CE #247—7-[illegible]

1752

INDEX TO F.B. 1752

DATE	J.N.	DESCRIPTION		NOTES	PAGES
1952	1576	DISTRICT CENTERLINE SURVEY	Palmdale Sewers	C.L.	5-100
"	"	BENCH MARK LEVELS		B.M.'s	101-136
1953	"	ADDITIONAL CENTERLINE SURVEY		C.L.	141-146
1955	1854.34	DISTRICT CENTERLINE SURVEY	Ave Q-6 Sewers	C.L.	147-149
1956	1828.34	" " "	Eleventh St. East Sewers	C.L.	153-168
"	"	ELEVENTH ST. EAST	Ave. Q-8 to Ave. R	Topog.	169-182
		AVENUE Q-12	Twelfth St. East to Tenth St. East	X-sects	183-218
"	"	TENTH ST. EAST	Avenue Q-11 to Avenue Q-12	Topog.	219-222
				X-sects	223-230
"	"	AVENUE R	Twelfth St. East to Tenth St. East	Topog.	231-234
				X-sects	235-242
"	"	BENCH MARK LEVELS		B.M.'s	243-247

Notes Ck'd by
Map No.
Office Work
Checked

Survey of
JN Tape Std °F
Surveyed by
Notes Date

F.B. 1752 Pg. 3

Misfilmed Feb '87
P.M. file o.k. June '87

RETURN TO
LOS ANGELES COUNTY ENGINEER
700 LOS ANGELES COUNTY ENGINEERING BLDG.

Note: Any Additions or Changes on This Sheet Must be Made or Circled in Red Ink With Date and Name of Person Making Change.

Do not extend notes this side of this line.

DATE	J.K.	DESCRIPTION	NOTES	PAGES

INDEX TO F.B. _____ (CONT'D)

F.B. 1752 PG. 4

PWFB 3225 **1100**

F. B. 752 PG. 5

Notes Ck'd by	Survey of Palmdale SS C1.1576
Map No.	W. O. 8351 Tape No. 2124 St'd. 68 °F
Office Work	Surveyed by R L Willey
Checked	Notes Date 7-1-52
Date	Indexed B. C. Johnson

PALMDALE SS C1.1576

JN 8351

7-52

R L Willey
A V Smith
B C Bowen

Note: Any Additions or Changes on This Sheet Must be Made or Circled in Red Ink With Date and Name of Person Making Change.

Do not extend notes this side of this line.

RETURN TO
LOS ANGELES COUNTY SURVEYOR
726 LOS ANGELES COUNTY
ENGINEERING BLDG.

76F3096 247 2-51

F. B. 1752 PG. 6

PWFB 3225

1101

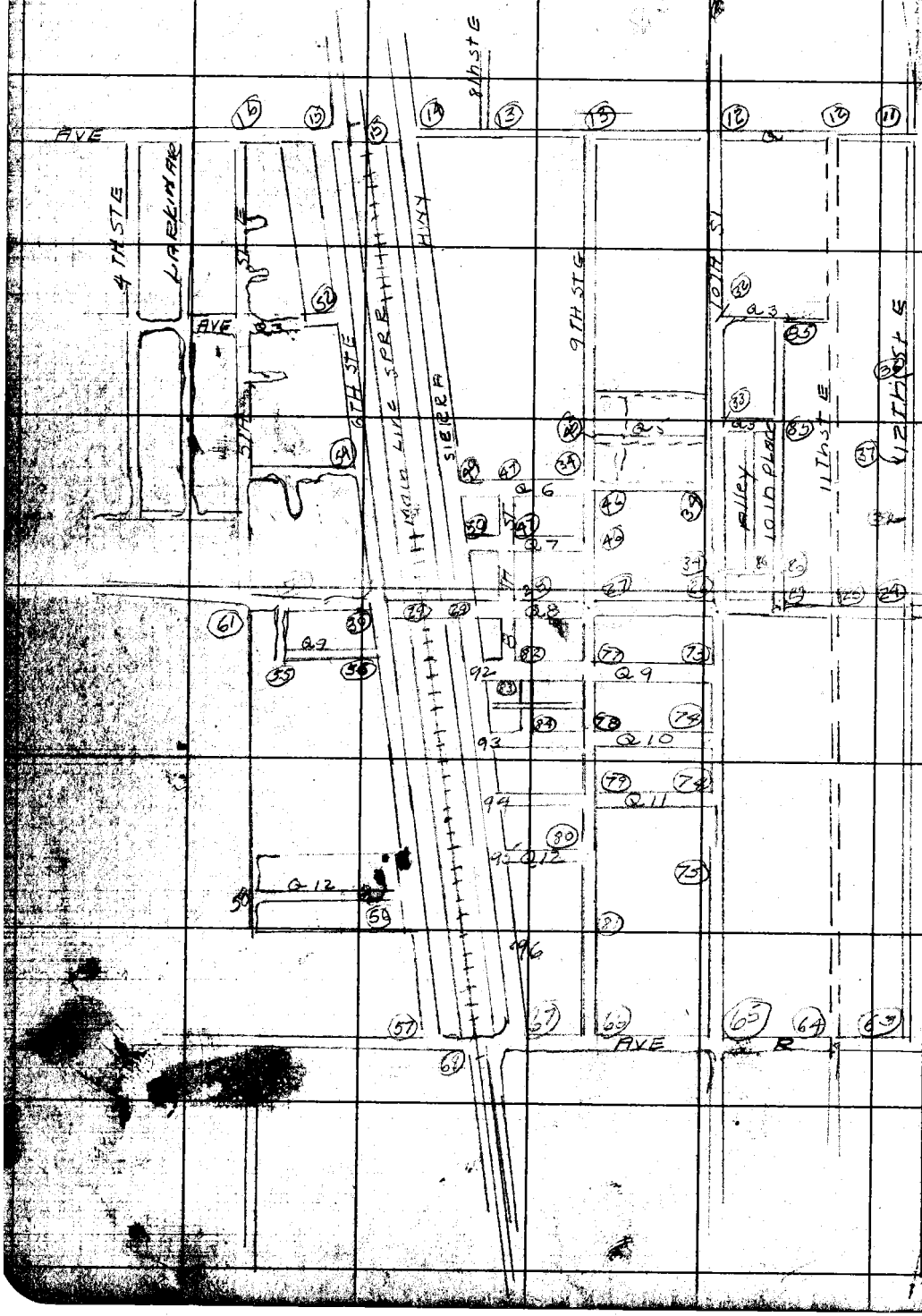

RETURN TO
LOS ANGELES COUNTY SURVEYOR
726 LOS ANGELES COUNTY
ENGINEERING BLDG.

Do not extend notes this side of this line.

Note: Any Additions or Changes on This Sheet Must be Made or Circled in Red Ink With Date and Name of Person Making Change.

PWFB 3225 1102

F. B. 1752 PG. 7

Notes Ck'd by	Survey of Palmdale Sc CI 1576
Map No. B.25 66-1-2	W. 0851 Tape No. 0124 St'd. 68 °F
Office Work	Surveyed by R.L. Willey
Checked	Notes Date 7-52
Date	Indexed

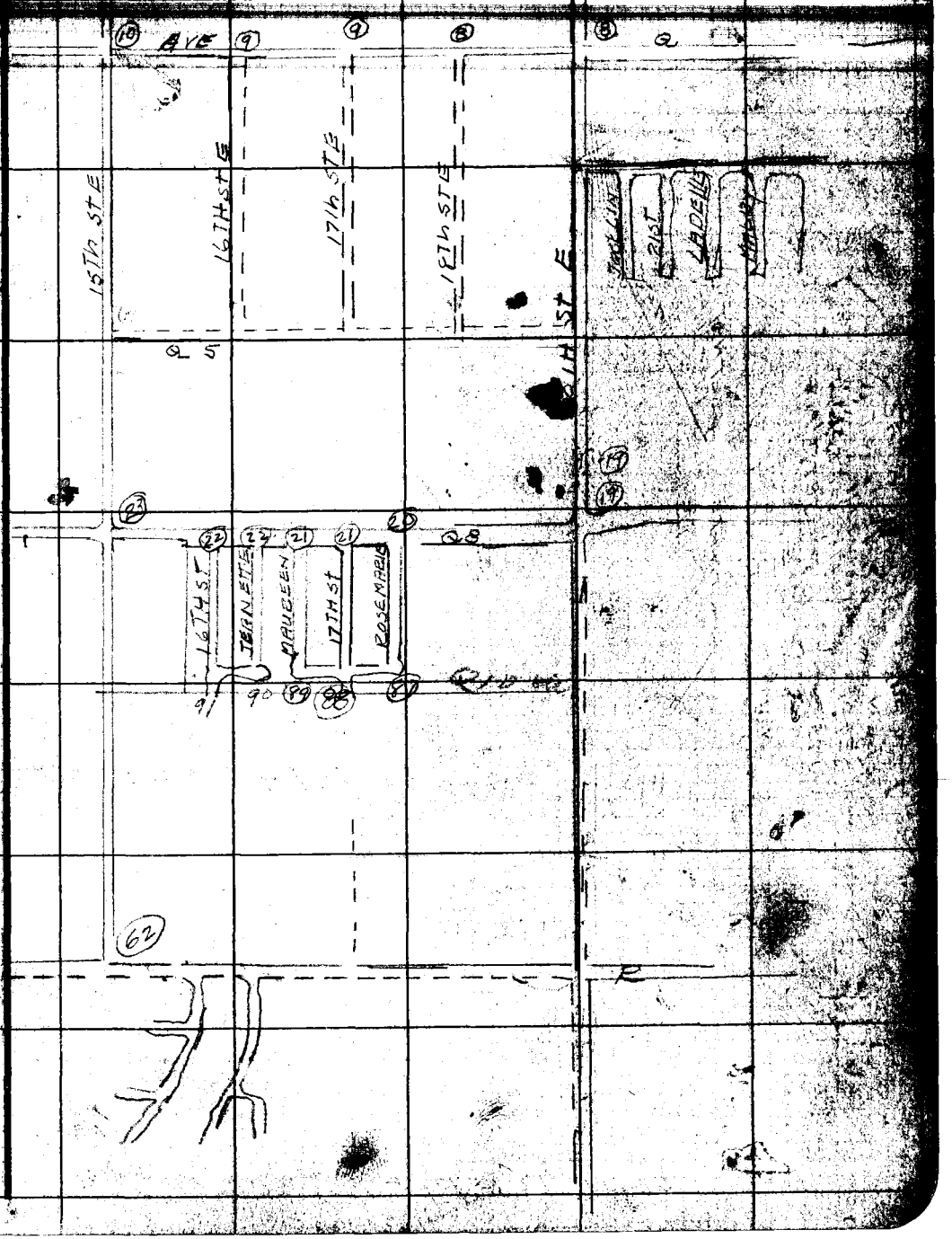

Note: Any Additions or Changes on This Sheet Must be Made or Circled in Red Ink With Date and Name of Person Making Change.

Do not extend notes this side of this line.

RETURN TO
LOS ANGELES COUNTY SURVEYOR
726 LOS ANGELES COUNTY
ENGINEERING BLDG.

76F309S 247 2-51

F. B. ____ PG. 8

PWFB 3225

1103, 1104

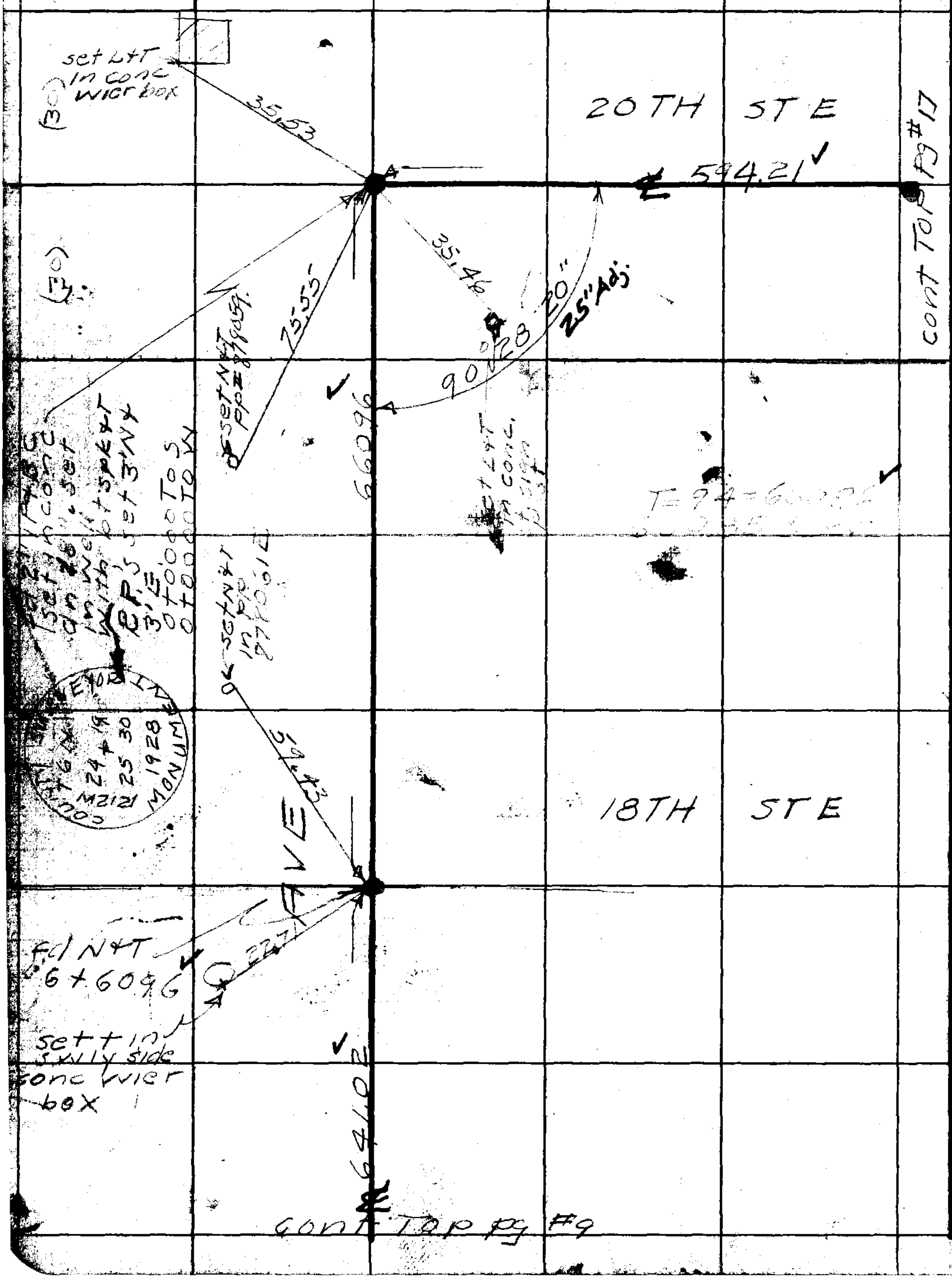

RETURN TO
LOS ANGELES COUNTY SURVEYOR
726 LOS ANGELES COUNTY
ENGINEERING BLDG.

Do not extend notes this side of this line.

Note: Any Additions or Changes on This Sheet Must be Made or Circled in Red Ink With Date and Name of Person Making Change.

PWFB 3225

1105

F. B. 17[illegible] PG. 9

Notes Ck'd by KRM	Survey of Palmdale C1 1326
Map No. B 2566-12	W. O. 8351 Tape No. 0124 St'd. 68 °F
Office Work	Surveyed by E L Willey
Checked	Notes Date 7-52
Date	Indexed A C Johnson

W.S. 65 H-2

Note: Any Additions or Changes on This Sheet Must be Made or Circled in Red Ink With Date and Name of Person Making Change.

Do not extend notes this side of this line.

RETURN TO
LOS ANGELES COUNTY SURVEYOR
726 LOS ANGELES COUNTY
ENGINEERING BLDG.

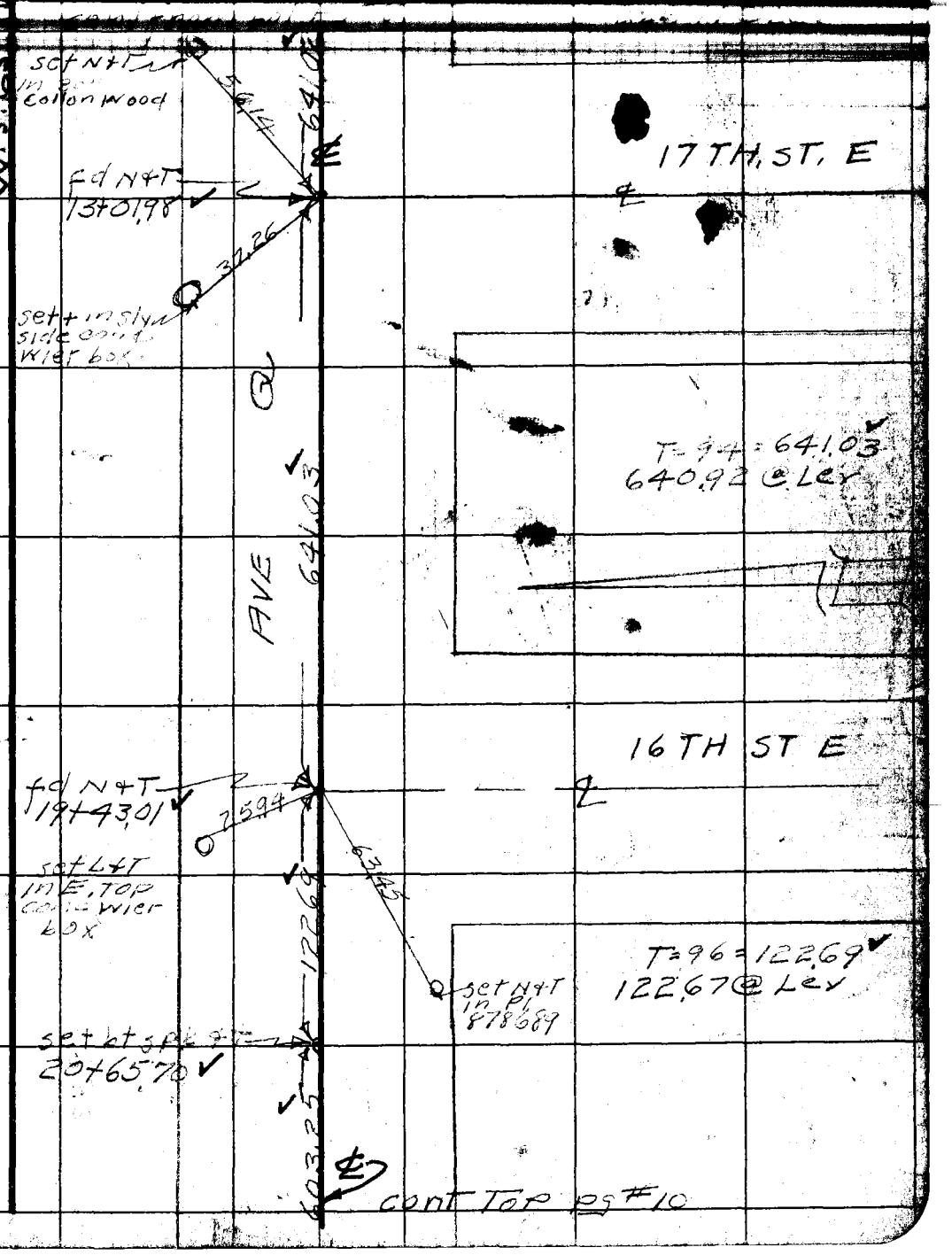

76F309S 247 2-51

F.B. ~~7152~~ PG. ~~10~~ cont from bot pg #9

PWFB 3225

1106

W.S. 65-B-2

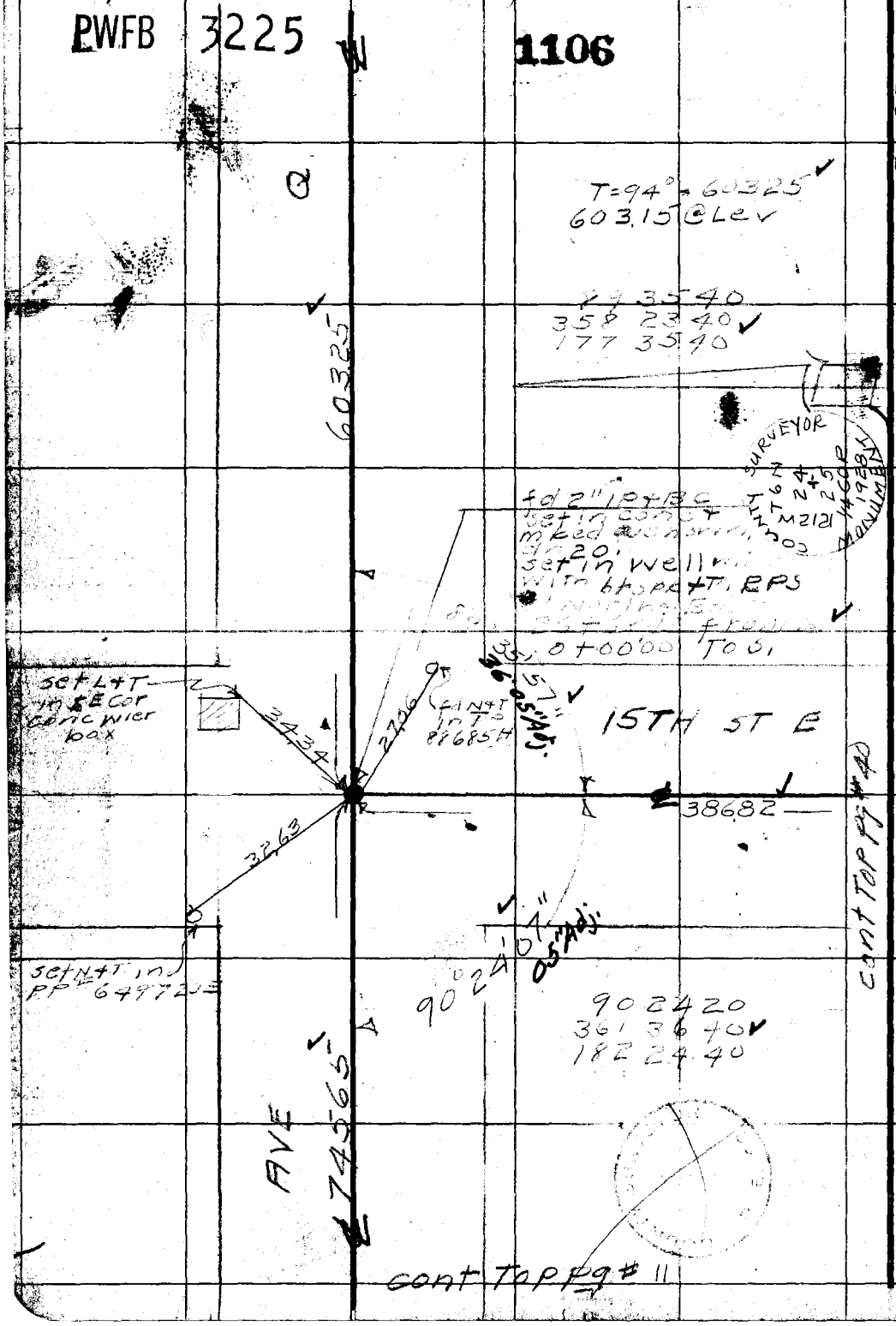

RETURN TO
LOS ANGELES COUNTY SURVEYOR
726 LOS ANGELES COUNTY
ENGINEERING BLDG.

Do not extend notes this side of this line.

Note: Any Additions or Changes on This Sheet Must be Made or Circled in Red Ink With Date and Name of Person Making Change.

PWFB 3225 **1107**

F. B. [illegible]

Notes Ck'd by KRM	Survey of Palmdale Cl 1516
Map No. B-2566-1-2	W. O. 835 Tape No. 0124 St'd. 68 °F
Office Work	Surveyed by R. L. Wiley
Checked	Notes " Date 7-52
Date	Indexed A. C. Johnson

W.S. 65 [illegible]-2

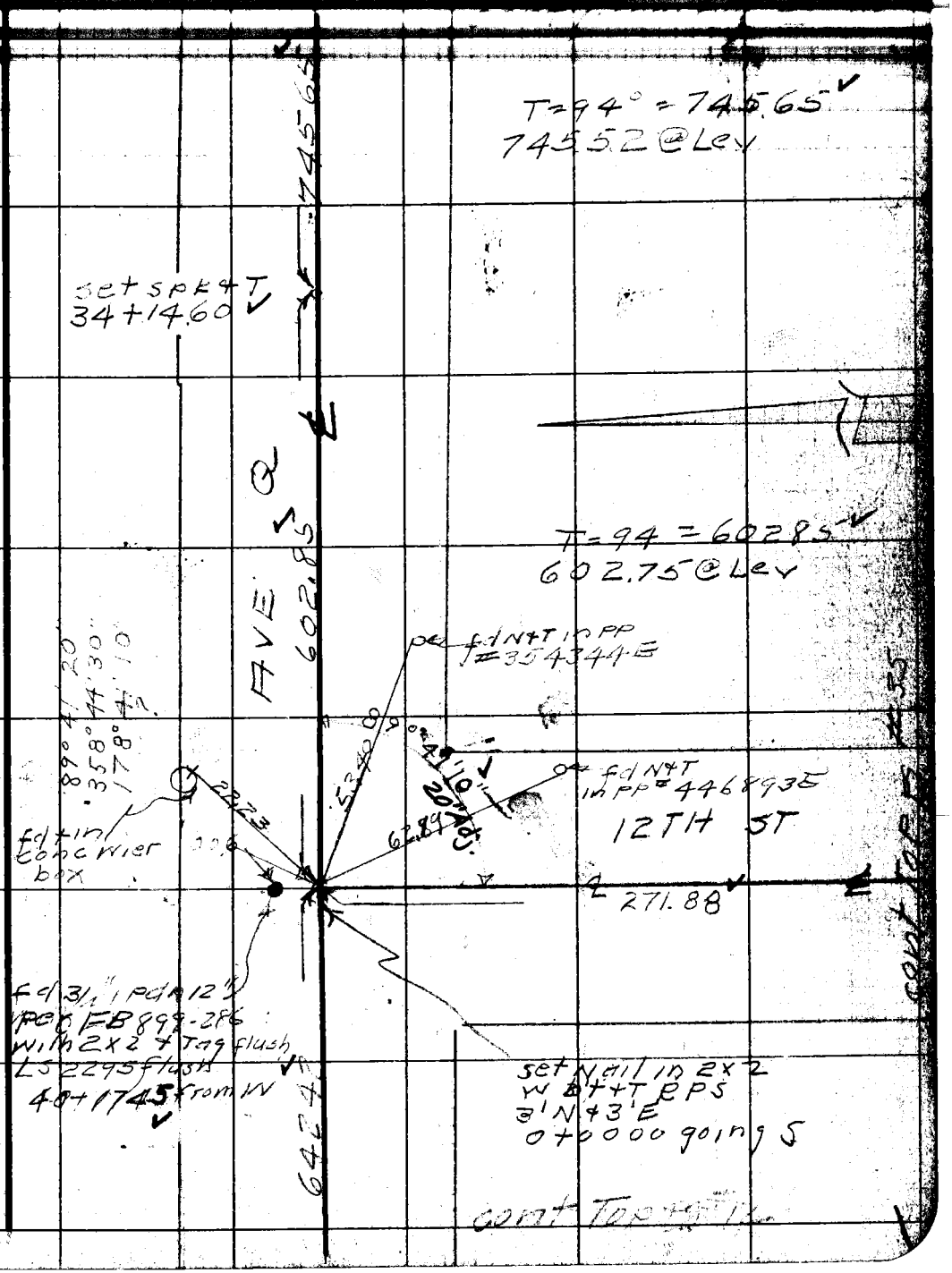

Note: Any Additions or Changes on This Sheet Must be Made or Circled in Red Ink With Date and Name of Person Making Change.

Do not extend notes this side of this line.

RETURN TO
LOS ANGELES COUNTY SURVEYOR
726 LOS ANGELES COUNTY
ENGINEERING BLDG.

76F309S 247 2-51

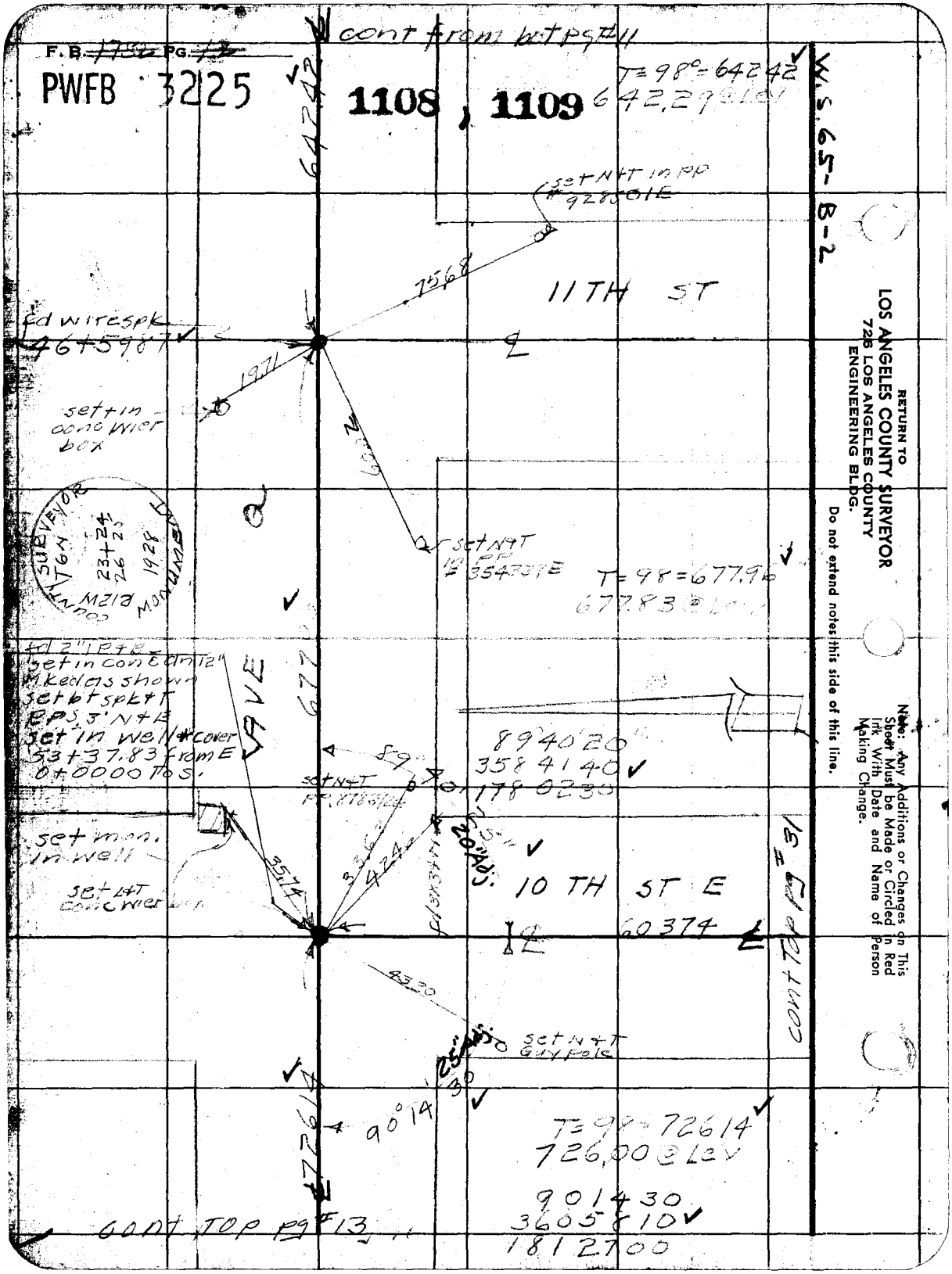

RETURN TO
LOS ANGELES COUNTY SURVEYOR
726 LOS ANGELES COUNTY
ENGINEERING BLDG.

Do not extend notes this side of this line.

Note: Any Additions or Changes on This Sheet Must be Made or Circled in Red Ink With Date and Name of Person Making Change.

PWFB 3225

1110

Notes Ck'd by [illegible]	Survey of Palmdale Cl 1576
Map No. B-2566-1-2	W. O. 835 Tape No. 124 St'd. 68 °F
Office Work	Surveyed by [illegible]
Checked	Notes Date 7-52
Date	Indexed A. C. Tobinson

F. B. 1752 Pg. 13

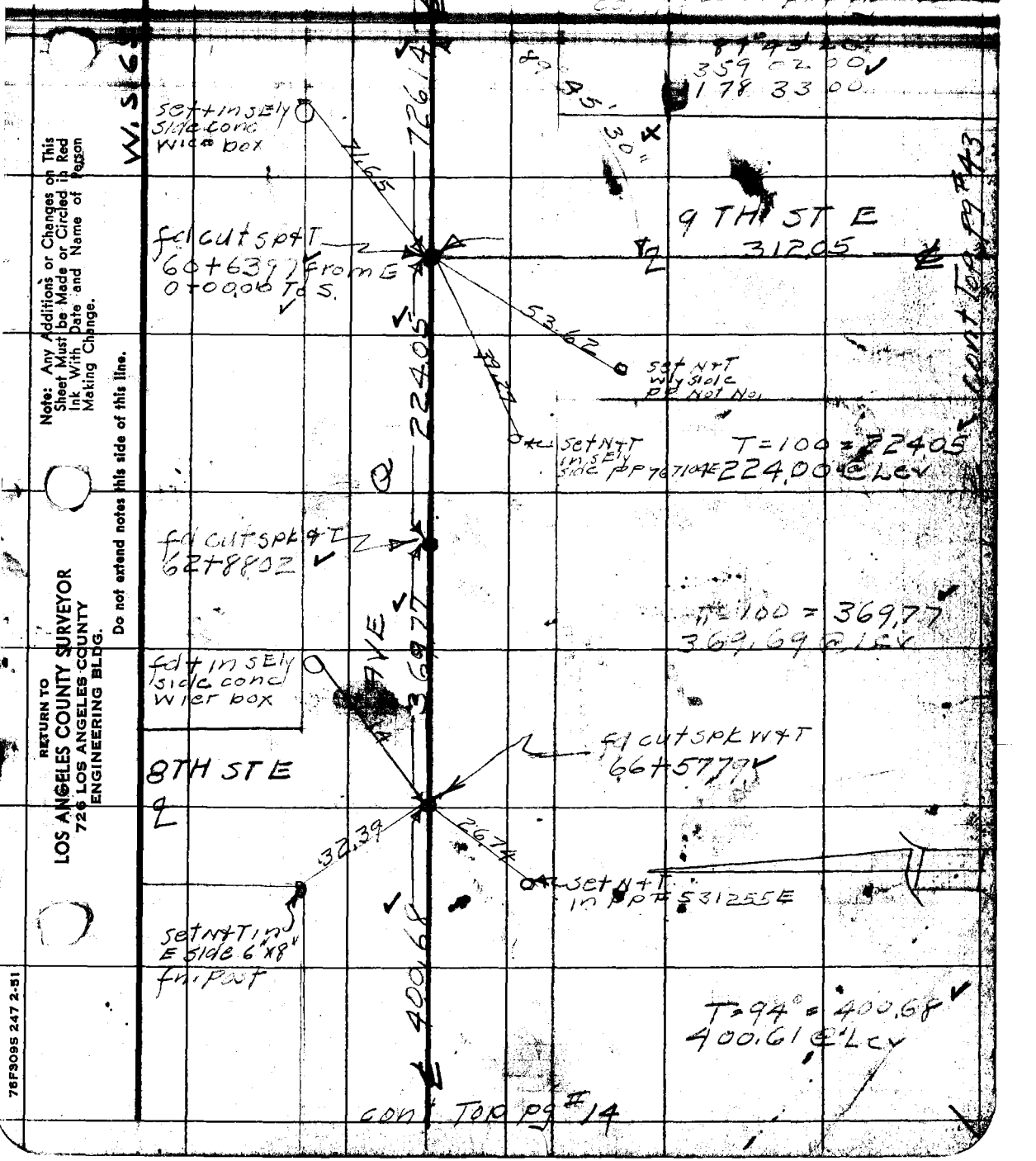

Note: Any Additions or Changes on This Sheet Must be Made or Circled in Red Ink With Date and Name of Person Making Change.

Do not extend notes this side of this line.

RETURN TO
LOS ANGELES COUNTY SURVEYOR
726 LOS ANGELES COUNTY
ENGINEERING BLDG.

76F3095 247 2-51

F. B. ~~1722~~ PG. ~~14~~

cont from bot pg #13

PWFB 3225(30) (30) 1111

W.S. 65-A-2

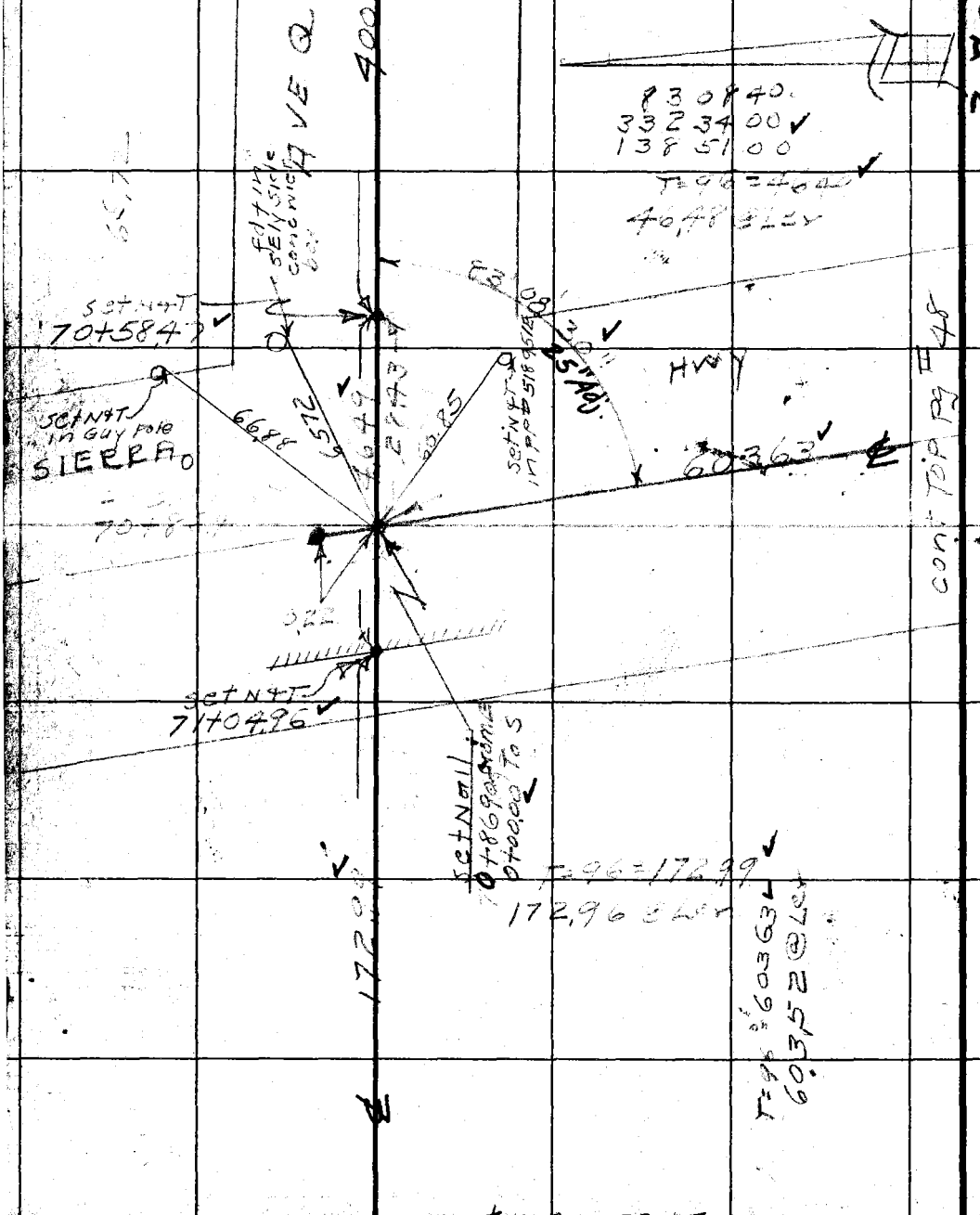

cont TOP pg 15

RETURN TO
LOS ANGELES COUNTY SURVEYOR
726 LOS ANGELES COUNTY
ENGINEERING BLDG.

Do not extend notes this side of this line.

Note: Any Additions or Changes on This Sheet Must be Made or Circled in Red Ink With Date and Name of Person Making Change.

PWFB 3225

1112

Ck'd by RRM	Survey of Palmdale Cl 15,16
Map No. B-2566-1-2	W. O. 8351 Tape No. 0124 St'd. 68 °F
Office Work	Surveyed by R.L. Willis
Checked	Notes " Date 4-52
Date	Indexed

F. B. [illegible] Pg. 15

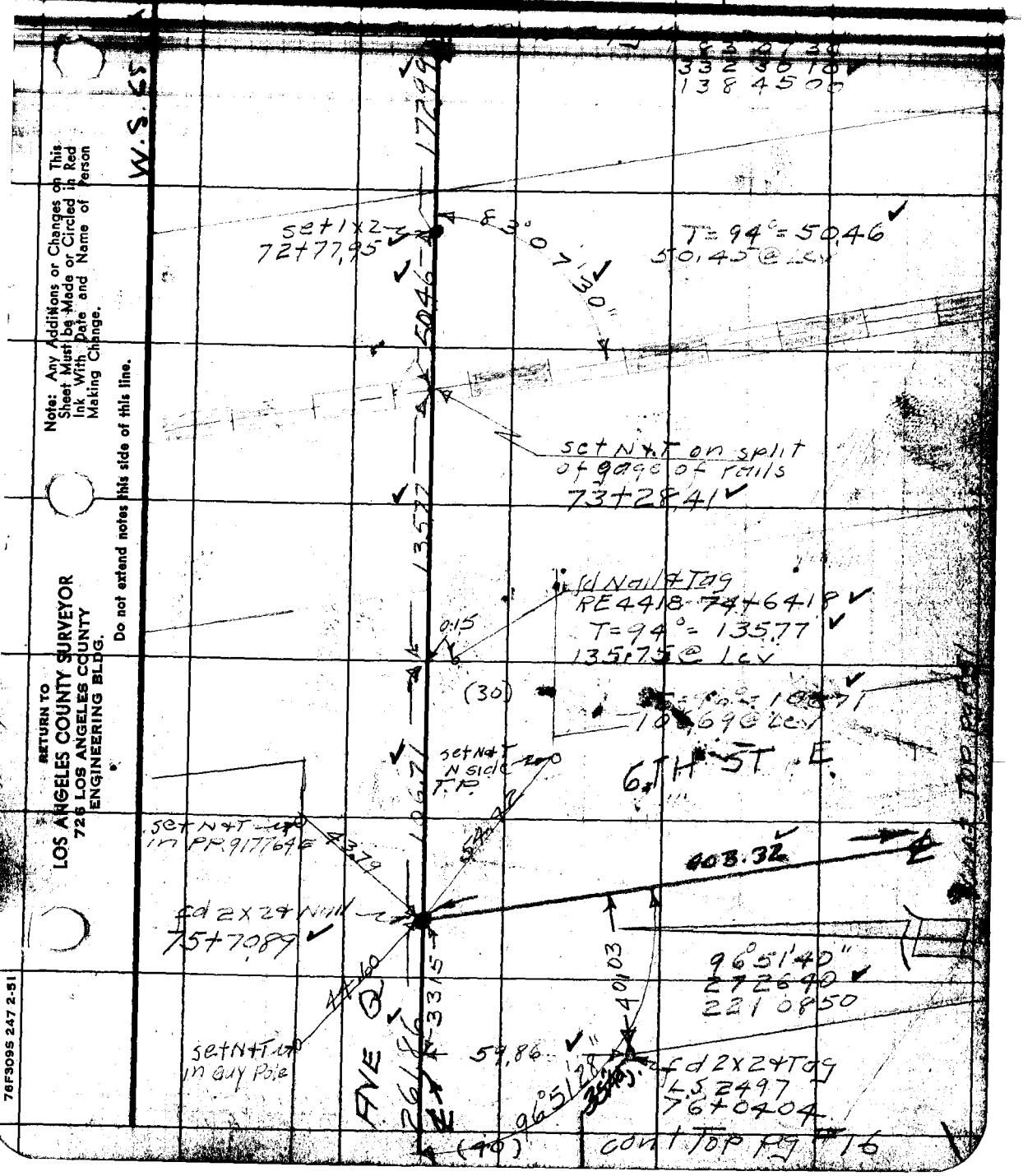

Note: Any Additions or Changes on This Sheet Must be Made or Circled in Red Ink With Date and Name of Person Making Change.

Do not extend notes this side of this line.

RETURN TO
LOS ANGELES COUNTY SURVEYOR
726 LOS ANGELES COUNTY
ENGINEERING BLDG.

76F309S 247 2-51

F.B. ~~1752~~ PG. ~~16~~ cont from bot pg # 15

PWFB 3225

1113 , 1114

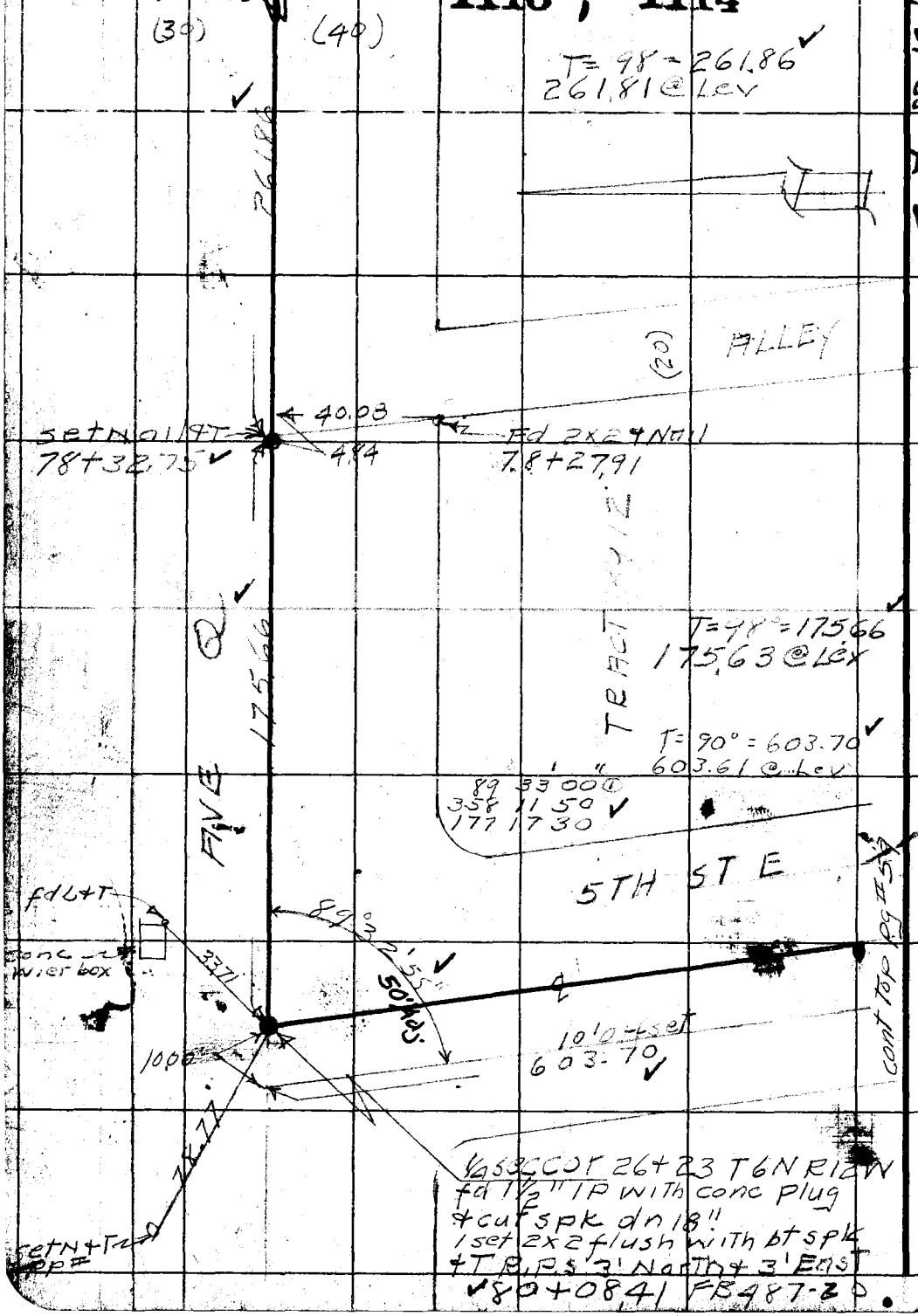

W.S. 65-A-2

RETURN TO
LOS ANGELES COUNTY SURVEYOR
726 LOS ANGELES COUNTY
ENGINEERING BLDG.

Do not extend notes this side of this line.

Note: Any Additions or Ch[illegible] this Sheet Must be Made or Ch[illegible] Red Ink With Date and Name of [illegible]erson Making Change.

PWFB 3225 **1115**

F. B. ~~17~~ Pg. 17

Notes Ck'd by KRM	Survey of Kalmanie Ct. Ng
Map No. B 2566-1-2	W. O. 8351 Tape No. 0124 St'd. 68 °F
Office Work	Surveyed by R. L. Nickey
Checked	Notes ✓ Date 7-52
Date	Indexed

T=100 = 59421 ✓
59409 @ Lev

T=100 = 30.00 ✓
29.99 @ Lev

T=100 = 30.01 ✓
30.00 @ Lev

T=100 = 603.36 ✓
6[illegible].23 @ Lev



cont Top pg #18

Note: Any Additions or Changes on This Sheet Must be Made or Circled in Red Ink With Date and Name of Person Making Change.

Do not extend notes this side of this line.

RETURN TO
LOS ANGELES COUNTY SURVEYOR
726 LOS ANGELES COUNTY
ENGINEERING BLDG.

76F309S 247 2-51

F. B. ~~1752~~ PG. ~~18~~

PWFB 3225

cont from bot pg #17

1116



60336

set bt spk & T
12+57.58

60291

T=100=60291
602.7[illegible] Lev

20TH ST

set bt spk & T
18+60.49

8187

T=100=818.71
818.54 @ Lev

cont Top left pg #19

RETURN TO
LOS ANGELES COUNTY SURVEYOR
725 LOS ANGELES COUNTY
ENGINEERING BLDG.

Do not extend notes this side of this line.

Note: Any Additions or Changes on This Sheet Must be Made or Circled in Red Ink With Date and Name of Person Making Change.

PWFB 3225 **1117, 1118**

Notes Ck'd by KRM	Survey of Palmdale Cl B L
Map No. B 2566-1-2	W. O. 8351 Tape No. 0124 St'd. 68 °F
Office Work	Surveyed by R L Willey
Checked	Notes Date 7-52
Date	Indexed

F. B. 1752 Pg.



Note: Any Additions or Changes on This Sheet Must be Made or Circled and Ink With Date, and Name of Person Making Change.

Do not extend notes this side of this line.

RETURN TO
LOS ANGELES COUNTY SURVEYOR
726 LOS ANGELES COUNTY
ENGINEERING BLDG.

76F309S 247 2-51

F.B. ~~1752~~ PG. ~~20~~

cont from bot pg #19

PWFB 3225 1119, 1120

W.S. 65-B-3



RETURN TO
LOS ANGELES COUNTY SURVEYOR
726 LOS ANGELES COUNTY
ENGINEERING BLDG.

Do not extend notes this side of this line.

Note: Any Additions or Changes on This Sheet must be Made or Circled in Red Ink with Date and Name of Person Making Change.

PWFB 3225 1121

F.B. 1752 Pg. 21

Map No. B-256[illegible]
Office Work
Checked
Date

W.O. 83 Shape No. 012 Std. 68 °F
Surveyed by [illegible]
Notes 11 Date 7-82
Indexed



Note: Any Additions or Changes on This Sheet Must be Made or Circled in Red Ink With Date and Name of Person Making Change.

Do not extend notes this side of this line.

RETURN TO
LOS ANGELES COUNTY SURVEYOR
726 LOS ANGELES COUNTY
ENGINEERING BLDG.

76F309S 247 2-51



PWFB 3225
1122 , 1123
cont from bot pg # 21
T=90°=256.01
255.97 @ Lev
89°30'00"
177 00 20
8+51.26
set bt spk
8+93.09
89°30'00"
Removed
Set spk
18+23.90
0.08
5183
814.55
set □ spk & T
18+23.98
Prop. Pt. for ℄ Jeanette
90 27 40"
361 50 20
182 45 40
JEANETTE
ST
90°27'3"
9+34.81
T=96°=253.52
253.47 @ Lev
T=92=256.10
256.06
AVE
253.52
Transit Line 256.10
TR 15487
89°29'40"
357 59 20
176 59 00
set bt spk & T
11+49.19
90 27 40
361 51 00
182 46 20
set spk & T
20+77.42
65.06
943.80
16TH ST
set □ spk & T
20+80.02 from E
0+00.00 To S
90°27'43"
T=96=595.24
595.13 @ Lev
T=96=121.74
121.72 Lev
cont Top pg # 23
set bt spk & T
12+70.93
12+78.63
26.99
12+78.41
cont Top pg # 01
cont Top pg # 90
W.S. 65-B-3
RETURN TO
LOS ANGELES COUNTY SURVEYOR
726 LOS ANGELES COUNTY
ENGINEERING BLDG.
Do not extend notes this side of this line.
Note: Any Additions or Changes on This Sheet Must be Made or Circled in Red Ink With Date and Name of Person Making Change.

PWFB 3225 **1124**

F. B. 1752 Pg. 23

Notes Ck'd by [illegible]
Map No. B 2566-1-2
Office Work
Checked
Date

Survey of Palmdale Gas
W. O. 8857 Tape No. 0124 St'd 68 °F
Surveyed by [illegible]
Notes Date 7-52
Indexed



Note: Any Additions or Changes on This Sheet Must be Made or Circled in Red Ink With Date and Name of Person Making Change.

Do not extend notes this side of this line.

RETURN TO
LOS ANGELES COUNTY SURVEYOR
726 LOS ANGELES COUNTY
ENGINEERING BLDG.

76F3095 247 2-51

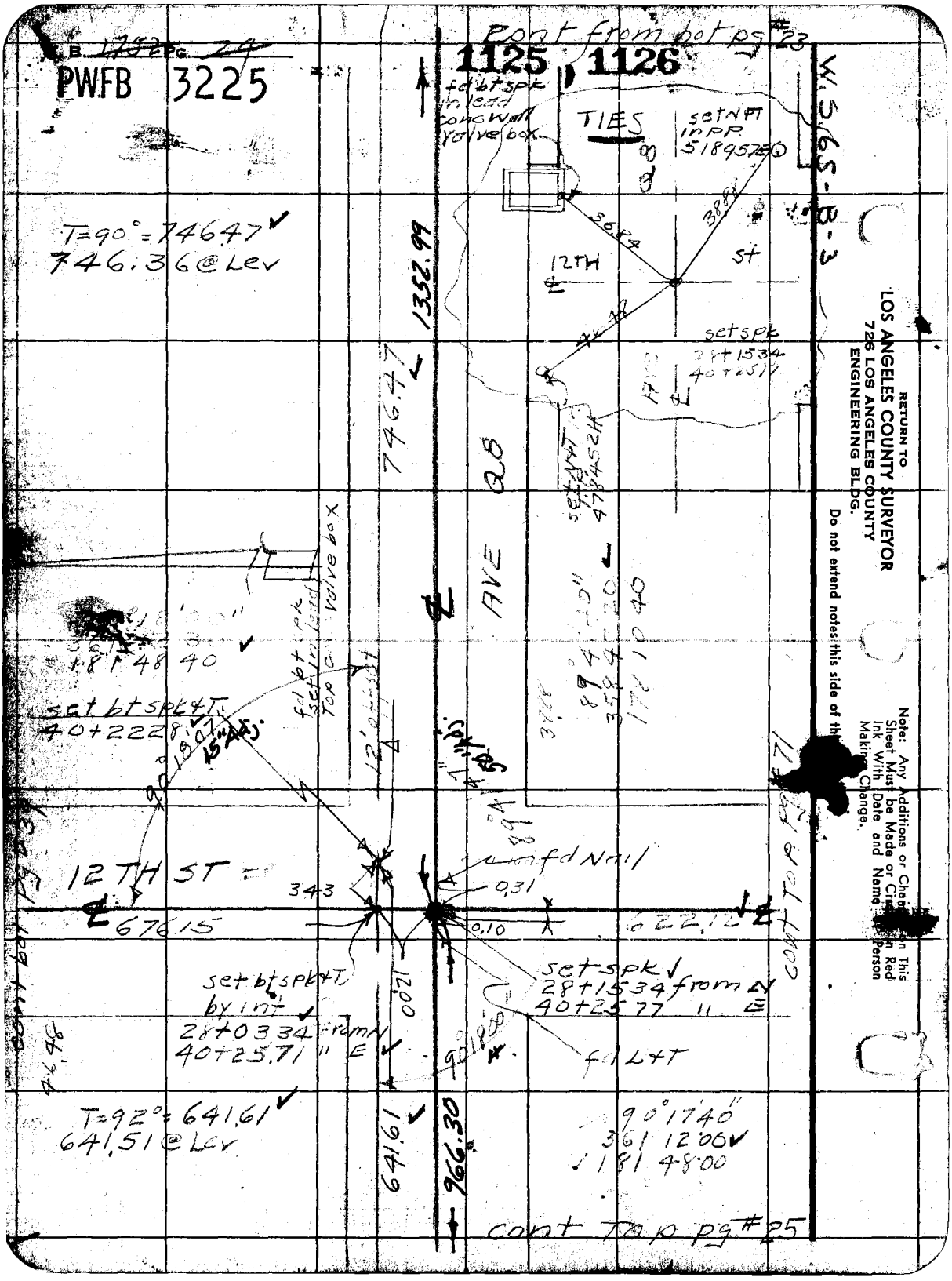

B. 1752 Pg. 24
PWFB 3225
Cont from bot pg #23
1125 1126
W.S.65-B-3
fd bt spk in lead conc wall valve box
TIES
set NPT in PP 518957
T=90°=746.47
746.36 @ Lev
1352.99
12TH ST
set spk 28+1534 40+25.77
746.47
AVE Q8
set NPT in PP 478452H
set bt spk & T 40+2228
12TH ST
343
0.31
0.10
fd Nail
67615
622.12
set bt spk & T by int 28+0334 from N 40+25.71 " E
set spk 28+1534 from N 40+25.77 " E
fd L&T
T=92°=641.61
641.51 @ Lev
641.61
966.30
90°17'40"
361 12 00
181 48 00
cont Top pg #25
cont Top pg #71
cont bot pg #31
RETURN TO
LOS ANGELES COUNTY SURVEYOR
726 LOS ANGELES COUNTY
ENGINEERING BLDG.
Do not extend notes this side of th
Note: Any Additions or Chan... This Sheet Must be Made or Cir... Red Ink With Date and Name ... Person Making Change.

PWFB 3225 1127, 1128

Notes Ck'd by [illegible]
Map No. B2566-1-2
Office Work
Checked
Date

Survey of [illegible]
W. O. 8351 Tape No. 2124 St'd 68 °F
Surveyed by [illegible] Willey
Notes Date 7-52
Indexed A. C. Johnson

F. B. [illegible] Pg. [illegible]

Note: Any Additions or Changes on This Sheet Must be Made or Circled in Red Ink With Date and Name of Person Making Change.

Do not extend notes this side of this line.

RETURN TO
LOS ANGELES COUNTY SURVEYOR
726 LOS ANGELES COUNTY
ENGINEERING BLDG.

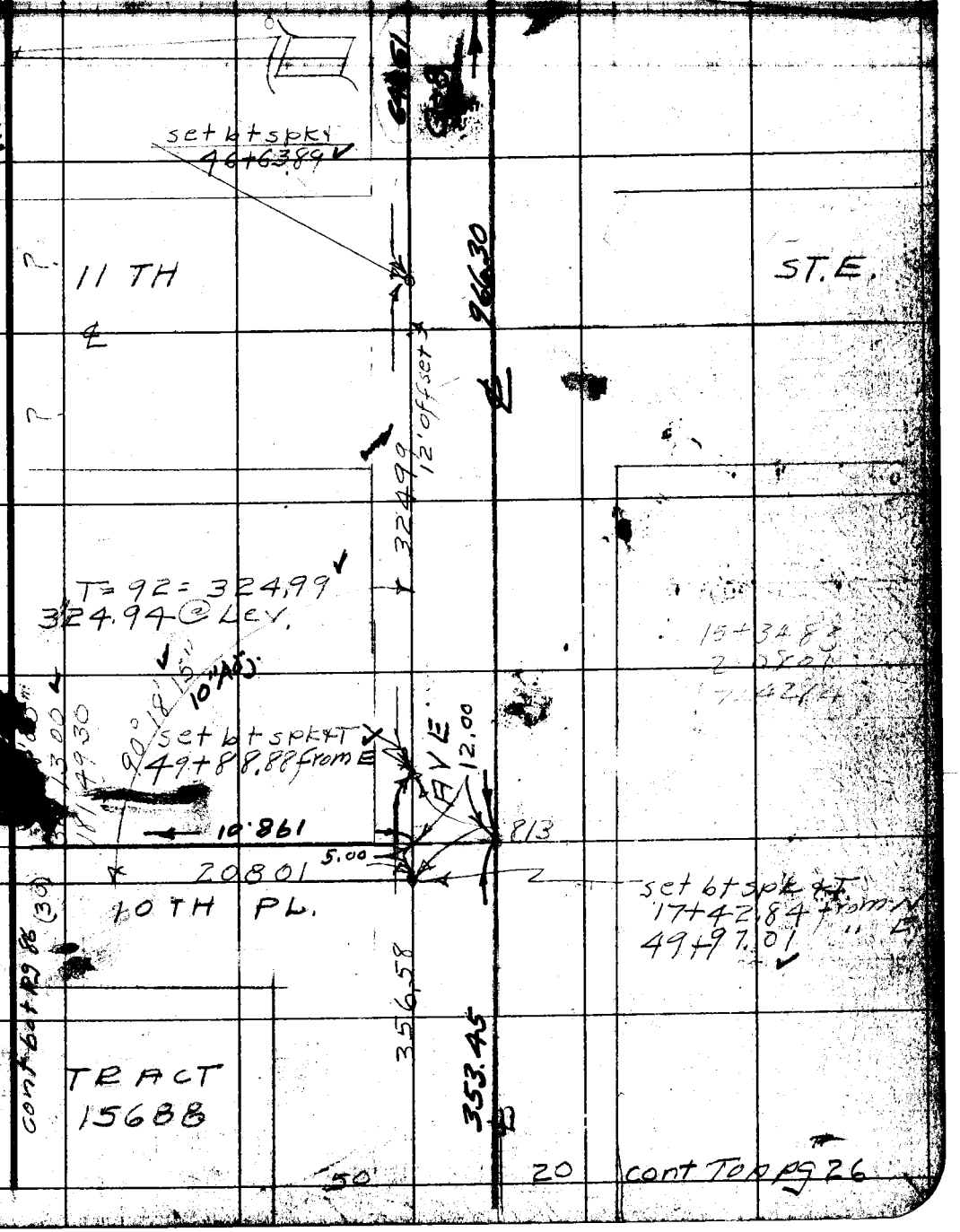

76F3095 247 2-51

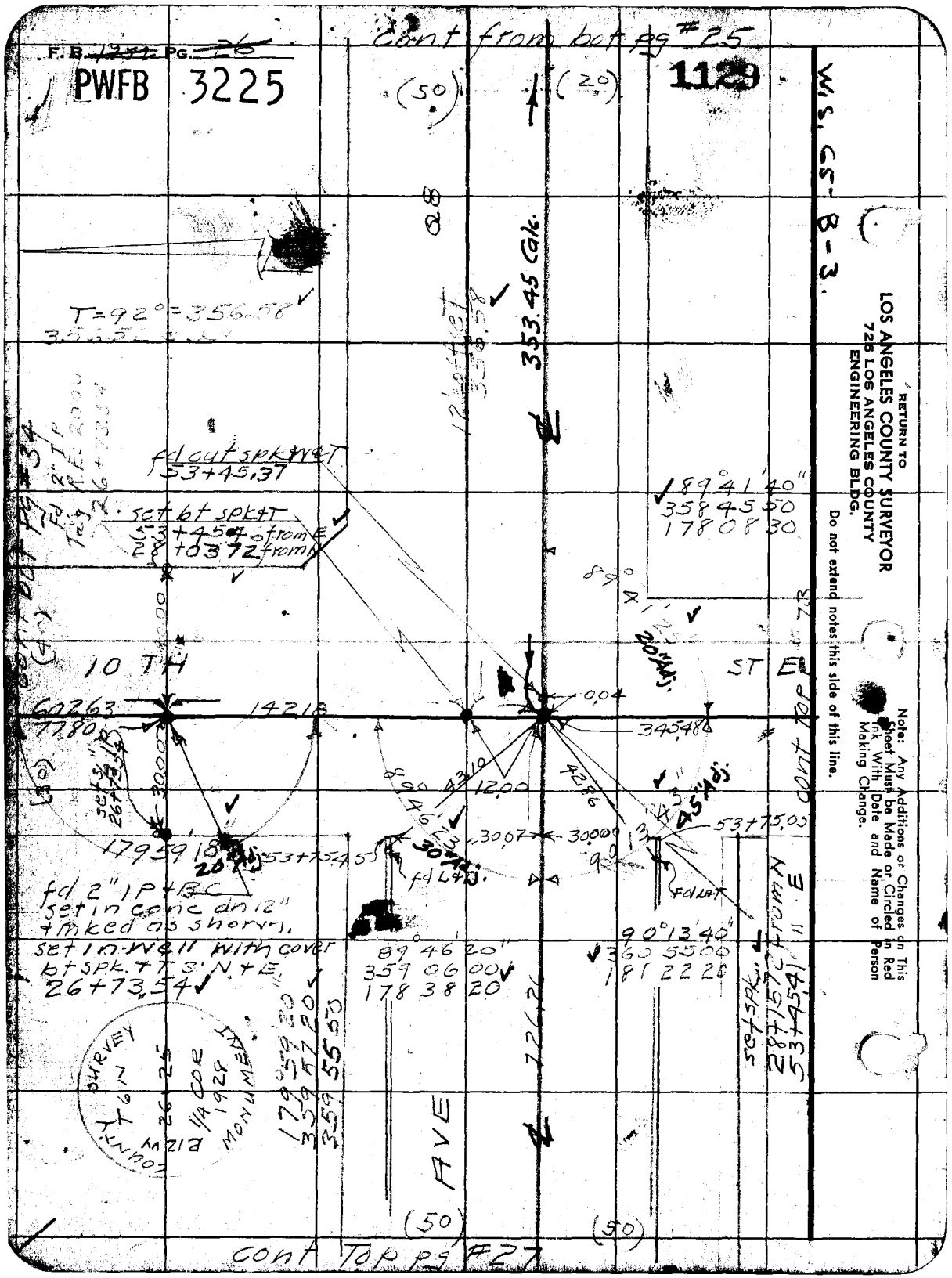

RETURN TO
LOS ANGELES COUNTY SURVEYOR
726 LOS ANGELES COUNTY
ENGINEERING BLDG.

Do not extend notes this side of this line.

Note: Any Additions or Changes on This Sheet Must be Made or Circled in Red Ink With Date and Name of Person Making Change.

PWFB 3225 **1130**

Notes Ck'd by: [illegible]	Survey: Palmdale Cl 1976	F. B. 1752 Pg. 27
Map No. B 3566-1-2	W. O. 835 Tape No. C124 St'd. 68 °F	
Office Work	Surveyed by: [illegible]	
Checked	Notes Date 7-52	
Date	Indexed	

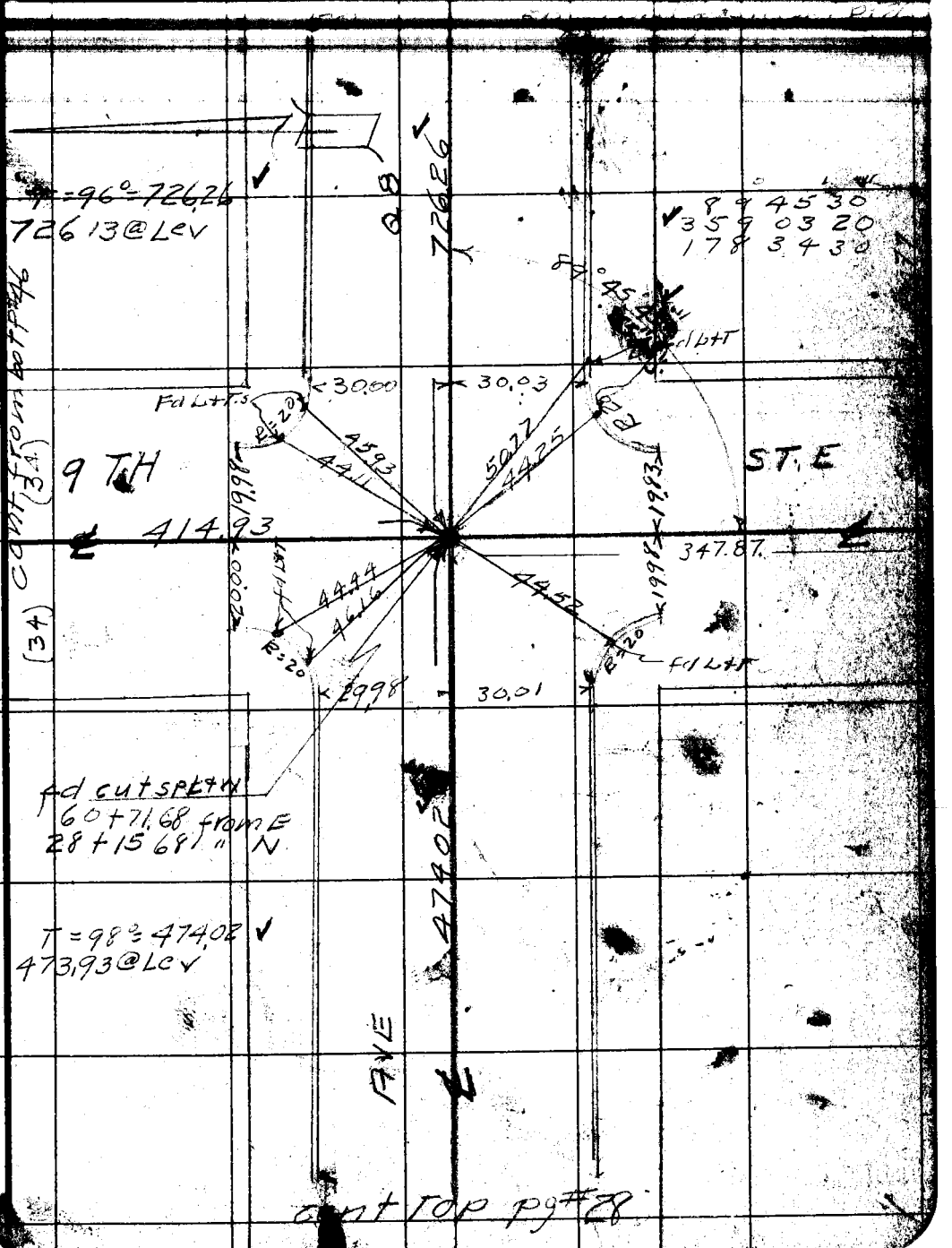

Note: Any Additions or Changes on This Sheet Must be Made or Circled in Red Ink With Date and Name of Person Making Change.

Do not extend notes this side of this line.

RETURN TO
LOS ANGELES COUNTY SURVEYOR
726 LOS ANGELES COUNTY
ENGINEERING BLDG.

76F3095 247 2-51



F.B. 1752 PG. 28
PWFB 3225
1131
cont from bot pg #27
W.S. 65-A-3
Q8
47402
89°46'00"
35903.30
178 35 30
T=90°=278.86
278.82 @ Lev
4+69.44
6" curb
cont bot pg #47
set PM in washer 7+45.02 from N
65+45.66 " E
30.40
29.95
fd L&T
44.53
44.34
8TH
STE
20.64
20.40
20.06
27886
0.04
43.92
349.88
19.88
19.86
29.89
fd cut spt & vv
65+45.70 from E
7+45.02 " N
AVE
19805
T=98°=195.65
195.61 @ Lev
T=98°=198.05
198.01 @ Lev
T=60=349.88
349.90 @ Lev
cont top pg #29
RETURN TO
LOS ANGELES COUNTY SURVEYOR
726 LOS ANGELES COUNTY
ENGINEERING BLDG.
Do not extend notes this side of this line.
Note: Any Additions or Changes on This Sheet Must be Made or Circled in Red Ink With Date and Name of Person Making Change.

PWFB 3225 **1132, 1133**

Notes Ck'd by [illegible]
Map No. B-2566-1-2
Office Work
Checked
Date

Survey of Palmdale SC 11576
W. O. 8357 Tape No. 0124 St'd. 68 °F
Surveyed by R.L. Willey
Notes 11 Date 8-15-2
Indexed

F. B. [illegible] Pg. 29

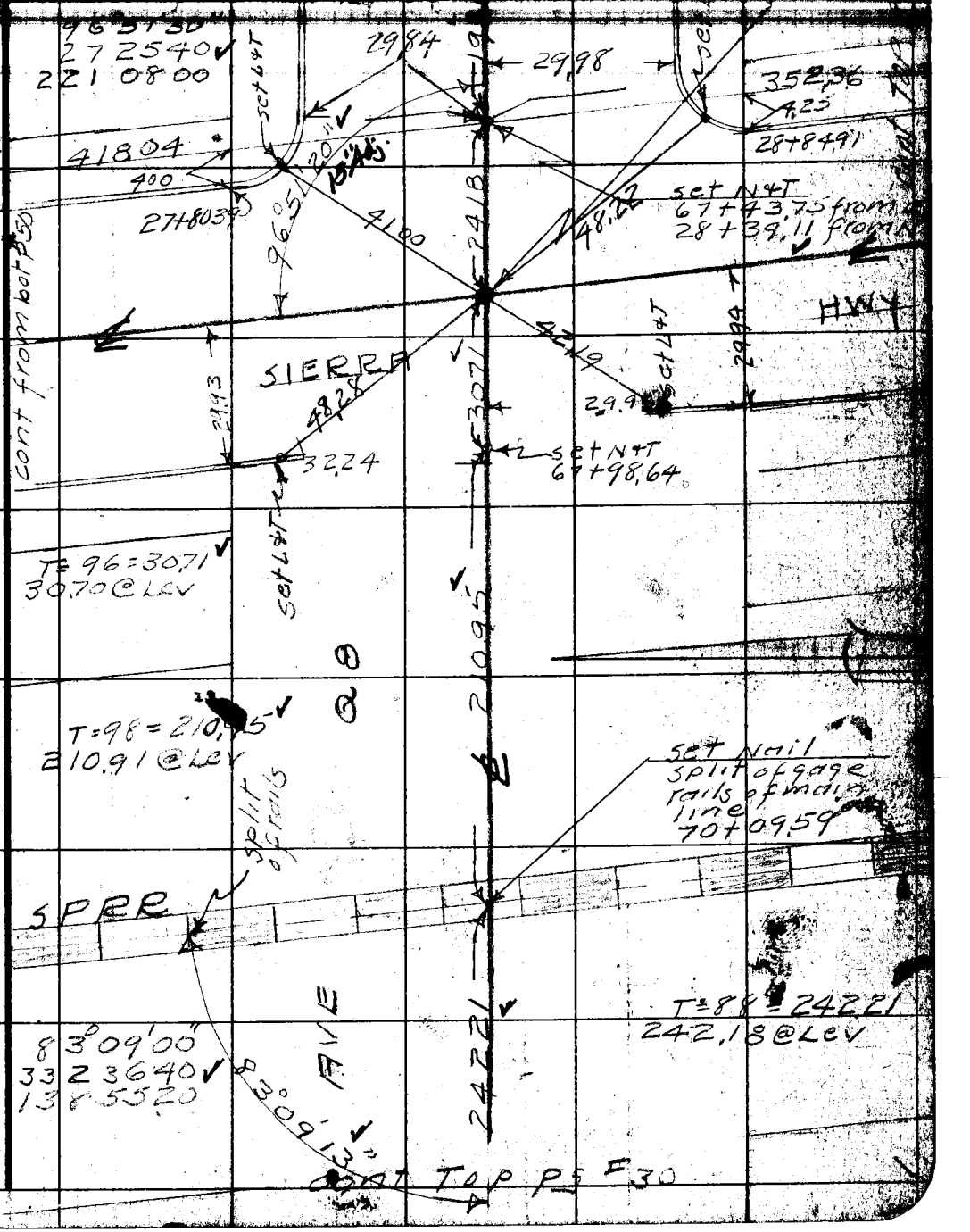

Note: Any Additions or Changes on This Sheet Must be Made or Circled in Red Ink With Date and Name of Person Making Change.

Do not extend notes this side of this line.

RETURN TO
LOS ANGELES COUNTY SURVEYOR
726 LOS ANGELES COUNTY
ENGINEERING BLDG.

76F309S 247 2-51

F.B. ~~1752~~ PG. ~~30~~

PWFB 3225

(50) (50)

1134



RETURN TO
LOS ANGELES COUNTY SURVEYOR
726 LOS ANGELES COUNTY
ENGINEERING BLDG.

Do not extend notes this side of this line.

[redacted]ditions or Changes on This Sheet M[redacted]e Made or Circled in Red Ink With Date and Name of Person Making Change.

PWFB 3225

1135

F. B. ~~[illegible]~~ PG. 31

Notes Ck'd by [illegible]
Map No. B. 2566-1-2
Office Work
Checked
Date

Survey of Rodmacher 61 [illegible]
W. O. 8351 Tape No. 0124 St'd. 68 °F
Surveyed by [illegible]
Notes ✓ Date 2-52
Indexed [illegible]

T=90°=603.74 ✓
603.65 @ Lev

603.74

set b/ spk + T
6+03.74 ✓

ST E

144.93 ✓

T=90°=144.93 ✓
144.91 @ Lev

Ed Nail + T
7+48.67 ✓

0.02

10TH

312.42 ✓

T=90 = 312.42 ✓
312.38

cont Top pg #32

Notes: Any Additions or Changes on This Sheet Must be Made or Circled in Red Ink With Date and Name of Person Making Change.

Do not extend notes this side of this line.

RETURN TO
LOS ANGELES COUNTY SURVEYOR
726 LOS ANGELES COUNTY
ENGINEERING BLDG.

76F3095 247 2-51



RETURN TO
LOS ANGELES COUNTY SURVEYOR
725 LOS ANGELES COUNTY
ENGINEERING BLDG.

Do not extend notes this side of this line.

Note: Any Additions or Changes on This Sheet Must be Made or Circled in Red Ink With Date and Name of Person Making Change.

PWFB 3225 1138

Notes Ck'd by [illegible]	Survey of Palmdale Cl 152
Map No. B 2566-1-2	W. O. 8351 Tape No. 0124 Std. 68 °F
Office Work	Surveyed by R. L. Wiley
Checked	Notes " Date 7-52
Date	Indexed A. C. Johnson

F. B. 1752 PG. 38

W.S. 65

16+61.7

Replaced with 2" IP & BC set in conc. in well dn 10" 12-19-55

set bt spk & T 17+25.77

COUNTY ENGINEER R.E. 5869

40.00

fd 2" IP dn 12 RE 2000 16+71.12

AVE Q5

348.72

0.16

45.02

30.00

fd wire spk & T 17+25.93

T=90=55.09

55.08 @ Lev

55.09

65.14

fd 2" IP dn 12 17+56.12

40.00

fd 2" IP dn 12" 17+81.11

fd 3" IP & Tag #LS 1148 17+55.79

30.00

25.31

30.00

Private St. AVE Q5

726.29

89 41 40
358 45 50
178 09 00

fd wire spk 17+81.02

0+00.00 Tan

cont right pg #

4.89

Rec. from Ave. Q-6 per L.S. 26-48

90°14'50"

set 2" IP & BC in conc in well dn 9" 12-16-55 RLW

10 Adj.

10TH ST

TR 15688

T=90=289.89

289.85 @ Lev

89 52 20
359 29 20
179 14 00

cont Top pg # 34

Note: Any Additions or Changes on This Sheet Must be Made or Circled in Red Ink With Date and Name of Person Making Change.

Do not extend notes this side of this line.

RETURN TO
LOS ANGELES COUNTY SURVEYOR
726 LOS ANGELES COUNTY
ENGINEERING BLDG.

76F309S 247 2-51

F.B. ~~1752~~ PG. ~~34~~

PWFB 3225

cont from bot pg #33

1139, 1140

W.S. 65-B-3

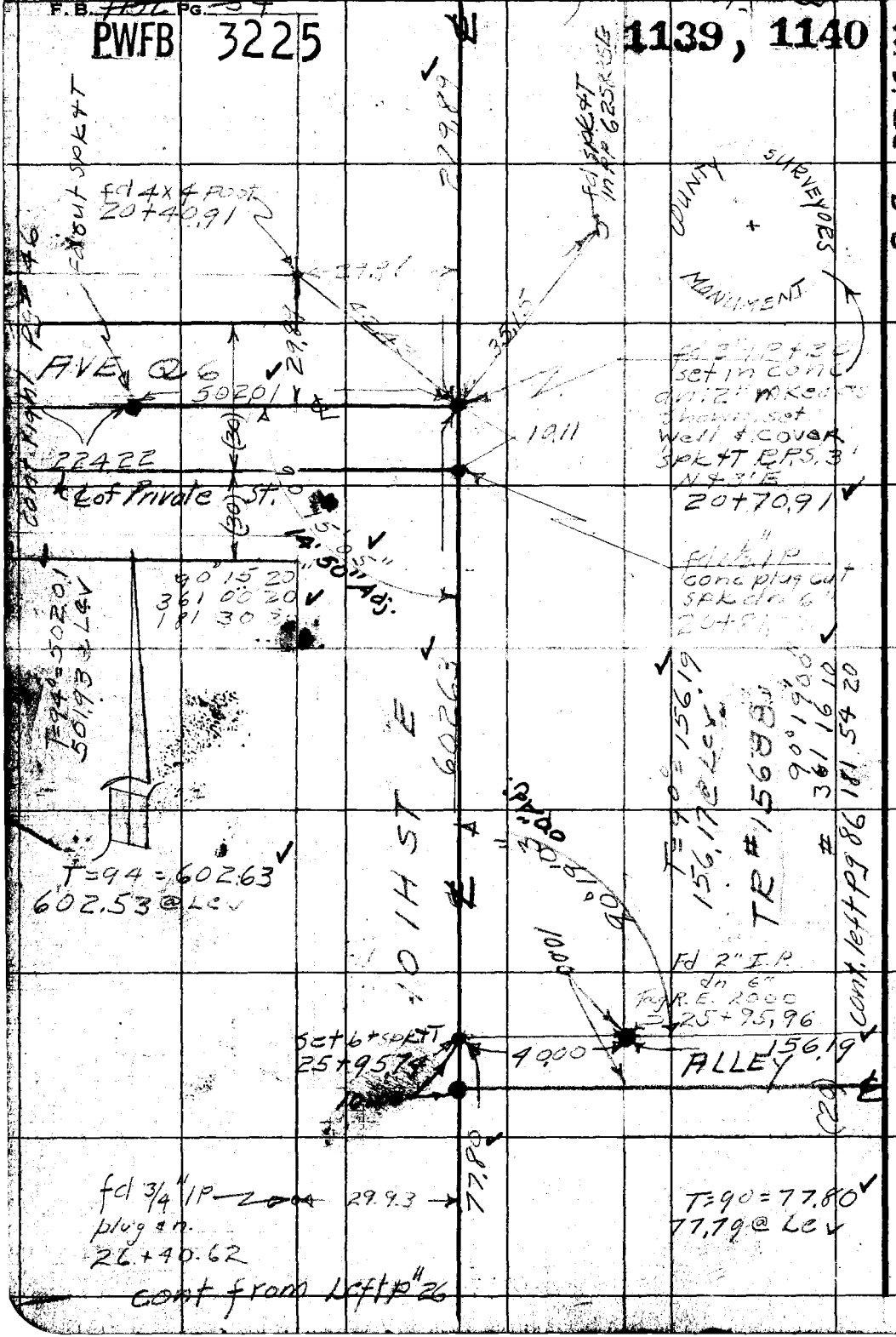

RETURN TO
LOS ANGELES COUNTY SURVEYOR
725 LOS ANGELES COUNTY
ENGINEERING BLDG.

Do not extend notes this side of this line.

Note: Any Additions or Changes on This Sheet Must be Made or Circled in Red Ink With Date and Name of Person Making Change.

PWFB 3225

1141

F. B. 1753 PG. 35

Notes Ck'd by [illegible]
Map No. B 2566-1-2
Office Work 3225
Checked
Date

Survey of [illegible] 76
W. O. F351 Tape No. 0124 St'd. 68 °F
Surveyed by E L Willey
Notes " Date 7-52
Indexed [illegible] Johnson

Note: Any Additions or Changes on This Sheet Must be Made or Circled in Red Ink With Date and Name of Person Making Change.

Do not extend notes this side of this line.

RETURN TO
LOS ANGELES COUNTY SURVEYOR
726 LOS ANGELES COUNTY
ENGINEERING BLDG.



cont Top pg # 36

76F309S 247 2-51

cont from bot pg # 35

F.B. ~~1752~~ PG. ~~36~~

PWFB 3225

(25) (25) 1142, 1143

W.S. 65-B-2

230.47

Fd. 2×2 & Tag
L.S. 2646
10+80.76

Fd. Wire Spk & Tag L.S. 2295
.03 W. of line
10+80.63

24.91

0.03

5.06

10+80.60

T=92 = 16203
16200 @ Lev

12TH ST E

16203

TR. #17316

AVE Q4

(30)

fd spk
Tag LS 2295
12+42.66

0.03

(30)

T=92° = 190.20
190.17 @ Lev

190.20

cont top pg # 37

RETURN TO
LOS ANGELES COUNTY SURVEYOR
725 LOS ANGELES COUNTY
ENGINEERING BLDG.

Do not extend notes this side of this line.

Note: Any Additions or Changes on This Sheet Must be Made or Circled in Red Ink With Date and Name of Person Making Change.

PWFB 3225 1144

Notes Ck'd by [illegible]
Map No. B 2566-1-2
Office Work
Checked
Date

Survey of Palmdale Cl 1546
W. O. 8357 Tape No. 0124 St'd. 68 °F
Surveyed by R. L. Willey
Notes
Date 7-52
Indexed

F. B. 1750 PG. 27

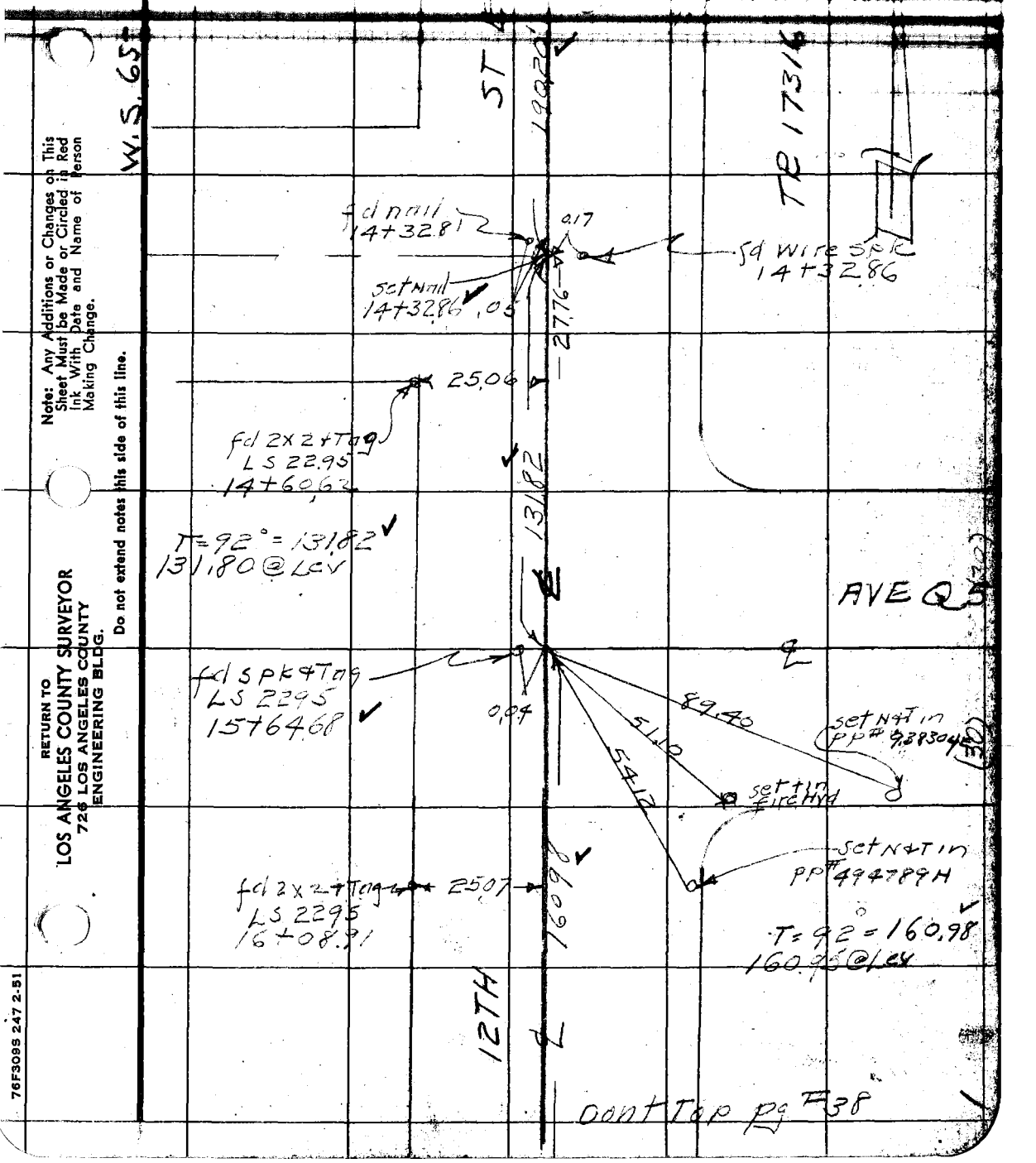

Note: Any Additions or Changes on This Sheet Must be Made or Circled in Red Ink With Date and Name of Person Making Change.

Do not extend notes this side of this line.

RETURN TO
LOS ANGELES COUNTY SURVEYOR
726 LOS ANGELES COUNTY
ENGINEERING BLDG.

76F3095 247 2-51

F. B. ~~1152~~ PG. ~~38~~

cont from bot pg #37

(25) (30)

1145

PWFB 3225

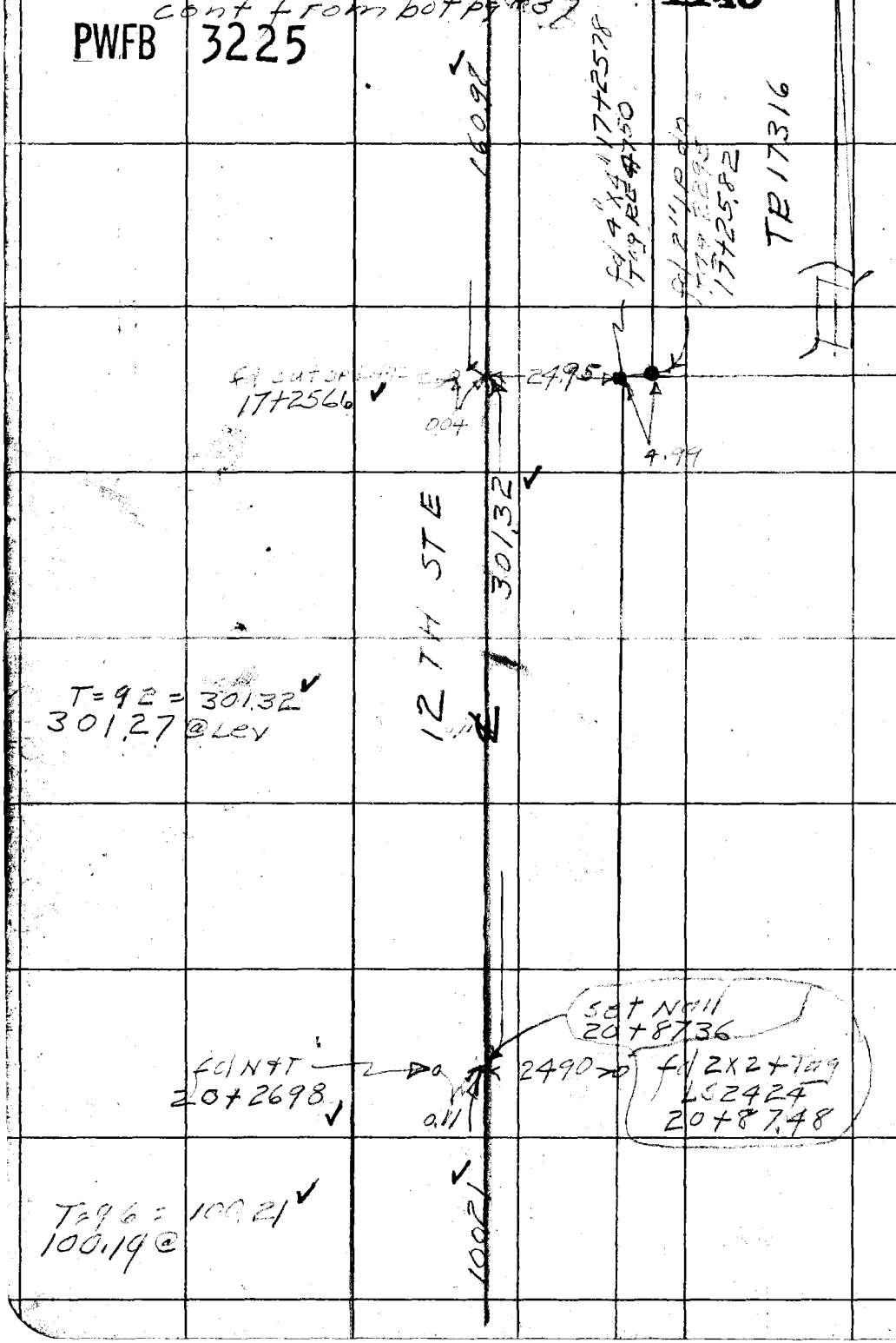

RETURN TO
LOS ANGELES COUNTY SURVEYOR
726 LOS ANGELES COUNTY
ENGINEERING BLDG.

Do not extend notes this side of this line.

Note: Any Additions or Changes on This Sheet Must be Made or Circled in Red Ink With Date and Name of Person Making Change.

PWFB 3225 **1146**

F. B. ~~1752~~ Pg. ~~3~~

Notes Ck'd by KRM
Map No. B 2566-1-2
Office Work
Checked
Date

Survey of Palmdale Cl 15 16
W. O. 8351 Tape No. 0124 St'd. 67 °F
Surveyed by
Notes Date 7-
Indexed

W.S. 65-3

Note: Any Additions or Changes on This Sheet Must be Made or Circled in Red Ink With Date and Name of Person Making Change.

Do not extend notes this side of this line.

RETURN TO
LOS ANGELES COUNTY SURVEYOR
726 LOS ANGELES COUNTY
ENGINEERING BLDG.

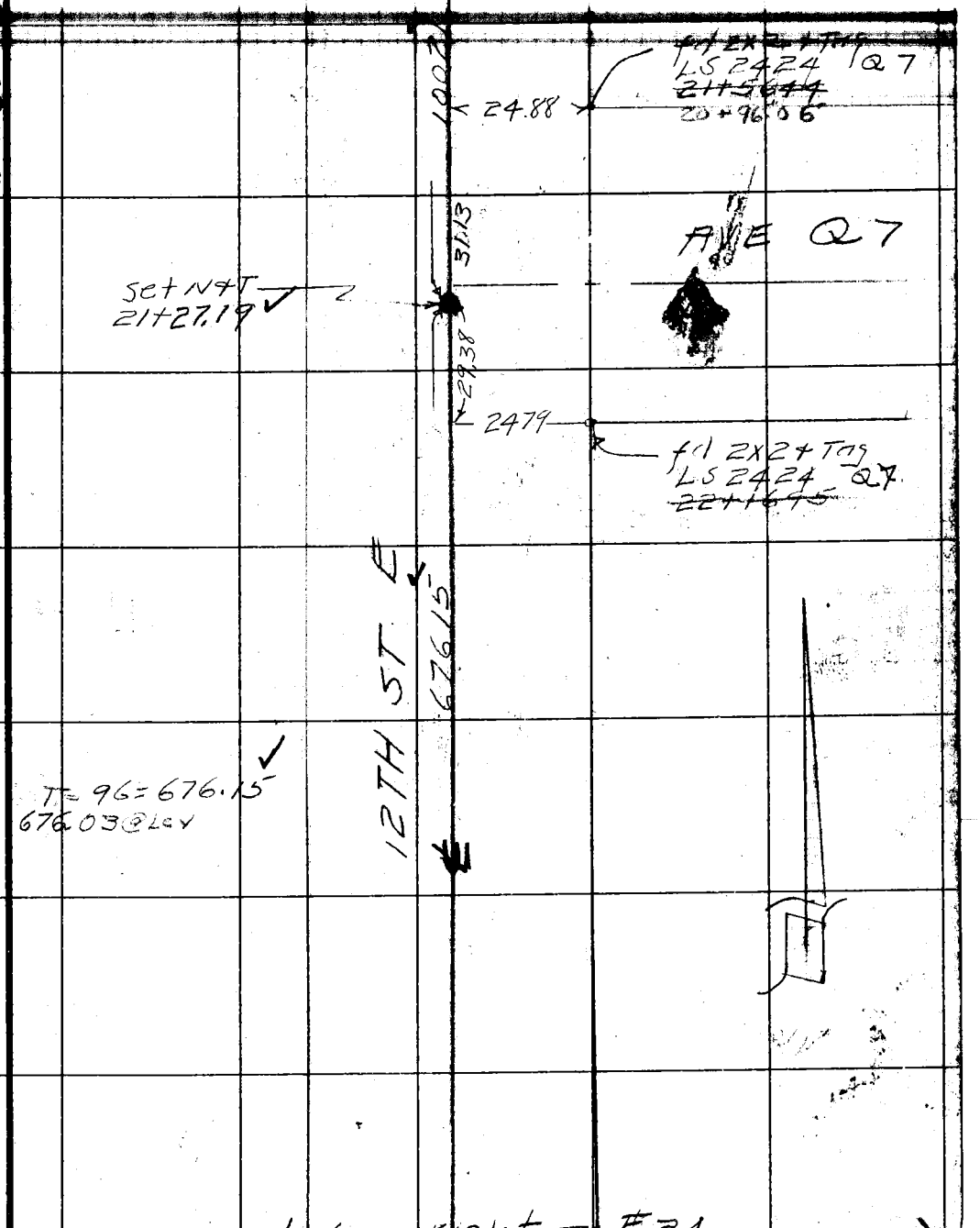

cont from right Pg #24

76F309S 247 2-51

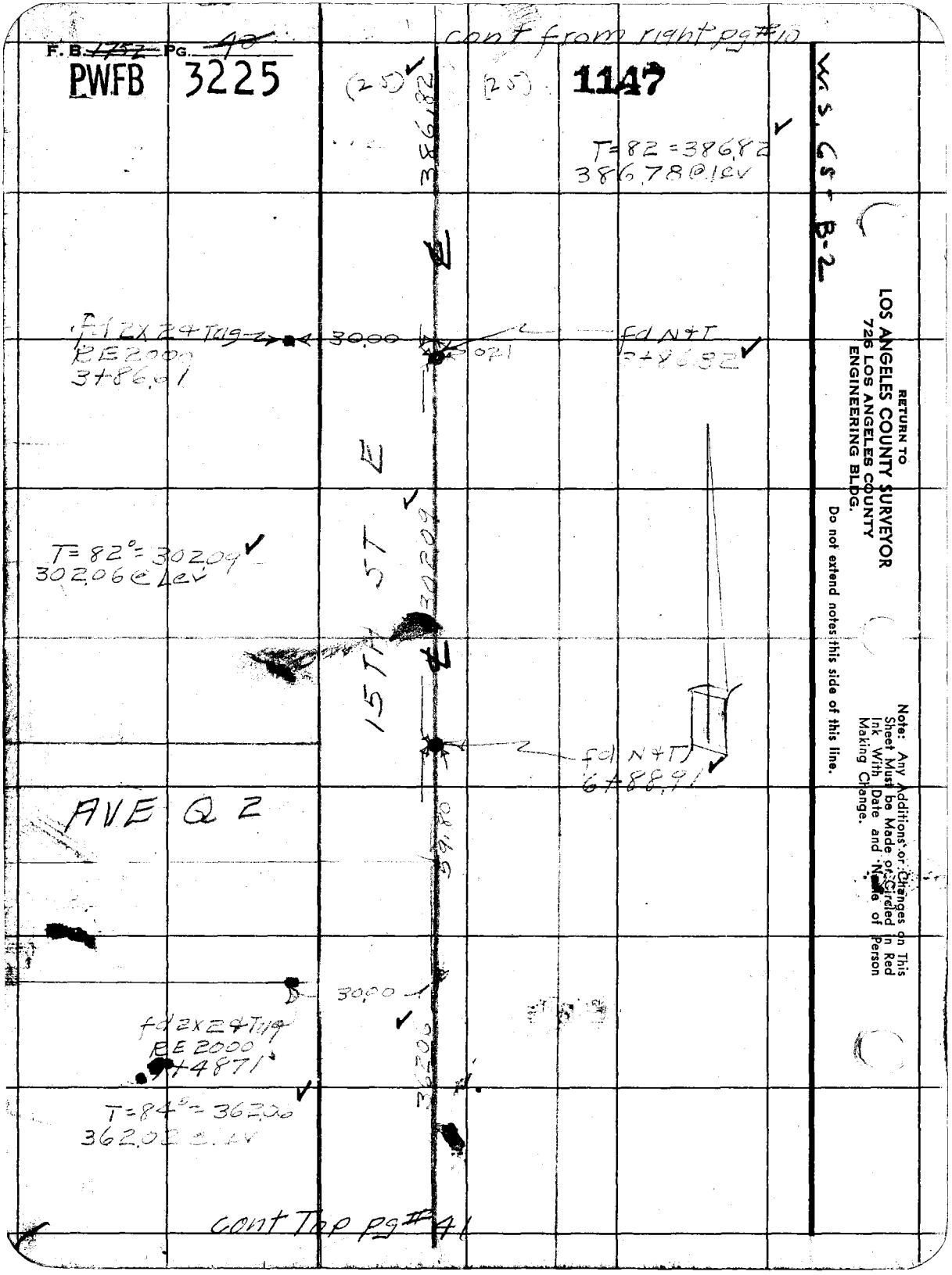

RETURN TO
LOS ANGELES COUNTY SURVEYOR
726 LOS ANGELES COUNTY
ENGINEERING BLDG.
Do not extend notes this side of this line.
Note: Any Additions or Changes on This Sheet Must be Made or Circled in Red Ink With Date and Name of Person Making Change.

PWFB 3225 **1148, 1149**

F. B. ~~1752~~ Pg. ~~41~~

Notes Ck'd by: KRM	Survey of: Palmdale SSC 1/5/6
Map No. B. 2566.1-2	W. O. 8351 Tape No. 0124 St'd. 68 °F
Office Work	Surveyed by: R.L. Willey
Checked	Notes Date 8-52
Date	Indexed

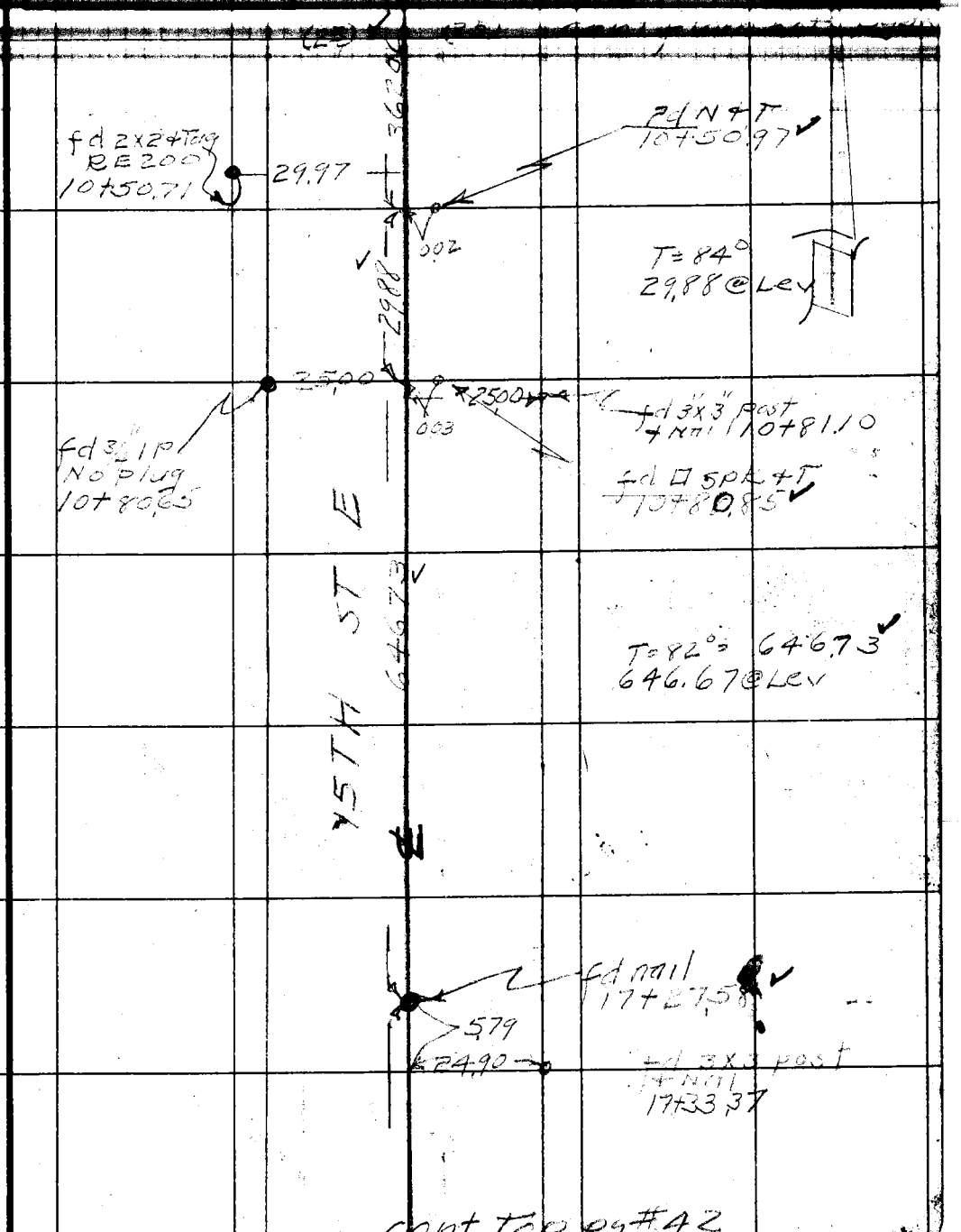

cont Top pg #42

Note: Any Additions or Changes on This Sheet Must be Made or Circled in Red Ink With Date and Name of Person Making Change.

Do not extend notes this side of this line.

RETURN TO
LOS ANGELES COUNTY SURVEYOR
726 LOS ANGELES COUNTY
ENGINEERING BLDG.

76F3095 247 2-51

F. B. ~~1752~~ PG. ~~42~~

PWFB 3225

cont from bot pg # 41

(25) (25) 1150

T= 82° = 502.69
502.64 @ Lev

502.69

set N+T
22+30.27

14.40

fd ½" IP
22+4467

2500

15TH ST

T=80° = 573.12
573.08 @ Lev

573.12

cont left pg # 23

RETURN TO
LOS ANGELES COUNTY SURVEYOR
726 LOS ANGELES COUNTY
ENGINEERING BLDG.

Do not extend notes this side of this line.

Note: Any Additions or Changes on This Sheet Must be Made or Circled in Red Ink With Date and Name of Person Making Change.

PWFB 3225

1151

F. B. 1752 Pg. 43

Notes Ck'd by RRM
Map No. B. 2566-1-2
Office Work
Checked
Date

Survey of Palmdale Cl 1516
W. O. 8351 Tape No. 0124 St'd 68 °F
Surveyed by R L Willey
Notes 4 Date 7-52
Indexed

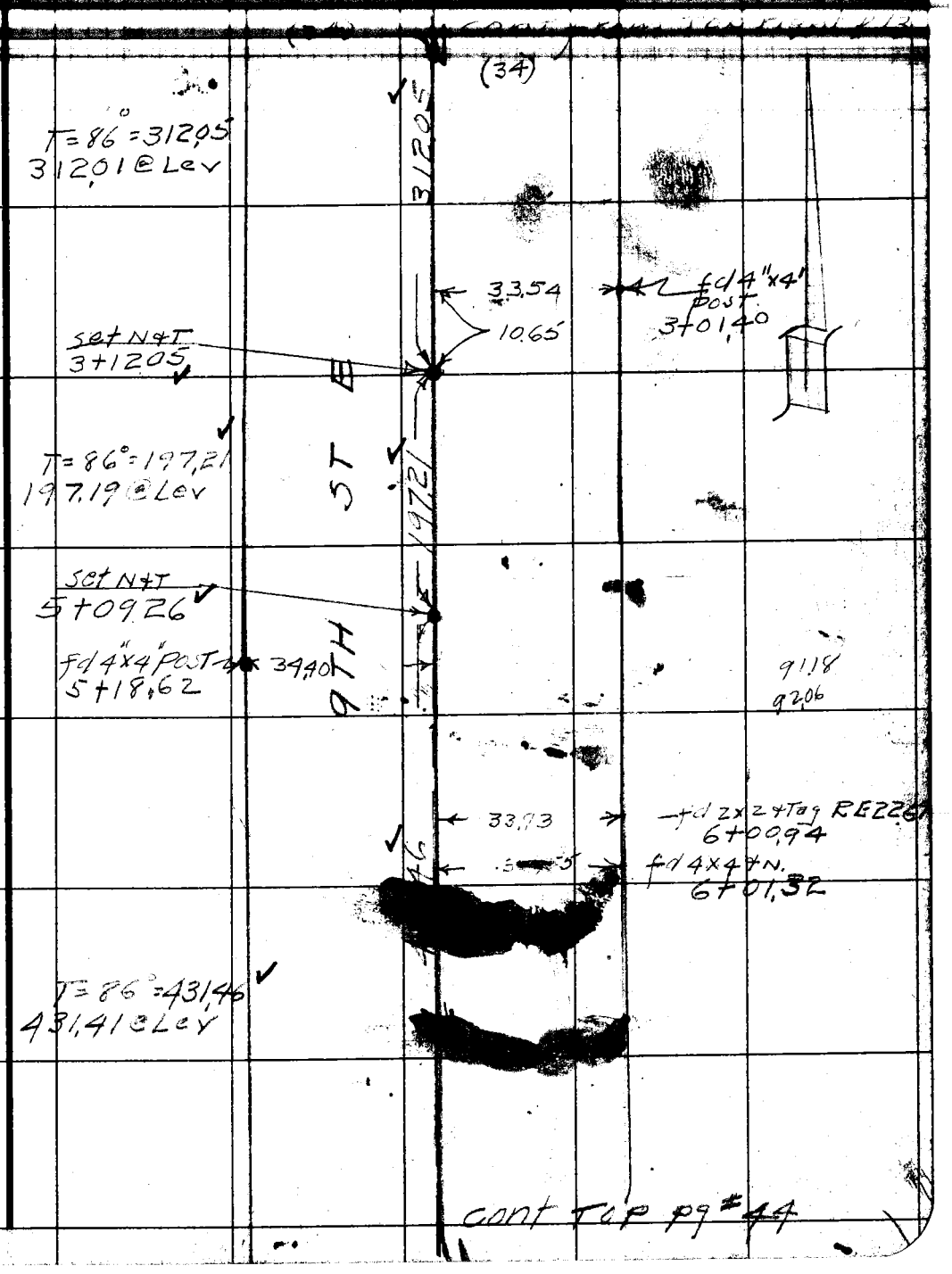

Note: Any Additions or Changes on This Sheet Must be Made or Circled in Red Ink With Date and Name of Person Making Change.

Do not extend notes this side of this line.

RETURN TO
LOS ANGELES COUNTY SURVEYOR
726 LOS ANGELES COUNTY
ENGINEERING BLDG.

76F309S 247 2-51

F.B. ~~752~~ PG. ~~44~~

PWFB 3225

(34)

(34)

cont from bot pg #43

1152

ST.

3146

fd 2x2
8+88.48

34.00

set Nail+T
9+40.72

fd 2x2
9+78.44

34.01

556.13

34.15

RE 2267
10+20.06

fd 2x2+Tag
RE 2267
10+35.20

34.08

T=88°=556.13
556.06 @ Lev

34.05

fd 2" IP
plug+N, dn 12"
14+90.95

set 2" IP
plug+Nail
dn 6"
14+90.79

34.05

6.06

set N+T
14+96.85

fd 2" IP+Tag
RE 2267
15+52.89

34.05

cont top pg #45

RETURN TO
LOS ANGELES COUNTY SURVEYOR
726 LOS ANGELES COUNTY
ENGINEERING BLDG.

Do not extend notes this side of this line.

Note: Any Additions or Changes on This Sheet Must Be Made or Circled in Red Ink With Date and Name of Person Making Change.

PWFB 3225 1153

Notes Ck'd by RRM
Map No. B. 2566-1-2
Office Work
Checked
Date

Survey of Palmdale Cr. Ave
W. O. 8351 Tape No. 0124 St'd. 68 °F
Surveyed by R.L. Willey
Notes Date 7-52
Indexed S. C. Johnson

F. B. 195 Pg. 45

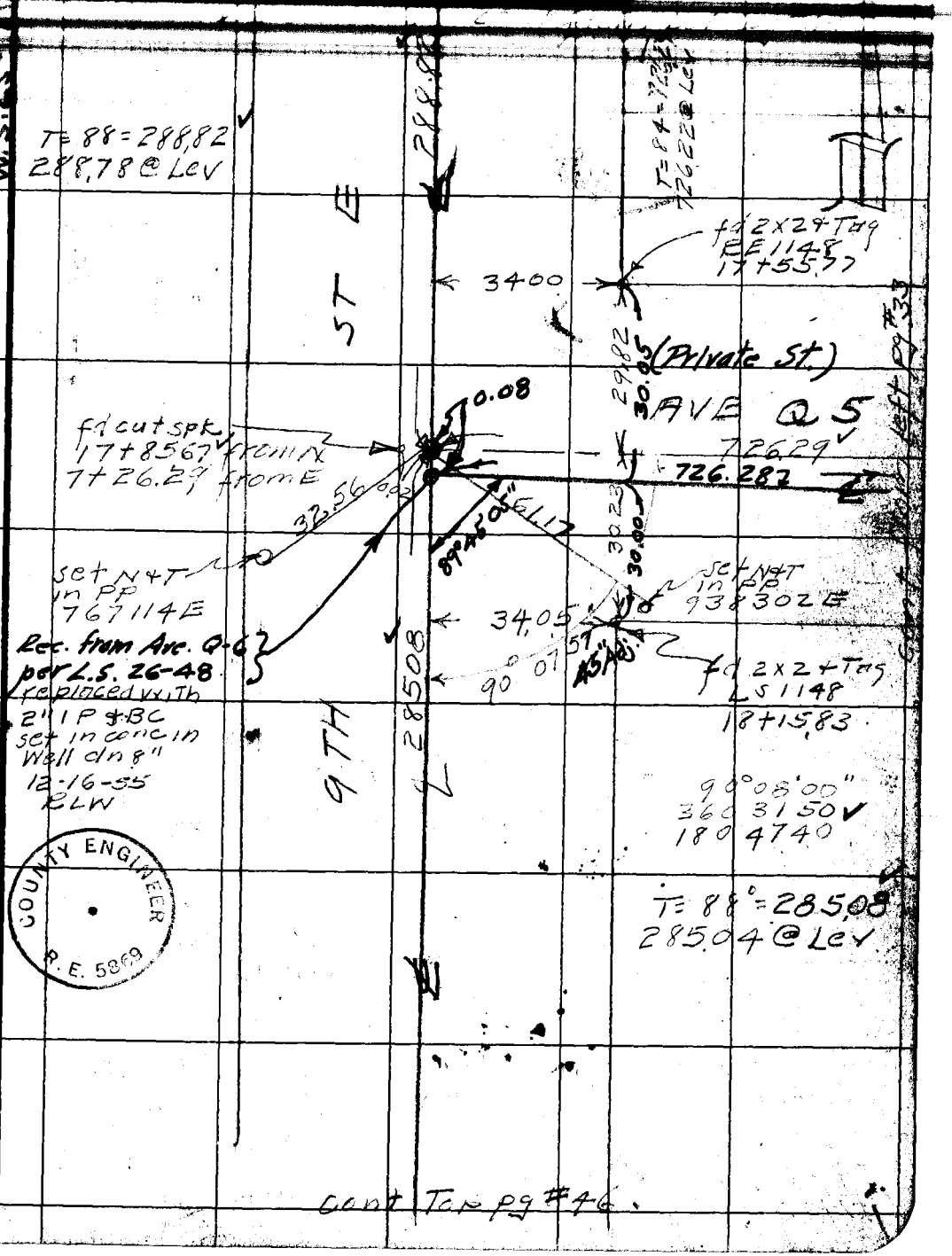

Note: Any Additions or Changes on This Sheet Must be Made or Circled in Red Ink With Date and Name of Person Making Change.

Do not extend notes this side of this line.

RETURN TO
LOS ANGELES COUNTY SURVEYOR
726 LOS ANGELES COUNTY
ENGINEERING BLDG.

cont Top pg #46

76F309S 247 2-51

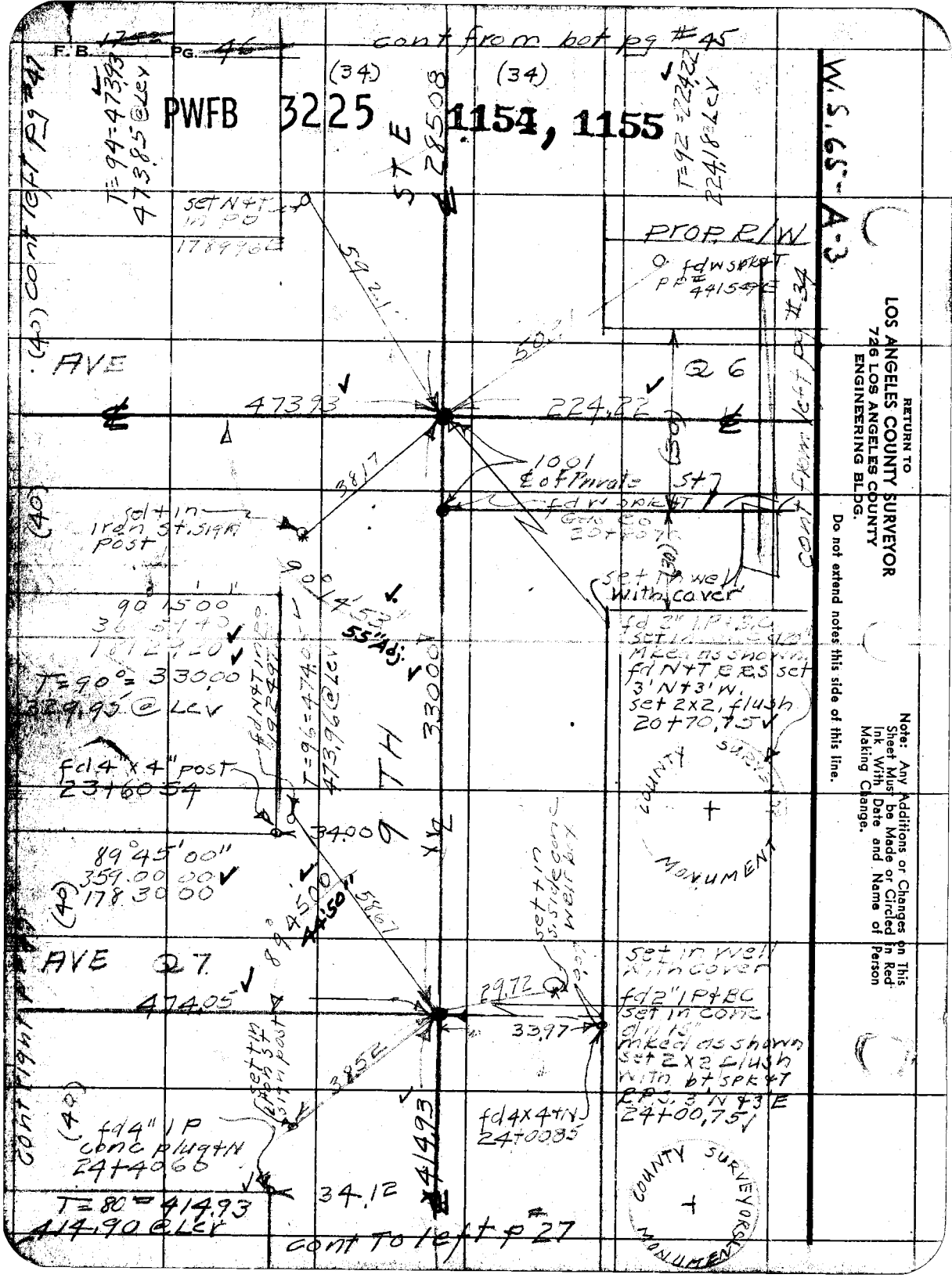

RETURN TO
LOS ANGELES COUNTY SURVEYOR
726 LOS ANGELES COUNTY
ENGINEERING BLDG.

Do not extend notes this side of this line.

Note: Any Additions or Changes on This Sheet Must be Made or Circled in Red Ink With Date and Name of Person Making Change.

PWFB 3225 **1156, 1157**

F. B. 17 Pg. 47

Notes Ck'd by KRM	Survey of Palmdale Cl. 1516
Map No. B 2566-1-2	W. O 8351 Tape No. 0124 St'd. 68 °F
Office Work	Surveyed by R L Willey
Checked	Notes 11 Date 8-52
Date	Indexed

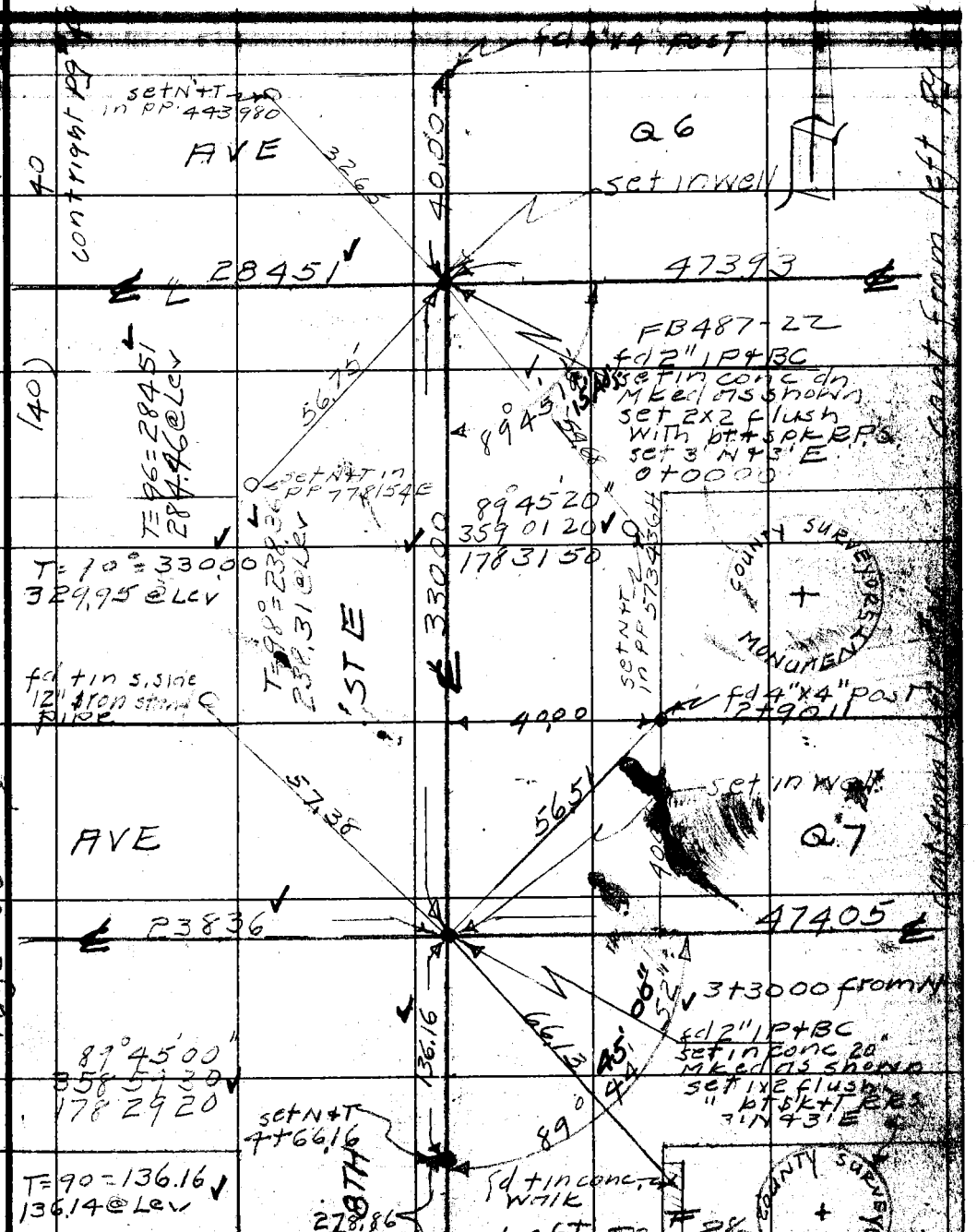

Note: Any Additions or Changes on This Sheet Must be Made or Circled in Red Ink With Date and Name of Person Making Change.

Do not extend notes this side of this line.

RETURN TO
LOS ANGELES COUNTY SURVEYOR
726 LOS ANGELES COUNTY
ENGINEERING BLDG.

76F3095 247 2-51

F.B. ~~1758~~ PG. ~~48~~

PWFB 3225

(40) (40) 1158, 1159

cont from right 14



cont Top pg F 49

RETURN TO
LOS ANGELES COUNTY SURVEYOR
726 LOS ANGELES COUNTY
ENGINEERING BLDG.

Do not extend notes this side of this line.

Note: Any Additions or Changes on This Sheet Must be Made or Circled in Red Ink With Date and Name of Person Making Change.

PWFB 3225 **1160**

F. B. 1752 PG. 49

Notes Ck'd by RRM	Survey of Palmdale SS Cyl 5
Map No. B 2566-1-2	W. O. 837 Tape No. 0124 St'd. 68 °F
Office Work	Surveyed by R L Willey
Checked	Notes Date 8-4-52
Date	Indexed

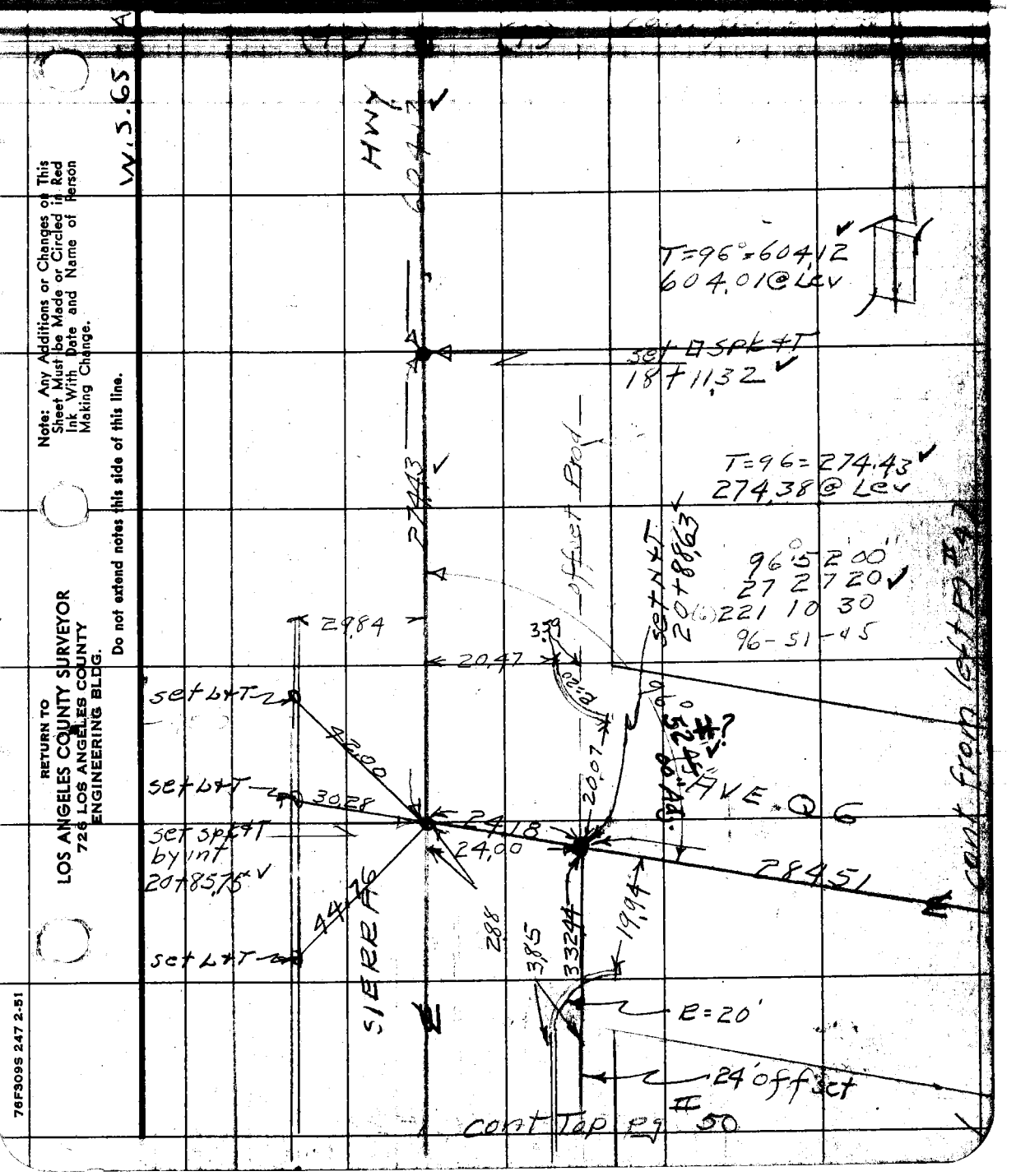

Note: Any Additions or Changes on This Sheet Must be Made or Circled in Red Ink With Date and Name of Person Making Change.

Do not extend notes this side of this line.

RETURN TO
LOS ANGELES COUNTY SURVEYOR
726 LOS ANGELES COUNTY
ENGINEERING BLDG.

76F309S 247 2-51

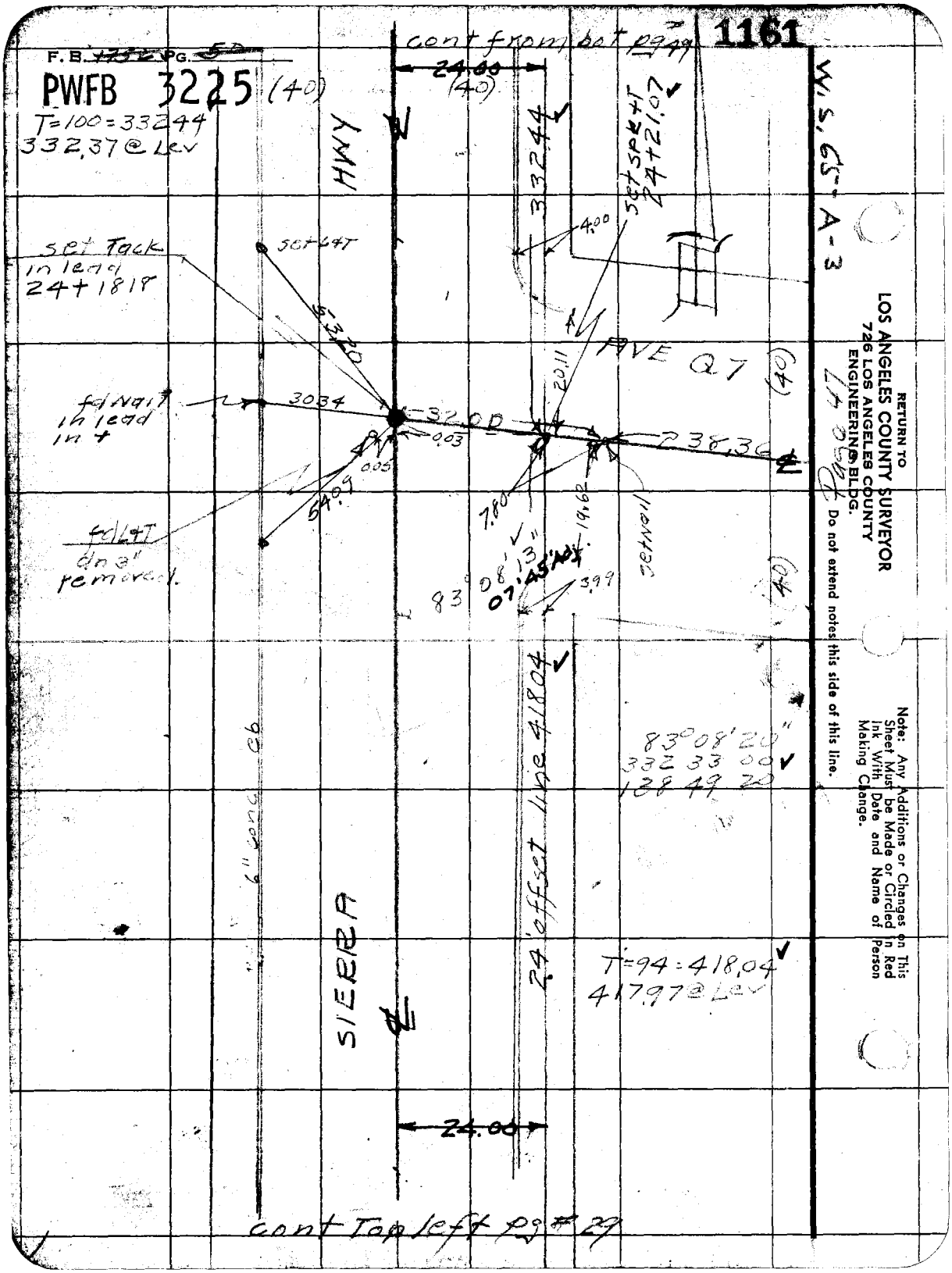

RETURN TO
LOS ANGELES COUNTY SURVEYOR
726 LOS ANGELES COUNTY
ENGINEERING BLDG.

Page 47

Do not extend notes this side of this line.

Note: Any Additions or Changes on This Sheet Must be Made or Circled in Red Ink With Date and Name of Person Making Change.

PWFB 3225 1162

F. B. [illegible] PG. 51

Notes Ck'd by [illegible]
Map No. B.2566-1-2
Office Work
Checked
Date

Survey of Palmadless Cl 1576
W. O 8351 Tape No 0124 St'd. 68 °F
Surveyed by [illegible]
Notes Date
Indexed

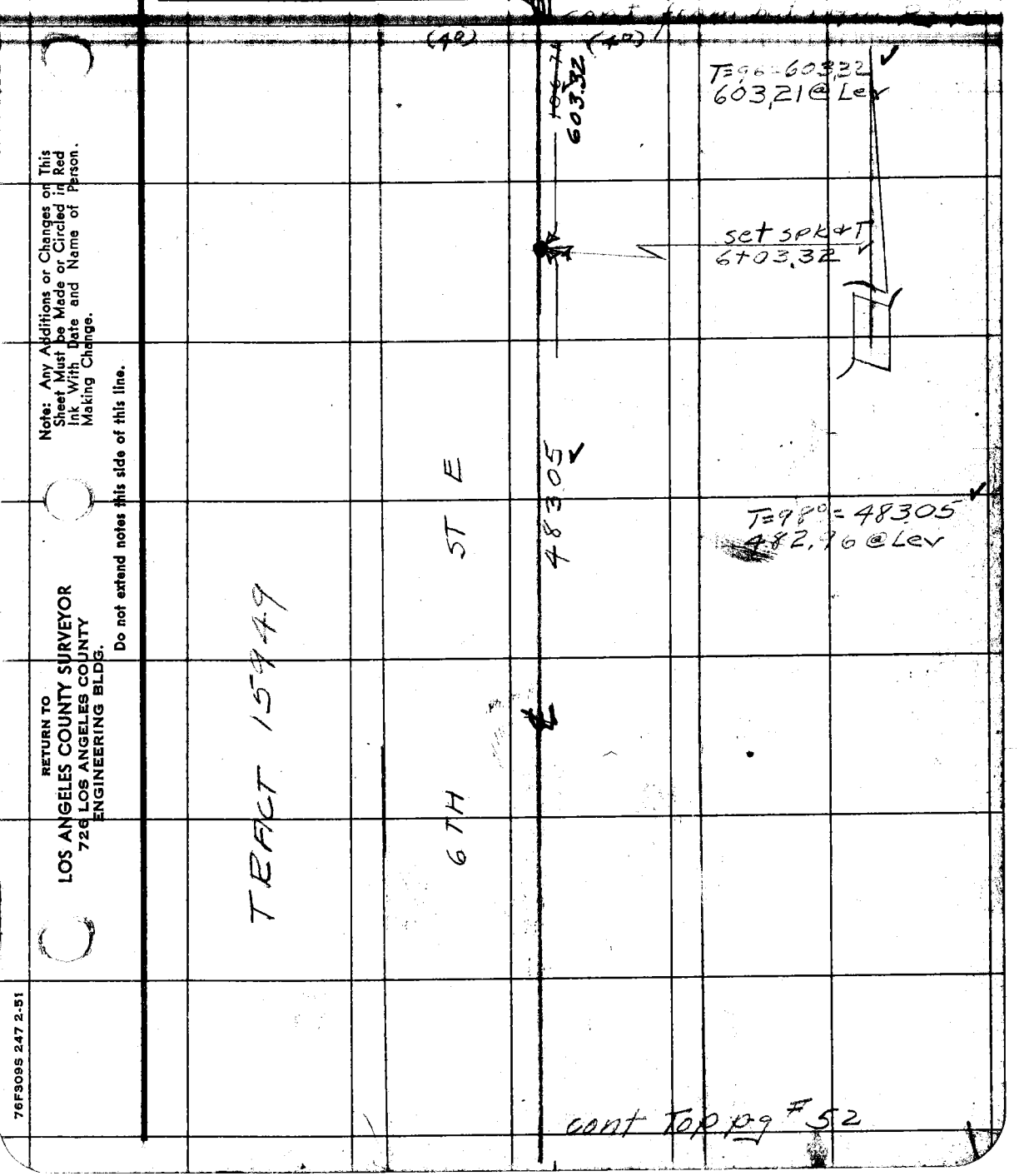

cont Top pg #52

Note: Any Additions or Changes on This Sheet Must be Made or Circled in Red Ink With Date and Name of Person. Making Change.

Do not extend notes this side of this line.

RETURN TO
LOS ANGELES COUNTY SURVEYOR
726 LOS ANGELES COUNTY
ENGINEERING BLDG.

76F3095 247 2-51

F. B. ~~1752~~ Pg. ~~52~~

PWFB 3225

cont from bot pg #51

(40) (40)

1163

W. S. 65-A-2

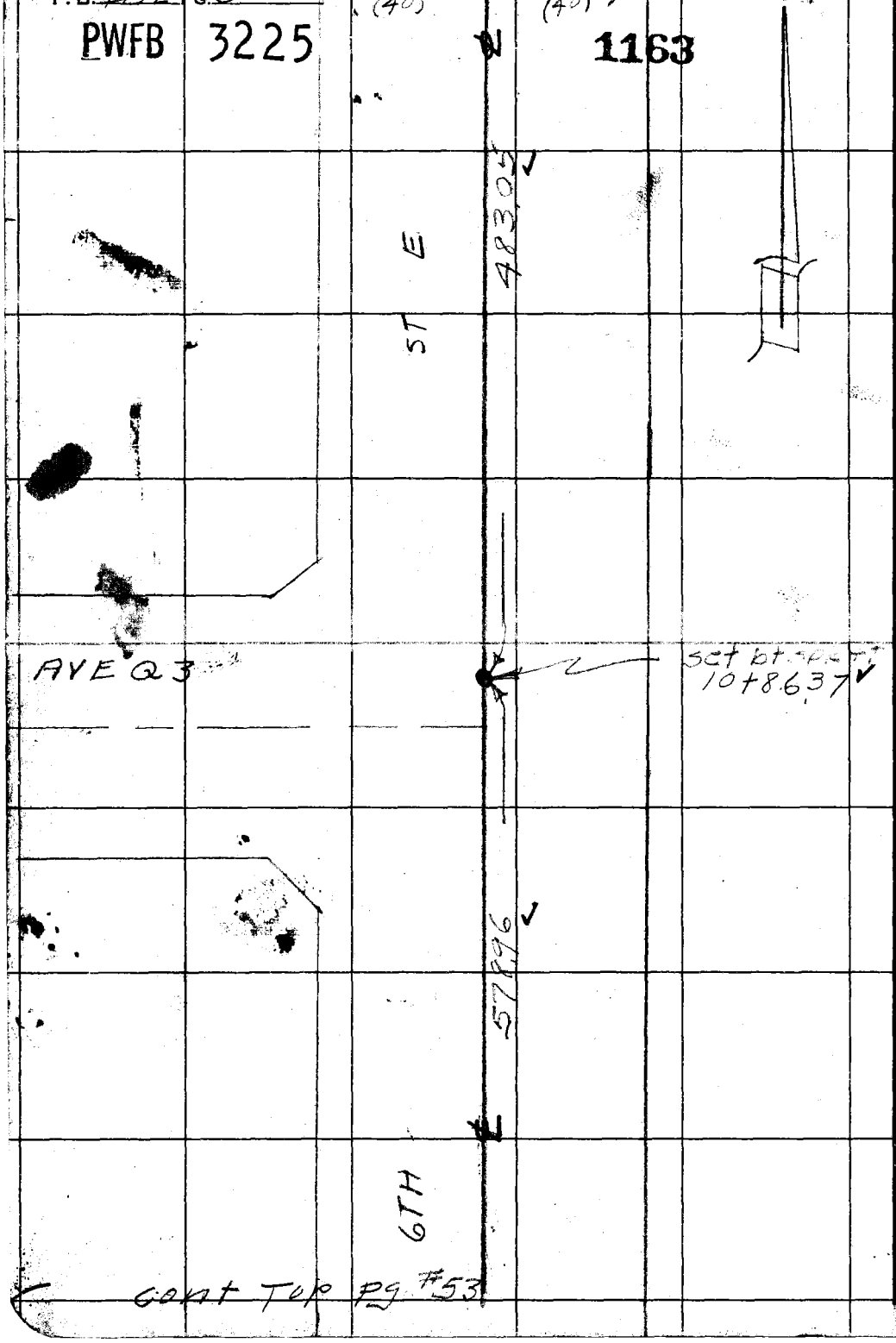

cont Top pg #53

RETURN TO
LOS ANGELES COUNTY SURVEYOR
726 LOS ANGELES COUNTY
ENGINEERING BLDG.

Do not extend notes this side of this line.

Note: Any Additions or Changes on This Sheet Must be Made or Circled in Red Ink With Date and Name of Person Making Change.

PWFB 3225 **1164**

F. B. ~~1752~~ PG. 53

Notes Ck'd by: RRM	Survey of Palmdale SJ C1 LS 1
Map No. B. 2566-1-2	W. O. 8351 Tape No. 0124 St'd. 68 °F
Office Work	Surveyed by RLW
Checked	Notes Date 8-52
Date	Indexed

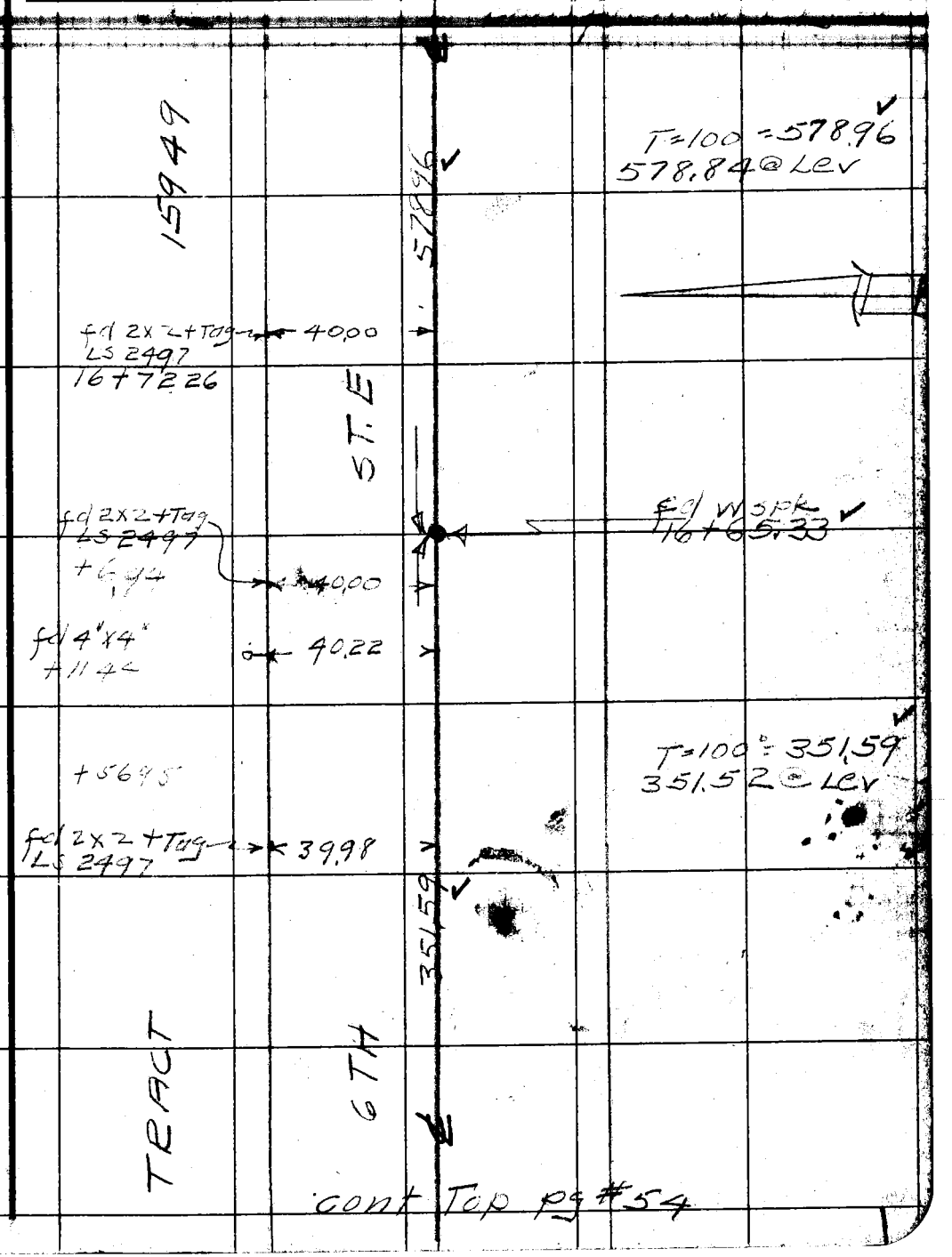

cont Top pg #54

Note: Any Additions or Changes on This Sheet Must be Made or Circled in Red Ink With Date and Name of Person Making Change.

Do not extend notes this side of this line.

RETURN TO
LOS ANGELES COUNTY SURVEYOR
726 LOS ANGELES COUNTY
ENGINEERING BLDG.

76F309S 247 2-51

F.B. ~~1252~~ PG. ~~54~~

PWFB 3225

TR 15949

1165

cont from bot p 53

W.S. 65-A-3

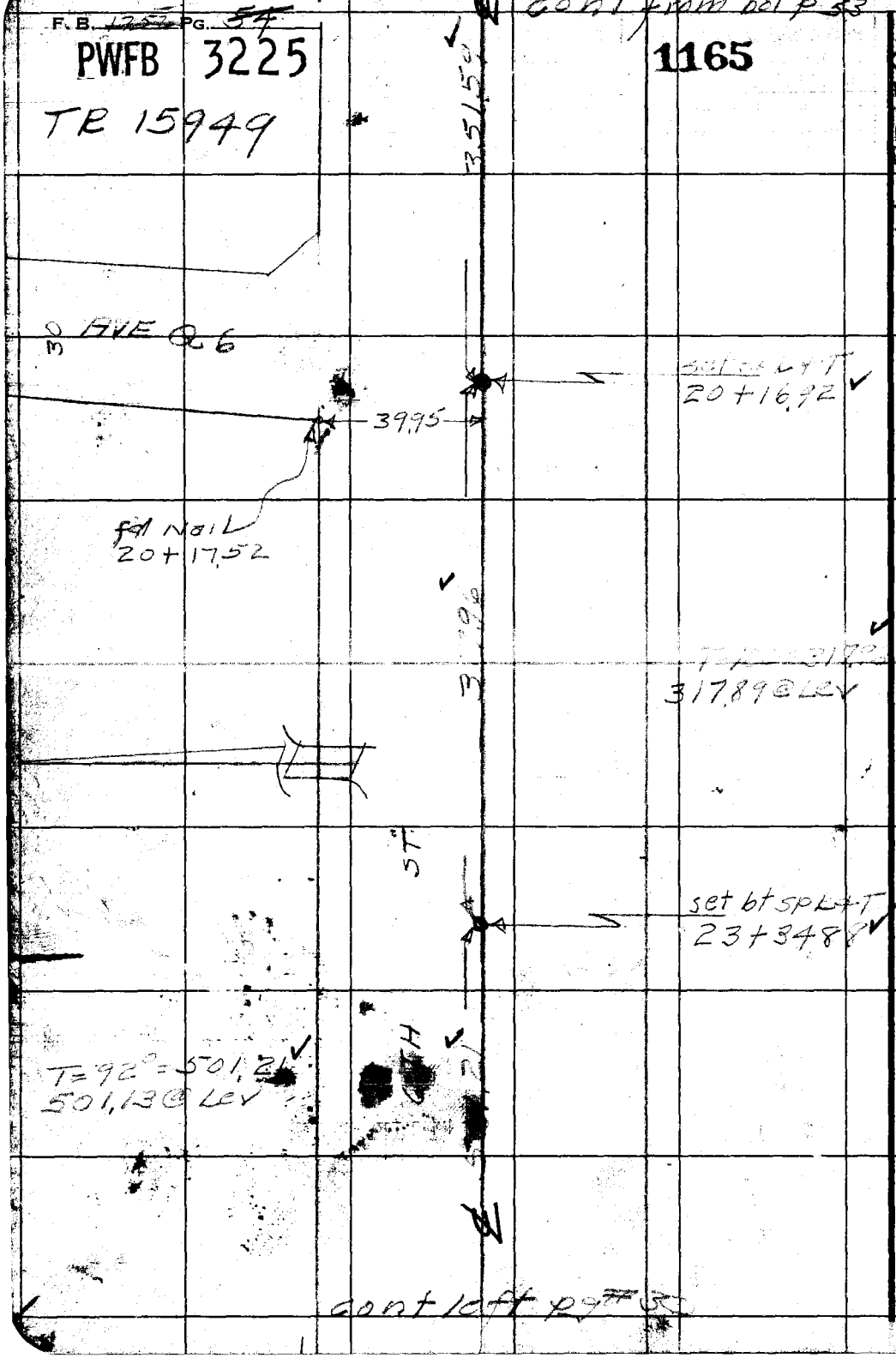

cont left pg #3

RETURN TO
LOS ANGELES COUNTY SURVEYOR
726 LOS ANGELES COUNTY
ENGINEERING BLDG.

Do not extend notes this side of this line.

Note: Any Additions or Changes on This Sheet Must be Made or Circled in Red Ink With Date and Name of Person Making Change.

PWFB 3225 **1166**

F. B. ~~1757~~ Pg. ~~55~~

Notes Ch'd by [illegible]	Survey of Palmdale SS Cl 1516
Map No. B 2566-1-2	W. O. 8351 Tape No. 0124 St'd. 68 °F
Office Work	Surveyed by R L Willey
Checked	Notes " Date 8-52
Date	Indexed

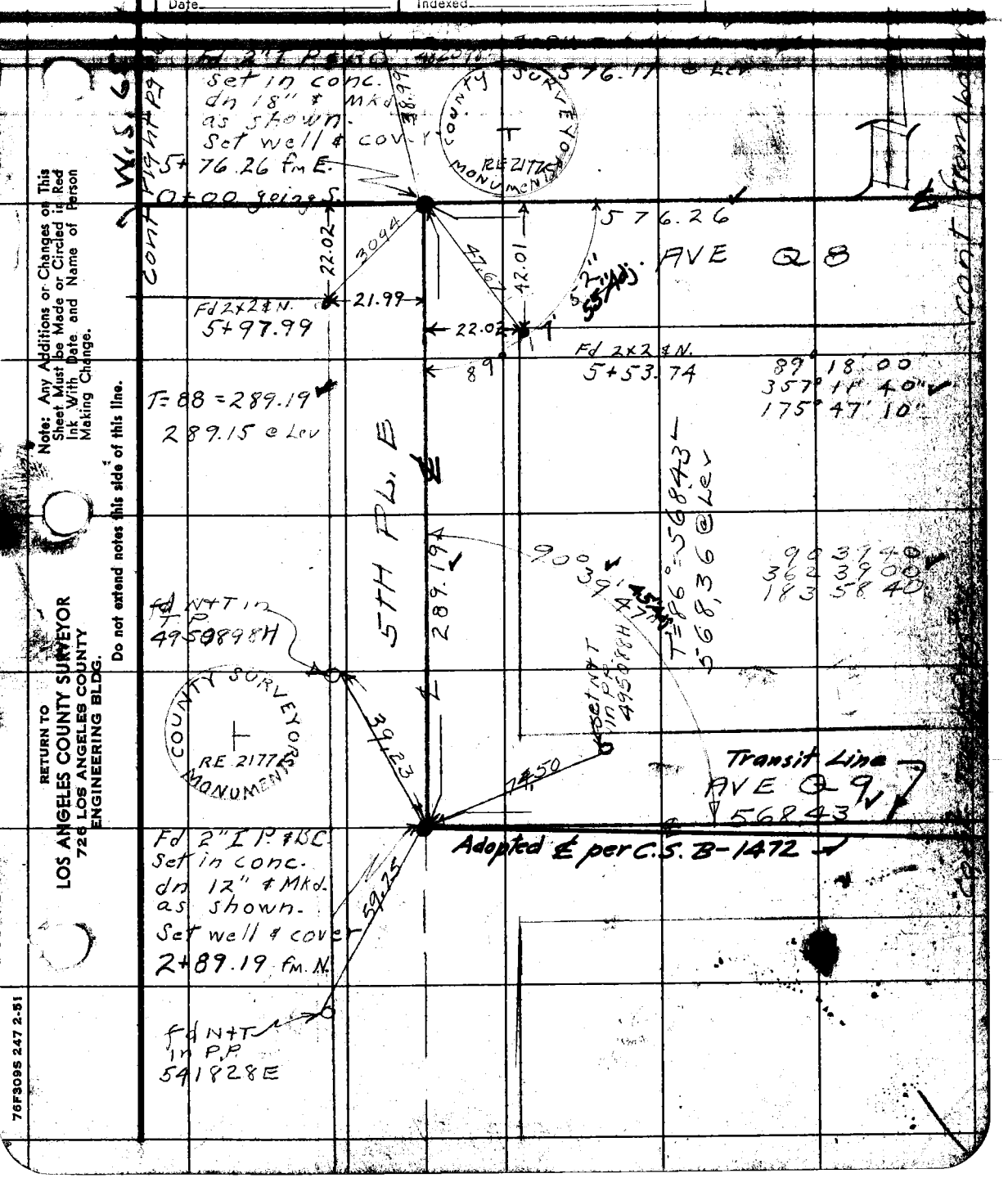

Note: Any Additions or Changes on This Sheet Must be Made or Circled in Red Ink With Date and Name of Person Making Change.

Do not extend notes this side of this line.

RETURN TO
LOS ANGELES COUNTY SURVEYOR
726 LOS ANGELES COUNTY
ENGINEERING BLDG.

76F3095 247 2-51



RETURN TO
LOS ANGELES COUNTY SURVEYOR
726 LOS ANGELES COUNTY
ENGINEERING BLDG.

Do not extend notes this side of this line.

Note: Any Additions or Changes on This Sheet Must be Made or Circled in Red Ink With Date and Name of Person Making Change.

PWFB 3225 1170, 1171

F. B. ~~1752~~ PG. ~~57~~

Notes Ck'd by [illegible]
Map No. B. 2566-1-2
Office Work
Checked
Date

Survey of Palmdale SS C11576
W. O. 8351 Tape No. 0124 St'd. 68 °F
Surveyed by P. L. Willey
Notes " Date 8-52
Indexed

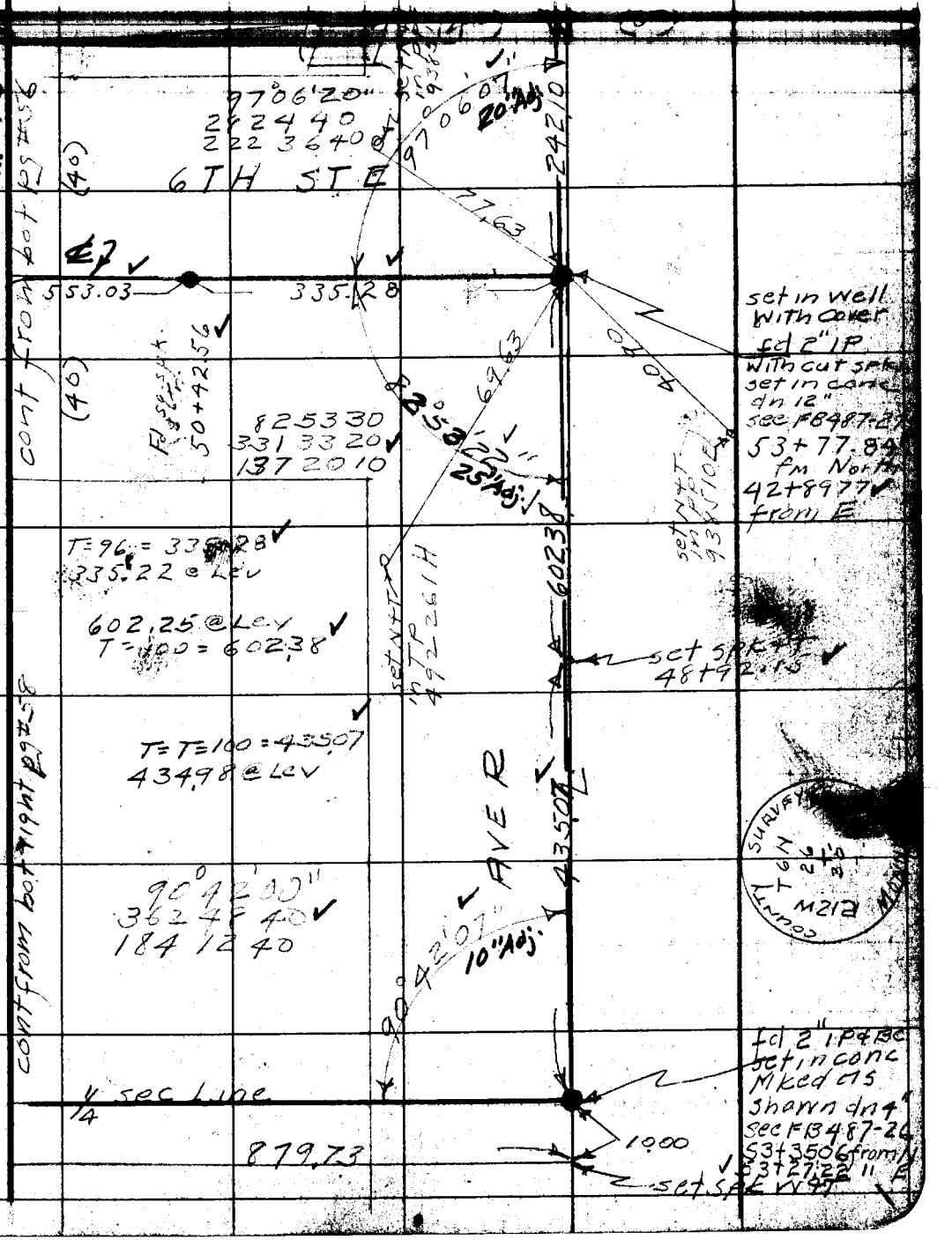

Note: Any Additions or Changes on This Sheet Must be Made or Circled in Red Ink With Date and Name of Person Making Change.

Do not extend notes this side of this line.

RETURN TO
LOS ANGELES COUNTY SURVEYOR
726 LOS ANGELES COUNTY
ENGINEERING BLDG.

76F3095 247 2-51

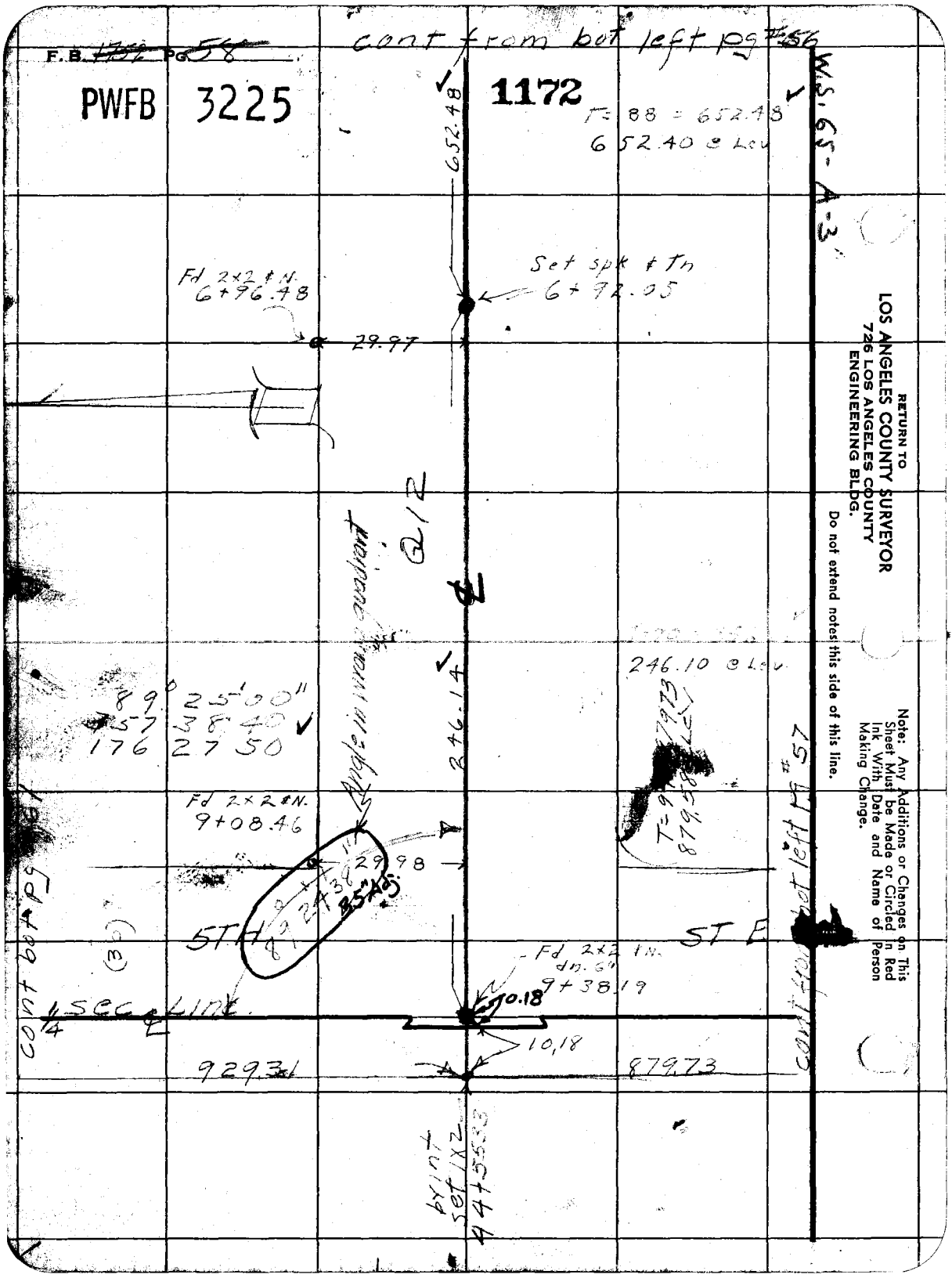
F.B. ~~1752~~ Pg 58
cont from bot left pg #56
PWFB 3225
1172
T= 88 = 652.48
652.40 @ Lev
W.S. 65-A-3
652.48
Set spk & Tn
6+92.05
Fd 2x2 & N.
6+96.48
29.97
Q12
Angle in wrong quadrant
246.14
246.10 @ Lev
89° 25' 00"
157 38 40
176 27 50
Fd 2x2 & N.
9+08.46
29.98
8.5" Adj
5TH
ST E
Fd 2x2 & N.
dn. 6"
9+38.19
10.18
10,18
1/4 Sec Line
929.31
879.73
cont bot pg
cont from bot left pg #57
by int
set 1x2
44+55.33
RETURN TO
LOS ANGELES COUNTY SURVEYOR
726 LOS ANGELES COUNTY
ENGINEERING BLDG.
Do not extend notes this side of this line.
Note: Any Additions or Changes on This Sheet Must be Made or Circled in Red Ink With Date and Name of Person Making Change.

PWFB 32-25- 1173

F. B. 1752 Pg. 59

Notes Ck'd by KRM
Map No. B.2566-1-2
Office Work
Checked
Date

Survey of Palmdale SS 011576
W. O. 8351 Tape No. 2124 St'd. 68 °F
Surveyed by R.L. Willey
Notes 11 Date 8-19-52
Indexed

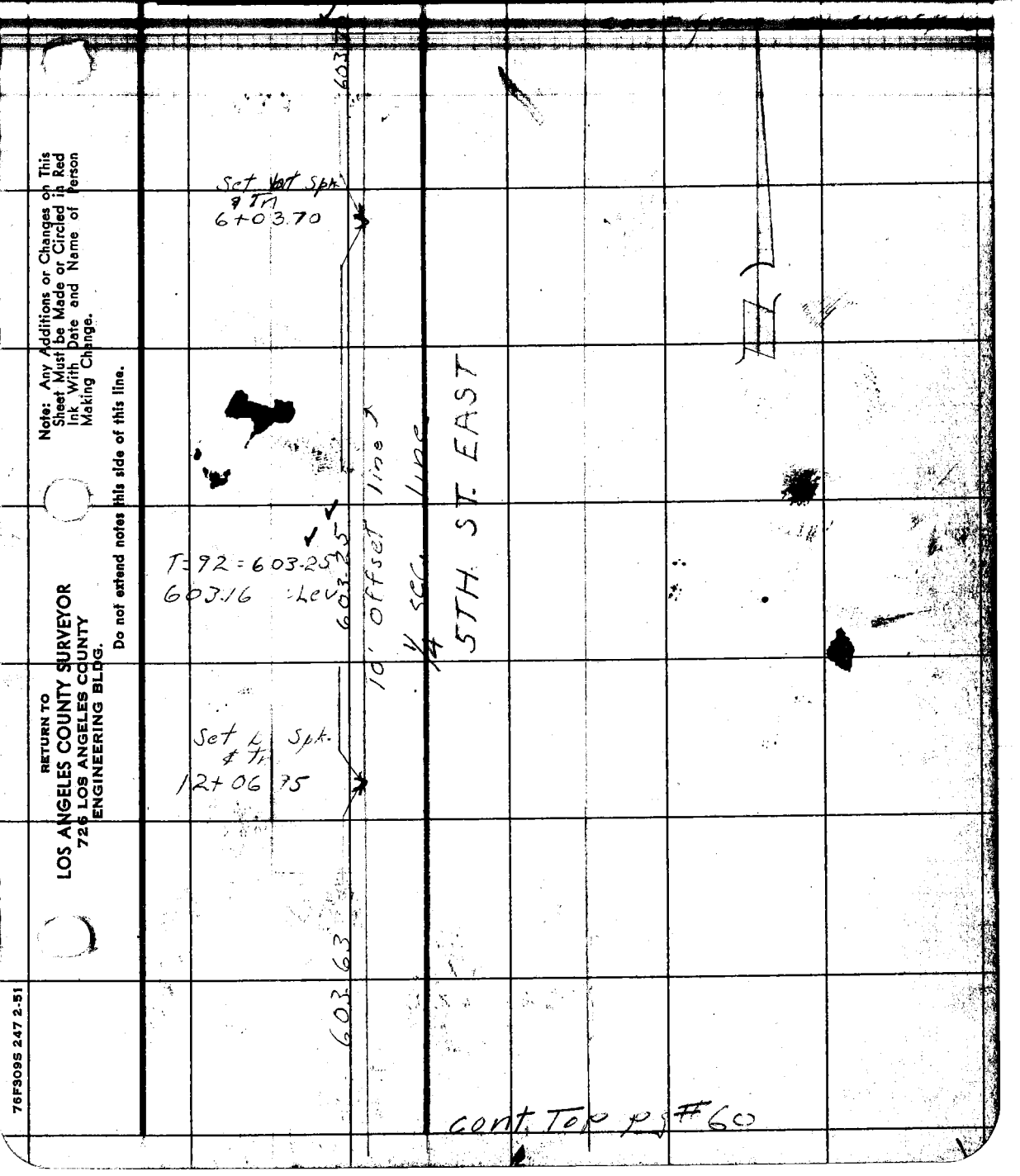

cont. Top pg #60

Note: Any Additions or Changes on This Sheet Must be Made or Circled in Red Ink With Date and Name of Person Making Change.

Do not extend notes this side of this line.

RETURN TO
LOS ANGELES COUNTY SURVEYOR
726 LOS ANGELES COUNTY
ENGINEERING BLDG.

76F309S 247 2-51

F.B. ~~1752~~ PG. ~~60~~

PWFB 3225

1174, 1175

cont from bot pg #59

W.S. 65-A-3

T=94 = 603.63

603.53 @ Lev.

603.63

Set Bt. Spk. Ftn.

18+10.58

10' off set

10' off set Line

1/4 Sec. Line

804.7

T=94 = 804.76

804.62 @ Lev

Set Spk. Ftn.

26+15.34

5203 @ Lev

5003

9.97

Fd C.S. Mon.

2" I.P. & B.C.

set in Conc. dn 18"

Mkd as shown

26+67.37

147.06

T=94 = 147.06

147.03 Lev

COUNTY SURVEYOR

T.6N.

R12W

CENTER

SEC. 26

MONUMENT

cont Top pg #61

RETURN TO

LOS ANGELES COUNTY SURVEYOR

726 LOS ANGELES COUNTY

ENGINEERING BLDG.

Do not extend notes this side of this line.

Note: Any Additions or Changes on This Sheet Must be Made or Circled in Red Ink With Date and Name of Person Making Change.

PWFB 3225 **1176**

F. B. 1752 Pg. 51

Notes Ck'd by KRM	Survey of Palmdale W
Map No. B 2566-1-2	W. O. 8351 Tape No. P 124 St'd. 68 °F
Office Work	Surveyed by R L Wiley
Checked	Notes Date 9-52
Date	Indexed

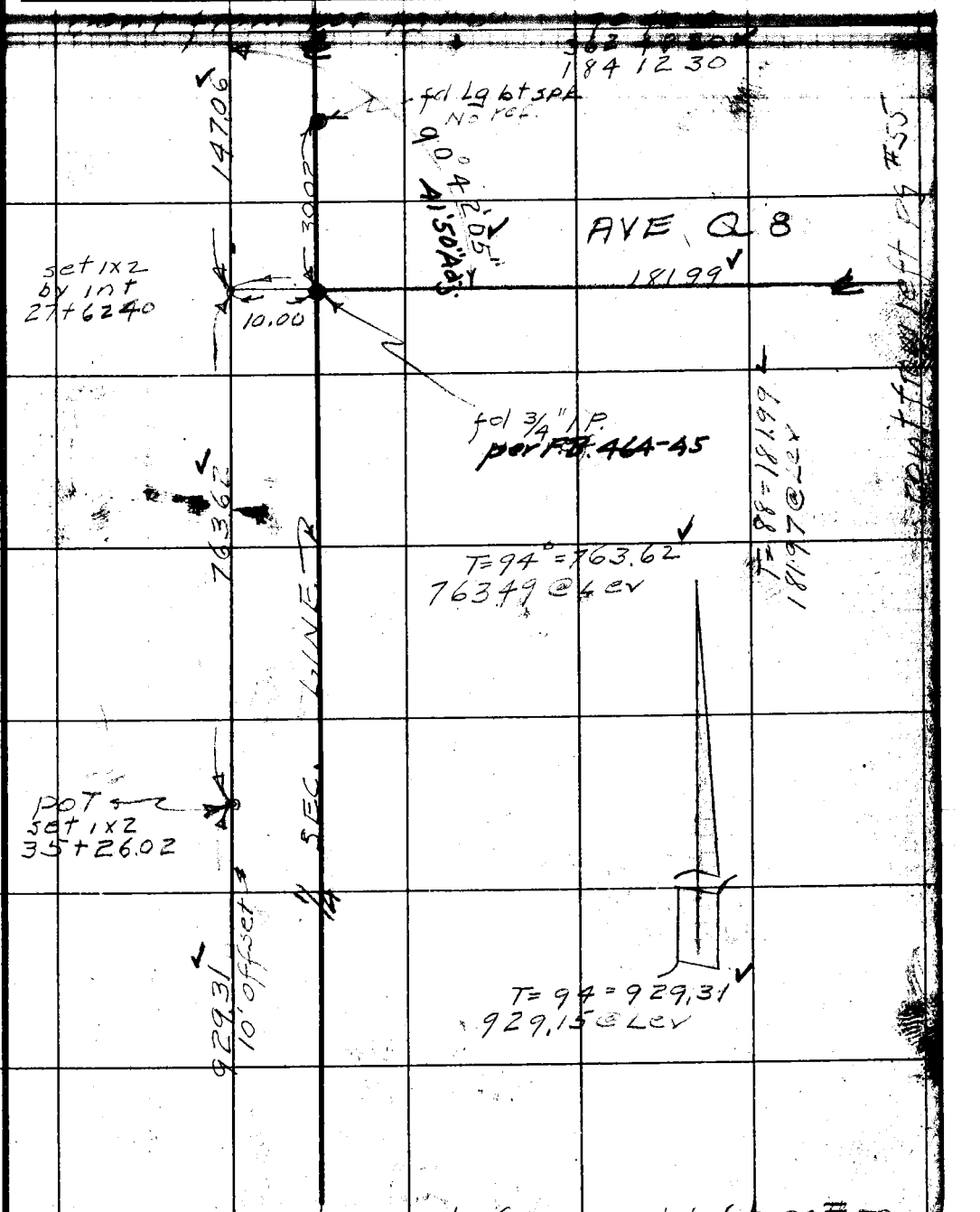

cont from bot left pg #58

Note: Any Additions or Changes on This Sheet Must be Made or Circled in Red Ink With Date and Name of Person Making Change.

Do not extend notes this side of this line.

RETURN TO
LOS ANGELES COUNTY SURVEYOR
726 LOS ANGELES COUNTY
ENGINEERING BLDG.

76F309S 247 2-51

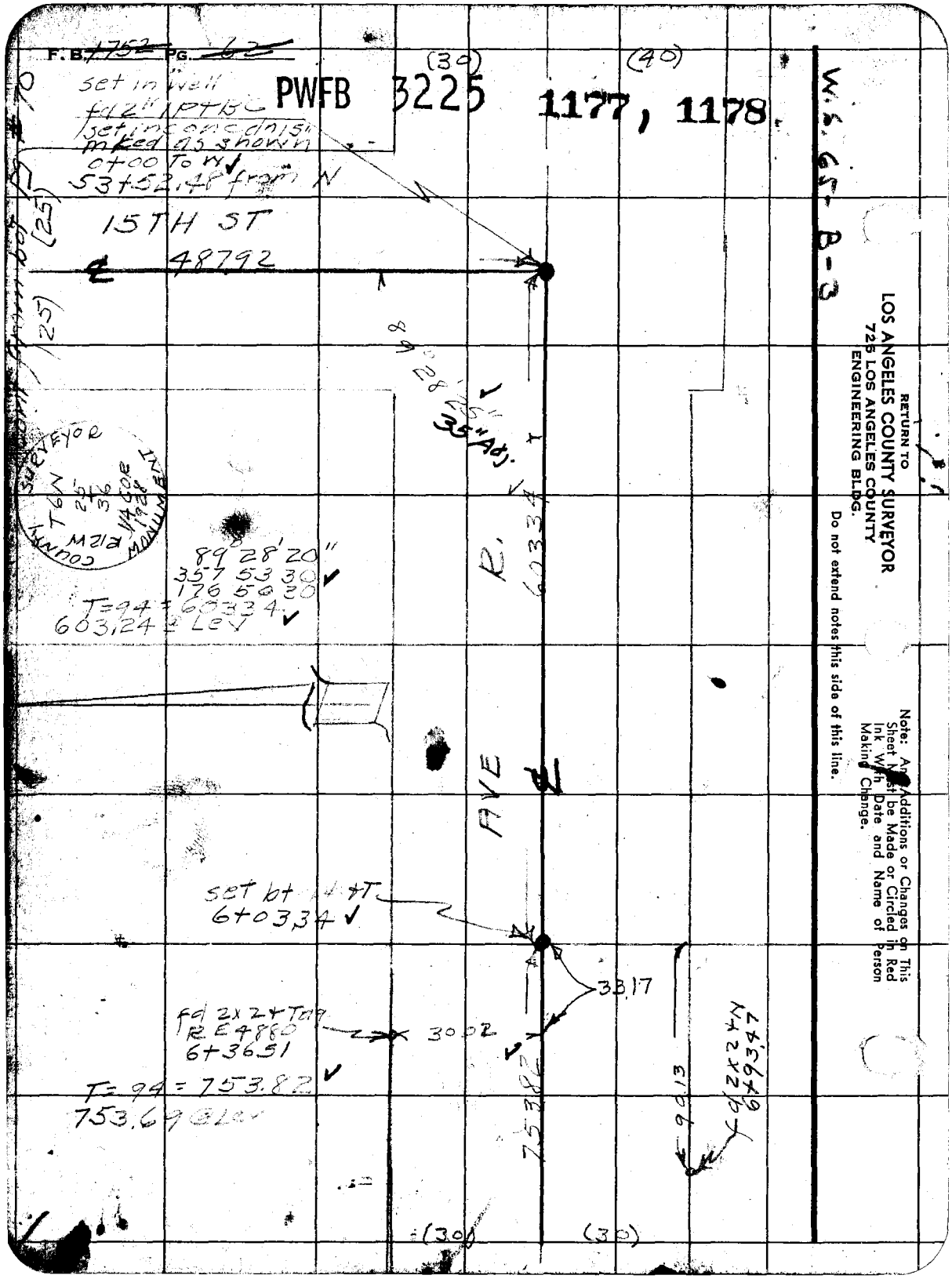
F.B. 1752 PG. 62
PWFB 3225
1177, 1178
(30)
(40)
set in well
fd 2" IP+BC
set in concdn 15"
mked as shown
0+00 To W
53+52.48 from N
15TH ST
48792
(25)
(25)
89°28'25"
35" Adj.
60334
R.
AVE
89°28'20"
357 53 30
176 50 30
T=94 = 60334
603.24 @ Lev
set bt
6+03.34
33.17
fd 2x2+Tag
RE 4880
6+36.51
30.02
T=94 = 753.82
753.69 @ Lev
75382
90.13
fd 2x2+N
6+93.47
(30)
(30)
W.S. 65-B-3
RETURN TO
LOS ANGELES COUNTY SURVEYOR
725 LOS ANGELES COUNTY
ENGINEERING BLDG.
Do not extend notes this side of this line.
Note: Any Additions or Changes on This Sheet Must be Made or Circled in Red Ink With Date and Name of Person Making Change.

PWFB - 3225 1179, 1180

F.B. 17 Pg. 63

Notes Ck'd by [illegible]
Map No. B.2566-1-2
Office Work
Checked
Date

Survey of Palmdale SS 01576
W. O. 8351 Tape No. 0124 St'd. 68 °F
Surveyed by E. L. Willey
Notes Date 9-52
Indexed

Note: Any Additions or Changes on This Sheet Must be Made or Circled in Red Ink With Date and Name of Person Making Change.

Do not extend notes this [illegible] of this line.

RETURN TO
LOS ANGELES COUNTY SURVEYOR
726 LOS ANGELES COUNTY
ENGINEERING BLDG.

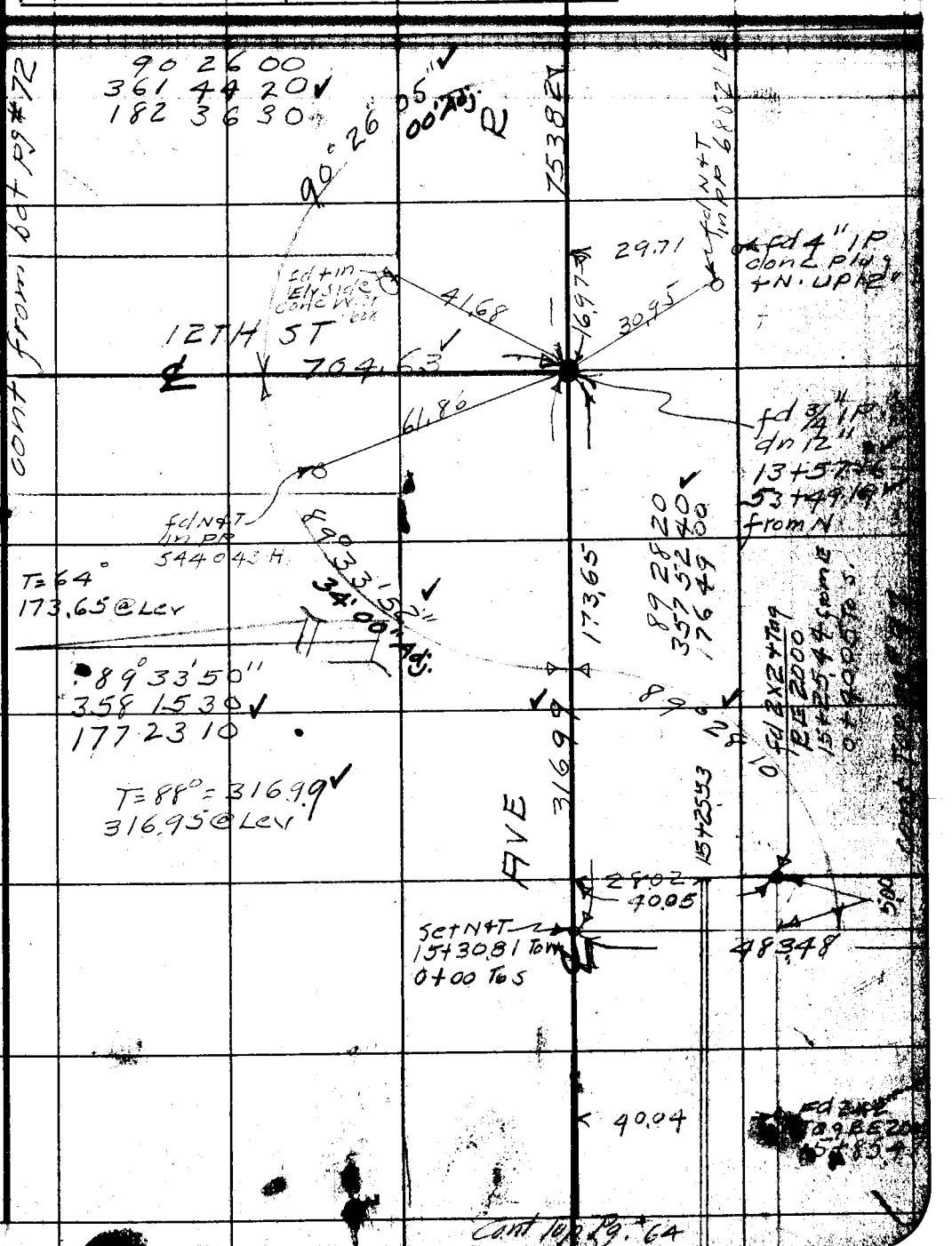

76F309S 247 2-51

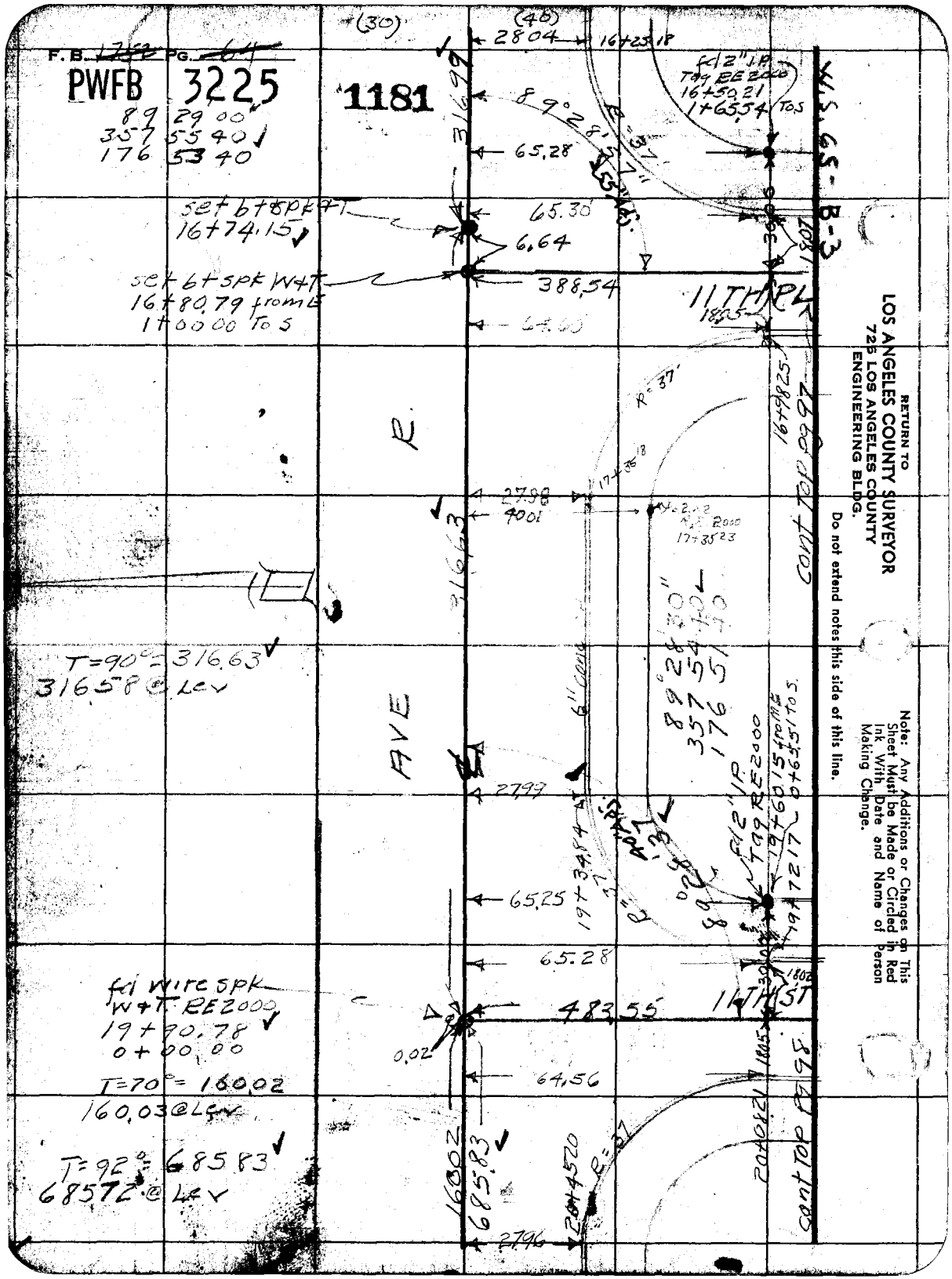

RETURN TO
LOS ANGELES COUNTY SURVEYOR
725 LOS ANGELES COUNTY
ENGINEERING BLDG.

Do not extend notes this side of this line.

Note: Any Additions or Changes on This Sheet Must be Made or Circled in Red Ink With Date and Name of Person Making Change.

PWFB 3225 **1182**

Notes Ch'd by [illegible]	Survey of Palmdale SS C1 1756
Map No. B.2366-1-2	W. O. 8351 Tape No. 0124 St'd. 68 °F
Office Work	Surveyed by R L Willey
Checked	Notes " Date 9-52
Date	Indexed

F. B. 1752 Pg. 6

W.S. 65

361 46 00 ✓
182 39 00

set N&T
21+50.80

40.00

5.00

483.57

COUNTY SURVEYOR
26+25
35 36
1928
MONUMENT

R

68583

27.91

22+01.12

89 28 30
357 52 40 ✓
176 49 10

fd 2" IP + BC
set in conc
an 3'
mk ed as shown

26+76.61 from E
53+46.44 " N

90° 26' 30"
40" Adj.

10 TH

ST

39098

29.64

89° 30' 42"
40" Adj.

29.97

fd 4" IP
conc plug + N
27+06.25

T=96=725.95 ✓
725.82 @ Lev

AVE

725.95

89° 30' 40"
358 02 40 ✓
177 04 10

(40)

(40)

Note: Any Additions or Changes on This Sheet Must be Made or Circled in Red Ink With Date and Name of Person Making Change.

Do not extend notes this side of this line.

RETURN TO
LOS ANGELES COUNTY SURVEYOR
726 LOS ANGELES COUNTY
ENGINEERING BLDG.

76F3095 247 2-51

F.B. ~~1752~~ PG. ~~66~~

PWFB 3225

(40)

(36)

1183

W.S. 65-A-3

90 29 40
361 59 20
182 58 50

R.

725.95

90° 29' 48"

40" Ads

53 + 43.38 fm. N

34+02.56 from E

fd 2" IP+BC
set in conc
Mked as
Shown

9TH ST E.

327.50

Cont. Bot. Pg. 81

20" Ads

COUNTY SURVEYOR

89 30 20
358 01 20
177 01 40

AVE

403.23

T=98°=403.23
403.15 @ Lev

RETURN TO
LOS ANGELES COUNTY SURVEYOR
725 LOS ANGELES COUNTY
ENGINEERING BLDG.

Do not extend notes this side of this line.

Note: Any Additions or Changes on This Sheet Must be Made or Circled in Red Ink With Date and Name of Person Making Change.

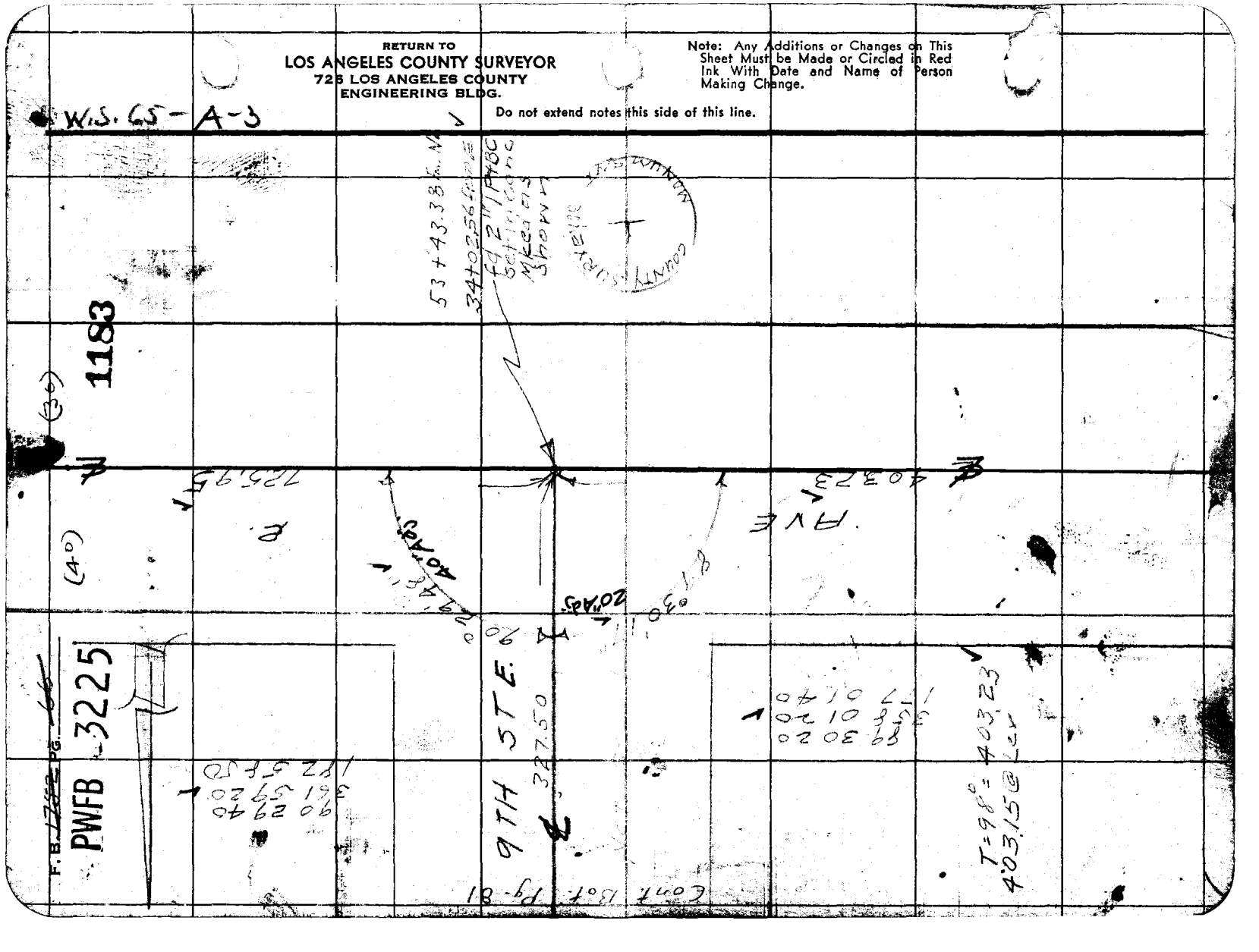

PWFB 3225 1184

F. B. 175 PG. 4

Notes Ck'd by [illegible]	Survey of Palmdale SS C1 1886
Map No. B 2566-1-2	W. O 8351 Tape No 0124 St'd 68 °F
Office Work	Surveyed by R L Wiley
Checked	Notes " Date 7-72
Date	Indexed

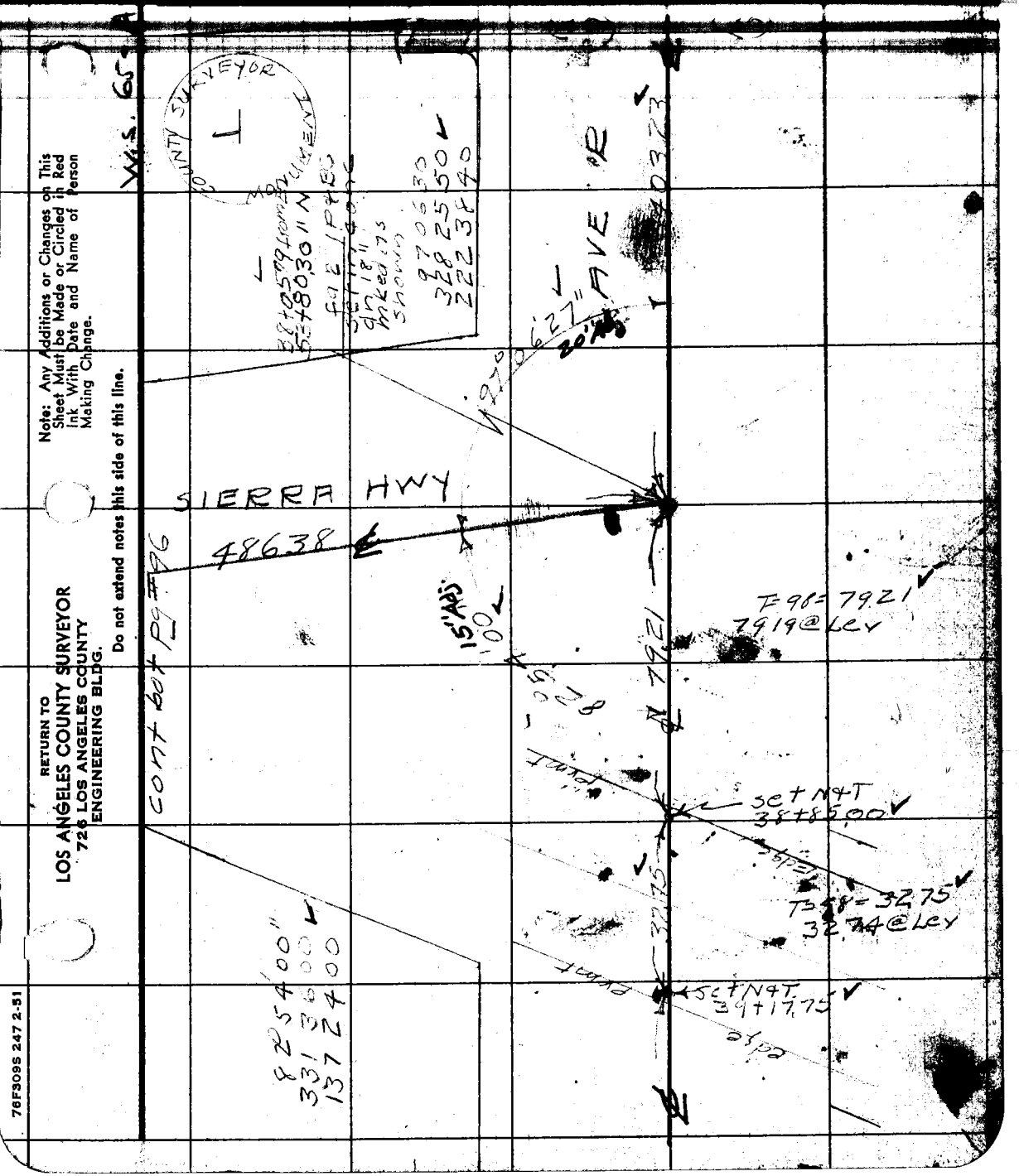

Note: Any Additions or Changes on This Sheet Must be Made or Circled in Red Ink With Date and Name of Person Making Change.

Do not extend notes this side of this line.

RETURN TO
LOS ANGELES COUNTY SURVEYOR
726 LOS ANGELES COUNTY
ENGINEERING BLDG.

76F309S 247 2-51

F. B. ~~1752~~ PG. ~~68~~

PWFB 3225

1185

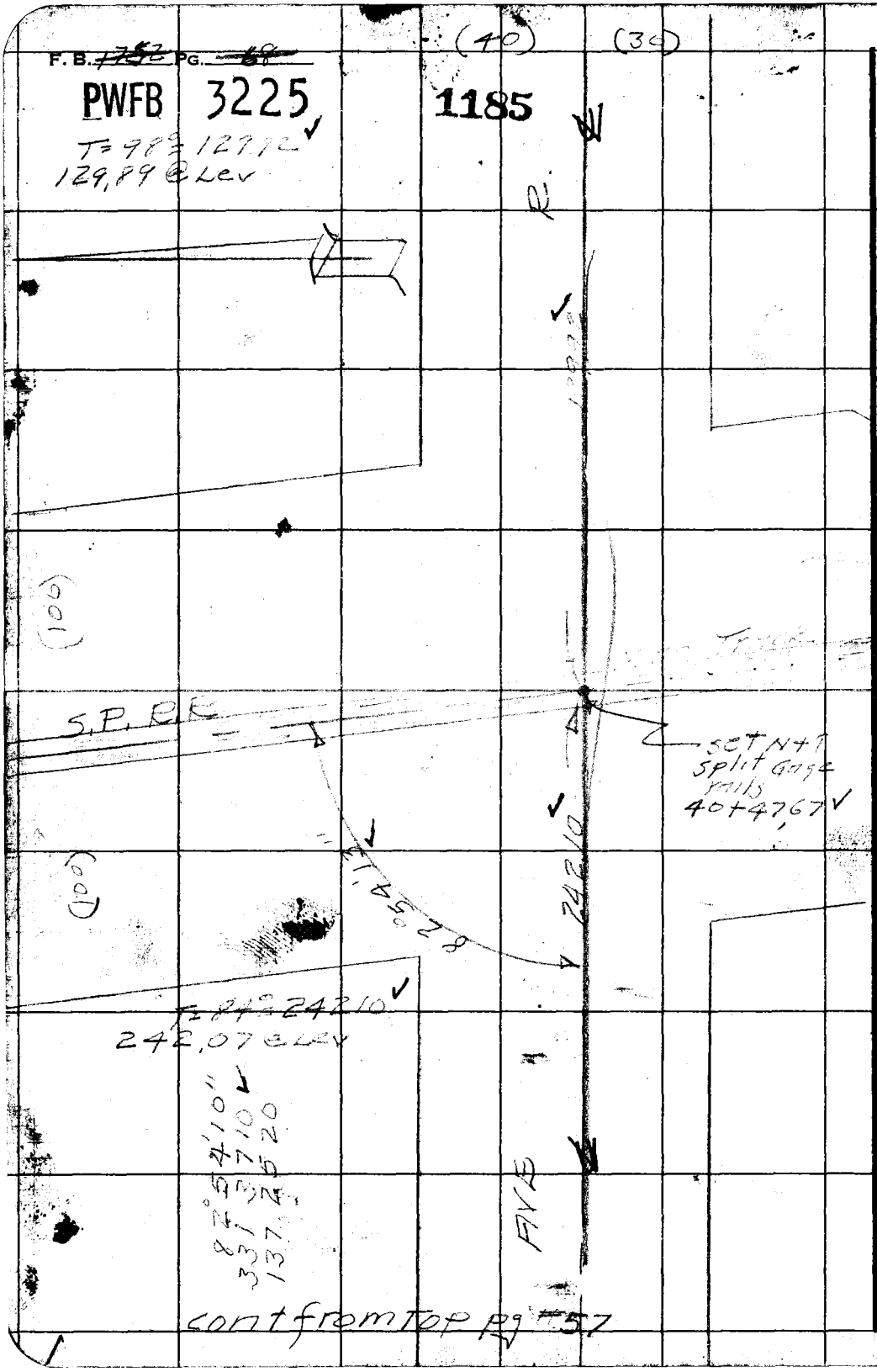

cont from top pg #57

RETURN TO
LOS ANGELES COUNTY SURVEYOR
725 LOS ANGELES COUNTY
ENGINEERING BLDG.

Do not extend notes this side of this line.

Note: Any Additions or Changes on This Sheet Must be Made or Circled in Red Ink With Date and Name of Person Making Change.

PWFB 3225 **1186**

Notes Ck'd by [illegible]	Survey of Palmdale SS [illegible]
Map No. B.2566-1-2	W. O 8351 Tape No 0124 St'd 68 °F
Office Work	Surveyed by [illegible]
Checked	Notes Date 9-[illegible]
Date	Indexed

B. [illegible] PG. [illegible]

Note: Any Additions or Changes on This Sheet Must be Made or Circled in Red Ink With Date and Name of Person Making Change.

Do not extend notes this side of this line.

RETURN TO
LOS ANGELES COUNTY SURVEYOR
726 LOS ANGELES COUNTY
ENGINEERING BLDG.

EAST 628.47

ST

T=94=628.47
628.36 @ Lev

set spk+T
34+43.86

1146

25.04

fd 2x2+Wi
34+55.32

214.25

T=94°=214.25
214.21 @ Lev

15TH

set bt spk
36+58.11

5.34

4" I P conc
plug+Nail
36+63.45

25.28

603.20

cont Top pg #70

76F3095 247 2-51

F.B. ~~1752~~ PG. ~~70~~

PWFB 3225

cont from bot pg#69

(25) (25)

1187 , 1188

T=92° 60320
603.11 @ Lev

EAST 60320

ST

set bt spl at
42+61.31

603.25

T=94°
603.15 @ Lev

15TH

set bt spl at
48+64.56

T=94°=487.92
487.84 @ Lev

487.92

cont from left pg#62

RETURN TO
LOS ANGELES COUNTY SURVEYOR
725 LOS ANGELES COUNTY
ENGINEERING BLDG.

Do not extend notes this side of this line.

Note: Any Additions or Changes on This Sheet Must be Made or Circled in Red Ink With Date and Name of Person Making Change.

PWFB 3225 1189

Notes Ck'd by KRM	Survey of Palmdale [illegible]
Map No. B 2566-1-2	W. O. ____ Tape No. ____ St'd. ____ °F
Office Work ____	Surveyed by ____
Checked ____	Notes ____ Date ____
Date ____	Indexed ____

F. B. [illegible] Pg. [illegible]

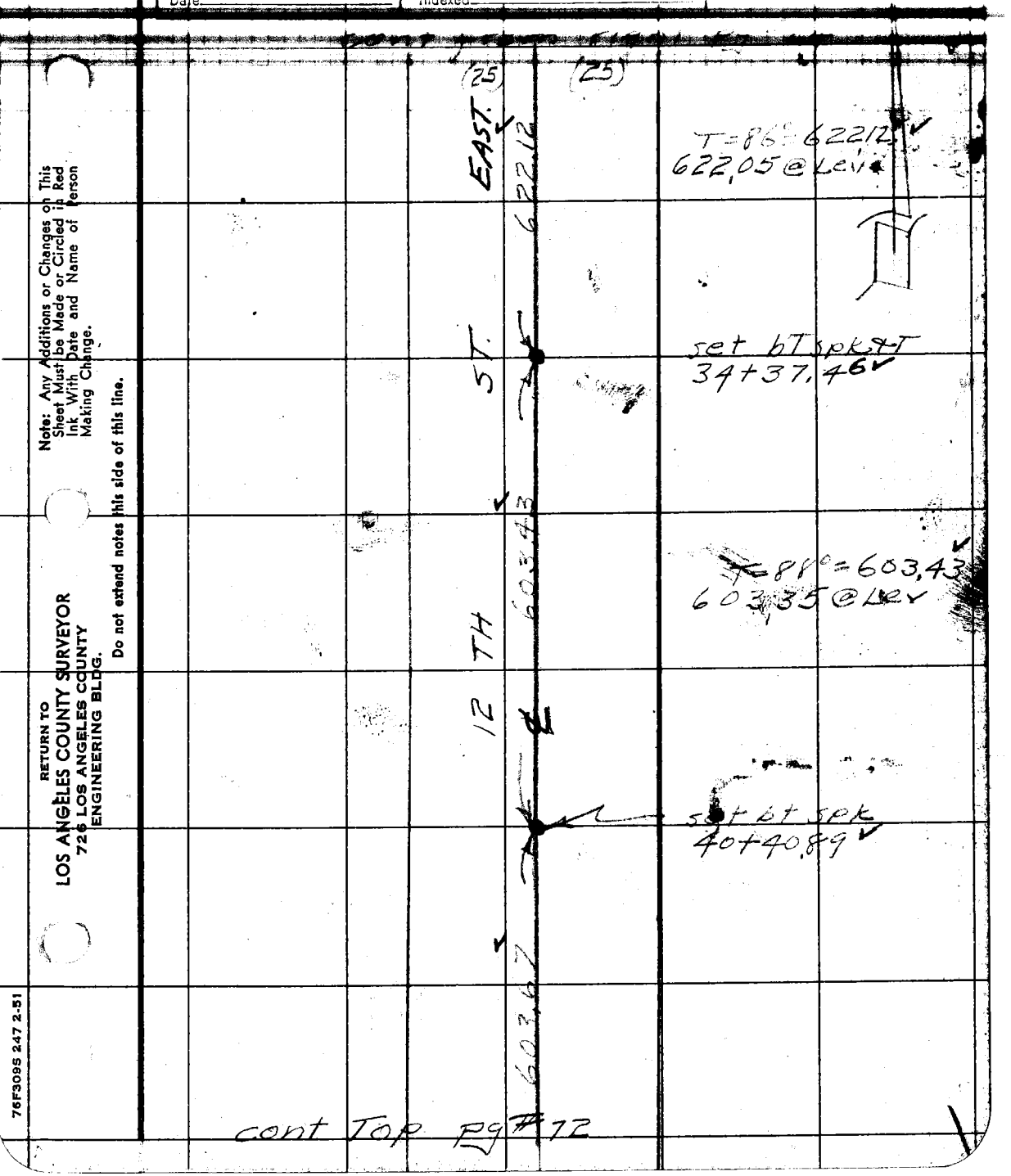

cont Top Pg #72

Note: Any Additions or Changes on This Sheet Must be Made or Circled in Red Ink With Date and Name of Person Making Change.

Do not extend notes this side of this line.

RETURN TO
LOS ANGELES COUNTY SURVEYOR
726 LOS ANGELES COUNTY
ENGINEERING BLDG.

76F3095 247 2-51

~~1752~~
F. B. ~~1576~~ PG. ~~72~~

PWFB 3225

cont from Top pg #71

1190

EAST

T= 90=60367
60358 @ Lev

ST.

60367

12 TH

set bt spk+T
46+44.56

70463

T= 90=70463
70453 [illegible]

cont left pg #63

RETURN TO
LOS ANGELES COUNTY SURVEYOR
725 LOS ANGELES COUNTY
ENGINEERING BLDG.

Do not extend notes this side of this line.

Note: Any Additions or Changes on This Sheet Must be Made or Circled in Red Ink With Date and Name of Person Making Change.

PWFB 3225 **1191**

F. B. ~~1757~~ Pg. ~~73~~

Notes Ck'd by KRM	Survey of Palmdale SS C1 [illegible]
Map No. B. 2566-1-2	W. O. 83 II Tape No. 0124 St'd. 68 °F
Office Work	Surveyed by [illegible]
Checked	Notes Date 9-57
Date	Indexed



Note: Any Additions or Changes on This Sheet Must be Made or Circled in Red Ink With Date and Name of Person Making Change.

Do not extend notes this side of this line.

RETURN TO
LOS ANGELES COUNTY SURVEYOR
726 LOS ANGELES COUNTY
ENGINEERING BLDG.

76F3095 247 2-51

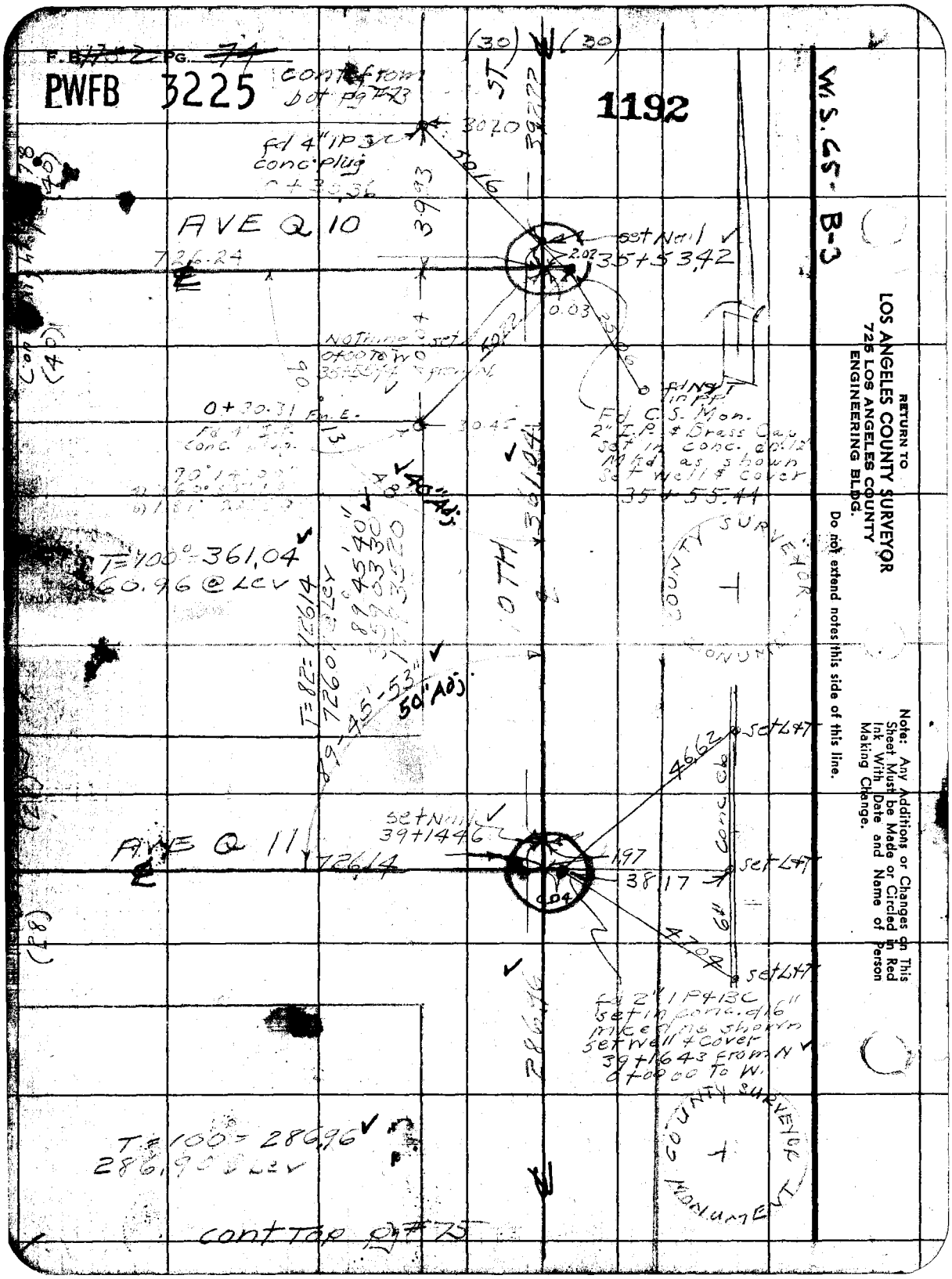

RETURN TO
LOS ANGELES COUNTY SURVEYOR
725 LOS ANGELES COUNTY
ENGINEERING BLDG.

Do not extend notes this side of this line.

Note: Any Additions or Changes on This Sheet Must be Made or Circled in Red Ink With Date and Name of Person Making Change.

PWFB 3225 1193, 1194

F.B. ~~[illegible]~~ Pg. ~~75~~

Notes Ck'd by R.R.M.
Map No. B. 2566-1-2
Office Work
Checked
Date

Survey of Palmdale SS C1 1576
W. O. 8351 Tape No. 0124 St'd. 68 °F
Surveyed by R.L. Willey
Notes " Date 9-2
Indexed

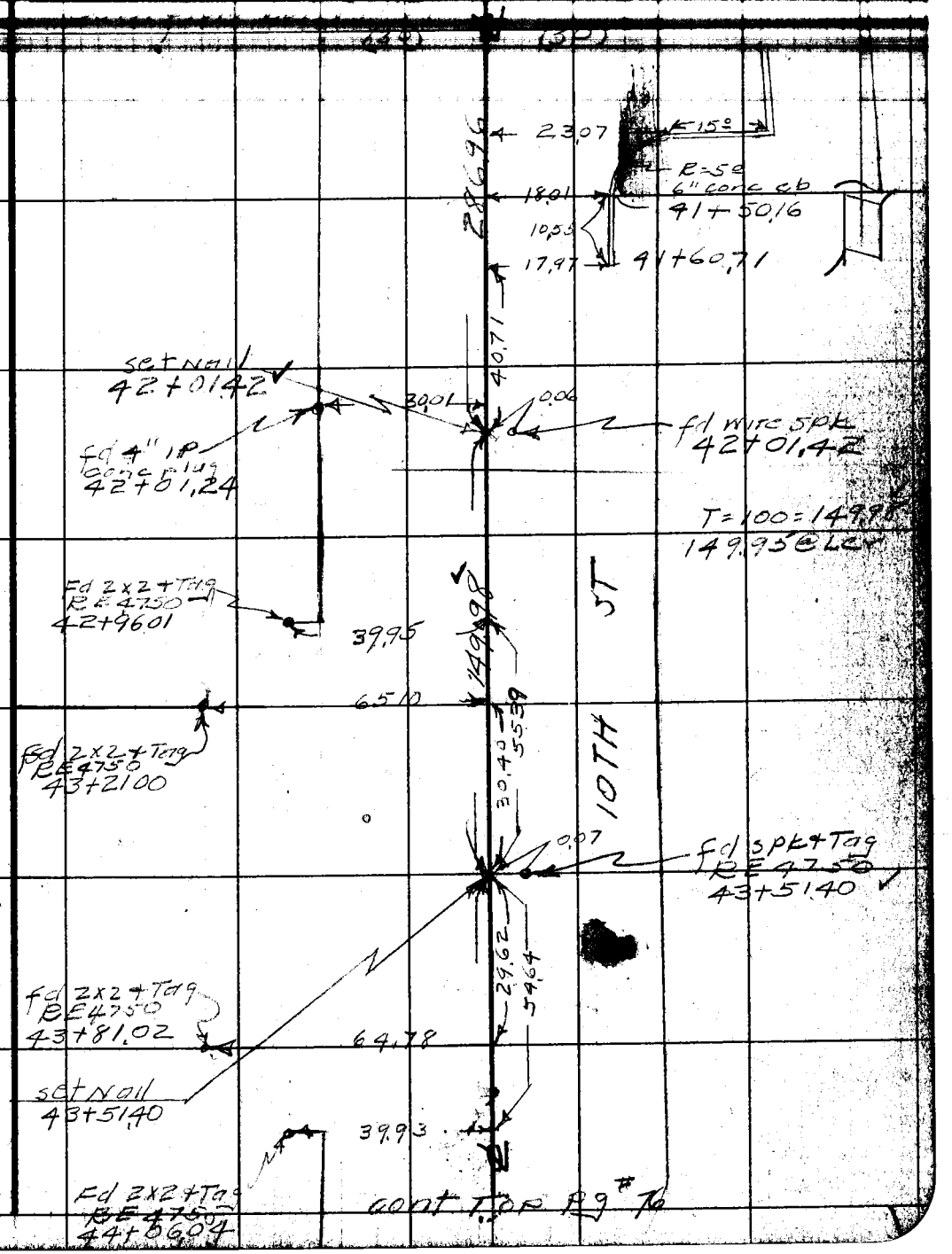

Note: Any Additions or Changes on This Sheet Must be Made or Circled in Red Ink With Date and Name of Person Making Change.

Do not extend notes this side of this line.

RETURN TO
LOS ANGELES COUNTY SURVEYOR
726 LOS ANGELES COUNTY
ENGINEERING BLDG.

76F3095 247 2-51

F.B. ~~1752~~ PG. ~~76~~

PWFB 3225

con't from bot pg #75

1195

T=100 = 604.06
603.93 @ Lev

5T

604.06

10TH

set bt spl 4T
49+55.46

T=100 = 390.98
390.90 @ Lev

390.98

cont To right pg #65

RETURN TO
LOS ANGELES COUNTY SURVEYOR
725 LOS ANGELES COUNTY
ENGINEERING BLDG.

Do not extend notes this side of this line.

Note: Any Additions or Changes on This Sheet Must be Made or Circled in Red Ink With Date and Name of Person Making Change.

PWFB 3225 **1196, 1197**

Notes Ck'd by [illegible]	Survey of Palmdale S.S. C.1.1576
Map No. B 2566-1-2	W. O. 8351 Tape No. 0124 St'd. 68 °F
Office Work	Surveyed by [illegible]
Checked	Notes [illegible] Date 9-52
Date	Indexed

F. B. 1152 Pg. 77

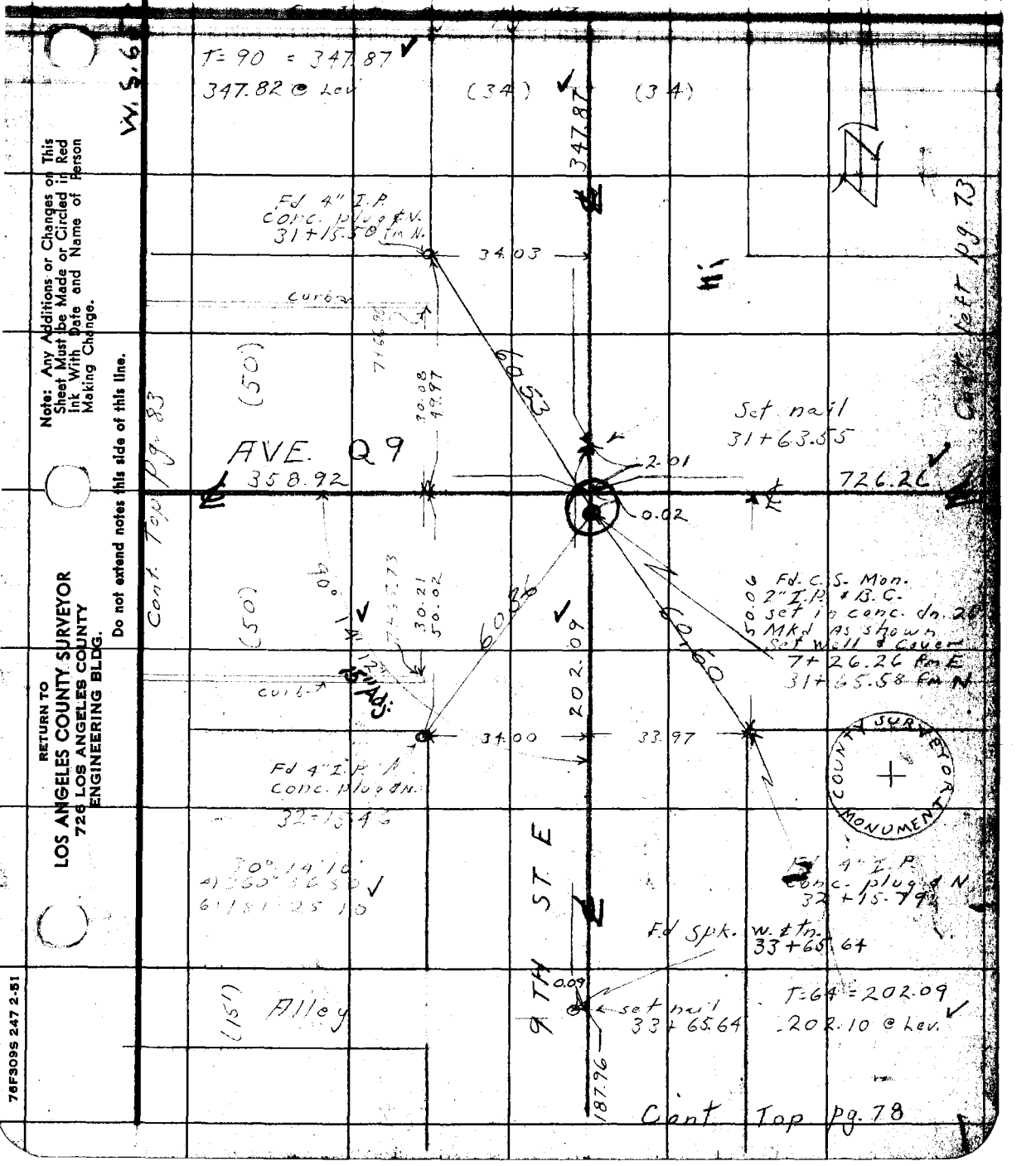

Note: Any Additions or Changes on This Sheet Must be Made or Circled in Red Ink With Date and Name of Person Making Change.

Do not extend notes this side of this line.

RETURN TO
LOS ANGELES COUNTY SURVEYOR
726 LOS ANGELES COUNTY
ENGINEERING BLDG.

76F309S 247 2-51

F.B. ~~1752~~ PG. ~~78~~ Cont. Fm Bot. Pg #77

PWFB 3225

1198

W.S. 65 - A-3

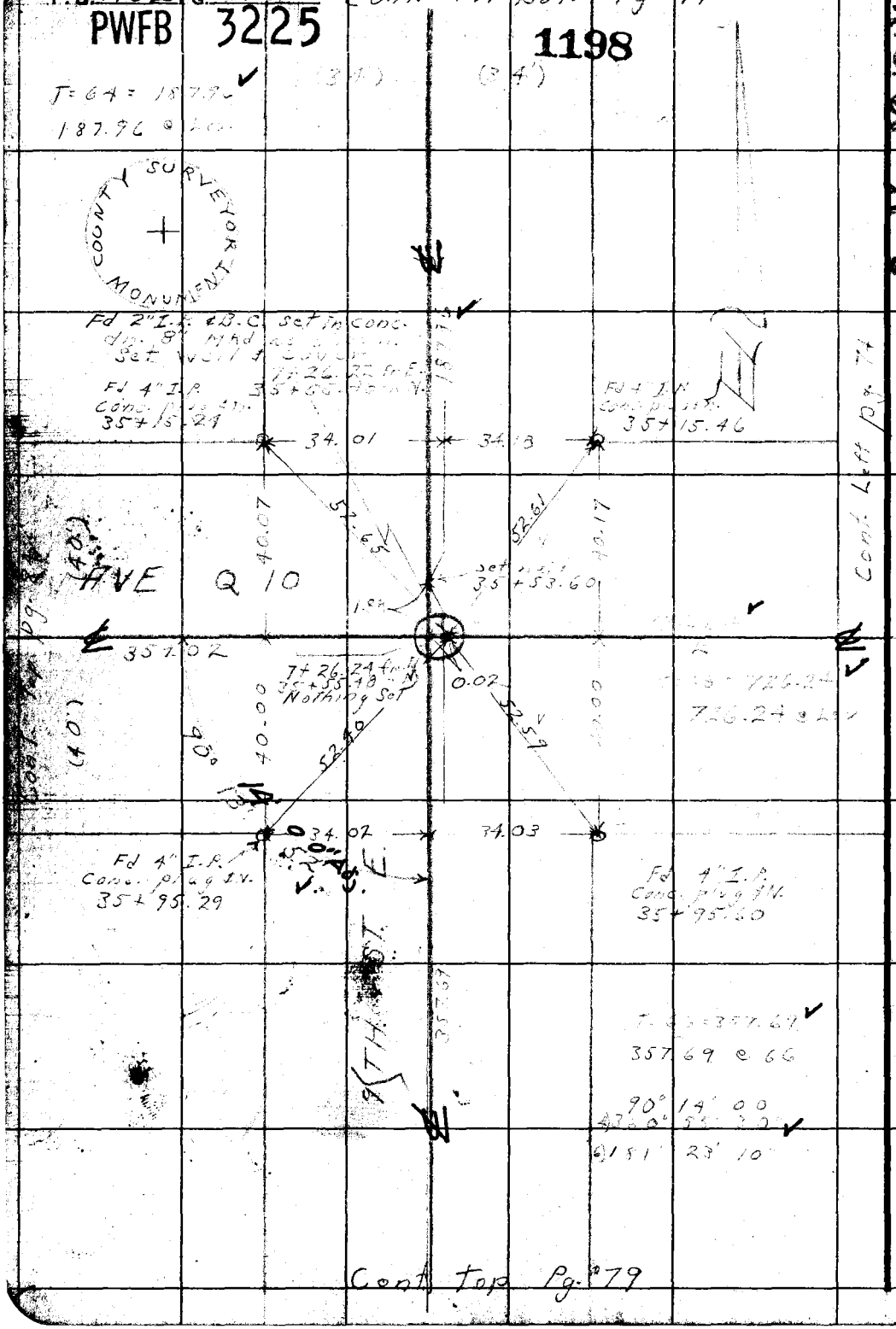

RETURN TO
LOS ANGELES COUNTY SURVEYOR
726 LOS ANGELES COUNTY
ENGINEERING BLDG.

Do not extend notes this side of this line.

Note: Any Additions or Changes on This Sheet Must be Made or Circled in Red Ink With Date and Name of Person Making Change.

PWFB 3225 **1199**

Notes Ck'd by [illegible]	Survey of Palmdale S-S-C-1-1576
Map No. B. 2566-1-2	W. O. 8351 Tape No. 0124 St'd. 68 °F
Office Work	Surveyed by R. L. Willey
Checked	Notes L. V. Smith Date [illegible]
Date	Indexed

F. B. [illegible] PG. 77

W.S. 65 A 3

Note: Any Additions or Changes on This Sheet Must be Made or Circled in Red Ink With Date and Name of Person Making Change.

Do not extend notes this side of this line.

RETURN TO
LOS ANGELES COUNTY SURVEYOR
726 LOS ANGELES COUNTY
ENGINEERING BLDG.

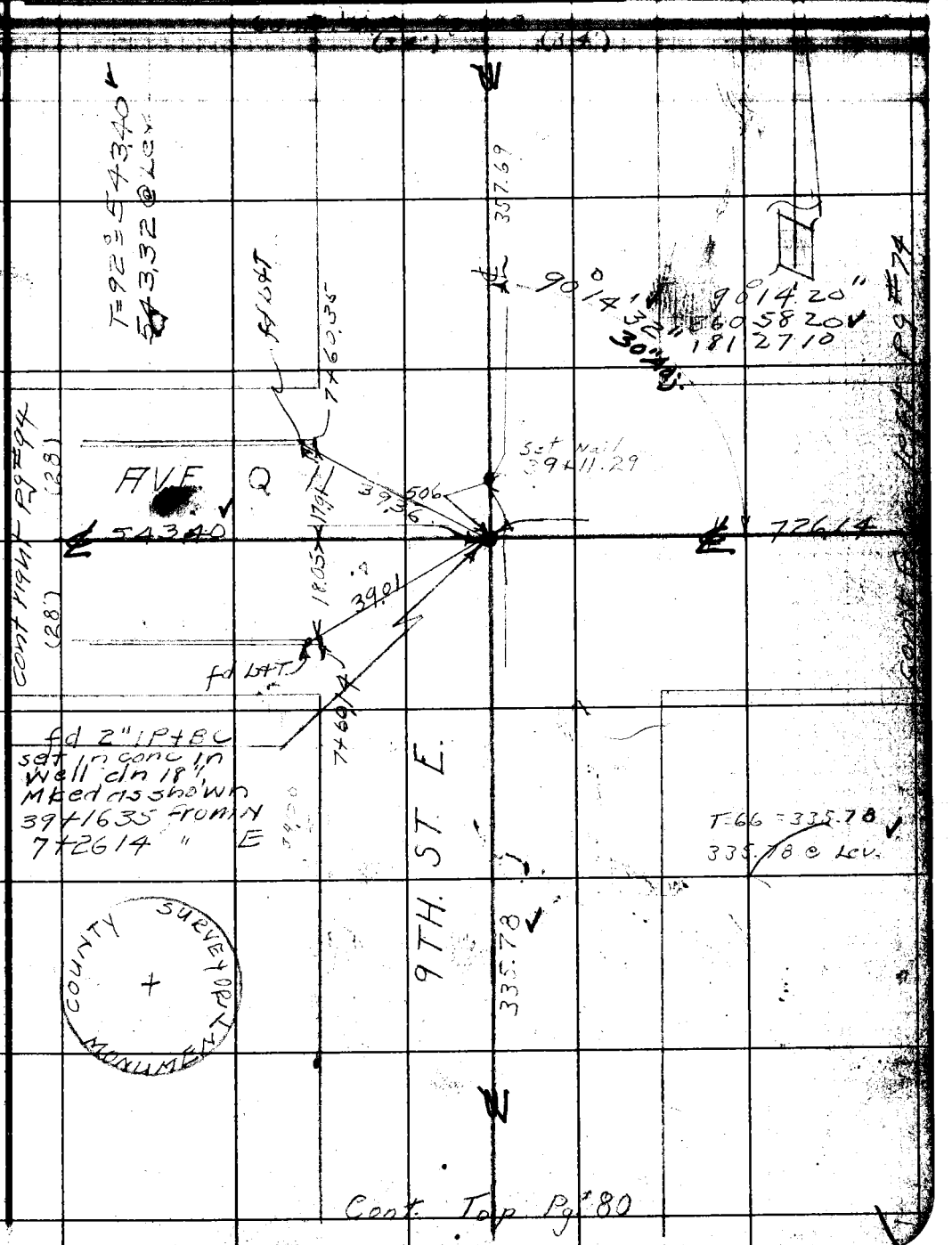

76F309S 247 2-51

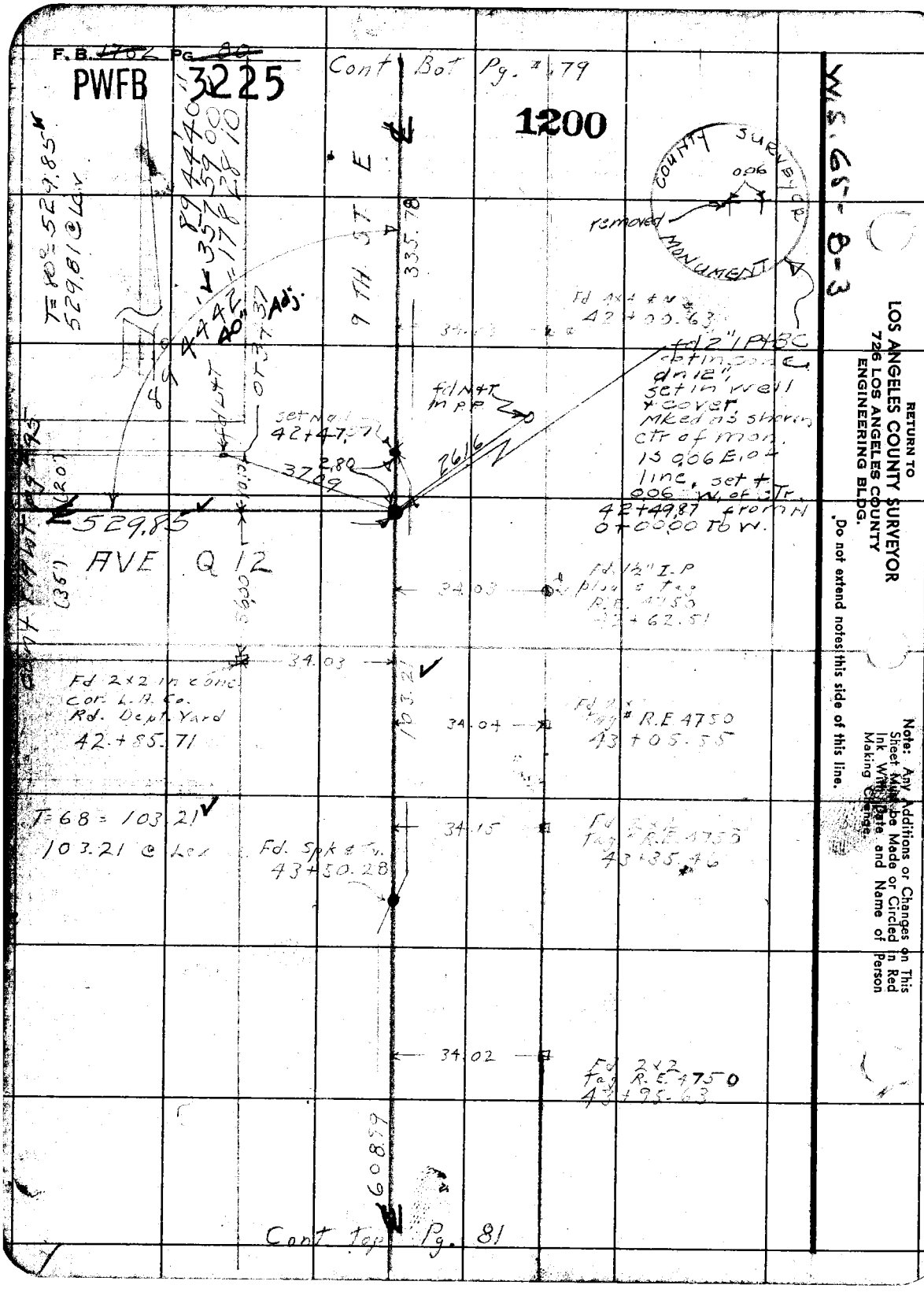

RETURN TO
LOS ANGELES COUNTY SURVEYOR
726 LOS ANGELES COUNTY
ENGINEERING BLDG.

Do not extend notes this side of this line.

Note: Any Additions or Changes on This Sheet Must be Made or Circled in Red Ink With Date and Name of Person Making Change.

PWFB 3225 **1201**

Notes Ck'd by [illegible]	Survey of Palmdale S.S. C-1-1576
Map No. B. 2566-1-2	W. O. 35[illegible] Tape No. 0124 St'd. 68 °F
Office Work	Surveyed by [illegible]
Checked	Notes [illegible] Date 9-52
Date	Indexed [illegible]

F. B. 175[illegible] Pg. [illegible]

Note: Any Additions or Changes on This Sheet Must Be Made or Circled in Red Ink With Date and Name of Person Making Change.

Do not extend notes this side of this line.

RETURN TO
LOS ANGELES COUNTY SURVEYOR
726 LOS ANGELES COUNTY
ENGINEERING BLDG.

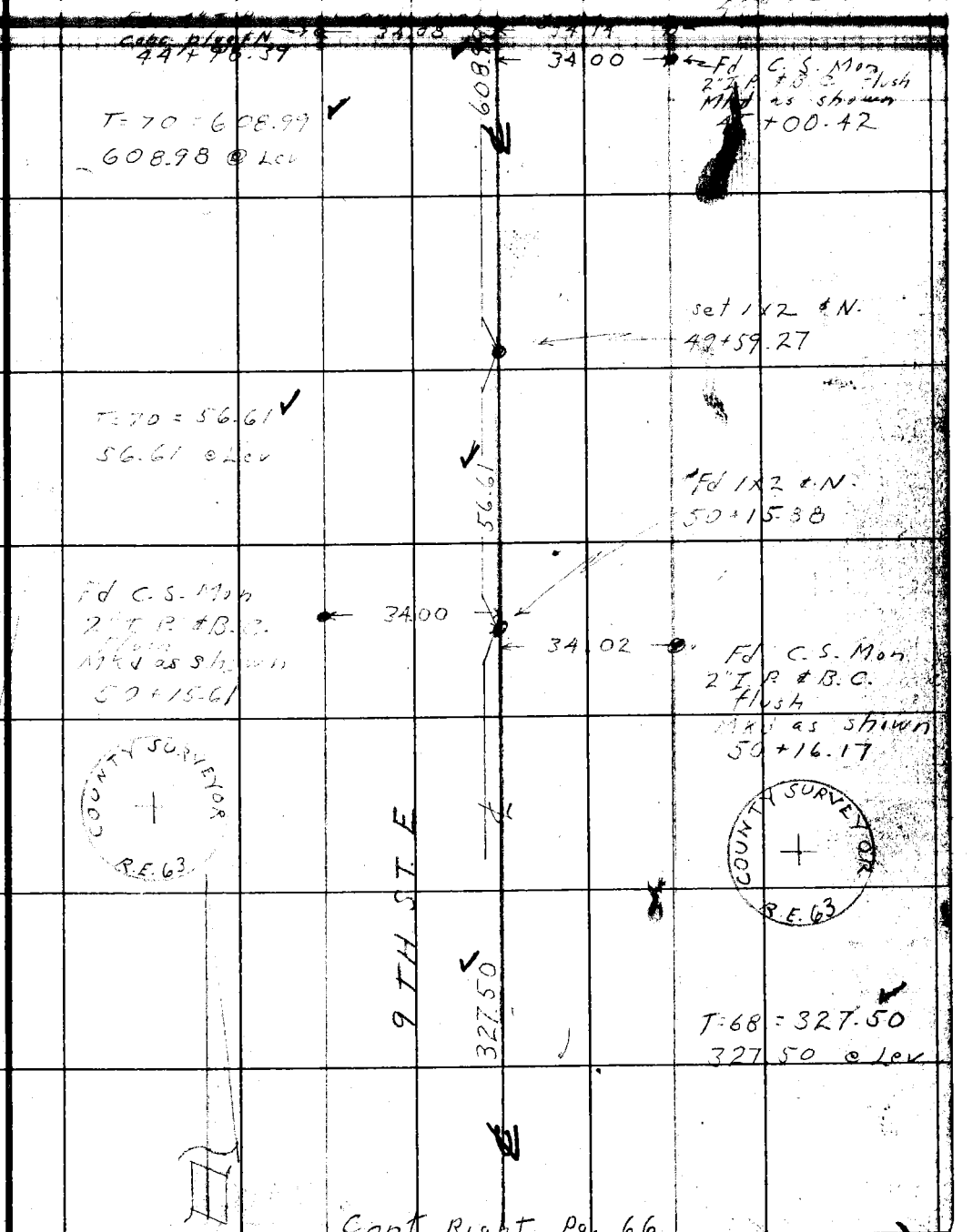

Cont Right Pg. 66

76F3095 247 2-51

F.B. ~~1752~~ PG. ~~Pg 82~~

PWFB 3225

Cont. Bot Pg #83

1202, 1203

W.S. 65-A-3



Cont. Pg. 92

RETURN TO
LOS ANGELES COUNTY SURVEYOR
726 LOS ANGELES COUNTY
ENGINEERING BLDG.

Do not extend notes this side of this line.

Note: Any Additions or Changes on This Sheet Must be Made or Circled in Red Ink With Date and Name of Person Making Change.

PWFB 3225 1204, 1205

Notes Ck'd by RRM	Survey of Palmdale SS-C-1 1526
Map No. B.2566-1-2	W. O. 8351 Tape No. [illegible] St'd. 68 °F
Office Work	Surveyed by [illegible] Willey
Checked	Notes [illegible] Date [illegible]
Date	Indexed

F. B. [illegible] PG. [illegible]

W.S. 65-1-3

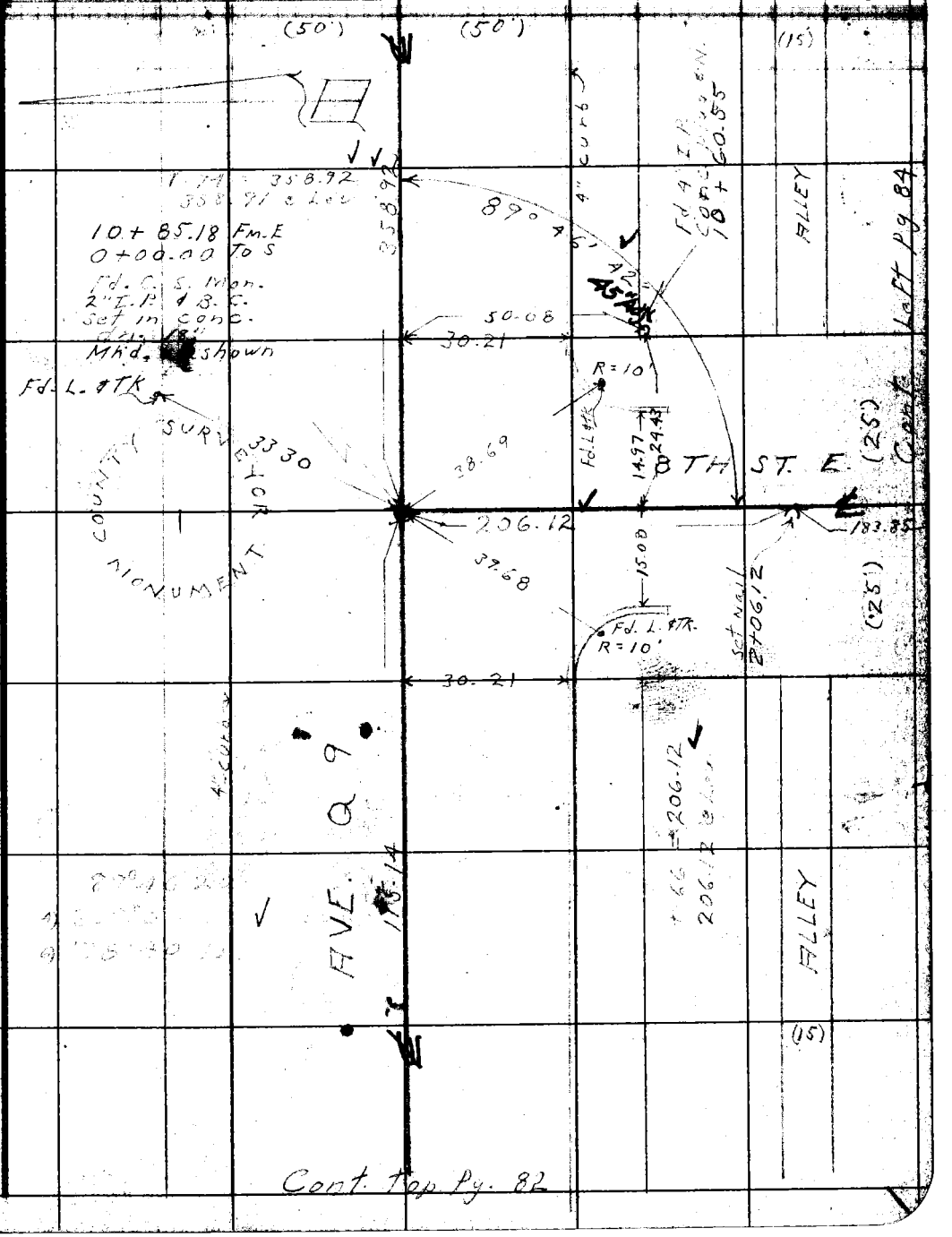

Note: Any Additions or Changes on This Sheet Must be Made or Circled in Red Ink With Date and Name of Person Making Change.

Do not extend notes this side of this line.

RETURN TO
LOS ANGELES COUNTY SURVEYOR
726 LOS ANGELES COUNTY
ENGINEERING BLDG.

76F309S 247 2-51


F.B. 1752 PG. 84
PWFB 3225
1206
Cont Left pg 78
(40')
(10')
T=66. = 183.85
183.85 = Lev
90° 13' 10"
18.10
00" Adj.
10+60.39
40.08
47.16
33.22
8TH ST E
183.85
Cont. Right pg 83
(25')
Fd 4" I.P.
11+10.42
15.13
29.74
R=10'
40.09
20.25
Fd. C.S. Mon.
1.0+85.26 Fm. E.
3+89.97
T=80 = 225.71
225.69
AVE Q 10
225.71
set nail
cont right pg #93
RETURN TO
LOS ANGELES COUNTY SURVEYOR
726 LOS ANGELES COUNTY
ENGINEERING BLDG.
Do not extend notes this side of this line.
Note: Any Additions or Changes on This Sheet Must be Made or Circled in Red Ink With Date and Name of Person Making Change.
W.S. 65-A-3

PWFB 3225 1207, 1208

Notes Ck'd by KAM	Survey of Palmdale S.C. 1576
Map No. B.2566-1-2	W. O. 8351 Tape No. 0424 St'd. 68 °F
Office Work	Surveyed by R.L.W. Key
Checked	Notes Date 9-1-52
Date	Indexed

F. B. 1757 PG. 8-5

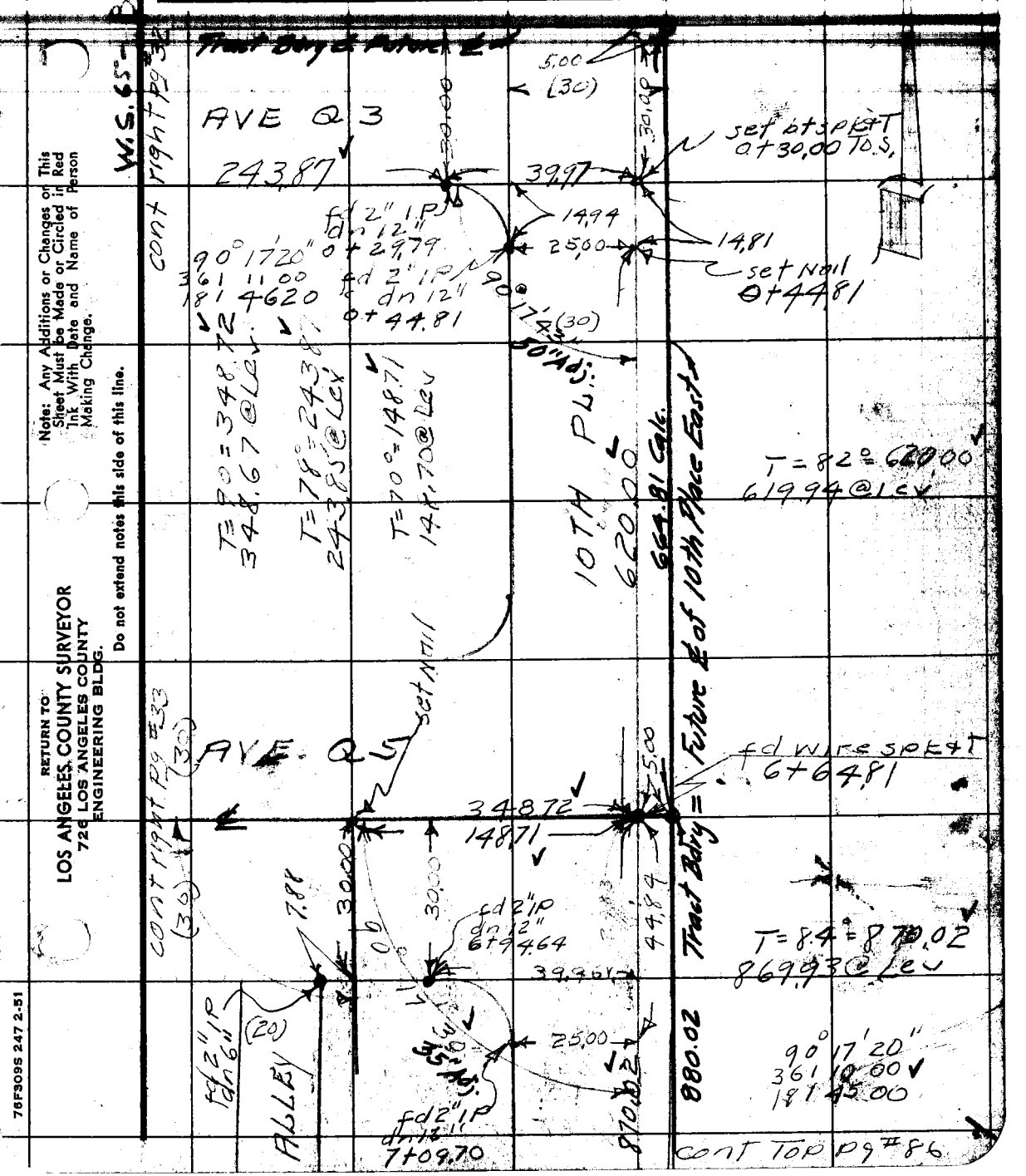

Note: Any Additions or Changes on This Sheet Must be Made or Circled in Red Ink With Date and Name of Person Making Change.

Do not extend notes this side of this line.

RETURN TO
LOS ANGELES COUNTY SURVEYOR
726 LOS ANGELES COUNTY
ENGINEERING BLDG.

76F309S 247 2-51

cont from bot pg #85

F. B. ~~1752~~ Pg. ~~86~~

(20) PWFB 3225 (30) 1209

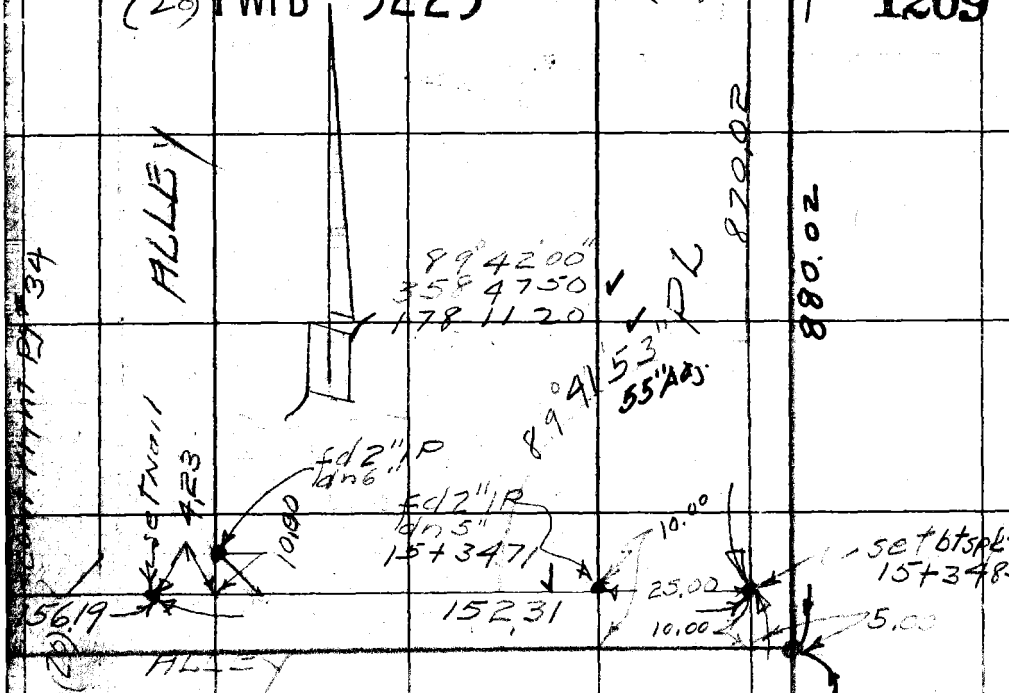

cont from bot left pg #25

RETURN TO
LOS ANGELES COUNTY SURVEYOR
726 LOS ANGELES COUNTY
ENGINEERING BLDG.

Do not extend notes this side of this line.

Note: Any Additions or Changes on This Sheet Must be Made or Circled in Red Ink With Date and Name of Person Making Change.

PWFB 3225 **1210**

F. B. ~~1757~~ Pg. ~~27~~

Notes Ck'd by KRM	Survey of Palmdale SS Cl 1576
Map No. B. 2566-1-2	W. O. 8351 Tape No. 0124 St'd. 68 °F
Office Work	Surveyed by F. L. Willey
Checked	Notes Date 9-[illegible]
Date	Indexed

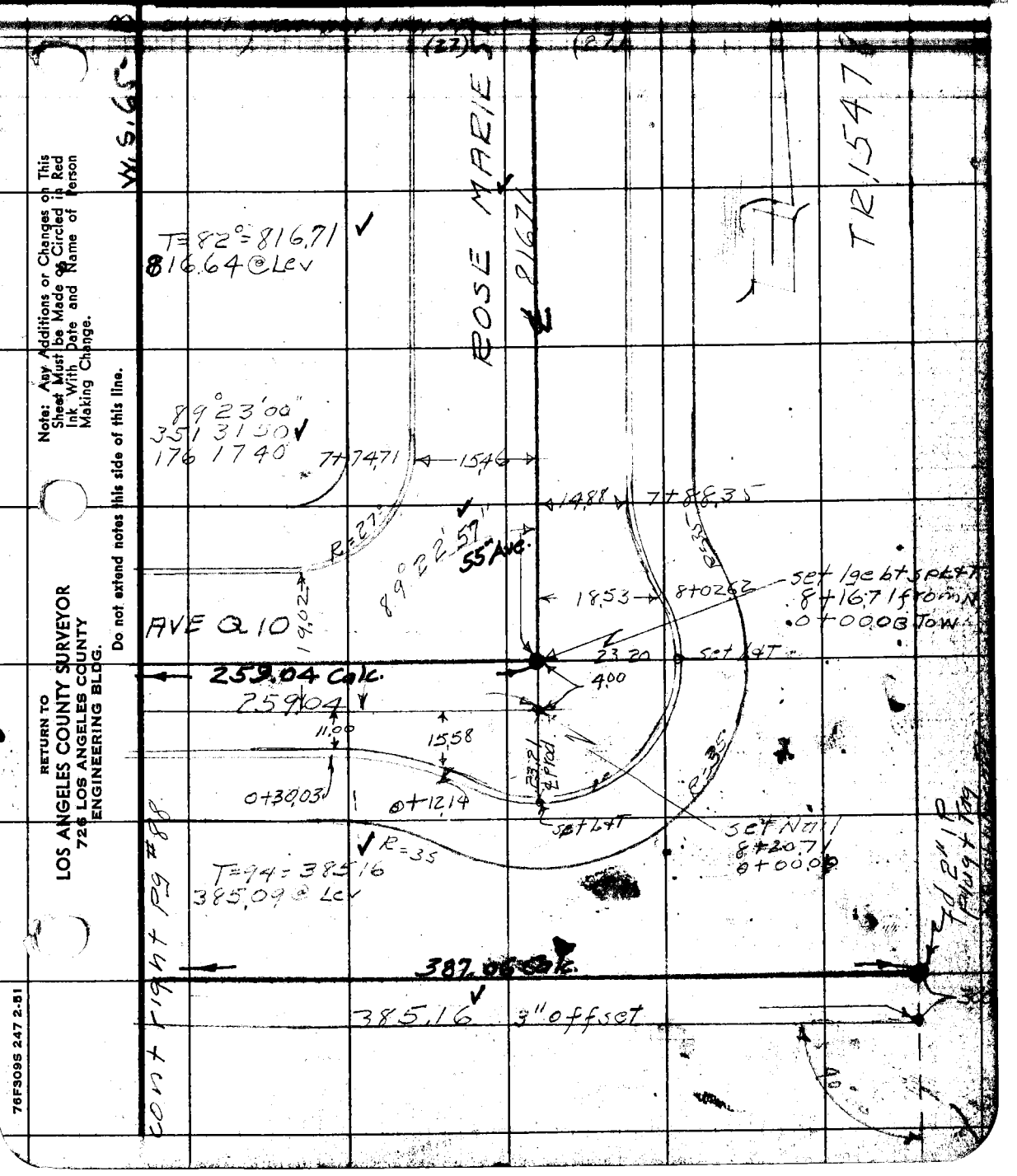

Note: Any Additions or Changes on This Sheet Must be Made as Circled in Red Ink With Date and Name of Person Making Change.

Do not extend notes this side of this line.

RETURN TO
LOS ANGELES COUNTY SURVEYOR
726 LOS ANGELES COUNTY
ENGINEERING BLDG.

76F309S 247 2-51



RETURN TO
LOS ANGELES COUNTY SURVEYOR
725 LOS ANGELES COUNTY
ENGINEERING BLDG.

Do not extend notes this side of this line.

Note: Any Additions or Changes on This Sheet Must be Made or Circled in Red Ink With Date and Name of Person Making Change.

PWFB 3225

1212

F. B. 1572 Pg. 89

Notes Ch'd by [illegible]
Map No. B. 2566-1-2
Office Work
Checked
Date

Survey of Palmdale Sq. Dist.
W. O. 8351 Tape No. 0124 St'd. 28 °F
Surveyed by [illegible]
Notes Date
Indexed



Note: Any Additions or Changes on This Sheet Must be Made or Circled in Red Ink With Date and Name of Person Making Change.

Do not extend notes this side of this line.

RETURN TO
LOS ANGELES COUNTY SURVEYOR
726 LOS ANGELES COUNTY
ENGINEERING BLDG.

76F3095 247 2-51

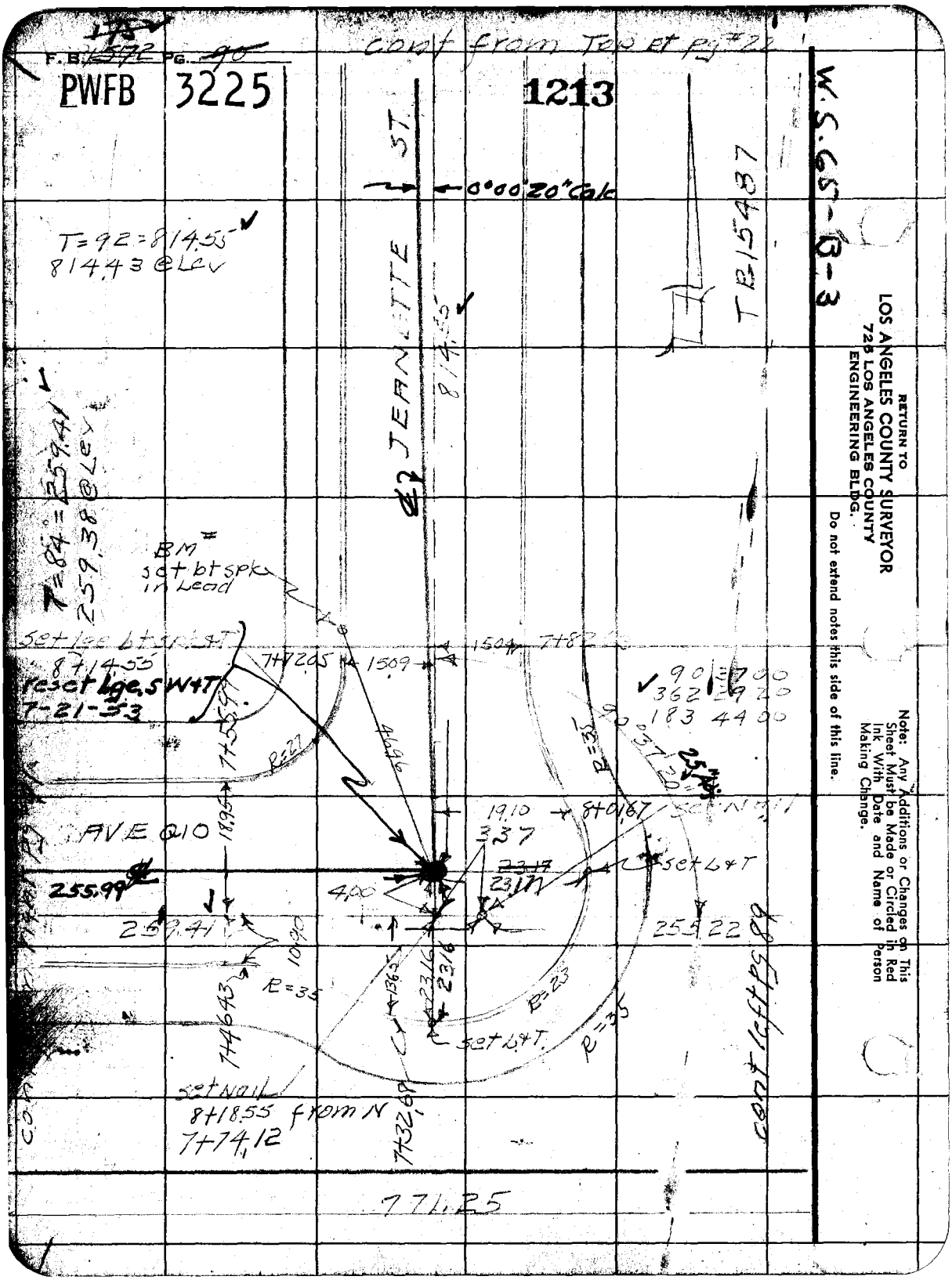
F.B. 1572 PG. 90
PWFB 3225
1213
cont from Top Rt Pg #22
W.S. 65-B-3
0°00'20" Calc
T=92=814.55
814.43 @ Lev
JEANETTE ST.
814.55
TB 15487
T=84=259.41
259.38 @ Lev
BM #
set bt spk in Lead
set lge bt spk & T
8+14.55
reset lge. SW & T
7-21-53
7+72.05
1509
1504
7+82
90 37 00
362 29 20
183 44 00
R=27
R=35
AVE Q10
18.95
19.10
8+01.67
3.37
set Nail
set L&T
255.99
4.00
259.41
255.22
10.90
R=35
R=23
R=35
set L&T.
set Nail
8+18.55 from N
7+74.12
7+32.68
771.25
cont left pg 89
RETURN TO
LOS ANGELES COUNTY SURVEYOR
725 LOS ANGELES COUNTY
ENGINEERING BLDG.
Do not extend notes this side of this line.
Note: Any Additions or Changes on This Sheet Must be Made or Circled in Red Ink With Date and Name of Person Making Change.

PWFB 3225 1214, 1215

F. B. ~~1752~~ Pg. 91

Notes Ck'd by [illegible]
Map No. B. 25 66 1-2
Office Work
Checked
Date

Survey of Palmdale SS 01 15 16
W. O. 8351 Tape No. D124 St'd. 68 °F
Surveyed by [illegible]
Notes Date 9-[illegible]
Indexed

W.S. 65 B-3

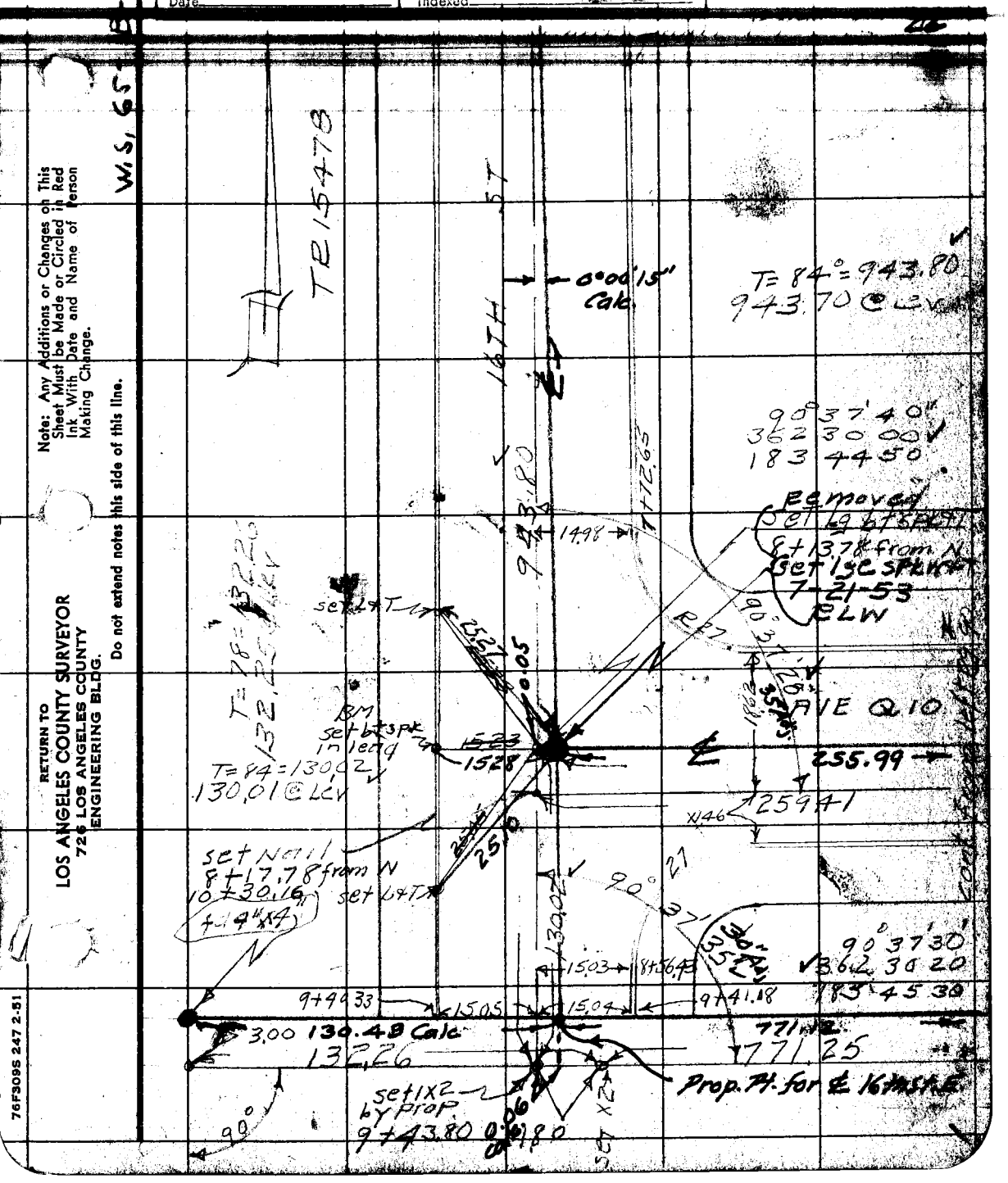

Note: Any Additions or Changes on This Sheet Must be Made or Circled in Red Ink With Date and Name of Person Making Change.

Do not extend notes this side of this line.

RETURN TO
LOS ANGELES COUNTY SURVEYOR
726 LOS ANGELES COUNTY
ENGINEERING BLDG.

76F309S 247 2-51

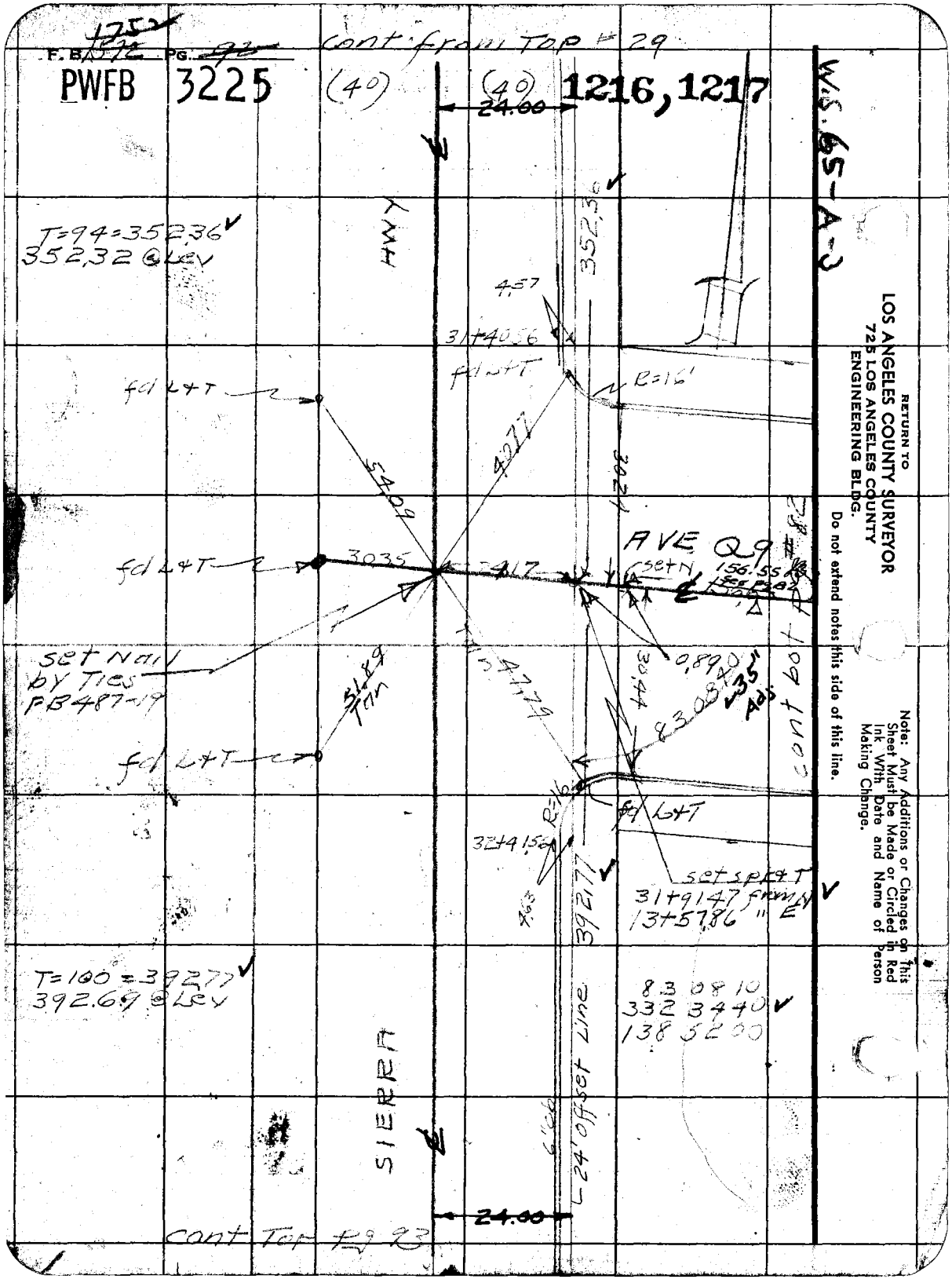

RETURN TO
LOS ANGELES COUNTY SURVEYOR
725 LOS ANGELES COUNTY
ENGINEERING BLDG.

Do not extend notes this side of this line.

Note: Any Additions or Changes on this Sheet Must be Made or Circled in Red Ink With Date and Name of Person Making Change.

PWFB 3225 **1218**

F. B. ~~1572~~ PG.

Notes Ck'd by [illegible]
Map No. B.2566-1.2
Office Work
Checked
Date

Survey of Palmdale SC 11576
W. O. 8351 Tape No. 8124 St'd. 68 °F
Surveyed by R.L.Willey
Notes " Date 10-52
Indexed

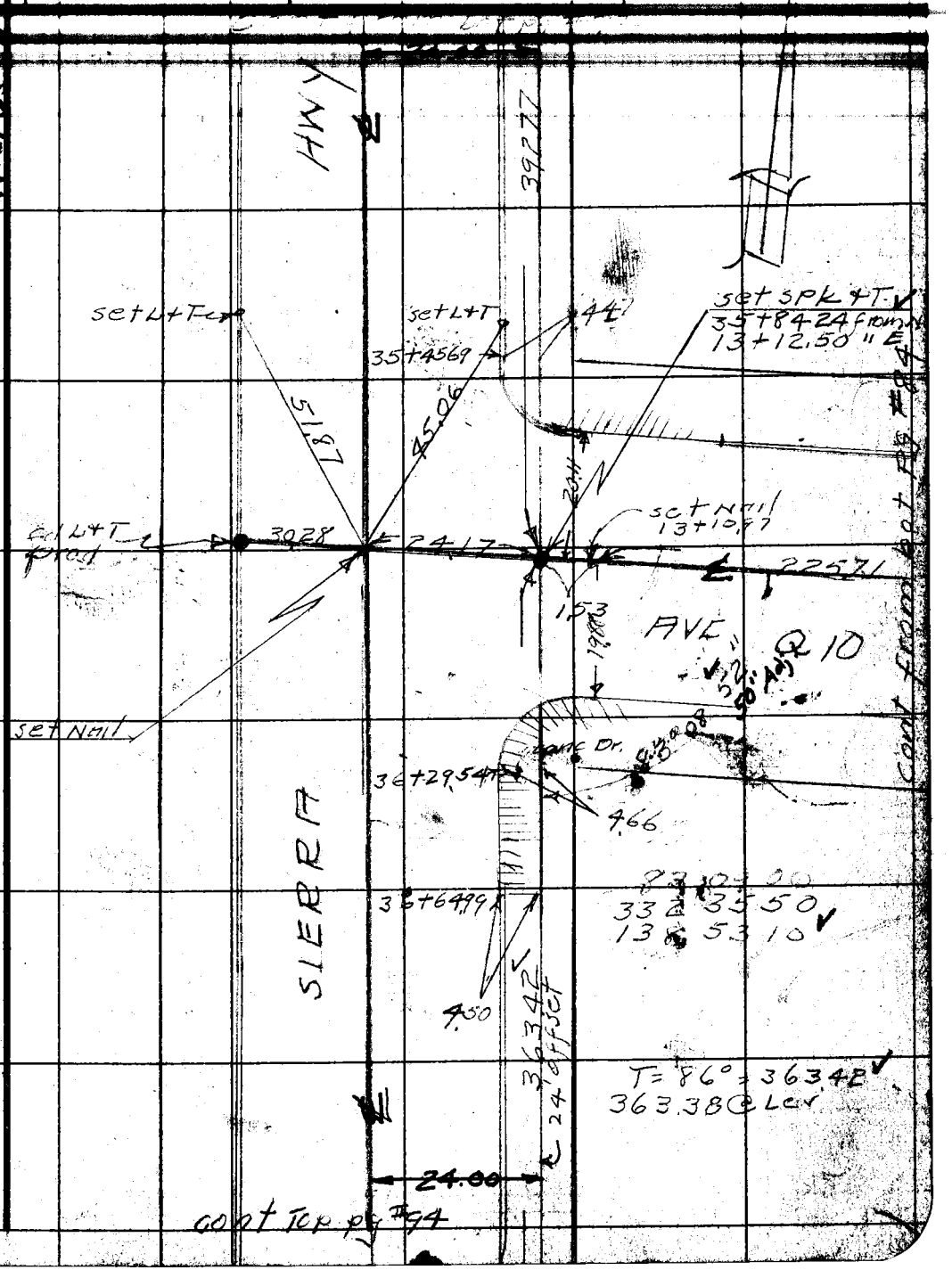

Note: Any Additions or Changes on This Sheet Must be Made or Circled in Red Ink With Date and Name of Person Making Change.

Do not extend notes this side of this line.

RETURN TO
LOS ANGELES COUNTY SURVEYOR
726 LOS ANGELES COUNTY
ENGINEERING BLDG.

76F309S 247 2-51

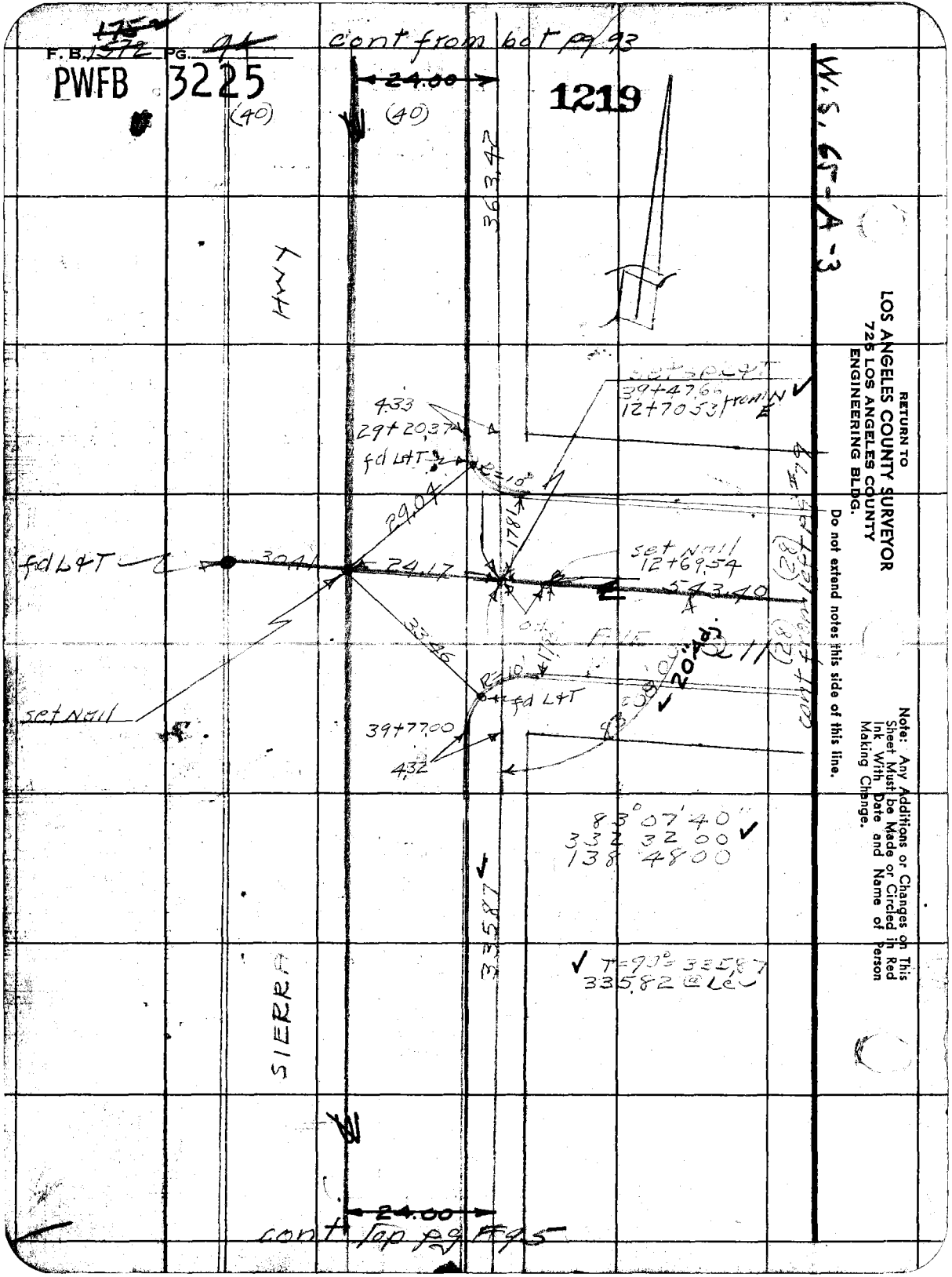

F.B. 1572 PG. 94
PWFB 3225
cont from bot pg 93
24.00
(40)
(40)
1219
W.S. 65-A-3
363.42
HWY
39+47.66
12+70.53 from N E
4.33
29+20.37
fd L&T
R=10'
29.04
1781
fd L&T
30.41
24.17
set Nail
12+69.54
543.40
33.46
R=10'
fd L&T
set Nail
39+77.00
4.32
83°07'40"
332 32 00
138 48 00
335.87
T=90°=335.87
335.82 @ Lev
SIERRA
24.00
cont top pg #95
RETURN TO
LOS ANGELES COUNTY SURVEYOR
725 LOS ANGELES COUNTY
ENGINEERING BLDG.
Do not extend notes this side of this line.
Note: Any Additions or Changes on This Sheet Must be Made or Circled in Red Ink With Date and Name of Person Making Change.

PWFB 3225 **1220**

F. B. ~~1372~~ 1750 Pg. 95

Notes Ck'd by RRM	Survey of Palmdale Wash
Map No. B2566-1-2	W. O. 8337 Tape No. 2124 St'd. 68 °F
Office Work	Surveyed by RLW
Checked	Notes Date 11-2-2
Date	Indexed

W.S. 65-A3

Note: Any Additions or Changes on This Sheet Must be Made or Circled in Red Ink With Date and Name of Person Making Change.

Do not extend notes this side of this line.

RETURN TO:
LOS ANGELES COUNTY SURVEYOR
726 LOS ANGELES COUNTY
ENGINEERING BLDG.

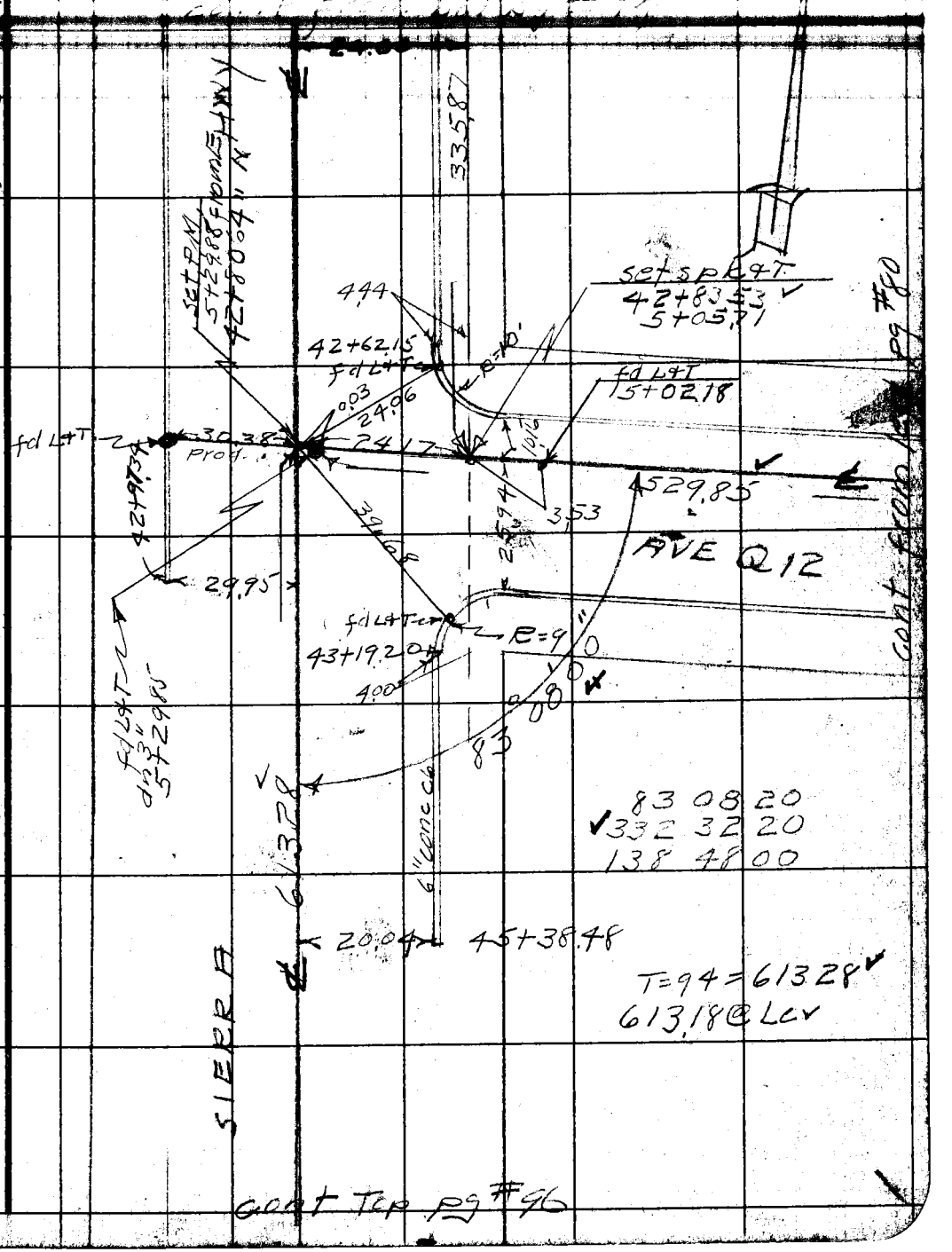

76F3095 247 2-51

F.B. ~~1572~~ PG. ~~96~~ cont from bot pg #95

PWFB 3225

40

1221

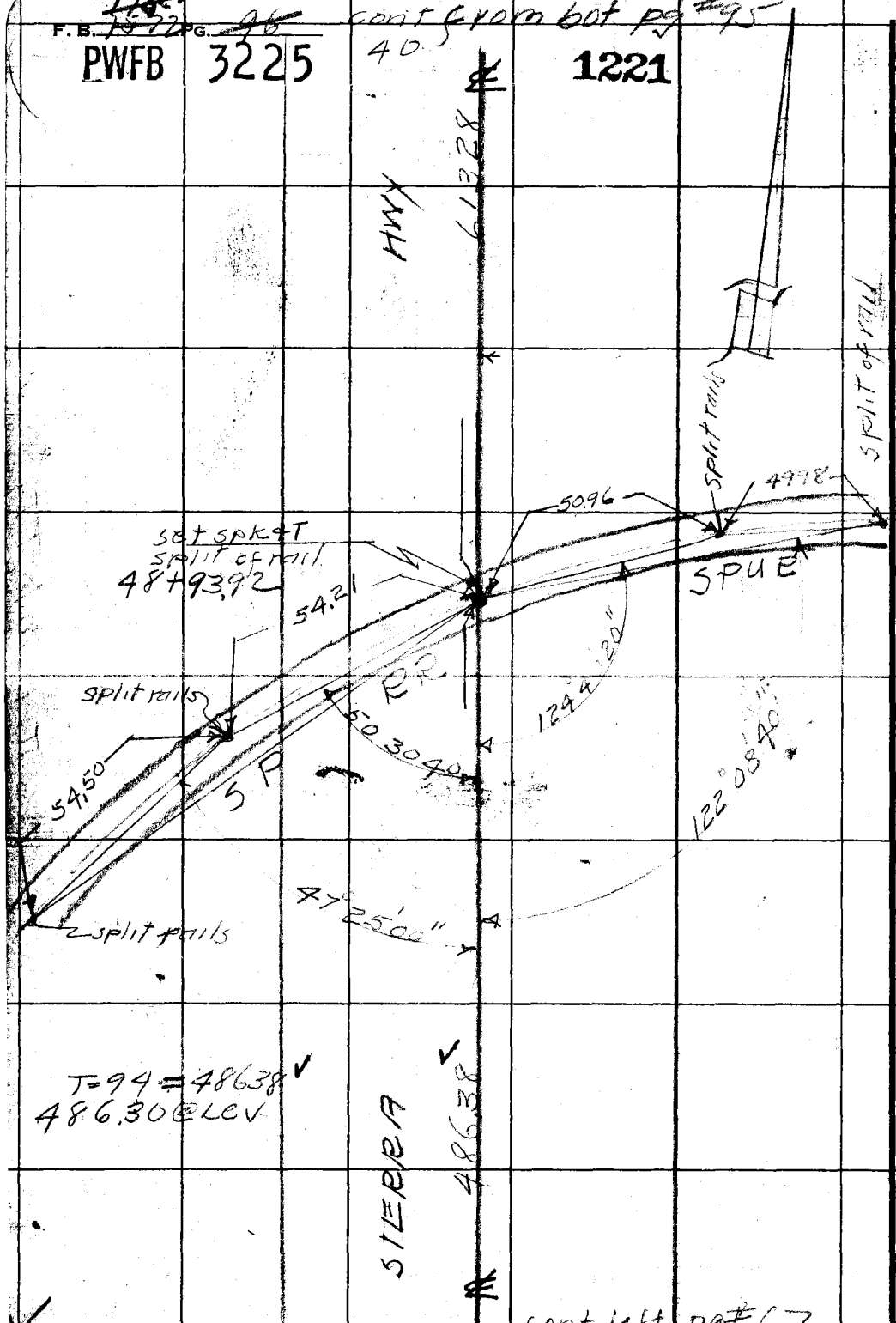

cont left pg #67

W.S. 65 - A-3

RETURN TO
LOS ANGELES COUNTY SURVEYOR
725 LOS ANGELES COUNTY
ENGINEERING BLDG.

Do not extend notes this side of this line.

Note: Any Additions or Changes on This Sheet Must be Made or Circled in Red Ink With Date and Name of Person Making Change.

PWFB 3225 **1222**

F. B. ~~1757~~ PG. ~~97~~

Notes Ck'd by KRM	Survey of Palmdale SD
Map No. B. 2566; 1-2	W. O. 8357 Tape No. 99 St'd. 84 °F
Office Work	Surveyed by [illegible]
Checked	Notes Date [illegible]
Date	Indexed [illegible]

W.S. 65 -3

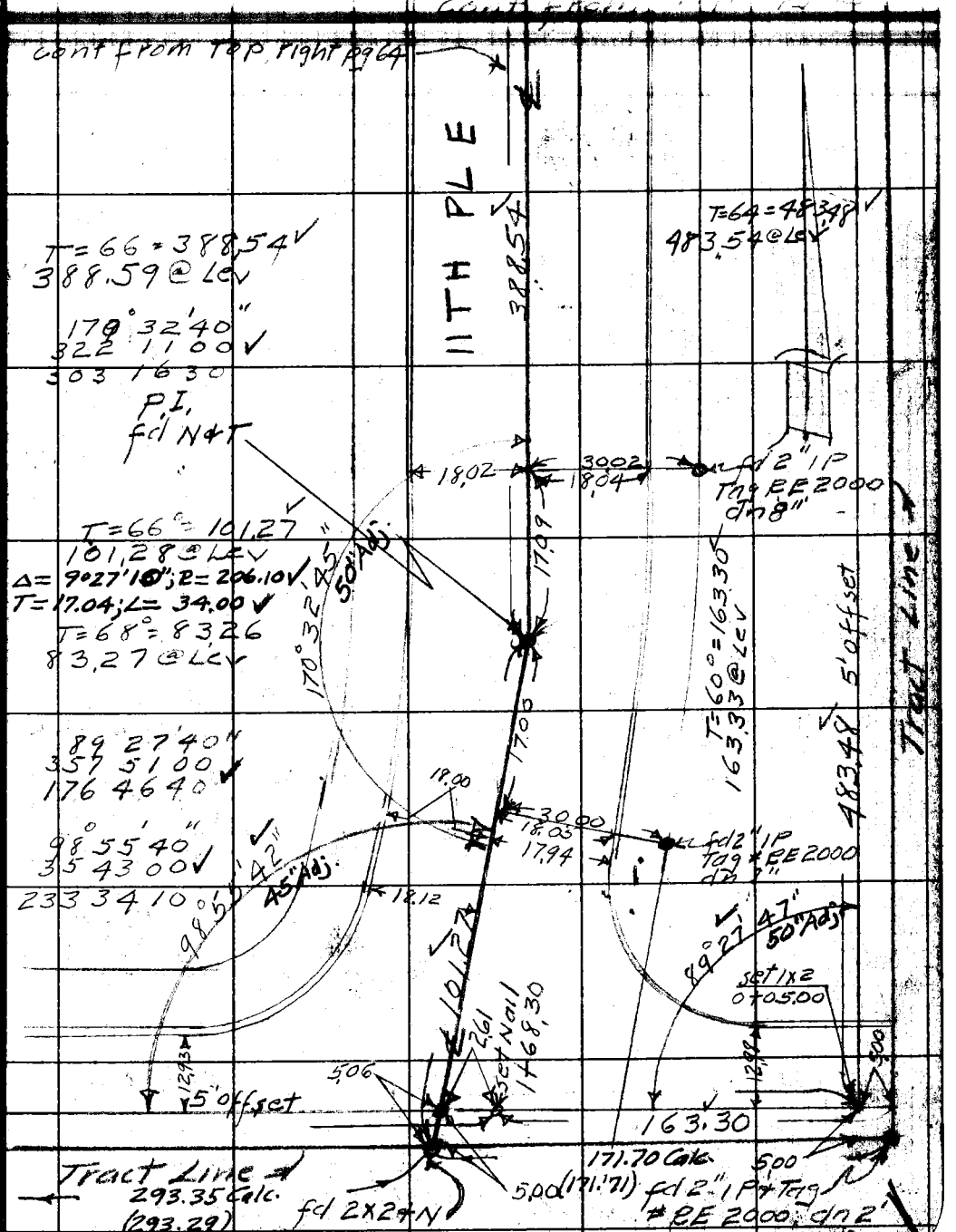

Note: Any Additions or Changes on This Sheet Must be Made or Circled in Red Ink With Date and Name of Person Making Change.

Do not extend notes this side of this line.

RETURN TO
LOS ANGELES COUNTY SURVEYOR
726 LOS ANGELES COUNTY
ENGINEERING BLDG.

76F309S 247 2-51

F.B. ~~1752~~ PG. ~~98~~

PWFB 3225

1223

cont from bot right pg #64

W.S. 65-B-3

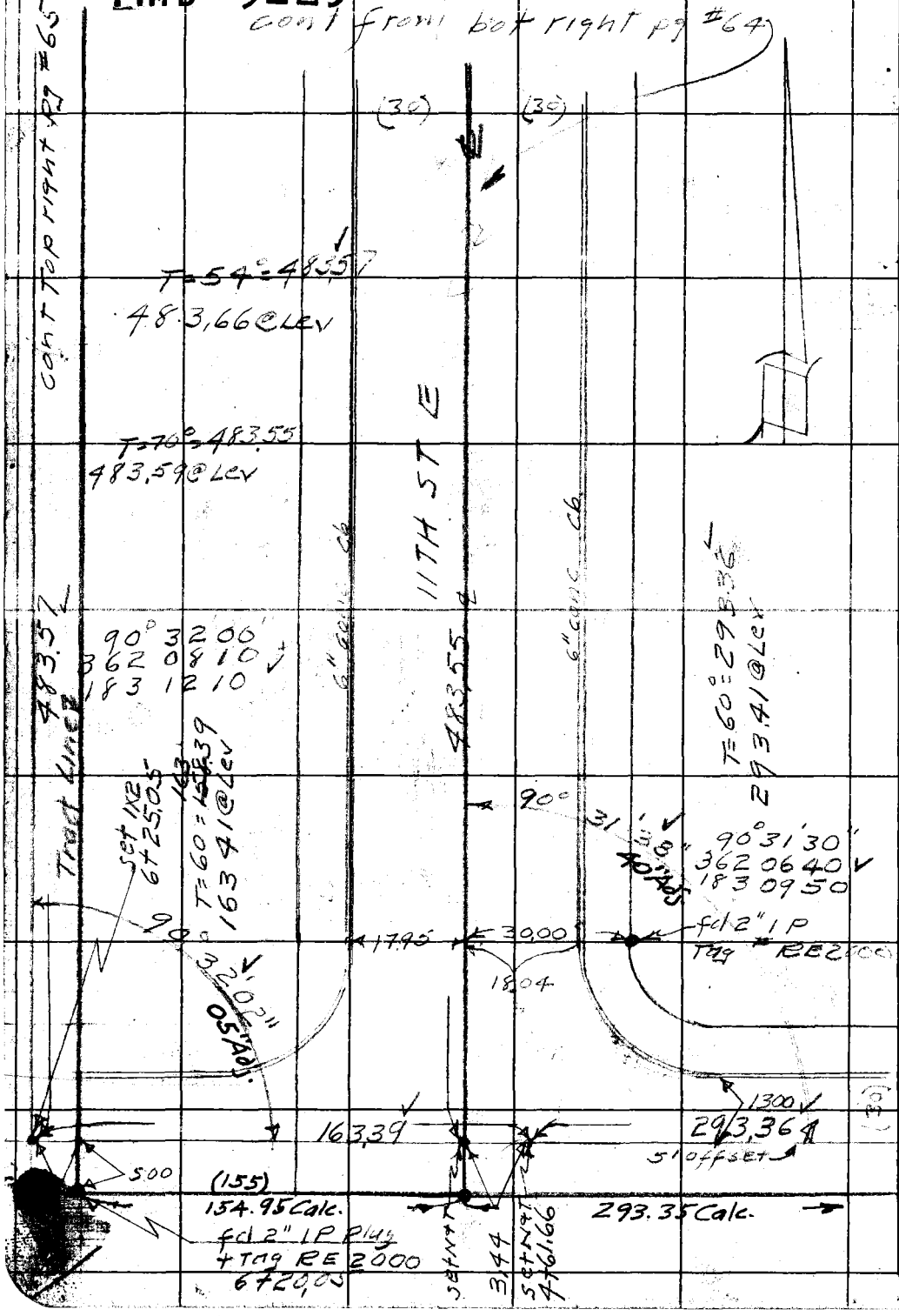

RETURN TO
LOS ANGELES COUNTY SURVEYOR
726 LOS ANGELES COUNTY
ENGINEERING BLDG.

Do not extend notes this side of this line.

Note: Any Additions or Changes on This Sheet Must be Made or Circled in Red Ink With Date and Name of Person Making Change.

F. B. 1752 PG. 99

Notes Ck'd by
Map No.
Office Work
Checked
Date

Survey of
W. O. Tape No. St'd. °F
Surveyed by
Notes Date
Indexed

Note: Any Additions or Changes on This Sheet Must be Made or Circled in Red Ink With Date and Name of Person Making Change.

Do not extend notes this side of this line.

RETURN TO
LOS ANGELES COUNTY SURVEYOR
726 LOS ANGELES COUNTY
ENGINEERING BLDG.

76F309S 247 2-51

F. B. ~~1752~~ PG. ~~190~~

PWFB 3225

1224

W.S. 65 B-3

RETURN TO
LOS ANGELES COUNTY SURVEYOR
726 LOS ANGELES COUNTY
ENGINEERING BLDG.

Do not extend notes this side of this line.

Note: Any Additions or Changes on This Sheet Must be Made or Circled in Red Ink With Date and Name of Person Making Change.

Note
The 1½" I.P. must have been set prod from Ave Q 8 Thru point where spk has been removed leaving a hole in the pvmt. We did not remove the spk

To spk + T
℄ Ave Q 8
Per FB 1752-21

℄ - 17th St

fd. hole in pvmt where spk has been [illegible] The 1½" I.P. [illegible] ably set from this point.

AVE Q 10
259.04 M
259.01 Rec.
259.06

To ℄ Rosemarie

To Pg 145

To Pg 146

259.01 Rec.
259.04 M.
℄ 259.07
To ℄ Maureen

fd bt spk by Ties per FB 1752-88
Co. Pt.

See Pg. 88 for Adopted ℄s

To ctr Hole

127.04

To Rosemarie

fd 1½" I.P. plug & Tag # EE6067
2X2 Per FB 1752-88
has been removed

0.26

Tract Line
3' off set

3.11

LS 2606
To 2" I.P. Pg 87
385.16 M.
387.02 rec.

1.87

fd 1x2 Co. Pt.

fd 1x2 FB 1752-88 Co. Pt.

NOTES RED. _____ JOB NO. 8351 SURVEY OF PALMDALE G.I. 1576

DATE _____ SURVEY BY R.L. WILLEY

NOTES CHKD. _____ NOTES BY R.C. BOWERS JR. DATE 10-52

DATE _____ INDEXED R. C. Johnson DATE 11-13-56

F.B. 1752 PG. 101

NOTE: ANY ADDITIONS OR CHANGES ON THIS SHEET MUST BE MADE OR CIRCLED IN RED INK, WITH DATE AND NAME OF PERSON MAKING CHANGE.

Do not extend notes this side of this line

PLEASE RETURN TO
LOS ANGELES COUNTY SURVEYOR
725 LOS ANGELES COUNTY ENGINEERING BLDG.

765420 353 8

DESCRIPTION	ADJ. ELEV.	3RD RUN	2ND RUN	DIFF.	1ST RUN	B.M.
BENCH LEVELS PALMDALE S.S. G.I. 1576		OCT. 1952 R.L. Willey R.D. Anderson R.C. Bowers Fred Lee		A-4/A-1 to A-2/B-16		Elevations shown in green in following B.M. Notes based on L.A.Co. Surv. Precise Level Net. (1952 Adjustment) See F.B. 382

18-A

76S420 353 8-49

PLEASE RETURN TO
LOS ANGELES COUNTY SURVEYOR
725 LOS ANGELES COUNTY ENGINEERING BLDG.

NOTE: ANY ADDITIONS OR CHANGES ON THIS SHEET MUST BE MADE OR CIRCLED IN RED INK, WITH DATE AND NAME OF PERSON MAKING CHANGE.

Do not extend notes this side of this line

B.M.	1ST RUN	DIFF.	2ND RUN	3RD RUN	ADJ. ELEV.	DESCRIPTION
FD. B.M. 18-4	2627.[illegible]				2627.737	B.M. 18-4 El = 2627.737 F.B. 1382-9
	5.652		5.478			AVE. Q & 10th ST. AT ℄ Int.
⊼	2633.389	+1.823	+1.826		+1.8245	FD. 2" I.P. & B.C. IN CONC. DN. 9" IN WELL
	3.829		3.652			SEC COR 23, 24, 25, 26 T 6N R 12W
T.P.	2629.560					
	5.841		5.688	5.870		
⊼	2635.401	+ 4.659	+4.649	+4.661	+4.6600	
	1.182		1.039	1.209		
SET B.M. ~~S-1~~ AV-1	2634.219				2634.223	B.M. ~~S-1~~ AV-1
	2.337		2.498	2.392		10th ST 600'± So. of AVE Q
⊼	2636.556	- 1.084	- 1.082	-1.087	-1.0855	SET SPK IN W. SIDE OF P.P. # 878607 E
	3.421		3.590	3.479		
T.P.	2633.135					
	5.469		5.340			
⊼	2638.604	+1.231	+1.228		+1.2295	
	4.238		4.112			
T.P.	2634.366					
	4.921		4.786			
⊼	2639.287	+2.072	+2.076		+2.0740	
	2.849		2.710			
SET B.M. ~~S-2~~ AV-2	2636.438				2636.444	B.M. ~~S-2~~ AV-2
	3.830		3.626			10th ST 1400± So. of AVE Q
⊼	2640.268	-0.105	-0.107		-0.1060	SET SPK IN W. SIDE of P.P. # 825839E
	3.935		3.733			
T.P.	2636.333					
	5.267		5.068			
⊼	2641.600	+ 1.134	+1.137		+1.1355	
	4.133		3.931			
T.P.	2637.467					

JOB NO. 8351 SURVEY OF PALMDALE C.I. 1576 NOTES RED. DATE
SURVEY BY R.L. Wiley DATE
NOTES BY R.C. Bowers Jr. DATE 10-52 NOTES CHKD. DATE
INDEXED ~~C. Johnson~~ DATE

F.B. ~~1772~~ 1752 PG. 102

765420 353 8-49

PLEASE RETURN TO
LOS ANGELES COUNTY SURVEYOR
725 LOS ANGELES COUNTY ENGINEERING BLDG.

NOTE: ANY ADDITIONS OR CHANGES ON THIS SHEET MUST BE MADE OR CIRCLED IN RED INK, WITH DATE AND NAME OF PERSON MAKING CHANGE.

Do not extend notes this side of this line

B.M.	1ST RUN	DIFF.	2ND RUN	3RD RUN	ADJ. ELEV.	DESCRIPTION
T.P.	2637.467					T.P.
	5.440		5.236			
⊼	2642.907	+0.757	+0.761		+0.7590	
	4.683		4.475			
SET B.M. ~~S-3~~ AV-3	2638.224				2638.~~324~~ .234	B.M. ~~S-3~~ AV 3
	6.711		6.551			10th ST & AVE. Q-6 ℄ INT.
⊼	2644.935	+2.819	+2.819		+2.8190	FD. 2" I.P. & B.C. IN CONC. DN. 12" [illegible]
	3.892		3.732			
T.P.	2641.043					
	5.656		5.529			
⊼	2646.699	+2.004	+2.001		+2.0025	
	3.652		3.528			
T.P.	2643.047					
	4.72[illegible]		4.521			
⊼	2647.776	+0.212	+0.212		+0.2120	
	4.517		4.309			
FD. B.M. 18-11	2643.259				2643.270	
	5.959		5.795			B.M. 18-11 EL.= 2643.270 F.B. 13[illegible]
⊼	2649.218	+1.897	+1.89[illegible]		+1.8965	10th ST. 142.4' N. of ℄ INT. AVE [illegible]
	4.061		3.899			FD. 2" I.P. & B.C. IN CONC. DN. 11" IN [illegible]
FD. B.M. ~~S-4~~ AV-4	2645.157				2645.166	B.M. ~~S-4~~ AV-4
	[illegible]199		5.09[illegible]	5.190		Q-8 & 10th ST. N.W. COR.
⊼	[illegible]356	-0.129	-0.[illegible]18	-0.129	-0.1290	FD. SPK. 15' W. of E. END of [illegible]
	5.328		5.209	5.319		
FD. ~~B.M.~~ AV-48	2645.0[illegible]8				2645.036	B.M. EL. 2645.405 L.B. 824[illegible]
	5.414		5.228			10th ST & AVE Q-8 S.W. COR.
⊼	2650.442	+0.602	+0.598		+0.6000	FD. L&T. 1' W. of E. END of [illegible]
	4.812		4.630			
T.P.	2645.630					

NOTES RED. ____ JOB NO. 8351 SURVEY OF PALMDALE C.I. 1576
DATE ____ SURVEY BY R.L. Willey
NOTES CHKD. ____ NOTES BY R.C. Bowers Jr. DATE 10-52
DATE ____ INDEXED ____ DATE ____

F.B. ~~772~~ 1752 PG. 103

76S420 353 8-49

PLEASE RETURN TO
LOS ANGELES COUNTY SURVEYOR
725 LOS ANGELES COUNTY ENGINEERING BLDG.

NOTE: ANY ADDITIONS OR CHANGES ON THIS SHEET MUST BE MADE OR CIRCLED IN RED INK, WITH DATE AND NAME OF PERSON MAKING CHANGE.

Do not extend notes this side of this line

JOB NO. 8351 SURVEY OF PALMDALE C.I. 1576
SURVEY BY R.L. Wilbur
NOTES BY R.C. Bowers DATE 10-52
INDEXED L. C. Johnson DATE
NOTES RED. DATE
NOTES CHKD. DATE
F. B. 1752 PG. 104

B.M.	1ST RUN	DIFF.	2ND RUN	3RD RUN	ADJ. ELEV.	DESCRIPTION
T.P.	2645.630					T.P.
	4.527		4.461			
π	2650.157	-1.540	-1.541		-1.5405	
	6.067		6.002			
SET B.M. ~~S~~ RV-5	2644.090				2644.093	B.M. ~~S-5~~ RV-5
	6.531		6.451			10th ST & Q-9 AT ℄ INT.
π	2650.621	+2.061	+2.058		+2.0595	FD. 2" I.P. & B.C. IN CONC. DN. 18" IN WELL.
	4.470		4.393			
T.P.	2646.151					
	5.099		4.961	5.172		
π	2651.250	-0.582	-0.588	-0.588	-0.5880	
	5.681		5.549	5.760		
SET B.M. ~~S~~ RV-6	2645.569				2645.562	B.M. ~~S-6~~ RV-6
	5.950		6.061			10th ST & Q-10 AT ℄ INT.
π	2651.519	+2.205	+2.204		+2.2045	FD. 2" I.P. & B.C. IN CONC. DN. 12" IN WELL.
	3.745		3.857			
T.P.	2647.774					
	4.961		5.118			
π	2652.755	-0.309	-0.305		-0.3070	
	5.290		5.423		2647.457	
SET B.M. ~~S~~ RV-7	2647.465				~~2647.457~~	B.M. ~~S-7~~ RV-7
	5.743		5.840			10th ST & Q-11 AT ℄ INT.
π	2653.208	+2.121	+2.118		+2.1195	FD. 2" I.P. & B.C. IN CONC. DN. 15" IN WELL.
	3.622		3.722			
RV-49 ~~B.M.~~	2649.586				2649.576	B.M. S.C. EDISON CO. MON.
	5.191		5.118			10th ST & Q-11 AT S.W. COR.
π	2654.777	+0.391	+0.388		+0.3895	FD. BR. CAP. MKED. S.C. EDISON CO.
	4.800		4.730			
T.P.	2649.977					

765420 353 8-49

PLEASE RETURN TO
LOS ANGELES COUNTY SURVEYOR
725 LOS ANGELES COUNTY ENGINEERING BLDG.

NOTE: ANY ADDITIONS OR CHANGES ON THIS SHEET MUST BE MADE OR CIRCLED IN RED INK, WITH DATE AND NAME OF PERSON MAKING CHANGE.

Do not extend notes this side of this line

B.M.	1ST RUN	DIFF.	2ND RUN	3RD RUN	ADJ. ELEV.	DESCRIPTION
T.P.	2649.977					T.P.
	4.689		4.382	4.894		
⊼	2654.666	-0.250	-0.240	-0.248	-0.2490	
	4.939		4.622	5.142		
T.P.	2649.727					
	5.389		5.321			
⊼	2655.116	+1.700	+1.700		+1.7000	
	3.689		3.621			
SET B.M. ~~S~~ AV 8	2651.427				2651.413	SET B.M. S ~~8~~ AV-8
	3.701		3.548			10th ST. 600'± S. of G.11 ES[illegible]
⊼	2655.128	-1.030	-1.026		-1.0280	SET SPK ON W SIDE of P.P. 67[illegible] E
	4.731		4.574			
T.P.	2650.397					
	5.165		4.973			
⊼	2655.562	+0.497	+0.500		+0.4985	
	4.668		4.473			
T.P.	2650.894					
	5.508		5.308	5.249		
⊼	2656.402	+1.517	+1.568	+1.571	+1.5695	
	3.931		3.740	3.678		
T.P.	2652.471					
	6.330		6.209			
⊼	2658.801	+4.101	+4.100		+4.1005	
	2.229		2.109			
SET B.M. ~~S~~ AV 9	2656.572				2656.550	SET B.M. ~~S-9~~ AV-9 ON NAIL
	1.658		1.488			10th ST & AVE. R. S.W. [illegible] 30 S[illegible]
⊼	2658.230	-5.863	-5.865		-5.8640	FD. 4" I.P. & NAIL IN CONC. PLUG
	7.521		7.353			
FD. B.M. 18-10	2650.709				2650.684	FD. B.M. 18-10 EL=2650.684 F.B. [illegible]
						10th ST & AVE. R. ℄ INT.
						[illegible] I.P. & B.C. IN CONC. DN 30

NOTES RED. ____ JOB NO. 8351 SURVEY OF PALMDALE C.I. 1576
DATE ____ SURVEY BY R. L. WILLEY
NOTES CHKD. ____ NOTES BY R.C. BOWERS JR DATE 10-52
DATE ____ INDEXED ~~X~~ C. JOHNSON DATE

F.B. ~~1772~~ 1752 PG. 105

76S420 353 8-49

PLEASE RETURN TO
LOS ANGELES COUNTY SURVEYOR
725 LOS ANGELES COUNTY ENGINEERING BLDG.

NOTE: ANY ADDITIONS OR CHANGES ON THIS SHEET MUST BE MADE OR CIRCLED IN RED INK, WITH DATE AND NAME OF PERSON MAKING CHANGE.

Do not extend notes this side of this line

B.M.	1ST RUN	DIFF.	2ND RUN	3RD RUN	ADJ. ELEV.	DESCRIPTION
FD. B.M. 18-4	2627.737				2627.737	FD. B.M. 18-4 EL=2627.737 F.B. 1382-9
	6.179		6.112			AVE Q & 10th ST.E. AT ℄ INT.
⊼	2633.916	+1.889	+1.889		+1.8890	FD. 2" I.P. & B.C. in CONC. DN. 9" IN WELL.
	4290		4.223			
T.P.	2629.626					
	5.751		5.671	5.378		
⊼	2635.377	+1.803	+1.901	+1.800	+1.8015	
	3.948		3.770	3.578		
T.P.	2631.429					
	4.652		4.476			
⊼	2636.081	+0.113	+0.117		+0.1150	
	4.539		4.359			
SET B.M. ~~S~~ AV-10	2631.542				2631.546	SET B.M. ~~S-10~~ AV-10
	6.119		6.050	6.110		AVE Q & 9th ST.E. AT ℄ INT.
⊼	2637.661	+3.181	+3.190	+3.181	+3.1810	FD. 2" I.P. & B.C. IN CONC. DN. [illegible] WELL.
	2.938		2.860	2.929		
T.P.	2634.723					
	5.679		5.641			
⊼	2640.402	+2.000	+1.998		+1.9990	
	3.679		3.643			
T.P.	2636.723					
	5.317		5.114			
⊼	2642.040	+2.069	+2.070		+2.0695	
	3.248		3.044			
SET B.M. ~~S-11~~ AV	2638.792				2638.797	SET B.M. ~~S-11~~ AV-11
	[illegible]		3.701			9th ST.E. 650'± So. AVE Q W. SIDE ST.
⊼	2[illegible]59	+0.042	+0.043		+0.0425	SET SPK. ON E. SIDE OF P.P. #767108 E
	3.925		3.658			
T.P.	2638.834					

JOB NO. 8351 SURVEY OF PALMDALE C.I. 1576 NOTES RED. ____ DATE ____
SURVEY BY R.L. WILLEY NOTES CHKD. ____ DATE ____
NOTES BY R.C. POWERS Jr. DATE 10-52
INDEXED C. JOHNSON DATE ____

F.B. 1752 PG. 106

769420 353 8-49

PLEASE RETURN TO
LOS ANGELES COUNTY SURVEYOR
725 LOS ANGELES COUNTY ENGINEERING BLDG.

NOTE: ANY ADDITIONS OR CHANGES ON THIS SHEET MUST BE MADE OR CIRCLED IN RED INK, WITH DATE AND NAME OF PERSON MAKING CHANGE.

Do not extend notes this side of this line

B.M.	1ST RUN	DIFF.	2ND RUN	3RD RUN	ADJ. ELEV.	DESCRIPTION
T.P.	2638.834					T.P.
	5.887	R	5.775	5.697		
⊼	2644.721	+1.828	+1.835	+1.839	+1.8370	
	4.059		3.940	3.858		
T.P.	2640.662					
	5.770		5.953			
⊼	2646.432	+3.759	+3.761		+3.7600	
	2.011		2.192			
SET B.M. AV ~~S~~ 12	2644.421				2644.439	SET B.M. ~~S~~ 12 AV-12
	3.027		2.912			9th ST. E. 1550± So. AVE. Q. ON W.S.
⊼	2647.448	-1.373	-1.377		-1.3750	SET SPK. ON E. SIDE OF P.P. #76[illegible]
	4.400		4.289			
T.P.	2643.048					
	4.781		4.752			
⊼	2647.829	+0.472	+0.473		+0.4725	
	4.309		4.279			
T.P.	2643.520					
	5.060		4.924			
⊼	2648.580	+3.277	+3.274		+3.2755	
	1.783		1.650		out	
SET B.M. AV ~~S~~ 13	2646.797				2646.814	SET B.M. ~~S~~ 13 AV-13
	3.732		3.629			9TH ST. E. & Q-6 N.W. COR.
⊼	2650.529	-1.757	-1.754		-1.7555	SET BT SPK ON E. SIDE OF P.P. #17[illegible]
	5.489		5.383			Moved To Ave. Q-5 + 9th St
T.P.	2645.040					See Pg # 136
	4.661		4.810			
⊼	2649.701	-0.249	-0.248		-0.2485	
	4.910		5.058			
SET B.M. AV ~~S~~ 14	2644.791				2644.812	SET B.M. ~~S~~ 14 AV-14
						9th ST. E. & Q-7 E. Int.

NOTES RED. ____ JOB NO. 8351 SURVEY OF PALMDALE CA 1576
DATE ____ SURVEY BY R.L. Willey
NOTES CHKD. ____ NOTES BY R.C. Bowers Jr. DATE 10-52
DATE ____ INDEXED ____ DATE ____

F.B. ~~1772~~ 1752 PG. 107

76S420 353 8-49

PLEASE RETURN TO
LOS ANGELES COUNTY SURVEYOR
725 LOS ANGELES COUNTY ENGINEERING BLDG.

NOTE: ANY ADDITIONS OR CHANGES ON THIS SHEET MUST BE MADE OR CIRCLED IN RED INK, WITH DATE AND NAME OF PERSON MAKING CHANGE.

Do not extend notes this side of this line

B.M.	1ST RUN	DIFF.	2ND RUN	3RD RUN	ADJ. ELEV.	DESCRIPTION
SET B.M. ~~S~~ AV-14	2644.791				2644.812	SET B.M. ~~S-14~~ AV-14
	6.935		6.898			9th ST. E & Q-7 ℄ INT.
⊼	2651.726	+3.164	+3.160		+3.1620	FD. 2" I.P. & B.C. IN CONC. DN. 15" IN WELL.
	3.771		3.738			
T.P.	2647.955					
	6.101		6.102			
⊼	2654.056	+0.852	+0.852		+0.8520	
	5.249		5.250			(EL. = 2649.105 L.B. 624-3)
FD. T.B.M. #6	2648.807				2648.828	FD. B.M. EL. = 2648.828 F.B. 1382-91
	4.939		4.843			9th ST & AVE. Q-8 N.E. COR
⊼	2653.746	+0.591	+0.589		+0.5900	FD. L. & T. CTR. CURVE of N.E. CURB.
	4.343		4.254			
SET B.M. ~~S~~ AV-15	2649.398				2649.419	SET B.M. ~~S-16~~ AV-15
	5.169		5.358	5.448		9th ST. E. & AVE. Q-8. S.W. COR.
⊼	2654.567	+0.920	+0.928	+0.929	+0.9285	SET Bt. SPK. IN LEAD 5' W. OF W. ENDCR
	4.249		4.430	4.519		
T.P.	2650.318					
	4.981		4.878			
⊼	2655.299	-1.199	-1.198		-1.1985	
	6.180		6.076		2649.150	
SET B.M. ~~S~~ AV-16	2649.119				~~2647.293~~	SET B.M. ~~S-16~~ AV-16
	6.479		6.530			9th ST. E. & AVE Q-9 ℄ INT.
⊼	2655.598	+2.006	+2.003		+2.0045	FD. 2" I.P. & B.C. IN CONC. DN. 24" IN WELL.
	4.473		4.527			
T.P.	2651.125					
	4.901		5.002			
⊼	2656.026	-0.168	-0.166		-0.1670	
	5.069		5.168			
SET B.M. ~~S~~ AV-17	2650.957				2650.988	SET B.M. ~~S-17~~ AV-17
						9th ST. E. & Q-10 ℄ INT.
						FD. 2" I.P. & B.C. IN CONC. DN. 8" IN WELL.

JOB NO. 8351 SURVEY OF PALMDALE C.I. 1576
SURVEY BY R. L. Willey
NOTES BY R. C. Bowers Jr. DATE 10-52
INDEXED C. Johnson DATE
NOTES RED. DATE
NOTES CHKD. DATE

F.B. ~~1772~~ 1752 PG. 108

76S420 353 8-49

PLEASE RETURN TO
LOS ANGELES COUNTY SURVEYOR
725 LOS ANGELES COUNTY ENGINEERING BLDG.

NOTE: ANY ADDITIONS OR CHANGES ON THIS SHEET MUST BE MADE OR CIRCLED IN RED INK, WITH DATE AND NAME OF PERSON MAKING CHANGE.

Do not extend notes this side of this line

B.M.	1ST RUN	DIFF.	2ND RUN	3RD RUN	ADJ. ELEV.	DESCRIPTION
SET B.M. ~~S~~ AV 17	2650.957				2650.988	SET B.M. ~~S-17~~ AV-17
	5.977		5.709			9th ST E & AVE. Q-10 ℄ Int.
⊼	2656.934	+3.049	+3.050		+3.0495	FD. 2" I.P. & B.C. IN CONC. DN 8"
	2.928		2.659			
FD. B.M. AV-50	2654.006				2654.040	FD. B.M. EL = 2654.315 L.B.
	3.161		3.389			9th ST & Q-10 S.W. COR.
⊼	2657.167	-0.917	-0.919		-0.9180	FD. Cut Spk IN N.E. SIDE of P.P.
	4.078		4.308			
T.P.	2653.089					
	4.831		4.738			
⊼	2657.920	-0.753	-0.751		-0.7520	
	5.584		5.489			
SET B.M. ~~S~~ AV 18	2652.336				2652.370	SET B.M. ~~S-18~~ AV-18
	5.533		5.681			9th ST. E. & AVE Q-11 ℄ Int.
⊼	2657.869	+1.366	+1.369		+1.3675	FD. 2" I.P. & B.C. IN CONC. DN. 15"
	4.167		4.312			
T.P.	2653.702					
	5.670		5.823			
⊼	2659.372	+1.895	+1.893		+1.8940	
	3.775		3.930			
T.P.	2655.597					
	5.612		5.434			
⊼	2661.209	-0.088	-0.086		-0.0870	
	5.700		5.520			
SET B.M. ~~S~~ AV 19	2655.509				2655.547	SET B.M. ~~S-19~~ AV 19
	6.630		6.410			9th ST. E & AVE. Q-12 ℄ INT.
⊼	2662.139	+2.016	+2.018		+2.0170	FD. 2" I.P. & B.C. IN CONC. DN. 12"
	4.614		4.392			
T.P.	2657.525					

NOTES RED. ____ JOB NO. 8351 SURVEY OF PALMDALE CO. 1576
DATE ____ SURVEY BY R.C. Winey
NOTES CHKD. ____ NOTES BY R.C. Bowers Jr. DATE 10-52
DATE ____ INDEXED ____ C. Johnson DATE ____

F.B. ~~1773~~ 1752 PG 109

76S420 353 8-49

PLEASE RETURN TO
LOS ANGELES COUNTY SURVEYOR
725 LOS ANGELES COUNTY ENGINEERING BLDG.

NOTE: ANY ADDITIONS OR CHANGES ON THIS SHEET MUST BE MADE OR CIRCLED IN RED INK, WITH DATE AND NAME OF PERSON MAKING CHANGE.

Do not extend notes this side of this line

JOB NO. 8351 SURVEY OF PALMDALE Cl. 15 76
SURVEY BY R. L. Wiley
NOTES BY R.C. Bowers Jr. DATE 10-52
INDEXED K. C. Johnson DATE
NOTES RED. DATE
NOTES CHKD. DATE
F.B. 1752 PG. 110

B.M.	1ST RUN	DIFF.	2ND RUN	3RD RUN	ADJ. ELEV.	DESCRIPTION
T.P.	2657.525					T.P.
	4.451		4.312			
⊼	2661.976	+1.172	+1.171		+1.1715	
	3.279		3.141			
T.P.	2658.697					
	5.908		5.789	5.949		
⊼	2664.605	+2.578	+2.384	+2.388	+2.3860	
	3.530		3.405	3.561		
SET AV B.M. 5-20	2661.075				2661.124	SET B.M. 5-20 AV-20
	5.547		5.670			9th ST. E. 326.77N. OF AVE. R & 34' W.
⊼	2666.622	+0.829	+0.827		+0.8280	FD. 2" I.P. & B.C. IN CONC. Flush
	4.718		4.843			
T.P.	2661.904					
	4.200		4.340			
⊼	2666.104	-1.552	-1.552		-1.5520	
	5.752		5.892			
SET AV B.M. 5-21	2660.352				2660.401	SET B.M. 5-21 AV-21
	2.902		2.733	2.590		9th ST. E. & AVE. R. & INT.
⊼	2663.254	-2.783	-2.789	-2.791	-2.7900	FD. 2" I.P. & B.C. IN CONC. DN. 12" IN WELL.
	5.685		5.522	5.381		
T.P.	2657.569					
	3.820		3.678			
⊼	2661.389	-2.279	-2.279		-2.2790	
	6.099		5.957			
T.P.	2655.290					
	3.499		3.368			
⊼	2658.789	-4.624	-4.624		-4.6240	
	8.123		7.992			
FD B.M. 18-10	2650.666				2650.684	FD B.M. 18-10 EL=2650.684 F.B. 1382-15 10th ST. E. & AVE. R. & INT. FD. 2" I.P. & B.C. IN CONC. DN. 30" IN WELL.

76S420 353 8-49

PLEASE RETURN TO
LOS ANGELES COUNTY SURVEYOR
725 LOS ANGELES COUNTY ENGINEERING BLDG.

NOTE: ANY ADDITIONS OR CHANGES ON THIS SHEET MUST BE MADE OR CIRCLED IN RED INK, WITH DATE AND NAME OF PERSON MAKING CHANGE.

Do not extend notes this side of this line

B.M.	1ST RUN	DIFF.	2ND RUN	3RD RUN	ADJ. ELEV.	DESCRIPTION
FD. B.M. ~~S-13~~ AV-13	2646.797				2646.814	FD. B.M. ~~S-13~~ AV-13 F.B. ~~[illegible]~~ [illegible]
	2.193		2.052			9TH ST.E. & Q-6 N.W. Cor.
π	2648.990	-2.120	-2.122		-2.1210	SET Bt. Spk. on E. Side of P.P. #[illegible]
	4.313		4.174			
T.P.	2644.677					
	5.990		5.905			
π	2650.667	+2.602	+2.606		+2.6040	
	3.388		3.299			
T.P.	2647.279					
	5.132		5.020			
π	2652.411	+0.785	+0.790		+0.7875	
	4.347		4.230			
SET B.M. ~~S-22~~ AV	2648.064				2648.084	SET B.M. ~~S-22~~ AV-22
	5.659		5.582	5.408		8th ST.E. & Ave. Q-6 ℄ Int.
π	2653.723	+ R.710	+1.720	+1.717	+1.7185	Fd. 2" I.P. & B.C. in Conc. Dn. 6 in [illegible]
	3.949		3.862	3.691		
T.P.	2649.774					
	4.750		4.624	4.786		
π	2654.524	+2.192 R	+2.204	+2.205	+2.2045	
	2.558		2.420	2.581		
SET B.M. ~~S-23~~ AV	2651.966				2652.007	SET B.M. ~~S-23~~ AV 23
	3.653		3.501			8TH ST.E & Ave. Q-7 N.W. Cor.
π	2655.619	-0.368	-0.371		-0.3695	Set Spk. in E. side of P.P. #778[illegible]
	4.021		3.872			
T.P.	2651.598					
	5.968		5838			
π	2657.566	+0.411	+0.414		+0.4125	
	5.557		5.424			
FD. ~~B.M.~~ AV-51	2652.009				2652.050	FD. B.M. EL=2652.305 ∠B62[illegible]
						8TH ST.E. & Ave. Q-8 N.E. Co[illegible]
						[illegible] in Ctr. of Curve on C[illegible]

NOTES RED. _____ JOB NO. 8351 SURVEY OF PALMDALE C.I. 1576
DATE _____ SURVEY BY R. L. Whitley
NOTES CHKD. _____ NOTES BY R. C. Bowers Jr. DATE 10-52
DATE _____ INDEXED R. C. Johnson DATE _____

F.B. ~~[illegible]~~ 1752 PG. 111

76S420 352 8-49

PLEASE RETURN TO
LOS ANGELES COUNTY SURVEYOR
725 LOS ANGELES COUNTY ENGINEERING BLDG.

NOTE: ANY ADDITIONS OR CHANGES ON THIS SHEET MUST BE MADE OR CIRCLED IN RED INK, WITH DATE AND NAME OF PERSON MAKING CHANGE.

Do not extend notes this side of this line

B.M.	1ST RUN	DIFF.	2ND RUN	3RD RUN	ADJ. ELEV.	DESCRIPTION
FD. B.M.	2652.009				2652.050	FD. B.M. EL.=2652.305 L.B. 624-3
	4.929		4.801			8TH ST. E & AVE. Q-8 N.E. COR.
⊼	2656.938	+1.109	+1.106		+1.1075	FD. L.&T. IN CTR. of CURVE ON CURB.
	3.820		3.695			
SET AV B.M. ~~S~~-24	2653.118				2653.157	SET B.M. ~~S-2~~ AV-24
	4.648		4.509			8TH ST. E. & AVE. Q-8 S.W. COR.
⊼	2657.766	+1.357	+1.354		+1.3555	SET SPK. IN LEAD 5' W of W. END OF C.R.
	3.291		3.155			
T.P.	2654.475					
	5.203		5.300			
⊼	2659.678	+0.547	+0.549		+0.5480	
	4.656		4.751			
FD. B.M. AV-52	2655.022				2655.061	FD. B.M. EL.=2655.325
	5.159		5.060			AVE Q-9 & ℄ PROD OF 8TH ST E. FROM N.
⊼	2660.181	+0.075	+0.072		+0.0735	FD. L&T. IN S. CURB.
	5.084		4.988			
SET AV B.M. ~~S~~-25	2655.097				2655.134	SET B.M. ~~S-25~~ AV 25.
	3.279		3.218			AVE. Q-9 & 8TH ST. E. N. W. COR.
⊼	2658.376	-0.813	-0.813		-0.8130	SET SPK. IN LEAD 5' W. of W. END of C.R.
	4.092		4.031			
T.P.	2654.284					
	4.920		4.971	4.855		
⊼	2659.204	+1.128	+1.129	+1.125	+1.1265	
	3.792		3.852	3.730		
FD. AV-53 B.M.	2655.412				2655.447	FD. B.M. EL.=2655.715 L.B. 624-7
	4.741		4.591			8TH ST. E. & AVE. Q-10 N.W. COR.
⊼	2660.153	+0.453	+0.454		+0.4535	FD. L.&T. IN CTR. of CURVE ON CURB.
	4.288		4.137			
SET AV B.M. ~~S~~-26	2655.865				2655.901	SET B.M. ~~S-26~~ AV 26
						8TH ST. E. & AVE. Q-10 40' N. & 25' W of ℄ INT.
						FD. 4" I.B. NAIL IN CONC. RING.

NOTES RED. ____ DATE ____
NOTES CHKD. ____ DATE ____
JOB NO. 8351 SURVEY OF PALMDALE C.I. 1576
SURVEY BY R.L. Willey
NOTES BY R.C. Bowers Jr. DATE 10-52
INDEXED ____ DATE ____
F. B. ~~1772~~ 1752 PG. 112

76S420 353 8-49

PLEASE RETURN TO
LOS ANGELES COUNTY SURVEYOR
725 LOS ANGELES COUNTY ENGINEERING BLDG.

NOTE: ANY ADDITIONS OR CHANGES ON THIS SHEET MUST BE MADE OR CIRCLED IN RED INK, WITH DATE AND NAME OF PERSON MAKING CHANGE.

Do not extend notes this side of this line

B.M.	1ST RUN	DIFF.	2ND RUN	3RD RUN	ADJ. ELEV.	DESCRIPTION
SET AV B.M. S-26	2655.865				2655.901	SET B.M. ~~S-26~~ AV 26
	2.603		2.477			8TH ST. E. & AVE. Q-10 40' N. & 25' W
π	2658.468	-2.904	-2.901		-2.9025	FD. 4" I.P. NAIL IN CONC. PLUG
	5.507		5378			
T.P.	2652.961					
	3.989		3.879	3.920		
π	2656.950	-2.001	-2.010	-2.008		
	5.990		5.889	5.928		
FD. AV B.M. S-17	2650.960				2650.989	FD. AV-17 B.M. ~~S-17~~ EL.=2650.957 F.B. 1[illegible]
						9TH ST. E. & AVE. Q-10 & INT.
						FD. 2" I.P. & B.C. IN CONC. DN. 8" IN W/[illegible]
FD. B.M. 18-3	2640.539				2640.539	FD. B.M. 18-3 EL.=2640.539 F.B. 13[illegible]
	3.561		3.415			124' S. of ℄ AVE Q, 32' E. of ℄ R.R.
π	2644.100	-1.579	-1.575		-1.5970	FD. STD. DISK, STAMPED "H426 1935"
	5.140		5.[illegible]90			IN TOP of CONC. POST.
T.P.	2638.960					
	3820		3.981			
π	2642.780	+0.320	+0.321		+0.3205	
	3.500		3.660			
SET AV B.M. S-27	2639.280				2639.286	SET AV-27 B.M. ~~S-27~~
	4.182		4008			SIERRA HWY. & AVE. Q. S.E. C[illegible]
π	2643.462	+0.002	+0.000		+0.0010	SET SPK. ON W. SIDE of P.P. #51[illegible]
	4.180		4.008			
T.P.	2639.282					
	5398		5.822			
π	2644.680	+1.503	+1.501		+1.5020	
	3895		3.721			
T.P.	2640.785					

NOTES RED. _____ JOB NO. 8351 SURVEY OF BLANDALE CH. 15
DATE _____ SURVEY BY R. WILLIAMS
NOTES CHKD. _____ NOTES BY R.C. BOWERS JR. DATE 10-52
DATE _____ INDEXED _____ DATE _____

F.B. 1752 PG. 113

765420 353 8-49

PLEASE RETURN TO
LOS ANGELES COUNTY SURVEYOR
725 LOS ANGELES COUNTY ENGINEERING BLDG.

NOTE: ANY ADDITIONS OR CHANGES ON THIS SHEET MUST BE MADE OR CIRCLED IN RED ICK, WITH DATE AND NAME OF PERSON MAKING CHANGE.

Do not extend notes this side of this line

B.M.	1ST RUN	DIFF.	2ND RUN	3RD RUN	ADJ. ELEV.	DESCRIPTION
T.P.	2640.785					T.P.
	5.667		5.499			
T	2646.452	+2.985	+2.981		42.9840	
	2.682		2.518			
SET AV B.M. S-28	2643.770				2643.777	SET AV B.M. S-28
	4.425		4.352	4.253		SIERRA Hwy. 600'± So. AVE Q ON W. SIDE Hwy.
T	2648.195	+0.825	+0.833	+0.830	+0.8315	SET Spk. ON E. SIDE of P.P.#430690 E
	3.600		3.519	3.423		
T.P.	2644.595					
	5.562		5.438	5.572		
* T	2650.157	+1.570	+1.978	+1.978	+1.9780	
	3.592		3.460	3.594		
SET AV B.M. S-29	2646.565				2646.589	SET AV. B.M. S-29
	5.501		5.378			SIERRA Hwy. 24' S. of S. EDGE PALM THEATER
T	2652.066	+1.806	+1.805		+1.8055	SET SPK. IN LEAD IN E. CURB.
	3.695		3.573			
T.P.	2648.371					
	4.823		4.707			
T	2653.194	+1.298	+1.295		+1.2965	
	3.525		3.412			
T.P.	2649.669					
	5.513		5.444			
T	2655.182	+1.447	+1.451		+1.4490	
	4.066		3.993			
SET AV B.M. S-30	2651.116				2651.144	SET AV B.M. S-30
	4.819		4.660			SIERRA Hwy. & AVE. Q-6 12' N. & 30' W. [illegible]
T	2655.935	+0.008	+0.009		+0.0085	SET Spk. IN LEAD ON W. CURB.
	4.811		4.651			
FD. B.M. AV-53A	2651.124				2651.152	FD. change to AV-53A B.M. EL.=2651.58 L.B. 624-3 SIERRA Hwy. & AVE. Q-6 S.E. COR. FD. L.B. [illegible] CURB RETURN

JOB NO. 8351 SURVEY OF PALMDALE C.1576
SURVEY BY R.L. Willey
NOTES BY R.C. Powers Jr. DATE 10-52
INDEXED [illegible] DATE
NOTES RED. DATE
NOTES CHKD. DATE

F. B. 1752 PG. 114

766420 353 8-49

PLEASE RETURN TO
LOS ANGELES COUNTY SURVEYOR
725 LOS ANGELES COUNTY ENGINEERING BLDG.

NOTE: ANY ADDITIONS OR CHANGES ON THIS SHEET MUST BE MADE OR CIRCLED IN RED INK, WITH DATE AND NAME OF PERSON MAKING CHANGE.

Do not extend notes this side of this line

B.M.	1ST RUN	DIFF.	2ND RUN	3RD RUN	ADJ. ELEV.	DESCRIPTION
FD. B.M. AV-53A	2651.124				2651.152	FD. B.M. EL.=2651.58 L.B. 624-3
	5.899		5.778			SIERRA Hwy. & AVE. Q-6 S.E. Co
⊼	2657.023	+1.661	+1.666		+1.6635	FD. L.&T. CTR. CURB RETURN
	4.238		4.112			
FD. B.M. ~~S~~ AV-31	2652.785				2652.819	FD. B.M. ~~S~~ AV-31 EL.=2653.10 L.B. 624
	5.601		5.582	5.593		SIERRA Hwy. & AVE Q-7 N.E. Co
⊼	2658.386	+1.203	+1.212	+1.215	+1.2135	FD. Cut spk in N. End of C.R.
	4.398		4.370	4.378		
T.P.	2653.988					
	4.894		4.862	4.950		
⊼	2658.882	+4.243	+4.250	+4.242	+4.2425	
	0.651		0.612	0.708		
FD. B.M. 18-2	2658.231				2658.278	FD. B.M. 18-2 EL.=2658.278 F.B. 138
	0.472		0.451			SIERRA Hwy. & AVE. Q-8 N.E. Co
⊼	2658.703	-3.255	-3.253		-3.2540	FD. STD DISK STAMPED "E 57-19[illegible]
	3.727		3.704			SET IN CONC. ON S.W. Wall of PALMDALE
T.P.	2654.976					
	5.352		5.198	5.122		
⊼	2660.328	+0.893	+0.[illegible]5	+0.892	+0.8925	
	4.459		4.313	4.230		
T.P.	2655.869					
	4.620		4.560			
⊼	2660.489	+0.331	+0.332		+0.3315	
	4.289		4.228			
FD. ~~B.M.~~ AV-54	2656.200				2656.249	FD. B.M. EL.=2656.55 L.B. 62[illegible]
	4.320		4.280			SIERRA Hwy. & AVE. Q-9 S.E. Co
⊼	2660.520	+0.079	+0.080		+0.0795	FD. L.&T. IN CTR. CURB RETURN
	4.241		4.200			
SET B.M. ~~S~~ AV-32	2656.2[illegible]				2656.[illegible]	SET B.M. ~~S~~ AV-32
						SIERRA Hwy. & AVE. Q-9, 35'S & 30' W[illegible]
						SET SPK. IN LEAD ON W. CURB.

NOTES RED. _____ JOB NO. 8351 SURVEY OF PALMDALE C.I. 1576
DATE _____ SURVEY BY R.L. Willey
NOTES CHKD. _____ NOTES BY R.C. Bowers Jr. DATE 10-52
DATE _____ INDEXED _____ DATE _____

F.B. 175 115

76S420 353 8-49

PLEASE RETURN TO
LOS ANGELES COUNTY SURVEYOR
725 LOS ANGELES COUNTY ENGINEERING BLDG.

NOTE: ANY ADDITIONS OR CHANGES ON THIS SHEET MUST BE MADE OR CIRCLED IN RED INK, WITH DATE AND NAME OF PERSON MAKING CHANGE.

Do not extend notes this side of this line

B.M.	1ST RUN	DIFF.	2ND RUN	3RD RUN	ADJ. ELEV.	DESCRIPTION
SET B.M. ~~S~~ AV-32	2656.279				2656.330	SET B.M. ~~S~~ AV-32
	5.153		5.007	5.110		SIERRA Hwy. & Ave. Q-9, 35'S. & 30'W. of ℄ Int.
⊼	2661.432	+0.655	+0.869	+0.658	+0.6565	Set Spk. in Lead on W. Curb.
	4.498		4.338	4.452		
T.P.	2656.934					
	5.333		5.279			
⊼	2662.267	+0.400	+0.399		+0.3995	
	4.933		4.880			
SET B.M. ~~S~~ AV-33	2657.334				2657.386	SET B.M. ~~S~~ AV-33
	5.230		5.180			SIERRA Hwy. & Ave. Q-10, 20'S. & 30'W. of ℄ Int.
⊼	2662.564	+0.632	+0.628		+0.6300	Set Spk in Lead on W. Curb.
	4.598		4.552			
T.P.	2657.966					
	5.659		5.481			
⊼	2663.625	+0.989	+0.987		+0.9880	
	4.670		4.494			
FD. B.M. AV-55	2658.955				2659.004	FD. B.M. EL.= 2659.33 L.B. 624-5
	4.812		4.607			SIERRA Hwy. & Ave. Q-11 N.E. Cor.
⊼	2663.767	+0.283	~~+4.288~~	~~+0.288~~	+0.2865	FD. L. & T. in Ctr. Curb Return.
	4.529		4.319			
SET B.M. ~~S~~ AV-34	2659.238				2659.291	SET B.M. ~~S~~ AV-34
	5.059		4.939			SIERRA Hwy. & Ave. Q-11, 30'S & 30'W. of ℄ Int.
⊼	2664.297	+1.450	+1.448		+1.4490	Set Spk. in Lead on W. Curb.
	3.607		3.491			
T.P.	2660.688					
	5.053		5.172			
⊼	2665.741	+0.153	+0.154		+0.1545	
	4.900		5.018			
SET B.M. ~~S~~ AV-35	2660.841				2660.896	SET B.M. ~~S~~ AV-35
						SIERRA Hwy. & Ave Q-12, 22'N & 30'W of ℄ Int.
						SET SPK IN LEAD ON W. CURB.

NOTES RED: DATE
NOTES CHKD: DATE
JOB NO. 8351 SURVEY OF PALMDALE C.I. 1576
SURVEY BY R.L. Willey
NOTES BY R.C. Bowers Jr. DATE 10-52
INDEXED R. C. Jones DATE
F. B. ~~772~~ 1752 PG. 116

76S420 353 8-49

PLEASE RETURN TO
LOS ANGELES COUNTY SURVEYOR
725 LOS ANGELES COUNTY ENGINEERING BLDG.

NOTE: ANY ADDITIONS OR CHANGES ON THIS SHEET MUST BE MADE OR CIRCLED IN RED INK, WITH DATE AND NAME OF PERSON MAKING CHANGE.

Do not extend notes this side of this line

B.M.	1ST RUN	DIFF.	2ND RUN	3RD RUN	ADJ. ELEV.	DESCRIPTION
SET B.M. ~~S~~ AV-35	2660.841				2660.896	SET B.M. ~~S~~ AV-35
	5.622		5.471			SIERRA Hwy. & AVE. Q-12, 22' N & 30' W. of [illegible]
⊼	2666.463	+1.374	+1.378		+1.3760	SET SPK. IN LEAD ON W. CURB.
	4.248		4.093			
T.P.	2662.215					
	5.390		5.252			
⊼	2667.605	+1.800	+1.800		+1.8000	
	3.590		3.452			
T.P.	2664.015					
	4.391		4.450			
⊼	2668.406	+0.208	+0.209		+0.2085	
	4.183		4.241			
SET B.M. ~~S~~ AV-36	2664.223				2664.280	SET B.M. ~~S~~ AV-36
	2.964		2.882			SIERRA Hwy. 600'± S. of AVE. Q-12 ON W. [illegible]
⊼	2667.187	+1.066	+1.070		+1.068	SET. SPK ON N.E. SIDE of P.P. #A38[illegible]
	1.898		1.812			
T.P.	2665.289					
	5.973		5.821			
⊼	2671.262	+1.353	+1.349		+1.3510	
	4.620		4.472			
SET B.M. ~~S~~ AV-37	2666.642				2666.700	SET B.M. ~~S~~ AV-37
	5.877		5.654			SIERRA Hwy. & AVE R & Int.
⊼	2672.519	+2.438	+2.440		+2.4390	FD 2" I.P. & B.C. IN CONC. DN. 15" IN W[illegible]
	3.439		3.214			
SET B.M. ~~S~~ AV-38	2669.080				2669.139	SET B.M. ~~S~~ AV-38
	4.640		4.504			AVE R & SIERRA Hwy. S.E. COR, 30' S & [illegible]
⊼	2673.720	+2.427	+2.426		+2.4265	SET SPK ON S. SIDE of P.P. #93[illegible]
	2.213		2.078			
FD. B.M. 18+1	2671.507				2671.566	FD. B.M. 18-1 EL.=2671.566 F.B. 138[illegible]
						56 YDS S. AVE R & 34' E & R.R. TRACKS
						FD. STD. DISK "X426 1935" SET IN CO[illegible]

NOTES RED. ____ JOB NO. 8351 SURVEY OF PALMDALE Cl. 1576
DATE ____ SURVEY BY R.L. [illegible]
NOTES CHKD. ____ NOTES BY R.C. Bowers Jr. DATE 10-52
DATE ____ INDEXED ____ DATE ____

F.B. ~~772~~ 1752 PG. 117

76S420 353 8-49

PLEASE RETURN TO
LOS ANGELES COUNTY SURVEYOR
725 LOS ANGELES COUNTY ENGINEERING BLDG.

NOTE: ANY ADDITIONS OR CHANGES ON THIS SHEET MUST BE MADE OR CIRCLED IN RED INK, WITH DATE AND NAME OF PERSON MAKING CHANGE.

Do not extend notes this side of this line

B.M.	1ST RUN	DIFF.	2ND RUN	3RD RUN	ADJ. ELEV.	DESCRIPTION
FD. B.M. 18-3	2640.539				2640.539	FD. B.M. 18-3 EL. 2640.539 F.B. 1382-8
	4.999		5.192			124' S. of ℄ AVE. Q, 32' E. of ℄ R.R. TRACKS
π	2645.538	+0.880	0.882		+0.8810	FD. STD. DISK STAMPED "H426 1935"
	4.119		4.310			SET IN top of CONC. POST.
SET B.M. ~~S~~ AV-39	2641.419				2641.419	SET B.M. ~~S-39~~ AV 39
	2.670		2.551			6TH ST. E. & AVE Q S.E. COR
π	2644.089	-0.860	-0.861		-0.8605	SET SPK. ON N. SIDE of TEL. POLE by F.H.
	3.530		3.412			
T.P.	2640.559					
	6.168		6.337			
π	2646.727	+3.318	+3.319		+3.3185	
	2.850		3.018			
T.P.	2643.877					
	5.040		5.159			
π	2648.917	+2.479	+2.476		+2.4775	
	2.561		2.683			
SET B.M. ~~S~~ AV-40	2646.356				2646.353	SET B.M. ~~S~~ AV 40
	4.502		4.398			6TH ST. E. 650'± S. of AVE. Q. E. SIDE of ST.
π	2650.858	+1.154	+1.159		+1.1565	SET SPK ON W. SIDE of P.P.# 9[illegible]760E
	3.348		3.239			
T.P.	2647.510					
	4.078		3.890			
π	2651.588	+1.428	+1.432		+1.4300	
	2.650		2.458			
SET B.M. ~~S~~ AV-41	2648.938				2648.938	SET B.M. ~~S-41~~ AV. 41
						6TH ST. E. 1300'± S. of AVE Q. E. SIDE of St.
						SET SPK ON W. SIDE of P.P.# 878731 E

NOTES RED. ____ DATE ____ NOTES CHKD. ____ DATE ____

JOB NO. 8351 SURVEY OF [illegible] C.I. 1576
SURVEY BY R.L. Willey
NOTES BY R.L. Bowers Jr. DATE 10-52
INDEXED C. Johnson DATE

F.B. ~~1772~~ 1752 PG. 118

765420 353 8-49

PLEASE RETURN TO
LOS ANGELES COUNTY SURVEYOR
725 LOS ANGELES COUNTY ENGINEERING BLDG.

NOTE: ANY ADDITIONS OR CHANGES ON THIS SHEET MUST BE MADE OR CIRCLED IN RED INK, WITH DATE AND NAME OF PERSON MAKING CHANGE.

Do not extend notes this side of this line

B.M.	1ST RUN	DIFF.	2ND RUN	3RD RUN	ADJ. ELEV.	DESCRIPTION
SET AV B.M. ~~S~~-41	2648.938				2648.938	SET B.M. ~~S-41~~ AV41
	4.350		4.259			6TH ST. E. 1300'± S. of AVE. Q. E SIDE of
π	2653.288	+0.540	+0.542		+0.5410	SET SPK. ON W. SIDE of P.P.# 8787
	3.810		3.717			
T.P.	2649.478					
	5.931		5.908			
π	2655.409	+2.473	+2.476		+2.4745	
	3.458		3.432			
T.P.	2651.951					
	5.430		5.598			
π	2657.381	+3.417	+3.418		+3.4175	
*	2.013		2.180			
SET AV B.M. ~~S~~-42	2655.368				2655.368	SET B.M. ~~S-42~~ AV42
	3.978		3.928			6TH ST. E. 300'± S. of 6TH ST Motel
π	2659.346	+0.288	+0.285		+0.2865	E. SIDE ST. SET SPK. ON W. SIDE
	3.690		3.643			P.P. # 8787 26 E.
T.P.	2655.656					
	5.420		5.342			
π	2661.076	+1.958	+1.957		+1.9575	
	3.462		3.385			
T.P.	2657.614					
	5.473		5.390			
π	2663.087	+1.884	+1.889		+1.8865	
	3.589		3.501			
T.P.	2659.498					
	5.079		5.130			
π	2664.577	+2.559	+2.563		+2.5610	
	2.520		2.567			
SET AV B.M. ~~S~~-43	2662.057				2662.057	SET B.M. ~~S-43~~ AV43
						6TH ST. E. & AVE. Q-8 S.E. CR.
						W. SIDE OF P.P. #48

NOTES RED. _____ JOB NO. 8351 SURVEY OF Palmdale Cal. 1576
DATE _____ SURVEY BY _____ Wiley
NOTES CHKD. _____ NOTES BY R. C. Bowers Jr. DATE 10-52
DATE _____ INDEXED _____ DATE _____

F. B. 1752 PG. 119

76S420 353 8-49

PLEASE RETURN TO
LOS ANGELES COUNTY SURVEYOR
725 LOS ANGELES COUNTY ENGINEERING BLDG.

NOTE: ANY ADDITIONS OR CHANGES ON THIS SHEET MUST BE MADE OR CIRCLED IN RED INK, WITH DATE AND NAME OF PERSON MAKING CHANGE.

Do not extend notes this side of this line

B.M.	1ST RUN	DIFF.	2ND RUN	3RD RUN	ADJ. ELEV.	DESCRIPTION
SET RV B.M. ~~S~~ 43	2662.057				2662.057	SET B.M. ~~S-43~~ RV 43
	4.103		3.900			6TH ST. E. & AVE. Q-8 S.E. COR.
Π	2666.160	-1.347	-1.349		-1.3480	SET SPK ON W. SIDE of P.P. #482157 E.
	5.450		5.249			
T.P.	2660.710					
	4.254		4.140			
Π	2664.964	-2.005	-2.002		-2.0035	
FD. U.S.G.S.	6.259		6.142			
B.M. 38	2658.705				2658.704	FD. U.S.G.S. B.M. 38 EL. = 94' N. & 11' E. of N.E. COR. of PALMDALE R.R. STATION. FD. 3" I.P. & B.C. MARKED "U.S.G.S. B.M. 38 1902"
	6.422		6.542	6.628		
Π	2665.127	+3.996	+4.002	+4.006	+4.0040	
	2.426		2.540	2.621		
SET RV B.M. ~~S~~ 44	2662.701				2662.707	SET B.M. ~~S-44~~ RV 44 35.1' S + 22' E of INT 6TH ST. E. & AVE. Q-9 S.E. COR.
	3.921		4.070			
Π	2666.622	-0.732	-0.730		-0.7310	SET SPK. ON N. SIDE of P.P. #734438 E.
	4.653		4.800			
T.P.	2661.969					
	4.633		4.753			
Π	2666.602	+0.920	+0.918		+0.9190	
	3.713		3.835			
T.P.	2662.889					
	4.577		4.572			
Π	2667.466	+1.506	+1.502		+1.5040	
	3.071		3.070			
SET RV B.M. ~~S~~ 45	2664.395				2664.397	SET B.M. ~~S-45~~ RV 45 6TH ST. E 650' S. of AVE. Q-9 ON W. SIDE of ST.
	3.931		3.838	3.932		
Π	2668.326	+0.099	+0.108	+0.101	+0.1000	SET SPK ON E. SIDE of T.P. #495079 H
	3.832		3.730	3.831		
T.P.	2664.494					

JOB NO. 8351 SURVEY OF PALMDALE C
SURVEY BY R.L. WILLIS
NOTES BY R.C.E. DATE 10
INDEXED DATE
NOTES RED. DATE
NOTES CHKD. DATE

F.B. 1752 PG. 120

76S420 353 8-49

PLEASE RETURN TO
LOS ANGELES COUNTY SURVEYOR
725 LOS ANGELES COUNTY ENGINEERING BLDG.

NOTE: ANY ADDITIONS OR CHANGES ON THIS SHEET MUST BE MADE OR CIRCLED IN RED INK, WITH DATE AND NAME OF PERSON MAKING CHANGE.

Do not extend notes this side of this line

B.M.	1ST RUN	DIFF.	2ND RUN	3RD RUN	ADJ. ELEV.	DESCRIPTION
T.P.	2664.494					T.P.
	5.204		5.082			
⊼	2669.698	+0.814	+0.812		+0.8130	
	4.390		4.270			
T.P.	2665.308					
	4.988		5.109			
⊼	2670.296	+0.736	+0.731		+0.7335	
	4.252		4.378			
T.P.	2666.044					
	4.725		4.622			
⊼	2670.769	+1.717	+1.722		+1.7198	
	3.008		2.900		2667.760	
FD. B.M. ~~S~~ AV 46	2667.761				~~2667.850~~	FD. B.M. ~~S 46~~ AV 46
	3.892		3.788			6TH ST. E. & AVE Q-12 N.W. Cor.
⊼	2671.653	-0.336	-0.333		-0.3345	~~FD. W.~~ SPK. ON S. SIDE of T.P. 7[illegible]
	4.228		4.121			set bt.
T.P.	2667.425					
	4.975		4.872			
⊼	2672.400	+0.250	+0.254		+0.2520	
	4.725		4.618			
T.P.	2667.675					
	5.739		5.574			
⊼	2673.414	+0.942	+0.944		+0.9430	
	4.797		4.630			
T.P.	2668.617					
	5.403		5.331			
⊼	2674.020	+1.703	+1.699		+1.7010	
	3.700		3.632			
SET B.M. ~~S~~ AV 47	2670.320				2670.319	SET B.M. ~~S 47~~ AV 47
						6TH ST. E. & AVE. R. ℄ INT.
						FD. 1/6" I.P. & CUT SPK in CONC. DN 8

NOTES RED. ____ JOB NO. 8351 SURVEY OF [illegible] C.I. 1576
DATE ____ SURVEY BY R. L. Willey
NOTES CHKD. ____ NOTES BY R.C. Bowers Jr. DATE 10-52
DATE ____ INDEXED C. J[illegible] DATE ____

F.B. ~~1772~~ 1752 PG. 121

76S420 353 8-49

PLEASE RETURN TO
LOS ANGELES COUNTY SURVEYOR
725 LOS ANGELES COUNTY ENGINEERING BLDG.

NOTE: ANY ADDITIONS OR CHANGES ON THIS SHEET MUST BE MADE OR CIRCLED IN RED INK, WITH DATE AND NAME OF PERSON MAKING CHANGE.

Do not extend notes this side of this line

B.M.	1ST RUN	DIFF.	2ND RUN	3RD RUN	ADJ. ELEV.	DESCRIPTION
SET B.M. ~~S~~ 47 AX	2670.320				2670.319	SET B.M. ~~S 47~~ AV 47
	5.504		5.721	5.523		6TH ST. E. & AVE R. & INT.
T	2675.824	+1.239	+1.251	+1.248	+1.2480	FD. 1½" I.P. & CUT. SPK. IN CONC. Plug. Dn. 8" in well.
	4.265		4.470	4.278		
FB B.M. 18-1	2671.559				2671.566	FB B.M. 18-1 EL. = 2671.566 FB. 1382-6
						56 yd. So. AVE R. & 34' E. ℄ R.R. TRACKS
						FD. STD. DISK MARKED "X 426 1935"
						SET IN CONC. POST.

NOTES RED. ____ DATE ____ NOTES CHKD. ____ DATE ____

JOB NO. 8351 SURVEY OR PALMDALE C.I. 1576

SURVEY BY R.L. Willey

NOTES BY R.C. Powers Jr. DATE 10-52

INDEXED ____ DATE ____

F.B. 1752 PG. 122

76S420 353 8-49

PLEASE RETURN TO
LOS ANGELES COUNTY SURVEYOR
725 LOS ANGELES COUNTY ENGINEERING BLDG.

NOTE: ANY ADDITIONS OR CHANGES ON THIS SHEET MUST BE MADE OR CIRCLED IN RED INK, WITH DATE AND NAME OF PERSON MAKING CHANGE.

Do not extend notes this side of this line

B.M.	1ST RUN	DIFF.	2ND RUN	3RD RUN	ADJ. ELEV.	DESCRIPTION
FD. B.M. 18-7	2607.857				2607.857	BM. 18-7 EL.= 2607.857 F.B.
	8.548		8.643			AVE. Q-8 & 20TH ST E ℄ Int.
⊼	2616.405	+7.630	+7.629		+7.6295	2" I P & B.C. IN CONC. DN 11" IN
(SET)	0.918		1.014			
B.M. AV-48A	2615.487				2615.488	B.M. AV-48 Change to AV-48
	4.718		4.550			AVE. Q-8 500'± W. of 20TH ST. E. ON S.
⊼	2620.205	+2.72[illegible]	+2.722		+2.7230	SPK. ON N. SIDE OF RR# 519090
	1.994		1.828			
T.P.	2618.211					
	2.268		2.346			
⊼	2620.479	-1.879	-1.878		-1.8785	
(SET)	4.147		4.224			
B.M. AV-49A	2616.332				2616.334	B.M. AV-49 Change to AV-49
	4.838		4.965			AVE Q-8 & ROSE MARIE ST. S.W.
⊼	2621.170	+0.501	+0.496		+0.4985	BT. SPK. IN CURB 5' S. of S. END
	4.337		4.469			
T.P.	2616.833					
	5.270		5.448			
⊼	2622.103	+1.491	+1.488		+1.4895	
(SET)	3.779		3.960			
B.M. AV-50A	2618.324				2618.324	B.M. AV-50 Change to AV-50
	4.591		4.702			ROSE MARIE & AVE Q-10 N.W.
⊼	2622.915	+0.679	+0.675		+0.6770	BT. SPK IN CURB 4' N. of N. END
(FD.)	3.912		4.027			
B.M. AV-51A	2619.003				2619.003	B.M. AV-51 Change to AV-51
						17TH ST. & AVE. Q-10 N.E. Co
						BT. SPK IN CURB 2'± N. of N. END

NOTES RED. ____ JOB NO. 2351 SURVEY OF PALMDALE CI. 1576
DATE ____ SURVEY BY K.L. Willey
NOTES CHKD. ____ NOTES BY R.C. Ramirez Jr. DATE 1-53
DATE ____ INDEXED ____ DATE ____

F.B. 1752 PG. 123

F. B. 1752 PG. 124

JOB NO. 8351 SURVEY OF PALMDALE C.I. 1576 NOTES RED. ____ DATE ____

SURVEY BY R.L. Willey NOTES CHKD. ____ DATE ____

NOTES BY R.C. Powers Jr. DATE 1-53

INDEXED R.C. Johnson DATE ____

76S420 353 8-49

PLEASE RETURN TO
LOS ANGELES COUNTY SURVEYOR
725 LOS ANGELES COUNTY ENGINEERING BLDG.

NOTE: ANY ADDITIONS OR CHANGES ON THIS SHEET MUST BE MADE OR CIRCLED IN RED INK, WITH DATE AND NAME OF PERSON MAKING CHANGE.

Do not extend notes this side of this line

B.M.	1ST RUN	DIFF.	2ND RUN	3RD RUN	ADJ. ELEV.	DESCRIPTION
(FD) B.M. AV-51	2619.003				2619.003	B.M. AV-51
	5.350		5.479			17TH ST. & AVE. Q-10 N.E. COR.
⊼	2624.353	+1.522	+1.526		+1.5240	BT. SPK IN CURB 2'± N. of N. END C.R.
(FD)	3.828		3.953			
B.M. AV-52A	2620.525				2620.528	B.M. AV-52 Change to AV-52A
	7.303		7.378			MAUREEN ST. & AVE. Q-10 N.W. SIDE
⊼	2627.828	+2.016	+2.013		+2.0145	BT. SPK IN CURB 1'± N. of N. END C.R.
(FD)	5.287		5.365			
B.M. AV-53B	2622.541				2622.544	B.M. AV-53 Change to AV-53B
	5.131		5.203			JEANETTE ST. & AVE. Q-10 N.W. COR.
⊼	2627.672	+ 1.159	+1.159		+1.1590	BT. SPK IN CURB 1'± N. of N. END C.R.
(SET)	3.972		4.044			
B.M. AV-54A	2623.700				2623.704	B.M. AV-54 Change to AV-54A
	3.879		3.988			16TH ST. & AVE. Q-10 N.E. COR.
⊼	2627.579	- 1.689	-1.689		-1.6890	BT. SPK. IN CURB 5' N. of N. END C.R.
	5.568		5.677			
T.P.	2622.011					
	4.031		4.230			
⊼	2626.050	-0.630	-0.628		-0.6290	
(FD)	4.669		4.858			
B.M. 18-8	2621.381				2621.388	B.M. 18-8 EL.=2621.388 FB.=1382-13
	3.857		3.963			16TH ST. F. & AVE. Q-8 46' S + 28.5' E of ℄ int
⊼	2625.238	- 1.634	-1.635		-1.6345	2" IP & BC in cone 1' back of curb.
(SET)	5.491		5.598			
B.M. AV-55A	2619.747				2619.753	B.M. AV-55 Change to AV-55A
						JEANETTE ST. & AVE Q-8 S.E. COR.
						BT. SPK IN CURB 5' S. of S. END C.R.

76S420 353 8-49

PLEASE RETURN TO
LOS ANGELES COUNTY SURVEYOR
725 LOS ANGELES COUNTY ENGINEERING BLDG.

NOTE: ANY ADDITIONS OR CHANGES ON THIS SHEET MUST BE MADE OR CIRCLED IN RED INK, WITH DATE AND NAME OF PERSON MAKING CHANGE.

Do not extend notes this side of this line

B.M.	1ST RUN	DIFF.	2ND RUN	3RD RUN	ADJ. ELEV.	DESCRIPTION
(SET) B.M. AV-55	2619.747				2619.753	B.M. AV-55 Change to AV-54
	3.505		3.618			JEANETTE ST. & AVE. Q-8 S.E. Co
⊼	2623.[illegible]	-1.317	-1.322		-1.3145	BT. SPK IN CURB 5' S. of S. END C
(SET)	4.822		4.940			
B.M. AV-56	2618.430				2618.439	B.M. AV-56
	4.139		4.261			MAUREEN ST. & AVE. Q-8 S.W. Co
⊼	2622.569	-1.161	-1.159		-1.1600	BT. SPK IN CURB 5' S. of S. END
	5.300		5.420			
B.M. AV-57	2617.269				2617.279	B.M. AV-57
	5.607		5.487			17TH ST. & AVE. Q-8 S.W. COR.
⊼	2622.876	+1.244	+1.239		+1.2415	BT. SPK IN CURB 5' S. of S. END. C
	4.363		4.248			
T.P.	2618.513					
	6.407		6.518			
⊼	2624.920	+2.867	+2.869		+2.8[illegible]0	
(FD)	3.540		3.649			
B.M. 18-8	2621.38[illegible]				2621.388	B.M. 18-8 EL.= 2621.388 F.B. 138[illegible]
	6.103		5.996			16TH ST. E. & AVE. Q-8 W. END of E. Pa
⊼	2627.483	+2.513	+2.515		+2.5140	2" I.P. & B.C. IN CONC. 1' E. of CTR. of Cu 1"
	3.590		3.481			
T.P.	2623.893					
	5.480		5.623			
⊼	2629.373	+2.012	+2.007		+2.009[illegible]	
	3.468		3.616			
T.P.	2625.905					
	5.568		5.369			
⊼	2631.473	+4.722	+4.719		+4.7205	
(FD)	0.846		0.650			
T.BM-2	2630.627				2630.639	T.B.M-2 EL= 2630.639 F.B. 138[illegible]
						AVE Q-8 & 15TH ST N.E. COR.
						BT. SPK. IN S.W. COR. of CONC. WE

NOTES RED. _____ JOB NO. 8[illegible] SURVEY OF [illegible] 1576
DATE _____ SURVEY BY R. L. WILLEY
NOTES CHKD. _____ NOTES BY R. C. BOWERS JR. DATE 1-53
DATE _____ INDEXED C. JOHNSON DATE _____

F.B. [illegible] PG. 125

76S420 353 8-49

PLEASE RETURN TO
LOS ANGELES COUNTY SURVEYOR
725 LOS ANGELES COUNTY ENGINEERING BLDG.

NOTE: ANY ADDITIONS OR CHANGES ON THIS SHEET MUST BE MADE OR CIRCLED IN RED INK, WITH DATE AND NAME OF PERSON MAKING CHANGE.

Do not extend notes this side of this line

B.M.	1ST RUN	DIFF.	2ND RUN	3RD RUN	ADJ. ELEV.	DESCRIPTION
T.B.M.-2	2630.627				2630.639	T.B.M.-2 EL.=2630.639 F.B. 1382-66
	1.170		0.922	1.015		AVE. Q-8 & 15TH ST.E. N.E. COR.
⊼	2631.797	-2.909	-2.915	-2.906	-2.9075	BT. SPK. IN S.W. COR. of CONC. WEIR BOX
	4.079		3.837	3921		
T.P.	2627.718					
	4.660		4.779			
⊼	2632.378	+1.459	+1.457		+1.4580	
FD.	3.201		3.322			
B.M. AV-58	2629.177				2629.190	B.M. AV-58
	4.879		5010			AVE. Q-8 500'± W. of 15TH ST.E., S. SIDE of ST.
⊼	2634.056	+2.502	+2.505		+2.5035	SPK. IN CONC. HEADWALL of DRAIN.
(SET)	2.377		2.505			
B.M. AV-59	2631.679				2631.693	B.M. AV-59
	5.125		5.302			AVE. Q-8 400'± E. of 12TH ST.E., S. SIDE of ST.
⊼	2636.804	+2.121	+2.123		+2.1220	BT. SPK ON S. SIDE of P.P.# 518958 E
	3.009		3.179			
T.B.M.-5	2633.800				2633.815	T.B.M.-5 EL.=2633.815 F.B. 1382-86
	5.187		4.964			AVE. Q-8 & 12TH ST.E. N.E. COR.
⊼	2638.987	+1.798	+1.801		+1.7995	BT. SPK. IN S.W. COR. of CONC. GAS VALVE BOX
	3.389		3.163			
T.P.	2635.598					
	5.370		5.220			
⊼	2640.968	+2.774	+2.772		+2.7730	
	2.596		2.448			
B.M. AV-60	2638.372				2638.388	B.M. AV-60
	6.779		6.936			AVE Q-8 & 11TH ST.E. S.E. COR.
⊼	2645.151	+4.585	+4.584		+4.5845	BT. SPK. ON S. SIDE of P.P.# 518955 E
	2.194		2.352			
B.M. AV-61	2642.957				2642.973	B.M. AV-61
						AVE. Q-8 350'± W. of 11TH ST. S. SIDE of ST.
						BT. SPK ON N. SIDE P.P.# 518954 E

NOTES RED. ____ DATE ____
NOTES CHKD. ____ DATE ____
JOB NO. 8351 SURVEY OF PALMDALE C.I. 1576
SURVEY BY R.L. WILLEY DATE 1-53
NOTES BY R.C. BOWLES DATE ____
INDEXED R. O. TOMLINSON DATE ____
F.B. 1756 PG. 126

76S420 353 8-49

PLEASE RETURN TO
LOS ANGELES COUNTY SURVEYOR
725 LOS ANGELES COUNTY ENGINEERING BLDG.

NOTE: ANY ADDITIONS OR CHANGES ON THIS SHEET MUST BE MADE OR CIRCLED IN RED INK, WITH DATE AND NAME OF PERSON MAKING CHANGE.

Do not extend notes this side of this line

B.M.	1st RUN	DIFF.	2nd RUN	3rd RUN	ADJ. ELEV.	DESCRIPTION
(SET) B.M. AV.-61	2642.957				2642.973	B.M. AV-61
	5.319		5.095			AVE. Q-8 350'± W. of 11TH ST. S.
⊼	2648.276	+2.197	+2.193		+2.1950	BT. SPK ON N. SIDE of P.P. # 518
	3.122		2.902			
(FD) B.M. AV-4	2645.154				2645.166	B.M. AV-4 EL: 2645.166 F.B. 17
						AVE. Q-8 & 10TH ST. E N. W. COR.
						BT. SPK 15' W. of E. END of CURB
(FD) T.B.M.-1	2617.675				2617.675	T.B.M.-1 EL: 2617.675 F.B. 138
	4.789		4.608	4.801		12TH ST. E. & AVE. Q S. E. COR.
⊼	2622.464	~~+0.845~~	+0.832	+0.835	+0.8335	BT. SPK. ON N. SIDE of P.P. # 35
	3.944		3.776	3.966		
T.P.	2618.520					
	5.767		5.498			
⊼	2624.287	+3.357	+3.357		+3.3570	
	2.410		2.141			
(SET) B.M. AV-62	2621.877				2621.869	B.M. AV-62
	4.740		4.869			12TH ST. E 500'± S. of AVE Q. E. SIDE
⊼	2626.617	+1.449	+1.451		+1.4500	BT. SPK ON W. SIDE of P.P. # 44
	3291		3.418			
T.P.	2623.326					
	5.939		5.838			
⊼	2629.265	+4.349	+4.346		+4.3475	
	1.590		1.492			
(FD) B.M. AV-63	2627.675				2627.870	B.M. AV-63
	3.790		3.666			12TH ST. E 1150'± S. of AVE Q. E. SIDE
⊼	2631.465	-0.442	-0.441		-0.4415	W. SPK. ON W. SIDE of P.P. # 59
	4232		4.107			
T.P.	2627.233					

NOTES RED. _____ JOB NO. 83[illegible] SURVEY OF PALMDALE [illegible] 1576
DATE _____ SURVEY BY R. L. Wiley
NOTES CHKD. _____ NOTES BY R. C. Bowers Jr. DATE 1-53
DATE _____ INDEXED E. C. Johnson DATE _____

F.B. 1752 PG. 127

76S420 353 8-49

PLEASE RETURN TO
LOS ANGELES COUNTY SURVEYOR
725 LOS ANGELES COUNTY ENGINEERING BLDG.

NOTE: ANY ADDITIONS OR CHANGES ON THIS SHEET MUST BE MADE OR CIRCLED IN RED INK, WITH DATE AND NAME OF PERSON MAKING CHANGE.

Do not extend notes this side of this line

B.M.	1ST RUN	DIFF.	2ND RUN	3RD RUN	ADJ. ELEV.	DESCRIPTION
T.P.	2627.2[illegible]					
	5.38[illegible]		[illegible]			
⊼	2632.615	+[illegible]	+2.476		+2.4755	
	2.90[illegible]		3.038			
(SET) B.M. AV-64	2629.70[illegible]				2629.707	B.M. AV-64
	3.[illegible]		3.7[illegible]	3.6[illegible]		12TH ST. E 200'± S. of Ave. Q-8, E. side of St.
⊼	[illegible]	+[illegible]	+0.82[illegible]	+0.824	+0.8225	BT. SPK ON W. SIDE of [illegible] 646086 E.
	2.8[illegible]		[illegible].963	[illegible]		
T.P.	[illegible]					
	[illegible]		4.39[illegible]			
⊼	2635.15[illegible]	+[illegible]	+2.852		+2.8520	
(SET)	1.769		1.54[illegible]		2633.384	
B.M. AV-65	2633.38[illegible]				~~2633.3~~	B.M. AV-65
	3.8[illegible]		4.098			12TH ST. E 500'± N. of Ave. Q-8, E. side of St.
⊼	[illegible]	+0.429	+0.428		+0.4285	BT. SPK. ON W. SIDE of P.P.# 642774 E.
(FD)	3.44[illegible]		3.670			
T.B.M.-5	2633.8[illegible]				2633.815	T.B.M.-5 EL: 26[illegible]15 ✓ F.B. 1382 [illegible]
	5.21[illegible]		4.988			12TH ST. E. & Ave. Q-8 N.E. COR.
⊼	2639.0[illegible]	+[illegible].357	+1.358		+1.3575	BT. SPK. IN S.W. COR. of CONC. GAS VALVE BOX
	3.86[illegible]		3.6[illegible]			
T.P.	2635.167					
	4.88[illegible]		5.060			
⊼	2640.09[illegible]	+[illegible].591	+2.59[illegible]		+2.5910	
(SET)	2.29[illegible]		2.469			
B.M. AV-66	2637.758				2637.764	B.M. AV-66
	3.4[illegible]		3.568			12TH ST. E 650'± S. of Ave. Q-8, E. side of St.
⊼	2641.18	-0.467	-0.464		-0.4655	BT. SPK. ON W. SIDE of P.P.# 66[illegible] E.
	3.89[illegible]		4.033			
T.P.	2637.29[illegible]					

NOTES RED. ____ DATE ____
NOTES CHKD. ____ DATE ____
JOB NO. 8351 SURVEY OF PALMDALE CL 1576
SURVEY BY R.L. Willey
NOTES BY [illegible] DATE ____
INDEXED C. Johnson DATE ____
F.B. 1752 PG. 128

76S420 353 8-49

PLEASE RETURN TO
LOS ANGELES COUNTY SURVEYOR
725 LOS ANGELES COUNTY ENGINEERING BLDG.

NOTE: ANY ADDITIONS OR CHANGES ON THIS SHEET MUST BE MADE OR CIRCLED IN RED INK, WITH DATE AND NAME OF PERSON MAKING CHANGE.

Do not extend notes this side of this line

B.M.	1st RUN	DIFF.	2nd RUN	3rd RUN	ADJ. ELEV.	DESCRIPTION
T.P.	2637.291					
	4.970		4.842			
π	2642.261	+2.468	+2.472		+2.4700	
(SET)	2.502		2.370			
B.M. AV-67	2639.759				2639.771	B.M. AV-67
	3.443		3.638			12TH ST. E. 1350'± S. of Ave. Q. S. E. Side
π	2643.202	[illegible]	-0.319		-0.3195	Bt. Spk. on W. Side of P.P. # 6740.3
	3.763		-3.957			
T.P.	2639.439					
	5.043		5.208			
π	2644.482	+3.448	+3.447		+3.4475	
(SET)	1.595		1.761			
B.M. AV-68	2642.887				2642.900	B.M. AV-68
	3.629		3.782			12TH ST. E. 1000'± N. of Ave. R. E. Side
π	[illegible]	+0.061	+0.063		+0.0620	Bt. Spk. on E. Side of P.P. # 6740.3
	3.568		[illegible]			
T.P.	2642.948					
	5.0[illegible]		5.202			
π	[illegible]	+2.759	+2.760		+2.7595	
(SET)	2.3[illegible]8		2.442			
B.M. AV-69	[illegible]				2645.723	B.M. AV-69
	5.380		5.577			12TH ST. E. 500'± N. of Ave. R. E. Side
π	2651.087	+5.332	+5.331		+5.3315	Bt. Spk. on W. Side of P.P. # 6931.5[illegible]
(SET)	0.048		0.246			
B.M. AV-70	2651.039				2651.056	B.M. AV-70
	3.633		3.483			12TH ST. E. & Ave. R. 20' S. & 15[illegible]
π	2654.672	-0.812	-0.816		-0.8170	Bt. Spk. on W. Side of P.P. # 6[illegible]
(FD)	4.445		4.309			
T.B.M.-3	2650.227				2650.239	T.B.M.-3 EL: 2650.239 F.B. 139[illegible]
						Ave. R & 11TH PL. E. S.E. Cor.
						Bt. Spk. 11.7' E. of E. End C.R.

NOTES RED. _____ JOB NO. 0751 SURVEY OF PALMDALE [illegible]
DATE _____ SURVEY BY R. L. WILEY
NOTES CHKD. _____ NOTES BY R. C. Johnson DATE [illegible]
DATE _____ INDEXED _____ DATE _____

F.B. 1752 PG. 129

76S420 353 8-49

PLEASE RETURN TO
LOS ANGELES COUNTY SURVEYOR
725 LOS ANGELES COUNTY ENGINEERING BLDG.

NOTE: ANY ADDITIONS OR CHANGES ON THIS SHEET MUST BE MADE OR CIRCLED IN RED INK, WITH DATE AND NAME OF PERSON MAKING CHANGE.

Do not extend notes this side of this line

B.M.	1ST RUN	DIFF.	2ND RUN	3RD RUN	ADJ. ELEV.	DESCRIPTION
(FD) T.B.M-3	2650.[illegible]				2650.239	T.B.M-3 EL.= 2[illegible] F.B. 1382-[illegible]
	7.0[illegible]		7.388			AVE. R & 11TH PL. E. S.E. COR.
⊼	[illegible]	[illegible]	+6.607		+6.6070	BT. SPK. 11.7' E of E. END C.R.
set *	0.4[illegible]		0.781			
B.M. AV-71	[illegible]				2656.846	B.M. AV-71
	6.0[illegible]		[illegible]			11TH PL. E & AVE R-2 N.W. COR.
⊼	2662.864	[illegible]	+1.966		+1.9655	BT. SPK. 5' N. of N. END C.R.
set *	4.065		4.214			
B.M. AV-72	2658.7[illegible]				2658.808	B.M. AV-72
	1.87[illegible]	R	1.998	1.809		[illegible] ST. E. & AVE. [illegible] COR.
⊼	2660.67[illegible]	-6.9[illegible]	-6.875	-6.879	-6.8770	BT. SPK. 5' W. of N. END [illegible]
(FD)	8.778		8.873	8.688		
T.B.M-4	2651.89[illegible]				2651.929	T.B.M-4 EL.= 2651.929 F.B. 1382-70
	6.33[illegible]		6.470			AVE. R & 11TH ST. E. S.E. COR.
⊼	2658.[illegible]	+2.299	+2.299		+2.2990	BT. SPK. 5' E of E. END C.R.
	4.03[illegible]		4.171			
T.P.	2654.198					
	4.48[illegible]		4.671			
⊼	2658.687	+2.320	+2.321		+2.3205	
(FD)	2.16[illegible]		2.350			
B.M. AV-9	2656.518				2656.550	B.M. AV-9 EL.= 265[illegible]50 F.B. 1752-105
	3.630		3.855			AVE. R. & 10TH ST. E. S.W. [illegible] 30' S. & 30' W. of ℄ INT.
⊼	2660.1[illegible]	+0.454	+0.457		+0.4555	4" I.P. & NAIL IN CONC. PLUG UP 12"
	3.17[illegible]		3.398			
T.P.	2656.972					
	6.030		6.180			
⊼	2663.00[illegible]	+3.382	+3.378		+3.3800	
(FD)	2.64[illegible]		2.802			
B.M. AV-21	2660.35[illegible]				2660.401	B.M. AV-21 EL.= 2660.401 F.B. 1752-110
						AVE. R & [illegible] ST. E. [illegible]
						2" I.P. & B[illegible] IN CONC. [illegible] IN WELL

NOTES RED. ____ DATE ____
NOTES CHKD. ____ DATE ____
JOB NO. 8351 SURVEY OF PALMDALE C.L. 1576
SURVEY BY R.L. Willey
NOTES BY [illegible] DATE ____
INDEXED C. Jantzen DATE ____

F.B. 1752 PG. 130

765420 353 8-49

PLEASE RETURN TO
LOS ANGELES COUNTY SURVEYOR
725 LOS ANGELES COUNTY ENGINEERING BLDG.

NOTE: ANY ADDITIONS OR CHANGES ON THIS SHEET MUST BE MADE OR CIRCLED IN RED INK, WITH DATE AND NAME OF PERSON MAKING CHANGE.

Do not extend notes this side of this line

B.M.	1ST RUN	DIFF.	2ND RUN	3RD RUN	ADJ. ELEV.	DESCRIPTION
(FD) B.M. AV-21	2653.394				2660.401	B.M. AV-21 EL. = 2660.401 FB. 175
	6.370		6.581			AVE. R. & 79TH ST. E. & INT.
T	2666.764	+4.398	+4.398		+4.2980	2" I.P. & B.C. IN CONC. DN. 12" IN
(SFD)	1.912		2.183			
B.M. AV-73	2661.793				2664.793	B.M. AV-73
	6.120		5.332	5.183		AVE. R. & 79TH ST. E. 50' W. & 30' S. of
T	2668.912	+1.908	+1.916	+1.912	+1.9120	BT. SPK. ON N. SIDE of P.P.* 1382
(FD)	3.271		3.422	3.271		
B.M. AV-37	2665.6[illegible]				2666.700	B.M. AV-37 EL. = 2666.700 FB. 1782
						AVE. R. & SECOND AVE. & INT.
						2" I.P. & B.C. IN CONC. DN. 15" IN WALL
(FD) B.M. 18-1	2671.566				2671.566	B.M. 18-1 EL. = 2671.566 FB. 132
	2.892		3.093			56 YDS. S. OF AVE. R. & 34' E. of E. INT.
T	2674.458	-1.239	-1.244		-1.2915	STD. DISK MARKED x 426 1235
(FD)	4.131		4.542			SET IN CONC.
B.M. AV-47	2670.327				2670.319	B.M. AV-47 EL. = 2670.319 FB. 1[illegible]
	6.217		6.353			AVE. R. & 67TH ST. E. & INT.
T	2676.544	+2.538	+2.538		+2.5380	1½" I.P. & CUT SPK. IN CONC. NOW 2[illegible]
	3.679		3.815			
T.P.	2672.865					
	5.433		5.329			
T	2678.298	+3.658	+3.657		+3.6575	
(SFD)	1.775		1.672			
B.M. AV-74	2676.523				2676.513	B.M. AV-74
						AVE. R. 500'± W. of 67TH ST. E. S. SIDE
						BT. SPK. ON S. SIDE of P.P.* 9325

NOTES RED. _____ JOB NO. 8351 SURVEY OF AVERHILL CLUB
DATE _____ SURVEY BY R. L. WILLIAMS
NOTES CHKD. _____ NOTES BY R. C. POWERS
DATE _____ INDEXED _____ DATE _____ DATE _____

F.B. 1782 PG. 131

76S420 353 8-49

PLEASE RETURN TO
LOS ANGELES COUNTY SURVEYOR
725 LOS ANGELES COUNTY ENGINEERING BLDG.

NOTE: ANY ADDITIONS OR CHANGES ON THIS SHEET MUST BE MADE OR CIRCLED IN RED INK, WITH DATE AND NAME OF PERSON MAKING CHANGE.

Do not extend notes this side of this line

JOB NO. 8351 SURVEY OF PALMDALE C.I. 1576
SURVEY BY R. L. Willey
NOTES BY R. C. Bowles Jr. DATE 1-53
INDEXED C. Jones DATE
NOTES RED. DATE
NOTES CHKD. DATE
F.B. 1752 PG. 132

B.M.	1ST RUN	DIFF.	2ND RUN	3RD RUN	ADJ. ELEV.	DESCRIPTION
(SET) B.M. AV-74	2676.513				2676.513	B.M. AV-74
	4.121		4.281			AVE. R 500'± W. of 6TH ST. E. S. side of St.
⅄	2680.660	+1.057	+1.061		+1.0590	Bt. Spk. on S. Side of P.P.# 938508 E
	3.070		3.270			
T.P.	2677.590					
	6.153		6.322			
⅄	2683.743	+6.021	+6.020		+6.0205	
	0.132		0.302			
(SET) B.M. AV-75	2683.611				2683.590	B.M. AV-75
	[illegible]		1.404			AVE R. & 5TH ST. E. 60' S. & 30' W. of ℄ Int.
⅄	2684.8[illegible]	-3.553	-3.553		-3.5530	Bt. Spk. on N.W. Side of P.P.# 656017 E
	4.782		4.957			
(SET) B.M. AV-76	2680.053				2680.036	B.M. AV-76
	4.86[illegible]		5.044			AVE. [illegible] & 5TH ST. E. [illegible] Int.
⅄	268[illegible]	-0.477	-0.478		-0.4775	[illegible]
	5.341		5.522			
T.P.	2679.581					
	4.554		4.761			
⅄	2684.135	-0.546	-0.541		[illegible]35	
	5.100		5.302			
T.P.	2679.035					
	4.009	R	3.789	3.997		
⅄	2683.044	-1.130	-1.119	-1.124	-1.1215	
	5.139		4.908	5.121		
(SET) B.M. AV-77	2677.905				2677.891	B.M. AV-77
	3.851		3.683			AVE. Q-12 & 5TH ST. E, 60' E & 30' N. of ℄ Int.
⅄	2681.7[illegible]	-1.633	-1.633		-1.6320	Bt. Spk. on W. Side of P.P.# 693156 E
	5.4[illegible]		5.316			
T.P.	2676.27[illegible]					

765420 353 8-49

PLEASE RETURN TO
LOS ANGELES COUNTY SURVEYOR
725 LOS ANGELES COUNTY ENGINEERING BLDG.

NOTE: ANY ADDITIONS OR CHANGES ON THIS SHEET MUST BE MADE OR CIRCLED IN RED INK, WITH DATE AND NAME OF PERSON MAKING CHANGE.

Do not extend notes this side of this line

B.M.	1ST RUN	DIFF.	2ND RUN	3RD RUN	ADJ. ELEV.	DESCRIPTION
T.P.	2676.272					
	2.718		2.635			
T	2678.990	-3.244	-3.248		-3.2460	
(SET)	5.962		5.883			
B.M.AV-78	2673.028				2673.010	BM AV-78
	[illegible]		[illegible]			AVE. Q-12 400'± E. of 5TH ST.E
T	[illegible]	-4.313	[illegible]		-4.3335	BT. Spk on S. Side of P.P. # 69
	[illegible]		[illegible]			
	[illegible]					
	[illegible]		4.052			
T	[illegible]	-0.913	-0.915		-0.9140	
	4.769		4.967		2667.760	2667.760
					~~2667.850~~	B.M. AV-78 EL = ~~2667.850~~ FB
BM V.R.	[illegible]					6TH ST. E + AVE. Q-12
	[illegible]		4.403			Fd. Nail & Spk 5.3
T	[illegible]	-0.014	[illegible]		-0.0850	
	4.346		[illegible]			
T.P.	[illegible]					
	[illegible]		5.077			
T	[illegible]	+1.155	+1.164		+1.1545	
	3.767		3.923			
T.P.	2678.853					
	5.163		5.327			
T	2674.016	+1.484	+1.485		+1.4845	
(FD)	3.679		3.842			
B.M.AV-47	2670.337				2670.319	B.M. AV-47 EL. = 2670.319 FB.
						AVE. R & 6TH ST. E & INT.
						1½" I.P. & Cut Spk. in Conc. Plug

NOTES RED. _____ JOB NO. 8331 SURVEY OF PALMDALE Cal. 1516
DATE _____ SURVEY BY R.L. Vilfley
NOTES CHKD. _____ NOTES BY R.C. Powers DATE 1-62
DATE _____ INDEXED A.C. Johnson DATE _____

F.B. 172 PG. 133

76S420 353 8-49

PLEASE RETURN TO
LOS ANGELES COUNTY SURVEYOR
725 LOS ANGELES COUNTY ENGINEERING BLDG.

NOTE: ANY ADDITIONS OR CHANGES ON THIS SHEET MUST BE MADE OR CIRCLED IN RED INK, WITH DATE AND NAME OF PERSON MAKING CHANGE.

Do not extend notes this side of this line

B.M.	1ST RUN	DIFF.	2ND RUN	3RD RUN	ADJ. ELEV.	DESCRIPTION
(FD) B.M.AV-44	2662.707				2662.707	B.M.AV-44 EL.=2662.707 F.B. 1752-120
	5.04[illegible]		5.156			6TH ST.E. & AVE. Q-9 S.E. COR.
⊼	2667.74[illegible]	+1.694	+1.693		+1.6935	BT. SPK ON E. SIDE of T.P.# 734438 E
	3.348		3.463			
T.P.	2664.401					
	4.912		5.101			
⊼	2669.313	+2.436	+2.437		+2.4365	
(SET)	2.476		2.664			
B.M.AV-79	2666.837				2666.836	B.M.AV-79
	4.126		3.905			AVE. Q-9 400'±W. of 6TH ST.E. N. SIDE of ST.
⊼	2670.963	-1.000	-1.000		-1.0000	BT. SPK ON N. SIDE of P.P.# 495086 H
(SET)	5.126		4.905			
B.M.AV-80	2665.837				2665.836	B.M.AV-80
	5.206		5.402			AVE Q-9 & 5TH PL.E. ℄ INT.
⊼	2671.043	+2.119	+2.123		+2.1210	2" I.P. & B.C. IN CONC. DN 9" IN WELL
(SET)	3.087		3.279			
B.M.AV-81	2667.956				2667.957	B.M.AV-81
	2.077		2.144			AVE. Q-9 & 5TH PL. 35'N. & 20'W. of ℄ INT.
⊼	2670.033	-5.662	-5.662		-5.6620	BT. SPK ON E. SIDE of P.P.# 495089 E
(SET)	7.73[illegible]		7.806			
B.M.AV-82	2662.294				2662.294	B.M.AV-82
	6.001		6.103			5TH PL.E. & AVE. Q-8 ℄ INT.
⊼	2668.298	+2.496	+2.499		+2.4995	2" I.P. & B.C. IN CONC. DN. " IN WELL.
(SET)	3.503		3.604			
B.M.AV-83	2664.79[illegible]				2664.792	B.M.AV-83
						5TH PL.E. & AVE. Q-8 35'N & 15'W. of ℄ INT.
						BT. SPK ON S. SIDE of P.P.# 482098 E.

NOTES RED. ____ DATE ____
NOTES CHKD. ____ DATE ____
JOB NO. 8351 SURVEY OF PALMDALE C.I. 1576
SURVEY BY R.L. Willey
NOTES BY R.C. Bowers Jr. DATE 1-53
INDEXED K. O. Johnson DATE ____
F.B. 1752 PG. 134

76S420 353 8-49

PLEASE RETURN TO
LOS ANGELES COUNTY SURVEYOR
725 LOS ANGELES COUNTY ENGINEERING BLDG.

NOTE: ANY ADDITIONS OR CHANGES ON THIS SHEET MUST BE MADE OR CIRCLED IN RED INK, WITH DATE AND NAME OF PERSON MAKING CHANGE.

Do not extend notes this side of this line

B.M.	1ST RUN	DIFF.	2ND RUN	3RD RUN	ADJ. ELEV.	DESCRIPTION
B.M. AV-83	2664.790				2664.792	B.M. AV-83
	3.468		3.588			5TH PL. E. & AVE. Q-8 35' N. & 15' W.
⊼	2668.258	-2.067	-2.069		-2.0680	BT. SPK. ON S. SIDE OF P.P. # 4820
	5.535		[illegible]			
T.P.	2662.723					
	3.861		3.949			
⊼	[illegible]	-0.664	[illegible]		-0.6660	
TO	[illegible]		[illegible]			
B.M. AV-43	2662.059				2662.057	B.M. AV-43 EL=2662.057 F.B. 1752
						6TH ST. E. & AVE. Q-8 S.E. COR.
						BT. SPK. ON W. SIDE P.P. # [illegible]

Additional Levels

BM AV3	2638.234				2638.234	BM AV3 El 2638.234 FB 1752
	4.653		4.420			10TH ST E + AVE Q-6 at ℄ int
⊼	2642.887	-1.366	-1.363			Fd Std C.S. Mon. in Well dn.
	6.019		5.783			
B.M. AV-2A	2636.868					B.M. AV-2A;
	6.047		6.175			10TH ST E. + AVE Q-5. AT ℄ int. from
⊼	2642.915	+3.886	+3.881			set std C.S. mon. in well dn. 10"
	2.161		2.294			
T.P.	2640.754					
	4.514		4.305			
⊼	2645.268	+2.165	+2.166			
	2.349		2.139			
T.P.	2642.919					

NOTES RED. ____ JOB NO. [illegible] SURVEY OF [illegible]
DATE ____ SURVEY BY [illegible]
NOTES CHKD. ____ NOTES BY R.C. Bowers Jr. DATE 1-53
DATE ____ INDEXED C. Johnson DATE ____

F.B. 1752 PG. 135

765420 353 8-49

PLEASE RETURN TO
LOS ANGELES COUNTY SURVEYOR
725 LOS ANGELES COUNTY ENGINEERING BLDG.

NOTE: ANY ADDITIONS OR CHANGES ON THIS SHEET MUST BE MADE OR CIRCLED IN RED INK, WITH DATE AND NAME OF PERSON MAKING CHANGE.

Do not extend notes this side of this line

B.M.	1ST RUN	DIFF.	2ND RUN	3RD RUN	ADJ. ELEV.	DESCRIPTION
T.P.	2642.910					
	4.639		4.427			
T	2647.558	− 0.117	− 0.117			
	4.766		4.544			
B.M. AV-13	2642.802					B.M. AV-13 New Location
	5.755		5.505			Ave Q-5 + 9th St E. at ℄ int.
T	2648.557	+ 1.254	+ 1.255			Set Std C.S. Mon. in well dia. 9"
	4.501		4.250			Old location Pg #107
T.P.	2644.056					
	5.569		5.387			
T	2649.625	+ 0.769	+ 0.769			
	4.800		4.618			
B.M. AV-14	2644.825					B.M. AV-14: EL = 2644.812 F.B. 1752-107. 9th St E. + Ave Q-2 fd 2' up + B.C. in conc. in well dia 15"

JOB NO. ____ SURVEY OF ____ NOTES RED. ____
SURVEY BY ____ DATE ____ NOTES CHKD. ____
NOTES [redacted] C. Jones DATE ____ DATE ____
INDEXED ____

F.B. 1752 PG 136

Notes Ck'd by	Survey of
Map No.	JN Tape Std °F
Office Work	Surveyed by
Checked	Notes Date
Date	Indexed

F. B. PG.

Note: Any Additions or Changes on This Sheet Must be Made or Circled in Red Ink With Date and Name of Person Making Change.

PLEASE RETURN TO
LOS ANGELES COUNTY ENGINEER
700 LOS ANGELES COUNTY ENGINEERING BLDG.

Do not extend this side of this line.

76F3099 SAE #247 1-56

PLEASE RETURN TO
LOS ANGELES COUNTY ENGINEER
700 LOS ANGELES COUNTY ENGINEERING BLDG.

Note: Any Additions or Changes on This Sheet Must be Made or Circled in Red Ink With Date and Name of Person Making Change.

Do not extend this side of this line.

F. B. _____ Pg. _____

PWFB 3225 1225

F. B. 1752 PG. ~~104~~ ~~141~~

Notes Ck'd by	Survey of
Map No.	W. O. Tape No. St'd. °F
Office Work	Surveyed by
Checked	Notes Date
Date	Indexed

W.S. 65

Note: Any Additions or Changes on This Sheet Must be Made or Circled in Red Ink With Date and Name of Person Making Change.

Do not extend notes this side of this line.

RETURN TO
LOS ANGELES COUNTY SURVEYOR
726 LOS ANGELES COUNTY
ENGINEERING BLDG.

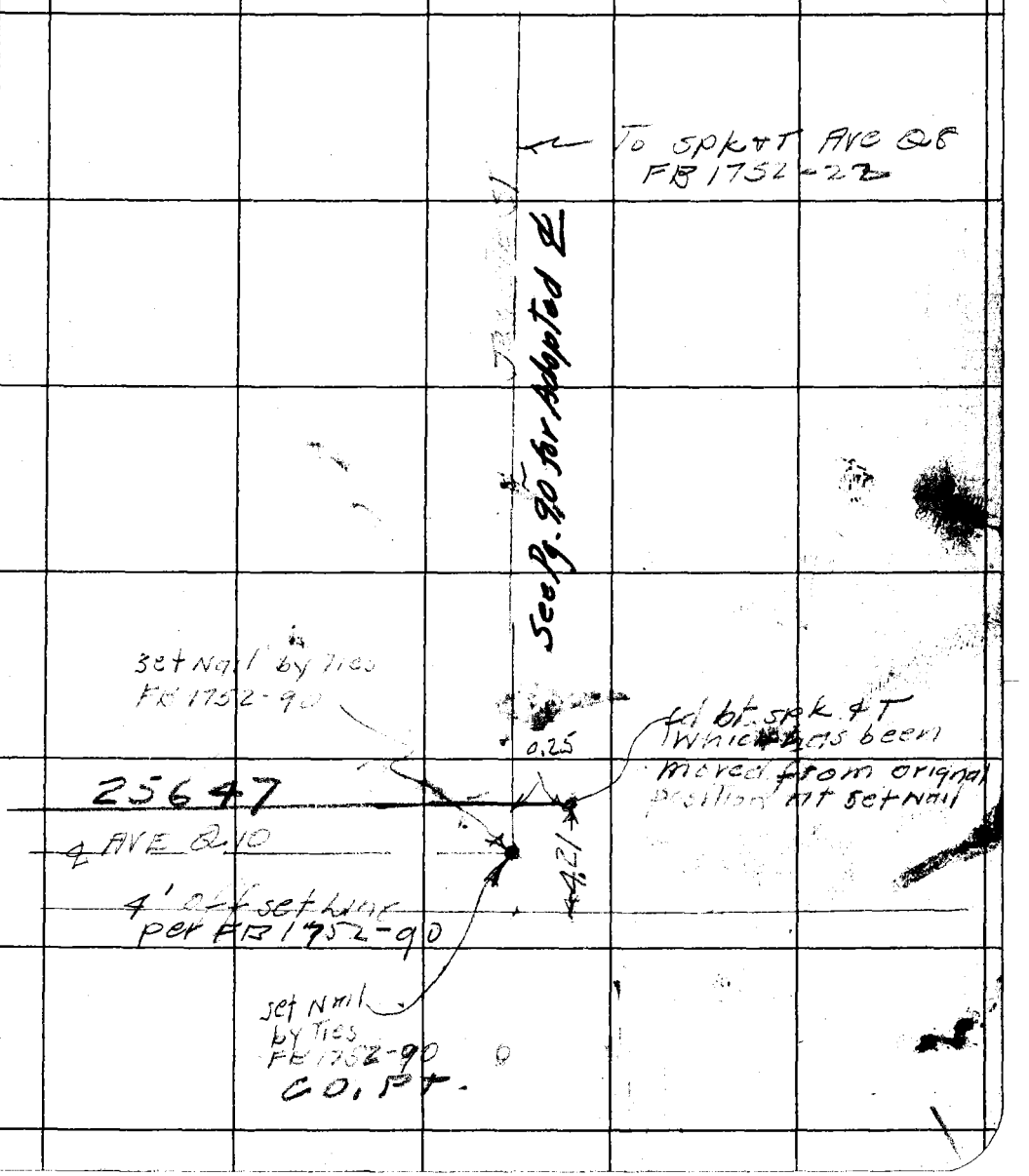

76F309S 247 2-51

F. B. ~~1757~~ ~~100B~~ ~~142~~ 1226
G. ~~102~~

PWFB 3225

W.S. 65 B-3

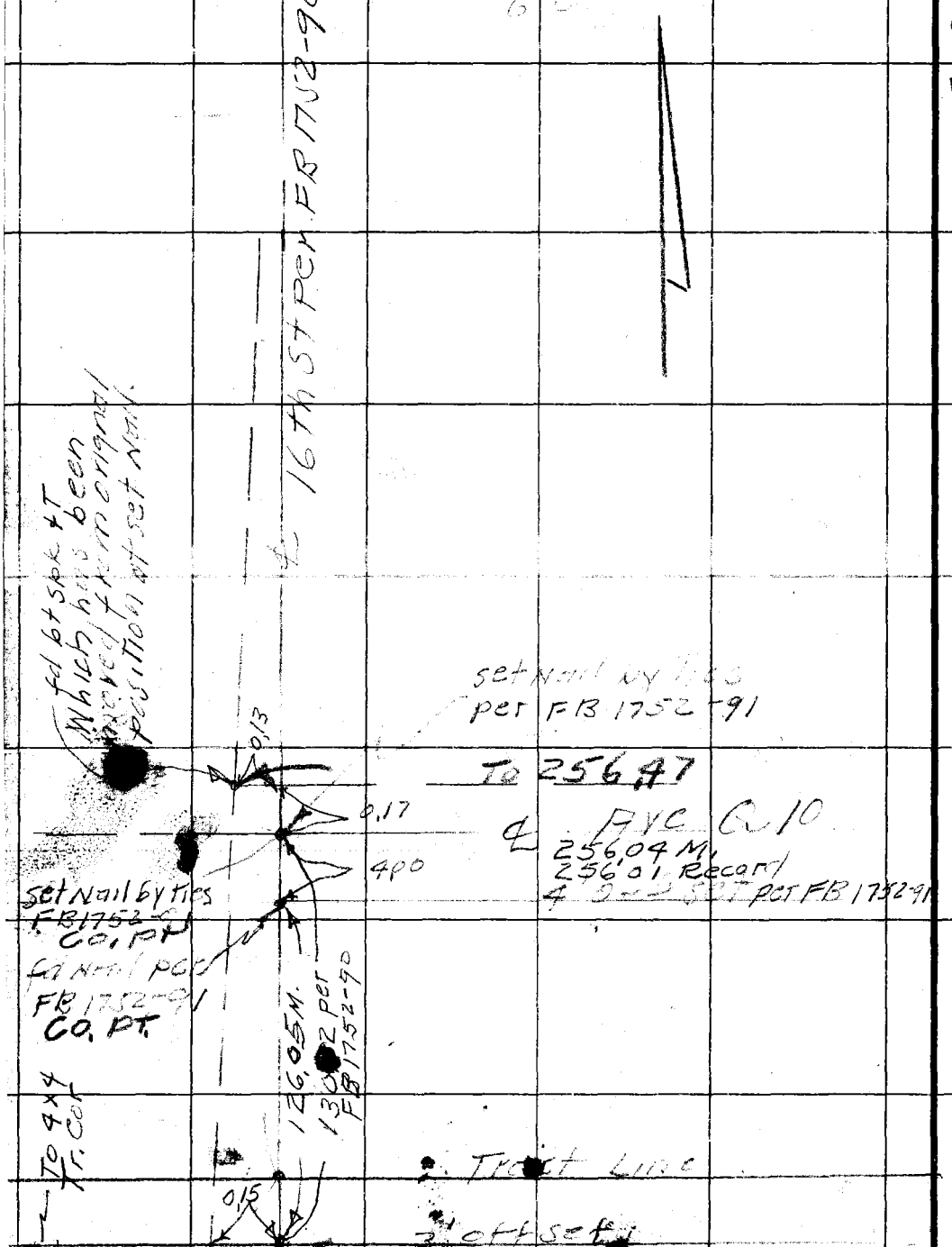

RETURN TO
LOS ANGELES COUNTY SURVEYOR
725 LOS ANGELES COUNTY
ENGINEERING BLDG.

Do not extend notes this side of this line.

Note: Any Additions or Changes on This Sheet Must be Made or Circled in Red Ink With Date and Name of Person Making Change.

76F309S 247 2-51

RETURN TO
LOS ANGELES COUNTY SURVEYOR
726 LOS ANGELES COUNTY
ENGINEERING BLDG.

Note: Any Additions or Changes on This Sheet Must be Made or Circled in Red Ink With Date and Name of Person Making Change.

Do not extend notes this side of this line.

W. S. 3-3

Notes Ck'd by
Map No.
Office Work
Checked
Date

Survey of
W. O. Tape No. St'd. °F
Surveyed by
Notes Date
Indexed

F. B. PG. 14

F.B. ~~1152~~ PG. ~~144~~ ~~100 B~~

PWFB 3225

1227 / 1228

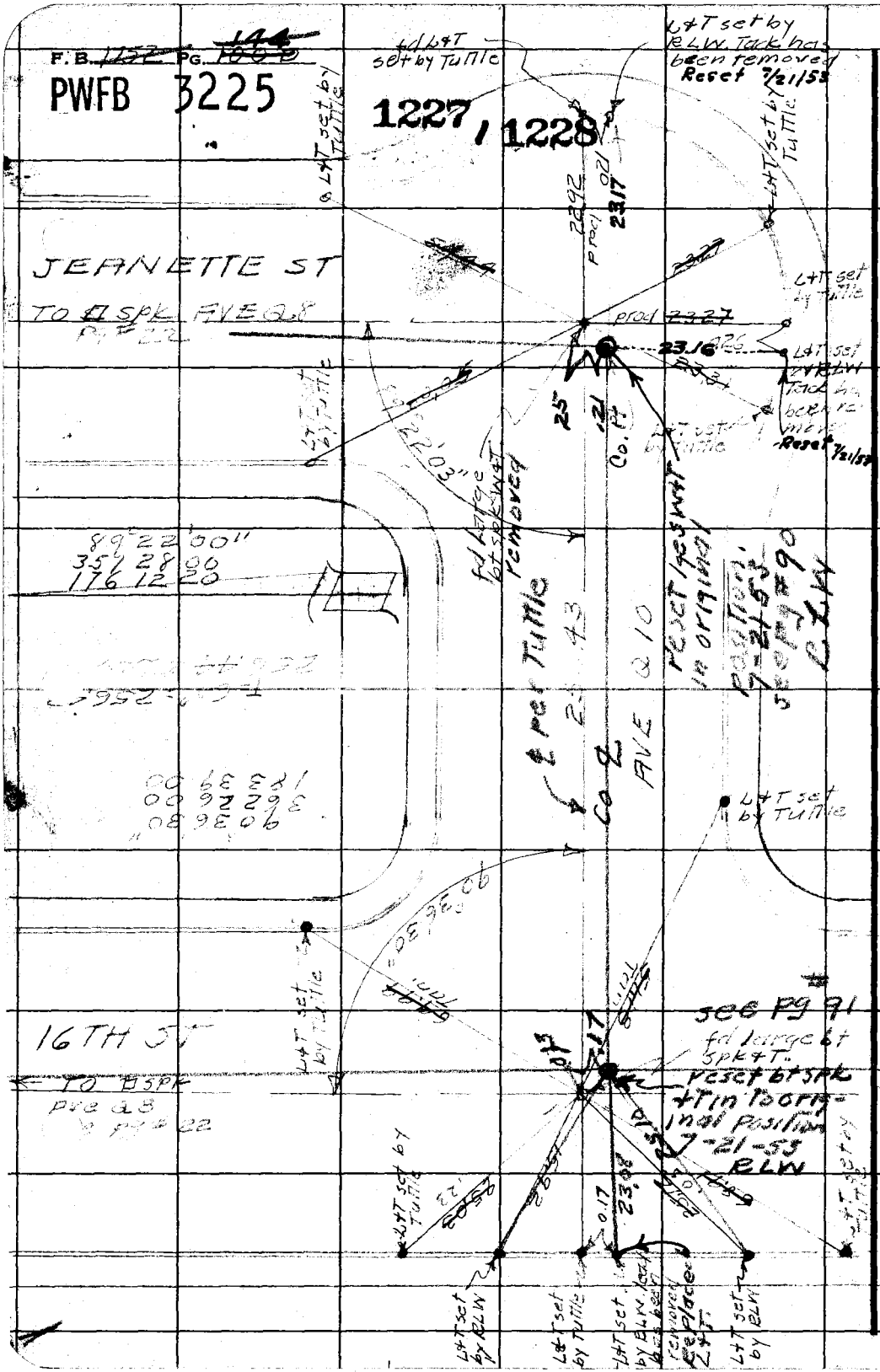

WS. 65 B-3

RETURN TO
LOS ANGELES COUNTY SURVEYOR
726 LOS ANGELES COUNTY
ENGINEERING BLDG.

Do not extend notes this side of this line.

Note: Any Additions or Changes on This Sheet Must be Made or Circled in Red Ink With Date and Name of Person Making Change.

PWFB 3225 1229 ~~145~~

F. B. ~~175~~ Pg. ~~[illegible]~~

Notes Ck'd by	Survey of Palmdale
Map No.	W. O. 5066 Tape No. 0121 St'd. 68 °F
Office Work	Surveyed by R L Willey
Checked	Notes 4 Date 4-13-53
Date	Indexed [illegible]

W.S. 5E R-3

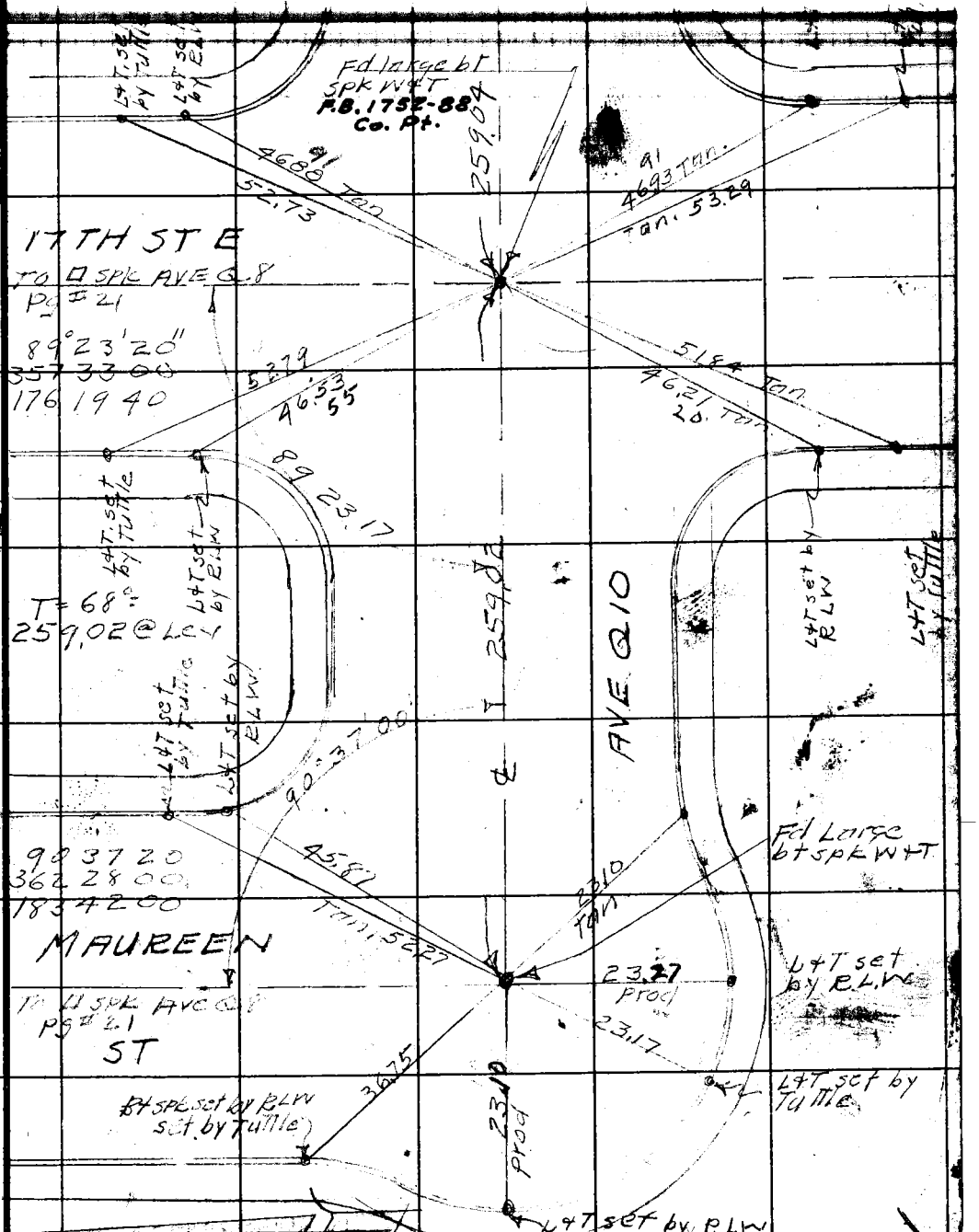

Note: Any Additions or Changes on This Sheet Must be Made or Circled in Red Ink With Date and Name of Person Making Change.

Do not extend notes this side of this line.

RETURN TO
LOS ANGELES COUNTY SURVEYOR
726 LOS ANGELES COUNTY
ENGINEERING BLDG.

76F309S 247 2-51

RETURN TO
LOS ANGELES COUNTY SURVEYOR
726 LOS ANGELES COUNTY
ENGINEERING BLDG.

Note: Any Additions or Changes on This Sheet Must be Made or Circled in Red Ink With Date and Name of Person Making Change.

W.S. 65 B-3

Do not extend notes this side of this line.

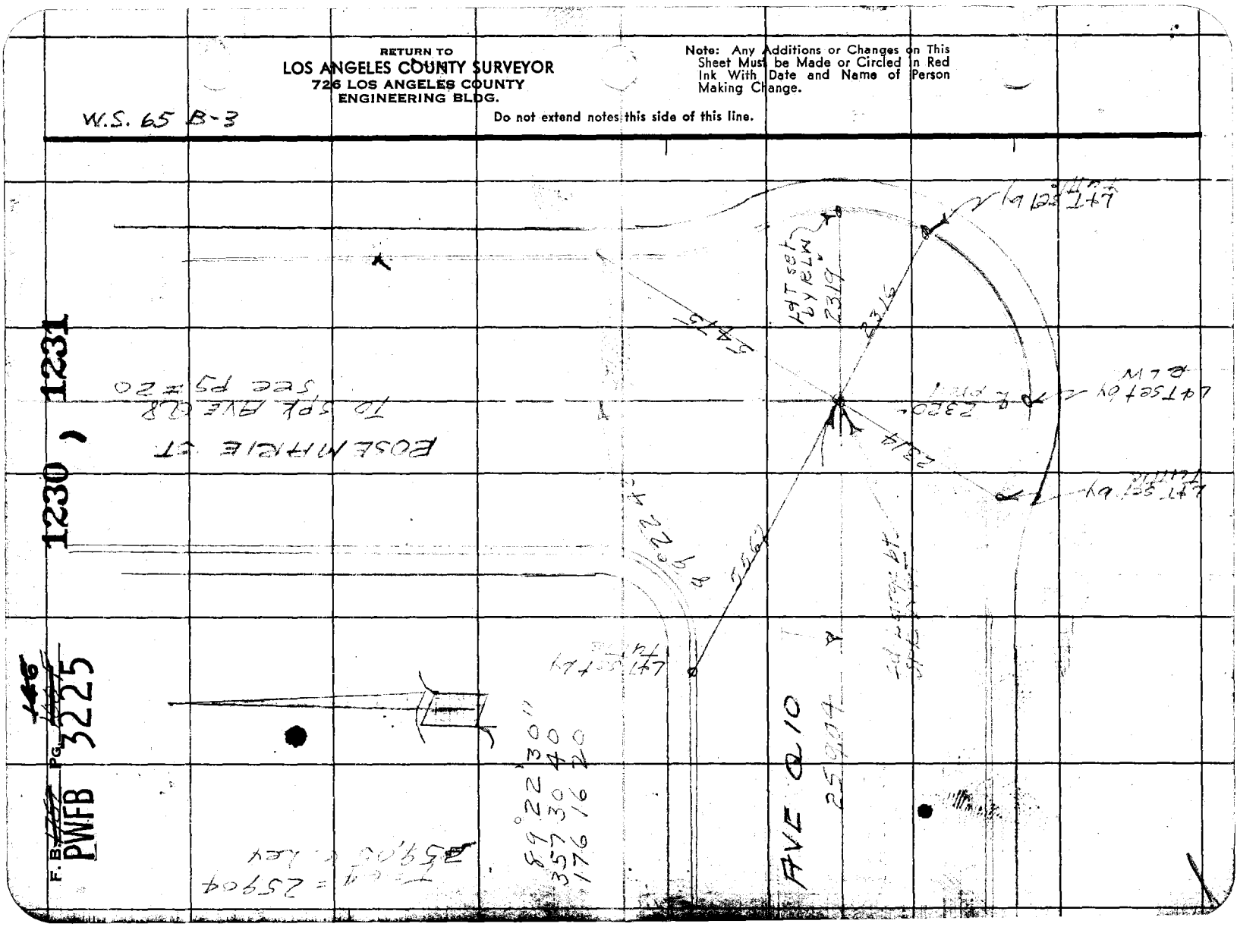

PWFB 3225 1232

F. B. [illegible] PG. [illegible]

Notes Ck'd by
Map No.
Office Work
Checked
Date

Survey of [illegible]
W. O. 185434 Tape No. St'd. 68 °F
Surveyed by [illegible]
Notes P.L.W. Date 12-14-55
Indexed A. G. Johnson

℄ SURVEY
AVE. Q 6 ET AL
JN 185434

12-14-55
B L Willey
[illegible]
J. P. McCall
B A Swan[illegible]

Note: Any Additions or Changes on This Sheet Must be Made or Circled in Red Ink With Date and Name of Person Making Change.

Do not extend notes this side of this line.

RETURN TO
LOS ANGELES COUNTY SURVEYOR
726 LOS ANGELES COUNTY
ENGINEERING BLDG.

76F309S 247 4-53

RETURN TO
LOS ANGELES COUNTY SURVEYOR
726 LOS ANGELES COUNTY
ENGINEERING BLDG.

Note: Any Additions or Changes on This Sheet Must be Made in Red Ink With Date and Name of Person Making Change.

Do not extend notes this side of this line.

W.S. 65 A-3

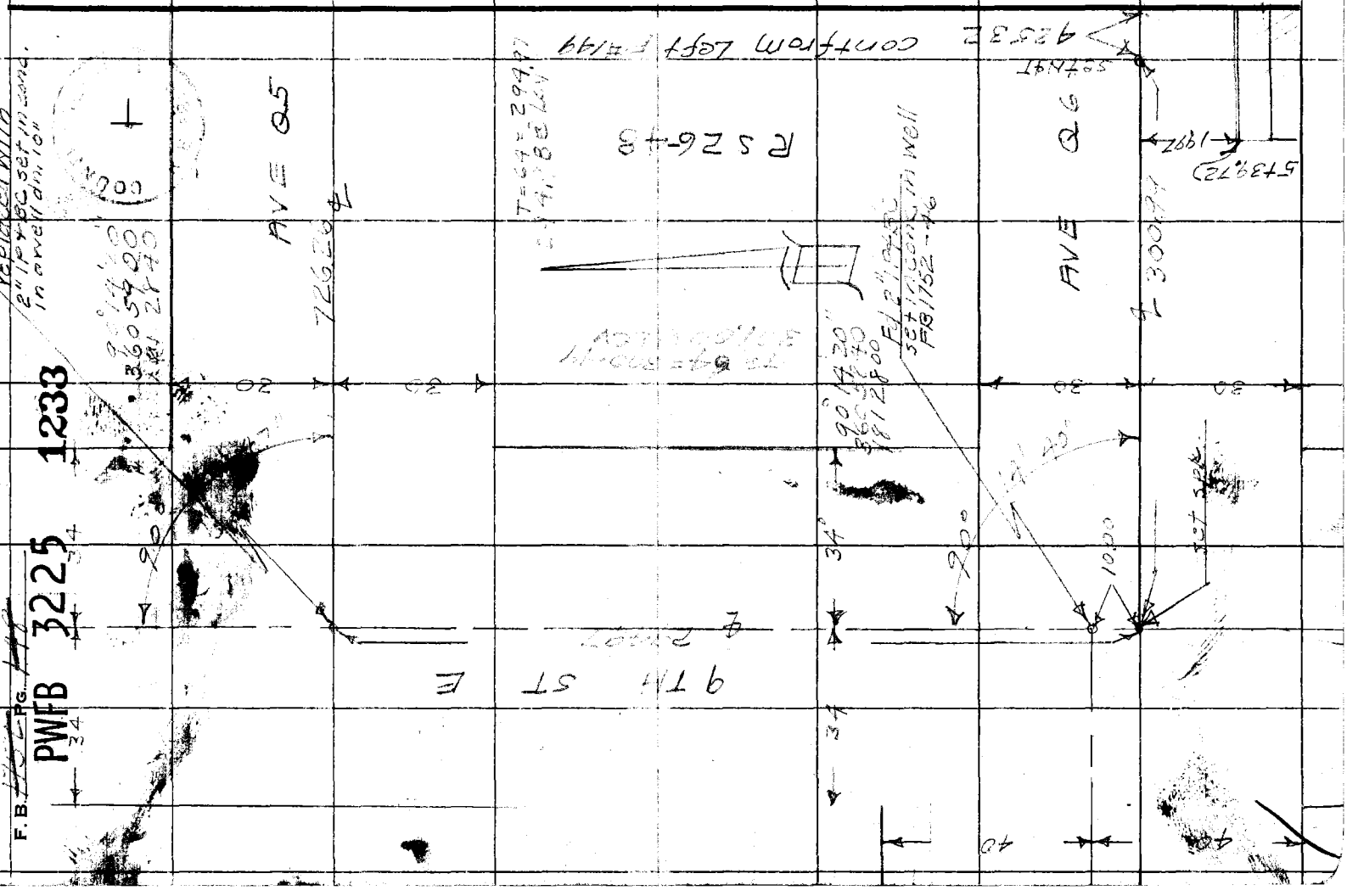

PWFB 3225 1234

Notes Ck'd by	Survey of Ave Q5	F. B.
Map No.	W. O. 185434 Tape No. St'd. 68 °F	Pg.
Office Work	Surveyed by	
Checked	Notes " Date 12-14-55	
	Indexed R. C. Johnson	

W.S. 65

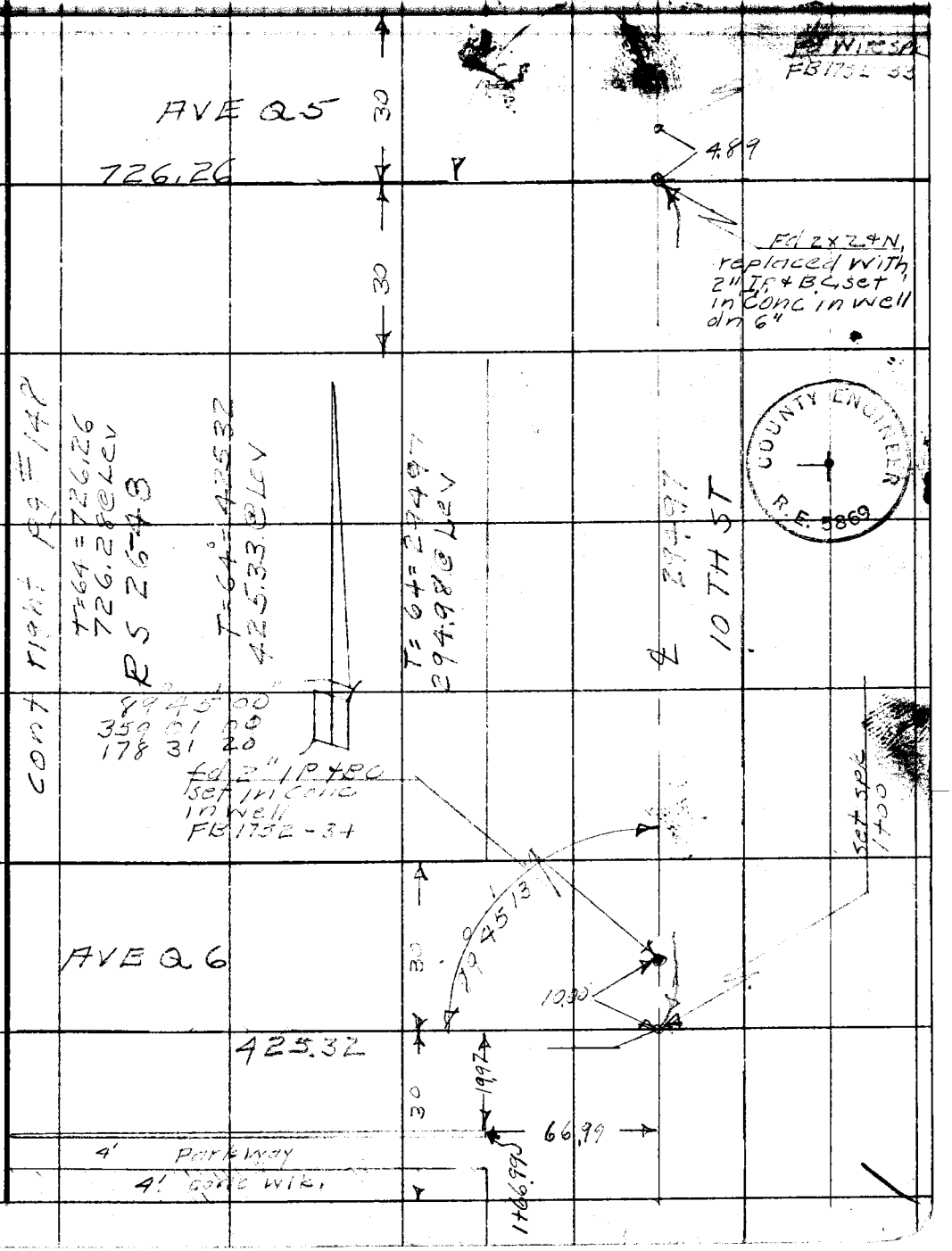

Note: Any Additions or Changes on This Sheet Must be Made or Circled in Red Ink With Date and Name of Person Making Change.

Do not extend notes this side of this line.

RETURN TO
LOS ANGELES COUNTY SURVEYOR
726 LOS ANGELES COUNTY
ENGINEERING BLDG.

76F3095 247 4-53

RETURN TO
LOS ANGELES COUNTY SURVEYOR
726 LOS ANGELES COUNTY
ENGINEERING BLDG.

Note: Any Additions or Changes on This Sheet Must be Made or Circled in Red Ink With Date and Name of Person Making Change.

Do not extend notes this side of this line.

F. B. 1752 PG. 60

PWFB 3225 1235

Notes Ck'd by [illegible]	Survey of 11th St E	F. B. [illegible] Pg. [illegible]
Map No.	W. O. [illegible] Tape No. 0136 St'd. 68 °F	
Office Work	Surveyed by [illegible]	
Checked	Notes [illegible] Date 4-56	
Date	Indexed [illegible] 5-4-56	

CENTER LINE SURVEY

11TH ST E.

FROM AVE Q8, TO AVE R

AND

AVE Q 12

FROM 10TH ST E, TO 11TH ST E



Note: Any Additions or Changes on This Sheet Must be Made or Circled in Red Ink With Date and Name of Person Making Change.

Do not extend notes this side of this line.

RETURN TO
LOS ANGELES COUNTY SURVEYOR
726 LOS ANGELES COUNTY
ENGINEERING BLDG.

76F309S S&E #247. 8-54

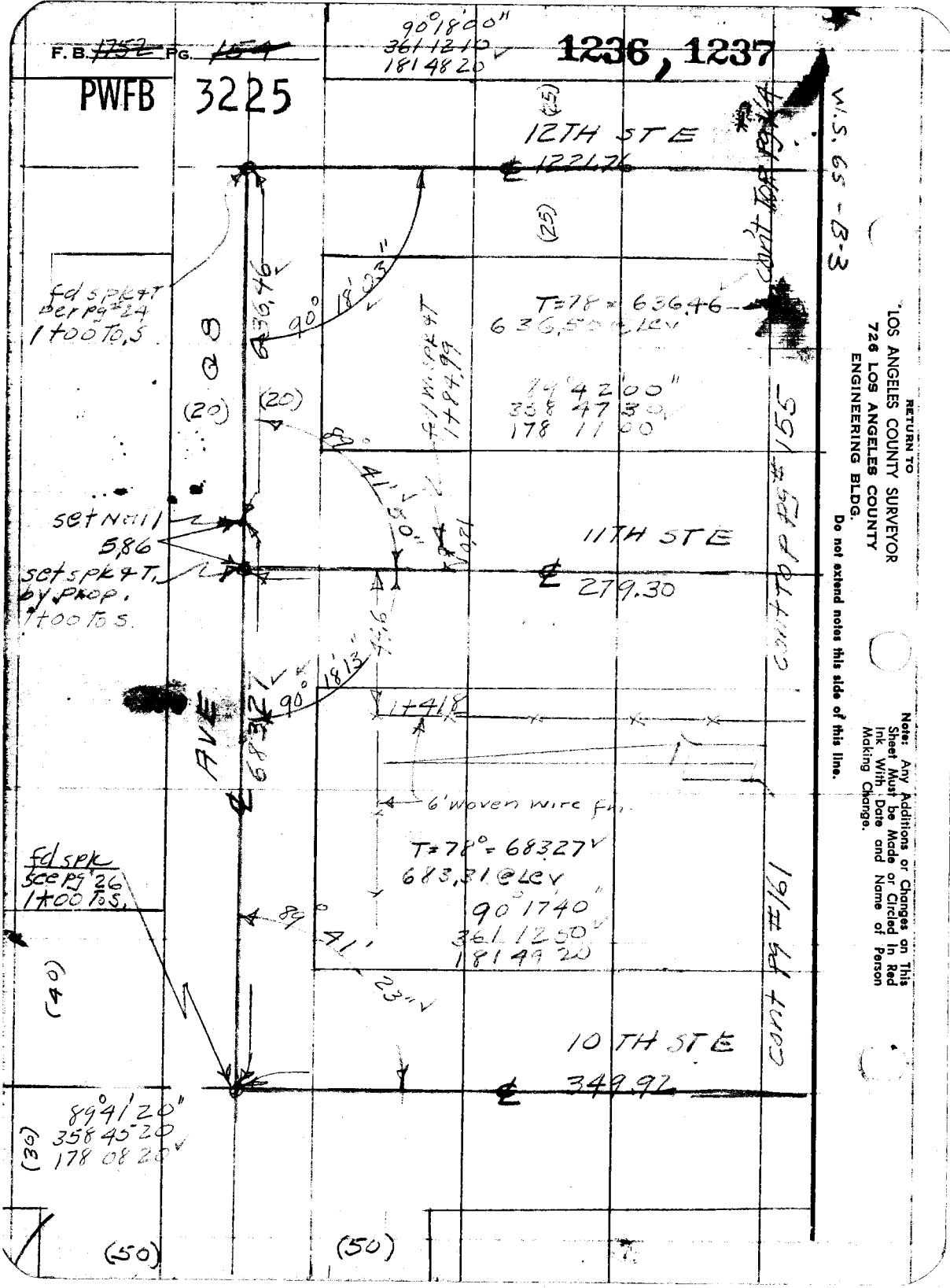

RETURN TO
LOS ANGELES COUNTY SURVEYOR
726 LOS ANGELES COUNTY
ENGINEERING BLDG.

Do not extend notes this side of this line.

Note: Any Additions or Changes on This Sheet Must be Made or Circled In Red Ink With Date and Name of Person Making Change.

PWFB 3225 1238, 1239

Notes Ck'd by	Survey of
Map No.	W. O. 0303 Tape No. 0136 Sr'd. °F
Office Work	Surveyed by
Checked	Notes Date 4-56
Date	Indexed

F. B. Pg.

Note: Any Additions or Changes on This Sheet Must be Made or Circled in Red Ink With Date and Name of Person Making Change.

Do not extend notes this side of this line.

RETURN TO
LOS ANGELES COUNTY SURVEYOR
726 LOS ANGELES COUNTY
ENGINEERING BLDG.

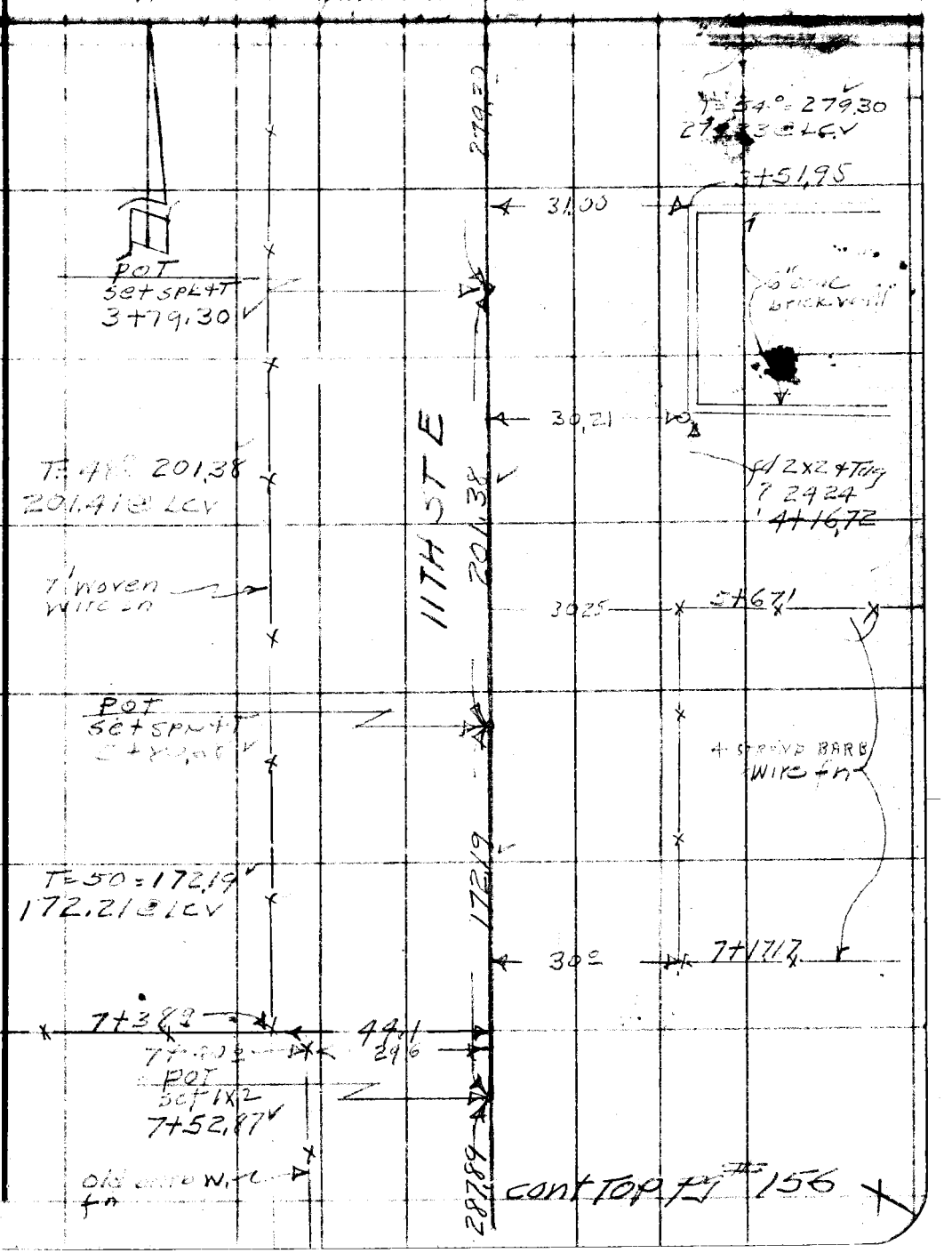

76F309S S&E #247. 8-54

F.B. ~~1752~~ PG. ~~156~~

PWFB 3225

cont bot pg #155

1240, 1241

W.S. 65-B-3

old barbwire fn

T=50 = 28789
287.92 @ Lev

Set spk+T
10+4076

28.26

fd 2" IP Plug+N
10+65.83

T=52° = 460
46100 @ Lev

11TH ST E

NOTE.
Used MJ.9017
Which used
as Ref
CSB 2147
For ℄ Ave Q12

COUNTY SURVEYOR
RE328

8+27.42

fd 2" IP+BC
set in conc dn 12"
Mkd as shown
14+4630 from N
7+72.42 " W

29.67

89 34 20
358 16 10
177 24 10

90 25 50
361 43 10
182 34 50

90 26 20
361 45 20
182 38 10

cont bot pg #167

cont Top pg #168

2000

4' conc outlet

29.92
8+27.42

2008
8+16.87

1.70

20.00

46.55

89°34'02"

90°25'48"

set bot spk W+T
14+8699 from N
7+42.42 " W

30236

47622

0.73

14.72

AVE Q12

90°25'53"

89°34'15"

set spk+T
15+01.71

90 26 00
361 47 30
182 35 20

cont Top pg #157

173.57

89 34 50
358 17 10
177 25 30

RETURN TO
LOS ANGELES COUNTY SURVEYOR
726 LOS ANGELES COUNTY
ENGINEERING BLDG.

Do not extend notes this side of this line.

Note: Any Additions or Changes on This Sheet Must be Made or Circled in Red Ink With Date and Name of Person Making Change.

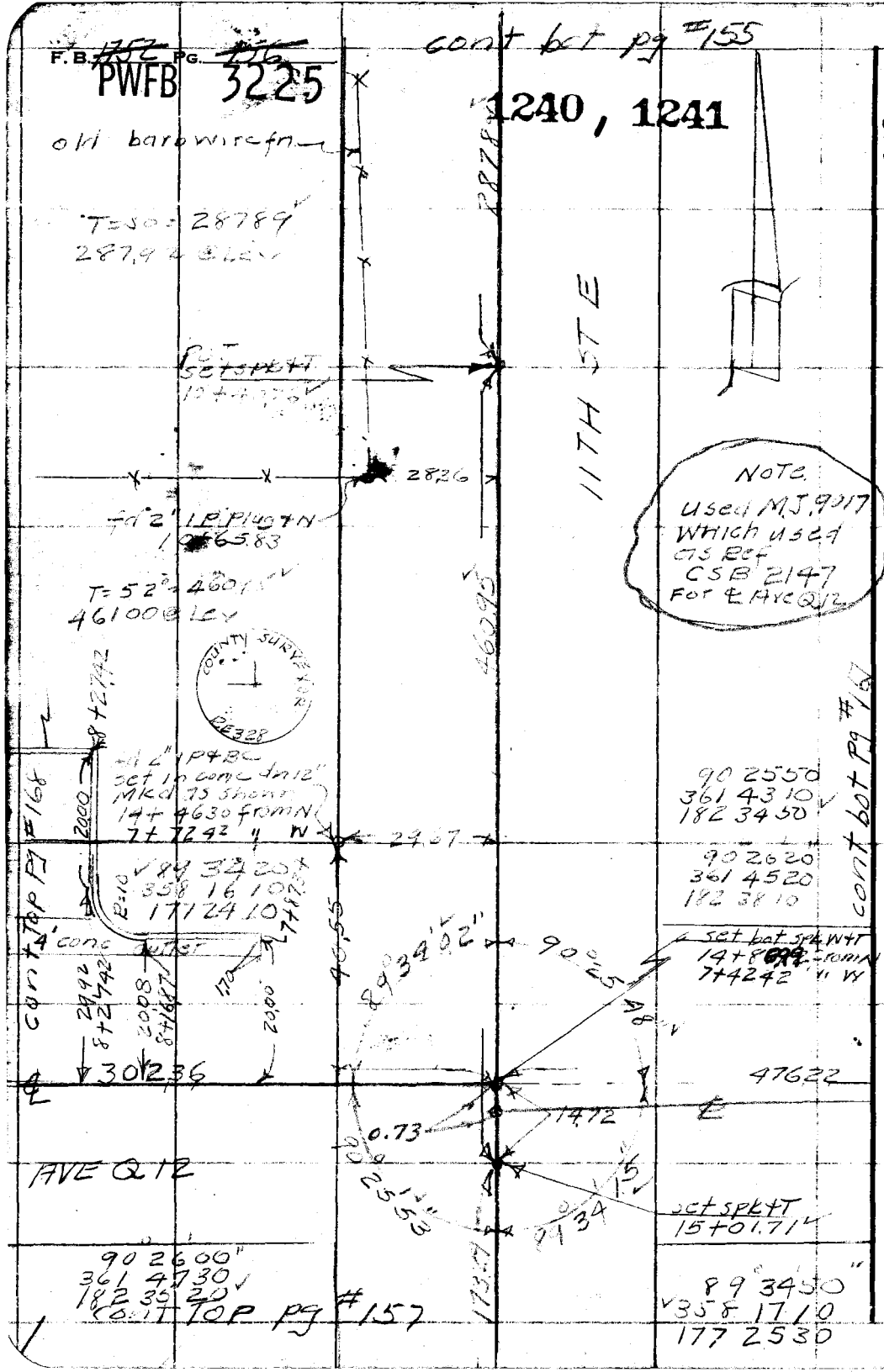

WFB 3225 **1242**

Notes Ck'd by [illegible]	Survey of [illegible]	F. B. [illegible] Pg. [illegible]
Map No.	W. O. [illegible] Tape No. [illegible] St'd. [illegible] °F	
Office Work	Surveyed by	
Checked	Notes Date	

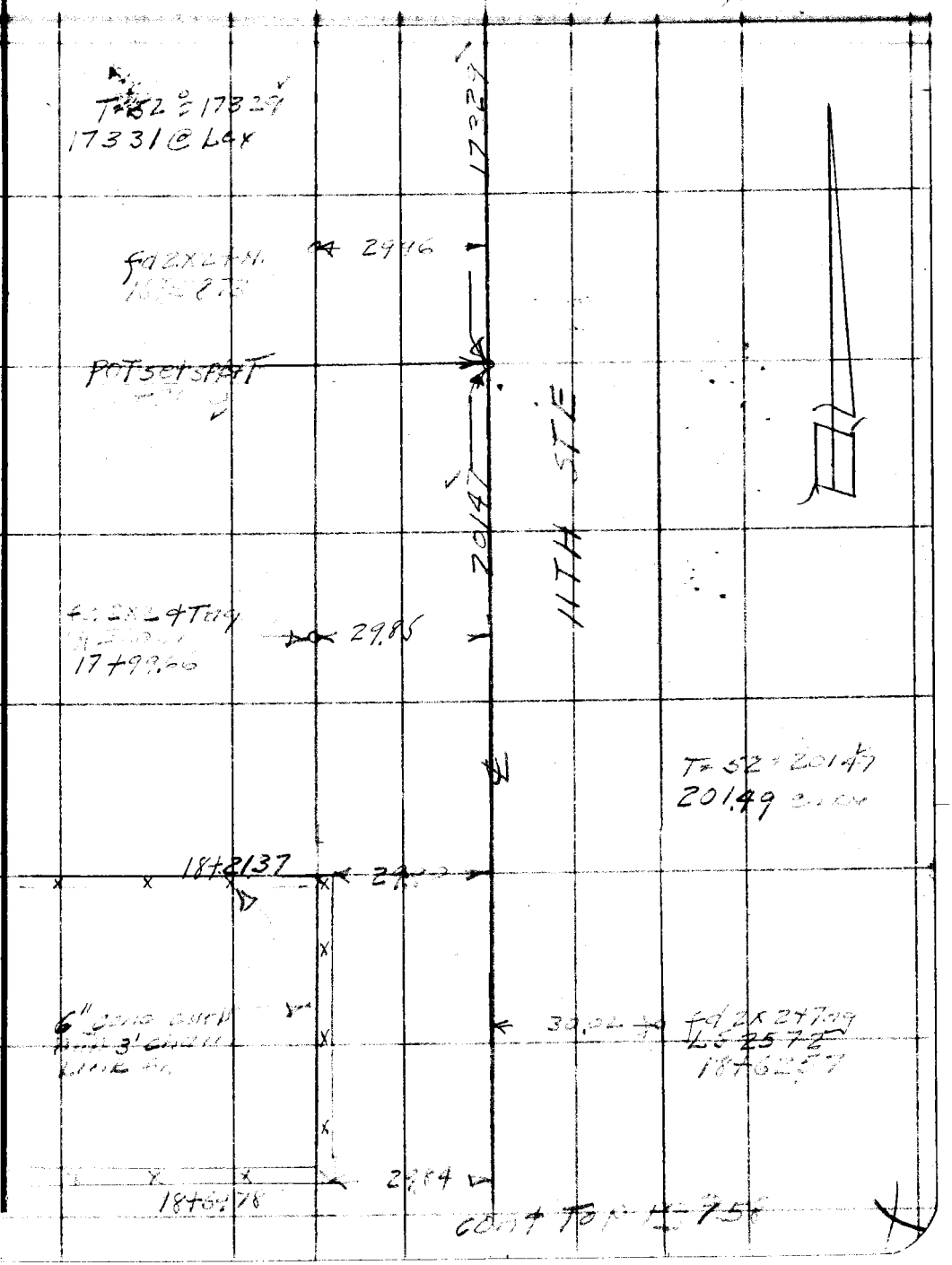

Note: Any Additions or Changes on This Sheet Must be Made or Circled in Red Ink With Date and Name of Person Making Change.

Do not extend notes this side of this line.

RETURN TO
LOS ANGELES COUNTY SURVEYOR
726 LOS ANGELES COUNTY
ENGINEERING BLDG.

76F309S S&E #247. 8-54

F. B. ~~1752~~ PG. ~~158~~

PWFB 3225

1243

cont from bot pg 1241

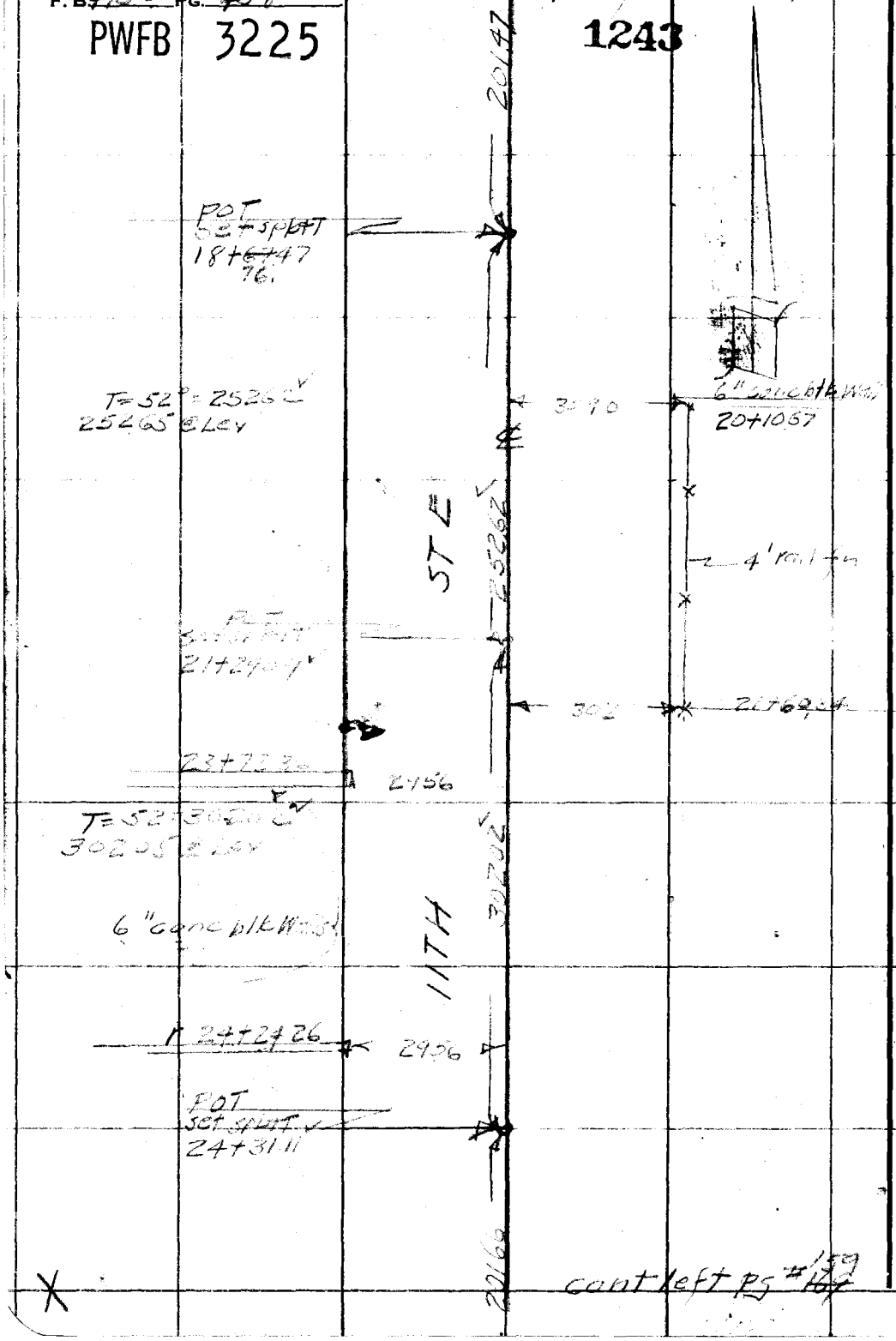

cont left pg #159

RETURN TO
LOS ANGELES COUNTY SURVEYOR
726 LOS ANGELES COUNTY
ENGINEERING BLDG.

Do not extend notes this side of this line.

Note: Any Additions or Changes on This Sheet Must be Made or Circled in Red Ink With Date and Name of Person Making Change.

PWFB 3225 1244, 1245

F. B. 1752 PG. 154

Notes Ck'd by [illegible]
Map No.
Office Work
Checked
Date

Survey of E Survey
W. O. 830306 Tape No. 0136 St'd. 68 °F
Surveyed by E L Willey
Notes " Date 4-51
Indexed

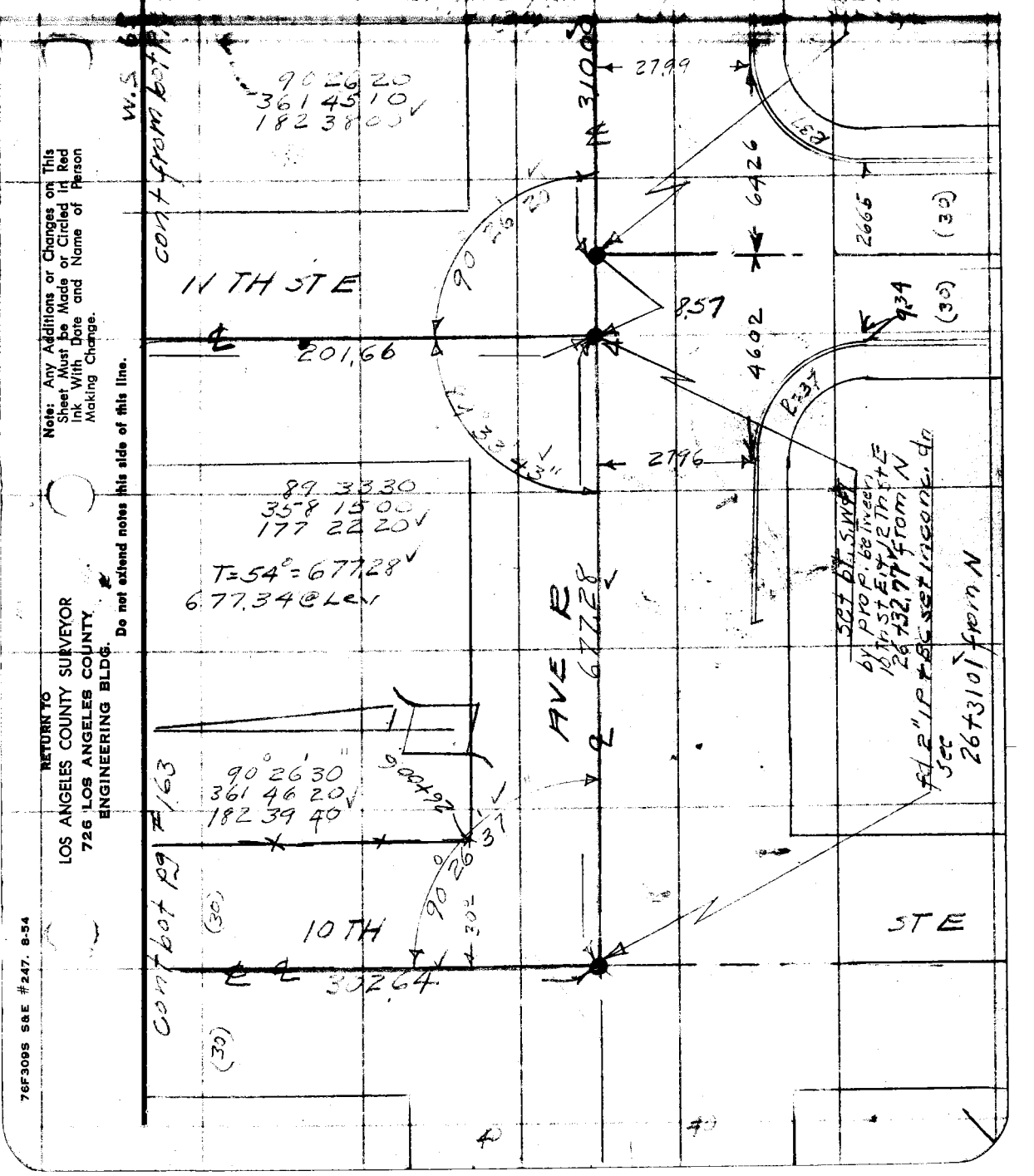

Note: Any Additions or Changes on This Sheet Must be Made or Circled in Red Ink With Date and Name of Person Making Change.

Do not extend notes this side of this line.

RETURN TO
LOS ANGELES COUNTY SURVEYOR
726 LOS ANGELES COUNTY
ENGINEERING BLDG.

76F309S S&E #247. 8-54

F.B. ~~1752~~ PG. ~~160~~

PWFB 3225

1246, 1247

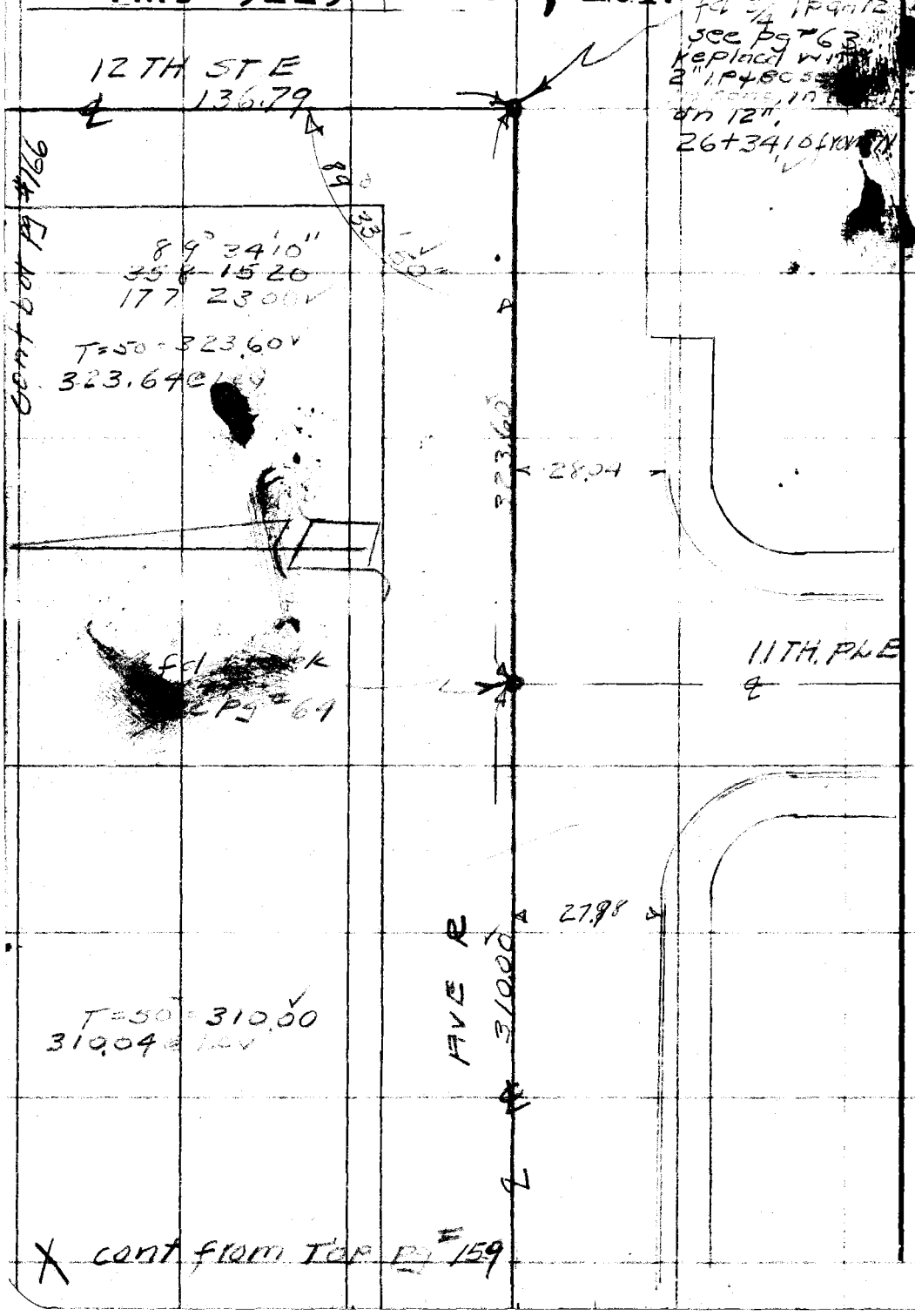

RETURN TO
LOS ANGELES COUNTY SURVEYOR
726 LOS ANGELES COUNTY
ENGINEERING BLDG.

Do not extend notes this side of this line.

Note: Any Additions or Changes on This Sheet Must be Made or Circled in Red Ink With Date and Name of Person Making Change.

PWFB 3225 1248, 1249

Notes Ck'd by [illegible]	Survey of [illegible]
Map No.	W. 830300 Tape No. 0136 St'd. 68 °F
Office Work	Surveyed by [illegible]
Checked	Notes 11 Date 4-56

F. B. [illegible] PG. [illegible]

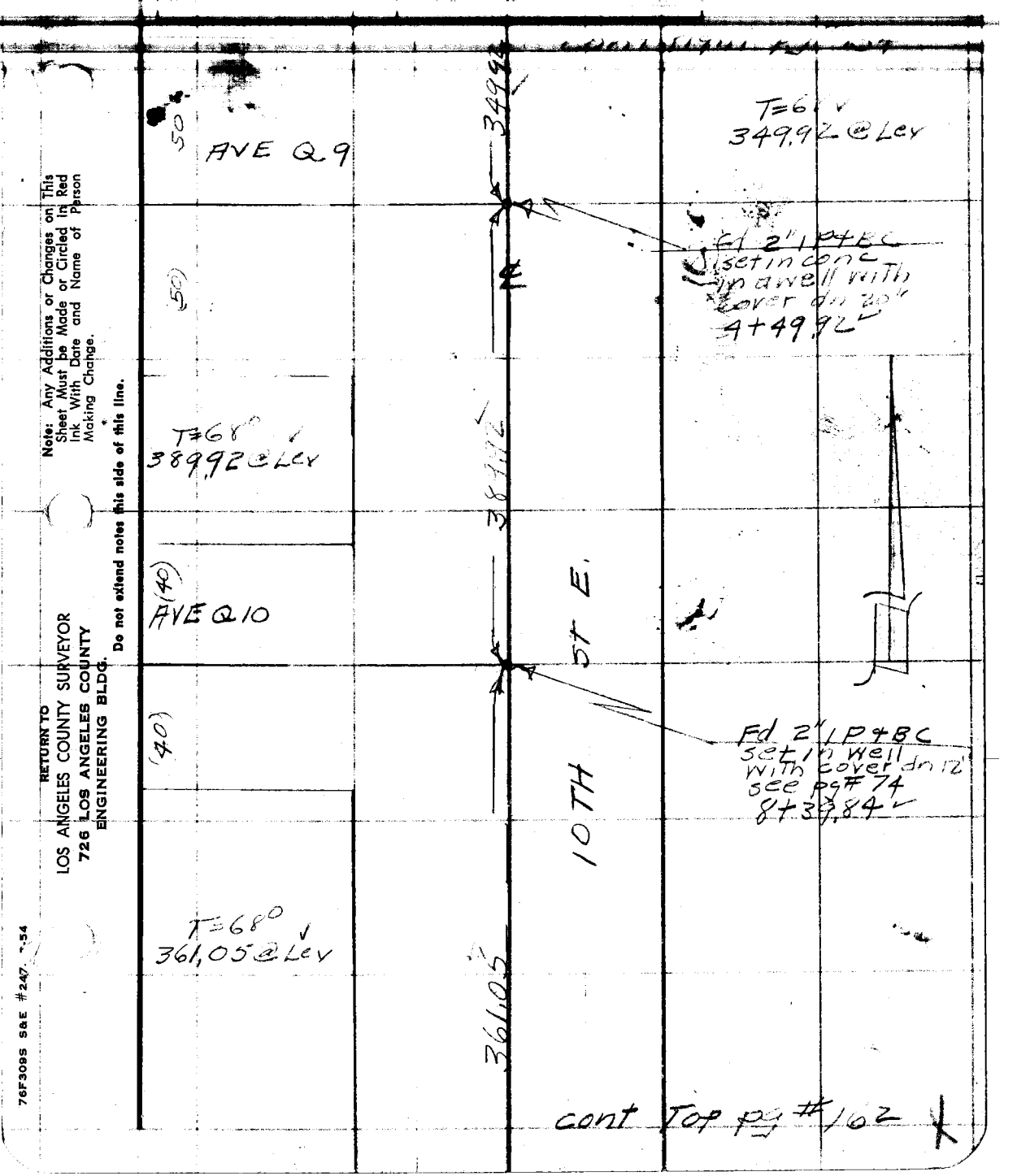

Note: Any Additions or Changes on This Sheet Must be Made or Circled in Red Ink With Date and Name of Person Making Change.

Do not extend notes this side of this line.

RETURN TO
LOS ANGELES COUNTY SURVEYOR
726 LOS ANGELES COUNTY
ENGINEERING BLDG.

76F309S S&E #247. 7-54

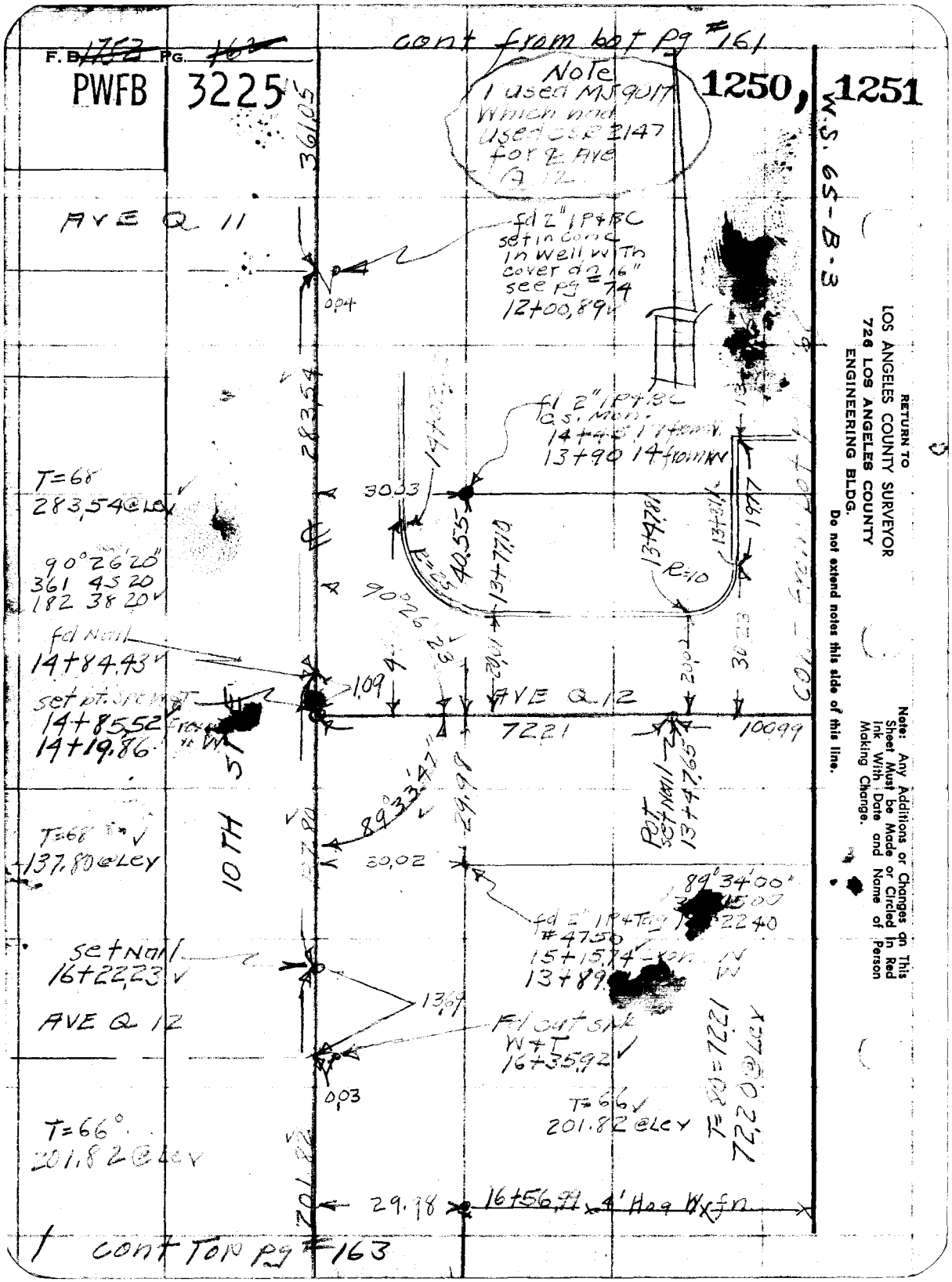

RETURN TO
LOS ANGELES COUNTY SURVEYOR
726 LOS ANGELES COUNTY
ENGINEERING BLDG.

Do not extend notes this side of this line.

Note: Any Additions or Changes on This Sheet Must be Made or Circled in Red Ink With Date and Name of Person Making Change.

PWFB 3225 **1252**

Notes Ck'd by KKM	Survey of ℄ Survey
Map No.	W. O. 130310 Tape No. 0136 St'd. 68 °F
Office Work	Surveyed by [illegible]
Checked	Notes Date 4-82

F. B. 1752 Pg. 1[illegible]



Note: Any Additions or Changes on This Sheet Must be Made or Circled in Red Ink With Date and Name of Person Making Change.

Do not extend notes this side of this line.

RETURN TO
LOS ANGELES COUNTY SURVEYOR
726 LOS ANGELES COUNTY
ENGINEERING BLDG.

76F309S S&E #247. 8-54

F.B. ~~1752~~ PG. ~~164~~

PWB 3225 (25) (25) 1253, 1254

cont right pg #154

W.S. 65-B-3

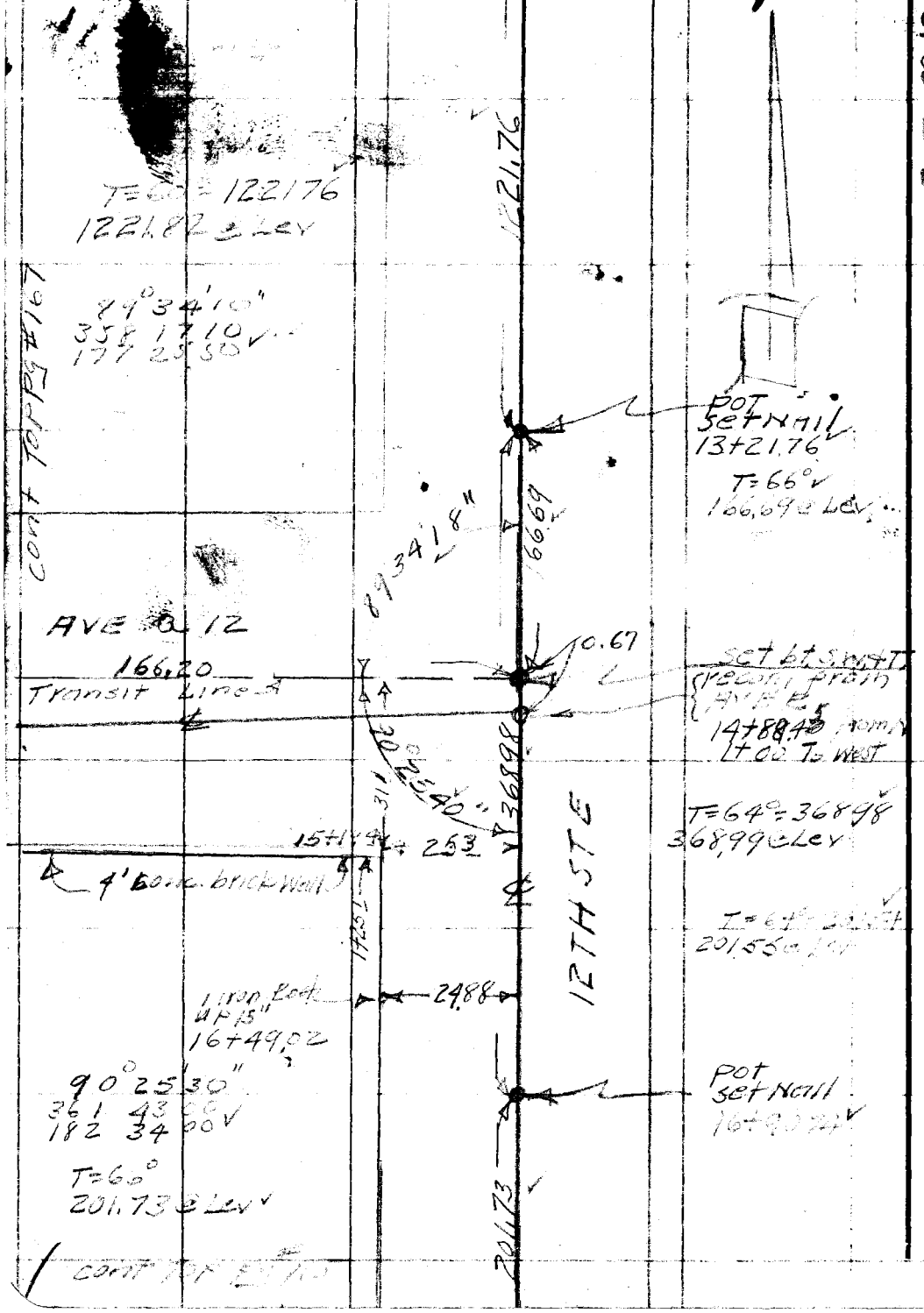

RETURN TO
LOS ANGELES COUNTY SURVEYOR
726 LOS ANGELES COUNTY
ENGINEERING BLDG.

Do not extend notes this side of this line.

Note: Any Additions or Changes on This Sheet Must be Made or Circled In Red Ink With Date and Name of Person Making Change.

PWFB 3225

1255

Notes Ck'd by [illegible]
Map No.
Office Work
Checked

Survey of [illegible]
W. O. [illegible] Tape No. [illegible] St'd. 68 °F
Surveyed by [illegible]
Notes Date [illegible]

F. B. [illegible] PG. [illegible]

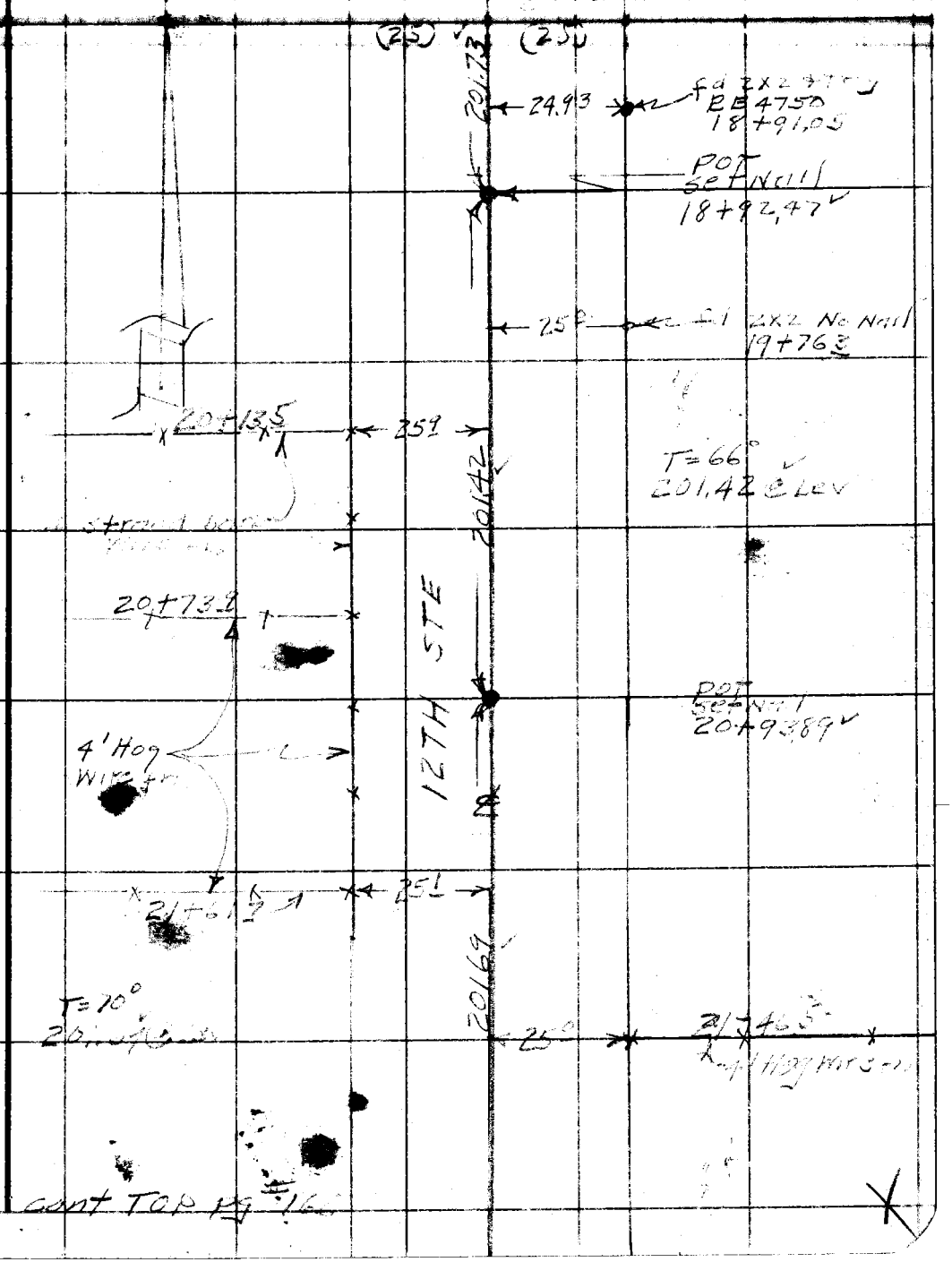

Note: Any Additions or Changes on This Sheet Must be Made or Circled in Red Ink With Date and Name of Person Making Change.

Do not extend notes this side of this line.

RETURN TO
LOS ANGELES COUNTY SURVEYOR
726 LOS ANGELES COUNTY
ENGINEERING BLDG.

76F309S S&E #247. 8-54

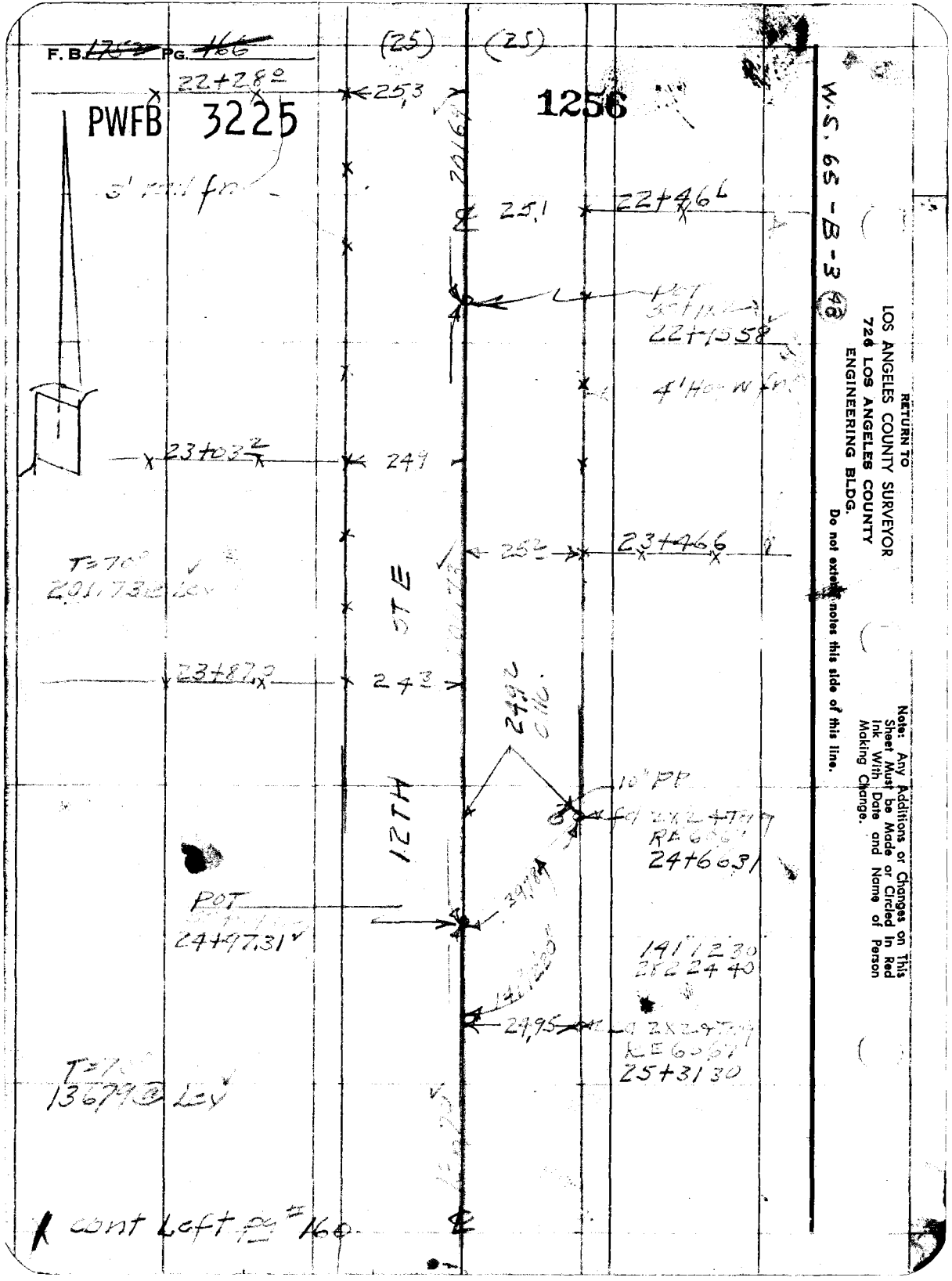
F. B. 1752 PG. 166
PWFB 3225
1256
(25)
(25)
22+28.0
25.3
25.1
22+46.6
22+15.58
4' Hog W fn.
23+03.2
24.9
25.2
23+46.6
T=70°
201.73 @ Lev
STE
23+87.2
24.3
12TH
10" PP
24+66.31
POT
24+97.31
141.12.30
282.24.40
24.95
25+31.30
T=70°
136.79 @ Lev
cont Left pg # 160
W.S. 65-B-3 (48)
RETURN TO
LOS ANGELES COUNTY SURVEYOR
726 LOS ANGELES COUNTY
ENGINEERING BLDG.
Do not extend notes this side of this line.
Note: Any Additions or Changes on This Sheet Must be Made or Circled In Red Ink With Date and Name of Person Making Change.

PWFB 3225 1257, 1258

Notes Ck'd by [illegible]	Survey of 4 Survey	F. B. ~~1752~~ Pg. ~~167~~
Map No.	W. O. 030[illegible] Tape No 0136 St'd. 68 °F	
Office Work	Surveyed by R L Willey	
Checked	Notes " Date 4-56	

Note: Any Additions or Changes on This Sheet Must be Made or Circled in Ink With Date and Name of Person Making Change.

Do not extend notes this side of this line.

RETURN TO
LOS ANGELES COUNTY SURVEYOR
726 LOS ANGELES COUNTY
ENGINEERING BLDG.

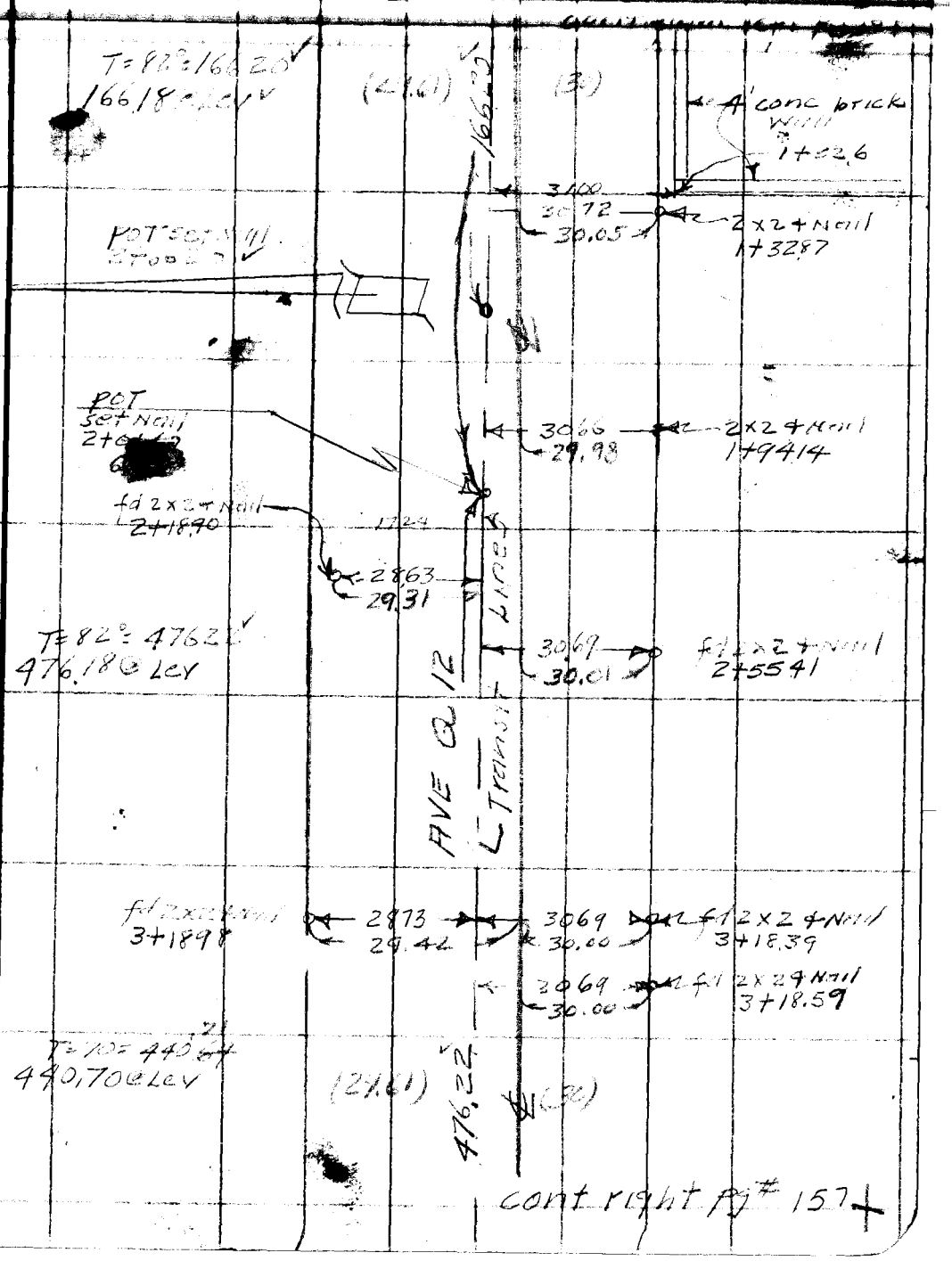

76F309S S&E #247. 8-54

F. B. ~~[illegible]~~ PG. ~~[illegible]~~

PWFB 3225

1259 , 1260

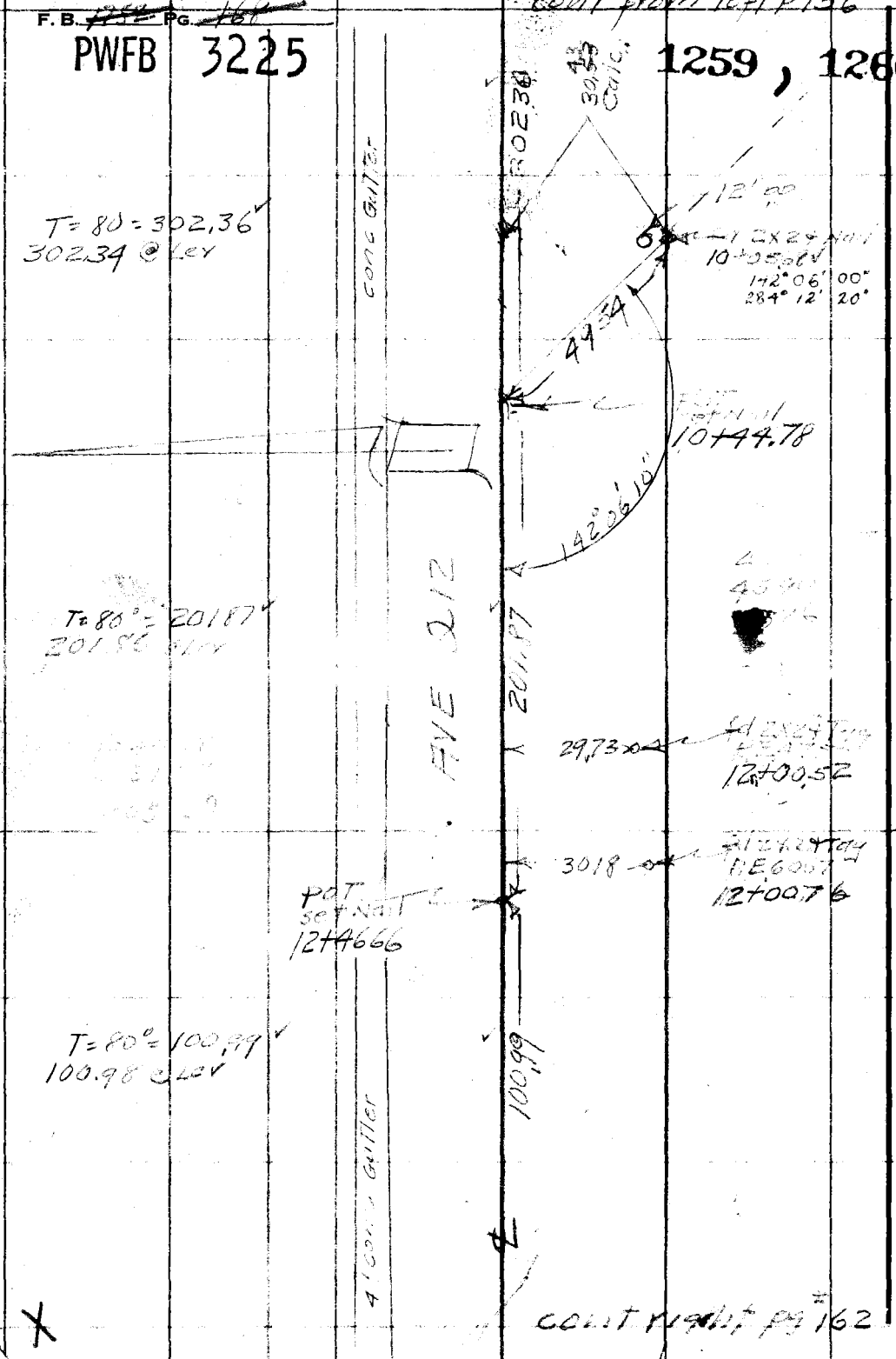

RETURN TO
LOS ANGELES COUNTY SURVEYOR
726 LOS ANGELES COUNTY
ENGINEERING BLDG.

Do not extend notes this side of this line.

Note: Any Additions or Changes on This Sheet Must be Made or Circled in Red Ink With Date and Name of Person Making Change.

Notes Ck'd by
Map No.
Office Work
Checked

Survey of
W.O. 187654 Tape No. St'd. °F
Surveyed by
Notes Date 4-57

F. B. Pg.

Note: Any Additions or Changes on This Sheet Must be Made or Circled in Red Ink With Date and Name of Person Making Change.

Do not extend notes this side of this line.

TOPOGRAPHY
11TH STE
FROM [illegible]
TO [illegible]
AVE Q 12
FROM 12TH STE
TO [illegible]
J.N 1828.54

RETURN TO
LOS ANGELES COUNTY SURVEYOR
726 LOS ANGELES COUNTY
ENGINEERING BLDG.

76F309S S&E #247. 8-54

F. B. 1752 PG. 170

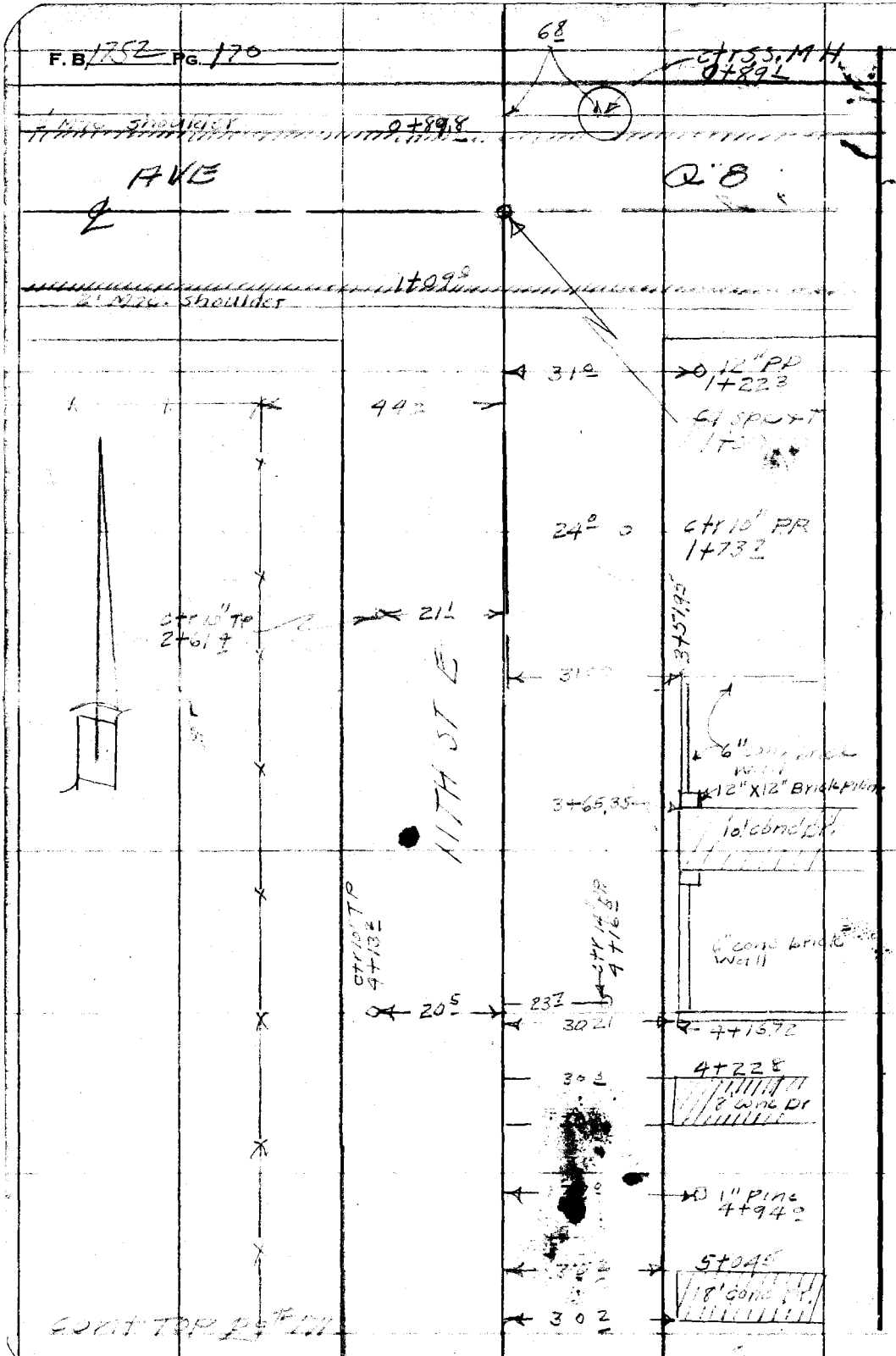

RETURN TO
LOS ANGELES COUNTY SURVEYOR
724 LOS ANGELES COUNTY
ENGINEERING BLDG.
Do not extend notes this side of this line.

Note: Any Additions or Changes on This Sheet Must be Made or Circled In Red Ink With Date and Name of Person Making Change.

Notes Ck'd by
Map No.
Office Work
Checked
Date

Survey of 11th St E SS
W.O. 182934 Tape No. Sr'd. °F
Surveyed by R.L. Willey
Notes " Date 4-16
Indexed E. C. Johnson

F. B. 1752 PG. 171



Note: Any Additions or Changes on This Sheet Must be Made or Circled in Red Ink With Date and Name of Person Making Change.

Do not extend notes this side of this line.

RETURN TO
LOS ANGELES COUNTY SURVEYOR
726 LOS ANGELES COUNTY
ENGINEERING BLDG.

76F309S S&E #247. 8-54

F.B. 1752 PG. 172

cont from bot pg #171

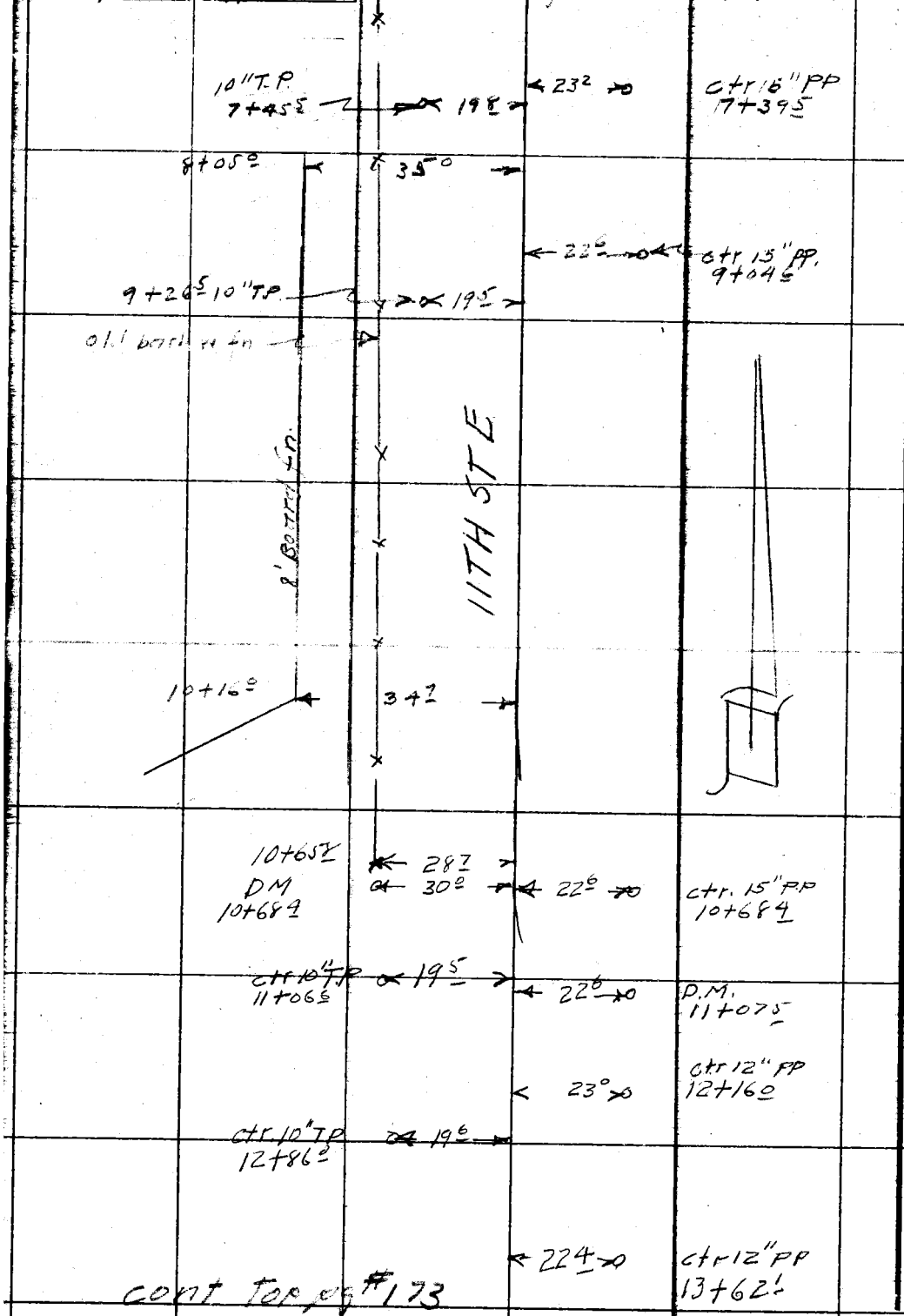

cont Top pg #173

RETURN TO
LOS ANGELES COUNTY SURVEYOR
726 LOS ANGELES COUNTY
ENGINEERING BLDG.
Do not extend notes this side of this line.

Note: Any Additions or Changes on This Sheet Must be Made or Circled in Red Ink With Date and Name of Person Making Change.

Notes Ck'd by
Map No.
Office Work
Checked
Date

Survey of [illegible]
W. O. 382134 Tape No. St'd. of
Surveyed by R L Willey
Notes Date 4-52
Indexed

F. B. 1752 PG. 173

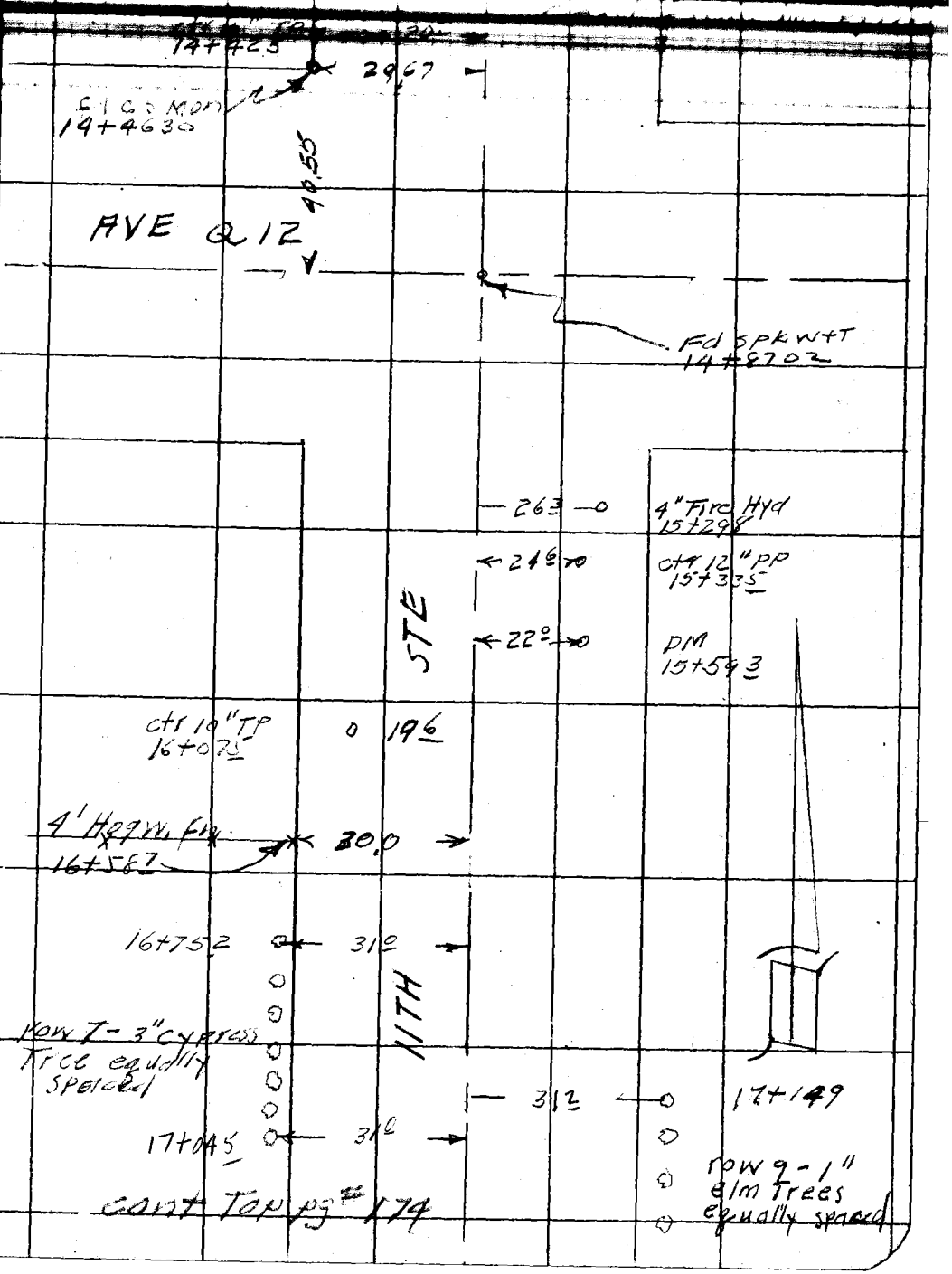

cont Top pg # 174

Note: Any Additions or Changes on This Sheet Must be Made or Circled in Red Ink With Date and Name of Person Making Change.

Do not extend notes this side of this line.

RETURN TO
LOS ANGELES COUNTY SURVEYOR
726 LOS ANGELES COUNTY
ENGINEERING BLDG.

76F3093 S&E #247. 8-54

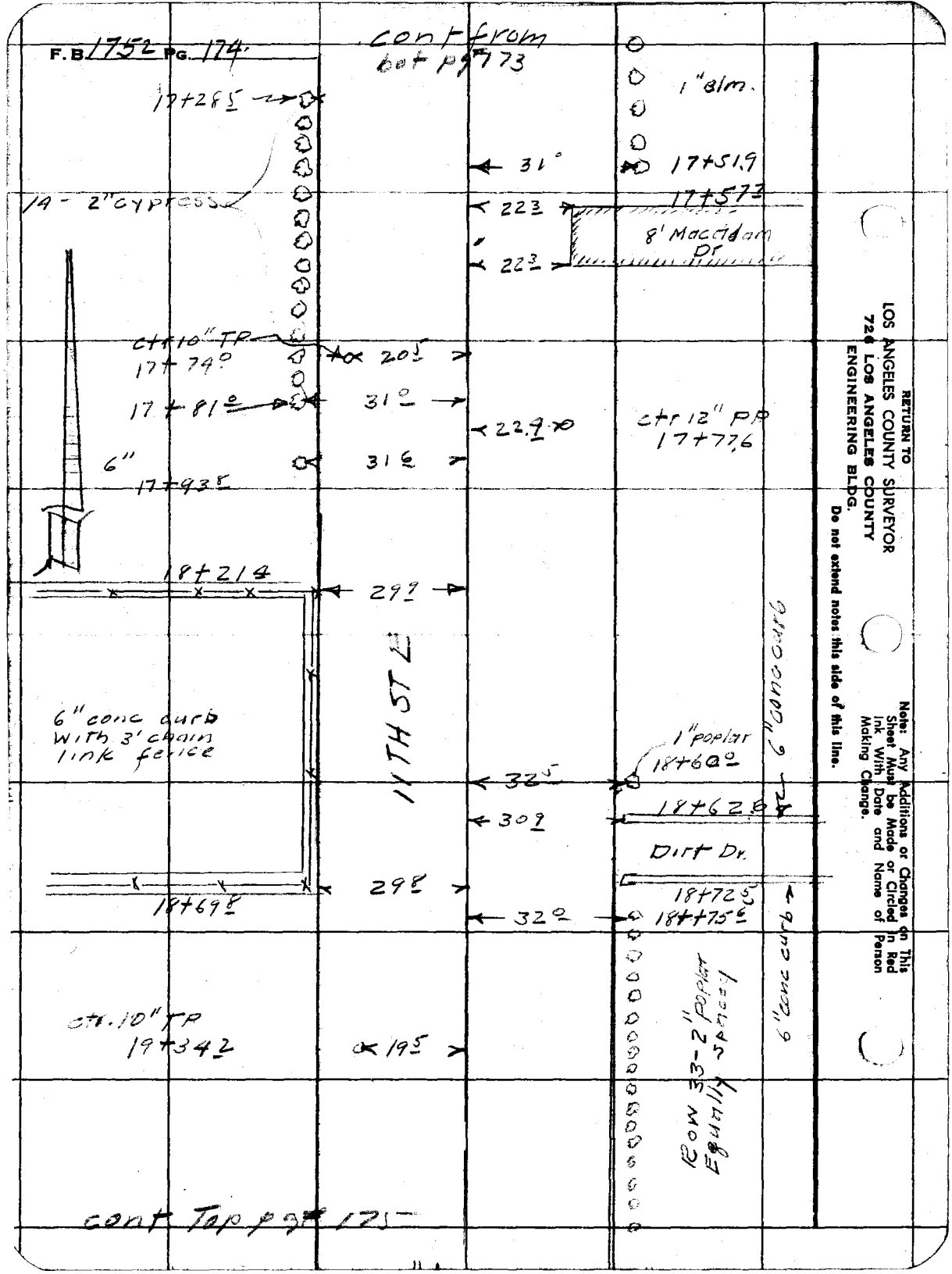
F.B. 1752 PG. 174
cont from bot pg 173
17+28.5
1" elm.
31°
17+51.9
14 - 2" cypress
22.3
17+57.3
8' Macadam Dr
22.3
ctr 10" TP
17+74.0
20.5
17+81.0
31.0
22.9
ctr 12" PP
17+77.6
6"
17+93.8
31.6
18+21.4
29.9
11TH ST E
6" conc curb
6" conc curb with 3' chain link fence
1" poplar
18+60.0
32.5
18+62.6
30.9
Dirt Dr.
29.8
18+72.5
18+69.8
32.0
18+75.6
ctr. 10" TP
19+34.2
19.5
Row 33-2" poplar Equally spaced
6" conc curb
cont Top pg 175
RETURN TO
LOS ANGELES COUNTY SURVEYOR
726 LOS ANGELES COUNTY
ENGINEERING BLDG.
Do not extend notes this side of this line.
Note: Any Additions or Changes on This Sheet Must be Made or Circled in Red Ink With Date and Name of Person Making Change.

Notes Ck'd by
Map No.
Office Work
Checked
Date

Survey of 11th St E
W.O. 1P2F36 Tape No. St'd. °F
Surveyed by R L Willey
Notes " Date 6-13
Indexed

F.B. 1752 PG. 175

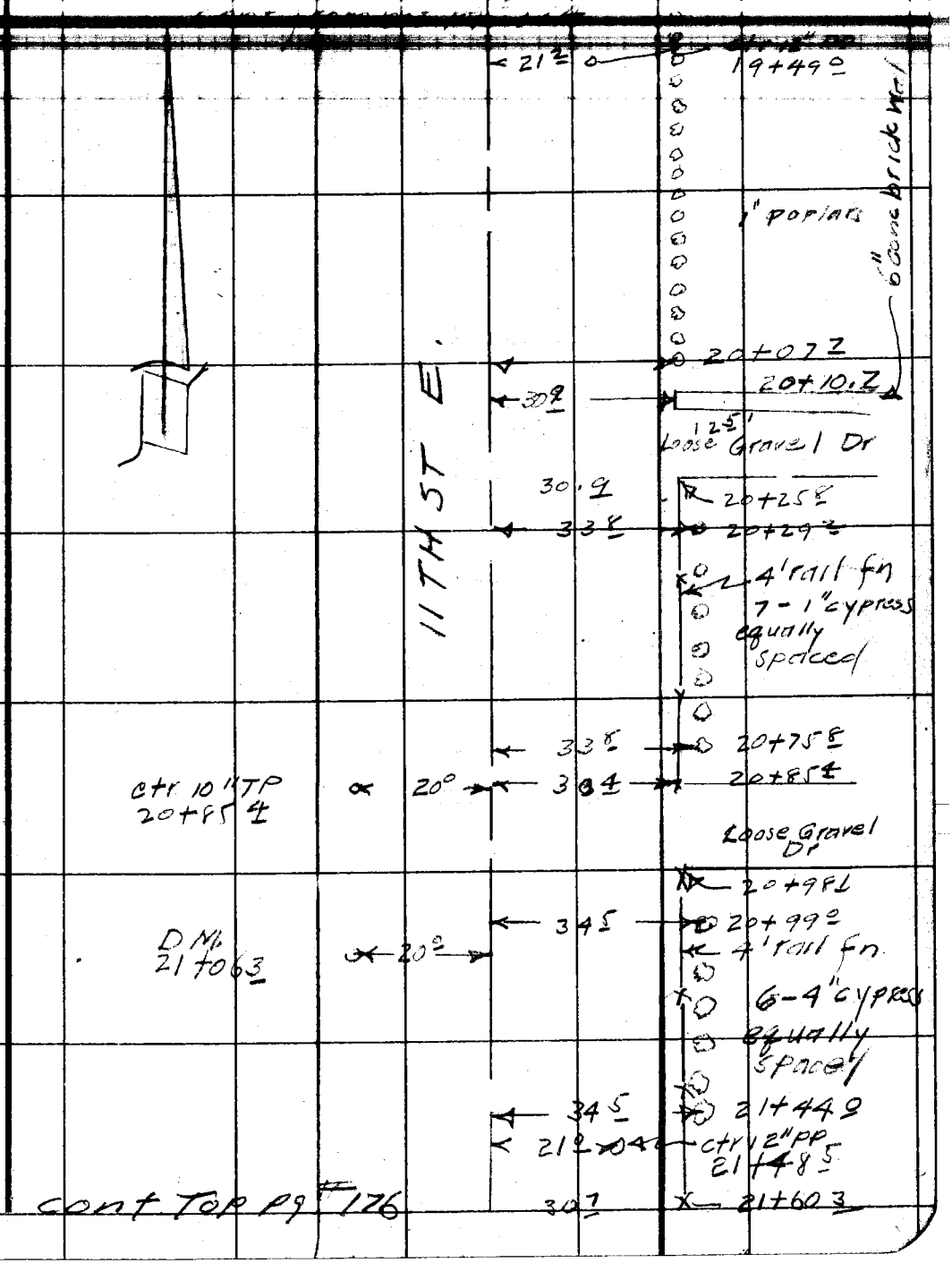

Note: Any Additions or Changes on This Sheet Must be Made or Circled in Red Ink With Date and Name of Person Making Change.

Do not extend notes this side of this line.

RETURN TO
LOS ANGELES COUNTY SURVEYOR
726 LOS ANGELES COUNTY
ENGINEERING BLDG.

76F309S S&E #247. 8-54

F.B. 1752 PG. 176

cont from bot pg #175

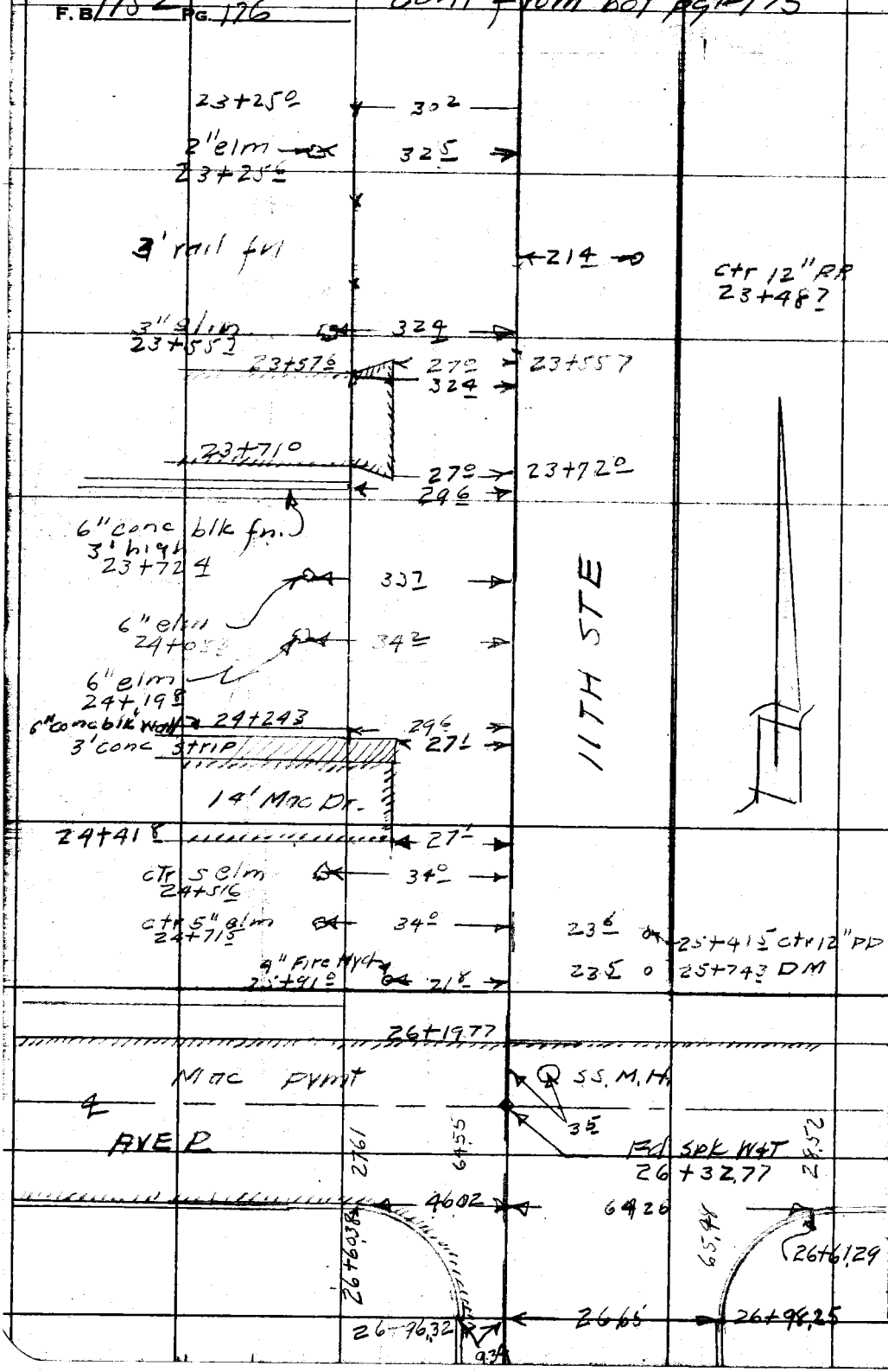

RETURN TO
LOS ANGELES COUNTY SURVEYOR
726 LOS ANGELES COUNTY
ENGINEERING BLDG.

Do not extend notes this side of this line.

Note: Any Additions or Changes on This Sheet Must be Made or Circled in Red Ink With Date and Name of Person Making Change.

Notes Ck'd by
Map No.
Office Work
Checked
Date

Survey of 11th St E
W. O. 1828 Tape No. Str'd. °F
Surveyed by E L Willey
Notes Date 6-56
Indexed

F. B. 1752 PG. 177

B+ spk W+1

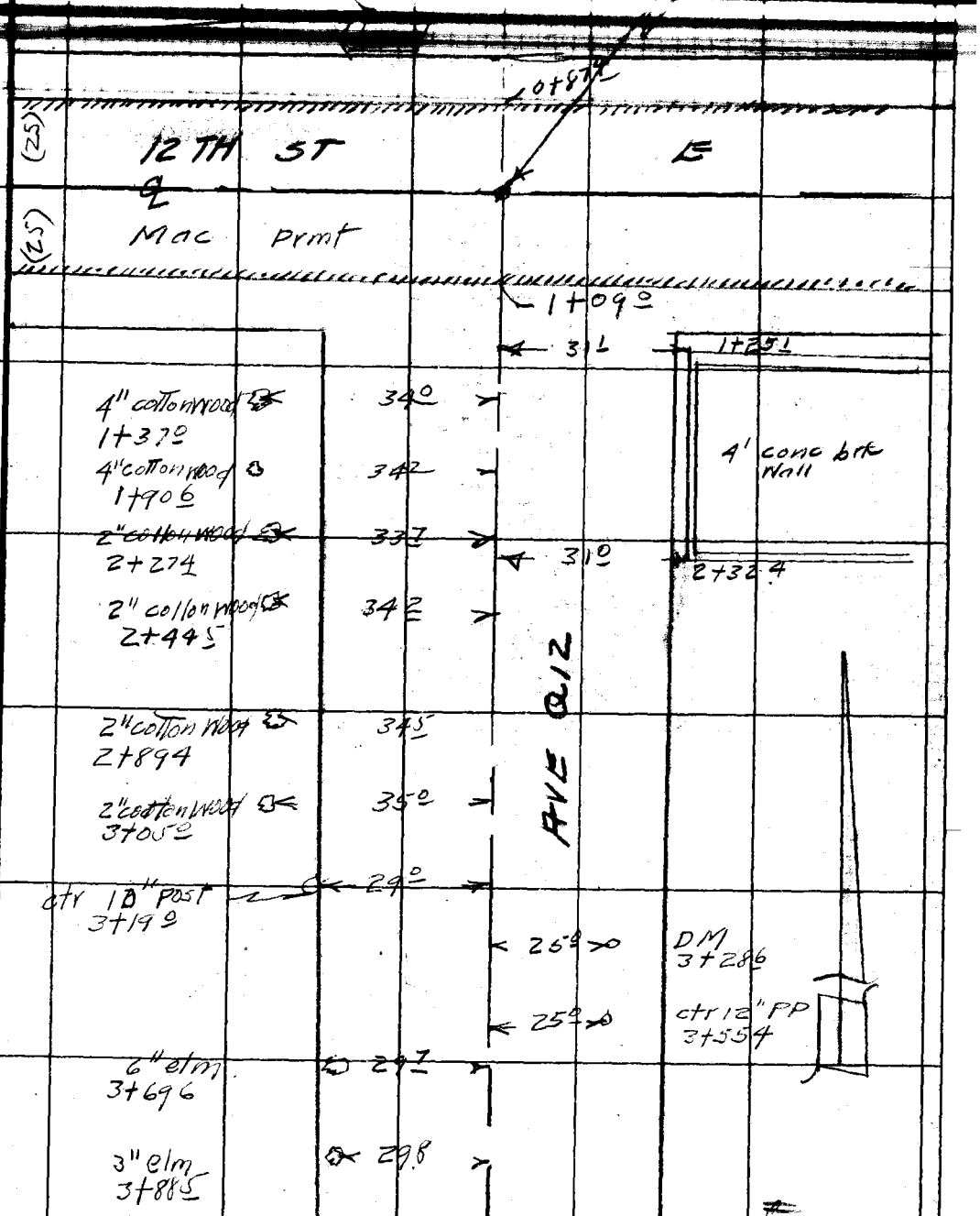

cont Top pg # 178

Note: Any Additions or Changes on This Sheet Must be Made or Circled in Red Ink With Date and Name of Person Making Change.

Do not extend notes this side of this line.

RETURN TO
LOS ANGELES COUNTY SURVEYOR
726 LOS ANGELES COUNTY
ENGINEERING BLDG.

76F309S S&E #247. 8-54

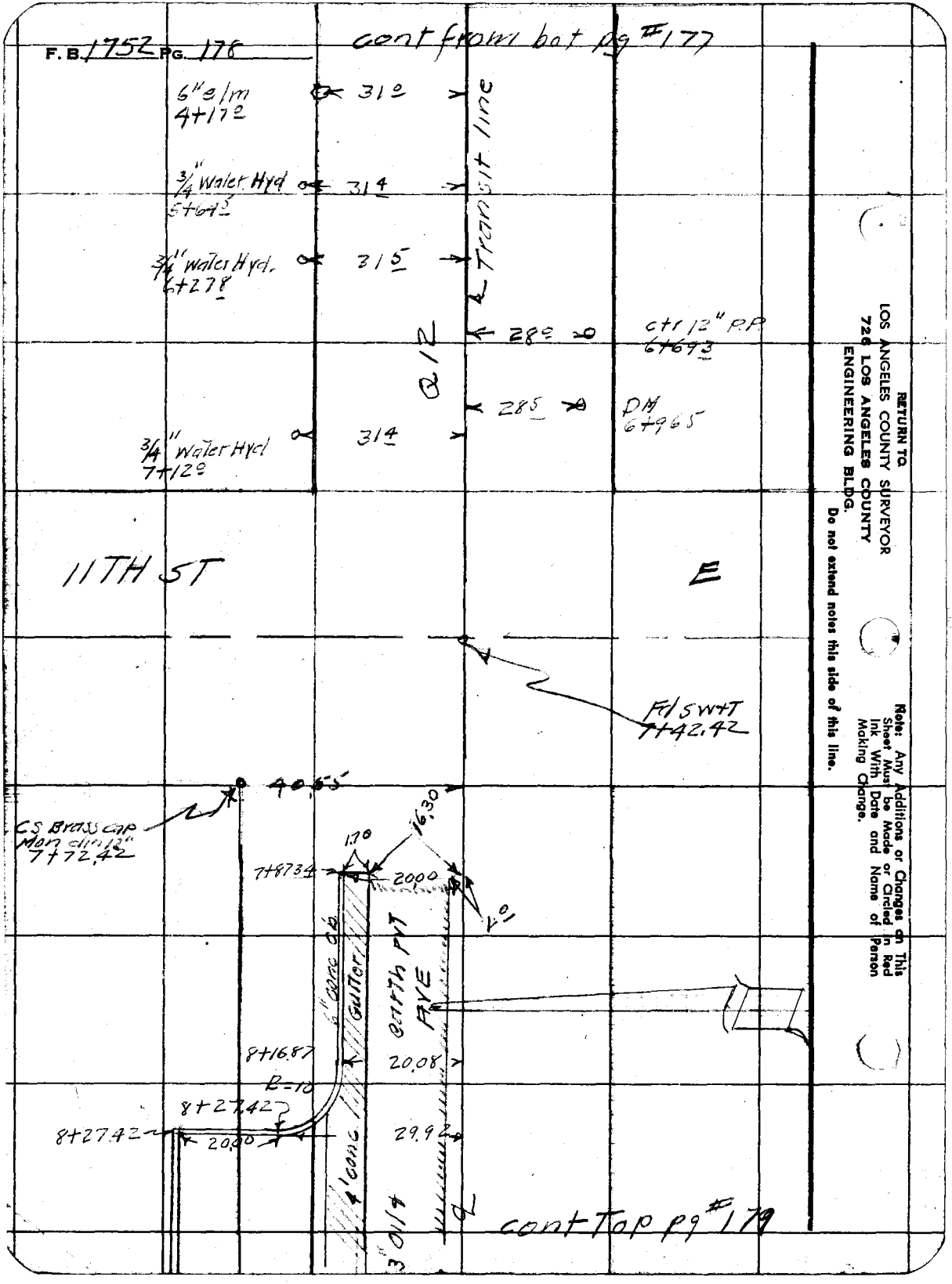

RETURN TO
LOS ANGELES COUNTY SURVEYOR
726 LOS ANGELES COUNTY
ENGINEERING BLDG.

Do not extend notes this side of this line.

Note: Any Additions or Changes on This Sheet Must be Made or Circled in Red Ink With Date and Name of Person Making Change.

Notes Ck'd by
Map No.
Office Work
Checked
Date

Survey of N to St 2
W. O. 18 2P 34 Tape No. St'd. °F
Surveyed by R L Willey
Notes " Date 6-56
Indexed C Johnson

F. B. 1752 Pg. 177

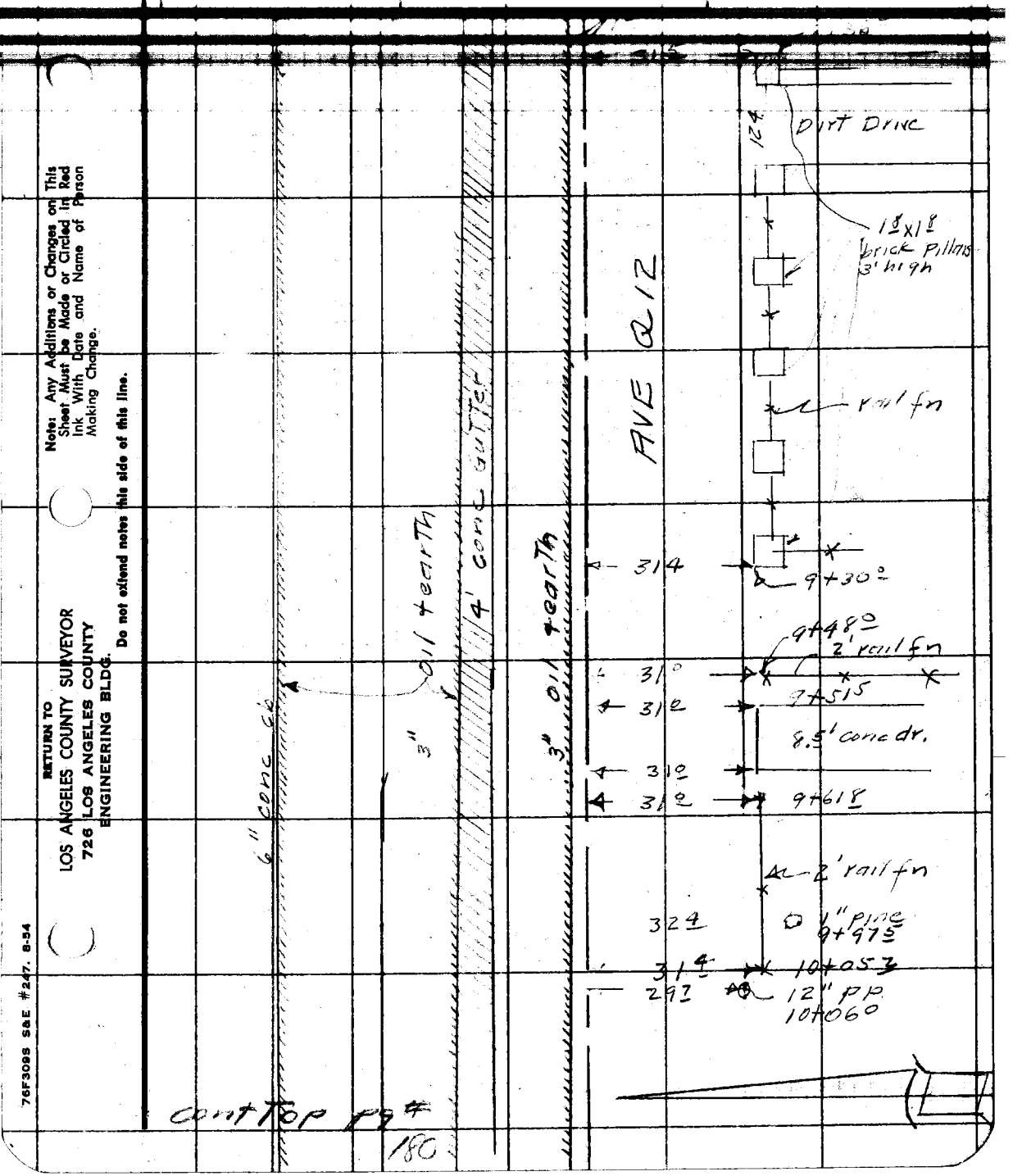

cont Top pg # 180

Note: Any Additions or Changes on This Sheet Must be Made or Circled in Red Ink With Date and Name of Person Making Change.

Do not extend notes this side of this line.

RETURN TO
LOS ANGELES COUNTY SURVEYOR
726 LOS ANGELES COUNTY
ENGINEERING BLDG.

76F309S S&E #247. 8-54

F.B. 1752 PG. 180

cont from bot pg #179

1.0

40°

10+985

31.6

11+022

33°

1" poplar
11+070

2' rail fn

31.6

11+190

34.3

5" pine
11+198

31.5

11+328

2' rail fn.

31.5

11+388

32.5

ctr 10" PR
11+519

30.5

4' rail fn

30.5

11+847

30°

11+890

Gravel Dr.

30°

11+976

32.2

2" Cypress
11+986

6" conc curb

3" oiled earth

4' conc gutter

3" oiled earth

AVE Q 12

2°

cont Top pg #181

RETURN TO
LOS ANGELES COUNTY SURVEYOR
726 LOS ANGELES COUNTY
ENGINEERING BLDG.
Do not extend notes this side of this line.

Note: Any Additions or Changes on This Sheet Must be Made or Circled in Red Ink With Date and Name of Person Making Change.

Notes Ck'd by	Survey of 11th St E	F. B. 1752 PG. 181
Map No.	W. O. 1828 Tape No. St'd. °F	
Office Work	Surveyed by R L Miller	
Checked	Notes Date 6-16	
Date	Indexed	

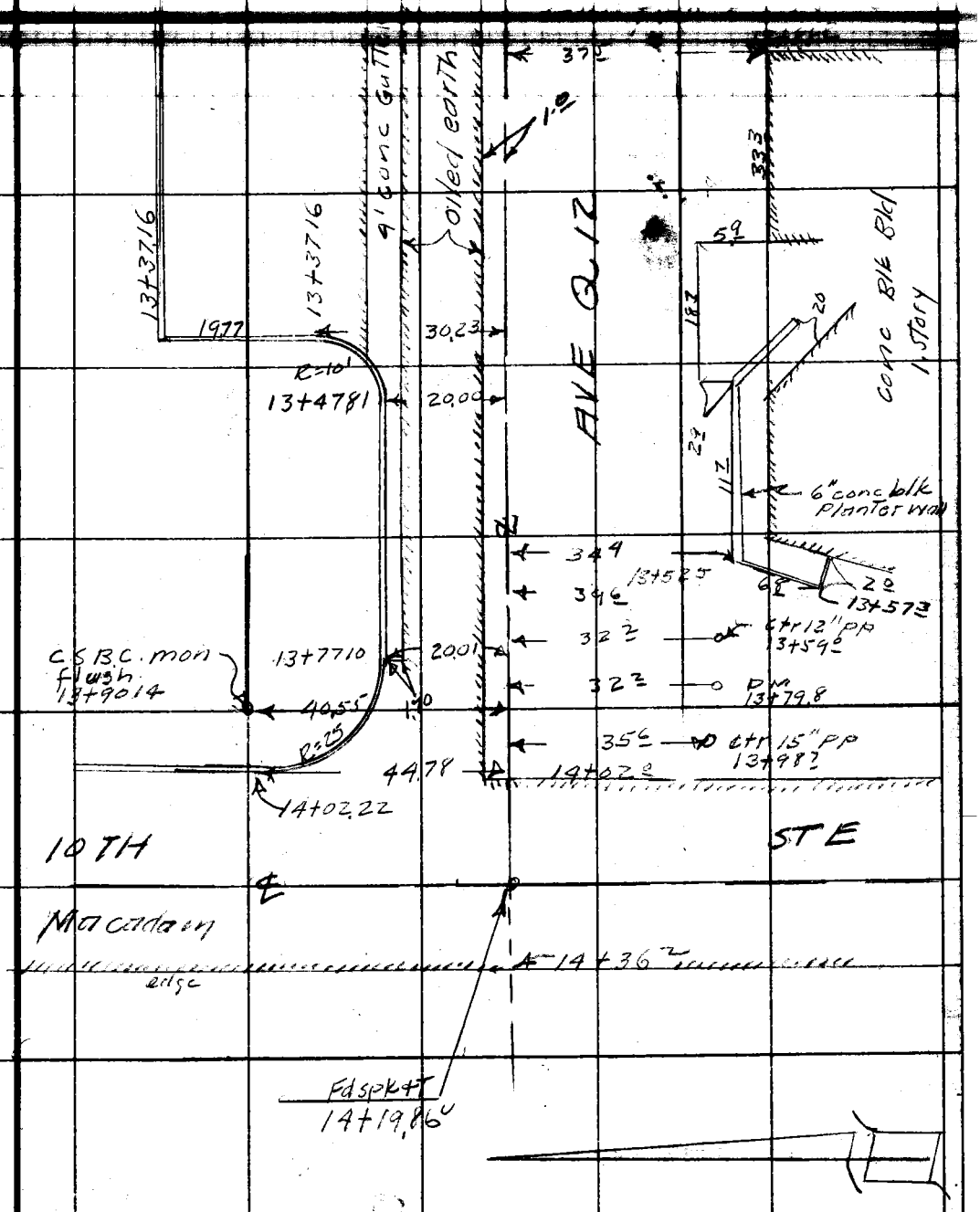

Note: Any Additions or Changes on This Sheet Must be Made or Circled in Red Ink With Date and Name of Person Making Change.

Do not extend notes this side of this line.

RETURN TO
LOS ANGELES COUNTY SURVEYOR
726 LOS ANGELES COUNTY
ENGINEERING BLDG.

76F3095 S&E #247. 8-54

F. B. 1752 PG. 182

RETURN TO
LOS ANGELES COUNTY SURVEYOR
726 LOS ANGELES COUNTY
ENGINEERING BLDG.

Do not extend notes this side of this line.

Note: Any Additions or Changes on This Sheet Must be Made or Circled in Red Ink With Date and Name of Person Making Change.

Profile	Notes Red.	Plotted	Job No. 1828.34	Division No.	F. B. 1752 Pg. 183
No.	Date	Date	Survey of 11th St E		
X-Sec.	Notes Chkd.	Checked	Survey by R.L. Willey	Notes RLW	Date 6-54
No.	Date	Date	Map No.	Index Johnson	Date

CROSS SECTIONS

11TH ST E

FROM AVE Q 8

TO AVE R.

1828.34

R L Willey
J.P. McCall
R A Swann

STATION	B. S.	H. I.	F. S.	ELEV.

Do not extend notes this side of this line.

NOTE: ANY ADDITIONS OR CHANGES ON THIS SHEET MUST BE MADE OR CIRCLED IN RED INK, WITH DATE AND NAME OF PERSON MAKING CHANGE.

PLEASE RETURN TO
LOS ANGELES COUNTY SURVEYOR
726 LOS ANGELES COUNTY ENGINEERING BLDG.

761298 S & E #307 9-54

76L298 S & E #307 9-54

PLEASE RETURN TO
LOS ANGELES COUNTY SURVEYOR
726 LOS ANGELES COUNTY ENGINEERING BLDG.

NOTE: ANY ADDITIONS OR CHANGES ON THIS SHEET MUST BE MADE OR CIRCLED IN RED INK, WITH DATE AND NAME OF PERSON MAKING CHANGE.

Do not extend notes this side of this line.

STATION	B. S.	H. I.	F. S.	ELEV.	11TH St E	
BM # AV60	448	2642.87		2638.39	BM AV6 - L1 = 2638.00 [illegible] 1752-126 Palmdale Blvd & 11th St E. SE Cor.	
TP	600	2643.35	5.52	2637.35	fd bt spk in S. Side PP # 518955E	
0-100			4.66	38.69		℄
			4.4	38.9		16° Rt.
			3.9	[illegible]		60° Rt slope
			5.3	[illegible]	25.4 Left Slope	
			5.6	37.7	47° " "	
0-50			5.05	38.30		℄
			4.7	[illegible]		18.2 Rt bot brk
			4.1	[illegible]		52° " slope
			5.6	37.7	28.4 Left slope	
			6.0	[illegible]	50° " "	
0+00			5.42	37.93		℄
			4.7	38.6		26.5 Rt slope
			4.0	[illegible]		50° Rt "
			5.8	[illegible]	23° Left Slope	
			6.0	37.3	55° " "	
0+50			5.62	37.73		℄
			4.7	38.6		22° Rt Slope
			4.2	[illegible]		50° " "
			5.56	[illegible]	Left 27° Slope	

F. B. 1752 Pg. 184 Job No. 182834 Division No. Notes Red. Plotted Profile
Survey of 11th St E SS Date Date No.
Survey by R.L. Willey Notes R.L.W. Notes Chkd. Checked X-Sec.
Indexed ~~K. C. Johnson~~ Date Date Date No.

76L298 S & E #307 9-54

PLEASE RETURN TO
LOS ANGELES COUNTY SURVEYOR
726 LOS ANGELES COUNTY ENGINEERING BLDG.

NOTE: ANY ADDITIONS OR CHANGES ON THIS SHEET MUST BE MADE OR CIRCLED IN RED INK, WITH DATE AND NAME OF PERSON MAKING CHANGE.

Do not extend notes this side of this line.

STATION	B. S.	H. I.	F. S.	ELEV.	11th St E	
0+50		2643.35	5.9	2637.4	50° Left slope	
0+80±			5.6	37.7		℄ cross Gutter
			4.4	38.9		100° Rt N Gutter
			3.6	39.7		200° " " "
			6.5	36.8	100° Left N. Gut. Arc Q8	
			7.2	36.1	200° " " " " Arc	
0+89± MH.			5.24	38.11	58± Left W rim MH	5.24 Rod 8.27 Meas 0.67 alg 14.18
			14.18	29.17	inlet W	
			14.28	29.07	oulet E	5.23 Rod 8.06 Meas. 0.67 alg. 13.96
			13.96	29.39	stub S	
TP	5.59	2642.89	6.05	2637.30		
0+89±			4.66	38.23	N edge pvmt	
1+00			4.54	38.35	℄ int 11th St E	℄ Arc Q8
			3.42	39.47		100° Rt. ℄ Arc
			2.26	40.63		200° " " "
			5.51	37.38	100' Left ℄ Arc Q8	
			6.23	36.66	200 " " " "	
1+09±			4.71	38.18	S edge pvmt	
1+21±			5.6	37.2	℄ S. Cross Gutter	
			5.1	37.7		100° Rt. S. Gutter
			3.8	2639.0		200° " " "

Profile No. ____ Date ____ Notes Rod. ____ Plotted ____ Job No. 2444 Division No. ____
Z-Sec. Date ____ Notes Chkd. ____ Checked ____ Survey of 11th St E
No. ____ Date ____ Date ____ Map No. ____ Survey by P. Lynn Date 4-16
Jackson Date ____

F. B. 1752 Pg. 165

76L298 S & E #307 9-54

PLEASE RETURN TO
LOS ANGELES COUNTY SURVEYOR
726 LOS ANGELES COUNTY ENGINEERING BLDG.

NOTE: ANY ADDITIONS OR CHANGES ON THIS SHEET MUST BE MADE OR CIRCLED IN RED INK, WITH DATE AND NAME OF PERSON MAKING CHANGE.

Do not extend notes this side of this line.

STATION	B. S.	H. I.	F. S.	ELEV.	11TH ST E	
1+21.5		2642.89	6.3			100° left S Gut. Ave Q8
			7.4	35.4		200° " " " " "
1+50			4.81	38.08		℄
			4.7	38.1		20° Rt brk
			4.7	38.1		44° " flat
			4.8	3[illegible]	20° Left flat	
			5.0	3[illegible]	50° " "	
2+00			4.14	3[illegible].75		℄
			4.4	3[illegible]		18.3 Rt bot brk
			4.0	3[illegible]		21° " Top "
			4.8	38.0		42° " flat
			4.3	3[illegible]	13.3 Left bot brk	
			3.7	39[illegible]	17° " Top "	
			3.4	3[illegible]	50° flat	
2+50			3.68	3[illegible]		℄
			4.1	38.7		19.3 Rt bot brk
			3.6	39.2		20.7 " Top "
			3.6	39.2		42° " flat
			3.9	3[illegible]	13.3 Left bot brk	
			3.4	3[illegible]	18° " Top "	
			3.5	263[illegible]	50° " flat	

F. B. 1752 Pg. 186 Job No. 182834 Division No. Notes Red. Plotted No. Profile
Survey of 11th St E Date Date X-Sec.
Survey by R. J. Willey Notes RLW Notes Chkd. Checked
Indexed C. Johnson Date Date No.

76L298 S & E #307 9-54

PLEASE RETURN TO
LOS ANGELES COUNTY SURVEYOR
726 LOS ANGELES COUNTY ENGINEERING BLDG.

NOTE: ANY ADDITIONS OR CHANGES ON THIS SHEET MUST BE MADE OR CIRCLED IN RED INK, WITH DATE AND NAME OF PERSON MAKING CHANGE.

Do not extend notes this side of this line.

STATION	B. S.	H. I.	F. S.	ELEV.	11TH ST E	
		2642.89				
TP	521	2644.70	340	2639.49		
3+00			526	39.44		℄
			59	38.8		19° Rt bot brk
			5.4	39.3		21.7 " Top "
			53	39.4		42° " flat
			5.5	39.2	25° Left flat	
			5.8	38.9	50° " "	
3+50			4.96	39.74		℄ 17.6 Rt bot
			57	39.0		21.5 " Top
			51	39.6		41.5 " flat
			52	39.5		
			50	39.7	15.6 Left bot brk	
			49	39.8	50° " flat	
4+00			460	40.10		℄
			5.2	39.5		18.5 Rt bot brk
			4.8	39.9		20.4 " Top
			47	40.0		42° "
			47	40.0	17° Left flat	
			46	40.1	50° " "	
4+50			425	2640.45		℄

Profile Notes Red. ____ Plotted ____ Job No. 182834 Division No. ____ F. B. 1752 Pg. 187
No. ____ Date ____ Date ____ Survey of 11th St E
X-Sec. Notes Chkd. ____ Checked ____ Survey by R.L. Willey Notes R.L.W. Date 5-56
No. ____ Date ____ Date ____ Map No. ____ Mnd. Dd. Johnson Date ____

76L298 S & E #307 9-54

PLEASE RETURN TO
LOS ANGELES COUNTY SURVEYOR
726 LOS ANGELES COUNTY ENGINEERING BLDG.

NOTE: ANY ADDITIONS OR CHANGES ON THIS SHEET MUST BE MADE OR CIRCLED IN RED INK, WITH DATE AND NAME OF PERSON MAKING CHANGE.

Do not extend notes this side of this line.

STATION	B. S.	H. I.	F. S.	ELEV.	11th St E	
4+50		2644 70	46			19° Rt bot brk
			40	[illegible]		22° " Top "
			43	[illegible]		42° " flat
			43	[illegible]	20° Left flat	
			4.2	[illegible]	50° " "	
5+00			3.93	[illegible]		℄
			42	[illegible]		18.4 Rt bot brk
			40	[illegible]		20° " Top "
			39	[illegible]		42° flat
			42	[illegible]	20° left flat	
			40	[illegible]	50° " "	
5+50			345	[illegible]		℄
			39	[illegible]		18.3 rt bot brk
			3.3	[illegible]		20° " Top "
			34	[illegible]		42° flat
			37	[illegible]	16.5 Left bot brk	
			3.4	[illegible]	20.5 " Top "	
			3.7	[illegible]	50° " flat	
T.P. 5+80.7	479	2646.32	317	2641.53		
			4.0	[illegible]		℄ 200' Rt

F. B. 1752 Pg. 188 Job No. 182834 Division No. Notes Red. Plotted Profile
Survey of 11th St E Date Date No.
Survey by R.L. Willey Notes RLW Notes Chkd. Checked X-Sec.
Indexed C. Johnson Date Date Date No.

76L298 S & E #307 9-54

PLEASE RETURN TO
LOS ANGELES COUNTY SURVEYOR
726 LOS ANGELES COUNTY ENGINEERING BLDG.

NOTE: ANY ADDITIONS OR CHANGES ON THIS SHEET MUST BE MADE OR CIRCLED IN RED INK, WITH DATE AND NAME OF PERSON MAKING CHANGE.

Do not extend notes this side of this line.

STATION	B. S.	H. I.	F. S.	ELEV.	11th St E	
5+807		2646 32	7.2	26391	300° Left flat	
6+00			4.72	41.60		℄
			4.6	41.7		20° Rt flat
			4.5	41.5		44° " "
			5.1	41.2	16.5 Left bot brk	
			4.7	41.6	24.5 " Top "	
			5.2	41.1	50° " flat	
6+50			4.85	41.47		℄
			4.6	41.7		18° Rt bot b
			4.1	42.2		21° " Top "
			4.1	42.2		44° " flat
			5.1	41.2	20° Left flat	
			4.9	41.4	50° " "	
7+00			5.06	41.26		℄
			4.7	41.6		20° Rt bot b
			4.4	41.9		44° " flat
			5.2	41.1	27° Left flat	
			5.3	41.0	50° " "	
7+50			5.03	41.29		℄
			5.2	26 41.1		22° RT bot
						31° " Top

Profile Notes Red. ____ Plotted ____ Job No. 182834 Division No. ____ F. B. 1752 Pg. 189
No. ____ Date ____ Date ____ Survey of 11th St E
X-Sec. Notes Chkd. ____ Checked ____ Survey by R. L. Willett Notes R.L.W. Date 5-5-56
No. ____ Date ____ Date ____ Map No. ____ Indexed A. Johnson Date ____

76L298 S & E #307 9-54

PLEASE RETURN TO
LOS ANGELES COUNTY SURVEYOR
726 LOS ANGELES COUNTY ENGINEERING BLDG.

NOTE: ANY ADDITIONS OR CHANGES ON THIS SHEET MUST BE MADE OR CIRCLED IN RED INK, WITH DATE AND NAME OF PERSON MAKING CHANGE.

Do not extend notes this side of this line.

F. B. 1752 Pg. 190 Job No. 1F2234 Division No. 11th St E
Survey of 11th St E
Survey by R L Willing Notes R L W
Indexed R C Johnson Date
Profile No. X-Sec. No.
Plotted Date Notes Red. Date Notes Chkd. Date Checked Date

STATION	B. S.	H. I.	F. S.	ELEV.	11Th St E	
7+50		2646.32	4.5	2641.8		42° Rt flat
			5.3	41.0	23° Left Top brk	
			6.3	40.0	31° " bot "	
			5.7	40.6	34° " Top "	
			5.8	40.5	50° flat	
BM #AY87	4.84	2646.74	4.42	[illegible]	BM AY87 EV = 2641.915 P.B. 1752-150 11Th St E E Side 600± S of Ave Q8 fd Large bt spk in W side pp # 825569E	
8+00			5.28	[illegible]		℄
			5.8	[illegible]		12° Rt bot brk
			5.4	[illegible]		18° " " "
			4.8	[illegible]		19° " Top "
			5.3	[illegible]		36° " flat
			5.5	[illegible]	18° Left Top brk	
			6.6	[illegible]	28° " bot "	
			5.6	[illegible]	32° " Top "	
			5.9	40.8	50° " flat	
8+50			5.25	41.49		℄
			5.3	41.4		12° Rt Top brk
			5.8	40.9		14° " bot "
			5.3	41.4		35° " flat
			5.4	41.3	18° Left Top brk	
			6.4	40.3	23° " " "	

76L298 307 10-51

PLEASE RETURN TO
LOS ANGELES COUNTY SURVEYOR
726 LOS ANGELES COUNTY
ENGINEERING BLDG.

NOTE: ANY ADDITIONS OR CHANGES ON THIS SHEET MUST BE MADE OR CIRCLED IN RED INK, WITH DATE AND NAME OF PERSON MAKING CHANGE.

Do not extend notes this side of this line.

STATION	B. S.	H. I.	F. S.	ELEV.	11Th St E	
8+50		264674	6.4	40.3	29° Left bot brk	
			5.5	41.2	31.5 " Top "	
			5.8	40.9	50° " flat	
9+00			5.04	41.70		℄
			5.4	41.3		14° Rt Top
			4.9	41.8		17° " bot
			5.0	41.7		20° " Top
			5.0	41.7		35° " flat
			5.5	41.2	21.2 Left Top brk	
			6.2	40.5	23.5 " bot "	
			6.0	40.7	29° " " "	
			5.2	41.5	32° " " "	
			5.4	41.3	50° " flat	
9+50			4.91	41.83		℄
			4.6	42.1		17° Rt bot.
			4.2	42.5		19° " Top
			4.5	42.2		35° " flat
			5.0	41.7	21° Left Top brk	
			6.1	40.6	26.5 " bot "	
			5.0	41.7	31.5 " Top "	
			5.4	41.3	50° flat	

Profile
No. ____ Date ____ Notes Red ____ Plotted ____ Job No. 7828.34 Division No. ____
X-Sec. Notes Chkd ____ Date ____ Checked ____ Survey of 11th St E
No. ____ Date ____ Date ____ Map No. ____ Survey by [illegible] Inspected Johnson Date ____

F.B. 1752 PG. 191

76L298 307 10-51

PLEASE RETURN TO

LOS ANGELES COUNTY SURVEYOR
726 LOS ANGELES COUNTY
ENGINEERING BLDG.

NOTE: ANY ADDITIONS OR CHANGES ON THIS SHEET MUST BE MADE OR CIRCLED IN RED INK, WITH DATE AND NAME OF PERSON MAKING CHANGE.

Do not extend notes this side of this line.

STATION	B. S.	H. I.	F. S.	ELEV.	11TH ST E	
10+00		264674	4.58	42.16		℄
			4.2	425		17° Rt bot brk
			3.9	428		18.5 " Top "
			3.9	428		35° " flat
			4.5	422	20° Left Top brk	
			5.4	413	24.5 " bot "	
			5.6	41.1	28.5 " " "	
			4.8	419	31.3 " Top "	
			5.1	416	50° " flat	
T.P.	518	2647.35	457	2642.17		
10+50			485	4250		℄
			4.3	430		25° Rt flat
			4.2	431		50° " "
			4.8	425	21° Left Top brk	
			5.5	41.8	24° " bot "	
			5.5	418	28.5 " " "	
			5.0	423	30° " Top "	
			5.4	41.9	50° " flat	
11+00			5.07	42.28		℄
			5.0	423		22.5 Rt bot brk
			4.0	433		32.5 " Top "

F.B. 1752 PG. 192 Job No. 182834 Division No. Notes Red. Plotted Profile
Survey of 11th ST E Date Date No.
Survey by R.L. Willey Notes R.L.W. Notes Chkd. Checked X-Sec.
Indexed C. Johnson Date Date No.

76L298 307 10-51

PLEASE RETURN TO

LOS ANGELES COUNTY SURVEYOR

726 LOS ANGELES COUNTY
ENGINEERING BLDG.

NOTE: ANY ADDITIONS OR CHANGES ON THIS SHEET MUST BE MADE OR CIRCLED IN RED INK, WITH DATE AND NAME OF PERSON MAKING CHANGE.

Do not extend notes this side of this line.

STATION	B. S.	H. I.	F. S.	ELEV.	11TH ST E	
11+00		4735	41	432		50° Rt flat
			3,0	443		200° " "
			5 2	421	18 5 Left bot brk	
			4.9	42.4	21 3 " Top "	
			5,3	420	50° " flat	
			6.5	40.8	200° " "	
11+50			4.99	42.36		℄
			4.9	42.4		23° Rt bot brk
			4.3	43.0		31 5 " Top "
			4,4	429		50° flat
			5 1	42.2	18° Left bot brk	
			4,7	42.6	22° " Top "	
			5,0	42.3	50° " flat	
12+00			4,85	4250		℄
			4.6	427		22° Rt bot brk
			3,6	43.7		27 5 " Top
			4,5	428		32° " bot "
			4,2	431		50° " flat
			50	423	25° Left flat	
			5.2	421	50° " "	
T.P.	548	2648.05	4.78	42.57		

Profile
No. ____ Date ____ Notes Red ____ Plotted ____ Job No. 182834 Division No. ____
X-Sec. Notes Chkd ____ Date ____ Checked ____ Date ____ Survey of 11th St E
No. ____ Date ____ Date ____ Survey by [illegible] Notes [illegible] Date ____ Map No. ____ Indexed Johnson Date ____

F.B. 1752 PG. 193

76L298 307 10-51

PLEASE RETURN TO

LOS ANGELES COUNTY SURVEYOR
726 LOS ANGELES COUNTY
ENGINEERING BLDG.

NOTE: ANY ADDITIONS OR CHANGES ON THIS SHEET MUST BE MADE OR CIRCLED IN RED INK, WITH DATE AND NAME OF PERSON MAKING CHANGE.

Do not extend notes this side of this line.

STATION	B. S.	H. I.	F. S.	ELEV.	11th St E	
12+50		2648.05	5.32	264273		℄
			5.4	426		25° Rt bot brk
			4.5	435		29.4 " Top "
			5.1	429		32.5 " bot "
			4.9	431		50° " flat
			5.5	425	25° left flat	
			6.0	420	50° " "	
13+00			5.18	4287		℄
			5.0	430		25° Rt bot brk
			3.8	442		30° " Top "
			4.7	433		34.5 " bot "
			4.9	431		50° " flat
			5.1	429	19° Left bot brk	
			4.8	432	23° " Top "	
			5.4	426	34.5 " bot "	
			5.8	422	50° " flat	
13+50			4.96	4309		℄
			5.0	430		20° Rt bot brk
			4.2	438		28.5 " Top "
			4.9	431		32° " bot "
			4.8	432		50° " flat

F.B. 1752 PG. 194 Job No. 182834 Division No. Notes Red. Plotted Profile
Survey of 11th St E Date Date No.
Survey by R L Willey Notes R L W Notes Chkd. Checked X-Sec.
Indexed C. Johnson Date Date No.

76L298 307 10-51

PLEASE RETURN TO

LOS ANGELES COUNTY SURVEYOR

726 LOS ANGELES COUNTY
ENGINEERING BLDG.

NOTE: ANY ADDITIONS OR CHANGES ON THIS SHEET MUST BE MADE OR CIRCLED IN RED INK, WITH DATE AND NAME OF PERSON MAKING CHANGE.

Do not extend notes this side of this line.

STATION	B. S.	H. I.	F. S.	ELEV.	11th St E	
13+50		2648.05	5.0	43.0	17.8 Left bot brk	
			4.3	43.7	21.5 " Top "	
			4.4	43.6	25.5 " " "	
			4.7	43.3	34.0 " bot "	
			5.8	42.2	50.0 " flat	
14+00			5.06	42.99		℄
			4.7	43.3		25.0 Rt bot brk
			4.2	43.8		29.5 " Top "
			4.8	43.2		32.5 " bot "
			4.8	43.2		50.0 " flat
			5.0	43.0	17.0 Left bot brk	
			4.6	43.4	21.0 " Top "	
			4.9	43.1	30.0 " " "	
			5.6	42.4	35.0 " bot "	
			5.5	42.5	50.0 " flat	
14+50			5.22	42.83		℄
			5.0	43.0		15.5 Rt bot brk
			4.4	43.6		18.0 " Top "
			4.6	43.4		50.0 " flat
			5.1	42.9	25.0 Left flat	
			5.6	42.4	50.0 " "	

Profile
No. ____ Date ____ Notes Red ____ Plotted ____ Job No. 182834 Division No. ____
X-Sec. Notes Chkd. ____ Date ____ Checked ____ Date ____ Survey of 11th St E
No. ____ Date ____ Map No. ____ Indexed ____ Date ____ Survey by [illegible] Johnson
F.B. 1752 Pg. 195

76L298 307 10-51

PLEASE RETURN TO
LOS ANGELES COUNTY SURVEYOR
726 LOS ANGELES COUNTY
ENGINEERING BLDG.

NOTE: ANY ADDITIONS OR CHANGES ON THIS SHEET MUST BE MADE OR CIRCLED IN RED INK, WITH DATE AND NAME OF PERSON MAKING CHANGE.

Do not extend notes this side of this line.

STATION	B. S.	H. I.	F. S.	ELEV.	11TH ST E	
14+76°		2648 05	5.3			℄ Cross Gut
BM # AV86	4 07	47.42	4.72	2643.~~33~~ 35	BM AV 86 El = 2643.346 FB 1752-150 11Th St E + Ave Q12 NW Cor fd bt spk in curb 5' W. of E. E.C.R.	
14+89.40			4 77	42.65		℄ int prop Ave Q12
			3.70	43.72		100° Rt ctr Ave Q12
			2.96	44.46		200° RT. " " " "
			5.4	420	42° Left bot brk	
			4.9	425	59° " Top "	
			5.5	419	100° flat	
			6 1	41.3	200° "	
15+50			4.37	43.05		℄
			4 2	43 2		25° Rt flat
			3.9	43.5		50° " "
			4.8	42.6	18° Left bot brk	
			4.1	43.3	19° " Top "	
			4 7	42.7	50° " flat	
16+00			4 56	42 86		℄
			4.4	430		25° Rt flat
			4.1	433		60° " "
			5.1	423	16° Left bot brk	
			4.7	427	19° " Top "	

F.B. 1752 Pg. 196 Job No. 182834 Division No. Notes Red. Plotted No. Profile
Survey of 11th St E Date Date X-Sec.
Survey by R L Killey Notes R L W Notes Chkd. Checked No.
Index C. Johnson Date Date Date

76L298 307 10-51

PLEASE RETURN TO

LOS ANGELES COUNTY SURVEYOR

726 LOS ANGELES COUNTY
ENGINEERING BLDG.

NOTE: ANY ADDITIONS OR CHANGES ON THIS SHEET MUST BE MADE OR CIRCLED IN RED INK, WITH DATE AND NAME OF PERSON MAKING CHANGE.

Do not extend notes this side of this line.

STATION	B. S.	H. I.	F. S.	ELEV.	11th St E	
16+00		2647.42	4.9	26425	50° Left flat	
16+50			4.51	42.91		℄
			4.5	42.9		25° Rt flat
			4.2	43.2		50° " "
			4.7	427	18° Left bot brk	
			4.1	43.3	26° " Top "	
			4.7	42.7	32.5 " bot "	
			4.8	42.6	50° " flat	
17+00			4.41	43.01		℄
			4.0	434		25° Rt flat
			3.7	437		50° " "
			4.7	427	13.5 Left bot brk	
			4.3	431	16° " Top "	
			4.1	433	50° " flat	
T.P	593	2648.97	4.38	43.04		
17+50			5.60	4337		℄
			5.2	43.8		25° RT flat
			5.0	438		50° " "
			5.3	437	25° Rt flat	
			5.4	43.6	50° " "	
18+00			5.39	4358		℄

Profile
No. ____ Date ____ Notes Red ____ Plotted ____ Job No. 182834 Division No. ____
X-Sec. Notes Chkd. ____ Date ____ Checked ____ Date ____ Survey of 11th St E
No. ____ Date ____ Survey by [illegible] Date ____ Map No. ____ Sidewalk [illegible] Date ____

F.B. 1752 Pg. 197

76L298 307 10-51

PLEASE RETURN TO

LOS ANGELES COUNTY SURVEYOR
726 LOS ANGELES COUNTY
ENGINEERING BLDG.

NOTE: ANY ADDITIONS OR CHANGES ON THIS SHEET MUST BE MADE OR CIRCLED IN RED INK, WITH DATE AND NAME OF PERSON MAKING CHANGE.

Do not extend notes this side of this line.

STATION	B. S.	H. I.	F. S.	ELEV.	11TH ST E	
18+00		264892	4.9	2644.1		25° Rt flat
			4.6	44.4		50° " "
			5.6	43.4	12° Left bot brk	
			5.1	43.9	17° " Top "	
			5.4	43.6	50° " flat	
18+50			5.19	43.78		℄
			4.6	44.7		25° Rt flat
			4.6	44.4		50° " "
			5.3	43.7	25° Left flat	
			5.4	43.6	50° " "	
			7.2	41.8	325° " "	
BM A.V.85	5 15	2649.21	4.91	2644.06		
19+00			5.23	43.98		℄
			4.7	43.5		25° Rt flat
			4.6	44.6		50° " "
			5.4	43.8	25° Left flat	
			5.5	43.7	50° " "	
19+50			5.29	43.92		℄
			4.9	44.3		18° Rt bot brk
			4.9	44.8		20° " Top "
						50° " flat

F.B. 1752 Pg. 198 Job No. 182834 Division No. Notes Red. Plotted Profile
Survey of 11th St E Date Date No.
Survey by R.L. Willey Notes R.L.W. Notes Chkd Checked X-Sec.
Indexed E.C. Johnson Date Date No.

76L298 307 10-51

PLEASE RETURN TO
LOS ANGELES COUNTY SURVEYOR
726 LOS ANGELES COUNTY
ENGINEERING BLDG.

NOTE: ANY ADDITIONS OR CHANGES ON THIS SHEET MUST BE MADE OR CIRCLED IN RED INK, WITH DATE AND NAME OF PERSON MAKING CHANGE.

Do not extend notes this side of this line.

STATION	B. S.	H. I.	F. S.	ELEV.	11th St E	
19+50		2649.21	5.2	2644.0	25° Left flat	
			5.2	44.0	50° " "	
20+00			5.07	44.14		℄
			4.9	443		17° Rt bot b
			4.5	44.7		20° " Top "
			4.4	448		50° " flat
			5.1	44.1	25° Left flat	
			4.9	44.3	50° " "	
20+50			4.97	44.24		℄
			4.7	44.5		17° Rt bot b
			4.3	44.9		23° " Top "
			4.2	45.0		50° " flat
			5.0	44.2	25° Left flat	
			5.0	44.2	50° " "	
21+00			4.66	44.55		℄
			4.5	44.7		25° Rt flat
			4.5	44.7		50° " "
			4.6	446	25° left flat	
			4.6	446	50° " "	
T.P.	5.74	2652.45	2.50	2646.71		
21+50			7.33	45.12		℄

Profile No. ____ Date ____ Notes Red ____ Date ____ Plotted ____ Date ____ Job No. 1828.34 Survey of 11th St E Division No. ____ F.B. 1772 Pg. 199
No. ____ Date ____ Date ____ Map No. ____ Date ____

76L298 307 10-51

PLEASE RETURN TO

LOS ANGELES COUNTY SURVEYOR
726 LOS ANGELES COUNTY
ENGINEERING BLDG.

NOTE: ANY ADDITIONS OR CHANGES ON THIS SHEET MUST BE MADE OR CIRCLED IN RED INK, WITH DATE AND NAME OF PERSON MAKING CHANGE.

Do not extend notes this side of this line.

STATION	B. S.	H. I.	F. S.	ELEV.	11th St	
21+50		265245	7.2	264.52		25° RT flat
			7.3	45.1		50° " "
			5.2	47.2		300° " "
			7.0	45.4	16° Left bot brk	
			6.7	45.7	21° " Top "	
			6.4	46.0	50° " flat	
			8.9	43.5	325° " "	
22+00			6.17	46.28		℄
			6.6	45.8		25° Rt flat
			6.8	45.6		50° " "
			6.0	46.4	8° Left bot brk	
			4.3	48.1	50° " Top "	
22+50			4.74	47.71		℄
			5.1	47.3		25° Rt flat
			5.5	46.9		50° " "
			4.9	47.5		300° Rt "
			4.5	47.9	10° Left bot brk	
			3.8	48.6	18° " Top "	
			4.2	48.2	50° " flat	
			7.3	45.1	325 " "	
23+00			3.56	48.89		℄

F.B. 1752 PG. 200 Job No. 182834 Division No. Notes Red. Plotted Profile
Survey of 11th St E Date Date No.
Survey by RLW/lle Notes RLW Notes Chkd. Checked X-Sec.
Indexed A. C. Johnson Date Date No.

76L298 307 10-51

PLEASE RETURN TO
LOS ANGELES COUNTY SURVEYOR
726 LOS ANGELES COUNTY
ENGINEERING BLDG.

NOTE: ANY ADDITIONS OR CHANGES ON THIS SHEET MUST BE MADE OR CIRCLED IN RED INK, WITH DATE AND NAME OF PERSON MAKING CHANGE.

Do not extend notes this side of this line.

STATION	B. S.	H. I.	F. S.	ELEV.	11TH ST E	
23+00		2652.45	3 5	2648.9		25° Rt flat
			3 6	48.8		50° " "
			3 3	49.1	25° Left flat	
			3 6	48 8	50° " "	
23+50			2.66	49.79		℄
			2.6	49.8		25° Rt flat
			2 1	50.3		50° Rt flat
			2 2	50.2	25° Left Top brk	
			3 0	49.4	50° " bot brk	
			5 3	47.1	100° " flat	
			5 3	47.1	200° "	
24+00			3 16	49.29		℄
			2.9	49.5		15° Rt bot
			1.9	50.5		30° Rt Top
			1.9	50.5		50° " flat
			3.1	49.3	25° Left Top brk	
			4.2	48.2	50° Left bot "	
			5.0	47.4	100° " " "	
			3.8	48.6	200° " flat	
T.P.	6 42	2655.77	3 10	2649.35		
24+50			6 60	49.17		℄

Profile No. ___ Date ___ Notes Red ___ Date ___ Plotted ___ Date ___ Job No. 182834 Survey of 11th St E Survey by [illegible] Division No. ___ F.B. 1752 Pg. 201

No. ___ Date ___ Notes Chkd ___ Date ___ Checked ___ Date ___ Map No. ___ Indexed Johnson Date ___

76L298 307 10-51

PLEASE RETURN TO

LOS ANGELES COUNTY SURVEYOR
726 LOS ANGELES COUNTY
ENGINEERING BLDG.

NOTE: ANY ADDITIONS OR CHANGES ON THIS SHEET MUST BE MADE OR CIRCLED IN RED INK, WITH DATE AND NAME OF PERSON MAKING CHANGE.

Do not extend notes this side of this line.

STATION	B. S.	H. I.	F. S.	ELEV.	11TH ST E	
24+50		265577	5.7	2650.1		25° Rt, bot brk
			4.9	50.9		32.5 " Top "
			4.5	51.3		50° " flat
			6.8	49.0	25° Left flat	
			6.8	49.0	" "	
25+00			6.23	49.44		℄
			5.4	50.4		26° Rt bot brk
			4.5	51.3		36° " Top "
			4.4	51.4		50° " flat
			5.8	50.0	25° Left flat	
			5.4	50.4	50° " "	
25+50			5.42	50.35		℄
			5.0	50.8		16° Rt bot
			3.7	52.1		32° "
			3.5	52.3		50° " flat
			5.0	50.8	25° flat	
			4.8	51.0	50° "	
26+00			4.51	51.26		℄
			4.2	51.6		13° Rt bot brk
			2.7	53.1		23.5 Rt Top brk
			2.5	53.3		50° " flat

F.B. 1752 Pg 202 Job No. 182834 Division No. Notes Red. Plotted No. Profile
Survey of 11th St E Date Date X-Sec.
Survey by E. Willey Notes E. Lxi Notes Chkd. Checked No.
Indexed C. Johnson Date Date

76L298 307 10-51

PLEASE RETURN TO
LOS ANGELES COUNTY SURVEYOR
726 LOS ANGELES COUNTY
ENGINEERING BLDG.

NOTE: ANY ADDITIONS OR CHANGES ON THIS SHEET MUST BE MADE OR CIRCLED IN RED INK, WITH DATE AND NAME OF PERSON MAKING CHANGE.

Do not extend notes this side of this line.

STATION	B. S.	H. I.	F. S.	ELEV.	11th St E	
26+00		2655.77	4.2	2651.6	16° Left bot brk	
			3.1	52.7	42° " Top "	
			3.3	52.5	50° " flat	
T.P.	5.23	2656.79	4.21	51.56		
26+19.77			4.54	52.25		℄ N edge pavm[illegible]
26+32.77			4.13	52.66		℄ int Ave B
Curb returns at 11th St E & Ave B.						
			4.34	52.45	Gut S.W. Cor W. end CR	
			3.75	53.04	T.Cb. " " " " "	" "
			4.21	52.58	Gut " " " S "	" "
			3.74	53.05	T.Cb " " " S "	" "
			5.13	51.66	Gut S E Cor E "	" "
			4.74	52.05	T.Cb " " " " "	" "
			4.30	52.49	Gut " " " S "	" "
			3.80	52.99	T.Cb " " " " "	" "
26+50.77			4.59	52.20	cross Gutter	
27+00			3.67	53.12		℄ Prod from [illegible]
			4.09	52.70		9.3 Rt Gutter
			3.55	53.24		9.3 " Top Cu[illegible]
			2.6	54.2		30° flat
			4.12	2652.67	26.6 Left Gutter	

Profile No. _____ Notes Red. _____ Plotted _____ Job No. TR 22 P 34 Division No. _____ F.B. 17 J 2 Pg. 203
Date _____ Date _____ Survey of 11th St E
No. _____ Date _____ Date _____ Map No. _____ Date _____

76L298 307 10-51

PLEASE RETURN TO
LOS ANGELES COUNTY SURVEYOR
726 LOS ANGELES COUNTY
ENGINEERING BLDG.

NOTE: ANY ADDITIONS OR CHANGES ON THIS SHEET MUST BE MADE OR CIRCLED IN RED INK, WITH DATE AND NAME OF PERSON MAKING CHANGE.

Do not extend notes this side of this line.

F.B. 1752 Pg 204 | Job No. 1828.34 | Division No. | Notes Red. | Plotted | No. | Profile
Survey of 11th St E | Date | Date | No. | X-Sec.
Survey by R.L. Willey | Notes | Notes Chkd. | Checked
Indexed R.C. Johnson | Date | Date | Date

STATION	B. S.	H. I.	F. S.	ELEV.	11TH ST E	
27+00		2656.79	3.59	2653.20	26° Left Topcurb	
			3.2	53.6	40° " flat	
27+50			2.81	53.98		
			3.32	53.47		℄ ℄ Prod from N
			2.74	54.05		9.3 Rt Gutter
			2.70	54.09		" Top curb
			2.1	54.7		30° Rt flat
			3.40	53.39	26° left Gutter in Dr	
			2.5	54.3	33.5 " Conc. Dr.	
28+00			2.00	54.79		℄ Prod from N.
			2.47	54.32		9.3 Rt Gut
			2.01	54.78		9.3 " Top curb
			1.4	55.4		21° flat
			2.46	54.33	26° Left Gutter	
			2.03	54.76	" " Top Curb	
			1.7	55.1	37.5 Left flat	
TBM #4			4.82	2651.97	TBM #4 El = 2651.929 FB 1382-86 11th St E + Ave E SE cor. fd bt spk in curb 8' E of E end CB	

Profile No. ____ Notes Red. ____ Plotted ____ Job No. 182834 Division No. ____ F.B. 1752 PG. 205

X-Sec. No. ____ Date ____ Date ____ Survey of 11th St E

Notes Chkd. ____ Checked ____ Survey by R.L. Willey Notes R.L.W. Date 5-1-56

Date ____ Date ____ Map No. ____ Indexed C. Johnson Date ____

CROSS SECTIONS
AVE Q 12
FROM 12TH ST E
TO 10TH ST E
2818.34

R.L. Willey
J.P. McCall
R.A. Swann

STATION	B. S.	H. I.	F. S.	ELEV.

NOTE: ANY ADDITIONS OR CHANGES ON THIS SHEET MUST BE MADE OR CIRCLED IN RED INK, WITH DATE AND NAME OF PERSON MAKING CHANGE.

PLEASE RETURN TO
LOS ANGELES COUNTY SURVEYOR
726 LOS ANGELES COUNTY
ENGINEERING BLDG.

Do not extend notes this side of this line.

76L298 307 10-51

76L298 307 10-51

PLEASE RETURN TO

LOS ANGELES COUNTY SURVEYOR
726 LOS ANGELES COUNTY
ENGINEERING BLDG.

NOTE: ANY ADDITIONS OR CHANGES ON THIS SHEET MUST BE MADE OR CIRCLED IN RED INK, WITH DATE AND NAME OF PERSON MAKING CHANGE.

Do not extend notes this side of this line.

F.B. 1752 Pg 206 | Job No. 182F37 | Division No. Ave Q 12 | Notes Red. | Plotted | Profile
Survey of: Ave Q 12 | Date | Date | No.
Survey by: R.L. Kelley | Notes | Notes Chkd. | Checked | X-Sec.
Indexed: E. C. Johnson | Date | Date | Date | No.

STATION	B. S.	H. I.	F. S.	ELEV.	AVE Q 12	
BM A.V.67	3.59	2643.36		2639.77	BM # AV 67 El = 2639.771 FB 1752-129 12th St E, 1350' ± S. of Palmdale Blvd fd ⊥ & Spk in W side P.P. ± 670429E	
0+00			6.0	37.4		℄ Ave Q12 Prod, 100' E
			5.9	37.5		25° Rt flat
			5.7	37.7		50° " "
			6.0	37.4	25° Left flat	
			5.8	37.6	50° " "	
0+50			5.6	37.8		℄
			5.6	37.8		25° Rt flat
			5.7	37.7		50° " "
			5.5	37.9	25° Left flat	
			5.6	37.8	50° " "	
0+66±			4.8	38.6		℄ Prod E.
0+71±			5.3	38.1		℄ " "
0+78±			4.8	38.6		℄ " "
0+80±			5.3	38.1		℄ Prod " Top brk
0+87±			4.77	38.59		" bot " X.Gut
1+00			4.38	38.98		℄ " E Edge pvmt
"			4.53	38.83		50° Rt ℄ 12th St E
			4.74	38.62		100° " " " " "
			4.22	39.14	50° Left ℄ 12th St E	
			4.00	2639.36	100° " " " " "	

76L298 307 10-51

PLEASE RETURN TO
LOS ANGELES COUNTY SURVEYOR
726 LOS ANGELES COUNTY
ENGINEERING BLDG.

NOTE: ANY ADDITIONS OR CHANGES ON THIS SHEET MUST BE MADE OR CIRCLED IN RED INK, WITH DATE AND NAME OF PERSON MAKING CHANGE.

Do not extend notes this side of this line.

STATION	B. S.	H. I.	F. S.	ELEV.	Ave Q 12	
1+09.0		2643.36	4.56	2638.80		℄ W. edge Rt. [illegible]
1+15.0			5.17	38.19		℄ Cross Gut
			5.4	38.0		50.0 Rt Gut 12th St E
			5.5	37.9		100.0 " " "
			5.0	38.4	50.0 Left Gut, 12th St E	
			4.8	38.6	100.0 " " " " "	
1+50			4.64	38.72		℄
			5.0	38.4		26.0 Rt bot br
			4.3	39.1		27.5 " Top "
			4.5	38.9		50.0 " flat
			4.6	38.8	25.0 Left flat	
			4.5	38.9	31.0 " "	
2+00			4.51	38.85		℄
			4.7	38.7		26.5 Rt bot br
			4.2	39.2		28.0 " Top "
			4.3	39.1		50.0 " flat
			4.4	39.0	25.0 left flat	
			4.4	39.0	31.0 " "	
2+50			4.34	39.02		℄
			4.5	38.9		26.5 Rt bot b
			4.6	2638.8		28.0 " Top "

Profile No. ____ Date ____ Notes Red ____ Plotted ____ Job No. 182839 Division No. ____ F.B. 1752 Pg. 207
X-Sec. No. ____ Date ____ Notes Chkd ____ Date ____ Checked ____ Date ____ Survey of Ave Q 12 Survey by R. L. Williams R.L.W. 5-56 Map No. ____ Indexed Johnson Date ____

76L298 307 10-51

PLEASE RETURN TO
LOS ANGELES COUNTY SURVEYOR
726 LOS ANGELES COUNTY
ENGINEERING BLDG.

NOTE: ANY ADDITIONS OR CHANGES ON THIS SHEET MUST BE MADE OR CIRCLED IN RED INK, WITH DATE AND NAME OF PERSON MAKING CHANGE.

Do not extend notes this side of this line.

STATION	B. S.	H. I.	F. S.	ELEV.	AVE Q 12	
2+50		2643.36	4.3	2639.1		℄ 50° Rt flat
			4.3	39.1	25° Left flat	
			4.2	39.2	50° " "	
3+00 T.P.	578	2644.95	4.19	2639.17		℄
			5.9	39.0		26.5 Rt bot brk
			5.5	39.4		28° " Top "
			5.7	39.2		50° " flat
			5.7	39.2	25° Left flat	
			5.7	39.2	50° " "	
4+00			5.56	39.39		℄
			5.4	39.5		25° Rt flat
			5.5	39.4		50° " "
			5.0	39.9		200° " "
			5.1	39.8	25° Rt flat	
			5.1	39.8	50° " "	
4+50			5.34	39.61		℄
			4.9	40.0		25° Rt flat
			4.9	40.0		50° " "
			5.1	39.8	20° Left bot brk	
			4.7	40.2	22° " Top "	
			4.9	2640.0	50 " flat	

F.B. 1752 Pg 20P
Job No. 182834 Division No. Notes Red. Plotted No. Profile
Survey of Ave Q 12 Date Date X-Sec.
Survey by R.L.Willey Notes R.L.W. Notes Chkd. Checked No.
Indexed C. Johnson Date Date Date

76L298 307 5-49

PLEASE RETURN TO
LOS ANGELES COUNTY SURVEYOR
726 LOS ANGELES COUNTY ENGINEERING BLDG.

NOTE: ANY ADDITIONS OR CHANGES ON THIS SHEET MUST BE MADE OR CIRCLED IN RED INK, WITH DATE AND NAME OF PERSON MAKING CHANGE.

Do not extend notes this side of this line.

STATION	B. S.	H. I.	F. S.	ELEV.	AVC Q.12	
5+00		2644.95	498	2639.97		℄
			52	39.7		1.5 Rt bot brk
			44	40.5		7.5 " Top "
			42	40.7		5.0 " flat
			4.6	40.3	2.0 Left Top brk	
			4.6	40.3	21.0 " bot "	
			42	40.7	22.5 " Top "	
			4.4	40.5	50.0 " flat	
5+50			450	40.45		℄
			4.0	40.9		25.0 Rt flat
			4.1	40.8		50.0 " "
			4.5	40.4		200.0 " "
			4.3	40.6	22.0 Left bot brk	
			3.9	41.0	23.5 " Top "	
			4.0	40.9	50.0 " flat	
6+00			367	41.28		℄
			3.8	41.1		25.0 Rt flat
			3.7	41.2	L	50.0 " "
			3.9	41.0	1.0 Left bot brk	
			41	40.8	23.5 " " "	
			3.6	2641.3	25.6 " Top "	

Profile No. ____ Notes Red. ____ Plotted ____ Job No. 1828.34 Division No. ____
X-Sec. No. ____ Date ____ Date ____ Survey of AVC Q.12 Date ____
Notes Chkd. ____ Checked ____ Survey by RLW Notes RLW Date 5-56
Date ____ Date ____ Map No. ____ Indexed ____ Date ____

F.B. 1752 Pg. 209

76L298 307 5-49

PLEASE RETURN TO
LOS ANGELES COUNTY SURVEYOR
726 LOS ANGELES COUNTY ENGINEERING BLDG.

NOTE: ANY ADDITIONS OR CHANGES ON THIS SHEET MUST BE MADE OR CIRCLED IN RED INK, WITH DATE AND NAME OF PERSON MAKING CHANGE.

Do not extend notes this side of this line.

STATION	B. S.	H. I.	F. S.	ELEV.	AVE Q.12	
6+00		2644.95	3.5	2641.4	50° Left flat	
T.P.	581	2647.40	3 36	2641.59		
6+50			5 50	41.90		℄
			5.9	41.5		25° Rt flat
			5.8	41.6		50° " "
			6.2	41.2	6° Left bot brk	
			5.8	41.6	10° " Top "	
			6.2	41.2	25° " bot "	
			5.6	41.8	27° " Top "	
			5.6	41.8	" flat	
7+00			5.21	42.19		℄
			5.2	42.2		25° Rt flat
			5.2	42.2		50° Rt "
			5.1	42.3	35 Left Top brk	
			5 7	41.7	11.5 " bot "	
			5.2	42.2	13.0 Top "	
			5 2	42.2	26.5 " bot "	
			5 5	41.9	28° Top "	
			4 6	42.8	50°	
7+50			5 32	42.08		℄
			4 6	2642.8		4° Rt Top brk

F.B. 1752 PG 210
Job No. 1828.34
Division No.
Notes Red.
Plotted
Date
Notes Chkd.
Checked
Date
Survey of Ave Q.12
Survey by R.L. Willey
Notes R.L.W.
Indexed C. Johnson
Date
Profile No.
X-Sec. No.

76L298 307 5-49

PLEASE RETURN TO
LOS ANGELES COUNTY SURVEYOR
726 LOS ANGELES COUNTY ENGINEERING BLDG.

NOTE: ANY ADDITIONS OR CHANGES ON THIS SHEET MUST BE MADE OR CIRCLED IN RED INK, WITH DATE AND NAME OF PERSON MAKING CHANGE.

Do not extend notes this side of this line.

STATION	B. S.	H. I.	F. S.	ELEV.	Ave Q12	
7+50		264740	43	2643.1		16° Rt Top [illegible]
			4.7	42.7		18° " bot "
			4.8	42.6		50 " flat
			4.9	42.5	85 Left Top brk	
			5.0	42.4	25° " bot "	
			4.4	43.0	265 " Top "	
			4.5	42.9	50 " flat	
7+42.42			477	42.63		℄ int 11th St [illegible]
			51	42.3		11° Rt bot [illegible]
			46	42.8		25° " flat
			4.6	42.8		50° " "
			4.5	42.9		200° " "
			4.4	43.0	50° Left flat	
			4.5	42.9	100° " "	
7+70			44	43.0		℄
			50	42.4		22° Rt bot [illegible]
			40	43.4		24° " Top [illegible]
			40	43.4		50° " flat [illegible]
7+87.34			4.05	43.35		℄
			473	42.67		20° Rt end Con[illegible]
			4.09	2638.31		" " " Top [illegible]

Profile No. ____ Notes Red. ____ Plotted ____ Job No. 182834 Division No. ____ F.B. 1752 PG 211
X-Sec. No. ____ Date ____ Date ____ Survey of Ave Q12 Date ____
Notes Chkd. ____ Checked ____ Survey by R.L.W. Notes R.L.W. Date 5-56
Date ____ Date ____ Map No. ____ Indexed Johnson Date ____

6L298 307 5-49

PLEASE RETURN TO
LOS ANGELES COUNTY SURVEYOR
726 LOS ANGELES COUNTY ENGINEERING BLDG.

NOTE: ANY ADDITIONS OR CHANGES ON THIS SHEET MUST BE MADE OR CIRCLED IN RED INK, WITH DATE AND NAME OF PERSON MAKING CHANGE.

Do not extend notes this side of this line.

STATION	B. S.	H. I.	F. S.	ELEV.	Ave Q 12	
		2647.40				
BM #AV86	636	2649.70	406	2643.34	BM AV86 El = 2643346 FB1752-150 11th St E + Ave Q12 NE Cor fd bt spk in curb 5' W of E. end	
8+00			636	2643.34		℄
			695	42.75		20.0' Rt Gut
			630	43.40		" " Top curb
			60	43.7		50° flat
			60	43.7	25° Left flat	
			62	43.5	50° " "	
8+16.87			616	43.54		℄
			677	42.93		20.08 Rt Gut. cb Ret
			612	43.58		" " Top curb
8+27.42			605	43.65		℄
			657	43.13		20° Rt ctr conc Gut
			639	43.31		29.92 RT bot curb
			593	43.77		" " Top "
			618	43.52		49.92 " bot "
			573	43.97		" " Top "
8+50			589	43.81		℄
			634	43.36		20° Rt ctr conc Gut
			596	2643.74		50° " bot curb

F.B. 1752 PG. 212
Job No. 182834 Division No.
Survey of Ave Q 12
Survey by R.L. Willey Notes R.L.W.
Indexed E. C. Johnson Date
Notes Red. Date
Notes Chkd. Date
Plotted Date
Checked Date
Profile No.
X-Sec No.

76L298 307 5-49

PLEASE RETURN TO
LOS ANGELES COUNTY SURVEYOR
726 LOS ANGELES COUNTY ENGINEERING BLDG.

NOTE: ANY ADDITIONS OR CHANGES ON THIS SHEET MUST BE MADE OR CIRCLED IN RED INK, WITH DATE AND NAME OF PERSON MAKING CHANGE.

Do not extend notes this side of this line.

STATION	B. S.	H. I.	F. S.	ELEV.	Ave Q. 12	
8+50		2649.70	5.51	2644.29		50° Rt Top Ch
			57	440	25° Left flat	
			58	439	50° " "	
9+00			541	44.29		℄
			5.85	43.85		20° Rt ctr Co
			548	44.22		50° " bot Ch
			510	44.60		" " Top
			53	44.4	25° Left flat	
			5.0	44.7	50° " "	
9+50			505	44.65		
			5.42	44.28		20° Rt ctr co
			504	44.66		50° " bot Ch
			461	45.09		" " Top "
			5.0	44.7		200° " flat
			4.6	45.1	27.5 Left bot brk	
			4.2	45.5	30° " Top "	
			4.1	45.6	50° " flat	
10+00			458	45.12		℄
			4.95	44.75		20° Rt ctr C
			459	45.11		50° " bot C
			414	45.56		" " Top

Profile No. ____ Notes Red. ____ Plotted ____ Job No. 1828 34 Division No. ____ F.B. 1752 PG. 213
X-Sec. No. ____ Date ____ Date ____ Survey of Ave. Q. 12
Notes Chkd. ____ Checked ____ Survey by R.L. Willey Notes R.L.W. Date 5-13
Date ____ Date ____ Map No. ____ Indexed Johnson Date ____

76L298 307 5-49

PLEASE RETURN TO
LOS ANGELES COUNTY SURVEYOR
726 LOS ANGELES COUNTY ENGINEERING BLDG.

NOTE: ANY ADDITIONS OR CHANGES ON THIS SHEET MUST BE MADE OR CIRCLED IN RED INK, WITH DATE AND NAME OF PERSON MAKING CHANGE.

Do not extend notes this side of this line.

STATION	B. S.	H. I.	F. S.	ELEV.	AVE Q 12	
10+00		2649 70	4.0	2645.7	25° Left flat	
			4.0	45.7	50° " "	
10+50			4.19	45.51		℄
			4.52	45.18		20° Rt ctr Gut
			4.11	45.59		50° " bot curb
			3.69	46.01		50° " Top "
			3.7	46.00	28° Left bot brk	
			3.4	46.3	30° " Top "	
			3.7	46.0	50° " flat	
11+00			3.76	45.94		℄
			4.10	45.60		20° Rt ctr conc Gut
			3.63	46.07		50° " bot curb
			3.22	46.48		" " Top "
			3.2	46.5	26° Left bot brk	
			2.4	47.3	32° " Top "	
			2.5	57.2	50° " flat	
T.P.	590	2651.89	3.71	2645.99		
11+50			5.45	46.44		
			5.79	46.10		20° Rt ctr Conc Gut
			5.30	46.59		50° " bot curb
			4.94	45.95		" " Top "

F.B. 1752 PG. 214
Job No. 182834 Division No.
Survey of Ave Q 12
Survey by R.L. Willey Notes R.L.W.
Indexed A. C. Johnson Date
Notes Red. Date
Notes Chkd. Date
Plotted Date
Checked Date
Profile No.
X-Sec. No.

76L298 307 5-49

PLEASE RETURN TO
LOS ANGELES COUNTY SURVEYOR
726 LOS ANGELES COUNTY ENGINEERING BLDG.

NOTE: ANY ADDITIONS OR CHANGES ON THIS SHEET MUST BE MADE OR CIRCLED IN RED INK, WITH DATE AND NAME OF PERSON MAKING CHANGE.

Do not extend notes this side of this line.

STATION	B. S.	H. I.	F. S.	ELEV.	AVE Q 12	
11+50		2651.89	5.1	2646.8	25° Left bot brk	
			4.5	47.4	31° " Top "	
			4.4	46.5	50° " flat	
12+00			5.02	46.87		℄
			5.36	46.53		Rt ctr con[illegible]
			4.80	47.09		" Top cu[illegible]
			4.42	47.47		" Top "
			4.6	47.1	25° Left bot brk	
			4.1	47.6	36° " Top "	
			4.1	47.8	50 " flat	
12+50			4.57	47.27		℄
			4.91	46.98		20° Rt ctr co[illegible]
			4.40	47.49		50° " bot [illegible]
			3.97	47.92		" " Top "
			4.3	47.5	26.5 Left bot brk	
			4.0	47.9	28° " Top "	
			3.7	48.2	50° " flat	
13+00			4.09	47.80	℄	
			4.50	47.39		20° Rt ctr co[illegible]
			3.92	47.97		50° Rt bot [illegible]
			3.49	48.49		50° " Top [illegible]

Profile No. ____ Notes Red. ____ Plotted ____ Job No. 1828.34 Division No. ____
X-Sec. No. ____ Date ____ Date ____ Survey of Ave Q 12
Notes Chkd. ____ Checked ____ Survey by R.L.Wille Notes R.L.W. Date 5-5-56
Date ____ Date ____ Map No. ____ Indexed Johnson Date ____

F.B/1752 PG. 215

76L298 307 5-49

PLEASE RETURN TO
LOS ANGELES COUNTY SURVEYOR
726 LOS ANGELES COUNTY ENGINEERING BLDG.

NOTE: ANY ADDITIONS OR CHANGES ON THIS SHEET MUST BE MADE OR CIRCLED IN RED INK. WITH DATE AND NAME OF PERSON MAKING CHANGE.

Do not extend notes this side of this line.

STATION	B. S.	H. I.	F. S.	ELEV.	AVE Q 12	
13+00		2651,89	4 0	26 47,9	23° Left Bot brk	
			3.3	48,6	31° " Top "	
			3,3	48,6	38° " flat	
13+37.16			3,64	48.25		℄
			4.04	47.85		20° Rt ctr Conc Gut
			3,81	48,08		30 23 " bot curb
			3,20	48.69		" " Top "
			3.65	48,24		50° " bot "
			3,15	48,74		" " Top "
13+47.81			3,53	48,36		℄
			4.04	47.85		20° Rt bot Gut
			3,36	48,53		" " Top "
13+50			3,1	48,8		50° " flat
			3.48	48,41		℄
			3,4	48 5	25° Left bot brk	
			3,2	48 7	34° " flat	
T.P.	600	54.32	3 57	26 48.32		
13+77.10			5 67	48,65		℄
			6 11	48,21		20° Rt bot ab end conc Gut
			5 52	48,80		" " Top "
			5,1	49 2		50° flat

F.B. 1752 Pg 216
Job No. 182834 Division No. Notes Red. Plotted No. Profile
Survey of Ave Q 12 Date Date X-Sec.
Survey by R.L. Willey Notes R.L.W. Notes Chkd. Checked No.
Indexed C. Johnson Date Date

76L298 307 5-49

PLEASE RETURN TO
LOS ANGELES COUNTY SURVEYOR
726 LOS ANGELES COUNTY ENGINEERING BLDG.

NOTE: ANY ADDITIONS OR CHANGES ON THIS SHEET MUST BE MADE OR CIRCLED IN RED INK, WITH DATE AND NAME OF PERSON MAKING CHANGE.

Do not extend notes this side of this line.

STATION	B. S.	H. I.	F. S.	ELEV.	Ave Q 12	
14+02.22		2654 32	5 31	2649.01		℄ int pvmts
			5 66	48.66		44.78 Rt bot c b
			5 32	49.00		" " Top "
			5.24	49.08	30° Left edge pvmt St E 10th	
			5 06	49.26	50° " " " "	
14+19.86			4 79	49.53		℄ int 10th St E
			4 90	49.42		50° Rt ℄ 10th
			4 99	49.33		100° " " "
			4 73	49.59	50° Left ℄ 10th St E	
			4 66	49.66	100° " " " "	
14+36.2			5 16	49.16		℄ W. edge pvmt
			5 40	48.92		50° Rt W edge
			5 46	49.86		100° " "
			5 04	49.28	50° Left W. edge pvt.	
			5 04	49.28	100° " " " "	
14+50			4 7	49.6		℄ Prod from E
15+00			4 4	49.9		℄ " " "
BM AV 7			6 84	2647.48	BM AV 7 El = 2647457 FB 1752-104 10th St E & Ave Q 11 at ℄ int. fd std cs mon in well dn 15"	

Profile No. ____ Notes Red. ____ Plotted ____ Job No. 1828.34 Division No. ____ F.B. 1752 PG. 217

X-Sec. No. ____ Date ____ Date ____ Survey of Ave Q 12 Notes ____ Date 5-86

Notes Chkd. ____ Checked ____ Survey by R.L. Willey Notes ____ Date ____

Date ____ Date ____ Map No. ____ Indexed J. Johnson Date ____

F.B. 175 PG. 218

Job No._____ Division No._____ Notes Red._____ Plotted_____

Profile No._____

Survey of_____ Date_____ Date_____

X-Sec. No._____

Survey by_____ Notes_____ Notes Chkd._____ Checked_____

Indexed_____ Date_____ Date_____ Date_____

STATION	B. S.	H. I.	F. S.	ELEV.

761.298 307 5-49

PLEASE RETURN TO

LOS ANGELES COUNTY SURVEYOR

726 LOS ANGELES COUNTY ENGINEERING BLDG.

Do not extend notes this side of this line.

NOTE: ANY ADDITIONS OR CHANGES ON THIS SHEET MUST BE MADE OR CIRCLED IN RED INK, WITH DATE AND NAME OF PERSON MAKING CHANGE.

Notes Ck'd by
Map No.
Office Work
Checked

Survey of
W. O. Tape No. St'd. °F
Surveyed by
Notes Date
A. C. Johnson

F. B. 1752 PG. 219

TOPOGRAPHY
10TH ST E
FROM AVE Q 11
TO AVE Q 12
JN 1828.34

B L Willey
J. P. McGill
R A Swann

Note: Any Additions or Changes on This Sheet Must be Made or Circled in Red Ink With Date and Name of Person Making Change.

Do not extend notes this side of this line.

RETURN TO
LOS ANGELES COUNTY SURVEYOR
726 LOS ANGELES COUNTY
ENGINEERING BLDG.

78F3095 S&E #247. 8-54

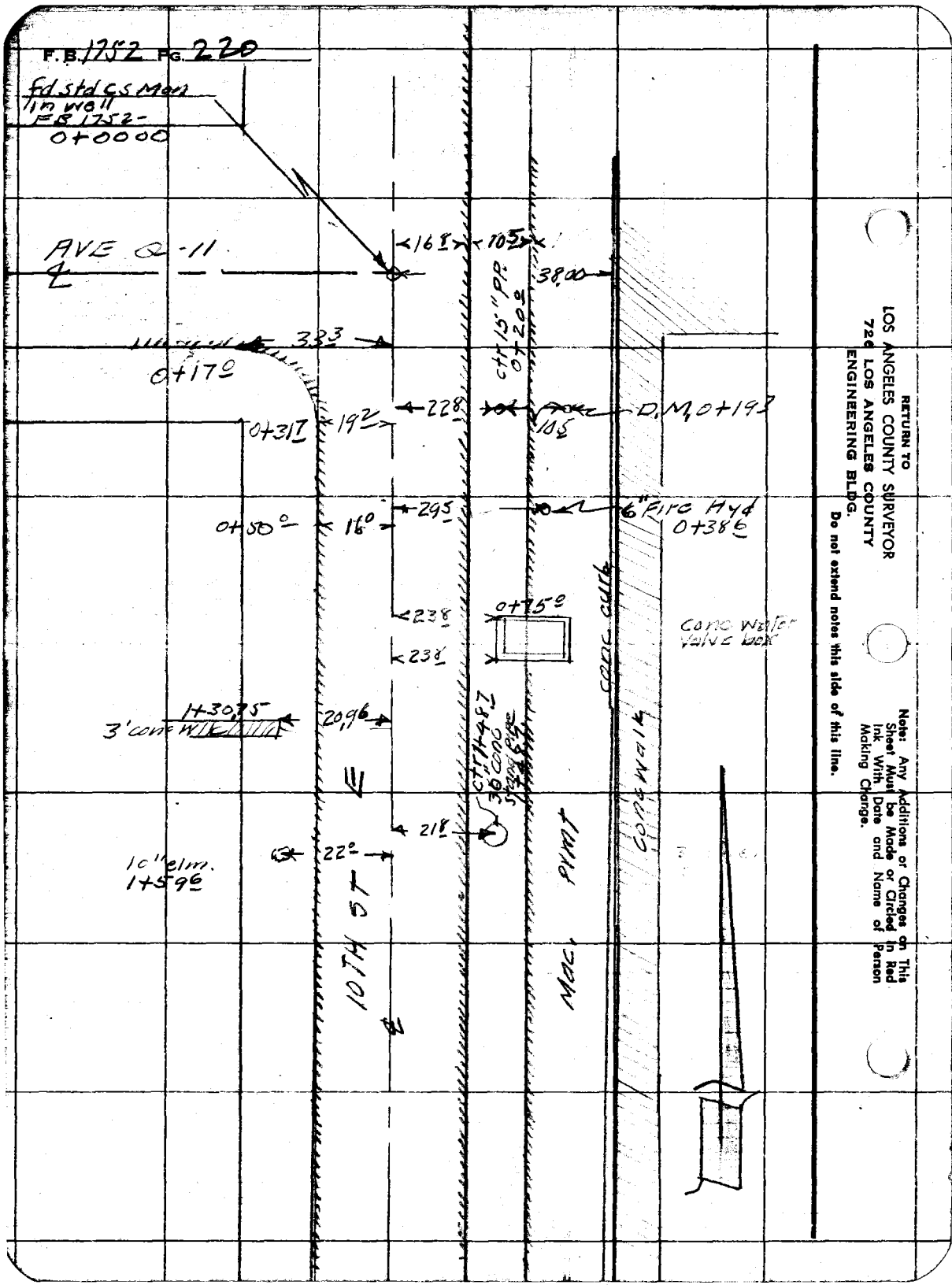

RETURN TO
LOS ANGELES COUNTY SURVEYOR
726 LOS ANGELES COUNTY
ENGINEERING BLDG.

Do not extend notes this side of this line.

Note: Any Additions or Changes on This Sheet Must be Made or Circled in Red Ink With Date and Name of Person Making Change.

Notes Ck'd by
Map No.
Office Work
Checked
Date

Survey of 10th St E
W. of No. Srd. of
Surveyed by R L Willey
Notes " Date
Indexed A. C. Johnson

F. B. 1752 Pg. 221

171
105

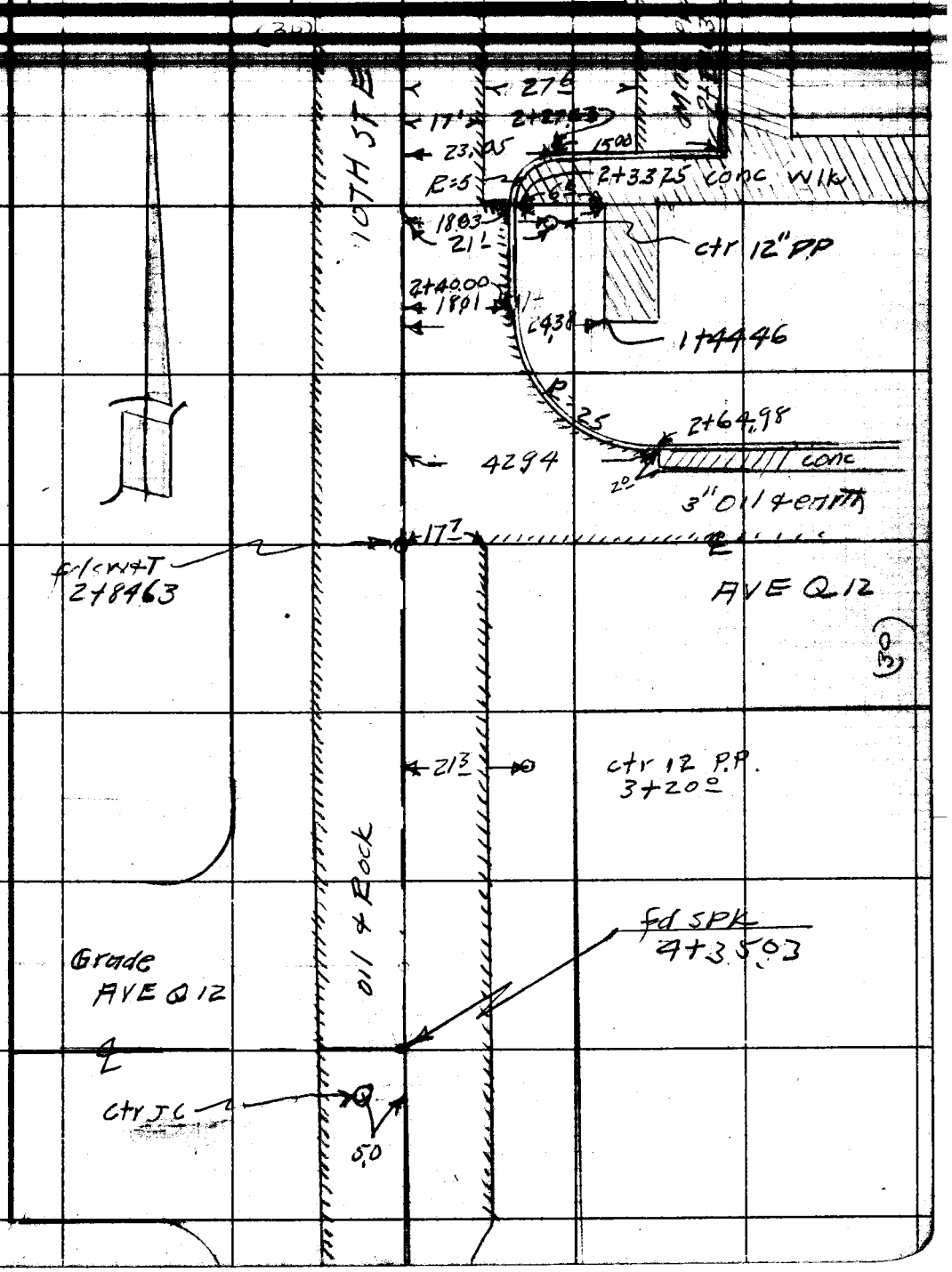

Note: Any Additions or Changes on This Sheet Must be Made or Circled in Red Ink With Date and Name of Person Making Change.

Do not extend notes this side of this line.

RETURN TO
LOS ANGELES COUNTY SURVEYOR
726 LOS ANGELES COUNTY
ENGINEERING BLDG.

76FS095 247 4-53

F. B. 1752 PG. 222

RETURN TO
LOS ANGELES COUNTY SURVEYOR
726 LOS ANGELES COUNTY
ENGINEERING BLDG.

Do not extend notes this side of this line.

Note: Any Additions or Changes on This Sheet Must be Made or Circled in Red Ink With Date and Name of Person Making Change.

76L298 307 5-49

PLEASE RETURN TO
LOS ANGELES COUNTY SURVEYOR
726 LOS ANGELES COUNTY ENGINEERING BLDG.

NOTE: ANY ADDITIONS OR CHANGES ON THIS SHEET MUST BE MADE OR CIRCLED IN RED INK, WITH DATE AND NAME OF PERSON MAKING CHANGE.

Do not extend notes this side of this line.

STATION	B. S.	H. I.	F. S.	ELEV.	10TH ST E	
	C				CROSS SECTION.	
					10TH ST E	
					FROM AVE Q 11 TO AVE Q 12	
	640	2653.86		2647.46	BM # AV7 R1 = 2647.458 FB 175	
0+00			500	2648.86	℄ int 10th St E. + AVE Q 11	
			515	48.71		16° Rt ℄ Ave Q 11
			520	48.66		32° " " "
			547	48.39	19° Left edge pvmt	
			606	47.80	23.5 " bot brk	
			580	48.06	27.5 " Top "	
			550	48.36	38° " Bot curb	
			510	48.76	" " Top "	
0+50			480	49.06		℄
			509	48.77		16° Rt edge pvmt
			5.1	48.7		17.5 " bot Gu
			42	49.7		22° bot brk
			41	49.8		28.5 " "
			527	48.59	17° Left edge pvmt	
			58	48.1	23.8 " bot brk	
			5.47	48.39	38° " bot curb	
			501			

Profile No. ____ Notes Red. ____ Plotted ____ Job No. 18284 Division No. ____
X-Sec. No. ____ Date ____ Date ____ Survey of 10th St E
Notes Chkd. ____ Checked ____ Survey by R.L. Wile Notes ____ Date ____
Date ____ Date ____ Map No. ____ Date ____ Date ____

F.B. PG. 223

76L298 307 5-49

PLEASE RETURN TO
LOS ANGELES COUNTY SURVEYOR
726 LOS ANGELES COUNTY ENGINEERING BLDG.

NOTE: ANY ADDITIONS OR CHANGES ON THIS SHEET MUST BE MADE OR CIRCLED IN RED INK, WITH DATE AND NAME OF PERSON MAKING CHANGE.

Do not extend notes this side of this line.

STATION	B. S.	H. I.	F. S.	ELEV.	10TH St	E
		2653.86	5 01	2648 85	38° Left Top curb	
1+00			4 63	49,23		℄
			4.96	48.90		15 8 Rt edge pvmt
			5 1	48,8		16 8 bot brk
			4 4	49,5		21 7 Top "
			4,3	49,6		27 5 flat
			5 08	48,78	16 2 Left edge pvmt	
			6 0	47,9	24° " bot brk	
			5 43	48,43	38° " bot curb	
			4 90	48,96	" " Top curb	
1+50			4,58	4928		℄
			4 88	48,98		15 8 Rt edge pvmt
			5 0	48,9		17° " bot brk
			4 1	49,8		22 5 " Top "
			4 0	49,9		28 5 " flat
			5,05	48,81	16 2 Left edge pvmt	
			4 5	49,4	23° " bot brk	
			5 27	48,59	38° " bot curb	
			4 80	49,06	38° " Top "	
2+00			4 55	49,31		℄
			4.84	49,02		16° Rt edge pvmt

F.B. 1752 PG. 224
Job No. 182834 Division No.
Survey of 10th St E
Survey by R.L. Willey Notes R.L.W.
Indexed A. C. Johnson Date
Plotted No.
Date
Notes Red.
Date
Checked No.
Date
Notes Chkd.
Date
Profile
X-Sec.

76L298 307 5-49

PLEASE RETURN TO
LOS ANGELES COUNTY SURVEYOR
726 LOS ANGELES COUNTY ENGINEERING BLDG.

NOTE: ANY ADDITIONS OR CHANGES ON THIS SHEET MUST BE MADE OR CIRCLED IN RED INK, WITH DATE AND NAME OF PERSON MAKING CHANGE.

Do not extend notes this side of this line.

STATION	B. S.	H. I.	F. S.	ELEV.	10TH ST E	
2+00		265386	50	26489		18° Rt bot brk
			42	49.7		22° " Top "
			3.7	50.2		28.5 " flat
			504	48.82	16.8 Left edge pvmt	
			57	48.2	22.7 " bot brk	
			520	48.66	38° " bot curb	
			4.71	49.15	" " Top "	
TP	491	54.11	466	49.20		
2+27.63			4.74	49.37		℄
			560	48.51	23.05 Rt bot curb	
			506	49.05	" " Top "	
			5.39	48.72	38.03 " bot "	
			4.93	49.18	" " Top "	
2+33.25			470	49.41		℄
			542	48.69	18.03 Rt bot curb	
			507	49.04	" " Top curb	
2+40.00			470	49.41		℄
			545	48.66	18.01 Rt bot curb	
			5.12	48.99	" " Top "	
2+50			466	49.45		℄
			505	49.06		16° Rt edge [illegible]

Profile No. ____ Notes Red. ____ Plotted ____ Job No. 182834 Division No. ____
X-Sec. No. ____ Date ____ Date ____ Survey of 10th St E
Notes Chkd. ____ Checked ____ Survey by R.L. Willey Notes R.L.W. Date 5-56
Date ____ Date ____ Map No. ____ Indexed Johnson Date ____

F.B. 1752 PG. 225

76L298 307 5-49

PLEASE RETURN TO
LOS ANGELES COUNTY SURVEYOR
726 LOS ANGELES COUNTY ENGINEERING BLDG.

NOTE: ANY ADDITIONS OR CHANGES ON THIS SHEET MUST BE MADE OR CIRCLED IN RED INK, WITH DATE AND NAME OF PERSON MAKING CHANGE.

Do not extend notes this side of this line.

Profile No. ____ X-Sec. No. ____

Plotted ____ Date ____ Checked ____ Date ____

Notes Red. ____ Date ____ Notes Chkd. ____ Date ____

Division No. ____ Job No. 1828.34 Notes 10th St E

Survey of 10th St E

Survey by RLW HLC

Indexed E. C. Johnson Date ____

F.B. 1712 PG. 226

STATION	B. S.	H. I.	F. S.	ELEV.	10TH STE	
2+50		54.11	5.1	26490		18.5 Rt bot brk
			4.4	49.7		22° " Top "
			3.9	50.2		30° " flat
2+64.98			4.61	49.50		℄
			5.88	48.23	42.94 Left bot curb	
			5.33	48.78	" " Top cb.	
2+84.63			4.59	49.52		℄ Int Ave Q8 from E
			4.92	49.19		16° Rt edge pvmt
			4.7	49.4		18.5 " Top brk
			4.2	49.9		50° " flat
			5.07	48.04	17° Left edge pvmt	
			5.55	48.56	50° " ℄ Ave Q12	
			6.06	48.05	100° " " " "	
3+15°			4.54	49.57		℄
			4.85	49.26		16° Rt edge pvmt
			4.4	49.7		29° " Top brk
			4.96	49.15	18° Left edge pvmt	
			4.5	49.6	23.9 " Top brk	
			4.7	49.4	40° " flat	
3+50			4.56	49.55		℄
			4.84	49.27		16° Rt edge pvmt

76L298 307 5-49

PLEASE RETURN TO
LOS ANGELES COUNTY SURVEYOR
726 LOS ANGELES COUNTY ENGINEERING BLDG.

NOTE: ANY ADDITIONS OR CHANGES ON THIS SHEET MUST BE MADE OR CIRCLED IN RED INK, WITH DATE AND NAME OF PERSON MAKING CHANGE.

Do not extend notes this side of this line.

STATION	B. S.	H. I.	F. S.	ELEV.	10TH STE	
3+50		265411	50	26491		18° Rt bot brk
			45	49,6		29° Rt flat
			482	49,29	16° Left edge pvmt	
			48	493	18° " bot brk	
			44	49,7	32° Left flat	
4+00			443	49,68		℄
			477	49,34		16° Rt edge pvmt
			52	48,9		18° " bot brk
			40	50,1		35° " flat
			476	49,35	17° Left edge pvmt	
			4.8	49,3	19° " bot brk	
			4,5	49,6	20° " Top "	
			45	49,6	32° " flat	
T.P.	5.21	54,68	464	49,47		
4+3503			4,86	49,82		℄ Int Ave Q 1[illegible]
			502	49,66		16° Rt edge pvmt
			4.8	49,9		100° " ℄ Ave Q
			5,0	49,7		200° " "
5+00			4,75	49,93		℄
			4.94	49,74		14° Rt edge pvmt
			5.0	49,7		16° " bot brk

Profile No. ____ Notes Red. ____ Date ____ Plotted ____ Date ____ Job No. 182834 Division No. ____ Survey of 10th St E

X-Sec. No. ____ Notes Chkd. ____ Date ____ Checked ____ Date ____ Survey by R.L. Willey Notes R.L.W. Date 5-56

Map No. ____ Index No. T.O. Johnson Date ____

F. B. 4752 PG. 227

76L298 307 5-49

PLEASE RETURN TO
LOS ANGELES COUNTY SURVEYOR
726 LOS ANGELES COUNTY ENGINEERING BLDG.

NOTE: ANY ADDITIONS OR CHANGES ON THIS SHEET MUST BE MADE OR CIRCLED IN RED INK. WITH DATE AND NAME OF PERSON MAKING CHANGE.

Do not extend notes this side of this line.

STATION	B. S.	H. I.	F. S.	ELEV.	10TH ST E	
5+00		265468	4.0	26507	31° Rt flat	
			5.2	49.5	19.5 Rt edge prmt	
			4.8	49.9	20.5 bot brk	
			5.2	49.5	30° flat	
5+50			4.66	50.02		℄
			4.92	49.76		14° Rt edge prmt
			5.1	49.6		16° " bot brk
			4.0	50.7		30° " Top "
			5.02	49.66	16° edge prmt	
			4.9	49.8	18° bot brk	
			4.6	50.1	20° Top "	
			5.1	49.6	30° flat	
6+00			4.50	50.18		℄
			4.79	49.89		15° edge prmt
			4.8	49.9		17.5 bot brk
			4.1	50.6		30° Top "
			4.85	49.83	16.5 Left edge prmt	
			5.0	49.7	18.5 " bot brk	
			4.3	50.4	21.4 " Top "	
			4.3	50.4	30° " flat	
TP.	4.54	265389	5.33	49.35		

F.B. 1752 Pg 228
Survey of 11th St E
Survey by R.L. Willey Notes R.L.Ry
Indexed A. C. Johnson Date
Job No. 182834 Division No.
Notes Red. Date
Notes Chkd. Date
Plotted Date
Checked Date
Profile No.
X-Sec. No.

76L298 307 5-49

PLEASE RETURN TO
LOS ANGELES COUNTY SURVEYOR
726 LOS ANGELES COUNTY ENGINEERING BLDG.

NOTE: ANY ADDITIONS OR CHANGES ON THIS SHEET MUST BE MADE OR CIRCLED IN RED INK, WITH DATE AND NAME OF PERSON MAKING CHANGE.

Do not extend notes this side of this line.

STATION	B. S.	H. I.	F. S.	ELEV.	10TH ST E
T.P.		2653.89	6.43	2647.46	BM AV #7 El = 2647.458 FB 1752- Ave @ 11 & 10th St E & Int fd Std CS Mon. in Well

Profile No. ____ Date ____ Notes Red. ____ Date ____ Plotted ____ Job No. 182834 Division No. ____

X-Sec. No. ____ Date ____ Notes Chkd. ____ Date ____ Checked ____ Date ____ Survey of 10th St E Survey by RLW Notes RLW Date ____ Map No. ____ Indexed Johnson Date ____

F.B. 1752 PG. 229

F.B. 1752 PG. 230

Job No._____ Division No._____ Notes Red._____ Plotted_____ Profile

Survey of_____ Date_____ Date_____ No._____

Survey by_____ Notes_____ Notes Chkd._____ Checked_____ X-Sec.

Indexed_____ Date_____ Date_____ Date_____ No._____

STATION	B. S.	H. I.	F. S.	ELEV.

76L298 307 5-49

PLEASE RETURN TO

LOS ANGELES COUNTY SURVEYOR

726 LOS ANGELES COUNTY ENGINEERING BLDG.

Do not extend notes this side of this line.

NOTE: ANY ADDITIONS OR CHANGES ON THIS SHEET MUST BE MADE OR CIRCLED IN RED INK, WITH DATE AND NAME OF PERSON MAKING CHANGE.

Notes Ck'd by
Map No.
Office Work
Checked
Date

Survey of AVE R
W. O. 1828.34 Tape No. St'd. °F
Surveyed by R L Willey
Notes " Date 6-52
Indexed E C Johnson

F. B. 1952 PG. 231

TOPOGRAPHY
AVE R
FROM 12TH ST E
TO 10TH ST E
1828.34

R L Willey
J P McCall
R A Swann.

Note: Any Additions or Changes on This Sheet Must be Made or Circled in Red Ink With Date and Name of Person Making Change.

Do not extend notes this side of this line.

RETURN TO
LOS ANGELES COUNTY SURVEYOR
726 LOS ANGELES COUNTY
ENGINEERING BLDG.

76F3095 247 4-53

F.B. 1752 PG. 232

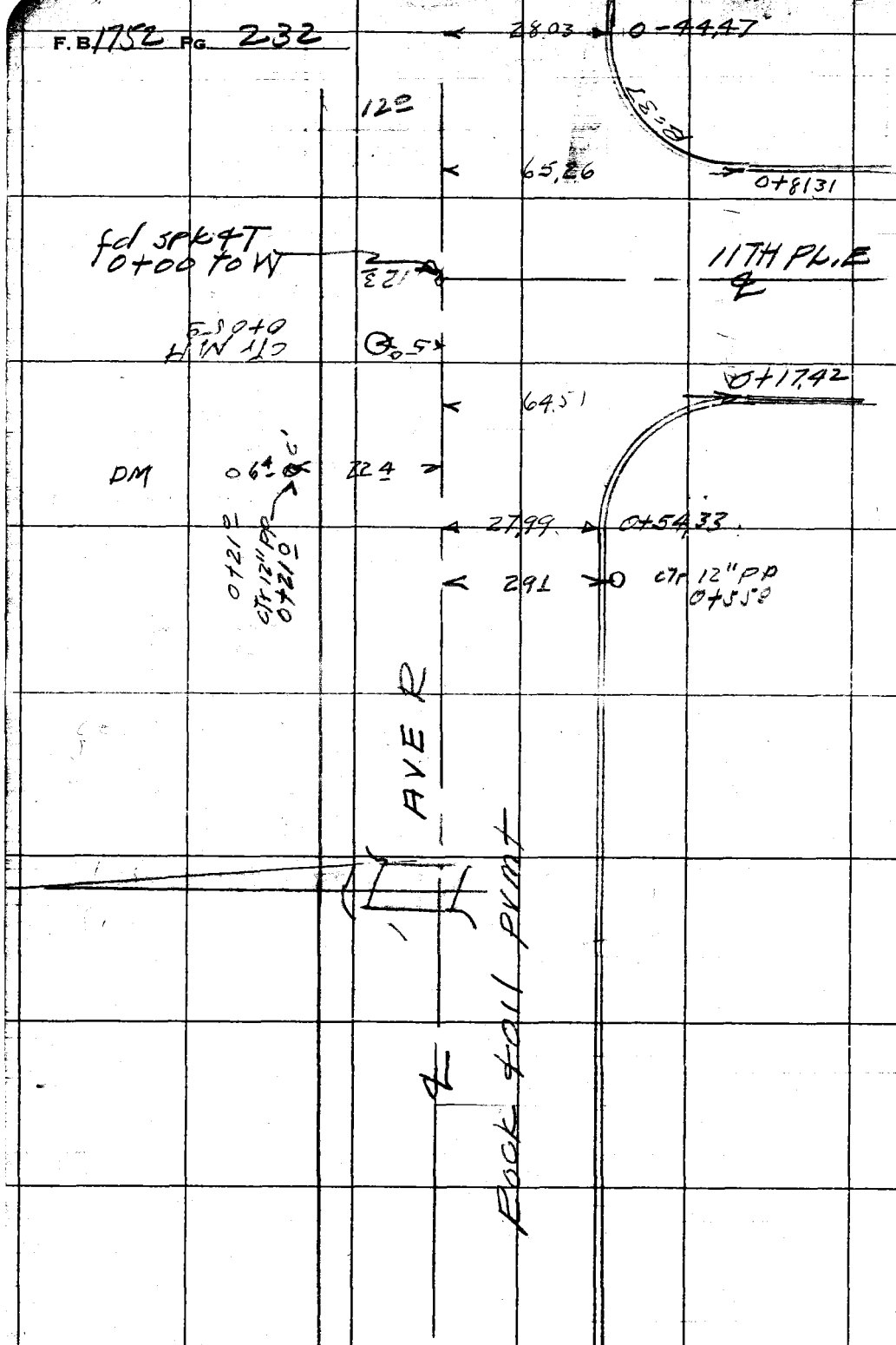

RETURN TO
LOS ANGELES COUNTY SURVEYOR
726 LOS ANGELES COUNTY
ENGINEERING BLDG.

Do not extend notes this side of this line.

Note: Any Additions or Changes on This Sheet Must be Made or Circled in Red Ink With Date and Name of Person Making Change.

Notes Ck'd by	Survey of Ave R	F.B. 1712 PG. 233
Map No.	W. Of 1-2-34 Tape No. St'd. °F	
Office Work	Surveyed by R L Willey	
Checked	Notes " Date 5-57	
Date	Indexed C Johnson	

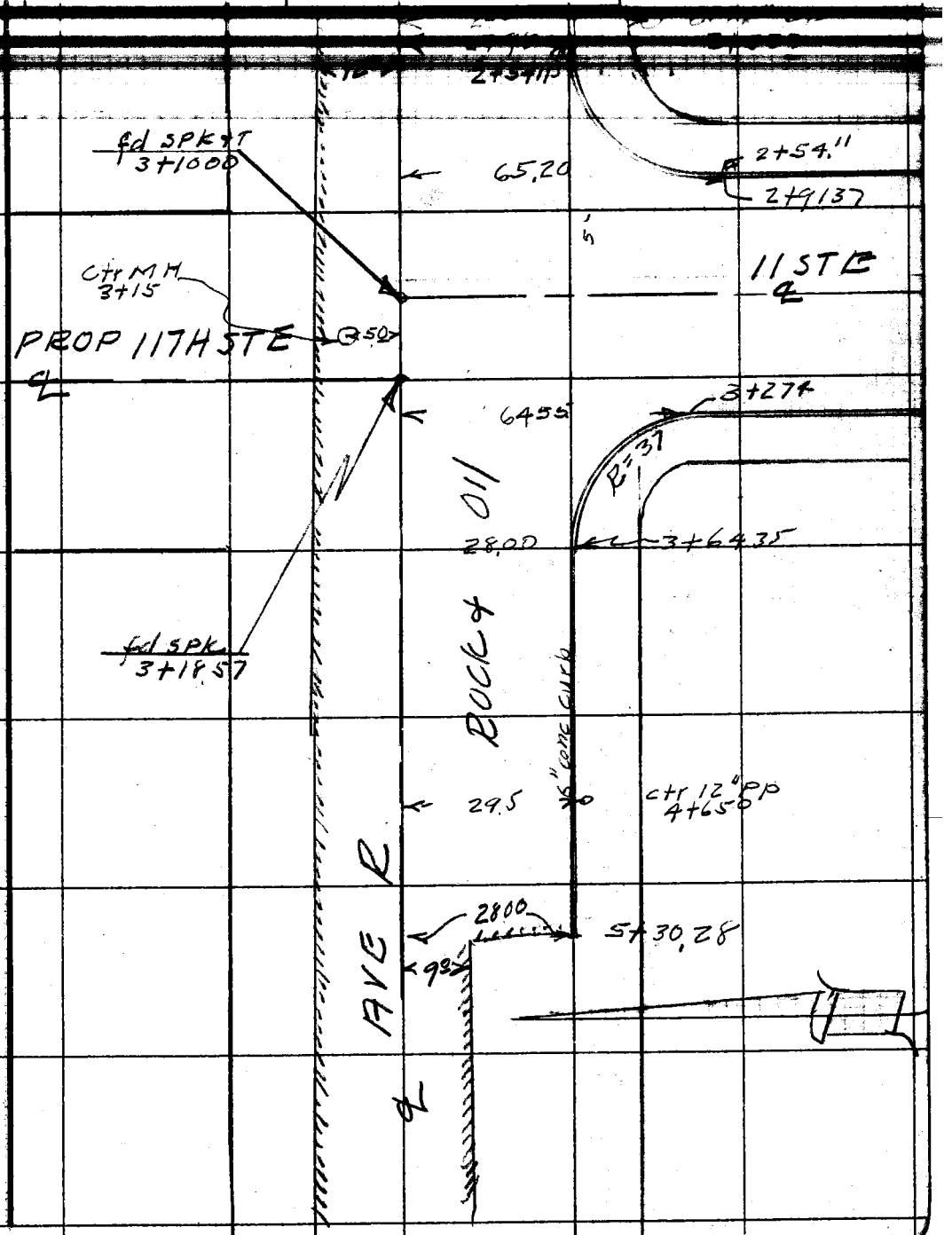

Note: Any Additions or Changes on This Sheet Must be Made or Circled in Red Ink With Date and Name of Person Making Change.

Do not extend notes this side of this line.

RETURN TO
LOS ANGELES COUNTY SURVEYOR
726 LOS ANGELES COUNTY
ENGINEERING BLDG.

76F3098 247 4-53

F. B. 1752 PG. 234

RETURN TO
LOS ANGELES COUNTY SURVEYOR
726 LOS ANGELES COUNTY
ENGINEERING BLDG.

Do not extend notes this side of this line.

Note: Any Additions or Changes on This Sheet Must be Made or Circled in Red Ink With Date and Name of Person Making Change.

76298 S & E #307—7-55

PLEASE RETURN TO
LOS ANGELES COUNTY ENGINEER
700 LOS ANGELES COUNTY ENGINEERING BLDG.

NOTE: ANY ADDITIONS OR CHANGES ON THIS SHEET MUST BE MADE OR CIRCLED IN RED INK, WITH DATE AND NAME OF PERSON MAKING CHANGE.

Do not extend notes this side of this line.

STATION	B. S.	H. I.	F. S.	ELEV.		
		CROSS SECTIONS AVE R FROM 11TH PL, E, TO 10TH ST E				
TBM #4	4.38	56 35		2651.97		
0-8131			5 96	50,39		℄
			6 38	49 97	2803 Left botch	SE Cor E end CR
			6 00	50,35	" " Top "	" " " "
0-8131			5 86	50,49	"	℄
			5 84	50,51	6526 " bot curb	SE Cor S end CR
			5 35	51,00	" " Top "	" " " "
1+00			5 80	50,55		℄ int 11Th Pl,
			6 06	50,29		12° Rt edge pr
			6,5	49,8		18° " bot br
			6 4	49,9		36° " Top "
			6 9	49,4		50 " flat
			6 23	50,12	28° Left Gutter ℄ 11Th PL E	
			5 7	50,6	50° " "	" " "
			4,90	51,45	100°	
0+1742			5.73	50 62		℄
			6 03	50,32		12° Rt edge pr
			6,5	49 8		19° " bot br
			6,1	50 2		20° " Top "

Profile Notes Red. ____ Plotted ____ Job No. 1828 34 Division No. ____ F. B. 1752 Pg. 235
No. ____ Date ____ Date ____ Survey of HYP R
X-Sec. Notes Chkd. ____ Checked ____ Survey by R L Willey Notes RLW Date 5-1-56
No. ____ Date ____ Date ____ Map No. ____ Added Johnson Date ____

76298 S & E #307—7-55

PLEASE RETURN TO
LOS ANGELES COUNTY ENGINEER
700 LOS ANGELES COUNTY ENGINEERING BLDG.

NOTE: ANY ADDITIONS OR CHANGES ON THIS SHEET MUST BE MADE OR CIRCLED IN RED INK, WITH DATE AND NAME OF PERSON MAKING CHANGE.

Do not extend notes this side of this line.

STATION	B. S.	H. I.	F. S.	ELEV.		
0+17.42		265635	69	26494		50° Rt flat
			604	50.31	30° Gutter	
			578	50.57	64.51 Left bot curb	
			534	51.01	" " Top "	
0+54.33			559	50.74		
			596	50.39		12° Rt edge pvmt
			64	49.9		20.5 " bot brk
			60	50.3		23° " Top "
			66	49.7		50° " flat
			604	50.31	27.99 Left bot curb	
			564	50.71	" " Top "	
			42	52.1	50° " flat	
1+00			540	50.95		℄
			575	50.65		12° Rt edge pvmt
			6.2	50.1		19.1 Rt bot brk
			5.5	50.8		42° " Top "
			597	50.38	28° Left bot curb	
			552	50.83	" " Top "	
			4.0	52.3	48° " Top brk	
1+50			505	51.30		℄
			535	51.00		12° Rt edge pvmt

F. B. 1752 Pg. 236 Job No. 182834 Division No. Notes Red Plotted Profile
Survey of Ave. R Date Date No.
Survey by R. L. Willey Notes RLW Notes Chkd. Checked X-Sec.
Indexed A. C. Johnson Date Date Date No.

76298 S & E #307—7-55

PLEASE RETURN TO
LOS ANGELES COUNTY ENGINEER
700 LOS ANGELES COUNTY ENGINEERING BLDG.

NOTE: ANY ADDITIONS OR CHANGES ON THIS SHEET MUST BE MADE OR CIRCLED IN RED INK, WITH DATE AND NAME OF PERSON MAKING CHANGE.

Do not extend notes this side of this line.

STATION	B. S.	H. I.	F. S.	ELEV.		
1+50		56.35	5.7	50.6		19° Rt bot brk
			5.3	51.0		22.5° " Top "
			5.7	50.6		50° flat
			5.57	50.78	28° Left bot curb	
			5.22	51.13	" " Top "	
			3.8	52.8	50° " " brk	
2+00			4.74	51.61		℄
			5.07	51.28		12° Rt edge pvmt
			5.2	51.1		17.5° " bot brk
			4.5	51.8		21° " Top "
			4.8	51.5		50° " flat
			5.29	51.06	28° Left bot curb	
			4.83	51.52	" " Top "	
			3.5	52.8	50° " Top "	
2+54.11			4.27	52.08		℄
			4.57	51.78		12 Rt edge pvmt
			4.7	51.6		17° " bot brk
			3.7	52.6		25° " Top "
			3.9	52.4		50° " flat
			4.69	51.66	28° Left bot curb	NE Cor End CR
			4.31	52.04	" " Top "	" " " "

Profile Notes Rod_____ Plotted_____ Job No. 182834 Division No._____ F. B. 1752 Pg. 237

No._____ Date_____ Date_____ Survey of_____

X-Sec. Notes Chkd._____ Checked_____ Survey by R.L.W. Notes R.L.W. Date 5-7-56

No._____ Date_____ Date_____ Map No._____ Date_____

76298 S & E #307—7-55

PLEASE RETURN TO
LOS ANGELES COUNTY ENGINEER
700 LOS ANGELES COUNTY ENGINEERING BLDG.

NOTE: ANY ADDITIONS OR CHANGES ON THIS SHEET MUST BE MADE OR CIRCLED IN RED INK, WITH DATE AND NAME OF PERSON MAKING CHANGE.

Do not extend notes this side of this line.

STATION	B. S.	H. I.	F. S.	ELEV.		
2+54.11		2656 35	3 7	2652 6	30° left Top brk	
			3.0	53 3	54° " flat	
T.P.	540	57.00	4.75	51.60		
2+9137			4.54	52 46		12
			4 96	52.04		12° Rt edge pvmt
			5.2	51.8		18 7 Rt bot brk
			4 7	52.3		24 5 " Top "
			5 3	51.7		50° " flat
			5.04	51 96	29° Left Gutter	
			4 52	52 48	65.20 botcurb	
			4.01	52 99	" Top "	
3+1000			4 41	52 59		℄ int 11th St E. to South
			4.85	52.25	29° Gutter	
			4.26	52.74	50° ℄ 11th St E.	
			3 34	53.66	100° " " "	
3+18.57			4 33	52.67		℄ int 11th St to N.
			4 75	52.25		12° R edge pvmt
			6 0	51.0		50° ℄ 11th St E
			6.9	50.1		100° " " " "
3+2740			4 30	52 70		℄
			4.70	52 30	29° Left Gut	

F. B. 1752 Pg. 238 Job No. 1828.34 Division No. Notes Red. Plotted Profile
Survey of Ave R Date Date No.
Survey by R.L. Willey Notes R.L.W. Notes Chkd. Checked X-Sec.
Indexed E. C. Johnson Date Date No.

76298 S & E #307—7-55

PLEASE RETURN TO
LOS ANGELES COUNTY ENGINEER
700 LOS ANGELES COUNTY ENGINEERING BLDG.

NOTE: ANY ADDITIONS OR CHANGES ON THIS SHEET MUST BE MADE OR CIRCLED IN RED INK, WITH DATE AND NAME OF PERSON MAKING CHANGE.

Do not extend notes this side of this line.

STATION	B. S.	H. I.	F. S.	ELEV.		
3+27 40		2657 00	4 41	2652 59	6455 Left bot curb	Lc
			3 95	53 05	6455 " Top "	
3+64 35			4 01	52 99		℄
			4 32	52 68		12° Rt edge pvm
			4 6	52.4		14° " bot brk
			3.8	53.2		32.5 " Top "
			4 2	52.8		50° " flat
			4 56	52.44	28° Left bot curb	
			3 96	53 04	" " Top "	
			3.1	52.9	50° " flat	
4+00			3 73	53.27		℄
			4.01	52.99		12° Rt edge pvm
			3.7	53.3		240 " bot brk
			3 5	53 5		28° " Top "
			4 1	52.9		50° " flat
			4 25	52.75	28° Rt bot curb	
			3 65	53.35	" " Top "	
			2.77	54 23	50° " flat	
4+50			3 11	53.89		℄
			3 47	53.53		72° edge pvm
			3 4	53 6		40° flat

Profile No. ____ Notes Red. ____ Plotted ____ Job No. 1828.34 Division No. ____ F. B. 1752 Pg. 239
X-Sec. No. ____ Date ____ Date ____ Survey of EVC R
Notes Chkd. ____ Checked ____ Survey by R.L. Willey Notes R.L.W. Date 5-5-56
Date ____ Date ____ Map No. ____ Indexed Johnson Date ____

76298 S & E #307—7-55

PLEASE RETURN TO
LOS ANGELES COUNTY ENGINEER
700 LOS ANGELES COUNTY ENGINEERING BLDG.

NOTE: ANY ADDITIONS OR CHANGES ON THIS SHEET MUST BE MADE OR CIRCLED IN RED INK, WITH DATE AND NAME OF PERSON MAKING CHANGE.

Do not extend notes this side of this line.

STATION	B. S.	H. I.	F. S.	ELEV.		
4+50		2657,00	3 63	2653 37	28° Left bot curb	
			3 09	53,91	" " Top "	
			2 2	[illegible]	50° " flat	
5+00			2 57	54,43		℄
			3,03	53,97		12° Rt edge prmt
			2 5	54,5		" Top brk
			2 88	54,12	28° Left bot curb	
			2 33	54,67	" " Top "	
			2,1	549	50° flat	
5+50			2 36	54,64		℄
			2 91	54,09		12° Rt edge prmt
			2 4	54,6		31 " Top brk
			2,7	54,3		50° " flat
			2 5	54,5	95 Left edge prmt	
			2 2	54,8	18° " bot brk	
			1 1	55,4	21° " Top "	
			0,7	56,3	45° flat	
6+00			2,39	54,61		℄
			3,05	53,95		12° Rt edge prmt
			3,5	535		50° "

F. B. 1752 Pg. 290 Job No. 182834 Division No. Notes Red. Plotted Profile
Survey of Arc R Date Date No.
Survey by R L Willey Notes RLW Notes Chkd. Checked X-Sec.
Indexed C. Johnson Date Date Date No.

76298 S & E #307—7-55

PLEASE RETURN TO
LOS ANGELES COUNTY ENGINEER
700 LOS ANGELES COUNTY ENGINEERING BLDG.

NOTE: ANY ADDITIONS OR CHANGES ON THIS SHEET MUST BE MADE OR CIRCLED IN RED INK, WITH DATE AND NAME OF PERSON MAKING CHANGE.

Do not extend notes this side of this line.

STATION	B. S.	H. I.	F. S.	ELEV.		
6+00		2657.00	2.38	2654.62	9° Left edge Pvmt	
			2.4	54.6	14.5 " bot brk	
			1.4	55.6	17° " Top "	
			0.0	57.0	50° flat	
TBM #4			5.03	51.97	TBM #4 El = 2651966 FB1752-1[illegible]	

Profile Notes Red. ____ Plotted ____ Job No. 1828.34 Division No. ____ F. B. 1752 Pg. 241
No. ____ Date ____ Date ____ Survey of Fire E
X-Sec. Notes Chkd. ____ Checked ____ Survey by R.L. Miller Notes R.L.W. Date 5-56
No. ____ Date ____ Date ____ Map No. ____ Date ____

F. B. 1752 pg 247 Job No. Division No. Notes Red Plotted Profile

Survey of Date Date No.

Survey by Notes Notes Chkd Checked X-Sec.

Indexed Date Date Date No.

STATION	B. S.	H. I.	F. S.	ELEV.

76298 S & E #307—7-55

PLEASE RETURN TO

LOS ANGELES COUNTY ENGINEER

700 LOS ANGELES COUNTY ENGINEERING BLDG.

NOTE: ANY ADDITIONS OR CHANGES ON THIS SHEET MUST BE MADE OR CIRCLED IN RED INK, WITH DATE AND NAME OF PERSON MAKING CHANGE.

Do not extend notes this side of this line.

F. B. 1752 PG. 243

NOTES RED. JOB NO. [illegible] SURVEY OF 11th St E

DATE SURVEY BY R. L. Willey

NOTES CHKD. NOTES BY " DATE 4-9-56

DATE INDEXED A. C. Johnson DATE 5-4-56

DESCRIPTION	ADJ. ELEV.	3RD RUN	2ND RUN	DIFF.	1ST RUN	B.M.
BENCH LEVELS						
11TH ST. EAST						
FROM AVE R						
TO AVE Q8						
C.I. 1828.34						

NOTE: ANY ADDITIONS OR CHANGES ON THIS SHEET MUST BE MADE OR CIRCLED IN RED INK, WITH DATE AND NAME OF PERSON MAKING CHANGE.

Do not extend notes this side of this line

PLEASE RETURN TO
LOS ANGELES COUNTY SURVEYOR
725 LOS ANGELES COUNTY ENGINEERING BLDG.

765420 S & E-353 4-54

768420 S & E-353 4-54

PLEASE RETURN TO
LOS ANGELES COUNTY SURVEYOR
725 LOS ANGELES COUNTY ENGINEERING BLDG.

NOTE: ANY ADDITIONS OR CHANGES ON THIS SHEET MUST BE MADE OR CIRCLED IN RED INK, WITH DATE AND NAME OF PERSON MAKING CHANGE.

Do not extend notes this side of this line

B.M.	1ST RUN	DIFF.	2ND RUN	3RD RUN	ADJ. ELEV.	DESCRIPTION
18-1	2671566					BM18-1 El=2671.566 FB1382-6 = US C&GS,
	3033		2,826			About 0.5' Mi S. along the S.P. R.R. from
⊼	74599	2,734	-2,737			the station at Palmdale, 22' E. of signal
	5767		5,563			4143, 56 yds S. of Road crossing B-4142
T.P.	68.832					34' E of ℄ Main Track 48' W. of ℄ US
	3576		3,822			Hw #6. & 12' W. of a pole.
⊼	72.408	-3.322	-3,326			Fd std. disc, stmpd X426 1935
	6898		7.148			set in top of conc post.
TP	65,510					
	3102		2950	3,203		
⊼	68.612	-4,391	-4397	-4,392		
	7493		7347	7,595		
T.P.	61.119					
	2723		2,995			
⊼	63842	-3.466	-3,464			
	6189		6459			
TP	57.653					
	4066		3,956	4.756		
⊼	61.719	-2,507	-2,514	-2,518		
	6573		6,471	7274		
T.P.	55,146					
	4310		4.180			
⊼	59.456	+1,417	+1,416			
	2893		2764			BM AV-9 El = 2656550 FB1752-105
BM AV-9	2656,563					10th St E & Ave R S.W Cor
	2385		2,591			fd 4" I.P. Nail & conc plug up 12"
⊼	58.948	-4.265	-4,269			
New	6650		6860			Replacement TBM 18-10 FB1382-15
TBM	52.298					℄ Int Ave R & 10th St El in Well
18-10						With cast iron cored dn 12"
						set 2" I.P. & BC in conc Mkd 26, 25, 35, 36

JOB NO. 1828.34 SURVEY OF 11th St East NOTES RED.
SURVEY BY R L Willey DATE
NOTES BY " DATE 4-56 NOTES CHKD.
INDEXED A. C. Johnson DATE DATE

F. B. 1752 PG. 244

76S420 S & E-353 4-54

PLEASE RETURN TO
LOS ANGELES COUNTY SURVEYOR
725 LOS ANGELES COUNTY ENGINEERING BLDG.

NOTE: ANY ADDITIONS OR CHANGES ON THIS SHEET MUST BE MADE OR CIRCLED IN RED INK, WITH DATE AND NAME OF PERSON MAKING CHANGE.

Do not extend notes this side of this line

B.M.	1ST RUN	DIFF.	2ND RUN	3RD RUN	ADJ. ELEV.	DESCRIPTION
	2652298					
	6033		6,198			
π	58331	+1.785	+1.785			
	4248		4413			
TP	54,083					
	5008		5,312			
π	59091	+0.592	+0,588			
	4416		4724			
TP	54,675					
	3695		3,882			
π	58,370	-2,251	-2,251			
	5946		6,133			
T.P.	52,424					
	4,140		3,958			
π	55,564	-0,458	-0,461			
	4598		4,419			TBM #4 El = 2651.929
TBM #4	51,966					SE Cor Ave R & 11TH St E
	3698		3871			fd bt. spk in curb 8' E of E.
π	55,664	-2,525	2524			
	6223		6395			
T.P.	49,441					
	5120		4917			
π	54,561	-1,809	-1,811			
	6929		6,728			
T.P.	47,632					
	2020		2368			
π	49,652	-3,335	-3,337			
	5355		5705			
T.P.	44,297					

NOTES RED. _____ JOB NO. 182834 SURVEY OF 11th St E
DATE _____ SURVEY BY [illegible] DATE 4-56
NOTES CHKD. _____ NOTES BY [illegible] DATE _____
DATE _____ INDEXED [illegible] C. Johnson DATE _____

F. B. 1752 PG. 245

765420 S & E-353 4-54

PLEASE RETURN TO
LOS ANGELES COUNTY SURVEYOR
725 LOS ANGELES COUNTY ENGINEERING BLDG.

NOTE: ANY ADDITIONS OR CHANGES ON THIS SHEET MUST BE MADE OR CIRCLED IN RED INK, WITH DATE AND NAME OF PERSON MAKING CHANGE.

Do not extend notes this side of this line

JOB NO. 182834 SURVEY OF 11th St S
SURVEY BY B.L. White DATE 4-56
NOTES BY " DATE
INDEXED A. C. Johnson DATE
NOTES RED. DATE
NOTES CHKD. DATE
F. B. 1752 PG. 246

B.M.	1ST RUN	DIFF.	2ND RUN	3RD RUN	ADJ. ELEV.	DESCRIPTION
T.P.	26.4297					
	4.596		4.861			
T	48.893	-0.236	-0.234			
	4.832		5.095			
BM AV 85	44.061					BM # AV 85
	4.945		4.639			11th St E, E side 600± N of Ave Q
T	49.006	-0.878	-0.877			set bt spk 2' E of W end 4" curb
	5.823		5.516			N. side Driveway to Ho. # 38110
T.P.	43.183					
	4.087		4.290			
T	47.270	+0.163	+0.161			
	3.924		4.129			
BM # AV 86	43.346					BM AV 86
	4.422		4.767			11th St E & Ave Q 12 NW Cor
T	47.768	-0.572	-0.577			set bt spk in curb 5' W of East end
	4.994		5.344			
T.P.	42.774					
	4.218		4.550			
T	46.992	-0.258	-0.253			
	4.476		4.803			
T.P.	42.516					
	3.823		4.081			
T	46.339	-0.601	-0.601			
	4.424		4.682			
BM # AV 87	41.915					BM # AV 87
	4.029		4.458			11th St E. E. side 600± S of Ave Q 8
	45.944	-1.298	-1.296			set large bt. spk in W side PP 825569E
	5.327		5.754			
	40.617					

769420 S & E-253 4-54

PLEASE RETURN TO
LOS ANGELES COUNTY SURVEYOR
725 LOS ANGELES COUNTY ENGINEERING BLDG.

NOTE: ANY ADDITIONS OR CHANGES ON THIS SHEET MUST BE MADE OR CIRCLED IN RED INK, WITH DATE AND NAME OF PERSON MAKING CHANGE.

Do not extend notes this side of this line

B.M.	1ST RUN	DIFF.	2ND RUN	3RD RUN	ADJ. ELEV.	DESCRIPTION
TP	2640617					
	3922		4.305			
π	44.539	-1.641	1.641			
	5563		5.946			
TP	38.976					
	4916		5188			
π	43892	-0.572	-0.573			
	5488		5761			BM AV 60 El = 2638.388 FB [illegible]
BM # AV.60	38.404					Palmdale Blvd + 11th St E SE [illegible]
	4.393		4.750	4.122		Fd bt spk in S. side P.P. # 518 [illegible]
π	42.797	+1.567	+1.568	+1.566		
	2826		3182	2556		
TP	39.971					
	5513		5.703			
	45.484	+3.005	3.003			
	2508		2700			BM AV-61 El = 2642.973 FR [illegible]
BM AV.61	42.976					Palmdale Blvd S. side 350 [illegible]
						11th St E.
						fd bt spk in N side P.P. # [illegible]

NOTES RED. _____ JOB NO. 1828.34 SURVEY OF 11th St E
DATE _____ SURVEY BY [illegible] DATE 4-56
NOTES CHKD. _____ NOTES BY _____ DATE _____
DATE _____ INDEXED _____ DATE _____

F.B. 1752 PG. 247

JOB NO. _____ SURVEY OF _____ NOTES BY _____

SURVEY BY _____ DATE _____

NOTES BY _____ DATE _____ NOTE

INDEXED _____ DATE _____ DAT