1753

LOS ANGELES COUNTY SURVEYOR

[illegible] on This [illegible] in Red [illegible] of Person

[illegible] 1753

DATE	J.N.	DESCRIPTION		NOTES	PAGES
12-52	1576	AVE. Q 12	9th St. E. to Sierra Highway	Topog	9-12
				X-sect	13-20
"	"	AVE. Q	10th St. E. to 6th St. E.	Topog	21-28
				X-sect	29-46
"	"	AVE. Q 8	20th St. E. to 12th ST. E.	Topog	47-54
				X-sect	55-80
"	"	AVE. Q 8	12th ST. E. to 10th St. E.	Topog	81-86
				X-sect	87-98
1-53	"	ROSEMARIE	Ave. Q 8 to Ave. Q 10	Topog	99-102
				X-sect	103-108
"	"	17th St. E.	" "	Topog	109-112
				X-sect	113-118
"	"	MAUREEN ST.	" "	Topog	119-122
				X-sect	123-128
"	"	JEANETTE ST.	" "	Topog	129-132
				X-sect	133-138
"	"	16th ST.	Ave. Q 8 to S.Line Tr.15487	Topog	139-142
				X-sect	143-148
"	"	AVE. Q 10	Rosemarie St. to Maureen St.	Topog	149-152
				X-sect	153-158
"	"	AVE. Q 10	Jeanette ST. to 16th St.	Topog	159-160
				X-sect	161-164
"	"	12th ST.	Ave.Q to Ave. R.	Topog	165-170
				X-sect	171-200
"	"	AVE R	12th St.E. to Sierra Highway	Topog	201-20[illegible]
				X-sect	20[illegible]-2[illegible]
"	"	11th Place	Ave. R. to Ave. R2	Topog	22[illegible]-2[illegible]
				X-sect	22[illegible]-2[illegible]

Microfilmed March 87

P.W. file O.K. June 87

Notes Ck'd by
Map No.
Office Work
Checked
Date

Survey of
W. O. Tape No. St'd. °F
Surveyed by
Notes Date
Indexed

F.B. 1753 Pg. 7

F.B. 1753 PG. 8

INDEX TO F.B. 1753

DATE	J N	DESCRIPTION	Notes	PAGES
1-53	1576	11th St. E. Ave. R to Ave. R 2	Topog X-sect	233-236 237-240

RETURN TO
LOS ANGELES COUNTY SURVEYOR
726 LOS ANGELES COUNTY
ENGINEERING BLDG.

Do not extend notes this side of this line.

Note: Any Additions or Changes on This Sheet Must be Made or Circled in Red Ink With Date and Name of Person Making Change.

F. B. 1753 Pg. 9

Notes Ck'd by	Survey of Palmdale SS
Map No.	W. O. Tape No. St'd. °F
Office Work	Surveyed by P. L. Willey
Checked	Notes Date 12-52
Date	Indexed A. C. Johnson 3-11-60

TOPOGRAPHY
AVE Q 12
FROM 9TH ST E
TO SIERRA HWY
PALMDALE SS
CI 1576

No Pages 5 to 9

Note: Any Additions or Changes on This Sheet Must be Made or Circled in Red Ink With Date and Name of Person Making Change.

Do not extend notes this side of this line.

RETURN TO
LOS ANGELES COUNTY SURVEYOR
726 LOS ANGELES COUNTY
ENGINEERING BLDG.

76F3095 247 2-51



RETURN TO
LOS ANGELES COUNTY SURVEYOR
726 LOS ANGELES COUNTY
ENGINEERING BLDG.

Do not extend notes this side of this line.

Note: Any Additions or Changes on This Sheet Must be Made or Circled in Red Ink With Date and Name of Person Making Change.

F.B. 1753 PG. 45

Notes Ck'd by	Survey of Palmdale SS
Map No.	W.O. Tape No. St'd °F
Office Work	Surveyed by R.L. Willey
Checked	Notes " Date 12-52
Date	Indexed C. Johnson

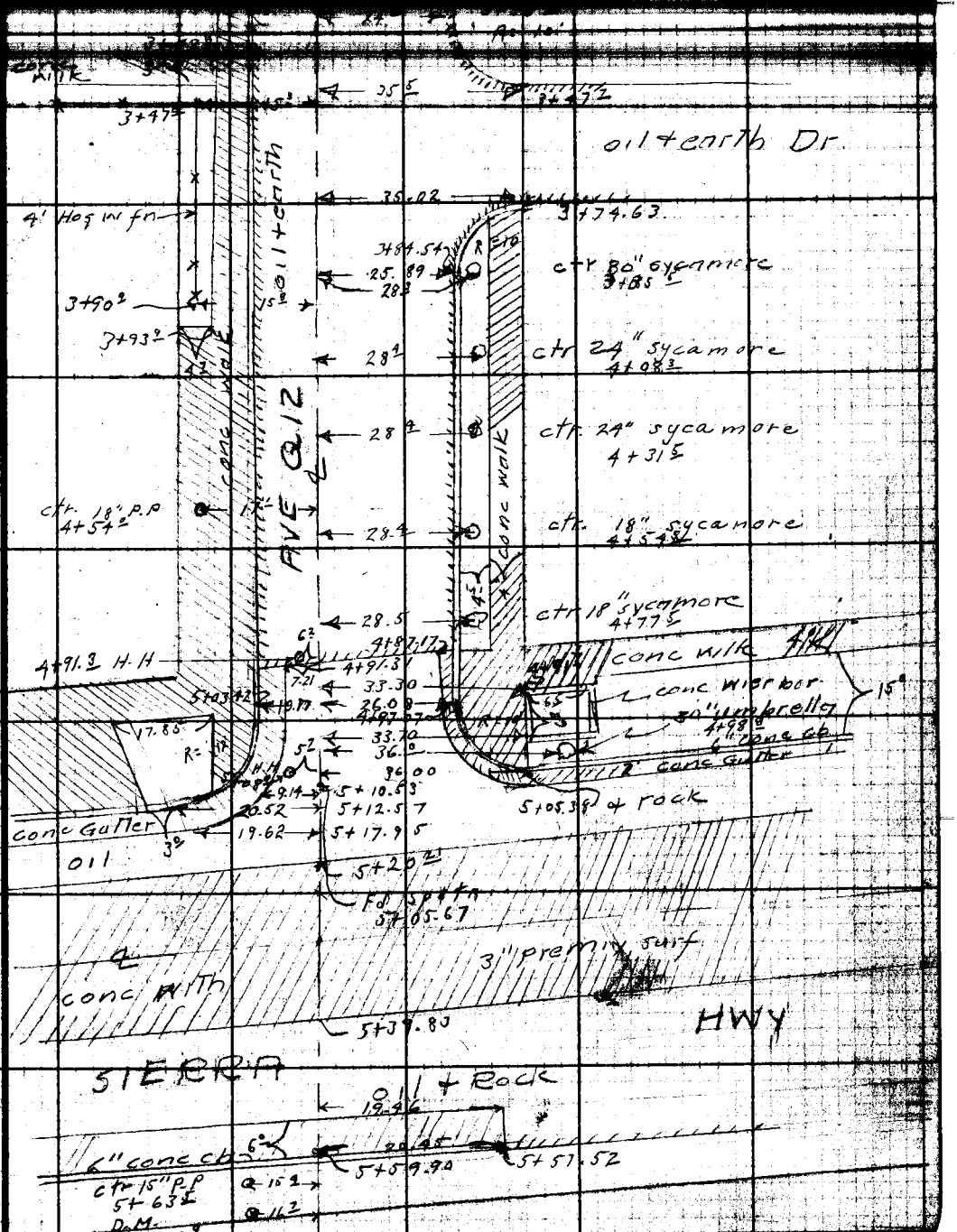

Note: Any Additions or Changes on This Sheet Must Be Made or Circled in Red Ink With Date and Name of Person Making Change.

Do not extend notes this side of this line.

RETURN TO
LOS ANGELES COUNTY SURVEYOR
726 LOS ANGELES COUNTY
ENGINEERING BLDG.

76F3098 247 2-51

RETURN TO
LOS ANGELES COUNTY SURVEYOR
726 LOS ANGELES COUNTY
ENGINEERING BLDG.

Note: Any Additions or Changes on This Sheet Must be Made or Circled in Red Ink With Date and Name of Person Making Change.

Do not extend notes this side of this line.

F. B. 1753 PG. 207

Notes Red _____ Plotted _____
To _____ Date _____ Date _____ Survey of _____
Date 12/16/52 Date _____

NOTE: ANY ADDITIONS OR CHANGES ON THIS SHEET MUST BE MADE IN CIRCLED IN RED INK, WITH DATE AND NAME OF PERSON MAKING CHANGE.

PLEASE RETURN TO
LOS ANGELES COUNTY SURVEYOR
726 LOS ANGELES COUNTY ENGINEERING BLDG.

Do not extend notes this side of this line.

STATION	B. S.	H. I.	F. S.	ELEV.	
					CROSS SECTION AVE Q12
					FROM 9TH ST. E. TO SIERRA HIGHWAY
					PALMDALE SS C.I. 1576

761298 307 4-50

76L298 307 4-50

PLEASE RETURN TO
LOS ANGELES COUNTY SURVEYOR
726 LOS ANGELES COUNTY ENGINEERING BLDG.

NOTE: ANY ADDITIONS OR CHANGES ON THIS SHEET MUST BE MADE OR CIRCLED IN RED INK, WITH DATE AND NAME OF PERSON MAKING CHANGE.

Do not extend notes this side of this line.

Profile No. ____ Plotted ____ Notes Red ____ Division No. 1576 Job No. 1576 Pg. 173 F.B. 173
X-Sec. No. ____ Date ____ Date ____ Notes Chkd. ____ Notes ____ Date ____ Notes Lake Smith Survey of Palmdale
Checked ____ Date ____ Date ____ Date ____ Survey by R.L. Willey
Indexed ____

STATION	B. S.	H. I.	F. S.	ELEV.	Ave Q	12
					B.M. AV 19 elev. 2655.547 F.B. 1752 - 109 -	
B.M. AV 19		1		2655.55	9th St. E & Ave Q12	& Int.
					2" I.P. & B.C. in Conc.	Dn 12" in well
	623	2661.78				
0-34			51	2650.7		& Ave Q12 & E.P.L. 9th St E
0-19.5			51	5[illegible]		& top brk
0-15.2			578	5[illegible].00		& E. edge pvmt 9th St E
0+00			531	56.47		& Int. Ave Q12 & 9th St E
			575	56.03	N. end pvmt. return	N.W. cor
			570	56.08	W " " "	" "
			496	56.82	S " " "	S. W. "
			518	56.60	W. " " "	" "
0+27.5			554	56.[illegible]7		& cross gutter
0+34			549	56.29		& Ave Q12 & W. P.L. 9th St E
			567	56.11		10°R gutter
			500	5[illegible].78		" " top curb
			492	57.86		15' R back of walk
			46	57.2		20'R. P.L.
			519	5[illegible].59	24°L. edge pvmt & gut	
			46	57.2	27° top brk	
		1	43	57.5	35°L. P.L.	
T.P.	645	2663.07	516	2656.62		
1+00			606	57.01		&

76L298 307 10-51

PLEASE RETURN TO
LOS ANGELES COUNTY SURVEYOR
726 LOS ANGELES COUNTY
ENGINEERING BLDG.

NOTE: ANY ADDITIONS OR CHANGES ON THIS SHEET MUST BE MADE OR CIRCLED IN RED INK, WITH DATE AND NAME OF PERSON MAKING CHANGE.

Do not extend notes this side of this line.

STATION	B. S.	H. I.	F. S.	ELEV.	Ave Q	12
1+00		2663 07	6 60	2656.47		10°R gutter
			6 06	57.01		" top curb
			5 99	57.08		15°R back of w
			5 8	57.3		20°R P.L.
			3 88	57.19	6.5 L. crown pvmt	
			6 06	57.01	24' L. edge pvmt & gut.	
			5 6	57.5	26° L Top brk	
			5 5	57.6	35° L. P.L.	
2+00			5 34	57.73		℄
			5 81	57.26		10°R. gutter
			5 36	57.71		" " top cur
			5 29	57.78		15°R back w
			5 2	57.9		20°R. P.L.
			5 19	57.88	6.5 L Crown of pvmt.	
			5 28	57.79	24.5 L edge pvmt. & gut.	
			4 9	58.2	27° L Top brk	
			4 6	58.5	35° L P.L	
3+00			3 93	59.14		℄
			4 54	58.53		10°R gutter
			4 03	59.04		" " top cur
			3 86	59.21		15°-R back of [illegible]

Profile
No. ____ Date ____ Notes Red ____ Plotted ____ Job No. E.1-1576 Division No. ____ F.B. 1753 Pg. 1[illegible]
Notes Chkd. ____ Checked ____ Survey of Palmdale S.S.
No. ____ Date ____ Date ____ Map No. ____ Indexed C. J. [illegible]

76L298 307 10-51

PLEASE RETURN TO

LOS ANGELES COUNTY SURVEYOR
726 LOS ANGELES COUNTY
ENGINEERING BLDG.

NOTE: ANY ADDITIONS OR CHANGES ON THIS SHEET MUST BE MADE OR CIRCLED IN RED INK, WITH DATE AND NAME OF PERSON MAKING CHANGE.

Do not extend notes this side of this line.

STATION	B. S.	H. I.	F. S.	ELEV.	Ave Q	12
3+00		2663 07	34	2659.7		20°R. P.L
			382	59.25	7° L. crown pvmt.	
			408	58.99	24° L. edge pvmt & gut	
			37	59.4	35° L. P.L	
T-P.	617	2665 40	384	2657.23		
3+35 4			564	59.76		℄
			556	59.84	7° L. crown pvmt	
			591	59.49	24° L.E. end pvmt	return to drive
3+47 2			542	59.98		℄
			527	60.13	7° L crown pvmt	
			591	59.49	26° cross gutter	
			554	59.86	35° L S. end pvmt	return to drive
3+50			539	60.01		℄
			570	59.70		10°R gutter
			520	60.20		" " top curb
			515	60.25		15°R back walk
			50	60.4		20°R P.L.
			59	59.[illegible]		150° R.
			524	60.16	7° L. crown pvmt.	
			589	59.51	26° L. cross gutter	
			549	59.91	35° L. P.L & Top brk	

F.B. 1753 PG. 16 Job No. 1576 Division No. Notes Red. Plotted No. Profile
Survey of Palmdale S.S. Date Date X-Sec.
Survey by R.L. Willey Notes L.V.S. Notes Chkd. Checked No.
Indexed C. Johnson Date Date

76L298 307 10-51

PLEASE RETURN TO
LOS ANGELES COUNTY SURVEYOR
726 LOS ANGELES COUNTY
ENGINEERING BLDG.

NOTE: ANY ADDITIONS OR CHANGES ON THIS SHEET MUST BE MADE OR CIRCLED IN RED INK, WITH DATE AND NAME OF PERSON MAKING CHANGE.

Do not extend notes this side of this line.

STATION	B. S.	H. I.	F. S.	ELEV.	Ave Q 12
3+50		2665 40	5 06	2660.34	150°-L on oiled earth in L.A.Co. Rd Dept [illegible]
3+74.6			4 98	60.42	℄
			4 95	60.45	7°L crown pvmt
			5 55	59.85	26°-L. cross gutter
			5 22	60.18	35°-L gutter S. end curb return to dr[illegible]
			4 69	60.71	35°-L top curb " " " " "
3+84.5			4 94	60.46	℄
			4 79	60.61	7°-L crown pvmt.
			5 41	59.99	26°L gutter W. end curb return to d[illegible] e
			4 78	60.62	26°L - top curb W. end " " "
4+00			4 76	60.64	℄
			5 28	59.12	10°R gutter
			4 62	60.78	" " top curb
			4 50	60.90	20°R P.L & back w[illegible]
			4 69	60.71	7°-L crown pvmt.
			5 36	60.04	26° L. gutter
			4 75	60.65	26°L top curb
			4 54	60.86	35° L. P.L. & back walk
T.P.	5 29	2666 17	4 52	2660.88	
4+[illegible]2			4 83	61.34	℄
4+[illegible]2			4 92	61.25	7°-L crown pvmt.

Profile
No. ____ Date ____ Notes Red ____ Plotted ____ Job No. 1576 Division No. ____
Y.E.
No. ____ Date ____ Notes Chkd. ____ Date ____ Survey of Palmdale 55
No. ____ Date ____ Checked ____ Date ____ Survey by R. L. Wilson [illegible] 12-53
Map No. ____ Indexed C. Joan [illegible]

F.B. 1753 Pg. 277

76L298 307 10-51

PLEASE RETURN TO

LOS ANGELES COUNTY SURVEYOR
726 LOS ANGELES COUNTY
ENGINEERING BLDG.

NOTE: ANY ADDITIONS OR CHANGES ON THIS SHEET MUST BE MADE OR CIRCLED IN RED INK, WITH DATE AND NAME OF PERSON MAKING CHANGE.

Do not extend notes this side of this line.

STATION	B. S.	H. I.	F. S.	ELEV.	Ave Q 12
4+87 2		266617	537	2660.80	24° L. E. end gutter - out
			554	60.63	26° L gutter
			504	61.13	" " top curb
			486	61.31	35° L. P.L & back walk
4+91 3			487	61.30	℄
			507	61.10	7° R. E. end gutter out
			531	60.86	10° R gutter in.
			467	61.50	" " top curb
			436	61.81	20° R back walk P.L.
5+00			490	61.27	℄
5+20 2			486	61.31	℄ edge premix over conc.
5+29 85			480	61.37	℄ Int Ave Q12 & Sierra Hwy.
			514	61.03	Gutter out 3' E end Curb Return N.E cor
			529	60.88	bot curb " " " " " "
			482	61.35	Top curb " " " " " "
			510	61.07	Gutter out 6' N " " " " "
			550	60.67	bot. curb " " " " " "
			496	61.21	Top curb " " " " " "
			533	60.84	Gutter out 2' E end Curb Return S.E. "
			550	60.67	bot curb " " " " "
			502	61.15	Top curb " " " " " "

F.B. 1733 PG. 16 Job No. 1576 Division No. Notes Red. Plotted Profile
Survey of Palmdale SS Date Date No.
Survey by P. Willey Notes LKS Notes Chkd. Checked X-Sec.
Indexed C. Johnson Date Date No.

76L298 307 10-51

PLEASE RETURN TO

LOS ANGELES COUNTY SURVEYOR

726 LOS ANGELES COUNTY
ENGINEERING BLDG.

NOTE: ANY ADDITIONS OR CHANGES ON THIS SHEET MUST BE MADE OR CIRCLED IN RED INK, WITH DATE AND NAME OF PERSON MAKING CHANGE.

Do not extend notes this side of this line.

STATION	B. S.	H. I.	F. S.	ELEV.	Ave Q 12
5+29 85		266617	535	2660,82	Gutter 2' out S. end curb return S.E. Co
			549	6068	bot curb " " " " "
			500	61,17	Top Curb " " " " "
5+39 8			485	6132	℄ West edge premix
5+56 9			536	6081	℄ & edge 6' Gutter
5+59 90			582	6035	℄ & Gutter
5+59 90			517	61,00	℄ & top curb
5+69 55			46	2661,6	℄ prod & W. PL. Sierra Hwy
5+[illegible] 55					
B.M AV-35			527	266090	B.M. AV-35 elev. 2660.896 F.B 1752 -17 Sierra Hwy & Ave Q12, 22'N & 30'W of ℄ Int. Set spk. in Lead on W. curb

Profile
No. ____ Date ____ Notes Red ____ Plotted ____ Job No. 1576 Division No. ____
X-Sec. ____ Date ____ Notes Chkd ____ Date ____ Survey of Palmdale SS
No. ____ Date ____ Checked ____ Date ____ Survey by P.L. Wellington LVS Date 12-52
Map No. ____ Indexed C. Johnson Date ____

F.B. 1753 Pg. 79

F.B. [illegible] Pg. [illegible] Job No. [illegible] Division No. _____ Notes Red _____ Plotted _____ Profile

Survey of _____ Date _____ Date _____ No. _____

Survey by _____ Notes _____ Notes Chkd. _____ Checked _____ X-Sec.

Indexed _____ Date _____ Date _____ Date _____ No. _____

STATION	B.S.	H.I.	F.S.	ELEV.

76L298 307 10-51

PLEASE RETURN TO

LOS ANGELES COUNTY SURVEYOR

726 LOS ANGELES COUNTY
ENGINEERING BLDG.

Do not extend notes this side of this line.

NOTE: ANY ADDITIONS OR CHANGES ON THIS SHEET MUST BE MADE OR CIRCLED IN RED INK, WITH DATE AND NAME OF PERSON MAKING CHANGE.

F. B. 1753 Pg. 26

Map No.	Palmdale SS
Office Work	W. O. 1576 Tape No. St'd. °F
Checked	Surveyed by R L Willey
Date	Notes " Date 12-52
	Indexed A. C. [illegible] 3-11-53

TOPOGRAPHY
AVE Q
FROM 10TH ST E
TO 6TH ST E
PALMDALE SS
CI 1576

1753-UL

Note: Any Additions or Changes on This Sheet Must be Made or Circled in Red Ink With Date and Name of Person Making Change.

Do not extend notes this side of this line.

RETURN TO
LOS ANGELES COUNTY SURVEYOR
726 LOS ANGELES COUNTY
ENGINEERING BLDG.

7SPR095 247 2-51



RETURN TO
LOS ANGELES COUNTY SURVEYOR
726 LOS ANGELES COUNTY
ENGINEERING BLDG.

Do not extend notes this side of this line.

Note: Any Additions or Changes on This Sheet Must be Made or Circled in Red Ink With Date and Name of Person Making Change.

Notes Ck'd by
Map No.
Office Work
Checked
Date

Survey of Palmdale SS
W. O. 1576 Tape No. St'd °F
Surveyed by R. L. Willey
Notes " Date 12-52
Indexed C. Johnson

F. B. 1753 PG. 23

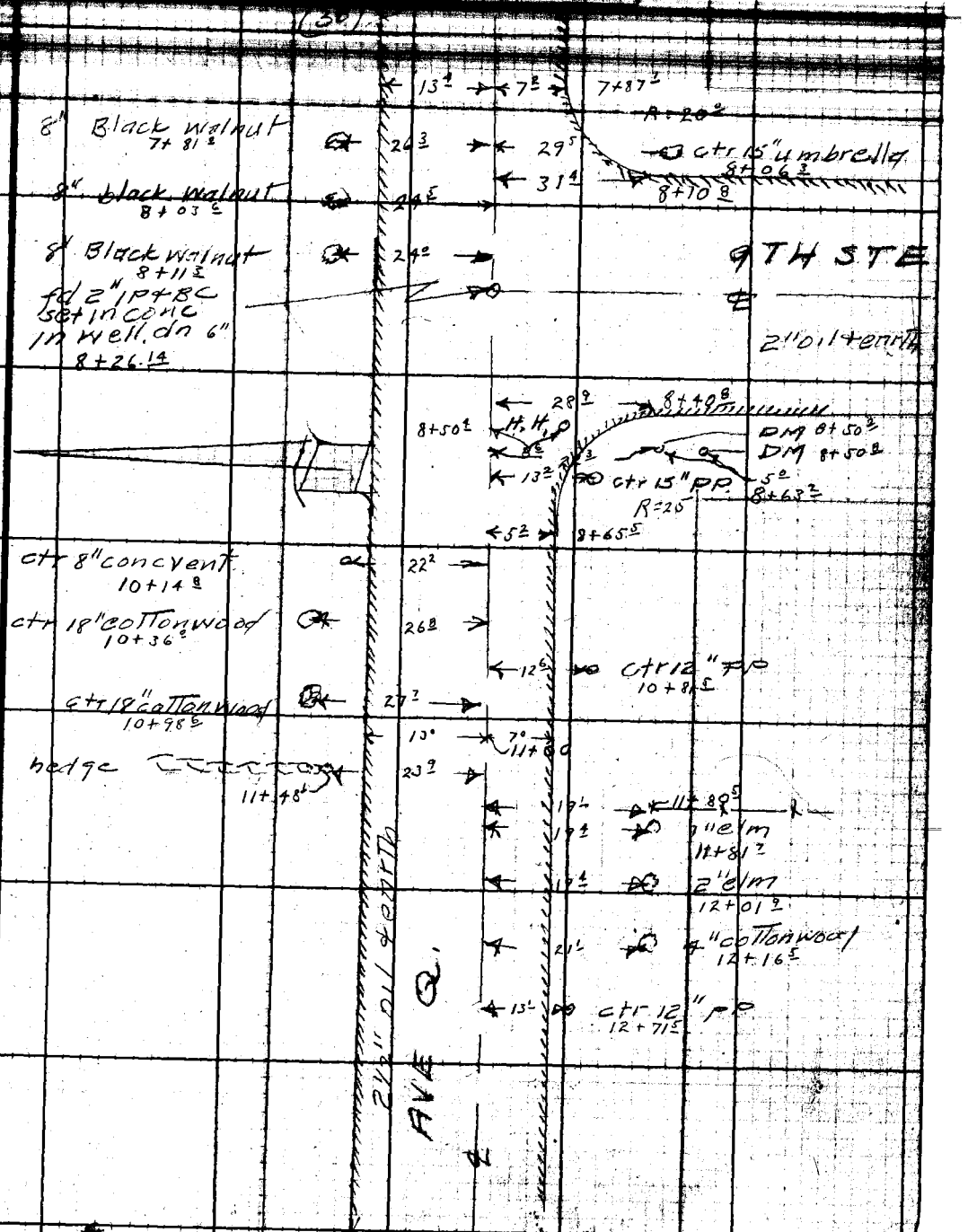

Note: Any Additions or Changes on This Sheet Must be Made or Circled in Red Ink With Date and Name of Person Making Change.

Do not extend notes this side of this line.

RETURN TO
LOS ANGELES COUNTY SURVEYOR
726 LOS ANGELES COUNTY
ENGINEERING BLDG.

76F3095 247 2-51

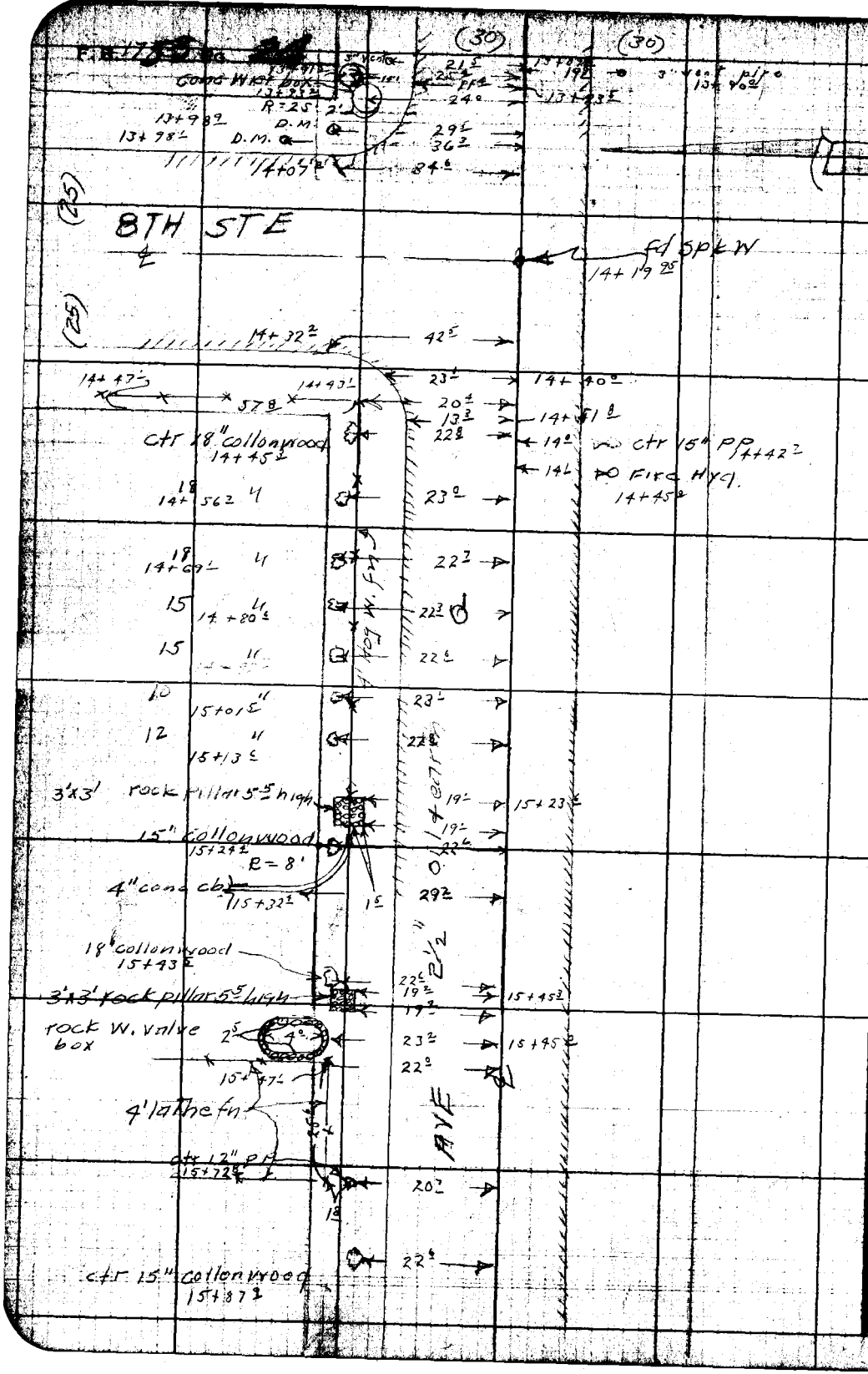

RETURN TO
LOS ANGELES COUNTY SURVEYOR
725 LOS ANGELES COUNTY
ENGINEERING BLDG.

Do not extend notes this side of this line.

Note: Any Additions or Changes on This Sheet Must be Made or Circled in Red Ink With Date and Name of Person Making Change.

F. B. 17[illegible] Pg. [illegible]

Map No.
Office Work
Checked
Date

W.O. [illegible] Tape No. Std. °F
Surveyed by E. L. Wilkey
Notes " Date 18 [illegible] 52
Indexed A. C. Johnson



Note: Any Additions or Changes on This Sheet Must be Made or Circled in Red Ink With Date and Name of Person Making Change.

Do not extend notes this side of this line.

RETURN TO
LOS ANGELES COUNTY SURVEYOR
726 LOS ANGELES COUNTY
ENGINEERING BLDG.

FBS09S 247 2-51

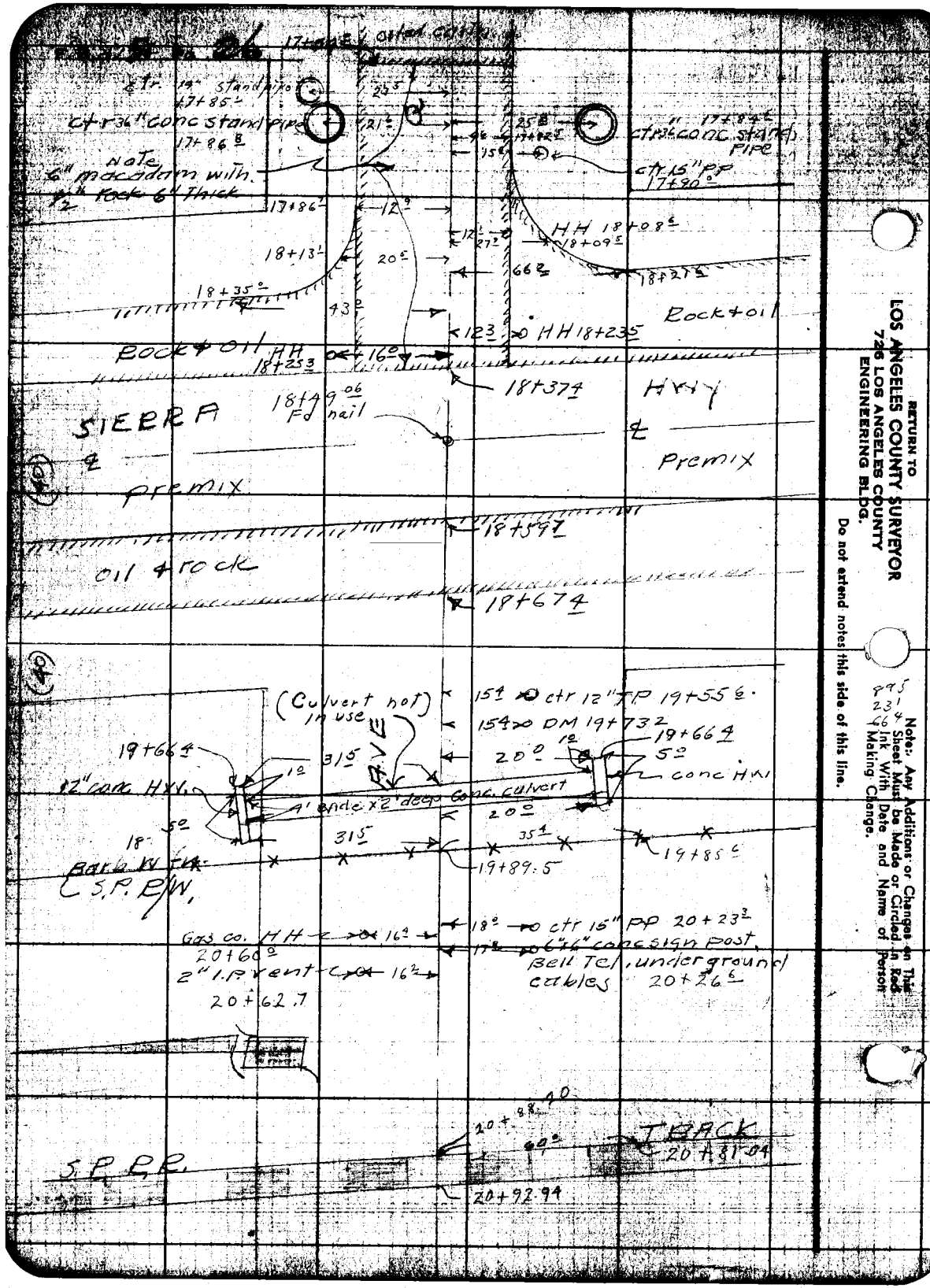

RETURN TO
LOS ANGELES COUNTY SURVEYOR
726 LOS ANGELES COUNTY
ENGINEERING BLDG.

Do not extend notes this side of this line.

Note: Any Additions or Changes on This Sheet Must be Made or Circled in Red Ink With Date and Name of Person Making Change.

Survey of Palmdale S.C.
W. O. 1526 Tape No. ____ Sta. ____ °F
Surveyed by R. L. Willey
Notes R. L. Willey Date 12-52
Indexed C. Johnson

F. B. 1755 Pg. 27

Map No.
Office Work
Checked
Date

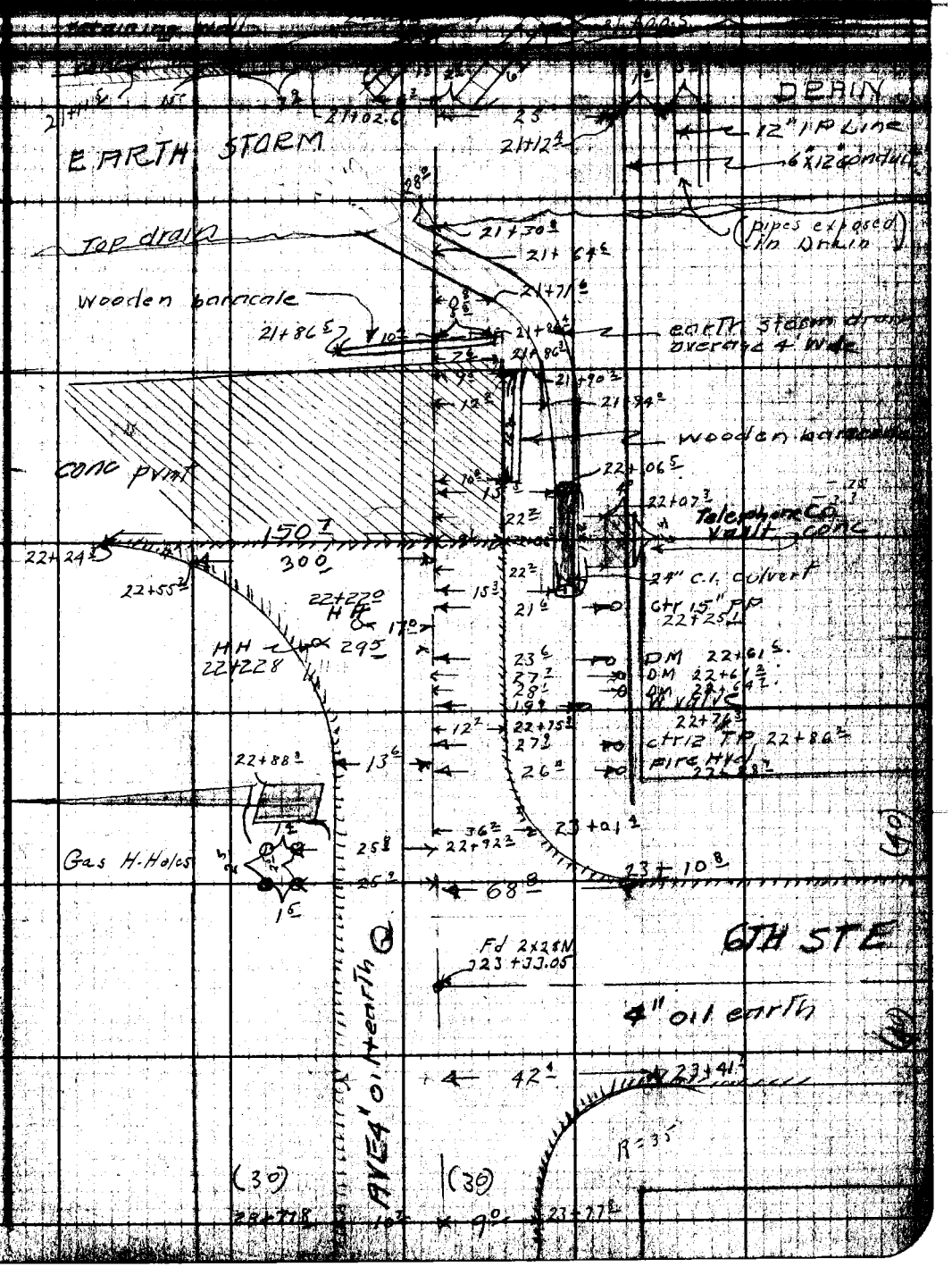

Note: Any Additions or Changes on This Sheet Must be Made or Circled in Red Ink With Date and Name of Person Making Change.

Do not extend notes this side of this line.

RETURN TO
LOS ANGELES COUNTY SURVEYOR
726 LOS ANGELES COUNTY
ENGINEERING BLDG.

RETURN TO
LOS ANGELES COUNTY SURVEYOR
726 LOS ANGELES COUNTY
ENGINEERING BLDG.

Note: Any Additions or Changes on This Sheet Must be Made or Circled in Red Ink With Date and Name of Person Making Change.

Do not extend notes this side of this line.

F B 17[illegible] PG. [illegible]

Profile No. ____ Notes Red. ____ Plotted ____ Job No. 1576 Division No. ____

Date ____ Date ____ Survey of Palmdale SS

Notes Chkd. ____ Checked ____ Survey by ____

No. ____ Date ____ Date ____ Map No. ____ Indexed ____ Date ____

CROSS SECTIONS
AVE Q
FROM 10TH ST E
TO
6TH ST EAST

PALMDALE SS.
C.I. 1576

STATION	B. S.	H. I.	F. S.	ELEV.

NOTE: ANY ADDITIONS OR CHANGES ON THIS SHEET MUST BE MADE OR CIRCLED IN RED INK, WITH DATE AND NAME OF PERSON MAKING CHANGE.

PLEASE RETURN TO
LOS ANGELES COUNTY SURVEYOR
726 LOS ANGELES COUNTY
ENGINEERING BLDG.

Do not extend notes this side of this line.

76L298 307 10-51

76L298 307 10-51

PLEASE RETURN TO

LOS ANGELES COUNTY SURVEYOR
726 LOS ANGELES COUNTY
ENGINEERING BLDG.

NOTE: ANY ADDITIONS OR CHANGES ON THIS SHEET MUST BE MADE OR CIRCLED IN RED INK, WITH DATE AND NAME OF PERSON MAKING CHANGE.

Do not extend notes this side of this line.

STATION	B. S.	H. I.	F. S.	ELEV.	AVE 1Q
B.M 18-4				262[illegible]4	BM 18-4 El. = 2627.737 FB. 1382-9 Ave Q & 10TH. ST. E. at ℄ Int. Fd 2" I.P. & B.C. in Conc. DN 9" In Well SEC. COR 23, 24, 25, 26 T.6N. R.12 W.
	554	2633 28			
0+70			490	2628 38	℄ Ave Q & E. P.L 10th St. E.
			499	2628 29	11^{6} R edge pvmt & bot brk
			43	2629 0	19^{5} top brk
			46	2628 7	P.L
			531	262[illegible]97	10^{5} L edge pvmt & bot brk
			45	262[illegible]	13^{4} L top brk.
			43	262[illegible]0	30^{0} L P.L
1+00			481	2628 47	℄ int Ave Q & 10 St. E
			502	2628 26	E. end pvmt return N. E. Cor
			516	2628 12	N " " " " "
			516	2628 12	E " " " S. E. "
			496	2628 32	S " " " " "
			489	2628 39	S. " " " S. W. "
			494	2628 34	W " " " " "
			520	2628 08	N " " " N. W. "
			512	2628 16	W. " " " " "
1+30			488	2628 40	℄ Ave Q & W. P.L 10th St. E
			479	2628 49	2^{3} R crown pvmt
			538	2627 [illegible]0	18^{8} R edge pvmt & gut

Profile
Survey of Palmdale S.S. Division No. 1576 Job No. 1576 Notes Red. Plotted
Survey by B. L. Willey Notes L. V. Smith Date Date No.
Indexed C. Johnson Date Notes Chkd. Checked X-Sec.
Date Date No.

76L298 307 4-50

PLEASE RETURN TO
LOS ANGELES COUNTY SURVEYOR
726 LOS ANGELES COUNTY ENGINEERING BLDG.

NOTE: ANY ADDITIONS OR CHANGES ON THIS SHEET MUST BE MADE OR CIRCLED IN RED INK, WITH DATE AND NAME OF PERSON MAKING CHANGE.

Do not extend notes this side of this line.

STATION	B. S.	H. I.	F. S.	ELEV.	Left AVE	Q Right
1+30		2633 28	43	2629 0		27°R top brk
			44	2628 9		30° R P.L.
			496	2628 32	9° L edge pvmt	
			50	2628 3	11° L bot. brk	
			42	2629 1	16° L top brk	
			37	2629 6	30° L.	
2+00			436	2628 92		℄
			430	2628 98		2° R-crown pvmt
			482	2628 46		13° R. edge pvmt
			51	2628 2		20° R bot brk
			39	2629 4		22° top brk
			42	2629 1		30° R.
			458	2628 70	6° L. edge pvmt	
			51	2628 2	13° L bot brk	
			42	2629 1	15° L top brk	
			41	2629 2	30° L.	
3+00			394	2629 34		℄
			387	2629 41		2° R crown pvmt
			415	2629 13		13° R edge pvmt
			46	2628 7		20° bot brk
			34	2629 9		23° top brk

Profile Notes Red. ____ Plotted ____ Job No. 1516 Division No. ____ F. B. 1753 Pg. 315
No. ____ Date ____ Date ____ Survey of [illegible]
X-Sec. Notes Chkd. ____ Checked ____ Survey by R. L. Wilhoy Notes L.V.S. Date 12-8
No. ____ Date ____ Date ____ Map No. ____ Indexed C. Johnson Date ____

76L298 307 4-50

PLEASE RETURN TO
LOS ANGELES COUNTY SURVEYOR
726 LOS ANGELES COUNTY ENGINEERING BLDG.

NOTE: ANY ADDITIONS OR CHANGES ON THIS SHEET MUST BE MADE OR CIRCLED IN RED INK, WITH DATE AND NAME OF PERSON MAKING CHANGE.

Do not extend notes this side of this line.

STATION	B. S.	H. I.	F. S.	ELEV.	Ave	Q
3+00		263328	41	262[illegible]2		30°R
			417	262[illegible]11	6°L edge pvmt	
			45	262[illegible]3	13³L bot. brk	
			38	262[illegible]	19°L Top brk	
			35	262[illegible]8	30°L P.L.	
T.P.	453	263396	385	262143		
4+00			425	262[illegible]11		℄
			419	262[illegible]77		4°R. crown pvmt
			463	262[illegible]33		14⁴R edge pvm.
			49	2629 1		20³R. bot brk.
			41	2629 [illegible]		22⁴R. Top brk
			41	2629 9		30°R.
			57	262[illegible]3		200R.
			77	2626 3		400'R.
			455	262[illegible]41	7°L edge pvmt	
			50	262[illegible]0	14°L bot. brk	
			40	2630 0	30°L Top brk & P.L.	
			25	2631 [illegible]	200°L	
5+00			354	263042		℄
			350	263046		3³R crown
			396	263000		14³R edge pvmt

Job No. 1576 Division No. ____ Notes Red. ____ Plotted ____ Profile ____
Survey of Palmdale S.S. Date ____ Date ____ No. ____
Survey by R.L. Willey Notes L.V. Smith Notes Chkd. ____ Checked ____ X-Sec. ____
Indexed [illegible] Date ____ Date ____ Date ____ No. ____

76L298 307 10-51

PLEASE RETURN TO

LOS ANGELES COUNTY SURVEYOR

726 LOS ANGELES COUNTY
ENGINEERING BLDG.

NOTE: ANY ADDITIONS OR CHANGES ON THIS SHEET MUST BE MADE OR CIRCLED IN RED INK, WITH DATE AND NAME OF PERSON MAKING CHANGE.

Do not extend notes this side of this line.

STATION	B. S.	H. I.	F. S.	ELEV.	AVE Q	
5+00		263396	43	26297		19 2 R bot. brk
			35	26305		21 R top brk
			35	26305		30° R
			387	263009	6 5 L. edge pvmt	
			47	26293	13 7 L bot. brk	
			34	26306	18 5 L top brk	
			34	26306	30° L	
6+00			294	263102		℄
			294	263102		2 2 R ctr. pvmt
			321	263075		13 1 R edge pvmt
			34	26306		19 2 R bot brk
			26	26314		21 R top brk
			30	26310		30° R
			307	263089	6 6 L. edge pvmt	
			38	26302	13 6 L. bot brk	
			22	26318	17 3 L top brk	
			26	26314	30° L	
T. P.	530	263631	295	263101		
7+00			496	263135		℄
			492	263139		3 7 R. crown pvmt
			525	263106		13 3 R edge pvmt

Profile
No. ____ Date ____ Notes Red ____ Plotted ____ Job No. 1576 Division No. ____
X-Sec. Date ____ Notes Chkd. ____ Date ____ Survey of PALMDALE S.S.
No. ____ Date ____ Checked ____ Date ____ Survey by R. Willey Notes L.V.S. Date 12-52
Map No. ____ Indexed C. [illegible]

F.B. 1753 Pg. 33

76L298 307 10-51

PLEASE RETURN TO

LOS ANGELES COUNTY SURVEYOR
726 LOS ANGELES COUNTY
ENGINEERING BLDG.

NOTE: ANY ADDITIONS OR CHANGES ON THIS SHEET MUST BE MADE OR CIRCLED IN RED INK, WITH DATE AND NAME OF PERSON MAKING CHANGE.

Do not extend notes this side of this line.

STATION	B. S.	H. I.	F. S.	ELEV.	Ave Q	
7+00		[illegible]	55	26308		18° R bot brk
			4[illegible]	26315		22° R top
			51	2631[illegible]		30° R
			6[illegible]	2624[illegible]		200° R
			[illegible]	26275		[illegible] R
			5[illegible]	263[illegible]0	7° L [illegible]	
			5[illegible]	263[illegible]	[illegible] L bot brk	
			4[illegible]	263[illegible]	[illegible]	
			4[illegible]	263[illegible]	[illegible]	
			31	26[illegible]	150° L	
7+92 14			450	263[illegible]		℄ Ave Q + 3 PL. 9th St-E-
			4[illegible]	2631[illegible]3		2[illegible] crown pvmt
			[illegible]	263132		[illegible] edge pvmt.
			5[illegible]	263[illegible]		[illegible] bot. brk
			4[illegible]	2631[illegible]		22° Top brk
			46	26317		[illegible]
			5[illegible]	263129	[illegible] edge pvmt	
			52	263[illegible]	[illegible] L bot brk	
			40	263[illegible]	[illegible] L top brk	
			39	263[illegible]	30°	
8+00			448	263[illegible]3		℄

F.B. 1753 Pg. [illegible] Job No. 1576 Division No. Notes Red. Plotted Profile
Survey of PALMDALE S.S. Date Date No.
Survey by R.L. Willey Notes L.V. SMITH Notes Chkd. Checked X-Sec.
Indexed R. C. Johnson Date 12-52 Date Date No.

76L298 307 10-51

PLEASE RETURN TO
LOS ANGELES COUNTY SURVEYOR
726 LOS ANGELES COUNTY
ENGINEERING BLDG.

NOTE: ANY ADDITIONS OR CHANGES ON THIS SHEET MUST BE MADE OR CIRCLED IN RED INK, WITH DATE AND NAME OF PERSON MAKING CHANGE.

Do not extend notes this side of this line.

STATION	B. S.	H. I.	F. S.	ELEV.	Ave Q
8+26 14		263631	439	2631.92	℄ int Ave Q & 9th St.
			484	2631.47	E. end pvmt. Return S. E. cor
			481	2631.50	S " " " " "
			446	2631.85	S " " " S. W. "
			451	2631.80	W " " " " "
8+60 14			422	2632.09	℄ Ave Q & W. R. 9th St
			416	2632.15	2° R crown pvm
			473	2631.58	14° R edge Pvm
			49	2631.4	19° R bot. brk
			43	2632.0	22° R top brk
			46	2631.7	30° R
			455	2631.76	6° L edge pvm
			48	2631.5	9° L bot brk
			43	2632.0	13° L top brk
			45	2631.8	30° L
9+00			416	2632.15	℄
			410	2632.21	2° R. crown pvm
			444	2631.87	14° R edge pvm
			47	2631.6	20° R bot brk
			39	2632.4	22° R top brk
			38	2632.5	30° R

Profile
No. ____ Date ____ Notes Red ____ Plotted ____ Job No. 1576 Division No. ____
X-Sec. Date ____ Notes Chkd. ____ Checked ____ Survey of ____ Survey by R. L. Whitney Notes L.V.S. Date 12-52
No. ____ Date ____ Map No. ____ Mapped E. Jones Date ____

F.B. 1753 Pg. 359

76L298 307 10-51

PLEASE RETURN TO

LOS ANGELES COUNTY SURVEYOR
726 LOS ANGELES COUNTY
ENGINEERING BLDG.

NOTE: ANY ADDITIONS OR CHANGES ON THIS SHEET MUST BE MADE OR CIRCLED IN RED INK, WITH DATE AND NAME OF PERSON MAKING CHANGE.

Do not extend notes this side of this line.

STATION	B. S.	H. I.	F. S.	ELEV.	AVE Q	
9+00		263631	441	2631.90	6° L edge pumt	
			47	2631.6	12° L bot brk	
			37	2632.6	19° L top brk	
			40	2632.3	30° L	
10+00			359	2632.72		℄
			357	2632.74		3° R crown pumt
			394	2632.37		13° R edge pumt
			41	2632.2		10° R bot brk
			28	2633.5		21° R top brk
			28	2633.5		30° R " "
			35	2632.8		35° R bot brk
			402	2632.29	6° L edge pumt	
			44	2631.9	13° L bot brk	
			31	2633.2	19° L top brk	
			36	2632.7	30° L	
11+00			317	2633.14		℄
			306	2633.25		3° R crown pumt.
			375	2632.96		13° R edge pumt
			33	2633.0		19° R bot brk
			28	2633.5		24° R top brk
			33	2633.0		30° R

F.B. 1753 PG. 36 Job No. 1576 Division No. Notes Red. Plotted No. Profile
Survey of Palmdale S.S. Date 12-52 Date No. X-Sec.
Survey by R.L. Willey Notes L.V. Smith Notes Chkd. Checked No.
Indexed A. C. Johnson Date Date

76L298 307 10-51

PLEASE RETURN TO
LOS ANGELES COUNTY SURVEYOR
726 LOS ANGELES COUNTY
ENGINEERING BLDG.

NOTE: ANY ADDITIONS OR CHANGES ON THIS SHEET MUST BE MADE OR CIRCLED IN RED INK, WITH DATE AND NAME OF PERSON MAKING CHANGE.

Do not extend notes this side of this line.

STATION	B. S.	H. I.	F. S.	ELEV.		
					FYE Q	
11+00		2636 31	48	2631 5		200° R
			63	2630 0		400° R
			344	2632 87	6' L. edge pvmt	
			38	2632 5	11' L bot brk.	
			27	2633 6	19' L top brk.	
			29	2633 4	30' L	
			[illegible]	2635 2	200° L	
F.P.	508	2638 17	322	2633 09		
12+00			477	2633 40		℄
			475	2633 42		2' R crown pvmt
			499	2633 18		12' R. edge pvmt
			53	2632 9		18' R bot brk
			43	2633 9		21' R top brk
			43	2633 9		27' R " brk
			54	2632 8		31' R bot. brk
			505	2633 12	7' L. edge pvmt	
			51	2633 1	12' L bot brk	
			44	2633 8	16' L top brk	
			46	2633 6	30' L	
13+00			450	2633 67		℄
			448	2633 69		2' R crown pvmt

Profile
No. ____ Date ____ Notes Red ____ Plotted ____ Job No. 1576 Division No. ____
X-Sec. Date ____ Notes Chkd. ____ Checked ____ Survey of Palmdale S.S.
No. ____ Date ____ Date ____ Survey by R.L. Willey Notes L.V.S. Date 12-52
Map No. ____ Indexed C. Johnson

F.B. 1753 Pg. 37

76L298 307 10-51

PLEASE RETURN TO

LOS ANGELES COUNTY SURVEYOR
726 LOS ANGELES COUNTY
ENGINEERING BLDG.

NOTE: ANY ADDITIONS OR CHANGES ON THIS SHEET MUST BE MADE OR CIRCLED IN RED INK, WITH DATE AND NAME OF PERSON MAKING CHANGE.

Do not extend notes this side of this line.

STATION	B. S.	H. I.	F. S.	ELEV.	AVE	Q
13+00		[illegible]	[illegible]	[illegible]		12[illegible] R edge pvmt
			[illegible]	[illegible]		18[illegible] R bot brk
			[illegible]	[illegible]		[illegible] R top brk
			[illegible]	2634 [illegible]		25[illegible] R " "
			[illegible]	263[illegible]		[illegible] R bot brk
			4 82	263[illegible] 5	[illegible] L edge pvmt	
			[illegible]	26[illegible]	[illegible] L bot brk	
			[illegible]	26[illegible]	[illegible] L top brk	
			4 3	[illegible]	30° L	
13+94 95			4 22	[illegible]		℄ Ave Q & E. P.L. 8th St. E
			[illegible]	263[illegible]		[illegible] R crown pvmt
			[illegible]	[illegible]		14[illegible] R edge pvmt
			3 6	2634 6		20[illegible] R top brk
			4 9	263[illegible]		[illegible] R bot brk
			[illegible]	263[illegible]	[illegible] L edge pvmt	
			[illegible]	2633 4	[illegible] L bot brk	
			[illegible]	26[illegible]	[illegible] L top brk	
			4 [illegible]	263[illegible]	30° L	
14+00			4 20	2633 97		
14+19 95			4 [illegible]	2634 03		Ave Q & 8th St
			4 11	2634 06		2[illegible] R crown pvmt

F.B. 17 53 Pg. [illegible] Job No. 1576 Division No. Notes Red. Plotted No. Profile
Survey of Palmdale S.S. Date 12-52 Date X-Sec.
Survey by R.L. Willey Notes L.V. Smith Notes Chkd. Checked No.
Indexed C. Johnson Date Date

76L298 307 10-51

PLEASE RETURN TO

LOS ANGELES COUNTY SURVEYOR

726 LOS ANGELES COUNTY
ENGINEERING BLDG.

NOTE: ANY ADDITIONS OR CHANGES ON THIS SHEET MUST BE MADE OR CIRCLED IN RED INK, WITH DATE AND NAME OF PERSON MAKING CHANGE.

Do not extend notes this side of this line.

STATION	B. S.	H. I.	F. S.	ELEV.		
14+19 95		263817	456	263361		30° R ℄ [illegible]
			610	263207		200° R
			518	262999		400° R
			444	263373	7° L. edge pvmt.	
			45	26337	11³ L bot brk	
			39	26343	15² L top brk	
			38	26344	30° L	
			28	26354	200' L	
			459	263358	E. end pvmt return N.E. cor	
			490	263327	N. " "	"
			485	263332	N " "	N.W. "
			445	263372	W " "	" "
14+44 95			401	263416		℄ Ave Q & W. P.L. 8[illegible]
			402	263415		3⁶ R. ctr. [illegible]
			46A	263353		15³ R edge pvmt & bot [illegible]
			41	26331		22° R top brk
			44	26338		30° R
			430	263387	7° L. edge pvmt.	
			45	26337	12° L bot brk	
			36	26346	14° L top brk	
			38	26344	30° L	

Profile
No. ____ Date ____ Notes Red ____ Plotted ____ Job No. 1576 Division No. ____
X-Sec. Notes Child ____ Date ____ Checked ____ Date ____ Survey of ____ Survey by R. L. Willey Note J. L. S. Date 12-52
No. ____ Date ____ Date ____ Map No. ____ Indexed ____ Date ____

F.B. 1783 Pg. 393

76L298 307 10-51

PLEASE RETURN TO

LOS ANGELES COUNTY SURVEYOR
726 LOS ANGELES COUNTY
ENGINEERING BLDG.

NOTE: ANY ADDITIONS OR CHANGES ON THIS SHEET MUST BE MADE OR CIRCLED IN RED INK, WITH DATE AND NAME OF PERSON MAKING CHANGE.

Do not extend notes this side of this line.

STATION	B. S.	H. I.	F. S.	ELEV.	Ave Q	
T. P.	5 24	2638 17 2639 37	4 24	26 3		
15+00			5 00	2634 37		℄
			5 00	2634 37		3^{7} R. ctr. pvmt.
			5 41	26 6		12^{3} R edge pvmt.
			5 5	263 7		17^{6} R bot brk.
			5 0	26 4		19^{2} R top brk.
			5 0	263		30° R
			5 28	26 09	8^{3} L edge pvmt.	
			5 4	26 0	13^{0} L bot brk.	
			5 0	263 4	14^{3} L top brk.	
			4 8	26	30°	
16+00			4 34	26 03		℄
			4 34	263 03		2^{3} R ctr. pvmt.
			4 64	263 3		12^{3} R. edge pvmt
			4 8	263		17^{9} R bot brk
			4 2	26 2		19^{5} R. top brk
			4 2	263 2		30° R.
			5 6	263		200° R.
			4 49	2634 8	8^{6} L. edge pvmt.	
			4 8	2634	13^{4} L bot brk	
			4 0	2635 4	17^{0} L top brk.	

F.B. 77 53 PG. 40 Job No. 1576 Division No. Notes Red. Plotted No. Profile
Survey of Palmdale S.S. Date 12-52 Date X-Sec.
Survey by R. L. Willey Notes L. V. Smith Notes Chkd. Checked No.
Indexed C. Johnson Date Date

76L298 307 10-51

PLEASE RETURN TO
LOS ANGELES COUNTY SURVEYOR
726 LOS ANGELES COUNTY
ENGINEERING BLDG.

NOTE: ANY ADDITIONS OR CHANGES ON THIS SHEET MUST BE MADE OR CIRCLED IN RED INK, WITH DATE AND NAME OF PERSON MAKING CHANGE.

Do not extend notes this side of this line.

STATION	B. S.	H. I.	F. S.	ELEV.	AVE	Q	
16+00		2639.37	3.9	2635.5	30' L		
			3.2	2636.2	200' L		
17+00			3.05	2636.32		℄	
			3.04	2636.33		23' R crown pvmt	
			3.33	2636.04		11' R edge pvmt	
			3.6	2635.8		15' R bot brk	
			3.4	2636.0		18' R top brk	
			3.2	2636.2		30' R	
			3.30	2636.07	9' L edge pvmt		
			3.7	2635.7	4' L bot brk		
			3.0	2636.4	16' L top brk		
			3.0	2636.4	30' L		
17+40			2.61	2636.76		℄ profile brk.	
			2.81	2636.56		11' R edge pvmt	
			2.9	2636.5		17' bot brk	
			2.4	2637.0		19' top brk	
			2.4	2637.0		30'	
			2.93	2636.44	9' L edge pvmt		
			3.3	2636.1	14' L bot brk		
			2.7	2636.7	15' L top brk		
			2.6	2636.8	30' L		

Profile No. ____ Notes Red ____ Plotted ____ Job No. 1576 Division No. ____ F.B. 173 Pg. 115
Date ____ Date ____ Survey of 1st Irrigation S.S.
Notes Chkd ____ Checked ____ Survey by R.L. Nunnally Norm. L.M.S. Date 12-5-52
No. ____ Date ____ Date ____ Map No. ____ Indexed C. Johnson

76L298 307 10-51

PLEASE RETURN TO

LOS ANGELES COUNTY SURVEYOR
726 LOS ANGELES COUNTY
ENGINEERING BLDG.

NOTE: ANY ADDITIONS OR CHANGES ON THIS SHEET MUST BE MADE OR CIRCLED IN RED INK, WITH DATE AND NAME OF PERSON MAKING CHANGE.

Do not extend notes this side of this line.

STATION	B. S.	H. I.	F. S.	ELEV.	Ave Q	
		2639 37				
T.P.	5 81	2643 58	1 60	2637 77		
18+08.0			4 96	2638.62		℄ Ave Q & E-P.L. Sierra Hwy
			5 22	2638.36		19' R edge pvmt
			5 6	2638.0		30° R top brk
			6 7	2638.9		40° R bot brk
			5 26	2638.32	25' L edge pvmt	
			5 0	2638.6	30°	
18+37.4			4 46	2639.12		℄ edge premix Sierra Hwy
18+49.06			4 22	2639.36		℄ int Ave Q & Sierra Hwy
			4 46	2639.12		100° R. ℄ " "
			4 97	2638.61	100° L ℄ Sierra Hwy	
			6 03	2637.55	E end pvmt return SE cor	
			5 28	2638.30	S " " " " "	
			5 64	2637.94	E " " " "	
			4 73	2638.85	N " " " " "	
18+59.7			4 30	2639.28		℄ w. edge premix Sierra Hwy
18+67.4			4 34	2639.24		℄ w edge oil & rock " " & top brk.
18+89.06			5 6	2638.0		℄ & W-P.L. Sierra Hwy
19+02.0			6 6	2637.0		℄ bot profile brk
T.P.	4 95	2643 74	4 79	2638 79		

F.B. 1753 Pg. 52 Job No. 1576 Division No. Notes Red. Plotted Profile
Survey of Palmdale S.S. Date 12-52 Date No.
Survey by R. L. Willey Notes L. V. Smith Notes Chkd Checked X-Sec.
Indexed E. O. Johnson Date Date Date No.

76L298 307 10-51

PLEASE RETURN TO
LOS ANGELES COUNTY SURVEYOR
726 LOS ANGELES COUNTY
ENGINEERING BLDG.

NOTE: ANY ADDITIONS OR CHANGES ON THIS SHEET MUST BE MADE OR CIRCLED IN RED INK, WITH DATE AND NAME OF PERSON MAKING CHANGE.

Do not extend notes this side of this line.

STATION	B. S.	H. I.	F. S.	ELEV.		
19+17.8		2643.74	66	26371		℄ bot brk
			87	26350		200° R
19+36.5			54	26383		top brk
			55	26382		30° R
			60	26377	30° L	
19+68.2			766	263608		31.5 R Flow line of culvert
			715	263659	20' L Flow line of culvert	
20+00			45	26392		℄
			51	26386		30' R
			46	26391	30° L	
20+64.2			37	26400		℄ Top brk
20+76.0			48	26389		℄ bot brk
20+88.20			292	264082		℄ top E. rail RR
20+92.94			294	264080		℄ " W. " "
21+01.8			45	26392		℄ top E edge storm drain
21+15.8			108	26329		℄ ctr. bot. storm "
			116	26321		200° N. bot storm "
			84	26353	25' L top conduit	
			73	26364	26.5 L top 12' pipe	
			82	26355	32.4 L " 6' "	
			90	26347	200° S. in bot drain	

Profile
No. ____ Date ____ Notes Red ____ Plotted ____ Job No. 1576 Division No. ____
Notes Chkd ____ Checked ____ Survey of PALMDALE S.S.
No. ____ Date ____ Date ____ Survey by R.L. Willey Notes [illegible]
Map No. ____ Indexed [illegible] Date ____

F.B. 1753 Pg. 433

76L298 307 10-51

PLEASE RETURN TO

LOS ANGELES COUNTY SURVEYOR
726 LOS ANGELES COUNTY
ENGINEERING BLDG.

NOTE: ANY ADDITIONS OR CHANGES ON THIS SHEET MUST BE MADE OR CIRCLED IN RED INK, WITH DATE AND NAME OF PERSON MAKING CHANGE.

Do not extend notes this side of this line.

STATION	B. S.	H. I.	F. S.	ELEV.		
21+30.8		264374	27	26410		℄ top W. bank of drain
			58	26379		30°R - bot 4' drain
						of Large drain
21+57.6			31	264[illegible]		℄ E. edge drain
21+64.6			54	26385		bot 4 drain
21+71.6			34	26403		℄ W- edge drain
T. P.	375	264509	260	264[illegible]14		
22+00			411	264[illegible]98		℄
			386	264123		30°R
			39	26412	10.2 L top brk	
			64	26387	16.0 L bot drain	
			39	2641[illegible]	21.3 L top brk	
			41	26410	30° L	
22+06.5			639	263870	15.5 L Flow line E. end	24" C.I. pipe
22+20.5			620	263889	15.3 L " " W "	" " "
22+10.6			1163	263346	24.2 L bottom telephone	Co. vault
22+10.6			789	263720	25.5 L top of upper	conduit
			833	263676	25.5 L " of Lower	"
22+24.3			423	264086		℄
			425	264084		30°R
			566	263943		100°R

F. S. Pg. Job No. 1576 Division No. Notes Red. Plotted Profile
Survey of PALMDALE S.S. Date 12-52 Date No.
Survey by R.L. Willey Notes L.V. Smith Notes Chkd. Checked X-Sec.
Indexed A. C. Johnson Date Date No.

76L298 307 10-51

PLEASE RETURN TO
LOS ANGELES COUNTY SURVEYOR
726 LOS ANGELES COUNTY
ENGINEERING BLDG.

NOTE: ANY ADDITIONS OR CHANGES ON THIS SHEET MUST BE MADE OR CIRCLED IN RED INK, WITH DATE AND NAME OF PERSON MAKING CHANGE.

Do not extend notes this side of this line.

STATION	B. S.	H. I.	F. S.	ELEV.	AVE	Q
22+24.3		2645.09	7.02	2638.07		150.2 R. - N. end pve
						Return N. W. cor
			4.37	2640.72	9.4 L edge pvmt.	
			4.4	2640.7	15.4 L top bnk	
			6.1	2639.0	15.2 L bot bnk	
			4.1	2641.1	19.2 L top bnk	
			4.4	2640.7	30.2 L	
22+55.2			4.90	2640.19		℄
			5.80	2639.29		30.2 R edge pvmt
			4.99	2640.10	9.6 L edge pvmt	
			5.1	2640.0	13.1 L top bnk	
			6.0	2639.1	15.5 L bot "	
			5.0	2640.1	19.5 L top bnk	
			4.5	2640.6	30.2 L	
22+88.8			5.43	2639.66		℄
			5.89	2639.20		13.5 R. W. end pvmt
						return N. W. cor
22+93.05			5.49	2639.60		℄ Ave & E. p.l. [illegible]
			5.89	2639.20		12.5 R edge pvmt
			6.2	2638.9		15.8 bot bnk
			5.5	2639.6		21.8 top bnk

Profile No. ____ Notes Red ____ Plotted ____ Job No. ____ Division No. ____
Date ____ Date ____ Survey of Baldwin Park Blvd. L.V.G. Ave 12-62
Notes Child ____ Checked ____ Survey by R.A. [illegible] Indexed C. Jaeger
No. ____ Date ____ Date ____ Map No. ____

F.B. 1753 Pg. [illegible]

76L298 307 10-51

PLEASE RETURN TO
LOS ANGELES COUNTY SURVEYOR
726 LOS ANGELES COUNTY
ENGINEERING BLDG.

NOTE: ANY ADDITIONS OR CHANGES ON THIS SHEET MUST BE MADE OR CIRCLED IN RED INK, WITH DATE AND NAME OF PERSON MAKING CHANGE.

Do not extend notes this side of this line.

Profile No. ____ X-Sec. No. ____
Notes Red ____ Plotted ____ Date ____
Notes Chkd ____ Checked ____ Date ____
Notes ____ Date ____
Survey of ____ Hole No. ____
Survey by ____ Notes ____ Date ____
Indexed ____ E. JOHNSON

STATION	B. S.	H. I.	F. S.	ELEV.	FIVE	Q
22+93.05		2645.09	50	264[illegible]1		30°R.
			576	263[illegible]33	21°L edge pvmt	
			95	264[illegible]5	28° top brk	
			45	264[illegible]5	30°L	
23+33.05			591	263[illegible]28		℄ Ave Q & 6th St. E.
			548	263[illegible]01	E. edge pvmt.	barn S-E cor
			54	263[illegible]35	S " "	" " "
			5[illegible]	263[illegible]1	S " "	S-W "
			6[illegible]	263[illegible]	W " "	" "
23+73.05			622	263[illegible]		℄ Ave Q & W pl. 6th St. E.
			53[illegible]	263[illegible]		11°R edge pvmt
			66	263[illegible]		17°R. bot brk
			57	263[illegible]1		20°R top brk
			59	263[illegible]1		30°R.
			73	263[illegible]3		200°R.
			102	263[illegible]9		400°R
			610	263[illegible]99	10°L edge pvmt.	
			61	263[illegible]0	16°L bot brk	
			54	263[illegible]7	22°L top brk	
			56	263[illegible]5	30°L	
BM AV-39			368	264[illegible]1	BM. AV 39 elev. 2641.419	- F.B. 1752 - 118
					GHOSTE & AVE Q S.E. COR	
					[illegible] N. side of [illegible] POLE 19 F.H.	

Notes Ck'd by	Survey of Palmdale SS	F. B. 1763 Pg. 47
Map No.	W. O. 52 Tape No. St'd. °F	
Office Work	Surveyed by R L Willey	
Checked	Notes " Date 7-[illegible]	
Date	Indexed C. Johnson 8-11-50	

TOPOGRAPHY
AVE Q8
FROM 20TH ST E
TO 12 TH ST E
PALMDALE SS
C.I. 1576

Note: Any Additions or Changes on This Sheet Must be Made or Circled in Red Ink With Date and Name of Person Making Change.

Do not extend notes this side of this line.

RETURN TO
LOS ANGELES COUNTY SURVEYOR
726 LOS ANGELES COUNTY
ENGINEERING BLDG.

76FB088 247 R-51

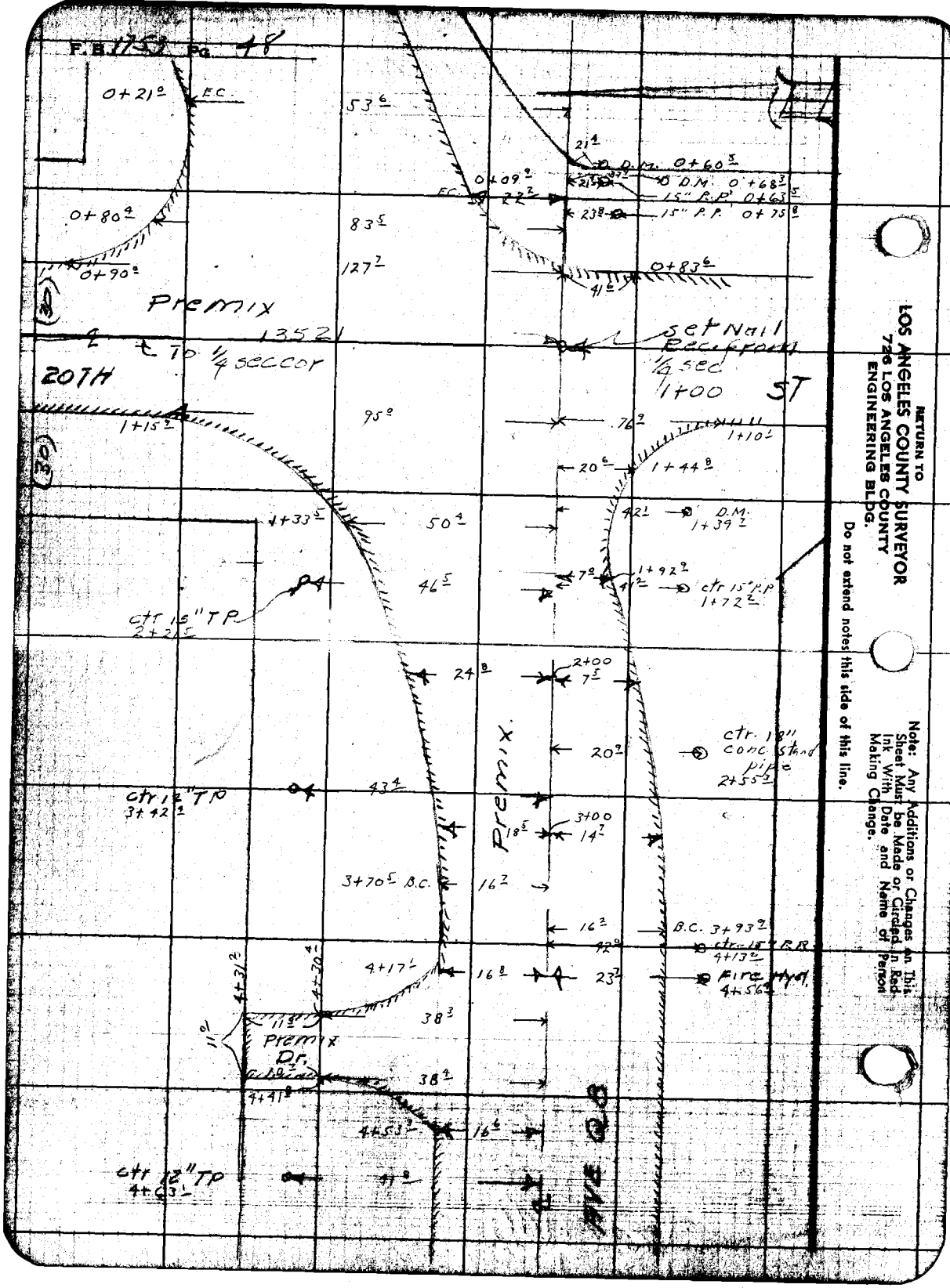
F.B. 1753 Pg. 48
0+21.0
E.C.
53.6
21.4
D.M. 0+60.5
0+09.9
D.M. 0+68.3
E.C.
22.2
15" P.P. 0+63.5
23.8
15" P.P. 0+75.8
0+80.4
83.5
127.7
0+83.6
0+90.0
41.6
Premix
13521
To 1/4 sec cor
Set Nail Rec. from 1/4 sec
20TH
1+00
ST
1+15.2
95.0
76.9
1+10.1
20.6
1+44.8
1+33.5
50.4
42.1
D.M. 1+39.7
46.5
7.0
1+92.9
41.2
ctr 15" P.P. 1+72.2
ctr 15" TP 2+21.5
24.8
2+00
7.5
20.9
ctr. 18" conc. stand pipe 2+55.3
ctr 12" TP 3+42.1
43.4
Premix
18.5
3+00
14.7
3+70.5 B.C.
16.2
16.2
B.C. 3+93.9
42.0
ctr. 15" P.P. 4+13.2
4+17.1
16.8
23.7
Fire Hyd. 4+56.4
4+31.2
4+30.4
11.0
11.5
Premix Dr.
38.3
38.4
4+41.8
4+53.3
16.6
ctr 12" TP 4+63.1
41.8
AVE Q8
RETURN TO
LOS ANGELES COUNTY SURVEYOR
726 LOS ANGELES COUNTY
ENGINEERING BLDG.
Do not extend notes this side of this line.
Note: Any Additions or Changes on This Sheet Must be Made or Circled in Red Ink With Date and Name of Person Making Change.

F.B. 1753 Pg. 97

Map No.
Office Work
Checked
Date

W.O. Tape No. St'd. °F
Surveyed by E.L. Wille
Notes E.L.W. Date 12-5-52
Indexed C. Johnson



Note: Any Additions or Changes on This Sheet Must be Made or Circled in Red Ink With Date and Name of Person Making Change.

Do not extend notes this side of this line.

RETURN TO
LOS ANGELES COUNTY SURVEYOR
726 LOS ANGELES COUNTY
ENGINEERING BLDG.

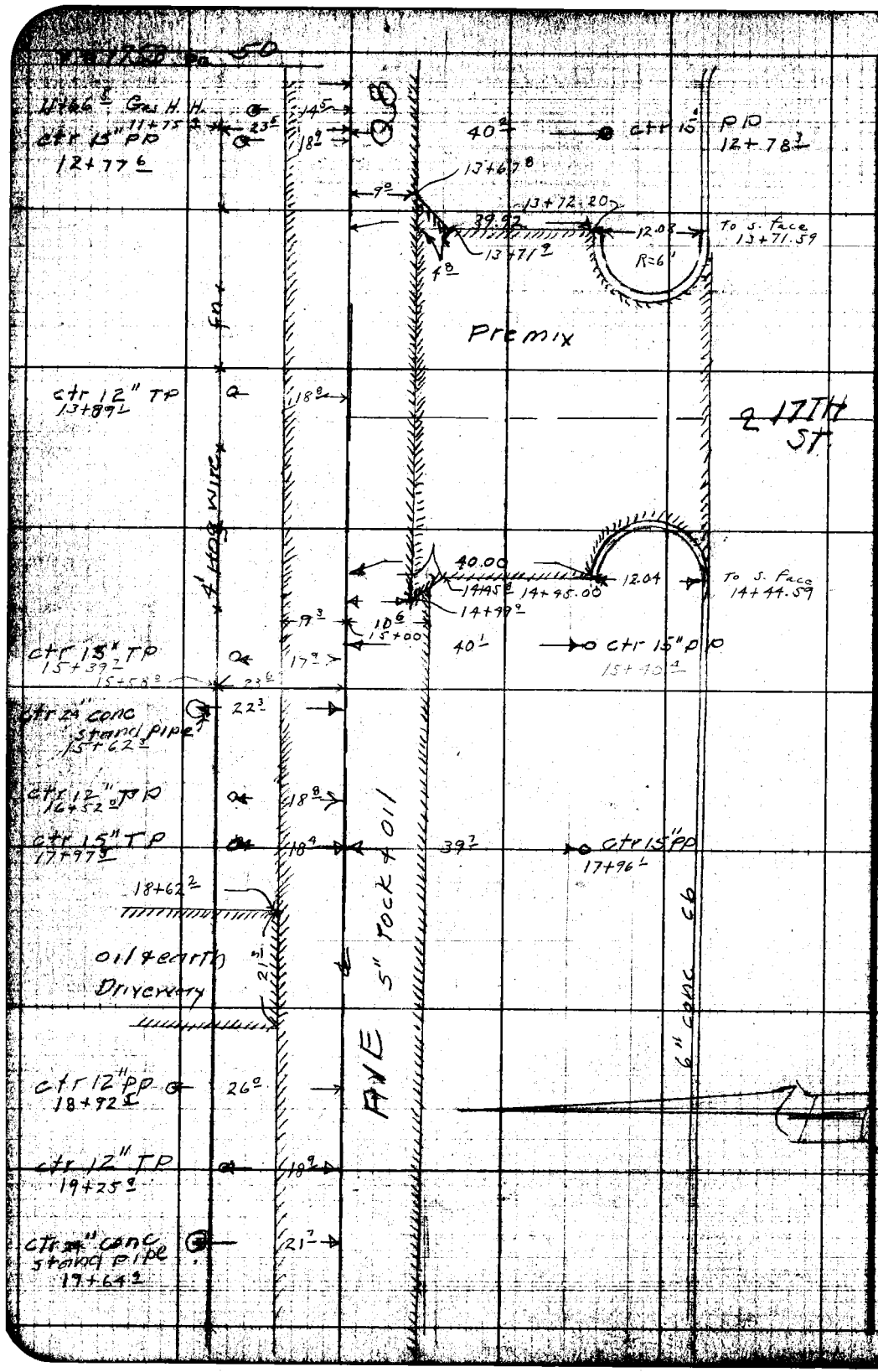

RETURN TO
LOS ANGELES COUNTY SURVEYOR
726 LOS ANGELES COUNTY
ENGINEERING BLDG.

Do not extend notes this side of this line.

Note: Any Additions or Changes on This Sheet Must be Made or Circled in Red Ink With Date and Name of Person Making Change.

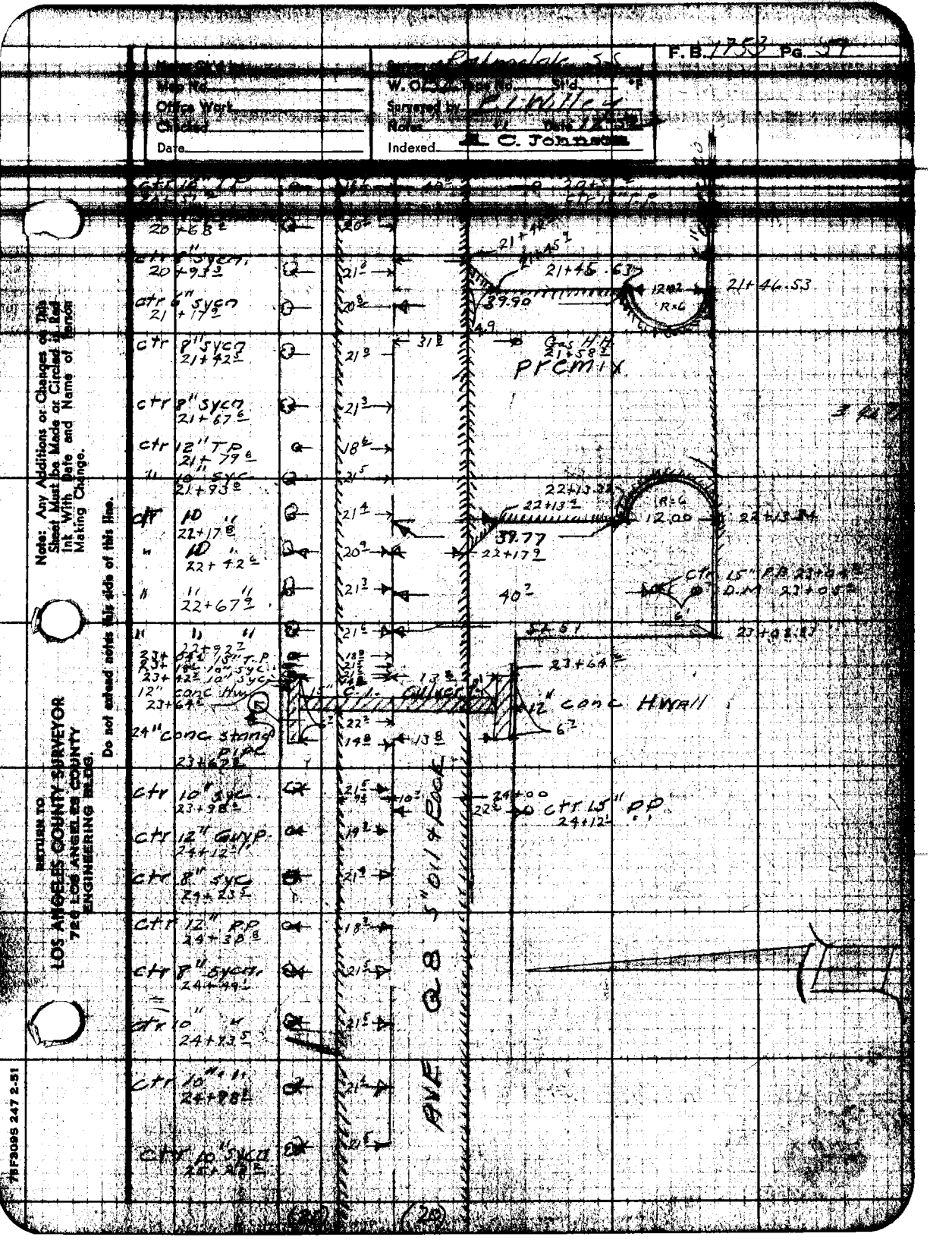
F.B. 1753 Pg. 59
Map No.
Office Work
Checked
Date
W.O.
Surveyed by
Notes
Date
Indexed
A. C. Johnson
20+68
20+93
21+17
21+42
21+67
21+79
21+93
22+17
22+42
22+67
22+92
23+64
23+98
24+12
24+23
24+38
24+49
24+73
24+98
21+45.63
21+46.53
39.90
Gas H.H.
21+58
Premix
22+13
22+17
39.77
12.00
40
23+64
12" conc Hwall
24" conc stand pipe
23+67
15" C.I. Culvert
ctr 10" syc
23+98
ctr 12" Guyp
24+12
ctr 8" syc
24+23
ctr 12" PP
24+38
ctr 8" sycn
24+49
ctr 10"
24+73
ctr 10" sycn
24+98
ctr 10" sycn
24+00
ctr 15" PP
24+12
AVE Q 8 5" Oil & Rock
Note: Any Additions or Changes on This Sheet Must Be Made or Circled in Red Ink With Date and Name of Person Making Change.
Do not extend notes this side of this line.
RETURN TO
LOS ANGELES COUNTY SURVEYOR
720 LOS ANGELES COUNTY
ENGINEERING BLDG.
75F3095 247 2-51



RETURN TO
LOS ANGELES COUNTY SURVEYOR
725 LOS ANGELES COUNTY
ENGINEERING BLDG.

Do not extend notes this side of this line.

Note: Any Additions or Changes on This Sheet Must be Made or Circled in Red Ink With Date and Name of Person Making Change.

F. B. 1753 Pg. 53

Map No.
Office Work
Checked
Date

W. O. Lane No. St'd. °F
Surveyed by E. L. Willey
Notes " Date 11-53
Indexed C. Johnson

Note
Cancel indicat
that Q 8 13 & 60

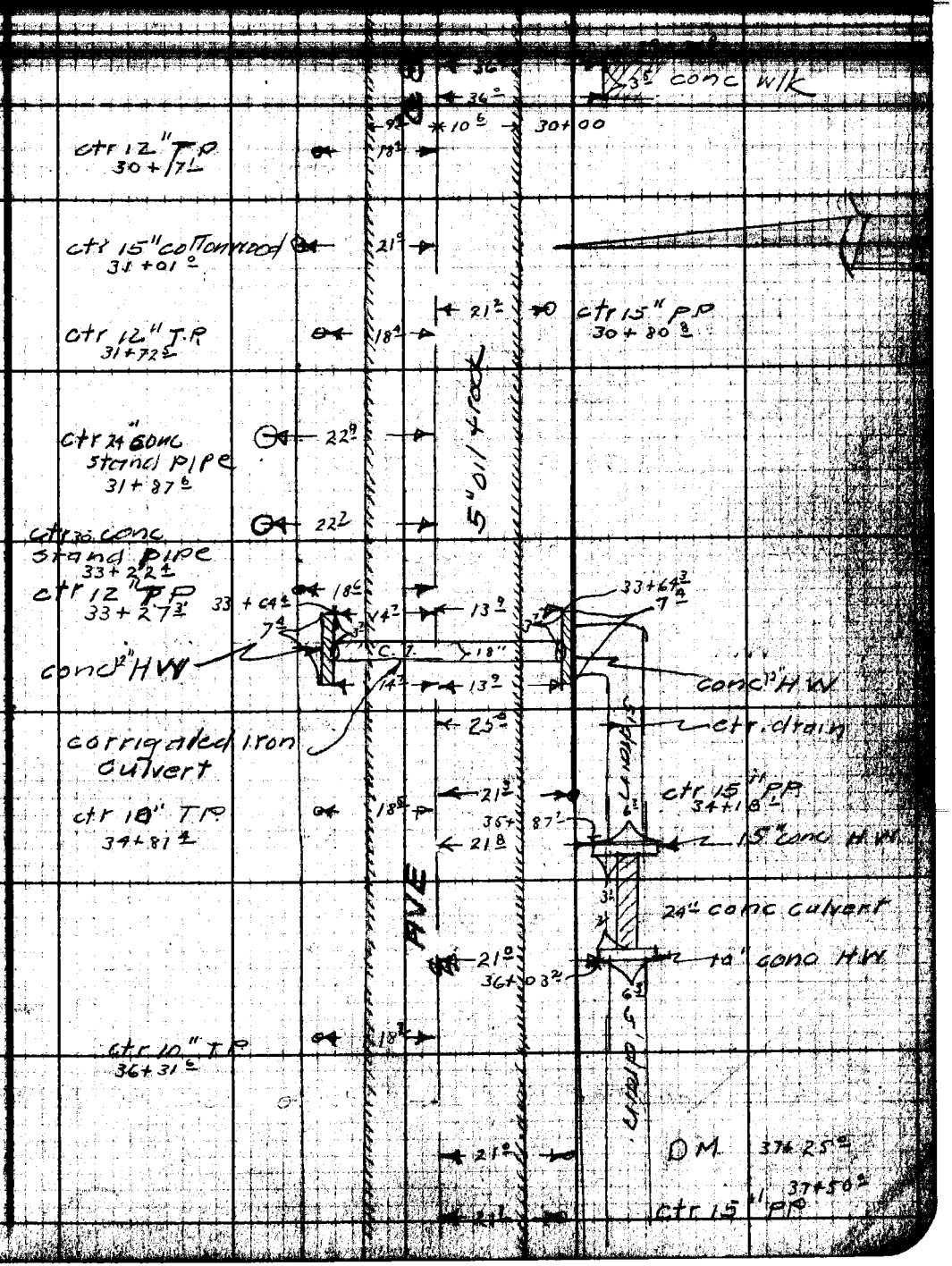

Note: Any Additions or Changes on This Sheet Must be Made or Circled in Red Ink With Date and Name of Person Making Change.

Do not extend notes this side of this line.

RETURN TO
LOS ANGELES COUNTY SURVEYOR
726 LOS ANGELES COUNTY
ENGINEERING BLDG.

TEP 3086 247 2-51

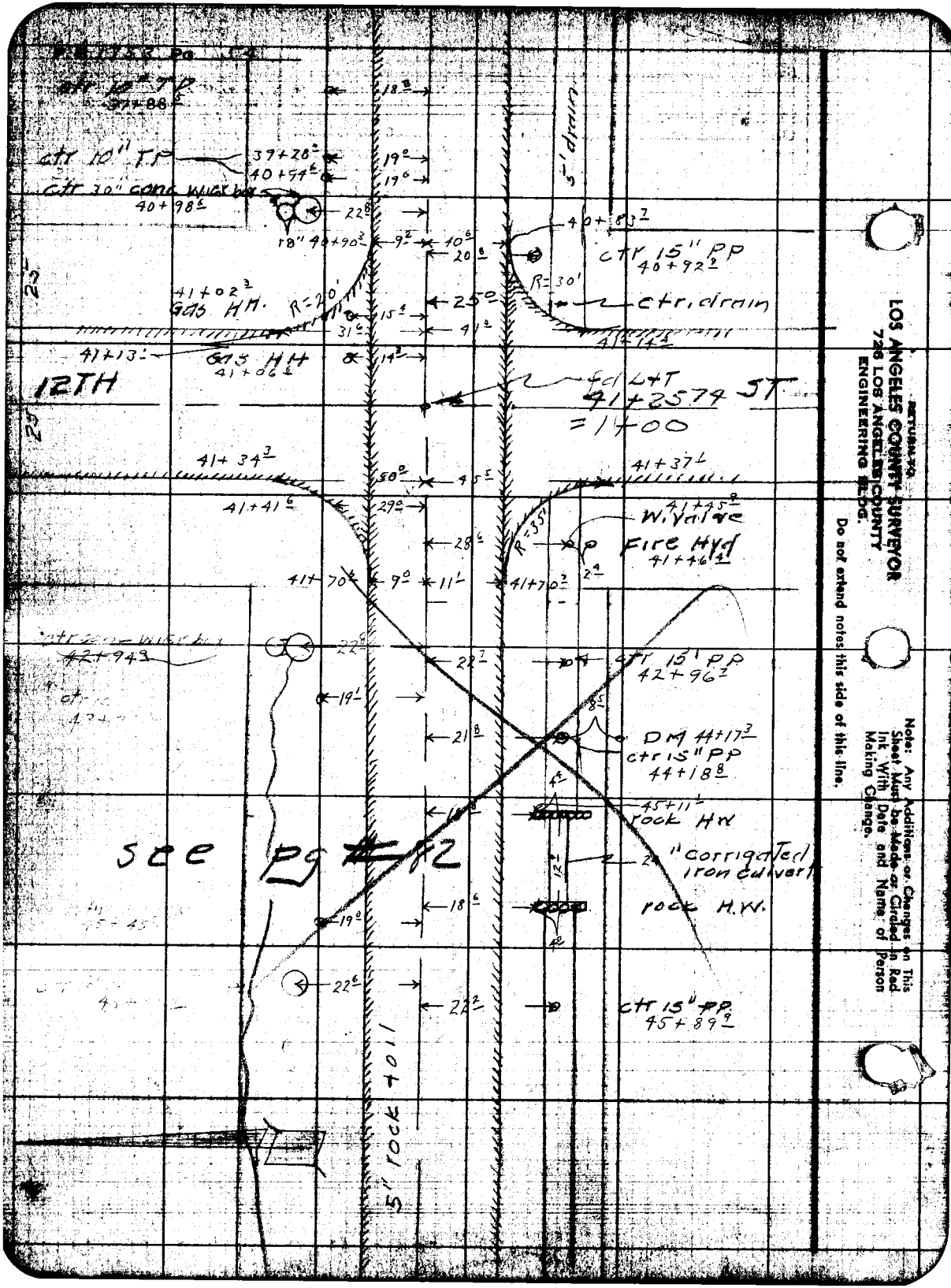

RETURN TO
LOS ANGELES COUNTY SURVEYOR
726 LOS ANGELES COUNTY
ENGINEERING BLDG.

Do not extend notes this side of this line.

Note: Any Additions or Changes on This Sheet Must be Made or Circled in Red Ink With Date and Name of Person Making Change.

Profile No. Notes Red Date Plotted Date Job No. 1576 Division No. Survey of Palmdale S.S.

No. Date Date Map No. Indexed C. [illegible]

1733 Pg. 55

CROSS SECTIONS
AVE Q8
FROM 20TH ST. E
TO
12TH ST. E.

STATION	B. S.	H. I.	F. S.	ELEV.

NOTE: ANY ADDITIONS OR CHANGES ON THIS SHEET MUST BE MADE OR CIRCLED IN RED INK, WITH DATE AND NAME OF PERSON MAKING CHANGE.

PLEASE RETURN TO
LOS ANGELES COUNTY SURVEYOR
726 LOS ANGELES COUNTY ENGINEERING BLDG.

Do not extend notes this side of this line.

761.298 SCP 4-50

76L298 307 4-50

PLEASE RETURN TO
LOS ANGELES COUNTY SURVEYOR
726 LOS ANGELES COUNTY ENGINEERING BLDG.

NOTE: ANY ADDITIONS OR CHANGES ON THIS SHEET MUST BE MADE OR CIRCLED IN RED INK, WITH DATE AND NAME OF PERSON MAKING CHANGE.

Do not extend notes this side of this line.

STATION	B. S.	H. I.	F. S.	ELEV.	AVE Q 8
BM 18-7	948	2617 34		2607 26	B.M 18-7 elev. 2607.857 F.B. 1382-12 20th St. E & Ave Q8 135' N. ℄ int. Fd 2" I.P. & B.C. set in conc in well Mkd 1/4 sec. cor 25 - 30 T.6N. R.12W.
1+00			478	2612 56	℄ Ave Q8 & 20th St. E
			467	2612 67	5'R top brk
			850	2608 84	72^{8}R. cross gutter
			857	2608 77	300'R N. on ℄ 20th St. E
			768	2609 66	78° L. bot brk
			67	2610 6	300' L. S. on ℄ 20th St. E
0+21			687	2610 47	53^{6}R pvmt. Return
0+90			883	2609 51	127^{7}R pvmt "
$0+09^{2}$			581	2611 53	22^{2}R " "
$0+83^{0}$			732	2610 02	41^{6}L. pvmt return
$1+15^{9}$			840	2609 94	95° R pvmt return
$1+10^{1}$			748	2609 36	76^{9}L. pvmt return
$1+44^{8}$			529	2611 05	20^{6}L. edge pvmt.
$1+92^{9}$			386	2613 48	7° L pvmt return
$1+33^{5}$			758	2609 76	50^{4} edge pvmt.
T. P.	273	2618 27	180	2615 54	
2+00			517	2613 10	℄
			698	2611 29	24^{7}R. edge pvmt
			80	2610 3	39^{5} bot. brk

Job No. 1576 Division No. ____ Notes Red. ____ Plotted ____ Profile ____
Survey of Palmdale S.S. Date ____ Date ____ No. ____
Survey by R. L. Willey Notes L. V. Smith Notes Chkd. ____ Checked ____ X-Sec. ____
Indexed C. Jennings Date ____ Date ____ No. ____
Pg. 56 1753

761298 307 4-50

PLEASE RETURN TO
LOS ANGELES COUNTY SURVEYOR
726 LOS ANGELES COUNTY ENGINEERING BLDG.

NOTE: ANY ADDITIONS OR CHANGES ON THIS SHEET MUST BE MADE OR CIRCLED IN RED INK, WITH DATE AND NAME OF PERSON MAKING CHANGE.

Do not extend notes this side of this line.

STATION	B. S.	H. I.	F. S.	ELEV.	AVE Q8	
2+00		2618 27	80	26103		50 R P.L.
			477	261350	7.5 edge pvmt	
			82	26101	34.4 bot brk	
			73	26110	38.0 top brk	
			83	26100	40.3 bot brk	
			82	26101	50.0 P.L.	
3+00			522	261305		℄
			626	261201		18.5 R. N. edge pvmt
			77	26106		38.5 R. bot brk
			70	26113		50.0 R. P.L.
			446	261381	14.7 L. S. edge pvmt.	
			77	26106	35.0 L. bot brk	
			64	26119	38.8 top "	
			76	26107	42.5 bot "	
			76	26107	50.0 P.L.	
3+70.5			532	261295		16.7 R. pvmt return C
3+93.9			438	261389	16.2 L. pvmt ret. - B.C.	
4+00			472	261355		℄
			529	261298		16.3 R. N. edge pvmt
			69	26114		31.6 R. bot brk
			63	26120		50 R. P.L.

Profile No. ____ Date ____ Notes Chkd. ____ Date ____ Plotted ____ Date ____ Job No. 1576 Division No. ____ Survey of ____ Survey by ____ Map No. ____ Indexed ____ Date ____ Date ____ Date ____

F. B. 1753 Pg. 57

76L298 307 4-50

PLEASE RETURN TO
LOS ANGELES COUNTY SURVEYOR
726 LOS ANGELES COUNTY ENGINEERING BLDG.

NOTE: ANY ADDITIONS OR CHANGES ON THIS SHEET MUST BE MADE OR CIRCLED IN RED INK, WITH DATE AND NAME OF PERSON MAKING CHANGE.

Do not extend notes this side of this line.

STATION	B. S.	H. I.	F. S.	ELEV.		
4+00		2618 27	438	2613 89	16^{3} L. S. edge pvmt.	
			71	26[illegible]2	32° L bot brk	
			71	2611 2	38° L " "	
			62	2612 1	40^{2} L top brk	
			73	26[illegible]0	42^{2} L bot brk	
			73	2611 0	50° L P.L.	
5+00			433	261[illegible]4		℄
			486	261[illegible]41		16^{3} R. N. edge pvmt
			62	2612 1		32^{9} R bot. brk
			50	261[illegible]3		42° R top brk
			52	2613 1		50° P.L.
			73	26[illegible]0		300° R.
			423	2614 24	16^{5} L. S. edge pvmt	
			63	2612 0	32^{8} L bot brk	
			64	2611 9	38^{6} L. " "	
			55	2612 8	41^{1} L. top brk	
			64	261[illegible]9	43^{9} L bot. brk	
			64	2611 9	50° L P.L.	
			69	2611 4	300° L.	
6+00			407	2614 20		℄
			442	2613 85		16^{5} R. N. edge pvmt

F. B. 1753 Pg. 58 Job No. 1576 Division No. Notes Red. Plotted Profile
Survey of Palmdale S.S. Date Date No.
Survey by R.L. Willey Notes L.V. Smith Notes Chkd. Checked X-Sec.
Indexed C. Johnson Date Date Date No.

761298 307 4-50

PLEASE RETURN TO
LOS ANGELES COUNTY SURVEYOR
726 LOS ANGELES COUNTY ENGINEERING BLDG.

NOTE: ANY ADDITIONS OR CHANGES ON THIS SHEET MUST BE MADE OR CIRCLED IN RED INK, WITH DATE AND NAME OF PERSON MAKING CHANGE.

Do not extend notes this side of this line.

STATION	B. S.	H. I.	F. S.	ELEV.		
6+00		2618.27	5.1	2613.2		31.3 R. bot brk
			4.6	2613.7		50° R. P.L.
			4.47	2613.80	16.5 L. S. edge pvmt	
			5.1	2613.2	26° L. bot brk	
			4.7	2613.6	30° top brk	
			4.3	2614.0	50° P.L.	
7+00			3.71	2614.56		℄
			3.83	2614.44		9° R. N. edge pv[illegible]
			4.6	2613.7		17.5 R. bot. brk
			4.6	2613.7		50° R
			3.87	2614.40	9° L. S. edge pvmt	
			4.4	2613.9	23° L. bot brk	
			3.8	2614.5	29.4 L. top brk	
			3.8	2614.5	50° L.	
T.P.	2.68	2619.84	1.11	2617.16		
6+81.6			6.7	2613.1		203± R. ground [illegible]
						car house sec [illegible]
			8.3	2611.5		208± R. top [illegible]
8+00			5.05	2614.79		℄
			5.21	2614.63		9° R. N. edge [illegible]
			6.0	2613.8		17° R. bot. [illegible]

Profile Notes Red ____ Plotted ____ Job No. 1576 Division No. ____ F.B. 1753 Pg. 59
No. ____ Date ____ Date ____ Survey of [illegible]
[illegible] Notes Chkd ____ Checked ____ Survey by [illegible]
No. ____ Date ____ Date ____ Map No. ____ Indexed [illegible]

76L298 307 4-50

PLEASE RETURN TO
LOS ANGELES COUNTY SURVEYOR
726 LOS ANGELES COUNTY ENGINEERING BLDG.

NOTE: ANY ADDITIONS OR CHANGES ON THIS SHEET MUST BE MADE OR CIRCLED IN RED INK, WITH DATE AND NAME OF PERSON MAKING CHANGE.

Do not extend notes this side of this line.

F. B. 1753 Pg. 60 Job No. 1526 Division No. Notes Red. Plotted Profile
Survey of Palmdale S.S. Date No.
Survey by R. L. Willey Notes L. V. Smith Notes Chkd. Checked X-Sec.
Indexed C. Johnson Date Date No.

STATION	B. S.	H. I.	F. S.	ELEV.	AVE Q 8	
8+00		2619.84	55	26[illegible]3		15° R. top brk
			57	261[illegible]		20°
			5.28	261[illegible]6	9° L. edge pvmt.	
			56	261[illegible]2	22' L. bot. brk	
			4.4	261[illegible]1	34° L. top brk	
			45	261[illegible]	50° L. P.L.	
9+00			4.51	261[illegible]5		#
			5.04	261[illegible]0		7° R. N. edge pvmt.
			54	26[illegible]		7° R. bot brk
			50	26[illegible]		15° R. top brk.
			53	[illegible]		20° R
			[illegible]	261[illegible]9	9° L. S. edge pvmt	
			[illegible]	261[illegible]3	22° L. bot brk	
			[illegible]	2615 2	22° L. top brk	
			46	2615 2	50° L. P.L.	
10+00			4.65	261[illegible]9		#
			4.58	261[illegible]6		7° R. N. edge pvmt.
			51	261[illegible]7		15° R. bot brk.
			46	2615 2		15° R. top brk
			50	261[illegible]3		20° R
			4.84	2615.00	9° L. S. edge pvmt.	

76L298 307 4-50

PLEASE RETURN TO
LOS ANGELES COUNTY SURVEYOR
726 LOS ANGELES COUNTY ENGINEERING BLDG.

NOTE: ANY ADDITIONS OR CHANGES ON THIS SHEET MUST BE MADE OR CIRCLED IN RED INK, WITH DATE AND NAME OF PERSON MAKING CHANGE.

Do not extend notes this side of this line.

STATION	B. S.	H. I.	F. S.	ELEV.	AVE	Q8
10+00		2619.84	5.1	2614.7	16³ L. bot. brk	
			4.6	2615.2	26⁷ L. top. brk	
			3.3	2616.0	50° L P.L.	
10+25¹			4.68	2615.16		℄
			4.79	2615.05	9° L S. edge pvmt	
			5.1	2614.7	16° L bot brk.	
			4.5	2615.3	18² L top brk.	
			4.6	2615.2	35² top brk.	
			5.1	2614.7	37² bot brk	
			3.8	2616.0	42¹ top brk.	
			3.68	2616.16	52° L top curb — E. end curb	
			4.08	2615.76	52° L gutter	
T.P.	5.34	2620.37	4.81	2615.03		
11+00			5.02	2615.35		℄
			5.18	2615.19		9° R N. edge [illegible]
			5.5	2614.9		16° R bot brk
			4.7	2615.7		19° R top brk
			4.6	2615.8		20° R
			5.20	2615.17	9° L S. edge pvmt.	
			5.2	2615.2	30² L bot brk.	
			4.5	2615.9	41² L top brk.	

Profile Notes Red. Plotted Job No. 1576 Division No. F. B. 1753 Pg. 61
No. Date Date Survey of Palmdale S.S.
Notes Chkd. Checked Survey by [illegible]
No. Date Date Map No. Checked Date

F.B. 1753 Pg. 62 Job No. 1576 Division No. Notes Red. Plotted Profile
Survey of Palmdale S.S. Date 1-53 Date No. X-Sec.
Survey by R. L. Valley Notes A.V. Smith Notes Chkd. Checked
Indexed K. C. Johnson Date Date No.

76L298 307 4-50

PLEASE RETURN TO
LOS ANGELES COUNTY SURVEYOR
726 LOS ANGELES COUNTY ENGINEERING BLDG.

NOTE: ANY ADDITIONS OR CHANGES ON THIS SHEET MUST BE MADE OR CIRCLED IN RED INK, WITH DATE AND NAME OF PERSON MAKING CHANGE.

Do not extend notes this side of this line.

STATION	B. S.	H. I.	F. S.	ELEV.		
11+00		2620.37	4.06	2616.31	52' L top curb	
			4.52	2615.85	52' L gutter	
12+00			4.70	2615.67		
			4.57	2615.80		9' R. N. edge pvmt.
			5.0	2615.4		17' R. bot brk.
			3.6	2616.8		20' R top brk.
			6.2	2614.2		300' R.
			4.90	2615.47	9' L. S. edge pvmt.	
			5.0	2615.4	37' L. bot brk	
			4.3	2616.1	40' L top brk	
			3.81	2616.56	52' L top curb	
			4.25	2616.12	" gutter	
13+00			4.04	2616.33		
			4.22	2616.15		9' R. N. edge pvmt
			4.4	2616.0		17' bot brk
			3.1	2617.3		20' top "
			3.9	2616.5		23' bot "
			4.17	2616.20	9' L S. edge pvmt	
			4.9	2615.5	36' L bot	
			3.8	2616.6	40' top	
			3.56	2616.81	52' L top curb	

76L298 307 4-50

PLEASE RETURN TO
LOS ANGELES COUNTY SURVEYOR
726 LOS ANGELES COUNTY ENGINEERING BLDG.

NOTE: ANY ADDITIONS OR CHANGES ON THIS SHEET MUST BE MADE OR CIRCLED IN RED INK, WITH DATE AND NAME OF PERSON MAKING CHANGE.

Do not extend notes this side of this line.

STATION	B. S.	H. I.	F. S.	ELEV.	AVE Q8
13+00		2620 37	3 97	261640	52° L gutter
T. P.	5 48	2621 88	3 97	261640	
13+72 2			5 05	261683	℄
			5 21	261667	9° L S-edge pvmt
			6 04	261584	39° L gutter - end curb - see pg. # 50
			5 34	261654	" " top curb " " " "
			5 08	261680	52° L top curb - curb return - see pg.
14+			5 51	261637	" " gutter
14+00	14+00		4 80	261708	℄
14+			4 76	261712	℄ Ave Q8 & 17th St
			5 01	261687	9° R. N-edge pvmt
			5 5	2616 4	18° R. bot brk
			4 5	2617 4	21° top brk
			5 0	2616 9	26 5 bot brk
			4 97	261691	9° L S edge pvmt
			5 90	261598	41° L cross gutter
			5 34	261654	52° L top brk & 17th St E
14+45°			4 53	261735	℄
			4 77	261711	9° L S-edge pvmt
			5 69	261619	40° L gutter
			5 06	261682	" L top curb - end curb see pg.

Profile Notes Red ____ Plotted ____ Job No. 1576 Division No. ____ F. B. 1753 Pg. 63
No. ____ Date ____ Date ____ Survey of ____
Notes Chkd. ____ Checked ____ Survey by ____
No. ____ Date ____ Date ____ Map No. ____ Indexed ____

76L298 307 4-50

PLEASE RETURN TO
LOS ANGELES COUNTY SURVEYOR
726 LOS ANGELES COUNTY ENGINEERING BLDG.

NOTE: ANY ADDITIONS OR CHANGES ON THIS SHEET MUST BE MADE OR CIRCLED IN RED INK, WITH DATE AND NAME OF PERSON MAKING CHANGE.

Do not extend notes this side of this line.

STATION	B. S.	H. I.	F. S.	ELEV.	FIVE	Q8
14+45°		2621 88	473	2617 15	52° L Top curb	curb return (see pg. #50)
			532	1656	" L. gutter	" " "
15+00			415	1773		℄
			439	1749		9° R. N. edge pvmt.
			48	171		16° bot. brk
			33	186		21° Top "
			43	176		26° bot brk
			452	1737	11° L. S edge pvmt.	
			52	167	36.5 L. bot. brk	
			43	176	41.6 L. Top brk	
			421	1767	52° L. top curb	
			476	1712	" " gutter	
16+00			349	1839		℄
			370	1818		9° R. N. edge pvmt
			40	179		18° R. bot. brk
			36	183		25° R Top brk
			50	169		300° R.
			384	1804	11° L. S. edge pvmt.	
			44	175	37.1 L. bot brk	
			39	180	40.8 L top "	
			382	2618 06	52 L top curk	

Pg. 64 Job No. 1576 Division No. Notes Red. Plotted Profile
Survey of PALMDALE S.S. Date 1-53 Date No.
Survey by R.L. Willey Notes R.L.W. Notes Chkd. Checked X-Sec.
Indexed C. Johnson Date Date No.

76L298 307 3M 11-48

PLEASE RETURN TO
LOS ANGELES COUNTY SURVEYOR
726 HIGGINS BLDG.

NOTE: ANY ADDITIONS OR CHANGES ON THIS SHEET MUST BE MADE OR CIRCLED IN RED INK, WITH DATE AND NAME OF PERSON MAKING CHANGE.

Do not extend notes this side of this line.

STATION	B. S.	H. I.	F. S.	ELEV.	AVE Q8
16+00		2621 88	4 39	2617 49	52° L. gutter
17+00			2 73	2619 15	℄
			2 94	2618 94	9° R. N. edge pvmt
			3 4	2618 .5	17° R bot brk
			2 9	2619 .0	20° R top brk
			3 13	2618 .75	11° L S. edge pvmt
			3 9	2618 .0	37° L bot brk
			3 4	2618 .5	40° L top brk
			3 35	2618 53	52° L top curb
		1	3 87	2618 01	" " gutter
T. P.	5 33	2624 15	3 06	2618 82	
18+00			4 35	19 80	℄
			4 50	19 65	9° R. N. edge pvmt
			5 0	19 2	17° R bot brk
			4 4	19 8	20° top brk
			4 63	19 52	11° L. S. edge pvmt
			5 5	18 7	37° L. bot brk
			5 0	19 2	39° L top "
			5 09	19 06	52° L top curb
			5 63	18 52	" L gutter
19+00	19+00		3 64	2620 51	℄

Profile
No. ____ Date ____ Notes Red ____ Plotted ____ Job No. 1576 Division No. ____
X Sec. ____ Date ____ Survey of Palmdale S.S.
Notes Chk. ____ Checked ____ Survey by [illegible]
No. ____ Date ____ Map No. ____ Indexed C. Jordan

F.B. 1753 Pg. 65

76L298 307 3M 11-48

PLEASE RETURN TO
LOS ANGELES COUNTY SURVEYOR
726 HIGGINS BLDG.

NOTE: ANY ADDITIONS OR CHANGES ON THIS SHEET MUST BE MADE OR CIRCLED IN RED INK, WITH DATE AND NAME OF PERSON MAKING CHANGE.

Do not extend notes this side of this line.

STATION	B. S.	H. I.	F. S.	ELEV.		
						AVE 28
19+00		2624 15	3 72	262043		9° R. N. edge pvmt
			3 8	204		15° R bot brk
			3 5	207		22° R top brk
			3 95	2020	11° L S. edge pvmt	
			5 0	192	32° L bot brk	
			4 3	199	42° L top brk	
			4 37	1978	52° L top curb	
			4 91	1924	" L gutter	
20+00			3 00	2115		℄
			3 17	2098		9° R. N. edge pvmt.
			3 9	203		17° R. bot brk.
			3 3	209		24° R. Top brk
			3 26	2089	11° L S. edge pvmt	
			4 3	199	38° L bot brk	
			3 6	206	41° L top brk	
			3 76	2039	52° " top curb	
			4 41	261974	" " gutter	
T. P.	4 52	2625 58	3 09	262106		
21+00			3 81	2177		℄
			3 97	2161		9° R. N. edge pvmt
			4 6	26210		18° R. bot brk

F.B. PG. 66 Job No. 1576 Division No. Notes Red. Plotted. Profile
Survey of Palmdale S.S. Date 1-53 Date No.
Survey by R.L. Willey Notes L.V. Smith Notes Chkd. Checked X-Sec.
Indexed C. Johnson Date Date No.

76L298 307 3M 11-48

PLEASE RETURN TO
LOS ANGELES COUNTY SURVEYOR
726 HIGGINS BLDG.

NOTE: ANY ADDITIONS OR CHANGES ON THIS SHEET MUST BE MADE OR CIRCLED IN RED INK, WITH DATE AND NAME OF PERSON MAKING CHANGE.

Do not extend notes this side of this line.

STATION	B. S.	H. I.	F. S.	ELEV.	AVE Q8
21+00		2625 58	4 0	2621 6	21° R Top brk
			4 04	21 54	11° L. S. edge pvmt
			5 1	20 5	37° L bot brk
			4 2	21 4	41° L top brk
			4 35	21 23	52° L top curb
			4 94	20 64	" L gutter
21+45.6			3 49	22 09	℄
			3 70	21 88	10° L S. edge pvmt
			4 92	20 66	39° L gutter
			4 25	21 33	39° L top curb - end curb (see pg #5
			3 90	21 68	51° L top curb curb return " " "
			4 55	21 03	" L gutter
21+			3 27	22 31	℄ Int Ave Q8 & 16th St E
			3 35	22 23	9° R N. edge pvmt
			4 7	20 9	16° R bot brk
			3 6	22 0	18° R top brk
			4 2	21 4	25° R bot brk
			4 8	20 8	300° R 16th St E pvmt
			3 49	22 09	10° L S. edge pvmt
			4 74	20 84	40° L cross gutter
			4 40	2621 18	52° L top brk & 16th St E

Profile
No. X Sec. Date
Notes Red Date
Notes Chkd Date
Plotted Date
Job No. 1576 Division No.
Survey of PALMDALE S.S.
Survey by [illegible]
Map No. Indexed Date
F.B. 1753 Pg. 67

76L298 307 3M 11-48

PLEASE RETURN TO
LOS ANGELES COUNTY SURVEYOR
726 HIGGINS BLDG.

NOTE: ANY ADDITIONS OR CHANGES ON THIS SHEET MUST BE MADE OR CIRCLED IN RED INK, WITH DATE AND NAME OF PERSON MAKING CHANGE.

Do not extend notes this side of this line.

STATION	B. S.	H. I.	F. S.	ELEV.	
22+00		2625 58	3 13	2622 45	℄
22+13.3			3 00	22 58	℄
			3 16	22 42	10.7 L S. edge pvmt
			4 35	21 23	L gutter
			3 72	21 86	39.8 top curb end curb (see pg #51)
			3 42	22 16	51.8 L top curb curb return (" ")
			4 22	21 36	" " gutter
BM 18-8	5 55	2626 94	4 15	2621 29	B.M. 18-8 elev 2621.388 F.B. 1382-13 AVE Q8 & 16th St E 46 ft. S. & 28.5 E ℄ int.
			—	—	Std Co. Surveyor Mon. Mkd B.M. 18-8 1952 E63 set in conc. 1' lower than curb & 1' back on curb
23+00			3 91	23 03	℄
			4 00	22 94	9.0 R N. edge pvmt
			4 9	22 0	17.3 R bot brk
			4 5	22 4	20.0 R top brk
			4 11	22 83	10.7 L S. edge pvmt
			5 0	21 9	37.7 L bot brk
			4 2	22 7	42.7 L top brk
			4 17	22 77	51.0 L top curb
			4 91	22 03	" L gutter
23+08.8			3 81	23 13	℄
			4 05	22 89	10.7 L S. edge pvmt
			5 0	21 9	38.3 L bot brk

F.B. 1753 PG. 68
Job No. 1576 Division No. S.S.
Survey of PALMDALE
Survey by R.L. Willey Notes R.L.W.
Indexed C. Johnson Date
Notes Red Date 1-53 Plotted Date
Notes Chkd Date Checked Date
Profile No. X-Sec. No.

76L298 307 3M 11-48

PLEASE RETURN TO
LOS ANGELES COUNTY SURVEYOR
726 HIGGINS BLDG.

NOTE: ANY ADDITIONS OR CHANGES ON THIS SHEET MUST BE MADE OR CIRCLED IN RED INK, WITH DATE AND NAME OF PERSON MAKING CHANGE.

Do not extend notes this side of this line.

STATION	B. S.	H. I.	F. S.	ELEV.	AVE Q8
23+08.8		2626.94	4.2	2622.7	46.3 L. Top brk
			4.14	2622.80	51.6 L top curb w. end curb
			4.96	21.98	51.6 L gutter
23+67.9			5.51	21.43	15.8 R Flow line 15" C.
			5.30	21.64	14.8 L Flowline 15" C.I. culvert
T. P.	5.48	2628.88	3.54	2623.40	
24+00			5.08	23.80	℄
			5.23	23.65	9.0 R. N. edge pvmt
			5.7	23.2	17.0 R. bot brk
			5.3	23.6	21.0 R. Top brk
			5.37	23.57	10.7 L S. edge pvmt
			6.3	22.6	19.4 L bot brk
			5.8	23.1	30.0 top brk
25+00			4.40	24.48	℄
			4.53	24.35	9.0 R. N. edge pvmt
			5.0	23.9	16.5 R bot brk
			4.3	24.6	20.0 R top brk
			4.75	24.13	10.9 L S. edge pvmt
			4.8	24.1	18.1 L top brk
			5.6	23.3	21.8 L bot brk
			5.3	2623.6	30.0

Profile
No. ____ Date ____ Notes Red ____ Plotted ____ Job No. 1576 Division No. ____
X-Sec. Notes Chkd. ____ Checked ____ Survey of Palmdale S.S.
No. ____ Date ____ Date ____ Survey by [illegible] Notes [illegible] Date [illegible]
Map No. ____ Index [illegible] C. Jordan

F.B. 1753 Pg. 69

76L298 307 3M 11-48

PLEASE RETURN TO
LOS ANGELES COUNTY SURVEYOR
726 HIGGINS BLDG.

NOTE: ANY ADDITIONS OR CHANGES ON THIS SHEET MUST BE MADE OR CIRCLED IN RED INK, WITH DATE AND NAME OF PERSON MAKING CHANGE.

Do not extend notes this side of this line.

STATION	B. S.	H. I.	F. S.	ELEV.	AVE G 8
26+00		2628 88	3 76	2625.12	℄
			3 84	25.04	9 ft N edge pvmt
			4 3	24.6	18 ft bot brk
			3 6	25.3	20 ft top brk
			5 1	23.8	300° R
			3 99	24.39	11 ft L S. edge pvmt
			4 2	24.7	18 ft L top brk
			4 8	24.1	22 ft L bot brk
			4 3	24.6	25 ft L top brk
			4 1	24.8	30° L
			3 6	25.3	300° L
27+00			3 01	25.87	℄
			3 16	25.72	9 ft N edge pvmt
			3 5	25.4	16 ft R bot brk
			2 7	26.2	20 ft R top brk
			3 37	25.51	11 ft L S. edge pvmt
			3 6	25.3	19 ft L top brk
			4 1	24.8	22 ft L bot brk
			3 4	25.5	26 ft L top brk
		1	3 2	25.7	30° L
T. P.	5 59	2631 34	3 13	2625 75	

F.B. 1753 PG. 70
Job No. 1576 Division No. Notes Red. Plotted No. Profile
Survey of Palmdale S.S. Date 1-53 Date X-Sec.
Survey by R.L. Willey Notes R.L.W. Notes Chkd. Checked No.
Indexed C. Johnson Date Date Date

76L298 307 3M 11-48

27+72 69

PLEASE RETURN TO
LOS ANGELES COUNTY SURVEYOR
726 HIGGINS BLDG.

NOTE: ANY ADDITIONS OR CHANGES ON THIS SHEET MUST BE MADE OR CIRCLED IN RED INK, WITH DATE AND NAME OF PERSON MAKING CHANGE.

Do not extend notes this side of this line.

STATION	B. S.	H. I.	F. S.	ELEV.	AVE Q8
27+47 69		2631 34	5 27	2626.07	℄ AVE Q8 & E. PL. 15th St E
			5 55	25.79	15° R. N. edge pvmt
			5 4	25.9	18° R. bot. brk
			4 5	26.8	20° R. top brk
			5 86	25.48	17° L S. edge pvmt.
			5 4	25.9	21° L top brk
			5 1	26.2	30°
27+72 69	27+72 69		5 13	26.21	℄ Int Ave Q8 & 15th St E
			5 57	25.77	15° R cross gutter
			5 25	26.09	60° R top brk ℄ 15th St E
			5 57	25.77	15° L cross gutter
			5 34	26.00	29° L top brk ℄ 15th St E
			5 40	25.94	E. end pvmt return N-E cor AVE Q8 & 15th St
			5 64	25.70	N " " " " " "
			5 59	25.75	E " " " S-E " "
			5 52	25.82	S. " " " " " "
			5 52	25.82	N " " " N.W. " "
			4 89	26.45	W " " " " " "
			5 55	25.79	S. " " " S.W " "
			5 13	26.21	W " " " " " "
27+[illegible] 69			4 99	2626.35	℄ Ave Q8 & W PL. 15th St E

Profile
No. ____ Notes Red ____ Plotted ____ Job No. 1576 Division No. ____
Date ____ Date ____ Survey of Palmdale S.S.
Notes Chkd. ____ Checked ____ Survey by R.L. Willey Notes R.L.W. Date 1-5-3
No. ____ Date ____ Date ____ Map No. ____ Index C. John

F.B. 1753 Pg. 71

76L298 307 3M 11-48

PLEASE RETURN TO
LOS ANGELES COUNTY SURVEYOR
726 HIGGINS BLDG.

NOTE: ANY ADDITIONS OR CHANGES ON THIS SHEET MUST BE MADE OR CIRCLED IN RED INK, WITH DATE AND NAME OF PERSON MAKING CHANGE.

Do not extend notes this side of this line.

STATION	B. S.	H. I.	F. S.	ELEV.		
27+97.69		2631.34	5.10	2626.24		9° R edge heavy pvmt
			5.48	25.86		16.3 R gutter
			5.28	26.06		36.3 edge pvmt
			5.18	26.16	11° L edge heavy pvmt	
			5.62	25.72	16° L edge pvmt	
			5.8	25.5	21° L bot brk	
			4.0	27.3	26.7 L top brk	
			4.4	26.9	30°	
28+00			5.00	26.34		℄
T.B.M. #2	1.34	2631.98	0.70	2631.[illegible]	T.B.M. #2 elev. 2630.[illegible] F.B. 1382-66 AVF QB & 15th ST. E. N.E. Cor. 6" spk in S.W. Cor. Curb. Weir box	
29+00			4.91	27.07		℄
			5.06	26.92		9.4 R N. edge pvmt
			5.6	26.4		18.5 R bot brk
			4.6	27.4		24.6 R top brk
			5.2	26.8		30° R
			5.19	26.79	10.4 L S. edge pvmt	
			5.7	26.3	22.7 bot brk	
			5.0	27.0	27.5 L top brk	
			4.8	27.2	30° L	
30+00			4.32	2627.66		

F.B. 1759 PG. 72
Job No. 1576 Division No. Notes Red. Plotted No. Profile
Survey of Palmdale S.S. Date 1-53 Date X-Sec.
Survey by R.L. Willey Notes R.L.W. Notes Chkd. Checked No.
Indexed C. Johnson Date Date

76L298 307 4-50

PLEASE RETURN TO
LOS ANGELES COUNTY SURVEYOR
726 LOS ANGELES COUNTY ENGINEERING BLDG.

NOTE: ANY ADDITIONS OR CHANGES ON THIS SHEET MUST BE MADE OR CIRCLED IN RED INK, WITH DATE AND NAME OF PERSON MAKING CHANGE.

Do not extend notes this side of this line.

STATION	B. S.	H. I.	F. S.	ELEV.	AVE	Q 8
30+00		2631 98	4 43	2627.55		9.4 R. N edge pum
			5 0	27.0		20.9 R. bot brk
			4 5	27.5		23.6 R top brk
			4 5	27.5		30° R.
			4 59	27.39	10.6 L. S. edge pumt.	
			5 1	26.9	20.1 L. bot brk	
			4 6	27.4	26.7 L top brk	
			4 5	27.5	30.0 L.	
31+00			3 95	28.03		℄
			4 13	27.85		9.3 R. N. edge [illegible]
			5 3	26.7		24.5 R. bot br[illegible]
			4 6	27.4		30° top brk
			4 24	27.74	10.5 L. S. edge pumt.	
			5 1	26.9	22.3 bot brk	
			4 3	27.7	30.9 top brk	
T. P.	5 29	2633 20	4 07	2627.91		
32+00			4 85	28.35		℄
			5 03	28.17		9.4 R. N. edge [illegible]
			5 7	27.5		18° R bot [illegible]
			5 4	27.8		20° R Top [illegible]
			5 9	2627.3		23° R bot [illegible]

Profile Notes Red ____ Plotted ____ Job No. 1576 Division No. ____ F. S. 1759 No. 73
No. ____ Date ____ Date ____ Survey of [illegible] S.S.
No. ____ Date ____ Date ____ Map No. ____ Inst. [illegible]

76L298 307 4-50

PLEASE RETURN TO
LOS ANGELES COUNTY SURVEYOR
726 LOS ANGELES COUNTY ENGINEERING BLDG.

NOTE: ANY ADDITIONS OR CHANGES ON THIS SHEET MUST BE MADE OR CIRCLED IN RED INK, WITH DATE AND NAME OF PERSON MAKING CHANGE.

Do not extend notes this side of this line.

F.B. 1759 Pg. 74 Job No. 1576 Division No. ____ Notes Red. ____ Plotted ____ No. ____ Profile
Survey of Palmdale S.S. Date 1-53 Date ____ X-Sec.
Survey by R.L. Miller Notes R.L.W. Notes Chkd ____ Checked ____ No. ____
Indexed C. Johnson Date ____ Date ____ Date ____

STATION	B. S.	H. I.	F. S.	ELEV.		
32+00		2633.20	63	2620.0		30' R
			54	24.3		300 R
			509	28.7	10' L S. edge pvmt	
			54	28.8	20' L top brk	
			[illegible]	28.2	24' L bot. brk	
			53	28.9	30' L	
			32	30.0	300' L	
33+00			459	28.51		
			475	28.45		9' R N. edge pvmt
			51	28.1		4' R top brk
			63	28.9		19' R bot. brk
			68	28.4		30' R
			450	28.0	10' L S. edge pvmt	
			48	28.2	18' L top brk	
			54	28.3	24' L bot. brk	
			52	28.5	30' L	
33+68			685	28.25		15' R flow line 18" c.i. culvert
			682	28.3	14' L flow line 18" c.i. culvert	
34+00			430	28.50		
			444	28.36		9' R N. edge pvmt
			47	2628.5		16' R top brk

76L298 307 10-51

PLEASE RETURN TO

LOS ANGELES COUNTY SURVEYOR

726 LOS ANGELES COUNTY
ENGINEERING BLDG.

NOTE: ANY ADDITIONS OR CHANGES ON THIS SHEET MUST BE MADE OR CIRCLED IN RED INK, WITH DATE AND NAME OF PERSON MAKING CHANGE.

Do not extend notes this side of this line.

STATION	B. S.	H. I.	F. S.	ELEV.	AVE	Q8
34+00		2633 20	57	2627.5		24³R bot brk
			59	273		30²R
			448	2872	10¹L S. edge pvmt	
			46	286	16¹L bot brk	
			37	295	18¹L top brk	
			60	272	25²L bot brk	
			47	285	29¹L top brk	
			49	273	30¹L	
35+00			392	2928		℄
			411	2909		9¹R [illegible]
			47	285		17²R bot brk
			42	290		20¹R top brk
			43	289		30²R
			418	2902	10¹L S. edge pvmt	
			42	290	17¹L bot brk	
			34	298	19²L top brk	
			53	279	25²L bot brk	
			41	291	28³L top brk	
			40	292	30°	
T. P.	577	2634 93	404	2629 16		
35+87			707	2627 86	24¹L flow line 24" conc. culvert	

Profile
No. ____ Date ____ Notes Red ____ Plotted ____ Job No. 1576 Division No. ____
X-Sec. Date ____ Notes Chkd ____ Checked ____ Survey of Palmdale 55
No. ____ Date ____ Survey by R.L. Willey Rom. A.L. W. [illegible]
Map No. ____ Indexed C. Johnson

F.B. 1753 PG. 75

76L298 307 10-51

PLEASE RETURN TO

LOS ANGELES COUNTY SURVEYOR
726 LOS ANGELES COUNTY
ENGINEERING BLDG.

NOTE: ANY ADDITIONS OR CHANGES ON THIS SHEET MUST BE MADE OR CIRCLED IN RED INK, WITH DATE AND NAME OF PERSON MAKING CHANGE.

Do not extend notes this side of this line.

STATION	B. S.	H. I.	F. S.	ELEV.		
36+03		2634.93	6.84	2628.09	24' L flow line 24'	culvert
36+00			5.33	2960		℄
			5.47	2946		R. N. edge pvmt
			6.0	289		[illegible] bot brk
			[illegible]	294		top brk
			[illegible]	2[illegible]2	19' L S. edge pvmt	
			5.3	2[illegible]6	16' L bot brk	
			[illegible]	300	19' top brk	
			4.6	303	30° (culvert at this Sta. see pg. 53)	
37+00			4.[illegible]	30[illegible]3		℄
			4.91	300[illegible]		9' R. N. edge pvmt
			5.1	2[illegible]8		17' R bot brk
			4.5	304		19' R top brk
			4.7	302		30° R.
			6.6	283		300° R
			4.95	2[illegible]8	10' L S. edge pvmt	
			5.0	2[illegible]9	16' L bot brk	
			4.1	308	18' L top brk	
			6.1	288	24' L bot brk	
			4.1	308	30° L top brk	
			2.4	2632[illegible]	300° L	

F.B. 1753 Pg. 76 Job No. 1576 Division No. ____ Notes Red. ____ Plotted ____ Profile
Survey of Palmdale SS Date 1-53 Date ____ No. ____
Survey by R.L. Willey Notes RLW Notes Chkd. ____ Checked ____ X-Sec.
Indexed A. C. Johnson Date ____ Date ____ No. ____

76L298 307 10-51

PLEASE RETURN TO

LOS ANGELES COUNTY SURVEYOR

726 LOS ANGELES COUNTY
ENGINEERING BLDG.

NOTE: ANY ADDITIONS OR CHANGES ON THIS SHEET MUST BE MADE OR CIRCLED IN RED INK, WITH DATE AND NAME OF PERSON MAKING CHANGE.

Do not extend notes this side of this line.

STATION	B. S.	H. I.	F. S.	ELEV.		
38+00		263493	380	263113		℄
			401	3092		9^{2} R. N. edge pvmt
			45	304		17^{0} R bot brk
			42	307		20^{0} R top brk
			38	311		30^{0} R.
			415	3098	10^{5} L. S. edge pvmt	
			42	307	16^{7} L bot brk	
			30	319	18^{4} L. top brk	
			52	297	23^{9} L bot brk	
			35	314	27^{2} L top brk	
			33	316	30^{0}	
39+00			279	3214		℄
			298	3195		9^{2} R N. edge pvmt
			36	313		18^{0} R bot brk
			29	320		25^{0} R top brk
			26	323		30^{0} R
			310	3183	10^{5} L S. edge pvmt	
			33	316	17^{3} L. bot brk	
			25	324	18^{6} L. top brk	
			48	301	24^{7} L. bot brk	
			23	26326	29^{2} L. top brk	

Profile
No. ____ Date ____ Notes Red ____ Date ____ Plotted ____ Date ____ Job No. 1576 Division No. ____
X-Sec. Notes Chkd. ____ Checked ____ Survey of Palmdale SS
No. ____ Date ____ Date ____ Survey by R.L. Wiltsey Notes [illegible] Date [illegible]
Map No. ____ Indexed C. Jordan

F.B. 1753 Pg. 72

76L298 307 10-51

PLEASE RETURN TO

LOS ANGELES COUNTY SURVEYOR
726 LOS ANGELES COUNTY
ENGINEERING BLDG.

NOTE: ANY ADDITIONS OR CHANGES ON THIS SHEET MUST BE MADE OR CIRCLED IN RED INK, WITH DATE AND NAME OF PERSON MAKING CHANGE.

Do not extend notes this side of this line.

STATION	B. S.	H. I.	F. S.	ELEV.	AVE Q6	
39+00		[illegible]	22	26327	30° L	
T.P.	6.14	2638 02	305	[illegible]		
40+00			497	3305		℄
			518	3284		9° R. N. edge pvmt.
			57	323		18° R. bot brk
			53	327		20° R top brk
			54	326		30° R
			526	3276	10° L. S. edge pvmt	
			55	325	17° L bot brk	
			50	330	19° L top brk	
			75	305	24° L bot brk	
			47	333	28° L top brk	
			47	333	30° L	
41+00			416	3386		℄ Ave Q8 & E.P.L. 12 st. E.
			468	3334		15° R. N. edge pvmt
			47	333		18° R. bot. brk.
			37	343		22° R. top brk.
			40	340		30° R.
			434	3368	10° L. S. edge heavy pvmt.	
			480	3322	18° L. edge pvmt & top brk	
			73	26307	24° L bot brk	

F.B. 1753 Pg. 78 Job No. 1576 Division No. Notes Red. Plotted No. Profile
Survey of Palmdale SS Date 1-53 Date X-Sec.
Survey by RLWilley Notes RLW Notes Chkd. Checked No.
Indexed C. Jonnson Date Date

76L298 307 10-51

PLEASE RETURN TO
LOS ANGELES COUNTY SURVEYOR
726 LOS ANGELES COUNTY
ENGINEERING BLDG.

NOTE: ANY ADDITIONS OR CHANGES ON THIS SHEET MUST BE MADE OR CIRCLED IN RED INK, WITH DATE AND NAME OF PERSON MAKING CHANGE.

Do not extend notes this side of this line.

STATION	B. S.	H. I.	F. S.	ELEV.	AVE Q8	
41+00 7		2638.02	40	26340	28² L. top brk	
			40	340	30° L	
41+25 74			398	3404		℄ Int Ave Q8 & 12th E
			411	3391		9² R top brk
			451	3351		17° R cross gutter
			420	3382		34³ R top brk ℄ 12th St
			417	3385	10⁵ L. top brk	
			460	3342	23⁸ L cross gutter	
			412	3390	54° L. top brk ℄ 12th St. E.	
			442	3360	E. end pvmt. return	N-E. cor. Ave Q8 & 12th St
			445	3357	N. " " "	" " " "
			438	3364	E " " "	S-E. " " "
			442	3360	S. " " "	" " " "
			463	3339	N. " " "	N.W. " " "
			382	3420	W. " " "	" " " "
			430	3372	S. " " "	S.W. " " "
			394	3408	W. " " "	" " " "
41+50 7			383	3419		℄ Ave Q8 & W. P.L. 12th St
			435	3367		19² R. edge pvmt
			35	345		25⁵ R top brk
			34	26346		30° R

Profile Notes Red ____ Plotted ____ Job No. 1576 Division No. ____ F.B. 1753 Pg. 79
No. ____ Date ____ Date ____ Survey of Palmdale
X-Sec. Notes Chkd ____ Checked ____ Survey by R.L. Curtis Notes R.L.W. Date 1-53
No. ____ Date ____ Date ____ Map No. ____ Indexed C. Johnson

76L298 307 10-51

PLEASE RETURN TO

LOS ANGELES COUNTY SURVEYOR
726 LOS ANGELES COUNTY
ENGINEERING BLDG.

NOTE: ANY ADDITIONS OR CHANGES ON THIS SHEET MUST BE MADE OR CIRCLED IN RED INK, WITH DATE AND NAME OF PERSON MAKING CHANGE.

Do not extend notes this side of this line.

STATION	B. S.	H. I.	F. S.	ELEV.	AVE Q8	
41+50 2		2638 02	4 45	2633 57	19⁶L S. edge pvmt	
			4 8	2633 2	25⁶L bot brk.	
			3 3	34 7	30° top brk.	
42+00			3 56	34 46		℄
			3 65	34 37		9²R N. edge pvmt.
			4 3	337		18⁵R. bot brk
			3 6	344		22¹R Top brk
			3 0	350		30°R
			3 82	34 20	10⁵L S. edge pvmt	
			3 9	341	17⁸L top brk	
			4 8	332	23³L bot. brk	
			3 3	347	27⁶L Top brk	
			3 3	347	30¹L	
T.B.M. #5	5 68	2639 48	4 22	26[illegible] 80	T.B.M. #5 elev. 2633.815 F.B 1382-86 AVE Q8 & 12th St E. N.E cor. bt. spk. in S.W. cor. conc. gas valve box	
43+00			4 51	2634 97		℄
			4 59	34 89		9°R N. edge pvmt
			5 2	342		18³R bot brk
			4 6	348		19³R. Top brk
			3 4	360	see Pg. 82	26²R top brk
			3 2	2636 2		30°R

F.B. 1753 Pg. 80 Job No. 1576 Division No. Notes Red. Plotted No. Profile
Survey of Palmdale SS Date 1-53 Date No. X-Sec.
Survey by R.L. Willey Notes RLW Notes Chkd. Checked
Indexed C. Johnson Date Date No.

Notes Ck'd by	Survey of Palmdale SS
Map No.	W. O. 1576 Tape No. Sp'd °F
Office Work	Surveyed by R L Willey
Checked	Notes " Date 1-53
Date	Indexed C. Johnson 3-11-60

F. B. 1753 PG. 81

TOPOGRAPHY
AVE Q8
FROM 12TH ST E
TO 10TH ST E
PALMDALE SS
C11576

Note: Any Additions or Changes on This Sheet Must be Made or Circled in Red Ink With Date and Name of Person Making Change.

Do not extend notes this side of this line.

RETURN TO
LOS ANGELES COUNTY SURVEYOR
726 LOS ANGELES COUNTY
ENGINEERING BLDG.

76F3095 247 2-51

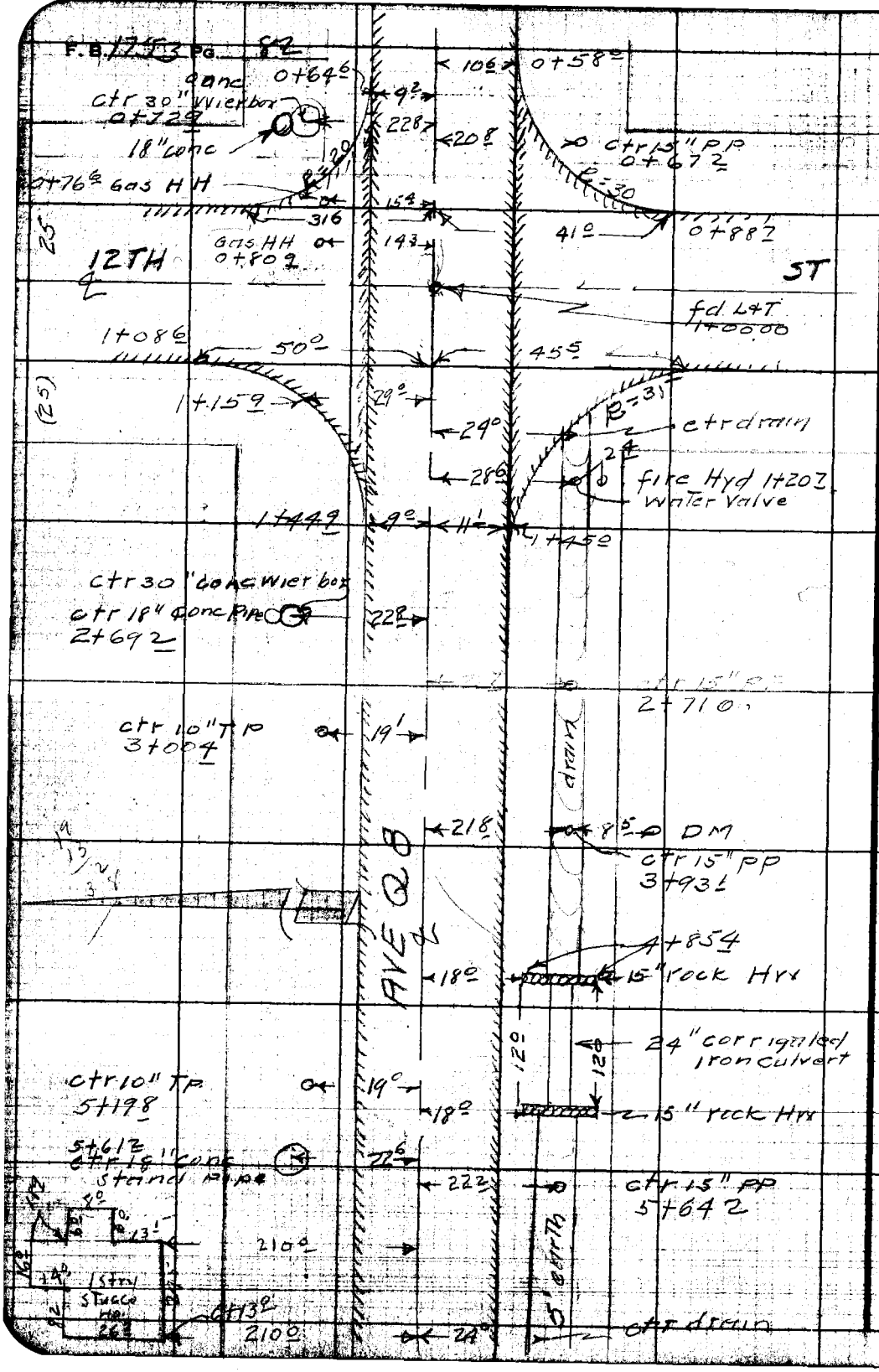

RETURN TO
LOS ANGELES COUNTY SURVEYOR
725 LOS ANGELES COUNTY
ENGINEERING BLDG.

Do not extend notes this side of this line.

Note: Any Additions or Changes on This Sheet Must be Made or Circled in Red Ink With Date and Name of Person Making Change.

F.B. 1753 Pg. 83

Map No.
Office Work
Checked
Date

W.O. 15/ Tape No. Std. °F
Surveyed by B.L. Willey
Notes " Date 1-53
Indexed C. Johnson

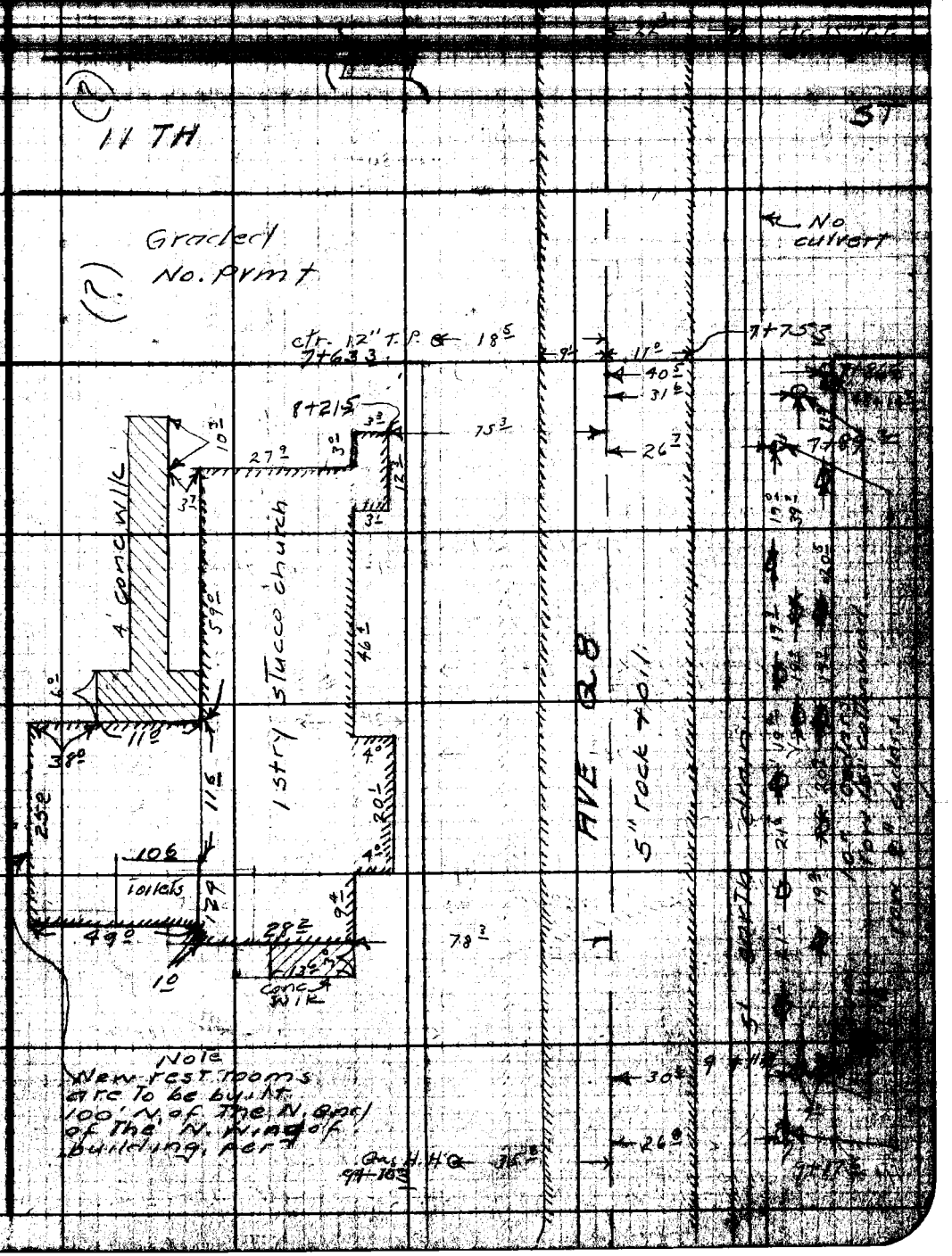

Note: Any Additions or Changes on This Sheet Must Be Made or Circled in Red Ink With Date and Name of Person Making Change.

Do not extend notes this side of this line.

LOS ANGELES COUNTY SURVEYOR
720 LOS ANGELES COUNTY
ENGINEERING BLDG.

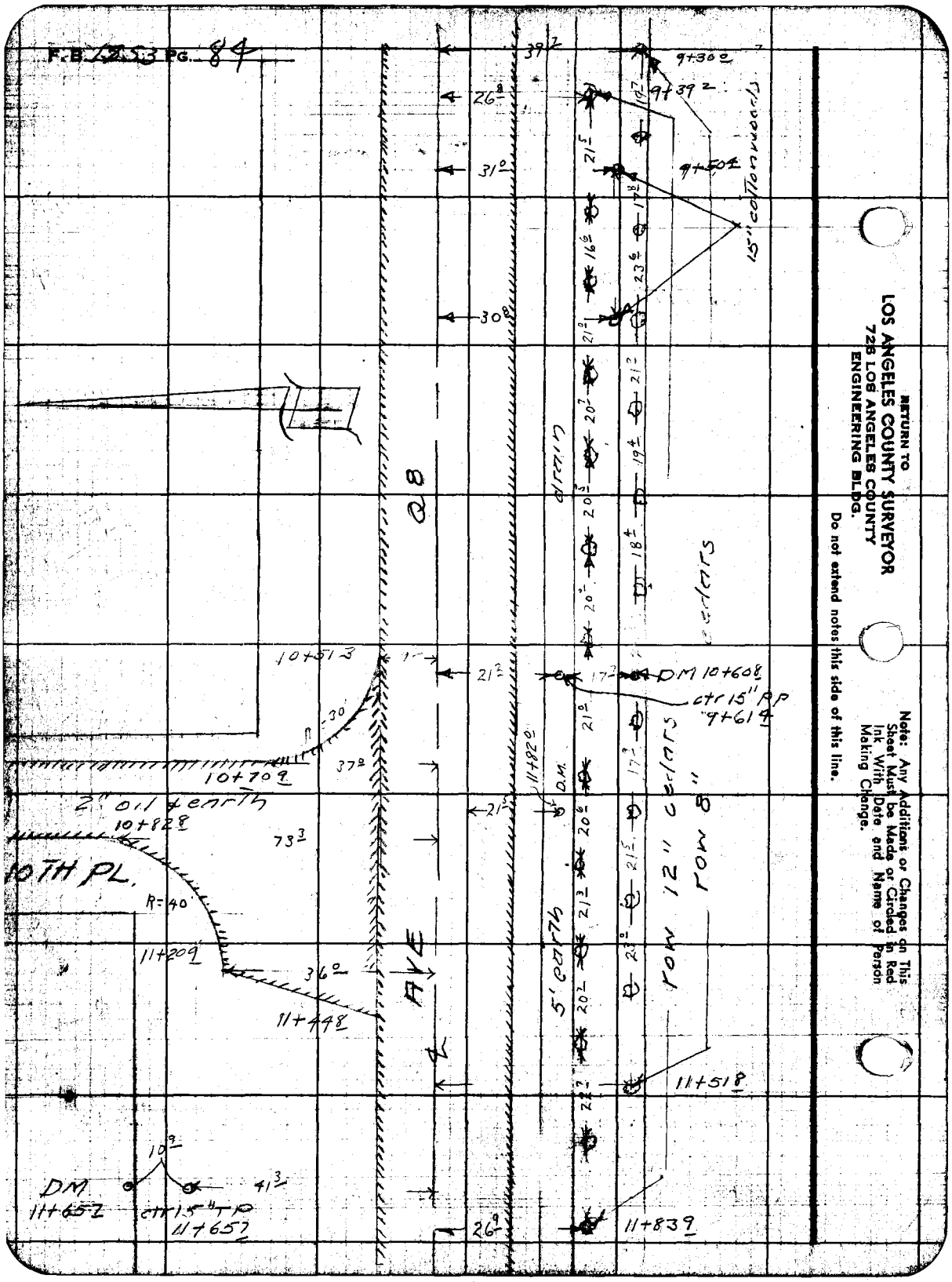
F.B. 1253 PG. 84
RETURN TO
LOS ANGELES COUNTY SURVEYOR
726 LOS ANGELES COUNTY
ENGINEERING BLDG.
Do not extend notes this side of this line.
Note: Any Additions or Changes on This Sheet Must be Made or Circled in Red Ink With Date and Name of Person Making Change.
9+30.0
9+39.2
9+50.4
15" cottonwoods
drain
cedars
DM 10+60.8
ctr 15" RP
9+61.4
10+51.3
10+70.9
2" oil & earth
10+82.8
10TH PL.
R=40
11+20.9
11+44.8
11+82.0
D.M.
5' earth
row 12" cedars
row 8"
11+51.8
11+83.9
DM
11+65.2
ctr 15" TP
11+65.7
Q8
AVE

Notes Ck'd by	Survey of Palmdale SS	F.B. 1753 Pg. 85
Map No.	W. O. 1176 Tape No. Std. °F	
Office Work	Surveyed by R.L. Wille	
Checked	Notes R.L.W. Date 1-53	
Date	Indexed C. Johnson	



Note: Any Additions or Changes on This Sheet Must be Made or Circled in Red Ink With Date and Name of Person Making Change.

Do not extend notes this side of this line.

RETURN TO
LOS ANGELES COUNTY SURVEYOR
726 LOS ANGELES COUNTY
ENGINEERING BLDG.

76F3095 247 2-51

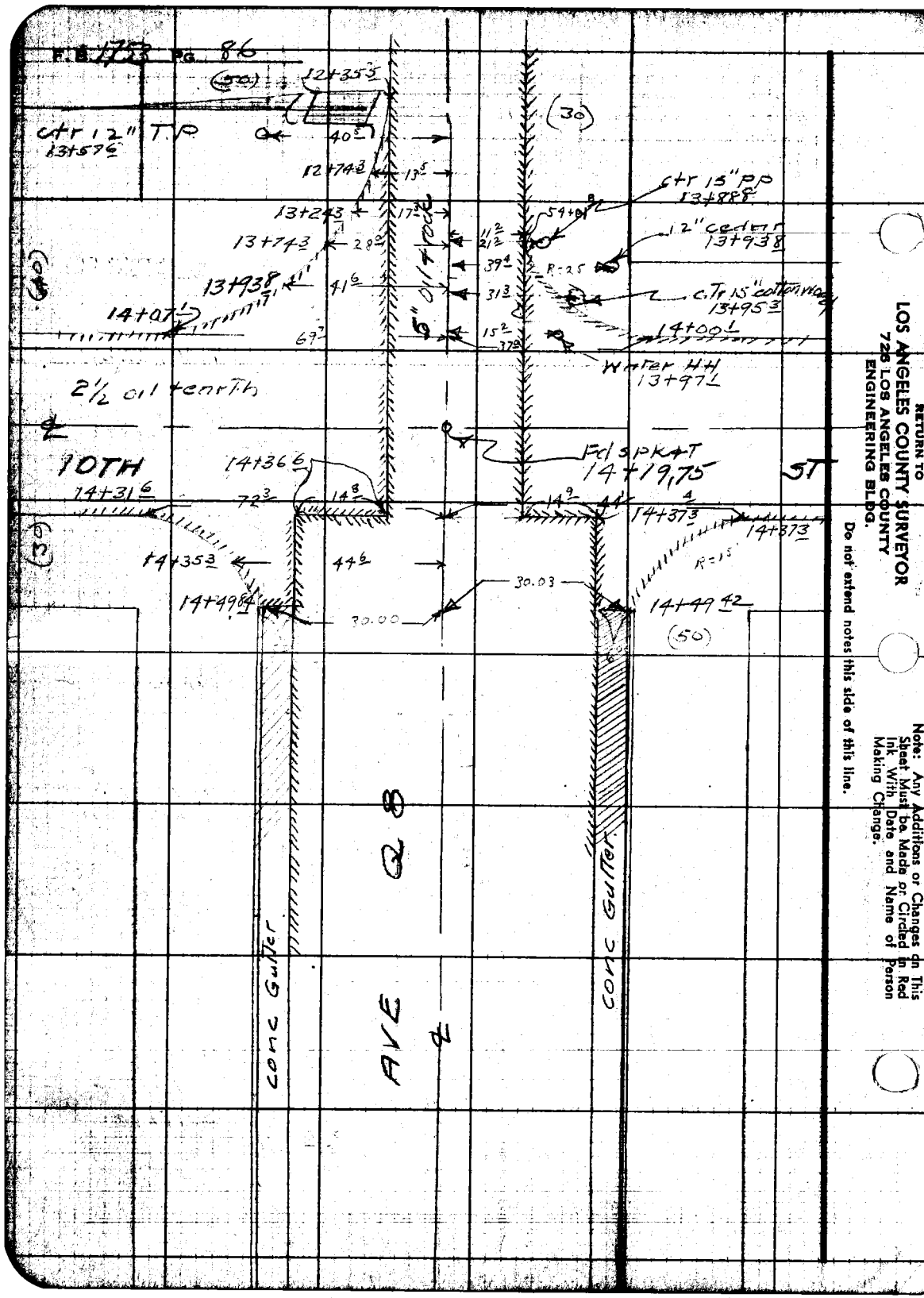

RETURN TO
LOS ANGELES COUNTY SURVEYOR
725 LOS ANGELES COUNTY
ENGINEERING BLDG.

Do not extend notes this side of this line.

Note: Any Additions or Changes on This Sheet Must be Made or Circled in Red Ink With Date and Name of Person Making Change.

Profile No. | Notes Red. | Plotted | Job No. 1576 | Division No. | F. B. 1753 | Pg. 87
Date | Date | Survey of Palmdale SS
X-Sec. No. | Notes Chkd. EGY | Checked | Survey by [illegible] | Notes [illegible] | Date [illegible]
Date | Date | Map No. | Indexed | Date

CROSS SECTIONS
AVE Q8
FROM 12TH ST E
TO 10TH ST S
PALMDALE SS
C.I. 1576

STATION	B. S.	H. I.	F. S.	ELEV.

NOTE: ANY ADDITIONS OR CHANGES ON THIS SHEET MUST BE MADE OR CIRCLED IN RED INK, WITH DATE AND NAME OF PERSON MAKING CHANGE.

PLEASE RETURN TO
LOS ANGELES COUNTY SURVEYOR
726 LOS ANGELES COUNTY ENGINEERING BLDG.

Do not extend notes this side of this line.

76L298 307 4-50

76L298 307 4-50

PLEASE RETURN TO
LOS ANGELES COUNTY SURVEYOR
726 LOS ANGELES COUNTY ENGINEERING BLDG.

NOTE: ANY ADDITIONS OR CHANGES ON THIS SHEET MUST BE MADE OR CIRCLED IN RED INK, WITH DATE AND NAME OF PERSON MAKING CHANGE.

Do not extend notes this side of this line.

STATION	B. S.	H. I.	F. S.	ELEV.	AVE Q8	
TBM #5	509	2638.90		2633.81	TBM #5 El = 2633.815 FB 1382-86 AVE Q8 & 12Th St E NE Cor. Bt spk in SW Cor Conc Gas Valve Box	
0+75			503	2633.87		℄
			519	33.71		9° edge pvmt E.PL 12Th St
			564	33.26		16° edge oil & earth pvt
			45	34.4		20.4 T brk
			49	34.0		30° PL
			51	33.8	11°s edge pvmt	
			562	33.28	17.2 " oil & earth	
			72	31.7	24.4 bot drain	
			49	34.0	28° T brk	
			48	34.1	30° PL	
			484	34.06	℄ int Ave Q8 + 12Th St E	
			539	33.51		18.8 X Gutter
			508	33.82		34.4 Top brk
			550	33.40	25.6 X Gut	
			500	33.90	28.8 T brk	
					pvmt returns at Ave Q8 & 12Th St E	
			533	33.57	NE Cor E end pvmt return	
			544	33.46	" " " N " " "	
			525	2633.65	SE " E " " "	

F. B. 1753 Pg. 88
Survey of Palmdale 55
Survey by P. Willey
Indexed C. Johnson
Job No. 1523 Division No.
Notes Red. Date Plotted Date No. Profile
Notes Chkd. Date Checked Date No. X-Sec.

76L298 307 4-50

PLEASE RETURN TO
LOS ANGELES COUNTY SURVEYOR
726 LOS ANGELES COUNTY ENGINEERING BLDG.

NOTE: ANY ADDITIONS OR CHANGES ON THIS SHEET MUST BE MADE OR CIRCLED IN RED INK, WITH DATE AND NAME OF PERSON MAKING CHANGE.

Do not extend notes this side of this line.

STATION	B. S.	H. I.	F. S.	ELEV.	AVE Q 8	
		263890	522	263368	SE. Cor. S end	pvmt return
			550	3340	NW " N "	" "
			468	3422	" " " W "	" "
			512	3378	SW Cor S "	" "
			479	3411	" " " W "	" "
1+25			470	3420		℄ W PL
			482	3408		9' N edge pvmt
			522	3368		19° edge " bt
			44	345		25 T brk
			43	346		30° PL
			485	3405	11° S edge pvmt	
			555	3335	22³ " pvmt	
			56	333	25° bt brk	
			42	347	28² T brk	
			46	343	30° PL	
2+00			430	3460		℄
			444	3446		9° N edge pvmt
			50	339		17² bot brk
			38	351		30° Top "
			456	3434	11° S edge pvmt	
			46	26343	18² Top brk	

Profile Notes Red. ____ Plotted ____ Job No. 1576 Division No. ____ F. B. 1253 Pg. 89
No. ____ Date ____ Date ____ Survey of [illegible]
X-Sec. Notes Chkd. ____ Checked ____ Survey by [illegible] Notes [illegible] Date [illegible]
No. ____ Date ____ Date ____ Map No. ____ Date ____

76L298 307 4-50

PLEASE RETURN TO
LOS ANGELES COUNTY SURVEYOR
726 LOS ANGELES COUNTY ENGINEERING BLDG.

NOTE: ANY ADDITIONS OR CHANGES ON THIS SHEET MUST BE MADE OR CIRCLED IN RED INK, WITH DATE AND NAME OF PERSON MAKING CHANGE.

Do not extend notes this side of this line.

STATION	B. S.	H. I.	F. S.	ELEV.	AVE Q8	
2+00		2638 90	57	2633.2		24' Bot brk
			4°	349		28² Top "
			42	347		30 PL
3+00			377	3513		℄
			398	3500		9° N edge pvmt
			44	345		17° bot brk
			22	367		30° T. "
			402	3488	11° S edge pvmt	
			52	337	23° bot brk	
			30	354	28⁷ Top "	
			30	2635 9	30° PL	
T.P.	531	2640.23	398	2634.22		
4+00			446	2635 77		℄
			455	3568		9° N edge pvmt
			5°	352		16³ bot brk
			3°	372		27⁸ Top "
			30	372		30° PL
			66	336		300° To N.
			472	3551	11° S edge pvmt	
			49	353	14⁹ bot brk	
			45	2635 7	17⁴ Top "	

F. B. 1753 Pg. 90
Survey of Palmdale SS
Survey by P.L. Willey Notes P.L.W.
Indexed C. Johnson Date
Job No. 1576 Division No.
Notes Red. Date
Notes Chkd. Date
Plotted Date
Checked Date
Profile No.
X-Sec. No.

76L298 307 4-50

PLEASE RETURN TO
LOS ANGELES COUNTY SURVEYOR
726 LOS ANGELES COUNTY ENGINEERING BLDG.

NOTE: ANY ADDITIONS OR CHANGES ON THIS SHEET MUST BE MADE OR CIRCLED IN RED INK, WITH DATE AND NAME OF PERSON MAKING CHANGE.

Do not extend notes this side of this line.

STATION	B. S.	H. I.	F. S.	ELEV.	AVE	Q 8
4+00		2640.23	61	2634.1		22° bot drain
			26	376		28.6 T. brk
			26	376		30° PL
			23	379		300 South
4+854			586	3437	flow line End of 24" Culvert	
			569	3454	" " W " " " "	
5+00			380	3643		℄
			397	3626		9° N edge pvmt
			45	357		18° bot brk
			36	366		23.8 " "
			36	366		30° PL
			408	3615	11° S edge conc pvmt	
			41	361	18.3 T brk	
			56	346	22.6 bot drain	
			27	375	28° Top brk	
			27	375	30° PL	
6+00			3,22	3701		℄
			3,42	3681		9° N edge pvmt
			39	363		22° bot brk
			36	366		26.6 Top "
			36	366		30° PL

Profile Notes Red. ____ Plotted ____ Job No. 1576 Division No. ____ F. B. 1753 Pg. 91
No. ____ Date ____ Date ____ Survey of Fairmount Co
X-Sec. Notes Chkd. ____ Checked ____ Survey by [illegible] Notes [illegible] Date 1-53
No. ____ Date ____ Date ____ Map No. ____ Indexed [illegible] Date ____

76L298 307 4-50

PLEASE RETURN TO
LOS ANGELES COUNTY SURVEYOR
726 LOS ANGELES COUNTY ENGINEERING BLDG.

NOTE: ANY ADDITIONS OR CHANGES ON THIS SHEET MUST BE MADE OR CIRCLED IN RED INK, WITH DATE AND NAME OF PERSON MAKING CHANGE.

Do not extend notes this side of this line.

STATION	B. S.	H. I.	F. S.	ELEV.	AVE Q 8	
6+00		2640.23	339	2636.84	11° S edge pvmt	
			35	367	18° T brk	
			45	357	23³ bot drain	
			25	377	28⁷. Top brk	
			25	377	30° PL	
TP	465	2641.70	318	2637.05		
6+13°			5°	367	To NW Cor stucco house	
7+00			389	3781		℄
			401	3769		9 N edge pvmt
			48	369		17⁵ bot brk
			42	375		30° PL
			414	3756	11° S edge pvmt	
			42	375	18° Top brk	
			55	362	24² bot drain	
			39	378	29 Top brk	
8+00			273	3897		℄
			290	3880		9° N edge pvmt
			36	381		18° ~~Gut~~ bot brk
			26	391		30° PL + T brk
			296	3874	11° S edge pvmt	
			33	2638.4	179 Top brk.	

F. B. 1753 Pg. 92 Job No. 1576 Division No. Notes Red. Plotted Profile
Survey of Palmdale SS Date Date No.
Survey by R.L. Willey Notes BLW Notes Chkd. Checked X-Sec.
Indexed C. J. [illegible] Date Date Date No.

76L298 307 4-50

PLEASE RETURN TO
LOS ANGELES COUNTY SURVEYOR
726 LOS ANGELES COUNTY ENGINEERING BLDG.

NOTE: ANY ADDITIONS OR CHANGES ON THIS SHEET MUST BE MADE OR CIRCLED IN RED INK, WITH DATE AND NAME OF PERSON MAKING CHANGE.

Do not extend notes this side of this line.

STATION	B. S.	H. I.	F. S.	ELEV.		
		2641.70	42	2637.5	20^{3} bot drain	
			31	386	24^{3} T brk	
			34	383	30	
T P	633	2645.46	257	2639.13		
9+00			537	4009		℄
			546	4000		9^{0} N edge pvmt
			60	394		19^{5} bot brk
			53	401		27^{2} Top "
			53	401		30^{0}
			565	3986	11^{0} S edge pvmt	
			58	396	15^{8} Top brk	
			70	384	19^{4} bot drain	
			59	395	23^{2} Top brk	
			59	395	30^{0}	
9+09^{3}			693	2638.53		119^{4} E, Top [illegible]
10+00			419	4127		℄
			44^{2}	4104		9^{0} N edge pvmt
			50	404		17^{2} bot brk
			41	413		25^{6} T brk
			42	412		30^{0} PL
			457	2640.89	11^{0} S edge pvmt	

Profile No. ____ Notes Red. ____ Plotted ____ Job No. 1576 Division No. ____ F. B. 1753 PG. 93
X-Sec. No. ____ Date ____ Date ____ Survey of Rainbow Ave
Notes Chkd. ____ Checked ____ Survey by E. Miller Notes [illegible] Date [illegible]
Date ____ Date ____ Map No. ____ Indexed C. Johnson Date ____

76L298 307 4-50

PLEASE RETURN TO
LOS ANGELES COUNTY SURVEYOR
726 LOS ANGELES COUNTY ENGINEERING BLDG.

NOTE: ANY ADDITIONS OR CHANGES ON THIS SHEET MUST BE MADE OR CIRCLED IN RED INK, WITH DATE AND NAME OF PERSON MAKING CHANGE.

Do not extend notes this side of this line.

STATION	B. S.	H. I.	F. S.	ELEV.		
10+00		2645 46	4 7	2640	14 Tbrk	
			6 6	38 3	18 bot drain	
			4 5	4	23 Tbrk	
			4 5	4	30	
TP.	6 03	2646 96	4 53	26 93		
10+66			4 97	41 99		℄ E PL 10th PL
			5 14	41 82		9 N edge Hwy
			5 27	4 69		25 " pvmt
			4 9	430		30 PL
10+71			4 78	4 8	℄ int Ave Q 8 +	10th PL, E
			4 94	42 2		9 N edge 8" pvmt
			5 35	4 1		50 ℄ "
			7 25	39 1		300 N on ℄ 10th PL, E
			4 92	4 4	11 S edge pvmt	
			5 1	41 9	12 T brk	
			7 6	39 4	17 bot drain	
			5 2	41 3	23 Top brk	
			5 2	41	30	
					Pvmt returns @	Ave Q 8+10, Place E
10+513			5 49	41	9 NE Cor E end pvmt	
10+702			5 28	264	37 " " " N " "	

Profile ____ No. ____ X-Sec. ____ No. ____

Plotted ____ Date ____ Notes Red. ____ Date ____ Notes Chkd. ____ Date ____ Checked ____ Date ____

Division No. ____ Job No. 61157 Division 5 Notes R L W Date 1-53

Pg. 94

Survey of Palmdale

Survey by Pillsbury

Indexed C. Johnson

S. B. 1753

76L298 307 4-50

PLEASE RETURN TO
LOS ANGELES COUNTY SURVEYOR
726 LOS ANGELES COUNTY ENGINEERING BLDG.

NOTE: ANY ADDITIONS OR CHANGES ON THIS SHEET MUST BE MADE OR CIRCLED IN RED INK, WITH DATE AND NAME OF PERSON MAKING CHANGE.

Do not extend notes this side of this line.

STATION	B. S.	H. I.	F. S.	ELEV.		
10+828		264696	564	264132	N W Cor N end pvmt	Ave Q 8+10.[illegible]
11+209			514	4182		73.3 edge pvmt
11+448			422	4274		36° edge pvmt
12+00			357	4339		℄
			373	4323		9° N edge pvmt
			45	425		35.5 bot brk
			36	434		41.7 T brk
			36	434		50° PL
			373	4323	11° S edge pvmt	
			39	431	13.6 T brk	
			65	404	18.3 bot drain	
			4°	430	20.1 Top brk	
			4°	430	30°	
T.P.	549	2649.12	333	2643.63		
13+00			473	264439		℄
			490	4422		9° N edge pvmt
			500	4412		14.8 edge pvmt
			56	435		36° bot brk
			49	442		40' Top "
			52	439		50° PL
			492	264420	11° S edge pvmt	

Profile Notes Red ____ Plotted ____ Job No. 1576 Division No. ____ F. B. 1753 Pg. 95
No. ____ Date ____ Date ____ Survey of Palmdale SS
X-Sec. Notes Chkd. ____ Checked ____ Survey by R. Kinney Notes BLW Date 7-53
No. ____ Date ____ Date ____ Map No. ____ Indexed C. Johnson Date ____

76L298 307 4-50

PLEASE RETURN TO
LOS ANGELES COUNTY SURVEYOR
726 LOS ANGELES COUNTY ENGINEERING BLDG.

NOTE: ANY ADDITIONS OR CHANGES ON THIS SHEET MUST BE MADE OR CIRCLED IN RED INK, WITH DATE AND NAME OF PERSON MAKING CHANGE.

Do not extend notes this side of this line.

STATION	B. S.	H. I.	F. S.	ELEV.	Ave Q 8	
13+00		264912	52	264[illegible]	13⁷ Top brk	
			77	4[illegible]	18⁵ bot drain	
			48	4[illegible]	23⁴ Top brk	
			48	4[illegible]	30° PL	
13+7975			416	[illegible]		℄
			430	4[illegible]		9° N edge pvmt
			471	4[illegible]		29⁸ " " "
			51	4[illegible]		45² Gut
			46	[illegible]		54⁷
13+8975			411	4[illegible]		℄
			425	4[illegible]	11° S edge pvmt	
			492	4[illegible]	17⁴ Gut	
			40	451	24⁷ T brk	
			41	4[illegible]	30° PL	
14+19.75			390	45[illegible]	℄ int Ave Q 8 + 10th St E	
			439	4473		50° N PL No. Gutter
			446	4[illegible]	24⁶ Gutter	
			4.25	4[illegible]	50°	
			546	4[illegible]	N E Cor E end pvmt return Ave Q 8 + 10th St	
			489	264[illegible]	" " " N " " " " " "	

F. B. 1753 Pg. 96
Survey of Palmdale 55
Survey by P. L. Willey Notes R. L. W.
Indexed C. Jonnson Date
Job No. 1576 Division No.
Notes Red. Date
Notes Chkd. Date
Plotted Date
Checked Date
Profile No.
X-Sec. No.

76L298 307 4-50

PLEASE RETURN TO
LOS ANGELES COUNTY SURVEYOR
726 LOS ANGELES COUNTY ENGINEERING BLDG.

NOTE: ANY ADDITIONS OR CHANGES ON THIS SHEET MUST BE MADE OR CIRCLED IN RED INK, WITH DATE AND NAME OF PERSON MAKING CHANGE.

Do not extend notes this side of this line.

STATION	B. S.	H. I.	F. S.	ELEV.	
		2649 12	4 45	2644 67	S E Cor E end pvmt return Ave Q 8 + 10 St
			4 68	4444	" " " S " " " " " "
			4 67	4445	N W " N " " " " " "
			4 60	4452	" " " Bot curb " " "
			4 06	4506	" " " Top " " " "
			4 38	4474	S W " S end pvmt return " " "
			4 62	4450	" " " bot curb " " "
			4 06	4506	" " " Top " " " "
BM A.V.4			3 94	2645 18	BM AV4 el = 2645 66 FB 1752-103 Ave Q 8 + 10th St E N W Cor Spk 15' W of E end of cb.

Profile No. X-Sec. No. Notes Red. Date Plotted Date Job No. 1576 Division No. Survey of Pinnacle SD Survey by R.L. Wiley Notes RLW Date 1-53 Indexed C. Jones Date

F. B. 1753 Pg. 97

F. B. 1753 Pg. 98 | Job No. | Division No. | Notes Red. | Plotted | Profile

Survey of | Date | Date | No.

Survey by | Notes | Notes Chkd. | Checked | X-Sec.

Indexed | Date | Date | Date | No.

STATION	B. S.	H. I.	F. S.	ELEV.

Do not extend notes this side of this line.

PLEASE RETURN TO

LOS ANGELES COUNTY SURVEYOR

726 LOS ANGELES COUNTY ENGINEERING BLDG.

NOTE: ANY ADDITIONS OR CHANGES ON THIS SHEET MUST BE MADE OR CIRCLED IN RED INK, WITH DATE AND NAME OF PERSON MAKING CHANGE.

76L298 307 4-50

F. B. 1753 Pg. 99

Notes Ck'd by	Survey of Palmdale SS
Map No.	W. O. 1576 Tape No. St'd °F
Office Work	Surveyed by P.L. Willey
Checked	Notes R.L.W. Date 1-53
Date	Indexed C. Johnson 2-11-60

TOPOGRAPHY
ROSEMARIE
FROM AVE Q8
TO AVE Q10
PALMDALE SS
C.I. 1576

Note: Any Additions or Changes on This Sheet Must be Made or Circled in Red Ink With Date and Name of Person Making Change.

Do not extend notes this side of this line.

RETURN TO
LOS ANGELES COUNTY SURVEYOR
726 LOS ANGELES COUNTY
ENGINEERING BLDG.

76F309S 247 2-51

F.B. 1553 Pg. 100

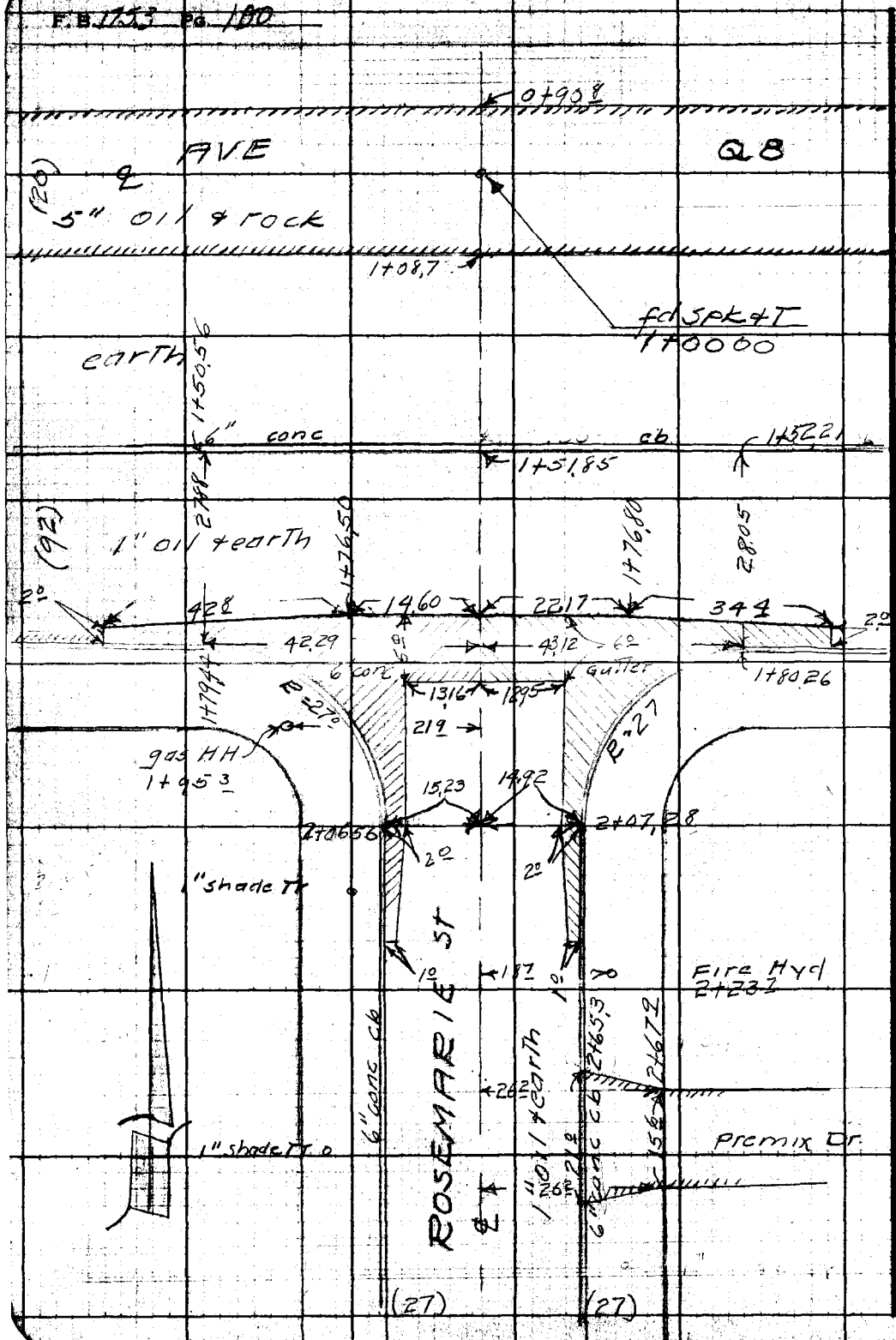

RETURN TO
LOS ANGELES COUNTY SURVEYOR
725 LOS ANGELES COUNTY
ENGINEERING BLDG.

Do not extend notes this side of this line.

Note: Any Additions or Changes on This Sheet Must be Made or Circled in Red Ink With Date and Name of Person Making Change.

76F3095 247 2-51

RETURN TO
LOS ANGELES COUNTY SURVEYOR
726 LOS ANGELES COUNTY
ENGINEERING BLDG.

Note: Any Additions or Changes on This Sheet Must be Made or Circled in Red Ink With Date and Name of Person Making Change.

Do not extend notes this side of this line.

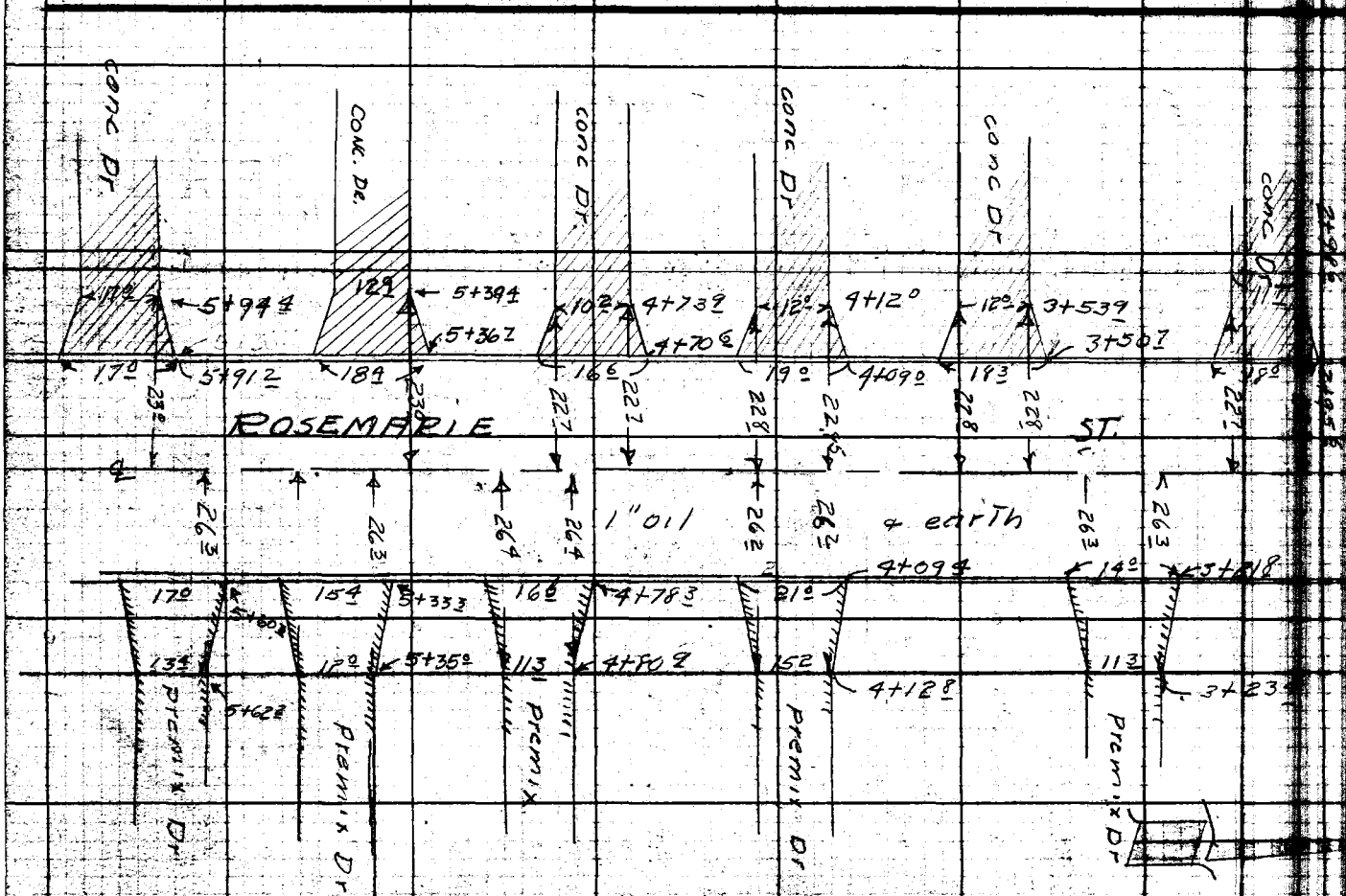

F.B. 1753 PG. 102

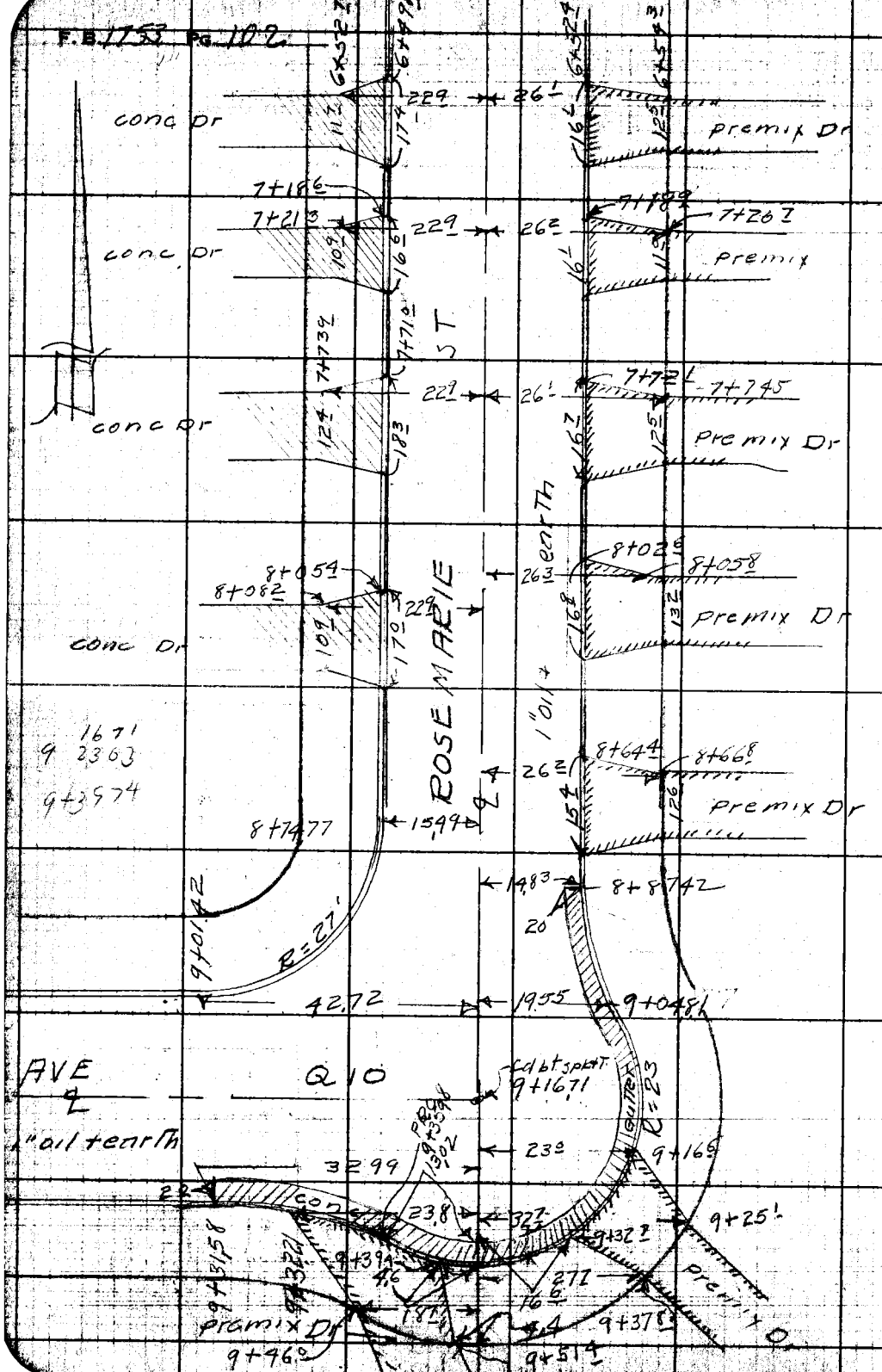

RETURN TO
LOS ANGELES COUNTY SURVEYOR
72B LOS ANGELES COUNTY
ENGINEERING BLDG.

Do not extend notes this side of this line.

Note: Any Additions or Changes on This Sheet Must be Made or Circled in Red Ink With Date and Name of Person Making Change.

35
1-2
23

Profile No. | Notes Red | Plotted | Job No. 1576 | Division No. | F.B. 1753 Pg. 103
Date | Date | Survey of Palmdale SS
X-Sec. No. | Notes Chkd. | Checked | Survey by | Notes | Date
Date 2/16/53 | Date | Map No. | Index C. Johnson

CROSS SECTIONS
ROSEMARIE ST
FROM AVE Q8
TO AVE Q10

STATION	B.S.	H.I.	F.S.	ELEV.

NOTE: ANY ADDITIONS OR CHANGES ON THIS SHEET MUST BE MADE OR CIRCLED IN RED INK, WITH DATE AND NAME OF PERSON MAKING CHANGE.

Do not extend notes this side of this line.

PLEASE RETURN TO
LOS ANGELES COUNTY SURVEYOR
726 LOS ANGELES COUNTY
ENGINEERING BLDG.

76L298 307 10-51

76L298 307 10-51

PLEASE RETURN TO

LOS ANGELES COUNTY SURVEYOR
726 LOS ANGELES COUNTY
ENGINEERING BLDG.

NOTE: ANY ADDITIONS OR CHANGES ON THIS SHEET MUST BE MADE OR CIRCLED IN RED INK, WITH DATE AND NAME OF PERSON MAKING CHANGE.

Do not extend notes this side of this line.

STATION	B. S.	H. I.	F. S.	ELEV.	ROSEMARIE ST
					BM AV49 FB 1752-123
BM AV49	483	2621.16		261633	Ave Q8 + Rosemarie St SW Cor
					B+ SPK in curb 5' S of send CR.
0+80			49	261633	N P.L Ave Q8 + Rosemarie prd.
			45	167	℄ 100' R N.P.L. Ave Q8
			60	152	100'
0+83			51	161	℄ Tbrk
0+85 3			62	150	
0+91 0			592	1524	℄ N edge pvmt.
1+00			574	1542	℄ int Ave Q8 + Rosemarie
1+09 0			596	1520	℄ S. edge pvmt
1+36 4			60	152	℄ X Gut.
1+40 6			51	161	℄ Tbrk
1+51 8			477	1639	℄ Top Curb
			523	1593	℄ bot "
			496	1620	65' Top Curb ℄
			541	1575	65' bot curb
			—		Curb returns @ Ave Q8 + Rosemarie St
			540	1576	Gut SW Cor W end CR
			475	1641	Tc " " " " " " "
			542	1574	Gut " " " S " " "
			485	261631	Tcb " " " " " " "

F.B. 1253 Pg. 104 Job No. 1576 Division No. ____ Notes Red. ____ Plotted ____ Profile
Survey of Palmdale SS Date ____ No. ____
Survey by R.L. Willey Notes R.L.W. Notes Chkd. ____ Checked ____ X-Sec.
Indexed [illegible] C. Johnson Date ____ Date ____ No. ____

76L298 307 10-51

PLEASE RETURN TO
LOS ANGELES COUNTY SURVEYOR
726 LOS ANGELES COUNTY
ENGINEERING BLDG.

NOTE: ANY ADDITIONS OR CHANGES ON THIS SHEET MUST BE MADE OR CIRCLED IN RED INK, WITH DATE AND NAME OF PERSON MAKING CHANGE.

Do not extend notes this side of this line.

Profile No. ____ Notes Red ____ Plotted ____ Job No. ____ Division No. ____
Date ____ Date ____ Survey of ____
Notes Chkd ____ Checked ____ Survey by ____
Date ____ Date ____ Map No. ____ Indexed ____ Date ____

F.B. 1753 Pg. 105

STATION	B. S.	H. I.	F. S.	ELEV.	Rose Marie St	
		2621.16	585	261531	Gut SE Cor E end C.R.	
			525	1591	Tcb " " " "	" " "
			562	1554	Gut " " " S	" " "
			505	1611	Tcb " " " "	" " "
1+79			560	1556		℄ X Gut
2+00			517	1599		℄
			595	1571		16 3 Gut
			490	1626		" Tcb
			45	167		27' WPL
			572	1544	163 bot cb	
			510	1606	" T curb	
			48	164	27° E.P.L	
3+00			467	1649		℄
			512	1604		15° Gut in Drive
			434	1682		25 Tbrk " "
			424	1692		27 W. PL
			513	1603	15° bot curb	
			461	1655	" Top Curb	
			41	171	27° E PL	
4+00			436	1680		℄
			491	261625		15 bt curb

76L298 307 10-51

PLEASE RETURN TO

LOS ANGELES COUNTY SURVEYOR
726 LOS ANGELES COUNTY
ENGINEERING BLDG.

NOTE: ANY ADDITIONS OR CHANGES ON THIS SHEET MUST BE MADE OR CIRCLED IN RED INK, WITH DATE AND NAME OF PERSON MAKING CHANGE.

Do not extend notes this side of this line.

STATION	B. S.	H. I.	F. S.	ELEV.	Rosemarie St	
		262116	430	261686		15° Top curb
			38	174		27° W PL
			491	1625	15 bot curb	
			426	1690	" Top "	
			40	172	27 E PL	
5+00			409	1707		℄
			453	1663		15° bot curb
			399	1717		" Top "
			37	175		27° W PL
			464	1652	15 bot curb	
			404	1712	" Top "	
			38	26174	27° E PL	
TP	560	2622,27	449	2616,67		
6+00			507	261720		℄
			548	1679		15° bot Gut in Drive
			470	1757		25° Top brk " "
			458	1769		27° W PL
			544	1683	15° bot curb	
			484	1743	" Top "	
			48	26175	27° E PL	

F.B. 1253 Pg. 106 Job No. 1526 Division No. ____ Notes Red. ____ Plotted ____ Profile
Survey of Palmdale 55 Date ____ Date ____ No. ____
Survey by R.L. Willey Notes R.L.W. Notes Chkd. ____ Checked ____ X-Sec.
Indexed C. Johnson Date ____ Date ____ Date ____ No. ____

76L298 307 10-51

PLEASE RETURN TO

LOS ANGELES COUNTY SURVEYOR
726 LOS ANGELES COUNTY
ENGINEERING BLDG.

NOTE: ANY ADDITIONS OR CHANGES ON THIS SHEET MUST BE MADE OR CIRCLED IN RED INK, WITH DATE AND NAME OF PERSON MAKING CHANGE.

Do not extend notes this side of this line.

STATION	B. S.	H. I.	F. S.	ELEV.	Rosemarie St	
7+00		262227	470	261757		℄
			510	1717		15° bot curb
			450	1777		" Top "
			42	181		27° W PL
			500	1727	15° bot curb	
			447	1780	" Top "	
			42	181	27° E PL	
8+00			436	1791		℄
			483	1744		15° bot curb
			422	1805		" Top "
			38	185		27° W PL
			478	1749	15° bot curb	
			419	1808	" Top curb	
			38	185	27° E PL	
8+87.42			3.92	1835		℄
			4.44	1783	15° bot curb	
			377	1850	15° Top "	
			35	188	27 E PL	
			3.87	1840	℄ Int Ave Q 10 + Rosemarie	
			464	1763	23° bot Curb ℄ Ave Q 10 Prod To E.	
			393	261834	" Top " " " " " " " "	

Profile Notes Red ____ Plotted ____ Job No. 1526 Division No. ____ F.B. 1753 Pg. 102

No. ____ Date ____ Date ____ Survey of [illegible]

X-Sec. Notes Chkd. ____ Checked ____ Survey by E.L. Willey Notes E.L.W. Date 1-53

No. ____ Date ____ Date ____ Map No. ____ Indexed ____ Date ____

76L298 307 10-51

PLEASE RETURN TO

LOS ANGELES COUNTY SURVEYOR
726 LOS ANGELES COUNTY
ENGINEERING BLDG.

NOTE: ANY ADDITIONS OR CHANGES ON THIS SHEET MUST BE MADE OR CIRCLED IN RED INK, WITH DATE AND NAME OF PERSON MAKING CHANGE.

Do not extend notes this side of this line.

STATION	B. S.	H. I.	F. S.	ELEV.	ROSEMARIE St
9+39.74		2622.27	435	2617.92	bot curb ℄ Rosemarie prod To S.
			369	1858	" " " " " " "
9+51.7			33	190	J.P.L. " " " " "
9+31.58			426	1801	33° bot curb end CR
"			353	1874	" Top " " "
					cb return N W Cor. Ave Q 10 + Rosemarie
			447	1780	Gut NW Cor N end CR.
			393	1834	TCb " " " " " " "
			432	1795	Gut " " " W " " "
			372	2618.55	TCb " " " " " " "
BM AV 50			394	2618.33	BM Ave 50 E Rosemarie St + Ave Q 10 NW Cor bt spk in curb 4' N of N end CR.

F.B. 47 53 PG 108 Job No. 1576 Division No. Notes Red. Plotted No. Profile
Survey of Palmdale SJ Date Date X-Sec.
Survey by R. L. Willey Notes R. L. W. Notes Chkd. Checked No.
Indexed R. C. Johnson Date Date

Notes Ck'd by	Survey of Palmdale SS	F. B. 1755 Pg. 109
Map No.	W. O. 1576 Tape No. St'd °F	
Office Work	Surveyed by R L Willey	
Checked	Notes R L W + L Y S Date 1-5-3	
Date	Indexed	

TOPOGRAPHY
17TH ST E
FROM AVE Q8
TO AVE Q10
PALMDALE SS
C.I. 1576

Note: Any Additions or Changes on This Sheet Must be Made or Circled in Red Ink With Date and Name of Person Making Change.

Do not extend notes this side of this line.

RETURN TO
LOS ANGELES COUNTY SURVEYOR
726 LOS ANGELES COUNTY
ENGINEERING BLDG.

76F309S 247 2-51

F.B. 1753 PG. 110

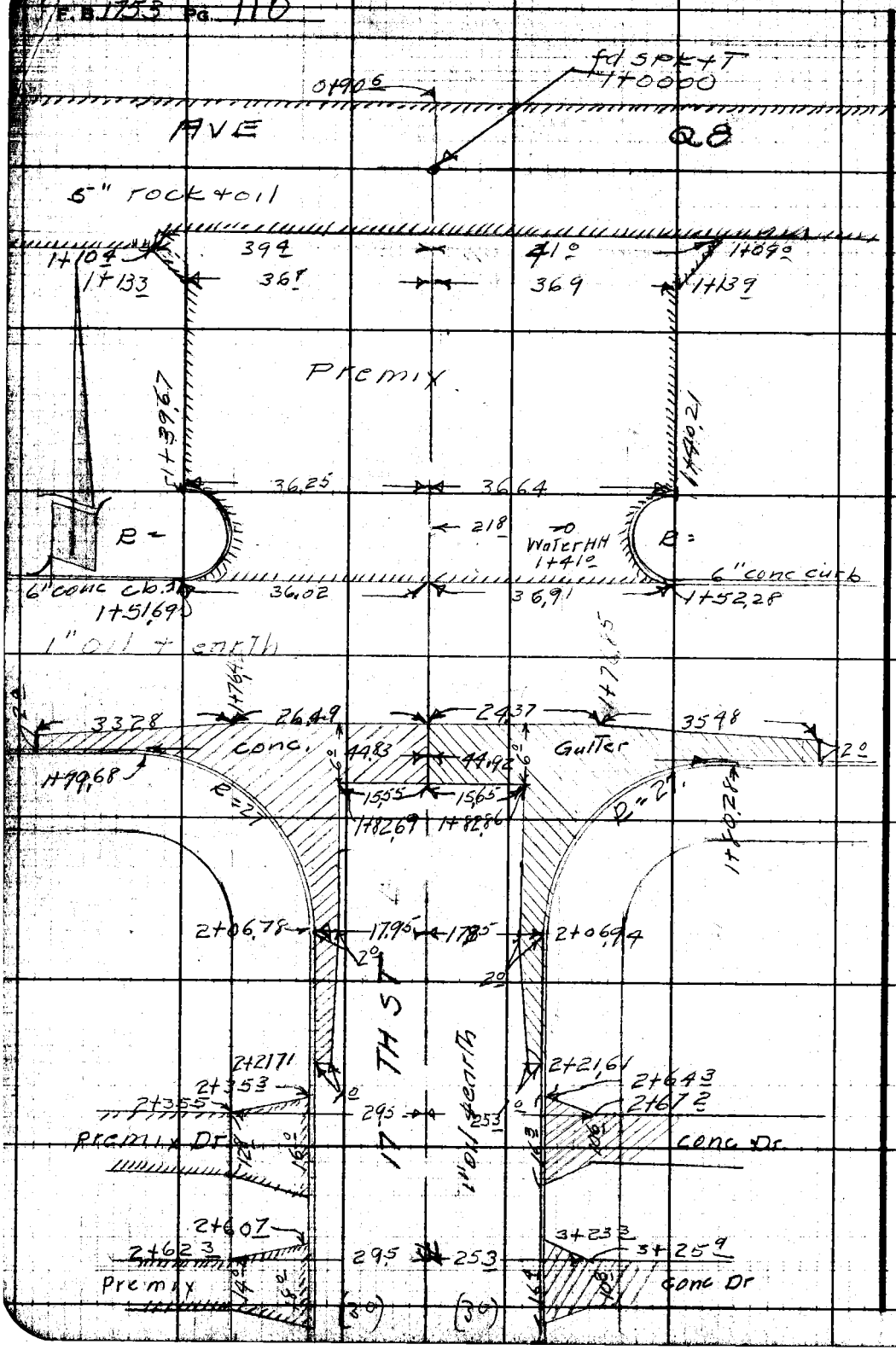

RETURN TO
LOS ANGELES COUNTY SURVEYOR
725 LOS ANGELES COUNTY
ENGINEERING BLDG.

Do not extend notes this side of this line.

Note: Any Additions or Changes on This Sheet Must be Made or Circled in Red Ink With Date and Name of Person Making Change.

Map No.
Office Work
Checked
Date

Survey at Palmdale SS
W.O. 1516 Tape No. St'd. °F
Surveyed by R.L. Willey
Notes R.L. Willey Date 1-53
Indexed A. C. Johnson

F.B. 1753 Pg. 111

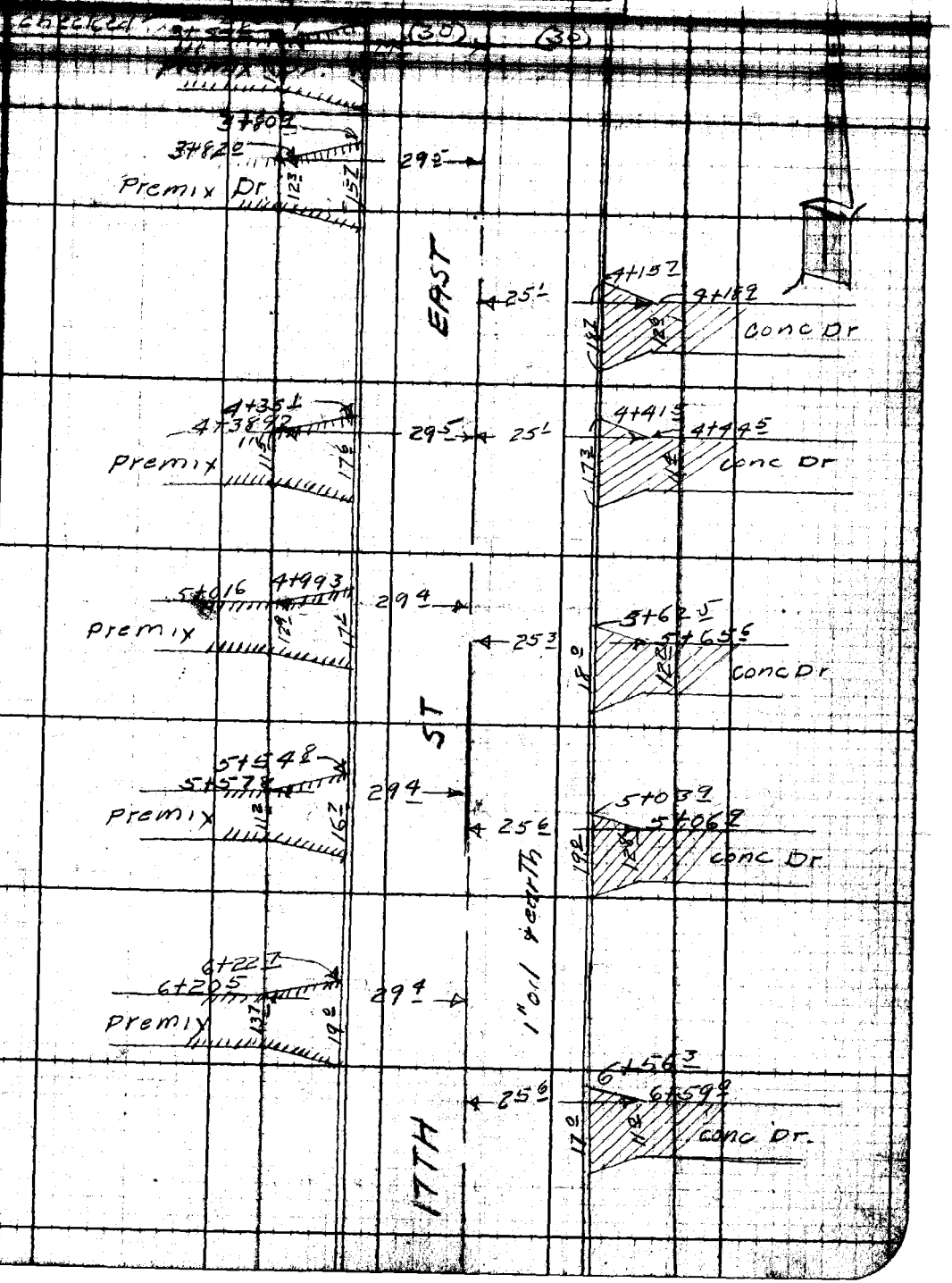

Note: Any Additions or Changes on This Sheet Must be Made or Circled in Red Ink With Date and Name of Person Making Change.

Do not extend notes this side of this line.

RETURN TO
LOS ANGELES COUNTY SURVEYOR
726 LOS ANGELES COUNTY
ENGINEERING BLDG.

76F3095 247 2-51

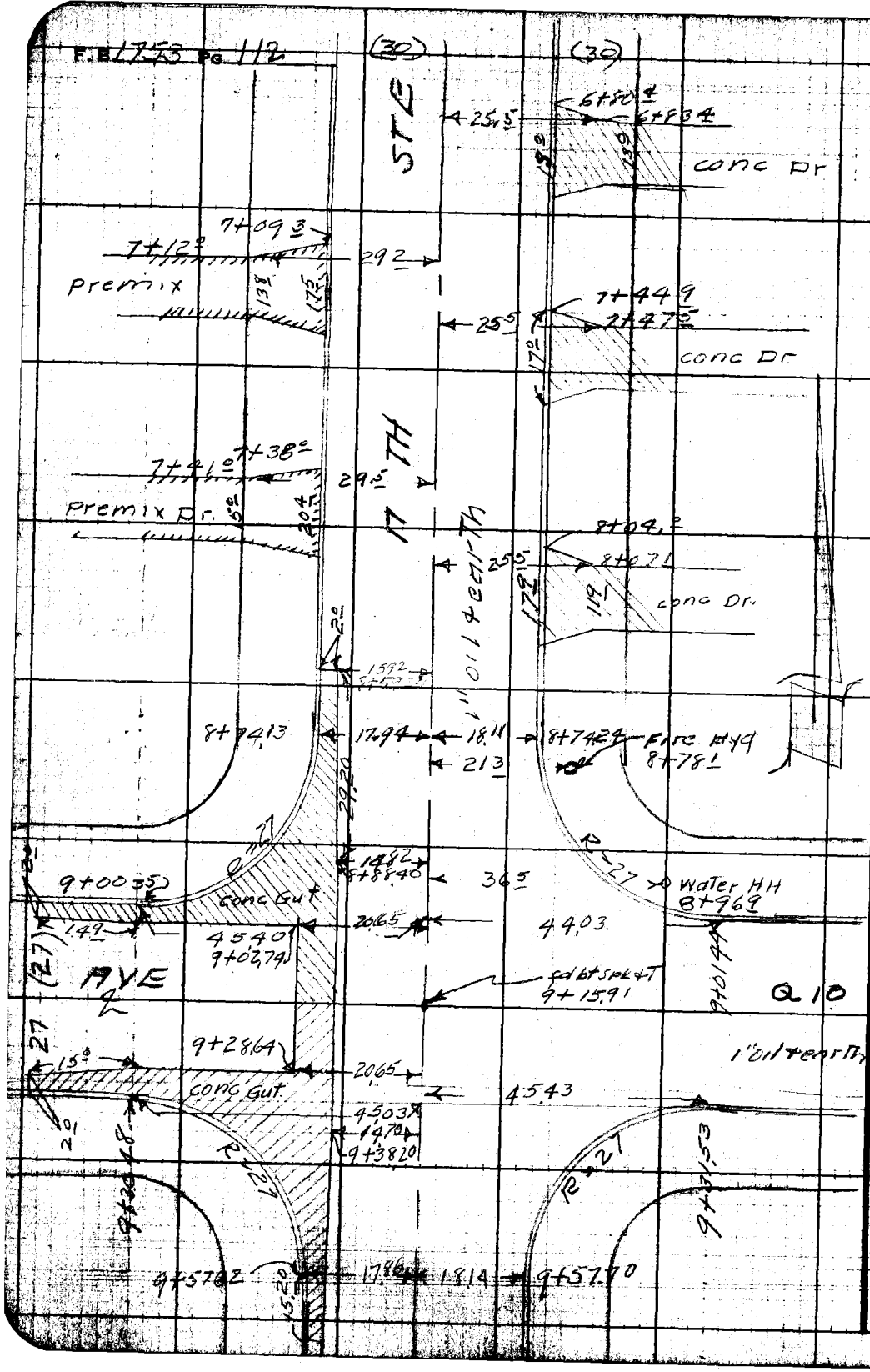

RETURN TO
LOS ANGELES COUNTY SURVEYOR
725 LOS ANGELES COUNTY
ENGINEERING BLDG.

Do not extend notes this side of this line.

Note: Any Additions or Changes on This Sheet Must be Made or Circled in Red Ink With Date and Name of Person Making Change.

Profile No. ____ Notes Red. ____ Plotted ____ Job No. 1576 Division No. ____ F.B. 1753 Pg. 113

Date ____ Date ____ Survey of Palmdale SS

X-Sec. Notes Chkd. CCM Checked ____ Survey by E.L. Wilson Notes ELW Date 1-83

No. ____ Date ____ Date ____ Map No. ____ Indexed C. Johnson Date ____

CROSS SECTIONS
17TH ST E
FROM AVE Q8
TO AVE Q10
PALMDALE SS
CI 1576

STATION	B.S.	H.I.	F.S.	ELEV.

NOTE: ANY ADDITIONS OR CHANGES ON THIS SHEET MUST BE MADE OR CIRCLED IN RED INK, WITH DATE AND NAME OF PERSON MAKING CHANGE.

PLEASE RETURN TO
LOS ANGELES COUNTY SURVEYOR
726 LOS ANGELES COUNTY
ENGINEERING BLDG.

Do not extend notes this side of this line.

76L298 307 10-51

76L298 307 10-51

PLEASE RETURN TO

LOS ANGELES COUNTY SURVEYOR
726 LOS ANGELES COUNTY
ENGINEERING BLDG.

NOTE: ANY ADDITIONS OR CHANGES ON THIS SHEET MUST BE MADE OR CIRCLED IN RED INK, WITH DATE AND NAME OF PERSON MAKING CHANGE.

485

Do not extend notes this side of this line.

STATION	B. S.	H. I.	F. S.	ELEV.	17Th St
fd BM AV57	4 23	2621.50		26[illegible]7	BM AV57 El = 2617 269 FB 1752-125 17Th St E & Ave Q 8 SW Cor bt spk in curb 5' S of S end CR.
0+80			4 4	2617.1	N PL & Q 8 & 17Th St Prod To N.
			3 5	16.0	100 N PL Ave Q 8
			4 8	16.7	100' N PL Ave Q 8
0+83°			5 2	16.3	℄
0+91°			4 64	16.86	N edge pvmt Ave Q 8 + 17Th St E Prod
1+00			4 39	17.11	℄ int Ave Q 8 + 17Th St E
1+09°			4 60	16.90	S edge 5" oil & rock Pvmt Ave Q 8.
1+39°			5 57	16.93	Cross Gut
1+39.67			5 34	16.16	[illegible] 36.2 Gut at end CR.
"			4 71	16.79	" Tcb " " "
1+40.21			5 67	16.83	36.64 Gut at end CR.
"			4 96	16.54	" T " " "
1+65°			4 85	16.65	℄ 17Th St E & Crown pvt. S. barrell Ave Q 8
					Cb returns @ 17Th St E S barrel Ave Q 8
			4 85	16.65	Gut NW Cor W end CR
			4 35	17.15	T cub " " " " " " "
			5 19	16.31	Gut N E " E " " "
			4 72	16.78	Tcb " " " " " " "
			4 85	16.65	Gut SW Cor W end " "
			4 25	2617.25	Tcb " " " " " " "

F.B. 1753 Pg. 114 Job No. 1576 Division No. Notes Red. Plotted No. Profile
Survey of Palmdale 55 Date Date No. X-Sec.
Survey by R.L. Willey Notes R.L.W. Notes Chkd. Checked
Indexed C. Jones Date Date No.

76L298 307 10-51

PLEASE RETURN TO
LOS ANGELES COUNTY SURVEYOR
726 LOS ANGELES COUNTY
ENGINEERING BLDG.

NOTE: ANY ADDITIONS OR CHANGES ON THIS SHEET MUST BE MADE OR CIRCLED IN RED INK, WITH DATE AND NAME OF PERSON MAKING CHANGE.

Do not extend notes this side of this line.

STATION	B. S.	H. I.	F. S.	ELEV.	17Th St	
		2621.50	479	2616.71	Gut SW Cor S end	CE
			420	173	Tcb " " " " "	" "
			530	162	Gut SE " E "	" "
			471	1679	Tcb " " " " "	" "
			509	1641	Gut " " " S "	" "
			457	1693	Tcb " " " "	" "
T.P.	454	2621.81	423	2617.27		
3+00			469	1712		℄
			499	1682		18° Gutter
			445	1736		18° Top "
			39	179		30° PL
			521	1660	18° Gutter	
			461	1720	" Top cb	
			42	176	30 PL	
4+00			418	1763		℄
			472	1709		18° Gut
			412	1769		18° Top cb
			34	184		30° PL
			469	1712	18° Gut	
			409	1772	" Top curb	
			34	2618.4	30 PL	

Profile Notes Red ____ Plotted ____ Job No. 1576 Division No. ____ F.B. 1753 PG. 115
No. ____ Date ____ Date ____ Survey of Palmdale SS
X-Sec. Notes Chkd ____ Checked ____ Survey by P. Whitley Notes P.L.W. Date 1-59
No. ____ Date ____ Date ____ Map No. ____ Inspector C. Johnson Date ____

76L298 307 10-51

PLEASE RETURN TO

LOS ANGELES COUNTY SURVEYOR
726 LOS ANGELES COUNTY
ENGINEERING BLDG.

NOTE: ANY ADDITIONS OR CHANGES ON THIS SHEET MUST BE MADE OR CIRCLED IN RED INK, WITH DATE AND NAME OF PERSON MAKING CHANGE.

Do not extend notes this side of this line.

STATION	B. S.	H. I.	F. S.	ELEV.	171h St	
5+00		2621.81	396	261185		℄
			447	1734		18° Gutter
			383	1798		" Top curb
			32	186		30° PL
			439	1742	18° Gut	
			382	1799	" Top curb	
			34	184	30° PL	
T.P.	554	2623.05	430	2617.51		
6+00			496	261809		℄
			541	1764		18° Gutter
			488	1817		" Top curb
			40	191		30° PL
			536	1769	18° Gut	
			480	1825	18° Top curb	
			44	187	30° PL	
7+00			474	1831		℄
			513	1792		18° Gutter
			450	1855		" Top curb
			36	195		30° PL
			513	1792	18° Gutter	
			455	261850	18° Tcb	

F.B. 1253 Pg. 116 Job No. 1576 Division No. Notes Red. Plotted Profile
Survey of Palmdale 55 Date 1-53 Date No.
Survey by R.L. Willey Notes R.L.W. Notes Chkd. Checked X-Sec.
Indexed R. C. Johnson Date Date Date No.

76L298 307 10-51

PLEASE RETURN TO
LOS ANGELES COUNTY SURVEYOR
726 LOS ANGELES COUNTY
ENGINEERING BLDG.

NOTE: ANY ADDITIONS OR CHANGES ON THIS SHEET MUST BE MADE OR CIRCLED IN RED INK, WITH DATE AND NAME OF PERSON MAKING CHANGE.

Do not extend notes this side of this line.

STATION	B. S.	H. I.	F. S.	ELEV.	17 Th St	
7+00		262305	40	26191	38° PL	
8+00			445	1860		℄
			485	1820		18° Gut
			427	1878		" Top cb
			34	197		30° PL
			487	1818	18° Gutter	
			428	1877	18° T. curb	
			38	193	30° PL	
TP	477	262353	429	2618,76		
~~9+15,91~~			~~446~~		~~℄ int 17Th St E + Ave Q 10~~	
					curb returns at 17Th St E + Ave Q 0	
			509	261844	Gut NW Cor. N end C R	
			451	1902	Tcb NW Cor N end C.R.	
			485	1868	Gut " " " W "	" "
			431	1922	T.cb " " " " "	" "
			505	1848	Gut " E " N "	" "
			452	1901	Tcb " " " " "	" "
			514	1839	Gut " " " E "	" "
			455	1898	Top Cb " " " " "	" "
			470	1883	Gut S W " W "	" "
			413	261940	Tcb " " " " "	" "

Profile Notes Red ____ Plotted ____ Job No. 1576 Division No. ____ F.B. 1753 Pg. 117
No. ____ Date ____ Date ____ Survey of Palmdale ES
X-Sec. Notes Chkd. ____ Checked ____ Survey by R.L. Miller Notes C.L.W. Date 1-53
No. ____ Date ____ Date ____ Map No. ____ Indexed C. Johnson Date

76L298 307 10-51

PLEASE RETURN TO

LOS ANGELES COUNTY SURVEYOR
726 LOS ANGELES COUNTY
ENGINEERING BLDG.

NOTE: ANY ADDITIONS OR CHANGES ON THIS SHEET MUST BE MADE OR CIRCLED IN RED INK, WITH DATE AND NAME OF PERSON MAKING CHANGE.

Do not extend notes this side of this line.

STATION	B. S.	H. I.	F. S.	ELEV.	17Th St
		2623 53	4 78	26[illegible]75	Gut S W Cor S end C. R.
			4 29	[illegible]24	T.Cb. " " " " " " "
			5 00	1853	Gut S E " E " " "
			4 31	[illegible]22	T.Cb. " " " " " " "
			4 88	[illegible]65	Gut " " " S " " "
			4 26	1827	T.Cb " " " " " " "
9+15.91			4 46	1807	℄ int 17Th St E & Ave Q 10
			4 94	1859	18° Gutler
			4 61	1892	30°
			4 59	1894	30° No. Gutler
10+41.8			4 01	1952	℄ 17Th St & S. bndy Tr.
12+41.8			3 4	2[illegible]1	℄ 17Th St Prod To South
BM AV51			4 53	2619.00	BM AV51 El = 2619.003 FB 1752-123
					17th St E & Ave Q 10 N E Cor
					bt spk in curb 2'± N of N end CR

F.B. 1753 PG. 118 Job No. 1576 Division No. Notes Red. Plotted Profile
Survey of Palmdale 55 Date 1-53 Date No.
Survey by R.L. Willey Notes R.L.W. Checked X-Sec.
Indexed C. Johnson Date Date No.

F. B. 1753 PG. 119

Notes Ck'd by	Survey of Palmdale SS
Map No.	W. O. Tape No. St'd °F
Office Work	Surveyed by R L Willey
Checked	Notes CL & EVS Date
Date	Indexed 7-11-60

TOPOGRAPHY
MAUREEN ST
FROM AVE Q8
TO AVE Q10
PALMDALE SS.
C.I. 1576

Note: Any Additions or Changes on This Sheet Must be Made or Circled in Red Ink With Date and Name of Person Making Change.

Do not extend notes this side of this line.

RETURN TO
LOS ANGELES COUNTY SURVEYOR
726 LOS ANGELES COUNTY
ENGINEERING BLDG.

76F3098 247 2-51

F.B. 1753 Pg. 120

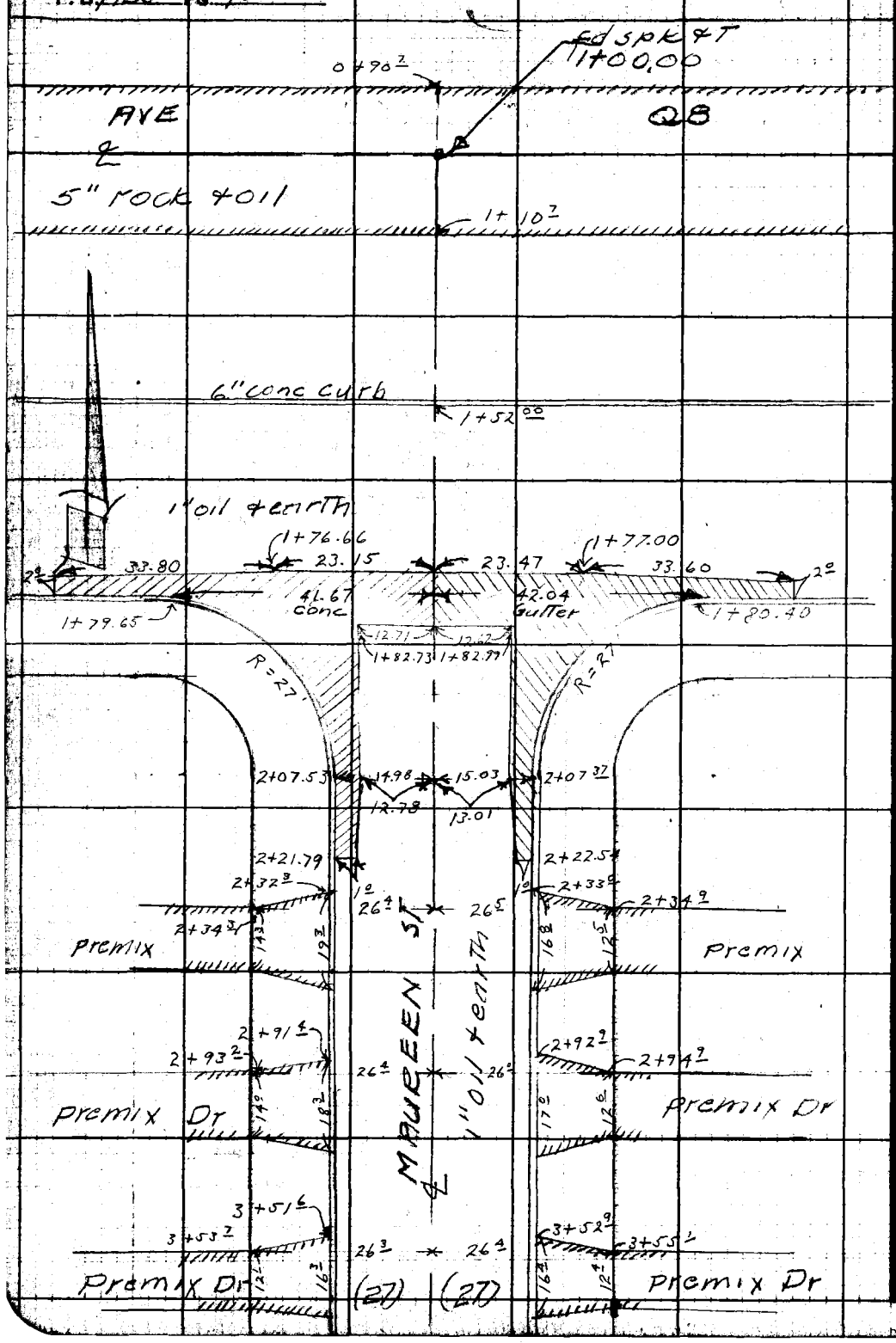

RETURN TO
LOS ANGELES COUNTY SURVEYOR
72B LOS ANGELES COUNTY
ENGINEERING BLDG.

Do not extend notes this side of this line.

Note: Any Additions or Changes on This Sheet Must be Made or Circled in Red Ink With Date and Name of Person Making Change.

Notes Ch'd by
Map No.
Office Work
Checked
Date

Survey of Palmdale SS
W. O. 1576 Tape No. St'd °F
Surveyed by R.L. Willet
Notes R.L.W. & L.V.S. Date 1-13
C. Johnson
Indexed

F. B. 1753 PG. 121

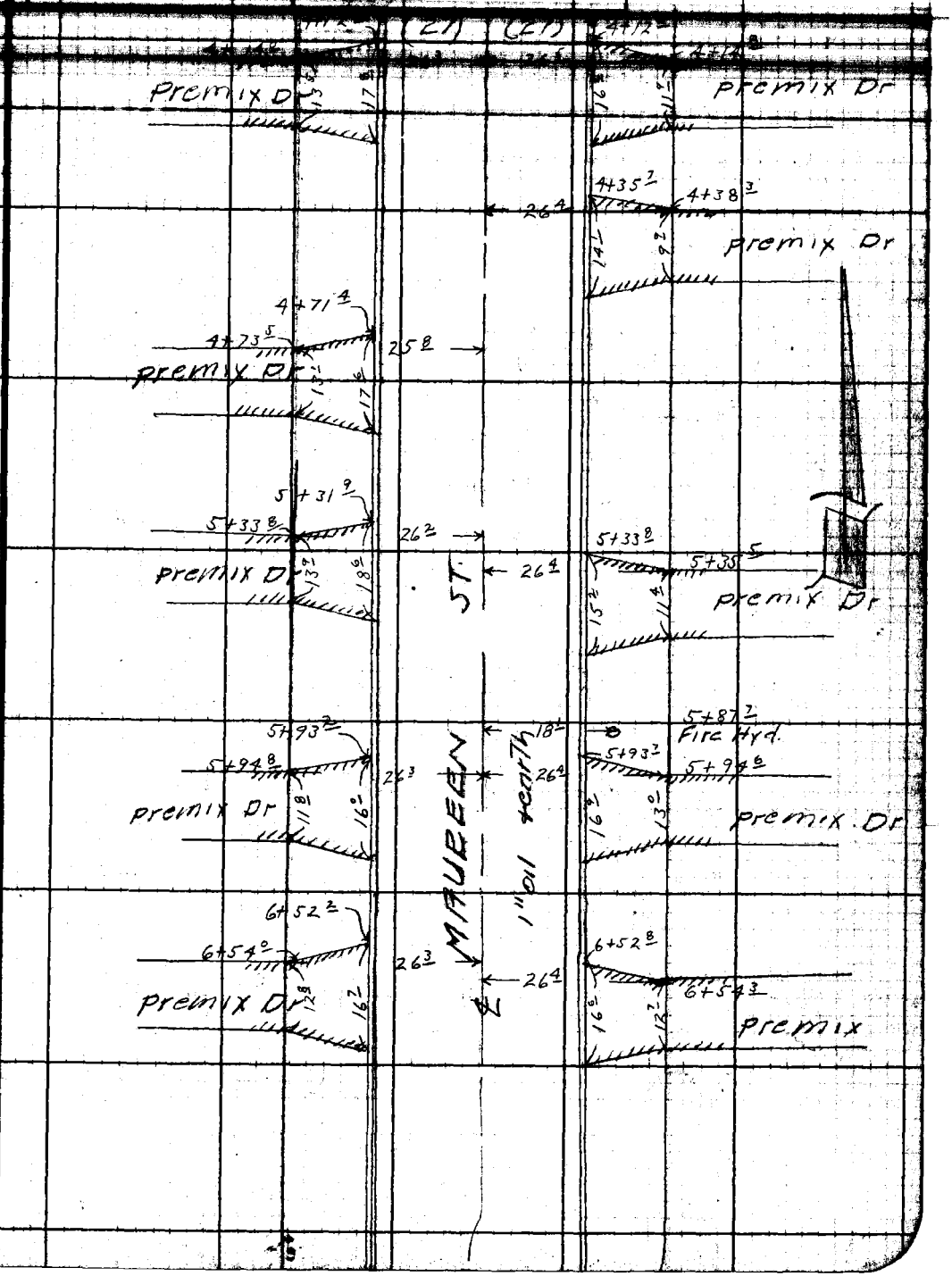

Note: Any Additions or Changes on This Sheet Must be Made or Circled in Red Ink With Date and Name of Person Making Change.

Do not extend notes this side of this line.

RETURN TO
LOS ANGELES COUNTY SURVEYOR
726 LOS ANGELES COUNTY
ENGINEERING BLDG.

76F309S 247 2-51

F.B. 1753 PG. 122

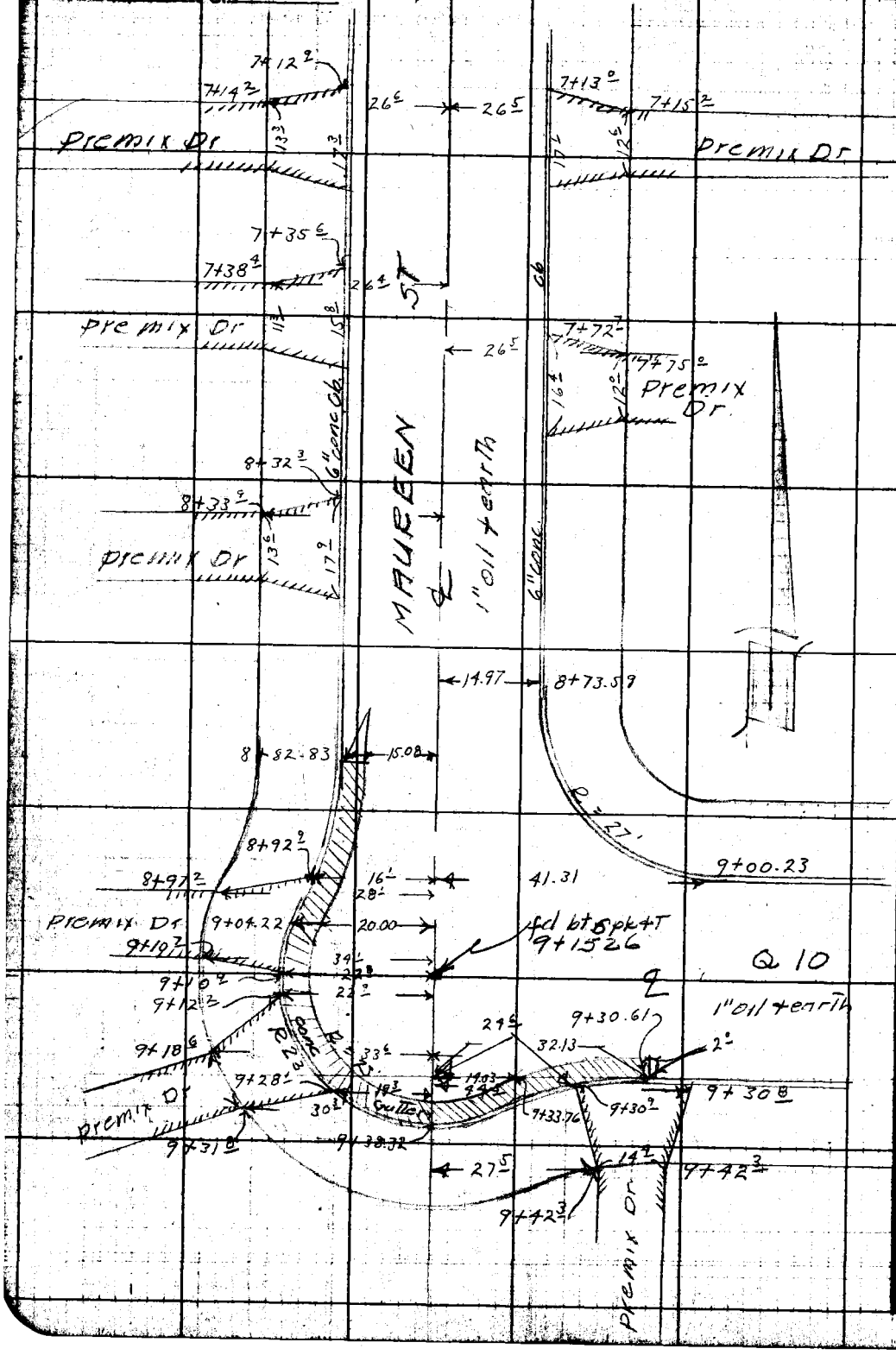

RETURN TO
LOS ANGELES COUNTY SURVEYOR
726 LOS ANGELES COUNTY
ENGINEERING BLDG.

Do not extend notes this side of this line.

Note: Any Additions or Changes on This Sheet Must be Made or Circled in Red Ink With Date and Name of Person Making Change.

Profile	Notes Red.	Plotted	Job No 1576	Division No.	F. B. 1753 Pg. 123
No.	Date	Date	Survey of Palmdale SS		
~~X-Sec.~~ - Notes Chkd. [illegible]	Checked		Survey by [illegible]	[illegible]	
No.	Date 2/16/53	Date	Map No.	Indexed	Date

CROSS SECTIONS
MAUREEN ST
FROM AVE Q8
TO AVE Q10.
PALMDALE SS
C.L. 1576

STATION	B. S.	H. I.	F. S.	ELEV.

NOTE: ANY ADDITIONS OR CHANGES ON THIS SHEET MUST BE MADE OR CIRCLED IN RED INK, WITH DATE AND NAME OF PERSON MAKING CHANGE.

PLEASE RETURN TO
LOS ANGELES COUNTY SURVEYOR
726 LOS ANGELES COUNTY ENGINEERING BLDG.

Do not extend notes this side of this line.

76L298 307 4-50

76L298 307 4-50

PLEASE RETURN TO
LOS ANGELES COUNTY SURVEYOR
726 LOS ANGELES COUNTY ENGINEERING BLDG.

NOTE: ANY ADDITIONS OR CHANGES ON THIS SHEET MUST BE MADE OR CIRCLED IN RED INK, WITH DATE AND NAME OF PERSON MAKING CHANGE.

Do not extend notes this side of this line.

STATION	B. S.	H. I.	F. S.	ELEV.	Maureen St
BM AV56	403	2622.46		2618.43	BM AV 56 El = 2618.43 FB 1752-125 Jeanette St & Ave Q8 SW Cor Bt SPK in curb S' S of S end CR
0+80			33	2619.2	N P.L. Ave Q8 & ℄ Maureen St prod S.
0+87.5			43	18.2	bt brk
0+91.0			379	18.67	N edge pvmt
1+00			360	18.86	℄ int Ave Q8 & Maureen St
1+11.0			394	18.42	S edge pvmt
1+38.0			47	18.8	bot brk
1+41.5			39	18.6	Top brk
1+52.0			462	17.84	Gut - Bot curb
"			411	18.35	T cb.
1+65.2			465	17.81	℄ Maureen St & Crown pvt S barrel Ave Q8
1+76.8			489	17.57	cross Gutter
					curb returns at Ave Q8 & Maureen St
			469	17.77	Gut SW Cor W end CR
			406	18.40	Tcb " " " " " " "
			467	17.79	Gut " " " S " " "
			409	18.37	Tcb " " " " " " "
			526	17.20	Gut " E " E " " "
			463	17.83	Tcb " " " " " " "
			509	17.37	Gut " " " S " " "
			446	2618.00	Tcb " " " " " " "

F. B. 1753 PG. 124
Job No. 1576 Division No. ____ Notes Red. ____ Plotted ____ Profile ____
Survey of Palmdale SS Date ____ Date ____ No. ____
Survey by R. L. Willey Notes E.L.Y. Notes Chkd. ____ Checked ____ X-Sec. ____
Indexed C. Johnson Date ____ Date ____ No. ____

76L298 307 4-50

PLEASE RETURN TO
LOS ANGELES COUNTY SURVEYOR
726 LOS ANGELES COUNTY ENGINEERING BLDG.

NOTE: ANY ADDITIONS OR CHANGES ON THIS SHEET MUST BE MADE OR CIRCLED IN RED INK, WITH DATE AND NAME OF PERSON MAKING CHANGE.

Do not extend notes this side of this line.

STATION	B. S.	H. I.	F. S.	ELEV.	Maureen St	
3+00		2622 46	4 11	2618 35		℄
			4 34	2618.12		15° Gut in drive
			3 32	19.14		27° PL
			4 63	17.83	15° Gut in Drive	
			3 54	18.92	27° PL	
4+00			3 64	18.82		℄
			4 07	18.39		15° Gut
			3 45	19.01		" T curb
			2 7	19.8		27° PL
			4 11	18.35	15° Gut	
			3 46	19.00	" T cb	
			2 9	19.6	27° PL	
T.P.	527	2624.00	3 73	2618.73		
5+00			4 82	19.18		℄
			5 30	18.70		15° Gutter
			4 70	19.30		" T cb
			3 8	20.2		27° PL
			5 31	18.69	15° Gutter	
			4 68	19.32	" Top cb.	
			4 0	2620.0	27° PL	

Profile Notes Red. Plotted Job No. 1576 Division No.
No. Date Date Survey of Palmer
X-Sec. Notes Chkd. Checked Survey by E. Willis Notes B.L.W. Date 1-5-53
No. Date Date Map No. Indexed C. Johnson Date

F. B. 1753 Pg. 125

76L298 307 4-50

PLEASE RETURN TO
LOS ANGELES COUNTY SURVEYOR
726 LOS ANGELES COUNTY ENGINEERING BLDG.

NOTE: ANY ADDITIONS OR CHANGES ON THIS SHEET MUST BE MADE OR CIRCLED IN RED INK, WITH DATE AND NAME OF PERSON MAKING CHANGE.

Do not extend notes this side of this line.

STATION	B. S.	H. I.	F. S.	ELEV.	Moureen St	
6+00		262400	459	2619.41		℄
			499	19.01		15° Gutter in Drive
			398	20.02		27° PL
			500	19.00	15° Gutter in drive	
			391	20.09	27° PL	
7+00			417	19.83		℄
			465	19.35		15° Gutter
			408	19.92		" Tcb
			34	20.6		27° PL
			472	19.28	15° Gutter	
			410	19.90	" Top Curb	
			34	20.6	27° PL	
8+00			384	20.26		℄
			430	19.70		15° Gutter
			370	20.30		" T curb
			30	21.0		27° PL
			439	19.61	15° Gutter	
			374	20.26	" T Curb	
			32	20.8	27° PL	
TP	539	2625,27	412	2619.88		

F. B. 1753 Pg. 126
Job No. 1576 Division No. ____ Notes Red ____ Plotted ____ Profile ____
Survey of Palmdale SS Date ____ Date ____ No. ____
Survey by C.L. Willey Notes RLW Notes Chkd. ____ Checked ____ X-Sec. ____
Index C. Jo[illegible] Date ____ Date ____ Date ____ No. ____

76L298 307 4-50

PLEASE RETURN TO
LOS ANGELES COUNTY SURVEYOR
726 LOS ANGELES COUNTY ENGINEERING BLDG.

NOTE: ANY ADDITIONS OR CHANGES ON THIS SHEET MUST BE MADE OR CIRCLED IN RED INK, WITH DATE AND NAME OF PERSON MAKING CHANGE.

Do not extend notes this side of this line.

STATION	B. S.	H. I.	F. S.	ELEV.	MAUREEN St
8+73.5		2625 27	4 92	2620.35	℄
			5 48	19.79	15° Gut N end C.R. NE Cor
			4 82	20.45	15° Tcb " " " " " " "
8+82.83			4 89	20.38	℄
			5 38	19.89	15° Gut at N end CR
			4 76	20.51	15° Tcb " " "
9+00.23			5 66	19.61	41.31 Gut E end C.R. NE Cor
			5 11	20.16	" Tcb " " " " " " "
9+15.26			4 85	20.42	℄ int Maureen St + Ave Q 10
			5 26	20.01	22.8 Gut Ave Q 10 Prod in Dr
9+30.61			5 30	19.97	32.13 Gutter in Drive at E end CR.
9+38.32			5 25	20.02	Gut ℄ Maureen St Prod to S
			4 54	20.73	Tcb " " " " " "
9+50.32			3 6	21.7	PL " " " " " "
BM AY 52			4 74	2620.53	BM AY 52 El = 2620.525 FB 1752-F24 Maureen St + Ave Q 10 NW side Bt spk in curb 1' N of N end CR

Profile Notes Red. Plotted Job No. 1576 Division No.
No. Date Date Survey of Palmdale SS
X-Sec. Notes Chkd. Checked Survey by R.L.Willey Notes R.L.W. Date 1-53
No. Date Date Map No. Indexed C. Johnson Date

F. B. 1753 Pg. 127

F. B. 1753 Pg. 128 | Job No. 1576 Division No. _____ Notes Red. _____ Plotted _____ Profile

Survey of PALMDALE S.S. Date _____ Date _____ No. _____

Survey by R.L. Milky Notes R.L.N Notes Chkd _____ Checked _____ X-Sec.

Indexed _____ Date _____ Date _____ Date _____ No. _____

STATION	B. S.	H. I.	F. S.	ELEV.	

76L298 307 4-58

PLEASE RETURN TO

LOS ANGELES COUNTY SURVEYOR

726 LOS ANGELES COUNTY ENGINEERING BLDG.

Do not extend notes this side of this line.

NOTE: ANY ADDITIONS OR CHANGES ON THIS SHEET MUST BE MADE OR CIRCLED IN RED INK, WITH DATE AND NAME OF PERSON MAKING CHANGE.

Notes Ck'd by	Survey of Palmdale SS
Map No.	W. O. 1576 Tape No. St'd °F
Office Work	Surveyed by R L Willey
Checked	Notes RLW & LYS Date 1-53
Date	Indexed A. C. Johnson 3-11-60

F. B. 1753 PG. 129

TOPOGRAPHY
JEANETTE ST.
FROM AVE Q 8
TO AVE Q 10
PALMDALE SS
C/ 1576

Note: Any Additions or Changes on This Sheet Must be Made or Circled in Red Ink With Date and Name of Person Making Change.

Do not extend notes this side of this line.

RETURN TO
LOS ANGELES COUNTY SURVEYOR
726 LOS ANGELES COUNTY
ENGINEERING BLDG.

76F309S 247 2-51

F.B. 1753 PG. 130

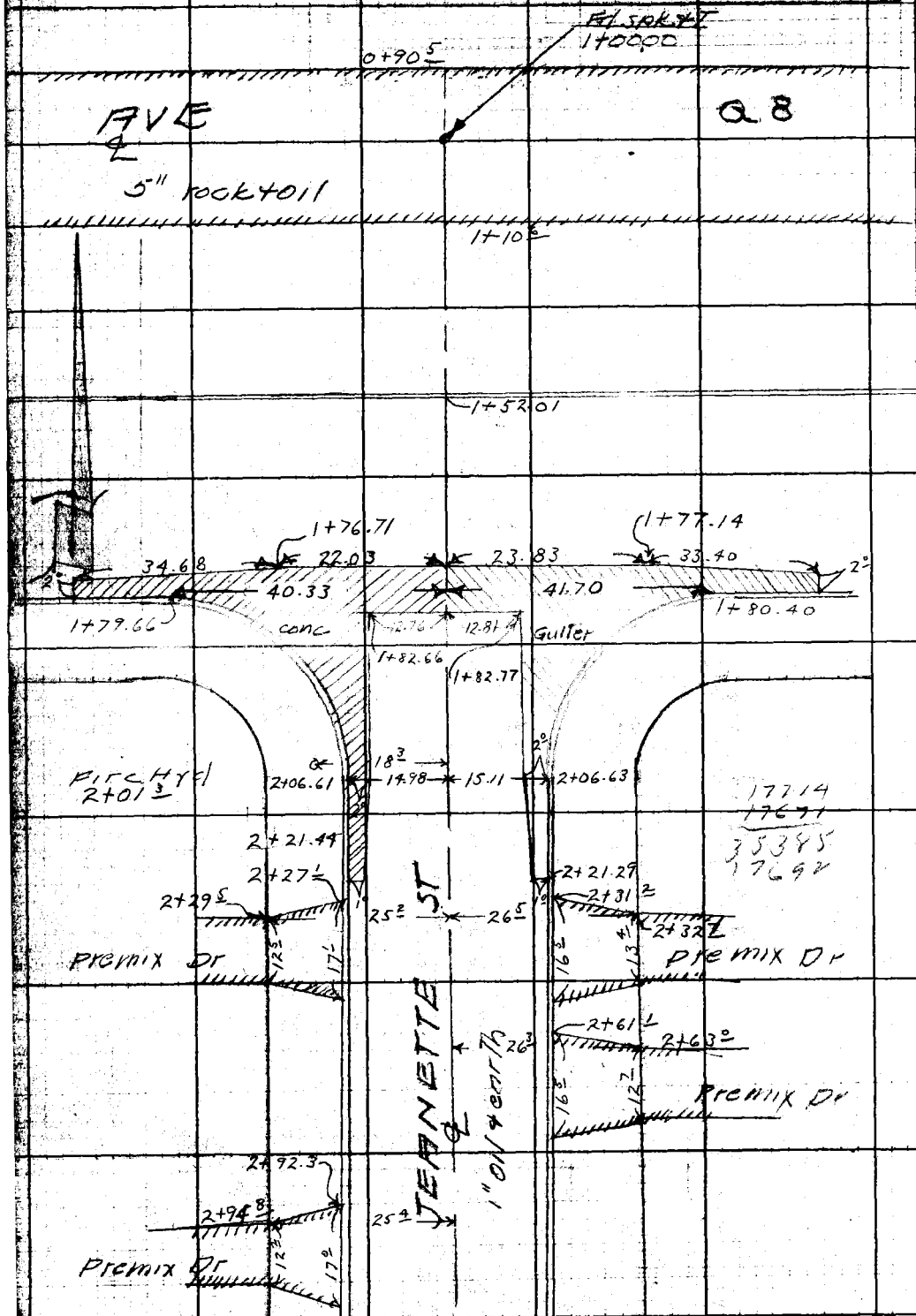

RETURN TO
LOS ANGELES COUNTY SURVEYOR
726 LOS ANGELES COUNTY
ENGINEERING BLDG.

Do not extend notes this side of this line.

Note: Any Additions or Changes on This Sheet Must be Made or Circled in Red Ink, With Date and Name of Person Making Change.

Notes Ck'd by	Survey of Palmdale SS
Map No.	W. O. Tape No. St'd. °F
Office Work	Surveyed by R L Willey
Checked	Notes R L W + L X S Date 1-[illegible]
Date	Indexed C. Jones

F. B. 1753 Pg. 131

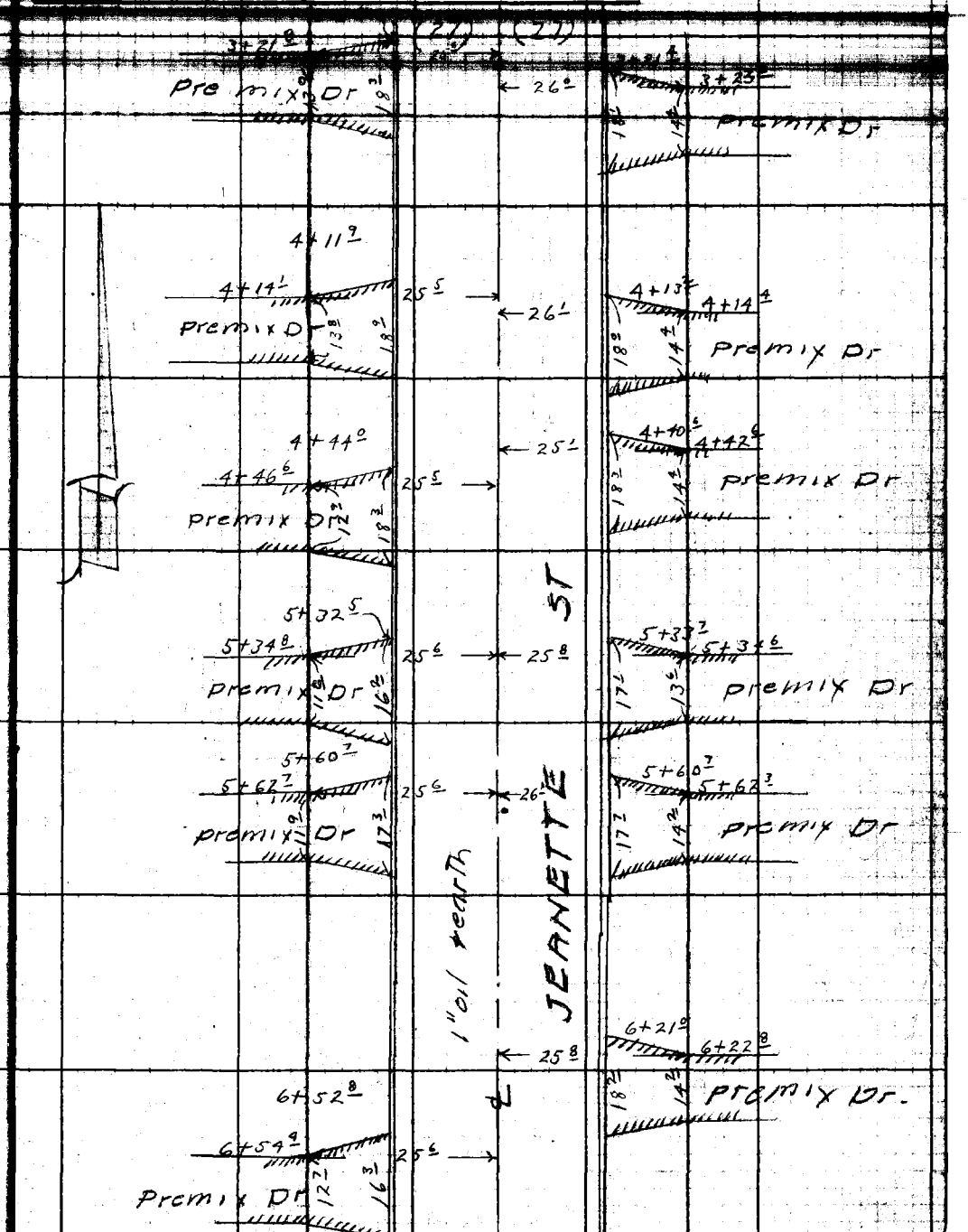

Note: Any Additions or Changes on This Sheet Must be Made or Circled in Red Ink With Date and Name of Person Making Change.

Do not extend notes this side of this line.

RETURN TO
LOS ANGELES COUNTY SURVEYOR
726 LOS ANGELES COUNTY
ENGINEERING BLDG.

76F309S 247 2-51

F.B. 1753 PG. 132

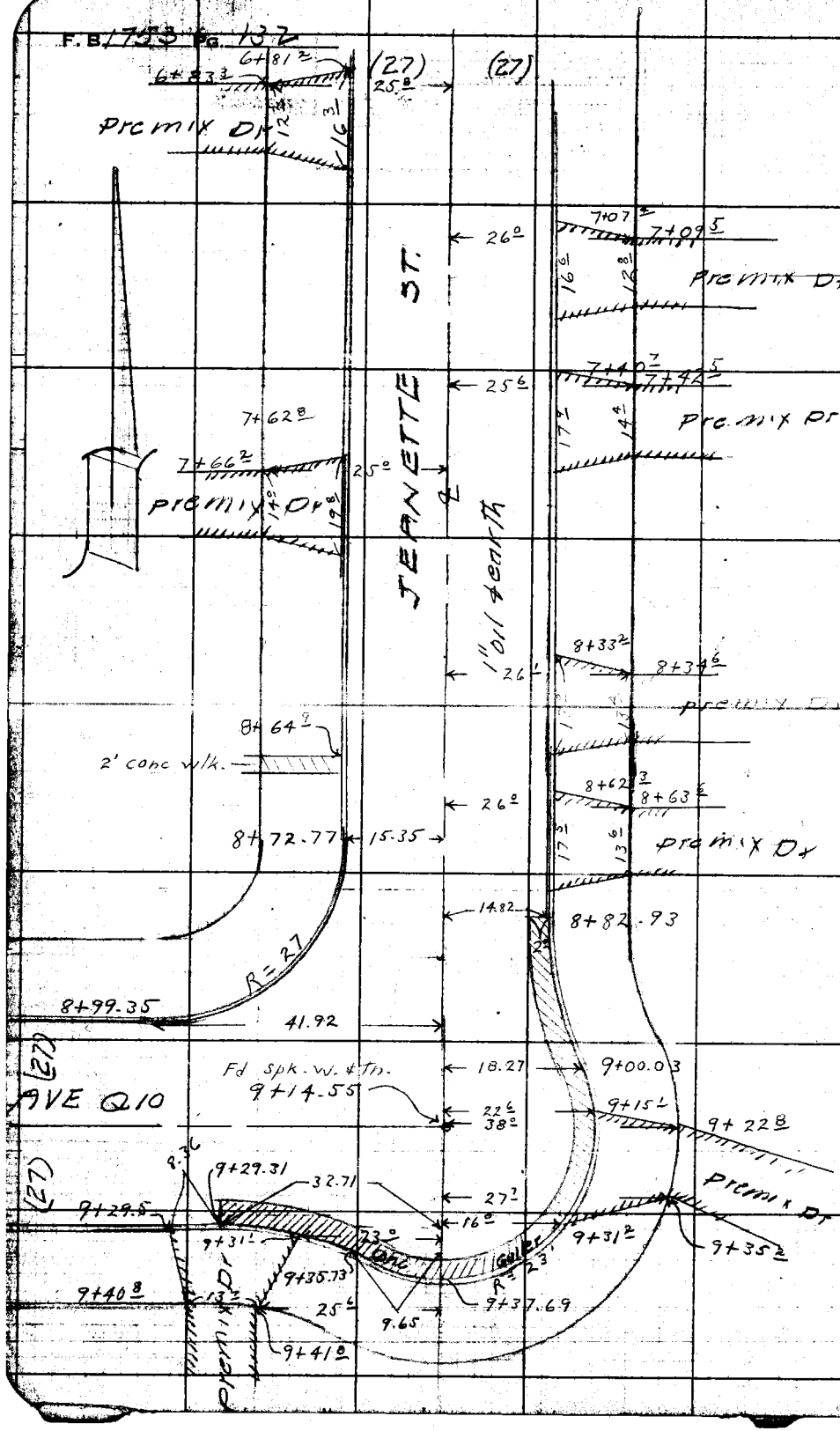

RETURN TO
LOS ANGELES COUNTY SURVEYOR
725 LOS ANGELES COUNTY
ENGINEERING BLDG.

Do not extend notes this side of this line.

Note: Any Additions or Changes on This Sheet Must be Made or Circled in Red Ink With Date and Name of Person Making Change.

Profile No. ____ Notes Red ____ Plotted ____ Job No. 1576 Division No. ____ F.B. 1753 PG. 133

Date ____ Date ____ Survey of Palmdale SS

Notes Chkd LCM Checked ____ Survey by ELWiley Notes BLW Date 1-53

No. ____ Date ____ Date ____ Map No. ____ Indexed C. Jeanette

CROSS SECTIONS
JEANETTE ST
FROM AVE Q8
TO AVE Q10
PALMDALE SS
CI 1576

STATION	B.S.	H.I.	F.S.	ELEV.

NOTE: ANY ADDITIONS OR CHANGES ON THIS SHEET MUST BE MADE OR CIRCLED IN RED INK, WITH DATE AND NAME OF PERSON MAKING CHANGE.

PLEASE RETURN TO
LOS ANGELES COUNTY SURVEYOR
726 LOS ANGELES COUNTY
ENGINEERING BLDG.

Do not extend notes this side of this line.

76L298 307 10-51

76L298 307 10-51

PLEASE RETURN TO

LOS ANGELES COUNTY SURVEYOR
726 LOS ANGELES COUNTY
ENGINEERING BLDG.

NOTE: ANY ADDITIONS OR CHANGES ON THIS SHEET MUST BE MADE OR CIRCLED IN RED INK, WITH DATE AND NAME OF PERSON MAKING CHANGE.

Do not extend notes this side of this line.

STATION	B. S.	H. I.	F. S.	ELEV.	JEANETTE St
BM AV 55	437	2624.12		2619.75	BM AV 55 El = 2619.747 FB 1752-125 Jeanette St + Ave Q 8 SE cor. bt spk in curb 5' S of S end CR
0+80			35	26206	N PL Ave Q 8 + ℄ Jeanette St prod, S
0+84.0			39	202	B, brk
0+91.0			362	2050	N edge pvmt
1+00			352	2060	℄ int Jeanette St + Ave Q 8.
1+11.0			373	2039	S edge pvmt
1+38.0			48	193	bot brk X Gutter
1+42.5			41	200	Top "
1+52.01			483	1929	Gut - bot Curb
			424	1988	T curb
1+65.2			480	1932	℄ Jeanette St + S. barrel Ave Q 8.
1+76.9			484	1928	" " " + X Gutter
					Curb returns at Jeanette St + Ave Q 8
			460	1952	Gut SW Cor W end CR
			412	2000	Tcb " " " " " " "
			465	1947	Gut " " " S " " "
			410	2002	Tcb " " " " " " "
			540	18[illegible]2	Gut " E " E " " "
			489	1923	Tcb " " " " " " "
			490	261922	Gut " " " S " " "

F.B. 1753 PG. 134 Job No. 1576 Division No. ____ Notes Red. ____ Plotted ____ Profile ____
Survey of Palmdale SS Date 1-53 Date ____ No. ____
Survey by R L Willey Notes RLW Notes Chkd. ____ Checked ____ X-Sec. ____
Indexed [illegible] Date ____ Date ____ Date ____ No. ____

76L298 307 10-51

PLEASE RETURN TO

LOS ANGELES COUNTY SURVEYOR

726 LOS ANGELES COUNTY
ENGINEERING BLDG.

NOTE: ANY ADDITIONS OR CHANGES ON THIS SHEET MUST BE MADE OR CIRCLED IN RED INK, WITH DATE AND NAME OF PERSON MAKING CHANGE.

Do not extend notes this side of this line.

STATION	B. S.	H. I.	F. S.	ELEV.	JEANETTE ST	
		2624.12	438	261974	TCb S E Corsend CR.	
3+00			418	1994		℄
			447	1965		15° Gutter in drive
			349	2063		27° PL
			462	1950	15° Gutter	
			407	2005	15° T curb	
			34	207	27° PL	
4+00			364	2048		℄
			417	1995		15° Gutter
			352	2060		15° Tcb
			30	211		27° PL
			411	2001	15° Gutter	
			353	2059	" Top Cb.	
			28	26213	27° PL	
T.P.	530	2625.80	362	2620.50		
5+00			491	2089		℄
			537	2043		15° Gutter
			480	2100		15° T cb
			39	219		27° PL
			537	2043	15° Gut	
			481	262099	15° Tcb	

Profile
No. ____ Date ____ Notes Red ____ Plotted ____ Job No. 1576 Division No. ____
X-Sec. Notes Chkd. ____ Date ____ Checked ____ Date ____ Survey of Palmdale ____ Survey by [illegible] Date ____
No. ____ Date ____ Map No. ____ Indexed ____ Date ____

F.B. 1753 PG. 135

76L298 307 10-51

PLEASE RETURN TO

LOS ANGELES COUNTY SURVEYOR
726 LOS ANGELES COUNTY
ENGINEERING BLDG.

NOTE: ANY ADDITIONS OR CHANGES ON THIS SHEET MUST BE MADE OR CIRCLED IN RED INK, WITH DATE AND NAME OF PERSON MAKING CHANGE.

Do not extend notes this side of this line.

F.B. 1753 Pg 36 Job No. 1576 Division No. Notes Red. Plotted
Survey of Palmdale 55 Date 1-53 Date No.
Survey by R.L. Willey Notes R.L.W. Notes Chkd. Checked X-Sec.
Indexed C. J. Date Date Date No. Profile

STATION	B. S.	H. I.	F. S.	ELEV.	JEANETTE ST	
5+00		2625.80	4.2	2621.6	27° PL	
6+00			4.60	21.20		℄
			4.97	20.83		15° Gutter
			4.37	21.43		" Tcb
			3.7	22.1		27° PL
			4.99	20.81	15° Gutter	
			4.43	21.37	" Tcb	
			3.8	22.0	27° PL	
7+00			4.19	21.61		℄
			4.58	21.22		15° Gutter
			3.95	21.85		" Tcb
			3.4	22.4		27° PL
			4.61	21.19	15° Gutter	
			4.03	21.77	" Tcb	
			3.6	22.2	27° PL	
8+00			3.76	22.04		℄
			4.19	21.61		15° Gutter
			3.58	22.22		15° Tcb
			3.2	22.6		27° PL
			4.19	21.61	15° Gutter	
			3.62	2622.18	" Tcb.	

76L298 307 10-51

PLEASE RETURN TO
LOS ANGELES COUNTY SURVEYOR
726 LOS ANGELES COUNTY
ENGINEERING BLDG.

NOTE: ANY ADDITIONS OR CHANGES ON THIS SHEET MUST BE MADE OR CIRCLED IN RED INK, WITH DATE AND NAME OF PERSON MAKING CHANGE.

Do not extend notes this side of this line.

Profile No. ____ Notes Red ____ Plotted ____ Job No. 1576 Division No. ____ F.B. 1753 PG. 137
X-Sec. ____ Date ____ Date ____ Survey of Pallmplace St
Notes Chkd ____ Checked ____ Survey by ELWilley Notes DLW Date 1-53
No. ____ Date ____ Date ____ Map No. ____ Indexed ____ C. Jones Date ____

STATION	B. S.	H. I.	F. S.	ELEV.	JEANETTE ST	
8+00		2625.80	3 2	26226	27° PL	
TP	534	2627.25	3 89	2621.91		
8+72.77			5 31	2194		Jeanette St & Ave Q10 15° Gutter N end CR N W cor
			4 73	2252		11° Tcb " " " "
8+82.93			4 78	2247		℄
			5 35	2190	15° Gut N end CR	
			4 72	2253	15° Tcb " " "	
8+99.35			5 01	2224		Jeanette St & Ave Q10 41.92 Gut W end CR N W cor
			4 46	2279		Tcb " " " " " "
9+14.55			4 62	2263	℄ int Jeanette St & Ave Q10	
			5 18	2207	22° Gut ℄ Ave Q10 prod E	
			4 57	2268	" Tcb " " " " " "	
9+29.31			4 69	2256		32.71 Gut in drive
9+37.69			4 97	2228	Gut ℄ Jeanette St prod To S,	
"			4 38	2287	Tcb " " " " " "	
9+49.69			4 2	26231	PL	
BM AV #53			4 71	2622.54	BM AV #51 El 2622.541 FB 1752 p. 4 Jeanette St & AVE Q 10 NW Cor bt spk in curb 1± N of N end CR	

F.B. 1753 Pg 138 | Job No. 1576 | Division No. | Notes Red. | Plotted | Profile

Survey of Palmdale SS | Date 1-53 | Date | No.

Survey by R.L. Kelley | Notes RLW | Notes Chkd. | Checked | X-Sec.

Indexed | Date | Date | Date | No.

STATION	B.S.	H.I.	F.S.	ELEV.

Do not extend notes this side of this line.

PLEASE RETURN TO
LOS ANGELES COUNTY SURVEYOR
726 LOS ANGELES COUNTY
ENGINEERING BLDG.

NOTE: ANY ADDITIONS OR CHANGES ON THIS SHEET MUST BE MADE OR CIRCLED IN RED INK, WITH DATE AND NAME OF PERSON MAKING CHANGE.

76L298 307 10-51

F. B. 1753 Pg. 139

Notes Ck'd by	Survey of Palmdale SS
Map No.	W. O. 1576 Tape No. St'd. °F
Office Work	Surveyed by R. L. Willey
Checked	Notes R.L.W. + LVS Date 1-53
Date	Indexed S-11-60

TOPOGRAPHY
16TH ST
FROM AVE Q 8
TO S. LINE TR 15487
PALMDALE SS
C.I. 1576

Note: Any Additions or Changes on This Sheet Must be Made or Circled in Red Ink With Date and Name of Person Making Change.

Do not extend notes this side of this line.

RETURN TO
LOS ANGELES COUNTY SURVEYOR
726 LOS ANGELES COUNTY
ENGINEERING BLDG.

76F309S 247 2-51

F.B. 1753 PG. 140

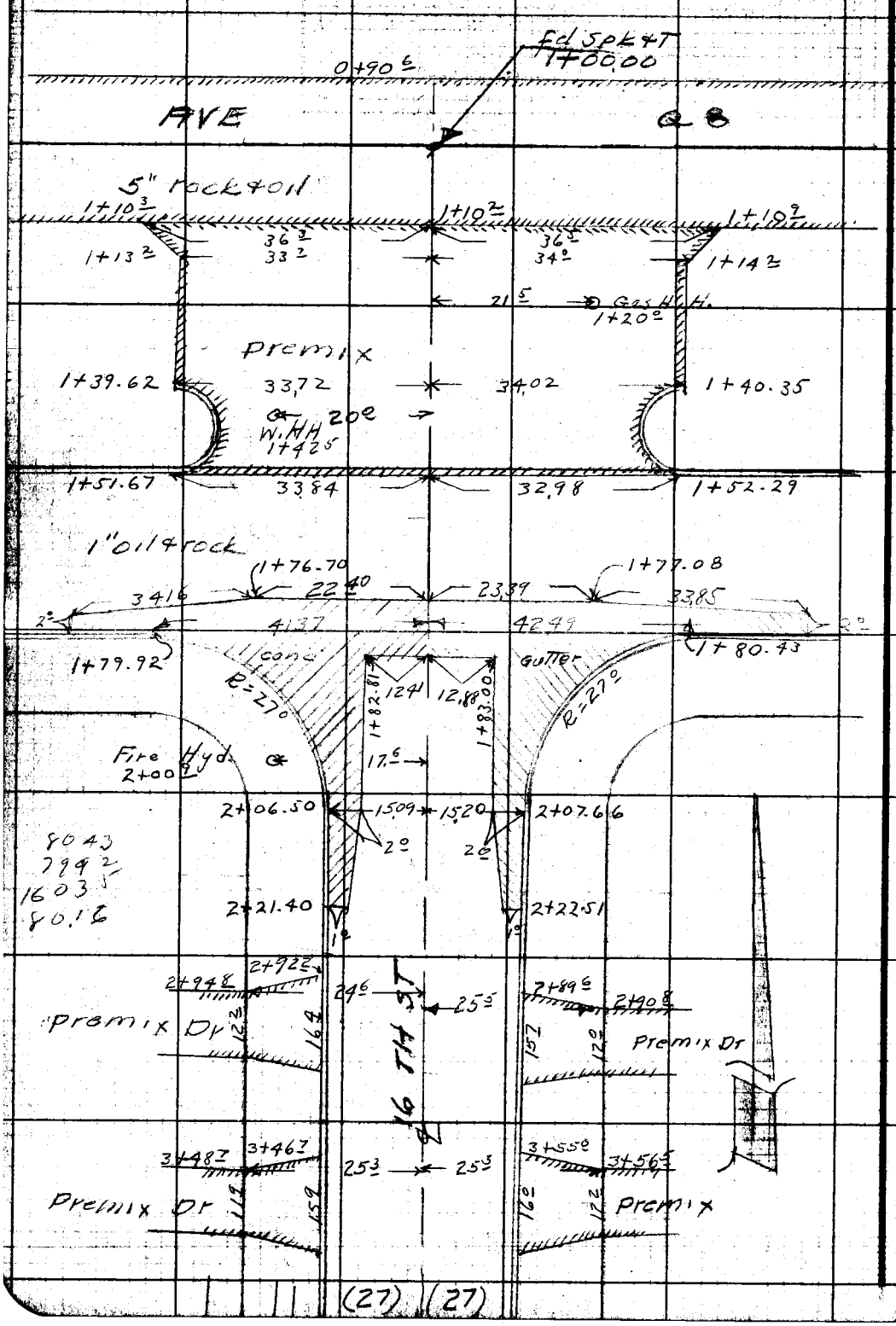

RETURN TO
LOS ANGELES COUNTY SURVEYOR
725 LOS ANGELES COUNTY
ENGINEERING BLDG.

Do not extend notes this side of this line.

Note: Any Additions or Changes on This Sheet Must be Made or Circled in Red Ink With Date and Name of Person Making Change.

F. B. 1753 PG. 141

Notes Ck'd by	Survey of Palmdale SS
Map No.	W. O. Tape No. St'd. °F
Office Work	Surveyed by R. L. Willey
Checked	Notes R. L. Willey Date 1-53
Date	Indexed

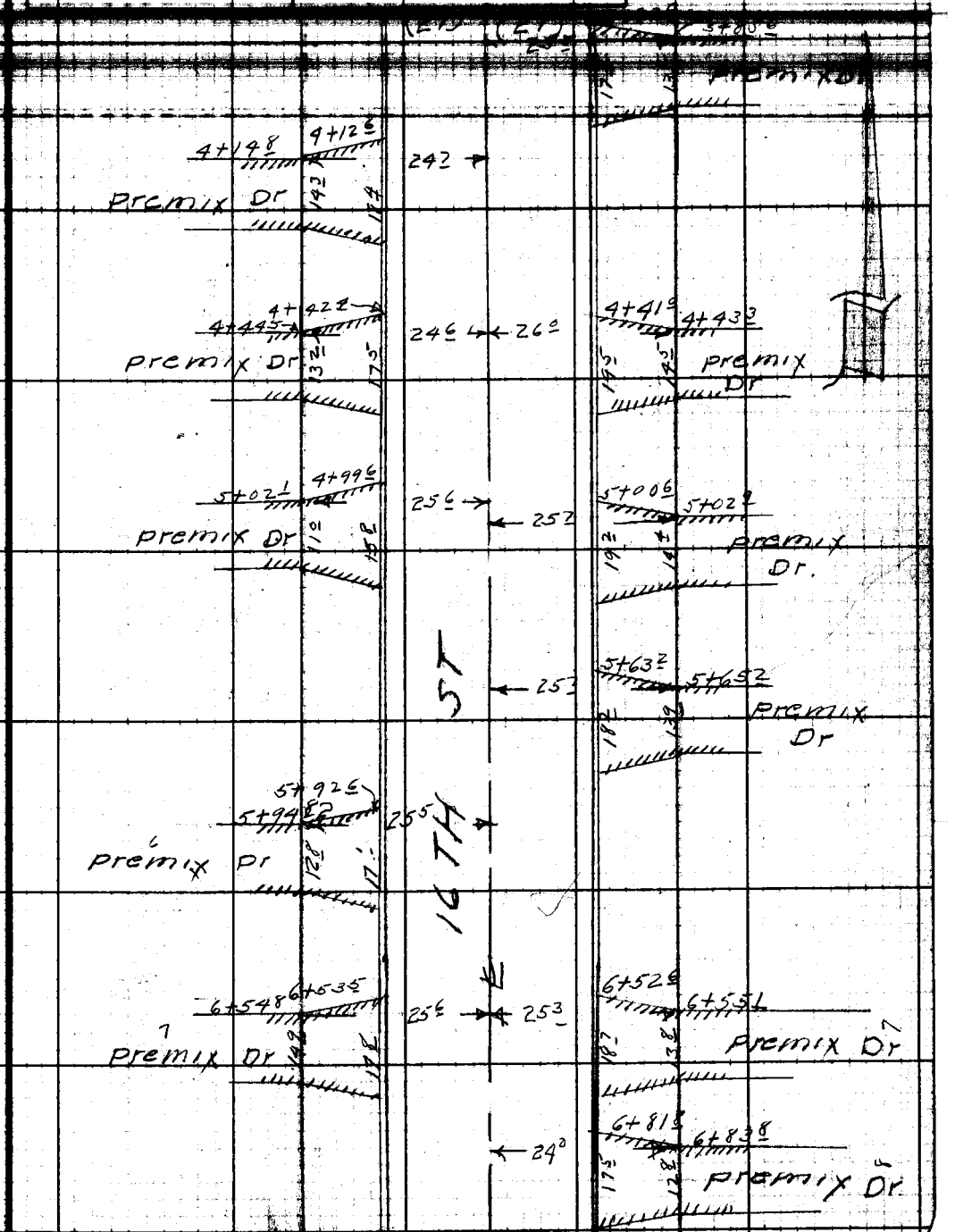

Note: Any Additions or Changes on This Sheet Must be Made or Circled in Red Ink With Date, and Name of Person Making Change.

Do not extend notes this side of this line.

RETURN TO
LOS ANGELES COUNTY SURVEYOR
726 LOS ANGELES COUNTY
ENGINEERING BLDG.

76F3095 247 2-51

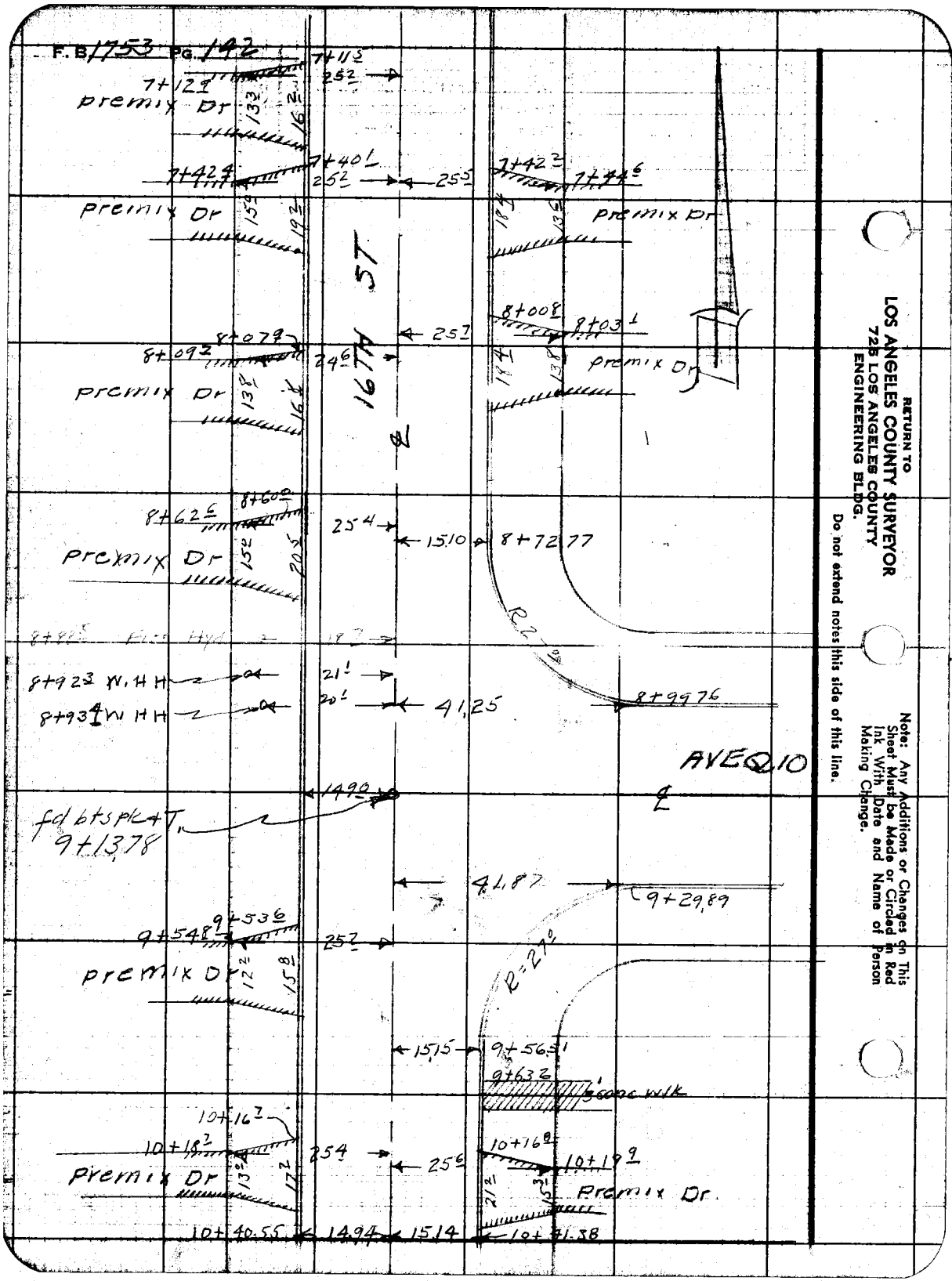

RETURN TO
LOS ANGELES COUNTY SURVEYOR
725 LOS ANGELES COUNTY
ENGINEERING BLDG.

Do not extend notes this side of this line.

Note: Any Additions or Changes on This Sheet Must be Made or Circled in Red Ink With Date and Name of Person Making Change.

Profile No. ____ Notes Red. ____ Plotted ____ Job No. ____ Division No. ____ F.B. 1753 PG. 143

Date ____ Date ____ Survey of Palmdale SS

X-Sec. No. ____ Notes Chkd. LCM Checked ____ Survey by BLWilley Notes BLW Date 1-53

Date ____ Date ____ Map No. ____ Indexed C. Johnson Date ____

CROSS SECTIONS
16TH ST
FROM AVE Q8
TO AVE Q9
PALMDALE SS
C11576

STATION	B. S.	H. I.	F. S.	ELEV.

NOTE: ANY ADDITIONS OR CHANGES ON THIS SHEET MUST BE MADE OR CIRCLED IN RED INK, WITH DATE AND NAME OF PERSON MAKING CHANGE.

PLEASE RETURN TO
LOS ANGELES COUNTY SURVEYOR
726 LOS ANGELES COUNTY
ENGINEERING BLDG.

Do not extend notes this side of this line.

76L298 307 10-51

76L298 307 10-51

PLEASE RETURN TO

LOS ANGELES COUNTY SURVEYOR
726 LOS ANGELES COUNTY
ENGINEERING BLDG.

NOTE: ANY ADDITIONS OR CHANGES ON THIS SHEET MUST BE MADE OR CIRCLED IN RED INK, WITH DATE AND NAME OF PERSON MAKING CHANGE.

Do not extend notes this side of this line.

STATION	B. S.	H. I.	F. S.	ELEV.	16TH St E
BM 18-8	431	2625.70		262.39	BM 18-8 El = 2621.38 FB 1382-13 16Th St E + Ave Q8 46' S + 28.5' E ℄ int 2" I.P. + B.C. set in conc 1.0' in back of curb
0+80			40	217	N.P.L. Ave Q8 + ℄ 16Th St prod N
0+82.0			37	220	T brk
0+83.0			41	215	B "
0+91.0			351	2[illegible]9	N edge pvmt ℄
1+00			341	2[illegible]9	℄ int Ave Q8 + 16th St
1+40			489	20[illegible]1	Cross Gutter ℄
1+39.62			450	2[illegible]	33.22 bot curb
"			388	2[illegible]32	" Top Cb.
1+40.35			506	20[illegible]4	34.02 bot curb
"			441	2[illegible]9	" Top "
1+51.67			439	2[illegible]1	33.84 bot cb.
			357	22[illegible]3	" Top "
1+52.29			472	2[illegible]8	32.98 bot Curb
			406	2[illegible]4	" Top curb
1+61.0			458	2[illegible]2	℄ 16 St + crown pvmt S. barrel Ave Q8
1+80.2			510	20[illegible]	" " " + ℄ Gutter
					Cb returns at Ave Q8 + 16Th St E
			474	2036	Gut SW Cor W end C.R.
			415	2621.55	Tcb. " " " " " "

F.B. 1753 Pg. 144 Job No. 1176 Division No. Notes Red. Plotted Profile
Survey of Palmdale 35 Date Date No.
Survey by R.L. Willey Notes R.L.W. Notes Chkd. Checked X-Sec.
Indexed ~~E. O. Jonson~~ Date Date No.

76L298 307 10-51

PLEASE RETURN TO

LOS ANGELES COUNTY SURVEYOR
726 LOS ANGELES COUNTY
ENGINEERING BLDG.

NOTE: ANY ADDITIONS OR CHANGES ON THIS SHEET MUST BE MADE OR CIRCLED IN RED INK, WITH DATE AND NAME OF PERSON MAKING CHANGE.

Do not extend notes this side of this line.

STATION	B. S.	H. I.	F. S.	ELEV.	16Th	St
		262570	490	262080	Gut SW cor send	CR.
			437	2133	Tcb " " " " "	" "
			542	2028	Gut SE " E "	" "
			485	2085	Tcb " " " " "	" "
			495	2085	Gut " " " S "	" "
			436	2134	Tcb " " " " "	" "
3+00			425	2145		℄
			460	2110		15° Gutter in drive
			374	2196		27° PL
			472	2098	15° Gut in drive	
			375	2195	27° PL	
TP	5.76	2627.58	388	2621.82		
4+00			568	2190		℄
			623	2135		15° Gutter
			557	2201		15° Tcb
			50	226		27° PL
			606	2152	15° Gut	
			546	2212	15° Tcb	
			50	226	27° PL	
5+00			541	2217		℄
			586	2172		15° Gut

Profile
No. ____ Date ____ Notes Red ____ Plotted ____ Job No. 1576 Division No. ____
X-Sec. ____ Date ____ Notes Chkd ____ Checked ____ Survey of Palmdale ____ Survey by P.L. Willey ____ Note ____ Date ____
No. ____ Date ____ Map No. ____ Indexed ____ Date ____

F.B. ____ Pg. 145

76L298 307.10-51

PLEASE RETURN TO

LOS ANGELES COUNTY SURVEYOR
726 LOS ANGELES COUNTY
ENGINEERING BLDG.

NOTE: ANY ADDITIONS OR CHANGES ON THIS SHEET MUST BE MADE OR CIRCLED IN RED INK, WITH DATE AND NAME OF PERSON MAKING CHANGE.

Do not extend notes this side of this line.

STATION	B. S.	H. I.	F. S.	ELEV.	16th St	
5+00		2627.58	526	2622.32		15° Tcb
			48	228		27° PL
			574	2184	15° Gut	
			513	2245	" Tcb	
			47	229	27° PL	
6+00			497	2261		℄
			552	2206		15° Gutter in Drive
			428	2230		27° PL
			540	218	15° Gutter	
			481	2277	15° Tcb	
			41	225	27° PL	
7+00			468	2230		℄
			509	2249		15° Gutter
			451	2307		15° Tcb
			39	237		27° PL
			499	2259	15° Gutter	
			438	2230	15° Tcb	
		1	40	226	27° PL	
TP.	531	2628.42	447	2623.11		
8+00			518	2224		℄
			569	2622.73		15°

F.B. 1753 PG 146 Job No. 1576 Division No. Notes Red. Plotted Profile
Survey of Palmdale 55 Date Date No.
Survey by P.L. Willey Notes RLW Notes Chkd. Checked X-Sec.
Indexed C. Johnson Date Date Date No.

76L298 307 10-51

PLEASE RETURN TO

LOS ANGELES COUNTY SURVEYOR

726 LOS ANGELES COUNTY
ENGINEERING BLDG.

NOTE: ANY ADDITIONS OR CHANGES ON THIS SHEET MUST BE MADE OR CIRCLED IN RED INK, WITH DATE AND NAME OF PERSON MAKING CHANGE.

Do not extend notes this side of this line.

STATION	B. S.	H. I.	F. S.	ELEV.	16th St	
8+00		262842	507	262335		15° Tcb
			45	239		27° PL
			553	2289	15° Gutter	
			486	2356	15° Tcb	
			46	238	27° PL	
9+1378			476	2366	℄ int 16th St & Ave Q 10	
			522	2320		15° Gut
			458	2384		15° Tcb
			40	244		27° PL
					curb returns @ 16th St E & Ave Q 10	
			536	2306	Gut N E Cor N end CR	
			473	2369	Tcb " " " "	" " "
			507	2335	Gut " " " E	" " "
			436	2406	Tcb " " " "	" " "
			498	2344	Gut S E " E	" " "
			432	2410	Tcb " " " "	" " "
			489	2353	Gut " " " S	" " "
			430	2412	Tcb " " " "	" " "
10+00			449	2393		℄
			487	2355		15° Gut
			430	262412		" Tcb

Profile
No. ____ Date ____ Notes Red ____ Plotted ____ Job No. 1576 Division No. ____
X-Sec. Notes Chkd. ____ Checked ____ Survey of Palmdale Rd
No. ____ Date ____ Date ____ Survey by E. Whitley Notes Chkd. ____ Date 1-53
Map No. ____ Indexed C. Johnson Date ____

F.B. 1753 Pg. 147

76L298 307 10-51

PLEASE RETURN TO

LOS ANGELES COUNTY SURVEYOR
726 LOS ANGELES COUNTY
ENGINEERING BLDG.

NOTE: ANY ADDITIONS OR CHANGES ON THIS SHEET MUST BE MADE OR CIRCLED IN RED INK, WITH DATE AND NAME OF PERSON MAKING CHANGE.

Do not extend notes this side of this line.

STATION	B. S.	H. I.	F. S.	ELEV.	16th St	
10+00		2628.42	39	262[illegible]5		27° PL
			475	2[illegible]57	15° Gutter	
			411	2[illegible]31	" Tcb	
			41	[illegible]	27° PL	
10+41			424	[illegible]8	℄ 16Th St end	pvmt
			466	2[illegible]16		15° Gut end Cb.
			405	2[illegible]37		15° Tcb " "
			34	2[illegible]		27° PL
			450	2[illegible]2	15° Gut end Curb	
			393	2[illegible]49	" Tcb. " "	
			29	2[illegible]	27° PL	
12+41°			20	26[illegible]	℄ 16Th St prod to South	
BM AV #54			472	2623.70	BM AV54 El = 2623.700 FB1752-124 16Th St + Ave Q10 NE Cor. bt spk in cb 5' N of N end CR	

F.B. 1753 Pg. 148 Job No. 1576 Division No. ____ Notes Red. ____ Plotted ____ Profile
Survey of Palmdale 55 Date ____ Date ____ No. ____
Survey by P. Willey Notes B.L.W. Notes Chkd. ____ Checked ____ X-Sec.
Indexed C. Johnson Date ____ Date ____ No. ____

Notes Ck'd by	Survey of Palmdale SS	F.B. PG. 149
Map No.	W.O. 1576 Tape No. Std. °F	
Office Work	Surveyed by R.L. Willey	
Checked	Notes " Date 11-53	
Date	Indexed C. Johnson 3-11-60	

TOPOGRAPHY
AVE Q 10
FROM ROSEMARIE ST
TO MAUREEN
PALMDALE SS
CI 1576

Note: Any Additions or Changes on This Sheet Must be Made or Circled in Red Ink With Date and Name of Person Making Change.

Do not extend notes this side of this line.

RETURN TO
LOS ANGELES COUNTY SURVEYOR
726 LOS ANGELES COUNTY
ENGINEERING BLDG.

76F309S 247 2-51

F.B. 1258 PG. 150

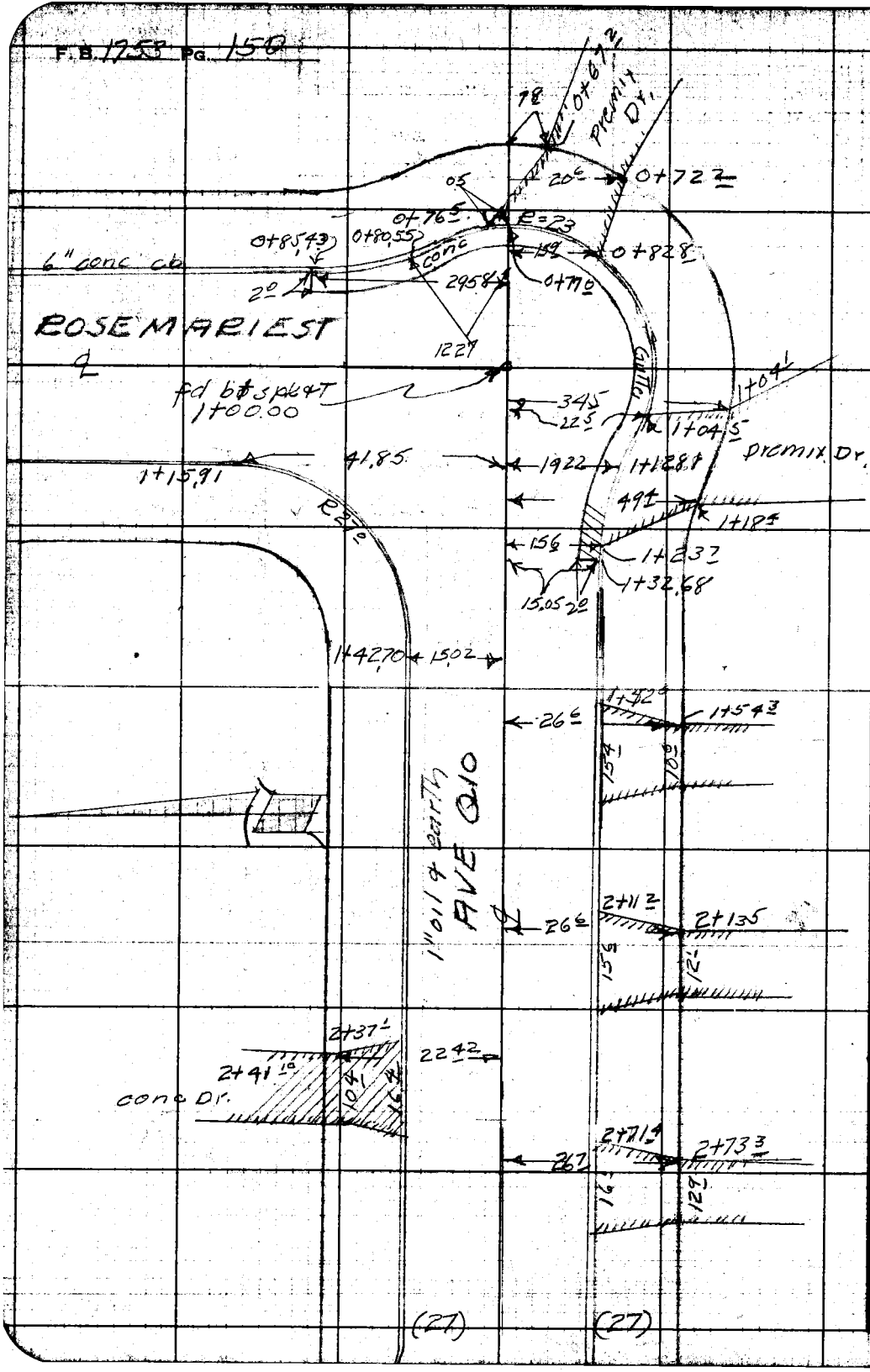

RETURN TO
LOS ANGELES COUNTY SURVEYOR
725 LOS ANGELES COUNTY
ENGINEERING BLDG.

Do not extend notes this side of this line.

Note: Any Additions or Changes on This Sheet Must be Made or Circled in Red Ink With Date and Name of Person Making Change.

76F309S 247 2-51

RETURN TO
LOS ANGELES COUNTY SURVEYOR
726 LOS ANGELES COUNTY
ENGINEERING BLDG.

Note: Any Additions or Changes on This Sheet Must be Made or Circled in Red Ink With Date and Name of Person Making Change.

Do not extend notes this side of this line.

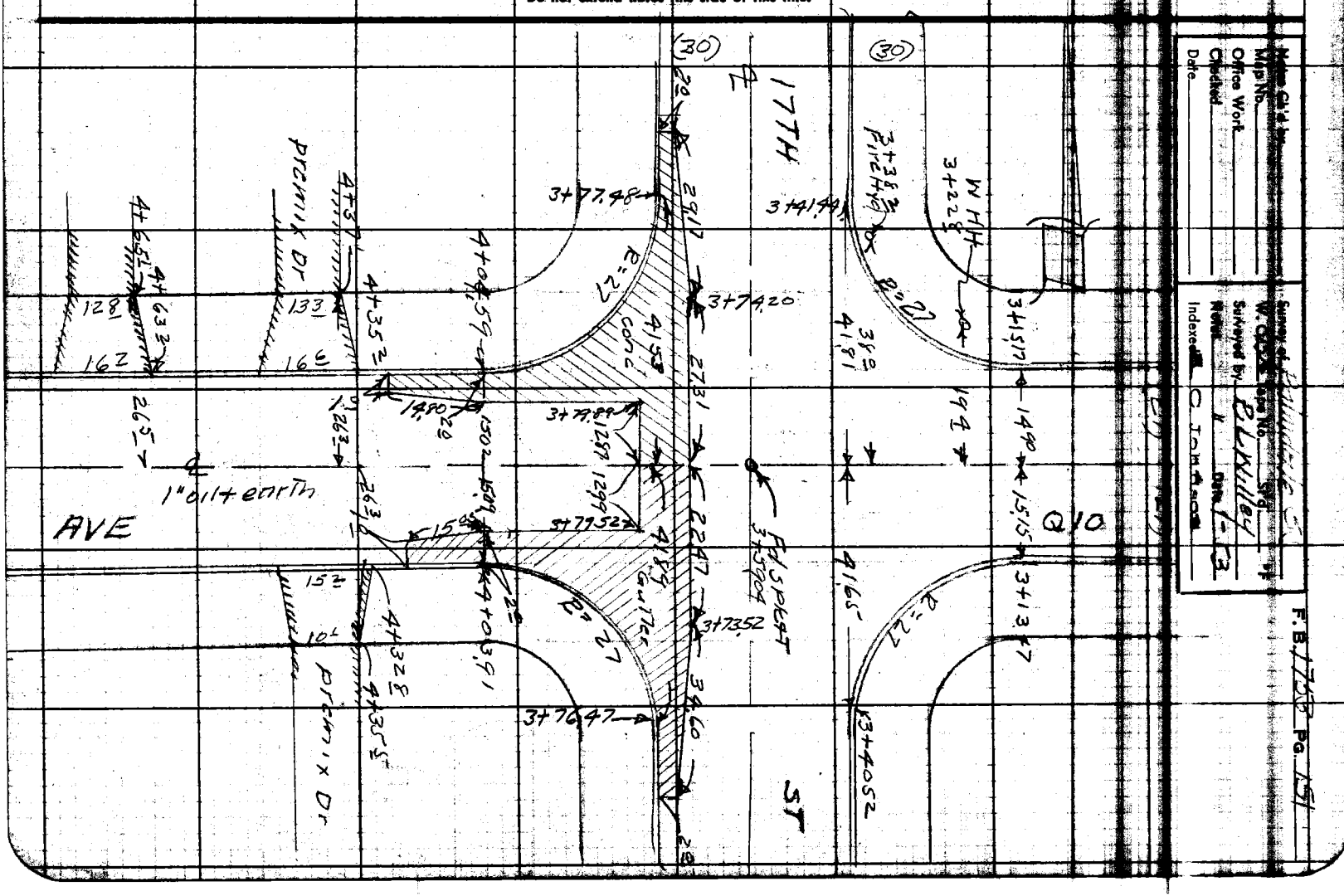

F.B. 1723 PG. 152

(27) (27)

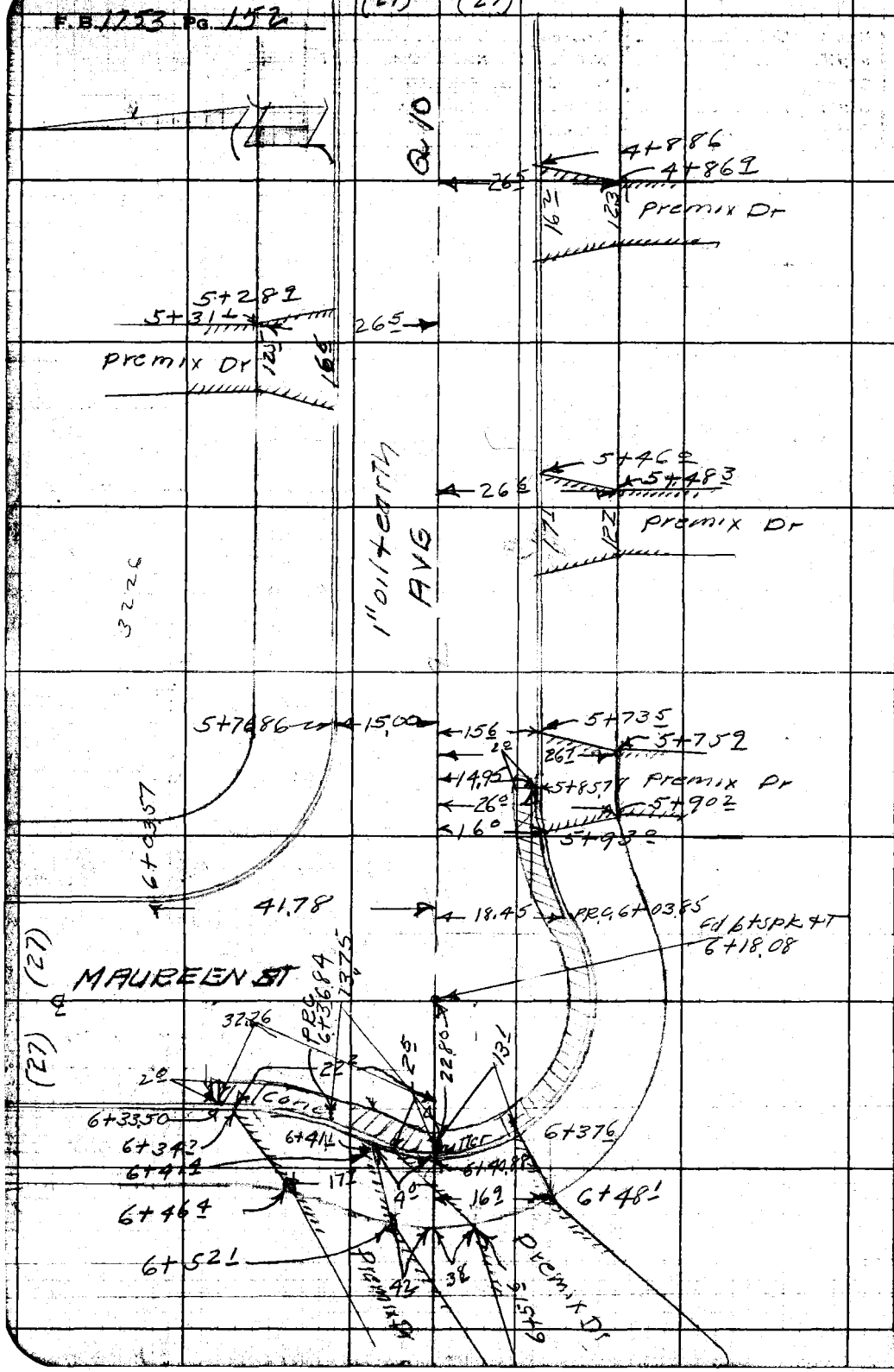

RETURN TO
LOS ANGELES COUNTY SURVEYOR
725 LOS ANGELES COUNTY
ENGINEERING BLDG.

Do not extend notes this side of this line.

Note: Any Additions or Changes on This Sheet Must be Made or Circled in Red Ink With Date and Name of Person Making Change.

Profile No. | Notes Red. | Plotted | Job No. 1576 | Division No. | F.B. 1753 | Pg. 153
Date | Date | Survey of [illegible]
X-Sec. No. | Notes Chkd LCM | Checked | Survey by [illegible] | Notes [illegible] 1-53
Date | Date | Map No. | Indexed | Date

CROSS SECTIONS
AVE Q10
FROM ROSEMARIE ST
TO MAUREEN ST
PALMDALE SS
C.I. 1576

STATION	B. S.	H. I.	F. S.	ELEV.

NOTE: ANY ADDITIONS OR CHANGES ON THIS SHEET MUST BE MADE OR CIRCLED IN RED INK, WITH DATE AND NAME OF PERSON MAKING CHANGE.

Do not extend notes this side of this line.

PLEASE RETURN TO
LOS ANGELES COUNTY SURVEYOR
726 LOS ANGELES COUNTY
ENGINEERING BLDG.

76L298 307 10-51

76L298 307 10-51

PLEASE RETURN TO

LOS ANGELES COUNTY SURVEYOR
726 LOS ANGELES COUNTY
ENGINEERING BLDG.

NOTE: ANY ADDITIONS OR CHANGES ON THIS SHEET MUST BE MADE OR CIRCLED IN RED INK, WITH DATE AND NAME OF PERSON MAKING CHANGE.

Do not extend notes this side of this line.

F.B. 1753 PG 54 | Job No. 4526 | Division No. | Notes Red. | Plotted | Profile No.
Survey of Palmdale S.S. | Date 1-53 | Date | X-Sec. No.
Survey by P.L. Whitley | Notes P.L.W. | Notes Chkd. | Checked
Indexed E. C. Johnson | Date | Date | Date | No.

STATION	B. S.	H. I.	F. S.	ELEV.	Ave Q 10
					BM AIC 50 El = 2618.32 FB 1752-123
BM AV 50	508	2623.40		2618.32	Rosemarie St + Ave Q10 NW Cor
					bt on N side of N end of Jog
0+65°			48	2618.[illegible]6	prop Line ℄ Ave 10 Prod To E
0+77°			50	[illegible]	Tcb " " " " " "
"			578	[illegible]	bot cb. " " " " " "
0+8543			559	[illegible].31	2 29.58 bot cb on N℄ Cor return
"			494	[illegible]6	" Tcb " " " "
1+00			499	[illegible]1	℄ int int Ave Q10 & Rosemarie St
1+3268			538	[illegible]2	bot. cb. W end CRSW Cor " " " "
"			465	[illegible]5	Tcb " " " " " " " " "
			559	[illegible]	Gut NW Cor N end C.R. Ave Q10 + Rosemarie
			505	18.[illegible]5	Tcb " " " " " " " " " "
			546	[illegible]	Gut " " " W " " " " " "
			485	18.[illegible]5	Tcb " " " " " " " " " "
2+00			484	18.[illegible]6	℄
			536	18.[illegible]	15° Gut
			481	18.[illegible]9	" Tcb
			45	18.9	27° PL
			520	18.[illegible]	15° Gut
			460	18.[illegible]	" Tcb
			43	261[illegible]	27° PL

76L298 307 10-51

PLEASE RETURN TO
LOS ANGELES COUNTY SURVEYOR
726 LOS ANGELES COUNTY
ENGINEERING BLDG.

NOTE: ANY ADDITIONS OR CHANGES ON THIS SHEET MUST BE MADE OR CIRCLED IN RED INK, WITH DATE AND NAME OF PERSON MAKING CHANGE.

3+59.04

Do not extend notes this side of this line.

STATION	B. S.	H. I.	F. S.	ELEV.	Ave Q 10.
3+00		262340	458	2618.82	℄ 1
			514	18.26	15° Gut
			449	18.91	" Top cb
			41	19.3	27° PL
			489	18.51	15° Gut
			424	19.16	15° Top cb
			40	19.4	27°
T.P.	562	2624.35	467	2618.73	
3+59.04			525	19.10	℄ int Ave Q 10 & 17Th St
			593	18.42	Gut NE Cor E end CR Ave Q 10 & 17Th St
			534	19.01	Tcb " " " " " " " " " "
			585	18.50	Gut " " " N " " " " " "
			533	19.02	Tcb " " " " " " " " " "
			582	18.53	Gut S E " E " " " " " "
			510	19.25	Tcb " " " " " " " " " "
			568	18.67	Gut " " " S " " " " " "
			507	19.28	Tcb " " " " " " " " " "
			591	18.44	Gut N W " N " " " " " "
			533	19.02	Tcb " " " " " " " " " "
			566	18.69	Gut " " " W " " " " " "
			512	2619.23	Tcb " " " " " " " " " "

Profile
No. ____ Date ____ Notes Red ____ Plotted ____ Job No. 1576 Division No. ____
X-Sec. Notes Chkd. ____ Date ____ Survey of ____ Survey by [illegible] Notes [illegible] on 1-53
No. ____ Date ____ Checked ____ Date ____ Map No. ____ Indexed C. Johnson

F.B. 1753 Pg. 155

76L298 307 10-51

PLEASE RETURN TO

LOS ANGELES COUNTY SURVEYOR
726 LOS ANGELES COUNTY
ENGINEERING BLDG.

NOTE: ANY ADDITIONS OR CHANGES ON THIS SHEET MUST BE MADE OR CIRCLED IN RED INK, WITH DATE AND NAME OF PERSON MAKING CHANGE.

Do not extend notes this side of this line.

STATION	B. S.	H. I.	F.-S.	ELEV.		
		2624.35	5 59	2618.76	Gut S W Cor S end CR Ave Q 10 + 17Th	
			5 10	19.25	Tcb " " " " " " " " " "	
			5 52	18.83	Gut " " " W " " " " " "	
			4 94	19.41	Tcb " " " " " " " " " "	
3+74.04			5 74	18.61	Cross Gut ℄ Ave Q 10. (No Gut, E. Cb line)	
5+00			4 58	19.77	℄	
			5 25	19.10		15° Gut
			4 64	19.71		27° Top Curb
			4 2	20.1		27° PL
			4 96	19.39	15° Gut in Drive	
			4 03	20.32	27° PL	
T. P.	5 38	2625.21	4 52	2619.43		
6+18.08			4 78	20.43	℄ int Ave Q 10 + Maureen St.	
			5 56	19.65	Gut NE Cor E end CR	
			5 04	20.17	Tcb " " " " " "	
			5 42	19.79	Gut " " " N " "	
			4 74	20.47	Tcb " " " " " "	
5+85.78			5 24	19.97	15° Gut SE Cor E end CR. in Drive	
5+85.78			4 36	20.85	27° PL	
6+40.88			5 2	20.0	Gut ℄ Ave Q 10 Prod To W	
6+52.8			4 1	2621.1	PL. ℄ " " " " " "	

F.B. 1753 PG. 156 Job No. 1576 Division No. Notes Red. Plotted No. Profile
Survey of Palmdale S.S. Date 1-53 Date X-Sec.
Survey by R.H. Miller Notes R.H.M. Notes Chkd. Checked No.
Indexed C. J. Date Date Date

76L298 307 10-51

PLEASE RETURN TO

LOS ANGELES COUNTY SURVEYOR

726 LOS ANGELES COUNTY
ENGINEERING BLDG.

NOTE: ANY ADDITIONS OR CHANGES ON THIS SHEET MUST BE MADE OR CIRCLED IN RED INK, WITH DATE AND NAME OF PERSON MAKING CHANGE.

Do not extend notes this side of this line.

STATION	B. S.	H. I.	F. S.	ELEV.		
6+335		2625.21	5 29	2619.92		32.26 Gut NW Cor Nor [illegible]
			4 68	2620 53		" T Cb [illegible]
BM AV-52			4 67	2620.54	BM AV-52 El 26	20.525 FB 1752-[illegible]
					Maureen St & Ave Q 10 NW Side	
					bot spk in Cb 2± N of Nend O[illegible]	

Profile
No. ____ Date ____ Notes Red ____ Plotted ____ Job No. 1576 Division No. ____
X-Sec. Notes Chkd ____ Date ____ Checked ____ Survey of [illegible]
No. ____ Date ____ Date ____ Survey by P.H.W. Hey Notes P.H.W. Date 1-5-3
Map No. ____ Indexed C. Jon Date

F.B. 1753 PG. 157

F.B. 1753 PG 158 | Job No 1576 | Division No. | Notes Red. | Plotted | Profile

Survey of PALMDALE SS. | Date | Date | No.

Survey by R.L. Willey | Notes R.L.W. | Notes Chkd. | Checked | X-Sec.

Indexed | Date | Date | Date | No.

STATION	B.S.	H.I.	F.S.	ELEV.

76L298 307 10-81

PLEASE RETURN TO

LOS ANGELES COUNTY SURVEYOR

726 LOS ANGELES COUNTY ENGINEERING BLDG.

Do not extend notes this side of this line.

NOTE: ANY ADDITIONS OR CHANGES ON THIS SHEET MUST BE MADE OR CIRCLED IN RED INK, WITH DATE AND NAME OF PERSON MAKING CHANGE.

F. B. 1753 Pg. 159

Notes Ck'd by
Map No.
Office Work
Checked
Date

Survey at Palmdale SS
W. O. 15 Tape No. St'd. °F
Surveyed by R L Willey
Notes " Date 1-53
Indexed

PROFILE
AVE Q10
FROM JEANETTE ST
TO 16TH ST
PALMDALE SS
CI 1576

Note: Any Additions or Changes on This Sheet Must Be Made or Circled in Red Ink With Date and Name of Person Making Change.

Do not extend notes this side of this line.

RETURN TO
LOS ANGELES COUNTY SURVEYOR
726 LOS ANGELES COUNTY
ENGINEERING BLDG.

76F309S 247 2-51

F.B. 1753 Pg. 160

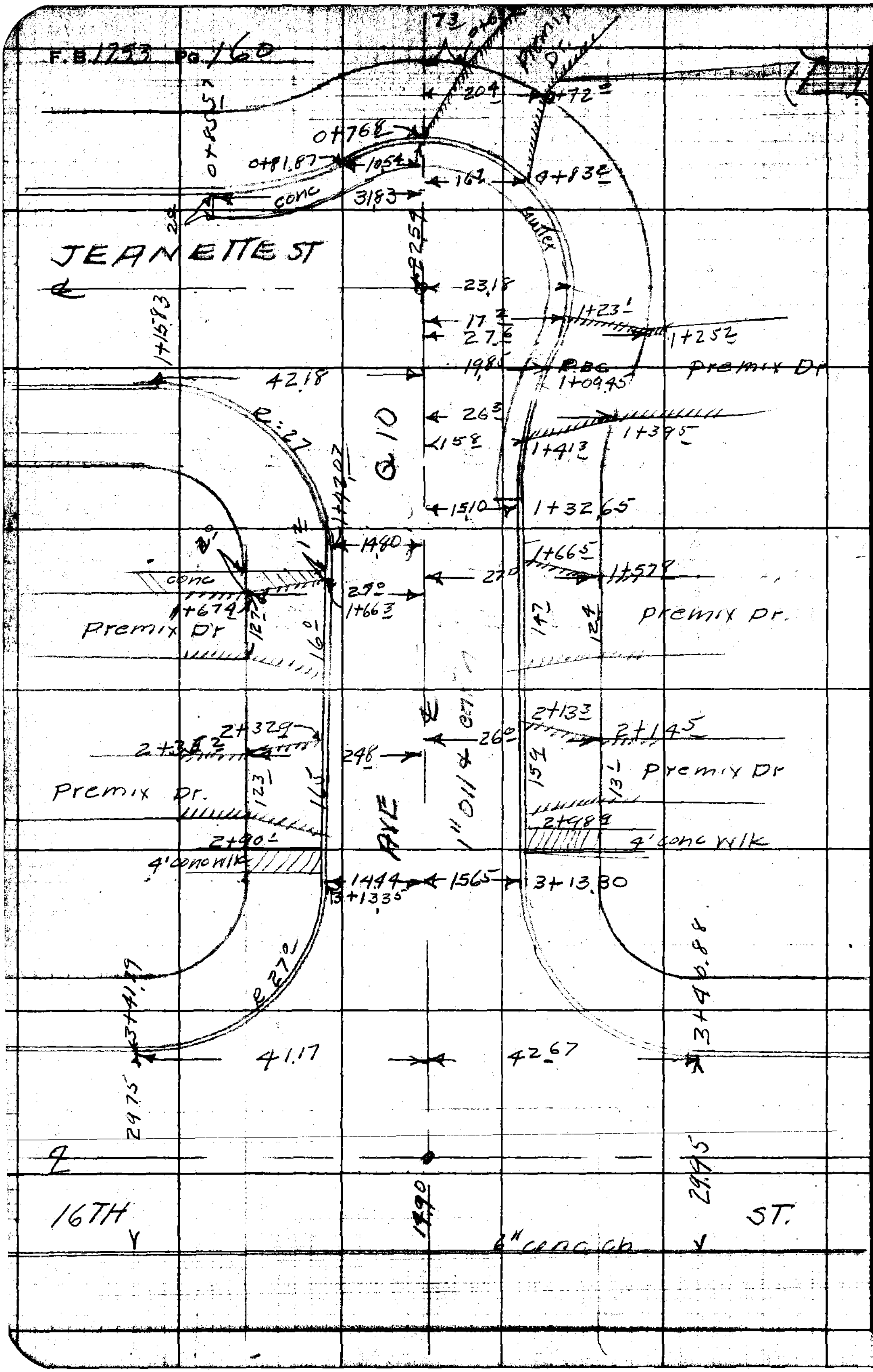

RETURN TO
LOS ANGELES COUNTY SURVEYOR
72B LOS ANGELES COUNTY
ENGINEERING BLDG.

Do not extend notes this side of this line.

Note: Any Additions or Changes on This Sheet Must be Made or Circled in Red Ink With Date and Name of Person Making Change.

Profile No.	Notes Red.	Plotted	Job No. 1576	Division No.	F.B. 1753	PG. 161
	Date	Date	Survey of PALMDALE SS.			
X-Sec. No.	Notes Chkd. LCM	Checked	Survey by R.L. Willey	Notes R.L.W.	Date 1-53	
	Date	Date	Map No.	Indexed C. Johnson	Date	

CROSS SECTIONS
AVE Q 10
FROM JEANETTE ST
TO 17TH ST E
PALMDALE SS
C.I. 1576

STATION	B. S.	H. I.	F. S.	ELEV.

NOTE: ANY ADDITIONS OR CHANGES ON THIS SHEET MUST BE MADE OR CIRCLED IN RED INK, WITH DATE AND NAME OF PERSON MAKING CHANGE.

Do not extend notes this side of this line.

PLEASE RETURN TO
LOS ANGELES COUNTY SURVEYOR
726 LOS ANGELES COUNTY ENGINEERING BLDG.

761298 307 5-49

Profile No. | X-Sec. No.

Plotted Date | Checked Date

Notes Red. Date 1-53 | Notes Chkd. Date

Division No. 1576 | Notes R. L. W. | Date

Job No. DALE 55 | Notes | Date

Survey of PALM

Survey by R. L. Wiley

Indexed E. C. Jones

1253 P. 162

76L298 387 5-49

PLEASE RETURN TO
LOS ANGELES COUNTY SURVEYOR
726 LOS ANGELES COUNTY ENGINEERING BLDG.

NOTE: ANY ADDITIONS OR CHANGES ON THIS SHEET MUST BE MADE OR CIRCLED IN RED INK. WITH DATE AND NAME OF PERSON MAKING CHANGE.

Do not extend notes this side of this line.

STATION	B. S.	H. I.	F. S.	ELEV.	AVE Q10	
BM AV #53	5.39	26 27.93	—	26 22.54	BM AV #53 El-26 22.541 FB 1753-124 Jeannette St & Ave Q10 NW Cor bt spk in cb 1ft N of N end CB.	
0+64.80			4.8	26 23.1	℄ Ave Q10 Prod To E at Jeannette St	
0+76.80			5.86	22.07	Gut " " " "	" " " " "
			5.26	22.67	Tcb. " " " "	" " " " "
0+85.57			6.05	21.78		31.83 Gut N end CR NE Cor
"			5.41	22.52		" Tcb " " " " "
1+00			5.30	22.63	℄ Int Ave Q10 & Jeannette St	
1+00			5.64	22.29	23.18 Gut ℄ Jeannette St. prod To S.	
"			5.06	22.87	" Tcb " " "	" " "
			6.04	21.89	Gut N W Cor N end CR Ave Q10 & Jeannette	
			5.40	22.53	Tcb " " " "	" " " " "
			5.69	22.24	Gut " " " W "	" " " " "
			5.13	22.80	Tcb " " " " "	" " " " "
1+32.65			5.37	22.56	15° Gut SW " W "	" " " " " Sim Drive
"			4.52	23.41	27° PL	
2+00			4.92	23.01		℄
			5.39	22.54		15° Gut
			4.80	23.13		" Tcb
			4.5[illegible]	23.[illegible]		27° PL
			5.07	262[illegible].86	15° Gut	

76L298 307 10-51

PLEASE RETURN TO
LOS ANGELES COUNTY SURVEYOR
726 LOS ANGELES COUNTY
ENGINEERING BLDG.

NOTE: ANY ADDITIONS OR CHANGES ON THIS SHEET MUST BE MADE OR CIRCLED IN RED INK, WITH DATE AND NAME OF PERSON MAKING CHANGE.

Do not extend notes this side of this line.

STATION	B. S.	H. I.	F. S.	ELEV.	AVE Q 10	
		2627.93	448	2345	15° Tcb	
			40	239	27° PL	
3+00			425	2368		℄
			462	2331		15° Gut
			389	2404		" Tcb
			39	240		27° PL
			455	2338	15° Gut	
			401	2392	" Tcb	
			35	2624	27° PL	
T.P.	488	2628.36	445	2623.48		
3+56.04			470	2623.66	E int AVE Q 10 & 16th St	(No X Gutter)
			501	2335	Gut NE Cor E en. CR. 10th St & 16th St	
			428	2408	Tcb " " " " "	" " " " " "
			531	2305	Gut " " " N "	" " " " "
			467	2369	Tcb " " " " "	" " " " "
			492	2344	Gut SE " E "	" " " " "
			426	2410	TCb " " " " "	" " " " "
			484	2352	Gut " " " S "	" " " " "
			423	2413	TCb " " " " "	" " " " "
3+71.04			518	2318	Gut	
"			451	2623.85	TCb	

Profile No. ____ Notes Red ____ Plotted ____ Job No. 1576 Division No. ____ F.B. 1753 Pg. 163
Date ____ Date ____ Survey of PALMDALE S.S.
X-Sec. No. ____ Notes Chkd ____ Checked ____ Survey by R.L. Wilhyme R.L.W. Date 1-53
Date ____ Date ____ Map No. ____ Index ____ C. Tolman Date ____

76L298 307 10-51

PLEASE RETURN TO

LOS ANGELES COUNTY SURVEYOR
726 LOS ANGELES COUNTY
ENGINEERING BLDG.

NOTE: ANY ADDITIONS OR CHANGES ON THIS SHEET MUST BE MADE OR CIRCLED IN RED INK, WITH DATE AND NAME OF PERSON MAKING CHANGE.

Do not extend notes this side of this line.

STATION	B. S.	H. I.	F. S.	ELEV.	AVE Q-10	
3+83		2628 36	40	2624 4	℄ AVE Proo To [illegible] PL	
BM AV54			466	2623 70	BM AV 54 El = 2623.700 FB1752-124	
					16th St & AVE Q 10 NE Gr.	
					bt spb in cb 5 [illegible]	

F.B. 1753 Pg 164 Job No. 1576 Division No. Notes Red Plotted Profile
Survey of PALMDALE S.S. Date 1-53 Date No. X-Sec.
Survey by R.L. Willey Notes R.L.W. Notes Chkd Checked
Indexed C. Johnson Date Date Date No.

Name Ck'd by	Survey of PALMDALE S.S.	F. B. 1753 Pg. 165
Map No.	W. O. 1576 Tape No. St'd. °F	
Office Work	Surveyed by R. L. Willey	
Checked	Notes " Date 1-53	
Date	C. Johnson	
	Indexed 2-11-60	

TOPOGRAPHY
12TH ST
FROM AVE Q
TO AVE R
PALMDALE SS
C.I. 1576

Note: Any Additions or Changes of This Sheet Must be Made or Circled in Red Ink With Date and Name of Person Making Change.

Do not extend notes this side of this line.

RETURN TO
LOS ANGELES COUNTY SURVEYOR
726 LOS ANGELES COUNTY
ENGINEERING BLDG.

76FS09S 247 2-51

F.B. 1757 PG. 166

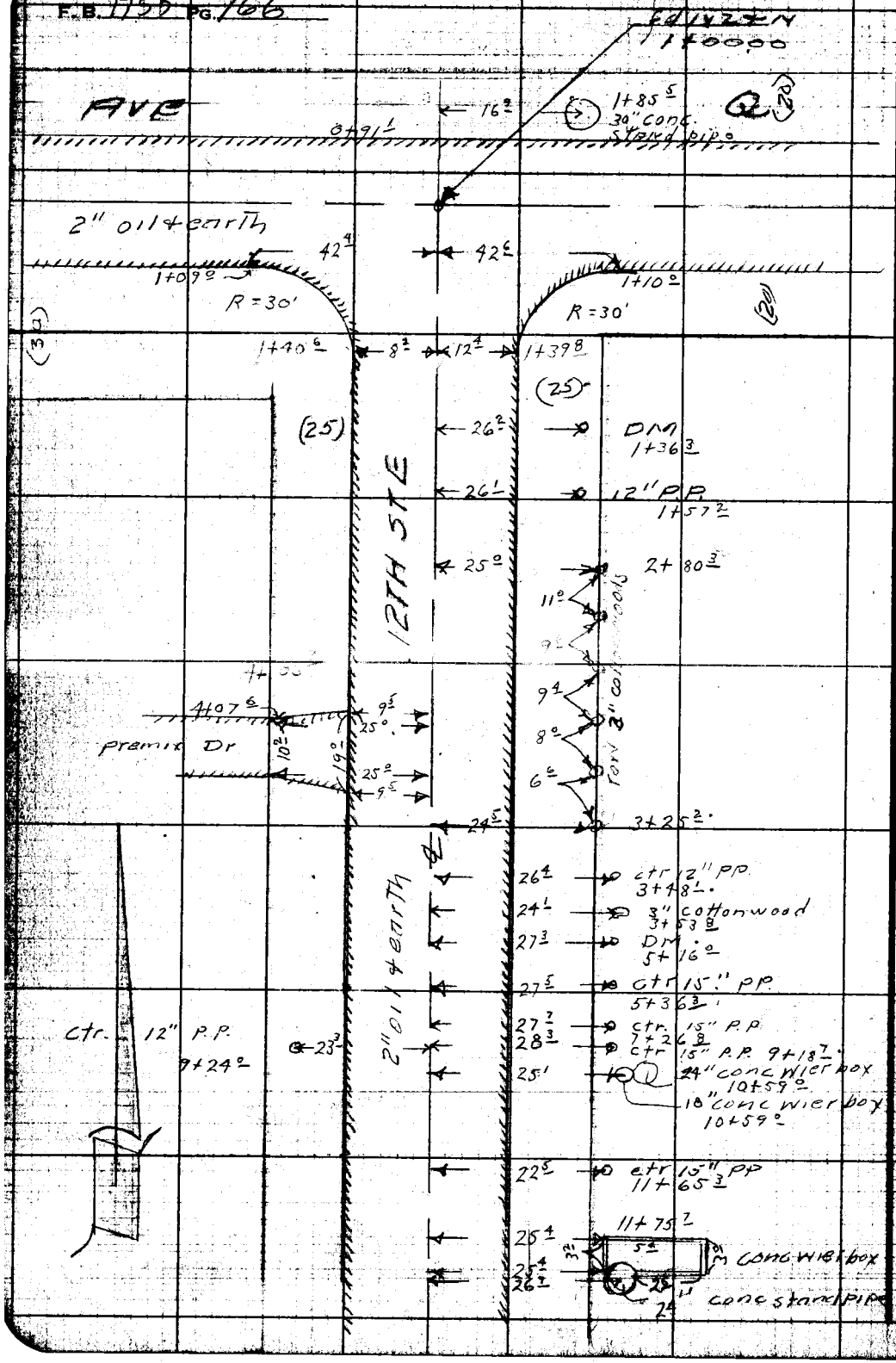

RETURN TO
LOS ANGELES COUNTY SURVEYOR
72B LOS ANGELES COUNTY
ENGINEERING BLDG.

Do not extend notes this side of this line.

Note: Any Additions or Changes on This Sheet Must be Made or Circled in Red Ink With Date and Name of Person Making Change.

Map No.
Office Work
Checked
Date

Survey of PALMDALE S.S.
W.O. 1576 Page No. St'd °F
Surveyed by R. L. Willey
Notes " Date 1-53
Indexed C. Johnson

F.B. 1753 Pg. 167

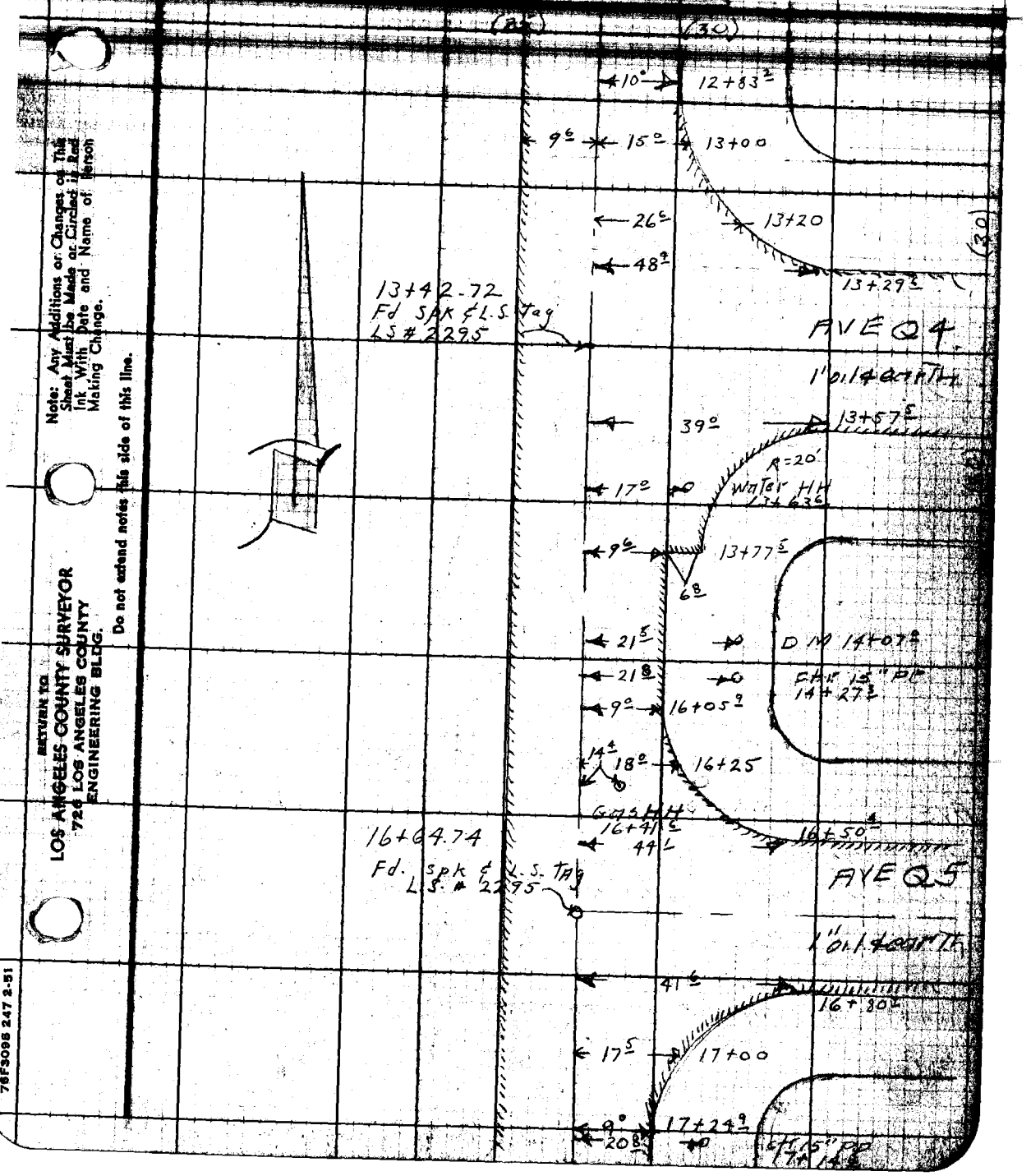

Note: Any Additions or Changes on This Sheet Must be Made or Circled in Red Ink With Date and Name of Person Making Change.

Do not extend notes this side of this line.

RETURN TO
LOS ANGELES COUNTY SURVEYOR
726 LOS ANGELES COUNTY
ENGINEERING BLDG.

76F3098 247 2-51

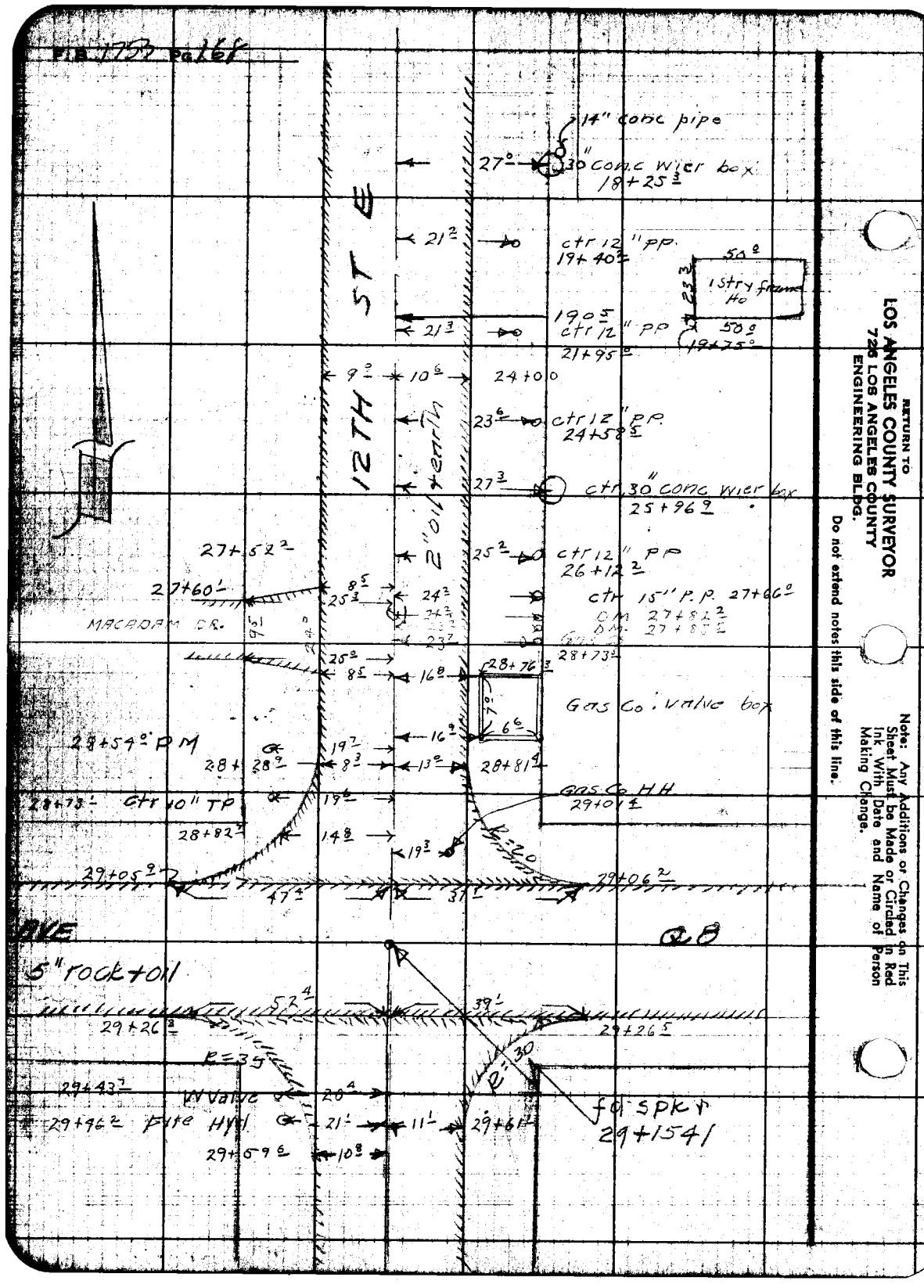

RETURN TO
LOS ANGELES COUNTY SURVEYOR
726 LOS ANGELES COUNTY
ENGINEERING BLDG.

Do not extend notes this side of this line.

Note: Any Additions or Changes on This Sheet Must be Made or Circled in Red Ink With Date and Name of Person Making Change.

F. B. 1753 Pg. 169

Map No.
Office Work
Checked
Date
Indexed E. C. Johnson

Note: Any Additions or Changes on This Sheet Must Be Made or Circled in Red Ink With Date and Name of Person Making Change.

Do not extend notes this side of this line.

RETURN TO
LOS ANGELES COUNTY SURVEYOR
726 LOS ANGELES COUNTY
ENGINEERING BLDG.



78FS09S 247 2-51

F.B. 1753 Pg. 170

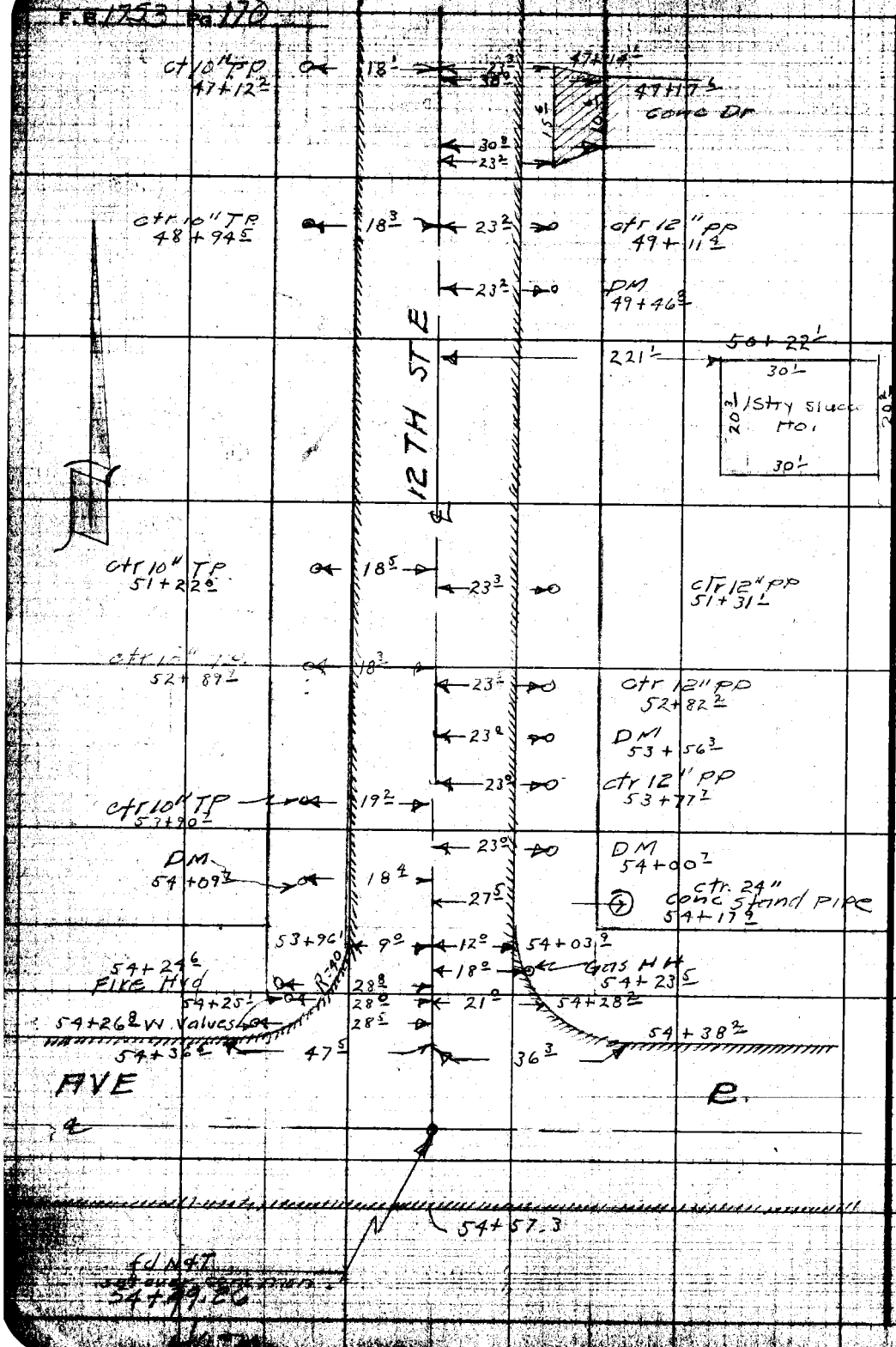

RETURN TO
LOS ANGELES COUNTY SURVEYOR
725 LOS ANGELES COUNTY
ENGINEERING BLDG.

Do not extend notes this side of this line.

Note: Any Additions or Changes on This Sheet Must be Made or Circled in Red Ink With Date and Name of Person Making Change.

Profile No. Notes Red. Plotted Job No. 1576 Division No. F. B. 1752 Pg. 171

Date Date Survey of [illegible]

Notes Checked Checked Survey By [illegible]

No. Date 2/17/53 Date Map No. Index [illegible] C. Johnson

CROSS SECTIONS
OF
12 TH. ST. EAST
FROM
AVE Q
TO
AVE R

STATION	B. S.	H. I.	F. S.	ELEV.

NOTE: ANY ADDITIONS OR CHANGES ON THIS SHEET MUST BE MADE OR CIRCLED IN RED INK, WITH DATE AND NAME OF PERSON MAKING CHANGE.

Do not extend notes this side of this line.

PLEASE RETURN TO
LOS ANGELES COUNTY SURVEYOR
726 LOS ANGELES COUNTY ENGINEERING BLDG.

761298 307 4-50

76L298 307 4-50

PLEASE RETURN TO
LOS ANGELES COUNTY SURVEYOR
726 LOS ANGELES COUNTY ENGINEERING BLDG.

NOTE: ANY ADDITIONS OR CHANGES ON THIS SHEET MUST BE MADE OR CIRCLED IN RED INK, WITH DATE AND NAME OF PERSON MAKING CHANGE.

Do not extend notes this side of this line.

STATION	B. S.	H. I.	F. S.	ELEV.		
T.B.M.-1	572	2623 40		2617 68	T.B.M. 1 EL.= 2617.675 F.B. 1382-41 12TH. ST. E & AVE Q S.E. COR. BT. Spk. ON N. SIDE of P.P. #3543 44E.	
0+00			59	175		℄ 12th St.E & Ave Q prod. 100 ft. to North
0+77			50	184		℄ 12th St.E & Top brk
0+80			51	183		℄ 12th St.E & N. pl. Ave Q
0+91^{3}			543	1797		℄ & North edge pvmt.
1+00			547	1793		℄ int. 12th St.E & Ave Q
			530	1810	W. end pvmt. return	S.W. cor 12th St.E & Ave Q
			565	1775	S. " " "	" " " " " "
			604	1736	E " " "	S.E. " " " " " "
			584	1756	S " " "	" " " " " " "
1+12°			570	1770		℄ cross gutter
1+20			560	1780		℄ 12th St.E & S. pl. Ave Q
			561	1779		17^{6} R. edge pvmt.
			51	183		25° R. P.L. & top brk
			605	1735	22° L. E. edge pvmt	
			57	177	25° L. top brk	
2+00			519	1821		℄
			540	1800		7^{9} R. W. edge pvmt.
			59	175		17° R. bot brk

F. B. 1753 Pg. 172 Job No. 1576 Division No. Notes Red. Plotted Profile
Survey of PALMDALE S.S. Date Date No.
Survey by R.L. Willey Notes R.L.W. Notes Chkd. Checked X-Sec.
Indexed C. [illegible] Date Date Date No.

76L298 307 4-50

6.1
350±

PLEASE RETURN TO
LOS ANGELES COUNTY SURVEYOR
726 LOS ANGELES COUNTY ENGINEERING BLDG.

NOTE: ANY ADDITIONS OR CHANGES ON THIS SHEET MUST BE MADE OR CIRCLED IN RED INK, WITH DATE AND NAME OF PERSON MAKING CHANGE.

Do not extend notes this side of this line.

STATION	B. S.	H. I.	F. S.	ELEV.	12 th St. E	
2+00		2623 40	49	2618.5		25° R. P.L. & top [illegible]
			544	1796	11° L. E. edge pvmt	
			60	174	19° L bot brk	
		1	57	177	25° L top brk & P.L.	
T. P.	516	2624 10	446	2618.94		
3+00			482	1928		℄
			500	1910		8° R. W. edge pvmt
			60	1810		17° R. bot brk
			50	1910		25° R. P.L. & top [illegible]
			38	203		200' R.
			506	1904	11° L. E. edge pvmt	
			59	182	18° L. bot brk.	
			51	190	22° L top brk	
			51	190	25° L P.L.	
			61	180	350 L.	
4+00			391	2019		℄
			409	2001		7° R. W. edge pvmt
			50	191		18° R bot brk
			44	197		21° R. top brk
			44	197		25° R. P.L.
			408	2620.02	10° L E edge pvmt	

Profile Notes Red. ____ Plotted ____ Job No. 1576 Division No. ____ F. B. 1572 Pg. 173
No. ____ Date ____ Date ____ Survey of [illegible]
~~X-Sec.~~ Notes Chkd. ____ Checked ____ Survey by [illegible] Notes [illegible] Date [illegible]
No. ____ Date ____ Date ____ Map No. ____ Indexed [illegible]

76L298 307 4-50

PLEASE RETURN TO
LOS ANGELES COUNTY SURVEYOR
726 LOS ANGELES COUNTY ENGINEERING BLDG.

NOTE: ANY ADDITIONS OR CHANGES ON THIS SHEET MUST BE MADE OR CIRCLED IN RED INK, WITH DATE AND NAME OF PERSON MAKING CHANGE.

Do not extend notes this side of this line.

STATION	B. S.	H. I.	F. S.	ELEV.	12th ST.	EAST
4+00		262410	49	26182	17.8 L bot. brk	
			43	[illegible]	22.8 L Top brk	
			41	[illegible]	25.4 L. P.L.	
5+00			292	2118		℄
			315	[illegible]		9.8 R. W. edge pvmt
			41	200		17.7 R. bot. brk
			27	214		25.8 R P.L. & top brk
			324	[illegible]	9.7 L. E edge pvmt	
			41	[illegible]	18.6 L. bot brk	
			35	[illegible]	25.5 L. P.L. & top brk	
T.P.	5[illegible]5	262737	258	26[illegible]52		
6+00			570	2167		℄
			585	2152		9.1 R. W. edge pvmt
			66	[illegible]		16.2 R bot. brk
			59	[illegible]		21.0 R. top brk
			59	[illegible]		25.0 R. P.L.
			584	21[illegible]3	9.3 L. E. edge pvmt	
			63	21[illegible]1	17.5 L. bot brk.	
			61	21[illegible]3	25.8 L. P.L. & top brk	
7+00			501	[illegible]		℄
			520	26[illegible]17		7.8 R. W. edge pvmt.

F. B. 1753 Pg. 174 Job No. 1576 Division No. ____ Notes Red. ____ Plotted ____ Profile ____
Survey of PALMDALE S.S. Date ____ Date ____ No. ____
Survey by R.L. Willey Notes R.L.W. Notes Chkd. ____ Checked ____ X-Sec. ____
Indexed C. Johnson Date ____ Date ____ Date ____ No. ____

76L298 307 4-50

PLEASE RETURN TO
LOS ANGELES COUNTY SURVEYOR
726 LOS ANGELES COUNTY ENGINEERING BLDG.

NOTE: ANY ADDITIONS OR CHANGES ON THIS SHEET MUST BE MADE OR CIRCLED IN RED INK, WITH DATE AND NAME OF PERSON MAKING CHANGE.

Do not extend notes this side of this line.

STATION	B. S.	H. I.	F. S.	ELEV.	12TH ST E.	
7+00		2627 37	57	2621 7		16.8 R. bot brk
			40	234		22.5 Top brk
			40	234		25.0 P.L
			526	221 1	9.3 L. E edge pvmt	
			57	217	17.3 L bot. brk	
			45	229	23.3 L top brk	
			45	229	25.0 L P.L.	
8+00			419	2318		℄
			431	2306		9.0 W. edge pvmt
			50	224		17.6 bot brk
			39	235		20.0 top brk
			37	237		25.0 P.L.
			37	237		200'
			441	2296	9.8 L. E. edge pvmt.	
			49	225	17.6 L bot. brk.	
			37	237	25.0 L top brk & P.L.	
			52	222	300'	
9+00			333	2404		℄
			343	2394		8.2 R. W. edge pvmt
			39	235		17.4 R bot. brk
			33	2624 1		25.0 R. P.L & top brk

Profile Notes Red. Plotted Job No. 1576 Division No.
No. Date Date Survey of RALMDALE S.S.
X-Sec. Notes Chkd. Checked Survey by R.C. Witley Notes R.C.W. Date 1-53
No. Date Date Map No. Indexed G. Jeanette

F. B. 1753 Pg. 1/75

76L298 307 4-50

PLEASE RETURN TO
LOS ANGELES COUNTY SURVEYOR
726 LOS ANGELES COUNTY ENGINEERING BLDG.

NOTE: ANY ADDITIONS OR CHANGES ON THIS SHEET MUST BE MADE OR CIRCLED IN RED INK, WITH DATE AND NAME OF PERSON MAKING CHANGE.

Do not extend notes this side of this line.

STATION	B. S.	H. I.	F. S.	ELEV.	12TH ST. EAST	
9+00		2627 37	363	2623 74	9° L. E. edge pvmt	
			42	232	17° L bot brk	
			29	245	26° L top brk	
10+00			251	2486		℄
			271	2466		9° R. W. edge pvmt.
			32	242		17° R. bot. brk.
			28	246		25° R P.L. & top brk.
			275	2452	9° L. E. edge pvmt	
			33	241	17° L. bot. brk	
			22	252	25° L. P.L. & top brk	
T. P.	596	2630 84	249	2624 88		
11+00			544	2540		℄
			563	2521		8° R. W. edge pvmt.
			62	246		16° R. bot. brk.
			53	255		22° R top brk
			53	255		25° R P.L.
			568	2516	10° L E. edge pvmt	
			62	246	18° L. bot. brk	
			49	259	22° L. top brk	
			48	260	25° L. P.L	
12+00.			484	2626 00		℄

F. B. 1753 Pg. 176
Job No. 1576 Division No. ____ Notes Red. ____ Plotted ____ Profile ____
Survey of PALMDALE S.S. Date ____ Date ____ No. ____
Survey by R.L. Willey Notes R.L.W. Notes Chkd. ____ Checked ____ X-Sec. ____
Indexed C. Jones Date ____ Date ____ Date ____ No. ____

76L298 307 4-50

PLEASE RETURN TO
LOS ANGELES COUNTY SURVEYOR
726 LOS ANGELES COUNTY ENGINEERING BLDG.

NOTE: ANY ADDITIONS OR CHANGES ON THIS SHEET MUST BE MADE OR CIRCLED IN RED INK, WITH DATE AND NAME OF PERSON MAKING CHANGE.

Do not extend notes this side of this line.

STATION	B. S.	H. I.	F. S.	ELEV.		
12+00		2630.84	5.04	2625.80		9° R. W. edge pvmt
			5.7	25.1		16° R. bot. brk
			5.0	25.8		25° R. top brk
			5.06	25.78	9° L. E. edge pvmt	
			5.5	25.3	17° L. bot. brk	
			4.0	26.8	26° L. top brk	
			4.2	26.6	30° L. P.L.	
13+00			4.16	26.68		℄
			4.34	26.50		9° R. W. edge pvmt
			5.1	25.7		19° R. bot. brk
			3.8	27.0		22° R. top brk
			3.7	27.1		25° R. P.L.
			4.26	26.58	9° L. pvmt. brk	
			4.59	26.25	14° L. edge pvmt.	
			4.8	26.0	18° L. bot. brk	
			4.0	26.8	22° L. top brk	
			3.9	26.9	30° L. P.L.	
13+12.72			4.08	26.76		℄ 12th St. E & N. pl. Q
			4.25	26.59	9° L. pvmt. brk	
			4.52	26.32	23° L. edge pvmt.	
			4.6	2626.2	25° L. bot. brk	

Profile Notes Red ____ Plotted ____ Job No. 1576 Division No. ____ F.B. 1753 Pg. 177
No. ____ Date ____ Date ____ Survey of Palmdale S.S.
Notes Chkd. ____ Checked ____ Survey by [illegible] Date [illegible]
No. ____ Date ____ Date ____ Map No. ____ Indexed C. Jonnson

76L298 307 4-50

PLEASE RETURN TO
LOS ANGELES COUNTY SURVEYOR
726 LOS ANGELES COUNTY ENGINEERING BLDG.

NOTE: ANY ADDITIONS OR CHANGES ON THIS SHEET MUST BE MADE OR CIRCLED IN RED INK, WITH DATE AND NAME OF PERSON MAKING CHANGE.

Do not extend notes this side of this line.

STATION	B. S.	H. I.	F. S.	ELEV.		
13+12 72		2630.84	3.8	2627.0'	30.9 top brk	
T.P.	4.38	2631.22	4.00	2626.84		
13+42 72			4.36	26.86		℄ int. 12th St. E & Ave Q4
			4.60	26.62		8.3 R. W. pvmt brk
			5.2	26.0		18.1 R. E edge pvmt.
			4.3	26.9		21.4 R top brk.
			4.0	27.2		25.0 R. P.L
			2.6	28.6		200' R.
			4.55	26.67	9.6 L. pvmt brk	
			4.66	26.56	16.6 L cross gutter	
			4.44	26.78	36.5 L profile brk ℄ Ave Q4	
			6.61	24.61	300' L ℄ Ave Q4 to East	
			4.75	26.47	N. end pvmt. return	N. E. cor 12th St E & Ave Q4
			4.64	26.58	E " " "	" " " " " " "
			4.61	26.61	E " " "	S-E " " " " " "
			4.39	26.83	S " " "	" " " " " " "
13+72 72			4.26	26.96		℄ 12th St. E & S. pl. Ave Q4
			4.48	26.74	10.1 L. pvmt brk.	
			4.56	26.66	14.8 L. E. edge pvmt	
			4.1	27.1	19.5 L. top brk.	
			4.26	2626.96	30 L P.L	

F. B. 1753 Pg. 178 Job No. 1576 Division No. Notes Red. Date 1-53 Plotted Date No. Profile
Survey of Palmdale S.S. Notes Chkd. Checked Date No. X-Sec.
Survey by R.L. Willey Notes R.L.W. Date
Indexed C. Jc Date

76L298 307 4-50

PLEASE RETURN TO
LOS ANGELES COUNTY SURVEYOR
726 LOS ANGELES COUNTY ENGINEERING BLDG.

NOTE: ANY ADDITIONS OR CHANGES ON THIS SHEET MUST BE MADE OR CIRCLED IN RED INK, WITH DATE AND NAME OF PERSON MAKING CHANGE.

Do not extend notes this side of this line.

STATION	B. S.	H. I.	F. S.	ELEV.	12TH ST EAST	
14+00		263122	416	262706		℄
			443	2679		8^{7} R W edge pvmt
			49	263		18^{4} R bot brk
			39	273		21^{5} R top brk
			40	272		25^{0} R P.L.
			440	2682	10^{2} L E edge pvmt	
			48	264	17^{3} L bot brk	
			42	270	22^{0} L top brk	
			41	271	30^{0} L P.L.	
15+00			389	2733		℄
			412	2710		9^{0} R W edge pvmt
			46	266		18^{0} R bot brk
			43	269		21^{0} R top brk
			42	270		25^{0} R P.L.
			423	2699	10^{3} L E edge pvmt	
			48	264	17^{5} L bot brk	
			40	272	20^{3} L top brk	
			39	273	30^{0} L P.L.	
16+00			382	2740		℄
			408	2714		9^{5} R W edge pvmt
			46	266		17^{5} R bot brk

Profile Notes Red ____ Plotted ____ Job No. 1576 Division No. ____ F. B. 1753 Pg. 179
No. ____ Date ____ Survey of PALMDALE S.S.
X-Sec. Notes Chkd ____ Checked ____ Survey by K. L. Miller Notes K. L. Miller
No. ____ Date ____ Date ____ Map No. ____ Indexed C. Jennings

76L298 307 4-50

PLEASE RETURN TO
LOS ANGELES COUNTY SURVEYOR
726 LOS ANGELES COUNTY ENGINEERING BLDG.

NOTE: ANY ADDITIONS OR CHANGES ON THIS SHEET MUST BE MADE OR CIRCLED IN RED INK, WITH DATE AND NAME OF PERSON MAKING CHANGE.

Do not extend notes this side of this line.

STATION	B. S.	H. I.	F. S.	ELEV.	12TH ST. EAST	
16+00		2631.22	4.0	2627.2		20° R. top brk
			3.9	27.3		25° R P.L.
			4.09	27.13	8.9 L E-edge pvmt	
			4.6	26.6	17.4 L bot brk	
			3.8	27.4	20.3 L top brk	
			3.5	27.7	30° L P.L.	
T.P.	5.17	2632.44	3.95	2627.27		
16+34.74			4.86	27.58		℄ 12th St. E & N. pl. Q5
			5.07	27.37	9.5 L pvmt brk	
			4.36	28.08	22° L E-edge pvmt & bot brk.	
			4.6	27.8	24.8 L top brk	
			4.5	27.9	30° L P.L.	
16+64.74			4.78	27.66		℄ int 12 st E & Ave Q5
			4.97	27.47		9.2 W-edge pvmt
			5.5	26.9		17.2 R bot brk
			4.9	27.5		20.2 R top brk
			4.7	27.7		25° R P.L.
			4.88	27.56	9.5 L pvmt brk	
			5.00	27.44	15.3 L cross gutter	
			4.73	27.71	37.5 L top brk & Ave Q5	
			6.61	25.83	30.0 L & Ave Q5 to E.	
			5.29	27.15	N-end pvmt return	N-E-cor 12th St E & Ave Q5

F. B. 1753 Pg. 180 Job No. 1576 Division No. Notes Red. Plotted Profile
Survey of Palmdale 55 Date Date No.
Survey by R.L. Willey Notes Notes Chkd. Checked X-Sec.
Indexed C. Johnson Date Date No.

76L298 307 4-50

PLEASE RETURN TO
LOS ANGELES COUNTY SURVEYOR
726 LOS ANGELES COUNTY ENGINEERING BLDG.

NOTE: ANY ADDITIONS OR CHANGES ON THIS SHEET MUST BE MADE OR CIRCLED IN RED INK, WITH DATE AND NAME OF PERSON MAKING CHANGE.

Do not extend notes this side of this line.

STATION	B. S.	H. I.	F. S.	ELEV.		
		263244	502	262742	E end pvmt return	N.E cor. 12th St E [illegible]
			495	2749	E " " "	S.E. " " " "
			470	2774	S " " "	" " " "
16+94 74			468	2776		℄ 12th St E & S [illegible]
			484	2760	8.7 L. pvmt. brk	
			508	2736	19.0 L. E. edge pvmt.	
			53	271	21.6 L. bot brk	
			44	280	24.0 L. top brk	
			45	279	30.0 L. P.L.	
17+00			465	2779		℄
18+00			440	2864		℄
			456	2788		9.2 R. w. edge pvmt
			51	273		18.5 R bot brk
			29	295		22.3 R. top brk
			29	295		25 R. P.L.
			463	2781	9.3 L. E. edge pvmt	
			49	275	16.8 L bot brk	
			40	284	21.8 L. top brk	
			34	290	30 L. P.L.	
19+00			411	2833		℄
			431	262813		9.4 R. w. edge [illegible]

Profile Notes Red. ____ Plotted ____ Job No. 1576 Division No. ____ F. B. 1753 Pg. 181
No. ____ Date ____ Survey at [illegible]
X-sec. Notes Chkd. ____ Checked ____ Survey by [illegible] Notes [illegible] Date [illegible]
No. ____ Date ____ Date ____ Map No. ____ Indexed C. [illegible] Date ____

76L298 307 4-50

PLEASE RETURN TO
LOS ANGELES COUNTY SURVEYOR
726 LOS ANGELES COUNTY ENGINEERING BLDG.

NOTE: ANY ADDITIONS OR CHANGES ON THIS SHEET MUST BE MADE OR CIRCLED IN RED INK, WITH DATE AND NAME OF PERSON MAKING CHANGE.

Do not extend notes this side of this line.

STATION	B. S.	H. I.	F. S.	ELEV.		
19+00		2632.44	4.8	2627.6		17.6 R. bot. brk.
			4.1	28.3		25° R P.L. & top brk.
			4.40	28.04	10.3 L. E. edge pvmt.	
			5.0	27.44	17.6 L bot. brk.	
			4.2	28.2	21.6 Top brk.	
			4.3	28.1	25° P.L.	
T.P.	5.04	2633.37	4.11	2628.33		
19+75°			4.96	28.41		℄
			7.1	26.3	250' L. gr. S.E. cor bldg.	
			7.7	25.7	400 L	
20+00			4.99	28.38		℄
			5.11	28.26		8.3 R. W. edge pvmt.
			5.6	27.8		16° R bot. brk.
			5.2	28.2		18.5 R top brk.
			5.1	28.3		25° P.L.
			3.4	30.0		200 R
			5.31	28.06	10.3 L. E. edge pvmt.	
			6.0	27.4	18° bot. brk.	
			5.4	28.0	23.4 top brk.	
			5.5	27.9	25° P.L.	
21+00			4.54	2628.83		℄

F.S. 1753 Pg. 182 Job No. 4576 Division No. Notes Red Date Plotted Date No. Profile
Survey of Palmdale SS Notes Chkd Date Checked Date No. X-Sec.
Survey by R.L. Willey Notes R.L.W. Date
Indexed C. Johnson

76L298 307 4-50

PLEASE RETURN TO
LOS ANGELES COUNTY SURVEYOR
726 LOS ANGELES COUNTY ENGINEERING BLDG.

NOTE: ANY ADDITIONS OR CHANGES ON THIS SHEET MUST BE MADE OR CIRCLED IN RED INK, WITH DATE AND NAME OF PERSON MAKING CHANGE.

Do not extend notes this side of this line.

STATION	B. S.	H. I.	F. S.	ELEV.	12TH ST. EAST	
21+00		2633 37	473	2628 64		8³ R. W. edge pvmt
			50	284		16⁴ R bot. brk
			49	285		25⁰ R P.L. & top brk
			486	2851	10⁸ L. E. edge pvmt	
			54	280	19¹ L. bot. brk.	
			49	285	20⁹ L. top brk.	
			47	287	25⁰ L. P.L.	
22+00			386	2951		℄
			397	2940		8² R. W. edge pvmt
			44	290		19⁵ R bot. brk
			38	296		25⁰ R top brk
			418	2915	10³ L. E. edge pvmt	
			48	286	18² L. bot. brk	
			42	292	21⁶ L. top brk	
			43	2629 1	25⁰ L. P.L.	
T. P.	647	2635 75	409	2629 28		
23+00			549	3026		℄
			580	2995		10² R. W. edge pvmt
			622	2953		20² R. bot. brk
			56	302		22⁵ R top brk
			56	2630 2		25⁰ P.L.

Profile No. ____ Notes Red. ____ Plotted ____ Job No. 1576 Division No. ____ F. B. 1753 Pg. 183
X-Sec. No. ____ Date ____ Date ____ Survey of RAMDALE SS
Notes Chkd. ____ Checked ____ Survey by K. L. Wiley Notes K. L. W. Date 1-5-59
No. ____ Date ____ Date ____ Map No. ____ Index C. Johnson

76L298 307 4-50

PLEASE RETURN TO
LOS ANGELES COUNTY SURVEYOR
726 LOS ANGELES COUNTY ENGINEERING BLDG.

NOTE: ANY ADDITIONS OR CHANGES ON THIS SHEET MUST BE MADE OR CIRCLED IN RED INK, WITH DATE AND NAME OF PERSON MAKING CHANGE.

Do not extend notes this side of this line.

STATION	B. S.	H. I.	F. S.	ELEV.	12TH ST.	EAST
23+00		2635.75	5.71	2630.04	10.7 L. E. edge pvmt	
			6.3	29.5	18.6 L bot. brk.	
			5.6	30.2	22.0 L. top brk.	
			5.5	30.3	25° L. P.L	
24+00			4.50	31.25		℄
			4.85	30.90		9.3 R. W. edge pvmt
			5.6	30.2		19.3 R. Bot. brk.
			4.8	31.0		21.4 R. Top brk.
			4.8	31.0		25° R. P.L
			3.5	32.3		200' R
			4.74	31.01	10.4 L. E. edge pvmt	
			5.4	30.4	18.4 L bot. brk.	
			4.4	31.4	22.0 L Top brk.	
			4.4	31.4	25.0 L. P.L.	
			5.8	30.0	300.0 L.	
25+00			3.73	32.02		℄
			4.00	31.75		9.7 R. W. edge pvmt
			4.6	31.2		18.3 R. bot. brk.
			3.5	32.3		22.0 R Top brk
			3.5	32.3		25.0 R P.L
			4.03	2631.72	9.7 L. E. edge pvmt	

F.S. 1753 Pg. 184 Job No. 1576 Division No. Notes Red. Plotted Profile
Survey of PALMDALE S.S. Date 1-53 Date No. X-Sec.
Survey by R.L. Willey Notes R.L.W. Notes Chkd. Checked
Indexed G. Johnson Date Date No.

76L298 307 4-50

PLEASE RETURN TO
LOS ANGELES COUNTY SURVEYOR
726 LOS ANGELES COUNTY ENGINEERING BLDG.

NOTE: ANY ADDITIONS OR CHANGES ON THIS SHEET MUST BE MADE OR CIRCLED IN RED INK, WITH DATE AND NAME OF PERSON MAKING CHANGE.

Do not extend notes this side of this line.

STATION	B. S.	H. I.	F. S.	ELEV.	12TH. ST. EAST	
25+00		2635.75	4.6	2631.1	18° L. bot. brk	
			3.0	32.7	23° L. top brk	
			3.0	32.7	25° L. P.L.	
26+00			2.95	32.80		℄
			3.11	32.64		9° R. W. edge pvmt
			3.6	32.1		17° R. bot. brk
			2.2	33.5		25° R. P.L. & top brk
			3.24	32.51	10° L. E. edge pvmt.	
			3.8	31.9	17± L. bot. brk.	
			2.6	33.1	25° L. P.L. & top brk.	
B.M. A.V.65	3.94	2637.30	2.39	2633.36	B.M. A.V. 65 elev. 12TH ST. EAST 500± N BT. SPK ON W. SIDE	F.B. 1752 – 1[illegible] of AVE 98 & SP[illegible] of P.R. #6427
27+00			4.23	33.07		℄
			4.44	32.86		9° R. W. edge pvmt
			4.9	32.4		18° R. bot. brk
			3.8	33.5		25° R. P.L. & top brk
			4.56	32.74	10° L. E. edge pvmt.	
			5.2	32.1	19± L. bot. brk.	
			4.6	32.7	22± L. top brk	
			4.4	32.9	25° L. P.L.	
28+00			3.82	2633.48		℄

Profile Notes Red ____ Plotted ____ Job No. 1576 Division No. ____ F.B. 1753 Pg. 185
Notes Chkd ____ Checked ____ Survey by [illegible] Date [illegible]
Date ____ Date ____ Map No. ____ Indexed ____ Date ____

76L298 307 4-50

PLEASE RETURN TO
LOS ANGELES COUNTY SURVEYOR
726 LOS ANGELES COUNTY ENGINEERING BLDG.

NOTE: ANY ADDITIONS OR CHANGES ON THIS SHEET MUST BE MADE OR CIRCLED IN RED INK, WITH DATE AND NAME OF PERSON MAKING CHANGE.

Do not extend notes this side of this line.

Profile No. ____ X-Sec. No. ____
Plotted ____ Date ____ Checked ____ Date ____
Notes Rel. ____ Date ____ Notes Chkd ____ Date ____
Division No. 76 Job No. 1576
Survey of Palmdale S.S.
Survey by R.L. Willey Notes R.L.W.
Indexed G. J. Cunningham Date ____

STATION	B. S.	H. I.	F. S.	ELEV.	12TH. ST.	EAST
28+00		2637.30	398	2633.32		8° R. W. edge pvmt.
			42	33.1		19° R bot brk.
			31	34.2		22° R. top brk.
			33	34.0		25° R P.L.
			430	33.00	12° L. E. edge pvmt.	
			48	32.5	19° L. bot brk.	
			41	33.2	22° L top brk.	
			41	33.2	25° L P.L.	
T.P.	514	2638.81	363	2633.67		
28+95 41			534	33.47		℄ 12th St. E. & N. P.L. Ave Q8
			516	33.65		22° R. W. edge pvmt.
			50	33.8		25° R. top brk & P.L.
			550	33.31	18° L. E. edge pvmt	
			44	34.4	25° L P.L. & top brk	
28+97 2			535	33.46		℄ cross gutter
29+06 4			492	33.39		profile brk.
29+15 41			479	34.02		℄ int 12th St E & Ave Q8
			546	33.35	N. END pvmt RETURN	N.W. COR 12th St. E. & Ave Q8
			463	34.18	W. " " "	" " " " " " "
			516	33.65	N. " " "	N.E. " " " " " "
			523	2633.58	E. " " "	" " " " " " "

76L298 307 4-50

PLEASE RETURN TO
LOS ANGELES COUNTY SURVEYOR
726 LOS ANGELES COUNTY ENGINEERING BLDG.

NOTE: ANY ADDITIONS OR CHANGES ON THIS SHEET MUST BE MADE OR CIRCLED IN RED INK, WITH DATE AND NAME OF PERSON MAKING CHANGE.

Do not extend notes this side of this line.

STATION	B. S.	H. I.	F. S.	ELEV.	12TH. ST. EAST	
		2638 81	5 21	2633.60	E. END pvmt RETURN	S.E. COR 12th St. E. & Ave Q8
			5 30	33.51	S " " "	" " " " " "
			4 72	34.09	W " " "	S.W. " " " " "
			5 10	33.71	S " " "	" " " " " "
T.B.M.-5	5 43	2639 25	5 04	2633 ~~71~~ 82	T.B.M.-5 EL. = 2633.815 F.B. 1382-86 12TH. ST. E & AVE Q8 N.E. COR. BT. Spk. in S.W. COR of Conc. Gas Valve	
29+39.9			5 83	33.42		℄ cross gutter
29+45.41			5 80	33.45		℄ 12th St. E. & S. pl. Ave Q8
			5 85	33.40		15.4 R.W. edge pvmt
			5 7	33.5		19.6 R bot. brk
			4 4	34.8		23.2 R. Top brk
			5 2	34.0		25.0 R. P.L.
			5 97	33.28	15.8 L. E. edge pvmt. & bot. brk.	
			4 6	34.6	22.5 L. Top brk.	
			5 1	34.1	25.0 L. P.L.	
30+00			4 90	34.35		℄
			5 15	34.10		9.9 R.W. edge pvmt
			5 7	33.5		19.9 R. bot brk
			4 6	34.6		22.3 R. Top brk
			4 6	34.6		25.0 R. P.L.
			5 18	2634.07	11.7 L. E edge pvmt.	

Profile Notes Red. ____ Plotted ____ Job No. 1576 Division No. ____ F. B. 1753 Pg. 187
No. ____ Date ____ Date ____ Survey of Palmdale S.S.
X-Sec. Notes Chkd. ____ Checked ____ Survey by R.B. Willey Notes R.B.W. Date 6-53
No. ____ Date ____ Date ____ Map No. ____ Inspd. C. Johnson Date ____

76L298 307 4-50

PLEASE RETURN TO
LOS ANGELES COUNTY SURVEYOR
726 LOS ANGELES COUNTY ENGINEERING BLDG.

NOTE: ANY ADDITIONS OR CHANGES ON THIS SHEET MUST BE MADE OR CIRCLED IN RED INK, WITH DATE AND NAME OF PERSON MAKING CHANGE.

Do not extend notes this side of this line.

STATION	B. S.	H. I.	F. S.	ELEV.	12 TH. ST.	EAST
30+00		2639 25	57	2633.5	19³ L. bot brk	
			50	34.2	22¹ L. top brk	
			49	34.3	25° L. P.L.	
31+00			428	34.97		℄
			460	34.65		9° R. w. edge pvmt.
			49	34.3		18³ R. bot. brk
			38	35.4		22⁶ R. top brk
			38	35.4		25° R. P.L.
			461	34.64	10⁸ L. E. edge pvmt	
			51	34.1	21° L. bot. brk	
			41	35.1	25° L. top brk & P.L.	
32+00			389	35.36		℄
			403	35.22		7⁶ R. w. edge pvmt
			49	34.3		16³ R. bot brk
			31	36.1		25° R. top brk & P.L.
			15	37.7		200° R
			422	35.03	10⁶ L. E. edge pvmt	
			46	34.6	20° L. bot	
			39	35.3	22° L. top	
			36	35.6	25° L. P.L.	
			59	2633.3	300° L.	

F. B. 1753 Pg. 188 Job No. 1576 Division No. Notes Red. Plotted Profile
Survey of Palmdale S.S. Date Date No. X-Sec.
Survey by R.L. Willey Notes R.L.W. Notes Chkd. Checked
Index C. Johnson Date Date Date No.

76L298 307 4-50

PLEASE RETURN TO
LOS ANGELES COUNTY SURVEYOR
726 LOS ANGELES COUNTY ENGINEERING BLDG.

NOTE: ANY ADDITIONS OR CHANGES ON THIS SHEET MUST BE MADE OR CIRCLED IN RED INK, WITH DATE AND NAME OF PERSON MAKING CHANGE.

Do not extend notes this side of this line.

STATION	B. S.	H. I.	F. S.	ELEV.	12TH. ST. EAST	
33+00		2639 25	368	2635.57		℄
			381	35.44		8' R. W. edge pvmt
			45	34.7		17° bot. brk
			37	35.5		19° top brk
			30	36.2		25° P.L.
			400	35.25	10' L. E. edge pvmt.	
			46	34.6	18' L. bot brk.	
			40	35.2	23° L. top brk.	
			40	35.2	25° L. P.L.	
T.P.	577	2641 09	393	2635 32		
34+00			525	35.84		℄
			543	35.66		8' R. W. edge pvmt
			59	35.2		16° R. bot brk
			56	35.5		18° R. top brk
			55	35.6		25° R. P.L.
			555	35.54	10' L. E. edge pvmt.	
			60	35.1	19' L. bot brk.	
			51	36.0	21° L. top brk.	
			50	36.1	25° L. P.L.	
35+00			494	36.15		℄
			512	2635.97		7° R. W. edge pvmt

Profile Notes Red. ____ Plotted ____ Job No. 1576 Division No. ____ F. B. 1753 PG. 189
No. ____ Date ____ Date ____ Survey of Fairmount Sec.
X-Sec. Notes Chkd. ____ Checked ____ Survey by P.L. Willey Notes P.L.W. Date 1-53
No. ____ Date ____ Date ____ Map No. ____ Indexed C. Johnson Date ____

76L298 307 4-50

PLEASE RETURN TO
LOS ANGELES COUNTY SURVEYOR
726 LOS ANGELES COUNTY ENGINEERING BLDG.

NOTE: ANY ADDITIONS OR CHANGES ON THIS SHEET MUST BE MADE OR CIRCLED IN RED INK, WITH DATE AND NAME OF PERSON MAKING CHANGE.

Do not extend notes this side of this line.

STATION	B. S.	H. I.	F. S.	ELEV.	12TH ST.	EAST
35+00		2641.09	51	2635.4		15.9 bot brk
			52	35.9		17.5 Top brk
			46	36.5		25.0 P.L.
			535	35.74	10.9 L. E. edge pvmt	
			59	35.2	19.3 L. bot brk.	
			52	35.9	21.4 L. top brk	
			56	35.5	25.0 L. P.L.	
36+00			453	36.56		℄
			469	36.40		7.5 R. W. edge pvmt.
			52	35.9		15.0 R. bot. brk
			47	36.4		17.5 R. top brk
			53	35.8		25.0 R. P.L.
			497	36.12	10.2 L. E. edge pvmt	
			57	35.4	20.5 L. bot brk	
			52	35.9	24.0 L. top brk	
			52	35.9	25.4 L. P.L.	
36+56.7			435	36.74		℄
			65	34.6	392.9 L. N.W. cor. house	
37+00			405	37.04		℄
			421	36.88		7.2 R. W. edge pvmt.
			46	2636.5		15.2 R. bot brk

F. B. 1753 Pg. 190 Job No. 1576 Division No. Notes Red. Plotted Profile
Survey of Palmdale S.S. Date Date No. X-Sec.
Survey by R.H. Willey Notes R.H.W. Notes Chkd. Checked
Indexed C. Johnson Date Date Date No.

76L298 307 4-50

PLEASE RETURN TO
LOS ANGELES COUNTY SURVEYOR
726 LOS ANGELES COUNTY ENGINEERING BLDG.

NOTE: ANY ADDITIONS OR CHANGES ON THIS SHEET MUST BE MADE OR CIRCLED IN RED INK, WITH DATE AND NAME OF PERSON MAKING CHANGE.

Do not extend notes this side of this line.

STATION	B. S.	H. I.	F. S.	ELEV.	12TH. ST.	EAST
37+00		2641 09	38	26373		25° R. top brk &
			28	383		200° R.
			440	367	11² L. E. edge pvmt.	
			49	362	18⁴ L. bot. brk.	
			45	366	22⁶ L. top brk	
			44	367	25° L. P.L.	
38+00			385	3724		℄
			399	3710		6⁸ R. W. edge pvm
			45	366		16° R. bot. brk
			30	381		25° R. top brk
			412	3697	10⁵ L. E. edge pvmt.	
			46	365	19⁴ L. bot brk	
			36	375	21⁵ L. top brk	
			39	26372	25° L. P.L.	
T. P.	515	2642 22	402	263707		
39+00			474	263748		℄
			480	3742		7⁵ R. W. edge pv
			53	369		15⁵ R bot brk
			40	382		27° R top brk
			490	3732	10⁵ L. E. edge pvmt.	
			56	26366	19⁴ L. bot brk	

Profile Notes Red. ____ Plotted ____ Job No. 1576 Division No. ____ F. B. 1753 Pg. 191
No. ____ Date ____ Date ____ Survey of PALMDALE S.S.
X-Sec. Notes Chkd. ____ Checked ____ Survey by R. L. Wiley Notes R. L. W. Date 1-3-
No. ____ Date ____ Date ____ Map No. ____ Indexed C. Johnson

76L298 307 4-50

PLEASE RETURN TO
LOS ANGELES COUNTY SURVEYOR
726 LOS ANGELES COUNTY ENGINEERING BLDG.

NOTE: ANY ADDITIONS OR CHANGES ON THIS SHEET MUST BE MADE OR CIRCLED IN RED INK, WITH DATE AND NAME OF PERSON MAKING CHANGE.

Do not extend notes this side of this line.

STATION	B. S.	H. I.	F. S.	ELEV.	12 TH STE	
39+00		2642 22	36	26386	25° L. Top brk & P.L.	
40+00			453	3769		℄
			470	3752		7² R. W. edge pvmt.
			51	371		17⁸ R. bot. brk.
			42	380		25° R Top brk & P.L.
			479	3743	10⁸ L. E. edge pvmt.	
			54	368	19° L. bot brk.	
			42	380	21⁶ L. top brk	
			42	380	25° L. P.L.	
41+00			420	3802		℄
			435	3787		8° R. W. edge pvmt.
			48	374		14⁷ R bot brk
			44	378		25° R. top brk & P.L.
			459	3763	11³ L. E. edge pvmt.	
			55	367	18⁸ L. bot. brk.	
			46	376	22° L Top brk	
			46	376	25° L. P.L.	
42+00			373	3849		℄
			387	3845		8² R. W. edge pvmt.
			45	377		15⁷ R bot. brk
			38	26384		17⁶ R Top brk

F. B. 1753 Pg. 192 Job No. 1576 Division No. Notes Red. Plotted Profile
Survey of PALMDALE S.S. Date Date No. X-Sec.
Survey by R. L. Willey Notes R. L. W. Notes Chkd. Checked
Indexed C. Johnson Date Date No.

76L298 307 10-51

PLEASE RETURN TO
LOS ANGELES COUNTY SURVEYOR
726 LOS ANGELES COUNTY
ENGINEERING BLDG.

NOTE: ANY ADDITIONS OR CHANGES ON THIS SHEET MUST BE MADE OR CIRCLED IN RED INK, WITH DATE AND NAME OF PERSON MAKING CHANGE.

Do not extend notes this side of this line.

STATION	B. S.	H. I.	F. S.	ELEV.	12TH. ST. EAST	
42+00		2642 22	41	2638 1		25° R. E.
			31	39 1		200° R
			408	3814	10⁸ L. E. edge pvmt	
			49	373	19³ L bot brk	
			40	382	21³ L top brk	
			44	378	25° L P.L.	
			55	367	300° L.	
43+00			334	3888		℄
			342	3880		7³ R. W. edge pvmt
			43	379		21³ R. bot brk
			40	382		25° R. Top brk
			372	3850	10⁴ L E. edge pvmt	
			45	377	19⁸ L bot brk	
			38	384	21³ L top brk	
			42	26380	25° L.	
B.M. A.V. 67	453	2644 28	247	263975	B.M. A.V. 67 F.B. 1752-129 12TH. ST. E 1350± S. of Ave. Q-8, E. S. 5" spk on W. side of P.P. #67+029 E	
44+00			507	263921		℄
			526	3902		6⁴ R. W. edge pvmt
			58	385		15⁴ R bot brk
			52	26391		16⁸ Top brk

Profile Notes Red ____ Plotted ____ Job No. 1576 Division No. ____ F.B. 1753 Pg. 193
No. ____ Date ____ Date ____ Survey of Palmdale S.S.
X-Sec. Notes Chkd. ____ Checked ____ Survey by R.L. Willey Notes R.L.W. Date 1-53
No. ____ Date ____ Date ____ Map No. ____ Index C. Johnson

76L298 307 10-51

PLEASE RETURN TO

LOS ANGELES COUNTY SURVEYOR
726 LOS ANGELES COUNTY
ENGINEERING BLDG.

NOTE: ANY ADDITIONS OR CHANGES ON THIS SHEET MUST BE MADE OR CIRCLED IN RED INK, WITH DATE AND NAME OF PERSON MAKING CHANGE.

Do not extend notes this side of this line.

F.B. 1753 PG. 194 Job No. 1576 Division No. S.S. Notes Red ____ Plotted ____ Profile
Survey of PALMDALE Date ____ Date ____ No. ____
Survey by R.L. Willey Notes R.L.W. Notes Chkd ____ Checked ____ X-Sec.
Indexed ____ Date ____ Date ____ No. ____

STATION	B. S.	H. I.	F. S.	ELEV.	RT. CT.	EAST
44+00		2644.28	60	2638.3		25° R P.L
			539	2638.89	10° L. E. edge pvmt	
			61	382	18° L. bot brk.	
			54	389	20° L. top brk.	
			62	381	25° L P.L.	
45+00			440	3988		
			465	3963		8° R. W. edge pvmt
			52	391		15° R bot brk
			49	394		18° R. top brk
			50	390		25° R P.L.
			479	3949	10° L. E. edge pvmt	
			53	393	19° L bot. brk.	
			50	393	21° L. top brk	
			51	392	25° L. P.L	
46+00			378	4050		
			398	4030		8° R. W. edge pvmt
			47	393		25° R bot. brk & P.L.
			416	4012	9° L. E. edge pvmt	
			49	394	19° L bot brk	
			42	401	21° L. top brk	
			48	2639.5	25° L. P.L	

76L298 307 10-51

PLEASE RETURN TO
LOS ANGELES COUNTY SURVEYOR
726 LOS ANGELES COUNTY
ENGINEERING BLDG.

NOTE: ANY ADDITIONS OR CHANGES ON THIS SHEET MUST BE MADE OR CIRCLED IN RED INK, WITH DATE AND NAME OF PERSON MAKING CHANGE.

Do not extend notes this side of this line.

STATION	B. S.	H. I.	F. S.	ELEV.	12TH. ST. EAST	
T. P.	547	2644 28 / 2646 36	339	264089		
47+00			515	264121		℄
			536	4100		8.5 R. W. edge pvmt
			59	405		15.2 R. bot. brk.
			60	404		25.0 R. P.L.
			58	406		200° R.
			542	4094	9.4 L. E. edge pvmt	
			59	405	19.0 L. bot. brk.	
			41	423	25.0 L. top brk.	
			79	385	300° L.	
48+00			427	4209		℄
			448	4188		9.2 R. W. edge pvmt
			49	415		17.1 R. bot. brk.
			43	421		22.0 R top brk
			44	420		25.0 R P.L
			455	4181	9.8 L. E. edge pvmt	
			49	415	19.3 L. bot. brk.	
			27	437	28.7 L. top brk.	
49+00			349	4287		℄
			376	4260		8.0 R. W. edge pvmt
			42	26422		15.0 R bot. brk.

Profile No. ____ Notes Red. ____ Plotted ____ Job No. 1576 Division No. ____ F.B. 1753 Pg. 195
Date ____ Date ____ Survey of PALMDALE S.S.
X-Sec. Notes Chkd. ____ Checked ____ Survey by R. L. Wiley Notes R. L. W. Date 1-53
No. ____ Date ____ Date ____ Map No. ____ Indexed C. Johnson

76L298 307 10-51

PLEASE RETURN TO

LOS ANGELES COUNTY SURVEYOR

726 LOS ANGELES COUNTY
ENGINEERING BLDG.

NOTE: ANY ADDITIONS OR CHANGES ON THIS SHEET MUST BE MADE OR CIRCLED IN RED INK, WITH DATE AND NAME OF PERSON MAKING CHANGE.

Do not extend notes this side of this line.

STATION	B. S.	H. I.	F. S.	ELEV.		
49+00		2646.36	39	264[illegible]5		25° R. P.L. & top brk
			386	4250	10° [illegible]	
			4[illegible]	418	19° L bot. brk	
			38	2642[illegible]6	25° L top brk & P.L.	
T.P.	572	2648.60	347	264[illegible]88		
50+00			499	2643[illegible]61		℄
			516	4344		7° R. W. edge pvmt
			58	428		16° R. bot brk
			50	436		27° R. top brk
			524	43[illegible]6	11° L. E. edge pvmt	
			60	4[illegible]6	19° L. bot. brk	
			53	[illegible]	22° top brk	
			52	4[illegible]1	25° P.L.	
50+22½			491	4[illegible]69		℄
			38	448	222½ L. N.W. cor. house	
51+00			458	4402		℄
			472	4388		7° R. W. edge pvmt
			51	435		15° R. bot brk
			46	4[illegible]0		25° R. P.L. & top brk
			485	4375	7½ L. E. edge pvmt	
			55	2643[illegible]1	20½ L. bot. brk.	

F.B. 1753 Pg. 196 Job No. 1576 Division No. ____ Notes Red. ____ Plotted ____ Profile ____

Survey of PALMDALE S.S. Date ____ Date ____ No. ____

Survey by R.L. Willey Notes R.L.W. Notes Chkd. ____ Checked ____ X-Sec. ____

Indexed C. Johnson Date ____ Date ____ No. ____

76L298 307 10-51

PLEASE RETURN TO
LOS ANGELES COUNTY SURVEYOR
726 LOS ANGELES COUNTY
ENGINEERING BLDG.

NOTE: ANY ADDITIONS OR CHANGES ON THIS SHEET MUST BE MADE OR CIRCLED IN RED INK, WITH DATE AND NAME OF PERSON MAKING CHANGE.

Do not extend notes this side of this line.

STATION	B. S.	H. I.	F. S.	ELEV.	12TH ST. E	
51+00		2648 60	51	26435	23° L. top brk	
			51	435	25° L. P.L.	
51+33 3/			437	4423		℄
			29	457		208° R. N.E. cor. [illegible]
52+00			376	4484		℄
			402	4458		7° R. W. edge pvmt
			46	440		15° R. bot. brk
			41	445		25° R. P.L. & top [illegible]
			400	4460	8° L. E. edge pvmt	
			44	442	18° L. bot. brk.	
			38	26448	25° L. P.L. & top brk.	
T. P.	10 11	2656 01	270	264590		
53+00			982	264619		℄
			1008	4593		8° R. W. edge pvmt
			109	451		15° R. bot. brk
			98	462		25° R. P.L. & top brk
			1009	4592	9° L. E. edge pvmt.	
			104	456	19° bot. brk	
			86	474	26° top brk	
5[illegible]+00			765	4836		℄
			792	264809		9° R. W. edge pvmt

Profile No. ____ Notes Red ____ Plotted ____ Job No. 1576 Division No. ____ F.B. 1753 Pg. 197
X-Sec. No. ____ Date ____ Date ____ Survey of FARMDALE S.S.
Notes Chkd. ____ Checked ____ Survey by R. L. Willey Notes R. L. W. Date 7-53
No. ____ Date ____ Date ____ Map No. ____ Indexed C. Johnson Date ____

76L298 307 10-51

PLEASE RETURN TO

LOS ANGELES COUNTY SURVEYOR
726 LOS ANGELES COUNTY
ENGINEERING BLDG.

NOTE: ANY ADDITIONS OR CHANGES ON THIS SHEET MUST BE MADE OR CIRCLED IN RED INK, WITH DATE AND NAME OF PERSON MAKING CHANGE.

Do not extend notes this side of this line.

STATION	B. S.	H. I.	F. S.	ELEV.	12 TH ST. E	
54+00		2656.01	88	26[illegible]2		16³ R. bot brk
			80	[illegible]		25° R. P.L. & Top brk
			784	4817	1[illegible] L. E. edge pvmt	
			81	479	1[illegible] L. bot brk	
			69	491	2[illegible] L. Top brk	
54+19 26			713	4888		[illegible] E & N.P.L Ave R
			746	4[illegible]55		15⁵ R [illegible] edge pvmt
			73	487		25° R P.L
			[illegible]2	4869	[illegible] L. E. edge pvmt	
			74	486	19[illegible] L bot brk	
			[illegible]	500	[illegible] L top brk	
			60	500	[illegible] L P.L	
54+49 26			644	4957		℄ int. 12th St. E. & Ave R.
			802	4799	N. end pvmt. return	N.W. cor 12th St E & Ave R.
			662	4439	W " " "	" " " " " " " "
			774	4527	N " " "	N.E " " " " " " "
			686	4915	E " " "	" " " " " " " "
54+57 3			663	4138		℄ 12th St. prod to S. edge pvmt. AVE R.
54+64 3			71	4[illegible]9		℄ 12th St prod to S[illegible] bot: brk

Profile
X-Sec. No.
Plotted Date
Checked Date
Notes Red. Date
Notes Chkd. Date
Division No. 1576
Job No. 1576
Survey of PALMDALE S.S.
Survey by R.L. Willey Notes R.L.W.
Indexed [illegible] Date
B. 1753 Pg. 198

76L298 307 10-51

PLEASE RETURN TO

LOS ANGELES COUNTY SURVEYOR

726 LOS ANGELES COUNTY
ENGINEERING BLDG.

NOTE: ANY ADDITIONS OR CHANGES ON THIS SHEET MUST BE MADE OR CIRCLED IN RED INK, WITH DATE AND NAME OF PERSON MAKING CHANGE.

Do not extend notes this side of this line.

STATION	B. S.	H. I.	F. S.	ELEV.		
54+79 26		2656 01	54	506		℄ 12th St prod & S. PL [illegible]
55+79 [illegible]			42	26518		℄ 12th St prod to [illegible]
B.M. A.V. 70			[illegible]	[illegible]	B.M. A.V. 70 F.B. 1758 [illegible] 129 12 ST. [illegible] & AVER 20' S & 15' E & [illegible] ST. SPR [illegible]	

Profile No. ____ Notes Red ____ Plotted ____ Job No. 1576 Division No. ____ F.B. 1753 Pg. 199

X-Sec. No. ____ Date ____ Date ____ Survey of PALMDALE S.S.

Notes Chkd ____ Checked ____ Survey by R.L. Willey Notes R.L.W. Date 1-53

Date ____ Date ____ Map No. ____ Indexed ____ C. Johnson Date ____

1753 Page 100 Job No. 576 Division No. Notes Red. Plotted Profile

Survey of PALMDALE S.S. Date Date No.

Survey by R.L. Willey Notes R.L.W. Notes Chkd. Checked X-Sec.

Indexed Date Date Date No.

76L298 307 10-51

PLEASE RETURN TO

LOS ANGELES COUNTY SURVEYOR

726 LOS ANGELES COUNTY

ENGINEERING BLDG.

NOTE: ANY ADDITIONS OR CHANGES ON THIS SHEET MUST BE MADE OR CIRCLED IN RED INK, WITH DATE AND NAME OF PERSON MAKING CHANGE.

Do not extend notes this side of this line.

STATION	B. S.	H. I.	F. S.	ELEV.

F.B. 1753 PG. 201

Notes Ck'd by	Survey of Palmdale SS
Map No.	W.O. Tape No. St'd. °F
Office Work	Surveyed by R.L. Willey
Checked	Notes Date 2/55
Date	Indexed C. Johnson 3-11-60

TOPOGRAPHY
AVE R.
FROM 12TH ST E
TO SIERRA HWY
PALMDALE SS
CI 1576

Note: Any Additions or Changes on This Sheet Must be Made or Circled in Red Ink With Date and Name of Person Making Change.

Do not extend notes this side of this line.

RETURN TO
LOS ANGELES COUNTY SURVEYOR
726 LOS ANGELES COUNTY
ENGINEERING BLDG.

76F309S 247 2-51

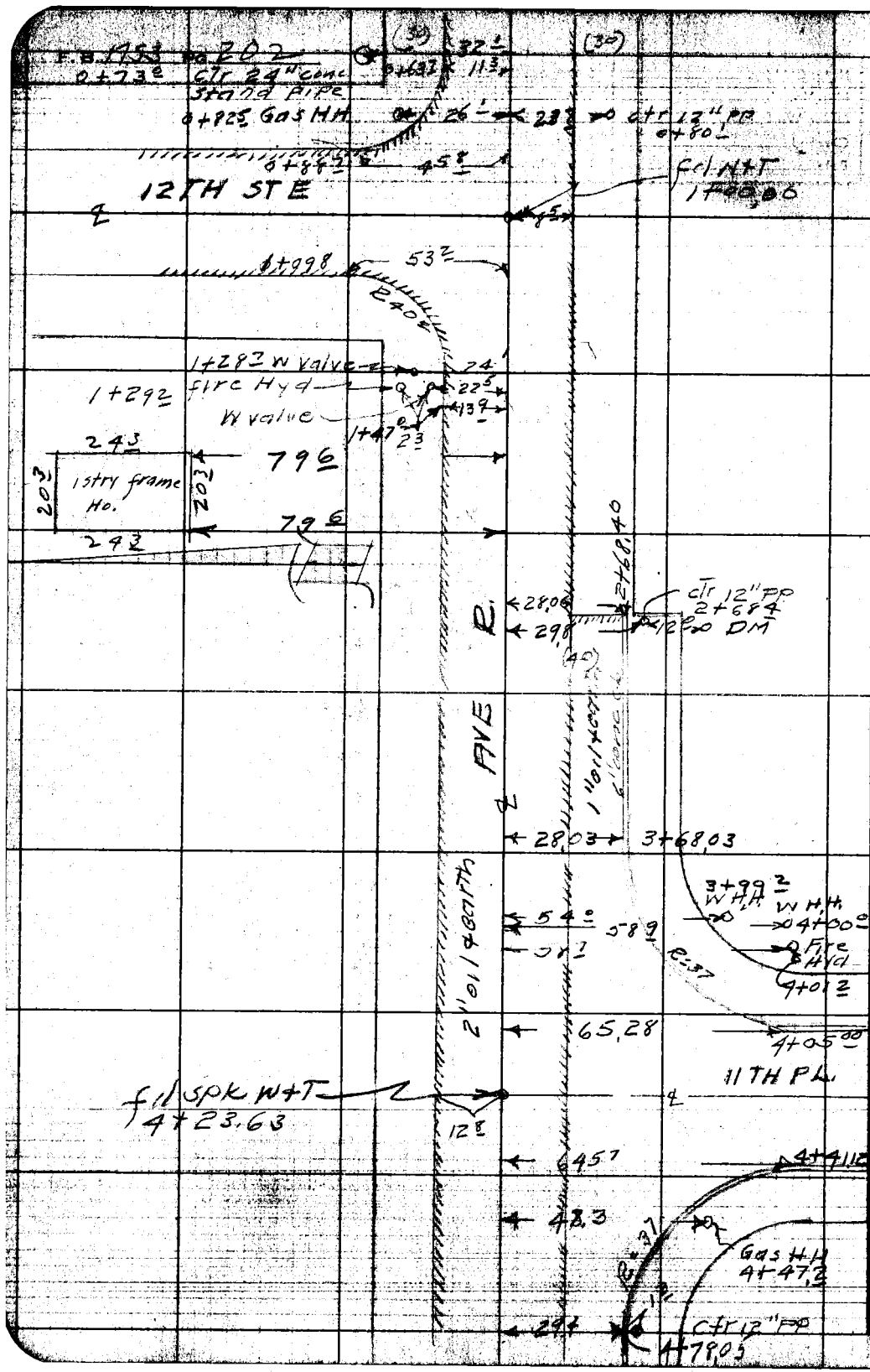

RETURN TO
LOS ANGELES COUNTY SURVEYOR
728 LOS ANGELES COUNTY
ENGINEERING BLDG.

Do not extend notes this side of this line.

Note: Any Additions or Changes on This Sheet Must be Made or Circled in Red Ink With Date and Name of Person Making Change.

Notes Ch'k'd by	Survey of	F. B. Pg.
Map No.	W. O. Tape No. St'd. °F	
Office Work	Surveyed by	
Checked	Notes Date	
Date	Indexed	

C. Johnson

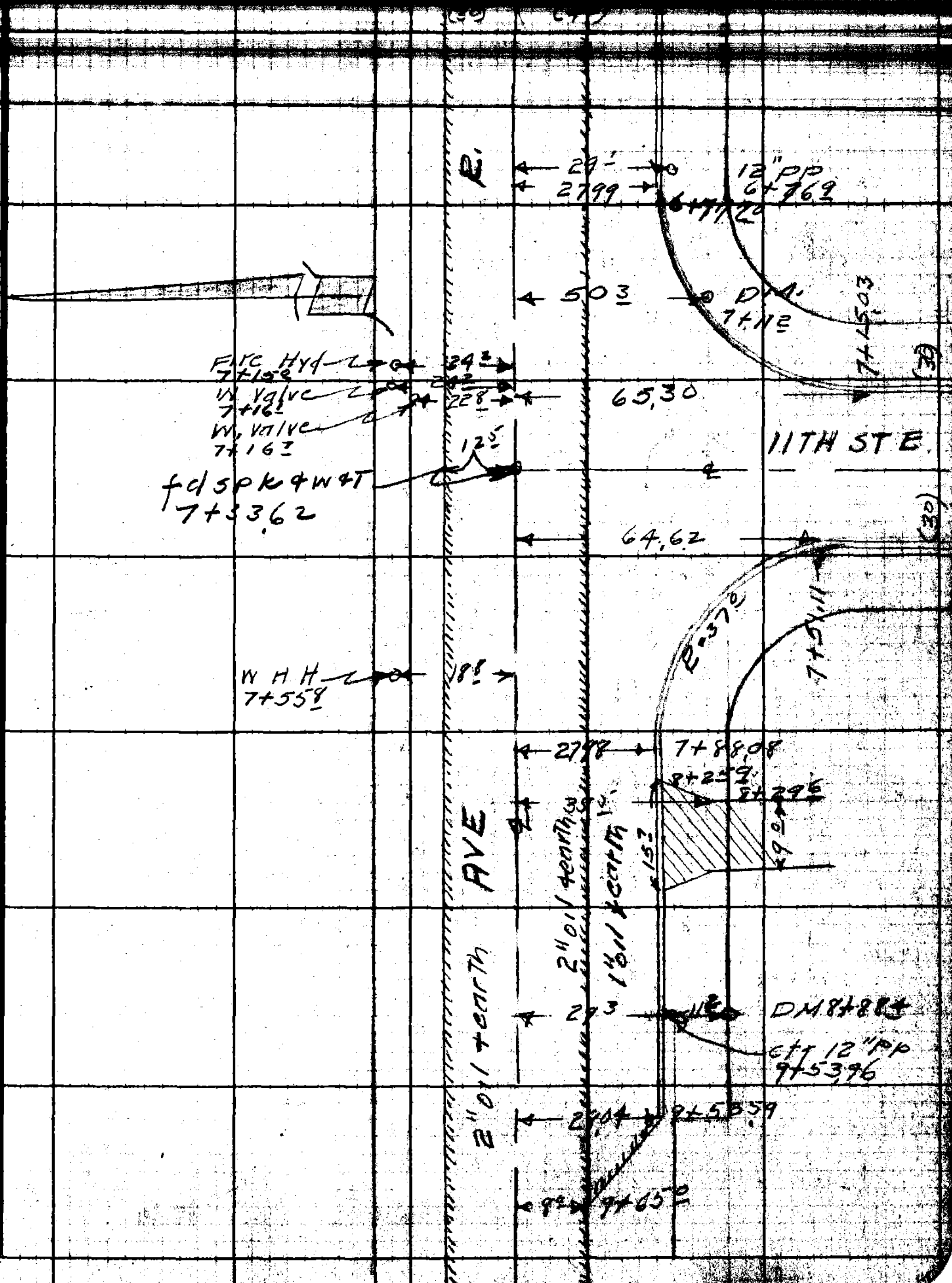

Note: Any Additions or Changes on This Sheet Must be Made or Circled in Red Ink With Date and Name of Person Making Change.

Do not extend notes this side of this line.

RETURN TO
LOS ANGELES COUNTY SURVEYOR
726 LOS ANGELES COUNTY ENGINEERING BLDG.

76F309S 247 2-51

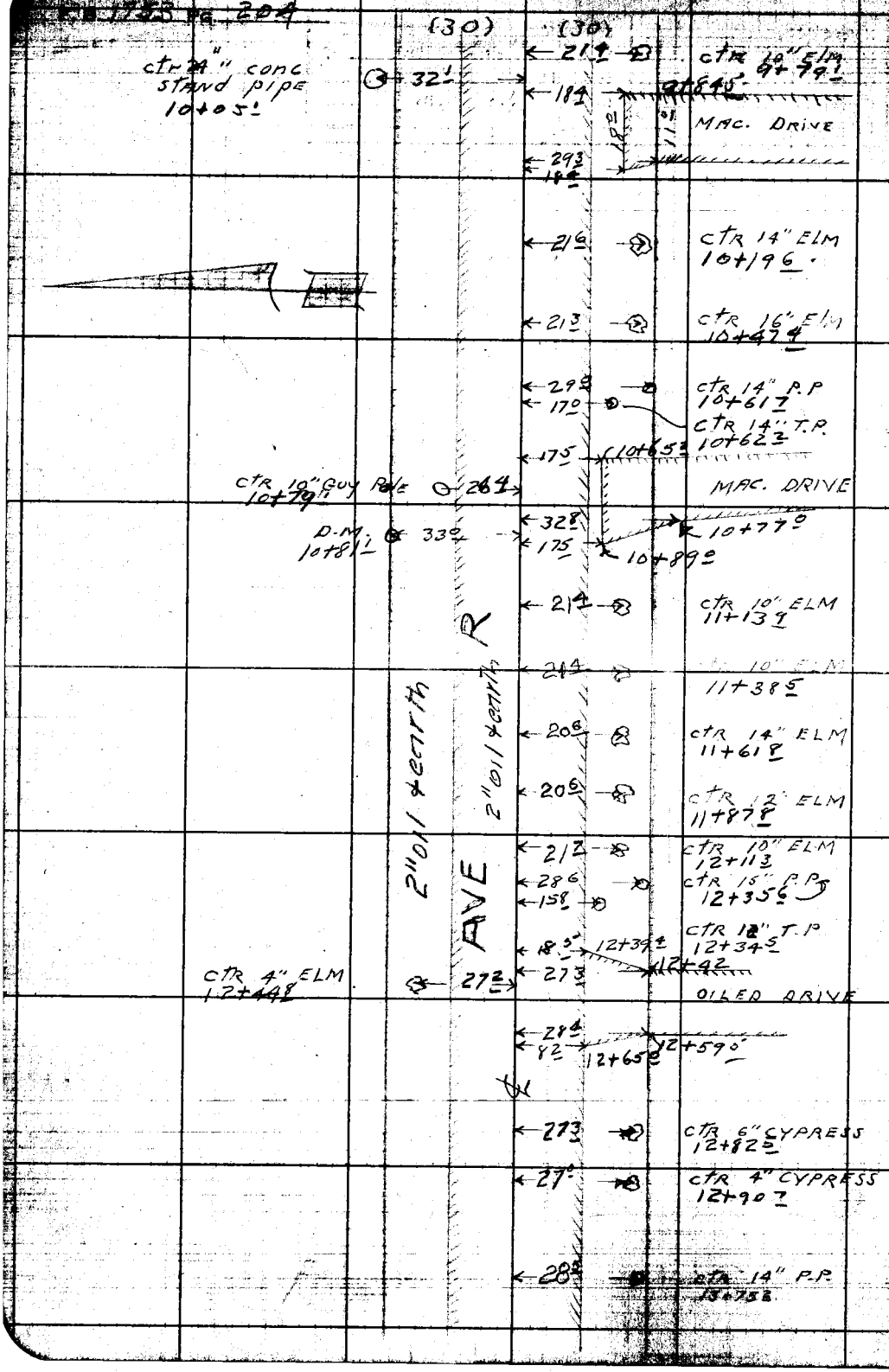

RETURN TO
LOS ANGELES COUNTY SURVEYOR
726 LOS ANGELES COUNTY
ENGINEERING BLDG.

Do not extend notes this side of this line.

Note: Any Additions or Changes on This Sheet Must be Made or Circled in Red Ink With Date and Name of Person Making Change.

Notes Ck'd by	Survey of PALMDALE S.S.	F.B. 1753 Pg. 20
Map No.	W.O. 15 Tape No. Std. °F	
Office Work	Surveyed by R.L. Willey	
Checked	Notes " Date 2-53	
Date	Indexed C. Johnson	

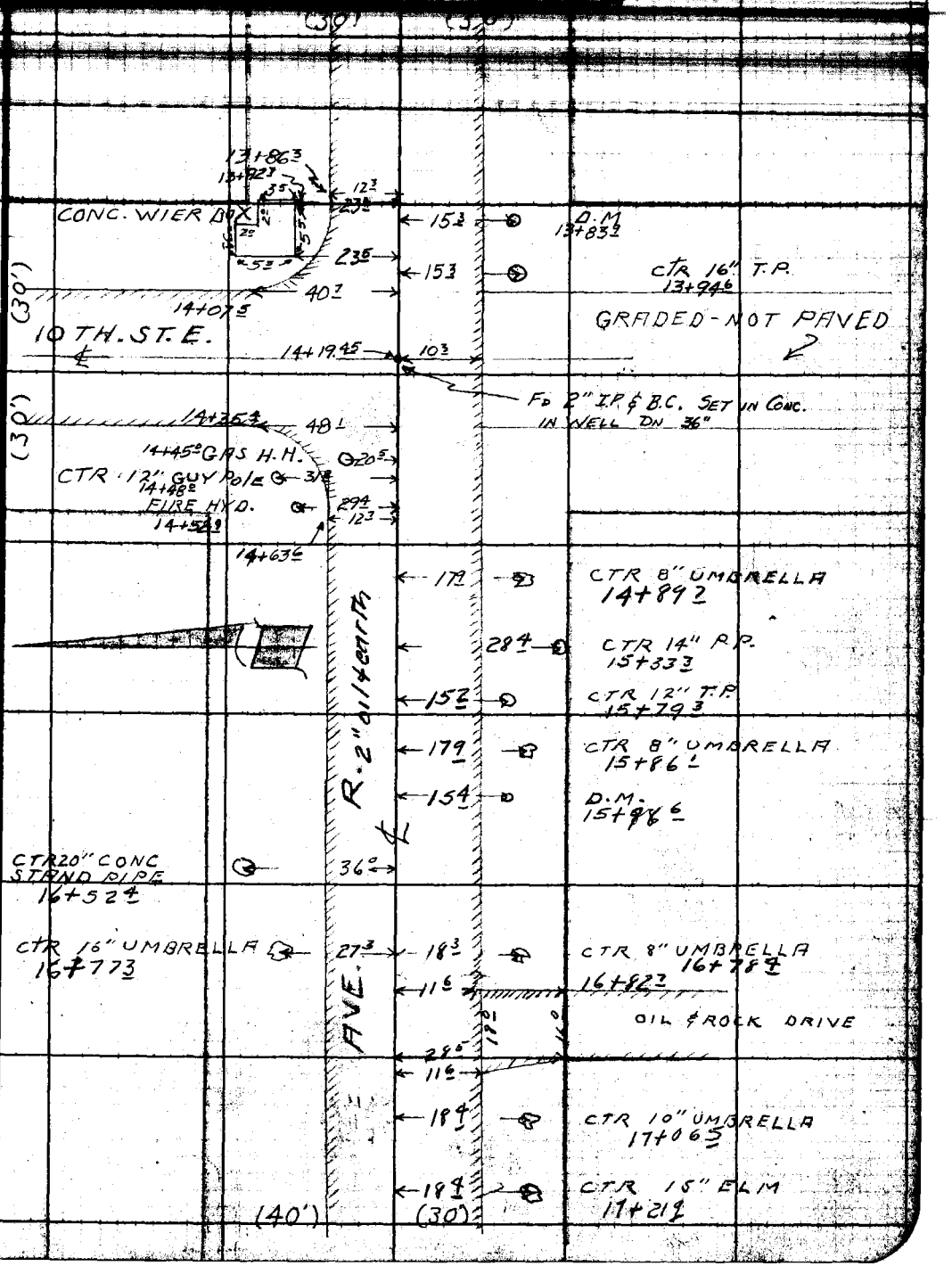

Notes: Any Additions or Changes on This Sheet Must be Made or Circled in Red Ink With Date and Name of Person Making Change.

Do not extend notes this side of this line.

RETURN TO
LOS ANGELES COUNTY SURVEYOR
726 LOS ANGELES COUNTY
ENGINEERING BLDG.

78F309S 247 2-51

F.B. 1753 PG. 20-6

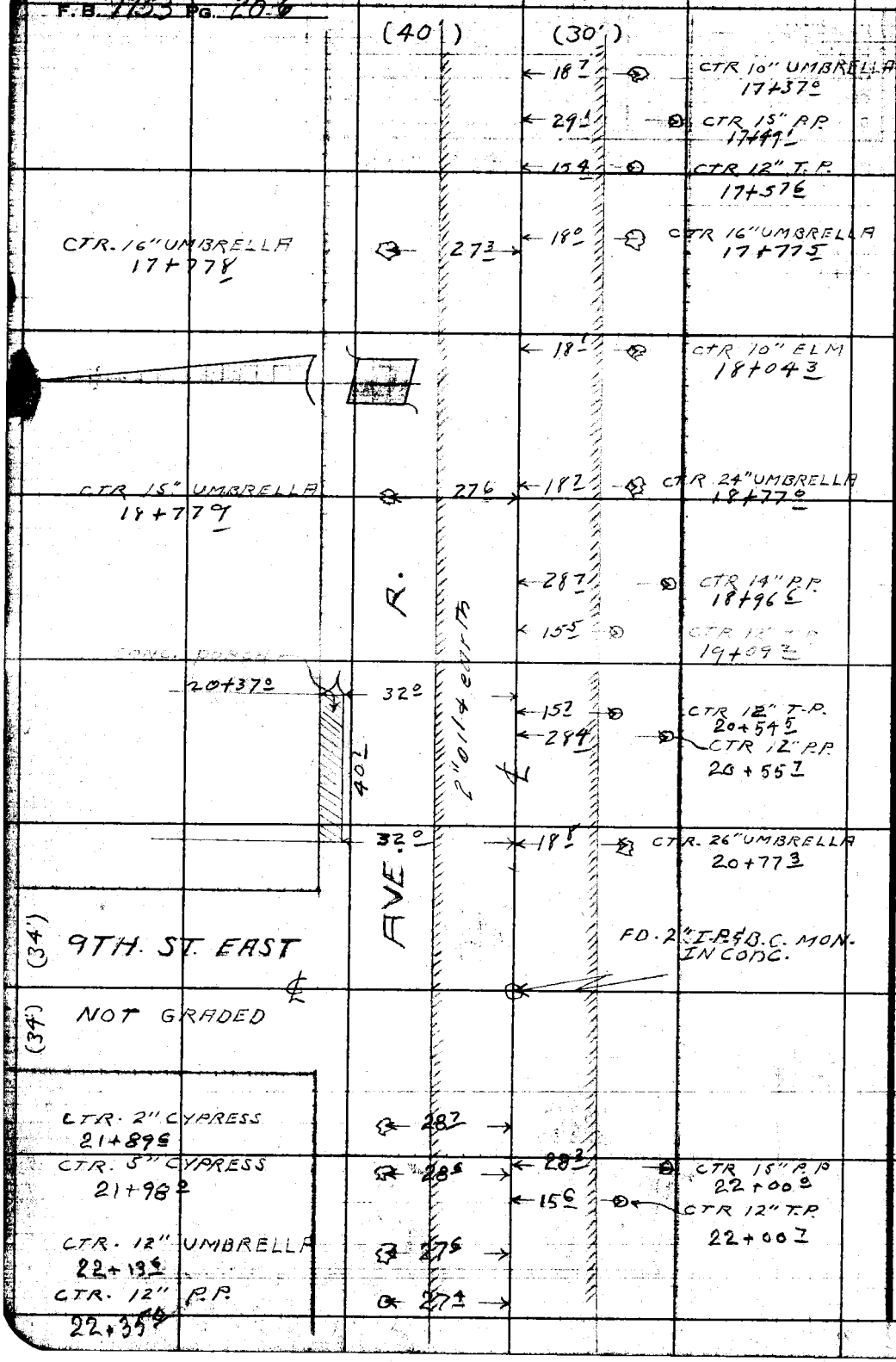

RETURN TO
LOS ANGELES COUNTY SURVEYOR
725 LOS ANGELES COUNTY
ENGINEERING BLDG.

Do not extend notes this side of this line.

Note: Any Additions or Changes on This Sheet Must be Made or Circled in Red Ink With Date and Name of Person Making Change.

Map No.	W. O. 1526 Tape No. St'd. °F	F.B. 1753 Pg. 207
Office Work	Surveyed by R. L. Willey	
Checked	Notes Date 2-53	
Date	Indexed C. Johnson	

298
218
51

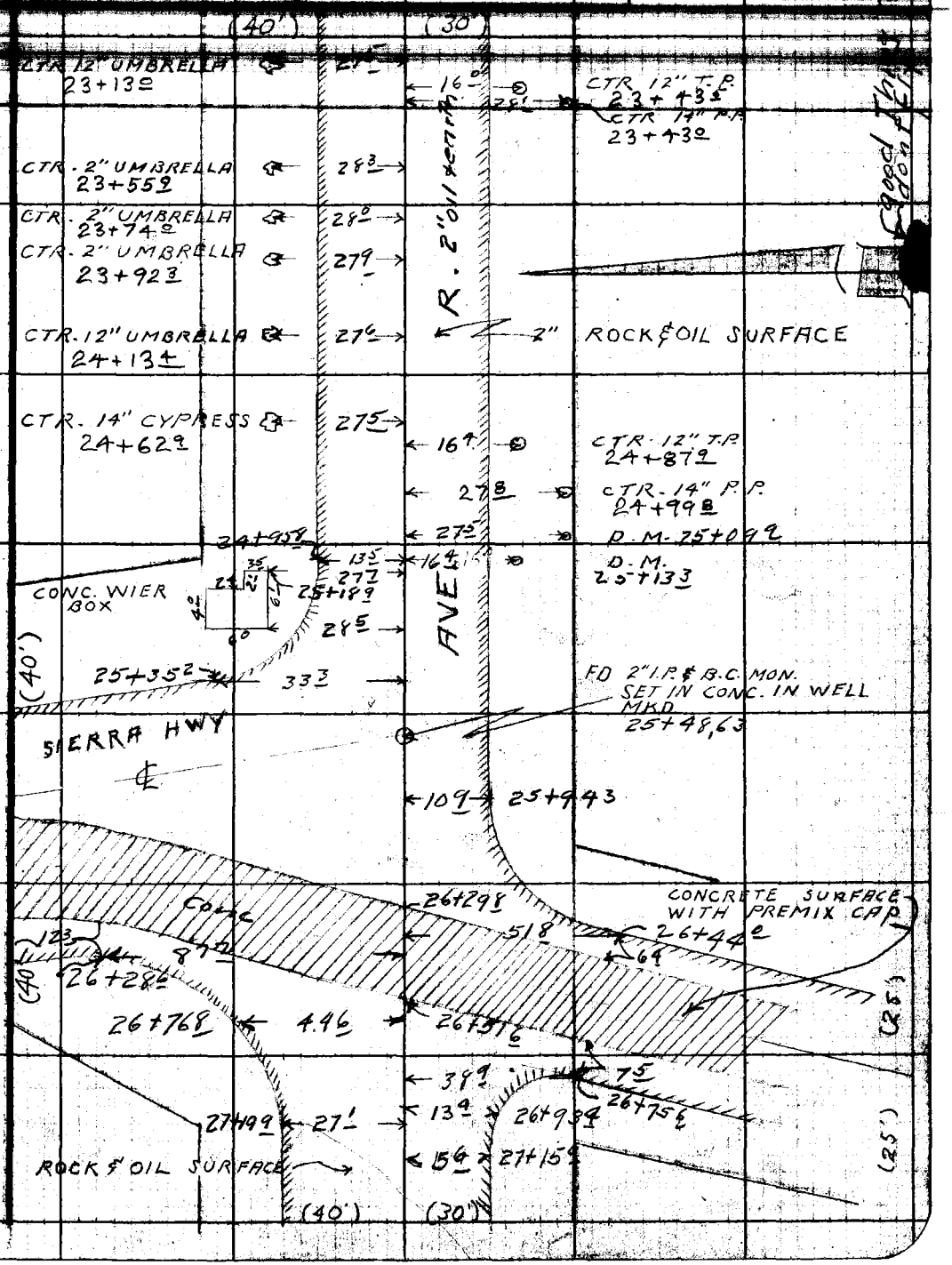

Note: Any Additions or Changes on This Sheet Must Be Made or Circled in Red Ink With Date and Name of Person Making Change.

Do not extend notes this side of this line.

RETURN TO
LOS ANGELES COUNTY SURVEYOR
726 LOS ANGELES COUNTY ENGINEERING BLDG.

76F3086 347 2-51

RETURN TO
LOS ANGELES COUNTY SURVEYOR
726 LOS ANGELES COUNTY
ENGINEERING BLDG.

Note: Any Additions or Changes on This Sheet Must be Made or Circled in Red Ink With Date and Name of Person Making Change.

Do not extend notes this side of this line.

F.B. 2573 Pg. 208

Profile No. ____ Notes Red. ____ Plotted ____ Job No. 1576 Division No. ____ F.B. 1753 Pg. 209

Date ____ Date ____ Survey of Palmdale S.S.

Notes Chkd. LCM Checked ____ Survey By [illegible] Notes [illegible] Date [illegible]

No. ____ Date 2/17/53 Date ____ Map No. ____ Indexed C. [illegible] Date ____

CROSS SECTIONS
AVER
FROM 12TH STE
TO SIERRA HWY
PALMDALE SS
C11576

STATION	B.S.	H.I.	F.S.	ELEV.

NOTE: ANY ADDITIONS OR CHANGES ON THIS SHEET MUST BE MADE OR CIRCLED IN RED INK, WITH DATE AND NAME OF PERSON MAKING CHANGE.

PLEASE RETURN TO
LOS ANGELES COUNTY SURVEYOR
726 LOS ANGELES COUNTY
ENGINEERING BLDG.

Do not extend notes this side of this line.

76L298 307 10-51

76L298 307 10-51

PLEASE RETURN TO

LOS ANGELES COUNTY SURVEYOR

726 LOS ANGELES COUNTY
ENGINEERING BLDG.

NOTE: ANY ADDITIONS OR CHANGES ON THIS SHEET MUST BE MADE OR CIRCLED IN RED INK, WITH DATE AND NAME OF PERSON MAKING CHANGE.

Do not extend notes this side of this line.

STATION	B. S.	H. I.	F. S.	ELEV.	AVE R	
BM AV70	336	2654.40		2651.04	BM AV 70 El = 2651.039 FB 1752-129 12th St E & Ave R 20' S & 15' E ℄ int bt spk on W side PP 665321E	
0+75			496	2649.44	℄ Ave R & E PL 12th St	
			53	49.1		16.8 bot brk
			34	51.0		26.4 Top "
			44	50.0		30.0 PL
			520	49.20	7.6 Sedge pvmt	
			56	48.8	16.8 bot brk	
			34	51.0	25.1 Top "	
			33	51.1	30.0 PL	
0+00			540	49.00	100' E of ℄ int Ave R & 12th St	
0-100			603	48.37	200 " " " " " " " " "	
1+00			482	49.68	℄ int Ave R & 12th St E	
			556	48.84		30.0 No Gutter Ave R N side
			500	49.40	8.5 Sedge pvmt	
			55	48.9	15.3 bot brk	
			27	51.7	46.0 Top brk	
			522	49.18	NE cor E end pvmt return Ave R & 12th St	
			611	48.29	" " " N " " " " "	
			640	48.00	" W " " " " " "	
			514	2649.26	" " " W " " " " "	

F.B. 1753 PG 210

Job No. 1576 Division No. ____ Notes Red. ____ Plotted ____ Profile ____

Survey of Palmdale S.S. Date ____ Date ____ No. ____

Survey by R.L. Willey Notes R.L.W. Notes Chkd ____ Checked ____ X-Sec. ____

Indexed ____ Date ____ Date ____ Date ____ No. ____

76L298 307 10-51

PLEASE RETURN TO
LOS ANGELES COUNTY SURVEYOR
726 LOS ANGELES COUNTY
ENGINEERING BLDG.

NOTE: ANY ADDITIONS OR CHANGES ON THIS SHEET MUST BE MADE OR CIRCLED IN RED INK, WITH DATE AND NAME OF PERSON MAKING CHANGE.

Do not extend notes this side of this line.

STATION	B. S.	H. I.	F. S.	ELEV.	AVE R	
1+25		2654.40	477	2649.63		℄
			568	48.72		20³ bot brk
			57	48.7		30⁰ PL
			491	49.49	9⁰ Sedge pvmt	
			53	49.1	17⁴ bot brk	
			28	51.6	30⁰ T brk + PL	
2+00			500	49.40		℄
			451	49.89		11⁶ N edge pvmt
			53	49.1		19⁶ bot brk
			49	49.5		29² To brk
			49	49.5		30⁰ PL
			463	49.77	9² Sedge pvmt	
			51	49.3	16¹ bot brk	
			34	51.1	25⁴ Top "	
			34	51.1	30⁰ P.L.	
2+31.4			614	48.26		79⁶ Ground at SE House
TP	473	2654.38	475	2649.65		
2+68.40			502	49.36	28⁶ bot curb E. end Ch	
			438	50.00	" Top " " " "	
3+00	3+00		426	50.12		℄
			462	2649.76		11⁹ N edge pvmt

Profile
No. ____ Notes Red ____ Plotted ____ Job No. 1210 Division No. ____
X-Sec. ____ Date ____ Date ____ Survey of ____
Notes Chkd. ____ Checked ____ Survey by R.L. Wiley Notes R.L.W. Date 2-5-53
No. ____ Date ____ Date ____ Map No. ____ Indexed C. Jones Date ____

F.B. 1753 Pg. 211

76L298 307 10-51

PLEASE RETURN TO

LOS ANGELES COUNTY SURVEYOR
726 LOS ANGELES COUNTY
ENGINEERING BLDG.

NOTE: ANY ADDITIONS OR CHANGES ON THIS SHEET MUST BE MADE OR CIRCLED IN RED INK, WITH DATE AND NAME OF PERSON MAKING CHANGE.

Do not extend notes this side of this line.

STATION	B. S.	H. I.	F. S.	ELEV.	Ave R	
3+00		2654.38	51	2649.3	17 3 bot brk	
			52	49.2	30° PL	
			482	49.56		28° bot curb
			430	50.08		28° Top Curb
			33	51.1		48° PL
3+93.6			402	50.36		℄
			432	50.06		7 2 Nedge pvmt
			48	49.6		30° PL
4+23.63			395	50.43	℄ int Ave R & 11th PL, E	
			422	50.16		11 5 Nedge pvmt
			46	49.8		21 2 Gut
			43	50.1		30° PL
			437	50.01	27 4 Gutler	
			346	50.92	65 5 Top brk	
			454	49.84	Gutler S.E. Cor E end C R Ave R + 11th st	
			409	50.29	Top " " " " " " " " " " "	
			399	50.39	Gut " " " S " " " " " " "	
			343	50.95	Top " " " " " " " " " " " "	
			395	50.43	Gut S W Cor S " " " " " " "	
			343	2650.95	Top " " " " " " " " " " "	

F.B. 1753 PG. 212 Job No. 1576 Division No. Notes Red. Plotted Profile
Survey of Palmdale S.S. Date Date No.
Survey by R.L. Willey Notes R.L.W. Notes Chkd. Checked X-Sec.
Indexed C. Johnson Date Date Date No.

76L298 307 10-51

PLEASE RETURN TO
LOS ANGELES COUNTY SURVEYOR
726 LOS ANGELES COUNTY
ENGINEERING BLDG.

NOTE: ANY ADDITIONS OR CHANGES ON THIS SHEET MUST BE MADE OR CIRCLED IN RED INK, WITH DATE AND NAME OF PERSON MAKING CHANGE.

Do not extend notes this side of this line.

STATION	B. S.	H. I.	F. S.	ELEV.	AVE R.	
		2654 38	434	2650.04	Gutter S.W. Cor. W end	C.R. Ave R & 11 Th
			371	50.67	Top " " " " " "	" " " " "
5+00			362	50.76		℄
			398	50.40		11 7 N edge pvmt
			44	50.0		20 2 bot brk
			39	50.5		28° Top "
			42	50.2		30° PL
			424	50.14	28° bot Curb	
			364	50.74	" Top "	
			27	51.7	40° P.L.	
6+00			300	51.38		℄
			337	51.01		12 4 N edge pvmt
			36	50.8		19 2 bot brk
			30	51.4		20 3 Top "
			31	51.3		30° P.L.
			360	50.78	28° bot Curb	
			309	51.29	" Top "	
			23	52.1	40° P.L.	
T.P.	604	2657 24	318	2651.20	-	
7+00	7+00		504	52.20		℄
			532	2651.92		7 8 N edge pvmt

Profile
No. ____ Notes Red ____ Plotted ____ Job No. 1576 Division No. ____
Date ____ Date ____ Survey of Pollinsdale S.S.
Notes Chkd. ____ Checked ____ Survey by R.L. Miller Notes R.L. Date 2-5-3
No. ____ Date ____ Date ____ Map No. ____ Indexed C. Johnson

F.B. 1753 Pg. 213

76L298 307 10-51

PLEASE RETURN TO
LOS ANGELES COUNTY SURVEYOR
726 LOS ANGELES COUNTY
ENGINEERING BLDG.

NOTE: ANY ADDITIONS OR CHANGES ON THIS SHEET MUST BE MADE OR CIRCLED IN RED INK, WITH DATE AND NAME OF PERSON MAKING CHANGE.

Do not extend notes this side of this line.

F.B. 1753 PG. 214 Job No. 1576 Division No. Notes Red. Plotted Profile No.
Survey of Palmdale S.S. Date Date X-Sec. No.
Survey by R.L. Willey Notes R.L.W. Notes Chkd. Checked
Indexed Date Date Date

STATION	B. S.	H. I.	F. S.	ELEV.	AVE R.	
		2657.24	5.5	2651.7		18' bot brk
			4.6	52.6		20'
			5.0	52.2		30° PL
7+33.62			4.74	52.50	℄ int Ave R & 11th St E	
			5.14	52.10		11' N edge pvmt
			5.9	51.3		30° PL
			7.9	49.3		140° on ℄ Future 11th St (in swale)
			7.5	49.7		275' " " " "
			5.31	51.93	28° Gutter	
			4.38	52.86	65° ℄ 11th St	
			5.71	51.53	Gut S.E. Cor E end C.R. Ave R & 11th St E	
			5.25	51.99	Tcb " " " " " "	" " " " "
			4.88	52.36	Gut " " " S " "	" " " " "
			4.29	52.95	Tcb " " " " " "	" " " " "
			4.77	52.47	Gut " " " " " "	" " " " "
			4.22	53.02	Tcb " " " " " "	" " " " "
			4.92	52.32	Gut " " " W " "	" " " " "
			4.27	52.97	Tcb " " " " " "	" " " " "
8+00			4.29	52.95		℄
			4.60	52.64		29' N edge pvmt
			4.1	2653.1		30° PL

76L298 307 10-51

PLEASE RETURN TO
LOS ANGELES COUNTY SURVEYOR
726 LOS ANGELES COUNTY
ENGINEERING BLDG.

NOTE: ANY ADDITIONS OR CHANGES ON THIS SHEET MUST BE MADE OR CIRCLED IN RED INK, WITH DATE AND NAME OF PERSON MAKING CHANGE.

Do not extend notes this side of this line.

STATION	B. S.	H. I.	F. S.	ELEV.	AVE	R
8+00		265724	483	265241	28° bot cb	21+45 13+57 16
			414	5310	" Top "	7.8828
			34	538	40° PL	
9+00			318	5406		℄
			373	5351		13 3 N edge pvmt
			37	535		30° PL
			83	489		312° To NE Cor. Lot Top
			365	5359	28° bot cb	
			303	5421	28° Tcb	
			24	548	40° PL	
9+536			284	5440	28° Gut W end Curb	
			210	265514	" Tcb " " "	
TP	376	2658.24	276	2654.48		
10+00			377	265447		℄
			429	5395		115 N edge pvmt
			43	539		19 bot brk
			39	543		217 Top "
			38	544		30° PL
			384	5440	7 7 S Edge pvmt	
			400	5424	bot brk	
			22	26560	30° PL	

Profile
No. ____ Notes Red ____ Plotted ____ Job No. 1576 Division No. ____
Date ____ Date ____ Survey of PALMDALE S.S.
Notes Chkd. ____ Checked ____ Survey by R.L. Whitley Notes [illegible] Date 2-53
No. ____ Date ____ Date ____ Map No. ____ Indexed [illegible] Date ____

F.B. 1753 PG. 215

76L298 307 10-51

PLEASE RETURN TO

LOS ANGELES COUNTY SURVEYOR

726 LOS ANGELES COUNTY
ENGINEERING BLDG.

NOTE: ANY ADDITIONS OR CHANGES ON THIS SHEET MUST BE MADE OR CIRCLED IN RED INK, WITH DATE AND NAME OF PERSON MAKING CHANGE.

Do not extend notes this side of this line.

STATION	B. S.	H. I.	F. S.	ELEV.	AVE R.	
11+00		265824	407	26541.7		℄
			458	5366		12.5 Nedge pvmt
			50	532		20.5 bot brk
			49	533		30.0 PL
			407	5417	7.1 Sedge pvmt	
			27	555	30.0 Top brk + PL	
12+00			433	5391		℄
			487	5337		12.0 Nedge pvmt
			50	532		30.0 PL
12+34.8			89	493		31.2 To back Lot Line
			439	5385	7.6 Sedge pvmt	
			46	536	12.7 bot brk	
			40	542	14.3 Top "	
			35	547	30.0 PL	
13+00			496	5328		℄
			517	5307		11.4 Nedge pvmt
			48	531		13.4 bot brk
			48	534		18.7 Top brk
			46	536		30.0 PL
			510	5314	7.7 Sedge pvmt	
			43	26539	30.0 PL	

F.B. 1753 PG. 216 Job No. 1576 Division No. ____ Notes Red. ____ Plotted ____ Profile ____

Survey of PALMDALE S.S. Date ____ Date ____ No. ____

Survey by R.L. Willey Notes R.L.W. Notes Chkd. ____ Checked ____ X-Sec. ____

Indexed C. Johnson Date ____ Date ____ No. ____

76L298 307 10-51

PLEASE RETURN TO
LOS ANGELES COUNTY SURVEYOR
726 LOS ANGELES COUNTY
ENGINEERING BLDG.

NOTE: ANY ADDITIONS OR CHANGES ON THIS SHEET MUST BE MADE OR CIRCLED IN RED INK, WITH DATE AND NAME OF PERSON MAKING CHANGE.

Do not extend notes this side of this line.

STATION	B. S.	H. I.	F. S.	ELEV.	Ave R
		2658 24	~~167~~	~~2656 57~~	
	289	26 59.46	167	265657	
13+89.45			6 48	5298	℄
			675	5271	12 N edge pvmt
			59	536	17 8 Top brk
			59	536	30 0 PL
			636	5310	6 7 S edge pvmt
			55	540	14 2 T brk
			55	540	30 0 PL
14+19.45			636	5310	℄ Int Ave R & 10th St E
			659	5287	17 2 Gutter
			672	5274	40 0
			626	5320	10 0 S edge pvmt
			50	545	100' S on ℄ 10th St
			38	557	200 " " " " "
			674	5272	NE Cor E end Pvmt Ret. Ave R & 10th St
			692	5254	" " " N " " " " " " "
			671	5275	NW " N " " " " " " "
			607	5339	" " " W " " "
14+[illegible]45	14+49.45		597	5349	℄
			632	265314	19 5 bot brk edge pvmt

Profile
Notes Red ____ Plotted ____ Job No. 1576 Division No. ____ F.B. 1753 Pg. 217
No. ____ Date ____ Date ____ Survey of PALMDALE S.S.
Notes Chkd. ____ Checked ____ Survey by R.L. Wiley Notes R.L.W. Date 2-53
No. ____ Date ____ Date ____ Map No. ____ Indexed C. Tompkins Date ____

76L298 307 10-51

PLEASE RETURN TO

LOS ANGELES COUNTY SURVEYOR
726 LOS ANGELES COUNTY
ENGINEERING BLDG.

NOTE: ANY ADDITIONS OR CHANGES ON THIS SHEET MUST BE MADE OR CIRCLED IN RED INK, WITH DATE AND NAME OF PERSON MAKING CHANGE.

Do not extend notes this side of this line.

F.B. 1753 Pg. 218 | Job No. 1576 | Division No. | Notes Red. | Plotted | Profile No.
Survey of PALMDALE S.S. | Date | Date | X-Sec. No.
Survey by R.L. Willey | Notes R.L.W. | Notes Chkd. | Checked
Indexed | Date | Date | Date | No.

STATION	B. S.	H. I.	F. S.	ELEV.	AVE	R
14+49.45		265.46	4.9	265.46		26.3 Top brk
			5.2	5[illegible]		30° PL
			6.06	5[illegible]	9.5 bot brk	
			4.4	55.1	16.3 Top "	
			4.0	5[illegible]	30° PL	
15+00			5.10	5[illegible]		℄
			5.58	5[illegible]		12.8 N edge pvmt
			4.3	5[illegible]		22° Top brk
			5.4	5[illegible]		40° PL
			5.35	5[illegible]	10.5 s edge pvmt	
			3.8	5[illegible]	15.5 Top brk	
			3.1	5[illegible]	30° PL	
16+00			3.82	5[illegible]		℄
			4.43	5[illegible]		13.1 N edge pvmt
			2.3	572		21.3 Top brk
			2.9	566		40° PL
			4.32	5[illegible]	10.8 s edge pvmt	
			2.8	567	15.5 Top brk	
			2.7	568	30° PL	
17+00			2.82	5[illegible]		℄
			3.32	265.[illegible]		13° N edge Pvt

76L298 307 10-51

PLEASE RETURN TO
LOS ANGELES COUNTY SURVEYOR
726 LOS ANGELES COUNTY
ENGINEERING BLDG.

NOTE: ANY ADDITIONS OR CHANGES ON THIS SHEET MUST BE MADE OR CIRCLED IN RED INK, WITH DATE AND NAME OF PERSON MAKING CHANGE.

Do not extend notes this side of this line.

STATION	B. S.	H. I.	F. S.	ELEV.	AVE	R
17+00		2659.46	0 9	2658 6		20.5 Top brk
			1 4	58 1		40° PL
			3 04	5642	12' S edge pvmt	
		1	1 14	5832	30° PL in drive	
T.P.	586	2662 87	2 45	2657.01		
18+00			5 45	5742		℄
			6 07	5680		12.8 N EDGE PAVT
			6 2	567		15.6 BOT BRK
			5 0	579		12.7 Top "
			6 6	563		31° BOT "
			6 4	565		40° P.L.
			8 6	543		330° BACK of Lot
			5 89	5698	12° S. EDGE PAVT-Bot. BRK	
			5 1	578	18.7 Top BRK	
			4 9	58 0	30° P.L.	
19+00			4 79	58.08		℄
			5 23	57.64		13.6 N edge pvmt
			4 4	58.5		22° T brk
			5 1	57.8		40° P.L
			5 30	5757	9.5 S edge pvmt	
			4 4	58.5	30° PL	

Profile
No. ____ Notes Red ____ Plotted ____ Job No. 1576 Division No. ____
Date ____ Date ____ Survey of Pathfinder SS
Notes Chkd. ____ Checked ____ Survey by R.L. Wille Notes R.L.W. Date 2-53
No. ____ Date ____ Date ____ Map No. ____ Indexed C. Johnson Date

F.B. 1753 Pg. 219

76L298 307 10-51

PLEASE RETURN TO

LOS ANGELES COUNTY SURVEYOR
726 LOS ANGELES COUNTY
ENGINEERING BLDG.

NOTE: ANY ADDITIONS OR CHANGES ON THIS SHEET MUST BE MADE OR CIRCLED IN RED INK, WITH DATE AND NAME OF PERSON MAKING CHANGE.

Do not extend notes this side of this line.

STATION	B. S.	H. I.	F. S.	ELEV.	AVE	R.
		2662.87				
T.P.	510	2663.37	460	2659.27		
20+00			423	59.14		℄
			479	58.58		13.4 N edge pvmt
			44	59.5		21.2 Top brk
			53	58.1		40° PL
			468	58.69	10.5 S edge pvmt	
			5°	57.4	16° bot brk	
			42	59.2	30° PL	
T.P.	680	2667.18	299	2660.98		
21+00			655	60.63		℄
			698	60.0		13.2 N edge pvmt
			76	59.6		40° PL
			71	60.1		330° Back of Lot
			682	60.36	10° S. Edge Pvmt.	
			69	60.3	16° Top Brk	
			73	59.9	20° Bot "	
			74	59.8	30° P.L	
22+00			466	62.52		℄
			497	62.21		12.9 N edge pvmt
			49	64.3		26.8 T brk

F.B. 1753 PG. 220 Job No. 1576 Division No. Notes Red. Plotted No. Profile
Survey of Palmdale 55 Date Date X-Sec.
Survey by R.L. Willey Notes P.L.Y. Notes Chkd. Checked No.
Indexed C. Johnson Date Date Date

76L298 307 10-51

PLEASE RETURN TO
LOS ANGELES COUNTY SURVEYOR
726 LOS ANGELES COUNTY
ENGINEERING BLDG.

NOTE: ANY ADDITIONS OR CHANGES ON THIS SHEET MUST BE MADE OR CIRCLED IN RED INK, WITH DATE AND NAME OF PERSON MAKING CHANGE.

Do not extend notes this side of this line.

STATION	B. S.	H. I.	F. S.	ELEV.	AVER	
22+00		266718	31	2664.1		40° PL
			49	62.3	9.7 S edge pvmt	
			50	62.2	13° bot brk	
			41	63.1	30° PL	
23+00			276	64.42		℄
			333	63.85		13.5 N edge pvmt
			09	66.3		24.5 T brk
			07	66.5		40° PL
			295	64.23	9.5 S edge pvmt	
			30	64.2	11.5 bot brk	
			23	64.9	30° PL	
TP	673	267162	229	2664.89		
24+00			553	66.09		℄
			594	65.68		12.5 N edge pvmt
			45	67.1		26.6 T brk
			47	66.9		40° PL
			567	65.95	9.7 S edge pvmt	
			58	66.8	12.5 bot brk	
			52	66.4	17° Top "	
			49	66.7	30° PL	

Profile
No. ____ Date ____ Notes Red ____ Plotted ____ Job No. 1576 Division No. ____ F.B. 1753 Pg. 221
X-Sec. ____ Date ____ Survey of Palmdale SS
No. ____ Date ____ Notes Chkd. ____ Checked ____ Survey by R. L. Willett Notes R. L. Willett Date 2-53
Map No. ____ Indexed C. Johnson Date

76L298 307 10-51

PLEASE RETURN TO

LOS ANGELES COUNTY SURVEYOR
726 LOS ANGELES COUNTY
ENGINEERING BLDG.

NOTE: ANY ADDITIONS OR CHANGES ON THIS SHEET MUST BE MADE OR CIRCLED IN RED INK, WITH DATE AND NAME OF PERSON MAKING CHANGE.

Do not extend notes this side of this line.

STATION	B. S.	H. I.	F. S.	ELEV.	AVE R
25+00		2671.62	4 10	2667.52	℄
			4 64	66.98	13.7 N edge pvmt
			3 9	67.7	22.7 T brk
			4 1	67.5	40° PL
			4 27	67.35	10.5 S edge pvmt
			3 5	68.1	14.6 T brk
			3 6	68.0	30° PL
T.P.	5 71	2673.22	4 11	2667.51	
25+08.63			5 61	67.61	℄
			6 10	67.12	15° N edge pvmt
			5 3	67.9	25.4 T brk
			5 5	67.7	40° PL
			5 77	67.45	9° S edge pvmt
			5 8	67.4	11.7 bot brk
			5 3	67.9	15.8 Top "
			5 2	68.0	30° PL
25+48.16			5 13	68.09	℄ Int AVE R & Sierra Hwy To North
			6 26	66.96	N E Cor E end pvmt Ret Ave R & Sierra Hwy
			5 80	67.42	" " " N " " " " " "
26+00			4 78	68.44	℄
			5 35	67.87	70.5 Edge conc [illegible]

F.B. 1753 PG. 222 Job No. 1576 Division No. ____ Notes Red. ____ Plotted ____ Profile ____
Survey of Palmdale SS Date ____ Date ____ No. ____ X-Sec. ____
Survey by R L Willey Notes R L W Notes Chkd ____ Checked ____ No. ____
Indexed ____ Date ____ Date ____ Date ____

76L298 307 10-51

PLEASE RETURN TO
LOS ANGELES COUNTY SURVEYOR
726 LOS ANGELES COUNTY
ENGINEERING BLDG.

NOTE: ANY ADDITIONS OR CHANGES ON THIS SHEET MUST BE MADE OR CIRCLED IN RED INK, WITH DATE AND NAME OF PERSON MAKING CHANGE.

Do not extend notes this side of this line.

STATION	B. S.	H. I.	F. S.	ELEV.	AVE	R
26+00		267322	558	266564		98² ctr conc prm
			640	6682		136⁶ edge " "
			751	6571		182⁶ edge oil & rock shoulder
			465	6857	12⁰ S edge prmt	
			42	690	30° PL	
26+29.8			481	6841		℄ E edge conc prmt
26+40.7			460	6862	Sierra Hwy	℄ crown conc prm
26+51.6			459	6863	To S.	℄ W edge " "
27+00			501	6821		℄
			587	6735		38 N edge prmt
			575	6747		34⁶ T. brk
			62	670		40⁰ PL
			496	6826	10⁵ S edge prmt	
			55	677	17³ bot brk	
			250	267072	132⁰ edge oil & rock shoulder	
BM AV:37			650	2666.72	BM AV 37 El = 2666700 FB 1752-117	
					Sierra Hwy + Ave R ℄ int. 2" I.P. + BC in conc Dn 15"	

Profile
No. ____ Date ____ Notes Red ____ Plotted ____ Job No. 1576 Division No. ____
X-Sec. Date ____ Notes Chkd. ____ Checked ____ Survey of PALMDALE S.S. Survey by R.L. Willey Notes R.L. Willey Date 2-53
No. ____ Date ____ Map No. ____ Indexed C. Johnson Date ____

F.B. 1753 Pg. 223

F.B. 1753 PG. 224 Job No. 1576 Division No. Notes Red. Plotted Profile

Survey of PALMDALE S.S. Date Date No.

Survey by R.L. Willey Notes R.L.W. Notes Chkd. Checked X-Sec.

Indexed Date Date Date No.

STATION	B.S.	H.I.	F.S.	ELEV.

76L298 307 10-51

PLEASE RETURN TO

LOS ANGELES COUNTY SURVEYOR

726 LOS ANGELES COUNTY ENGINEERING BLDG.

Do not extend notes this side of this line.

NOTE: ANY ADDITIONS OR CHANGES ON THIS SHEET MUST BE MADE OR CIRCLED IN RED INK, WITH DATE AND NAME OF PERSON MAKING CHANGE.

F. B. 1753 Pg. 225

Notes Ck'd by	Survey of Palmdale SS
Map No.	W. O. 1576 Tape No. St'd. °F
Office Work	Surveyed by R L Willey
Checked	Notes " Date 1-53
Date	Indexed A. C. Johnson

TOPOGRAPHY
11TH PLACE E
FROM AVE R
TO AVE R 2
~~GLENDALE~~ S.S.
C I 1576

Note: Any Additions or Changes on This Sheet Must be Made or Circled in Red Ink With Date and Name of Person Making Change.

Do not extend notes this side of this line.

RETURN TO
LOS ANGELES COUNTY SURVEYOR
726 LOS ANGELES COUNTY
ENGINEERING BLDG.

76F3096 247 2-51

F.B. 173 PG. 226

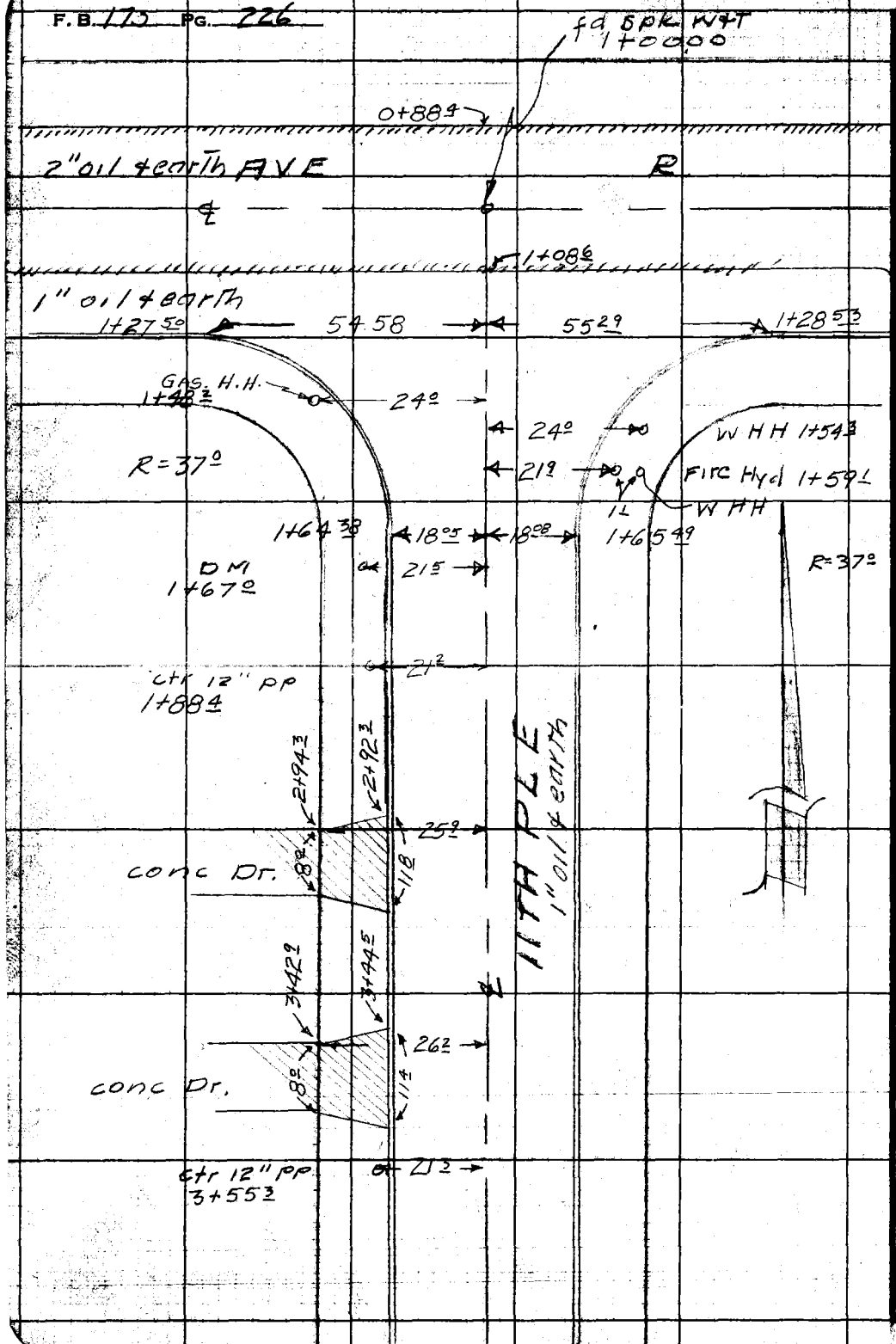

RETURN TO
LOS ANGELES COUNTY SURVEYOR
726 LOS ANGELES COUNTY
ENGINEERING BLDG.

Do not extend notes this side of this line.

Note: Any Additions or Changes on This Sheet Must be Made or Circled in Red Ink With Date and Name of Person Making Change.

Map No.	Survey of Palmdale SS	F. B. 1753 Pg. 227
Office Work	W. O. 1576 Tape No. St'd. °F	
Checked	Surveyed by R. L. Willey	
Date	Notes " C. Johnson Date 1-53	
	Indexed	

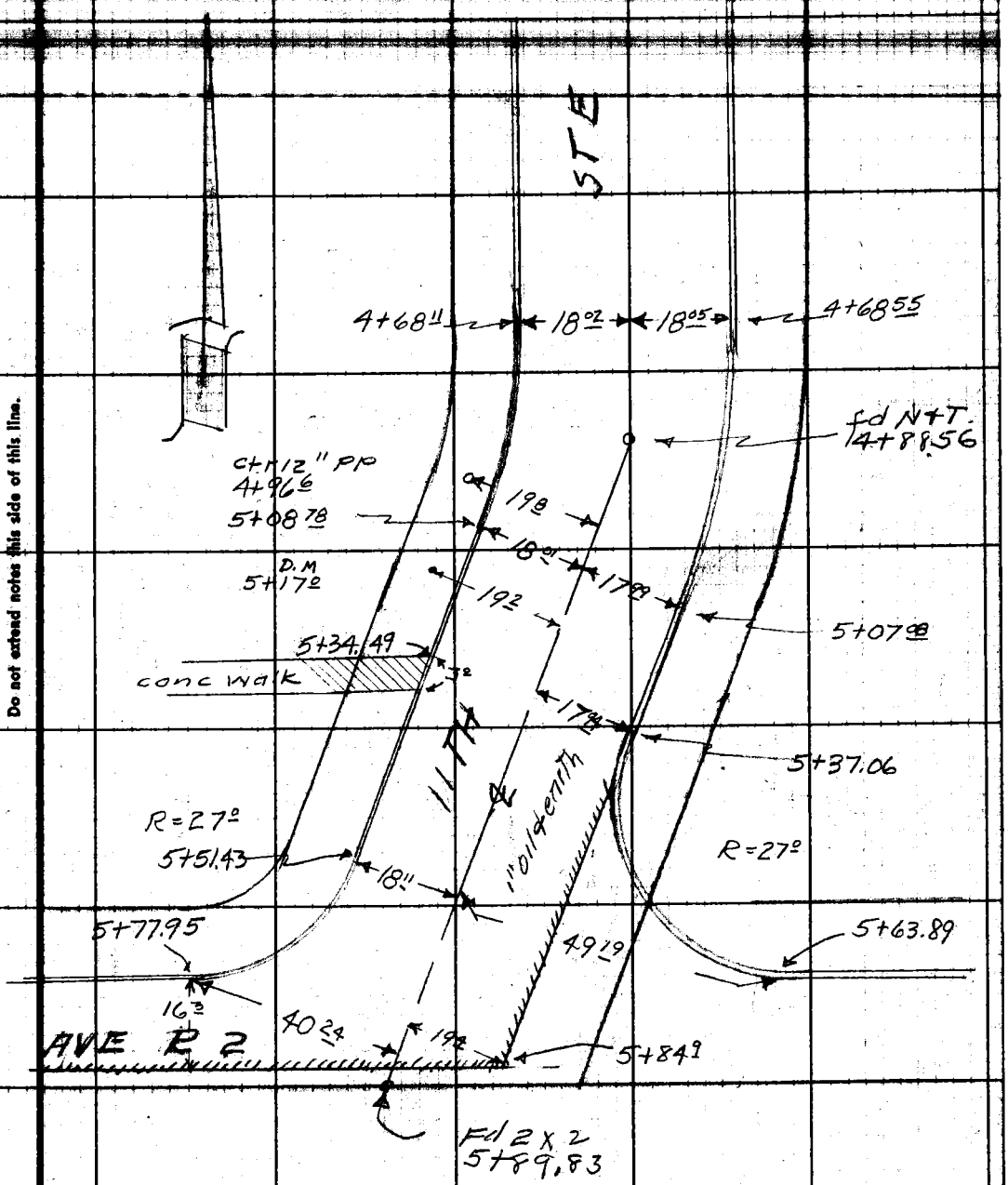

Note: Any Additions or Changes on This Sheet Must be Made or Circled in Red Ink With Date and Name of Person Making Change.

Do not extend notes this side of this line.

RETURN TO
LOS ANGELES COUNTY SURVEYOR
726 LOS ANGELES COUNTY
ENGINEERING BLDG.

76F3095 247 2-51

F. B. 1753 PG. 228

RETURN TO
LOS ANGELES COUNTY SURVEYOR
725 LOS ANGELES COUNTY
ENGINEERING BLDG.

Do not extend notes this side of this line.

Note: Any Additions or Changes on This Sheet Must be Made or Circled in Red Ink With Date and Name of Person Making Change.

Profile No. ____ Notes Red ____ Plotted ____ Job No. 1576 Division No. ____ F.B. 1753 Pg. 229

Date ____ Date ____ Survey of Palmdale SS

X-Sec. No. ____ Notes Chkd LCM Checked ____ Survey by R.L. Willey Notes [illegible] Date 2-53

Date 2/17/53 Date ____ Map No. ____ Indexed [illegible]

CROSS SECTIONS

11TH PLACE E

FROM AVE R

TO AVE R2

PALMDALE SS

C.I. 1576

STATION	B.S.	H.I.	F.S.	ELEV.

NOTE: ANY ADDITIONS OR CHANGES ON THIS SHEET MUST BE MADE OR CIRCLED IN RED INK, WITH DATE AND NAME OF PERSON MAKING CHANGE.

PLEASE RETURN TO
LOS ANGELES COUNTY SURVEYOR
726 LOS ANGELES COUNTY
ENGINEERING BLDG.

Do not extend notes this side of this line.

76L298 307 10-51

76L298 307 10-51

PLEASE RETURN TO

LOS ANGELES COUNTY SURVEYOR
726 LOS ANGELES COUNTY
ENGINEERING BLDG.

NOTE: ANY ADDITIONS OR CHANGES ON THIS SHEET MUST BE MADE OR CIRCLED IN RED INK, WITH DATE AND NAME OF PERSON MAKING CHANGE.

Do not extend notes this side of this line.

STATION	B. S.	H. I.	F. S.	ELEV.	11 TH Place E
TBM #3	683	265707		265024	TBM 3 El 2650239 FB 1382-70 & 1752-129 Ave R & 11 Pl. E. SE Cor bt spk in curb 11.7 E of E end. C.R.
0+70			71	500	N PL Ave R & ℄ Prod 11th, PL, E
0+80.5			73	498	bot brk " " " " "
0+88.5			690	5017	N edge pvmt " " " " "
1+00			662	5045	℄ int Ave R & 11th PL E,
1+280			703	5004	cross Gutter ℄
			721	4836	Gut SE Cor E end CR Ave R & 11Th Pl. E
			676	5031	Tcb " " " " " " " " " " "
			666	5041	Gut " " " S " " " " " " "
			610	5097	Tcb " " " " " " " " " " "
			664	5043	Gut S W " S " " " " " " "
			610	5097	Tcb " " " " " " " " " " "
			701	5006	Gut " " W " " " " " " "
			639	5068	Tcb " " " " " " " " " " "
2+00			575	5132	℄
			631	5076	18° Gut
			572	5135	" Tcb
			47	5247	30° PL
			628	5079	18° Gut
			572	5135	" Tcb
			50	26521	30° PL

F.B. 1753 PG 230 Job No. 1576 Division No. Notes Red. Plotted No. Profile
Survey of Palmdale 5J Date Date X-Sec.
Survey by R. L. Willey Notes R. L. W. Notes Chkd. Checked No.
Indexed C. J. Date Date Date

76L298 307 10-51

PLEASE RETURN TO
LOS ANGELES COUNTY SURVEYOR
726 LOS ANGELES COUNTY
ENGINEERING BLDG.

NOTE: ANY ADDITIONS OR CHANGES ON THIS SHEET MUST BE MADE OR CIRCLED IN RED INK, WITH DATE AND NAME OF PERSON MAKING CHANGE.

Do not extend notes this side of this line.

STATION	B. S.	H. I.	F. S.	ELEV.	11TH PL E	
3+00		265707	442	2652.65		℄
			499	52.08		18° Gut in Dr.
			422	52.85		26.5 Tbrk " "
			411	52.96		30° PL " "
			495	52.12	18° Gut	
			442	52.65	18° Tcb	
			38	53.3	30° PL	
TP	849	2661.28	428	2652.79		
4+00	4+00		728	54.00		℄
			763	53.65		18° Gut
			713	54.15		" Tcb
			66	54.7		30° PL
			775	53.53	18° Gut	
			721	54.07	" Tcb	
			66.	54.7	30° PL	
B.C. 4+71.46			590	55.38		℄
			642	54.86		18° Gut
			589	55.39		18° Tcb
			54	55.9		30° PL
			641	54.87	18° Gut	
			590	2655.38	18° Tcb	

Profile
No. ____ Date ____ Notes Red ____ Plotted ____ Job No. 1576 Division No. ____ F.B. 1753 Pg. 231
X-Sec. Notes Chkd. ____ Date ____ Checked ____ Date ____ Survey of Palmdale 55 Survey by P.L. Wilber Notes R.W. Date 2-5-53
No. ____ Date ____ Date ____ Map No. ____ Indexed G. John Dates

76L298 307 10-51

PLEASE RETURN TO

LOS ANGELES COUNTY SURVEYOR
726 LOS ANGELES COUNTY
ENGINEERING BLDG.

NOTE: ANY ADDITIONS OR CHANGES ON THIS SHEET MUST BE MADE OR CIRCLED IN RED INK, WITH DATE AND NAME OF PERSON MAKING CHANGE.

Do not extend notes this side of this line.

Profile No. ____ X-Sec. No. ____

Plotted ____ Date ____ Checked ____ Date ____

Notes Red ____ Date ____ Notes Chkd ____ Date ____

Job No. 1536 Division No. 55

Survey of Palmdale

Survey by R. Lewis Notes R. Lewis

Indexed C. Jones Date

STATION	B. S.	H. I.	F. S.	ELEV.	11TH PL E.	
BC 4+7146		2661.28	51	2656.2'	30° PL	
EC 5+0556			516	56.12		℄
			562	55.66		18° Gut
			504	56.24		" Tcb
			44	56.7		30° PL
			548	55.80	18° Gut	
			496	56.32	18° Tcb	
			43	57.0	30° PL	
			509	56.19	Gut NE COR N end	C.R. 11Th St & Ave R2
			442	56.86	Tcb " " " " "	" " " " "
			462	56.66	Gut " " " E "	" " " " "
			398	57.30	Tcb " " " E "	" " " " "
			411	57.17	Gut NW " N "	" " " " "
			360	57.68	Tcb " " " " "	" " " " "
			485	56.43	Gut " " " W "	" " " " "
			435	56.73	Tcb " " " " "	" " " " "
5+8983			396	57.32	℄ 11Th PL & S.T	Tract Line 16008
			333	57.95		125' W on S Line Tr 16008
			41	57.2	171.70 BE COR Tr. 16008	
BMAV71			444	2656.84	BMAV71 el = 2656.34	FB 1752-130
				2656.14	11Th PL E, & Ave R2 NW COR. bt SPK 5' N of N end	CR

Notes Ch'd by	Survey of Palmdale SS	F. B. 1753 Pg. 233
Map No.	W. O. 156 Tape No. St'd. °F	
Office Work	Surveyed by R. L. Willey	
Checked	Notes " Date 1-53	
Date	Indexed A. C. Johnson 8-11-58	

TOPOGRAPHY

11 ST E

FROM AVE R

TO AVE R 2

PALMDALE SS

C.I. 1576

Note: Any Additions or Changes on This Sheet Must be Made or Circled in Red Ink With Date and Name of Person Making Change.

Do not extend notes this side of this line.

RETURN TO
LOS ANGELES COUNTY SURVEYOR
726 LOS ANGELES COUNTY
ENGINEERING BLDG.

76F309S 247 2-51

F.B. 1753 Pg. 234

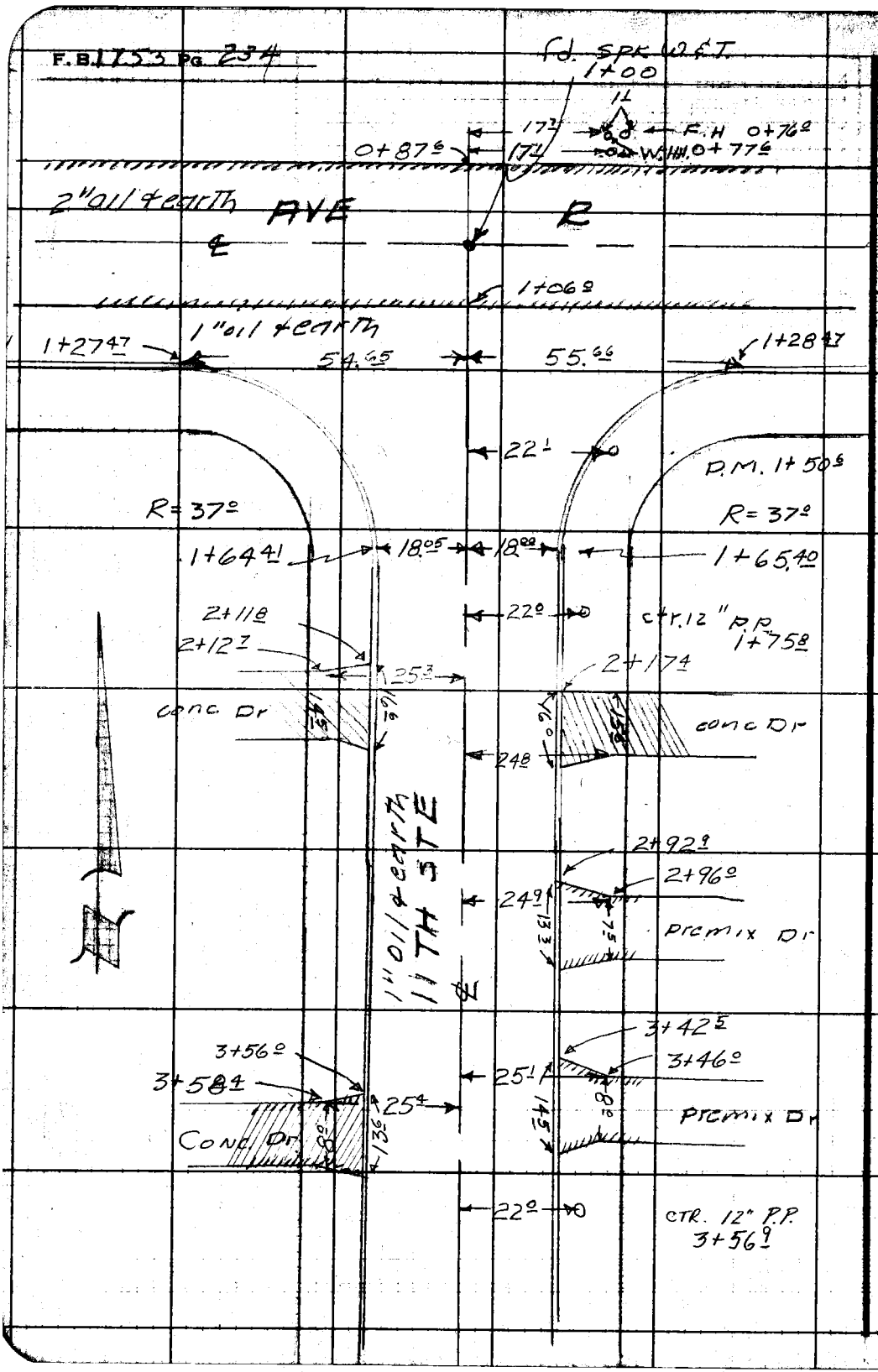

RETURN TO
LOS ANGELES COUNTY SURVEYOR
726 LOS ANGELES COUNTY
ENGINEERING BLDG.

Do not extend notes this side of this line.

Note: Any Additions or Changes on This Sheet Must be Made or Circled in Red Ink With Date and Name of Person Making Change.

F. B. 1753 Pg. 235

Map No.
Office Work
Checked
Date

Survey of Palmdale 55
W. O. 1576 Tape No. St'd °F
Surveyed by R. L. Willey
Notes A. E. Johnson Date 1-53
Indexed

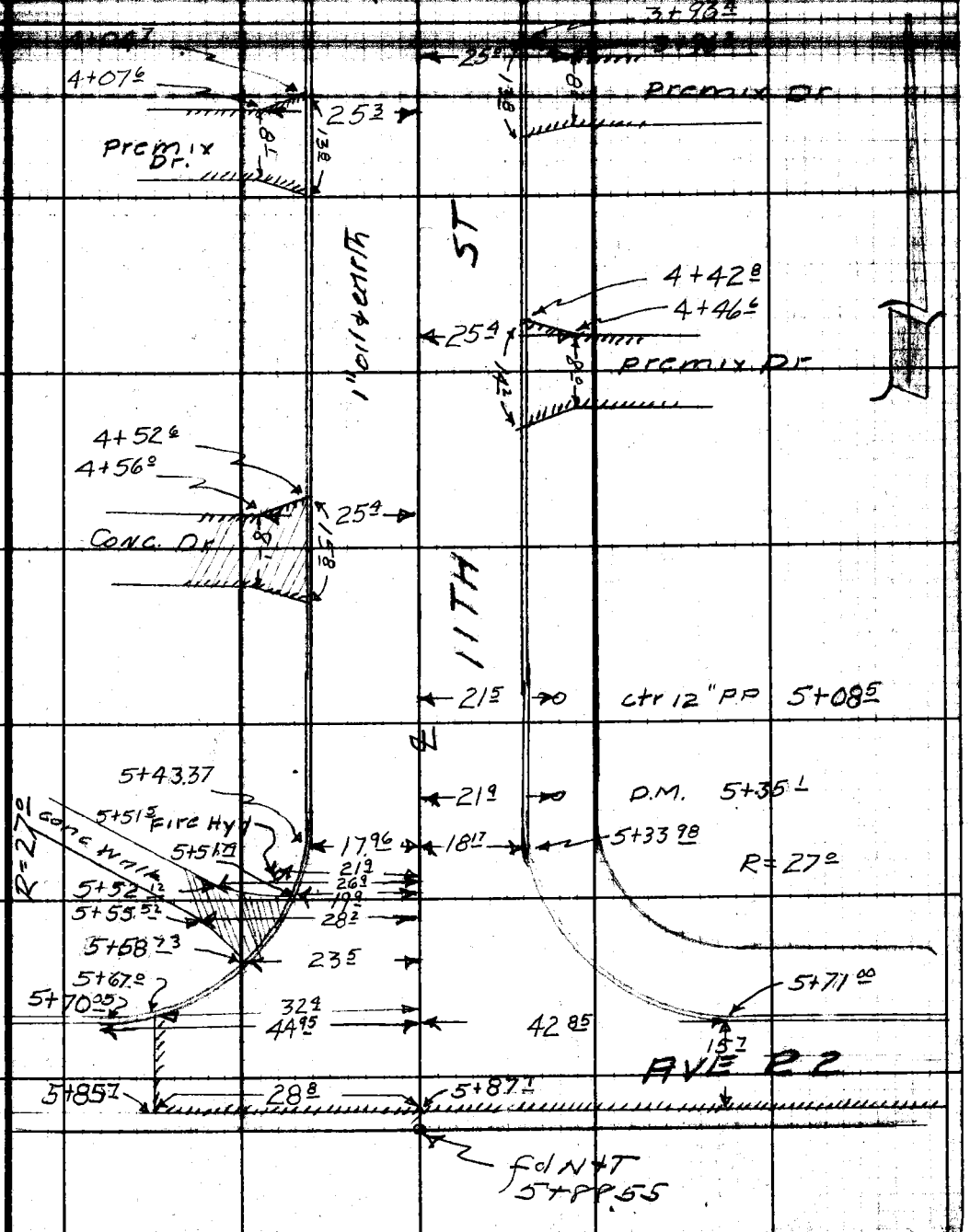

Note: Any Additions or Changes on This Sheet Must be Made or Circled in Red Ink With Date and Name of Person Making Change.

Do not extend notes this side of this line.

RETURN TO
LOS ANGELES COUNTY SURVEYOR
726 LOS ANGELES COUNTY
ENGINEERING BLDG.

76F5096 247 2-51

F. B. 1753 PG. 236

RETURN TO
LOS ANGELES COUNTY SURVEYOR
725 LOS ANGELES COUNTY
ENGINEERING BLDG.

Do not extend notes this side of this line.

Note: Any Additions or Changes on This Sheet Must be Made or Circled in Red Ink With Date and Name of Person Making Change:

Profile No. ____ Notes Red. ____ Plotted ____ Job No. 1576 Division No. ____ F.B. 1753 Pg. 237

Date ____ Date ____ Survey of Palmdale SS

X-Sec. Notes Chkd. LCM Checked ____ Survey by R.L. Willer Notes R.L.W. Date 2-5-3

No. ____ Date ____ Date ____ Map No. ____ Indexed C. Johnson Date ____

CROSS SECTION
11TH ST E
FROM AVE R
TO AVE R2
PALMDALE SS
CI 1576

STATION	B.S.	H.I.	F.S.	ELEV.

NOTE: ANY ADDITIONS OR CHANGES ON THIS SHEET MUST BE MADE OR CIRCLED IN RED INK, WITH DATE AND NAME OF PERSON MAKING CHANGE.

PLEASE RETURN TO
LOS ANGELES COUNTY SURVEYOR
726 LOS ANGELES COUNTY
ENGINEERING BLDG.

Do not extend notes this side of this line.

76L298 307 10-51

76L298 307 10-51

PLEASE RETURN TO

LOS ANGELES COUNTY SURVEYOR
726 LOS ANGELES COUNTY
ENGINEERING BLDG.

NOTE: ANY ADDITIONS OR CHANGES ON THIS SHEET MUST BE MADE OR CIRCLED IN RED INK, WITH DATE AND NAME OF PERSON MAKING CHANGE.

Do not extend notes this side of this line.

STATION	B. S.	H. I.	F. S.	ELEV.	11TH ST E
TBM #4	656	2658.49		2651.93	TBM #4 El = 2651.929 FB 1382-70 + FB 175 [illegible] Ave R + 11th St E S E Cor bt spk in cb 5' E of E end CR
0+70			70	515	N PL Ave R & ℄ 11th St Prod N
0+88°			642	5207	N edge pvmt " " " " "
1+00°			597	5252	℄ int Ave R + 11th St E
			653	5196	cross Gut ℄ 11th St E
			613	5236	Gut S W Cor W end CR Ave R + 11th St
			548	5301	Tcb " " " " " " " " " " "
			600	5249	Gut " " " S " " " " " " "
			547	5302	Tcb " " " " " " " " " " "
			611	5238	Gut S E " " " " " " " " "
			554	5295	Tcb " " " " " " " " " " "
			694	5155	Gut " " " E " " " " " " "
			647	5202	Tcb " " " " " " " " " " "
2+00			497	5352	℄
			560	5289	18° Gut
			496	5353	" Tcb
			43	542	30° PL
			559	5290	18° Gut
			498	5351	" Tcb
			46	539	30° PL
3+00			339	265510	℄

F.B. 1753 PG 238 Job No. 1576 Division No. ____ Notes Red. ____ Plotted ____ Profile ____
Survey of Palmdale SS Date ____ Date ____ No. ____
Survey by R L Willey Notes R L W Notes Chkd. ____ Checked ____ X-Sec. ____
Indexed C. Jones Date ____ Date ____ Date ____ No. ____

76L298 307 10-51

PLEASE RETURN TO

LOS ANGELES COUNTY SURVEYOR

726 LOS ANGELES COUNTY
ENGINEERING BLDG.

NOTE: ANY ADDITIONS OR CHANGES ON THIS SHEET MUST BE MADE OR CIRCLED IN RED INK, WITH DATE AND NAME OF PERSON MAKING CHANGE.

Do not extend notes this side of this line.

STATION	B. S.	H. I.	F. S.	ELEV.	11TH St E	
3+00		265849	381	265468		18° Gut
			339	5510		" Tcb
			28	557		30° PL
			404	5445	18° Gutter in drive	
			307	5542	30° PL	
T.P.	841	266388	302	265547		
4+00			729	5659		℄
			780	5608		18 Gut
			728	5660		" Tcb
			69	570		30° PL
			786	5602	18° Gut in Drive	
			703	5685	30° PL	
5+00			573	5815		℄
			625	5763		18° Gut
			572	5816		18° Tcb
			55	584		30° PL
			637	5751	18° Gut	
			572	5816	" Tcb	
			59	580	30° PL	
			567	5821	Gut N W Cor N end CR 11th St + Ave 2	
			503	265885	Tcb " " " " "	" " "

Profile
No. ____ Date ____ Notes Red ____ Plotted ____ Job No. 1576 Division No. ____ F.B. 1752 Pg. 239
Notes Chkd ____ Date ____ Checked ____ Date ____ Survey of ____ Survey by ____ Notes ____
No. ____ Date ____ Map No. ____ Index ____

L298 307 10-51

LOS A[illegible]

notes

STATION	B.S.	H.I.	F.S.	ELEV.	
		2663.88	525	263[illegible]53	Gut NW Cor W end CR 11Th St & Ave R2
			479	5[illegible]09	Tcb " " " " " " " " " " " "
			578	5[illegible]10	Gut " E " N " " " " " " " "
			509	5[illegible]9	Tcb " " " " " " " " " " " "
			577	5[illegible]1	Gut " " " E " " " " " " " "
			513	[illegible]5	Tcb " " " " " " " " " " " "
5+8855			483	5[illegible]05	Sedge point ℄ 11Th St + S line Tr 1600[illegible]
			35	[illegible]4	155° SW Cor. Tr # 16008
			562	5[illegible]6	190° E on S PL Tr # 16008
BM AY.72			509	2658.79	BM AY 72 El = 2658799 FB 1752-130
					11Th St E + Ave R2 NW Cor
					bt spk in curb 5' N of N end CR

Plotted ____ Date ____ Checked ____ Date ____ Notes Chkd ____ Date ____ Notes Red ____ Date ____ Notes ____ Date ____

76L298 307 10-51

PLEASE RETURN TO

LOS ANGELES COUNTY SURVEYOR

726 LOS ANGELES COUNTY
ENGINEERING BLDG.

NOTE: ANY ADDITIONS OR CHANGES ON THIS SHEET MUST BE MADE OR CIRCLED IN RED INK, WITH DATE AND NAME OF PERSON MAKING CHANGE.

Do not extend notes this side of this line.

STATION	B. S.	H. I.	F. S.	ELEV.	11TH ST E	
3+00		2658[illegible]	381	265468		18° Gut
			339	5510		" Tcb
			28	557		30° PL
			404	5[illegible]	18° Gutter in drive	
			307	5542	30° PL	
T.P.	841	2663[illegible]	302	265547		
4+00			729	5658		℄
			780	5608		18 Gut
			728	5660		" Tcb
			69	570		30° PL
			786	5602	18° Gut in Drive	
			703	5685	30° PL	
5+00			573	5815		℄
			625	5763		18° Gut
			572	5816		18° Tcb
			55	584		30° PL
			637	5751	18° Gut	
			572	5816	" Tcb	
			59	580	30° PL	
			567	5821	Gut N W cor N end CR 11th St + Ave. 2	
			503	26588	Tcb " " " " "	" " " "

Profile No. ____ Notes Red. ____ Plotted ____ Job No. 152 Division No. ____ F.B. 1752 PG. 239

X-Sec. No. ____ Date ____ Date ____ Survey of ____

Notes Chkd. ____ Checked ____ Survey by R.L. Willey Notes R.L.W. Date 2-53

Date ____ Date ____ Map No. ____ Indexed C. Tolan Date ____

TOL298 307 10-51

PLEASE RETURN

LOS ANGELES COUNTY SURVEYOR
726 LOS ANGELES COUNTY
ENGINEERING BLDG.

NOTE: ANY ADDITIONS [illegible] CHANGES THIS SHEET MUST [illegible] MADE OR [illegible] IN [illegible] AND [illegible] PERSON [illegible] CHANGE.

1753

Do not extend notes this side of this line.

STATION	B. S.	H. I.	F. S.	ELEV.	
		2663.[illegible]	52[illegible]	2[illegible]3	Gut NW Cor [illegible] 11Th St & Ave R2
			479	[illegible]	[illegible]
			578	[illegible]	Gut " E " N " " " " " " "
			5[illegible]	[illegible]	Tcb " " " " " " " " " " "
			[illegible]	[illegible]	Gut " " " E " " " " " " "
			513	[illegible]	Tcb " " " " " " " " " " "
5+88.55			4[illegible]	[illegible]5	[illegible] ℄ 11Th St & [illegible] Tr 16008
			3[illegible]5	[illegible]	155° SK Cor. Tr. # [illegible]
			562	[illegible]	10° E on [illegible] PL Tr # 16008
BM AV.72			509	265[illegible]9	BM AV 72 El = 265[illegible] FB 1752-130
					11Th St E & Ave R2 NW Cor
					bt spl in curb [illegible]

F.B. 1753 Pg 240 Job No. 4576 Division No. _____ Notes Red. _____ Plotted _____

Survey of Palmdale SS Date _____ Date _____

Survey by R.L. Willey Notes R.L.W. Notes Chkd. _____ Checked _____

Indexed _____ Date _____ Date _____