1756

INDEX TO F.B. 1756

Date	J.N.	DESCRIPTION	NOTES	PAGES
'52	1458	LARKDALE ROAD From Rathlee Ave. to Rockhold Ave.	Topog	5-6
		" " " " " "	X-sects	7-11
'52	"	ROCKHOLD AVE. FFrom Larkdale Rd. to Halford St.	Topog	13-15
		" " " " " "	X-sects	17-24
'52	"	LONGMONT AVE. From Duarte Rd. to Lorain Rd.	Topog	25-31
		" " " " "	X-sects	33-43
'52	"	LORAIN RD. From Longmont Ave. to Willard Ave.	Topog	45-46
		" " " " "	X-sects	47-51
'52	"	WILLARD AVE. From Lorain Rd. to N'ly Line Tr. 13287	Topog	53-55
		" " " " " "	X-sects	57-62
'52	"	KINGHURST ROAD ,From Willard Ave. to San Gabriel Blvd.	Topog	63-66
		" " " " " "	X-sects	67-73
'53	"	RAVENDALE RD. Provence Rd. to San Gabriel Blvd.	Topog	75-78
			X-sect	79-86
"	"	PROVENCE RD. Ravendale RD. to N.Line Tr. 16729	Topog	87-88
			X-s ct	89-94
"	"	Property Lines of L t 10 Tr.16729 & E.Line Tr.11863	Topog	95-98
		Duarte Rd. to Ravendale Rd.	X-sect	99-104
"	"	SAN GABRIEL BLVD. Duarte Rd. to Ravendale Rd.	Topog	105-108
			X-sect	109-112
"	"	Plumbing Outlet House # 8438 Durate Rd.		113-114
"	"	N.WILLARD AVE.(prod.) Lot 2 Tr.15712 to Lot 16 Tr.12862	Elev.	115-118
"	"	KINGHURST ST. Location & Elev. 18" Storm Drain		119-120
"	"	LA PRESA DR. Huntington Dr.	Profile	121-122
"	"	GEORGE & MARTHA CIRCLE M.H. Invert Check		123-126
"	"	WINFRED AVE.& CEASER AVE. Hintington Dr. to N.Line Tr.12862	Profile	127-130

Back Lot Line

****** OVER ******

Micro Lined March 87

P.M. Jale & R. June '87

Notes Ck'd by
Map No.
Office Work
Checked
Date

Survey of
W.O. Tape No. St'd. °F
Surveyed by
Notes Date
Indexed

F.B. 1756 PG. 3

F.B. 1756 PG. 4

INDEX TO F.B. 1756(Cont'd)

Date	J.N.	DESCRIPTION	NOTES	PAGES
6-53	1459	RAVENDALE RD. Plumbing Outlets Hse. 8230 & 8238		131-132
8-53	"	LARKDALE RD. " 8550, 8538 8530, 8524		133-134
"	"	RAVENDALE RD. " 8540		135-136
"	"	ARCADIA AVE. " 8562,8560,8548,8538,8518,8514.		137-138
"	"	PALMA VISTA AVE. " 8562		139-140
"	"	FAIRVIEW AVE. " 8538,8534.		141-142
"	"	LORAIN RD. " 8544,8534,8524.		143-144
"	"	SUNNYSLOPE DR. " 8538,8524,8518,8519,8512.		145-146
10-53	6200	LA PRESA DR. Palma Vista St. to S.P R.R. R/W		
		Location & Elevation of Plumbing Outlets		147-150
"	"	R/W Proposed From A Point 168' ± S.of Lorain Dr. to	℄ & Ties	151-154
		LA PRESA DR. Northerly to Sunnyslope Dr.	Topog	155-160
			X-sect	161-170
		C.I. 1764.14 SCENIC DRIVE.		
1-55	1764.	BENCH CIRCUIT	B.M.'s	175-178
"	"	SCENIC DR. Delta St. to Bixy West	Topog	179-182
			X-sect	183-192
		C.I.2229.14 SARAH ST.		
9-62	2229.14	District Bench Levels.	B.Ms.	193-197
"	0303.00	Center Line Survey	C.L.	199-209
"	2229.14	Prop.Sewer R/w & Sarah St. Topography	Topog.	211-216
"	"	Sewer R/W -East Line lot#33 Tract # 701 Cross sections	X-secs.	217-220
"	"	Sarah ST.from East End to Delta St. Cross Sections	X-secs.	221-228
"	"	Houses #8457-8453-8447-8433 & 8418 Sewer outlet elevations	Elevs.	229-230.

RETURN TO
LOS ANGELES COUNTY SURVEYOR
726 LOS ANGELES COUNTY
ENGINEERING BLDG.

Note: Any Additions or Changes on This Sheet Must be Made or Circled in Red Ink With Date and Name of Person Making Change.

Do not extend notes this side of this line.

Map Ck'd by
Map No.
Office Work
Checked
Date

Survey of Sunny Slope D.S.S.
W. O. 1458 Tape No. 200 St'd. 68 °F
Surveyed by J.S. Coates
Notes J.S.C. Date
Indexed O. Johnson

F. B. 173 Pg. 5

TOPOGRAPHY
ON
LARKDALE RD.

From: Ruthlee Ave 1+00
To: Rockhold Ave 4+40.32

SUNNY SLOPE DR. S.S. DIST.
J.N.C.I. 1458

7-23-52
J.S. COATES
J.F. OCHSNER
F.E. BROOKS
H.M. KAYSEN

Note: Any Additions or Changes on This Sheet Must be Made or Circled in Red Ink With Date and Name of Person Making Change.

Do not extend notes this side of this line.

RETURN TO
LOS ANGELES COUNTY SURVEYOR
726 LOS ANGELES COUNTY
ENGINEERING BLDG.

76F3095 247 2-51

F.B. 173 PG. 6

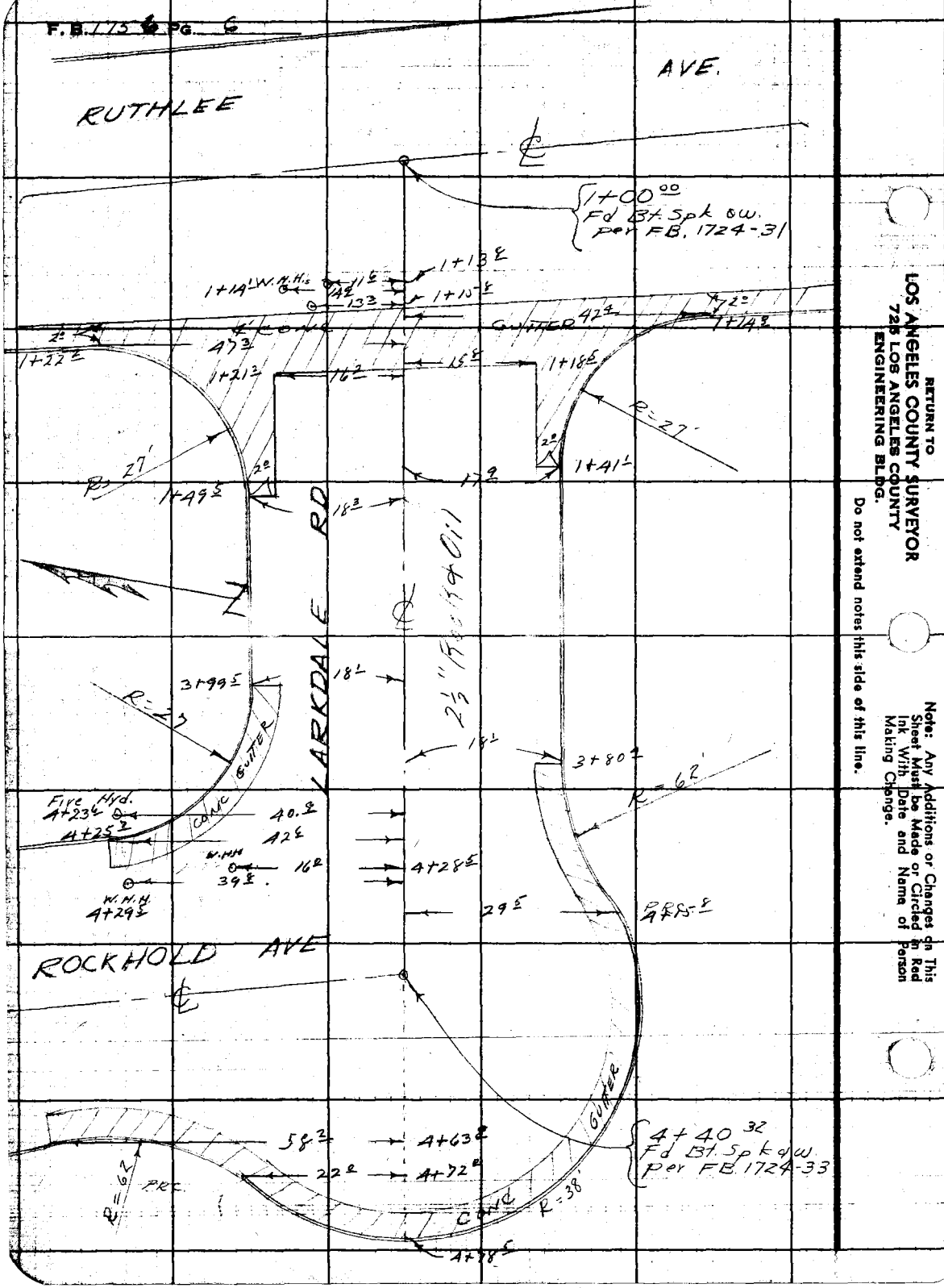

RETURN TO
LOS ANGELES COUNTY SURVEYOR
725 LOS ANGELES COUNTY
ENGINEERING BLDG.

Do not extend notes this side of this line.

Note: Any Additions or Changes on This Sheet Must be Made or Circled in Red Ink With Date and Name of Person Making Change.

Profile	Notes Red.	Plotted	Job No. 1458	Division No.	F.B. 1756 Pg. 7
No.	Date	Date	Survey of Sunny Slope Dr. S.S.		
N-Sec.	Notes Chkd.	Checked	Survey by J.S. Coates	Notes J.F.O.	Date 7-23-52
No.	Date	Date	Map No.	Indexed C. Johnson	Date

CROSS-SECTION

ON

LARKDALE RD.

From: Ruthlee Ave 1+00

To: Rockhold Ave 4+40 32

SUNNY SLOPE DR S.S. DIST.

J.N. C.I. 1458

STATION	B.S.	H.I.	F.S.	ELEV.
				7-23-52 J.S. Coates J.F. Ocusher F.E. Brooks
			H.M. Kaysen	

NOTE: ANY ADDITIONS OR CHANGES ON THIS SHEET MUST BE MADE OR CIRCLED IN RED INK, WITH DATE AND NAME OF PERSON MAKING CHANGE.

Do not extend notes this side of this line.

PLEASE RETURN TO
LOS ANGELES COUNTY SURVEYOR
726 LOS ANGELES COUNTY
ENGINEERING BLDG.

76L298 307 10-51

76L298 307 10-51

PLEASE RETURN TO

LOS ANGELES COUNTY SURVEYOR
726 LOS ANGELES COUNTY
ENGINEERING BLDG.

NOTE: ANY ADDITIONS OR CHANGES ON THIS SHEET MUST BE MADE OR CIRCLED IN RED INK, WITH DATE AND NAME OF PERSON MAKING CHANGE.

Do not extend notes this side of this line.

STATION	B. S.	H. I.	F. S.	ELEV.	Larkdale Rd	
B.M TE 847	4 A3	529 21		524 78	B.M.TE. 847 Elev 524.779 per FB 1588-193 Ruthlee Ave. (E. Side) at Larkdale Rd. Bt. Spk. in curb 15' N. of ℄ prod of Larkdale Rd.	
1+00			4 93	524 28		℄ int Ruthlee Ave.
1+14³			6 64	522 57	42⁴ L. Gut. S. end S.W.C.R.	
"			5 97	523 24	42⁴ L. Curb " " "	
"			9 80	519 41	Gut. W. side Ruthlee Ave., 172' S. ℄ Larkdale Rd.	
"			9 17	520 04	Curb " " " " "	
"			8 7	52[illegible] 5	P.L. " " " " "	
1+18°			5 38	52[illegible] 83		℄ cross Gut.
1+22²			4 10	525 11		47³ R. Gut. N. end N.W.C.R.
"			3 44	52[illegible] 77		47³ R. Curb " " "
"			0 85	528 36	Gut. W. side Ruthlee Ave., 169' N. ℄ Larkdale Rd.	
"			0 24	528 97	Curb " " " " "	
"			-0 4	52[illegible] 6	P.L. " " " " "	
1+41¹			5 02	524 19		℄
"			5 70	523 51	18' L. Gut. W. end S.W.C.R.	
"			5 03	524 18	18' L. Curb " "	
"			5 3	523 9	30' L. P.L.	
1+49⁵			4 86	524 35		℄
"			4 55	524 66		18' R. Gut. W. end N. [illegible] W.C.R.
"			3 89	525 32		18' R. Curb " " "

F.B. 1756 PG. 8 Job No. 1458 Division No. Notes Red. Plotted Date No. Profile
Survey of Sunny Slope Dr. S.S. Date Date X-Sec.
Survey by J.S. Coates Notes J.F.O. Notes Chkd. Checked Date No.
Indexed [illegible] Date

76L298 307 10-51

PLEASE RETURN TO
LOS ANGELES COUNTY SURVEYOR
726 LOS ANGELES COUNTY
ENGINEERING BLDG.

NOTE: ANY ADDITIONS OR CHANGES ON THIS SHEET MUST BE MADE OR CIRCLED IN RED INK, WITH DATE AND NAME OF PERSON MAKING CHANGE.

Do not extend notes this side of this line.

STATION	B. S.	H. I.	F. S.	ELEV.	Larkdale Rd.	
1+49.5		529.21	3.3	525.9		30' R. P.L.
2+00			4.03	525.18		℄
"			4.01	525.20		18' R. Gut.
"			3.37	525.84		18' R. Curb
"			2.8	526.4		30' R. P.L.
"			4.93	524.28	18' L. Gut.	
"			4.34	524.87	18' L. Curb.	
"			4.3	524.9	30' L. P.L.	
T. P.	7.24	533.46	3.49	525.72		
3+00			7.04	526.42		℄
"			6.95	526.51		18' R. Gut.
"			6.38	527.08		18' R. Curb
"			5.8	527.7		30' R. P.L.
"			7.88	525.58	18' L. Gut.	
"			7.29	526.17	18' L. Curb	
"			7.4	526.1	30' L. P.L.	
3+80.4			5.61	527.85		℄
"			6.66	526.80	18' L. Gut E. end. C.R.	
"			5.99	527.47	18' L. Curb 1 " "	
"			5.6	527.9	30' L. P.L.	
3+99.5			5.19	528.27		℄

Profile No. ____ Notes Red ____ Plotted ____ Job No. 4.1.1 Division No. ____ F.B. 1756 PG. 9
Sec. ____ Date ____ Date ____ Survey of Survey Stake Lt.
Notes Chkd. ____ Checked ____ Survey by J.S. Cortez Notes by ____ Date 7-7-
No. ____ Date ____ Date ____ Map No. ____ Indexed J. Johnson Date ____

76L298 307 10-51

PLEASE RETURN TO

LOS ANGELES COUNTY SURVEYOR
726 LOS ANGELES COUNTY
ENGINEERING BLDG.

NOTE: ANY ADDITIONS OR CHANGES ON THIS SHEET MUST BE MADE OR CIRCLED IN RED INK, WITH DATE AND NAME OF PERSON MAKING CHANGE.

Do not extend notes this side of this line.

STATION	B. S.	H. I.	F. S.	ELEV.	Larkdale Rd.	
3+99.5		533 46	5 30	528 16		18' R. Gut. E. end N.E.C.R.
"			4 64	527 82		18' R. Curb E. end N.E.C.R.
"			4.1	529 4		30' R. P.L.
4+15.8			6 01	527 45	29.5 L. P.R.C. Gut.	
"			5 37	528 09	29.5 L. " Curb	
"			5.4	528 1	42' L. P.L.	
4+25.2			4 46	529 00		42.6 R. Gut. N. end N.E.C.R.
"			3 83	529 63		42.6 R. Curb " "
"			1 34	532 12	Gut. E. Side Rockhold Ave.	169' N. ℄ Larkdale Rd.
"			0 69	532 77	Curb " " "	" " "
"			0.2	533 3	P.L. " " "	" " "
4+40.32			4 18	529 28		℄ int. Rockhold Ave.
"			4 77	528 69	19' L. Prm	
"			5 54	527 92	38' L. Gut.	
"			4 85	528 61	38' L. Curb	
"			4.9	528 6	50' L. P.L.	
"			7.6	525 9	172' L. Back lot line	
4+63.8			3 48	529 98		58.2 R. Gut. N. end C.R.
"			2 86	530 60		58.2 R. Curb " "
4+72.2			4 14	529 32		22' R. Gut P.R.C.
"			3 49	529 97		22' R. Curb P.R.C.

F.B. 1756 PG. 10

Job No. 1458 Division No. Notes Red. Plotted No. Profile

Survey of Sunny Slope Dr. S.S. Date Date X-Sec.

Survey by J. S. Coates Notes J. O. Checked

Indexed C. Johnson Date Date No.

76L298 307 10-51

PLEASE RETURN TO

LOS ANGELES COUNTY SURVEYOR

726 LOS ANGELES COUNTY
ENGINEERING BLDG.

NOTE: ANY ADDITIONS OR CHANGES ON THIS SHEET MUST BE MADE OR CIRCLED IN RED INK, WITH DATE AND NAME OF PERSON MAKING CHANGE.

Do not extend notes this side of this line.

STATION	B. S.	H. I.	F. S.	ELEV.	Larkdale Rd.	
A+60'		533 A6	4 14	529 32		℄ Prod
A+78.5			4 56	528 90		℄ Prod Gut
"			3 93	529 53		℄ Prod Curb
A+90			2 9	530 6		℄ Prod P.L.
BM. TE 863			3 72	529 74	BM, TE 863 Elev.=529.740	F.B. 1588 Pg. 199
					Rockhold Ave. + Larkdale Rd., N.E. Cor.	
					BT. spk. in curb, 4' N. of N. end C.R.	
					No basements	
					Houses not home	
					8414	
					8406	

Profile No. ____ Notes Red ____ Plotted ____ Job No. [illegible] Division No. ____ F.B. 1756 Pg. 11

X-Sec. No. ____ Date ____ Date ____ Survey of ____

Notes Chkd. ____ Checked ____ Survey by J.S. Coates Notes J.O. Date 2-23-52

Date ____ Date ____ Map No. ____ Indexed C. Johnson

F.B. 1756 PG. 12 | Job No. 1458 | Division No. | Notes Red. | Plotted | Profile

Survey of Sunny Slope Dr. S.S. | Date | Date | No.

Survey by J.S. Coates | Notes J.S.C. | Notes Chkd. | Checked | X-Sec.

Indexed | Date | Date | Date | No.

STATION	B. S.	H. I.	F. S.	ELEV.

76L298 3C7 10-51

PLEASE RETURN TO

LOS ANGELES COUNTY SURVEYOR

726 LOS ANGELES COUNTY ENGINEERING BLDG.

Do not extend notes this side of this line.

NOTE: ANY ADDITIONS OR CHANGES ON THIS SHEET MUST BE MADE OR CIRCLED IN RED INK, WITH DATE AND NAME OF PERSON MAKING CHANGE.

Notes Ch'd by
Map No.
Office Work
Checked
Date

Survey of Sunny Slope Dr. S.S.
W. O. 1458 Tape No. 2100 St'd. 68 °F
Surveyed by J.S. Coates
Notes J.S.C. Date 7-23-52
Indexed J. C. Johnson

F. B. 1756 PG. 13

TOPOGRAPHY
ON
ROCKHOLD AVE.

From: Larkdale Rd. 1+00
To: Halford St. 10+61.77

SUNNY SLOPE DR. S.S. DIST.
J.N. C.I. 1458

7-23-52
J.S. Coates
J.F. Ochsner
F.E. Brooks
H.M. Kaysen

Note: Any Additions or Changes on This Sheet Must be Made or Circled in Red Ink With Date and Name of Person Making Change.

Do not extend notes this side of this line.

RETURN TO
LOS ANGELES COUNTY SURVEYOR
726 LOS ANGELES COUNTY
ENGINEERING BLDG.

76F309S 247 2-51

F.B. 1954 PG. 14

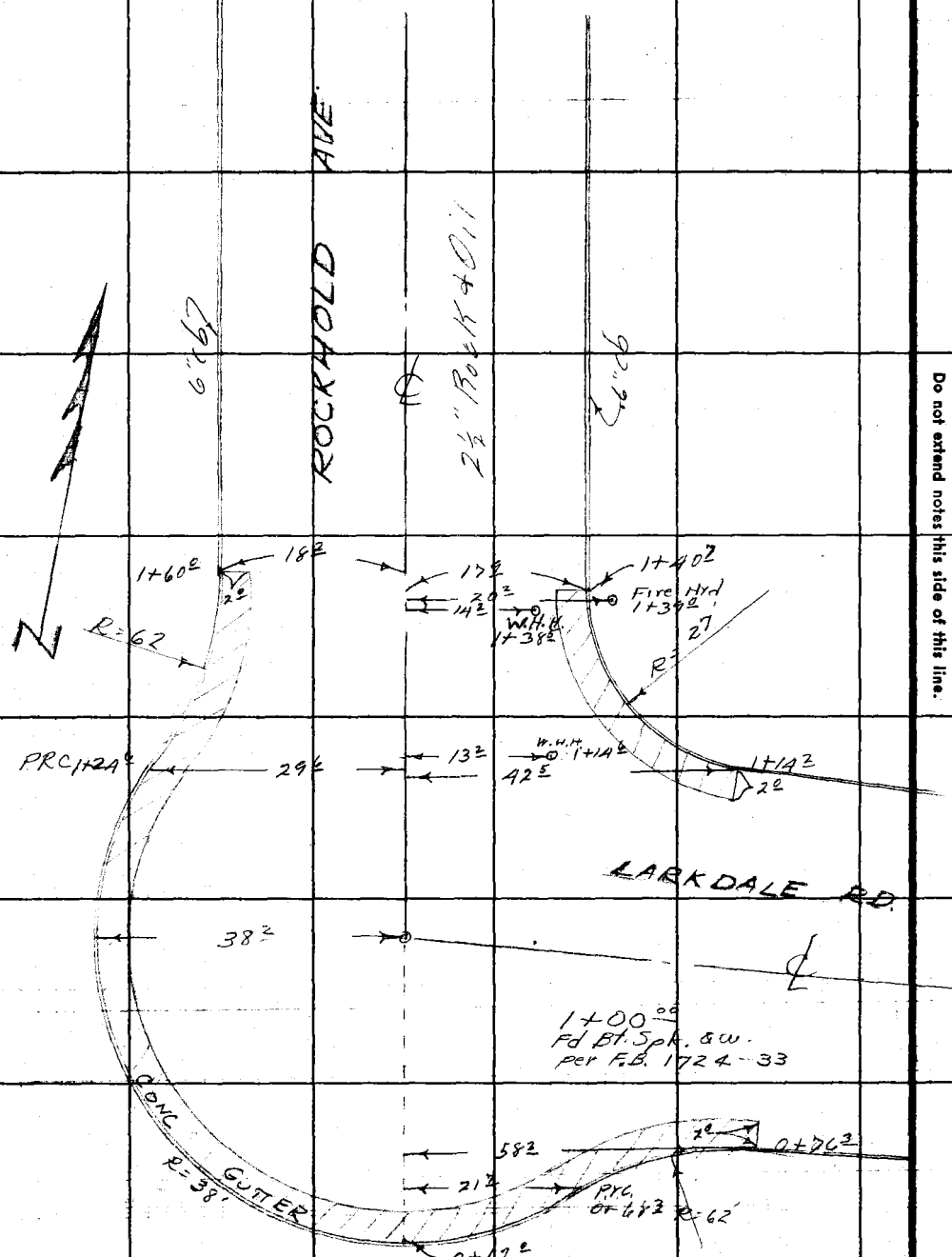

RETURN TO
LOS ANGELES COUNTY SURVEYOR
725 LOS ANGELES COUNTY
ENGINEERING BLDG.

Do not extend notes this side of this line.

Note: Any Additions or Changes on This Sheet Must be Made or Circled in Red Ink With Date and Name of Person Making Change.

Notes Ck'd by
Map No.
Office Work
Checked
Date

Survey of Sunny Slope Dr. SS
W. O. 45 Tape No. 100 St'd 68 °F
Surveyed by J.S. Coates
Notes J.S.C. Date 7-25-52
Indexed

F. B. 1756 Pg. 15

Note: Any Additions or Changes on this Sheet Must be Made or Circled in Red Ink With Date and Name of Person Making Change.

Do not extend notes this side of this line.

RETURN TO
LOS ANGELES COUNTY SURVEYOR
726 LOS ANGELES COUNTY
ENGINEERING BLDG.

76F3095 247 2-51

RETURN TO
LOS ANGELES COUNTY SURVEYOR
726 LOS ANGELES COUNTY
ENGINEERING BLDG.

Note: Any Additions or Changes on This Sheet Must be Made or Circled in Red Ink With Date and Name of Person Making Change.

Do not extend notes this side of this line.

F. B. 1154 PG. 16

Profile No.	Notes Red.	Plotted	Job No. 1458	Division No.	F.B. 1756 Pg. 17
	Date	Date	Survey of Sunny Slope		
X-Sec. No.	Notes Chkd.	Checked	Survey by J.S.C.	Notes J.F.O.	Date 9-23-52
	Date	Date	Map No.	Indexed C. Johnson	

NOTE: ANY ADDITIONS OR CHANGES ON THIS SHEET MUST BE MADE OR CIRCLED IN RED INK, WITH DATE AND NAME OF PERSON MAKING CHANGE.

Do not extend notes this side of this line.

PLEASE RETURN TO
LOS ANGELES COUNTY SURVEYOR
726 LOS ANGELES COUNTY
ENGINEERING BLDG.

761-248 307 10-51

CROSS-SECTION

ON

ROCKHOLD AVE

From: Larkdale Rd 1400

To: Halford St 1046177

SUNNY SLOPE DR. S.S. DIST.

J.N. C.I. 1458

STATION	B.S.	H.I.	F.S.	ELEV.
				7-23-52 J.S. Coates J.F. Ochsner F.E. Brooks H.M. Kaysen

76L298 307 10-51

PLEASE RETURN TO

LOS ANGELES COUNTY SURVEYOR
726 LOS ANGELES COUNTY
ENGINEERING BLDG.

NOTE: ANY ADDITIONS OR CHANGES ON THIS SHEET MUST BE MADE OR CIRCLED IN RED INK, WITH DATE AND NAME OF PERSON MAKING CHANGE.

Do not extend notes this side of this line.

STATION	B. S.	H. I.	F. S.	ELEV.	Rockhold Ave.	
B.M.TE 863	372	533 46		529 74	B.M.TE. 863 Elev 529.740 per FB1588-199 Rockhold Ave & Larkdale Rd. N.E. Cor Bf. Spk in curb 4' N. of N. end C.R.	
0+62^{0}			5 64	527 82		℄ Prod Gut
"			4 96	528 50		℄ Prod Curb
0+68^{3}			6 01	527 45		21^{2} R. P.R.C. Gut
"			5 36	528 10		21^{2} R. " Curb.
0+76^{2}			6 66	526 80		58^{3} R. Gut. E end C.R.
"			5 99	527 47		58^{3} R. Curb " "
0+80			4 65	528 81		℄ Prod.
1+00			4 19	529 27		℄ Int Larkdale Dr.
"			4 15	529 31	19' L. Prim	
"			4 59	528 97	38^{3} L. Gut.	
"			4 60	529 46	38^{3} L Curb.	
"			3 ^{2}	530 ^{3}	50' L. P.L.	
"			2 ^{1}	531 ^{4}	162' L. Back lot line	
1+14^{2}			5 29	528 17		42^{5} R. Gut. E. end N.E. C.R.
"			4 64	528 82		42^{5} R. Curb. " "
			7 30	526 16	Gut N. side Larkdale Rd. 162' E. ℄ Rockhold Ave.	
			6 70	526 76	Curb " " " " "	
			6 ^{4}	527 ^{1}	P.L. " " " " "	
1+24^{6}			4 14	529 32	29^{6} L. Gut. P.R.C.	

F.B. 1756 PG. 18 Job No. 1458 Division No. Notes Red. Plotted No. Profile
Survey of Sunny Slope Dr. S.S. Date Date X-Sec.
Survey by J.S.C. Notes J.F.O. Notes Chkd. Checked No.
Indexed C. Johnson Date Date Date

76L298 307 10-51

PLEASE RETURN TO
LOS ANGELES COUNTY SURVEYOR
726 LOS ANGELES COUNTY
ENGINEERING BLDG.

NOTE: ANY ADDITIONS OR CHANGES ON THIS SHEET MUST BE MADE OR CIRCLED IN RED INK, WITH DATE AND NAME OF PERSON MAKING CHANGE.

Do not extend notes this side of this line.

STATION	B. S.	H. I.	F. S.	ELEV.	Rockhold Ave.	
1+24.6		533 46	3 48	529 98	29'L. Curb P.R.C.	
1+40.3			3 67	529 79		℄
"			4 47	528 99		18' R. Gut. N. end N.E.B.
"			3 83	529 63		18' R. Curb " "
"			3 6	529 9		30' R. P.L.
1+60			3 27	530 19		℄
"			3 49	529 97	18' L. Gut. N. end N.W.E.B.	
"			2 86	530 60	18' L. Curb " "	
"			2 2	531 3	30' L. P.L.	
2+00			2 35	531 11		℄
"			2 98	530 48		18' R. Gut.
"			2 35	531 11		18' R. Curb
"			2 1	531 4		30' R. P.L.
"			2 48	530 98	18' L. Gut.	
"			1 86	531 60	18' L. Curb	
"			1 0	532 5	30' L. P.L.	
T.P.	10 03	541 54	1 95	531 51		
3+00			7 95	533 59		℄
"			8 60	532 94		18' R. Gut.
"			7 94	533 60		18' R. Curb.
"			7 6	533 9		30' R. P.L.

Profile No. ____ Date ____ Notes Red ____ Date ____ Plotted ____ Date ____ Job No. 4458 Division No. ____ F.B. 1756 Pg. 19
Sec. ____ Notes Chkd ____ Date ____ Checked ____ Date ____ Survey at Summit Street
Survey by U.S.C. Notes do Date 2-23-64
Map No. ____ Date ____ Date ____

76L298 307 10-51

PLEASE RETURN TO

LOS ANGELES COUNTY SURVEYOR
726 LOS ANGELES COUNTY
ENGINEERING BLDG.

NOTE: ANY ADDITIONS OR CHANGES ON THIS SHEET MUST BE MADE OR CIRCLED IN RED INK, WITH DATE AND NAME OF PERSON MAKING CHANGE.

Do not extend notes this side of this line.

STATION	B. S.	H. I.	F. S.	ELEV.	Rockhold Ave.	
3+00		541 54	8 14	533 40	18' L. Gut.	
"			7 48	53[illegible] 06	18' L. Curb.	
"			7 0	53[illegible] 5	30' L. P.L.	
4+00			5 52	53[illegible] 02		℄
"			6 09	53[illegible] 45		18' R. Gut.
"			5 47	536 07		18' R. Curb
"			5 1	53[illegible] 4		30' R. P.L.
"			7 2	53[illegible] 3		162' R. Back lot line
"			5 63	535 [illegible]1	18' L. Gut.	
"			4 98	536 56	18' L. Curb	
"			4 4	537 1	30' L. P.L.	
"			1 9	539 6	162' L. Back lot line	
5+00			2 94	538 60		℄
"			3 60	537 94		18' R. Gut
"			2 94	538 60		18' R. Curb
"			2 7	538 8		30' R. P.L.
"			3 15	537 29	18' L. Gut.	
"			2 46	53[illegible] 08	18' L. Curb	
"			1 8	53[illegible] 2	30' L. P.L.	
T.P.	8 39	548 58	1 35	54[illegible] 19		
6+00			7 50	54[illegible] 38		℄

F.B. 1754 Pg. 20
Job No. 1458 Division No. Notes Red. Plotted No. Profile
Survey of Sunny Slope Dr. S.S. Date Date X-Sec.
Survey by J.S.C. Notes J.O. Notes Chkd. Checked No.
Indexed C. Johnson Date Date Date

76L 288 307 10-51

PLEASE RETURN TO
LOS ANGELES COUNTY SURVEYOR
726 LOS ANGELES COUNTY
ENGINEERING BLDG.

NOTE: ANY ADDITIONS OR CHANGES ON THIS SHEET MUST BE MADE OR CIRCLED IN RED INK, WITH DATE AND NAME OF PERSON MAKING CHANGE.

Do not extend notes this side of this line.

STATION	B. S.	H. I.	F. S.	ELEV.	Rockhold Ave.	
6+00		548 58	8 12	540 46		18' R. Gut.
"			7 49	541 09		18' R. Curb
"			7 1	541 5		30' R. P.L.
"			7 63	540 95	18' L. Gut.	
"			7 04	541 54	18' L. Curb	
"			6 3	542 3	30' L. P.L.	
7+00			5 03	543 55		℄
"			5 69	542 89		18' R. Gut.
"			4 98	543 60		18' R. Curb
"			4 7	543 9		30' R. P.L.
"			6 5	542 1		162' R. Back lot line
"			5 13	543 45	18' L. Gut.	
"			4 49	544 09	18' L. Curb	
"			4 5	544 1	30' L. P.L.	
"			1 9	546 7	162' L. Back lot line	
8+00			2 56	546 02		℄
"			3 18	545 40		18' R. Gut.
"			2 52	546 06		18' R. Curb
"			2 14	546 44		30' R. P.L.
"			2 68	545 90	18' L. Gut.	
"			2 03	546 55	18' L. Curb	

Profile No. ____ Notes Red ____ Plotted ____ Job No. 1458 Division No. ____ F.B. 1756 Pg. 21
X-Sec. No. ____ Date ____ Date ____ Survey of Survey
Notes Chkd. ____ Checked ____ Survey by LSG Notes LG Date 7-23-52
Date ____ Date ____ Map No. ____ Inked C. Johnson Date ____

76L298 307 10-51

PLEASE RETURN TO

LOS ANGELES COUNTY SURVEYOR
726 LOS ANGELES COUNTY
ENGINEERING BLDG.

NOTE: ANY ADDITIONS OR CHANGES ON THIS SHEET MUST BE MADE OR CIRCLED IN RED INK, WITH DATE AND NAME OF PERSON MAKING CHANGE.

Do not extend notes this side of this line.

STATION	B. S.	H. I.	F. S.	ELEV.	Rockhold Ave	
8+00		548 58	1 0	547 6	30' L. P.L.	
T.P.	10 41	557 36	1 63	546 95		
9+00			8 77	548 59		℄
"			9 34	548 02		18' R. Gut.
"			8 76	548 60		18' R. Curb.
"			8 4	548 8		30' R. P.L.
"			8 91	548 45	18' L. Gut.	
"			8 28	549 08	18' L. Curb.	
"			7 1	550 3	30' L. P.L.	
9+88 4			6 59	550 77		℄
"			6 76	550 60	18' L. Gut. S. end S.W. C.R.	
"			6 07	551 29	18' L. Curb " "	
"			5 5	551 9	30' L. P.L.	
10+00			6 31	551 05		℄
"			6 97	550 39		18' R. Gut.
"			6 37	550 99		18' R. Curb
"			6 2	551 2		30' R. P.L.
10+11 3			5 55	551 81	58³ L. Gut. W. end S.W. C.R.	
"			4 87	552 49	58³ L. Curb. " "	
			5 01	552 35	Gut. S. side Halford St.	162' W. ℄ Rockhold Ave.
			4 38	552 98	Curb " "	" " "

F.B. 1756 PG. 22
Job No. 1458 Division No. ____ Notes Red. ____ Plotted ____ Profile
Survey of Sunny Slope Dr. S.S. Date ____ Date ____ No. ____
Survey by JSG Notes JO Notes Chkd. ____ Checked ____ X-Sec.
Indexed C. Johnson Date ____ Date ____ No. ____

761 298 307 10-51

PLEASE RETURN TO
LOS ANGELES COUNTY SURVEYOR
726 LOS ANGELES COUNTY
ENGINEERING BLDG.

NOTE: ANY ADDITIONS OR CHANGES ON THIS SHEET MUST BE MADE OR CIRCLED IN RED INK, WITH DATE AND NAME OF PERSON MAKING CHANGE.

Do not extend notes this side of this line.

STATION	B. S.	H. I.	F. S.	ELEV.	Rockhold Ave.	
		557 36	4 0	553 4	P.L. S. Side Halford St. 162' W. ℄ Rockhold Ave	
10+26 0			5 69	551 67		℄
"			6 46	550 90		18' R. Gut. S. end S.E. C.R.
"			5 84	551 52		18' R. Curb " "
"			5 7	551 7		30' R. P.L.
10+46 5			5 05	552 31	57 8 L. E. end Curb Gut	
"			4 32	553 04	57 8 L. " " Curb	
"			5 07	552 29	59 8 L Cross Gut.	
10+61 77			4 79	552 57		℄ int Halford St.
10+64 9			6 35	551 01		44 7 R. Gut. E. end S.E. C.R.
"			5 75	551 61		44 7 R. Curb "
			9 58	547 78	Gut. S. Side Halford St., 162' E. ℄ Rockhold Ave	
			8 98	548 38	Curb " " " " "	
			8 2	549 2	P.L. " " " " "	
BM. TE 861			4 31	553 05	BM. TE 861 Elev. = 553.074 F.B. 1588 Pg. 19	
					Halford St. + Rockhold Ave., N.W. Cor.	
					BT. SPK. in curb 5.5' W. of W. end C.R.	

See note on next page

Profile Notes Red ____ Plotted ____ Job No. 1458 Division No. ____ F.B. 1756 Pg. 23
No. ____ Date ____ Date ____ Survey of Survey Slope Ave. SS
X-Sec. Notes Chkd. ____ Checked ____ Survey by J.S.C. Notes 10 Date 3-23-52
No. ____ Date ____ Date ____ Map No. ____ Inspector C. Johnson

F.B. 1756 PG. 24 Job No. 1458 Division No. _____ Notes Red. _____ Plotted _____ Profile

Survey of Sunny Slope Dr. S.S. Date _____ Date _____ No. _____

Survey by J.S. Coates Notes J.F.O. Notes Chkd. _____ Checked _____ X-Sec.

Indexed C. Johnson Date _____ Date _____ Date _____ No. _____

STATION	
B.S.	No basements Houses not home
H.I.	6735 6764 6753 6770 6805
F.S.	6810 6820 6825
ELEV.	6839 6832 [illegible] 6844

Do not extend notes this side of this line.

PLEASE RETURN TO
LOS ANGELES COUNTY SURVEYOR
726 LOS ANGELES COUNTY
ENGINEERING BLDG.

NOTE: ANY ADDITIONS OR CHANGES ON THIS SHEET MUST BE MADE OR CIRCLED IN RED INK, WITH DATE AND NAME OF PERSON MAKING CHANGE.

76L298 307 10-51

Notes Ck'd by	Survey of Sunny Slope Dr. S.S.
Map No.	W. 01458 Tape No. 0100 St'd. 68 °F
Office Work	Surveyed by J.S. Coates
Checked	Notes J.S.C. Date 7-23-52
Date	Indexed A. C. Johnson

F. B. 1756 PG. 25

TOPOGRAPHY
ON
LONGMONT AVE.

From: Duarte Rd 1+00
To: Lorain Rd 14+72.75

SUNNY SLOPE DR. S.S. DIST.
J.N. C.I. 1458

7-23-52
J.S. Coates
J.F. Ochsner
F.E. Brooks
H.M. Kaysen

Note: Any Additions or Changes on This Sheet Must be Made or Circled in Red Ink With Date and Name of Person Making Change.

Do not extend notes this side of this line.

RETURN TO
LOS ANGELES COUNTY SURVEYOR
726 LOS ANGELES COUNTY
ENGINEERING BLDG.

76F3095 247 2-51

F. B. 1756 PG. 26



RETURN TO
LOS ANGELES COUNTY SURVEYOR
726 LOS ANGELES COUNTY
ENGINEERING BLDG.

Do not extend notes this side of this line.

Note: Any Additions or Changes on This Sheet Must be Made or Circled in Red Ink With Date and Name of Person Making Change.

Map Ch'd by	Survey of Sunny Slope Dr. S.S.	F.B. 1756 Pg. 27
Map No.	W. O. 1458 Tape No. 0100 St'd. 68 °F	
Office Work	Surveyed by J. S. Coates	
Checked	Notes F.E.B. Date 7-23-52	
Date	Indexed [illegible] Johnson	

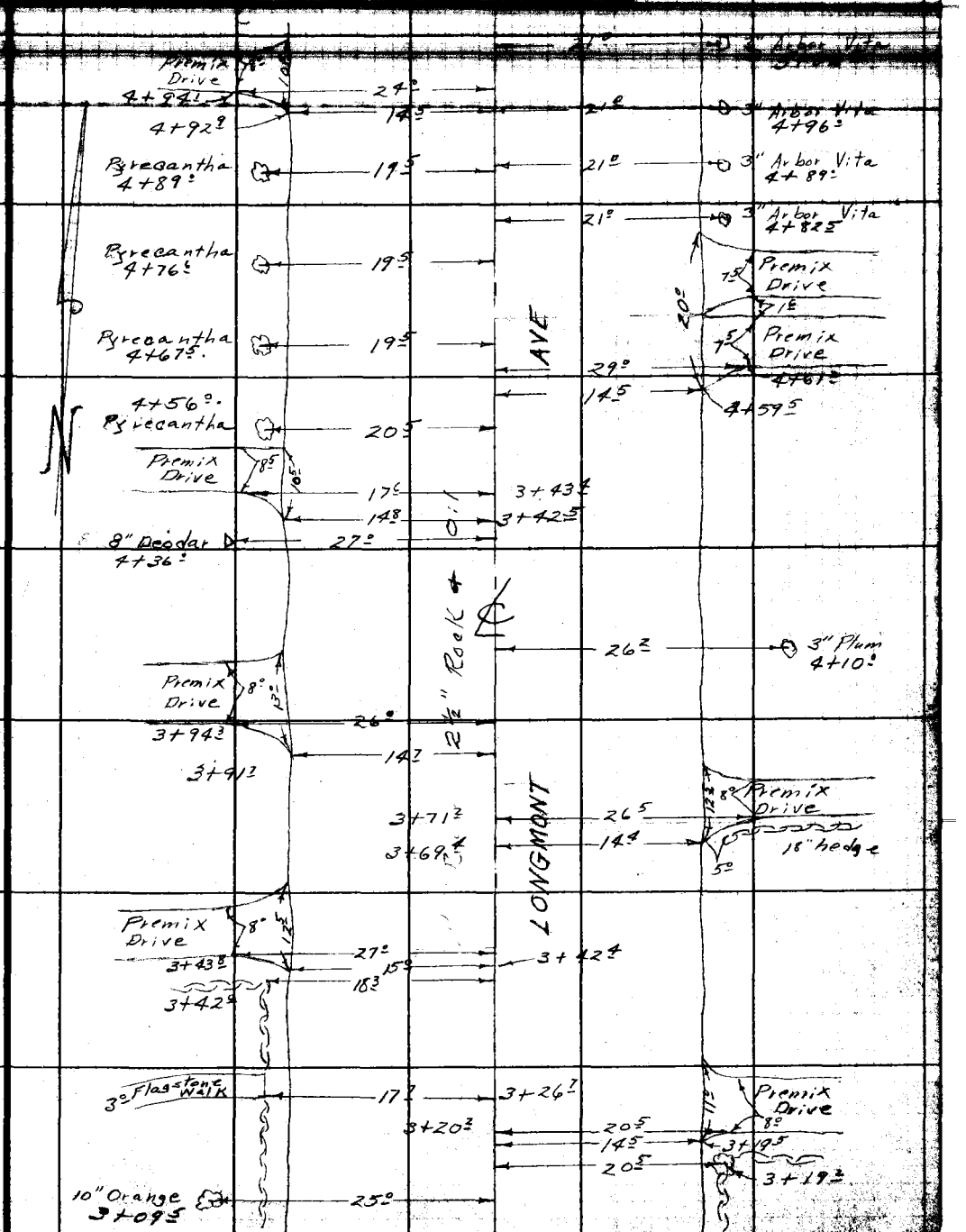

Note: Any Additions or Changes on This Sheet Must be Made or Circled in Red Ink With Date and Name of Person Making Change.

Do not extend notes this side of this line.

RETURN TO
LOS ANGELES COUNTY SURVEYOR
726 LOS ANGELES COUNTY
ENGINEERING BLDG.

76F3098 247 2-51

1756 28

F. B. ~~24~~ PG. ~~734~~

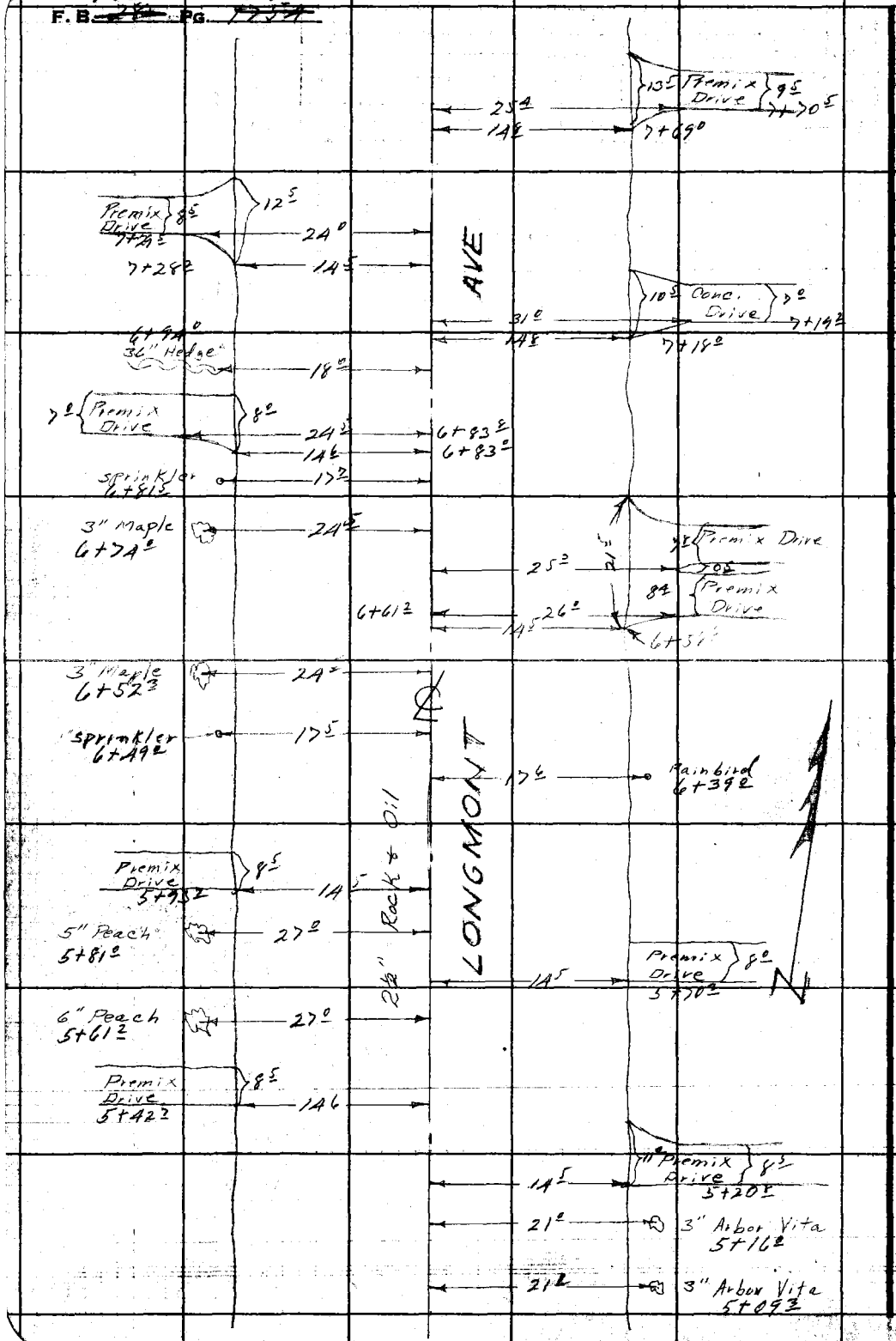

RETURN TO
LOS ANGELES COUNTY SURVEYOR
~~725~~ LOS ANGELES COUNTY
ENGINEERING BLDG.

Do not extend notes this side of this line.

Note: Any Additions or Changes on This Sheet Must be Made or Circled in Red Ink With Date and Name of Person Making Change.

Notes Ck'd by	Survey of Sunny Slope Dr. S.3
Map No.	W. O. 1458 Tape No. 0100 St'd. 68 °F
Office Work	Surveyed by J.S. Coates
Checked	Notes F.E.B. Date 7-24-52
Date	Indexed A. C. Johnson

F.B. 1756 PG. 29

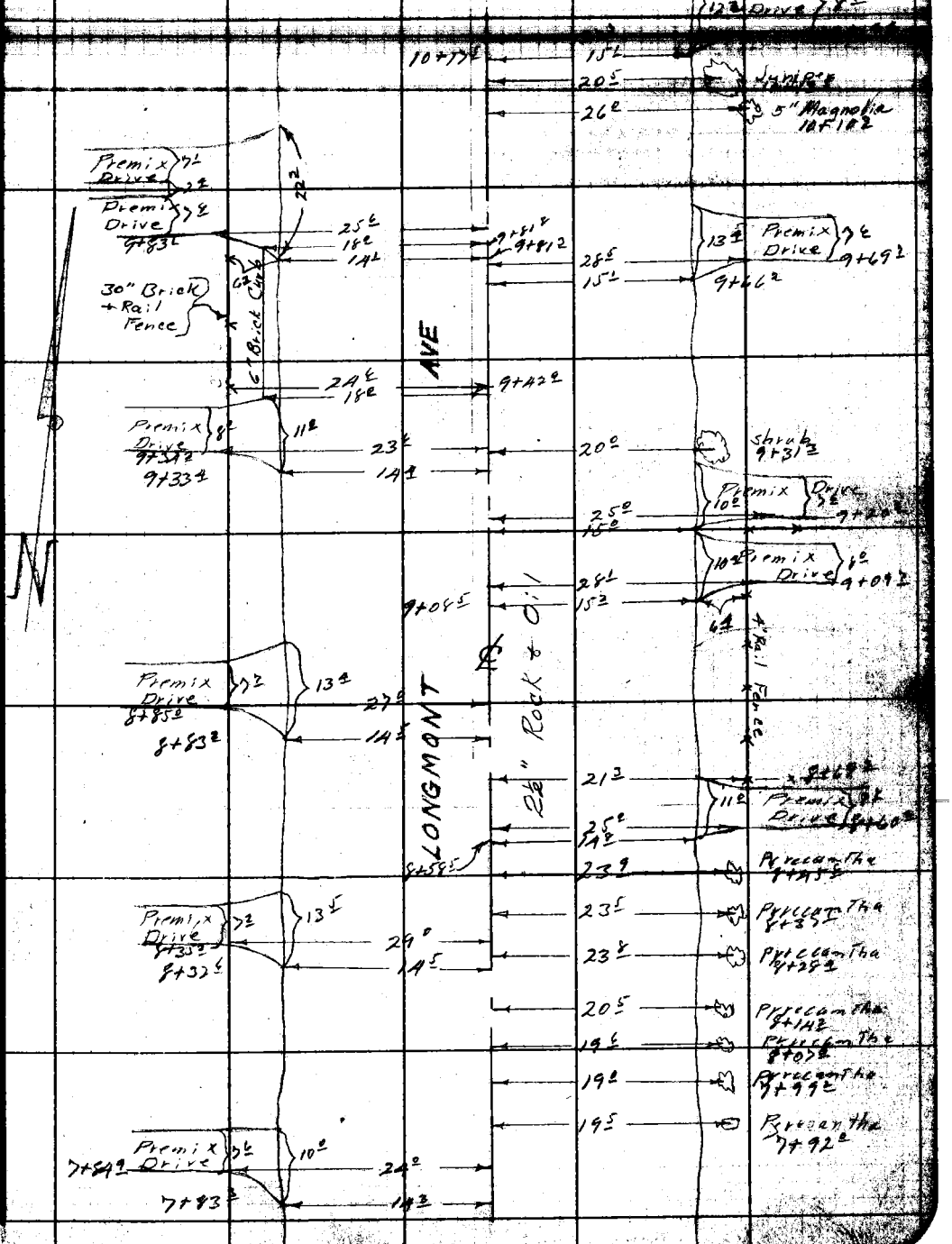

Note: Any Additions or Changes on This Sheet Must be Made or Circled in Red Ink With Date and Name of Person Making Change.

Do not extend notes this side of this line.

RETURN TO
LOS ANGELES COUNTY SURVEYOR
726 LOS ANGELES COUNTY
ENGINEERING BLDG.

76F309S 247 2-51

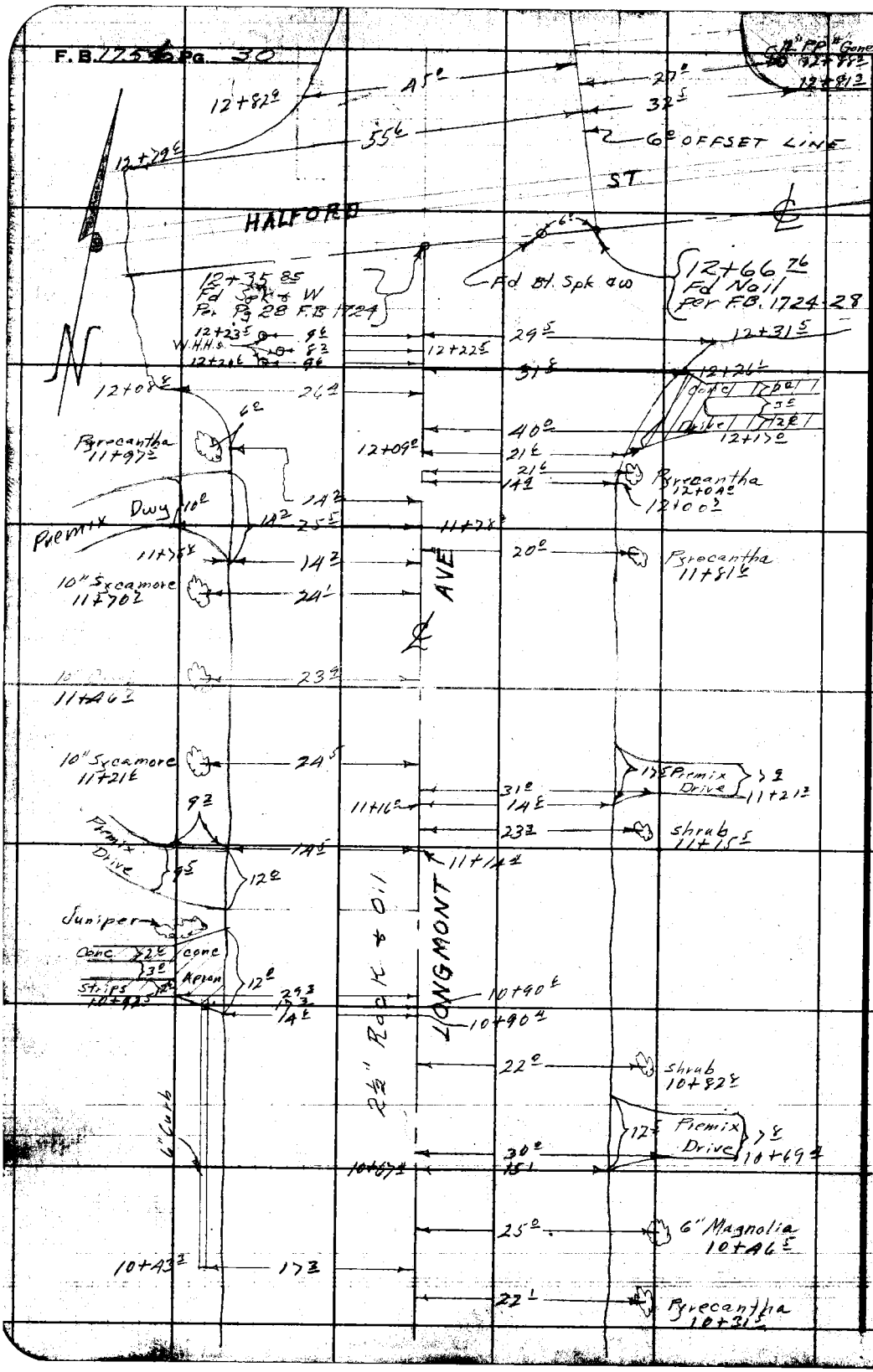

RETURN TO
LOS ANGELES COUNTY SURVEYOR
725 LOS ANGELES COUNTY
ENGINEERING BLDG.

Do not extend notes this side of this line.

Note: Any Additions or Changes on This Sheet Must be Made or Circled in Red Ink With Date and Name of Person Making Change.

Notes Ck'd by	Survey of Sunny Slope Dr. SS	F. B. 1736 Pg. 31
Map No.	W. O. 1458 Tape No. 0100 St'd. 68 °F	
Office Work	Surveyed by J. S. Coates	
Checked	Notes F.E. B Date 7-24-52	
Date	Indexed A. C. Johnson	

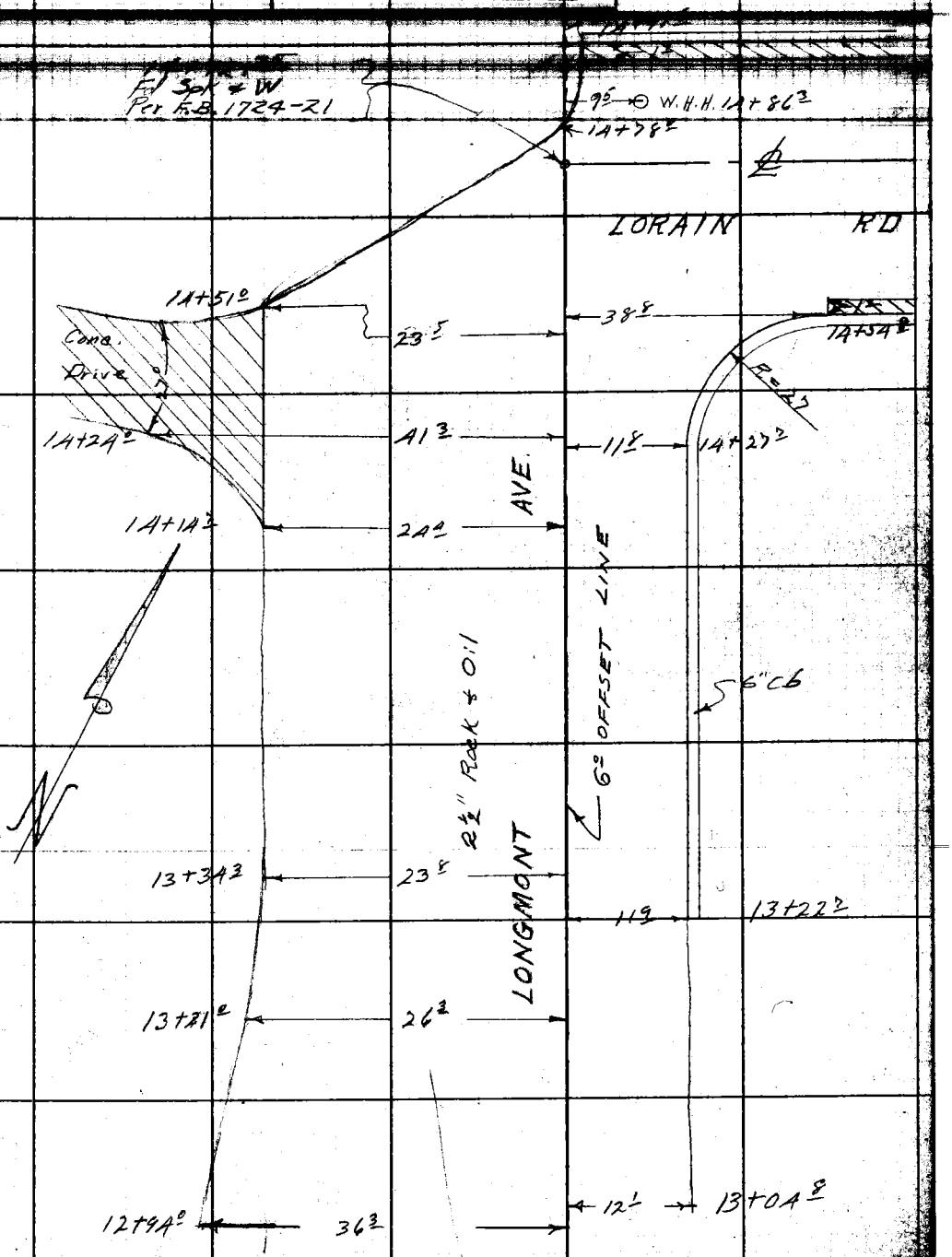

Note: Any Additions or Changes on This Sheet Must be Made or Circled in Red Ink With Date and Name of Person Making Change.

Do not extend notes this side of this line.

RETURN TO
LOS ANGELES COUNTY SURVEYOR
726 LOS ANGELES COUNTY
ENGINEERING BLDG.

76F309S 247 2-51

F. B. 1156 PG. 32

RETURN TO
LOS ANGELES COUNTY SURVEYOR
726 LOS ANGELES COUNTY
ENGINEERING BLDG.

Do not extend notes this side of this line.

Note: Any Additions or Changes on This Sheet Must be Made or Circled in Red Ink With Date and Name of Person Making Change.

Profile No. ____ Notes Red. ____ Plotted ____ Job No. 1458 Division No. ____ F.B. 1756 Pg. 33
Date ____ Date ____ Survey of Sunny Slope Dr. S.S.
X-Sec. No. ____ Notes Chkd. ____ Checked ____ Survey by J.S. Coates Notes J.F.O. Date 7-24-52
Date ____ Date ____ Map No. ____ Indexed C. Johnson Date ____

CROSS-SECTION

ON

LONGMONT AVE.

From: Duarte Rd 1+00
To: Lorain Rd 14+72 75

SUNNY SLOPE DR. S.S. DIST.
J.N. C.I. 1458

ELEV.	7-24-52 J.S. Coates J.F. Ochsner F.E. Brooks H.M. Kaysen Note: All houses on W. Side Longmont Ave. are at St. Level or above.
F.S.	
H.I.	
B.S.	
STATION	

NOTE: ANY ADDITIONS OR CHANGES ON THIS SHEET MUST BE MADE OR CIRCLED IN RED INK, WITH DATE AND NAME OF PERSON MAKING CHANGE.

PLEASE RETURN TO
LOS ANGELES COUNTY SURVEYOR
726 LOS ANGELES COUNTY
ENGINEERING BLDG.

Do not extend notes this side of this line.

761 298 307 10-51

76L298 307 10-51

PLEASE RETURN TO

LOS ANGELES COUNTY SURVEYOR

726 LOS ANGELES COUNTY
ENGINEERING BLDG.

NOTE: ANY ADDITIONS OR CHANGES ON THIS SHEET MUST BE MADE OR CIRCLED IN RED INK, WITH DATE AND NAME OF PERSON MAKING CHANGE.

Do not extend notes this side of this line.

209 W.
186 E.

STATION	B. S.	H. I.	F. S.	ELEV.	Longmont Ave	
B.M.TE.337	3 85	528 85		52[illegible] 00	B.M.TE 337 Elev. 525.000 per F.B. 1488-200 Duarte Rd. (S. side) at Longmont Ave. Bt. Spk. in curb 70'± S. ℄ prod of Longmont Ave.	
1+00			4 52	524 33		℄ int. Duarte Rd.
"			4 58	524 27		30' R. on ℄ Duarte Rd.
"			5 47	523 38		186' R. " " "
"			5 82	523 03		186' R. + 17' N. Edge of [illegible]
			4 9	523 9		186' R. + 20' N. Br.
"			4 3	524 6		186' R. + 50' N. P. L.
"			4 45	524 40	30' L. on ℄ Duarte Rd.	
"			3 91	524 94	209' L. " " "	
"			4 15	524 70	209' L. + 17' N. edge of Prm	
"			4 1	524 7	209' L. + 50' N. P.L.	
1+12 3			4 91	523 94		43' R. Prm. Ret. N.E.Cor.
1+17			4 84	524 01		℄ cross Gut.
1+20 1			4 67	524 18	47' L. Prm. Ret. N.W. Cor.	
1+43 9			3 61	525 24		℄
"			3 62	525 23		142' R. Prm. Ret. N.E.Cor.
"			2 9	525 9		17' R. Br.
"			2 6	526 2		30' R. P.L.
1+53 9			3 24	525 61		℄
"			3 51	525 34	143' L. Prm. Ret.	
"			3 1	525 7	17' L. Br.	

F.B. 1754 PG. 34 Job No. 1458 Division No. Notes Red. Plotted No. Profile
Survey of Sunny Slope Dr. S.S. Date Date X-Sec.
Survey by J.S. Coates Notes J.F.O. Notes Chkd. Checked No.
Indexed K. C. Johnson Date Date Date

76L298 307 10-51

PLEASE RETURN TO

LOS ANGELES COUNTY SURVEYOR

726 LOS ANGELES COUNTY
ENGINEERING BLDG.

NOTE: ANY ADDITIONS OR CHANGES ON THIS SHEET MUST BE MADE OR CIRCLED IN RED INK, WITH DATE AND NAME OF PERSON MAKING CHANGE.

Do not extend notes this side of this line.

STATION	B. S.	H. I.	F. S.	ELEV.	Longmont Ave.	
1+53.9		528.85	3.2	525.6	30'L P.L.	
2+00			1.92	526.93		℄
"			2.27	526.58		14.5 R. Edge of Pum
"			1.4	527.4		19' R.
"			1.1	527.7		30' R. P.L.
"			2.36	526.49	14.5 L. Edge of Pum	
"			2.0	526.8	17' L. Br.	
			1.6	527.2	30' L. P.L.	
T. P.	9.95	536.94	1.86	526.99		
3+00			7.45	529.49		℄
"			7.89	529.05		14.5 R. Edge of Pum
"			7.2	529.7		17' R. Br.
"			7.2	529.7		30' R. P.L.
"			7.74	529.20	15' L. Edge of Pum	
"			7.2	529.7	18' L. Br.	
"			7.0	529.9	30' L. P.L.	
4+00			5.09	531.85		℄
"			5.50	531.44		14.5 R. Edge of Pum
"			5.1	531.8		17' R. Br.
"			5.2	531.7		30' R. P.L.
"			6.5	530.4		186' R. Back lot

Profile Notes Red ____ Plotted ____ Job No. 1458 Division No. ____ F.B. 1756 PG. 35

No. ____ Date ____ Date ____ Survey of [illegible]

X-Sec. Notes Chkd. ____ Checked ____ Survey by [illegible] Notes [illegible] Date [illegible]

No. ____ Date ____ Date ____ Map No. ____ Indexed by [illegible] Date ____

76L298 307 10-51

PLEASE RETURN TO

LOS ANGELES COUNTY SURVEYOR
726 LOS ANGELES COUNTY
ENGINEERING BLDG.

NOTE: ANY ADDITIONS OR CHANGES ON THIS SHEET MUST BE MADE OR CIRCLED IN RED INK, WITH DATE AND NAME OF PERSON MAKING CHANGE.

Do not extend notes this side of this line.

F.B. 1758 PG. 36

Profile No. ____ X-Sec. No. ____

Plotted ____ Date ____ Checked ____ Date ____

Notes Red ____ Date ____ Notes Chkd ____ Date ____

Division No. ____ Job No. 4-4-4

Survey of Sampson St. Storm Dr. S.S.

Survey by L.S.L. Notes L.B.

Indexed C. Johnson Date ____

STATION	B. S.	H. I.	F. S.	ELEV.	Longmont Ave	
4+00		536 94	5 51	531 43	15' L. Edge of Pvm	
"			5 1	531 8	18' L. Br.	
"			4 3	532 2	30' L. P.L.	
"			4 8	532 1	65' L. S.E. Cor. Ho #6727	
"			6 5	530 9	96' L. S.W. Cor. " "	
"			9 8	527 1	209' L. Back lot. line	
5+00			2 77	534 17		℄
"			3 29	533 65		14' R. Edge Pvm
"			2 8	534 1		18' R. Br.
"			2 7	534 2		30' R. P.L.
"			3 24	533 70	15' L. Edge of Pvm	
"			2 6	534 3	18' L. Br.	
"			2 3	534 7	30' L. P.L.	
T.P.	8 99	543 63	2 30	534 64		
6+00			7 21	536 42		℄
"			7 70	535 93		14' R. Edge Pvm
"			7 20	536 43		18' R. Br.
"			7 0	536 6		30' R. P.L.
"			7 65	535 98	14' L. Edge of Pvm	
"			7 1	536 5	17' L. Br.	
"			7 0	536 6	30' L. P.L.	

761 298 307 10-51

PLEASE RETURN TO

LOS ANGELES COUNTY SURVEYOR

726 LOS ANGELES COUNTY
ENGINEERING BLDG.

NOTE: ANY ADDITIONS OR CHANGES ON THIS SHEET MUST BE MADE OR CIRCLED IN RED INK, WITH DATE AND NAME OF PERSON MAKING CHANGE.

Do not extend notes this side of this line.

STATION	B. S.	H. I.	F. S.	ELEV.	Longmont Ave	
7+00		543 63	4 53	539 10		℄
"			4 88	538 75		14.5' R. Edge Pvm
"			4 4	539 2		17' R. Br.
"			4 0	539 6		30' R. P.L.
"			5 6	538 0		186' R. Backlot line
"			4 92	538 71	14.5' L. Edge of Pvm	
"			4 3	539 3	17' L. Br.	
"			4 0	539 6	30' L. P.L.	
"			4 1	539 5	100' L. S.W. Cor. Ho # 6757	
"			4 5	539 1	140' L. Br.	
"			9 4	534 2	209' L. Backlot line	
BM. TE. 860	12 17	552 04	3 79	539 ~~84~~ 87	BM. TE. Elev. = 539.871	F.B. 1588. Pg 198
8+00			10 09	541 95		℄
"			10 44	541 60		14.5' R. Edge of Pvm
"			9 9	542 1		17' R. Br.
"			9 7	542 3		30' R. P.L.
"			10 51	541 53	14.5' L. Edge of Pvm	
"			9 9	542 1	17' L. Br.	
"			8 9	543 1	30' L. P.L.	
9+00			7 27	544 77		℄
"			7 63	544 41		14.5' R. Edge of Pvm

Profile Notes Red ____ Plotted ____ Job No. 1454 Division No. ____ F.B. 1754 Pg. 37

No. ____ Date ____ Date ____ Survey of [illegible]

X-Sec. Notes Chkd. ____ Checked ____ Survey by J.S.C. Notes [illegible] Date [illegible]

No. ____ Date ____ Date ____ Map No. ____ Indexed C. John[illegible] Date ____

76L298 307 10-51

PLEASE RETURN TO

LOS ANGELES COUNTY SURVEYOR
726 LOS ANGELES COUNTY
ENGINEERING BLDG.

NOTE: ANY ADDITIONS OR CHANGES ON THIS SHEET MUST BE MADE OR CIRCLED IN RED INK, WITH DATE AND NAME OF PERSON MAKING CHANGE.

Do not extend notes this side of this line.

STATION	B. S.	H. I.	F. S.	ELEV.	Longmont Ave	
9+00		552 04	7 1	544 9		17' R. Br.
"			6 8	545 2		30' R. P.L.
"			7 62	544 42	14.5' L. Edge of Pvm	
"			6 2	545 8	17' L. Br.	
"			5 7	546 3	30' L. P.L.	
10+00			4 44	547 60		℄
"			4 86	547 18		14.5' R. Edge of Pvm
"			3 6	548 4		20' R. Br.
"			3 5	548 5		30' R. [illegible]
"			5 5	546 5		186' R. Back lot line
"			4 75	547 29	14.5' L. Edge of Pvm	
"			4 1	547 9	19' L. Br.	
"			3 4	548 6	30' L. P.L.	
"			3 1	548 9	90' L. S.W. Cor. Ho# 6823	
"			3 6	548 4	158' L. Br.	
"			10 3	541 7	209' L. Back lot line	
11+00			1 62	550 42		℄
"			2 03	550 01		14.5' R. Edge of Pvm
"			1 2	550 8		19' R. Br.
"			0 8	551 2		30' R. P.L.
"			2 07	549 97	14.5' L. Edge of Pvm	

F.B. 1756 PG. 38
Job No. 1458 Division No. Notes Red. Plotted No. Profile
Survey of Sunny Slope Dr. S.S. Date Date X-Sec.
Survey by d.S.L. Notes d.o. Notes Chkd. Checked No.
Indexed C. Johnson Date Date Date

761 298 307 10-51

PLEASE RETURN TO

LOS ANGELES COUNTY SURVEYOR

726 LOS ANGELES COUNTY
ENGINEERING BLDG.

NOTE: ANY ADDITIONS OR CHANGES ON THIS SHEET MUST BE MADE OR CIRCLED IN RED INK, WITH DATE AND NAME OF PERSON MAKING CHANGE.

Do not extend notes this side of this line.

STATION	B. S.	H. I.	F. S.	ELEV.	Longmont Ave.	
11+00		552 04	0 6	551 4	30' L. P.L.	
T.P.	7 79	558 76	1 07	550 97		
11+97.5			5 73	553 03		℄
"			6 05	552 71	14.3 L. Pvm. Ret. S.W. Cor.	
"			5 4	553 4	17' L. Br.	
"			4 8	554 0	30' L. P.L.	
12+00.2			5 63	553 13		℄
"			5 83	552 93		14.9 R. Pvm. Ret. S.E. Co
"			5 3	553 5		17' R. Br.
"			5 4	553 4		30' R. P.L.
12+08.8			5 83	552 93	26.4 L. Pvm. Ret. S.W. Cor.	
12+31.5			5 86	552 90		29.5 R. Pvm. Ret. S.E.
12+35.85			5 17	553 59		℄ Int Halford
12+[illegible]			5 40	553 36		℄
12+35.85			5 81	552 95		186' R. on ℄ Halford
"			6 40	552 36		186' R. + 15' S. Gut
"			5 77	552 99		186' R. + 15' S. Gut
"			5 3	553 5		186' R. + 30' S. P.L.
"			5 97	552 80		186' R. + 15' N. Gut
"			5 27	553 49		186' R. + 15' N. Gut
"			4 3	558 5		186' R. + 30' N. P.L.

Profile Notes Red ____ Plotted ____ Job No. 1451 Division No. ____ F.B. 1756 Pg. 39

No. ____ Date ____ Date ____ Survey of Summit Engineering

X-Sec. Notes Chkd ____ Checked ____ Survey by J.S.C. Notes J.O. Date 2-24-52

No. ____ Date ____ Date ____ Map No. ____ Indexed C. Johnson Date ____

76L298 307 10-51

PLEASE RETURN TO

LOS ANGELES COUNTY SURVEYOR
726 LOS ANGELES COUNTY
ENGINEERING BLDG.

NOTE: ANY ADDITIONS OR CHANGES ON THIS SHEET MUST BE MADE OR CIRCLED IN RED INK, WITH DATE AND NAME OF PERSON MAKING CHANGE.

Do not extend notes this side of this line.

F.B. 175 PG. 40 | Profile No. | X-Sec. No.

Job No. 1258 Division No. 5.5 | Plotted | Notes Red | Date | Notes Chkd. | Checked | Date

Survey of Sunny Slope Dr. L.E.O. | Date

Survey by J.S. Coates | Notes | Date

Indexed C. Johnson | Date

STATION	B. S.	H. I.	F. S.	ELEV.	Longitudinal Line	
12+32.6		558.76	5.52	553.24	29'L. Pvm ℄ Half of 4 St. Edge of Pvm.	
"			3.2	555.6	32'L. " "	
"			5.0	553.8	150'L. " "	
"			8.3	550.5	209'L. " "	
					℄ = 6' off set line	
12+79.6			5.57	553.19	55.6'L. Pvm Ret. R.W. Cor.	
12+81.3			5.64	553.12		32.5'R. Pvm Ret. R.W. Cor.
12+82.9			5.57	553.19	41'L. Edge of Pvm.	
12+94.0			4.69	553.87		℄
"			4.73	553.83	16'L.	
"			5.28	553.48	36'L. Edge of Pvm.	
"			3.5	555.3	41'L. P.L.	
13+00			4.74	553.82		℄
13+00.9			4.61	553.95		℄
"			5.02	553.73		12'R. Edge of Pvm
"			4.[illegible]	554.[illegible]		16'R. B.V.
"			2.8	556.2		28'R. P.L.
13+21.9			4.07	554.69		℄
"			4.03	554.73	13'L.	
"			4.55	554.21	26'L. Edge of Pvm	
"			1.8	557.4	36'L.	

76L298 307 10-51

PLEASE RETURN TO
LOS ANGELES COUNTY SURVEYOR
726 LOS ANGELES COUNTY
ENGINEERING BLDG.

NOTE: ANY ADDITIONS OR CHANGES ON THIS SHEET MUST BE MADE OR CIRCLED IN RED INK, WITH DATE AND NAME OF PERSON MAKING CHANGE.

Do not extend notes this side of this line.

STATION	B. S.	H. I.	F. S.	ELEV.	Longmont Ave	6' OFFSET LINE ℄
13+22?		558 76	3 70	555 06		℄
"			1 12	554 64	5k	11' R. Gu T. Bo of
"			3 57	554 79		11' R. Curb "
"			2 8	556 0		24' R P.L.
13+34?			3 59	555 17		℄
"			3 56	555 20	13' L.	
"			1 10	554 66	23' L. Edge of Pav	
"			0 4	559 2	36' L. P.L.	
TP	8 03	565 07	1 72	557 04		
14+00			7 51	557 36		℄
"			7 95	557 12		11' R gutter
"			7 28	557 79		11' R Top curb
"			6 8	558 3		24' R P/L
"			7 34	557 73	10' L	
"			7 95	557 12	24' L edge pav	
"			5 3	559 8	36' L P/L	
14+27?			6 42	558 65		℄
"			6 81	558 26		11' R gutter
"			6 18	558 89		11' R Top curb
"			5 4	559 2		24' R P/L
14+54?			5 13	559 94		38' R gutter

Profile No. ____ Date ____ Notes Red ____ Date ____ Plotted ____ Date ____ Job No. 1858 Division No. ____ F.B. 1756 Pg. 41
X-Sec. No. ____ Date ____ Notes Chkd ____ Date ____ Checked ____ Date ____ Survey of Sunset Slope Dr. 55
Survey by J.S. (Contractor) LFO Date 7-24-52
Map No. ____ Date ____ Indexed Johnson Date ____

76L298 307 10-51

PLEASE RETURN TO

LOS ANGELES COUNTY SURVEYOR
726 LOS ANGELES COUNTY
ENGINEERING BLDG.

NOTE: ANY ADDITIONS OR CHANGES ON THIS SHEET MUST BE MADE OR CIRCLED IN RED INK, WITH DATE AND NAME OF PERSON MAKING CHANGE.

Do not extend notes this side of this line.

STATION	B. S.	H. I.	F. S.	ELEV.	Longmont Ave	℄ = 6' OFFSET Line
14+54.8		565 07	4 48	56[illegible] 59		38.8 R Top curb
"			5 34	5[illegible] 73	S. Gutter of Lorain Rd	104' R. ℄ Longmont Ave.
"			4 70	56[illegible] 37	S. Curb " " "	" " " "
"			4 7	56[illegible] 4	S P/L " " "	" " " "
14+51.0			5 78	55[illegible] 9	23.5 L edge pav.	
"			3 5	56[illegible] 6	50' L	
"			6 2	55[illegible] 2	195' L back lot line	
14+72.75			4 65	56[illegible] 42		℄ INT. Lorain Rd
B.M. TE. 858			3 88	56[illegible] 19	B.M. TE 858 Elev 561.212 per F.B. 1588-197 Lorain Rd (N. side) at Longmont Ave Bt. Spk in curb 20' ± E of ℄ prod Longmont Ave	
℄ Sta 7+00	5 6			539 1		
		544 7	10 7	534 0	Basement Floor Elev.	to Ho. # 6751
℄ Sta 7+00	7 2	546 3		539 1		
			11 6	534 7	Basement Floor Elev.	to Ho. # 6757

F.B. 1754 PG. 42 Job No. 1458 Division No. Notes Red. Plotted Profile
Survey of Sunny Slope Dr. S.S. Date Date No.
Survey by J.S. Coates Notes J.S.C. Notes Chkd. Checked X-Sec.
Indexed C. Johnson Date Date Date No.

Profile No. ____ Notes Red. ____ Plotted ____ Job No. 1458 Division No. ____ F.B. 1756 Pg. 43

Date ____ Date ____ Survey of Sunny Slope Dr. S.S.

X-Sec. No. ____ Notes Chkd. ____ Checked ____ Survey by J.S. Coates Notes J.S.C. Date 7-25-52

Date ____ Date ____ Map No. ____ Indexed C. Johnson Date ____

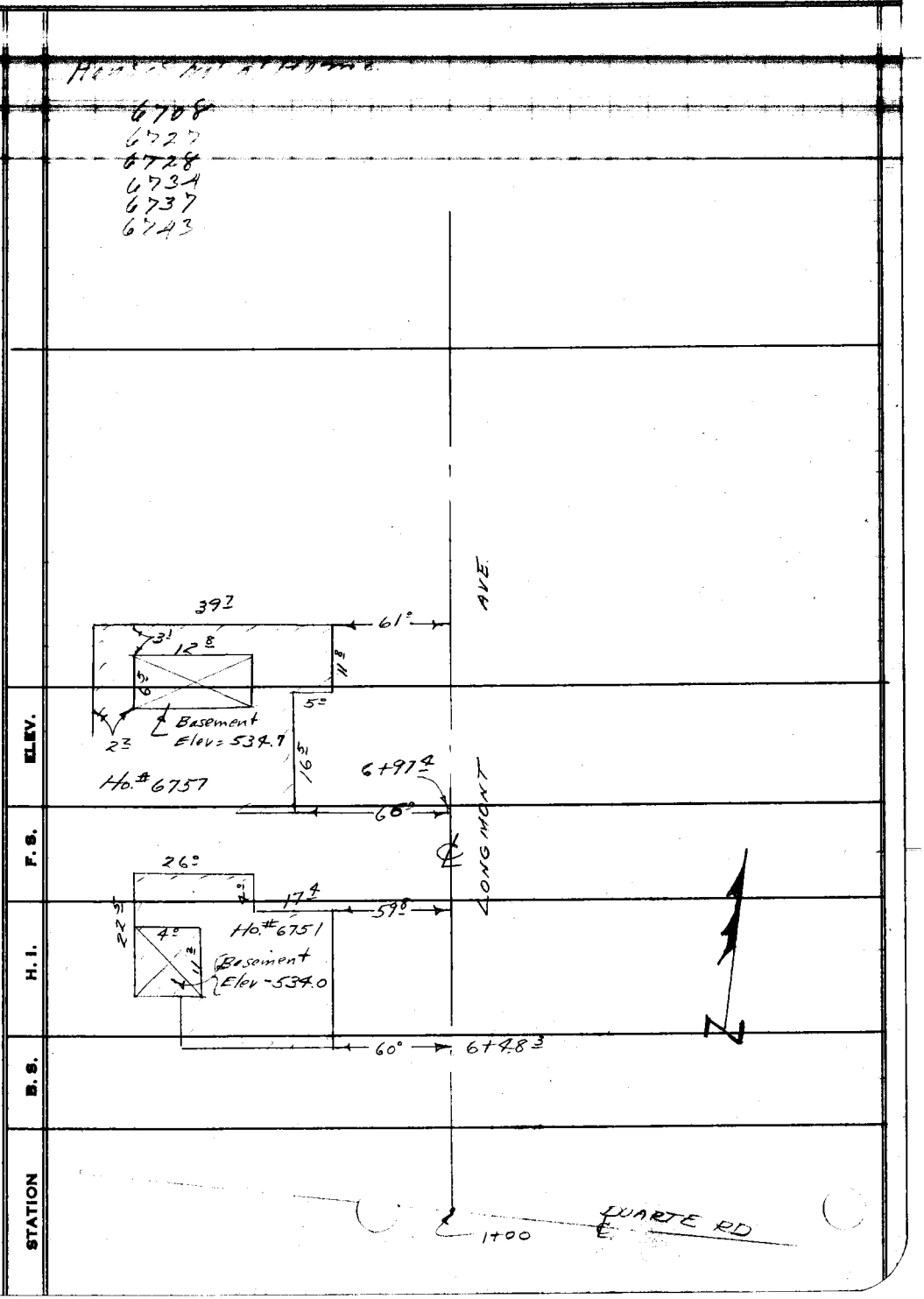

NOTE: ANY ADDITIONS OR CHANGES ON THIS SHEET MUST BE MADE OR CIRCLED IN RED INK, WITH DATE AND NAME OF PERSON MAKING CHANGE.

Do not extend notes this side of this line.

PLEASE RETURN TO
LOS ANGELES COUNTY SURVEYOR
726 LOS ANGELES COUNTY
ENGINEERING BLDG.

761298 307 10-51

F.B. 175 PG. 44 Job No. 1458 Division No. _____ Notes Red. _____ Plotted _____ Profile

Survey of Sunny Slope Dr. S.S. Date _____ Date _____ No. _____

Survey by J.S. Coates Notes S.S.C. Notes Chkd. _____ Checked _____ X-Sec.

Indexed _____ Date _____ Date _____ Date _____ No. _____

STATION	B.S.	H.I.	F.S.	ELEV.

76L298 307 10-51

PLEASE RETURN TO

LOS ANGELES COUNTY SURVEYOR
726 LOS ANGELES COUNTY
ENGINEERING BLDG.

Do not extend notes this side of this line.

NOTE: ANY ADDITIONS OR CHANGES ON THIS SHEET MUST BE MADE OR CIRCLED IN RED INK, WITH DATE AND NAME OF PERSON MAKING CHANGE.

Notes Ch'd by	Survey of Sunny Slope Dr. S.S.	F. B. 1754 Pg. 45
Map No.	W. O. 1458 Tape No. 0100 St'd. 68 °F	
Office Work	Surveyed by J.S. Coates	
Checked	Notes J.S.C. Date 7-24-52	
Date	Indexed [illegible]	

TOPOGRAPHY
ON
LORAIN RD.

From: Longmont Ave
To: Willard Ave

SUNNY SLOPE DR. S.S. DIST
J.N. Cl. 1458

7-24-52
J.S. Coates
J.F. Ochsner
F.E. Brooks
H.M. Kaysen

Note: Any Additions or Changes on This Sheet Must be Made or Circled in Red Ink With Date and Name of Person Making Change.

Do not extend notes this side of this line.

RETURN TO
LOS ANGELES COUNTY SURVEYOR
726 LOS ANGELES COUNTY
ENGINEERING BLDG.

76F3095 247 2-51

F.B. 175 PG. 46

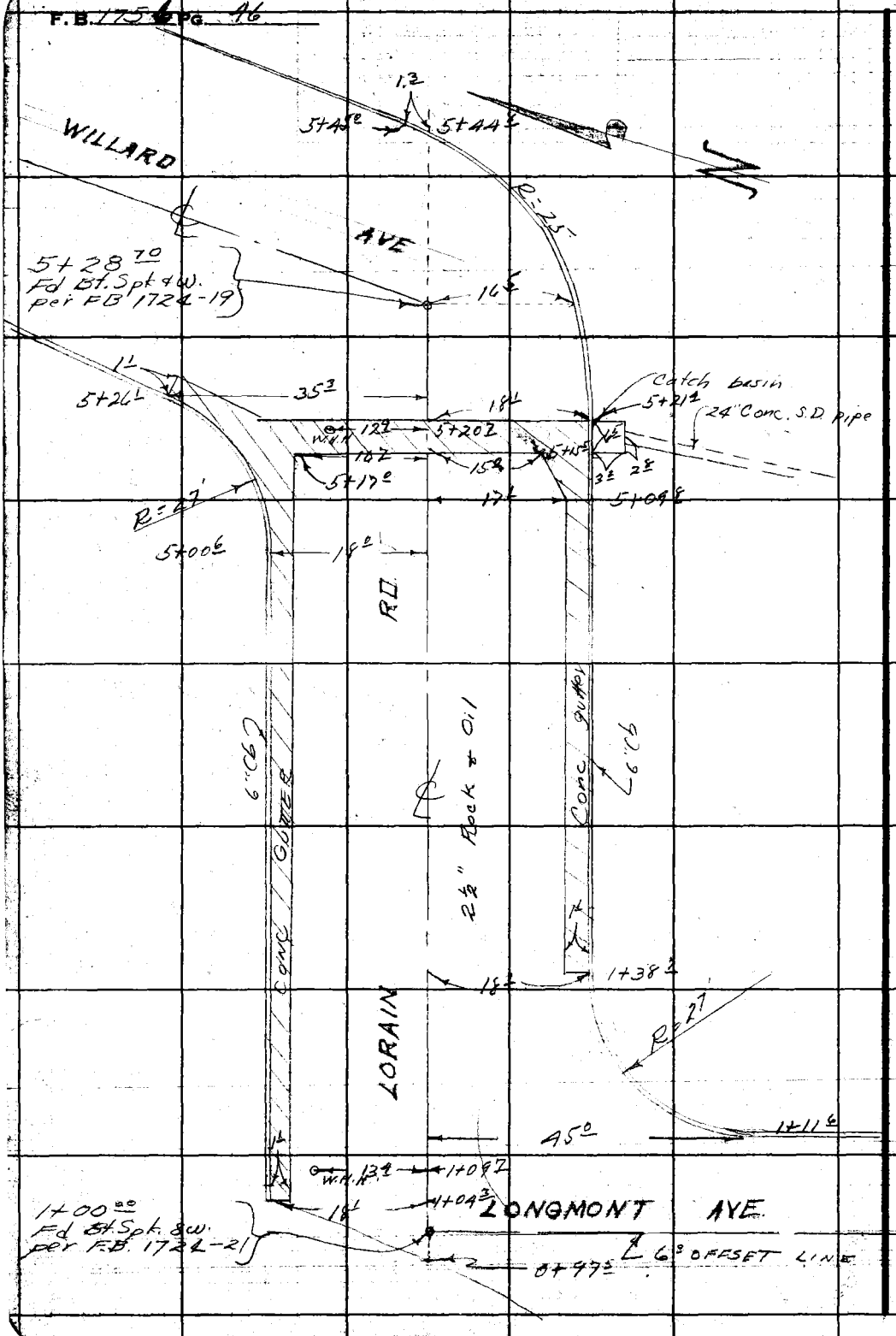

RETURN TO
LOS ANGELES COUNTY SURVEYOR
725 LOS ANGELES COUNTY
ENGINEERING BLDG.

Do not extend notes this side of this line.

Note: Any Additions or Changes on This Sheet Must be Made or Circled in Red Ink With Date and Name of Person Making Change.

Profile No.	Notes Red	Plotted	Job No. 1458	Division No.	F.B. 1756 Pg. 97
	Date	Date	Survey of Sunny Slope Dr. S.S.		
X-Sec. No.	Notes Chkd	Checked	Survey by J.S. Coates	Notes J.S.C.	Date 7-25-52
	Date	Date	Map No.	Issued C. Johnson	Date

CROSS-SECTION

ON

LORAIN RD.

From: Longmont Ave 1+00

To: Willard Ave 5+28 ℄

SUNNY SLOPE DR. S.S. DIST.

J.N. C.I. 1458

STATION	B.S.	H.I.	F.S.	ELEV.
				7-25-52 J.S. Coates J.F. Oclisner F.E. Brooks H.M. Kaysen

NOTE: ANY ADDITIONS OR CHANGES ON THIS SHEET MUST BE MADE OR CIRCLED IN RED INK, WITH DATE AND NAME OF PERSON MAKING CHANGE.

Do not extend notes this side of this line.

PLEASE RETURN TO
LOS ANGELES COUNTY SURVEYOR
726 LOS ANGELES COUNTY
ENGINEERING BLDG.

761-228 307 10-51

76L298 307 10-51

PLEASE RETURN TO

LOS ANGELES COUNTY SURVEYOR
726 LOS ANGELES COUNTY
ENGINEERING BLDG.

NOTE: ANY ADDITIONS OR CHANGES ON THIS SHEET MUST BE MADE OR CIRCLED IN RED IN INK, WITH DATE AND NAME OF PERSON MAKING CHANGE.

Do not extend notes this side of this line.

Profile No. ____ X-Sec. No. ____

Plotted ____ Date ____ Checked ____ Date ____

Notes Red ____ Date ____ Notes Chkd ____ Date ____

Division No. 4458 Job No. 4458 Notes ____ Date ____

Survey of Sunny Slope Dr. S.S. Survey by J.S. Cates J.S.C. Indexed K. C. Johnson

F.B. 1756 PG. 48

STATION	B. S.	H. I.	F. S.	ELEV.	Lorain Rd	
					B.M. TE 858 Elev. 561.212 per FB. 1588-197	
B.M TE 858	405	56526		561.21	Lorain Rd (N. Side) at Longmont Ave.	
					Bt. Spk. in curb 20'±E. of ℄ prod of Longmont Ave	
1+00			482	~~561.44~~	560.44K	℄ INT 6' OFFSET Line
"			587	559.39		30'R on 6' OFFSET Line on Longmont Ave
"			1136	553.90		181'R " " " " "
"			1183	553.43		181'R & 15'E. edge pav
"			107	554.5		181'R & 24'E. P/L
1+04.3 W. and N. curb			476	560.50		℄
"			466	560.50	18'L gutter	
"			407	561.19	18'L Top curb	
"			36	561.6	30'L P/L	
"			-07	562.9	156'L back lot line	
1+11.6			698	559.28		45°R gutter
"			636	559.90		45'R Top S. End S.E. C.R
1+38.7			457	560.69		℄
"			530	559.96		18'R gutter
"			465	560.61		18'R Top curb
"			49	560.3		30'R P/L
2+00			472	560.54		℄
			550	559.76		18'R gutter
			486	560.10		18'R Top curb

761 298 307 10-51

PLEASE RETURN TO

LOS ANGELES COUNTY SURVEYOR

726 LOS ANGELES COUNTY
ENGINEERING BLDG.

NOTE: ANY ADDITIONS OR CHANGES ON THIS SHEET MUST BE MADE OR CIRCLED IN RED INK, WITH DATE AND NAME OF PERSON MAKING CHANGE.

Do not extend notes this side of this line.

STATION	B. S.	H. I.	F. S.	ELEV.	Lorain Rd	
		565 26				
2+00			49	5603		30' R P/L
"			494	56032	18 L gutter	
"			430	56096	18' L Top curb	
"			35	5618	30' L P/L	
T.P.	430	564 83	473	56053	T.P.	
3+00			457	56026		℄
"			537	55956		18' R gutter
"			474	56009		18' R Top curb
"			45	5603		30' R P/L
"			483	56000	18' L gutter	
"			419	56064	18 L Top curb	
"			32	5616	30' L P/L	
4+00			486	55997		℄
"			566	55817		18' R gutter
"			501	55982		18' R Top curb
"			51	5597		30' R P/L
"			515	55968	18' L gutter	
"			450	56033	18' L Top curb	
"			27	5621	30' L P/L	
5[illegible]+00			535	55948		℄
"			602	55881		18' R gutter

Profile Notes Red ____ Plotted ____ Job No. 1458 Division No. ____ F.B. 1756 Pg. 49

No. ____ Date ____ Date ____ Survey of Sunny Slope Dr. S.S.

X-Sec. Notes Chkd. ____ Checked ____ Survey by J.S. Coates Notes J.S.C. Date 7-25-52

No. ____ Date ____ Date ____ Map No. ____ Indexed C. Johnson Date ____

76L298 307 10-51

PLEASE RETURN TO

LOS ANGELES COUNTY SURVEYOR
726 LOS ANGELES COUNTY
ENGINEERING BLDG.

NOTE: ANY ADDITIONS OR CHANGES ON THIS SHEET MUST BE MADE OR CIRCLED IN RED INK, WITH DATE AND NAME OF PERSON MAKING CHANGE.

Do not extend notes this side of this line.

Profile No. X-Sec. No.

Plotted Date Notes Red. Date Notes Chkd. Date Checked Date

Job No. 1458 Division No. S.S. Dr. L.S.C.

Survey of Sunny Slope

Survey by F.S. Coates Notes C. Jabbarsen Date

Index

F.B. 1754 PG. 50

STATION	B. S.	H. I.	F. S.	ELEV.	Lorain Rd	
		564 83				
5+00			5 23	559 60		18'R Top curb
"			5 0	559 9		30'R P/L
"			8 2	556 6		141'R brk
"			10 1	554 7		161'R back lot line
5+00 6			5 43	559 40	18'L gutter	
"			4 77	560 06	18'L Top curb	W end N.W. C.R.
"			3 7	561 1	30'L P/L	
5+17 7			10 30	554 53		21 3 R invert of 24" S.D.
5+18			5 82	559 01		
5+26 1			4 80	560 03	35 3 L gutter	
"			4 13	560 70	35 3 L Top curb	N. end N.W. C.R
5+28 7.0			5 40	559 43		℄ INT Willard Ave
"			4 43	560 40	30'L on ℄ Willard Ave	
"			2 12	562 71	133'L " " " "	
"			2 45	562 38	133'L & 15'W gutter	
"			1 83	563 00	133'L & 15'W Top curb	
"			1 1	563 7	133'L & 27'W P/L	
5+44 8			5 43	559 40	1.3 L gutter	
"			4 82	560 01	1.3 L Top curb	N. end N.E. C.R
BM TE 857			4 60	560 23	B.M. TE 857 Elev. 560.243 per FB 1588 Pg 197 Willard Ave. & Lorain Rd N.E. Cor. Bt. Spk in Curb 5' N. of N. end C.R.	

Profile No. ____ Notes Red. ____ Plotted ____ Job No. 1458 Division No. ____ F.B. 1756 Pg. 51

Date ____ Date ____ Survey of Sunny Slope Dr. S.

X-Sec. No. ____ Notes Chkd. ____ Checked ____ Survey by JSC Notes J.C. Date 7-28-52

Date ____ Date ____ Map No. ____ Indexed C. Johnson Date ____

PLEASE RETURN TO
LOS ANGELES COUNTY SURVEYOR
726 LOS ANGELES COUNTY
ENGINEERING BLDG.

NOTE: ANY ADDITIONS OR CHANGES ON THIS SHEET MUST BE MADE OR CIRCLED IN RED INK, WITH DATE AND NAME OF PERSON MAKING CHANGE.

Do not extend notes this side of this line.

STATION	B.S.	H.I.	F.S.	ELEV.	
Sta. 2+00	5.5	566.0	13.1	560.5A 552.9	Lorain Rd. Elev. of Basement Ho# 8240

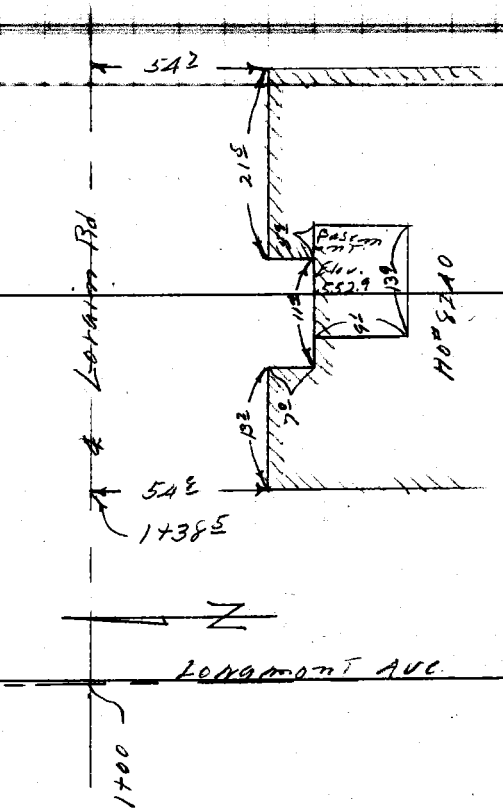

761298 307 10-51

F.B. 1756 PG. 52 Job No. 1458 Division No. _____ Notes Red. _____ Plotted _____ Profile

Survey of Sunny Slope Dr. S.S. Date _____ Date _____ No. _____

Survey by U.S.E. Notes d.G. Notes Chkd. _____ Checked _____ X-Sec.

Indexed _____ Date _____ Date _____ Date _____ No. _____

STATION	B.S.	H.I.	F.S.	ELEV.

76L298 307 10-51

PLEASE RETURN TO

LOS ANGELES COUNTY SURVEYOR
726 LOS ANGELES COUNTY
ENGINEERING BLDG.

Do not extend notes this side of this line.

NOTE: ANY ADDITIONS OR CHANGES ON THIS SHEET MUST BE MADE OR CIRCLED IN RED INK, WITH DATE AND NAME OF PERSON MAKING CHANGE.

E. B. 175 Pg. 53

Notes Ch'd by
Map No.
Office Work
Checked
Date

Survey of Sunny Slope Dr. S.S.
W. O. 1458 Tape No. 0100 St'd. 68 °F
Surveyed by J.S. Coates
Notes J.S.C. Date 7-25-52
Indexed A. C. Johnson

TOPOGRAPHY
ON
WILLARD AVE.

From: Lorain Rd 1+00
TO: N. Line Tr. # 13287 4+76'

SUNNY SLOPE DR. S.S. DIST.
J.N. C.I. 1458

7-25-52
J.S. Coates
J.F. Ochsner
F.E. Brooks
H.M. Kaysen

Note: Any Additions or Changes on This Sheet Must be Made or Circled in Red Ink With Date and Name of Person Making Change.

Do not extend notes this side of this line.

RETURN TO
LOS ANGELES COUNTY SURVEYOR
726 LOS ANGELES COUNTY
ENGINEERING BLDG.

76F309S 247 2-51

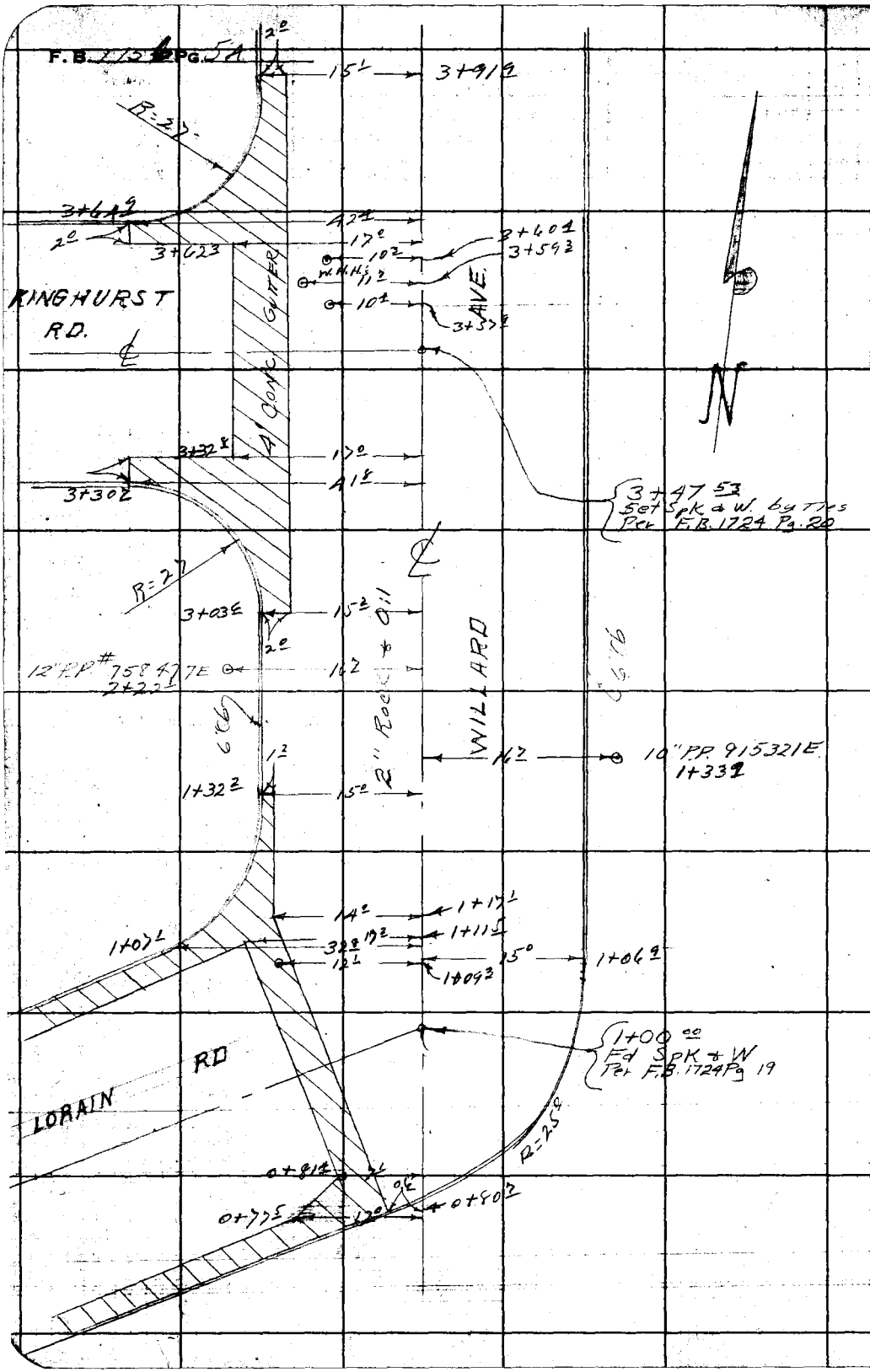

RETURN TO
LOS ANGELES COUNTY SURVEYOR
725 LOS ANGELES COUNTY
ENGINEERING BLDG.

Do not extend notes this side of this line.

Note: Any Additions or Changes on This Sheet Must be Made or Circled in Red Ink With Date and Name of Person Making Change.

Notes Ck'd by
Map No.
Office Work
Checked
Date

Survey of Sunny Slope Dr. S.S. F.B. 1756 Pg. 55
W. 0.458 Tape No. 0100 St'd. 68 °F
Surveyed by J. S. Coates
Notes J. S. C. Date 7-25-52
Indexed ~~J. C. Johnson~~

Notes: Any Additions or Changes on This Sheet Must be Made or Circled in Red Ink With Date and Name of Person Making Change.

Do not extend notes this side of this line.

RETURN TO
LOS ANGELES COUNTY SURVEYOR
726 LOS ANGELES COUNTY
ENGINEERING BLDG.



76F3095 247 2-51

RETURN TO
LOS ANGELES COUNTY SURVEYOR
726 LOS ANGELES COUNTY
ENGINEERING BLDG.

Note: Any Additions or Changes on This Sheet Must be Made or Circled in Red Ink With Date and Name of Person Making Change.

Do not extend notes this side of this line.

F. B. PG.

Profile No.	Notes Red	Plotted	Job No. 1458	Division No.	F.B. 1754 Pg. 52
	Date	Date	Survey of Sunny Slope Dr. S.S.		
X-Sec. No.	Notes Chkd	Checked	Survey by J.S. Coates	Notes J.S.C.	Date 7-25-52
	Date	Date	Map No.	Flex G. Johnson	Date

NOTE: ANY ADDITIONS OR CHANGES ON THIS SHEET MUST BE MADE OR CIRCLED IN RED INK, WITH DATE AND NAME OF PERSON MAKING CHANGE.

Do not extend notes this side of this line.

PLEASE RETURN TO
LOS ANGELES COUNTY SURVEYOR
726 LOS ANGELES COUNTY
ENGINEERING BLDG.

761,298 307 10-51

CROSS-SECTION

ON

WILLARD AVE

From: Lorain Rd 1+00

To: N. Line Tr. # 13287 4+76

SUNNY SLOPE DR. S.S. DIST.

J.N. C.I. 1458

STATION	B.S.	H.I.	F.S.	ELEV.
				7-25-52 J.S. Coates J.F. Ochsner F.E. Brooks H.M. Kaysen

76L298 307 10-51

PLEASE RETURN TO

LOS ANGELES COUNTY SURVEYOR
726 LOS ANGELES COUNTY
ENGINEERING BLDG.

NOTE: ANY ADDITIONS OR CHANGES ON THIS SHEET MUST BE MADE OR CIRCLED IN RED INK, WITH DATE AND NAME OF PERSON MAKING CHANGE.

Do not extend notes this side of this line.

STATION	B. S.	H. I.	F. S.	ELEV.	Willard Ave	
B.M.TE. 857	400	564 24		560 24	B.M.TE 857 Elev. 560.242 per FB 1588-197 Willard Ave & Lorain Rd N.E. Cor. Bt. Spk in Curb 5' N. of N. end C.R.	
0+80 7			565	558 59	0.6 L	gutter
"			489	559 35	0.6 L	Top curb
"			47	559 5		27' R
"			78	556 4		116' R S.E. Cor No. # 6868
"			110	553 2		160' R back lot line
1+00			475	559 49		℄
"			521	559 03	11' L on ℄ Lorain Rd.	flow line
"			473	559 51	30' L " " "	"
"			439	559 85	111' L " " "	"
"			466	559 58	111' L & 18' N gutter	
"			402	56 22	111' L & 18' N. Top curb	
"			30	561 2	111' L & 30' N P/L	
1+06 9			451	559 73		℄
"			469	559 55		15° R gutter
"			409	56 15	N. end N.E.C.R.	15' R Top curb
"			41	56 1		27' R P/L
1+07 1			481	559 13	32 8 L gutter	
"			415	56 09	32 8 L Top curb W. end N.W.C.R.	
1+32 2			377	56 17		℄

F.B. 1756 PG. 518 Job No. 1458 Division No. Notes Red. Plotted Profile
Survey of Sunny Slope Dr. SS Date Date No.
Survey by J.S. Castro Notes Notes Chkd. Checked X-Sec.
Indexed C. Johnson Date Date Date No.

76L298 307 10-51

PLEASE RETURN TO
LOS ANGELES COUNTY SURVEYOR
726 LOS ANGELES COUNTY
ENGINEERING BLDG.

NOTE: ANY ADDITIONS OR CHANGES ON THIS SHEET MUST BE MADE OR CIRCLED IN RED INK, WITH DATE AND NAME OF PERSON MAKING CHANGE.

Do not extend notes this side of this line.

STATION	B. S.	H. I.	F. S.	ELEV.	Willard Ave	
		564 24				
1+32^{2}			4 16	560 08	15' L gutter	
"			3 51	560 73	15' L Top curb	N. end N.W. C.R
"			2 8	561 4	27' L P/L	
2+00			2 17	562 07		℄
"			2 85	561 39		15' R gutter
"			2 25	561 99		15' R Top curb
"			2 2	562 0		27' R P/L
"			2 38	561 86	15' L gutter	
"			1 78	562 46	15' L Top curb	
"			1 4	562 8	27' L P/L	
T.P.	8 27	570 95	1 56	562 68	T.P.	
3+00			6 40	564 55		℄
"			7 01	563 94		15' R gutter
"			6 39	564 56		15' R Top curb
"			6 4	563 ^{6}		27' R P/L
3+03^{6}			6 32	564 63		℄
"			6 59	564 36	15^{2} L gutter	
"			5 92	565 03	15^{2} L Top curb	S. end S.W. C.R.
"			5 4	564 ^{6}	27' L P/L	
3+[illegible]30^{7}			5 66	565 29	41^{8} L gutter	
			5 02	565 93	41^{8} L Top curb	W. end S.W. C.

Profile No. ____ Notes Red ____ Plotted ____ Job No. 1458 Division No. ____ F.B. 1756 Pg. 59
X-Sec. No. ____ Date ____ Date ____ Survey of Sunny Slope Dr. S.S.
Notes Chkd ____ Checked ____ Survey by J.S. Coates Notes J.S.C. Date 7-25-52
Date ____ Date ____ Map No. ____ Indexed C. Johnson

76L298 307 10-51

PLEASE RETURN TO

LOS ANGELES COUNTY SURVEYOR
726 LOS ANGELES COUNTY
ENGINEERING BLDG.

NOTE: ANY ADDITIONS OR CHANGES ON THIS SHEET MUST BE MADE OR CIRCLED IN RED INK, WITH DATE AND NAME OF PERSON MAKING CHANGE.

Do not extend notes this side of this line.

STATION	B. S.	H. I.	F. S.	ELEV.	Willard Ave	
		570 95				
3+47 53			5 42	56[illegible] 53		℄ INT. Kinghurst Rd
"			5 90	56[illegible] 05		15'R gutter
"			5 31	56[illegible] 64		15'R Top curb
"			5 5	56[illegible] 5		27'R P/L
"						
"			8 1	56[illegible] 9	S.E. Cor. Ho. #6904	110'R
"			1 40	557 0		160R back lot line
"			5 70	56[illegible] 25	15 5 L on ℄ Kinghurst Rd	
"			5 30	56[illegible] 65	30' L " "	
"			4 49	56[illegible] 46	112' L " " "	
"			5 17	565 78	112' L & 17' S gutter	
"			4 62	566 33	" " " " Top curb	
"			4 3	566 2	" " 27' S. P/L	
"			4 69	566 26	" " 17' N gutter	
"			4 13	566 82	" " 17 N Top curb	
"			2 9	56[illegible] 1	" " 27' N P/L	
3+64 9			5 17	56[illegible] 78	42 4 L gutter	
"			4 51	56[illegible] 44	42 4 L Top curb	W. end N. W. C.R.
3+91 9			4 60	56[illegible] 35		℄
"			4 84	56[illegible] 11	15' L gutter	
"			4 17	56[illegible] 78	15' L Top curb	N. end N. W. C.R.

F.B. 1756 PG. 60 Job No. 1458 Division No. Dr. S.S. Notes Red. Date Plotted Date No. Profile
Survey of Sunny Slope Notes J.S.C. Notes Chkd. Date Checked Date No. X-Sec.
Survey by J.S. Coates Date
Indexed [illegible] Date

761 208 307 10-51

PLEASE RETURN TO

LOS ANGELES COUNTY SURVEYOR

726 LOS ANGELES COUNTY
ENGINEERING BLDG.

NOTE: ANY ADDITIONS OR CHANGES ON THIS SHEET MUST BE MADE OR CIRCLED IN RED INK, WITH DATE AND NAME OF PERSON MAKING CHANGE.

Do not extend notes this side of this line.

STATION	B. S.	H. I.	F. S.	ELEV.	Willard Ave	
		570 95				
3+91.9			3 4	567.6	27' L P/L	
4+00			4 44	566.51		℄
"			5 11	565.84		15' R gutter
"			4 58	566.37		15' R Top curb
"			4 6	566.4		27' R P/L
3+90.8			7 60	563.35	Top of 3" Plumping outlet	21.8' R
B.M. TE 856	6 34	572 85	4 44	566.51	B.M. TE 856 Elev 566.507 per F.B. 1588	
4+57.0			9 11	563.74	Top of 4" Plumping outlet	51.3' R.
4+74.5			5 10	567.75		℄
"			5 55	567.30		15' R Gut. end of curb
"			5 49	567.36		15' R Curb

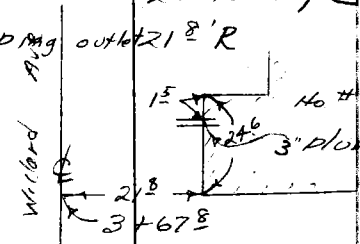

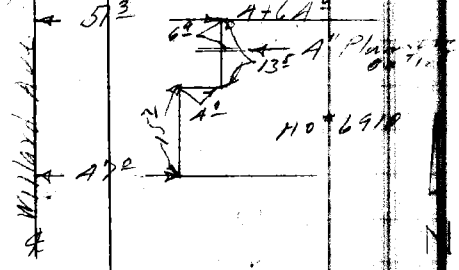

Profile No. ____ Notes Red ____ Plotted ____ Job No. 1458 Division No. ____ F.B. 1756 Pg. 61

X-Sec. No. ____ Date ____ Date ____ Survey of Sunny Slope Dr. S.S. Notes Chkd. ____ Checked ____ Survey by J.S. Cates Notes J.S.C. Date 7-25-52

No. ____ Date ____ Date ____ Map No. ____ Indexed F. Johnson Date ____

76L298 307 10-51

PLEASE RETURN TO

LOS ANGELES COUNTY SURVEYOR
726 LOS ANGELES COUNTY
ENGINEERING BLDG.

NOTE: ANY ADDITIONS OR CHANGES ON THIS SHEET MUST BE MADE OR CIRCLED IN RED INK, WITH DATE AND NAME OF PERSON MAKING CHANGE.

Do not extend notes this side of this line.

STATION	B. S.	H. I.	F. S.	ELEV.	Willard Ave.	
A+74		572 85	5 6	567 3		27' R. P.L.
"			14 0	5[illegible] 9		160' R. Back lot line
A+76			5 12	567 73		℄
"			5 A1	567 [illegible]	15' L. Gut. End of Curb.	
"			5 13	567 72	15' L. [illegible] "	
"			A 1	567 8	27' L. P.L.	
"			2 0	57[illegible] 9	117' L. Back lot line	
BM. TE 856			6 3A	566 51	BM. TE 856 Elev = 566 507 F.B. 1588 -197	
					Kingpurst Rd + Willard Ave., N.W. Cor	
					BT. SPK. in Curb. S. W. of W. and O.R.	

F.B. 1756 PG. 62

Job No. 1458 Division No. Dr. S.S.

Survey of Sunny Slope Dr. S.S.

Survey by J.S. Coates Notes J.E.

Indexed C. Johnson Date

Notes Red. Plotted No.

Date Date

Notes Chkd. Checked No.

Date Date

Profile X-Sec.

Noted Ck'd by
Map No.
Office Work
Checked
Date

Survey of Sunny Slope Dr. S.S.
W. O. 1458 Tape No. 0100 St'd. 68 °F
Surveyed by J.S. Coates
Notes J.S.C. Date 7-25-52
Indexed A. C. Johnson

F.B. 1156 PG. 63

Note: Any Additions or Changes on This Sheet Must be Made or Circled in Red Ink With Date and Name of Person Making Change.

Do not extend notes this side of this line.

TOPOGRAPHY
ON
KINGHURST RD

From: Willard Ave 1+00
To: San Gabriel Blvd 8+01 43

SUNNY SLOPE DR. S.S. DIST.
J.N.C.I. 1458

7-25-52
J.S. Coates
J.F. Ochsner
F.E. Brooks
H.M. Rayson

RETURN TO
LOS ANGELES COUNTY SURVEYOR
726 LOS ANGELES COUNTY
ENGINEERING BLDG.

76F308S 247 2-51

F.B. 1756 PG. 6A

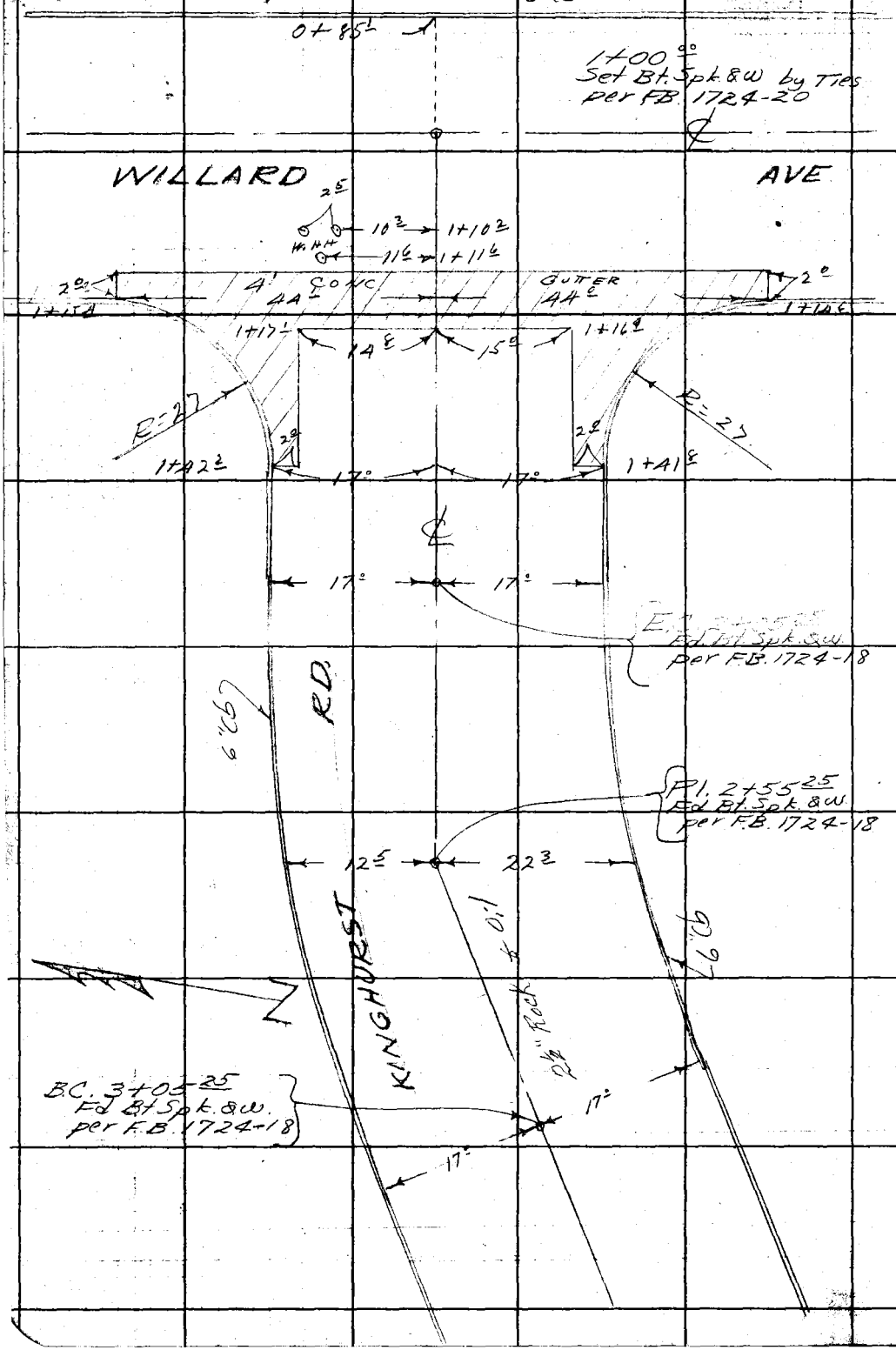

RETURN TO
LOS ANGELES COUNTY SURVEYOR
725 LOS ANGELES COUNTY
ENGINEERING BLDG.

Do not extend notes this side of this line.

Note: Any Additions or Changes on This Sheet Must be Made or Circled in Red Ink With Date and Name of Person Making Change.

Notes Ck'd by	Survey of [illegible]	F.B. 1736 Pg. 65
Map No.	W. O. 1458 Tape No. 0100 St'd. 68 °F	
Office Work	Surveyed by J.S. Cortes	
Checked	Notes J.S.C. Date 7-25-52	
Date	Indexed A. C. Johnson	

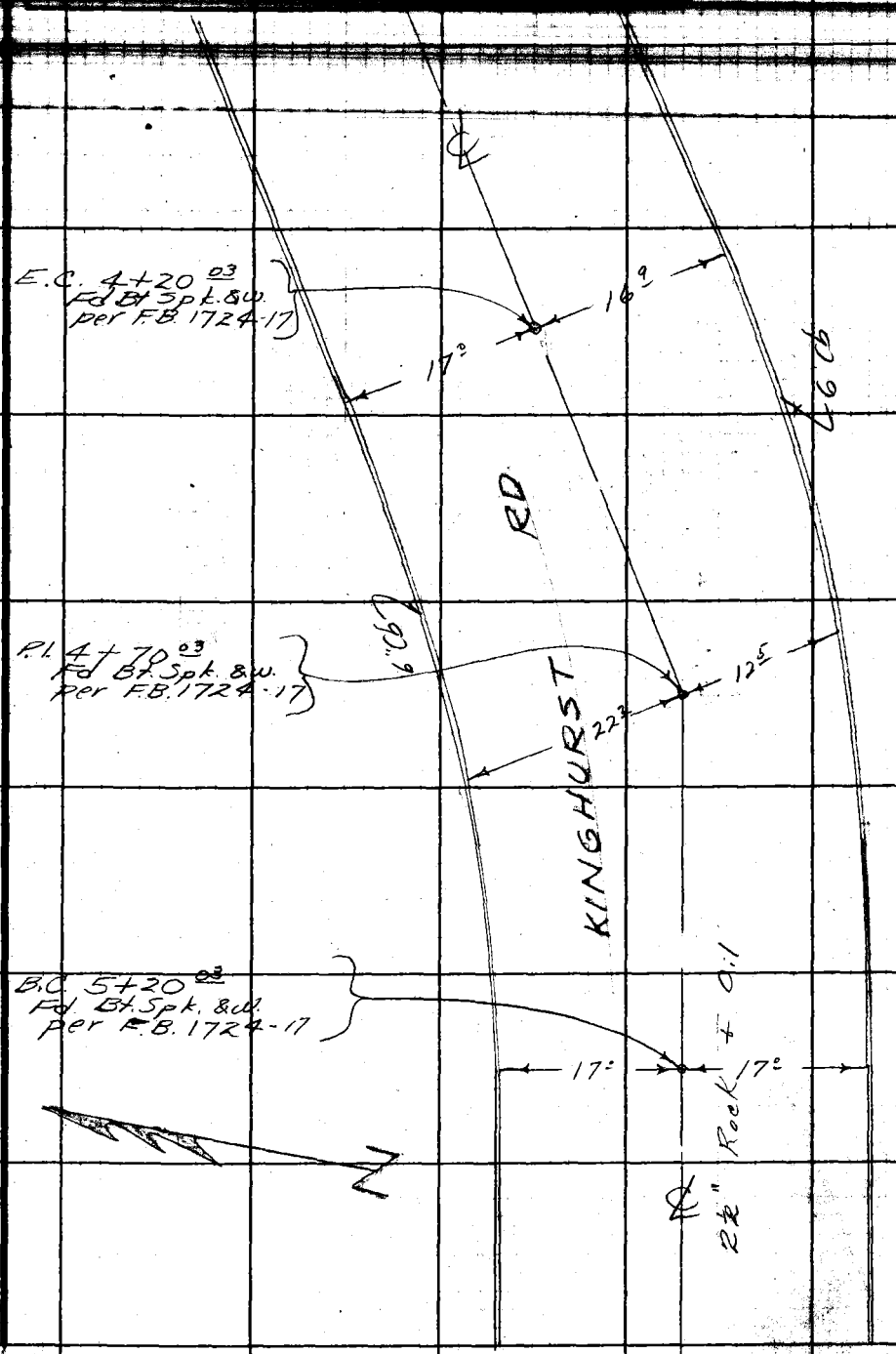

Note: Any Additions or Changes on This Sheet Must be Made or Circled in Red Ink With Date and Name of Person Making Change.

Do not extend notes this side of this line.

RETURN TO
LOS ANGELES COUNTY SURVEYOR
726 LOS ANGELES COUNTY
ENGINEERING BLDG.

76F3095 247 2-51

F.B. 1756 PG. 66

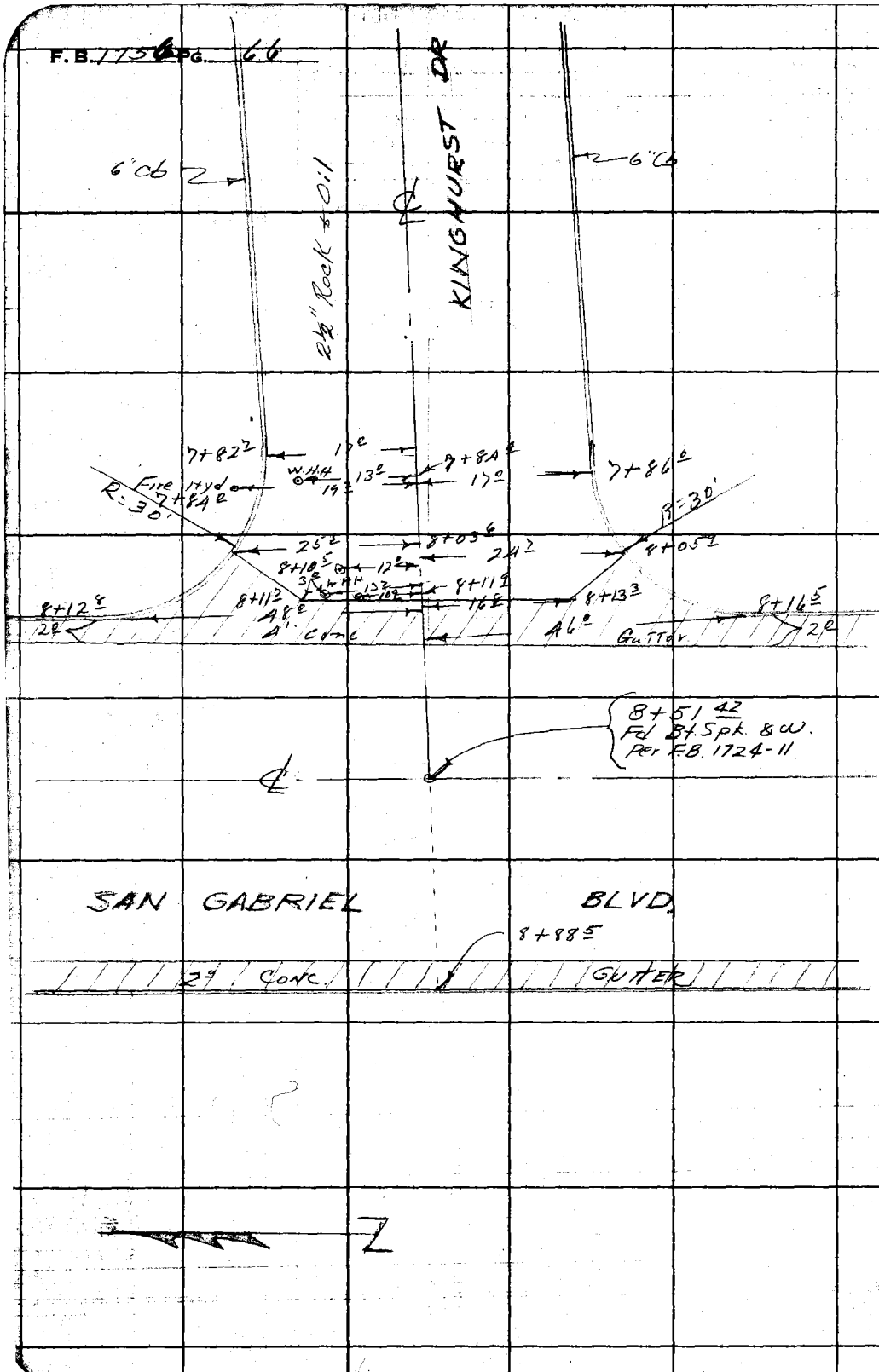

RETURN TO
LOS ANGELES COUNTY SURVEYOR
725 LOS ANGELES COUNTY
ENGINEERING BLDG.

Do not extend notes this side of this line.

Note: Any Additions or Changes on This Sheet Must be Made or Circled in Red Ink With Date and Name of Person Making Change.

Profile No. ____ Notes Red. ____ Plotted ____ Job No. 1A58 Division No. ____ F.B. 1756 Pg. 67

Date ____ Date ____ Survey of Sunny Slope Dr. S

X-Sec. No. ____ Notes Chkd. ____ Checked ____ Survey by [illegible] Date 7-28-52

Date ____ Date ____ Map No. ____ Indexed ____ Date ____

CROSS-SECTION

ON

KINGHURST RD.

From Willard Ave. 1+00

To San Gabriel Blvd. 8+51 42

SUNNY SLOPE DR. SS DIST

J.N. 1A58

ELEV.	7-28-52 J.F. Ochsner F.E. Brooks H.M. Kayson
F.S.	
H.I.	
B.S.	
STATION	

NOTE: ANY ADDITIONS OR CHANGES ON THIS SHEET MUST BE MADE OR CIRCLED IN RED INK, WITH DATE AND NAME OF PERSON MAKING CHANGE.

Do not extend notes this side of this line.

PLEASE RETURN TO
LOS ANGELES COUNTY SURVEYOR
726 LOS ANGELES COUNTY
ENGINEERING BLDG.

761 298 307 10-51

76L298 307 10-51

PLEASE RETURN TO

LOS ANGELES COUNTY SURVEYOR
726 LOS ANGELES COUNTY
ENGINEERING BLDG.

NOTE: ANY ADDITIONS OR CHANGES ON THIS SHEET MUST BE MADE OR CIRCLED IN RED INK, WITH DATE AND NAME OF PERSON MAKING CHANGE.

Do not extend notes this side of this line.

STATION	B. S.	H. I.	F. S.	ELEV.	Kinghurst Rd.	
BM TE 856	3 60	570 11		566 51	BM TE 856 Elev. = 566.507 F.B. 1588 Pg. 197	
					Kinghurst Rd + Willard Ave., N.W. Cor.	
					BT SPK in curb, 5' W. of W. cms C.B.	
0+85 1			4 47	565 64		℄ Curb
			5 06	565 [illegible]5		℄ Gut.
1+00			4 57	565 54		℄ int Willard Ave
1+14 6			4 87	565 [illegible]		℄
			5 75	564 [illegible]6	AA° L. Gut. S. end S.W. C.B.	
"			5 10	56[illegible] [illegible]1	AA° L. Curb " " "	
			7 76	562 [illegible]5	Gut. W. side Willard Ave. 127' S. ℄ Kinghurst Rd.	
			7 12	563 [illegible]9	Curb " " " " " "	
			6 1	56[illegible] [illegible]	P.L. " " " " " "	
1+15 4			4 00	566 [illegible]		AA 1 R Gut. N. end N.W. C.B.
"			3 31	566 77		AA 1 R. Curb
			2 67	567 [illegible]4	Gut. W. side Willard Ave. 127' N. ℄ Kinghurst Rd	
			2 39	567 [illegible]2	Curb " " " " "	
			1 3	568 [illegible]	P.L. " " " " "	
1+41 8			4 29	565 82		℄
"			4 81	565 30	17' L. Gut. W. end S.W. C.B.	
"			4 19	565 [illegible]2	17' L. Curb " "	
"			4 0	566 1	27' L. P.L.	
1+42 2			4 29	565 82		℄
"			4 34	565 77		17' R. Gut. W. end N.W. C.B.

F.B. 1754 Pg. 68 Job No. 1458 Division No. Notes Red. Plotted Date No. Profile
Survey of Sunny Slope Dr. S.S. Date Date X-Sec.
Survey by J.E.G. Johnson Notes J.O. Notes Chkd. Checked Date No.
Indexed Date Date

76L298 307 10-51

PLEASE RETURN TO
LOS ANGELES COUNTY SURVEYOR
726 LOS ANGELES COUNTY
ENGINEERING BLDG.

NOTE: ANY ADDITIONS OR CHANGES ON THIS SHEET MUST BE MADE OR CIRCLED IN RED INK, WITH DATE AND NAME OF PERSON MAKING CHANGE.

Do not extend notes this side of this line.

Profile No. ____ Notes Red ____ Plotted ____ Job No. 145 Division No. ____
Date ____ Date ____ Survey of ____
Notes Check ____ Checked ____ Survey by LKO / Noted LKO Date 3-24-8
No. ____ Date ____ Date ____ Map No. ____ Indexed J. Johnson Date ____

F.B. 1756 Pg. 69

STATION	B. S.	H. I.	F. S.	ELEV.		
					Kingshurst Rd.	
1+43.3		570 11	3 68	566 43		17' R. Curb
"			2 8	567 3		27' R. P.L.
2+00			3 79	566 32		℄
"			3 95	566 16		17' R. Gut.
"			3 34	566 77		17' R. Curb
"			2 3	567 8		27' R. P.L.
"			4 46	565 65	17' L. Gut.	
"			3 88	566 23	17' L. Curb	
"			3 6	566 5	27' L. P.L.	
2+55.25 P.I.			3 23	566 88		℄
T.P.	6 16	573 04	3 23	566 88		
3+00			5 84	567 20		℄
3+05.25 B.C.			5 79	567 25		℄
"			5 94	567 10		17' R. Gut.
"			5 33	567 71		17' R. Curb
"			4 1	568 9		27' R. P.L.
"			6 50	566 54	17' L. Gut.	
"			5 93	567 11	17' L. Curb	
"			5 7	567 3	27' L. P.L.	
4+00			5 10	567 94		℄
4+20.03 E.C.			4 96	568 08		℄

76L298 307 10-51

PLEASE RETURN TO

LOS ANGELES COUNTY SURVEYOR
726 LOS ANGELES COUNTY
ENGINEERING BLDG.

NOTE: ANY ADDITIONS OR CHANGES ON THIS SHEET MUST BE MADE OR CIRCLED IN RED INK, WITH DATE AND NAME OF PERSON MAKING CHANGE.

Do not extend notes this side of this line.

F.B. 1234 PG. 70 | Job No. 4458 | Division No. | Notes Red | Plotted | Profile
Survey of Sampson Street Dr. S.S. | Date | Date | No.
Survey by L.F.C. | Notes Chkd | Checked | X-Sec.
Indexed C. Johnson | Date | Date | No.

STATION	B. S.	H. I.	F. S.	ELEV.	Kingshurst Ave.	
A+20.23		573.04	5.11	5[illegible].93		15' R. Gut.
"			4.45	56[illegible].59		15' R. Curb
"			3.6	56[illegible].2		27' R. P.L.
"			3.2	57[illegible].2		195' R. Back of Lot line
"			5.60	56[illegible].4	15' L. Gut.	
"			5.00	56[illegible].04	15' L. Curb	
"			5.0	56[illegible]	27' L. P.L.	
"			7.1	56[illegible]	138' L. Back of Lot line	
A+70.23 P.I.			4.65	56[illegible].39		"
5+00			4.31	56[illegible].73		"
5+20.23 B.C.			4.09	56[illegible].95		"
"			4.25	56[illegible].79		15' R. Gut.
"			3.67	56[illegible].37		15' R. Curb.
"			3.2	56[illegible].8		27' R. P.L.
"			4.84	56[illegible].20	15' L. Gut.	
"			4.20	56[illegible].14	15' L. Curb	
"			4.1	56[illegible].9	27' L. P.L.	
6+00			3.53	56[illegible].51		"
"			3.70	569.24		15' R. Gut.
"			3.08	569.96		15' R. Curb
"			2.5	570.5		27' R. P.L.

76L298 307 10-51

PLEASE RETURN TO
LOS ANGELES COUNTY SURVEYOR
726 LOS ANGELES COUNTY
ENGINEERING BLDG.

NOTE: ANY ADDITIONS OR CHANGES ON THIS SHEET MUST BE MADE OR CIRCLED IN RED INK, WITH DATE AND NAME OF PERSON MAKING CHANGE.

Do not extend notes this side of this line.

STATION	B. S.	H. I.	F. S.	ELEV.	Kinghurst Ave.	
6+00		573 04	4 11	568 93	17'L. Gut.	
"			3 54	569 50	17'L. Curb	
"			3 4	569 6	27'L. P.L.	
T.P.	7 48	577 02	3 50	569 54		
7+00			6 25	570 77		℄
"			6 39	570 63		17'R. Gut
"			5 78	571 24		17'R. Curb
"			4 5	572 5		27'R. P.L.
"			7 05	569 97	17'L. Gut.	
"			6 41	570 61	17'L. Curb	
"			6 3	570 7	27'L. P.L.	
7+82 2			4 92	572 10		℄
"			4 77	572 25		17'R. Gut. E. end N.E.C.R.
"			4 14	572 88		17'R. Curb " "
"			3 7	573 3		27'R. P.L.
7+86 0			4 92	572 10		℄
"			5 83	571 19	17'L. Gut. E. end S.E.C.R.	
"			5 18	571 84	17'L. Curb " "	
"			5 3	571 7	27'L. P.L.	
8+00			5 02	572 00		
8+12 2			3 71	573 31		48'R. Gut. N. end N.E.C.R.

Profile
No. ____ Date ____ Notes Red ____ Plotted ____ Job No. 1458 Division No. ____
X-Sec. ____ Date ____ Notes Chkd. ____ Checked ____ Survey of ____ Survey by ____ Date 7-28-52
No. ____ Date ____ Map No. ____ Indexed C. Johnson

F.B. 1756 Pg. 71

76L298 307 10-51

PLEASE RETURN TO

LOS ANGELES COUNTY SURVEYOR

726 LOS ANGELES COUNTY
ENGINEERING BLDG.

NOTE: ANY ADDITIONS OR CHANGES ON THIS SHEET MUST BE MADE OR CIRCLED IN RED INK, WITH DATE AND NAME OF PERSON MAKING CHANGE.

Do not extend notes this side of this line.

STATION	B. S.	H. I.	F. S.	ELEV.	Kinghurst Rd.	
8+12 8		577 02	3 07	573 95		48' R. Curb N. end N. E. Cor
			1 97	57[illegible] 43	Gut. E. side San Gabriel	Blvd. 117' N. ℄ Kinghurst Dr.
			1 32	575 10	Curb " "	" "
			1 6	575 4	P.L. " "	" "
8+14			5 40	57[illegible] 62		℄
8+16 5			6 95	570 07	46' L. Gut. S. end S. E. C. R.	
"			6 24	570 78	46' L. Curb " "	
			8 92	568 [illegible]0	Gut E. side San Gabriel	Blvd. 117' S. ℄ Kinghurst Dr
			8 25	56[illegible] 77	Curb " " "	" " " "
			8 2	568 [illegible]	P.L. " " "	" " " "
8+51 42			4 58	57[illegible] 24		℄ int San Gabriel Blvd
BM, TE 3A3			6 39	57[illegible] 63	BM, TE 3A3 Elev. = 570.652 F.B. 1488 Pg. 202	
					San Gabriel Blvd. & Kinghurst Dr., S.E. Cor.	
					BT SPK. in curb, 7' S. of S. end. C.R.	
℄ STA 3+00	5 6	572 8		567 20		
			8 2	564 6	Elev. of Basement Ho# 8255	
			7 2	565 6	Elev. of Swimming Pool Ho# 8255	
			7 2	565 [illegible]	Elev. of Swimming Pool Ho# 8241	

F.B. 1754 Pg. 72 Job No. 1458 Division No. Notes Red. Plotted No. Profile
Survey of Summit Slope Dr. S.S. Date Date X-Sec.
Survey by J.F.C. Notes J.F.C. Notes Chkd. Checked No.
Indexed C. Johnson Date Date No.

76L298 307 10-51

PLEASE RETURN TO

LOS ANGELES COUNTY SURVEYOR

726 LOS ANGELES COUNTY
ENGINEERING BLDG.

NOTE: ANY ADDITIONS OR CHANGES ON THIS SHEET MUST BE MADE OR CIRCLED IN RED INK, WITH DATE AND NAME OF PERSON MAKING CHANGE.

Do not extend notes this side of this line.

STATION	B. S.	H. I.	F. S.	ELEV.	Kinghurst Rd.

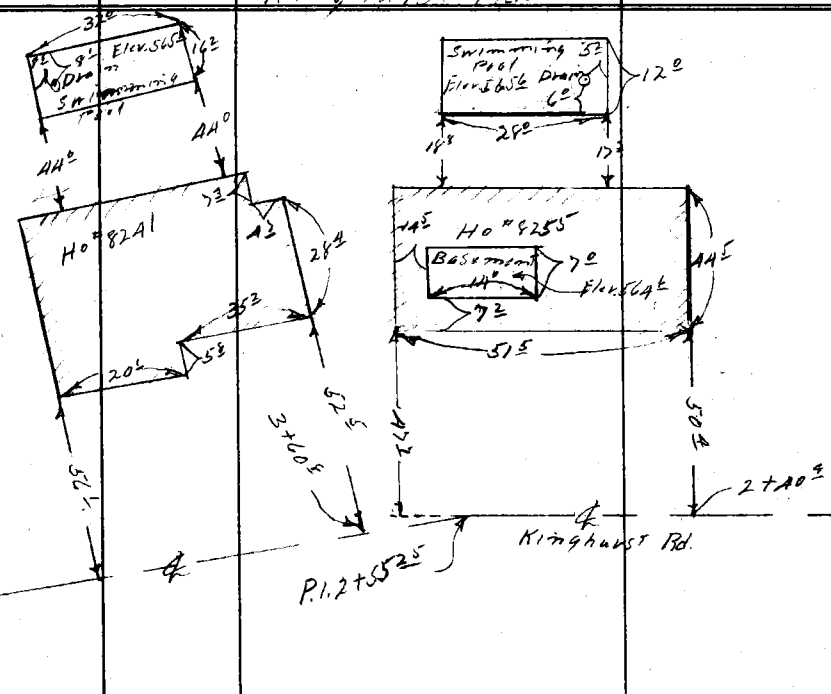

Profile Notes Red ____ Plotted ____ Job No. 1476 Division No. ____ F.B. 1756 Pg. 73

No. ____ Date ____ Date ____ Survey of ____

X-Sec. Notes Chkd. ____ Checked ____ Survey by JFC Notes JFC Date 7-28-52

No. ____ Date ____ Date ____ Map No. ____ Indexed C. Johnson

F.B. 1756 PG. 74 Job No. 1458 Division No. _____ Notes Red. _____ Plotted _____ Profile

Survey of Sunny Slope DR. SS. Date _____ Date _____ No. _____

Survey by _____ Notes _____ Notes Chkd. _____ Checked _____ X-Sec.

Indexed _____ Date _____ Date _____ Date _____ No. _____

STATION	B. S.	H. I.	F. S.	ELEV.

76L298 307 10-51

PLEASE RETURN TO

LOS ANGELES COUNTY SURVEYOR
726 LOS ANGELES COUNTY
ENGINEERING BLDG.

Do not extend notes this side of this line.

NOTE: ANY ADDITIONS OR CHANGES ON THIS SHEET MUST BE MADE OR CIRCLED IN RED INK, WITH DATE AND NAME OF PERSON MAKING CHANGE.

Notes Okd by
Map No.
Office Work
Checked
Date

Survey of SUNNY SLOPE DR. S.S.
W. O. 1458 Tape No. St'd. °F
Surveyed by COATES
Notes J.S.C. Date 6/23/53
Indexed ~~A. C. Johnson~~

F. B. 1756 Pg. 75

TOPOGRAPHY
ON
RAVENDALE RD

From: Provence Rd 1+00
To: San Gabriel Blvd 7+09.0

SUNNY SLOPE DR S.S. DIST.
C.I. 1458

COATES
OCHSNER
BROOKS
DROWN

Note: Any Additions or Changes on This Sheet Must Be Made or Circled in Red Ink With Date and Name of Person Making Change.

Do not extend notes this side of this line.

RETURN TO
LOS ANGELES COUNTY SURVEYOR
726 LOS ANGELES COUNTY
ENGINEERING BLDG.

76F309S 247 2-51

F.B. 1756 PG. 76

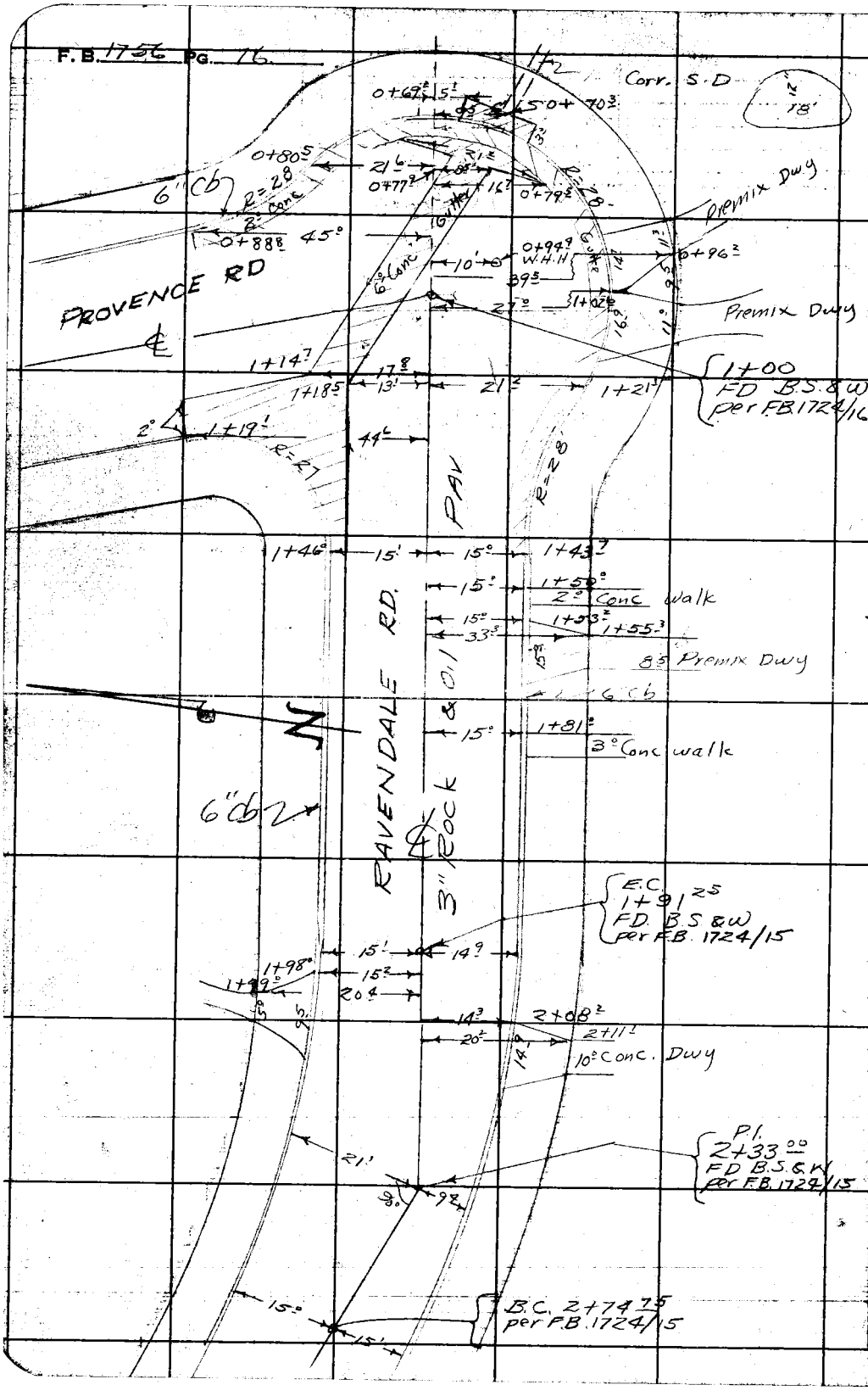

RETURN TO
LOS ANGELES COUNTY SURVEYOR
725 LOS ANGELES COUNTY
ENGINEERING BLDG.

Do not extend notes this side of this line.

Note: Any Additions or Changes on This Sheet Must be Made or Circled in Red Ink With Date and Name of Person Making Change.

F. B. 1756 Pg. 77

Notes Ck'd by
Map No.
Office Work
Checked
Date

Survey of Sunny Slope S.S.
W. O. 1458 Tape No. St'd. °F
Surveyed by Coates
Notes J.S.C. Date 6/23/53
Indexed A. C. Johnson

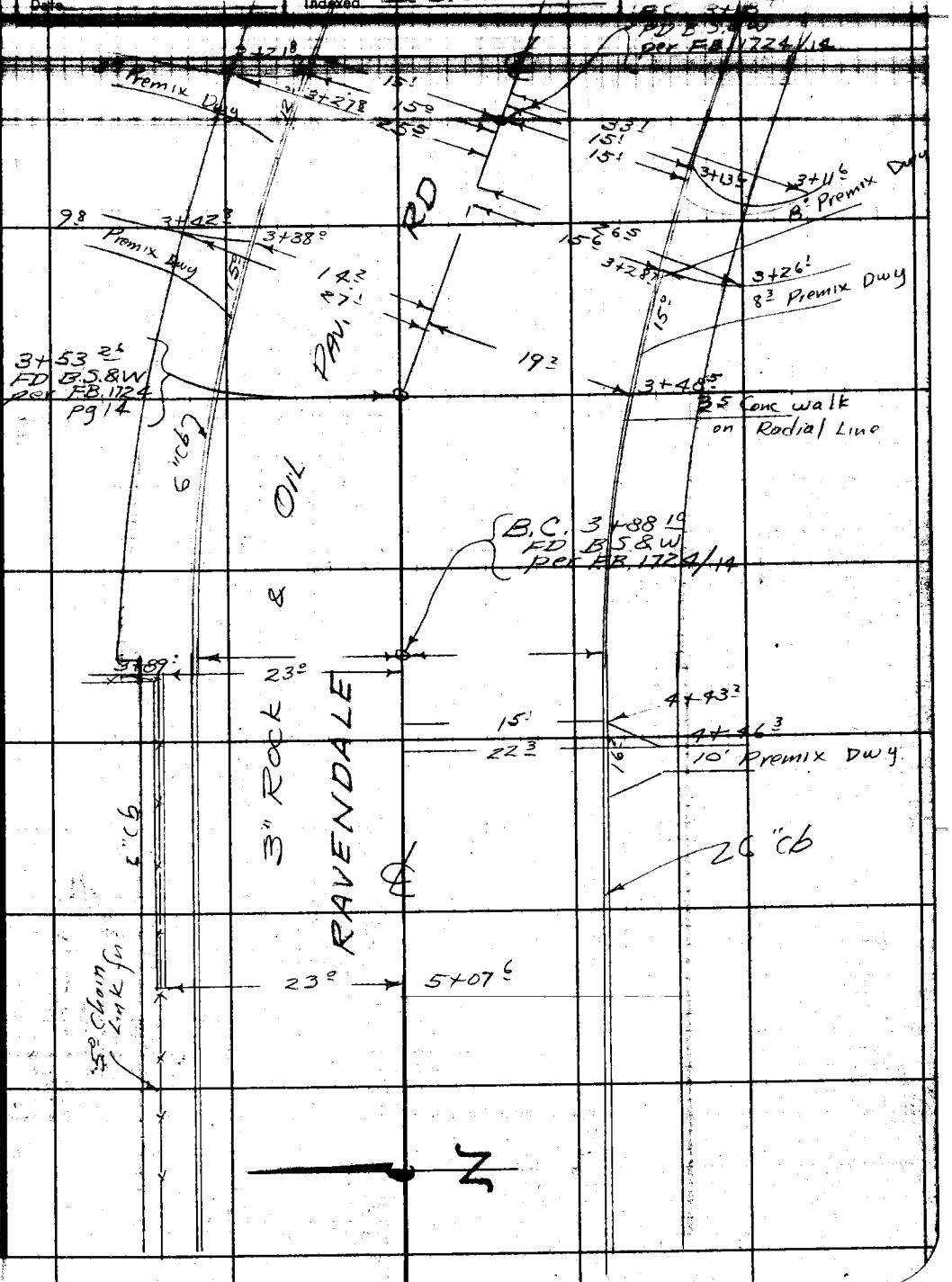

Note: Any Additions or Changes on This Sheet Must be Made or Circled in Red Ink With Date and Name of Person Making Change.

Do not extend notes this side of this line.

RETURN TO
LOS ANGELES COUNTY SURVEYOR
726 LOS ANGELES COUNTY
ENGINEERING BLDG.

76F309S 247 2-51

F.B. 1756 PG. 78

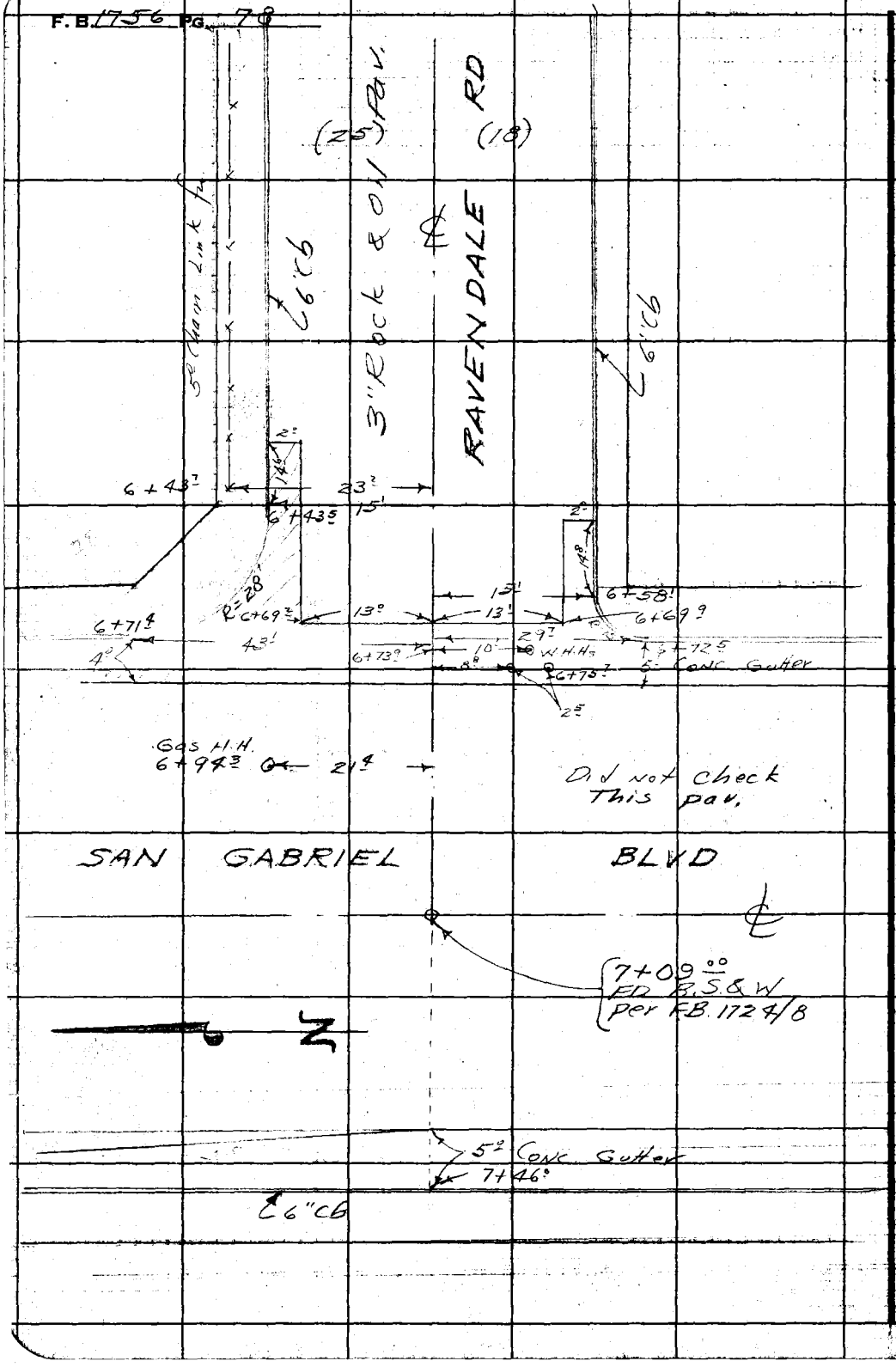

RETURN TO
LOS ANGELES COUNTY SURVEYOR
723 LOS ANGELES COUNTY
ENGINEERING BLDG.

Do not extend notes this side of this line.

Note: Any Additions or Changes on This Sheet Must be Made or Circled in Red Ink With Date and Name of Person Making Change.

Profile No. ____ Notes Red. ____ Plotted ____ Job No. 1458 Division No. ____ F.B. 1756 Pg. 79
Date ____ Date ____ Survey of Sunny Slope Dr. S.S.
Notes Chkd. ____ Checked ____ Survey by J.S.C. Notes ____ Date 6/23/53
No. ____ Date ____ Date ____ Map No. ____ Indexed ____ Date ____

CROSS-SECTION

ON

RAVENDALE RD.

From: Provence Rd. 1+00

To: San Gabriel Blvd 7+09.00

SUNNY SLOPE DR. S.S. DIST.

C.I. 1458

COATES
OCHSNER
BROOKS
DROWN

STATION	B.S.	H.I.	F.S.	ELEV.

NOTE: ANY ADDITIONS OR CHANGES ON THIS SHEET MUST BE MADE OR CIRCLED IN RED INK, WITH DATE AND NAME OF PERSON MAKING CHANGE.

Do not extend notes this side of this line.

PLEASE RETURN TO
LOS ANGELES COUNTY SURVEYOR
726 LOS ANGELES COUNTY
ENGINEERING BLDG.

76L298 307 10-51

76L298 307 10-51

PLEASE RETURN TO

LOS ANGELES COUNTY SURVEYOR
726 LOS ANGELES COUNTY
ENGINEERING BLDG.

NOTE: ANY ADDITIONS OR CHANGES ON THIS SHEET MUST BE MADE OR CIRCLED IN RED INK, WITH DATE AND NAME OF PERSON MAKING CHANGE.

Do not extend notes this side of this line.

STATION	B. S.	H. I.	F. S.	ELEV.	Ravendale Rd	
B.M TE 865	456	540 86		536 30	B.M. TE 865 Elev 536.304 per FB1588/201 Ravendale Rd & Provence Rd S.W. Cor. Bt-Spk in curb 4' W. of W. and C.R	
0+70^{3}			8 25	532 61	9^{5} L flow line 12"x18" S.D	Rod 4.77 Meas. 1.98 Diam. 1.50 8.25
0+80^{5}			5 43	535 43		21^{6} R Top curb @ PRC
"			6 07	534 79		21^{6} R Gutter @ PRC
0+73^{2}			6 21	534 65	6^{5} L gutter at center	of S.D. basin inlet
0+88^{8}			5 84	535 02		45° R gutter
"			5 18	535 68		45° R N. end N.E. C.R.
1+00			5 53	535 33		℄ INT Provence Rd
"			5 56	535 30		7' R bot. of Conc. cross gutt.
"			5 20	535 66		25' R on ℄ Provence Rd
"			5 03	535 83		45' R " " "
"			5 32	535 54	14' L crown	
"			5 72	535 14	28' L gutter	
"			5 06	535 80	28' L Top curb	
"			5 1	535 8	40' L P/L	
			7 3	533 6	160' L @ S.W. Cor. Lot 10 Tr. 16729	
1+16^{7}			5 12	535 74		15' R INT. flow line of Gutter
1+21^{1}			5 54	535 32	21^{2} L gutter	
"			4 86	536 00	21^{2} L Top curb	
1+19^{1}			4 97	535 89		44^{6} R gutter

Profile No. X-Sec. No.
Plotted Date Checked Date
Notes Red Date Notes Chkd Date
Division No. Job No. 1458 Sunny Slope Dr. S.S.
Survey of Survey by J.S.C. Notes J.S.C.
Indexed C. Johnson Date
B 1756 PG. 80

76L298 307 10-51

PLEASE RETURN TO
LOS ANGELES COUNTY SURVEYOR
726 LOS ANGELES COUNTY
ENGINEERING BLDG.

NOTE: ANY ADDITIONS OR CHANGES ON THIS SHEET MUST BE MADE OR CIRCLED IN RED INK, WITH DATE AND NAME OF PERSON MAKING CHANGE.

Do not extend notes this side of this line.

STATION	B. S.	H. I.	F. S.	ELEV.	Ravendale Rd	
		540 86				
1+19			440	53646		44.6 R W. end N.W. C.R.
1+24			479	53607		℄
1+43.7			450	53638		℄
"			528	53558	15' L gutter	
"			463	53623	15' L Top curb at W. end S.W. C.R.	
"			43	5366	27' L P/L	
1+46.0			449	53637		℄
"			472	53614		15' R gutter
"			409	53677		15' R Top W. end N.W. C.R.
"			33	5376		27' R P/L
			00	5409		224' R on W. P/L Prov. Rd.
1+91.25 E.C.			385	53701		℄
"			400	53686		15' R gutter
"			339	53747		15' R Top curb
"			22	5387		27' R P/L
"			456	53630	15' L gutter	Houses are same
"			390	53696	15' L Top curb	Elev. as P/L
"			37	5372	27' L P/L	
2+00			378	53708		
2+33.00	@ 90° Foreward Tan		351	53735		℄ = P.I.
"			325	53761		7' R crown

Profile
No. ____ Date ____ Notes Red ____ Plotted ____ Job No. 1458 Division No. ____ F.B. 1756 Pg. 81
X-Sec. Notes Chkd. ____ Checked ____ Survey of Sunny Slope Dr. S.S.
No. ____ Date ____ Date ____ Map No. ____ Survey by J.S.C. Notes J.S.C. Date 6/24/53
Indexed ____ Date ____

76L298 307 10-51

PLEASE RETURN TO

LOS ANGELES COUNTY SURVEYOR
726 LOS ANGELES COUNTY
ENGINEERING BLDG.

NOTE: ANY ADDITIONS OR CHANGES ON THIS SHEET MUST BE MADE OR CIRCLED IN RED INK, WITH DATE AND NAME OF PERSON MAKING CHANGE.

Do not extend notes this side of this line.

STATION	B. S.	H. I. /	F. S.	ELEV.	Ravendale Rd.	
		540 86				
2+33.00			3 32	537 54		21'-R gutter
"			2 76	538 10		21'-R Top curb
"			1 9	539 0		33'R P/L
"			3 92	536 94	9.4 L gutter	
"			3 30	537 56	9.4 L Top curb	
"		1	3 0	537 9	21.4 L P/L	
T.P.	7 65	545 20	3 31	537 55		
2+74.75 B.C.			6 97	538 23		℄
"			7 10	538 10		15'R gutter
"			6 50	538 70		15'R Top curb
"			5 3	539 9		27'R P/L
"			7 58	537 62	15'L gutter	
"			6 96	538 24	15'L Top curb	
"			6 7	538 5	27'L P/L	
3+00			6 59	538 61		℄
3+18.42 E.C.			6 32	538 88		℄
"			6 41	538 79		15'R gutter
"			5 82	539 38		15'R Top curb
"			5 2	540 0		27'R P/L
"			6 95	538 25	15'L gutter	
"			6 42	538 78	15'L Top curb	

F.B. 1756 PG. 82 Job No. 1458 Division No. Notes Red Plotted Profile
Survey of Sunny Slope Dr. S.S. Date Date No.
Survey by COATES Notes L.S.C. Notes Chkd Checked X-Sec.
Indexed C. Johnson Date Date No.

76L298 307 10-51

PLEASE RETURN TO

LOS ANGELES COUNTY SURVEYOR

726 LOS ANGELES COUNTY
ENGINEERING BLDG.

NOTE: ANY ADDITIONS OR CHANGES ON THIS SHEET MUST BE MADE OR CIRCLED IN RED INK, WITH DATE AND NAME OF PERSON MAKING CHANGE.

Do not extend notes this side of this line.

STATION	B. S.	H. I.	F. S.	ELEV.	Ravendale Rd.	
		54520				
3+18 42			63	5389	27'L P/L	
3+53 26	@90° back Tan		575	53945		℄ = P.I.
"			593	53927		11 4 R gutter
"			536	53984		11 4 R Top curb
"			52	5400		23'R P/C
"			579	53941	4'L grown	
"			636	53884	20'L gutter	
"			571	53949	20'L Top curb	
"			55	5397	32'L P/C	
3+88 10	B.C.		530	53990		℄
"			540	53980		15'R gutter
"			474	54046		15'R Top curb
"			41	5411		27'R P/C
"			⊕13	5465		179'R back lot Ln
"			597	53923	15'L gutter	
"			534	53986	15'L Top curb	
"			54	5398	27'L P/C	
4+00			517	54003		℄
"			523	53997		15'R gutter
"			464	54056		15'R Top curb
"			39	5413		24'R P.L.

Profile
No. ____ Date ____ Notes Red ____ Plotted ____ Job No. 1458 Division No. ____
X-Sec. Date ____ Notes Chkd. ____ Checked ____ Survey of Sunny Slope Dr SS
No. ____ Date ____ Date ____ Survey by J.S.C. Notes J.S.C. Date 6/23/53
Map No. ____ Indexed C. Johnson Date ____

F.B. 1756 PG. 83

76L298 307 10-51

PLEASE RETURN TO

LOS ANGELES COUNTY SURVEYOR
726 LOS ANGELES COUNTY
ENGINEERING BLDG.

NOTE: ANY ADDITIONS OR CHANGES ON THIS SHEET MUST BE MADE OR CIRCLED IN RED INK, WITH DATE AND NAME OF PERSON MAKING CHANGE.

Do not extend notes this side of this line.

STATION	B. S.	H. I.	F. S.	ELEV.	RAVENDALE Dr.	
4+00		545 20	5 76	539 44	15' L. Gut	
"			5 17	540 03	[illegible] L. Curb	
"			4 9	540 3	[illegible] L. P.L.	
"			8 2	537 0	165' L. Bocklot Line	
4+10			6 5	538 7	114' L. S.E. Cor. HO# 8222	
5+00			3 60	541 60		℄
"			3 70	541 50		15' R. Gut.
"			3 12	542 08		15' R. Curb
"			2 9	542 3		25' R. P.L.
"			4 20	541 00	15' L. Gut	
"			3 59	541 61	15' L. Curb	
"			3 2	542 0	18' L. P.L.	
T.P.	7 53	549 48	3 25	541 95		
6+00			6 31	543 17		℄
"			6 49	542 99		15' R. Gut.
"			5 85	543 63		15' R. Curb
"			5 7	543 8		25' R. P.L.
"			6 98	542 50	15' L. Gut.	
"			6 36	543 12	15' L. Curb	
"			6 4	543 1	18' L. P.L.	

F.B. 1756 PG. 84 Job No. 1454 Division No. Notes Red. Plotted No. Profile
Survey of Sunny Slope Dr. S.S. Date Date X-Sec.
Survey by J.S.C. Notes J.O. Notes Chkd. Checked No.
Indexed C. Johnson Date Date

76L298 307 10-51

PLEASE RETURN TO
LOS ANGELES COUNTY SURVEYOR
726 LOS ANGELES COUNTY
ENGINEERING BLDG.

NOTE: ANY ADDITIONS OR CHANGES ON THIS SHEET MUST BE MADE OR CIRCLED IN RED INK, WITH DATE AND NAME OF PERSON MAKING CHANGE.

Do not extend notes this side of this line.

Profile No.____ Notes Red____ Plotted____ Job No. 1435 F Division No.____ F.B. 1756 Pg. 85
X-Sec. No.____ Date____ Date____ Survey of Sunny Slope Dr. Sec.
Notes Chkd.____ Checked____ Survey by ____ Notes ____ Date 6-23-53
Date____ Date____ Map No.____ Indexed ____ Date____

STATION	B. S.	H. I.	F. S.	ELEV.	Ravendale Dr.
6+43.5		549.46	5.99	543.49	℄
"			5.80	543.68	15' R. Gut. E. end N.E. Cor.
"			5.17	544.31	15' R. Curb " "
"			5.1	544.4	25' R. P.L.
6+58			6.10	543.38	℄
"			7.14	542.34	15' L. Gut. E. end S.E. Cor. C.R.
"			6.45	543.03	15' L. Curb " " "
"			6.5	543.0	18' L. P.L.
6+69.3			7.55	541.93	29' L. Gut. S. end S.E. Cor. C.R.
"			6.92	542.56	29' L. Curb " "
			11.2	538.3	165' L. P.L. E. Side San Gabriel Blvd
6+71.4			5.31	544.17	43' R. Gut. N. end N.E. Cor.
"			4.71	544.77	43' R. Curb " "
6+72			6.53	542.95	℄ Cross Gut.
			0.1	549.4	180' R. P.L. E. Side San Gabriel Blvd
7+00			5.92	543.56	℄
"			5.17	544.31	25' R.
"			6.47	543.01	18' L.
7+09.0			5.77	543.71	℄ Int San Gabriel Blvd. & Ravendale Dr.
BM TE864			5.25	544.23	BM TE864 Elev = 544.238 F.B. 1588-200 San Gabriel Blvd (W. side) at Ravendale Rd. BT. SPK in Curb, 15' N. of ℄ Prod of Ravendale Dr.

76L298 307 10-51

PLEASE RETURN TO

LOS ANGELES COUNTY SURVEYOR
726 LOS ANGELES COUNTY
ENGINEERING BLDG.

NOTE: ANY ADDITIONS OR CHANGES ON THIS SHEET MUST BE MADE OR CIRCLED IN RED INK, WITH DATE AND NAME OF PERSON MAKING CHANGE.

Do not extend notes this side of this line.

STATION	B. S.	H. I.	F. S.	ELEV.	Provence Rd.	
℄ Sta 2+00	5 9	5430		537 1	℄ Sta 2+00 Elev 537.08	per. pg 81
			13 4	529 6	Elev. Drain to Swimming Pool to Ho. # 8244	

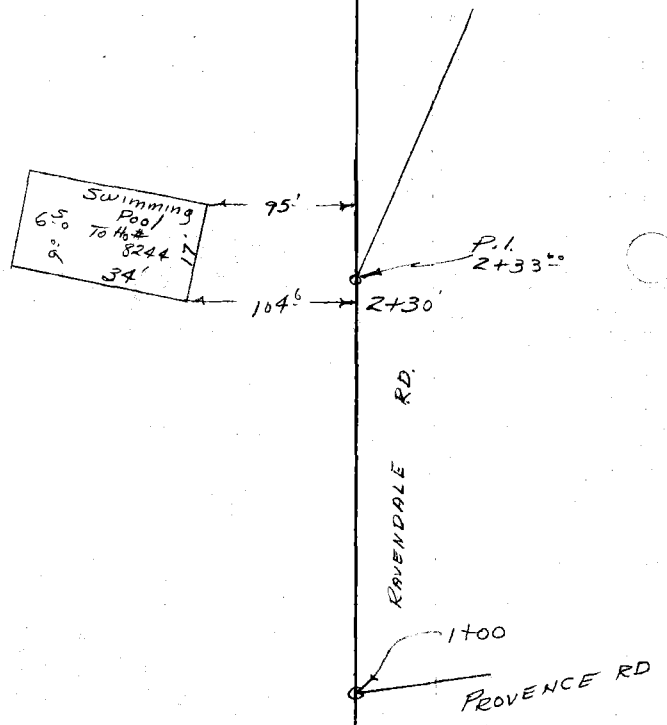

F.B. 1756 PG. 86 Job No. 1458 Division No. Notes Red. Plotted No. Profile
Survey of Sunny Slope Dr. SS Date Date X-Sec.
Survey by JSC Notes JO Notes Chkd Checked No.
Indexed A. C. Johnson Date Date Date

Notes Ck'd by	Survey of SUNNY SLOPE DR. S.S.
Map No.	W. O. 1458 Tape No. St'd. °F
Office Work	Surveyed by COATES
Checked	Notes JSC Date 6/23/53
Date	Indexed C. Johnson

F. B. 1756 Pg. 87

TOPOGRAPHY

ON

PROVENCE RD

From: Ravendale Rd 1+00

TO: N. Line TR# 16729 3+20.30

SUNNY SLOPE DR S.S. DIST.

C.I. 1458

COATES
OCHSNER
BROOKS
DROWN

Note: Any Additions or Changes on This Sheet Must be Made or Circled in Red Ink With Date and Name of Person Making Change.

Do not extend notes this side of this line.

RETURN TO
LOS ANGELES COUNTY SURVEYOR
726 LOS ANGELES COUNTY
ENGINEERING BLDG.

76F3096 2472-51

F.B. 1756 PG. 88

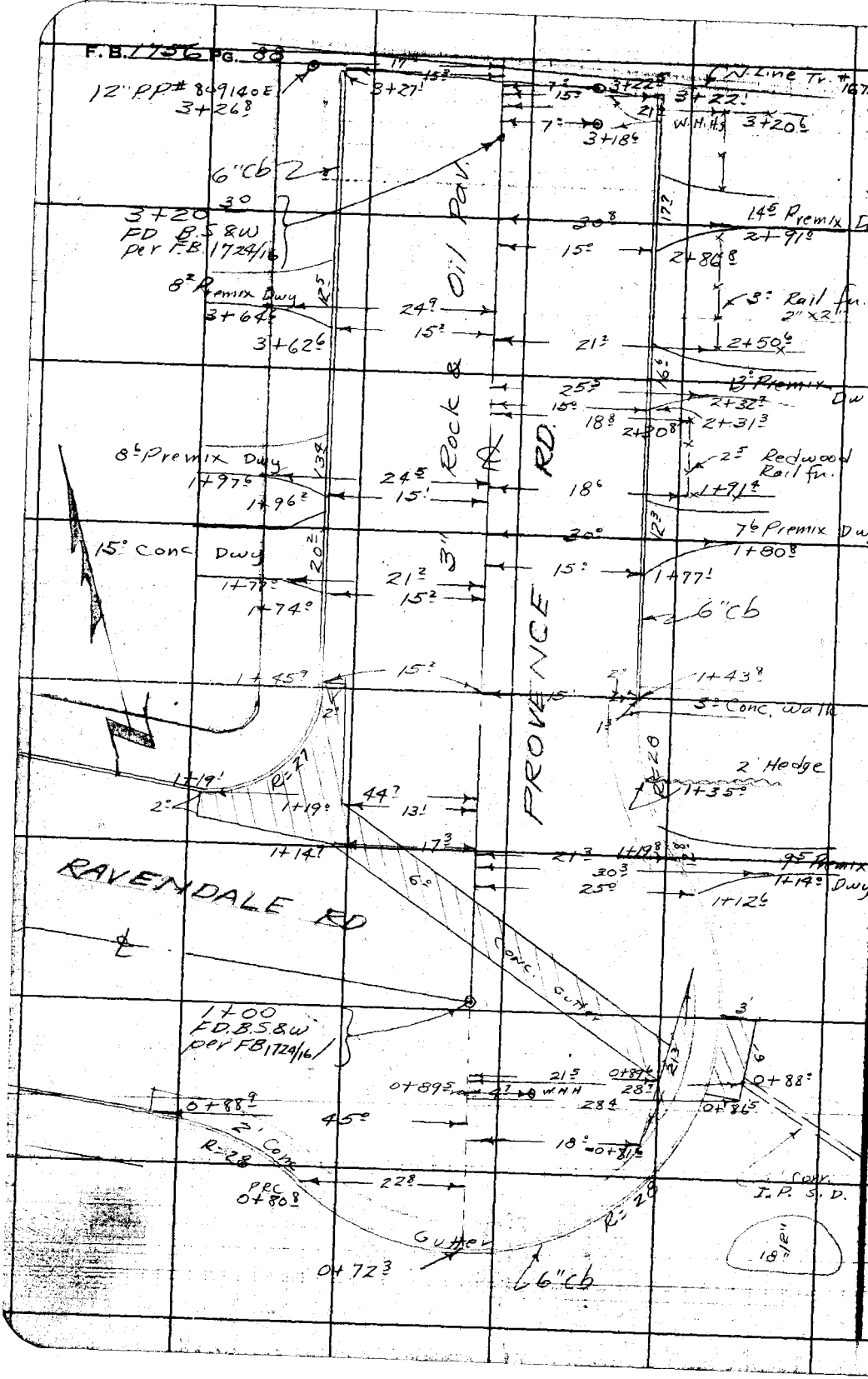

RETURN TO
LOS ANGELES COUNTY SURVEYOR
725 LOS ANGELES COUNTY
ENGINEERING BLDG.

Do not extend notes this side of this line.

Note: Any Additions or Changes on This Sheet Must be Made or Circled in Red Ink With Date and Name of Person Making Change.

Profile No. _____ Notes Red _____ Plotted _____ Job No. 1458 Division No. _____ F.B. 1756 PG. 89

Date _____ Date _____ Survey of Sunny Slope Dr. S.S.

X-Sec. No. _____ Notes Chkd _____ Checked _____ Survey by [redacted] Notes [redacted] Date [redacted]

Date _____ Date _____ Map No. _____ Mapped [redacted] Date _____

CROSS-SECTION

ON

PROVENCE RD

From: Ravendale Rd 1+00

To: N. Line Tr. #16729 3+20.30

SUNNY SLOPE DR S.S. DIST.

C.I. 1458

COATES
OCHSNER
BROOKS
DROWN

STATION	B.S.	H.I.	F.S.	ELEV.

NOTE: ANY ADDITIONS OR CHANGES ON THIS SHEET MUST BE MADE OR CIRCLED IN RED INK, WITH DATE AND NAME OF PERSON MAKING CHANGE.

Do not extend notes this side of this line.

PLEASE RETURN TO
LOS ANGELES COUNTY SURVEYOR
726 LOS ANGELES COUNTY
ENGINEERING BLDG.

76L298 307 10-51

76L298 307 10-51

PLEASE RETURN TO

LOS ANGELES COUNTY SURVEYOR
726 LOS ANGELES COUNTY
ENGINEERING BLDG.

NOTE: ANY ADDITIONS OR CHANGES ON THIS SHEET MUST BE MADE OR CIRCLED IN RED INK, WITH DATE AND NAME OF PERSON MAKING CHANGE.

Do not extend notes this side of this line.

STATION	B. S.	H. I. /	F. S.	ELEV.	Provence Rd.	/
B.MTE865	459	54089		536 30	B.MTE865 Elev. 536.304 per FB 1588/201 Ravendale Rd & Provence Rd. S.W. Cor. Bt Spk in curb 4' W. of W. end C.R.	
0+72.3			574	535 15		℄ prod gutter
"			507	535 82		" " Top curb
0+80.8			556	535 33		
"			489	536 00		
0+81.6			574	535 15	Rod 5.30	18'R edge conc gutt
0+88.0			828	532 61	Meas 1.98 / Diam 1.00 / 8.28	28.7'R flow Line 18" S.D.
0+88.9			532	535 57	45° L gutter	
"			465	536 24	45° L W. end S.W. C.R.	
0+92.5			625	534 64		26'R gutter @ S.D. opening
1+00			554	53[illegible]35		℄ INT Ravendale Rd.
"			592	534 97		11'R
"			610	534 79		28'R gutter
"			541	535 48		28'R Top curb
"			53	535 6		40'R P/L
"			81	532 8		125'R Top fill
"			106	530 3		135'R back lot Line
"			70	533 7		90'R N.E. Cor. Ho #6704
1+19.1			473	536 16	44.7 L gutter	
"			411	536 78	" L W. end N.W. C.R.	

F.B. 1756 PG. 90 Job No. 1458 Division No. Notes Red. Plotted Profile
Survey of Sunny Slope Dr. S.S. Date Date No.
Survey by Coates Notes J.S.C. Notes Chkd. Checked X-Sec.
Indexed L. C. Johnson Date Date Date No.

76L298 307 10-51

PLEASE RETURN TO
LOS ANGELES COUNTY SURVEYOR
726 LOS ANGELES COUNTY
ENGINEERING BLDG.

NOTE: ANY ADDITIONS OR CHANGES ON THIS SHEET MUST BE MADE OR CIRCLED IN RED INK, WITH DATE AND NAME OF PERSON MAKING CHANGE.

Do not extend notes this side of this line.

STATION	B. S.	H. I.	F. S.	ELEV.	Provence Rd.	
		54089				
1+17			5 14	535 75	15'L INT. flow lines	
1+19.8			6 10	534 79		21.3 R gutter
"			5 46	535 43		21.3 R Top curb @ [illegible]
1+43.8			5 09	535 80		℄
"			5 83	535 06		15'R gutter
"			5 21	535 68		15'R Top curb @ [illegible]
1+45.9			5 16	535 73		27'R P/L
"			5 10	535 79		℄
"			5 00	535 89	15'L gutter	
"			4 41	536 48	15'L Top N. end N.W.C.R.	
"			3 5	537 4	27'L P/L	
			12	539 7	150'L on N. P/L Ravendale Rd	
T.P.	8 25	543 77	5 37	535 52		
2+00			7 53	536 24		℄
"			8 26	535 51		15'R gutter
"			7 59	536 18		15'R Top curb
"			7 5	536 3		27'R P/L
"			7 53	536 24	15'L gutter	
"			6 92	536 85	15'L Top curb	Houses on E. Side Same Elev. as P/L
"			6 1	537 7	27'L P/L	

Profile
No. ____ Date ____ Notes Red ____ Plotted ____ Job No. 1458 Division No. ____
X-Sec. Notes Chkd. ____ Checked ____ Survey of Sunny Slope Dr. S.S.
No. ____ Date ____ Date ____ Survey by JSC Notes JSC Date 6/29/53
Map No. ____ Index ____ O. John Bdg.

F.B. 1756 PG. 91

76L298 307 10-51

PLEASE RETURN TO

LOS ANGELES COUNTY SURVEYOR
726 LOS ANGELES COUNTY
ENGINEERING BLDG.

NOTE: ANY ADDITIONS OR CHANGES ON THIS SHEET MUST BE MADE OR CIRCLED IN RED INK, WITH DATE AND NAME OF PERSON MAKING CHANGE.

Do not extend notes this side of this line.

STATION	B. S.	H. I.	F. S.	ELEV.	Provence Rd	
		543 77				
3+00			6 37	537 40		℄
"			6 90	536 87		15' R gutter
"			6 26	537 51		15' R Top curb
"			6 3	537 5		27' R P/L
"			6 41	537 36	15' L gutter	
"			5 78	537 99	15' L Top curb	
"			5 0	538 8	27' L P/L	
3+05			6 1	537 7	-	86.5 R N.E. Cor. Ho# 6720
"			7 8	536 0		130' R Top brk
"			9 1	534 7		135' R back lot Line
3+22.1			5 84	537 93		℄
"			6 47	537 30		15' R gutter
"			5 83	537 94		15' R Top N. end curb
"			5 8	538 0		27' R P/L
3+23.8			5 11	538 66		℄ Top pav. burm between Top curbs
3+27.1			5 2	538 6		℄ prod (dirt)
"			5 71	538 06	15.3 L gutter	
"			5 15	538 62	15.3 L Top N. end curb	
"			4 3	539 5	27' L P/L	
"			1 4	542 4	45' L Top brk	

F.B. 1756 PG. 92 Job No. 1458 Division No. Notes Red Plotted No. Profile
Survey of Sunny Slope Dr. S.S. Date Date X-Sec.
Survey by J.S.C. Notes J.S.C. Notes Chkd Checked No.
Indexed E. C. Johnson Date Date Date

76L298 307 10-51

PLEASE RETURN TO

LOS ANGELES COUNTY SURVEYOR

726 LOS ANGELES COUNTY
ENGINEERING BLDG.

NOTE: ANY ADDITIONS OR CHANGES ON THIS SHEET MUST BE MADE OR CIRCLED IN RED INK, WITH DATE AND NAME OF PERSON MAKING CHANGE.

Do not extend notes this side of this line.

STATION	B. S.	H. I.	F. S.	ELEV.	Provence Rd.
		543 77			
3+27'			⊕16	5454	128 L back lot Line
B M TE 866			533	538 44	B.M TE 866 Elev. 538.449 per FB. 1588 Provence Rd (W. Side) 210' I N. of Ravenoe Rd. Bt. Spk. in curb 6' S. of N. end

Profile
No. ____ Date ____ Notes Red ____ Plotted ____ Job No. 1458 Division No. ____
X-Sec. Date ____ Notes Chkd ____ Checked ____ Survey of Sunny Slope Dr S.S
No. ____ Date ____ Date ____ Survey by JSC Notes JSC Date 6/24/53
Map No. ____ Indexed C. Johnson Date ____

F.B. 1756 PG. 93

F.B. 1756 PG. 94 Job No. 1458 Division No. _____ Notes Red. _____ Plotted _____ Profile

Survey of Sunny Slope Dr. S.S. Date _____ Date _____ No. _____

Survey by J.S.C. Notes J.S.C. Notes Chkd. _____ Checked _____ X-Sec.

Indexed _____ Date _____ Date _____ Date _____ No. _____

STATION	B.S.	H.I.	F.S.	ELEV.

Do not extend notes this side of this line.

NOTE: ANY ADDITIONS OR CHANGES ON THIS SHEET MUST BE MADE OR CIRCLED IN RED INK, WITH DATE AND NAME OF PERSON MAKING CHANGE.

PLEASE RETURN TO

LOS ANGELES COUNTY SURVEYOR
726 LOS ANGELES COUNTY
ENGINEERING BLDG.

76L298 307 10-51

Notes Ch'd by:
Map No.
Office Work
Checked
Date

Survey of Sunny Slope Dr. S.S.
W.O. 1458 Tape No. St'd. °F
Surveyed by COATES
Notes J.S.C. Date 6/24/53
Indexed

F.B. 1756 PG. 95

TOPOGRAPHY
ON
PROPERTY LINES
OF
LOT 10 TR 16729
&
E LINE TR #11863
From: Duarte Rd. 1+00
To: Eavendale Rd. 6+18 35

SUNNY SLOPE DR S.S. DIST.
C.I. 1458

COATES
OCHSNER
BROOKS
DROWN

Note: Any Additions or Changes on This Sheet Must be Made or Circled in Red Ink With Date and Name of Person Making Change.

Do not extend notes this side of this line.

RETURN TO
LOS ANGELES COUNTY SURVEYOR
726 LOS ANGELES COUNTY
ENGINEERING BLDG.

76F309S 247 2-51

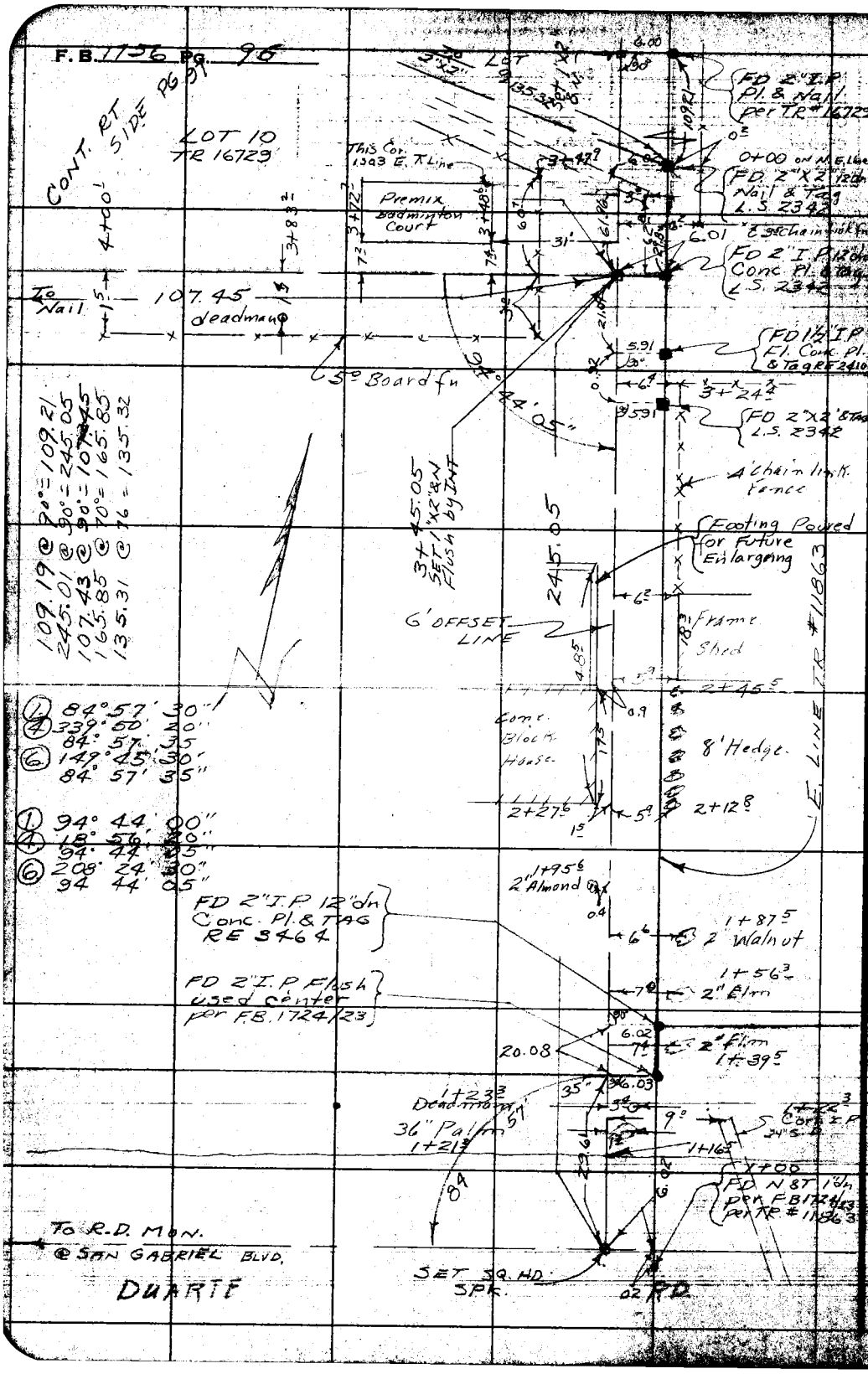

RETURN TO
LOS ANGELES COUNTY SURVEYOR
725 LOS ANGELES COUNTY
ENGINEERING BLDG.

Do not extend notes this side of this line.

Note: Any Additions or Changes on This Sheet Must be Made or Circled in Red Ink With Date and Name of Person Making Change.

F.B. 1756 Pg. 97

Map No.
Office Work
Checked
Date

W.O. 4558 Tape No. St'd. °F
Surveyed by: COATES
Notes: J.S.C. Date 6/24/53
Indexed: K. C. Johnson

1+35.32
FD OLD 2"x2" Fl.
USED CENTER

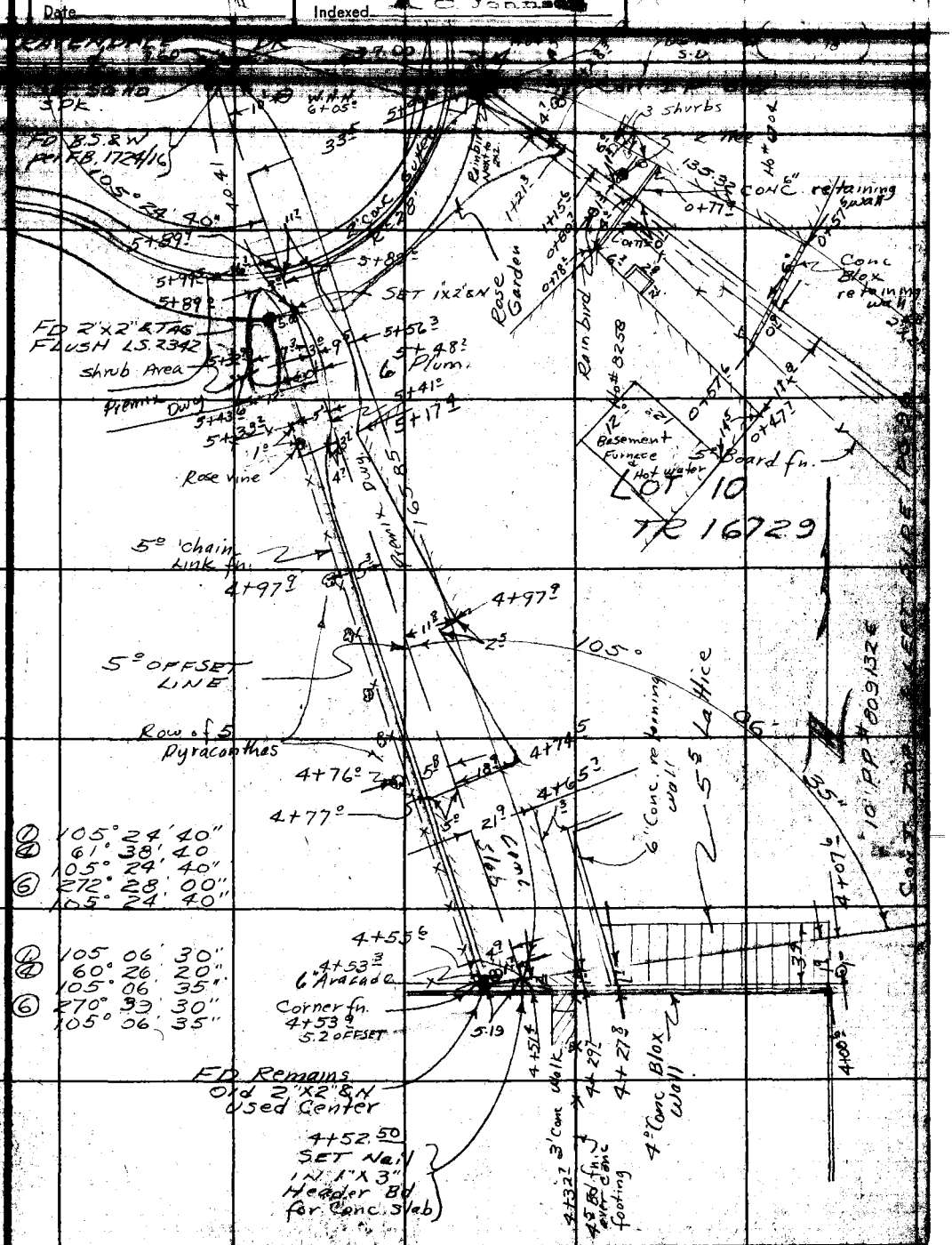

①	105° 24' 40"
④	61° 38' 40
	105° 24' 40"
⑥	272° 28' 00"
	105° 24' 40"

①	105° 06' 30"
④	60° 26' 20"
	105° 06' 35"
⑥	270° 33' 30"
	105° 06' 35"

Note: Any Additions or Changes on this Sheet Must be Made or Circled in Ink With Date and Name of Making Change.

Do not extend notes this side of this line.

RETURN TO
LOS ANGELES COUNTY SURVEYOR
726 LOS ANGELES COUNTY
ENGINEERING BLDG.

76F309S 247 2-51

F. B 1756 PG. 98

RETURN TO
LOS ANGELES COUNTY SURVEYOR
726 LOS ANGELES COUNTY
ENGINEERING BLDG.

Do not extend notes this side of this line.

Note: Any Additions or Changes on This Sheet Must be Made or Circled in Red Ink With Date and Name of Person Making Change.

Profile	Notes Red.	Plotted	Job No. 1458	Division No.	F.B. 1756	PG. 99
No.	Date	Date	Survey of Sunny Slope Dr. S.S			
~~X-Sec.~~	Notes Chkd.	Checked	Survey by COATES	Notes J.S.C.	Date 6/25/53	
No.	Date	Date	Map No.	Issued C. Johnson	Date	

NOTE: ANY ADDITIONS OR CHANGES ON THIS SHEET MUST BE MADE OR CIRCLED IN RED INK, WITH DATE AND NAME OF PERSON MAKING CHANGE.

Do not extend notes this side of this line.

PLEASE RETURN TO
LOS ANGELES COUNTY SURVEYOR
726 LOS ANGELES COUNTY
ENGINEERING BLDG.

CROSS-SECTION

ON

PROPERTY LINES OF LOT 10 TR 16729

&

E. LINE TR 11863

From: Duarte Rd 1+00

To: Ravendale Rd. 6+18.35

SUNNY SLOPE DR. S.S. DIST.

C.I. 1458

STATION	B.S.	H.I.	F.S.	ELEV.
				COATES OCHSNER BROOKS DROWN

76L298 307 10-51

76L298 307 10-51

PLEASE RETURN TO

LOS ANGELES COUNTY SURVEYOR
726 LOS ANGELES COUNTY
ENGINEERING BLDG.

NOTE: ANY ADDITIONS OR CHANGES ON THIS SHEET MUST BE MADE OR CIRCLED IN RED INK, WITH DATE AND NAME OF PERSON MAKING CHANGE.

Do not extend notes this side of this line.

STATION	B. S.	H. I.	F. S.	ELEV.	SEWER R/W LINE
B.MTE 337	486	529 86		52[illegible] 00	B.MTE 337 Elev. 525.000 per F.B. 1488/200 Duarte Rd (S. Side) at Longmont Ave Bt. Spk. in curb 70'± E. ℄ prod of Longmont Ave.
1+00			499	524 87	℄ = 6' offset Line W.
"			484	525 02	6' R on ℄ Duarte Rd
1+16.5			515	524 71	℄ N. edge pav.
"			516	524 70	6' R " "
1+22.3			47	525 2	℄
"			784	52[illegible] 02	5.84 Rad / 2.00 Diam / 7.84 — 9' R flow line 24" S.D.
1+50.0			55	524 4	℄
"			58	524 1	3' R ditch
"			56	524 3	6' R P/L
2+00			49	525 0	℄
"			54	524 5	3' R ditch
"			51	524 8	6' R P/L
2+50			45	525 4	℄
"			50	524 9	3' R ditch
"			47	525 2	6' R P/L
T.P.	1064	536 36	414	525 72	
3+00			105	525 9	℄
"			105	525 9	6' R P/L
"			108	525 6	1.5 L bot ditch

F.B. 1756 PG. 100 Job No. 1458 Division No. Notes Red. Plotted No. Profile
Survey of Sunny Slope Dr. S.S. Date Date X-Sec.
Survey by J.S.C. Notes J.S.C. Notes Chkd. Checked No.
Indexed C. Johnson Date Date Date

76L298 307 10-51

PLEASE RETURN TO

LOS ANGELES COUNTY SURVEYOR

726 LOS ANGELES COUNTY
ENGINEERING BLDG.

NOTE: ANY ADDITIONS OR CHANGES ON THIS SHEET MUST BE MADE OR CIRCLED IN RED INK, WITH DATE AND NAME OF PERSON MAKING CHANGE.

Do not extend notes this side of this line.

STATION	B. S.	H. I.	F. S.	ELEV.	SEWER R/W	
		536 36			℄ = S P/L Lot 10	
3+45.05			96	526 8		℄ drain
"			99	526 5		6' R 90° to back
"			94	527 0		4' R 90° to forward drain
"			97	526 7	4' L 90° to forward tan	
3+74°			79	528 5		℄ bot. brk
"			78	528 6		4' R
"			78	528 6	4' L	
3+90°			49	531 5		℄ Top brk
"			51	531 3		4' R
"			60	530 4	4' L	
4+00			48	531 6		℄
"			48	531 6		4' R
"			53	531 1	4' L	
4+27.8			41	532 3	1.7' L bot conc. retaining wall	
"			268	533 68	" Top " " "	
4+29.7			295	533 41	1.6' L Cor. Conc. slab	
4+52.50			281	533 55		℄
"			274	533 62		4' R or North
"			40	532 4	4' L or South	
"			35	532 9	5' L or West P/L	
"			40	532 4	9' L	

Profile
No. ____ Date ____ Notes Red ____ Plotted ____ Job No. 1458 Division No. ____ F.B. 1756 Pg. 101
X-Sec. Date ____ Date ____ Survey of Sunny Slope Dr SS
No. ____ Date ____ Notes Chkd. ____ Checked ____ Survey by J.S.C. Notes J.S.C. Date 6/25/53
Date ____ Date ____ Map No. ____ Made Tobacco Date ____

76L298 307 10-51

PLEASE RETURN TO

LOS ANGELES COUNTY SURVEYOR
726 LOS ANGELES COUNTY
ENGINEERING BLDG.

NOTE: ANY ADDITIONS OR CHANGES ON THIS SHEET MUST BE MADE OR CIRCLED IN RED INK, WITH DATE AND NAME OF PERSON MAKING CHANGE.

Do not extend notes this side of this line.

STATION	B. S.	H. I.	F. S.	ELEV.	SEWER R/W	
		536 36				
4+74.5			2 59	533 77		18.9 R ∡ pt. conc. slab
4+77.0			2 62	533 74	5'L cor. conc. slab	
5+00			2 12	534 24		℄ = 5'E. P/C
"			2 1	534 3	5'L P/L	
"			2 1	534 3	9'L	
T.P.	6 00	540 23	2 13	534 23		
5+50			4 7	535 5		℄
"			4 4	535 8	5'L P/L	
"			4 1	536 1	9'L	
5+79			4 47	535 76		℄
"			4 4	535 [illegible]	5'L P/L	
"			4 3	535 9	9'L	
5+89.9			4 39	535 84		℄ Top curb
"			5 06	535 17		℄ Gutter
5+99.4			7 58	532 65	4.60 Rod 1.98 meas 1.00 Diam 7.58	33.5 R flow Line 12"x18" S.D.
6+00			4 66	535 57		℄
"			4 71	535 52	5'L	
"			4 73	535 50	9'L	
6+18.35			4 64	535 59		℄
"			4 44	535 79	5'L	

F.B. 1756 PG. 102 Job No. 1458 Division No. Notes Red. Plotted Date No. Profile
Survey of Sunny Slope Dr. S.S. Date Checked Date No. X-Sec.
Survey by J.S.C. Notes J.S.C. Notes Chkd Date
Indexed C. Johnson Date

76L298 307 10-51

PLEASE RETURN TO

LOS ANGELES COUNTY SURVEYOR

726 LOS ANGELES COUNTY
ENGINEERING BLDG.

NOTE: ANY ADDITIONS OR CHANGES ON THIS SHEET MUST BE MADE OR CIRCLED IN RED INK, WITH DATE AND NAME OF PERSON MAKING CHANGE.

Do not extend notes this side of this line.

STATION	B. S.	H. I.	F. S.	ELEV.	SEWER R/W	
6+18 35		540 23	4 31	535 92	9'L	
B.M. TE 865			3 94	536 29	B.M. TE 865 Elev. 536.304 per F.B. 1588/20 Ravendale Rd & Provence Rd. S.W. Cor. Bt. Spk. in curb 4' W. of W. end C.R.	
		N-E LINE Lot 10 TR #16729				
B.M. TE 337	4 86	529 86		525 00	B.M. TE. 337 Elev 525.000 per F.B. 1488/20 Duarte Rd (S. Side) at Longmont Ave Bt. Spk. in curb 70'±E. ℄ prod of Longmont Ave	
TP	9 89	535 61	4 14	525 72		
					℄ = P/L	
0+00			7 4	528 2		℄ Top fill
"			7 9	527 7		℄ bot. fill
"			8 1	527 5		10' R
"			7 7	527 9	3'L flow line	
"			7 2	528 4	5'L	
0+02°			7 60	528 01	2 4 L flow Line 12"x18" S.D. pipe	6.60 R 1.00 D 7.60
0+25°			5 2	530 4		℄
"			5 1	530 5		4' R
"			6 0	529 6	4'L	
0+47 7			8 10	527 51	26 3 L floor Elev. basement to Ho # 9257	
0+78°			2 0	533 6		℄ bot Conc. wall
"			1 1	534 5		℄ Top conc. wall
"			2 1	533 5		4' R bot conc. wall

Profile No. ____ Date ____ Notes Red ____ Plotted ____ Job No. 1458 Division No. ____ F.B. 1756 Pg. 103

X-Sec. No. ____ Date ____ Notes Chkd. ____ Checked ____ Survey of Sunny Slope Dr. S.S.

Date ____ Date ____ Survey by J.S.C. Notes J.S.C. Date 6/25/53

Map No. ____ Indexed C. Johnson Date ____

76L298 307 10-51

PLEASE RETURN TO

LOS ANGELES COUNTY SURVEYOR
726 LOS ANGELES COUNTY
ENGINEERING BLDG.

NOTE: ANY ADDITIONS OR CHANGES ON THIS SHEET MUST BE MADE OR CIRCLED IN RED INK, WITH DATE AND NAME OF PERSON MAKING CHANGE.

Do not extend notes this side of this line.

STATION	B. S.	H. I.	F. S.	ELEV.	SEWER R/W	
		535 61				
0+78°			20	533 6	4'L bot conc. wall	
1+00			07	534 9		℄
"			08	534 8		4'R
"			07	534 9	4'L	
T.P.	5 64	540 19	1 06	534 55		
1+35 32			47	53[illegible] 5		℄ at Prop. cor.
"			46	53[illegible] 6		4'R
"			45	535 [illegible]	4'L	
B.M. TE 865			3 90	536 29	B.M. TE 865 Elev. 536.304 per F.B. 1588/201 Ravendale Rd & Provence Rd. S.W. Cor. Bt. Spk. in curb, 4' W. of W. end C.R.	

F.B. 1756 PG. 104 Job No. 1458 Division No. Notes Red. Plotted Profile
Survey of Sunny Slope Dr. S.S. Date Date No.
Survey by COATES Notes J.S.C. Notes Chkd. Checked X-Sec.
Indexed C. Johnson Date Date Date No.

Notes Ck'd by	Survey of Sunny Slope Dr.	F. B. 1756 Pg. 105
Map No.	W. O. 1458 Tape No. St'd. °F	
Office Work	Surveyed by COATES	
Checked	Notes J.S.C. Date 6/24/51	
Date	Indexed C. Johnson	

TOPOGRAPHY
ON
SAN GABRIEL BLVD

From: Duarte Rd. 1+00
To: Ravendale Rd. 5+99.81

SUNNY SLOPE DR S.S. DIST.
C.I. 1458

COATES
OCHSNER
BROOKS
DROWN

Note: Any Additions or Changes on This Sheet Must Be Made or Circled in Red Ink With Date and Name of Person Making Change.

Do not extend notes this side of this line.

RETURN TO
LOS ANGELES COUNTY SURVEYOR
726 LOS ANGELES COUNTY
ENGINEERING BLDG.

76F309S 247 2-51

F.B. 1756 PG. 106

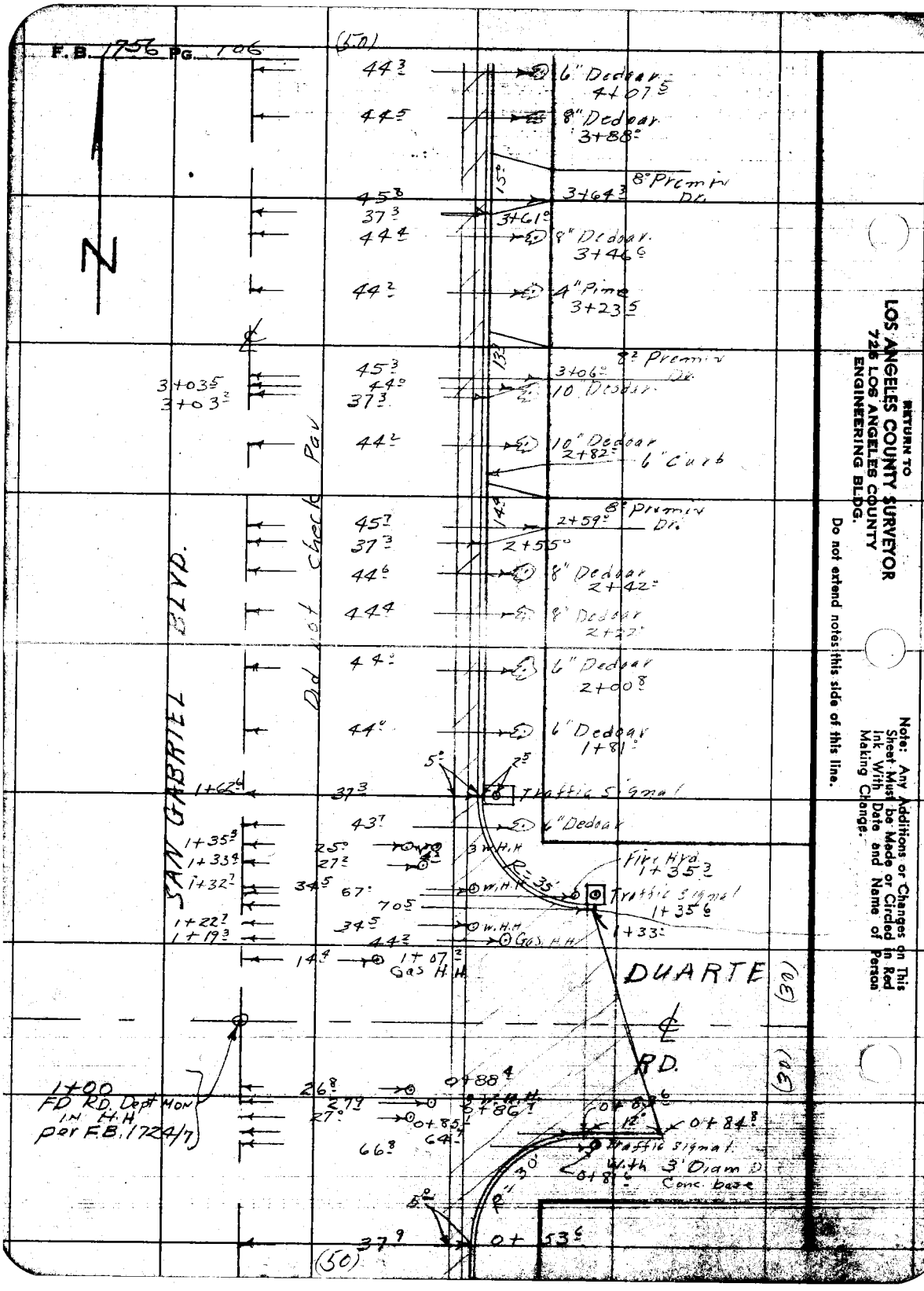

RETURN TO
LOS ANGELES COUNTY SURVEYOR
725 LOS ANGELES COUNTY
ENGINEERING BLDG.

Do not extend notes this side of this line.

Note: Any Additions or Changes on This Sheet Must be Made or Circled in Red Ink With Date and Name of Person Making Change.

Notes Ck'd by	Survey of Sunny Slope Dr. S.S.
Map No.	W. O. 1458 Tape No. St'd. °F
Office Work	Surveyed by COATES
Checked	Notes J.S.C. Date 6/23/53
Date	Indexed C. Johnson

F. B. 1756 Pg. 107

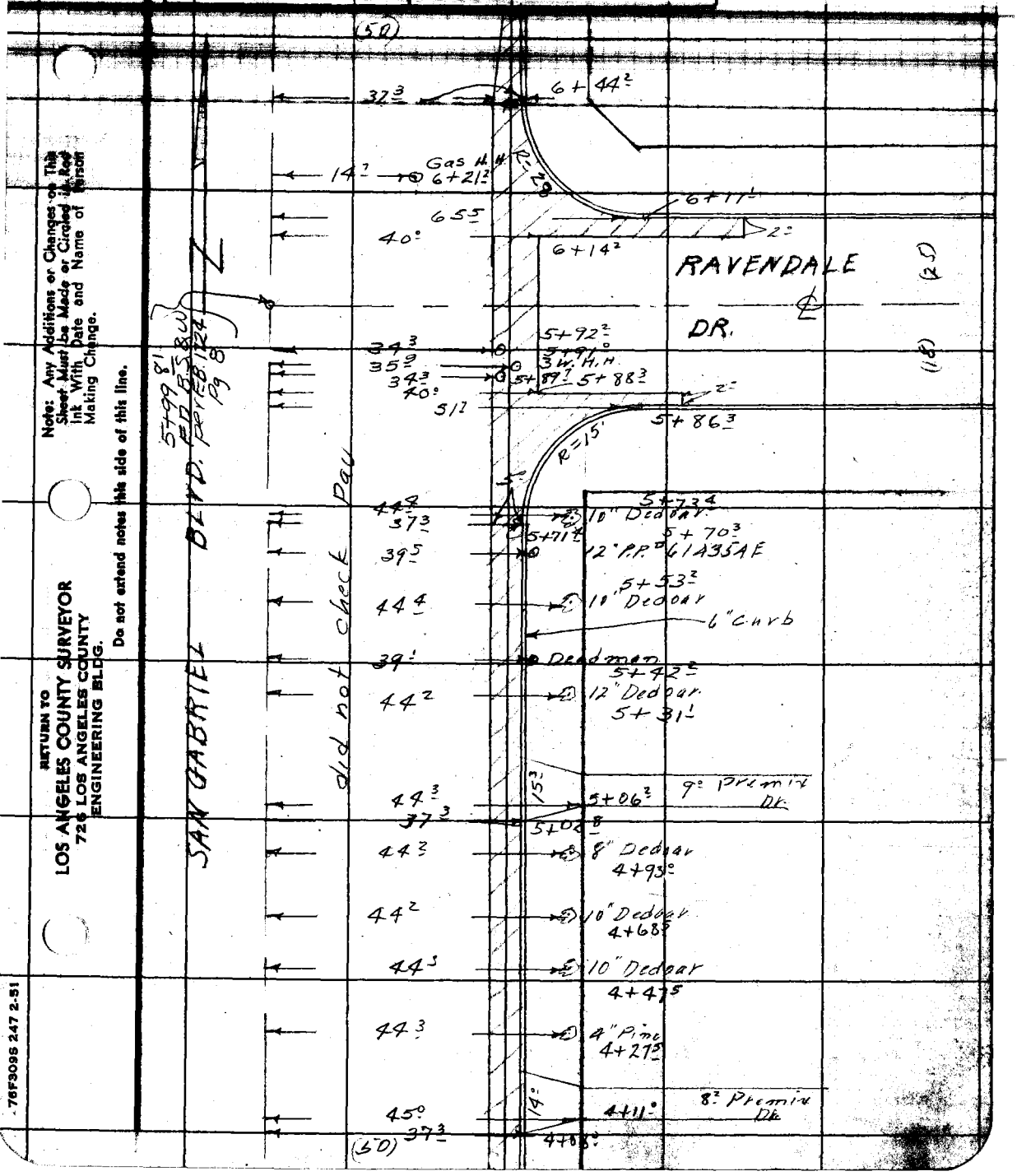

Note: Any Additions or Changes on This Sheet Must be Made or Circled in Red Ink With Date and Name of Person Making Change.

Do not extend notes this side of this line.

RETURN TO
LOS ANGELES COUNTY SURVEYOR
726 LOS ANGELES COUNTY
ENGINEERING BLDG.

76F309S 247 2-51

F. B. 1756 PG. 108

RETURN TO
LOS ANGELES COUNTY SURVEYOR
728 LOS ANGELES COUNTY
ENGINEERING BLDG.

Do not extend notes this side of this line.

Note: Any Additions or Changes on This Sheet Must be Made or Circled in Red Ink With Date and Name of Person Making Change.

Profile	Notes Red.	Plotted	Job No. 1458	Division No.	F.B. 1756	Pg. 109
No.	Date	Date	Survey of Sunny Slope Dr. S.S.			
X-Sec.	Notes Chkd.	Checked	Survey by COATES Notes J.S.C.	Date 6/24/58		
No.	Date	Date	Map No.	Maxed C. Johnson	Date	

CROSS-SECTION

ON

SAN GABRIEL BLVD

From: Duarte Rd 1+00

To: Ravendale Rd 5+99.81

SUNNY SLOPE DR S.S. DIST

C.I. 1458

COATES
OCHSNER
BROOKS
DROWN

STATION	B.S.	H.I.	F.S.	ELEV.

NOTE: ANY ADDITIONS OR CHANGES ON THIS SHEET MUST BE MADE OR CIRCLED IN RED INK, WITH DATE AND NAME OF PERSON MAKING CHANGE.

Do not extend notes this side of this line.

PLEASE RETURN TO
LOS ANGELES COUNTY SURVEYOR
726 LOS ANGELES COUNTY
ENGINEERING BLDG.

76L298 307 10-51

76L298 307 10-51

PLEASE RETURN TO

LOS ANGELES COUNTY SURVEYOR
726 LOS ANGELES COUNTY
ENGINEERING BLDG.

NOTE: ANY ADDITIONS OR CHANGES ON THIS SHEET MUST BE MADE OR CIRCLED IN RED INK, WITH DATE AND NAME OF PERSON MAKING CHANGE.

Do not extend notes this side of this line.

STATION	B. S.	H. I.	F. S.	ELEV.	San Gabriel Blvd
B.M. TE 339	3 50	533 15		529 65	B.M. TE 339 Elev. 529.648 per F.B. 1488/201 Duarte Rd. & San Gabriel Blvd S.E. Cor. Bt. Spk. in curb, 6' E. of E. end C.R.
0+53.6			5 22	527 93	℄
"			5 45	527 70	10' R.
"			5 77	527 38	37.9 R. Gut. S. end S.E. Cor C.R.
"			5 13	528 02	37.9 R. Curb " " "
"			4 72	528 43	50' R. P.L.
0+83.6			4 25	528 90	64.7 R. Gut. E end S.E. Cor. C.R.
"			3 56	529 59	64.7 R Curb " " "
1+00			3 89	529 26	℄ int San Gabriel Blvd & Duarte Rd.
"			4 00	529 15	10' R.
"			4 55	528 60	37.9 R. X Gut.
"			3 46	529 69	50' R.
1+33			2 95	530 20	70.5 R. Gut E end. N. E Cor C.R.
"			2 29	530 86	70.5 R. Curb " " "
1+62.6			2 21	530 94	℄
"			2 42	530 73	10' R.
"			2 84	530 31	37.3 R. N. end N. E. Cor. C.R.
"			2 20	530 95	37.3 R. " " "
"			1 0	532 2	50' R. P.L.
			2 2	531 0	175' R. P.L. North side Duarte Rd.

F.B. 1756 PG. 110 Job No. 1458 Division No. Notes Red. Plotted Profile
Survey of Sunny Slope Dr. S.S. Date Date No.
Survey by U.S.C. Notes H.O. Notes Chkd Checked X-Sec.
Indexed C. Johnson Date Date No.

76L298 307 10-51

PLEASE RETURN TO

LOS ANGELES COUNTY SURVEYOR

726 LOS ANGELES COUNTY
ENGINEERING BLDG.

NOTE: ANY ADDITIONS OR CHANGES ON THIS SHEET MUST BE MADE OR CIRCLED IN RED INK, WITH DATE AND NAME OF PERSON MAKING CHANGE.

Do not extend notes this side of this line.

STATION	B. S.	H. I.	F. S.	ELEV.	SAN GABRIEL BLVD.
2+00		533 15	1 15	532 00	℄
"			1 38	531 77	10' R.
"			1 86	531 29	37³ R. Gut.
"			1 22	531 93	37³ R. Curb
"			0 1	533 1	50' R. P.L.
T.P.	10 44	543 00	0 59	532 56	
3+00			8 19	534 81	℄
"			8 39	534 61	10' R.
"			8 96	534 04	37³ R. Gut.
"			8 34	534 66	37³ R. Curb
"			7 9	535 1	50' R. P.L.
4+00			5 24	537 76	℄
"			5 51	537 49	10' R.
"			6 19	536 81	37³ R. Gut.
"			5 55	537 45	37³ R. Curb.
"			5 6	537 4	50' R. P.L.
"			4 8	538 2	225' R. Back lot line
5+00			2 22	540 78	℄
"			2 54	540 46	10' R.
"			3 32	539 68	37³ R. Gut
"			2 68	540 32	37³ R. Curb

Profile Notes Red ____ Plotted ____ Job No. 1458 Division No. ____ F.B. 1756 Pg. 111

No. ____ Date ____ Date ____ Survey of Sunny Slope Dr. SS

X-Sec. Notes Chkd. ____ Checked ____ Survey by J.S.C. Notes J.O. Date 5-15-53

No. ____ Date ____ Date ____ Map No. ____ Indexed ____ Date ____

F.B. 1754 PG. 112 Job No. 1458 Division No. Survey of San Gabriel Dr. S. Survey by USC Notes 10 Indexed C. Johnson Date Profile No. X-Sec. No. Plotted Date Checked Date Notes Red Date Notes Chkd Date

78L298 307 10-51

PLEASE RETURN TO
LOS ANGELES COUNTY SURVEYOR
726 LOS ANGELES COUNTY
ENGINEERING BLDG.

NOTE: ANY ADDITIONS OR CHANGES ON THIS SHEET MUST BE MADE OR CIRCLED IN RED INK, WITH DATE AND NAME OF PERSON MAKING CHANGE.

Do not extend notes this side of this line.

STATION	B. S.	H. I.	F. S.	ELEV.	SAN GABRIEL Blvd
5+00		543 00	3 0	54[illegible]0	50' R P.L.
T.P.	7 91	548 76	2 15	54[illegible]35	
5+71.2			5 92	54[illegible]84	4 16' R
"			6 16	54[illegible]60	37.3 R Gut. S. end S.E. Cor. C.R.
"			6 87	541[illegible]89	
"			6 22	542[illegible]54	37.3 R. Curb " " "
"			7 3	541 5	50' R. P.L.
			7 1	541 7	225' R. P.L. S. Side Ravendale Rd.
5+86.3			6 39	542 37	51.2 R Gut. E end S.E. Cor. C.R.
"			5 74	543 02	51.2 R Curb " " "
5+99.81			5 06	543 70	℄ int Ravendale Rd. & San Gabriel Blvd.
"			5 26	543 56	16' R.
"			5 87	542 89	37.3 R. Cross Gut
"			5 42	54[illegible]4	50' R.
6+17.2			5 09	543 37	65.5 R. Gut. E end N.E. Cor. C.R.
"			4 45	54[illegible]31	65.5 R. Curb " " "
6+44.2			3 77	54[illegible]99	4
"			4 61	54[illegible]15	37.3 R. Gut. N. end N.E. Cor. C.R.
"			4 00	54[illegible]76	37.3 R. Curb " " "
			4 4	54[illegible]1	50' R. P.L.
BM. TE 86A			4 53	544 23	BM. TE 86A Elev. = 544.238 F.B. 1588-200. San Gabriel Blvd (N. side) at Ravendale Rd. BT. SPK. in Curb 15' N. of ℄ Pr. of Ravendale Rd.

Profile No. ____ Notes Red. ____ Plotted ____ Job No. 1458 Division No. ____ F.B. 1756 Pg. 113

Date ____ Date ____ Survey of SUNNY SLOPE DR SS

~~X-Sec.~~ Notes Chkd. ____ Checked ____ Survey by COATES Notes J.S.C. Date 6/26/53

No. ____ Date ____ Date ____ Map No. ____ Indexed C. Johnson Date ____

ELEVATION
OF
PLUMBING OUTLET
TO
HOUSE #8438 DUARTE RD

SUNNY SLOPE DR S.S DIST.
C.I. 1458

COATES
OCHSNER
BROOKS
DROWN

STATION	B.S.	H.I.	F.S.	ELEV.

NOTE: ANY ADDITIONS OR CHANGES ON THIS SHEET MUST BE MADE OR CIRCLED IN RED INK, WITH DATE AND NAME OF PERSON MAKING CHANGE.

PLEASE RETURN TO
LOS ANGELES COUNTY SURVEYOR
726 LOS ANGELES COUNTY
ENGINEERING BLDG.

Do not extend notes this side of this line.

76L298 307 10-51

76L298 307 10-51

PLEASE RETURN TO

LOS ANGELES COUNTY SURVEYOR

726 LOS ANGELES COUNTY
ENGINEERING BLDG.

NOTE: ANY ADDITIONS OR CHANGES ON THIS SHEET MUST BE MADE OR CIRCLED IN RED INK, WITH DATE AND NAME OF PERSON MAKING CHANGE.

Do not extend notes this side of this line.

STATION	B. S.	H. I.	F. S.	ELEV.		
					B.M.TE 336 Elev. 517.904 per F.B. 1488/200	
B.M.TE 336	4.29	522.19		517.90	Duarte Rd & Ruthlee Ave. N.W. Cor.	
T.P.	4.52	519.05	7.66	514.53	Bt. Spk. in curb 7' N. of N. end C.R.	
			5.93	513.12	Elev. 4" Plumbing outlet to Ho #8438	

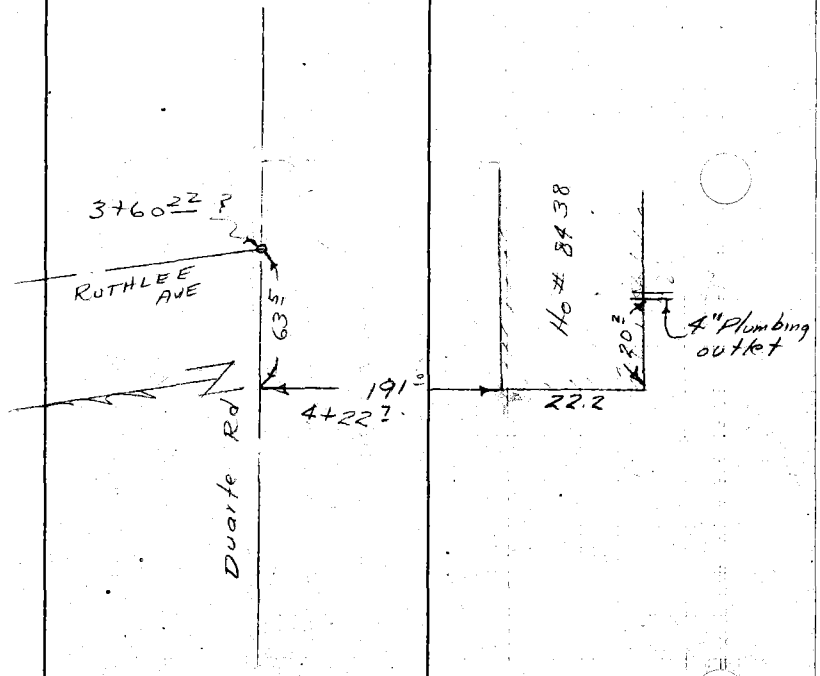

F.B. 1756 PG. 114 Job No. 1458 Division No. Notes Red. Plotted No. Profile
Survey of SUNNY SLOPE DR Date Date X-Sec.
Survey by J.S.C. Notes J.S.C. Notes Chkd. Checked No.
Indexed C. Johnson Date Date Date

Profile	Notes Red	Plotted	Job No. 1458	Division No.	F.B. 1756	PG. 115
No.	Date	Date	Survey of Sunny Slope Dr. S.S.			
X-Sec.	Notes Chkd	Checked	Survey by Coates	Notes J.S.C.	Date 6/26/53	
No.	Date	Date	Map No.	Inked Johnson	Date	

NOTE: ANY ADDITIONS OR CHANGES ON THIS SHEET MUST BE MADE OR CIRCLED IN RED INK, WITH DATE AND NAME OF PERSON MAKING CHANGE.

Do not extend notes this side of this line.

PLEASE RETURN TO
LOS ANGELES COUNTY SURVEYOR
726 LOS ANGELES COUNTY
ENGINEERING BLDG.

76L298 307 10-51

ELEVATIONS

OFF

N. WILLARD AVE (PROD)
(Private St)

From: BLL of Lot 2 TR # 15712
To: BLL of lot 16 TR # 12862

SUNNY SLOPE DR. S.S. DIST

C.I. 1458

Note: 0+00 = ℄ Willard Ave & Kinghurst St

STATION	B.S.	H.I.	F.S.	ELEV.

76L298 307 10-51

PLEASE RETURN TO

LOS ANGELES COUNTY SURVEYOR
726 LOS ANGELES COUNTY
ENGINEERING BLDG.

NOTE: ANY ADDITIONS OR CHANGES ON THIS SHEET MUST BE MADE OR CIRCLED IN RED INK, WITH DATE AND NAME OF PERSON MAKING CHANGE.

Do not extend notes this side of this line.

STATION	B. S.	H. I.	F. S.	ELEV.	
B.M.T.E. 856	646	572 97		566 51	BMTE 856 Elev. 566.507 per F.B. 1588/197 Kinghurst Rd & Willard Ave. N.W. Cor. Bt. Spk. in curb 5' W of W. end C.R.
0+77			151	557 9	157' R S.E. Cor. Lot 2 Tr 15712
"			152	557 8	175 R bot Gulch.
1+29			5 26	567 71	W. edge A.C. Pav. & N. end Willard pav
1+76			444	568 53	℄ w. edge pav.
"			135	559 5	135' R bot Gulch
"			127	560 3	166' R S.E. Cor. Lot 1 Tr. 15712
1+79.7			1538	557 59	Elev. Top 4" plumbing outlet to No. # 6918
2+00			435	568 62	℄ W. edge pav
+76.5			356	569 41	℄ W. " " N. end
"			100	569 0	75 R bot gulch
3+45.0			38	569 2	℄
"			84	564 6	42 R bot Gulch
			84	564 6	60 R " "
4+15.0			40	569 0	℄
"			62	566 8	5' R bot Gulch
"			64	566 6	50' R " "



F.B. 1756 PG. 116 Job No. 1458 Division No. Notes Red. Plotted No. Profile
Survey of Sunny Slope Dr. S.S. Date Date X-Sec.
Survey by J.S.C. Notes J.S.C. Notes Chkd. Checked No.
Indexed C. Johnson Date Date Date

76L298 307 10-51

PLEASE RETURN TO
LOS ANGELES COUNTY SURVEYOR
726 LOS ANGELES COUNTY
ENGINEERING BLDG.

NOTE: ANY ADDITIONS OR CHANGES ON THIS SHEET MUST BE MADE OR CIRCLED IN RED INK, WITH DATE AND NAME OF PERSON MAKING CHANGE.

Do not extend notes this side of this line.

STATION	B. S.	H. I.	F. S.	ELEV.		
		57297				
4+22			40	569.0		℄ = bot drain
"			26	570.4		5' R Top fill
"			27	570.3		50' R " "
4+85			30	570.0		℄ INT N. Line Lot
"			40	569.0		3.5 R bot drain Tr.
"			18	571.2		7' R Top bank
T.P.	329	568.85	741	565.56		
B.M. TE 857			859	560.26	B.M. TE 857 Elev. 560.242 per F.B. [illegible]	
					Willard Ave & Lorain Rd N.E. Cor.	
					Bt. Spk. in curb 5' N. of N. end c. b.	
					Note: OWNER OF LOT 16 said gulch	
					Lot 17 & 18 will be fill considerable	
					in near future	

Profile No. ____ Notes Red ____ Plotted ____ Job No. 1455 Division No. ____ F.B. 1756 Pg. 117
X-Sec. ____ Date ____ Date ____ Survey of ____
Notes Chkd ____ Checked ____ Survey by J.S.C. Notes ____ Date ____
No. ____ Date ____ Date ____ Map No. ____ Inked C. Johnson Date ____

F.B. 1756 PG. 118 Job No. 1458 Division No. _____ Notes Red. _____ Plotted _____ Profile

Survey of Sunny Slope Dr. S.S. Date _____ Date _____ No. _____

Survey by J.S.C. Notes J.S.C. Notes Chkd. _____ Checked _____ X-Sec.

Indexed _____ Date _____ Date _____ Date _____ No. _____

STATION	B.S.	H.I.	F.S.	ELEV.

Do not extend notes this side of this line.

PLEASE RETURN TO

LOS ANGELES COUNTY SURVEYOR

726 LOS ANGELES COUNTY ENGINEERING BLDG.

NOTE: ANY ADDITIONS OR CHANGES ON THIS SHEET MUST BE MADE OR CIRCLED IN RED INK, WITH DATE AND NAME OF PERSON MAKING CHANGE.

76L298 307 10-51

Profile No.	Notes Red.	Plotted	Job No. 1458	Division No.	F.B. 1756 Pg. 119
	Date	Date	Survey of Sunny Slope Dr. S.S. Dist.		
X-Sec. No.	Notes Chkd.	Checked	Survey by COATES	Notes J.S.C.	Date 6/26/53
	Date	Date	Map No.	Indexed C. Johnson	Date

LOCATION & ELEVATION

OF

18" S.D. CONC. CULVERT

ON

KINGHURST ST.

SUNNY SLOPE DR. S.S. DIST

C.I. 1458

COATES
OCHSNER
BROOKS
DROWN

STATION	B.S.	H.I.	F.S.	ELEV.

NOTE: ANY ADDITIONS OR CHANGES ON THIS SHEET MUST BE MADE OR CIRCLED IN RED INK, WITH DATE AND NAME OF PERSON MAKING CHANGE.

Do not extend notes this side of this line.

PLEASE RETURN TO
LOS ANGELES COUNTY SURVEYOR
726 LOS ANGELES COUNTY
ENGINEERING BLDG.

76L298 307 10-51

76L298 307 10-51

PLEASE RETURN TO

LOS ANGELES COUNTY SURVEYOR
726 LOS ANGELES COUNTY
ENGINEERING BLDG.

NOTE: ANY ADDITIONS OR CHANGES ON THIS SHEET MUST BE MADE OR CIRCLED IN RED INK, WITH DATE AND NAME OF PERSON MAKING CHANGE.

Do not extend notes this side of this line.

STATION	B. S.	H. I.	F. S.	ELEV.	Kinghurst St.
B.M.TE343	568	57633		570.65	B.M.TE343 Elev. 570.652 per FB 1488/202 San Gabriel Blvd & Kinghurst Dr. S.E. Cor. Bt Spk in curb 7'S. of S. end C.R.
					Note { Stationing per original Topog on Kinghurst Dr.
7+03.5			1035	565.98	27'L or S Elev. Top 18" Conc. Culvert 22' O.D

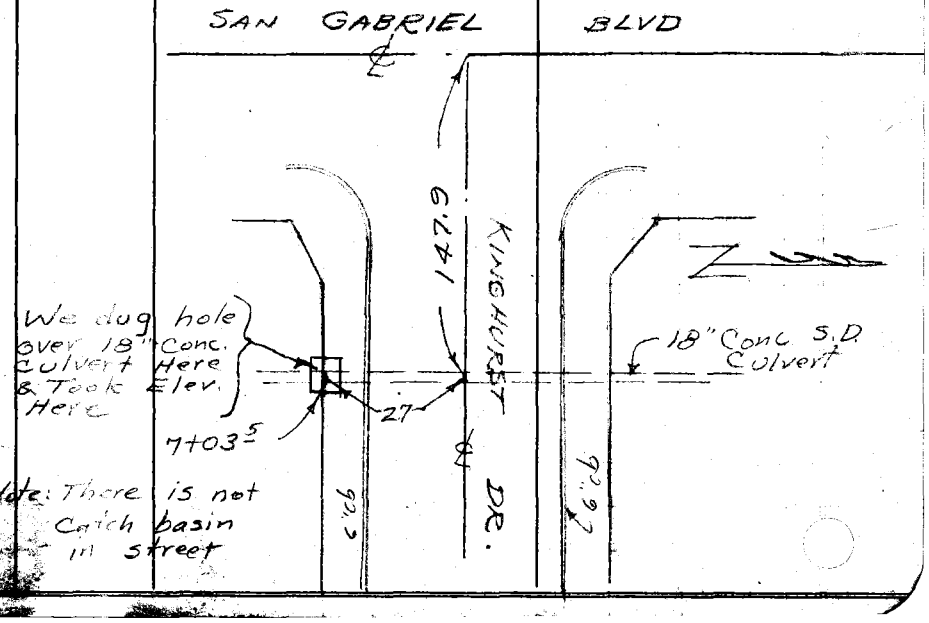

F.B. 1756 PG. 120 Job No. 1458 Division No. Notes Red. Plotted Profile
Survey of Sunny Slope Dr. S.S. Date Date No. X-Sec.
Survey by J.S.C. Notes J.S.C. Notes Chkd. Checked
Indexed C. Johnson Date Date Date No.

Profile No. _____ Notes Red _____ Plotted _____ Job No. 1458 Division No. _____ F.B. 1756 Pg. 121

Date _____ Date _____ Survey of SUNNY SLOPE DR S.S.

X-Sec. No. _____ Notes Chkd _____ Checked _____ Survey by JSC Notes JSC Date 6/26/53

Date _____ Date _____ Map No. _____ Indexed G. Johnson Date _____

NOTE: ANY ADDITIONS OR CHANGES ON THIS SHEET MUST BE MADE OR CIRCLED IN RED INK, WITH DATE AND NAME OF PERSON MAKING CHANGE.

Do not extend notes this side of this line.

PLEASE RETURN TO
LOS ANGELES COUNTY SURVEYOR
726 LOS ANGELES COUNTY
ENGINEERING BLDG.

STATION	B.S.	H.I.	F.S.	ELEV.	
					~~PROFILE~~ OF LA PRESA DR
					From N. P/L N. Hungtington Dr.
					To: S. P/L S. Huntington Dr.
					SUNNY SLOPE DR S.S. DIST. C.I. 1458
					COATES OCHSNER BROOKS DROWN

76L298 307 10-51

76L298 307 10-51

PLEASE RETURN TO

LOS ANGELES COUNTY SURVEYOR
726 LOS ANGELES COUNTY
ENGINEERING BLDG.

NOTE: ANY ADDITIONS OR CHANGES ON THIS SHEET MUST BE MADE OR CIRCLED IN RED INK, WITH DATE AND NAME OF PERSON MAKING CHANGE.

Do not extend notes this side of this line.

F.B. 1756 PG. 122 Job No. 1458 Division No. Notes Red. Plotted
Survey of Sunny Slope Dr. S.S. Date Date
Survey by J.S.C. Notes J.S.C. Notes Chkd Checked
Indexed Date Date
Profile No. X-Sec. No.

STATION	B. S.	H. I.	F. S.	ELEV.		
B.M. TE 636	4.08	592.12		588.04	B.M. TE 636 Elev. 588.037 per F.B. 1588/58 La Presa Dr. & Huntington Dr. N.E. Cor. Bt. Spk. in E. Curb of La Presa Dr. at N.W. Cor. Catch Basin	
0+00			5.71	586.41	La Presa (N) ℄	INT N. P/L N. Huntington Dr.
+06			6.03	58[illegible].09	" ℄	
+24			6.15	58[illegible].77	" ℄	
+41			6.38	58[illegible].74	" ℄	
+72			7.64	58[illegible].48	" ℄	
1+02			9.55	58[illegible].57	" ℄	Conc. gutter
1+19			9.80	58[illegible].32	" ℄	INT. & S. Huntington Dr.
1+31.8			9.82	58[illegible].30	La Presa (S) ℄	" " " "
1+54°			10.51	58[illegible].61	" " ℄	INT. S. P/L of S. Huntington Dr.
B.M. TE 637			4.41	587.71	B.M. TE 637 Elev. 587.709 per F.B. 1588/59 La Presa D. & Huntington Dr. N.W. Cor. Bt. Spk. in W. Curb of La Presa Dr. at S.E. Cor. Catch Basin	

Profile No. ____ Notes Red ____ Plotted ____ Job No. 1458 Division No. ____ F.B. 1756 Pg. 123
Date ____ Date ____ Survey of Sunny Slope Dr S.S.
Notes Chkd ____ Checked ____ Survey by Coates Notes J.S.C. Date 6/29/53
No. ____ Date ____ Date ____ Map No. ____ Indexed C. Tolman Date ____

ELEVATIONS
OF
M.H. INVERTS
ON

GEORGE & MARTHA CIRCLE

Stationing o M.H. per F.B. 1601 - 47-55

SUNNY SLOPE DR. S.S. DIST.

C.I. 1458

STATION	B.S.	H.I.	F.S.	ELEV.

COATES
BROOKS
MALDONADO
DROWN

NOTE: ANY ADDITIONS OR CHANGES ON THIS SHEET MUST BE MADE OR CIRCLED IN RED INK, WITH DATE AND NAME OF PERSON MAKING CHANGE.

Do not extend notes this side of this line.

PLEASE RETURN TO
LOS ANGELES COUNTY SURVEYOR
726 LOS ANGELES COUNTY
ENGINEERING BLDG.

76L298 307 10-51

76L298 307 10-51

PLEASE RETURN TO

LOS ANGELES COUNTY SURVEYOR
726 LOS ANGELES COUNTY
ENGINEERING BLDG.

NOTE: ANY ADDITIONS OR CHANGES ON THIS SHEET MUST BE MADE OR CIRCLED IN RED INK, WITH DATE AND NAME OF PERSON MAKING CHANGE.

60 1.4

Do not extend notes this side of this line.

STATION	B. S.	H. I.	F. S.	ELEV.		
B.M.TE645	491	613 98		609 07	B.M.TE645 Elev. 609.072 per P.B. 1588/65 La Presa Dr. (W. Side) @ George Circle. Bt. Spk. in curb 12' N. of ℄ Prod George Circle	
2+85.4			4 87	609 11	0.2 S. W. rim M.H	Note: Approx. 4.5 Water standing in M.H.
"			4 89	609 09	0.2 S. E. rim M.H	
"			17 17	596 81	8" invert W.	4.87 Rod, 11.63 meas., 0.67 Diam., 17.17
"			17 12	596 86	8" invert E.	4.89 Rod, 11.56 meas., 0.67 Diam., 17.12
T.P.	3 21	611 07	6 12	607 86		
5+11.55 on ℄ prod. George Circle			4 15	606 92	0.3 N W. rim M.H	Note: Appox. 3.5 Water standing in M.H.
"			4 13	606 94	0.3 N S.E. rim M.H	
"			13 08	597 99	8" invert W.	4.15 Rod, 8.26 meas., 0.67 Diam, 13.08
"			13 08	597 99	8" invert S.E.	4.13 Rod, 8.28 meas., 0.67 Diam., 13.08
6+00.95 on ℄ prod Martha Circle			5 17	605 90	0.1 S N.W. rim M.H.	
"			5 15	605 92	0.1 S W. rim M.H.	Note: Approx. 3' Water in M.H.
"			12 64	598 43	8" invert N.W.	5.17 Rod, 6.80 meas., 0.67 Diam, 12.64
"			12 61	598 46	8" invert W.	5.15 Rod, 6.79 meas, 0.67 Diam, 12.61
T.P.	3 92	609 27	5 72	605 35		

F.B. 1756 PG. 124 Job No. 1458 Division No. Notes Red. Plotted No. Profile
Survey of Sunny Slope Dr. S.S. Date Date X-Sec.
Survey by J.S.C. Notes J.S.C. Notes Chkd Checked No.
Indexed O. Johnson Date Date

76L298 307 10-51

PLEASE RETURN TO

LOS ANGELES COUNTY SURVEYOR

726 LOS ANGELES COUNTY
ENGINEERING BLDG.

NOTE: ANY ADDITIONS OR CHANGES ON THIS SHEET MUST BE MADE OR CIRCLED IN RED INK, WITH DATE AND NAME OF PERSON MAKING CHANGE.

Do not extend notes this side of this line.

STATION	B. S.	H. I.	F. S.	ELEV.		
		609 27				
8+72°			4 92	604 35	E. Rim M.H Flush	
"			4 95	604 32	W. " "	
"			10 50	598 77	invert E. (Channel next to Cover)	4.92 Rod 5.58 meas ~~Diam~~ 10.50
"			10 51	598 76	" invert W (Channel only)	4.95 Rod 5.56 meas ~~Diam~~ 10.51
B.M.TE 642			5 38	603 89	B.M.TE 642 Elev. 603.889 per F.B. 158[illegible] La Presa Dr. & Martha Circle S.E. Cor Bt. Spk. in curb 6' S. of S. end C.R.	

Profile No. ____ Date ____ Notes Red ____ Plotted ____ Job No. 1458 Division No. ____ F.B. 1756 Pg. 125

~~X-Sec.~~ No. ____ Date ____ Notes Chkd. ____ Checked ____ Survey of Sunny Slope Dr SS Survey by J.S.C. Notes J.S.C. Date 6/29/53

Map No. ____ Date ____ Date ____ Date ____ Date ____

F.B. 1756 PG 126 Job No 1458 Division No. _____ Notes Red. _____ Plotted _____ Profile

Survey of _____ Date _____ Date _____ No. _____

Survey by _____ Notes _____ Notes Chkd _____ Checked _____ X-Sec.

Indexed _____ Date _____ Date _____ Date _____ No. _____

STATION	B.S.	H.I.	F.S.	ELEV.

Do not extend notes this side of this line.

PLEASE RETURN TO

LOS ANGELES COUNTY SURVEYOR
726 LOS ANGELES COUNTY
ENGINEERING BLDG.

NOTE: ANY ADDITIONS OR CHANGES ON THIS SHEET MUST BE MADE OR CIRCLED IN RED INK, WITH DATE AND NAME OF PERSON MAKING CHANGE.

76L298 3C7 10-51

Profile	Notes Red	Plotted	Job No. 1458	Division No.	F.B. 1756	PG. 127
No.	Date	Date	Survey of SUNNY SLOPE DR. S.S. DR			
X-Sec.	Notes Chkd	Checked	Survey by COATES	Notes J.S.C.	Date 6/26/53	
No.	Date	Date	Map No.	Indexed C. Johnson	Date	

PROFILE
ON
WINIFRED AVE, CEASAR AVE
&
S. HUNTINGTON DR
&
N. LINE TR # 12862

SUNNY SLOPE DR. S.S. DIST.
C.I. 1458

COATES
OCHSNER
BROOKS
DROWN

STATION	B.S.	H.I.	F.S.	ELEV.

NOTE: ANY ADDITIONS OR CHANGES ON THIS SHEET MUST BE MADE OR CIRCLED IN RED INK, WITH DATE AND NAME OF PERSON MAKING CHANGE.

Do not extend notes this side of this line.

PLEASE RETURN TO
LOS ANGELES COUNTY SURVEYOR
726 LOS ANGELES COUNTY
ENGINEERING BLDG.

76L298 307 10-51

76L298 307 10-51

PLEASE RETURN TO

LOS ANGELES COUNTY SURVEYOR

726 LOS ANGELES COUNTY
ENGINEERING BLDG.

NOTE: ANY ADDITIONS OR CHANGES ON THIS SHEET MUST BE MADE OR CIRCLED IN RED INK, WITH DATE AND NAME OF PERSON MAKING CHANGE.

Do not extend notes this side of this line.

STATION	B. S.	H. I.	F. S.	ELEV.		
B.M TE 639	5 71	596 24		590 53	B.M. TE 639 Elev. 590.528 per F.B. 1588/67 Winifred Ave & Huntington Dr. N.W. Cor. Bt. Spk. in curb, 2' N. of N. end C.R.	
		Profile	on	Winifred	Ave M.H. 0+00 to	℄ S. Huntington Dr.
0+00			5 37	590 87		N. Rim M.H.
"			5 36	590 88		E. " "
"			5 30	590 94		℄ pav. next to Rim
0+25			5 70	590 54		℄
0+50			6 35	589 89		℄
0+69			7 07	589 17		℄ flow Line
0+75			6 72	589 52		℄
1+00			6 16	590 08		℄
1+10			6 15	590 09		℄ crown of Pav.
1+30			6 73	589 31		℄ pred S. edge pav
1+37			5 0	591 2		℄ " Top fill N. Side
1+60			5 5	590 7		℄ "
1+83			6 0	590 2		℄ " Top fill S. Side
1+90			8 78	587 46		℄ " Top curb
1+90			9 36	586 88		℄ " Gutter
2+09.5			8 85	587 39		℄ " INT. S. Huntington Dr.

F.B. 1756 PG 128 Job No. 1458 Division No. Notes Red. Plotted Date No. Profile

Survey of Sunny Slope Dr. S.S. Date Notes Chkd. Checked Date No. X-Sec.

Survey by J.S.C. Notes J.S.C. Date

Indexed Date

76L298 307 10-51

PLEASE RETURN TO
LOS ANGELES COUNTY SURVEYOR
726 LOS ANGELES COUNTY
ENGINEERING BLDG.

NOTE: ANY ADDITIONS OR CHANGES ON THIS SHEET MUST BE MADE OR CIRCLED IN RED INK, WITH DATE AND NAME OF PERSON MAKING CHANGE.

Do not extend notes this side of this line.

STATION	B. S.	H. I.	F. S.	ELEV.		
	Profile on Ceasar Ave From M.H. 0+00 to N.P/L P/E R/W					
		596 24				
0+00			5 63	590 61		℄ N. rim M.H.
"			5 62	590 62		℄ W. rim M.H
"			5 58	590 66		℄ Pav next to W
0+36			6 87	589 37		℄
0+68			8 52	587 72		℄ cross-gutter
0+75			8 22	588 02		℄
1+00			7 89	588 35		℄
1+10			7 93	588 31		℄ prod
1+29			8 36	587 88		℄ " S. edge pa
1+34			7 3	588 9		℄ " Top fill
	Profile from 0+75 on Ceasar Ave to 0+75 on Winifred Ave					
0+75 on Ceasar Ave = 0+00 going W'Ly			8 22	588 02		
1+00			7 81	588 43		
2+00			7 18	589 06		
+70.8 = 0+75 on Winifred Ave			6 72	589 52		

Profile
No. ____ Date ____ Notes Red ____ Plotted ____ Job No. 1458 Division No. ____
~~X-Sec.~~ Date ____ Notes Chkd ____ Checked ____ Survey of Survey Slope Di S.S.
No. ____ Date ____ Date ____ Survey by J.S.C. Note J.S.C. Date 6/26/
Map No. ____ Indexed ____ C. Jomp Date ____

F.B. 1756 Pg. 129

76L298 307 10-51

PLEASE RETURN TO
LOS ANGELES COUNTY SURVEYOR
726 LOS ANGELES COUNTY
ENGINEERING BLDG.

NOTE: ANY ADDITIONS OR CHANGES ON THIS SHEET MUST BE MADE OR CIRCLED IN RED INK, WITH DATE AND NAME OF PERSON MAKING CHANGE.

Do not extend notes this side of this line.

STATION	B. S.	H. I.	F. S.	ELEV.	
Profile on ℄ S. Lane Huntington Dr. - Sunny Slope Dr. W. Line lot 11					
0+00		596 24	866	58[illegible]58	℄
1+00			814	58[illegible]10	℄
2+00			734	588 90	℄
3+00			705	58[illegible]9	℄
3+84²			660	58[illegible]4	℄
	Profile on N. Line TR. # 12862				
			92	58[illegible]0	N.E. Cor. Lot 6 Tr. 12862
			99	58[illegible]3	N.W. " " 4 pt. "
			140	58[illegible]2	N.W. Cor lot 1 "
			136	58[illegible]6	37' W. of W. Line lot 11. N. Line Tr. Prod. W.
			147	581 5	2 " " " " "
			167	579 5	INT. of W. Line lot 11 & N. Line Tr. Prod. W.
			73	58[illegible]9	INT. W. Line lot 11 & S. P/L of S. Huntington Dr.
B.M. TE640			876	587 [illegible]8	B.M. TE 640 Elev 587.463 per F.B. 1588/59 Sunny Slope Dr. & Huntington Dr. S.W. Cor. Bt. Spk. in curb 7' S. of S. end C.R.

Profile
Plotted _____ No. _____
Date _____ X-Sec. _____
Checked _____ No. _____
Date _____

Notes Red _____
Date _____
Notes Chkd _____
Date _____

Job No. 1458 Division No. _____
Survey of Sunny Slope Dr. S.S.
Survey by J.S.C. Notes J.S.C.
Indexed C. Johnson Date _____

F.B. 1756 Pg. 130

Profile No. ____ Notes Red. ____ Plotted ____ Job No. 1458 Division No. ____ F.B. 1756 Pg. 131

Date ____ Date ____ Survey of Sunny Slope Dr. S.S.

X-Sec. Notes Chkd. ____ Checked ____ Survey By Coates Notes [illegible] 9/4/53

No. ____ Date ____ Date ____ Map No. ____ Indexed ____ Date ____

LOCATION

&

ELEVATION

OF

PLUMBING OUTLETS

TO

HOUSES # 8230 & 8238 RAVENDALE RD

SUNNY SLOPE S.S. DIST

C.I. 1458

COATES
OCHSNER
MALDONADO
DROWN

Stationing per Original Topog

ELEV.	
F.S.	
H.I.	
B.S.	
STATION	

NOTE: ANY ADDITIONS OR CHANGES ON THIS SHEET MUST BE MADE OR CIRCLED IN RED INK, WITH DATE AND NAME OF PERSON MAKING CHANGE.

Do not extend notes this side of this line.

PLEASE RETURN TO
LOS ANGELES COUNTY SURVEYOR
726 LOS ANGELES COUNTY
ENGINEERING BLDG.

76L298 307 10-51

76L298 307 10-51

PLEASE RETURN TO

LOS ANGELES COUNTY SURVEYOR
726 LOS ANGELES COUNTY
ENGINEERING BLDG.

NOTE: ANY ADDITIONS OR CHANGES ON THIS SHEET MUST BE MADE OR CIRCLED IN RED INK, WITH DATE AND NAME OF PERSON MAKING CHANGE.

Do not extend notes this side of this line.

STATION	B. S.	H. I.	F. S.	ELEV.	
B.M. TE 865	7 89	544 19		536 30	B.M. TE 865 Elev 536.304 per F.B. 1588/201 Ravendale Rd. & Provence Rd. S.W. Cor. Bt. Spk. in cb., 4' W. of W. end C.R.
Ho # 8238			7 35	536 84	Elev. Top 4" Plumping outlet to Ho. # 8238
Ho # 8230			6 44	537 75	" " " " " SAN GABRIEL Ho # 8230 BLVD
T.P.	7 24	547 72	3 71	540 48	
B.M. TE 864			3 48	544 24	B.M. TE 864 Elev. 544.238 per F.B. 1588/200 San Gabriel Blvd (W. Side) at Ravendale Rd. Bt. Spk. in curb 15' N. of ℄ prod of Ravendale Rd.

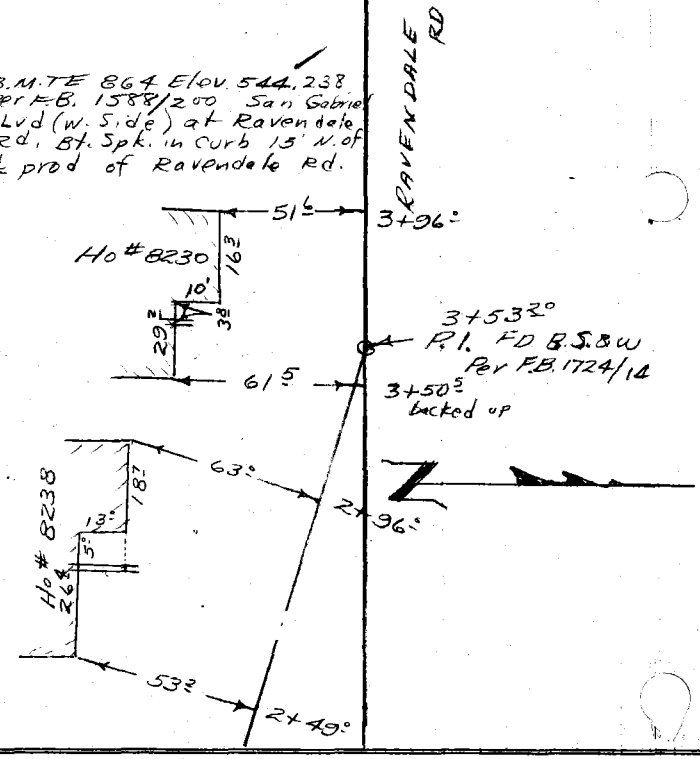

F.B. 1752 Pg. 132 Job No. 1458 Division No. Notes Red. Plotted Date No. Profile
Survey of Sunny Slope Dr. S.S. Date Checked Date No. X-Sec.
Survey by Coates Notes J.S.C. Notes Chkd Date No.
Indexed C. Johnson Date

F.B. 1756 Pg. 133

Profile No. ____ Notes Red ____ Plotted ____ Job No. 1458 Division No. ____
Date ____ Date ____ Survey of Sunny Slope Dr S.S. DIST
X-Sec. No. ____ Notes Chkd ____ Checked ____ Survey by COATES Notes J.S.C. Date 8/15/53
Date ____ Date ____ Map No. ____ Indexed J. C. Johnson Date ____

ELEVATION

LOCATION
OF
PLUMBING OUTLETS
TO
HOUSES #8550 8538 8530 , & 8524
LARKDALE RD

SUNNY SLOPE DR S.S. DIST
C.I. 1458

COATES
OCHSNER
MALDONADO
DROWN

STATION	B.S.	H.I.	F.S.	ELEV.

NOTE: ANY ADDITIONS OR CHANGES ON THIS SHEET MUST BE MADE OR CIRCLED IN RED INK, WITH DATE AND NAME OF PERSON MAKING CHANGE.

Do not extend notes this side of this line.

PLEASE RETURN TO
LOS ANGELES COUNTY SURVEYOR
726 LOS ANGELES COUNTY
ENGINEERING BLDG.

761-298 307 10-51

76L298 307 10-51

PLEASE RETURN TO

LOS ANGELES COUNTY SURVEYOR
726 LOS ANGELES COUNTY
ENGINEERING BLDG.

NOTE: ANY ADDITIONS OR CHANGES ON THIS SHEET MUST BE MADE OR CIRCLED IN RED INK, WITH DATE AND NAME OF PERSON MAKING CHANGE.

Do not extend notes this side of this line.

STATION	B. S.	H. I.	F. S.	ELEV.	LARKDALE RD
					BM.TE854 Elev 517.037 per FB. 1588/196
B.M.TE854	5 00	522 04		517 04	Karin Pl & Larkdale R N.W. Cor. Bt.Spk. in curb 5' W of W. end C.R.
Ho #8550			9 07	512 97	Top 4" outlet to Ho #8550
"			7 24	514 80	Elev. Conc. Floor to Garage toilet to Ho #8550
Ho #8538			8 39	513 65	Elev Top 4" outlet to Ho #8538
Ho #8530			9 06	512 98	Elev Top 4" outlet to Ho #8530
Ho #8524			9 56	512 48	Elev. Top 4" outlet To Ho #8524
TP	6 29	526 36	1 97	520 07	
B.M.TE853			1 23	525 13	BM.TE853 Elev 525.120 Per FB. 1588/195 Ravendale Rd & Karin Pl. N.W. Cor. Bt.Spk. in Conc. Curb 5' W of W. end C.R.

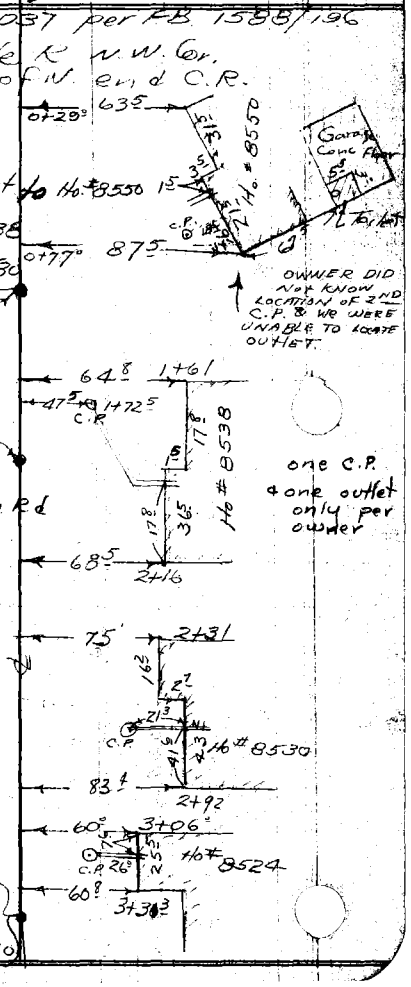

F.B. 1756 Pg. 134 Job No. 1458 Division No. Notes Red. Plotted Profile
Survey of Sunny Slope DR DIST. S.S. Date Date No.
Survey by Coates Notes U.S.C. Notes Chkd. Checked X-Sec.
Indexed [illegible] Date Date No.

Profile No. ____ Notes Red ____ Plotted ____ Job No. 1458 Division No. ____ F.B. 1756 PG. 135

Date ____ Date ____ Survey of Sunny Slope Dr. S.S. DIST

Notes Chkd. ____ Checked ____ Survey by Coates Notes J.S.G. Date 8/5/53

No. ____ Date ____ Date ____ Map No. ____ Indexed J. Johnson Date ____

LOCATION

&

ELEVATION

OF

PLUMBING OUTLETS

TO

HO #8540 RAVENDALE RD.

SUNNY SLOPE DR. S.S. DIST

C.I. 1458

COATES
OCHSNER
MALDONADO
DROWN

STATION	B.S.	H.I.	F.S.	ELEV.

NOTE: ANY ADDITIONS OR CHANGES ON THIS SHEET MUST BE MADE OR CIRCLED IN RED INK, WITH DATE AND NAME OF PERSON MAKING CHANGE.

Do not extend notes this side of this line.

PLEASE RETURN TO
LOS ANGELES COUNTY SURVEYOR
726 LOS ANGELES COUNTY
ENGINEERING BLDG.

761-298 307 10-51

76L298 307 10-51

PLEASE RETURN TO

LOS ANGELES COUNTY SURVEYOR
726 LOS ANGELES COUNTY
ENGINEERING BLDG.

NOTE: ANY ADDITIONS OR CHANGES ON THIS SHEET MUST BE MADE OR CIRCLED IN RED INK, WITH DATE AND NAME OF PERSON MAKING CHANGE.

Do not extend notes this side of this line.

STATION	B. S.	H. I.	F. S.	ELEV.	
B.M. TE 853	3 73	528 85		525 12	B.M. 853 Elev. 525.120 per F.B. 1588/195 Ravendale Rd & Karin Pl. N.W. Cor. Bt. Spk. in curb 5' W. of W. end C.R.
Ho # 8540			7 10	521 75	Elev. Top 6" outlet to Ho # 8540
GARAGE			6 75	522 10	Elev. Top 2" outlet to Garage
T.P.	7 01	531 90	3 96	524 89	
			11 6	520 3	S.E. Cor. Lot 15 Tr. 14377
			10 4	521 5	S.W. " " " " "
			10 8	521 [illegible]	S.W. " " 16 " "
B.M. TE 852			6 59	525 31	B.M. TE 852 Elev. 525.292 per F.B. 1588/195 Vista St. & Ravendale Rd. S.E. Cor. Bt. Spk. in curb 9' S. of S. end C.R.

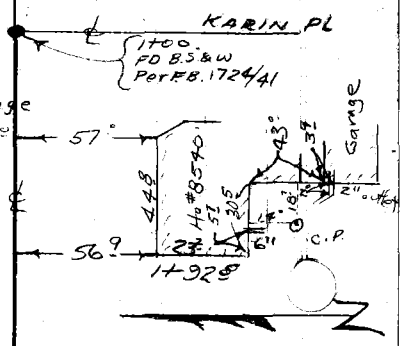

Note: C.P. for Houses on lot 15 & 16 are in Front approx. 25' S. curb

VISTA ST.

F.B. 1756 PG. 136 Job No. 1458 Division No. Notes Red. Plotted No. Profile
Survey of Sunny Slope D.S.S. Date Date X-Sec.
Survey by Coates Notes V.S.C. Notes Chkd. Checked No.
Indexed C. Johnson Date Date Date

Profile No. | Notes Red | Plotted | Job No. 1458 | Division No. | F.B. 1756 Pg. 137
Date | Date | Survey of Sunny Slope Dr. S.S.
X-Sec. No. | Notes Chkd. | Checked | Survey By [illegible] | Notes [illegible] J.G. Date 8/6/53
Date | Date | Map No. | Indexed C. Johnson Date

ELEVATION
&
LOCATION
OF
PLUMBING OUTLETS
TO
HOUSES #8562, 8560, 8548, 8538, 8518, 8514
ARCADIA AVE
SUNNY SLOPE DR S.S. DIST
C.I. 1458

COATES
OCHSNER
MALDONADO
DROWN

Note: LOT 5 OWNER
IN MEXICO. occupent
refused to have outlet
dug up

STATION	B. S.	H. I.	F. S.	ELEV.

NOTE: ANY ADDITIONS OR CHANGES ON THIS SHEET MUST BE MADE OR CIRCLED IN RED INK, WITH DATE AND NAME OF PERSON MAKING CHANGE.

Do not extend notes this side of this line.

PLEASE RETURN TO
LOS ANGELES COUNTY SURVEYOR
726 LOS ANGELES COUNTY
ENGINEERING BLDG.

76L298 307 10-51

76L298 307 10-51

PLEASE RETURN TO

LOS ANGELES COUNTY SURVEYOR
726 LOS ANGELES COUNTY
ENGINEERING BLDG.

NOTE: ANY ADDITIONS OR CHANGES ON THIS SHEET MUST BE MADE OR CIRCLED IN RED INK, WITH DATE AND NAME OF PERSON MAKING CHANGE.

Do not extend notes this side of this line.

STATION	B. S.	H. I.	F. S.	ELEV.	
B.M.TE 833	401	535 62		531 61	B.M.TE 833 Elev. 531.609 per FB.1588/189 La Presa Dr. & Arcadia Ave. N.W. Cor. Bt. Spk. in curb 6' W. of E. end
Ho # 8560	only one C.P. & one overflow hole		6 95	528 67	Elev. Top 4" outlet to Ho # 8560
Ho # 8562			6 06	520 56	" " " " Ho # 8562
T.P.	3 34	535 80	3 16	532 46	
Ho # 8548			6 64	529 16	Elev. Top 4" outlet to Ho # 8548
Ho # 8538			5 89	529 91	" " " " " Ho # 8538
T.P.	8 43	540 88	3 35	532 45	
T.P.	4 53	542 37	3 04	537 84	
Ho # 8518			6 86	535 51	Elev. Top 4" outlet Ho # 8518
Ho # 8514			6 14	536 23	" " " Ho # 8514
T.P.	6 44	544 77	4 04	538 33	
B.M.TE 851			4 46	540 31	B.M.TE 851 Elev 540.328 Per FB1588/195 Vista St (W side) @ Arcadia Ave Bt Spk. in Cb 4' S. of ℄ prod Arcadia Ave

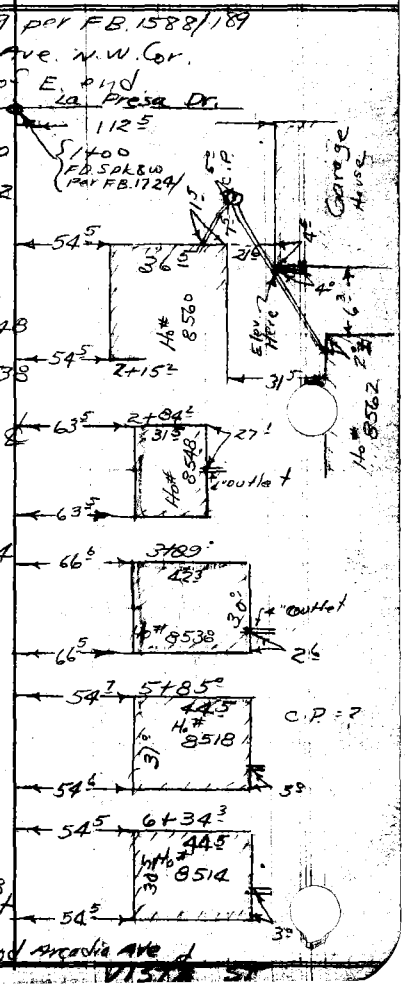

Profile No. X-Sec. No.
Notes Red Date Notes Chkd Date
Notes Date
Job No. 1458 Division No.
Survey of Sunny Slope Dr. S.S.
Survey by Coates Notes J.S.C.
Indexed C. Johnson Date
B. 756 PG. 138

Profile No. ____ Notes Red ____ Plotted ____ Job No. 1458 Division No. ____ F.B. 1756 PG. 139

Date ____ Date ____ Survey of Sunny Slope Dr. S.S.

Notes Chkd ____ Checked ____ Survey by Coates Notes J.S.C. Date 8/6/53

No. ____ Date ____ Date ____ Map No. ____ Indexed ____ Date ____

C. JOHNSON

ELEVATION

LOCATION
OF
PLUMBING OUTLETS
TO
HOUSES #8562, , , , ,

PALMA VISTA AVE

SUNNY SLOPE DR. S.S. DIST
C.I. 1458

COATES
OCHSNER
MALDONADO
DROWN

ELEV.

F. S.

H. I.

B. S.

STATION

NOTE: ANY ADDITIONS OR CHANGES ON THIS SHEET MUST BE MADE OR CIRCLED IN RED INK, WITH DATE AND NAME OF PERSON MAKING CHANGE.

PLEASE RETURN TO
LOS ANGELES COUNTY SURVEYOR
726 LOS ANGELES COUNTY
ENGINEERING BLDG.

Do not extend notes this side of this line.

76L298 307 10-51

76L298 307 10-51

PLEASE RETURN TO

LOS ANGELES COUNTY SURVEYOR
726 LOS ANGELES COUNTY
ENGINEERING BLDG.

NOTE: ANY ADDITIONS OR CHANGES ON THIS SHEET MUST BE MADE OR CIRCLED IN RED INK, WITH DATE AND NAME OF PERSON MAKING CHANGE.

Do not extend notes this side of this line.

STATION	B. S.	H. I.	F. S.	ELEV.	
B.M.TE 834	5 83	546 32		540 49	B.M.TE 834 Elev. 540.490 per F.B. 1588/189 La Presa Dr (E. Side) at Palma Vista St. Bt. Spk. in curb on N. Line of Garage to Ho# 1222
House # 8562			6 61	539 71	Elev. Top 4" outlet to Ho. # 8562
Rear Ho. to # 8562			8 25	538 07	Elev Top 4" outlet to Rear Ho.
T.P.	5 17	549 24	2 25	544 07	
House # 8544			7 98	541 26	Elev. Top 4" outlet to Ho # 8544
House # 8538			7 27	541 97	Elev. Top 4" outlet to Ho # 8538
TP	4 75	552 93	1 06	548 18	
House # 8518			8 94	543 09	Elev. Top 4" outlet to Ho # 8518
T.P.	3 20	552 06	4 07	548 86	
House # 8514			7 04	545 02	Elev. Top 4" outlet to Ho # 8514
TP	5 24	554 10	3 20	548 86	
B.M.TE 850			3 90	550 20	B.M.TE 850 Elev. 550.213 per F.B. 1588/194 Vista St (W. Side) at Palma Vista St. Bt. Spk. in curb 6' N. of ℄ Prod of Palma Vista St.

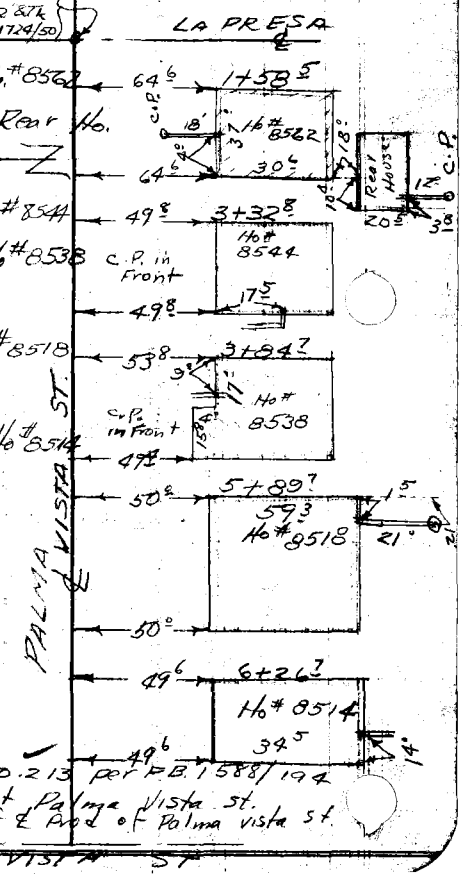

F.B. 1756 Pg. 140 Job No. 1458 Division No. Notes Red. Plotted Profile
Survey of Sunny Slope Dr. S.S. Date Date No.
Survey by Coates Notes J.S.C. Notes Chkd Checked X-Sec.
Indexed C. Johnson Date Date No.

Profile No. | Notes Red | Plotted | Job No. 1498 | Division No. | F.B. 1756 Pg. 141
Date | Date | Survey of Sunny Slope Dr S.S.
X-Sec. No. | Notes Chkd | Checked | Survey by Coates | Notes J.S.C. | Date 8/6/53
Date | Date | Map No. | Indexed G. Johnson | Date

ELEVATION

LOCATION
OF
PLUMBING OUTLETS
TO
HOUSES #8538, 8534 FAIRVIEW AVE

SUNNY SLOPE DR S.S. DIST
C.I. 1458

COATES
OCHSNER
MALDONADO
DROWN

STATION	B.S.	H.I.	F.S.	ELEV.

NOTE: ANY ADDITIONS OR CHANGES ON THIS SHEET MUST BE MADE OR CIRCLED IN RED INK, WITH DATE AND NAME OF PERSON MAKING CHANGE.

Do not extend notes this side of this line.

PLEASE RETURN TO
LOS ANGELES COUNTY SURVEYOR
726 LOS ANGELES COUNTY
ENGINEERING BLDG.

76L298 307 10-51

76L298 307 10-51

PLEASE RETURN TO

LOS ANGELES COUNTY SURVEYOR
726 LOS ANGELES COUNTY
ENGINEERING BLDG.

NOTE: ANY ADDITIONS OR CHANGES ON THIS SHEET MUST BE MADE OR CIRCLED IN RED INK, WITH DATE AND NAME OF PERSON MAKING CHANGE.

Do not extend notes this side of this line.

STATION	B. S.	H. I.	F. S.	ELEV.	
B.M.TE 836	11 03	55993		548 90	B.M.TE 836 Elev. 548.901 per F.B. 1588/189 La Presa Dr. (E Side) at Fairview Ave. Bt. Spk. in curb 12'S. of ℄ prod Fairview Ave.
					LA PRESA DR
Ho#8538			9 58	550 35	Elev. Top 4" outlet to Ho # 8538
Ho#8534			6 93	55[illegible] 00	" " " " Ho # 8534
TP	5 48	56377	1 64	55[illegible] 29	
B.M.TE 849			4 65	559 [illegible]2	B.M.TE 849 Elev. 559.132 per F.B. 1588/194 Vista St. (W. Side) at Fairview Ave. Bt Spk in curb 15'S. ℄ prod of Fairview Ave
					VISTA ST.

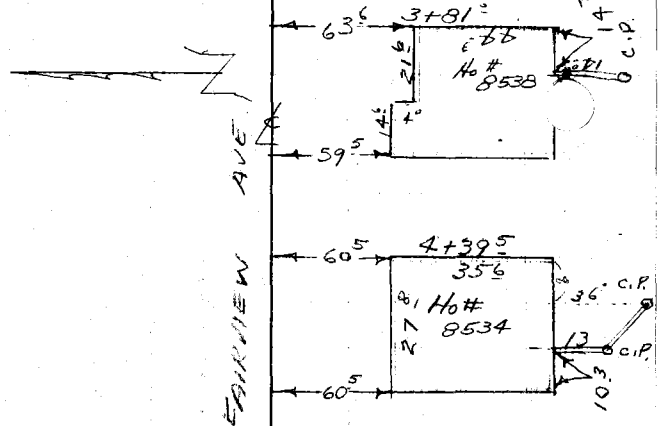

F.B. 1756 PG. 142 Job No. 1458 Division No. Notes Red. Plotted No. Profile
Survey of Sunny Slope Dr. S.S. DIST. Date Date No. X-Sec.
Survey by Coates Notes J.S.C. Notes Chkd. Checked Date No.
Indexed [illegible] Date Date

Profile No. | Notes Red. | Plotted | Job No. 1458 | Division No. | F.B. 1756 Pg. 143
Date | Date | Survey of Sunny Slope DR S S DIST
Misc. No. | Notes Chkd. | Checked | Survey by Coates | Notes J.S.C. | Date 8/7/53
Date | Date | Map No. | Indexed A. C. Johnson | Date

LOCATION

&

ELEVATION

OF

PLUMBING OUTLETS

TO

HOUSES # 8544, 8534, 8524 LORAIN RD

SUNNY SLOPE DR. S. S. DIST.

C.I. 1458

COATES
OCHSNER
MALDONADO
DROWN

Note. Houses on LOTS 29, 30, 31, 33, 35 have C.P. in Front

STATION	B.S.	H.I.	F.S.	ELEV.

NOTE: ANY ADDITIONS OR CHANGES ON THIS SHEET MUST BE MADE OR CIRCLED IN RED INK, WITH DATE AND NAME OF PERSON MAKING CHANGE.

Do not extend notes this side of this line.

PLEASE RETURN TO
LOS ANGELES COUNTY SURVEYOR
726 LOS ANGELES COUNTY
ENGINEERING BLDG.

76L298 307 10-51

76L298 307 10-51

PLEASE RETURN TO

LOS ANGELES COUNTY SURVEYOR
726 LOS ANGELES COUNTY
ENGINEERING BLDG.

NOTE: ANY ADDITIONS OR CHANGES ON THIS SHEET MUST BE MADE OR CIRCLED IN RED INK, WITH DATE AND NAME OF PERSON MAKING CHANGE.

Do not extend notes this side of this line.

STATION	B. S.	H. I.	F. S.	ELEV.	
B.M. TE 837	11 69	571 47		559 78	B.M. TE 837 Elev 559.780 per F.B. 1588/190 La Presa Dr. (E. Side) at Lorain Rd. Bf. Spk. in curb, 3' S. of ℄ prod of Lorain Rd.
Ho. #8544			6 51	56 [illegible]	Elev. Top 4" Plumbing outlet to Ho. #8544
Ho #8534			4 85	566 62	Elev. Top 4" outlet to Ho #8534
T.P.	5 47	574 97	1 97	569 50	
Ho # 8524			7 87	568 10	Elev. Top 4" outlet to Ho. #8524
B.M. TE 848			3 42	571 55	B.M. TE 848 Elev. 571.558 per F.B. 1588/194 Vista St (W. Side) at Lorain Rd. Bf. Spk. in curb 20' N. of ℄ prod. Lorain Rd.

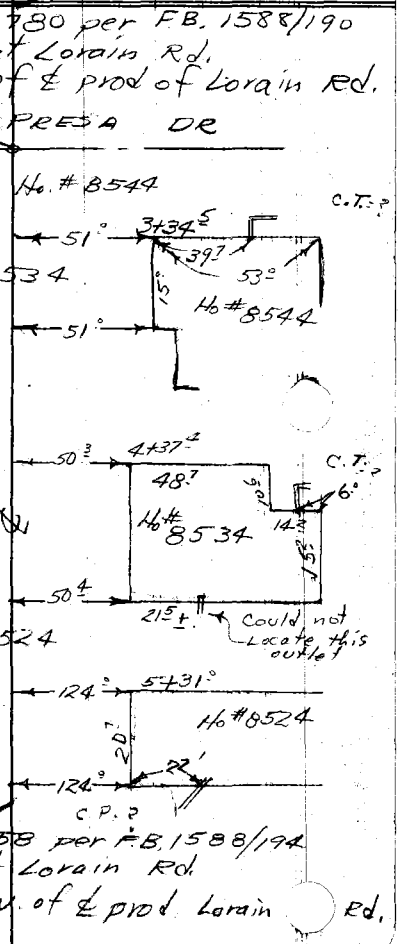

Profile

Notes Rod. ____ Plotted ____ No. ____

Date ____ Date ____

X-Sec.

Notes Chkd. ____ Checked ____ No. ____

Date ____ Date ____

B. 1756 PG. 144 Job No. 1458 Division No. ____

Survey of Sunny Slope Dr. S.S.

Survey by Coates Notes J.S.C.

Indexed C. Johnson Date ____

Profile No. ____ Date ____ Notes Red ____ Date ____ Plotted ____ Job No. 1458 Division No. ____ F.B. 1756 PG. 145

Notes Chkd ____ Date ____ Checked ____ Date ____ Survey of Sunny Slope Dr SS Dist

Survey by Coates Notes [illegible] Date [illegible]

Map No. ____ Indexed [illegible] Date ____

ELEVATION

&

LOCATION

OF

PLUMBING OUTLET

TO

HOUSES #8538, 8524, 8518, 8519, 8512

SUNNY SLOPE DR. S.S. DIST

C.I. 1458

Note. the caretaker refused us access to the swimming pool to No. #8519. He said we got it once. I'm sure we did, too.

Coates
Ochsner
Maldonado
Drown

STATION	B.S.	H.I.	F.S.	ELEV.

NOTE: ANY ADDITIONS OR CHANGES ON THIS SHEET MUST BE MADE IN CIRCLED IN RED INK, WITH DATE AND NAME OF PERSON MAKING CHANGE.

Do not extend notes this side of this line.

PLEASE RETURN TO
LOS ANGELES COUNTY SURVEYOR
726 LOS ANGELES COUNTY
ENGINEERING BLDG.

761-298 307 10-51

76L298 307 10-51

PLEASE RETURN TO

LOS ANGELES COUNTY SURVEYOR
726 LOS ANGELES COUNTY
ENGINEERING BLDG.

NOTE: ANY ADDITIONS OR CHANGES ON THIS SHEET MUST BE MADE OR CIRCLED IN RED INK, WITH DATE AND NAME OF PERSON MAKING CHANGE.

Do not extend notes this side of this line.

STATION	B. S.	H. I.	F. S.	ELEV.	
BMTE 838	10 28	577 77		567 49	BMTE 838 Elev. = 567.492 F.B. 1588-190. La Presa Dr. + Sunny Slope Dr. N.E. Cor. BT SPK. in Curb 25' N of ℄ Prod
TP	4 96	582 63	0 10	577 67	
Ho # 8538 (Garage)			7 58	575 05	Elev. Top 4" outlet to Garage outlet To Ho # 8538
TP	6 82	584 49	4 96	577 67	Elev. Conc. floor to Guest Ho to Ho # 8524
Guest House			7 25	577 24	Elev. Top 4" outlet to Ho # 8524
Ho # 8524			8 49	575 00	
Ho # 8518			7 12	577 37	Elev. Top 4" outlet to Ho # 8518
Ho # 8512			7 39	577 10	Elev. Top 4" outlet to Ho # 8512
TP	7 28	587 39	4 38	580 11	
Ho # 8519			6 67	580 72	Elev. Top 4" outlet to Ho # 8519
TP	4 98	585 09	7 28	580 11	(B.M. 839 Elev 578.253 F.B. 1588/191 Sunny Slope Dr. (S. Side) 285'± W. ℄ La Presa Dr.
B.M.TE 839			6 82	578 27	Bt. Spk. in Curb in Front Ho. # 8538

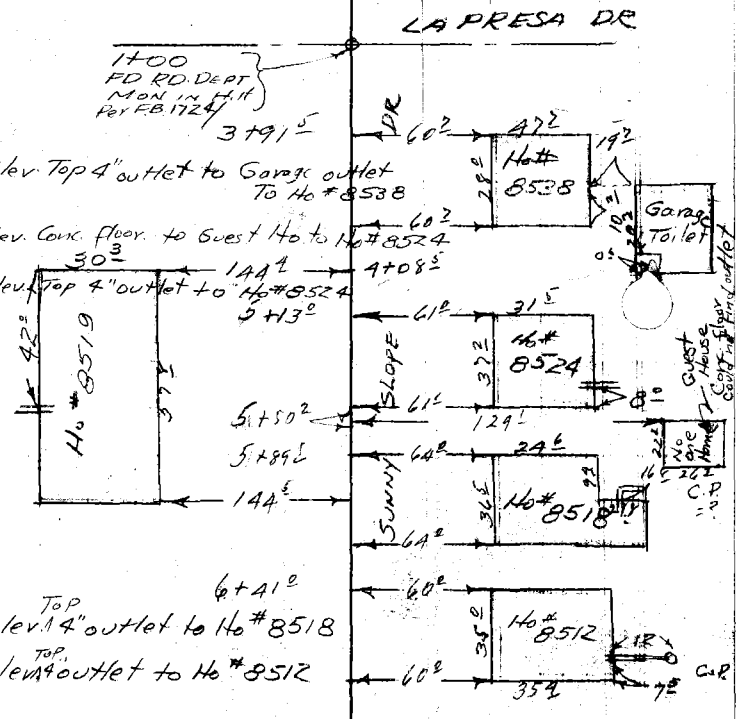

F.B. 1756 Pg. 146 Job No. 1458 Division No. Notes Red. Plotted No. Profile
Survey of Sunny Slope Dr. S.S. DIST Date Date No. X-Sec.
Survey by Coates Notes J.S.C. Notes Chkd. Checked
Indexed C. Johnson Date Date No.

Notes Ck'd by
Map No.
Office Work
Checked
Date

Survey of Sunny Slope Dr.
W. O. 1457 Tape No. St'd. °F
Surveyed by Snyder
Notes 1795 Date 10-14-53
Indexed C. Johnson

F. B. 1956 PG. 147

C.I. 1459

SUNNY SLOPE DR

Location & Elev. of Plumbing Outlets

on

LA PRESA DR. E. Side

from

Palma Vista ST. To S.P.R.R. R/W
(abandoned)

Note: Any Additions or Changes on This Sheet Must be Made or Circled in Red Ink With Date and Name of Person Making Change.

Do not extend notes this side of this line.

RETURN TO
LOS ANGELES COUNTY SURVEYOR
726 LOS ANGELES COUNTY
ENGINEERING BLDG.

76F3096 247 2-51

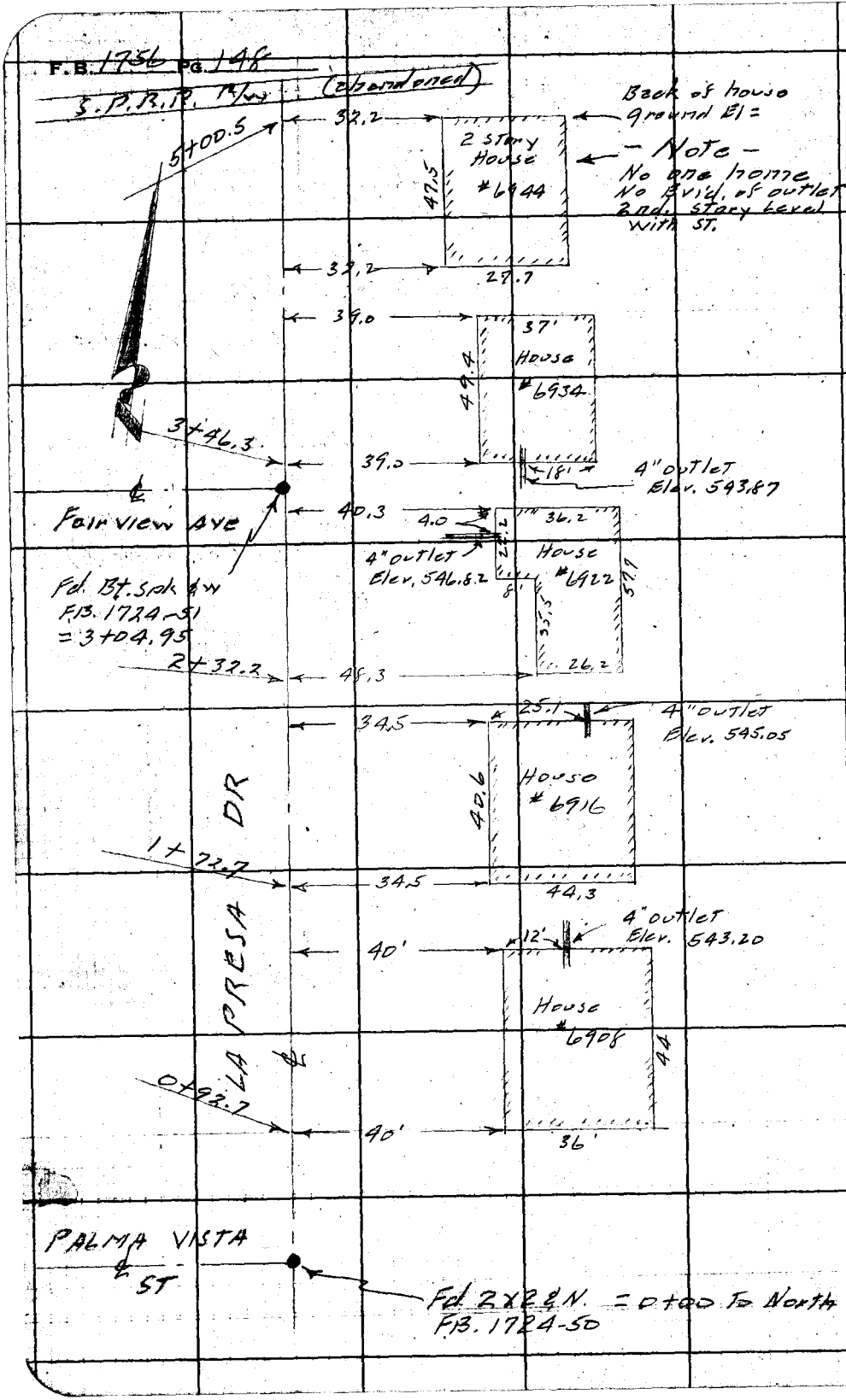

RETURN TO
LOS ANGELES COUNTY SURVEYOR
725 LOS ANGELES COUNTY
ENGINEERING BLDG.

Do not extend notes this side of this line.

Note: Any Additions or Changes on This Sheet Must be Made or Circled in Red Ink With Date and Name of Person Making Change.

76L298 307 10-51

PLEASE RETURN TO
LOS ANGELES COUNTY SURVEYOR
726 LOS ANGELES COUNTY
ENGINEERING BLDG.

NOTE: ANY ADDITIONS OR CHANGES ON THIS SHEET MUST BE MADE OR CIRCLED IN RED INK, WITH DATE AND NAME OF PERSON MAKING CHANGE.

Do not extend notes this side of this line.

STATION	B. S.	H. I.	F. S.	ELEV.	
					Elev. of Plumbing outlets on La Presa Dr. (E. side) Palma Vista ST to S.P.R.R. R/W (abandoned)
B.M. TE835				544 93	B.M. TE 835. Elev. 544.927 FB 1588-189
	721	552 14			La Presa Dr. (E side) 140'± North of Palma Vista ST. — BT. spk in curb 5' N. of N. edge of ho # 6908
			914	543 00	Top 4" outlet N. side ho # 6908 Pg. 148
			729	544 85	" 4" " " ho # 6916 Pg 148
			552	546 62	" 4" " W " ho # 6922 Pg 148
			847	543 67	" 4" " S " ho # 6934 Pg 148
T.P.	526	555 49	191	550 23	
			1027	545 22	ground N.E. cor. of house # 6944 Pg 148
			1040	545 09	" S.E. " " " " Pg 148
5+00.5			112	554.37	Top curb at N. line of ho # 6944
B.M. TE836			659	548 90	B.M. TE. 836 El. 548.901. F.B. 1588-189 La Presa Dr. (E side) at Fairview Ave BT. spk in curb 12'± So of ℄ Prod. of Fairview Ave

Profile Notes Red ____ Plotted ____ Job No. 1458 Division No. ____ F.B. 1756 PG. 149
No. ____ Date ____ Date ____ Survey of Skinny Slope Dr.
X-Sec. Notes Chkd ____ Checked ____ Survey by [illegible] Notes [illegible] Date 10-14-53
No. ____ Date ____ Date ____ Map No. ____ Indexed ____ Date ____

F.B. 1756 Pg 150 Job No. Division No. Notes Red. Plotted Profile

Survey of Date Date No.

Survey by Notes Notes Chkd. Checked X-Sec.

Indexed Date Date Date No.

STATION	B. S.	H. I.	F. S.	ELEV.

76L298 307 10-51

PLEASE RETURN TO

LOS ANGELES COUNTY SURVEYOR
726 LOS ANGELES COUNTY
ENGINEERING BLDG.

Do not extend notes this side of this line.

NOTE: ANY ADDITIONS OR CHANGES ON THIS SHEET MUST BE MADE OR CIRCLED IN RED INK, WITH DATE AND NAME OF PERSON MAKING CHANGE.

COPIES TO

SAN GABRIEL VALLEY

(REGIONAL OFFICE)

pages 151 thru 154

PWFB 1526

Notes Ck'd by	Survey of Sanitation Invest.
Map No.	W. O. 6200 Tape No. St'd
Office Work	Surveyed by Snyder
Checked	Notes PRS Date 10-
Date	Indexed C. Johnson

F. B. 1956 Pg. 151

2656

J. N. 6200

SANTITATION INVESTIGATION

Prop. S. S. R/W

From a pt. on La Presa Dr. 164'± So. of Lorain Dr. To Northeasterly To Sunnyslope Dr.

Snyder
Brooks
Martin
Tafoya

Note: Any Additions or Changes on This Sheet Must be Made or Circled in Red Ink With Date and Name of Person Making Change.

Do not extend notes this side of this line.

RETURN TO
LOS ANGELES COUNTY SURVEYOR
720 LOS ANGELES COUNTY
ENGINEERING BLDG.

76F309S 247 2-51

F.B. ~~1756~~ PG. ~~152~~

PWFB 1526

2657

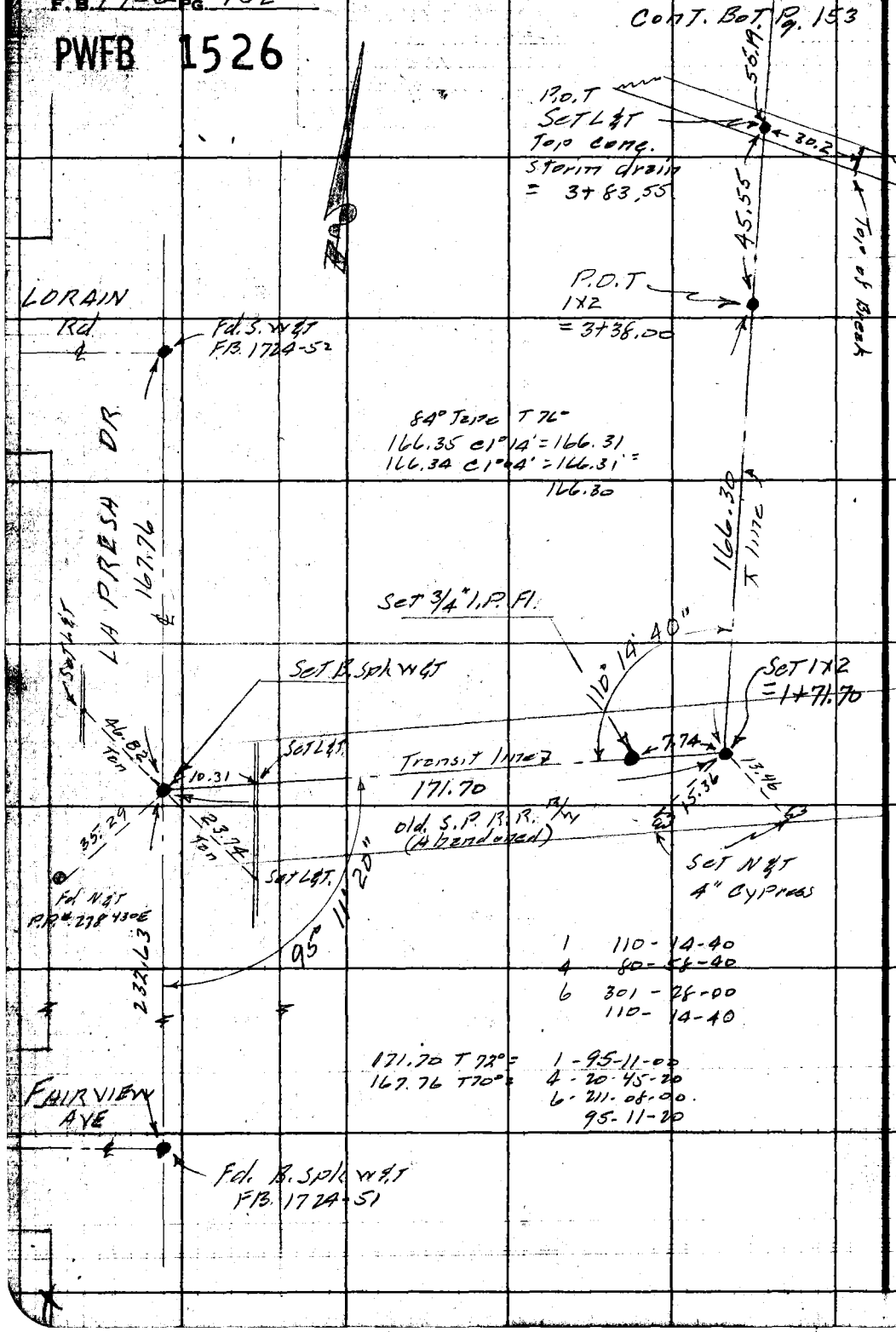

RETURN TO
LOS ANGELES COUNTY SURVEYOR
725 LOS ANGELES COUNTY
ENGINEERING BLDG.

Do not extend notes this side of this line.

Note: Any Additions or Changes on This Sheet Must be Made or Circled in Red Ink With Date and Name of Person Making Change.

PWFB 1526

2658

F.B. ~~1756~~ Pg. ~~152~~

Sanitation Invest.

Map No.
Office Work
Checked
Date

W. O. 6200 Tape No. St'd. °F
Surveyed by Snyder
Notes 1713 Date 10-53
Indexed

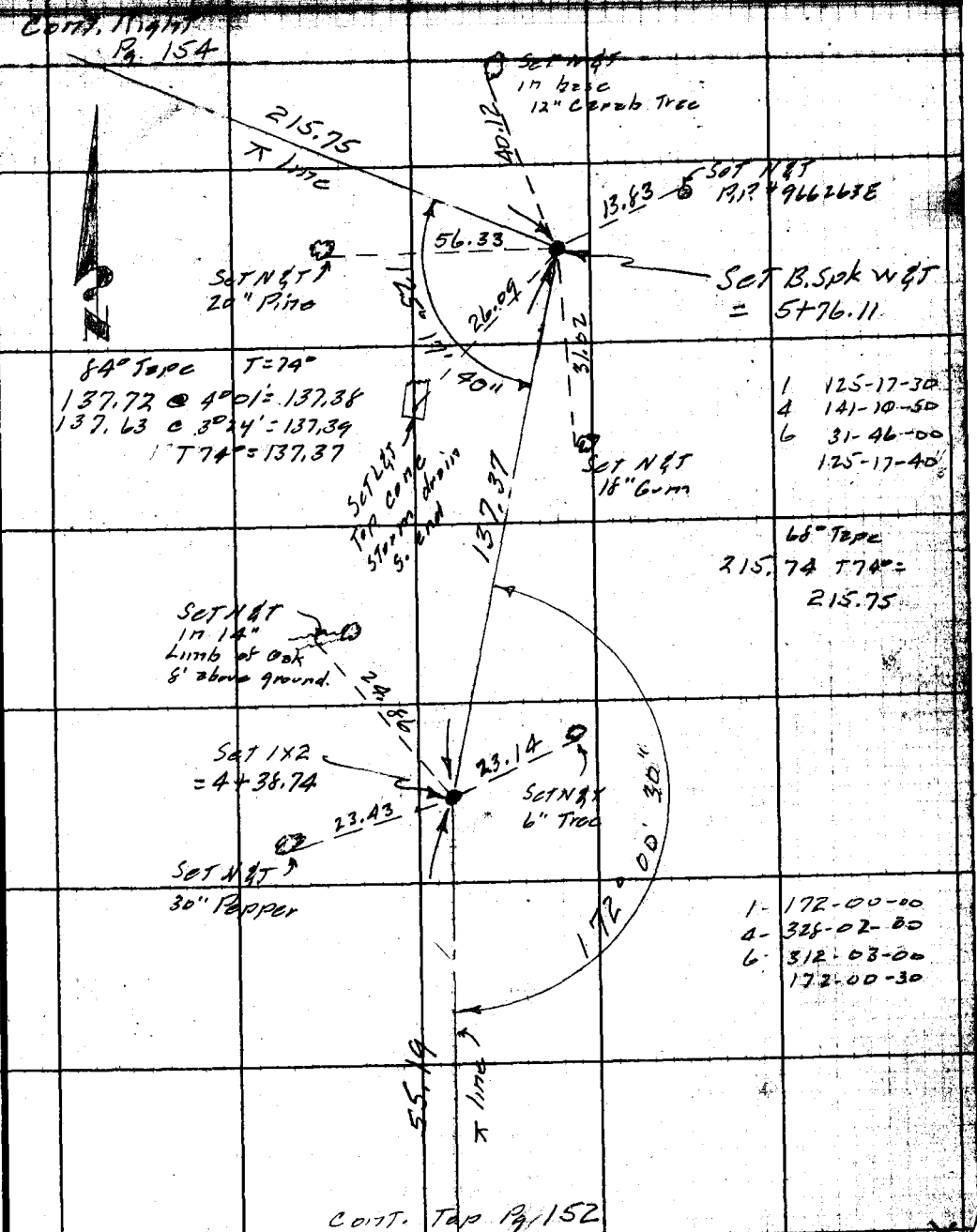

Note: Any Additions or Changes on This Sheet Must be Made or Circled in Red Ink With Date and Name of Person Making Change.

Do not extend notes this side of this line.

RETURN TO
LOS ANGELES COUNTY SURVEYOR
726 LOS ANGELES COUNTY ENGINEERING BLDG.

76F3095 247 2-51

F.B. 1756 PG. 754

PWFB 1526

2659

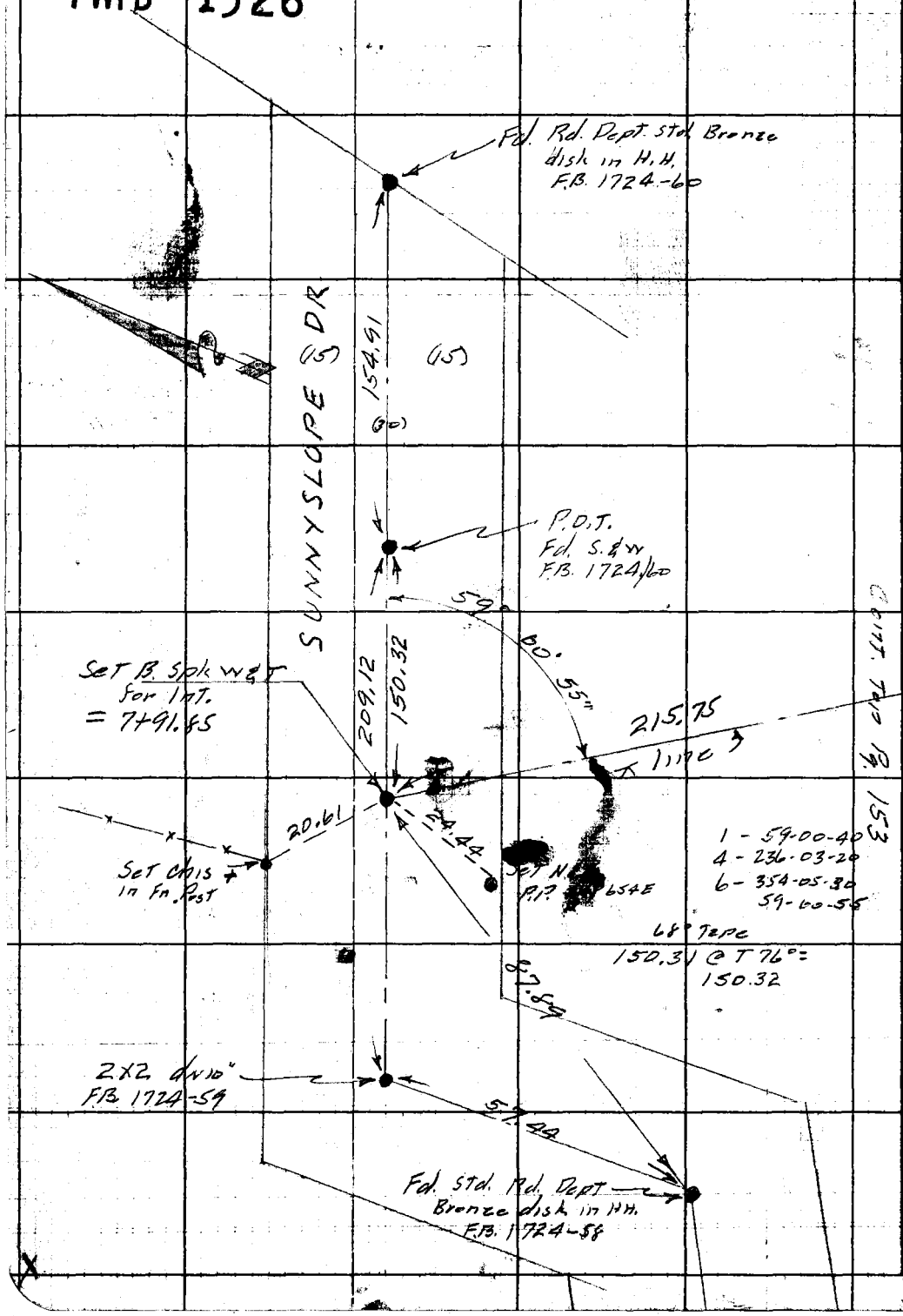

RETURN TO
LOS ANGELES COUNTY SURVEYOR
725 LOS ANGELES COUNTY
ENGINEERING BLDG.

Do not extend notes this side of this line.

Note: Any Additions or Changes on This Sheet Must be Made or Circled in Red Ink With Date and Name of Person Making Change.

Notes Ck'd by	Survey of Santitation Invest.	F. B. 1756 PG. 155
Map No.	W. O. 6200 Tape No. St'd. °F	
Office Work	Surveyed by Snyder	
Checked	Notes PBS Date 10-53	
Date	Indexed	

J N 6200

SANTITATION INVESTIGATION

Location of Improvements

in

Prop. S.S. R/W

From a pt. on La Presa Dr. 168'± So. of

Lorain Dr. To North easterly To Sunnyslope Dr.

Snyder
Brooks
Martin
Tafoya

Note: Any Additions or Changes on This Sheet Must be Made or Circled in Red Ink With Date and Name of Person Making Change.

Do not extend notes this side of this line.

RETURN TO
LOS ANGELES COUNTY SURVEYOR
726 LOS ANGELES COUNTY
ENGINEERING BLDG.

76F309S 247 2-51

F.B. 1956 PG. 156

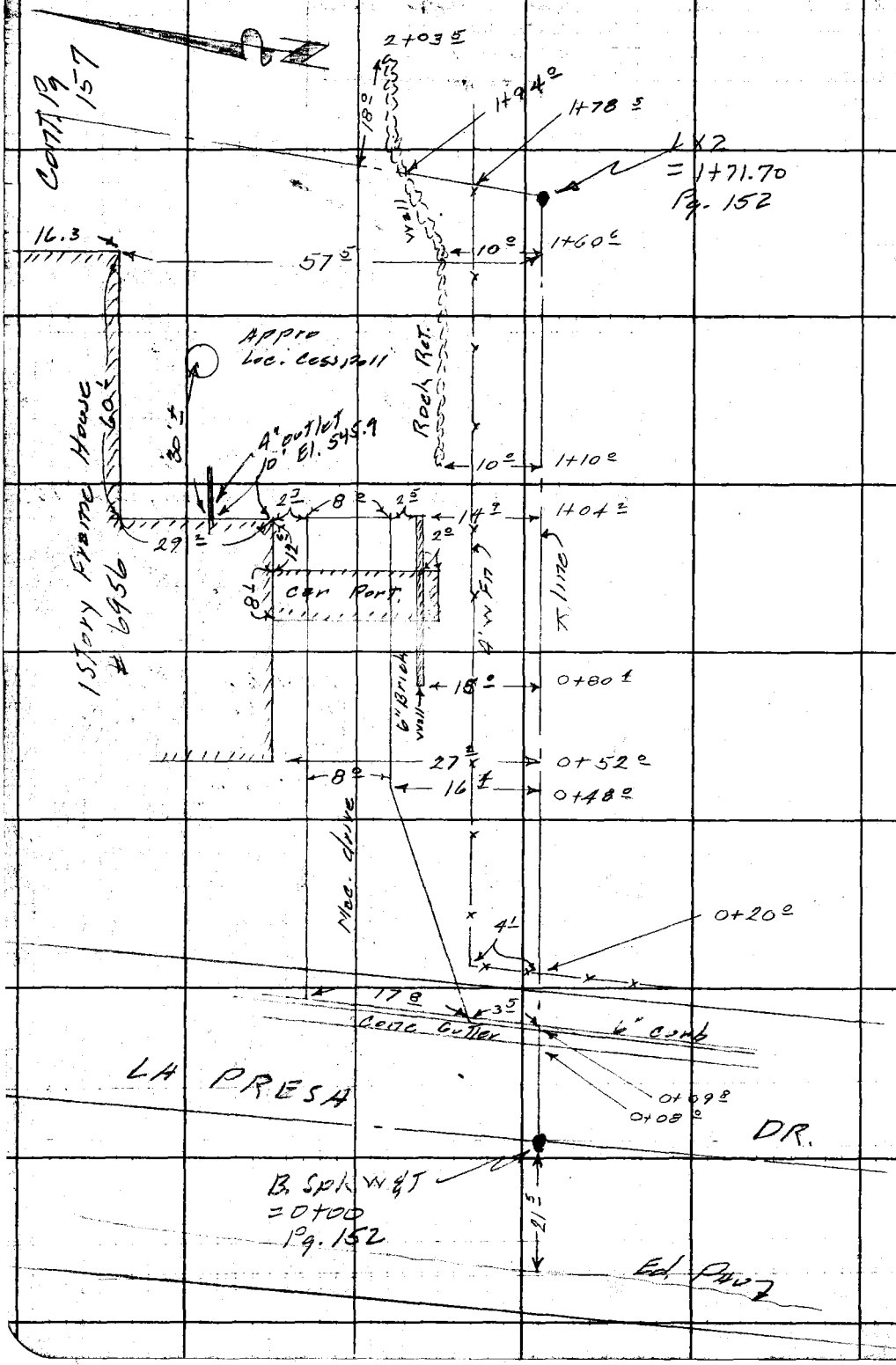

RETURN TO
LOS ANGELES COUNTY SURVEYOR
725 LOS ANGELES COUNTY
ENGINEERING BLDG.

Do not extend notes this side of this line.

Note: Any Additions or Changes on This Sheet Must be Made or Circled in Red Ink With Date and Name of Person Making Change.

F.B. 1756 PG. 157

Map No.
Office Work
Checked
Date

Survey Sanitation Invest.
W. O. 6200 Tape No. St'd. °F
Surveyed by Snyder
Notes PRS Date 10-53
Indexed

Cont. Bot Pg 156

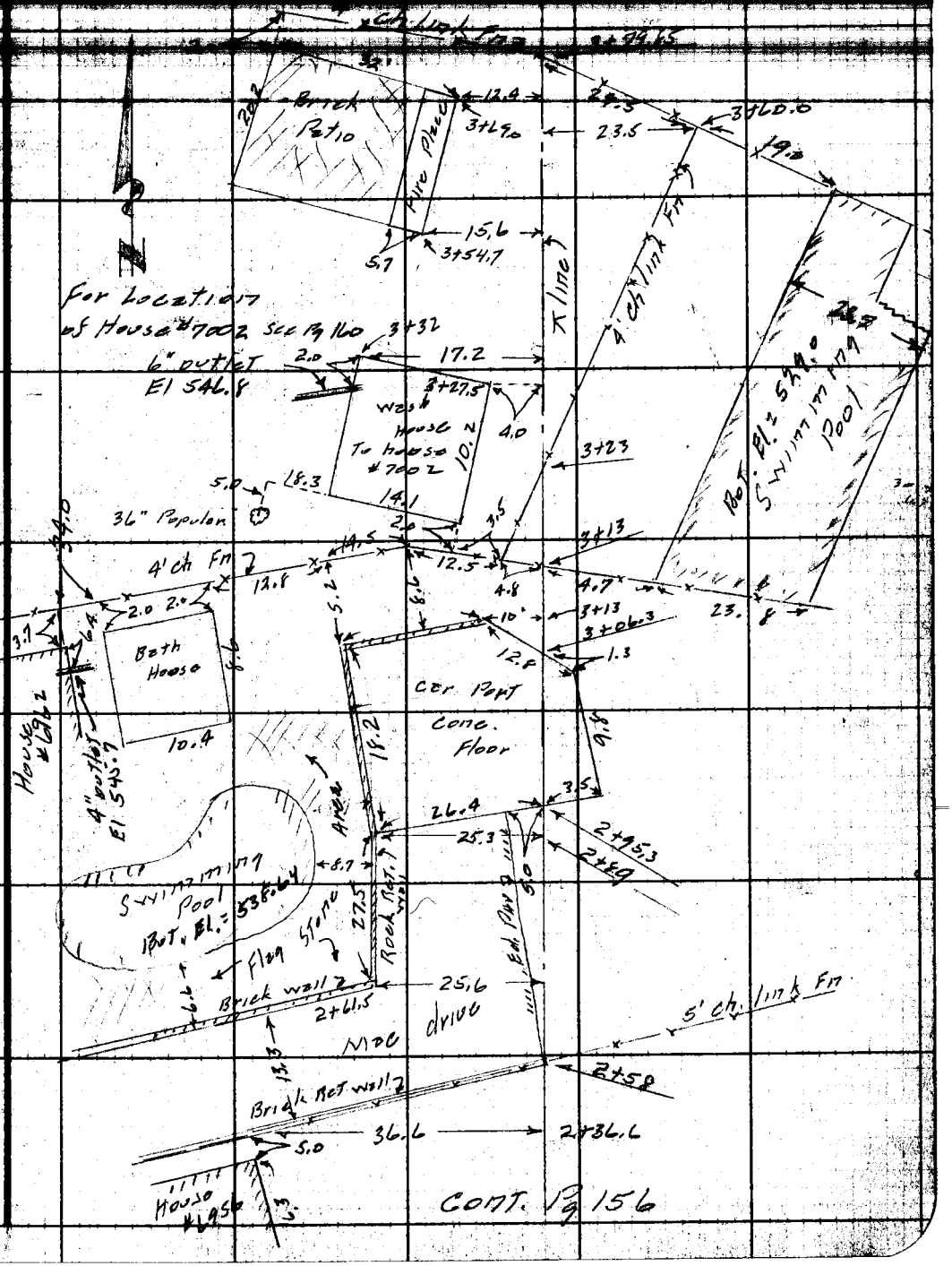

Cont. Pg 156

Note: Any Additions or Changes on This Sheet Must be Made or Circled in Red Ink With Date and Name of Person Making Change.

Do not extend notes this side of this line.

RETURN TO
LOS ANGELES COUNTY SURVEYOR
726 LOS ANGELES COUNTY
ENGINEERING BLDG.

76F3095 247 2-51

F.B. 1756 PG. 158

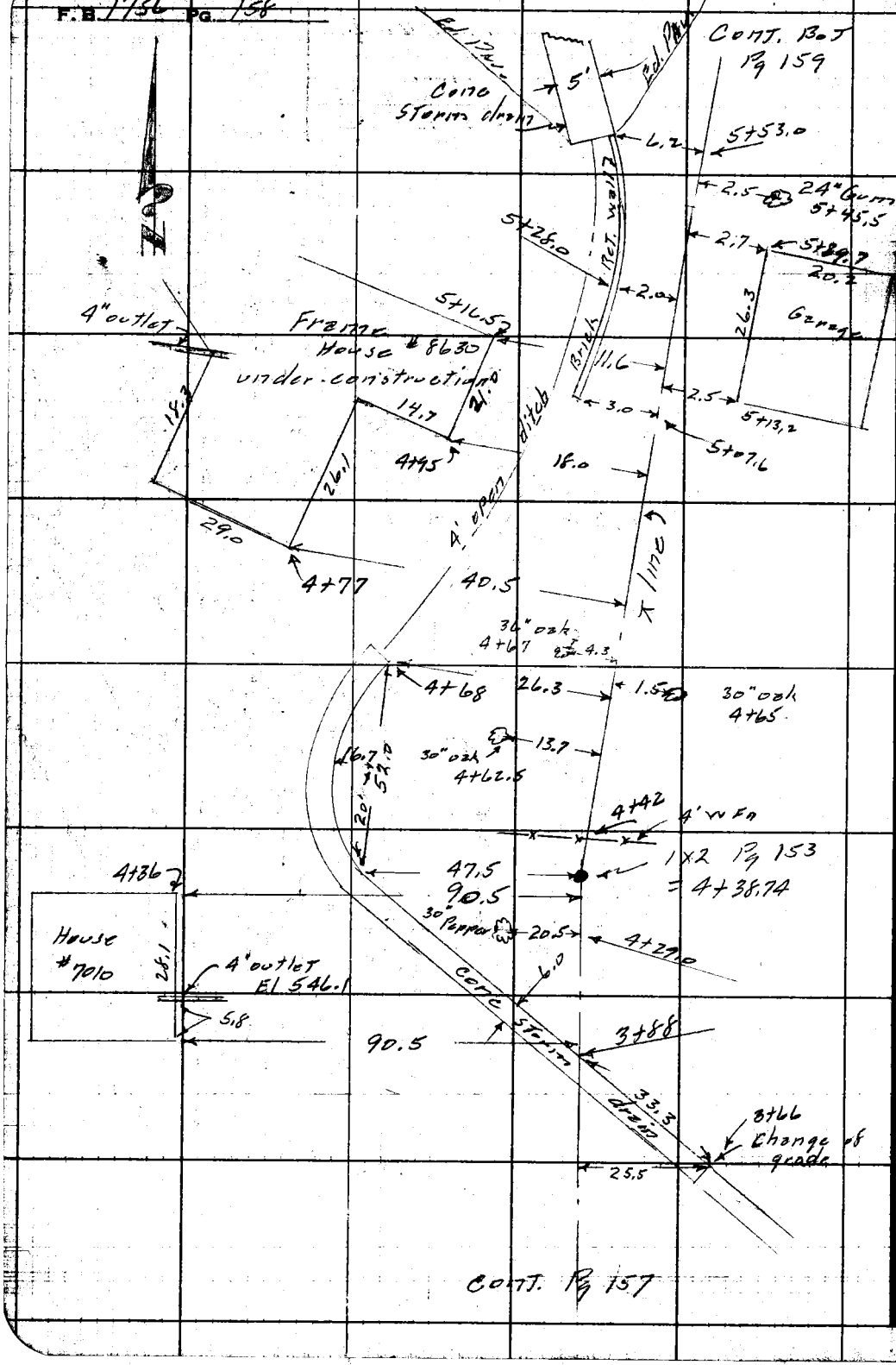

RETURN TO
LOS ANGELES COUNTY SURVEYOR
725 LOS ANGELES COUNTY
ENGINEERING BLDG.

Do not extend notes this side of this line.

Note: Any Additions or Changes on This Sheet Must be Made or Circled in Red Ink With Date and Name of Person Making Change.

Notes Ck'd by	Survey of Sanitation Invest	F.B. 1756 Pg. 159
Map No.	W. O. 62ee Tape No. St'd. °F	
Office Work	Surveyed by Snyder	
Checked	Notes PBS Date 10-53	
Date	Indexed [illegible]	FND

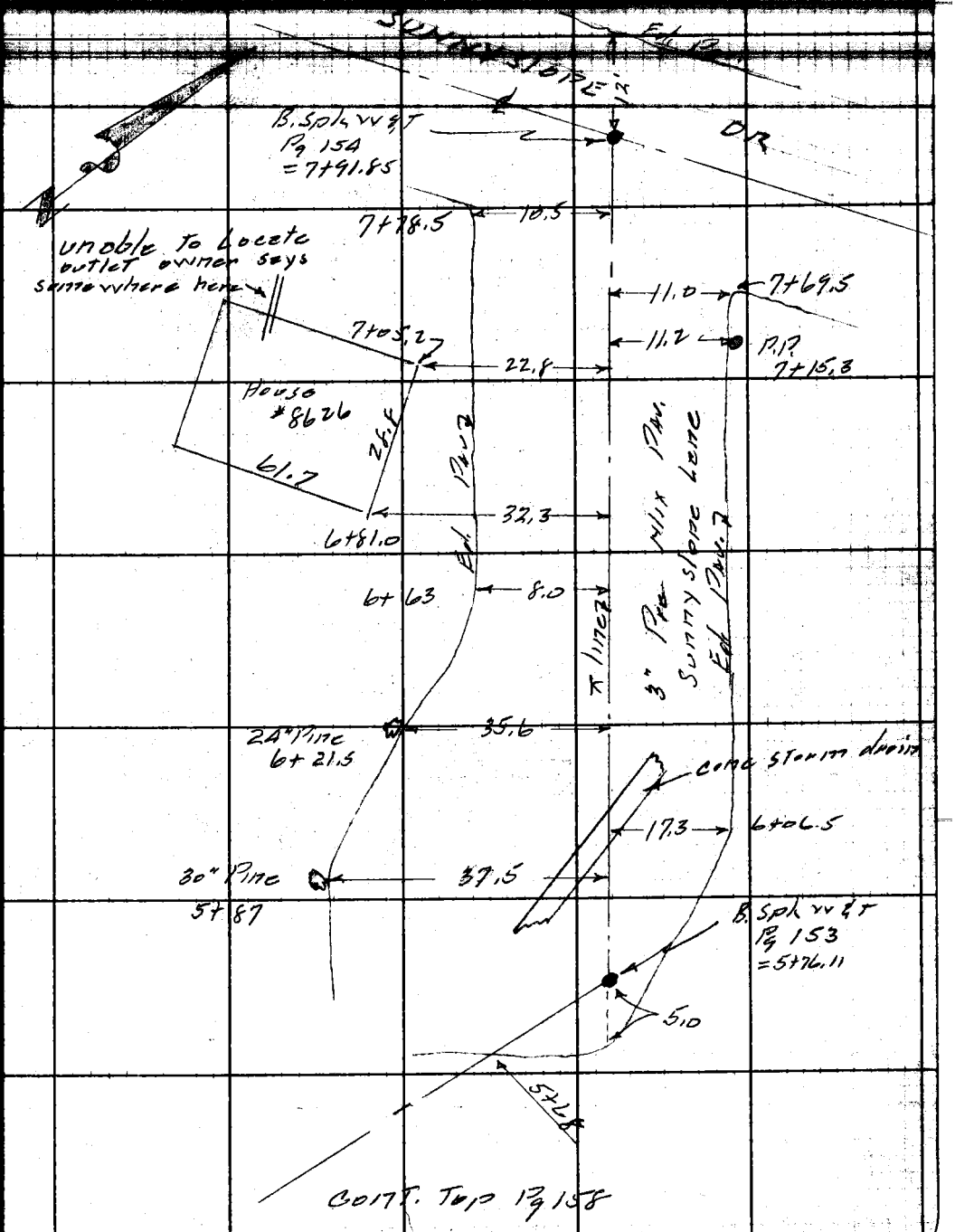

Note: Any Additions or Changes on This Sheet Must be Made or Circled in Red Ink With Date and Name of Person Making Change.

Do not extend notes this side of this line.

RETURN TO
LOS ANGELES COUNTY SURVEYOR
726 LOS ANGELES COUNTY
ENGINEERING BLDG.

76F309S 247 2-51

F.B. 1956 PG. 160

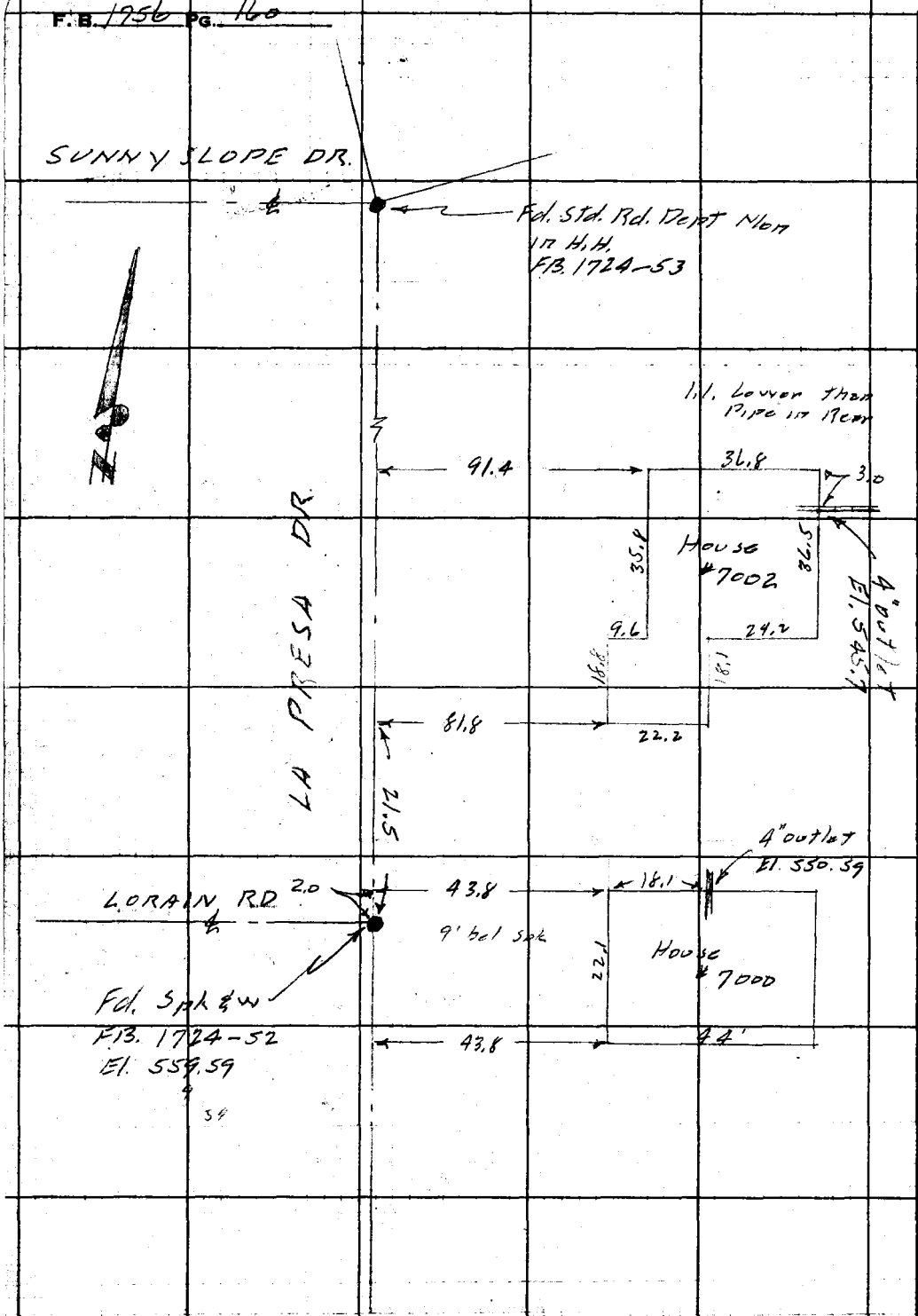

RETURN TO
LOS ANGELES COUNTY SURVEYOR
723 LOS ANGELES COUNTY
ENGINEERING BLDG.

Do not extend notes this side of this line.

Note: Any Additions or Changes on This Sheet Must be Made or Circled in Red Ink With Date and Name of Person Making Change.

Profile No. ____ Notes Red ____ Plotted ____ Job No. 6200 Division No. ____ F.B. 1756 PG. 161

Date ____ Date ____ Survey of Santitation Investigation

X-Sec. No. ____ Notes Chkd. ____ Checked ____ Survey by Snyder Notes PRS Date 10-53

Date ____ Date ____ Map No. ____ Indexed C. Johnson Date ____

J. N 6200

SANTITION INVESTIGATION

Prop. S.S. R/W

From a pt on La Presa Dr. 168'± So. of Lorain Dr. To Northeasterly To Sunnyslope Dr.

Snyder
Brooks
Martin
Tafoya

STATION	B. S.	H. I.	F. S.	ELEV.

NOTE: ANY ADDITIONS OR CHANGES ON THIS SHEET MUST BE MADE OR CIRCLED IN RED INK, WITH DATE AND NAME OF PERSON MAKING CHANGE.

PLEASE RETURN TO
LOS ANGELES COUNTY SURVEYOR
726 LOS ANGELES COUNTY
ENGINEERING BLDG.

Do not extend notes this side of this line.

76L298 307 10-51

76L298 307 10-51

PLEASE RETURN TO

LOS ANGELES COUNTY SURVEYOR
726 LOS ANGELES COUNTY
ENGINEERING BLDG.

NOTE: ANY ADDITIONS OR CHANGES ON THIS SHEET MUST BE MADE OR CIRCLED IN RED INK, WITH DATE AND NAME OF PERSON MAKING CHANGE.

Do not extend notes this side of this line.

STATION	B. S.	H. I.	F. S.	ELEV.	Left (N)	⊼ line	Right (S)
B.M. TE837				559 78	B.M. TE 837 Elev. 559.780 F.B. 1588-190		
	192	561 70			La Presa Dr. (E. side) at Lorain Rd.		
					BT. spk in curb 3'S. of ℄ Prod. of		
					Lorain Rd.		
0+00			649	555 21	INT. ⊼ line & ℄ La Presa Dr.		
0+08			693	554 77		⊼	Gutter
"			625	555 45		⊼	Top Curb
0+20			56	556 1		⊼	Fn line
"			66	555 1			20' R.
"			56	556 1	20'L		
T.P.	190	556 43	717	554 53			
0+50			29	553 5		⊼	
✓			434	552 09			11' R Top wall
✓			99	546 5			16' R Bot. ✓
✓			33	553 1	5'L		
✓			48	551 6	15'L S. edge drive		
1+00			53	551 1		⊼	
✓			55	550 9			10' R Top wall
✓			105	545 9			15' R Bot ✓
✓			102	546 2			21' R N. edge of Swimming Pool

F.B. 1756 PG. 162 Job No. 6200 Division No. Notes Red. Plotted No. Profile
Survey of Sanitation Invest. Date Date X-Sec.
Survey by Snyder Notes PRS Notes Chkd. Checked No.
Indexed C. Johnson Date Date Date

76L298 307 10-51

PLEASE RETURN TO

LOS ANGELES COUNTY SURVEYOR

726 LOS ANGELES COUNTY
ENGINEERING BLDG.

NOTE: ANY ADDITIONS OR CHANGES ON THIS SHEET MUST BE MADE OR CIRCLED IN RED INK, WITH DATE AND NAME OF PERSON MAKING CHANGE.

Do not extend notes this side of this line.

STATION	B. S.	H. I.	F. S.	ELEV.		
1+00		556 43	172	539 2		21' R Bot Swim. [illegible]
✓			508	551 35	14' L Top wall	
✓			762	548 81	14' L Bot wall on drive	
T.P.	452	554 67	628	550 15		
1+35			43	550 4		
✓			45	550 2		8.5' R Top wall
✓			77	547 0		13. R Bot ✓
✓			84	548 3		25 R Top Bk [illegible]
✓			90	545 7		50' R ✓ ✓ [illegible]
1+50			45	550 2		
✓			478	549 89		9' R Top wall
✓			83	546 4		13' R Bot ✓ Top [illegible]
✓			210	533 7		33' R ✓ Bk
✓			41	550 6	10' L Top Rock Ret wall	
✓			72	547 5	12' L Bot ✓ ✓ ✓	
✓			76	547 1	35' L	
✓			58	548 9	ground over outlet of ho# 6956 [illegible]	
✓			88	545.9	Top 4" outlet E. side ho# 6956 [illegible]	
1+71.70			46	550 1		1x2
			49	549 8		9' R Top wall
			83	546 4		12' R Bot ✓ Top Bk

Profile
No. ____ Date ____ Notes Red ____ Plotted ____ Job No. 6200 Division No. ____
X-Sec. Date ____ Date ____ Survey of Sanitation Invest.
No. ____ Date ____ Notes Chkd. ____ Checked ____ Survey by Snyder Notes 1775 Date 10-53
Date ____ Date ____ Map No. ____ Indexed ____ Date ____

F.B. 1756 Pg. 163

76L298 307 10-51

PLEASE RETURN TO

LOS ANGELES COUNTY SURVEYOR
726 LOS ANGELES COUNTY
ENGINEERING BLDG.

NOTE: ANY ADDITIONS OR CHANGES ON THIS SHEET MUST BE MADE OR CIRCLED IN RED INK, WITH DATE AND NAME OF PERSON MAKING CHANGE.

Do not extend notes this side of this line.

F.B. 1756 PG. 164 | Job No. 6202 Division No. | Notes Red | Plotted | Profile
Survey of: Sant. Fe Ave. Invest. | Date | Date | No.
Survey by: Snyder Notes 1973 | Notes Chkd | Checked | X-Sec.
Indexed: C. Johnson Date | Date | Date | No.

STATION	B. S.	H. I.	F. S.	ELEV.	Left	Right
1+71.70		55467	210	5337		35' R Bot Bk
1+71.70			52	5495	(90° To line Ahead)	35' R Top Bk
✓			95	5452		50' R S. Hill grade cont. To Bot wash
1+94.2			43	5504		✗ Top Ret wall
2+00			79	5468		✗ Bot ✓ ✓
✓			85	5462		30' R Top Bank
✓			77	5470	25' L	
2+50			88	5459		✗
✓			91	5456		12' R Top Bank
✓			161	5386		27' R
✓			80	5467	21.5' L Top wall	
2+58.0			80	5467		✗ Top wall E end
✓			127	5426		✗ Bot ✓ E end.
T.P.	156	548 26	797	54670		
2+58			63	5425		15' R Top Bk along Fn line
✓			140	5343		30' R Bot Bk along Fn line
✓			553	54273	18' L along Bot wall	on Pav
✓			272	54554	35' L ✓ ✓ ✓	✓ ✓
2+61.5			50	5433	25.6' L Bot wall	
✓			146	54680	✓ L Top ✓	

76L298 307 10-51

PLEASE RETURN TO
LOS ANGELES COUNTY SURVEYOR
726 LOS ANGELES COUNTY
ENGINEERING BLDG.

NOTE: ANY ADDITIONS OR CHANGES ON THIS SHEET MUST BE MADE OR CIRCLED IN RED INK, WITH DATE AND NAME OF PERSON MAKING CHANGE.

Do not extend notes this side of this line.

STATION	B. S.	H. I.	F. S.	ELEV.	Left	✕ Right
		548 26	112	547 34	South edge Swimming Pool on wall	
			962	538 64	Bot Swim. Pool To ho # 6962 Pg 157	
			26	545. 7	Top 4" outlet (E side) ho # 6962	
2+95.3			597	542 29		✕ at Cor Pont. Pg 17
2+89			583	542 43	25.6' L Bot wall at	Cor Pont Pg 15
✓			148	546 78	25.6 L Top ✓ ✓	✓ ✓
T.P.	931	551 66	591	542 35		
3+13			92	542 5		✕ at Fn line Along Fn line
✓			138	537 9		4.7 R S.W Cor Swim Pool
✓			142	537 5		28' R Along Fn line S.E. Cor Swim Pool
✓			227	529 0		Bot Swim Pool Pg 157
✓			66	545 1	6' L Along Fn line	
			107	550 59	Top 4" outlet (N. side) ho # 7000 Pg 157	
			49	546 8	" 6" " (W side) wash room To ho # 7002	
			60	545 7	" 4" " (E side) ho # 7002 Pg 160	
3+50			48	546 9		✕
✓			58	545 9		14' R Top Bk Fn line
✓			52	546 5	50' L	
T.P.			481	546 85	Bench 869	
	631	553 16				

Profile No. ____ Date ____ Plotted ____ Date ____ Checked ____ Date ____

Notes Red ____ Job No. 6290 Division No. ____ Survey of Sewer Tract Invest. Survey by Snyder Map No. ____ Date 10-53 Map No. ____ Date ____

F.B. 1756 Pg. 165

76L298 307 10-51

PLEASE RETURN TO

LOS ANGELES COUNTY SURVEYOR
726 LOS ANGELES COUNTY
ENGINEERING BLDG.

NOTE: ANY ADDITIONS OR CHANGES ON THIS SHEET MUST BE MADE OR CIRCLED IN RED INK, WITH DATE AND NAME OF PERSON MAKING CHANGE.

Do not extend notes this side of this line.

STATION	B. S.	H. I.	F. S.	ELEV.	Left	Right
3+88		553 16	585	547 31		Top of Conc Storm drain Pg. 158
			631	546 85		33.3 R Top Conc. Storm drain at Grade chg Pg 158
4+00			56	547 6		
✓			64	546 8		40' R Top Bk
✓			154	537 8		70' R Bot ✓
✓			60	547 2	50' L	
			71	546 1	Top 4" outlet (E side) ho #7010 Pg 158	
4+15			51	548 1		Bot Bk
✓			60	547 2		40' R Bot & Top Bk
✓			154	537 8		70' R Bot ✓
4+38.74			489	548 27	47.5 L Top Conc Storm drain & Bot Bk	
T.P.	827	560 30	113	552 03		
4+38.74			46	555 7	(Top ridge)	angle Point 1X2
✓			26	557 7		40' R Top Ridge
✓			55	554 8	20' L Top ridge	
✓			97	550 6	25' L Bot Bk	
4+50			47	555 6		Top Bank
4+56			97	550 6		Bot ✓

F.B. 1756 Pg. 166 Job No. 6200 Division No. ____ Notes Red. ____ Plotted ____ Profile ____
Survey of Sanitation Invest. Date ____ Date ____ No. ____
Survey by Snyder Notes PBS Notes Chkd. ____ Checked ____ X-Sec. ____
Indexed ~~K. C. Johnson~~ Date ____ Date ____ No. ____

76L298 307 10-51

PLEASE RETURN TO

LOS ANGELES COUNTY SURVEYOR

726 LOS ANGELES COUNTY
ENGINEERING BLDG.

NOTE: ANY ADDITIONS OR CHANGES ON THIS SHEET MUST BE MADE OR CIRCLED IN RED INK, WITH DATE AND NAME OF PERSON MAKING CHANGE.

Do not extend notes this side of this line.

STATION	B. S.	H. I.	F. S.	ELEV.	Left	⊼ Right
4+68		560 30	1087	549 43	26.3 L Top conc storm drain N. end	
✓			1503	545 27	26.3 L Flow line of drain	
T.P.	440	553 82	1088	549 42		
4+75			40	549 8		⊼ Bot Bk
✓			+49	558 7		30' R Top ridge
✓			52	548 6	13.7 L Top Bank (E)	
✓			86	545 2	16' L Flow line 4' drain	
✓			52	548 6	23' L Top (W Bank)	
5+00			50	548 8		⊼ Bot Bk
✓			+75	561 3		44' R S.W Top ridge cor. hse
✓			47	549 1	4' L Top Bank	
✓			81	545 7	7' L Bot drain	
✓			51	548 7	11' L Top Bank	
5+07.6			42	549 6	3' L Top wall S. end.	
5+50			40	549 8		⊼
			41	549 7		21' R Bot Bank
5+53			443	549 39	6.3 L Top conc. storm drain S. end	
✓			770	546 12	6.3 L Bot " " " "	
			743	546 39	Top 4" outlet (S. side) ho# 8630	1/2 15
T.P.			372	550 10		
	499	555 09				

Profile Notes Red ____ Plotted ____ Job No. 6200 Division No. ____ F.B. 1756 Pg. 167

No. ____ Date ____ Date ____ Survey of Sanitation Invest.

X-Sec. Notes Chkd. ____ Checked ____ Survey by Snyder Notes PRS Date 10-53

No. ____ Date ____ Date ____ Map No. ____ Indexed C. Johnson Date ____

76L298 307 10-51

PLEASE RETURN TO

LOS ANGELES COUNTY SURVEYOR
726 LOS ANGELES COUNTY
ENGINEERING BLDG.

85
42

NOTE: ANY ADDITIONS OR CHANGES ON THIS SHEET MUST BE MADE OR CIRCLED IN RED INK, WITH DATE AND NAME OF PERSON MAKING CHANGE.

Do not extend notes this side of this line.

STATION	B. S.	H. I.	F. S.	ELEV.	Left	Right
5+76.11		555 09	482	550 27		Angle Pt.
✓			+42	559 3	90° To line Bk	43' R Top Ridge (Line Back)
✓			+52	560 3	(90° To line Ahd)	24' R Bot Bk
✓			22	552 9	"	50' R Top Ridge (Line Ahead)
6+00			52	549 9		
✓			480	550 29	35' L Pav.	
6+06			53	549 8		
✓			58	549 3		Top Storm drain
✓			47	550 4		17' R Ed. Pav.
6+50			484	550 25		
✓			462	550 47		13' R Ed. Pav.
✓			00	555 1		32' R grade cont. up
✓			458	550 51	9' L Ed. Pav.	
✓			52	549 9	30' L	
7+00			334	551 75		Bot Bk
✓			291	552 18		8.5 R Ed. Pav.
✓			+89	564 0		55' R S.W. Cor House
✓			352	551 57	13' L Ed. Pav.	
			398	551 11	N.W. cor house #8626	Pg 159
			40	551 1	S.W. " " #8626	Pg. 159
T.P.	1157	565 93	073	554 36		

F.B. 1756 Pg. 168 Job No. 6200 Division No. Notes Red. Plotted No. Profile
Survey of Sentitation Invest. Date Date No. X-Sec.
Survey by Snyder Notes 1733 Notes Chkd. Checked
Indexed [illegible] Date Date Date No.

76L298 307 10-51

PLEASE RETURN TO

LOS ANGELES COUNTY SURVEYOR

726 LOS ANGELES COUNTY
ENGINEERING BLDG.

NOTE: ANY ADDITIONS OR CHANGES ON THIS SHEET MUST BE MADE OR CIRCLED IN RED INK, WITH DATE AND NAME OF PERSON MAKING CHANGE.

Do not extend notes this side of this line.

STATION	B. S.	H. I.	F. S.	ELEV.	Left	⊼ Right.
7+50		565 93	606	559 87		⊼
✓			576	560 17		9' R Ed. Pav.
✓			617	559 76	7' L Ed. Pav.	
7+69.5			358	562 35		⊼
7+91.85			390	562 63	Int. ⊼ line & Sunny slope Dr.	
			654	565 39	50' R Along ℄ Sunny slope Dr.	
			535	560 58	35' L " " " " Ed. Pav.	
			41	561 8	59'± L " " " ∡ PT.	
			653	559 46	38' South of 2X2 (F.B. 1724-59) Along ℄ Sunny sl.	
			636	559 57	ground at ∡ PT. in Sunny slope Dr.	
					Per F.B. 1724-58	
			255	562 38	50' South westerly Along Sunny slope Dr. to La Prez	

CONT. NEXT Pg

Profile No. ____ Notes Red ____ Plotted ____ Job No. 6200 Division No. ____ F.B. 1756 PG. 169

X-Sec. No. ____ Date ____ Date ____ Survey of Sanitation Invest.

Notes Chkd. ____ Checked ____ Survey by Snyder Notes Pits Date 10-58

No. ____ Date ____ Date ____ Map No. ____ Mixed C. Johnson Date ____

76L298 307 10-51

PLEASE RETURN TO

LOS ANGELES COUNTY SURVEYOR
726 LOS ANGELES COUNTY
ENGINEERING BLDG.

NOTE: ANY ADDITIONS OR CHANGES ON THIS SHEET MUST BE MADE OR CIRCLED IN RED INK, WITH DATE AND NAME OF PERSON MAKING CHANGE.

Do not extend notes this side of this line.

STATION	B. S.	H. I.	F. S.	ELEV.	
		565 93			
			785	558 08	ground over storm drain, here
			1485	551 08	Flow line
T.P.	830	571 48	275	563 18	
			441	567 07	90' South westerly along Sunny Slope Dr To La Presa Dr.
			443	567 05	℄ int. Sunny Slope Dr & La Presa Dr ground
B.M. TE 838			403	567 45	B.M. TE 838 El. 567.492 FB. 1588-190 La Presa Dr & Sunny Slope Dr. N.E. Cor BT. spk. in curb 25' N. of ℄ Prod. of Sunny Slope Dr.

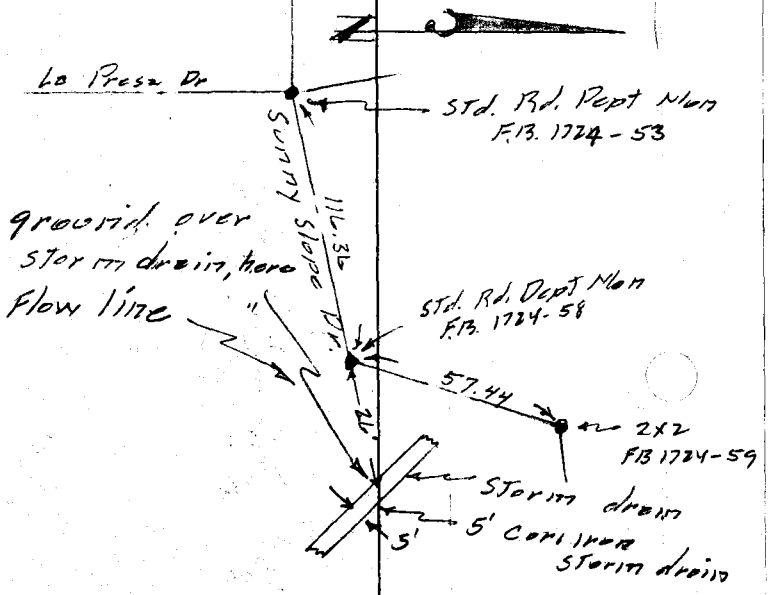

Profile
Plotted No.
Date
X-Sec.
Checked No.
Date
Notes Red. No.
Date
Notes Chkd. No.
Date
Division No. 6200
Job No. 170
Survey of Sanitation Invest.
Survey by Snyder Notes PRS
Indexed C. Johnson Date
F.B. 1756 Pg. 170

F. B. 1757 PG. 175

NOTES RED. _____ JOB NO. 176214 SURVEY OF Scenic Drive
DATE _____ SURVEY BY J. L. Willey
NOTES CHKD. _____ NOTES BY J. L. W. DATE 1-3-55
DATE _____ INDEXED _____ DATE _____

DESCRIPTION	ADJ. ELEV.	3RD RUN	2ND RUN	DIFF.	1ST RUN	B.M.
SCENIC DRIVE						
BENCH MARK LEVELS						
1-3-55						
Willey J.L.						
Kopp						
Hazen						
Made						
Underdahl						
indexed 8-19-59						

NOTE: ANY ADDITIONS OR CHANGES ON THIS SHEET MUST BE MADE OR CIRCLED IN RED INK, WITH DATE AND NAME OF PERSON MAKING CHANGE.

Do not extend notes this side of this line

PLEASE RETURN TO
LOS ANGELES COUNTY SURVEYOR
313 CIVIC CENTER BLDG.

765 420 353 2M 3-48

FORM 353 2M 3-48

PLEASE RETURN TO
LOS ANGELES COUNTY SURVEYOR
315 CIVIC CENTER BLDG.

NOTE: ANY ADDITIONS OR CHANGES ON THIS SHEET MUST BE MADE OR CIRCLED IN RED INK, WITH DATE AND NAME OF PERSON MAKING CHANGE.

Do not extend notes this side of this line

B.M.	1ST RUN	DIFF.	2ND RUN	3RD RUN	ADJ. ELEV.	DESCRIPTION
Fd. B.M. WM533	301.394				301.394	Fd. BM WM 533 El. 301.394 F.B. 1412-182
+	6.081		5.988			Delta St (E. Side) 230' S. E. of Yarro St.
π	307.475	+2.724	2.722			LET S. Side Conc. Drive Ho. #3448
—	3.357		3.266			
T.P.	304.118					
+	6.044		6.079			
π	310.162	+2.620	2.619			
—	3.424		3.460			
T.P.	306.738					
+	6.134		5.970			
π	312.872	+1.808	1.811			
—	4.326		4.159			
T.P.	308.546					
+	5.940		6.033			
π	314.486	+3.463	3.463			
—	2.477		2.510			
Fd. B.M. WM 534	312.009				311.997	Fd. BM WM 534 El. 311.997 F.B. 1412-182
+	5.651		5.792			Delta St. (W. Side), 66' N. of ℄ of Scenic Dr.
π	317.660	+3.241	3.241			Rt. Spk. in conc. walk to ho. #3527
—	2.417		2.551			
T.P.	315.250					
+	6.097		6.194			
π	321.347	+3.257	3.260			
—	2.840		2.934			
T.P.	318.507					
+	5.432		5.656			
π	323.939	+2.938	2.939			
—	2.494		2.717			
T.P.	321.445					

JOB NO. 1764.14 SURVEY OF Scenic Dr.
SURVEY BY JLW DATE 1-3-55
NOTES BY JLW DATE
INDEXED A. C. Johnson DATE
NOTES RED. DATE
NOTES CHKD. DATE

F. B. 1756 PG. 176

76S420 353 2M 3-48

PLEASE RETURN TO
LOS ANGELES COUNTY SURVEYOR
315 CIVIC CENTER BLDG.

NOTE: ANY ADDITIONS OR CHANGES ON THIS SHEET MUST BE MADE OR CIRCLED IN RED INK, WITH DATE AND NAME OF PERSON MAKING CHANGE.

Do not extend notes this side of this line

B.M.	1ST RUN	DIFF.	2ND RUN	3RD RUN	ADJ. ELEV.	DESCRIPTION
T.P.	321.445					
+	6.143		6.044			
π	327.588	+1.817	1.819			
−	4.326		4.225			
Set BMWM534A	323.262				323.262	Set BMWM534A El. F.B.
+	4.400		4.263			Scenic Dr. (N. side) 568± W. of ℄ Delta
π	327.662	−1.566	1.566			Bt. Spk in W. side conc. drive to Ho. # 630
−	5.966		5.829			@ P/L
T.P.	321.696					
+	1.977		2.301			
π	323.673	−3.493	3.490			
−	5.470		5.741			
T.P.	318.203					
+	1.995		1.928			
π	320.198	−4.241	4.239			
−	6.236		6.167			
T.P.	313.962					
+	3.158		2.980			
π	317.120	−1.942	1.941			
−	5.100		4.921			
Fd. BMWM534	312.020				311.997	Fd. BMWM534 El. 311.997 F.B. 1412-192
+	5.275		5.501			Delta St. (W. side) 60' N. of ℄ Scenic D
π	317.295	+1.686	1.684			Bt. Spk. in conc. walk to ho. # 3525
−	3.589		3.817			
T.P.	313.706					
+	5.537		5.720			
π	319.243	+2.143	2.145			
−	3.394		3.575			
T.P.	315.849					

NOTES RED. ____ JOB NO. 176414 SURVEY OF Scenic Drive
DATE ____ SURVEY BY J.L. Willey
NOTES CHKD. ____ NOTES BY C. Johnson DATE 1-3-56
DATE ____ INDEXED ____ DATE ____

F.B. 1767 PG. 177

FORM 353 2M 3-48

PLEASE RETURN TO
LOS ANGELES COUNTY SURVEYOR
315 CIVIC CENTER BLDG.

NOTE: ANY ADDITIONS OR CHANGES ON THIS SHEET MUST BE MADE OR CIRCLED IN RED INK, WITH DATE AND NAME OF PERSON MAKING CHANGE.

Do not extend notes this side of this line

B.M.	1ST RUN	DIFF.	2ND RUN	3RD RUN	ADJ. ELEV.	DESCRIPTION
T.P.	315.849					
+	5.775		5.942			
π	321.624	+2.366	2.368			
−	3.409		3.574			
T.P.	318.215					
+	5.720		6.077			
π	323.935	+1.860	1.862			
−	3.860		4.215			
T.P.	320.075					
+	4.669		4.549			
π	324.744	−1.431	1.429			
−	6.100		5.978			
T.P.	318.644					
+	3.972		4.151			
π	322.616	−1.214	1.216			
−	5.186		5.367			
Fd. BMWM 536	317.430				317.431	Fd. BMWM 536 El 317.431 F.B. 1412-183 Delta St. & San Gabriel Blvd. N.E. Cor. Bt. Spk. in S.W. Cor. conc. slabs for gas pumps

JOB NO. 176414 SURVEY OF Scenic Drive
SURVEY BY J.L. Willey DATE
NOTES BY J.L. W. DATE
INDEXED C. Johnson DATE
NOTES RED. DATE
NOTES CHKD. DATE

F.B. 1756 PG. 178

Notes Ck'd by	Survey of Scenic Drive	F. B. 1756 PG. 179
Map No.	W. O. 1764.14 Tape No. St'd. °F	
Office Work	Surveyed by JL Willey	
Checked	Notes JLW Date 1-3-55	
Date	Indexed [illegible] Johnson	

SCENIC DRIVE
C.I. 1764.14

TOPOGRAPHY
on
SCENIC DR
from
Delta St. to Boundary of District

1-3-55
Willey JL
Kapp
Balzen
Meade
Underdahl

Note: Any Additions or Changes on This Sheet Must be Made or Circled in Red Ink With Date and Name of Person Making Change.

Do not extend notes this side of this line.

RETURN TO
LOS ANGELES COUNTY SURVEYOR
726 LOS ANGELES COUNTY
ENGINEERING BLDG.

76F309S S&E #247. 8-54

F.B. 1756 PG. 180



RETURN TO
LOS ANGELES COUNTY SURVEYOR
726 LOS ANGELES COUNTY
ENGINEERING BLDG.
Do not extend notes this side of this line.

Note: Any Additions or Changes on This Sheet Must be Made or Circled in Red Ink With Date and Name of Person Making Change.

Notes Ck'd by	Survey of Scenic Dr.
Map No.	W. O. 76414 Tape No. Sr'd. °F
Office Work	Surveyed by J L Willey
Checked	Notes J L W. Date 1-3-55
Date	Indexed C. Johnson

F. B. 1756 PG. 181



Note: Any Additions or Changes on This Sheet Must be Made or Circled in Red Ink With Date and Name of Person Making Change.

Do not extend notes this side of this line.

RETURN TO
LOS ANGELES COUNTY SURVEYOR
726 LOS ANGELES COUNTY
ENGINEERING BLDG.

76F309S S&E #247. 8-54

RETURN TO
LOS ANGELES COUNTY SURVEYOR
726 LOS ANGELES COUNTY
ENGINEERING BLDG.

Note: Any Additions or Changes on This Sheet Must be Made or Circled In Red Ink With Date and Name of Person Making Change.

Do not extend notes this side of this line.

F.B. 7756 PG. 100

Profile No.	Notes Red.	Plotted	Job No. 176414	Division No.	F. B. 1756	Pg. 183
	Date	Date	Survey of			
X-Sec. No.	Notes Chkd.	Checked	Survey by JLWilley	Notes JLW	Date 1-3-55	
	Date	Date	Map No.	Index [redacted]	Date	

SCENIC DRIVE C.I. 176414

"X" SECTIONS

on

SCENIC DRIVE

from

Delta St. to Bondary of District.

1-3-55

Willey J.L.
Kapp
Bazen
Underdahl
Meade

STATION	B. S.	H. I.	F. S.	ELEV.

NOTE: ANY ADDITIONS OR CHANGES ON THIS SHEET MUST BE MADE OR CIRCLED IN RED INK, WITH DATE AND NAME OF PERSON MAKING CHANGE.

PLEASE RETURN TO
LOS ANGELES COUNTY SURVEYOR
726 LOS ANGELES COUNTY ENGINEERING BLDG.

Do not extend notes this side of this line.

761298 307 8-53

76L298 307 8-53

PLEASE RETURN TO
LOS ANGELES COUNTY SURVEYOR
726 LOS ANGELES COUNTY ENGINEERING BLDG.

NOTE: ANY ADDITIONS OR CHANGES ON THIS SHEET MUST BE MADE OR CIRCLED IN RED INK, WITH DATE AND NAME OF PERSON MAKING CHANGE.

Do not extend notes this side of this line.

STATION	B. S.	H. I.	F. S.	ELEV.	(Left)	℄ (Right)
Fd BMWM534	7.01	319.02		312.01	Fd BMWM534 Elev. 312.009 pg. 176	1.997
					Delta St (W. side) 66' N. of Scenic Dr.	
					Bt Spk in Conc Walk to Ho. # 3527	
1+00			6.44	312.58	Inter. Delta St.	℄
"			6.82	312.20		20' opp N P/L
"			7.66	311.36		66.6 opp S.S.M.H.
"			6.11	312.91	20' opp S P/L	
"			4.68	314.34	100 pvt.	
"			3.36	315.66	208.6 opp S.S.M.H.	
1+05.2						66.6 S.S.M.H.
8" Inlet S.			21.59	297.43	Rim 7.65	Rim 7.68
8" Outlet N.			21.71	297.31	Depth 13.27	Depth 13.36
					Dia 0.67	Dia 0.67
					Rod 21.59	Rod 21.71
1+05.2					208.6 S.S.M.H.	
8" Inlet S.			14.22	304.80	Rim 3.38	Rim 3.37
8" Outlet N.			14.33	304.69	Depth 10.17	Depth 10.29
⊙	9.65	3.21 90	6.77	312.25	Dia 0.67	Dia 0.67
					Rod 14.22	Rod 14.43
1+16			9.65	312.25	"X" Gut.	℄ .33

F. B. 1756 Pg. 184 Job No. 76414 Division No. Notes Red. Plotted No. Profile
Survey of Scenic Drive Date Date X-Sec.
Survey by JLWilley Notes JLWilley Notes Chkd. Checked
Indexed C. Johnson Date Date Date No.

76L298 307 8-53

PLEASE RETURN TO
LOS ANGELES COUNTY SURVEYOR
726 LOS ANGELES COUNTY ENGINEERING BLDG.

NOTE: ANY ADDITIONS OR CHANGES ON THIS SHEET MUST BE MADE OR CIRCLED IN RED INK, WITH DATE AND NAME OF PERSON MAKING CHANGE.

Do not extend notes this side of this line.

STATION	B. S.	H. I.	F. S.	ELEV.		
1+74		321 90	6 58	315 32	brk in Pvt.	℄
2+00			6 04	315 86		℄
"			6 66	315 24		10° edge pvt.
"			7 2	314 7		15° Gut line
"			7 2	314 7		20 N P/L
"			6 17	315 73	9° brk in pvt.	
"			6 49	315 41	15° Gut	
"			6 23	315 67	19° edge pvt.	
"			6 2	315 7	20 S P/L	
2+30			5 48	316 42		℄
"			6 3	315 6		20 N P/L
"			8 4	313 5		130 N. Bndry Dist.
"			5 6	316 3	20 S P/L	
"			4 4	317 5	130 S Bndry of Dist.	
3+00			4 19	317 71		℄
"			3 60	318 30		10° N edge pvt.
"			5 3	316 6		15 Gut
"			4 9	317 0		20 N P/L, Top brk
"			4 30	317 60	9° brk	
"			4 46	317 44	14° Gut	
"			4 11	317 79	20 edge Pvt. S P/L	

Profile Notes Red. ____ Plotted ____ Job No. 176414 Division No. ____
No. ____ Date ____ Date ____ Survey of Scenic Dr.
X-Sec. Notes Chkd. ____ Checked ____ Survey by J. L. Willey Notes J.L.W. Date 1-4-55
No. ____ Date ____ Date ____ Map No. ____ Indexed ~~C. Johnson~~

F. B. 1756 Pg. 185

76L298 307 8-53

PLEASE RETURN TO
LOS ANGELES COUNTY SURVEYOR
726 LOS ANGELES COUNTY ENGINEERING BLDG.

NOTE: ANY ADDITIONS OR CHANGES ON THIS SHEET MUST BE MADE OR CIRCLED IN RED INK, WITH DATE AND NAME OF PERSON MAKING CHANGE.

Do not extend notes this side of this line.

STATION	B. S.	H. I.	F. S.	ELEV.		
		321 90				
⊙	5 48	323 41	3 77	317 93		
3+80			4 44	318 97		℄
"			5 2	31[illegible] 2		20 N. P/L
"			6 6	31[illegible] 8		130 ground
"			8 3	315 1		250 back lot
"			4 6	31[illegible] 8	20 S. P/L	
"			2 6	32[illegible] 8	130 ground	
"			1 1	32[illegible] 3	250 back lot	
4+00			4 12	319 29		℄
"			4 64	318 77		10² edge pvt.
"			5 2	318 2		17° gut.
"			5 1	318 3		20 N. P/L
"			4 23	319 18	10² edge pvt.	
"			4 6	318 8	16° gut.	
"			4 3	319 1	20 S. P/L	
⊙	5 50	325 09	3 82	31[illegible] 59		
—			7 11	31[illegible] 98	Top 4" CIP @ rear of House ①	
—			6 6	318 5	Ground over pipe	
5+00			4 29	320 80		℄
"			4 76	320 33	~~[illegible]~~	10² edge Pvt

F. B. 1756 Pg. 186 Job No. 176414 Division No. Notes Red. Plotted Date No. Profile
Survey of Scenic Dr. Date X-Sec.
Survey by J. Willey Notes S.L.W. Notes Chkd. Checked
Indexed C. Johnson Date Date No.

76L298 307 8-53

PLEASE RETURN TO

LOS ANGELES COUNTY SURVEYOR

726 LOS ANGELES COUNTY ENGINEERING BLDG.

NOTE: ANY ADDITIONS OR CHANGES ON THIS SHEET MUST BE MADE OR CIRCLED IN RED INK, WITH DATE AND NAME OF PERSON MAKING CHANGE.

Do not extend notes this side of this line.

STATION	B. S.	H. I.	F. S.	ELEV.		
		325.09				
5+00			5 3	319 8		17° Cut
"			5 2	319 9		20 N P/L
"			4 5 1	320 58	10 = edge Pvt	

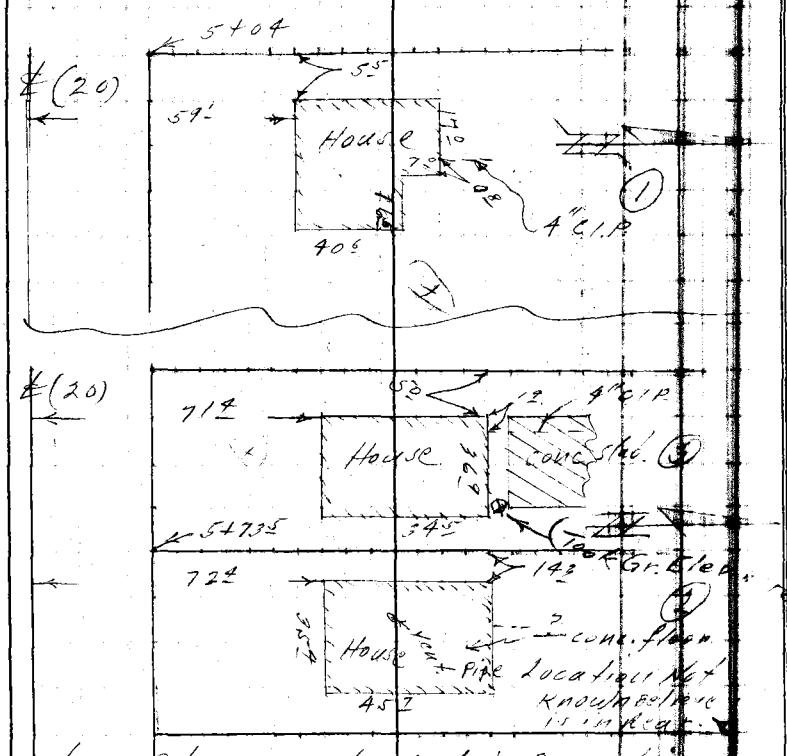

No one @ home, could get no information

Profile Notes Red. ____ Plotted ____ Job No. 176414 Division No. ____

No. ____ Date ____ Date ____ Survey of Scenic Dr.

X-Sec. Notes Chkd. ____ Checked ____ Survey by J. Whitley Notes J.W. Date 1-4-55

No. ____ Date ____ Date ____ Map No. ____ Date ____

F. B. 1756 PG. 187

76L298 307 8-53

PLEASE RETURN TO
LOS ANGELES COUNTY SURVEYOR
726 LOS ANGELES COUNTY ENGINEERING BLDG.

NOTE: ANY ADDITIONS OR CHANGES ON THIS SHEET MUST BE MADE OR CIRCLED IN RED INK, WITH DATE AND NAME OF PERSON MAKING CHANGE.

Do not extend notes this side of this line. 1'

STATION	B. S.	H. I.	F. S.	ELEV.		
		325 09				
5+00			4 8	320 3	15.7 Gut	
"			4 5	320 6	20 S P/L	
5+04			4 20	320 89	opp W P/L Cor lot (1)	℄
"			5 2	319 9		20 N P/L Cor lot (1)
(1)	6 14	328 27	2 96	322 13		
5+73.5			6 11	322 16	opp P/L to Lots (2) & (3)	℄
"			7 1	321 2		20 N P/L
6+00			5 59	322 68		℄
"			5 91	322 36		10.0 edge Pvt.
"			6 2	322 1		Gut line
"			6 2	322 1		20 N P/L
"			5 78	322 49	10.0 edge Pvt.	
"			6 1	322 2	16 Gut.	



F. B. 1756 PG. 188 Job No. 176414 Division No. Notes Red. Plotted Profile
Survey of Scenic Dr. Date Date No.
Survey by J.L. Willey Notes J.L.W. Notes Chkd. Checked X-Sec.
Indexed C. Johnson Date Date Date No.

76L298 307 8-53

PLEASE RETURN TO
LOS ANGELES COUNTY SURVEYOR
726 LOS ANGELES COUNTY ENGINEERING BLDG.

NOTE: ANY ADDITIONS OR CHANGES ON THIS SHEET MUST BE MADE OR CIRCLED IN RED INK, WITH DATE AND NAME OF PERSON MAKING CHANGE.

Do not extend notes this side of this line.

STATION	B. S.	H. I.	F. S.	ELEV.		
6+00		328 27	6 0	322 3	20 SP/L	
"			8 70	319 57	Top 4" C.I.P. at rear of House (3)	
"			7 3	321 0	Ground over pipe	
6+28.5			5 05	323 22		℄
"			5 6	322 7		20 NP/L
7+00			3 91	324 36		℄
"			4 21	324 06		10' edge Pvt.
"			4 7	323 6		18 Gut line
"			4 5	323 8		20 NP/L
"			4 36	323 91	10' edge Pvt.	
"			4 4	323 9	17' Gut	
"			4 2	324 1	20 SP/L	
⊙	5 88	329 94	4 21	324 06		
			8 91	321 03	Top 4" VCP @ rear House (4)	
			7 8	322 1	Ground over pipe	
7+54.5			4 8	325 1	End of Line —	℄
"			5 1	324 8		20' NP/L
"			6 9	323 0		112 Ground
"			10 9	319 0		250 "
"			4 5	325 4	20 SP/L	
"			2 6	327 3	125 Ground	

Profile Notes Red. ____ Plotted ____ Job No. 1764.14 Division No. ____ F. B. 1756 Pg. 189
No. ____ Date ____ Date ____ Survey of Scenic Dr.
X-Sec. Notes Chkd. ____ Checked ____ Survey by J.L. Willey Notes J.L.W. Date 1-4-55
No. ____ Date ____ Date ____ Map No. ____ Indexed C. Johnson Date ____

76L298 307 8-53

PLEASE RETURN TO
LOS ANGELES COUNTY SURVEYOR
726 LOS ANGELES COUNTY ENGINEERING BLDG.

NOTE: ANY ADDITIONS OR CHANGES ON THIS SHEET MUST BE MADE OR CIRCLED IN RED INK, WITH DATE AND NAME OF PERSON MAKING CHANGE.

Do not extend notes this side of this line.

STATION	B. S.	H. I.	F. S.	ELEV.		
7+54 L		329 94	1 2	32[illegible] 7	250	
BMWM534A			6 68	32[illegible] 26	BMWM534A. El. 323.262 Pg 177 Scenic Dr. (N. Side) 558± W of Delta St. Bt Spk W side Conc. Dr. Ho # 8305 @ P/L	

F. B. 1756 Pg. 190 Job No. 76414 Division No. Notes Red. Plotted Profile
Survey of Scenic Dr Date Date No.
Survey by J. Willey Notes J. L. W. Notes Chkd. Checked X-Sec.
Indexed C. Johnson Date Date Date No.

76L298 307 8-53

PLEASE RETURN TO
LOS ANGELES COUNTY SURVEYOR
726 LOS ANGELES COUNTY ENGINEERING BLDG.

NOTE: ANY ADDITIONS OR CHANGES ON THIS SHEET MUST BE MADE OR CIRCLED IN RED INK, WITH DATE AND NAME OF PERSON MAKING CHANGE.

Do not extend notes this side of this line.

STATION	B. S.	H. I.	F. S.	ELEV.	
BMWM534	9 15	321 16		312 01	BMWM534 Elev 312.009 Pg 176 See Pg 184
T.P.	4 83	326 30	2 69	318 47	
			9 70	316 60	Top of 4" VCP to Ho #5 (Cesspool in front)
			7 7	318 60	Ground over pipe
			7 4	318 90	Ground @ N. Side of House #3 (See Pg 189
BMWM 534A			3 03	323 27	B.M. WM534A El. 323.26 Pg. 177 See Pg 190

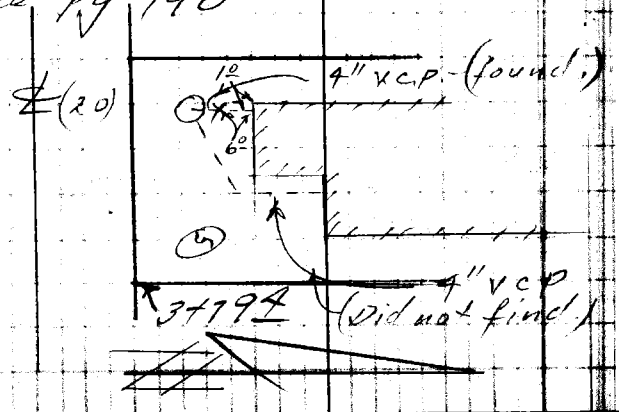

Profile Notes Red. Plotted Job No. 176414 Division No.
No. Date Date Survey of Scenic Dr.
X-Sec. Notes Chkd. Checked Survey by JLW Notes JLW Date 2-14-55
No. Date Date Map No. Indexed C. Johnson Date

F. B. 1756 Pg. 191

F. B. 1756 Pg. 192 Job No. Division No. Notes Red. Plotted Profile

Survey of Date Date No.

Survey by Notes Notes Chkd. Checked X-Sec.

Indexed Date Date Date No.

STATION	B. S.	H. I.	F. S.	ELEV.

Do not extend notes this side of this line.

PLEASE RETURN TO

LOS ANGELES COUNTY SURVEYOR

726 LOS ANGELES COUNTY ENGINEERING BLDG.

NOTE: ANY ADDITIONS OR CHANGES ON THIS SHEET MUST BE MADE OR CIRCLED IN RED INK, WITH DATE AND NAME OF PERSON MAKING CHANGE.

761-298 3C7 8-53

NOTES RED. JOB NO. CI 2229.14 SURVEY OF SARAH ST. S.S. F. B. 1156 PG. 193

DATE SURVEY BY D.E. Holmes

NOTES CHKD. NOTES BY M.A. WALSH JR. DATE 9-25-62

DATE INDEXED E.J. GALLI DATE

BENCH LEVELS

FOR

SARAH ST. S.S.

C.I 2229.14

D.E. Holmes
M.A. WALSH JR
J.E. HENDERSON
D.L. BROWN

B.M.	1ST RUN	DIFF.	2ND RUN	3RD RUN	ADJ. ELEV.	DESCRIPTION

NOTE: ANY ADDITIONS OR CHANGES ON THIS SHEET MUST BE MADE OR CIRCLED IN RED INK, WITH DATE AND NAME OF PERSON MAKING CHANGE.

Do not extend notes this side of this line

PLEASE RETURN TO
LOS ANGELES COUNTY ENGINEER
700 LOS ANGELES COUNTY ENGINEERING BLDG.

769420 S & E-353 9-55

768420 S & E-353 9-55

PLEASE RETURN TO
LOS ANGELES COUNTY ENGINEER
700 LOS ANGELES COUNTY ENGINEERING BLDG.

NOTE: ANY ADDITIONS OR CHANGES ON THIS SHEET MUST BE MADE OR CIRCLED IN RED INK, WITH DATE AND NAME OF PERSON MAKING CHANGE.

Do not extend notes this side of this line

JOB NO. CI 222914 SURVEY OF Sarah St. S.S. NOTES RED. DATE
SURVEY BY D.E. Holmes NOTES CHKD. DATE
NOTES BY M.A. Walsh Jr. DATE 9-25-62
INDEXED [illegible] DATE

F.B. 1756 PG. 194

B.M.	1ST RUN	DIFF.	2ND RUN	3RD RUN	ADJ. ELEV.	DESCRIPTION
BM Fd	301.394					BM WM 533 - Elev. 301.394 - FB 1412-182
	+ 1.861		1.742			Delta St (E. side) 230'± So. of ℄ Yarrow St
⊼	303.255	- 9.312	-9.310			L & T in (s. side) conc. drive to House
	- 11.173		11.052			#3448 (New #1504) has been disturbed
T.P.	292.082					
	+ 1.338		1.271			
⊼	293.420	- 7.745	-7.745			
	- 9.083		9.016			
T.P.	284.337					
	+ 1.159		1.089			
⊼	285.496	- 8.304	-8.303			
	- 9.463		9.392			
B.M. Fd	276.033					BM WM 532 - Elev 276.086 - FB 1412-182
						Delta St & Yarrow St S.E. Cor
						Bt Spk in cb. 5° E of E.C.R.
BM	276.086					BM WM 532 - Elev 276.086
	+ 1.638		1.530			(Held to this bench)
⊼	277.724	- 6.475	-6.474			
	- 8.113		8.004			
TP	269.611					
	+ 0.869		0.821			
⊼	270.480	- 10.058	-10.058			
	- 10.927		10.879			
T.P.	259.553					
	+ 0.812		0.538			
⊼	260.365	- 5.537	-5.534			
	- 6.349		6.072			
set BM.	254.016					BM WM 739 - Elev - FB 1756-194
						Yarrow St No side 426'± E. ℄ Delta St
						Chis "X" in So. Rim MH (LAPOS dist #15 - MH #18)
						59'± No ℄ Yarrow St.

76S420 S & E-353 9-55

PLEASE RETURN TO
LOS ANGELES COUNTY ENGINEER
700 LOS ANGELES COUNTY ENGINEERING BLDG.

NOTE: ANY ADDITIONS OR CHANGES ON THIS SHEET MUST BE MADE OR CIRCLED IN RED INK, WITH DATE AND NAME OF PERSON MAKING CHANGE.

Do not extend notes this side of this line

B.M.	1ST RUN	DIFF.	2ND RUN	3RD RUN	ADJ. ELEV.	DESCRIPTION
Set BM 739	254.016					BM WM 739-Elev -FB 1756-194
	+ 1.479		1.427			Yarrow St No. side 426'± E. ℄ Delta St
⊼	255.495	-6.180	-6.181			Chis "X" in So. Rim M.H. (L.A.C.S. Dist. #15-MH [illegible])
	- 7.659		7.608			59'± No. ℄ Yarrow St
TP	247.836					
	+ 0.868		0.633			
⊼	248.704	- 8.631	- 8.629			
	- 9.499		9.262			
Set BM 740	239.205					BM WM 740 - Elev FB 1756-
	+ 7.940		7.826			Yarrow St So. Side 618'± E. ℄ Delta St
⊼	247.145	+1.754	+1.756			L.&T in cb 20'± So. ℄ Yarrow St
	- 6.186		6.070			
TP	240.959					
	+ 9.442		9.351			
⊼	250.401	+9.062	+ 9.062			
	- 0.380		0.289			
Set BM 741	250.021					BM WM 741 - Elev FB 1756-
	+ 7.355		7.289			242'± So E end Yarrow St
⊼	257.376	+ 2.492	+2.489			Spk W.&T. 11'± W. of E. Line Lot 33 Tr# 70
	- 4.863		4.800			
Set BM 742	252.513					BM WM 742- Elev FB 1756-
	+ 11.557		11.419			50'± E. of E. Line Lot 33 Tr# 701 & 27[illegible]'± So. Yarrow
⊼	264.070	+10.468	+10.470			Chis "X" in N.W. Rim M.H. (L.A.C.S. Dist #15 MH [illegible])
	- 1.089		0.949			
TP	262.981					
	+ 11.441		11.308			
⊼	274.422	+9.391	+ 9.393			
	- 2.050		1.915			
TP	272.372					

NOTES RED ____ JOB NO. 62 2228.14 SURVEY OF Sarah St S.S.
DATE ____ SURVEY BY D.E. Holmes
NOTES CHKD ____ NOTES BY M.A. Walsh Jr DATE 9-25-62
DATE ____ INDEXED B. J. GALLI DATE ____

F.B. 1756 Pg. 195

768420 S & E-353 9-55

PLEASE RETURN TO
LOS ANGELES COUNTY ENGINEER
700 LOS ANGELES COUNTY ENGINEERING BLDG.

NOTE: ANY ADDITIONS OR CHANGES ON THIS SHEET MUST BE MADE OR CIRCLED IN RED INK, WITH DATE AND NAME OF PERSON MAKING CHANGE.

Do not extend notes this side of this line

JOB NO. 2229.4 SURVEY OF SARAH ST S.S.
SURVEY BY D. E. Haynes
NOTES BY M. A. Walsh Jr. DATE 9-27-62
INDEXED B. J. GALLI DATE
NOTES RED. DATE
NOTES CHKD. DATE

F.B. 1756 PG. 196

B.M.	1ST RUN	DIFF.	2ND RUN	3RD RUN	ADJ. ELEV.	DESCRIPTION
TP	272.372					
	+ 8.264		8.193			
T	280636	+ 4.008	+ 4.009			
	- 4256		4.184			
SET BM 743	276.380					BM W.M. 743 - Elev FB 1756-196
	+ 10.810		10.640			SARAH ST No. Side 24'± W of E. end ℄
T	287190	+ 9.177	+ 9.177			10' No ℄ SARAH ST. BT. Spk in S.W.
	- 1.633		1.463			Cor. Conc. Dr. to Ho # 8457
TP	285557					
	+ 8.262		8184			
T	293.819	+ 5.588	+5.586			
	- 2.674		2.598			
SET BM 744	291.145					BM W.M. 744 - Elev. FB 1756-196
	+ 11.345		11.211			SARAH ST. - No. side 300'± E ℄ DELTA ST
T	302.490	+ 10.663	+10.662			BT Spk in S.W. cor conc. drive to
	- 0.682		0.549			Ho # 8433
TP	301.808					
	+ 9.649		9.517			
T	311.457	+7.097	+7.095			
	- 2.552		2.422			
SET BM 745	308.905					B.M. W.M. 745 - Elev FB 1756-196,
	+ 5.443		5.432			DELTA ST. & SARAH ST S.E. Cor
T	314.348	+ 3.152	+3.150			33'± So. ℄ SARAH ST & 26'± E ℄ DELTA ST
	- 2.291		2.282			BT. Spk in conc. walk to Ho # 1420
BM	312.057					BM WM 534 - Elev. 311.997 - FB 1412-182
	+ 2.359		2.269			DELTA ST (W. Side) 66'± N ℄ SCENIC DR
T	314.416	- 4.769	-4.772			BT. Spk in conc walk to Ho # 1403
	- 7.131		7.041			(old Ho # 3527)
TP	307.285					

76S420 S & E-353 9-55

PLEASE RETURN TO
LOS ANGELES COUNTY ENGINEER
700 LOS ANGELES COUNTY ENGINEERING BLDG.

NOTE: ANY ADDITIONS OR CHANGES ON THIS SHEET MUST BE MADE OR CIRCLED IN RED INK, WITH DATE AND NAME OF PERSON MAKING CHANGE.

Do not extend notes this side of this line

B.M.	1ST RUN	DIFF.	2ND RUN	3RD RUN	ADJ. ELEV.	DESCRIPTION
TP	307.285					
	+ 2.677		2.597			
⊼	309.962	- 5.833	-5.831			
	- 8.510		8.428			
BM Fd.	301.452					BM WM 533 Elev 301.394 - FB 1412.182 Delta St (E side) 230'± S of ℄ Yarrow L. & TK in (S. side) conc. drive to Ho #1504 (old Ho #3448)

NOTES RED ____ JOB NO. CJ 2229.14 SURVEY OF Sarah St S.S.
DATE ____ SURVEY BY D.E. Holmes
NOTES CHKD. ____ NOTES BY M.A. Walsh Jr. DATE 9-27-63
DATE ____ INDEXED C. J. GALLI DATE ____

F. B. 1756 PG. 197

F. B. 1756 PG. 198

JOB NO. _____ SURVEY OF _____ NOTES RED. _____

SURVEY BY _____ DATE _____

NOTES BY _____ DATE _____ NOTES CHKD. _____

INDEXED R. J. GAITT DATE _____ DATE _____

B.M.	1ST RUN	DIFF.	2ND RUN	3RD RUN	ADJ. ELEV.	DESCRIPTION

Do not extend notes this side of this line

PLEASE RETURN TO
LOS ANGELES COUNTY ENGINEER
700 LOS ANGELES COUNTY ENGINEERING BLDG.

NOTE: ANY ADDITIONS OR CHANGES ON THIS SHEET MUST BE MADE OR CIRCLED IN RED INK, WITH DATE AND NAME OF PERSON MAKING CHANGE.

768420 S & E-383-9-55

COPIES TO

SAN GABRIEL VALLEY

(REGIONAL OFFICE)

pages 199 thru 210

PWFB 1226

830

Notes Ck'd by	Survey of Sarah St. SS Dist.	F. B. 1756 Pg. 198
Map No.	JN 222914 Tape 0212 Std 68 °F	
Office Work	Surveyed by D.E. Holmes	
Checked	Notes Holmes Date 9-21-62	
Date 9 '62	Indexed	

C.I. 222914

SARAH ST. S.S. Dist.

INDEX.

9-21-62

Note: Any Additions or Changes on This Sheet Must be Made or Circled in Red Ink With Date and Name of Person Making Change.

Do not extend this side of this line.

PLEASE RETURN TO
LOS ANGELES COUNTY ENGINEER
403 Los Angeles County Engineering Bldg.

76F3095 CE # 310 3-61

PWFB 1226

F. B. ~~1956~~ PG. ~~200~~

831, 832, 833

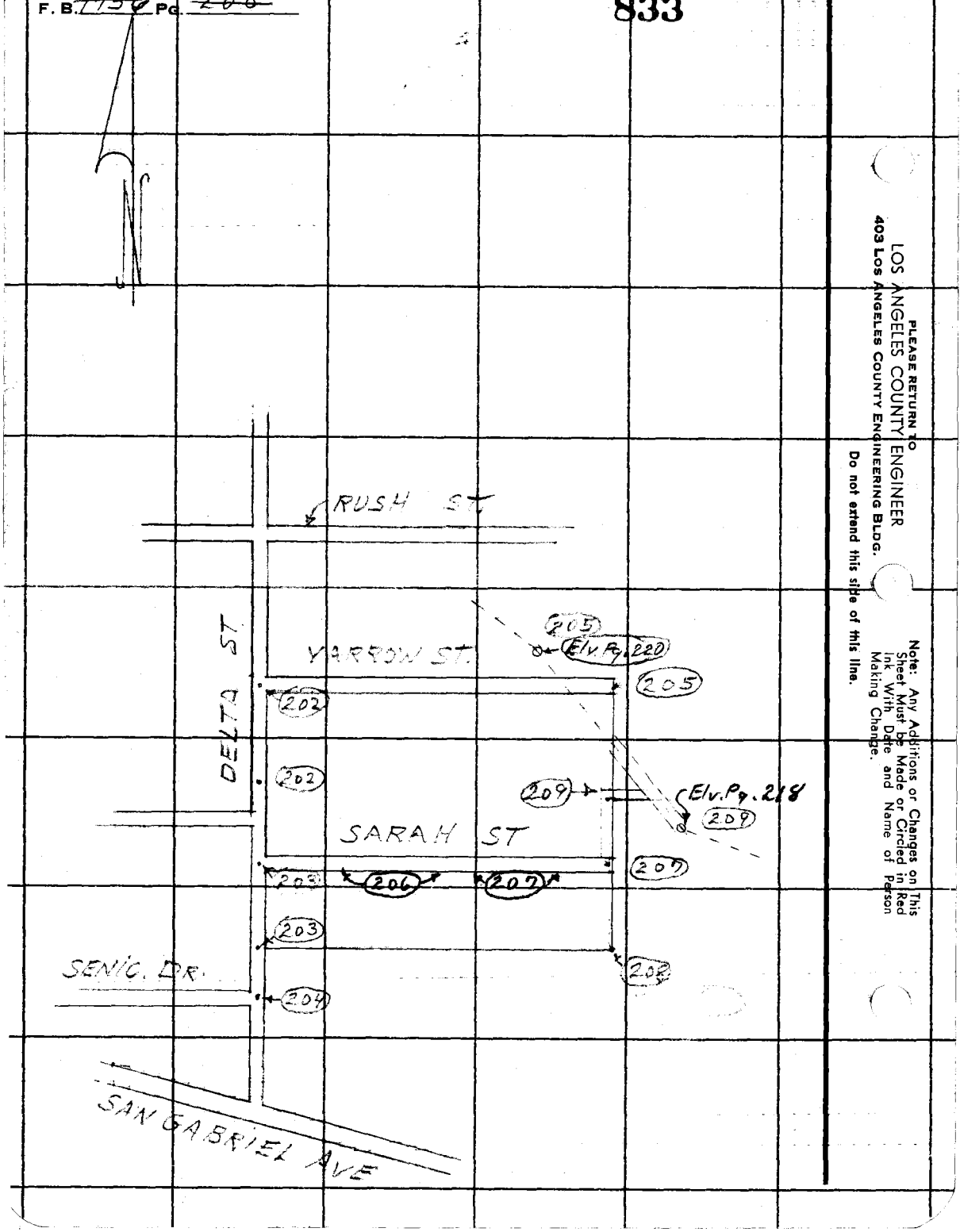

PLEASE RETURN TO
LOS ANGELES COUNTY ENGINEER
403 LOS ANGELES COUNTY ENGINEERING BLDG.

Do not extend this side of this line.

Note: Any Additions or Changes on This Sheet Must be Made or Circled in Red Ink With Date and Name of Person Making Change.

PWFB 1226

834

Notes Ck'd by W. J. BRENNER
Map No.
Office Work
Checked
Date

Survey of Sarah St. S.S. Dist.
JN 0303.00 Tape 0212 Std 68 °F
Surveyed by DE Holmes
Notes Holmes Date 9-21-62
Indexed

F. B. 1956 Pg. [illegible]

J.N. 0303.00
℄ SURVEY SARAH ST. S.S. Dist
9-21-62

Holmes
Walsh
Henderson
Brown
Moore

Note: Any Additions or Changes on This Sheet Must be Made or Circled in Red Ink With Date and Name of Person Making Change.

PLEASE RETURN TO
LOS ANGELES COUNTY ENGINEER
403 LOS ANGELES COUNTY ENGINEERING BLDG.
Do not extend this side of this line.

76F3095 CE # 310 3-61

PWFB 1226

F. B. 1756 Pg. 202

835

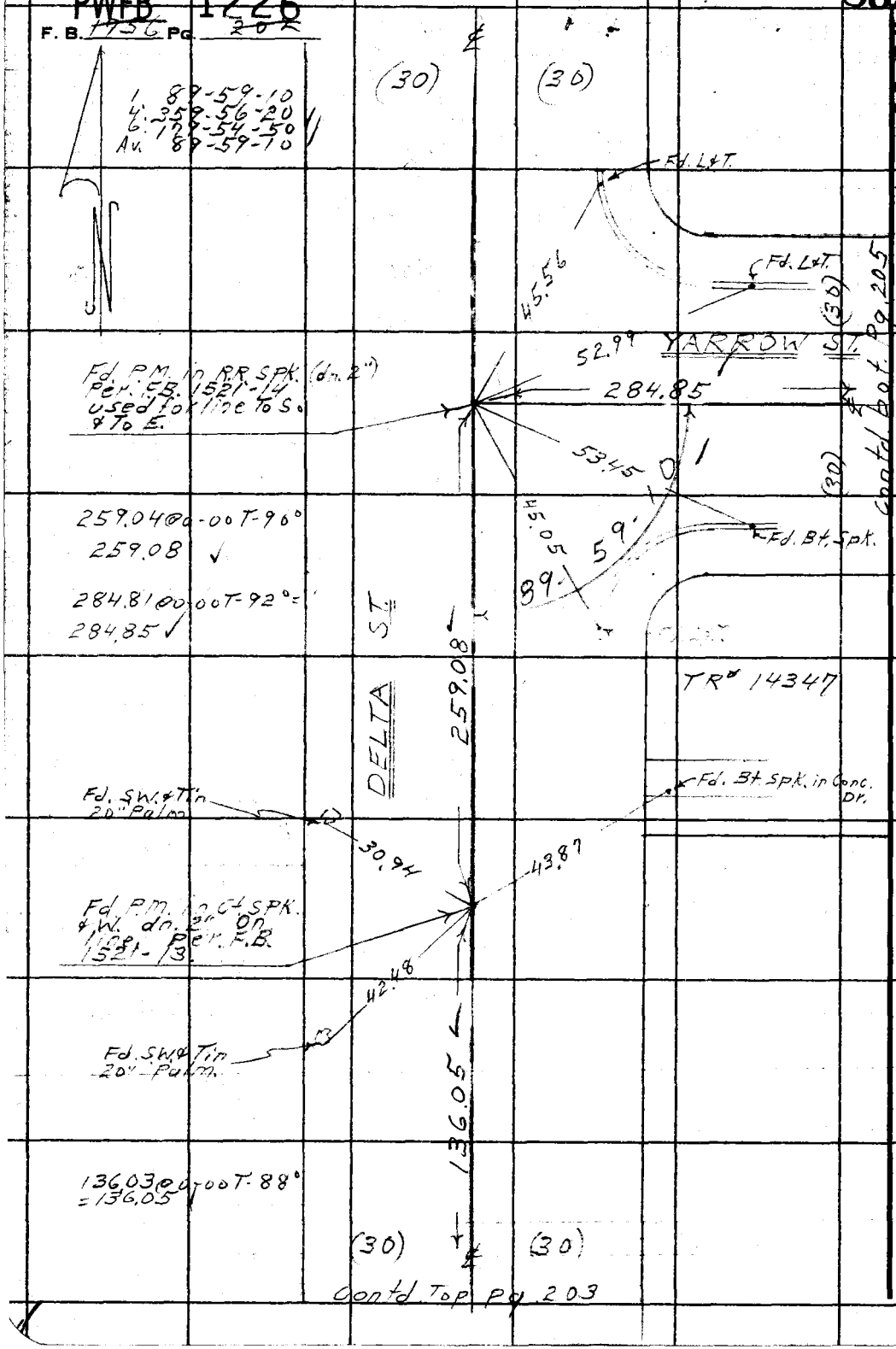

PLEASE RETURN TO
LOS ANGELES COUNTY ENGINEER
403 LOS ANGELES COUNTY ENGINEERING BLDG.

Do not extend this side of this line.

Note: Any Additions or Changes on This Sheet Must be Made or Circled in Red Ink With Date and Name of Person Making Change.

PWFB 1226

836

Notes Ck'd by W. J. BRENNER	Survey of Sarah St. S.S. Dist.
Map No.	JN 0303.00 Tape 0212 Std 68 °F
Office Work	Surveyed by D.E. Holmes
Checked	Notes Holmes Date 9-21-62
Date	Indexed

F. B. ~~1756~~ Pg. ~~208~~

D-2

WS 36

from bot Pg. 207

(30) (30)

Set N&T. side of 8" cypress

7+49.05 from E. Fd. (X) Top Lg. Bt. Spk. & Tin. on line no. Refer. (used for line E.)

136.05

Fd. nothing (PRIVATE RD)

Set L&T. LA. Co. Engr. Tag on line Prod. in Conc. DR.

32.37

SARAH ST.

136.00

27.81

(10)

T Line

(20)

Contd bot Pg. 206

42.57

19.98

29.98

Fd. 2x2 & RE. Tag & nail 10724 (flush)

135.98 @ 0-00 T-90° = 136.00

170.10 @ 0-00 T-88° = 170.12

Set Bt. Spk. in conc. walk.

90-00-00

1. 90-00-00
4. 360-00-00
6. 180-00-00
Av. 90-00-00

DELTA ST

170.12

90-00-15

1. 90-00-20
4. 360-01-00
6. 180-01-30
Av. 90-00-15

Set small spk.

648.78

5.85

5.85 offset line

5.85

Contd Lt Pg. 208

Fd. Ct. Spk. & W. dn. 2" 0.02 W. of line. F.B. 1521-12 calls for R.R. spk. (Set P.M. on line)

30.14

Fd. 2" I.P. Conc. ctr. & nail (dn. 36") Per. F.B. 1521-12. (used for line E.)

90°

85.48 @ 0-00 T-82° = 85.49

648.71 @ 0-00 T-84° = 648.78

85.49

(30) (30)

R.S. 50-5

Contd Top Pg. 204

Note: Any Additions or Changes on This Sheet Must be Made or Circled in Red Ink With Date and Name of Person Making Change.

Do not extend this side of this line.

PLEASE RETURN TO
LOS ANGELES COUNTY ENGINEER
403 LOS ANGELES COUNTY ENGINEERING BLDG.

76F309S CE # 310 3-61

PWFB 1226 837

F. B. ~~1756~~ PG. ~~204~~

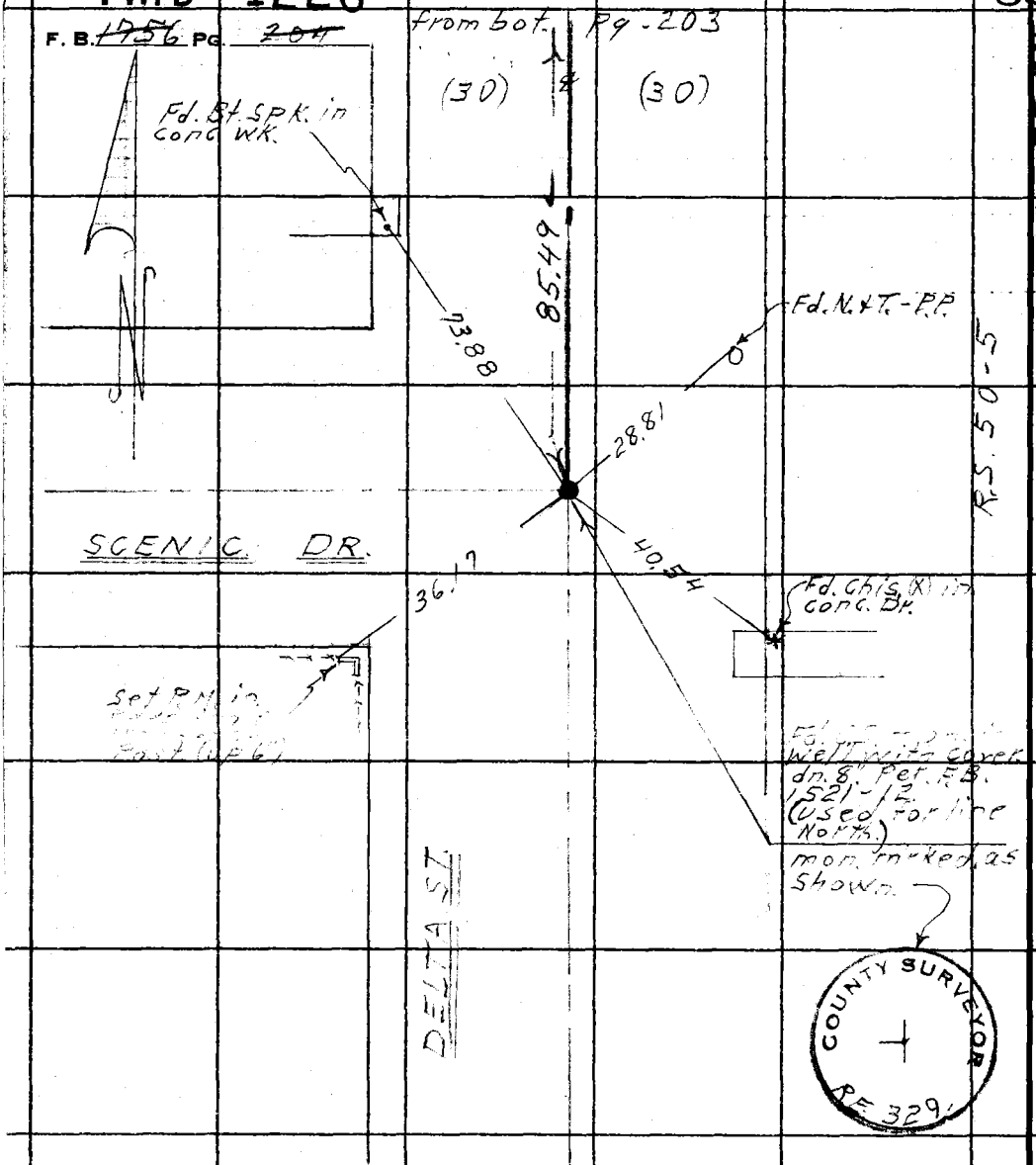

WS 36 D-2

R.S. 50-5

PLEASE RETURN TO
LOS ANGELES COUNTY ENGINEER
403 LOS ANGELES COUNTY ENGINEERING BLDG.

Do not extend this side of this line.

Note: Any Additions or Changes on This Sheet Must be Made or Circled in Red Ink With Date and Name of Person Making Change.

PWFB 1226

838,839

Notes Ck'd by W. J. BRENNER	Survey of Sarah St. S.S. Dist	F. B. ~~1156~~ PG. 205
Map No.	JN 030300 Tape 0212 Std 68 °F	
Office Work	Surveyed by D.E. Holmes	
Checked	Notes [illegible] Date 7-24-62	
Date	Indexed R. J. GALLI	

WS. 36 P-1

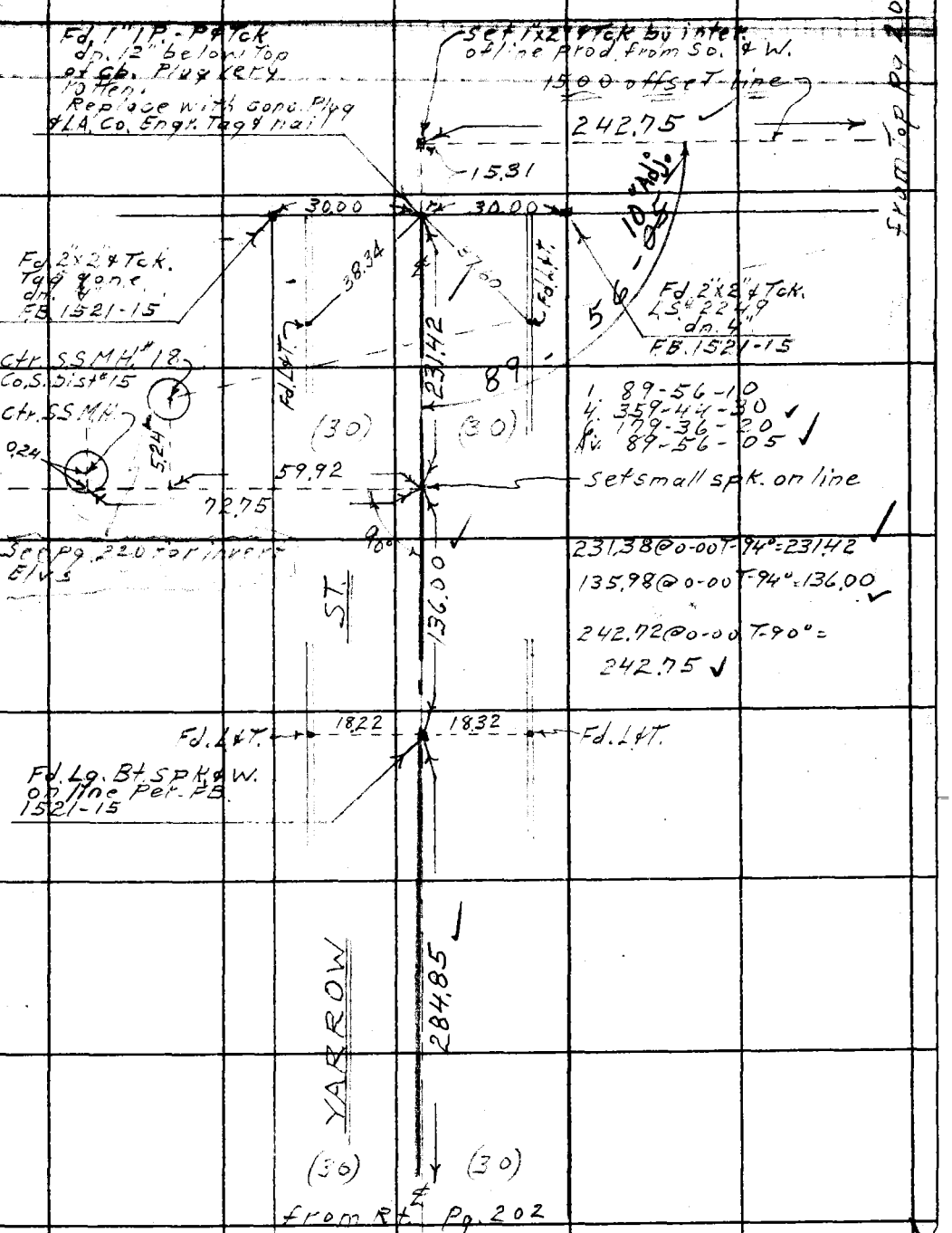

1. 89-56-10
4. 359-44-30
6. 179-36-20
Av. 89-56-05

231.38 @ 0-00 T-94° = 231.42

135.98 @ 0-00 T-94° = 136.00

242.72 @ 0-00 T-90° = 242.75

Note: Any Additions or Changes on This Sheet Must be Made or Circled in Red Ink With Date and Name of Person Making Change.

Do not extend this side of this line.

PLEASE RETURN TO
LOS ANGELES COUNTY ENGINEER
403 LOS ANGELES COUNTY ENGINEERING BLDG.

76F309S CE # 310 3-61

PWFB 1226 840,841

F. B. ~~1756~~ Pg. ~~206~~

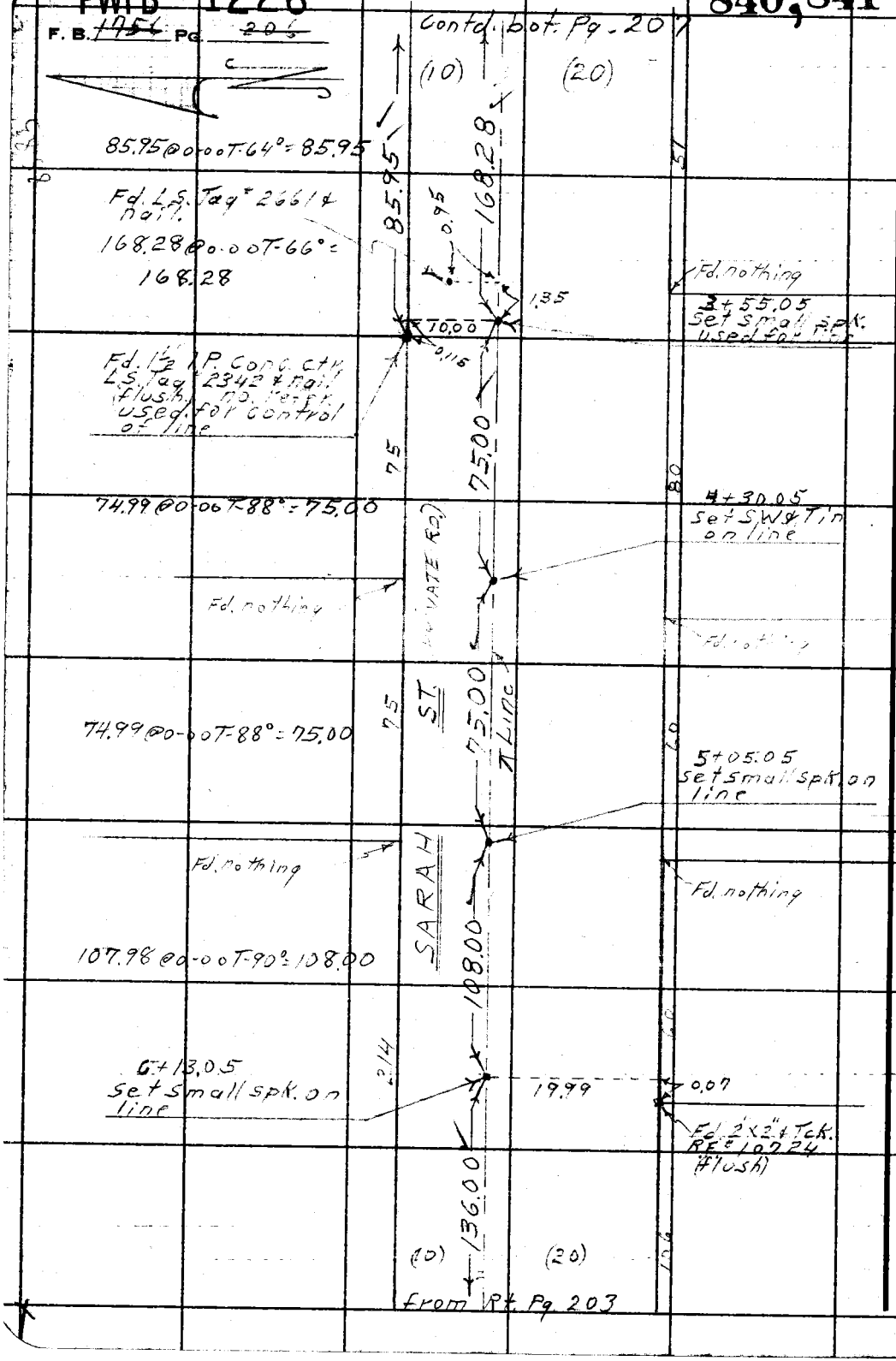

PLEASE RETURN TO
LOS ANGELES COUNTY ENGINEER
403 LOS ANGELES COUNTY ENGINEERING BLDG.
Do not extend this side of this line.

Note: Any Additions or Changes on This Sheet Must be Made or Circled in Red Ink With Date and Name of Person Making Change.

PWFB 1226

842

Notes Ck'd by W. J. BRENNER
Map No.
Office Work
Checked

Survey of Sarah St SS Dist
JN 0303.00 Tape 0212 Std 68 °F
Surveyed by D.E. Holmes
Notes Date

F. B. 1756 Pg. 207

J. GAITT

1. 100.43 @ 11-40 T-90° = 98.36
2. 100.55 @ 12-01 T-90° = 98.36
56.84 @ 0-00 T-88° = 56.85
Av. Total = 155.21

1. 99.64 @ 12-20 T-90° = 97.35
2. 99.88 @ 12-36 T-90° = 97.35
Av. = 97.35

R.P.
Set 1" I.P.-LA.Co. Engr Tag & nail on line prod. from the west. (dn. 6")

15.00 offset Line?

nothing set

18.00

Fd. nothing

155.21

97.35
3.00 offset Line
2+52.21 from N.
=0+00 going west
Set 1x2" & Tck. by inter. of line prod. from west
Set 2-3" spk. & Tin Ties (N.W. & S.W.)

(10) (20)

contd. bot. Pg. 209

from Top Pg. 208

1. 90-04-30
4. 360-19-00
6. 180-28-00
Av. 90-04-40

90-04-40

57

104.35

Fd. nothing

86.77

86.77 @ 0-00 T-72° =
86.77

Fd. nothing

Set small spk on line prod.

57

Rd. ST.

1+86.77
set small spk.

Fd. nothing

50.5

58.85

(Private)

SARAH

Line

Fd. nothing

Fd 1½" I.P. Conc. Ctr. & L.S. Tag 2342 & nail dn. 8" no refer.

9.98

51

168.28

85.95

Fd. nothing

(10) (20)

51

from Top Pg. 206

Note: Any Additions or Changes on This Sheet Must be Made or Circled in Red Ink With Date and Name of Person Making Change.

Do not extend this side of this line.

PLEASE RETURN TO
LOS ANGELES COUNTY ENGINEER
403 LOS ANGELES COUNTY ENGINEERING BLDG.

76F309S CE # 310 3-61

PWFB 1226 843

F. B. 1756 PG. 208

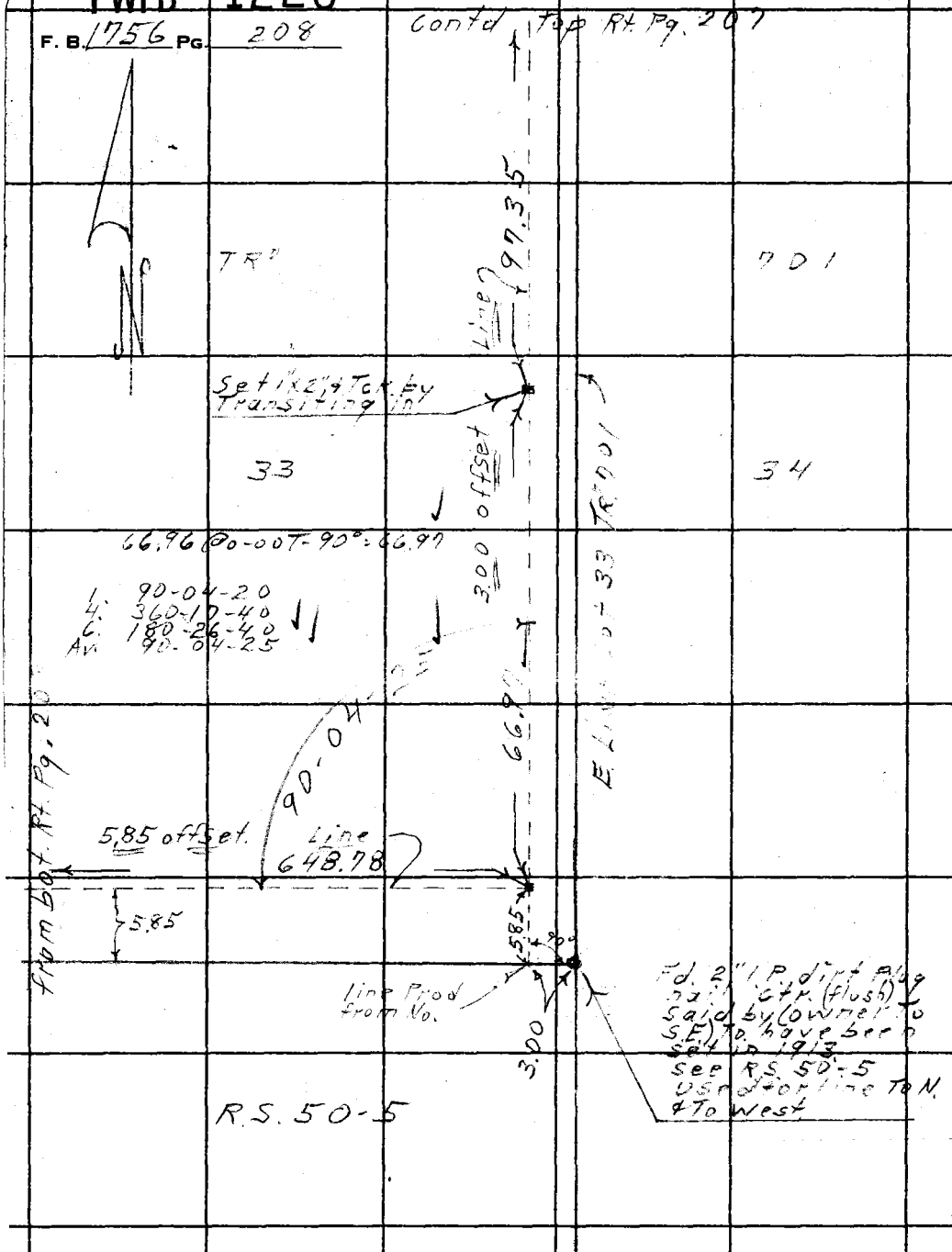

PLEASE RETURN TO
LOS ANGELES COUNTY ENGINEER
403 LOS ANGELES COUNTY ENGINEERING BLDG.

Do not extend this side of this line.

Note: Any Additions or Changes on This Sheet Must be Made or Circled in Red Ink With Date and Name of Person Making Change.

PWFB 1226 844

Notes Ck'd by W. J. BRENNER	Survey of Sarah St SS. Dist.
Map No.	JN 0503.00 Tape 0212 Sta 68
Office Work	Surveyed by D.E. Holmes
Checked	Notes Holmes Date 9-25-62
Date	Indexed C. J. GAULL

F. B. 1756 PG. 209

Note: Any Additions or Changes on This Sheet Must be Made or Circled in Red Ink With Date and Name of Person Making Change.

PLEASE RETURN TO
LOS ANGELES COUNTY ENGINEER
700 LOS ANGELES COUNTY ENGINEERING BLDG.
Do not extend this side of this line.

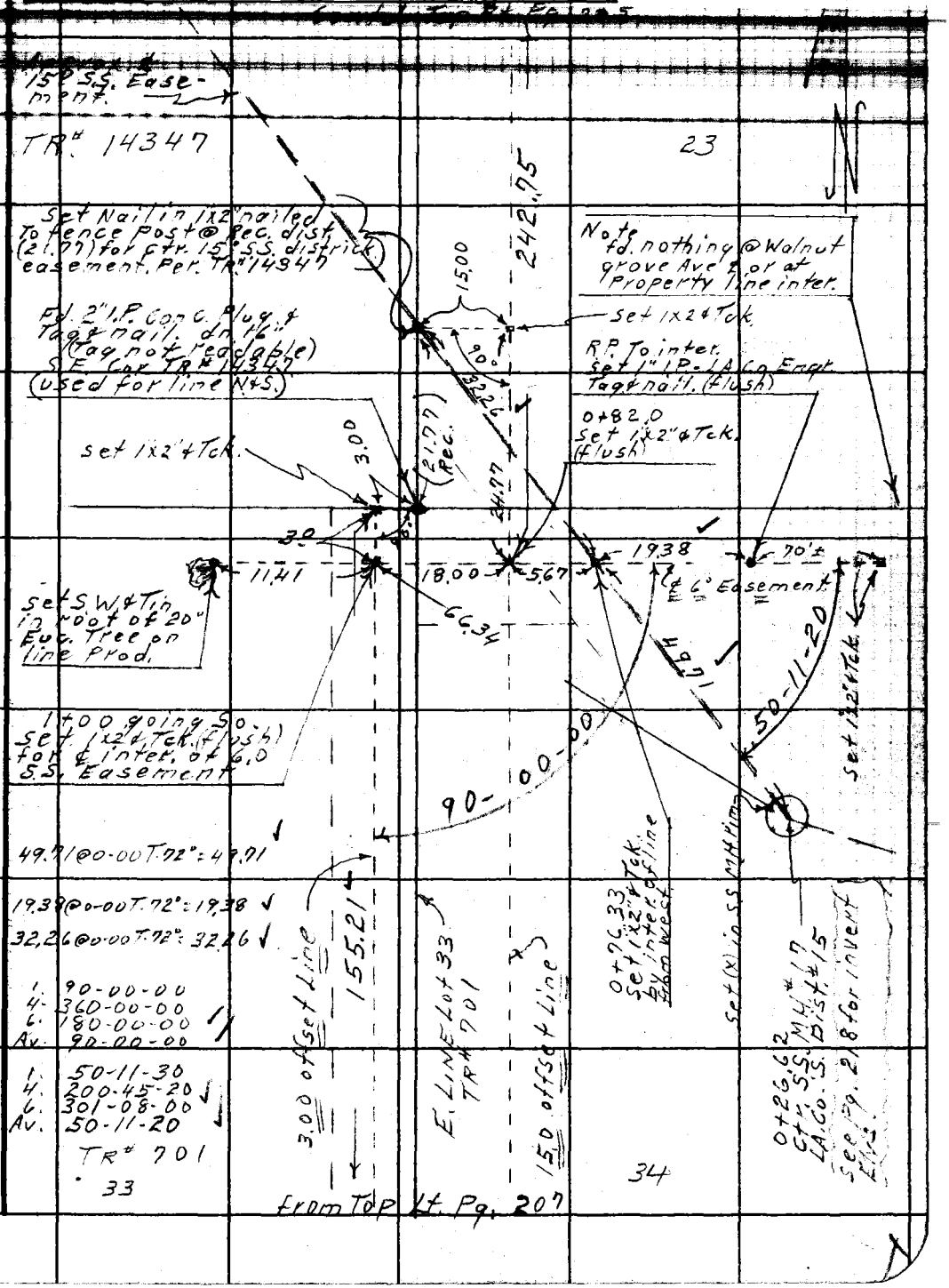

76F309S S&E #247 11-58

F. B. 1756 PG. 210

PLEASE RETURN TO
LOS ANGELES COUNTY ENGINEER
700 LOS ANGELES COUNTY ENGINEERING BLDG.

Do not extend this side of this line.

Note: Any Additions or Changes on This Sheet Must Be Made or Circled in Red Ink With Date and Name of Person Making Change.

Notes Ck'd by	Survey of Sarah St SS Dist	F. B. 1756 Pg. 211
Map No.	JN 2229.14 Tape Std °F	
Office Work	Surveyed by DE Holmes	
Checked	Notes Holmes Date 3-20-62	
Date [redacted] 9 '62	Indexed [redacted]	

C.I. 2229.14
SARAH ST. S.S. Dist.

LOCATION of IMPROVEMENTS
Along PROPOSED 6" EASEMENT
&
Along ℄ SARAH ST.

Note
Only those house shown that have a bearing on depth of Sewer S.H.

Holmes
Walsh
Henderson
Moore

Note: Any Additions or Changes on This Sheet Must be Made or Circled in Red Ink With Date and Name of Person Making Change.

PLEASE RETURN TO
LOS ANGELES COUNTY ENGINEER
403 LOS ANGELES COUNTY ENGINEERING BLDG.

Do not extend this side of this line.

76F309S CE # 310 3-61

F. B. 1756 Pg. 212



Note for House meas.
& Sewer outlet Location & invert Elv.
See Pg. 215 & 216-230

Note only Houses shown which are below st. grade.

PLEASE RETURN TO
LOS ANGELES COUNTY ENGINEER
403 LOS ANGELES COUNTY ENGINEERING BLDG.
Do not extend this side of this line.

Note: Any Additions or Changes on This Sheet Must be Made or Circled in Red Ink With Date and Name of Person Making Change.

Notes Ck'd by
Map No.
Office Work
Checked
Date

Survey of Sarah St SS Dist. F.B. 1956 Pg. 213
JN 222914 Tape Std °F
Surveyed by D.E. Holmes
Notes Date
Indexed



Note: Any Additions or Changes on this Sheet Must be Made or Circled in Red Ink With Date and Name of Person Making Change.

Do not extend this side of this line.

PLEASE RETURN TO
LOS ANGELES COUNTY ENGINEER
403 Los Angeles County Engineering Bldg.

76F3095 CE # 310 2-61

F. B. 1756 Pg. 214

from Bot Pg. 213



Note for House Meas & Location also Location of Sewer [illegible] 216-230

PLEASE RETURN TO
LOS ANGELES COUNTY ENGINEER
403 LOS ANGELES COUNTY ENGINEERING BLDG.

Do not extend this side of this line.

Note: Any Additions or Changes on This Sheet Must be Made or Circled in Red Ink With Date and Name of Person Making Change.

Notes Ck'd by	Survey of Saran St. SS. Dist	F. B. 1756 Pg. 215
Map No.	JN 2229.14 Tape Std °F	
Office Work	Surveyed by DE Holmes	
Checked	Notes Holmes Date 9-28-62	
Date	Indexed G. J. GAU	



Contd. Top Pg. 216

Note: Any Additions or Changes on This Sheet Must be Made or Circled in Red Ink With Date and Name of Person Making Change.

Do not extend this side of this line.

PLEASE RETURN TO
LOS ANGELES COUNTY ENGINEER
403 Los Angeles County Engineering Bldg.

76F309S CE # 310 3-61

F. B. 1756 PG. 216

from bot. Pg. 215

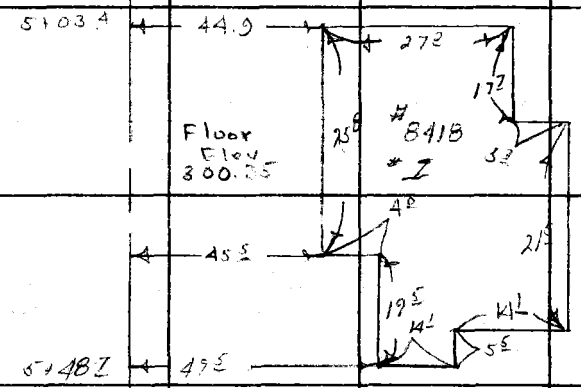

PLEASE RETURN TO
LOS ANGELES COUNTY ENGINEER
403 Los Angeles County Engineering Bldg.

Do not extend this side of this line.

Note: Any Additions or Changes on This Sheet Must be Made or Circled in Red Ink With Date and Name of Person Making Change.

Profile Notes Red _____ Plotted _____ Job No. 2229.14 Division No. 11 F.B. _____ Pg. _____

CI 2229.14

PROFILE & CROSS-SECTION
ON 6° EASEMENT

STATION	B.S.	H.I.	F.S.	ELEV.

NOTE: ANY ADDITIONS OR CHANGES ON THIS SHEET MUST BE MADE OR CIRCLED IN RED INK, WITH DATE AND NAME OF PERSON MAKING CHANGE.

Do not extend notes this side of this line.

PLEASE RETURN TO
LOS ANGELES COUNTY ENGINEER
700 LOS ANGELES COUNTY ENGINEERING BLDG.

76L-228 CE 307 11-58

76L-298 CE 307 11-56

PLEASE RETURN TO
LOS ANGELES COUNTY ENGINEER
700 LOS ANGELES COUNTY ENGINEERING BLDG.

NOTE: ANY ADDITIONS OR CHANGES ON THIS SHEET MUST BE MADE OR CIRCLED IN RED INK, WITH DATE AND NAME OF PERSON MAKING CHANGE

Do not extend notes this side of this line.

STATION	B.S.	H.I.	F.S.	ELEV	LT	℄ RT
7 BM				252.51	BM WM 742 - Elev 252.513 - FB1756-195	
					50'± E of E LINE Lot 33 Tr #701 & 275'± So.	
					℄ YARROW ST - CHIS "X" in N.W. Rim of MH	
					L.A. Co. S. Dist #15 MH #17	
0+26.62				252.51	S RIM	CTR. M.H.
S.S.M.H.				239.41	INVERT So. OUTLET	10.85 Meas 252.51
				239.49	" No. INLET	2.25 dia −13.10
						13.10 239.41
						10.77 MEAS 252.51
						2.25 13.02
						13.02 239.49
0+29				24[illegible]9		℄ 15
0+76.33				246.7		℄ 6° & 15° EASEMT. p 209, 212
				246.7		3° RT
				24[illegible]9	3° LT	
1+00				248.7		℄ 6° EASEMT.
				249.6		5° RT
				248.1	3° LT	
				248.0	13° LT FLAT	
1+25				25[illegible]2		℄
				252.8		5° RT
				251.7	3° LT	
				250.0	13° LT FLAT	

Profile
Plotted
Date
No.
X-Sec.
Checked
Date
No.
Notes Red
Date
Notes Chkd.
Date
Job No. 22 29 14 Division No. 11
Survey of SARAH ST S.S.
Survey by D.E. Holmes Notes M.A. WALSH Jr
Indexed C.J. [illegible] Date
P.S. 1756 Pg. 218

76L-298 CE 307 11-58

PLEASE RETURN TO
LOS ANGELES COUNTY ENGINEER
700 LOS ANGELES COUNTY ENGINEERING BLDG.

NOTE: ANY ADDITIONS OR CHANGES ON THIS SHEET MUST BE MADE OR CIRCLED IN RED INK, WITH DATE AND NAME OF PERSON MAKING CHANGE.

Do not extend notes this side of this line.

STATION	B.S.	H.I.	F.S.	ELEV.	LT	RT
1+50				255 8		℄ 6° EASEMT
				256 2		5° RT
				255 5	3° LT	
				253 4	13° LT Flat	
T.P.				256 33		
1+75				259 7		℄
				261 5		5° RT
				259 6	3° LT	
				257 4	13° LT FLAT	
2+00				264 9		℄
				266 7		5° RT side dirt
				263 8	3° LT Bot dirt fill	
				261 0	13° LT FLAT	
T.P.				264 72		
2+25				270 8		℄ ON FILL
				272 6		5° RT ON FILL
				268 2	4° LT Bot FILL	
				266 6	13° LT FLAT	
TP				272 43		
2+45.5				275 2		℄
				275 27		0.3 RT Pox Pump
				275 34		3° RT Pump
				273 5	3.5 LT Bot FILL	
2+52.21				275 8		℄ 3° RT
				275 79		
				276 8	1° LT TP CUT BANK	

Profile Notes Red ____ Plotted ____ Job No. 2229.14 Division No. 11 F.B. 1756 PG. 219
No. ____ Date ____ Date ____ Survey of Sarah St S.S.
X-Sec. Notes Chkd. ____ Checked ____ Survey by D.E. Holmes Notes H.A.W. Date 9-27-62
No. ____ Date ____ Date ____ Map No. ____ Indexed C. J. GALLI Date ____

76L-298 CE 307 11-58

PLEASE RETURN TO
LOS ANGELES COUNTY ENGINEER
700 LOS ANGELES COUNTY ENGINEERING BLDG.

NOTE: ANY ADDITIONS OR CHANGES ON THIS SHEET MUST BE MADE OR CIRCLED IN RED INK, WITH DATE AND NAME OF PERSON MAKING CHANGE

Do not extend notes this side of this line.

STATION	B.S.	H.I.	F.S.	ELEV	Lt	℄	Rt
2+52.01				276 7	3° LT Tp Cut Bank		
				276 2	4° LT Bot Fill		
				274 7	13° LT Side hill		
BM				276 38	BM WM 743. Elev 276.380 · FB 1756-156		
					Saran St (No side) 24'± W of E end & 10° N. ℄		
					Saran St - Bt. Spk in S.W Cor. Conc. drive to Ho #8457		
		Invert			L.A.Co. S.D. #15 MH #18 per FB 1756-205		
BM				254 02	BM WM 739 Elev 254,016 - FB 1756-195		
					Yarrow St. (No. side) 426'± E. ℄ Delta St		
					CHis "x" in So Rim M.H. (LACo.S.D. #15 MH #18)		
					59'± No. ℄ Yarrow St		
				239 67	So. Outlet 12.10 Meas	254.02	So. Rim Elev
					2.25 dia	- 14.35	Total
					14.35.	239.67	
				239 68	No Inlet 12.09	254.02	No Rim Elev
					2 25	- 14 34	Total
					14.34.	239.68	

F.B. 1756 PG. 220 Job No. 2229.14 Division No. 11 Notes Red Plotted Profile
Survey of Saran St Date Date No. X-Sec.
Survey by D. Ellis Notes M.H. Walsh Notes Chkd. Checked
Indexed C. J. Galli Date Date No.

Profile No.	Notes Red	Plotted	Job No. CI 2229.14	Division No. 11	F.B. 1756	Pg. 221
	Date	Date	Survey of SARAH ST S.S.			
X-Sec. No.	Notes Chkd.	Checked	Survey by D.E. Holmes	Notes H.A.W.	Date 9-28-62	
	Date	Date	Map No.	Indexed	Date	

SARAH ST S.S.

CI 2229.14

PROFILE & CROSS SECTIONS ON SARAH ST.

STATION	B.S.	H.I.	F.S.	ELEV.

NOTE: ANY ADDITIONS OR CHANGES ON THIS SHEET MUST BE MADE OR CIRCLED IN RED INK, WITH DATE AND NAME OF PERSON MAKING CHANGE.

Do not extend notes this side of this line.

PLEASE RETURN TO
LOS ANGELES COUNTY ENGINEER
700 Los Angeles County Engineering Bldg.

761-298 CE 307 11-58

76L-298 CE 307 11-58

PLEASE RETURN TO
LOS ANGELES COUNTY ENGINEER
700 LOS ANGELES COUNTY ENGINEERING BLDG.

NOTE: ANY ADDITIONS OR CHANGES ON THIS SHEET MUST BE MADE OR CIRCLED IN RED INK, WITH DATE AND NAME OF PERSON MAKING CHANGE

Do not extend notes this side of this line.

STATION	B.S.	H.I.	F.S.	ELEV	LT	℄	RT
BM				276.38	BMWM 743 Elev 276.380 F.B. 1756-196 Sarah St (No side) 24'± W. of E. end & 10'± No. ℄ Sarah St Bt Spk in S.W. Cor Conc. Drive to Ho# 8457		
1+00				275.7		℄	
1+00.4				27[illegible].8		℄	
				275.27			9.8 Rt Cor Punt
				276.3	5.1 Lt Cor Punt Bot Cut		
				279.0	6.5 " Tp Cut		
				282.5	20.0 " Side Slope		
1+09							9.0 Rt Cor Conc. Slab
							40.1 Rt N.E. Cor Conc. Slab
1+25				277.30		℄	
				27[illegible].69			9.5 Rt Cor Punt
				277.57	5.1 Lt Edge Punt		
				277.6	0.1 " Bot Cut		
				280.6	7.2 " Tp "		
				28[illegible]	2.0 " Side Slope		
1+53.1				281.43		℄	
				281.14			4.0 Rt Ed Punt Tp Slope
				279.2			10.8 Rt Bot Slope
				281.9			3.2 W. Tp Wall

F.B. 1756 Pg 222 Job No. 2229.14 Division No. 11 Notes Red Plotted Profile
Survey of Sarah St S.S. Date Date No. X-Sec.
Survey by D.E. Holmes Notes M.A. [illegible] Notes Chkd. Checked
Indexed C. J. GALLI Date Date Date No.

76L-298 CE 307 11-58

PLEASE RETURN TO
LOS ANGELES COUNTY ENGINEER
700 LOS ANGELES COUNTY ENGINEERING BLDG.

NOTE: ANY ADDITIONS OR CHANGES ON THIS SHEET MUST BE MADE OR CIRCLED IN RED INK, WITH DATE AND NAME OF PERSON MAKING CHANGE.

Do not extend notes this side of this line.

STATION	B.S.	H.I.	F.S.	ELEV.	Lt	℄	Rt
1+53.4				281 63	6.0 Lt Ed. Pvmt.		
				281 8	8.8 " Bot Cut		
				283 1	10.6 " Tp "		
				284 6	17.0 " Brk Side Slope		
				285 9	20.0 " S.d		
1+56.5				252 2			155.3 Rt Back Lot Line
1+82.0				283 57		℄	
				283 36			2.7 Rt Edge Pvmt
				283 0			10.0 Rt
				285 00	10.5 Lt Cor Pvmt		
				286 98	20.0 Lt Pvmt Drwy		
TP				284 16			
2+00				284 41		℄	
				284 30			2.4 Rt Brk Pvmt
				282 75			10.0 Rt
				285 53	14.8 Lt Ed. Pvmt		
				287 2	20.0 Lt Side Slope		
2+10				284 62		℄	
				259 3			155.7 Rt N.E. Cor Lot 10
2+25				284 80		℄	
				284 63			3.7 Rt Brk Pvmt
				284 6			10.0 " Tp Wall

Profile Notes Red ____ Plotted ____ Job No. CT 222814 Division No. 11 F.B. 1756 PG. 223

No. ____ Date ____ Date ____ Survey of Sec. St. S.C.

X-Sec. Notes Chkd. ____ Checked ____ Survey by D.E. Holmes Notes [illegible] Date 5-28-62

No. ____ Date ____ Date ____ Map No. ____ Indexed [illegible] Date ____

76L-298 CE 307 11-58

PLEASE RETURN TO
LOS ANGELES COUNTY ENGINEER
700 LOS ANGELES COUNTY ENGINEERING BLDG.

NOTE: ANY ADDITIONS OR CHANGES ON THIS SHEET MUST BE MADE OR CIRCLED IN RED INK, WITH DATE AND NAME OF PERSON MAKING CHANGE

Do not extend notes this side of this line.

STATION	B.S.	H.I.	F.S.	ELEV	LT	℄ RT
2+25				286 25	15° LT Ed. Pvmt	
				287 40	20° drwy	
2+50				285 40		℄
				285 24		3° Ed pvmt
				285 0		10°
				286 60	14° pvmt Brk	
				287 48	20° Drwy	
2+69				285 92		℄
				271 8		155° RT N.W. Cor Lot #10
2+75				286 06		℄
				285 73		3° RT Ed. Pvmt
				284 5		10° RT Side Slope
				286 93	15° LT Edge Pvmt Brk	
				287 8	20° LT slope	
3+00				286 53		℄
				286 35		4° RT Ed. pvmt.
				285 6		10° RT Side Slope
				287 21	15° LT. Pvmt. Brk	
				288 0	20° " Side Slope	

F.B. 1756 Pg. 224 Job No. CI 2229.14 Division No. 11 Notes Red Plotted Profile
Survey of Sarah S. SS Date Date No.
Survey by D.E. Holmes Notes M.A. Walsh Jr Notes Chkd. Checked X-Sec.
Indexed E. J. GAUT Date Date Date No.

76L-298 CE 307 11-58

PLEASE RETURN TO
LOS ANGELES COUNTY ENGINEER
700 LOS ANGELES COUNTY ENGINEERING BLDG.

NOTE: ANY ADDITIONS OR CHANGES ON THIS SHEET MUST BE MADE OR CIRCLED IN RED INK, WITH DATE AND NAME OF PERSON MAKING CHANGE.

Do not extend notes this side of this line.

STATION	B.S.	H.I.	F.S.	ELEV.	LT	RT
3+25				287 47		℄
				287 44		4.7 Edge Punt
				286 2		10° Side Slope
				287 66	15° Lt Edge Punt Bot Brk	
				288 3	20° " sideslope	
3+50				288 67		℄
				288 60		4.7 Rt Ed. Punt
				288 1		10° Rt Sideslope
				288 55	15° Lt. edge Punt Bot Brk	
				289 4		
3+55.05				288 94		℄
						Rt N.W. Cor Lot
3+75				289 98		℄
				289 99		6° Rt. Edge Punt
				289 8		10° Rt Flat
				289 98	15° Lt Edge Punt	
				290 49	20° " Drwy	
4+00				291 50		℄
				291 37		10 Rt
				291 63	15° Ed punt	
				291 8	20° Flat	

Profile Notes Red ____ Plotted ____ Job No. CE 2229.14 Division No. 11 F.B. 1756 Pg. 125
No. ____ Date ____ Date ____ Survey of Sacra St S.S.
X-Sec. Notes Chkd. ____ Checked ____ Survey by D.E. Holmes Notes H.A.H. Date 2-28-62
No. ____ Date ____ Date ____ Map No. ____ Indexed ____ Date ____

76L-298 CE 307 11-58

PLEASE RETURN TO
LOS ANGELES COUNTY ENGINEER
700 LOS ANGELES COUNTY ENGINEERING BLDG.

NOTE: ANY ADDITIONS OR CHANGES ON THIS SHEET MUST BE MADE OR CIRCLED IN RED INK, WITH DATE AND NAME OF PERSON MAKING CHANGE

Do not extend notes this side of this line.

STATION	B.S.	H.I.	F.S.	ELEV		
BM				291 15	BM WM 744 - Elev 291.145 - FB 1756-196	
					Saran St (No side) 300'± E ℄ Delta St	
					Bt. Spk in S.W. Cor	Conc. drive to Ho# 8433
4+25				293 56		℄
				293 50		4.4 Rt Edge Pvmt
				293 5		10° Rt. Flat
				293 70	15± Lt Edge Pvmt	
				293 7	20° Lt flat	
4+30.05						℄
						Rt N.W. Por Lot
4+50				29[illegible] 96		℄
				29[illegible] 88		4± Rt Edge Pvmt
				29[illegible] 37	15± Lt Edge Pvmt	
				29[illegible] 8	20° Lt Flat	
4+75				29[illegible] 19		℄
				29[illegible] 11		4.5 Rt Edge Pvmt Bot Brk
				29[illegible] 0		10° Rt side slope
				29[illegible] 20	15± pvmt Brk	
				29[illegible] 8	20°	
TP				29[illegible] 5		
4+94						℄
					Lt S.E. Por Lot	

F.B. 1756 Pg. 226 Job No. 2229.14 Division No. 11 Notes Red Plotted Profile
Survey of Saran St. S.S. Date Date No. X-Sec.
Survey by D.E. Holmes Notes M. A. Walsh Jr. Notes Chkd. Checked
Indexed E. L. Gaile Date Date No.

76L-298 CE 307 11-58

PLEASE RETURN TO
LOS ANGELES COUNTY ENGINEER
700 LOS ANGELES COUNTY ENGINEERING BLDG.

NOTE: ANY ADDITIONS OR CHANGES ON THIS SHEET MUST BE MADE OR CIRCLED IN RED INK, WITH DATE AND NAME OF PERSON MAKING CHANGE.

Do not extend notes this side of this line.

STATION	B.S.	H.I.	F.S.	ELEV.	Lt	℄	Rt
5+00				300 33		℄	
				300 33			4.5 Rt. Edge pvmt
				301 2			10° Rt Slope
				300 33	15± Lt edge		
				300 06	20° Lt drwy		
5+05.4						℄	
							Rt N.W. Cor Lot
5+[illegible]25				302 10		℄	
				301 99			4.5 Rt. Edge Pvmt. Bot Brk
				303 2			10° Rt Tp Brk
				302 14	15± Lt		
				301 9	20°		
5+50				303 52		℄	
				303 48			4.4 Rt Edge Pvmt Bot Brk
				304 6			10° Rt Tp Brk
				303 57	15± Lt. edge pvmt		
				303 3	20° Lt		
5+53±				303 72		℄	
					Lt SE Cor Lot		

Profile Notes Red ____ Plotted ____ Job No. CE 2229.14 Division No. 11 F.B. 1756 PG. 227
No. ____ Date ____ Date ____ Survey of S S S
X-Sec. Notes Chkd. ____ Checked ____ Survey by DE Holmes Notes 17.A.W. Date 2-28-62
No. ____ Date ____ Date ____ Map No. ____ Indexed C. J. [illegible] Date ____

76L-298 CE 307 11-58

PLEASE RETURN TO
LOS ANGELES COUNTY ENGINEER
700 LOS ANGELES COUNTY ENGINEERING BLDG.

NOTE: ANY ADDITIONS OR CHANGES ON THIS SHEET MUST BE MADE OR CIRCLED IN RED INK, WITH DATE AND NAME OF PERSON MAKING CHANGE

Do not extend notes this side of this line.

STATION	B.S.	H.I.	F.S.	ELEV	Lt	℄ Rt
5+75				304 90		℄
				304 83		4.5 Rt edge pvmt bot Brk
				305 8		10° " Tp Brk
				304 89	15.6 Lt edge pvmt	
				304 7	20° Lt flat	
TP				305 40		
BM				308 91	BMWM145 - Elev 308.905 - FB 1756-196	
					Delta St & Saran St	S.E. Por.
					33'± So. ℄ Saran St & 26'± E ℄ Delta St	
					Bt. Spk in conc. walk to Ho # 1420	

F.B. 1756 Pg. 228 Job No. 2229.14 Division No. 11 Notes Red. Plotted Profile
Survey of Saran St S.S. Date Date No. X-Sec.
Survey by D.E. Holmes Notes M.A. Walsh Jr Notes Chkd. Checked
Indexed C. J. GALLI Date Date Date No.

Profile	Notes Red	Plotted	Job No. 2229.14	Division No. 11	F.B. 1756	PG. 229
No.	Date	Date	Survey of Sarah St. S.S. Dist.			
X-Sec.	Notes Chkd.	Checked	Survey by Holmes	Notes DEH	Date	
No.	Date	Date	Map No.	Indexed C. J. [illegible]	Date [illegible]	

J.N. 2229.14
SARAH ST. S.S. Dist.

INVERT ELV'S. on Ho*
8457-8453-8447-8433 & 8418
See pg's 215 & 216 for Location.

STATION	B.S.	H.I.	F.S.	ELEV.

NOTE: ANY ADDITIONS OR CHANGES ON THIS SHEET MUST BE MADE OR CIRCLED IN RED INK, WITH DATE AND NAME OF PERSON MAKING CHANGE.

PLEASE RETURN TO
LOS ANGELES COUNTY ENGINEER
700 LOS ANGELES COUNTY ENGINEERING BLDG.

Do not extend notes this side of this line.

76L-298 CE 307 11-58

76L-298 CE 307 11-58

PLEASE RETURN TO
LOS ANGELES COUNTY ENGINEER
700 LOS ANGELES COUNTY ENGINEERING BLDG.

NOTE: ANY ADDITIONS OR CHANGES ON THIS SHEET MUST BE MADE OR CIRCLED IN RED INK, WITH DATE AND NAME OF PERSON MAKING CHANGE

Do not extend notes this side of this line.

STATION	B.S.	H.I.	F.S.	ELEV		
				252 51	BM-WM #742 Elv 252.513 FB 1756-195 50'± E of E line Lot 33 TR# 701 & 275'± So ℄ YARROW St. - Chis. (X) in N.W. Rim of M.H. of L.A. Co. S. Dist #15 M.H. #17	
T.P.				26[illegible] 89		
T.P.				270 61		
T.P.				26[illegible] 32		
Ho. #8457 on lot #8				27[illegible] 68	invert of 4" Sewer outlet.	
" 8453 " 9				2[illegible] 34	" " " " " " (Approx.	
T.P.				275 90		
Ho. #8447 on lot #10				276 25	" " " " "	
T.P.				284 36		
Ho #8433 on lot #12				280 55	" " " " " (Appox.)	
B.M.				291 15	BM. WM #744 Elv 291.145 FB 1756-196 Bt. Spk in S.W. Cor. Conc. DR. To Ho #, 8433	
T.P.				299 15		
Ho #8418 on lot #1				300 35	Floor Elv. no evidence of Sewer	
T.P.				306 29	outlet	
B.M.				308 91	BM. WM #745 Elv 308.905 FB. 1756 196 Bt. Spk. in Conc. WK To Ho. # 1420	

F.B. 1756 Pg. 230 Job No. 2229.14 Division No. 11 Notes Red Plotted Profile
Survey of SARAH St. SS Dist Date Date No.
Survey by Holmes Notes Holmes Notes Chkd. Checked X-Sec.
Indexed [illegible] Date Date Date No.

Profile No.	Notes Red.	Plotted	Job No.	Division No.	F. B.	Pg.
	Date	Date	Survey of			
X-Sec. No.	Notes Chkd.	Checked	Survey by	Notes	Date	
	Date	Date	Map No.	Indexed	Date	

STATION	B. S.	H. I.	F. S.	ELEV.	

Do not extend notes this side of this line.

NOTE: ANY ADDITIONS OR CHANGES ON THIS SHEET MUST BE MADE OR CIRCLED IN RED INK, WITH DATE AND NAME OF PERSON MAKING CHANGE.

PLEASE RETURN TO

LOS ANGELES COUNTY SURVEYOR

726 LOS ANGELES COUNTY ENGINEERING BLDG.

761298 307 8-53

F. B. Pg.

Job No. Division No. Notes Red. Plotted Profile

Survey of Date Date No.

Survey by Notes Notes Chkd. Checked X-Sec.

Indexed Date Date Date No.

STATION	B. S.	H. I.	F. S.	ELEV.

Do not extend notes this side of this line.

PLEASE RETURN TO

LOS ANGELES COUNTY SURVEYOR

726 LOS ANGELES COUNTY ENGINEERING BLDG.

NOTE: ANY ADDITIONS OR CHANGES ON THIS SHEET MUST BE MADE OR CIRCLED IN RED INK, WITH DATE AND NAME OF PERSON MAKING CHANGE.

76L298 307 8-53

Profile No. _____ Notes Red. _____ Date _____ Plotted _____ Date _____ Job No. _____ Survey of _____ Division No. _____

X-Sec. No. _____ Notes Chkd. _____ Date _____ Checked _____ Date _____ Survey by _____ Map No. _____ Notes _____ Indexed _____ Date _____ Date _____

F. B. PG.

STATION	B. S.	H. I.	F. S.	ELEV.	

NOTE: ANY ADDITIONS OR CHANGES ON THIS SHEET MUST BE MADE OR CIRCLED IN RED INK, WITH DATE AND NAME OF PERSON MAKING CHANGE.

Do not extend notes this side of this line.

PLEASE RETURN TO
LOS ANGELES COUNTY SURVEYOR
726 Los Angeles County Engineering Bldg.

76L298 307 8-53

F. S. No.

Job No. Division No.

Survey of

Survey by Notes

Indexed Date

Notes Red. Plotted

Date Date

Notes Chkd. Checked

Date Date