76F3000 GE #247—3-57

RETURN TO
LOS ANGELES COUNTY ENGIN[illegible]
LOS ANGELES COUNTY ENGINEERING [illegible]

1757

INDEX TO F.B. 1757

DATE	J.N.	DESCRIPTION	NOTES	PAGES
8-52	8650	CENTERLINE SURVEY OF SOUTH EL MONTE AREA NO. 1	C.L.	5-156
		PENN MAR AVE. SEWER DISTRICT		
3-55	0303.00	DISTRICT CENTERLINE SURVEY	C.L.	157-164
		PARKWAY DR. SEWER DISTRICT		
4-56	1811.14	CENTERLINE SURVEY FOR SEWER EASE MENT	C.L.	165-168
3-57	0303.00	ADDITIONAL CENTERLINE ON PENN MAR AVE.	C.L.	169-170

Notes Ck'd by
Map No.
Office Work
Checked

Survey of
JN Tape Std °F
Surveyed by
Notes Date

F.B. 1757 PG. 3

Marcelo Jimenez Marcel '87
S.M. file o.k. June '87

RETURN TO
LOS ANGELES COUNTY ENGINEER
700 LOS ANGELES COUNTY ENGINEERING BLDG.

Note: Any Additions or Changes on This Sheet Must be Made or Circled in Red Ink With Date and Name of Person Making Change.

Do not extend notes this side of this line.

F. B. 1757 Pg. 4

INDEX TO F.B. _____ (CONT'D)

DATE	J.N.	DESCRIPTION	NOTES	PAGES

PWFB 1227 957

Notes Ck'd by Aja	Survey of So. El Monte Area #1
Map No. B-2586	W. O. 8650 Tape No. 0106 St'd. 68 °F
Office Work Green	Surveyed by M. A. Van Deren
Checked Aja	Notes Van Date 8-13-52
Date 10/2	Indexed B. C. Johnson 2-16-53

F. B. 1257 Pg. 5

JN-8650

CENTER LINE SURVEY OF SOUTH EL MONTE AREA NO-1

8-13-52
VAN DEREN
BLANKENSHIP
RICHARDS
MYERS

Note: Any Additions or Changes on This Sheet Must be Made or Circled in Red Ink With Date and Name of Person Making Change.

Do not [illegible] side of this line.

RETURN TO
LOS ANGELES COUNTY SURVEYOR
726 LOS ANGELES COUNTY
ENGINEERING BLDG.

F. B. 1251 PG. 6

PWFB 1227

INDEX 958

Slack Rd To Bot. Pg. 7

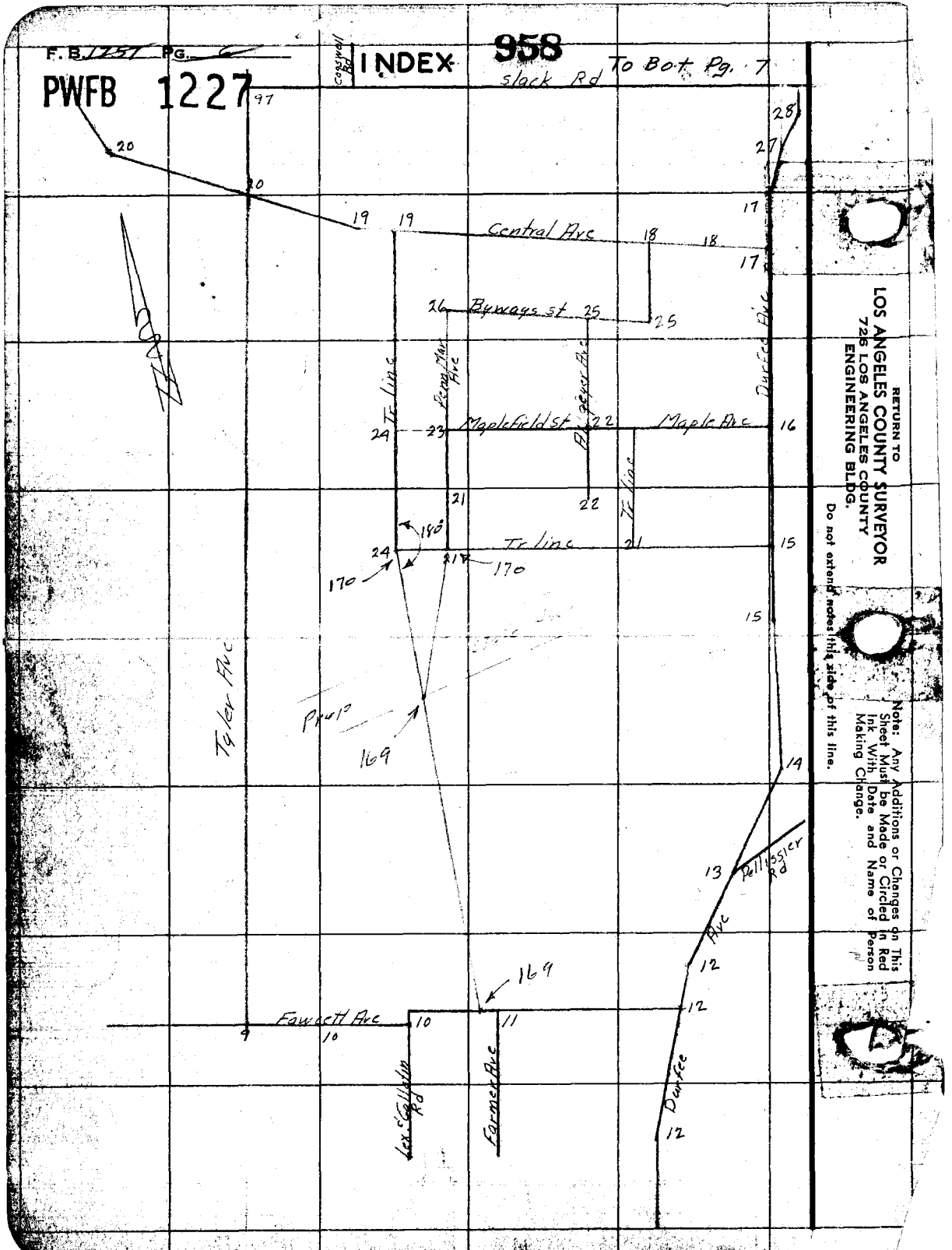

RETURN TO
LOS ANGELES COUNTY SURVEYOR
726 LOS ANGELES COUNTY
ENGINEERING BLDG.

Do not extend notes this side of this line.

Note: Any Additions or Changes on This Sheet Must be Made or Circled in Red Ink With Date and Name of Person Making Change.

PWFB 1327 1618

Notes Ck'd by Aja	Survey of St. El Monte Area #1
Map No. B2586	W. O. 8650 Tape No. 0106 St'd. 68 °F
Office Work R. J. GREEN	Surveyed by M.A. VanDeren
Checked Aja	Notes Van Date 8-13-52
Date	Indexed

F. B. 1757 Pg. 7

INDEX

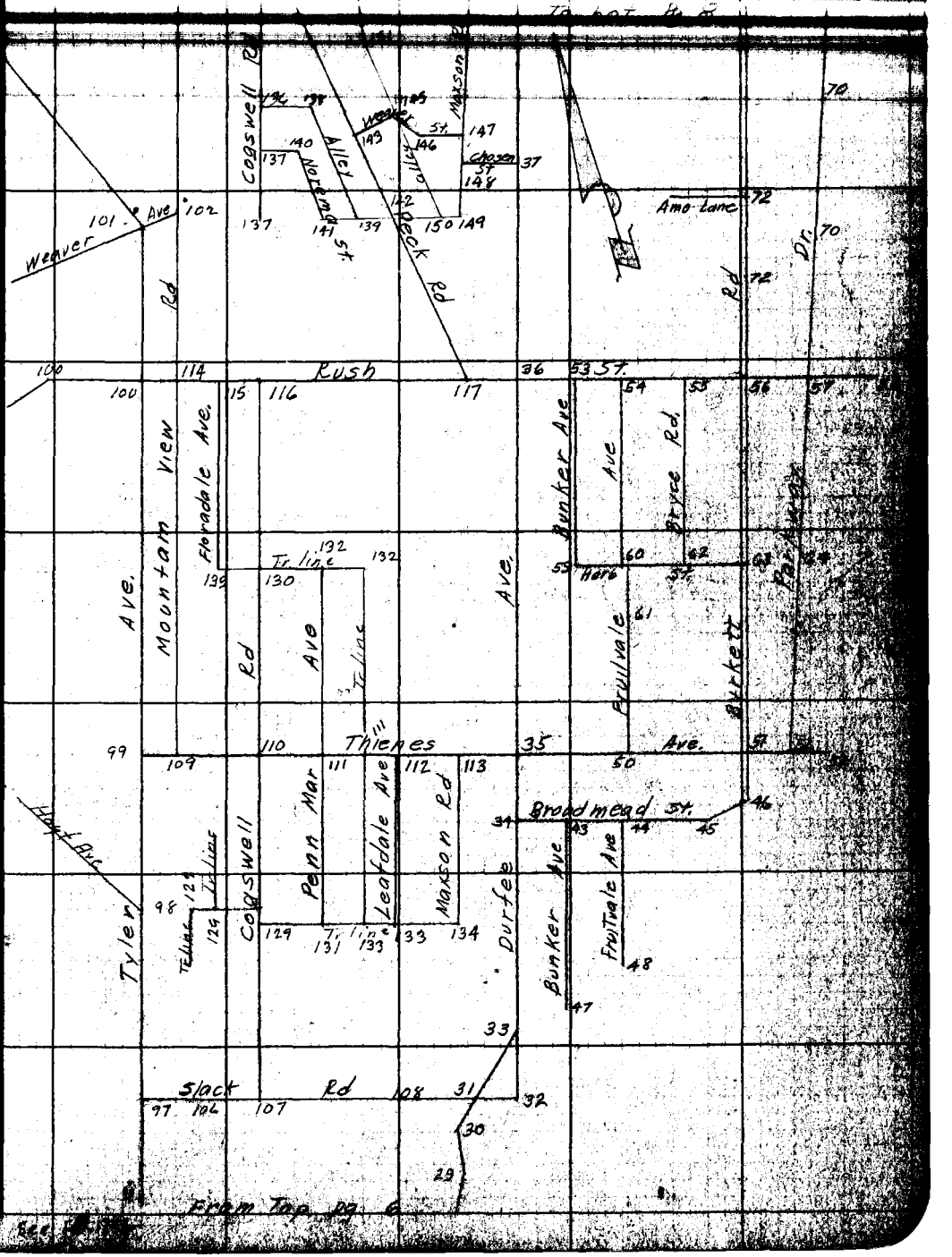

Note: Any Additions or Changes on This Sheet Must be Made or Circled in Red Ink With Date and Name of Person Making Change.

Do not extend notes this side of this line.

RETURN TO
LOS ANGELES COUNTY SURVEYOR
726 LOS ANGELES COUNTY
ENGINEERING BLDG.

76F3099 247.2-51

F. B. 1257 Pg. 8

1619

INDEX

PWFB 1327

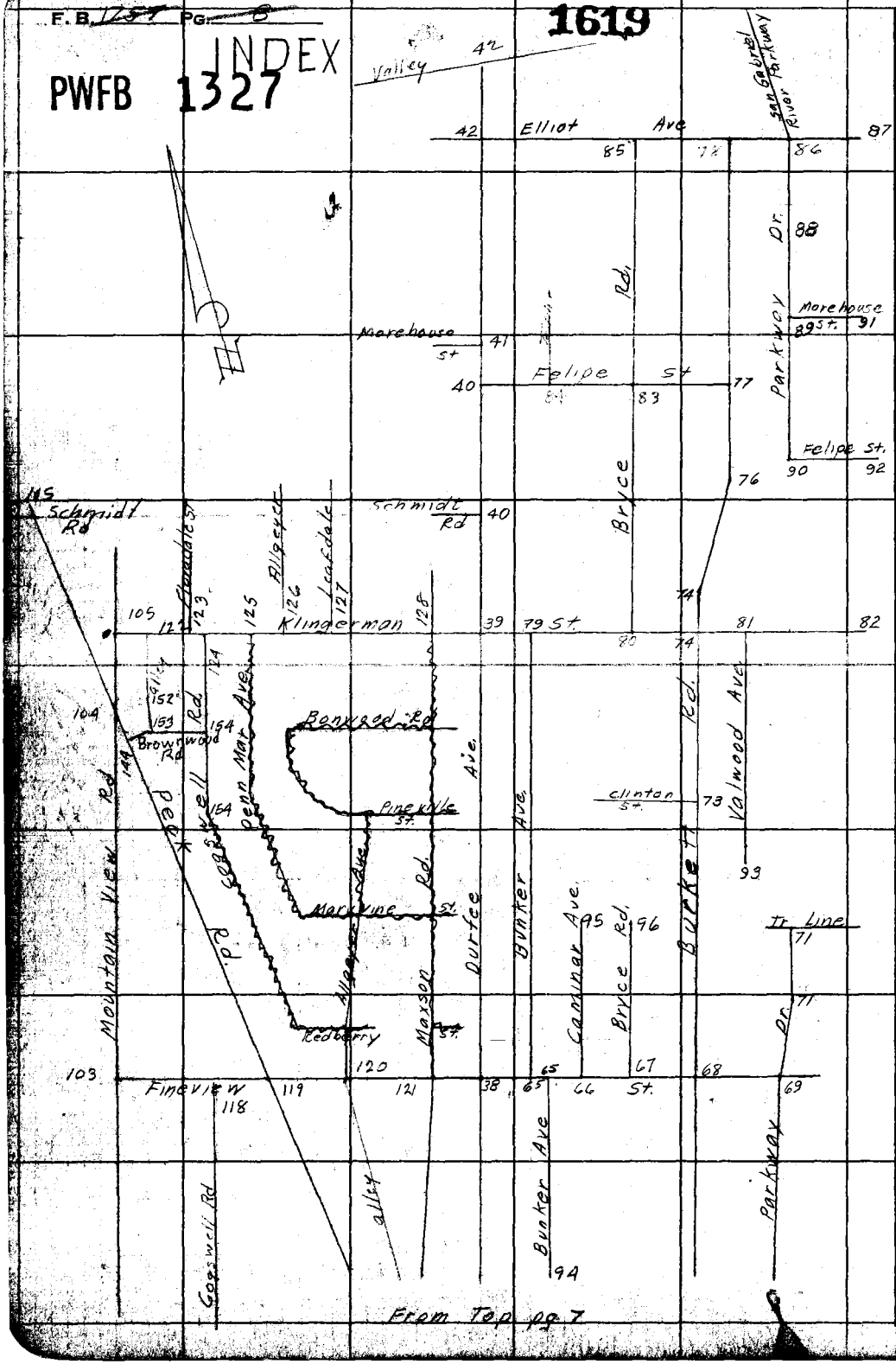

RETURN TO:
LOS ANGELES COUNTY SURVEYOR
726 LOS ANGELES COUNTY
ENGINEERING BLDG.

Do not extend notes this side of this line.

Note: Any Additions or Changes on This Sheet Must be Made or Circled in Red Ink With Date and Name of Person Making Change.

PWFB 1227 960

F. B. 1757 PG. 9

Notes Ck'd by Aja
Map No. B2586
Office Work R. L. GREEN
Checked Aja
Date [illegible]

Survey of Sa Li Monte Area #1
W. O. 8650 Tape No. 0106 St'd. 68 °F
Surveyed by M. A. Van Deren
Notes Van Date 8-14-52
Indexed [illegible]

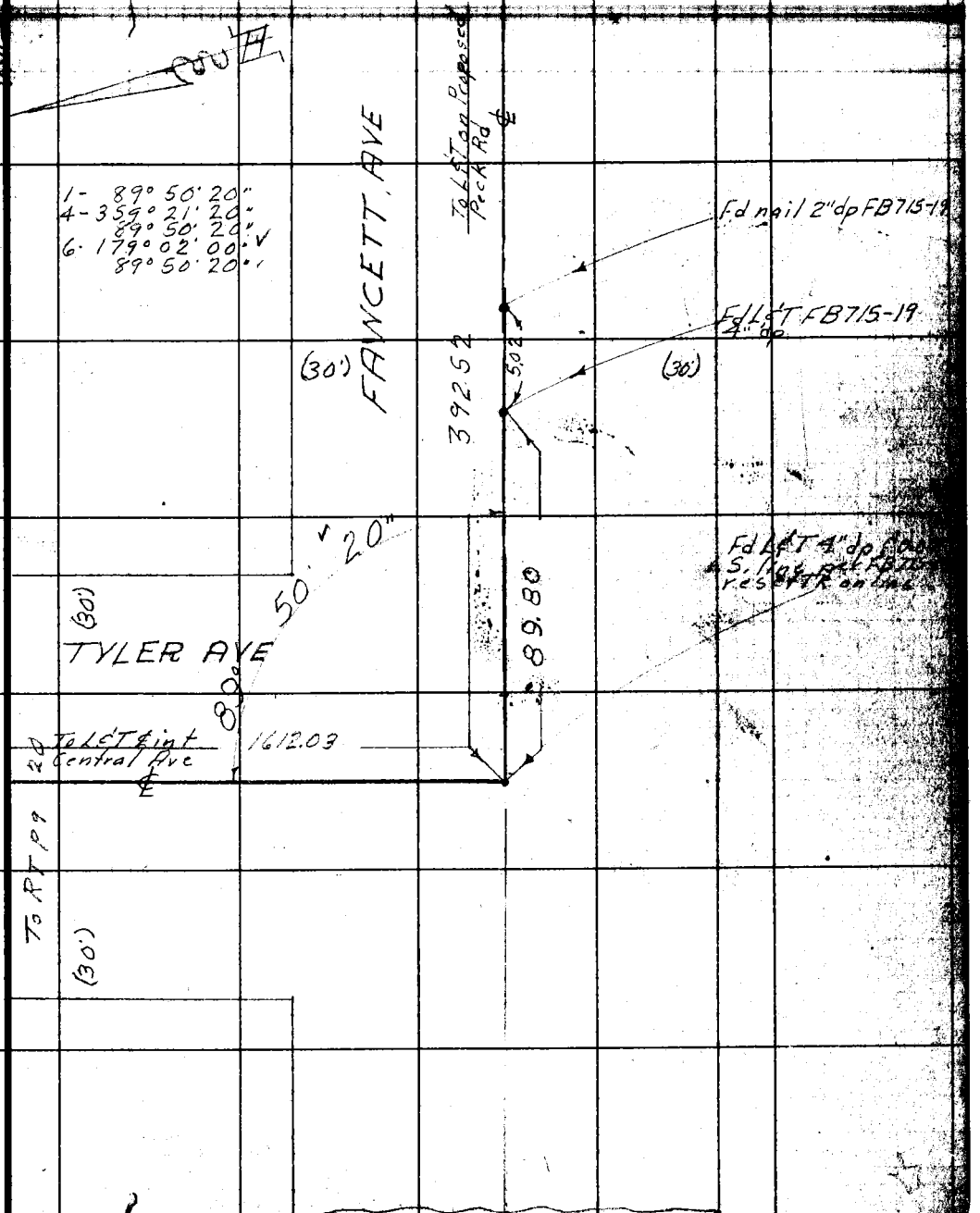

Note: Any Additions or Changes on This Sheet Must be Made or Circled in Red Ink With Date and Name of Person Making Change.

Do not extend notes this side of this line.

RETURN TO
LOS ANGELES COUNTY SURVEYOR
726 LOS ANGELES COUNTY
ENGINEERING BLDG.

76F309S 247 2-51

961, 962, 963

F.B. 1757 PG. 10

PWFB 1227

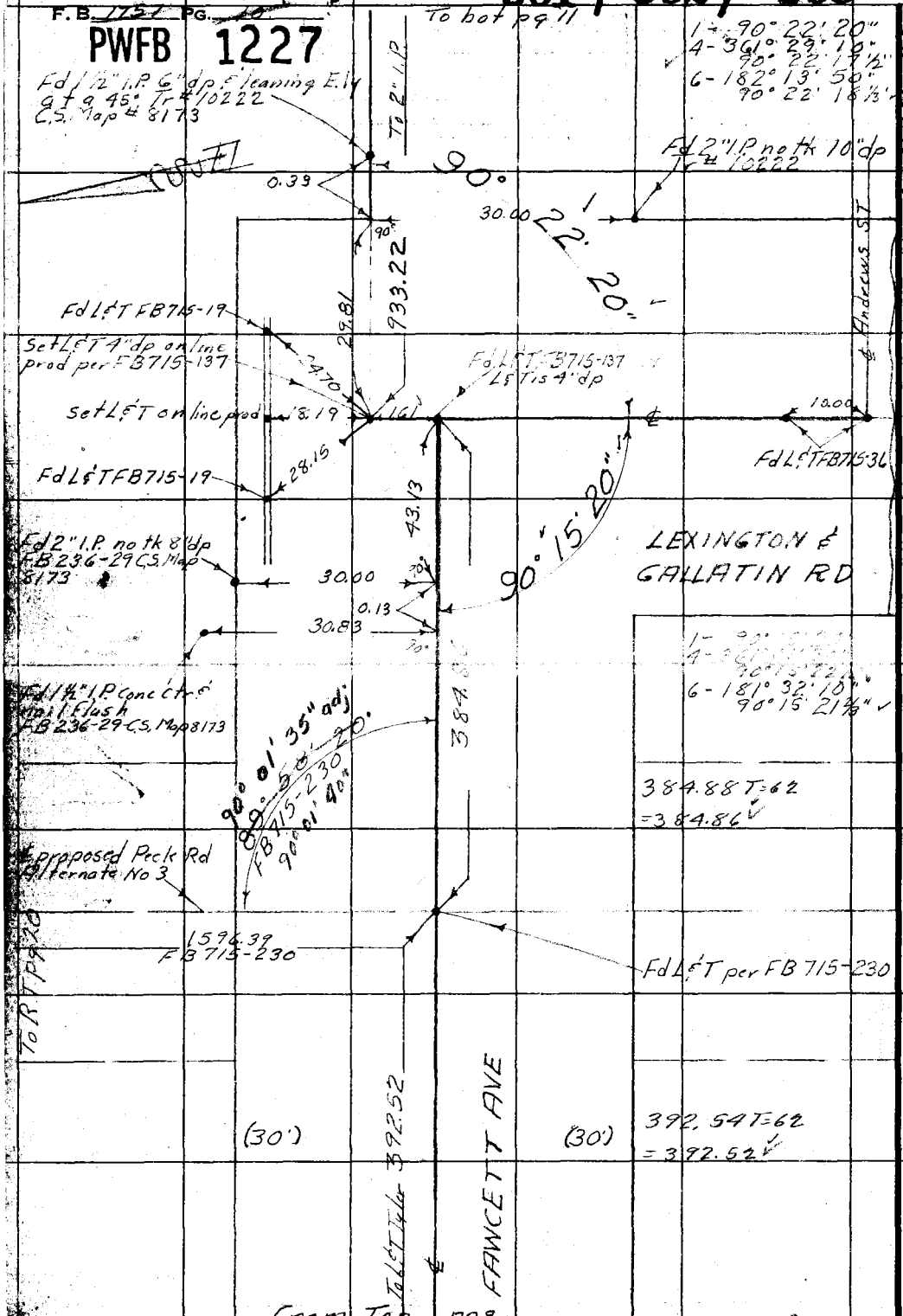

RETURN TO
LOS ANGELES COUNTY SURVEYOR
726 LOS ANGELES COUNTY
ENGINEERING BLDG.

Do not extend notes this side of this line.

Note: Any Additions or Changes on This Sheet Must be Made or Circled in Red Ink With Date and Name of Person Making Change.

PWFB 1227 964

Notes Ck'd. by Aja	Survey of So. El Monte Area #1
Map No. B 2586	W. O. 8650 Tape No. 0106 St'd. 61 °F
Office Work R. L. GREEN	Surveyed by M. A. Van Deren
Checked Aja	Notes Nan Date 8-18-52
Date Jul 1962	Indexed A. C. Johnson

F. B. 2769 PG. 11

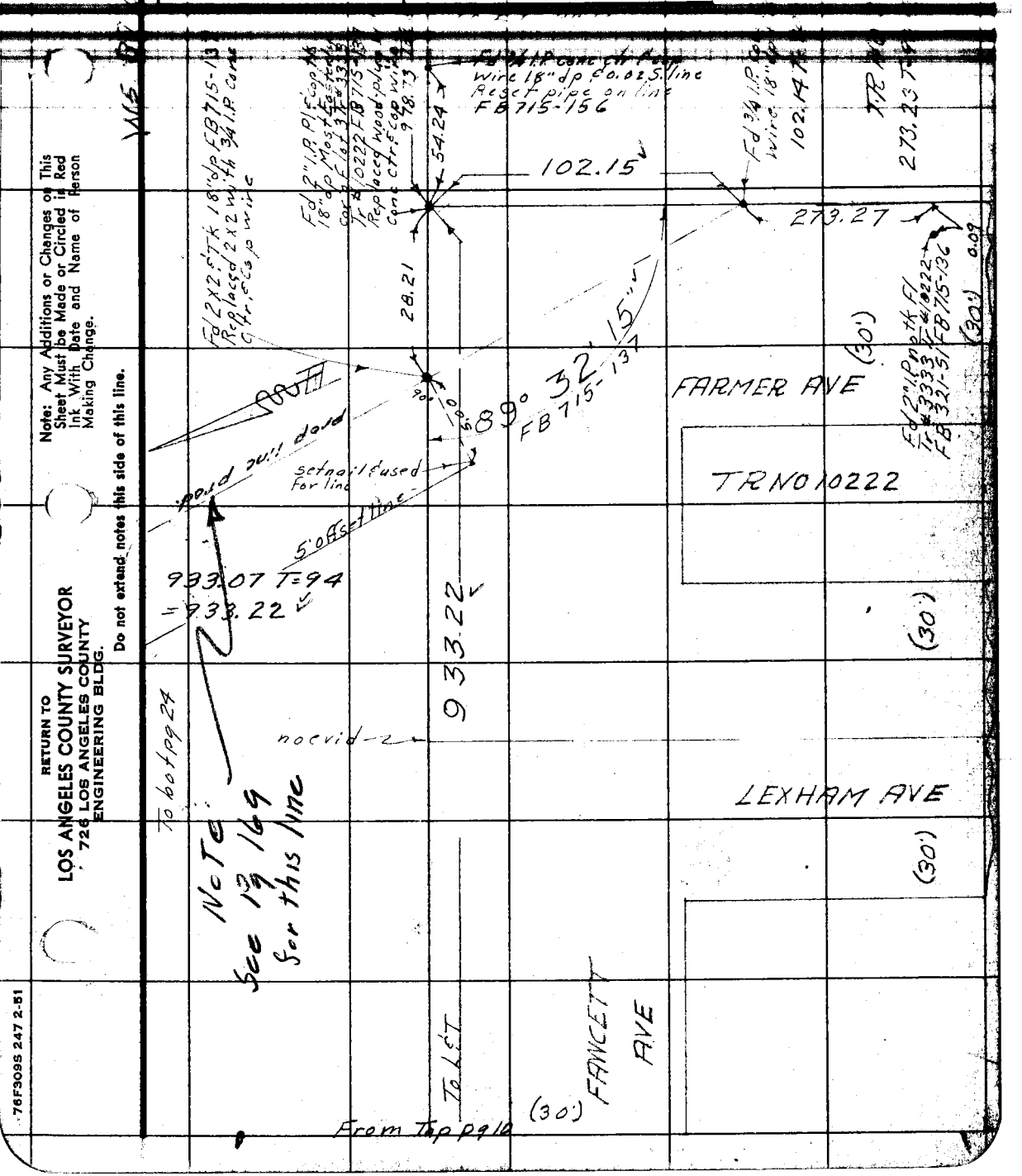

Note: Any Additions or Changes on This Sheet Must be Made or Circled in Red Ink With Date and Name of Person Making Change.

Do not extend notes this side of this line.

RETURN TO
LOS ANGELES COUNTY SURVEYOR
726 LOS ANGELES COUNTY
ENGINEERING BLDG.

76F309S 247 2-51

F.B. 1757 PG. 12

PWFB 1227

To bot pg 13

965

W.S. 37 B-2

(20')

(25')

DURFEE AVE

105.20 To L&T

105.20 T=68=105.20

1- 174° 29'50"
4- 337° 59'30"
174° 29'52½"
6- 326° 59'20"
174° 29'53½"

Angle point Fd L&T 1" dp FB 236-38D

49° 24'

45.09

37.62

33.62

Set 3/4" I.P. conc ctr & cop wire 18" dp

Set 3/4" I.P. conc ctr & cop wire 18" dp

38.64 Tan

30'00" adj

29.55

174°

32.02 Tan

25.8

Fd 2" I.P. Pl & no tk Flush Tr#3333 FB 236-38D

Fd L&T 1" dp FB 236-38D

26.15

To 2" I.P. 978.73

66° 22'

371.53

From Top pg 11

371.51 T=76 =371.53

978.58 T=92=978.73

1- 66° 22'20"
4- 265° 29'40"
66° 22'25"
6- 38° 14'30"
66° 22'25"

TR NO 3333

Pl Fd L&T 4" dp FB 404-22

RETURN TO
LOS ANGELES COUNTY SURVEYOR
726 LOS ANGELES COUNTY
ENGINEERING BLDG.

Do not extend notes this side of this line.

Note: Any Additions or Changes on This Sheet Must be Made or Circled in Red Ink With Date and Name of Person Making Change.

PWFB 1227 966, 967

F. B. [illegible] PG. [illegible]

Notes Ck'd by Aja
Map No. B 2586
Office Work R. J. GREEN
Checked Aja
Date [illegible] 1952

Survey of [illegible]
W. O. 8650 Tape No. 0106 St'd. 68 °F
Surveyed by M. A. Van Deren
Notes Van Date 8-18-52
Indexed [illegible] Johnson

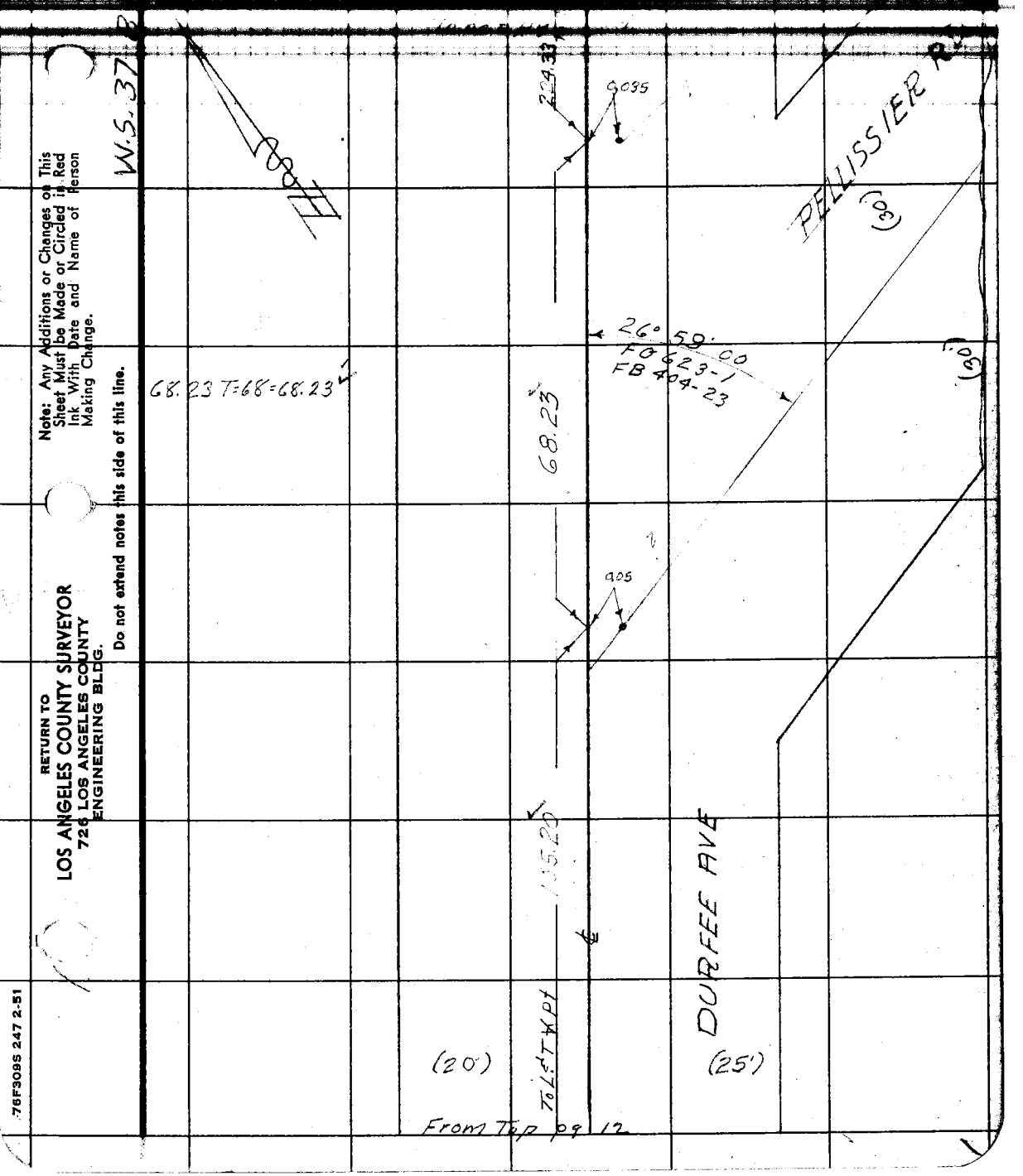

Note: Any Additions or Changes on This Sheet Must be Made or Circled in Red Ink With Date and Name of Person Making Change.

Do not extend notes this side of this line.

RETURN TO
LOS ANGELES COUNTY SURVEYOR
726 LOS ANGELES COUNTY
ENGINEERING BLDG.

76F309S 247 2-51

F. B. 1267 PG. 14

PWFB 1227

968

W.S. 37 B-2

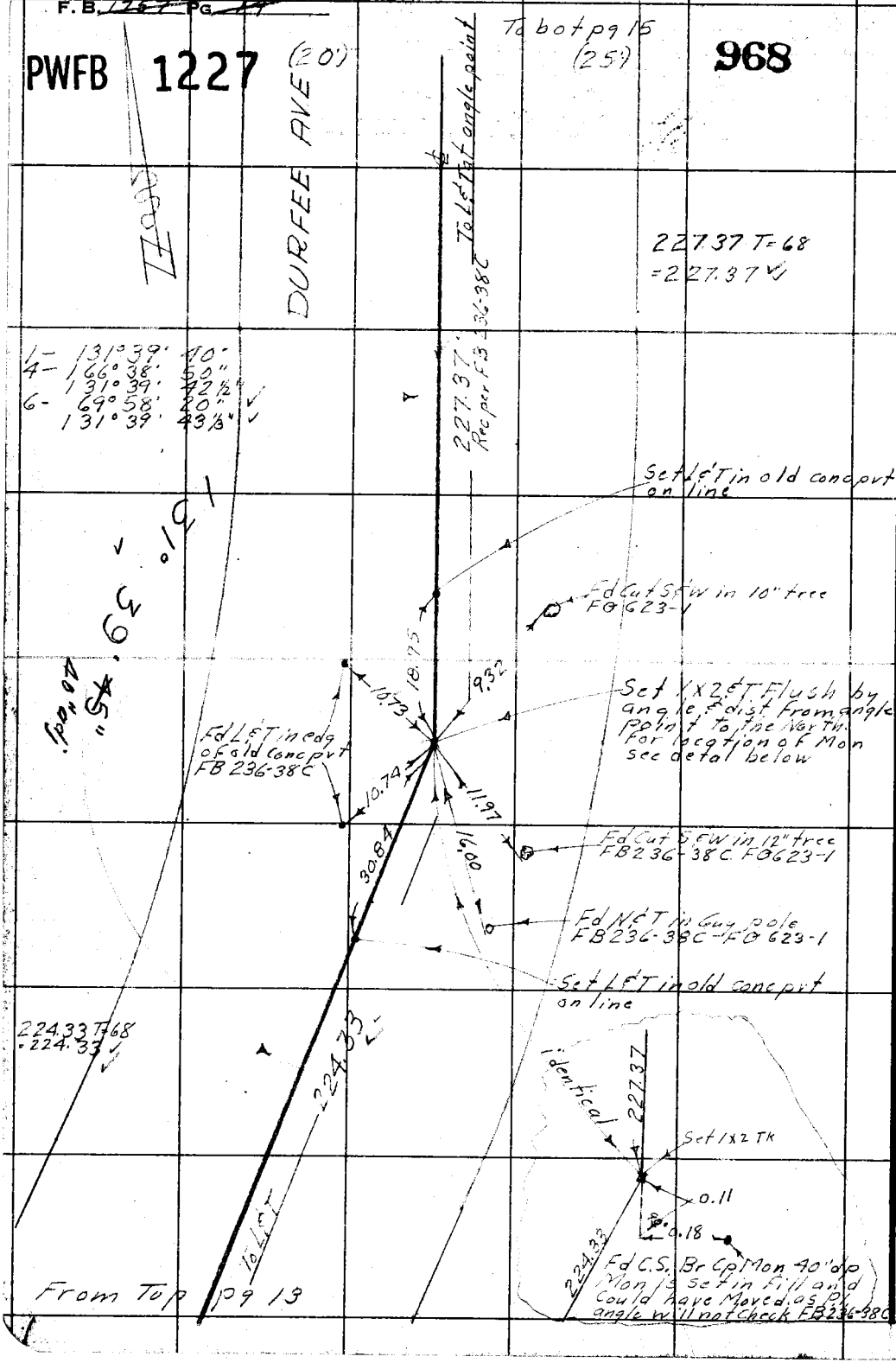

RETURN TO
LOS ANGELES COUNTY SURVEYOR
726 LOS ANGELES COUNTY
ENGINEERING BLDG.

Do not extend notes this side of this line.

Note: Any Additions or Changes on This Sheet Must be Made or Circled in Red Ink With Date and Name of Person Making Change.

PWFB 1227 969

Notes Ck'd by Aja	Survey of S.E. Monte Area #1	F. B. 1257 Pg. 15
Map No. B 2536	W. O. 8650 Tape No. 01065 St'd. 68 °F	1 - 86° 16'00"
Office Work R. L. GREEN	Surveyed by M.A. Van Deren	4 345° 04'10"
Checked Aja	Notes Van Date 8-52	86° 16' 02½"
Date June 1953	Indexed [illegible]	6 - 157° 36'10"
		86° 16' 01½"

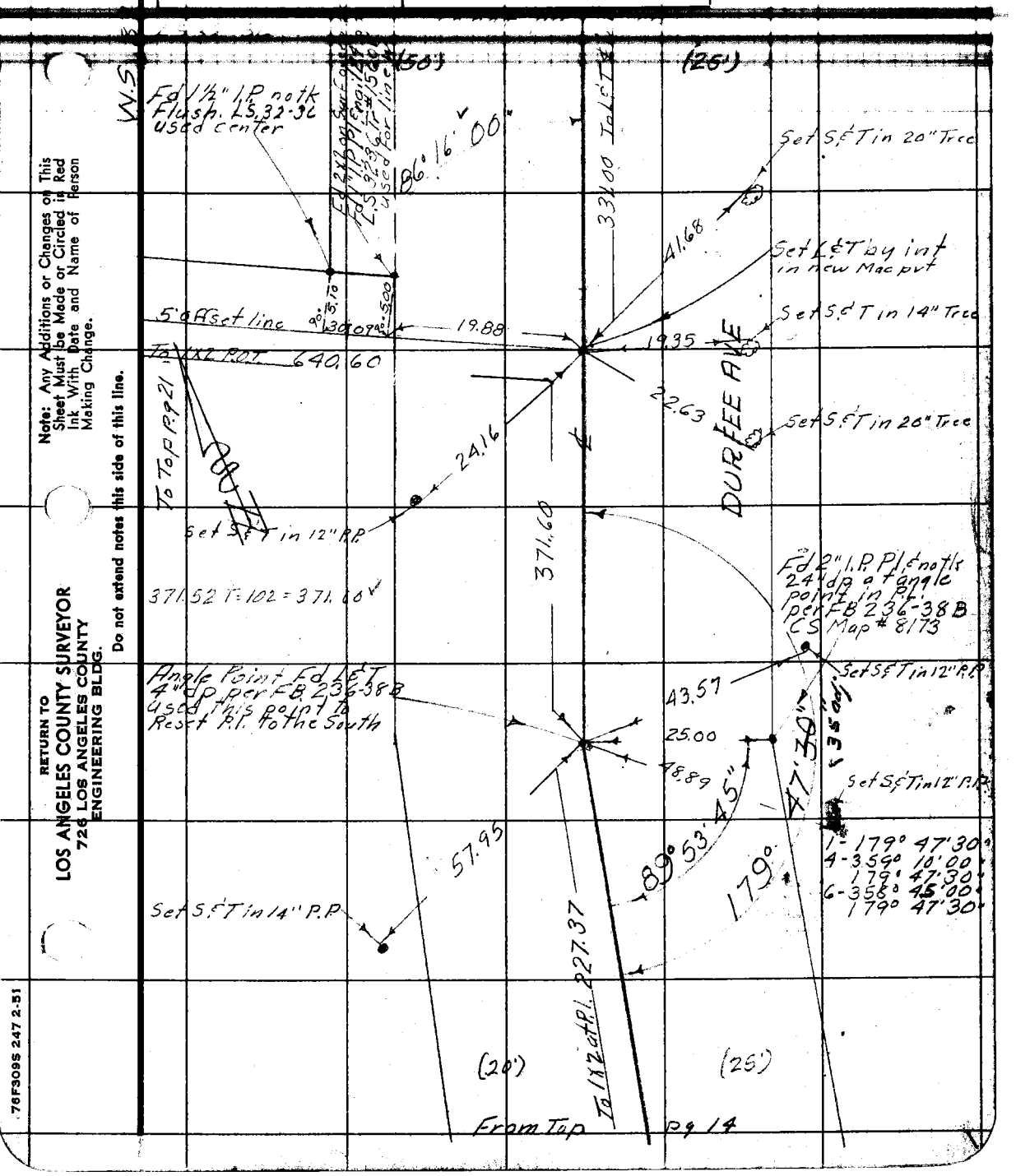

Note: Any Additions or Changes on This Sheet Must be Made or Circled in Red Ink With Date and Name of Person Making Change.

Do not extend notes this side of this line.

RETURN TO
LOS ANGELES COUNTY SURVEYOR
726 LOS ANGELES COUNTY
ENGINEERING BLDG.

76F309S 247 2-51

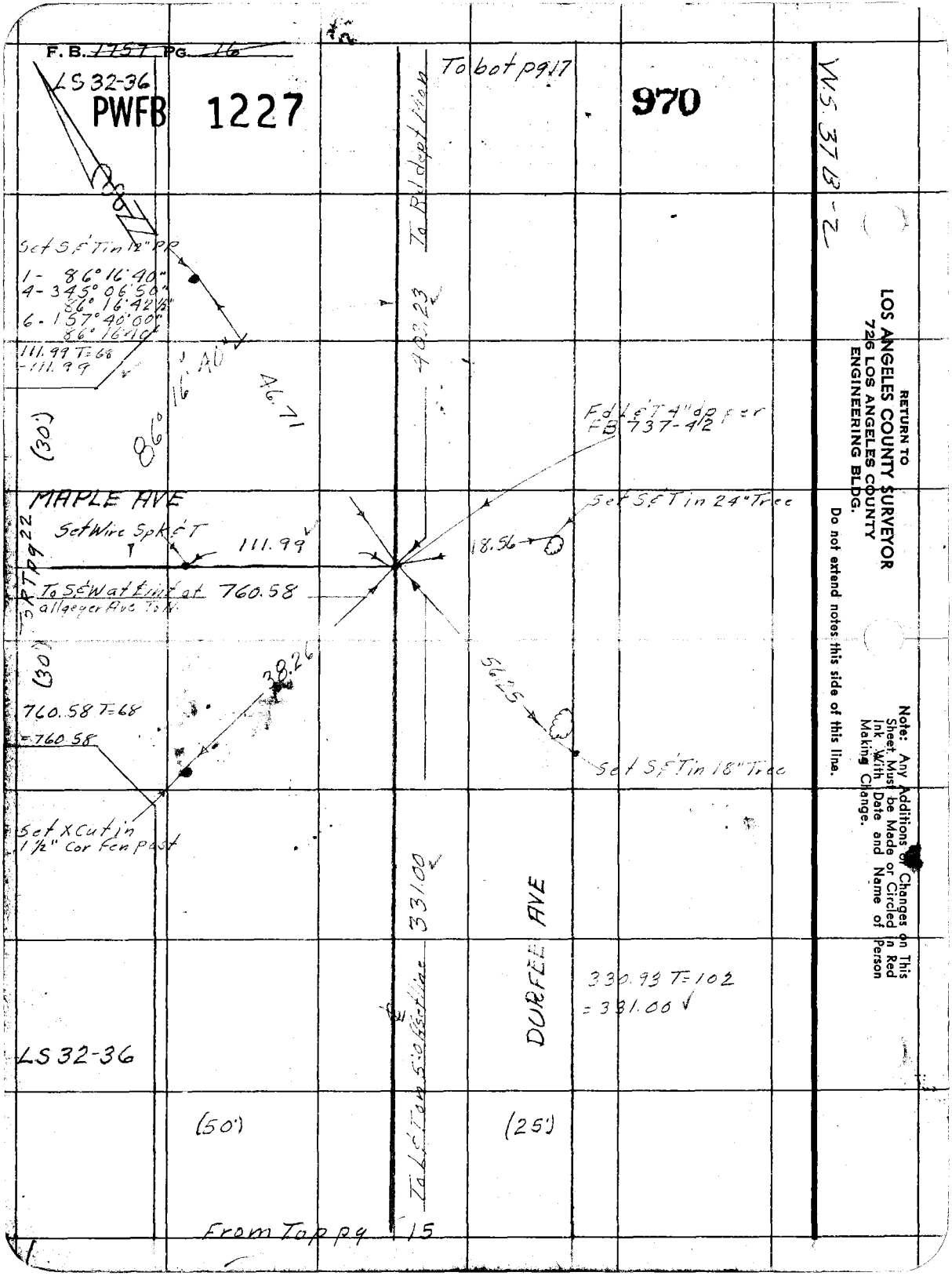
F.B. 1757 PG. 16
LS 32-36
PWFB 1227
To bot pg 17
970
W.S. 37 B-2
To Rd dept Mon
Set S & T in 12" PP
1- 86° 16' 40"
4- 345° 06' 50"
86° 16' 42½"
6- 157° 40' 00"
86° 16' 40"
111.99 T=68
=111.99
86° 16' 40"
46.71
403.23
(30')
Fd L & T 4" dp per FB 737-42
MAPLE AVE
Set Wire Spk & T
111.99
Set S & T in 24" Tree
18.56
To S & W at Lint at allgeyer Ave To N.
760.58
(30')
38.26
56.25
760.58 T=68
=760.58
Set S & T in 18" Tree
Set X Cut in 1½" Cor Fen post
331.00
DURFEE AVE
330.93 T=102
=331.00
LS 32-36
To L & T on 5' offset line
(50')
(25')
From Top pg 15
RETURN TO
LOS ANGELES COUNTY SURVEYOR
726 LOS ANGELES COUNTY
ENGINEERING BLDG.
Do not extend notes this side of this line.
Note: Any Additions or Changes on This Sheet Must be Made or Circled in Red Ink With Date and Name of Person Making Change.

PWFB 1227 971

F. B. 1757 PG. 17

Notes Ck'd by Aja
Map No. B 2586
Office Work R. L. GREEN
Checked Ajo
Date June 1952

Survey of S. El Monte Area
W. O. 8650 Tape No. 0106 St'd. 68 °F
Surveyed by M. A. Van Deren
Notes Van Date 8-5-2
Indexed

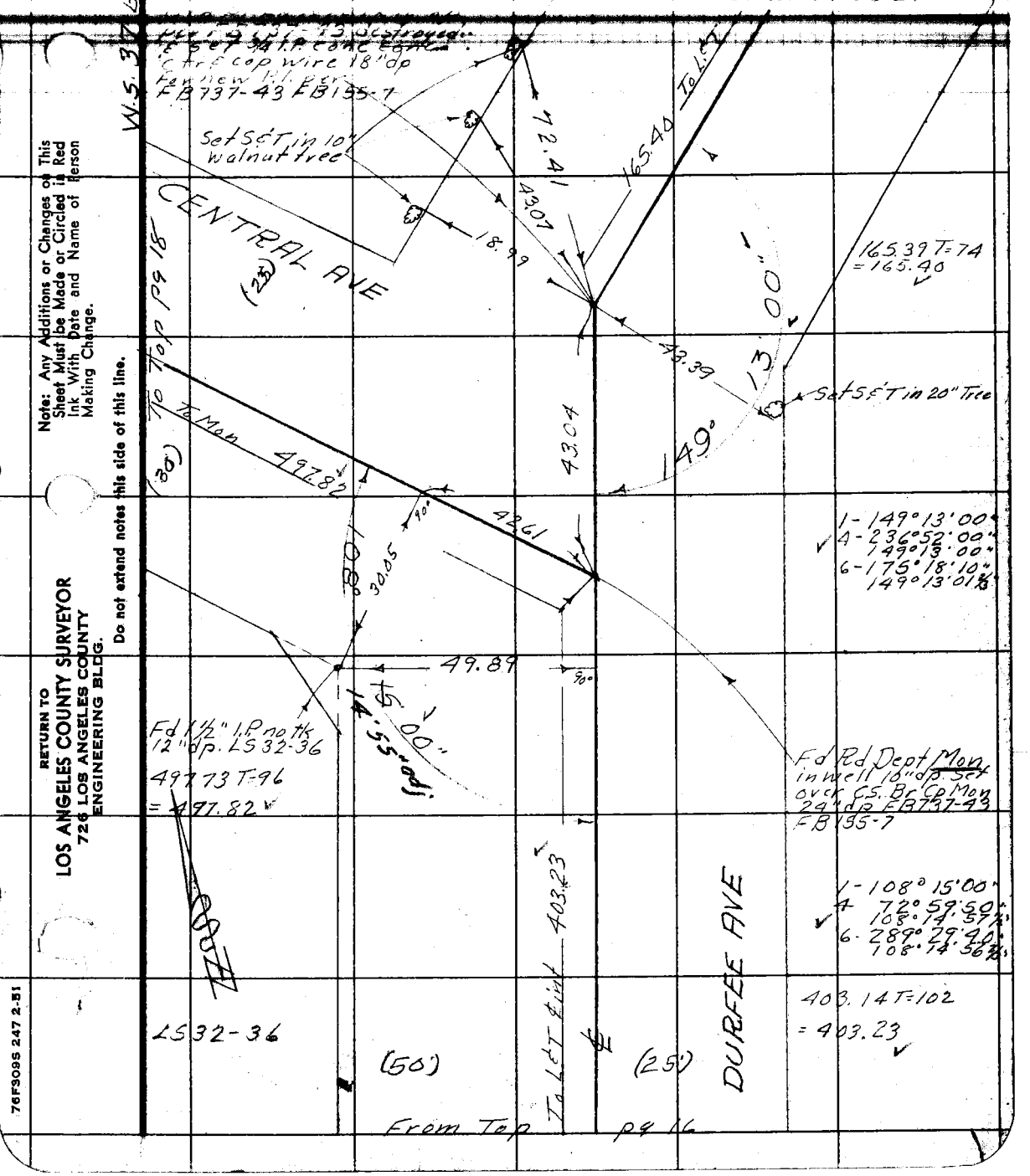

Note: Any Additions or Changes on This Sheet Must be Made or Circled in Red Ink With Date and Name of Person Making Change.

Do not extend notes this side of this line.

RETURN TO
LOS ANGELES COUNTY SURVEYOR
726 LOS ANGELES COUNTY
ENGINEERING BLDG.

76F309S 247 2-51

F. B. 1157 PG. 18

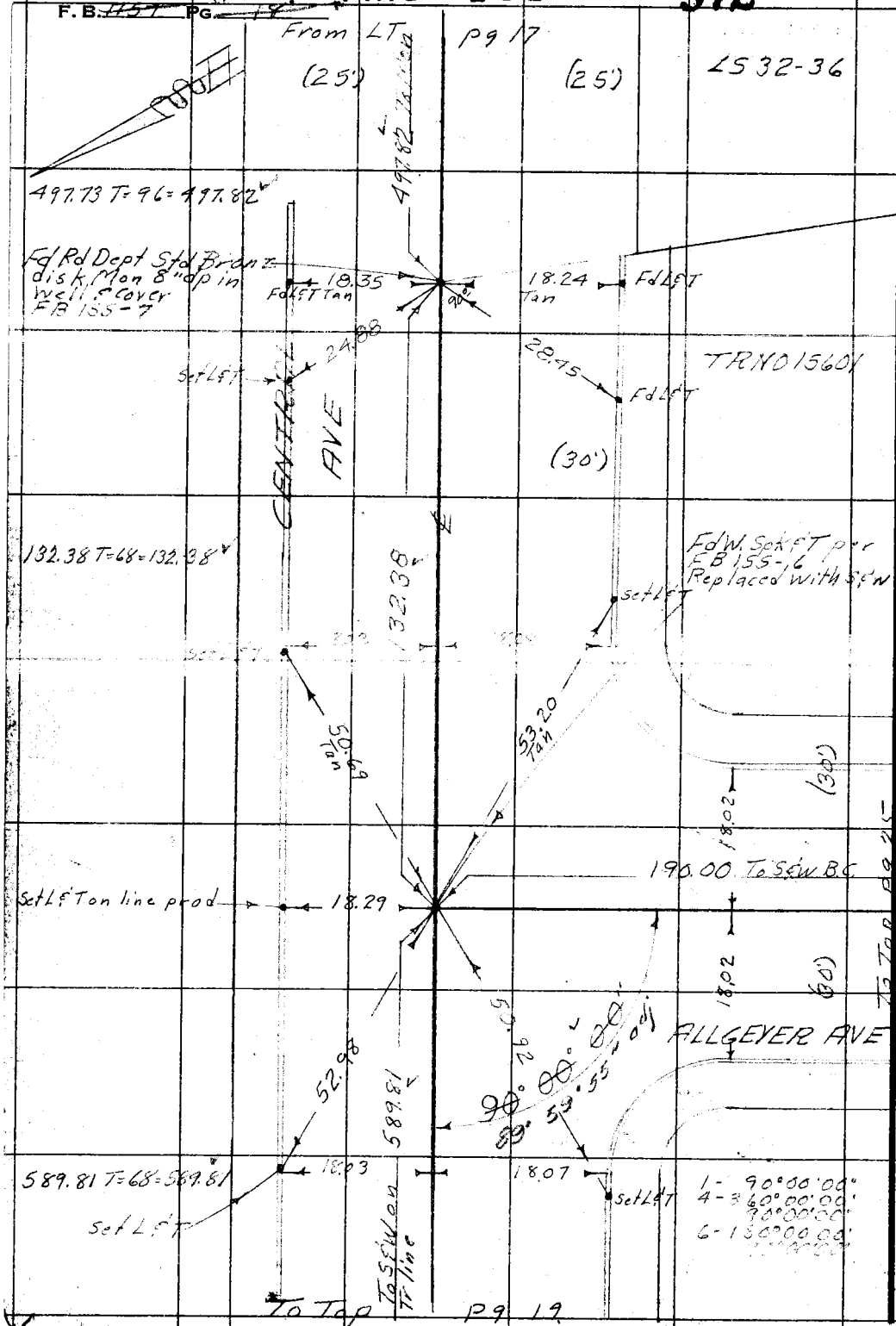

RETURN TO
LOS ANGELES COUNTY SURVEYOR
726 LOS ANGELES COUNTY
ENGINEERING BLDG.

Do not extend notes this side of this line.

Note: Any Additions or Changes on This Sheet Must be Made or Circled in Red Ink With Date and Name of Person Making Change.

PWFB 1227

973, 974

Notes Ck'd by Aja	Survey of S. El Monte Area #1	F.B. 757 Pg. 19
Map No. B 2586	W. O. 8650 Tape No. 0106 St'd. 68 °F	1- 75°45'20"
Office Work R. L. GREEN	Surveyed by M.A. Van Deren	4- 303°01'20" 75°45'20"
Checked Aja	Notes Van Date 9-52	6- 94°32'00" 75°45'20"
Date	Indexed	

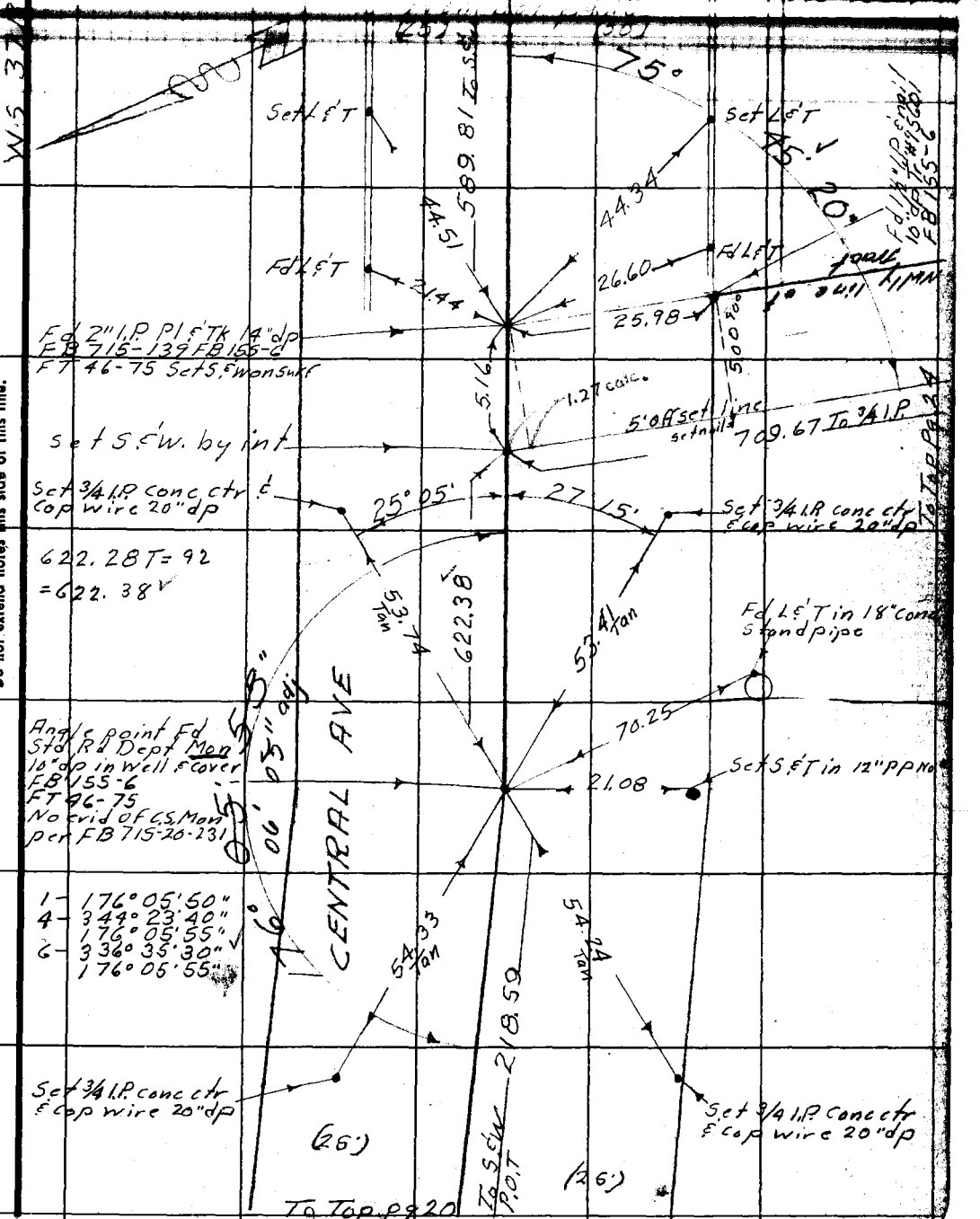

Note: Any Additions or Changes on This Sheet Must be Made or Circled in Red Ink With Date and Name of Person Making Change.

Do not extend notes this side of this line.

RETURN TO
LOS ANGELES COUNTY SURVEYOR
726 LOS ANGELES COUNTY
ENGINEERING BLDG.

76F3095 247 2-51

PWFB 1227 975

F. B. 1251 Pg. 20

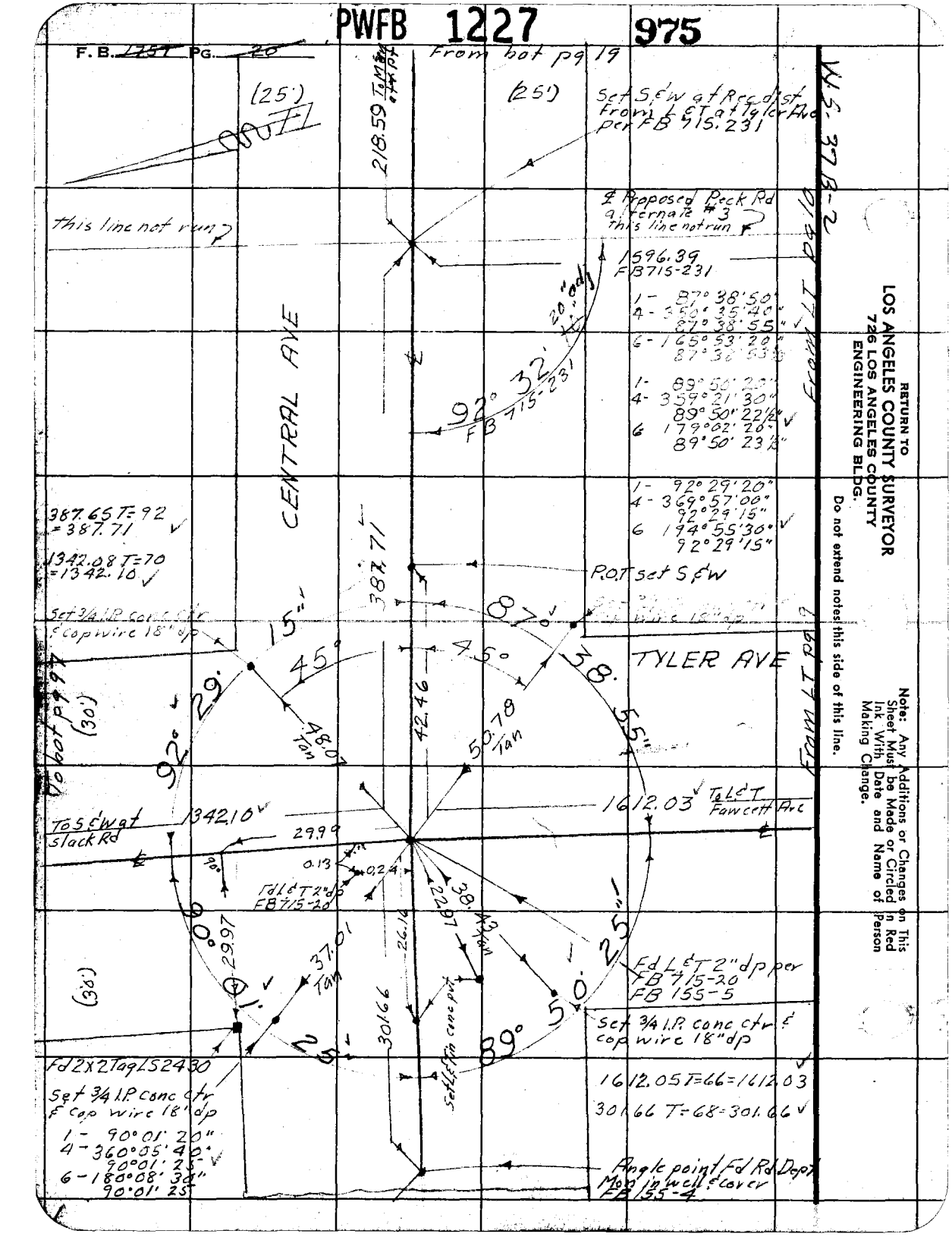

RETURN TO
LOS ANGELES COUNTY SURVEYOR
726 LOS ANGELES COUNTY
ENGINEERING BLDG.

Do not extend notes this side of this line.

Note: Any Additions or Changes on This Sheet Must be Made or Circled in Red Ink With Date and Name of Person Making Change.

PWFB 1227 976

Notes Ck'd by Aja	Survey of S. El Monte Area #1
Map No. B2586	W. O. 8650 Tape No. 0106 St'd. 68 °F
Office Work R. L. GREEN	Surveyed by M.A. Van Deren
Checked Aja	Notes Van Date 9-52
Date June 1952	Indexed S. C. Johnson

F. B. 1957 PG. 21

From LT pg 15

L.S. 32-36

640.47 T=100 = 640.60

WS 37 2

Fd 2X2 & tk flush no ref

5' off set

640.60

To S&W

325.20

TR NO 15601

5.00

0.28

5.20

6.43

Fd PK & Tag set in Conc No Number on Tag no ref

To bot pg 22

1- 89° 43' 30"
4- 358° 54' 10"
89° 43' 32½"
6- 178° 21' 10"
89° 43' 31⅔"

P.O.T set 1X2 & T Fl

441.15 T=100=441.24

35" adj 30"

43

441.24

Set L&T

Set L&T

PENN MAR AVE

(27)

26.16

15.28 Tan

P.O.T Set S&W

15.04

To S&W 226.64

90°

90°

Set 3/4" I.P. Conc ctr & Copwire 18" dp by prop between 2X2 & pin to West & 1" I.P. To East 4

80°

Fd 1½" I.P. Pl & nail 6" dp Tr # 15601

0.29

4.90

K line Sec 19 170

103.46

From bot pg 23

26.66

15.30 Tan

15.09

(27)

Set L&T

Set L&T

157.00

103.44 T=92=103.46

Tr line

5' off set line

To 3/4 I.P. 18" dp

To RT pg 24

Note: Any Additions or Changes on This Sheet Must be Made or Circled in Red Ink With Date and Name of Person Making Change.

Do not extend notes this side of this line.

RETURN TO
LOS ANGELES COUNTY SURVEYOR
726 LOS ANGELES COUNTY
ENGINEERING BLDG.

76F309S 247 2-51

PWFB 1227 977

F. B. ~~1937~~ PG. 22 From bot pg 25

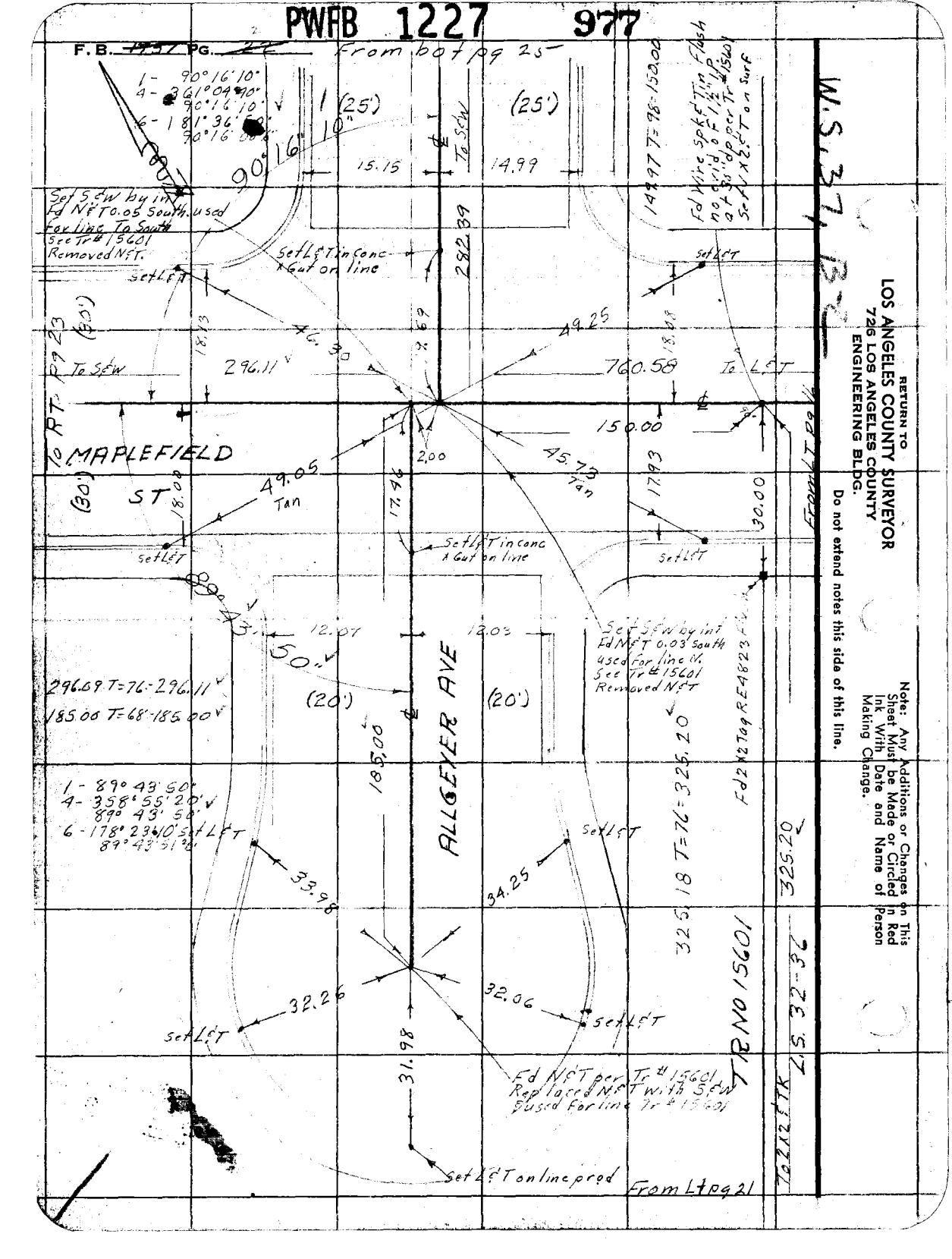

PWFB 1227 978

Notes Ck'd by Aja	Survey of S. El Monte Area
Map No. B2586	W. O. 8650 Tape No. 0106 St'd. 68 °F
Office Work R. L. GREEN	Surveyed by M. A. Van Deren
Checked Aja	Notes Van Date 9-52
Date June 1953	Indexed A. C. Johnson

F. B. 1759 PG. 83

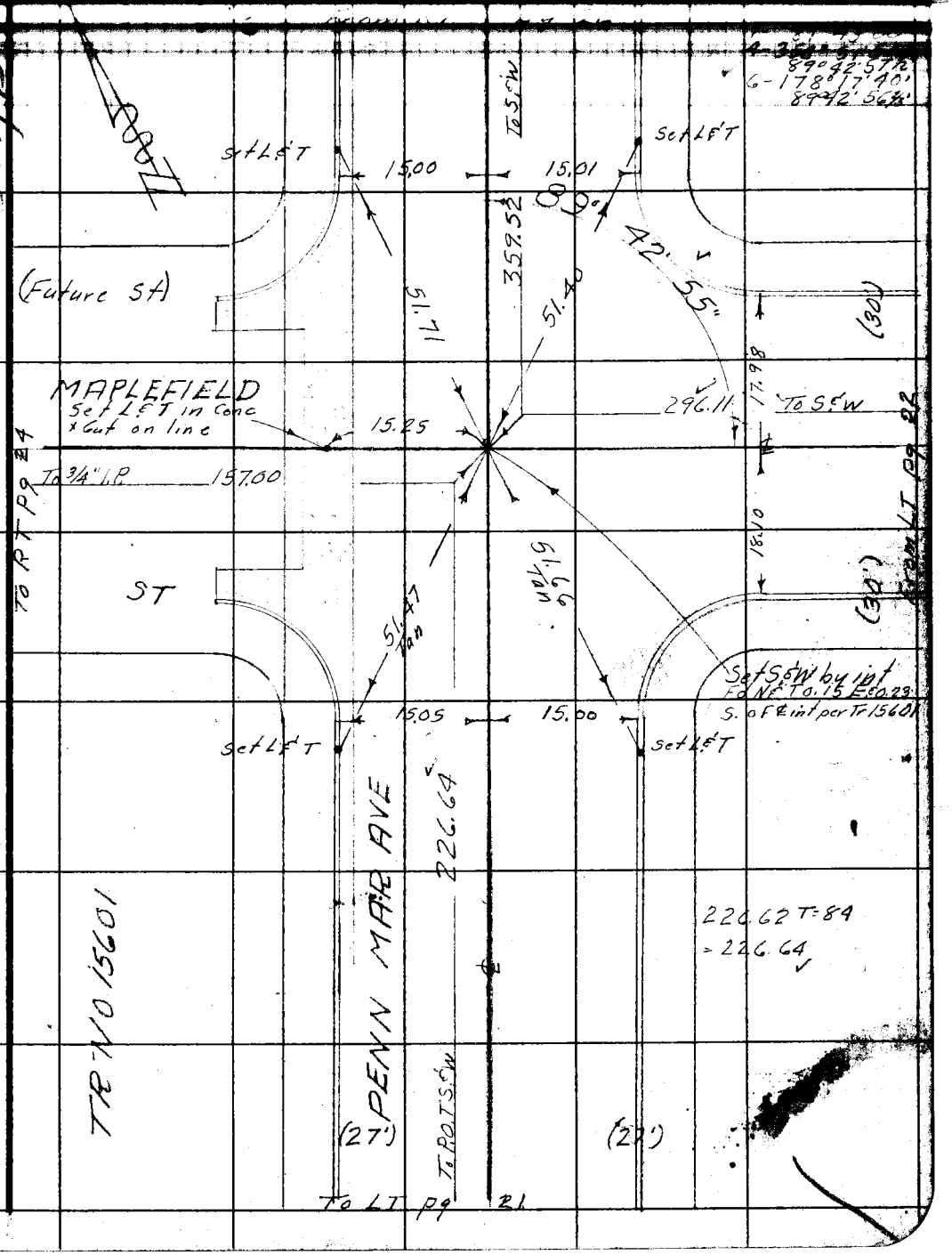

Note: Any Additions or Changes on This Sheet Must be Made or Circled in Red Ink With Date and Name of Person Making Change.

Do not extend notes this side of this line.

RETURN TO
LOS ANGELES COUNTY SURVEYOR
726 LOS ANGELES COUNTY
ENGINEERING BLDG.

76F3095 247 2-51

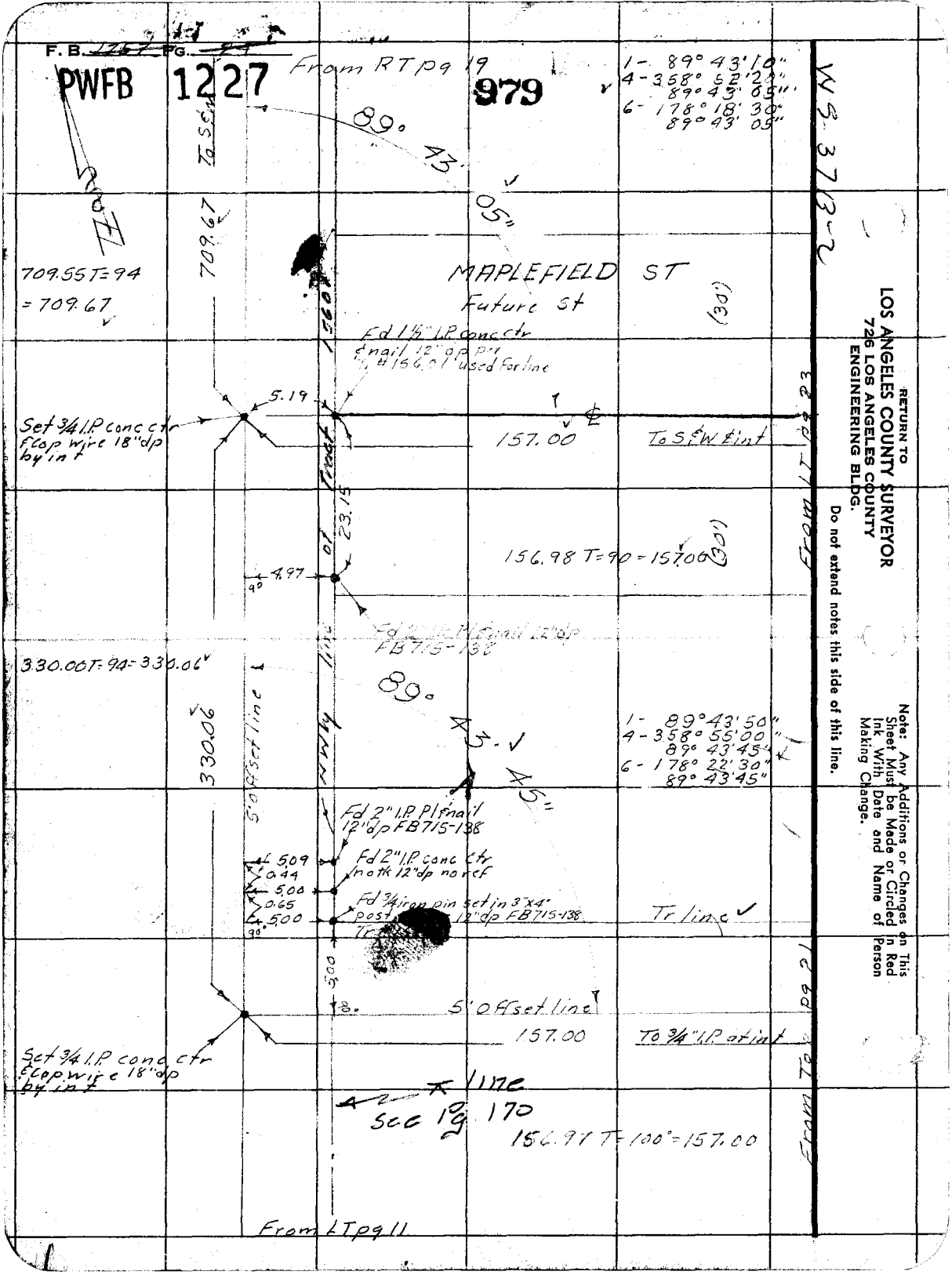

RETURN TO
LOS ANGELES COUNTY SURVEYOR
726 LOS ANGELES COUNTY
ENGINEERING BLDG.

Do not extend notes this side of this line.

Note: Any Additions or Changes on This Sheet Must be Made or Circled in Red Ink With Date and Name of Person Making Change.

PWFB 1227 980, 981, 982, 983

Notes Ck'd by Ajo	Survey of S.E. Monte Area #1
Map No. B 2586	W. O. 8650 Tape No. 0106 St'd. 68 °F
Office Work R. L. GREEN	Surveyed by M.A. Van Deren
Checked Ajo	Notes Van Date 9-52
Date June 1952	Indexed

F. B. 2157 Pg. 25

190.00 T=68
=190.00

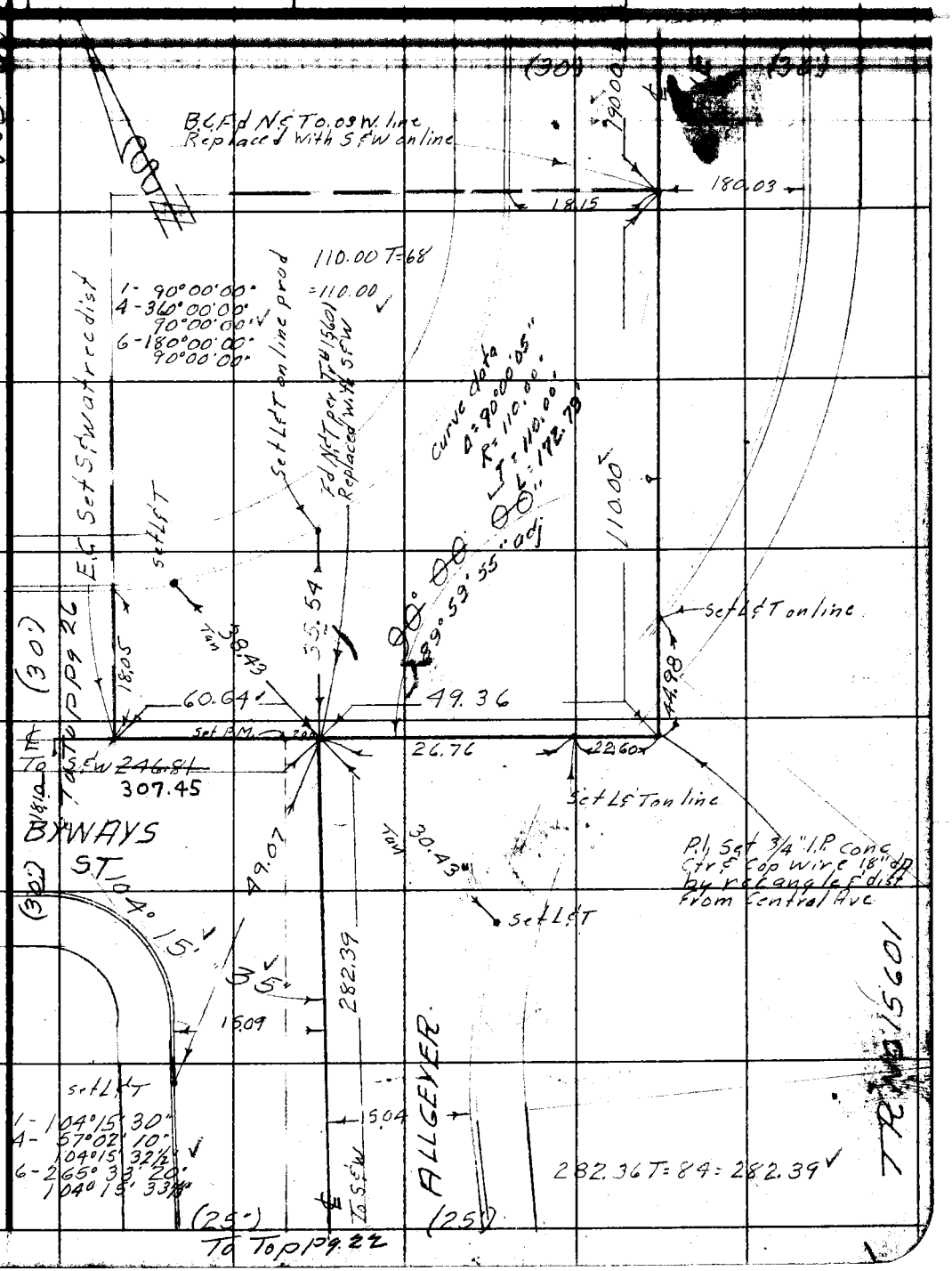

Note: Any Additions or Changes on This Sheet Must be Made or Circled in Red Ink With Date and Name of Person Making Change.

Do not extend notes this side of this line.

RETURN TO
LOS ANGELES COUNTY SURVEYOR
726 LOS ANGELES COUNTY
ENGINEERING BLDG.

76F309S 247 2-51

PWFB 1227 984

F.B. ~~1756~~ 57 PG. ~~26~~

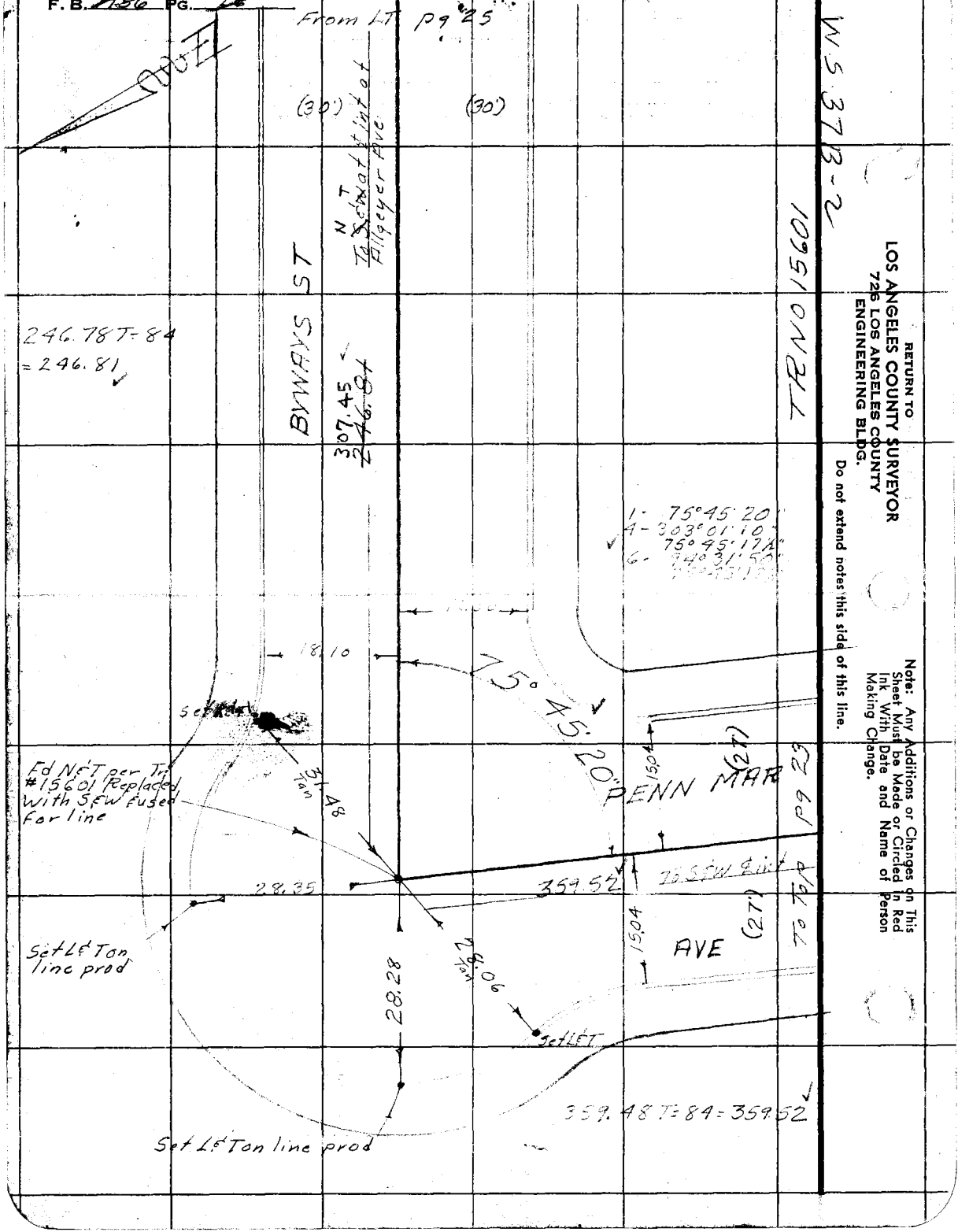

RETURN TO
LOS ANGELES COUNTY SURVEYOR
726 LOS ANGELES COUNTY
ENGINEERING BLDG.

Do not extend notes this side of this line.

Note: Any Additions or Changes on This Sheet Must be Made or Circled in Red Ink With Date and Name of Person Making Change.

PWFB 1227 985, 986

F. B. [illegible] PG. [illegible]

Notes Ck'd by Aja
Map No. B7586
Office Work R. L. GREEN
Checked Aja
Date [illegible] 1958

Survey of [illegible]
W. 08650 Tape No. 0106 St'd. 68 °F
Surveyed by M. A. Van [illegible]
Notes [illegible] Date 9-12-57
Indexed A. C. Johnson

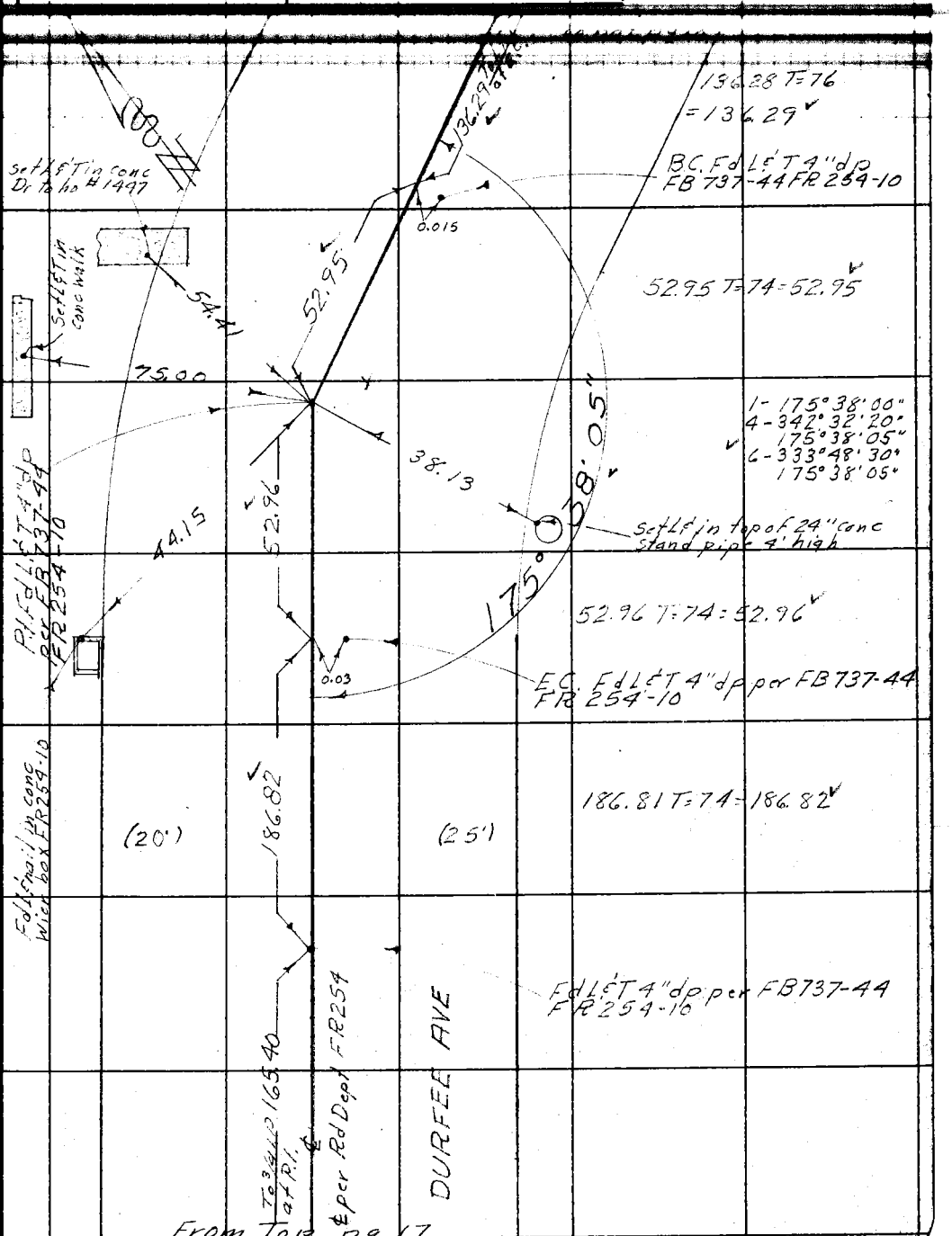

From Top pg 17

Note: Any Additions or Changes on This Sheet Must be Made or Circled in Red Ink With Date and Name of Person Making Change.

Do not extend notes this side of this line.

RETURN TO
LOS ANGELES COUNTY SURVEYOR
726 LOS ANGELES COUNTY
ENGINEERING BLDG.

76F9095 247 2-51

RETURN TO
LOS ANGELES COUNTY SURVEYOR
726 LOS ANGELES COUNTY
ENGINEERING BLDG.

Note: Any Additions or Changes on This Sheet Must be Made or Circled in Red Ink With Date and Name of Person Making Change.

Do not extend notes this side of this line.

WS 378-2

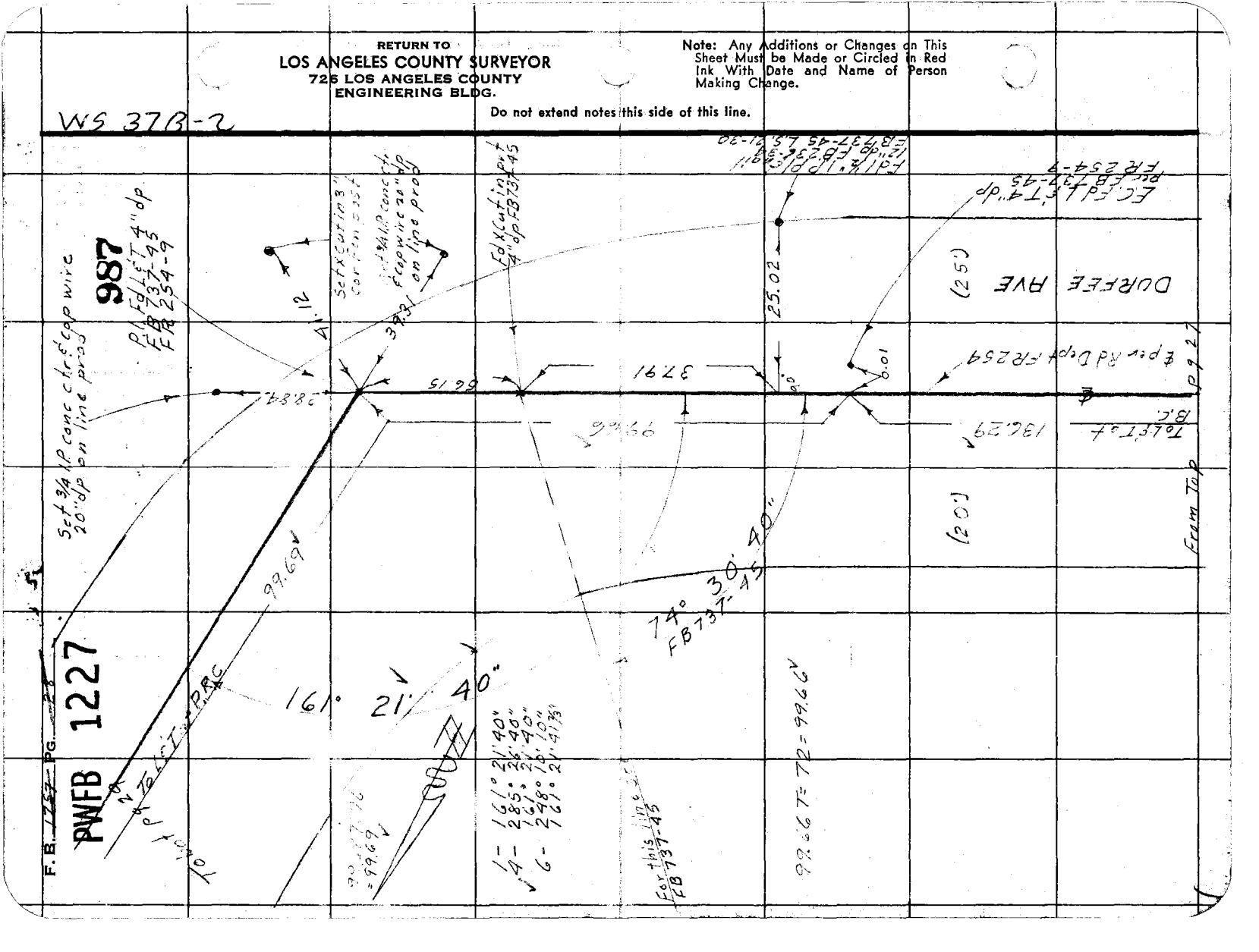

PWFB 1227 988

Notes Ck'd by Aja	Survey of S. El Monte Arcade	F. B. ___ Pg. ___
Map No. B 2586	W. O. 8650 Tape No. 0126 St'd. 68 °F	
Office Work R. L. GREEN	Surveyed by M. A. Van Doren	
Checked Aja	Notes Van Date 9-12-52	
Date 1953	Indexed A. C. Johnson	

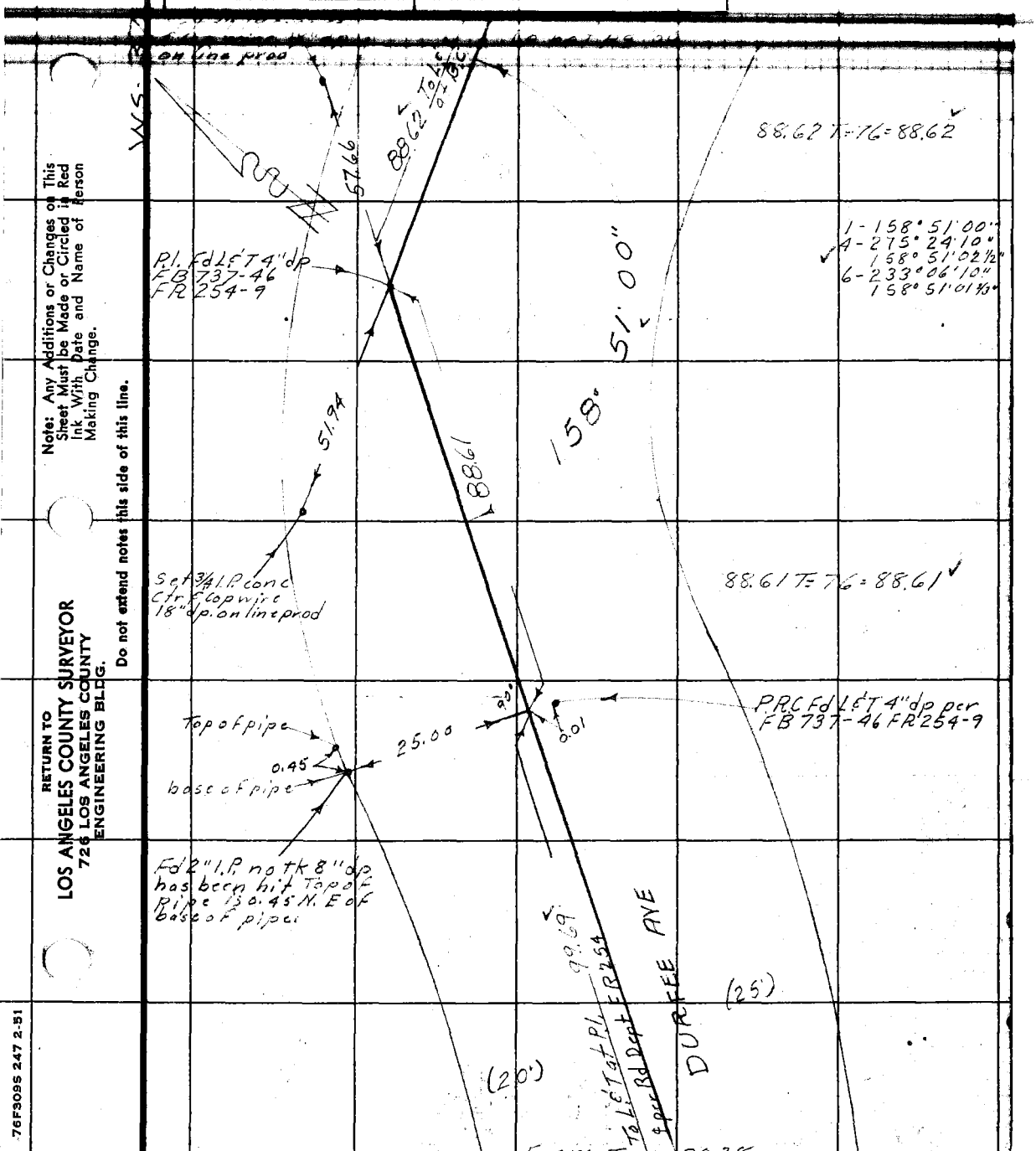

Note: Any Additions or Changes on This Sheet Must be Made or Circled in Red Ink With Date and Name of Person Making Change.

Do not extend notes this side of this line.

RETURN TO
LOS ANGELES COUNTY SURVEYOR
726 LOS ANGELES COUNTY
ENGINEERING BLDG.

76F309S 247 2-51

PWFB 1227 989

F. B. ~~1157~~ PG. ~~30~~

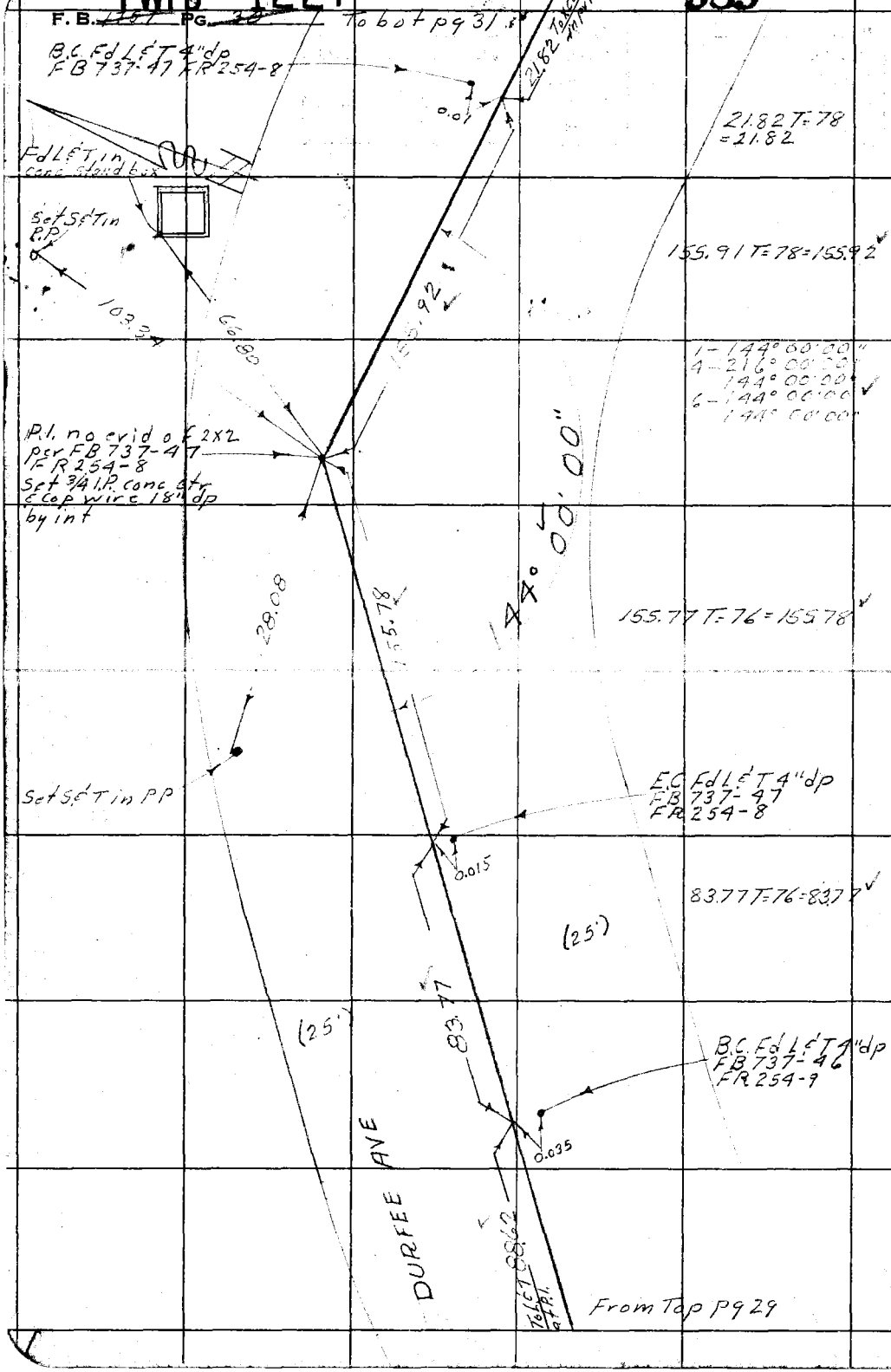

37 B-2

RETURN TO
LOS ANGELES COUNTY SURVEYOR
726 LOS ANGELES COUNTY
ENGINEERING BLDG.

Do not extend notes this side of this line.

Note: Any Additions or Changes on This Sheet Must be Made or Circled in Red Ink With Date and Name of Person Making Change.

PWFB 1227 990

Notes Ck'd by Aja	Survey of S. El Monte Area #1
Map No. B2586	W. O. 8650 Tape No. C106 St'd. 68 °F
Office Work R. L. GREEN	Surveyed by M. A. Van Dercu
Checked Aja	Notes Va Date 9-16-53
Date 7-1-1962	Indexed A. C. Johnson

F. B. 1259 PG. 34
To LT pg 33

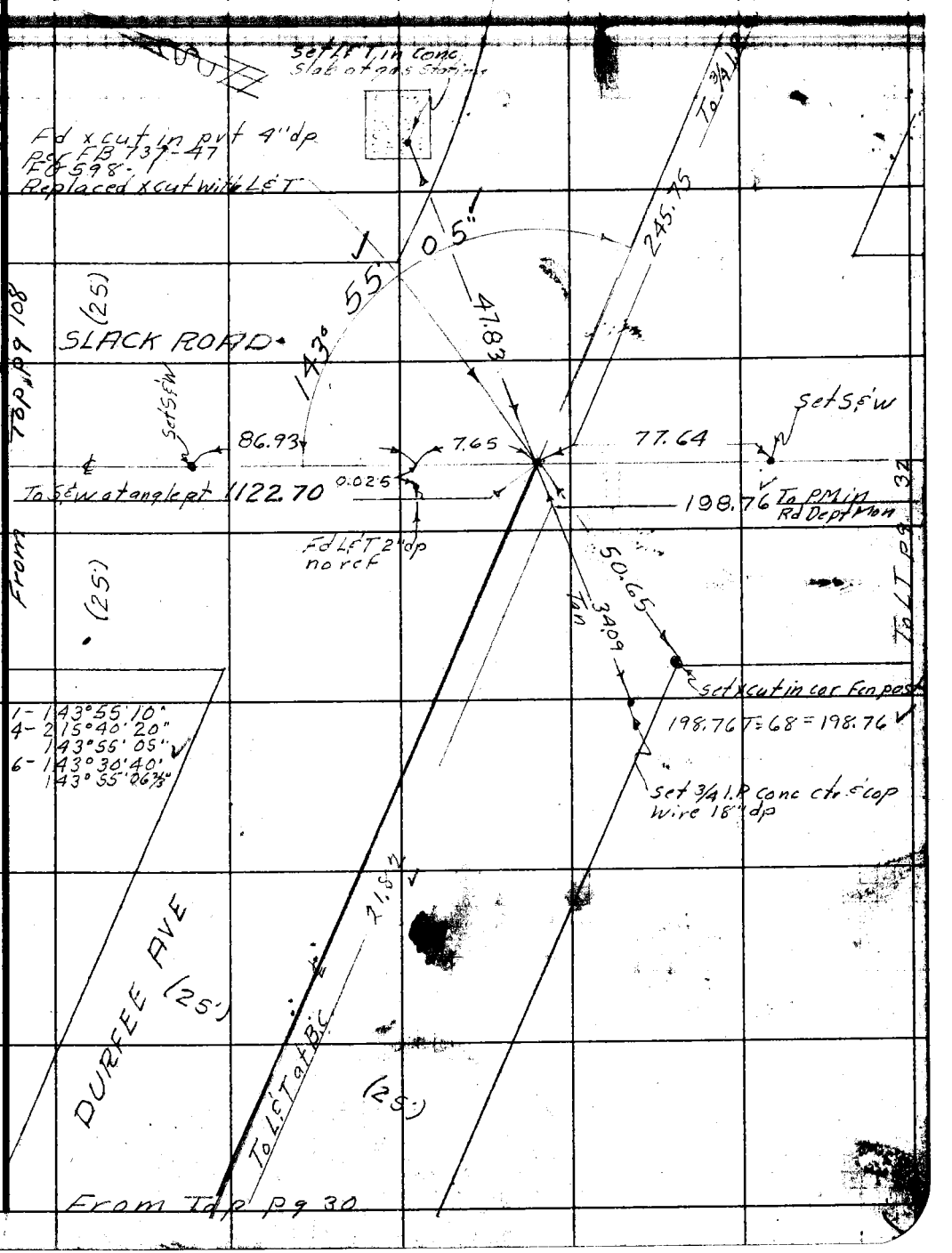

Note: Any Additions or Changes on This Sheet Must be Made or Circled in Red Ink With Date and Name of Person Making Change.

Do not extend notes this side of this line.

RETURN TO
LOS ANGELES COUNTY SURVEYOR
726 LOS ANGELES COUNTY
ENGINEERING BLDG.

76F309S 247 2-51

PWFB 1227 991

F.B. ~~1787~~ PG. ~~32~~

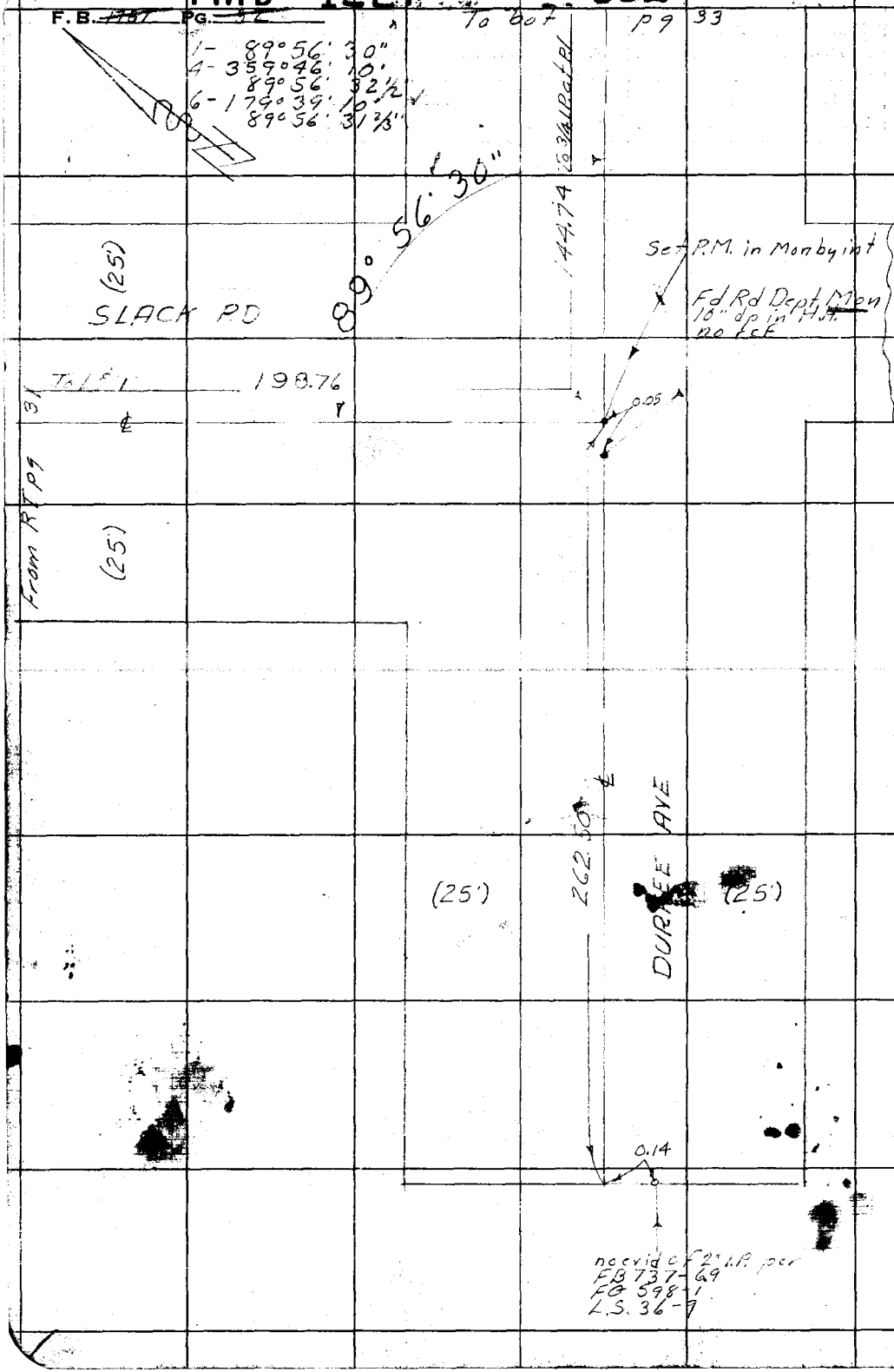

N.S. 3763-2

RETURN TO
LOS ANGELES COUNTY SURVEYOR
725 LOS ANGELES COUNTY
ENGINEERING BLDG.

Do not extend notes this side of this line.

Note: Any Additions or Changes on This Sheet Must be Made or Circled in Red Ink With Date and Name of Person Making Change.

PWFB 1227 992

Notes Ck'd by	Survey of S. El Monte Area #1	F. B. 1757 PG. 33
Map No.	W. O. 8650 Tape No. 0106 St'd. 68 °F	
Office Work R. L. GREEN	Surveyed by M. A. Van Deren	
Checked	Notes Van Date 9-15-52	
Date	Indexed A. C. Johnson	

B-2

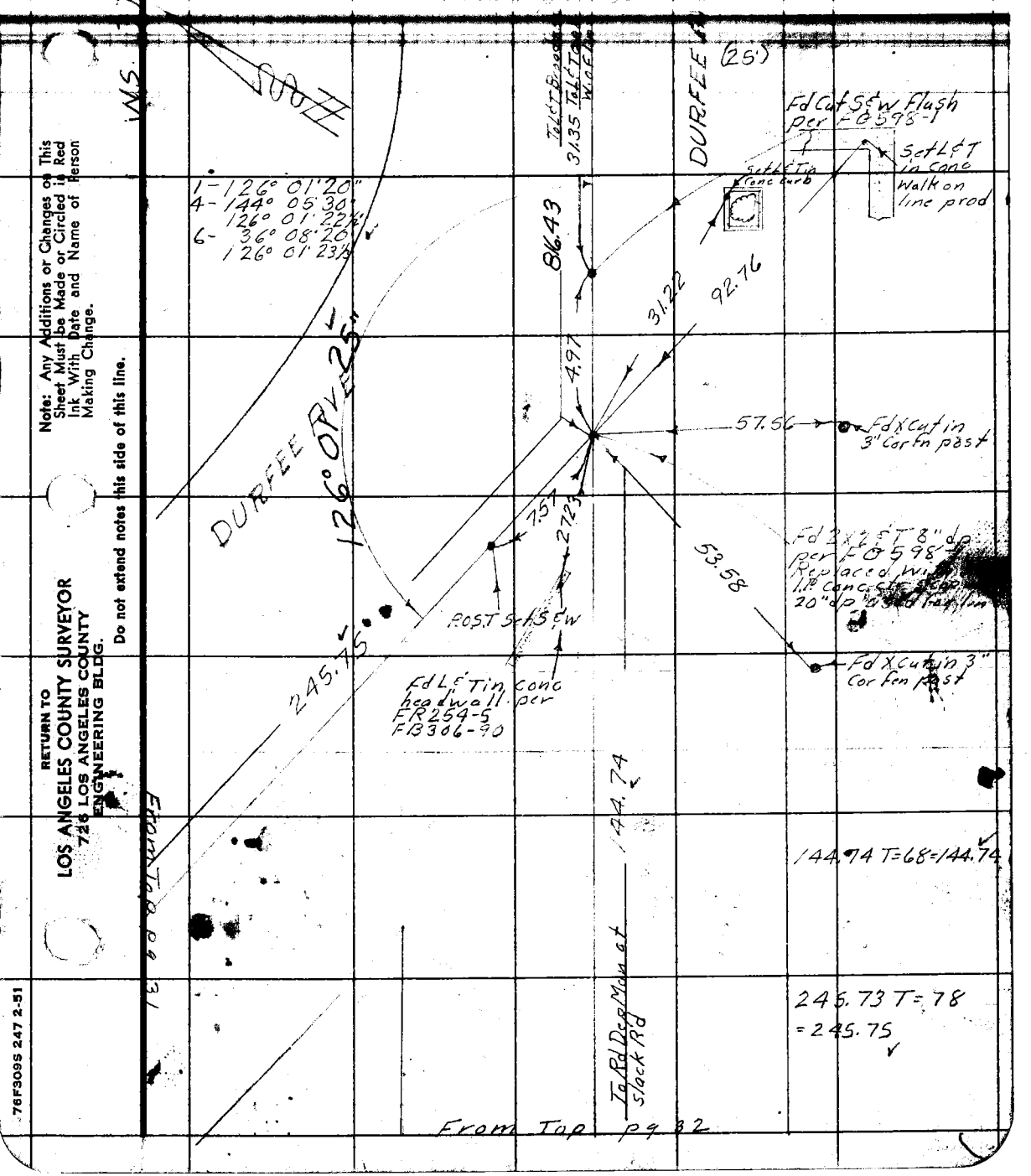

Note: Any Additions or Changes on This Sheet Must be Made or Circled in Red Ink With Date and Name of Person Making Change.

Do not extend notes this side of this line.

RETURN TO
LOS ANGELES COUNTY SURVEYOR
726 LOS ANGELES COUNTY ENGINEERING BLDG.

76F309S 247 2-51

F. B. 1227 PG. 34

PWFB 1227

To bot pg 35

993, 994

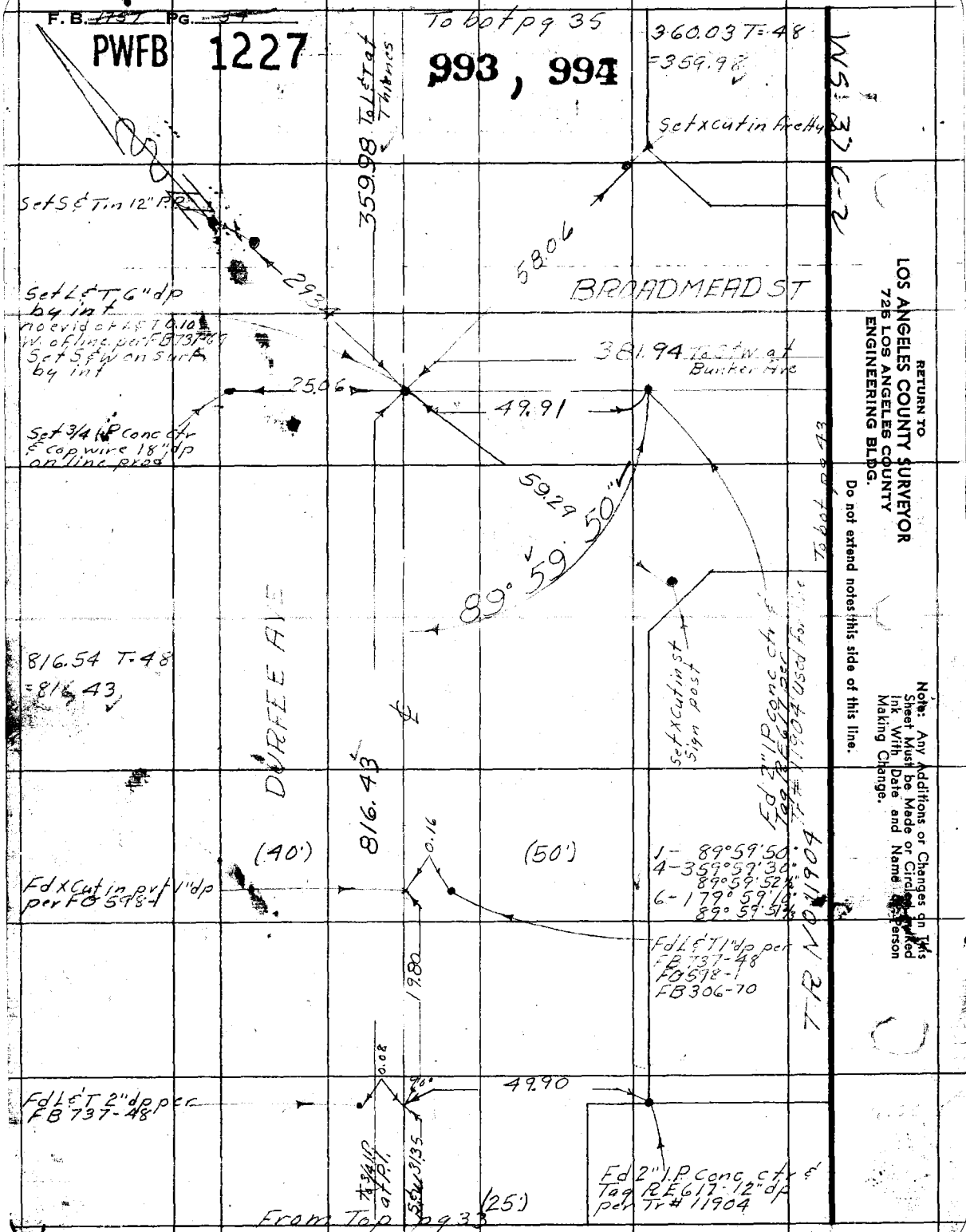

RETURN TO
LOS ANGELES COUNTY SURVEYOR
726 LOS ANGELES COUNTY
ENGINEERING BLDG.

Do not extend notes this side of this line.

Note: Any Additions or Changes on This Sheet Must be Made or Circled and Inked With Date and Name of Person Making Change.

PWFB 1227 995

F. B. ~~1757~~ Pg. ~~35~~

Notes Ck'd by Aja	Survey of S. El Monte Area #1
Map No. B 2586	W. O. 8650 Tape No. 0106 St'd. 68 °F
Office Work R. L. GREEN	Surveyed by M. A. Van Deren
Checked J. AJA	Notes Van Date 10-52
Date	Indexed

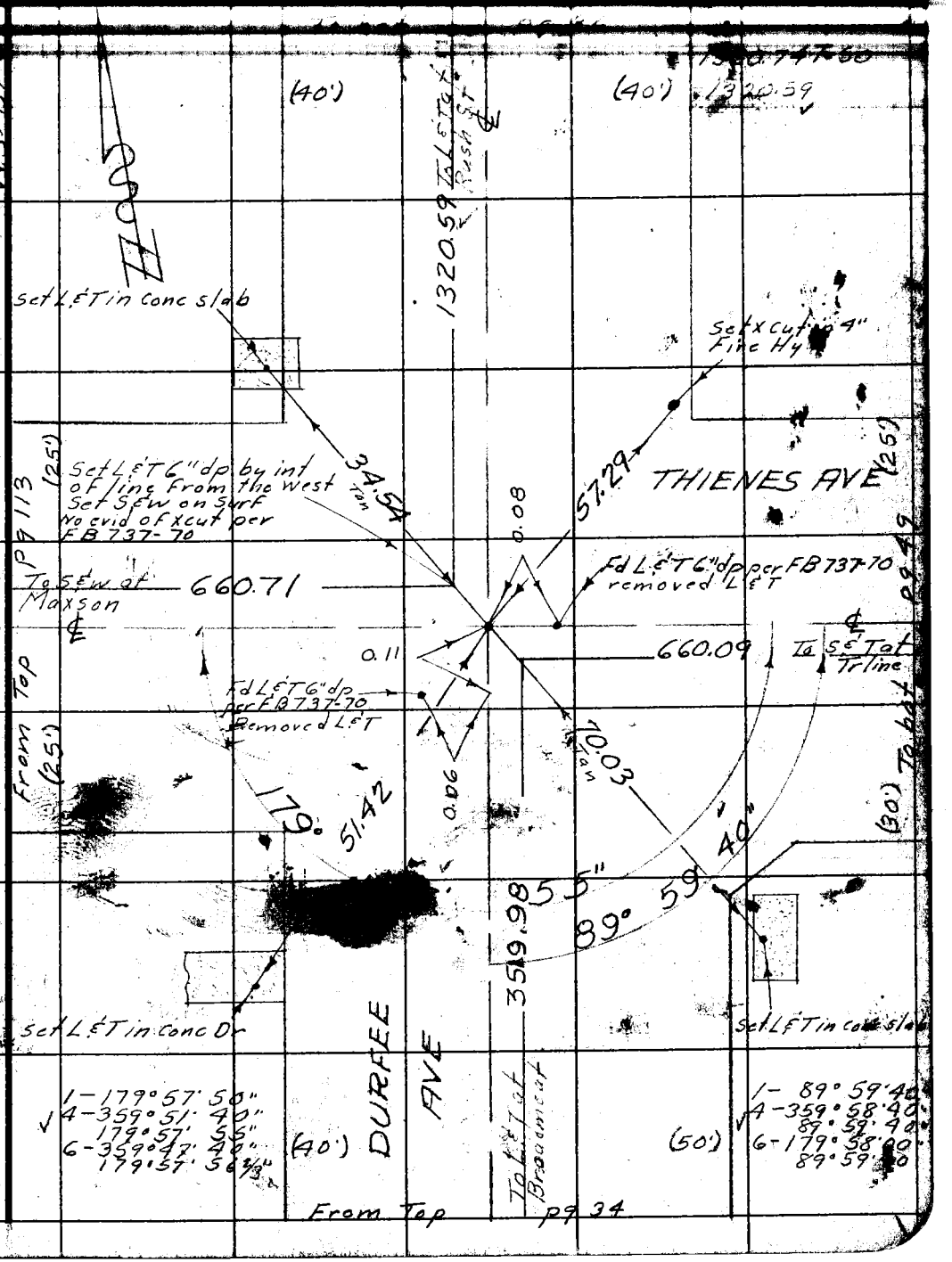

Note: Any Additions or Changes on This Sheet Must be Made or Circled in Red Ink With Date and Name of Person Making Change.

Do not extend notes this side of this line.

RETURN TO
LOS ANGELES COUNTY SURVEYOR
726 LOS ANGELES COUNTY
ENGINEERING BLDG.

76F3095 247 2-51

PWFB 1227

996

F.B. ~~1757~~ PG. ~~36~~ To bot pg 37

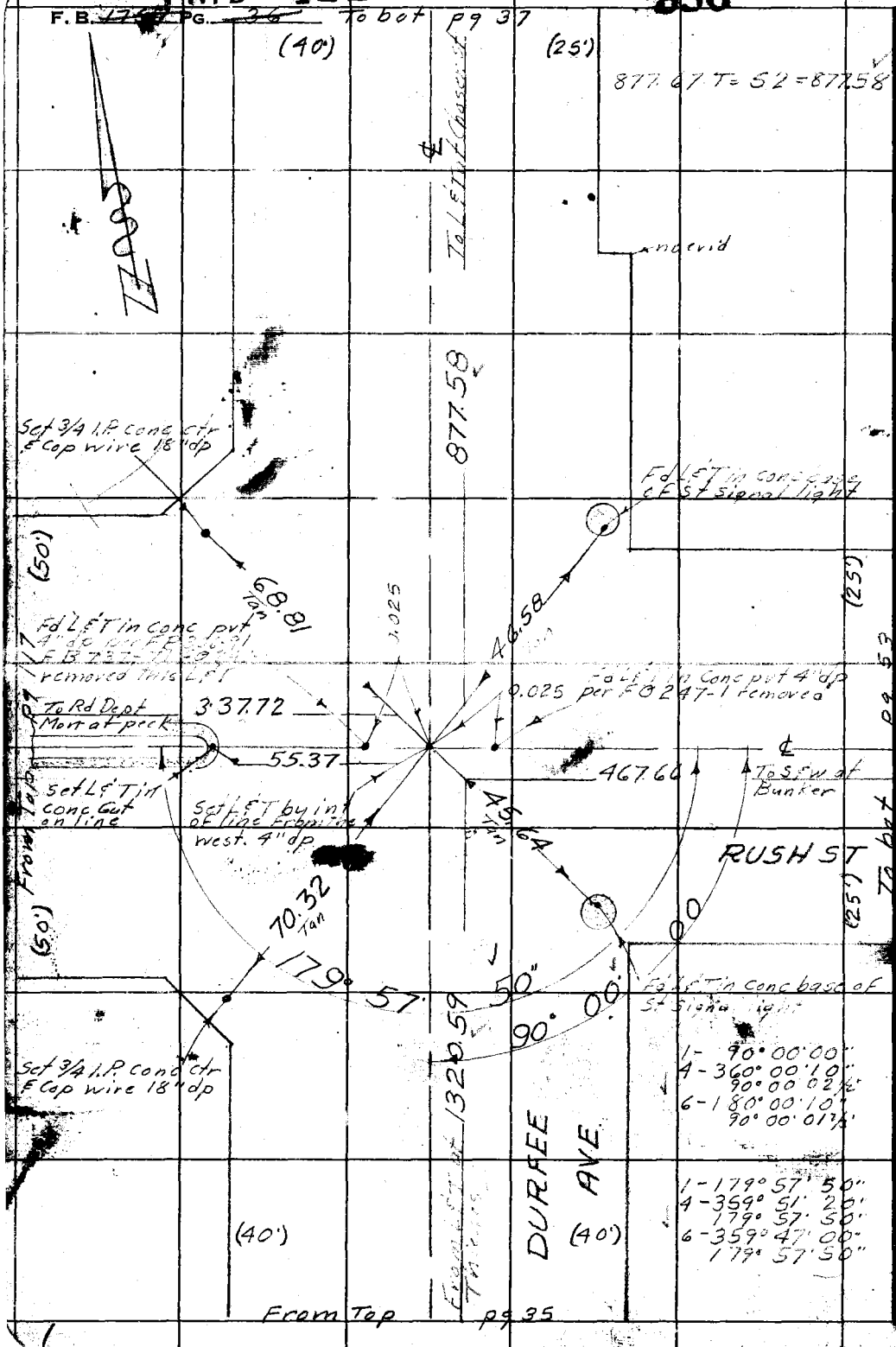

RETURN TO
LOS ANGELES COUNTY SURVEYOR
726 LOS ANGELES COUNTY
ENGINEERING BLDG.

Do not extend notes this side of this line.

Note: Any Additions or Changes on This Sheet Must be Made or Circled in Red Ink With Date and Name of Person Making Change.

PWFB 1227 997

F. B. 1757 PG. 37

Notes Ck'd by Aja
Map No. B3586
Office Work R. L. GREEN
Checked Aja
Date 1952

Survey of S. El Monte Hrcg
W. O. 8650 Tape No. 0106 St'd. 68 °F
Surveyed by M.A. Van Deren
Notes Van Date 10-52
Indexed

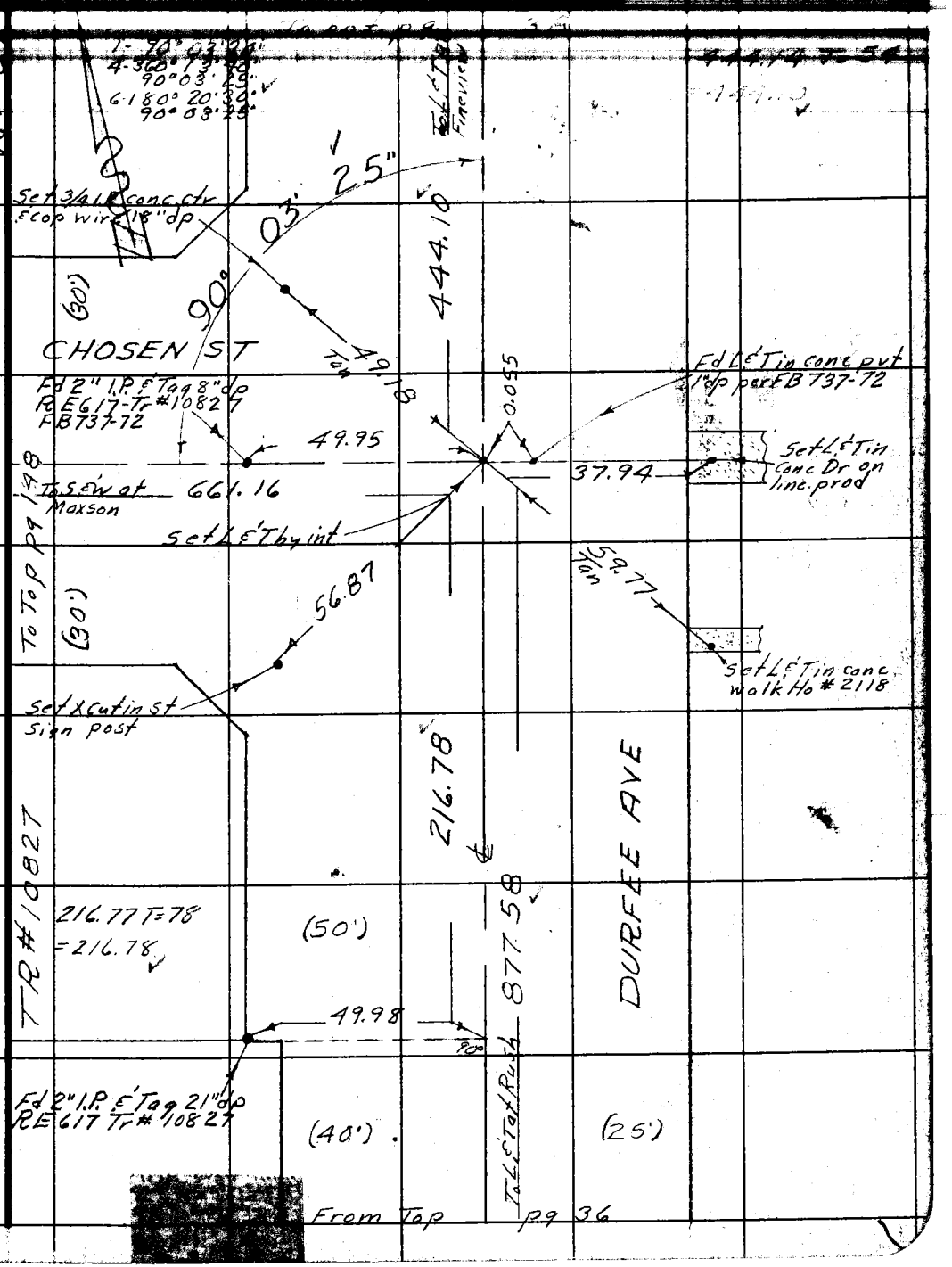

Note: Any Additions or Changes on This Sheet Must be Made or Circled in Red Ink With Date and Name of Person Making Change.

Do not extend notes this side of this line.

RETURN TO
LOS ANGELES COUNTY SURVEYOR
726 LOS ANGELES COUNTY
ENGINEERING BLDG.

76F309S 247 2-51

F. B. ~~737~~ Pg. ~~38~~

RETURN TO
LOS ANGELES COUNTY SURVEYOR
726 LOS ANGELES COUNTY
ENGINEERING BLDG.

Do not extend notes this side of this line.

Note: Any Additions or Changes on This Sheet Must be Made or Circled in Red Ink. With Date and Name of Person Making Change.

PWFB 1328 1023

Notes Ck'd by Aja	Survey of S. El Monte Area	F. B. 1737 PG. 39
Map No. B 2586	W. O. 8650 Tape No. 0126 St'd. 68 °F	
Office Work R. L. GREEN	Surveyed by M. A. Van Dersh	440.95 T-54
Checked Aja	Notes Van Date 10-52	
Date 1952	Indexed	

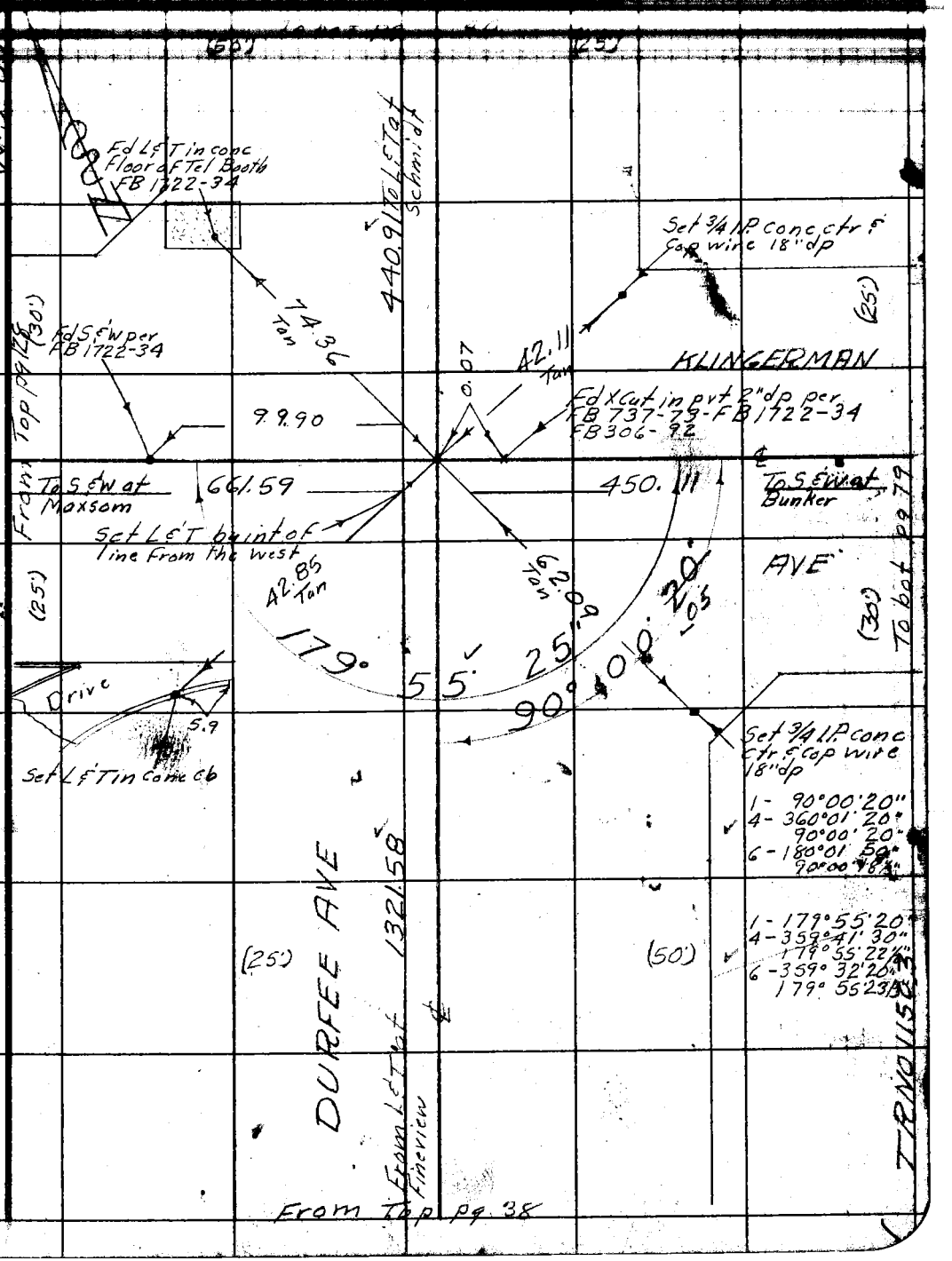

Note: Any Additions or Changes on This Sheet Must be Made or Circled in Red Ink With Date and Name of Person Making Change.

Do not extend notes this side of this line.

RETURN TO
LOS ANGELES COUNTY SURVEYOR
726 LOS ANGELES COUNTY
ENGINEERING BLDG.

76F309S 247 2-51

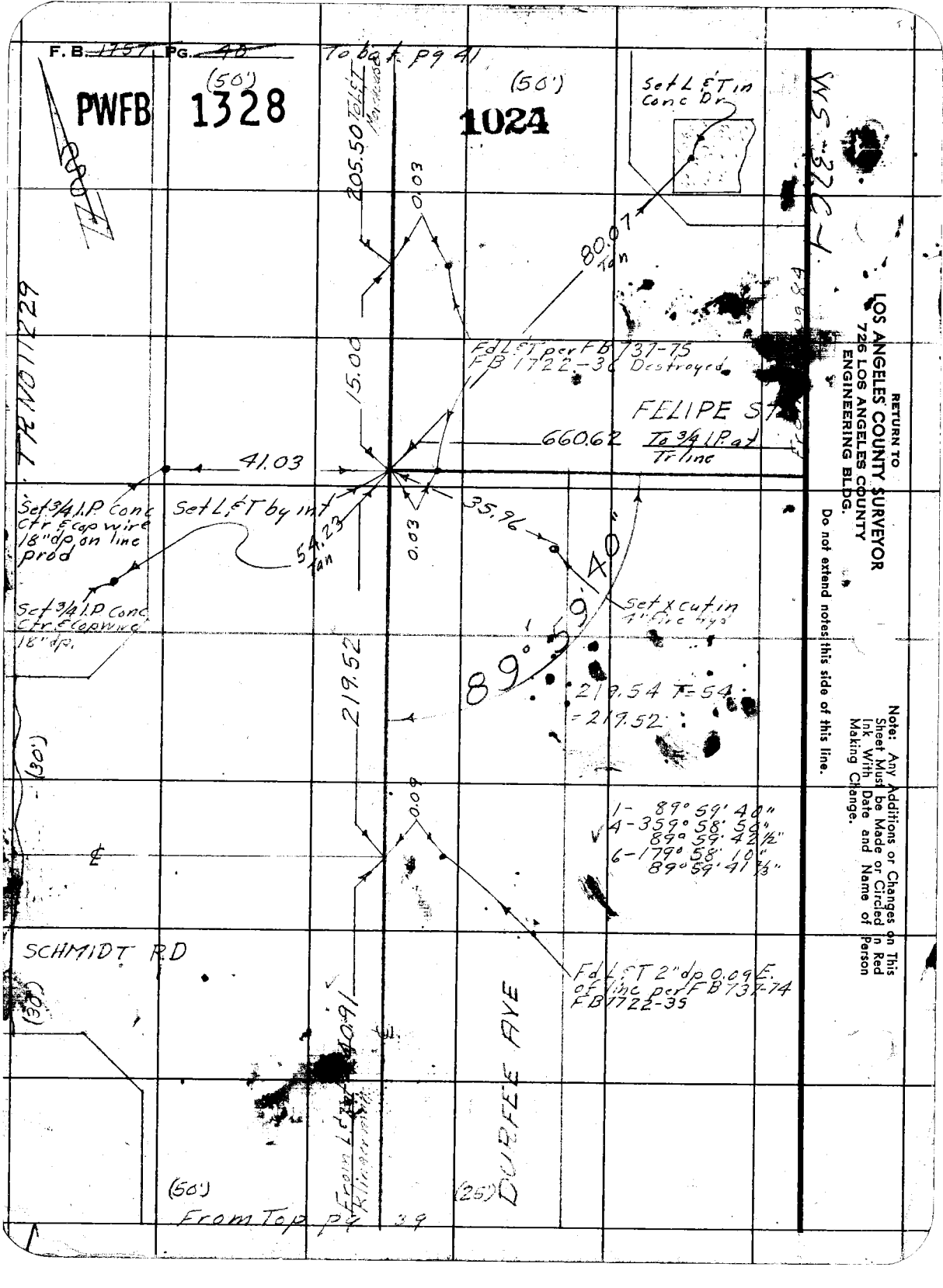
F. B. 1757 PG. 40
To bot. pg 41
PWFB 1328
1024
(50')
(50')
Set L & T in Conc Dr.
205.50 To L&T
0.03
80.07 Tan
FdL&T per FB 737-75
FB 1722-36 Destroyed
15.00
FELIPE ST
660.62 To 3/4 I.P. at Tr line
41.03
Set 3/4 I.P. Conc Ctr & cop wire 18" dp on line prod
Set L&T by int
54.23 Tan
0.03
35.96
Set 3/4 I.P. Conc Ctr & cop wire 18" dp.
Set X cut in 4" fire hyd
89° 59' 40"
219.52
219.54 T=54
=219.52
(30')
0.09
1- 89° 59' 40"
4-359° 58' 50"
89° 59' 42½"
6-179° 58' 10"
89° 59' 41⅔"
SCHMIDT RD
FdL&T 2" dp 0.09 E. of line per FB 737-74
FB 1722-35
(30')
DURFEE AVE
From L&T Klingerman
(50')
(25')
From Top pg 39
TRN011229
WS 37C-1
RETURN TO
LOS ANGELES COUNTY SURVEYOR
726 LOS ANGELES COUNTY
ENGINEERING BLDG.
Do not extend notes this side of this line.
Note: Any Additions or Changes on This Sheet Must be Made or Circled in Red Ink With Date and Name of Person Making Change.

PWFB 1328 1025

Notes Ck'd by Aja
Map No. B 2586
Office Work R. L. GREEN
Checked Aja
Date

Survey of S. El Monte Area #1
W. O. 8650 Tape No. 0106 St'd. 68 °F
Surveyed by Van Deren
Notes Van Date 10
Indexed

F. B. 257 Pg. 41

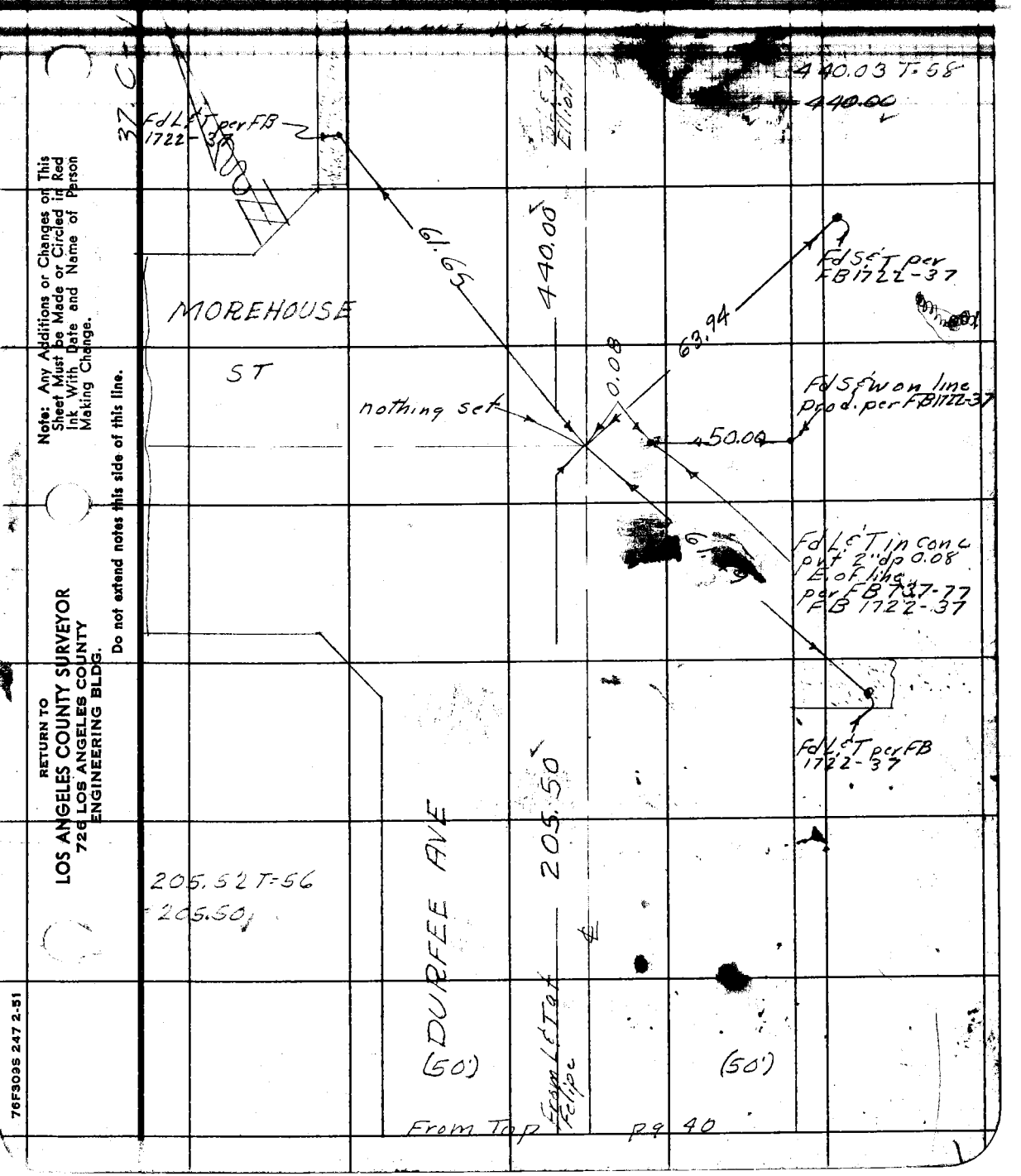

Note: Any Additions or Changes on This Sheet Must be Made or Circled in Red Ink With Date and Name of Person Making Change.

Do not extend notes this side of this line.

RETURN TO
LOS ANGELES COUNTY SURVEYOR
726 LOS ANGELES COUNTY
ENGINEERING BLDG.

76F309S 247 2-51

PWFB 1328 1026, 1027, 1028

F. B. 1737 PG. 42

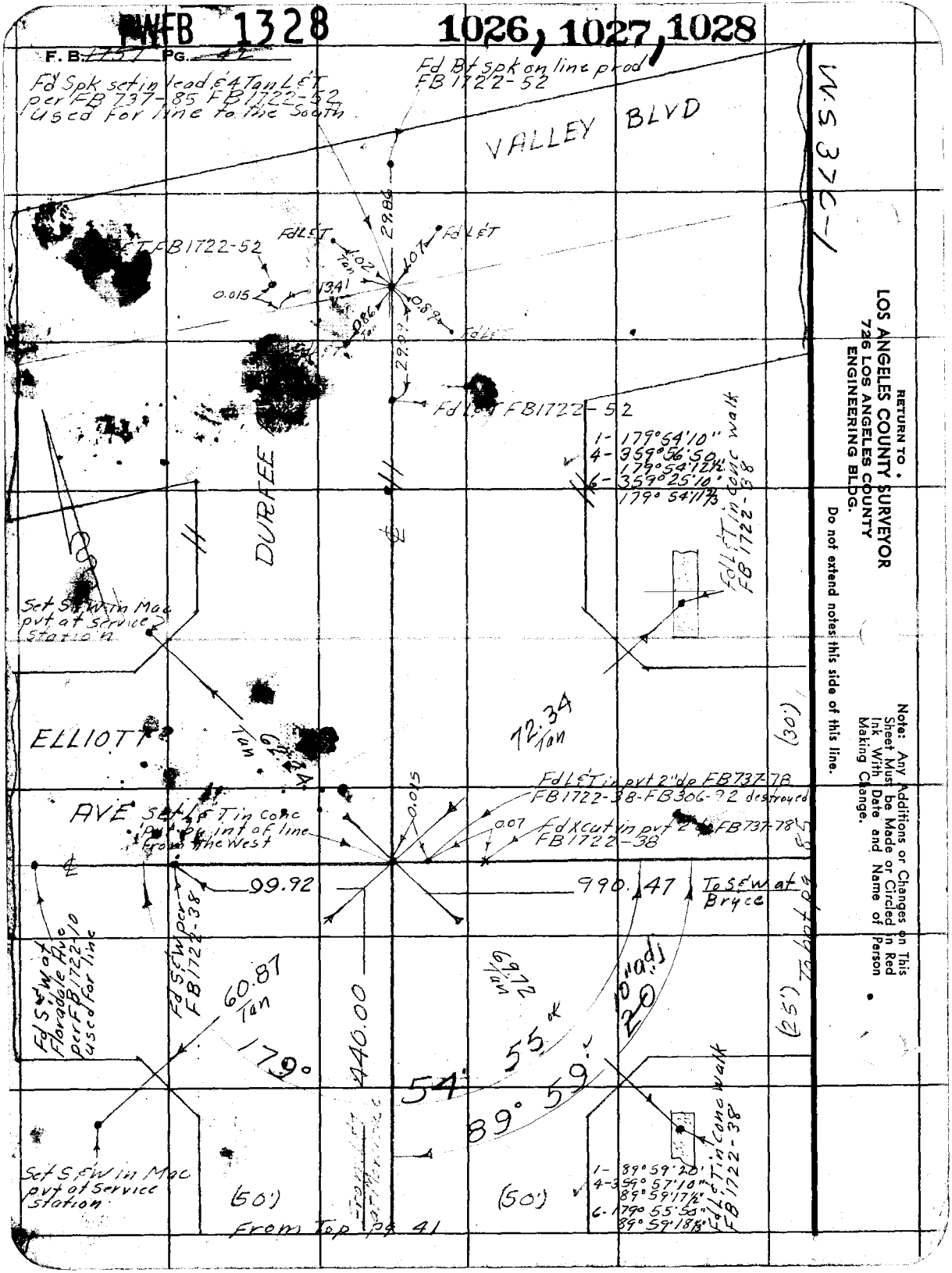

RETURN TO
LOS ANGELES COUNTY SURVEYOR
726 LOS ANGELES COUNTY
ENGINEERING BLDG.

Do not extend notes this side of this line.

Note: Any Additions or Changes on This Sheet Must be Made or Circled in Red Ink With Date and Name of Person Making Change.

PWFB 1227 998

Notes Ck'd by Aja
Map No. B2586
Office Work R. L. GREEN
Checked Aja
Date 1958

Survey of S. El Monte Area #1
W. O. 8650 Tape No. 0106 St'd. 68 °F
Surveyed by M. A. Van Deren
Notes Van Date 10-52
Indexed

F. B. 1757 Pg. 13
TR NO 11904
1 - 89°59'50"
2 - 359°59'50"

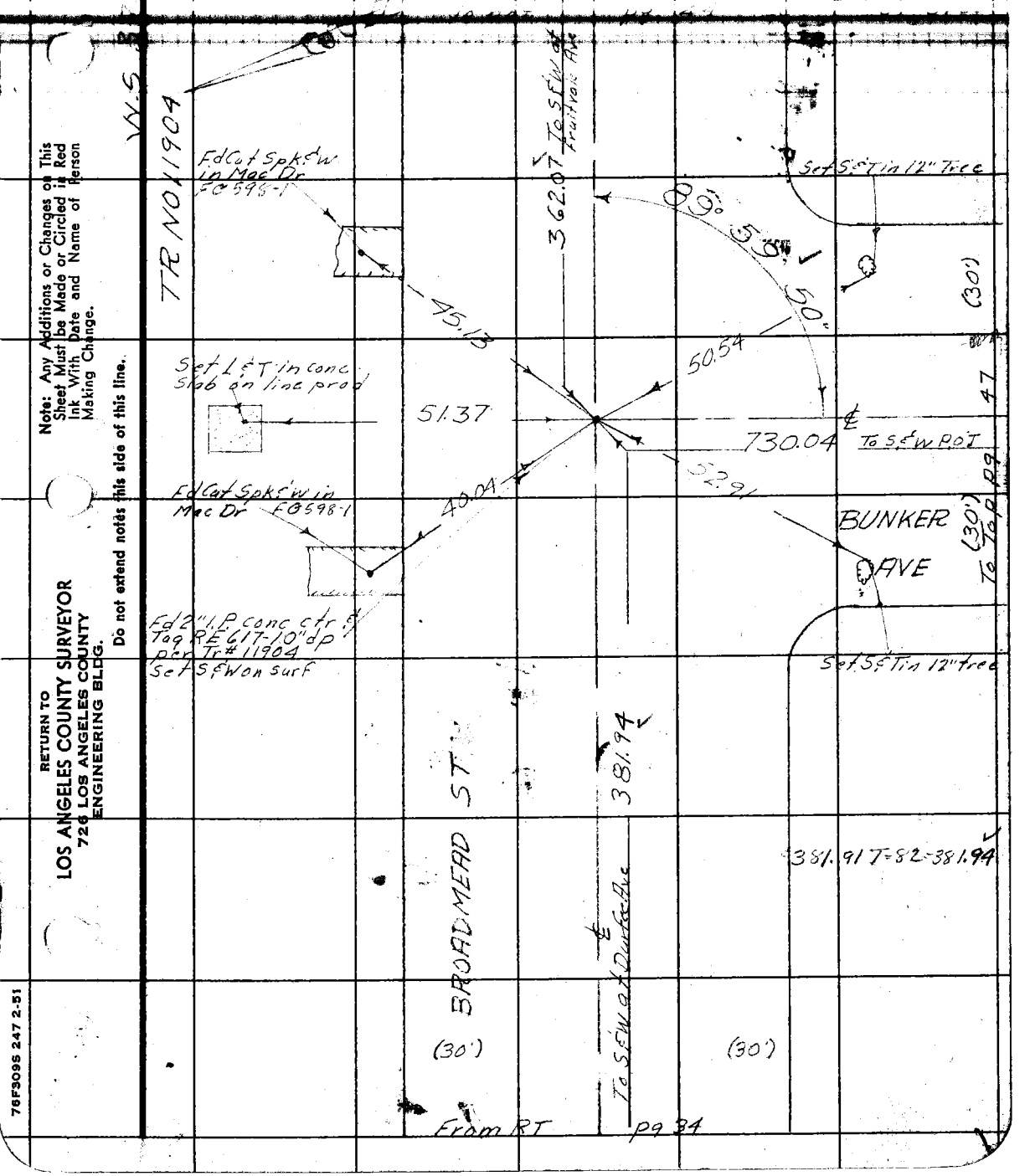

Note: Any Additions or Changes on This Sheet Must be Made or Circled in Red Ink With Date and Name of Person Making Change.

Do not extend notes this side of this line.

RETURN TO
LOS ANGELES COUNTY SURVEYOR
726 LOS ANGELES COUNTY
ENGINEERING BLDG.

76F309S 247 2-51

PWFB 1227 999

F.B. 1767 Pg. 44 To bot pg 45

TR NO 11904

W.S. 37 C-2

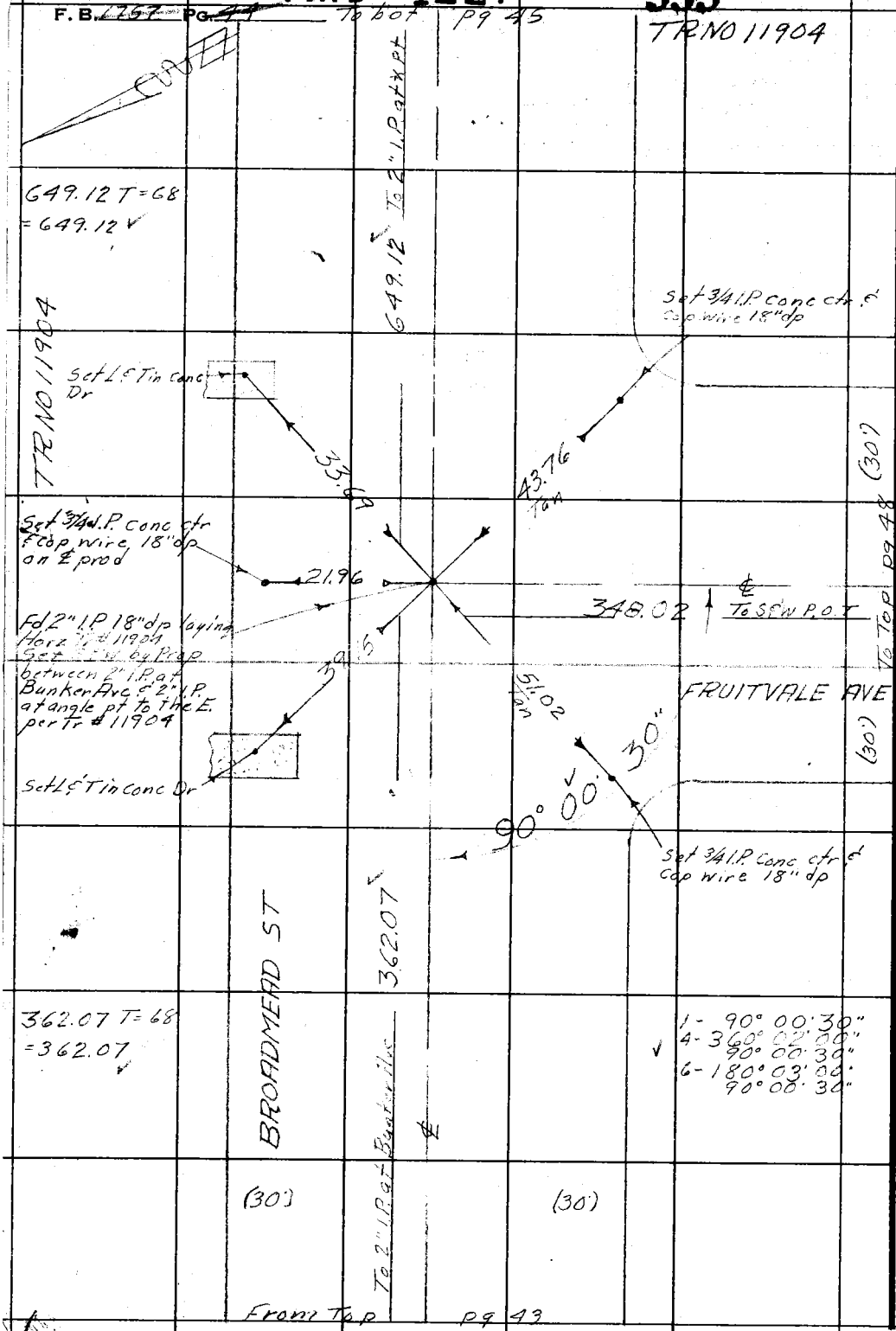

RETURN TO
LOS ANGELES COUNTY SURVEYOR
726 LOS ANGELES COUNTY
ENGINEERING BLDG.

Do not extend notes this side of this line.

Note: Any Additions or Changes on This Sheet Must be Made or Circled in Red Ink With Date and Name of Person Making Change.

PWFB 1227

1000, 1001

Notes Ck'd by Ajia
Map No. B 2586
Office Work R. L. GREEN
Checked Ajia
Date

Survey of S. El Monte Area #1
W. O. 8650 Tape No. 2106 St'd. 68 °F
Surveyed by M. A. Van Deich
Notes Van Date 10-52
Indexed

F. B. Pg.

Note: Any Additions or Changes of This Sheet Must be Made or Circled in Red Ink With Date and Name of Person Making Change.

Do not extend notes this side of this line.

RETURN TO
LOS ANGELES COUNTY SURVEYOR
726 LOS ANGELES COUNTY
ENGINEERING BLDG.

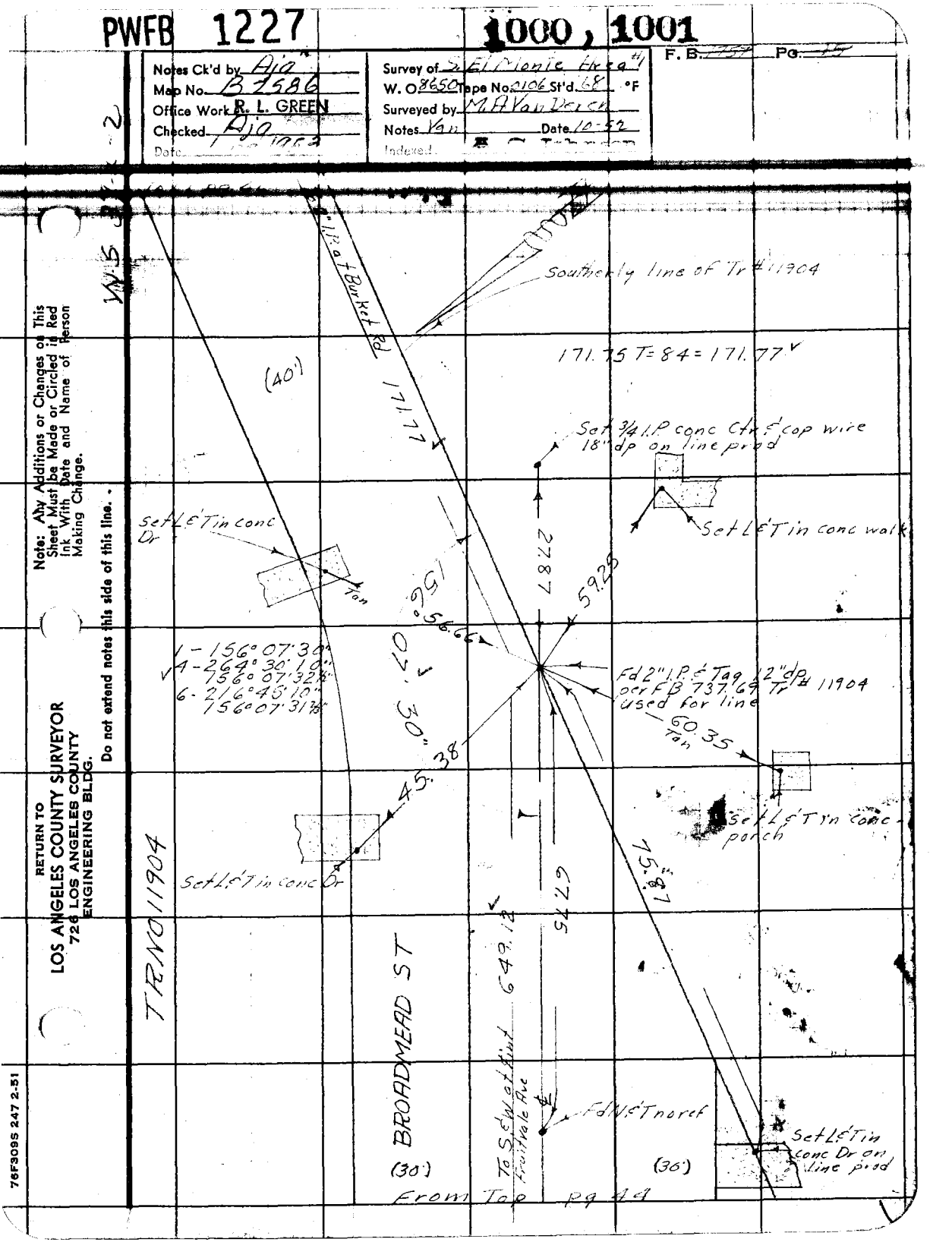

76F309S 247 2.51

F. B. ~~1757~~ PG. ~~46~~

PWFB 1227

1002

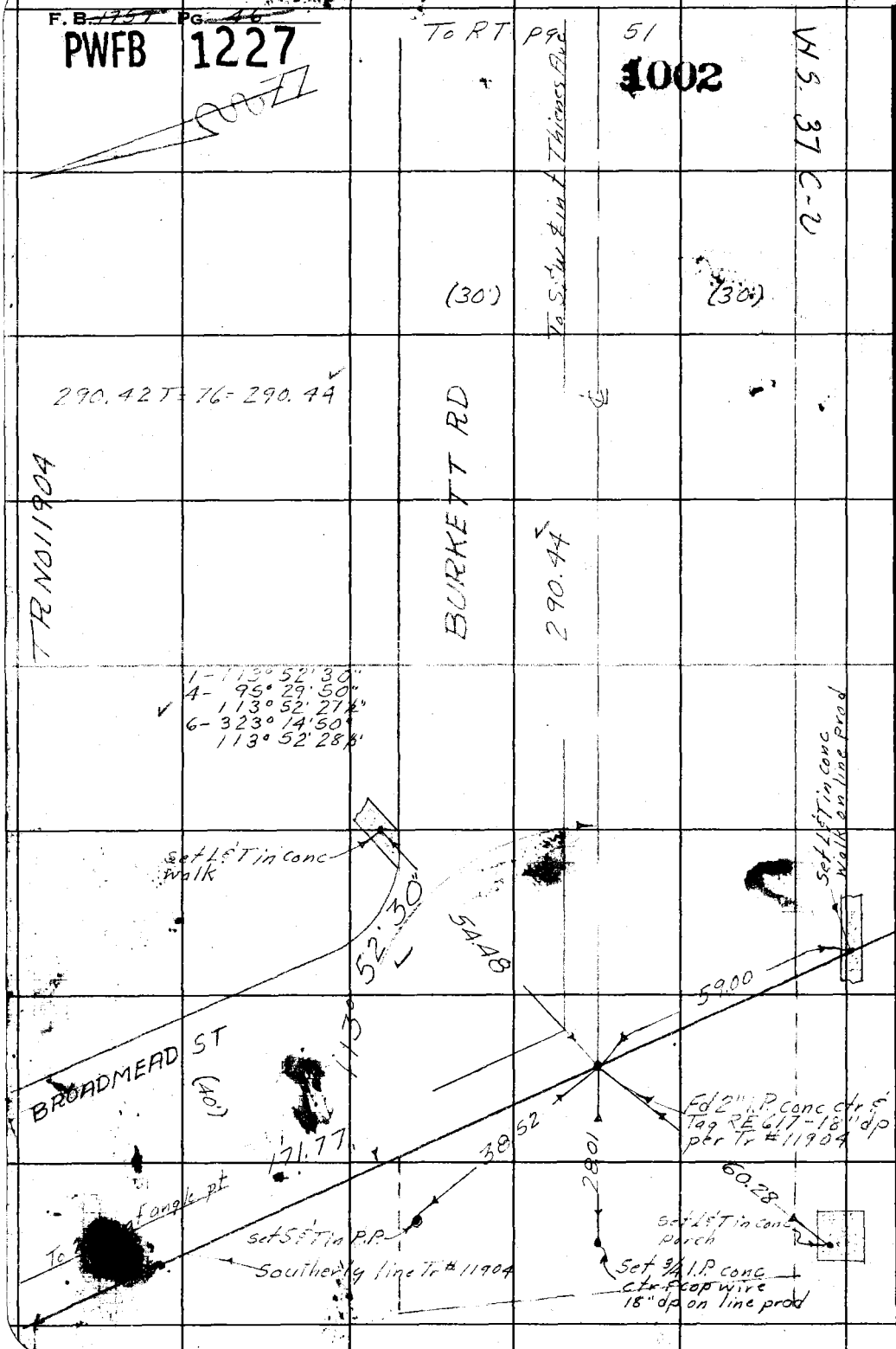

RETURN TO
LOS ANGELES COUNTY SURVEYOR
726 LOS ANGELES COUNTY
ENGINEERING BLDG.

Do not extend notes this side of this line.

Note: Any Additions or Changes on This Sheet Must be Made or Circled in Red Ink With Date and Name of Person Making Change.

PWFB 1227 1003

F. B. [illegible] PG. [illegible]

Notes Ck'd by Aja
Map No. B 7586
Office Work R. L. GREEN
Checked Aja
Date [illegible]

Survey of S. El Monte Area #1
W. O. 8650 Tape No. 0106 St'd. 68 °F
Surveyed by M. A. Van Doren
Notes Date
Indexed

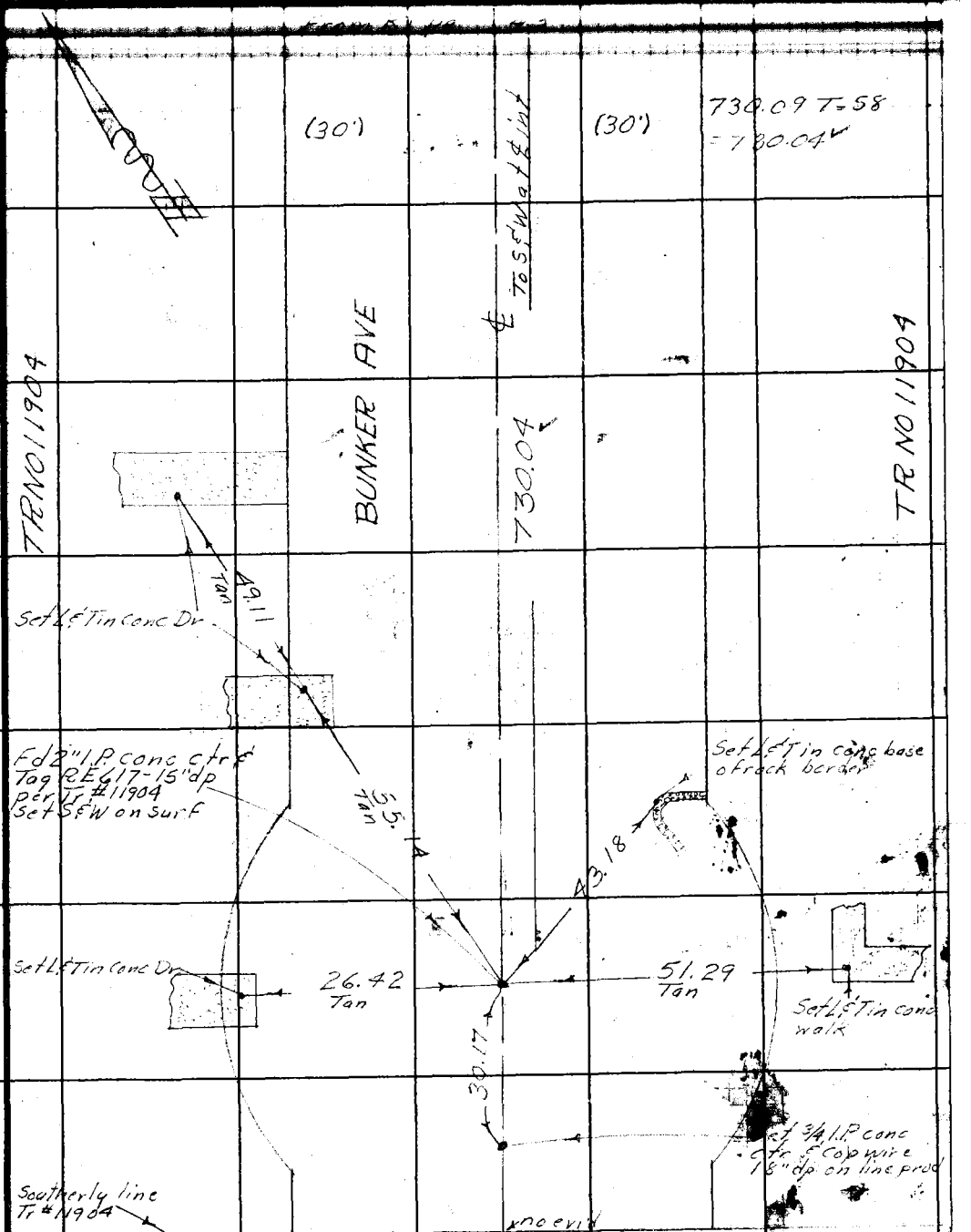

Note: Any Additions or Changes on This Sheet Must be Made or Circled in Red Ink With Date and Name of Person Making Change.

Do not extend notes this side of this line.

RETURN TO
LOS ANGELES COUNTY SURVEYOR
726 LOS ANGELES COUNTY
ENGINEERING BLDG.

76F3095 247 2-51

1004, 1005

F. B. ~~1757~~ PG. ~~48~~

PWFB 1227

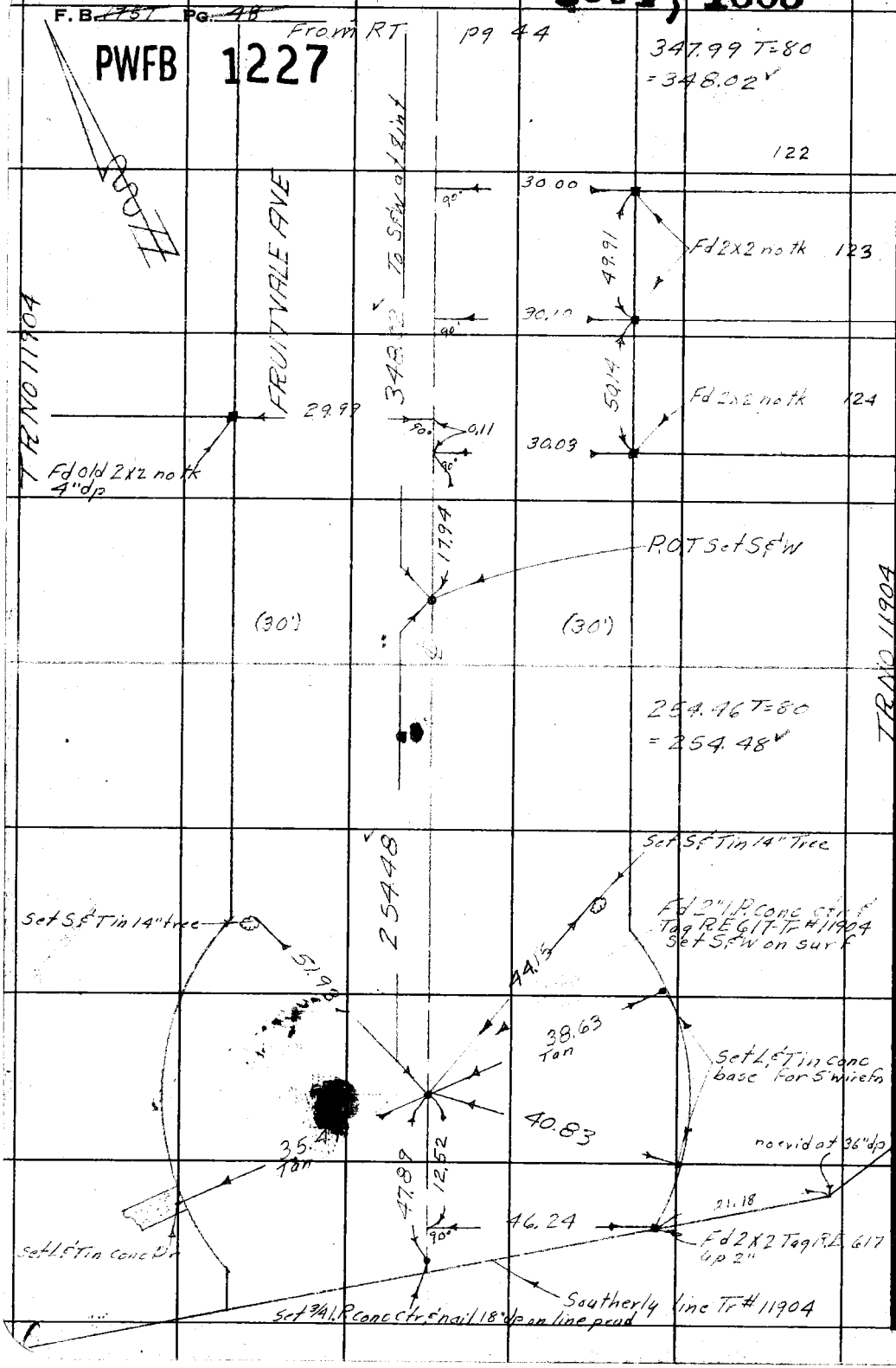

VS. 37 C-2

RETURN TO
LOS ANGELES COUNTY SURVEYOR
726 LOS ANGELES COUNTY
ENGINEERING BLDG.

Do not extend notes this side of this line.

Note: Any Additions or Changes on This Sheet Must be Made or Circled in Red Ink With Date and Name of Person Making Change.

PWFB 1227 1006

Notes Ck'd by J. AJA	Survey of S. El Monte Arcadia
Map No. B 2586	W. O. 8650 Tape No. 0106 St'd. 68 °F
Office Work R. L. GREEN	Surveyed by M. A. Van Deren
Checked J. AJA	Notes Van Date 10-52
Date [illegible] 1953	Indexed [illegible]

F. B. [illegible] Pg. 49

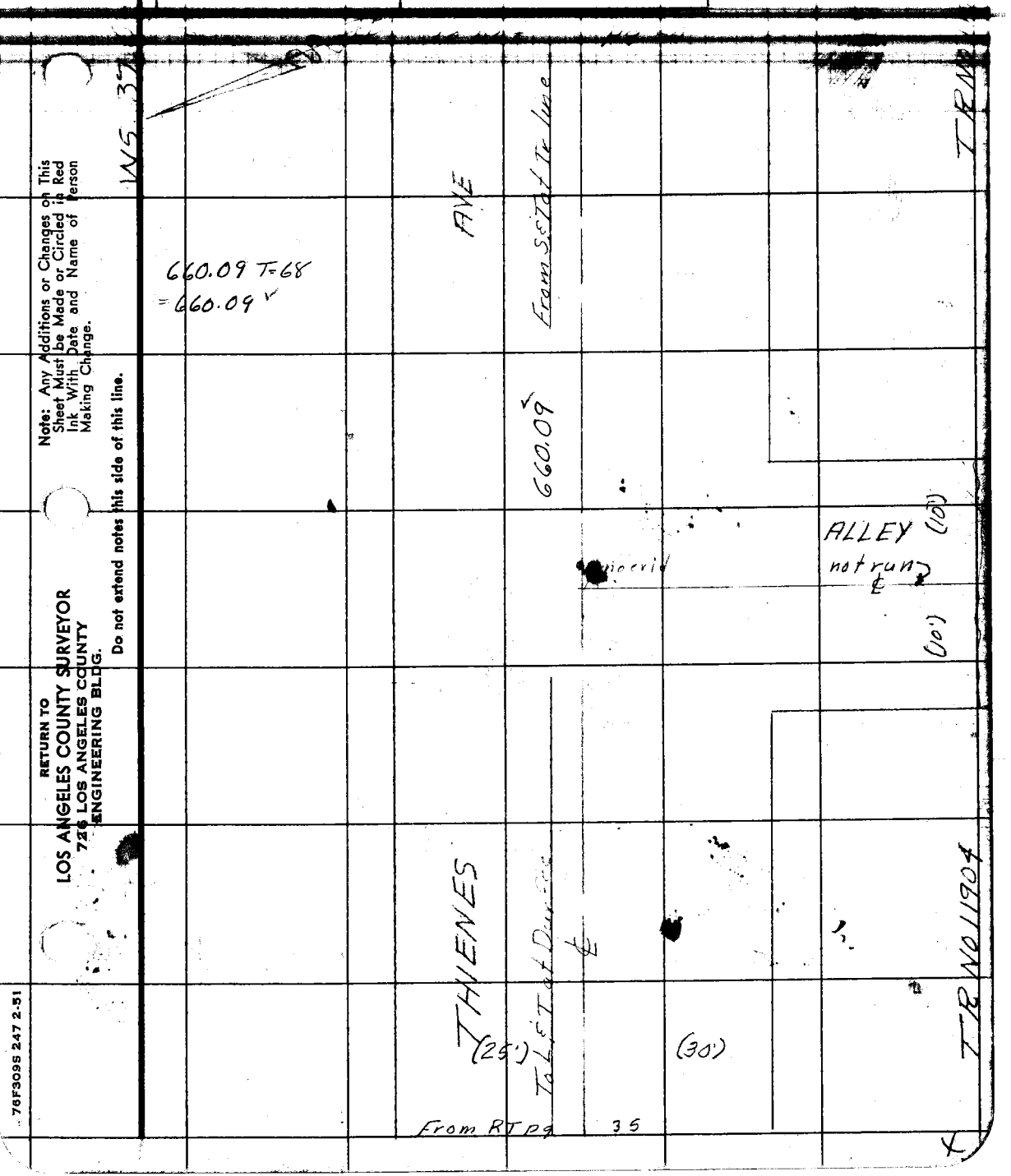

Note: Any Additions or Changes on This Sheet Must be Made or Circled in Red Ink With Date and Name of Person Making Change.

Do not extend notes this side of this line.

RETURN TO
LOS ANGELES COUNTY SURVEYOR
726 LOS ANGELES COUNTY
ENGINEERING BLDG.

76F309S 247 2-51

F. B. 1157 PG. 40

PWFB 1227

1007

W 8.37 C-2

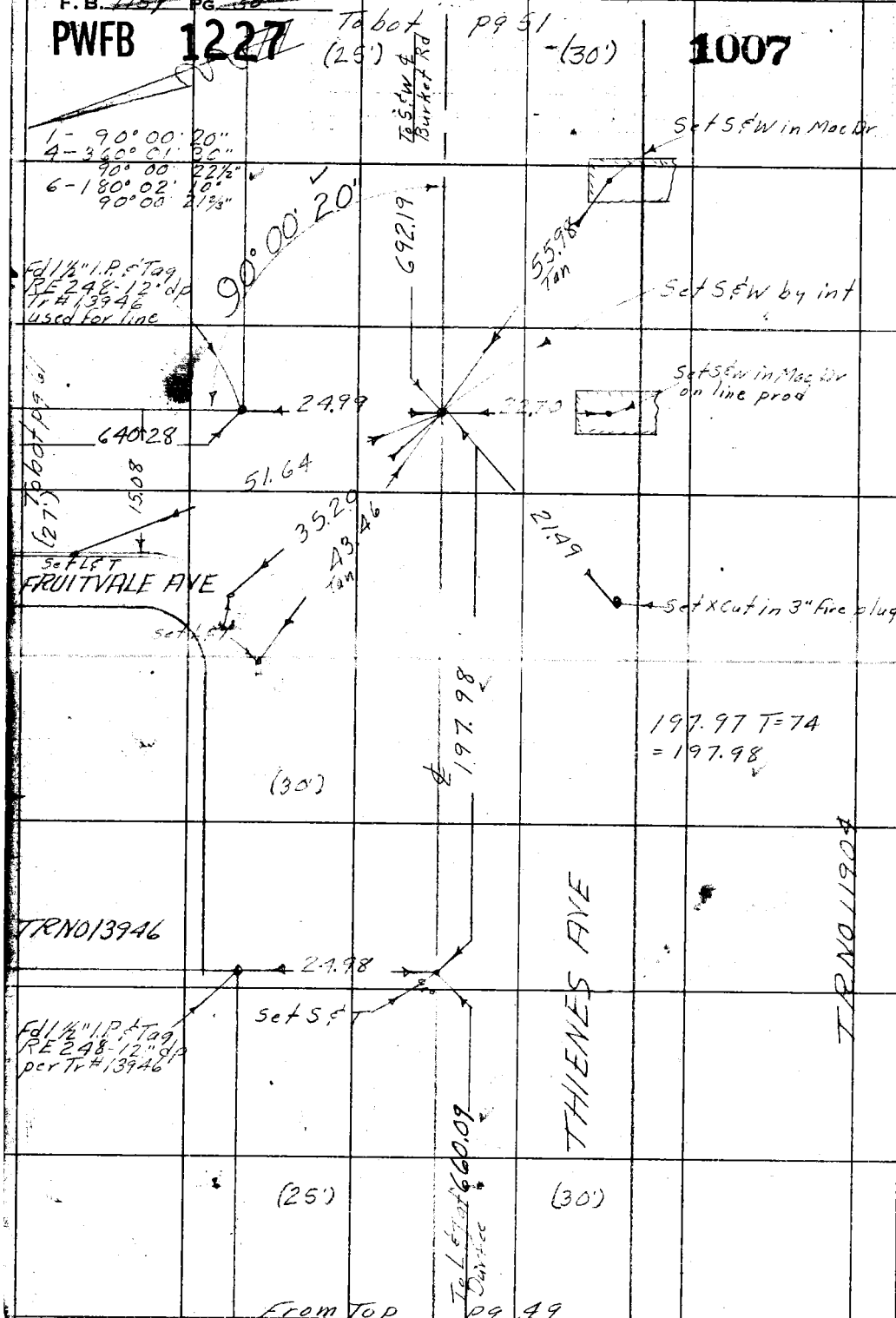

RETURN TO
LOS ANGELES COUNTY SURVEYOR
726 LOS ANGELES COUNTY
ENGINEERING BLDG.

Do not extend notes this side of this line.

Note: Any Additions or Changes on This Sheet Must be Made or Circled in Red Ink With Date and Name of Person Making Change.

PWFB 1227 1008, 1009

Notes Ck'd by Aja	Survey of [illegible]	F. B. [illegible] Pg. [illegible]
Map No. B2586	W. O. 8650 Tape No. 0106 St'd. 68 °F	1- 90°00'00
Office Work R. L. GREEN	Surveyed by M. A. Van Deren	4- 360°00'10"
Checked Aja	Notes Van Date 10-52	90°00'02½
Date June 1953	Indexed A. C. Johnson	6- 180°00'10"

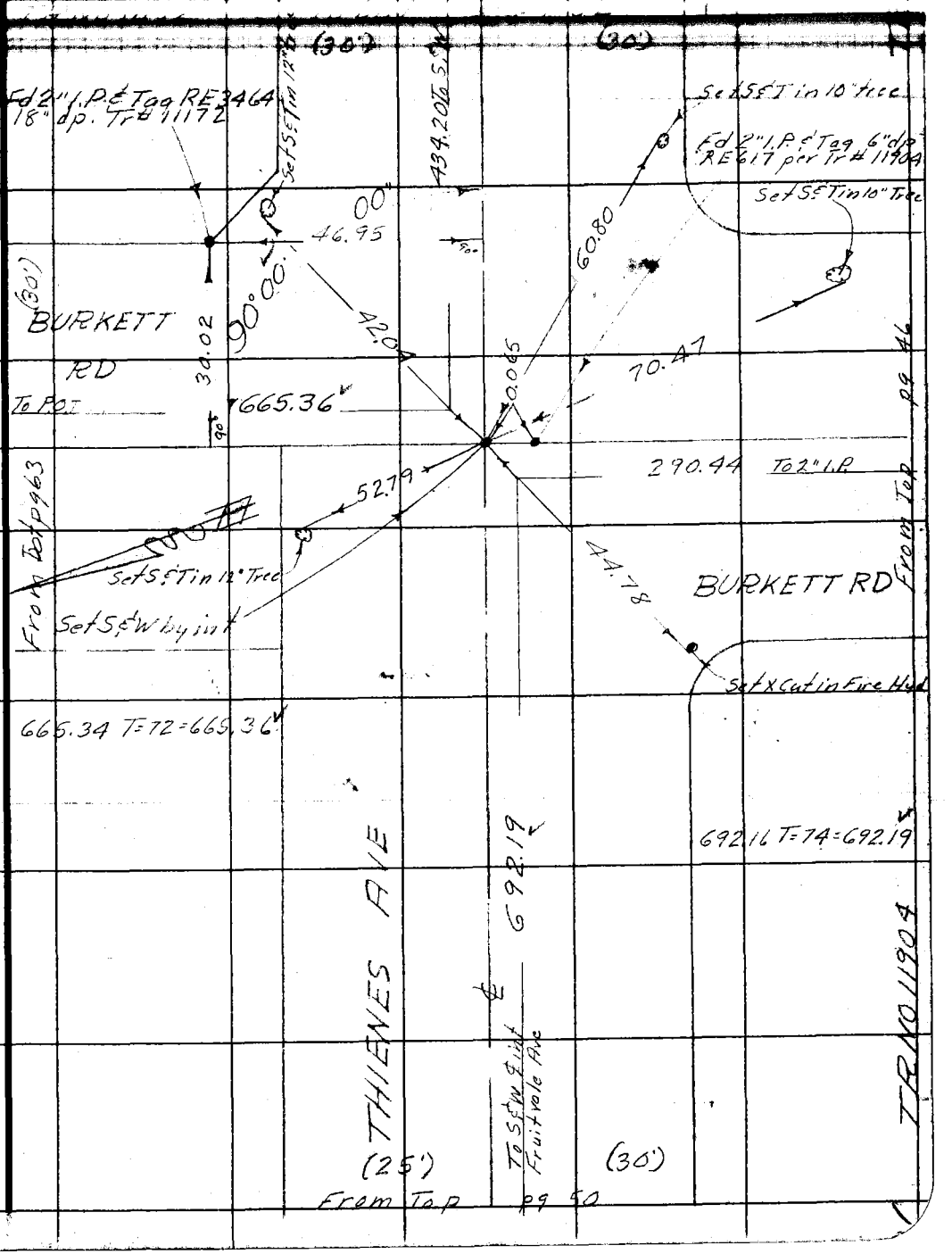

Note: Any Additions or Changes on This Sheet Must be Made or Circled in Red Ink With Date and Name of Person Making Change.

Do not extend notes this side of this line.

RETURN TO
LOS ANGELES COUNTY SURVEYOR
726 LOS ANGELES COUNTY
ENGINEERING BLDG.

76F309S 247 2-51

F. B. ~~1151~~ PG. ~~52~~

PWFB 1227

1010

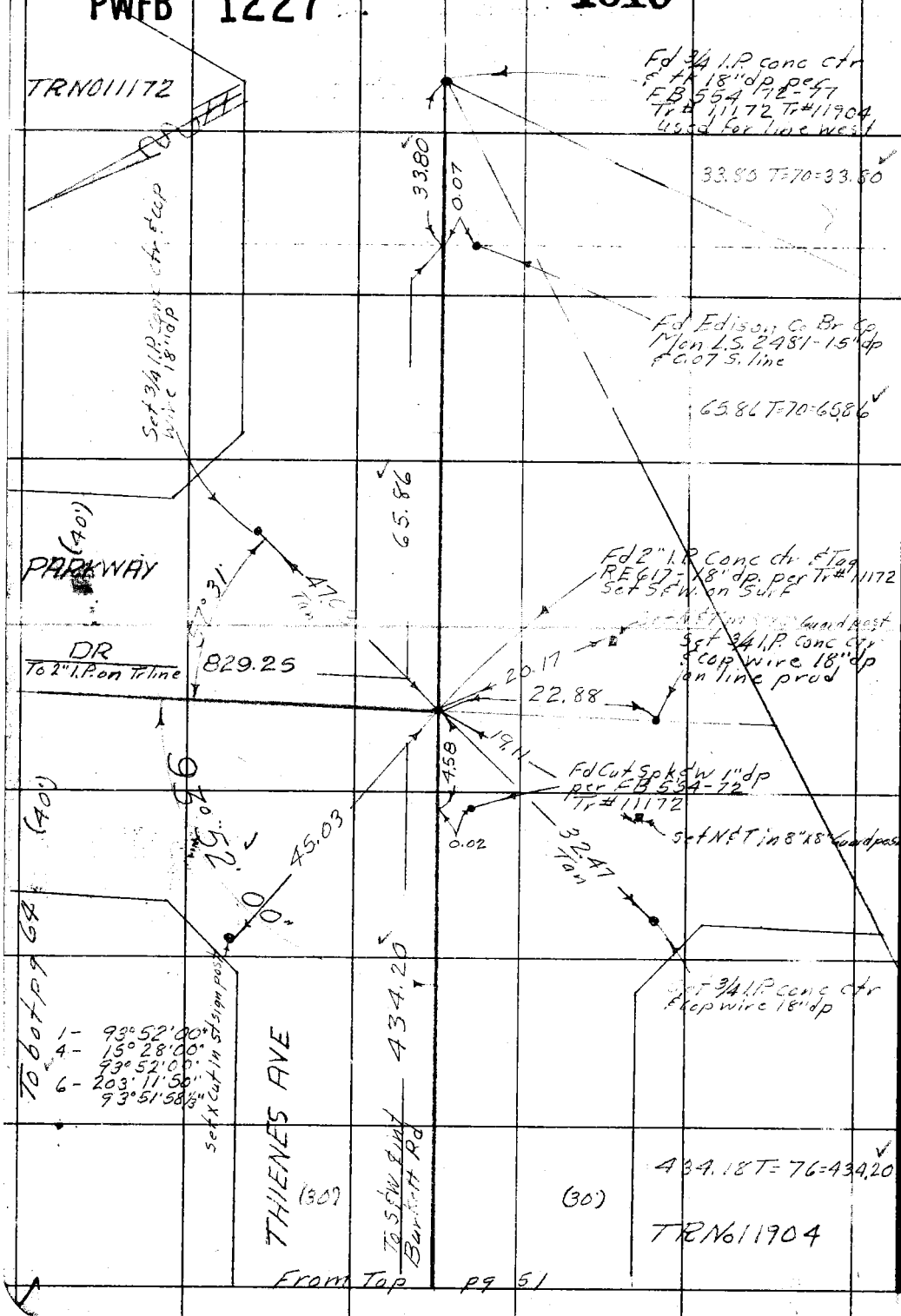

WS 370-2

RETURN TO
LOS ANGELES COUNTY SURVEYOR
726 LOS ANGELES COUNTY
ENGINEERING BLDG.

Do not extend notes this side of this line.

Note: Any Additions or Changes on This Sheet Must be Made or Circled in Red Ink With Date and Name of Person Making Change.

PWFB 1227 1011

Notes Ck'd by Aja
Map No. B2536
Office Work R. L. GREEN
Checked Aja
Date June 1952

Survey of Sobi Plante Arch
W.O. 8650 Tape No. 0106 St'd. 68 °F
Surveyed by M.A. Van Dercl
Notes Van Date 10-52
Indexed

F. B. 1757 Pg.

1- 89° 59' 40"
4- 359° 58' 40"
89° 59' 40"
6- 179° 57' 50"

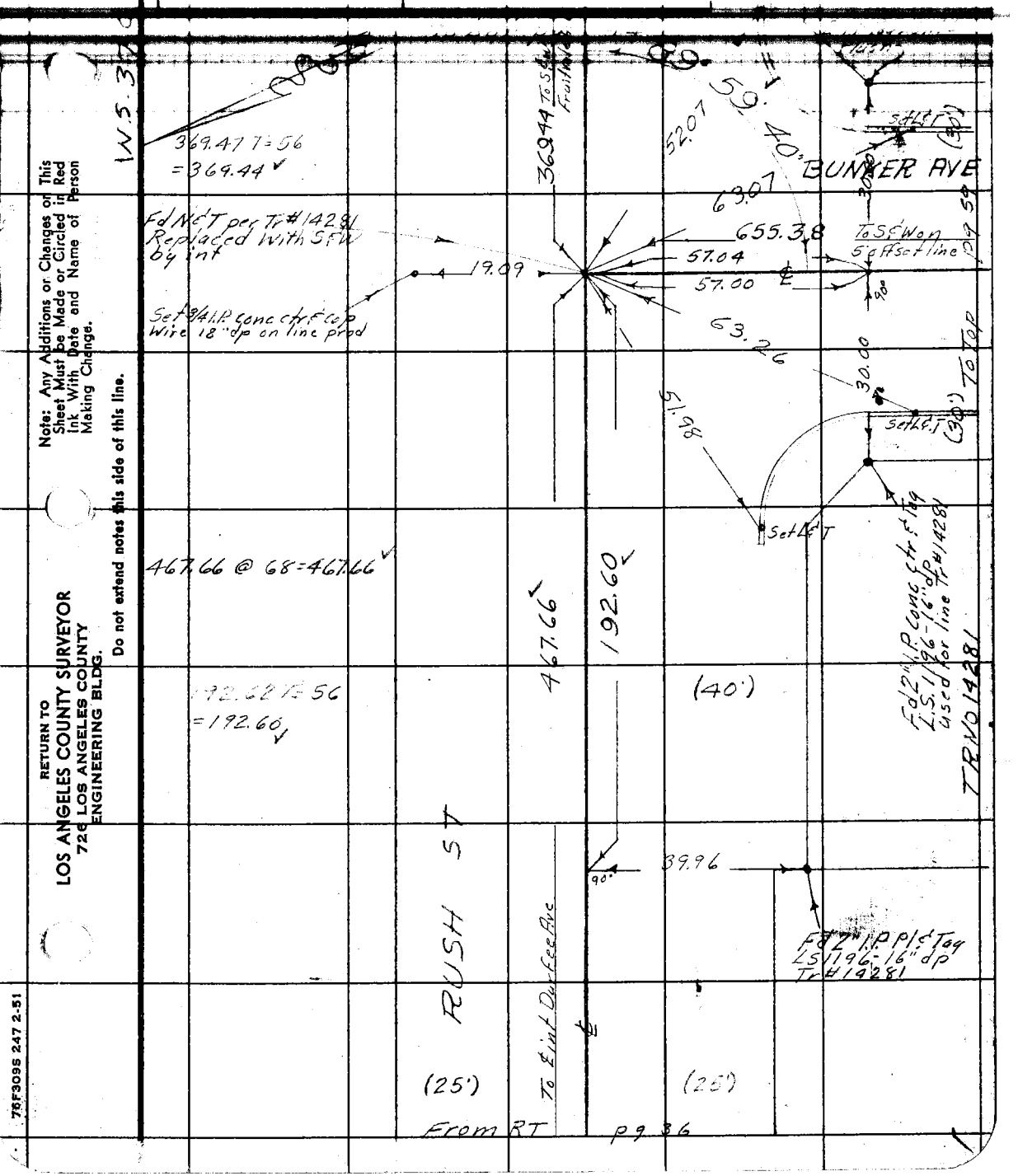

Note: Any Additions or Changes on This Sheet Must be Made or Circled in Red Ink With Date and Name of Person Making Change.

Do not extend notes this side of this line.

RETURN TO
LOS ANGELES COUNTY SURVEYOR
726 LOS ANGELES COUNTY
ENGINEERING BLDG.

76F309S 247 2-51

F. B. ~~1151~~ PG. ~~54~~

PWFB 1227

To bot pg 55

1012

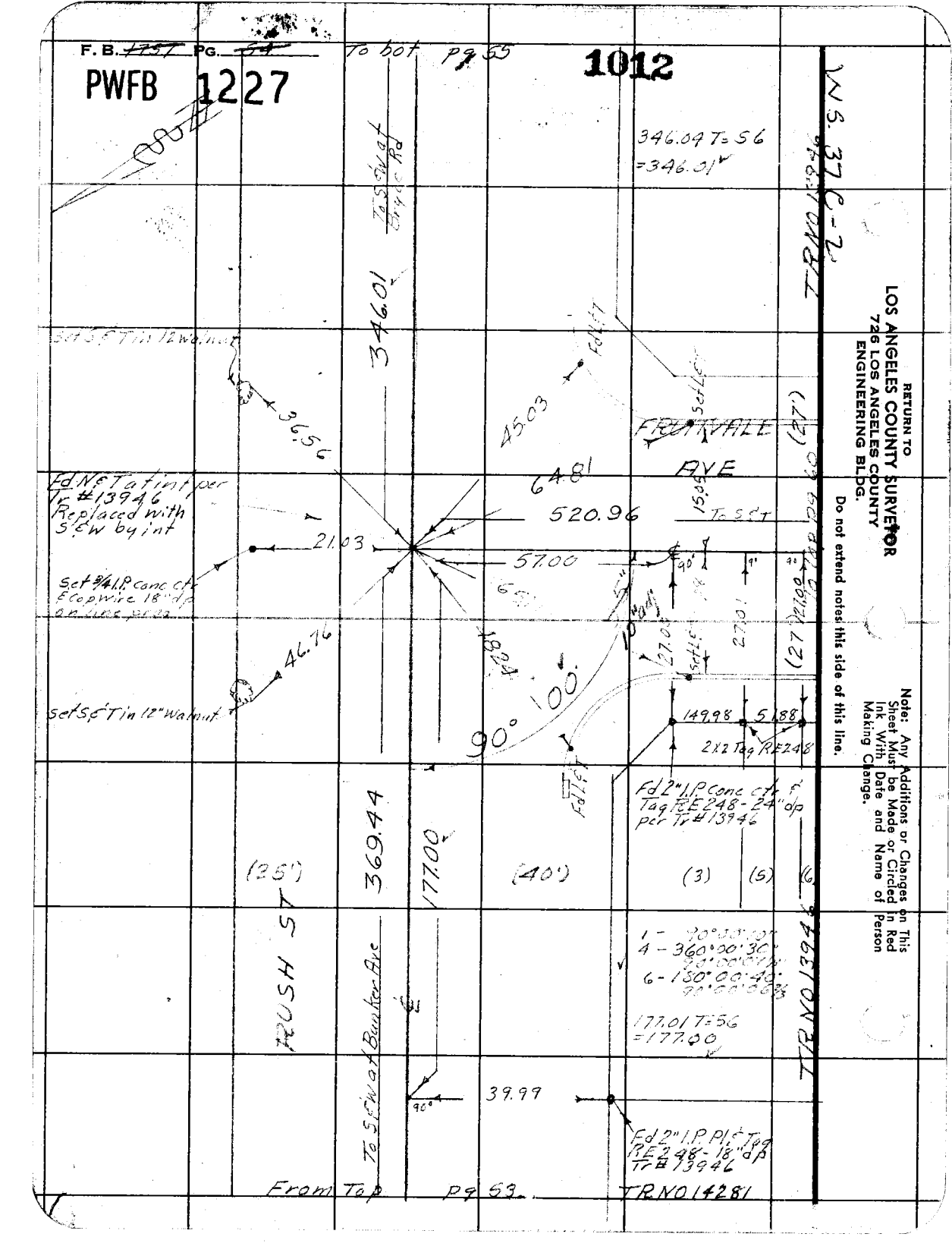

RETURN TO
LOS ANGELES COUNTY SURVEYOR
726 LOS ANGELES COUNTY
ENGINEERING BLDG.

Do not extend notes this side of this line.

Note: Any Additions or Changes on This Sheet Must be Made or Circled in Red Ink With Date and Name of Person Making Change.

PWFB 1227

1013

F. B. ___ PG. ___

Notes Ck'd by Aja
Map No. B 2586
Office Work R. L. GREEN
Checked Aja
Date ___

Survey of S. El Monte Area
W. O. 8650 Tape No. 0106 St'd. 68 °F
Surveyed by M. Ryan Doren
Notes Van Date 10-62
Indexed A. C. Johnson

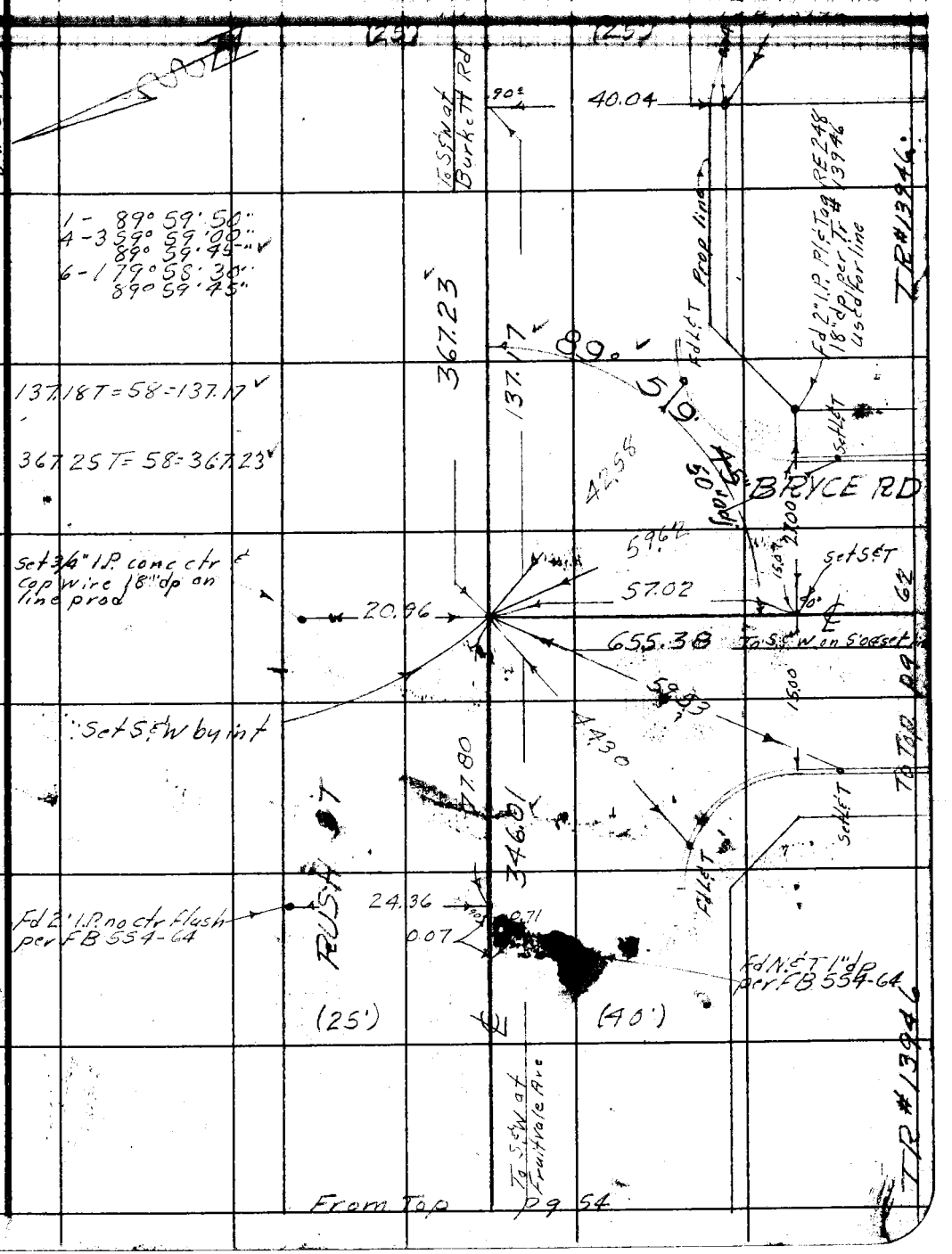

Note: Any Additions or Changes on This Sheet Must be Made or Circled in Red Ink With Date and Name of Person Making Change.

Do not extend notes this side of this line.

RETURN TO
LOS ANGELES COUNTY SURVEYOR
726 LOS ANGELES COUNTY
ENGINEERING BLDG.

76F309S 247 2-51

PWFB 1227 1014

F. B. ~~1757~~ PG. ~~56~~

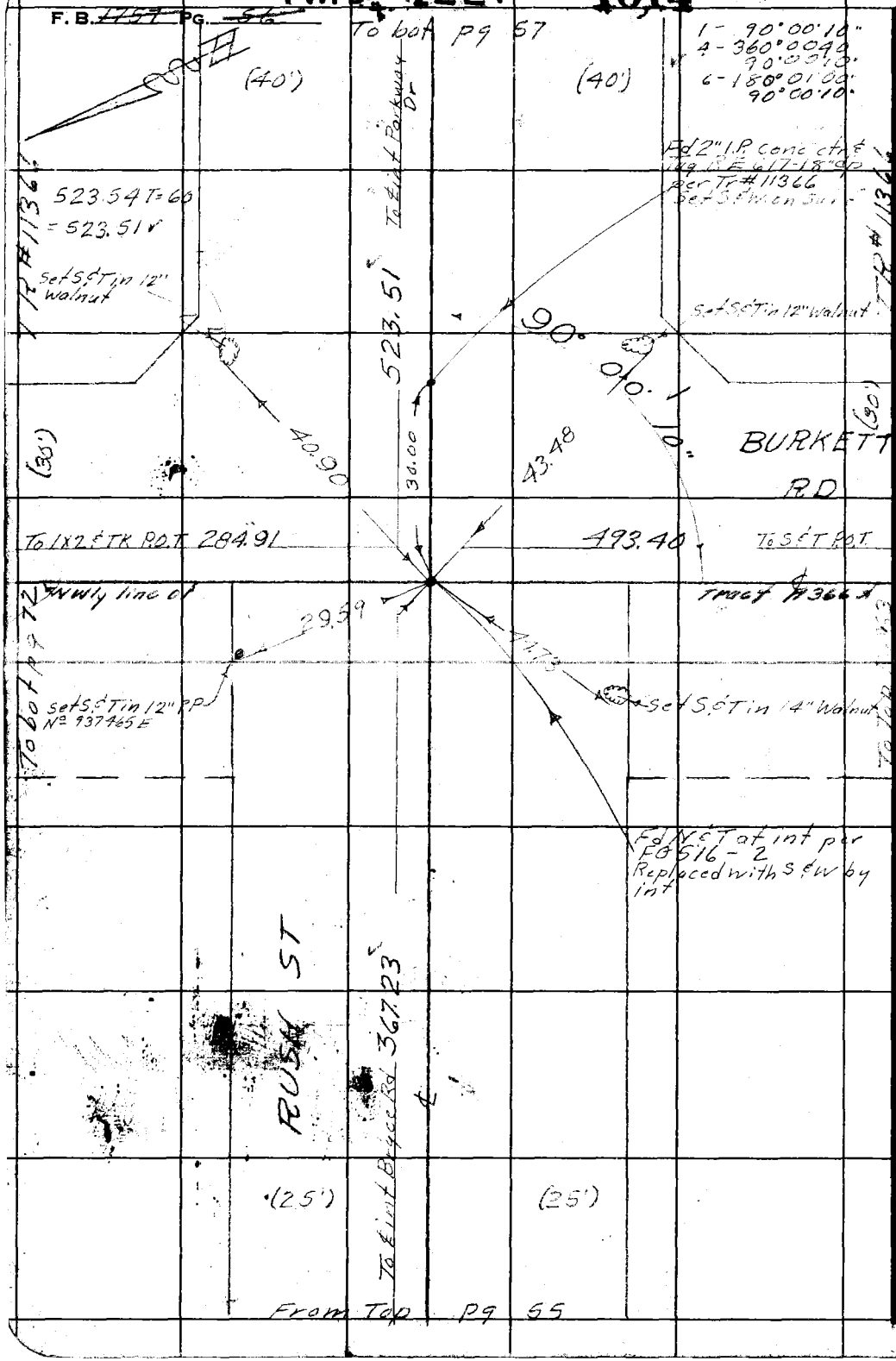

W.S. 37 C-2

RETURN TO
LOS ANGELES COUNTY SURVEYOR
726 LOS ANGELES COUNTY
ENGINEERING BLDG.

Do not extend notes this side of this line.

Note: Any Additions or Changes on This Sheet Must be Made or Circled in Red Ink With Date and Name of Person Making Change.

PWFB 1228 743

Notes Ck'd by Ajo	Survey of S. Ell Monte Area
Map No. B 2586	W. O. 8650 Tape No. 0106 St'd. 68 °F
Office Work R. L. GREEN	Surveyed by M. A. Van Deren
Checked Ajo	Notes Van Date 10-52
Date	Indexed

F. B. PG.

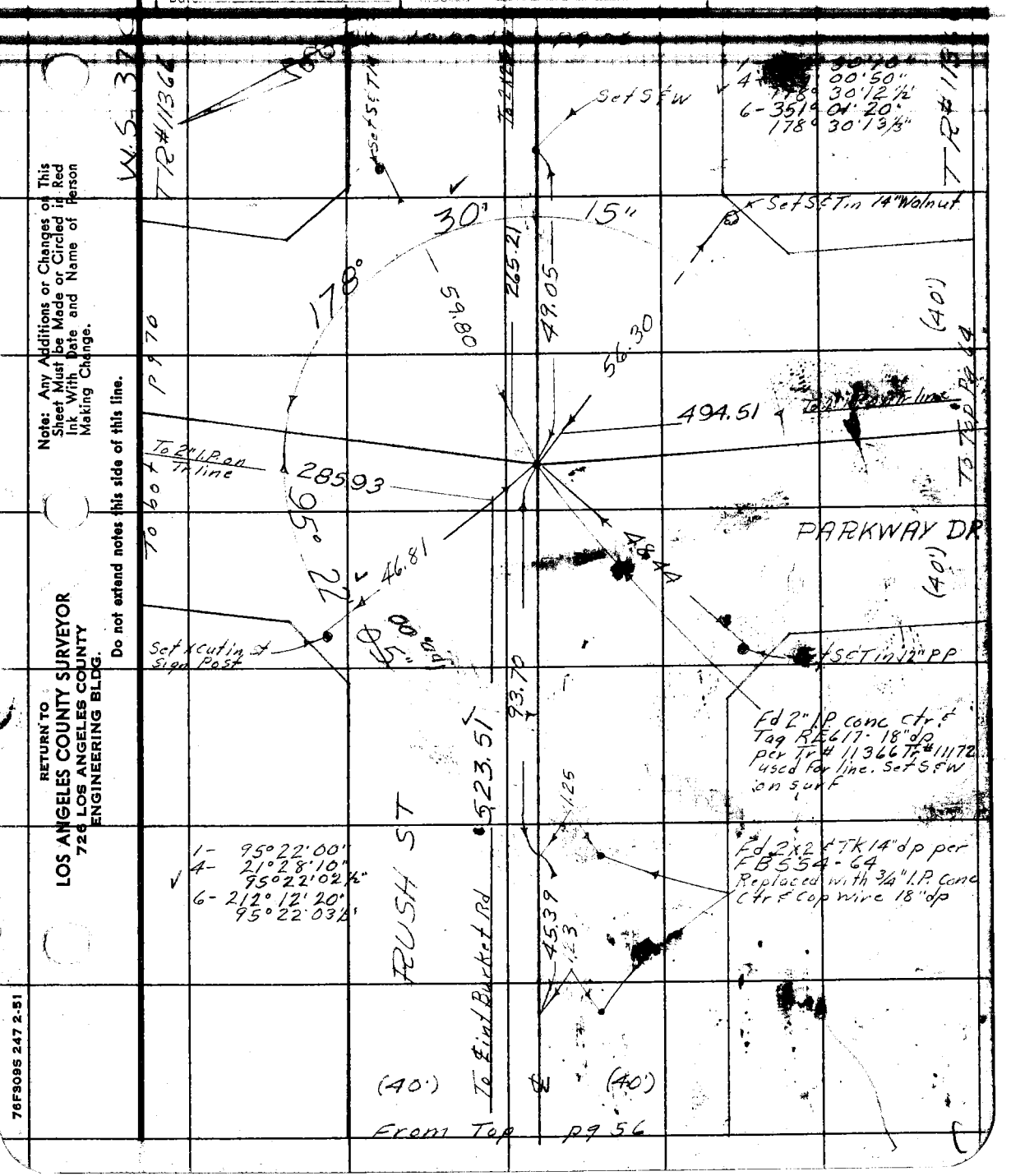

Note: Any Additions or Changes on This Sheet Must be Made or Circled in Red Ink With Date and Name of Person Making Change.

Do not extend notes this side of this line.

RETURN TO
LOS ANGELES COUNTY SURVEYOR
726 LOS ANGELES COUNTY
ENGINEERING BLDG.

76F309S 247 2-51

F. B. ~~1757~~ PG. ~~58~~

PWFB 1228

744

W.S 37C-2

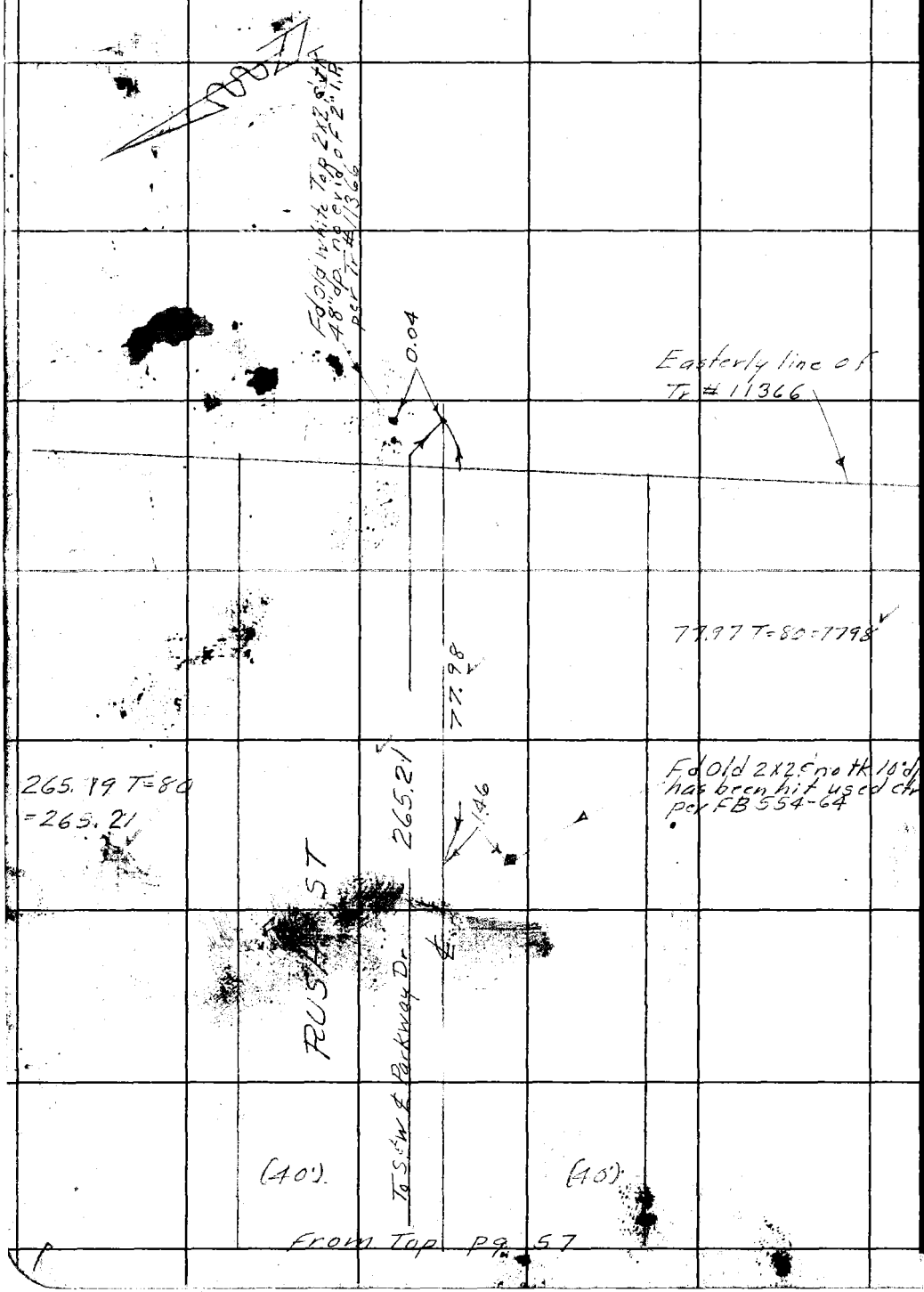

RETURN TO
LOS ANGELES COUNTY SURVEYOR
726 LOS ANGELES COUNTY
ENGINEERING BLDG.

Do not extend notes this side of this line.

Note: Any Additions or Changes on This Sheet Must be Made or Circled in Red Ink With Date and Name of Person Making Change.

PWFB 1227 1015

Notes Ck'd by Aja	Survey of S. El Monte Area	F. B. [illegible] PG.
Map No. B2586	W. O. 8650 Tape No. 0106 St'd. 68 °F	
Office Work R. L. GREEN	Surveyed by M. A. Van Doren	
Checked Aja	Notes Van Date 10-52	
Date June 1953	Indexed [illegible]	

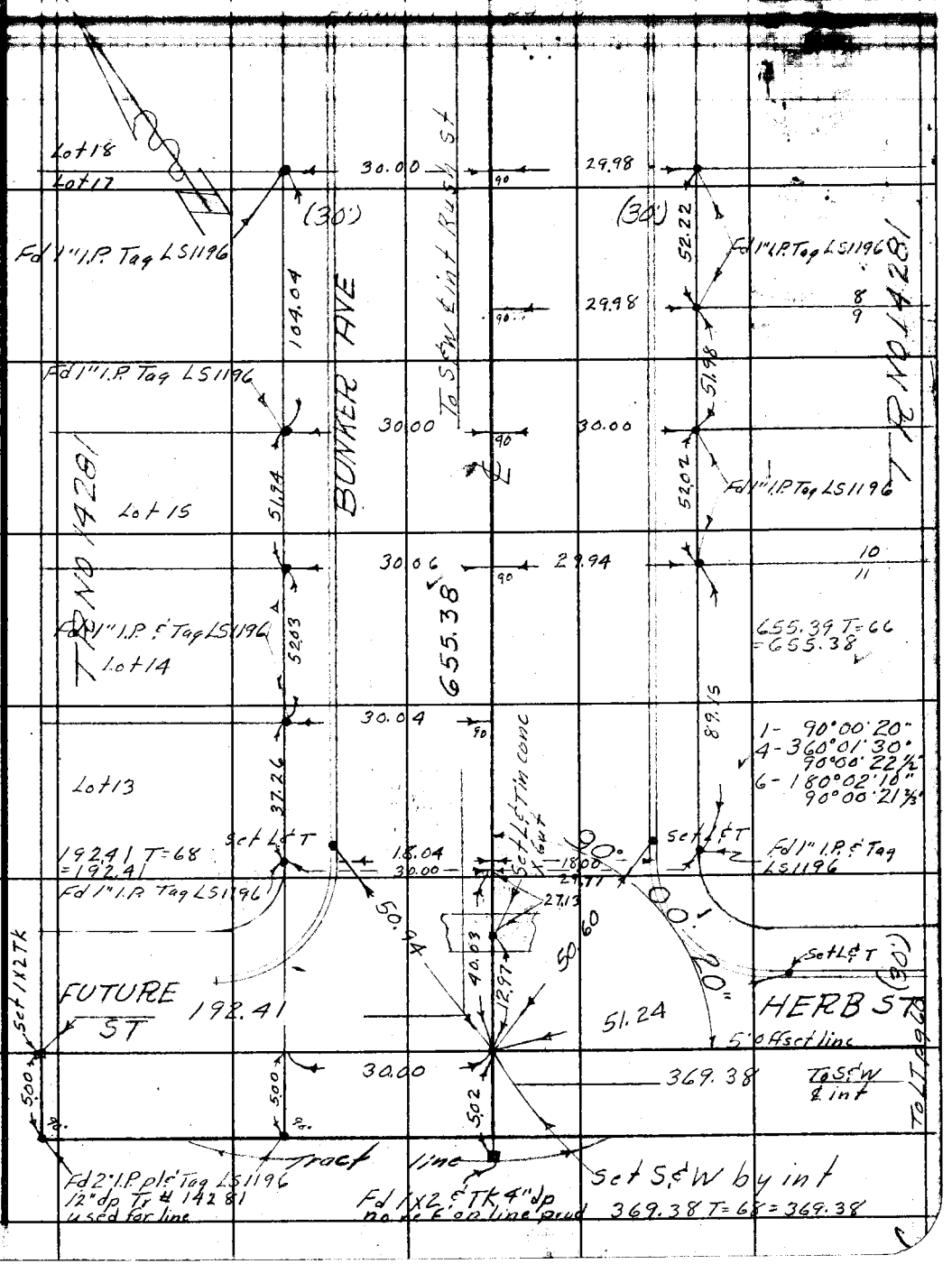

Note: Any Additions or Changes on This Sheet Must be Made or Circled in Red Ink With Date and Name of Person Making Change.

Do not extend notes this side of this line.

RETURN TO
LOS ANGELES COUNTY SURVEYOR
726 LOS ANGELES COUNTY
ENGINEERING BLDG.

76F3095 247 2-51

F. B. ~~1257~~ Pg. ~~60~~

PWFB 1227

1016, 1017

RETURN TO
LOS ANGELES COUNTY SURVEYOR
726 LOS ANGELES COUNTY
ENGINEERING BLDG.

Do not extend notes this side of this line.

Note: Any Additions or Changes on This Sheet Must be Made or Circled in Red Ink With Date and Name of Person Making Change.

PWFB 1227 1018

Notes Ck'd by Aja	Survey of S. El Monte Area #1
Map No. B 2386	W. O. 8650 Tape No. 0106 St'd. 68 °F
Office Work R. L. GREEN	Surveyed by M.H. Van Deren
Checked Aja	Notes Van Date 10-9-2
Date	Indexed

F. B. [illegible] PG. [illegible]

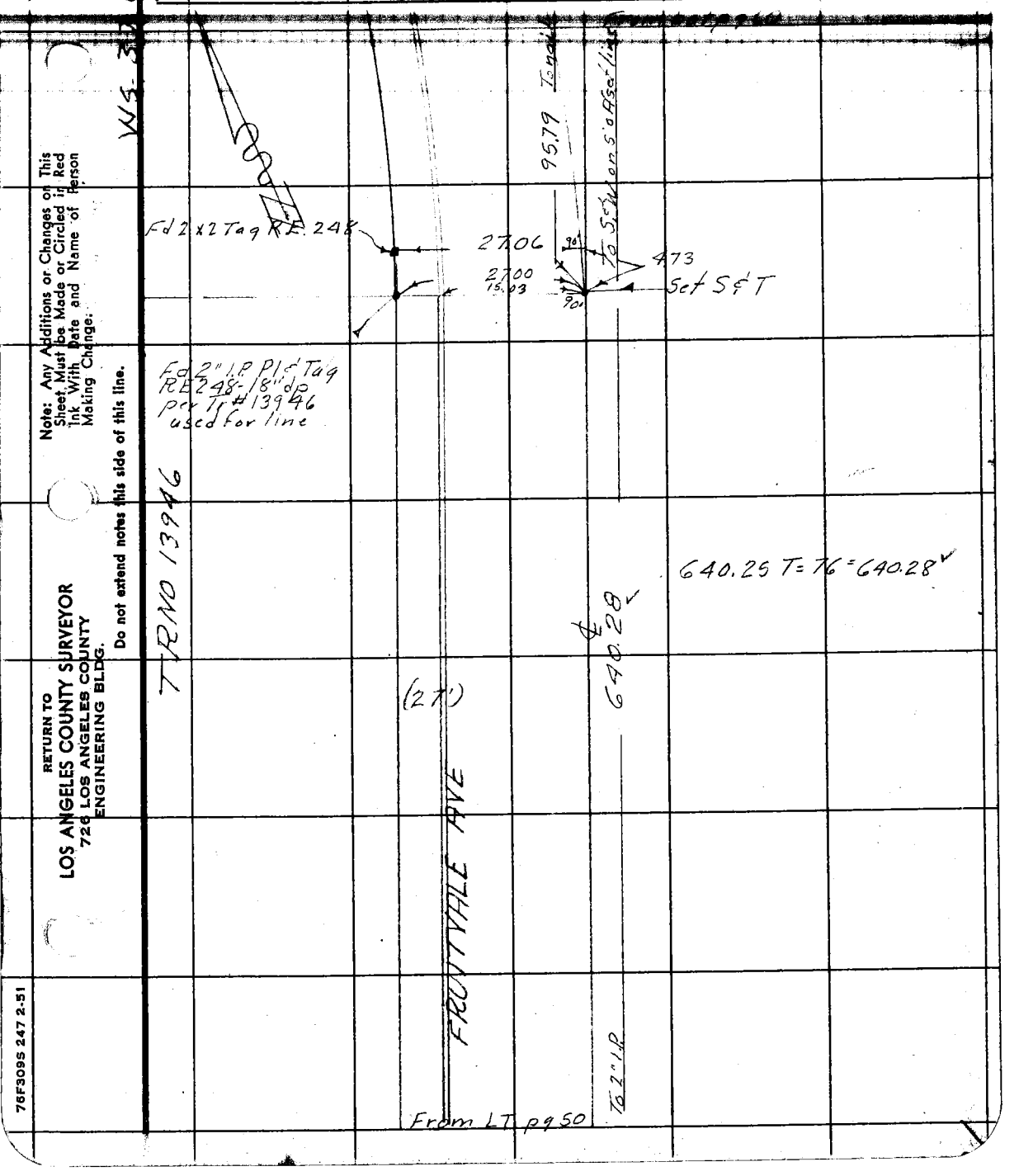

Note: Any Additions or Changes on This Sheet Must be Made or Circled in Red Ink With Date and Name of Person Making Change.

Do not extend notes this side of this line.

RETURN TO
LOS ANGELES COUNTY SURVEYOR
726 LOS ANGELES COUNTY
ENGINEERING BLDG.

76F309S 247 2-51

F. B. ~~1757~~ PG. ~~64~~

PWFB 1227

From RT pg 55

1019

37 C-2

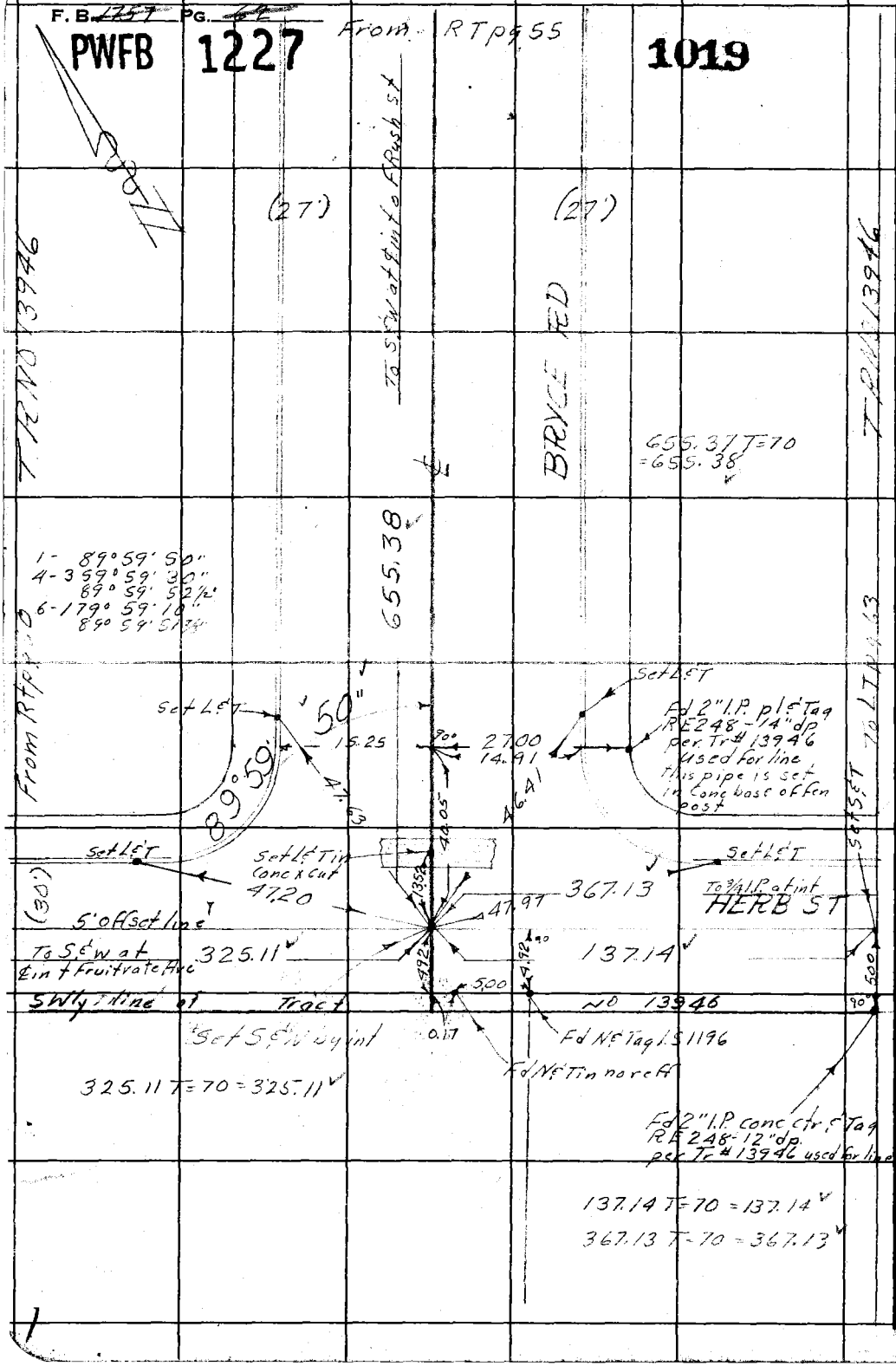

RETURN TO
LOS ANGELES COUNTY SURVEYOR
726 LOS ANGELES COUNTY
ENGINEERING BLDG.

Do not extend notes this side of this line.

Note: Any Additions or Changes on This Sheet Must be Made or Circled in Red Ink With Date and Name of Person Making Change.

PWFB 1227

1020

Notes Ck'd by Ajo	Survey of S. El Monte Ave
Map No. B 2586	W. O. 8650 Tape No. 0106 St'd. 68 °F
Office Work R. L. GREEN	Surveyed by M.A. Van Deren
Checked Ajo	Notes Van Date 10-5-76
Date June 1953	Indexed

F. B. ___ Pg. ___

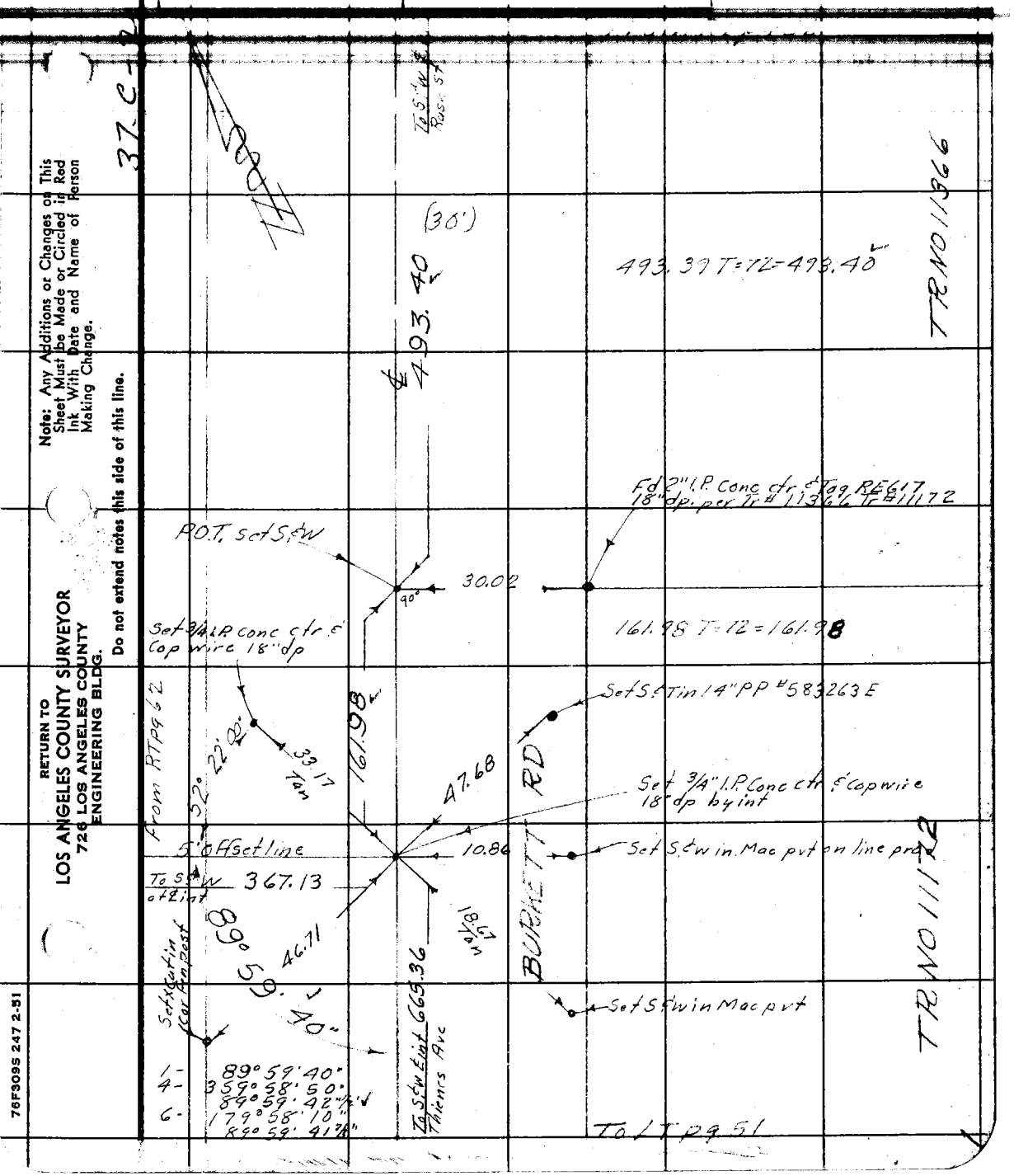

Note: Any Additions or Changes on This Sheet Must be Made or Circled in Red Ink With Date and Name of Person Making Change.

Do not extend notes this side of this line.

RETURN TO
LOS ANGELES COUNTY SURVEYOR
726 LOS ANGELES COUNTY
ENGINEERING BLDG.

76F309S 247 2-51

F. B. ~~1757~~ PG. ~~64~~

PWFB 1227

From RT pg 57

1021

37C-2

TR NO 11366

To 2" I.P. at ℄ int Rush St

494.51

TR NO 11366

494.49 T=74
= 494.51

0.02

Fd 2" I.P. conc ctr
& Tag RE617-18" dp
per Tr # 11366
" Tr # 11172

829.25

829.22 T=74
= 829.25

PARKWAY DR

TR NO 11172

TR NO 11172

(40')

(40')

From LT pg 52

RETURN TO
LOS ANGELES COUNTY SURVEYOR
726 LOS ANGELES COUNTY
ENGINEERING BLDG.

Do not extend notes this side of this line.

Note: Any Additions or Changes on This Sheet Must be Made or Circled in Red Ink With Date and Name of Person Making Change.

PWFB 1228

745

F. B. 1757 PG. 55

Notes Ck'd by Aia
Map No. 2586
Office Work R. L. GREEN
Checked J. AIA
Date [illegible]

Survey of S El Monte Area #1
W. O. 8650 Tape No. 0106 St'd. 68 °F
Surveyed by M. A. Van Deren
Notes Van Date 10-52
Indexed [illegible]

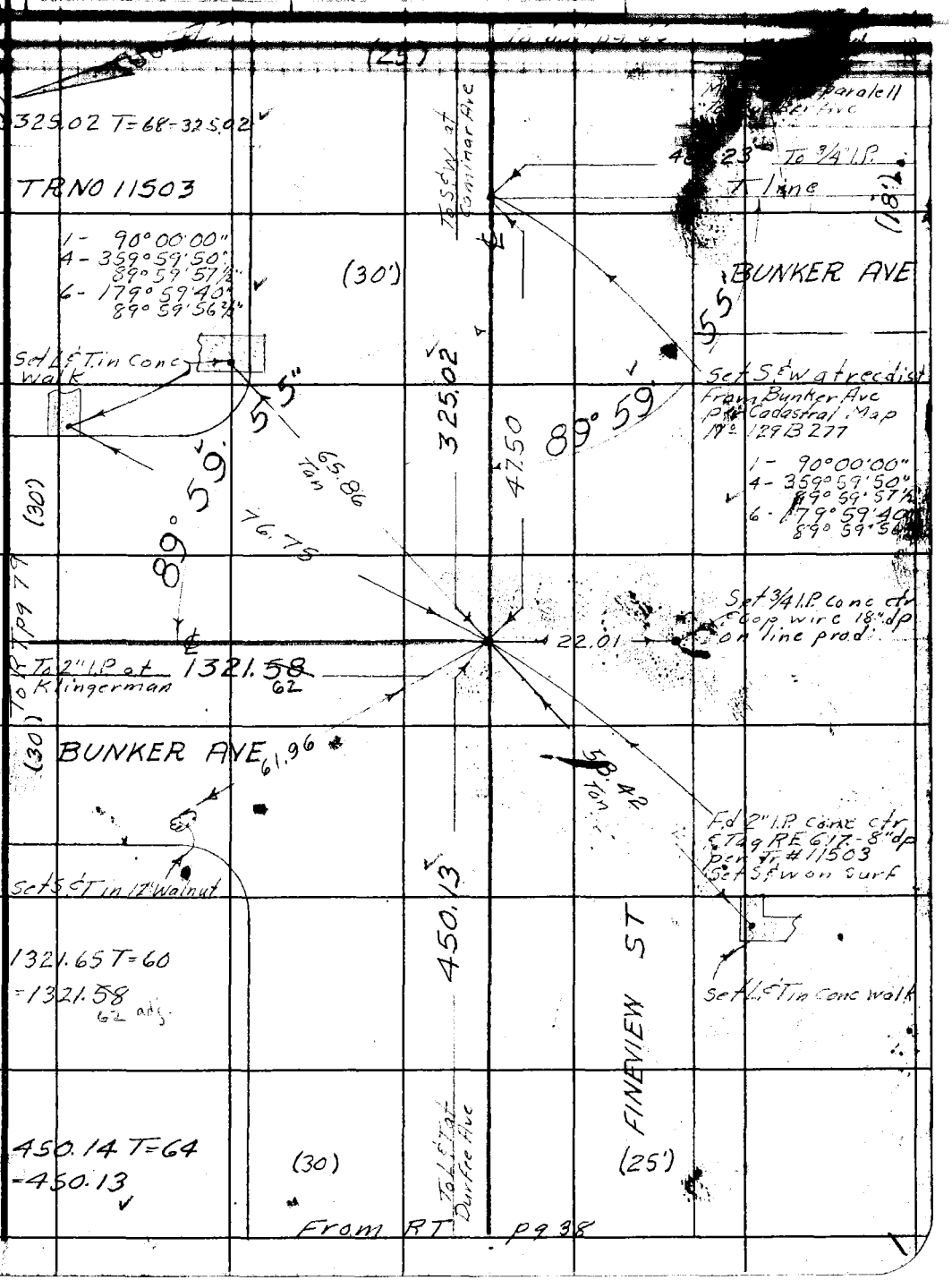

Note: Any Additions or Changes on This Sheet Must be Made or Circled in Red Ink With Date and Name of Person Making Change.

Do not extend notes this side of this line.

RETURN TO
LOS ANGELES COUNTY SURVEYOR
726 LOS ANGELES COUNTY
ENGINEERING BLDG.

76F309S 247

F. B ~~1757~~ PG. ~~66~~

PWFB 1228

746

37C-2

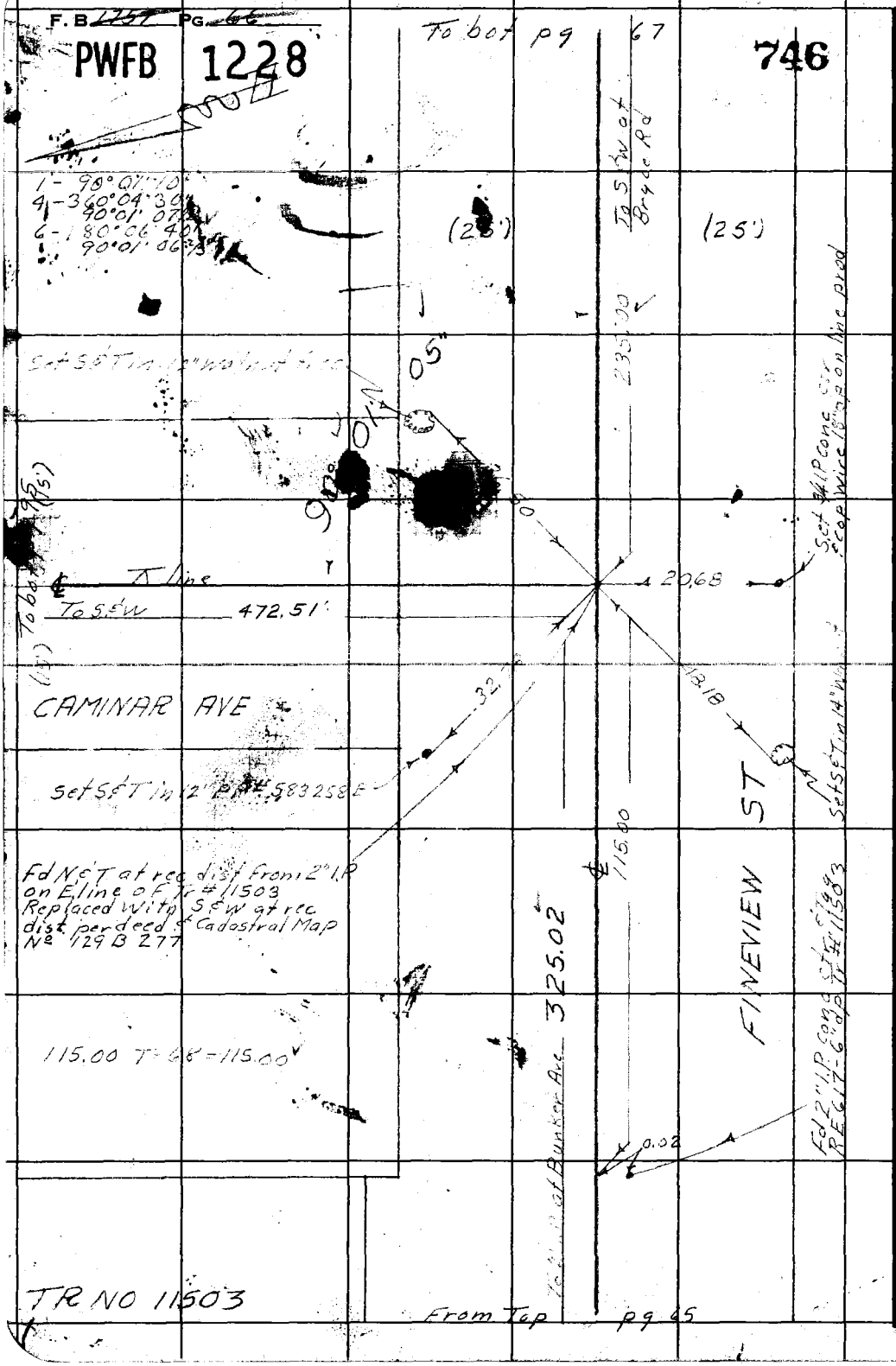

RETURN TO
LOS ANGELES COUNTY SURVEYOR
726 LOS ANGELES COUNTY
ENGINEERING BLDG.

Do not extend notes this side of this line.

Note: Any Additions or Changes on This Sheet Must be Made or Circled in Red Ink With Date and Name of Person Making Change.

PWFB 1228

747

F. B. [illegible] PG. [illegible]

Notes Ck'd by Aja
Map No. B 2586
Office Work R. L. GREEN
Checked J. AJA
Date [illegible]

Survey of S. Al Monte Area
W. O 8650 Tape No. 0106 St'd. 68 °F
Surveyed by M. A. Van Deren
Notes Van Date 10-52
Indexed

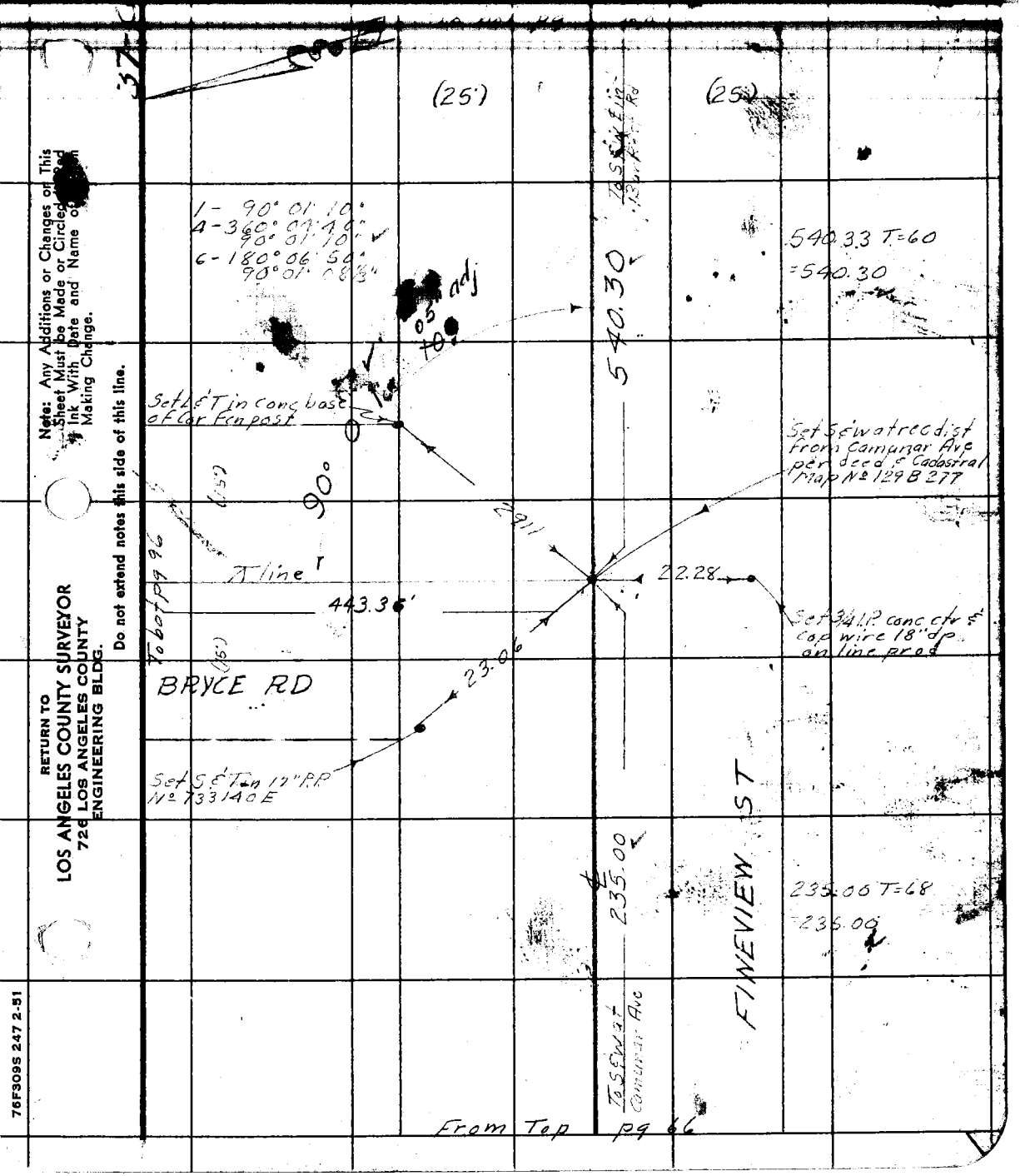

Note: Any Additions or Changes on This Sheet Must be Made or Circled in Red Ink With Date and Name of Person Making Change.

Do not extend notes this side of this line.

RETURN TO
LOS ANGELES COUNTY SURVEYOR
726 LOS ANGELES COUNTY
ENGINEERING BLDG.

76F309S 247 2-51

PWEB 1228 748, 749

F.B. 1757 Pg. 64

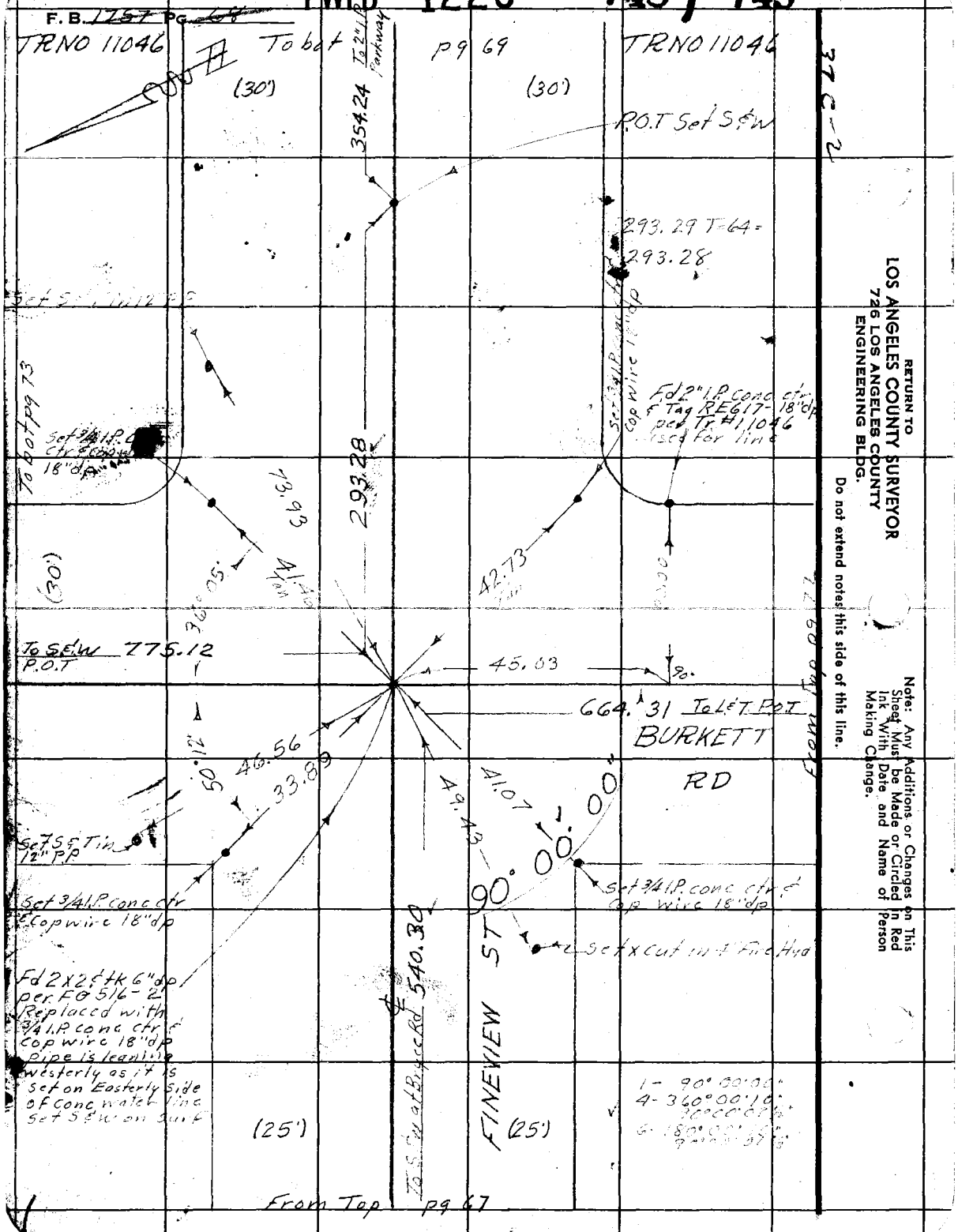

RETURN TO
LOS ANGELES COUNTY SURVEYOR
726 LOS ANGELES COUNTY
ENGINEERING BLDG.

Do not extend notes this side of this line.

Note: Any Additions or Changes on This Sheet Must be Made or Circled in Red Ink With Date and Name of Person Making Change.

PWFB 1228

750

Notes Ck'd by Aja	Survey of S. El Monte Area	F. B. 1757 Pg. 69
Map No. B 2586	W. O. 8650 Tape No. 0106 St'd. 68 °F	
Office Work R. L. GREEN	Surveyed by M. A. Van Deren	
Checked J. AJA	Notes Van Date 10-52	
Date	Indexed	

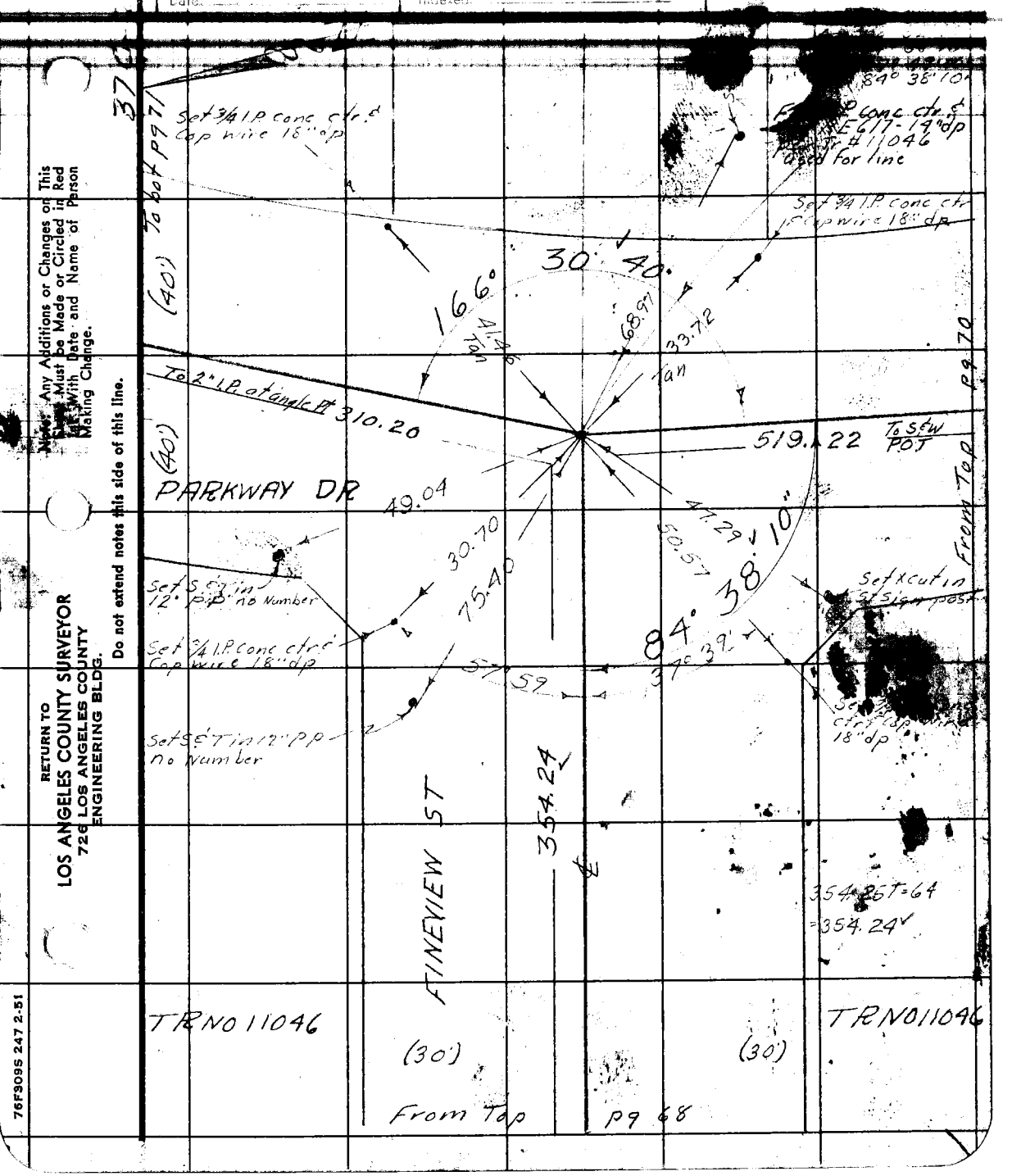

Note: Any Additions or Changes on This Sheet Must be Made or Circled in Red Ink With Date and Name of Person Making Change.

Do not extend notes this side of this line.

RETURN TO
LOS ANGELES COUNTY SURVEYOR
726 LOS ANGELES COUNTY
ENGINEERING BLDG.

76F309S 247 2-51

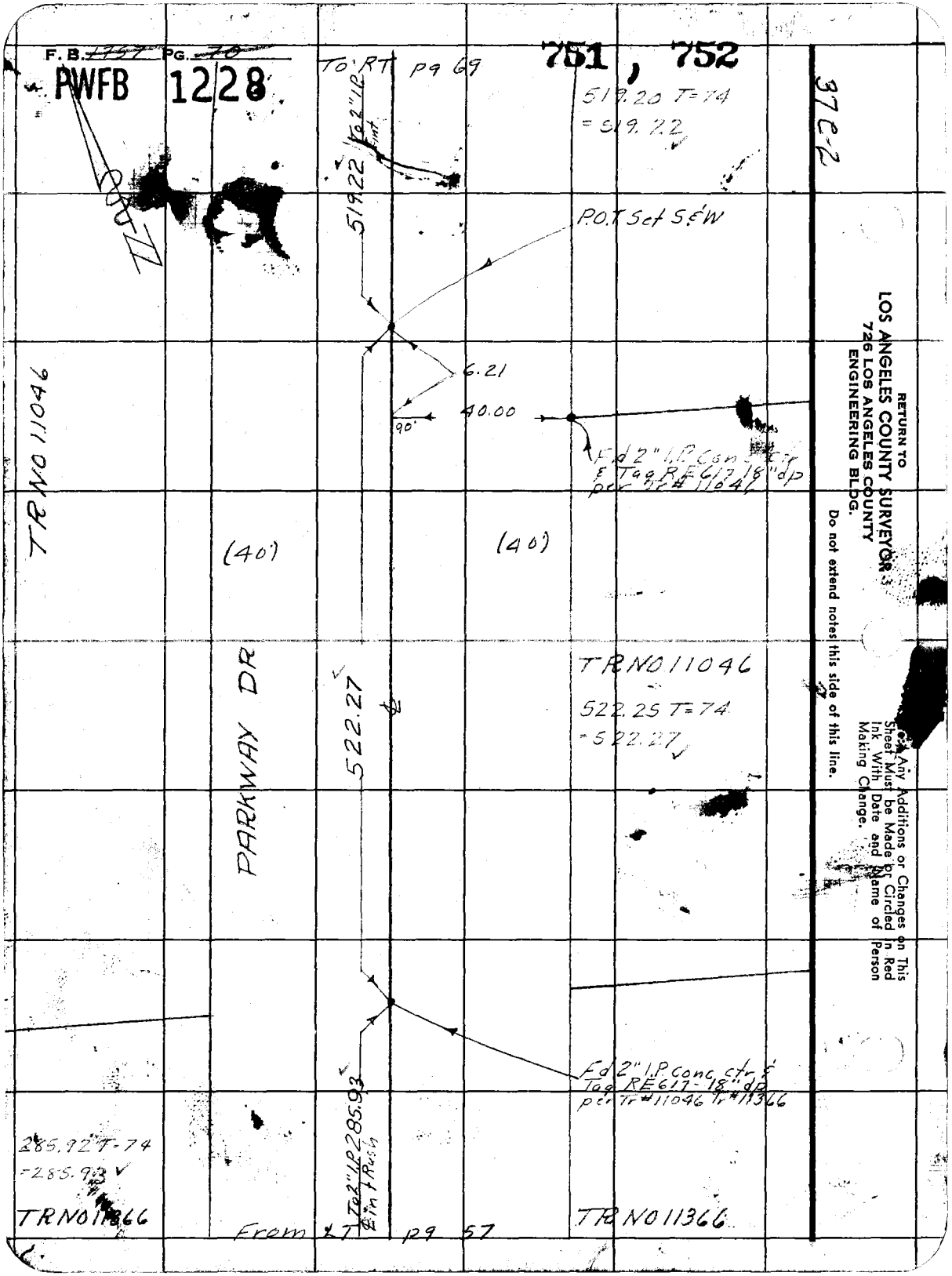
F.B. 1757 PG. 70
PWFB 1228
751, 752
To RT pg 69
519.20 T=74
=519.22
37C-2
To 2" I.P. Int
519.22
P.O.T. Set S&W
6.21
40.00
90°
Fd 2" I.P. Conc. ctr & Tag RE617-18" dp per Tr# 11046
TR NO 11046
(40')
(40')
TR NO 11046
522.25 T=74
=522.27
PARKWAY DR
522.27
Fd 2" I.P. Conc. ctr & Tag RE617-18" dp per Tr# 11046 Tr# 11366
285.92 T=74
=285.93
To 2" I.P. 285.93 Int Rush
TR NO 11366
TR NO 11366
From LT pg 57
RETURN TO
LOS ANGELES COUNTY SURVEYOR
726 LOS ANGELES COUNTY
ENGINEERING BLDG.
Do not extend notes this side of this line.
Any Additions or Changes on This Sheet Must be Made or Circled in Red Ink With Date and Name of Person Making Change.

PWFB 1228

753

Notes Ck'd by Aja	Survey of S. Ellionic Area #1	F.B. ~~1757~~ PG. 71
Map No. B 2586	W. O. 8650 Tape No. 0106 St'd. 68 °F	
Office Work R. L. GREEN	Surveyed by M. A. Van Deren	
Checked J. AJA	Notes Van Date 10-52	
Date [illegible] 1953	Indexed [illegible]	

199.15 T=66=199.15

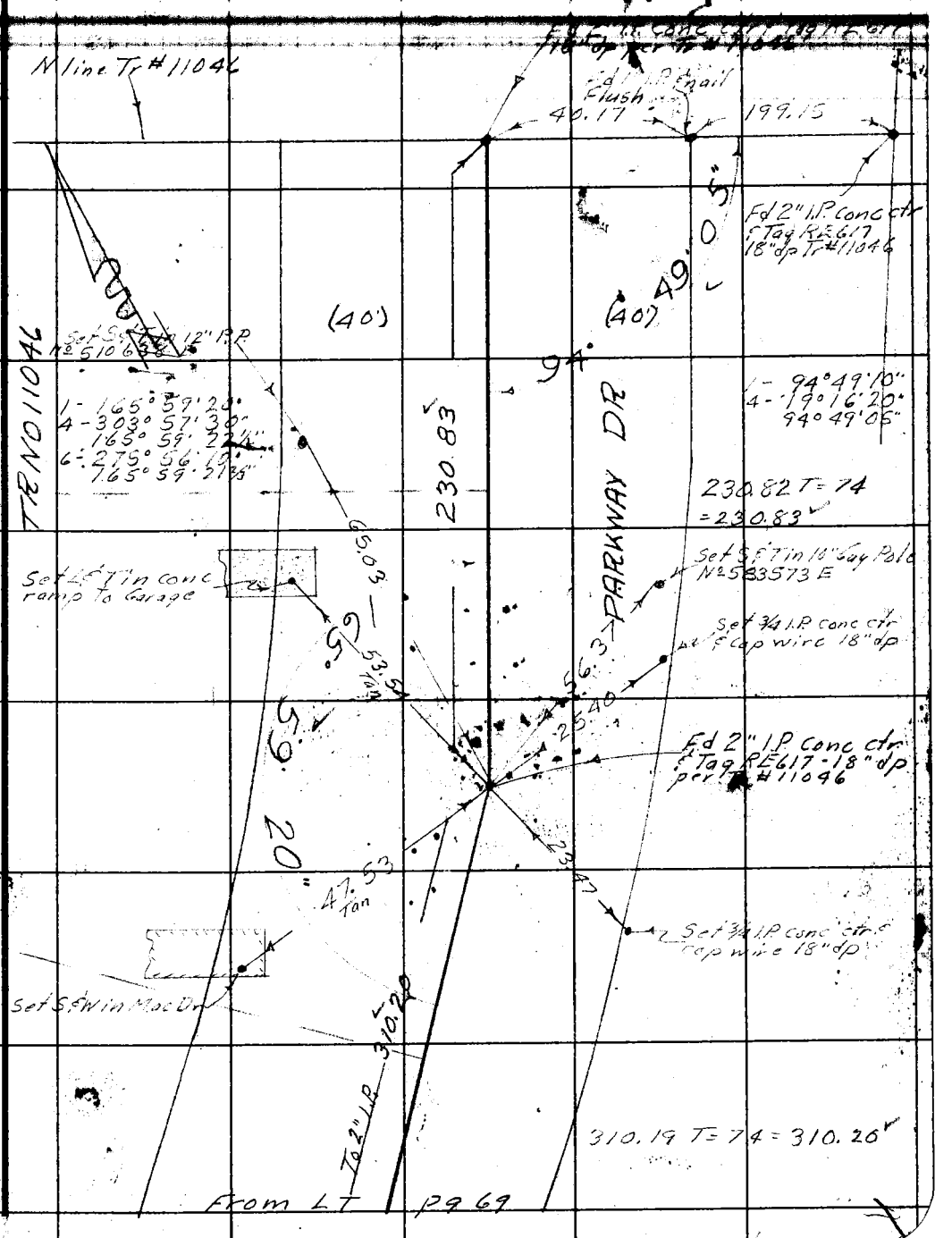

Note: Any Additions or Changes on This Sheet Must be Made or Circled in Red Ink With Date and Name of Person Making Change.

Do not extend notes this side of this line.

RETURN TO
LOS ANGELES COUNTY SURVEYOR
726 LOS ANGELES COUNTY ENGINEERING BLDG.

76F3095 247 2-51

PWFB 1228

754

F. B. 775 Pg. 22

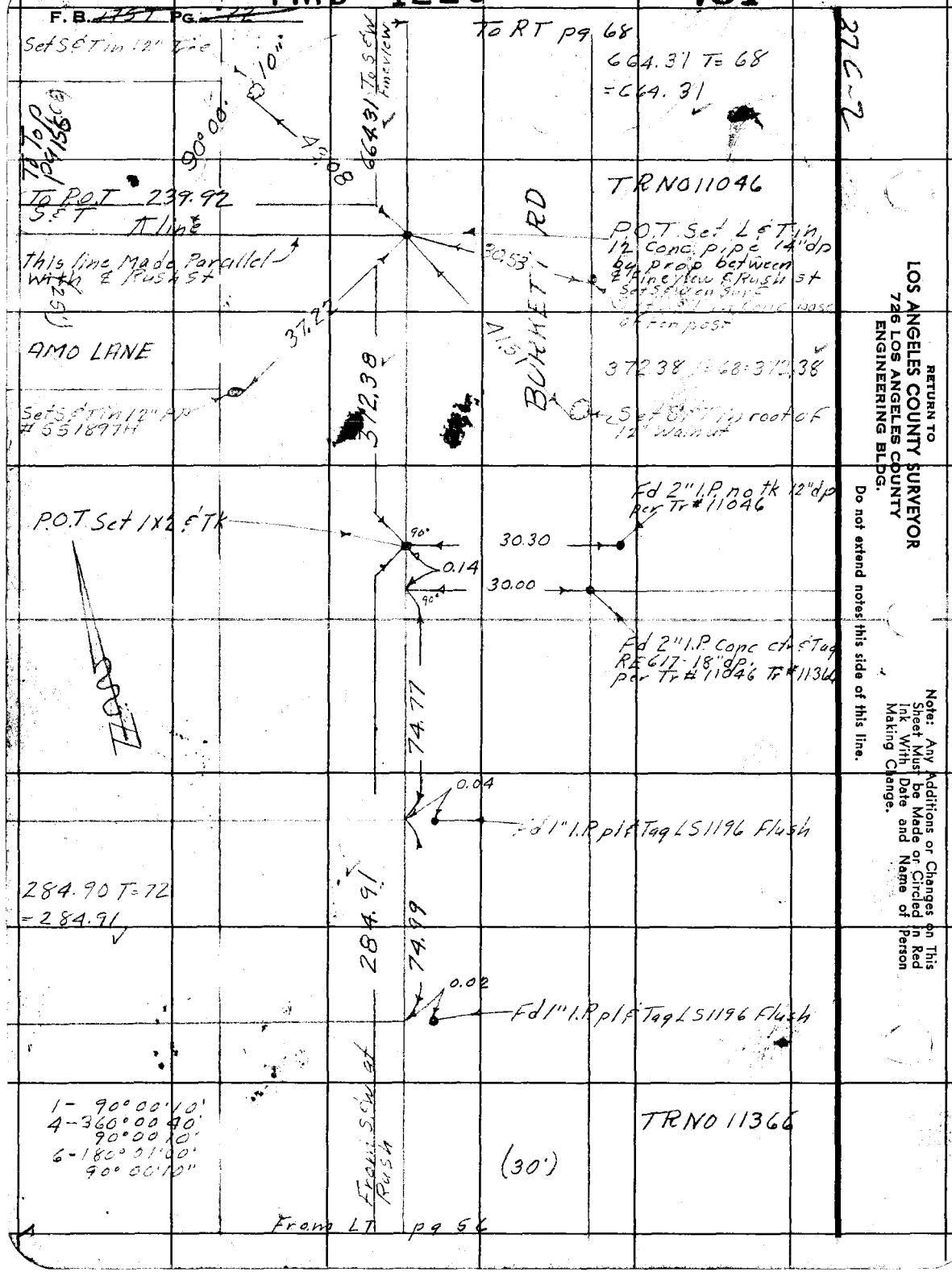

RETURN TO
LOS ANGELES COUNTY SURVEYOR
726 LOS ANGELES COUNTY
ENGINEERING BLDG.

Do not extend notes this side of this line.

Note: Any Additions or Changes on This Sheet Must be Made or Circled in Red Ink With Date and Name of Person Making Change.

PWFB 1228 755

F. B. 1757 PG. 75

Notes Ck'd by Aja	Survey of S. El Monte Area #1
Map No. B 2536 AJA	W. O. 8650 Tape No. 0106 St'd. 68 °F
Office Work R. L. GREEN	Surveyed by M. A. Van Deren
Checked J. AJA	Notes Date 11-17-52
Date	Indexed

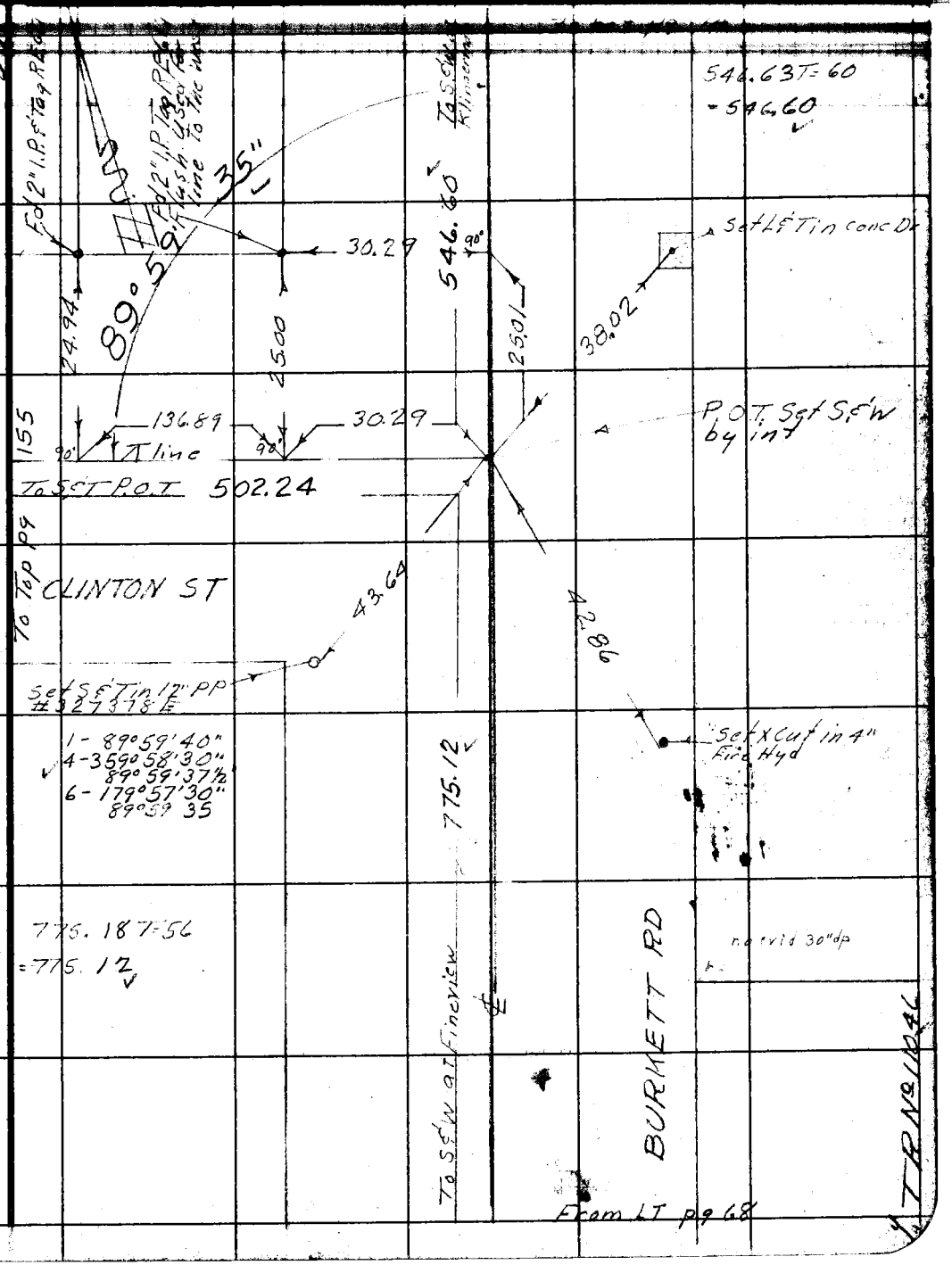

Note: Any Additions or Changes on This Sheet Must be Made or Circled in Red Ink With Date and Name of Person Making Change.

Do not extend notes this side of this line.

RETURN TO
LOS ANGELES COUNTY SURVEYOR
726 LOS ANGELES COUNTY
ENGINEERING BLDG.

76F309S 247 2-51

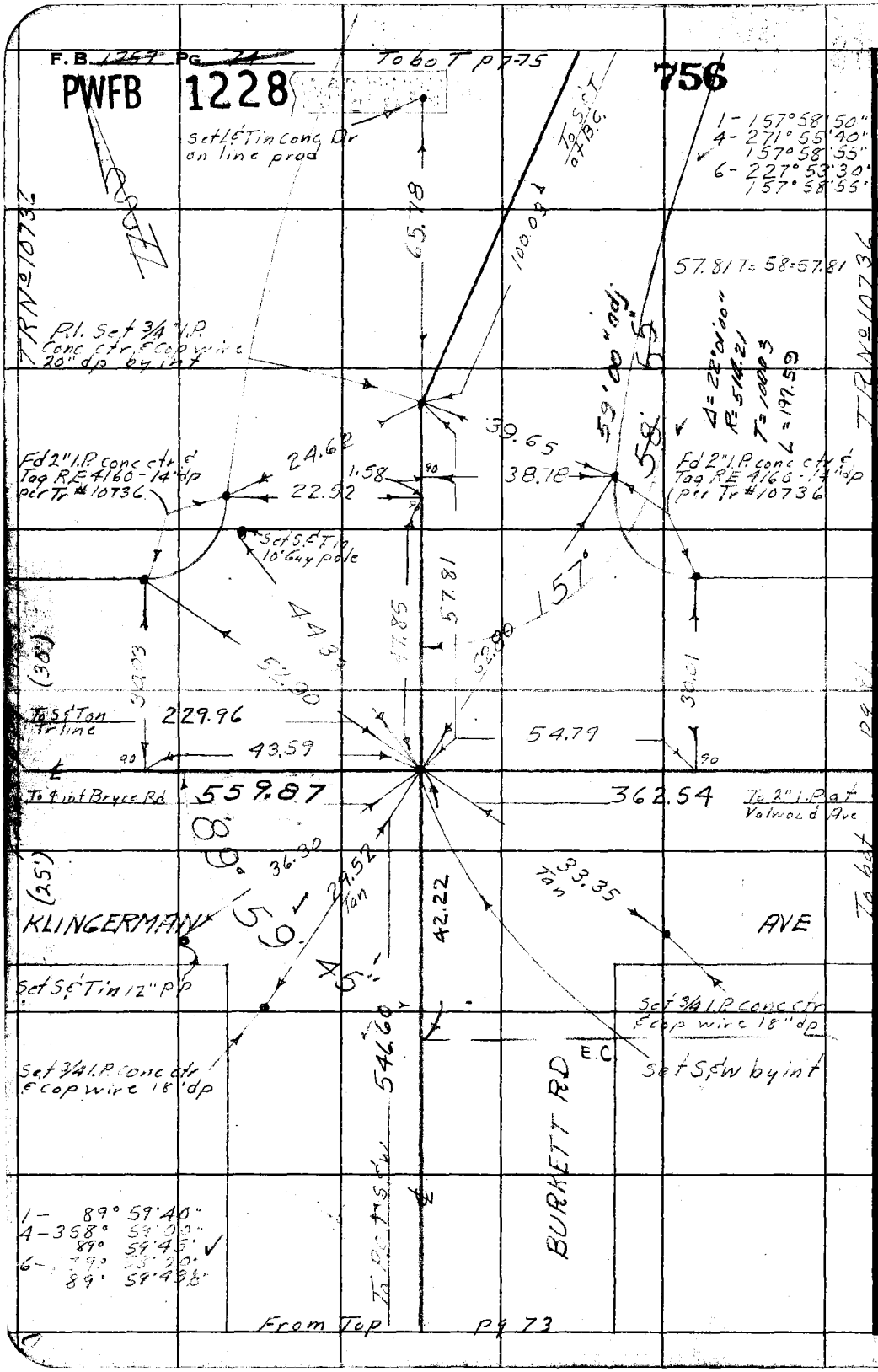

RETURN TO
LOS ANGELES COUNTY SURVEYOR
726 LOS ANGELES COUNTY
ENGINEERING BLDG.

Do not extend notes this side of this line.

Note: Any Additions or Changes on This Sheet Must be Made or Circled in Red Ink With Date and Name of Person Making Change.

PWFB 1328 1030, 1031

F. B. [illegible] PG. [illegible]

Notes Ck'd by Aja	Survey of S. El Monte Area #1
Map No. B 2536	W. O 8650 Tape No. 0106 St'd. 68 °F
Office Work R. L. GREEN	Surveyed by M. A. Van Deren
Checked J. AJA	Notes Van Date 11-17-52
Date June 1953	Indexed R. C. Johnson

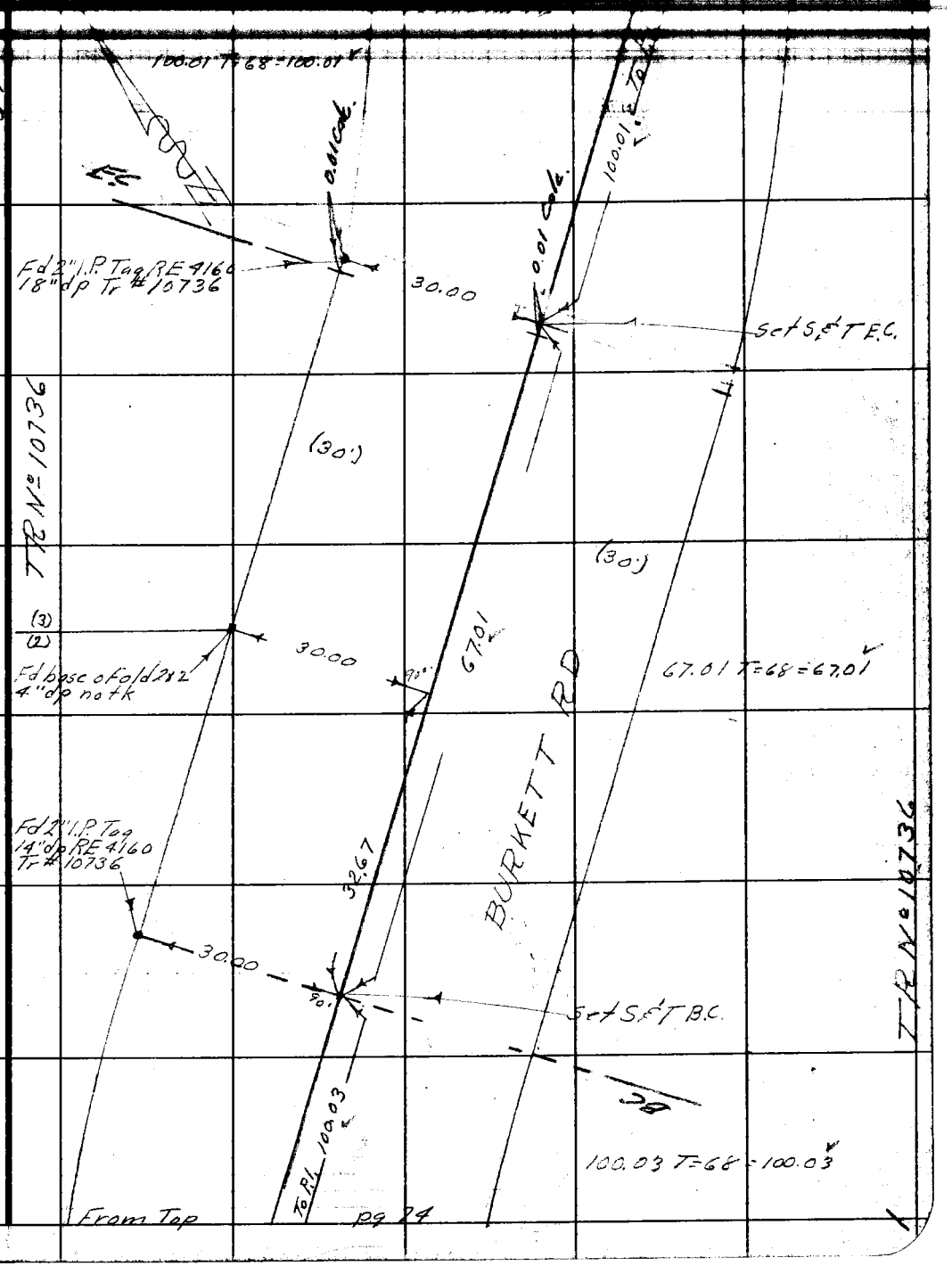

Note: Any Additions or Changes on This Sheet Must be Made or Circled in Red Ink With Date and Name of Person Making Change.

Do not extend notes this side of this line.

RETURN TO
LOS ANGELES COUNTY SURVEYOR
726 LOS ANGELES COUNTY
ENGINEERING BLDG.

76F3095 247 2-51

1032

F. B. ~~1757~~ PG. ~~76~~

PWFB 1328

To bot pg 77

37.C-2

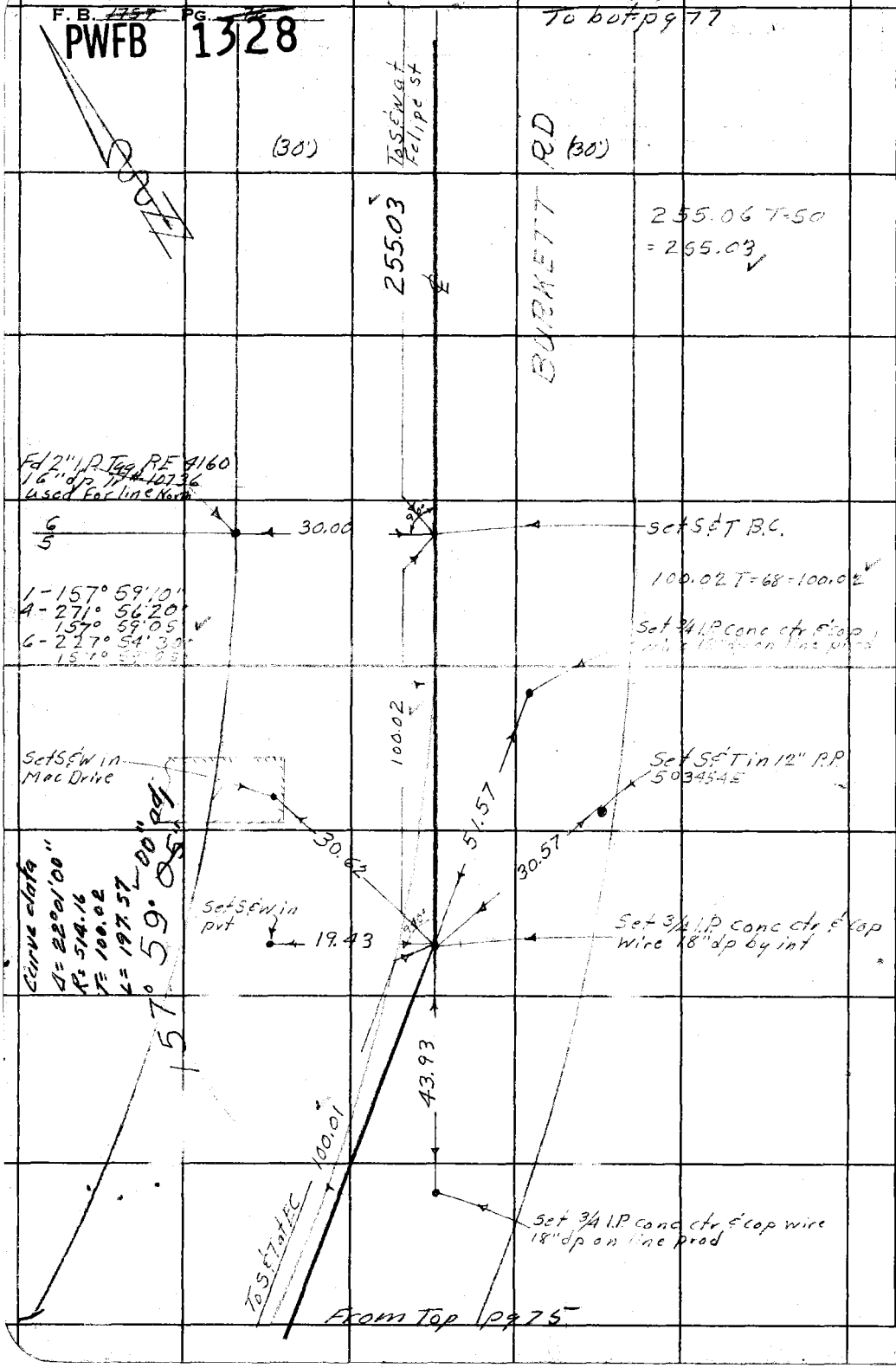

RETURN TO
LOS ANGELES COUNTY SURVEYOR
725 LOS ANGELES COUNTY
ENGINEERING BLDG.

Do not extend notes this side of this line.

Note: Any Additions or Changes on This Sheet Must be Made or Circled in Red Ink With Date and Name of Person Making Change.

PWFB 1328 1033

Notes Ck'd by Aja	Survey of S. El Monte Arch #1
Map No. B 2586	W. O. 8650 Tape No. 0106 St'd. 68 °F
Office Work R. L. GREEN	Surveyed by M. A. Van Dorn
Checked AJA 1053	Notes Van Date 11-17-57
Date	Indexed A. C. Johnson

F. B. Pg.

1 - 89° 59' 40"
4 - 359° 58' 90"
6 - 179° 58' 00"

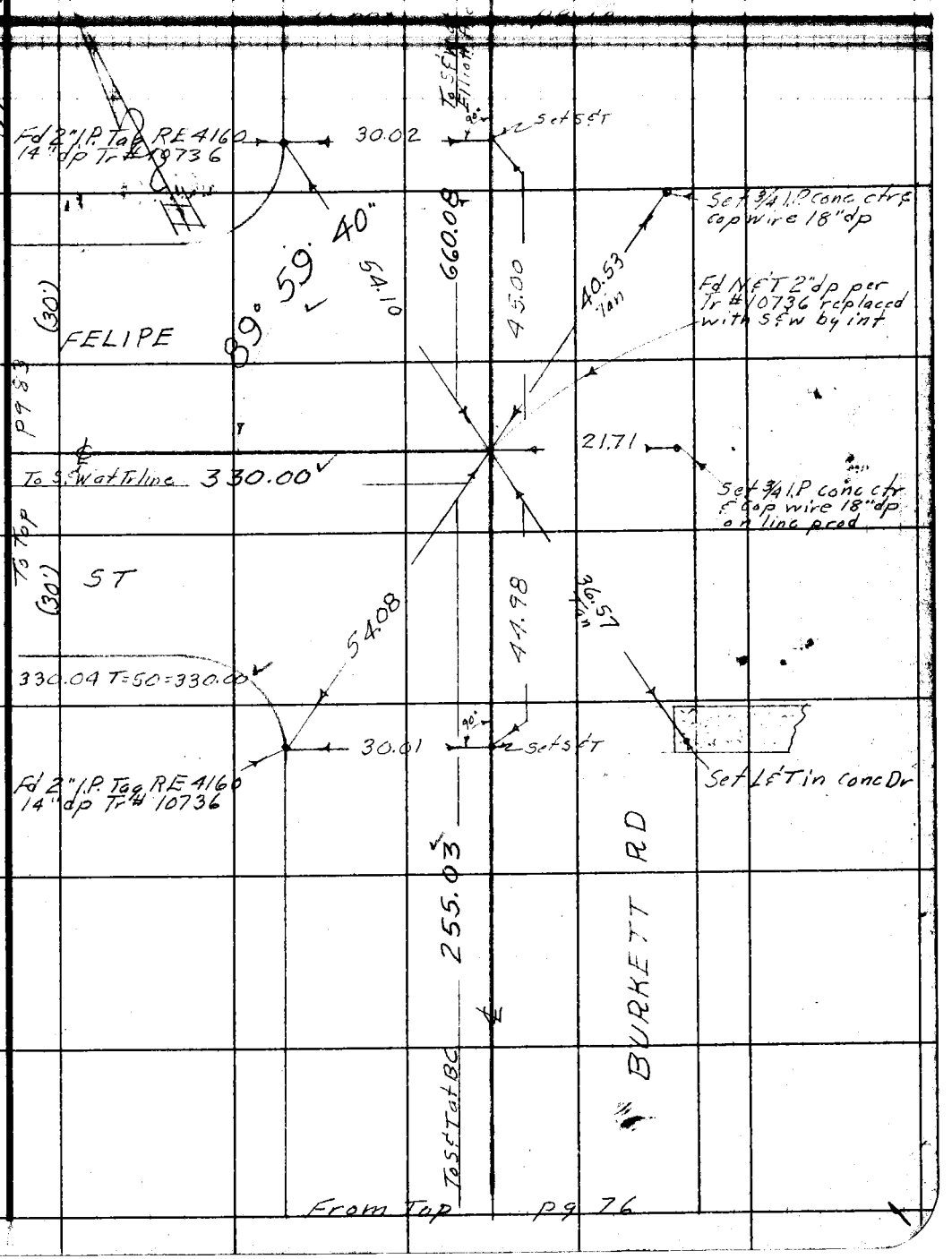

Note: Any Additions or Changes on This Sheet Must be Made or Circled in Red Ink With Date and Name of Person Making Change.

Do not extend notes this side of this line.

RETURN TO
LOS ANGELES COUNTY SURVEYOR
726 LOS ANGELES COUNTY
ENGINEERING BLDG.

76F309S 247 2-51

1034

F. B. ~~1767~~ PG. ~~77~~

PWFB 1328

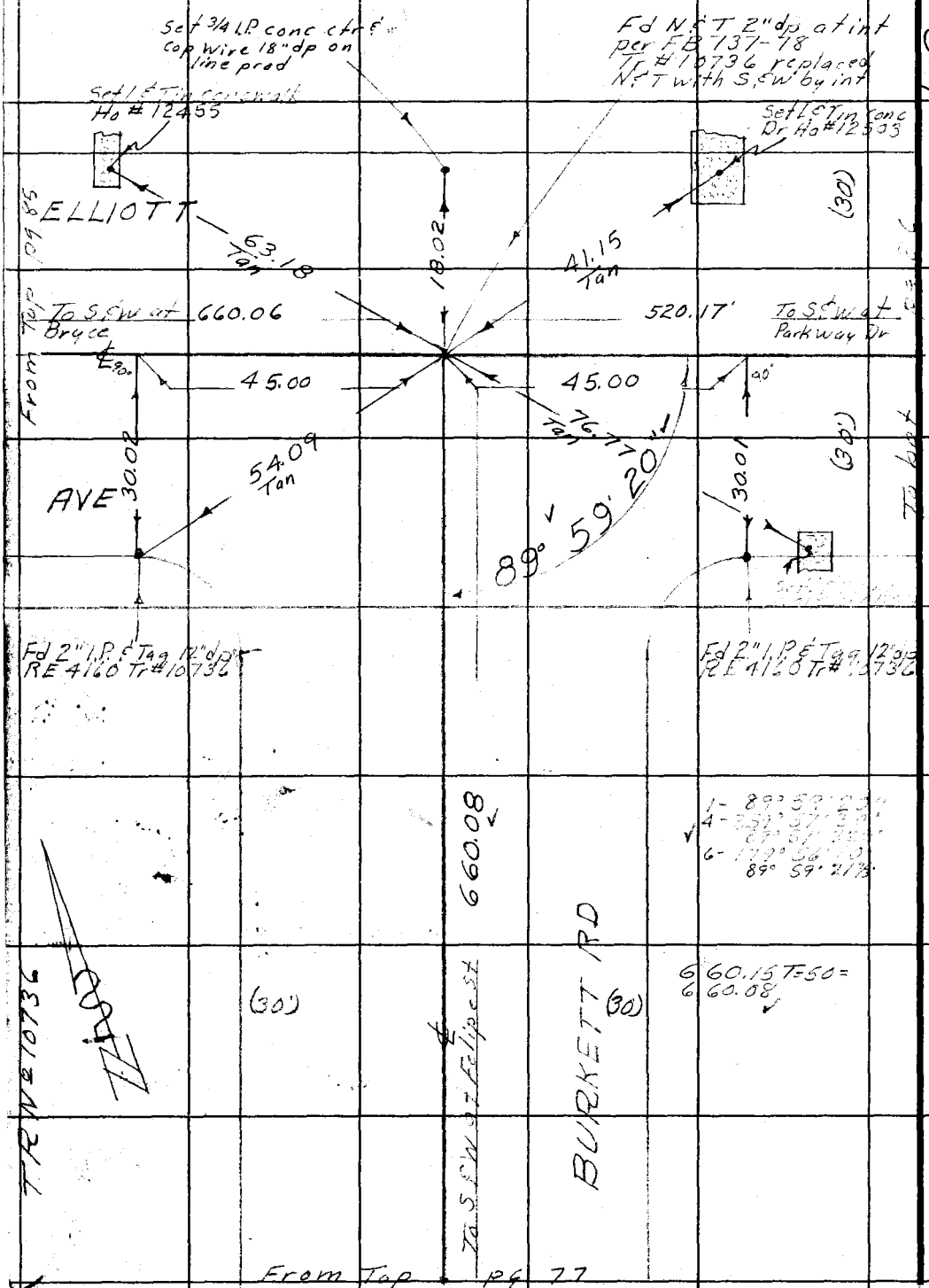

RETURN TO
LOS ANGELES COUNTY SURVEYOR
726 LOS ANGELES COUNTY
ENGINEERING BLDG.

Do not extend notes this side of this line.

Note: Any Additions or Changes on This Sheet Must be Made or Circled in Red Ink With Date and Name of Person Making Change.

PWFB 1328 1035, 1036

Notes Ck'd by Aja
Map No. B 2586
Office Work R. L. GREEN
Checked J. AJA
Date [illegible]

Survey of S. El Monte Area
W. O. 8650 Tape No. 0106 St'd. 68 °F
Surveyed by M. A. Van Deren
Notes Van Date 11-17-52
Indexed [illegible]

F. B. [illegible] PG. [illegible]

Fd 2" I.P. conc ctr & Tag RE 617 - 8" dp

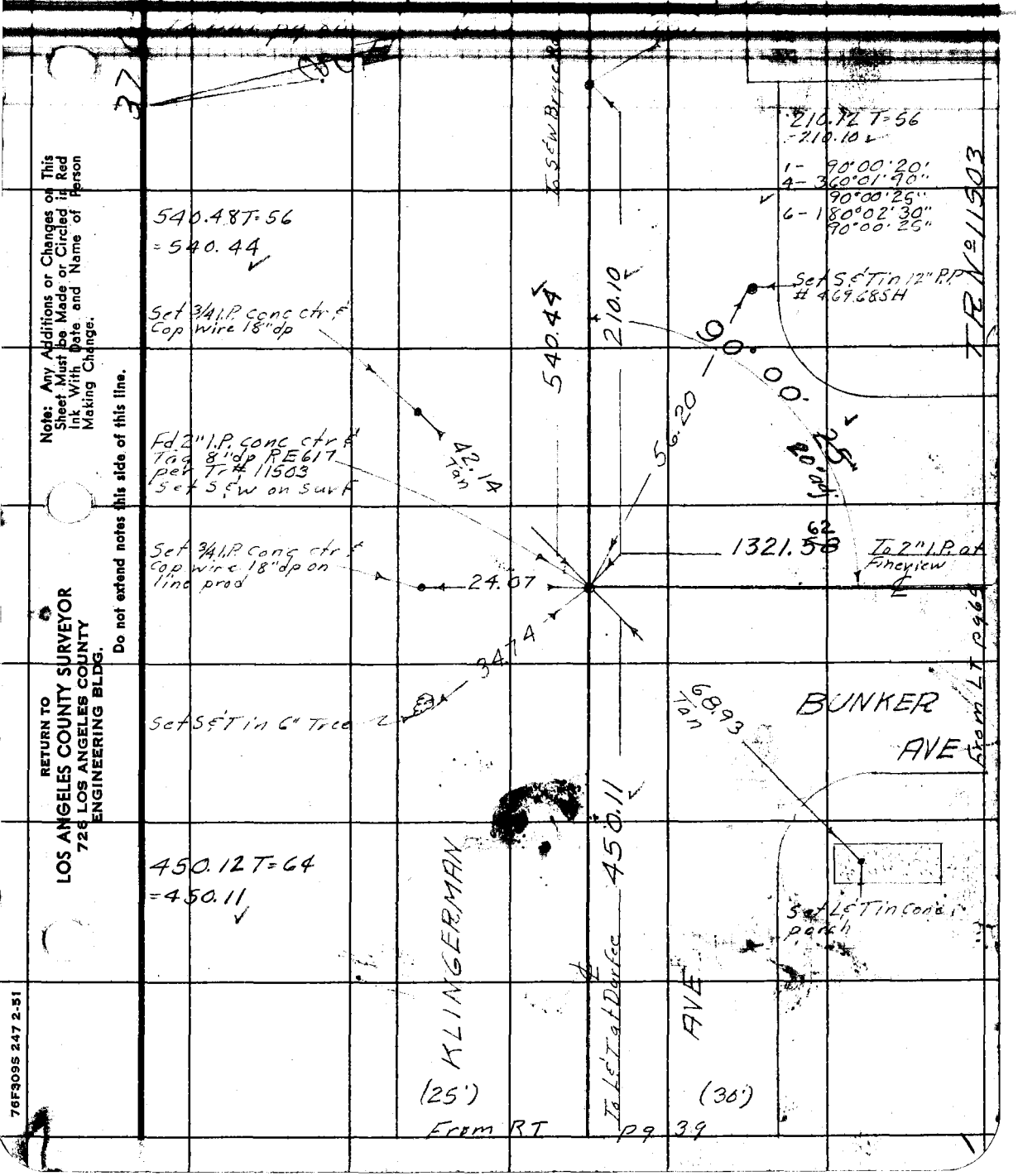

Note: Any Additions or Changes on This Sheet Must be Made or Circled in Red Ink With Date and Name of Person Making Change.

Do not extend notes this side of this line.

RETURN TO
LOS ANGELES COUNTY SURVEYOR
726 LOS ANGELES COUNTY
ENGINEERING BLDG.

76F309S 247 2-51

PWFB 1328 1037

F.B. ~~1757~~ PG. ~~80~~

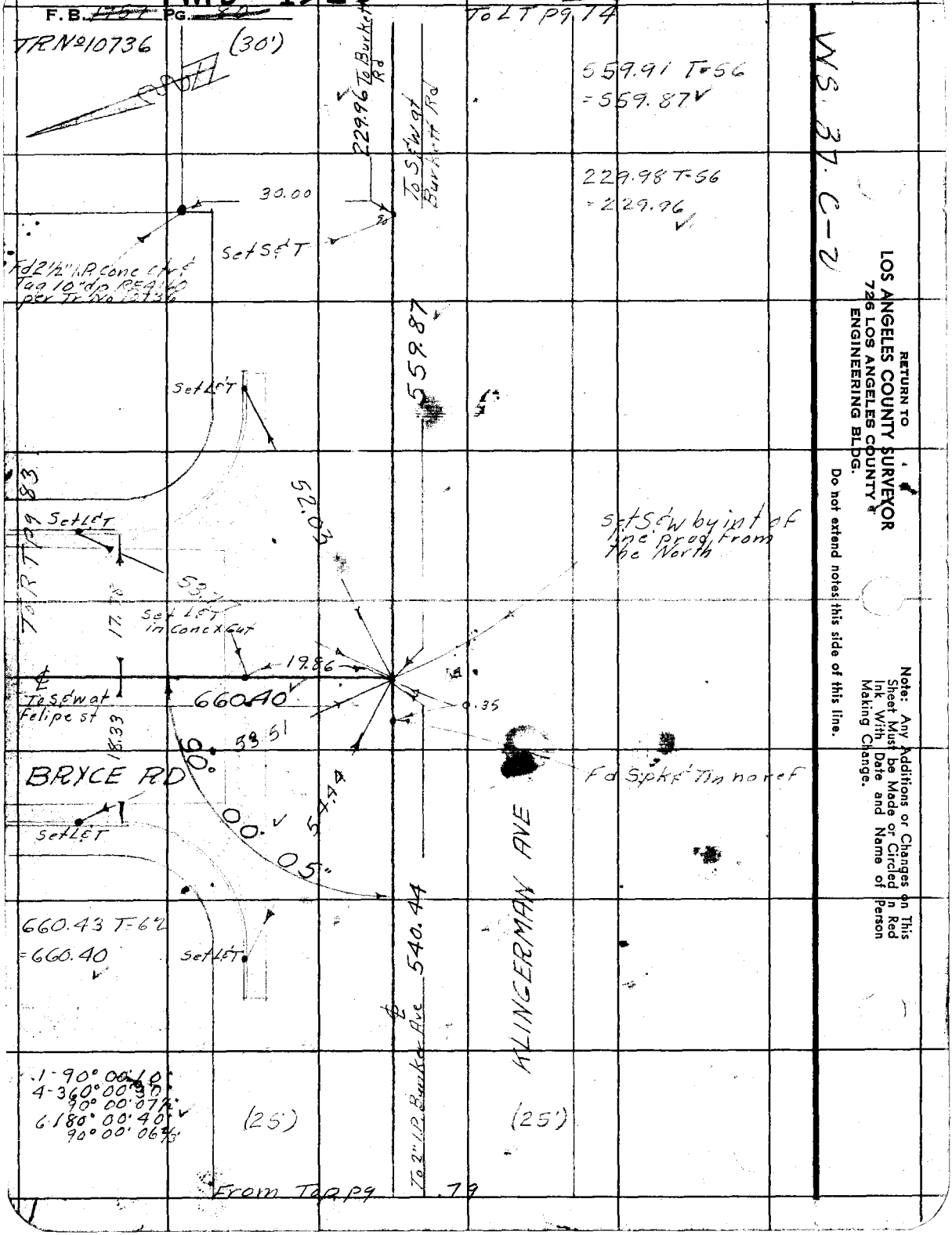

WS 37 C-2

RETURN TO
LOS ANGELES COUNTY SURVEYOR
726 LOS ANGELES COUNTY
ENGINEERING BLDG.

Do not extend notes this side of this line.

Note: Any Additions or Changes on This Sheet Must be Made or Circled in Red Ink With Date and Name of Person Making Change.

PWFB 1228 757

F. B. ~~1157~~ PG. ~~87~~

Notes Ck'd by Aja
Map No. B 2586"
Office Work R. L. GREEN
Checked J. AJA
Date

Survey of S. El Monte Area #1
W. O. 8650 Tape No. 0106 St'd. 68 °F
Surveyed by M. A. Van Deren
Notes Van Date 11-17-59
Indexed

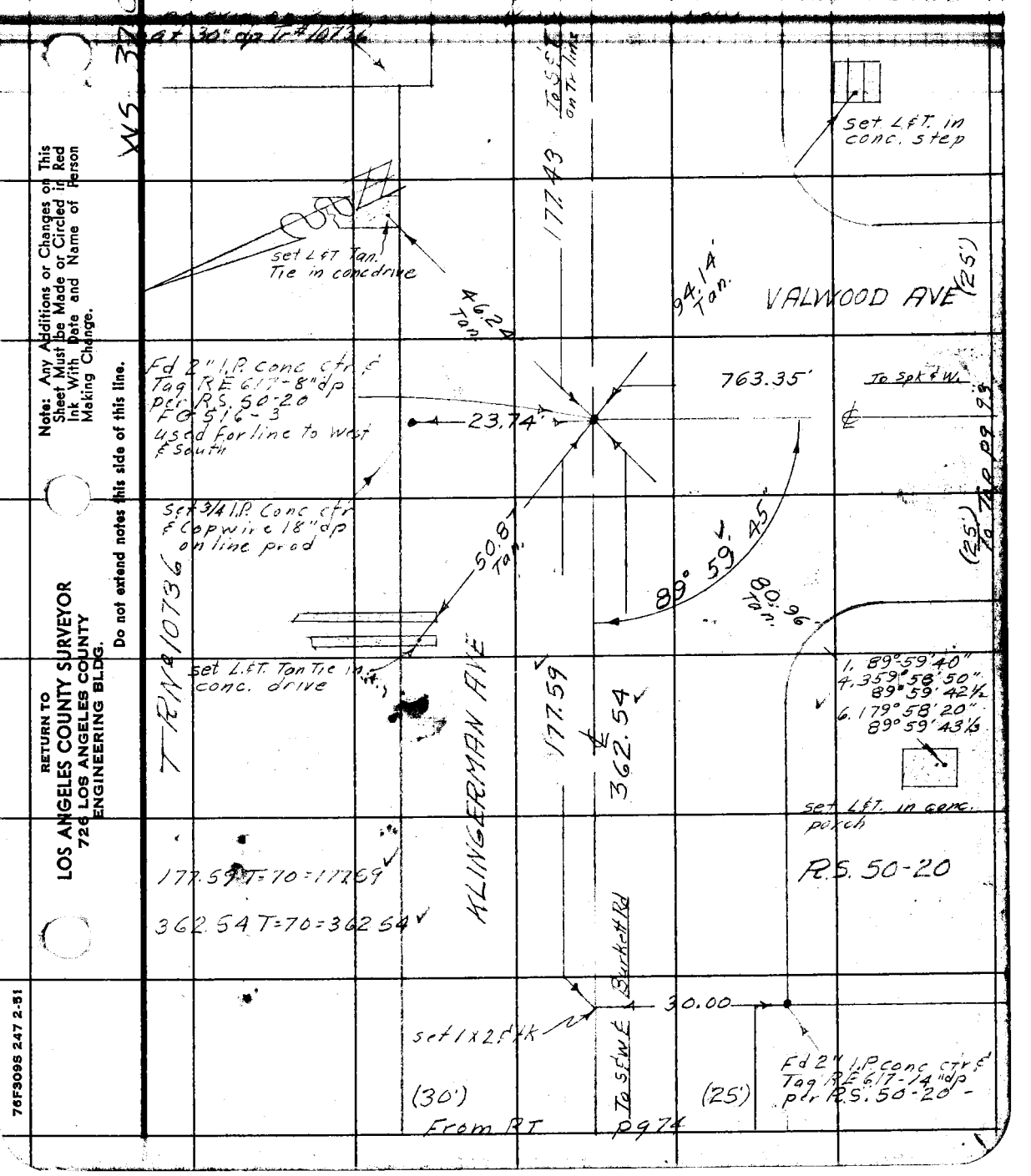

Note: Any Additions or Changes on This Sheet Must Be Made or Circled in Red Ink With Date and Name of Person Making Change.

Do not extend notes this side of this line.

RETURN TO
LOS ANGELES COUNTY SURVEYOR
726 LOS ANGELES COUNTY
ENGINEERING BLDG.

76F309S 247 2-51

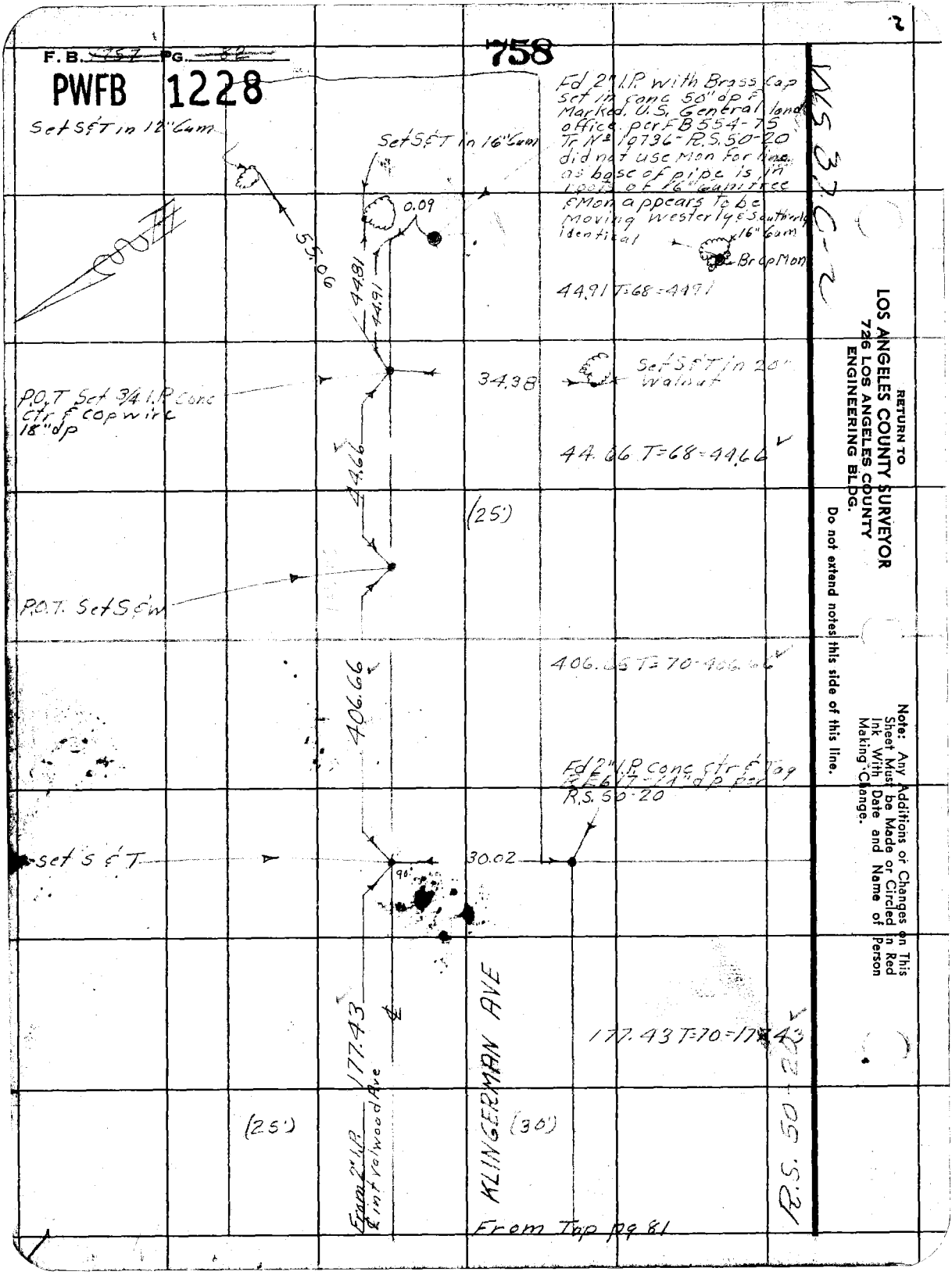

RETURN TO
LOS ANGELES COUNTY SURVEYOR
726 LOS ANGELES COUNTY
ENGINEERING BLDG.
Do not extend notes this side of this line.
Note: Any Additions or Changes on This Sheet Must be Made or Circled in Red Ink With Date and Name of Person Making Change.

PWFB 1328

1038

Notes Ck'd by AJA
Map No. B 2586
Office Work R. L. GREEN
Checked J. AJA
Date

Survey of
W. O. 8650 Tape No. 0106 St'd. 68 °F
Surveyed by
Notes Date 12-15-52
Indexed

F. B. PG.

1- 179°58'30"
4- 359°54'10"
6- 359°51'10"

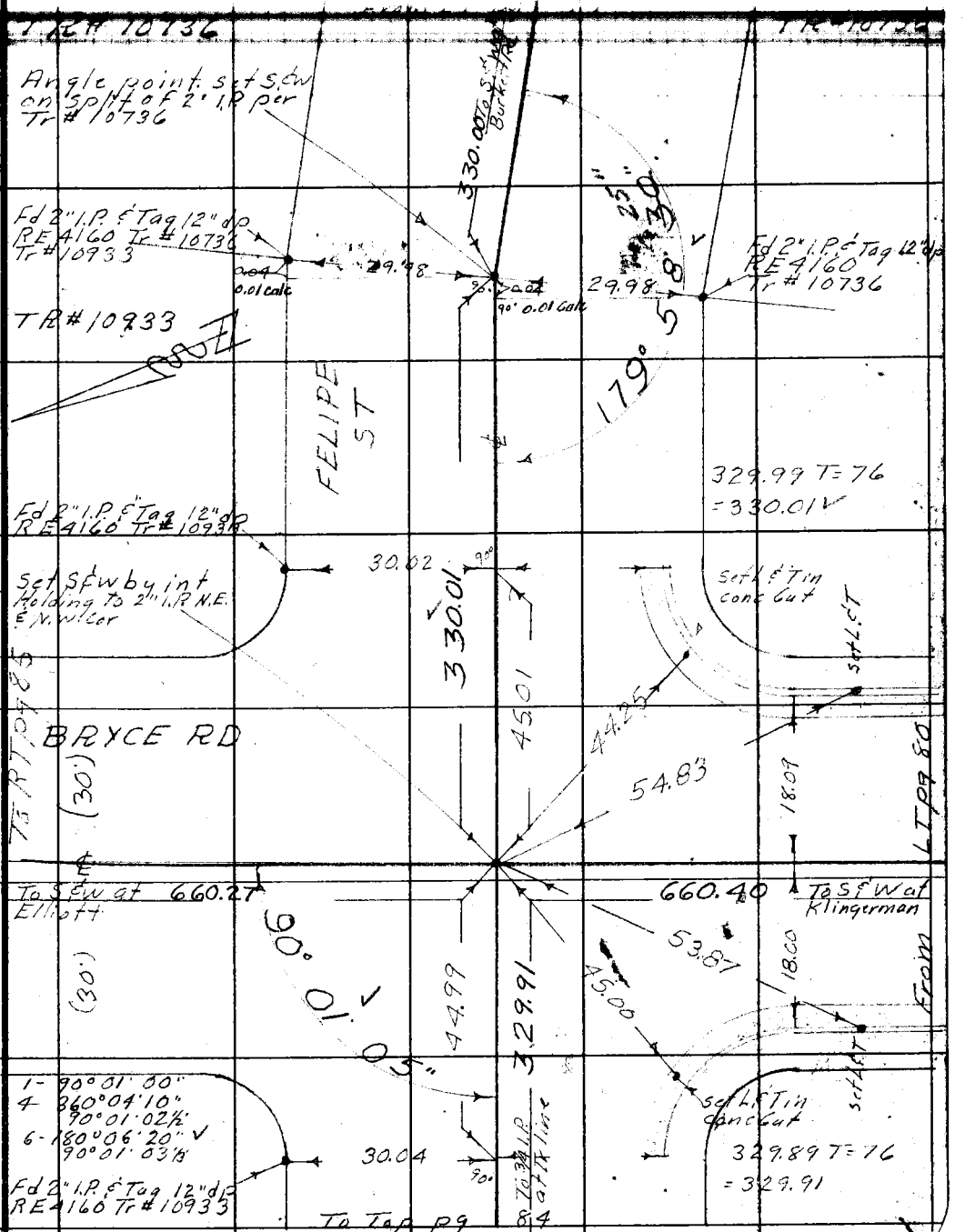

RETURN TO
LOS ANGELES COUNTY SURVEYOR
726 LOS ANGELES COUNTY
ENGINEERING BLDG.

Note: Any Additions or Changes on This Sheet Must be Made or Circled in Red Ink With Date and Name of Person Making Change.

Do not extend notes this side of this line.

76F309S 247 2-51

F. B. [illegible] Pg. [illegible]

PWFB 1328



RETURN TO
LOS ANGELES COUNTY SURVEYOR
726 LOS ANGELES COUNTY
ENGINEERING BLDG.

Do not extend notes this side of this line.

Note: Any Additions or Changes on This Sheet Must be Made or Circled in Red Ink With Date and Name of Person Making Change.

PWFB 1328 1040

F. B. ___ Pg. ___

Notes Ck'd by Aja
Map No. B 2586
Office Work R. L. GREEN
Checked J. AJA
Date June 1953

Survey of S. [illegible] Area #1
W. O. 8650 Tape No. 0106 St'd. 68 °F
Surveyed by M. A. Van Deven
Notes Van Date 12-16-52
Indexed [illegible]

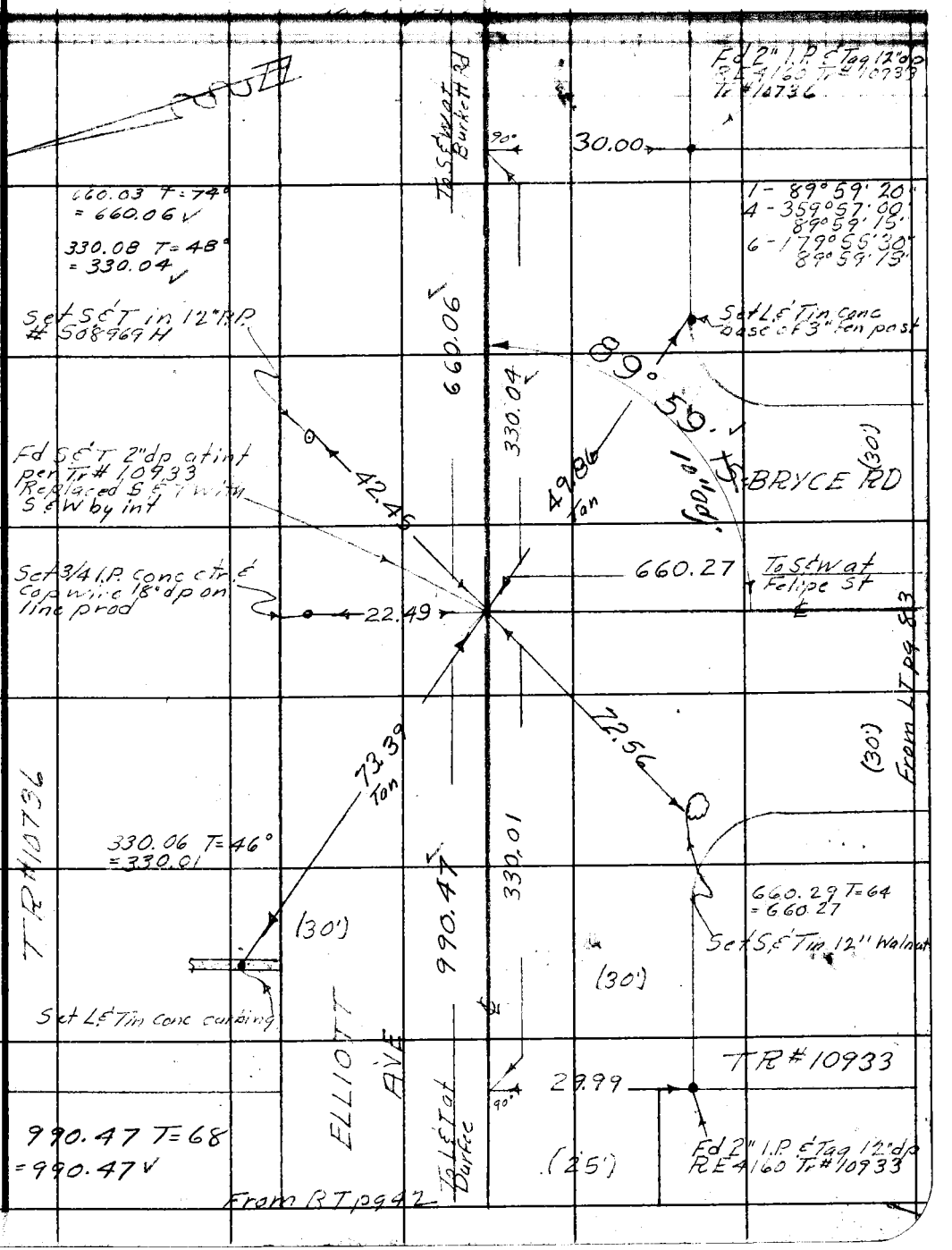

Note: Any Additions or Changes on This Sheet Must be Made or Circled in Red Ink With Date and Name of Person Making Change.

Do not extend notes this side of this line.

RETURN TO
LOS ANGELES COUNTY SURVEYOR
726 LOS ANGELES COUNTY
ENGINEERING BLDG.

76F309S 247 2-51

PWFB 1328. 1041

F. B. 1157 PG. 76

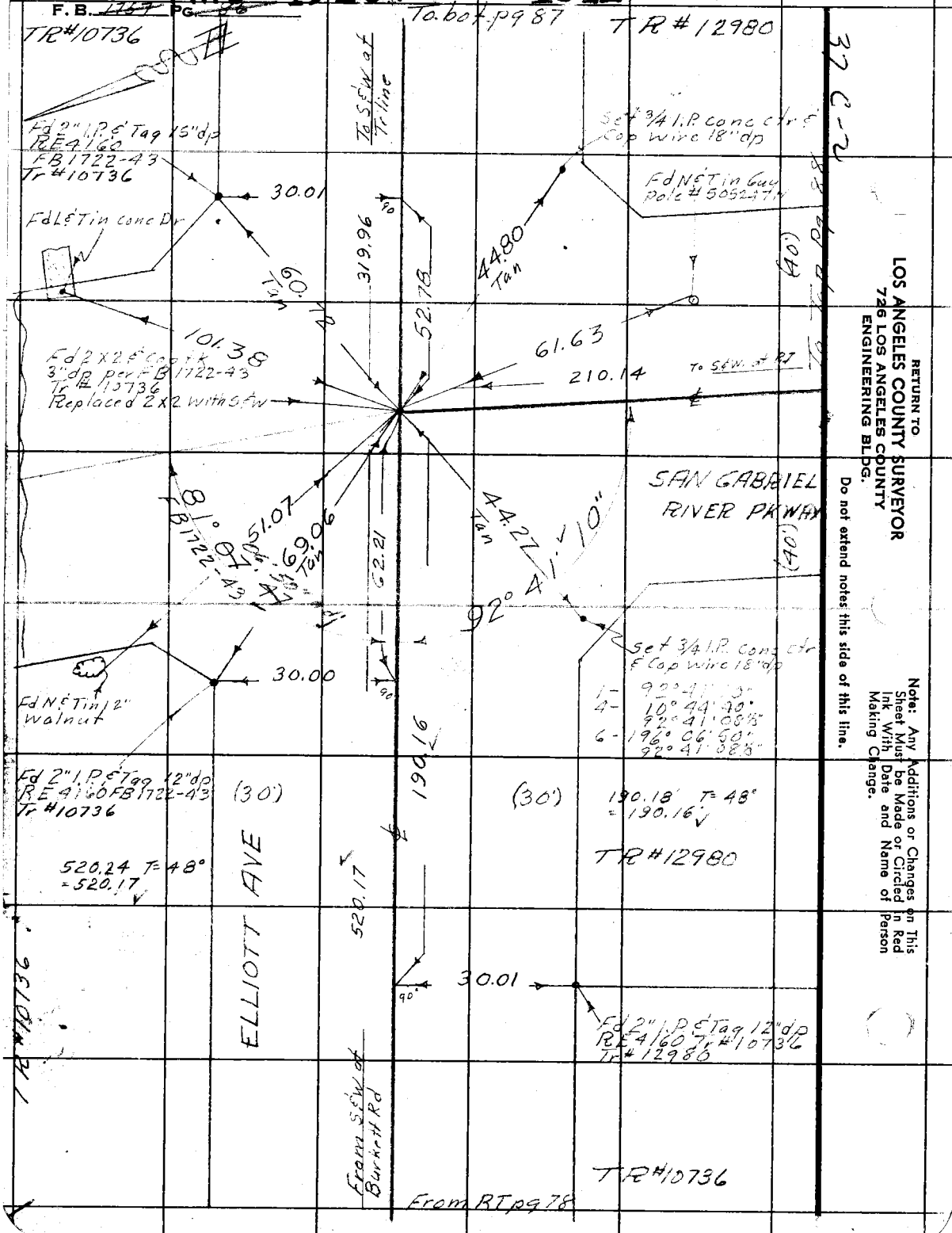

RETURN TO
LOS ANGELES COUNTY SURVEYOR
726 LOS ANGELES COUNTY
ENGINEERING BLDG.

Do not extend notes this side of this line.

Note: Any Additions or Changes on This Sheet Must be Made or Circled in Red Ink With Date and Name of Person Making Change.

PWFB 1328 1042

Notes Ck'd by Aja
Map No. B 2586
Office Work R. L. GREEN
Checked J. AJA
Date [illegible]

Survey of S. E. Monte Arcadia
W. O. 8650 Tape No. 0106 St'd. 68 °F
Surveyed by M. A. Van Deren
Notes Van Date 12-16-54
Indexed [illegible] C. Johnson

F. B. ____ PG. ____

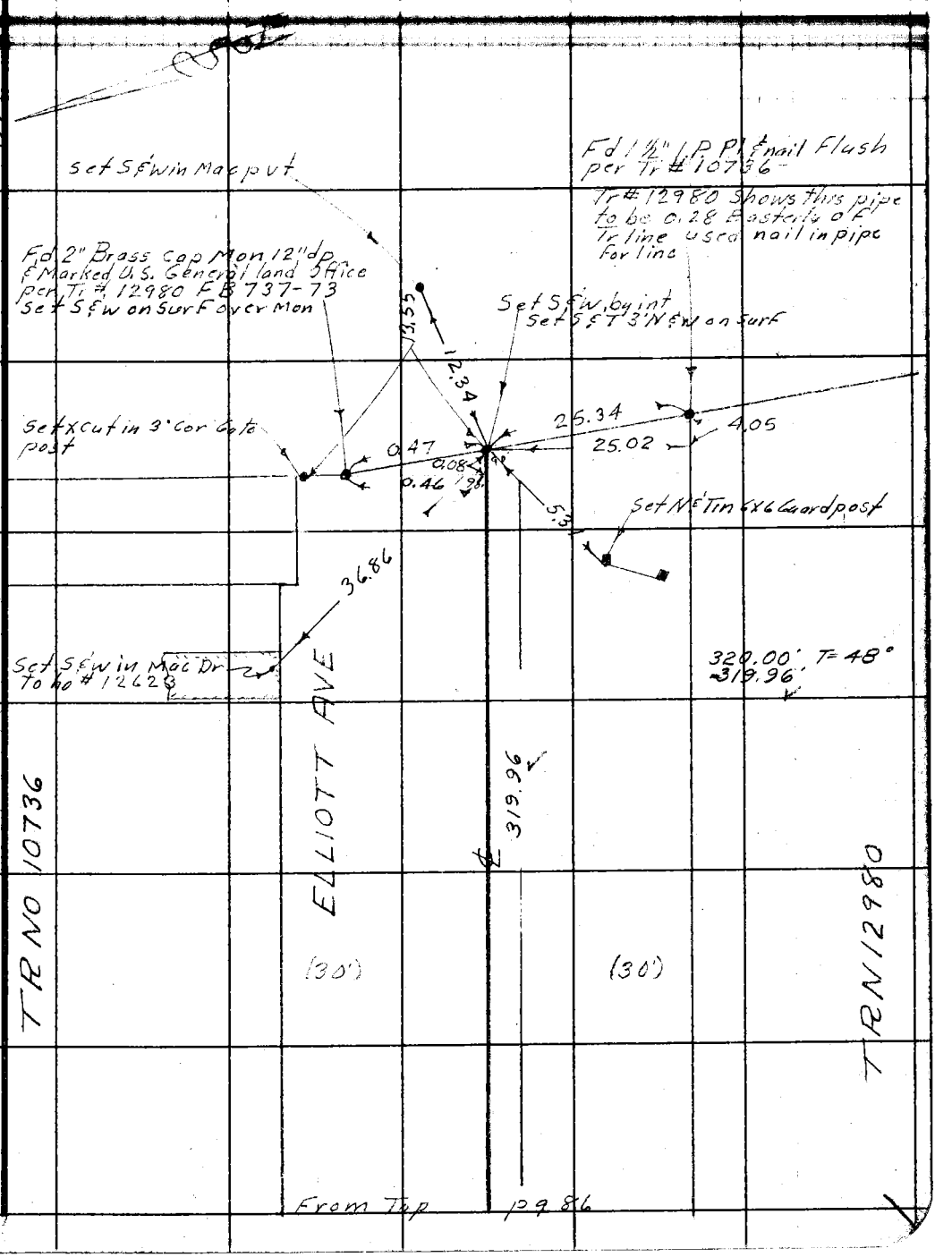

Note: Any Additions or Changes on This Sheet Must be Made or Circled in Red Ink With Date and Name of Person Making Change.

Do not extend notes this side of this line.

RETURN TO
LOS ANGELES COUNTY SURVEYOR
726 LOS ANGELES COUNTY
ENGINEERING BLDG.

76F309S 247 2-51

F. B. ~~1757~~ PG. ~~88~~

PWFB 1328

1043

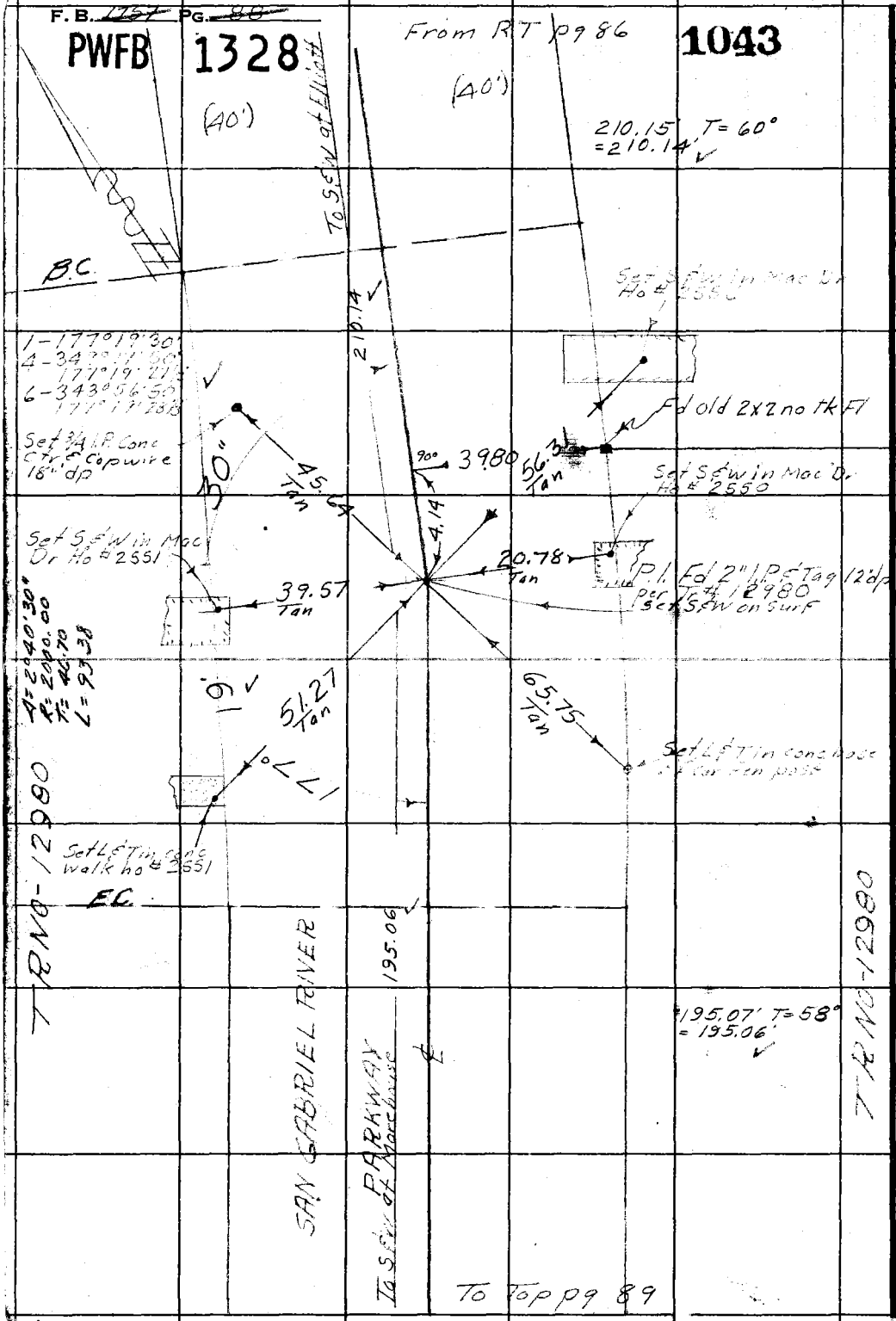

WS 37 C-7

RETURN TO
LOS ANGELES COUNTY SURVEYOR
726 LOS ANGELES COUNTY
ENGINEERING BLDG.

Do not extend notes this side of this line.

Note: Any Additions or Changes on This Sheet Must be Made or Circled in Red Ink With Date and Name of Person Making Change.

PWFB 1328

1044

F. B. ____ PG. ____

Notes Ck'd by Aja
Map No. B 2586
Office Work R. L. GREEN
Checked J. AJA
Date

Survey of S. El Monte Area #1
W. O. 8650 Tape No. 0106 St'd. 68 °F
Surveyed by
Notes Date 12-17-52
Indexed

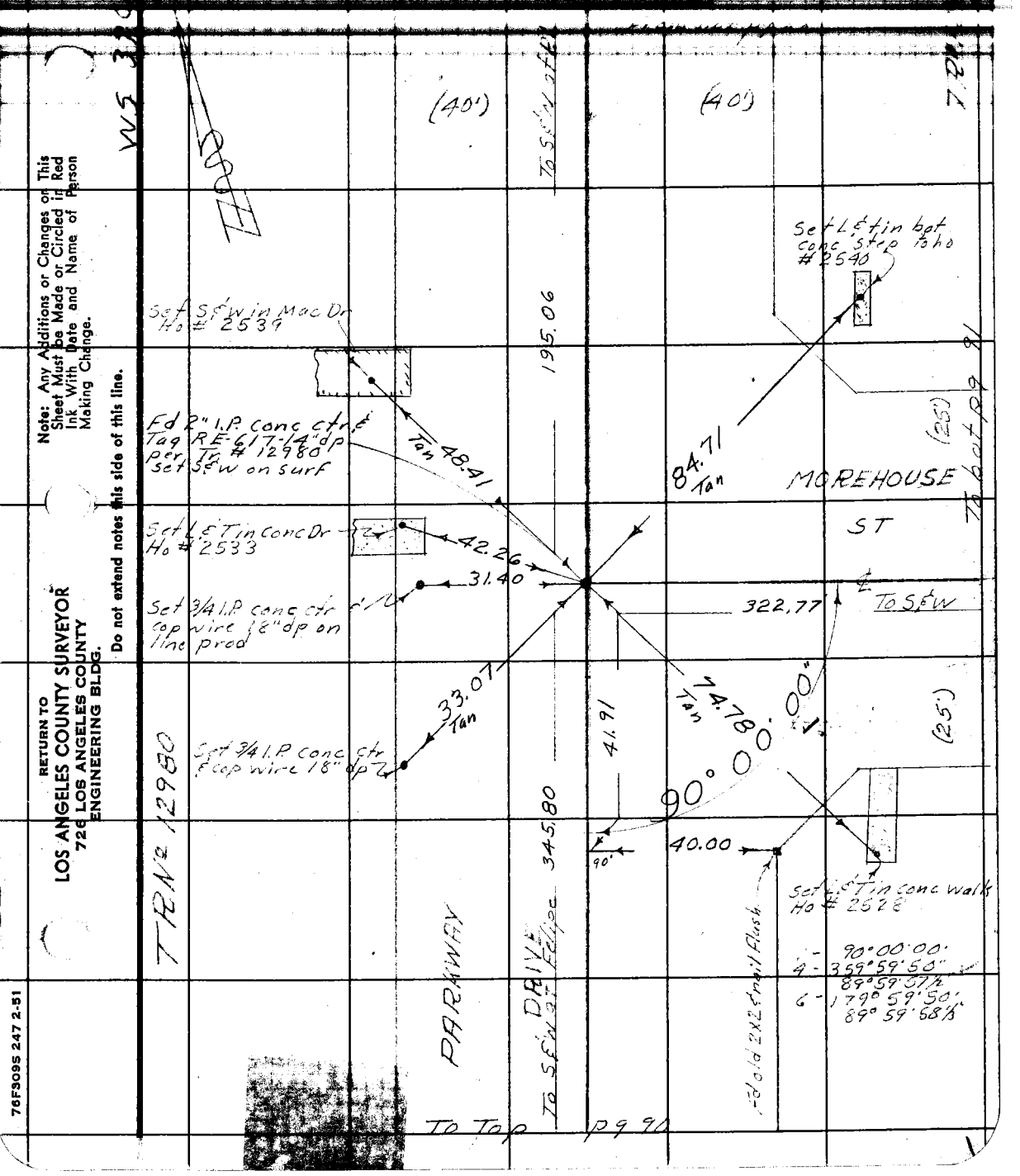

Note: Any Additions or Changes on This Sheet Must be Made or Circled in Red Ink With Date and Name of Person Making Change.

Do not extend notes this side of this line.

RETURN TO
LOS ANGELES COUNTY SURVEYOR
726 LOS ANGELES COUNTY
ENGINEERING BLDG.

76F309S 247 2-51

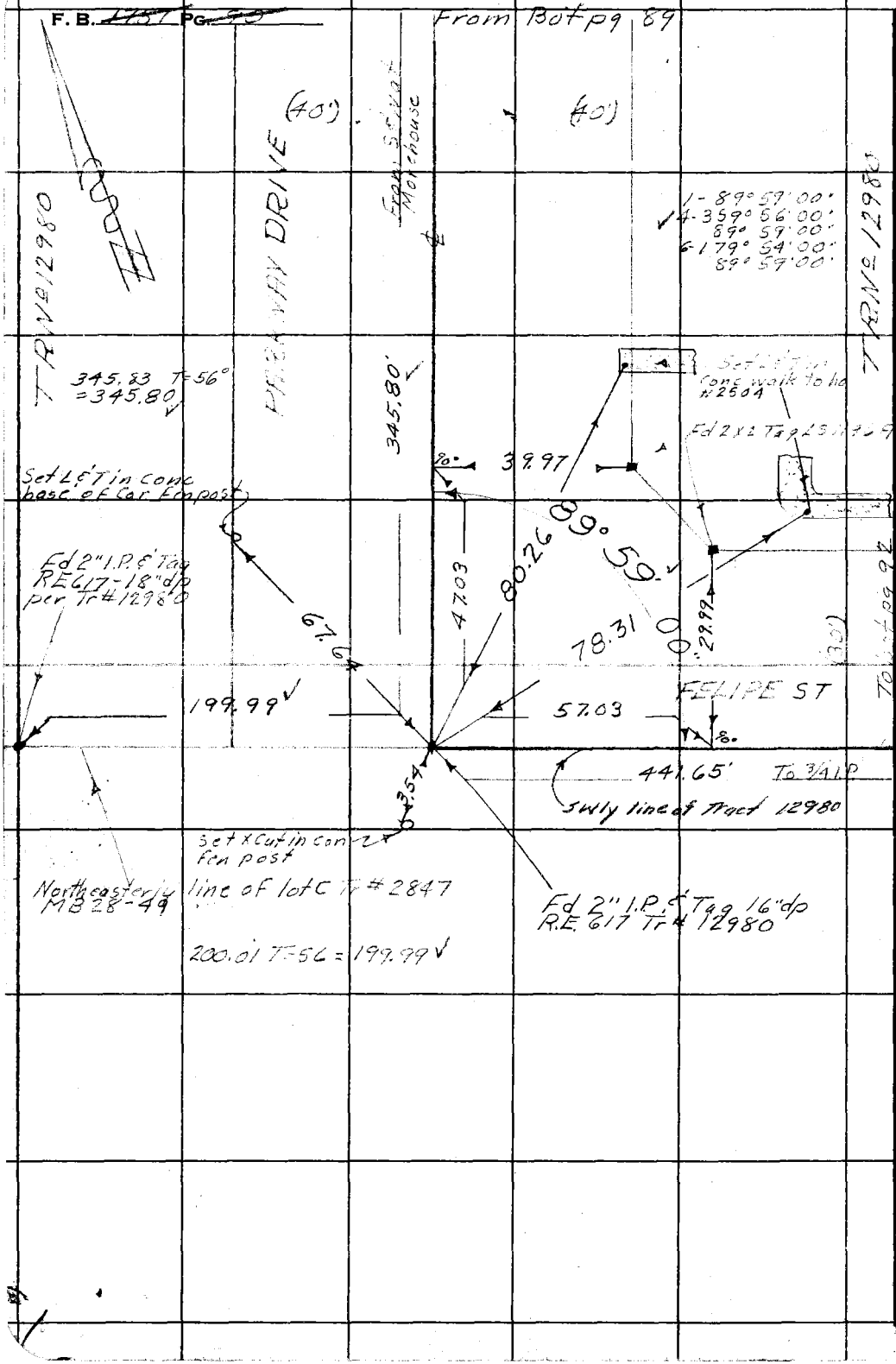

RETURN TO
LOS ANGELES COUNTY SURVEYOR
726 LOS ANGELES COUNTY
ENGINEERING BLDG.

Do not extend notes this side of this line.

Note: Any Additions or Changes on This Sheet Must be Made or Circled in Red Ink With Date and Name of Person Making Change.

PWFB 1328

1045

F. B. [illegible] PG. [illegible]

Notes Ck'd by Aja
Map No. B 2586
Office Work R. I. GREEN
Checked J. AJA
Date [illegible]

Survey of S. Fr. Monicinca
W. O. 8650 Tape No. 0106 St'd. 68 °F
Surveyed by [illegible]
Notes Van Date 12-17-57
Indexed [illegible]

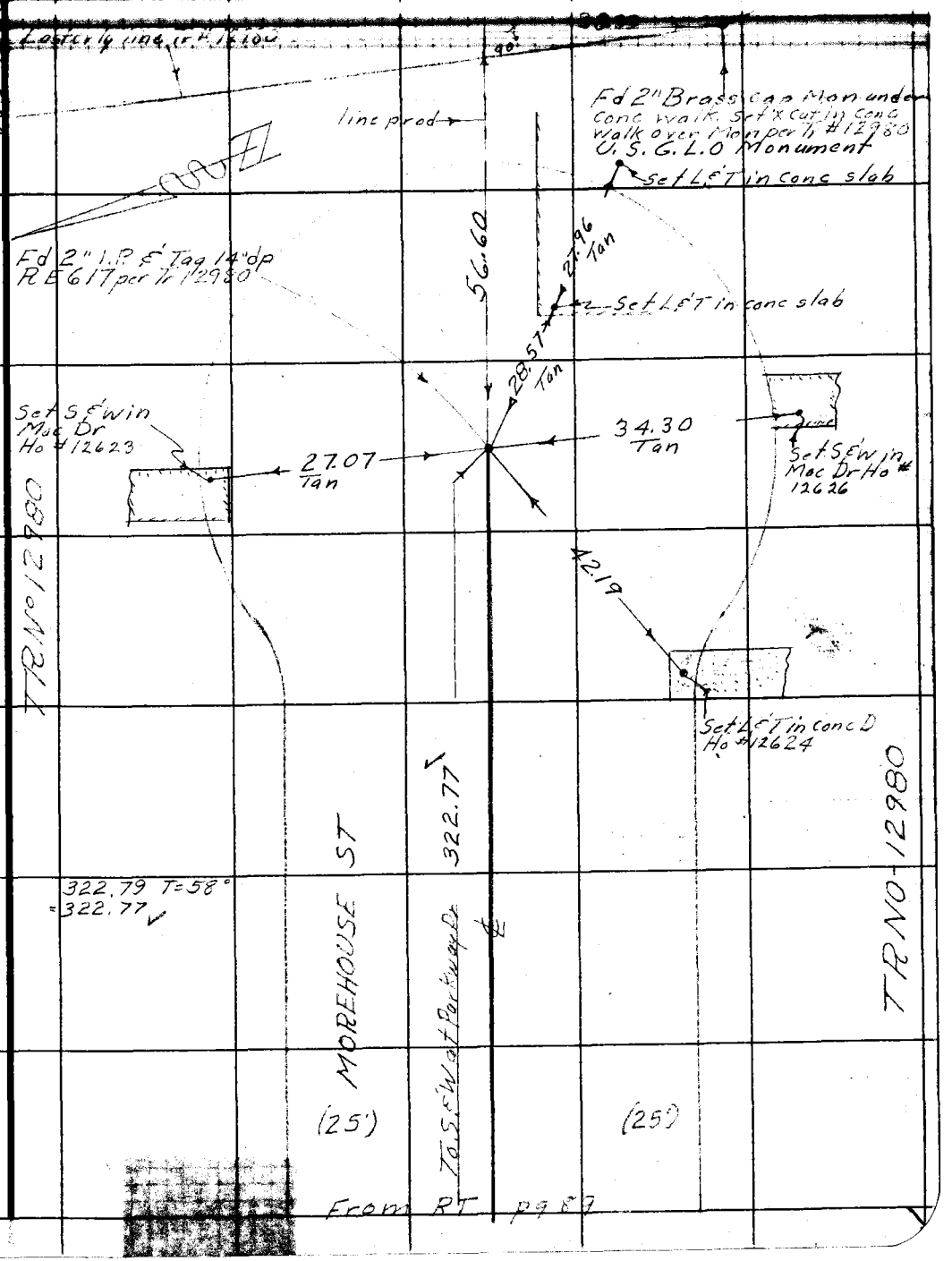

Note: Any Additions or Changes on This Sheet Must be Made or Circled in Red Ink With Date and Name of Person Making Change.

Do not extend notes this side of this line.

RETURN TO
LOS ANGELES COUNTY SURVEYOR
726 LOS ANGELES COUNTY
ENGINEERING BLDG.

76F309S 247 2-51

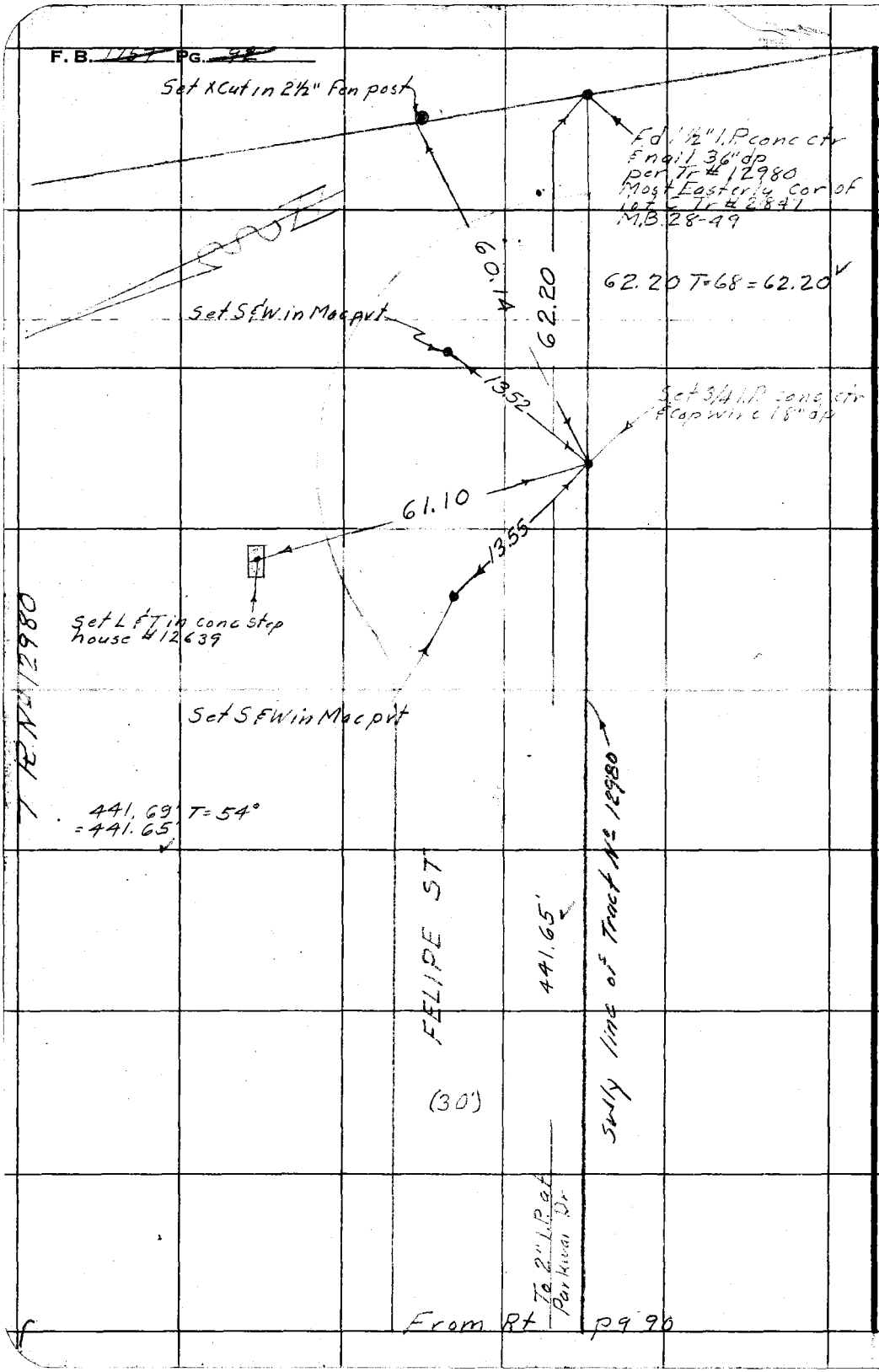

RETURN TO
LOS ANGELES COUNTY SURVEYOR
726 LOS ANGELES COUNTY
ENGINEERING BLDG.

Do not extend notes this side of this line.

Note: Any Additions or Changes on This Sheet Must be Made or Circled in Red Ink With Date and Name of Person Making Change.

PWFB 1228

762

F. B. ____ PG. ____

Notes Ck'd by Aja
Map No. B 2586
Office Work R. L. GREEN
Checked J. AJA
Date

Survey of S. El Monte Arcadia
W. O. 8660 Tape No. 0106 St'd. 63 °F
Surveyed by
Notes Va. Date
Indexed

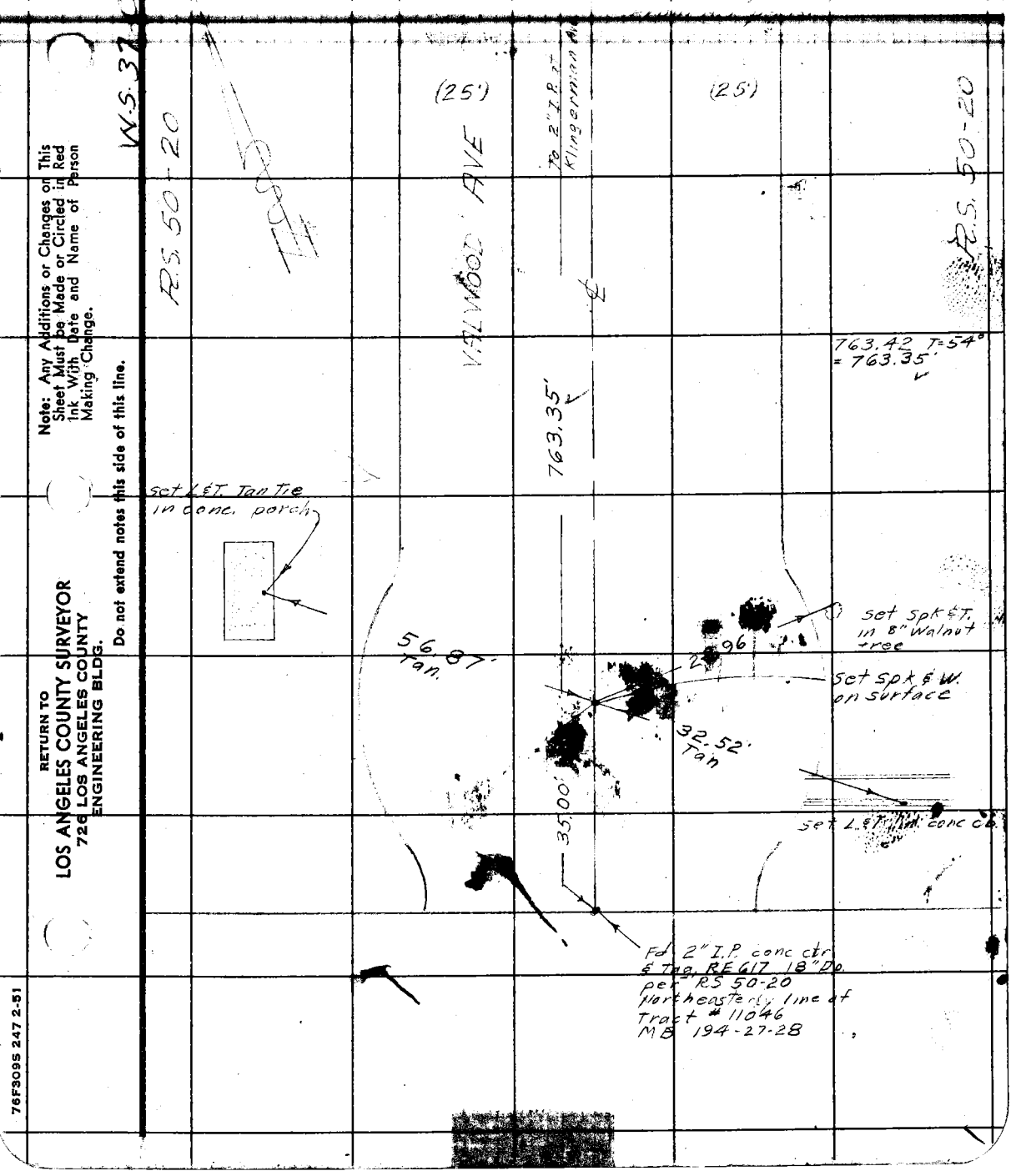

Note: Any Additions or Changes on This Sheet Must be Made or Circled in Red Ink With Date and Name of Person Making Change.

Do not extend notes this side of this line.

RETURN TO
LOS ANGELES COUNTY SURVEYOR
726 LOS ANGELES COUNTY
ENGINEERING BLDG.

76F309S 247 2-51

RETURN TO
LOS ANGELES COUNTY SURVEYOR
726 LOS ANGELES COUNTY
ENGINEERING BLDG.

Note: Any Additions or Changes on This Sheet Must be Made or Circled in Red Ink With Date and Name of Person Making Change.

Do not extend notes this side of this line.

WS 37 C-2

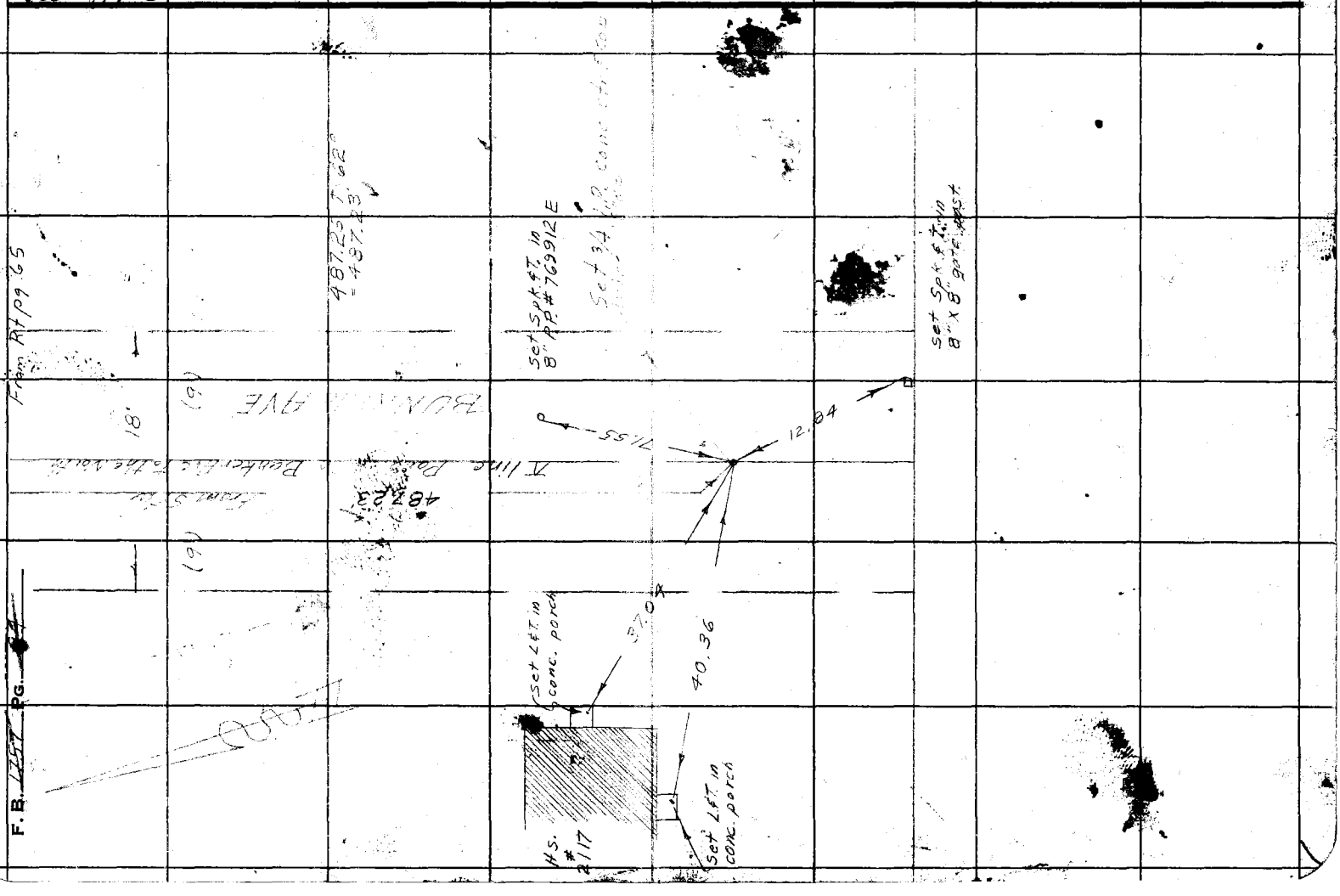

PWFB 1228

763

F. B. ____ PG. ____

Notes Ck'd by Aja
Map No. B 2586
Office Work R. L. GREEN
Checked J. AJA
Date ____

Survey of S. El Monte Area
W. O. ____ Tape No. ____ St'd. ____ °F
Surveyed by ____
Notes ____ Date ____
Indexed ____

W.S. 3 - 2

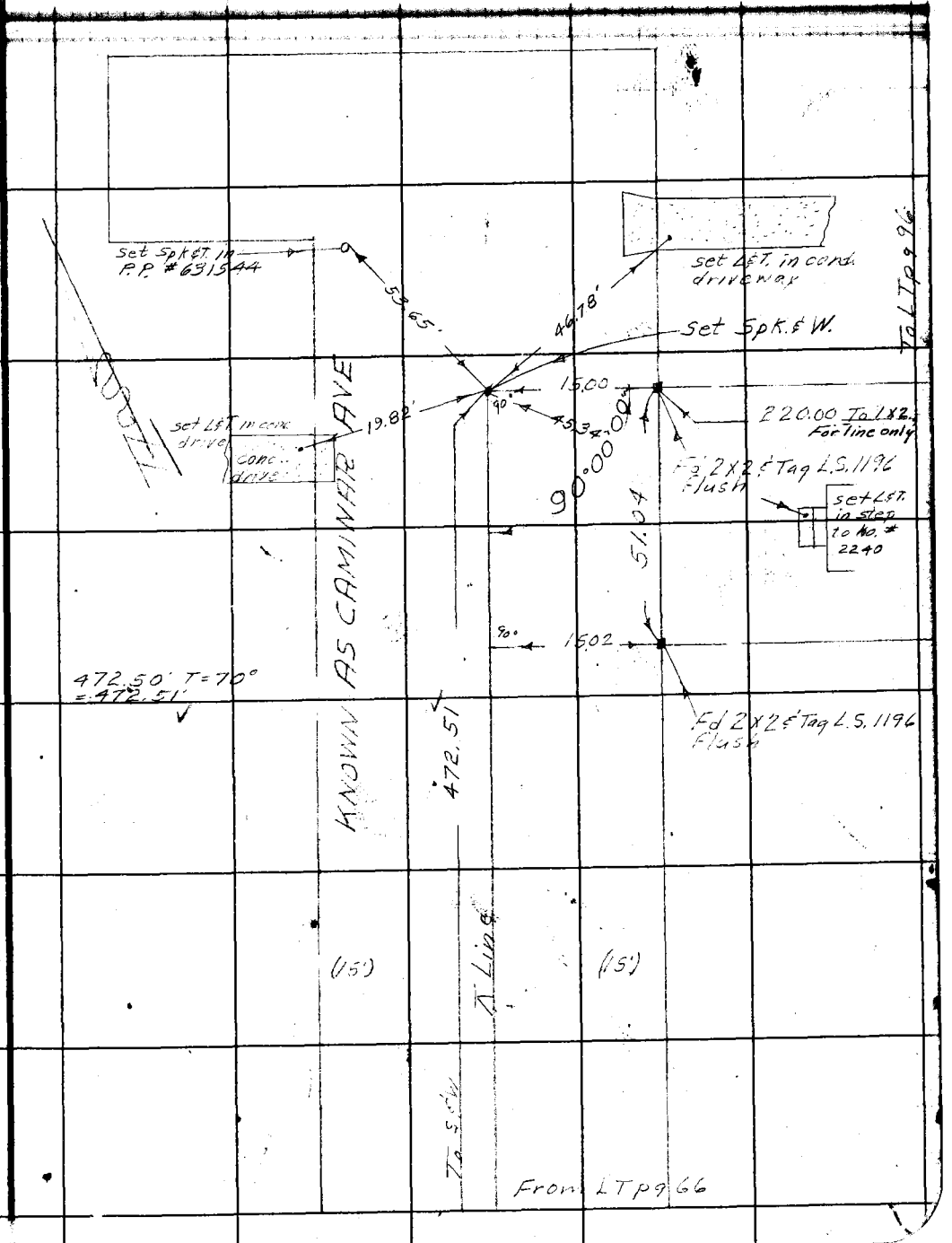

Note: Any Additions or Changes on This Sheet Must be Made or Circled in Red Ink With Date and Name of Person Making Change.

Do not extend notes this side of this line.

RETURN TO
LOS ANGELES COUNTY SURVEYOR
726 LOS ANGELES COUNTY
ENGINEERING BLDG.

76F309S 247 2-51

PWFB 1228

764

F.B. 1257 PG. 96

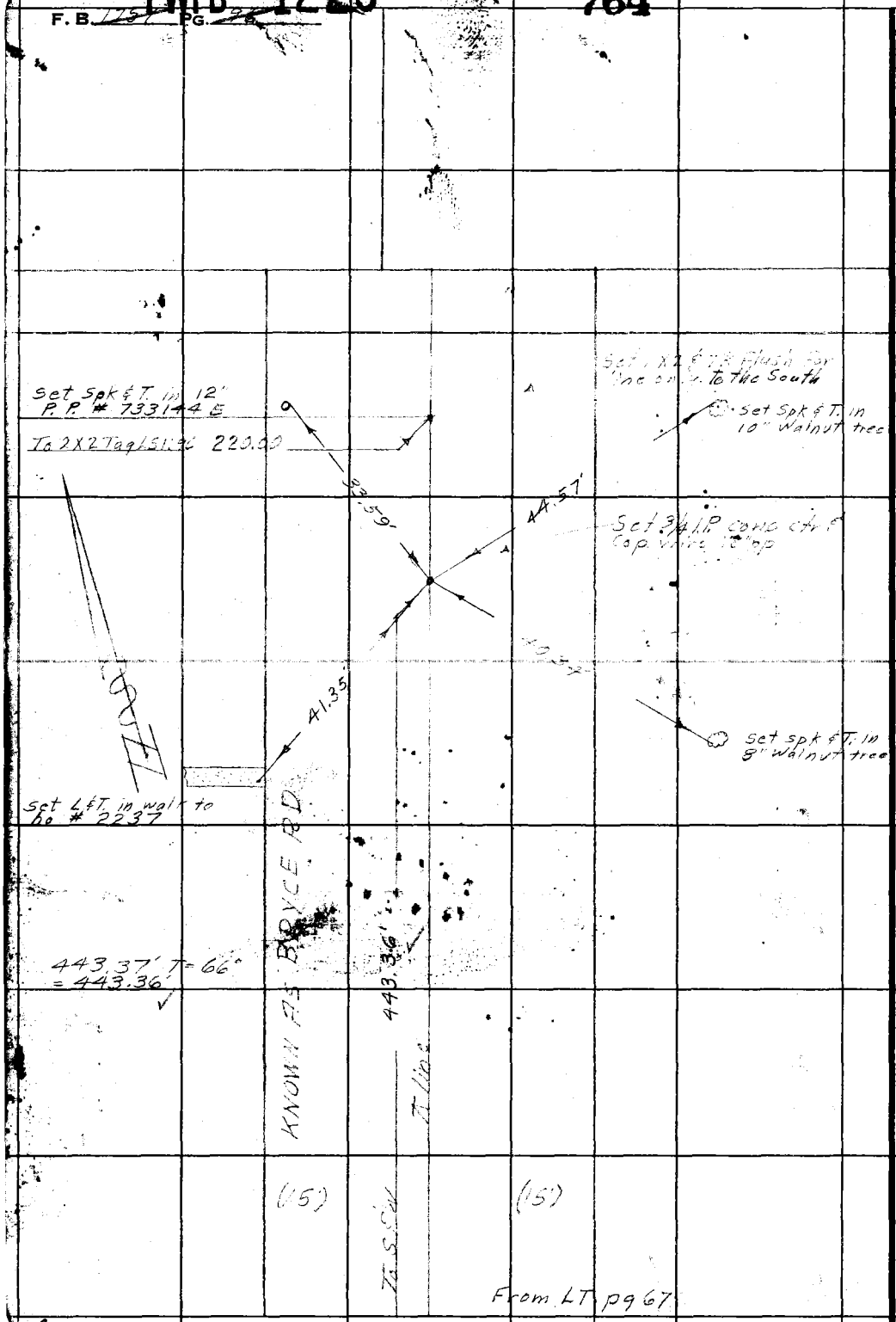

WS 37 C-2

RETURN TO
LOS ANGELES COUNTY SURVEYOR
726 LOS ANGELES COUNTY
ENGINEERING BLDG.

Do not extend notes this side of this line.

Note: Any Additions or Changes on This Sheet Must be Made or Circled in Red Ink With Date and Name of Person Making Change.

PWFB 1227 1023

Notes Ck'd by Aja
Map No. B 2586
Office Work R. L. GREEN
Checked J. AJA
Date

Survey of S. El Monte Area #1
W. O. 8650 Tape No. 0106 St'd. 68 °F
Surveyed by
Notes Date 1-53
Indexed

F. B. PG.

1 - 90° 00' 30"
2 - 360° 00' 10"

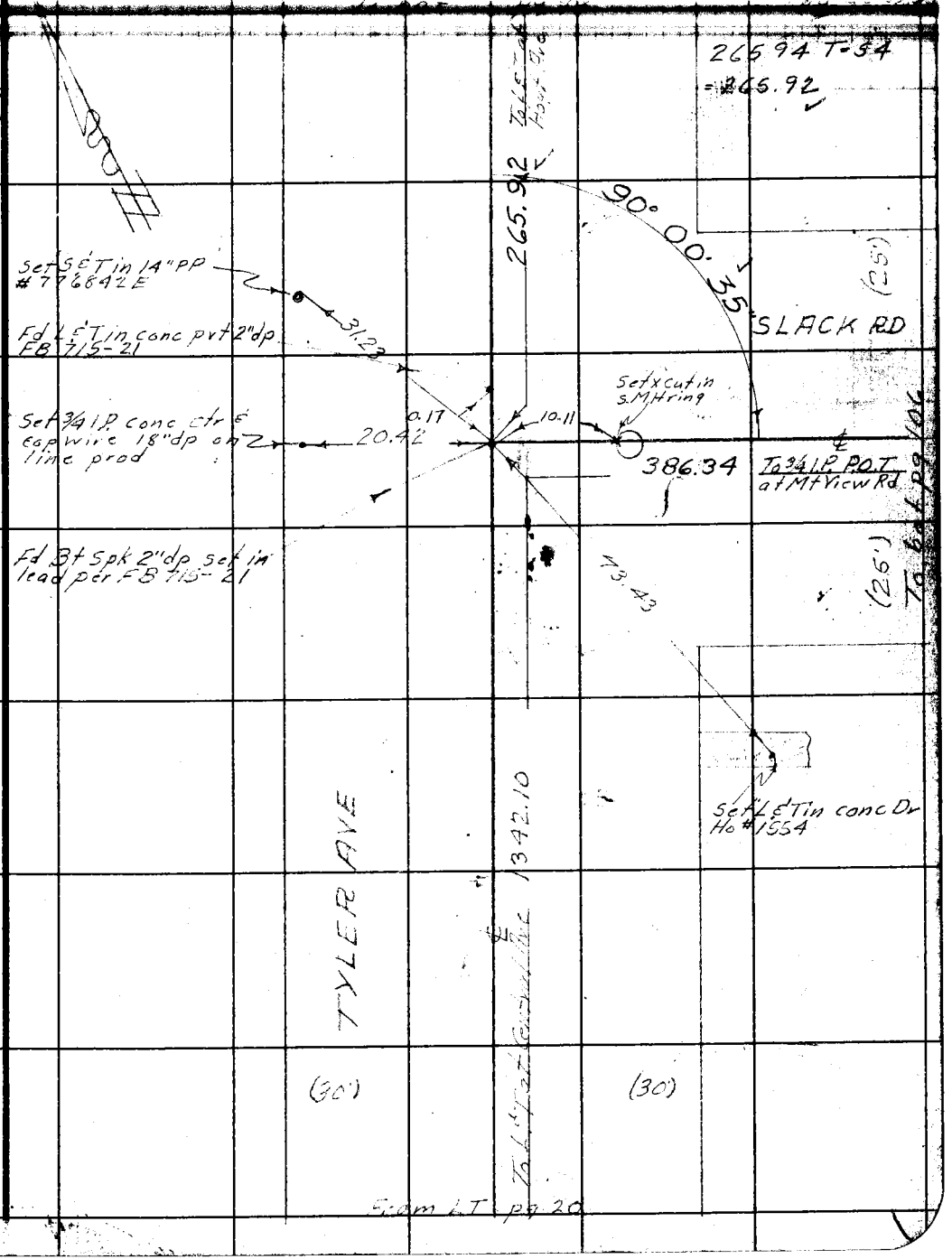

Note: Any Additions or Changes on This Sheet Must be Made or Circled in Red Ink With Date and Name of Person Making Change.

Do not extend notes this side of this line.

RETURN TO
LOS ANGELES COUNTY SURVEYOR
726 LOS ANGELES COUNTY
ENGINEERING BLDG.

76F3095 247 2-51

F. B. ~~1757~~ PG. ~~98~~

PWFB 1227

To bot pg 99

1024

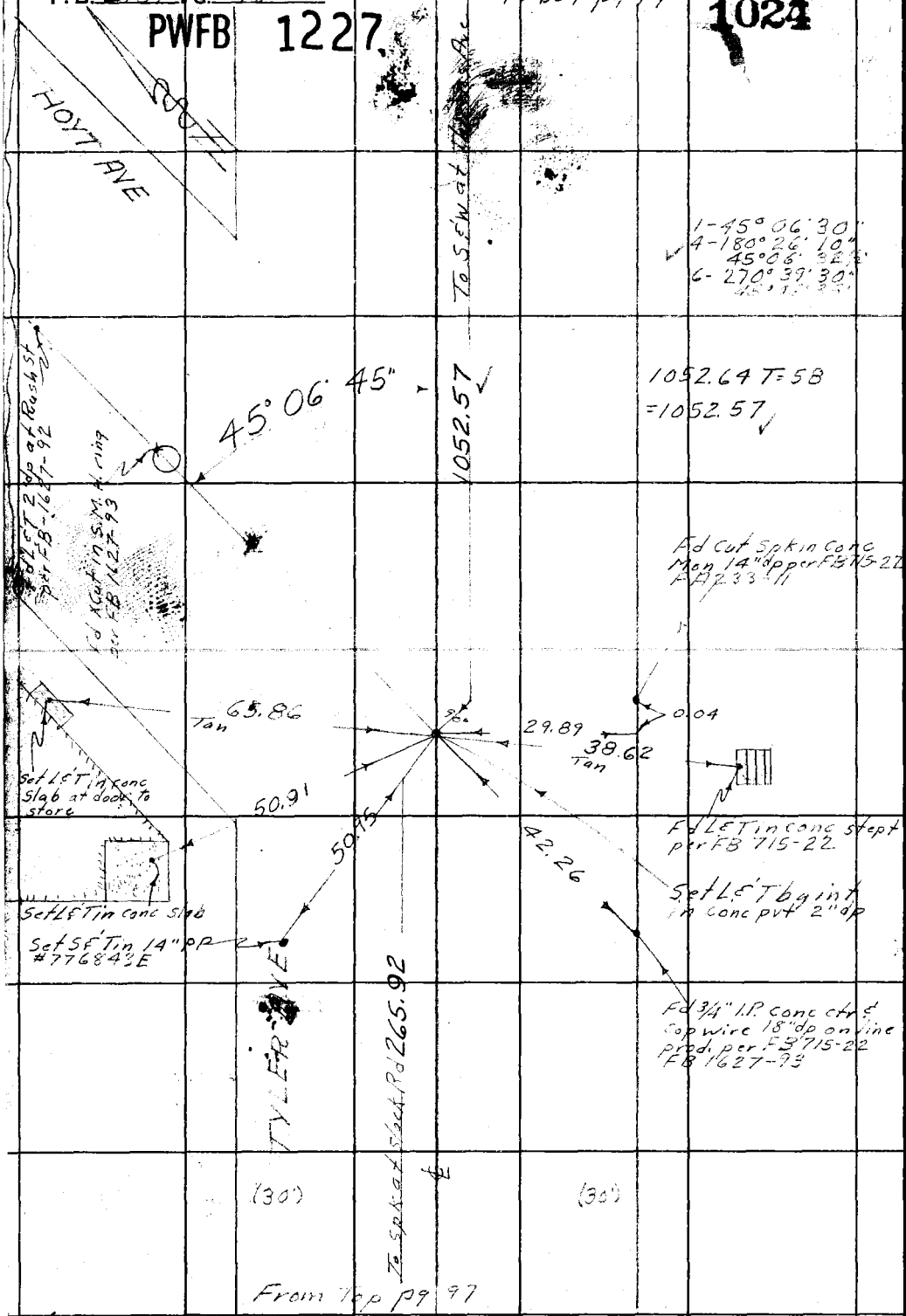

W.S. 37B-2

RETURN TO
LOS ANGELES COUNTY SURVEYOR
726 LOS ANGELES COUNTY
ENGINEERING BLDG.

Do not extend notes this side of this line.

Note: Any Additions or Changes on This Sheet Must be Made or Circled in Red Ink With Date and Name of Person Making Change.

PWFB 1327 1621

Notes Ck'd by Aja
Map No. B 2586
Office Work R. L. GREEN
Checked J. AJA
Date

Survey of S. El Monte Area
W. O. 8650 Tape No. 2106 St'd. 68 °F
Surveyed by
Notes Date 1-58
Indexed

F. B. Pg.

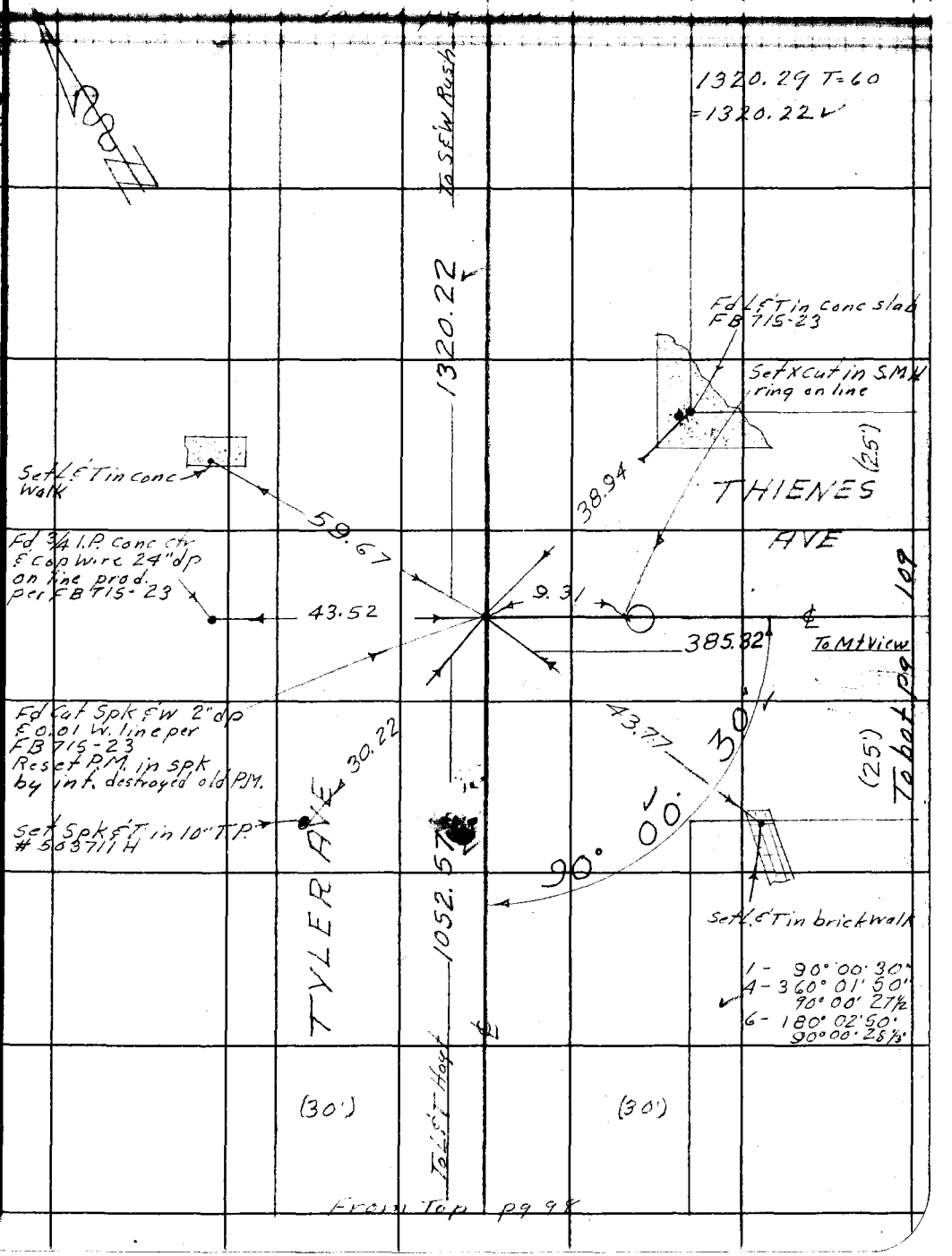

Note: Any Additions or Changes on This Sheet Must be Made or Circled in Red Ink With Date and Name of Person Making Change.

Do not extend notes this side of this line.

RETURN TO
LOS ANGELES COUNTY SURVEYOR
726 LOS ANGELES COUNTY ENGINEERING BLDG.

76F309S 247 2-51

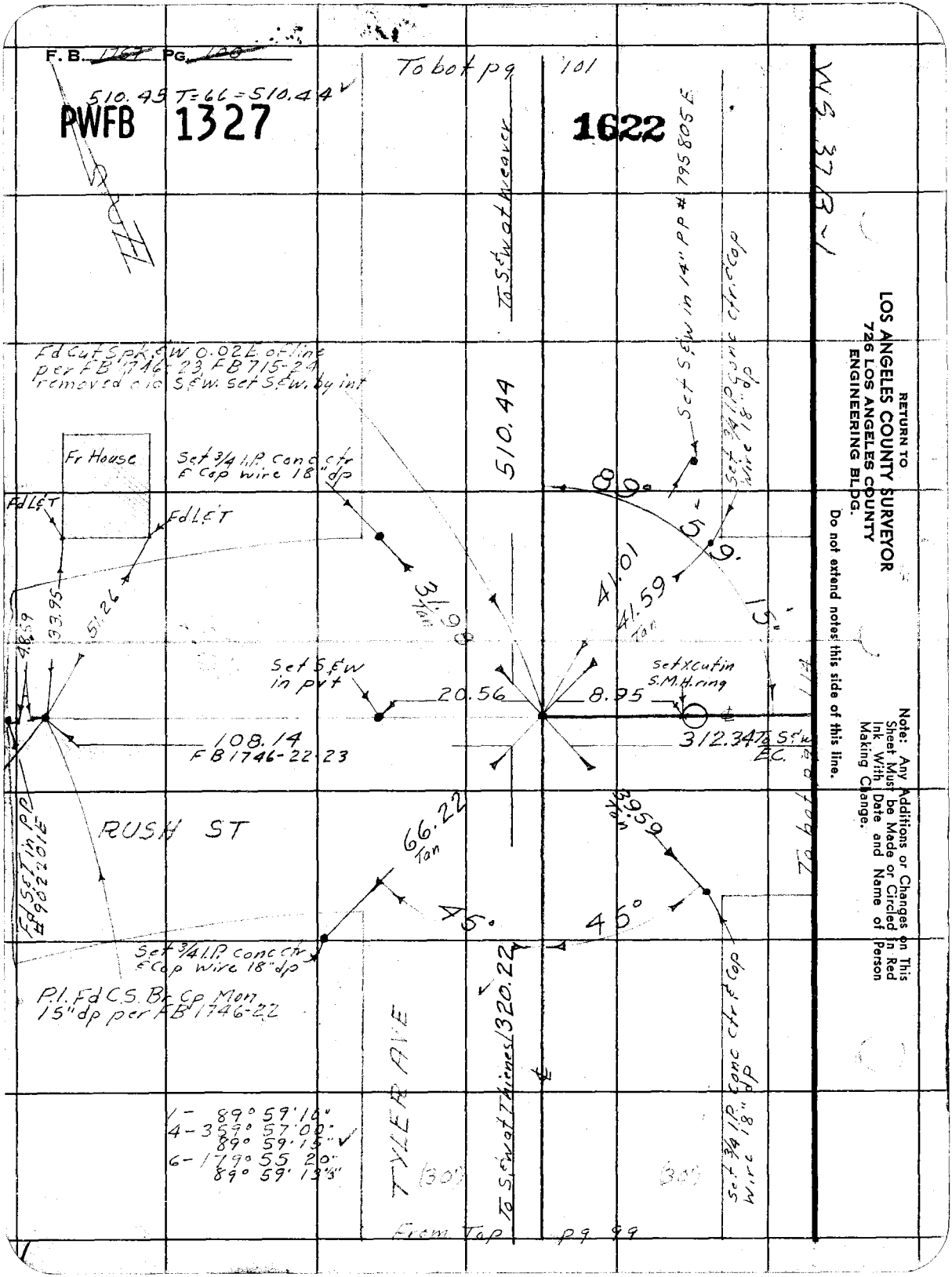
F.B. 1767 PG. 100
510.45 T=66=510.44
PWFB 1327
1622
To bot pg 101
To S&W at Weaver
Set S&W in 14" PP # 795805 E
Set 3/4 I.P. conc ctr & Cap Wire 18" dp
Fd Cut Spk & W 0.02 E of line per FB 1746-23, FB 715-24 removed old S&W. set S&W. by int
510.44
Fr House
Set 3/4 I.P. Conc ctr & Cap wire 18" dp
Fd L&T
Fd L&T
89°
5.9'
41.01
41.59 Tan
15"
31.98 Tan
33.95
51.26
48.59
Set S&W in pvt
20.56
8.95
Set X cut in S.M.H. ring
108.14
FB 1746-22-23
312.34 To S&W E.C.
RUSH ST
66.22 Tan
39.59 Tan
To bot pg 114
Fd S&T in PP # 902201 E
45°
45°
Set 3/4 I.P. conc ctr & Cap wire 18" dp
P.I. Fd C.S. Br Cp Mon 15" dp per FB 1746-22
TYLER AVE
To S&W at Thienes 1320.22
Set 3/4 I.P. conc ctr & Cap Wire 18" dp
1 - 89° 59' 10"
4 - 359° 57' 00"
89° 59' 15"
6 - 179° 55' 20"
89° 59' 13 1/3"
(30')
(30')
From Top pg 99
WS 37 B-1
RETURN TO
LOS ANGELES COUNTY SURVEYOR
726 LOS ANGELES COUNTY
ENGINEERING BLDG.
Do not extend notes this side of this line.
Note: Any Additions or Changes on This Sheet Must be Made or Circled in Red Ink With Date and Name of Person Making Change.

PWFB 1327 1623, 1624

Notes Ck'd by Aja	Survey of S. El Monte Area
Map No. B 2583	W. O. 8650 Tape No. 0106 St'd. 68 °F
Office Work R. L. GREEN	Surveyed by [illegible]
Checked J. AJA	Notes [illegible] Date [illegible]
Date	Indexed

F. B. PG.

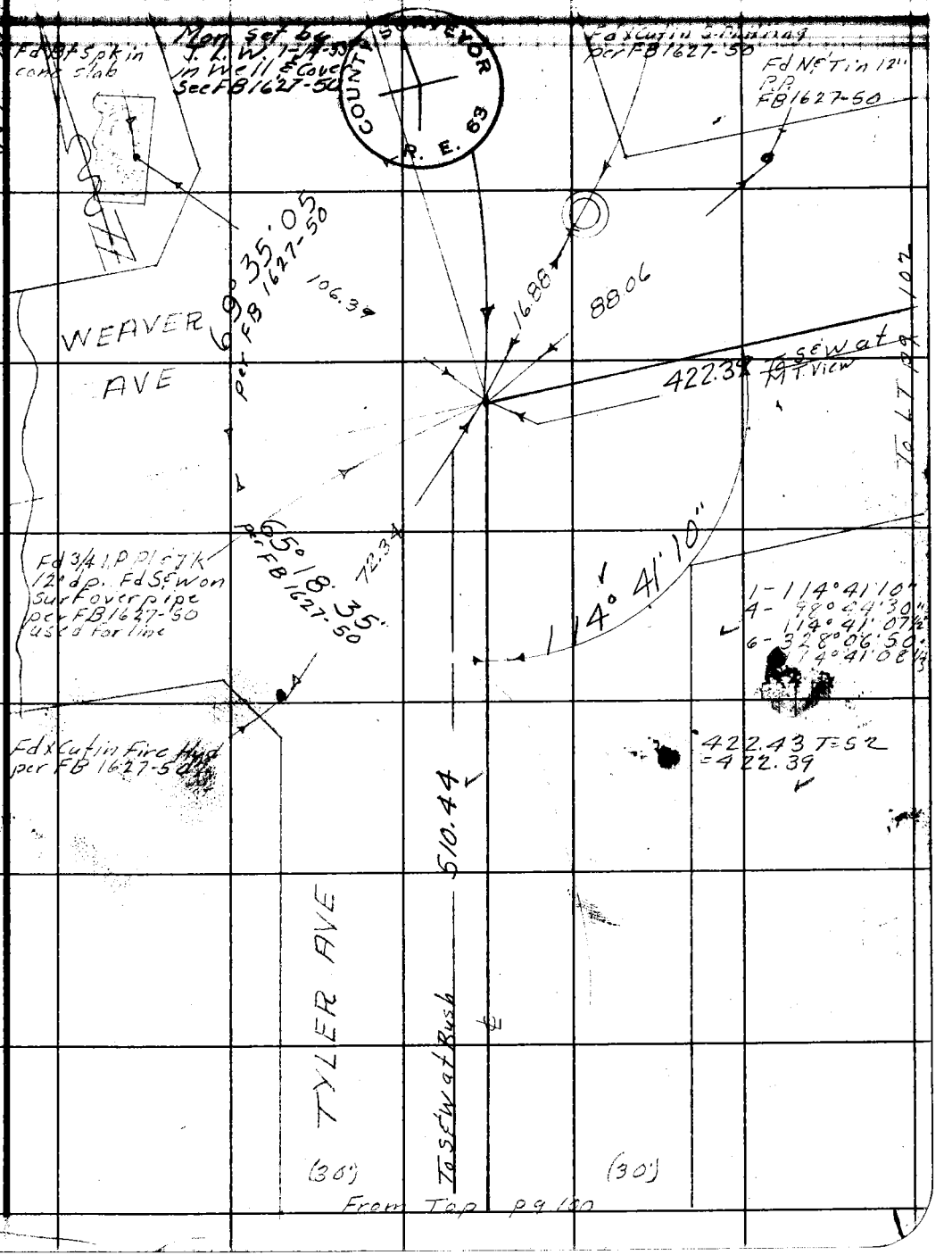

Note: Any Additions or Changes on This Sheet Must be Made or Circled in Red Ink With Date and Name of Person Making Change.

Do not extend notes this side of this line.

RETURN TO
LOS ANGELES COUNTY SURVEYOR
726 LOS ANGELES COUNTY
ENGINEERING BLDG.

76F309S 247 2-51

PWFB 1327

1625

F. B. 1757 PG. 102

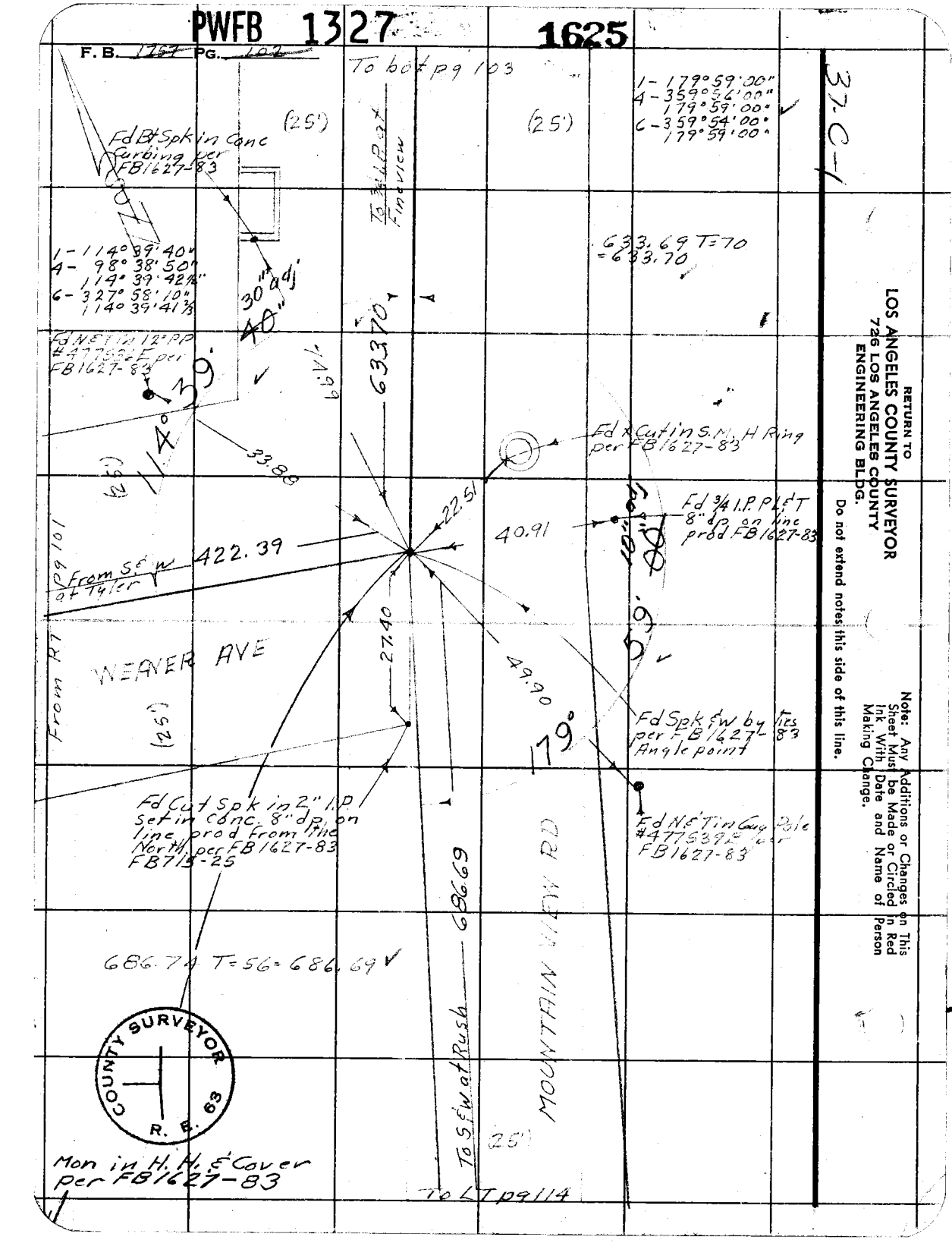

PWFB 1327 1626

Notes Ck'd by Aja
Map No. B 2583
Office Work R. L. GREEN
Checked J. AJA
Date

Survey of S. El Monte Area
W. O. 8650 Tape No. 0106 St'd. 68 °F
Surveyed by
Notes Date
Indexed

F. B. Pg.

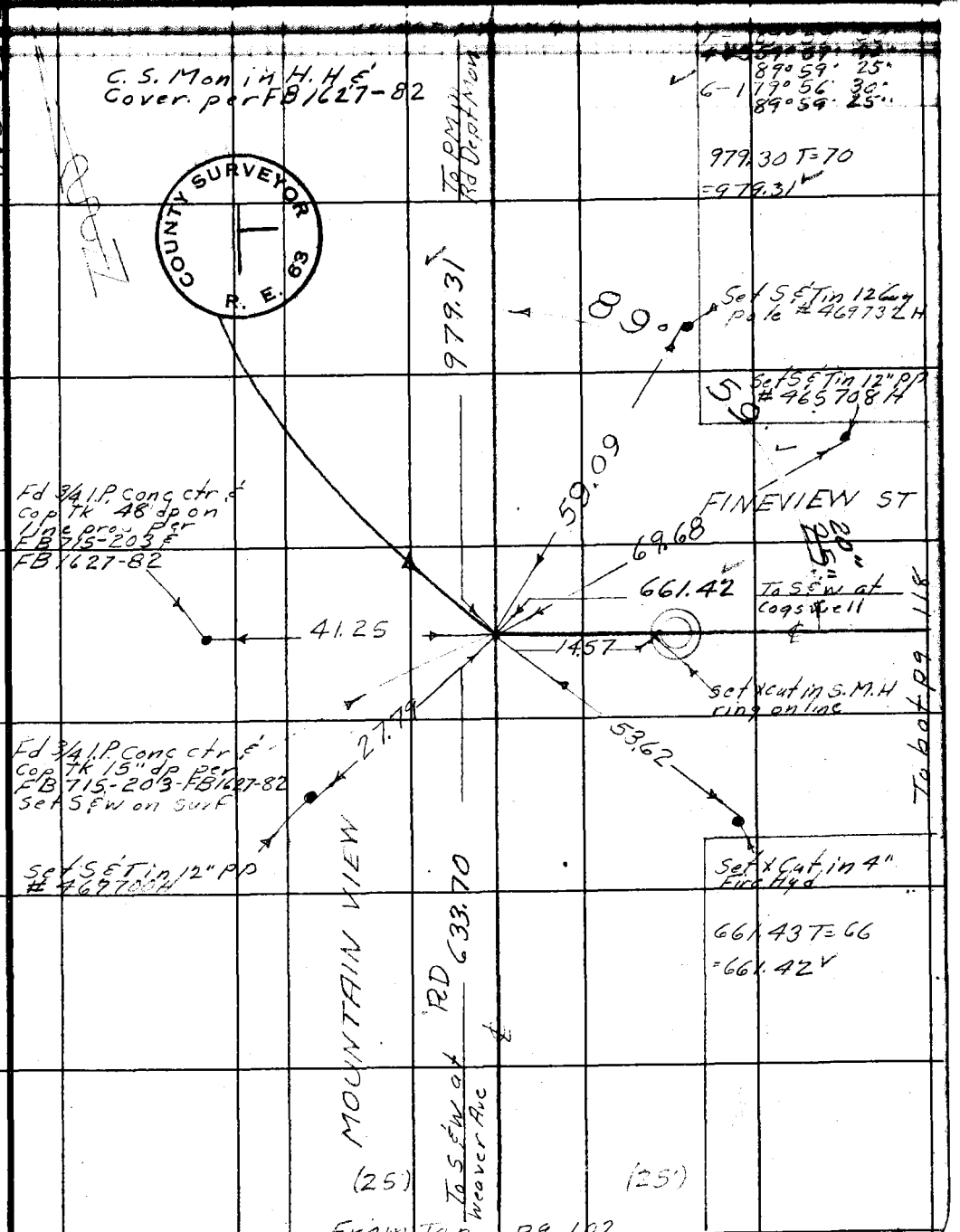

Note: Any Additions or Changes on This Sheet Must be Made or Circled in Red Ink With Date and Name of Person Making Change.

Do not extend notes this side of this line.

RETURN TO
LOS ANGELES COUNTY SURVEYOR
726 LOS ANGELES COUNTY ENGINEERING BLDG.

76F309S 247 2-51

PWFB 1327 1627

F.B. 1757 PG. 104

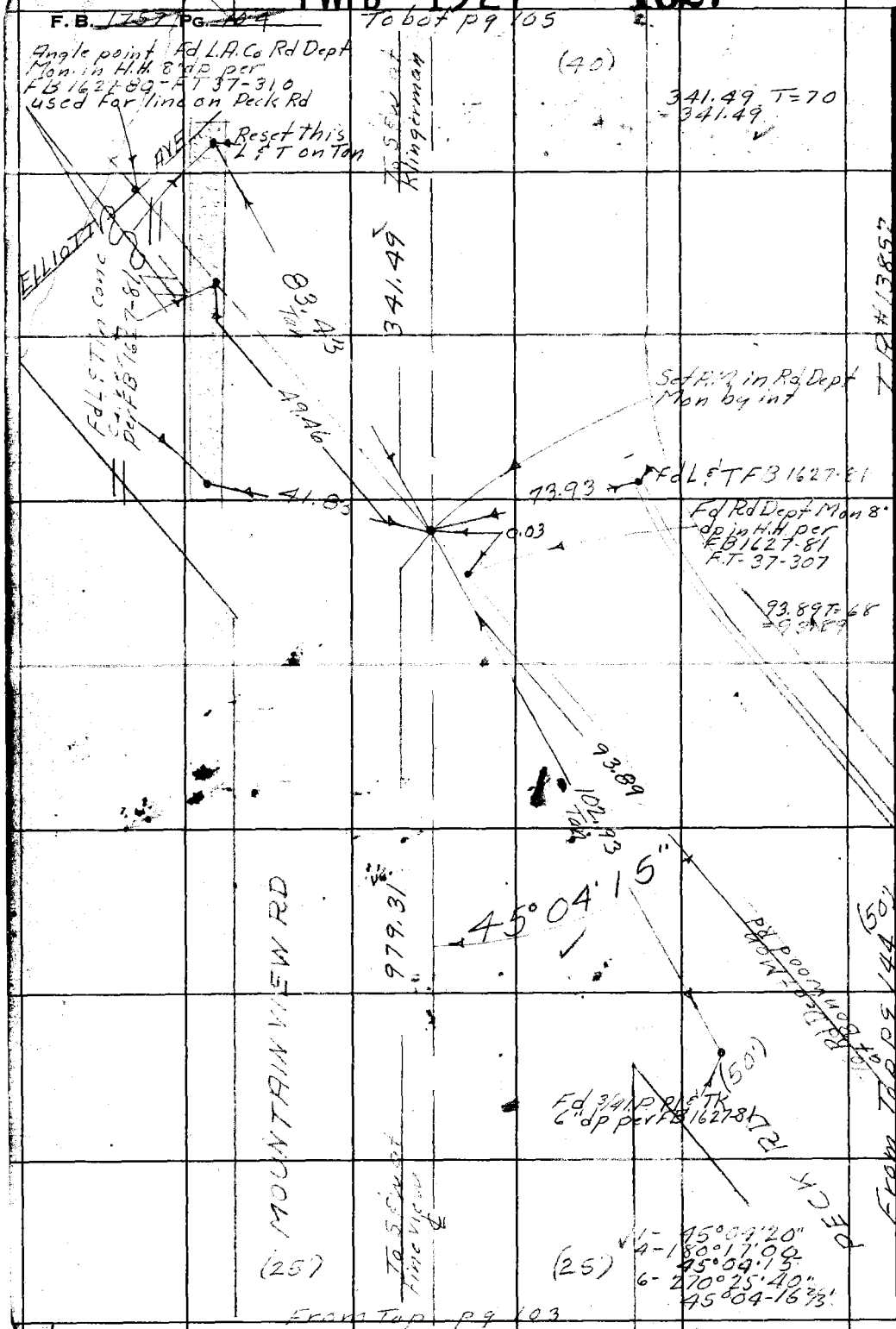

RETURN TO
LOS ANGELES COUNTY SURVEYOR
726 LOS ANGELES COUNTY
ENGINEERING BLDG.

Do not extend notes this side of this line.

Note: Any Additions or Changes on This Sheet Must be Made or Circled in Red Ink With Date and Name of Person Making Change.

PWFB 1327

1628

Notes Ck'd by J. AJA	Survey of S. El Monte Fire Co.
Map No. B 2583	W. O. 8650 Tape No. 0106 St'd. 68 °F
Office Work R. L. GREEN	Surveyed by [illegible]
Checked J. AJA	Notes [illegible] Date 1-53
Date [illegible]	Indexed R. C. Johnson

F. B. [illegible] PG. [illegible]

1- 89°58'20"
4-3 59°53'10"
89°58'[illegible]
6-179°49'40"
89°58'16"

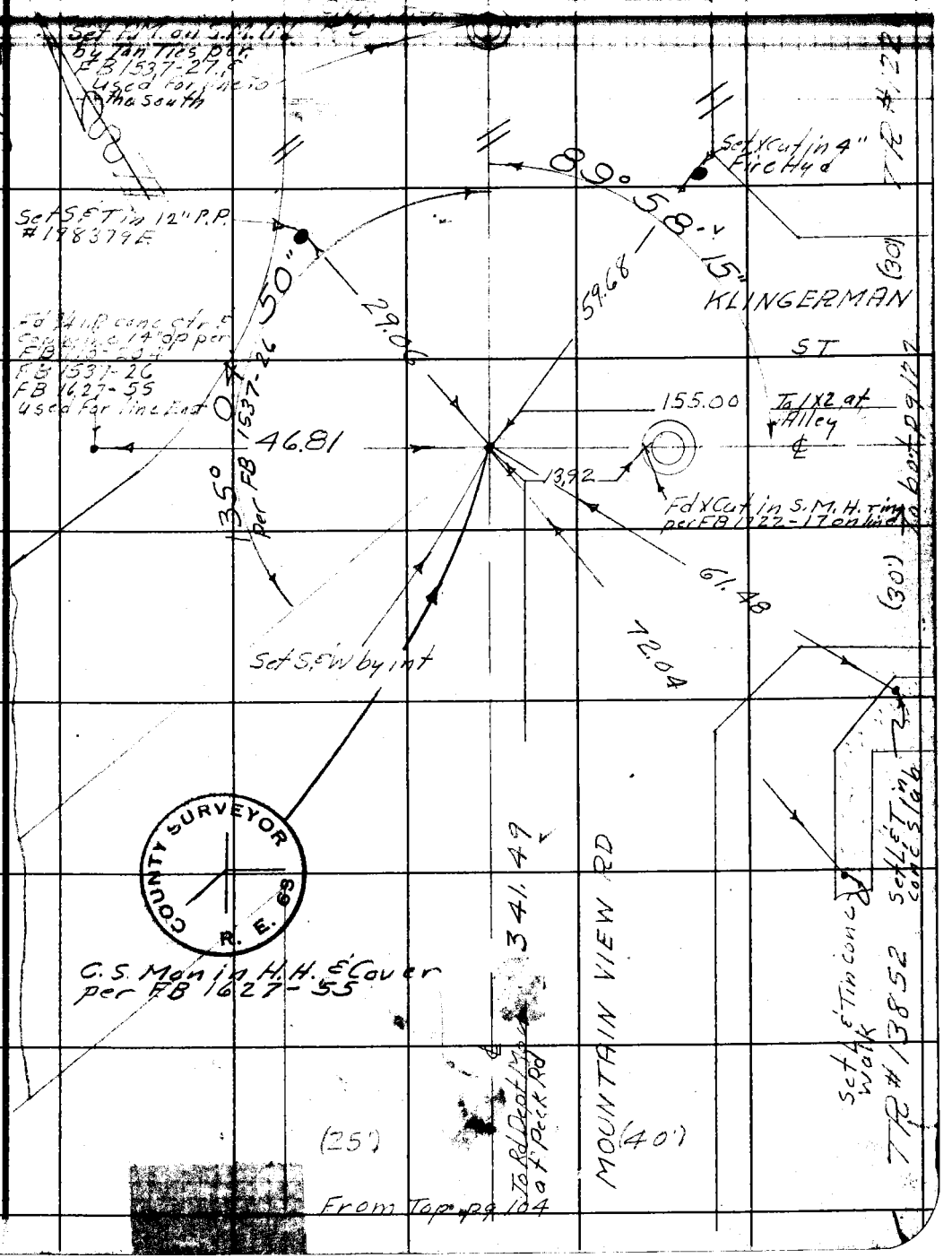

Note: Any Additions or Changes on This Sheet Must be Made or Circled in Red Ink With Date and Name of Person Making Change.

Do not extend notes this side of this line.

RETURN TO
LOS ANGELES COUNTY SURVEYOR
726 LOS ANGELES COUNTY
ENGINEERING BLDG.

76F309S 247 2-51

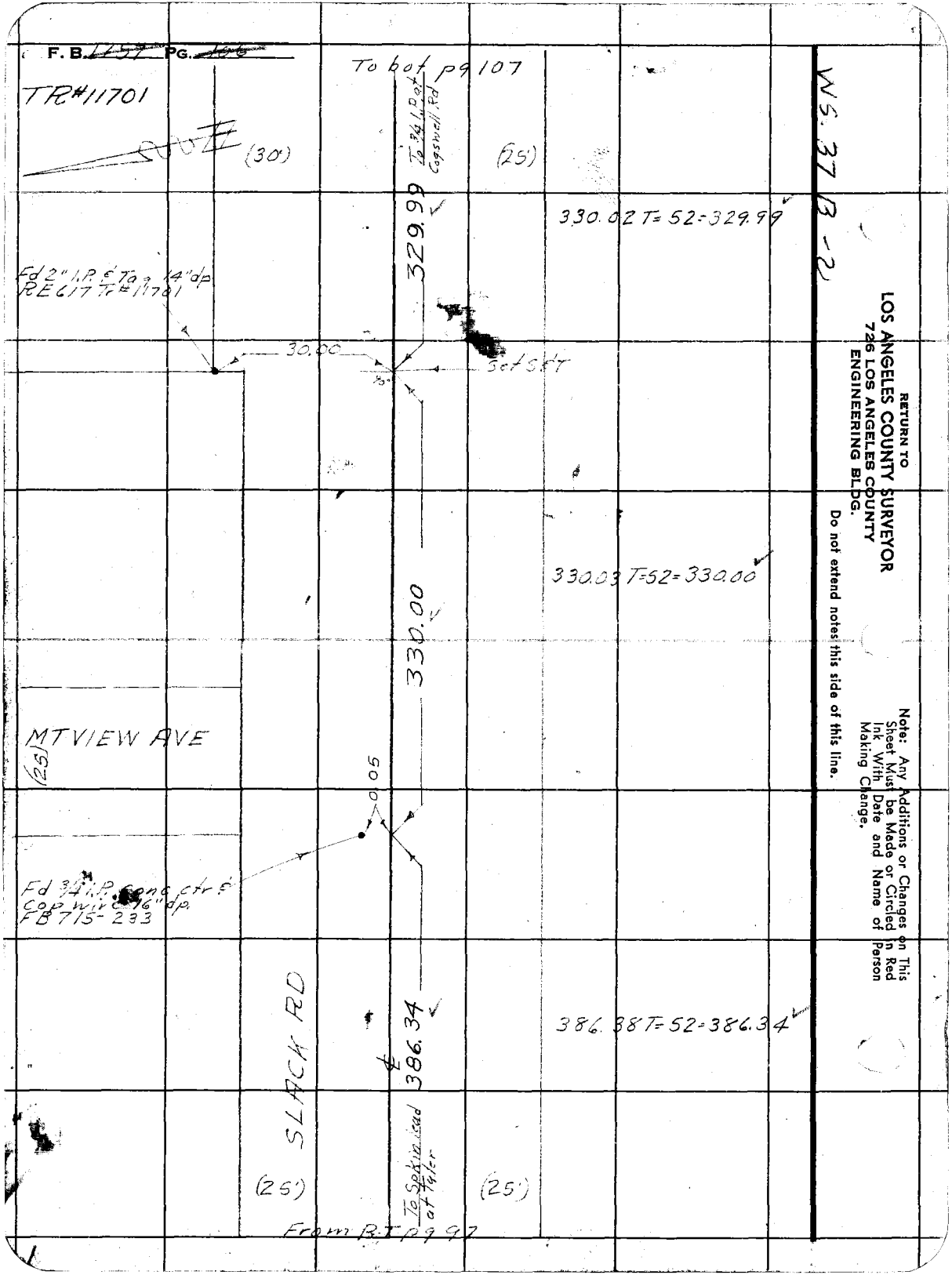
F. B. 1157 PG. 106
TR#11701
To bot pg 107
To 3/4 I.P. at Cogswell Rd
(30')
(25')
329.99
330.02 T=52=329.99
Fd 2" I.P. & Tag 14" dp
RE617 Tr#11701
30.00
Set SET
330.03 T=52=330.00
330.00
MTVIEW AVE
(25)
0.05
Fd 3/4 I.P. conc ctr & Cop wire 16" dp.
FB715-233
SLACK RD
386.34
386.38 T=52=386.34
To Spkin lead at Tyler
(25')
(25')
From R.T. pg 97
WS. 37 B-2
RETURN TO
LOS ANGELES COUNTY SURVEYOR
726 LOS ANGELES COUNTY
ENGINEERING BLDG.
Do not extend notes this side of this line.
Note: Any Additions or Changes on This Sheet Must be Made or Circled in Red Ink With Date and Name of Person Making Change.

PWFB 1227

1026

Notes Ck'd by AJA
Map No. B 2586
Office Work R. L. GREEN
Checked J. AJA
Date

Survey of
W. O. 8650 Tape No. 2106 St'd. 68 °F
Surveyed by
Notes Date 1-52
Indexed

F. B. PG.

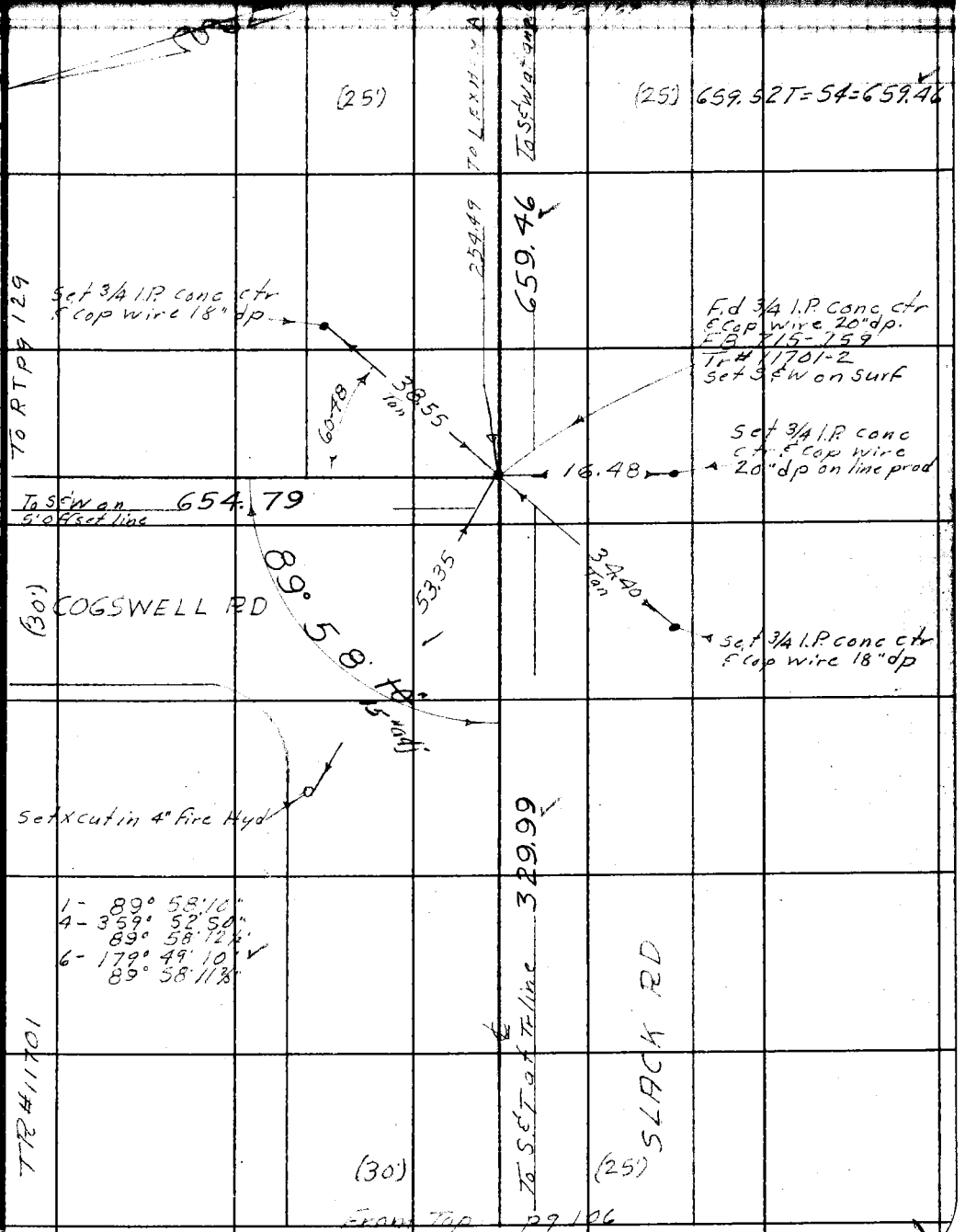

Notes: Any Additions or Changes on This Sheet Must be Made or Circled in Red Ink With Date and Name of Person Making Change.

Do not extend notes this side of this line.

RETURN TO
LOS ANGELES COUNTY SURVEYOR
726 LOS ANGELES COUNTY
ENGINEERING BLDG.

76F309S 247 2-81

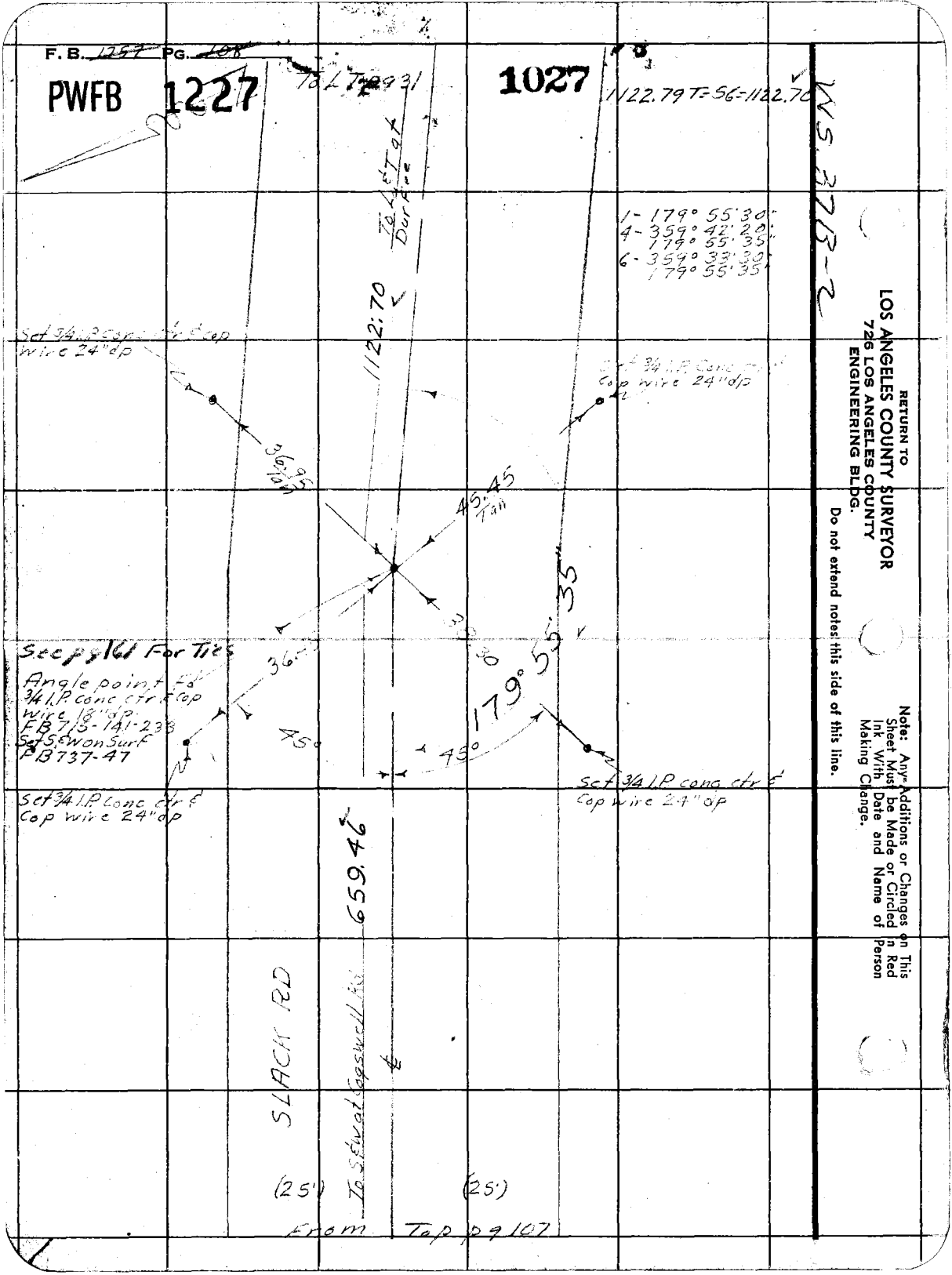
F. B. 1257 PG. 108
PWFB 1227
1027
To L T pg 31
1122.79 T=56=1122.70
WS 3713-2
To L & T at Dur Fee
1- 179° 55' 30"
4- 359° 42' 20"
179° 55' 35"
6- 359° 33' 30"
179° 55' 35"
1122.70
Set 3/4 I.P. Conc ctr & Cop wire 24" dp
Set 3/4 I.P. Conc ctr & Cop wire 24" dp
36.95 Tan
45.45 Tan
179° 55' 35"
See pg 161 For Ties
Angle point Fd 3/4 I.P. conc ctr & Cop wire 18" dp. FB 715-141-233
Set S & W on Surf FB 737-47
45°
45°
Set 3/4 I.P. Conc ctr & Cop wire 24" dp
Set 3/4 I.P. conc ctr & Cop wire 24" dp
659.46
SLACK RD
To S & W at Cogswell Rd
(25')
(25')
From Top pg 107
RETURN TO
LOS ANGELES COUNTY SURVEYOR
726 LOS ANGELES COUNTY
ENGINEERING BLDG.
Do not extend notes this side of this line.
Note: Any Additions or Changes on This Sheet Must be Made or Circled in Red Ink With Date and Name of Person Making Change.

PWFB 1227 1028

F. B. [illegible] Pg. [illegible]

Notes Ck'd by J. RSA
Map No. B 2586
Office Work R. L. GREEN
Checked [illegible]
Date [illegible]

Survey of S. El Monte Area #1
W. 0.8650 Tape No. 0106 St'd. 68 °F
Surveyed by M.A. Van Deren
Notes Van Date 1-53
Indexed [illegible]

3-2

W.S. BY

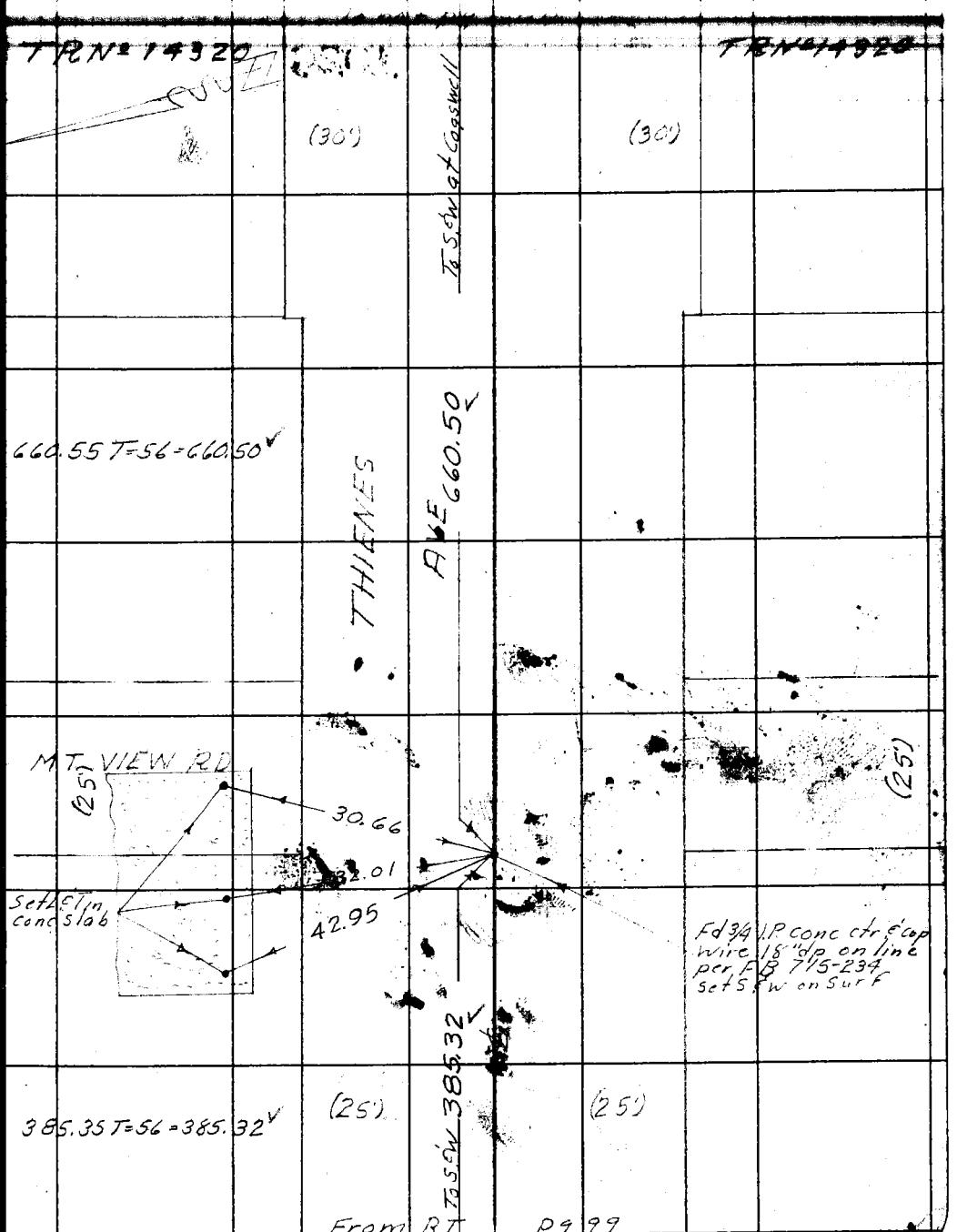

Note: Any Additions or Changes on This Sheet Must be Made or Circled in Red Ink With Date and Name of Person Making Change.

Do not extend notes this side of this line.

RETURN TO
LOS ANGELES COUNTY SURVEYOR
726 LOS ANGELES COUNTY
ENGINEERING BLDG.

76F309S 247 2-51

PWFB 1227 1029

F.B. 1257 Pg. 40

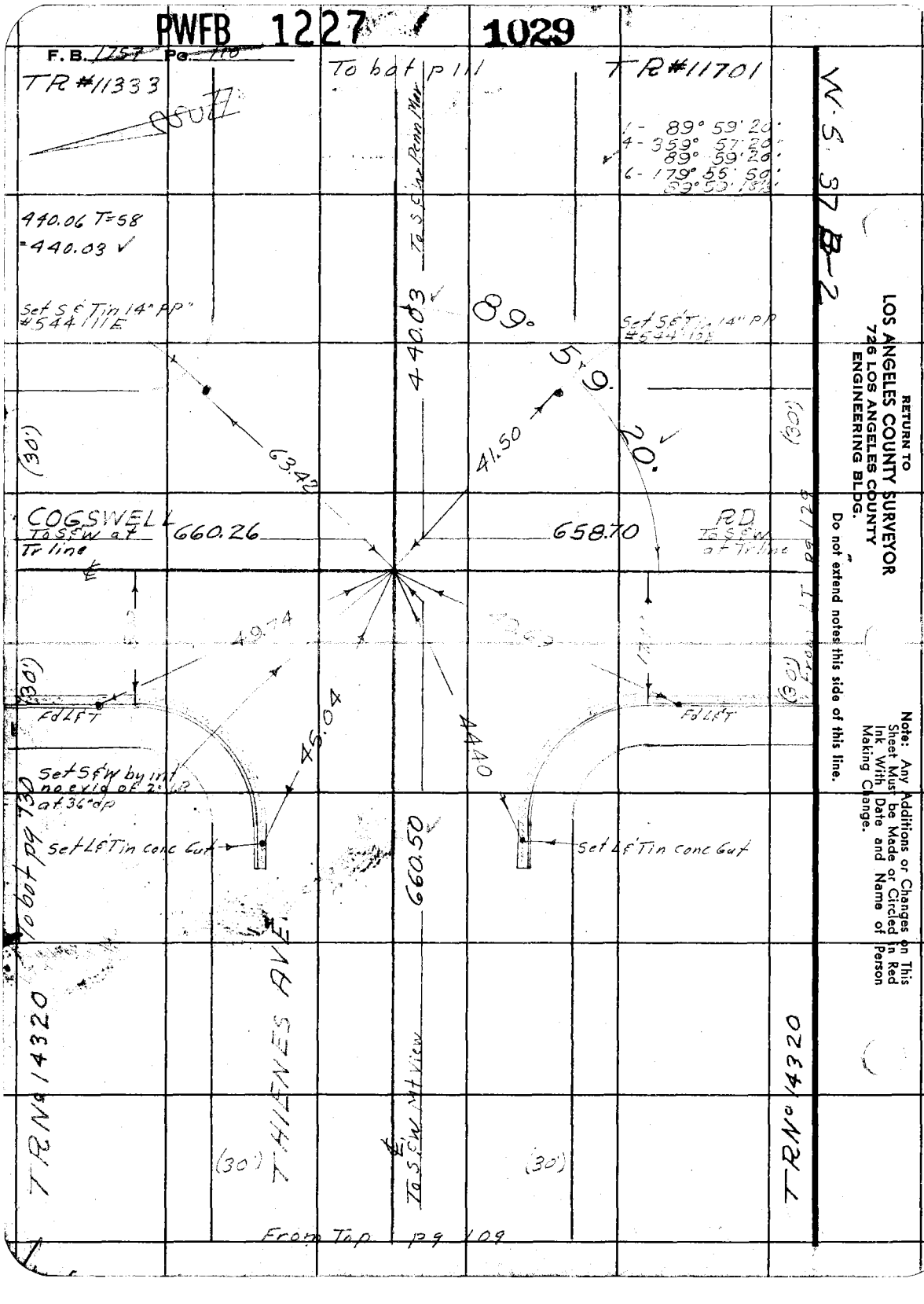

RETURN TO
LOS ANGELES COUNTY SURVEYOR
726 LOS ANGELES COUNTY
ENGINEERING BLDG.

Do not extend notes this side of this line.

Note: Any Additions or Changes on This Sheet Must be Made or Circled in Red Ink, With Date and Name of Person Making Change.

PWFB 1227 1030

Notes Ck'd by J. AJA	Survey of S. Lit. Ionic Fire Co.	F. B. [illegible] PG. [illegible]
Map No. B 2586	W. O. 8650 Tape No. 0106 St'd. 68° °F	TR#11701
Office Work R. L. GREEN	Surveyed by M. A. Van Deren	1- 89°59'20"
Checked J. AJA	Notes Van Date 1-53	
Date [illegible]	Indexed [illegible]	

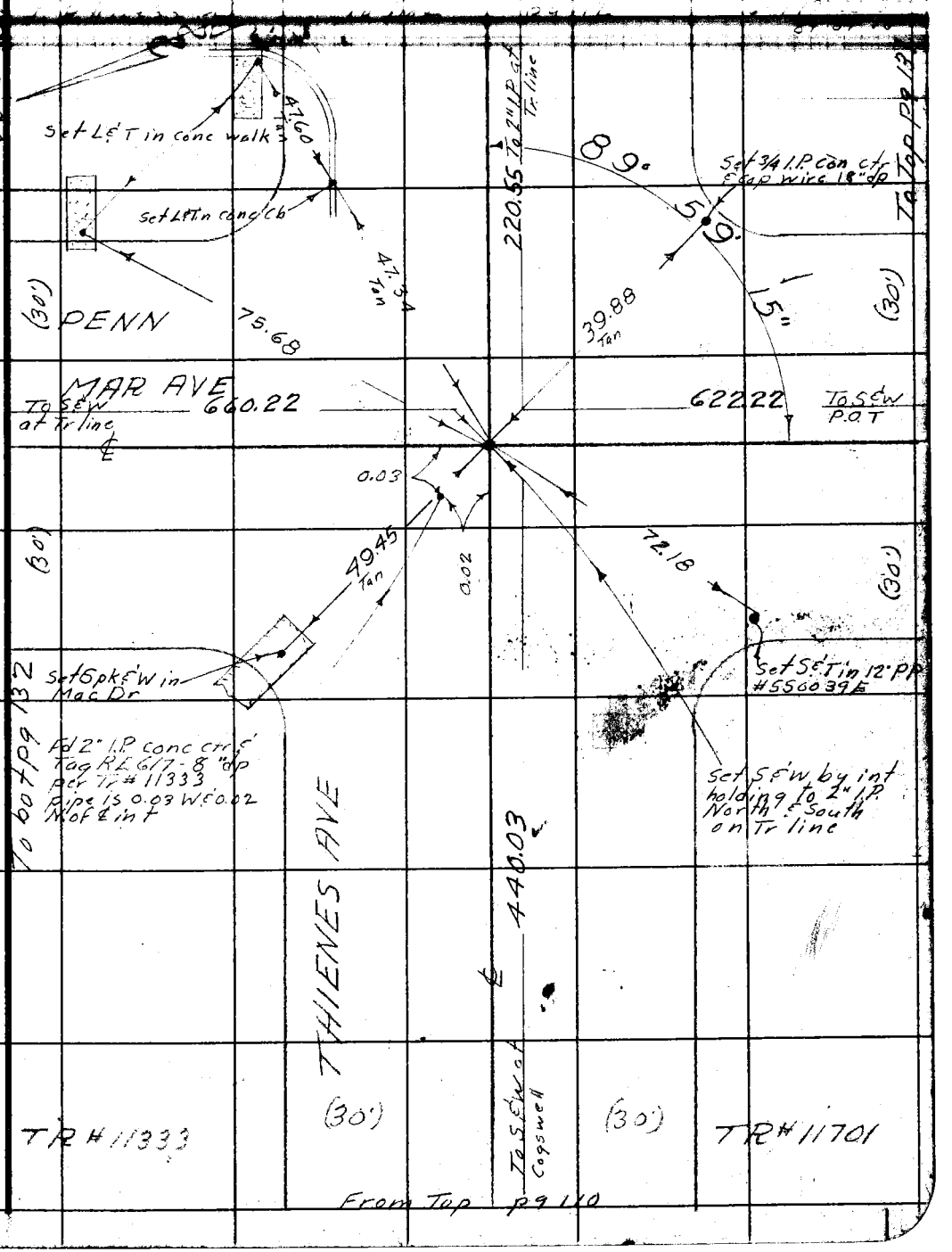

Note: Any Additions or Changes on This Sheet Must be Made or Circled in Red Ink With Date and Name of Person Making Change.

Do not extend notes this side of this line.

RETURN TO
LOS ANGELES COUNTY SURVEYOR
726 LOS ANGELES COUNTY
ENGINEERING BLDG.

76F309S 247 2-51

PWFB 1227

1031, 1032

F. B. ~~1267~~ PG. ~~112~~

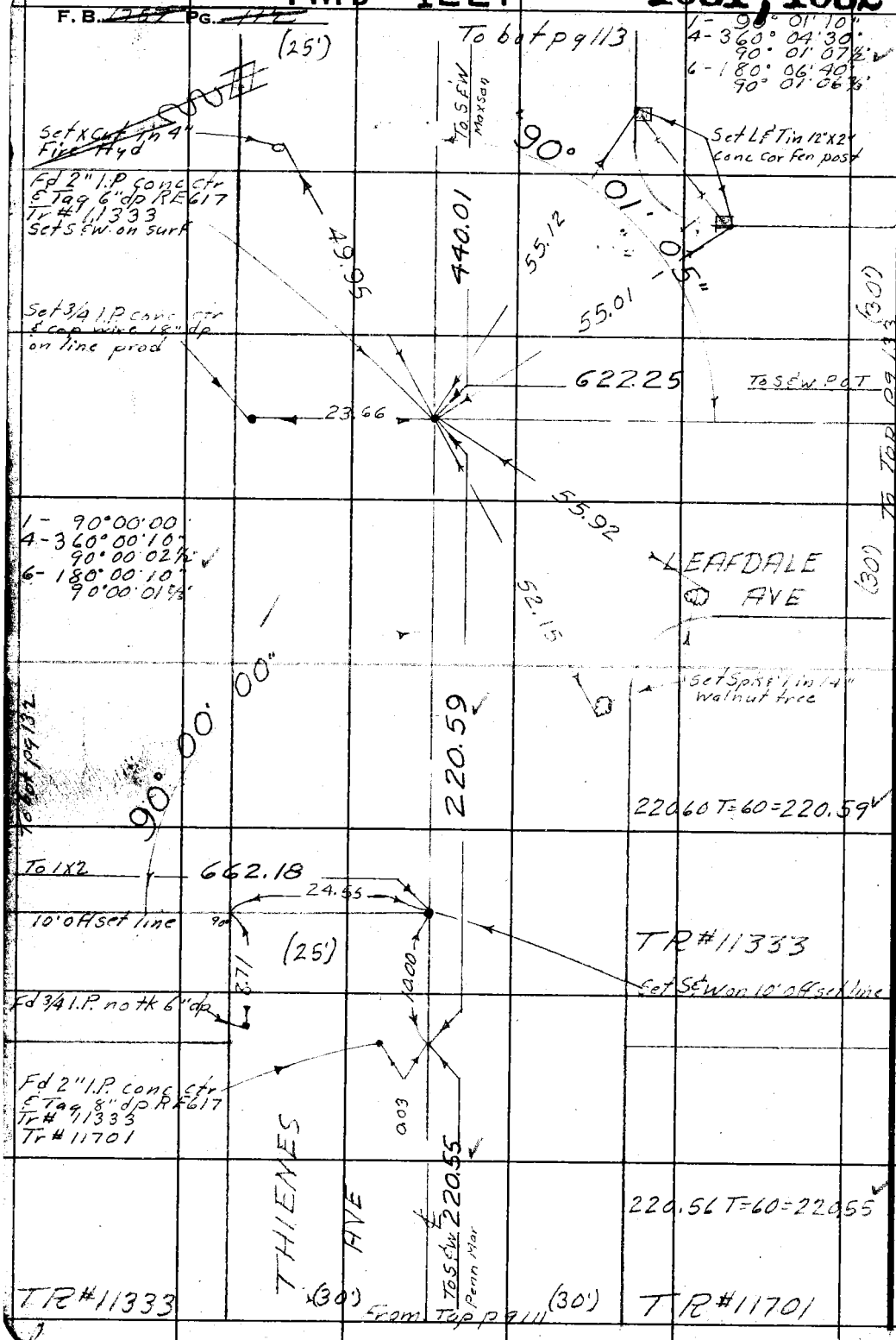

RETURN TO
LOS ANGELES COUNTY SURVEYOR
726 LOS ANGELES COUNTY
ENGINEERING BLDG.

Do not extend notes this side of this line.

Note: Any Additions or Changes on This Sheet Must be Made or Circled in Red Ink with Date and Name of Person Making Change.

PWFB 1227

1033

Notes Ck'd by Aja	Survey of S. El Monte Arca
Map No. B 2586	W. O. 8650 Tape No. 0106 St'd. 68 °F
Office Work R. L. GREEN	Surveyed by M. D. Van [illegible]
Checked J. AJA	Notes Date 1-53
Date	Indexed

F. B. Pg.

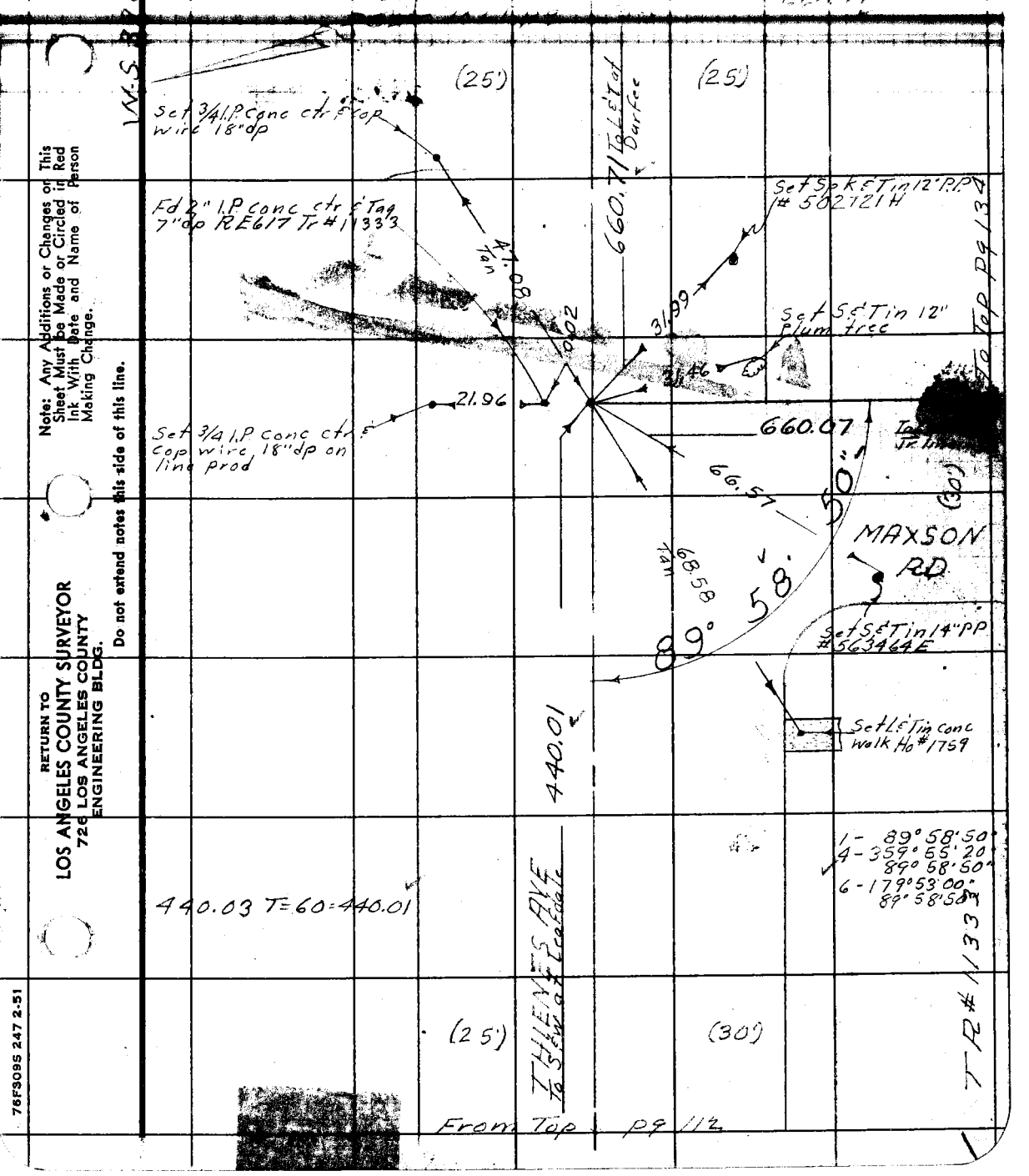

Note: Any Additions or Changes on This Sheet Must be Made or Circled in Red Ink With Date and Name of Person Making Change.

Do not extend notes this side of this line.

RETURN TO
LOS ANGELES COUNTY SURVEYOR
726 LOS ANGELES COUNTY ENGINEERING BLDG.

76F309S 247 2-51

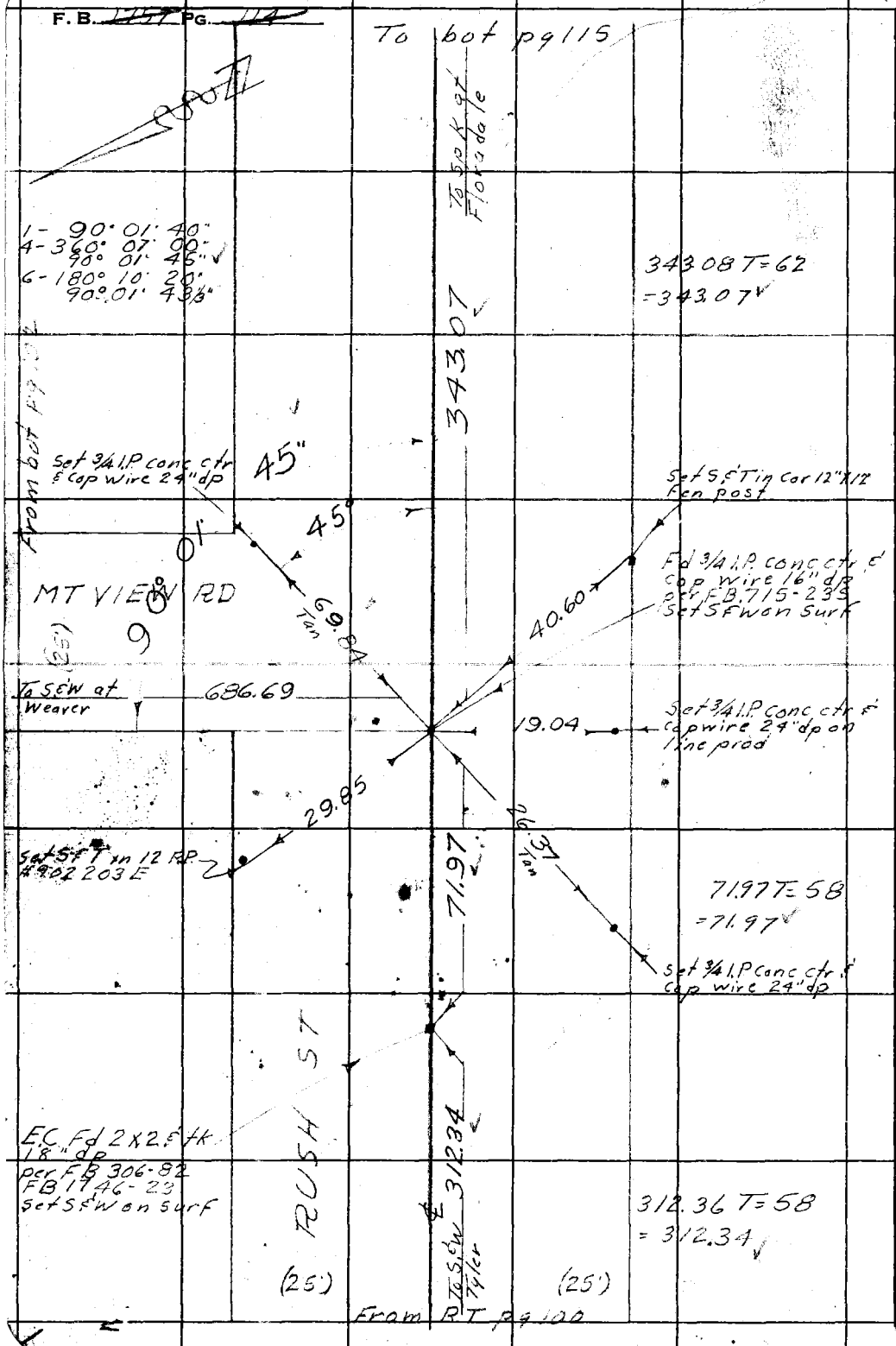

WS 37 B-1

RETURN TO
LOS ANGELES COUNTY SURVEYOR
726 LOS ANGELES COUNTY
ENGINEERING BLDG.

Do not extend notes this side of this line.

Note: Any Additions or Changes on This Sheet Must be Made or Circled in Red Ink With Date and Name of Person Making Change.

PWFB 1327 1633

Notes Ck'd by Aja	Survey of S.E. Monte Arco #1
Map No. 13 2586	W. O. 8650 Tape No. 0166 St'd. 68 °F
Office Work R. L. GREEN	Surveyed by [illegible]
Checked [illegible]	Notes Date [illegible]
Date	Indexed

F. B. [illegible] PG. [illegible]

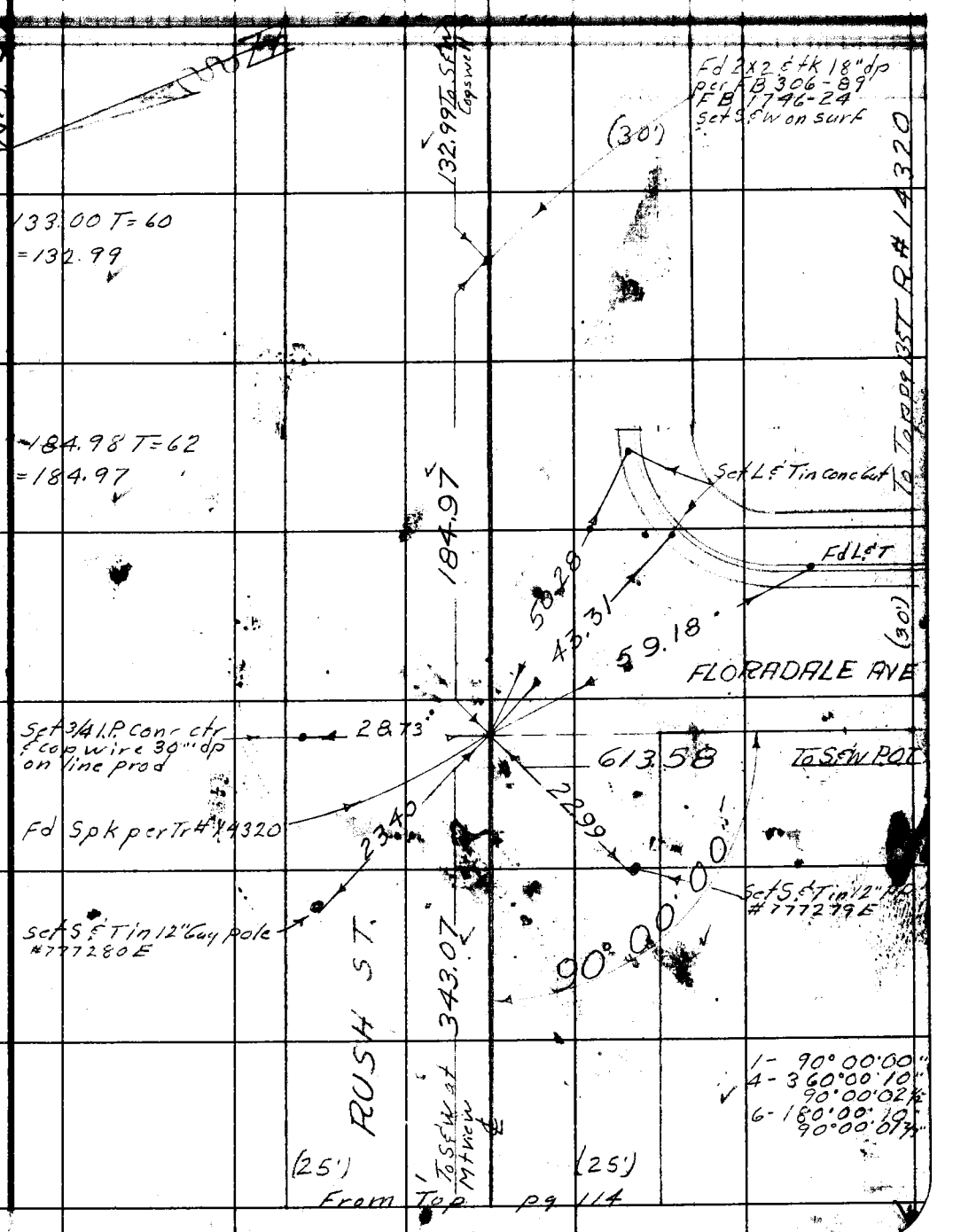

Note: Any Additions or Changes on This Sheet Must Be Made or Circled in Red Ink With Date and Name of Person Making Change.

Do not extend notes this side of this line.

RETURN TO
LOS ANGELES COUNTY SURVEYOR
726 LOS ANGELES COUNTY
ENGINEERING BLDG.

76F3095 247 2-51

F.B. ~~1757~~ Pg. ~~116~~

PWFB 1327

1634

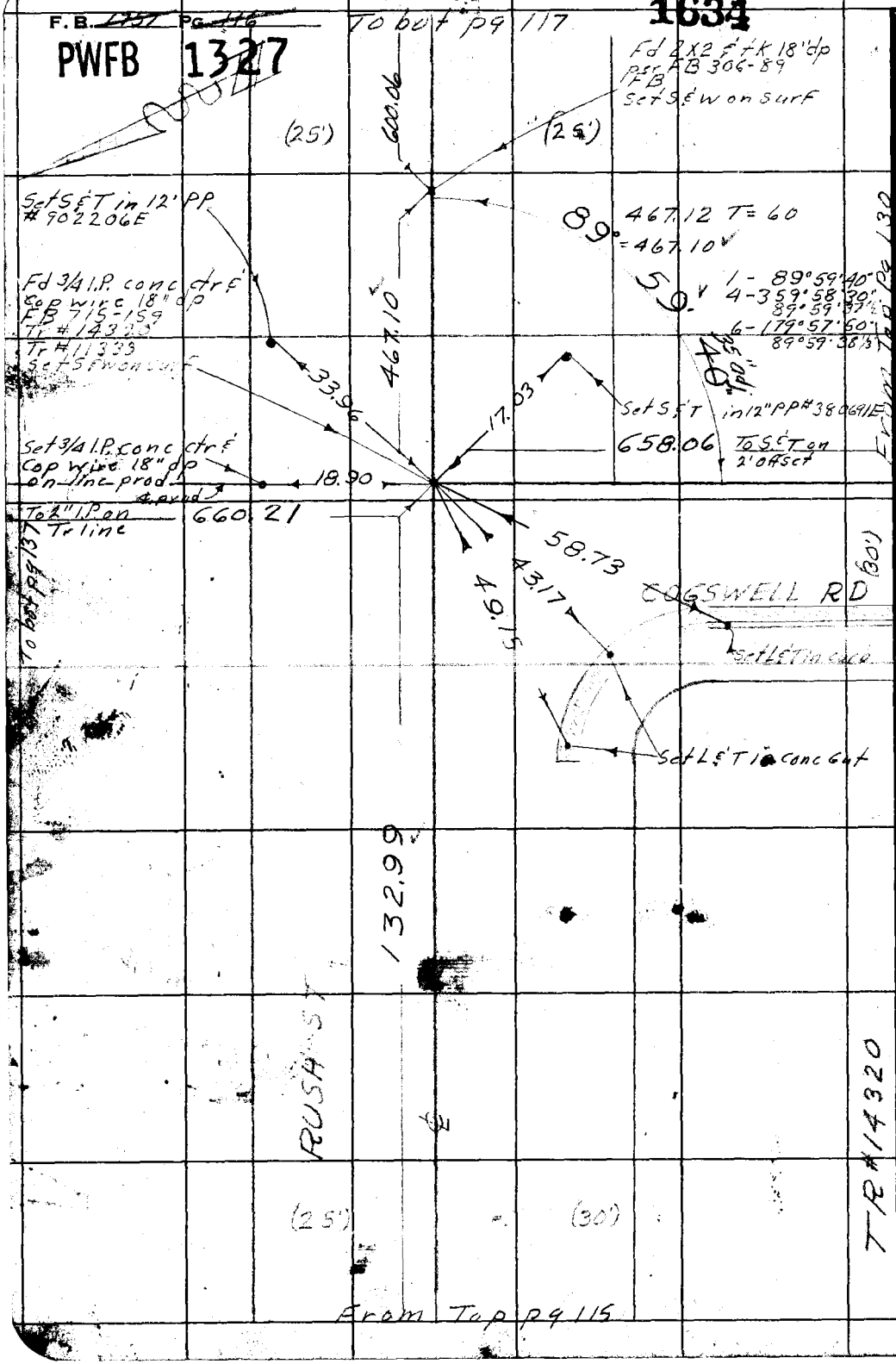

RETURN TO
LOS ANGELES COUNTY SURVEYOR
726 LOS ANGELES COUNTY
ENGINEERING BLDG.

Do not extend notes this side of this line.

Note: Any Additions or Changes on This Sheet Must be Made or Circled in Red Ink With Date and Name of Person Making Change.

PWFB 1227

1034

F. B. [illegible] PG. [illegible]

Notes Ck'd by Aja	Survey of S. El Monte Area
Map No. B 2586	W. O. 8650 Tape No. 0126 St'd. 68 °F
Office Work R. L. GREEN	Surveyed by [illegible]
Checked J. AJA	Notes [illegible] Date [illegible]
Date	Indexed

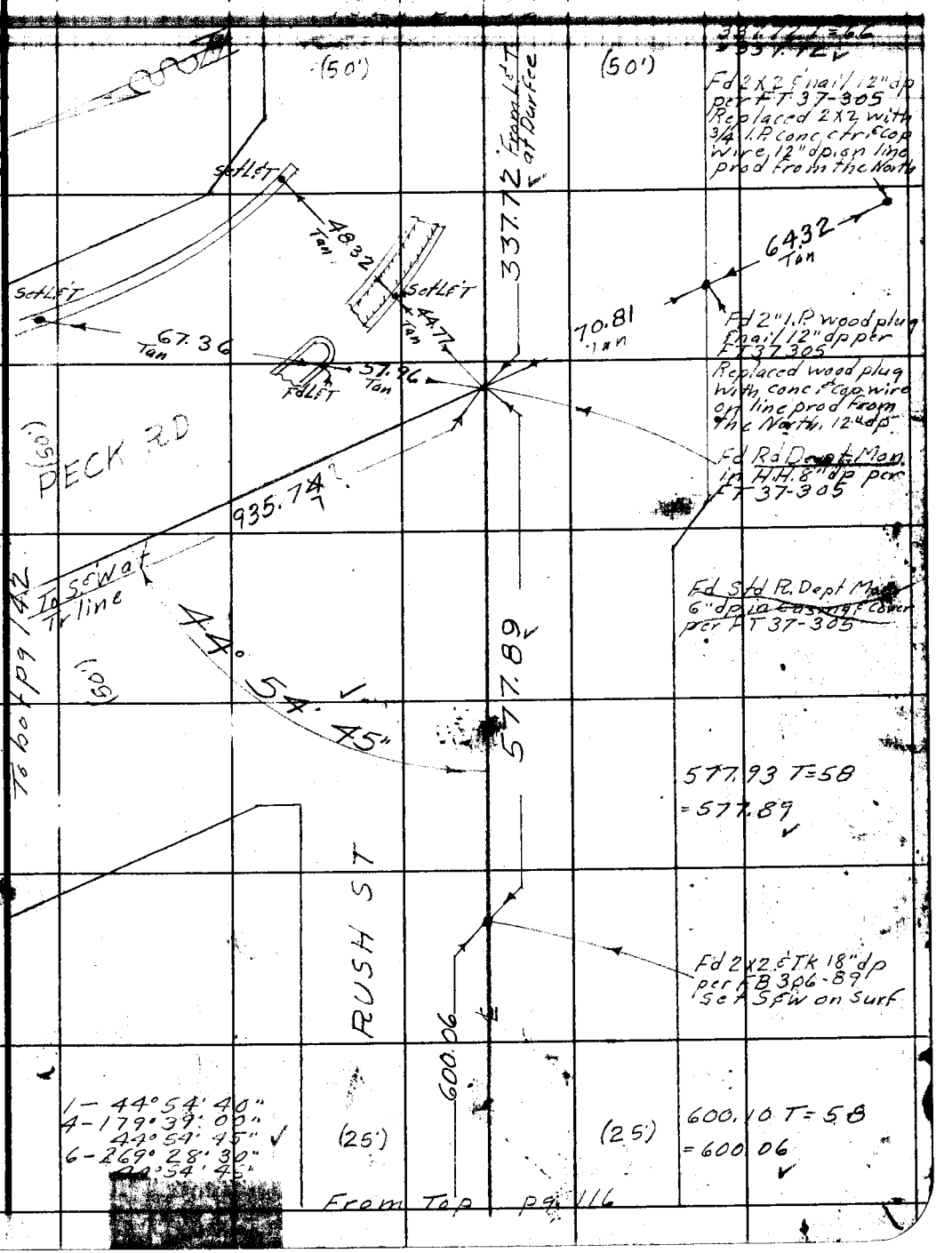

Note: Any Additions or Changes on This Sheet Must be Made or Circled in Red Ink With Date and Name of Person Making Change.

Do not extend notes this side of this line.

RETURN TO
LOS ANGELES COUNTY SURVEYOR
726 LOS ANGELES COUNTY
ENGINEERING BLDG.

76F309S 247 2-51

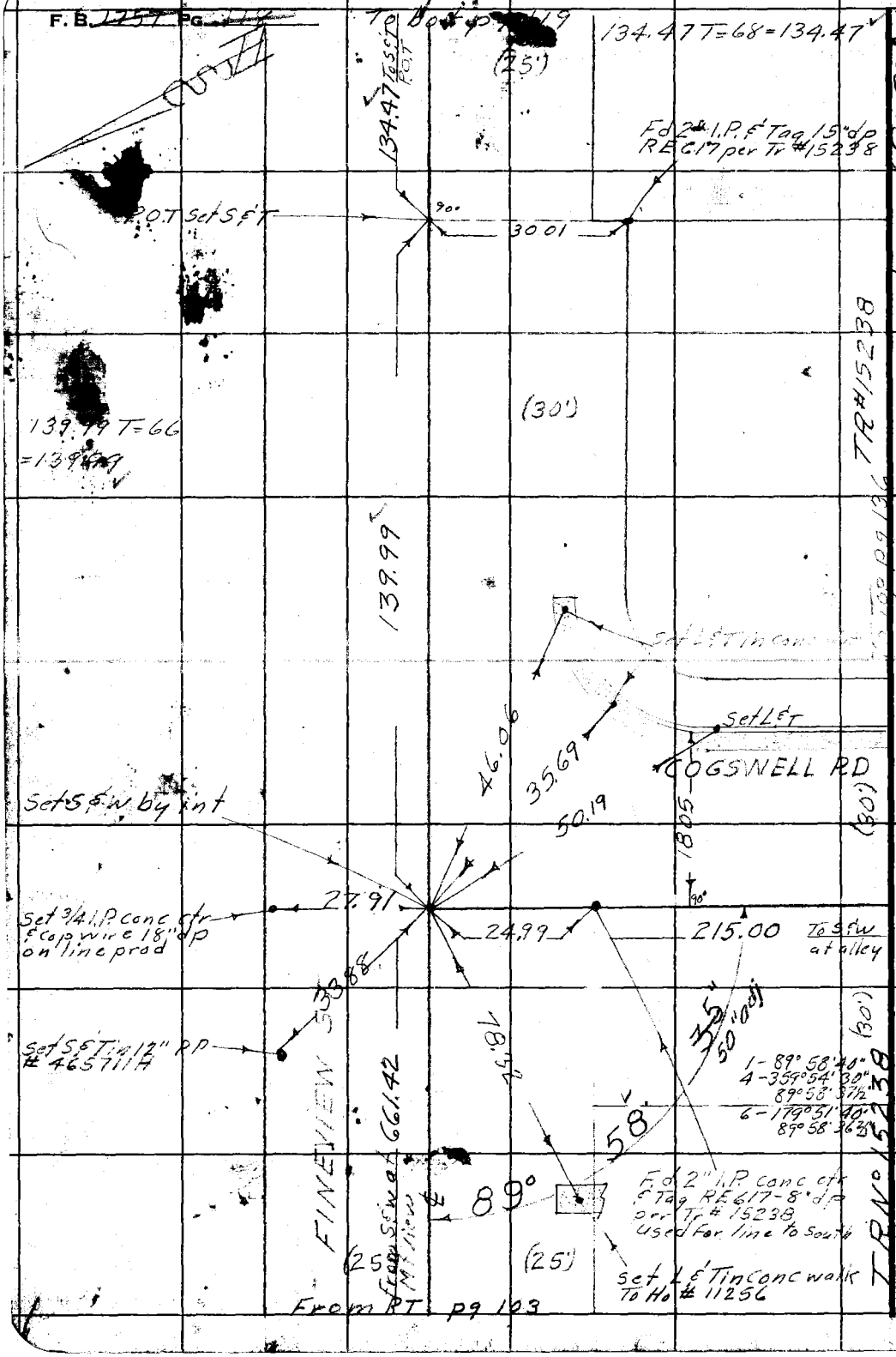

RETURN TO
LOS ANGELES COUNTY SURVEYOR
726 LOS ANGELES COUNTY
ENGINEERING BLDG.

Do not extend notes this side of this line.

Note: Any Additions or Changes on This Sheet Must be Made or Circled in Red Ink With Date and Name of Person Making Change.

PWFB 1327 1636

Notes Ck'd by Aja	Survey of S. El Monte Area	F. B. 1767 Pg. 119
Map No. B 2586	W. O. 8650 Tape No. 0106 St'd. 68 °F	
Office Work R. L. GREEN	Surveyed by M. A. Van Dor[illegible]	
Checked J. AJA	Notes Van Date 1-53	
Date	Indexed K. C. Johnson	

15238

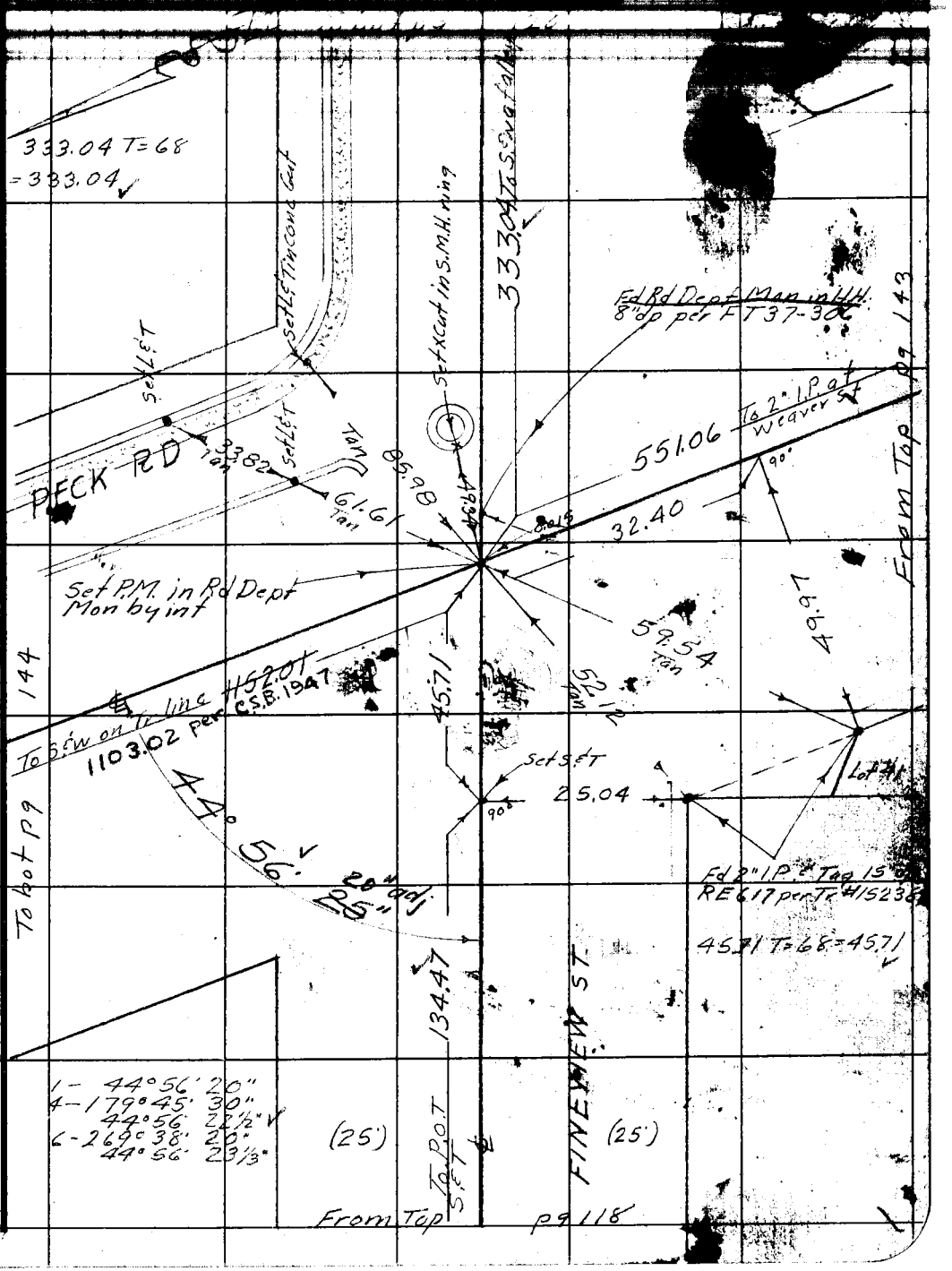

Note: Any Additions or Changes on This Sheet Must be Made or Circled in Red Ink With Date and Name of Person Making Change.

Do not extend notes this side of this line.

RETURN TO
LOS ANGELES COUNTY SURVEYOR
726 LOS ANGELES COUNTY
ENGINEERING BLDG.

76F309S 247 2-51

PWFB 1327 1637

F.B. 1157 PG. 120 To bot pg 121

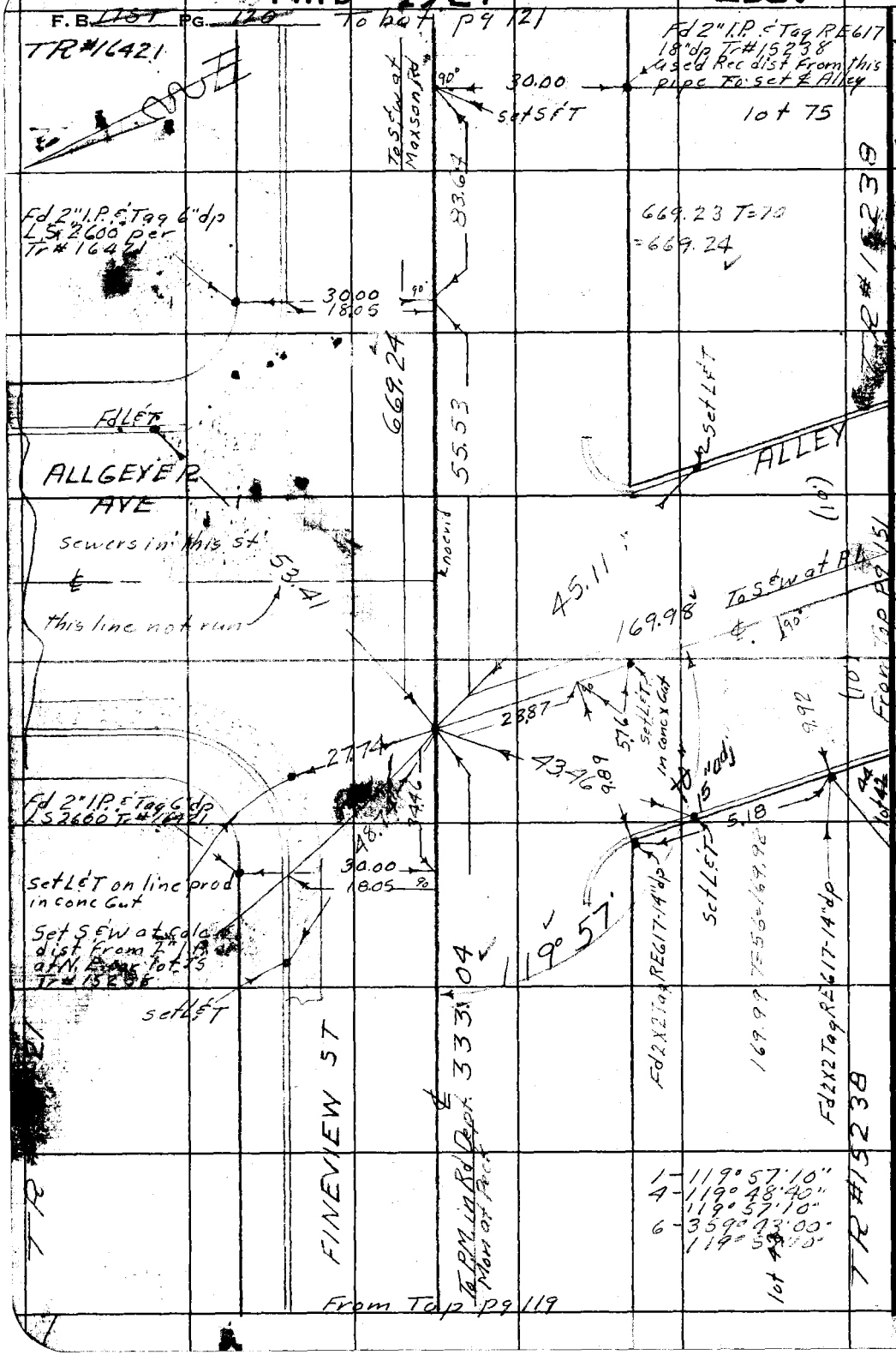

RETURN TO
LOS ANGELES COUNTY SURVEYOR
720 LOS ANGELES COUNTY
ENGINEERING BLDG.

Do not extend notes this side of this line.

Note: Any Additions or Changes on This Sheet Must be Made or Circled in Red Ink With Date and Name of Person Making Change.

PWFB 1327

1638

F. B. [illegible] PG. [illegible]

Notes Ck'd by Aja	Survey of S. El Monte Area #1
Map No. B 2588	W. O. 2650 Tape No. 2106 St'd. 68 °F
Office Work R. L. GREEN	Surveyed by M. A. Van [illegible]
Checked J. AJA	Notes Van Date 1-53
Date	Indexed

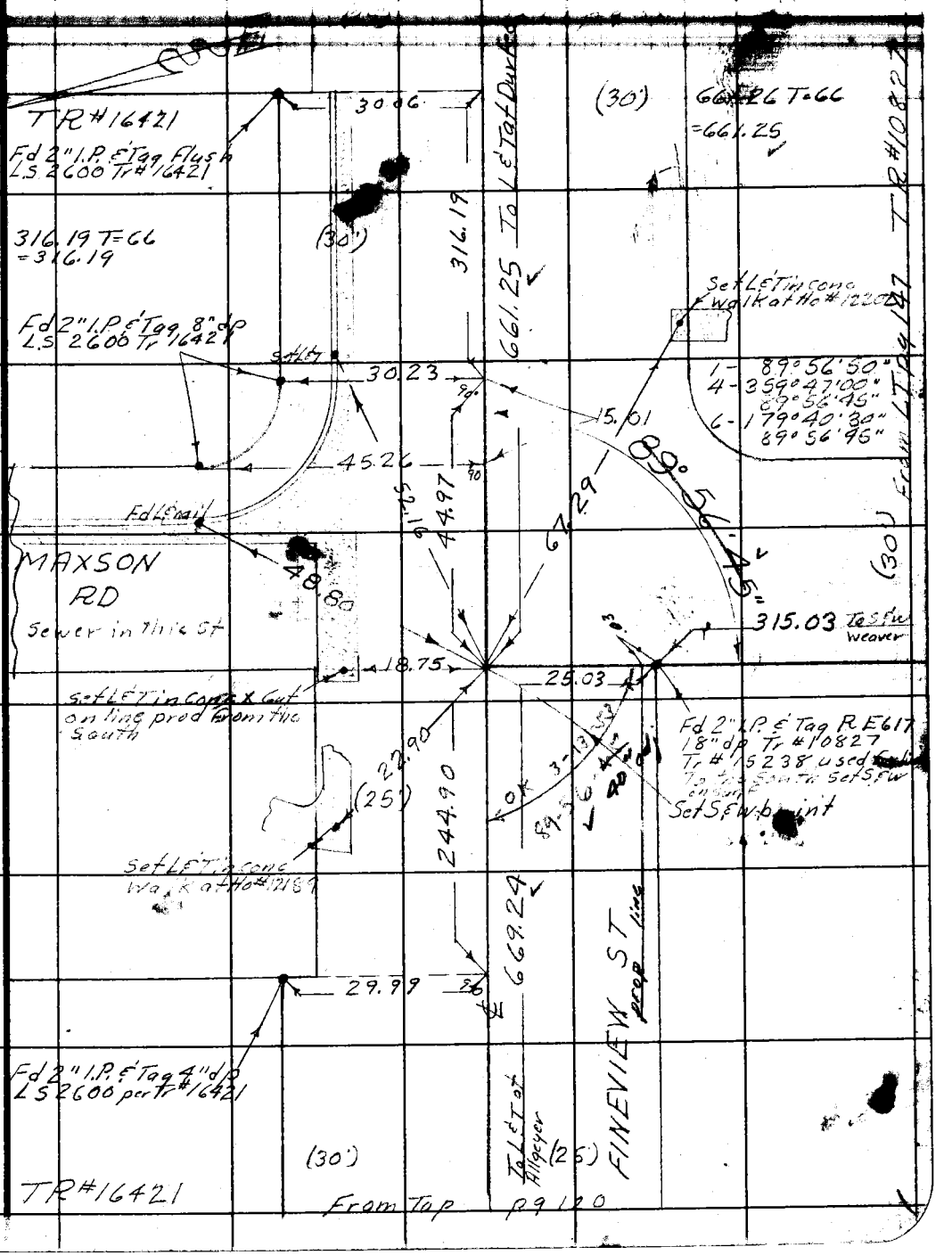

Note: Any Additions or Changes on This Sheet Must be Made or Circled in Red Ink With Date and Name of Person Making Change.

Do not extend notes this side of this line.

RETURN TO
LOS ANGELES COUNTY SURVEYOR
726 LOS ANGELES COUNTY ENGINEERING BLDG.

76F309S 247 2-51

PWFB 1327 1639

F. B. ~~1751~~ Pg. ~~172~~

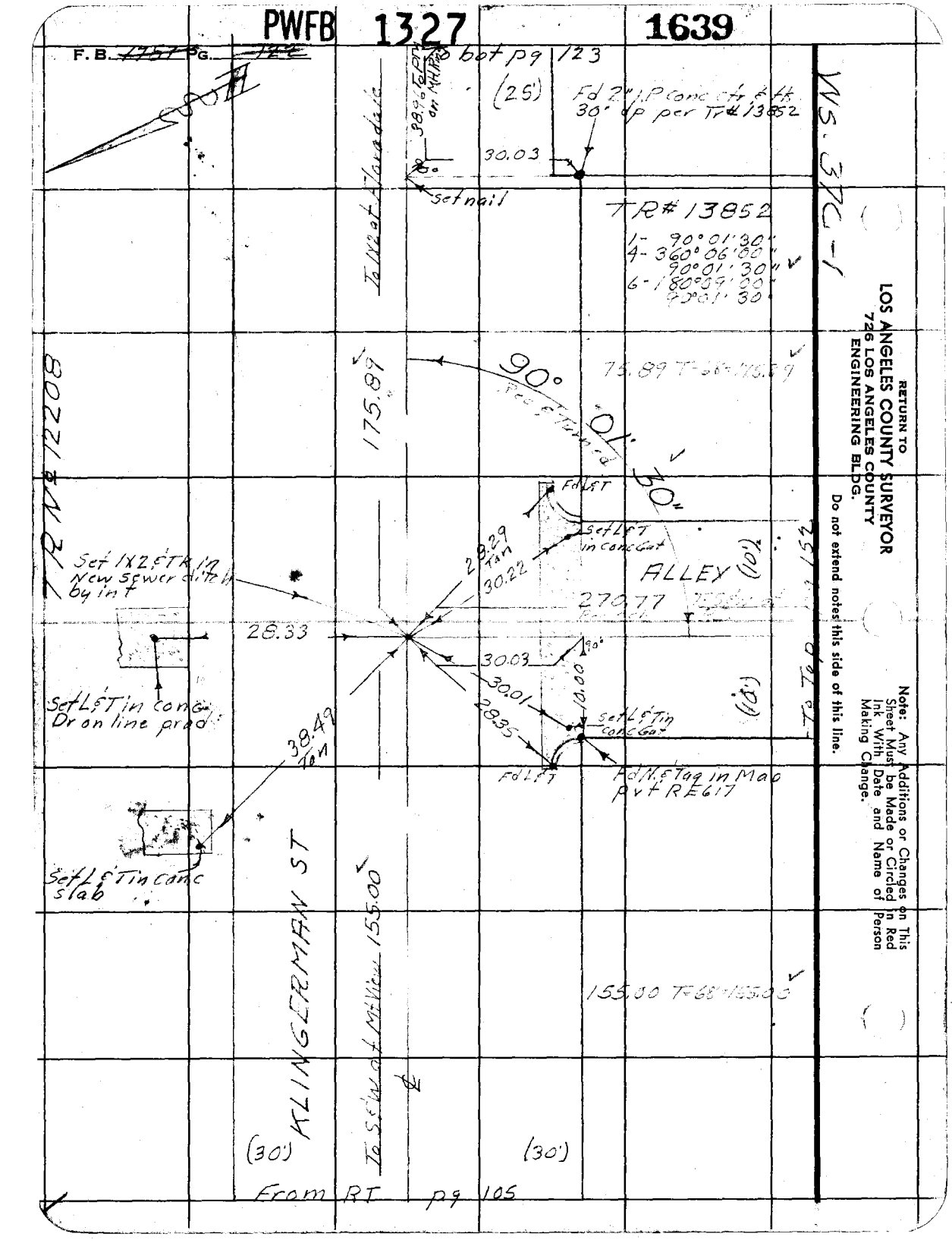

RETURN TO
LOS ANGELES COUNTY SURVEYOR
726 LOS ANGELES COUNTY
ENGINEERING BLDG.

Do not extend notes this side of this line.

Note: Any Additions or Changes on This Sheet Must be Made or Circled in Red Ink With Date and Name of Person Making Change.

PWFB 1327 1640

F. B. ___ PG. ___

Notes Ck'd by J. AJA	Survey of S. El Monte Area 1
Map No. B 2586	W. O. 8650 Tape No. 0106 St'd. 68 °F
Office Work R. L. GREEN	Surveyed by M. A. Van Deren
Checked J. AJA	Notes Van Date 2-53
Date	Indexed

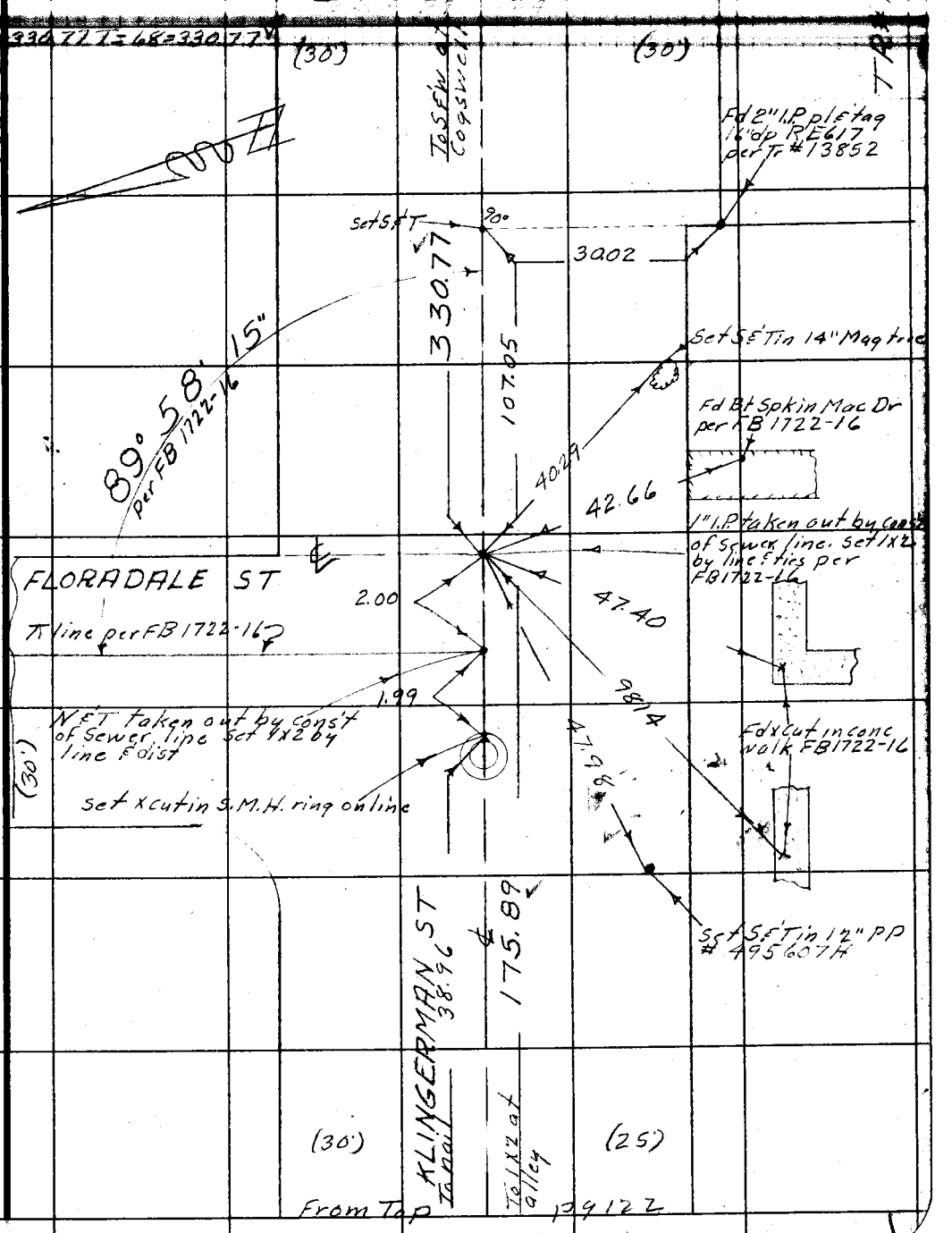

Note: Any Additions or Changes on This Sheet Must be Made or Circled in Red Ink With Date and Name of Person Making Change.

Do not extend notes this side of this line.

RETURN TO
LOS ANGELES COUNTY SURVEYOR
726 LOS ANGELES COUNTY
ENGINEERING BLDG.

76F3095 247 2-51

PWFB 1327

1641

F. B. 1251 PG. 124

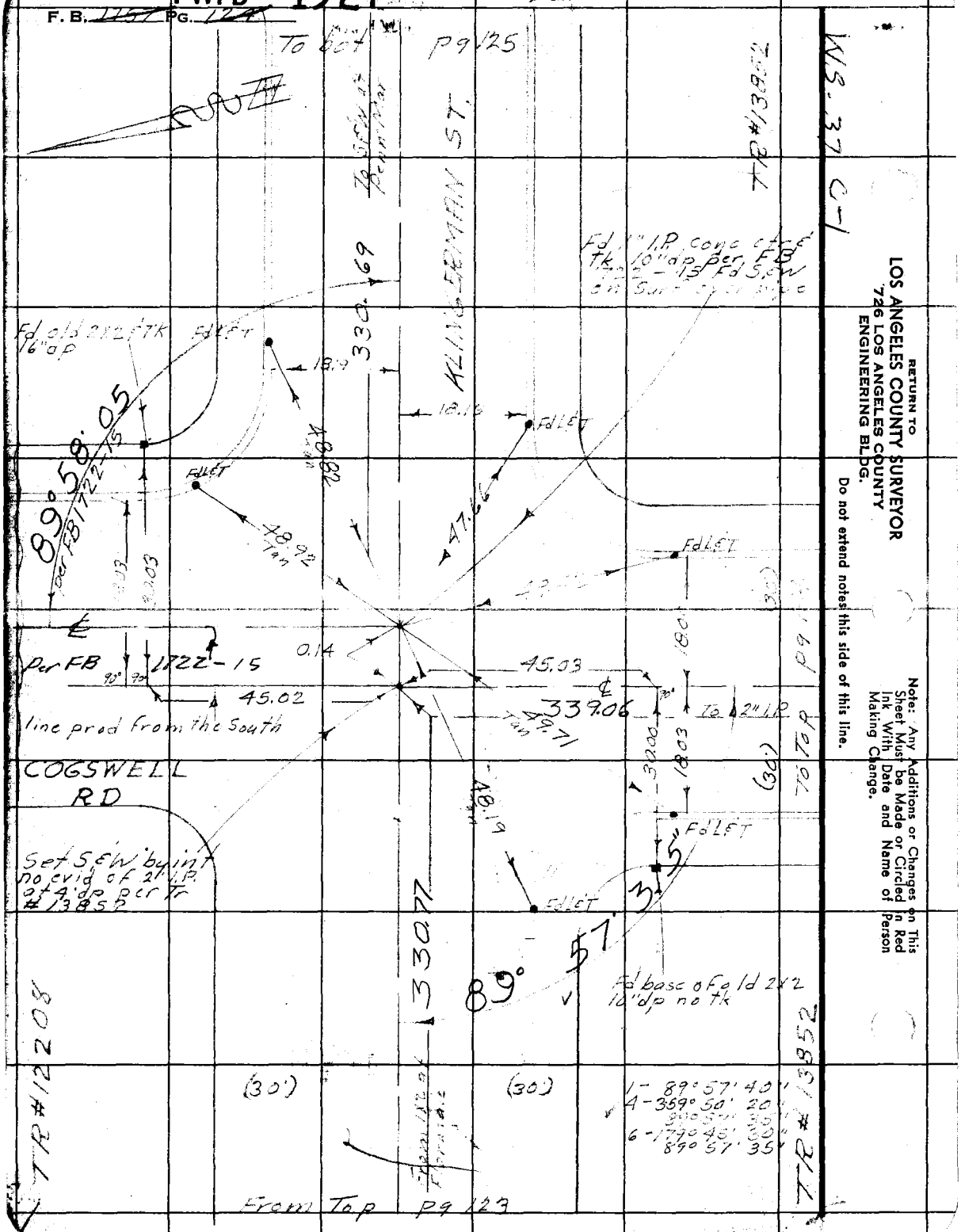

RETURN TO
LOS ANGELES COUNTY SURVEYOR
726 LOS ANGELES COUNTY
ENGINEERING BLDG.

Do not extend notes this side of this line.

Note: Any Additions or Changes on This Sheet Must be Made or Circled in Red Ink With Date and Name of Person Making Change.

PWFB 1327 1642

Notes Ck'd by J. AJA	Survey of S. El Monte Area #1
Map No. B 2586	W. O. 8650 Tape No. 0106 St'd. 66 °F
Office Work R. L. GREEN	Surveyed by [illegible]
Checked J. AJA	Notes Date
Date	Indexed R. C. Johnson

F. B. [illegible] PG. [illegible]

TR#16474

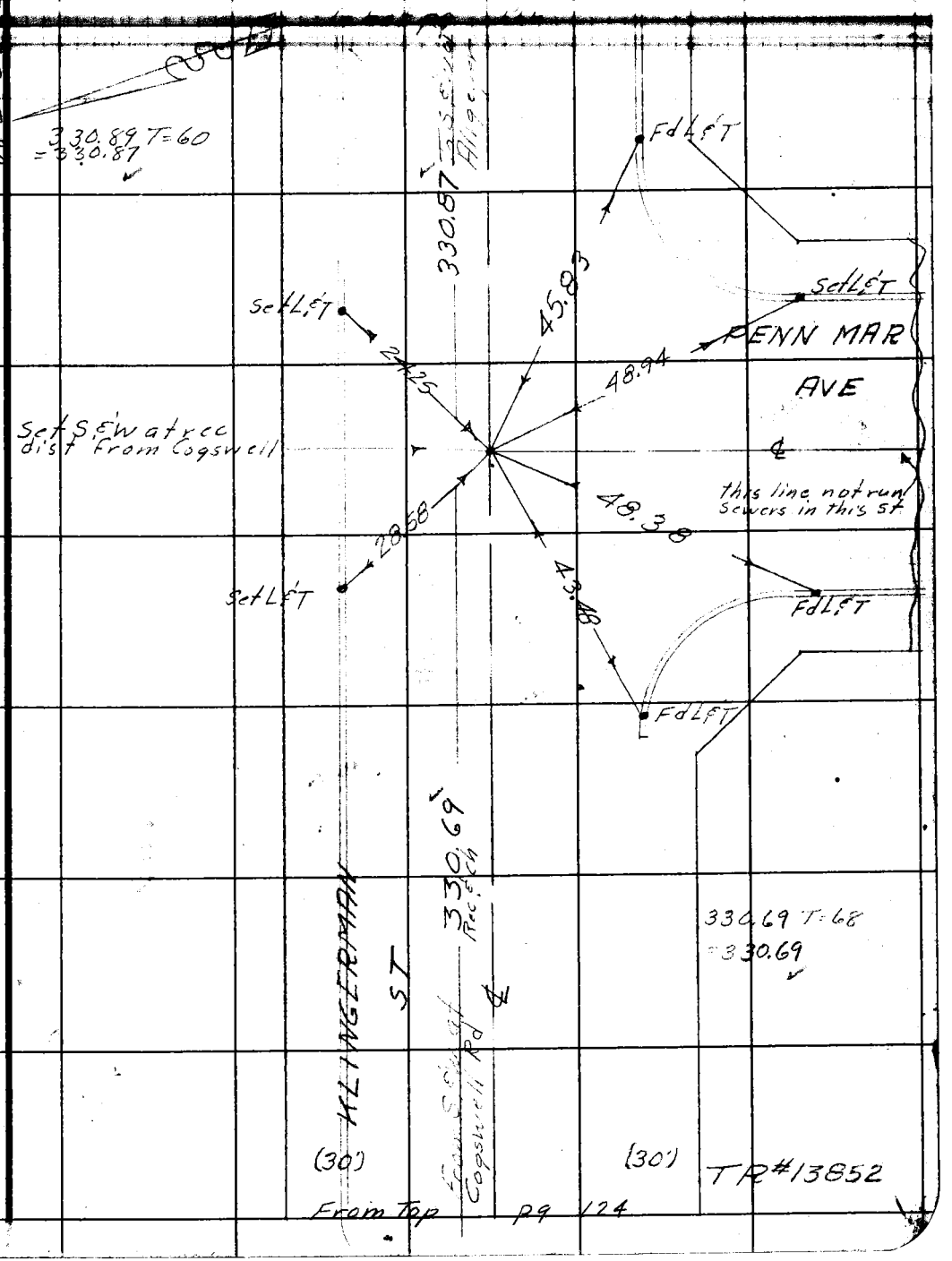

Note: Any Additions or Changes on This Sheet Must be Made or Circled in Red Ink With Date and Name of Person Making Change.

Do not extend notes this side of this line.

RETURN TO
LOS ANGELES COUNTY SURVEYOR
726 LOS ANGELES COUNTY
ENGINEERING BLDG.

76F309S 247 2-51

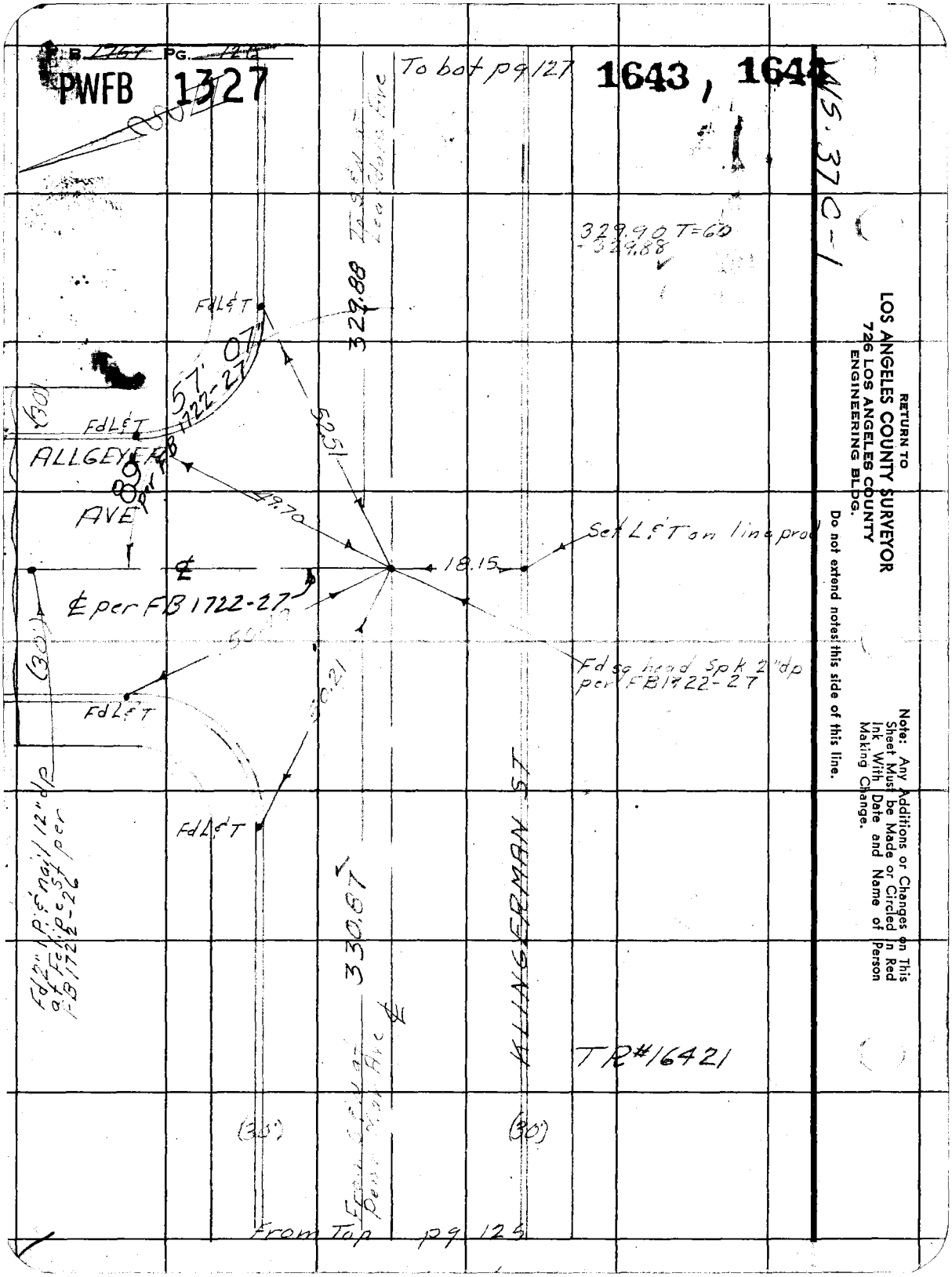

RETURN TO
LOS ANGELES COUNTY SURVEYOR
726 LOS ANGELES COUNTY
ENGINEERING BLDG.

Do not extend notes this side of this line.

Note: Any Additions or Changes on This Sheet Must be Made or Circled in Red Ink With Date and Name of Person Making Change.

PWFB 1328

1046

F. B. ____ PG. ____

Notes Ck'd by J. AJA
Map No. B 2586
Office Work R. L. GREEN
Checked J. AJA
Date

Survey of S. El Monte Area #1
W. O. 8650 Tape No. 0106 St'd. 68 °F
Surveyed by M. A. Van Dercen
Notes Van Date
Indexed

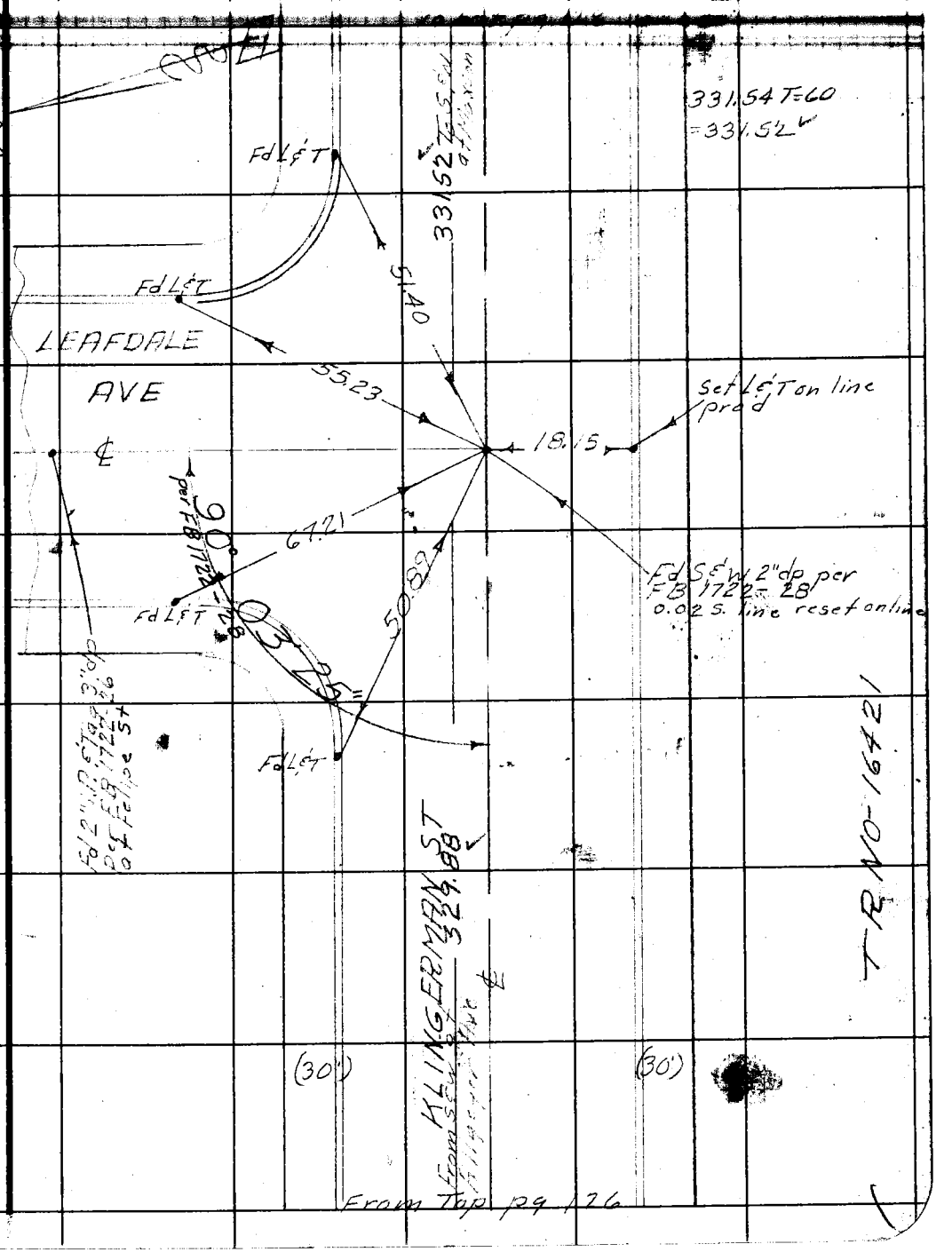

Note: Any Additions or Changes on This Sheet Must be Made or Circled in Red Ink With Date and Name of Person Making Change.

Do not extend notes this side of this line.

RETURN TO
LOS ANGELES COUNTY SURVEYOR
726 LOS ANGELES COUNTY
ENGINEERING BLDG.

76F3095 247 2-51

F. B. ~~1157~~ PG. ~~1281~~

PWFB 1328

1047

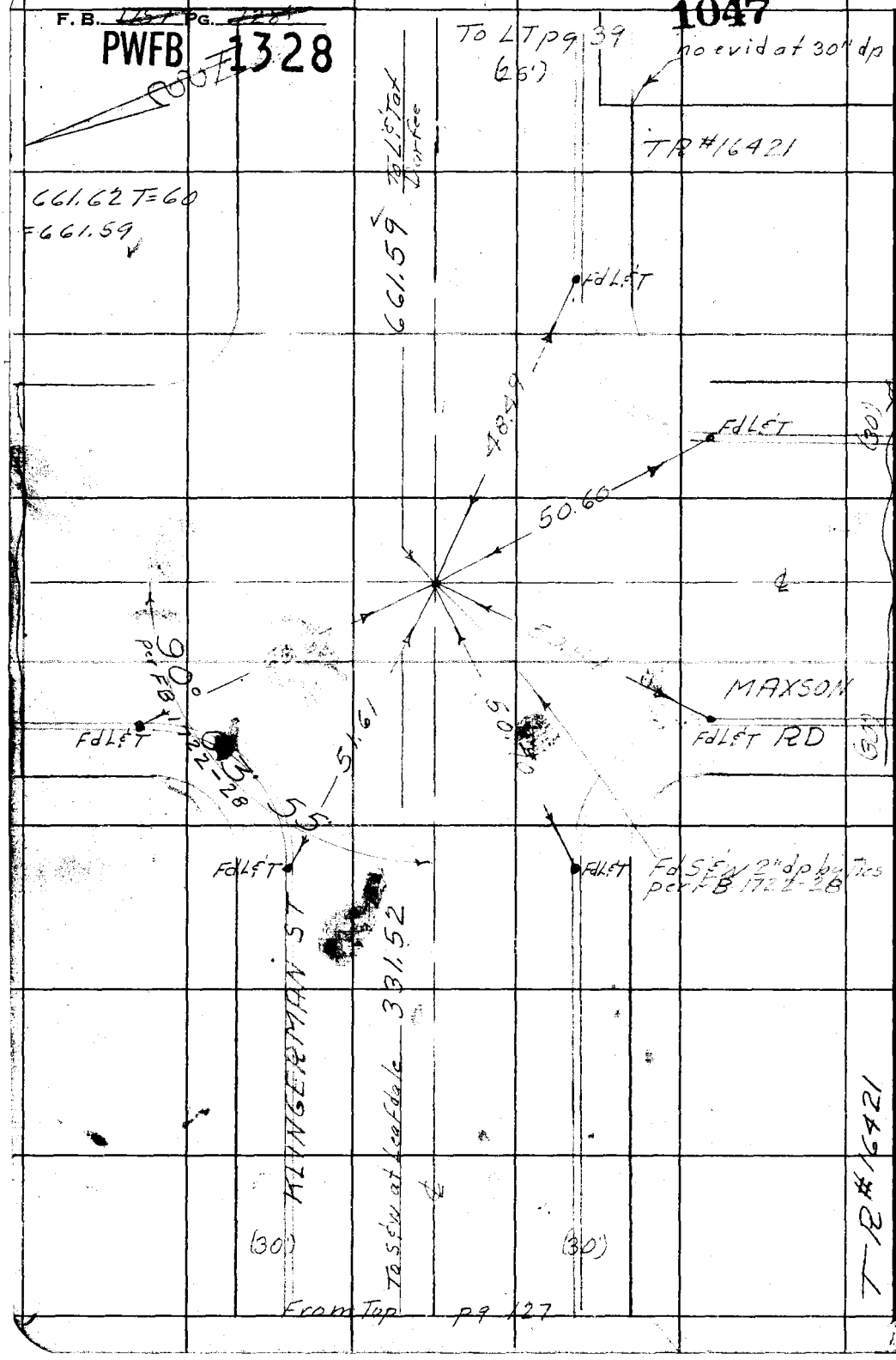

RETURN TO
LOS ANGELES COUNTY SURVEYOR
726 LOS ANGELES COUNTY
ENGINEERING BLDG.

Do not extend notes this side of this line.

Note: Any Additions or Changes on This Sheet Must be Made or Circled in Red Ink With Date and Name of Person Making Change.

PWFB 1227 1035

F. B. [illegible] Pg. [illegible]

Notes Ck'd by J. AJA	Survey of S El Monte Area IV
Map No. B 2586	W. O. 8650 Tape No. 0106 St'd. 68 °F
Office Work R. L. GREEN	Surveyed by M. A. Van Dacn
Checked J. AJA	Notes Van Date 1-7-53
Date	Indexed

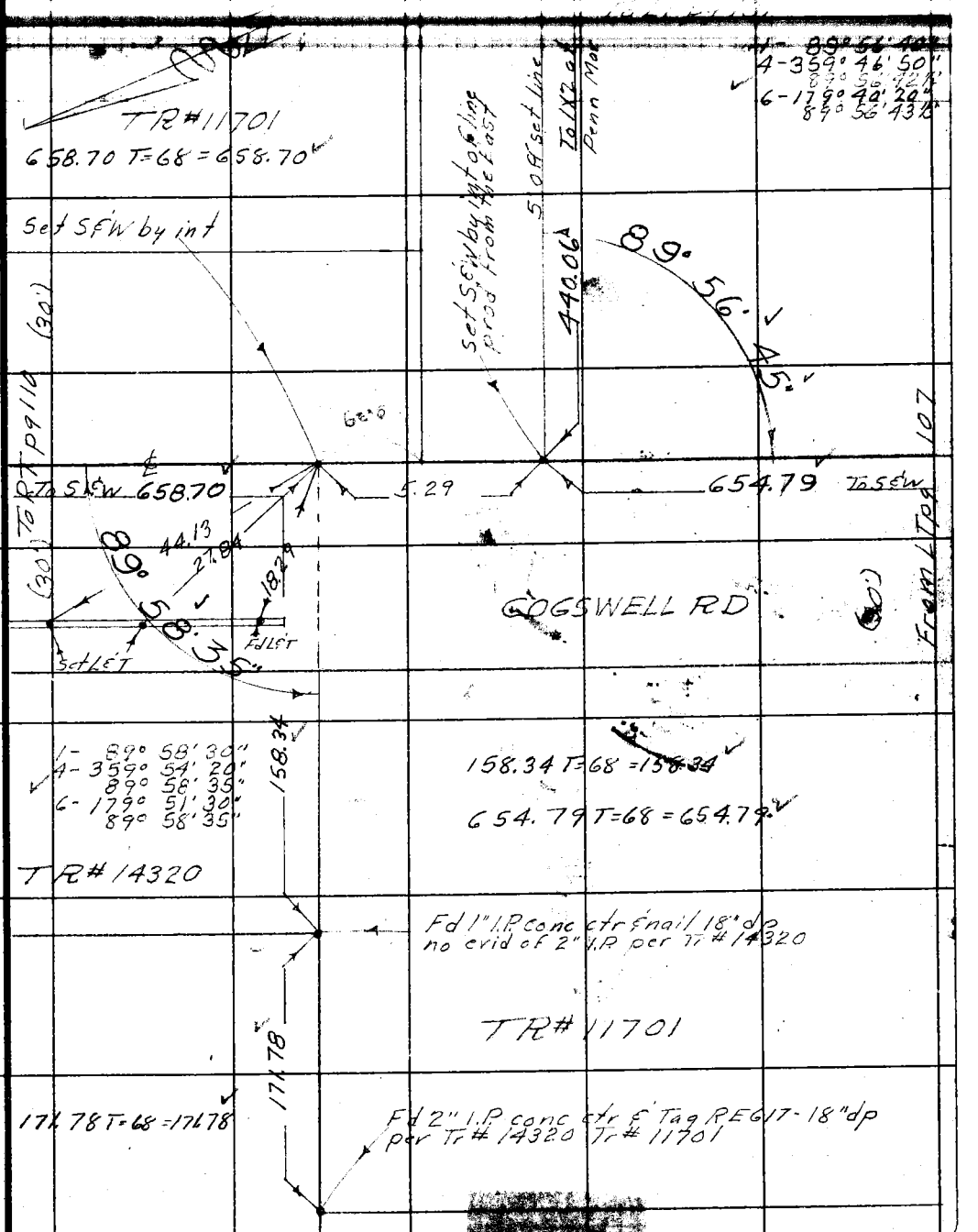

Note: Any Additions or Changes on This Sheet Must be Made or Circled in Red Ink With Date and Name of Person Making Change.

Do not extend notes this side of this line.

RETURN TO
LOS ANGELES COUNTY SURVEYOR
726 LOS ANGELES COUNTY
ENGINEERING BLDG.

76F3095 247 2-51

RETURN TO
LOS ANGELES COUNTY SURVEYOR
726 LOS ANGELES COUNTY
ENGINEERING BLDG.

Note: Any Additions or Changes on This Sheet Must be Made or Circled in Red Ink With Date and Name of Person Making Change.

Do not extend notes this side of this line.

VWS B-2



PWFB 1227

1036

F. B. ____ Pg. ____

Notes Ck'd by Aja
Map No. B 2586
Office Work R. L. GREEN
Checked J. AJA
Date ____

Survey of S. El Monte Area #1
W. O. 8650 Tape No. 0106 St'd. 68 °F
Surveyed by M.A. Van Deren
Notes Van Date 1-53
Indexed ____

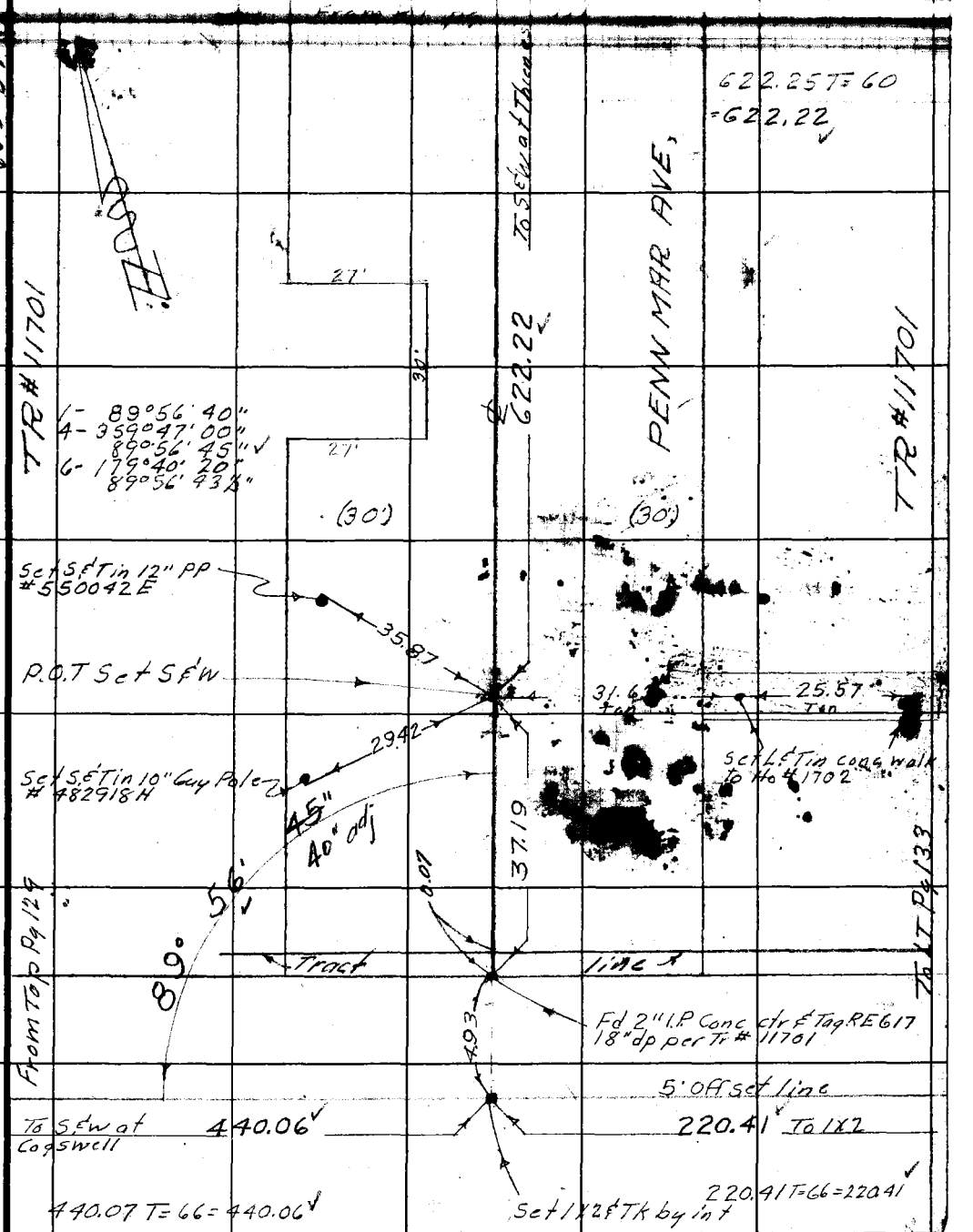

Note: Any Additions or Changes on This Sheet Must be Made or Circled in Red Ink With Date and Name of Person Making Change.

Do not extend notes this side of this line.

RETURN TO
LOS ANGELES COUNTY SURVEYOR
726 LOS ANGELES COUNTY
ENGINEERING BLDG.

76F309S 247 2-51

PWFB 1227 1037

F. B. 1757 PG. 132

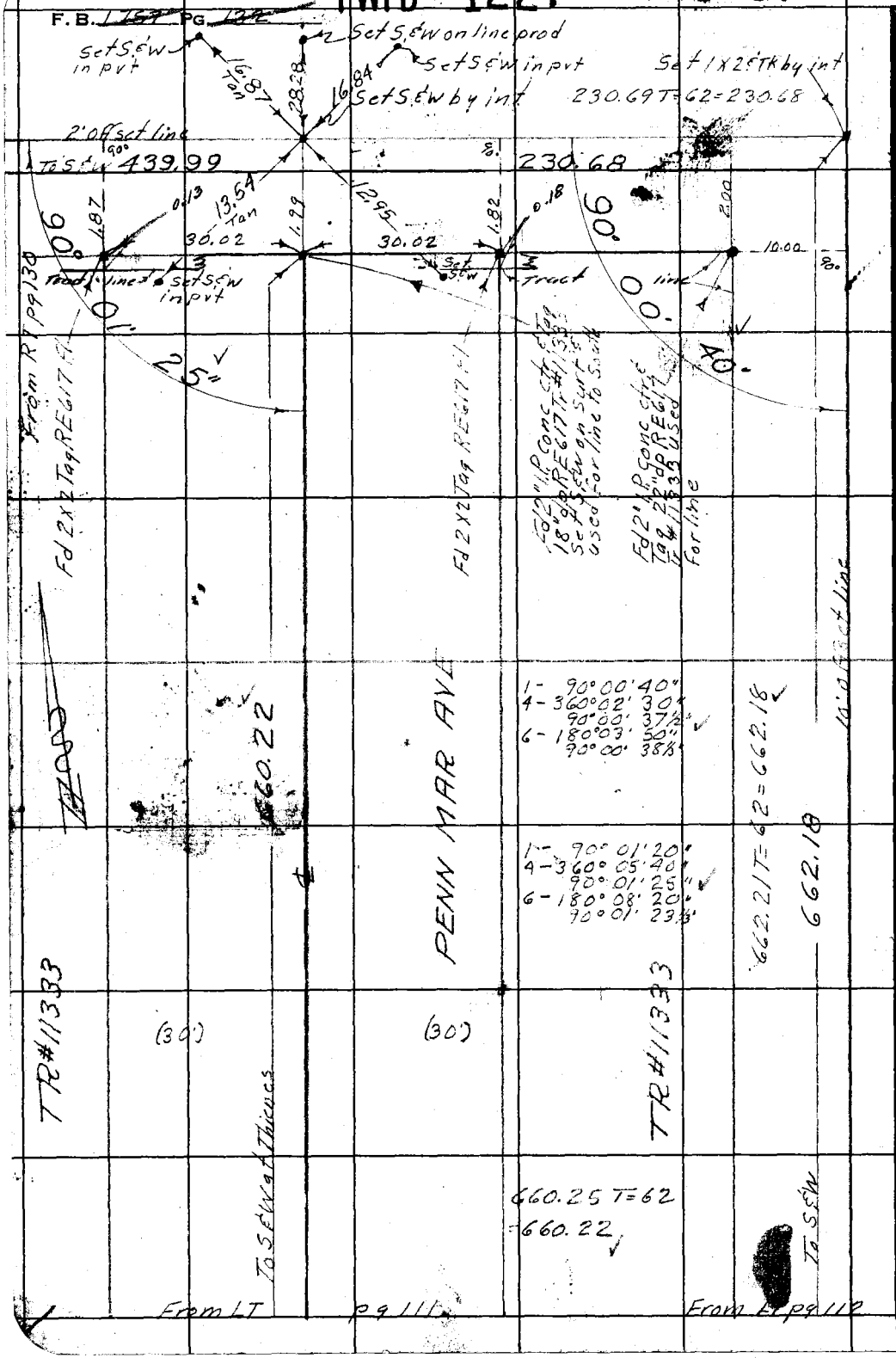

WS 37 B-2

RETURN TO
LOS ANGELES COUNTY SURVEYOR
726 LOS ANGELES COUNTY
ENGINEERING BLDG.

Do not extend notes this side of this line.

Note: Any Additions or Changes on This Sheet Must be Made or Circled in Red Ink With Date and Name of Person Making Change.

PWFB 1227 1038

F. B. [illegible] Pg. 133

Notes Ck'd by J. AJA	Survey of S. El Monte Area #1
Map No. 13 2586	W. O. 8650 Tape No. [illegible] Sht'd. 68 °F
Office Work R. L. GREEN	Surveyed by M.A. Van Dyck
Checked J. AJA	Notes [illegible] Date 1-53
Date	Indexed

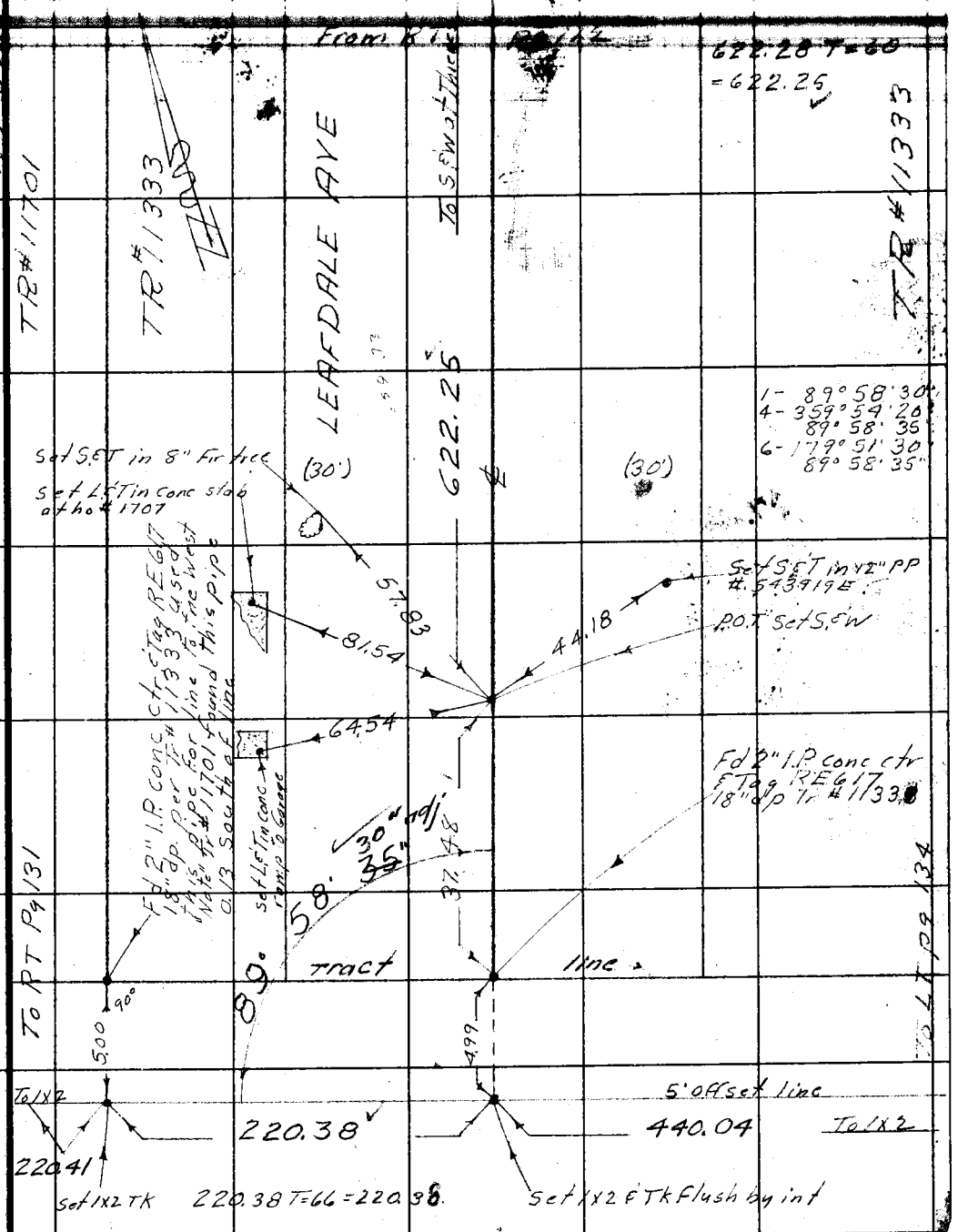

Note: Any Additions or Changes on This Sheet Must be Made or Circled in Red Ink With Date and Name of Person Making Change.

Do not extend notes this side of this line.

RETURN TO
LOS ANGELES COUNTY SURVEYOR
726 LOS ANGELES COUNTY
ENGINEERING BLDG.

76F3095 247 2-51

1039

F. B. 1257 PG. 134

PWRB 1227

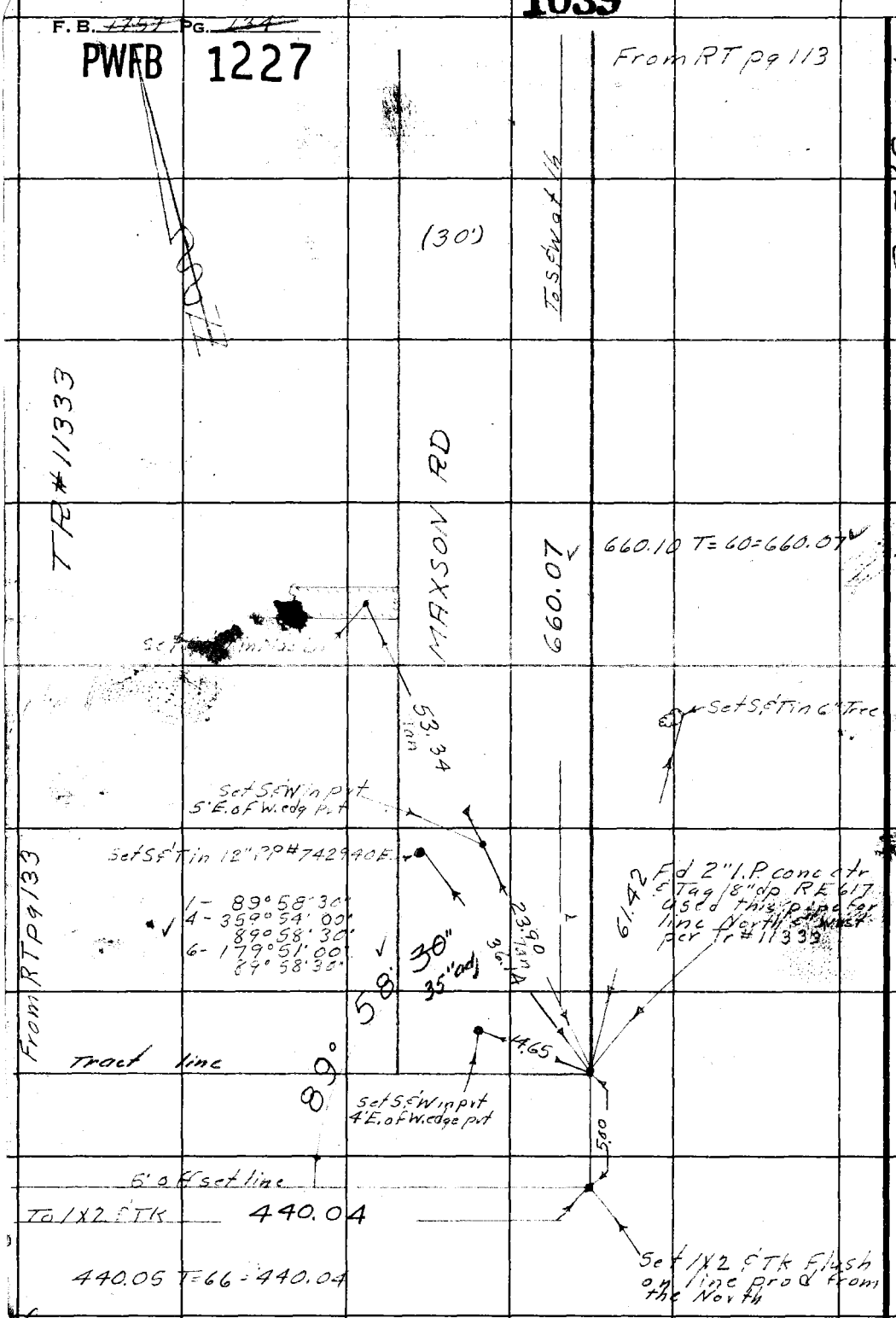

RETURN TO
LOS ANGELES COUNTY SURVEYOR
726 LOS ANGELES COUNTY
ENGINEERING BLDG.

Do not extend notes this side of this line.

Note: Any Additions or Changes on This Sheet Must be Made or Circled in Red Ink With Date and Name of Person Making Change.

PWFB 1327 1646, 1647

Notes Ck'd by J. AJA	Survey of S. El Monte Area #1
Map No. B 2586	W. O. [illegible] Tape No. [illegible] St'd. 68 °F
Office Work R. L. GREEN	Surveyed by [illegible]
Checked J. AJA	Notes [illegible] Date [illegible]
Date	Indexed

F. B. [illegible] Pg. [illegible]

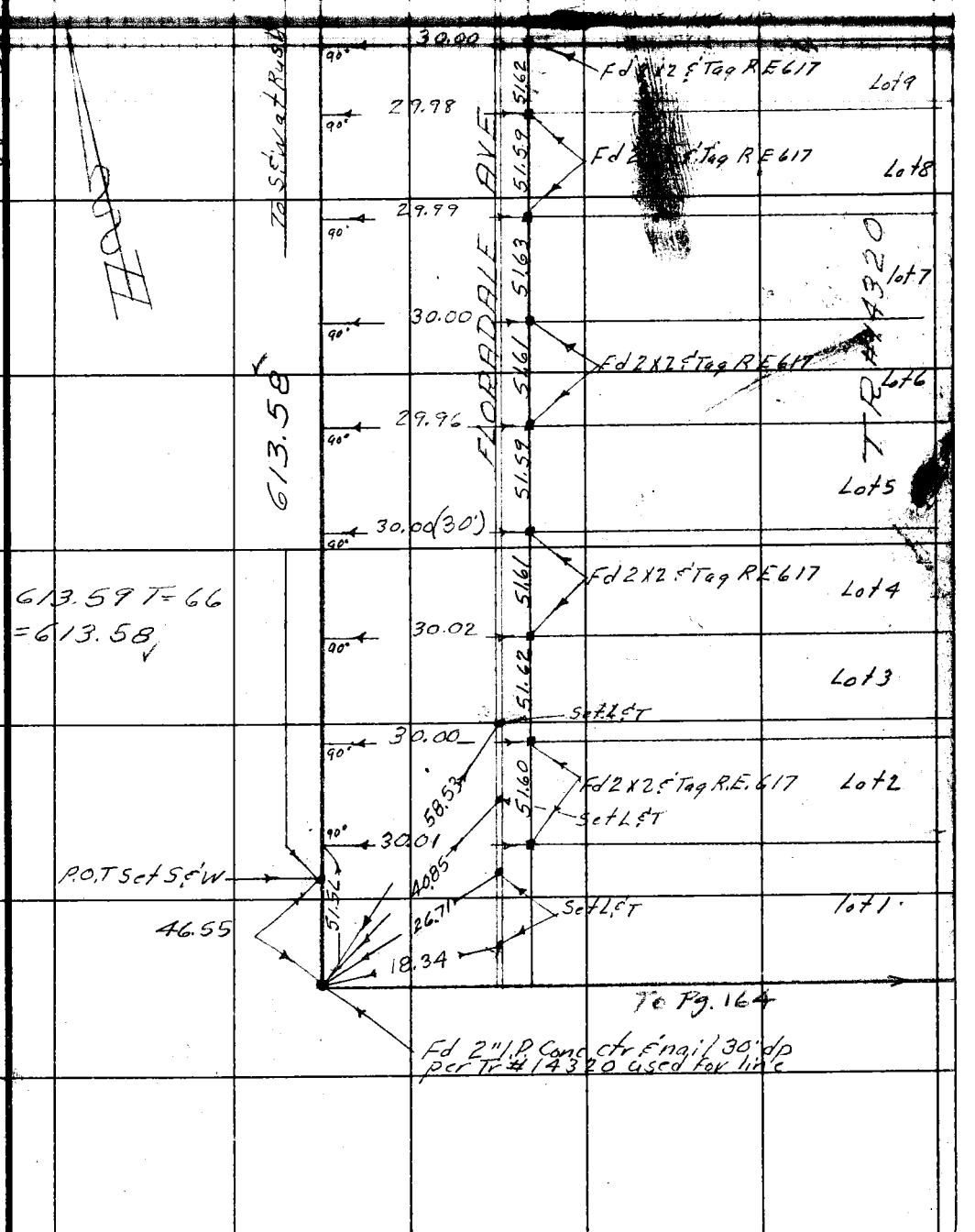

Note: Any Additions or Changes on This Sheet Must be Made or Circled in Red Ink With Date and Name of Person Making Change.

Do not extend notes this side of this line.

RETURN TO
LOS ANGELES COUNTY SURVEYOR
726 LOS ANGELES COUNTY
ENGINEERING BLDG.

76F3095 247 2-51

PWFB 1327 . 1648

F. B. 257 Pg. 196

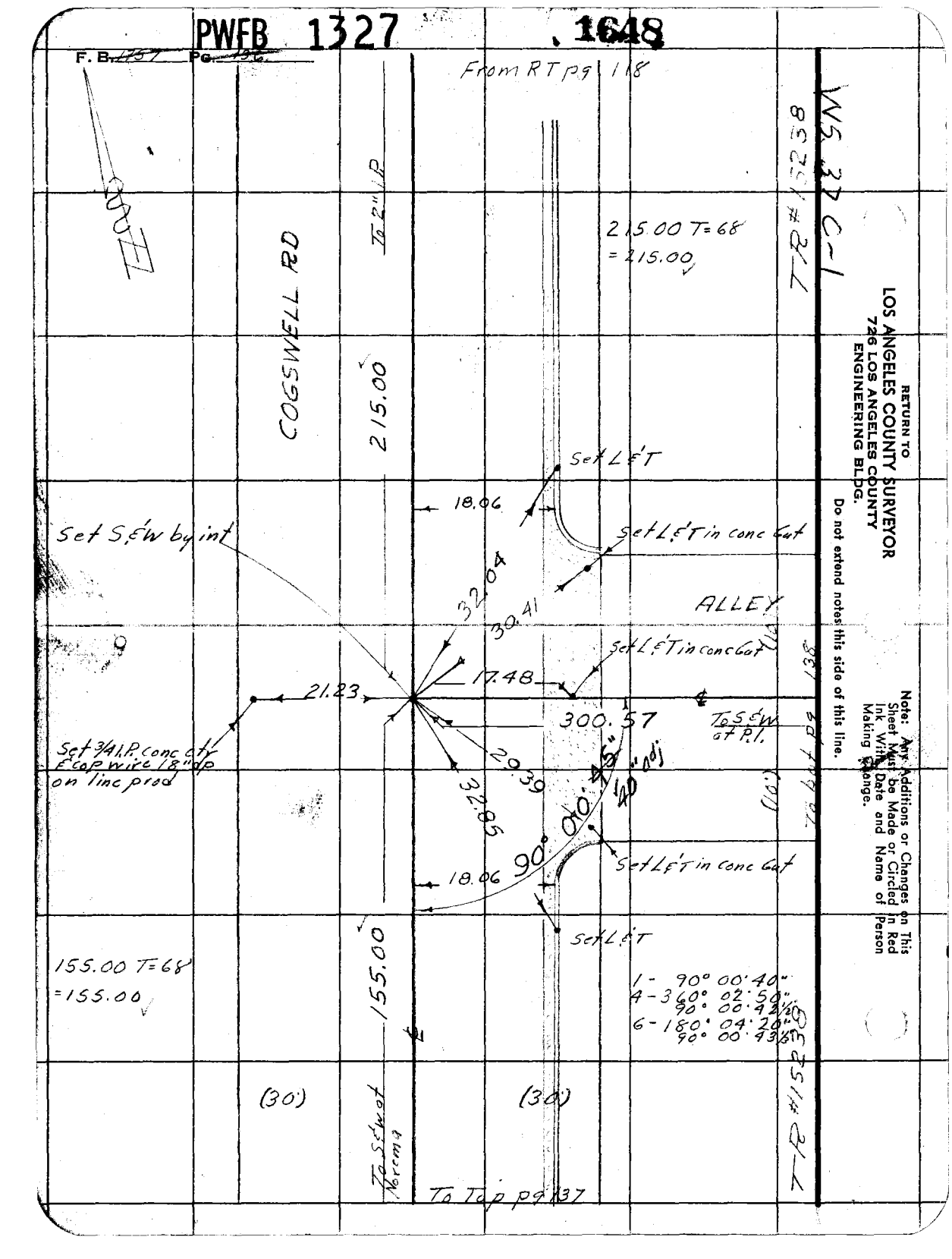

RETURN TO
LOS ANGELES COUNTY SURVEYOR
726 LOS ANGELES COUNTY
ENGINEERING BLDG.

Do not extend notes this side of this line.

Note: Any Additions or Changes on This Sheet Must be Made or Circled in Red Ink With Date and Name of Person Making Change.

PWFB 1327 1649, 1650

Notes Ck'd by Aja	Survey of S. El Monte Area #1	F. B. [illegible] PG. [illegible]
Map No. B 2586	W. O. 8650 Tape No. E106 St'd. 65 °F	1- 90°00'50"
Office Work R. L. GREEN	Surveyed by M. A. Van Dieren	4-360°03'10" 90°00'47½"
Checked J. AJA	Notes Van Date 1-53	6-180°04'40" 90°00'46"
Date	Indexed	

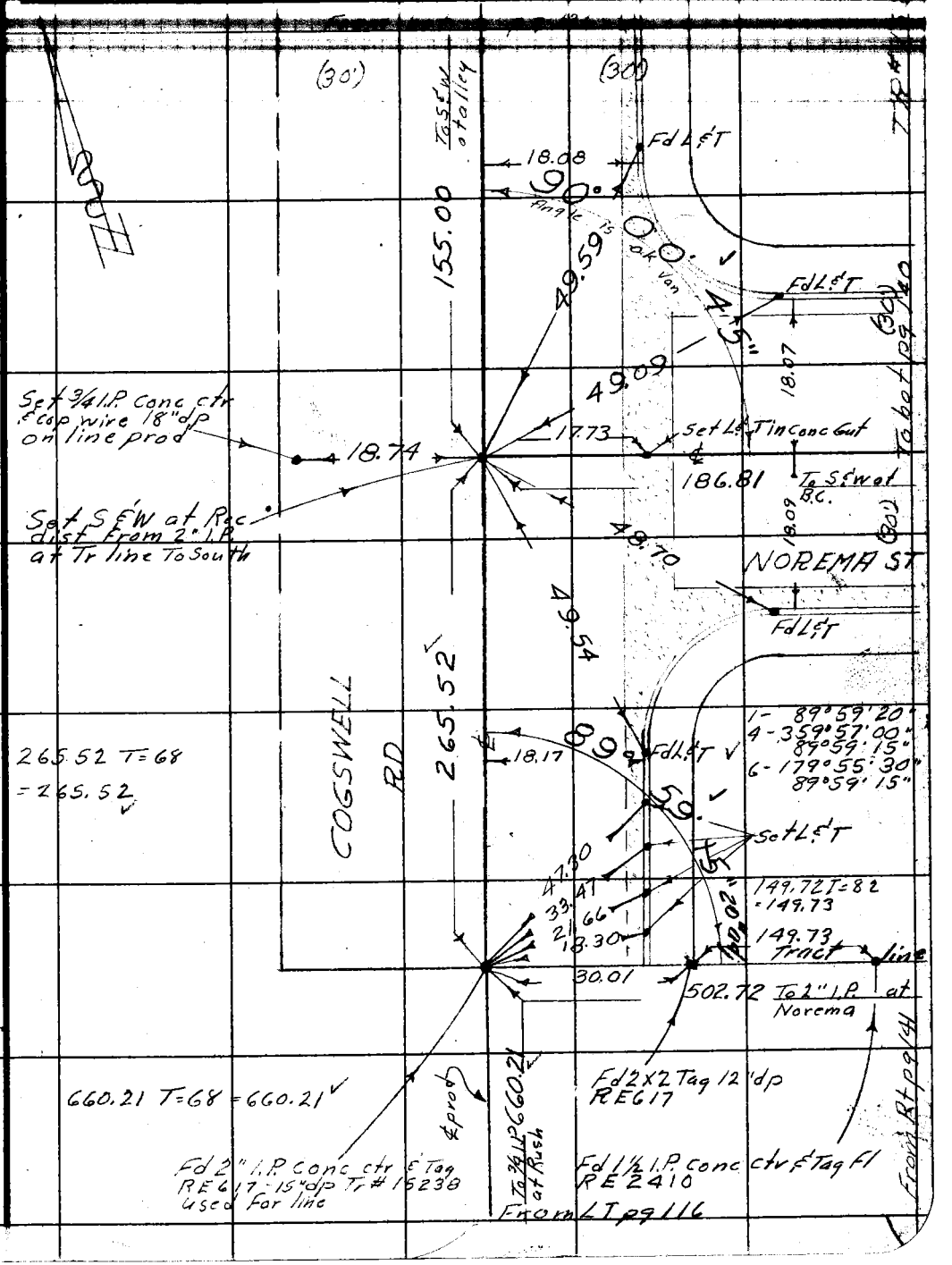

Note: Any Additions or Changes on This Sheet Must be Made or Circled in Red Ink With Date and Name of Person Making Change.

Do not extend notes this side of this line.

RETURN TO
LOS ANGELES COUNTY SURVEYOR
726 LOS ANGELES COUNTY ENGINEERING BLDG.

76F3095 247 2-51

F. B. 1767 PG. 198

PWFB 1327

TR#15238

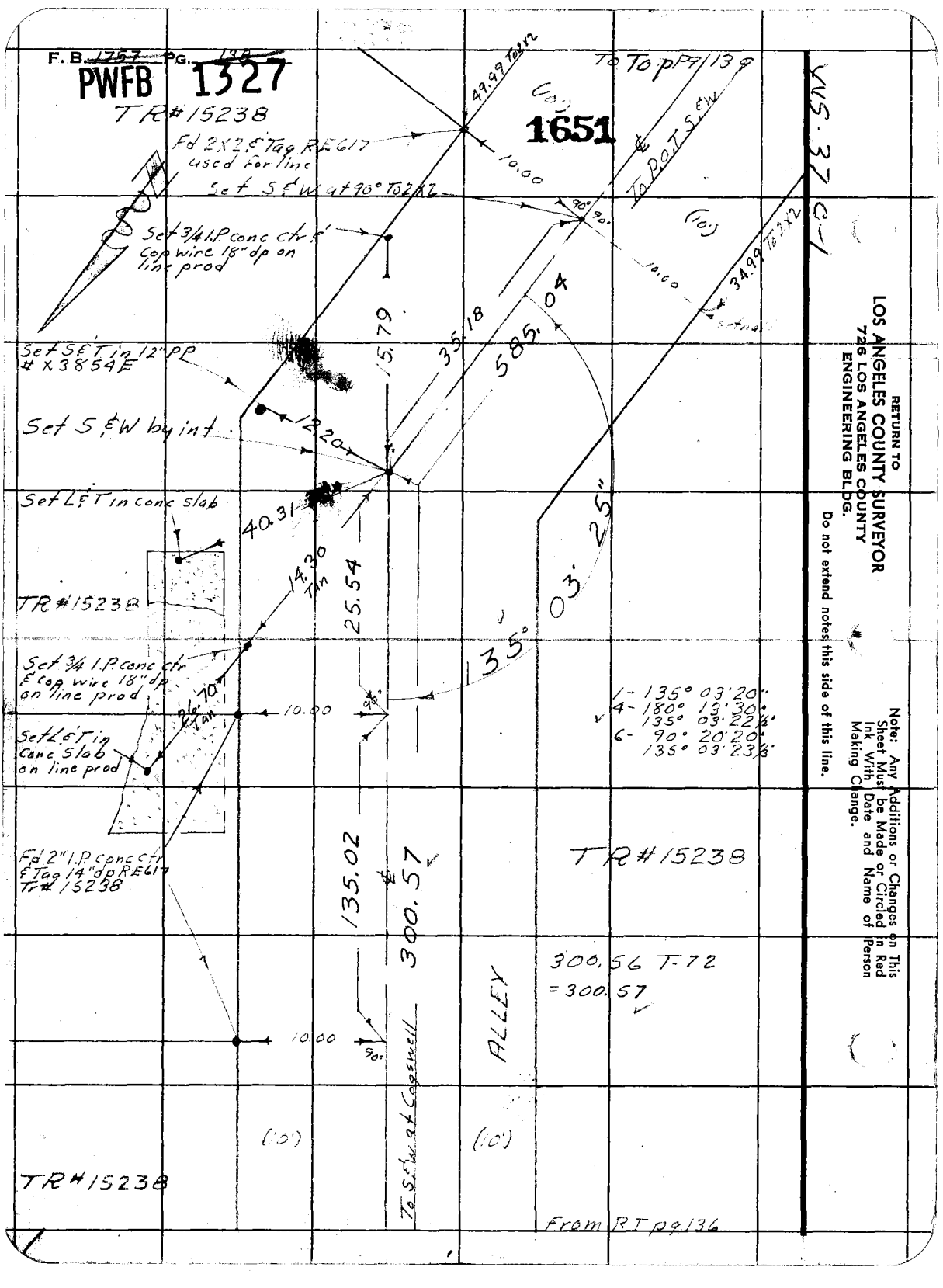

RETURN TO
LOS ANGELES COUNTY SURVEYOR
726 LOS ANGELES COUNTY
ENGINEERING BLDG.

Do not extend notes this side of this line.

Note: Any Additions or Changes on This Sheet Must be Made or Circled in Red Ink With Date and Name of Person Making Change.

PWFB 1327 1652

Notes Ck'd by J. AJA	Survey of S. El Monte Area #1
Map No. B 2586	W. O. 8650 Tape No. 2106 St'd. 68 °F
Office Work R. L. GREEN	Surveyed by M. A. Van Deren
Checked J. AJA	Notes Van Date 1-53
Date	Indexed

F. B. 1257 PG. 139

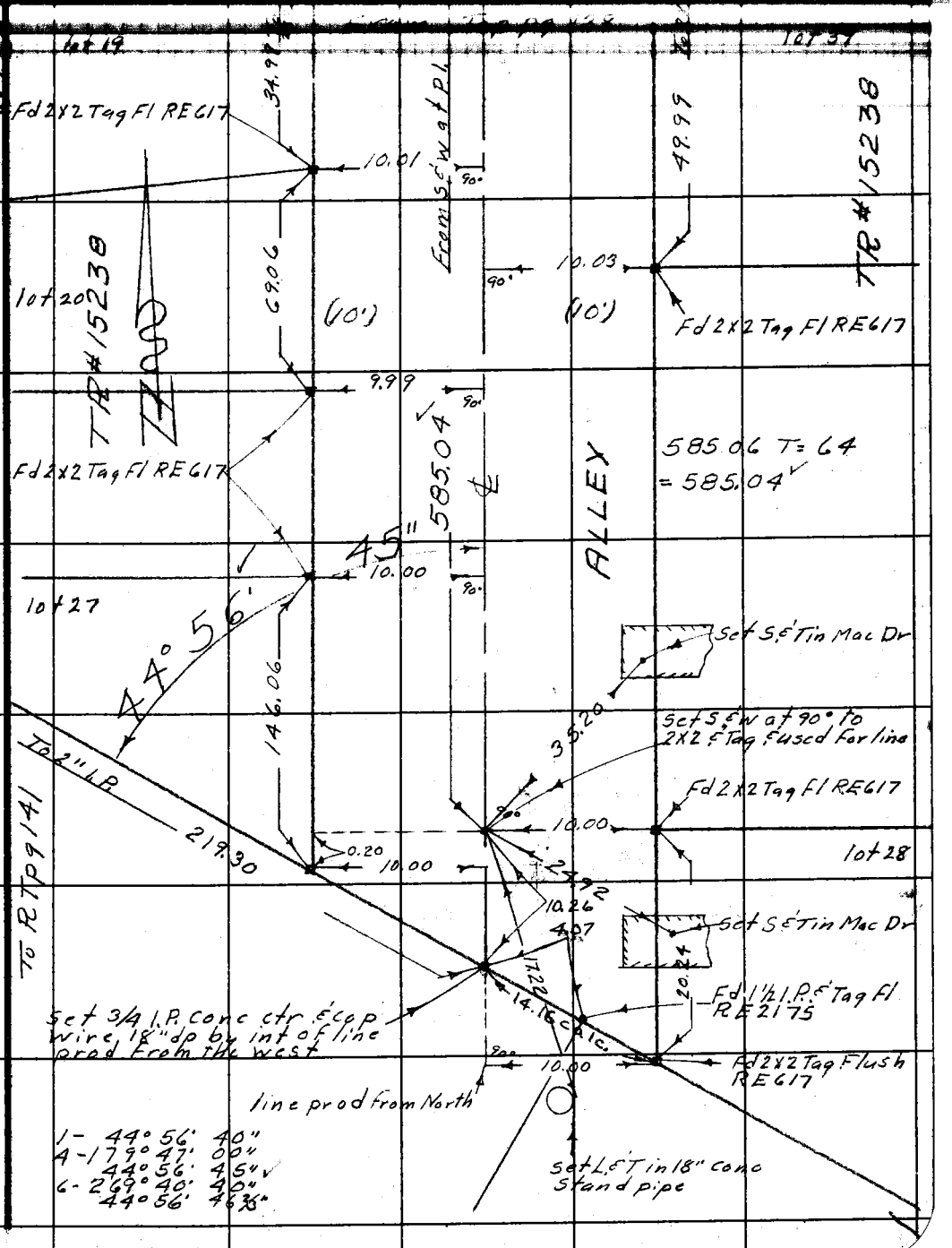

Note: Any Additions or Changes on This Sheet Must be Made or Circled in Red Ink With Date and Name of Person Making Change.

Do not extend notes this side of this line.

RETURN TO
LOS ANGELES COUNTY SURVEYOR
726 LOS ANGELES COUNTY
ENGINEERING BLDG.

76F309S 247 2-51

1653, 1654

F. B. 1237 PG. 140

PWFB 1327

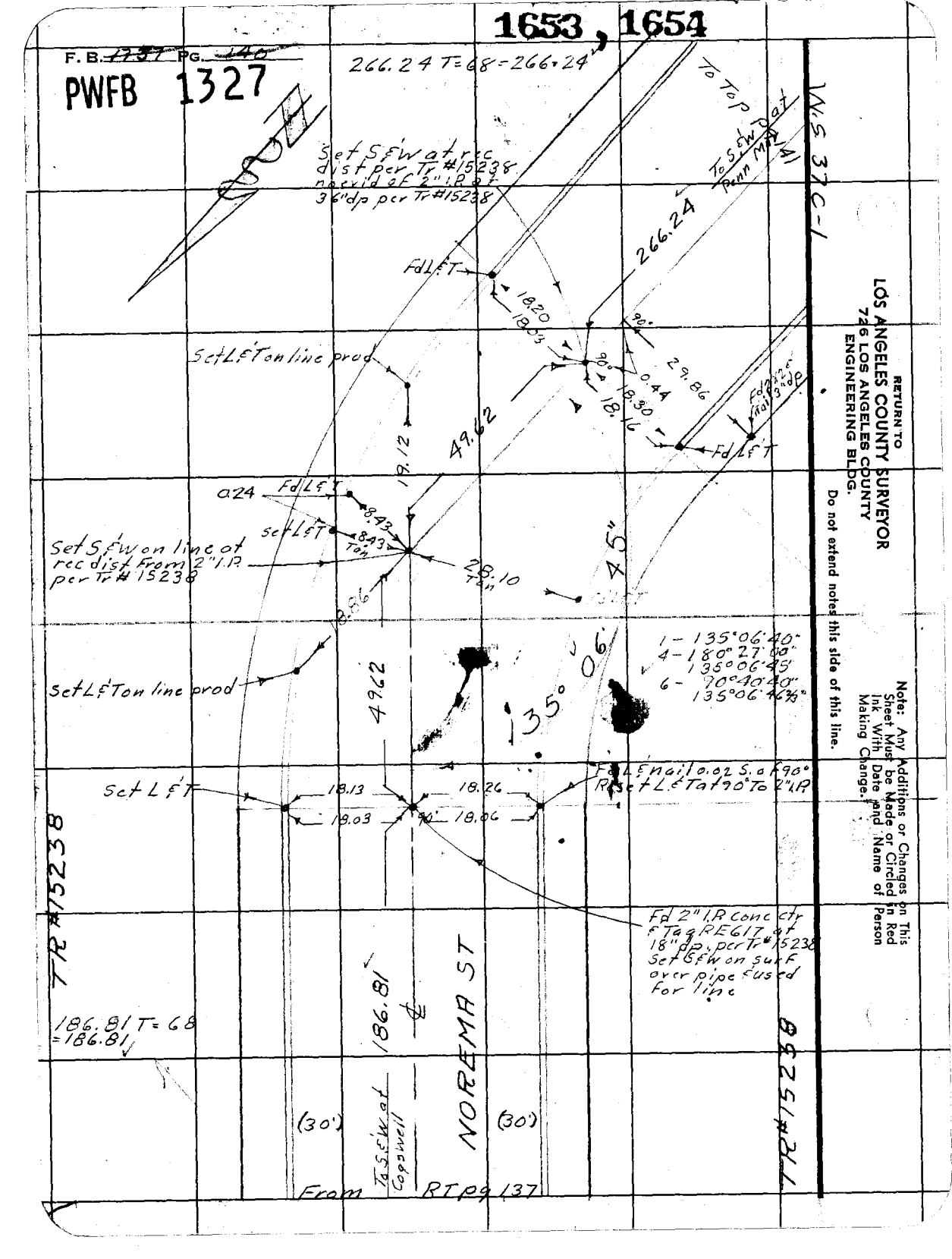

RETURN TO
LOS ANGELES COUNTY SURVEYOR
726 LOS ANGELES COUNTY
ENGINEERING BLDG.

Do not extend notes this side of this line.

Note: Any Additions or Changes on This Sheet Must be Made or Circled in Red Ink With Date and Name of Person Making Change.

PWFB 1327

1655

F. B. 1757 PG. 141

Notes Ck'd by J. AJA	Survey of S. El Monte Area #1
Map No. B 2586	W. O. 8650 Tape No. 0106 St'd. 68 °F
Office Work R. L. GREEN	Surveyed by M. A. VanDeren
Checked J. AJA	Notes Van Date 1-53
Date	Indexed

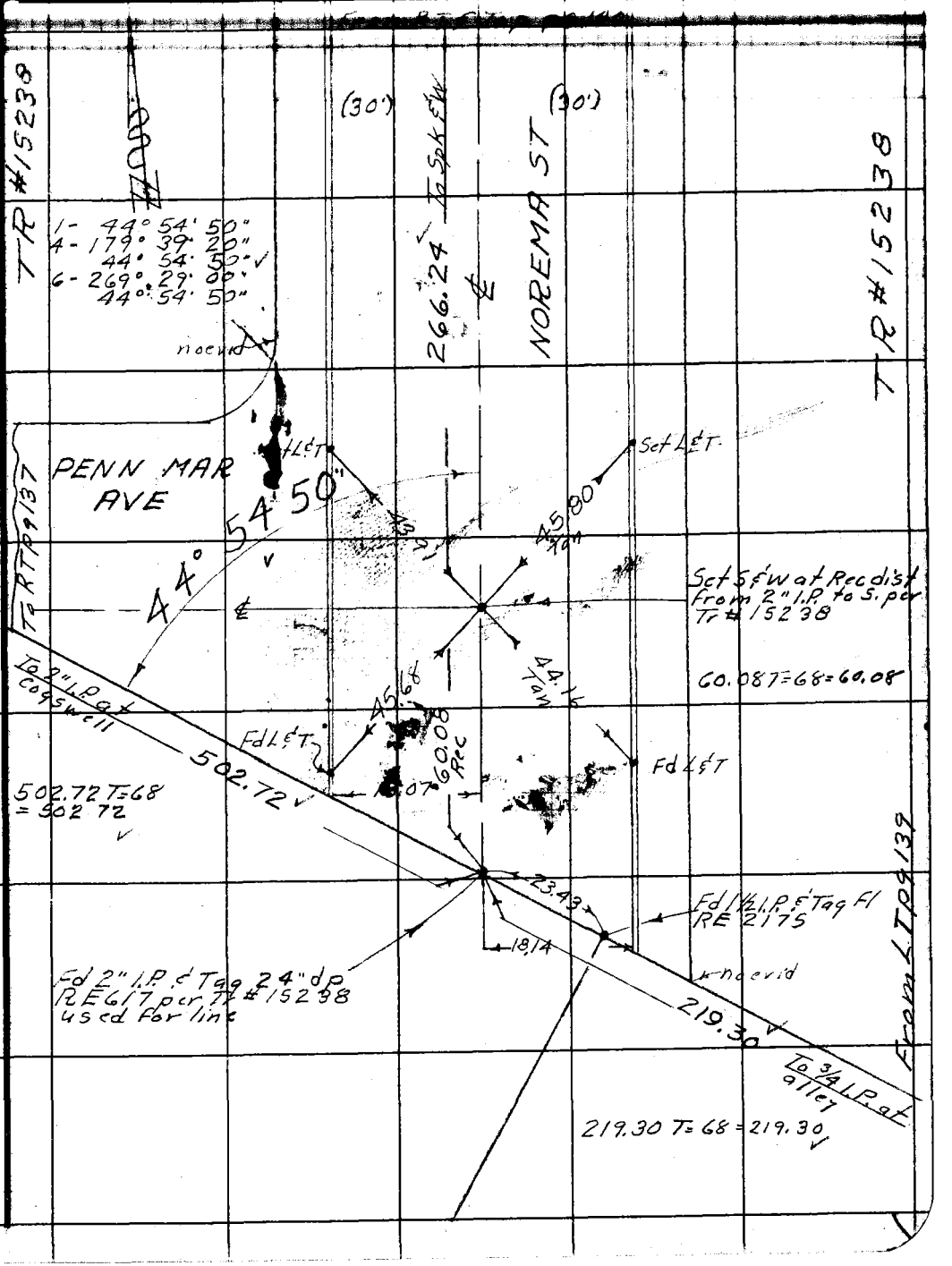

Note: Any Additions or Changes on This Sheet Must be Made or Circled in Red Ink With Date and Name of Person Making Change.

Do not extend notes this side of this line.

RETURN TO
LOS ANGELES COUNTY SURVEYOR
726 LOS ANGELES COUNTY
ENGINEERING BLDG.

76F3095 247 2-51

PWFB 1327 1656

F. B. 1351 PG. 42

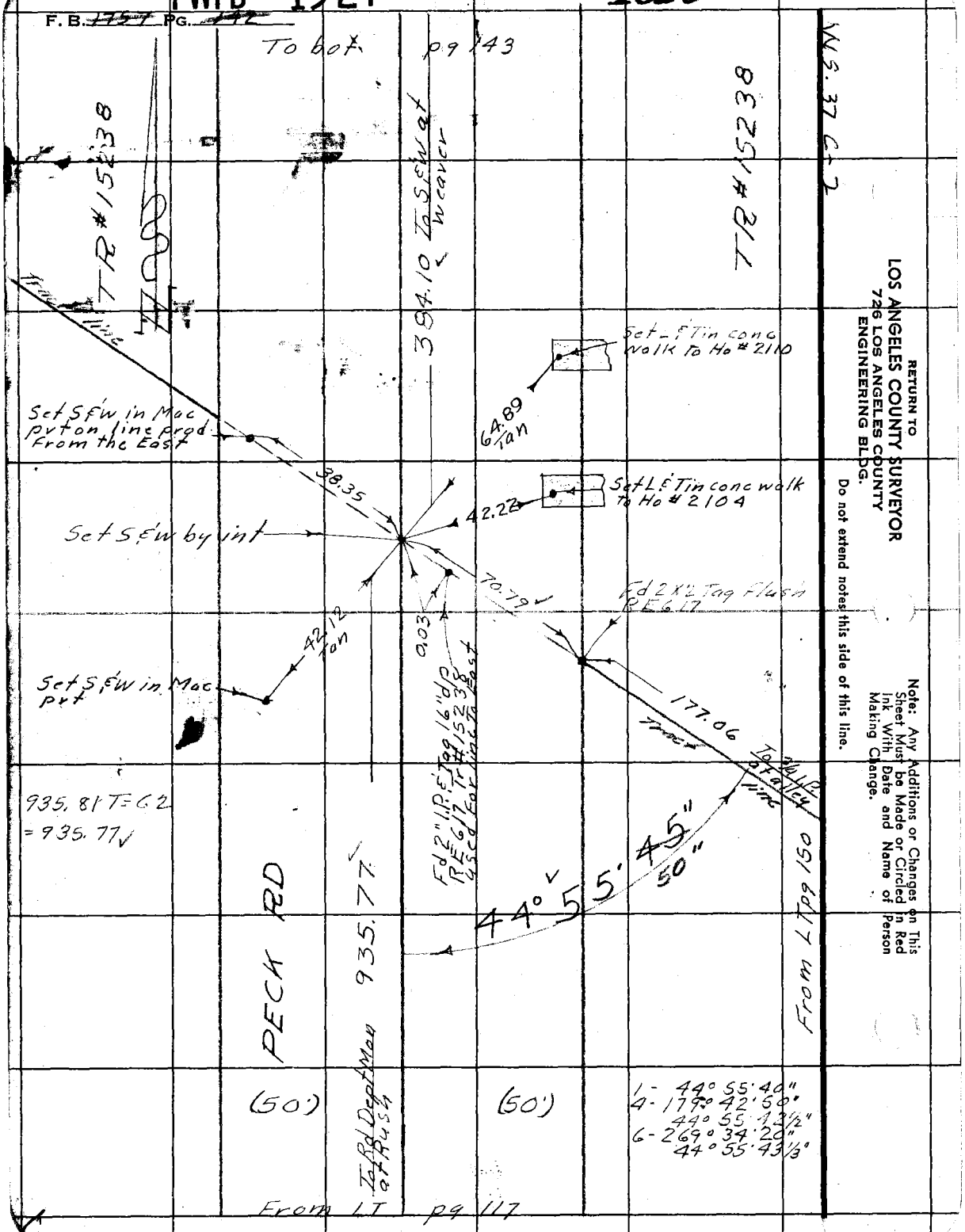

RETURN TO
LOS ANGELES COUNTY SURVEYOR
726 LOS ANGELES COUNTY
ENGINEERING BLDG.

Do not extend notes this side of this line.

Note: Any Additions or Changes on This Sheet Must be Made or Circled in Red Ink With Date and Name of Person Making Change.

PWFB 1327 1657

Notes Ck'd by J. AJA	Survey of S. El Monte Fire #1
Map No. B 2586	W. O. 8650 Tape No. 0106 St'd. 68 °F
Office Work R. L. GREEN	Surveyed by M. A. Van Deren
Checked J. AJA	Notes Van Date 1-53
Date	Indexed

F. B. 1757 PG. 143

1 - 89° 58' 30"
4 - 359° 54' 10"
89° 58' 32"
6 - 179° 51' 20"

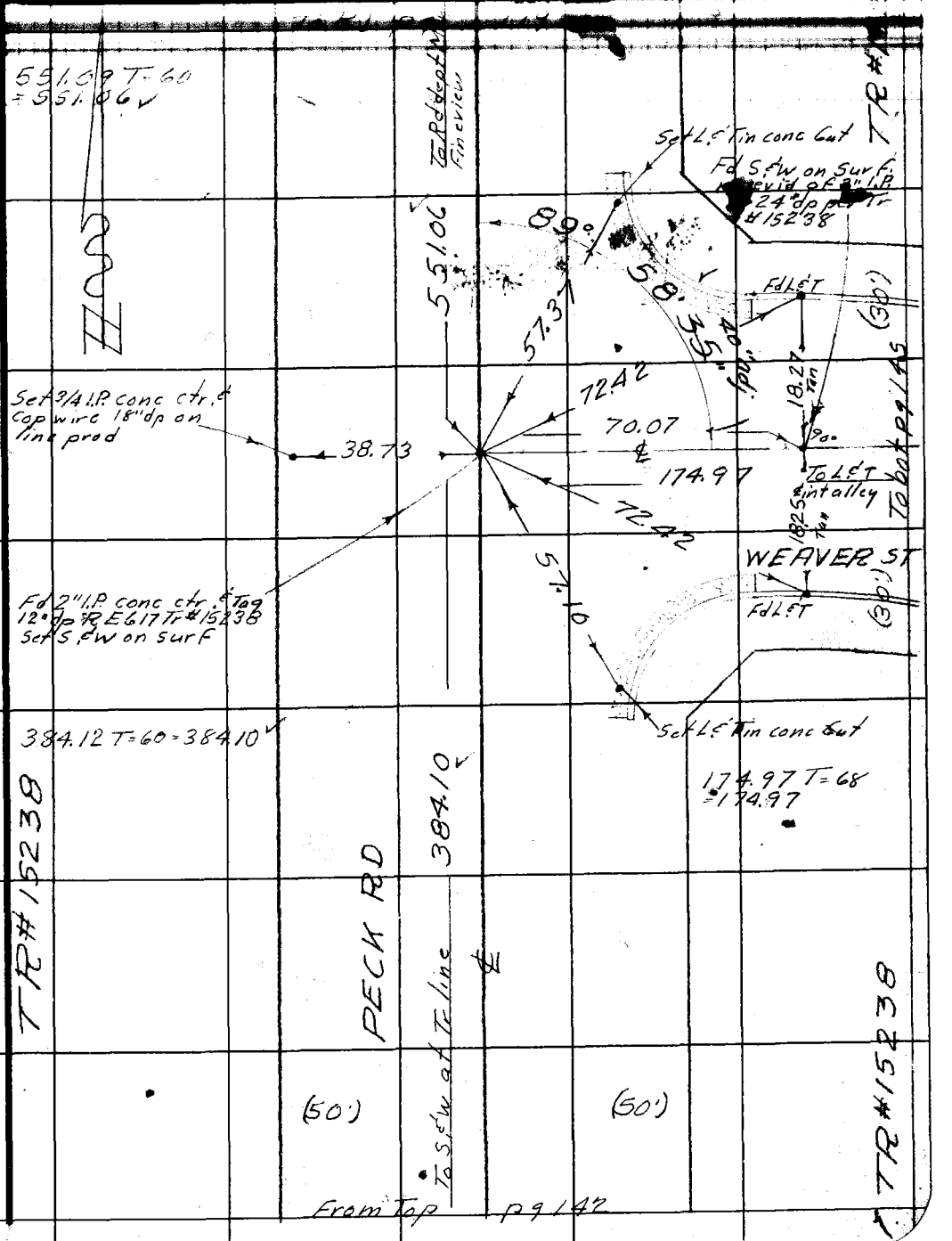

Note: Any Additions or Changes on This Sheet Must be Made or Circled in Red Ink With Date and Name of Person Making Change.

Do not extend notes this side of this line.

RETURN TO
LOS ANGELES COUNTY SURVEYOR
726 LOS ANGELES COUNTY
ENGINEERING BLDG.

76F309S 247 2-51

1658

F. B. 1757 Pg. 144

PWFB 1327

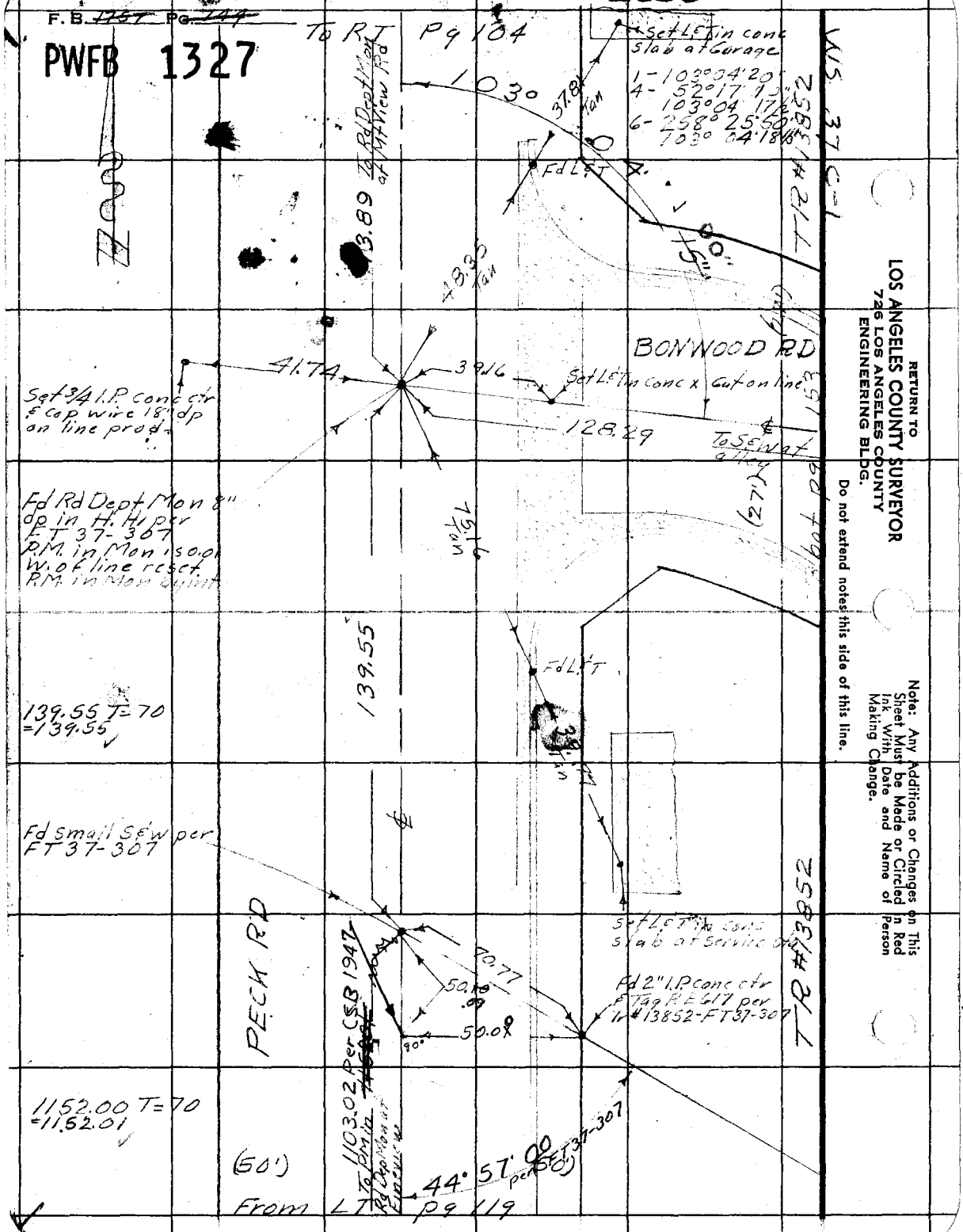

RETURN TO
LOS ANGELES COUNTY SURVEYOR
726 LOS ANGELES COUNTY
ENGINEERING BLDG.

Do not extend notes this side of this line.

Note: Any Additions or Changes on This Sheet Must be Made or Circled in Red Ink With Date and Name of Person Making Change.

PWEB 1327

1659

F. B. 1257 Pg. 145

Notes Ck'd by J. AJA	Survey of S. El Monte Area #1
Map No. B 2586	W. O. 8650 Tape No. 0106 St'd. 68 °F
Office Work R. L. GREEN	Surveyed by M. A. VanDeren
Checked J. AJA	Notes [illegible] Date [illegible]
Date [illegible]	Indexed

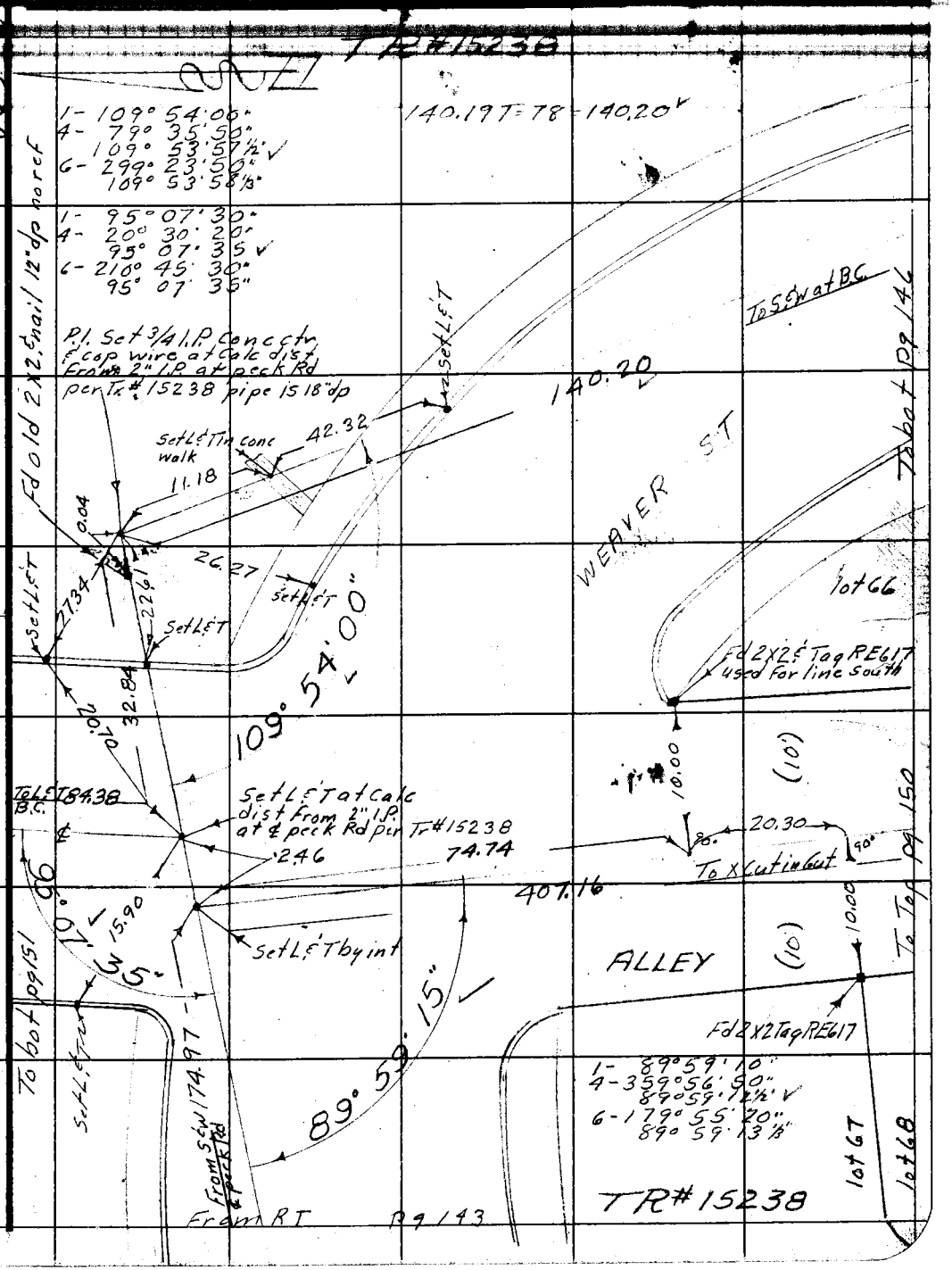

Note: Any Additions or Changes on This Sheet Must be Made or Circled in Red Ink With Date and Name of Person Making Change.

Do not extend notes this side of this line.

RETURN TO
LOS ANGELES COUNTY SURVEYOR
726 LOS ANGELES COUNTY
ENGINEERING BLDG.

76F3095 247 2-51

1660

F. B. ~~1757~~ PG. ~~146~~

PWFB 1327



RETURN TO
LOS ANGELES COUNTY SURVEYOR
726 LOS ANGELES COUNTY
ENGINEERING BLDG.

Do not extend notes this side of this line.

Note: Any Additions or Changes on This Sheet Must be Made or Circled in Red Ink With Date and Name of Person Making Change.

PWEB 1327

1661

Notes Ck'd by J. AJA	Survey of S. El Monte Area #1	F. B. 1257 Pg. 147
Map No. B 2586	W. O. 8650 Tape No. 0106 St'd. 68 °F	
Office Work R. L. GREEN	Surveyed by M. A. Van Deren	
Checked J. AJA	Notes Van Date 1-53	
Date	Indexed	

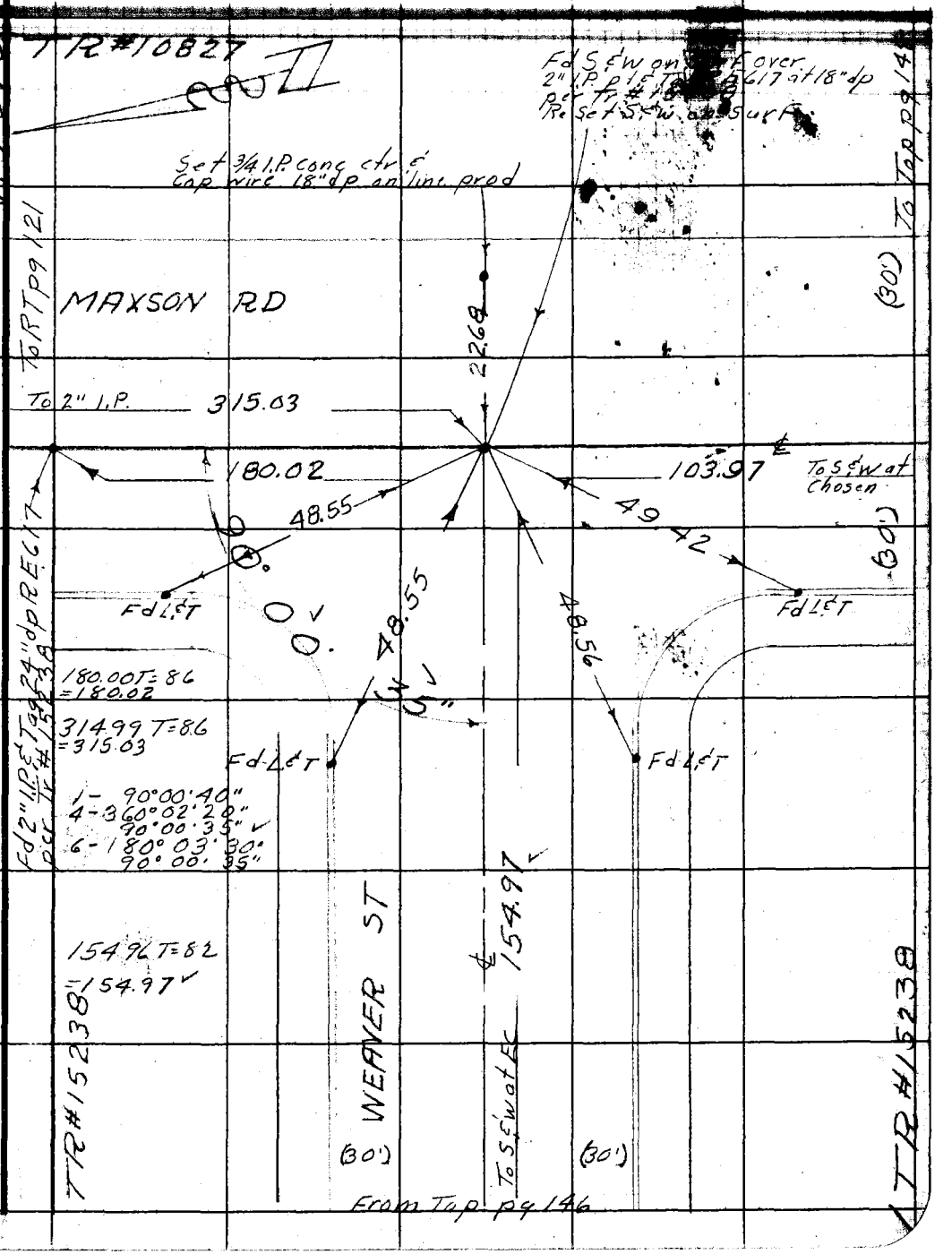

Note: Any Additions or Changes on This Sheet Must be Made or Circled in Red Ink With Date and Name of Person Making Change.

Do not extend notes this side of this line.

RETURN TO
LOS ANGELES COUNTY SURVEYOR
726 LOS ANGELES COUNTY ENGINEERING BLDG.

76F309S 247 2-51

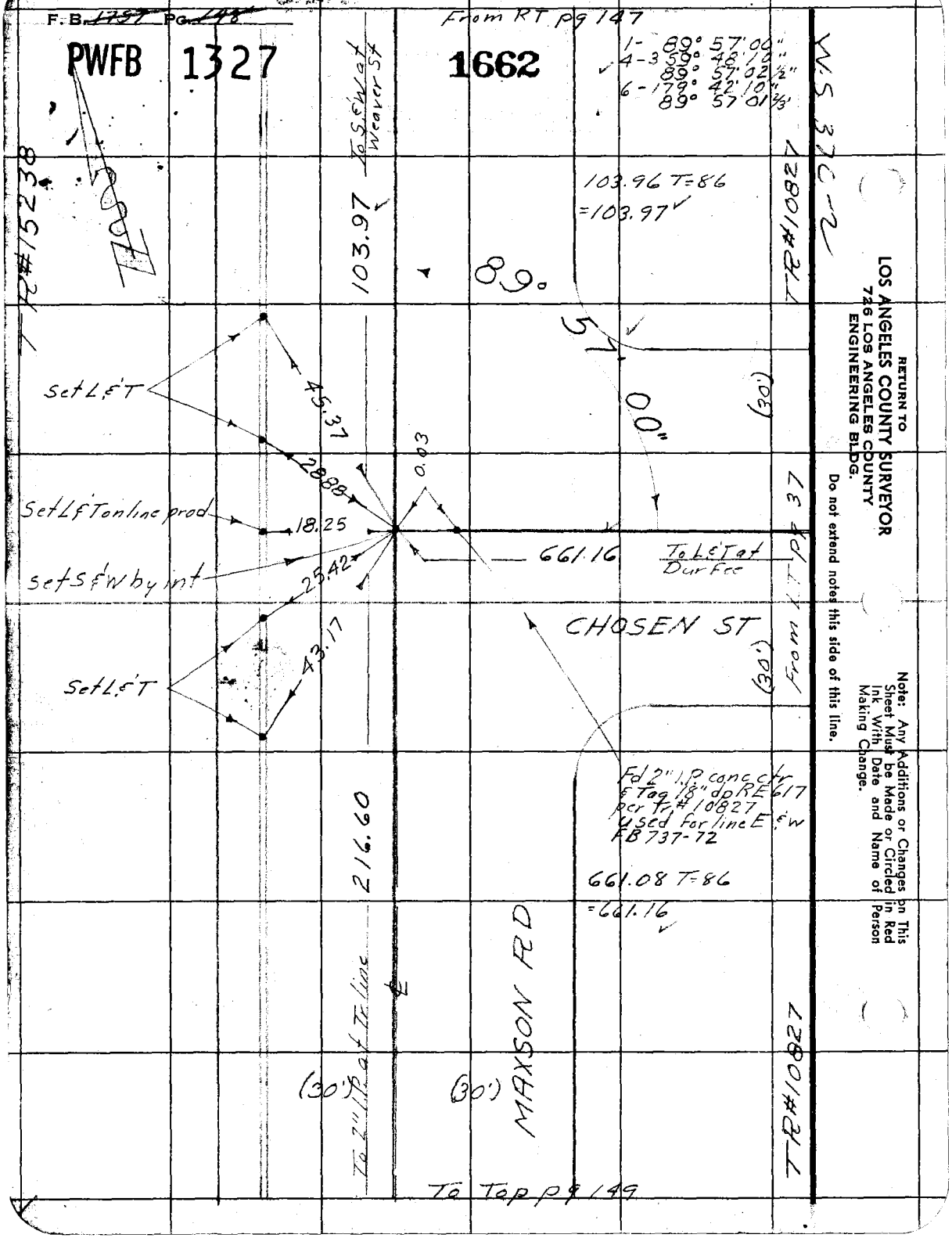
F.B. 1757 Pg. 148
PWFB 1327
1662
From RT pg 147
1- 89° 57' 00"
4-3 59° 48' 10"
89° 57' 02½"
6-179° 42' 10"
89° 57' 01⅔'
W.S. 37C-2
To S&W at Weaver St
103.97
103.96 T=86
=103.97
89°
57'
00"
TR#15238
TR#10827
Set L&T
45.37
28.88
0.03
Set L&T on line prod
18.25
661.16
To L&T at Dur Fee
set S&W by int
25.42
CHOSEN ST
(30')
From LT pg 37
Set L&T
43.17
Fd 2" I.P. conc ctr & Tag 18" dp RE 617 per Tr. #10827 used for line E&W FB 737-72
216.60
661.08 T=86
=661.16
MAXSON RD
To 2" I.P. at Tr line
(30')
(30')
TR#10827
To Top pg 149
RETURN TO
LOS ANGELES COUNTY SURVEYOR
726 LOS ANGELES COUNTY
ENGINEERING BLDG.
Do not extend notes this side of this line.
Note: Any Additions or Changes on This Sheet Must be Made or Circled in Red Ink With Date and Name of Person Making Change.

PWFB 1327 1663

F. B. [illegible] PG. [illegible]

Notes Ck'd by Aja
Map No. B 2586
Office Work R. L. GREEN
Checked J. AJA
Date [illegible]

Survey of S El Monte Area #1
W. O. 8650 Tape No. 0106 St'd. 68 °F
Surveyed by M. A. Van Deren
Notes [illegible] Date 1-52
Indexed [illegible]

C-2

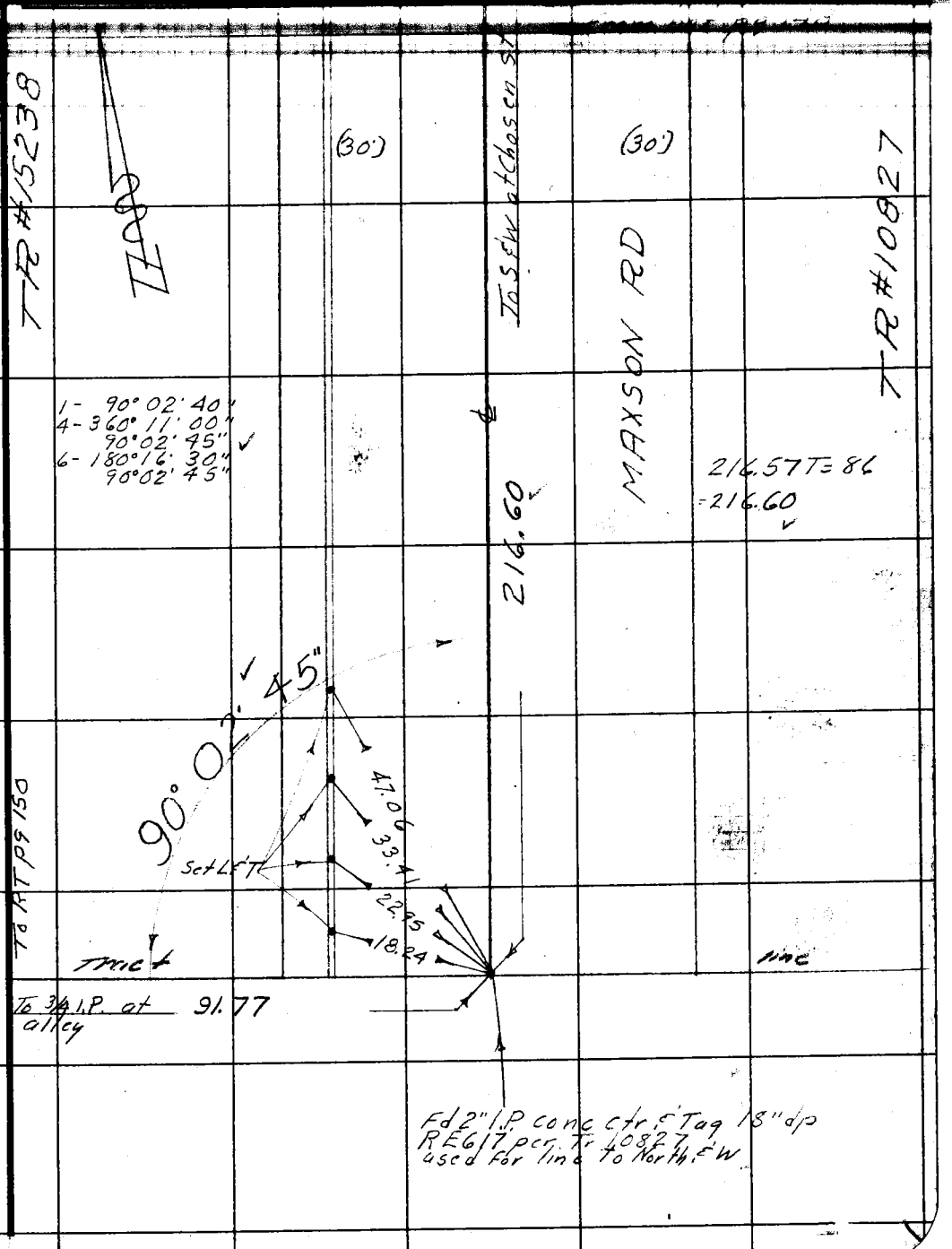

Note: Any Additions or Changes on This Sheet Must be Made or Circled in Red Ink With Date and Name of Person Making Change.

Do not extend notes this side of this line.

RETURN TO
LOS ANGELES COUNTY SURVEYOR
726 LOS ANGELES COUNTY
ENGINEERING BLDG.

76F309S 247 2-51

F. B. 1737 PG. 150

PWFB 1327

From RT pg 145

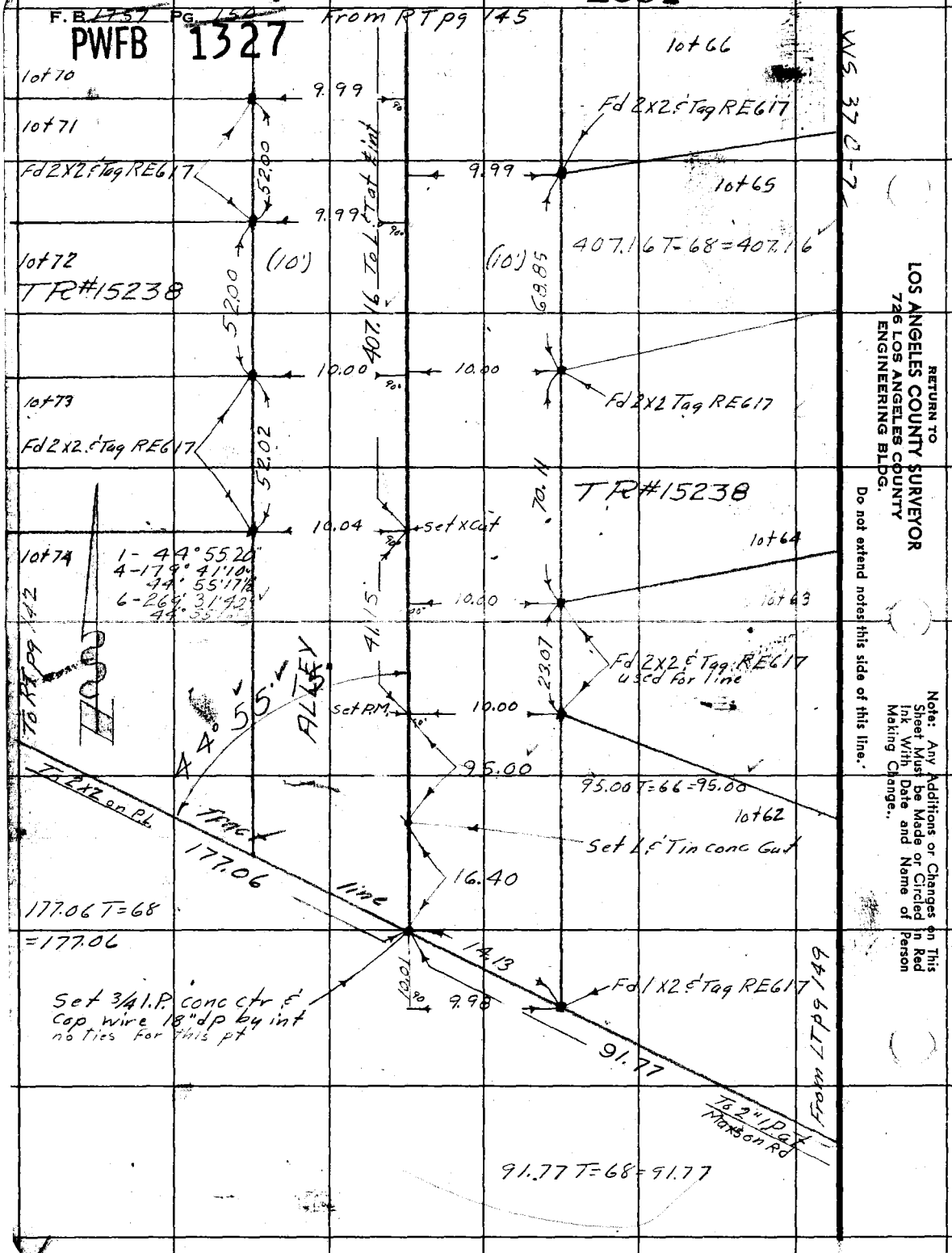

PWFB 1327 1665

Notes Ck'd by J. AJA	Survey of S. El Monte Area #1
Map No. B 2580	W. O. 8650 Tape No. 0106 St'd. 68 °F
Office Work R. L. GREEN	Surveyed by M.A. Van Deren
Checked J. AJA	Notes Yes Date 1-53
Date	Indexed

F. B. 1757 Pg. [illegible]

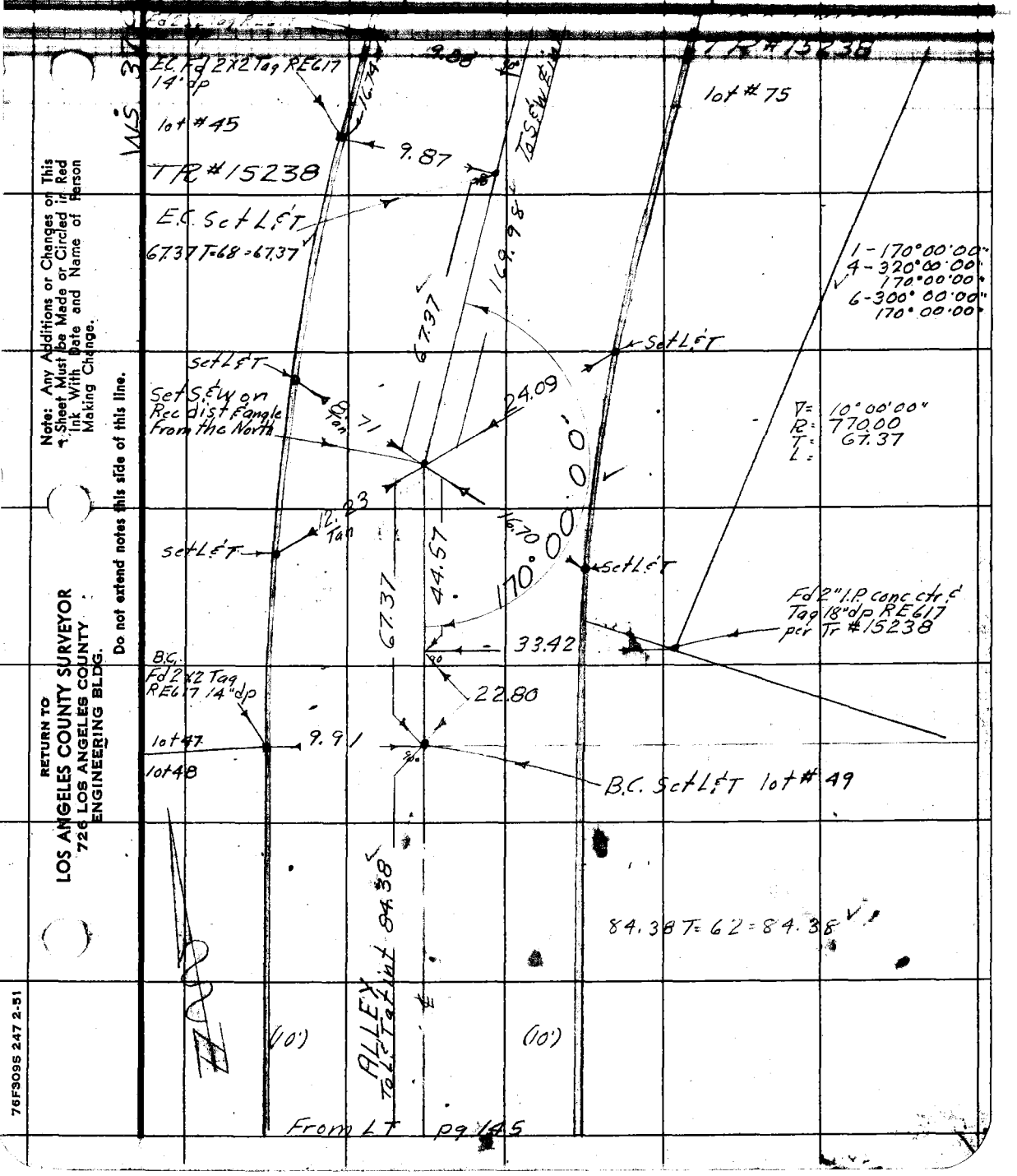

Note: Any Additions or Changes on This Sheet Must be Made or Circled in Red Ink With Date and Name of Person Making Change.

Do not extend notes this side of this line.

RETURN TO
LOS ANGELES COUNTY SURVEYOR
726 LOS ANGELES COUNTY ENGINEERING BLDG.

76F309S 247 2-51

PWFB 1327

F. B. ~~1257~~ Pg ~~153~~ From RT pg 122

1666

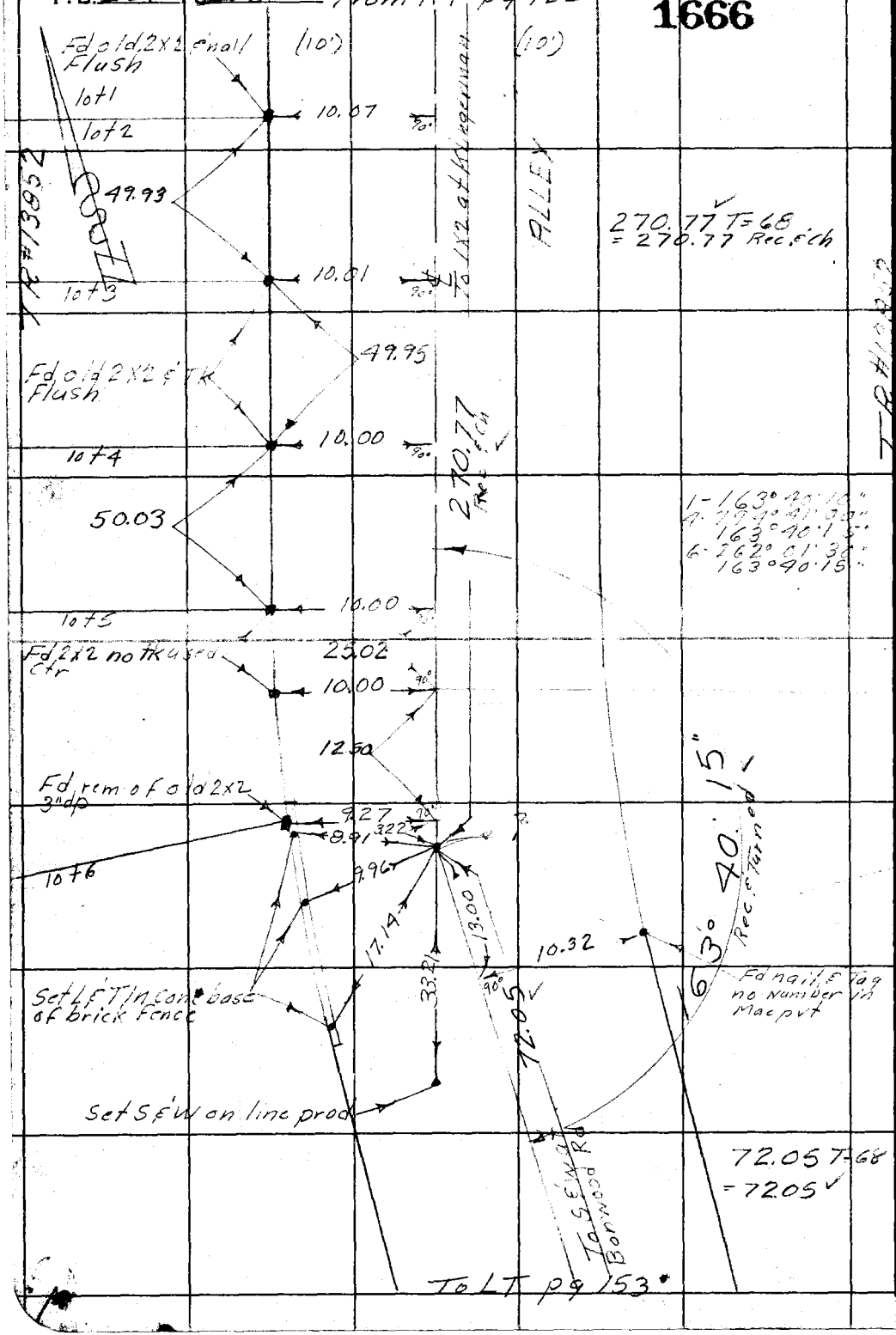

W.S 37 C.1

RETURN TO
LOS ANGELES COUNTY SURVEYOR
726 LOS ANGELES COUNTY
ENGINEERING BLDG.

Do not extend notes this side of this line.

Note: Any Additions or Changes on This Sheet Must be Made or Circled in Red Ink With Date and Name of Person Making Change.

PWFB 1327 1667

Notes Ck'd by J. AJA	Survey of S. El Monte Freq'l
Map No. B 2586	W. O. 8650 Tape No. 0106 St'd. 68 °F
Office Work R. L. GREEN	Surveyed by M. A. Van Deren
Checked J. AJA	Notes Van Date 2-53
Date	Indexed

F. B. PG.

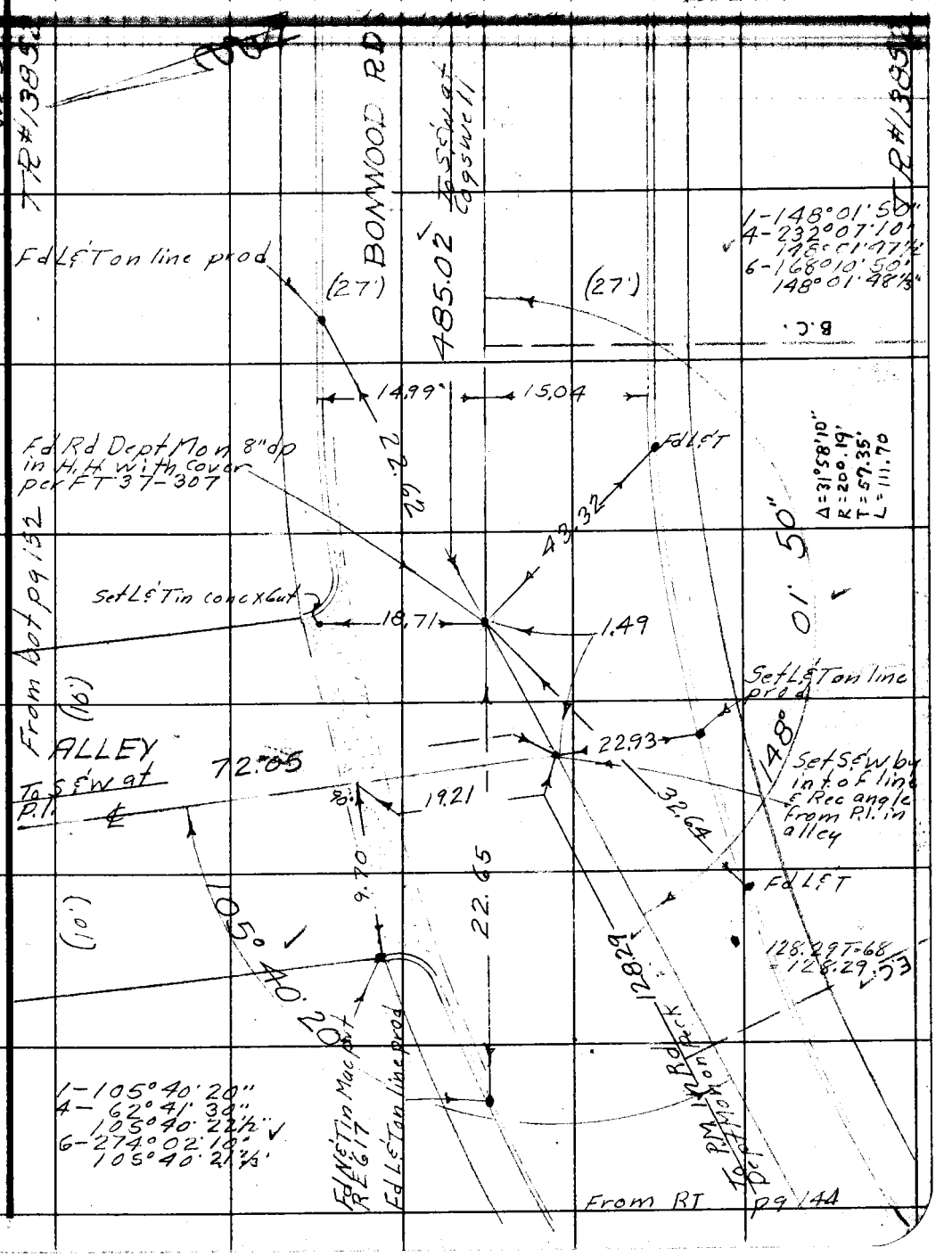

Note: Any Additions or Changes on This Sheet Must be Made or Circled in Red Ink With Date and Name of Person Making Change.

Do not extend notes this side of this line.

RETURN TO
LOS ANGELES COUNTY SURVEYOR
726 LOS ANGELES COUNTY
ENGINEERING BLDG.

76F3095 247 2-51

PWFB 1327 1668, 1669

F.B. 1157 PG. 164 From RT pg 124

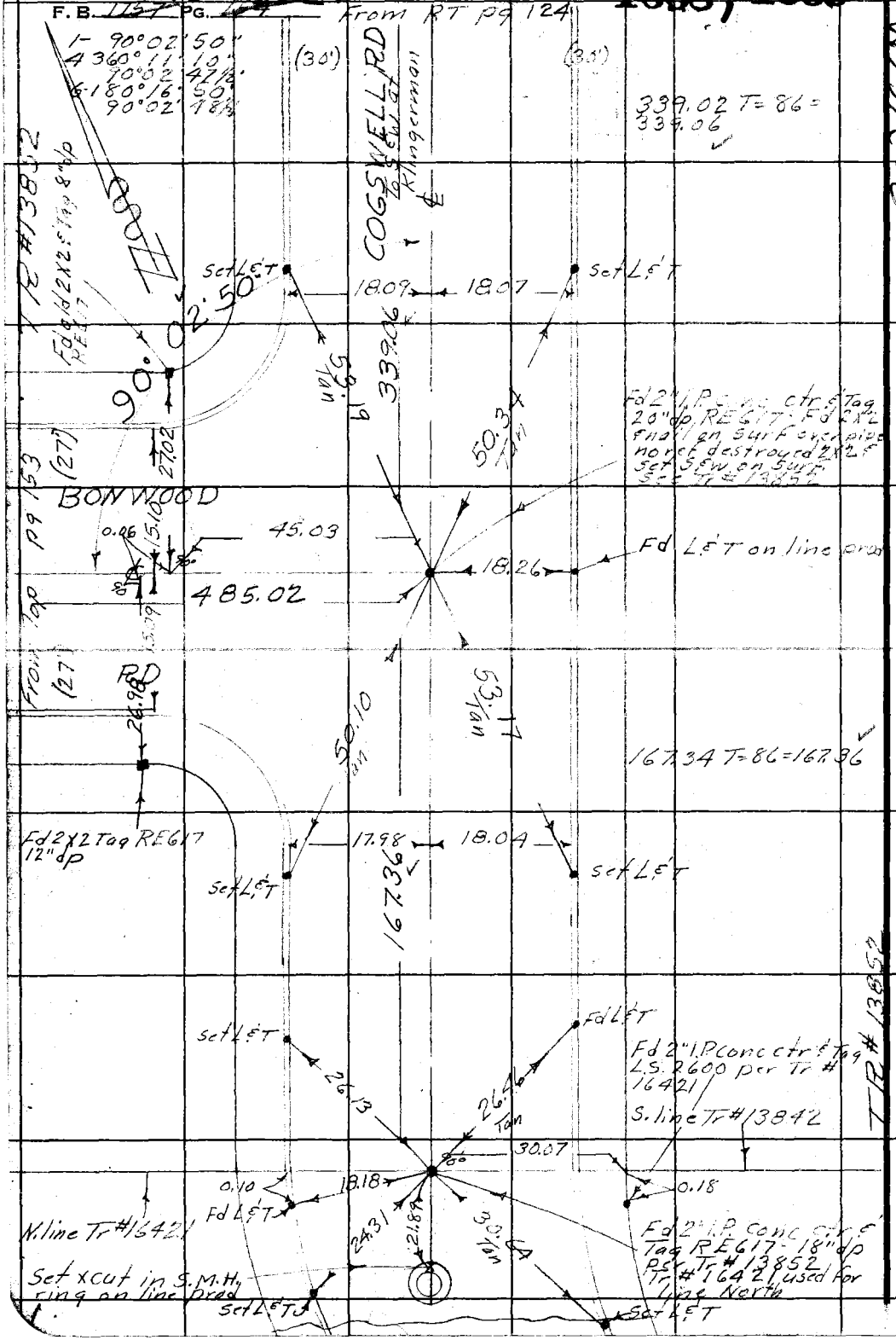

RETURN TO
LOS ANGELES COUNTY SURVEYOR
726 LOS ANGELES COUNTY
ENGINEERING BLDG.

Do not extend notes this side of this line.

Note: Any Additions or Changes on This Sheet Must be Made or Circled in Red Ink With Date and Name of Person Making Change.

PWFB 1328

1048

F. B. [illegible] PG. [illegible]

Notes Ck'd by J. AJA	Survey of S. El Monte Area #1
Map No. B 2586	W. O. 8650 Tape No. 0106 St'd. 68 °F
Office Work R. L. GREEN	Surveyed by M. A. Van Deren
Checked J. AJA	Notes Van Date 2-53
Date	Indexed

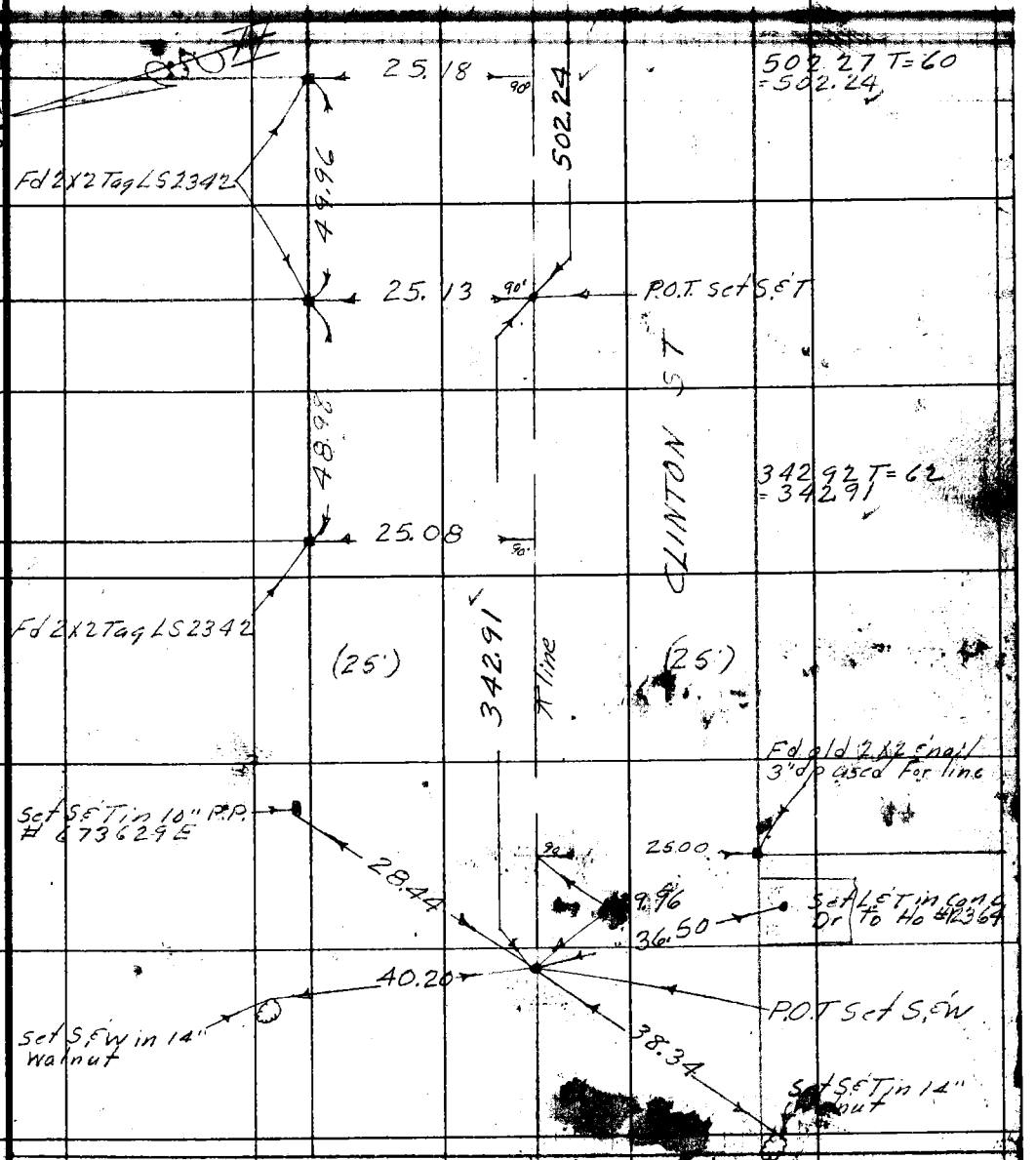

Note: Any Additions or Changes on This Sheet Must Be Made or Circled in Red Ink With Date and Name of Person Making Change.

Do not extend notes this side of this line.

RETURN TO
LOS ANGELES COUNTY SURVEYOR
726 LOS ANGELES COUNTY
ENGINEERING BLDG.

76F309S 247 2-51


F.B. 1757 PG. 126
From LT pg 72
(30')
(25')
To L&T in 12" Conc pipe
Fd old 2x2 no tk Flush
30.42
239.92
239.92 T=68
=239.92
49.83
AMO LANE
Fd 2x2 Tag L.S. 1196-4" dp
30.48
P.O.T set S&T
90
0.13
30.12
KNOWN AS
Fd old 8x3 stk no tk flush owner says this
520.11
520.11 T=68
=520.11
(25')
(25')
Set S&T in 8x8 Cor fen post
Set S&T in 14" PP #569360 E
50.52
Set S&T in 14" Walnut tree
32.69
46.19
58.79
Set S&T in 14" Walnut tree
P.O.T set 3/4 I.P. Conc ctr & Cap wire 15" dp set S&W on surf
WS. 37 C-2
RETURN TO
LOS ANGELES COUNTY SURVEYOR
726 LOS ANGELES COUNTY
ENGINEERING BLDG.
Do not extend notes this side of this line.
Note: Any Additions or Changes on This Sheet Must be Made or Circled in Red Ink With Date and Name of Person Making Change.

PWFB 1227

1041

Notes Ck'd by [illegible]
Map No. B 2580
Office Work R. L. GREEN
Checked I. A.I.A.

Survey of PENN MAR AVE
W. O. 0303.00 Tape No. 159 St'd. °F
Surveyed by J.S. COATES
Notes J.S.C Date 9-23-55

F.B. [illegible] Pg. [illegible]

ADDITIONAL
CENTER LINE SURVEY
FOR
PENN MAR AVE S.S. DIST

J.N. 0303.00

(C.I. 1831.14)

COATES
OCHSNER
HAND
ALWIN

Note: Any Additions or Changes on This Sheet Must be Made or Circled in Red Ink With Date and Name of Person Making Change.

Do not extend notes this side of this line.

RETURN TO
LOS ANGELES COUNTY SURVEYOR
726 LOS ANGELES COUNTY
ENGINEERING BLDG.

76F3095 247 4-53

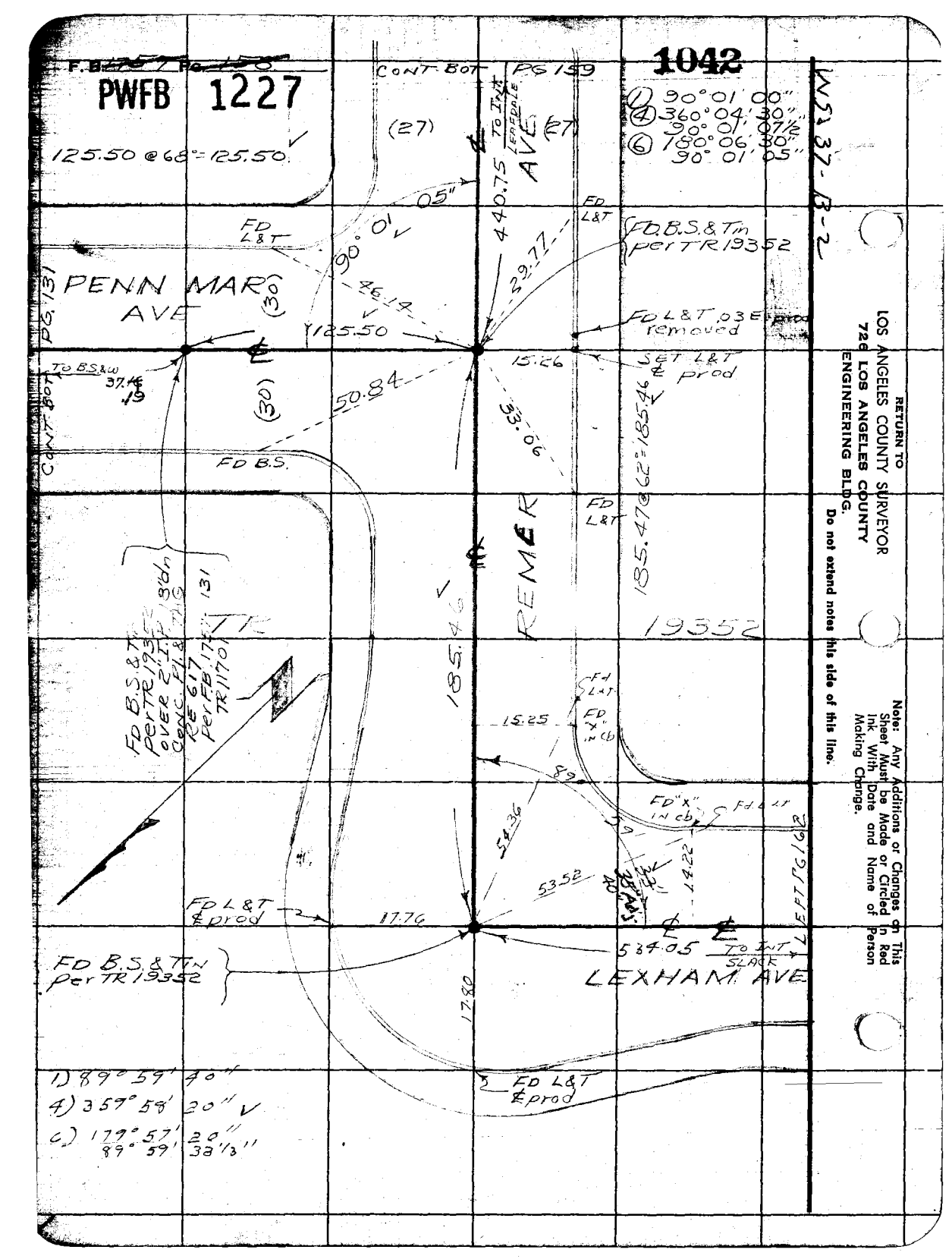

RETURN TO
LOS ANGELES COUNTY SURVEYOR
726 LOS ANGELES COUNTY
ENGINEERING BLDG.

Do not extend notes this side of this line.

Note: Any Additions or Changes on This Sheet Must be Made or Circled in Red Ink With Date and Name of Person Making Change.

PWFB 1227

1043

Notes Ck'd by [illegible]
Map No.
Office Work R. L. GREEN
Checked

Survey of PENN MAR AVE S.S.
W. O. 0303.00 Tape No. 0159 St'd. 68 °F
Surveyed by J. S. COATES
Notes JSC Date

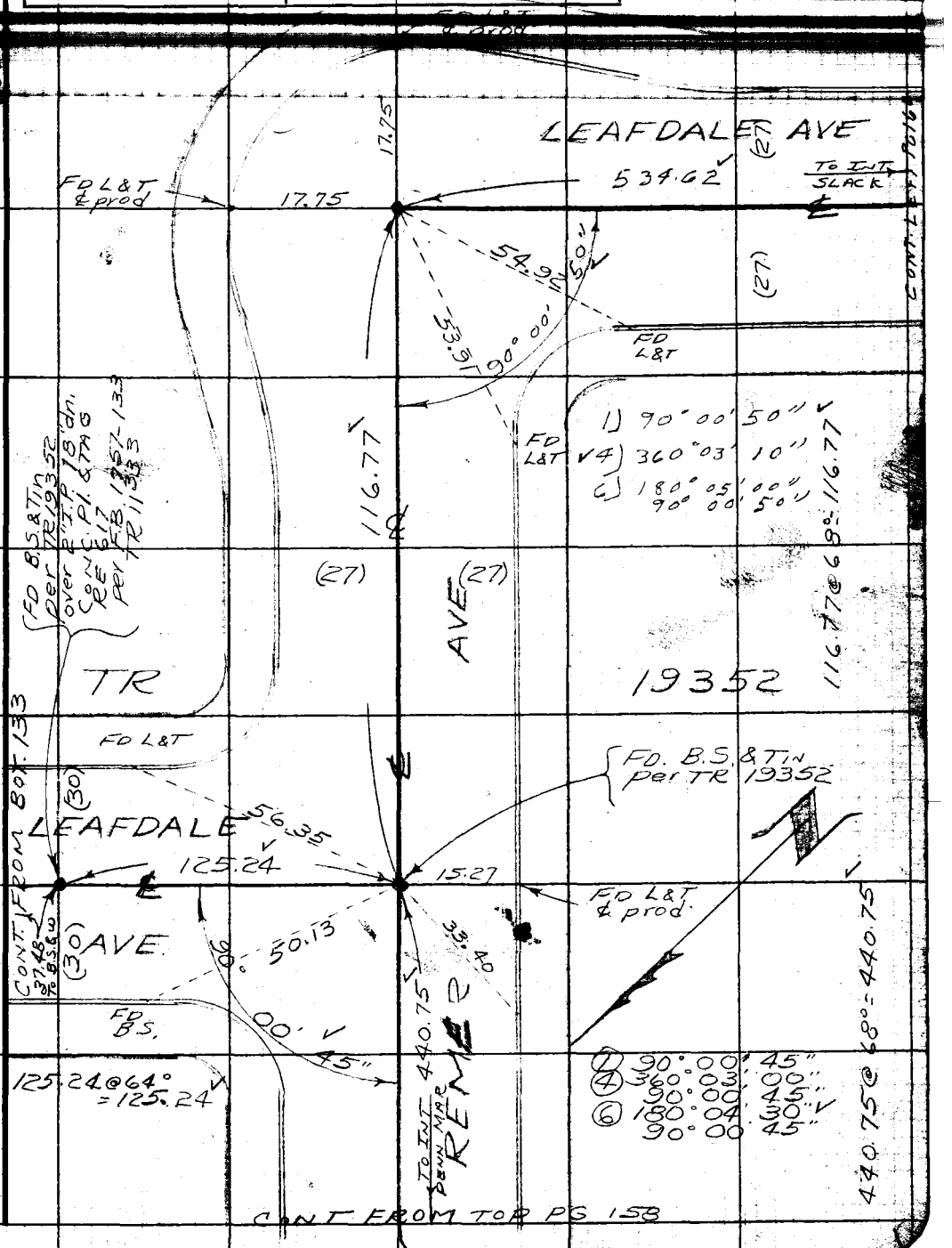

Note: Any Additions or Changes on This Sheet Must be Made or Circled in Red Ink With Date and Name of Person Making Change.

Do not extend notes this side of this line.

RETURN TO
LOS ANGELES COUNTY SURVEYOR
726 LOS ANGELES COUNTY
ENGINEERING BLDG.

76FS095 247 4-53

PWFB 1227 1044, 1045

F.B. ~~1757~~ PG. ~~160~~

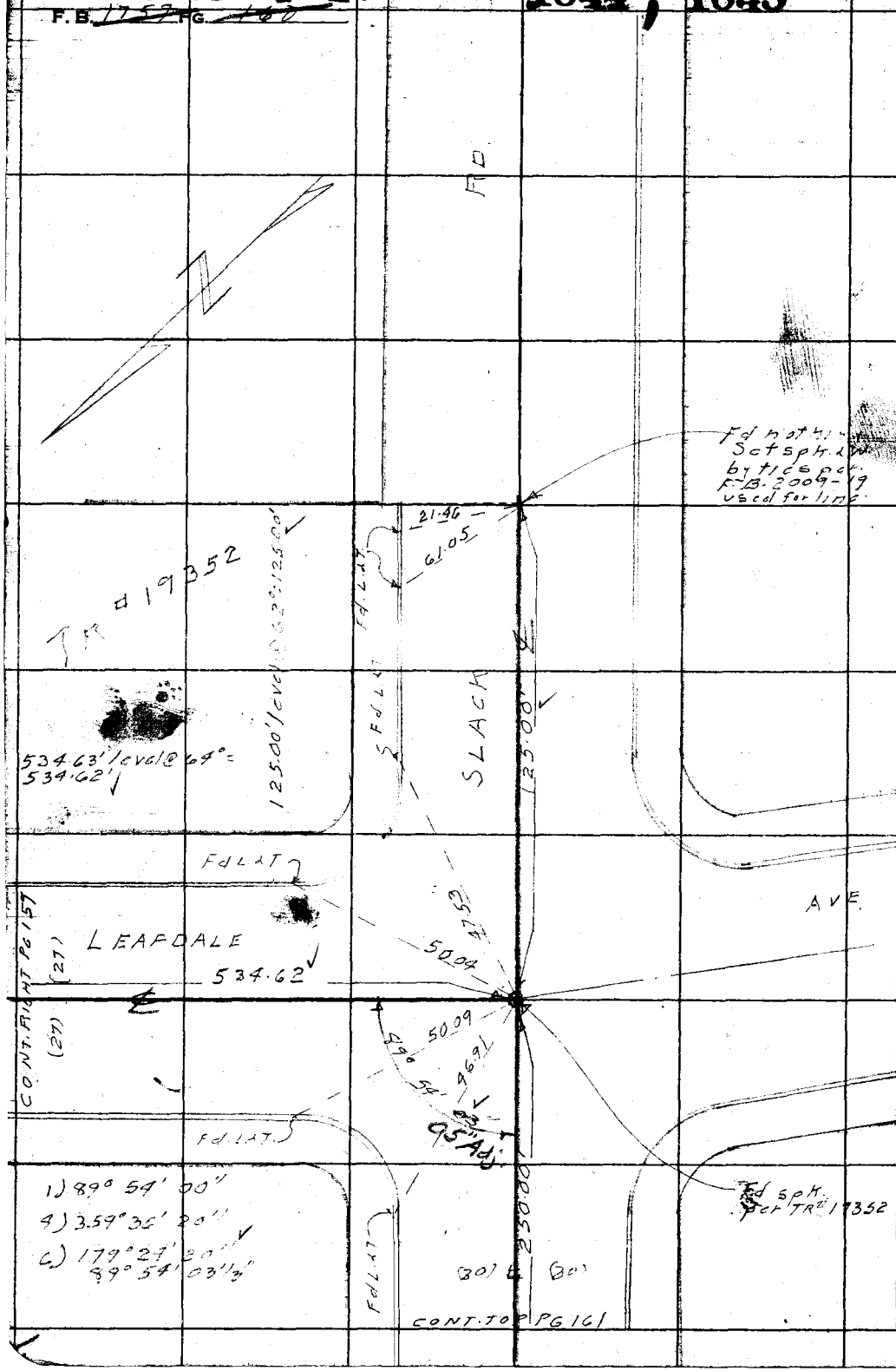

RETURN TO
LOS ANGELES COUNTY SURVEYOR
726 LOS ANGELES COUNTY
ENGINEERING BLDG.

Do not extend notes this side of this line.

Note: Any Additions or Changes on This Sheet Must be Made or Circled in Red Ink With Date and Name of Person Making Change.

PWFB 1227 1046

Notes Ck'd by KRM
Map No.
Office Work R. L. GREEN
Checked

Survey of PENN MAR AVE
W. O. 0303.00 Tape No. 0170 St'd. 68 °F
Surveyed by J. J. LANIGAN
Notes Date 10-17-56

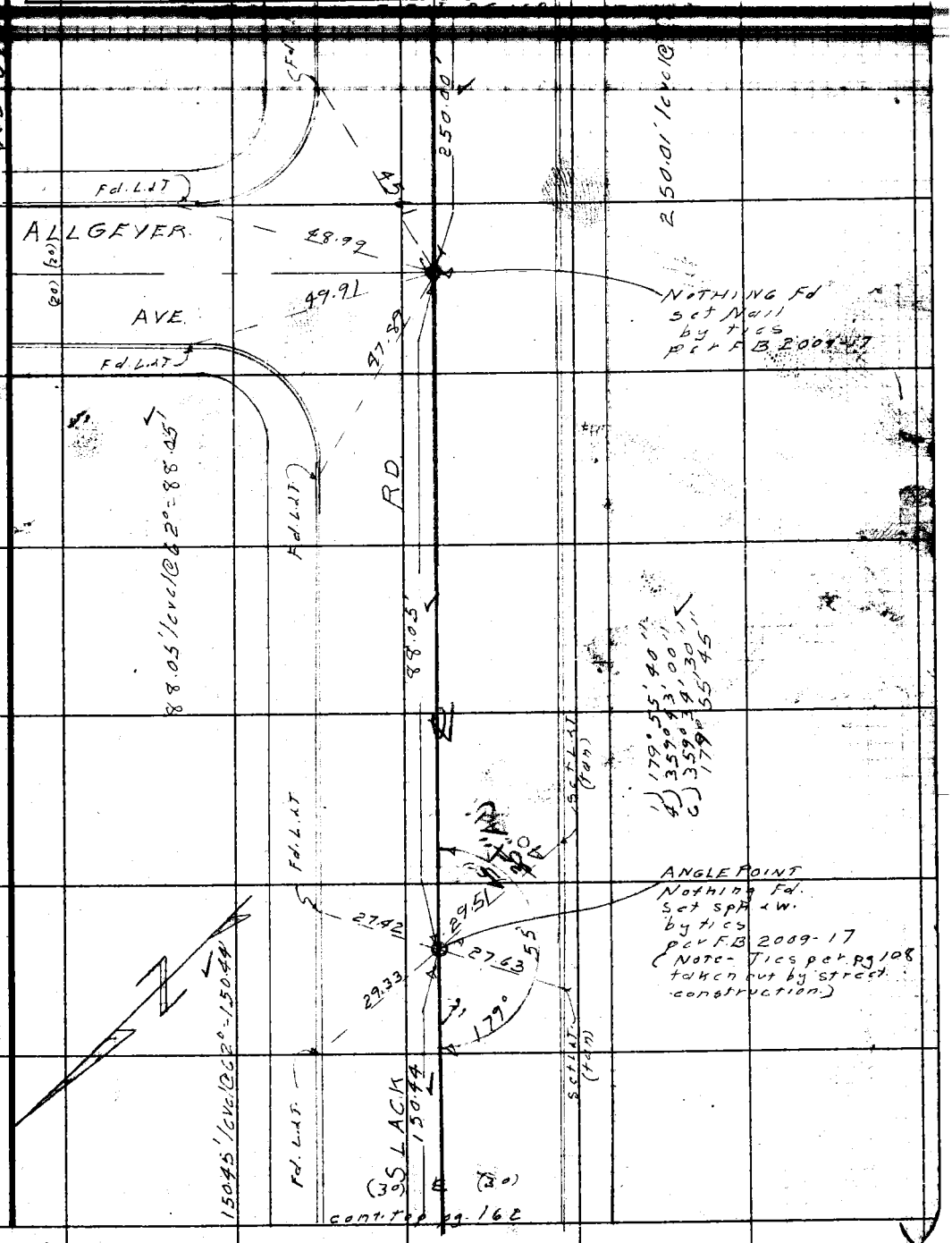

Note: Any Additions or Changes on This Sheet Must be Made or Circled in Red Ink With Date and Name of Person Making Change.

Do not extend notes this side of this line.

RETURN TO
LOS ANGELES COUNTY SURVEYOR
726 LOS ANGELES COUNTY
ENGINEERING BLDG.

76FB095 247 4-53

F.B. ~~1757~~ PG. ~~162~~

PWFB 1227

1047



INS. 37 B-2

RETURN TO
LOS ANGELES COUNTY SURVEYOR
726 LOS ANGELES COUNTY
ENGINEERING BLDG.

Do not extend notes this side of this line.

Note: Any Additions or Changes on This Sheet Must be Made or Circled in Red Ink With Date and Name of Person Making Change.

PWFB 1327 1670

Notes Ck'd by KRM
Map No.
Office Work R. L. GREEN
Checked

Survey of PENN MAR AVE.
W. O. 0303.00 Tape No. 0170 St'd. 65 °F
Surveyed by J. J. LANIGAN
Notes J. J. L. Date 7-29-

F. B. [illegible] Pg. [illegible]
1) 89° 59' 30"
4) 359° 57' 30"
6) 179° 56' 40"
87° 59' 30 1/3"

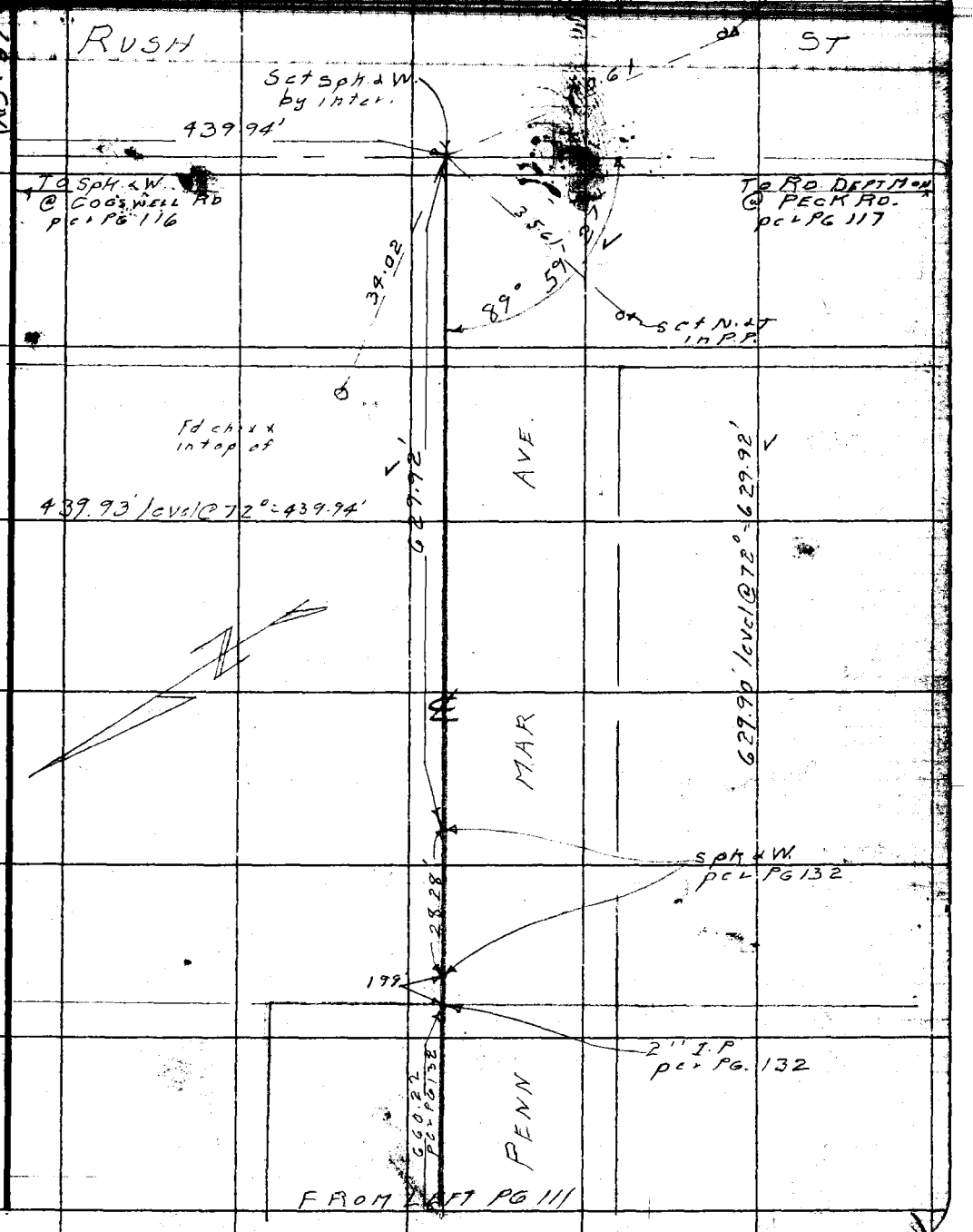

Note: Any Additions or Changes on This Sheet Must be Made or Circled In Red Ink With Date and Name of Person Making Change.

Do not extend notes this side of this line.

RETURN TO
LOS ANGELES COUNTY SURVEYOR
726 LOS ANGELES COUNTY
ENGINEERING BLDG.

76F2098 247 4-53

PWFB 1327

F.B. [illegible] PG. [illegible]

1671, 1672

WS. 37 B-2

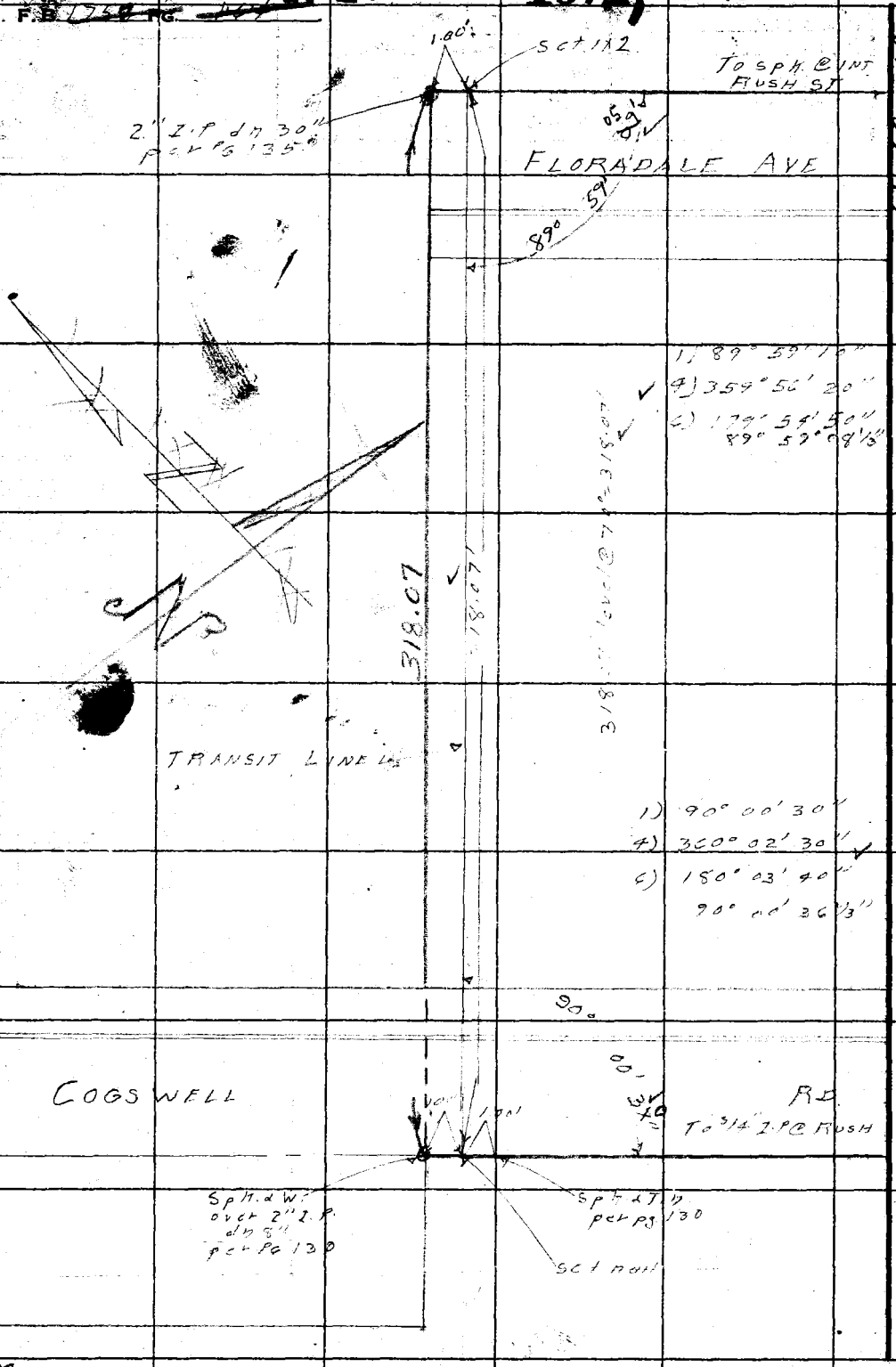

RETURN TO
LOS ANGELES COUNTY SURVEYOR
720 LOS ANGELES COUNTY
ENGINEERING BLDG.

Do not extend notes this side of this line.

Note: Any Additions or Changes on This Sheet Must be Made or Circled in Red Ink With Date and Name of Person Making Change.

PWFB 1328

1049

Notes Ck'd by J. AJA
Map No.
Office Work R. L. GREEN
Checked J. AJA
Date

Survey of PARKWAY DR. S.S.
W. O. 1811 Tape No. 9123 St'd. 68 °F
Surveyed by J.S. COATES
Notes J.S.C Date 4-3-56
C. Johnson

F. B. 1767 Pg. 44

CENTER-LINE SURVEY FOR SEWER EASEMENT IN LOT 44 TR 11503 PARKWAY DR S.S. DIST

C.I. 1811.14

COATES
OCHSNER
MORENO
HAMB

Note: Any Additions or Changes on This Sheet Must be Made or Circled in Red Ink With Date and Name of Person Making Change.

Do not extend notes this side of this line.

RETURN TO
LOS ANGELES COUNTY SURVEYOR
726 LOS ANGELES COUNTY
ENGINEERING BLDG.

76F3095 S&E #247. 8-54

PWFB 1328

1050

F. B. ~~1757~~ Pg. ~~166~~

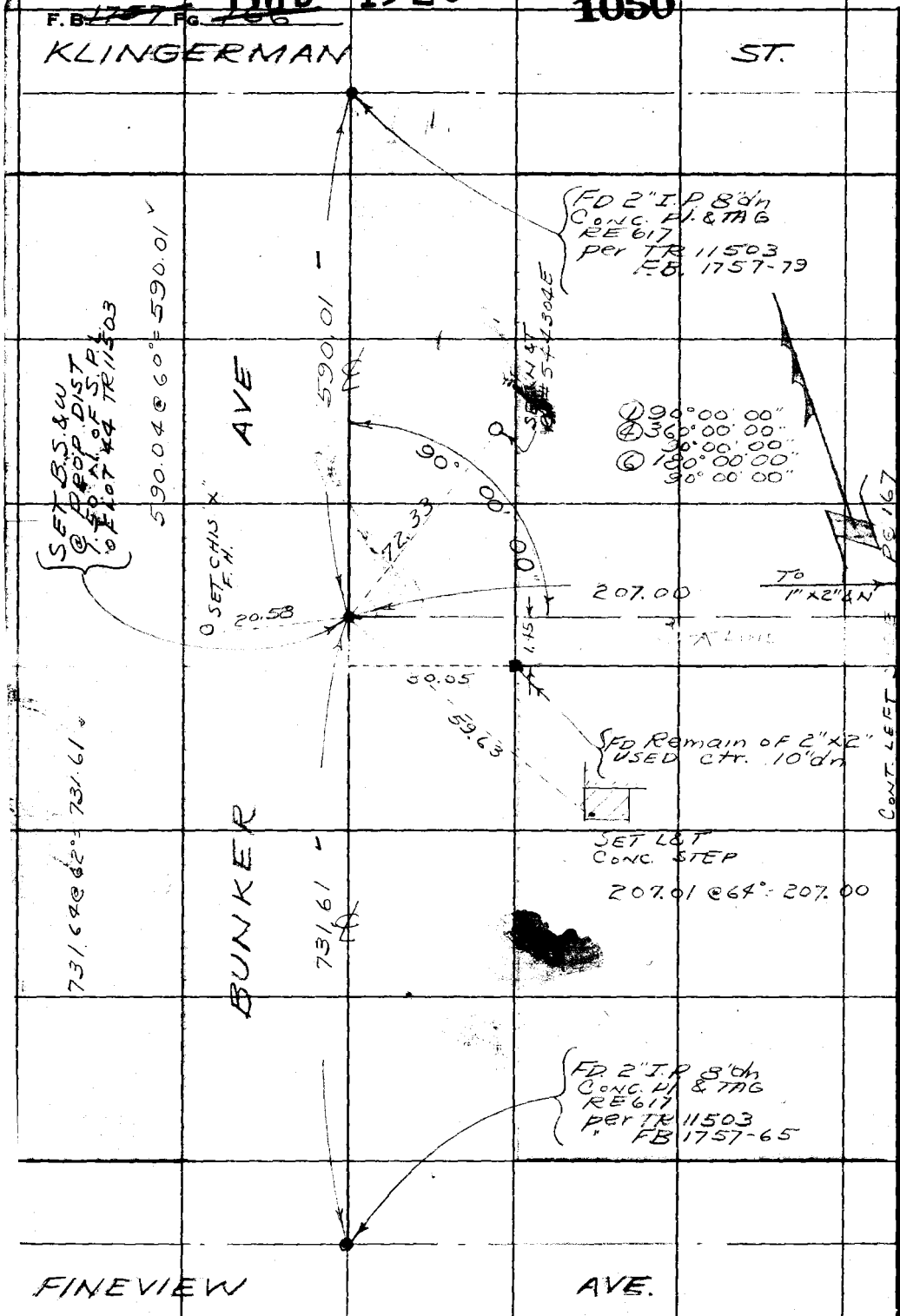

RETURN TO
LOS ANGELES COUNTY SURVEYOR
726 LOS ANGELES COUNTY
ENGINEERING BLDG.

Do not extend notes this side of this line.

Note: Any Additions or Changes on This Sheet Must be Made or Circled in Red Ink With Date and Name of Person Making Change.

PWFB 1328

1051

F. B. 1757 Pg. 167

Notes Ck'd by J. AJA
Map No. B 2586
Office Work R. L. GREEN
Checked J. AJA

Survey of PARKWAY DR. S.S.
W. O. 1811.14 Tape No. 0123 St'd. 68 °F
Surveyed by J. S. COATES
Notes J. S. C. Date 4-3-56
Indexed

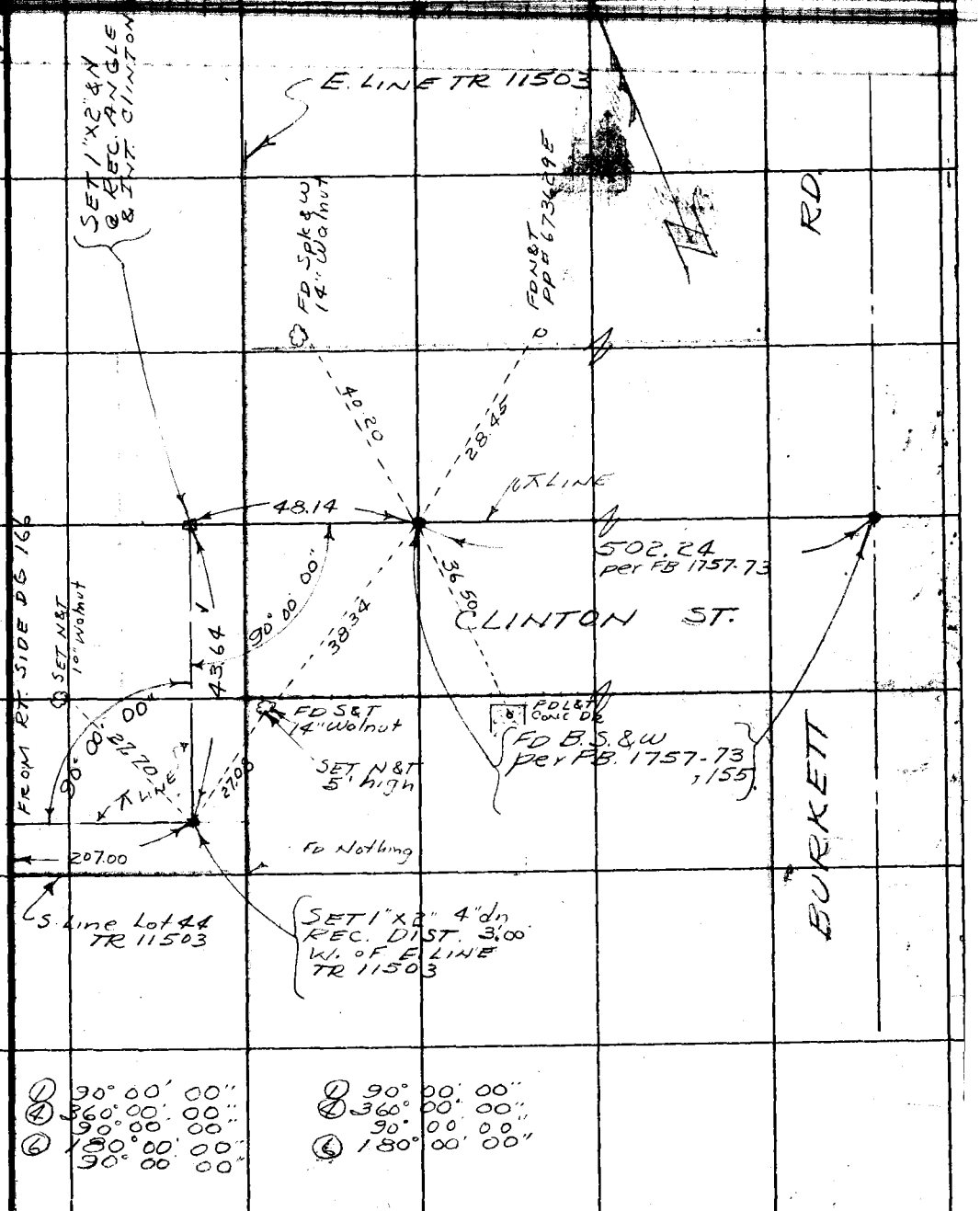

Note: Any Additions or Changes on This Sheet Must be Made or Circled in Red Ink With Date and Name of Person Making Change.

Do not extend notes this side of this line.

RETURN TO
LOS ANGELES COUNTY SURVEYOR
726 LOS ANGELES COUNTY
ENGINEERING BLDG.

76F309S S&E #247. 8-54

RETURN TO
LOS ANGELES COUNTY SURVEYOR
726 LOS ANGELES COUNTY
ENGINEERING BLDG.

Note: Any Additions or Changes on This Sheet Must be Made or Circled in Red Ink With Date and Name of Person Making Change.

Do not extend notes this side of this line.

F.B. 1757 PG. 168

PWFB 1227 1049

Notes Ck'd by J. A. [illegible]	Survey of So. El Monte Area #1
Map No. 2	JN 0303.00 Tape 0120 Std 68 °F
Office Work R. L. GREEN	Surveyed by Snyder
Checked	Notes PRS Date 3-8-59
Date	Indexed A. C. Johnson

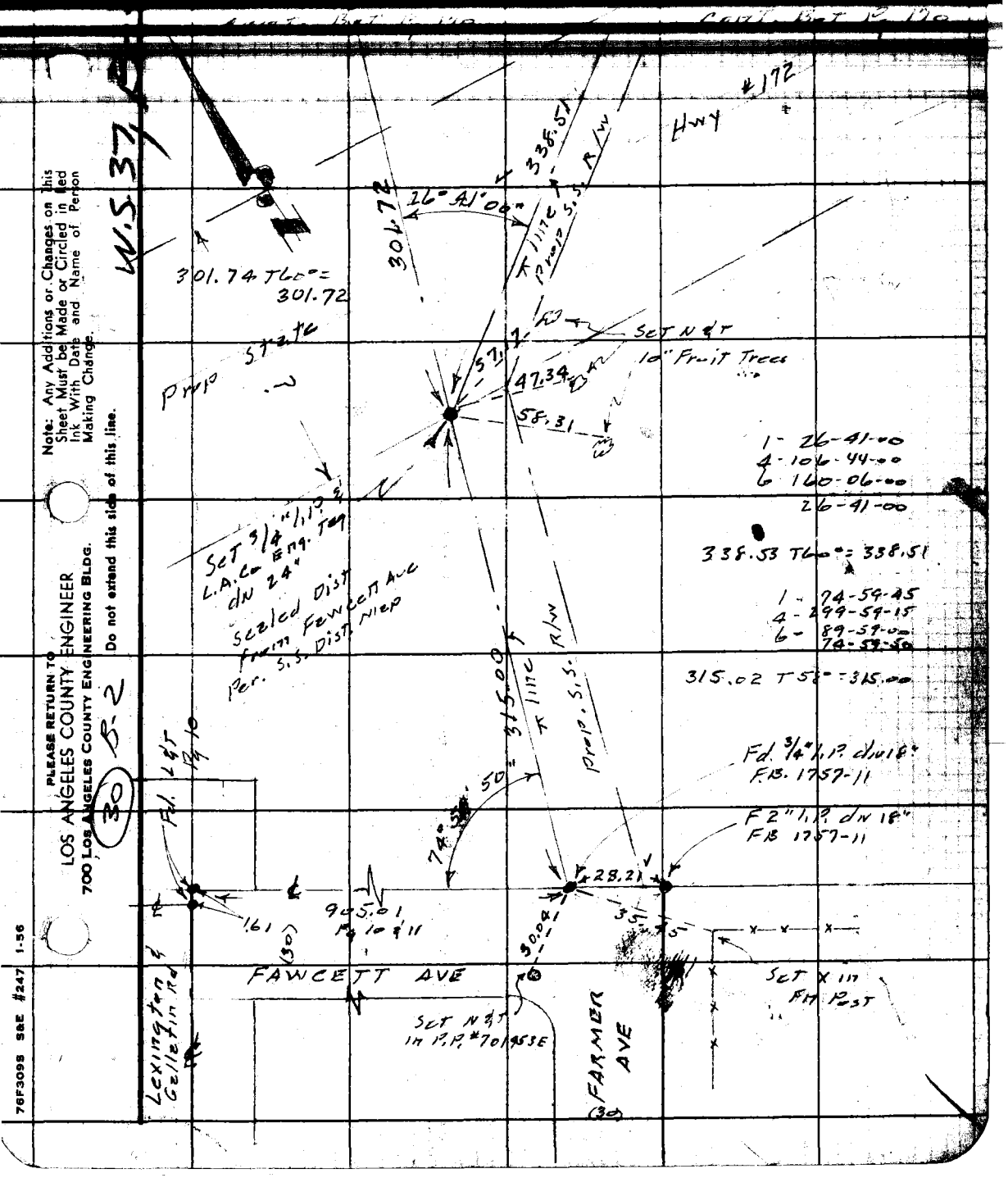

Note: Any Additions or Changes on this Sheet Must be Made or Circled in Red Ink With Date and Name of Person Making Change.

Do not extend this side of this line.

PLEASE RETURN TO
LOS ANGELES COUNTY ENGINEER
700 LOS ANGELES COUNTY ENGINEERING BLDG.

B-2

30

76F309S S&E #247 1-56

F. B. ~~1257~~ Pg. ~~190~~

PWFB 1227

1050

W.S. 37, B-2

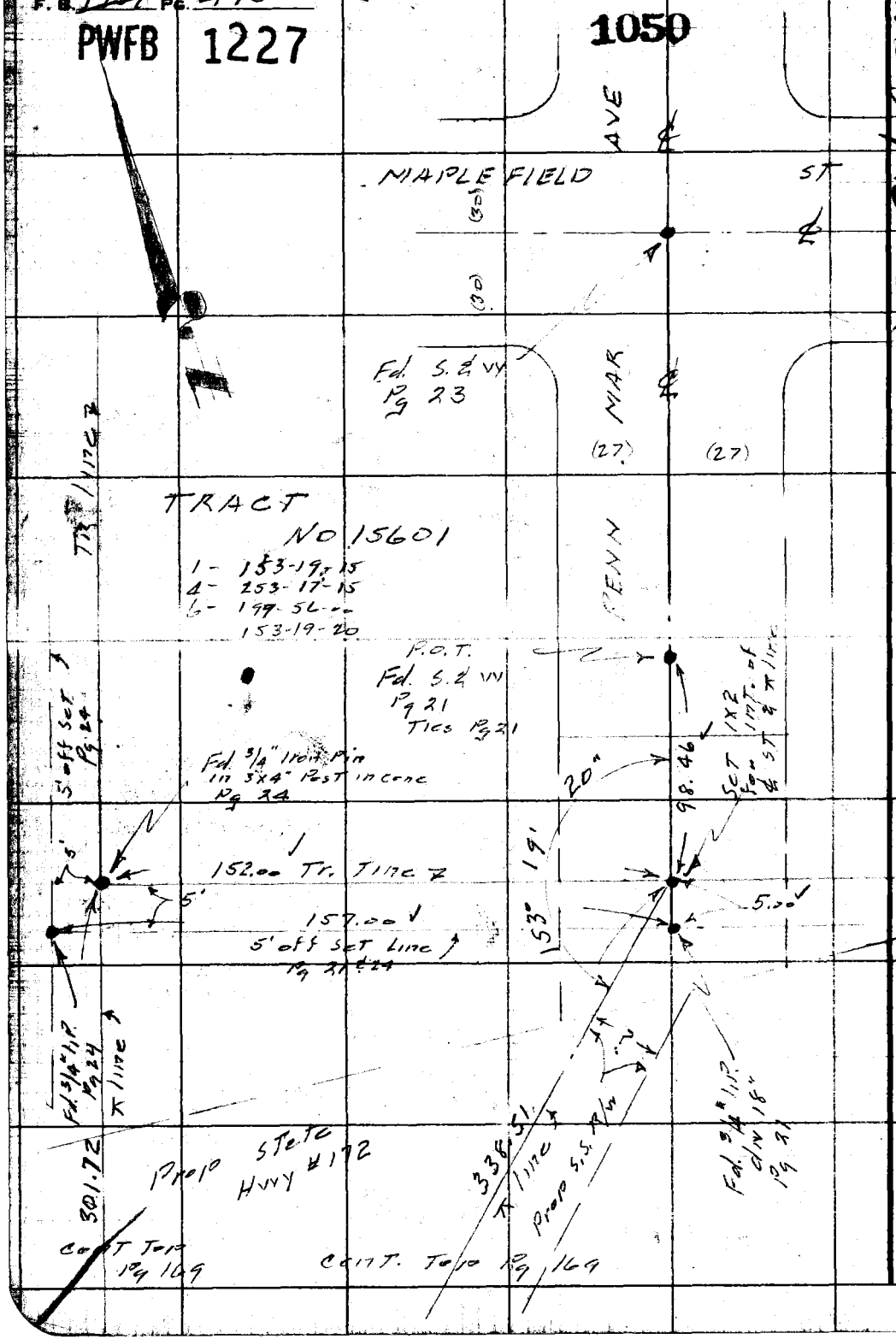

PLEASE RETURN TO
LOS ANGELES COUNTY ENGINEER
700 LOS ANGELES COUNTY ENGINEERING BLDG.

Do not extend this side of this line.

Note: Any Additions or Changes on This Sheet Must be Made or Circled in Red Ink With Date and Name of Person Making Change.

12

13