[redacted]

INDEX TO F.B. 1758

DATE	J.N.	DESCRIPTION		NOTES	PAGES
8-52	1520	FULTON AVE.	Colorado Ave. to Tr. Line North	Topog	5-8
				X-sect	9-14
		LOTUS AVE.	Colorado St. to Walnut St.	Topog	15-18
				X-sect	19-24
"	"	SYCAMORE AVE.	Colorado St. to Walnut St.	Topog	25-28
				X-sect	29-34
"	"	CYPRESS AVE.	Colorado St. to Walnut St.	Topog	35-38
				X-sect	39-42
"	"	HALSTEAD ST.	Colorado St. to Foothill Blvd.	Topog	43-48
				X-sect	49-56
"	"	KINSELLOR AVE.	Colorado St. et Foothill Blvd.	Topog	57-60
				X-sect	61-68
"	"	MADRE ST. (Proposed)	Colorado St. North 317'±	Topog	69-70
				X-sect	71-74
"	"	PROPOSED ST.	Madre St.(Proposed) to Tr. Limen West	Topog	75-78
				X-sect	79-82
"	"	FOOTHILL BLVD.	Winston Way to Sierra Madre Villa	Topog	83-90
				X-sect	91-~~104~~ 100
9-52	"	R/W Along N.P.L. A.T.&S.F R/W	Halstead St.West to Tr. Line	Profile	105-106 101-10
9-52	"	R/W Private St.	West From Halstead St.Approx.163'S.of A.T.S.F.	Topog	125-130
				X-sect	107-110
9-52	"	R/W. L.S.15-36	Winston Way Eastto Tr.line N.to Foothill	Topog	111-116
				X-sect	117-124
11-52	"	R/W	Fulton Ave. north to A.T.&S.F.	X-sect	131-134
"	"	R/W/ N.Side A.T.&S.F. Lot Line 100'W.℄ Winston Way to Halstead St.		Topog	135-142
				X-sect	143-150

(OVER)

Photographed Feb 62

D.H. file O.R. frame 1/2

Notes Ck'd by____
Map No.____
Office Work____
Checked____
Date____

Survey of____
W. O.____ Tape No.____ St'd.____ °F
Surveyed by____
Notes____ Date____

Indexed

F.B. 1758 Pg. 3

F.B. 1758 PG. 4

INDEX TO F.B. 1758 (CONT'D)

DATE	J.N.	DESCRIPTION	NOTES	PAGES
		C.I. 1883.14 LAWRENCE AVENUE		
4-56	1883.14	BENCH LEVEL CIRCUIT	B.M's.	153-156
"	"	LAWRENCE AVE. Arroyo Dr. to Orange St.	Topog	161-166
"	"	" " "	X-sects	167-174
"	"	ARROYO DRIVE Lawrence Ave. to Grandview Ave.	Topog	175-178
"	"	" " " "	X-sects	179-184
"	"	GRAND VIEW AVE. Arroyo Dr. to Orange St.	Topog	185-188
"	"	" " "	X-sects	189-196
		C.I. 1939.34 OLDFIELD STREET		
2-57	1939.34	CENTERLINE SURVEY	C.L.	197-200
"	"	OLDFIELD STREET Tenth Street West to Genoa Ave.	Topog	201-204
"	"	" " " "	X-sects	205-214

RETURN TO
LOS ANGELES COUNTY SURVEYOR
725 LOS ANGELES COUNTY
ENGINEERING BLDG.

Note: Any Additions or Changes on This Sheet Must be Made or Circled in Red Ink With Date and Name of Person Making Change.

Do not extend notes this side of this line.

Notes Ch'd by	Survey of HALSTEAD ST.	F. B. 1758 PG. 5
Map No.	W. O. 1520 Tape No. St'd. °F	
Office Work	Surveyed by Wallace	
Checked	Notes FCW Date 8-12-52	
Date	Indexed	

APR 19 '56

C. I. 1520

HALSTEAD ST.

FULTON AVE.

FROM

COLORADO ST. NORTH TO TRACT LINE

TOPOG.

Note: Any Additions or Changes on This Sheet Must be Made or Circled in Red Ink With Date and Name of Person Making Change.

Do not extend notes this side of this line.

RETURN TO
LOS ANGELES COUNTY SURVEYOR
726 LOS ANGELES COUNTY
ENGINEERING BLDG.

47 2-51

F.B. 1758 PG. 6

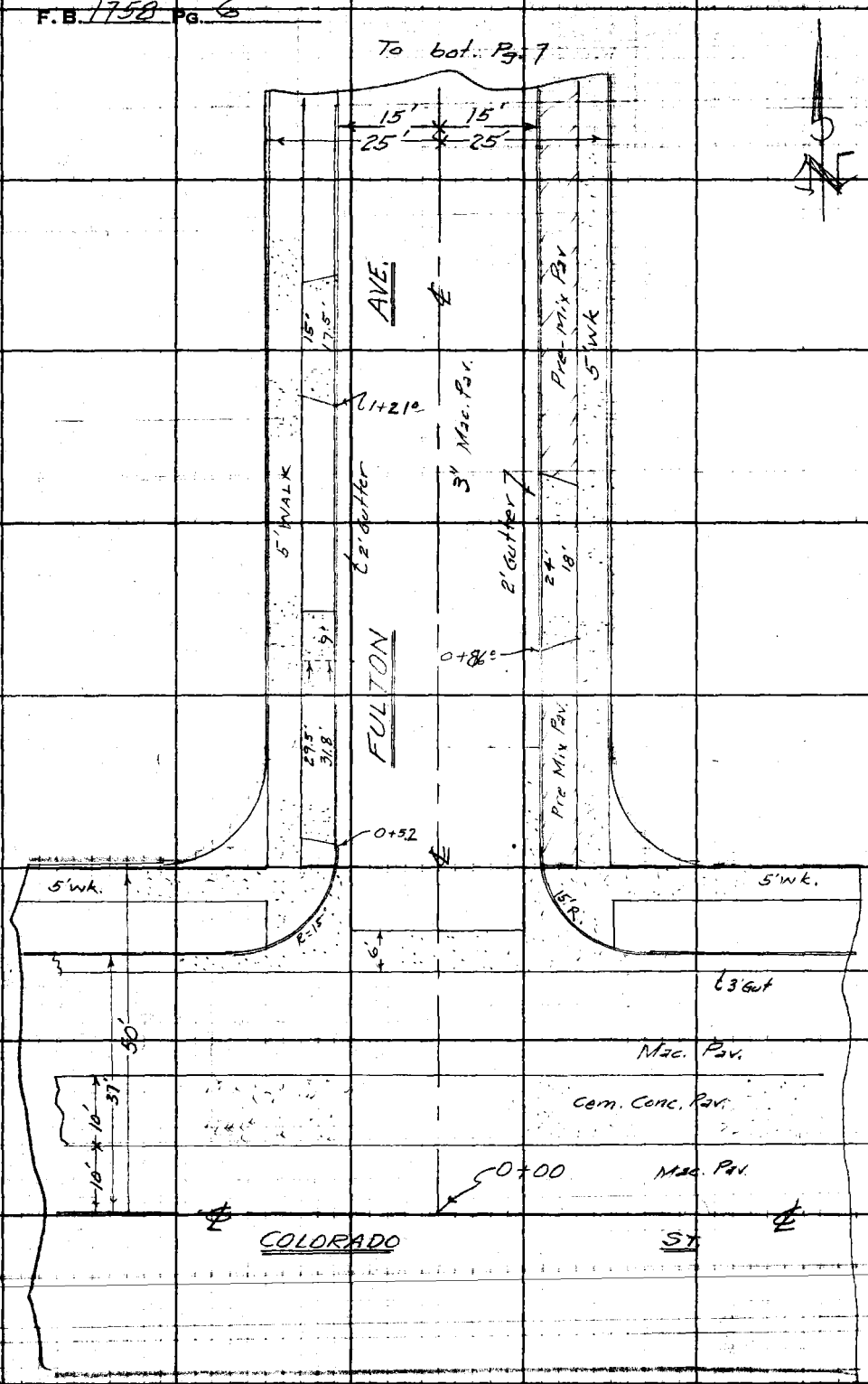

RETURN TO
LOS ANGELES COUNTY SURVEYOR
725 LOS ANGELES COUNTY
ENGINEERING BLDG.

Do not extend notes this side of this line.

Note: Any Additions or Changes on This Sheet Must be Made or Circled in Red Ink With Date and Name of Person Making Change.

J2
23

Notes Ch'd by	Survey of HALSTEAD ST
Map No.	W. O. 1828 Tape No. St'd. °F
Office Work	Surveyed by Wallace
Checked	Notes E.C.W. Date 8-12-52
Date	Indexed

F. B. 1758 PG. 7

To bot Pg. 8

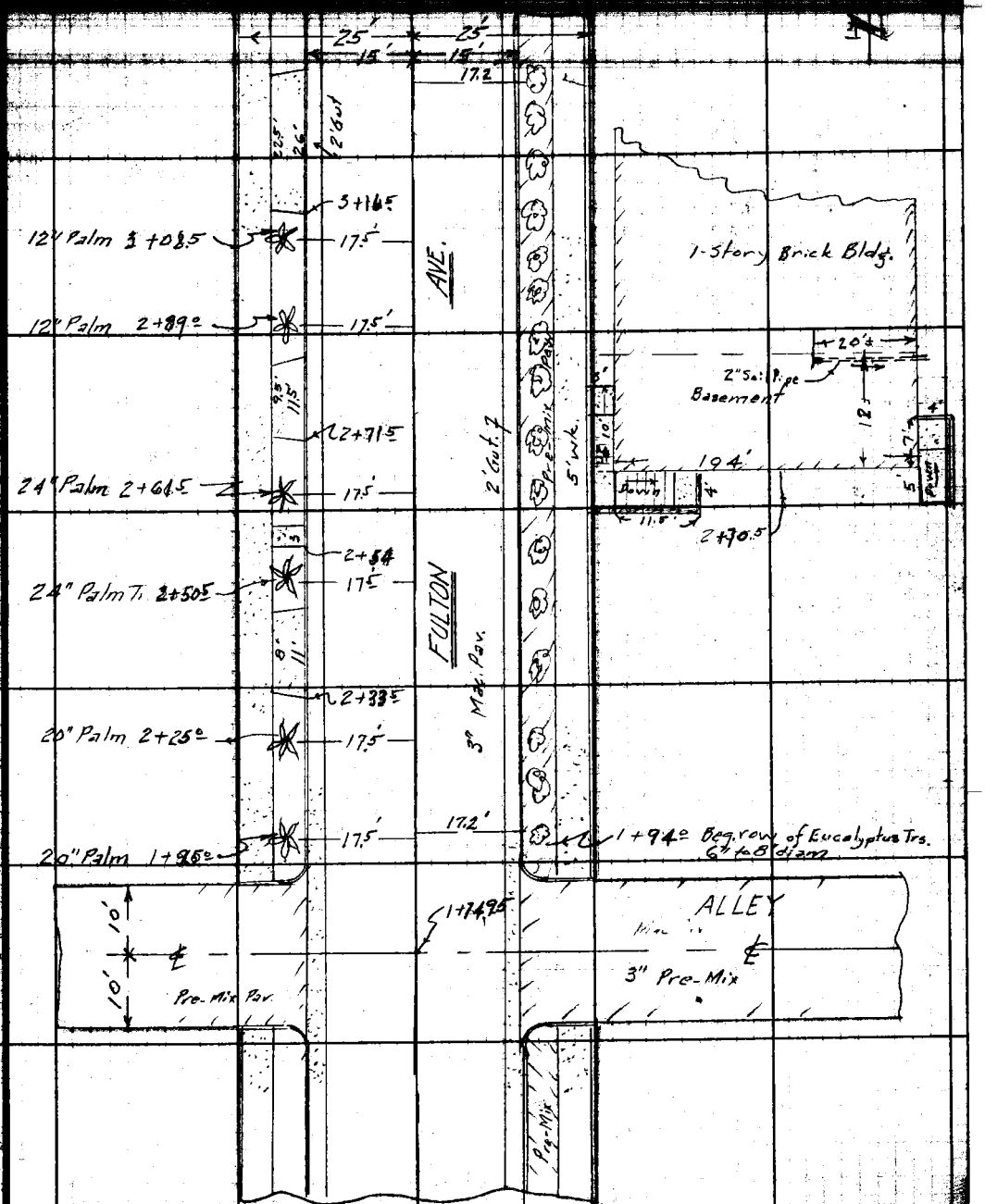

Fr. top Pg. 6

Note: Any Additions or Changes on This Sheet Must Be Made or Circled in Red Ink With Date and Name of Person Making Change.

Do not extend notes this side of this line.

RETURN TO
LOS ANGELES COUNTY SURVEYOR
726 LOS ANGELES COUNTY
ENGINEERING BLDG.

76F309S 247 2-51

F.B. 1758 PG. 8

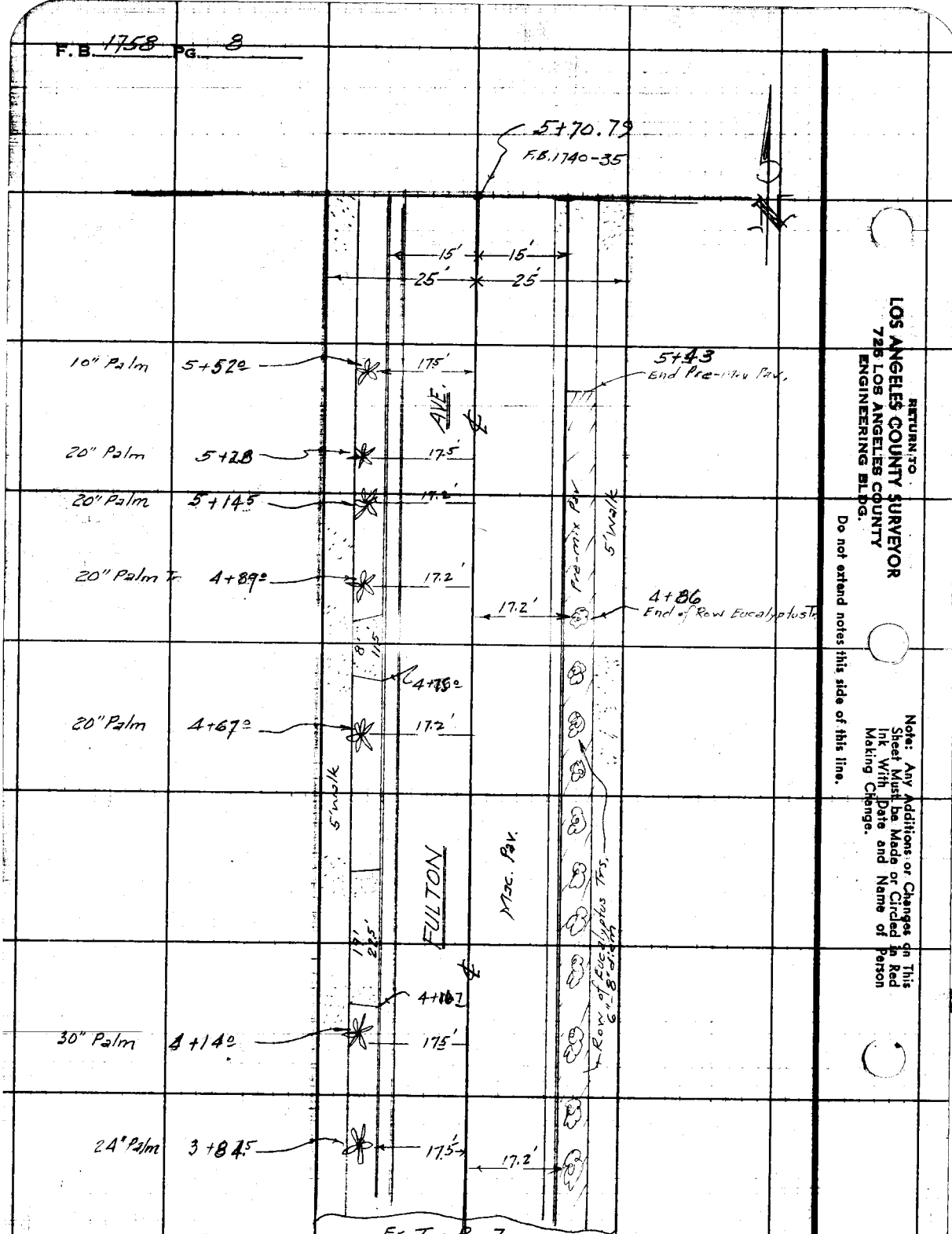

RETURN TO
LOS ANGELES COUNTY SURVEYOR
725 LOS ANGELES COUNTY
ENGINEERING BLDG.

Do not extend notes this side of this line.

Note: Any Additions or Changes on This Sheet Must be Made or Circled in Red Ink With Date and Name of Person Making Change.

76L298 307 10-51

PLEASE RETURN TO

LOS ANGELES COUNTY SURVEYOR

726 LOS ANGELES COUNTY
ENGINEERING BLDG.

NOTE: ANY ADDITIONS OR CHANGES ON THIS SHEET MUST BE MADE OR CIRCLED IN RED INK, WITH DATE AND NAME OF PERSON MAKING CHANGE.

Do not extend notes this side of this line.

STATION	B. S.	H. I.	F. S.	ELEV.		
						FULTON AVE FROM COLORADO ST. TO TRACT LINE (X-SECTIONS)

Profile Notes No. _____ Plotted _____ Job No. 1520 Division No. _____ F.B. 175

No. _____ Date _____ Map No. _____ Date _____

76L298 307 10-51

PLEASE RETURN TO

LOS ANGELES COUNTY SURVEYOR
726 LOS ANGELES COUNTY
ENGINEERING BLDG.

NOTE: ANY ADDITIONS OR CHANGES ON THIS SHEET MUST BE MADE OR CIRCLED IN RED INK, WITH DATE AND NAME OF PERSON MAKING CHANGE.

Do not extend notes this side of this line.

STATION	B. S.	H. I.	F. S.	ELEV.		
B.M. TF33				666 67	B.M. TF33 EL. 666.674	F.B. 1734/22
					LT.	℄ RT
0+00				666 48		℄ INT. COLORADO ST
0+37				65 92		℄ GUTTER
E. END C.R. N.E. COR				66 45		CB
" "				65 63		GUT
N " "				66 61		CB
" " "				65 96		GUT
W " N.W. COR				67 06		CB
" "				66 23		GUT
N " "				67 01		CB
" " "				66 30		GUT
1+00				67 5		℄
"				67 41		15' CB
"				66 72		15' GUT
"				67 61		25' BK. WK
"				67 73	CB 15'	
"				67 05	GUT 15'	
"				67 93	BK. WK. 25'	

F.B. 1758 PG. 10 Job No. 1528 Division No. ____ Notes Red. ____ Plotted ____ Profile
Survey of HALSTEAD ST Date ____ Date ____ No. ____
Survey by WALLACE Notes J. MUSLIN Notes Chkd. ____ Checked ____ X-Sec.
Indexed R. C. Johnson Date ____ Date ____ No. ____

76L298 307 10-51

PLEASE RETURN TO
LOS ANGELES COUNTY SURVEYOR
726 LOS ANGELES COUNTY
ENGINEERING BLDG.

NOTE: ANY ADDITIONS OR CHANGES ON THIS SHEET MUST BE MADE OR CIRCLED IN RED INK, WITH DATE AND NAME OF PERSON MAKING CHANGE.

Do not extend notes this side of this line.

STATION	B. S.	H. I.	F. S.	ELEV.	Lt.	℄	Rt.
1+74.95				668 68		℄	
"				67 75			15' CUT
"				68 62			25' P/L
"				66 8			15
"				68 18		CUT. 15'	
				68 6		P/L 25'	
				70 1	150'		
2+ 00				69 0		℄	
				68 80			15' CB
				68 13			15' CUT
				69 07			25' BK. WK.
				69 21		CB 15'	
				68 57		CUT 15'	
				69 46		BK. WK. 25'	
2+70.5				66 62	BASEMENT		
INVERT 2' SOIL PIPE				67 42	SEE PG 5 FOR SKETCH		133
T.P.				669 74	T.P.		
3+00				70 4		℄	
				70 27			15' CB
				69 62			15' CUT

Profile Notes Red ____ Plotted ____ Job No. 1558 Division No. ____ F.B. 1758 Pg. 11
No. ____ Date ____ Date ____ Survey of ____
Notes Chkd ____ Checked ____ Survey by E.C.W. Notes J.W. Date ____
No. ____ Date ____ Date ____ Map No. ____ Indexed Johnson Date ____

76L298 307 10-51

PLEASE RETURN TO

LOS ANGELES COUNTY SURVEYOR
726 LOS ANGELES COUNTY
ENGINEERING BLDG.

NOTE: ANY ADDITIONS OR CHANGES ON THIS SHEET MUST BE MADE OR CIRCLED IN RED INK, WITH DATE AND NAME OF PERSON MAKING CHANGE.

Do not extend notes this side of this line.

STATION	B. S.	H. I.	F. S.	ELEV.	LT	℄	RT
3+00				670 47			25' BK.W.K
				70 68	CB 15'		
				70 03	GUT 15'		
				70 91	BK.WK.25'		
4+00				71 8		℄	
				71 75			15' CB
				71 07			15' GUT
				71 97			25' BK.WK
				72 10	CB 15'		
				7[illegible] 45	GUT 15'		
				72 35	BK.WK. 25'		
				73 8	150'		
T.P.				673 [illegible]1	T.P.		
5+00				73 3		℄	
				73 [illegible]7			15' CB
				72 49			15' GUT
				73 33			25' BK.WK.
				73 54	CB 15'		
				72 89	GUT 15'		
				73 [illegible]7	BK.WK. 25'		

F.B. 1758 PG. 12

Job No. 1520 Division No. ____ Notes Red. ____ Plotted ____ Profile

Survey of HALSTEAD ST Date ____ Date ____ No. ____

Survey by E.C. WALLACE Notes J. MUSLIN Notes Chkd. ____ Checked ____ X-Sec.

Indexed A. C. Johnson Date ____ Date ____ No. ____

76L298 307 10-51

PLEASE RETURN TO

LOS ANGELES COUNTY SURVEYOR

726 LOS ANGELES COUNTY
ENGINEERING BLDG.

NOTE: ANY ADDITIONS OR CHANGES ON THIS SHEET MUST BE MADE OR CIRCLED IN RED INK, WITH DATE AND NAME OF PERSON MAKING CHANGE.

Do not extend notes this side of this line.

STATION	B. S.	H. I.	F. S.	ELEV.		
5+70.79				674 3		℄
				74 18		15' CB
				73 53		15' GUT
				74 42		25' BK. WK
				72 5		150
				74 55	CB 15'	
				73 90	GUT 15'	
				74 81	BK. WK. 25'	
				76 2	150'	
BM. TF. 30				674 09	BM. TF. 30 EL. 674.108	F. B. 1734/22

Profile Notes Red ____ Plotted ____ Job No. 1520 Division No. ____ F.B. 1758 Pg. 13

No. ____ Date ____ Date ____ Survey of HARTSAR ST

X-Sec. Notes Chkd ____ Checked ____ Survey by E.C.W. Notes J.M. Date F-52

No. ____ Date ____ Date ____ Map No. ____ Indexed ____ Date ____

F.B. 1958 PG. 14 Job No. 1520 Division No. _____ Notes Red. _____ Plotted _____ Profile

Survey of _____ Date _____ Date _____ No. _____

Survey by _____ Notes _____ Notes Chkd. _____ Checked _____ X-Sec.

Indexed _____ Date _____ Date _____ Date _____ No. _____

STATION	B. S.	H. I.	F. S.	ELEV.

76L298 307 10-51

PLEASE RETURN TO

LOS ANGELES COUNTY SURVEYOR
726 LOS ANGELES COUNTY
ENGINEERING BLDG.

Do not extend notes this side of this line.

NOTE: ANY ADDITIONS OR CHANGES ON THIS SHEET MUST BE MADE OR CIRCLED IN RED INK, WITH DATE AND NAME OF PERSON MAKING CHANGE.

Notes Ck'd by	Survey of HALSTEAD ST	F. B. 172 PG. 15
Map No.	W. O. 1520 Tape No. St'd. °F	
Office Work	Surveyed by MUSLIN	
Checked	Notes MUSLIN Date 8-52	
Date	Indexed	

APR 19 '56

C. I. 1520

HALSTEAD ST.

LOTUS AVE

FROM

COLORADO TO WALNUT ST

~ TOPOG ~

Note: Any Additions or Changes on This Sheet Must be Made or Circled in Red Ink With Date and Name of Person Making Change.

Do not extend notes this side of this line.

RETURN TO
LOS ANGELES COUNTY SURVEYOR
726 LOS ANGELES COUNTY
ENGINEERING BLDG.

76FS09S 247 2-51

F.B. 1758 PG. 16

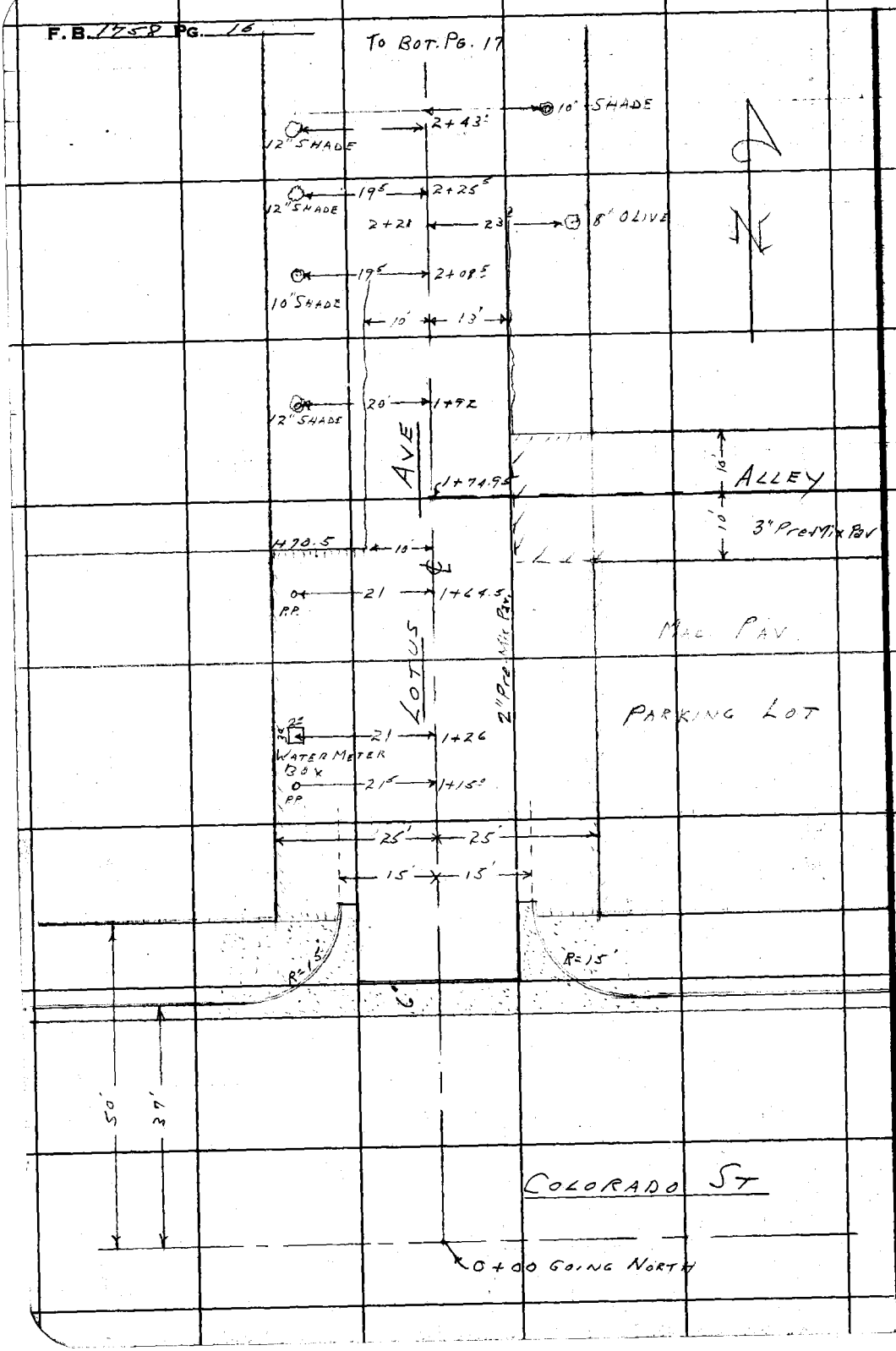

RETURN TO
LOS ANGELES COUNTY SURVEYOR
726 LOS ANGELES COUNTY
ENGINEERING BLDG.

Do not extend notes this side of this line.

Note: Any Additions or Changes on This Sheet Must be Made or Circled in Red Ink With Date and Name of Person Making Change.

Notes Ck'd by
Map No.
Office Work
Checked
Date

Survey of HALSTEAD ST.
W. O. 5520 Tape No. St'd. °F
Surveyed by J. MUSLIN
Notes J.M. Date 8-5-52
Indexed

F. B. 1758 Pg. 17



FROM TOP PG 16

Note: Any Additions or Changes on This Sheet Must Be Made or Circled in Red Ink With Date and Name of Person Making Change.

Do not extend notes this side of this line.

RETURN TO
LOS ANGELES COUNTY SURVEYOR
726 LOS ANGELES COUNTY
ENGINEERING BLDG.

76F3095 247 2-51

F. B. 1758 PG. 18

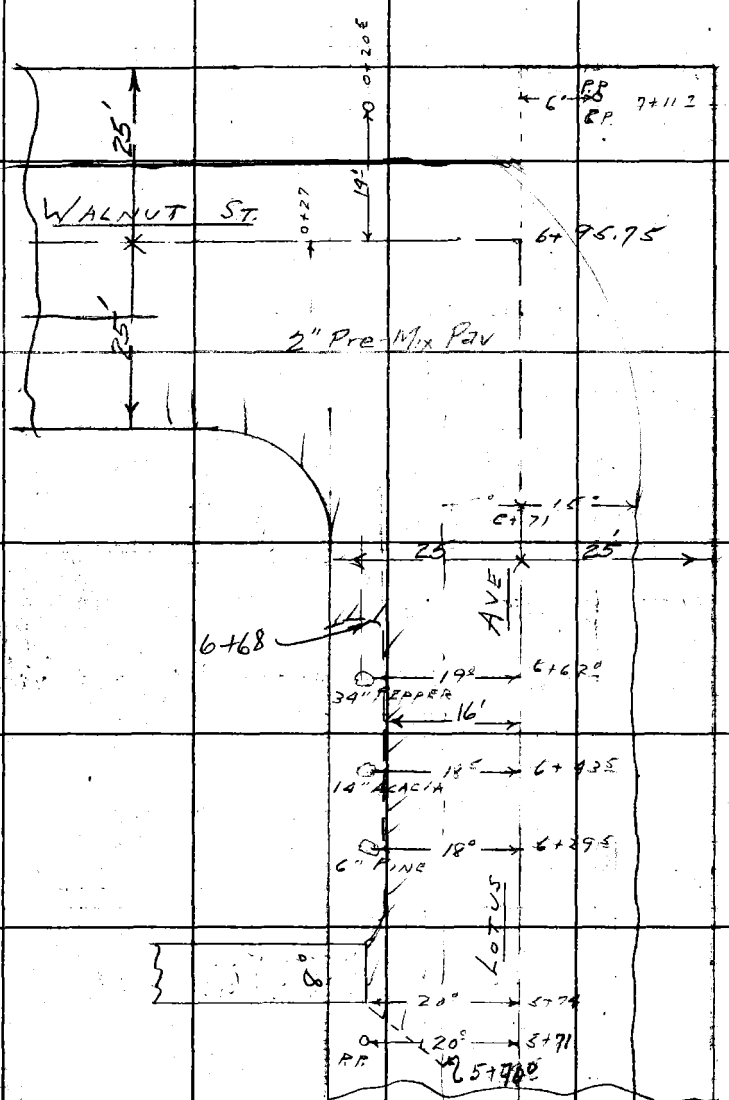

FROM TOP PG 17

RETURN TO
LOS ANGELES COUNTY SURVEYOR
726 LOS ANGELES COUNTY
ENGINEERING BLDG.

Do not extend notes this side of this line.

Note: Any Additions or Changes on This Sheet Must be Made or Circled in Red Ink With Date and Name of Person Making Change.

Profile No. ____ Notes Red ____ Plotted ____ Job No. 1520 Division No. ____ F.B. 1758 Pg. 19

X-Sec. No. ____ Date ____ Date ____ Survey of HALSTEAD ST.

Notes Chkd ____ Checked ____ Survey by MUSLIN Notes M.N. Date 3-19-56

Date ____ Date ____ Map No. ____ Indexed Johnson Date APR 19 '56

HALSTEAD ST

LOTUS AVE
from
COLORADO ST.
No. to
WALNUT ST.

(X-SECTIONS)

STATION	B.S.	H.I.	F.S.	ELEV.

NOTE: ANY ADDITIONS OR CHANGES ON THIS SHEET MUST BE MADE OR CIRCLED IN RED INK, WITH DATE AND NAME OF PERSON MAKING CHANGE.

PLEASE RETURN TO
LOS ANGELES COUNTY SURVEYOR
726 LOS ANGELES COUNTY
ENGINEERING BLDG.

Do not extend notes this side of this line.

76L298 307 10-51

76L298 307 10-51

PLEASE RETURN TO

LOS ANGELES COUNTY SURVEYOR
726 LOS ANGELES COUNTY
ENGINEERING BLDG.

NOTE: ANY ADDITIONS OR CHANGES ON THIS SHEET MUST BE MADE OR CIRCLED IN RED INK, WITH DATE AND NAME OF PERSON MAKING CHANGE.

Do not extend notes this side of this line.

F.B. 1758 Pg. 20 Job No. 1520 Division No. Notes Red. Plotted Profile No.
Survey of Halstead St. Date 8-18-52 Date X-Sec. No.
Survey by Muslin Notes N. Nagapoff Notes Chkd. Checked
Indexed E. C. Johnson Date Date Date

STATION	B. S.	H. I.	F. S.	ELEV.		
B.M.T.E.665				668.52	B.M.T.E.665 - El.	668.52 per FB.1588-75
					LEFT	RIGHT
0+00				695		℄ int. Colorado St.
0+37				694		℄ Gutter
E. end CR of N.E. Cor				686.7		Gut.
" " "		"		695.2		Curb
N " "	"	"		689.2		Gut
" " "	"	"		697.6		Cb.
W. end "	N.W.	"		691.3	Gut.	
" "	"	"		699.5	Cb	
N "	"	"		692.6	Gut	
" "	"	"		701.2	Cb.	
1+00				70.1		℄
"				698		15' Gut.
"				707		P/L
"				704	15' Gut.	
"				710	P/L	
1+74.95				717		℄ int. Alley
"				710		Gut.
"				715		P/L

76L298 307 10-51

PLEASE RETURN TO

LOS ANGELES COUNTY SURVEYOR

726 LOS ANGELES COUNTY
ENGINEERING BLDG.

NOTE: ANY ADDITIONS OR CHANGES ON THIS SHEET MUST BE MADE OR CIRCLED IN RED INK, WITH DATE AND NAME OF PERSON MAKING CHANGE.

Do not extend notes this side of this line.

STATION	B. S.	H. I.	F. S.	ELEV.	Lt.	Rt.
1+74.95				701		150'
"				715	10.5 Edge. Pav. & Gut.	
"				722	P/L	
"				733	150'	
2+00				721		℄
"				714		13' Edge Pav.
"				714		15' Gut.
"				723		P/L
"				720	10' Edge Pav.	
"				718	11.5 Gut.	
"				729	P/L	
T.P.				67247		
3+00				736		℄
"				730		15' Gut.
"				739		P/L
"				735	Edge Pav.-10'	
"				735	Gut. - 11.5'	
"				743	P/L	
4+00				751		℄
"				746		12' Edge Pav.

Profile Notes Red ____ Plotted ____ Job No. 1520 Division No. ____ F.B. 1758 PG. 21

No. ____ Date ____ Date ____ Survey of [illegible]

X-Sec. Notes Chkd ____ Checked ____ Survey by MUSLIN Notes M.N. Date 8-18-52

No. ____ Date ____ Date ____ Map No. ____ Inspector Johnson Date ____

76L298 307 10-51

PLEASE RETURN TO

LOS ANGELES COUNTY SURVEYOR
726 LOS ANGELES COUNTY
ENGINEERING BLDG.

NOTE: ANY ADDITIONS OR CHANGES ON THIS SHEET MUST BE MADE OR CIRCLED IN RED INK, WITH DATE AND NAME OF PERSON MAKING CHANGE.

Do not extend notes this side of this line.

STATION	B. S.	H. I.	F. S.	ELEV.	Lt.	Rt.
4+00				752		P/L
"				745		150'
"				750	8' Edge Pav.	
"				750	11' Gut.	
"				756	P/L	
"				765	150'	
5+00				768		℄
"				763		13⁵ Edge Pav.
"				760		15' Gut.
"				765		P/L
"				767	8' Edge Pav.	
"				767	10' Gut.	
"				774	P/L	
T.P.				67712		
6+00				782		℄
"				777		13⁵ Edge Pav
"				777		15' Gut.
"				784		P/L
"				780	8' Edg Pav	
"				780	10" Gut.	
"				792	P/L	

F.B. 1758 Pg. 22 Job No. 1520 Division No. _____ Notes Red. _____ Plotted _____ Profile
Survey of HALSTEAD ST. Date 8-18-52 Date _____ No. _____
Survey by MUSLIN Notes M. NATAPOFF Notes Chkd. _____ Checked _____ X-Sec.
Indexed A. C. Johnson Date _____ Date _____ No. _____

76L298 307 10-51

PLEASE RETURN TO

LOS ANGELES COUNTY SURVEYOR
726 LOS ANGELES COUNTY
ENGINEERING BLDG.

NOTE: ANY ADDITIONS OR CHANGES ON THIS SHEET MUST BE MADE OR CIRCLED IN RED INK, WITH DATE AND NAME OF PERSON MAKING CHANGE.

Do not extend notes this side of this line.

STATION	B. S.	H. I.	F. S.	ELEV.		
6+95.75				795		℄
"				790		13.5' Edge Pav.
"				790		15' Gut.
"				794		P/L
"				796		150'
"				798	P/L	
"				813	150'	
B.M. T.F.29				68005	B.M.T.F.29 - EL. 680.074 Per F.B. [illegible]	

Profile Notes Red ____ Plotted ____ Job No. 1520 Division No. ____ F.B. 1758 PG. 23

No. ____ Date ____ Date ____ Survey of Holstegard

X-Sec. Notes Chkd. ____ Checked ____ Survey by Muslin Notes M.N. Date 8-18-52

No. ____ Date ____ Date ____ Map No. ____ Date ____

F.B. 1758 PG. 24 Job No. 1520 Division No. _____ Notes Red. _____ Plotted _____ Profile

Survey of HALSTEAD ST. Date _____ Date _____ No. _____

Survey by MUSLIN Notes M. NATAPOFF Notes Chkd. _____ Checked _____ X-Sec.

Indexed _____ Date _____ Date _____ Date _____ No. _____

STATION	B. S.	H. I.	F. S.	ELEV.	

76L298 307 10-51

PLEASE RETURN TO

LOS ANGELES COUNTY SURVEYOR

726 LOS ANGELES COUNTY
ENGINEERING BLDG.

NOTE: ANY ADDITIONS OR CHANGES ON THIS SHEET MUST BE MADE OR CIRCLED IN RED INK, WITH DATE AND NAME OF PERSON MAKING CHANGE.

Do not extend notes this side of this line.

Notes Ch'd by
Map No.
Office Work
Checked
Date

Survey of HALSTEAD ST
W. O. 1520 Tape No. St'd. °F
Surveyed by J. MUSLIN
Notes MUSLIN Date 8-52
Indexed

F. B. 1732 PG. 45

C.I. 1520

HALSTEAD ST.

SYCAMORE AVE
NORTH FROM

COLORADO ST. TO WALNUT ST.

TOPOG

Notes: Any Additions or Changes on This Sheet Must Be Made or Circled in Red Ink With Date and Name of Person Making Change.

Do not extend notes this side of this line.

RETURN TO
LOS ANGELES COUNTY SURVEYOR
726 LOS ANGELES COUNTY
ENGINEERING BLDG.

76F3085 247 2-51

F. B. 1754 PG. 26

To Bot. Pg. 27

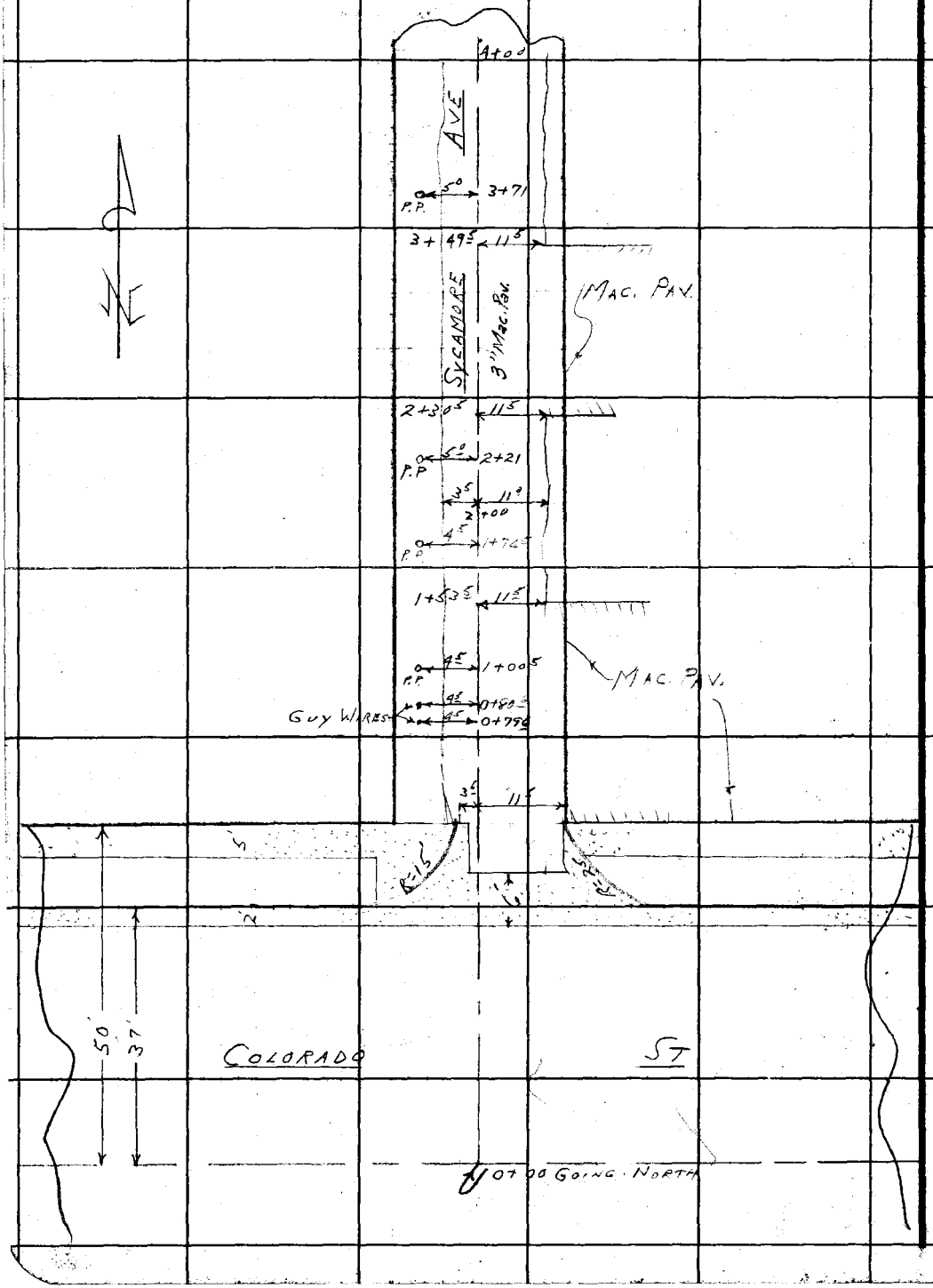

RETURN TO
LOS ANGELES COUNTY SURVEYOR
726 LOS ANGELES COUNTY
ENGINEERING BLDG.
Do not extend notes this side of this line.

Note: Any Additions or Changes on This Sheet Must be Made or Circled in Red Ink With Date and Name of Person Making Change.

Notes Ck'd by	Survey of HALSTEAD ST	F. B. 1758 Pg. 27
Map No.	W. 01528 Tape No. St'd. °F	
Office Work	Surveyed by J. MUSLIN	
Checked	Notes J. M. Date 5-52	
Date	Indexed	

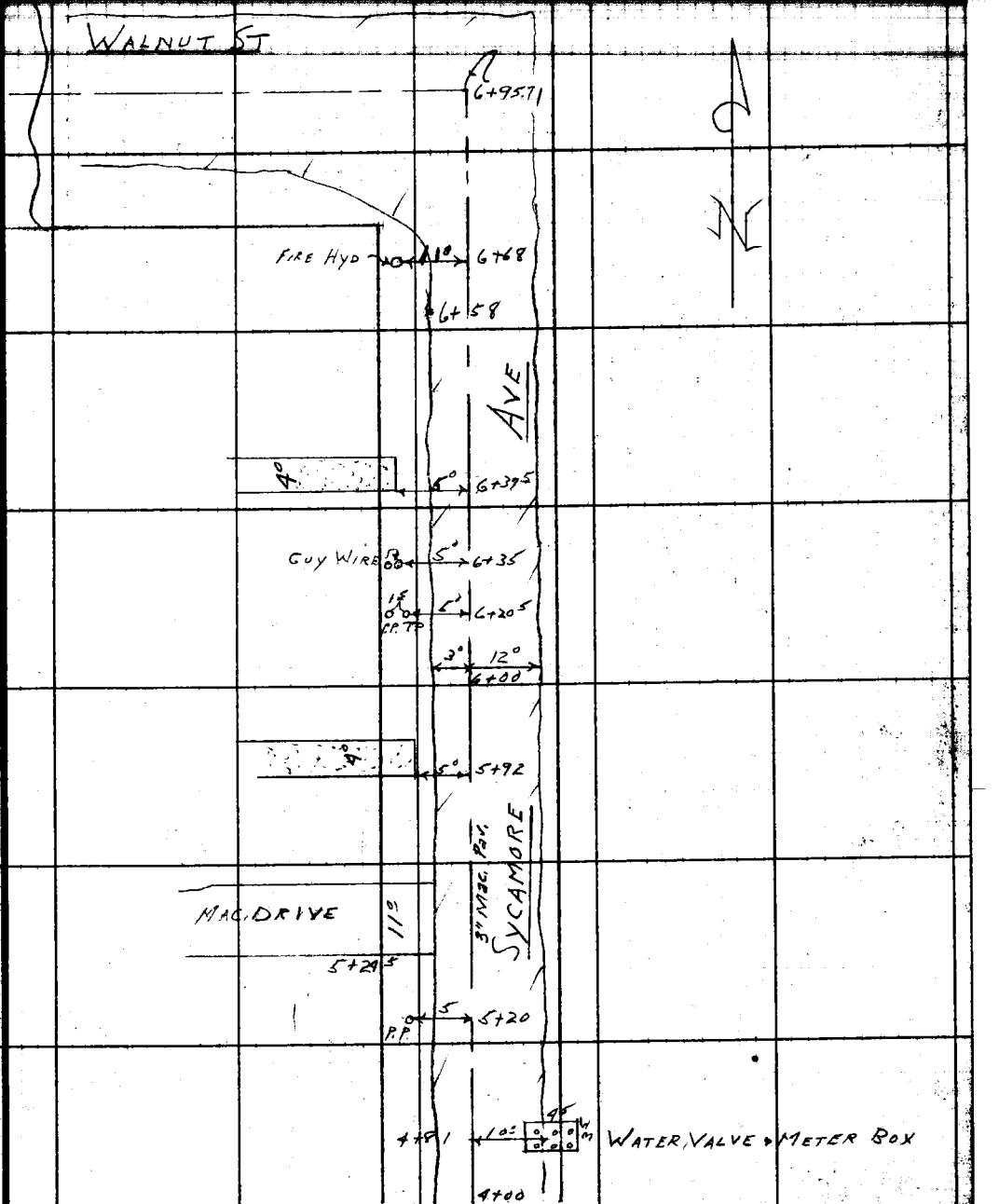

Note: Any Additions or Changes of This Sheet Must be Made or Circled in Red Ink With Date and Name of Person Making Change.

Do not extend notes this side of this line.

RETURN TO
LOS ANGELES COUNTY SURVEYOR
726 LOS ANGELES COUNTY
ENGINEERING BLDG.

76F309S 247 2-51

RETURN TO
LOS ANGELES COUNTY SURVEYOR
725 LOS ANGELES COUNTY
ENGINEERING BLDG.

Note: Any Additions or Changes on This Sheet Must be Made or Circled in Red Ink With Date and Name of Person Making Change.

Do not extend notes this side of this line.

F.B. 1758 Pg. 28

Profile No. ____ Notes Red. ____ Plotted ____ Job No. 1520 Division No. ____

F.B. 1758 PG. 29

Date ____ Date ____ Survey of HALSTEAD ST.

X-Sec. No. ____ Notes Chkd. ____ Checked ____ Survey by MUSLIN Notes M.N. Date 8-18-52

Date ____ Date ____ Map No. ____ Indexed Johnson Date APR 19 '56

CT 1520

SYCAMORE AVE.

COLORADO ST.

No. to

WALNUT ST.

EX-Sections

STATION	B.S.	H.I.	F.S.	ELEV.

NOTE: ANY ADDITIONS OR CHANGES ON THIS SHEET MUST BE MADE OR CIRCLED IN RED INK, WITH DATE AND NAME OF PERSON MAKING CHANGE.

PLEASE RETURN TO
LOS ANGELES COUNTY SURVEYOR
726 LOS ANGELES COUNTY
ENGINEERING BLDG.

Do not extend notes this side of this line.

76L298 307 10-51

76L298 307 10-51

PLEASE RETURN TO

LOS ANGELES COUNTY SURVEYOR
726 LOS ANGELES COUNTY
ENGINEERING BLDG.

NOTE: ANY ADDITIONS OR CHANGES ON THIS SHEET MUST BE MADE OR CIRCLED IN RED INK, WITH DATE AND NAME OF PERSON MAKING CHANGE.

Do not extend notes this side of this line.

STATION	B. S.	H. I.	F. S.	ELEV.	Lt.	Rt.
B.M.T.F. 27				671 61	B.M.T.F. 27 - EL. 671.612 per F.B. 1734-20	
0+00				712		℄ int.
0+37				7055		℄ Gut.
E. end N.E.	CR.			7030		Gut.
" " " "	" "			7116		Cb.
N. " " "	" "			7116		Gut.
" " " "	" "			7155		Cb.
W. " N.W.	" "			7075		Gut.
" " " "	" "			7155		Cb.
N. " " "	" "			7073		Gut.
" " " "	" "			7152		Cb.
1+00				728		℄
"				730		11⁵ Gut.
"				730		P/L
"				726	3⁵ Edge Pav.	
"				725	5⁰ Gut.	
"				728	P/L	
2+00				746		℄
"				749		11⁰ Edge Pav
"				749		Gut

F.B. 1758 PG. 30 Job No. 1520 Division No. ____ Notes Red. ____ Plotted ____ Date ____ No. ____ Profile

Survey of Halstead St. Date 8-18-52 Date ____ X-Sec.

Survey by Muslin Notes M. Natapoff Notes Chkd. ____ Checked ____ No. ____

Indexed A. C. Johnson Date ____ Date ____ Date ____

76L298 307 10-51

PLEASE RETURN TO

LOS ANGELES COUNTY SURVEYOR

726 LOS ANGELES COUNTY
ENGINEERING BLDG.

NOTE: ANY ADDITIONS OR CHANGES ON THIS SHEET MUST BE MADE OR CIRCLED IN RED INK, WITH DATE AND NAME OF PERSON MAKING CHANGE.

Do not extend notes this side of this line.

STATION	B. S.	H. I.	F. S.	ELEV.	Lt.	Rt.
2+00				749		P/L
"				742		73°
"				745	3.5 Edge Pav.	
"				744	4.5 Gut	
"				747	P/L	
"				736	150'	
T.P.				676 01		
3+00				765		℄
				768		11.5' Gut.
				768		P/L
				763	2.5' Edge Pav.	
				761	3.5' Gut.	
				767	P/L	
4+00				785		℄
				788		11° Edge Pav
				786		12° Gut
				786		P/L
				781		73°
				783	2.5' Edge Pav	
				783	3.5 Gut	
				786	P/L	

Profile No. ____ Notes Red ____ Plotted ____ Job No. 1520 Division No. ____ F.B. 1758 PG. 31

X-Sec. No. ____ Date ____ Date ____ Survey of HALSTEAD ST.

Notes Chkd. ____ Checked ____ Survey by MUSLIN Notes M. N. Date 8-18-52

No. ____ Date ____ Date ____ Map No. ____ Indexed Johnson Date ____

76L298 307 10-51

PLEASE RETURN TO

LOS ANGELES COUNTY SURVEYOR
726 LOS ANGELES COUNTY
ENGINEERING BLDG.

NOTE: ANY ADDITIONS OR CHANGES ON THIS SHEET MUST BE MADE OR CIRCLED IN RED INK, WITH DATE AND NAME OF PERSON MAKING CHANGE.

Do not extend notes this side of this line.

STATION	B. S.	H. I.	F. S.	ELEV.	Lt.	Rt.
4+00				799	150'	
4+81.5				8022		Water Valve - Top
"				7835		" " " - Bot.
5+00				802		℄
"				805		Edge
"				804		Gut
"				804		P/L
"				801	2.5' Edge Pav	
"				801	3' Gut	
"				806	P/L	
T.P.				68116		
6+00				819		℄
"				820		12' Edge Pav & Gut.
"				820		P/L.
"				817	Edge Pav. & Gut.	
"				821	P/L	
6+95.71				838		℄
"				838		Edge Pav. & Gut.
"				838		P/L
"				832		73'
"				837	P/L	

F.B. 1758 PG. 32 | Job No. 1520 | Division No. | Notes Red. | Plotted | Profile

Survey of Halstead St. | Date 8-18-52 | Date | No.

Survey by Austin | Notes M. Slatty Pole | Notes Chkd. | Checked | X-Sec.

Indexed E. C. Johnson | Date | Date | Date | No.

76L298 307 10-51

PLEASE RETURN TO

LOS ANGELES COUNTY SURVEYOR

726 LOS ANGELES COUNTY
ENGINEERING BLDG.

NOTE: ANY ADDITIONS OR CHANGES ON THIS SHEET MUST BE MADE OR CIRCLED IN RED INK, WITH DATE AND NAME OF PERSON MAKING CHANGE.

Do not extend notes this side of this line.

STATION	B. S.	H. I.	F. S.	ELEV.		
6+95 ℄				846		150'
B.M.T.F.26				685.14	B.M.T.F.26 - EL. 685.148 per F.B. 1734	

Profile No. ____ Date ____ Notes Red ____ Plotted ____ Job No. 1520 Division No. ____

X-Sec. No. ____ Date ____ Notes Chkd. ____ Date ____ Checked ____ Date ____ Survey of Halstead St. Survey by Mislin Notes M.N. Date 8-18-52 Map No. ____ Indexed C. Johnson Date ____

F.B. 1758 PG. 33

F.B. 1758 PG. 34

Job No. 1520 Division No. _____ Notes Red. _____ Plotted _____ Profile

Survey of HALSTEAD ST. Date 8-18-52 Date _____ No. _____

Survey by MUSLIN Notes M. NATGPOFF Notes Chkd. _____ Checked _____ X-Sec.

Indexed _____ Date _____ Date _____ Date _____ No. _____

STATION	B. S.	H. I.	F. S.	ELEV.

Do not extend notes this side of this line.

PLEASE RETURN TO
LOS ANGELES COUNTY SURVEYOR
726 LOS ANGELES COUNTY
ENGINEERING BLDG.

NOTE: ANY ADDITIONS OR CHANGES ON THIS SHEET MUST BE MADE OR CIRCLED IN RED INK, WITH DATE AND NAME OF PERSON MAKING CHANGE.

78L298 307 10-51

Notes Ck'd by
Map No.
Office Work
Checked
Date

Survey of HALSTEAD ST.
W. O. 1520 Tape No. Sf'd. °F
Surveyed by J. MUSLIN
Notes J.M. Date 8-52
Indexed

F. B. 1258 Pg. 35

APR 10 '56

C. I. 1520

HALSTEAD ST.

CYPRESS AVE

NORTH FROM

COLORADO ST. TO WALNUT ST.

TOPOG

Note: Any Additions or Changes on This Sheet Must be Made or Circled in Red Ink With Date and Name of Person Making Change.

Do not extend notes this side of this line.

RETURN TO
LOS ANGELES COUNTY SURVEYOR
726 LOS ANGELES COUNTY
ENGINEERING BLDG.

76F3095 247 2-51

F. B. 1758 PG. 36

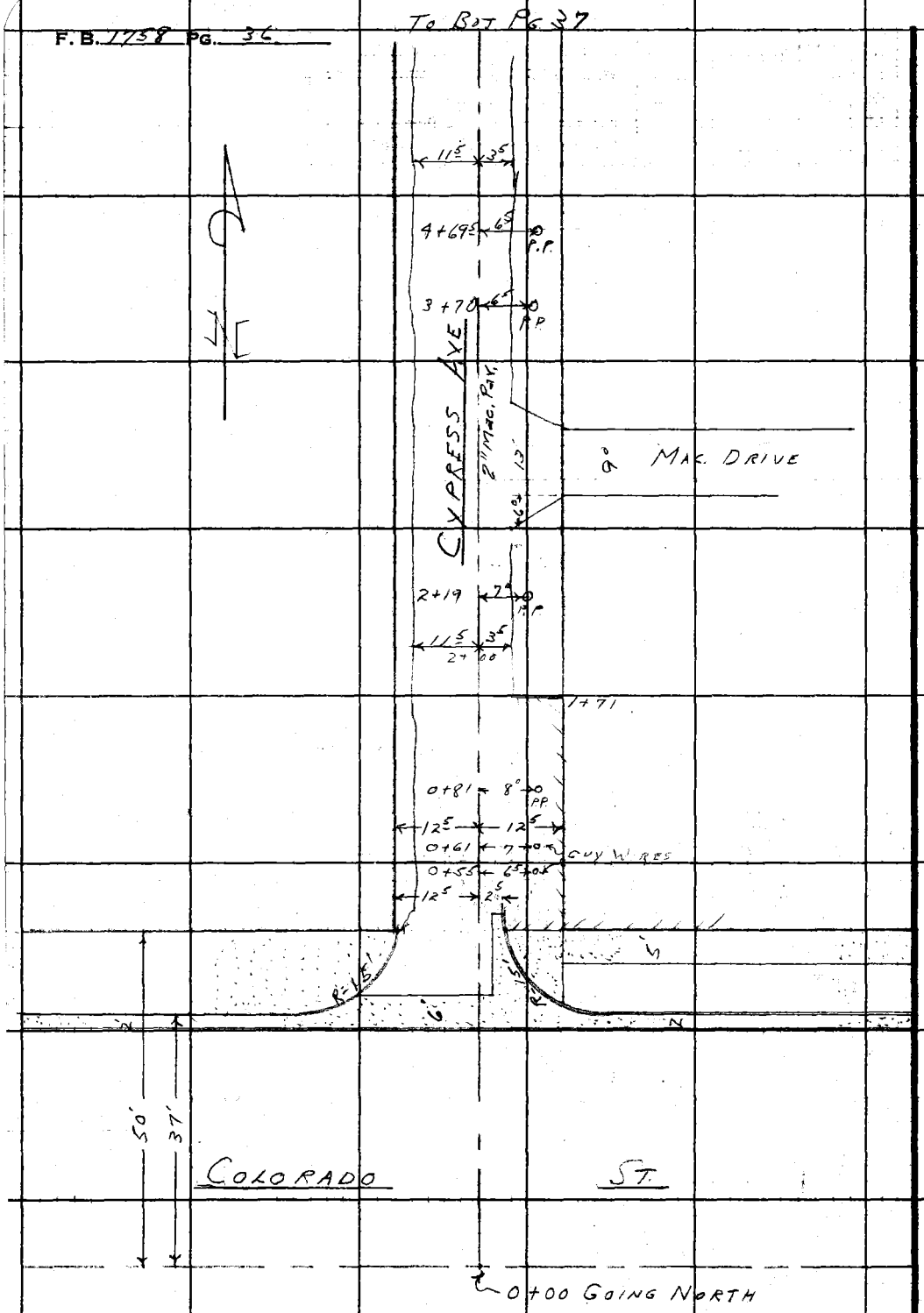

RETURN TO
LOS ANGELES COUNTY SURVEYOR
725 LOS ANGELES COUNTY
ENGINEERING BLDG.

Do not extend notes this side of this line.

Note: Any Additions or Changes on This Sheet Must be Made or Circled in Red Ink With Date and Name of Person Making Change.

Notes Ck'd by	Survey of HALSTEAD ST	F. B. 1758 PG. 37
Map No.	W. O. 1520 Tape No. St'd. °F	
Office Work	Surveyed by J. MUSLIN	
Checked	Notes J. M. Date 8-52	
Date	Indexed	

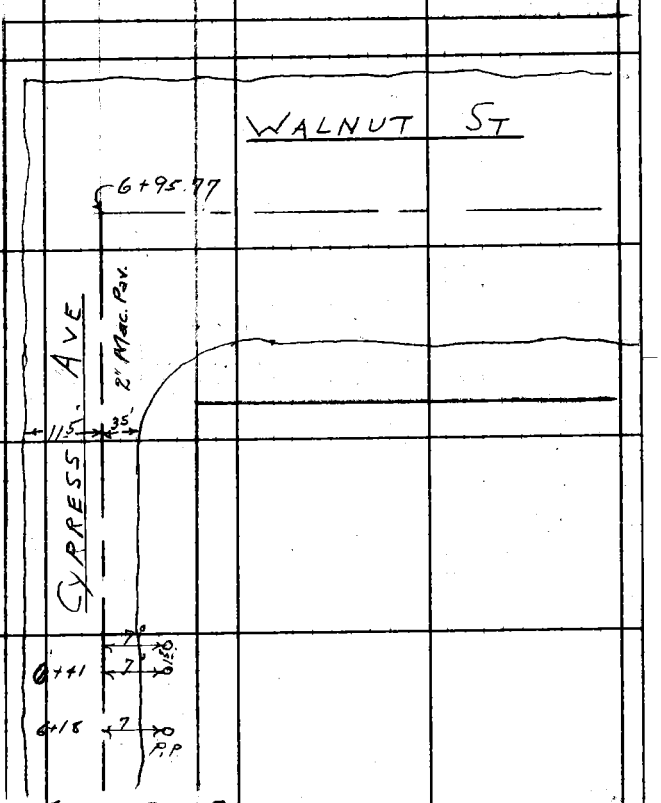

FROM TOP PG 36

Note: Any Additions or Changes on This Sheet Must be Made or Circled in Red Ink With Date and Name of Person Making Change.

Do not extend notes this side of this line.

RETURN TO
LOS ANGELES COUNTY SURVEYOR
726 LOS ANGELES COUNTY
ENGINEERING BLDG.

76F3095 247 2-51

F. B. 1758 Pg. 38

RETURN TO
LOS ANGELES COUNTY SURVEYOR
725 LOS ANGELES COUNTY
ENGINEERING BLDG.

Do not extend notes this side of this line.

Note: Any Additions or Changes on This Sheet Must be Made or Circled in Red Ink With Date and Name of Person Making Change.

F.B. 1758 Pg. 39

Profile No. | Notes Red | Plotted | Job No. 1520 | Division No.
Date | Date | Survey of HOLSTEAD AVE.

X-Sec. No. | Notes Chkd | Checked | Survey by MUSLIN | Notes M.N. | Date 8-19-52
Date | Date | Map No. | Indexed J. C. Johnson | Date APR 19 56

CYPRESS AVE.

COLORADO ST.
No. to
WALNUT ST.

EX-Sections

STATION	B. S.	H. I.	F. S.	ELEV.

NOTE: ANY ADDITIONS OR CHANGES ON THIS SHEET MUST BE MADE OR CIRCLED IN RED INK, WITH DATE AND NAME OF PERSON MAKING CHANGE.

Do not extend notes this side of this line.

PLEASE RETURN TO
LOS ANGELES COUNTY SURVEYOR
726 LOS ANGELES COUNTY
ENGINEERING BLDG.

761298 307 10-51

76L298 307 10-51

PLEASE RETURN TO

LOS ANGELES COUNTY SURVEYOR
726 LOS ANGELES COUNTY
ENGINEERING BLDG.

NOTE: ANY ADDITIONS OR CHANGES ON THIS SHEET MUST BE MADE OR CIRCLED IN RED INK, WITH DATE AND NAME OF PERSON MAKING CHANGE.

Do not extend notes this side of this line.

STATION	B. S.	H. I.	F. S.	ELEV.	Left	Right
B.M.T.F.28				675 57	B.M.T.F.28 - EL. 675.567 per F.B. 1734-20	
0+00				748		℄
0+37				7428		℄ Gut.
E. end N.E.	C.R.			7400		Gut.
" " " "	" "			7481		Cb.
N. end " "	" "			7465		Gut.
" " " "	" "			7548		Cb.
W " N.W.	" "			7467		Gut.
" " " "	" "			7555		Cb.
N. " " "	" "			7518		Gut.
" " " "	" "			7573		Cb.
1+00				7599		℄
"				758		4° Gut
"				762		P/L
"				764	11⁵ Edge Pav.	
"				764	P/L	
2+00				773		℄
"				769		4° Edge Pav
"				767		P/L
"				776		11⁵ Edge Pav

F.B. 1758 PG. 40

Job No. 1520 Division No. _____ Notes Red. _____ Plotted _____ Profile _____

Survey of Halstead St. Date 8-19-52 Date _____ No. _____

Survey by Muslin Notes M. Natapoff Notes Chkd. _____ Checked _____ X-Sec. _____

Indexed R. C. Johnson Date _____ Date _____ No. _____

76L298 307 10-51

PLEASE RETURN TO

LOS ANGELES COUNTY SURVEYOR

726 LOS ANGELES COUNTY
ENGINEERING BLDG.

NOTE: ANY ADDITIONS OR CHANGES ON THIS SHEET MUST BE MADE OR CIRCLED IN RED INK, WITH DATE AND NAME OF PERSON MAKING CHANGE.

Do not extend notes this side of this line.

STATION	B. S.	H. I.	F. S.	ELEV.	Rt	Left
2+00				776		P/L
T.P.				67831		
3+00				787		℄
"				785		3.5' Edge Pav
"				787		P/L
"				762		150.0'
"				791	11.5' Edge Pav	
"				791	P/L	
"				816	150.0'	
4+00				806		℄
"				804		3.5' Edge Pav
"				804		P/L
"				810	11.5' Edge Pav	
"				810	P/L	
T.P.				68242		
5+00				828		℄
"				827		3.5' Edge Pav
"				827		P/L
"				822		150.0'
"				831	11.5' Edge Pav	
"				831	P/L	

Profile Notes Red ____ Plotted ____ Job No. 1520 Division No. ____ F.B. 1758 Pg. 41

No. ____ Date ____ Date ____ Survey of HOLSTEAD ST.

X-Sec. Notes Chkd ____ Checked ____ Survey by MUSLIN Notes M.N. Date ____

No. ____ Date ____ Date ____ Map No. ____ Indexed Johnson Date ____

76L298 307 10-51

PLEASE RETURN TO

LOS ANGELES COUNTY SURVEYOR
726 LOS ANGELES COUNTY
ENGINEERING BLDG.

NOTE: ANY ADDITIONS OR CHANGES ON THIS SHEET MUST BE MADE OR CIRCLED IN RED INK, WITH DATE AND NAME OF PERSON MAKING CHANGE.

Do not extend notes this side of this line.

STATION	B. S.	H. I.	F. S.	ELEV.	Left	Right
5+00				834	150°	
6+00				848		℄
				848		Edge Pav P/L
				850		
				852	Edge Pav P/L	
				852		
T.P.				685.19		
6+95 II				866		℄
				862		P/L
				848		150°
				868	Edge Pav. P/L	
				868		
				893	150°	
B.M.T.F.25				685.80	B.M.T.F.25-EL. 685.790 per F.B. 1734-20	

F.B. 1758 PG. 42 Job No. 5220 Division No. ____ Notes Red. ____ Plotted ____ Profile

Survey of HALSTEAD ST. Date 8-19-52 Date ____ No. ____

Survey by MUSLIN Notes M. NATOPOEE Notes Chkd. ____ Checked ____ X-Sec.

Indexed E. C. Johnson Date ____ Date ____ No. ____

Notes Ck'd by
Map No.
Office Work
Checked
Date

Survey of HALSTEAD ST.
W. O. 1520 Tape No. St'd. °F
Surveyed by J. MUSLIN
Notes J. M. Date 8-52
Indexed

F. B. 1958 Pg. 43

APR 19 '56

C. I. 1520

HALSTEAD ST.

HALSTEAD ST.

NORTH FROM

COLORADO ST. TO FOOTHILL BLVD

TOPOG.

Note: Any Additions or Changes on This Sheet Must Be Made or Circled in Red Ink With Date and Name of Person Making Change.

Do not extend notes this side of this line.

RETURN TO
LOS ANGELES COUNTY SURVEYOR
726 LOS ANGELES COUNTY
ENGINEERING BLDG.

76F3095 247 2-51

F. B. 1758 PG. 44

TO BOT PG. 45

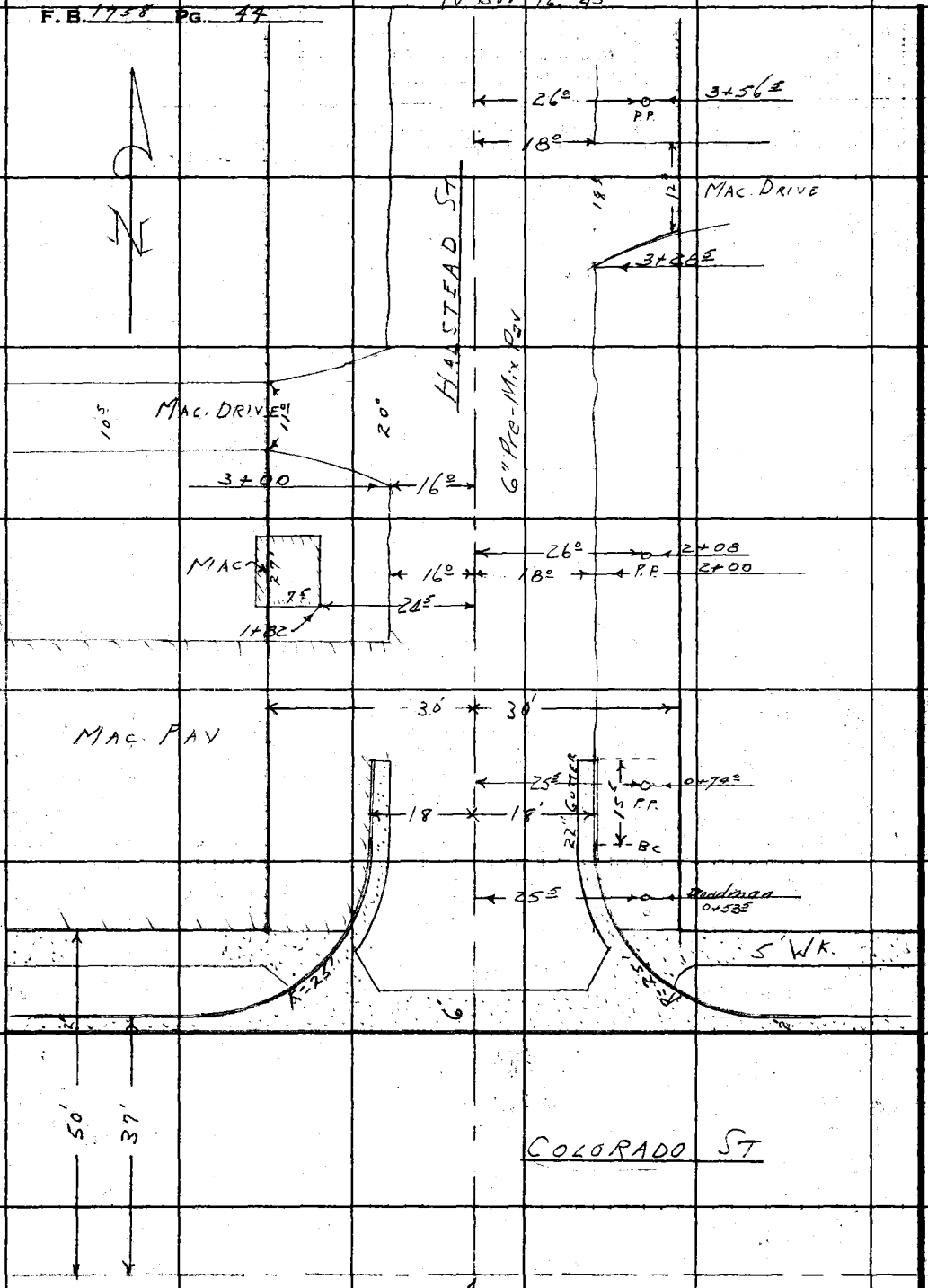

RETURN TO
LOS ANGELES COUNTY SURVEYOR
725 LOS ANGELES COUNTY
ENGINEERING BLDG.

Do not extend notes this side of this line.

Note: Any Additions or Changes on This Sheet Must be Made or Circled in Red Ink With Date and Name of Person Making Change.

Notes Ck'd by	Survey of HALSTEAD ST	F. B. 1758 Pg. 45
Map No.	W. O. 1520 Tape No. St'd. °F	
Office Work	Surveyed by J. MUSLIN	
Checked	Notes J. MUSLIN Date 8-52	
Date	Indexed	

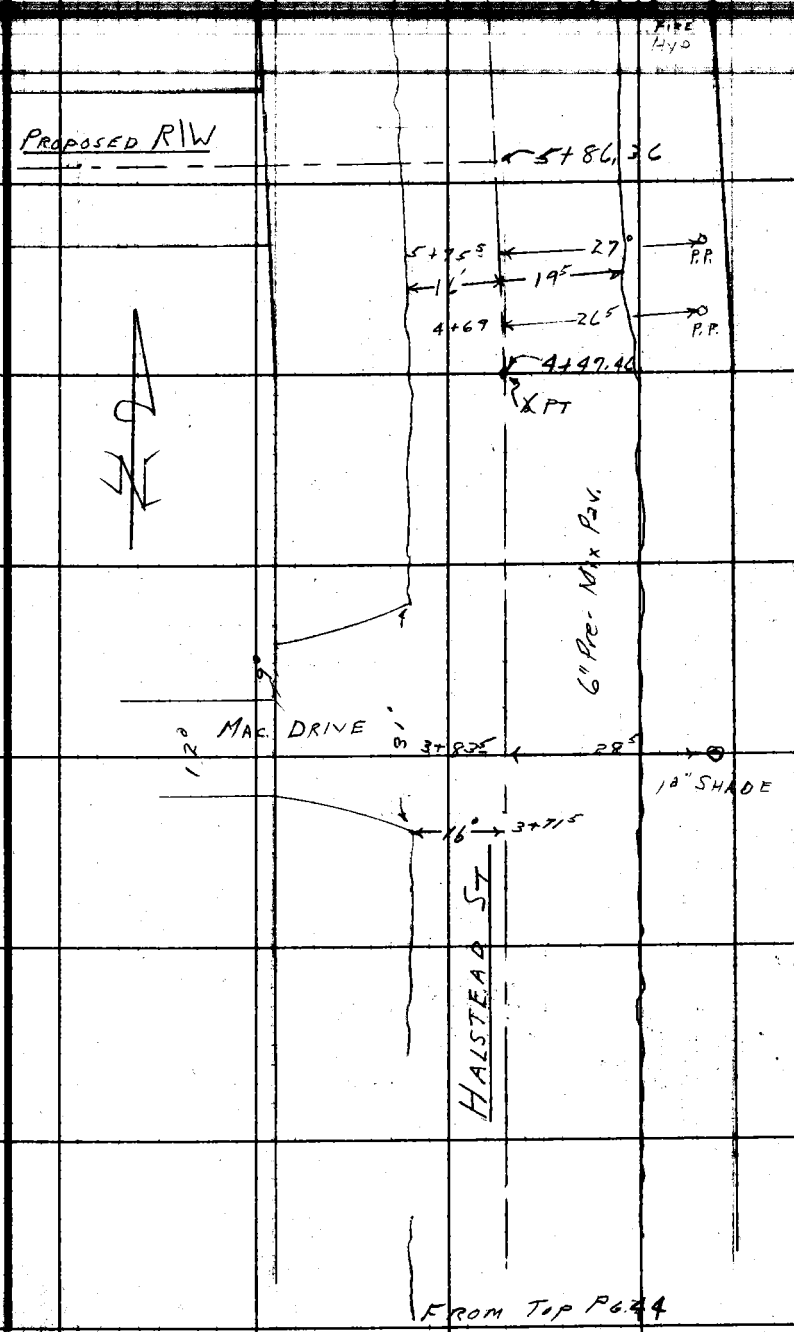

Note: Any Additions or Changes on This Sheet Must be Made or Circled in Red Ink With Date and Name of Person Making Change.

Do not extend notes this side of this line.

RETURN TO
LOS ANGELES COUNTY SURVEYOR
726 LOS ANGELES COUNTY
ENGINEERING BLDG.

76F3095 247 2-51

F.B. 1758 PG. 46

To Bot Pg. 47

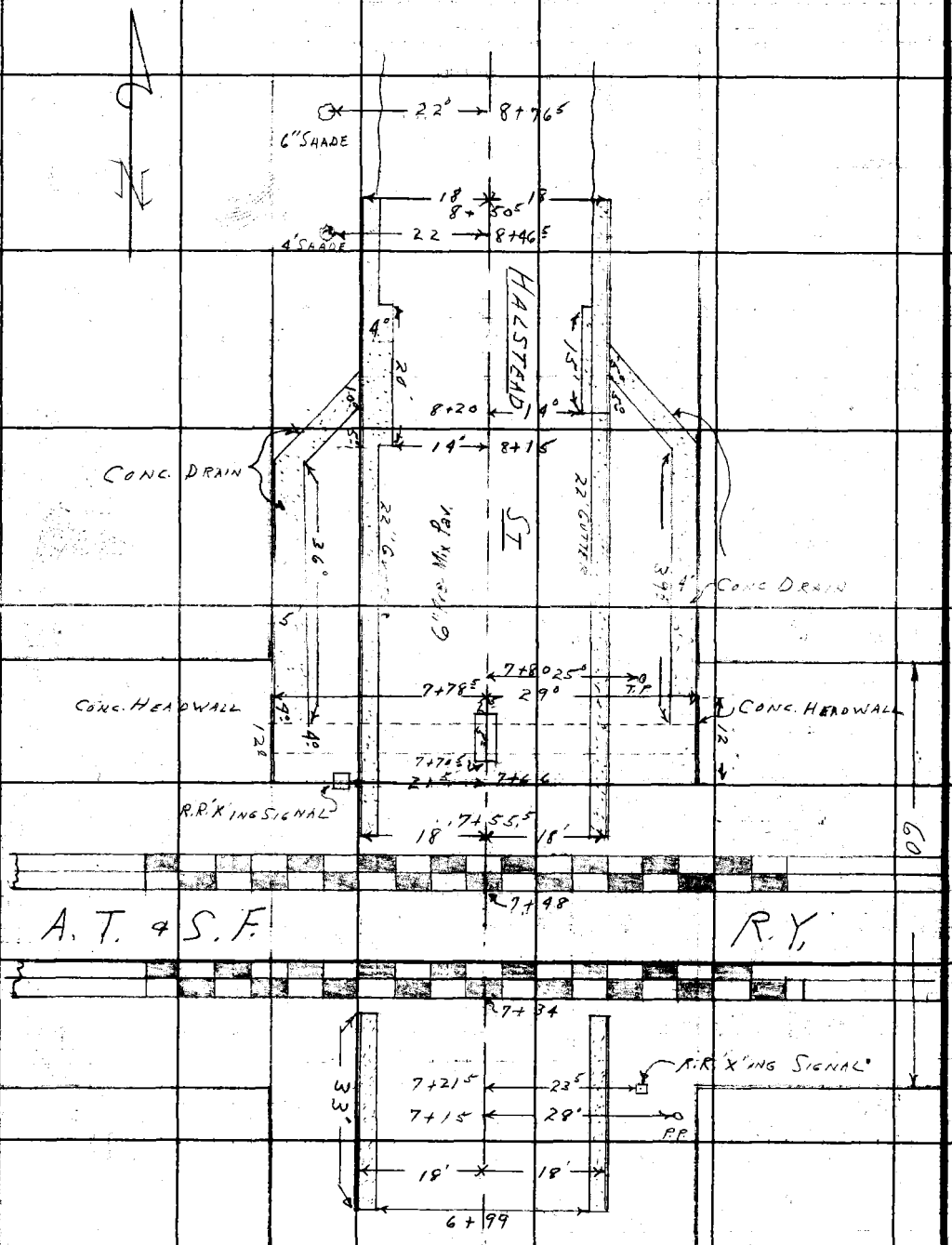

From Top Pg. 45

RETURN TO
LOS ANGELES COUNTY SURVEYOR
726 LOS ANGELES COUNTY
ENGINEERING BLDG.

Do not extend notes this side of this line.

Note: Any Additions or Changes on This Sheet Must be Made or Circled in Red Ink With Date and Name of Person Making Change.

F. B. 1758 PG. 47

Map No.
Office Work
Checked
Date

Survey of HALSTEAD ST.
W. O. 1520 Tape No. St'd. °F
Surveyed by MUSLIN
Notes M. NATAPOFF Date 8-20-52
Indexed



Note: Any Additions or Changes on This Sheet Must be Made or Circled in Red Ink With Date and Name of Person Making Change.

Do not extend notes this side of this line.

RETURN TO
LOS ANGELES COUNTY SURVEYOR
726 LOS ANGELES COUNTY
ENGINEERING BLDG.

76F3098 247 2-51

F.B. 1758 Pg. 48



FROM Top Pg. 47

RETURN TO
LOS ANGELES COUNTY SURVEYOR
725 LOS ANGELES COUNTY
ENGINEERING BLDG.

Do not extend notes this side of this line.

Note: Any Additions or Changes on This Sheet Must be Made or Circled in Red Ink With Date and Name of Person Making Change.

Profile No.	Notes Red.	Plotted	Job No. 1520	Division No.	F.B. 1758	Pg. 49
	Date	Date	Survey of HALSTEAD ST.			
X-Sec. No.	Notes Chkd.	Checked	Survey by MUSLIN	Notes MN	Date 8-20-56	
	Date	Date	Map No.	Indexed E.C. Johnson	Date APR 19 '56	

HALSTEAD ST.

HALSTEAD ST.
from
COLORADO ST.
No. to
FOOTHILL BLVD.
EX-SECTIONS 3

STATION	B.S.	H.I.	F.S.	ELEV.

NOTE: ANY ADDITIONS OR CHANGES ON THIS SHEET MUST BE MADE OR CIRCLED IN RED INK, WITH DATE AND NAME OF PERSON MAKING CHANGE.

Do not extend notes this side of this line.

PLEASE RETURN TO
LOS ANGELES COUNTY SURVEYOR
726 LOS ANGELES COUNTY
ENGINEERING BLDG.

761,288 307 10-51

76L298 307 10-51

PLEASE RETURN TO

LOS ANGELES COUNTY SURVEYOR
726 LOS ANGELES COUNTY
ENGINEERING BLDG.

NOTE: ANY ADDITIONS OR CHANGES ON THIS SHEET MUST BE MADE OR CIRCLED IN RED INK, WITH DATE AND NAME OF PERSON MAKING CHANGE.

Do not extend notes this side of this line.

STATION	B. S.	H. I.	F. S.	ELEV.	Lt.	Rt.
B.M.T.E. 664				679 02	B.M.T.E. 664 - EL. 679.019 per F.B. 1588-74	
0+00				78 9		℄
0+37				79 29		℄
E. end N.E.	C.R.			78 63		Gut.
" " " "	" "			79 42		Cb.
N. " " "	" "			79 58		Gut.
" " " "	" "			80 30		Cb.
W. " N. W.	" "			79 86		Gut
" " " "	" "			80 66		Cb.
N. " " "	" "			80 21		Gut
" " " "	" "			80 85		Cb.
0+77.5				80 4		℄
"				80 02		18' Gut - end of cb
"				80 65		18' Cb - end of cb.
"				80 37	18' Gut - end of cb.	
"				81 02	18' Cb. - " " "	
1+00				80 9		℄
"				80 6		16' Edge Pav & Gut
"				81 2		P/L
"				80 9	16' Edge Pav & Gut	

F.B. 1758 PG 50

Job No. 1520 Division No. ____ Notes Red. ____ Plotted ____ Profile ____

Survey of Halstead St. Date 8-20-52 Date ____ No. ____

Survey by Muslin Notes M. Natapoff Notes Chkd. ____ Checked ____ X-Sec. ____

Indexed R. C. Johnson Date ____ Date ____ No. ____

76L298 307 10-51

PLEASE RETURN TO

LOS ANGELES COUNTY SURVEYOR
726 LOS ANGELES COUNTY
ENGINEERING BLDG.

NOTE: ANY ADDITIONS OR CHANGES ON THIS SHEET MUST BE MADE OR CIRCLED IN RED INK, WITH DATE AND NAME OF PERSON MAKING CHANGE.

Do not extend notes this side of this line.

STATION	B. S.	H. I.	F. S.	ELEV.	Left	Right
1+00				6824	23' Tp. bk.	
"				825	P/L	
2+00				827		℄
"				824		16' Edge Pav & G
"				831		P/L
"				825	16' Edge Pav & Gut.	
"				846	23' Tp. bk.	
"				847	P/L.	
T. P.				68405		
3+00				843		℄
"				841		16' Edge Pav & G
"				846		P/L
"				840	16' Edge Pav. & Gut.	
"				854	20⁵ Tp. bk.	
"				861	P/L	
4+00				861		℄
"				858		16' Edge Pav & G
"				861		PL
"				846		150'
"				858	16' Edge Pav & Gut.	
"				871	20⁵ Tp. bk.	

Profile Notes Red ____ Plotted ____ Job No. 1520 Division No. ____ F.B. 1758 PG. 51

No. ____ Date ____ Date ____ Survey of HOLSTEAD ST.

X-Sec. Notes Chkd. ____ Checked ____ Survey by [illegible] Notes M.N. Date 8-20-52

No. ____ Date ____ Date ____ Map No. ____ Blade Jobmaster Date ____

76L298 307 10-51

PLEASE RETURN TO

LOS ANGELES COUNTY SURVEYOR
726 LOS ANGELES COUNTY
ENGINEERING BLDG.

NOTE: ANY ADDITIONS OR CHANGES ON THIS SHEET MUST BE MADE OR CIRCLED IN RED INK, WITH DATE AND NAME OF PERSON MAKING CHANGE.

Do not extend notes this side of this line.

STATION	B. S.	H. I.	F. S.	ELEV.	Left	Right
4+00				6874	P/L	
"				887	150'	
5+00				877		℄
"				875		Edge Pav & Gut
"				876		P/L
"				874	Edge Pav & Gut	
"				886	Tp. bk.	
"				887	P/L	
T.D.				68942		
5+50				6886		℄
6+00				898		℄
"				896		16' Edge Pav & Gut
"				899		24° Tp. bk.
"				879		P/L & bot. bk.
"				894	Edge Pav & Gut	
"				900	P/L	
6+99				938		℄
"				9360		18' Gut.
"				9370		" Cb.
"				9360	18' Gut.	
"				9422	" Cb.	

F.B. 1758 Pg. 52 Job No. 1520 Division No. ____ Notes Red. ____ Plotted ____ Date 8-20-52 Date ____ No. ____ Profile

Survey of HALSTEAD ST. Notes M. NATAPOFF Notes Chkd. ____ Checked ____ Date ____ No. ____ X-Sec.

Survey by MUSLIN Date ____ Date ____ Date ____

Indexed A. C. Johnson

76L288 307 10-51

PLEASE RETURN TO
LOS ANGELES COUNTY SURVEYOR
726 LOS ANGELES COUNTY
ENGINEERING BLDG.

NOTE: ANY ADDITIONS OR CHANGES ON THIS SHEET MUST BE MADE OR CIRCLED IN RED INK, WITH DATE AND NAME OF PERSON MAKING CHANGE.

Do not extend notes this side of this line.

STATION	B. S.	H. I.	F. S.	ELEV.	LEFT	RIGHT
7+00				6938		℄
"				9372		18' Gut
"				9379		" Cb
"				936		P/L
"				9367	18' Gut	
"				9480	" Cb	
"				942	P/L	
B.M. TF24				69491	B.M. T.F. 24 - EL. 694.926 per F.B.	
7+32				953		℄
"				9516		18' End Cb
"				9557	18' End Cb.	
7+34				9534		℄ Top of Sthl
7+53				9544		℄ " " Nthl
7+55.5				954		℄
"				9523		18' Beg. Cb
"				9564	18' Beg. Cb	
7+77				9264		29' Flow Line Cl
"				9312	29' Flow Line Cl.	
8+00				944		℄
"				9398		18' Gut
"				9460		" Cb

Profile
Notes Red ____ Plotted ____ Job No. 1320 Division No. ____
No. ____ Date ____ Date ____ Survey of HIGHSTREET
X-Sec. ____ Notes Chkd ____ Checked ____ Survey by MUSLIN Notes M.N. Date P-20-52
No. ____ Date ____ Date ____ Map No. ____ Redrawn Johnson Date ____

F.B. 1758 Pg. 53

76L298 307 10-51

PLEASE RETURN TO

LOS ANGELES COUNTY SURVEYOR
726 LOS ANGELES COUNTY
ENGINEERING BLDG.

NOTE: ANY ADDITIONS OR CHANGES ON THIS SHEET MUST BE MADE OR CIRCLED IN RED INK, WITH DATE AND NAME OF PERSON MAKING CHANGE.

Do not extend notes this side of this line.

STATION	B. S.	H. I.	F. S.	ELEV.	Left.	Right.
8+00				6947		P/L
"				9393	18' Gut	
"				9460	" Cb	
"				948	P/L	
8+27.5				939		℄
"				9319		18' Drain
"				9323	18' Drain	
8+35				9328		18' Gut
"				9420		" Cb
"				9330	18' Gut	
"				9408	" Cb.	
8+50.5				9351		18' End Cb.
"				9341	18' End Cb.	
9+00				944		℄
"				940		16' Edge Pav & Gut
"				942		P/L
"				940	16' Edge Pav & Gut	
"				948	P/L	
T.P.				9490		
10+00				957		℄
"				954		16' Edge Pav & Gut

F.B. 1758 PG. 54 Job No. 1520 Division No. ____ Notes Red. ____ Plotted ____ Date 8-20-52 Date ____ No. ____ Profile

Survey of HALSTEAD ST. Notes M. NATAROFF Notes Chkd. ____ Checked ____ X-Sec.

Survey by MUSLIN Date ____ Date ____ Date ____ No. ____

Indexed C. Johnson

76L298 307 10-51

PLEASE RETURN TO
LOS ANGELES COUNTY SURVEYOR
726 LOS ANGELES COUNTY
ENGINEERING BLDG.

NOTE: ANY ADDITIONS OR CHANGES ON THIS SHEET MUST BE MADE OR CIRCLED IN RED INK, WITH DATE AND NAME OF PERSON MAKING CHANGE.

Do not extend notes this side of this line.

STATION	B. S.	H. I.	F. S.	ELEV.	Lt.	Rt.
10+00				6957		P/L
"				954	16' Edge Pav & Gut.	
"				964	P/L	
11+00				972		℄
"				969		16' Edge Pav
"				975		P/L
"				969	16' Edge Pav & Gut.	
"				978	P/L	
12+00				988		℄
"				984		16' Edge Pav
"				989		P/L
"				966		150'
"				984	16' Edge Pav & Gut	
"				996	P/L	
"				999	150'	
13+00				7004		℄
"				002		16' Edge Pav & G
"				008		P/L
"				000	16' Edge Pav & Gut.	
"				013	P/L	
T. P.				70124		

Profile Notes Red ____ Plotted ____ Job No. 1520 Division No. ____ F.B. 1758 Pg. 55
No. ____ Date ____ Date ____ Survey of HALSTEAD ST
X-Sec. Notes Chkd. ____ Checked ____ Survey by MUSLIN Notes M.N. Date 2/22/50
No. ____ Date ____ Date ____ Map No. ____ Indexed Johnson Date ____

76L298 307 10-51

PLEASE RETURN TO

LOS ANGELES COUNTY SURVEYOR
726 LOS ANGELES COUNTY
ENGINEERING BLDG.

NOTE: ANY ADDITIONS OR CHANGES ON THIS SHEET MUST BE MADE OR CIRCLED IN RED INK, WITH DATE AND NAME OF PERSON MAKING CHANGE.

Do not extend notes this side of this line.

STATION	B. S.	H. I.	F. S.	ELEV.		
S. end S.E. CR				70100		Gut
" " " "				0166		Cb.
E. " S.E. "	"			0134		Gut.
" " " "	"			0197		Cb.
S. " S.W.	" "			0137		Gut.
" " " "	" "			0198		Cb
W. " " "	" "			0231		Gut.
" " " "	" "			0297		Cb.
14+08±				028		℄ int. of FOOTHILL BLVD
B.M.T.E. 406				70373	B.M.T.E. 406 - EL. 703.740 per F.B. 1488-215	

Profile No. ____ X-Sec. No. ____

Notes Red. ____ Plotted ____ Date 8-22-52 Date ____ Checked ____ Date ____

Job No. 5320 Division No. ____ Notes Chkd. ____ Date ____

Survey of HALSTEAD ST. Notes M. MATAPOFF

Survey by MUSLIN

Indexed C. Johnson

F.B. 1758 PG. 56

Notes Ck'd by	Survey of HALSTEAD ST	F. B. 1758 PG. 57
Map No.	W. O. 1520 Tape No. St'd. °F	
Office Work	Surveyed by J. MUSLIN	
Checked	Notes J. M. Date 8-52	
Date	Indexed	

C.I. 1520

HALSTEAD ST.

KINNELOA AVE
FROM

COLORADO ST. TO FOOTHILL BLVD

— TOPOG —

Note: Any Additions or Changes on This Sheet Must be Made or Circled in Red Ink With Date and Name of Person Making Change.

Do not extend notes this side of this line.

RETURN TO
LOS ANGELES COUNTY SURVEYOR
726 LOS ANGELES COUNTY
ENGINEERING BLDG.

76F3095 247 2-51

F.B. 1758 PG. 58

To Bot Pg. 59

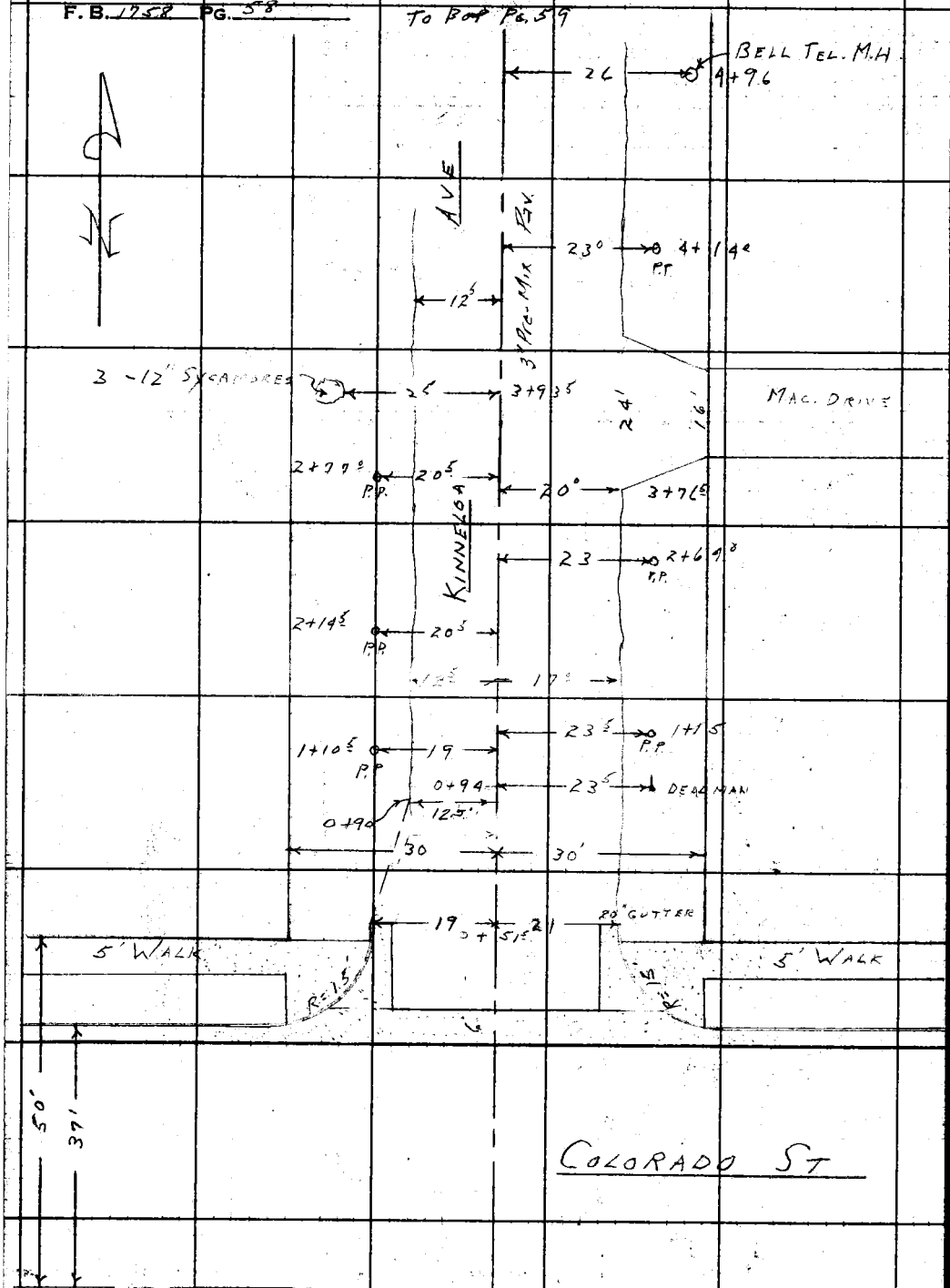

RETURN TO
LOS ANGELES COUNTY SURVEYOR
725 LOS ANGELES COUNTY
ENGINEERING BLDG.

Do not extend notes this side of this line.

Note: Any Additions or Changes on This Sheet Must be Made or Circled in Red Ink With Date and Name of Person Making Change.

Notes Ck'd by	Survey of HALSTEAD ST	F.B. 1758 PG. 59
Map No.	W. O. 1520 Tape No. St'd. °F	
Office Work	Surveyed by J. MUSLIN	
Checked	Notes J.M. Date 8-52	
Date	Indexed	

TO BOT. PG. 60

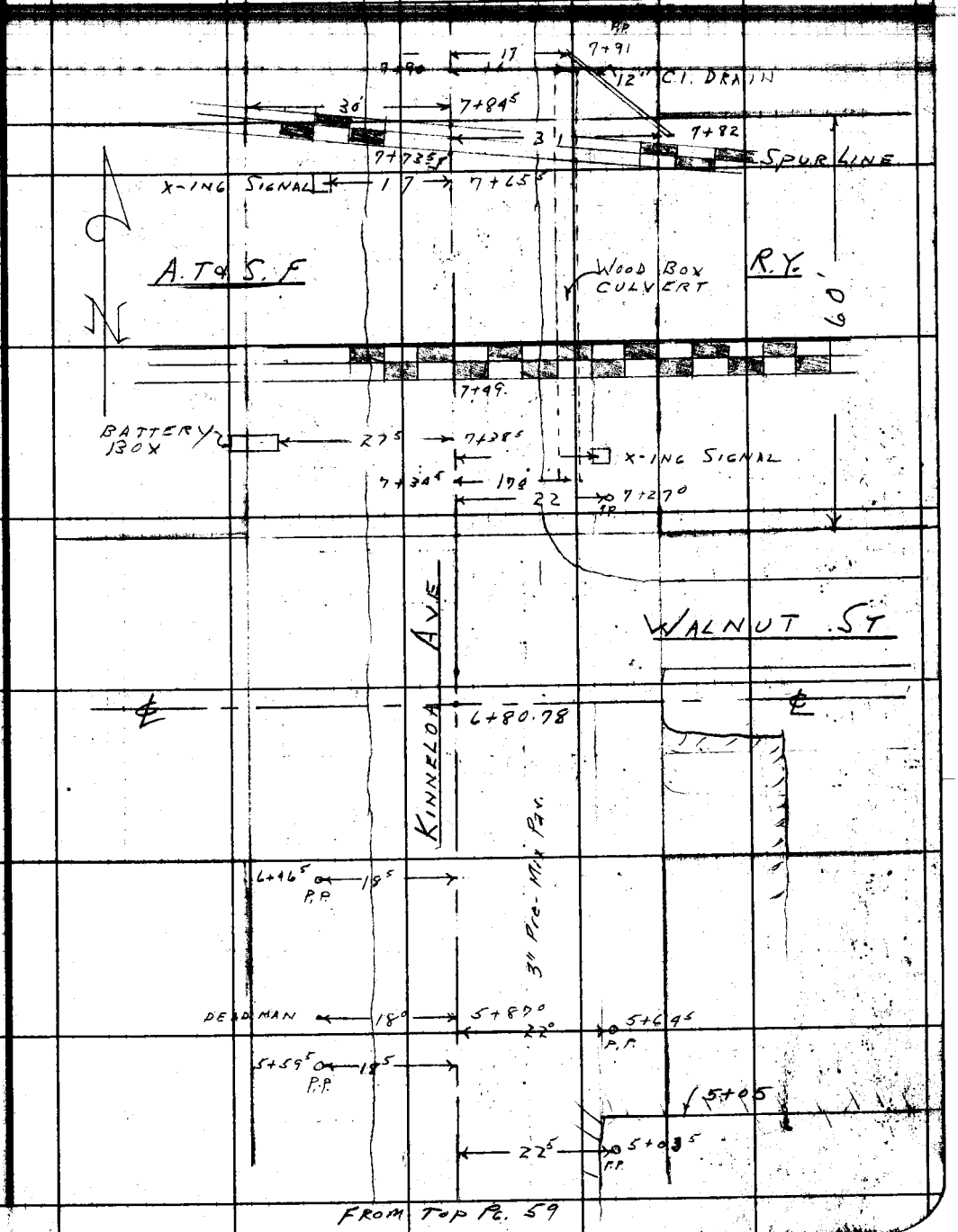

FROM TOP PG. 59

Note: Any Additions or Changes on This Sheet Must be Made or Circled in Red Ink With Date and Name of Person Making Change.

Do not extend notes this side of this line.

RETURN TO
LOS ANGELES COUNTY SURVEYOR
726 LOS ANGELES COUNTY
ENGINEERING BLDG.

76F3095 247 2-51

F. B. 1758 PG. 60

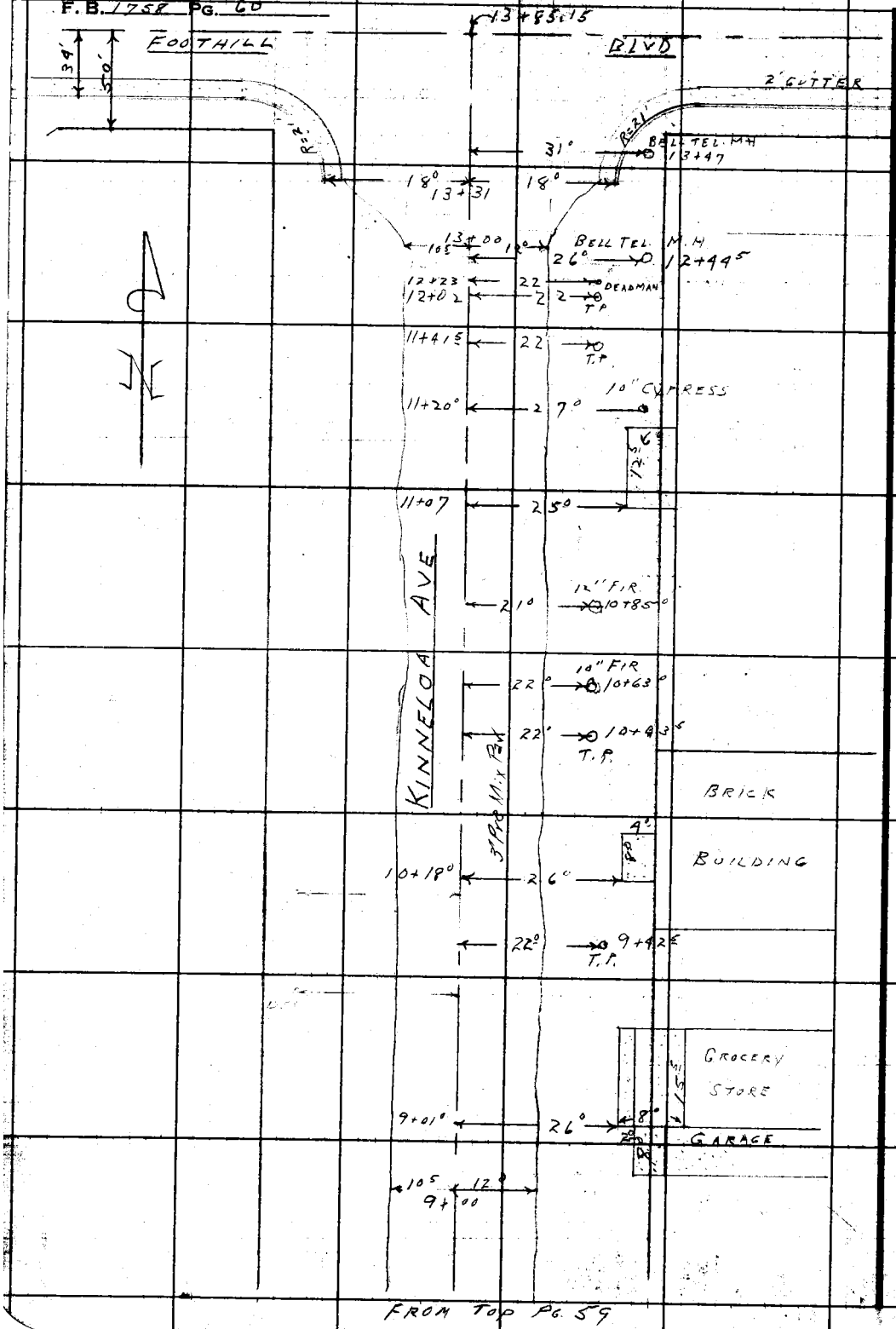

FROM TOP PG. 59

RETURN TO
LOS ANGELES COUNTY SURVEYOR
725 LOS ANGELES COUNTY
ENGINEERING BLDG.

Do not extend notes this side of this line.

Note: Any Additions or Changes on This Sheet Must be Made or Circled in Red Ink With Date and Name of Person Making Change.

Profile
No. Date
X-Sec.
No. Date

Notes Red. Plotted Date
Notes Chkd. Checked Date

Job No. 1520 Division No.
Survey of HALSTEAD ST.
Survey by MUSLIN Notes M.N. Date 8-26-52
Map No. Indexed Johnson Date APR 19 56

F.B. 1758 PG. 61

HALSTEAD ST.

KINNELOA AVE

from

COLORADO ST

No. to

FOOTHILL BLVD

(X-Sections)

STATION	B.S.	H.I.	F.S.	ELEV.

NOTE: ANY ADDITIONS OR CHANGES ON THIS SHEET MUST BE MADE OR CIRCLED IN RED INK, WITH DATE AND NAME OF PERSON MAKING CHANGE.

PLEASE RETURN TO
LOS ANGELES COUNTY SURVEYOR
726 LOS ANGELES COUNTY
ENGINEERING BLDG.

Do not extend notes this side of this line.

76L298 307 10-51

76L298 307 10-51

PLEASE RETURN TO

LOS ANGELES COUNTY SURVEYOR
726 LOS ANGELES COUNTY
ENGINEERING BLDG.

NOTE: ANY ADDITIONS OR CHANGES ON THIS SHEET MUST BE MADE OR CIRCLED IN RED INK, WITH DATE AND NAME OF PERSON MAKING CHANGE.

Do not extend notes this side of this line.

F.B. 1758 Pg. 62 | Job No. 1520 | Division No. | Notes Red. | Plotted | No. | Profile
Survey of HALSTEAD ST. | Date 9-52 | Date | X-Sec.
Survey by MUSLIN | Notes M. NATAPOFF | Notes Chkd. | Checked
Indexed K. C. Johnson | Date | Date | No.

STATION	B. S.	H. I.	F. S.	ELEV.	Lt.	Rt.
B.M.T.E.660				697 97	B.M.T.E.660-EL. 697.971 per F.B.1588-72	
0+00				978		℄
0+37				9724		℄
E. end N.E. CR.				9734		Gut.
" " " " "				9798		Cb.
N. " " " "				9745		Gut.
" " " " "				9817		Cb.
W. " N.W. " "				9713		Gut.
" " " " "				9797		Cb.
N. " " " "				9740		Gut.
" " " " "				9810		Cb.
1+00				990		℄
"				985		17' Gut.
"				990		22' Edge Pav
"				991		P/L
"				984	12' Gut. & Edge Pav. P/L	
"				984		
2+00				7011		℄
"				015		17' GUT.
"				010		22' Edge Pav

76L298 307 10-51

PLEASE RETURN TO

LOS ANGELES COUNTY SURVEYOR

726 LOS ANGELES COUNTY
ENGINEERING BLDG.

NOTE: ANY ADDITIONS OR CHANGES ON THIS SHEET MUST BE MADE OR CIRCLED IN RED INK, WITH DATE AND NAME OF PERSON MAKING CHANGE.

Do not extend notes this side of this line.

STATION	B. S.	H. I.	F. S.	ELEV.	Lt.	Rt.
2+00				7011		P/L
"				005	12' Edge Pav. & Gut	
"				005	P/L	
T.P.				70170		
3+00				025		℄
"				019		17' Gut.
"				022		22' Edge Pav
"				023		P/L
"				022	12' Edge Pav & Gut	
"				030	P/L	
4+00				038		℄
"				034		17' Gut.
"				037		22' Edge Pav
"				035		P/L
"				031		150'
"				036	12' Edge Pav & Gut	
"				041	P/L	
"				032	150'	
5+00				058		℄
"				053		17' Gut.
"				055		22' Edge Pav

Profile Notes Red____ Plotted____ Job No. 1520 Division No.____ F.B. 1758 PG. 63

X-Sec. Notes Chkd.____ Checked____ Survey by MUSLIN Notes M.N. Date 8-52

Map No.____ Date____ Date____ Date____

76L298 307 10-51

PLEASE RETURN TO

LOS ANGELES COUNTY SURVEYOR
726 LOS ANGELES COUNTY
ENGINEERING BLDG.

NOTE: ANY ADDITIONS OR CHANGES ON THIS SHEET MUST BE MADE OR CIRCLED IN RED INK, WITH DATE AND NAME OF PERSON MAKING CHANGE.

Do not extend notes this side of this line.

STATION	B. S.	H. I.	F. S.	ELEV.	Lt.	Rt
5+00				7055		P/L
"				052	12' Edge Pav & Gut.	
"				053	P/L	
T.P.				70649		
6+00				077		℄
"				071		17' Gut
"				074		22' Edge Pav.
"				073		P/L
				072		
"				078	12' Edge Pav. & Gut.	
"				078	P/L	
7+00				098		℄
"				090		17' Gut.
"						~~22' Edge Pav.~~
"				091		P/L
"				089		150'
"				095	12' Gut. & Edge Pav	
"				095	P/L	
"				7100	150'	
B.M.T.E.21				71255	B.M.T.E.21 - EL. 712.532 per F.B. 1734-18	

F.B. 1758 PG. 64 Job No. 1520 Division No. Notes Red. Plotted Profile
Survey of HALSTEAD ST. Date 8-52 Date No. X-Sec.
Survey by MUSLIN Notes M. NATAPOFF Notes Chkd. Checked
Indexed R. C. Johnson Date Date No.

76L298 307 10-51

PLEASE RETURN TO
LOS ANGELES COUNTY SURVEYOR
726 LOS ANGELES COUNTY
ENGINEERING BLDG.

NOTE: ANY ADDITIONS OR CHANGES ON THIS SHEET MUST BE MADE OR CIRCLED IN RED INK, WITH DATE AND NAME OF PERSON MAKING CHANGE.

Do not extend notes this side of this line.

STATION	B. S.	H. I.	F. S.	ELEV.	Lt.	Rt.
7+34.5				7099		So. end Culvert
7+49.0				71380		℄ So. rail A.T. & S.F.
7+79				71265		℄ No. " " "
7+82				7109		So. end Drain
7+90				7101		No " Culvert
7+91				7107		" " Drain
8+00				7121		℄
"				7118		11.5 Edge Pav
"				7106		15.5 Gut
"				7114		21.0 Tp. bk
"				7119		P/L
"				7121	10' Edge Pav	
"				7121	P/L	
9+00				7128		℄
"				7126		11.5 Edge Pav
"				7125		13' Gut.
"				130		P/L
"				123	10' Edge Pav.	
"				127	P/L	
T.P.				71517		

Profile No. ____ Date ____ Notes Red ____ Plotted ____ Date ____ Job No. 1520 Division No. ____ Survey of HALSTEAD ST

X-Sec. No. ____ Date ____ Notes Chkd. ____ Checked ____ Date ____ Survey by MUSLIN Notes M.N. Date 8-52

Map No. ____ Indexed C. Johnson Date ____

F.B. 1758 PG. 65

76L298 307 10-51

PLEASE RETURN TO

LOS ANGELES COUNTY SURVEYOR
726 LOS ANGELES COUNTY
ENGINEERING BLDG.

NOTE: ANY ADDITIONS OR CHANGES ON THIS SHEET MUST BE MADE OR CIRCLED IN RED INK, WITH DATE AND NAME OF PERSON MAKING CHANGE.

Do not extend notes this side of this line.

STATION	B. S.	H. I.	F. S.	ELEV.	Lt.	Rt.
10+00				7153		℄
"				150		11.5' Edge Pav
"				149		13' Gut
"				150		P/L
"				155		150'
"				149	10' Edge Pav	
"				157	P/L	
"				155	150'	
11+00				175		℄
"				171		11.5' Edge Pav
"				167		15.5 Gut
"				172		P/L
"				173	10' Edge Pav	
"				175	P/L	
T. P.				71815		
12+00				7197		℄
"				194		11.5 Edge Pav.
"				189		15.5 Gut
"				194		P/L
"				193	10' Edge Pav	
"				198	P/L	

F.B. 1758 PG. 66 Job No. 1520 Division No. ____ Notes Red. ____ Plotted ____ Profile ____

Survey of HALSTEAD ST. Date 8-52 Date ____ No. ____ X-Sec. ____

Survey by MUSLIN Notes M. NATAROFF Notes Chkd. ____ Checked ____

Indexed K. C. Johnson Date ____ Date ____ No. ____

76L298 307 4-50

227

PLEASE RETURN TO
LOS ANGELES COUNTY SURVEYOR
726 LOS ANGELES COUNTY ENGINEERING BLDG.

NOTE: ANY ADDITIONS OR CHANGES ON THIS SHEET MUST BE MADE OR CIRCLED IN RED INK, WITH DATE AND NAME OF PERSON MAKING CHANGE.

Do not extend notes this side of this line.

STATION	B. S.	H. I.	F. S.	ELEV.		
13+00				7218		℄
"				214		11.5' Edge Pav
"				212		P/L
"				206		150'
"				216	10' Edge Pav	
"				223	P/L	
So. end S.E. CR				215		Gut.
" " " " "				222		Cb.
E. " " " "				215		Gut.
" " " " "				221		Cb.
So. " S.W. " "				221		Gut.
" " " " "				227		Cb
W. " " " "				220		Gut.
" " " " "				227		Cb.
13+85.15				227		℄ int. @ Foothill
B.M.T.E. 402				722.07	B.M.T.E. 402 - EL. 722.080 per	
					F.B. 1488-213	

Profile Notes Red. ____ Plotted ____ Job No. 1520 Division No. ____ F. B. 1758 Pg. 67
No. ____ Date ____ Date ____ Survey of Walsh Ave St
X-Sec. Notes Chkd. ____ Checked ____ Survey by Muslin Notes M.N. Date 8-52
No. ____ Date ____ Date ____ Map No. ____ Inspected Johnson Date ____

F. B. 1758 Pg. 68 | Job No. 1520 Division No. _____ Notes Red. _____ Plotted _____ Profile

Survey of HALSTEAD ST. Date 8-52 Date _____ No. _____

Survey by MUSLIN Notes M. NOTADOFF Notes Chkd. _____ Checked _____ X-Sec.

Indexed _____ Date _____ Date _____ Date _____ No. _____

STATION	B. S.	H. I.	F. S.	ELEV.

Do not extend notes this side of this line.

PLEASE RETURN TO
LOS ANGELES COUNTY SURVEYOR
726 LOS ANGELES COUNTY ENGINEERING BLDG.

NOTE: ANY ADDITIONS OR CHANGES ON THIS SHEET MUST BE MADE OR CIRCLED IN RED INK, WITH DATE AND NAME OF PERSON MAKING CHANGE.

76L298 307 4-50

F.B. 1736 Pg. 67

Notes Ck'd by
Map No.
Office Work
Checked

Survey of HALSTEAD ST
W. O. 1530 Tape No. St'd. °F
Surveyed by J. MUSLIN
Notes I M Date 8-52

C.L. 1520

HALSTEAD ST

MADRE ST (PROPOSED)

FROM

COLORADO ST. NORTH 317'±

Note: Any Additions or Changes on This Sheet Must be Made or Circled in Red Ink With Date and Name of Person Making Change.

Do not extend notes this side of this line.

RETURN TO
LOS ANGELES COUNTY SURVEYOR
726 LOS ANGELES COUNTY
ENGINEERING BLDG.

76F3095 247 2-51

F.B. 1758 PG. 70

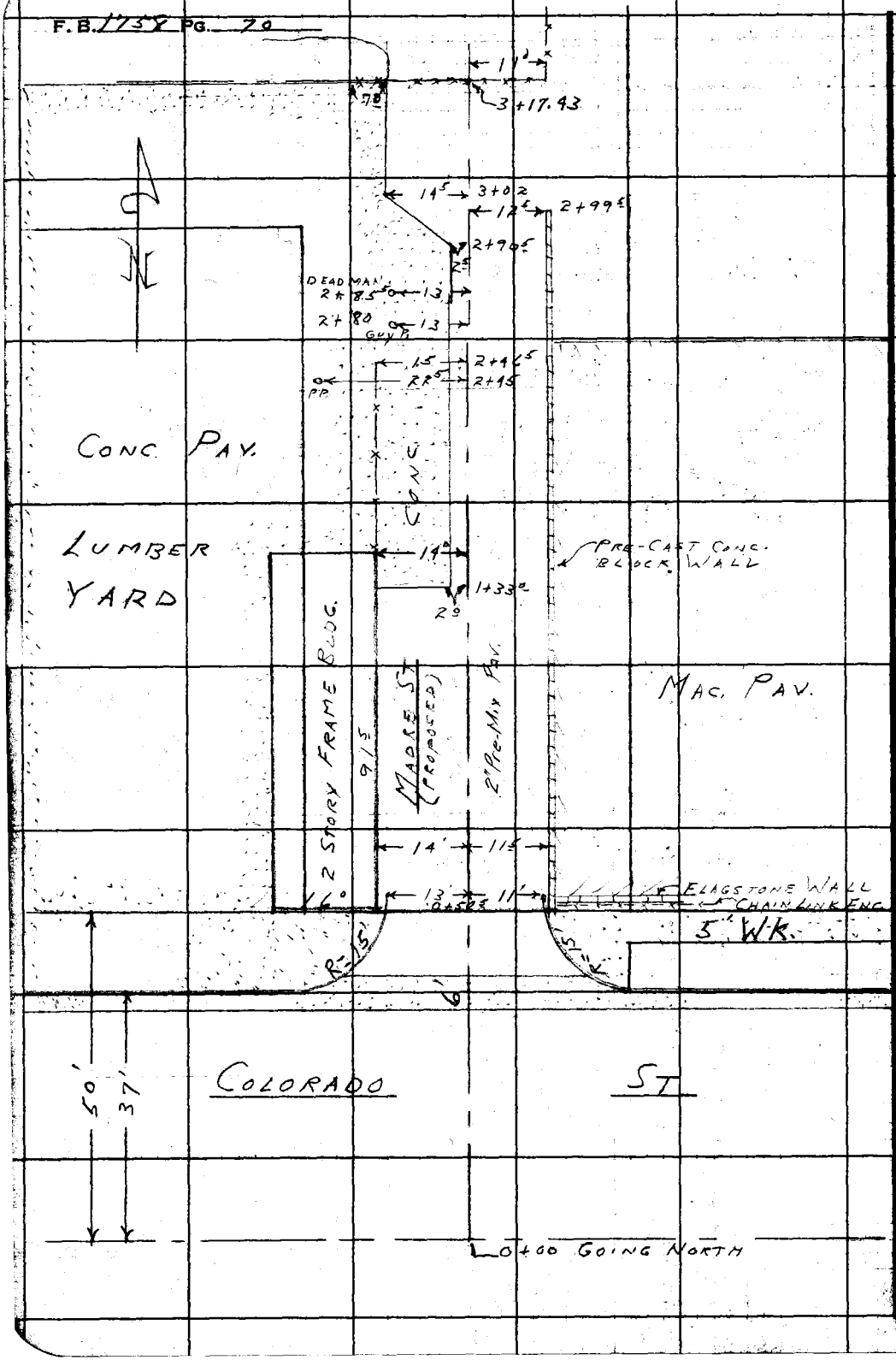

RETURN TO
LOS ANGELES COUNTY SURVEYOR
725 LOS ANGELES COUNTY
ENGINEERING BLDG.

Do not extend notes this side of this line.

Note: Any Additions or Changes on This Sheet Must be Made or Circled in Red Ink With Date and Name of Person Making Change.

Profile	Notes Red	Plotted	Job No. 1520	Division No.	F.B. 1758	PG. 71
No.	Date	Date	Survey of HALSTEAD ST			
X-Sec.	Notes Chkd	Checked	Survey by MUSLIN	Notes M.N.	Date 8-52	
No.	Date	Date	Map No.	Indexed C. Johnson	Date APR 19 '56	

HALSTEAD ST.

MADRE ST. (prop)
from
COLORADO ST
No. to
PROP ST. 317'±

[X-Sections]

STATION	B. S.	H. I.	F. S.	ELEV.

NOTE: ANY ADDITIONS OR CHANGES ON THIS SHEET MUST BE MADE OR CIRCLED IN RED INK, WITH DATE AND NAME OF PERSON MAKING CHANGE.

Do not extend notes this side of this line.

PLEASE RETURN TO
LOS ANGELES COUNTY SURVEYOR
726 LOS ANGELES COUNTY
ENGINEERING BLDG.

761-298 307 10-51

76L298 307 10-51

PLEASE RETURN TO

LOS ANGELES COUNTY SURVEYOR
726 LOS ANGELES COUNTY
ENGINEERING BLDG.

NOTE: ANY ADDITIONS OR CHANGES ON THIS SHEET MUST BE MADE OR CIRCLED IN RED INK, WITH DATE AND NAME OF PERSON MAKING CHANGE.

Do not extend notes this side of this line.

STATION	B. S.	H. I.	F. S.	ELEV.	Lt.	Rt.
B.M.T.E. 663				68522	B.M.T.E. 663 - EL. 685.219 per F.B. 1588-74	
0+00				8641		℄ int. @ Colorado St.
0+37				8596		℄
E. end N.E. C.R.				8569		Gut
" " " " " "				8643		Cb.
N. " " " " "				8626		Gut
" " " " " "				8656		Cb
W. " N. W. " "				8607		Gut
" " " " " "				8695		Cb
N. " " " " "				8646		Gut
" " " " " "				8699		Cb.
0+80				884		℄ bk.
				883		11⁵
				890	14'	
1+00				891		℄
"				892		11⁵'
"				876		12°
"				875		25' P/L
"				897	14'	
T.P.				68991		

F.B. 1758 Pg. 72 Job No. 1520 Division No. ____ Notes Red. ____ Plotted ____ Profile ____
Survey of Halstead St. Date 8-52 Date ____ No. ____
Survey by Muslin Notes M. Natapoff Notes Chkd. ____ Checked ____ X-Sec. ____
Indexed R. C. Johnson Date ____ Date ____ No. ____

76L298 307 10-51

PLEASE RETURN TO

LOS ANGELES COUNTY SURVEYOR

726 LOS ANGELES COUNTY
ENGINEERING BLDG.

NOTE: ANY ADDITIONS OR CHANGES ON THIS SHEET MUST BE MADE OR CIRCLED IN RED INK, WITH DATE AND NAME OF PERSON MAKING CHANGE.

Do not extend notes this side of this line.

STATION	B. S.	H. I.	F. S.	ELEV.	Lt	Rt
1+33				6901		℄
"				900		11.5
"				9025	2' beg. Concrete	
"				9045	14'	
1+41				913		℄
"				9110	2' bk	
"				9130	14'	
2+00				909		℄
"				908		11.5
"				896		12'
"				894		25' P/L
"				9144	2' tp. bk.	
"				9166	14'	
"				9172	25' P/L	
2+46.5				916		℄
				9191	2' tp. bk.	
				9220	14' bt. bldg. found.	
				9268	14' tp. " "	
				9267	25' P/L	
2+90.5				922		℄
				9239	2' cor. conc.	

Profile Notes Red ____ Plotted ____ Job No. 1520 Division No. ____ F.B. 1758 Pg. 73

No. ____ Date ____ Date ____ Survey of Hollywood St.

X-Sec. Notes Chkd. ____ Checked ____ Survey by Muslin Notes M.N. Date 8-52

No. ____ Date ____ Date ____ Map No. ____ Checked Johnson Date ____

76L298 307 10-51

PLEASE RETURN TO

LOS ANGELES COUNTY SURVEYOR
726 LOS ANGELES COUNTY
ENGINEERING BLDG.

NOTE: ANY ADDITIONS OR CHANGES ON THIS SHEET MUST BE MADE OR CIRCLED IN RED INK, WITH DATE AND NAME OF PERSON MAKING CHANGE.

Do not extend notes this side of this line.

STATION	B. S.	H. I.	F. S.	ELEV.	Lt.	Rt.
3+00				6923		℄
"				920		11.5'
"				920		12'
"				916		25' P/L
"				9279	14'	
"				9295	25' P/L	
3+17 43				923		℄ int. of prop. st.
T.P.				68990		
B.M.T.E.663				68521	B.M.T.E.663-EL.685.219 per F.B.1588-74	

F.B. 1758 PG. 74 Job No. 1520 Division No. Notes Red. Plotted No. Profile
Survey of HALSTEAD ST. Date 8-52 Date X-Sec.
Survey by MUSLIN Notes M. NATAPOFF Notes Chkd. Checked No.
Indexed K. C. Johnson Date Date Date

Notes Ck'd By
Map No.
Office Work
Checked

Survey of HALSTEAD ST
W. O. 1520 Tape No. St'd. °F
Surveyed by R. WALLACE
Notes J. MUSLIN Date 8-52

F. B. 1782 Pg. 29

C.I. 1520

HALSTEAD ST

Proposed St (N. of Colorado ST)

from

MADRE ST. (PROPOSED)

WEST TO

TRACT LINE

Note: Any Additions or Changes on This Sheet Must be Made or Circled in Red Ink With Date and Name of Person Making Change.

Do not extend notes this side of this line.

RETURN TO
LOS ANGELES COUNTY SURVEYOR
726 LOS ANGELES COUNTY
ENGINEERING BLDG.

76F3095 247 2-51

F.B. 1758 PG. 76

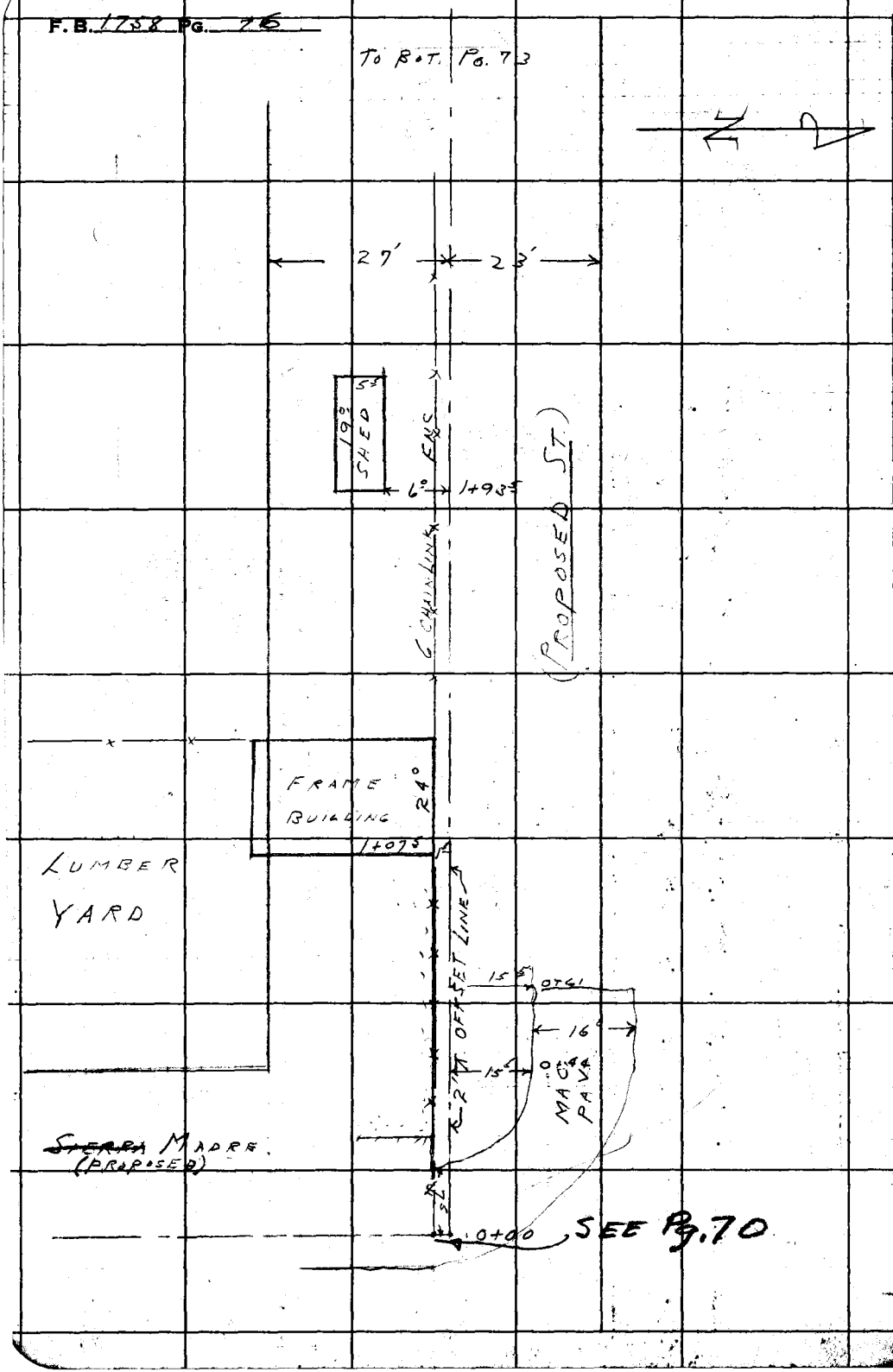

RETURN TO
LOS ANGELES COUNTY SURVEYOR
725 LOS ANGELES COUNTY
ENGINEERING BLDG.

Do not extend notes this side of this line.

Note: Any Additions or Changes on This Sheet Must be Made or Circled in Red Ink With Date and Name of Person Making Change.

75F3095 247 2-51

RETURN TO
LOS ANGELES COUNTY SURVEYOR
726 LOS ANGELES COUNTY
ENGINEERING BLDG.

Note: Any Additions or Changes on This Sheet Must be Made or Circled in Red Ink With Date and Name of Person Making Change.

Do not extend notes this side of this line.

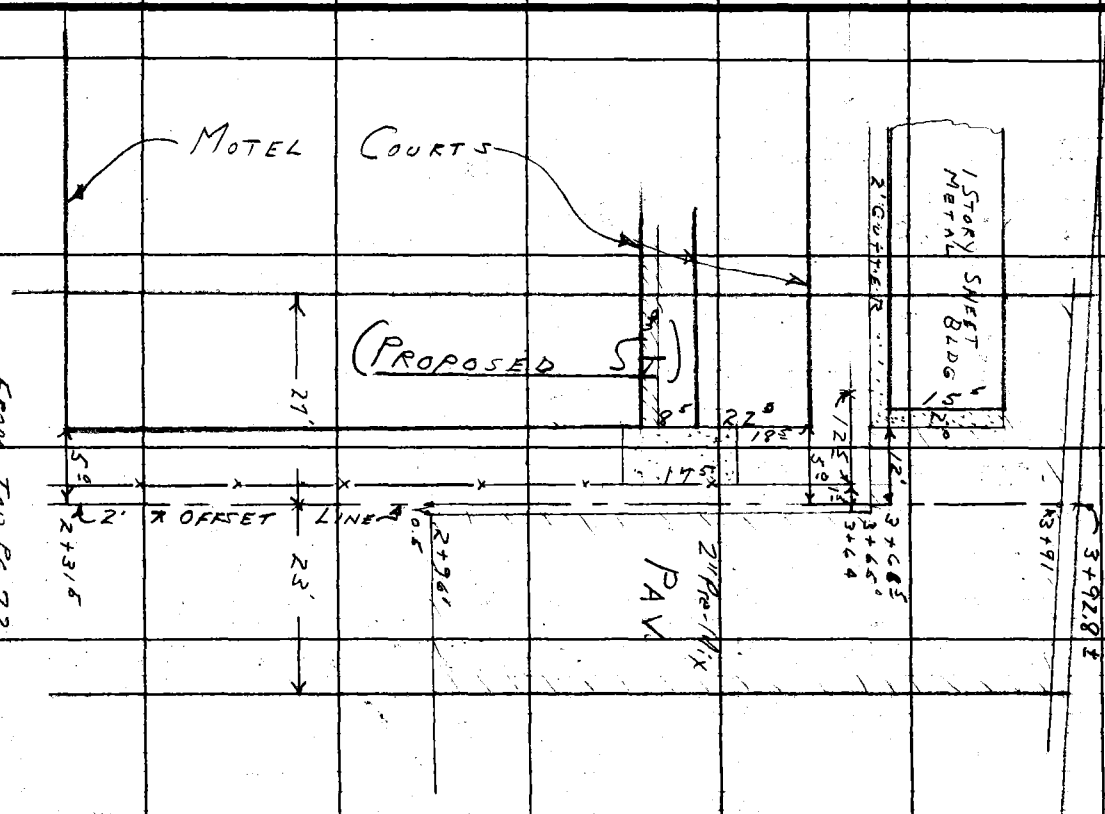

Notes Ck'd by
Map No.
Office Work
Checked

Survey of HALSTEAD ST.
W. 01520 Tape No. St'd °F
Surveyed by J. MUSLIN
Notes Date 9-1-72

RETURN TO
LOS ANGELES COUNTY SURVEYOR
726 LOS ANGELES COUNTY
ENGINEERING BLDG.

Note: Any Additions or Changes on This Sheet Must be Made or Circled in Red Ink With Date and Name of Person Making Change.

Do not extend notes this side of this line.

F.B. 7158 PG. 78

Profile No.	Notes Red.	Plotted	Job No. 1520	Division No.
	Date	Date	Survey of HALSTEAD ST.	
X-Sec. No.	Notes Chkd	Checked	Survey by MULLIN	Notes M.N. Date 8-32
	Date	Date	Map No.	Indexed S. Johnson Date APR 19 56

F.B. 1758 Pg. 79

HALSTEAD ST.

PROP. STREET
from
MADRE ST.
W. to
TRACT LINE
(X-Sections)

STATION	B.S.	H.I.	F.S.	ELEV.

NOTE: ANY ADDITIONS OR CHANGES ON THIS SHEET MUST BE MADE OR CIRCLED IN RED INK, WITH DATE AND NAME OF PERSON MAKING CHANGE.

Do not extend notes this side of this line.

PLEASE RETURN TO
LOS ANGELES COUNTY SURVEYOR
726 LOS ANGELES COUNTY
ENGINEERING BLDG.

761-298 307 10-51

76L298 307 10-51

PLEASE RETURN TO

LOS ANGELES COUNTY SURVEYOR
726 LOS ANGELES COUNTY
ENGINEERING BLDG.

NOTE: ANY ADDITIONS OR CHANGES ON THIS SHEET MUST BE MADE OR CIRCLED IN RED INK, WITH DATE AND NAME OF PERSON MAKING CHANGE.

Do not extend notes this side of this line.

STATION	B. S.	H. I.	F. S.	ELEV.	Lt	Rt
B.M.T.E. 663				685 22	B.M.T.E. 663 - EL. 685.219 per F.B. 1588-74	
T.P.				69042		
0+00				923		℄
"				926		20' P/L
"				923	20' P/L	
1+00				933		℄
"				937		20' P/L
"				934	20' P/L	
2+00				946		℄
				948		20' P/L
				944	20' P/L	
T.P.				69468		
2+96°				954		℄
				957		0.5' on macadam
3+00				955		℄
"				957		0.5'
"				957		20' P/L
"				972		150'
"				952	20' P/L	

F.B. 1758 PG. 80 Job No. 1520 Division No. ____ Notes Red. ____ Plotted ____ Profile
Survey of HALSTEAD ST Date 8-52 Date ____ No. ____
Survey by MUSLIN Notes M. NATAPOFF Notes Chkd. ____ Checked ____ X-Sec.
Indexed R. C. Johnson Date ____ Date ____ No. ____

76L298 307 10-51

PLEASE RETURN TO

LOS ANGELES COUNTY SURVEYOR

726 LOS ANGELES COUNTY
ENGINEERING BLDG.

NOTE: ANY ADDITIONS OR CHANGES ON THIS SHEET MUST BE MADE OR CIRCLED IN RED INK, WITH DATE AND NAME OF PERSON MAKING CHANGE.

Do not extend notes this side of this line.

STATION	B. S.	H. I.	F. S.	ELEV.	Lt	Rt
3+00				6923	150'	
3+41				956		℄ bk.
"				959		0⁵
"				959		20' P/L
3+65				954		℄
"				955		0⁵'
"				955		20' P/L
"				949	20' P/L	
3+91				952		℄
3+93±				952		℄
T.P.				69591		
B.M.T.F.23				69919	B.M.T.F.23 - EL. 699.203 per F.B. 1734	

Profile Notes Red ____ Plotted ____ Job No. 1520 Division No. ____ F.B. 1758 PG. 81

No. ____ Date ____ Survey of HALSTEAD ST

X-Sec. Notes Chkd. ____ Checked ____ Survey by MUSLIN Notes M.M. Date 8-52

No. ____ Date ____ Date ____ Map No. ____ Indexed S. Johnson Date ____

F.B. 1785 PG 82 Job No. 1520 Division No. _____ Notes Red. _____ Plotted _____ Profile

Survey of HALSTEAD ST. Date 8-52 Date _____ No. _____

Survey by MUSLIN Notes M. NATAPOFF Notes Chkd. _____ Checked _____ X-Sec.

Indexed _____ Date _____ Date _____ Date _____ No. _____

STATION	B.S.	H.I.	F.S.	ELEV.	

76L298 307 10-51

PLEASE RETURN TO

LOS ANGELES COUNTY SURVEYOR
726 LOS ANGELES COUNTY
ENGINEERING BLDG.

Do not extend notes this side of this line.

NOTE: ANY ADDITIONS OR CHANGES ON THIS SHEET MUST BE MADE OR CIRCLED IN RED INK, WITH DATE AND NAME OF PERSON MAKING CHANGE.

Notes Ck'd by	Survey of HALSTEAD ST	F.B. 1758 PG. 83
Map No.	W. O. 1520 Tape No. St'd. °F	
Office Work	Surveyed by J. MUSLIN	
Checked	Notes J. M. Date 8-52	
Date	Indexed	

C.I. 1520

HALSTEAD ST

FOOTHILL BLVD

FROM

WINSTON WAY

TO

SIERRA MADRE VILLA

Note: Any Additions or Changes on This Sheet Must be Made or Circled in Red Ink With Date and Name of Person Making Change.

Do not extend notes this side of this line.

RETURN TO
LOS ANGELES COUNTY SURVEYOR
726 LOS ANGELES COUNTY
ENGINEERING BLDG.

76F3095 247 2-51

F.B. 1758 PG. 84

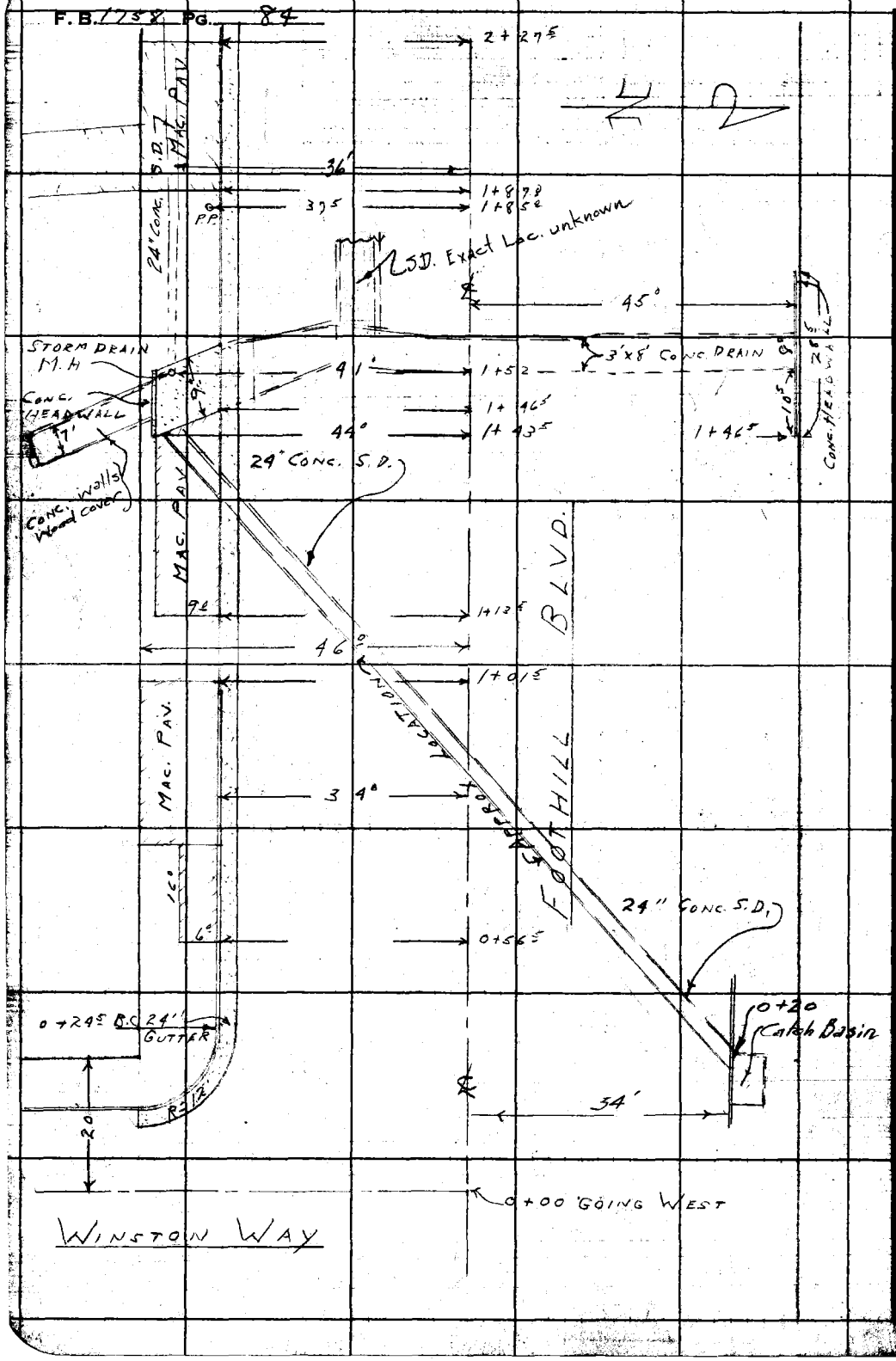

RETURN TO
LOS ANGELES COUNTY SURVEYOR.
72B LOS ANGELES COUNTY
ENGINEERING BLDG.

Do not extend notes this side of this line.

Note: Any Additions or Changes on This Sheet Must be Made or Circled in Red Ink With Date and Name of Person Making Change.

Notes Ck'd by
Map No.
Office Work
Checked
Date

Survey of HALSTEAD ST.
W. O. 7520 Tape No. St'd. °F
Surveyed by J. MUSLIN
Notes J.M. Date 8-52
Indexed

F.B. 1758 PG. 85



Notes: Any Additions or Changes on This Sheet Must be Made or Circled in Red Ink With Date and Name of Person Making Change.

Do not extend notes this side of this line.

RETURN TO
LOS ANGELES COUNTY SURVEYOR
726 LOS ANGELES COUNTY
ENGINEERING BLDG.

76F309S 247 2-51

F. B. 1758 PG. 86

RETURN TO
LOS ANGELES COUNTY SURVEYOR
726 LOS ANGELES COUNTY
ENGINEERING BLDG.

Do not extend notes this side of this line.

Note: Any Additions or Changes on This Sheet Must be Made or Circled in Red Ink With Date and Name of Person Making Change.

Notes Ck'd by	Survey of HALSTEAD ST	F.B. 1758 PG. 87
Map No.	W.O. 1528 Tape No. St'd. °F	
Office Work	Surveyed by J. MUSLIN	
Checked	Notes J. M. Date 8-52	

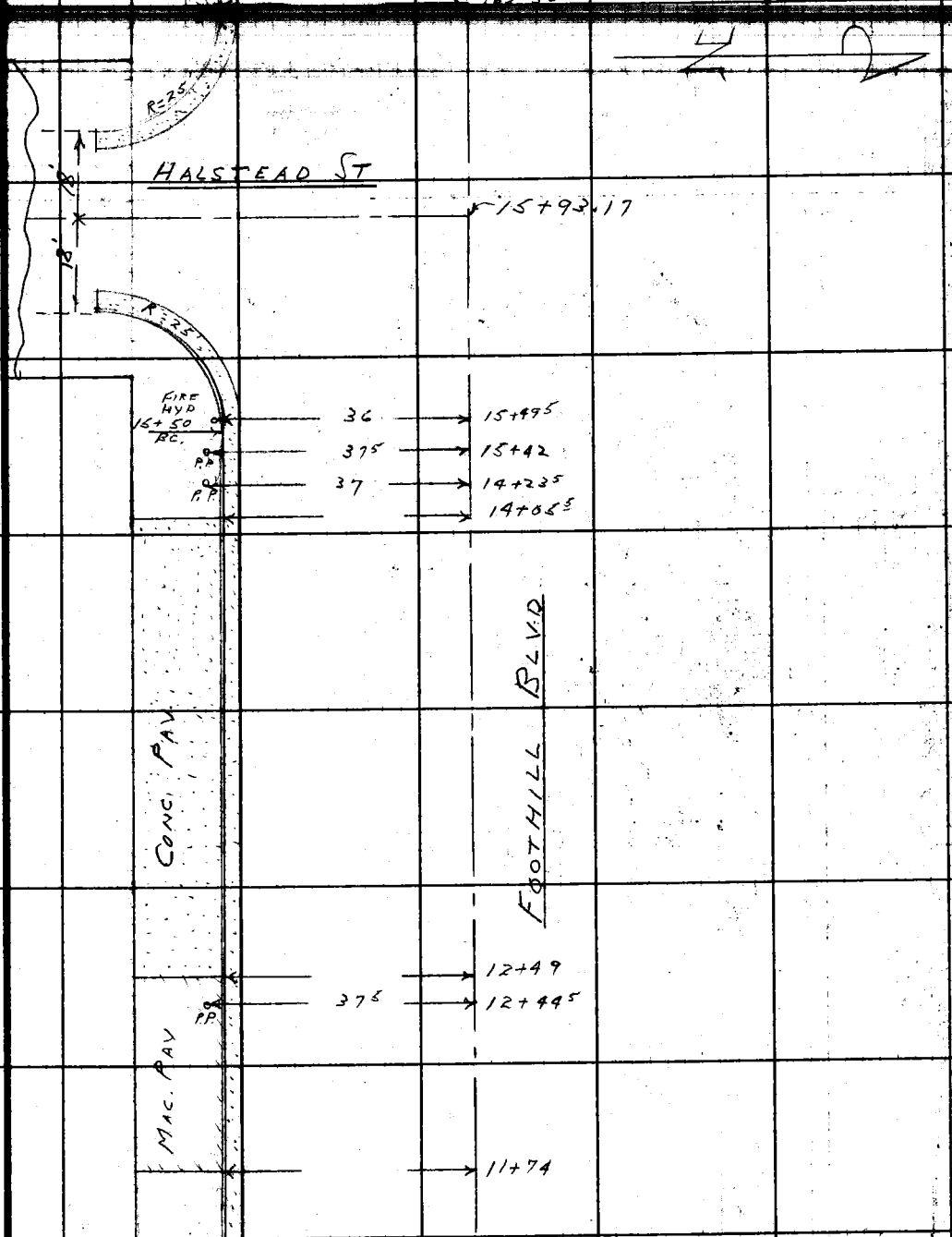

Note: Any Additions or Changes of This Sheet Must be Made or Circled in Red Ink With Date and Name of Person Making Change.

Do not extend notes this side of this line.

RETURN TO
LOS ANGELES COUNTY SURVEYOR
726 LOS ANGELES COUNTY
ENGINEERING BLDG.

76F309S 247 2-51

FROM Top Pg. 86

F.B. 1758 PG. 88

To Bot. Pg. 89.

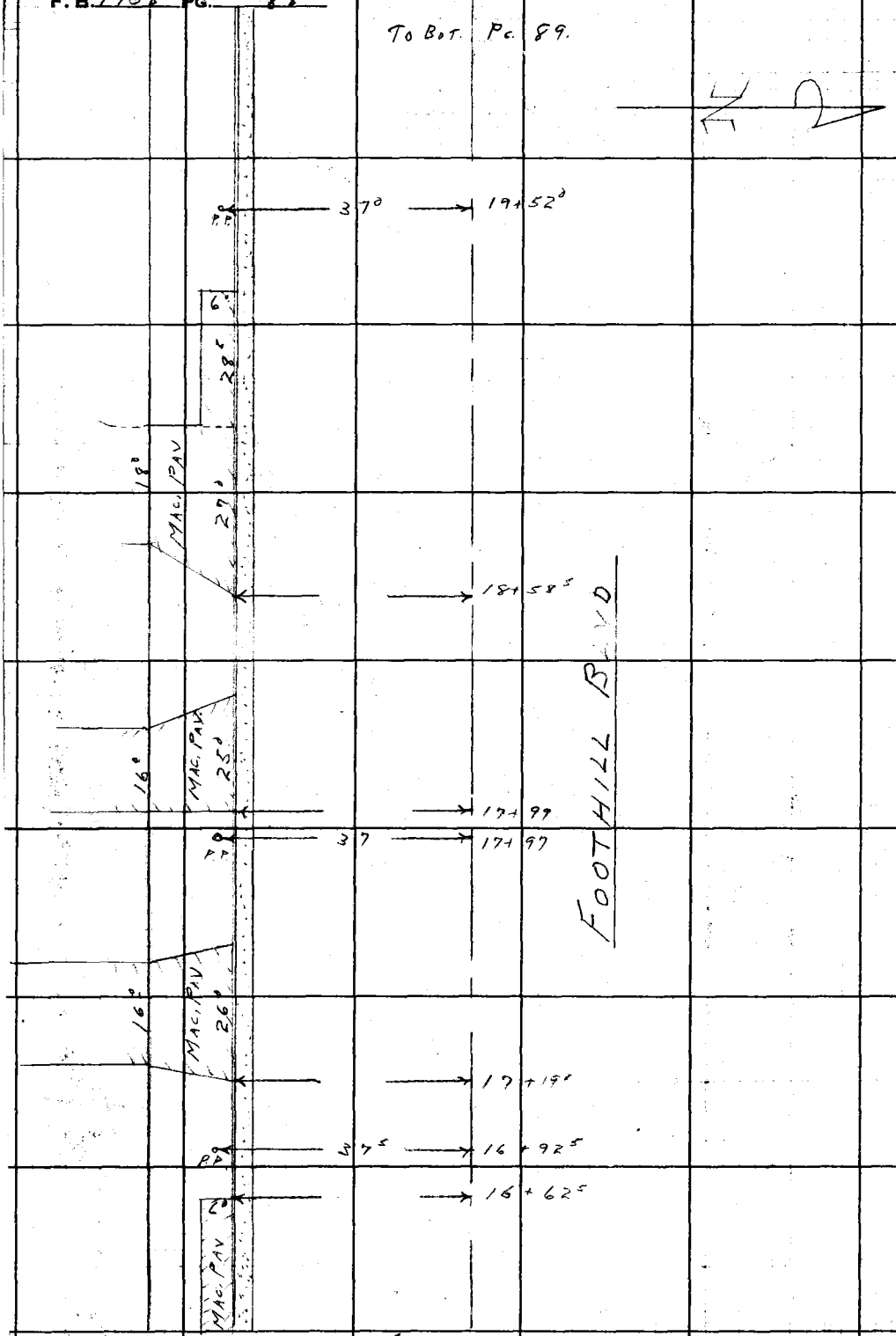

From Top Pg. 87

RETURN TO
LOS ANGELES COUNTY SURVEYOR
726 LOS ANGELES COUNTY
ENGINEERING BLDG.
Do not extend notes this side of this line.

Note: Any Additions or Changes on This Sheet Must be Made or Circled in Red Ink With Date and Name of Person Making Change.

Notes Ck'd by
Map No.
Office Work
Checked

Survey of HALSTEAD ST
W. O. 1520 Tape No. St'd. °F
Surveyed by J. MUSLIN
Notes 1 M Date 0-

F.B. 1758 Pg. 89

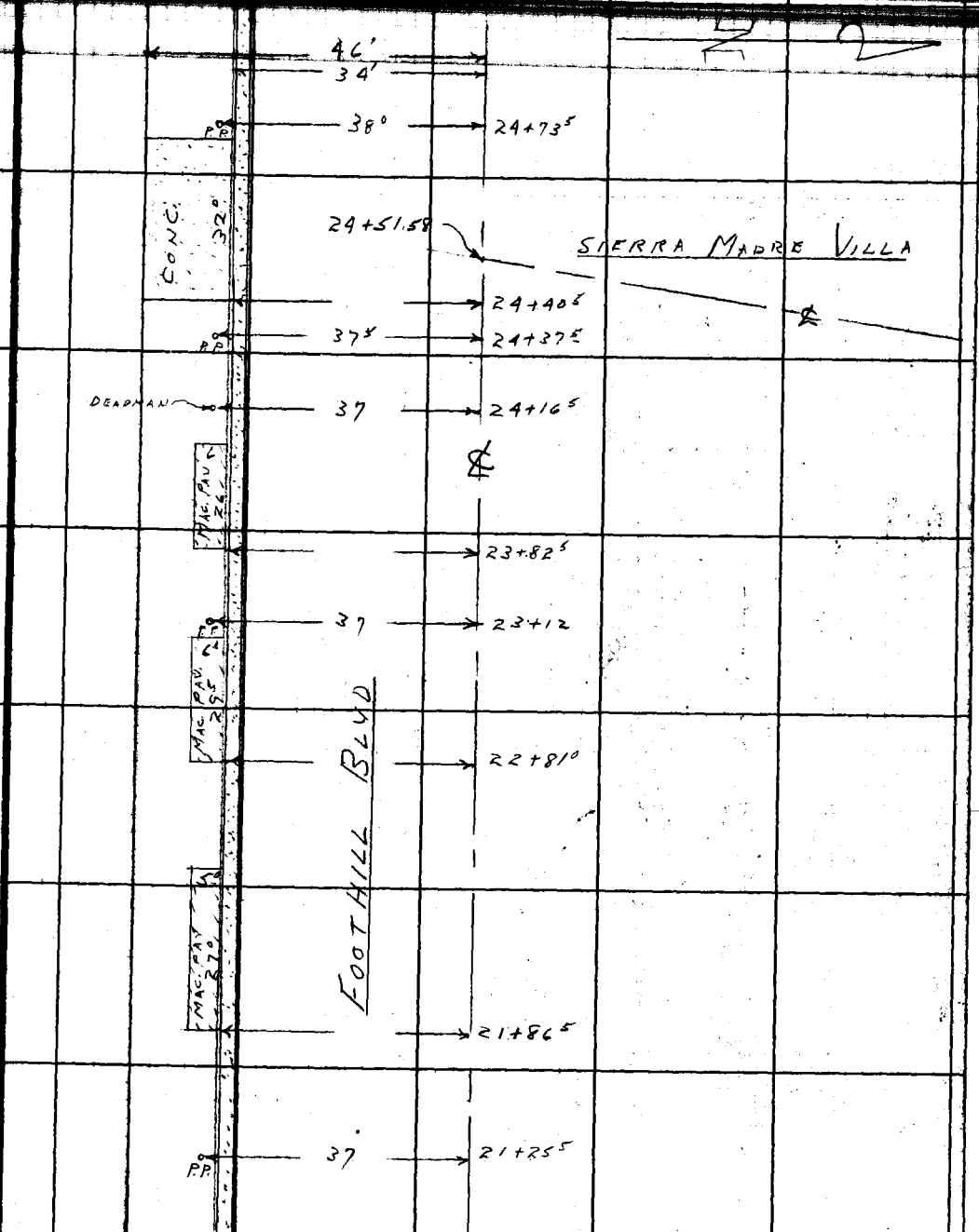

FROM TOP PG. 88

Note: Any Additions or Changes on This Sheet Must be Made or Circled in Red Ink With Date and Name of Person Making Change.

Do not extend notes this side of this line.

RETURN TO
LOS ANGELES COUNTY SURVEYOR
726 LOS ANGELES COUNTY
ENGINEERING BLDG.

76F3095 247 2-51

F. B. _____ PG. 90

RETURN TO
LOS ANGELES COUNTY SURVEYOR
726 LOS ANGELES COUNTY
ENGINEERING BLDG.

Do not extend notes this side of this line.

Note: Any Additions or Changes on This Sheet Must be Made or Circled in Red Ink With Date and Name of Person Making Change.

Profile	Notes Red	Plotted	Job No 1520	Division No.	F.B. 1758 Pg. 91
No.	Date	Date	Survey of HALSTEAD ST		
X-Sec.	Notes Chkd	Checked	Survey by MUSLIN	Notes M.N.	Date 8-52
No.	Date	Date	Map No.	Indexed J. C. Johnson	Date APR 19 '58

HALSTEAD ST.

FOOTHILL BLVD.

from

WINSTON WAY

West to

SIERRA MADRE VILLA

{X-Sections}

STATION	B.S.	H.I.	F.S.	ELEV.

NOTE: ANY ADDITIONS OR CHANGES ON THIS SHEET MUST BE MADE OR CIRCLED IN RED INK, WITH DATE AND NAME OF PERSON MAKING CHANGE.

Do not extend notes this side of this line.

PLEASE RETURN TO
LOS ANGELES COUNTY SURVEYOR
726 LOS ANGELES COUNTY
ENGINEERING BLDG.

76L228 307 10-51

76L298 307 10-51

PLEASE RETURN TO

LOS ANGELES COUNTY SURVEYOR
726 LOS ANGELES COUNTY
ENGINEERING BLDG.

NOTE: ANY ADDITIONS OR CHANGES ON THIS SHEET MUST BE MADE OR CIRCLED IN RED INK, WITH DATE AND NAME OF PERSON MAKING CHANGE.

Do not extend notes this side of this line.

F.B. 1758 PG. 92 Job No. 1520 Division No. Notes Red. Plotted Profile No.
Survey of HALSTEAD ST. Date 8-52 Date Date X-Sec.
Survey by MUSLIN Notes M. NATAPOFF Notes Chkd. Checked
Indexed K. C. Johnson Date Date Date No.

STATION	B. S.	H. I.	F. S.	ELEV.	Lt.	Rt.
B.M.T.E.410				689 91	B.M.T.E.410-EL	689.913 per F.B.1488-216
0+00				906		℄ int. @ WINSTONE WAY
S. end S.W. C.R.				889		Gut.
" " " " " "				895		Cb.
W. " " " " "				894		Gut.
" " " " " "				921		Cb.
T.P.				689 55		
1+00				897		℄
"				8866	34' Gut.	
"				8932	" Cb.	
"				898	P/L	
"				8123	300' Lt.	
1+52				8898	41° Conc. Storm Drn.	688.98 − 5.60 = 683.38
"				8338	EL. @ Flowline.	
1+61				8518		45' Flowline of drain
2+00				889		℄
"				8869	34' Gut.	
"				8836	" Cb.	
"				880	P/L	
"				839	150'	
				811	300'	
2+91±				8030		36± Conc. Storm Drain

76L298 307 10-51

PLEASE RETURN TO

LOS ANGELES COUNTY SURVEYOR
726 LOS ANGELES COUNTY
ENGINEERING BLDG.

NOTE: ANY ADDITIONS OR CHANGES ON THIS SHEET MUST BE MADE OR CIRCLED IN RED INK, WITH DATE AND NAME OF PERSON MAKING CHANGE.

Do not extend notes this side of this line.

STATION	B. S.	H. I.	F. S.	ELEV.	Lt	Rt
2+915				68430		688.30 − 4.00 = 684.30 EL @ [illegible]
"				8788	36° Conc. Stormdrain	
"				8385	687.88 − 4.03 = 683.85 EL. @ Flowline	
3+00				883		℄
"				8719	34' Gut.	
"				8787	" Cb.	
"				881	P/L	
T. P.				68808		
4+00				889		℄
"				8776	34' Gut.	
"				8849	" Cb.	
"				884	P/L & top bk.	
"				874	61' bot. bk	
				829	300' Lt.	
5+00				897		℄
"				8856	34' Gut.	
"				8922	" Cb.	
"				891	P/L	
				85.0	300' Lt	
T. P.				8955		
6+00				904		℄
"				8930	34' Gut.	
"				8998	" Cb.	

Profile Notes Red ____ Plotted ____ Job No. 1520 Division No. ____ F.B. 1758 Pg. 93

No. ____ Date ____ Date ____ Survey of HALSTEAD ST.

X-Sec. Notes Chkd. ____ Checked ____ Survey by [illegible] Notes M.N. Date 8-52

No. ____ Date ____ Date ____ Map No. ____ Indexed Johnson Date ____

76L298 307 10-51

PLEASE RETURN TO

LOS ANGELES COUNTY SURVEYOR
726 LOS ANGELES COUNTY
ENGINEERING BLDG.

NOTE: ANY ADDITIONS OR CHANGES ON THIS SHEET MUST BE MADE OR CIRCLED IN RED INK, WITH DATE AND NAME OF PERSON MAKING CHANGE.

Do not extend notes this side of this line.

STATION	B. S.	H. I.	F. S.	ELEV.	Lt.	Rt.
6+00				6899	P/L	
"				858	300'	
7+00				913		℄
"				9039	34' Gut	
"				9105	" Cb.	
"				916	P/L	
				867	300'	
T.P.				69106		
8+00				929		℄
"				9186	34' Gut	
"				9256	" Cb.	
"				923	P/L	
"				882	300'	
9+00				945		℄
"				9353	34' Gut.	
"				9435	" Cb.	
"				945	P/L	
				905	300'	
T.P.				69400		
10+00				962		℄
"				9502	34' Gut	
"				9571	" Cb	
"				962	P/L	

F.B. 1750 PG. 94

Job No. 1520 Division No. _____ Notes Red. _____ Plotted _____ Profile _____

Survey of Halstead St. Date _____ Date _____ No. _____

Survey by Muslin Notes M. Natapoff Notes Chkd. _____ Checked _____ X-Sec. _____

Indexed R. C. Johnson Date _____ Date _____ No. _____

76L298 307 10-51

PLEASE RETURN TO

LOS ANGELES COUNTY SURVEYOR

726 LOS ANGELES COUNTY
ENGINEERING BLDG.

NOTE: ANY ADDITIONS OR CHANGES ON THIS SHEET MUST BE MADE OR CIRCLED IN RED INK, WITH DATE AND NAME OF PERSON MAKING CHANGE.

Do not extend notes this side of this line.

STATION	B. S.	H. I.	F. S.	ELEV.	Lt.	Rt.
10+00				6931	300'	
11+00				975		℄
"				9653	34' Gut.	
"				9710	" Cb.	
"				974	P/L	
T.P.				69782		
12+00				985		℄
"				9746	34' Gut.	
"				9814	" Cb.	
"				982	P/L	
12+50				991		℄
"				9793	34' Gut	
"				9860	" Cb	
"				9893	P/L	
"				9710	90'	
"				9403	300'	
13+00				997		℄
				9851	34' Gut	
				9917	" Cb.	
				9936	P/L	
T.P.				69937		

Profile Notes Red ____ Plotted ____ Job No. 1520 Division No. ____ F.B. 1758 PG. 95

No. ____ Date ____ Date ____ Survey of Highland Ave. ____

X-Sec. Notes Chkd. ____ Checked ____ Survey by Muslin Notes M.N. Date 8-52

No. ____ Date ____ Date ____ Map No. ____ Inc. Ord. Johnson Date ____

76L298 307 10-51

PLEASE RETURN TO

LOS ANGELES COUNTY SURVEYOR
726 LOS ANGELES COUNTY
ENGINEERING BLDG.

NOTE: ANY ADDITIONS OR CHANGES ON THIS SHEET MUST BE MADE OR CIRCLED IN RED INK, WITH DATE AND NAME OF PERSON MAKING CHANGE.

Do not extend notes this side of this line.

STATION	B. S.	H. I.	F. S.	ELEV.	Lt.	Rt.
13+60				7003		℄
"				69920	34' Gut	
"				9985	" Cb	
"				7000	P/L	
"				987	54'	
"				972	140'	
"				947	300'	
14+00				7007		℄
"				9971	34' Gut.	
"				70037	" Cb.	
"				7003	P/L	
"				6990	54' beg. Fill	
"				984	150' end "	
"				978	151' natural grd.	
14+23				7010		℄
"				69980	34' Gut	
"				70051	" Cb.	
"				7004	P/L	
"				6992	55'	
"				973	197'	
"				6960		

F.B. 1758 PG. 96

Job No. 1520 Division No. ____ Notes Red. ____ Plotted ____ Profile ____

Survey of HALSTEAD ST. Date 8-52 Date ____ No. ____

Survey by MUSLIN Notes MINATAPOFF Notes Chkd. ____ Checked ____ X-Sec. ____

Indexed K. C. Johnson Date ____ Date ____ No. ____

76L298 307 10-51

PLEASE RETURN TO
LOS ANGELES COUNTY SURVEYOR
726 LOS ANGELES COUNTY
ENGINEERING BLDG.

NOTE: ANY ADDITIONS OR CHANGES ON THIS SHEET MUST BE MADE OR CIRCLED IN RED INK, WITH DATE AND NAME OF PERSON MAKING CHANGE.

Do not extend notes this side of this line.

STATION	B. S.	H. I.	F. S.	ELEV.	Lt	Rt
14+24				7010		℄
"				69980	34' Gut.	
"				70051	" Cb.	
"				7004	P/L beg. Fill	
"				7004	55'	
"				6990	197' end. Fill	
"				971	198'	
"				960	300'	
15+00				7018		℄
"				0066	34' Gut.	
"				0131	" Cb.	
"				012	P/L	
T.P. 15+59				70377		
E. end. S.E. CR.				0136		Gut.
" " " " "				0202		Cb
S. " " " " "				0099		Gut.
" " " " "				01~~64~~		Cb.
S. " S.W. " "				0133		Gut
" " " " "				0197		Cb.
16+~~06~~.2 W " " " "				0228		Gut
" " " " "				70294		Cb

Profile Notes Red ____ Plotted ____ Job No. 1320 Division No. ____ F.B. 1158 Pg. 97
No. ____ Date ____ Date ____ Survey ~~[illegible]~~ ~~[illegible]~~
X-Sec. Notes Chkd ____ Checked ____ Survey by Russell Notes M.H. Date 8-32
No. ____ Date ____ Date ____ Map No. ____ ~~[illegible]~~ Date ____

76L298 307 10-51

PLEASE RETURN TO

LOS ANGELES COUNTY SURVEYOR
726 LOS ANGELES COUNTY
ENGINEERING BLDG.

NOTE: ANY ADDITIONS OR CHANGES ON THIS SHEET MUST BE MADE OR CIRCLED IN RED INK, WITH DATE AND NAME OF PERSON MAKING CHANGE.

Do not extend notes this side of this line.

STATION	B. S.	H. I.	F. S.	ELEV.	Lt.	Rt.
15+93.17				7028		℄ int. @ HALSTEAD ST.
B.M.T.E.406				70372	B.M.T.E.406 EL-703.740 per F.B.1488-215	
17+00				039		℄
"				0280	34' Gut.	
"				0345	" Cb.	
"				033	P/L	
"				6986	300'	
18+00				050		℄
"				0383	34' Gut.	
"				0449	" Cb.	
"				042	P/L	
"				012	300'	
T.P.				70753		
19+00				061		℄
"				0495	34' Gut.	
"				0566	" Cb.	
"				053	P/L	
"				046	61' bk.	
"				010	300'	
20+00				074		℄
"				0620	34' Gut.	

F.B. 1758 PG. 98

Job No. 1520 Division No. ____ Notes Red. ____ Plotted ____ Profile ____

Survey of HALSTEAD ST Date 8-52 Date ____ No. ____

Survey by MUSLIN Notes M. NATAPOFF Notes Chkd. ____ Checked ____ X-Sec. ____

Indexed A. C. Johnson Date ____ Date ____ Date ____ No. ____

76L298 307 10-51

PLEASE RETURN TO

LOS ANGELES COUNTY SURVEYOR
726 LOS ANGELES COUNTY
ENGINEERING BLDG.

NOTE: ANY ADDITIONS OR CHANGES ON THIS SHEET MUST BE MADE OR CIRCLED IN RED INK, WITH DATE AND NAME OF PERSON MAKING CHANGE.

Do not extend notes this side of this line.

STATION	B. S.	H. I.	F. S.	ELEV.	Lt.	Rt.
20+00				70687	34' Cb	
"				076	P/L	
"				077	51' tp bk.	
"				062	66' bot. "	
"				019	300'	
21+00				088		℄
"				0765	34' Gut.	
"				0830	" Cb.	
"				090	P/L	
"				088	59' top bk	
"				075	69' bot bk.	
"				025	300'	
T.P.				70822		
22+00				102		℄
"				0910	34' Gut.	
"				0980	" Cb.	
"				100	P/L & top bk.	
"				091	66' bot. bk.	
"				048	300'	
23[illegible]+00				117		℄
"				1061	34' Gut	

Profile Notes Red ____ Plotted ____ Job No. 1520 Division No. ____ F.B. 1758 Pg. 99
No. ____ Date ____ Survey of WALSTEAD ST.
X-Sec. Notes Chkd. ____ Checked ____ Survey by MUSLIN Notes M.N. Date 8-52
No. ____ Date ____ Map No. ____ Date ____

76L298 307 10-51

PLEASE RETURN TO

LOS ANGELES COUNTY SURVEYOR
726 LOS ANGELES COUNTY
ENGINEERING BLDG.

NOTE: ANY ADDITIONS OR CHANGES ON THIS SHEET MUST BE MADE OR CIRCLED IN RED INK, WITH DATE AND NAME OF PERSON MAKING CHANGE.

Do not extend notes this side of this line.

STATION	B. S.	H. I.	F. S.	ELEV.		
23+00				71128	34' Cb	
"				113	P/L	
"				067	300'	
T.P.				71276		
24+00				131		℄
"				1197	34' Gut.	
"				1265	" Cb.	
"				123	P/L	
"				085	300'	
24+51.58				138		℄ int @ SIERRA MADRE VILLA AVE.
"						
"				1270	34' Gut.	
"				1338	" Cb.	
"				1362	P/L	
B.M.T.E. 404				71469	B.M.T.E. 404 - EL. 714.664 per F.B. 1488-214	

F.B. 1758 PG. 100 Job No. 1520 Division No. ____ Notes Red. ____ Plotted ____ Profile ____
Survey of HALSTEAD ST. Date 8-52 Date ____ No. ____
Survey by MUSLIN Notes M. NATAPOFF Notes Chkd. ____ Checked ____ X-Sec. ____
Indexed A. C. Johnson Date ____ Date ____ No. ____

Profile | Notes Red | Plotted | Job No. 1520 | Division No. | F.B. 1758 | PG. 101

No. | Date | Date | Survey of Halstead St.

X-Sec. | Notes Chkd | Checked | Survey by WALLACE | Notes ECW | Date 9-2-52

No. | Date | Date | Map No. | Indexed X C Johnson | Date APR 19 '56

HALSTEAD ST.

PROP. SEWER R/W

(N. Property Line of A.T.&S.F. RR.)

FROM

Winston Way To Halstead St.

PROFILE

STATION	B.S.	H.I.	F.S.	ELEV.

NOTE: ANY ADDITIONS OR CHANGES ON THIS SHEET MUST BE MADE OR CIRCLED IN RED INK, WITH DATE AND NAME OF PERSON MAKING CHANGE.

PLEASE RETURN TO
LOS ANGELES COUNTY SURVEYOR
726 LOS ANGELES COUNTY
ENGINEERING BLDG.

Do not extend notes this side of this line.

76L298 307 10-51

76L298 307 10-51

PLEASE RETURN TO

LOS ANGELES COUNTY SURVEYOR
726 LOS ANGELES COUNTY
ENGINEERING BLDG.

NOTE: ANY ADDITIONS OR CHANGES ON THIS SHEET MUST BE MADE OR CIRCLED IN RED INK, WITH DATE AND NAME OF PERSON MAKING CHANGE.

Do not extend notes this side of this line.

STATION	B. S.	H. I.	F. S.	ELEV.		
B.M. TF 42				675 04	B.M. TF. 675.04 1734/26 Winston Way - B Spk W. cb	
0+00				673 9		℄ Winston Way
+10				745		
+14				767		
+20				770	West P/L Winston Way	
+30				769		
+50				759		
1+00				763		
2+00				784		
T.P.				681 67 ~~680~~ 67		
3+00				789		
4+00				791		
5+00				793		
6+00				816		
7+00				828		
T.P.				685 46		
8+00				838		
9+00				848		
10+00				859		
11+00				687 0		

F.B. 1758 PG. 102

Job No. 1520 Division No. ____ Notes Red. ____ Plotted ____ Profile ____

Survey of HALSTEAD ST. Date ____ Date ____ No. ____

Survey by Wallace Notes E.C.W. Notes Chkd. ____ Checked ____ X-Sec. ____

Indexed E. C. Johnson Date ____ Date ____ Date ____ No. ____

76L298 307 4-50

PLEASE RETURN TO
LOS ANGELES COUNTY SURVEYOR
726 LOS ANGELES COUNTY ENGINEERING BLDG.

NOTE: ANY ADDITIONS OR CHANGES ON THIS SHEET MUST BE MADE OR CIRCLED IN RED INK, WITH DATE AND NAME OF PERSON MAKING CHANGE.

Do not extend notes this side of this line.

STATION	B. S.	H. I.	F. S.	ELEV.	SEWER R/W	
12+00				6881		
T. P.				69034		
13+00				893		
14+00				908		
15+00				922		
				928		
15± 59±				942	E. P/L Halstead St.	
15+71±				9506	East ob. Halstead St.	
+71±				9448	" Gutter	
15+89±	~~℄ Halstead St.~~			6951	℄ Halstead St	
B.M. TF24				69490	B.M TF24 El. 694.926	1734/19

Profile Notes Red. ____ Plotted ____ Job No. 1520 Division No. ____ F. B. 1758 PG. 103
No. ____ Date ____ Date ____ Survey of Halstead
X-Sec. Notes Chkd. ____ Checked ____ Survey by Wallace Notes ECW Date 9-2-52
No. ____ Date ____ Date ____ Map No. ____ Indexed S. Johnson Date ____

F. B. 1758 Pg. 104 Job No. 1520 Division No. _____ Notes Red. _____ Plotted _____ Profile

Survey of _____ Date _____ Date _____ No. _____

Survey by _____ Notes _____ Notes Chkd _____ Checked _____ X-Sec.

Indexed _____ Date _____ Date _____ Date _____ No. _____

STATION	B. S.	H. I.	F. S.	ELEV.

Do not extend notes this side of this line.

PLEASE RETURN TO

LOS ANGELES COUNTY SURVEYOR

726 LOS ANGELES COUNTY ENGINEERING BLDG.

NOTE: ANY ADDITIONS OR CHANGES ON THIS SHEET MUST BE MADE OR CIRCLED IN RED INK, WITH DATE AND NAME OF PERSON MAKING CHANGE.

76L298 307 4-50

Profile	Notes Red.	Plotted	Job No. 1520	Division No.	F. B. 1758 Pg. 105
No.	Date	Date	Survey of Halstead St.		
X-Sec.	Notes Chkd.	Checked	Survey by Wallace	Notes E.C.W.	Date 9-2-52
No.	Date	Date	Map No.	Inked Coleman	Date APR 10 56

C.I. 1520

Halstead St.

SEWER R/W (along N. P/L of A.T.&S.F.-R.R.)

FROM

Halstead St. - West to TRACT LINE

PROFILE

STATION	B. S.	H. I.	F. S.	ELEV.

NOTE: ANY ADDITIONS OR CHANGES ON THIS SHEET MUST BE MADE OR CIRCLED IN RED INK, WITH DATE AND NAME OF PERSON MAKING CHANGE.

Do not extend notes this side of this line.

PLEASE RETURN TO
LOS ANGELES COUNTY SURVEYOR
726 LOS ANGELES COUNTY ENGINEERING BLDG.

76L298 307 4-50

76L298 307 4-50

PLEASE RETURN TO
LOS ANGELES COUNTY SURVEYOR
726 LOS ANGELES COUNTY ENGINEERING BLDG.

NOTE: ANY ADDITIONS OR CHANGES ON THIS SHEET MUST BE MADE OR CIRCLED IN RED INK, WITH DATE AND NAME OF PERSON MAKING CHANGE.

Do not extend notes this side of this line.

STATION	B. S.	H. I.	F. S.	ELEV.	R/W	
B.M. TF24				694 93	B.M. TF 24 El. 694.93 Halstead St. & A.T.&S.F. RR	1734/19
0+00				695 2	℄ Halstead St	
+18				95 23	Top curb	
+18				94 72	Gutter	
+28				95 3		
+30				94 2		
1+00				94 2		
2+00				94 3		
3+00				95 8		
T.P.				698 17		
4+00				98 0		
5+00				99 6		
6+00				700 3		
+85	Bog. East edge Pre-Mix Pav			700 4	Pre-Mix Pav	
7+00				01 3	" " "	
T.P.				702 47		
8+00	Top pre-mix Pav			02 4		
9+00	"	" "		03 7		
9+50 ±	"	" Pav		04 6	END PROP R/W	
BM TF22				702 90	B.M. TF.22 El. 702.91	1734/19

F. B. 1758 Pg. 106
Job No. 1520 Division No. Notes Red. Plotted Profile
Survey of Halstead St Date Date No.
Survey by Wallace Notes ECW Notes Chkd. Checked X-Sec.
Indexed A. C. Johnson Date Date Date No.

Profile	Notes Red.	Plotted	Job No. 1523	Division No.	F. B. 1758 Pg. 107
No.	Date	Date	Survey of HALSTEAD ST		
X-Sec.	Notes Chkd.	Checked	Survey by WALLACE	Notes J. M.	Date 9-52
No.	Date	Date	Map No.	Indexed A. C. Johnson	Date APR 19 5.

HALSTEAD ST

SEWER R/W

WEST FROM

HALSTEAD ST. TO TRACT LINE

X-SECTIONS

Topog shown on Pgs. 125-128

Approx 163' S. of AT & SF RR.

STATION	B. S.	H. I.	F. S.	ELEV.

NOTE: ANY ADDITIONS OR CHANGES ON THIS SHEET MUST BE MADE OR CIRCLED IN RED INK, WITH DATE AND NAME OF PERSON MAKING CHANGE.

PLEASE RETURN TO
LOS ANGELES COUNTY SURVEYOR
726 LOS ANGELES COUNTY ENGINEERING BLDG.

Do not extend notes this side of this line.

76L298 307 4-50

76L298 307 4-50

PLEASE RETURN TO
LOS ANGELES COUNTY SURVEYOR
726 LOS ANGELES COUNTY ENGINEERING BLDG.

NOTE: ANY ADDITIONS OR CHANGES ON THIS SHEET MUST BE MADE OR CIRCLED IN RED INK, WITH DATE AND NAME OF PERSON MAKING CHANGE.

Do not extend notes this side of this line.

STATION	B. S.	H. I.	F. S.	ELEV.		
B.M. T.F. 24				694 93	B.M. T.F. 24 - EL. 694.926	F.B. 1734-19
					LT ℄	RT
0+00				89 5	℄	INT. HALSTEAD ST
0+17				89 1		EDGE PAV.
0+30				89 8	℄	
"				90 0		10'
"				89 6	10'	
1+00				90 6	℄	
"				91 0		10'
"				92 5		100'
"				91 1	10'	
"				88 2	150'	
T. P.				691 16		
2+00				91 4	℄	
"				91 5		10'
"				91 7	10'	
3+00				92 6	℄	
				92 9		10'
				93 7		100'
				93 0	10'	
				92 3	14'	

F. B. 1758 Pg. 108

Job No. 1520 Division No. ____ Notes Red. ____ Plotted ____ Profile

Survey of HALSTEAD ST Date ____ Date ____ No. ____ X-Sec.

Survey by EC WALLACE Notes J. MUSLIN Notes Chkd. ____ Checked ____ No. ____

Indexed R. C. Johnson Date ____ Date ____ Date ____

76L298 307 4-50

PLEASE RETURN TO
LOS ANGELES COUNTY SURVEYOR
726 LOS ANGELES COUNTY ENGINEERING BLDG.

NOTE: ANY ADDITIONS OR CHANGES ON THIS SHEET MUST BE MADE OR CIRCLED IN RED INK, WITH DATE AND NAME OF PERSON MAKING CHANGE.

Do not extend notes this side of this line.

STATION	B. S.	H. I.	F. S.	ELEV.	LT.	℄	RT
3+00				691 7	150'		
4+00				940		℄	
"				942			10'
"				942	10'		
5+00				952		℄	
"				952			10'
"				968			100'
"				954	10'		
"				930	150'		
T.P.				695 74			
6+00				959		℄	
"				963			10'
"				959	10'		
7+00				967		℄	
"				969			10'
"				980			100'
"				969	10'		
"				953	150'		
8+00				974		℄	
				979			10'
				976	10'		

Profile Notes Red. ____ Plotted ____ Job No. 1556 Division No. ____
No. ____ Date ____ Survey of HALSTEAD ST
X-Sec. Notes Chkd. ____ Checked ____ Survey by WALLACE Notes L.M. Date 9-52
No. ____ Date ____ Date ____ Map No. ____ Date ____

F. B. 1758 Pg. 109

76L298 307 4-50

PLEASE RETURN TO
LOS ANGELES COUNTY SURVEYOR
726 LOS ANGELES COUNTY ENGINEERING BLDG.

NOTE: ANY ADDITIONS OR CHANGES ON THIS SHEET MUST BE MADE OR CIRCLED IN RED INK, WITH DATE AND NAME OF PERSON MAKING CHANGE.

Do not extend notes this side of this line.

STATION	B. S.	H. I.	F. S.	ELEV.	LT	℄	RT
9+00				699 2		℄	
"				99 3			10'
"				98 8		10'	
9+50				[illegible] 7		℄	
"				7[illegible] 2			10'
"				70[illegible] 2			100'
"				70[illegible] 0		10'	
"				698 4	150'		
9+74.				7[illegible] 1			
B.M. TF. 23				699 22	B.M. TF.23 EL.699.20		3 F.D. 1734-19

F. B. 1958 Pg. 110 Job No. 1520 Division No. ____ Notes Red. ____ Plotted ____ Profile ____
Survey of HALSTEAD ST Date ____ Date ____ No. ____
Survey by E.C. WALLACE Notes J. MUSLIN Notes Chkd. ____ Checked ____ X-Sec. ____
Indexed K. C. Johnson Date ____ Date ____ Date ____ No. ____

Notes Cr'd by
Map No.
Office Work
Checked
Date

Survey of Halstead St
W. O. 1520 Tape No. St'd. °F
Surveyed by Wallace
Notes ECW Date 9-3-52
Indexed

F. B. 1758 Pg. 111

APR 19 56

C.I. 1520
HALSTEAD ST.

SEWER R/W
L.S. 15-36
FROM WINSTON WAY East To
TR. LINE - North to Foothill Blvd

Note: Any Additions or Changes on This Sheet Must be Made or Circled in Red Ink With Date and Name of Person Making Change.

Do not extend notes this side of this line.

RETURN TO
LOS ANGELES COUNTY SURVEYOR
726 LOS ANGELES COUNTY
ENGINEERING BLDG.

76F3095 247 2-51

F.B. 1758 PG. 112

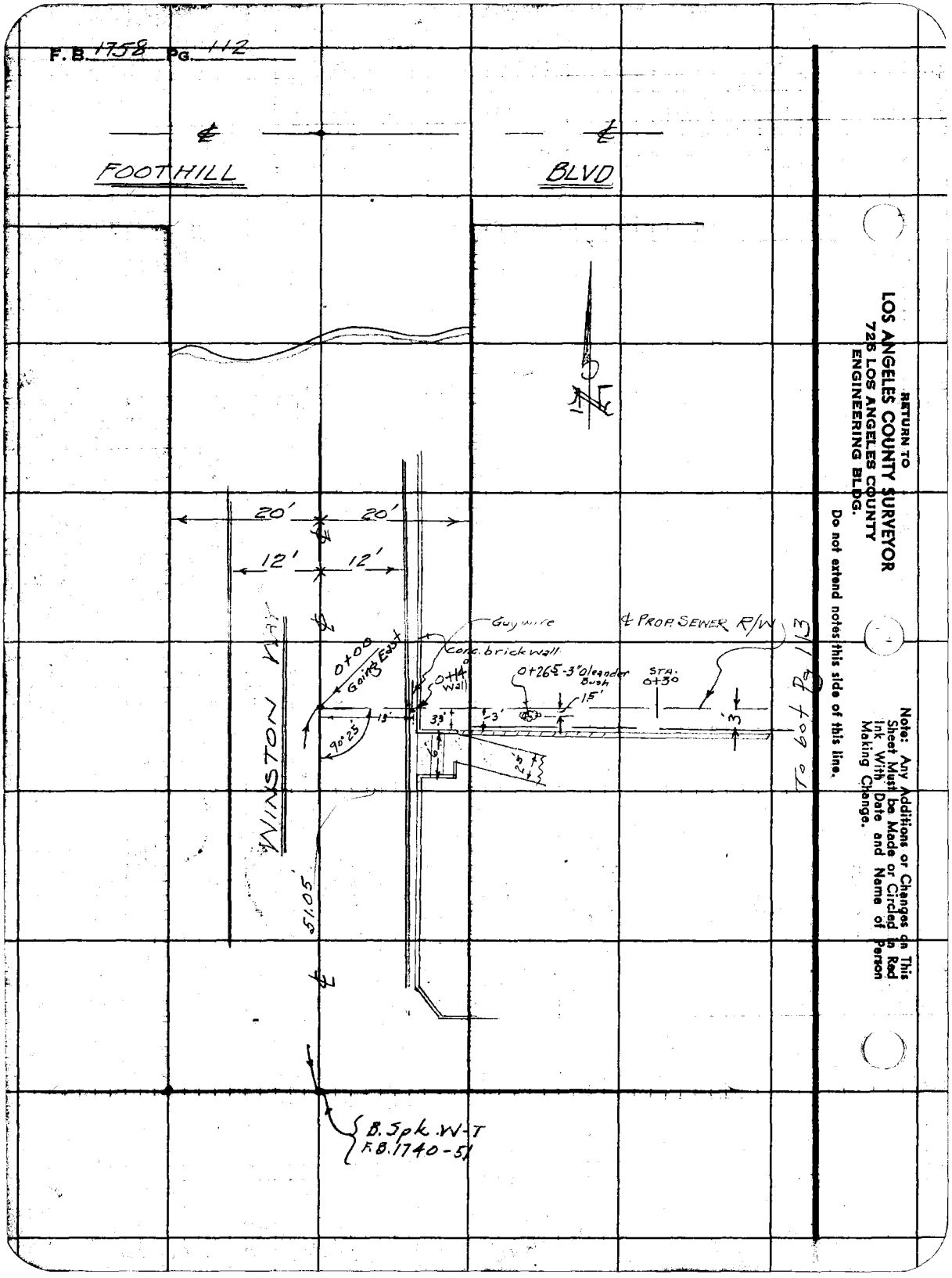

RETURN TO
LOS ANGELES COUNTY SURVEYOR
726 LOS ANGELES COUNTY
ENGINEERING BLDG.

Do not extend notes this side of this line.

Note: Any Additions or Changes on This Sheet Must be Made or Circled in Red Ink With Date and Name of Person Making Change.

F. B. 1758 PG. 113

Notes Ck'd by	Survey at Halstead St
Map No.	W. O. 1520 Tape No. St'd. °F
Office Work	Surveyed by Wallace
Checked	Notes ECW Date 9-3-52
Date	Indexed

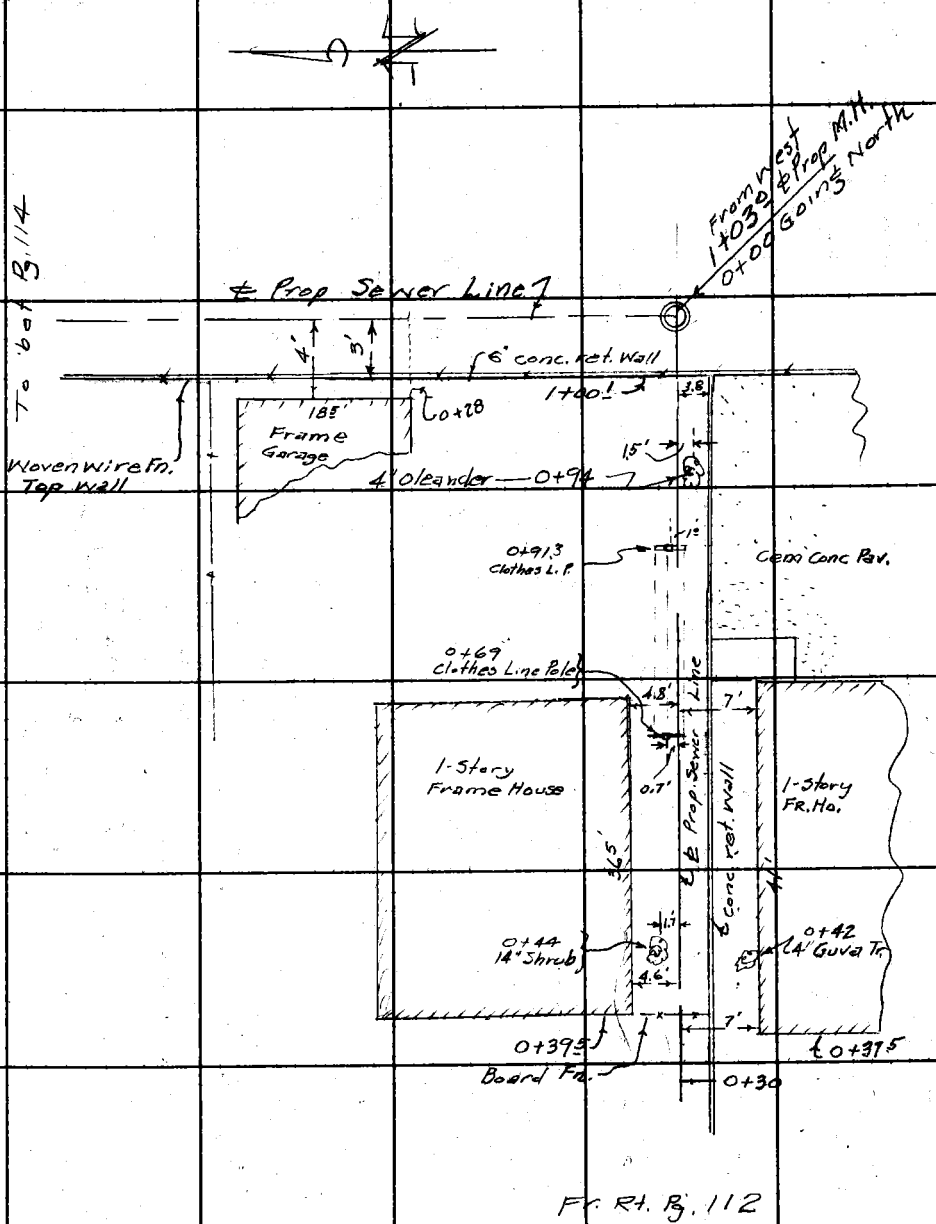

Note: Any Additions or Changes on This Sheet Must be Made or Circled in Red Ink With Date and Name of Person Making Change.

Do not extend notes this side of this line.

RETURN TO
LOS ANGELES COUNTY SURVEYOR
726 LOS ANGELES COUNTY
ENGINEERING BLDG.

76F3095 247 2-51

F. B. 1758 PG. 114

To bot Pg 115

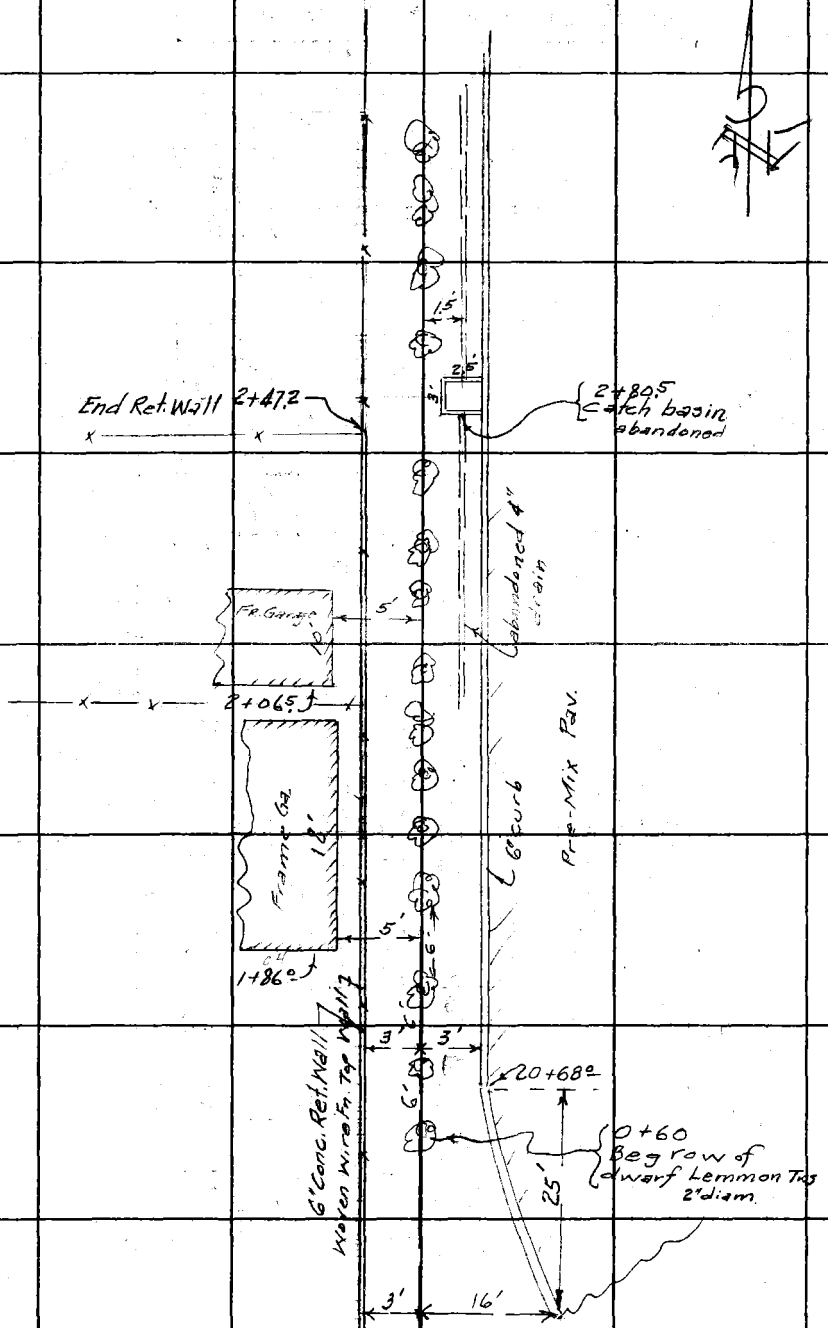

RETURN TO
LOS ANGELES COUNTY SURVEYOR
725 LOS ANGELES COUNTY
ENGINEERING BLDG.
Do not extend notes this side of this line.

Note: Any Additions or Changes on This Sheet Must be Made or Circled in Red Ink With Date and Name of Person Making Change.

Notes Ck'd by
Map No.
Office Work
Checked
Date

Survey of Hubbard St
W. O. 1520 Tape No. St'd. °F
Surveyed by Wallace
Notes ECW Date 9-3-52

F. B. 1758 Pg. 115

Note: Any Additions or Changes on This Sheet Must be Made or Circled in Red Ink With Date and Name of Person Making Change.

Do not extend notes this side of this line.

RETURN TO
LOS ANGELES COUNTY SURVEYOR
726 LOS ANGELES COUNTY
ENGINEERING BLDG.

76F309S 247 2-51

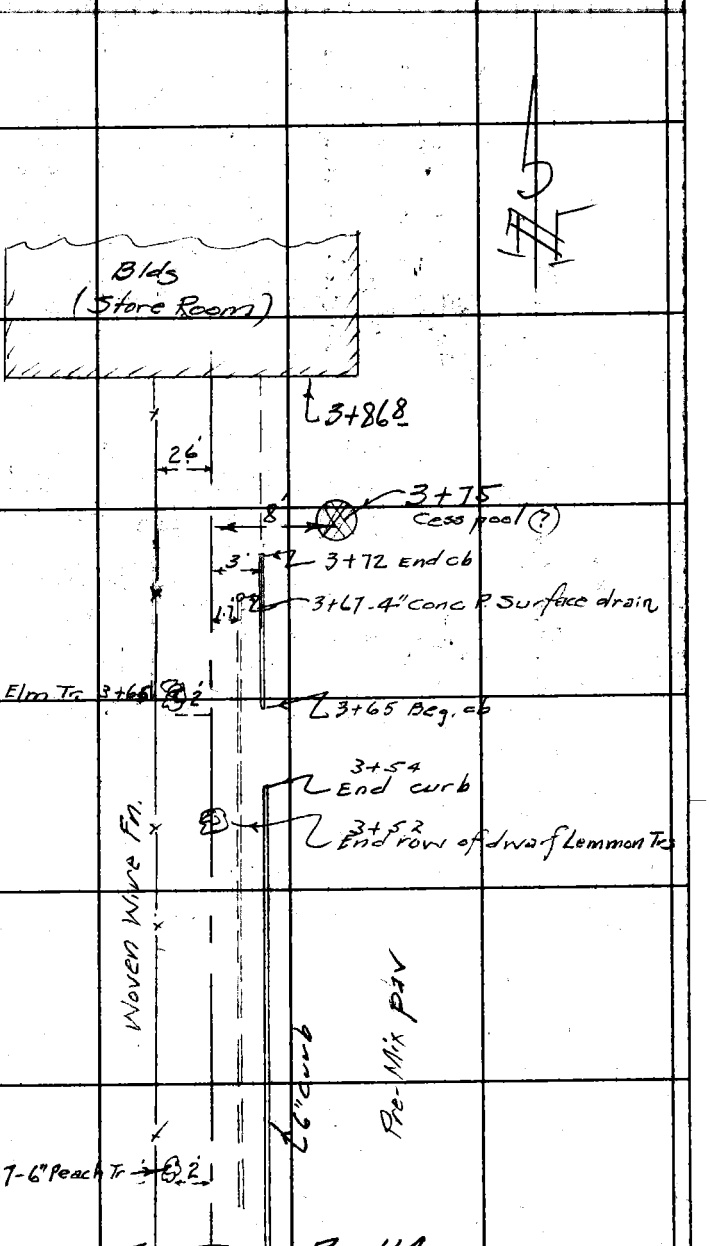

FR TOP Pg. 114

F. B. 1758 PG. 116

RETURN TO
LOS ANGELES COUNTY SURVEYOR
726 LOS ANGELES COUNTY
ENGINEERING BLDG.

Do not extend notes this side of this line.

Note: Any Additions or Changes on This Sheet Must be Made or Circled in Red Ink With Date and Name of Person Making Change.

F. B. 1758 Pg. 117

Profile No. | Notes Red. | Plotted | Job No. 1520 Division No.
Date | Date | Survey of HALSTEAD ST.

X-Sec. No. | Notes Chkd. | Checked | Survey by WALLACE Notes J. M. Date 9-32
Date | Date | Map No. Checked Johnson Date

HALSTEAD ST

SEWER R/W

L.S. 15-36

ALONG S. LINE LOT 13
FROM

℄ WINSTON WAY

EAST TO

TRACT LINE

X - SECTIONS

STATION	B. S.	H. I.	F. S.	ELEV.

NOTE: ANY ADDITIONS OR CHANGES ON THIS SHEET MUST BE MADE OR CIRCLED IN RED INK, WITH DATE AND NAME OF PERSON MAKING CHANGE.

Do not extend notes this side of this line.

PLEASE RETURN TO
LOS ANGELES COUNTY SURVEYOR
726 LOS ANGELES COUNTY ENGINEERING BLDG.

76L298 307 4-50

76L298 307 4-50

PLEASE RETURN TO
LOS ANGELES COUNTY SURVEYOR
726 LOS ANGELES COUNTY ENGINEERING BLDG.

NOTE: ANY ADDITIONS OR CHANGES ON THIS SHEET MUST BE MADE OR CIRCLED IN RED INK, WITH DATE AND NAME OF PERSON MAKING CHANGE.

Do not extend notes this side of this line.

STATION	B. S.	H. I.	F. S.	ELEV.		
B.M. TF. 42				675 04	B.M. TF. 42 EL. 675.043	
					LT	℄ RT
0+00				[illegible]0		℄ WINSTON WAY
0+12				74 8		℄ GUT
"				75 42		℄ CB
0+14				76 6		℄ BRK.
"				77 72		℄ TOP WALL
0+14.5				76 8		℄
"				76 6		3.3' BOT. WALL
"				78 48		" TOP WALL
"				76 8	6'	
0+20				76 7		℄
"				76 8		3.3' BOT WALL
"				78 50		" TOP "
"				77 2		3.8' BOT. WALL
0+50				76 3		
"				76 3		3.3' BOT "
"				78 63		3.3' TOP "
"				75 8		3.8. BOT WALL
"				76 3	4.6'	
T. P.				678 52		

F. B. 1758 Pg. 118

Job No. 1520 Division No. ____ Notes Red. ____ Plotted ____ Profile ____

Survey of HALSTEAD ST. Date ____ Date ____ No. ____

Survey by F.C. WALLACE Notes J. MUSLIN Notes Chkd. ____ Checked ____ X-Sec. ____

Indexed K. C. Johnson Date ____ Date ____ Date ____ No. ____

76L298 307 4-50

PLEASE RETURN TO
LOS ANGELES COUNTY SURVEYOR
726 LOS ANGELES COUNTY ENGINEERING BLDG.

NOTE: ANY ADDITIONS OR CHANGES ON THIS SHEET MUST BE MADE OR CIRCLED IN RED INK, WITH DATE AND NAME OF PERSON MAKING CHANGE.

Do not extend notes this side of this line.

STATION	B. S.	H. I.	F. S.	ELEV.	LT.	℄	RT.
1+00				676 1		℄	
"				76 1			3.3' BOT. WALL
"				78 42			" Top "
"				75 6			3.8' BOT "
"				76 1		6'	
1+00.1				78 47		℄	Top WALL
1+03				77 5		℄	
T. P.				680 01			
T. P.				686 36			
B.M. T.E. 410				689 90	B.M. T.E. 410 EL. 689.913		F.B. 1488-2

Profile Notes Red. Plotted Job No. 1520 Division No. F. B. 1758 PG. 119
No. Date Date Survey of [illegible]
X-Sec. Notes Chkd. Checked Survey by [illegible] Note [illegible] Date [illegible]
No. Date Date Map No. [illegible] Indexed Johnson Date

F. B. 1758 Pg. 120

Job No. 1520 Division No. _____ Notes Red. _____ Plotted _____ Profile

Survey of HALSTEAD ST Date _____ Date _____ No. _____

Survey by E.C. WALLACE Notes J. MUSLIN Notes Chkd. _____ Checked _____ X-Sec.

Indexed _____ Date _____ Date _____ Date _____ No. _____

STATION	B. S.	H. I.	F. S.	ELEV.

Do not extend notes this side of this line.

PLEASE RETURN TO

LOS ANGELES COUNTY SURVEYOR

726 LOS ANGELES COUNTY ENGINEERING BLDG.

NOTE: ANY ADDITIONS OR CHANGES ON THIS SHEET MUST BE MADE OR CIRCLED IN RED INK, WITH DATE AND NAME OF PERSON MAKING CHANGE.

76L398 307 4-56

Profile	Notes Red.	Plotted	Job No. 1520	Division No.	F. B.	Pg. 121
No.	Date	Date	Survey of HALSTEAD ST			
X-Sec.	Notes Chkd.	Checked	Survey by E.C.W.	Notes J.M.	Date 9-52	
No.	Date	Date	Map No.	Indexed E. G. Johnson	Date APR 19 56	

HALSTEAD ST

SEWER R/W

ALONG E. LINE L.S. 15-3C

NORTH 386.8'

FROM

NORTH LINE LOT 13

X-SECTIONS

STATION	B. S.	H. I.	F. S.	ELEV.

NOTE: ANY ADDITIONS OR CHANGES ON THIS SHEET MUST BE MADE OR CIRCLED IN RED INK, WITH DATE AND NAME OF PERSON MAKING CHANGE.

Do not extend notes this side of this line.

PLEASE RETURN TO
LOS ANGELES COUNTY SURVEYOR
726 LOS ANGELES COUNTY ENGINEERING BLDG.

764.298 307 4-56

76L298 307 4-50

PLEASE RETURN TO
LOS ANGELES COUNTY SURVEYOR
726 LOS ANGELES COUNTY ENGINEERING BLDG.

NOTE: ANY ADDITIONS OR CHANGES ON THIS SHEET MUST BE MADE OR CIRCLED IN RED INK, WITH DATE AND NAME OF PERSON MAKING CHANGE.

Do not extend notes this side of this line.

STATION	B. S.	H. I.	F. S.	ELEV.		
B.M. TF 42				675 04	B.M. TF 42 EL 675.043	F.B. 1734-26
T.P.				678 52		
					LT. ℄	RT
0+00				77 5	℄	
				77 7		10'
1+00				77 5	℄	
"				77 4		10'
"				80 25	TOP WALL 3'	
"				76 9	BOT "	
T.P.				80 01		
2+00				81 5	℄	
"				81 90		3' CB
"				81 4		3' BOT CB
"				81 2		10' PAV
"				81 96	TOP WALL 3'	
"				79 3	BOT "	
2+47.2				82 64	TOP WALL (END) 3'	
2+80.5				82 95		TOP 4" DRAIN TO SOUTH
"				83 57		TOP 4" " " NORTH
3+00				83 6	℄	
				84 00		3' CB

F.B. 1758 Pg. 122
Job No. 1520 Division No. ____ Notes Red. ____ Plotted ____ Profile
Survey of HALSTEAD ST Date ____ No. ____
Survey by E.C. WALLACE Notes J. MUSLIN Notes Chkd. ____ Checked ____ X-Sec.
Indexed C. JOHNSON Date ____ Date ____ No. ____

76L298 307 4-50

PLEASE RETURN TO
LOS ANGELES COUNTY SURVEYOR
726 LOS ANGELES COUNTY ENGINEERING BLDG.

NOTE: ANY ADDITIONS OR CHANGES ON THIS SHEET MUST BE MADE OR CIRCLED IN RED INK, WITH DATE AND NAME OF PERSON MAKING CHANGE.

Do not extend notes this side of this line.

STATION	B. S.	H. I.	F. S.	ELEV.	LT.	℄	RT.
3+00				683 6			3' BOT CB.
"				83 7			10' PAV.
"				83 9	TOP BRK 3'		
"				83 2	BOT "		
T. P.				686 36			
3+54				86 11			3' TOP CB (LT)
3+65				86 55			3' " CB.
3+22				86 5		℄	
"				86 81			3' TOP CB.
"				86 4			BOT CB.
"				86 4			10' PAV
"				86 5	3'		
"				86 2	5'		
3+86.8				86 5		℄	
B.M. TE. 410				689 90	B.M. TE. 410 EL. 689.913		F.B. 1488-2[illegible]

Profile Notes Red. ____ Plotted ____ Job No. 1520 Division No. ____
No. ____ Date ____ Date ____ Survey of HALSTEAD
X-Sec. Notes Chk'd ____ Checked ____ Survey by E.C.W. Date [illegible]
No. ____ Date ____ Date ____ Map No. ____ Indexed ____ Date ____

F. B. 1758 PG. 123

F. B. 1758 Pg. 124

Job No. 1520 Division No. _____ Notes Red. _____ Plotted _____ Profile

Survey of HALSTEAD ST. Date _____ Date _____ No. _____

Survey by E.C. WALLACE Notes J. MUSLIN Notes Chkd. _____ Checked _____ X-Sec.

Indexed _____ Date _____ Date _____ Date _____ No. _____

STATION	B. S.	H. I.	F. S.	ELEV.

Do not extend notes this side of this line.

PLEASE RETURN TO

LOS ANGELES COUNTY SURVEYOR

726 LOS ANGELES COUNTY ENGINEERING BLDG.

NOTE: ANY ADDITIONS OR CHANGES ON THIS SHEET MUST BE MADE OR CIRCLED IN RED INK, WITH DATE AND NAME OF PERSON MAKING CHANGE.

76L298 307 4-50

Notes Ck'd by
Map No.
Office Work
Checked

Survey of Halstead St.
W. O. 1520 Tape No. St'd. °F
Surveyed by WALLACE
Notes ECW Date 11-20-52

F. B. 1758 Pg. 125

J.N. 1520

HALSTEAD ST.

SEWER R/W in PRIVATE ST.

West from Halstead St.
Approx 163' S. of A.T.&S.F. RR

TOPOG

-X- Sections on Pg. 107 to 110

Note: Any Additions or Changes on This Sheet Must be Made or Circled in Red Ink With Date and Name of Person Making Change.

Do not extend notes this side of this line.

RETURN TO
LOS ANGELES COUNTY SURVEYOR
726 LOS ANGELES COUNTY
ENGINEERING BLDG.

76FS09S 247 2-51

F.B. 1758 PG. 126

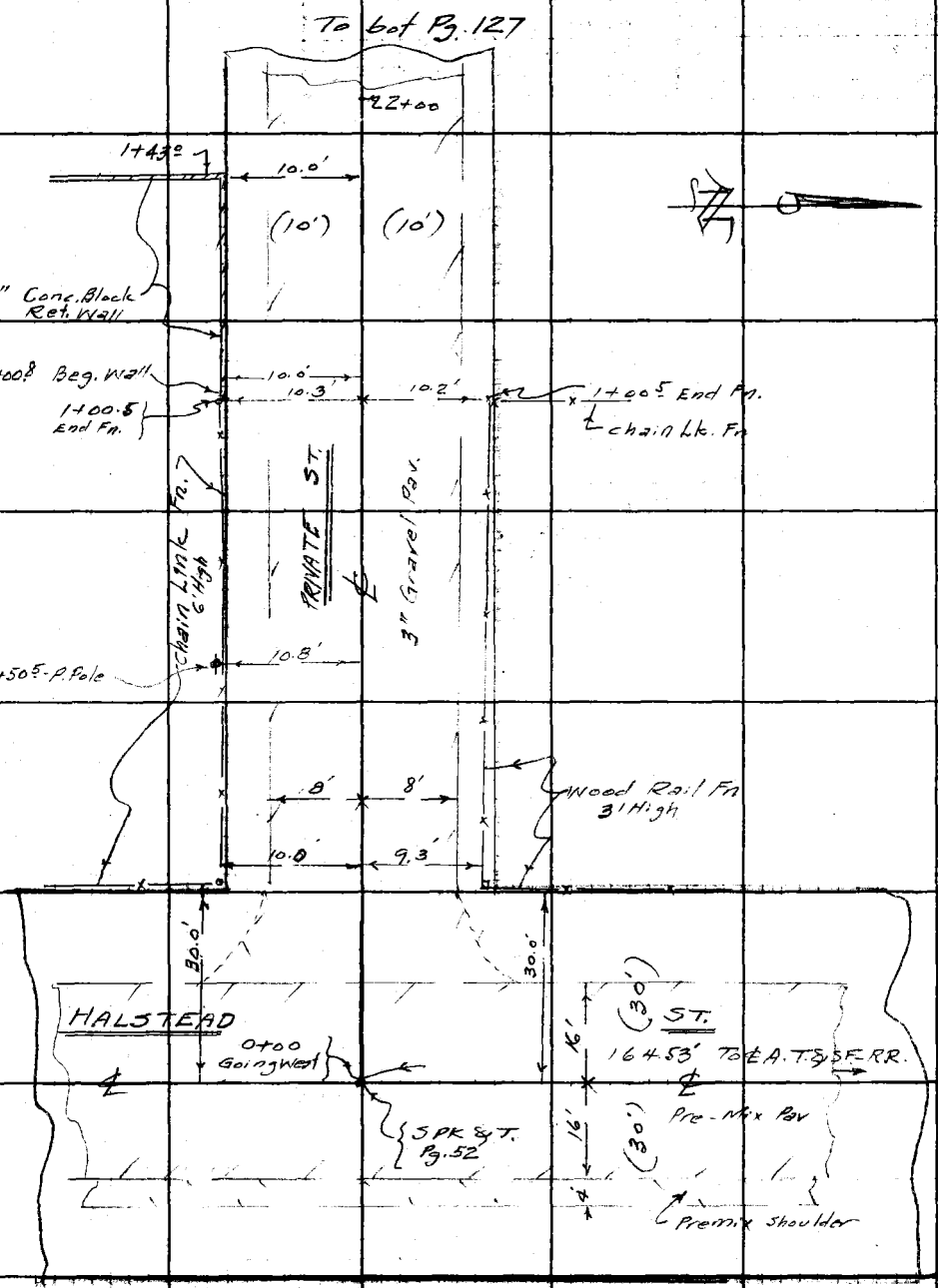

RETURN TO
LOS ANGELES COUNTY SURVEYOR
726 LOS ANGELES COUNTY
ENGINEERING BLDG.

Do not extend notes this side of this line.

Note: Any Additions or Changes on This Sheet Must be Made or Circled in Red Ink With Date and Name of Person Making Change.

Notes Ck'd by
Map No.
Office Work
Checked
Date

Survey of Halstead St
W. O. 1520 Tape No. St'd. °F
Surveyed by Wallace
Notes ECW Date 11-20-52
Indexed

F.B. 1756 Pg. 127

Note: Any Additions or Changes on This Sheet Must be Made or Circled in Red Ink With Date and Name of Person Making Change.

Do not extend notes this side of this line.

RETURN TO
LOS ANGELES COUNTY SURVEYOR
726 LOS ANGELES COUNTY
ENGINEERING BLDG.

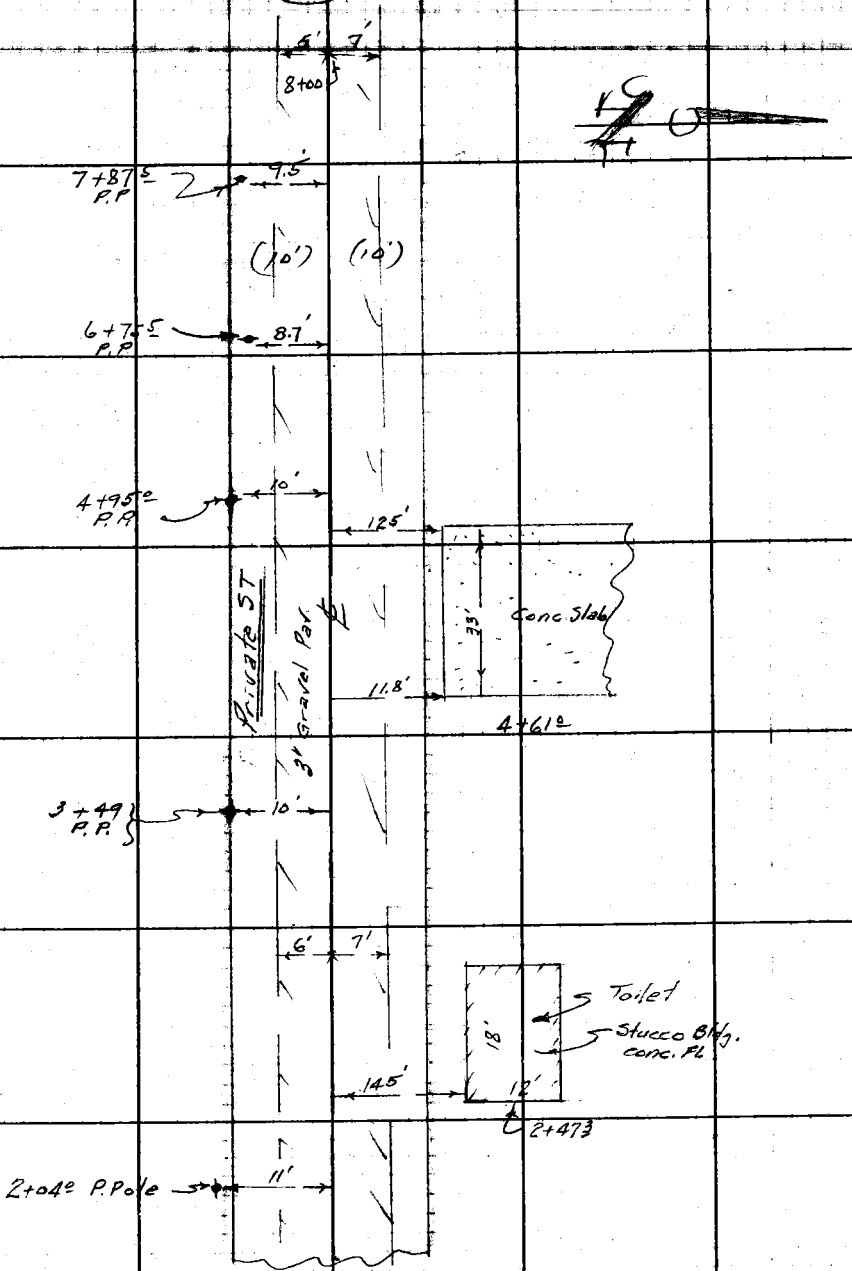

From Top Pg. 126

76F3095 247 2-51

F. B. 1758 PG. 128

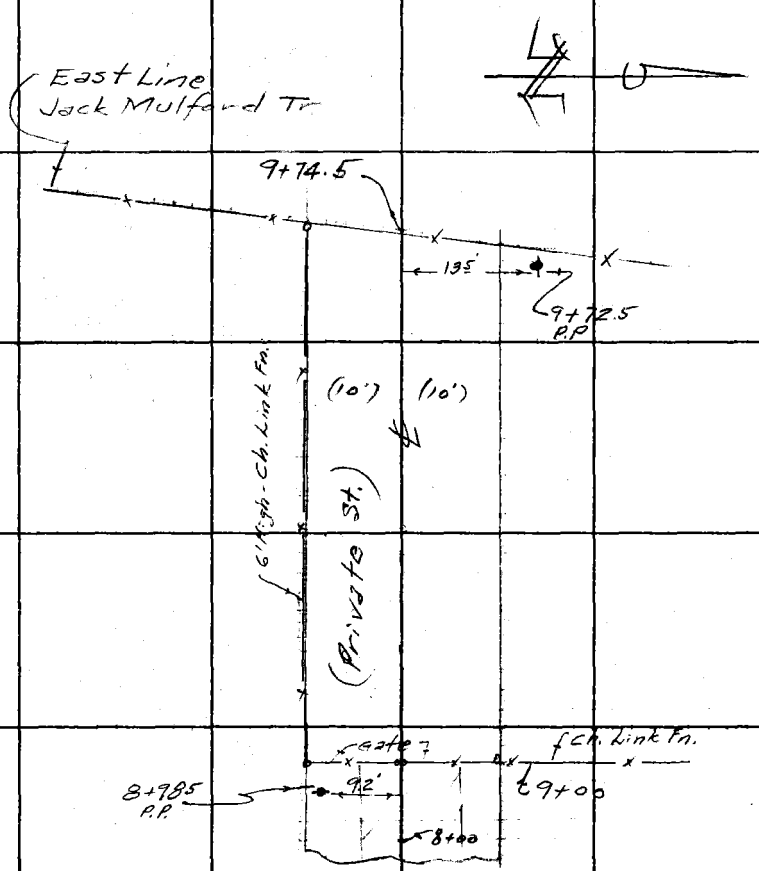

RETURN TO
LOS ANGELES COUNTY SURVEYOR
726 LOS ANGELES COUNTY
ENGINEERING BLDG.

Do not extend notes this side of this line.

Note: Any Additions or Changes on This Sheet Must be Made or Circled in Red Ink With Date and Name of Person Making Change.

F. B. 1758 Pg. 129

Notes Ck'd by
Map No.
Office Work
Checked
Date

Survey of HALSTEAD ST.
W. O. 1520 Tape No. St'd. °F
Surveyed by WALLACE
Notes E.C.W. Date 11-20-52
Indexed

J.N. 1520

HALSTEAD ST.

SEWER R/W.

From

N. end FULTON AVE.

North to A.T. & S.F. R.R.

TOPOG

Note: Any Additions or Changes on This Sheet Must be Made or Circled in Red Ink With Date and Name of Person Making Change.

Do not extend notes this side of this line.

RETURN TO
LOS ANGELES COUNTY SURVEYOR
726 LOS ANGELES COUNTY
ENGINEERING BLDG.

76F309S 247 2-51

RETURN TO
LOS ANGELES COUNTY SURVEYOR
725 LOS ANGELES COUNTY
ENGINEERING BLDG.

Note: Any Additions or Changes on This Sheet Must be Made or Circled in Red Ink With Date and Name of Person Making Change.

Do not extend notes this side of this line.

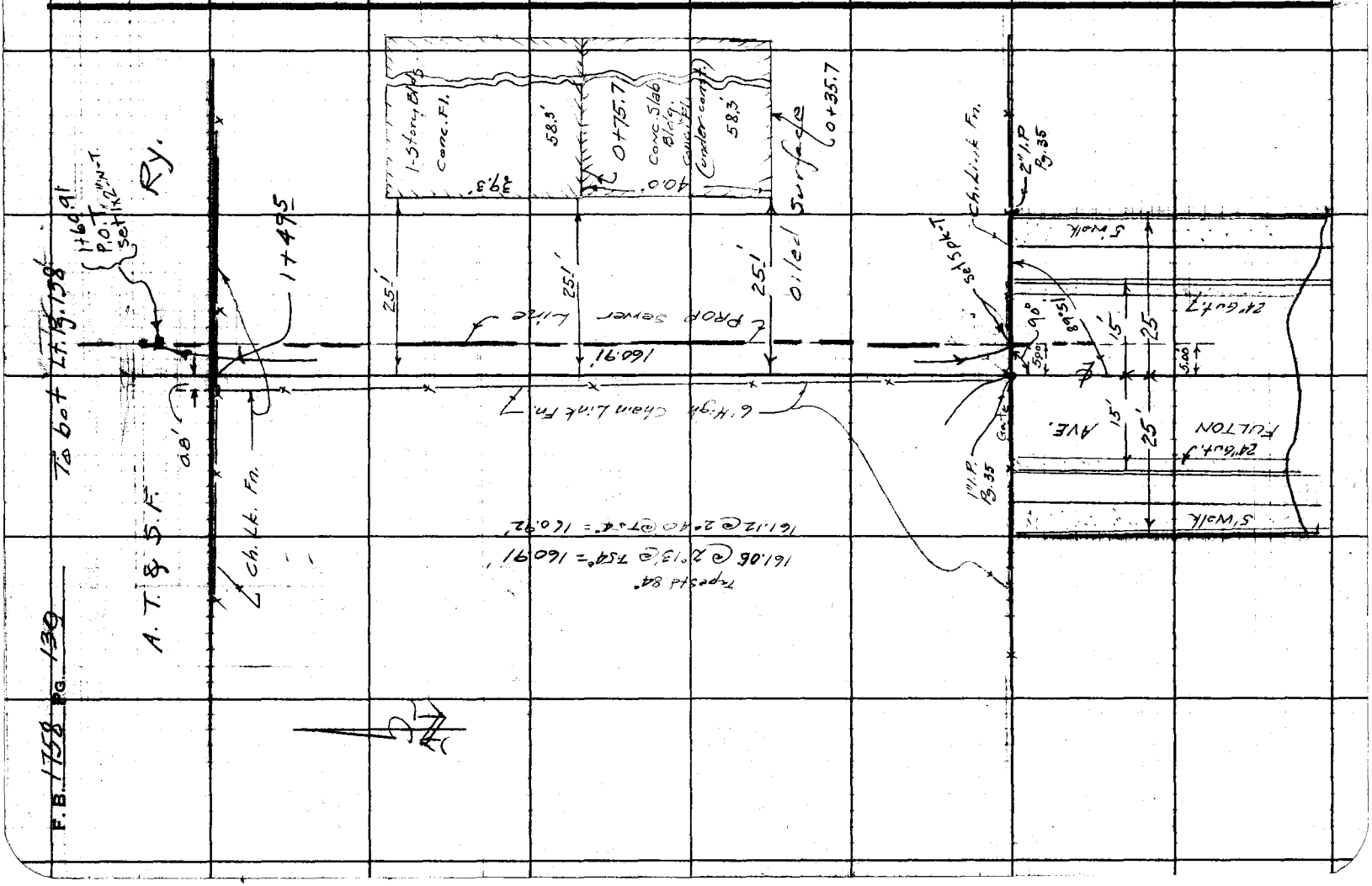

F.B. 1758 PG. 130

Profile	Notes Red.	Plotted	Job No. 1520	Division No.	F. B. 1758	Pg. 131
No.	Date	Date	Survey of Halstead St			
X-Sec.	Notes Chkd.	Checked	Survey by Wallace	Notes ECW	Date 11-[illegible]	
No.	Date	Date	Map No.	Indexed C. Johnson	Date APR 18 '50	

HALSTEAD ST.

SEWER R/W

FROM

FULTON AVE. North to A.T&SF R.R.

-X- SECTIONS

STATION	B. S.	H. I.	F. S.	ELEV.

NOTE: ANY ADDITIONS OR CHANGES ON THIS SHEET MUST BE MADE OR CIRCLED IN RED INK, WITH DATE AND NAME OF PERSON MAKING CHANGE.

PLEASE RETURN TO
LOS ANGELES COUNTY SURVEYOR
726 LOS ANGELES COUNTY ENGINEERING BLDG.

Do not extend notes this side of this line.

76L298 307 4-50

76L298 307 4-50

PLEASE RETURN TO
LOS ANGELES COUNTY SURVEYOR
726 LOS ANGELES COUNTY ENGINEERING BLDG.

NOTE: ANY ADDITIONS OR CHANGES ON THIS SHEET MUST BE MADE OR CIRCLED IN RED INK, WITH DATE AND NAME OF PERSON MAKING CHANGE.

Do not extend notes this side of this line.

STATION	B. S.	H. I.	F. S.	ELEV.	SEWER R/W	
B.M. TF30				674.14	B.M. TF30 El. 674.14 (unadjusted) F.B. 1734 – Fulton Av. 570' N. Colorado St. B Spk. in E. cb. 8' S. of end cb	
					LT. ℄	RT
0+00	Beg. (N. end Fulton Ave			674.4	℄	(℄ Fulton Ave Prod)
"				74.25		15' cb.
"				74.43		25' Back Walk
"				74.62	cb. 15'	
"				74.90	Back Wk. 25'	
+50				75.3	℄	
				74.5		2'
				74.0		10'
				74.9		25
				75.1	10'	
1+00				76.0	℄	
"				75.1		2'
"				74.7		10'
"				75.0		25'
				76.2	10'	
1+25				76.6	℄	
				75.6		2'
				74.9		10'
				67.48		25'

F.B. 1758 Pg. 132 Job No. 1520 Division No. Notes Red Plotted Profile
Survey of Halstead St. Date Date No.
Survey by Wallace Notes ECW Notes Chkd Checked X-Sec.
Indexed C. Johnson Date Date Date No.

76L298 307 10-51

PLEASE RETURN TO

LOS ANGELES COUNTY SURVEYOR

726 LOS ANGELES COUNTY
ENGINEERING BLDG.

NOTE: ANY ADDITIONS OR CHANGES ON THIS SHEET MUST BE MADE OR CIRCLED IN RED INK, WITH DATE AND NAME OF PERSON MAKING CHANGE.

Do not extend notes this side of this line.

STATION	B. S.	H. I.	F. S.	ELEV.	SEWER R/W Left	℄	Rt
1+45				6776		℄	
				778			35'
				767			5'
				765			10'
1+49.5	(end)			780		℄	
"				780			10'
				778			25
				6782	10'		
T.P.				67324			
B.M. TF31				67060	B.M TF31 El. 670.59 (unadj) F.B. 1734 - Beacon St. 570' N. Colorado St. B. Spk. in W. cb. 6' S. of N. end		

Profile Notes Red ____ Plotted ____ Job No. 1520 Division No. ____ F.B. 1758 PG. 133

No. ____ Date ____ Survey of Halstead St.

X-Sec. Notes Chkd. ____ Checked ____ Survey by Wallace Notes ECW Date 11-20-52

No. ____ Date ____ Map No. [illegible] Date ____

F.B. 1758 PG. 134 Job No. 1520 Division No. _____ Notes Red. _____ Plotted _____ Profile

Survey of _____ Date _____ Date _____ No. _____

Survey by _____ Notes _____ Notes Chkd. _____ Checked _____ X-Sec.

Indexed _____ Date _____ Date _____ Date _____ No. _____

STATION	B.S.	H.I.	F.S.	ELEV.

76L298 307 10-51

PLEASE RETURN TO

LOS ANGELES COUNTY SURVEYOR
726 LOS ANGELES COUNTY
ENGINEERING BLDG.

Do not extend notes this side of this line.

NOTE: ANY ADDITIONS OR CHANGES ON THIS SHEET MUST BE MADE OR CIRCLED IN RED INK, WITH DATE AND NAME OF PERSON MAKING CHANGE.

Notes Card by:	Survey of HALSTEAD ST.
Map No.	W. O. 1520 Tape No. Std. °F
Office Work	Surveyed by: WALLACE
Checked	Notes EGW Date 11-20-56
Date	Indexed

F. B. 1758 Pg. 135

J.N. 1520

HALSTEAD ST.

SEWER R/W
ON North Side of A.T.&S.F. Ry. R/W
From
Lot Line 100' West of WINSTON WAY
To
Halstead ST.

TOPOG

Wallace
Muslin
Peterson
Friedrick

Notes: Any Additions or Changes on this Sheet Must Be Noted or Checked in Red Ink With Date and Name of Person Making Change.

Do not attach notes this side of this line.

RETURN TO
LOS ANGELES COUNTY SURVEYOR
726 LOS ANGELES COUNTY
ENGINEERING BLDG.

7673098 247 10M 2-49

F. B. 1758 Pg. 136

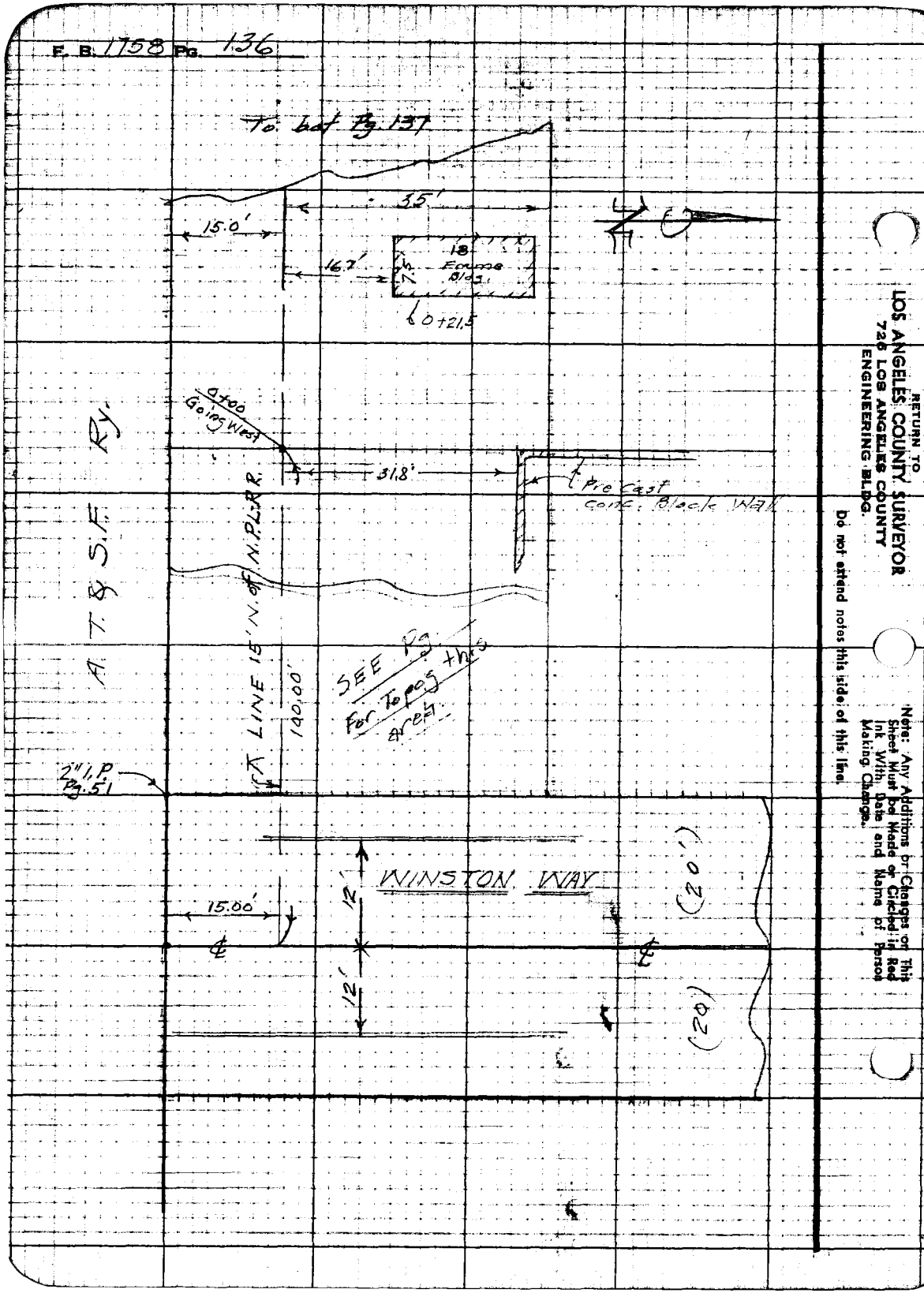

RETURN TO
LOS ANGELES COUNTY SURVEYOR
726 LOS ANGELES COUNTY
ENGINEERING BLDG.

Do not extend notes this side of this line.

Note: Any Additions or Changes on This Sheet Must Be Made or Circled in Red Ink With Date and Name of Person Making Change.

F. B. 1758 Pg. 137

Map No.
Office Work
Checked
Date

W. O. 1520 Tape No. St'd. °F
Notes E.C.W. Date 11-20-52
Indexed

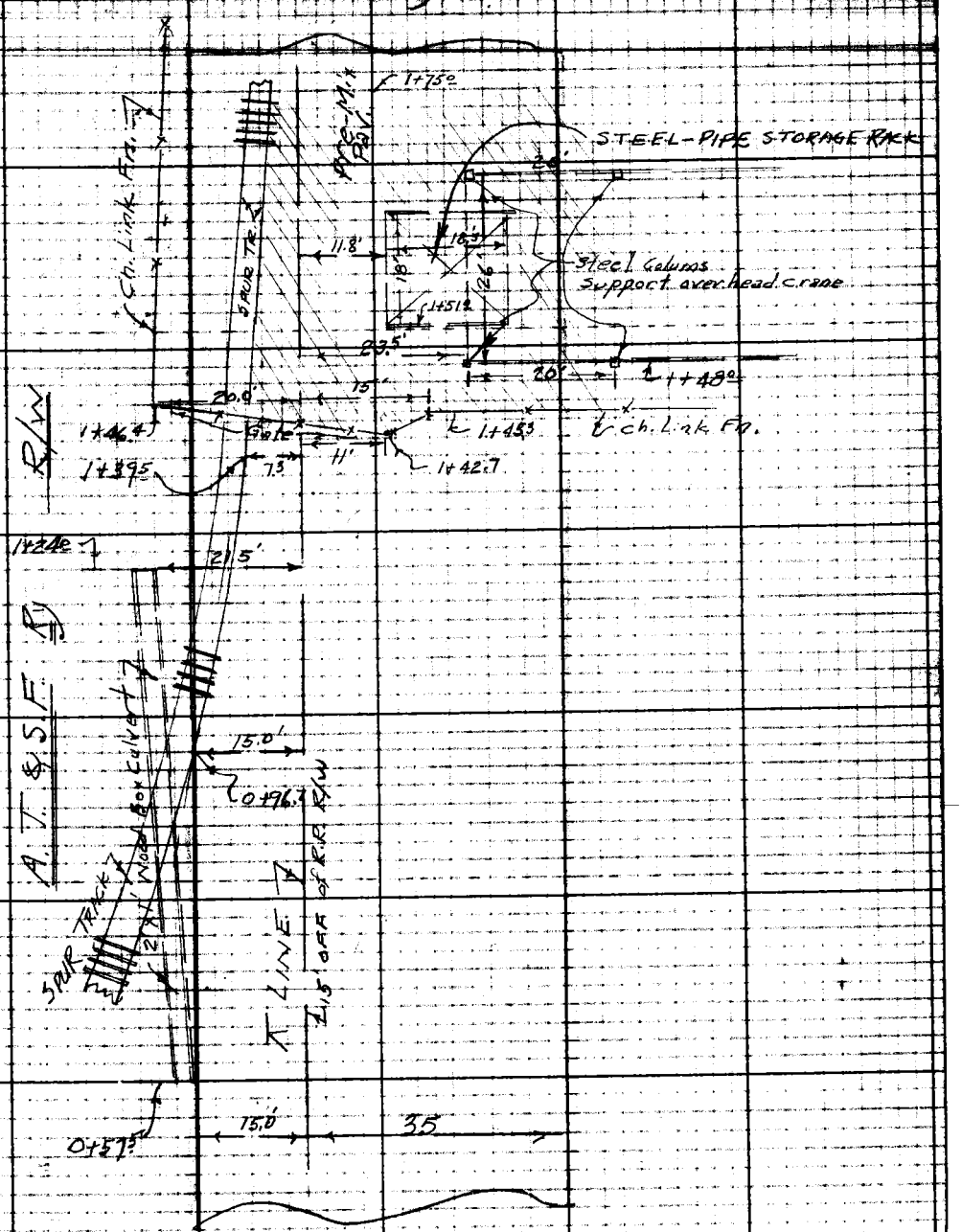

From top Pg. 136

Note: Any Additions or Changes on this Sheet Must be Made or Circled in Red Ink With Date and Name of Person Making Change.

Do not extend notes this side of this line.

RETURN TO
LOS ANGELES COUNTY SURVEYOR
726 LOS ANGELES COUNTY
ENGINEERING BLDG.

76F3095 247 10M 1-49

F. B. 1758 Pg. 138

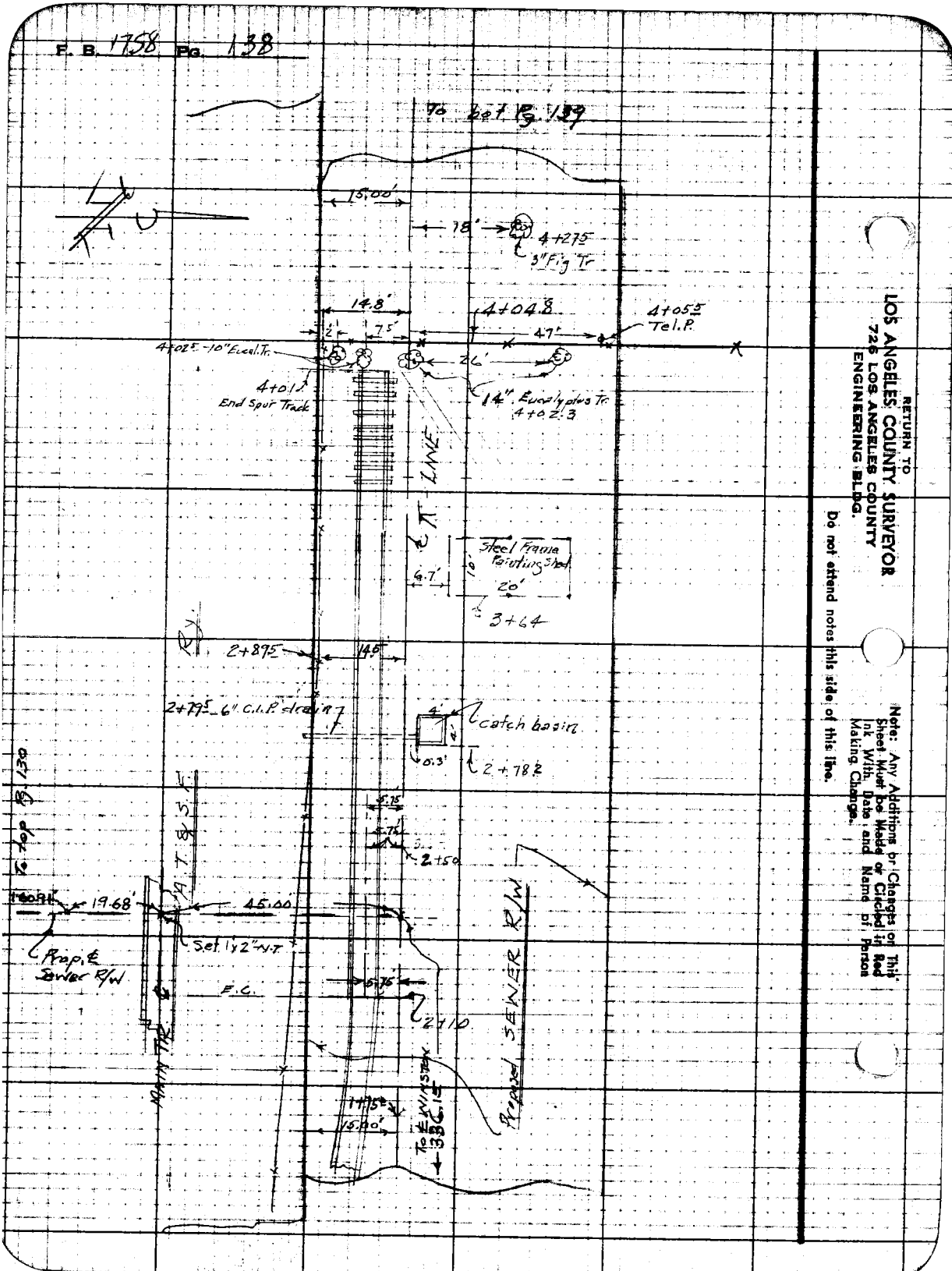

RETURN TO
LOS ANGELES COUNTY SURVEYOR
726 LOS ANGELES COUNTY
ENGINEERING BLDG.

Do not extend notes this side of this line.

Note: Any Additions or Changes on This Sheet Must be Made or Checked in Red Ink With Date and Name of Person Making Change.

Notes Ck'd by	Survey of Halstead St.	F. B. 1758 Pg. 139
Map No.	W. O. 1520 Tape No. Std. °F	
Office Work	Surveyed by Wallace	
Checked	Notes EEW Date 11-21-52	
Date	Indexed A. C. Johnson	

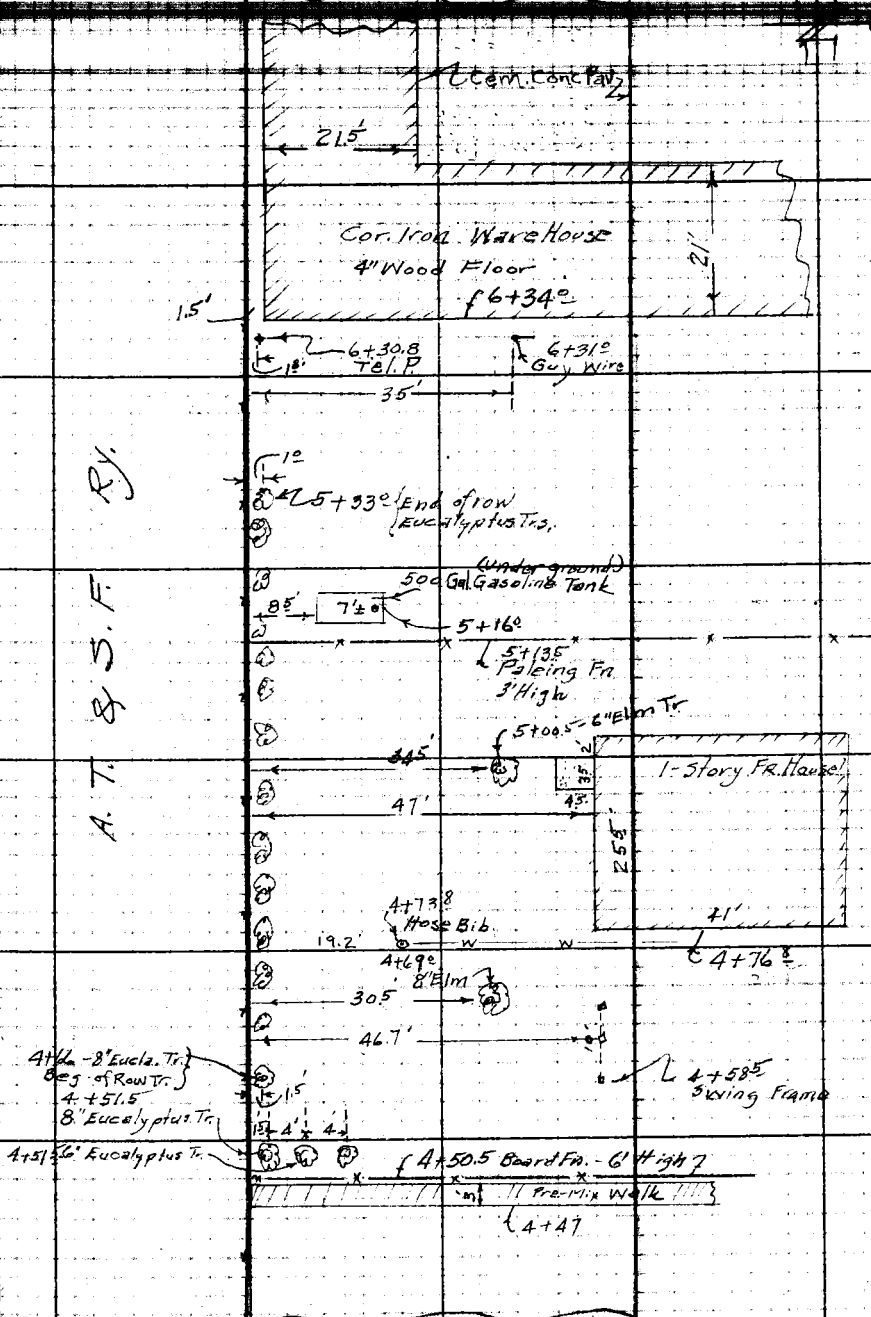

From top Pg 138

Notes: Any Additions or Changes on This Sheet Must be Made or Circled in Red Ink With Date and Name of Person Making Change.

Do not extend notes this side of this line.

RETURN TO
LOS ANGELES COUNTY SURVEYOR
726 LOS ANGELES COUNTY
ENGINEERING BLDG.

76F309S 247 10M 1-49

F. B. 1758 PG. 140

To bot Pg. 141

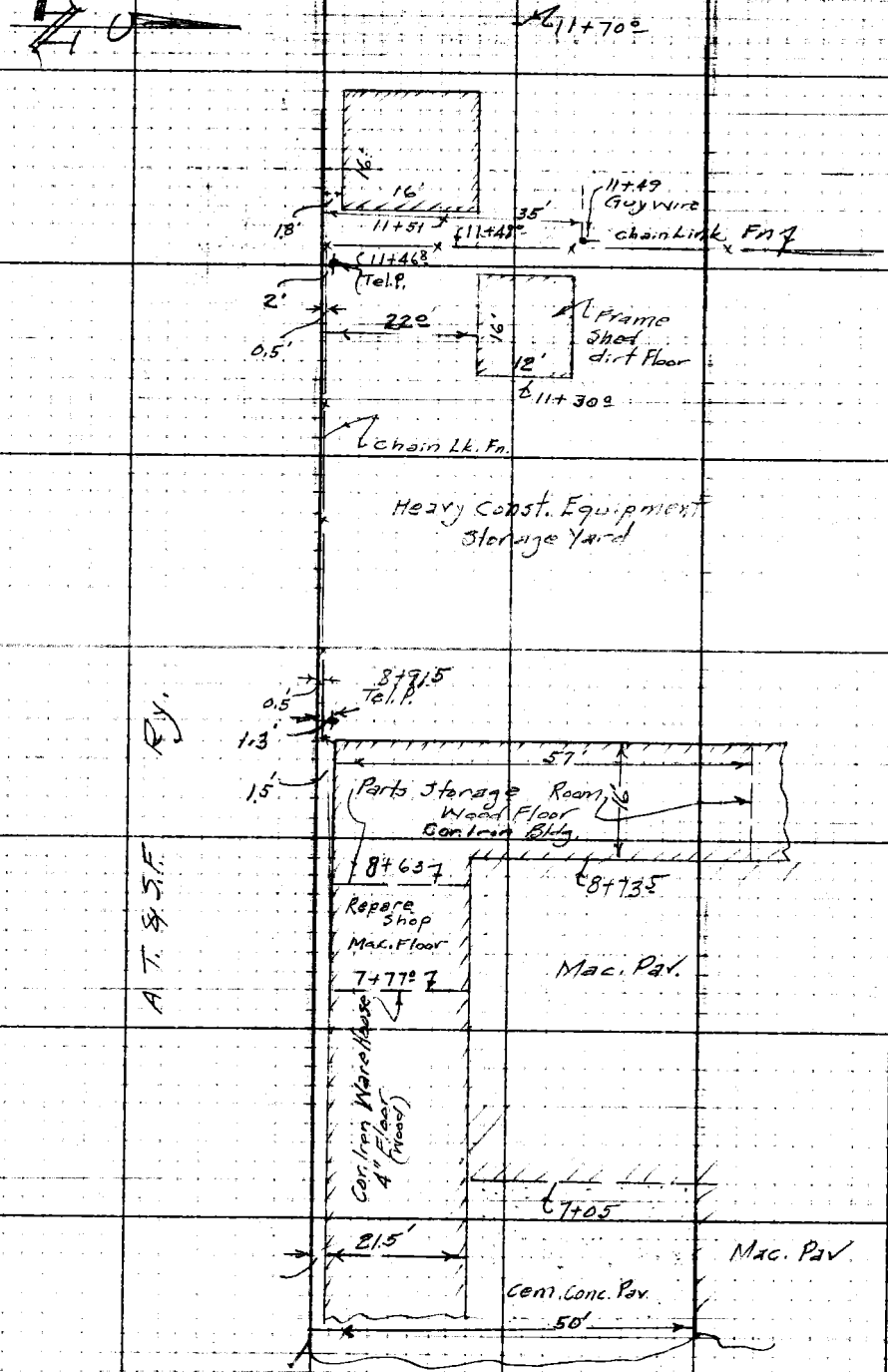

From top Pg. 139

RETURN TO
LOS ANGELES COUNTY SURVEYOR
725 LOS ANGELES COUNTY
ENGINEERING BLDG.

Do not extend notes this side of this line.

Note: Any Additions or Changes on This Sheet Must be Made or Circled in Red Ink With Date and Name of Person Making Change.

F. B. 1758 PG. 141

Notes Ch'd by	Survey of Halstead St.
Map No.	W. O. 1520 Tape No. St'd. °F
Office Work	Surveyed by Wallace
Checked	Notes ECW Date 11-20-52
Date	Indexed

2+5

HALSTEAD ST.

See Topog Notes of Halstead St.

14169A

31.7

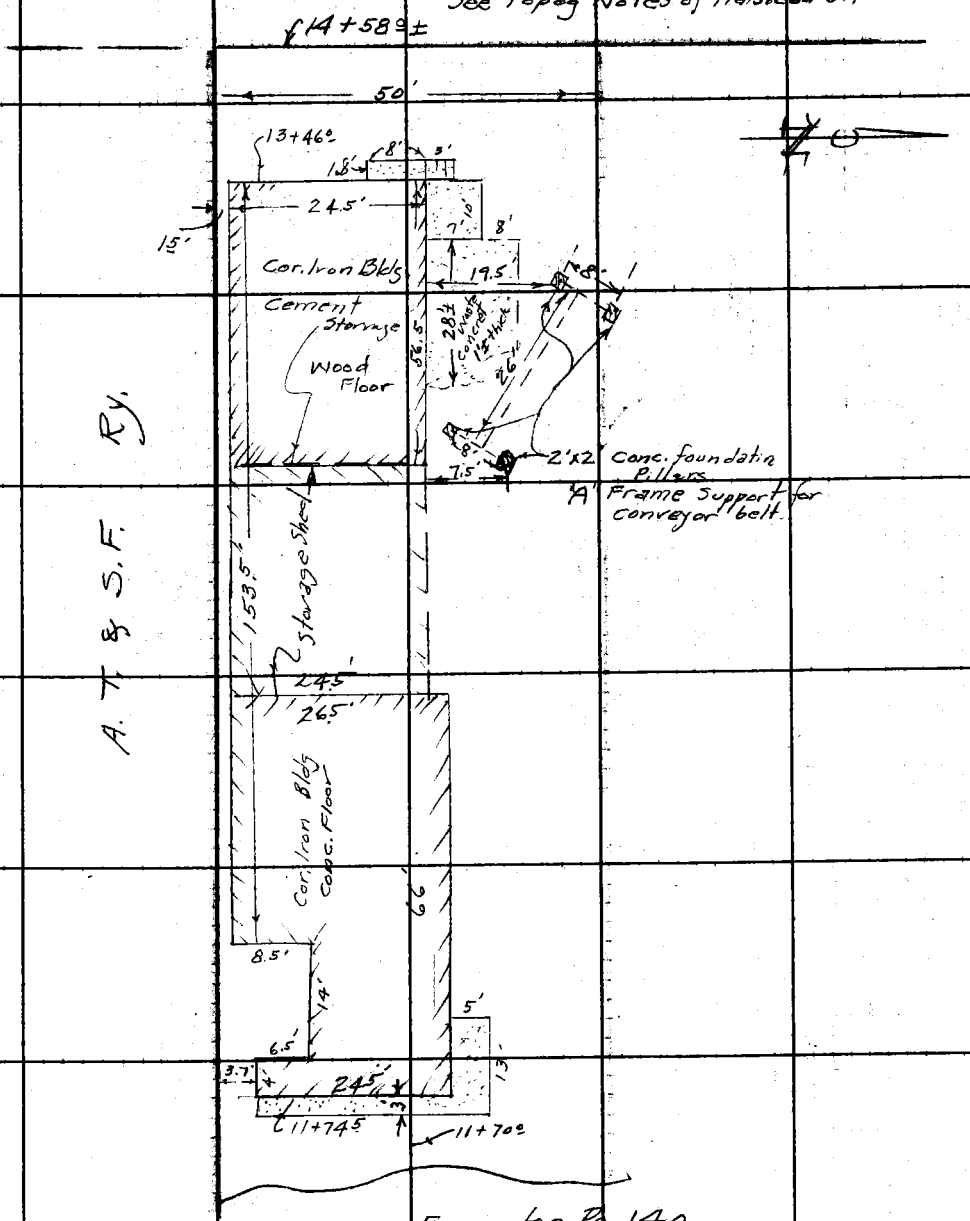

From top Pg. 140

Note: Any Additions or Changes on This Sheet Must be Made or Circled in Red Ink With Date and Name of Person Making Change.

Do not extend notes this side of this line.

RETURN TO
LOS ANGELES COUNTY SURVEYOR
726 LOS ANGELES COUNTY
ENGINEERING BLDG.

76F309S 247 2-51

F. B. 1758 PG. 142

RETURN TO
LOS ANGELES COUNTY SURVEYOR
726 LOS ANGELES COUNTY
ENGINEERING BLDG.

Do not extend notes this side of this line.

Note: Any Additions or Changes on This Sheet Must be Made or Circled in Red Ink With Date and Name of Person Making Change.

Profile No. ____ Notes Red. ____ Date ____ Plotted ____ Date ____ Job No. 1520 Division No. ____ Survey of Halstead St.

F. B. 1758 Pg. 143

X-Sec. No. ____ Notes Chkd. ____ Date ____ Checked ____ Date ____ Survey by ECW Notes ECW Date 11-20-52

Map No. ____ Date ____

J.N. 1520

HALSTEAD ST.

SEWER R/W

Adjacent to North P/L of A.T&S.F. Ry

From

Winston Way to Halstead St.

-X-Sections

Topog Pgs. 135-141

STATION	B. S.	H. I.	F. S.	ELEV.

NOTE: ANY ADDITIONS OR CHANGES ON THIS SHEET MUST BE MADE OR CIRCLED IN RED INK, WITH DATE AND NAME OF PERSON MAKING CHANGE.

Do not extend notes this side of this line.

PLEASE RETURN TO

LOS ANGELES COUNTY SURVEYOR

726 LOS ANGELES COUNTY ENGINEERING BLDG.

76L298 307 4-50

76L298 307 4-50

PLEASE RETURN TO
LOS ANGELES COUNTY SURVEYOR
726 LOS ANGELES COUNTY ENGINEERING BLDG.

NOTE: ANY ADDITIONS OR CHANGES ON THIS SHEET MUST BE MADE OR CIRCLED IN RED INK, WITH DATE AND NAME OF PERSON MAKING CHANGE.

788

Do not extend notes this side of this line.

F. B. 1758 Pg. 144 Job No. 1520 Division No. Notes Red. Date Plotted Date No. Profile
Survey of Halstead St Notes Chkd. Date Checked Date No. X-Sec.
Survey by Wallace Notes ECW Date
Indexed K. C. Johnson Date

STATION	B. S.	H. I.	F. S.	ELEV.		
B.M. TF42				675.03	B.M. TF42 El. 675.03 WINSTON WAY - S. end B Spk. in W. cb	F.B. 1734 - (unadj) (I have no B.M. list ECW)
						℄ (55' N. ℄ A.T&S.F. Ry.) RT.
0+00	Beg. of Prop Sewer R/W (106' W. ℄ WINSTON ST.)			677.2	LT.	℄
"				77.6		21 Rt
"				83.15		21.8' Rt Top Ret Wall
"				77.8		25' Rt
				76.2	21' Lt.	
				77.5	23'	
				76.8	25'	
+50				77.7		℄
"				79.7		25'
"				76.6	18.5	
"				77.8	21'	
"				75.9	25'	
+57.5				77.2		℄
"	Invert of Wood Box Culvert			75.65	15' Lt	
1+00				78.7		℄
"				78.8		25'
"				78.0	10'	
"				78.8	20'	
"	Top of N. Rail of Spur Tr.			677.74	24'	

76L298 307 4-50

PLEASE RETURN TO
LOS ANGELES COUNTY SURVEYOR
726 LOS ANGELES COUNTY ENGINEERING BLDG.

NOTE: ANY ADDITIONS OR CHANGES ON THIS SHEET MUST BE MADE OR CIRCLED IN RED INK, WITH DATE AND NAME OF PERSON MAKING CHANGE.

Do not extend notes this side of this line.

STATION	B. S.	H. I.	F. S.	ELEV.	SEWER R/W LT	℄	Rt
1+40				6787		℄	
"				789			25'
"				7895	15'		
"				7956	Top RR rail 17.2'		
"				788	25'		
+50				791		℄	
"				796			25'
"				787	25'		
T.P.				67927			
2+00				790		℄	
"				794			25'
"				790	10'		
"				789	25'		
+50				793		℄	
2+78.2				789		℄	
"	Top of Catch basin			7901	8' Lt		
"	Invert of Outlet 6" Pipe			7804	8'		
	" " 6" Pipe			7765	25' Lt		
3+00				796		℄	
"				6797			25'
"				79.2	25' Lt		

Profile Notes Red. Plotted Job No. 1520 Division No.
No. Date Date Survey of Holstead St.
X-Sec. Notes Chkd. Checked Survey by Wallace Notes ECW Date 11-20-52
No. Date Date Map No. [illegible] Date

F. B. 1758 PG. 145

76L298 307 4-50

PLEASE RETURN TO
LOS ANGELES COUNTY SURVEYOR
726 LOS ANGELES COUNTY ENGINEERING BLDG.

NOTE: ANY ADDITIONS OR CHANGES ON THIS SHEET MUST BE MADE OR CIRCLED IN RED INK, WITH DATE AND NAME OF PERSON MAKING CHANGE.

Do not extend notes this side of this line.

STATION	B. S.	H. I.	F. S.	ELEV.			
					Lt.	℄	Rt
3+50				6800		℄	'
"				804			25'
"				798	10'		
"				7980	Top Rail 13.2' Lt.		
"				797	25'		
4+00				807		℄	
"				805			25'
"				8010	Top R.R. Rail 13.2' Lt		
"				805	25'		
T.P.				68019			
4+485	℄ of Walk			8125		℄	
				8165			25'
				8085	25'		
+50				810		℄	
5+00				819		℄	
"				824			25'
"				814	25'		
T.P.				68605	Top R.R. - Mile Post #127		
5+50				822		℄	
"				823			25'

F. B. 1758 Pg. 146 Job No. 1520 Division No. Notes Red. Plotted Profile
Survey of Halstead St Date Date No.
Survey by Wallace Notes ECW Notes Chkd. Checked X-Sec.
Indexed R. C. Johnson Date Date Date No.

76L298 307 4-50

PLEASE RETURN TO
LOS ANGELES COUNTY SURVEYOR
726 LOS ANGELES COUNTY ENGINEERING BLDG.

NOTE: ANY ADDITIONS OR CHANGES ON THIS SHEET MUST BE MADE OR CIRCLED IN RED INK, WITH DATE AND NAME OF PERSON MAKING CHANGE.

T.P. 87.2

Do not extend notes this side of this line.

STATION	B. S.	H. I.	F. S.	ELEV.	Sewer R/W LT	℄	RT
5+50				6821	25'		
6+00				830		℄	
"				828			25'
"				833	25'		
6+30				836		℄	
6+34	Floor of Warehouse			8693			
6+55				8450		℄	
"				8460			25'
"				836	25		
7+05				8460		℄	
"				8500			25
"				8693	Floor of Warehouse		
"				837	N.R/W line of A.T.&S.F. Ry 25'		
7+50				8470		℄	
8+00				8524		℄	
"				8560			25'
"				846	25		
8+50				8570		℄	
"				8604			25'
"				8570	Floor of Shop 3' Lt		
				855	25'		

Profile Notes Red ____ Plotted ____ Job No. 1570 Division No. ____ F. B. 1758 Pg. 147
No. ____ Date ____ Date ____ Survey of [illegible]
X-Sec. Notes Chkd. ____ Checked ____ Survey by Wallace Notes ECW Date 11-20-52
No. ____ Date ____ Date ____ Map No. [illegible] Date ____

76L298 307 4-50

PLEASE RETURN TO
LOS ANGELES COUNTY SURVEYOR
726 LOS ANGELES COUNTY ENGINEERING BLDG.

NOTE: ANY ADDITIONS OR CHANGES ON THIS SHEET MUST BE MADE OR CIRCLED IN RED INK, WITH DATE AND NAME OF PERSON MAKING CHANGE.

92.40

Do not extend notes this side of this line.

STATION	B. S.	H. I.	F. S.	ELEV.	LT.	℄	RT.
8+73				686 30		℄	
				86 45			25'
"	Floor of Ware			86 60		℄	
8+90				86 3		℄	
9+00				86 7		℄	
"				86 7			25'
"				86 0	25		
9+50				86 5		℄	
"				86 9			25'
"				86 7	25		
10+00				87 1		℄	
"				87 7			
"				87 0	25'		
+50				88 1		℄	
"				88 3			25
"				87 4	25		
11+00				88 0		℄	
				88 3			25
				88 1	25		
11+50				88 6		℄	

F.B. 1758 Pg. 148 Job No. 1520 Division No. Notes Red. Plotted Profile
Survey of Halstead St Date Date No.
Survey by Wallace Notes ECW Notes Chkd. Checked X-Sec.
Indexed K. C. Johnson Date Date Date No.

76L298 307 4-50

PLEASE RETURN TO
LOS ANGELES COUNTY SURVEYOR
726 LOS ANGELES COUNTY ENGINEERING BLDG.

NOTE: ANY ADDITIONS OR CHANGES ON THIS SHEET MUST BE MADE OR CIRCLED IN RED INK, WITH DATE AND NAME OF PERSON MAKING CHANGE.

Do not extend notes this side of this line.

STATION	B. S.	H. I.	F. S.	ELEV.	Lt	℄	Rt
11+50				6886			25
"				890	25'		
11+71.5	Conc. pav			689 25		℄	
				89 50			3'
				893			25
11+74.5	Floor of Bldg			89 25			
+85.5	end of conc w			89 50			3'
12+00				895	25	℄	
"				893			
"	Floor of Bldg			89 50			
"				892	25' Lt.		
12+50				90 1		℄	
				902			25
				898	25		
12+89.5	Floor of Bldg			95 00			
13+00				91 1			3' Rt
				913			25'
				907	25'		
13+08		concrete		92 10			3'

Profile Notes Red. ____ Plotted ____ Job No. 1520 Division No. ____ F. B. 1758 Pg. 149
No. ____ Date ____ Date ____ Survey of Halstead St
[illegible] Survey by [illegible]
No. ____ Date ____ Date ____ Map No. ____ Date ____

76L298 307 4-50

PLEASE RETURN TO
LOS ANGELES COUNTY SURVEYOR
726 LOS ANGELES COUNTY ENGINEERING BLDG.

NOTE: ANY ADDITIONS OR CHANGES ON THIS SHEET MUST BE MADE OR CIRCLED IN RED INK, WITH DATE AND NAME OF PERSON MAKING CHANGE.

Do not extend notes this side of this line.

STATION	B. S.	H. I.	F. S.	ELEV.	Sewer R/W Lt	℄	Rt
13+36	Conc. slab			69260			5' Rt
13+50				921		℄	
"				925			25'
"				918	25'		
14+00				924		℄	
"				926			25'
"				924	25'		
T.P.				69265			
14+58±	East P.L. Halstead St.			944		℄	
				940			25'
				929	25'		
14+88±	℄ Halstead St			6943		(?)	
B.M. TF24				69475	B.M. TF24 El. 694.938 Halstead St & A.T. & S.F. R.R. B. Spk E. cb. 20'± S. of end cb.		F.B. 1734

Job No. 1520 Division No. ____ Notes Red ____ Plotted ____ Profile ____
Survey of Halstead St Date ____ Date ____ No. ____
Survey by Wallace Notes ECW Notes Chkd. ____ Checked ____ X-Sec. ____
Indexed [illegible] Date ____ Date ____ No. ____
F.B. 1758 Pg. 150

76L[illegible] 307 10-51

PLEASE RETURN TO
LOS ANGELES COUNTY SURVEYOR
726 LOS ANGELES COUNTY
ENGINEERING BLDG.

NOTE: ANY ADDITIONS OR CHANGES ON THIS SHEET MUST BE MADE OR CIRCLED IN RED INK, WITH DATE AND NAME OF PERSON MAKING CHANGE.

Do not extend notes this side of this line.

STATION	B. S.	H. I.	F. S.	ELEV.	
	Invert Elev. of Southerly outlet of M.H. at Foothill Blvd & Rosemead Blvd.				
B.M. TE 410	789	697 80		689 91	B.M. T.E 410 Elev. 689.913 F.B. 1488-216 Foothill Blvd. & Rosemead Blvd S.W. [illegible] Bt. spk in curb 45' S. of N. end.
20" Outlet South			18 17	679 63	Rod 5.24 Meas 11.24 Dia. 1.69 18.17 M.H. at Foothill Blvd & [illegible]
T.P.	493	696 02	671	691 09	
T.P.	659	697 55	506	690 96	
B.M. TE 410			763	689 92	B.M. TE 410 Elev. 689.913 F.B. 1488-216 Foothill Blvd & Rosemead Blvd S.W. [illegible] Bt. spk in curb 45' S. of N. end.

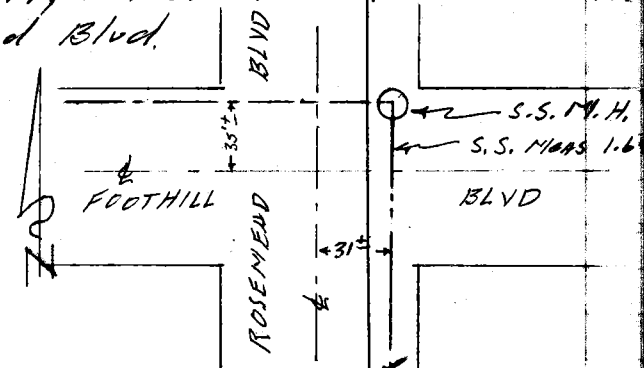

Profile No. ____ Notes Red ____ Plotted ____ Job No. 1520 Division No. ____ F.B. 1758 Pg. 151
X-Sec. No. ____ Date ____ Date ____ Survey of Halstead ST
Notes Chkd. ____ Checked ____ Survey by Snyder Notes [illegible] Date 7-3-58
No. ____ Date ____ Date ____ Map No. ____ Indexed [illegible] Johnson Date ____ [illegible] 19 56

B. 1758 PG. 152 Job No. Division No. Notes Red. Plotted Profile

Survey of Date Date No.

Survey by Notes Notes Chkd Checked X-Sec.

Indexed Date Date Date Date No.

STATION	B. S.	H. I.	F. S.	ELEV.

76L298 307 10-51

PLEASE RETURN TO

LOS ANGELES COUNTY SURVEYOR
726 LOS ANGELES COUNTY
ENGINEERING BLDG.

Do not extend notes this side of this line.

NOTE: ANY ADDITIONS OR CHANGES ON THIS SHEET MUST BE MADE OR CIRCLED IN RED INK, WITH DATE AND NAME OF PERSON MAKING CHANGE.

F. B. 1758 PG. 153

NOTES RED. _____ JOB NO. 1893.14 SURVEY OF LAWRENCE AVE S S DIST

DATE _____ SURVEY BY J. MUSLIN

NOTES CHKD. _____ NOTES BY A. CARRASCO DATE 4-5-56

DATE _____ INDEXED J. C. Johnson DATE APR 17 '56

DESCRIPTION	ADJ. ELEV.	3RD RUN	2ND RUN	DIFF.	1ST RUN	B.M.
LAWRENCE AVE. S. S. DIST.						
BENCH LEVELS						
			J. MUSLIN A. CARRASCO J. TAFOYA M. SONNENSCHEIN T. LUNA			
			indexed 7-15-59			

NOTE: ANY ADDITIONS OR CHANGES ON THIS SHEET MUST BE MADE OR CIRCLED IN RED INK, WITH DATE AND NAME OF PERSON MAKING CHANGE.

Do not extend notes this side of this line

PLEASE RETURN TO
LOS ANGELES COUNTY SURVEYOR
725 LOS ANGELES COUNTY ENGINEERING BLDG.

765420 S & E-353 4-54

765420 S & E-353 4-54

PLEASE RETURN TO
LOS ANGELES COUNTY SURVEYOR
725 LOS ANGELES COUNTY ENGINEERING BLDG.

NOTE: ANY ADDITIONS OR CHANGES ON THIS SHEET MUST BE MADE OR CIRCLED IN RED INK, WITH DATE AND NAME OF PERSON MAKING CHANGE.

Do not extend notes this side of this line

JOB NO. 883.14 SURVEY OF LAWRENCE AVE. S.G.D.
SURVEY BY J. MUSLIN
NOTES BY A. CARCASSO DATE 4-5-56
INDEXED J. C. JOHNSON DATE
NOTES RED DATE
NOTES CHKD DATE
F.B. 1258 PG. 154

B.M.	1ST RUN	DIFF.	2ND RUN	3RD RUN	ADJ. ELEV.	DESCRIPTION
Fd B.M. W.M.543	333.670				333.670	B.M. W.M. 543 Elev. 333.670 F.B. 1412-184
+	4.101	+	4.084			GRAND VIEW AVE & ORANGE St. N.W. COR.
H.I.	337.770	-0.264	-0.265		-0.2645	Bt. SPK in Cb 4' N. of N. END C.R.
—	4.364	-	4.349			
T.P.	333.406					Bt. SPK S. Side ORANGE St.
+	4.554	+	4.468			
T	337.960	+0.285	+0.286		+0.2855	
-	4.247		-4.182		333.689	
Fd B.M. W.M.542	333.671				~~333.6910~~	B.M. W.M. 542 Elev. 333.689 F.B. 1412-184
+	3.123	+	3.108			LAWRENCE AVE & ORANGE St. N.W. COR.
T	336.814	-2.925	-2.923		-2.9240	Bt. SPK in Cb. 4.5 N. of N. End C.R.
-	6.048	-	6.031			
T.P.	330.766					Bt SPK. W. Side LAWRENCE AVE
+	0.638		+0.605			
T	331.404	-9.929	-9.926		-9.9275	
-	10.567		10.531		320.838	
set B.M. W.M.542A	320.837				~~320.8395~~	B.M. W.M. 542A Elev
+	0.588	+	0.517			LAWRENCE AVE (W. Side) South Lot Line Prod.
T	321.425	-10.042	-10.042		-10.0420	of Lot #29 (Ho #2031)
-	10.630		10.55			Set Bt SPK in Cb
T.P.	310.795					Bt. SPK. W. Side Lawrence Ave
+	0.659	+	0.712			
T	311.454	-1.539	-9.541		-9.5400	
-	10.198	-	10.253			
T.P.	301.256					Bt. SPK W. Side Lawrence Ave
+	0.492	+	0.500			
T	301.748	-9.099	9.099		-9.0990	
-	9.591	-	9.599			
T.P.	292.157					Bt. SPK W. Side Lawrence Ave

766420 353 3-51

PLEASE RETURN TO
LOS ANGELES COUNTY SURVEYOR
725 LOS ANGELES COUNTY ENGINEERING BLDG.

NOTE: ANY ADDITIONS OR CHANGES ON THIS SHEET MUST BE MADE OR CIRCLED IN RED INK, WITH DATE AND NAME OF PERSON MAKING CHANGE.

Do not extend notes this side of this line

B.M.	1st RUN	DIFF.	2nd RUN	3rd RUN	ADJ. ELEV.	DESCRIPTION
T.P.	292.157					
+	2.538	+	2.483			
π	294.695	-2.083	-2.085		-2.0840	
−	4.621	−	4.568		290.071	
~~Fd~~ Set B.M. WM 542B	290.074				~~290.0745~~	B.M. W.M-542B Elev. F.B. [illegible]
+	6.082	+	6.007			Arroyo Drive (South Side) 40' ± W. [illegible]
π	296.156	+2.313	+2.315		+2.3140	of Center Lawrence Ave & Arroyo [illegible]
−	3.769	−	3.692			Fd Roofing Nail in Lead & Conc. H[illegible]
T.P.	292.387					Bt. SPK S. Edge Pav. Arroyo Drive
+	5.342	+	5.401			
π	297.729	+3.112	+3.110		+3.1110	
−	2.230	−	2.291		295.494	
~~Fd~~ Set B.M. WM 542C	295.499				~~295.4995~~	B.M. WM-542C Elev. F.B. 17[illegible]
+	4.780	+	4.769			Arroyo Dr. (S. Side) 50' ± E. & 35' ± S. of [illegible]
π	300.279	+4.671	+4.670		+4.6705	Arroyo Dr. & Grand View Ave. Fd Bt. S[illegible]
−	0.109	−	0.099			on Conc. Storm Drain Head Wall, 6' W. of [illegible]
T.P.	300.170					Bt. SPK E. Side Grand View Ave
+	10.870	+	10.832			
π	311.040	+10.603	+10.600		+10.6015	
−	0.267	−	0.232			
T.P.	310.773					Bt. SPK E. Side Grand View Ave
+	10.851	+	10.944			
π	321.624	+10.124	+10.1[illegible]		+10.1[illegible]	
−	0.727	−	0.819		320.891	
Set B.M. W.M-542D	320.897				~~320.8960~~	B.M. WM-542D Elev. F.B. [illegible]
						Grand View Ave (W. Side) 40' ± Sou[illegible]
						Lot Line of Lot # 76 (Ho. # 1031)
						Set Bt SPK in Lb

NOTES RED. JOB NO. 1883.14 SURVEY OF Lawrence Ave
DATE SURVEY BY J. Muslin
NOTES CHKD. NOTES BY A. Carrasco DATE 4-5-56
DATE INDEXED C. Johnson DATE

F.B. 1758 PG. 155

76S420 353 3-51

PLEASE RETURN TO
LOS ANGELES COUNTY SURVEYOR
725 LOS ANGELES COUNTY ENGINEERING BLDG.

NOTE: ANY ADDITIONS OR CHANGES ON THIS SHEET MUST BE MADE OR CIRCLED IN RED INK, WITH DATE AND NAME OF PERSON MAKING CHANGE.

Do not extend notes this side of this line

B.M.	1ST RUN	DIFF.	2ND RUN	3RD RUN	ADJ. ELEV.	DESCRIPTION
B.M.W.M-542D	320.897				320.891	
+	11.311	+	11.290			
π	332.208	+9.255	+9.257		+9.2560	
−	2.056	−	2.033			
T.P.	330.152					Bt. SPK W. Side Grand View Ave
+	6.399	R +	6.343	+6.311		
π	336.551	+3.529	+3.523	+3.526	+3.5245	
−	2.870	−	2.820	−2.785	333.670	
Fd B.M.W.M-543	333.681				~~333.6765~~	B.M.W.M-543 ELEV. 333.670 F.B. 1412-184 Grand View Ave & ORANGE St. N.W. Cor. Bt. SPK in Cb. 4.5 N. of N. END C.R.

−.0065
15

JOB NO. 1883.14 SURVEY OF LAWRENCE Ave NOTES RED.
SURVEY BY J. MUSLIN DATE
NOTES BY A. CARRASCO DATE 4-5-55 NOTES CHKD.
INDEXED C. Johnson DATE DATE

F.B. 1758 PG. 156

Notes Ck'd by
Map No.
Office Work
Checked
Date

Survey of LAWRENCE AVE S.S. DIST.
W. O. 1883.14 Tape No. St'd. of
Surveyed by J. MUSLIN
Notes J.M. + A.C. Date 4-9-56
Indexed

F. B. 1758 PG. 161

SEPT 56

LAWRENCE AVE. S.S. DIST.

— TOPOG —

ON

LAWRENCE AVE.

FROM

ARROYO DR. TO ORANGE ST.

J. MUSLIN
A. CARRASCO
J. TAFOYA
M. SONNENSCHEIN
T. LUNA.

Note: Any Additions or Changes on This Sheet Must be Made or Circled in Red Ink With Date and Name of Person Making Change.

Do not extend notes this side of this line.

RETURN TO
LOS ANGELES COUNTY SURVEYOR
726 LOS ANGELES COUNTY
ENGINEERING BLDG.

76F309S S&E #247. 8-54

F.B. 1958 PG. 162 TO BOT. PG. 163

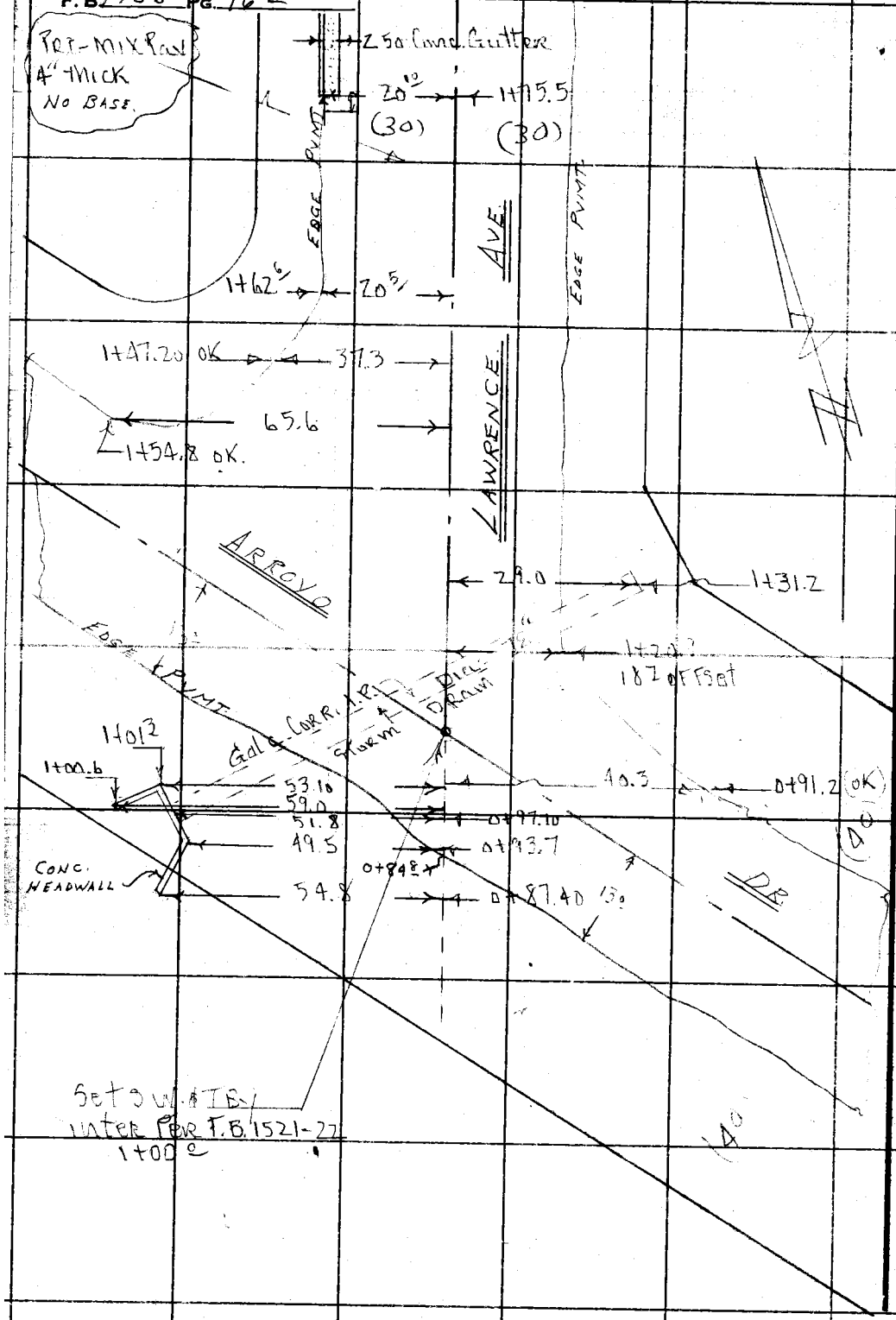

RETURN TO
LOS ANGELES COUNTY SURVEYOR
726 LOS ANGELES COUNTY
ENGINEERING BLDG.
Do not extend notes this side of this line.

Note: Any Additions or Changes on This Sheet Must be Made or Circled in Red Ink With Date and Name of Person Making Change.

Notes Ck'd by
Map No.
Office Work
Checked
Date

Survey of LAWRENCE AVE. S.S. DIST.
W. O. 1883 Tape No. St'd. °F
Surveyed by J. MUSLIN
Notes J. M. + A. C. Date 4-9-56
Indexed

F. B. 1758 Pg. 163

Note: Any Additions or Changes on This Sheet Must be Made or Circled in Red Ink With Date and Name of Person Making Change.

Do not extend notes this side of this line.

RETURN TO
LOS ANGELES COUNTY SURVEYOR
726 LOS ANGELES COUNTY
ENGINEERING BLDG.

76F3095 S&E #247. 8-54

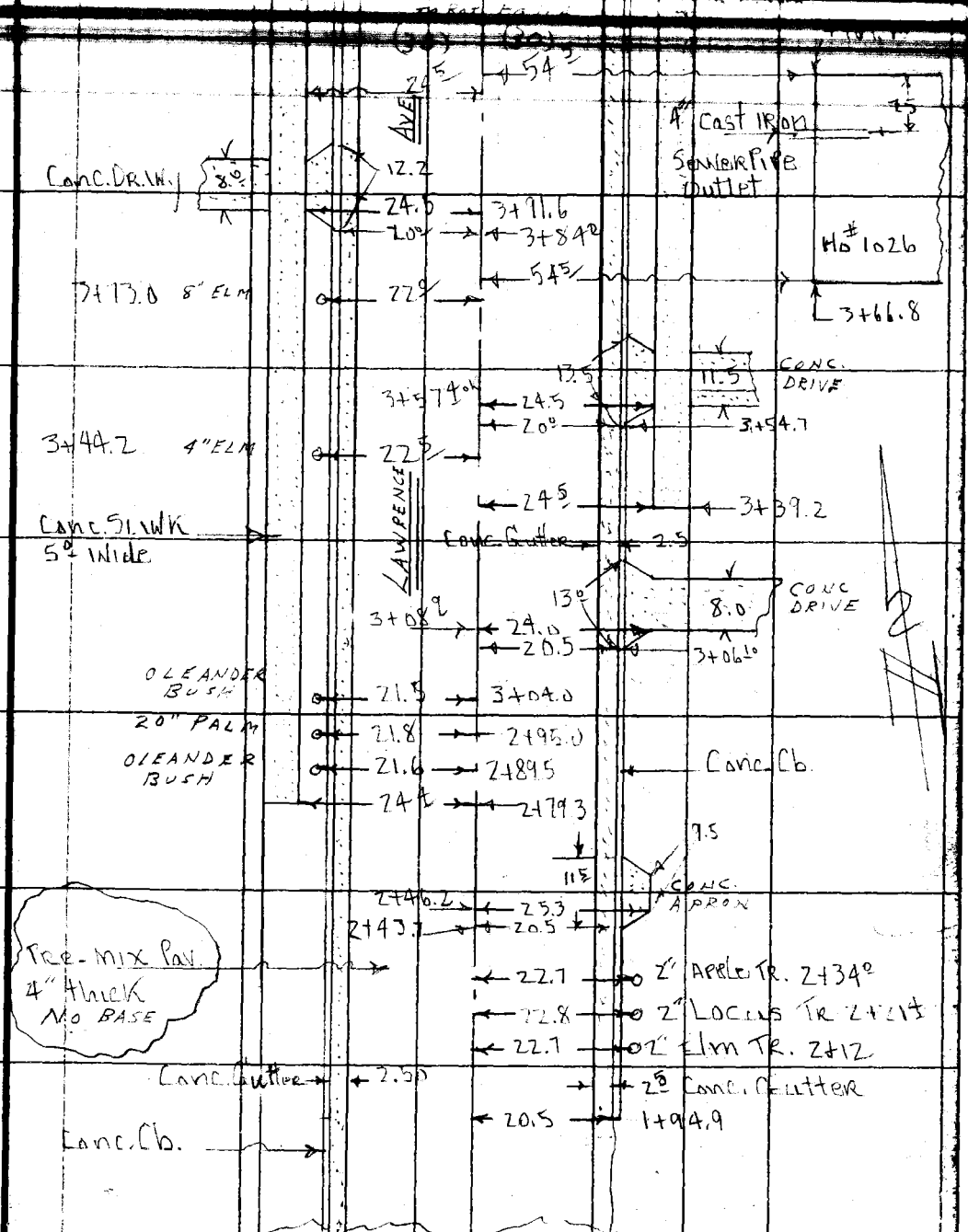

To Top Pg. 162

F.B. 1758 PG. 164

To Bot. Pg. 165

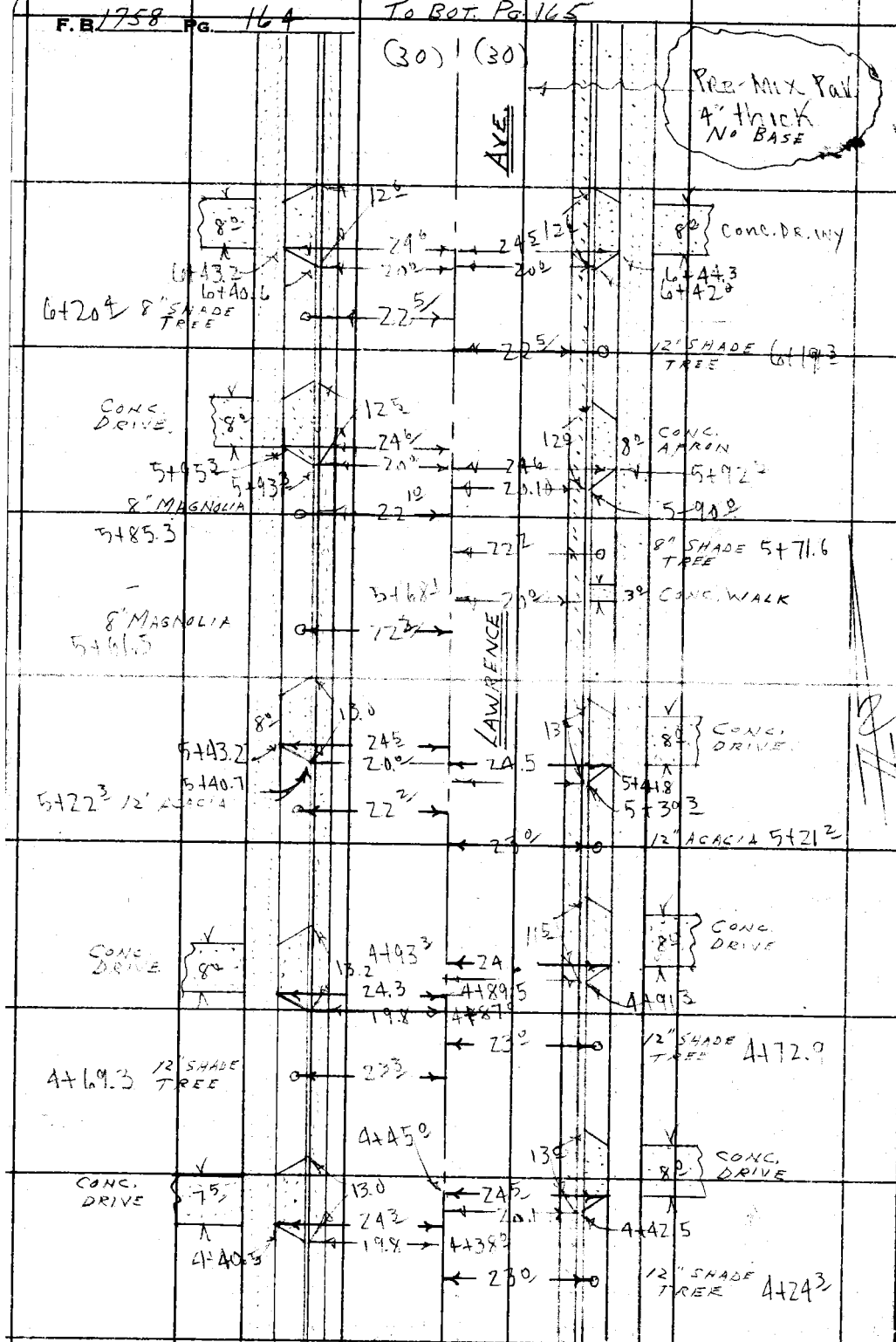

To Top Pg. 163

RETURN TO
LOS ANGELES COUNTY SURVEYOR
726 LOS ANGELES COUNTY
ENGINEERING BLDG.

Do not extend notes this side of this line.

Note: Any Additions or Changes on This Sheet Must be Made or Circled in Red Ink With Date and Name of Person Making Change.

Notes Ck'd by	Survey of LAWRENCE AVE. S.D. DIST.	F. B. 1958 Pg. 165
Map No.	W. O. 183/4 Tape No. St'd. °F	
Office Work	Surveyed by J. MUSLIN	
Checked	Notes J.M. & A.C. Date 4-9-56	
Date	Indexed	

Note: Any Additions or Changes on This Sheet Must be Made or Circled in Red Ink With Date and Name of Person Making Change.

Do not extend notes this side of this line.

RETURN TO
LOS ANGELES COUNTY SURVEYOR
726 LOS ANGELES COUNTY
ENGINEERING BLDG.

76F309S S&E #247. 8-54

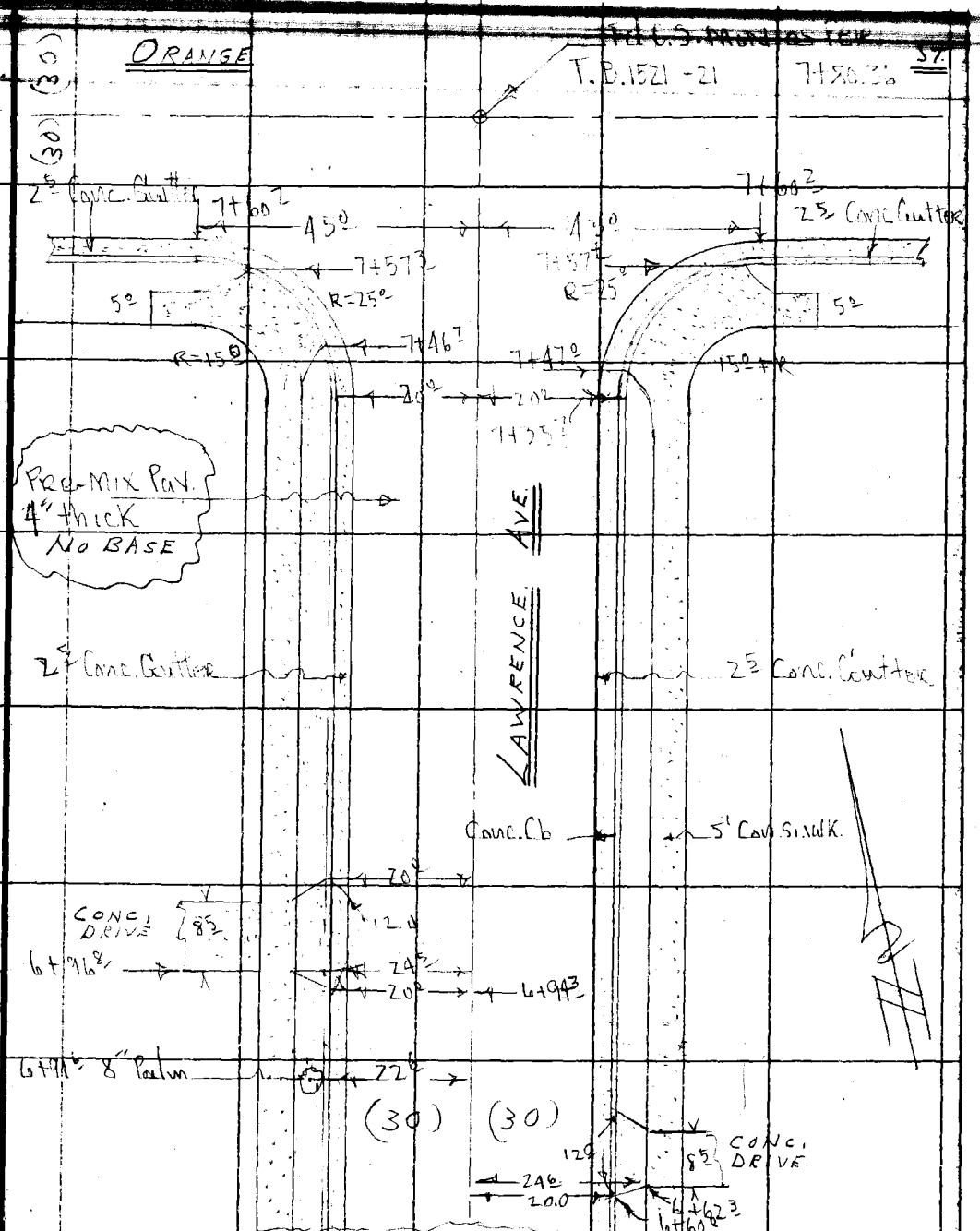

RETURN TO
LOS ANGELES COUNTY SURVEYOR
726 LOS ANGELES COUNTY
ENGINEERING BLDG.

Note: Any Additions or Changes on This Sheet Must be Made or Circled in Red Ink With Date and Name of Person Making Change.

Do not extend notes this side of this line.

F. B. 1758 PG. 166

Profile No.	Notes Red.	Plotted	Job No. 1883.1A	Division No.	F. B. 1758 Pg. 167
	Date	Date	Survey of LAWRENCE AVE		
X-Sec. No.	Notes Chkd.	Checked	Survey by J. MUSLIN	Notes A. CARRASCO	Date 4-10-56
	Date	Date	Map No.	Indexed Johnson	Date APR 17 56

LAWRENCE AVE S.G. DIST.

X- SECTIONS

ON

LAWRENCE AVE

FROM

ARROYO DR. TO ORANGE STREET.

J. MUSLIN
A. CARRASCO
J. TAFOYA
M. SONNENSCHEIN
T. LUNA

STATION	B. S.	H. I.	F. S.	ELEV.

NOTE: ANY ADDITIONS OR CHANGES ON THIS SHEET MUST BE MADE OR CIRCLED IN RED INK, WITH DATE AND NAME OF PERSON MAKING CHANGE.

Do not extend notes this side of this line.

PLEASE RETURN TO
LOS ANGELES COUNTY SURVEYOR
726 LOS ANGELES COUNTY ENGINEERING BLDG.

76L298 307 8-53

76L298 307 8-53

PLEASE RETURN TO
LOS ANGELES COUNTY SURVEYOR
726 LOS ANGELES COUNTY ENGINEERING BLDG.

NOTE: ANY ADDITIONS OR CHANGES ON THIS SHEET MUST BE MADE OR CIRCLED IN RED INK, WITH DATE AND NAME OF PERSON MAKING CHANGE.

135 Back P.L
16.3

Do not extend notes this side of this line.

STATION	B. S.	H. I.	F. S.	ELEV.	LAWRENCE AVE Lt.	℄ Rt.
B.M. W.M 542B				290.07	B.M. W.M 542B Elev. 290.074 F.B. 1758-155	
					ARROYO DR (S. Side) 40' ± W & 30' ± S. of ℄ inter of	
					" " & LAWRENCE AVE	
					Fd Roofing Nail in Lead	∓ Conc. Head Wall
o.k. 0+97.10				28[illegible].6	54.8 Lt Bot. 78" Storm Dr. Pipe	
o.k. 0+84.8				289.3	℄ Lawrence Ave. Prod. Edge Pav. Arroyo Dr	
1+00				289.44	" inter " " & Arroyo Dr. Pav.	
				288.36	℄ "	" 100' Rt. Pav
				290.49	100' Lt. " "	" "
0+91.2				288.59	B.C. Edge Pav.	40.3 Rt.
1+20.9				288.86	" "	18.7 "
1+16.0				289.2	Top BK	34.0 Rt
"				288.4	" "	63.5 "
1+31.2				281.7	Out Let Bot 78" Storm Drain	29.0 " (I.P.)
1+35.0				282.0	∓ 6" Drain (Ground)	54.0 "
1+42.7				289.59	37.3 Lt. Edge Pav.	
1+54.8				289.14	65.6 " " " B.C.	
1+62.6				289.91	20.5 " " " E.C	
"				290.7	30.0 " Ground	
1+47.0				288.81	Edge Pav. Gutter	17.7 Rt
"				290.2	Top BK	22.7 "

F. B. 1758 PG. 168
Job No. 1883.14 Division No. ____ Notes Red. ____ Plotted ____ Profile
Survey of LAWRENCE Ave Date ____ Date ____ No. ____
Survey by T. MUSLIN Notes A. CARRASCO Notes Chkd. ____ Checked ____ X-Sec.
Indexed K. C. Johnson Date ____ Date ____ No. ____

76L298 307 8-53

PLEASE RETURN TO
LOS ANGELES COUNTY SURVEYOR
726 LOS ANGELES COUNTY ENGINEERING BLDG.

NOTE: ANY ADDITIONS OR CHANGES ON THIS SHEET MUST BE MADE OR CIRCLED IN RED INK, WITH DATE AND NAME OF PERSON MAKING CHANGE.

Do not extend notes this side of this line.

STATION	B. S.	H. I.	F. S.	ELEV.	℄ Lawrence Ave Lt	℄ Rt.
1+50				289.35		℄ Lawrence Ave
1+64				289.67		" " "
"				289.24	Edge Pav. gutter	18° Rt
"				291.1	Top S/K.	38° "
1+75 5				289.45	20° Lt. Beginning of Cb.	Cb. is Below Pav
"				290.17	" " " " "	Top Pav
1+94 9				291.21	Top Cb	20° Rt. Beginning
"				290.57	gutter Bot "	" " "
"				292.6		30° " P.L.
2+00				292.41		℄ Lawrence Ave
"				291.21		20° Rt. gutter
"				291.91		" " Top Cb
"				293.2		30° " P.L.
"				292.09	20° Lt. gutter	
"				292.21	" " Top Cb.	
"				292.4	30° " P.L.	
T.P.				293.72	SPK W. gutter	
2+14				294.21	E Lawrence Ave	Pav.
"				293.21		20° Rt gutter
"				293.93		" " Top Cb
"				295.5		30° " P.L.

Profile Notes Red. ____ Plotted ____ Job No. 1883 W Division No. ____
No. ____ Date ____ Date ____ Survey of LAWRENCE AVE
X-Sec. Notes Chkd ____ Checked ____ Survey by J MUSLIN Noted A Garcia Date 4-10-53
No. ____ Date ____ Date ____ Map No. ____ Indexed Johnson Date ____

F. B. 1758 Pg. 169

76L298 307 8-53

PLEASE RETURN TO
LOS ANGELES COUNTY SURVEYOR
726 LOS ANGELES COUNTY ENGINEERING BLDG.

NOTE: ANY ADDITIONS OR CHANGES ON THIS SHEET MUST BE MADE OR CIRCLED IN RED INK, WITH DATE AND NAME OF PERSON MAKING CHANGE.

Do not extend notes this side of this line.

STATION	B. S.	H. I.	F. S.	ELEV.	℄ Lawrence Ave Lt.	℄ Rt.
2+14				29[illegible]		100° Rt. Ground
"				295.5		165° " "
2+56				297.83	℄ Lawrence Ave Pav.	
"				298.71		20° Rt gutter
"				298.8		" " Top. Cb (Pr. Wy.)
"				299.0		30° " P.L.
"				299.27	20° Lt gutter	
"				299.99	" " Top Cb	
"				300.1	30° " P.L.	
T.P.				302.31	SPK W. gutter	
3+00				307.49	℄ Lawrence Ave Pav	
"				306.49		20° Rt. gutter
"				307.17		" " Top Cb
"				307.5		30° " P.L. Gr.
"				306.84	20° Lt. gutter	
"				307.50	" " Top Cb.	
"				310.6	30° " P.L. Ground Top BK	
"				313.3	100° " Ground	
"				313.4	165° " "	
					[illegible] Lawrence Ave	
T.P.				311.68	SPK W. gutter	[illegible]

F. B. 1758 Pg. 170

Job No. 1883.14 Division No. ____ Notes Red. ____ Plotted ____ Profile ____

Survey of LAWRENCE AVE Date ____ Date ____ No. ____

Survey by J. MUSLIN Notes J. CARRASCO Notes Chkd. ____ Checked ____ X-Sec. ____

Indexed E. C. Johnson Date 2-10-56 Date ____ Date ____ No. ____

76L298 307 8-53

PLEASE RETURN TO
LOS ANGELES COUNTY SURVEYOR
726 LOS ANGELES COUNTY ENGINEERING BLDG.

NOTE: ANY ADDITIONS OR CHANGES ON THIS SHEET MUST BE MADE OR CIRCLED IN RED INK, WITH DATE AND NAME OF PERSON MAKING CHANGE.

Do not extend notes this side of this line.

STATION	B. S.	H. I.	F. S.	ELEV.	Lawrence Ave Lt ℄ Rt	
3+50				314.76	" " ℄	
"				313.77		20° Rt gutter
"				314.40		" " Top Cb
"				314.5		30° " P.L.
"				314.18	20° Lt. gutter	
"				314.87	" " Top Cb.	
"				315.32	30° " P.L	
4+01 7		Top 4" I.P.		315.50	See Page 163 FOR Ho. # 1026	Seiner Out Let 54.5
4+00				320.08	℄ Lawrence Ave Pav.	
"				319.92		20° Rt gutter
"				319.73		" " Top Cb.
"				320.0		30° " P.L.
"				320.0		45° " Top BRK
"				317.6		48° " Bot "
"				317.2		100° "
"				316.8		165° "
"				319.84	20° Lt. gutter	
"				320.48	" " Top Cb	
"				320.6	30° " P.L.	
				324.8	50° " Top BRK	
"				325.5	100° " " "	

Profile Notes Red. ____ Plotted ____ Job No. 1283.14 Division No. ____
No. ____ Date ____ Date ____ Survey of Lawrence Ave
X-Sec. Notes Chkd. ____ Checked ____ Survey by J. Mugling Notes J. Carrasco Date 4-10-56
No. ____ Date ____ Date ____ Map No. ____ Indexed C. Johnson Date ____

F. B. 1758 PG. 171

76L298 307 8-53

PLEASE RETURN TO
LOS ANGELES COUNTY SURVEYOR
726 LOS ANGELES COUNTY ENGINEERING BLDG.

NOTE: ANY ADDITIONS OR CHANGES ON THIS SHEET MUST BE MADE OR CIRCLED IN RED INK, WITH DATE AND NAME OF PERSON MAKING CHANGE.

Do not extend notes this side of this line.

STATION	B. S.	H. I.	F. S.	ELEV.	LAWRENCE AVE Lt	℄ Rt
4+00				3[illegible].9	165° Lt.	
B.M.W.M 542A				32[illegible].83	B.M.W.M-542A Elev. 320.837 F.B. 1758-154	
					LAWRENCE AVE (W. side)	S. Lot Line Prod. of Lot #29
					(Hw #1031) Bt. SPK in Cb.	
4+50				32[illegible].40	℄ LAWRENCE AVE	Pav.
"				322.15		20° Rt. gutter
"				32[illegible].79		" " Top Cb.
"				323.08		30° " P.L.
"				3[illegible].82	20° Lt. gutter	
"				3[illegible].41	" " Top Cb.	
"				3[illegible].65	30° " P.L.	
5+00				3[illegible].88	℄ Lawrence Ave Pav.	
"				32[illegible].75	20°	20° Rt. gutter
"				32[illegible].39		" " Top Cb.
"				3[illegible].67		30° " P.L.
"				3[illegible]	20° Lt gutter	
"				32[illegible].96	" " Tp Cb.	
"				3[illegible].0	30° " P.L.	
T.P.				32[illegible].15	SPK	
6+00				330.13	℄ Lawrence Ave Pav.	

F. B. 1758 PG. 172

Job No. 1883.14 Division No. ____ Notes Red. ____ Plotted ____ Profile ____

Survey of LAWRENCE Ave Date ____ Date ____ No. ____

Survey by T. MUSLIN Notes A. CARRASCO Notes Chkd. ____ Checked ____ X-Sec. ____

Indexed C. Johnson Date 4-10-56 Date ____ Date ____ No. ____

76L298 307 8-53

PLEASE RETURN TO
LOS ANGELES COUNTY SURVEYOR
726 LOS ANGELES COUNTY ENGINEERING BLDG.

NOTE: ANY ADDITIONS OR CHANGES ON THIS SHEET MUST BE MADE OR CIRCLED IN RED INK, WITH DATE AND NAME OF PERSON MAKING CHANGE.

Do not extend notes this side of this line.

STATION	B. S.	H. I.	F. S.	ELEV.	LAWRENCE AVE Lt. ℄ Rt.	
6+00				329.27		20° Rt. gutter
"				329.89		" " Top Cb
"				330.10		30° " P.L.
"				329.8		100° " GROV
"				329.0		165° "
"				329.71	20° Lt. gutter	
"				330.35	" " Top Cb.	
"				330.53	30° " P.L.	
"				332.2	55° " Top BRK	
"				332.3	100° "	
"				332.5	165° "	
7+00				331.87	℄ LAWRENCE AVE	
"				330.80		20° Rt. gutter
"				331.47		" " Top Cb.
"				331.72		30° " P.L.
"				331.34	20° Lt. gutter	
"				331.98	" " Top Cb.	
"				332.28	30° " P.L.	
7+37.5				332.31	℄ LAWRENCE AVE	
"				331.38		20° Rt. gutter
"				332.04		" " Top Cb

Profile Notes Red. ____ Plotted ____ Job No. 18834 Division No. ____ F. B. 1758 Pg. 173
No. ____ Date ____ Date ____ Survey of LAWRENCE AVE
X-Sec. Notes Chkd. ____ Checked ____ Survey by J. MUELLIN Notes A. CARRASCO Date 4-10-56
No. ____ Date ____ Date ____ Map No. ____ Indexed C. Johnson Date ____

76L298 307 8-53

PLEASE RETURN TO
LOS ANGELES COUNTY SURVEYOR
726 LOS ANGELES COUNTY ENGINEERING BLDG.

NOTE: ANY ADDITIONS OR CHANGES ON THIS SHEET MUST BE MADE OR CIRCLED IN RED INK, WITH DATE AND NAME OF PERSON MAKING CHANGE.

Do not extend notes this side of this line.

F. B. 1758 Pg. 174 Job No. 1883.14 Division No. ____ Notes Red. ____ Plotted ____ No. ____ Profile
Survey of LAWRENCE AVE Date ____ Date ____ No. ____ X-Sec.
Survey by J. MUSLIN Notes A. CARRASCO Notes Chkd. ____ Checked ____
Indexed J. C. Johnson Date 4-10-56 Date ____ Date ____

STATION	B. S.	H. I.	F. S.	ELEV.	LAWRENCE AVE LT. & RT	
7+37.5				333.5		30° Rt. P.L
"				331.96	20° Lt. gutter	
"				332.62	" " top Cb	
"				332.77	30° " P.L.	
7+60.2				331.39		45° Rt. gutter
"				331.74		" " Top Cb
7+60.2				331.01	45° Lt. gutter	
"				332.37	" " Top Cb.	
7+80.36				332.81	℄ inter LAWRENCE AVE & ORANGE St.	
"				332.20	E Orange St.	21° Rt X gutter
"				332.12	" " "	65° "
"				332.12	" " " 20° Lt X gutter Pav.	
"				332.02	" " " 65° "	"
B.M. W.M 542				333.68	B.M. W.M. 542 ELEV. 333.689 F.B. 1412-184 LAWRENCE AVE & ORANGE St. N. W. Cor. Bt. spk in Cb 4.5 N. of N. End C.R.	

Notes Ck'd by
Map No.
Office Work
Checked
Date

Survey of LAWRENCE AVE. S.S. DIST.
W. O. 1883.14 Tape No. St'd. °F
Surveyed by J. MUSLIN
Notes A. CARRASCO Date 4-11-56
Indexed

F. B. 1958 Pg. 175

APR 17 '56

LAWRENCE AVE. S.S. DIST.

TOPOG.

ON

ARROYO DR.

FROM

LAWRENCE AVE. TO GRANDVIEW AVE.

J. MUSLIN
A. CARRASCO
J. TAFOYA
M. SONNENSCHEIN
T. LUNA

Note: Any Additions or Changes on This Sheet Must be Made or Circled in Red Ink With Date and Name of Person Making Change.

Do not extend notes this side of this line.

RETURN TO
LOS ANGELES COUNTY SURVEYOR
726 LOS ANGELES COUNTY
ENGINEERING BLDG.

76F309S S&E #247. 8-54

F.B. 1758 PG. 176

RETURN TO
LOS ANGELES COUNTY SURVEYOR
726 LOS ANGELES COUNTY
ENGINEERING BLDG.
Do not extend notes this side of this line.

Note: Any Additions or Changes on This Sheet Must be Made or Circled in Red Ink With Date and Name of Person Making Change.

76F309S S&E #247. 8-54

RETURN TO
LOS ANGELES COUNTY SURVEYOR
726 LOS ANGELES COUNTY
ENGINEERING BLDG.

Note: Any Additions or Changes on This Sheet Must be Made or Circled in Red Ink With Date and Name of Person Making Change.

Do not extend notes this side of this line.

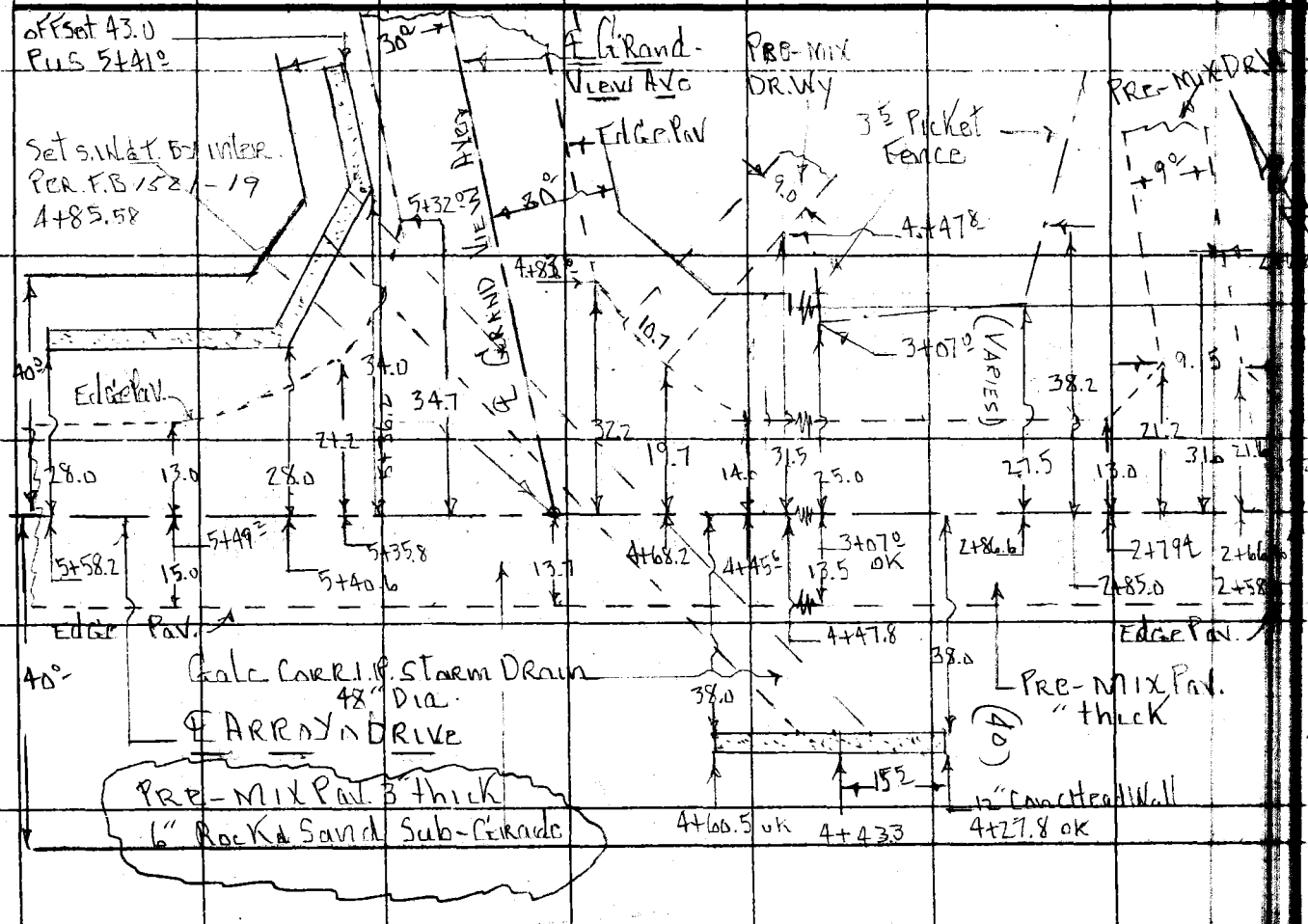

Notes Ck'd by
Map No.
Office Work
Checked
Date

Survey of Lawrence Ave S.S. Dist.
W. Of Tape No. Sr'd. of
Surveyed by J. Muslin
Notes A. Carrasco Date 4-11-56
Indexed

F.B. 1758 Pg. 144

To Rot Pg 146

F. B. 1958 PG. 198

RETURN TO
LOS ANGELES COUNTY SURVEYOR
726 LOS ANGELES COUNTY
ENGINEERING BLDG.

Do not extend notes this side of this line.

Note: Any Additions or Changes on This Sheet Must be Made or Circled in Red Ink With Date and Name of Person Making Change.

Profile No.	Notes Red.	Plotted	Job No. 1883.14	Division No.
	Date	Date	Survey of LAWRENCE AVE.	
X-Sec. No.	Notes Chkd.	Checked	Survey by J. Muslin	Notes A. CARRASCO Date 4-11-56
	Date	Date	Map No.	Indexed G. Johnson Date APR 17 '56

F. B. 1758 Pg. 129

LAWRENCE AVE. S.S. DIST.

—X-SECTIONS—

ON

ARROYO DR.

FROM

LAWRENCE AVE. TO GRAND VIEW AVE.

STATION	B. S.	H. I.	F. S.	ELEV.

J. MUSLIN
A. CARRASCO
J. TAFOYA
M. SONNENSCHEIN
T. LUNA

NOTE: ANY ADDITIONS OR CHANGES ON THIS SHEET MUST BE MADE OR CIRCLED IN RED INK, WITH DATE AND NAME OF PERSON MAKING CHANGE.

PLEASE RETURN TO
LOS ANGELES COUNTY SURVEYOR
726 LOS ANGELES COUNTY ENGINEERING BLDG.

Do not extend notes this side of this line.

76L298 307 8-53

76L298 307 8-53

PLEASE RETURN TO
LOS ANGELES COUNTY SURVEYOR
726 LOS ANGELES COUNTY ENGINEERING BLDG.

NOTE: ANY ADDITIONS OR CHANGES ON THIS SHEET MUST BE MADE OR CIRCLED IN RED INK, WITH DATE AND NAME OF PERSON MAKING CHANGE.

Do not extend notes this side of this line. WM 542C

STATION	B. S.	H. I.	F. S.	ELEV.	ARROYO DR. Lt ℄ Rt
B.M. WM 542B				290.07	B.M. W.M. 542B. ELEV. 290.074 F.B. 1758 & 155
					ARROYO DR. S. Side 40'± W. & 30'± S of ℄ inter of
					LAWRENCE AVE & ARROYO DR.
					Fd Roofing Nail in Center Conc. Head Wall
0+00				288.35	℄ ARROYO DR. Pav.
0+57.5				288.53	15.2 Rt. Edge Pav B.C
0+79.0				288.97	18.5 " " " "
0+91.3				281.67	Outlet 78" I.P. Storm Dr. 42.3 "
0+79.0				288.97	18.5 " Edge Pav.
0+94.8				288.85	28.0 E.C. Edge Pav
1+00				289.43	℄ inter ARROYO DR & LAWRENCE AVE
"				289.32	13.0 Lt. Edge Pav 0.07
"				288.9	22.0 " Gutter Ground
"				290.6	40.0 " "
"				289.64	℄ LAWRENCE AVE 63.0 Rt.
1+49.10				289.91	43.8 " B.C. Edge Pav.
1+55.2				289.58	23.8 " " "
1+84.1				289.14	14.0 " E.C. " "
"				289.8	16.0 " gutter
"				290.0	30.0 " P.L.
1+42.7				292.5	Bot. Storm Drain I.P. 30.0 Lt.

F. B. 1758 PG. 180

Job No. 1883.14 Division No. ____ Notes Red. ____ Plotted ____ Profile

Survey of LAWRENCE AVE Date ____ Date ____ No. ____

Survey by J. MUSLIN Notes A. CARRASCO Notes Chkd. ____ Checked ____ X-Sec.

Indexed A. C. Johnson Date 4-11-56 Date ____ Date ____ No. ____

76L298 307 8-53

PLEASE RETURN TO
LOS ANGELES COUNTY SURVEYOR
726 LOS ANGELES COUNTY ENGINEERING BLDG.

NOTE: ANY ADDITIONS OR CHANGES ON THIS SHEET MUST BE MADE OR CIRCLED IN RED INK, WITH DATE AND NAME OF PERSON MAKING CHANGE.

Do not extend notes this side of this line.

388

STATION	B. S.	H. I.	F. S.	ELEV.	ARROYO DR. Lt ℄ Rt.	
2+00				290.49	℄ " "	
"				290.28		14° Rt. Edge Pav.
"				290.00		20° " gutter Gr
"				290.8		30° " P.L.
"				292.7		81° " Toe slope
"				294.7		90° "
"				290.10	14° Lt. Edge Pav	
"				289.9	21° " gutter Ground	
"				290.1	38° " "	
"				292.3	53° " " Top BK	
"				289.8	77° " Top BK. Drain	
"				283.4	85° " ℄ Drain 7° Wide	
"				306.6	121° " Top slope	
3+00				291.89	℄ ARROYO DR Pav.	
"				291.48		14° Rt. Edge Pav.
"				291.0		19° " gutter Gr
"				293.0		30° " P.L. Toe
"				297.8		53° "
O.K. 2+71°				291.41	℄ ARROYO DR. Pav.	
"				291.16	14° Lt. Edge Pav.	
"				290.7	22° " gutter Ground	

Profile Notes Red. ____ Plotted ____ Job No. 1883 14 Division No. ____
No. ____ Date ____ Date ____ Survey of LAWRENCE AVE
X-Sec. Notes Chkd. ____ Checked ____ Survey by J. MUSLIN Notes L. CARRASCO Date 1-11-56
No. ____ Date ____ Date ____ Map No. ____ Indexed C. Johnson Date ____

F. B. 1758 Pg. 181

76L298 307 8-53

PLEASE RETURN TO
LOS ANGELES COUNTY SURVEYOR
726 LOS ANGELES COUNTY ENGINEERING BLDG.

NOTE: ANY ADDITIONS OR CHANGES ON THIS SHEET MUST BE MADE OR CIRCLED IN RED INK, WITH DATE AND NAME OF PERSON MAKING CHANGE.

Do not extend notes this side of this line.

STATION	B. S.	H. I.	F. S.	ELEV.	ARROYO DR. Lt ℄ Rt	
2+71				291.2	23° Lt. Ground Top BK	
"				292.5	77° " Top BK Drain	
"				285.5	97° " ℄ "	7' Wide Bot Slope
"				306.2	128° " Top BK & Slope	
T.P.				292.38	SpK South Side Pav.	
4+00°				293.41	℄ ARROYO DR Pav.	
"				292.98		14° Rt. Edge Pav.
"				292.5		20° " gutter
"				293.5		21° " BRK
"				29[illegible].9		28° " Top BK.
"				3[illegible].00		40° " Slope
"				293.14	13° Lt. Edge Pav.	
"				292.4	21° " gutter Ground	
"				292.9	22° " BRK "	
"				292.3	46° " Top BK.	
4+43³				286.5	38° " Bot. I.P Storm DR	
4+45⁶				293.70		14° Rt. B.C. Edge Pav. gutter
4+68²				294.34		19² " " "
4+83⁶				294.80		32² " E.C. " "
4+85.58				294.75	℄ inter. ARROYO DR & GrandView Ave Pav.	
				294.68	℄ GrandView Ave	15° Rt "

F. B. 1758 PG. 182 Job No. 18834 Division No. Notes Red. Plotted Profile
Survey of LAWRENCE AVE Date Date No. X-Sec.
Survey by J. Muslin Notes A. Carrasco Notes Chkd. Checked
Indexed R. C. Johnson Date 4-11-56 Date Date No.

76L298 307 8-53

PLEASE RETURN TO
LOS ANGELES COUNTY SURVEYOR
726 LOS ANGELES COUNTY ENGINEERING BLDG.

NOTE: ANY ADDITIONS OR CHANGES ON THIS SHEET MUST BE MADE OR CIRCLED IN RED INK, WITH DATE AND NAME OF PERSON MAKING CHANGE.

Do not extend notes this side of this line.

STATION	B. S.	H. I.	F. S.	ELEV.	ARROYO DR Lt & Rt	
4+85.58				295.52	℄ Grand View Ave	50° Rt Pav.
"				294.36	14° Lt. Edge Pav.	
"				293.7	20° " gutter	
"				294.6	22.5 " tp BK.	
"				294.2	30.5 " " "	
				290.7	40° " N. Side Drain 7° Wide	
5+32.0				295.04		34.7 B.C. Edge Pav
5+35.8				294.95		21.2 " "
5+40.6				295.24		13.0 E.C. " "
5+38.2				289.00	Bot. l.p. Storm Drain	
6+00.0				296.78	℄ Arroyo Dr Pav.	
B.M.W.M 542C				295.49	B.M.W.M-542C Elev. 295.499 F.B. 1758-155	
					Arroyo Dr. S. Side 35' ± S & 50' ± E. o	
					" " & Grand View Ave	
					Fd Bt SPK in Center Conc. Head Wall	
					OF E. END.	

Profile Notes Red. ____ Plotted ____ Job No. 1883 14 Division No. ____
No. ____ Date ____ Date ____ Survey of LAWRENCE AVE
X-Sec. Notes Chkd. ____ Checked ____ Survey by J. MUSLIN Notes A. CARRASCO Date 4-11-56
No. ____ Date ____ Date ____ Map No. ____ Date ____

F. B. 1758 PG. 183

76L298 307 8-53

PLEASE RETURN TO
LOS ANGELES COUNTY SURVEYOR
726 LOS ANGELES COUNTY ENGINEERING BLDG.

NOTE: ANY ADDITIONS OR CHANGES ON THIS SHEET MUST BE MADE OR CIRCLED IN RED INK, WITH DATE AND NAME OF PERSON MAKING CHANGE.

Do not extend notes this side of this line.

STATION	B. S.	H. I.	F. S.	ELEV.				
INVERT ELEV. ON C.S.D.M.H. - INT. ARROYO DR. & LAWRENCE AVE.								
B.M.W.M.542-B.				290 07	B.M.W.M. 542-B. ELEV. 290.074 F.B.1758-155			
					ARROYO DR. (S. SIDE) 40'± W. & 30'± S. OF ℄ INT.			
					LAWRENCE AVE. & ARROYO DR. FD. ROOFING NAIL			
					IN CENTER OF CONC. HEADWALL.			
						8" INLET ON NORTH	8" OUTLET ON EAST	8" INLET ON W.
INVERT ELEV. 8" INLET ON N.					RIM ELEV.	289.31	289.31	289.34
					MEAS.	10.69	10.69	10.66
" 8" INLET ON W.						278.62	278.62	278.68
					DIA.	0.67	0.67	0.67
" " 8" OUTLET E.					INVERT ELEV.	277.95	277.95	278.01
T.P.				289 41	T.P.			
B.M.W.M.542-B				2[illegible] 07	B.M.W.M.542-B. ELEV. 290.074 F.B.1758-155			
					SEE TOP PG.			

F. B. 1758 PG. 184 Job No. 188314 Division No. Notes Red. Plotted Profile
Survey of LAWRENCE AVE Date Date No. X-Sec.
Survey by J. MUSLIN Notes D. CARRASCO Notes Chkd. Checked
Indexed Date 7-17-56 Date Date No.

Notes Ck'd by	Survey of LAWRENCE AVE. S.S. DIST.	F. B. 1758 PG. 185
Map No.	W. O. 1883.14 Tape No. St'd. °F	
Office Work	Surveyed by J. MUSLIN	
Checked	Notes J. M. & A. C. Date	
Date	Indexed [illegible] Johnson	

LAWRENCE AVE. S.S. DIST.

— TOPOG. —

ON

GRAND VIEW AVE.

FROM

ARROYO DR. TO ORANGE ST.

J. MUSLIN
A. CARRASCO
J. TAFOYA
M. SONNENSCHEIN
T. LUNA

Note: Any Additions or Changes on This Sheet Must be Made or Circled in Red Ink With Date and Name of Person Making Change.

Do not extend notes this side of this line.

RETURN TO
LOS ANGELES COUNTY SURVEYOR
726 LOS ANGELES COUNTY
ENGINEERING BLDG.

76F309S S&E #247. 8-54

F.B. 1758 PG. 186

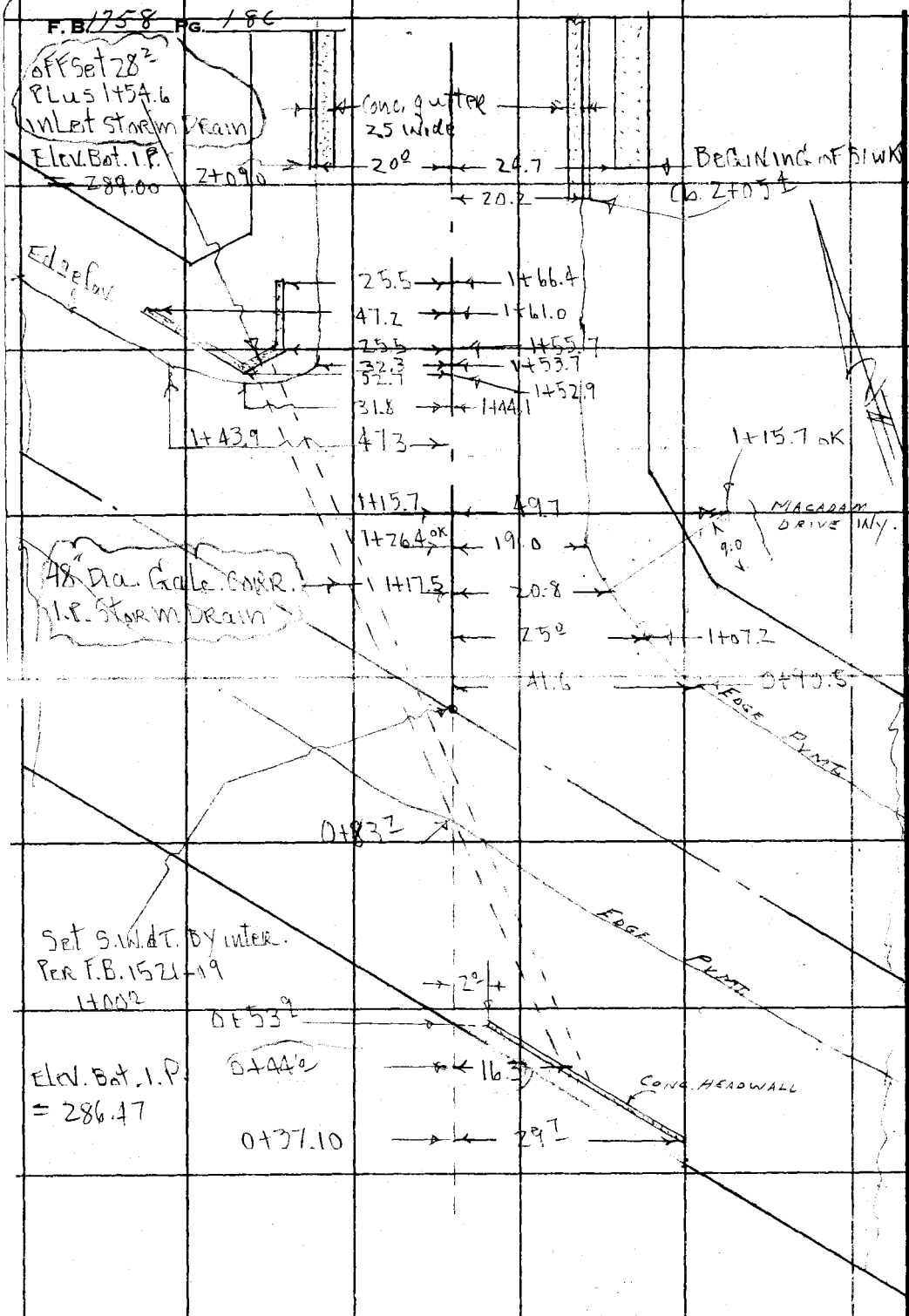

RETURN TO
LOS ANGELES COUNTY SURVEYOR
726 LOS ANGELES COUNTY
ENGINEERING BLDG.
Do not extend notes this side of this line.

Note: Any Additions or Changes on This Sheet Must be Made or Circled in Red Ink With Date and Name of Person Making Change.

1/77
7.7

Notes Ck'd by
Map No.
Office Work
Checked
Date

Survey of LAWRENCE AVE S.S. DIST.
W. O. 882.16 Tape No. St'd. °F
Surveyed by J. MUSLIN
Notes J. M. & A. Carpenter Date
Indexed

F. B. 1758 Pg. 187

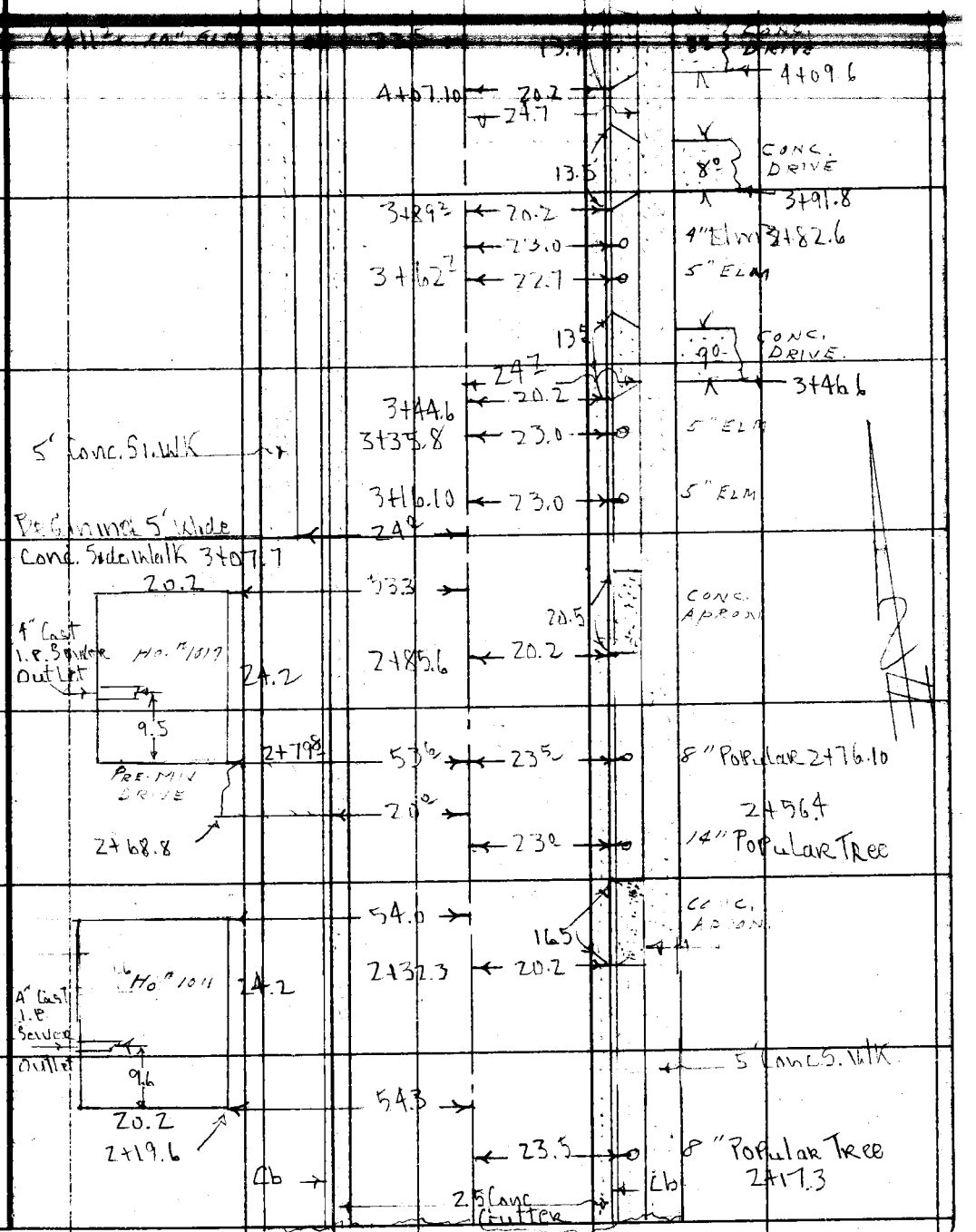

Note: Any Additions or Changes on This Sheet Must be Made or Circled in Red Ink With Date and Name of Person Making Change.

Do not extend notes this side of this line.

RETURN TO
LOS ANGELES COUNTY SURVEYOR
726 LOS ANGELES COUNTY
ENGINEERING BLDG.

76F3095 S&E #247. 8-54

F.B. 1758 PG. 188

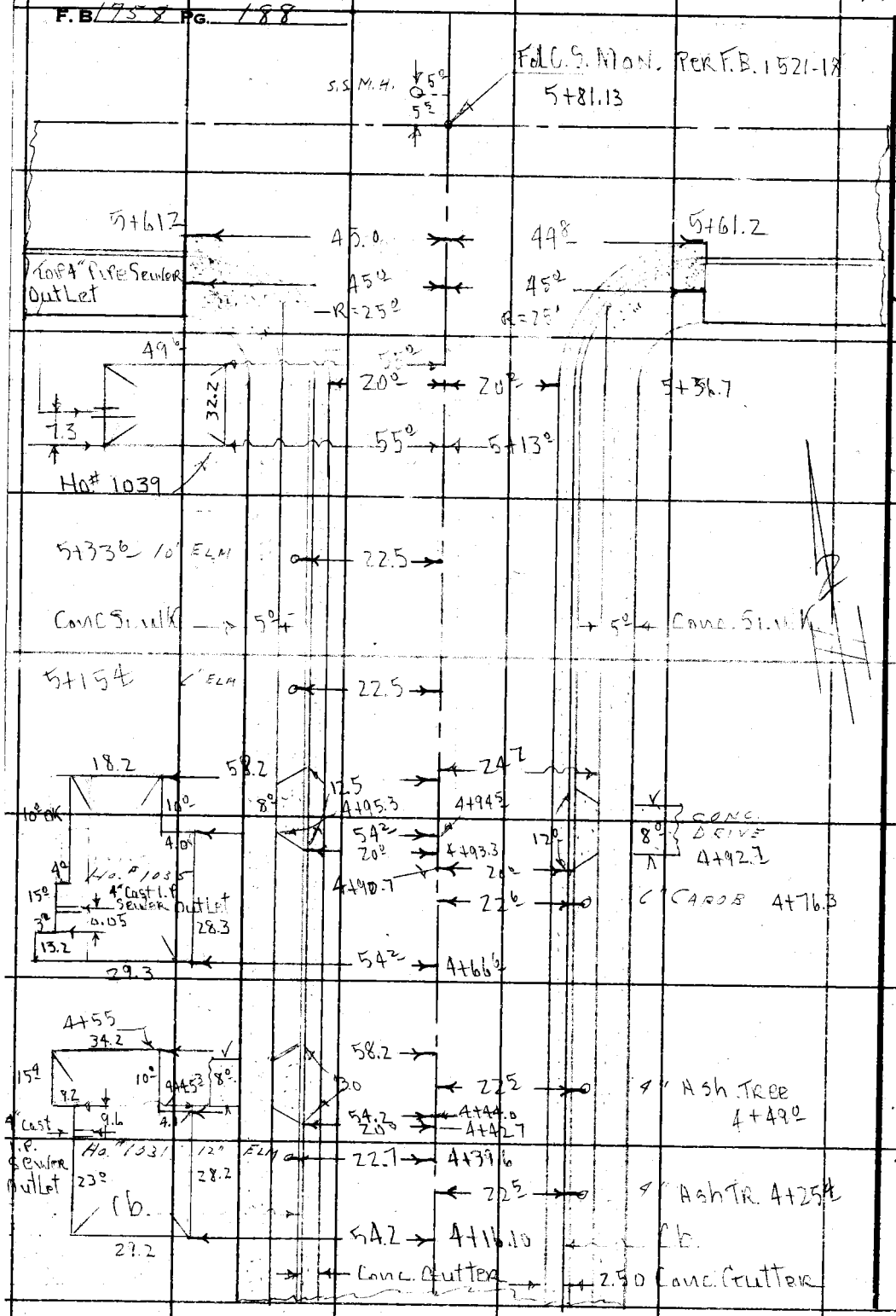

RETURN TO
LOS ANGELES COUNTY SURVEYOR
726 LOS ANGELES COUNTY
ENGINEERING BLDG.
Do not extend notes this side of this line.

Note: Any Additions or Changes on This Sheet Must be Made or Circled in Red Ink With Date and Name of Person Making Change.

Profile No.	Notes Red.	Plotted	Job No. 1993.14	Division No.	F. B. 1758 Pg. 189
	Date	Date	Survey of LAWRENCE AVE. S.S. WEST.		
X-Sec. No.	Notes Chkd.	Checked	Survey by J. MUSLIN	Notes A.C.	Date 4-13-56
	Date	Date	Map No.	Indexed E. Johnson	Date APR 17 '56

LAWRENCE AVE. S.S. WEST

X-SECTIONS

ON

GRAND VIEW AVE.

FROM

ARROYO DR. TO ORANGE ST.

STATION	B. S.	H. I.	F. S.	ELEV.

J. MUSLIN
A. CARRASCO
J. TAFOYA
M. SONNENSCHEIN
T. LUNA

NOTE: ANY ADDITIONS OR CHANGES ON THIS SHEET MUST BE MADE OR CIRCLED IN RED INK, WITH DATE AND NAME OF PERSON MAKING CHANGE.

Do not extend notes this side of this line.

PLEASE RETURN TO
LOS ANGELES COUNTY SURVEYOR
726 LOS ANGELES COUNTY ENGINEERING BLDG.

761.298 307 8-53

76L298 307 8-53

PLEASE RETURN TO
LOS ANGELES COUNTY SURVEYOR
726 LOS ANGELES COUNTY ENGINEERING BLDG.

NOTE: ANY ADDITIONS OR CHANGES ON THIS SHEET MUST BE MADE OR CIRCLED IN RED INK, WITH DATE AND NAME OF PERSON MAKING CHANGE.

Do not extend notes this side of this line.

STATION	B. S.	H. I.	F. S.	ELEV.	Grand View Ave Lt ℄ Rt
B.M. WM. 542-C					B.M. WM-542-C ELEV. 295.499 F.B. 1758-155
					ARROYO DR. (S. SIDE) 50'± E. & 35'± S. OF ℄ INT.
					ARROYO DR. & GRAND VIEW AVE. FD. BT. SPK. IN LEAD
					ON CONC. HEADWALL 6' W. OF E. END.
0+44.6				28[illegible].47	Outlet 48" Dia I.P. 16.3 Rt Storm Drain
0+83.7				29[illegible]	℄ Grand View Ave Prod. Pav.
1+00				294.75	℄ Inter " " & Arroyo Dr. Pav.
1+16.6				294.72	" " Gutter " Prod ℄ " "
"				[illegible]	100 Rt. "
"				29[illegible].51	100 Lt. ℄ Arroyo Dr. Pav.
0+90.5				293.70	41.6 Rt. E.C. Pav. Gutter
1+07.2				294.34	25.0 " Edge "
1+26.4				294.80	19.0 " E.C. "
"				[illegible]	24.4 Lt Top Brk
"				296.5	36.7 " Bot Slope
"				[illegible]	48.0 " "
1+43.9				2[illegible].24	47.3 Lt. B.C. Edge Pav.
1+44.1				29[illegible].95	31.8 " " "
1+53.7				295.04	32.3 " E.C. " " Gutter
1+54.6				289.00	28.2 " Inlet 48" Dia. I.P. Storm Drain
1+50				295.55	℄ Grand View Ave Pav
1+83.3				2[illegible].65	19.3 Lt. Edge Pav. Gutter
"				29[illegible].70	32.0 " Top BK

F. B. 1758 PG. 198 Job No. 1883.14 Division No. Notes Red. Plotted Profile
Survey of LAWRENCE AVE. S.S. DIST. Date No.
Survey by J. MUSLIN Notes A. CARRASCO Notes Chkd. Checked X-Sec.
Indexed K. C. Johnson Date 4-16-56 Date Date No.

76L298 307 8-53

PLEASE RETURN TO
LOS ANGELES COUNTY SURVEYOR
726 LOS ANGELES COUNTY ENGINEERING BLDG.

NOTE: ANY ADDITIONS OR CHANGES ON THIS SHEET MUST BE MADE OR CIRCLED IN RED INK, WITH DATE AND NAME OF PERSON MAKING CHANGE.

Do not extend notes this side of this line.

STATION	B. S.	H. I.	F. S.	ELEV.	Grand View Ave Lt & Rt	
1+83.3				298.5	39° Lt. Top BK.	
2+00				299.29	℄ Grand View Ave Pav.	
"				298.91		19° Rt. Edge Pav gutter
"				300.00		22° " Top. BK
"				300.8		29° " Bot. "
"				305.2		35° " Slope
"				298.11	19° Lt. Edge Pav. Gutter	
"				299.1	26° " Top BK	
"				299.4	30° " P.L.	
"				299.8	61° " Top BK	
"				290.5	92° " ℄ Drain 12' Wide	
"				297.8	118° " Top BK.	
"				299.3		20° Rt. gutter
2+05.4				299.72		" " Beam. Co.
"				300.8		30° " P.L.
2+09.0				299.01	20° Lt. gutter	
"				299.57	" " Beam. Cb. & Conc. gutter	
"				300.00	30° " P.L. Ground	
2+13.4 T.P.				300.29	5° " ± SPK.	
2+57.5.	South Lot of Lot #73			306.90	℄ Grand View Ave Pav.	
"				306.18		20° Rt. gutter

Profile Notes Red_____ Plotted_____ Job No. 1896-1 Division No.
No_____ Date_____ Date_____ Survey of L.A. WHITTIER AVE
X-Sec. Notes Chkd._____ Checked_____ Survey by T. MUSLIN Notes A. CARRASCO Date 4-16-36
No._____ Date_____ Date_____ Map No._____ Inspected J. G. Johnson Date_____

F. B. 1758 Pg. 194

76L298 307 8-53

PLEASE RETURN TO
LOS ANGELES COUNTY SURVEYOR
726 LOS ANGELES COUNTY ENGINEERING BLDG.

NOTE: ANY ADDITIONS OR CHANGES ON THIS SHEET MUST BE MADE OR CIRCLED IN RED INK, WITH DATE AND NAME OF PERSON MAKING CHANGE.

Do not extend notes this side of this line.

STATION	B. S.	H. I.	F. S.	ELEV.	GRAND VIEW AVE Lt ℄ Rt.	
2+57.5		South Lot Line #73		306.84		20° Rt. Top Cb
"				307.8		30° " P.L.
"				305.64	20° Lt. gutter	
"				306.28	" " Top Cb	
"				306.5	30° " P.L. S.E. Cor Lot #73 Ground	
"				3[illegible]	147° " Top BRK	"
2+19.6		Top I.P.		300.10	54.3 Lt. Sewer Outlet 4" cast I.P. Ho# 1011 See 187	
2+79.8		"		30[illegible].2	53.6 " " " " " " Ho# 1017 " "	
T.P. 2+90±				309.39	SpK. 14° Lt.	
3+06.7				31[illegible].73	℄ Grand View Ave	Pav. North Lot Line #73
"				313.05		20° Rt. gutter
"				313.72		" " Top Cb
"				314.0		30° " P.L.
"				312.58	20° Lt. gutter	
"				313.24	" " Top Cb.	
"				313.5	30° " P.L. N.W. Cor Lot #73	
"				305.5	105° " Ground	
"				301.3	165 " " N.W. Cor Lot #73	
T.P. 3+50±				318.65	SpK 22° Lt.	
3+57		North Lot Line #74		320.05	℄ Grand View Ave	
"				320.14		20° Rt gutter

F. B. 1758 Pg. 192 Job No. 1883.14 Division No. ____ Notes Red. ____ Plotted ____ Profile ____
Survey of LAWRENCE AVE Date ____ Date ____ No. ____
Survey by T. MUSLIN Notes H. CARRASCO Notes Chkd. ____ Checked ____ X-Sec. ____
Indexed R. C. Johnson Date 4-16-56 Date ____ Date ____ No. ____

76L298 307 8-53

PLEASE RETURN TO
LOS ANGELES COUNTY SURVEYOR
726 LOS ANGELES COUNTY ENGINEERING BLDG.

NOTE: ANY ADDITIONS OR CHANGES ON THIS SHEET MUST BE MADE OR CIRCLED IN RED INK, WITH DATE AND NAME OF PERSON MAKING CHANGE.

Do not extend notes this side of this line.

STATION	B. S.	H. I.	F. S.	ELEV.	GRAND VIEW AVE Lt ℄ Rt	
3+57.0				320.79		20° Rt. Tp Cb.
"				320.90		30° " P.L
"				319.49	20° Rt. gutter	
"				320.16	" " Tp Cb.	
"				320.3	30° " P.L N.E. Cor Lot #74	
"				319.0	83° " Tp BRK	
"				313.5	109° " " "	
"				305.5	165°	
T.P.				320.90	T.P. SpK in Cb.	
4+07.0				325.85	℄ Grand View Ave N. Lot Line of Lot #75	
"				325.71		20° Rt. gutter
"				326.31		" " Top Cb
"				326.49		30° " P.L.
"				328.3		35° " Ground
"				331.0		165° " "
"				324.99	20° Lt. gutter	
"				325.67	" " Tp Cb.	
"				325.85	30° " P.L.	
"				320.00	100° " Ground	
"				310.4	165° " (Top) "	
4+ 16.10				322.3	54.2 " 4" Cast I.P. Sewer Outlet For Ho. #1031	

Profile Notes Red. ____ Plotted ____ Job No. 1883 M Division No. ____ F. B. 1758 Pg. 193
No. ____ Date ____ Date ____ Survey of LAWRENCE AVE
X-Sec. Notes Chkd. ____ Checked ____ Survey by J. MUSLIN Notes L. CARRASCO Date 4-16-56
No. ____ Date ____ Date ____ Map No. ____ Date ____

76L298 307 8-53

PLEASE RETURN TO
LOS ANGELES COUNTY SURVEYOR
726 LOS ANGELES COUNTY ENGINEERING BLDG.

NOTE: ANY ADDITIONS OR CHANGES ON THIS SHEET MUST BE MADE OR CIRCLED IN RED INK, WITH DATE AND NAME OF PERSON MAKING CHANGE.

Do not extend notes this side of this line.

STATION	B. S.	H. I.	F. S.	ELEV.	GRAND VIEW - Lt ℄ Rt	
4+57°				328.76	℄ Grand View Pav.	
"				328.35		20° Rt. gutter
"				32[illegible].01		" " Top Cb.
"				32[illegible].18		30° " P.L.
"				32[illegible].75	20° Lt. gutter	
"				3[illegible].41	" " Top Cb.	
"				328.52	30° " P.L. Ground	
"				32[illegible].3	46° " in BRK "	
"				325.00	84° " Top "	
"				320.2	165° "	
4+66°				3[illegible].5	54° " Top 4" Cast I.P. Sewer Outlet For Ho # 1035	
T.P. 5+00				330.11	℄ Grand View Pav.	
5+07°				329.95		20° Rt. gutter
"				330.11		" " Top Cb.
"				330.81		30° " P.L.
"				329.22	20° Lt. gutter	
"				32[illegible].86	" " Top Cb.	
"				33[illegible].07	30° " P.L.	
"				327.5	50° " in BRK Ground	
"				323.2	116° " " "	
"				322.6	165° " "	

F. B. 1758 PG. 194

Survey of LAWRENCE Ave Job No. 1883.14 Division No. Notes Red. Plotted No. Profile

Survey by J. Mustin Notes A. CARRASCO Date Date X-Sec.

Indexed R. C. Johnson Date Notes Chkd. Checked No.

76L298 307 8-53

PLEASE RETURN TO
LOS ANGELES COUNTY SURVEYOR
726 LOS ANGELES COUNTY ENGINEERING BLDG.

NOTE: ANY ADDITIONS OR CHANGES ON THIS SHEET MUST BE MADE OR CIRCLED IN RED INK, WITH DATE AND NAME OF PERSON MAKING CHANGE.

Do not extend notes this side of this line.

STATION	B. S.	H. I.	F. S.	ELEV.	GRANDVIEW AVE Lt. & Rt	
5+13.0				325.2	55° Lt. Top 4" Pipe Sewer Outlet For Ho. # 1039 S 30	
5+36.7				331.12	℄ Grand View Ave Pav.	
"				330.79		20° Rt. gutter
"				331.41		" " Top Cb. B.C.
"				331.63		30° " P.L.
"				330.15	20° Lt. gutter	
"				330.75	" " Top Cb. B.C.R.	
"				331.06	30° " P.L.	
5+52.0				331.52	℄ Grand View Ave Pav.	
"				331.70		30° Rt. P.L.
"				334.4		165° " ground
"				331.20	30° Lt P.L.	
"				330.3	102° " ground Top BRK	
"				328.4	126° " in "	
"				328.0	165 "	
5+61.2				331.31		45° Rt gutter
"				331.92		" " Tp Cb
"				330.71	45° Lt. gutter	
"				331.36	" " Top Cb. E.CR.	
"				332.39	℄ Inter. Grand View Ave & Orange	

Profile Notes Red. Plotted Job No. 1883.14 Division No.
No. Date Date Survey of Lawrence Hwy
X-Sec. Notes Chkd. Checked Survey by J. Muslin Notes A. Carrasco Date 4-16-56
No. Date Date Map No. Indexed R. C. Johnson Date

F. B. 1758 Pg. ~~194~~ 195

76L298 307 8-53

PLEASE RETURN TO
LOS ANGELES COUNTY SURVEYOR
726 LOS ANGELES COUNTY ENGINEERING BLDG.

NOTE: ANY ADDITIONS OR CHANGES ON THIS SHEET MUST BE MADE OR CIRCLED IN RED INK, WITH DATE AND NAME OF PERSON MAKING CHANGE.

Do not extend notes this side of this line.

STATION	B. S.	H. I.	F. S.	ELEV.		
B.M.W.M-542				333.68	B.M.W.M-542 ELEV. 333.670 F.B. 1412-184 GRANDVIEW AVE & ORANGE ST., N.W. COR. Bt. SPK in Cb, 4' N. of N. End C.R.	

F.B. 1758 Pg. 196 195

Job No. 1883.14 Division No. Notes Red. Plotted Profile

Survey of LAWRENCE AVE Date Date No. X-Sec.

Survey by J. MUSLIN Notes A. CARRASCO Notes Chkd. Checked

Indexed A. C. Johnson Date 4-16-56 Date Date No.

PWFB 3624 1772

Notes Ck'd by Miller	Survey of OLDFIELD ST. S.S.
Map No.	JN 1939-34 Tape 121 Std 84 °F
Office Work	Surveyed by MACK
Checked	Notes M Date 2-4-57
Date	Indexed S. C. Johnson

F. B. 1758 Pg. 197

[illegible] 57

[illegible]

℄ SURVEY FOR C.I JOBS

OLDFIELD ST.
C.I. 1939.34

PARTY:
MACK
HALISCKY
RITTER
HUBBARD

Note: Any Additions or Changes on This Sheet Must be Made or Circled in Red Ink With Date and Name of Person Making Change.

PLEASE RETURN TO
LOS ANGELES COUNTY ENGINEER
700 LOS ANGELES COUNTY ENGINEERING BLDG.
Do not extend this side of this line.

76F309S S&E #247 1-56

PWFB 3624 1773

F.B. ~~1758~~ Pg. ~~198~~

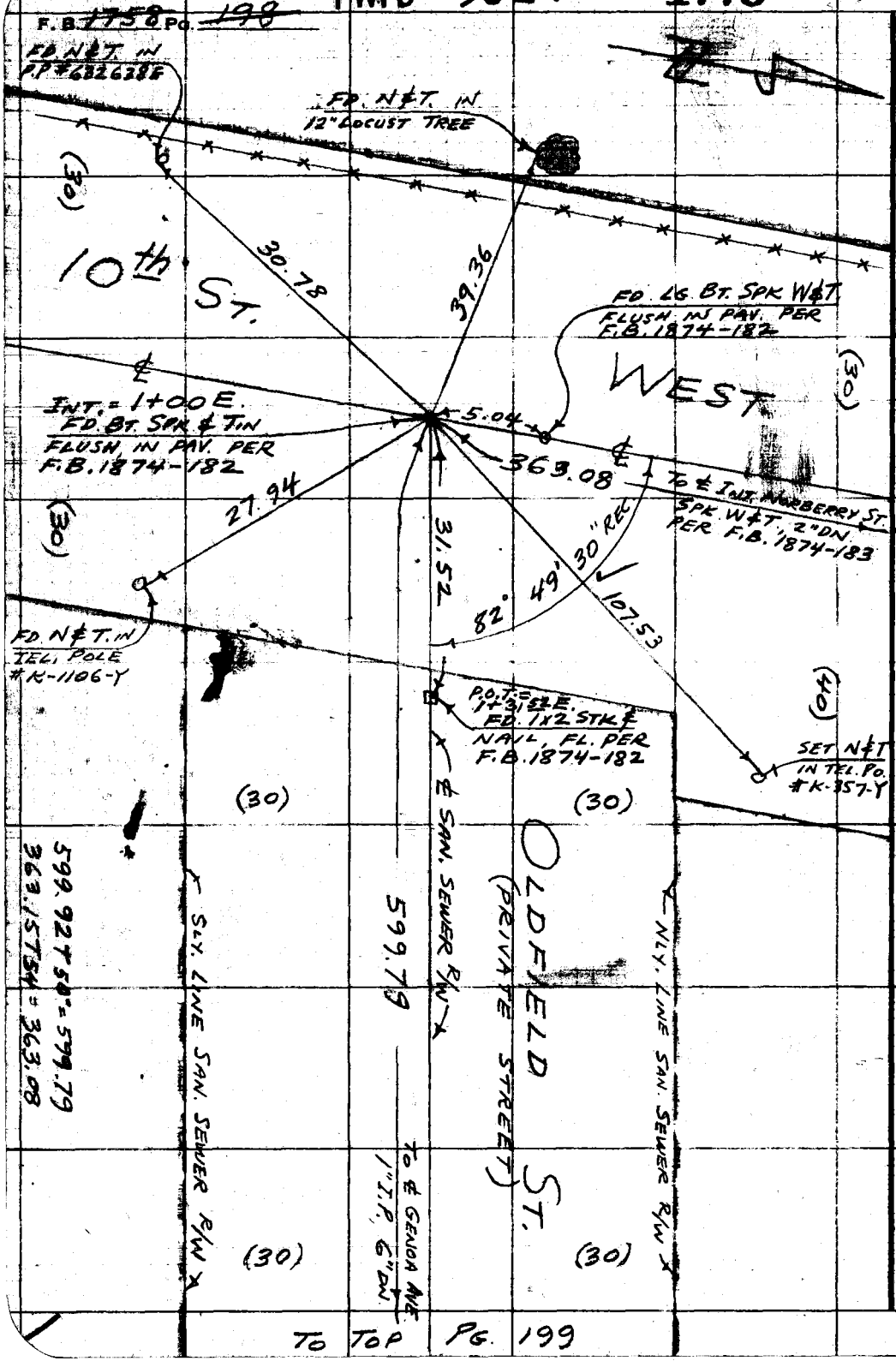

LOS ANGELES COUNTY ENGINEER
700 Los Angeles County Engineering Bldg.
PLEASE RETURN TO
Do not extend this side of this line.
Note: Any Additions or Changes on This Sheet Must be Made or Circled in Red Ink With Date and Name of Person Making Change.

PWFB 3624 1774

Notes Ck'd by Miller	Survey of OLDFIELD ST. S.S.
Map No.	JN 1939-34 Tape 127 Std 84 °F
Office Work	Surveyed by MACK
Checked	Notes M Date
Date	Indexed

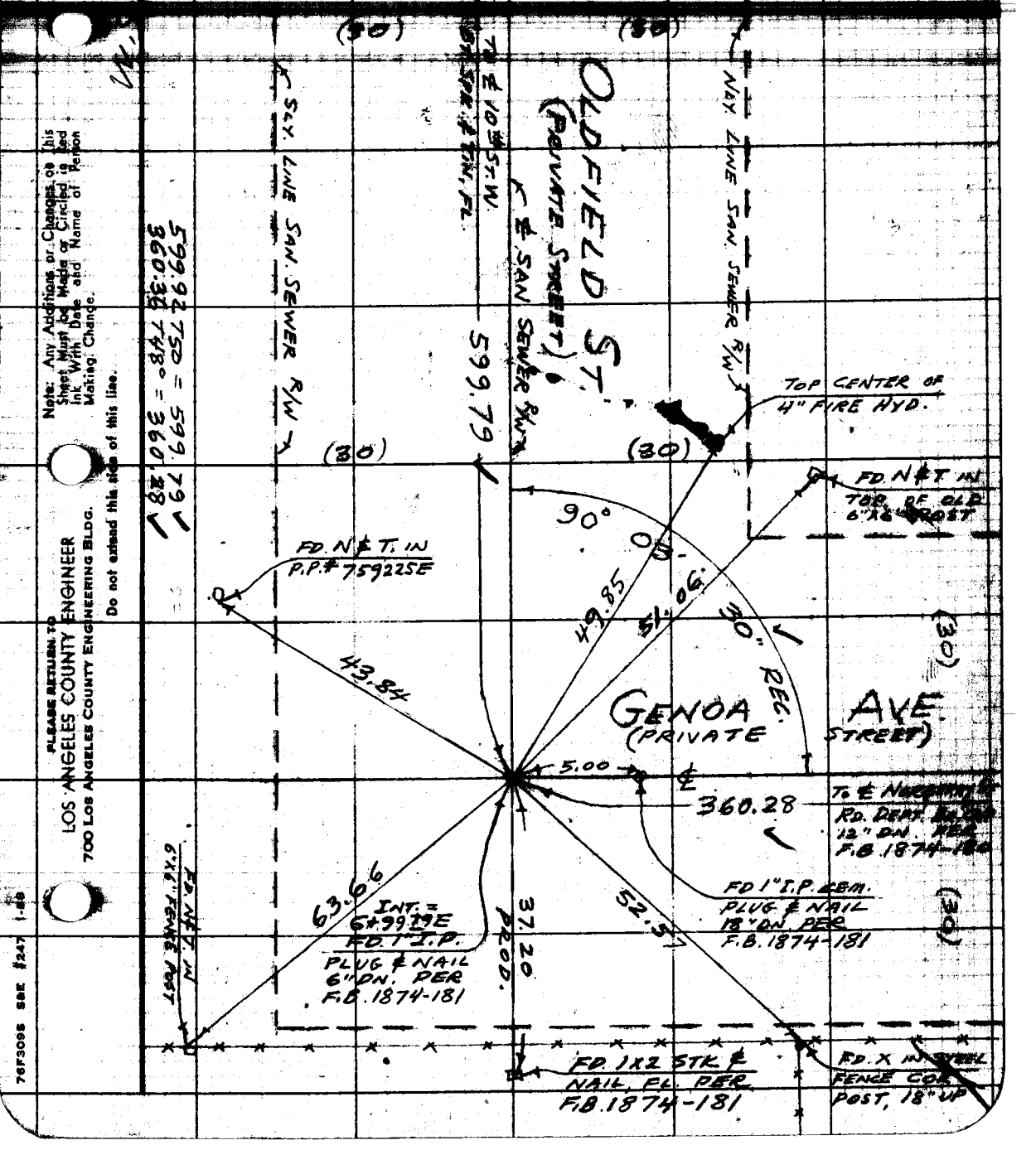

Note: Any Additions or Changes on This Sheet Must be Made or Circled in Red Ink With Date and Name of Person Making Change.

Do not extend this side of this line.

PLEASE RETURN TO
LOS ANGELES COUNTY ENGINEER
700 LOS ANGELES COUNTY ENGINEERING BLDG.

76F3095 S&E #247 1-68

PLEASE RETURN TO
LOS ANGELES COUNTY ENGINEER
700 LOS ANGELES COUNTY ENGINEERING BLDG.

Note: Any Additions or Changes on This Sheet Must be Made or Circled in Red Ink With Date and Name of Person Making Change.

Do not extend this side of this line.

F.B. 1758 Pg. 200

Notes Ck'd by	Survey of OLDFIELD St. S.S. F.B. 1758 Pg. 201
Map No.	JN 1959.54 Tape 121 Std 84 °F
Office Work	Surveyed by MACK
Checked	Notes m Date 2-4-57
Date	Indexed E. C. Johnson

[illegible] 1959.54

OLDFIELD ST. SAN. SEWER

LOCATION OF IMPROVEMENTS ON OLDFIELD ST. (PRIVATE STREET)

FROM: 1+00 = ℄ 10th ST. W.
ELY TO: 6+99.79 = ℄ GENOA AVE

PARTY:
MACK
HALISCKY
RITTER
HUBBARD

Note: Any Additions or Changes on This Sheet Must be Made or Circled in Red Ink With Date and Name of Person Making Change.

Do not extend this side of this line.

PLEASE RETURN TO
LOS ANGELES COUNTY ENGINEER
700 LOS ANGELES COUNTY ENGINEERING BLDG.

76F309S S&E #247 1-56

F.B. 1758 Pg. 202

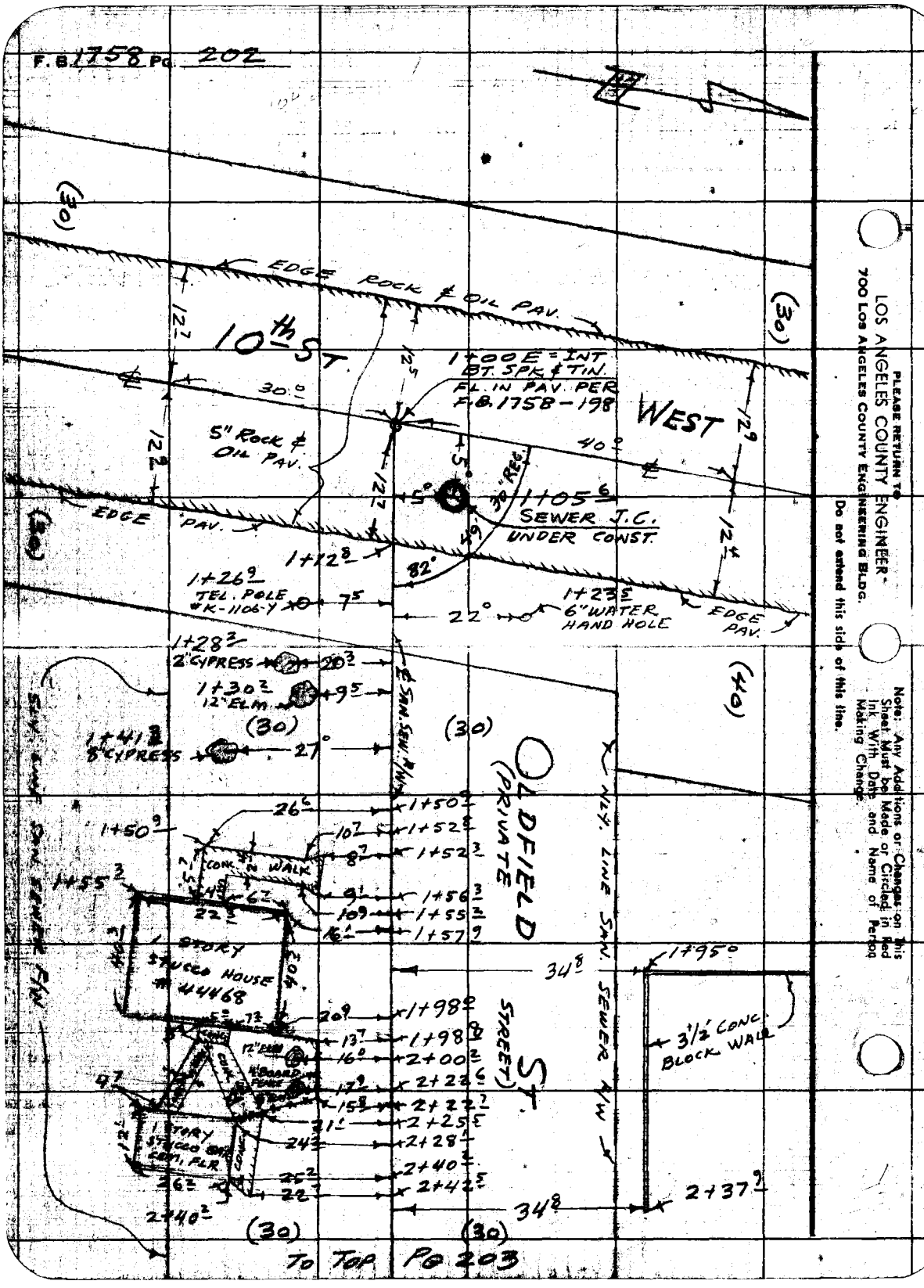

PLEASE RETURN TO
LOS ANGELES COUNTY ENGINEER
700 Los Angeles County Engineering Bldg.
Do not extend this side of this line.
Note: Any Additions or Changes on This Sheet Must be Made or Circled in Red Ink With Date and Name of Person Making Change.

Notes Ck'd by	Survey of OLDFIELD ST. S.S.	F.B. 1758 Pg. 203
Map No.	JN 1939.34 Tape 121 Std. 84 °F	
Office Work	Surveyed by MACK	
Checked	Notes m Date 2-4-37	
Date	Indexed B. C. Johnson	

FROM BOT. PG. 202

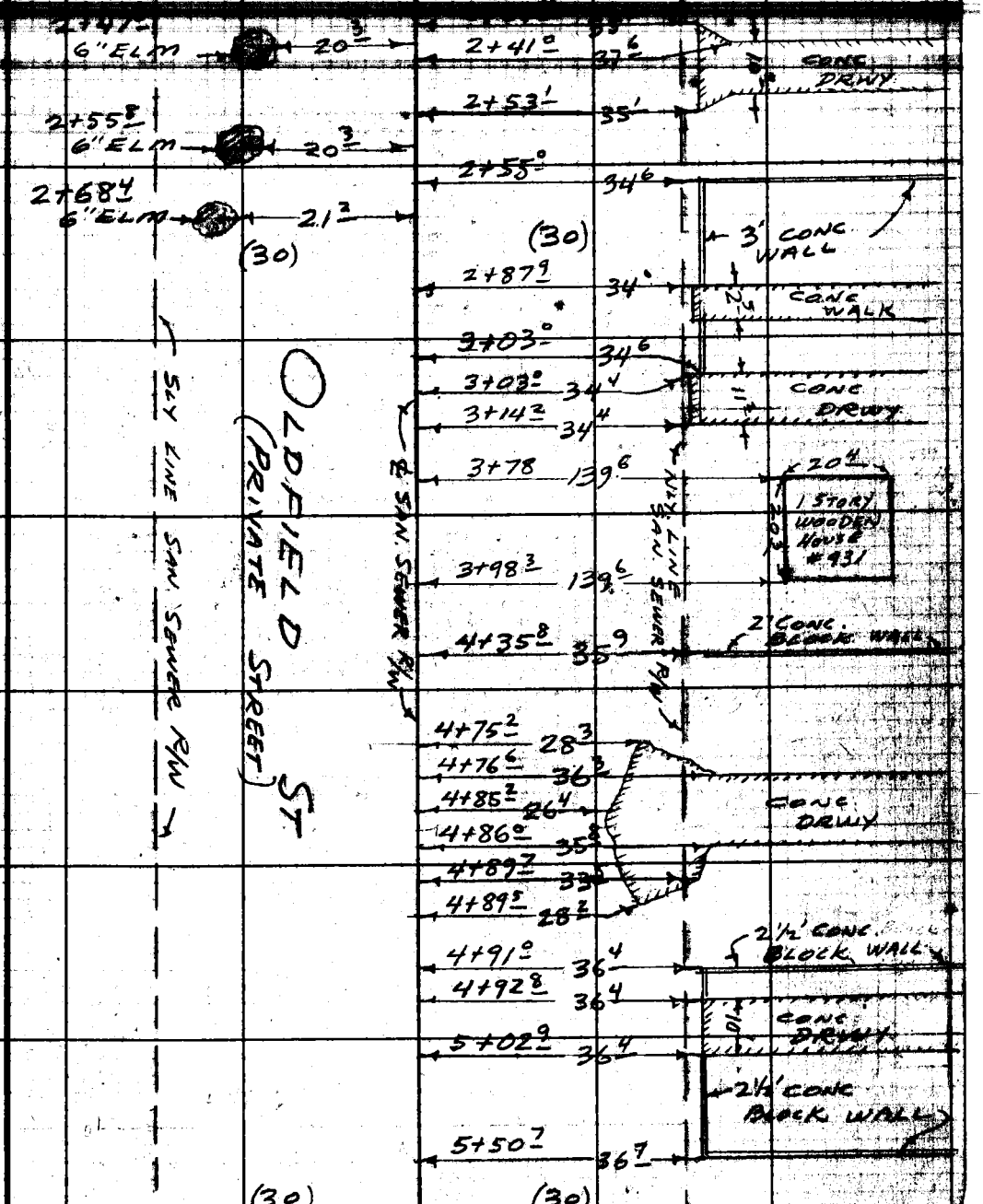

TO TOP PG. 204

Note: Any Additions or Changes on This Sheet Must be Made or Circled in Red Ink With Date and Name of Person Making Change.

Do not extend this side of this line.

PLEASE RETURN TO
LOS ANGELES COUNTY ENGINEER
700 LOS ANGELES COUNTY ENGINEERING BLDG.

76F309S S&E #247 1-36

F.B. 1758 Pg. 204

FROM BOT. PG 203

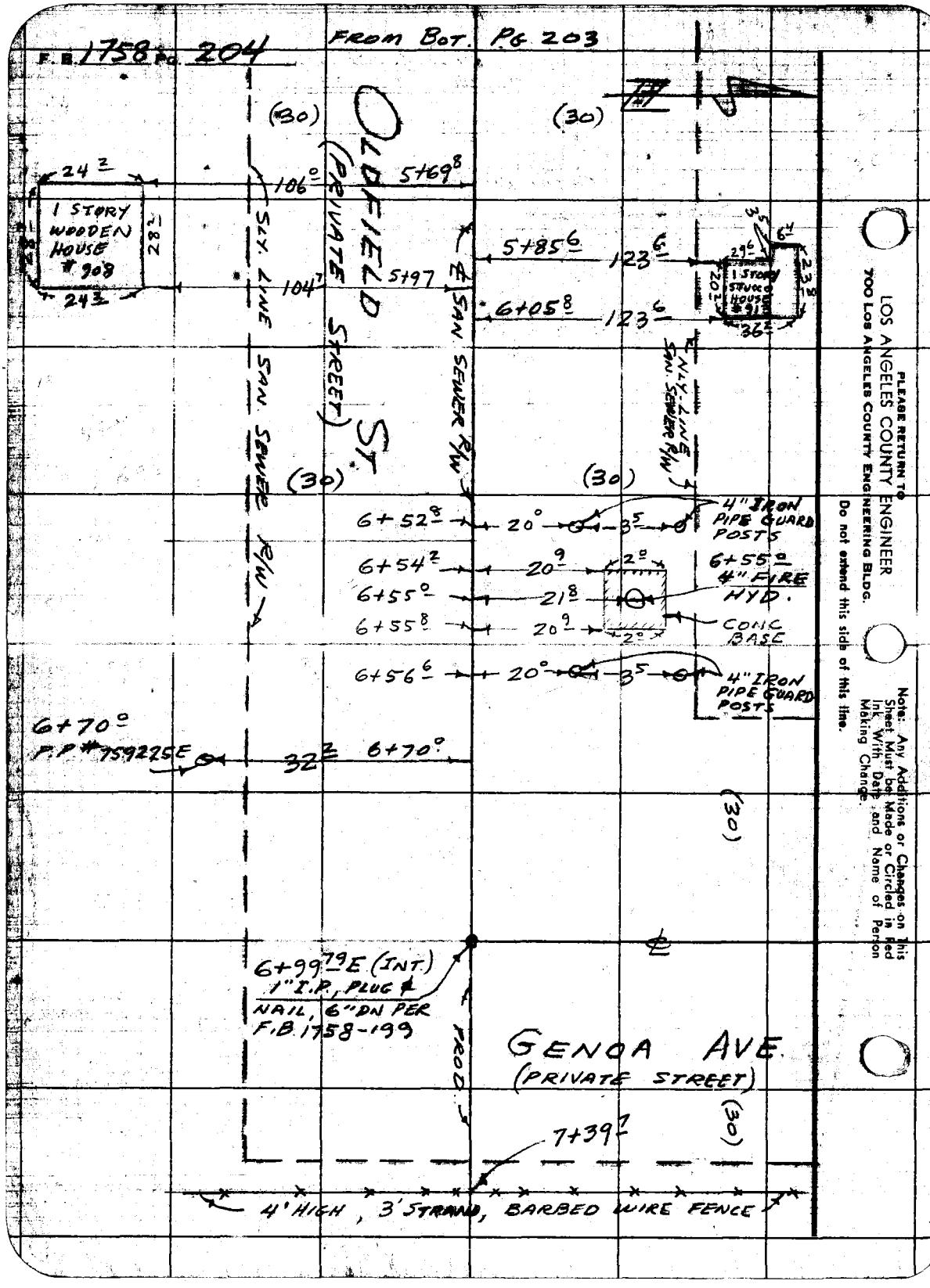

LOS ANGELES COUNTY ENGINEER
700 LOS ANGELES COUNTY ENGINEERING BLDG.

PLEASE RETURN TO

Do not extend this side of this line.

Note: Any Additions or Changes on This Sheet Must be Made or Circled in Red Ink With Date and Name of Person Making Change.

Profile No. | Notes Red. | Plotted | Job No. 1939.34 | Division No. | F. B. 1758 Pg. 205

Date | Date | Survey of OLDFIELD ST SAN SEWER

X-Sec. No. | Notes Chkd. | Checked | Survey by [illegible] | Notes [illegible] | Date [illegible]

Date | Date | Map No. | Indexed C. Johnson | Date FEB 7 '57

C.I. 1939.34

OLDFIELD ST. SAN. SEWER

CROSS SECTIONS

ON

OLDFIELD ST

(PRIVATE STREET)

FROM: 1+00 = ℄ 10th ST W

ELY TO: 6+99.79 = ℄ GENOA AVE

PARTY:
MACK
HALISCKY
RITTER
HUBBARD

STATION	B. S.	H. I.	F. S.	ELEV.

NOTE: ANY ADDITIONS OR CHANGES ON THIS SHEET MUST BE MADE OR CIRCLED IN RED INK, WITH DATE AND NAME OF PERSON MAKING CHANGE.

PLEASE RETURN TO
LOS ANGELES COUNTY SURVEYOR
726 LOS ANGELES COUNTY ENGINEERING BLDG.

Do not extend notes this side of this line.

76L298 307 4-50

76L298 307 4-50

PLEASE RETURN TO
LOS ANGELES COUNTY SURVEYOR
726 LOS ANGELES COUNTY ENGINEERING BLDG.

NOTE: ANY ADDITIONS OR CHANGES ON THIS SHEET MUST BE MADE OR CIRCLED IN RED INK, WITH DATE AND NAME OF PERSON MAKING CHANGE.

Do not extend notes this side of this line.

STATION	B. S.	H. I.	F. S.	ELEV.	
BM # 23-E	4 81	2357 74		2352 93	BM #23-E ELEV. = 2352.928 (F.B. 1222-162) NEWGROVE ST. & 10th ST. W., N.E. COR. L&T. IN M.C.R.
T.P. (5+00)	4 25	2359 44	2 55	2355 19	T.P. (SPK & TIN, 4' W. OF ℄ S.S. ON 10th ST. W @ SM 5+00
T.P. (6+50)	6 45	2362 57	3 32	2356 12	T.P. (" " " " " " " " @ " 6+50
1+00 E. (INT.)			5 08	57 49	℄ INT. 10th ST. W & OLDFIELD ST. SAN. SEWER R/W, PAV.
			5 11	57 46	5' N ON ℄ 10th ST. W, PAV.
			5 25	57 32	30' N " " " " "
			5 69	56 88	100' N " " " " " "
			5 90	56 67	150' N " " " " " "
			6 05	56 52	180' N " " " " " "
			4 96	57 61	30' S. " " " " " "
			4 50	58 07	100' S. " " " " " "
			4 15	58 42	150' S. " " " " " "
1+12.5			5 34	57 23	ON ℄ S.S. R/W (OLDFIELD ST.), EDGE PAV.
			5 25	57 32	5' N, EDGE PAV.
1+18			6 1	56 5	ON ℄ S.S. R/W, BOT. DRAIN
			6 0	56 6	5' N BOT. DRAIN
1+25			5 1	57 5	ON ℄ S.S. R/W
			5 5	57 1	5' N,
			5 9	56 7	25 N, BOT. BRK.

F. B. 1758 Pg. 206
Job No. 19834 Division No. Notes Red. Plotted Profile
Survey of OLDFIELD ST. SAN. SEWER Date Date No. X-Sec.
Survey by MACK Notes M Notes Chkd. Checked
Indexed R. C. Johnson Date 2-5-57 Date Date No.

76L298 307 4-50

PLEASE RETURN TO
LOS ANGELES COUNTY SURVEYOR
726 LOS ANGELES COUNTY ENGINEERING BLDG.

NOTE: ANY ADDITIONS OR CHANGES ON THIS SHEET MUST BE MADE OR CIRCLED IN RED INK, WITH DATE AND NAME OF PERSON MAKING CHANGE.

Do not extend notes this side of this line.

STATION	B. S.	H. I.	F. S.	ELEV.	
		2362 57			
1+25			55	571	30'N
			42	584	8'S TOP BRK
			39	587	30S
1+50			47	579	ON ℄ S.S. R/W (OLDFIELD ST)
			49	577	5N
			51	575	20N
			47	579	30N
			46	580	5'S
			34	592	10'S
			34	592	30'S
B.M. #23-X	472	2363 19	410	235847	B.M. #23-X
					OLDFIELD ST & 10th ST W., S.E. C[illegible]
					BT SPK IN N.W. COR. CONC. STEP OF WALK TO HOUS[illegible] 8
2+00			52	580	ON ℄ S.S. R/W (OLDFIELD ST)
			53	579	5'N
			52	580	20'N
			51	581	30'N
			46	586	12'S
			40	592	14'S.
			39	593	30'S.

Profile Notes Red. ____ Plotted ____ Job No. 1939.34 Division No. ____ F.B. 1758 Pg. 207
No. ____ Date ____ Date ____ Survey of OLDFIELD ST. SAN SEWER
X-Sec. Notes Chkd. ____ Checked ____ Survey by [illegible] Notes [illegible] Date [illegible]
No. ____ Date ____ Date ____ Map No. ____ Indexed Johnson Date ____

76L298 307 4-50

PLEASE RETURN TO
LOS ANGELES COUNTY SURVEYOR
726 LOS ANGELES COUNTY ENGINEERING BLDG.

NOTE: ANY ADDITIONS OR CHANGES ON THIS SHEET MUST BE MADE OR CIRCLED IN RED INK, WITH DATE AND NAME OF PERSON MAKING CHANGE.

Do not extend notes this side of this line.

STATION	B. S.	H. I.	F. S.	ELEV.		
		2363.19				
2+50			52	580	ON ℄ S.S. R/W (OLDFIELD ST)	
			51	581	5'N	
			52	580	13'N	
			46	586	20'N	
			49	583	30'N	
			45	587	100'N	
			47	585	150'N	
			48	584	180'N	
			51	581	7'S	
			38	594	18'S	
			39	593	30'S	
			44	588	100'S.	
			32	600	150'S.	
3+00			47	585	ON ℄ S.S R/W	
			47	585	5'N	
			50	582	12'N	
			48	584	20'N	
			44	588	30'N	
			38	594	12'S.	
			37	595	30'S.	

F. B. 1758 Pg. 208 Job No. 1939.34 Division No. Notes Red. Plotted Profile
Survey of OLDFIELD ST SAN. SEWER Date Date No. X-Sec.
Survey by MACK Notes M Notes Chkd. Checked
Indexed R. C. Johnson Date 2-5-57 Date Date No.

76L298 307 4-50

PLEASE RETURN TO
LOS ANGELES COUNTY SURVEYOR
726 LOS ANGELES COUNTY ENGINEERING BLDG.

NOTE: ANY ADDITIONS OR CHANGES ON THIS SHEET MUST BE MADE OR CIRCLED IN RED INK, WITH DATE AND NAME OF PERSON MAKING CHANGE.

Do not extend notes this side of this line.

STATION	B. S.	H. I.	F. S.	ELEV.		
		2363.19				
3+50			46	586	ON ℄ S.S. R/W (OLDFIELD ST.)	
			48	584	5'N	
			50	582	10'N	
			47	585	20'N	
			43	589	30'S.	
			28	604	8'S.	
			39	593	30'S.	
3+78			45	587	ON ℄ S.S. R/W	
			47	585	5'N	
			49	583	12'N	
			45	587	20'N	
			43	589	30'N	
			36	596	100'N	
			43	589	160'N, N.W. COR. HOUSE # 931	
			43	589	180'N.	
3+98³			45	587	ON ℄ S.S. R/W	
			44	588	160'N, N.E. COR. HOUSE # 931	
T.P.	5.12	2364.14	417	235902	T.P. (STK ℄ TIN, 28'N OF ℄ S.S. R/W @ STA [illegible])	
4+00			55	586	ON ℄ S.S. R/W	
			56	585	5'N	

Profile Notes Red. ____ Plotted ____ Job No. 1939.34 Division No. ____ F.B. 1758 Pg. 209
No. ____ Date ____ Date ____ Survey of OLDFIELD ST SAN SEWER
2 Bed. Notes Chkd. ____ Checked ____ Survey by [illegible]
No. ____ Date ____ Date ____ Map No. ____ [illegible] Johnson Date ____

76L298 307 4-50

PLEASE RETURN TO
LOS ANGELES COUNTY SURVEYOR
726 LOS ANGELES COUNTY ENGINEERING BLDG.

NOTE: ANY ADDITIONS OR CHANGES ON THIS SHEET MUST BE MADE OR CIRCLED IN RED INK, WITH DATE AND NAME OF PERSON MAKING CHANGE.

Do not extend notes this side of this line.

STATION	B. S.	H. I.	F. S.	ELEV.		
4+00		236414	56	585	10'N	
			54	587	20'N	
			48	593	30'N	
			37	604	9'S.	
			35	606	30'S.	
			37	604	100'S.	
			32	609	150'S.	
4+50			49	592	ON ℄ S.S. R/W (OLDFIELD ST.)	
			50	591	5'N	
			53	588	14'N	
			49	592	20'N	
			47	594	30'N	
4+75			50	591	ON ℄ S.S. R/W	
			48	593	30'N	
			47	594	100'N	
			51	590	150'N	
			52	589	180'N	
5+00			50	591	ON ℄ S.S. R/W	
			50	591	5'N	
			50	591	14'N	
			46	595	20'N	

F. B. 1758 Pg. 210
Job No. 19734 Division No. ____ Notes Red. ____ Plotted ____ Profile ____
Survey of OLDFIELD ST. SAN SEWER Date ____ Date ____ No. ____
Survey by MACK Notes 2-5-57 Notes Chkd. ____ Checked ____ X-Sec. ____
Indexed R. O. Johnson Date ____ Date ____ Date ____ No. ____

76L298 307 4-50

PLEASE RETURN TO
LOS ANGELES COUNTY SURVEYOR
726 LOS ANGELES COUNTY ENGINEERING BLDG.

NOTE: ANY ADDITIONS OR CHANGES ON THIS SHEET MUST BE MADE OR CIRCLED IN RED INK, WITH DATE AND NAME OF PERSON MAKING CHANGE.

Do not extend notes this side of this line.

STATION	B. S.	H. I.	F. S.	ELEV.	
		2364.14			
5+00			49	592	30'N
			50	591	10'S
			44	597	30'S.
5+50	619	2366.06	427	235987	ON ℄ S.S. R/W (OLDFIELD ST), S[illegible]
			61	600	5'N
			62	599	14'N
			60	601	20'N
			61	600	30'N
			65	596	100'N
			72	589	150'N
			70	591	180'N
			62	599	10'S
			62	599	30'S.
			49	612	100'S.
			44	617	150'S.
5+69.8			59	602	ON ℄ S.S. R/W
			48	613	130'S., S.W. COR. HOUSE #90[illegible]
5+82			54	607	ON ℄ S.S. R/W
			66	595	160'N, N.W. COR. HOUSE #91[illegible]
5+97			52	609	ON ℄ S.S. R/W

x

Profile Notes Red. ____ Plotted ____ Job No. 1939.34 Division No. ____ F.B. 1758 Pg. 211
No. ____ Date ____ Date ____ Survey of OLDFIELD ST. SAN SEWER
No. ____ Notes Chkd. ____ Checked ____ Survey by [illegible] Notes [illegible] Date [illegible]
No. ____ Date ____ Date ____ Map No. ____ Indexed Johnson Date ____

76L298 307 4-50

PLEASE RETURN TO
LOS ANGELES COUNTY SURVEYOR
726 LOS ANGELES COUNTY ENGINEERING BLDG.

NOTE: ANY ADDITIONS OR CHANGES ON THIS SHEET MUST BE MADE OR CIRCLED IN RED INK, WITH DATE AND NAME OF PERSON MAKING CHANGE.

Do not extend notes this side of this line.

F. B. 1758 Pg. 212 Job No. 193934 Division No. Notes Red. Plotted Profile
Survey of OLDFIELD ST. SAN. SEWER Date Date No.
Survey by MACK Notes Notes Chkd Checked X-Sec.
Indexed C. Johnson Date 2-5-57 Date Date No.

STATION	B. S.	H. I.	F. S.	ELEV.		
		2366 06				
5+97			52	609	30'S	
			43	618	129'S,	S.E. COR HOUSE #908
6+00			52	609	ON ℄ S.S. R/W (OLDFIELD ST.)	
			52	609	5'N	
			50	611	20'N	
			47	614	30'N	
			52	609	10'S.	
			51	610	30'S.	
6+05.8			52	609	ON ℄ S.S. R/W.	
			44	617	30'N,	TOP BK
			64	597	75'N	
			69	592	160'N.,	N.E. COR HOUSE #913
6+50			43	618	ON ℄ S.S R/W	
			45	616	5'N	
			47	614	20'N	
			36	625	30'N,	TOP BK
			43	618	8'S.	
			47	614	30'S.	
6+85			39	622	ON ℄ S.S. R/W	
6+90			34	627	ON ℄ S.S R/W	

76L298 307 4-50

PLEASE RETURN TO
LOS ANGELES COUNTY SURVEYOR
726 LOS ANGELES COUNTY ENGINEERING BLDG.

NOTE: ANY ADDITIONS OR CHANGES ON THIS SHEET MUST BE MADE OR CIRCLED IN RED INK, WITH DATE AND NAME OF PERSON MAKING CHANGE.

Do not extend notes this side of this line.

STATION	B. S.	H. I.	F. S.	ELEV.	
		2366 06			
6+90			30	631	5'N
			43	618	30'N
			72	589	100'N
			75	586	150'N
			80	581	180'N
			39	622	30'S.
			35	626	100'S.
			38	623	150'S.
6+99.79 INT			36	625	℄ INT GENOA AVE & OLDFIELD ST. SAN. S[illegible]
			35	626	5'N
			38	623	30'N
			36	625	30'S.
7+30			37	624	ON ℄ PROD. TO E.
			47	614	30'N.
			32	629	30'S.
8+00			42	619	ON ℄ PROD. TO E.
B.M. #24-X	416	2364 79	5 43	2360 63	B.M. #24-X
					OLDFIELD ST. & GENOA AVE., [illegible]
					BT. SPK. IN S.E. COR. CONC. BASE OF [illegible]

Profile Notes Red. ____ Plotted ____ Job No. 1939.34 Division No. ____ F. S. 1758 Pg. 213
No. ____ Date ____ Date ____ Survey of OLDFIELD ST SAN SEWER
Notes Chkd. ____ Checked ____ [illegible]
No. ____ Date ____ Date ____ Map No. ____ [illegible] Date ____

		2364 79			
T.P (5+89)	4 72	2360 59	8 92	2355 87	T.P (SPK & TIN, 4' So OF ℄ S.S ON NORBERRY ST @ STA 5+89)
T.P (3+00)	5 32	2360 89	5 02	2355 57	T.P (SPK & TIN, 4' So OF ℄ S.S ON NORBERRY ST @ STA 3+00)
T.P (3+50 EPL)	4 75	2359 14	6 50	2354 39	T.P (STK & TIN ON EPL OF 10th ST W @ STA 3+50 @ 30' E OF ℄ 10th ST W)
BM #23-E			6 20	2352 94	B.M. #23-E ELEV. = 2352.928 (F.B. 1222-162) NEWGROVE ST & 10th ST W., N.E. COR. L & T IN M.C.R.

Survey of OLDFIELD ST. SAN. SEWER
Survey by MACK Notes 2-5-57
Indexed C. Johnson Date
Job No. 1764 Drawing No.
Notes Red. Date
Plotted Date
Notes Chkd. Date
Checked Date
Profile