LOS [illegible] 1759

INDEX TO F.B. 1759

DATE	J.N.	DESCRIPTION	NOTES	PAGES
		Cont'd from F.B. ~~1755~~ 1765		
'52	1547	LIVE OAK AVE., from Muscatel Ave. to a point 210'± W'ly thereof	Topog	5-6
		" " " "	X-sects	7-10
"	"	WEDGEWOOD AVE., From Muscatel Ave. to E'ly end exist. 6" V.C.P. sewer (P.C.2113)	Topog	11-12
		" " " "	X-sects	13-14
"	"	LAS TUNAS DR.(S. side), from a point 200'± E'ly from Muscatel Ave., W'ly to angle point at So. Cal. Edison Co. R/W	Topog	15-22
		" " " "	X-sects	23-32
		BURTON AVE., from Broadway to Las Tunas Dr.	Topog	33-40
		" " "	X-sects	41-54
"	"	LIVE OAK AVE., from Burton Ave. to E8ly Line Tr. 13555	Topog	55-58
		" " "	X-sects	59-64
"	"	SAN. SEWER R/W, from ℄ int. Grand Ave. & Ivar Ave. Ndly to ℄ S.P.R.R.R/W, 201.74' E'ly of Acacia St.	Topog	75-76
		" " " "	X-sects	77-80
"	"	SAN. SEWER R/W along E'ly line S.P.R.R. R/W, from a point 201.74' E'ly of ℄ of Acacia St. prod., W'ly to ℄ of Acacia St. prod.	Topog	81-82
		" " " "	X-sects	83-86
		ACACIA STREET C.I. 1573		
'52	1573	ACACIA STREET, from S.P.R.R. R/W to Broadway	Topog	87-94
		" " "	X-sects	95-112
"	"	BROADWAY, from Acacia St. to Muscatel Ave.(to North)	Topog	113-116
		" " "	X-sects	117-124

(OVER)

Macro Fibre Feb 87

P.M. file O.K. Jan 87

Notes Ck'd by
Map No.
Office Work
Checked
Date

Survey of
W.O. Tape No. St'd °F
Surveyed by
Notes Date
Indexed

F.B. 1759 PG. 3

INDEX TO F.B. 1759 (CONT'D)

F.B. 1759 PG. 4

DATE	J.N.	DESCRIPTION	NOTES	PAGES
'52	1573	SAN. SEWER R/W, along N'ly line of S.P.R.R. R/W, from a point 2 201.74' E'ly of Acacia St., to Rosemead Blvd.	Topog	125-128
		" " " "	X-sects	129-134
"	"	ROSEMEAD BLVD., from S.P.R.R. R/W to Eaton Wash	Topog	135-140
		" " "	X-sects	141-154
"	"	" ., from Broadway to Eaton Wash	Topog	155-158
		" " "	X-sects	159-164
		C.I. 1543 ANGELES AVE.		
1-58	1543	Line 127.92' S. of N. Line of Lot 7 Champion Acres	Topog	175-178
"	"	" " "	X-sects	179-182
		C.I. 2033.14 ALLERTON STREET		
2-58	2033	Beach Level Circuit	B.Ms.	183-186
"	"	Center Line Survey	C.L.	187-194
"	"	Coolhurst Dr. From Norwalk Blvd To W'ly Line of Lot 35, TR 16434	Topog	195-198
"	"	" " " "	X-sects	199-206
"	"	Allerton St. (North) From Coolhurst Dr. To Allerton St. (West)	Topog	207-210
"	"	" " " "	X-sects	211-216
"	"	Allerton St. (West) From Allerton St. (North) To W'ly Line of Lot 15, TR 16434	Topog	217-220
"	"	" " " "	X-sects	221-224
"	"	Location of Utilities & Sewer Outlets		225-228

RETURN TO
LOS ANGELES COUNTY SURVEYOR
726 LOS ANGELES COUNTY
ENGINEERING BLDG.

Note: Any Additions or Changes on This Sheet Must be Made or Circled in Red Ink With Date and Name of Person Making Change.

Do not extend notes this side of this line.

Notes Ck'd by	Survey of Bartlett Ave	F. B. 1759 Pg. 5
Map No.	W. O. 1547 Tape No. St'd. °F	
Office Work	Surveyed by Snyder	
Checked	Notes PBS Date 9-11-52	
Date	Indexed	

C. I. 1547
BARTLETT AVE

Location of Improvements
on
LIVE OAK AVE
between
Muscatel AVE & a point 210' Westerly
thereof

Snyder
Stangeland
Anderson
Yakimof

Note: Any Additions or Changes on This Sheet Must be Made or Circled in Red Ink With Date and Name of Person Making Change.

Do not extend notes this side of this line.

RETURN TO
LOS ANGELES COUNTY SURVEYOR
726 LOS ANGELES COUNTY
ENGINEERING BLDG.

76F3096 247 2-51

F.B. 1759 Pg. 6

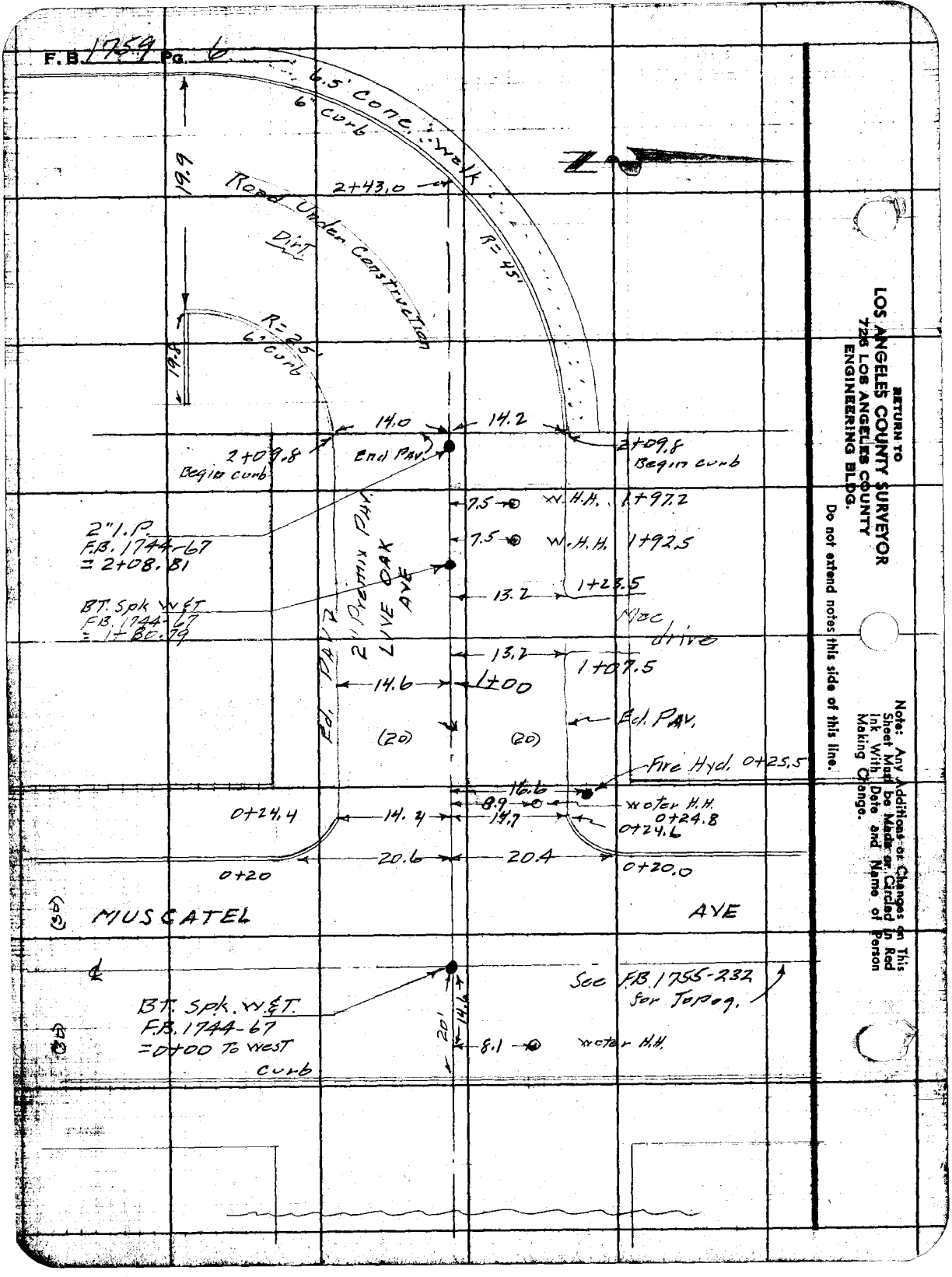

RETURN TO
LOS ANGELES COUNTY SURVEYOR
726 LOS ANGELES COUNTY
ENGINEERING BLDG.

Do not extend notes this side of this line.

Note: Any Additions or Changes on This Sheet Must be Made or Circled in Red Ink With Date and Name of Person Making Change.

Profile No. ____ Notes Red. ____ Plotted ____ Job No. 1547 Division No. ____

Date ____ Date ____ Survey of Bartlett Ave

No. ____ Date ____ Date ____ Map No. ____ Indexed ____

BARTLETT AVE

"X" SECTIONS
on
LIVE OAK AVE
between
Muscatel AVE & a point 210'
Westerly thereof

Snyder
Stangeland
Anderson
Yakimof

STATION	B. S.	H. I.	F. S.	ELEV.

NOTE: ANY ADDITIONS OR CHANGES ON THIS SHEET MUST BE MADE OR CIRCLED IN RED INK, WITH DATE AND NAME OF PERSON MAKING CHANGE.

PLEASE RETURN TO
LOS ANGELES COUNTY SURVEYOR
726 LOS ANGELES COUNTY
ENGINEERING BLDG.

Do not extend notes this side of this line.

761.298 307 10-51

76L298 307 10-51

PLEASE RETURN TO
LOS ANGELES COUNTY SURVEYOR
726 LOS ANGELES COUNTY
ENGINEERING BLDG.

NOTE: ANY ADDITIONS OR CHANGES ON THIS SHEET MUST BE MADE OR CIRCLED IN RED INK, WITH DATE AND NAME OF PERSON MAKING CHANGE.

Do not extend notes this side of this line.

STATION	B. S.	H. I.	F. S.	ELEV.	Left (S)	℄ Right (N)
BM WM 689				411 10	BM. WM 689 El. 411.101 F.B. 1642-39	
	442	415 52			Muscatel Ave & Live Oak Ave	
					N.W. COR. BT. Spk in Curb	
					7' N. of N. end C.R.	
0+00			506	410 46	INT ℄ Muscatel Ave & Live Oak Ave	
–			358	411 94	100' R on ℄ Muscatel Ave	
–			399	411 53	– 20' E Gutter	
–			338	412 14	– 20' E Top cb	
–			408	411 44	– 20' W. Gutter	
–			335	412 17	– 20' W. Top cb	
–			27	412 8	– 30' W. P/L	
–			674	408 78	– 100' L on ℄ Muscatel Ave	
–			732	408 20	– 20' E. Gutter	
–			671	408 81	– 20' E Top cb	
–			732	408 20	– 20' W Gutter	
–			660	408 92	– 20' W Top cb	
–			66	408 9	– 30' W P/L	
0+20			541	410 11		℄ X Gutter @ B.C.
–			512	410 40		20' R Gutter
–			451	411 01		20' R Top cb B.C.

F.B. 1759 Pg. 8 Job No. 1547 Division No. ____ Notes Red. ____ Plotted ____ Profile
Survey of Bartlett Ave Date ____ Date ____ No. ____ X-Sec.
Survey by Snyder Notes ____ Notes Chkd. ____ Checked ____
Indexed C. Johnson Date 9-10-52 Date ____ Date ____ No. ____

76L298 307 10-51

PLEASE RETURN TO

LOS ANGELES COUNTY SURVEYOR

726 LOS ANGELES COUNTY
ENGINEERING BLDG.

NOTE: ANY ADDITIONS OR CHANGES ON THIS SHEET MUST BE MADE OR CIRCLED IN RED INK, WITH DATE AND NAME OF PERSON MAKING CHANGE.

Do not extend notes this side of this line.

STATION	B. S.	H. I.	F. S.	ELEV.	Left S.	℄	Right (N
0+20		415.52	585	409 67	20.6' L Gutter at B.C.		
-			519	410 33	20.6 L Top cb		
0+24.6			518	410 34			14.7' R Gutter
-			463	410 89			14.7' R Top cb
-			571	409 81	14.4 L Gutter		
-			518	410 34	14.4 L Top cb N. end.		
0+30			41	411 4			20' R S.E Cor
-			49	410 6	20' L N.E COR LOT 123		
1+00			500	410 52		℄	
-			512	410 40			13²/ EDGE PVT, G
-			4.0	411 5			20% AR
-			558	409 94	14⁶/ EDGE PVT, GUT		
-			49	410 6	20% AR		
T.P.	596	416 48	5.00	410.52	T. P.		
2+00			511	411 37		℄	
-			506	411 42			14²/ EDGE PVT
-			40	412 5			20% AR
-			558	410 90	14⁰/ EDGE PVT, GUT		
-			52	411 3	20% AR		
2+09.5			500	411 48		℄	END OF STR
-			509	411 39			14²/ GUT

Profile
No. ____ Notes Red. ____ Plotted ____ Job No. 1547 Division No. ____
X-Sec. ____ Date ____ Date ____ Survey of ____
No. ____ Notes Chkd. ____ Checked ____ Survey by Snyder Nurse ____ Date 9-10-
Date ____ Date ____ Map No. ____ Indexed C. Johnson

F.B. 1759 Pg. 9

76L298 307 10-51

PLEASE RETURN TO

LOS ANGELES COUNTY SURVEYOR
726 LOS ANGELES COUNTY
ENGINEERING BLDG.

NOTE: ANY ADDITIONS OR CHANGES ON THIS SHEET MUST BE MADE OR CIRCLED IN RED INK, WITH DATE AND NAME OF PERSON MAKING CHANGE.

Do not extend notes this side of this line.

STATION	B. S.	H. I.	F. S.	ELEV.	LEFT & SOUTH &	RIGHT & NORTH
		416 48				
2+09.8			422	412 26		14°/ TOP E. END OF CURB
"			408	412 40		20°/ PL BE WALK S.W. COR LOT #126
"			34	413 1		100°/ No. ALONG PL
"			51	411 4	14°/ GUT	
"			4 40	412 08	14°/ TOP CB, E. END	
"			44	412 1	20°/ N.W. COR LOT #123	
"			67	409 8	100°/ SO. ALONG PL, GRND	
"			84	408 1	200°/ "	
T.P.	119	411.62	605	41[illegible] 13	T.P. TOP [illegible]	
T.P.	421	408.07	776	403.36	T.P.	
B.M.W.M-690			571	402.36	B.M.W.M-690 ELEV 402.370 FB 1642-40 MUSCATEL AVE & WEDGEWOOD N.W. COR BT SPK IN CURB 10FT No. OF N. END C.R.	

F.B. 1759 PG. 10 Job No. 1547 Division No. ____ Notes Red. ____ Plotted ____ Profile ____
Survey of BARTLETT AVE Date ____ Date ____ No. ____
Survey by SNYDER Notes A.C.S. Notes Chkd. ____ Checked ____ X-Sec. ____
Indexed C. Johnson Date 9-11-52 Date ____ Date ____ No. ____

Notes Ck'd by	Survey of Bartlett Ave	F. B. 1759 PG. 11
Map No.	W. O. 54 Tape No. St'd. °F	
Office Work	Surveyed by Snyder	
Checked	Notes RRS Date 9-11-52	
Date	Indexed M. C. Johnson	

C.I. 1547

BARTLETT AVE

Proposed S.S. line 5' So. of ℄ of
Wedgewood Ave
between
Muscatel Ave & E. End of Existing
16" V.C.P. Sewer

Per P.C. 2113
J.N. 4253

Snyder
Stangeland
Anderson
Yckiimof

Note: Any Additions or Changes on This Sheet Must be Made or Circled in Red Ink With Date and Name of Person Making Change.

Do not extend notes this side of this line.

RETURN TO
LOS ANGELES COUNTY SURVEYOR
726 LOS ANGELES COUNTY
ENGINEERING BLDG.

76F309S 247 2-51

F.B. 1959 PG. 12

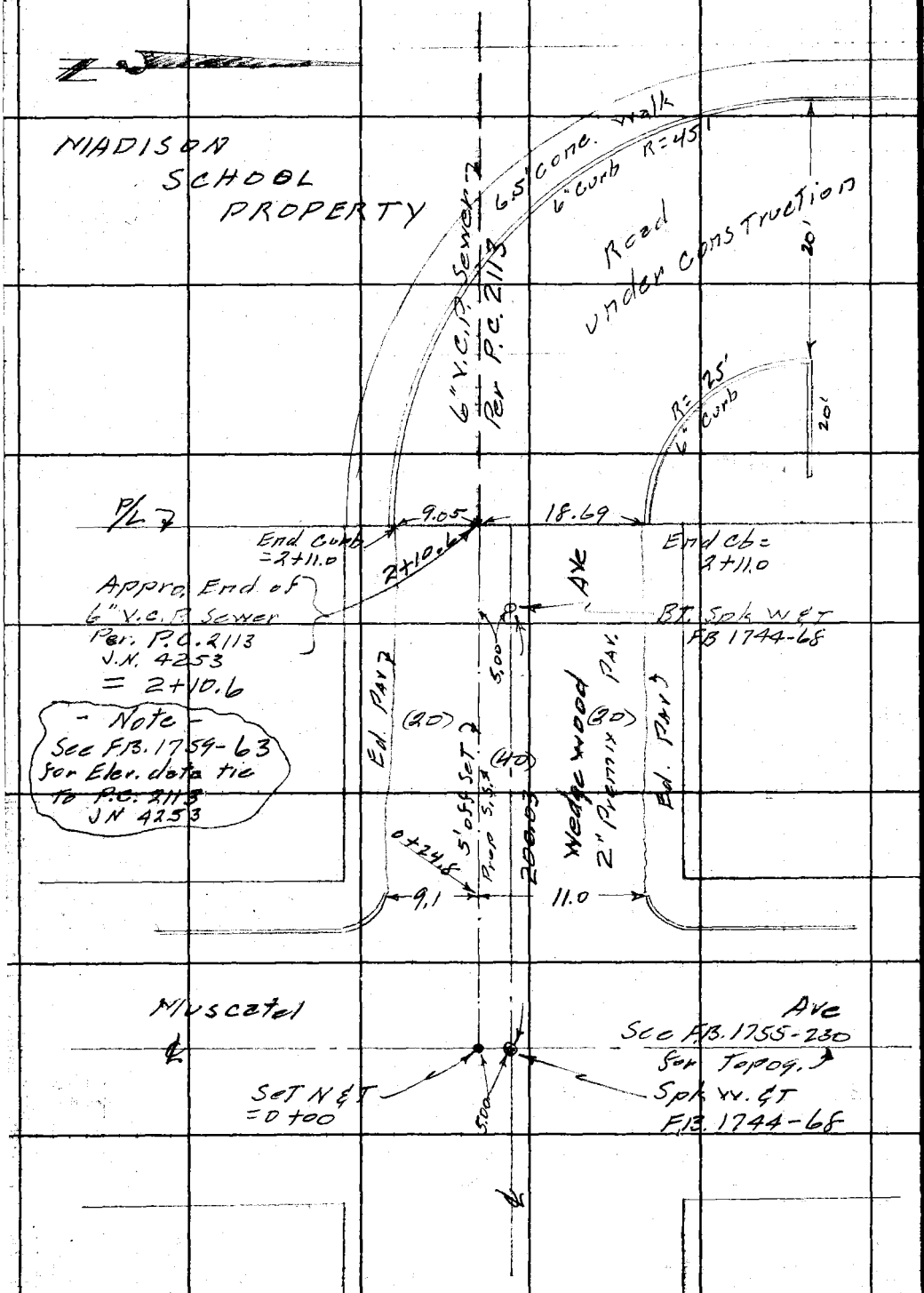

RETURN TO
LOS ANGELES COUNTY SURVEYOR
726 LOS ANGELES COUNTY
ENGINEERING BLDG.

Do not extend notes this side of this line.

Note: Any Additions or Changes on This Sheet Must be Made or Circled in Red Ink With Date and Name of Person Making Change.

Profile	Notes Red.	Plotted	Job No. 1547	Division No.	F.B. 1759 Pg. 13
No.	Date	Date	Survey of Bartlett Ave		
M.Sec.	Notes Chkd.	Checked	Survey by Snyder	Notes PRS	Date 9-11-52
No.	Date	Date	Map No.	Indexed C. Johnson	Date

BARTLETT AVE

Profile of Prop. S.S. line 5' So. of
℄ of Wedgewood Ave
between
Muscatel Ave & E. end of Existing
6" V.C.P. Sewer as Per P.C. 2113
J.N. 4253

Snyder
Stangeland
Anderson
Yekimof

STATION	B.S.	H.I.	F.S.	ELEV.

NOTE: ANY ADDITIONS OR CHANGES ON THIS SHEET MUST BE MADE OR CIRCLED IN RED INK, WITH DATE AND NAME OF PERSON MAKING CHANGE.

Do not extend notes this side of this line.

PLEASE RETURN TO
LOS ANGELES COUNTY SURVEYOR
726 LOS ANGELES COUNTY
ENGINEERING BLDG.

76L298 307 10-51

76L298 307 10-51

PLEASE RETURN TO

LOS ANGELES COUNTY SURVEYOR
726 LOS ANGELES COUNTY
ENGINEERING BLDG.

NOTE: ANY ADDITIONS OR CHANGES ON THIS SHEET MUST BE MADE OR CIRCLED IN RED INK, WITH DATE AND NAME OF PERSON MAKING CHANGE.

Do not extend notes this side of this line.

STATION	B. S.	H. I.	F. S.	ELEV.	Profile of Prop Sewer line 5' S. of ℄
B.M WM 690				402 37	B.M-WM 690 El 402.370 FB 1642-40
	477	407 14			Muscatel Ave & Wedge Wood Ave N.W. COR. BT. Spk in Curb 10' N of N. end C.R.
0+00			535	401 79	INT MUSCATEL & PROPOSED S.S. LINE 5 FT So. & W. EDGEWOOD
0+20			579	401 35	X-GUT
0+50			513	402 01	PVT
1+00			465	402 49	PVT
1+50			431	402 83	PVT
2+00			405	403 09	PVT
2+10 6			36	403 5	PROFILE 6" V.C.P. Ground over appro. end of Existing
"			413	403 01	RIGHT 18 69 GUT E. END CB
"			325	403 89	(LEFT) 18 69 TOP CB
"			381	403 33	9 05 GUT E. END CB
"			313	404 01	9 05 TOP CB
T.P.	567	407.53	528	401 86	T.P.
T.P.	895	412 81	367	403 86	T.P.
B.M WM 689			171	411 10	B.M-WM 689 Elev. 411.101, FB 1642-39 Muscatel Ave & Live Oak Ave N.W. COR. BT. Spk in Curb 7' N. of N. end C.R.

F.B. 1759 PG. 14

Job No. 1547 Division No. ____ Notes Red. ____ Plotted ____ Profile ____

Survey of Bartlett Ave Date ____ Date ____ No. ____

Survey by Snyder Notes PRS Notes Chkd. ____ Checked ____ X-Sec. ____

Indexed C. Johnson Date 9-11-52 Date ____ Date ____ No. ____

Notes Ck'd by	Survey of Bartlett Ave	F. B. 1754 Pg. 15
Map No.	W. O. 1547 Tape No. St'd. °F	
Office Work	Surveyed by Snyder	
Checked	Notes PTS Date 9-11-53	
Date	Indexed	

C.I. 1547

BARTLETT AVE

Location of Improvements

on

So. Side LAS TUNAS DR.

between

A Point 200'± E. of Muscatel Ave, Westerly to Angle Pt. at So. Calif. Edison Co. R/W

(& Int. of Muscatel Ave = 3+00 going west.)

Snyder
Stangeland
Anderson
Yakimof

Note: Any Additions or Changes of This Sheet Must Be Made or Circled in Red Ink With Date and Name of Person Making Change.

Do not extend notes this side of this line.

RETURN TO
LOS ANGELES COUNTY SURVEYOR
726 LOS ANGELES COUNTY
ENGINEERING BLDG.

76F3095 247 2-51

F. B. 1759 PG. 16



RETURN TO
LOS ANGELES COUNTY SURVEYOR
726 LOS ANGELES COUNTY
ENGINEERING BLDG.

Do not extend notes this side of this line.

Note: Any Additions or Changes on This Sheet Must be Made or Circled in Red Ink With Date and Name of Person Making Change.

Notes Ck'd by	Survey of Bartlett Ave	F.B. 1759 Pg. 17
Map No.	W. O. 1547 Tape No. St'd. °F	
Office Work	Surveyed by Snyder	
Checked	Notes PRS Date 9-11-53	
Date	Indexed	

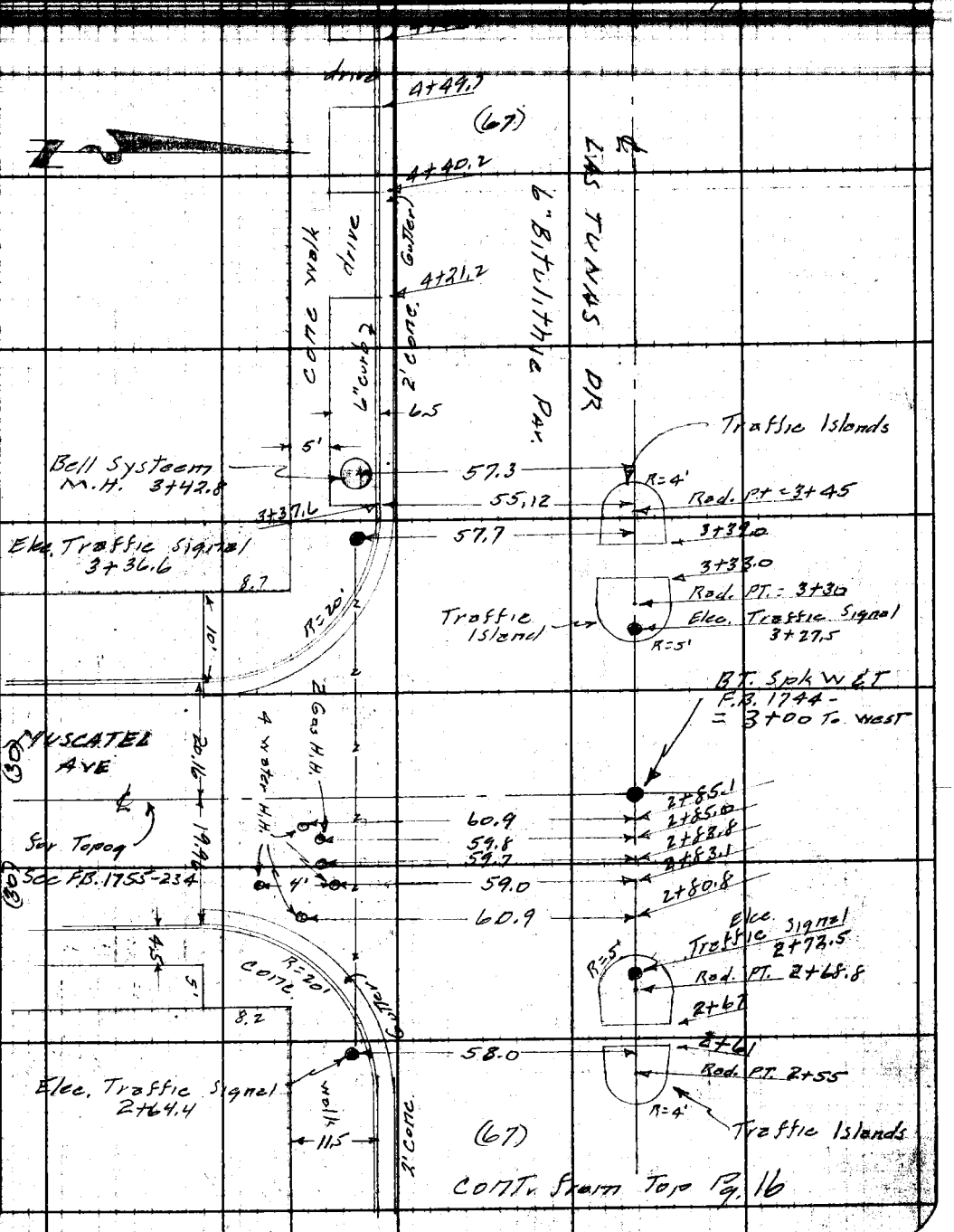

CONT. from Top Pg. 16

Note: Any Additions or Changes on This Sheet Must be Made or Circled in Red Ink With Date and Name of Person Making Change.

Do not extend notes this side of this line.

RETURN TO
LOS ANGELES COUNTY SURVEYOR
726 LOS ANGELES COUNTY
ENGINEERING BLDG.

76F3095 247 2-51

F. B. 1759 PG. 18

CONT. BOT Pg. 19



RETURN TO
LOS ANGELES COUNTY SURVEYOR
726 LOS ANGELES COUNTY
ENGINEERING BLDG.
Do not extend notes this side of this line.

Note: Any Additions or Changes on This Sheet Must be Made or Circled in Red Ink With Date and Name of Person Making Change.

F. B. 1759 PG. 19

Notes Ck'd by
Map No.
Office Work
Checked
Date

Survey of Bartlett Ave
W. O. 1547 Tape No. St'd. °F
Surveyed by Snyder
Notes PRS Date 9-11-52
Indexed

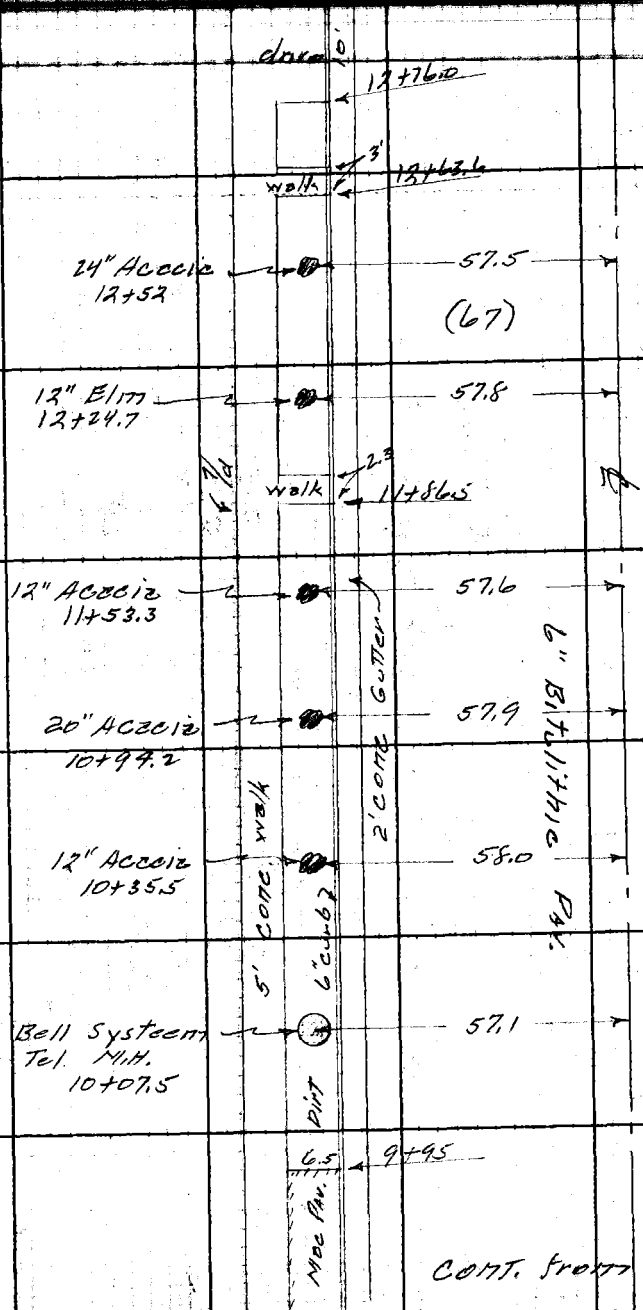

CONT. from Pg. 18

Note: Any Additions or Changes on This Sheet Must be Made or Circled in Red Ink With Date and Name of Person Making Change.

Do not extend notes this side of this line.

RETURN TO
LOS ANGELES COUNTY SURVEYOR
726 LOS ANGELES COUNTY
ENGINEERING BLDG.

76F3098 247 2-51

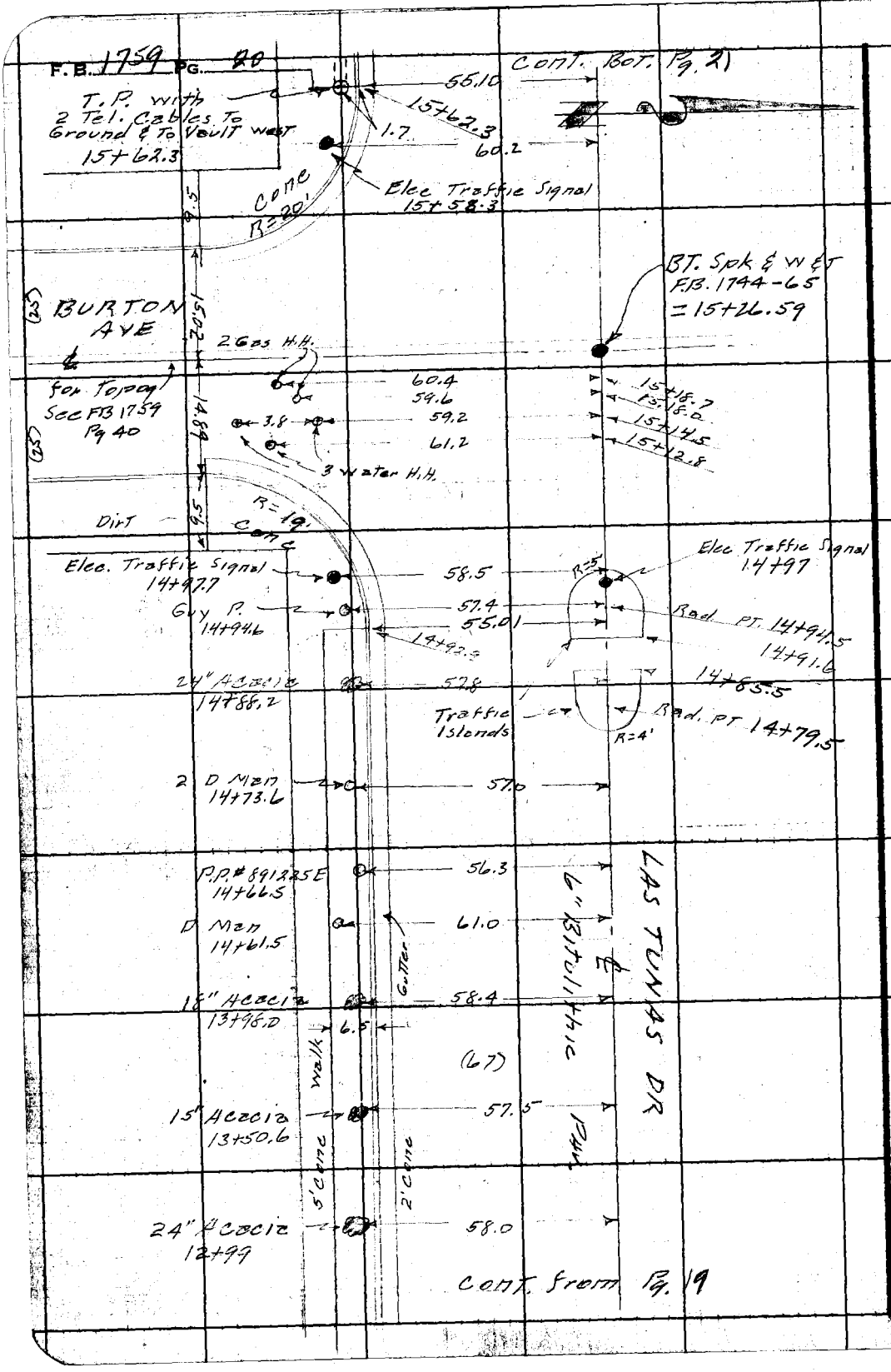

RETURN TO
LOS ANGELES COUNTY SURVEYOR
726 LOS ANGELES COUNTY
ENGINEERING BLDG.
Do not extend notes this side of this line.
Note: Any Additions or Changes on This Sheet Must be Made or Circled in Red Ink With Date and Name of Person Making Change.

Notes Ck'd by
Map No.
Office Work
Checked
Date

Survey of Bartlett Ave
W.O. 1547 Tape No. St'd. °F
Surveyed by Snyder
Notes TRS Date 9-17-53
Indexed

F.B. 1759 PG. 21

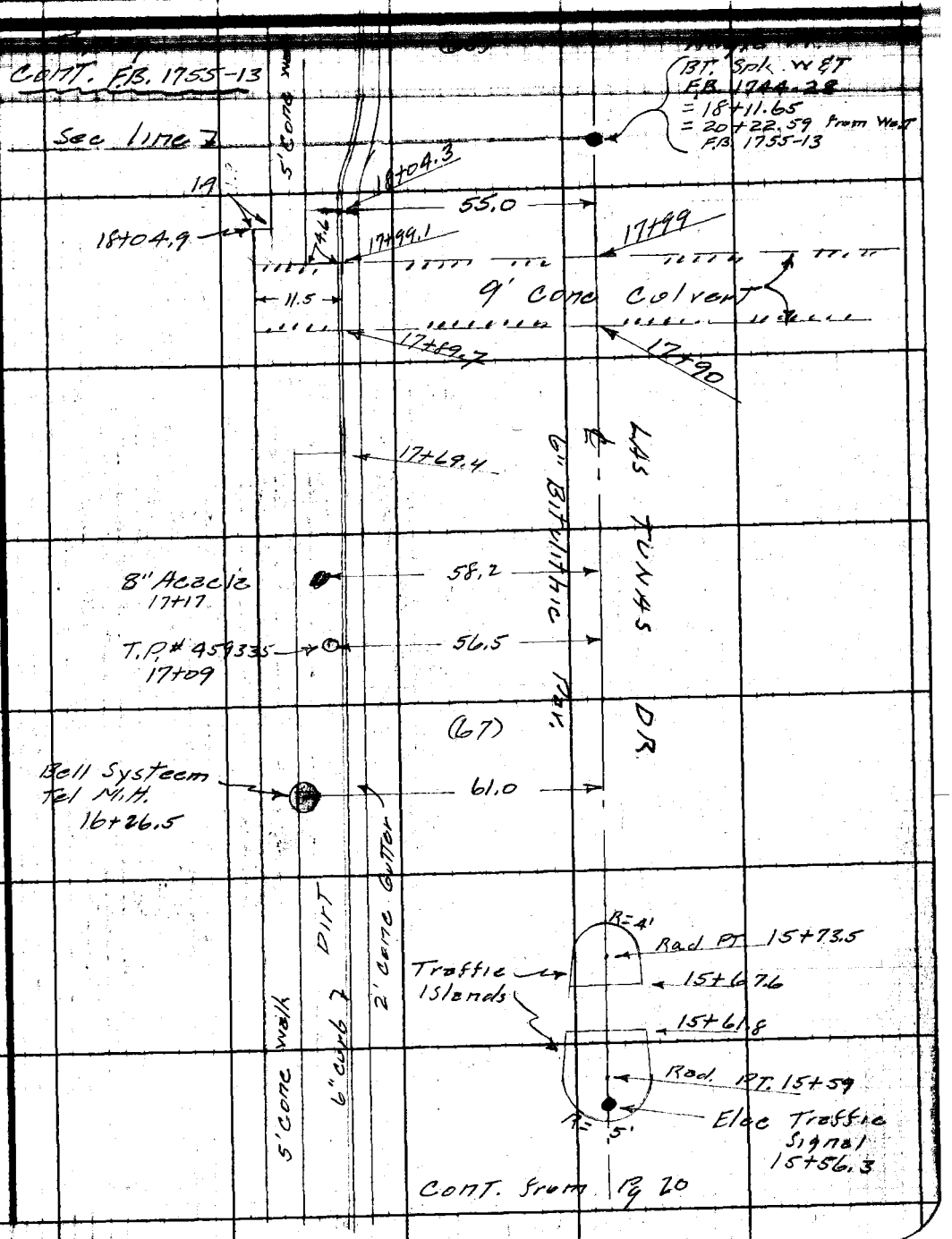

Note: Any Additions or Changes of This Sheet Must be Made or Circled in Red Ink With Date and Name of Person Making Change.

Do not extend notes this side of this line.

RETURN TO
LOS ANGELES COUNTY SURVEYOR
726 LOS ANGELES COUNTY
ENGINEERING BLDG.

76F3095 247 2-51

F. B. 1759 PG. 22

RETURN TO
LOS ANGELES COUNTY SURVEYOR
726 LOS ANGELES COUNTY
ENGINEERING BLDG.

Do not extend notes this side of this line.

Note: Any Additions or Changes on This Sheet Must be Made or Circled in Red Ink With Date and Name of Person Making Change.

Profile No. | Notes Red | Plotted | Job No. 1547 | Division No. | F.B. 1759 Pg. 23
Date | Date | Survey of Bartlett Ave.
X-Sec. No. | Notes Chkd | Checked | Survey by Snyder | Notes | Date 9-11-58
Date | Date | Map No. | Indexed O. Johnson | Date

X SECTIONS
on
So Side LAS TUNAS DR
between
A Point 200't East of Muscatel Ave
Westerly To Angle PT. at So. Calif
Edison Co R/W
(℄ INT Muscatel Ave = 3+00 going West)

Snyder
Stongeland
Anderson
Yakimof

STATION	B.S.	H.I.	F.S.	ELEV.

NOTE: ANY ADDITIONS OR CHANGES ON THIS SHEET MUST BE MADE OR CIRCLED IN RED INK, WITH DATE AND NAME OF PERSON MAKING CHANGE.

Do not extend notes this side of this line.

PLEASE RETURN TO
LOS ANGELES COUNTY SURVEYOR
726 LOS ANGELES COUNTY
ENGINEERING BLDG.

76L298 307 10-51

76L298 307 10-51

PLEASE RETURN TO

LOS ANGELES COUNTY SURVEYOR
726 LOS ANGELES COUNTY
ENGINEERING BLDG.

NOTE: ANY ADDITIONS OR CHANGES ON THIS SHEET MUST BE MADE OR CIRCLED IN RED INK, WITH DATE AND NAME OF PERSON MAKING CHANGE.

Do not extend notes this side of this line.

STATION	B. S.	H. I.	F. S.	ELEV.	Left & South ℄
B.M. T.E 211	732	425.36		418.04	B.M.-T.E. 211 Elev. 418.036 Adj. F.B. 1488-126 - Los Tunas Dr & Muscatel Ave N.E. Cor - BT. Spk in curb 15' E. of E. end of C.R.
0+90.95			541	418.95	℄ @ W. End Bridge
✓			577	41[illegible]9	30° Pvt
✓			623	41[illegible]3	55° Gvt
✓			504	42[illegible]2	55° Top Cb
✓			482	420.54	62° Bk Wlk S.W. Cor Bridge
1+00			544	41[illegible]2	℄
✓			571	419.65	30° Pvt
✓			633	419.03	55° Gvt
✓			514	420.22	55° Top Cs
✓			512	420.24	67° PL Top Brk
✓			14.1	41[illegible]3	112° Bot Brk
✓			14.7	4167	167° Grnd
1+40			14.5	4109	117° Conc Flr Basement Store #8814 Over 4" C.I. S.S. Outlet (Depth Unknown)
2+00			665	418.71	℄
✓			693	418.43	30° Pvt
✓			754	417.82	55° Gvt

F.B. 1759 Pg. 44 Job No. 1547 Division No. Notes Red. Plotted Profile
Survey of Bartlett Ave Date Date No.
Survey by Snyder Notes Notes Chkd. Checked X-Sec.
Indexed A. C. Johnson Date 9-11-52 Date Date No.

76L298 307 10-51

PLEASE RETURN TO

LOS ANGELES COUNTY SURVEYOR

726 LOS ANGELES COUNTY
ENGINEERING BLDG.

NOTE: ANY ADDITIONS OR CHANGES ON THIS SHEET MUST BE MADE OR CIRCLED IN RED INK, WITH DATE AND NAME OF PERSON MAKING CHANGE.

Do not extend notes this side of this line.

STATION	B. S.	H. I.	F. S.	ELEV.	ALL SHOTS TO LEFT OR SOUTH			
		425 36						
2+00			671	418 65	55°/ Top CB			
✓			649	418 87	67°/ Bk Hlk Pk			
T.P.	400	421 89	747	417.89	T.P.			
3+00			401	417 88	℄ Int Las Tunas Dr & Muscatel Ave.			
✓			499	416 90	✓	✓	S.E. Cor	E. End C.R. G
✓			412	417 77	✓	✓	✓	✓ T
✓			445	417.44	✓	✓	✓	Prop Cor
✓			559	416 30	✓	✓	✓	S. End C.R.
✓			493	416 96	✓	✓	✓	✓ T
✓			559	416 30	✓	✓	S.W. Cor	S. End C.R.
✓			498	416.91	✓	✓	✓	✓ T
✓			446	417 43	✓	✓	✓	Prop Co
✓			517	416 72	✓	✓	✓	W. End C.R.
✓			429	417 60	✓	✓	✓	✓ T
✓			425	417 64	✓	✓	30°/ So. Along ℄ Muscatel	
✓			503	416 86	✓	✓	67°/ ✓	✓
✓			683	415 06	✓	✓	212°/ ✓	✓ Pvt
✓			730	414 69	✓	✓	✓ ✓	✓ Thence 20°
✓			670	415 19	✓	✓	✓ ✓	✓ ✓ ✓
✓			65	415.4	✓	✓	✓	✓ 30°

Profile Notes Red. ____ Plotted ____ Job No. 1547 Division No. ____ F.B. 1759 Pg. 25

No. ____ Date ____ Date ____ Survey of Bartlett Ave

X-Sec. Notes Chkd. ____ Checked ____ Survey by Snyder Notes A.C.S. Date 9-11-52

No. ____ Date ____ Date ____ Map No. ____ Indexed C. Johnson Date ____

76L298 307 10-51

PLEASE RETURN TO

LOS ANGELES COUNTY SURVEYOR
726 LOS ANGELES COUNTY
ENGINEERING BLDG.

NOTE: ANY ADDITIONS OR CHANGES ON THIS SHEET MUST BE MADE OR CIRCLED IN RED INK, WITH DATE AND NAME OF PERSON MAKING CHANGE.

Do not extend notes this side of this line.

STATION	B. S.	H. I.	F. S.	ELEV.	ALL SHOTS TO LEFT OR [illegible]
		421.89			℄ Int Last Tenas Dr & Muscatel Ave
3+00			7 39	41[illegible] 50	" " 212°/ So. Along ℄ Muscatel Thence 20°/ W., Gut
"			6 73	41[illegible] 16	" " " Thence 20° W. Top Cb
"			6 8	41[illegible] 1	" " " 30° W. W. PL
3+42.8			4 2	41[illegible]	57.3/ Top Bell Telephone M.H.
3+42.8			12 7	409 3	57.3 L Conc floor of 4 x 8 x 8.5 Tel. Vault
4+00			3 98	41[illegible] 1	℄
"			4 24	41[illegible] 5	30° Pvt
"			5 00	41[illegible]	55° [illegible]
"			4 21	41[illegible] 3	55° Top Cb
"			3 37	41[illegible] 2	67° Bk Wk PL
T.P.	5 22	422 50	4 61	41[illegible] 28	T.P.
5+00			4 22	41[illegible] 28	℄
"			4 54	417 [illegible]6	30° Pvt
"			5 26	41[illegible] 14	55° Gut
"			4 46	418 [illegible]	55° Top Cb
"			4 14	418 [illegible]6	67° Bk Wk PL
"			3 5	41[illegible] 1	82° @ Brk

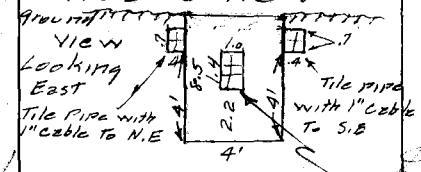

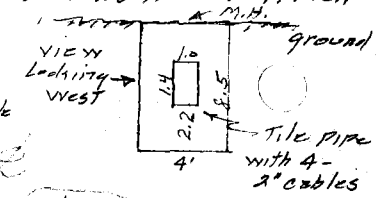

Tile Pipe with 2-2" cables

F.B. 1759 PG. 26 Job No. 1547 Division No. ____ Notes Red. ____ Plotted ____ Profile ____
Survey of Barrett Ave Date ____ Date ____ No. ____
Survey by Snyder Notes A.C.S. Notes Chkd. ____ Checked ____ X-Sec. ____
Indexed R. C. Johnson Date 9-11-52 Date ____ Date ____ No. ____

76L298 307 10-51

PLEASE RETURN TO

LOS ANGELES COUNTY SURVEYOR

726 LOS ANGELES COUNTY
ENGINEERING BLDG.

NOTE: ANY ADDITIONS OR CHANGES ON THIS SHEET MUST BE MADE OR CIRCLED IN RED INK, WITH DATE AND NAME OF PERSON MAKING CHANGE.

Do not extend notes this side of this line.

STATION	B. S.	H. I.	F. S.	ELEV.	ALL SHOTS TO LEFT OR SOUT
		42250			
5+00			47	4178	167°/ GRND
✓			54	4171	217°/ ± GRND B.L.L.
6+00			391	41859	℄
✓			420	41830	30°/ PVT
✓			493	41757	55' L Gutter
✓			410	41840	55' L Top CB
✓			380	41870	67' L P/L
6+05.8			890	41360	Conc. floor of Basement with
T.P.	516	42376	390	418.60	T.P.
7+00			486	418.90	℄
"			510	418.66	30°/ PVT
"			577	41799	55°/ GUT
"			491	41885	55°/ TOP CB
"			473	41903	67°/ BK WLK PL
"			69	4179	277°/ ± @ B.L.L. CENTER OF S. PL



Profile Notes Red ____ Plotted ____ Job No. 1547 Division No. ____ F.B. 1759 Pg. 27

No. ____ Date ____ Date ____ Survey of ____

X-Sec. Notes Chkd. ____ Checked ____ Survey by SNYDER Notes A.C.S. Date 9-11-52

No. ____ Date ____ Date ____ Map No. ____ Indexed C. Jones Date ____

76L298 307 10-51

PLEASE RETURN TO

LOS ANGELES COUNTY SURVEYOR
726 LOS ANGELES COUNTY
ENGINEERING BLDG.

NOTE: ANY ADDITIONS OR CHANGES ON THIS SHEET MUST BE MADE OR CIRCLED IN RED INK, WITH DATE AND NAME OF PERSON MAKING CHANGE.

Do not extend notes this side of this line.

STATION	B. S.	H. I.	F. S.	ELEV.	ALL SHOTS TO LEFT OR SOUTH	
		423.76				
8+00			4.42	419.34		℄
✓			4.73	419.03	30% PVT	
✓			5.51	418.25	55% GUT	
✓			4.71	419.05	55% TOP CB	
✓			4.42	419.34	67% BK WLK, PL	
9+00			4.12	419.64		℄
✓			4.44	419.32	30% PVT	
✓			5.15	418.61	55% GUT	
✓			4.34	419.42	55% TOP CB	
✓			4.12	419.64	67% BK WLK, PL	
T.P.	6.47	425.30	4.93	418.33	T.P.	
10+00			5.38	419.92		℄
✓			5.65	419.65	30% PVT	
✓			6.35	418.95	55% GUT	
✓			5.55	419.75	55% TOP CB	
✓			5.25	420.05	67% BK WLK, PL	
✓			7.0	418.3	117% GRND	
✓			8.4	416.9	277% N.E. COR LOT #31 TR# 13555	

F.B. 1759 PG. 28 Job No. 1547 Division No. ____ Notes Red. ____ Plotted ____ Profile ____
Survey of BARTLETT AVE Date ____ Date ____ No. ____
Survey by SNYDER Notes A.C.S. Notes Chkd. ____ Checked ____ X-Sec. ____
Indexed C. Johnson Date 9-11-52 Date ____ Date ____ No. ____

76L298 307 10-51

PLEASE RETURN TO
LOS ANGELES COUNTY SURVEYOR
726 LOS ANGELES COUNTY
ENGINEERING BLDG.

NOTE: ANY ADDITIONS OR CHANGES ON THIS SHEET MUST BE MADE OR CIRCLED IN RED INK, WITH DATE AND NAME OF PERSON MAKING CHANGE.

Do not extend notes this side of this line.

STATION	B. S.	H. I.	F. S.	ELEV.	ALL SHOTS TO LEFT OR SO
		425.30			
10+07.5			5.44	419.86	57' Top Bell Telephone Co. Man. Ho
10+07.5			1.38		57' L Conc Floor of 4'x8'x8.4' Tel
					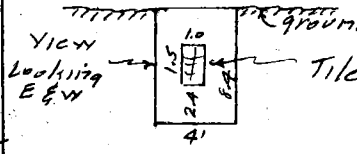
11+00			4.95	420.35	℄
✓			5.29	420.01	30' Pvt
✓			6.01	419.29	55' Gut
✓			5.17	420.13	55' Top CB
✓			4.83	420.47	67' Bk Wk Pk
12+00			4.62	420.68	℄
✓			4.99	420.31	30' Pvt
✓			5.65	419.65	55' Gut
✓			4.80	420.50	55' Top CB
✓			4.55	420.75	67' Bk Wk Pk
T.P.	5.95	425.93	5.32	419.98	T.P.
					
			11.7	414.1	Conc. Floor of Basement

Profile No. ____ Notes Red ____ Plotted ____ Job No. 5-97 Division No. ____
X-Sec. No. ____ Date ____ Date ____ Survey of BARTLETT AVE
Notes Chkd ____ Checked ____ Survey by SKYLOVER Notes A.C.S. Date 9-
Date ____ Date ____ Map No. ____ Inked C. Jones

F.B. 1759 PG. 29

76L298 307 10-51

PLEASE RETURN TO

LOS ANGELES COUNTY SURVEYOR
726 LOS ANGELES COUNTY
ENGINEERING BLDG.

NOTE: ANY ADDITIONS OR CHANGES ON THIS SHEET MUST BE MADE OR CIRCLED IN RED INK, WITH DATE AND NAME OF PERSON MAKING CHANGE.

Do not extend notes this side of this line.

STATION	B. S.	H. I.	F. S.	ELEV.	ALL SHOTS TO LEFT OR SOUTH	
		425 93				
12+90±			640	41[illegible].53	117°/ @ Bk Hs #8624 on Conc Dr.	
✓			89	417.0		S.W. Lot #53 TR. #3623
13+00			483	42[illegible].10		℄
✓			522	42[illegible].71	30°/ Pvt	
✓			595	419.98	55°/ Gut	
✓			508	42[illegible].85	55°/ Top Cb	
✓			492	421.01	67°/ Bk Wlk, Pl	
14+00			449	421.44		℄
✓			484	421.09	30°/ Pvt	
✓			550	42[illegible].43	55°/ Gut	
✓			474	421.19	55°/ Top Cb	
✓			453	421.40	67°/ Bk Wlk, Pl	
T.P.	389	426 42	340	422.53	T.P. (Bm 212)	
15+00			450	421.92		℄
✓			490	421.52	30°/ Pvt	
15+26.59			444	421.98	℄ Int Las Tunas Dr & Burton Ave	
✓			529	421.13	✓ ✓ ✓	S.E. Cor E. End C.R. Gut
✓			460	421.82	✓ ✓ ✓	✓ ✓ Top Cb
✓			618	420.24	✓ ✓ ✓	✓ S. End C.R. Gut

F.B. 1759 Pg. 80 Job No. 1541 Division No. ____ Notes Red. ____ Plotted ____ Profile ____
Survey of Bartlett Ave Date ____ Date ____ No. ____
Survey by Snyder Notes A.C.S. Notes Chkd. ____ Checked ____ X-Sec. ____
Indexed ~~K. C. Johnson~~ Date ____ Date ____ No. ____

76L298 307 10-51

PLEASE RETURN TO

LOS ANGELES COUNTY SURVEYOR
726 LOS ANGELES COUNTY
ENGINEERING BLDG.

NOTE: ANY ADDITIONS OR CHANGES ON THIS SHEET MUST BE MADE OR CIRCLED IN RED INK, WITH DATE AND NAME OF PERSON MAKING CHANGE.

Do not extend notes this side of this line.

STATION	B. S.	H. I.	F. S.	ELEV.	ALL SHOTS TO LEFT OR SOUTH
		42642			℄ INT LAS TUNAS DR & BURTON AVE
15+26 59			560	42082	✓ ✓ ✓ S.E. COR S. END C.
✓			483	42159	✓ ✓ ✓ ✓ @ PROP C
✓			600	42042	✓ ✓ ✓ S.W. COR S. END
✓			542	42100	✓ ✓ ✓ ✓ ✓ T
✓			530	42112	✓ ✓ ✓ ✓ W. END C.
✓			450	42192	✓ ✓ ✓ ✓ ✓ T
✓			480	42162	✓ ✓ ✓ ✓ @ PROP C
✓			478	42164	30' ALONG ℄ BURTON, PVT
✓			564	42078	75' ALONG ✓ ✓
✓			790	41852	277' ✓ ✓ ✓
✓			810	41832	✓ ✓ ✓ THENCE 15' W.,
✓			750	41892	✓ ✓ ✓ ✓ 15' ✓
✓			70	4194	✓ ✓ ✓ ✓ 25' ✓
✓			790	41852	✓ ✓ ✓ ✓ 15' E.
✓			750	41892	✓ ✓ ✓ ✓ 15' E TO
✓			75	4189	✓ ✓ ✓ ✓ 25' E P/L
16+00			430	42212	℄
✓			467	42175	30' PVT
✓			544	42098	55' GUT
✓			460	42182	55' TOP CB

Profile Notes Red ____ Plotted ____ Job No. 1547 Division No. ____ F.B. 1759 Pg. 31

No. ____ Date ____ Date ____ Survey of ____

X-Sec. Notes Chkd ____ Checked ____ Survey by SNYDER Notes A.C.S. Date 9-12-52

No. ____ Date ____ Date ____ Map No. ____ Inspected C. Johnson Date ____

1759 PG. 32 Job No. 1547 Division No. ______ Notes Red. ______ Plotted ______ Profile No. ______

Survey of BARTLETT AVE Date ______ Date ______

Survey by SNYDER Notes A.C.S. Notes Chkd. ______ Checked ______ X-Sec. No. ______

Indexed A. C. Johnson Date ______ Date ______ Date ______

76L298 307 10-51

PLEASE RETURN TO
LOS ANGELES COUNTY SURVEYOR
726 LOS ANGELES COUNTY
ENGINEERING BLDG.

NOTE: ANY ADDITIONS OR CHANGES ON THIS SHEET MUST BE MADE OR CIRCLED IN RED INK, WITH DATE AND NAME OF PERSON MAKING CHANGE.

Do not extend notes this side of this line.

STATION	B. S.	H. I.	F. S.	ELEV.	ALL SHOTS TO LEFT OR SOUTH
		426 42			
16+00			440	42[illegible]02	67'L Bk Wlk, R
16+26.5			448	42194	61'L Top Bell Telephone Co. M.H.
16+26.5			132	4132	61' L. Conc. floor of 4'x8'x8.7' Tel. Vault
17+00			458	42[illegible]4	℄
✓			500	42[illegible]8	30'L Pvt
✓			583	42[illegible]59	55'L Gut
✓			500	42[illegible]2	55'L Top Cb
✓			480	42[illegible]62	67'L Bk Wlk, R
B.M. TE-212			389	42[illegible]53	B.M. TE-212 Elev 422.547 FB 1988/17
					Las Tunas Dr & Burton Ave N.W. Corner
					Bt. Spk in Cb 6' W. of W. End C.R.



Notes Ck'd by	Survey of Bartlett Ave	F. B. 1759 Pg. 33
Map No.	W. O. 13 Tape No. St'd. °F	
Office Work	Surveyed by Snyder	
Checked	Notes 1-15-51 Date 9-12-52	
Date	Indexed A. C. Johnson	

C.I. 1547
BARTLETT AVE
Location of Improvements
on

BURTON AVE
between
BROADWAY & LAS TUNAS DR

Snyder
Stengeland
Anderson
Yakimof

Note: Any Additions or Changes on This Sheet Must be Made or Circled in Red Ink With Date and Name of Person Making Change.

Do not extend notes this side of this line.

RETURN TO
LOS ANGELES COUNTY SURVEYOR
726 LOS ANGELES COUNTY
ENGINEERING BLDG.

76F3098 247 2-51

F.B. 1759 PG. 34

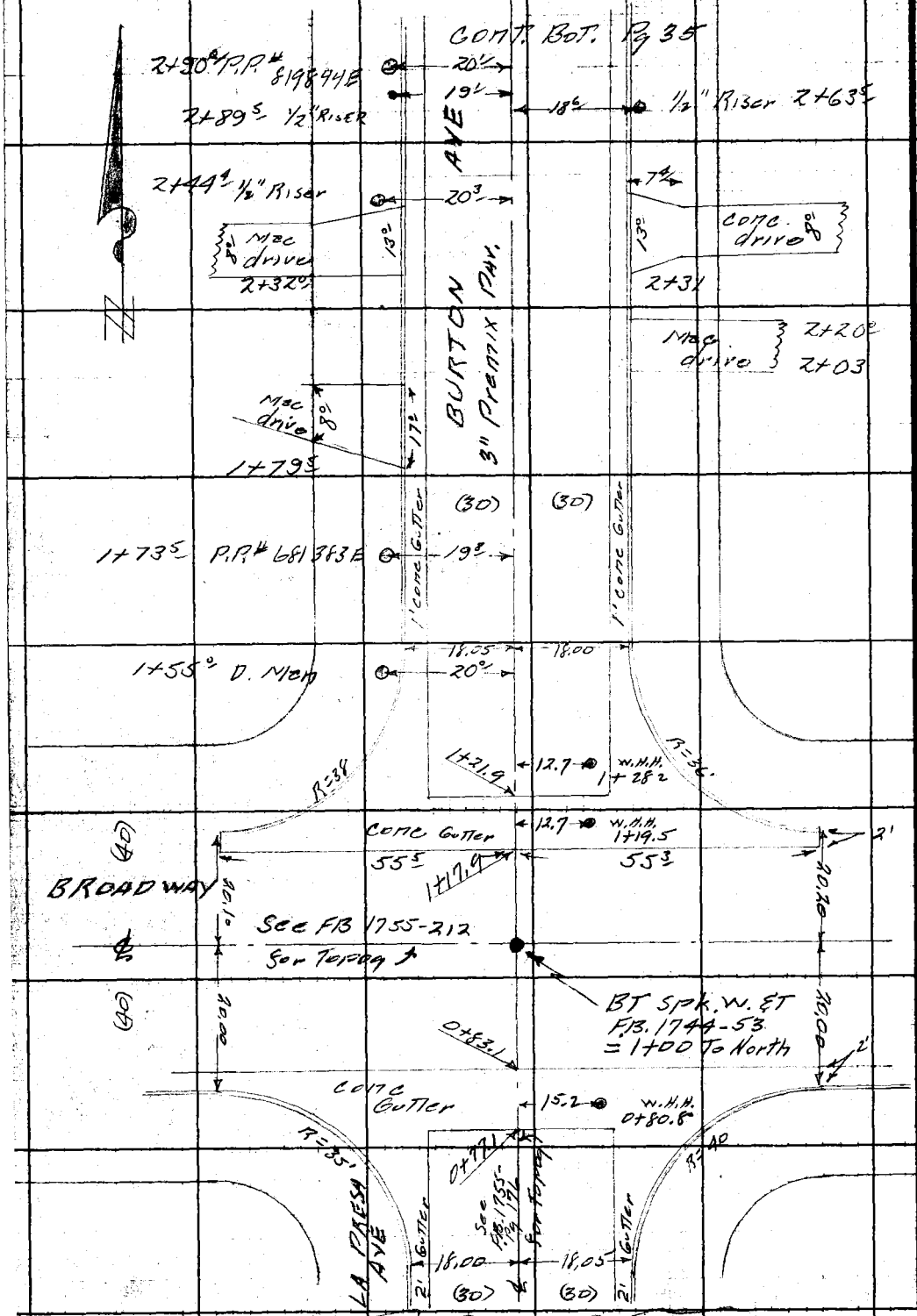

RETURN TO
LOS ANGELES COUNTY SURVEYOR
726 LOS ANGELES COUNTY
ENGINEERING BLDG.

Do not extend notes this side of this line.

Note: Any Additions or Changes on This Sheet Must be Made or Circled in Red Ink With Date and Name of Person Making Change.

Notes Ck'd by	Survey of Bartlett Ave
Map No.	W. O. 1547 Tape No. St'd °F
Office Work	Surveyed by Snyder
Checked	Notes PRS Date 9-12-57
Date	Indexed [illegible] Johnson

F. B. 1759 PG. 35

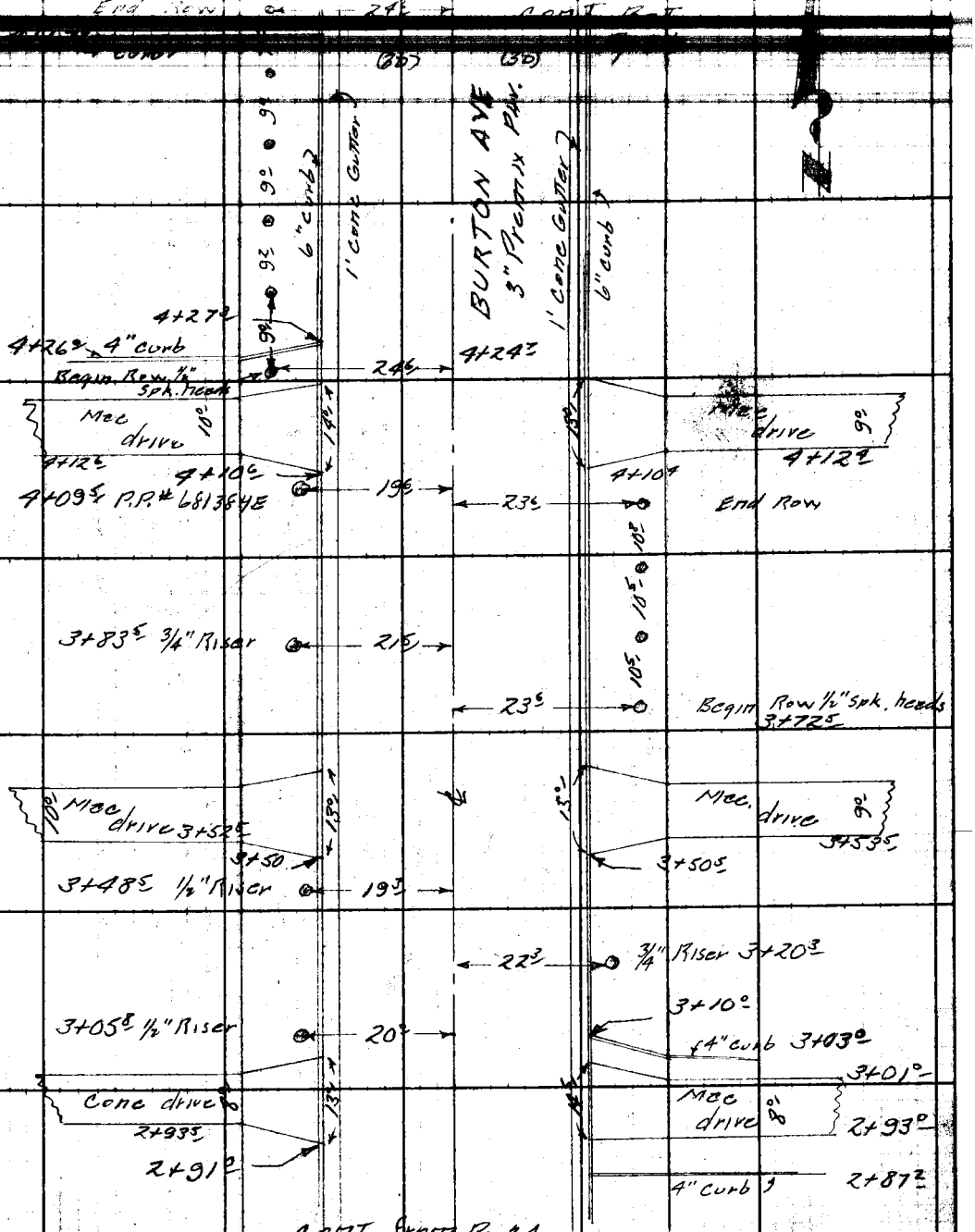

CONT. from Pg 34

Note: Any Additions or Changes on This Sheet Must be Made or Circled in Red Ink With Date and Name of Person Making Change.

Do not extend notes this side of this line.

RETURN TO
LOS ANGELES COUNTY SURVEYOR
726 LOS ANGELES COUNTY
ENGINEERING BLDG.

76F3095 247 2-51

F. B. 1959 PG. 36

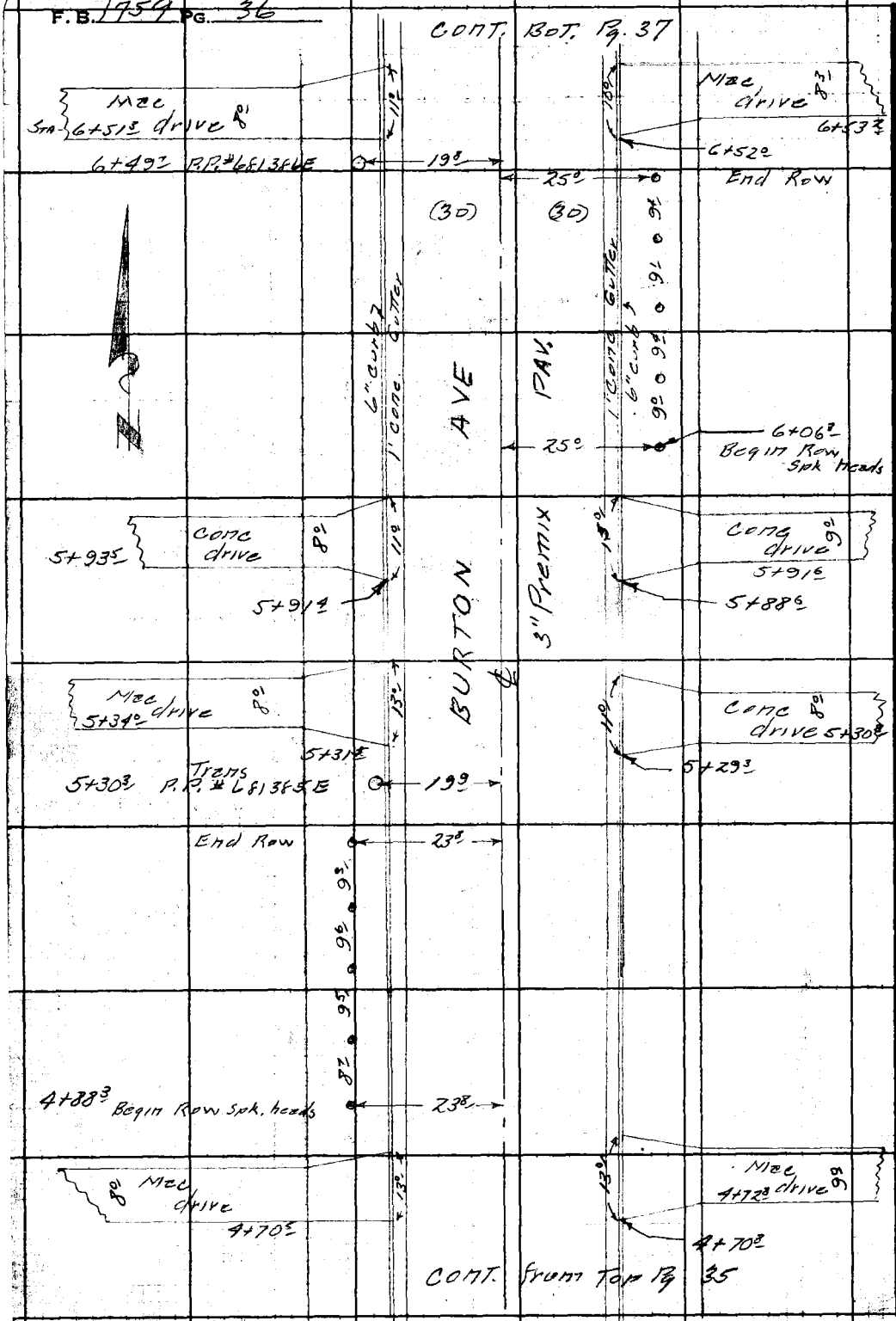

RETURN TO
LOS ANGELES COUNTY SURVEYOR
726 LOS ANGELES COUNTY
ENGINEERING BLDG.

Do not extend notes this side of this line.

Note: Any Additions or Changes on This Sheet Must be Made or Circled in Red Ink With Date and Name of Person Making Change.

Notes Ck'd by	Survey of Bartlett Ave	F.B. 1759 PG. 37
Map No.	W. O. 1547 Tape No. St'd. °F	
Office Work	Surveyed by Snyder	
Checked	Notes Snyder Date 9-12-52	
Date	Indexed	

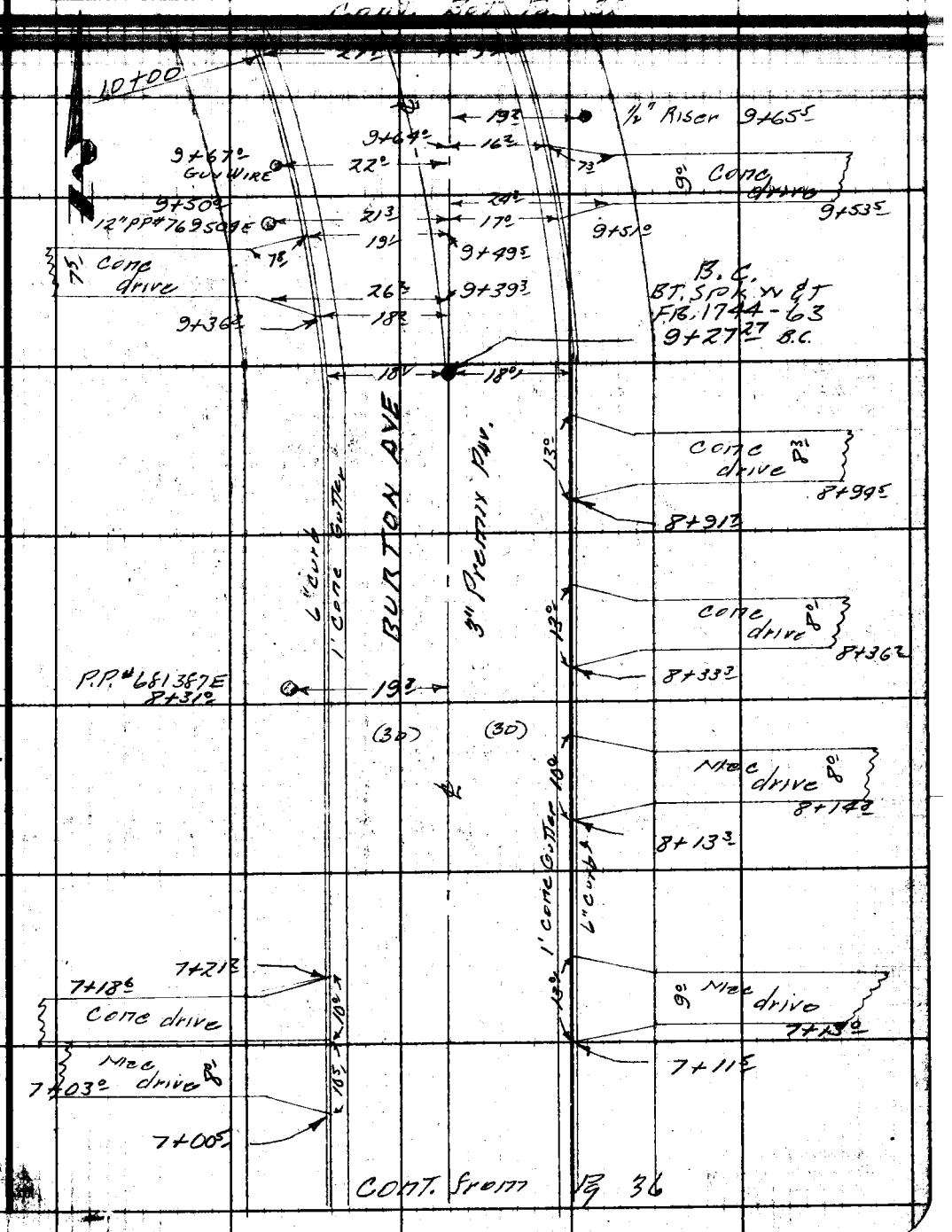

CONT. from Pg 36

Note: Any Additions or Changes on This Sheet Must Be Made or Circled in Red Ink With Date and Name of Person Making Change.

Do not extend notes this side of this line.

RETURN TO
LOS ANGELES COUNTY SURVEYOR
726 LOS ANGELES COUNTY
ENGINEERING BLDG.

76F3096 247 2-51

F.B. 1759 Pg. 38

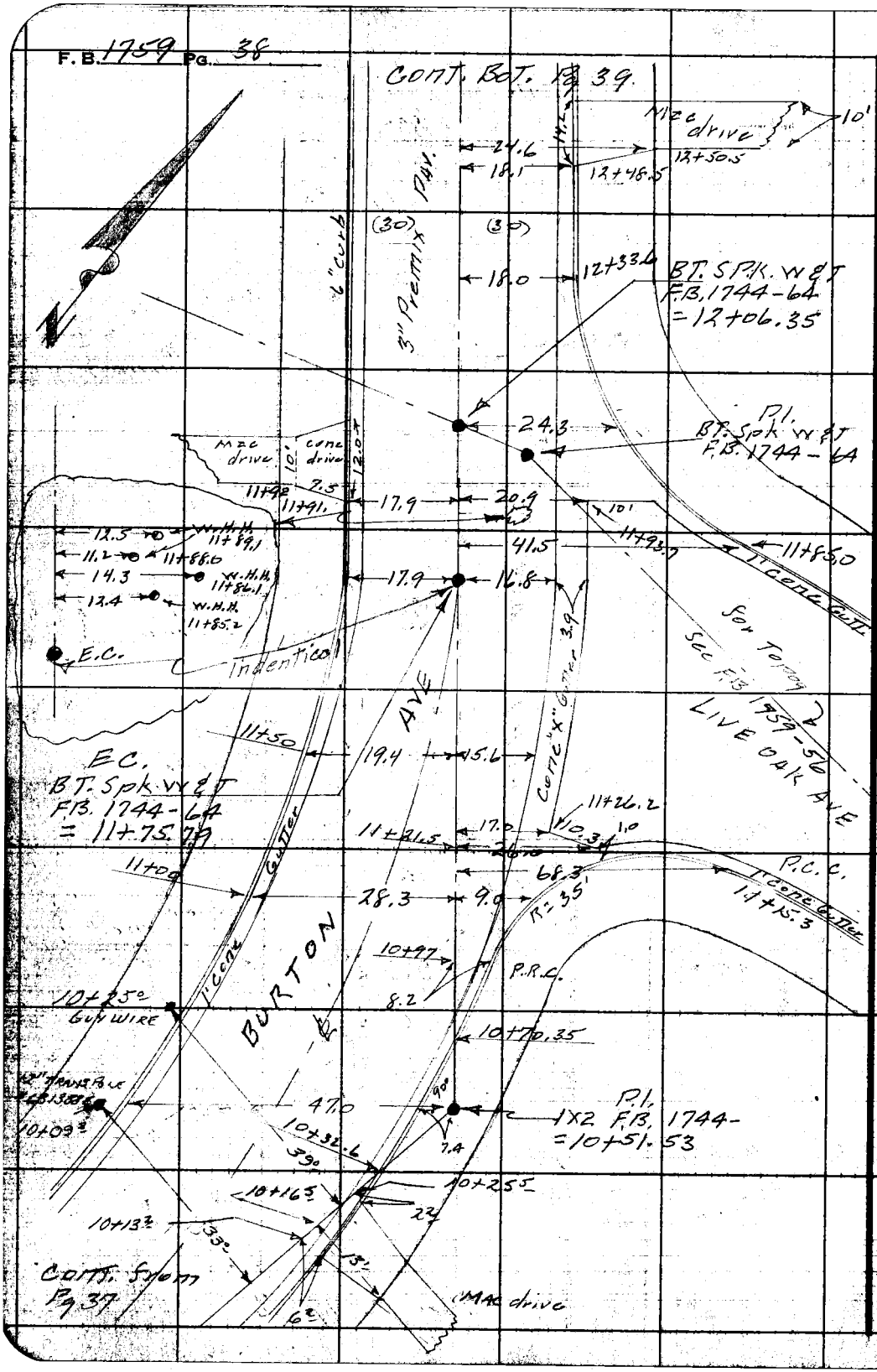

RETURN TO
LOS ANGELES COUNTY SURVEYOR
725 LOS ANGELES COUNTY
ENGINEERING BLDG.

Do not extend notes this side of this line.

Note: Any Additions or Changes on This Sheet Must be Made or Circled in Red Ink With Date and Name of Person Making Change.

Notes Ck'd by	Survey of Bartlett Ave	F.B. 1759 Pg. 39
Map No.	W.O. 1547 Tape No. St'd.	
Office Work	Surveyed by Snyder	
Checked	Notes P.R.S. Date 9-15-52	
Date	Indexed C. Johnson	

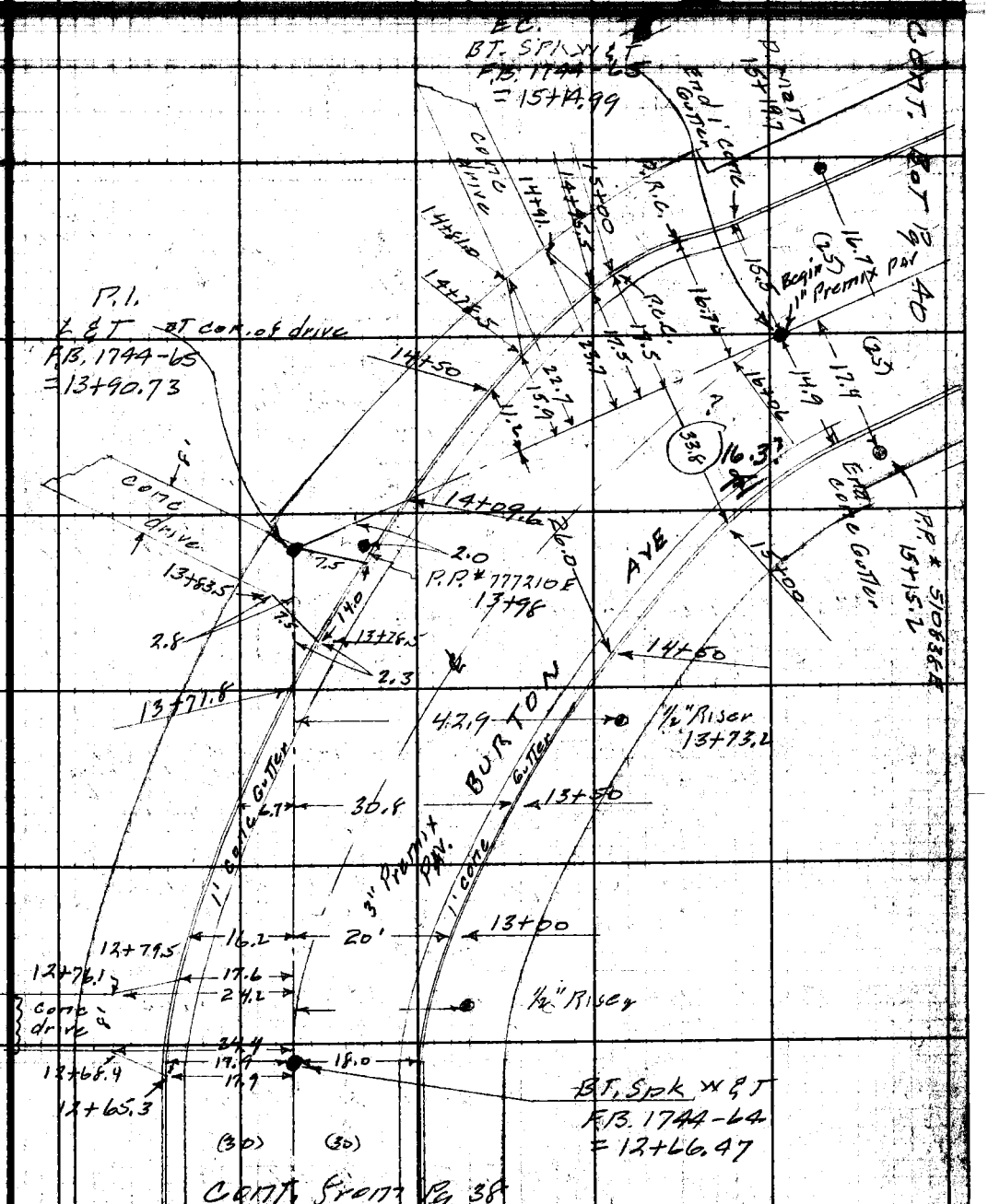

Note: Any Additions or Changes on This Sheet Must be Made or Circled in Red Ink With Date and Name of Person Making Change.

Do not extend notes this side of this line.

RETURN TO
LOS ANGELES COUNTY SURVEYOR
726 LOS ANGELES COUNTY
ENGINEERING BLDG.

75F3095 247 2-51

F. B. 1759 PG. 40

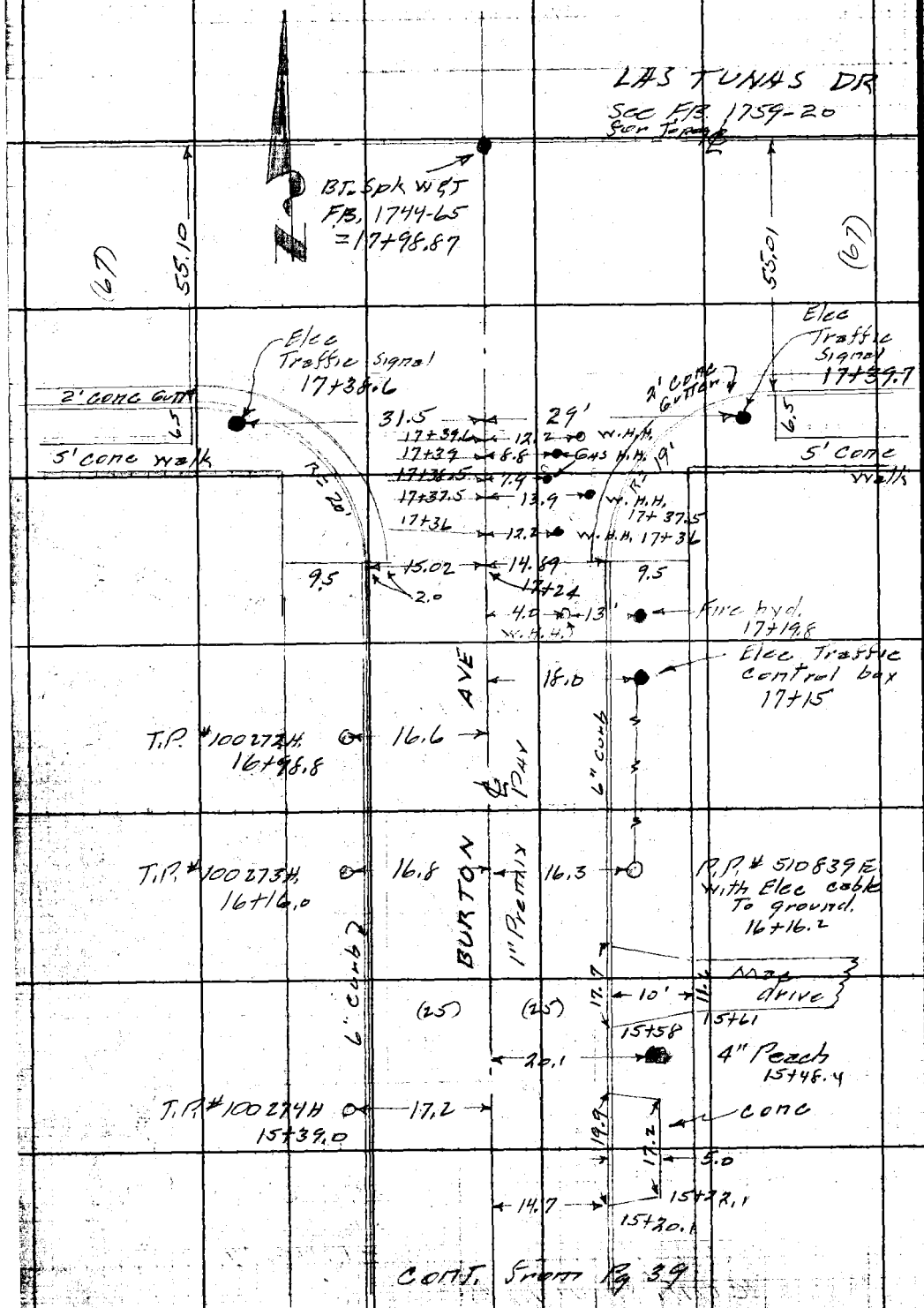

RETURN TO
LOS ANGELES COUNTY SURVEYOR
728 LOS ANGELES COUNTY
ENGINEERING BLDG.

Do not extend notes this side of this line.

Note: Any Additions or Changes on This Sheet Must be Made or Circled in Red Ink With Date and Name of Person Making Change.

Profile No.	Notes Red	Plotted	Job No. 1547	Division No.	F.B. 1759 Pg. 41
	Date	Date	Survey of Bartlett Ave		
X-Sec. No.	Notes Chkd	Checked	Survey by Snyder	Notes	Date 4-15-62
	Date	Date	Map No.	Indexed. Johnson	Date

BARTLETT AVE

"X" SECTIONS
on
BURTON AVE
between
BROADWAY & LAS TUNAS DR

SNYDER
STANGELAND
ANDERSON

STATION	B.S.	H.I.	F.S.	ELEV.

NOTE: ANY ADDITIONS OR CHANGES ON THIS SHEET MUST BE MADE OR CIRCLED IN RED INK, WITH DATE AND NAME OF PERSON MAKING CHANGE.

Do not extend notes this side of this line.

PLEASE RETURN TO
LOS ANGELES COUNTY SURVEYOR
726 LOS ANGELES COUNTY
ENGINEERING BLDG.

761-298 307 10-51

76L298 307 10-51

PLEASE RETURN TO

LOS ANGELES COUNTY SURVEYOR
726 LOS ANGELES COUNTY
ENGINEERING BLDG.

NOTE: ANY ADDITIONS OR CHANGES ON THIS SHEET MUST BE MADE OR CIRCLED IN RED INK, WITH DATE AND NAME OF PERSON MAKING CHANGE.

Do not extend notes this side of this line.

STATION	B. S.	H. I.	F. S.	ELEV.	Left W ℄ Right E
BM WM 682	4 42	404 61		400.19	BM - WM 682 Elev 400.186 F.B. 1642-33.
					Broadway & Burton Ave (to North)
					N.W COR - BT. Spk in Curb
					10' N of N. end C.R.
1+00			525	399.36	℄ INT Broadway & Burton Ave
			561	399.00	- S.E. COR. E end Cb Ret Gutter
			493	399.68	- - - Top cb
			519	399.42	- S end - Gutter
			453	400.08	- - - Top cb
			512	399.49	S.W. COR S. end - Gutter
			449	400.12	- - - Top cb
			515	399.46	- W end - Gutter
			451	400.10	- - - Top cb
			526	399.35	N.W COR W end - Gutter
			468	399.93	- - - Top cb
			520	399.41	- N end - Gutter
			455	400.06	- - - Top Cb
			519	399.42	N.E. COR N end - Gutter
			460	400.01	- - - Top cb
			560	399.01	- E end - Gutter
			495	399.66	- - - Top cb

F.B. 1759 PG 42 Job No. 1547 Division No. Notes Red. Plotted Profile
Survey of Bartlett Ave Date Date No.
Survey by Snyder Notes 4.6.51 Notes Chkd. Checked X-Sec.
Indexed C. Johnson Date 9-15-52 Date Date No.

76L298 307 10-51

PLEASE RETURN TO

LOS ANGELES COUNTY SURVEYOR

726 LOS ANGELES COUNTY
ENGINEERING BLDG.

NOTE: ANY ADDITIONS OR CHANGES ON THIS SHEET MUST BE MADE OR CIRCLED IN RED INK, WITH DATE AND NAME OF PERSON MAKING CHANGE.

Do not extend notes this side of this line.

STATION	B. S.	H. I.	F. S.	ELEV.	Left (NY)	℄	Right (B)
		40461					
1+00			590	398 71			150°/ Along ℄ B[illegible]
✓			610	398 51			✓ ✓ Thence [illegible]
✓			550	399 11			✓ ✓ ✓ 3[illegible]
✓			610	398 51			150°/ ✓ ✓ 1[illegible]
✓			51	399 5			✓ ✓ ✓ 40[illegible]
✓			457	400 04	150°/ Along ℄ Brdwy		
✓			472	399 89	✓ ✓ Thence 17°/ So Edge Pvt		
✓			44	400 2	✓ ✓ ✓ 30°/ So Pk		
✓			471	399 90	✓ ✓ ✓ 18°/ No. Edge Pvt		
✓			37	400 9	✓ ✓ ✓ 40°/ No. Pk		
1+20			548	399.13			℄ @ X-Gut
1+55			480	399.81			℄
✓			45	400.1			30°/ Pk
✓			43	400.3	30°/ Pk		
2+00			417	400 44			℄
✓			468	399.93			18°/ Gut
✓			400	400.61			18°/ Top Cb
✓			38	400.8			30°/ Pk
✓			466	399.95	18°/ Gut		
✓			408	400.53	18°/ Top Cb		

Profile Notes Red. ____ Plotted ____ Job No. 1547 Division No. ____ F.B. 1759 Pg. 43

No. ____ Date ____ Date ____ Survey of [illegible]

X-Sec. Notes Chkd. ____ Checked ____ Survey by SNYDER Notes 465 Date 9-15-52

No. ____ Date ____ Date ____ Map No. ____ Indexed C. Tompson

76L298 307 10-51

PLEASE RETURN TO

LOS ANGELES COUNTY SURVEYOR
726 LOS ANGELES COUNTY
ENGINEERING BLDG.

NOTE: ANY ADDITIONS OR CHANGES ON THIS SHEET MUST BE MADE OR CIRCLED IN RED INK, WITH DATE AND NAME OF PERSON MAKING CHANGE.

Do not extend notes this side of this line.

F.B. 1759 PG 44 Job No. 1547 Division No. Notes Red. Plotted Profile
Survey of BARTLETT AVE Date Date No.
Survey by SNYDER Notes A.C.S. Notes Chkd. Checked X-Sec.
Indexed C. Johnson Date Date Date No.

STATION	B. S.	H. I.	F. S.	ELEV.	LEFT ℄ WEST ℄	RT ℄ EAST
		40461				
2+00			35	40[illegible]1	30% R	
3+00			287	40[illegible]79		℄
✓			330	40[illegible]31		18% GUT
✓			262	40[illegible]99		18% TOP CB
✓			37	400.9		30% R
✓			322	40[illegible]39	18% GUT	
✓			257	40[illegible]	18% TOP CB	
✓			23	402.3	30% R	
T.P.	669	408.43	287	40[illegible]14	T.P.	
4+00			530	40[illegible]		℄
✓			578	40[illegible]5		18% GUT
✓			515	40[illegible]28		18% TOP CB
✓			51	40[illegible]		30% R
✓			577	40[illegible]66	18% GUT	
✓			511	40[illegible]32	18% TOP CB	
✓			93	40[illegible]5	30% R	
4+10			43	40[illegible]1		140° GRND
✓			50	403.4		280° B.L.L.
✓			43	40[illegible]	150° GRND	
✓			40	40[illegible]4	200' N.W. COR H4.	

76L298 307 10-51

PLEASE RETURN TO

LOS ANGELES COUNTY SURVEYOR

726 LOS ANGELES COUNTY
ENGINEERING BLDG.

NOTE: ANY ADDITIONS OR CHANGES ON THIS SHEET MUST BE MADE OR CIRCLED IN RED INK, WITH DATE AND NAME OF PERSON MAKING CHANGE.

Do not extend notes this side of this line.

STATION	B. S.	H. I.	F. S.	ELEV.	LEFT OR WEST ℄	RIGHT ℄
		408 43				
4+10			43	404 1	310° B.L.L.	
4+40			35	404 9	270° S.W. Cor Hs	
5+00			3 97	404 46		℄
✓			4 43	404 00		18° Gut
✓			3 80	404 63		18° Top Cb
✓			3 8	404 6		30° Pl
✓			4 40	404 03	18° Gut	
✓			3 76	404 67	18° Top Cb	
✓			3 4	405 0	30° Pl	
T.P.	6 26	410.74	3 99	404 44	T.P.	
5+80			3 9	406.8	280° N.W. Cor Hs	
6+00			4 95	405 79		℄
✓			5 42	405 32		18° Gut
✓			4 77	405 97		18° Top Cb
✓			4 3	406.4		30° Pl
✓			5 2	405.5		100° Grnd
✓			5 3	405.4		280° B.L.L.
✓			5 40	405 34	18° Gut	
✓			4 78	405 96	18° Top Cb	
✓			4 3	406 4	30° Pl	

Profile No. ____ Notes Red. ____ Plotted ____ Job No. 1547 Division No. ____ F.B. 1759 Pg. 45

X-Sec. No. ____ Date ____ Date ____ Survey of Bartlett Ave

Notes Chkd. ____ Checked ____ Survey by Snyder Notes A.C.S. Date 9-15-52

No. ____ Date ____ Date ____ Map No. ____ Indexed C. Jonnecke Date ____

76L298 307 10-51

PLEASE RETURN TO

LOS ANGELES COUNTY SURVEYOR
726 LOS ANGELES COUNTY
ENGINEERING BLDG.

NOTE: ANY ADDITIONS OR CHANGES ON THIS SHEET MUST BE MADE OR CIRCLED IN RED INK, WITH DATE AND NAME OF PERSON MAKING CHANGE.

Do not extend notes this side of this line.

STATION	B. S.	H. I.	F. S.	ELEV.	LEFT & WEST	℄ RIGHT & EAST
		410 74				
6+00			39	406.8	150% GRND	
✓			41	406.6	310% B.L.L.	
6+60			33	407.4	280% S.W. Cor Hse	
7+00			378	406.96		℄
✓			427	406.47		18.0 GUT
✓			363	407.11		18% TOP CB
✓			29	407.8		30% AL
✓			428	406.46	18% GUT	
✓			365	407.09	18% TOP CB	
✓			35	407.2	30% AL	
8+00			262	408.12		℄
✓			307	407.67		18% GUT
✓			246	408.28		18% TOP CB
✓			19	408.8		30% AL
✓			308	407.66	18% GUT	
✓			242	408.32	18% TOP CB	
✓			19	408.8	30% AL	
T.P	604	414 18	260	408.14	T.P	
9+00			476	409.42		℄
✓			522	408.96		18% GUT

F.B. 0759 PG. 46 Job No. 1547 Division No. ____ Notes Red. ____ Plotted ____ Profile ____
Survey of BARTLETT AVE Date ____ Date ____ No. ____
Survey by SNYDER Notes A.C.S. Notes Chkd. ____ Checked ____ X-Sec. ____
Indexed C. Johnson Date ____ Date ____ No. ____

76L298 307 10-51

PLEASE RETURN TO

LOS ANGELES COUNTY SURVEYOR

726 LOS ANGELES COUNTY
ENGINEERING BLDG.

NOTE: ANY ADDITIONS OR CHANGES ON THIS SHEET MUST BE MADE OR CIRCLED IN RED INK, WITH DATE AND NAME OF PERSON MAKING CHANGE.

Do not extend notes this side of this line.

STATION	B. S.	H. I.	F. S.	ELEV.	LEFT & WEST	& RIGHT & E
		41418				
9+00			458	40960		18% Top Cb
✓			45	4097		30% PL
✓			40	4102		140% GRND
✓			53	4089		280% B.L.L.
✓			522	40896	18% GUT	
✓			456	40962	18% Top Cb	
✓			43	4099	30% PL	
✓			42	4100	150% GRND	
✓			41	4101	220% GRND S.W.	COR OF HOUS
✓			44	4098	310% B.L.L.	
9+27.27			445	40973		℄ @ B.C.
✓			485	40933		18% GUT
✓			424	40994		18% Top Cb
✓			41	4101		30% PL
✓			486	40932	18% GUT	
✓			422	40996	18% Top Cb	
✓			40	4102	30% PL	
T.P.	661	41726	353	41065	T.P.	
10+00			662	41064	S.T.	
			708	41018		9% GUT

Profile Notes Red ____ Plotted ____ Job No. 1547 Division No. ____ F.B. 1759 Pg. 47

No. ____ Date ____ Date ____ Survey of BARTLETT AVE

X-Sec. Notes Chkd ____ Checked ____ Survey by SNYDER Notes A.C.S. Date 9-15-52

No. ____ Date ____ Date ____ Map No. ____ Date ____

76L298 307 10-51

PLEASE RETURN TO

LOS ANGELES COUNTY SURVEYOR
726 LOS ANGELES COUNTY
ENGINEERING BLDG.

NOTE: ANY ADDITIONS OR CHANGES ON THIS SHEET MUST BE MADE OR CIRCLED IN RED INK, WITH DATE AND NAME OF PERSON MAKING CHANGE.

Do not extend notes this side of this line.

F.B. 1759 PG. 48 Job No. 1547 Division No. ____ Notes Red. ____ Plotted ____ No. ____ Profile

Survey of BARRETT AVE Date ____ Date ____ No. ____ X-Sec.

Survey by SNYDER Notes A.C.S. Notes Chkd. ____ Checked ____

Indexed C. Johnson Date ____ Date ____

STATION	B. S.	H. I.	F. S.	ELEV.	LEFT ℄ WEST ℄	RIGHT ℄ EAST
		417.26				
10+00			6.48	410.78		9.5 TOP CB
✓			6.2	411.1		19.5 ℞
✓			6.85	411.41	27.9 GUT	
✓			6.20	411.02	27.9 TOP CB	
✓			5.9	411.4	38.0 ℞	
10+32.6			6.61	410.65	ON SEMI TAN, GUT	
✓			5.98	411.38	✓ ✓ TOP CB	
10+51.53			5.8	411.5	ON P.I.	
10+70.35			5.57	411.69	S.T. TOP CB	
✓			6.20	411.06	S.T. GUT	
10+97.0			5.86	411.40		8.2 GUT
✓			5.22	412.04		8.2 TOP CB
11+00			5.44	411.82	S. TAN	
✓			5.83	411.43		9.0 GUT
✓			5.22	412.04		9.0 TOP CB
✓			5.99	411.27	28.3 GUT	
✓			5.36	411.90	28.3 TOP CB	
✓			4.9	412.4	38.3 ± ℞	
11+15.3			5.45	411.79		68.3 E.C. GUT
			4.82	412.44		68.3 ✓ TOP CB

76L298 307 10-51

PLEASE RETURN TO

LOS ANGELES COUNTY SURVEYOR

726 LOS ANGELES COUNTY
ENGINEERING BLDG.

NOTE: ANY ADDITIONS OR CHANGES ON THIS SHEET MUST BE MADE OR CIRCLED IN RED INK, WITH DATE AND NAME OF PERSON MAKING CHANGE.

Do not extend notes this side of this line.

STATION	B. S.	H. I.	F. S.	ELEV.		℄ RIGHT & EA
		41726				
11+75.79			448	412.78	E.C. on S. Tan	
"			496	412.30		18°/ Gut of
"			487	412.39	18°/ Gut	
			429	413.02	18°/ Top CB	
			43	413.0	30°/ ℞	
11+85			466	412.60		41.5/ E. End C
✓			404	413.22		41.5/ E. End C
12+00			424	413.02		℄
12+06.35			410	413.16		℄ Burton Ave & Sem Live
✓			445	412.81	(Right) B.C. 162.52 ℄ Live Oak E. of Int ℄ Burton Ave	
✓			535	411.91	✓ ✓	✓ Thence 18
✓			471	412.55	✓ ✓	✓ ✓ 18°
✓			48	412.5	✓ ✓	✓ ✓ 30°
✓			452	412.74	✓ ✓	✓ ✓ 18°
✓			388	416.38	✓ ✓	✓ ✓ 18°
✓			36	413.7	✓ ✓	✓ ✓ 30°
12+06.4±			410	413.16		℄ @ ℞ Pro
—			27	412.9	30°/ Along ℞ Lots 1 & 2 TR#13555	
—			37	413.6	210°/ Lot Cor Between 1 & 2 TR#13555	

Profile Notes Red. ____ Plotted ____ Job No. 1547 Division No. ____ F.B. 1759 Pg. 49

No. ____ Date ____ Date ____ Survey of ____

X-Sec. Notes Chkd. ____ Checked ____ Survey by Snyder Notes A.C.S. Date 9-16-52

No. ____ Date ____ Date ____ Map No. ____ Indexed C. Johnson Date ____

76L298 307 10-51

PLEASE RETURN TO

LOS ANGELES COUNTY SURVEYOR
726 LOS ANGELES COUNTY
ENGINEERING BLDG.

NOTE: ANY ADDITIONS OR CHANGES ON THIS SHEET MUST BE MADE OR CIRCLED IN RED INK, WITH DATE AND NAME OF PERSON MAKING CHANGE.

Do not extend notes this side of this line.

STATION	B. S.	H. I.	F. S.	ELEV.	LEFT & WEST ℄	RIGHT & EAST
		417 26				
12+33.6			428	412.98		18°/ GUT @ N. END C.R
			362	413.64		18°/ TOP CB ✓
			32	414.1		30°/ ℞ ✓
12+66.47			315	414.11		℄ @ B.C.
✓			352	413.74		18°/ GUT
✓			286	414.40		18°/ TOP CB
✓			27	414.6		30°/ ℞
✓			362	413.64	18°/ GUT	
✓			300	414.26	18°/ TOP CB	
✓			27	414.6	30°/ ℞	
T.P.	937	423.49	314	414.12	T.P.	
13+00			869	414.80	S. TAN	
✓			914	414.35		20°/ GUT
✓			847	415.02		20°/ TOP CB
✓			84	415.1		32°/ ℞
✓			908	414.41	16°/ GUT	
✓			849	415.00	16°/ TOP CB	
✓			83	415.2	27°/ ℞	
13+71.81			777	415.72	GUT ON SEMI-TAN	
			716	416.33	TOP CB ✓	✓

F.B. 1759 PG. 50 Job No. 1547 Division No. ____ Notes Red. ____ Plotted ____ No. ____ Profile

Survey of BARTLETT AVE. Date ____ Date ____ X-Sec.

Survey by SNYDER Notes A.C.S. Notes Chkd. ____ Checked ____ No. ____

Indexed K. C. Johnson Date ____ Date ____ Date ____

76L298 307 10-51

PLEASE RETURN TO

LOS ANGELES COUNTY SURVEYOR

726 LOS ANGELES COUNTY
ENGINEERING BLDG.

NOTE: ANY ADDITIONS OR CHANGES ON THIS SHEET MUST BE MADE OR CIRCLED IN RED INK, WITH DATE AND NAME OF PERSON MAKING CHANGE.

Do not extend notes this side of this line.

STATION	B. S.	H. I.	F. S.	ELEV.	LEFT & WEST ℄	RIGHT & E
		42349				
13+90.73			686	416.63	ON P.I.	
14+00			67	416.8	ON SEMI-TAN	
14+09.6			654	416.95	ON SEMI-TAN	TOP CB
✓			716	416.33	✓ ✓ ✓	GUT
14+50			619	417.30	✓ ✓	
✓			684	416.65		26' GUT
✓			623	417.26		26' TOP CB
✓			637	417.12	11' GUT	
✓			576	417.73	[illegible]	
15+00			520	418.29	ON SEMI-TAN	BURTON
15+14.99			490	418.59		℄
✓			534	418.15		19' GUT
✓			469	418.80		19' TOP CB
✓			53	418.2		30' N.W. COR LOT [illegible]
✓			52	418.3		160' N.E. COR ✓
✓			514	418.35	15' GUT	
✓			453	418.96	15' TOP CB	
✓			44	419.1	30' N.E. COR LOT #1 TR 13555	
✓			45	419.0	65'± N.W. COR ✓ ✓	

Profile Notes Red ____ Plotted ____ Job No. 1547 Division No. ____ F.B. 1759 Pg. 51

No. ____ Date ____ Date ____ Survey of [illegible]

X-Sec. Notes Chkd. ____ Checked ____ Survey by SNYDER Notes A.C.S. Date 9-15-52

No. ____ Date ____ Date ____ Map No. ____ Indexed J. Johnson Date ____

76L298 307 10-51

PLEASE RETURN TO

LOS ANGELES COUNTY SURVEYOR
726 LOS ANGELES COUNTY
ENGINEERING BLDG.

NOTE: ANY ADDITIONS OR CHANGES ON THIS SHEET MUST BE MADE OR CIRCLED IN RED INK, WITH DATE AND NAME OF PERSON MAKING CHANGE.

Do not extend notes this side of this line.

F.B. 1759 PG. 52 | Job No. 1591 | Division No. | Notes Red. | Plotted | Profile
Survey of BARTLETT AVE | Notes A.C.S. | Date | Date | No.
Survey by SNYDER | Notes | Notes Chkd | Checked | X-Sec.
Indexed C. JOHNSON | Date | Date | Date | No.

STATION	B. S.	H. I.	F. S.	ELEV.	Left of West ℄	Right of West ℄
		423.99				
16+00			403	41[illegible]6		℄
✓			450	41[illegible]9		15% Cut
✓			400	41[illegible]3		15% Fill
✓			40	41[illegible]5		30% R
✓			437	41[illegible]2	15% Cut	
✓			379	41[illegible]	15% Fill	
✓			38	41[illegible]	30% R	
T.P.	669	426.15	403	41[illegible]6	T.P.	
17+00			559	42[illegible]6		℄
✓			611	42[illegible]04		15% Cut
✓			558	42[illegible]7		15% Fill
✓			53	42[illegible]9		30% R
✓			591	42[illegible]24	15% Cut	
✓			536	42079	15% Fill	
✓			53	42[illegible]9	30% R	
—			459	42156	N.W. Cor Lot #1 Tr 3623	Right
—			445	42170	N.E. Cor Parcel [illegible] L.S. 30-2-12	Left
17+50			480	42135		℄ Pvt

76L298 307 10-51

PLEASE RETURN TO
LOS ANGELES COUNTY SURVEYOR
726 LOS ANGELES COUNTY
ENGINEERING BLDG.

NOTE: ANY ADDITIONS OR CHANGES ON THIS SHEET MUST BE MADE OR CIRCLED IN RED INK, WITH DATE AND NAME OF PERSON MAKING CHANGE.

Do not extend notes this side of this line.

STATION	B. S.	H. I.	F. S.	ELEV.	
		926.15			
17+98.5			410	422.05	& INT LAS TUNAS DR & BURTON AVE
"			589	420.26	" " " S.E. COR S.END
"			524	420.91	" " " " "
"			505	421.10	" " " " E.END
"			427	421.88	" " " " "
"			569	420.46	" " " S.W. COR S.END
"			503	421.12	" " " " "
"			493	421.22	" " " " W.END
"			413	422.02	" " " " "
"			474	421.41	" " 150° E. ALONG & LAS TU
"			586	420.29	" " " THENCE 55°
"			503	421.12	" " " " " 5°
"			476	421.39	" " " " 67°
"			418	421.97	" " 150° W. ALONG LAS TU
"			542	420.73	" " " " THENCE
"			458	421.57	" " " " " 55°
"			44	421.8	" " " " 67°
B.M. T.E.-212			357	422.58	B.M. T.E.-212 ELEV 422.547 FB 1488
					LAS TUNAS DR & BURTON AVE. N.W. COR.
					BT. SPK IN CB 6' W. OF W. END C.B.

Profile No. ____ Notes Red ____ Plotted ____ Job No. 1591 Division No. ____ F.B. 1759 Pg. 53
X-Sec. No. ____ Date ____ Date ____ Survey of ____ Date 9-15-52
Notes Chkd ____ Checked ____ Survey by ____ Notes ____ Date ____
Date ____ Date ____ Map No. ____ Indexed ____ Date ____

F.B. 1759 PG. 54 | Job No. 1541 | Division No. | Notes Red. | Plotted | Profile

Survey of BARTLETT AVE | Date | Date | No.

Survey by SNYDER | Notes A.C.S. | Notes Chkd. | Checked | X-Sec.

Indexed | Date | Date | Date | No.

STATION	B. S.	H. I.	F. S.	ELEV.

76L298 307 10-51

PLEASE RETURN TO

LOS ANGELES COUNTY SURVEYOR
726 LOS ANGELES COUNTY
ENGINEERING BLDG.

Do not extend notes this side of this line.

NOTE: ANY ADDITIONS OR CHANGES ON THIS SHEET MUST BE MADE OR CIRCLED IN RED INK, WITH DATE AND NAME OF PERSON MAKING CHANGE.

Notes Ck'd by
Map No.
Office Work
Checked
Date

Survey of Bartlett Ave
W. 0342 Tape No. St'd. °F
Surveyed by Snyder
Notes P.R.S. Date 9-16-52
Indexed

F. B. 1759 Pg. 55

C. I. 1547
BARTLETT AVE
Location of Improvements
on
LIVE OAK AVE
between
BURTON AVE & E. line of TRACT #13555

Snyder
Stangeland
Anderson

Note: Any Additions or Changes of This Sheet Must be Made or Circled in Red Ink With Date and Name of Person Making Change.

Do not extend notes this side of this line.

RETURN TO
LOS ANGELES COUNTY SURVEYOR
726 LOS ANGELES COUNTY
ENGINEERING BLDG.

76F3096 247 2-51

F.B. 1759 PG. 56

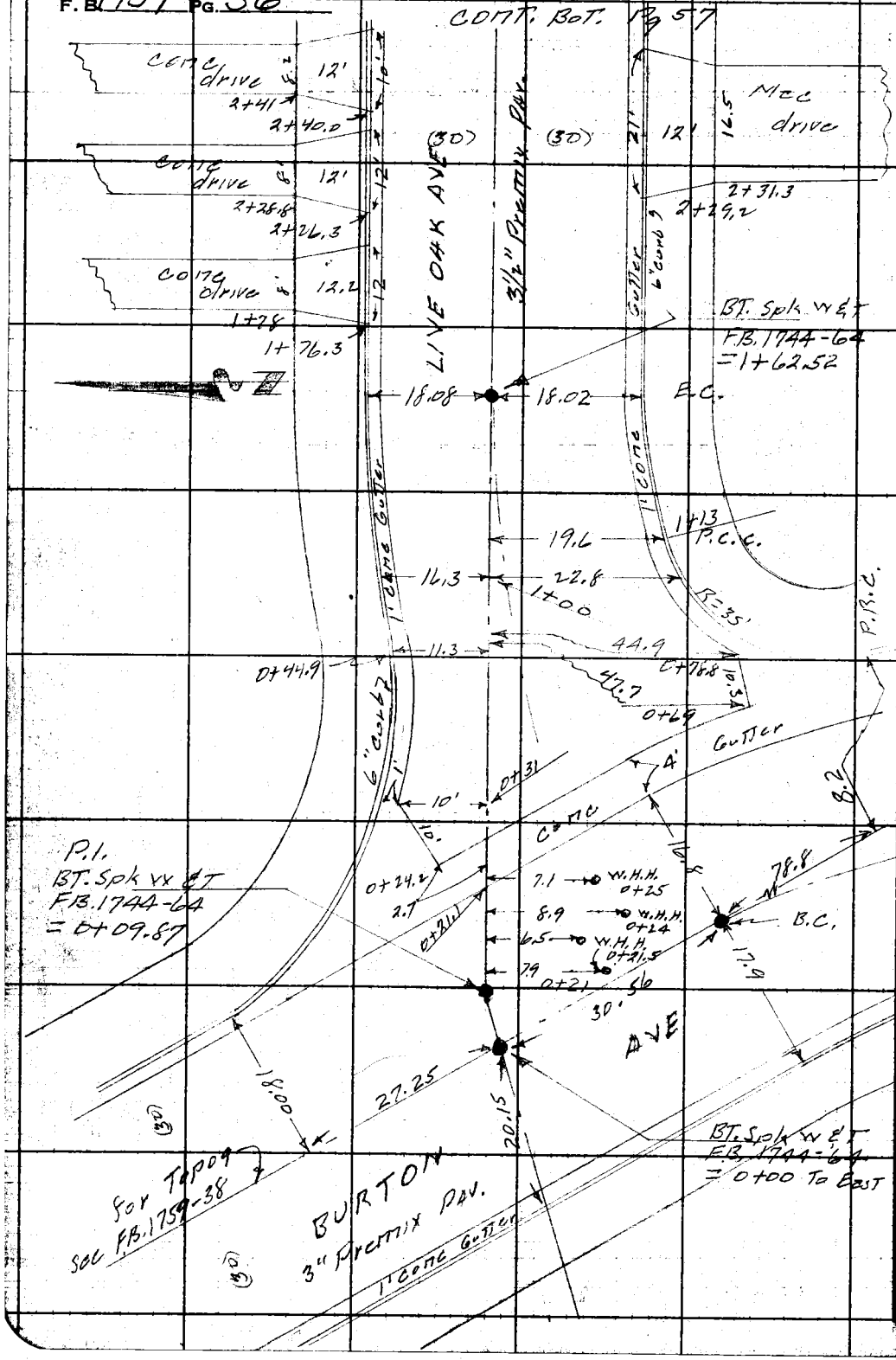

RETURN TO
LOS ANGELES COUNTY SURVEYOR
726 LOS ANGELES COUNTY
ENGINEERING BLDG.

Do not extend notes this side of this line.

Note: Any Additions or Changes on This Sheet Must be Made or Circled in Red Ink With Date and Name of Person Making Change.

Notes Ck'd by	Survey of Bertlett Ave
Map No.	W. O. 1547 Tape No. St'd. °F
Office Work	Surveyed by Snyder
Checked	Notes PRS Date 9-16-57
Date	Indexed

F. B. 1759 PG. 57

Note: Any Additions or Changes on This Sheet Must Be Made or Circled in Red Ink With Date and Name of Person Making Change.

Do not extend notes this side of this line.

RETURN TO
LOS ANGELES COUNTY SURVEYOR
726 LOS ANGELES COUNTY
ENGINEERING BLDG.

76F3095 247 2-51

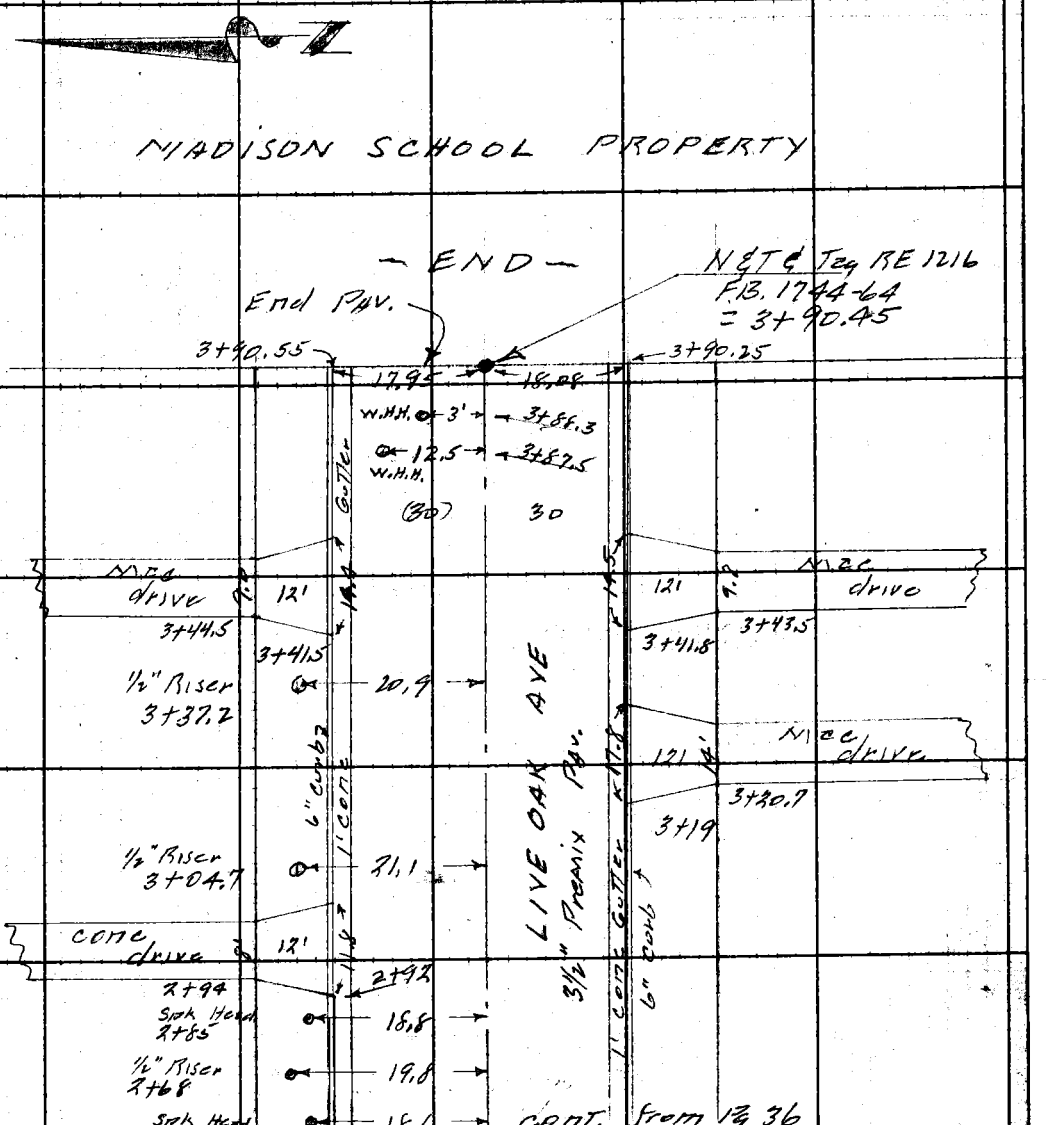

F. B. 1759 PG. 58

RETURN TO
LOS ANGELES COUNTY SURVEYOR
726 LOS ANGELES COUNTY
ENGINEERING BLDG.

Do not extend notes this side of this line.

Note: Any Additions or Changes on This Sheet Must be Made or Circled in Red Ink With Date and Name of Person Making Change.

Profile No.	Notes Red	Plotted	Job No. 1547	Division No.	F.B. 1759 Pg. 59
	Date	Date	Survey of Bartlett Ave		
Misc. No.	Notes Chkd	Checked	Survey by Snyder	Notes PRS	Date 9-16-52
	Date	Date	Map No.	Indexed G. Johnson	Date

BARTLETT AVE

"X" SECTIONS
on
LIVE OAK AVE
between
BURTON AVE & E. Line of Tr. # 13555

Snyder
Stangeland
Yakimof

STATION	B. S.	H. I.	F. S.	ELEV.

NOTE: ANY ADDITIONS OR CHANGES ON THIS SHEET MUST BE MADE OR CIRCLED IN RED INK, WITH DATE AND NAME OF PERSON MAKING CHANGE.

Do not extend notes this side of this line.

PLEASE RETURN TO
LOS ANGELES COUNTY SURVEYOR
726 LOS ANGELES COUNTY
ENGINEERING BLDG.

76L298 307 10-51

76L298 307 10-51

PLEASE RETURN TO

LOS ANGELES COUNTY SURVEYOR
726 LOS ANGELES COUNTY
ENGINEERING BLDG.

NOTE: ANY ADDITIONS OR CHANGES ON THIS SHEET MUST BE MADE OR CIRCLED IN RED INK, WITH DATE AND NAME OF PERSON MAKING CHANGE.

Do not extend notes this side of this line.

STATION	B. S.	H. I.	F. S.	ELEV.	Left (N)	℄ Right (S)
	515	417 93		412 78	T.P. Pg 61	
1+90±			66	411 3	160' ± R Ea S.E Cor	Lot 19 Tr# 13555
2+00			509	412 84		℄
✓			595	411 98		18' R Gutter
✓			531	412 62		18' R Top cb
✓			49	413 0		30° R P/L
✓			516	412 77	18' L Gutter	
✓			454	413 39	18' L Top cb	
✓			43	413 6	30° L P/L	
3+00			497	412 96		℄
✓			584	412 09		18° Gut
✓			518	412 75		18° Top Cb
✓			51	412 8		30° R
✓			510	412 83	18° Gut	
✓			444	413 49	18° Top Cb	
✓			42	413 7	30° R	
T.P.	496	417 93	496	412 97	T.P.	
3+90.45			492	413 01		℄ @ End St @ E. Line Tr #13555
✓			565	412 28		18° Gut
✓			504	412 89		18° Top Cb @ E. End
✓			58	412 1		30° R N.E. Cor Lot# 22 Tr# 13555

F.B. 1759 Pg. 62 Job No. 1547 Division No. Notes Red. Plotted Profile
Survey of Bartlett Ave Date Date No.
Survey by Snyder Notes Snyder Notes Chkd. Checked X-Sec.
Indexed C. Johnson Date 9-16-53 Date Date No.

76L298 307 10-51

PLEASE RETURN TO

LOS ANGELES COUNTY SURVEYOR
726 LOS ANGELES COUNTY
ENGINEERING BLDG.

NOTE: ANY ADDITIONS OR CHANGES ON THIS SHEET MUST BE MADE OR CIRCLED IN RED INK, WITH DATE AND NAME OF PERSON MAKING CHANGE.

Do not extend notes this side of this line.

STATION	B. S.	H. I.	F. S.	ELEV.	LEFT & NORTH	℄ RIGHT &
		417 93				
3+90 45			77	410 2		160'± R. S.E. Cor Lot #23 Tr #
✓			4 99	412 94	18' Gut	
✓			4 40	413 53	18' Top C & G E	
✓			45	413 4	30' R S.E. Cor Lot #31 Tr # 13555	
✓			17	416 2	250'± N. N.E. Cor Lot #31 Tr # 13555	
4+00			50	412 9		℄ Prod (School
5+00			53	412 6		℄ Prod ✓
6+ 00			46	413 3		℄ Prod ✓
Construction B.M.	4 87	417.75	5 05	412.88	Construction B.M. Elev. 412.96 Per P.C. 2113 J.N. # 4253 Live Oak Ave (S. Side) at E. end T. "+" Top of S. curb, 1' W. of W. (1' W of E end of curb)	
B.M. WM-680			4 86	412.89	BM W.M.-680 Elev 412.882 FB 1642/ Live Oak Ave (S. Side) at E. of ST., 400'± E of ℄ Burton Ave BT. Spk in curb 3' W of E. end of curb	

Profile Notes Red. ____ Plotted ____ Job No. 1547 Division No. ____ F.B. 1759 Pg. 63

No. ____ Date ____ Date ____ Survey of ____

X-Sec. Notes Chkd. ____ Checked ____ Survey by S. Ryder Notes DRS Date 9-16-52

No. ____ Date ____ Date ____ Map No. ____ Indexed C. Johnson Date ____

F.B. 1759 PG. 64 Job No. _____ Division No. _____ Notes Red. _____ Plotted _____ Profile

Survey of _____ Date _____ Date _____ No. _____

Survey by _____ Notes _____ Notes Chkd. _____ Checked _____ X-Sec.

Indexed _____ Date _____ Date _____ Date _____ No. _____

STATION	B. S.	H. I.	F. S.	ELEV.

761298 307 10-51

PLEASE RETURN TO

LOS ANGELES COUNTY SURVEYOR
726 LOS ANGELES COUNTY
ENGINEERING BLDG.

Do not extend notes this side of this line.

NOTE: ANY ADDITIONS OR CHANGES ON THIS SHEET MUST BE MADE OR CIRCLED IN RED INK, WITH DATE AND NAME OF PERSON MAKING CHANGE.

Notes Ck'd by
Map No.
Office Work
Checked
Date

Survey of Acacia ST
W. O. 1573 Tape No. St'd. °F
Surveyed by Snyder
Notes RRS Date 9-17-52
Indexed

F. B. 1759 Pg. 75

C1. 1573

ACACIA ST

Location of Improvements

IN

Prop. S.S. R/W

From

Int & Grand Ave & Ivar Ave North To ℄ of S.P. R.R. Rails 201.74 E. of Acacia ST.

Snyder
Stangeland
Anderson
Yakimoff

Note: Any Additions or Changes of This Sheet Must be Made or Circled in Red Ink With Date and Name of Person Making Change.

Do not extend notes this side of this line.

RETURN TO
LOS ANGELES COUNTY SURVEYOR
726 LOS ANGELES COUNTY
ENGINEERING BLDG.

76F3095 247 8-51

F.B. 1759 PG. 76

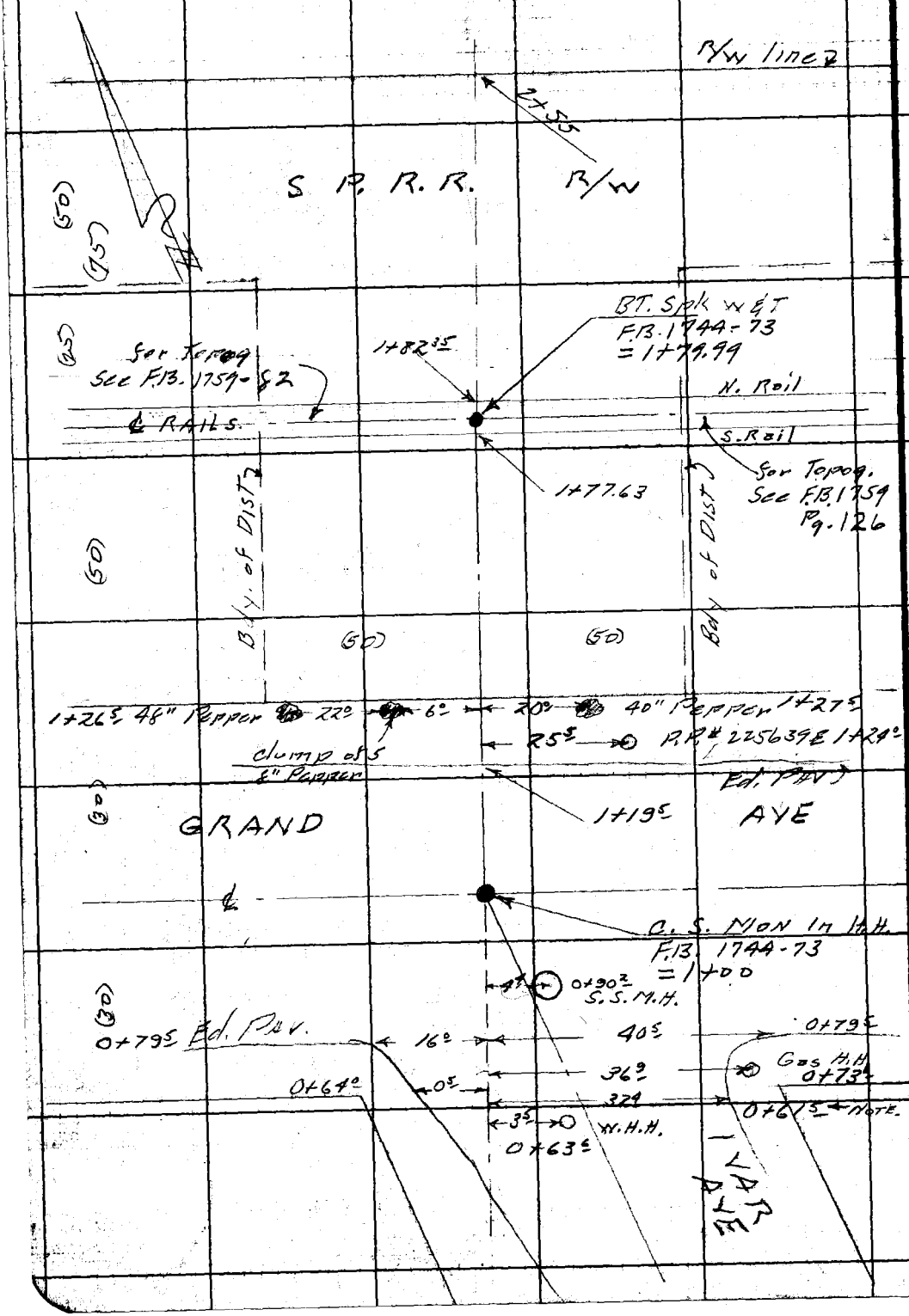

RETURN TO
LOS ANGELES COUNTY SURVEYOR
726 LOS ANGELES COUNTY
ENGINEERING BLDG.

Do not extend notes this side of this line.

Note: Any Additions or Changes on This Sheet Must be Made or Circled in Red Ink With Date and Name of Person Making Change.

Profile No. | Notes Red. | Plotted | Job No. 1573 | Division No. | F.B. 1759 Pg. 77
Date | Date | Survey of Acacia St
X-Sec. No. | Notes Chkd. | Checked | Survey by Snyder | Notes | Date 9-19-52
Date | Date | Map No. | Indexed C. Johnson | Date

ACACIA ST

X SECTIONS

IN

Prop. S.S. R/W

From

INT ℄ Grand Ave & Ivar Ave North To ℄

of S.P.R.R. Rails - 201.74 E. of Acacia ST

Snyder
Stangeland
Anderson
Yakimof

STATION	B.S.	H.I.	F.S.	ELEV.

NOTE: ANY ADDITIONS OR CHANGES ON THIS SHEET MUST BE MADE OR CIRCLED IN RED INK, WITH DATE AND NAME OF PERSON MAKING CHANGE.

PLEASE RETURN TO
LOS ANGELES COUNTY SURVEYOR
726 LOS ANGELES COUNTY
ENGINEERING BLDG.

Do not extend notes this side of this line.

76L298 307 10-51

76L298 307 10-51

PLEASE RETURN TO

LOS ANGELES COUNTY SURVEYOR
726 LOS ANGELES COUNTY
ENGINEERING BLDG.

NOTE: ANY ADDITIONS OR CHANGES ON THIS SHEET MUST BE MADE OR CIRCLED IN RED INK, WITH DATE AND NAME OF PERSON MAKING CHANGE.

Do not extend notes this side of this line.

STATION	B. S.	H. I.	F. S.	ELEV.	Left W ℄ of 13/W Right E
B.M. WM 667	264	360.46		35[illegible]2	B.M. WM 667 El 359.821 FB 1642-22 S.P.R.R. (N Side Rails) 135'± E of ℄ of Acacia St. - BT. Spk in N.W. Cor of Signal Base # 4921
0+90.2			800	352.46	4.4 R. W. Rim S.M.H. Rod 8.00 Mea 7.85 Dia. 1.25 17.10
15" Invert W.			1710	34[illegible]	
			806	352.40	So. Rim of S.M.H. Rod 8.06 Mea 7.83 Dia 1.50 17.39
18" Invert S.			1739	343.[illegible]7	
			801	352.45	E. Rim of S.M.H. Rod 8.01 Mea 7.71 Dia .67 1639
Stub 8" Invert E.			1639	344.07	
1+00			762	352.34	℄ Int. Grand Ave & 1 Ver Ave
✓			819	352.27	60' Rt Along ℄ Grand
✓			703	353.[illegible]3	50' Lft Along ℄ Grand
1+19.51			831	352.[illegible]5	℄ @ Edge P[illegible] - Bot [illegible]
✓			877	35[illegible].[illegible]9	60' Rt Along E.P. Grand
✓			771	352.[illegible]5	50' Lft Along E.P. Grand
1+27.9			56	354.[illegible]	℄ @ Top Bnk

F.B. 1759 Pg. 78 Job No. 1573 Division No. Notes Red. Plotted Profile
Survey of Acacia St Date Date No.
Survey by Snyder Notes Notes Chkd. Checked X-Sec.
Indexed C. Johnson Date 9-19-53 Date Date No.

76L298 307 10-51

PLEASE RETURN TO

LOS ANGELES COUNTY SURVEYOR

726 LOS ANGELES COUNTY
ENGINEERING BLDG.

NOTE: ANY ADDITIONS OR CHANGES ON THIS SHEET MUST BE MADE OR CIRCLED IN RED INK, WITH DATE AND NAME OF PERSON MAKING CHANGE.

Do not extend notes this side of this line.

STATION	B. S.	H. I.	F. S.	ELEV.	LEFT OR WEST (℄ OF R/W)	RIGHT OR [illegible]
		360 46				
1+27%			72	353.3		60% Rt Along [illegible]
✓			51	355 4	50% Along Top Bang	
1+37%			75	353 0		℄ @ Bot Bnk
✓			85	352.0		60% Along Bot [illegible]
✓			56	354 9	50% Along Bot Bnk	
1+57%			50	355 5		℄ @ Brk
✓			59	354 6		60% Rt Along [illegible]
✓			50	355 5	50% Along Brk	
1+72%			53	355 2		℄ @ Toe of Rock [illegible]
✓			60	354 5		60% ✓ ✓
✓			48	355 7	50% Toe of Rk Bal	
1+77.63			342	357 04		℄ @ Top So. Ra[illegible]
1+79.99			410	356 36		℄ Int ℄ S.P.R.R.
✓			470	355 76		60% ℄ S.P.R.R.
✓			358	356 88	50% ℄ S.P.R.R. R/W	
1+82.35			342	357 04		℄ @ Top No. Ra[illegible]
1+88%			54	355 1		℄ @ No. Toe of [illegible]
✓			62	354 3		60% ✓
✓			48	355 7	50% Toe of Ballast	

Profile Notes Red. ____ Plotted ____ Job No. 1573 Division No. ____ F.B. 1759 Pg. 79

No. ____ Date ____ Date ____ Survey of Acacia [illegible]

X-Sec. Notes Chkd. ____ Checked ____ Survey by Snyder Notes A.C.S. Date 9-19-52

No. ____ Date ____ Date ____ Map No. ____ Indexed C. Johnson Date ____

76L298 307 10-51

PLEASE RETURN TO

LOS ANGELES COUNTY SURVEYOR
726 LOS ANGELES COUNTY
ENGINEERING BLDG.

NOTE: ANY ADDITIONS OR CHANGES ON THIS SHEET MUST BE MADE OR CIRCLED IN RED INK, WITH DATE AND NAME OF PERSON MAKING CHANGE.

Do not extend notes this side of this line.

STATION	B. S.	H. I.	F. S.	ELEV.	LEFT OR WEST (℄ OF R/W)	RIGHT OR EAST
		360 46				
2+00			63	354 2		℄ PROD
2+55			71	35[illegible] 4		℄ PROD @ No. #S.P.R.R R/W
✓			78	35[illegible] 7		60° [illegible]
✓			57	35[illegible] 3	50° @ No. #S.P.R.R. R/W	
3+00			68	35[illegible]		℄ PROD
✓			[illegible]	35[illegible]		50° GRND
✓			61	353 4	50° GRND	
T.P.	329	358 52	523	35[illegible] 13	T.P.	
B.M.W.M.-668			601	35[illegible] 51	B.M.W.M.-668 ELEV 352.517 FB 16[illegible]2/23 ROSEMEAD BLVD W SIDE OF SERVICE RD 100[illegible] No. OF ℄ S.P.R.R. R/W BT SPK IN CB 25[illegible] No. OF ST. END	

F.B. 1759 PG. 80 Job No. 1573 Division No. ____ Notes Red. ____ Plotted ____ Profile
Survey of ACACIA ST Date ____ Date ____ No. ____
Survey by SNYDER Notes A.C.S. Notes Chkd. ____ Checked ____ X-Sec.
Indexed C. Johnson Date ____ Date ____ Date ____ No. ____

Notes Ck'd by
Map No.
Office Work
Checked
Date

Survey of ACACIA ST.
W. O. 1573 Tape No. St'd °F
Surveyed by Snyder
Notes PRS Date 9-17-52
Indexed

F. B. 1759 Pg. 81

C.I. 1573
ACACIA ST.

Location of Improvements

in
Prop. S.S. R/W along N. Prop line
of S.P.R.R. R/W

From a PT. 201.74 East of INT. of ℄ of
Acacia St Prod. & ℄ S.P.R.R. Rails, West
To ℄ Acacia ST. Prod. & ℄ Rails

Snyder
Stengel and
Anderson
Yakimoff

Note: Any Additions or Changes on This Sheet Must Be Made or Circled in Red Ink With Date and Name of Person Making Change.

Do not extend notes this side of this line.

RETURN TO
LOS ANGELES COUNTY SURVEYOR
726 LOS ANGELES COUNTY
ENGINEERING BLDG.

76F3095 247 2-51

F. B. 1759 PG. 82

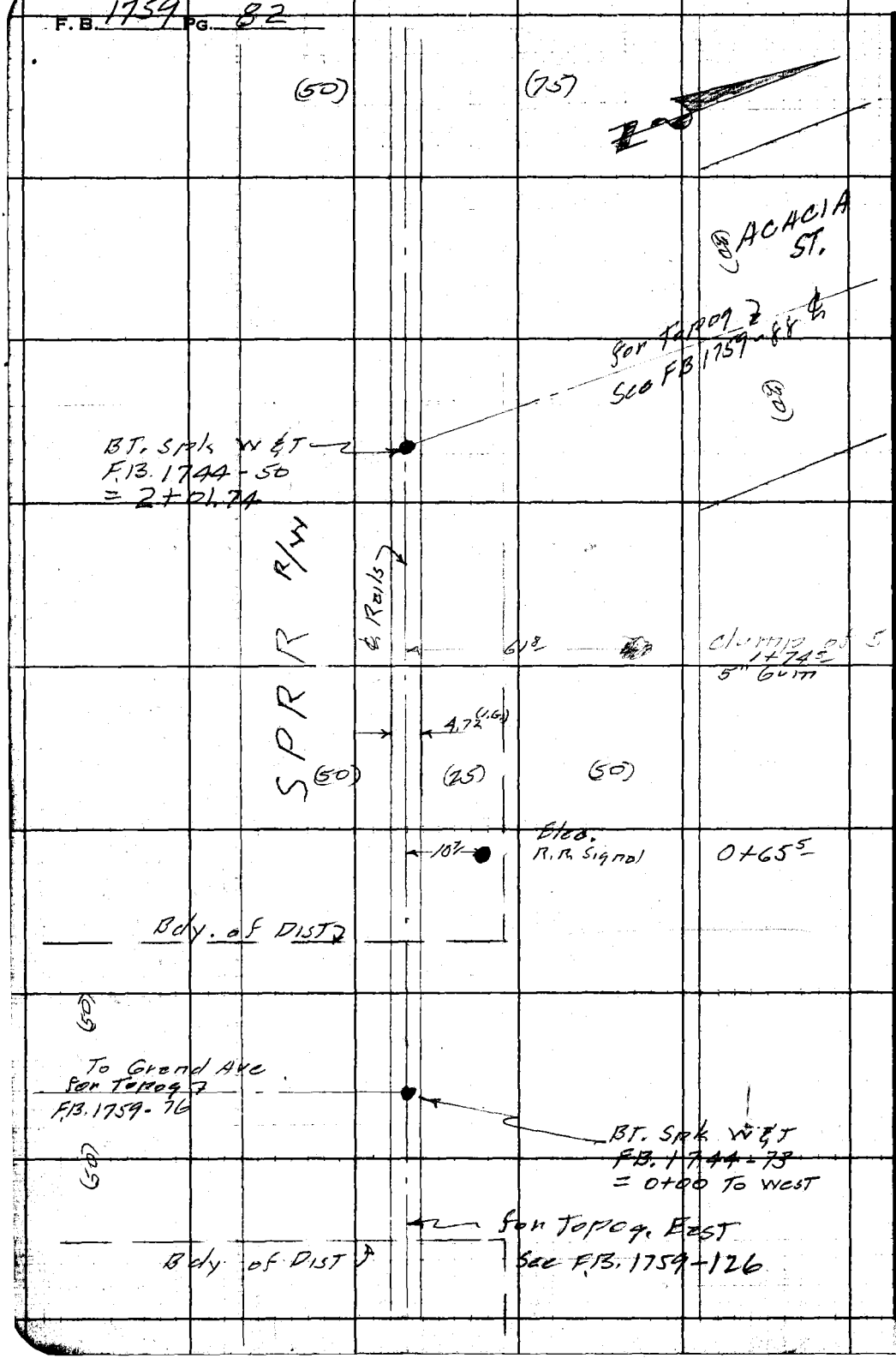

RETURN TO
LOS ANGELES COUNTY SURVEYOR
72B LOS ANGELES COUNTY
ENGINEERING BLDG.
Do not extend notes this side of this line.

Note: Any Additions or Changes on This Sheet Must be Made or Circled in Red Ink With Date and Name of Person Making Change.

Profile No. | Notes Red. | Plotted | Job No. 1573 | Division No. | F.B. 1759 | Pg. 83
Date | Date | Survey of [illegible]
X-Sec. No. | Notes Chkd. | Checked | Survey by Snyder | Notes | Date 9-19-52
Date | Date | Map No. | Indexed C. Johnson | Date

ACACIA ST.

X SECTIONS

IN

Prop. S.S. R/W along N. P/L of S.P.R.R. R/W

From a point 201.74 E. of INT. of ℄ of Acacia ST. Prod. & ℄ S.P.R.R. Rails — West to ℄ of Acacia ST. Prod. & ℄ of Rails

Snyder
Stangeland
Anderson
Yakimof

STATION	B.S.	H.I.	F.S.	ELEV.

NOTE: ANY ADDITIONS OR CHANGES ON THIS SHEET MUST BE MADE OR CIRCLED IN RED INK, WITH DATE AND NAME OF PERSON MAKING CHANGE.

PLEASE RETURN TO
LOS ANGELES COUNTY SURVEYOR
726 LOS ANGELES COUNTY
ENGINEERING BLDG.

Do not extend notes this side of this line.

76L298 307 10-51

76L298 307 10-51

PLEASE RETURN TO

LOS ANGELES COUNTY SURVEYOR
726 LOS ANGELES COUNTY
ENGINEERING BLDG.

NOTE: ANY ADDITIONS OR CHANGES ON THIS SHEET MUST BE MADE OR CIRCLED IN RED INK, WITH DATE AND NAME OF PERSON MAKING CHANGE.

Do not extend notes this side of this line.

STATION	B. S.	H. I.	F. S.	ELEV.	LEFT & SOUTH	℄ (RAILS) RIGHT & NO.
B.M. WM 667	559	363 41		35[illegible]82	B.M. - WM 667 El 357.821. FB 1642-22 S.P.R.R. R/W (N side Rails) 135' ± E of ℄ of Acacia St. - BT. spk in N.W. Cor. Signal base ± 4921	
0+00			704	35[illegible]		℄ or S.P.R.R. R/W (RAILS)
✓			83	35[illegible]		8" No. Toe Ballast
✓			101	35[illegible]		75" No. [illegible] Brk
✓			103	35[illegible]		78" Bot Br
✓			83	35[illegible]		175" Gr
1+00			601	35[illegible]		℄ Rails
✓			74	35[illegible]		8" No. Toe [illegible]
✓			80	35[illegible]		75" No. [illegible] Brk
✓			90	35[illegible]		78" Bot Br
✓			79	355[illegible]		175" Gr
2+00			503	35[illegible]38		℄ Rails
✓			64	35[illegible]		8" No. Toe [illegible]
✓			64	35[illegible]		75" No. [illegible]
✓			73	35[illegible]		78" Bot Br
✓			57	35[illegible]		175" Grnd
2+01.74			497	35[illegible]4		℄ (Rails) Int. [illegible] Acacia St.
2+50			452	35[illegible]9		℄ (RAILS)

F.B. 1759 PG. 84 Job No. 1573 Division No. ____ Notes Red. ____ Plotted ____ Profile ____
Survey of ____ Date ____ Date ____ No. ____
Survey by ____ Notes ____ Notes Chkd. ____ Checked ____ X-Sec. ____
Indexed C. Johnson Date ____ Date ____ Date ____ No. ____

76L298 307 10-51

PLEASE RETURN TO

LOS ANGELES COUNTY SURVEYOR

726 LOS ANGELES COUNTY
ENGINEERING BLDG.

NOTE: ANY ADDITIONS OR CHANGES ON THIS SHEET MUST BE MADE OR CIRCLED IN RED INK, WITH DATE AND NAME OF PERSON MAKING CHANGE.

Do not extend notes this side of this line.

STATION	B. S.	H. I.	F. S.	ELEV.		℄ (RAILS) RIGHT OF
		36341				
2+50			60	3574		8% No. To E [illegible]
✓			54	3580		75% No. - R, T[illegible]
✓			88	3546		78% Bot Bk [illegible]
T.P.	510	364 12	439	35902	T.P.	
B.M.W.M.-697			421	35991	B.M.W.M.-697 ELEV 359.908 FB 1642	
					ACACIA ST. (EAST SIDE) 250 FT No. OF ℄ S.P.	
					BT SPK IN S.W. COR. COIVE DR TO HR # 492[illegible]	

Profile Notes Red ____ Plotted ____ Job No. 1573 Division No. ____ F.B. 1759 Pg. 85

No. ____ Date ____ Date ____ Survey of [illegible]

X-Sec. Notes Chkd ____ Checked ____ Survey by SNYDER Notes A.C.S. Date 9-18-52

No. ____ Date ____ Date ____ Map No. ____ Date ____

F.B. 1759 PG. 86 Job No. Division No. Notes Red. Plotted Profile

Survey of Date Date No.

Survey by Notes Notes Chkd. Checked X-Sec.

Indexed Date Date Date No.

STATION	B.S.	H.I.	F.S.	ELEV.

Do not extend notes this side of this line.

PLEASE RETURN TO

LOS ANGELES COUNTY SURVEYOR
726 LOS ANGELES COUNTY
ENGINEERING BLDG.

NOTE: ANY ADDITIONS OR CHANGES ON THIS SHEET MUST BE MADE OR CIRCLED IN RED INK, WITH DATE AND NAME OF PERSON MAKING CHANGE.

76L298 307 10-51

Notes Ch'd by
Map No.
Office Work
Checked
Date

Survey of ACACIA ST.
W. O. 1573 Tape No. St'd. °F
Surveyed by Snyder
Notes PRS Date 9-19-52
Indexed

F. B. 1759 PG. 87

C.I. 1573
ACACIA ST
Location of Improvements
on
ACACIA ST
between
S.P.R.R. R/W & BROADWAY

Snyder
Stangeland
Anderson
Yakimof

Note: Any Additions or Changes on This Sheet Must be Made or Circled in Red Ink With Date and Name of Person Making Change.

Do not extend notes this side of this line.

RETURN TO
LOS ANGELES COUNTY SURVEYOR
726 LOS ANGELES COUNTY
ENGINEERING BLDG.

76F3095 247 2-51

F. B. 1959 Pg. 88

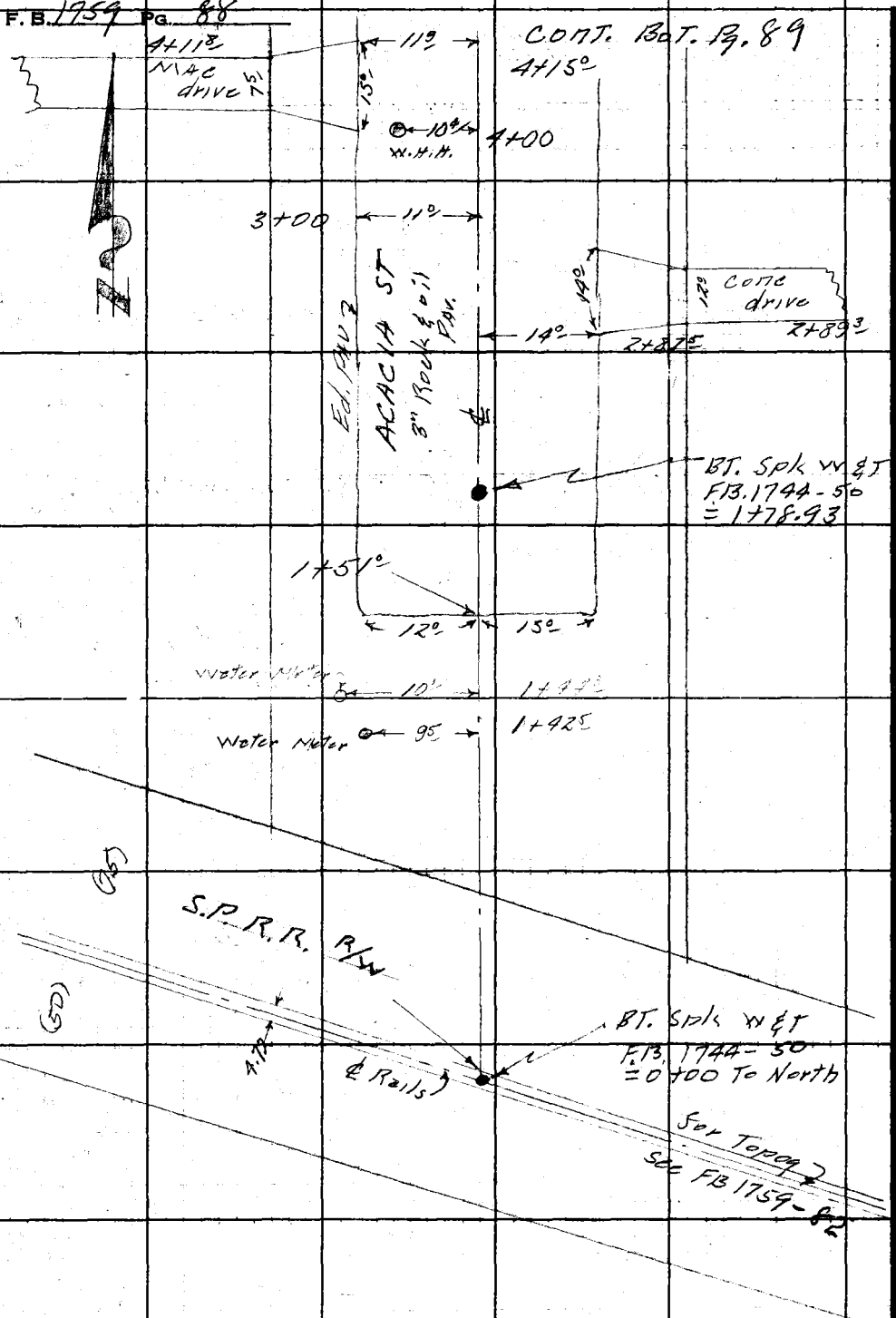

RETURN TO
LOS ANGELES COUNTY SURVEYOR
726 LOS ANGELES COUNTY
ENGINEERING BLDG.

Do not extend notes this side of this line.

Note: Any Additions or Changes on This Sheet Must be Made or Circled in Red Ink With Date and Name of Person Making Change.

Notes Ck'd by	Survey of Acacia St	F.B. 1759 Pg. 89
Map No.	W.O. 573 Tape No. St'd. °F	
Office Work	Surveyed by Snyder	
Checked	Notes PRS Date 9-19-57	
Date	Indexed	

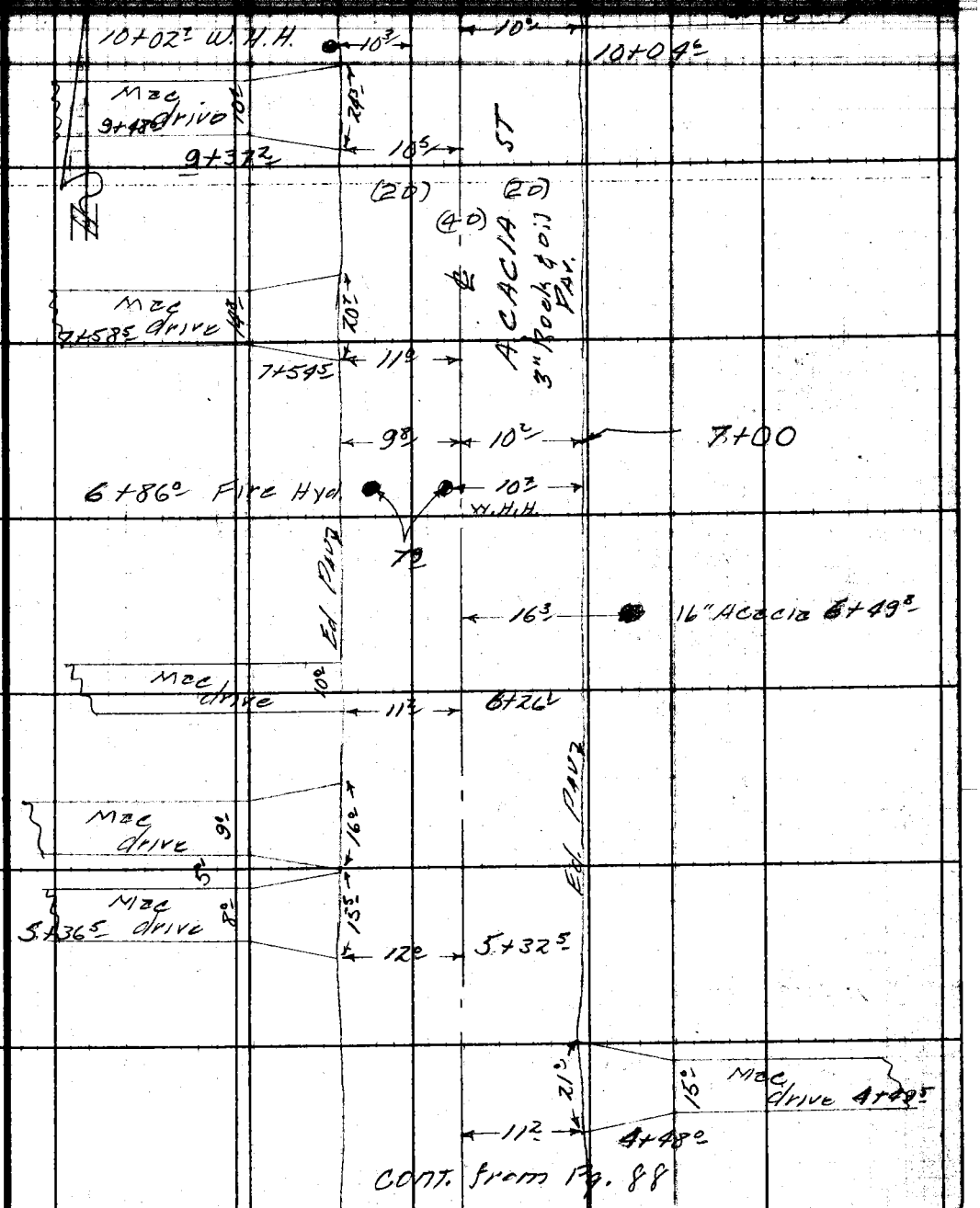

CONT. from Pg. 88

Note: Any Additions or Changes on This Sheet Must be Made or Circled in Red Ink With Date and Name of Person Making Change.

Do not extend notes this side of this line.

RETURN TO
LOS ANGELES COUNTY SURVEYOR
726 LOS ANGELES COUNTY
ENGINEERING BLDG.

76F309S 247 2-51



RETURN TO
LOS ANGELES COUNTY SURVEYOR
726 LOS ANGELES COUNTY
ENGINEERING BLDG.
Do not extend notes this side of this line.
Note: Any Additions or Changes on This Sheet Must be Made or Circled in Red Ink With Date and Name of Person Making Change.

Notes Ck'd by	Survey of Acacia St	F.B. 1757 Pg. 91
Map No.	W. 0573 Tape No. St'd. °F	
Office Work	Surveyed by Snyder	
Checked	Notes PRS Date 9-18-52	
Date	Indexed	

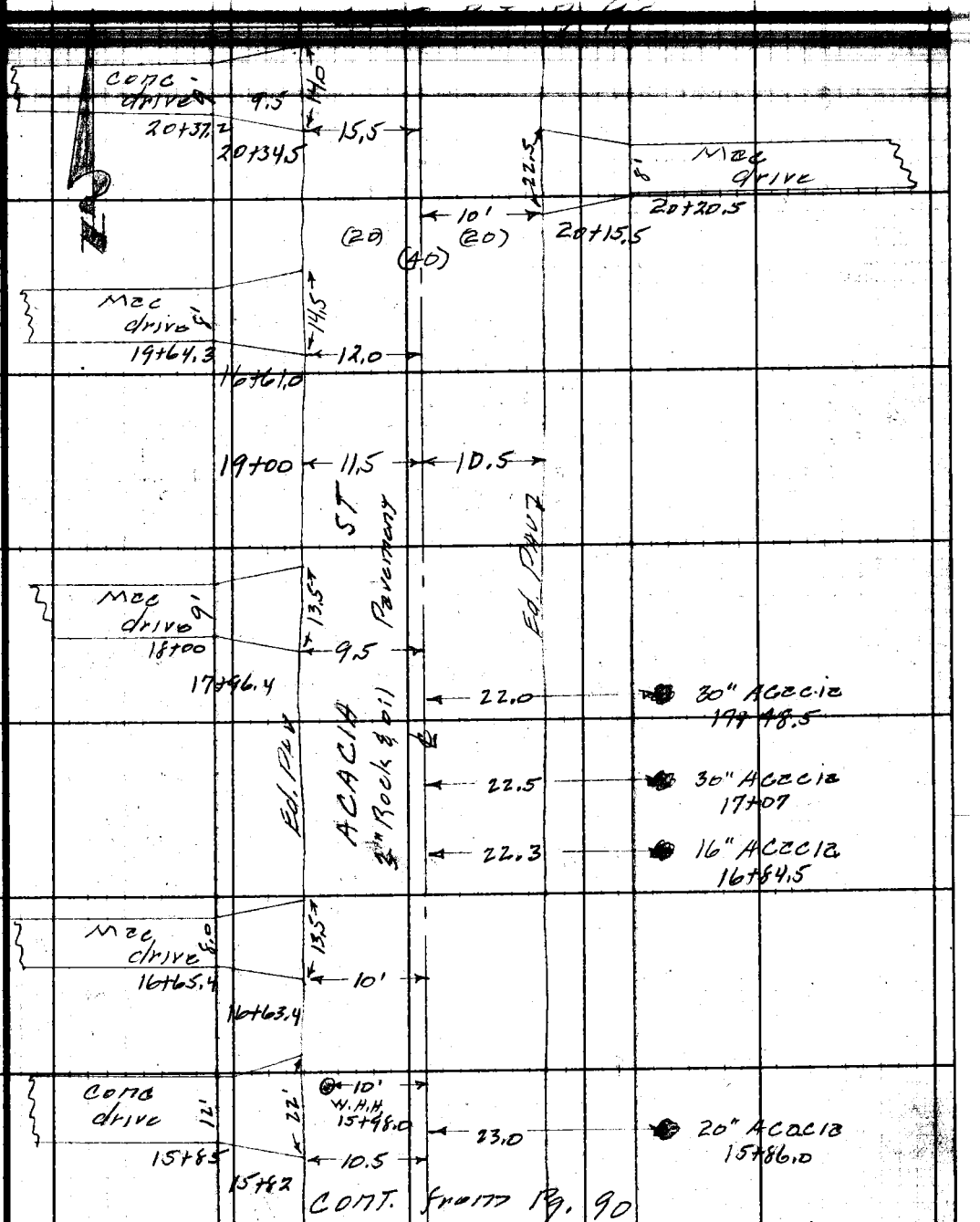

CONT. from Pg. 90

Note: Any Additions or Changes on This Sheet Must be Made or Circled in Red Ink With Date and Name of Person Making Change.

Do not extend notes this side of this line.

RETURN TO
LOS ANGELES COUNTY SURVEYOR
726 LOS ANGELES COUNTY
ENGINEERING BLDG.

76F3096 247 2-51

F.B. 1759 PG. 92

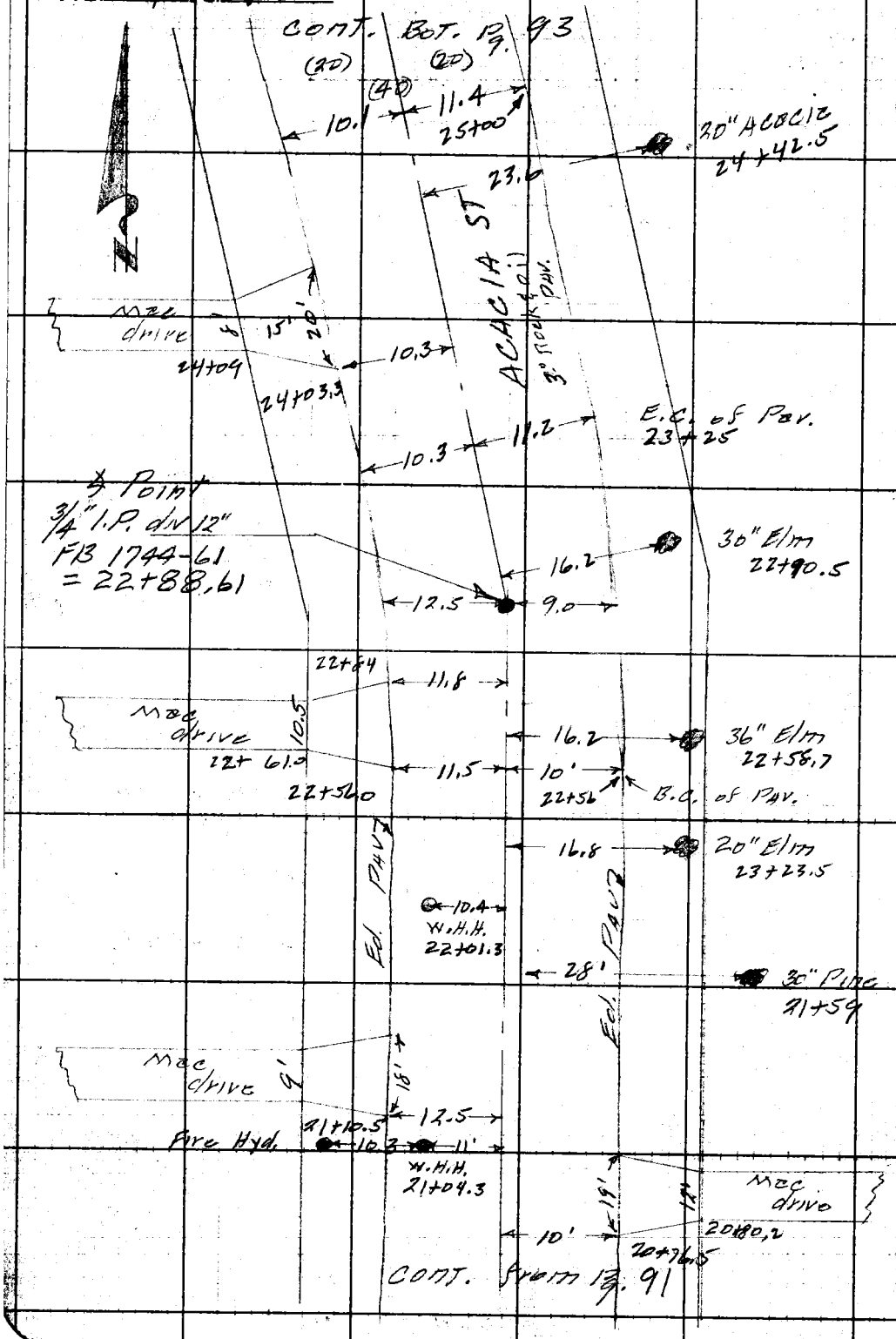

RETURN TO
LOS ANGELES COUNTY SURVEYOR
725 LOS ANGELES COUNTY
ENGINEERING BLDG.

Do not extend notes this side of this line.

Note: Any Additions or Changes on This Sheet Must be Made or Circled in Red Ink With Date and Name of Person Making Change.

Notes Ch'd by	Survey of ACACIA ST	F.B. 1759 PG. 93
Map No.	W. O. 1573 Tape No. St'd. °F	
Office Work	Surveyed by Snyder	
Checked	Notes RRS Date 9-14-57	
Date	Indexed	

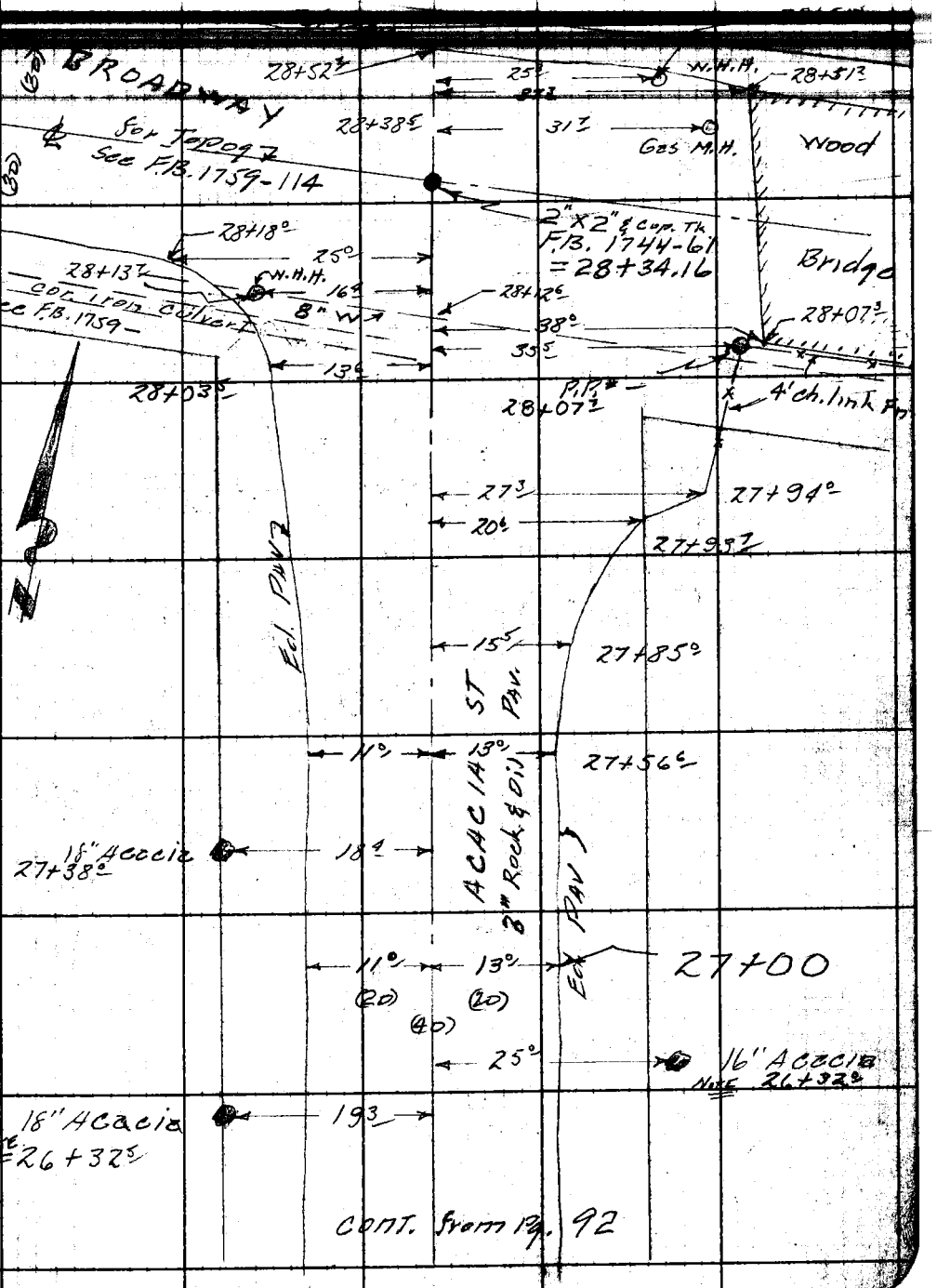

CONT. from Pg. 92

Note: Any Additions or Changes on This Sheet Must be Made or Circled in Red Ink With Date and Name of Person Making Change.

Do not extend notes this side of this line.

RETURN TO
LOS ANGELES COUNTY SURVEYOR
726 LOS ANGELES COUNTY
ENGINEERING BLDG.

76F3095 247 2-51

RETURN TO
LOS ANGELES COUNTY SURVEYOR
725 LOS ANGELES COUNTY
ENGINEERING BLDG.

Note: Any Additions or Changes on This Sheet Must be Made or Circled in Red Ink With Date and Name of Person Making Change.

Do not extend notes this side of this line.

F. B. 1759 PG. 94

Profile No. | Notes Red. | Plotted | Job No. 1573 | Division No. | F.B. 1759 Pg. 95
Date | Date | Survey of [illegible]

X-Sec. No. | Notes Chkd. | Checked | Survey by SP [illegible] | Notes [illegible] | Date [illegible]
Date | Date | Map No. | Indexed [illegible] | Date

ACACIA ST

X SECTIONS
on
ACACIA ST
between

S.P.R.R. R/W & Broadway

Snyder
Stangeland
Anderson
Yokimof.

STATION	B.S.	H.I.	F.S.	ELEV.

NOTE: ANY ADDITIONS OR CHANGES ON THIS SHEET MUST BE MADE OR CIRCLED IN RED INK, WITH DATE AND NAME OF PERSON MAKING CHANGE.

Do not extend notes this side of this line.

PLEASE RETURN TO
LOS ANGELES COUNTY SURVEYOR
726 LOS ANGELES COUNTY
ENGINEERING BLDG.

76L298 307 10-51

76L298 307 10-51

PLEASE RETURN TO

LOS ANGELES COUNTY SURVEYOR
726 LOS ANGELES COUNTY
ENGINEERING BLDG.

NOTE: ANY ADDITIONS OR CHANGES ON THIS SHEET MUST BE MADE OR CIRCLED IN RED INK, WITH DATE AND NAME OF PERSON MAKING CHANGE.

Do not extend notes this side of this line.

F.B. 1759 Pg. 91 Job No. 1573 Division No. ____ Notes Red. ____ Plotted ____ No. ____ Profile

Survey of ACACIA AVE Date ____ Date ____ X-Sec.

Survey by SNYDER Notes A.C.S. Notes Chkd. ____ Checked ____

Index C. JOHNSON Date ____ Date ____ Date ____ No. ____

STATION	B. S.	H. I.	F. S.	ELEV.	Left (W) & Right (E)
B.M. WW 667	483	362.65		357.82	BM. 667 Elev. 357.82 FB. 1642-22 S.P.R.R. R/W (N. side Rails) 135'± E of ℄ of Acacia St. BT. Spk in N.W. cor. of Signal base # 4921
0+00			423	35[illegible]42	℄ INT ACACIA PROD & ℄ RAILS S.P.R.R. R/W
0+02½			358	35[illegible]07	℄ PROD @ TOP No. RAIL
0+09			56	35[illegible]1	℄ PROD @ TOE No. RAIL EST
0+79			53	35[illegible]4	℄ PROD TOP BRK
0+81			62	3565	℄ PROD @ No. R S.P.R.R. R/W
✓			97	35[illegible]0	(RIGHT) 340'± ALONG R, S.E. Cor Lot #71
✓			81	35[illegible]	(LEFT) 30'± " " , S.E. Cor Lot #44
✓			77	3550	(LEFT) 330'± " " , ℄ PT. IN SO. R Lot #44
✓			15	361[illegible]2	" " " THENCE 33' No. TOP BRK
✓			15	361[illegible]2	" " " 15' So. TOP BRK
1+00			67	3560	℄ PROD
✓			60	35[illegible]7	20' Rt
✓			77	35[illegible]0	20' Left R
1+40			36	35[illegible]1	℄
✓			50	35[illegible]7	20' Rt
✓			70	35[illegible]7	20' R, Bot BRK

76L298 307 10-51

PLEASE RETURN TO
LOS ANGELES COUNTY SURVEYOR
726 LOS ANGELES COUNTY
ENGINEERING BLDG.

NOTE: ANY ADDITIONS OR CHANGES ON THIS SHEET MUST BE MADE OR CIRCLED IN RED INK, WITH DATE AND NAME OF PERSON MAKING CHANGE.

Do not extend notes this side of this line.

STATION	B. S.	H. I.	F. S.	ELEV.	LEFT ℄ WEST	℄ RIGHT ℄ EAST
		362.65				
1+51			373	358.92		℄ @ So. END Pvt
✓			424	358.41		15% EDGE Pvt
✓			44	358.3		20% ℞
✓			373	358.92	12% EDGE Pvt	
✓			55	357.2	17% Cut	
✓			44	358.3	20% ℞ TOP BNK	
2+00			350	359.15		℄
✓			372	358.93		14% EDGE Pvt
✓			36	359.1		20% ℞
✓			372	358.93	11% EDGE Pvt, Cut	
✓			34	359.3	20% ℞	
T.P.	6.93	366.84	274	359.91	T.P.	
3+00			652	360.32		℄
✓			697	359.87		14% EDGE Pvt
✓			69	359.9		20% ℞
✓			695	359.89	11% EDGE Pvt, Cut	
✓			62	360.6	20% ℞	
4+00			498	361.86		℄
✓			540	361.44		12% EDGE Pvt
✓			53	361.5		20% ℞

Profile
No. Date
X-Sec.
No. Date
Notes Red Date
Notes Chkd Date
Date
Plotted Date
Checked Date
Map No.
Job No. 1573 Division No.
Survey of Flagged Nz
Survey by Snyder Notes ACS Date 9-18-52
Indexed C. Johnson Date
F.B. 1759 PG. 97

76L298 307 10-51

PLEASE RETURN TO

LOS ANGELES COUNTY SURVEYOR
726 LOS ANGELES COUNTY
ENGINEERING BLDG.

NOTE: ANY ADDITIONS OR CHANGES ON THIS SHEET MUST BE MADE OR CIRCLED IN RED INK, WITH DATE AND NAME OF PERSON MAKING CHANGE.

Do not extend notes this side of this line.

F.B. 1759 Pg. 98 Job No. 1573 Division No. ____ Notes Red. ____ Plotted ____ No. ____ Profile
Survey of ACACIA ST Date ____ Date ____ X-Sec.
Survey by SNYDER Notes A.G.S. Notes Chkd. ____ Checked ____ No. ____
Indexed C. JOHNSON Date ____ Date ____ Date ____

STATION	B. S.	H. I.	F. S.	ELEV.	LEFT ℄ WEST	RIGHT ℄ EAST
		366 84				
4+00			64	36[illegible].4		160' GRND
✓			73	33[illegible].5		320'± S.E. Cor Lot #68
✓			535	36[illegible].19	12' EDGE RVT, GUT	
✓			49	36[illegible].9	20' ℞	
✓			38	36[illegible].0	170'± GRND	
✓			33	36[illegible].5	340'± S.W. Cor Lot #41	
NOTE!						
3+75			35	36[illegible].3	225' N.W. Cor Lot #4929	
5+00			380	36[illegible].34	℄	
✓			420	36[illegible].69		11' EDGE RVT, GUT
✓			41	362.7		20' ℞
✓			402	36[illegible].22	12' EDGE RVT, GUT	
✓			36	36[illegible].2	20' ℞	
6+00			254	36[illegible].20	℄	
✓			303	36[illegible].41		11' EDGE RVT, GUT
✓			27	36[illegible]		20' ℞
✓			286	36[illegible].98	12' EDGE RVT, GUT	
✓			25	36[illegible].3	20' ℞	
T.P.	566	369 97	253	36[illegible].31	T.P. (@ STA 6+00℄)	

76L298 307 10-51

PLEASE RETURN TO

LOS ANGELES COUNTY SURVEYOR
726 LOS ANGELES COUNTY
ENGINEERING BLDG.

NOTE: ANY ADDITIONS OR CHANGES ON THIS SHEET MUST BE MADE OR CIRCLED IN RED INK, WITH DATE AND NAME OF PERSON MAKING CHANGE.

9⁸ 10²

6.7

Do not extend notes this side of this line.

STATION	B. S.	H. I.	F. S.	ELEV.	LEFT & WEST	℄ RIGHT & EAST
		369.97				
6+50.5			9.9	360.1	floor of basement	
7+00			456	365.41		℄
✓			510	364 87		10²/EDGE PVT
✓			48	365 2		20°/ PL
✓			59	364 1		160°/ GRND
✓			68	363 2		320°/± S.E. COR
✓			480	365 17	9⁸/EDGE PVT	
✓			46	365 4	20°/ PL	
7+25⁶			79	362.1	BOT CONC BAS SHOWN	

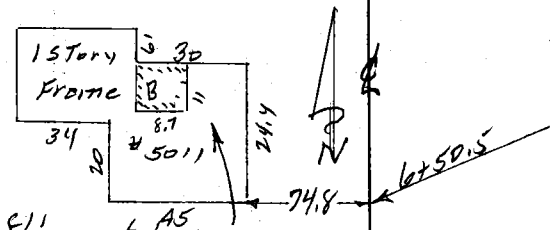

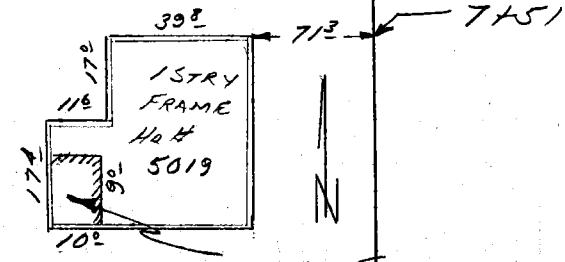

Profile Notes Red ____ Plotted ____ Job No. 1573 Division No. ____ F.B. 1759 Pg. 99

No. ____ Date ____ Date ____ Survey of ACACIA ST.

X-Sec. Notes Chkd. ____ Checked ____ Survey by SNYDER Notes A.C.S. Date 9-18-58

No. ____ Date ____ Date ____ Map No. ____ Indexed C. Johnson

76L298 307 10-51

PLEASE RETURN TO

LOS ANGELES COUNTY SURVEYOR
726 LOS ANGELES COUNTY
ENGINEERING BLDG.

NOTE: ANY ADDITIONS OR CHANGES ON THIS SHEET MUST BE MADE OR CIRCLED IN RED INK, WITH DATE AND NAME OF PERSON MAKING CHANGE.

Do not extend notes this side of this line.

STATION	B. S.	H. I.	F. S.	ELEV.	LEFT OR WEST ℄	RIGHT OR EAST
		369 97				
TP	472	371.10	359	366.38		
7+75±			36	367.5	340°± S.W. COR LOT #36	
8+00			472	366.38		℄
✓			522	365.88		10°/EDGE PVT
✓			48	36[illegible]3		20°/Pk
✓			506	36[illegible]04	9°/EDGE PVT	
✓			48	366.3	20°/Pk	
					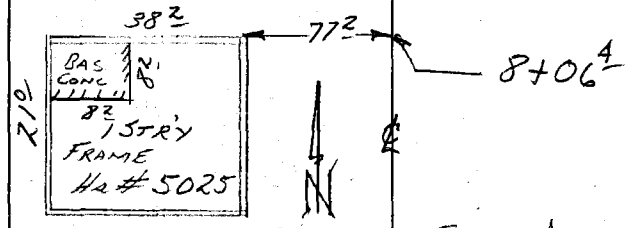	
8+06⁴			9.1	362.0	FLOOR CONC BAS. SHOW ABOVE	
9+00			341	367.69		℄
✓			389	367.21		10°/EDGE PVT
✓			34	367.7		20°/Pk
✓			376	367.34	10°/EDGE PVT	
✓			34	367.7	20°/Pk	
TP.	629	373.98	341	367.69	T.P. (STA 9+00 ℄)	

F.B. 1759 PG. 100 Job No. 1573 Division No. ____ Notes Red. ____ Plotted ____ Profile ____
Survey of ACACIA ST Date ____ Date ____ No. ____
Survey by SNYDER Notes A.C.S. Notes Chkd ____ Checked ____ X-Sec. ____
Indexed C. Johnson Date ____ Date ____ No. ____

76L298 307 10-51

PLEASE RETURN TO
LOS ANGELES COUNTY SURVEYOR
726 LOS ANGELES COUNTY
ENGINEERING BLDG.

NOTE: ANY ADDITIONS OR CHANGES ON THIS SHEET MUST BE MADE OR CIRCLED IN RED INK, WITH DATE AND NAME OF PERSON MAKING CHANGE.

Do not extend notes this side of this line.

STATION	B. S.	H. I.	F. S.	ELEV.	LEFT ℄ WEST & RIGHT ℄ E
		373.98			
			46	369.4	(RIGHT) TOP THRES + 4.6 / 6.5 Ha # 5040
9+37.8			11.1	362.9	(RIGHT) BOT CONC BAS SHOWN ABOVE
10+00			5.20	368.78	℄
✓			5.67	368.31	10% EDGE Rt
✓			55	368.5	20% R
✓			65	367.5	160% GRND
✓			71	366.9	320% B.L.L. S.E.
✓			546	368.52	10% EDGE Rt
✓			51	368.9	20% R
✓			39	370.1	170% GRND
✓			35	370.5	340% B.L.L. S.W. COR LOT # 34
11+00			432	369.66	℄
✓			470	369.28	10% EDGE Rt
✓			41	369.9	20% R

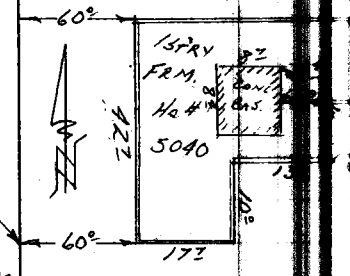

Profile No. ____ Notes Red ____ Plotted ____ Job No. 1573 Division No. ____ F.B. 1759 Pg. 101
X-Sec. No. ____ Date ____ Survey of ____ Date ____
Notes Chkd ____ Checked ____ Survey by SNYDER Notes ____
Date ____ Date ____ Map No. ____ Indexed ____ Date ____

76L298 307 10-51

PLEASE RETURN TO

LOS ANGELES COUNTY SURVEYOR
726 LOS ANGELES COUNTY
ENGINEERING BLDG.

NOTE: ANY ADDITIONS OR CHANGES ON THIS SHEET MUST BE MADE OR CIRCLED IN RED INK, WITH DATE AND NAME OF PERSON MAKING CHANGE.

Do not extend notes this side of this line.

56
S.W
COR
Ha 5128 270°
12+28

STATION	B. S.	H. I.	F. S.	ELEV.	LEFT & WEST	℄ RIGHT & EAST
		373 98				
11+00			4 64	369 34	10⁵/EDGE PVT	
✓			4 1	369 9	20°/ PL	
11+16.46			4 11	369 87		℄ ON P.O.L. (BT SPK WET)
T.P.	6 36	376 23	4 11	369 87	T.P.	
12+00			5 51	370 72		℄
✓			5 87	370 36		10³/EDGE PVT
✓			5 7	370 5		20°/ PL
✓			6 8	369 4	RIGHT 255°/ APROX @ NW COR Ha # 5116	
✓			5 84	370 39	10²/EDGE PVT	
✓			5 5	370 7	20°/ PL	
12+28°/			5 6	370 6	(RIGHT) 270°/ GRND @ S.W. COR Ha # 5128	
12+55			9 3	366.9	(LEFT) BOT CONC BAS SHOWN ABOVE	
T.P.	4 63	377.09	3 77	372.46	T.P.	

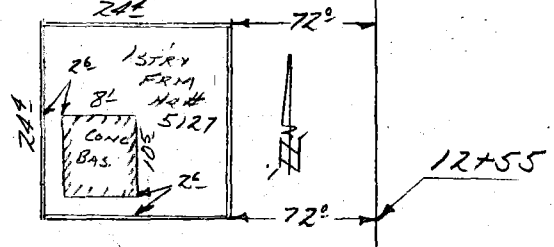

F.B. 1759 PG. 102 Job No. 1573 Division No. ____ Notes Red. ____ Plotted ____ No. ____ Profile
Survey of ALACIA ST Date ____ Date ____ X-Sec.
Survey by SNYDER Notes A.C.S. Notes Chkd. ____ Checked ____ No. ____
Indexed C. Johnson Date ____ Date ____

76L298 307 10-51

PLEASE RETURN TO

LOS ANGELES COUNTY SURVEYOR

726 LOS ANGELES COUNTY
ENGINEERING BLDG.

NOTE: ANY ADDITIONS OR CHANGES ON THIS SHEET MUST BE MADE OR CIRCLED IN RED INK, WITH DATE AND NAME OF PERSON MAKING CHANGE.

Do not extend notes this side of this line.

STATION	B. S.	H. I.	F. S.	ELEV.	LEFT & WEST	℄ RIGHT & EA
		377.09				
13+00			515	371.84		℄
✓			550	371.59		10.3' EDGE PVT
✓			527	371.82		20.0' PL
✓			53	371.8		160.0' GRND
✓			57	371.4		S.E. COR
✓			530	371.79	10.2' EDGE PVT	
✓			48	372.3	20.0' PL	
✓			36	373.5	140.0' GRND	
✓			32	373.9	340.0' S.W. COR LOT #30	
13+24.7			135	363.6	(RIGHT) 188.7' BOT OF CONC SWIM POOL @ DRAIN	
13+42.9			92	367.9	(RIGHT) BOT CONC BAS. SHOWN ABOVE	

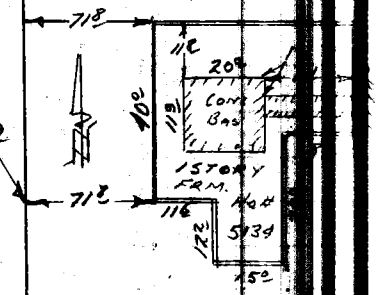

Profile No. ____ Notes Red ____ Plotted ____ Job No. 1573 Division No. ____

X-Sec. No. ____ Date ____ Date ____ Survey of AGAGIA ST

Notes Chkd. ____ Checked ____ Survey by SNYDER Notes A.C.S. Date 9-24-52

No. ____ Date ____ Date ____ Map No. ____ Indexed C. Jones Date ____

F.B. 1759 PG. 103

76L298 307 10-51

PLEASE RETURN TO

LOS ANGELES COUNTY SURVEYOR
726 LOS ANGELES COUNTY
ENGINEERING BLDG.

NOTE: ANY ADDITIONS OR CHANGES ON THIS SHEET MUST BE MADE OR CIRCLED IN RED INK, WITH DATE AND NAME OF PERSON MAKING CHANGE.

Do not extend notes this side of this line.

STATION	B. S.	H. I.	F. S.	ELEV.	LEFT ℄ WEST	℄ RIGHT ℄ EAST
		377.09				
14+00			363	373.46		℄
✓			417	372.92		10' EDGE PVT
✓			40	37[illegible].1		20' ℞
✓			374	373.35	10' EDGE PVT	
✓			36	373.5	20' ℞	
T.P.	4.99	381.48	060	376.49	T.P.	
15+00			645	375.03		℄
✓			701	37[illegible]47		10' EDGE PVT
✓			68	374.7		20' ℞
✓			654	37[illegible]94	10' EDGE PVT	
✓			65	37[illegible]0	20' ℞	
16+00			514	376.[illegible]4		℄
✓			560	37[illegible].38		10' EDGE PVT
✓			54	376.1		20' ℞
✓			56	375.9		160' GRND
✓			53	376.2		320' S.E. COR Lot #54 NW COR 42
✓			535	376.13	10' EDGE PVT	
✓			51	376.4	20' ℞	
✓			39	377.6	170' GRND	
✓			30	378.5	340' S.W. COR Lot #24	

F.B. 1759 PG. 104 Job No. 1573 Division No. ____ Notes Red. ____ Plotted ____ No. ____ Profile
Survey of ALACIA ST. Date ____ Date ____ No. ____ X-Sec.
Survey by SNYDER Notes A.G.S. Notes Chkd. ____ Checked ____
Indexed C. Johnson Date ____ Date ____

761 298 307 10-51

PLEASE RETURN TO
LOS ANGELES COUNTY SURVEYOR
726 LOS ANGELES COUNTY
ENGINEERING BLDG.

NOTE: ANY ADDITIONS OR CHANGES ON THIS SHEET MUST BE MADE OR CIRCLED IN RED INK, WITH DATE AND NAME OF PERSON MAKING CHANGE.

Do not extend notes this side of this line.

STATION	B. S.	H. I.	F. S.	ELEV.	LEFT ℄ WEST	℄ RIGHT ℄ E[illegible]
		381 48				
17+00			363	37785		℄
✓			404	37744		10²/ EDGE P[illegible]
✓			44	377 1		13²/ GUT
✓			37	3778		20°/ AR
✓			398	37750	10³/ EDGE PVT, GUT	
✓			34	3781	20°/ AR	
18+00			211	37937		℄
✓			244	37904		10³/ EDGE P[illegible]
✓			263	37885		13³/ GUT
✓			23	3792		20°/ AR
✓			230	37918	9⁵/ EDGE PVT, GUT	
✓			20	379.5	20°/ AR	
T.P	780	387 18	210	37938	T.P. (STA 18+00 ℄)	
19+00			646	38072		℄
			686	38032		10³/ EDGE PVT
			72	3800		13³/ GUT
			66	3806		20°/ AR
			65	3807		160°/ GRND
			64	3808	(RIGHT) 320°/ B.L.L. N.E. COR SMALL HR.	

Profile
No. ____ Date ____ Notes Red ____ Plotted ____ Job No. 1573 Division No. ____
X-Sec. Notes Chkd. ____ Checked ____ Survey of ACADIA ST
No. ____ Date ____ Date ____ Survey by SNYDER Notes A.C.S. Date 9-24-52
Map No. ____ Indexed C. Johnson Date ____

F.B. 1759 PG. 105

76L298 307 10-51

PLEASE RETURN TO

LOS ANGELES COUNTY SURVEYOR

726 LOS ANGELES COUNTY
ENGINEERING BLDG.

NOTE: ANY ADDITIONS OR CHANGES ON THIS SHEET MUST BE MADE OR CIRCLED IN RED INK, WITH DATE AND NAME OF PERSON MAKING CHANGE.

Do not extend notes this side of this line.

STATION	B. S.	H. I.	F. S.	ELEV.	LEFT ℄ WEST	℄ RIGHT ℄ EAST
		387 18				
19+00			6 98	386 20	9 5/ EDGE PVT	
✓			63	380 9	20°/AR	
✓			56	381 6	170°/GRND	
✓			49	382 3	340°/S.W. COR LOT #21	
20+00			5 02	382 16		℄
✓			5 30	38[illegible] 88		10 3/ EDGE PVT
✓			57	381 5		14 3/ GUT
✓			54	38[illegible] 8		20°/AR
✓			5 68	38[illegible] 50	9 8/ EDGE PVT GUT	
✓			52	382 0	20°/AR	
					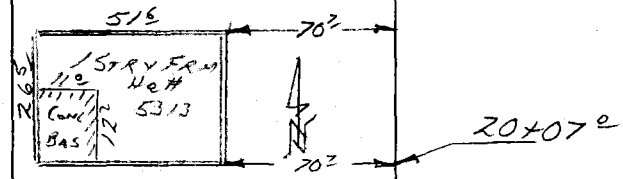	
20+07°			96	377 6	BOT CONC BAS SHOWN ABOVE	
21+00			3 68	383 50		℄
✓			4 06	383 12		10 2/ EDGE PVT
✓			42	383 0		14 2/ GUT
✓			39	383 3		20°/AR

F.B. 1759 PG. 106 Job No. 1573 Division No. ____ Notes Red. ____ Plotted ____ No. ____ Profile

Survey of ACACIA ST. Date ____ Date ____ X-Sec.

Survey by SNYDER Notes A.C.S. Notes Chkd. ____ Checked ____ No. ____

Indexed C. Johnson Date ____ Date ____

761 298 307 10-51

PLEASE RETURN TO

LOS ANGELES COUNTY SURVEYOR

726 LOS ANGELES COUNTY
ENGINEERING BLDG.

NOTE: ANY ADDITIONS OR CHANGES ON THIS SHEET MUST BE MADE OR CIRCLED IN RED INK, WITH DATE AND NAME OF PERSON MAKING CHANGE.

Do not extend notes this side of this line.

STATION	B. S.	H. I.	F. S.	ELEV.	LEFT & WEST & RIGHT & E
		387 18			
21+00			425	382 93	10'/ EDGE PVT
✓			44	382 8	12'/ GUT
✓			39	383 3	20'/ PL
21+38°			90	378 2	
T.P.	6 82	390 33	367	383.51	T.P.
21+48 8			120	378 3	BOT CONC BAS SHOWN ABOVE
22+00			544	384 89	
✓			576	384 57	10'/ EDGE PVT
✓			58	384.5	13'/ GUT

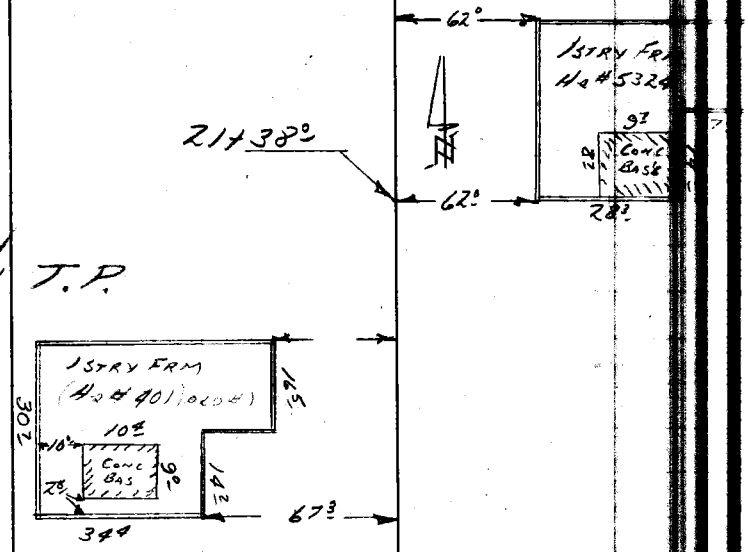

Profile Notes Red ____ Plotted ____ Job No. 1573 Division No. ____ F.B. 1759 Pg. 107

No. ____ Date ____ Date ____ Survey of ACACIA ST

X-Sec. Notes Chkd. ____ Checked ____ Survey by SNYDER Notes A.C.S. Date 9-24-52

No. ____ Date ____ Date ____ Map No. ____ Indexed C. Johnson Date ____

76L298 307 10-51

PLEASE RETURN TO

LOS ANGELES COUNTY SURVEYOR
726 LOS ANGELES COUNTY
ENGINEERING BLDG.

NOTE: ANY ADDITIONS OR CHANGES ON THIS SHEET MUST BE MADE OR CIRCLED IN RED INK, WITH DATE AND NAME OF PERSON MAKING CHANGE.

Do not extend notes this side of this line.

STATION	B. S.	H. I.	F. S.	ELEV.	LEFT OR WEST ℄	RIGHT OR EAST
		390 33				
22+00			58	38[illegible]5		20% ℞
✓			614	384 19	10% EDGE PUT	
NOTE ✓			56	384 7	20% ℞	
22+50±			54	384 9		170% GRND
✓			56	38[illegible]7		320% S.E. MOST COR LOT # 46
NOTE 22+30			34	38[illegible]9	(LEFT) 250% ± N.E. COR Hse	
22+88			45	38[illegible]5	(LEFT) 170% GRND	
✓			30	38[illegible]3	340% S.W. COR LOT # 16	
22+88.61			455	38[illegible]78		℄ @ P.I.
23+00			442	38[illegible]91		℄
✓			464	38[illegible]69		11' EDGE PUT
✓			48	38[illegible]5		13' GUT
✓			47	38[illegible]6		20% ℞
✓			469	38[illegible]64	10' EDGE PUT	
✓			48	38[illegible]5	12' GUT	
✓			46	38[illegible]7	20% ℞	
T.P.	550	392 41	342	38[illegible]91	T.P.	
23+45±			600	38[illegible]1		℄
✓			68	38[illegible]6		130% N.E. COR Hse

F.B. 1759 PG. 108 Job No. 1573 Division No. _____ Notes Red. _____ Plotted _____ No. _____ Profile

Survey of ACACIA ST. Date _____ Date _____ No. _____ X-Sec.

Survey by SNYDER Notes A.C.S. Notes Chkd. _____ Checked _____

Indexed C. Johnson Date _____ Date _____ Date _____

761 298 307 10-51

PLEASE RETURN TO

LOS ANGELES COUNTY SURVEYOR

726 LOS ANGELES COUNTY
ENGINEERING BLDG.

NOTE: ANY ADDITIONS OR CHANGES ON THIS SHEET MUST BE MADE OR CIRCLED IN RED INK, WITH DATE AND NAME OF PERSON MAKING CHANGE.

Do not extend notes this side of this line.

STATION	B. S.	H. I.	F. S.	ELEV.	LEFT OR WEST	℄ RIGHT OR EAST
		39241				
24+00			550	38691		℄
✓			588	38653		11¼ EDGE PVT
✓			54	3870		20% AR
✓			584	38657	10¾ EDGE PVT	
✓			55	3869	20% AR	
24+60			501	387 40		℄
✓			520	38721	10¾ EDGE PVT	
✓			48	387 6	20% AR	
✓			38	388 6	160% GRND PARALELL TO LOT LINE	
✓			31	389 3	310% B.L.L. " "	
25+00			476	387 65		℄
✓			516	387 25		11¼ EDGE P
✓			48	387 6		20% AR
✓			3.7	388 7		75% TOP BANK
✓			500	387 4	10¾ EDGE PVT	
✓			47	387 7	20% AR	
26+00			389	388 52		℄
✓			426	388 15		11¼ EDGE PVT
✓			41	388 3		20% AR
✓			425	388 16	10¾ EDGE PVT	

Profile No. ____ Notes Red. ____ Plotted ____ Job No. 1573 Division No. ____ F.B. 1759 PG. 109

X-Sec. No. ____ Date ____ Date ____ Survey of [illegible] Date ____

Notes Chkd. ____ Checked ____ Survey by SNYDER Notes A.C.S. Date 9-29-52

No. ____ Date ____ Date ____ Map No. ____ Date ____

76L298 307 10-51

PLEASE RETURN TO

LOS ANGELES COUNTY SURVEYOR

726 LOS ANGELES COUNTY
ENGINEERING BLDG.

NOTE: ANY ADDITIONS OR CHANGES ON THIS SHEET MUST BE MADE OR CIRCLED IN RED INK, WITH DATE AND NAME OF PERSON MAKING CHANGE.

Do not extend notes this side of this line.

STATION	B. S.	H. I.	F. S.	ELEV.	LEFT OR WEST ℄	RIGHT OR EAST
		392 41				
26+00			37	388 7	20°/ PL	
27+00			32	389 2		℄
✓			259	389 82		13°/ EDGE PVT
✓			20	390 4		20°/ PL
✓			260	389 81	11°/ EDGE PVT	
✓			24	390 0	20°/ PL	
T.P	957	399.36	262	389 79	T.P.	
27+50			811	391 25		℄ @ BRK IN GRADE
✓			841	390 95		13°/ EDGE PVT, GUT
✓			77	391 7		20°/ PL
✓			849	390 87	11°/ EDGE PVT	
✓			81	391 3	20°/ PL	
28+00			590	393 46		℄
28+04			569	393 67		℄
✓			520	394 16		20°/ S.E. COR @ INT BROADWAY
✓			570	393 66	13°/ EDGE PVT	
✓			52	394 2	20°/ N.E. COR LOT #7	
28+34 16			429	395 07		℄ INT BROADWAY
✓			353	395 83		38°/ ALONG ℄ W END BRIDGE
NOTE 28+07 31			395	395 41		38°/ S.W. COR BRIDGE

F.B. 1759 PG. 110

Job No. 1573 Division No. ____ Notes Red. ____ Plotted ____ Profile

Survey of ACACIA ST Date ____ No. ____

Survey by SNYDER Notes A.C.S. Date ____ Checked ____ X-Sec.

Indexed C. Johnson Date ____ Date ____ No. ____

76L298 307 10-51

PLEASE RETURN TO
LOS ANGELES COUNTY SURVEYOR
726 LOS ANGELES COUNTY
ENGINEERING BLDG.

NOTE: ANY ADDITIONS OR CHANGES ON THIS SHEET MUST BE MADE OR CIRCLED IN RED INK, WITH DATE AND NAME OF PERSON MAKING CHANGE.

Do not extend notes this side of this line.

STATION	B. S.	H. I.	F. S.	ELEV.	LEFT OR WEST	& RIGHT OR EAST
		399.36				
28+34.16			5.25	394.11	150' ALONG BROADWAY	
"			5.44	393.92	" " " THENCE 25' No. GUT	
"			5.2	394.2	" " " " 30' No. R	
"			5.86	393.50	150' ALONG & THEN 20' So. GUT	
"			4.91	394.45	" " " " TOP CB	
"			5.3	394.1	" " " " 30' So. R	
28+51.5			3.92	395.44		37.3' ALONG & N.
28+52.2			4.76	394.60		& PROD @ GUT
B.M. W.M.-691			4.90	394.46	BM W.M.-691 ELEV 394.484 FB 1642/	
					BROADWAY So. SIDE. 120'± W. & ACACIA ST.	
					BT SPK IN CB 17' W. OF E. END OF CURB	

Profile No. ____ Notes Red ____ Plotted ____ Job No. ____ Division No. ____ F.B. 1759 Pg. 111
Sec. ____ Date ____ Date ____ Survey of ____
Notes Chkd ____ Checked ____ Survey by ____ Notes ____ Date ____
No. ____ Date ____ Date ____ Map No. ____ Inked C. Johnson

F.B. PG. 112 Job No. Division No. Notes Red. Plotted Profile

Survey of Date Date No.

Survey by Notes Notes Chkd. Checked X-Sec.

Indexed Date Date Date No.

STATION	B. S.	H. I.	F. S.	ELEV.

Do not extend notes this side of this line.

PLEASE RETURN TO

LOS ANGELES COUNTY SURVEYOR

726 LOS ANGELES COUNTY ENGINEERING BLDG.

NOTE: ANY ADDITIONS OR CHANGES ON THIS SHEET MUST BE MADE OR CIRCLED IN RED INK, WITH DATE AND NAME OF PERSON MAKING CHANGE.

76L298 307 10-51

Notes Ch'd by	Survey of ACACIA ST.
Map No.	W. O. 1573 Tape No. St'd. °F
Office Work	Surveyed by Snyder
Checked	Notes PRS Date 9-19-52
Date	Indexed

F. B. 1759 PG. 113

C.I. 1573

ACACIA ST.

Location of Improvements

on

BROADWAY

between

ACACIA ST & Muscatel Ave (To North)

Snyder
Stangeland
Anderson
Yakimof

Note: Any Additions or Changes on This Sheet Must Be Made or Circled in Red Ink With Date and Name of Person Making Change.

Do not extend notes this side of this line.

RETURN TO
LOS ANGELES COUNTY SURVEYOR
726 LOS ANGELES COUNTY
ENGINEERING BLDG.

76F3995 247 2-51

F.B. 1759 PG. 114

CONT Lower Right Pg. 115

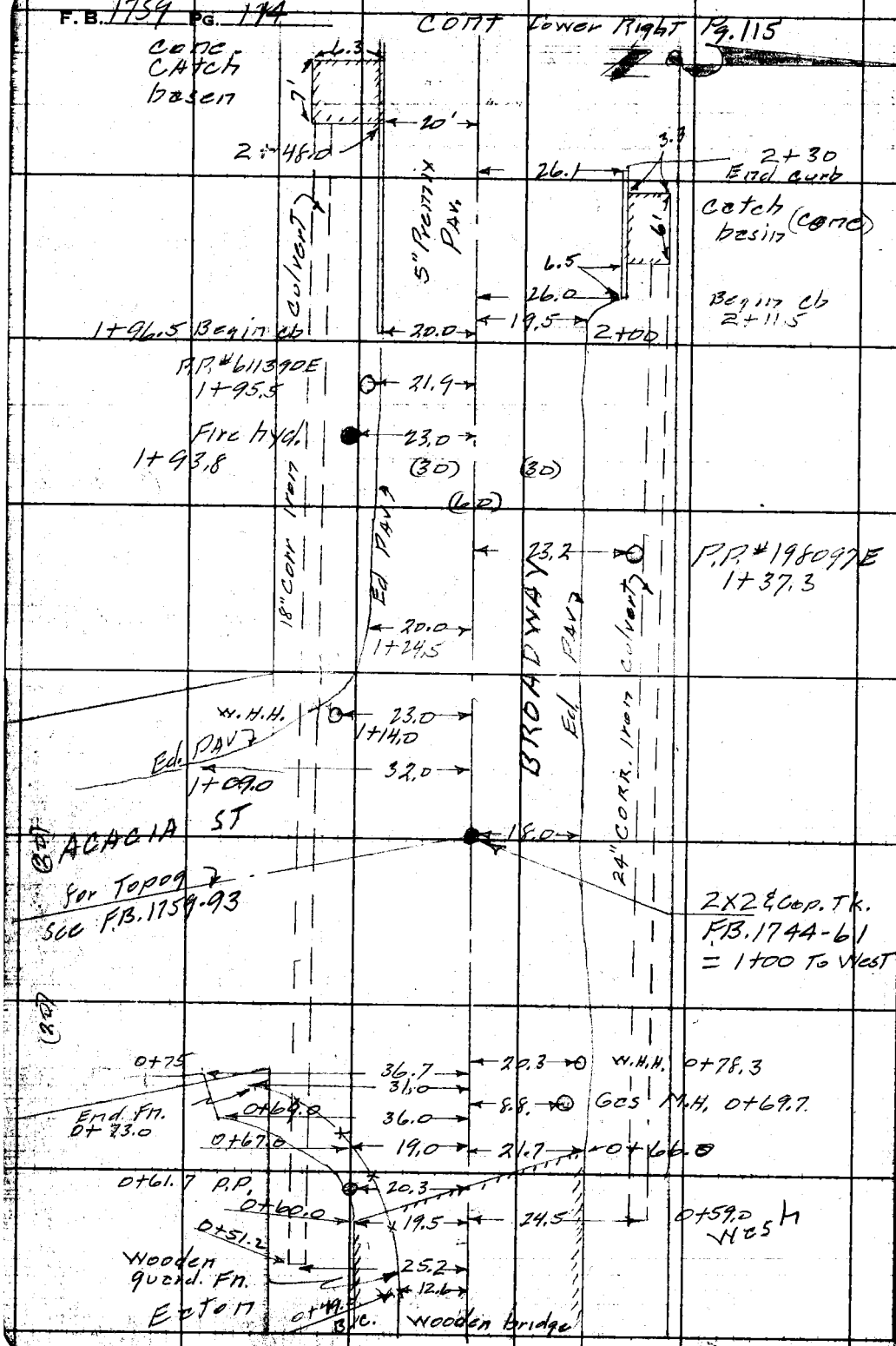

RETURN TO
LOS ANGELES COUNTY SURVEYOR
725 LOS ANGELES COUNTY
ENGINEERING BLDG.

Do not extend notes this side of this line.

Note: Any Additions or Changes on This Sheet Must Be Made or Circled in Red Ink With Date and Name of Person Making Change.

Notes Ck'd by	Survey of ACACIA ST.
Map No.	W. O. 1573 Tape No. St'd. °F
Office Work	Surveyed by Snyder
Checked	Notes PRS Date 9-19-52
Date	Indexed

F. B. 1759 Pg. 115

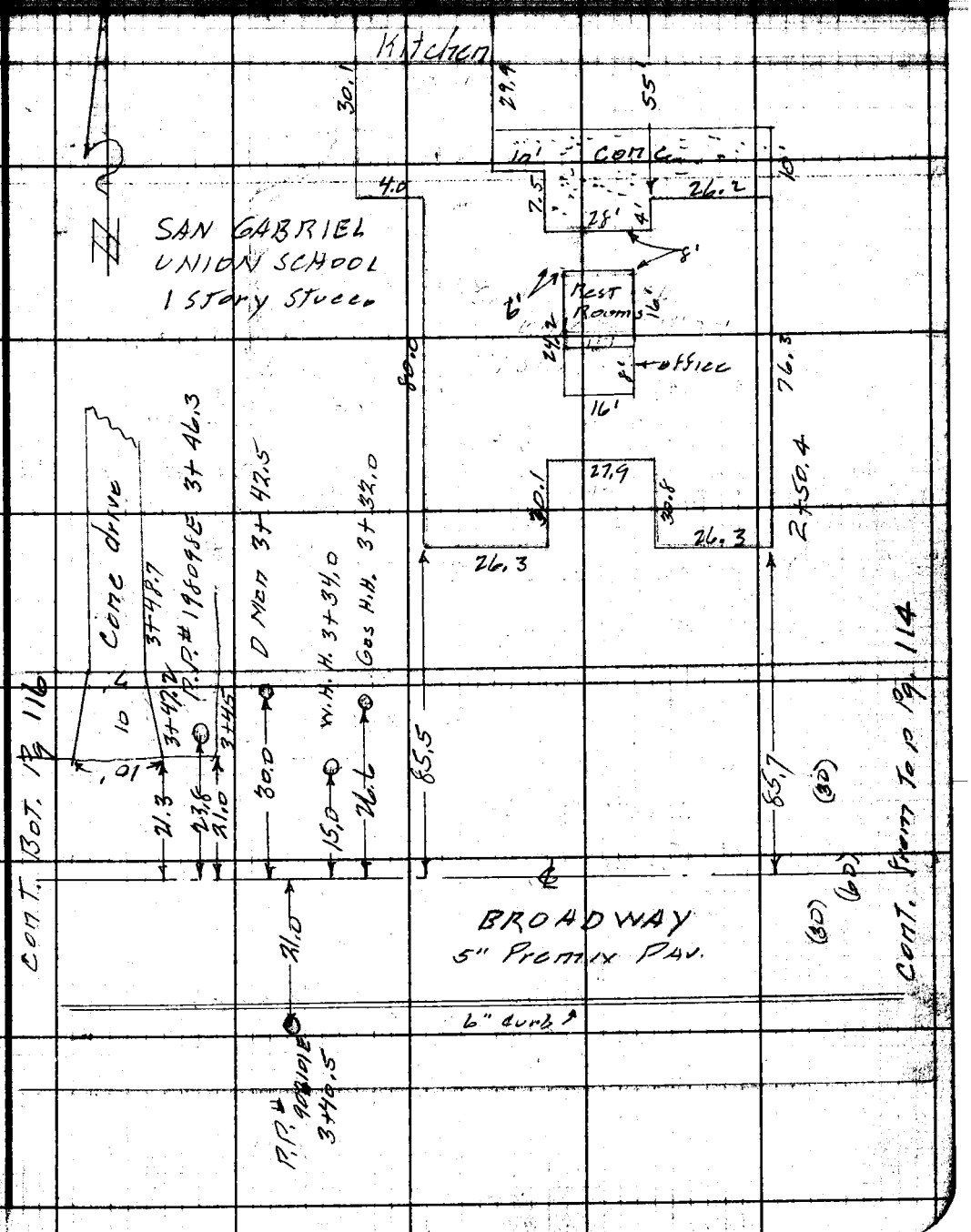

Note: Any Additions or Changes on This Sheet Must be Made or Circled in Red Ink With Date and Name of Person Making Change.

Do not extend notes this side of this line.

RETURN TO
LOS ANGELES COUNTY SURVEYOR
726 LOS ANGELES COUNTY
ENGINEERING BLDG.

76F309S 247 2-51

F.B. 1759 PG. 116

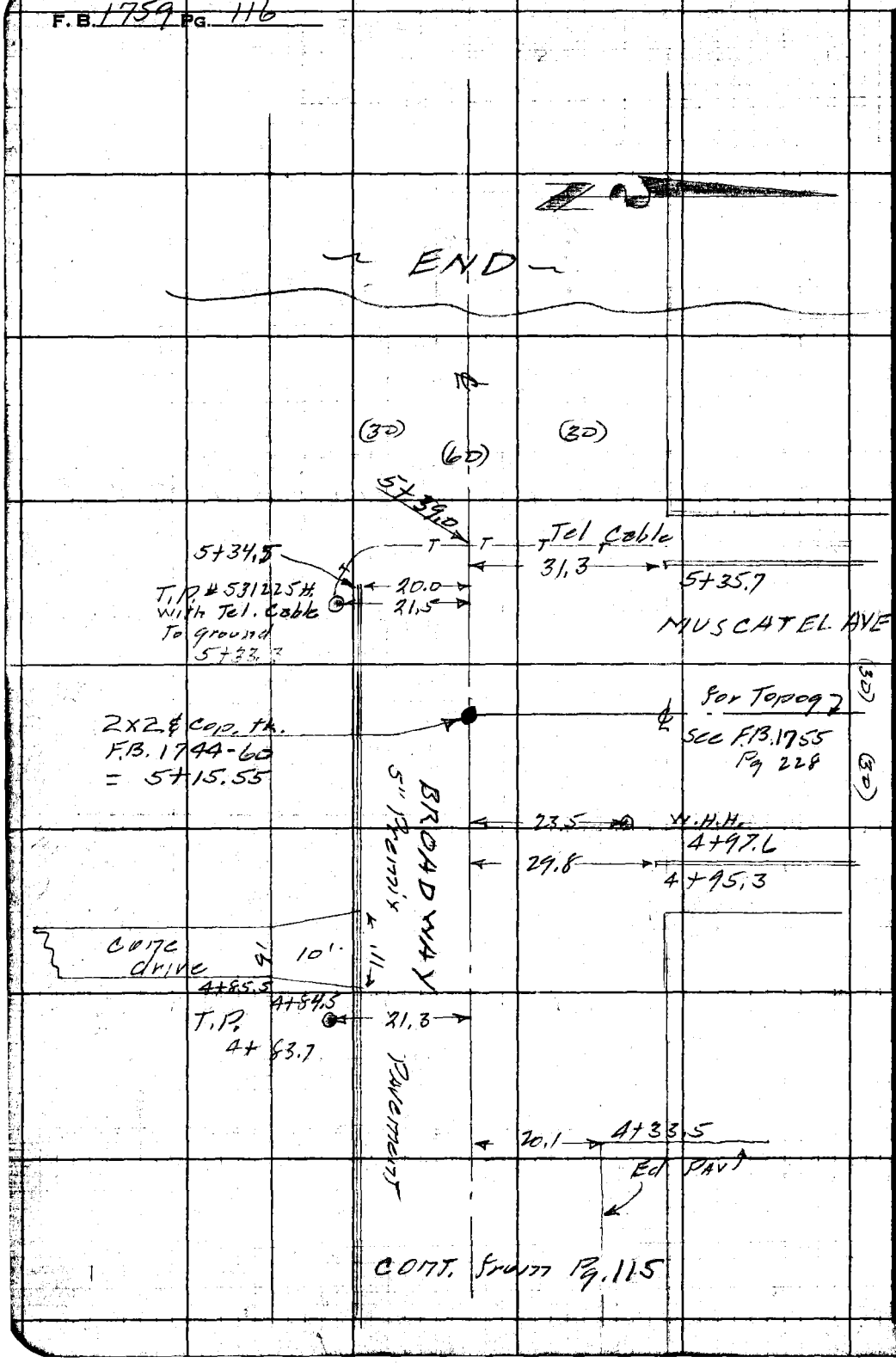

RETURN TO
LOS ANGELES COUNTY SURVEYOR
726 LOS ANGELES COUNTY
ENGINEERING BLDG.

Do not extend notes this side of this line.

Note: Any Additions or Changes on This Sheet Must be Made or Circled in Red Ink With Date and Name of Person Making Change.

Profile No.	Notes Red	Plotted	Job No. 1573	Division No.	F.B. 1759 Pg. 117
	Date	Date	Survey of		
X-Sec. No.	Notes Chkd.	Checked	Survey by Snyder	Notes A.S.	Date 9-25-52
	Date	Date	Map No.	Indexed C. Jonnson	

ACACIA ST

"X" SECTIONS

ON

BROADWAY

between

Acacia ST & Muscatel Ave To North

Snyder
Stangeland
Anderson
Maldonado
Yakimof

STATION	B.S.	H.I.	F.S.	ELEV.

NOTE: ANY ADDITIONS OR CHANGES ON THIS SHEET MUST BE MADE OR CIRCLED IN RED INK, WITH DATE AND NAME OF PERSON MAKING CHANGE.

Do not extend notes this side of this line.

PLEASE RETURN TO
LOS ANGELES COUNTY SURVEYOR
726 LOS ANGELES COUNTY
ENGINEERING BLDG.

761-298 307 10-51

76L298 307 10-51

PLEASE RETURN TO

LOS ANGELES COUNTY SURVEYOR
726 LOS ANGELES COUNTY
ENGINEERING BLDG.

NOTE: ANY ADDITIONS OR CHANGES ON THIS SHEET MUST BE MADE OR CIRCLED IN RED INK, WITH DATE AND NAME OF PERSON MAKING CHANGE.

Do not extend notes this side of this line.

STATION	B. S.	H. I.	F. S.	ELEV.	LEFT OR SOUTH	℄ RIGHT OR NORTH
B.M. WM 691	491	399.39		394.48	B.M. W.M. 691 ELEV 394.484 FB 1642/40	
					BROADWAY S. SIDE 120°± ℄ ACACIA ST	
					BT. SPK IN CURB 17° W. OF E. END OF CURB	
0+51 2/			88	390.2	25 2/ L. FLOWLINE E. END 18" CORR. CULVERT	
0+59 0/			108	388.2		24 5/ ℞ 24" COR. I. CULVERT E. END
0+60 0/			402	395.37	19 5/ LT. S.W. COR BRIDGE	
0+63 0/			353	395.86		℄ @ W. END OF BRIDGE
0+66 0/			390	395.49		21 7/ RT., N.W. COR BRIDGE
0+80 0/			390	395.49		℄
✓			424	395.15		22° TOP BANK
✓			61	393.3		30° S.E. COR LOT #3
✓			86	390.8		30° RT., THEN 10° ALONG E. ℞ LOT #3
✓			61	393.3		✓ ✓ 120° ✓
✓			49	394.5		✓ ✓ 240° ✓ N.E. COR LOT #3
1+00			428	395.11		℄ INT ACACIA
✓			462	394.77		18° GUT, EDGE RIT
✓			45	394.9		22° TOP BRK
✓			67	392.7		30° ℞
✓			446	394.93	8° ALONG ℄ ACACIA, PVT	
✓			799	391.40	75° ✓ ✓ PVT	

F.B. 1759 PG. 118 Job No. 1573 Division No. ____ Notes Red. ____ Plotted ____ Profile ____
Survey of ACACIA ST Date ____ Date ____ No. ____
Survey by SNYDER Notes A.C.S. Notes Chkd. ____ Checked ____ X-Sec. ____
Indexed C. Johnson Date ____ Date ____ No. ____

761 398 307 10-51

PLEASE RETURN TO
LOS ANGELES COUNTY SURVEYOR
726 LOS ANGELES COUNTY
ENGINEERING BLDG.

NOTE: ANY ADDITIONS OR CHANGES ON THIS SHEET MUST BE MADE OR CIRCLED IN RED INK, WITH DATE AND NAME OF PERSON MAKING CHANGE.

Do not extend notes this side of this line.

STATION	B. S.	H. I.	F. S.	ELEV.	LEFT OR SOUTH ℄ RIGHT OR NORTH
		399 39			75% LEFT ALONG ℄ ACACIA
1+00			819	391 20	" " , 13% E. EDGE PVT
"			79	391 5	" " , 20% E ℞
"			934	391 05	75% LEFT ALONG ℄ ACACIA THEN 11% W EDGE
"			77	391 7	" " " " 20% W ℞
"			1013	389 26	150% ALONG ℄ ACACIA
"			1050	388 89	" " 13% EDGE PVT EAST
"			102	389 2	" " 20% ℞
"			1051	388 88	150% ALONG ℄ ACACIA THEN 11% WEST
"			100	389 4	" " " " 20% ℞
T.P.	196	399.10	225	397 14	T.P.
1+30			49	394 2	30% LEFT N.E. COR LOT #7
1+96.5			546	393 64	20% LEFT GUT @ E. END CB
"			463	394 47	20% " TOP CB " "
2+00			484	394 26	℄
"			507	394 03	19% EDGE PVT
"			43	394 8	28% TOP BKR
"			52	393 9	30% ℞
"			51	394 0	30% ℞
2+11.5			51.5	393 95	26% GUT @ E END
"			446	394 64	26% TOP CB "

Profile Notes Red ____ Plotted ____ Job No. 1573 Division No. ____ F.B. 1759 Pg. 119
No. ____ Date ____ Date ____ Survey of ____
X-Sec. ____ Notes Chkd ____ Checked ____ Survey by SNYDER Notes A.C.S. Date 9-24-52
No. ____ Date ____ Date ____ Map No. ____ Indexed P. Jamieson

76L298 307 10-51

PLEASE RETURN TO

LOS ANGELES COUNTY SURVEYOR
726 LOS ANGELES COUNTY
ENGINEERING BLDG.

NOTE: ANY ADDITIONS OR CHANGES ON THIS SHEET MUST BE MADE OR CIRCLED IN RED INK, WITH DATE AND NAME OF PERSON MAKING CHANGE.

Do not extend notes this side of this line.

F.B. 1759 Pg. 120 Job No. 1573 Division No. ___ Notes Red. ___ Plotted ___ No. ___ Profile
Survey of ACACIA ST Date ___ Date ___ No. ___ X-Sec.
Survey by SNYDER Notes A.C.S. Notes Chkd ___ Checked ___
Indexed C. Johnson Date ___ Date ___ Date ___

STATION	B. S.	H. I.	F. S.	ELEV.	LEFT OR SOUTH	& RIGHT OR NORTH
		399 10				
2+18%			5 90	39 5 70		26" GUT @ CATCH BASIN
✓			8 19	396 91		32% ± 24" CORR. CULVERT
2+30			5 28	393 82		26" GUT @ W END GB
✓			4 60	39 50		26" TOP GB ✓ ✓
2+48			5 66	393 44	20% GUT @ CATCH BASIN	
✓			4 61	39 49	20% TOP GB @ ✓ ✓	
✓			7 41	39 69	26% ± 18" CORR. P. CULVERT	
2+50			8 43	390 67	125% TOP 4" C.I.P. S.S. OUTLET	
NOTE! 1+98			105	38 6	(LEFT) 220% TOP 6" CLEANOUT V.C.P.	(E. SIDE H₂ IN BK 8836 ±)
2+50 ±			37	39 4		85% S.E. COR SAN GABRIEL UNION SCHOOL
✓			31	39 0		162% N.E. COR ✓ ✓
T.P.	479	399 42	447	394 63	T.P.	
2+70%			10.2	389 2	(LEFT) 220% TOP 6" CLEANOUT V.C.P.	(W. SIDE H₂ IN BK ± 8836)
2+72% ±			10.1	389 3	330% S.E. COR LOT #10	
✓			3 05	396 37	(RIGHT) FLOOR REST ROOM SAN GABRIEL SCHOOL	FB 1759/115
✓			35	395 9	APROX LOC GROUND OVER CESSPOOL ✓ ✓	✓ ✓
3+00			510	394 32		
			529	394 13		26% GUT
			426	395 16		50% PVT PARKING AREA
			552	393 90	20% GUT	

761 298 307 10-51

PLEASE RETURN TO
LOS ANGELES COUNTY SURVEYOR
726 LOS ANGELES COUNTY
ENGINEERING BLDG.

NOTE: ANY ADDITIONS OR CHANGES ON THIS SHEET MUST BE MADE OR CIRCLED IN RED INK, WITH DATE AND NAME OF PERSON MAKING CHANGE.

Do not extend notes this side of this line.

STATION	B. S.	H. I.	F. S.	ELEV.	LEFT OR SOUTH ℄ RIGHT ℄ H
		399 42			
3+00			474	394 68	20°/ Top Cb
✓			49	394 5	25°/ Top Brk
✓			56	393 8	30°/ R
✓			80	391 4	175°/ S.E. Cor Hs # 8854
T.P.	524	399 71	495	394 47	T.P.
			40	395 7	S.W. Cor San Gabriel U. School See F.B. 17
			31	396 6	N.W. Cor — — — — F.B. 17
			50	394 7	S.W. Cor Lot 3 (San Gabriel Union
			17	398 0	N.W. Cor Lot 3 — — —
3+45			520	394 51	℄
			549	394 22	21' R Ed. Pav
4+00			510	394 61	℄
			53	394 4	21' R Ed. Pa
			43	395 4	30' R P/L
			535	394 36	20' L Gutter
			450	395 21	20' L Top Curb
			51	394 6	30' L P/L
T.P.	598	400 57	512	394 59	
4+85			556	395 01	℄
			592	394 65	20' R Gutter

Profile No. ____ Notes Red ____ Plotted ____ Job No. 1573 Division No. ____ F.B. 1759 Pg. 121
X-Sec. No. ____ Date ____ Date ____ Survey of Alcacia St
Notes Chkd. ____ Checked ____ Survey by Snyder Notes Date 9-24-52
No. ____ Date ____ Date ____ Map No. ____ Indexed C. Johnson Date ____

76L298 307 10-51

PLEASE RETURN TO

LOS ANGELES COUNTY SURVEYOR
726 LOS ANGELES COUNTY
ENGINEERING BLDG.

NOTE: ANY ADDITIONS OR CHANGES ON THIS SHEET MUST BE MADE OR CIRCLED IN RED INK, WITH DATE AND NAME OF PERSON MAKING CHANGE.

Do not extend notes this side of this line.

STATION	B. S.	H. I.	F. S.	ELEV.	Left (S)	℄ Right (N)
4+85		400 57	51	395 5		30' R S.W COR LOT 1
			573	394 84	20' L Gutter	
			487	395 70	20' L Top curb	
			49	395 7	30' L N.W COR LOT 4	
			83	392 3	220' L Along West Line of Lot 4	
5+00			550	395 07		℄
5+15.55			545	395 12	INT Broadway ℄	
			581	394 76	" 20' R Gutter ℄ Muscatel	
			441	396 16	" 100' R ℄ Muscatel	
			486	395 71	" " then 20' E Gutter	
			440	396 17	" " " " Top curb	
			40	396 6	" " " 30 E P/L	
			493	395 64	" " then 20' W Gutter	
			442	396 15	" " " " Top Curb	
			33	397 3	" " " 30' W P/L	
5+34.5			535	395 22		℄
"			559	394 98	20' L Gutter	
"			474	395 83	20' L Top curb W.end	
"			47	395 9	30' L P/L	
5+35.7			571	394 86		31.3 Gutter
			532	395 25		" Top curb S.end.

F.B. 1759 PG. 122 Job No. 1573 Division No. Notes Red. Plotted Profile No.
Survey of ACACIA ST Date Date X-Sec.
Survey by SNYDER Notes A.C.S. Notes Chkd. Checked
Indexed C. Johnson Date Date No.

761 298 307 10-51

PLEASE RETURN TO
LOS ANGELES COUNTY SURVEYOR
726 LOS ANGELES COUNTY
ENGINEERING BLDG.

NOTE: ANY ADDITIONS OR CHANGES ON THIS SHEET MUST BE MADE OR CIRCLED IN RED INK, WITH DATE AND NAME OF PERSON MAKING CHANGE.

Do not extend notes this side of this line.

STATION	B. S.	H. I.	F. S.	ELEV.	Left (S)	℄ Right (N)
		400 57				
4+95.3			584	394 73		29.8' R Gutter
✓			540	395 17		29.8' R Top cu
6+00			506	395 51		℄
			533	395 24		18' R' Ed. Pav
			38	396 8		30' R P/L
			549	395 08	20' L Gutter	
			45	396 1	23' L Top Bk	
			46	396 0	30' L P/L	
B.M. W.M. 692			470	395 87	B.M. WM692 Elev. 395,876 F.B. 164 Broadway (S. Side) at Muscatel (To North) BT. Spk in Curb 3' W ℄ Prod. of Muscatel Ave.	

Profile Notes Red ____ Plotted ____ Job No. 1573 Division No. ____ F.B. 1759 Pg. 173
No. ____ Date ____ Date ____ Survey of Acacia St
X-Sec. Notes Chkd. ____ Checked ____ Survey by Snyder Notes PBS Date 9-25-52
No. ____ Date ____ Date ____ Map No. ____ Indexed ____ Date ____

F.B. 1759 PG. 124 Job No. _____ Division No. _____ Notes Red. _____ Plotted _____ Profile

Survey of _____ Date _____ Date _____ No. _____

Survey by _____ Notes _____ Notes Chkd. _____ Checked _____ X-Sec.

Indexed _____ Date _____ Date _____ Date _____ No. _____

STATION	B. S.	H. I.	F. S.	ELEV.

76L298 307 10-51

PLEASE RETURN TO

LOS ANGELES COUNTY SURVEYOR
726 LOS ANGELES COUNTY
ENGINEERING BLDG.

Do not extend notes this side of this line.

NOTE: ANY ADDITIONS OR CHANGES ON THIS SHEET MUST BE MADE OR CIRCLED IN RED INK, WITH DATE AND NAME OF PERSON MAKING CHANGE.

Notes Ch'd by	Survey of ACACIA ST	F.B. 1759 Pg. 175
Map No.	W. O. 1573 Tape No. St'd °F	
Office Work	Surveyed by Snyder	
Checked	Notes PRS. Date 9-17-54	
Date	Indexed	

C.I. 1573
ACACIA ST.

Location of Improvements
in
Prop. S.S. R/W along N. Prop line of S.P.R.R. R/W
between
A Point 201.74 E. of Acacia ST. East. To
Rosemead Blvd.

Snyder
Stangeland
Anderson
Yakimof

Note: Any Additions or Changes on This Sheet Must be Made or Circled in Red Ink With Date and Name of Person Making Change.

Do not extend notes this side of this line.

RETURN TO
LOS ANGELES COUNTY SURVEYOR
726 LOS ANGELES COUNTY
ENGINEERING BLDG.

76F3095 247 2-51

F. B. 1759 PG. 126

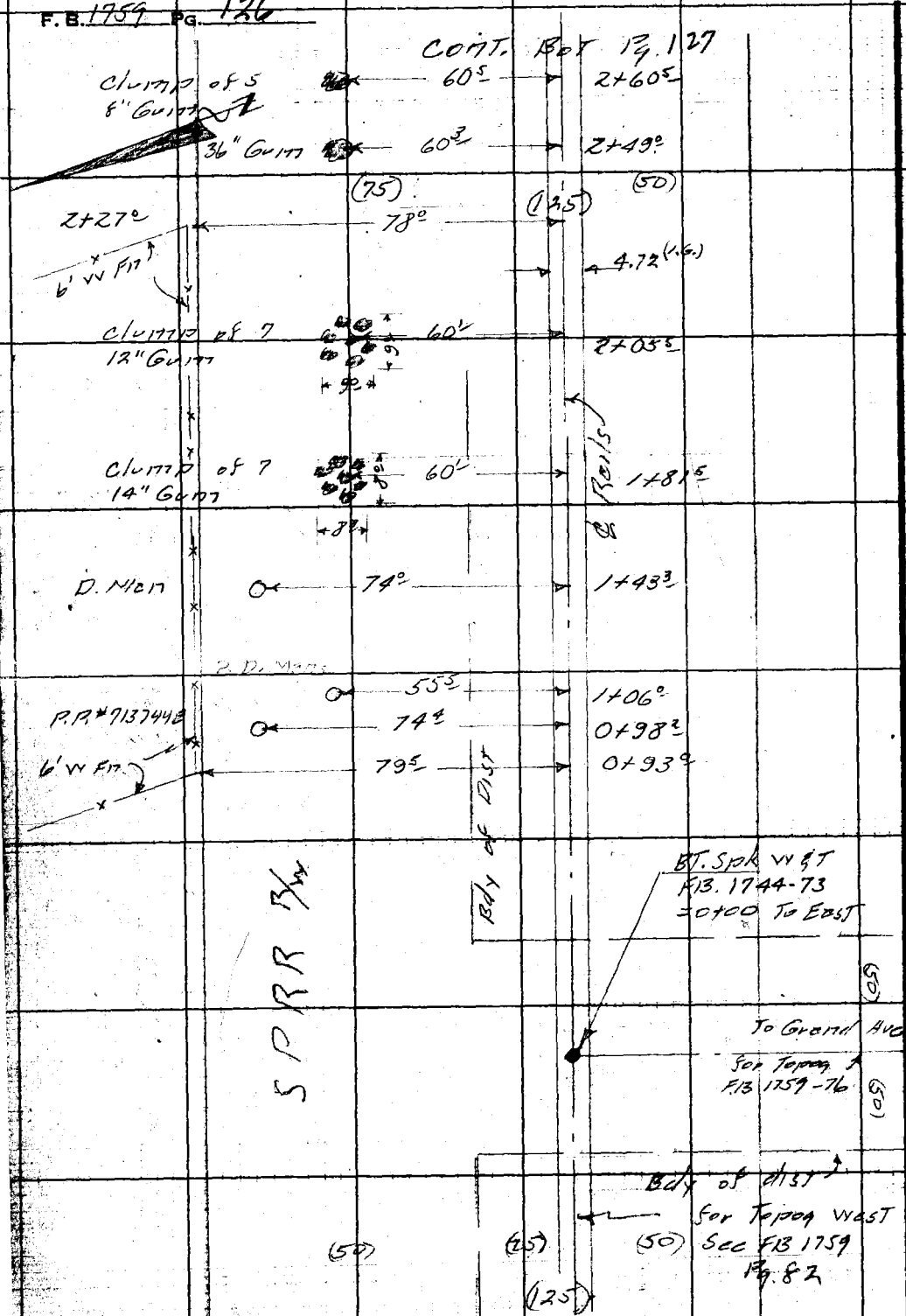

RETURN TO
LOS ANGELES COUNTY SURVEYOR
726 LOS ANGELES COUNTY
ENGINEERING BLDG.

Do not extend notes this side of this line.

Note: Any Additions or Changes on This Sheet Must be Made or Circled in Red Ink With Date and Name of Person Making Change.

Notes Ck'd by	Survey of Acacia St	F.B. 1759 Pg. 127
Map No.	W.O. 1573 Tape No. St'd. °F	
Office Work	Surveyed by Snyder	
Checked	Notes PRS Date 9-19-52	
Date	Indexed	

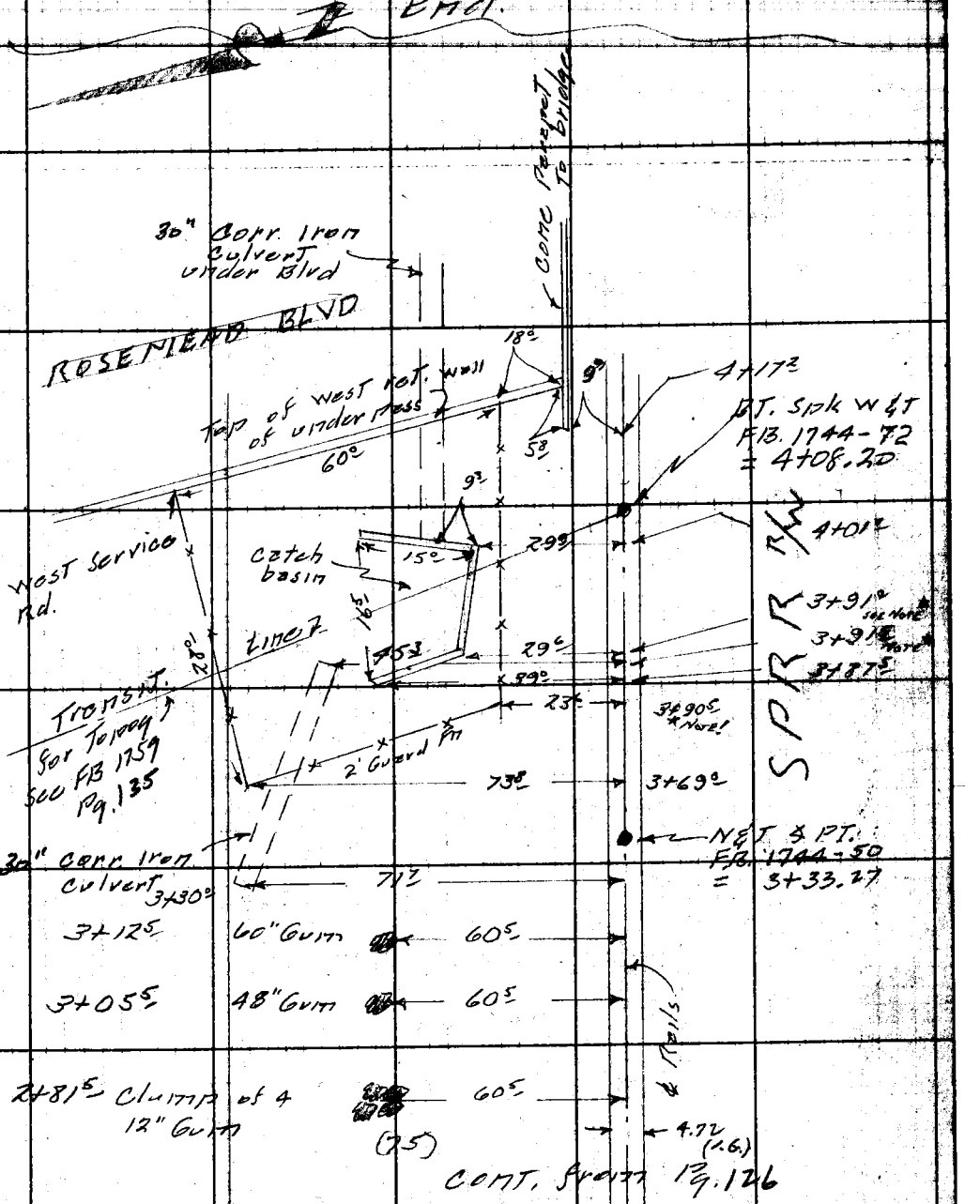

Note: Any Additions or Changes on This Sheet Must be Made or Circled in Red Ink With Date and Name of Person Making Change.

Do not extend notes this side of this line.

RETURN TO
LOS ANGELES COUNTY SURVEYOR
726 LOS ANGELES COUNTY
ENGINEERING BLDG.

76F3095 247 2-51

RETURN TO
LOS ANGELES COUNTY SURVEYOR
726 LOS ANGELES COUNTY
ENGINEERING BLDG.

Note: Any Additions or Changes on This Sheet Must be Made or Circled in Red Ink With Date and Name of Person Making Change.

Do not extend notes this side of this line.

F.B. 1759 PG. 126

Profile	Notes Red	Plotted	Job No. 1573	Division No.	F.B. 1759 Pg. 129
No.	Date	Date	Survey of Acacia St		
X-Sec.	Notes Chkd.	Checked	Survey by Snyder Notes A.S.	Date 9-25-52	
No.	Date	Date	Map No.	Indexed O. Johnson	

ACACIA ST.

"X" SECTIONS
on.
S.S. R/W along N. Prop. line of
S.P.R.R. R/W
between
A point 201.74 E. of Acacia St. East
to Rosemead Blvd.

Snyder
Steingeland
Anderson
Maldonado
Yakimof

STATION	B.S.	H.I.	F.S.	ELEV.

NOTE: ANY ADDITIONS OR CHANGES ON THIS SHEET MUST BE MADE OR CIRCLED IN RED INK, WITH DATE AND NAME OF PERSON MAKING CHANGE.

Do not extend notes this side of this line.

PLEASE RETURN TO
LOS ANGELES COUNTY SURVEYOR
726 LOS ANGELES COUNTY
ENGINEERING BLDG.

761-298 307 10-51

76L298 307 10-51

PLEASE RETURN TO

LOS ANGELES COUNTY SURVEYOR
726 LOS ANGELES COUNTY
ENGINEERING BLDG.

NOTE: ANY ADDITIONS OR CHANGES ON THIS SHEET MUST BE MADE OR CIRCLED IN RED INK, WITH DATE AND NAME OF PERSON MAKING CHANGE.

Do not extend notes this side of this line.

STATION	B. S.	H. I.	F. S.	ELEV.	ALL SHOTS TO LEFT OR NORTH
B.M. WM 667	258	360.40		357.82	B.M. WM 667 Elev. 357.821 F.B. 1642-22 S.P.R.R. R/W (N side Rails) 135'± E of ℄ of Acacia St. BT. Side in N.W. cor Signal Base # 4921
0+00			401	356.39	℄ S.P.R.R. R/W INT LINE FROM SOUTH
✓			54	355.0	8°/ TOE BALLAST
✓			71	353.3	75°/ No. ℞ S.P.R.R. R/W
✓			73	353.1	100°/ GRND
0+80			485	355.55	℄ R/W
✓			62	354.2	8°/ TOE ROCK BALLAST
✓			75	352.9	75°/ TOP BRK No. ℞ R/W
✓			88	351.6	80°/ BOT BRK
✓			91	351.3	100°/ GRND
✓			83	352.1	150°/ GRND
T.P.	317	358.25	532	355.08	T.P.
1+00			287	355.38	℄ R/W
✓			41	354.2	8°/ TOE BALLAST
✓			56	352.7	75°/ No ℞ TOP BRK
✓			77	350.6	79°/ BOT BRK
✓			81	350.2	95°/ BOT BRK
✓			72	351.1	135°/ GRND

F.B. 1759 PG. 130 Job No. 1573 Division No. ____ Notes Red. ____ Plotted ____ Profile ____
Survey of ACACIA ST. Date ____ Date ____ No. ____
Survey by SNYDER Notes A.C.S. Notes Chkd. ____ Checked ____ X-Sec. ____
Indexed C. Johnson Date ____ Date ____ No. ____

761 298 307 10-51

PLEASE RETURN TO
LOS ANGELES COUNTY SURVEYOR
726 LOS ANGELES COUNTY
ENGINEERING BLDG.

NOTE: ANY ADDITIONS OR CHANGES ON THIS SHEET MUST BE MADE OR CIRCLED IN RED INK, WITH DATE AND NAME OF PERSON MAKING CHANGE.

Do not extend notes this side of this line.

STATION	B. S.	H. I.	F. S.	ELEV.	ALL SHOTS TO LEFT OR NORTH	
		358 25				
1+50			336	35489		℄ S.P.R.R. R/W
✓			46	3537	8% TOE ROCK BALLAST	
✓			58	3525	50% BRK	
✓			50	3533	73% TOP BRK	
✓			64	3519	75% No. PL	
✓			83	3500	80% BOT BRK	
✓			82	3501	95% BOT BRK	
✓			71	3512	125% GRND	
2+00			375	35450		℄
✓			51	3532	8% TOE BAL	
✓			57	3526	37% BRK	
✓			43	3540	60% BRK	
✓			45	3538	70% BRK	
✓			69	3514	75% No. PL	
✓			92	3491	80% BOT BRK	
✓			80	3503	100% GRND	
✓			60	3523	120% GRND	
T.P.	316	35724	417	35408	T.P.	
2+50			329	35395		℄
			46	3526	8% T	

Profile
No. ____ Date ____ Notes Red ____ Plotted ____ Job No. 1573 Division No. ____
X-Sec. Notes Chkd. ____ Checked ____ Survey of Acacia Sc
No. ____ Date ____ Date ____ Survey by Snyder Notes A.G.S. Date 9-25-52
Map No. ____ Indexed C. Johnson

F.B. 1759 Pg. 131

76L298 307 10-51

PLEASE RETURN TO

LOS ANGELES COUNTY SURVEYOR
726 LOS ANGELES COUNTY
ENGINEERING BLDG.

NOTE: ANY ADDITIONS OR CHANGES ON THIS SHEET MUST BE MADE OR CIRCLED IN RED INK, WITH DATE AND NAME OF PERSON MAKING CHANGE.

Do not extend notes this side of this line.

STATION	B. S.	H. I.	F. S.	ELEV.	ALL SHOTS TO LEFT OR NORTH	
		357 24				
2+50			51	35[illegible]1	35% BRK	
✓			37	353 5	65% BRK	
✓			42	353 0	72% TOP BRK	
✓			65	350 7	75% No. ℞	
✓			84	346 3	80% BOT BRK	
✓			84	346 3	100% ✓ ✓	
✓			40	353 2	125% GRND	
3+00			370	353 5		℄ S.P.R.R. R/W
✓			50	352 2	8% TOE BALLAST	
✓			57	35[illegible]	40% BRK	
✓			44	35[illegible]	58% BRK	
✓			53	35[illegible]	70% BRK	
✓			85	346 7	75% No ℞	
✓			90	34[illegible]	81% BOT BRK	
✓			50	352 2	95% GRND	
✓			44	352 3	120% GRND	
3+30			407	353 7		℄
✓			53	351 9	8% TOE BAL.	
✓			58	351 4	40% GRND, BRK	
✓			48	352 4	57% BRK	

F.B. 1759 Pg. 132 Job No. 1573 Division No. ____ Notes Red. ____ Plotted ____ Profile ____
Survey of ACACIA ST Date ____ Date ____ No. ____ X-Sec. ____
Survey by SNYDER Notes A.C.S. Notes Chkd. ____ Checked ____
Indexed ~~K. C. Johnson~~ Date ____ Date ____ Date ____ No. ____

76L298 307 10-51

PLEASE RETURN TO
LOS ANGELES COUNTY SURVEYOR
726 LOS ANGELES COUNTY
ENGINEERING BLDG.

NOTE: ANY ADDITIONS OR CHANGES ON THIS SHEET MUST BE MADE OR CIRCLED IN RED INK, WITH DATE AND NAME OF PERSON MAKING CHANGE.

Do not extend notes this side of this line.

STATION	B. S.	H. I.	F. S.	ELEV.	ALL SHOTS TO LEFT OR NORTH
		357 24			
3+30			51	352 1	67°/ GRND
✓			96	3476	71 7/ FLOW LINE 30" CULVERT W. E[illegible]
✓			72	3500	75°/ No. ℞, DRAW
✓			53	3519	80°/ TOP BNK
✓			49	3523	100°/ GRND
✓			45	3527	125°/ GRND
3+[illegible]65			440	35284	℄
✓			55	3517	8°/ TOE BALLAST
✓			53	3519	40°/ GRND
✓			49	3523	75°/ No. ℞ S.E. COR ± LOT #102
✓			48	3524	90°/ GRND
3+87 5/			542	35182	39°/ N.W. COR CATCHMENT Top
3+91			542	35182	29°/ S.W. ✓ ✓ "
4+01 7 NOTE			547	35177	29°/ S.E. ✓ ✓ "
✓			543	35181	44° N.E. ✓ ✓ "
NOTE 3+91 5			1056	34668	45 3/ FLOW LINE 30" COR/ I.P. CULVERT
—			1066	34658	35°/± CNTR OF CATCHMENT B[illegible]
3+95			514	35210	75°/ GUT @ E. SIDE SERVICE ROAD

(OVER)

Profile No. ____ Notes Red. ____ Plotted ____ Job No. 1573 Division No. ____ F.B. 1759 Pg. 133
X-Sec. No. ____ Date ____ Date ____ Survey of ACACIA
Notes Chkd. ____ Checked ____ Survey by SNYDER Notes [illegible] Date [illegible]-52
No. ____ Date ____ Date ____ Map No. ____ Date ____

76L298 307 10-51

PLEASE RETURN TO

LOS ANGELES COUNTY SURVEYOR

726 LOS ANGELES COUNTY
ENGINEERING BLDG.

NOTE: ANY ADDITIONS OR CHANGES ON THIS SHEET MUST BE MADE OR CIRCLED IN RED INK, WITH DATE AND NAME OF PERSON MAKING CHANGE.

Do not extend notes this side of this line.

STATION	B. S.	H. I.	F. S.	ELEV.	ALL SHOTS TO LEFT OR NORTH
		357 24			
BMW.M.-668			4 72	352 52	B.M.W.M 668 ELEV 352.517 FB 1642/23
					ROSEMEAD BLVD W. SIDE OF W. SERVICE ROAD
					100'± No. OF ℄ S.P.R.R RAILS BT SPK IN CURB
					25'± No. OF S. END OF CURB

F.B. 1759 PG. 134 Job No. 1573 Division No. ____ Notes Red. ____ Plotted ____ Profile ____

Survey of ALACIA ST Date ____ Date ____ No. ____

Survey by SNYDER Notes A.C.S. Notes Chkd. ____ Checked ____ X-Sec. ____

Indexed C. Johnson Date ____ Date ____ No. ____

F.B. 1759 Pg. 135

Notes Ck'd by	Survey of Acacia St.
Map No.	W. O. 1573 Tape No. St'd °F
Office Work	Surveyed by Snyder
Checked	Notes Snyder Date 9-24-52
Date	Indexed

C.I. 1573

ACACIA ST.

Location of Improvements

on

West Service Rd, of ROSEMEAD BLVD &

West Side of ROSEMEAD BLVD

between

S.P.R.R. R/W & Eaton Wash

Snyder
Stangeland
Anderson
Maldonado
Yakimof

Note: Any Additions or Changes on This Sheet Must be Made or Circled in Red Ink With Date and Name of Person Making Change.

Do not extend notes this side of this line.

RETURN TO
LOS ANGELES COUNTY SURVEYOR
726 LOS ANGELES COUNTY
ENGINEERING BLDG.

76F3095 247 2-51

F.B. 1759 PG. 136

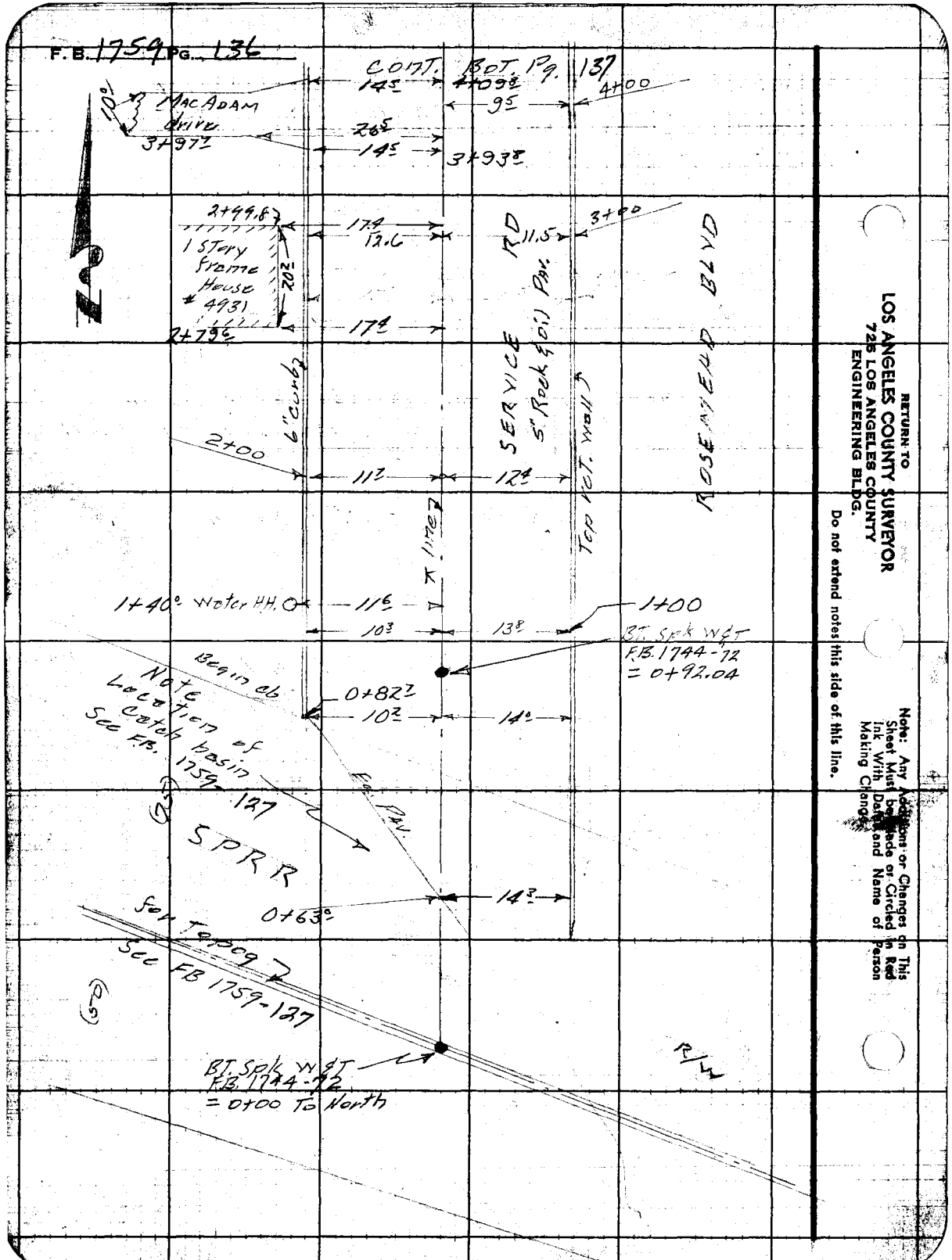

RETURN TO
LOS ANGELES COUNTY SURVEYOR
725 LOS ANGELES COUNTY
ENGINEERING BLDG.

Do not extend notes this side of this line.

Note: Any Additions or Changes on This Sheet Must be Made or Circled in Red Ink With Date and Name of Person Making Changes.

Notes Ck'd by	Survey of Acacia St.	F.B. 1759 Pg. 137
Map No.	W. O. 1573 Tape No. St'd °F	
Office Work	Surveyed by Snyder	
Checked	Notes R.R.S. Date 9-24-52	
Date	Indexed	

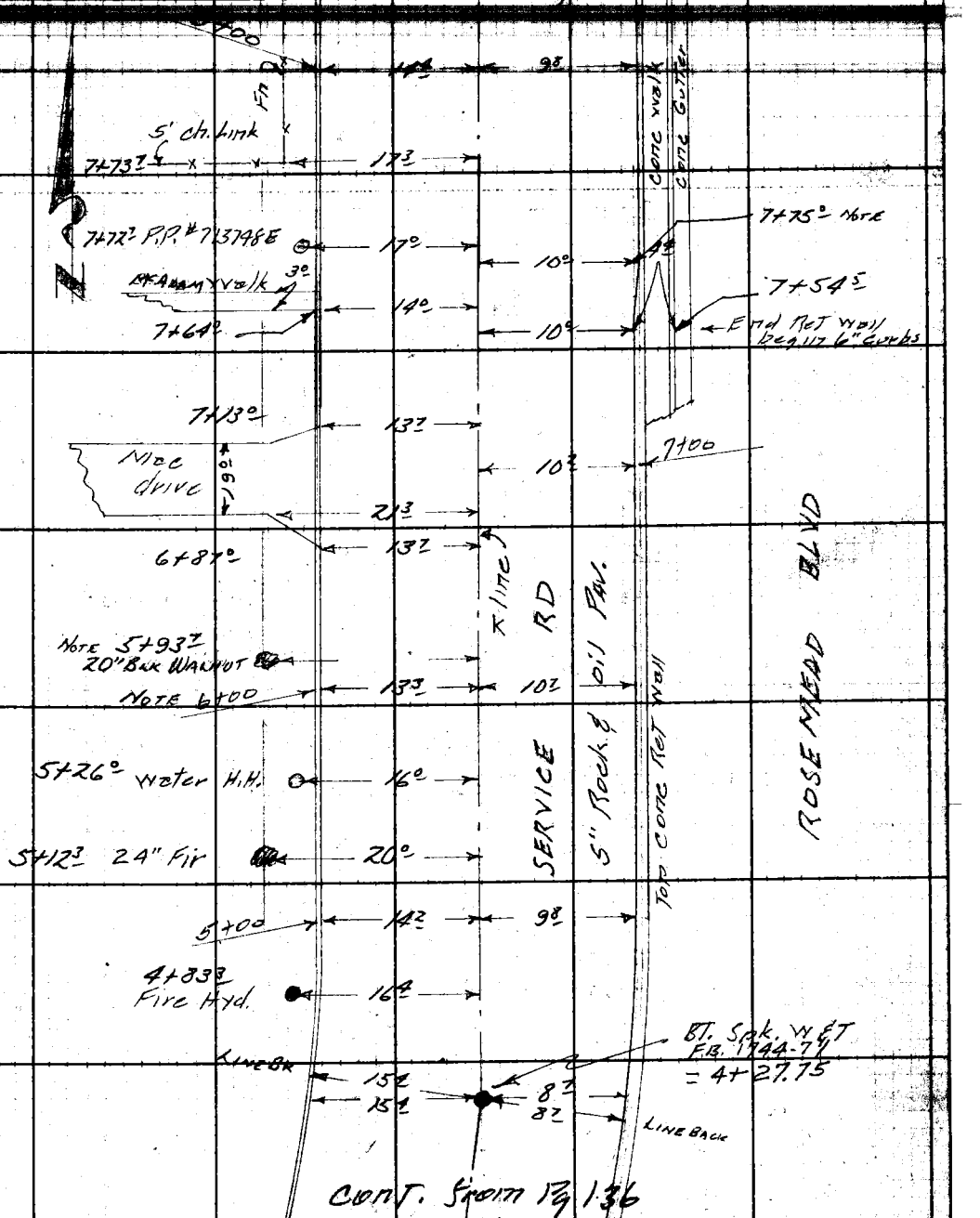

Cont. from Pg 136

Notes: Any Additions or Changes on This Sheet Must be Made or Circled in Red Ink With Date and Name of Person Making Change.

Do not extend notes this side of this line.

RETURN TO
LOS ANGELES COUNTY SURVEYOR
726 LOS ANGELES COUNTY
ENGINEERING BLDG.

76F3095 247 2-51

F.B. 1759 Pg. 138

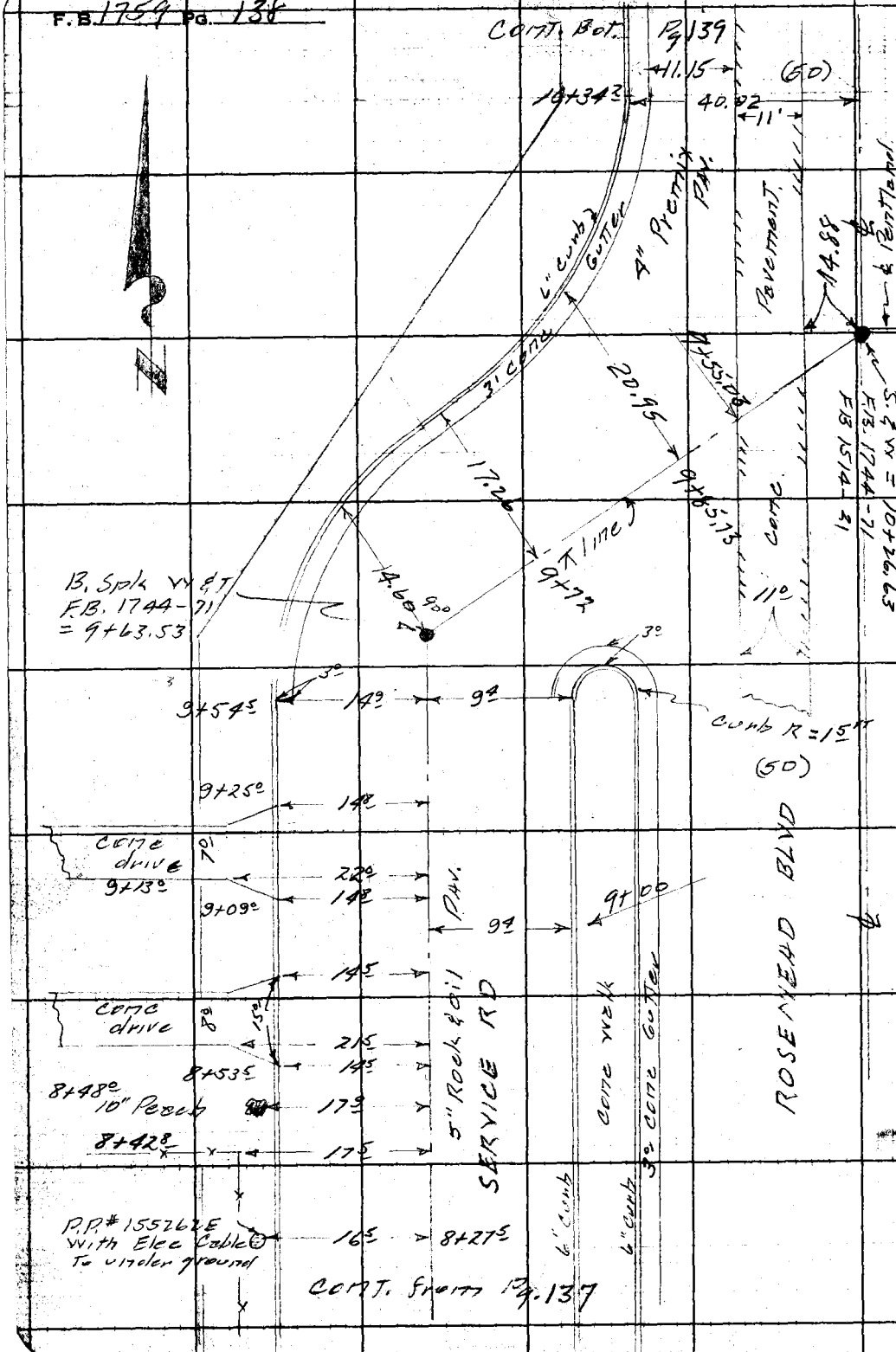

RETURN TO
LOS ANGELES COUNTY SURVEYOR
728 LOS ANGELES COUNTY
ENGINEERING BLDG.

Do not extend notes this side of this line.

Note: Any Additions or Changes on This Sheet Must be Made or Checked in Red Ink With Date and Name of Person Making Change.

Notes Ck'd by	Survey of Acacia St	F. B. 1759 Pg. 139
Map No.	W. O. 1373 Tape No. St'd. °F	
Office Work	Surveyed by Snyder	
Checked	Notes PRS Date 9-52	
Date	Indexed A. C. Jones	

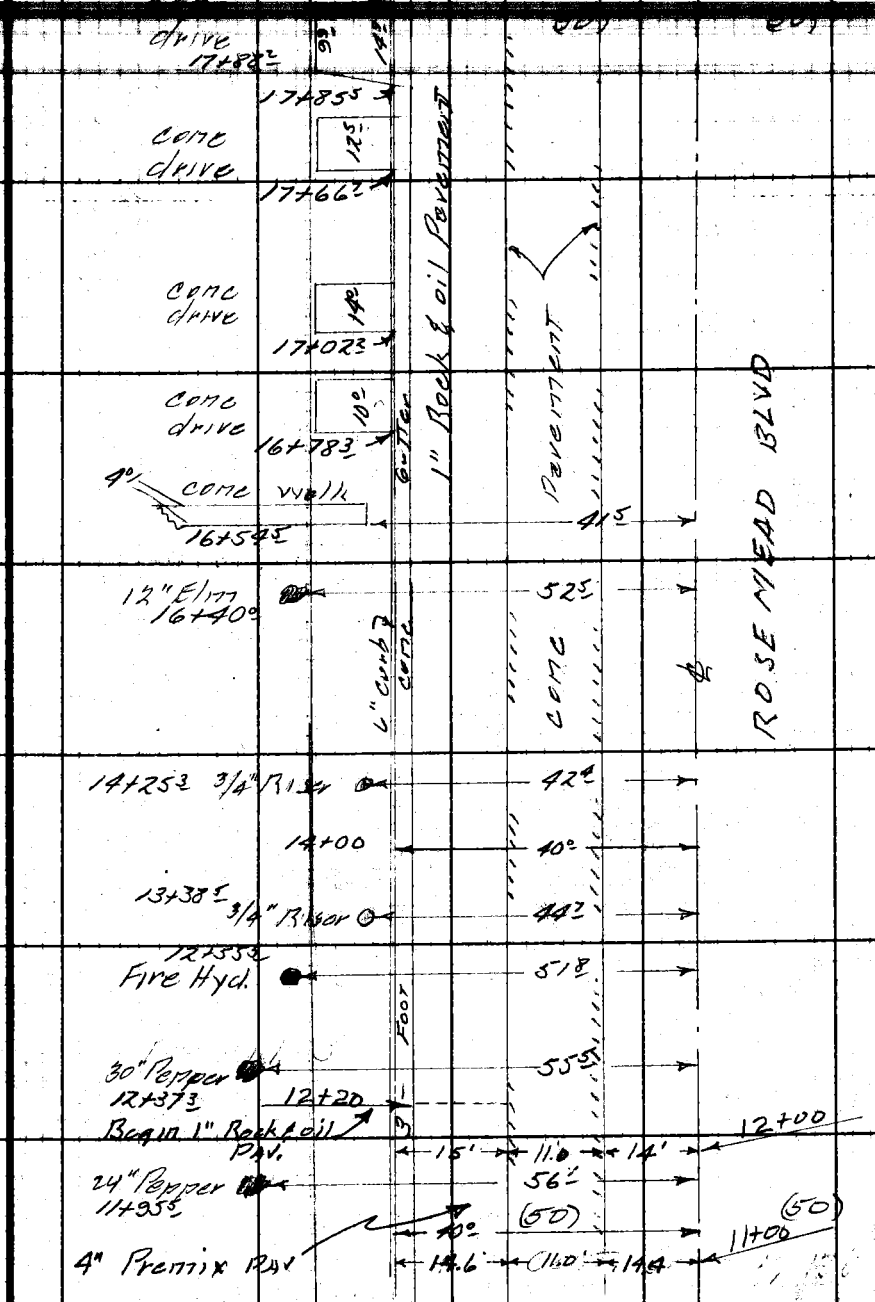

Note: Any Additions or Changes on This Sheet Must be Made or Circled in Red Ink With Date and Name of Person Making Change.

Do not extend notes this side of this line.

RETURN TO
LOS ANGELES COUNTY SURVEYOR
726 LOS ANGELES COUNTY
ENGINEERING BLDG.

76F309S 247 2-51

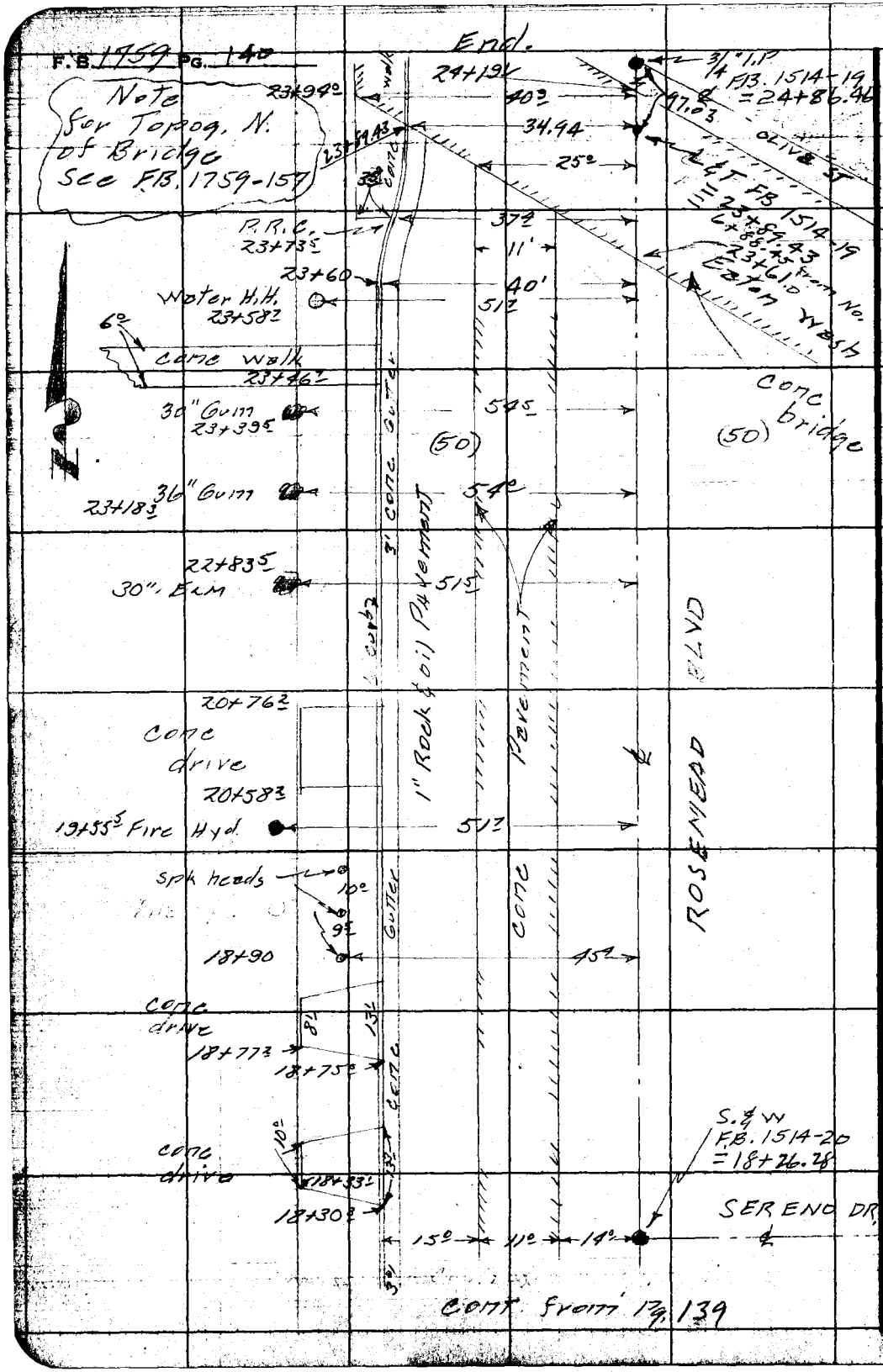

RETURN TO
LOS ANGELES COUNTY SURVEYOR
726 LOS ANGELES COUNTY
ENGINEERING BLDG.
Do not extend notes this side of this line.
Note: Any Additions or Changes on This Sheet Must be Made or Circled in Red Ink With Date and Name of Person Making Change.

Profile No. ____ Notes Red ____ Plotted ____ Job No. 1573 Division No. ____ F.B. 1759 Pg. 141

Date ____ Date ____ Survey of ACACIA ST

X-Sec. No. ____ Notes Chkd ____ Checked ____ Survey by Snyder Notes A.S. Date 9-26-52

Date ____ Date ____ Map No. ____ Indexed G. Johnson Date ____

ACACIA ST.

"X" SECTIONS

on

West Service Rd. of Rosemead Blvd.

& W. Side ROSEMEAD BLVD

between

S.P.R.R. R/W & EATON WASH

Snyder

Stengeland

Anderson

Maldonado

Yakimof

STATION	B.S.	H.I.	F.S.	ELEV.

NOTE: ANY ADDITIONS OR CHANGES ON THIS SHEET MUST BE MADE OR CIRCLED IN RED INK, WITH DATE AND NAME OF PERSON MAKING CHANGE.

PLEASE RETURN TO

LOS ANGELES COUNTY SURVEYOR

726 LOS ANGELES COUNTY ENGINEERING BLDG.

Do not extend notes this side of this line.

76L298 307 10-51

76L298 307 10-51

PLEASE RETURN TO

LOS ANGELES COUNTY SURVEYOR
726 LOS ANGELES COUNTY
ENGINEERING BLDG.

NOTE: ANY ADDITIONS OR CHANGES ON THIS SHEET MUST BE MADE OR CIRCLED IN RED INK, WITH DATE AND NAME OF PERSON MAKING CHANGE.

Do not extend notes this side of this line.

STATION	B. S.	H. I.	F. S.	ELEV.	Left (W) ⊼ line Right (E)
B.M. WM 668	651	359 03		352 52	B.M.-WM 668 Elev. 352.517 F.B. 1642-23 Rosemead Blvd. W side of West Service Rd. 100' ± No of S.P.R.R. ℄ BT. Spk in Curb 25' N. of S. end.
0+00			660	352 43	⊼ line INT ℄ RAILS S.P.R.R
0+63.01			71	351 [illegible]	⊼ line @ EDGE PVT
✓			655	352 48	14.3' PVT, G[illegible]
✓			645	352 58	14.3' TOP RET WALL
0+82.2			715	351 88	⊼ line
✓			702	352 01	14.0' GUT, PVT
✓			642	352 61	14.0' TOP RET WALL
✓			729	351 74	10.2' GUT
✓			655	352 48	10.2' TOP CURB
			67	352 3	S.E. COR LOT #102
1+00			701	352 02	⊼ line
2+00			635	352 68	⊼ line
✓			631	352 72	12.4' GUT
✓			557	353 46	12.4' TOP RET WALL
✓			656	352 47	11.7' GUT
✓			590	353 13	11.7' TOP CB

F.B. 1759 PG. 142 Job No. 1573 Division No. Notes Red. Plotted Profile
Survey of Acacia St. Date Date No.
Survey by Snyder Notes AS Notes Chkd. Checked X-Sec.
Indexed C. Johnson Date 9-26-52 Date No.

76L298 307 10-51

PLEASE RETURN TO

LOS ANGELES COUNTY SURVEYOR

726 LOS ANGELES COUNTY
ENGINEERING BLDG.

NOTE: ANY ADDITIONS OR CHANGES ON THIS SHEET MUST BE MADE OR CIRCLED IN RED INK, WITH DATE AND NAME OF PERSON MAKING CHANGE.

Do not extend notes this side of this line.

STATION	B. S.	H. I.	F. S.	ELEV.	LEFT OR WEST ⊼ line	RIGHT OR E
		359 03				
2+00			59	353 1	22⁰/ GRND	
3+00			528	353 75		⊼ line
✓			526	353 77		11⁵/ GUT
✓			460	354 43		11⁵/ TOP RET
✓			564	353 39	12⁶/ GUT	
✓			495	354 08	12⁶/ TOP CB	
✓			52	353 8	22⁶/ GRND	
—			366	355 37	TOP FLOOR @ THRESHOLD	
					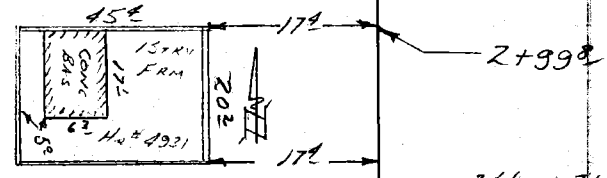	
NOTE 2+99⁸			1026	348 77	CONC FLR BAS SHOWN ABOVE 3.66 +6.6 = 10.26	
4+00			408	354 95		⊼ line
✓			413	354 90		9⁵/ GUT
✓			349	355 54		9⁵/ TOP RET WA
✓			440	354 63	14⁵/ GUT	
✓			387	355 16	14⁵/ TOP CB	

Profile
No. ____ Date ____ Notes Red ____ Plotted ____ Job No. 1573 Division No. ____
X-Sec. Date ____ Notes Chkd. ____ Date ____ Survey of ____
No. ____ Date ____ Checked ____ Date ____ Survey by SNYDER Notes A.G.S. Date 9-26-56
Map No. ____ Indexed C. Jones Date ____

F.B. 1759 PG. 143

76L298 307 10-51

PLEASE RETURN TO

LOS ANGELES COUNTY SURVEYOR
726 LOS ANGELES COUNTY
ENGINEERING BLDG.

NOTE: ANY ADDITIONS OR CHANGES ON THIS SHEET MUST BE MADE OR CIRCLED IN RED INK, WITH DATE AND NAME OF PERSON MAKING CHANGE.

Do not extend notes this side of this line.

STATION	B. S.	H. I.	F. S.	ELEV.	LEFT OR WEST	⊼ line	RIGHT OR EAST
		359 03					
4+00			36	35[illegible] 1	24⁵/ GRND		
✓			32	35[illegible]	175⁰/ GRND		
✓			27	356 3			
4+27 75/			374	355 29		⊼ line	
5+00			286	356 17		⊼ line	
✓			295	356 08			9⁷/ GUT
✓			232	356 71			9⁷/ TOP RET WALL
✓			320	355 [illegible]3	14⁷/ GUT		
✓			254	356 49	14⁷/ TOP CB		
✓			21	356 [illegible]	25⁰/ GRND		
T.P.	749	363.67	285	35[illegible] 8	T.P.		
6+00			641	357 26		⊼ line	
✓			641	357 26			10⁷/ GUT
✓			567	358 [illegible]0			10⁷/ TOP RET WALL
✓			668	356 99	13³/ GUT		
✓			597	357 76	13³/ TOP CB		
✓			55	358 [illegible]	25⁰/ GRND		
7+00			520	358 [illegible]7		⊼ line	
✓			524	358 43			10⁷/ GUT
✓			443	359 24			10⁷/ TOP RET WALL

B. 1759 PG. 144 Job No. 1573 Division No. ____ Notes Red. ____ Plotted ____ Profile ____
Survey of ACACIA ST Date ____ Date ____ No. ____
Survey by SNYDER Notes A.C.S. Notes Chkd. ____ Checked ____ X-Sec. ____
Indexed K. C. Johnson Date ____ Date ____ No. ____

76L298 307 10-51

PLEASE RETURN TO

LOS ANGELES COUNTY SURVEYOR

726 LOS ANGELES COUNTY
ENGINEERING BLDG.

NOTE: ANY ADDITIONS OR CHANGES ON THIS SHEET MUST BE MADE OR CIRCLED IN RED INK, WITH DATE AND NAME OF PERSON MAKING CHANGE.

Do not extend notes this side of this line.

STATION	B. S.	H. I.	F. S.	ELEV.	LEFT OR WEST ⊼ line	RIGHT OR E
		363 67				
7+00			470	358 97		14 7/ Top Curb
✓			550	358 17		14 7/ Gut
✓			514	358 53		28 9/ W. Edge C
✓			484	358 83		54 7/ ℄ Rosemead
✓			543	358 24	13 7/ Gut	
✓			477	358 90	13 7/ Top Cb	
✓			50	358 7	25 0/ Grnd	
✓			37	360 0	150 0/ Grnd	
✓			29	360 8	300 0/ S.W. Cor Lot #98	
8+00			395	359 72	⊼ line	
✓			396	359 71		9 8/ Gut
✓			319	360 48		9 8/ Top Ret Wa
✓			327	360 40		13 3/ Top Curb
✓			405	359 62		13 3/ Gut
✓			360	360 07		28 4/ W. Edge C
✓			335	360 32		54 7/ ℄ Rosemead
✓			420	359 47	14 4/ Gut	
✓			344	360 23	14 4/ Top Cb	
✓			33	360 4	25 0/ Grnd	

Profile
No. ____ Date ____ Notes Red ____ Plotted ____ Job No. 573 Division No. ____
X-Sec. Notes Chkd ____ Date ____ Checked ____ Date ____ Survey of ____ Survey by Snyder Notes A.C.S. Date 9-26-52
No. ____ Date ____ Date ____ Map No. ____ Indexed C. Jordan

F.B. 1759 Pg. 195

76L298 307 10-51

PLEASE RETURN TO

LOS ANGELES COUNTY SURVEYOR
726 LOS ANGELES COUNTY
ENGINEERING BLDG.

NOTE: ANY ADDITIONS OR CHANGES ON THIS SHEET MUST BE MADE OR CIRCLED IN RED INK, WITH DATE AND NAME OF PERSON MAKING CHANGE.

Do not extend notes this side of this line.

STATION	B. S.	H. I.	F. S.	ELEV.	LEFT OR WEST	π line	RIGHT OR EAST
9+00		363 67	2 61	361 06		π line	
9+00			2 63	361 04			9 41 GUT
✓			1 85	361 82			9 41 TOP RET WALL
✓			1 93	361 74			13 81 TOP CB
✓			2 73	360 94			13 81 GUT
✓			2 24	361 43			28.9 W. EDGE CONC
✓			2 00	361 67			53 8 ℄ ROSEMD BLVD
✓			2 87	360 86	14 81 GUT		
✓			2 22	361 45	14 81 TOP CB		
✓			1 9	361 8	25 0 GRND		
T. P.	760	368 66	2 61	361 6	T. P.		
9+54			6 91	361 75		π LINE	
✓			6 87	361 79			9 41 GUT
✓			6 14	362 52			9 41 TOP CB
✓			6 12	362 54			12 41 TOP CB
✓			6 93	361 73			[illegible] GUT
✓			7 08	361 58	14 9 GUT @ B.C.		
✓			6 35	362 31	14 [illegible] TOP CB @ B.C.		
✓			6 4	362 3	25 [illegible] GRND		
9+63 53			6 80	361 86		π LINE @ ℄ PT	
9+72 01			6 66	362 00		π LINE	

F.B. 1759 Pg. 146 Job No. 1573 Division No. ____ Notes Red. ____ Plotted ____ Profile ____
Survey of ACACIA ST. Date ____ Date ____ No. ____
Survey by SNYDER Notes A.C.S. Notes Chkd. ____ Checked ____ X-Sec. ____
Indexed C. Johnson Date ____ Date ____ No. ____

761 298 307 10-51

PLEASE RETURN TO

LOS ANGELES COUNTY SURVEYOR

726 LOS ANGELES COUNTY
ENGINEERING BLDG.

NOTE: ANY ADDITIONS OR CHANGES ON THIS SHEET MUST BE MADE OR CIRCLED IN RED INK, WITH DATE AND NAME OF PERSON MAKING CHANGE.

Do not extend notes this side of this line.

STATION	B. S.	H. I.	F. S.	ELEV.	Left (W)	℄ Right or E
		368 66				
9+72			698	361 68	17 26 Gut @ P.R.C.	
✓			592	362 74	17 26 Top Cb ✓ ✓	
9+55 03			616	362 50		π Line @ W. Edge Co
10+26 63			569	362 97	℄ Int Pentland, Rosemead Blvd & π Line	
10+34 21			557	363 09	Note! → ℄ Rosemead B	
✓			659	362 07	40 21 Gut @ E.C.	
✓			550	363 16	40 21 Top Cb ✓ ✓	
✓			56	363 1	50 01 Pl	
11+00			474	363 92		℄ Rosemead Blvd
✓			494	363 72	25 (41) W. Edge Conc	
✓			558	363 08	40 01 Gut	
✓			471	363 95	40 01 Top Cb	
✓			48	363 9	50 Pl	
✓			44	364 3	150 01 Grnd	
✓			43	364 4	350 01 S.W. Cor Lot #94	
T.P.	544	370.19	391	364 75	T.P.	
12+00			482	365 37		℄ Rosemed Blvd
✓			518	365 01	25 01 W. Edge Conc	
✓			576	364 43	40 01 Gut	
✓			492	365 27	40 01 Top Cb	

Profile
No. ____ Date ____ Notes Red ____ Plotted ____ Job No. 1573 Division No. ____
X-Sec. ____ Date ____ Notes Chkd ____ Checked ____ Survey of ____
No. ____ Date ____ Date ____ Survey by Snyder Notes A.C.S. Date 9-26-52
Map No. ____ Indexed C. Johnson

F.B. 1759 Pg. 147

76L298 307 10-51

PLEASE RETURN TO

LOS ANGELES COUNTY SURVEYOR
726 LOS ANGELES COUNTY
ENGINEERING BLDG.

NOTE: ANY ADDITIONS OR CHANGES ON THIS SHEET MUST BE MADE OR CIRCLED IN RED INK, WITH DATE AND NAME OF PERSON MAKING CHANGE.

Do not extend notes this side of this line.

STATION	B. S.	H. I.	F. S.	ELEV.	LEFT OR WEST NOTE ℄	RIGHT OR EAST
		370 19				
12+00			4 9	365 3	50°/℞	
					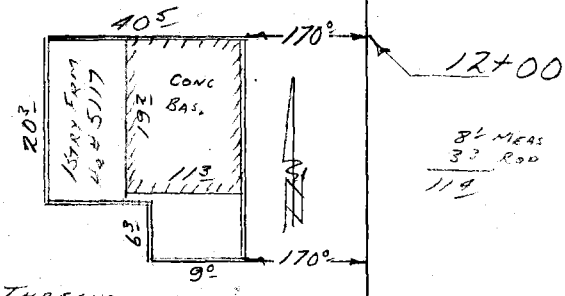	
—			3 3	366 9	THRESHOLD	
12+00			11.4	358 8	BOT CONC BASMENT SHOWN ABOVE	
13+00			3 60	366 59		℄
✓			3 87	366 32	25°/ W. EDGE CONC	
✓			4 44	365 75	40°/ GUT	
✓			3 62	366 57	40°/ TOP CB	
✓			3 5	366 7	50°/ ℞	
T. P.	6 43	372.80	3 82	366 37	T. P.	
14+00			4 85	367 95		℄
✓			5 16	367 64	25°/ W. EDGE CONC	
✓			5 74	367 06	40°/ GUT	
✓			4 92	367 88	40°/ TOP CB	

Profile
No.
X-Sec.
No.
Plotted
Date
Checked
Date
Notes Red.
Date
Notes Chkd.
Date
Division No.
Job No. 1573
Survey of ACACIA ST.
Survey by SNYDER
Notes A.C.S.
Indexed C. Johnson
Date
F.B. 1759 PG. 148

761 298 307 10-51

PLEASE RETURN TO
LOS ANGELES COUNTY SURVEYOR
726 LOS ANGELES COUNTY
ENGINEERING BLDG.

NOTE: ANY ADDITIONS OR CHANGES ON THIS SHEET MUST BE MADE OR CIRCLED IN RED INK, WITH DATE AND NAME OF PERSON MAKING CHANGE.

Do not extend notes this side of this line.

STATION	B. S.	H. I.	F. S.	ELEV.	Left & W ℄ Right or E
		372 80			
14+00			50	367 8	50' PL
✓			42	368 6	200' GRND
✓			42	368 6	350' B.L.L.
14+22			102	362 6	BOT CONC BASMENT SHOWN ABOVE
15+00			347	369 33	℄
✓			382	368 98	25' W. EDGE PVT
✓			441	368 39	40' GUT
✓			338	369 42	40' TOP CB
✓			34	369 4	50' PL
16+00			219	370 61	℄
✓			253	370 27	25' W. EDGE PVT
✓			307	369 73	40' GUT

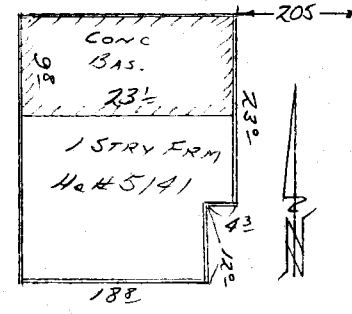

MEAS 7.6
ROD 2.6
10.2

Profile
No. ____ Date ____ Notes Red ____ Plotted ____ Job No. 1573 Division No. ____
X-Sec. Notes Chkd. ____ Checked ____ Survey of ____ Survey by SNYDER Notes A.C.S. Date 9-26-52
No. ____ Date ____ Date ____ Map No. ____ Indexed ____ Date ____

F.B. 1759 Pg. 149

76L298 307 10-51

PLEASE RETURN TO

LOS ANGELES COUNTY SURVEYOR
726 LOS ANGELES COUNTY
ENGINEERING BLDG.

NOTE: ANY ADDITIONS OR CHANGES ON THIS SHEET MUST BE MADE OR CIRCLED IN RED INK, WITH DATE AND NAME OF PERSON MAKING CHANGE.

Do not extend notes this side of this line.

STATION	B. S.	H. I.	F. S.	ELEV.	LEFT OR WEST ℄ RIGHT OR EAST
		372 80			
16+00			2 25	370 55	40% TOP CB
✓			2 30	370 50	50% AL
T.P.	611	376.30	2 61	370.19	T.P.
16+75±			9.9	366 4	BOT CONC BASEMENT SHOWN ABOVE
17+00			4 36	371 94	℄
✓			4 75	371 55	25% W. EDGE PVT.
✓			5 18	371 12	40% GUT
✓			4 35	371 95	40% TOP CB
✓			4 2	372 1	50% AL
18+00			3 02	373 18	℄
✓			3 41	372 89	25% W. EDGE PVT.
✓			3 90	372 40	40% GUT
✓			3 07	373 23	40% TOP CB
✓			2 6	373 7	50% AL

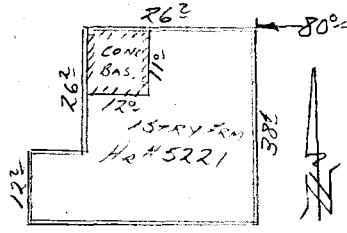

16+75±

MEAS 7.1
ROD 2.8
9.9

F.B. 1759 PG. 150 Job No. 1573 Division No. ____ Notes Red. ____ Plotted ____ Profile ____

Survey of ACACIA ST Date ____ Date ____ No. ____

Survey by SNYDER Notes A.C.S. Notes Chkd. ____ Checked ____ X-Sec. ____

Index C. Johnson Date ____ Date ____ No. ____

76L298 307 10-51

PLEASE RETURN TO

LOS ANGELES COUNTY SURVEYOR

726 LOS ANGELES COUNTY
ENGINEERING BLDG.

NOTE: ANY ADDITIONS OR CHANGES ON THIS SHEET MUST BE MADE OR CIRCLED IN RED INK, WITH DATE AND NAME OF PERSON MAKING CHANGE.

Do not extend notes this side of this line.

29

STATION	B. S.	H. I.	F. S.	ELEV.	LEFT & WEST ℄ RIGHT & EAS
		376 30			
T.P.	727	380 10	347	372 83	
18+90			9.9	370 2	BOT. EARTHEN FLOOR OF BAS SHOW
19+00			5 52	374 58	℄
✓			5 85	374 25	25% W. EDGE CONC
✓			6 37	373 73	40% CONC GUT
✓			5 57	374 53	40% TOP CB
✓			4 9	375 2	50% AR
20+00			4 10	376 00	℄
✓			4 50	375 60	25% W. EDGE CONC
✓			4 99	375 11	40% GUT
✓			4 17	375 93	40% TOP CB
✓			4 3	375 8	50% AR
✓			3 2	376 9	150% GRND
✓			2 3	377 8	350% B.L.L. (S.W. COR LOT #82)

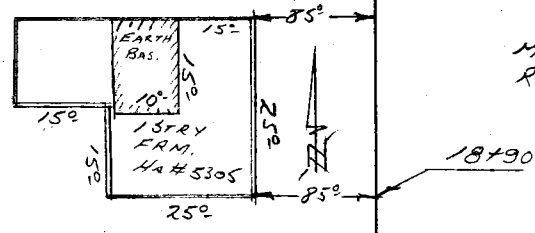

MEAS 7.0
ROD 2.9
9.9

Profile
No. ____ Date ____ Notes Red ____ Plotted ____ Job No. 1573 Division No. ____
X-Sec. No. ____ Date ____ Notes Chkd. ____ Checked ____ Survey of ____ Survey by SNYDER Notes A.C.S. Date 9-26-57
No. ____ Date ____ Map No. ____ Indexed C. Johnson Date ____

F.B. 1759 PG. 151

76L298 307 10-51

PLEASE RETURN TO

LOS ANGELES COUNTY SURVEYOR
726 LOS ANGELES COUNTY
ENGINEERING BLDG.

NOTE: ANY ADDITIONS OR CHANGES ON THIS SHEET MUST BE MADE OR CIRCLED IN RED INK, WITH DATE AND NAME OF PERSON MAKING CHANGE.

Do not extend notes this side of this line.

F.B. 1759 PG. 152 Job No. 1523 Division No. ____ Notes Red. ____ Plotted ____ No. ____ Profile

Survey of ACACIA ST. Date ____ Date ____ No. ____ X-Sec.

Survey by SNYDER Notes A.C.S. Notes Chkd ____ Checked ____

Indexed C. JOHNSON Date ____ Date ____ Date ____

STATION	B. S.	H. I.	F. S.	ELEV.	LEFT OR WEST ℄	RIGHT OR EAST
		380 10				
					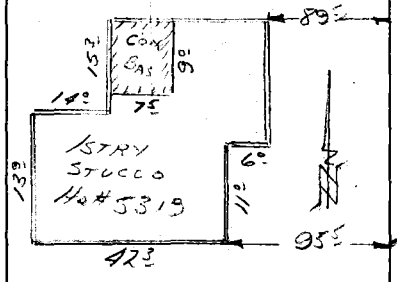	MEAS. 6.6 ROD. 1.2 7.8 20+30
20+30			7.8	37[illegible].3	BOT CONC BAS SHOWN ABOVE	
21+00			2.50	37[illegible].10		℄
✓			2.84	37[illegible].26	25% W. EDGE CONC	
✓			3.40	37[illegible].70	40% GUT	
✓			2.60	37[illegible].50	40% TOP CURB	
✓			2.4	37[illegible].7	50% ℞	
T.P.	577	353.80	2.07	37[illegible].03	T.P.	
22+00			4.29	37[illegible].51		℄
✓			4.56	37[illegible].24	25% W. EDGE RT	
✓			5.11	378.69	40% GUT	
✓			4.30	379.50	40% TOP CB	
✓			4.8	37[illegible].0	50% ℞	

Notes Ck'd by	Survey of Acacia ST	F. B. 1759 Pg. 155
Map No.	W. O. 1573 Tape No. Std. °F	
Office Work	Surveyed by Snyder	
Checked	Notes RBS Date 9-25-52	
Date	Indexed C. Johnson	

C.I. 1573

ACACIA ST.

Location of Improvements

on

ROSEMEAD BLVD W. Side

between

BROADWAY & EATON WASH

Snyder
Stengeland
Anderson
Maldonado
Yakimof

Note: Any Additions or Changes on This Sheet Must be Made or Circled in Red Ink With Date and Name of Person Making Change.

Do not extend notes this side of this line.

RETURN TO
LOS ANGELES COUNTY SURVEYOR
726 LOS ANGELES COUNTY
ENGINEERING BLDG.

76F3098 247 2-51

F.B. 1759 PG. 156



RETURN TO
LOS ANGELES COUNTY SURVEYOR
726 LOS ANGELES COUNTY
ENGINEERING BLDG.

Do not extend notes this side of this line.

Note: Any Additions or Changes on This Sheet Must be Made or Circled in Red Ink With Date and Name of Person Making Change.

76L298 307 10-51

PLEASE RETURN TO
LOS ANGELES COUNTY SURVEYOR
726 LOS ANGELES COUNTY
ENGINEERING BLDG.

NOTE: ANY ADDITIONS OR CHANGES ON THIS SHEET MUST BE MADE OR CIRCLED IN RED INK, WITH DATE AND NAME OF PERSON MAKING CHANGE.

Do not extend notes this side of this line.

STATION	B. S.	H. I.	F. S.	ELEV.	LEFT & WEST ℄ RIGHT OR E
		383 80			
22+00			45	379 3	150°' GRND
22+20			33	380 5	300°' S.W. COR HA #5333 GRND ABOVE S.S.
NOTE 21+80			34	380 4	300°' N.W. COR (HA #5333B) ? ✓ ✓
23+00			2 52	381 28	℄
✓			2 88	380 92	25°' W. EDGE CONC
✓			3 20	380 60	40°' GUT
✓			2 45	381 40	40°' TOP CB
✓			2 9	380 9	50°' AR
23+61°'			1 80	382 00	℄ @ S. END CONC BR
23+83°'			1 83	381 97	25°' S. EDGE CONC
23+89 43			1 58	382 22	℄ INT CNTR BRIDGE
✓			1 88	381 92	34 94 GUT
✓			0.88	382 92	34 94 TOP CB
✓			0.84	382 96	40°' BK WL
✓			0.7	383 1	50°' AR
T.P.	4 32	387.22	0 90	382.90	T.P.
—			5 1	382.1	MOST N. EASTERY COR LOT #78 TOP OF
T.P.	6 82	388.22	5 82	381.40	T.P.
T.P.	6 12	390.88	3 46	384.76	T.P.

Profile
No. ____ Date ____ Notes Red ____ Plotted ____ Job No. 1573 Division No. ____
X-Sec. Notes Chkd. ____ Date ____ Survey of ____ Survey by Smyrna Notes H.S. Date 4-26-57
No. ____ Date ____ Checked ____ Date ____ Map No. ____ Indexed ____ Date ____

F.B. 1759 PG. 153

F.B. 1759 PG. 151 Job No. 1573 Division No. _____ Notes Red. _____ Plotted _____ Profile

Survey of ACACIA ST. Date _____ Date _____ No. _____

Survey by SNYDER Notes A.C.S. Notes Chkd. _____ Checked _____ X-Sec.

Indexed A. C. Johnson Date _____ Date _____ Date _____ No. _____

76L298 307 10-51

PLEASE RETURN TO

LOS ANGELES COUNTY SURVEYOR

726 LOS ANGELES COUNTY
ENGINEERING BLDG.

NOTE: ANY ADDITIONS OR CHANGES ON THIS SHEET MUST BE MADE OR CIRCLED IN RED INK, WITH DATE AND NAME OF PERSON MAKING CHANGE.

Do not extend notes this side of this line.

STATION	B.S.	H.I.	F.S.	ELEV.		
B.M. TE-779		390.88	336	38 52	B.M. TE-779 ELEV 387.511 FB 1588/144 ROSEMEAD BLVD & BROADWAY N.E. CORNER BT. SPR. INCB 35°± N. OF N. END C.R.	

F. B. 1759 PG. 157

Map No.
Office Work
Checked
Date

Survey of ACACIA ST
W. O. 573 Tape No. St'd. °F
Surveyed by Snyder
Notes R.R.S. Date 9-26-52
Indexed

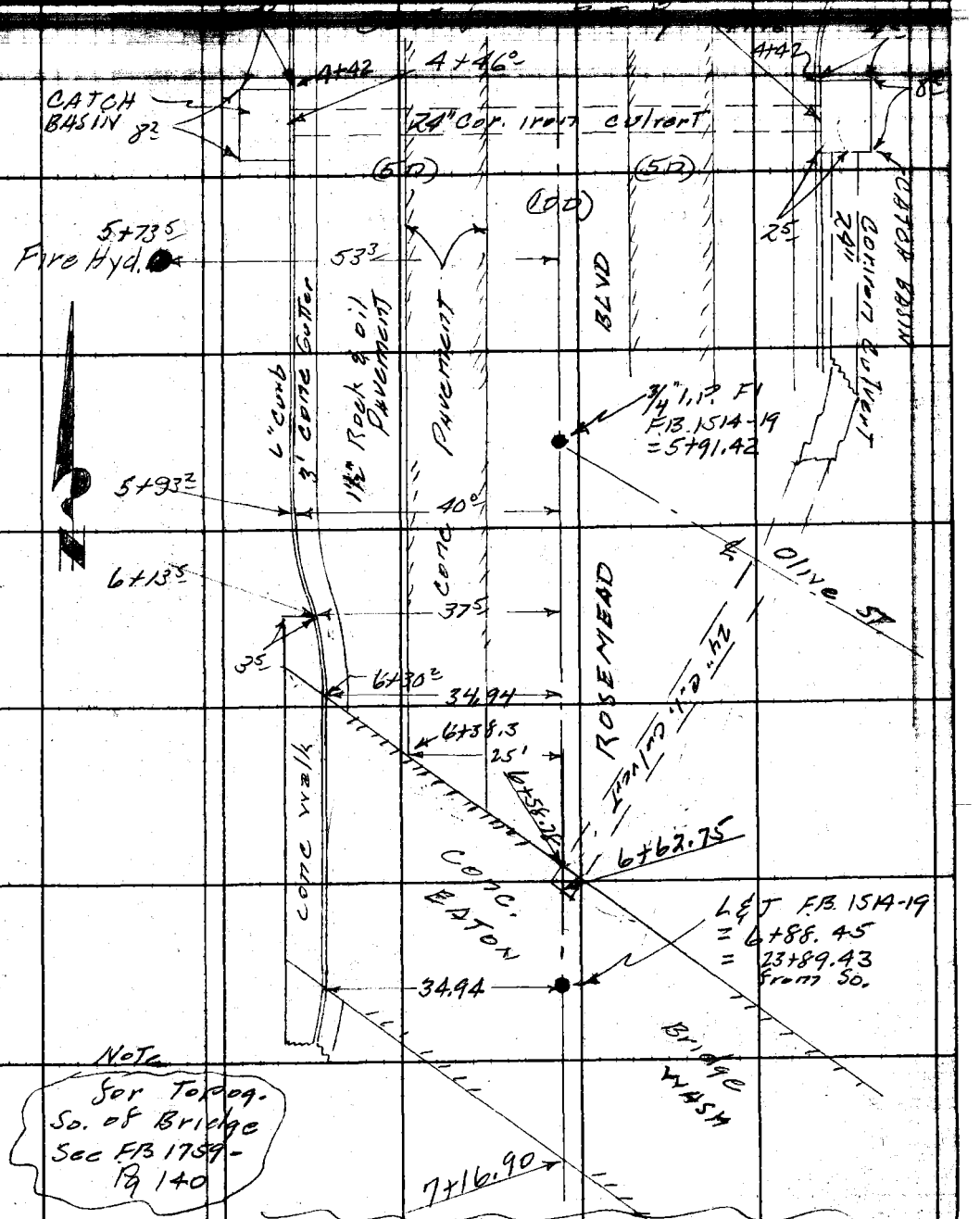

Note: Any Additions or Changes of This Sheet Must be Made or Circled in Red Ink With Date and Name of Person Making Change.

Do not extend notes this side of this line.

RETURN TO
LOS ANGELES COUNTY SURVEYOR
726 LOS ANGELES COUNTY
ENGINEERING BLDG.

76FS095 247 2-51

RETURN TO
LOS ANGELES COUNTY SURVEYOR
726 LOS ANGELES COUNTY
ENGINEERING BLDG.

Note: Any Additions or Changes on This Sheet Must be Made or Circled in Red Ink With Date and Name of Person Making Change.

Do not extend notes this side of this line.

F.B. 1759 PG. 158

Profile	Notes Red	Plotted	Job No. 1573	Division No.	F.B. 1759 Pg. 159
No.	Date	Date	Survey of ACACIA ST		
X-Sec.	Notes Chkd.	Checked	Survey by Snyder Notes A.S.	Date 9-26-52	
No.	Date	Date	Map No.	Indexed C. Johnson	

"X" SECTIONS
on
ROSEMEAD BLVD W. side
between
BROADWAY & EATON WASH

Snyder
Stangeland
Anderson
Yekimof

STATION	B.S.	H.I.	F.S.	ELEV.

NOTE: ANY ADDITIONS OR CHANGES ON THIS SHEET MUST BE MADE OR CIRCLED IN RED INK, WITH DATE AND NAME OF PERSON MAKING CHANGE.

Do not extend notes this side of this line.

PLEASE RETURN TO
LOS ANGELES COUNTY SURVEYOR
726 LOS ANGELES COUNTY
ENGINEERING BLDG.

761-298 307 10-51

76L298 307 10-51

PLEASE RETURN TO

LOS ANGELES COUNTY SURVEYOR
726 LOS ANGELES COUNTY
ENGINEERING BLDG.

NOTE: ANY ADDITIONS OR CHANGES ON THIS SHEET MUST BE MADE OR CIRCLED IN RED INK, WITH DATE AND NAME OF PERSON MAKING CHANGE.

Do not extend notes this side of this line.

STATION	B. S.	H. I.	F. S.	ELEV.	℄ Right & W
B.M. T.E 780				391 02	BM-TE 780 Elev. 391.021 F.B. 1588-144
	307	394 09			Broadway (So. Side) 350'± W. of
T.P.			585	388 24	Rosemead Blvd - BT. Spk. in E.
	316	391 40			Side of Conc drive to ho # 1524
					New # 8930
0+00			442	386 98	Int Rosemead Blvd & Broadway
			474	386 66	" " 25' R Ed Conc & Bdy
			523	386 17	40' R "X" Gutter
			458	386 82	60' R & Bdy
			478	386 62	" " N.W COR N End Ret Gutter
			395	387 45	" " " " " Top cb
			482	386 58	" " " W end Ret Gutter
			416	387 24	" " " " Top cb
			525	386 15	" S.W COR, W end Gutter
			464	386 76	" " " Top cb
			578	385 62	" " S end Ret Gutter
			492	386 48	" " " " Top cb

Profile
No.
X-Sec.
No.
Plotted
Date
Checked
Date
Notes Red.
Date
Notes Chkd.
Date
Division No.
Job No. 1573
Survey of Acacia St
Survey by Snyder Notes H.S.
Indexed C. Johnson Date 9-29-52
B. 1759 PG. 160

76L298 307 10-51

PLEASE RETURN TO
LOS ANGELES COUNTY SURVEYOR
726 LOS ANGELES COUNTY
ENGINEERING BLDG.

NOTE: ANY ADDITIONS OR CHANGES ON THIS SHEET MUST BE MADE OR CIRCLED IN RED INK, WITH DATE AND NAME OF PERSON MAKING CHANGE.

Do not extend notes this side of this line.

STATION	B. S.	H. I.	F. S.	ELEV.		
0+04.65		391 40			29.7 Right. S.S. M.H.	
			498	386 42	N. Rim of S.S. M.H.	
8" Inlet No.			1682	374 58	8" invert from N.	Rod. 498 Meas 11.17 Dia 67 16.82
			498	386 42	S. Rim of S.S. M.H.	
8" Stub So.			1674	374 66	8" invert from S.	Rod 498 Meas. 11.09 Dia 67 16.74
			502	386 38	W Rim of S.S. M.H.	
8" Inlet W.			1693	374 47	8" invert from W	Rod. 502 Meas 11.24 Dia 67 16.93
			494	386 46	E Rim of S.S. M.H.	
10" Outlet E.			1700	374 40	10" invert to E (outlet)	Rod. 494 Meas 11.23 Dia .83 17.00
1+00			559	385 81		
✓			606	385 34		25% W. Edge
✓			649	384 91		40% Gut
✓			566	385 74		40% Top CB
✓			54	386 0		50% ℞
T. P.	423	388 21	742	383 98		T. P.

Profile No. _____ Notes Red _____ Plotted _____ Job No. 1573 Division No. _____ F.B. 1759 Pg. 161
Date _____ Date _____ Survey of _____
Notes Chkd _____ Checked _____ Survey by _____
No. _____ Date _____ Date _____ Map No. _____ Inked _____

76L298 307 10-51

PLEASE RETURN TO

LOS ANGELES COUNTY SURVEYOR
726 LOS ANGELES COUNTY
ENGINEERING BLDG.

NOTE: ANY ADDITIONS OR CHANGES ON THIS SHEET MUST BE MADE OR CIRCLED IN RED INK, WITH DATE AND NAME OF PERSON MAKING CHANGE.

Do not extend notes this side of this line.

STATION	B. S.	H. I.	F. S.	ELEV.	LEFT OR EAST	℄ RIGHT OR WEST
		388 21				
2+00			370	384 51		℄
✓			408	384 13		25% W. EDGE CONC
✓			458	383 63		40% GUT
✓			379	384 42		40% TOP CB
✓			35	384 7		50% AL
✓			34	384 8		100% GRND
✓			23	385 9		200% GRND
3+00			493	383 28		℄
✓			532	382 89		25% W. EDGE CONC
✓			577	382 44		40% GUT
✓			496	383 25		40% TOP CB
✓			48	383 4		50% AL
T.P.	127	386.95	253	385 68	T.P. (NAIL IN TREE SO. OF MARKET)	
3+30			400	382.95		℄
✓			440	382 55		25% W. EDGE CONC.
✓			488	382 07		40% GUT
✓			408	382 87		40% TOP CB
✓			39	383 5		50% AL N.E. COR LOT #74
✓			22	384 8		200% GRND
✓			00	386 9		400%

Profile
Plotted ____ No. ____
Date ____ X-Sec.
Checked ____ No. ____
Date ____

Notes Red ____ Date ____
Notes Chkd ____ Date ____

Division No. 1573
Job No. 1573
Survey of ACACIA ST.
Survey by SNYDER Notes A.C.S.
Indexed C. Johnson Date 9-26-52

1759 PG. 162

76L298 307 10-51

PLEASE RETURN TO

LOS ANGELES COUNTY SURVEYOR

726 LOS ANGELES COUNTY
ENGINEERING BLDG.

NOTE: ANY ADDITIONS OR CHANGES ON THIS SHEET MUST BE MADE OR CIRCLED IN RED INK, WITH DATE AND NAME OF PERSON MAKING CHANGE.

Do not extend notes this side of this line.

STATION	B. S.	H. I.	F. S.	ELEV.	Left ℄ (E)	℄ Right ℄ (W)
		386 95				
3+30			+1.0	387.9		500' N.W. Cor [illegible]
4+00			445	382 50		℄
✓			485	382 10		25' W. Edge C[illegible]
✓			531	381 64		40' Gut
✓			452	382 43		40' Top Cb
✓			51	381 9		50' Pl
4+46°			547	381 48		40' Gut @ C[illegible]
✓			467	382 28		40' Top Cor B
✓			828	378 67		40' Bot Catch B[illegible]
✓			574	381 21	40' Gut @ E. End Culvert	
✓			494	382 01	40' Top Cb " "	
✓			925	377 70	40' Bot Catch Basin	
5+00			451	382 44		℄
✓			487	382 08		25° W. Edge [illegible]
✓			537	381 58		40' Gut
✓			453	382 42		40' Top Cb
✓			50	381 9		50' Pl
✓			66	380 4		100' Grnd
✓			55	381 5		200'

Profile Notes Red ____ Plotted ____ Job No. 1573 Division No. ____ F.B. 1757 Pg. 10[illegible]

No. ____ Date ____ Date ____ Survey of Acacia St

Notes Chkd ____ Checked ____ Survey by Smyder Notes [illegible] Date [illegible]

No. ____ Date ____ Date ____ Map No. ____ Indexed C. Johnson Date ____

76L298 307 10-51

PLEASE RETURN TO

LOS ANGELES COUNTY SURVEYOR
726 LOS ANGELES COUNTY
ENGINEERING BLDG.

NOTE: ANY ADDITIONS OR CHANGES ON THIS SHEET MUST BE MADE OR CIRCLED IN RED INK, WITH DATE AND NAME OF PERSON MAKING CHANGE.

Do not extend notes this side of this line.

STATION	B. S.	H. I.	F. S.	ELEV.	LEFT OR EAST ℄	RIGHT OR WEST
		386.95				
6+00			428	38[illegible]67		℄
✓			460	38[illegible]35		25% W. EDGE CONC
✓			488	38[illegible]07		40% GUT
✓			404	38[illegible]91		40% TOP CB
✓			33	38[illegible]7		50% ℞
6+30			434	38[illegible]61		℄
✓			474	38[illegible]21		25% W. EDGE CONC
✓			475	38[illegible]20		34.94 GUT
✓			374	38[illegible]21		34.94 TOP CB
6+58.78			456	38[illegible]39		℄ @ N. EDGE BRIDGE
6+62.75			1277	374.18	@ ℄ 24" C.I. culvert FLOWLINE SO. END	CULVERT UNDER BRIDGE
T.P.	6.40	390.88	247	38[illegible]8	T.P.	
B.M.T.E-779			338	38[illegible]50	B.M.T.E-779 Elev. 387.511 F.B. 1588-144 Rosemead Blvd & Broadway N.E COR. - Bt. spk in curb 35' N of N. end. C.R.	

Profile No. ___ X-Sec. ___ Plotted ___ Date ___ Checked ___ Date ___ Notes Red ___ Date ___ Notes Chkd ___ Date ___ Division No. 1573 ___ Notes ___ Date ___

1759 175

F. B. _____ PG. _____

Notes Ch'd by _____
Map No. _____
Office Work _____
Checked _____
Date _____

Survey of Angelus Ave
W. O. 693 Tape No. _____ St'd. _____ °F
Surveyed by N. R. Smith
Notes J. Gregory Date 1-28-53
Indexed _____

C.I. 1545

ANGELUS AVE. S.S. DIST

TOPOGRAPHY
on

A LINE 127.92 FEET SOUTH of THE N. LINE of LOT #7 CHAMPION ACRES, EXTENDING FROM PUTNEY AVE TO THE INTERSECTION WITH THE NLY. LINE of S.P. R.R. R/W

N. R. Smith
J. Gregory
J. Maldonado
J. Martin

Note: Any Additions or Changes on This Sheet Must be Made or Circled in Red Ink With Date and Name of Person Making Change.

Do not extend notes this side of this line.

RETURN TO
LOS ANGELES COUNTY SURVEYOR
726 LOS ANGELES COUNTY
ENGINEERING BLDG.

78F3095 247 2-51

F. B. 1759 PG. 176

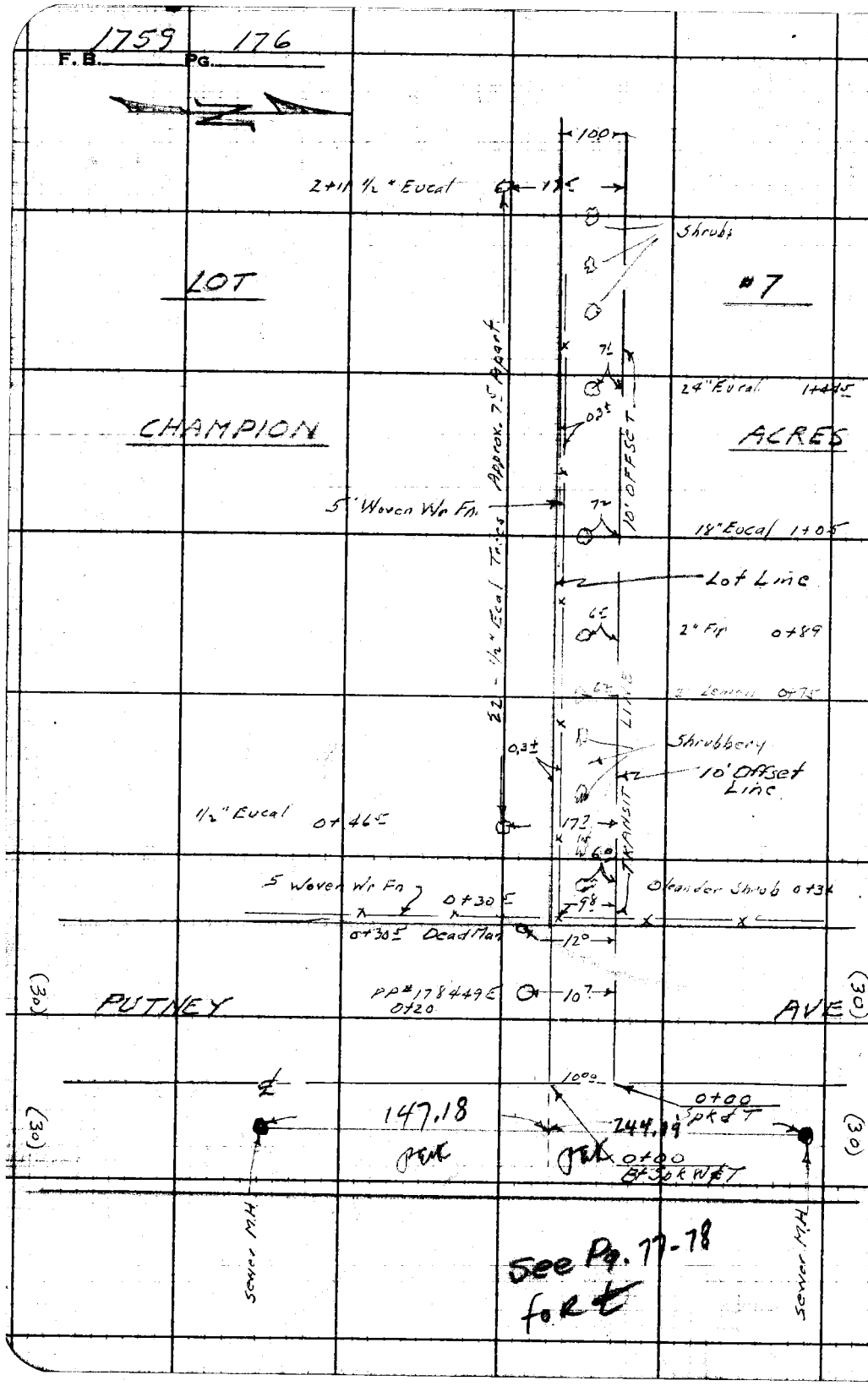

RETURN TO
LOS ANGELES COUNTY SURVEYOR
726 LOS ANGELES COUNTY
ENGINEERING BLDG.

Do not extend notes this side of this line.

Note: Any Additions or Changes on This Sheet Must be Made or Circled in Red Ink With Date and Name of Person Making Change.

1759 177

F. B. Pg.

Notes Ck'd by
Map No.
Office Work
Checked
Date

Survey of ANGELUS AVE
W. O. 1543 Tape No. St'd. °F
Surveyed by N.R. Smith
Notes J. Gregory Date 1-28-83
Indexed

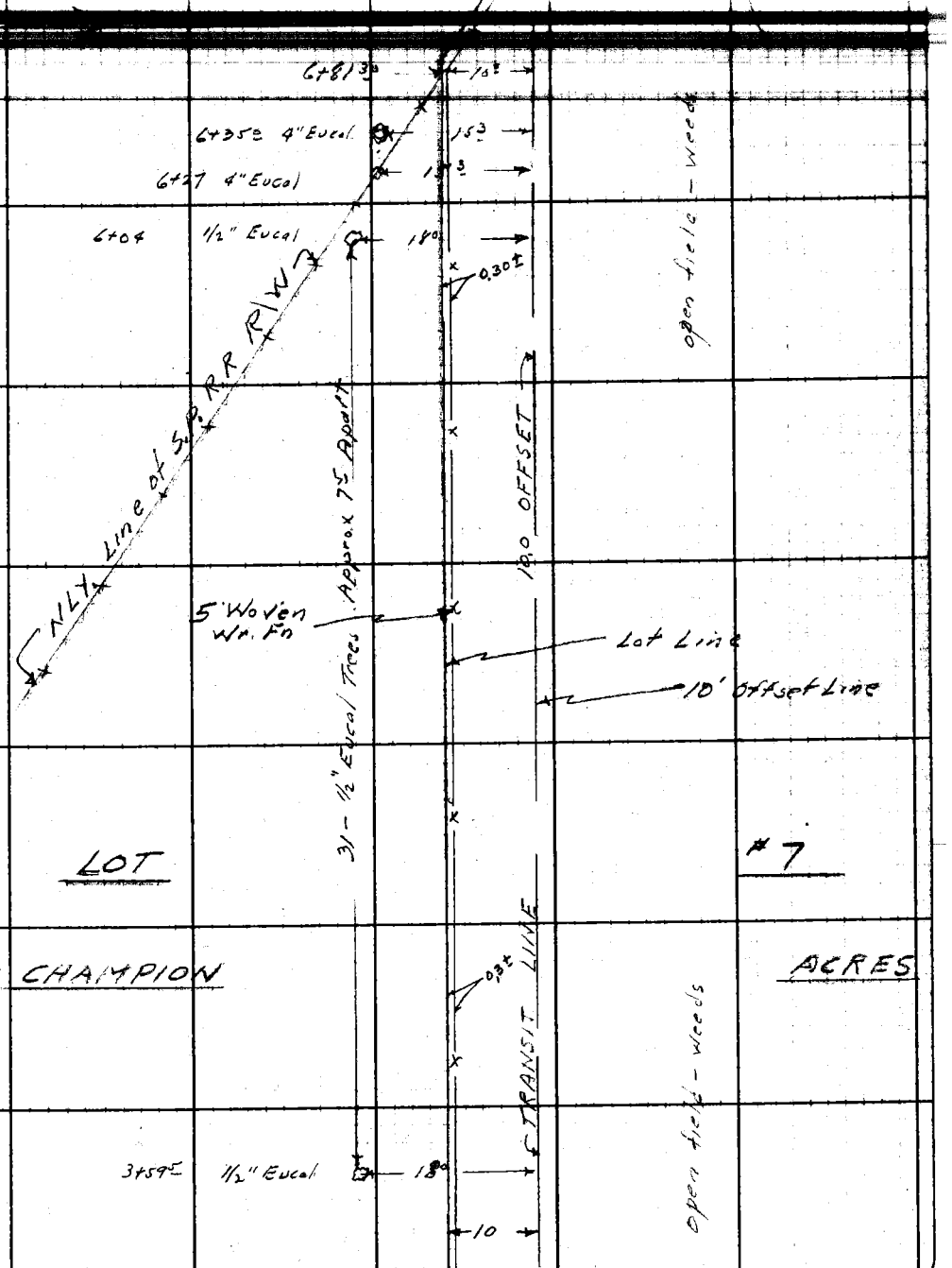

Note: Any Additions or Changes on This Sheet Must be Made or Circled in Red Ink With Date and Name of Person Making Change.

Do not extend notes this side of this line.

RETURN TO
LOS ANGELES COUNTY SURVEYOR
726 LOS ANGELES COUNTY
ENGINEERING BLDG.

76F309S 247 2-51

F. B. 1759 PG. 178

RETURN TO
LOS ANGELES COUNTY SURVEYOR
726 LOS ANGELES COUNTY
ENGINEERING BLDG.

Do not extend notes this side of this line.

Note: Any Additions or Changes on This Sheet Must be Made or Circled in Red Ink With Date and Name of Person Making Change.

Profile	Notes Red.	Plotted	Job No. 1543	Division No.	F. B. 1759	Pg. 11
No.	Date	Date	Survey of Angeles Ave S.S. Dist.			
X-Sec.	Notes Chkd.	Checked	Survey by N.R. Smith	Notes J.G.	Date 1-29-53	
No.	Date	Date	Map No.	Indexed C. Johnson		

~~ANGELES AVE. S.S. DIST.~~

CROSS SECTION
on
A LINE 127.92' FEET SOUTH of THE N. LINE of LOT #7 CHAMPION ACRES, EXTENDING FROM PUTNEY AVE TO THE INTERSECTION WITH THE NLY. LINE of S.P. R.R. R/W.

1-29-53
N.R. Smith
J. Gregory
J. Moldonado
J. Martin

STATION	B. S.	H. I.	F. S.	ELEV.

NOTE: ANY ADDITIONS OR CHANGES ON THIS SHEET MUST BE MADE OR CIRCLED IN RED INK, WITH DATE AND NAME OF PERSON MAKING CHANGE.

PLEASE RETURN TO
LOS ANGELES COUNTY SURVEYOR
726 LOS ANGELES COUNTY ENGINEERING BLDG.

Do not extend notes this side of this line.

761298 307 4-50

76L298 307 4-50

PLEASE RETURN TO
LOS ANGELES COUNTY SURVEYOR
726 LOS ANGELES COUNTY ENGINEERING BLDG.

NOTE: ANY ADDITIONS OR CHANGES ON THIS SHEET MUST BE MADE OR CIRCLED IN RED INK, WITH DATE AND NAME OF PERSON MAKING CHANGE.

14

Do not extend notes this side of this line.

STATION	B. S.	H. I.	F. S.	ELEV.	H. Line of Nursery = Lot Line
BM WM655				390 52	BM WM 655 El 390.517 FB 1642-15
	393	394.45			Putney Ave & Frandsen St NE Cor.
					Bt Spk in Conc walk to Ho. # 5300
T.P.			585	388.60	
	346	392.06			
			467	387 39	S. Rim on N M.H. on Putney 9.15 Meas.
			13 82	378.24	15" Invert S - - outlet 467 Rod. 13.82
T.P.			633	385 73	
	543	391.16			
			668	384 48	N Rim on S. M.H. on Putney 9.50 Meas
			16 18	374 98	15" Invert N Inlet 6.68 Rod 16.18
0+00			543	385 73	℄ Int Putney Ave & Lot Line
- R			535	385 81	10 R on ℄ Putney
- L			551	385 65	10 L on ℄ Putney
0+15			580	385 36	Lot Line & Edge Pvt.
- R			573	385 43	10 R Edge Pvmt. B. Brk
- L			586	385 30	10 L Edge Pvmt B. Brk
0+20			46	38[illegible] 6	Lot line top Brk.
- R			54	385 8	10 R T. Brk
- L			44	38[illegible] 8	10 L T. Brk.

F. B. 1759 Pg. 180 Job No. 1543 Division No. Notes Red. Plotted Profile
Survey of Angelus Ave S.S. Dist. Date Date No. X-Sec.
Survey by N.R. Smith Notes J. Gregory - 1-29-53 Notes Chkd. Checked
Indexed C. Johnson Date Date Date No.

76L298 307 4-50

PLEASE RETURN TO
LOS ANGELES COUNTY SURVEYOR
726 LOS ANGELES COUNTY ENGINEERING BLDG.

NOTE: ANY ADDITIONS OR CHANGES ON THIS SHEET MUST BE MADE OR CIRCLED IN RED INK, WITH DATE AND NAME OF PERSON MAKING CHANGE.

Do not extend notes this side of this line.

STATION	B. S.	H. I.	F. S.	ELEV.	N. Line of Nursery = Lot line
		391 16			
0+30			44	386 8	Lot line & P.L.
" R			53	385 9	10 R P/L.
" L			45	386 7	10 L P/L.
1+00			47	386 5	Lot line.
" R			51	386 1	10 R
" L			45	386 7	10 L
2+00			48	386 4	Lot line.
" R			48	386 4	10 R.
" L			48	386 4	10 L
3+00			52	386 0	Lot line.
" R			58	385 4	10 R.
" L			56	385 6	10 L
T.P			476	386 40	1x2 at 3+00
	4 45	390 85			
4+00			46	386 3	Lot line.
" R			47	386 2	10 R
" L			52	385 7	10 L
5+00			47	386 2	Lot line.
" R			52	385 7	10 R
" L			53	385 6	10 L

Profile Notes Red. Plotted Job No. 1543 Division No. F. B. 1759 Pg. 181
No. Date Date Survey of ANGELS AVE
X-Sec. Notes Chkd. Checked Survey by N.R.S. Notes U.G. Date 1-29-53
No. Date Date Map No. Indexed C. Jones

76L298 307 4-50

PLEASE RETURN TO
LOS ANGELES COUNTY SURVEYOR
726 LOS ANGELES COUNTY ENGINEERING BLDG.

NOTE: ANY ADDITIONS OR CHANGES ON THIS SHEET MUST BE MADE OR CIRCLED IN RED INK, WITH DATE AND NAME OF PERSON MAKING CHANGE.

Do not extend notes this side of this line.

STATION	B. S.	H. I.	F. S.	ELEV.	N. Line of Nursery = Lot line
		390 85			
6+00			49	386 0	Lot line
/ R			53	385 6	10 R
/ L			52	385 7	10 L
T.P.			492	385 93	
	5.02	390 95			
6+81 30			48	386 2	Lot line (end.) Top Brk
/ R			50	386 0	10 R
/ L			59	385 1	10 L
T.P.	7 17	390 89	723	383.72	
BM WM 663			822	382 67	BM WM 663 El. 382.662 F.B. 1642-20
					S.P.R.R. R/W (S. Side) 90'± E. of ℄ Earle St
					Bt Spk in side of 3x4 Conc Box

F. B. 1759 Pg. 482 Job No. 1543 Division No. Notes Red. Plotted Profile
Survey of ANGELUS AVE Date Date No. X-Sec.
Survey by N.R. Smith Notes V. Gregory Notes Chkd. Checked
Indexed C. Johnson Date Date Date No.

NOTES RED. _____ JOB NO. 2033.14 SURVEY OF ALLERTON ST.

DATE _____ SURVEY BY J.J. LANIGAN

NOTES CHKD. _____ NOTES BY J.J.L. DATE 2-20-58

DATE _____ INDEXED A. C. Johnson DATE MAR 7 '58

F.B. 1759 PG. 183

NOTE: ANY ADDITIONS OR CHANGES ON THIS SHEET MUST BE MADE OR CIRCLED IN RED INK, WITH DATE AND NAME OF PERSON MAKING CHANGE.

Do not extend notes this side of this line

PLEASE RETURN TO
LOS ANGELES COUNTY SURVEYOR
725 LOS ANGELES COUNTY ENGINEERING BLDG.

DESCRIPTION	C.I. 2033.14 ALLERTON ST. BENCH-LEVEL CIRCUIT
ADJ. ELEV.	indexed 7-15-59
3RD RUN	
2ND RUN	LANIGAN PIKE YAGUI CITCHON
DIFF.	
1ST RUN	
B.M.	

768420 353 3-51

JOB NO. 2033.14 SURVEY OF ALLERTON ST NOTES RED.
SURVEY BY J.J. LANIGAN. DATE
NOTES BY J.J.L. DATE 2-20-58 NOTES CHKD.
INDEXED A. C. Johnson DATE DATE

F.B. 1759 Pg. 184

765420 353 3-51

PLEASE RETURN TO
LOS ANGELES COUNTY SURVEYOR
725 LOS ANGELES COUNTY ENGINEERING BLDG.

NOTE: ANY ADDITIONS OR CHANGES ON THIS SHEET MUST BE MADE OR CIRCLED IN RED INK, WITH DATE AND NAME OF PERSON MAKING CHANGE.

Do not extend notes this side of this line

B.M.	1ST RUN	DIFF.	2ND RUN	3RD RUN	ADJ. ELEV.	DESCRIPTION
BMKW26	163.222				163.222	BMKW26 - Elev. 163.222 - F.B. 1905-12
+	4.623		4.461	4.709		NORWALK BLVD. & BALFOUR ST., N.E.
⊼	167.845	+0.245	+0.252	+0.248		cor. BT. spk. in curb, 10' N. of N. end C.R.
—	4.378		4.209	4.461		
T.P	163.467					T.P.
+	4.726		4.889			
⊼	168.193	+0.341	+0.342			
—	4.385		4.547			
B.MKW27	163.808				163.810	BMKW27 - Elev. 163.810 - F.B. 1905-12
+	4.323		4.383			NORWALK BLVD. & COOLHURST DR., N.W. cor.
⊼	168.131	-1.619	-1.621			BT. spk. in curb, 12' W. of W. end C.R.
(Set) "A"	5.942		6.004			
B.MKW63	162.187				162.187	BMKW63 - "A" Elev. F.B. 1759-184
+	4.108		4.378			COOLHURST DR. (S. side) at ALLERTON ST.,
⊼	166.297	-0.830	-0.830			BT. spk. in curb - 3' W. of ℄ prod. of
(Set) "A"	4.938		5.208			ALLERTON ST.
BMKW64	161.359				161.356	BMKW64 "A" Elev. F.B. 1759-184
+	5.281		5.528			Coolhurst Dr. (S. side) 168'± W. of ℄ of
⊼	166.640	+1.233	+1.234			ALLERTON ST., BT. spk. in curb in front
—	4.048		4.294			of ho# 10702.
T.P	162.592					T.P
+	5.781		6.015			
⊼	168.373	+1.474	+1.474			
(Set) "A"	4.307		4.541			
BMKW65	164.066				164.063	BMKW65 "A" - Elev. F.B. 1759-184
+	4.161		3.931			ALLERTON ST. (W) (N. side) at ALLERTON
⊼	168.227	-0.741	-0.743			ST (N) BT. spk. in curb - 17' W. of ℄ prod.
(Set)	4.902		4.674			of ALLERTON ST (N)
BMKW66	163.325				163.322	BMKW66 - see pg. 185

765420 353 3-51

PLEASE RETURN TO
LOS ANGELES COUNTY SURVEYOR
725 LOS ANGELES COUNTY ENGINEERING BLDG.

NOTE: ANY ADDITIONS OR CHANGES ON THIS SHEET MUST BE MADE OR CIRCLED IN RED INK, WITH DATE AND NAME OF PERSON MAKING CHANGE.

Do not extend notes this side of this line

B.M.	1ST RUN	DIFF.	2ND RUN	3RD RUN	ADJ. ELEV.	DESCRIPTION
BMRW 66	163.325				163.322	BMRW 66 - ELEV. F.B. 1759-
+	5.341		5.088			ALLERTON ST. (W) (N. SIDE) 160'
Π	168.666	-0.528	-0.527			of ALLERTON ST. (N) - BT. SP.
−	5.869		5.615			In front of No # 10703
T.P	162.797					T.P.
+	3.975		3.743			
Π	166.772	+0.084	+0.082			
−	3.891		3.661			
T.P	162.881					T.P
+	6.035		5.554			
Π	168.916	+0.934	+0.933			
−	5.101		4.621			
BMRW 27	163.815				163.810	BMRW 27 - ELEV. 163.810 - F.B. 1705-
						NORWALK BLVD & COOLHURST DR.,
						CON., BT SP. IN CURB, 12' N. of N.

NOTES RED. _____ JOB NO. 203312 SURVEY OF ALLERTON ST.
DATE _____ SURVEY BY J. J. FANIGAN DATE 2-20-58
NOTES CHKD. _____ NOTES BY _____ DATE _____
DATE _____ INDEXED K. C. Johnson DATE _____

F.B. 1759 PG. 185

F. B. 1959 PG. 186

JOB NO. 2033.14 SURVEY OF ALLERTON ST. NOTES RED.
SURVEY BY J.J. LANIGAN. DATE
NOTES BY J.J.L. DATE 2-20-58 NOTES CHKD.
INDEXED DATE DATE

B.M.	1ST RUN	DIFF.	2ND RUN	3RD RUN	ADJ. ELEV.	DESCRIPTION

Do not extend notes this side of this line

768420 353 3-51

PLEASE RETURN TO
LOS ANGELES COUNTY SURVEYOR
725 LOS ANGELES COUNTY ENGINEERING BLDG.

NOTE: ANY ADDITIONS OR CHANGES ON THIS SHEET MUST BE MADE OR CIRCLED IN RED INK, WITH DATE AND NAME OF PERSON MAKING CHANGE.

PWFB 1026 1178

Notes Ck'd by C. J. GALL	Survey of ALLERTON ST.
Map No.	JN 030300 Tape 0179 Std 68 °F
Office Work	Surveyed by J. J. LANIGAN
Checked	Notes J. J. L. Date 2-21-58
Date	Indexed C. Johnson

F. B. 1759 Pg. 181

J.N. 030300

℄ SURVEY FOR C.I. JOBS

ALLERTON ST.

C.I. 2033.14

LANIGAN
RIKE
[illegible]
[illegible]

Note: Any Additions or Changes on This Sheet Must be Made or Circled in Red Ink With Date and Name of Person Making Change.

PLEASE RETURN TO
LOS ANGELES COUNTY ENGINEER
700 LOS ANGELES COUNTY ENGINEERING BLDG.

Do not extend this side of this line.

76F309S S&E #247 1-56

F. B. ~~1757~~ Pg. ~~188~~

PWFB 1026

1179

W.S. 37 A-5

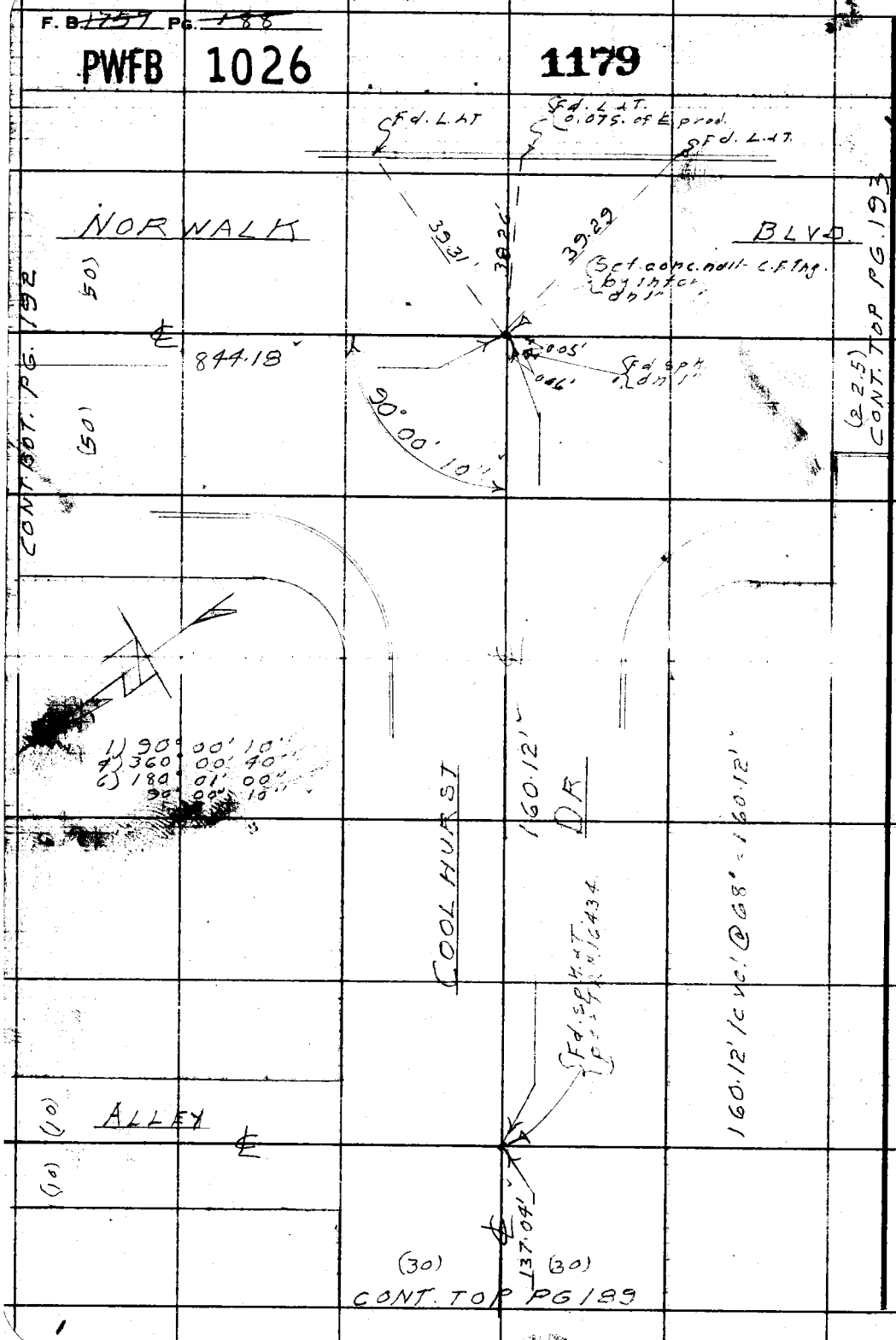

PLEASE RETURN TO
LOS ANGELES COUNTY ENGINEER
700 LOS ANGELES COUNTY ENGINEERING BLDG.

Do not extend this side of this line.

Note: Any Additions or Changes on [illegible] Sheet Must be Made or Circled in [illegible] Ink With Date and Name of Person Making Change.

PWFB 1026

1180

Notes Ck'd by C. J. GALL	Survey of ALLERTON ST
Map No.	JN 0303.00 Tape 0179 Std 68 °F
Office Work	Surveyed by J. J. LANIGAN
Checked	Notes J. J. L. Date 2-20-58
Date	Indexed C. Johnson

F.B. ~~1759~~ Pg. ~~187~~

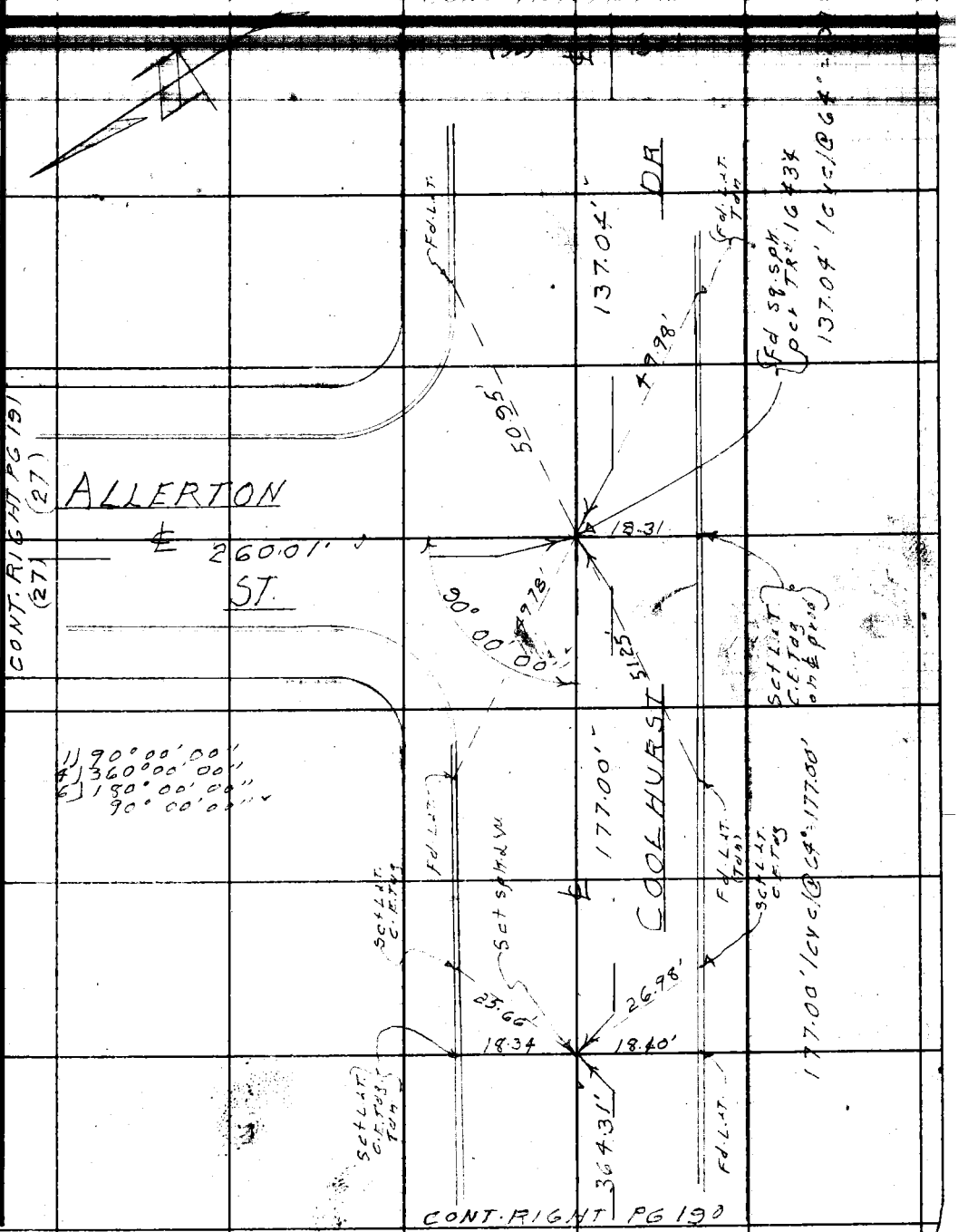

Note: Any Additions or Changes on This Sheet Must be Made or Circled in Red Ink With Date and Name of Person Making Change.

Do not extend this side of this line.

PLEASE RETURN TO
LOS ANGELES COUNTY ENGINEER
700 LOS ANGELES COUNTY ENGINEERING BLDG.

76F309S S&E #247 1-56

F. B. 1737 Pg. 190

PWFB 1026 1181

W.S. 3655

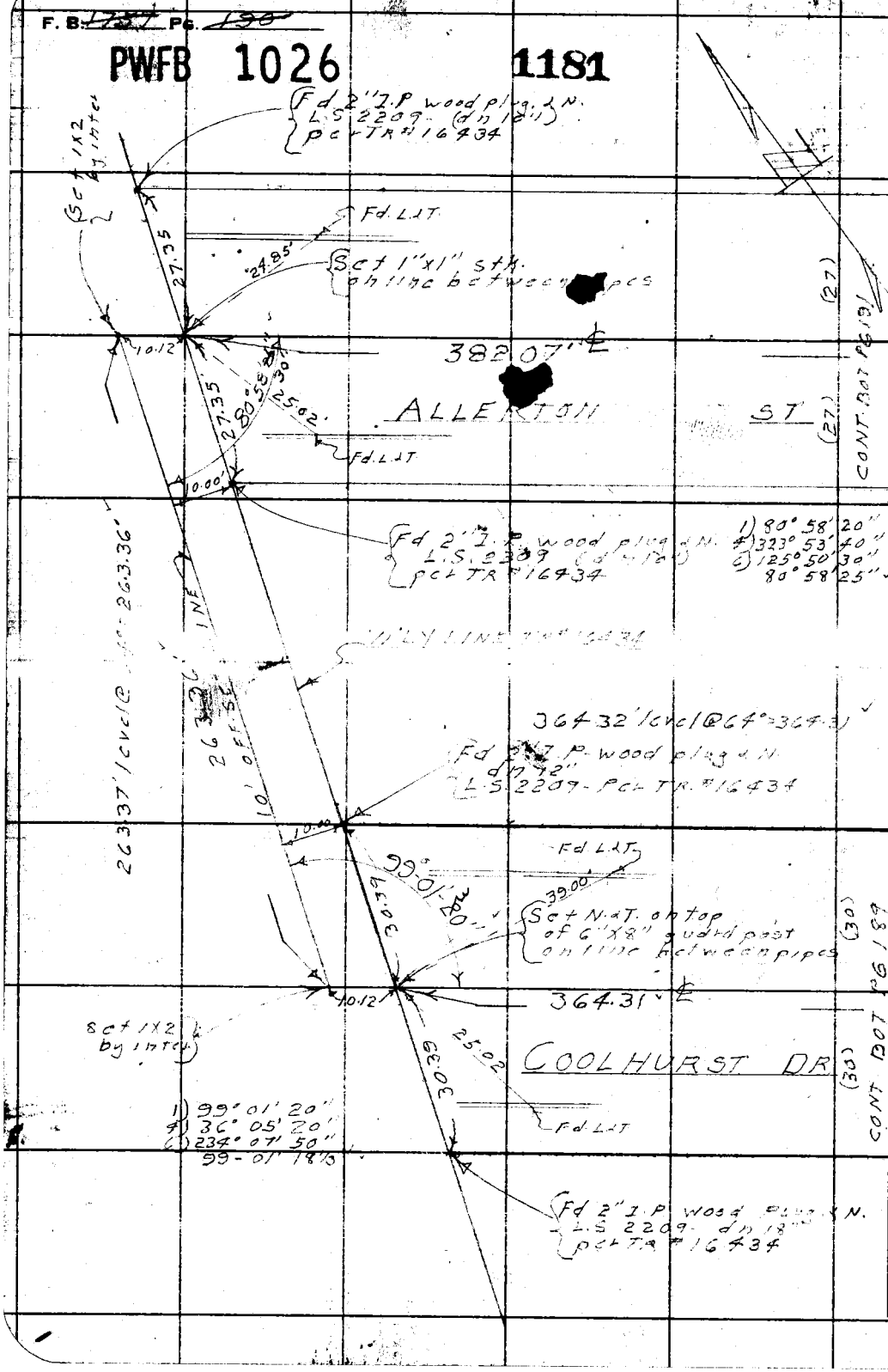

LOS ANGELES COUNTY ENGINEER
700 LOS ANGELES COUNTY ENGINEERING BLDG.

PLEASE RETURN TO

Do not extend this side of this line.

Note: Any Additions or Changes on this Sheet Must be Made or Circled in Red Ink With Date and Name of Person Making Change.

PWFB 1026 1182

Notes Ck'd by C. L. GALLI	Survey of ALLERTON ST.
Map No.	JN 0303.00 Tape 0179 Std 68 °F
Office Work	Surveyed by J. J. LANIGAN
Checked	Notes J. J. L. Date 2-24-58
Date	Indexed A. C. Johnson

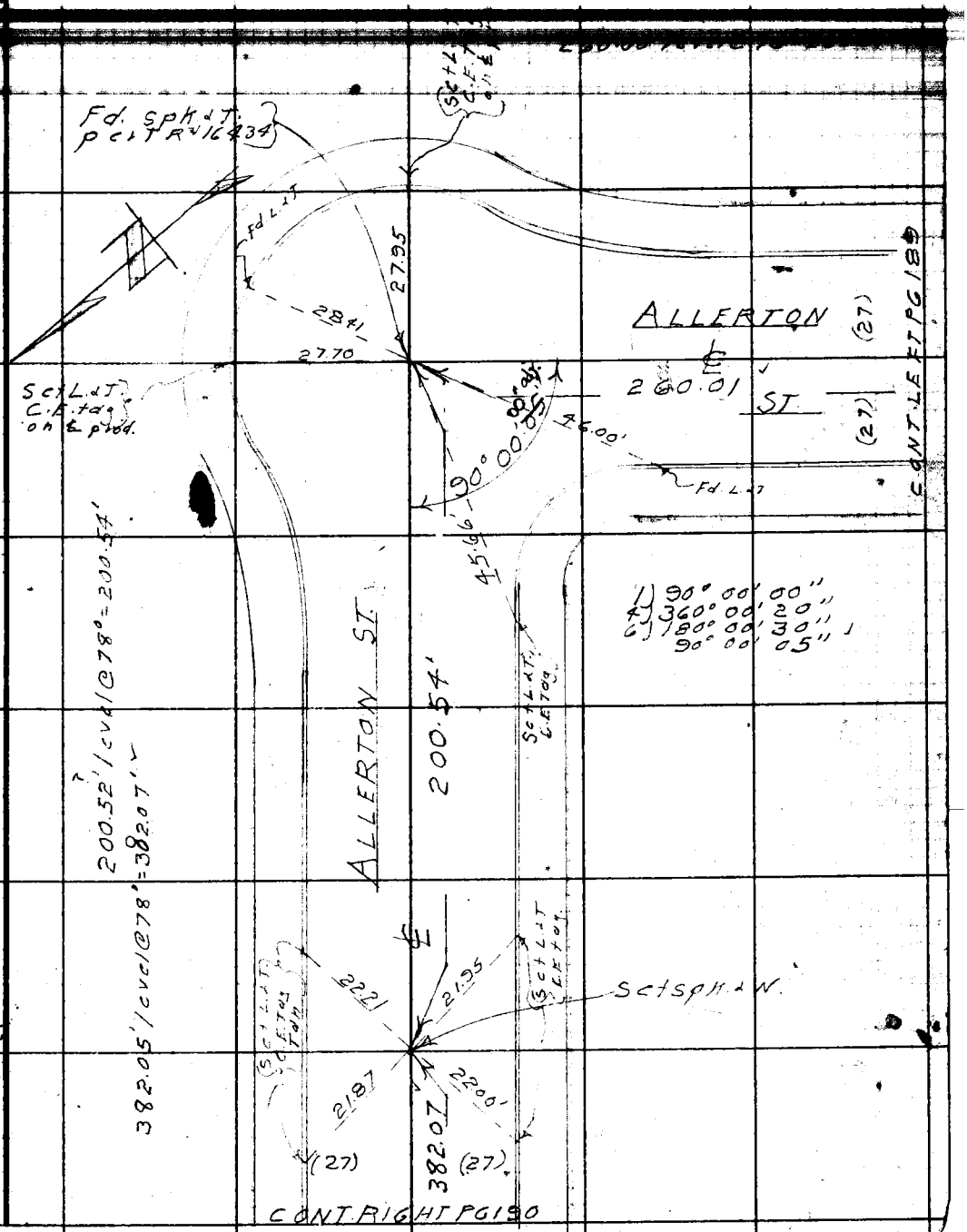

Note: Any Additions or Changes on This Sheet Must be Made or Circled in Red Ink With Date and Name of Person Making Change.

Do not extend this side of this line.

PLEASE RETURN TO
LOS ANGELES COUNTY ENGINEER
700 LOS ANGELES COUNTY ENGINEERING BLDG.

76F309S S&E #247 1-56

F.B. ~~1759~~ PG. ~~192~~

PWFB 1026

1183

W.S. 37A-5

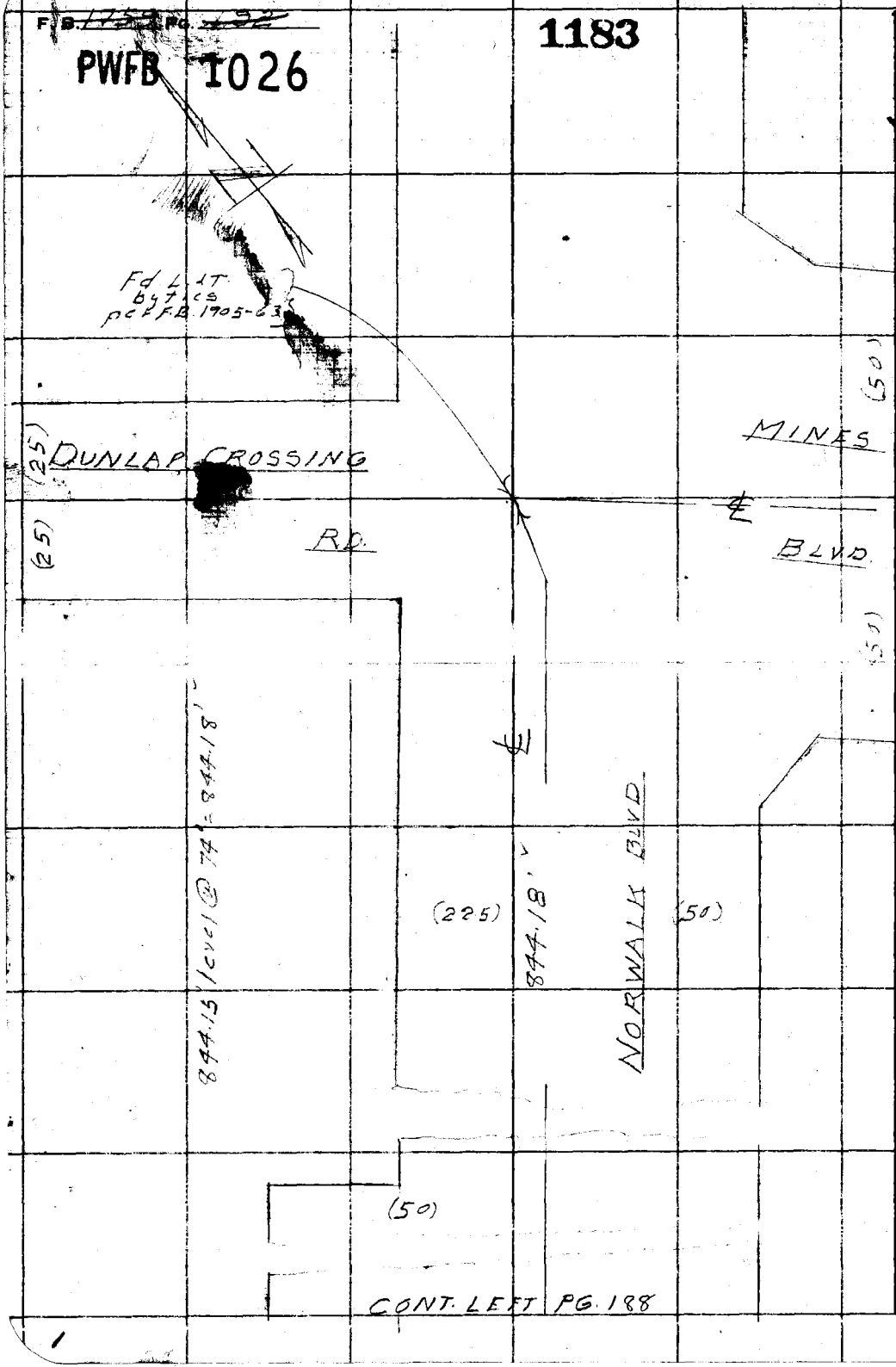

PLEASE RETURN TO
LOS ANGELES COUNTY ENGINEER
700 LOS ANGELES COUNTY ENGINEERING BLDG.

Do not extend this side of this line.

Note: Any Additions or Changes on This Sheet Must be Made or Circled in Red Ink With Date and Name of Person Making Change.

PWFB 1026 1184, 1185

Notes Ck'd by C. J. GAULT	Survey of ALLERTON ST.
Map No.	JN 0303.00 Tape 0177 Std 68 °F
Office Work	Surveyed by J. J. LANIGAN.
Checked	Notes J.J.L. Date 3-5-58
Date	Indexed A. C. Johnson

F. B. ~~1757~~ Pg. ~~107~~

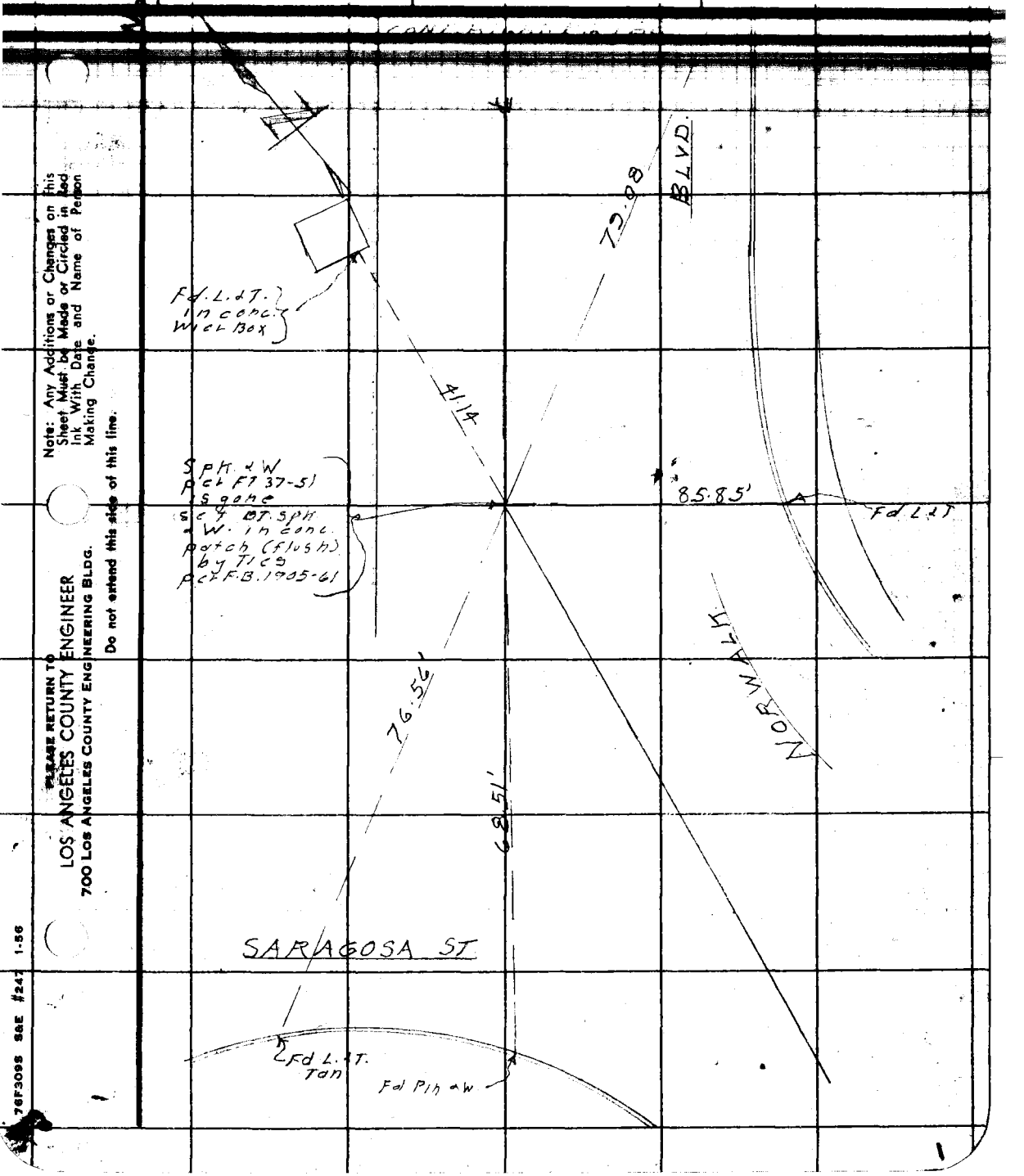

Note: Any Additions or Changes on this Sheet Must be Made or Circled in Red Ink With Date and Name of Person Making Change.

Do not extend this side of this line.

PLEASE RETURN TO
LOS ANGELES COUNTY ENGINEER
700 LOS ANGELES COUNTY ENGINEERING BLDG.

76F309S S&E #247 1-56

F. B. 1755 Pg. 154

PLEASE RETURN TO
LOS ANGELES COUNTY ENGINEER
700 LOS ANGELES COUNTY ENGINEERING BLDG.

Do not extend this side of this line.

Note: Any Additions or Changes on This Sheet Must be Made or Circled in Red Ink With Date and Name of Person Making Change.

Notes Ck'd by	Survey of ALLERTON ST.
Map No.	JN 2033.14 Tape Std °F
Office Work	Surveyed by J. J. LANIGAN
Checked	Notes J. J. L. Date 2-27-58
Date	Indexed E. C. Johnson

F. B. 1759 Pg. 195

C.I. 2033.14
ALLERTON ST.

COOLHURST DR.
FROM
NORWALK BLVD. TO W'LY LINE LOT #35 TR #16434

LOCATION OF IMPROVEMENTS
NOTE- OFFSETS TO TREES, ETC. TAKEN TO CENTERS.

LANIGAN.
BIKE
VASQUEZ
CIOCHON.

Note: Any Additions or Changes on This Sheet Must be Made or Circled in Red Ink With Date and Name of Person Making Change.

Do not extend this side of this line.

PLEASE RETURN TO
LOS ANGELES COUNTY ENGINEER
700 LOS ANGELES COUNTY ENGINEERING BLDG.

76F309S S&E #247 1-56

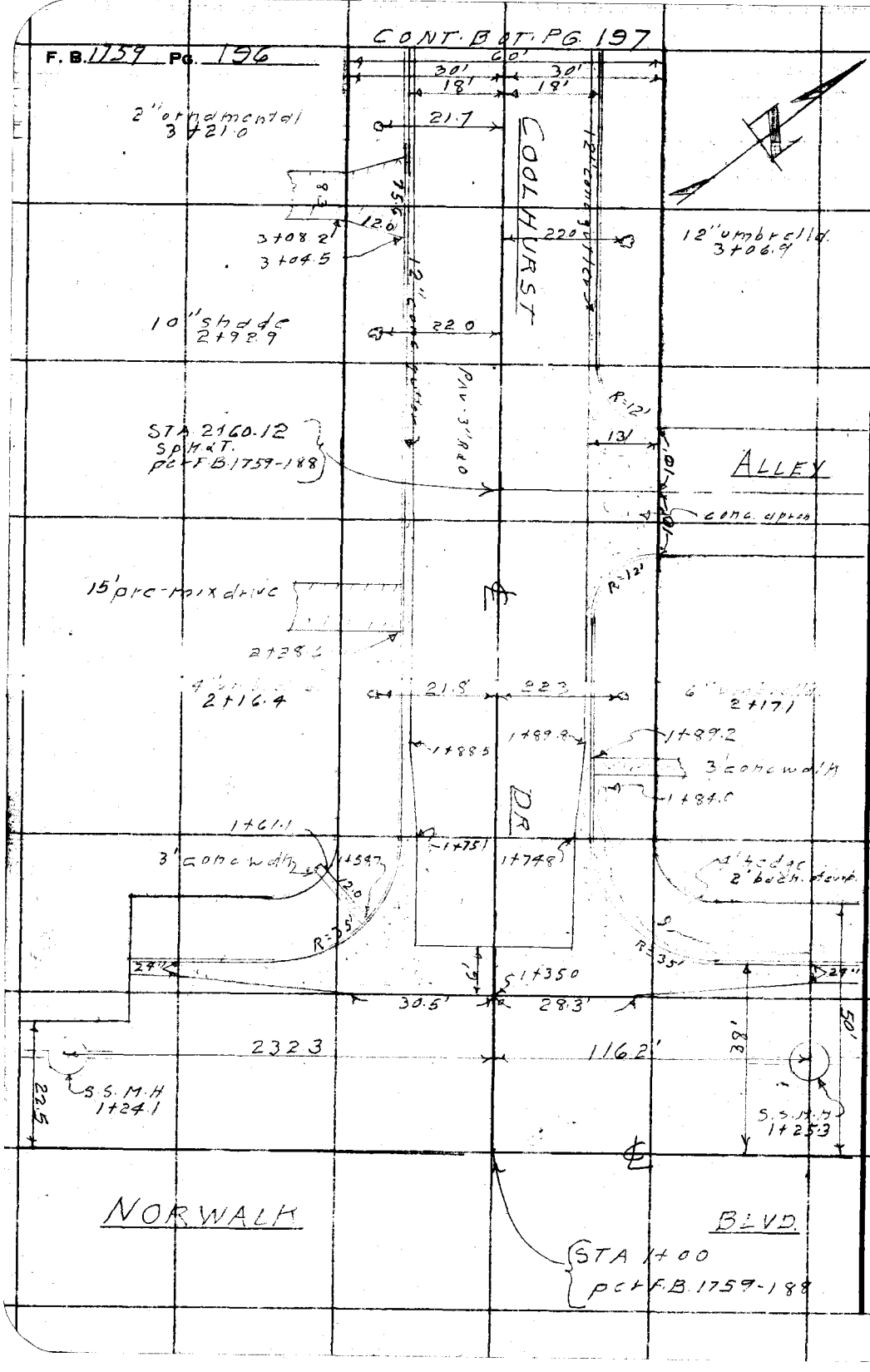

PLEASE RETURN TO
LOS ANGELES COUNTY ENGINEER
700 LOS ANGELES COUNTY ENGINEERING BLDG.
Do not extend this side of this line.

Note: Any Additions or Changes on this Sheet Must be Made or Circled in Red Ink With Date and Name of Person Making Change.

Notes Ck'd by
Map No.
Office Work
Checked
Date

Survey of ALLERTON ST. F.B. 1759 pg. 197
JN 2033.12 Tape Std °F
Surveyed by J.J. LANIGAN
Notes JJL Date 2-27-58
Indexed

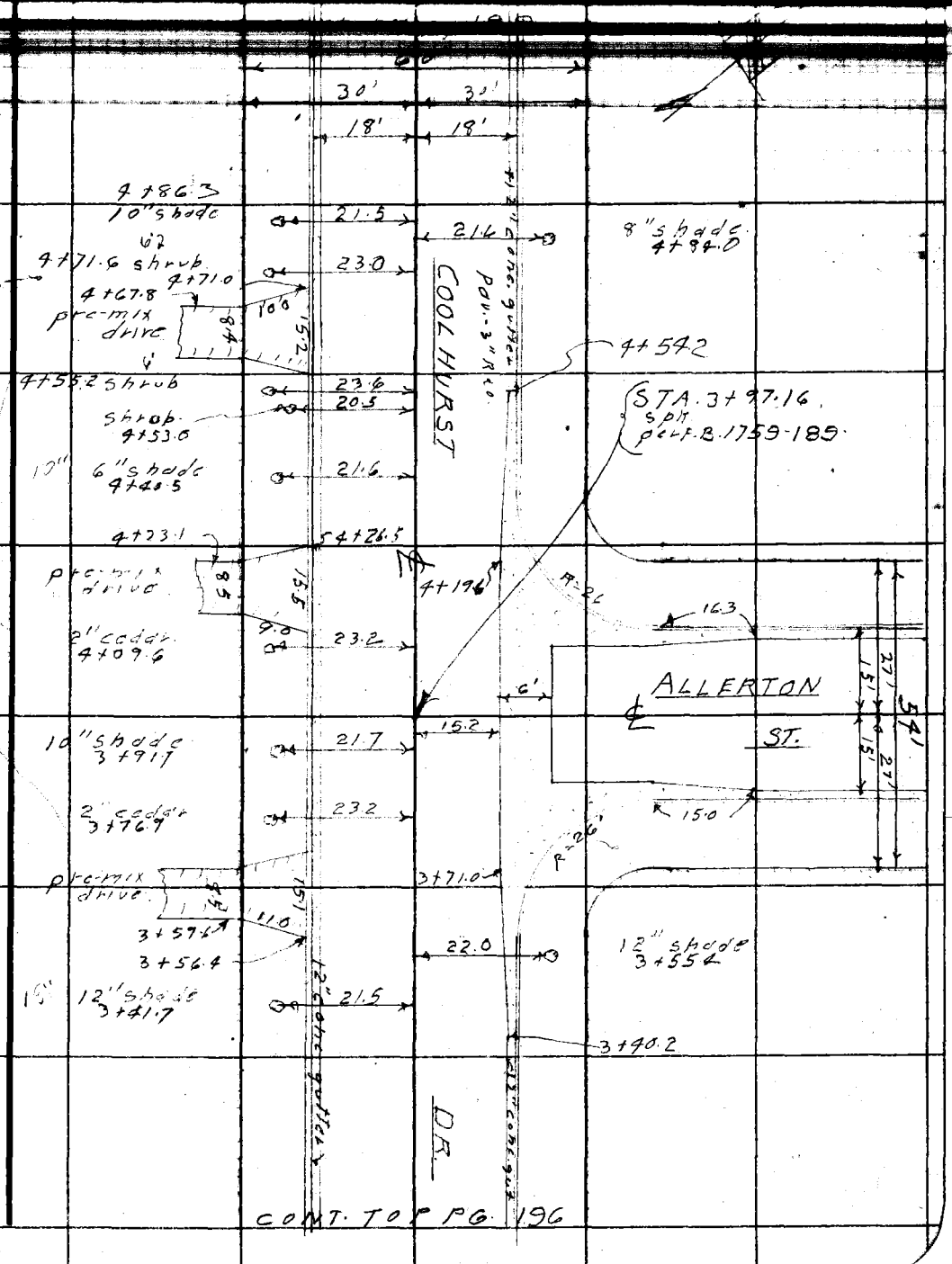

Note: Any Additions or Changes on This Sheet Must be Made or Circled in Red Ink With Date and Name of Person Making Change.

Do not extend this side of this line.

PLEASE RETURN TO
LOS ANGELES COUNTY ENGINEER
700 LOS ANGELES COUNTY ENGINEERING BLDG.

76F3095 S&E #247 1-56

F. B. 1759 Pg. 198



PLEASE RETURN TO
LOS ANGELES COUNTY ENGINEER
700 LOS ANGELES COUNTY ENGINEERING BLDG.

Do not extend this side of this line.

Note: Any Additions or Changes on This Sheet Must be Made or Circled in Red Ink With Date and Name of Person Making Change.

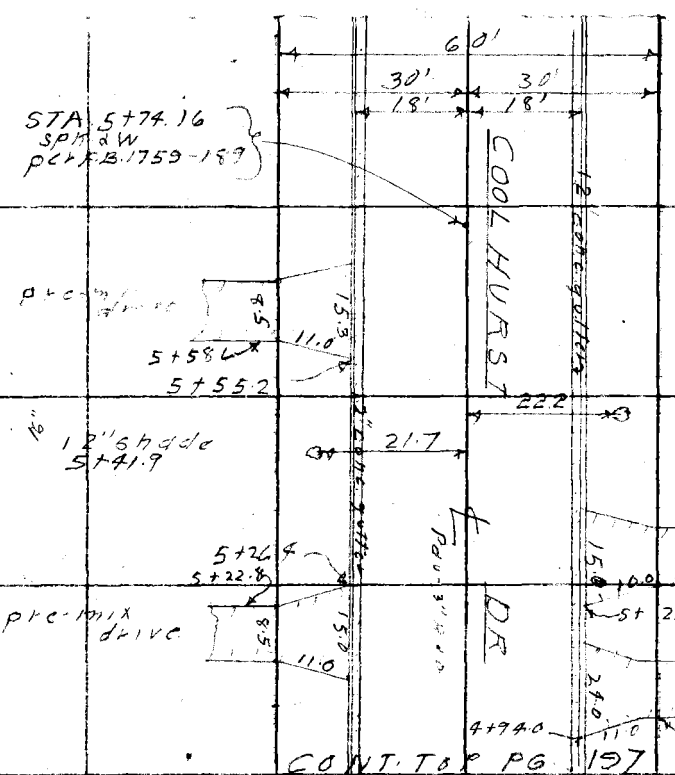

Profile No.	Notes Red.	Plotted	Job No. 20334	Division No. 10	F. B. 1759 Pg. 99
	Date	Date	Survey of		
X-Sec. No.	Notes Chkd.	Checked	Survey by LANIGAN	Notes RIKE	Date 2-26-58
	Date	Date	Map No.	Indexed ~~Johnson~~	Date MAR 7 '58

C.I. 20334

ALLERTON ST.

COOLHURST DR.
FROM
NORWALK BLVD. TO W'LY. LINE
OF LOT #35, TRACT #16434

PROFILE AND CROSS SECTION

ELEV.

F. B.

H. I.

B. B.

STATION

LANIGAN
RIKE
YASUI
CIOCHON

NOTE: ANY ADDITIONS OR CHANGES ON THIS SHEET MUST BE MADE OR CIRCLED IN RED INK, WITH DATE AND NAME OF PERSON MAKING CHANGE.

Do not extend notes this side of this line.

PLEASE RETURN TO
LOS ANGELES COUNTY ENGINEER
700 LOS ANGELES COUNTY ENGINEERING BLDG.

76298 S & E #307—7-55

76298 S & E #307—7-55

PLEASE RETURN TO
LOS ANGELES COUNTY ENGINEER
700 LOS ANGELES COUNTY ENGINEERING BLDG.

NOTE: ANY ADDITIONS OR CHANGES ON THIS SHEET MUST BE MADE OR CIRCLED IN RED INK, WITH DATE AND NAME OF PERSON MAKING CHANGE.

Do not extend notes this side of this line.

STATION	B. S.	H. I.	F. S.	ELEV.	COOLHURST	DR.
					ELEV. = 163.810 F.B. 1905-12 NORWALK BLVD.	
B.M.KW-27				163 81	B.M.KW-27 + COOLHURST DR., N.W. COR., BT.SPK. IN CURB, 12' W. OF W. END C.R.	
M.H. 1+25.3					NORTH	SOUTH
					116.2' S.S.M.H. 8" INLET N. RIM 16341	8" OUTLET S. RIM 16341
					DEPTH 618	DEPTH 621
					15723	15720
					DIAM. 067	DIAM. 067
8" INLET-N.				15[illegible]56	ELEV. 15656	
8" OUTLET-S.				15[illegible]3		ELEV. 15653
M.H. 1+24.1					S.S.M.H. 8" INLET N. RIM 16327	8" OUTLET S. RIM 16322
					DEPTH 691	DEPTH 695
					15636	156[illegible].27
					DIAM. 067	DIAM. 067
8" INLET-N.				155[illegible]9	ELEV. 15569	
8" OUTLET-S.				155 60		ELEV. 15560
					LT. ℄	RT.
1+00	INTER. ℄ NORWALK BLVD. + COOLHURST DR.			163 7	INTER. ℄ NORWALK BLVD. + COOLHURST DR.	
				163 8	100' N. ON ℄ NORWALK BLVD	
				163 19	50' W. GUT.	
				163 85	" " CURB	
				163 [illegible]	'S. ON ℄ NORWALK BLVD.	
					(GUT. FILLED WITH BLACK TOP TO TOP OF CURB)	

F. B. 1759 PG. 200 Job No. 2033.14 Division No. 10 Notes Red. Plotted Profile
Survey of ALLERTON ST. Date Date No.
Survey by LANIGAN Notes RIKE Notes Chkd. Checked X-Sec.
Indexed A. C. Johnson Date Date Date No.

76298 S & E #307—7-55

PLEASE RETURN TO
LOS ANGELES COUNTY ENGINEER
700 LOS ANGELES COUNTY ENGINEERING BLDG.

NOTE: ANY ADDITIONS OR CHANGES ON THIS SHEET MUST BE MADE OR CIRCLED IN RED INK, WITH DATE AND NAME OF PERSON MAKING CHANGE.

Do not extend notes this side of this line.

STATION	B. S.	H. I.	F. S.	ELEV.	COOLHURST	DR. (CONT.)
				16346	50' W. OF ℄ NORWALK BLVD. TOP OF C	
					LT.	℄ RT.
				16314	N. END N.W. C.R. GUT.	
				16381	" " " " CURB	
				16324	W. " " " GUT.	
				16384	" " " " CURB	
				16307	" " S.W. " GUT.	
				16369	" " " " CURB	
				16282	S. " " " GUT.	
				16347	" " " " CURB	
1+38				16294		℄ CONC. GUT.
1+72				1637		℄
1+75				1642		30' P/L
1+75				1637	30' P/L	
T. P.				16310	T.P.	
2+00				1634		℄
" "				16286		18' GUT.
" "				16350		18' CURB
" "				1638		30' P/L
" "				16283	18' GUT.	

Profile Notes Red. ____ Plotted ____ Job No. 2[illegible] Division No. [illegible] F. B. 1759 Pg. 201
No. ____ Date ____ Date ____ Survey of [illegible]
X-Sec. Notes Chkd. ____ Checked ____ Survey by LANIGAN Notes RIKE Date 2-26-58
No. ____ Date ____ Date ____ Map No. ____ Indexed C. Johnson Date ____

76298 S & E #307—7-55

PLEASE RETURN TO
LOS ANGELES COUNTY ENGINEER
700 LOS ANGELES COUNTY ENGINEERING BLDG.

NOTE: ANY ADDITIONS OR CHANGES ON THIS SHEET MUST BE MADE OR CIRCLED IN RED INK. WITH DATE AND NAME OF PERSON MAKING CHANGE.

Do not extend notes this side of this line.

STATION	B. S.	H. I.	F. S.	ELEV.	COOLHURST DR. (CONT.) LT.	℄	RT.
2+00				16[illegible]	18' CURB		
" "				16[illegible]	30' P/L		
2+60.12	INTER. ℄ COOLHURST DR. + ALLEY TO NORTH			162.8	INTER. ℄ COOLHURST DR. + ALLEY TO NORTH		
				162.38	E. END N.E. CR. GUT.		
				16[illegible].19	" " " " CURB		
					(NO GUT. CONC. RUNS TO TOP OF CURB)		
				[illegible]	N. END N.E. C.R. CURB		
					(NO GUT. CONC. RUNS TO TOP OF CURB)		
				[illegible]	N. END N.W. C.R. CURB.		
				16[illegible]	W. " " " GUT.		
				16[illegible]	" " " " CURB		
				[illegible]	18' N. CONC. CROSS GUT.		
				[illegible]	31' N. TOP OF CONC. APRON IN ALLEY.		
				16[illegible]	100' N. CENTER OF ALLEY		
				16[illegible]	18' S. GUT.		
				[illegible]	" " CURB		
				[illegible]	30' " P/L		
2+76				16[illegible]	148.4 BACK LOT LINE		
3+00				162.6		℄	

F. B. 1759 PG. 202 Job No. 2033.14 Division No. 10 Notes Red. Plotted No. Profile
Survey of ALLERTON ST. Date Date No. X-Sec.
Survey by LANIGAN Notes RIKE Notes Chkd. Checked
Indexed C. Johnson Date Date Date No.

76298 S & E #307—7-55

PLEASE RETURN TO
LOS ANGELES COUNTY ENGINEER
700 LOS ANGELES COUNTY ENGINEERING BLDG.

NOTE: ANY ADDITIONS OR CHANGES ON THIS SHEET MUST BE MADE OR CIRCLED IN RED INK, WITH DATE AND NAME OF PERSON MAKING CHANGE.

Do not extend notes this side of this line.

STATION	B. S.	H. I.	F. S.	ELEV.	COOLHURST LT.	DR. (CONT.) ℄ RT.
34.00				161 98		18' GUT.
" "				162 59		18' CURB
" "				1651		30' P/L
" "				162 03	18' GUT.	
" "				162 65	18' CURB	
" "				162 9	30' P/L	
T. P.				162 18	T. P.	
34 55				162 9		30' P/L
34 97.16	INTER. ℄ COOLHURST [illegible] ALLERTON ST.			162 0	INTER. ℄ COOLHURST [illegible] ALLERTON ST.	
				161 72	E. END. N.E. C.R. GUT.	
				[illegible]	" " " " CURB	
				[illegible]	" " " " GUT.	
				[illegible]	" " " " CURB	
				161 63	" " N.W. " GUT.	
				162 32	" " " CURB	
				161 34	W. " " " GUT.	
				161 79	" " " " CURB.	
				161 53	18' N. ON ℄ ALLERTON ST. CROSS GUT.	
				162 8	130' N. " "	"

Profile Notes Red. ____ Plotted ____ Job No. 2033.44 Division No. 10 F. B. 1759 Pg. 203
No. ____ Date ____ Date ____ Survey of ____
X-Sec. Notes Chkd. ____ Checked ____ Survey by LANIGAN Notes RIKE Date 2-26-58
No. ____ Date ____ Date ____ Map No. ____ Indexed C. Johnson Date ____

76298 S & E #307—7-55

PLEASE RETURN TO
LOS ANGELES COUNTY ENGINEER
700 LOS ANGELES COUNTY ENGINEERING BLDG.

NOTE: ANY ADDITIONS OR CHANGES ON THIS SHEET MUST BE MADE OR CIRCLED IN RED INK, WITH DATE AND NAME OF PERSON MAKING CHANGE.

Do not extend notes this side of this line.

STATION	B. S.	H. I.	F. S.	ELEV.	COOLHURST LT.	DR. (CONT.) RT.
						℄
				16[illegible]8	15' E. GUT.	
				16[illegible]1	" " CURB.	
				[illegible]	" W. GUT.	
				[illegible]	" " CURB	
				[illegible]	18' S. [illegible]	
				[illegible]	" "	
				[illegible]	30' P/L	
4+39				[illegible]		30' P/L
4+94				[illegible]		℄
" "				[illegible]		18' GUT.
" "				[illegible]		18' CURB
" "				[illegible]		30' P/L
" "				16[illegible]9	18' GUT.	
" "				16[illegible]	18' CURB	
" "				16[illegible]	30' P/L	
T. P.				[illegible]	T. P.	
5+74				[illegible]		℄
" "				16[illegible]		18' GUT.
" "				16[illegible]31		18' CURB

F. B. 1759 Pg. 204 Job No. 2033.14 Division No. 10 Notes Red. 6 Plotted Profile
Survey of ALLERTON ST. Date Date No.
Survey by LANIGAN Notes MIKE Notes Chkd. Checked X-Sec.
Indexed C. Johnson Date Date Date No.

76298 S & E #307—7-55

PLEASE RETURN TO
LOS ANGELES COUNTY ENGINEER
700 LOS ANGELES COUNTY ENGINEERING BLDG.

NOTE: ANY ADDITIONS OR CHANGES ON THIS SHEET MUST BE MADE OR CIRCLED IN RED INK, WITH DATE AND NAME OF PERSON MAKING CHANGE.

Do not extend notes this side of this line.

STATION	B. S.	H. I.	F. S.	ELEV.	COOLHURST DR. (CONT) LT.	℄ RT.
5+74				1618		30' P/L
" "				1640		13.50 BACK LOT
" "				16069	18' GUT.	
" "				16133	18' CURB	
" "				1617	30' P/L	
" "				1600	140.4' BACK LOT LINE (HOUSE NOT LOW.)	
6+74				1607		℄
" "				16025		18' GUT.
" "				160.85		18' CURB.
" "				1612		30' P/L
" "				16025	18' GUT.	
" "				16037	18' CURB	
" "				1613	30' P/L	
B.M.KW-64				16135	ELEV. = 161.359 (UNADJ.) F.B. [illegible] B.M.KW-64 COOLHURST DR. (S. SIDE) 16[illegible] OF ℄ OF ALLERTON ST., BT. SPK. IN CURB, IN [illegible] OF HO. # 10702.	

Profile Notes Red. ____ Plotted ____ Job No. 2033.14 Division No. 10 F. B. 1759 Pg. 205
No. ____ Date ____ Date ____ Survey of [illegible]
X-Sec. Notes Chkd. ____ Checked ____ Survey by LANIGAN Notes PIKE Date 2-26-58
No. ____ Date ____ Date ____ Map No. ____ Indexed C. Johnson Date ____

F. B. 1759 Pg. 206 Job No. 2033.14 Division No. 10 Notes Red. E. Plotted Profile

Survey of ALLERTON ST. Date Date No.

Survey by LANIGAN Notes RIKE. Notes Chkd. Checked X-Sec.

Indexed Date Date Date No.

STATION	B. S.	H. I.	F. S.	ELEV.

Do not extend notes this side of this line.

PLEASE RETURN TO
LOS ANGELES COUNTY ENGINEER
700 LOS ANGELES COUNTY ENGINEERING BLDG.

NOTE: ANY ADDITIONS OR CHANGES ON THIS SHEET MUST BE MADE OR CIRCLED IN RED INK. WITH DATE AND NAME OF PERSON MAKING CHANGE.

76298 S & E #307—7-55

Notes Ck'd by	Survey of ALLERTON ST.
Map No.	JN 2033.14 Tape Std °F
Office Work	Surveyed by J. J. LANIGAN
Checked	Notes J.J.L. Date 2-17-58
Date	Indexed A. C. Johnson

F.B. 1759 Pg. 207

C.I. 2033.14
ALLERTON ST

ALLERTON ST (NORTH)
FROM
COOLHURST DR. TO ALLERTON ST (WEST)

LOCATION OF IMPROVEMENTS
NOTE-OFFSETS TO POLES, TREES, ETC. TAKEN TO CENTERS

LANIGAN
RITE
YASUI
CIOCHON

Note: Any Additions or Changes on This Sheet Must be Made or Circled in Red Ink With Date and Name of Person Making Change.

PLEASE RETURN TO
LOS ANGELES COUNTY ENGINEER
700 LOS ANGELES COUNTY ENGINEERING BLDG.

Do not extend this side of this line.

76F309S S&E #247 1-56

F. B. 1759 Pg. 208

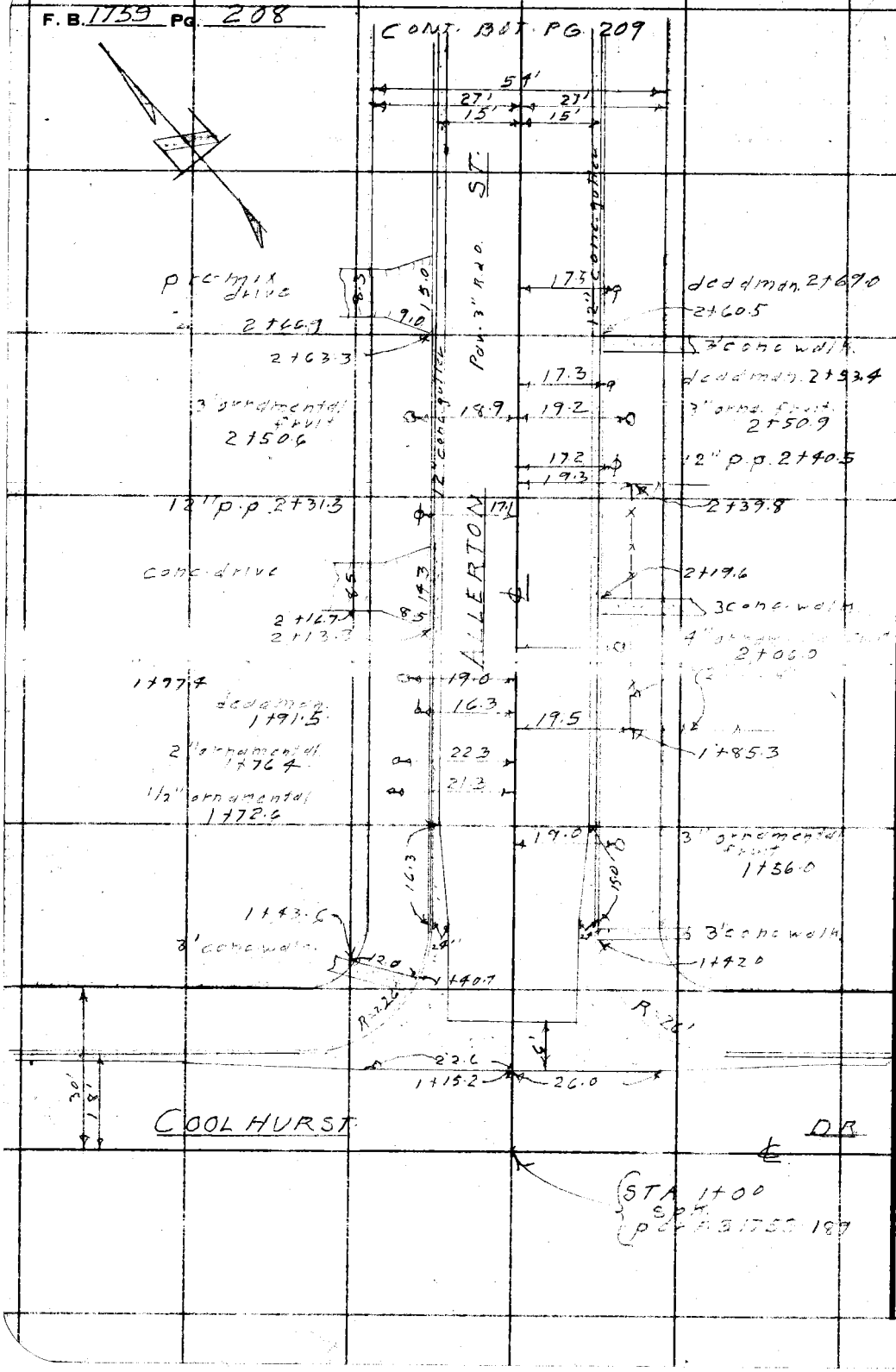

PLEASE RETURN TO
LOS ANGELES COUNTY ENGINEER
700 Los Angeles County Engineering Bldg.

Do not extend this side of this line.

Note: Any Additions or Changes on This Sheet Must be Made or Circled in Red Ink With Date and Name of Person Making Change.

Notes Ck'd by	Survey of ALLERTON ST
Map No.	JN 203374 Tape Std °F
Office Work	Surveyed by J.J. LANIGAN
Checked	Notes J.J.L. Date 2-27-56
Date	Indexed A. C. Johnson

F.B. 1759 Pg. 209

Note: Any Additions or Changes on This Sheet Must be Made or Circled in Red Ink With Date and Name of Person Making Change.

PLEASE RETURN TO
LOS ANGELES COUNTY ENGINEER
700 LOS ANGELES COUNTY ENGINEERING BLDG.
Do not extend this side of this line.

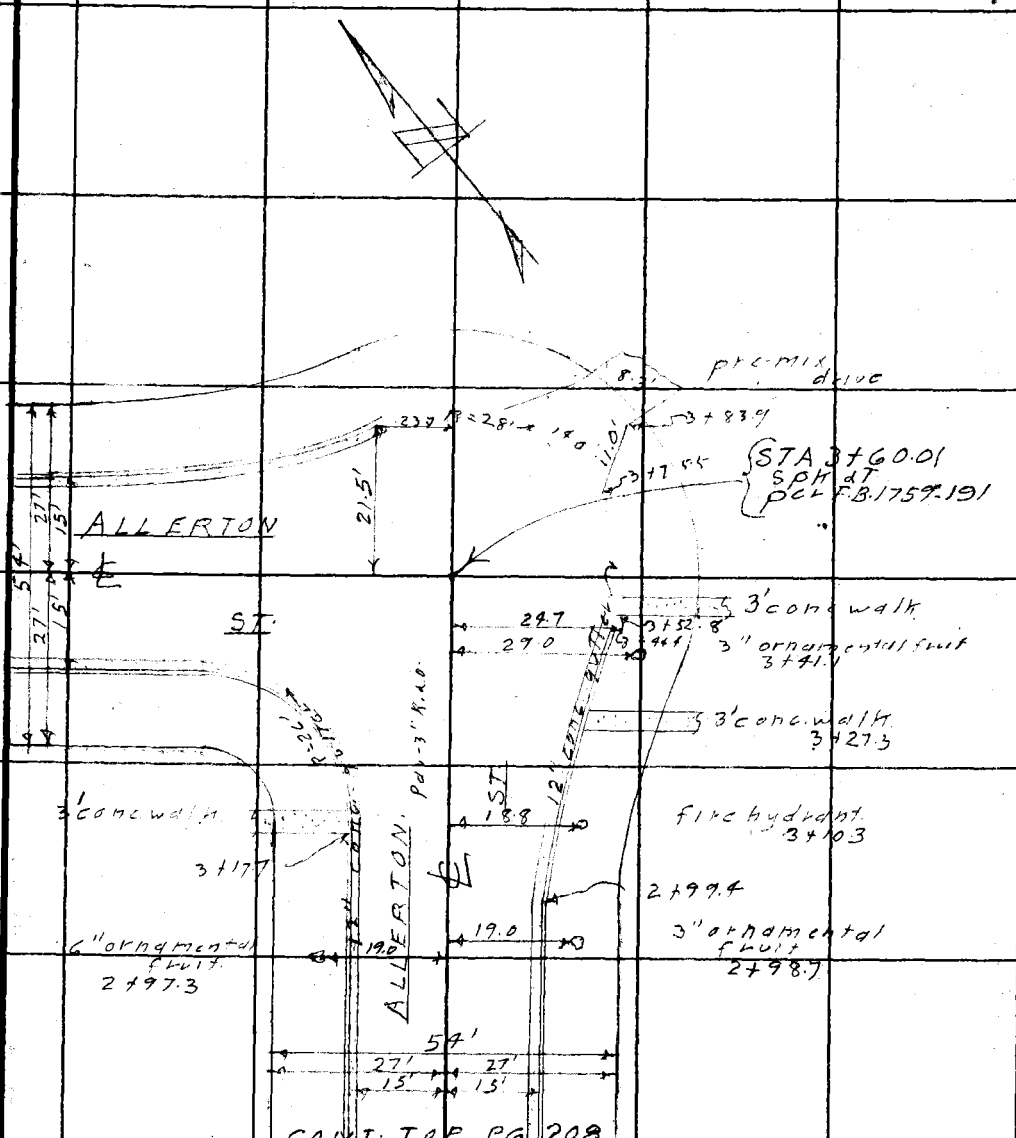

CONT. TOP PG 208

76F309S S&E #247 1-56

F. B 1739 PG. 210

PLEASE RETURN TO

LOS ANGELES COUNTY ENGINEER

700 LOS ANGELES COUNTY ENGINEERING BLDG.

Do not extend this side of this line.

Note: Any Additions or Changes on This Sheet Must be Made or Circled in Red Ink With Date and Name of Person Making Change.

Profile No.	Notes Red.	Plotted	Job No. 2033.14	Division No. 10	F. B. 1759 Pg. 211
	Date	Date	Survey of ALLERTON		
X-Sec. No.	Notes Chkd.	Checked	Survey by LANIGAN	Notes RIKE	Date 2-26-58
	Date	Date	Map No.	Indexed C. Johnson	Date MAR 7 58

C.H. COURT

ALLERTON ST.

ALLERTON ST (N.)
FROM
COOLHURST DR. TO ALLERTON
ST. (W.)

PROFILE AND CROSS SECTION

STATION	B. B.	H. I.	F. S.	ELEV.
		LANIGAN RIKE YASUI GORDON		

NOTE: ANY ADDITIONS OR CHANGES ON THIS SHEET MUST BE MADE OR CIRCLED IN RED INK, WITH DATE AND NAME OF PERSON MAKING CHANGE.

PLEASE RETURN TO
LOS ANGELES COUNTY ENGINEER
700 LOS ANGELES COUNTY ENGINEERING BLDG.

Do not extend notes this side of this line.

76298 S & E #907—7-55

76298 S & E #307—7-55

PLEASE RETURN TO
LOS ANGELES COUNTY ENGINEER
700 LOS ANGELES COUNTY ENGINEERING BLDG.

NOTE: ANY ADDITIONS OR CHANGES ON THIS SHEET MUST BE MADE OR CIRCLED IN RED INK, WITH DATE AND NAME OF PERSON MAKING CHANGE.

Do not extend notes this side of this line.

STATION	B. S.	H. I.	F. S.	ELEV.	ALLERTON ST.
					ELEV. = 162.189 (UNADJ.) F.B. 1759-184
B.M. KW-63				162 [illegible]9	B.M. KW-63 COOLHURST DR. (S. SIDE) AT ALLERTON ST., 37' SAK. IN CURB, 2' W. OF ℄ PROD. OF ALLERTON ST.
					LT. ℄ RT.
1+00	INTER. ℄ ALLERTON ST. (N.) + COOLHURST DR.			162 [illegible]0	INTER. ℄ ALLERTON ST. (N.) + COOLHURST DR.
				161 [illegible]2	E. END N.E. C.R. GUT.
				16[illegible]8	" " " " CURB
				16[illegible]	N. " " " GUT.
				162 [illegible]4	" " " " CURB
				16[illegible]	" " N.W. " GUT.
				162 [illegible]2	" " " " CURB
				16[illegible]5	W. " " " GUT.
				162 [illegible]	" " " " CURB
				162 [illegible]6	100' E. ON ℄ COOLHURST DR.
				162 [illegible]4	18' S. GUT.
				162 [illegible]	" " CURB
				162 [illegible]0	" N. GUT.
				162 61	" " CURB
				[illegible]	94' W. ON ℄ COOLHURST DR.
				16[illegible]7	18' N. GUT.
				16[illegible]	" " CURB

F. B. 1759 Pg. 212 Job No. 2033.14 Division No. 10 Notes Red. Plotted Profile
Survey of ALLERTON ST. Date Date No.
Survey by LANIGAN Notes RIKE Notes Chkd. Checked X-Sec.
Indexed K. C. Johnson Date Date Date No.

76298 S & E #307—7-55

PLEASE RETURN TO
LOS ANGELES COUNTY ENGINEER
700 LOS ANGELES COUNTY ENGINEERING BLDG.

NOTE: ANY ADDITIONS OR CHANGES ON THIS SHEET MUST BE MADE OR CIRCLED IN RED INK, WITH DATE AND NAME OF PERSON MAKING CHANGE.

Do not extend notes this side of this line.

STATION	B. S.	H. I.	F. S.	ELEV.	ALLERTON L.T.	ST. (N.) (CO[illegible] R.T.
						℄
				161 09	18' S. GUT.	
				161 71	" " CURB	
1+18				161 53		℄ + CONC. CROSS [illegible]
1+28				162 8		27' P/L
" "				162 9	27' P/L	
1+40				162 [illegible]		℄
" "				[illegible]		15' GUT.
" "				[illegible]		15' CURB
" "				[illegible]		27' P/L
" "				161 85	[illegible] GUT.	
" "				162 [illegible]	15' CURB	
" "				163 0	27' P/L	
2+00				162 8		℄
" "				162 51		15' GUT.
" "				162 94		15' CURB
" "				[illegible]		27' P/L
				[illegible]	15' GUT.	
				162 [illegible]	15' CURB	
" "				163 2	30' P/L	

Profile Notes Red. ____ Plotted ____ Job No. 2033.14 Division No. 10 F. B. 1759 Pg. 213
No. ____ Date ____ Date ____ Survey of [illegible] ST.
X-Sec. Notes Chkd. ____ Checked ____ Survey by LANIGAN Notes PIKE Date 2-26-58
No. ____ Date ____ Date ____ Map No. ____ Indexed C. Johnson

76298 S & E #307—7-55

PLEASE RETURN TO
LOS ANGELES COUNTY ENGINEER
700 LOS ANGELES COUNTY ENGINEERING BLDG.

NOTE: ANY ADDITIONS OR CHANGES ON THIS SHEET MUST BE MADE OR CIRCLED IN RED INK, WITH DATE AND NAME OF PERSON MAKING CHANGE.

Do not extend notes this side of this line.

STATION	B. S.	H. I.	F. S.	ELEV.	ALLERTON LT.	ST.(N.) (CONT.) RT.
T. P.				162.[illegible]	T. P.	
2+33				[illegible]	127' BACK LOT LINE	
2+40				[illegible]		127' BACK LOT LINE
3+[illegible]				[illegible]		℄
" "				163.[illegible]7		[illegible] GUT.
"				16[illegible]		15' CURB
				16[illegible]		27' P/L
"				16[illegible]7	15' GUT.	
				16[illegible]2	15' CURB	
" "				16[illegible]	27' P/L	
T. P.				16[illegible]7	T. P.	
				16[illegible]2	S. END S.W. C.R. GUT.	
				16[illegible]5	" " " " CURB	
				16[illegible]3	W. " " " GUT.	
				16[illegible]	" " " " CURB	
3+33				163.7	27' P/L	
3+60.01	INTER. ALLERTON ST. (N.) + ALLERTON ST. (W.)			16[illegible]1	INTER. ALLERTON ST. (N) + ALLERTON ST. (W)	
" "				16[illegible]		27.6' GUT.
" "				16[illegible]		27.6' CURB
" "				16[illegible]		39.6' P/L

F. B. 1759 Pg. 214 Job No. 2033.14 Division No. 10 Notes Red. Plotted Profile
Survey of ALLERTON ST. Date Date No.
Survey by LANIGAN Notes RIKE Notes Chkd. Checked X-Sec.
Indexed C. Johnson Date Date No.

76298 S & E #307—7-55

PLEASE RETURN TO
LOS ANGELES COUNTY ENGINEER
700 LOS ANGELES COUNTY ENGINEERING BLDG.

NOTE: ANY ADDITIONS OR CHANGES ON THIS SHEET MUST BE MADE OR CIRCLED IN RED INK, WITH DATE AND NAME OF PERSON MAKING CHANGE.

Do not extend notes this side of this line.

STATION	B. S.	H. I.	F. S.	ELEV.	ALLERTON ST. (N.) (CON	
					LT. ℄ RT.	
3+88				163 40	℄ PROD. ALLERTON ST. (N.)	GUT.
3+88				163 59	" " "	CURB
4+00				164 4	" " "	P/L
				163 5	113' W. ON ℄ ALLERTON ST. (W.)	
				[illegible]	15' N. GUT.	
				[illegible]	" " CURB	
				162 [illegible]	" S. GUT.	
				[illegible]	" S. CURB	
[illegible]				164 07	ELEV. = 164.066 (UNADJ.) F.B. 17[illegible] [illegible] ALLERTON ST. (W.) (N. SIDE ALLERTON ST. (N.) BT. SPK. IN CURB, [illegible] PROD. OF ALLERTON ST. (N.).	

Profile Notes Red. ____ Plotted ____ Job No. [illegible] Division No. ____ F. B. 1757 Pg. 215
No. ____ Date ____ Date ____ Survey of ____
X-Sec. Notes Chkd. ____ Checked ____ Survey by LANIGAN Notes RIKE Date 2-27-58
No. ____ Date ____ Date ____ Map No. ____ Indexed C. Johnson Date ____

F. B. 1759 Pg. 216 Job No. 203314 Division No. 10 Notes Red. Plotted Profile

Survey of ALLERTON ST. Date Date No.

Survey by [illegible] Notes PIKE Notes Chkd. Checked X-Sec.

Indexed Date Date Date No.

76298 S & E #307—7-55

PLEASE RETURN TO

LOS ANGELES COUNTY ENGINEER

700 Los Angeles County Engineering Bldg.

NOTE: ANY ADDITIONS OR CHANGES ON THIS SHEET MUST BE MADE OR CIRCLED IN RED INK, WITH DATE AND NAME OF PERSON MAKING CHANGE.

Do not extend notes this side of this line.

STATION	B. S.	H. I.	F. S.	ELEV.		
					ALLERTON	ST. (N.) (CONT.)

Notes Ck'd by	Survey of ALLERTON ST. F. B. 1759 Pg. 217
Map No.	JN 2033.14 Tape Std °F
Office Work	Surveyed by J. J. LANIGAN
Checked	Notes J. J. L. Date 2-27-58
Date	Indexed

C.I. 2033.14
ALLERTON ST

ALLERTON ST. (WEST)
FROM
~~ALLERTON ST. (NORTH) TO W'LY LINE LOT #5 T.R. #16434~~

LOCATION OF IMPROVEMENTS.
NOTE: OFFSETS TO TREES, ETC. TAKEN TO CENTERS

LANIGAN
RITE
YASUI
CIOCHON

Note: Any Additions or Changes on This Sheet Must be Made or Circled in Red Ink With Date and Name of Person Making Change.

PLEASE RETURN TO
LOS ANGELES COUNTY ENGINEER
700 LOS ANGELES COUNTY ENGINEERING BLDG.

Do not extend this side of this line.

76F309S S&E #247 1-56

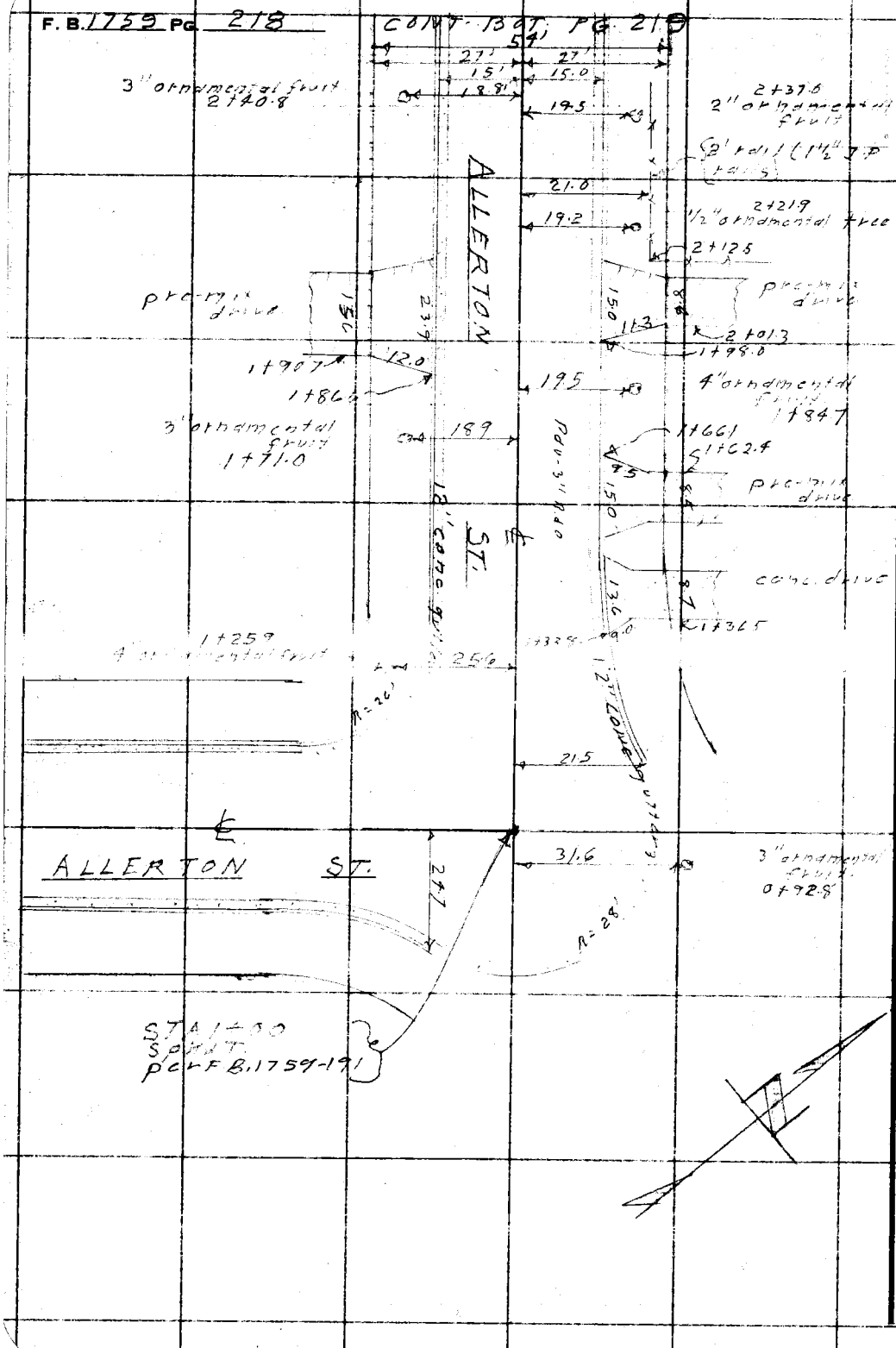

PLEASE RETURN TO
LOS ANGELES COUNTY ENGINEER
700 LOS ANGELES COUNTY ENGINEERING BLDG.

Do not extend this side of this line.

Note: Any Additions or Changes on This Sheet Must be Made or Circled in Red Ink With Date and Name of Person Making Change.

Notes Ck'd by	Survey of ALLERTON ST.
Map No.	JN 2033.14 Tape Std °F
Office Work	Surveyed by
Checked	Notes Date 2-27-59
Date	Indexed

F. B. 1759 Pg. 219

Note: Any Additions or Changes on This Sheet Must be Made or Circled in Red Ink With Date and Name of Person Making Change.

Do not extend this side of this line.

PLEASE RETURN TO
LOS ANGELES COUNTY ENGINEER
700 LOS ANGELES COUNTY ENGINEERING BLDG.

76F3095 SAE #247 1-56

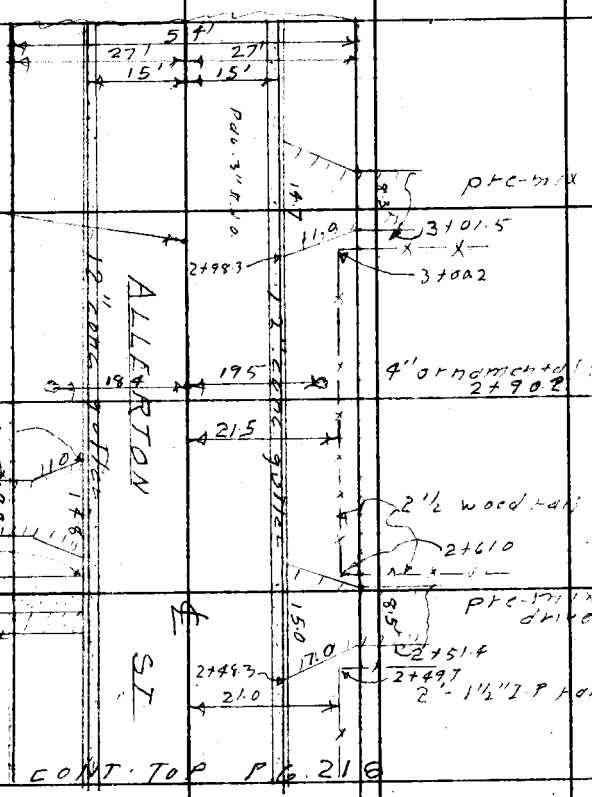

CONT. TO P. 216

F. B. 1752 Pg. 220

PLEASE RETURN TO

LOS ANGELES COUNTY ENGINEER

700 LOS ANGELES COUNTY ENGINEERING BLDG.

Do not extend this side of this line.

Note: Any Additions or Changes on This Sheet Must be Made or Circled in Red Ink With Date and Name of Person Making Change.

Profile	Notes Red.	Plotted	Job No. 2033.14	Division No.	F. B. 7?? Pg. 221
No.	Date	Date	Survey of ALLERTON		
X-Sec.	Notes Chkd.	Checked	Survey by LANIGAN	Notes RIKE	Date 2-27-58
No.	Date	Date	Map No.	Indexed C. Johnson	Date MAR 7 '58

C.I. 2033.14

ALLERTON ST

ALLERTON ST. (W.)
FROM
ALLERTON ST. (N.) TO W'LY.
LINE LOT #15, TR. #16434

PROFILE AND CROSS SECTION

ELEV.	
F. B.	
H. I.	LANIGAN
B. S.	RIKE YASUI CIOCHON
STATION	

NOTE: ANY ADDITIONS OR CHANGES ON THIS SHEET MUST BE MADE OR CIRCLED IN RED INK, WITH DATE AND NAME OF PERSON MAKING CHANGE.

PLEASE RETURN TO
LOS ANGELES COUNTY ENGINEER
700 Los Angeles County Engineering Bldg.

Do not extend notes this side of this line.

76298 S & E #307—7-55

76298 S & E #307—7-55

PLEASE RETURN TO
LOS ANGELES COUNTY ENGINEER
700 LOS ANGELES COUNTY ENGINEERING BLDG.

NOTE: ANY ADDITIONS OR CHANGES ON THIS SHEET MUST BE MADE OR CIRCLED IN RED INK, WITH DATE AND NAME OF PERSON MAKING CHANGE.

Do not extend notes this side of this line.

F. B. 1757 Pg. 22 | Job No. 2433/4 | Division No. 10 | Notes Red. | Plotted | Profile No.
Survey of ALLERTON ST. | Date | Date | X-Sec. No.
Survey by LAVIGAN RITE | Notes | Notes Chkd. | Checked
Indexed K. C. Johnson | Date | Date | Date | No.

STATION	B. S.	H. I.	F. S.	ELEV.	ALLERTON ST. (W.)
					ELEV. = 164.066 (UNADJ.) F.B. 1759-18
B.M. KW-65				1[illegible] 37	B.M. KW-65 ALLERTON ST. (W.) (NO. SIDE) AT ALLERTON ST. (N.), BT. SPK. 14' S. & 17' W. OF ℄ PROD. OF ALLERTON ST. (N.)
					RT.
1+00	INTERS. ℄ ALLERTON ST. (W.) + ALLERTON ST. (N.)				INTERS. ℄ ALLERTON ST. (W.) + ALLERTON ST. (N.)
1+12.4				1[illegible] 10	℄ PROD. ALLERTON ST. (W.) GUT.
" "				1[illegible] 10	" " " CURB
0+64				1[illegible] 2	" " " P.L.
1+00				1[illegible] 20	28' GUT.
" "				1[illegible] 7	28' CURB
" "					40' P.L.
				16[illegible] 2	S. END S.W. C.B. GUT.
				16[illegible] 5	" " " " CURB
				16[illegible] 3	W. " " " GUT.
				1[illegible] 6	" " " " CURB
			?T	16[illegible]	105' S. ON ℄ ALLERTON ST. (N.)
				16[illegible] 6	15' W. GUT.
				1[illegible] 3	" " CURB
				16[illegible] 21	" E. GUT.
				1[illegible] 3	" " CURB

76298 S & E #307—7-55

PLEASE RETURN TO
LOS ANGELES COUNTY ENGINEER
700 LOS ANGELES COUNTY ENGINEERING BLDG.

NOTE: ANY ADDITIONS OR CHANGES ON THIS SHEET MUST BE MADE OR CIRCLED IN RED INK, WITH DATE AND NAME OF PERSON MAKING CHANGE.

Do not extend notes this side of this line.

STATION	B. S.	H. I.	F. S.	ELEV.	ALLERTON LT.	ST.(W.) (CONT) RT.
						℄
1+27				163 9	27' P.L.	
1+48				163 9		℄
" "				163 40		15' GUT.
" "				164 01		15' CURB
2+13				163 5		℄
" "				163 [illegible]		15' GUT.
" "				[illegible]		15' CURB
				[illegible]		27' P.L.
				[illegible]	15' GUT.	
				[illegible]	15' CURB	
				[illegible]	27' P.L.	
T. P.				163 39	T.P.	
2+76				164 1	128.5' BACK LOT LINE	
2+98.5				[illegible]		℄
				[illegible]		15' GUT.
				[illegible]		15' CURB
" "				[illegible]		27' P.L.
" "				[illegible]	15' GUT.	
" "				[illegible]	15' CURB	
" "				[illegible]	27' P.L.	

Profile No. ____ Notes Red. ____ Plotted ____ Job No. [illegible] Division No. ____ F. B. [illegible] Pg. 223
X-Sec. No. ____ Date ____ Date ____ Survey of [illegible] Date 2-27-58
Notes Chkd. ____ Checked ____ Survey by LAUGAN Notes RIKE Date ____
Date ____ Date ____ Map No. ____ Indexed C. Johnson Date ____

76298 S & E #307—7-55

PLEASE RETURN TO
LOS ANGELES COUNTY ENGINEER
700 LOS ANGELES COUNTY ENGINEERING BLDG.

NOTE: ANY ADDITIONS OR CHANGES ON THIS SHEET MUST BE MADE OR CIRCLED IN RED INK, WITH DATE AND NAME OF PERSON MAKING CHANGE.

Do not extend notes this side of this line.

STATION	B. S.	H. I.	F. S.	ELEV.	ALLERTON	ST. (W.) (CONT.)
					[illegible]	℄ [illegible]
3+00.5				[illegible]		[illegible]
				[illegible]		[illegible]
				[illegible]		[illegible]
				[illegible]		[illegible]
				[illegible]		[illegible]
				[illegible]		[illegible]
				[illegible]		[illegible]
				[illegible]		[illegible]
B.M. KW-66				[illegible]	ELEV. = 163.325 (UNADJ.) F.S. 1759-185 B.M. KW-66 ALLERTON ST. (W.) (N. SIDE) 160'± W. OF ℄ OF ALLERTON ST. (N.), BT. SPK. IN CURB, IN FRONT OF HO. # 10703.	

F. B. 1759 Pg. 224 Job No. 2033/4 Division No. 10 Notes Red. Plotted Profile
Survey of ALLERTON ST. Date Date No.
Survey by LANIGAN Notes RIKE Notes Chkd. Checked X-Sec.
Indexed ~~A.~~ C. Johnson Date Date Date No.

Profile No.	Notes Red. / Date	Plotted / Date	Job No. 203314	Division No. 10	F. B. 1757 Pg. 32
X-Sec. No.	Notes Chkd. / Date	Checked / Date	Survey of ALLERTON ST.		
			Survey by LANIGAN	Notes	Date 4-17-58
			Map No.	Indexed C. Johnson	4-21-58

C.I. 2033.14

ALLERTON ST.

LOCATION AND ELEVATIONS

OF.

SEWER OUTLETS

AND

UTILITY PIPES

STATION	B. S.	H. I.	F. S.	ELEV.

LANIGAN

NOTE: ANY ADDITIONS OR CHANGES ON THIS SHEET MUST BE MADE OR CIRCLED IN RED INK, WITH DATE AND NAME OF PERSON MAKING CHANGE.

Do not extend notes this side of this line.

PLEASE RETURN TO
LOS ANGELES COUNTY ENGINEER
700 LOS ANGELES COUNTY ENGINEERING BLDG.

76298 S & E #307—7-55

76298 S & E #307—7-55

PLEASE RETURN TO
LOS ANGELES COUNTY ENGINEER
700 LOS ANGELES COUNTY ENGINEERING BLDG.

NOTE: ANY ADDITIONS OR CHANGES ON THIS SHEET MUST BE MADE OR CIRCLED IN RED INK, WITH DATE AND NAME OF PERSON MAKING CHANGE.

Do not extend notes this side of this line.

STATION	B. S.	H. I.	F. S.	ELEV.	
B.M.KW64				161 36	B.M.KW64 ELEV. 161.356 - F.B. 1759-184 COOLHURST DR. (S side) 168' W. of ALLERTON ST., BT. SPK. in curb, in front of HO# 10702
	COOLHURST DR				
5+74.2	24' L	TOP 4" WATER P.		158 5	
5+71.	22' R	TOP 2" GAS P.		160 8	
5+50	50' R	HO# 10703 TOP 4" V.C.P		16[illegible] 0	
5+36.6	54' L	HO# 10702 TOP 4" C.I.P		16[illegible] 7	
4+97.9	50' L	HO# 10709 TOP 4" V.C.P		16[illegible] 8	
4+67	22' R	TOP 2" GAS		159 0	
4+30.4	52' L	HO# 10712 TOP 4" C.I.P		160 9	
3+85.4	50' L	HO# 10718 TOP 4" C.I.P		160 9	
3+73	24' L	TOP 4" watch.		159 6	
		ALLERTON ST.			
1+66	18.4' L	TOP 2" GAS		159 8	
1+66	20.7 R	TOP 4" WATER		159 8	
B.M.KW63				16[illegible] 18	B.M.KW63 ELEV. 162.187 - F.B. 1759-184 COOLHURST DR. (S side) at ALLERTON ST., BT. SPK. in curb, 2' W. of ℄ prob of ALLERTON ST.

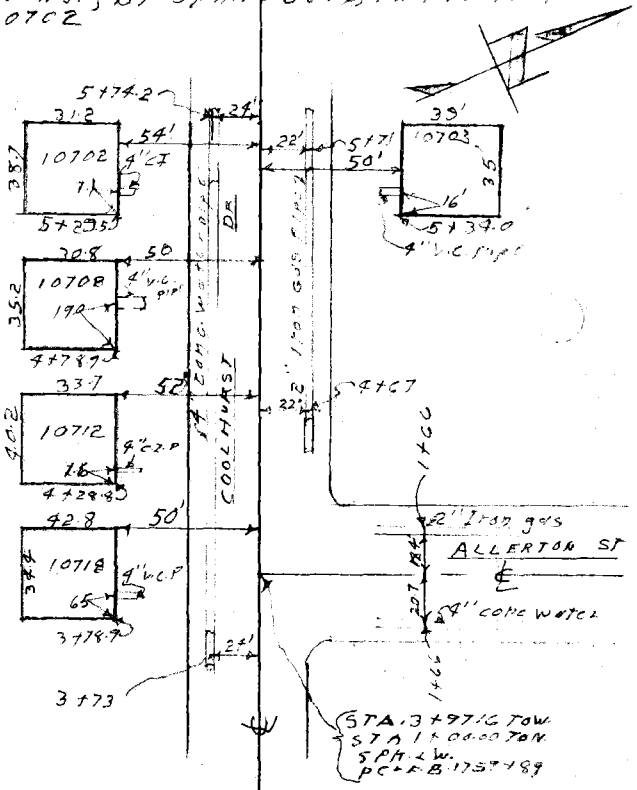

F. B. 1759 Pg. 226 | Job No. 2033.14 | Division No. 10 | Notes Red. | Plotted | Profile
Survey of ALLERTON ST. | Date | Date | No.
Survey by LANIGAN | Notes LANIGAN | Notes Chkd. | Checked | X-Sec.
Indexed L. O. Johnson | Date | Date | Date | No.

76298 S & E #307—7-55

PLEASE RETURN TO
LOS ANGELES COUNTY ENGINEER
700 LOS ANGELES COUNTY ENGINEERING BLDG.

NOTE: ANY ADDITIONS OR CHANGES ON THIS SHEET MUST BE MADE OR CIRCLED IN RED INK, WITH DATE AND NAME OF PERSON MAKING CHANGE.

Do not extend notes this side of this line.

STATION	B. S.	H. I.	F. S.	ELEV.	
BM.KW66				163 32	BMKW66 ALLERTON ST. (W.) (N. side) 16 of ℄ of ALLERTON ST., BT. SPK in curb, 1 front of [illegible] 10703 El cv. 163.322 - F.B. 1759-185
2 + 97	21'R	TOP 4" water		160 7	
2 + 38.5	46.5 R. TOP 4" C.I. PIPE	HO#10703		162 7	
2 + 38.5	19'L.	TOP 2" GAS		161 0	
BMKW 66				163 32	B.MKW66 - El cv. 163.222 - see above

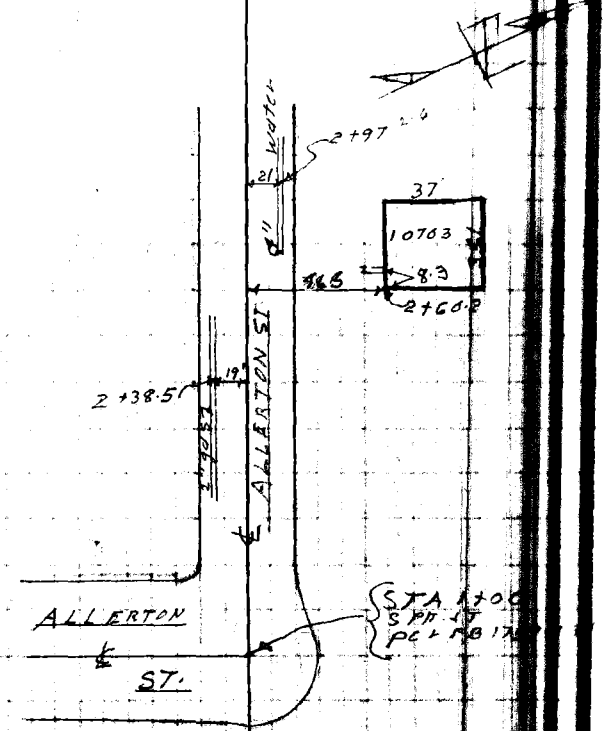

Profile Notes Red. Plotted Job No. 20334 Division No. 10 F. B. 1759 Pg. 227
X-Sec. Notes Chkd. Checked Survey by LANIGAN Notes J.L. Date 4-17-58
No. Date Date Map No. Indexed C. Johnson

F. B. 1759 Pg. 228 Job No. 2033.14 Division No. 10 Notes Red. _____ Plotted _____ Profile

Survey of ALLERTON ST. Date _____ Date _____ No. _____

Survey by LANIGAN Notes LANIGAN Notes Chkd. _____ Checked _____

Indexed J. C. Johnson Date _____ Date _____ Date _____