1760

INDEX TO F.B. 1760

DATE	J.N.	DESCRIPTION	NOTES	PAGES
		TEMPLE CITY AREA (PROPOSED SEWER DISTRICTS		
9-52	8650	Center Line Survey	C.L.	5-46
		FRANSEN ST C.I.2150.14		
7-60	2150.14	DISTRICT BENCH LEVELS.	B.M.	51-52
2	0303.00	DISTRICT CENTER LINE.	C.L.	53-60
	2150.14	FRANSEN ST FROM WALNUT GROVE AVE. TO EDISON CO. R/W	TOPOG.	61-66
	"	" " "	X-SECS.	67-77
		MAYESDALE AVE. C.I.2163.14		
9-60	2163.14	DISTRICT BENCH LEVELS.	B.M.	85-90
"	0303.00	DISTRICT CENTER LINE SURVEY	C.L.	91-107
10-60	2163.14	SEWER R/W FROM TAMWORTH AVE. TO HUNTINGTON DR.	TOPOG.	117-122
"	"	" " "	X-SECS.	123-127
"	"	SEWER R/W FROM E'LY LINE OF S.P.R.R.R/W TO HUNTINGTON DR. SOUTH	TOPOG.	129-136
"	"	" " "	X-SECS.	137-144
		DONNELLY AVE C.L. 2286.14		
2-64	2286.14	BENCH LEVELS	B.M'S.	146-147
"	0303.00	DISTRICT CENTER LINE SURVEY	C.L.	150-156
"	2286.14	DONNELY AVE---- N. END SULTANA AVE(CULDESAC) TO HUNTINGTON DR.	TOPOG	158-164
"	"	" " " " " " " " " "	X-SEC	166-171

Notes Ck'd by
Map No.
Office Work
Checked
Date

Survey of
W.O. Tape No. St'd. °F
Surveyed by
Notes Date
Indexed

F.B. 1760 PG. 3

RETURN TO
LOS ANGELES COUNTY SURVEYOR
725 LOS ANGELES COUNTY
ENGINEERING BLDG.

Note: Any Additions or Changes on This Sheet Must be Made or Circled in Red Ink With Date and Name of Person Making Change.

Do not extend notes this side of this line.

F.B. 1760 PG. 4

DATE	J.N.	DESCRIPTION	NOTES	PAGES

INDEX TO F.B. 1760 (CONT'D)

PWFB 1526 2660

Notes Ck'd by [illegible]
Map No. B-2381
Office Work
Checked D. M. Finley
Date [illegible]

Survey of TEMPLE CITY AREA
W. O. 8650 Tape No. 0143 St'd. 68 °F
Surveyed by WALLACE
Notes EGW Date SEPT 1958
Indexed [illegible]

F. B. 1760 Pg. 5

OCT 7 '52

J.N. 8650

TEMPLE CITY AREA

(PROPOSED SEWER DISTRICTS)

℄ SURVEY

WALLACE
MUSLIN
LEE
FREDERICKS

Notes checked by A.H. Drew.
H.C. 62-15 checked by D.M.F.

Note: Any Additions or Changes on This Sheet Must be Made or Circled in Red Ink With Date and Name of Person Making Change.

Do not extend notes this side of this line.

RETURN TO
LOS ANGELES COUNTY SURVEYOR
726 LOS ANGELES COUNTY
ENGINEERING BLDG.

76F909S 247 2-51

F. B. ~~1760~~ PG. ~~6~~

PWFB 1526

2661

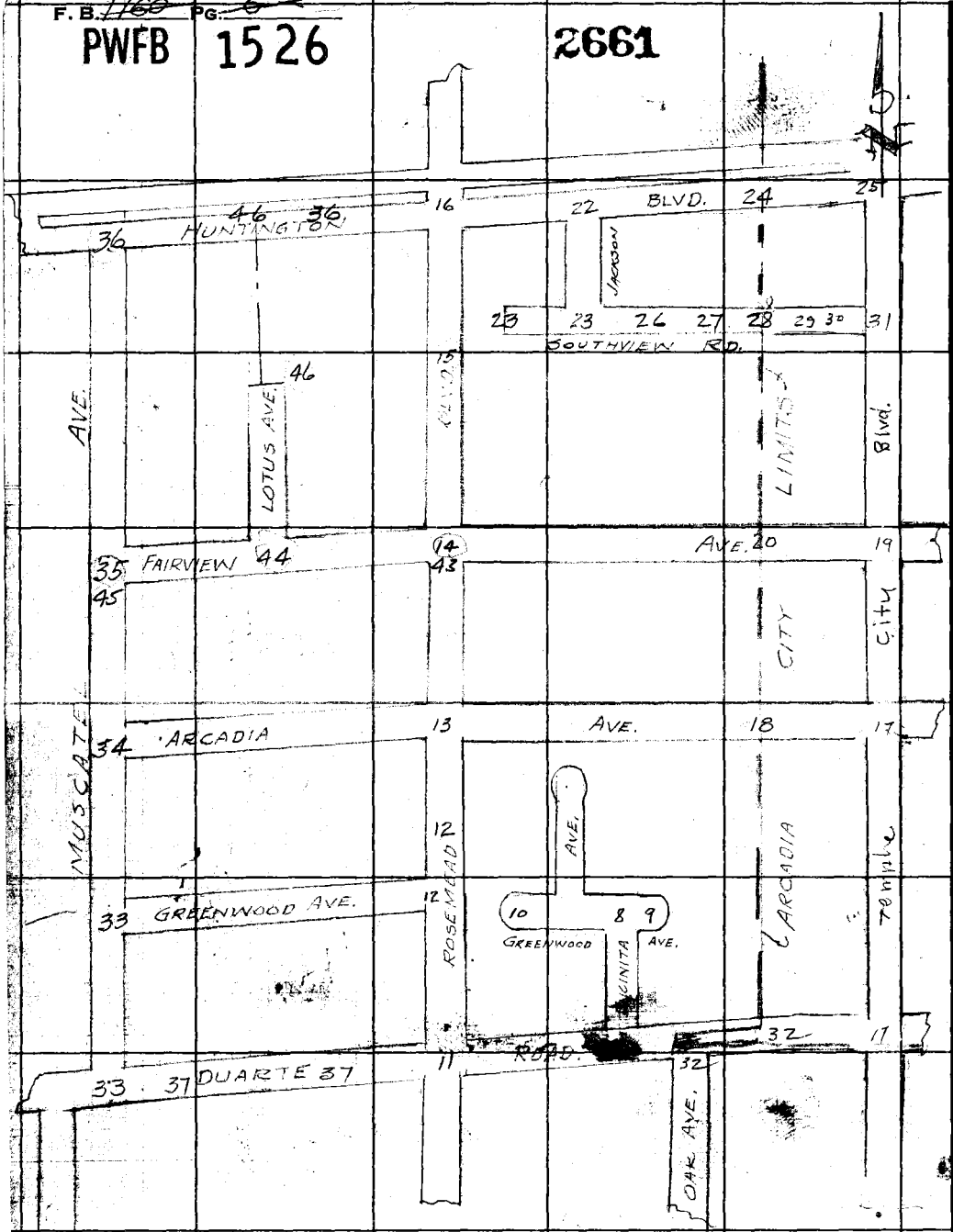

RETURN TO
LOS ANGELES COUNTY SURVEYOR
725 LOS ANGELES COUNTY
ENGINEERING BLDG.

Do not extend notes this side of this line.

Note: Any Additions or Changes on This Sheet Must be Made or Circled in Red Ink With Date and Name of Person Making Change.

PWFB 1526 2662

F. B. 176 Pg. 7

Notes Ck'd by [illegible]
Map No. B-2381
Office Work [illegible]
Checked D. M. Finley
Date

Survey of TEMPLE CITY AREA
W. O. 8650 Tape No. 0143 St'd 68 °F
Surveyed by WALLACE
Notes ECW Date 9-16-[illegible]
Indexed

W.S.

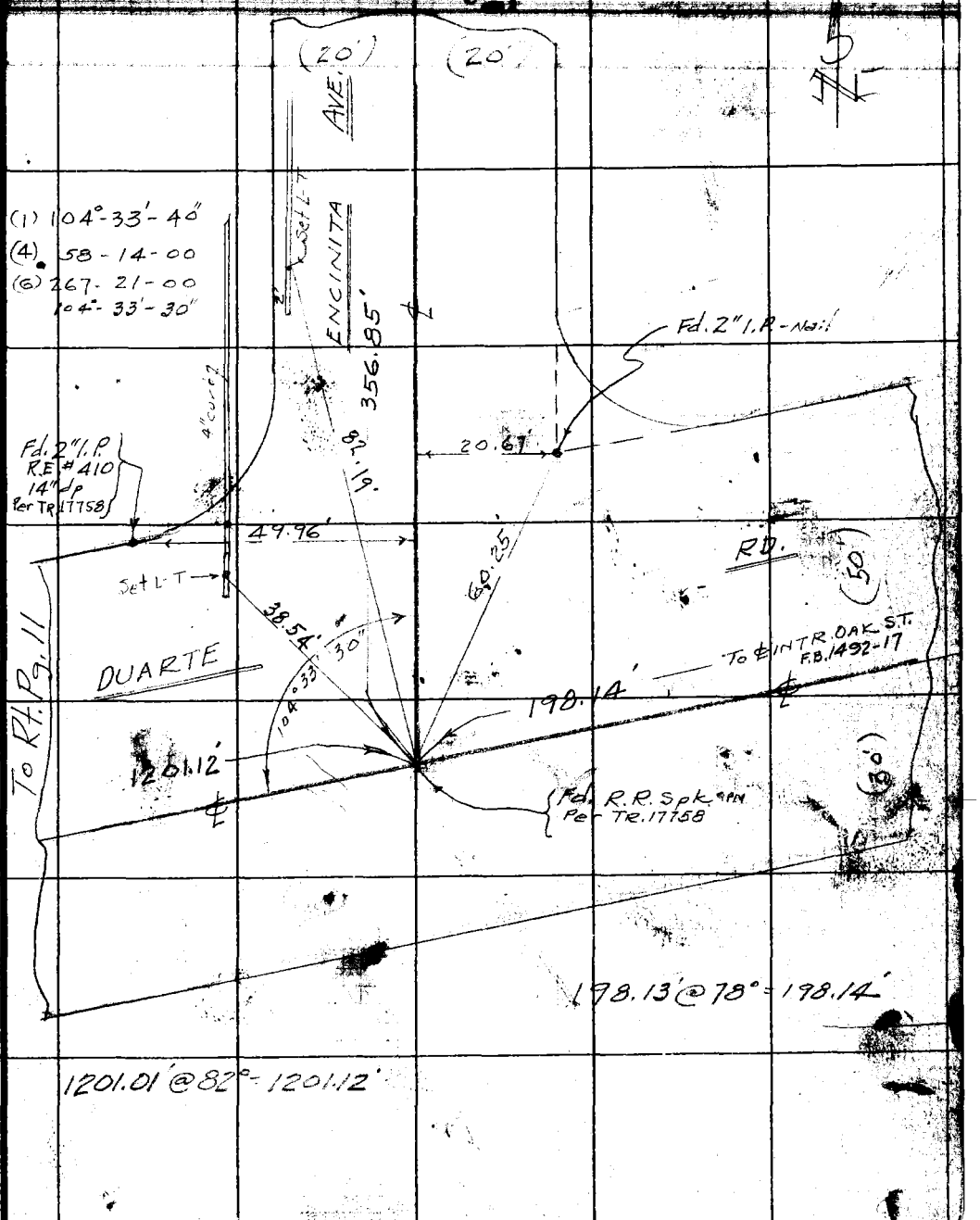

Note: Any Additions or Changes on This Sheet Must be Made or Circled in Red Ink With Date and Name of Person Making Change.

Do not extend notes this side of this line.

RETURN TO
LOS ANGELES COUNTY SURVEYOR
726 LOS ANGELES COUNTY
ENGINEERING BLDG.

76F3095 247 2-51

F. B. ~~1760~~ PG. ~~8~~

PWFB 1526

2663

W.S. 49- C-3

RETURN TO
LOS ANGELES COUNTY SURVEYOR
725 LOS ANGELES COUNTY
ENGINEERING BLDG.

Do not extend notes this side of this line.

Note: Any Additions or Changes on This Sheet Must be Made or Circled in Red Ink With Date and Name of Person Making Change.

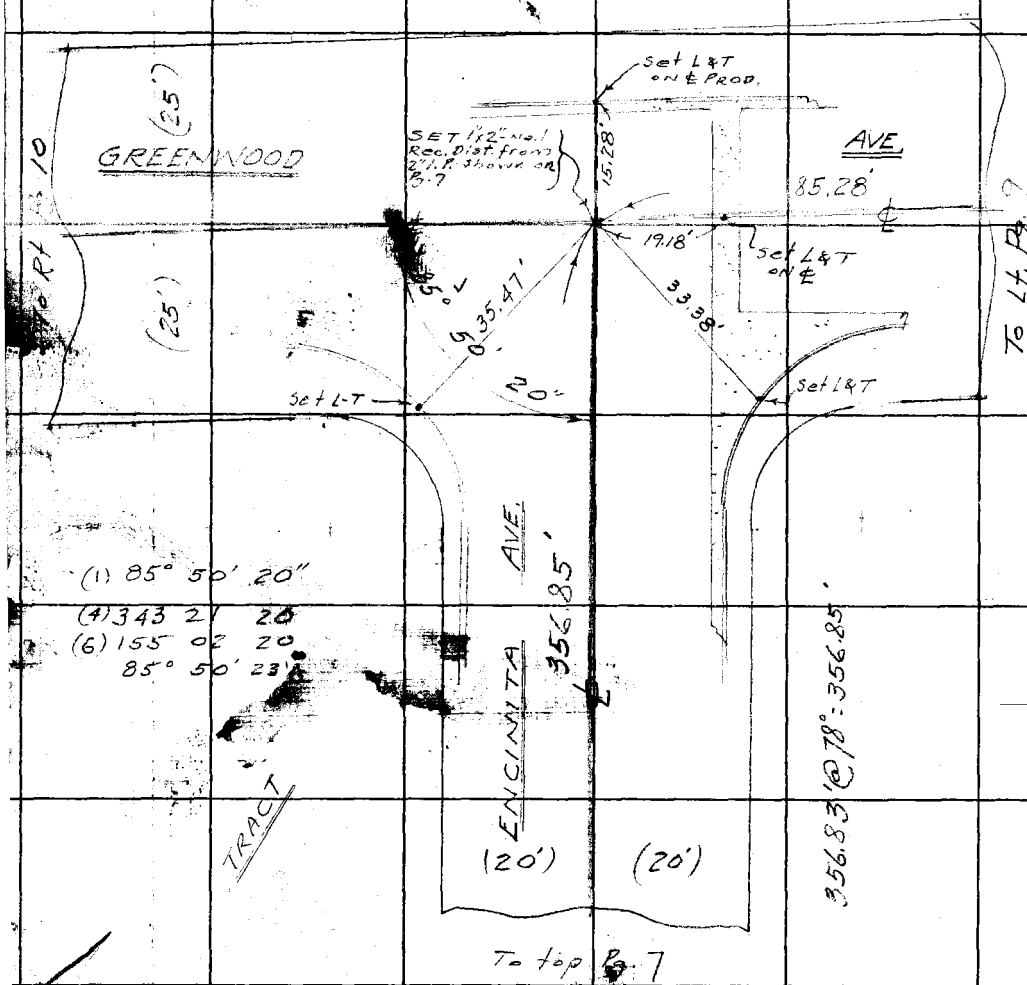

PWFB 1526 2664, 2665

F. B. 176 Pg. 9

Notes Ck'd by D. N. B.
Map No. B-2381
Office Work Cox
Checked D. M. Finley
Date

Survey of TEMPLE CITY - AREA
W. O. 8850 Tape No. 0143 St'd. 68° °F
Surveyed by Wallace
Notes ECW Date Sept 15, 1952
Indexed A. C. Johnson

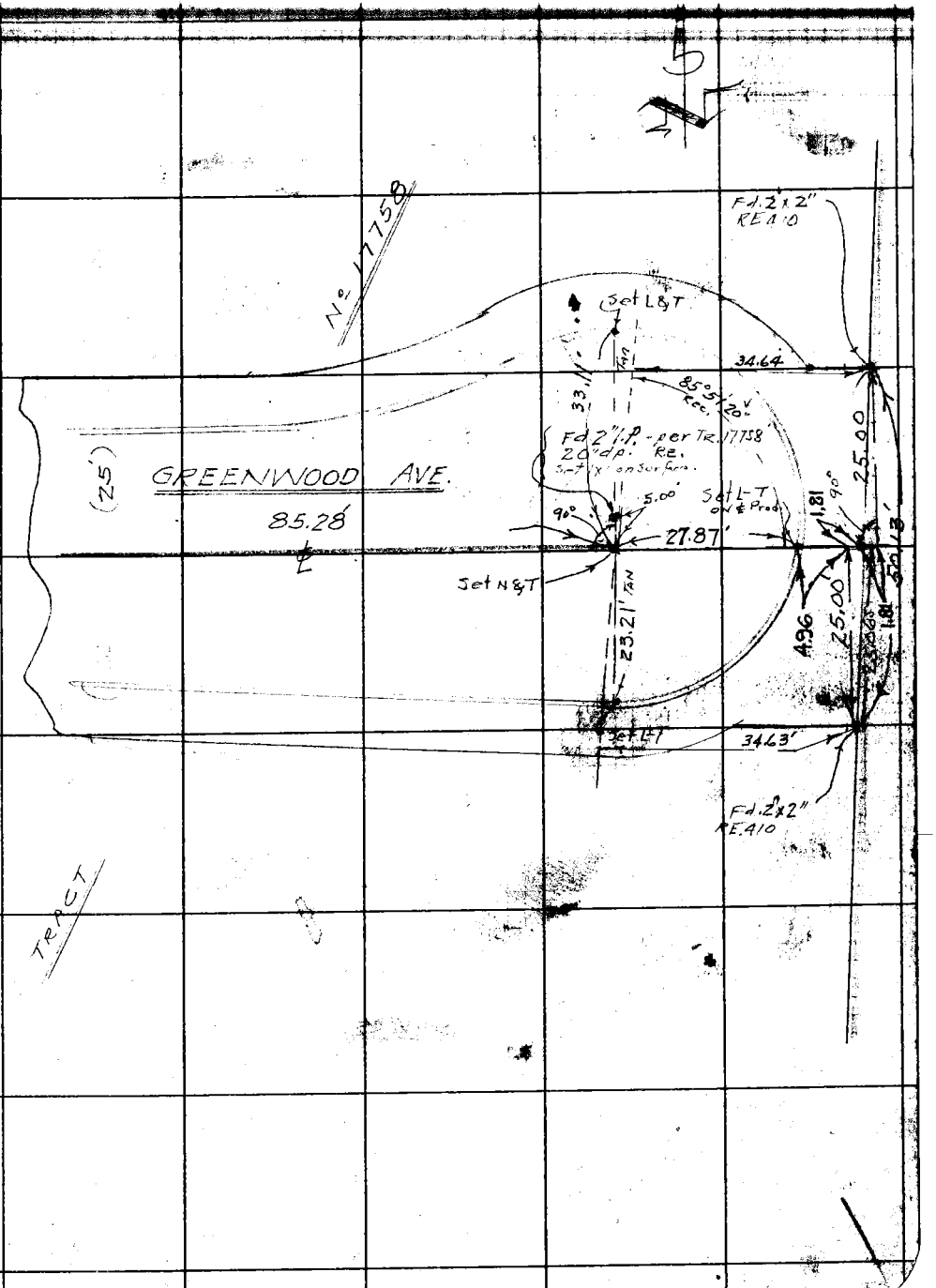

Note: Any Additions or Changes on This Sheet Must be Made or Circled in Red Ink With Date and Name of Person Making Change.

Do not extend notes this side of this line.

RETURN TO
LOS ANGELES COUNTY SURVEYOR
726 LOS ANGELES COUNTY
ENGINEERING BLDG.

76F309S 247 2-51

F. B. ~~1760~~ PG. ~~10~~

FWFB 1526

2666

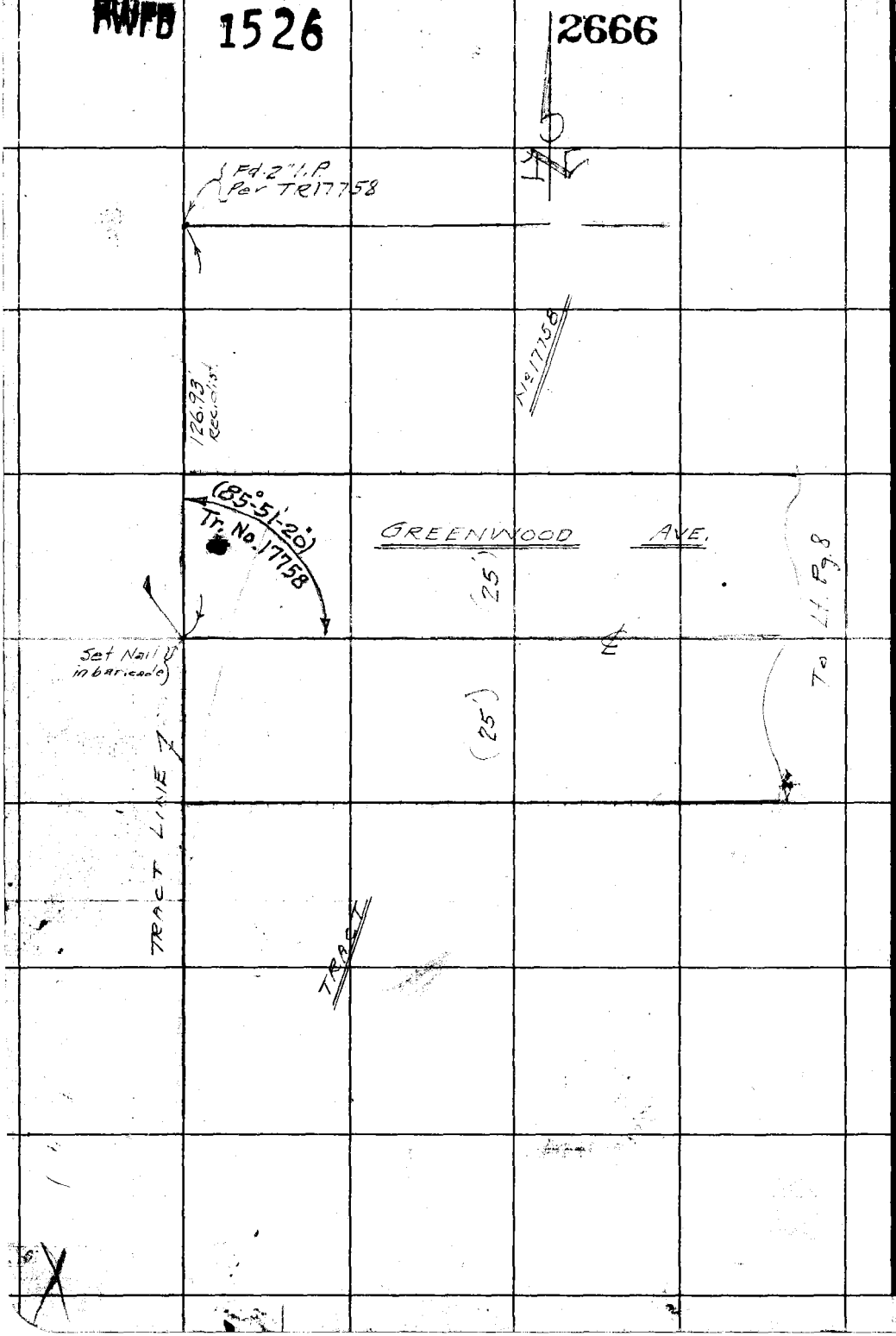

RETURN TO
LOS ANGELES COUNTY SURVEYOR
725 LOS ANGELES COUNTY
ENGINEERING BLDG.

Do not extend notes this side of this line.

Note: Any Additions or Changes on This Sheet Must be Made or Circled in Red Ink With Date and Name of Person Making Change.

PWFB 1526 2667

F. B. 1964 PG. 11

Notes Ck'd by DREW
Map No. B-238M
Office Work
Checked D. M. Fisher
Date

Survey of TEMPLE CITY AREA
W. O. 8650 Tape No. 0143 St'd. 65 °F
Surveyed by WALLACE
Notes FCW Date 9-16-52
Indexed A. C. Johnson

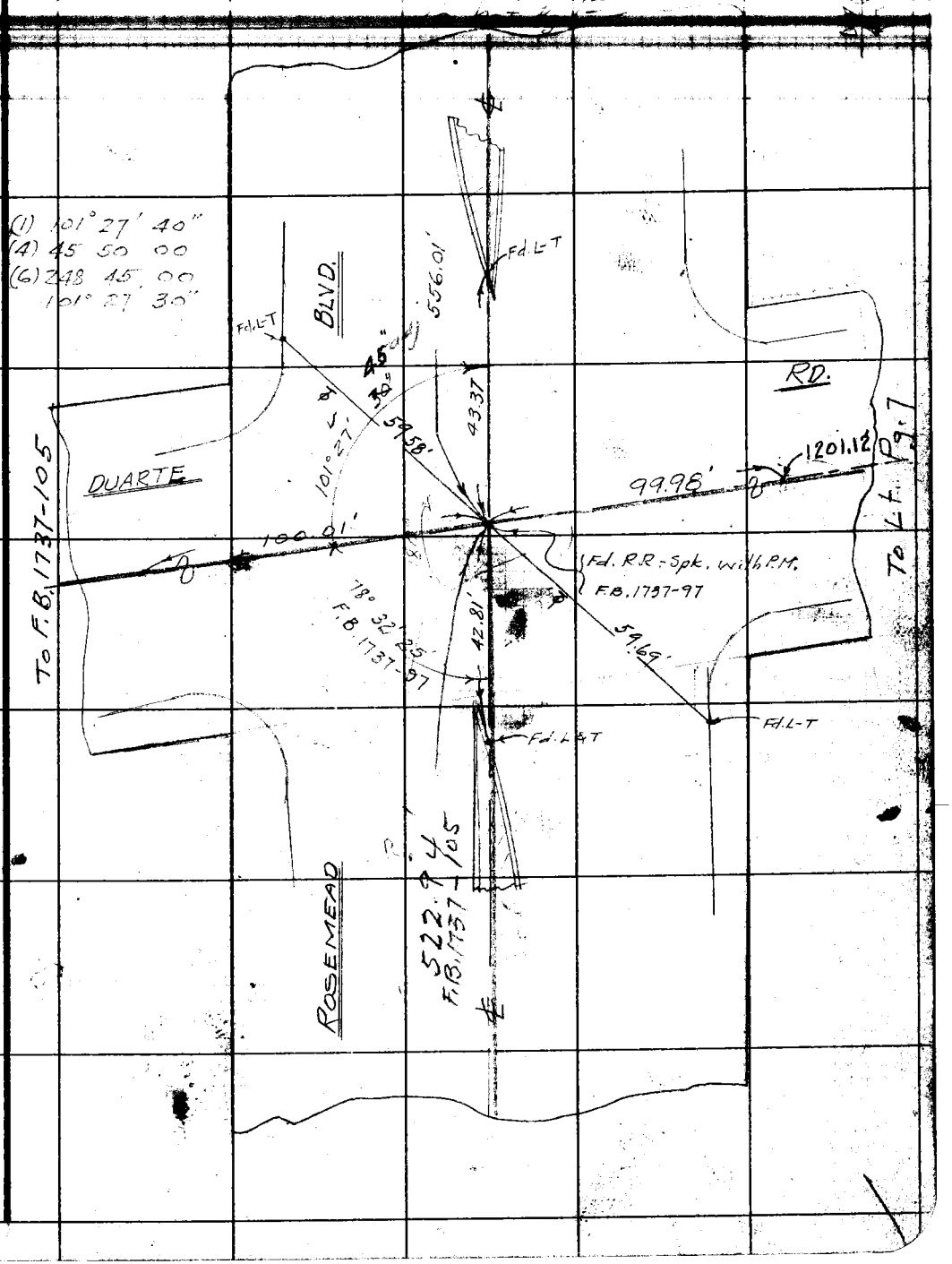

Note: Any Additions or Changes on This Sheet Must be Made or Circled in Red Ink With Date and Name of Person Making Change.

Do not extend notes this side of this line.

RETURN TO
LOS ANGELES COUNTY SURVEYOR
726 LOS ANGELES COUNTY
ENGINEERING BLDG.

76F309S 247 2-51

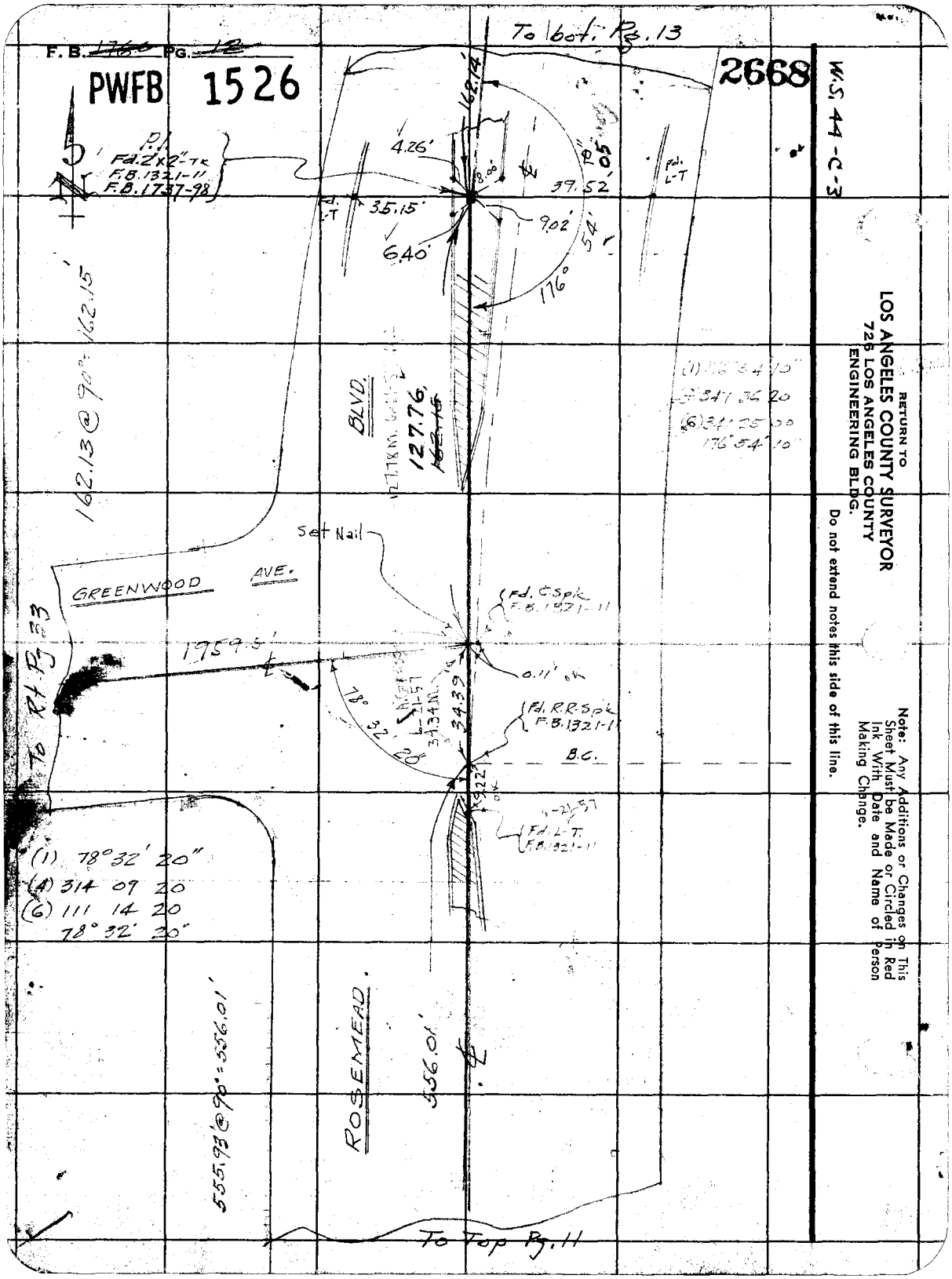

RETURN TO
LOS ANGELES COUNTY SURVEYOR
726 LOS ANGELES COUNTY
ENGINEERING BLDG.

Do not extend notes this side of this line.

Note: Any Additions or Changes on This Sheet Must be Made or Circled in Red Ink With Date and Name of Person Making Change.

PWFB 1526 2669

F. B. 1760 Pg. 13

Notes Ck'd by [illegible]
Map No. B-2381
Office Work [illegible]
Checked D. M. Finley
Date [illegible]

Survey of Temple City Area
W. O. 8650 Tape No. 0143 St'd. 68 °F
Surveyed by WALLACE
Notes ECW Date 9-17-52
Indexed [illegible]

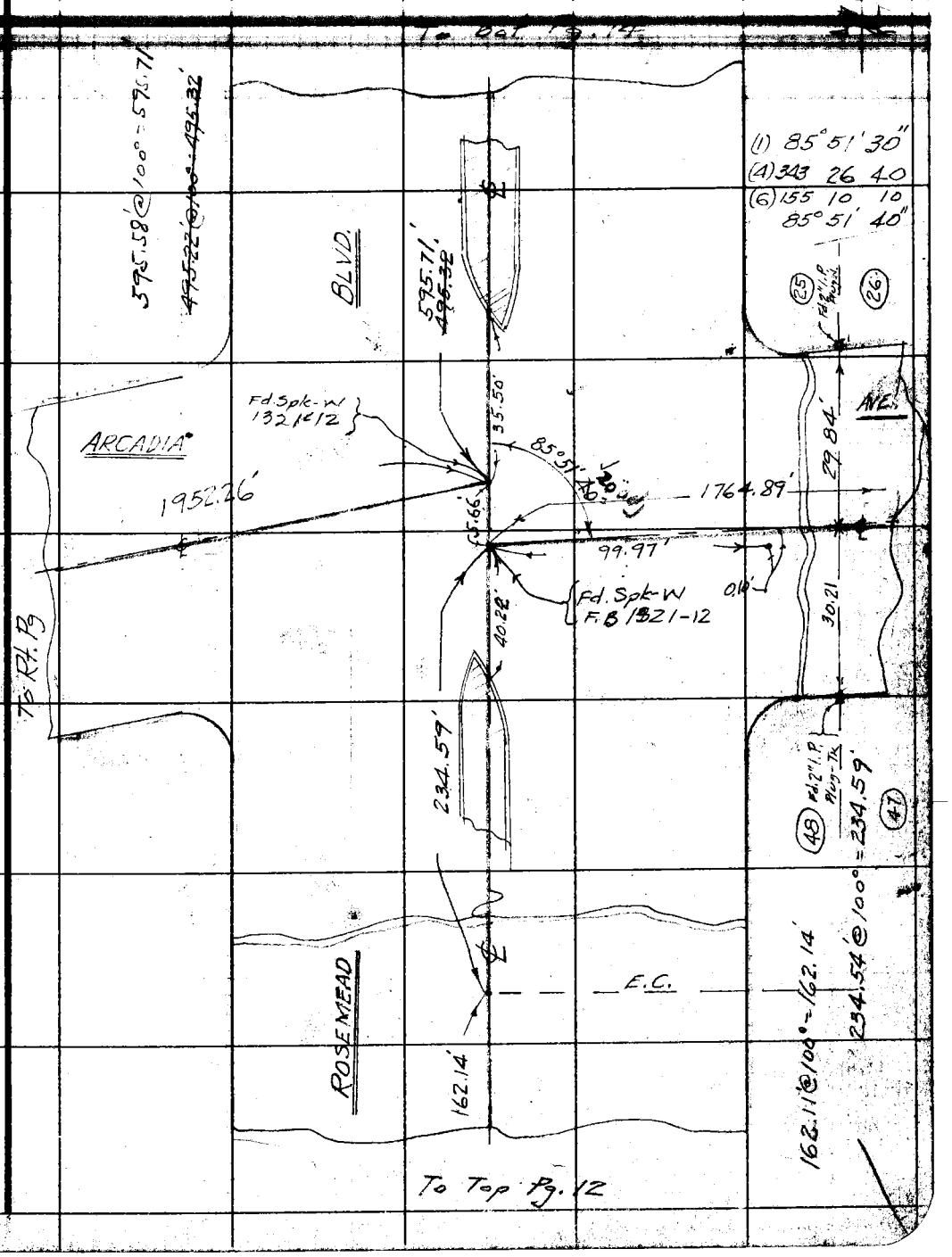

Note: Any Additions or Changes on This Sheet Must be Made or Circled in Red Ink With Date and Name of Person Making Change. ARCADIA

Do not extend notes this side of this line.

RETURN TO
LOS ANGELES COUNTY SURVEYOR
726 LOS ANGELES COUNTY
ENGINEERING BLDG.

76F3098 247 2-51

F.B. ~~1760~~ PG. ~~14~~

PWFB 1526

To bot. Page 15

2670 , 2671

W.S. 44-C-3

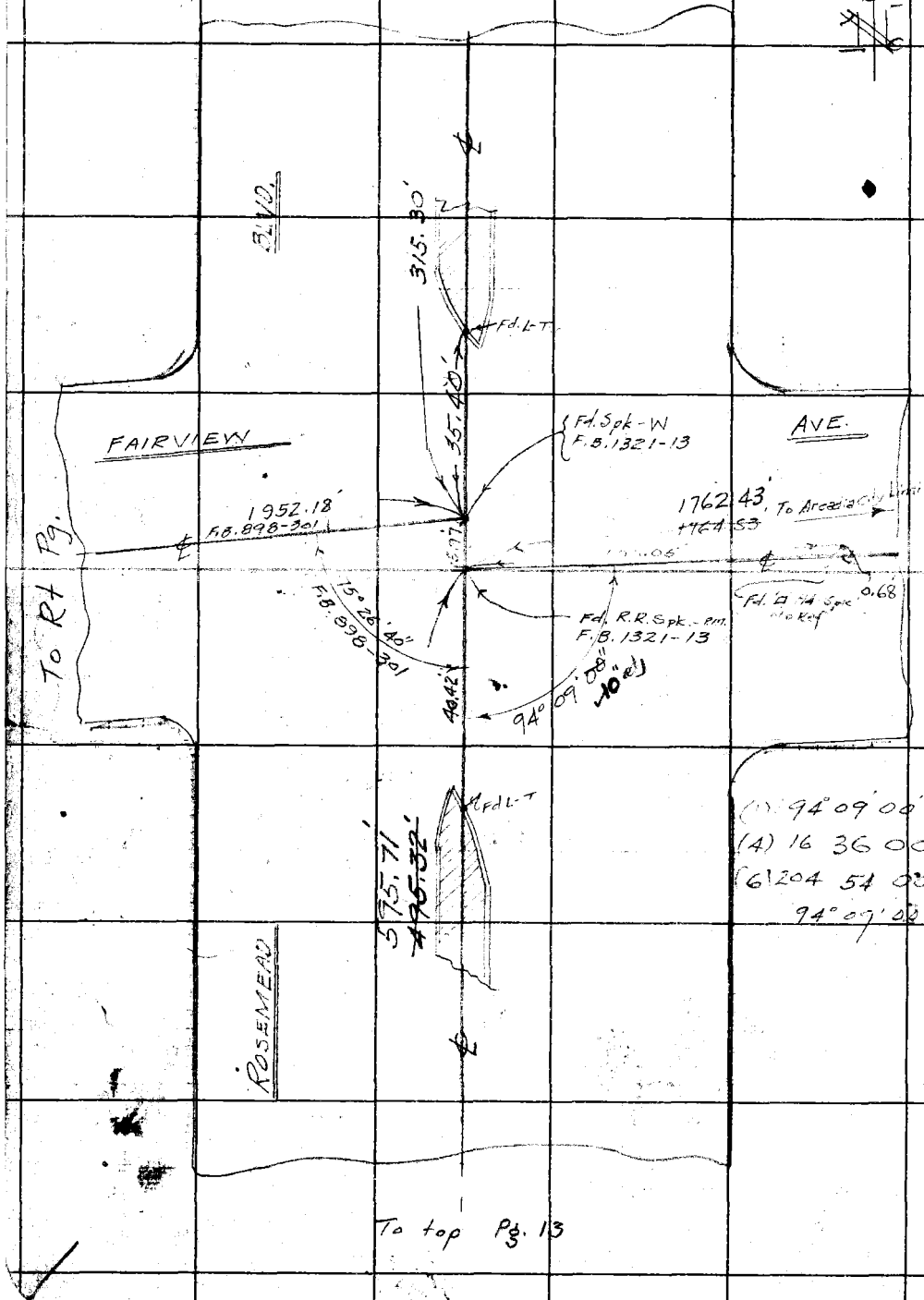

RETURN TO
LOS ANGELES COUNTY SURVEYOR
725 LOS ANGELES COUNTY
ENGINEERING BLDG.

Do not extend notes this side of this line.

Note: Any Additions or Changes on This Sheet Must be Made or Printed in Red Ink With Date and Name of Person Making Change.

PWFB 1526 2672

F. B. ~~1760~~ Pg. 15

Notes Ck'd by [illegible]	Survey of TEMPLE CITY AREA
Map No. B-[illegible]	W. O. 8650 Tape No. 0143 St'd. 68 °F
Office Work [illegible]	Surveyed by WALLACE
Checked D. M. [illegible]	Notes E.C.W. Date 9-17-52
Date [illegible]	Indexed [illegible]

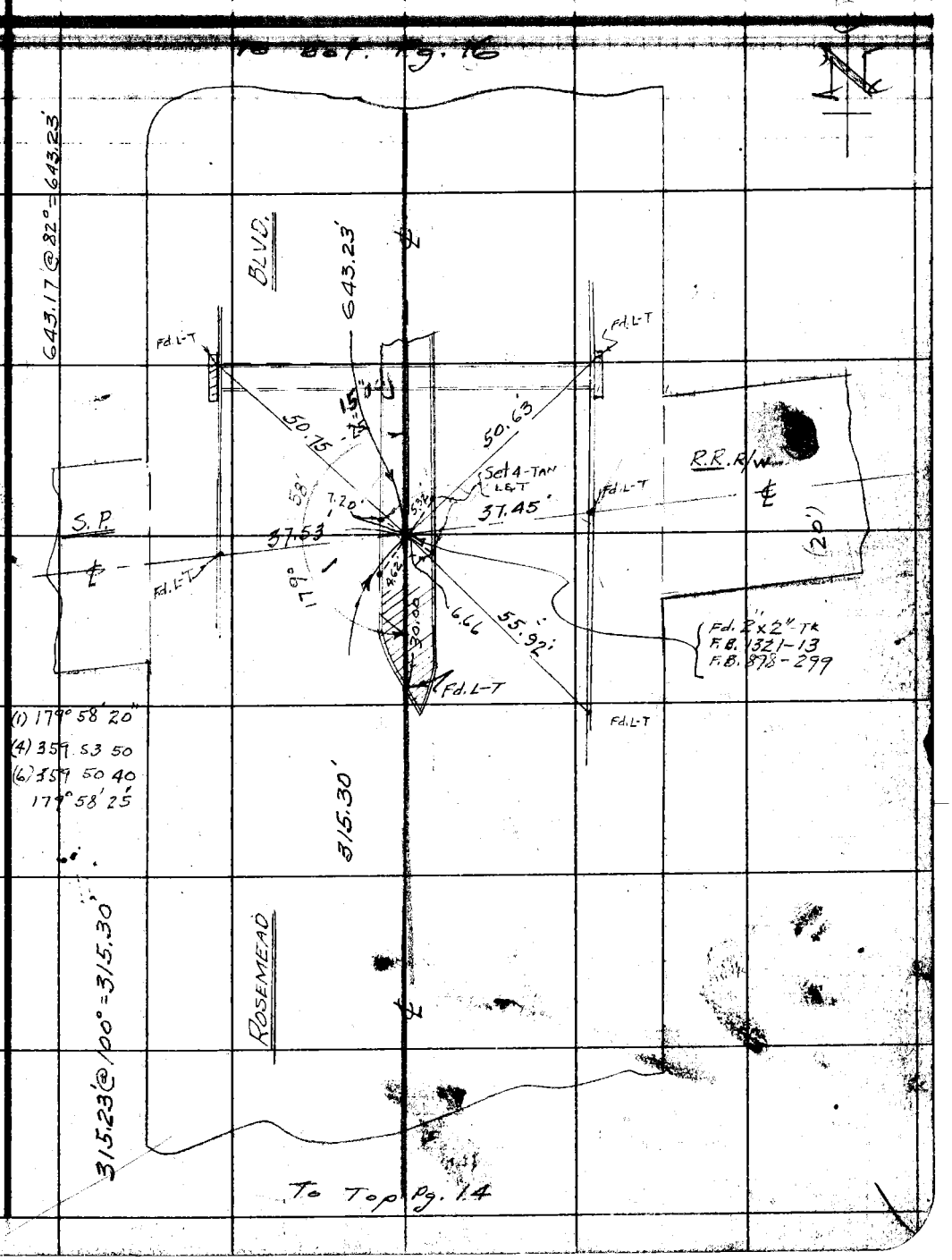

Note: Any Additions or Changes on This Sheet Must be Made or Circled in Red Ink With Date and Name of Person Making Change.

Do not extend notes this side of this line.

RETURN TO
LOS ANGELES COUNTY SURVEYOR
726 LOS ANGELES COUNTY
ENGINEERING BLDG.

76F309S 247 2-51

F. B. ~~1760~~ PG. ~~16~~

PWFB 1526

2673

W.S. 44-C-3

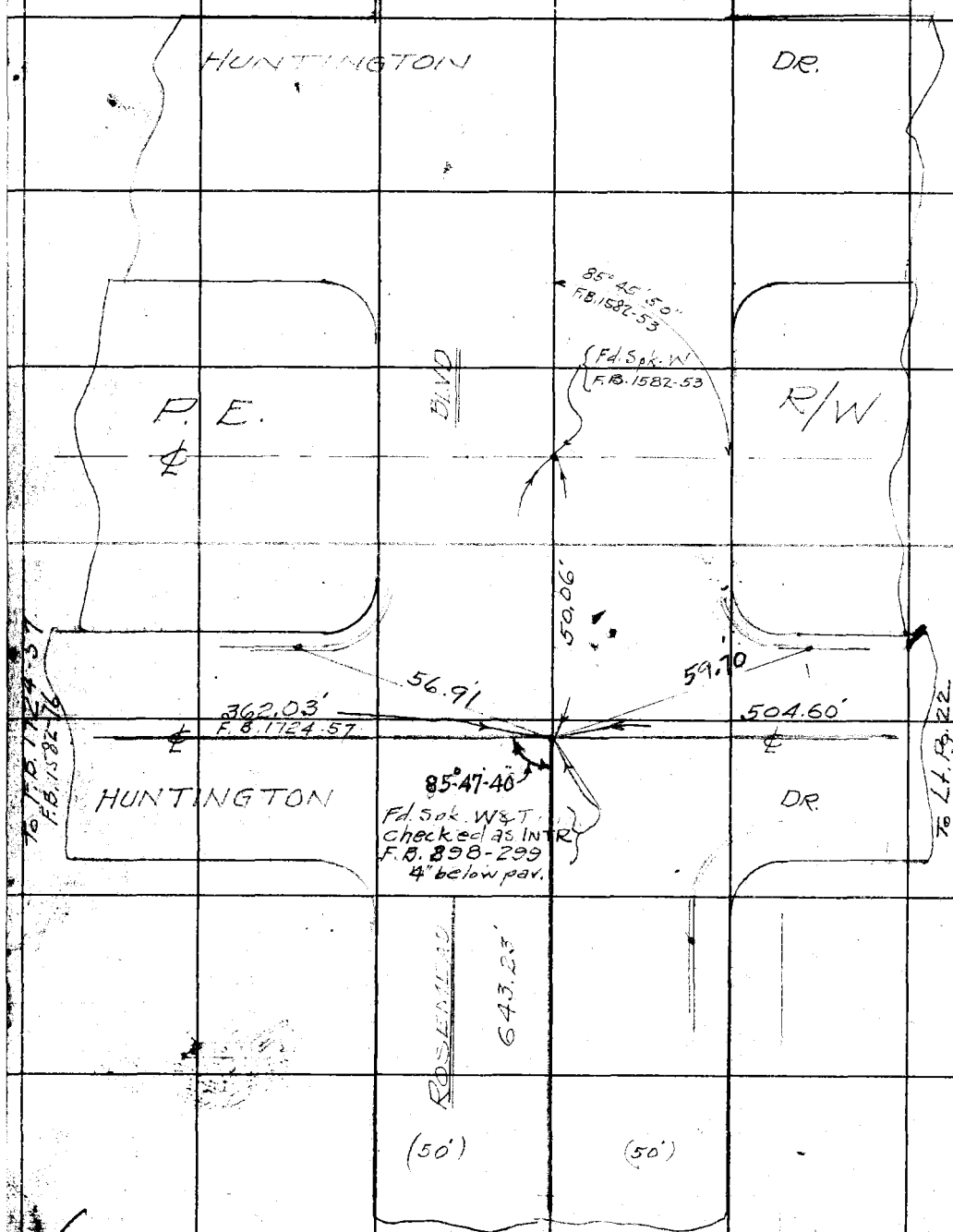

To top Pg. 15

RETURN TO
LOS ANGELES COUNTY SURVEYOR
725 LOS ANGELES COUNTY
ENGINEERING BLDG.

Do not extend notes this side of this line.

Note: Any Additions or Changes on This Sheet Must be Made or Circled in Red Ink With Date and Name of Person Making Change.

PWFB 1526 2674, 2675

Notes Ck'd by D. L. W.
Map No. B-2381
Office Work
Checked D. W. Fisher
Date May 1954

Survey of TEMPLE CITY AREA
W. O. 8650 Tape No. 2143 St'd. 68 °F
Surveyed by WALTON
Notes ECW Date 9-19-52
Indexed A. C. Johnson

F. B. 1760 Pg. 17

45-A-5
-C-3

Note: Any Additions or Changes on This Sheet Must be Made or Circled in Red Ink With Date and Name of Person Making Change.

Do not extend notes this side of this line.

RETURN TO
LOS ANGELES COUNTY SURVEYOR
726 LOS ANGELES COUNTY
ENGINEERING BLDG.

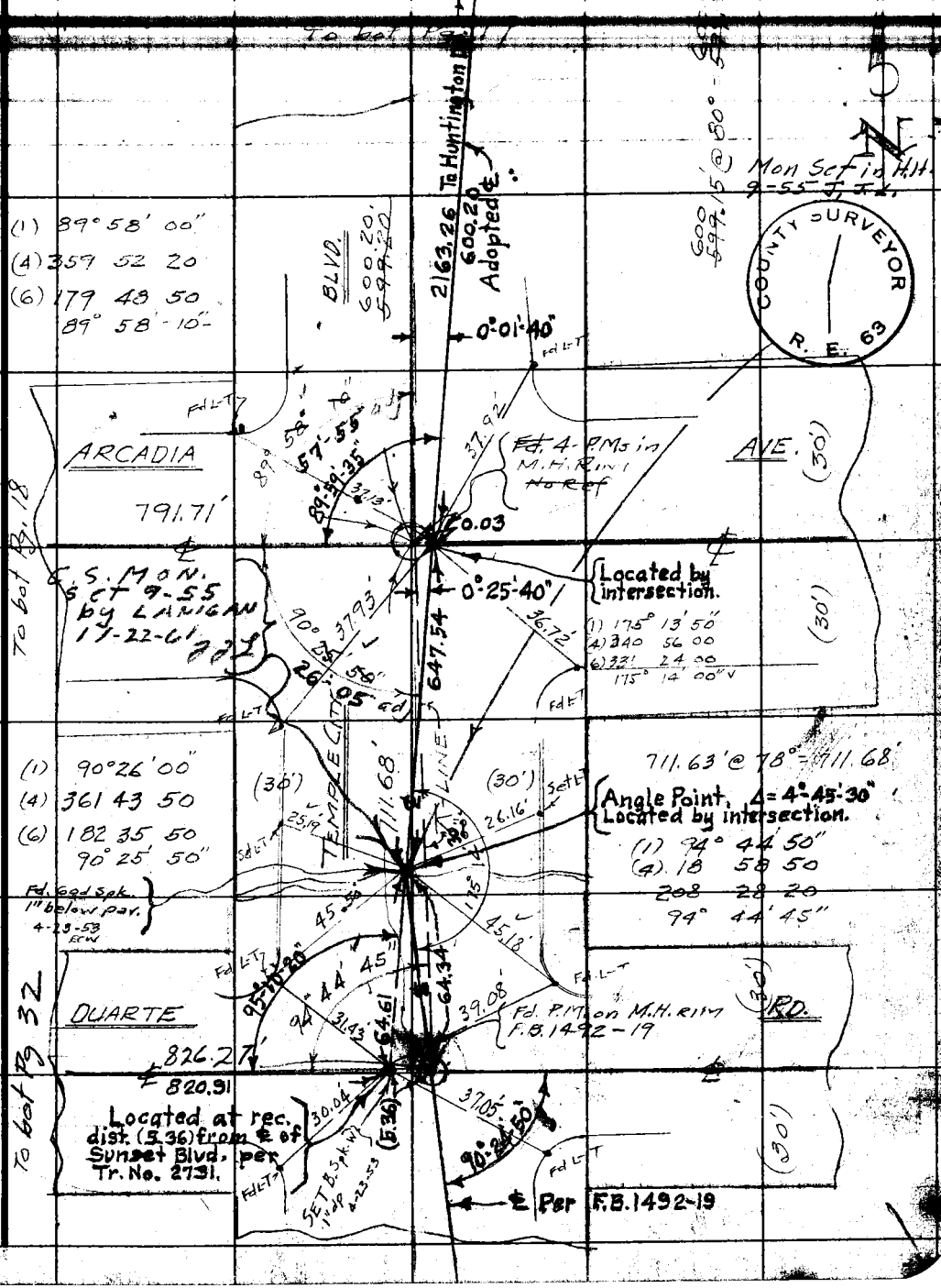
To bot Pg. 31
To Huntington Dr.
Adopted
2163.26
600.20
599.20
BLVD.
(1) 89° 58' 00"
(4) 359 52 20
(6) 179 48 50
89° 58' 10"
0°01'40"
Fd LT
Mon Set in H.H.
9-55 J.T.
600
599.15 @ 80°
COUNTY SURVEYOR
R. E. 63
ARCADIA
791.71'
57'-55"
89°59'35"
37.92'
Fd. 4-PMs in M.H. Rim
No Ref
AVE.
(30')
0.03
C.S. MON.
SET 9-55
by LANIGAN
11-22-61
0°25'40"
Located by intersection.
(1) 175° 13' 50"
(4) 340 56 00
(6) 331 24 00
175° 14' 00" V
90°25'
26'-05"
647.54
36.72'
711.68'
TEMPLE CITY LINE
(30')
(1) 90°26'00"
(4) 361 43 50
(6) 182 35 50
90° 25' 50"
711.63' @ 78° = 711.68'
Angle Point, Δ = 4°-45'-30"
Located by intersection.
(1) 94° 44' 50"
(4) 18 58 50
208 28 20
94° 44' 45"
Fd. Cod Spk. 1" below par. 4-29-53 ECW
25.19'
26.16'
Set LT
45.18'
DUARTE
826.27'
820.91
94° 44' 45"
64.61
64.34
39.08'
Fd. P.K. on M.H. Rim F.B. 1492-19
RD.
Located at rec. dist. (5.36) from ℄ of Sunset Blvd. per Tr. No. 2731.
30.04'
(5.36)
37.05'
90°24'50"
SET B. Spk. W/ 1" Dia. 4-23-53
℄ Per F.B. 1492-19
To bot Pg. 32
To bot Pg. 18
N

76F308S 247 2-51

F.B. ~~1760~~ PG. ~~18~~

PWFB 1526

2676

W.S. 45-A-5
W.S. 44-C-3

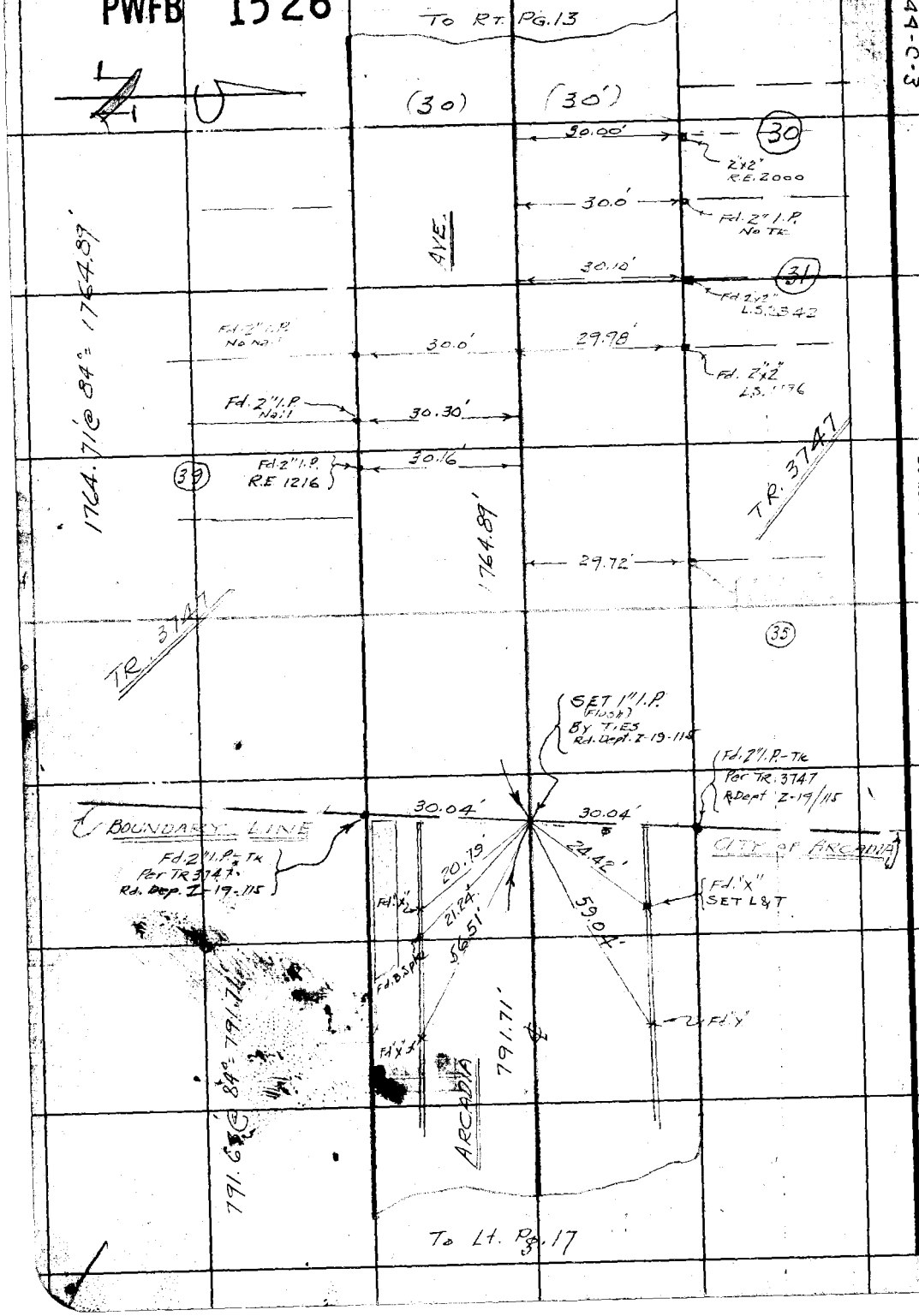

RETURN TO
LOS ANGELES COUNTY SURVEYOR
725 LOS ANGELES COUNTY
ENGINEERING BLDG.

Do not extend notes this side of this line.

Note: Any Additions or Changes on This Sheet Must be Made or Circled in Red Ink With Date and Name of Person Making Change.

PWFB 1526 2677

F.B. Pg. 19

Notes Ck'd by
Map No. 8-23
Office Work
Checked D.M. Finley
Date Mo 1958

Survey of
W.O. 8650 Tape No. 0143 St'd. 68 °F
Surveyed by
Notes ECW Date 9-22-52
Indexed

45-A-5
44-C-3

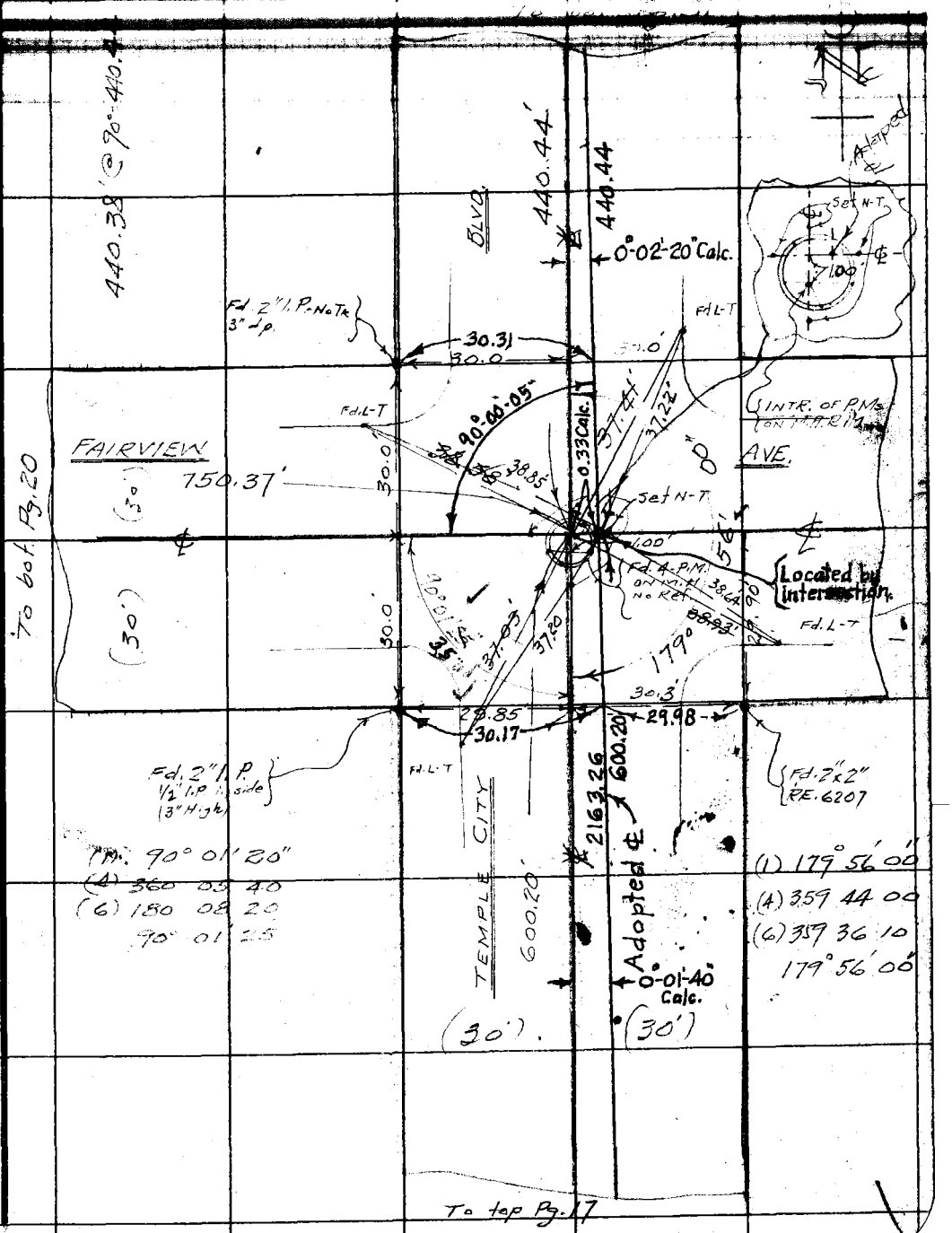

Note: Any Additions or Changes on This Sheet Must be Made or Circled in Red Ink With Date and Name of Person Making Change.

Do not extend notes this side of this line.

RETURN TO
LOS ANGELES COUNTY SURVEYOR
726 LOS ANGELES COUNTY
ENGINEERING BLDG.

76F309S 247 2-51

F. B. ~~1760~~ PG. ~~20~~

PWFB 1526

2678

W.S. 45-A-5

W.S. 44-C-3



RETURN TO
LOS ANGELES COUNTY SURVEYOR
725 LOS ANGELES COUNTY
ENGINEERING BLDG.

Do not extend notes this side of this line.

Note: Any Additions or Changes on This Sheet Must be Made or Circled in Red Ink With Date and Name of Person Making Change.

PWFB 1526 2679

F.B. 1769 Pg. 24

Notes Ck'd by [illegible]
Map No. [illegible] - 2381
Office Work [illegible]
Checked D. M. Finley
Date Mar. 1952

Survey of [illegible]
W.O. 8650 Tape No. 0143 St'd. 68 °F
Surveyed by WALLACE
Notes E.C.W. Date Sept 1952
Indexed A. C. Johnson

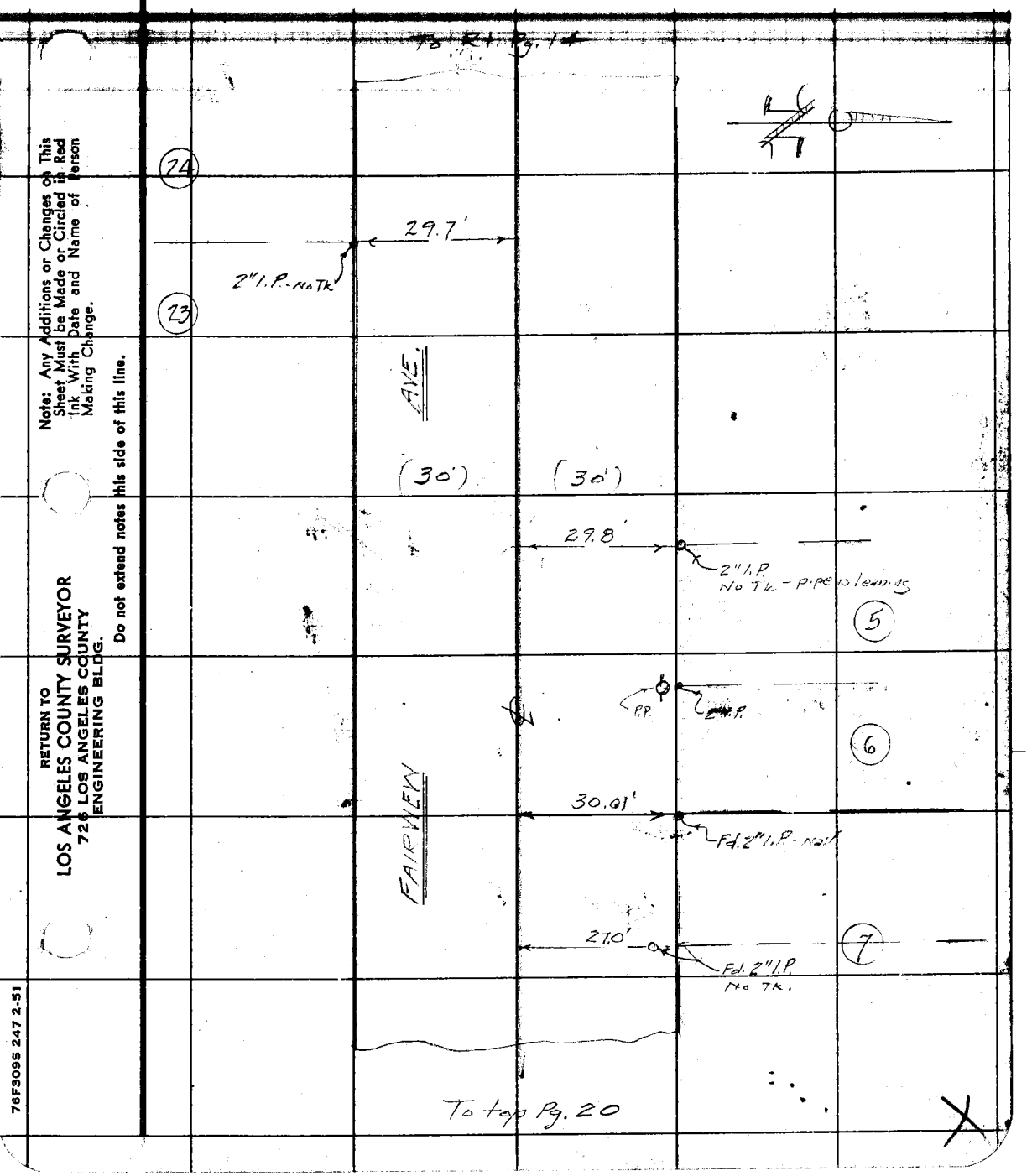

Note: Any Additions or Changes on This Sheet Must be Made or Circled in Red Ink With Date and Name of Person Making Change.

Do not extend notes this side of this line.

RETURN TO
LOS ANGELES COUNTY SURVEYOR
726 LOS ANGELES COUNTY
ENGINEERING BLDG.

76F309S 247 2-51

F. B. ~~1760~~ PG. ~~22~~

PWFB 1526

2680

W.S.44-C-13

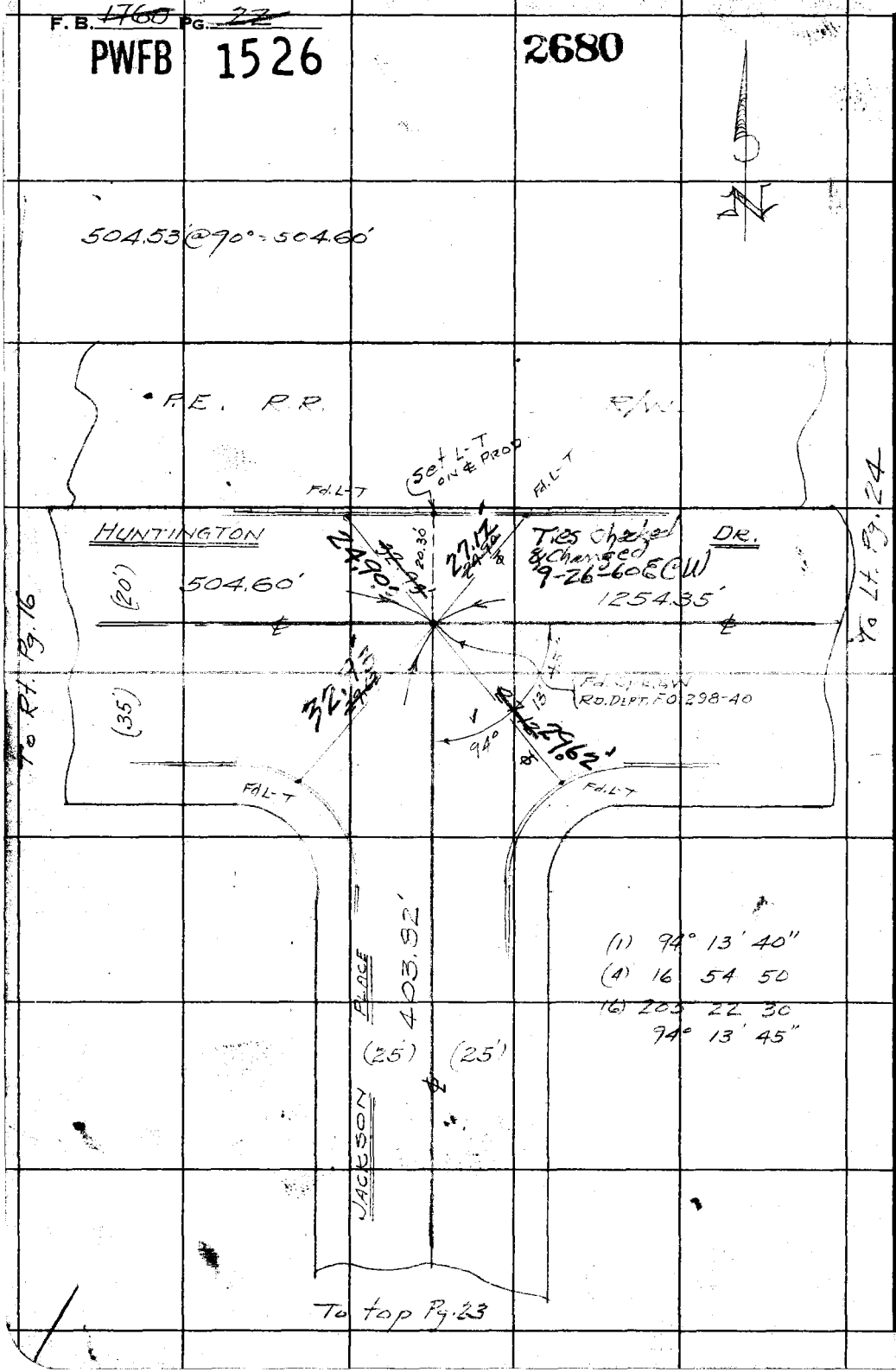

RETURN TO
LOS ANGELES COUNTY SURVEYOR
72 LOS ANGELES COUNTY
ENGINEERING BLDG.

Do not extend notes this side of this line.

Note: Any Additions or Changes on This Sheet Must be Made or Circled in Red Ink With Date and Name of Person Making Change.

PWFB 1526 2681

F. B. ~~1760~~ Pg. ~~23~~

Notes Ck'd by [illegible]
Map No. B-2381
Office Work Cox
Checked D. M. Finley
Date May 1952

Survey of [illegible]
W. O. 2650 Tape No. 0143 St'd. 68 °F
Surveyed by Wallace
Notes ECW Date 9-23-52
Indexed A. C. Johnson

6.10

44-C-3

Note: Any Additions or Changes on This Sheet Must be Made or Circled in Red Ink With Date and Name of Person Making Change.

Do not extend notes this side of this line.

RETURN TO
LOS ANGELES COUNTY SURVEYOR
726 LOS ANGELES COUNTY
ENGINEERING BLDG.

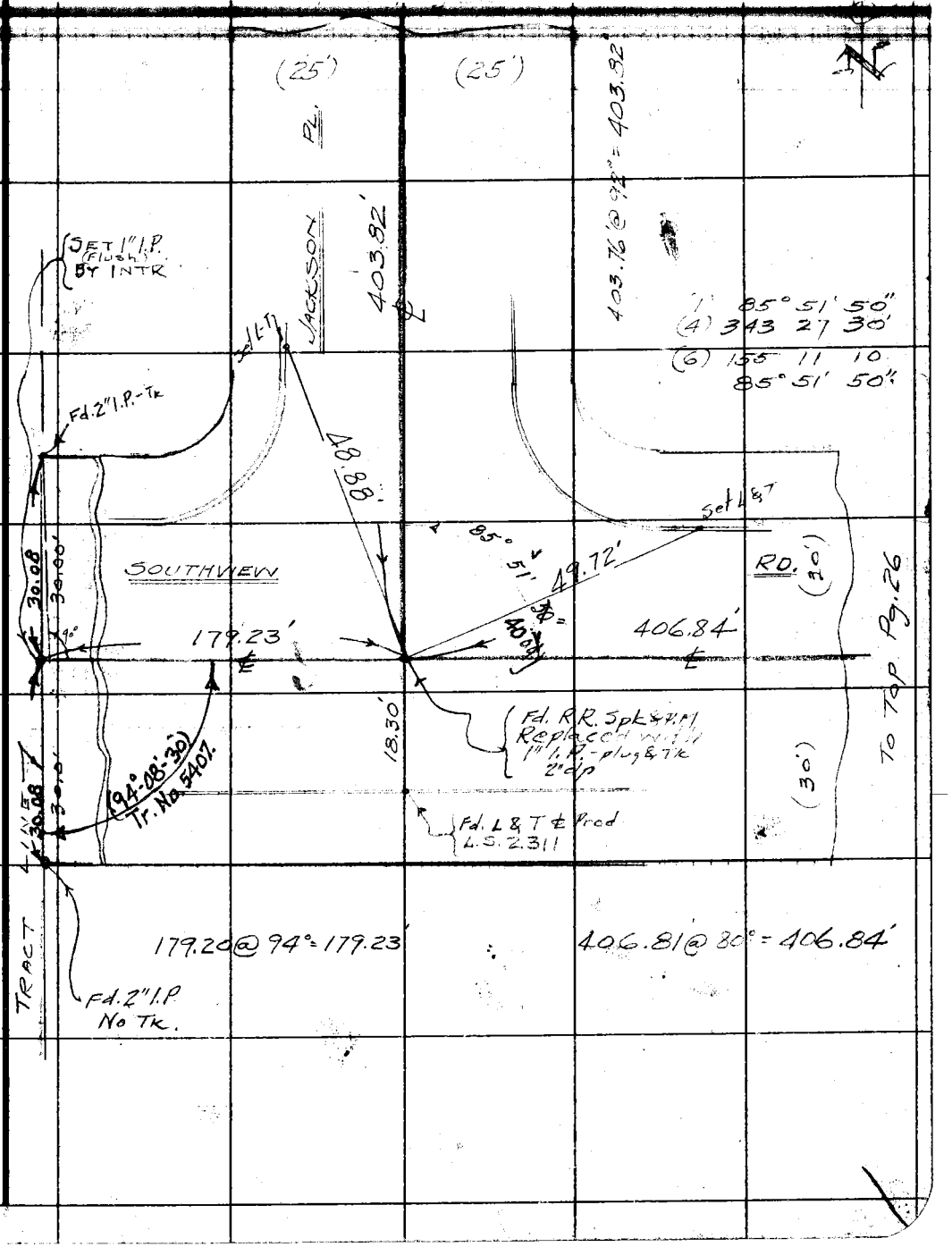

(1) 85° 51' 50"
(4) 343 27 30'
(6) 155 11 10
85° 51' 50"

76F309S 247 2-51

2682

F. B. 1760 PG. 24

PWFB 1526

W.S. 45-A-5
W.S. 44-C-3

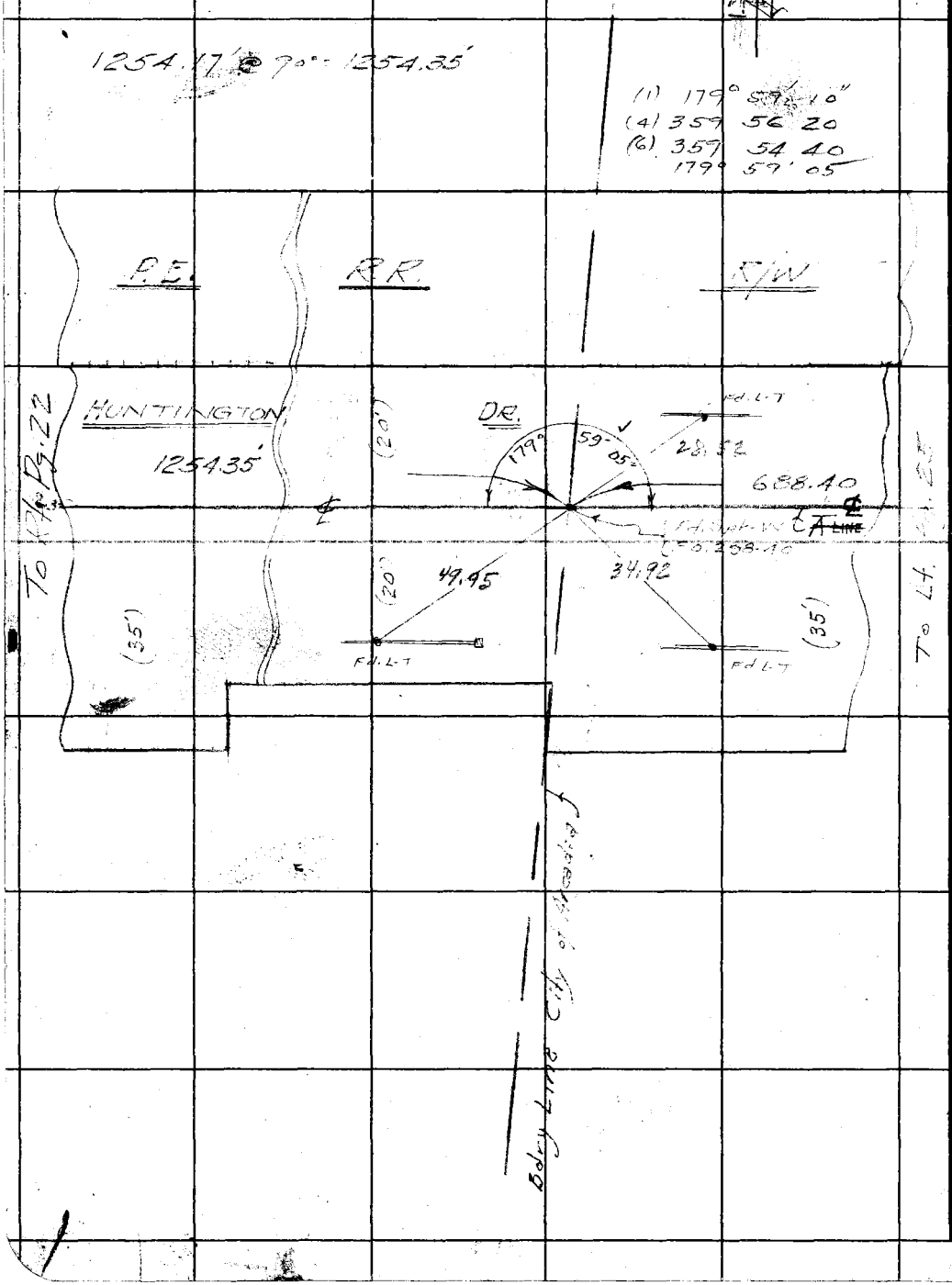

RETURN TO
LOS ANGELES COUNTY SURVEYOR
725 LOS ANGELES COUNTY
ENGINEERING BLDG.

Do not extend notes this side of this line.

Note: Any Additions or Changes on This Sheet Must be Made or Circled in Red Ink With Date and Name of Person Making Change.

PWFB 1526

2683

F. B. ____ PG. ____

Notes Ck'd by ____
Map No. B-2381
Office Work ____
Checked D. M. Finley
Date ____

Survey of TEMPLE CITY BLVD.
W. O. 8650 Tape No. 0143 St'd. 68° °F
Surveyed by ____
Notes ACW Date 9-24-52
Indexed A. C. Johnson

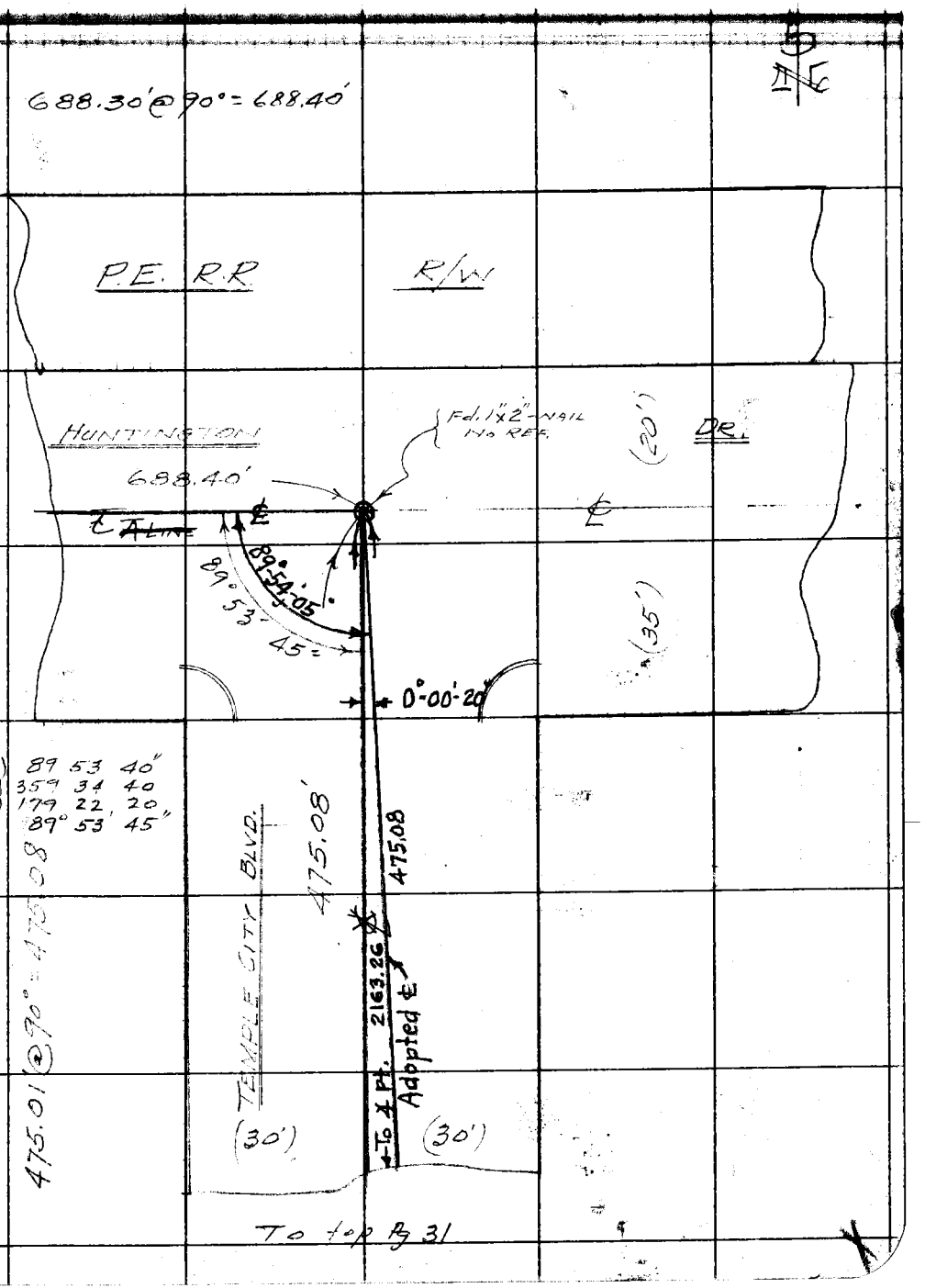

Note: Any Additions or Changes on This Sheet Must be Made or Circled in Red Ink With Date and Name of Person Making Change.

Do not extend notes this side of this line.

RETURN TO
LOS ANGELES COUNTY SURVEYOR
726 LOS ANGELES COUNTY
ENGINEERING BLDG.

76F3095 247 2-51

F. B. 1760 PG. 20

PWFB 1526

2684

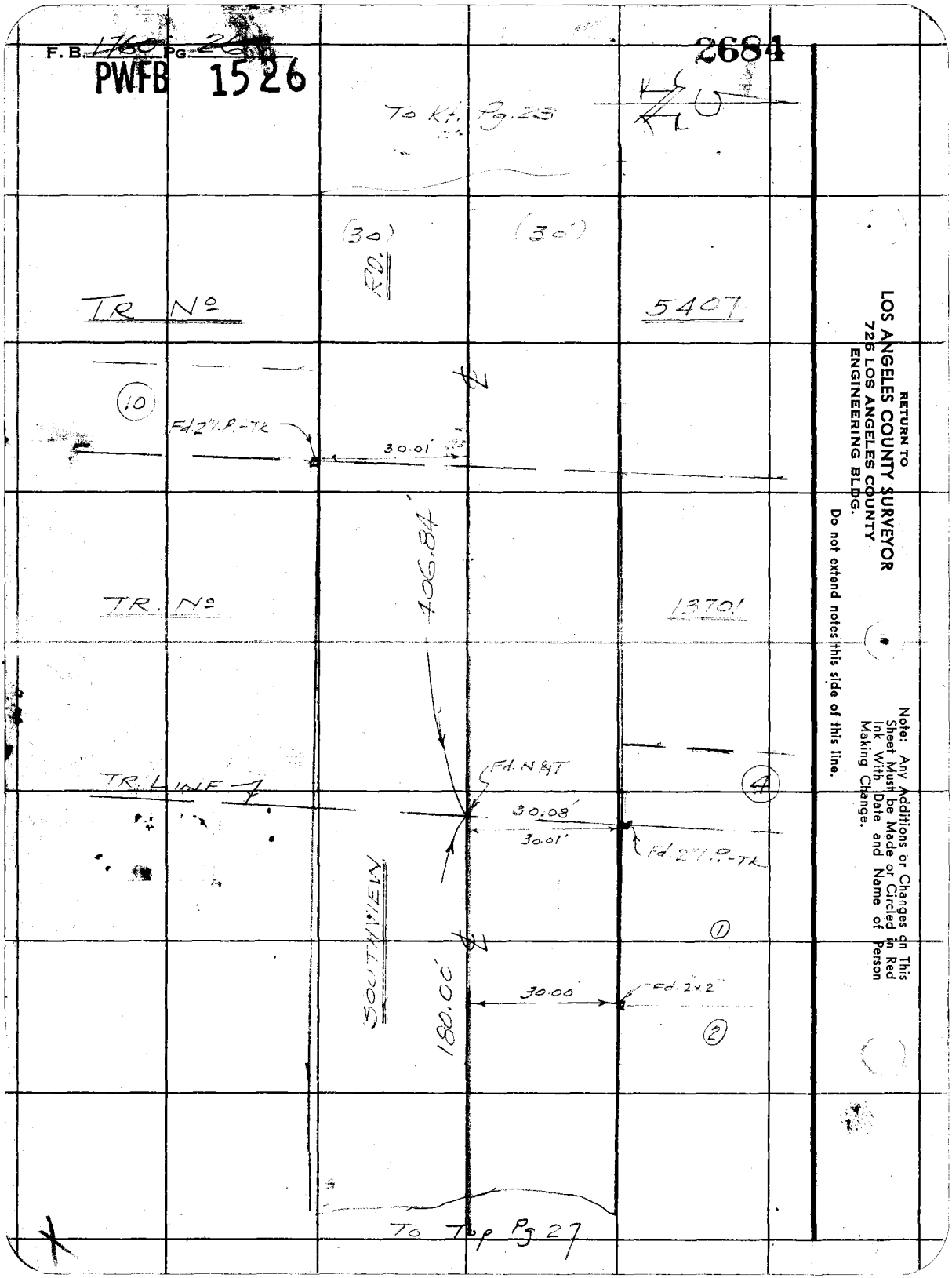

RETURN TO
LOS ANGELES COUNTY SURVEYOR
726 LOS ANGELES COUNTY
ENGINEERING BLDG.

Do not extend notes this side of this line.

Note: Any Additions or Changes on This Sheet Must be Made or Circled in Red Ink With Date and Name of Person Making Change.

PWFB 1526

2685

F. B. 1760 Pg. 27

Notes [illegible]
Map No. [illegible]
Office Work [illegible]
Checked [illegible]
Date [illegible]

Survey of Temple City Area
W. O. 8650 Tape No. 0143 St'd. 68 °F
Surveyed by Wallace
Notes ECW Date 9-30-52
Indexed [illegible]

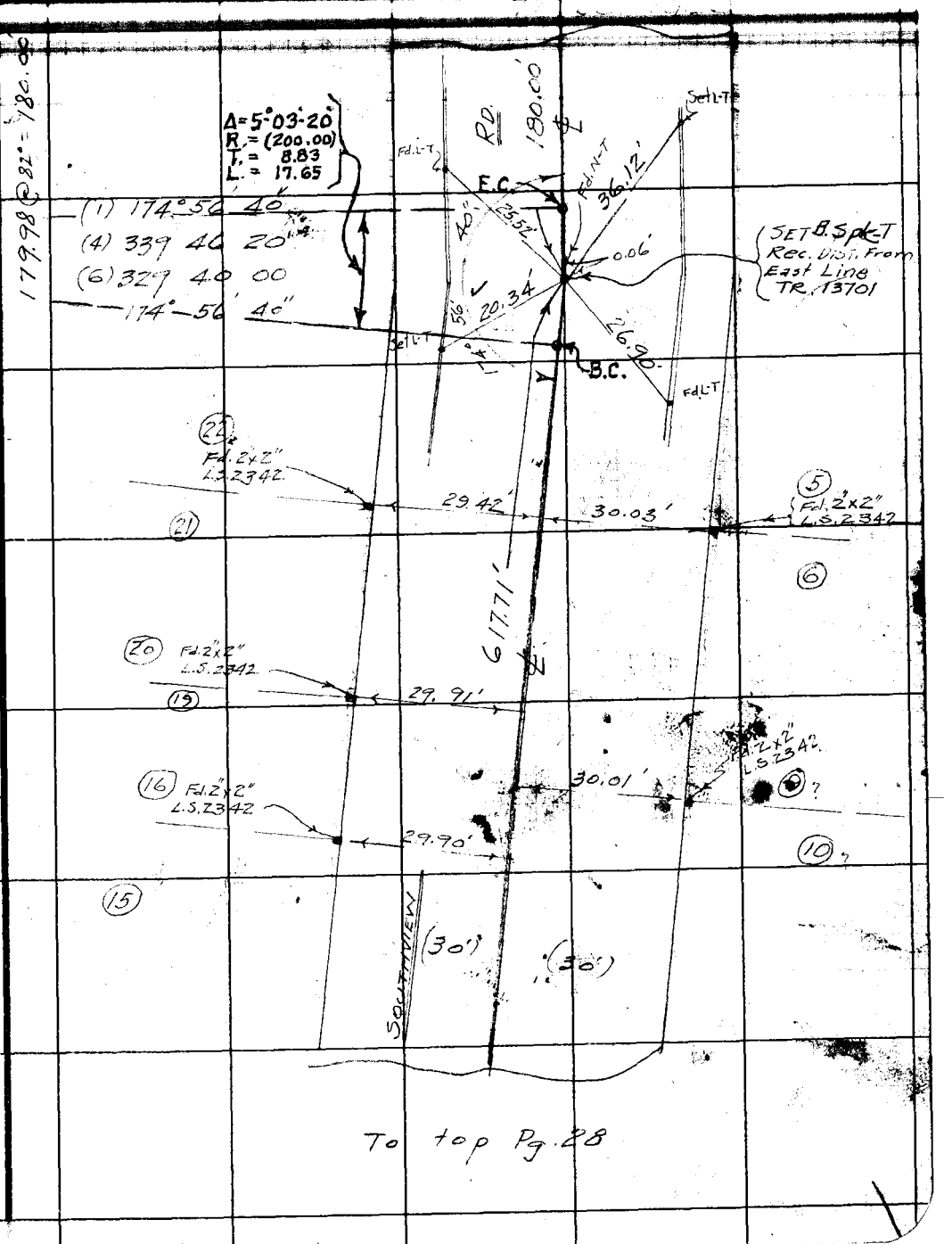

Note: Any Additions or Changes on This Sheet Must be Made or Circled in Red Ink With Date and Name of Person Making Change.

Do not extend notes this side of this line.

RETURN TO
LOS ANGELES COUNTY SURVEYOR
726 LOS ANGELES COUNTY
ENGINEERING BLDG.

76F3095 247 2-51

2686, 2687

F. B. ~~1760~~ PG. ~~28~~

PWFB 1526

W.S. 44-C-3

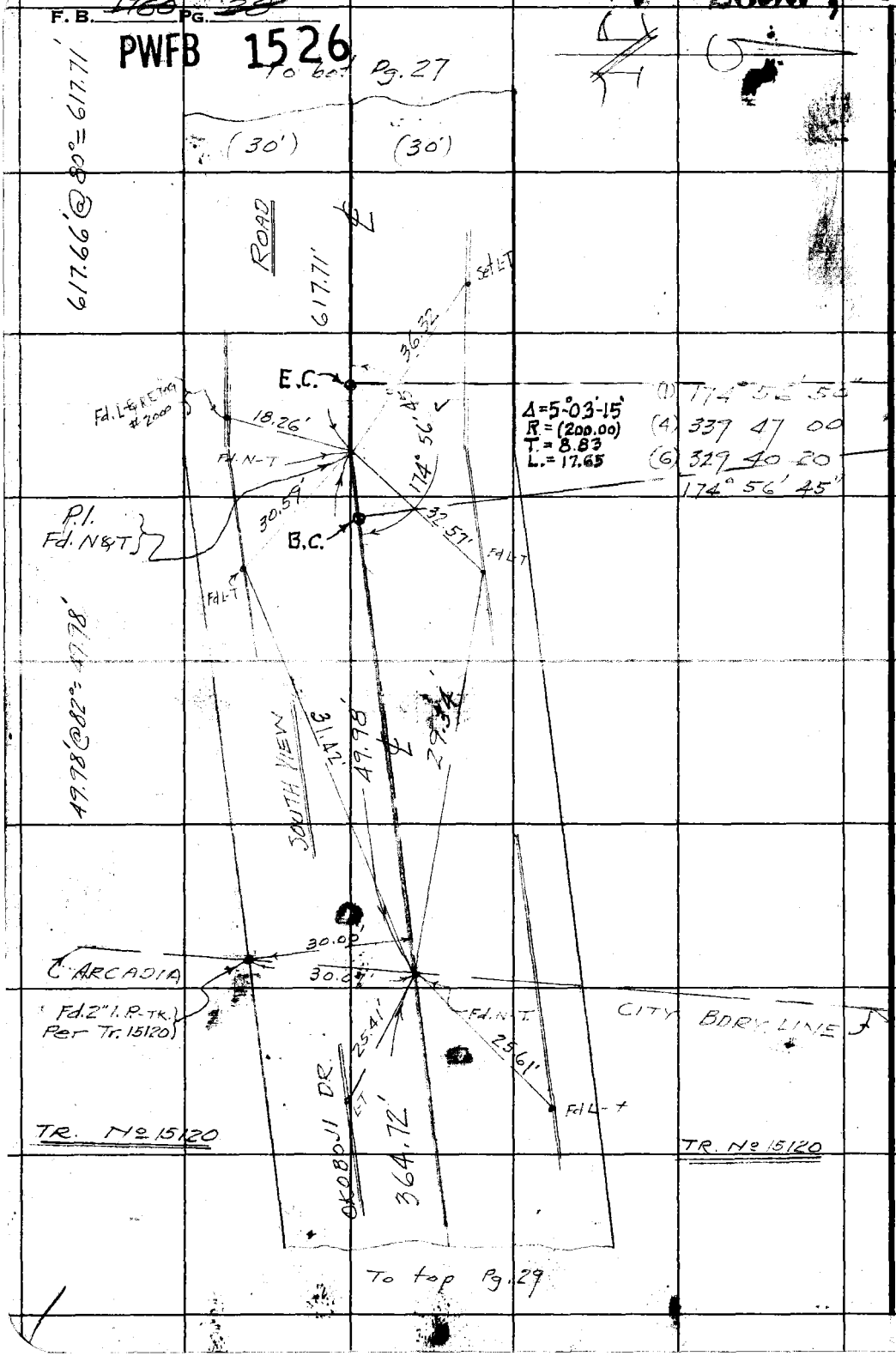

RETURN TO
LOS ANGELES COUNTY SURVEYOR
726 LOS ANGELES COUNTY
ENGINEERING BLDG.

Do not extend notes this side of this line.

Note: Any Additions or Changes on This Sheet Must be Made or Circled in Red Ink With Date and Name of Person Making Change.

PWFB 1526

2688

F. B. [illegible] PG. 29

Notes Ck'd [illegible]	Survey of TEMPLE CITY AREA
Map No. [illegible] 2381	W. O. 8650 Tape No. 0143 St'd. 68 °F
Office Work [illegible]	Surveyed by Wallace
Checked [illegible] M. Finley	Notes ECW Date 9-30-52
Date [illegible]	Indexed A. C. Johnson

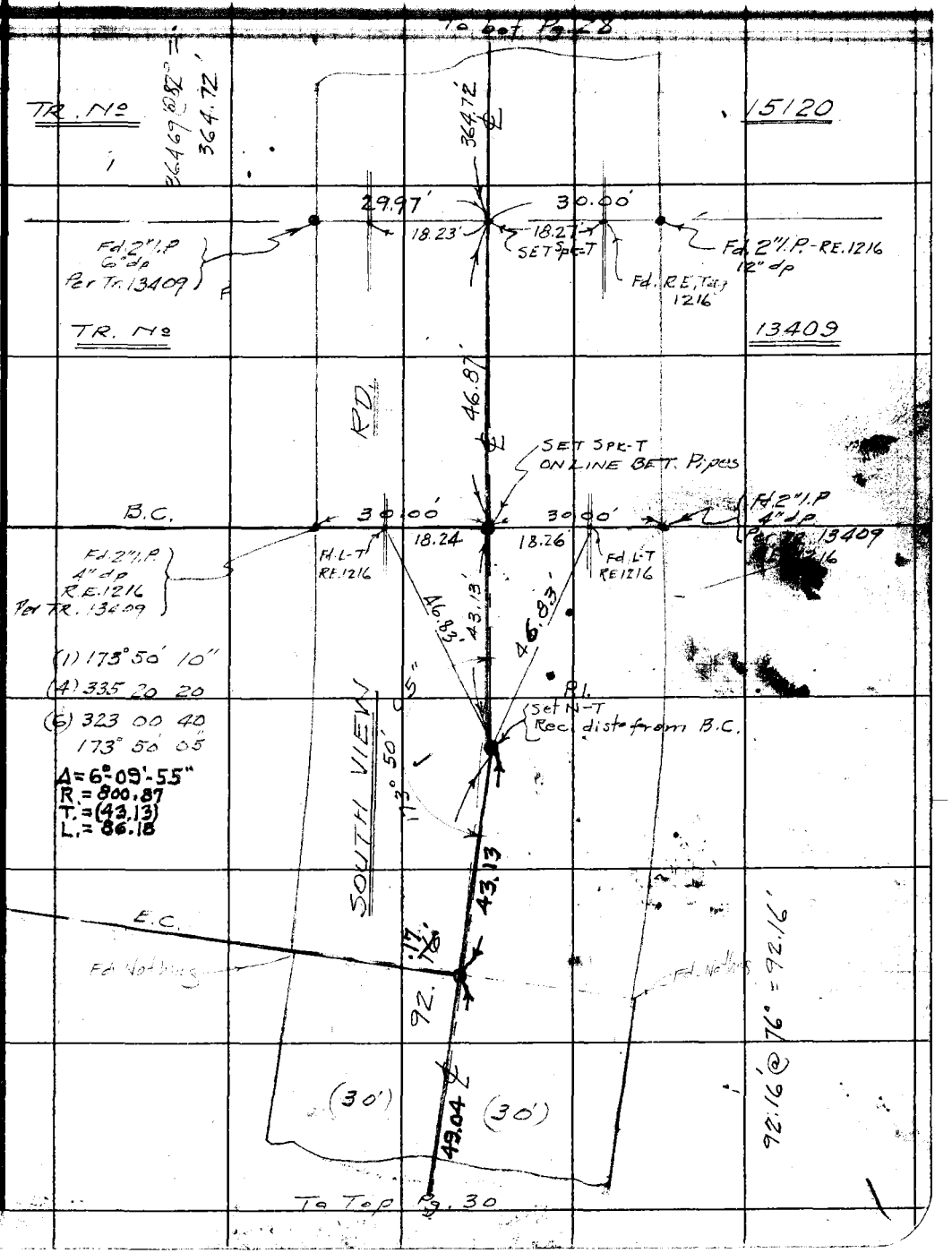

Note: Any Additions or Changes on This Sheet Must be Made or Circled in Red Ink With Date and Name of Person Making Change.

Do not extend notes this side of this line.

RETURN TO
LOS ANGELES COUNTY SURVEYOR
726 LOS ANGELES COUNTY
ENGINEERING BLDG.

76F309S 247 2-51

F. B. ~~1760~~ Pg. ~~30~~

PWFB 1526

2689



WS.44-C-3

RETURN TO
LOS ANGELES COUNTY SURVEYOR
726 LOS ANGELES COUNTY
ENGINEERING BLDG.

Do not extend notes this side of this line.

Note: Any Additions or Changes on This Sheet Must be Made or Circled in Red Ink With Date and Name of Person Making Change.

PWFB 1526

2690

F. B. [illegible] PG. [illegible]

Notes Ck'd by [illegible]	Survey of Temple City Area
Map No. B-[illegible]	W. O. 8650 Tape No. [illegible] Std. 68 °F
Office Work [illegible]	Surveyed by Wallace
Checked D. McFinley	Notes [illegible] Date 9-30-52
Date [illegible] 1953	Indexed [illegible]

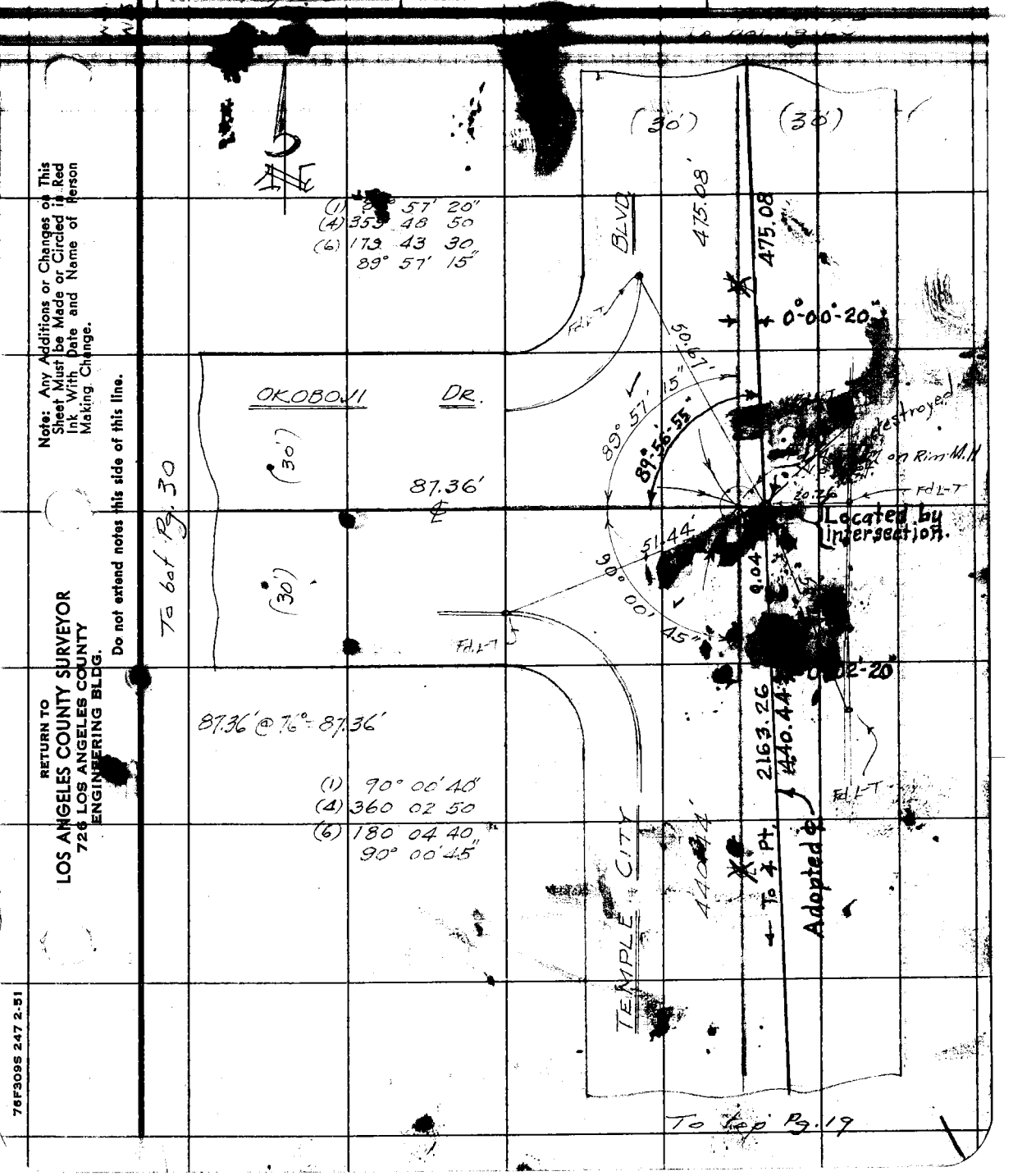

Note: Any Additions or Changes on This Sheet Must be Made or Circled in Red Ink With Date and Name of Person Making Change.

Do not extend notes this side of this line.

RETURN TO
LOS ANGELES COUNTY SURVEYOR
726 LOS ANGELES COUNTY
ENGINEERING BLDG.

76F309S 247 2-51

F. B. ~~1760~~ Pg. ~~32~~

PWFB 1526

2691

W.S. 45-A-5
W.S. 44-C-3

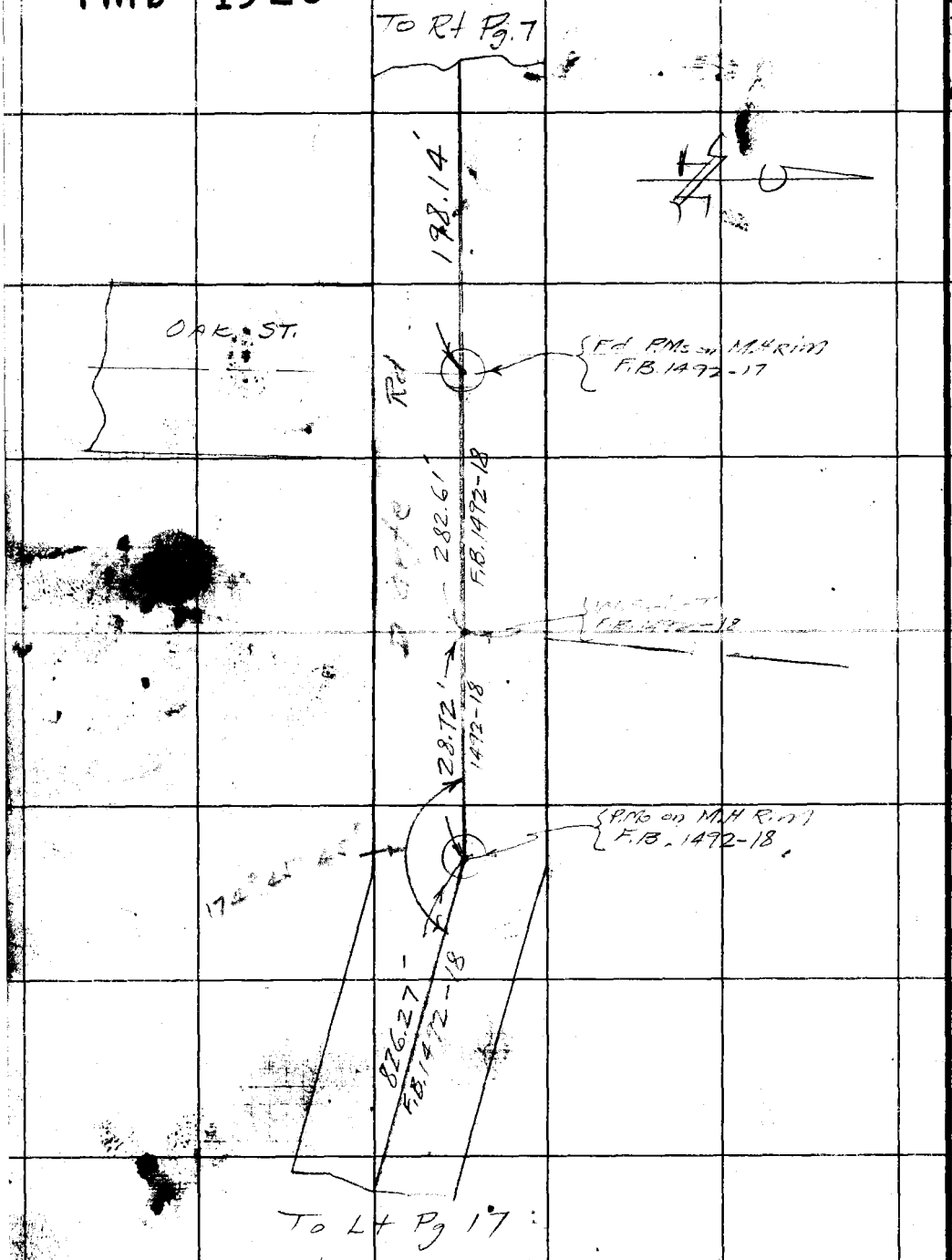

RETURN TO
LOS ANGELES COUNTY SURVEYOR
726 LOS ANGELES COUNTY
ENGINEERING BLDG.

Do not extend notes this side of this line.

Note: Any Additions or Changes on This Sheet Must be Made or Circled in Red Ink With Date and Name of Person Making Change.

PWFB 1526

2692

F. B. ___ Pg. 33

Notes Ck'd by [illegible]
Map No. B-2381
Office Work [illegible]
Checked [illegible]
Date May 1957

Survey of TEMPLE CITY AREA
W. O. 8650 Tape No. 0143 St'd. 68 °F
Surveyed by [illegible]
Notes ECW Date 9-25-57
Indexed [illegible]

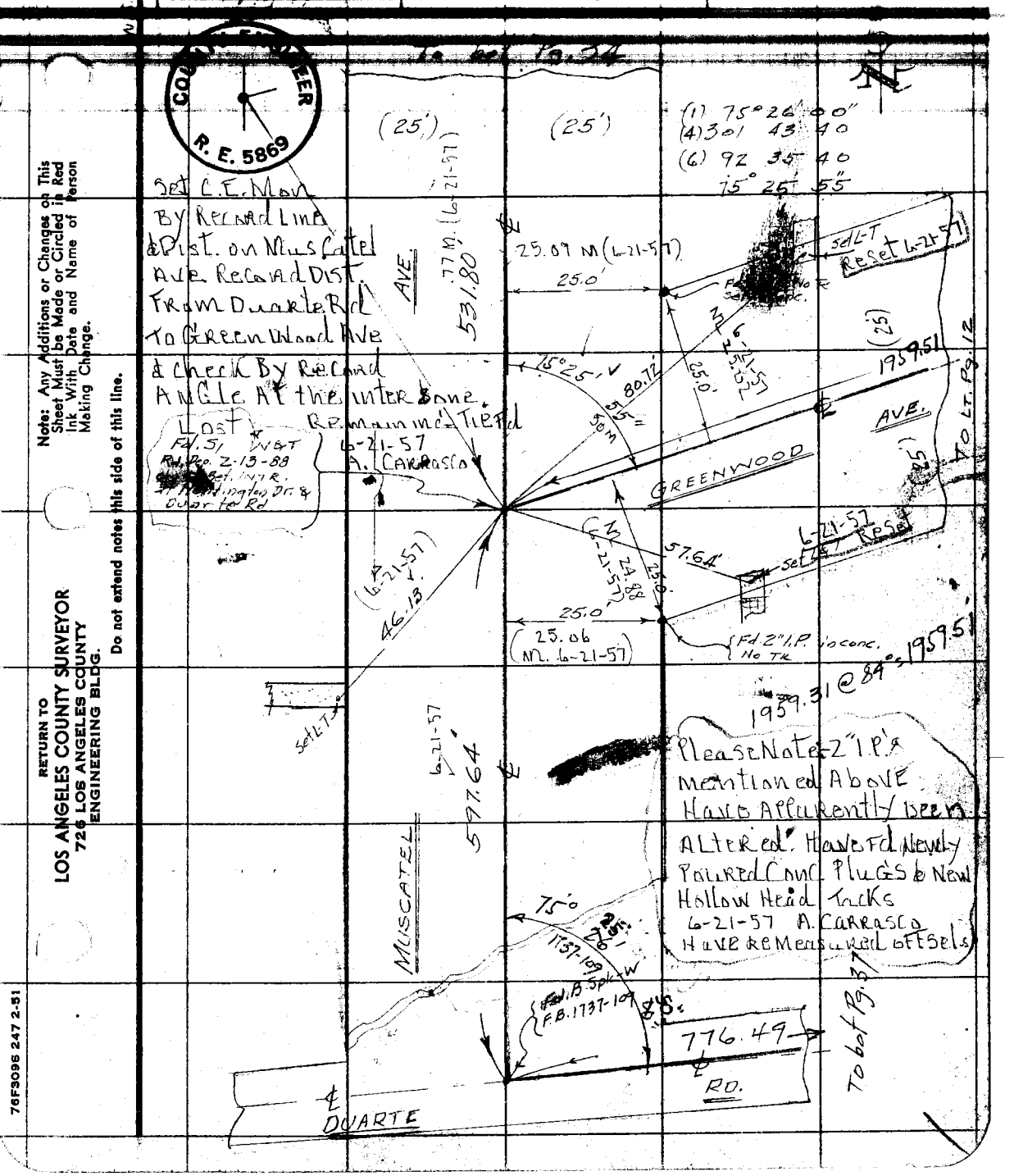

Note: Any Additions or Changes on This Sheet Must be Made or Circled in Red Ink With Date and Name of Person Making Change.

Do not extend notes this side of this line.

RETURN TO
LOS ANGELES COUNTY SURVEYOR
726 LOS ANGELES COUNTY
ENGINEERING BLDG.

76F3096 247 2-51

F.B. ~~1760~~ PG. ~~34~~

2693

PWFB 1526 To bot Pg. 35

W.S. 44-C-3

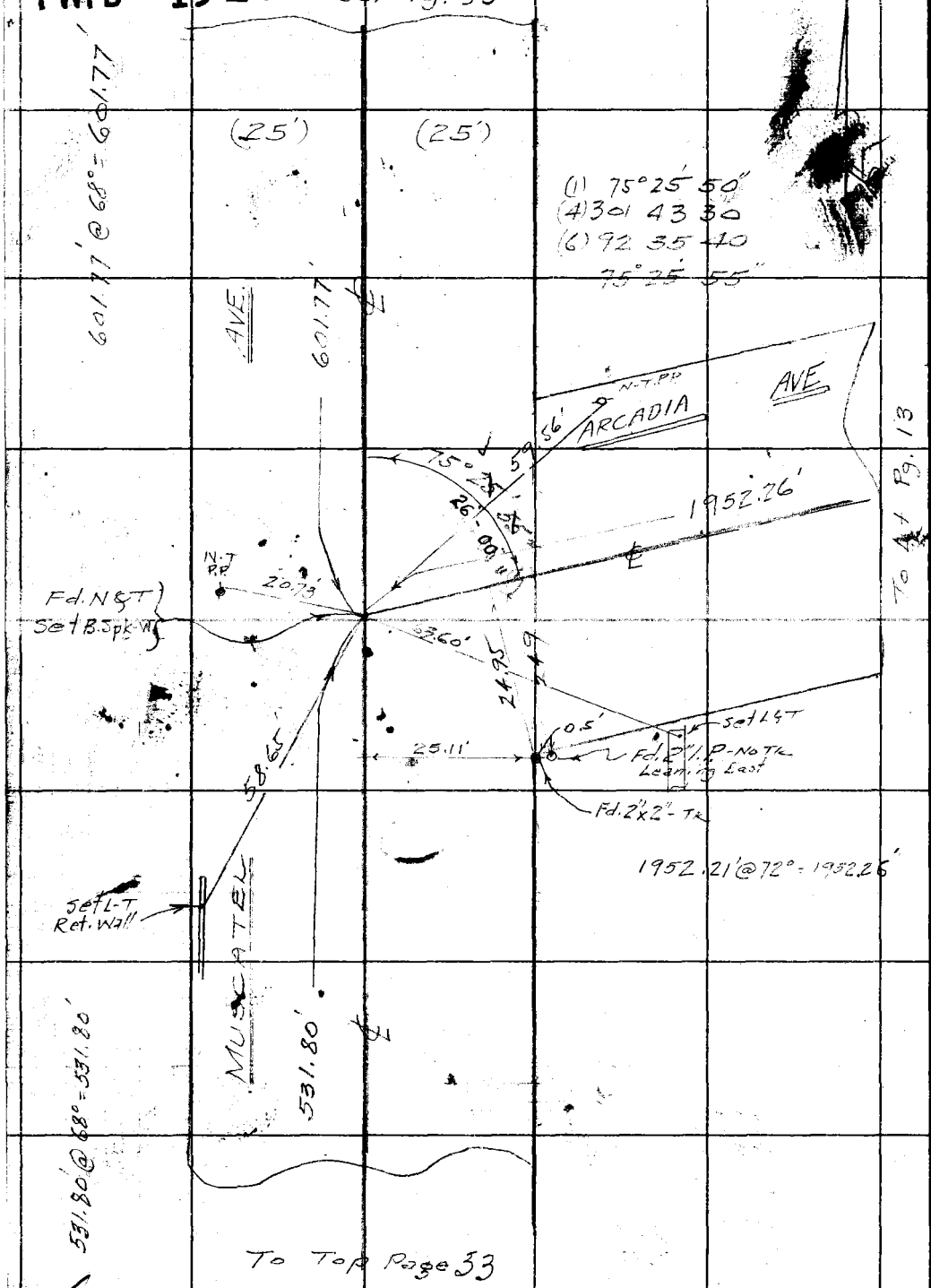

RETURN TO
LOS ANGELES COUNTY SURVEYOR
725 LOS ANGELES COUNTY
ENGINEERING BLDG.

Do not extend notes this side of this line.

Note: Any Additions or Changes on This Sheet Must be Made or Circled in Red Ink With Date and Name of Person Making Change.

PWFB 1526

2694

F.B. 2 Pg. 35

Notes Ck'd by DREW	Survey of TEMPLE CITY AREA
Map No. B-2381	W. O. 8650 Tape No. 0143 St'd. 68 °F
Office Work	Surveyed by
Checked D. M. Finley	Notes ECW Date 9-25-52
Date	Indexed

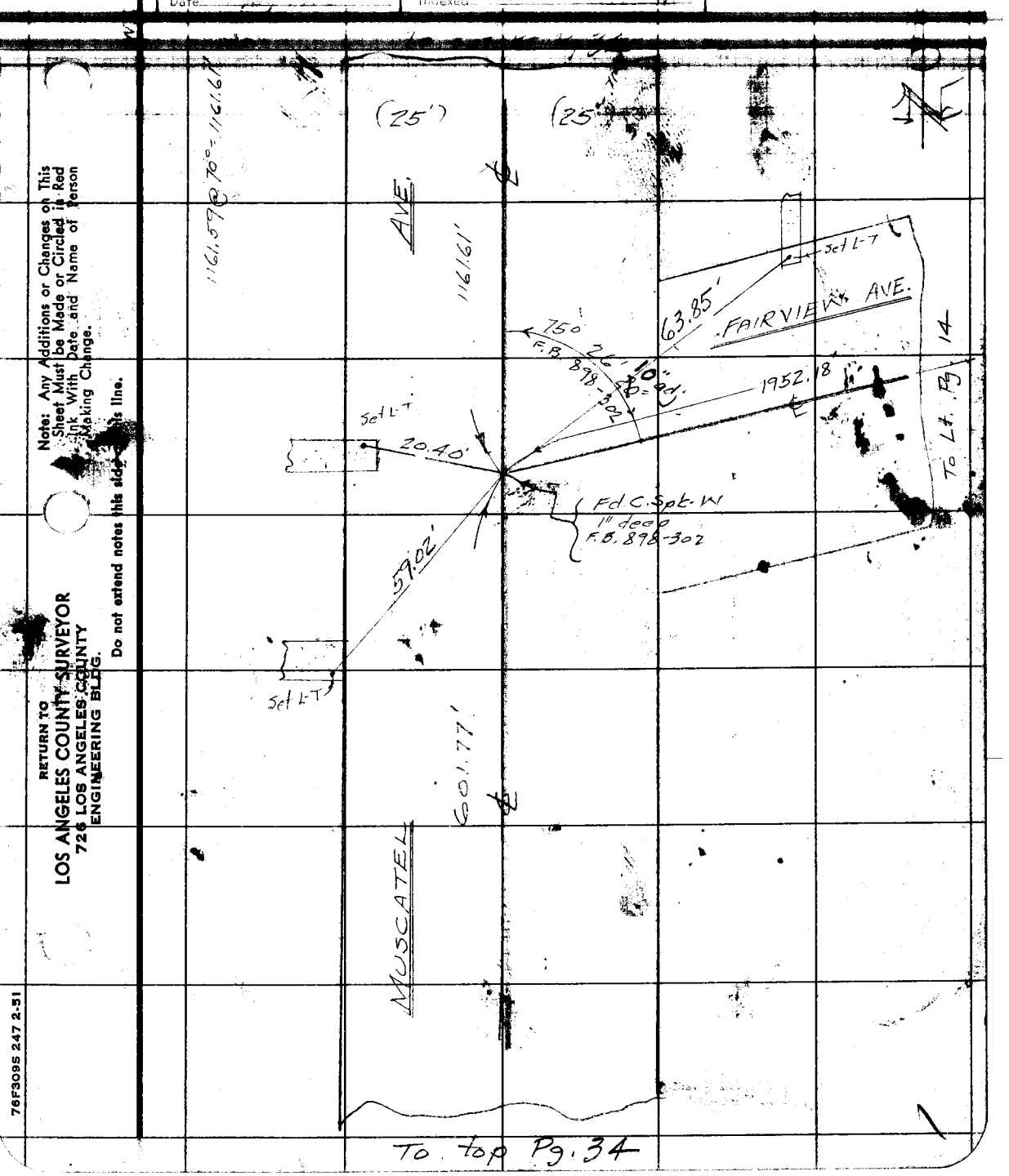

Note: Any Additions or Changes on This Sheet Must be Made or Circled in Red Ink With Date and Name of Person Making Change.

Do not extend notes this side of this line.

RETURN TO
LOS ANGELES COUNTY SURVEYOR
726 LOS ANGELES COUNTY
ENGINEERING BLDG.

76F3095 247 2-51

RETURN TO
LOS ANGELES COUNTY SURVEYOR
726 LOS ANGELES COUNTY
ENGINEERING BLDG.

Note: Any Additions or Changes on This Sheet Must be Made or Circled in Red Ink With Date and Name of Person Making Change.

Do not extend notes this side of this line.

W.S. 44. C-3

2695

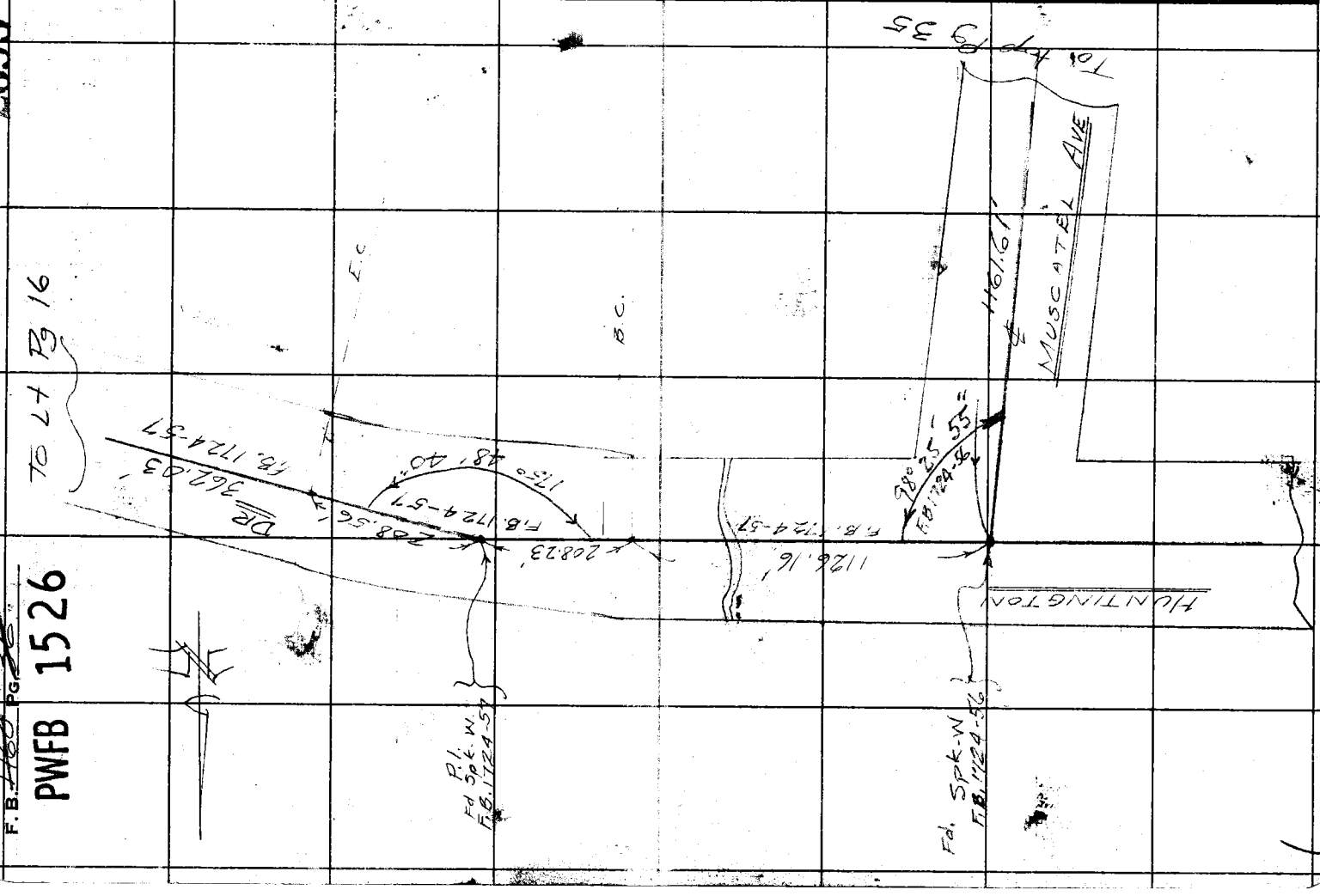

F.B. 1760 PG 36

PWFB 1526

PWFB 1526

2696, 2697

F.B. 40 PG. 37

Notes Ck'd by [illegible]	Survey of
Map No. [illegible]	W. O. 8650 Tape No. 0143 St'd. 68 °F
Office Work [illegible]	Surveyed by Wallace
Checked D. M. Finley	Notes EOW Date 10-2-52
Date [illegible]	Indexed A. C. Johnson

W. 44-C-3

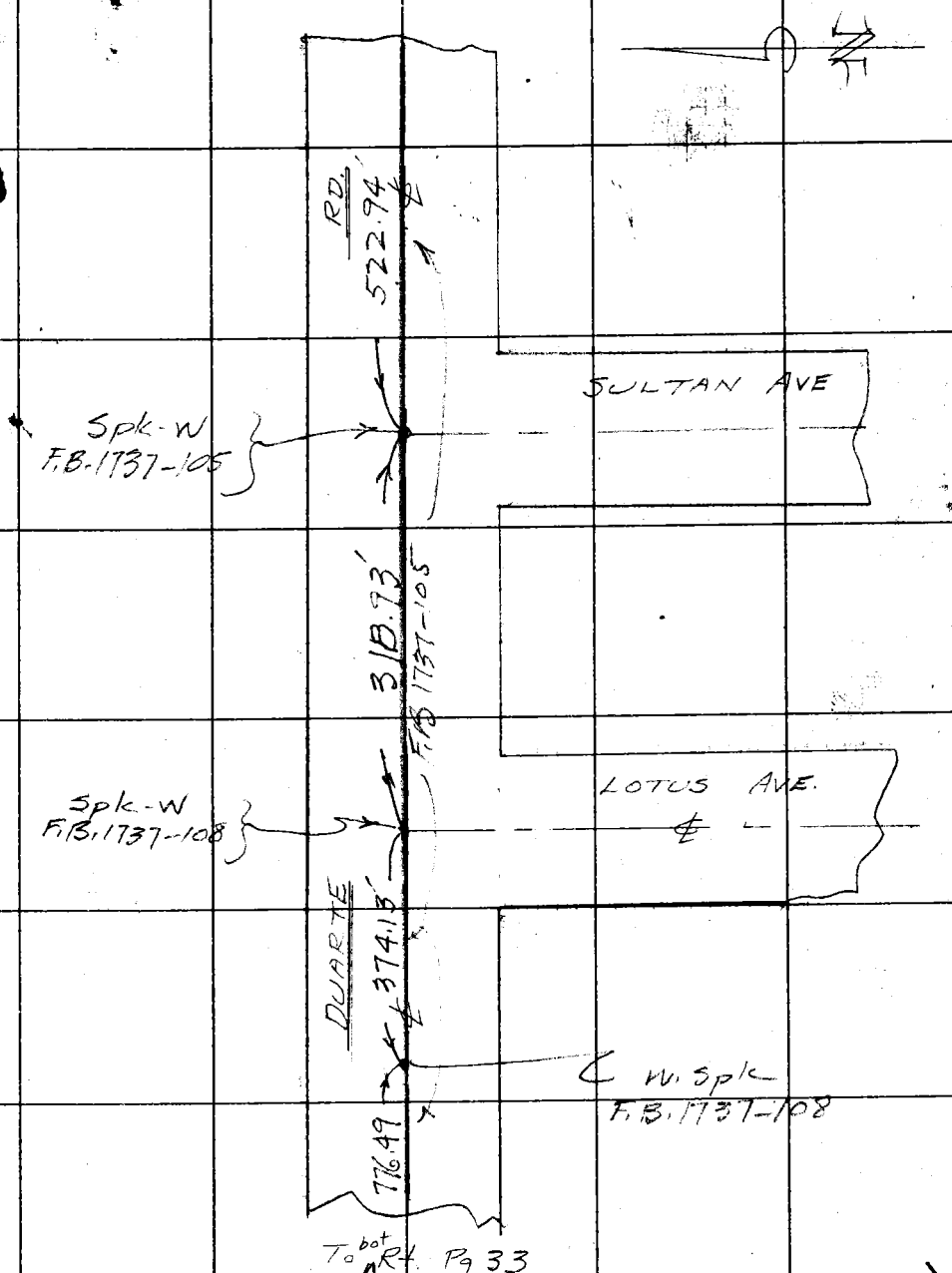

Note: Any Additions or Changes on This Sheet Must be Made or Circled in Red Ink With Date and Name of Person Making Change.

Do not extend notes this side of this line.

RETURN TO
LOS ANGELES COUNTY SURVEYOR
726 LOS ANGELES COUNTY
ENGINEERING BLDG.

76F3095 247 2-51

RETURN TO
LOS ANGELES COUNTY SURVEYOR
726 LOS ANGELES COUNTY
ENGINEERING BLDG.

Note: Any Additions or Changes on This Sheet Must be Made or Circled in Red Ink With Date and Name of Person Making Change.

Do not extend notes this side of this line.

F.B. 1700 Pg. 38

PWFB 1526 2698 2699

F.B. 1760 Pg. 34

Notes Ck'd by D. M. Finley
Map No. B-2381
Office Work Cox.
Checked D. M. Finley
Date May 1953

Survey of
W. O. Tape No. St'd. °F
Surveyed by
Notes ECW Date 4-23-53
Indexed A. C. Johnson

+5-A-5
44-C-3

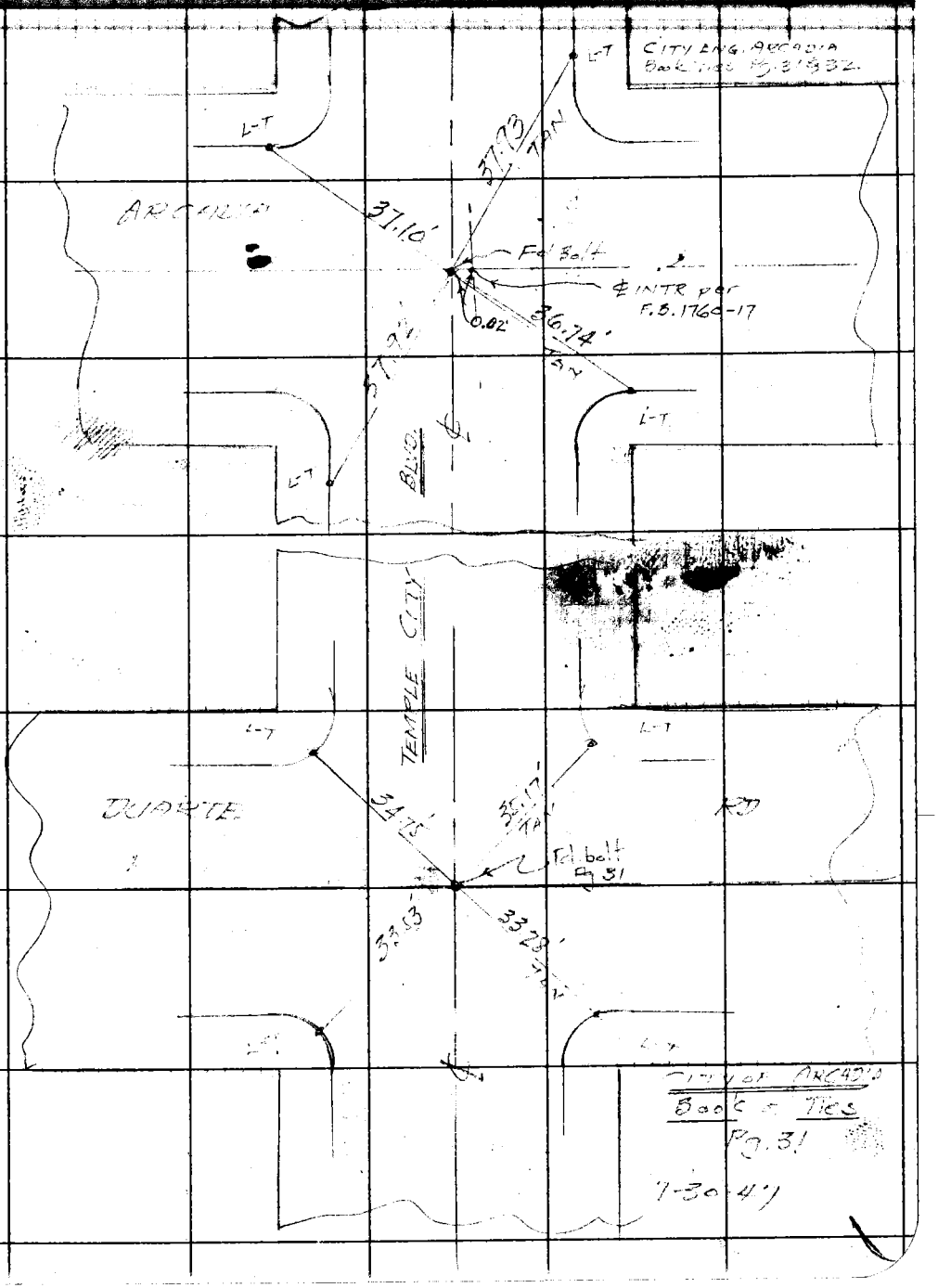

Note: Any Additions or Changes on This Sheet Must be Made or Circled in Red Ink With Date and Name of Person Making Change.

Do not extend notes this side of this line.

RETURN TO
LOS ANGELES COUNTY SURVEYOR
726 LOS ANGELES COUNTY
ENGINEERING BLDG.

76F3[illegible] 247 2-51

F. B. ~~1765~~ PG. ~~40~~

PWFB 1526

2700

W.S. 45-A-5

W.S. 44-C-3

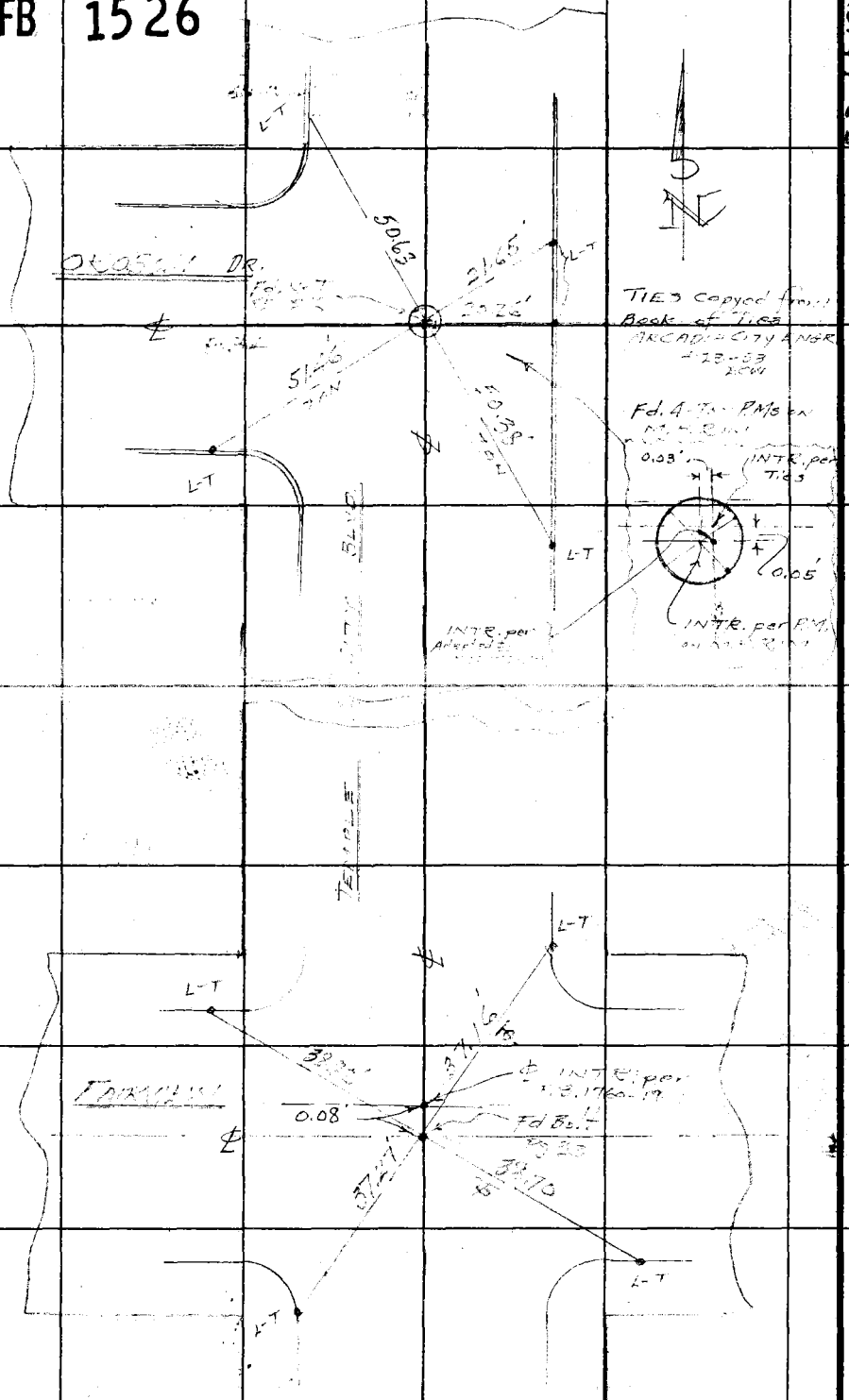

RETURN TO
LOS ANGELES COUNTY SURVEYOR
726 LOS ANGELES COUNTY
ENGINEERING BLDG.

Do not extend notes this side of this line.

Note: Any Additions or Changes on This Sheet Must be Made or Circled in Red Ink With Date and Name of Person Making Change.

PWFB 1526

F. B. [illegible] PG. 41

Notes Ck'd by D. M. Finley	Survey of
Map No. B-2381	W. O. Tape No. St'd. °F
Office Work Cox	Surveyed by
Checked D. M. Finley	Notes ECW Date 4-23-53
Date [illegible]	Indexed A. C. Johnson

W 45-A-5
W 44-C-3

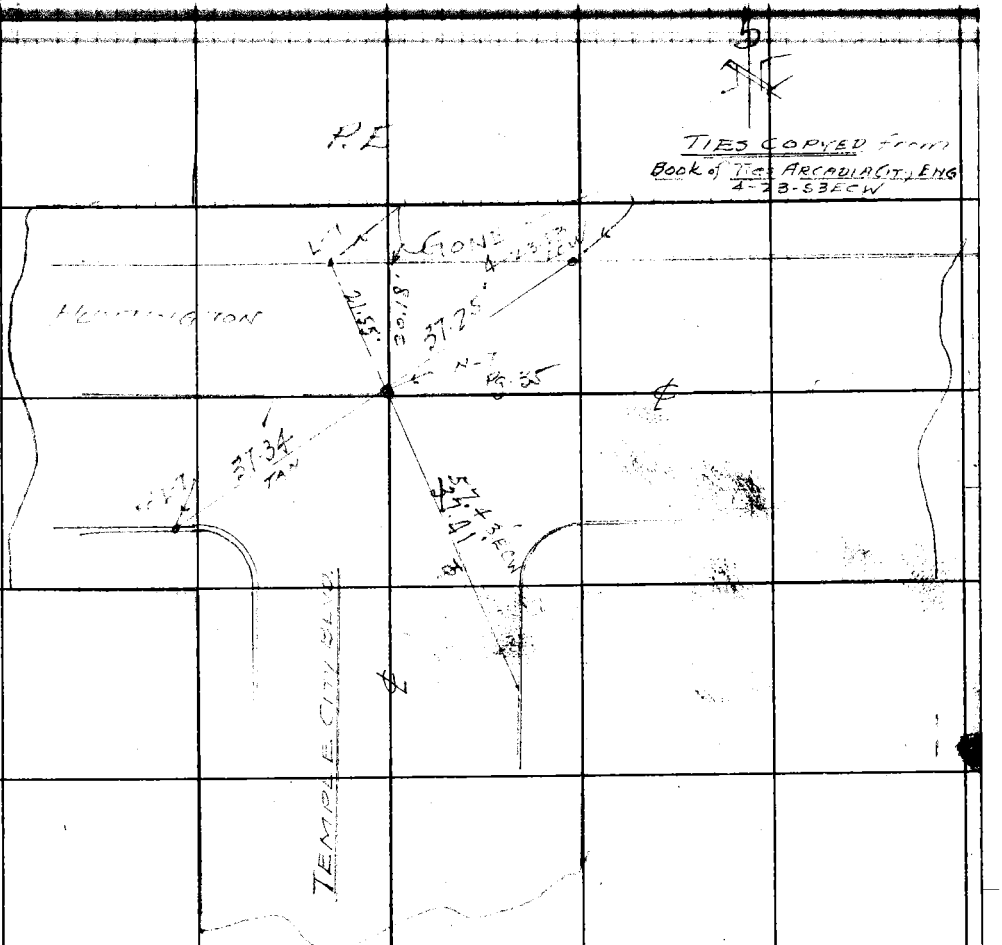

Note: Any Additions or Changes on This Sheet Must be Made or Circled in Red Ink With Date and Name of Person Making Change.

Do not extend notes this side of this line.

RETURN TO
LOS ANGELES COUNTY SURVEYOR
726 LOS ANGELES COUNTY
ENGINEERING BLDG.

76F309S 247 2-51

F. B. 1760 PG. 42

RETURN TO
LOS ANGELES COUNTY SURVEYOR
726 LOS ANGELES COUNTY
ENGINEERING BLDG.

Do not extend notes this side of this line.

Note: Any Additions or Changes on This Sheet Must be Made or Circled in Red Ink With Date and Name of Person Making Change.

PWFB 1526 2702, 2703

F. B. 1760 PG. 43

Notes Ck'd by
Map No.
Office Work
Checked
Date

Survey of Temple City Area
W. 08650 Tape No. 039 St'd. 68 °F
Surveyed by Snyder
Notes Snyder Date 7-16-53
Indexed

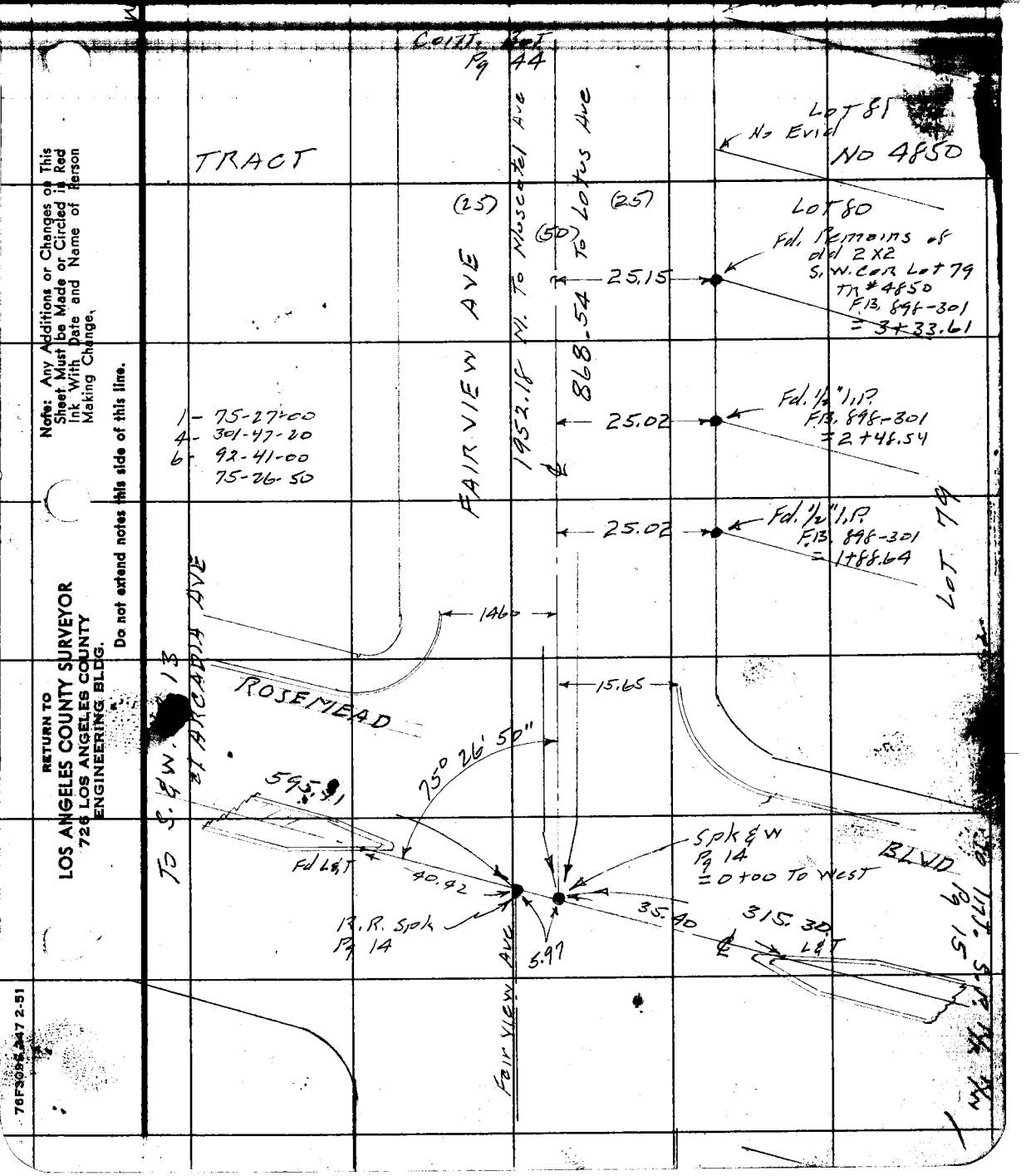

Note: Any Additions or Changes on This Sheet Must be Made or Circled in Red Ink With Date and Name of Person Making Change.

Do not extend notes this side of this line.

RETURN TO
LOS ANGELES COUNTY SURVEYOR
726 LOS ANGELES COUNTY
ENGINEERING BLDG.

76F3095 347 2-51

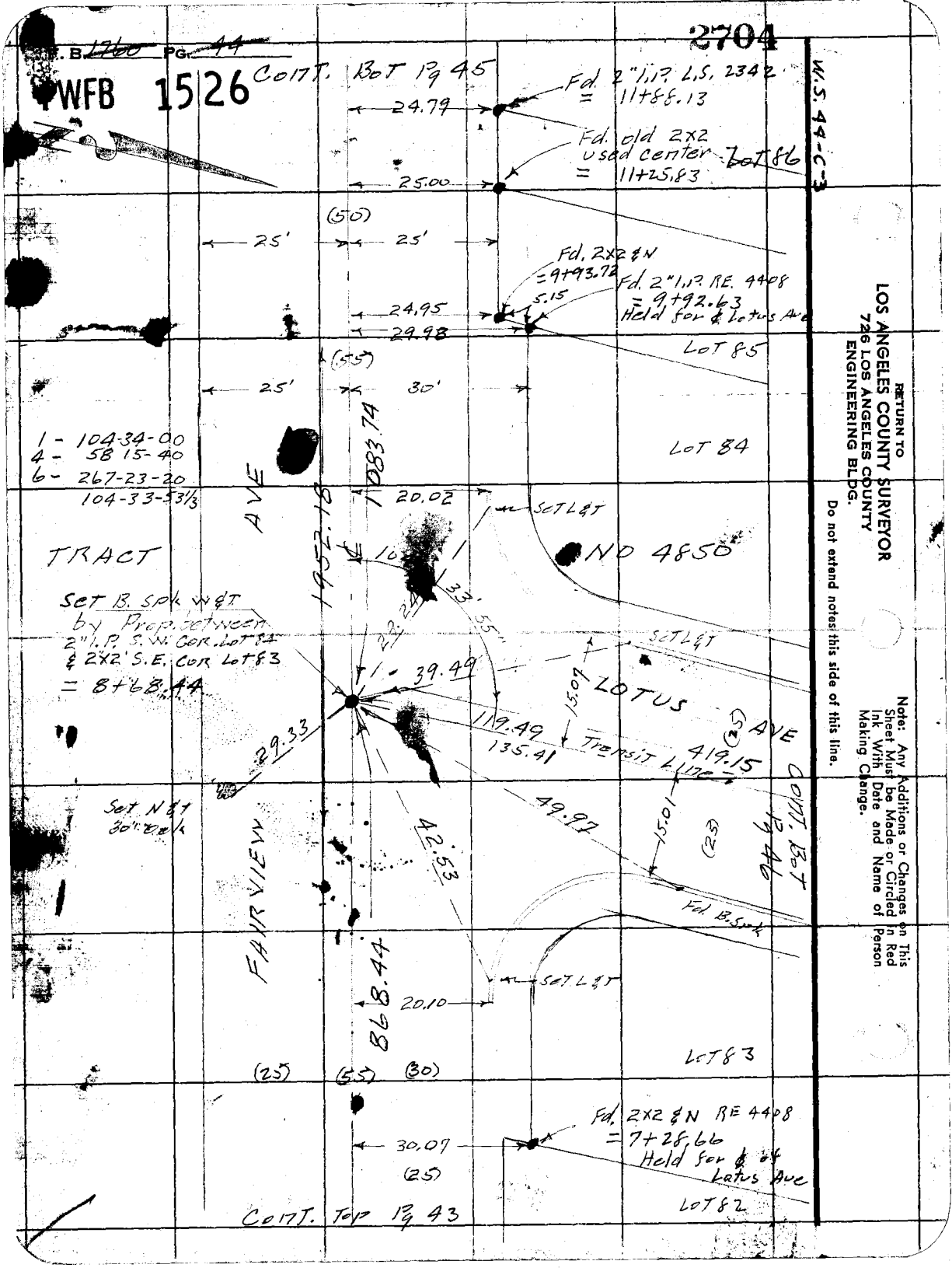

2704
B. 1760 PG. 44
WFB 1526
CONT. BOT Pg 45
Fd. 2" I.P. L.S. 2342 = 11+88.13
Fd. old 2x2 used center = 11+25.83
LOT 86
W.S. 44-C-3
24.79
25.00
(50)
25'
25'
Fd. 2x2 & N = 9+93.72
Fd. 2" I.P. RE. 4408 = 9+92.63 Held for ℄ Lotus Ave
5.15
24.95
29.98
LOT 85
(55)
25'
30'
1 - 104-34-00
4 - 58 15-40
6 - 267-23-20
104-33-53 1/3
LOT 84
AVE
1083.74
1952.18
20.02
SET L&T
TRACT
NO 4850
Set B. Spk W&T by Prop. between 2" I.P. S.W. Cor. Lot 84 & 2x2' S.E. Cor Lot 83 = 8+68.44
33.55
SET L&T
39.49
LOTUS
15.07
119.49
135.41
Transit Line
(25)
AVE
419.15
29.33
Set N&T 30" Oak
49.97
15.01
(25)
CONT. BOT Pg 46
42.53
FAIRVIEW
Fd. B. Spk
868.44
SET L&T
20.10
LOT 83
(25)
(55)
(30)
Fd. 2x2 & N RE 4408 = 7+28.66 Held for ℄ of Lotus Ave
30.07
(25)
LOT 82
CONT. TOP Pg 43
RETURN TO
LOS ANGELES COUNTY SURVEYOR
726 LOS ANGELES COUNTY
ENGINEERING BLDG.
Do not extend notes this side of this line.
Note: Any Additions or Changes on This Sheet Must be Made or Circled in Red Ink With Date and Name of Person Making Change.

PWFB 1526 2705, 2706

F.B. 1964 Pg. 48

Notes Ck'd by
Map No.
Office Work
Checked
Date

Survey of Temple City Area
W. O. 8650 Tape No. 039 St'd. 68 °F
Surveyed by Snyder
Notes Snyder Date 7-16-53
Indexed

Note: Any Additions or Changes on This Sheet Must be Made or Circled in Red Ink With Date and Name of Person Making Change.

Do not extend notes this side of this line.

RETURN TO
LOS ANGELES COUNTY SURVEYOR
726 LOS ANGELES COUNTY
ENGINEERING BLDG.

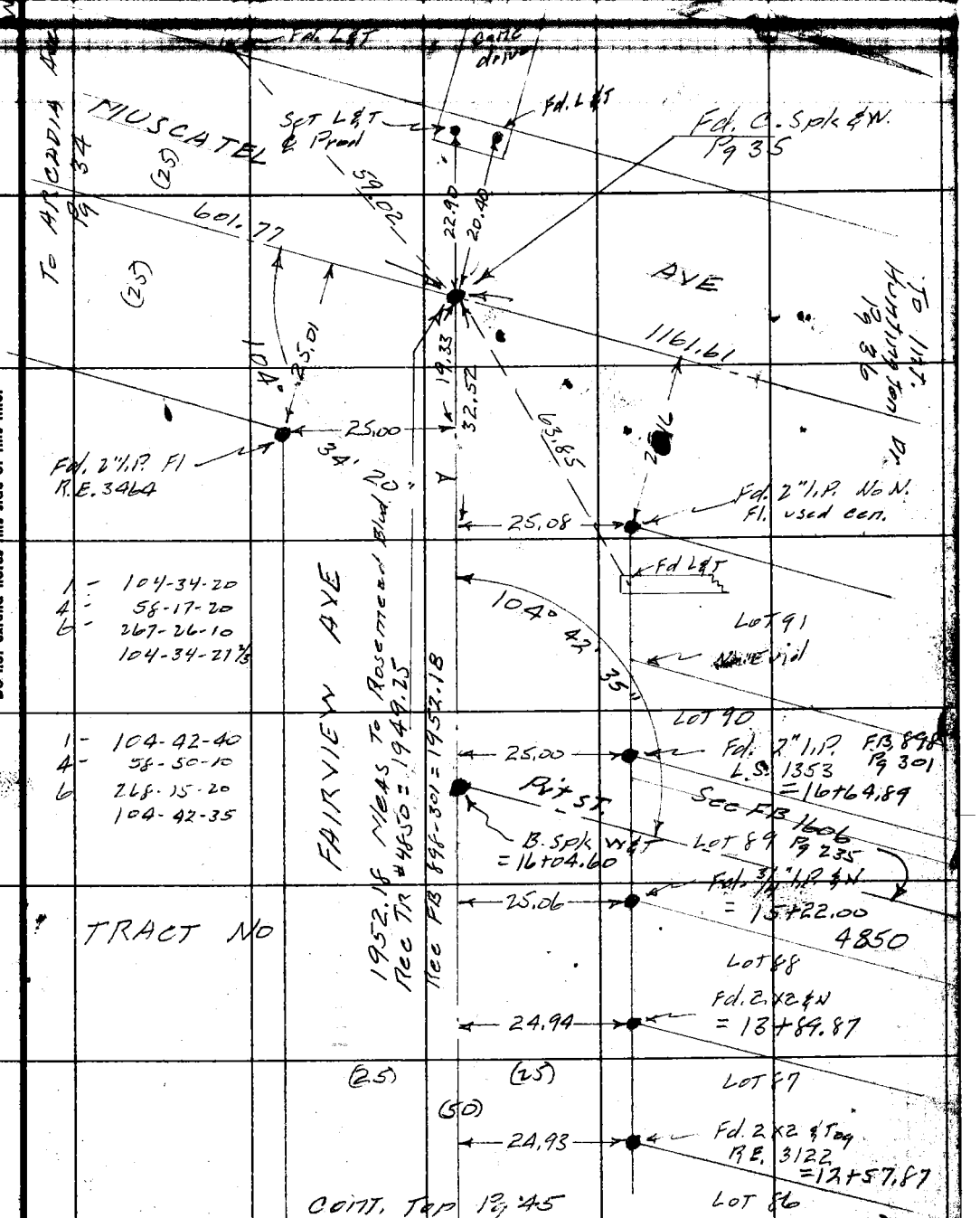

76F3095 247 2-51

F.B. [illegible] Pg. 46

PWFB 1526

2707

W.S. 44-C-3

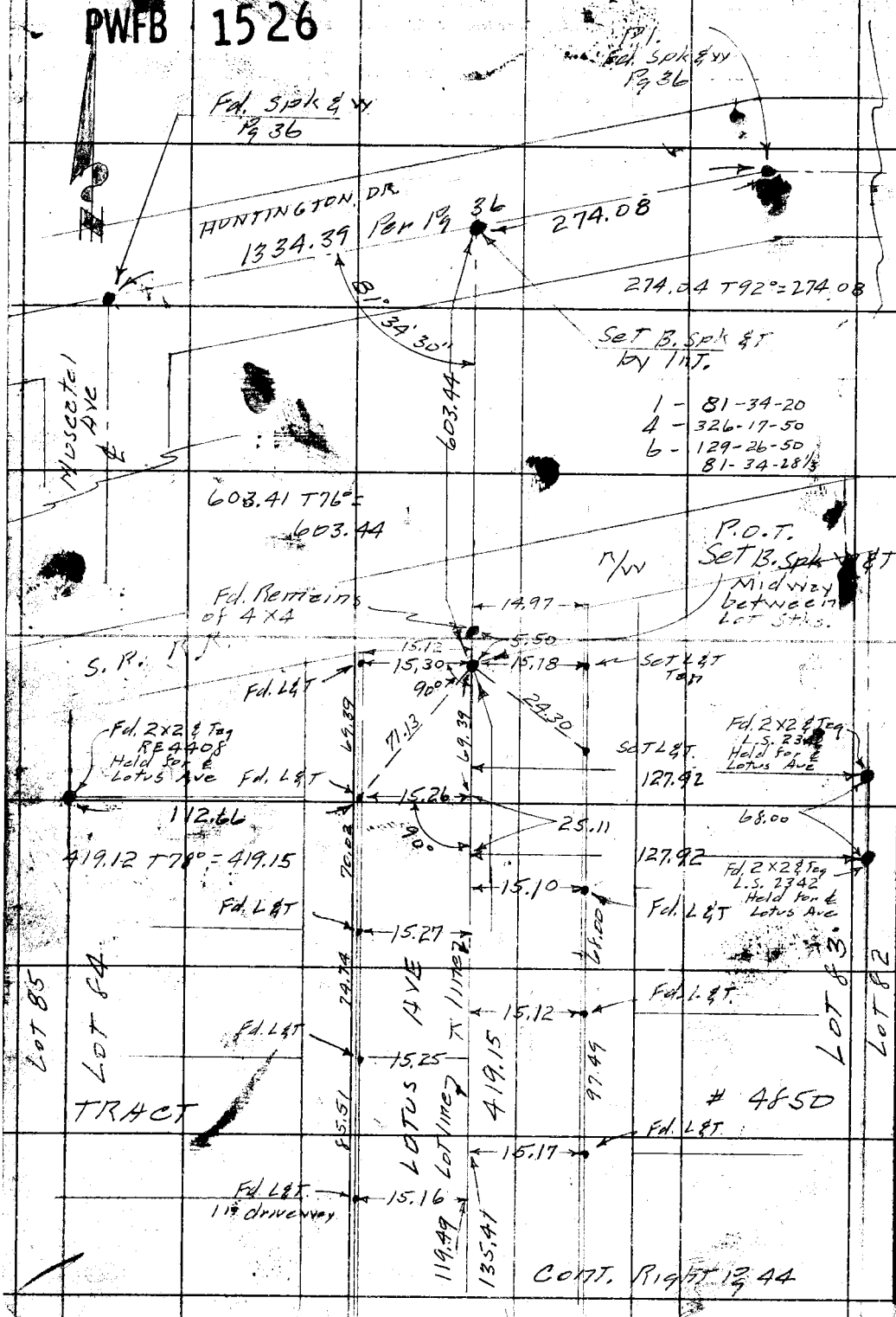

RETURN TO:
LOS ANGELES COUNTY SURVEYOR
726 LOS ANGELES COUNTY
ENGINEERING BLDG.

Do not extend notes this side of this line.

Note: Any Additions or Changes on This Sheet Must be Made or Circled in Red Ink With Date and Name of Person Making Change.

NOTES RED _____ JOB NO. 2150.14 SURVEY OF [illegible] ST. [illegible]

DATE _____ SURVEY BY W. A. RICHARDS

NOTES CHKD. _____ NOTES BY W. A. R. DATE 7-15-60

DATE _____ INDEXED H. E. OTT DATE [illegible] 2 - 60

F. B. 1760 PG. 51

[illegible]

DESCRIPTION	
	BENCH LEVELS
	CENTER LINE SURVEYS REF. -- FB 1760: 53-60 INC. TOPOGRAPHIC " " " " 61-66 " CROSS-SECTION " " " " 67-78 "
	7-15-60 RICHARDS BANKSON CROWDER
ADJ. ELEV.	indexed 8/10/60
3RD RUN	
2ND RUN	
DIFF.	
1ST RUN	
B.M.	

NOTE: ANY ADDITIONS OR CHANGES ON THIS SHEET MUST BE MADE OR CIRCLED IN RED INK, WITH DATE AND NAME OF PERSON MAKING CHANGE.

PLEASE RETURN TO
LOS ANGELES COUNTY SURVEYOR
725 LOS ANGELES COUNTY ENGINEERING BLDG.

Do not extend notes this side of this line

768420 S & E-353 4-54

76S420 S & E-353 4-54

PLEASE RETURN TO
LOS ANGELES COUNTY SURVEYOR
725 LOS ANGELES COUNTY ENGINEERING BLDG.

NOTE: ANY ADDITIONS OR CHANGES ON THIS SHEET MUST BE MADE OR CIRCLED IN RED INK, WITH DATE AND NAME OF PERSON MAKING CHANGE.

Do not extend notes this side of this line

B.M.	1ST RUN	DIFF.	2ND RUN	3RD RUN	ADJ. ELEV.	DESCRIPTION
FD.						
B.M.W.M.654	399.756				399.756	B.M.W.M.654 ELEV. = 399.756 FB.1642-15
+	4.423		4.494			WALNUT GROVE AVE. & BROADWAY, S. W. COR.
⊼	404.179	-2.126	2.125			BT. SPK. IN CONC. WK. 10' W. OF END OF WK.
(SET) −	6.549		6.619			
B.M.W.M.736	397.630					B.M.W.M.736 ELEV. =
+	3.263		3.139			WALNUT GROVE AVE. & BROADWAY
⊼	400.893	-2.842	2.840			A C.E. MON. IN H.H ON ℄ WALNUT GROVE
−	6.105		5.979			AVE., & 100' S. OF ℄ BROADWAY
T. P.	394.788					
+	4.130		4.211			
⊼	398.918	-1.033	1.036			
SET −	5.163		5.247			
B.M.W.M.735	393.755					B.M.W.M.735 ELEV. =
+	2.708		2.832			WALNUT GROVE AVE., W. SIDE, 480' ± S,
⊼	396.463	-3.113	3.118			℄ BROADWAY
−	5.821		5.950			BT. SPK. IN W. C.B. OPP. CONC. DR.
T. P.	390.642					TO HO. # 5336
+	5.302		5.260			
⊼	395.944	-0.137	0.135			
FD. −	5.439		5.395			
B.M.W.M.655	390.505					B.M.W.M.655 ELEV. = 390.517 FB.1642-15
+	4.329		4.390	4.450		WALNUT GROVE AVE. & FRANDSEN ST., N.E. COR.
⊼	394.834	-0.603	0.608	0.611		BT. SPK. IN CONC. WK. TO HO. # 5300
SET. −	4.932		4.998	5.061		
B.M.W.M.737	389.902					B.M.W.M.737 ELEV. =
+	5.155		5.229			FRANDSEN ST., N. SIDE, 300' ± E. ℄ WALNUT
⊼	395.057	+0.610	0.613			GROVE AVE.
FD. −	4.545		4.616			BT. SPK. IN CONC. WK. W. OF GARAGE
B.M.W.M.655	390.512	→ (DESC. 18 LINES ABOVE)				@ HO. # 8531

JOB NO. 215014 SURVEY OF FRANDSEN ST. S.S. DIST. NOTES RED.
SURVEY BY W. A. RICHARDS DATE
NOTES BY W. A. R. DATE 7-15-60 NOTES CHKD.
INDEXED H. E. OTT DATE DATE

F. B. 1760 PG. 52

2787

PWFB 1426

Notes Ck'd by L. BACON	Survey of C.I. 2150.14
Map No.	JN 030300 Tape 0171 Std 68°F
Office Work	Surveyed by W. A. RICHARDS
Checked	Notes W. A. K. Date 7-15-60
Date	Indexed H. E. OTT

F. B. 1760 PG. 53

CENTER LINE SURVEYS FOR C.I. 2150.14

FRANDSEN ST. S.S. DIST.

EAST SAN GABRIEL AREA

BENCH LEVEL SURVEYS REF. - - FB. 1760 - 51, 52 INC.
CROSS - SECTION " " " " " 67-78 "
TOPOGRAPHIC " " " " " 61-66 "

7-15-60.
RICHARDS
OCHSNER
BANKSON
CROWDER

Note: Any Additions or Changes on This Sheet Must be Made or Circled in Red Ink With Date and Name of Person Making Change.

PLEASE RETURN TO
LOS ANGELES COUNTY ENGINEER
700 LOS ANGELES COUNTY ENGINEERING BLDG.

Do not extend this side of this line.

76F309S S&E #247 11-58

F. B. ~~1760~~ PG. ~~54~~

PWFB 1426

AREA INDEX MAP
NO SCALE

2788, 2789, 2790

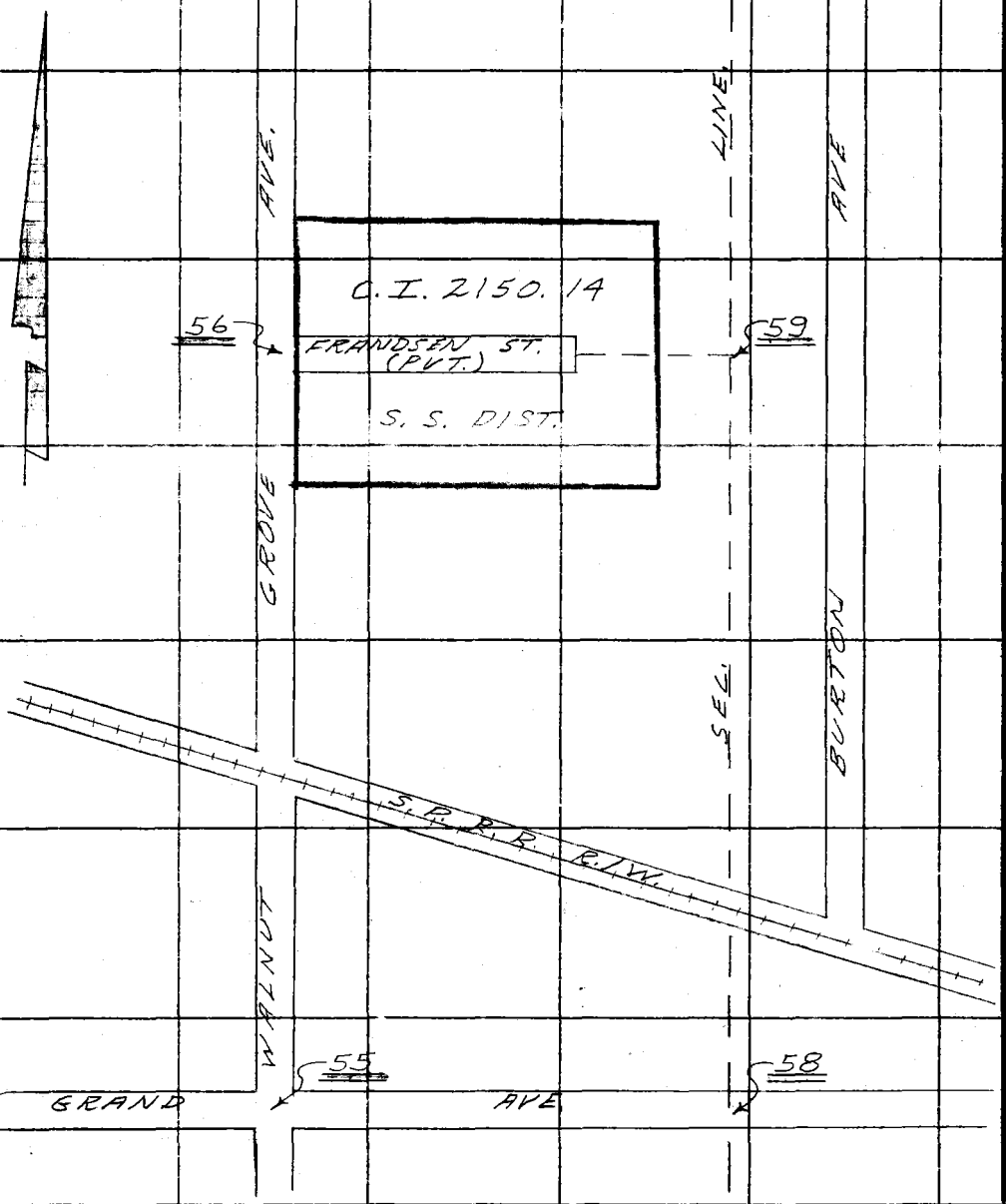

PLEASE RETURN TO
LOS ANGELES COUNTY ENGINEER
700 LOS ANGELES COUNTY ENGINEERING BLDG.

Do not extend this side of this line.

Note: Any Additions or Changes on This Sheet Must be Made or Circled in Red Ink With Date and Name of Person Making Change.

Notes Ck'd by L. PAUL
Map No. PWFB 1426
Checked
Date

Survey of C.I. 2150.14
JN 030300 Tape 0171 Std 68 °F
Surveyed by W.A. RICHARDS
Notes W.A.R. Date 7-60
Indexed H. E. OTT

F. B. ~~1760~~ PG. ~~55~~
2791

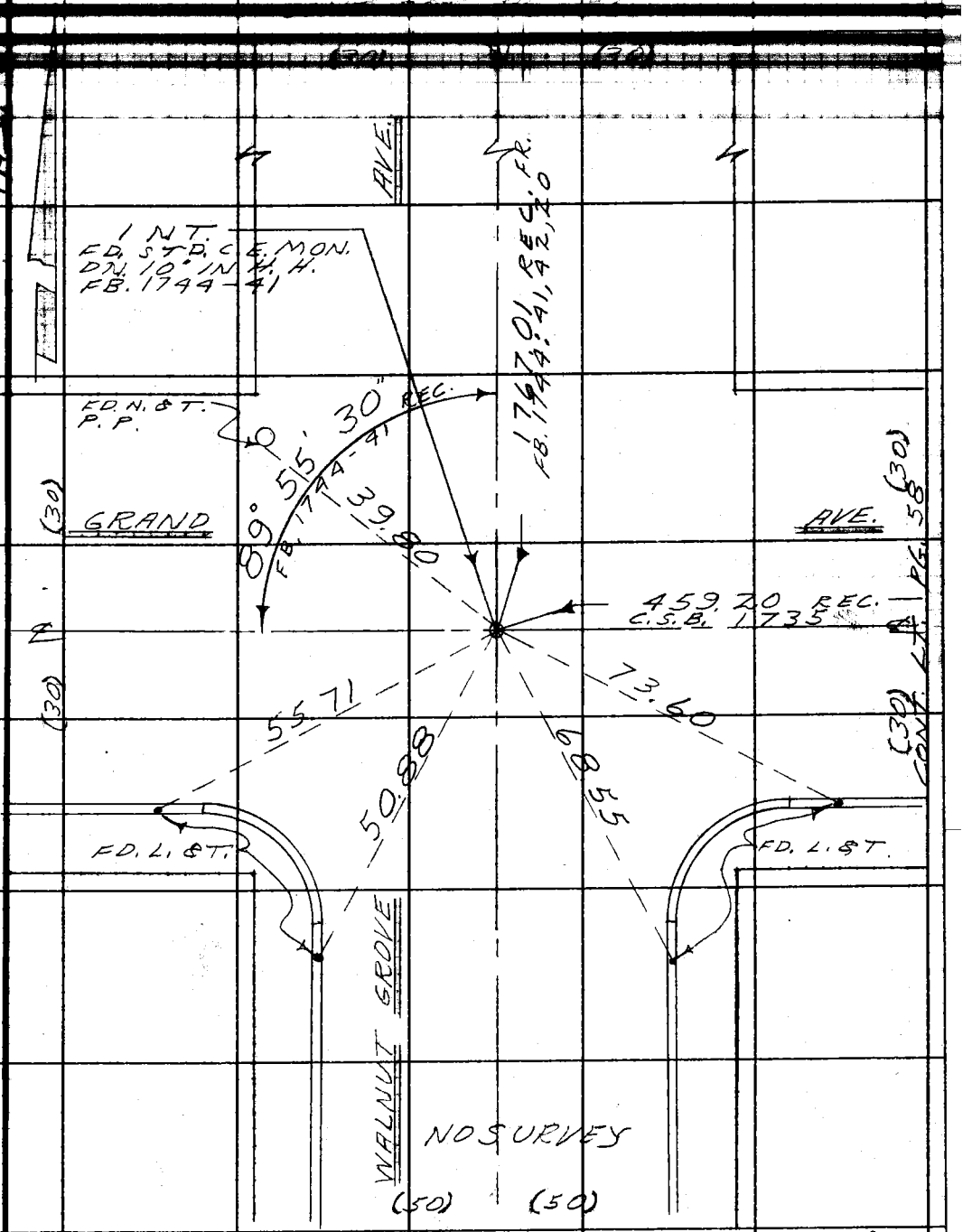

Note: Any Additions or Changes on This Sheet Must be Made or Circled in Red Ink With Date and Name of Person Making Change.

Do not extend this side of this line.

PLEASE RETURN TO
LOS ANGELES COUNTY ENGINEER
700 LOS ANGELES COUNTY ENGINEERING BLDG.

76F309S S&E #247 11-58

PWFB 1426 2792

F. B. 1760 PG. 56

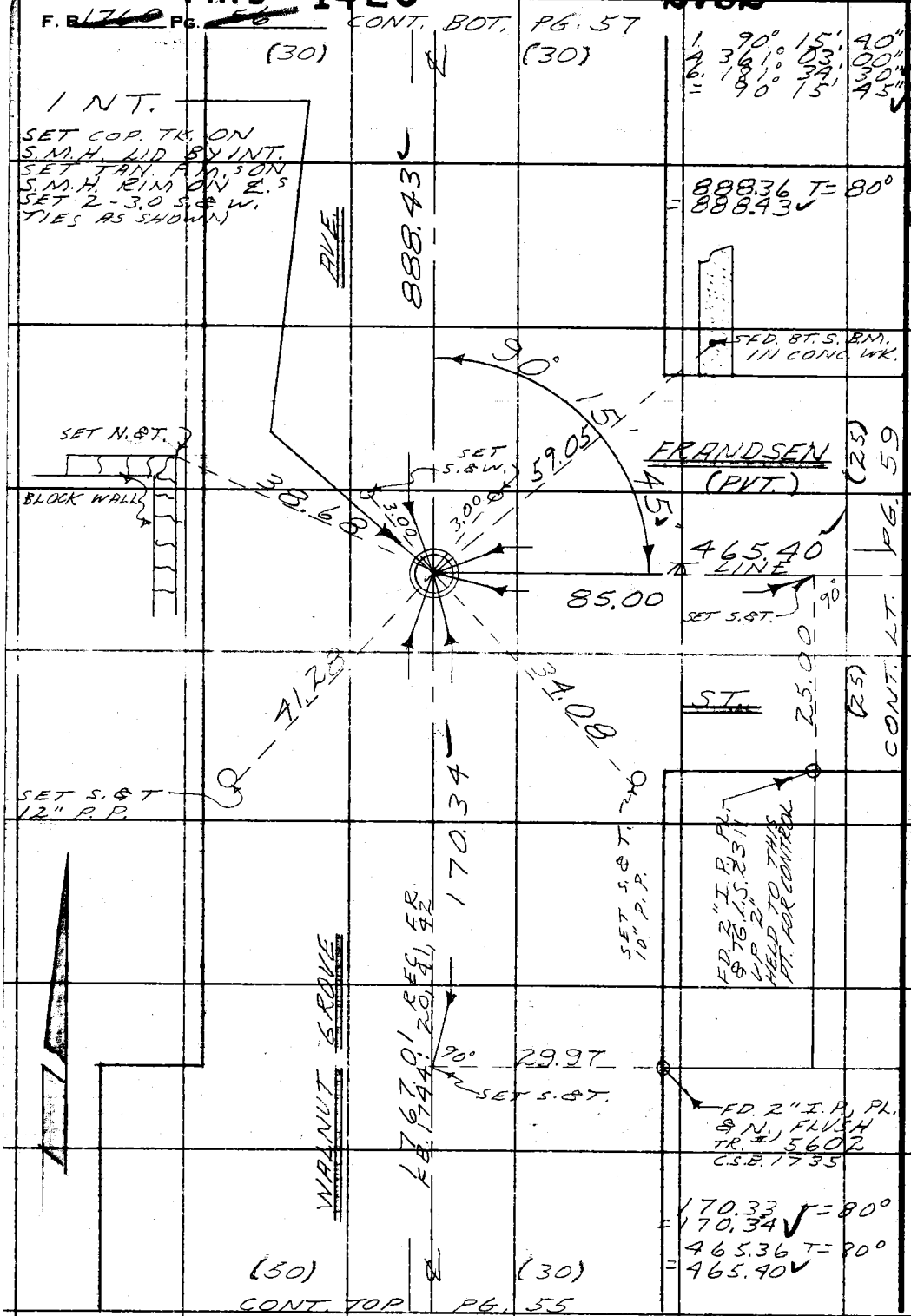

PLEASE RETURN TO
LOS ANGELES COUNTY ENGINEER
700 LOS ANGELES COUNTY ENGINEERING BLDG.

Do not extend this side of this line.

Note: Any Additions or Changes on This Sheet Must be Made or Circled in Red Ink With Date and Name of Person Making Change.

Notes Ck'd by L. BACON	Survey of C.I. 2150.14	F. B. ~~1760~~ PG. ~~57~~
PWFB 1426	JN 0303.20 Tape 0171 Std 68 °F	2793
Office Work	Surveyed by W. A. RICHARDS	
Checked	Notes W.A.R. Date 7-60	
Date	Indexed H. E. OTT	

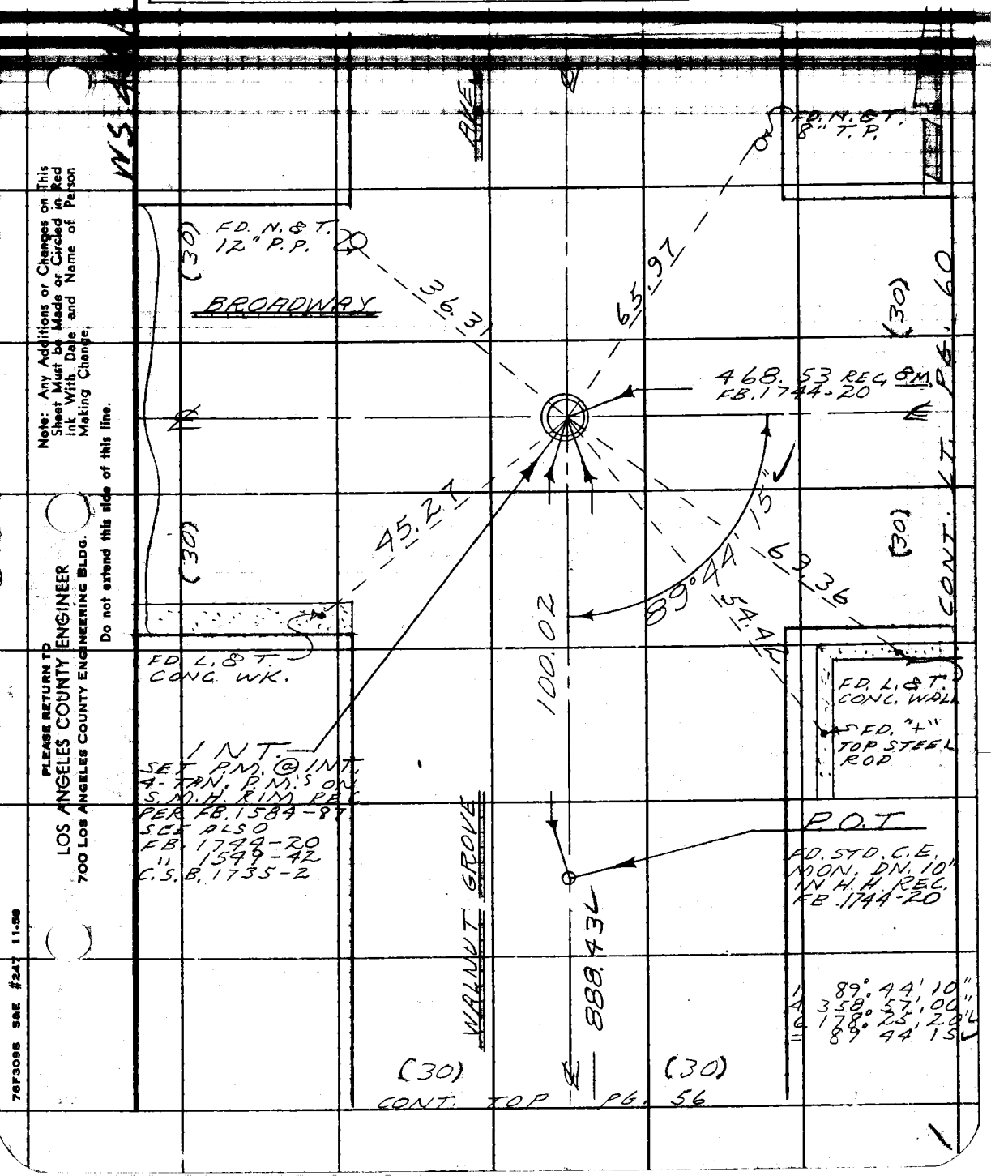

Note: Any Additions or Changes on This Sheet Must be Made or Circled in Red Ink With Date and Name of Person Making Change.

Do not extend this side of this line.

PLEASE RETURN TO
LOS ANGELES COUNTY ENGINEER
700 LOS ANGELES COUNTY ENGINEERING BLDG.

76F3098 S&E #247 11-58

PWFB 1426 2794

F. B. ~~1760~~ Pg. ~~58~~

CONT. BOT. PG. 59

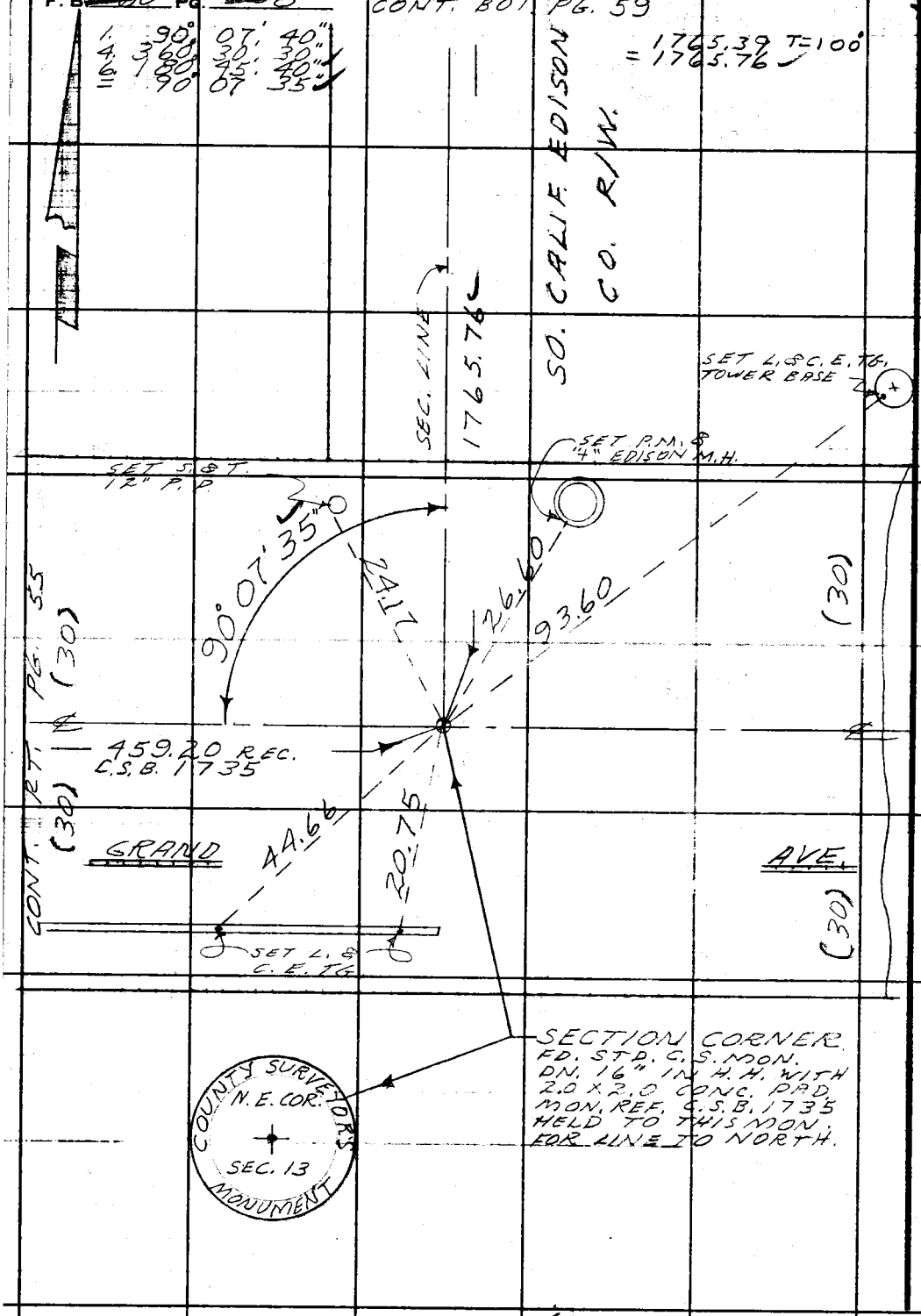

WS 44-C6

PLEASE RETURN TO
LOS ANGELES COUNTY ENGINEER
700 LOS ANGELES COUNTY ENGINEERING BLDG.

Do not extend this side of this line.

Note: Any Additions or Changes on This Sheet Must be Made or Circled in Red Ink With Date and Name of Person Making Change.

2795

Notes Ck'd by L. Bacon
DWFB 1426
Office Work
Checked
Date

Survey of C.I. #2150.14
UN 070300 Tape 0171 Std 68 °F
Surveyed by W.A. RICHARDS
Notes W.A.R. Date 7-60
Indexed H. E. OTT

F. B. 1760 Pg. 59
430.37 T=100°
=430.46 O.K.
877.59 T=100°
877.47 T=80°

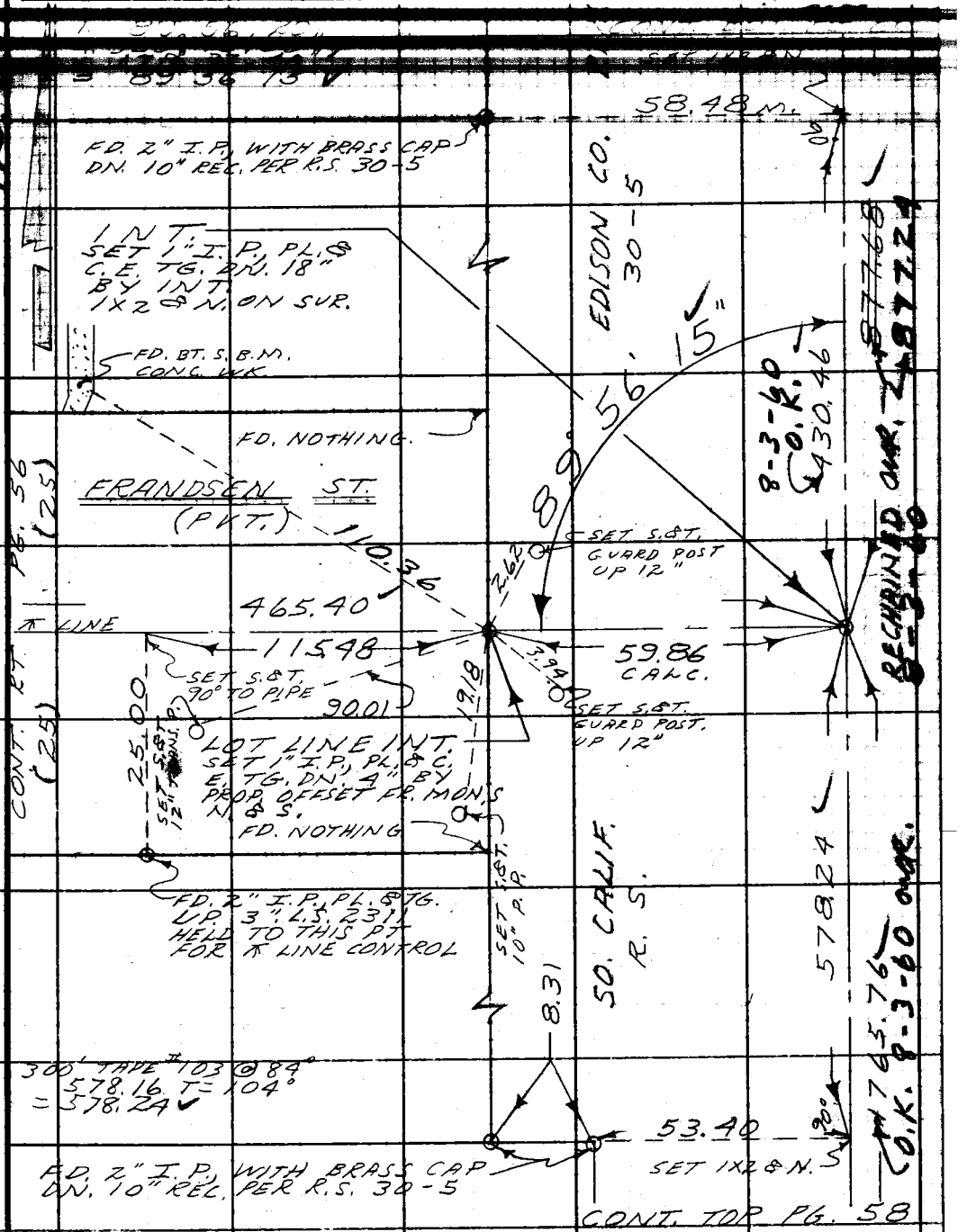

Note: Any Additions or Changes on This Sheet Must be Made or Circled in Red Ink With Date and Name of Person Making Change.

Do not extend this side of this line.

PLEASE RETURN TO
LOS ANGELES COUNTY ENGINEER
700 LOS ANGELES COUNTY ENGINEERING BLDG.

76F309S S&E #247 11-58

F. B ~~1760~~ Pg. ~~60~~ PWFB 1426 2796

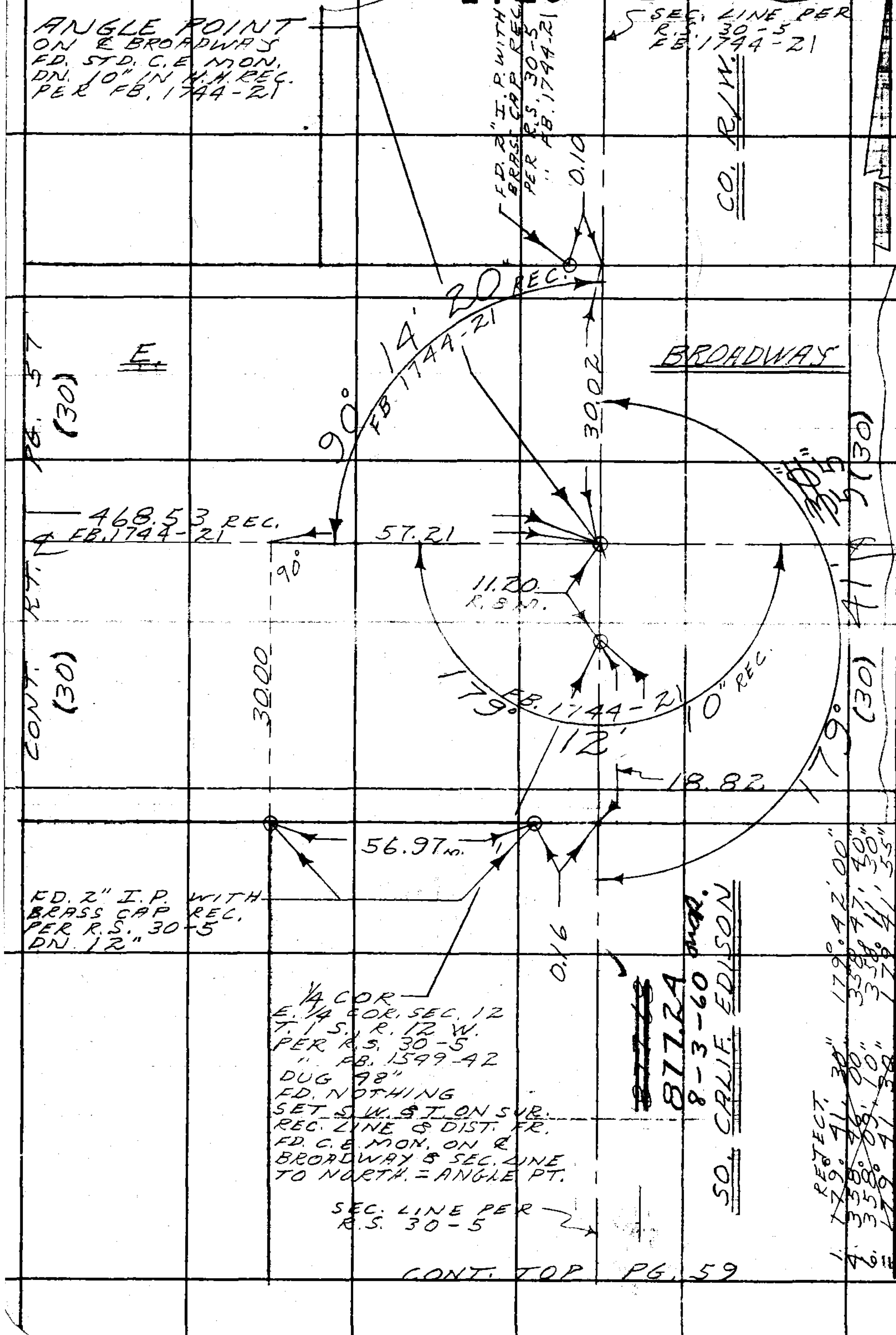

PLEASE RETURN TO
LOS ANGELES COUNTY ENGINEER
700 Los Angeles County Engineering Bldg.
Do not extend this side of this line.
Note: Any Additions or Changes on This Sheet Must be Made or Circled in Red Ink With Data and Name of Person Making Change.

Notes Ck'd by	Survey of C.I. #2150.14	F. B 1760 Pg. 61
Map No.	JN 2150.14 Tape 0171 Std. 68 °F	
Office Work	Surveyed by W. A. RICHARDS	
Checked	Notes W. A. R. Date 7-60	
Date	Indexed	

C. I. 2150.14

FRANDSEN ST. S. S. DIST.

TOPOGRAPHIC SURVEYS ON FRANDSEN ST. FROM WALNUT GROVE AVE. EASTERLY TO BOUNDARY OF DISTRICT

1+00 = ℄ INT. OF WALNUT GROVE AVE. & FRANDSEN ST.

CENTER LINE SURVEYS REF. -- FB. 1760: 53-60 INC.
BENCH LEVEL " " " " 51-52 "
CROSS-SECTION " " " " 67-78 "
NOTE: PVT. ON WALNUT GROVE AVE. = 4" ROCK & OIL
" " FRANDSEN ST. = 5" PREMIX MAC.

7-22-60
RICHARDS
OCHSNER
BANKSON
CROWDER
ESQUER

Note: Any Additions or Changes on This Sheet Must be Made or Circled in Red Ink With Date and Name of Person Making Change.

PLEASE RETURN TO
LOS ANGELES COUNTY ENGINEER
700 LOS ANGELES COUNTY ENGINEERING BLDG.
Do not extend this side of this line.

76F309S S&E #247 11-58

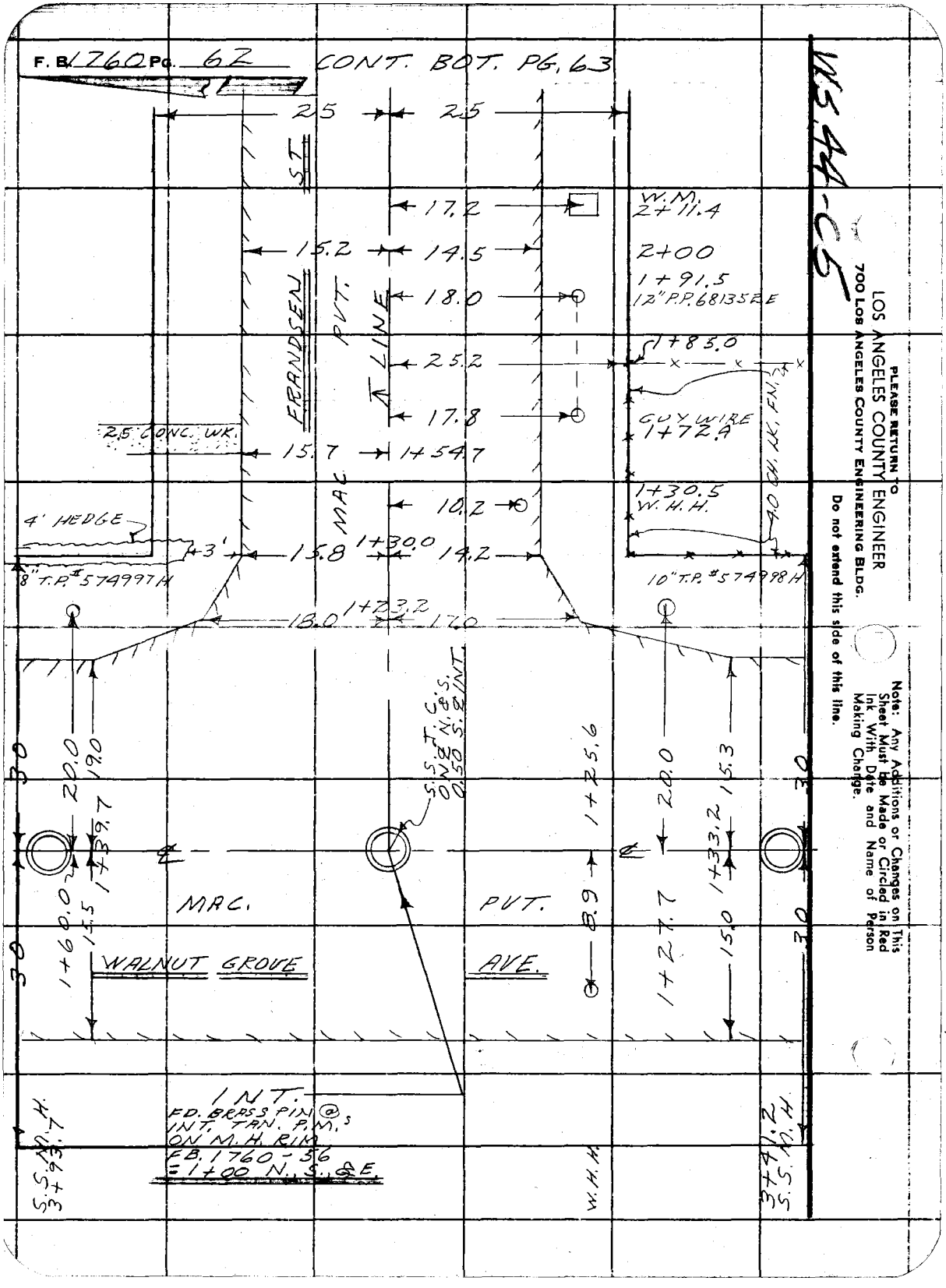
F. B. 1760 Pg. 62
CONT. BOT. PG. 63
WS 44-C5
PLEASE RETURN TO
LOS ANGELES COUNTY ENGINEER
700 LOS ANGELES COUNTY ENGINEERING BLDG.
Do not extend this side of this line.
Note: Any Additions or Changes on This Sheet Must be Made or Circled in Red Ink With Date and Name of Person Making Change.
25
25
ST.
17.2
W.M. 2+11.4
15.2
14.5
2+00
1+91.5
12" P.P. 681352 E
18.0
FRANDSEN
PVT.
LINE
1+85.0
25.2
17.8
GUY WIRE 1+72.9
2.5 CONC. WK.
15.7
1+54.7
MAC
10.2
1+30.5 W.H.H.
4.0 CH. LK. FN.
4' HEDGE
3'
15.8
1+30.0
14.2
8" T.P. #574997 H
10" T.P. #574998 H
18.0
1+23.2
17.0
S.S. T.C. ON ℄ N. & S. 0.50 S. ℄ INT.
30
20.0
19.0
1+39.7
1+60.0
15.5
1+25.6
8.9
20.0
15.3
1+33.2
1+27.7
15.0
30
MAC.
PVT.
WALNUT GROVE
AVE.
INT.
FD. BRASS PIN @ INT. TAN. P.M.'s ON M.H. RIM
FB. 1760-56
= 1+00 N. S. & E.
S.S. M.H. 3+93.7
W.H.H.
3+41.2 S.S. M.H.

Notes Ck'd by	Survey of C.I. 2150.14	F. B. 1760 Pg. 63
Map No.	JN 2150.14 Tape 0171 Std 68 °F	
Office Work	Surveyed by W.A. RICHARDS	
Checked	Notes W.A.R. Date 7-60	
Date	Indexed H. E. OTT	

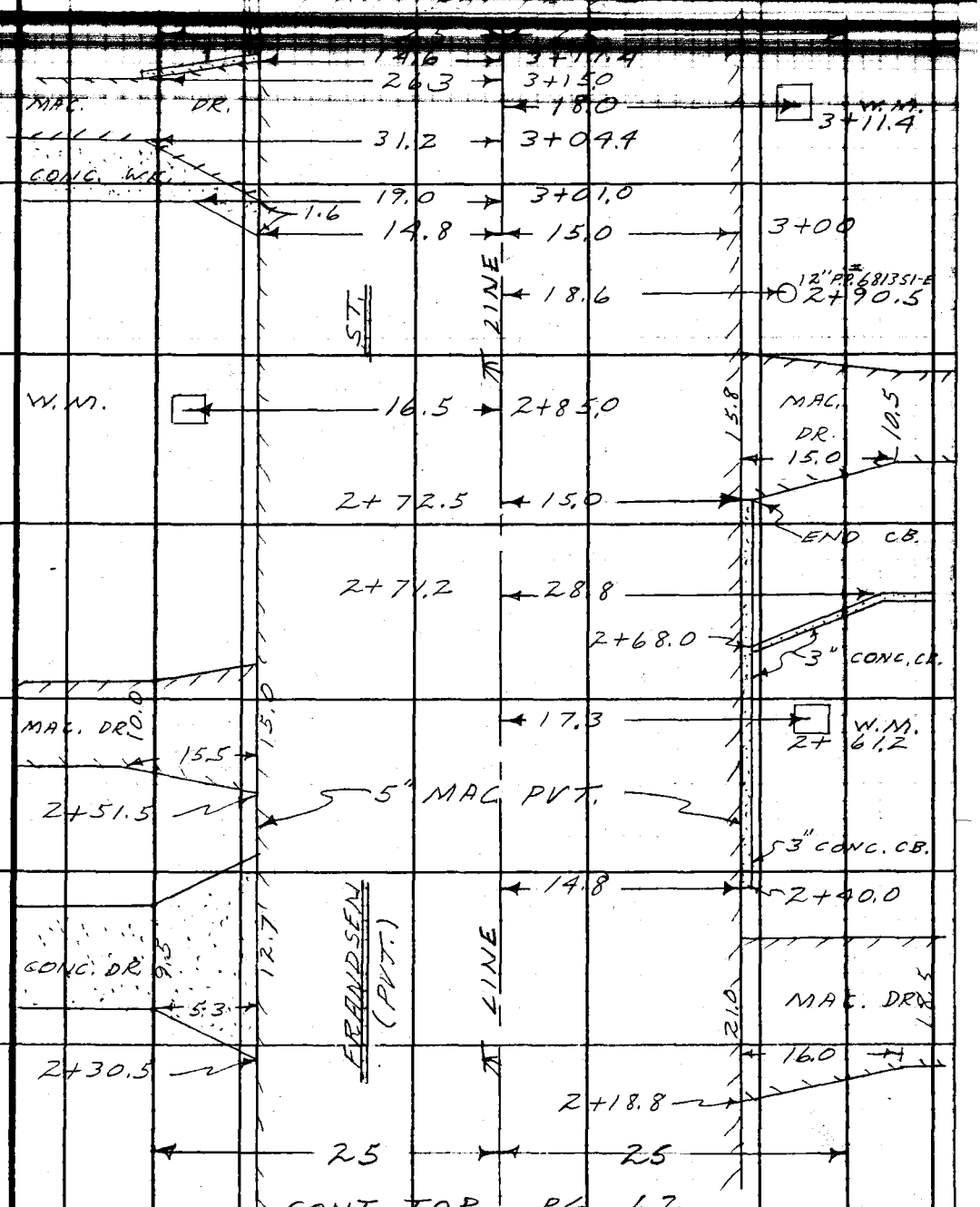

CONT. TOP PG. 62

Note: Any Additions or Changes on This Sheet Must be Made or Circled in Red Ink With Date and Name of Person Making Change.

Do not extend this side of this line.

PLEASE RETURN TO
LOS ANGELES COUNTY ENGINEER
700 LOS ANGELES COUNTY ENGINEERING BLDG.

76F3098 S&E #247 11-58

F. B. 1760 Pg. 64

CONT. BOT. PG. 65

25 25

3" CONC. CB.

14.3 4+00 13.4 9.0 MAC. DR.

3+93.5 25.6

3+91.5 15.1 30" PICKETT FN 4" CONC. FOOTING

ST. 3+90.0 15.6

3+88.6 19.8 CENTURY PLANT 3' HIGH

3+87.5 15.6 3" CONC CB

3+86.2 24.2

W. M. 16.7 3+80.3 MAC. DR.

3+75.3 15.5 3" CONC. CB.

3+67.5 22.0 3" SHRUB

MAC. DR. 10.0 14.5 3+60.8 17.8 W. M.

26.6 3+55.0

14.5 3+52.5 3" CONC. CB.

3+44.7 21.7 3" SHRUB

5" MAC. PVT. 4.0 30" PICKETT FN. WITH 4" CONC CB. @ BASE.

3" CONC. CB. FRANDSEN (PVT.) ℄ LINE 3+40.7

3+39.3 15.3 BRICK PLANTER UP 12"

3+36.8 29.5

W. M. 16.5 3+32.0 MAC. DR.

4.0

3+25.8 28.0

3+23.2 15.0 15" X 15" BRICK BASE FOR ELECT. LIGHT STD. (3" STD. UP 48")

25 25

CONT. TOP PG. 63

LOS ANGELES COUNTY ENGINEER
700 Los Angeles County Engineering Bldg.

PLEASE RETURN TO

Do not extend this side of this line.

Note: Any Additions or Changes on This Sheet Must Be Made or Circled in Red Ink With Date and Name of Person Making Change.

Notes Ck'd by	Survey of C.I. 2150.14
Map No.	UN 2150.14 Tape 0171 Std 6.8 °F
Office Work	Surveyed by W. A. RICHARDS
Checked	Notes W.H.R. Date 7-60
Date	Indexed H. E. OTT

F. B. 1760 PG. 65

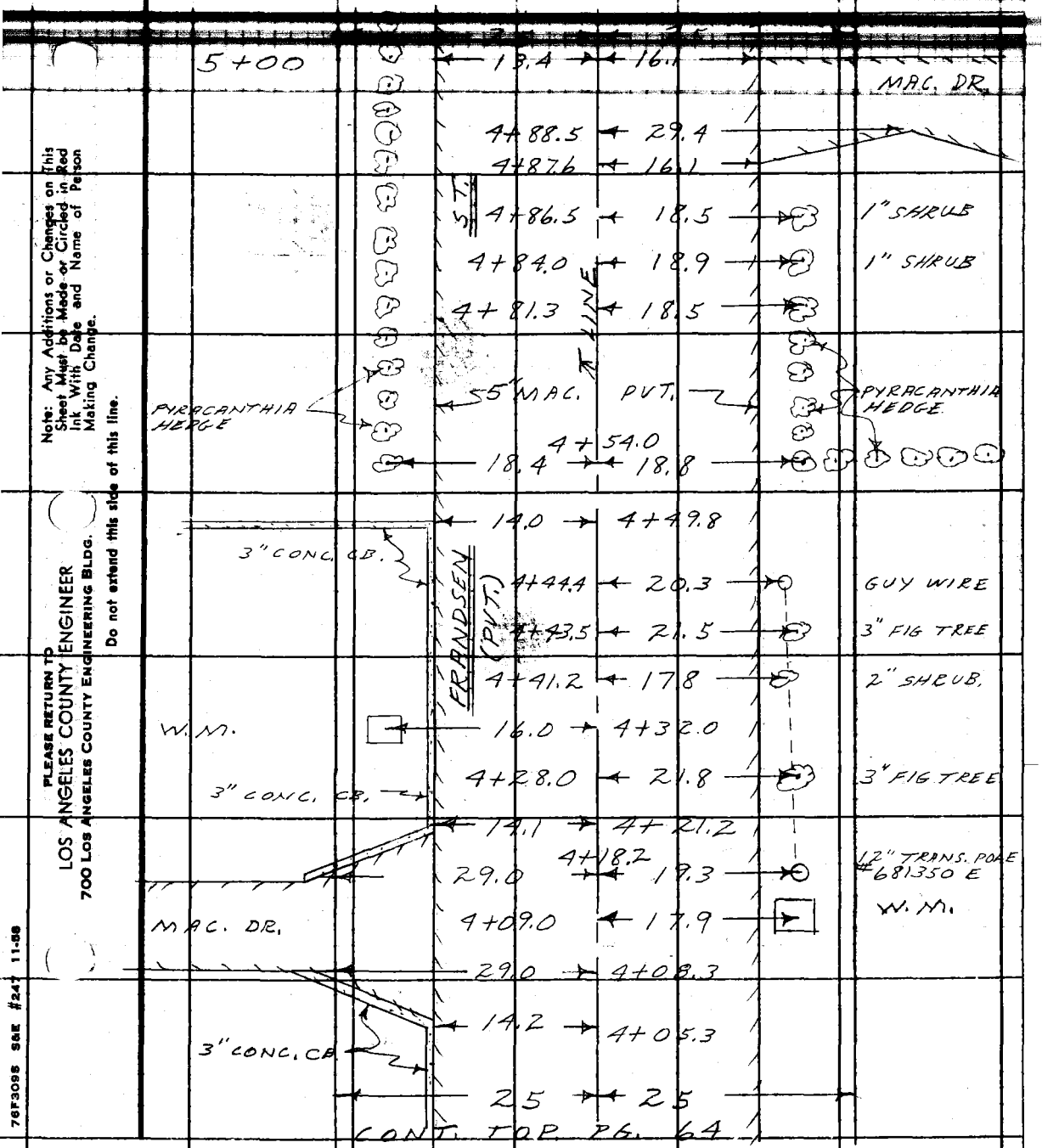

CONT. TOP PG. 64

Note: Any Additions or Changes on This Sheet Must be Made or Circled in Red Ink With Date and Name of Person Making Change.

Do not extend this side of this line.

PLEASE RETURN TO
LOS ANGELES COUNTY ENGINEER
700 LOS ANGELES COUNTY ENGINEERING BLDG.

76F3095 S&E #247 11-58

F. B. 1760 Pg. 66

SO. CALIF. EDISON CO. R/W.

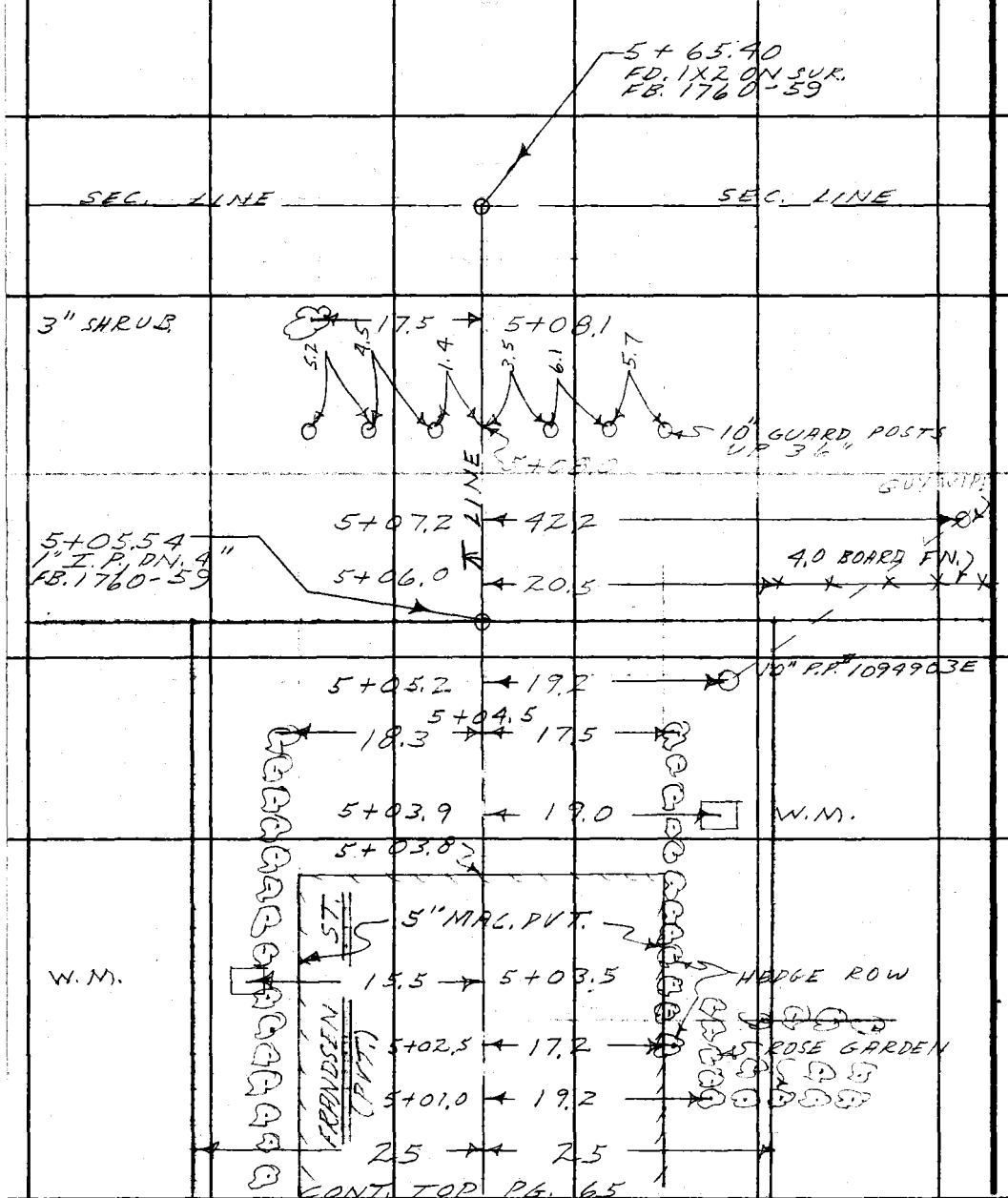

PLEASE RETURN TO
LOS ANGELES COUNTY ENGINEER
700 Los Angeles County Engineering Bldg.

Do not extend this side of this line.

Note: Any Additions or Changes on This Sheet Must Be Made or Circled in Red Ink With Date and Name of Person Making Change.

Profile No.	Notes Red	Plotted	Job No. 715014	Division No. 10	F. B. 1760	Pg. 67
	Date	Date	Survey of FRANDSEN ST. S.S. DIST.			
X-Sec. No.	Notes Chkd.	Checked	Survey by RICHARDS	Notes W.A.R.	Date 7-22-60	
	Date	Date	Map No.	Indexed H. E. OTT	Date JUL 29 1960	

FRANDSEN ST. S.S. DIST.

CROSS-SECTIONS ON FRANDSEN ST.

NOTE: CENTER LINE INT. OF WALNUT GROVE AVE. & FRANDSEN ST. = 1+00 NORTH, SOUTH & EAST.

CENTER LINE SURVEYS REF. -- FB. 1760: 53-60, INC
BENCH LEVEL " " " " 51-52 "
TOPOGRAPHIC " " " " 61-66 "

7-22-60

RICHARDS
OCHSNER
BANKSON
CROWDER
ESQUER

STATION	B.S.	H.I.	F.S.	ELEV.

NOTE: ANY ADDITIONS OR CHANGES ON THIS SHEET MUST BE MADE OR CIRCLED IN RED INK, WITH DATE AND NAME OF PERSON MAKING CHANGE.

Do not extend notes this side of this line.

PLEASE RETURN TO
LOS ANGELES COUNTY ENGINEER
700 LOS ANGELES COUNTY ENGINEERING BLDG.

76L-298 CE 307 11-58

76L-298 CE 307 11-58

PLEASE RETURN TO
LOS ANGELES COUNTY ENGINEER
700 LOS ANGELES COUNTY ENGINEERING BLDG.

NOTE: ANY ADDITIONS OR CHANGES ON THIS SHEET MUST BE MADE OR CIRCLED IN RED INK. WITH DATE AND NAME OF PERSON MAKING CHANGE

Do not extend notes this side of this line.

389.906
FIELD ADJ.

STATION	B.S.	H.I.	F S.	ELEV	WALNUT GROVE AVE. NORTH
B.M. W.M. 655				39052	B.M. W.M. 655 ELEV. = 390.517 FB. 1760 - 52 WALNUT GROVE AVE. & FRANDSEN ST., N.E. COR. BT. SPK. IN CONC. WK. TO. HO.# 5300
NOTE: ℄ INT. WALNUT GROVE AVE. & FRANDSEN ST. = 1+00 NORTH ON ℄ WALNUT GROVE AVE.					
1+00				39015	℄ INT.
1+25				39025	℄
				39010	10' RT., PVT
				38994	18' " EDGE PVT. & GUT
				3905	23 " BK.
				3906	30' " PL
				39008	8' LT., PVT
				38992	15.5 " EDGE PVT. & GUT
				3913	21' " BK.
				3913	30' " PL
2+00				39078	℄
				39065	10' RT., PVT

F.B. 1760 Pg. 68
Job No. 2150.14 Division No. 10 Notes Red Date Plotted Date No. Profile
Survey of FRANDSEN ST. S.S. DIST. Notes Chkd. Date Checked Date No. X-Sec.
Survey by RICHARDS Notes W.A.R. Date
Indexed H. E. OTT

76L-298 CE 307 11-58

PLEASE RETURN TO
LOS ANGELES COUNTY ENGINEER
700 LOS ANGELES COUNTY ENGINEERING BLDG.

NOTE: ANY ADDITIONS OR CHANGES ON THIS SHEET MUST BE MADE OR CIRCLED IN RED INK, WITH DATE AND NAME OF PERSON MAKING CHANGE.

Do not extend notes this side of this line.

STATION	B.S.	H.I.	F.S.	ELEV.	WALNUT GROVE AVE. (NORTH.)	
2+00				39037		16' RT., EDGE PUT
				3906		20' " BK.
				3912		30' " PL
				39067	8' LT., PUT.	
				39058	15.5 " EDGE PUT. & CUT	
				3919	21.0 " BK	
				3919	30' " PL	
2+70				39132		℄.
				39114		10' RT., PUT
				39083		18' " EDGE PUT
				3917		23' " BK.
				3920		30' " PL
3+93.7 S.S.M.H.				39265		℄ & N. RIM.
				39264	AV. = 392.64	" E. "
				39263		" S. "
				39265		" W. "
				38404	15" INLET NORTH	392.64 EL. RIM 7.35 MEAS. ⊖ 1.25 DIA. ⊖
				38399	15" OUTLET SOUTH	384.04 INVERT

Profile Notes Red ____ Plotted ____ Job No. 2150M Division No. 10 F.B. 1760 Pg. 69
No. ____ Date ____ Date ____ Survey of ERANDSEN ST. S.S. DIST.
X-Sec. Notes Chkd. ____ Checked ____ Survey by RICHARDS Notes W.A.R. Date 7-22-60
No. ____ Date ____ Date ____ Map No. ____ Indexed H. E. OTJ Date ____

76L-298 CE 307 11-58

PLEASE RETURN TO
LOS ANGELES COUNTY ENGINEER
700 LOS ANGELES COUNTY ENGINEERING BLDG.

NOTE: ANY ADDITIONS OR CHANGES ON THIS SHEET MUST BE MADE OR CIRCLED IN RED INK, WITH DATE AND NAME OF PERSON MAKING CHANGE

Do not extend notes this side of this line.

STATION	B.S.	H.I.	F S.	ELEV	WALNUT GROVE AVE. (NORTH)	
END CROSS-SECTIONS IN THIS DIRECTION.						
					WALNUT GROVE AVE. (SOUTH)	
℄ INT. OF WALNUT GROVE AVE. & FRANDSEN ST. = 1+00 GOING SOUTH ON ℄ WALNUT GROVE AVE.						
1+00				39015		℄ INT.
1+00.5 S.S.I.C.				39012		℄ & N. RIM.
				39012	AV. = 390.12	" E. "
				39012		" S. "
				39012		" W. "
				38165	15" INLET NORTH	390.12 EL RIM 7.22 MEAS. 1.25 DIA. 381.65 INVERT
				38228	8" INLET EAST. STUB.	390.12 EL RIM 7.17 MEAS. 0.67 DIA. 382.28 INVERT
				38220	8" INLET WEST - STUB	390.12 EL RIM 7.25 MEAS 0.67 DIA. 382.20 INVERT
				381 59	15" OUTLET SOUTH	390.12 EL RIM 7.28 MEAS 1.25 DIA. 381.59 INVERT

F.B. 1760 Pg. 70 Job No. 2150.14 Division No. 10 Notes Red Plotted Profile
Survey of FRANDSEN ST. S.S. DIST. Date Date No.
Survey by RICHARDS Notes W.A.R. Notes Chkd. Checked X-Sec.
Indexed H.E. Ott Date Date Date No.

76L-298 CE 307 11-58

PLEASE RETURN TO
LOS ANGELES COUNTY ENGINEER
700 LOS ANGELES COUNTY ENGINEERING BLDG.

NOTE: ANY ADDITIONS OR CHANGES ON THIS SHEET MUST BE MADE OR CIRCLED IN RED INK, WITH DATE AND NAME OF PERSON MAKING CHANGE.

Do not extend notes this side of this line.

STATION	B.S.	H.I.	F.S.	ELEV.	WALNUT GROVE AVE. (SOUTH)	
1+25				38994		℄
				38982		8' RT., PVT
				38968		15' " EDGE PVT.
				3905		21' " BK.
				3908		30' " PL
				39080	8' LT., PVT	
				38945	16.5" EDGE PVT. & GUT	
				3901	21' " BK.	
				3904	30' " PL	
2+00				38942		℄
				38937		8' RT., PVT.
				38918		14.7 " EDGE PVT.
				3902		20' " BK.
				3903		30' " PL
				38932	8' LT., PVT	
				38896	15.0 " EDGE PVT. & GUT	
				3891	18.0 " BK.	
				3894	30' " PL	

Profile Notes Red ____ Plotted ____ Job No. 2150.14 Division No. 10 F.B. 1760 PG. 71
No. ____ Date ____ Date ____ Survey of FRANDSEN ST. S.S. DIST.
X-Sec. Notes Chkd. ____ Checked ____ Survey by RICHARDS Notes W.A.R. Date 7-22-60
No. ____ Date ____ Date ____ Map No. ____ Indexed H. E. OTT Date ____

76L-298 CE 307 11-58

PLEASE RETURN TO
LOS ANGELES COUNTY ENGINEER
700 LOS ANGELES COUNTY ENGINEERING BLDG.

NOTE: ANY ADDITIONS OR CHANGES ON THIS SHEET MUST BE MADE OR CIRCLED IN RED INK, WITH DATE AND NAME OF PERSON MAKING CHANGE.

Do not extend notes this side of this line.

STATION	B.S.	H.I.	F.S.	ELEV.	WALNUT GROVE AVE. (SOUTH)	
2+70				38890		℄
				38878	8' LT., PUT	
				38854	13.5" EDGE PUT. & GUT	
				3892	19.0" BK.	
				3892	30' " PL	
3+41.2 S.S. J.C.				38826		℄ & N. RIM.
				38827	AV. = 388.26	" E. "
				38826		" S. "
				38825		" W. "
				37955	15" INLET NORTH	388.26 EL RIM 7.46 MEAS. 1.25 DIA. 379.55 INVERT
				38032	8" INLET EAST.	388.26 EL RIM 7.27 MEAS. 0.67 DIA. 380.32 INVERT
				37951	15" OUTLET SOUTH.	388.26 EL RIM 7.50 MEAS. 1.25 DIA. 379.51 INVERT

END CROSS-SECTIONS IN THIS DIRECTION!

F.B. 1760 Pg. 72 Job No. 2150.14 Division No. 10 Notes Red ____ Plotted ____ Profile ____
Survey of FRANDSEN ST. S.S. DIST. Date ____ Date ____ No. ____
Survey by RICHARDS Notes W.A.R. Notes Chkd. ____ Checked ____ X-Sec. ____
Indexed H. E. OTT Date ____ Date ____ Date ____ No. ____

76L-298 CE 307 11-58

PLEASE RETURN TO
LOS ANGELES COUNTY ENGINEER
700 LOS ANGELES COUNTY ENGINEERING BLDG.

NOTE: ANY ADDITIONS OR CHANGES ON THIS SHEET MUST BE MADE OR CIRCLED IN RED INK, WITH DATE AND NAME OF PERSON MAKING CHANGE.

Do not extend notes this side of this line.

STATION	B.S.	H.I.	F.S.	ELEV.	FRANDSEN ST.	(EAST)
℄ INT. OF WALNUT GROVE AVE. & FRANDSEN ST. = 1+00						
EAST ON ℄ FRANDSEN ST.						
1+00				39015		℄ INT.
1+08				38999		℄ PVT
1+17.3				38972		℄ CVT 4 IN
1+25.5				39010		℄ BK.
1+30				39034		℄
"				39018		7' RT., PVT
"				39010		14.2 " EDGE PVT
"				3902		25' " ℞
"				39050	8' LT., PVT	
"				39051	15.8 " EDGE PVT	
"				3905	25' " ℞	
1+40				39061		℄ BK.
2+00				39039		℄
				39041		7' RT., PVT
				39025		14.2 " EDGE PVT

Profile Notes Red ____ Plotted ____ Job No. 21501 Division No. 10 F.B. 1760 Pg. 73
No. ____ Date ____ Date ____ Survey of FRANDSEN ST. S.S. PVST.
X-Sec. Notes Chkd. ____ Checked ____ Survey by RICHARDS Notes W.H.R. Date 7-22-60
No. ____ Date ____ Date ____ Map No. ____ Indexed ____ H. E. OTT Date ____

76L-298 CE 307 11-58

PLEASE RETURN TO
LOS ANGELES COUNTY ENGINEER
700 LOS ANGELES COUNTY ENGINEERING BLDG.

NOTE: ANY ADDITIONS OR CHANGES ON THIS SHEET MUST BE MADE OR CIRCLED IN RED INK, WITH DATE AND NAME OF PERSON MAKING CHANGE

Do not extend notes this side of this line.

STATION	B.S.	H.I.	F.S.	ELEV		
2+00				3904		17' RT., GD.
				3904		25' " PL
				39037	8' LT., PVT	
				39038	15.5 " EDGE PVT	
				3906	25' " PL	
2+40				39010		14.8 RT., TOP CB.
2+72.5				38989		15.2 " TOP CB.
3+00				39002		℄
				38989		8' RT., PVT
				38961		15' " EDGE PVT.
				3895		25' " PL
				3889		100' " GD.
				3886		170' " BK. LOT.
				38985	8' LT. PVT	
				38972	15' " EDGE PVT	
				3898	25' " PL	
				3905	100' " GD	

F.B. 1760 Pg. 74
Job No. 2150.14 Division No. 10 Notes Red Plotted Profile
Survey of ERANDSEN ST. S.S. DIST. Date Date No.
Survey by RICHARDS Notes W.A.R. Notes Chkd. Checked X-Sec.
Indexed H. E. OTT Date Date Date No.

76L-298 CE 307 11-58

PLEASE RETURN TO
LOS ANGELES COUNTY ENGINEER
700 LOS ANGELES COUNTY ENGINEERING BLDG.

NOTE: ANY ADDITIONS OR CHANGES ON THIS SHEET MUST BE MADE OR CIRCLED IN RED INK, WITH DATE AND NAME OF PERSON MAKING CHANGE.

Do not extend notes this side of this line.

STATION	B. S.	H. I.	F. S.	ELEV.		
3+00				391.0	170' LT., BK. LOT.	
3+17.4				38982	14.6 LT., TOP CB.	
3+40.7				38962		15.3 RT., TOP CB
3+52.5				38976	14.5 LT., TOP CB.	
3+75.3				38946		15.5 RT., TOP CB
3+87.5				38931		15.6 RT., TOP CB
3+90.0				38970		15.6 RT., TOP CB
4+00				38951		℄
				38945		8' RT., PVT
				38911		15' " PVT. LINE
				3893		25' " R/W
				38947	8' PVT.	
				38925	14.3 BOT. CB.	

Profile No. ____ Notes Red ____ Plotted ____ Job No. 2150.14 Division No. 10 F.B. 1760 PG. 75
Date ____ Date ____ Survey of ERANDSEN ST. S.S. DIST
X-Sec. No. ____ Notes Chkd. ____ Checked ____ Survey by RICHARDS Notes WAR Date 7-22-60
Date ____ Date ____ Map No. ____ Indexed ____ H. E. OTT Date ____

76L-298 CE 307 11-58

PLEASE RETURN TO
LOS ANGELES COUNTY ENGINEER
700 LOS ANGELES COUNTY ENGINEERING BLDG.

NOTE: ANY ADDITIONS OR CHANGES ON THIS SHEET MUST BE MADE OR CIRCLED IN RED INK, WITH DATE AND NAME OF PERSON MAKING CHANGE.

Do not extend notes this side of this line.

STATION	B. S.	H. I.	F. S.	ELEV		
4+00.				38939	14.3 LT., TOP CB.	
				3895	25' " R/W	
4+05.3				38942	14.2 LT., TOP CB.	
4+21.2				38924	14.1 LT., TOP CB	
4+49.8				38908	14.0 " TOP CB.	
5+00				38896		℄
				38893		18' RT., PVT
				38873		16' " EDGE PVT.
				3886		25' " R/W
				38895	8' LT., PVT.	
				38879	13.4 " EDGE PVT.	
				3890	25' " R/W	
5+03.8				38885		℄ END PVT.
5+05.54				3890		℄ & R

F.B. 1760 PG. 76 Job No. 2150.14 Division No. 10 Notes Red Plotted Profile
Survey of FRANDSEN ST. S.S. DIST Date Date No.
Survey by RICHARDS Notes W. A.R. Notes Chkd. Checked X-Sec.
Indexed H. E. OTT Date Date Date No.

76L-298 CE 307 11-58

PLEASE RETURN TO
LOS ANGELES COUNTY ENGINEER
700 LOS ANGELES COUNTY ENGINEERING BLDG.

NOTE: ANY ADDITIONS OR CHANGES ON THIS SHEET MUST BE MADE OR CIRCLED IN RED INK. WITH DATE AND NAME OF PERSON MAKING CHANGE.

Do not extend notes this side of this line.

STATION	B. S.	H. I.	F. S.	ELEV.		
5+05.54				3889		25' RT., R/W
				3879		100' " G.D.
				3874		170 " BK. LOT
				3891	25' LT., R/W	
				3900	100' " G.D.	
				3912	170' " BK. LOT LINE.	
5+65.40				3886		℄ INT. @ SEC
END CROSS-SECTIONS ON THIS JOB !						
B.M.W.M. 737				3890	B.M. W.M 737 (FIELD ADJ.) ELEV = 389.906 FB. 17	
					FRANDSEN ST., N. SIDE, 300' E. ℄ WALN	
					GROVE AVE.	
					BT. SPK. IN CONC. WK. W. OF CARR	
					AT HO.# 8531	

Profile Notes Red. ____ Plotted ____ Job No. 7150.14 Division No. 10 F.B. 1760 Pg. 77
No. ____ Date ____ Date ____ Date ____ Survey of FRANDSEN ST. S.S. DIST.
X-Sec. ____ Notes Chkd. ____ Checked ____ Survey by RICHARDS Notes W.R.R. Date 7-22-60
No. ____ Date ____ Date ____ Map No. ____ Indexed M. E. Oil Date ____

F. B. 1760 PG. 78 | Job No. 2150.14 Division No. 10 Notes Red _____ Plotted _____ Profile

Survey of ERRNDSEN ST. S.S. DIST. Date _____ Date _____ No. _____

Survey by RICHARDS Notes W. A. R. Notes Chkd. _____ Checked _____ X-Sec.

Indexed _____ Date _____ Date _____ Date _____ No. _____

BLANK

STATION	B.S.	H.I.	F.S.	ELEV

76L-298 CE 307 11-58

PLEASE RETURN TO

LOS ANGELES COUNTY ENGINEER

700 LOS ANGELES COUNTY ENGINEERING BLDG.

Do not extend notes this side of this line.

NOTE: ANY ADDITIONS OR CHANGES ON THIS SHEET MUST BE MADE OR CIRCLED IN RED INK, WITH DATE AND NAME OF PERSON MAKING CHANGE.

NOTES RED. _____ JOB NO. 2163.14 SURVEY OF Mayesdale Ave. S.S.D. F. B. 1760 PG. 95

DATE _____ SURVEY BY D. Sappell

NOTES CHKD. Miller NOTES BY D.S. DATE 9-21-60

DATE Oct. 1960 INDEXED [illegible] DATE [illegible]

C.T. 2163.14

DESCRIPTION	ADJ. ELEV.	3RD RUN	2ND RUN	DIFF.	1ST RUN	B.M.
MAYESDALE AVE S.S.D						
BENCH LEVELS						
	indexed 10/28/60					
						Sappell Landa Lieber

NOTE: ANY ADDITIONS OR CHANGES ON THIS SHEET MUST BE MADE OR CIRCLED IN RED INK, WITH DATE AND NAME OF PERSON MAKING CHANGE.

PLEASE RETURN TO
LOS ANGELES COUNTY SURVEYOR
725 LOS ANGELES COUNTY ENGINEERING BLDG.

Do not extend notes this side of this line

76S420 S & E-353 4-54

76S420 S & E-353 4-54

PLEASE RETURN TO
LOS ANGELES COUNTY SURVEYOR
725 LOS ANGELES COUNTY ENGINEERING BLDG.

NOTE: ANY ADDITIONS OR CHANGES ON THIS SHEET MUST BE MADE OR CIRCLED IN RED INK, WITH DATE AND NAME OF PERSON MAKING CHANGE.

Do not extend notes this side of this line

B.M.	1ST RUN	DIFF.	2ND RUN	3RD RUN	ADJ. ELEV.	DESCRIPTION
(Fd) BM SD 807	558.337 ✓				558.337	BM SD 807 El. 558.337 F.B. 2509-13
+	4.410		4.316			Huntington Dr. & Mayesdale Ave
⊼	562.747 ✓	+0.875	-0.878	-.875		Bt. spk. in N. curb of E. Bound
−	5.295		5.194			lane 8° FT. W. of ℄ prod.
T.P.	557.462 ✓					T.P.
+	5.857		6.167			
⊼	563.319 ✓	+2.117	+2.118	+2.118		
−	3.740		4.049			
(Fd) BM TE 628	559.579 ✓				559.580	BM TE 628 El. 559.491 F.B. 1588-56
+	4.406		4.494			Lotus Ave & Huntington Blvd, N.E.
⊼	563.985 ✓	-0.115	-0.115	-.115		cor. Bt. spk in cb., 3° N. of N. end C.R.
−	4.521		4.609			
(Fd) BM TE 627	559.464 ✓				559.465	BM TE 627 El. 559.383 F.B. 1588-56
+	3.700		3.604			Lotus Ave & Huntington Blvd, N.W.
⊼	563.164 ✓	-2.318	-2.318	-2.318		cor. - Bt. spk in cb. - 5' N of N. end C.R.
−	6.018		5.922			
T.P.	557.146 ✓					T.P.
+	5.340		5.212	5.343		
⊼	562.486 ✓	+0.789	+0.795	+0.785		
−	4.551		4.417	4.558		
T.P.	557.935 ✓					T.P.
+	2.984		2.869			
⊼	560.919 ✓	-3.310	-3.311	-3.310		
−	6.294		6.180			
T.P.	554.625 ✓					T.P.
+	3.340		3.226			
⊼	557.965 ✓	-2.622	-2.625	-2.622		
−	5.962		5.851			
(set) BM TF 306	552.003 ✓				552.007	BM TF 306 { El. Mayesdale Ave (PVT.) E. Side, 429± S. of ℄ Huntington Dr. So. - Bt. spk in conc. Walk to Ho # 7158 on prod

JOB NO. 2163.14 SURVEY OF Mayesdale Ave S.D.
SURVEY BY D. Sappell DATE 9-21-60
NOTES BY D.S. DATE
INDEXED H.E. OTT DATE
NOTES RED DATE
NOTES CHKD DATE

F.B. 1760 PG. 86

76S420 S & E-353 4-54

PLEASE RETURN TO
LOS ANGELES COUNTY SURVEYOR
725 LOS ANGELES COUNTY ENGINEERING BLDG.

NOTE: ANY ADDITIONS OR CHANGES ON THIS SHEET MUST BE MADE OR CIRCLED IN RED INK, WITH DATE AND NAME OF PERSON MAKING CHANGE.

Do not extend notes this side of this line

B.M.	1ST RUN	DIFF.	2ND RUN	3RD RUN	ADJ. ELEV.	DESCRIPTION
(Set) BM TF 306	552.003				552.007	BM TF 306
+	3.546		3.442			Description on pg 8
⌅	555.543	-1.921	-1.919	-1.920		
−	5.461		5.361			
(Set) BM TF 307	550.082				550.087	BM TF 307 El.
						588'± So of ℄ Huntington Dr
+	4.472		4.378			& 12'± E. of E. line prod. Ma
⌅	554.554	+0.259	+0.258	+.259		Ave (pvt) Bt spk in SE cor
−	4.213		4.120			conc. step to Ho #7144
T.P.	550.341					T.P.
+	4.337		4.144			
⌅	554.678	-2.421	-2.417	-2.419		
−	6.758		6.561			
(Set) BM TF 308	547.920				547.927	BM TF 308 El.
+	6.129		6.066			233'± E'ly of ℄ Tamworth Ave & 392
⌅	554.049	+1.109	+1.113	+1.111		of ℄ Fairview Ave, along lot
−	5.020		4.953			Bt spk in S.W. cor conc. wa
T.P.	549.029					T.P. W. side of Ho # 8821
+	2.783		2.702			
⌅	551.812	-2.937	-2.939	-2.938		
−	5.720		5.641			
(Fd) BM TF 72	546.092				546.100	BM TF 72 El. 545.991 F.B. 173
+	2.786		2.921			Lotus Ave (W. side), 420'± N
⌅	548.878	-3.291	-3.287	-3.289		of Fairview Ave. Bt spk in
−	6.077		6.208			5'± S. of N end (Note: curb continues)
T.P.	542.801					T.P.
+	3.865		3.831			
⌅	546.666	+1.765	-1.764	-1.764		Elev. 540.954 F.B. 17
−	5.630		5.595			Lotus Ave & Fairvi
(Fd) BM TF 71	541.036				541.047	BM TF 71 N.E. cor. Bt spk
						4'± N. of N. end

NOTES RED _____ JOB NO. 216214 SURVEY OF Mayo-Lake Ave. SS
DATE _____ SURVEY BY R. Lopez DATE 9-21-60
NOTES CHKD Miller NOTES BY _____
DATE Oct 1960 INDEXED _____ DATE _____

F.B. 1760 PG. 87

768420 S & E-353 4-54

PLEASE RETURN TO
LOS ANGELES COUNTY SURVEYOR
725 LOS ANGELES COUNTY ENGINEERING BLDG.

NOTE: ANY ADDITIONS OR CHANGES ON THIS SHEET MUST BE MADE OR CIRCLED IN RED INK, WITH DATE AND NAME OF PERSON MAKING CHANGE.

Do not extend notes this side of this line

B.M.	1ST RUN	DIFF.	2ND RUN	3RD RUN	ADJ. ELEV.	DESCRIPTION
(rd) BM TF 71	541.036 ✓				541.047	BM TF 71
+	3182		3190			Descripton PG 88
⊼	544218 ✓	-1.119	-1.120	-1.119		
−	4301		4310			
T.P.	539.917 ✓					T.P.
+	5.682		5489			
⊼	545.599 ✓	+1.312	+1.309	+1.311		
−	4.370		4180			
T.P.	541.229 ✓					T.P. ℄ Fairview on Tr Line
+	5.060		4949			
⊼	546289 ✓	+1.687	+1.688	+1.688		
−	3373		3261			
T.P.	542.916 ✓					T.P. spk E side Tamworth
+	6042		5915	5818		
⊼	548958 ✓	+3.713	+3.720	+3.723		
(set)	2329		2.195	2095		
BM TF 309	546.629 ✓				546.647	BM TF 309 El.
+	2193		2292			Tamworth Ave (E. side) 357' ±
⊼	548.822 ✓	-3.716	-3.718	-3.717		N'ly of ℄ Fairview Ave - Bt spk
−	5909		6010			in cb of culdesack
T.P.	542.913 ✓					T.P. spk W. side Tamworth
+	3542		3472			
⊼	546.455 ✓	0.758	-0.758	-.758		
−	4300		4230			
TP	542.155 ✓					T.P. spk. ℄ Fairview near
+	5363		5238	5120		W end cb.
⊼	547518 ✓	0.138	-0.133	-0135		
−	5501		5371	5255		
TP	542.017 ✓					T.P.

JOB NO. 2163.14 SURVEY OF Maresdale Ave - S.S.D. NOTES RED
SURVEY BY D. Sappell DATE
NOTES BY D.S. DATE 9-21-60 NOTES CHKD.
INDEXED B.E. OD DATE DATE

F.B. 1760 PG. 88

76S420 S & E-353 4-54

PLEASE RETURN TO
LOS ANGELES COUNTY SURVEYOR
725 LOS ANGELES COUNTY ENGINEERING BLDG.

NOTE: ANY ADDITIONS OR CHANGES ON THIS SHEET MUST BE MADE OR CIRCLED IN RED INK, WITH DATE AND NAME OF PERSON MAKING CHANGE.

Do not extend notes this side of this line

B.M.	1ST RUN	DIFF.	2ND RUN	3RD RUN	ADJ. ELEV.	DESCRIPTION
T.P	542.017					T.P. Description PG 8[illegible]
+	4.035		4150			
π	546052	+0.618	-0.614	-.616		
−	4.653		4764			
(Fd) BM TF 64	541.399				541.421	BM TF 64 El. 541.314 F.B. 17[illegible]
+	6146		5.942			Muscatel Ave (W. side) at [illegible]
π	547.545	+4.825	+4.824	+4.824		view Ave., L & T. in conc. dr[illegible]
−	1.321		1118			Ho #7027. (Note: two L & T's in [illegible]
T.P.	546.224					used the one on ℄ prod [illegible]
+	6.134		6235			T.P.
π	552358	+4.288	+4.287	+4.287		
−	1846		1948			
(Fd) BM TF 65	550.512				550.532	BM TF 65 El. 550.442 F.B. 173[illegible]
+	5.791		5668	5563		Muscatel Ave (E side) 50[illegible]
π	556.303	+2.631	+2.637	+2.633		of ℄ Fairview Ave - B.F. spk
−	3160		3031	2930		conc. walk to Ho # 7106
T.P.	553.143					T.P.
+	5981		5860			
π	559.124	+2.086	+2.090	+2.088		
−	3.895		3770			
T.P.	555.229					T.P.
+	6095		5984	6163		
π	561.324	+3.815	+3.809	+3.809		
−	2.280		2175	2354		
T.P.	559044					T.P.
+	5941		5818			
π	564985	+5.362	+5.365	+5.363		
−	0.579		0453			
T.P.	564.406					T.P.

NOTES RED _____ JOB NO. 2162.11 SURVEY OF Maxwell Hills Tract 6[illegible]
DATE _____ SURVEY BY D. Sappell
NOTES CHKD. Miller NOTES BY D.S. DATE 9-21-60
DATE Oct. 1960 INDEXED _____ DATE _____

F.B. 1760 PG. 89

76S420 S & E-353 4-54

PLEASE RETURN TO
LOS ANGELES COUNTY SURVEYOR
725 LOS ANGELES COUNTY ENGINEERING BLDG.

NOTE: ANY ADDITIONS OR CHANGES ON THIS SHEET MUST BE MADE OR CIRCLED IN RED INK, WITH DATE AND NAME OF PERSON MAKING CHANGE.

Do not extend notes this side of this line

B.M.	1ST RUN	DIFF.	2ND RUN	3RD RUN	ADJ. ELEV.	DESCRIPTION
T.P.	564.406 ✓					T.P. see pg 89
+	4.123		4.184			
π	568.529 ✓	+0.893	0.897	+.895		
−	3.230		3.287			
T.P.	565.299 ✓					
+	1.286		1.171			
π	566.585 ✓	−4.794	4.797	−4.796		
(Set)	6.080		5.968			
BM TF 310	560.505 ✓				560.526	BM TF 310 El.
+	6.076		6.007			Huntington Drive (East Bound)
π	566.581 ✓	+4.587	+4.587	+4.587		423'± E of ℄ Muscatel Ave. Bt.
−	1.489		1.420			spk in conc. cb. at base of 7°
T.P.	565.092 ✓					conc. wall.
+	6.101		6.014			T.P.
π	571.193 ✓	+3.058	+3.059	+3.059		
−	3.043		2.955			
T.P.	568.150 ✓					T.P.
+	3.864		3.795			
π	572.014 ✓	+0.920	+0.917	+.920		
−	2.944		2.878			
(Fd.) BM SD 806	569.070 ✓				569.092	BM SD 806 El. 569.092 F.B. 2509-13 Huntington Dr. & Madre St., N.W. cor., Bt. Spk in curb 4° FT. N. of N end C.R.

JOB NO. 2163.14 SURVEY OF Maresdale Ave. J.S.D. NOTES RED
SURVEY BY D. Sappell DATE
NOTES BY D.S. DATE 9-21-60 NOTES CHKD
INDEXED K.E. [illegible] DATE DATE

F.B. 1760 PG. 90

PWFB 1526

Notes Ckd by L. W. BACON
Map No.
Office Work
Checked
Date

Survey of ℄ Survey Mayesdale Ave
JN 0363.60 Tape 094 Std 68 °F
Surveyed by D. Sappell
Notes D. S. Date 9-20-60
Indexed H. E. OTT

F. B. ~~1760~~ Pg. 94

2708

MAYESDALE AVE - S.S.D.

CENTER LINE SURVEY

see INDEX pg 92

C.I. 2163.14

Sappell
Landa
Lieber
Clifford

Note: Any Additions or Changes on This Sheet Must be Made or Circled in Red Ink With Date and Name of Person Making Change.

Do not extend this side of this line.

PLEASE RETURN TO
LOS ANGELES COUNTY ENGINEER
700 LOS ANGELES COUNTY ENGINEERING BLDG.

76F309S S&E #247 11-58

PWFB 1526

F. B. ~~1760~~ Pg. ~~92~~

2709, 2710, 2711, 2712

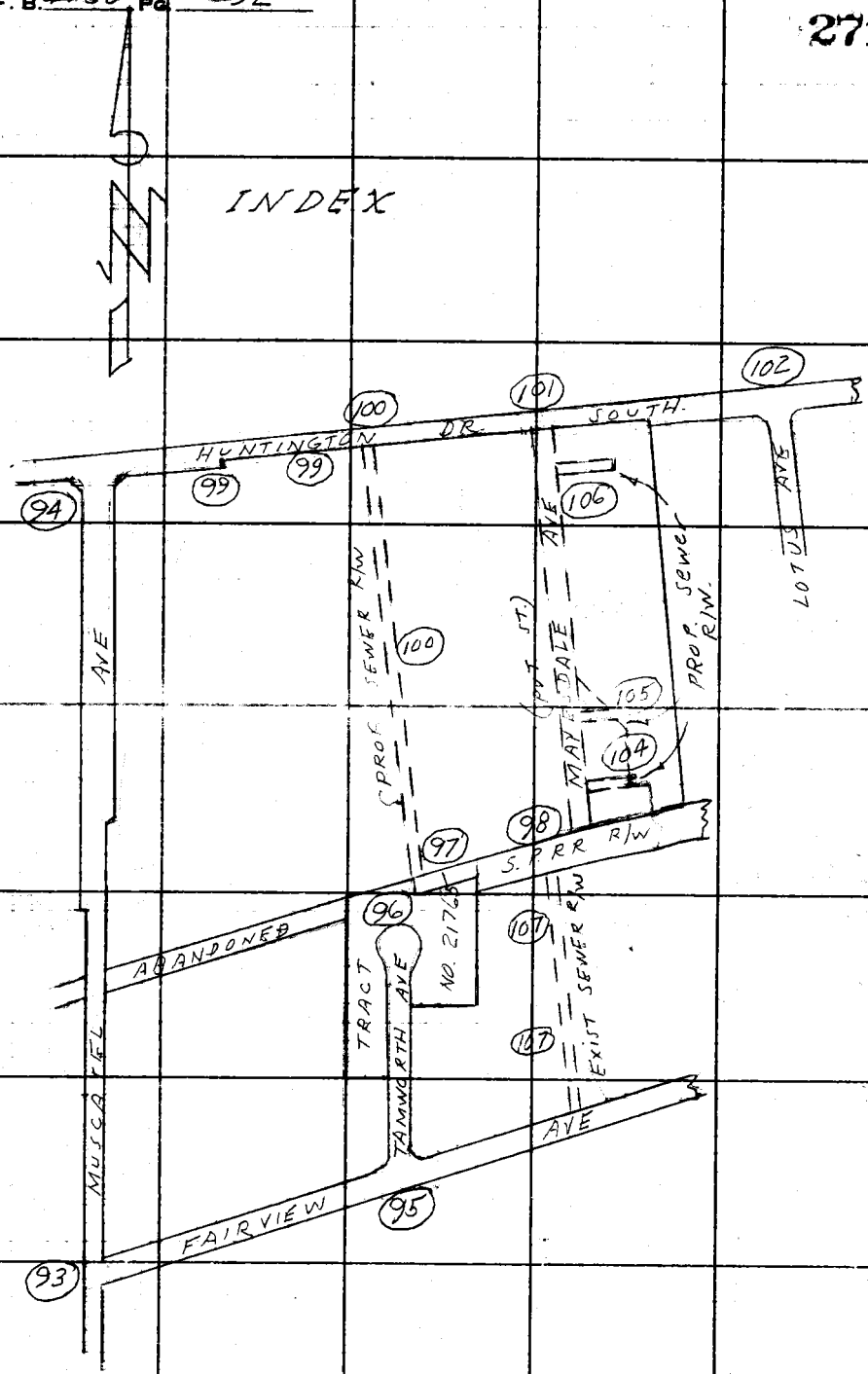

PLEASE RETURN TO
LOS ANGELES COUNTY ENGINEER
700 LOS ANGELES COUNTY ENGINEERING BLDG.

Do not extend this side of this line.

Note: Any Additions or Changes on This Sheet Must be Made or Circled in Red Ink With Date and Name of Person Making Change.

PWRB 1526

Notes Ck'd by L. W. BACON	Survey of Mayesdale Ave	F. B. 1760 Pg. 95
Map No.	JN 0303.00 Tape 094 Std 68 °F	
Office Work	Surveyed by D. Sappell	2713
Checked	Notes D.S. Date 9-20-60	
Date	Indexed D. E. OR	

℄ survey

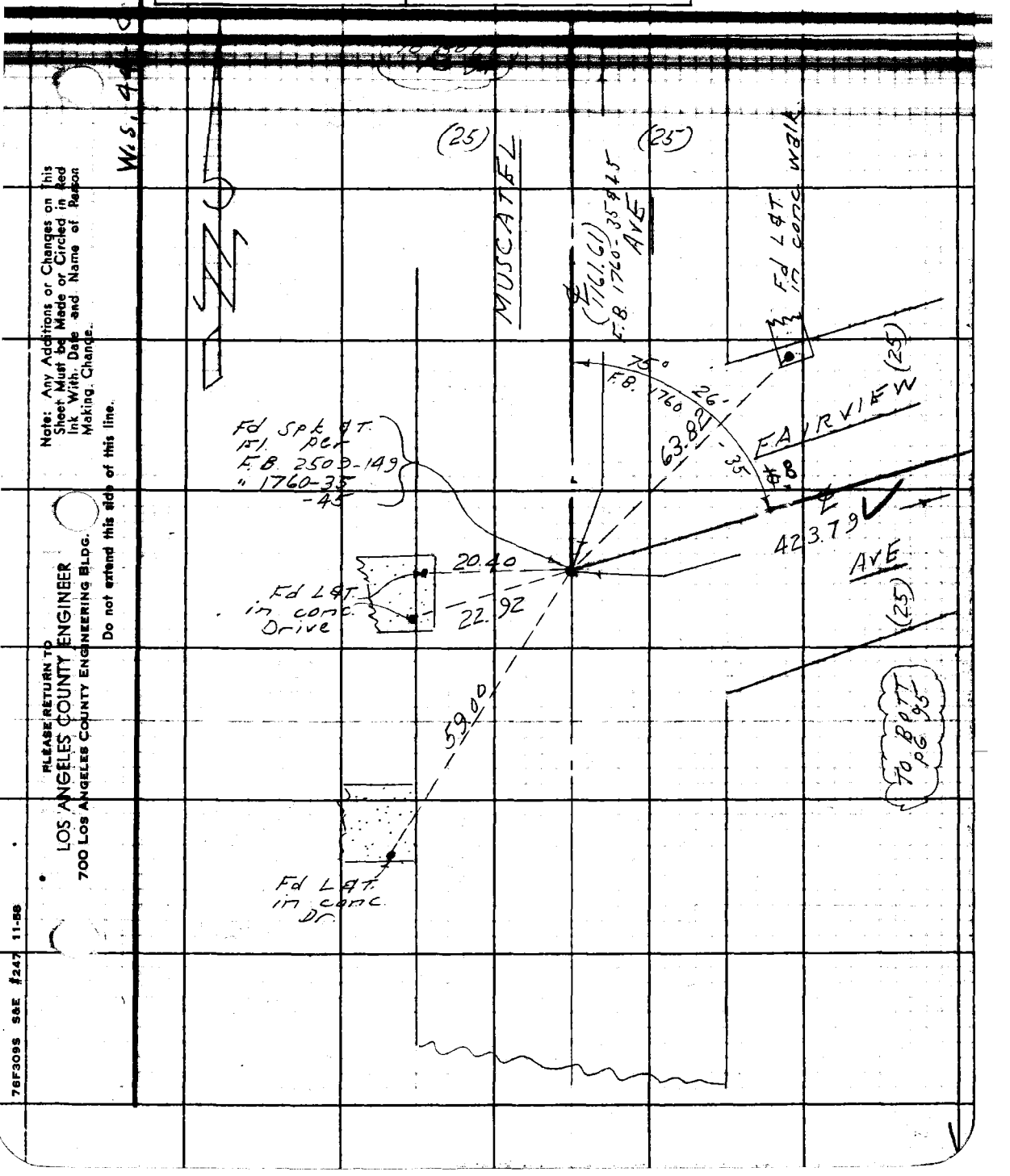

Note: Any Additions or Changes on This Sheet Must be Made or Circled in Red Ink With Date and Name of Person Making Change.

Do not extend this side of this line.

PLEASE RETURN TO
LOS ANGELES COUNTY ENGINEER
700 LOS ANGELES COUNTY ENGINEERING BLDG.

76F309S S&E #247 11-58

F. B. ~~1760~~ Pg ~~94~~

PWFB 1526

2714

W.S. 44-C-3

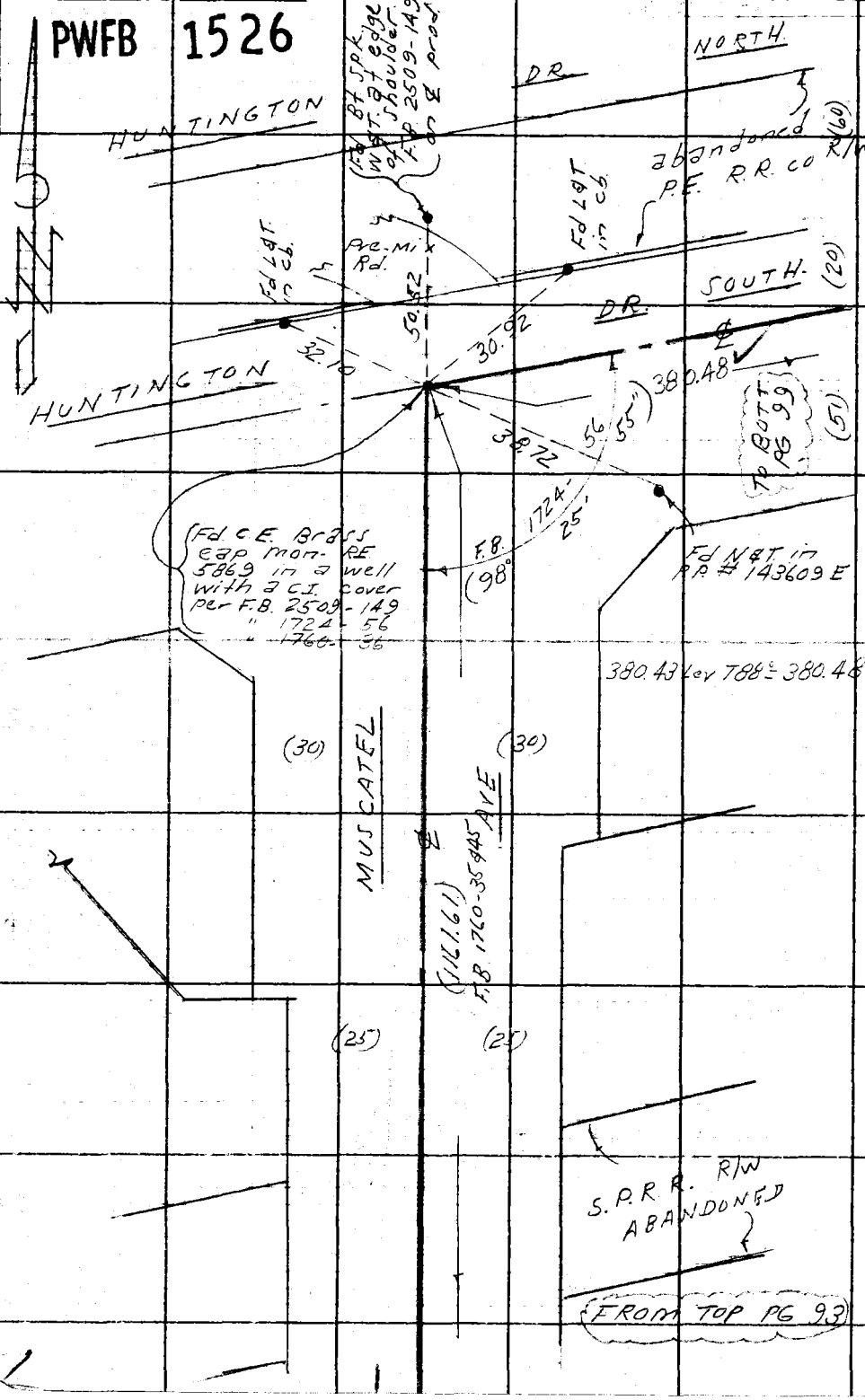

LOS ANGELES COUNTY ENGINEER
700 Los Angeles County Engineering Bldg.

PLEASE RETURN TO

Do not extend this side of this line.

Note: Any Additions or Changes on This Sheet Must be Made or Circled in Red Ink With Date and Name of Person Making Change.

PWFB 1526 ℄ Survey 2715

Notes Ck'd by L. W. BACON	Survey of Mayesdale Ave	F. B. [illegible] PG. [illegible]
Map No.	JN 0303.00 Tape 094 Std 68 °F	
Office Work	Surveyed by D. Sappell	
Checked	Notes D. S. Date 9-22-60	

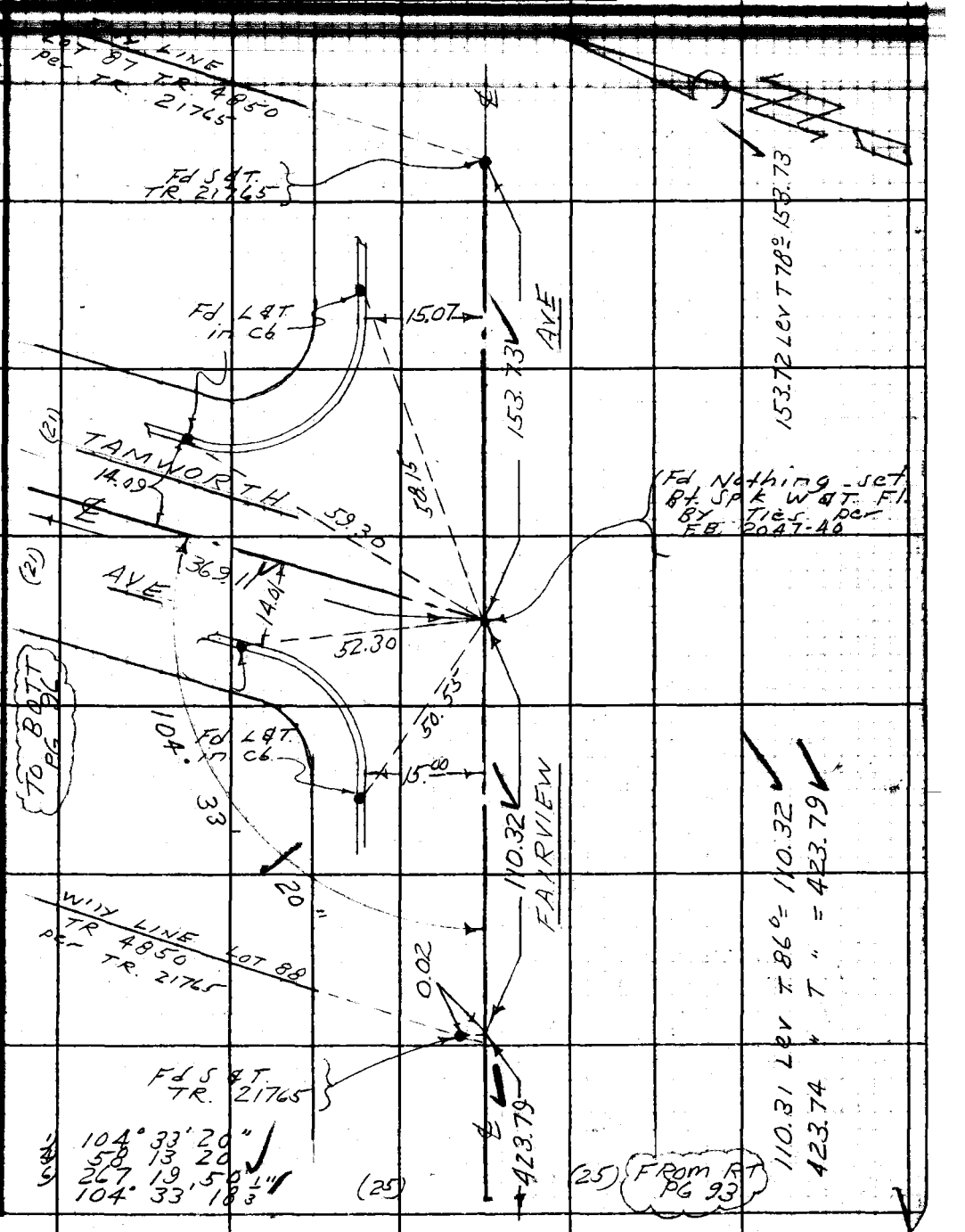

Note: Any Additions or Changes on this Sheet Must be Made or Circled in Red Ink With Date and Name of Person Making Change.

Do not extend this side of this line.

PLEASE RETURN TO
LOS ANGELES COUNTY ENGINEER
700 Los Angeles County Engineering Bldg.

76F309S S&E #247 11-58

PWFB 1526 2716

F. B. ~~1760~~ Pg. ~~96~~

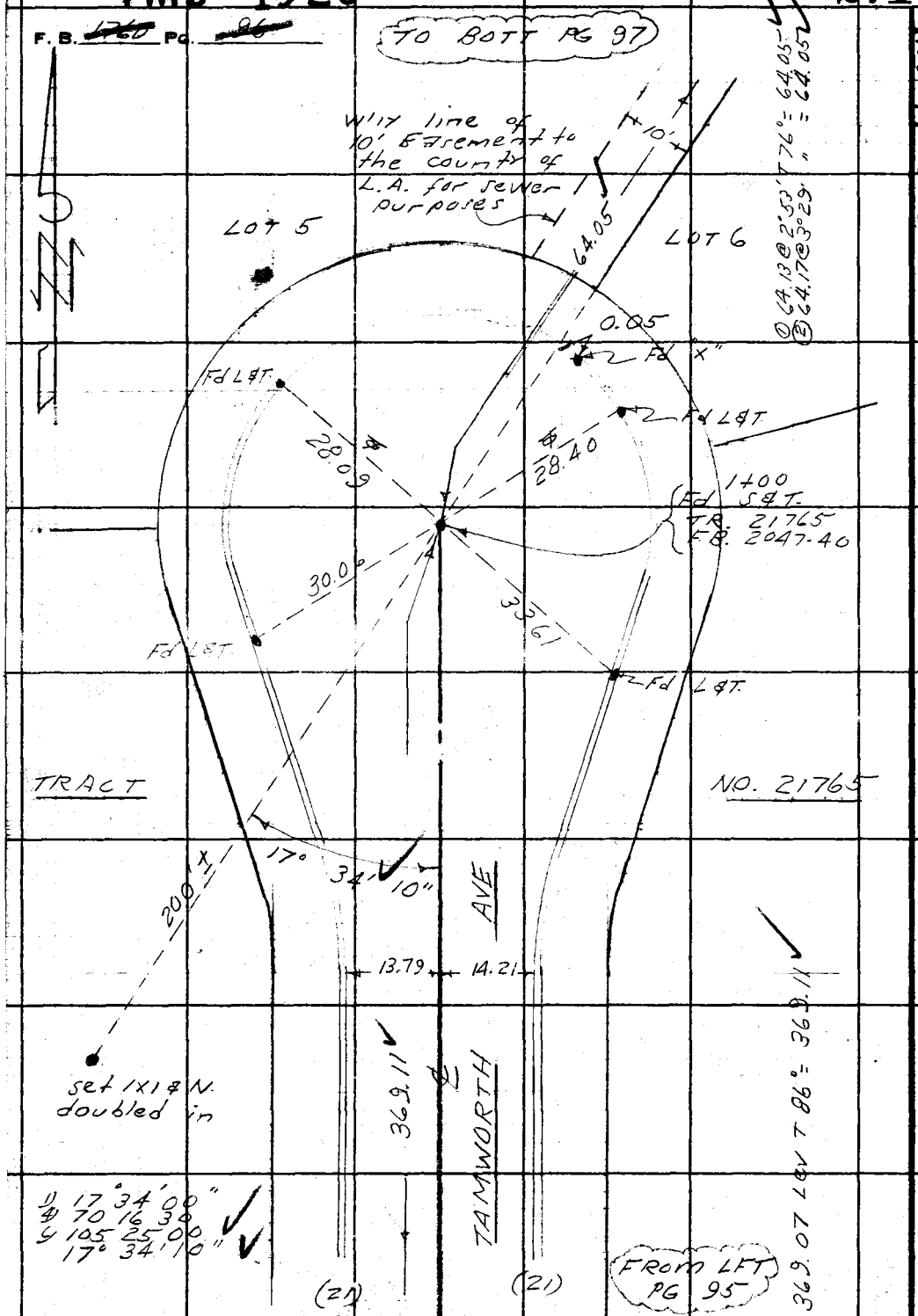

W.S. 44-C-3

PLEASE RETURN TO
LOS ANGELES COUNTY ENGINEER
700 LOS ANGELES COUNTY ENGINEERING BLDG.

Do not extend this side of this line.

Note: Any Additions or Changes on This Sheet Must be Made or Circled in Red Ink With Date and Name of Person Making Change.

PWFB 1526 ℄ Survey 2717, 2718

Notes Ck'd by L. W. BACON
Map No.
Office Work
Checked
Date

Survey of Mayesdale Ave
JN 0203.00 Tape 094 Std 68 °F
Surveyed by D. Sappell
Notes D.S. Date 9-23-60
H. E. OTT
Indexed

F. B. 1760 Pg. 97

1) 80° 19' 20"
4) 32 17 10
5) 12 56 00
80° 19' 20"

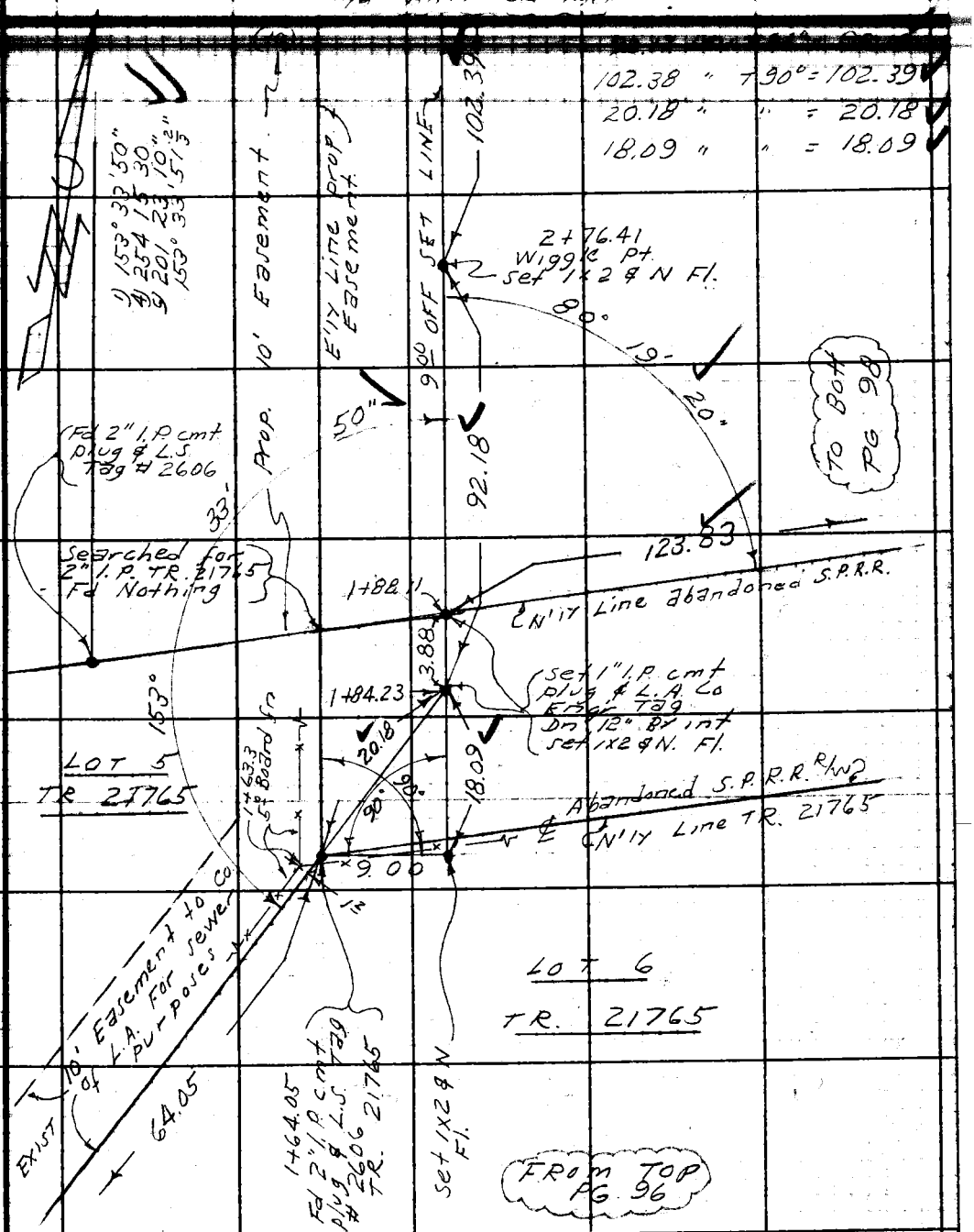

Note: Any Additions or Changes on This Sheet Must be Made or Circled in Red Ink With Date and Name of Person Making Change.

Do not extend this side of this line.

PLEASE RETURN TO
LOS ANGELES COUNTY ENGINEER
700 LOS ANGELES COUNTY ENGINEERING BLDG.

76F309S S&E #247 11-58

F. B. ~~1760~~ PG ~~98~~

PWFB 1526

2719

PLEASE RETURN TO
LOS ANGELES COUNTY ENGINEER
700 LOS ANGELES COUNTY ENGINEERING BLDG.

Do not extend this side of this line.

Note: Any Additions or Changes on This Sheet Must be Made or Circled in Red Ink With Date and Name of Person Making Change.

PWFB 1526

Notes Ck'd by D. W. BACON
Map No.
Office Work
Checked
Date

Survey of ℄ Survey Marcedale Ave
JN 0303.00 Tape 094 Std. 68 °F
Surveyed by D. Sappell
Notes D.S. Date 9-23-60
Indexed H. E. CIT

F. B. ~~1760~~ PG. ~~99~~

2720

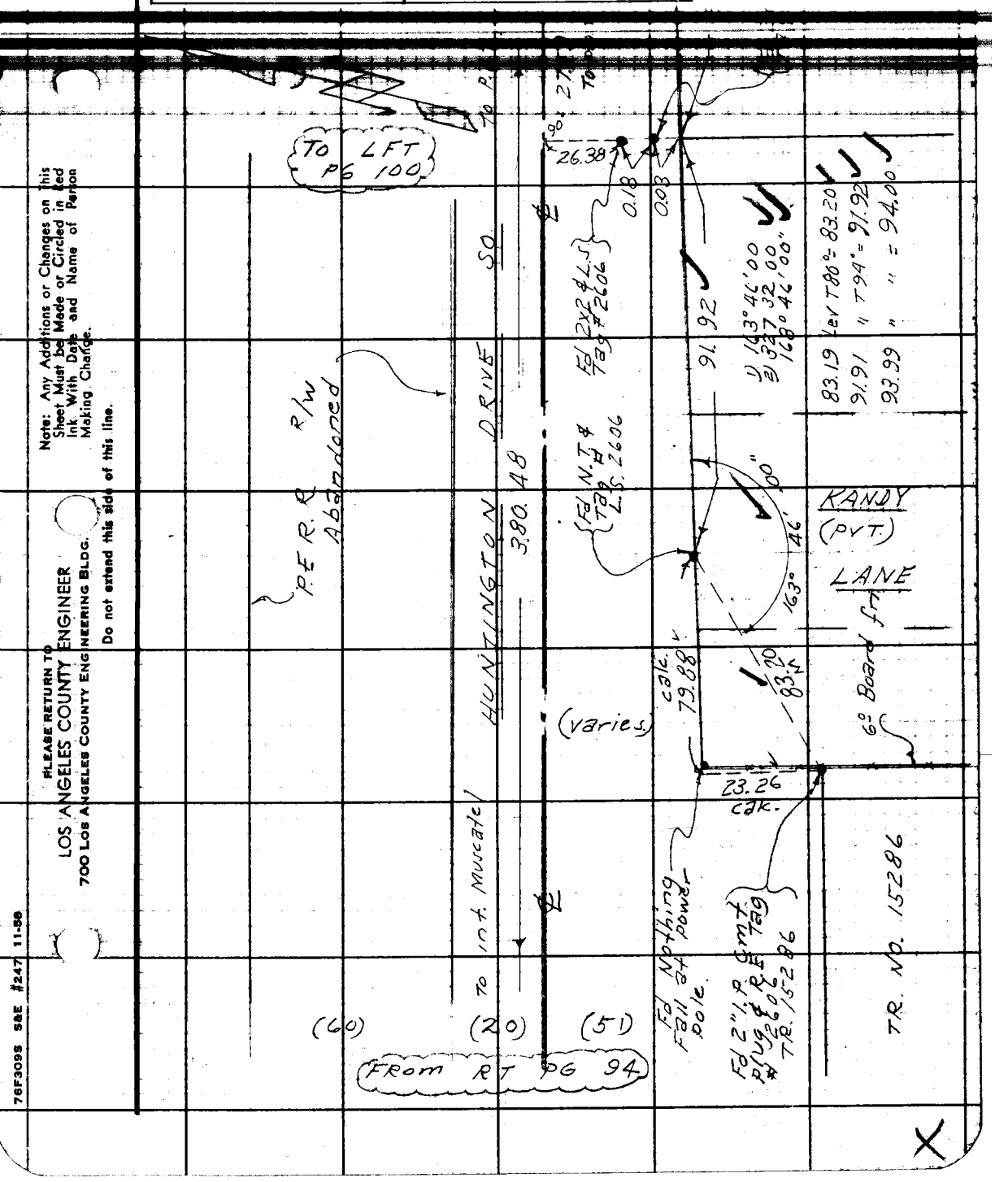

Note: Any Additions or Changes on This Sheet Must be Made or Circled in Red Ink With Date and Name of Person Making Change.

Do not extend this side of this line.

PLEASE RETURN TO
LOS ANGELES COUNTY ENGINEER
700 LOS ANGELES COUNTY ENGINEERING BLDG.

76F309S S&E #247 11-58

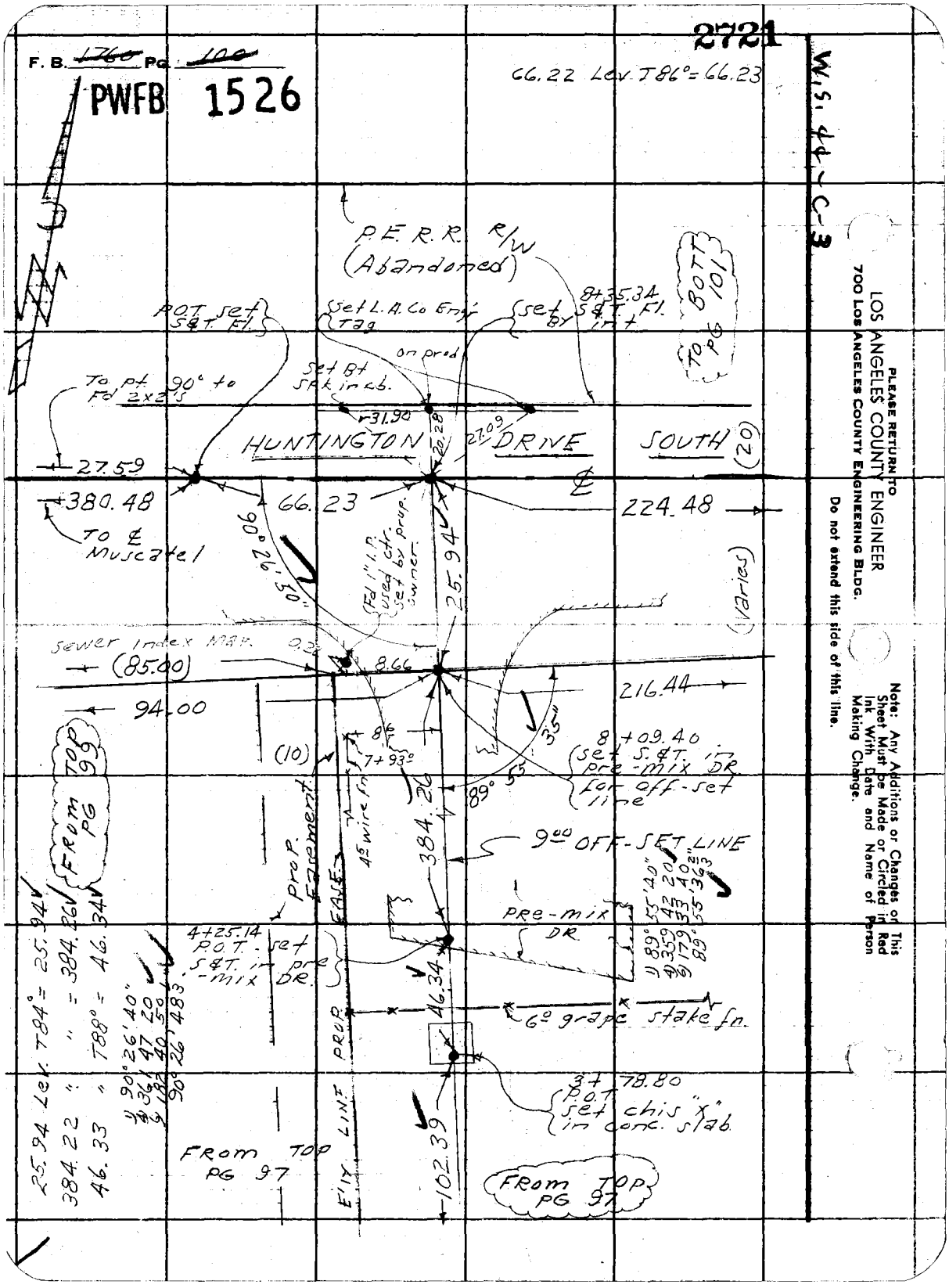

F. B. 1760 Pg. 100
PWFB 1526
2721
66.22 Lev. T86° = 66.23
W.S. 44-C-3
P.E.R.R. R/W (Abandoned)
P.O.T. set S&T. Fl.
Set L.A. Co Eng'r Tag
set S&T. Fl. by int.
8+35.34
TO BOTT PG 101
on prod
Set Bt Spk in cb.
To pt. 90° to Fd 2x2's
31.90
20.28
27.09
HUNTINGTON DRIVE SOUTH
(20)
27.59
380.48
66.23
224.48
To ℄ Muscatel
90° 26' 50"
Fd 1" I.P. used ctr. set by prop. owner.
25.94
(Varies)
Sewer Index Map
0.22
(85.00)
8.66
216.44
94.00
8+09.40 set S.&T. in pre-mix DR for off-set line
(10)
7+93°
89° 55'
35"
FROM TOP PG 99
Prop. Easement
4.5 wire fn
384.26
9.00 OFF-SET LINE
PRE-MIX DR.
4+25.14 P.O.T. set S&T. in pre-mix DR.
46.34
6° grape stake fn.
3+78.80 P.O.T. set chis "X" in conc. slab.
102.39
FROM TOP PG 97
FROM TOP PG 97
25.94 Lev. T84° = 25.94
384.22 " " = 384.26
46.33 " T88° = 46.34
1) 90° 26' 40"
2) 361 47 20
3) 182 40 50
90° 26' 483
1) 89° 55' 40"
2) 359 42 20
3) 179 33 40
89° 55' 36 2/3
PLEASE RETURN TO
LOS ANGELES COUNTY ENGINEER
700 LOS ANGELES COUNTY ENGINEERING BLDG.
Do not extend this side of this line.
Note: Any Additions or Changes on This Sheet Must be Made or Circled in Red Ink With Date and Name of Person Making Change.

PWEB 1526 BACON

2722

Notes Ck'd	Survey of Mayesdale Ave	F. B. 1760 PG. 101
Map No.	JN 0303.60 Tape 094 Std. 68 °F	
Office Work	Surveyed by D. Sappen	
Checked	Notes D.S. Date 9-23-60	
Date	Indexed H. E. OTT	

Note: Any Additions or Changes on This Sheet Must be Made or Circled in Red Ink With Date and Name of Person Making Change.

Do not extend this side of this line.

PLEASE RETURN TO
LOS ANGELES COUNTY ENGINEER
700 LOS ANGELES COUNTY ENGINEERING BLDG.

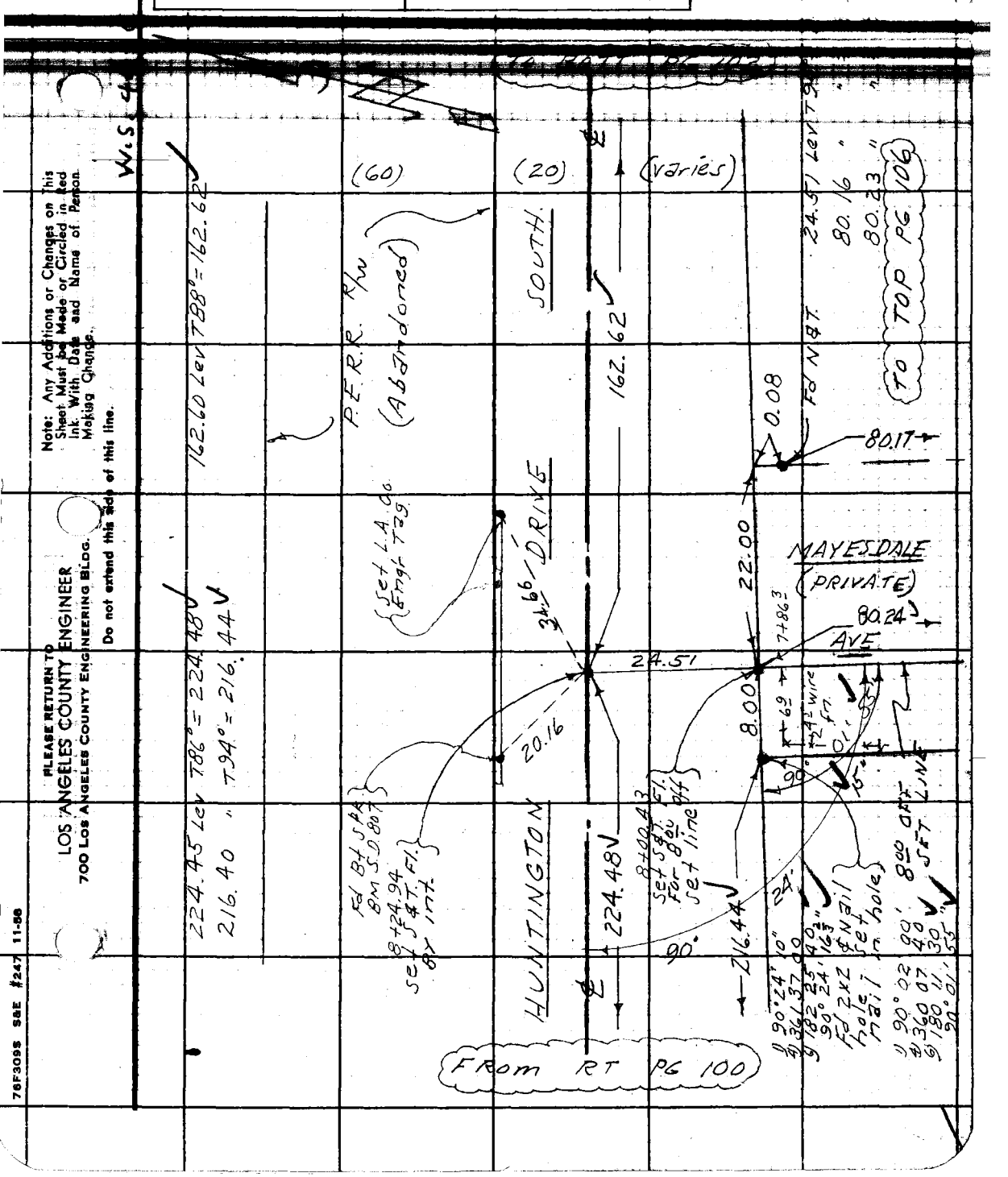

76F309S S&E #247 11-58

F. B. 1760 PG. 102

PWFB 1526

2723

W.S. 44-C-3

PLEASE RETURN TO
LOS ANGELES COUNTY ENGINEER
700 LOS ANGELES COUNTY ENGINEERING BLDG.

Do not extend this side of this line.

Note: Any Additions or Changes on This Sheet Must be Made or Circled in Red Ink With Date and Name of Person Making Change.

PWFB 1526

Notes Ck'd by L. W. BACON	Survey of Mayesdale Ave ℄ survey	F. B. ~~1760~~ Pg. ~~103~~
Map No.	JN 030300 Tape 094 Std. 68 °F	2724
Office Work	Surveyed by D. Sappell	
Checked	Notes J.S. Date 9-26-60	
Date	Indexed H. E. OTT	

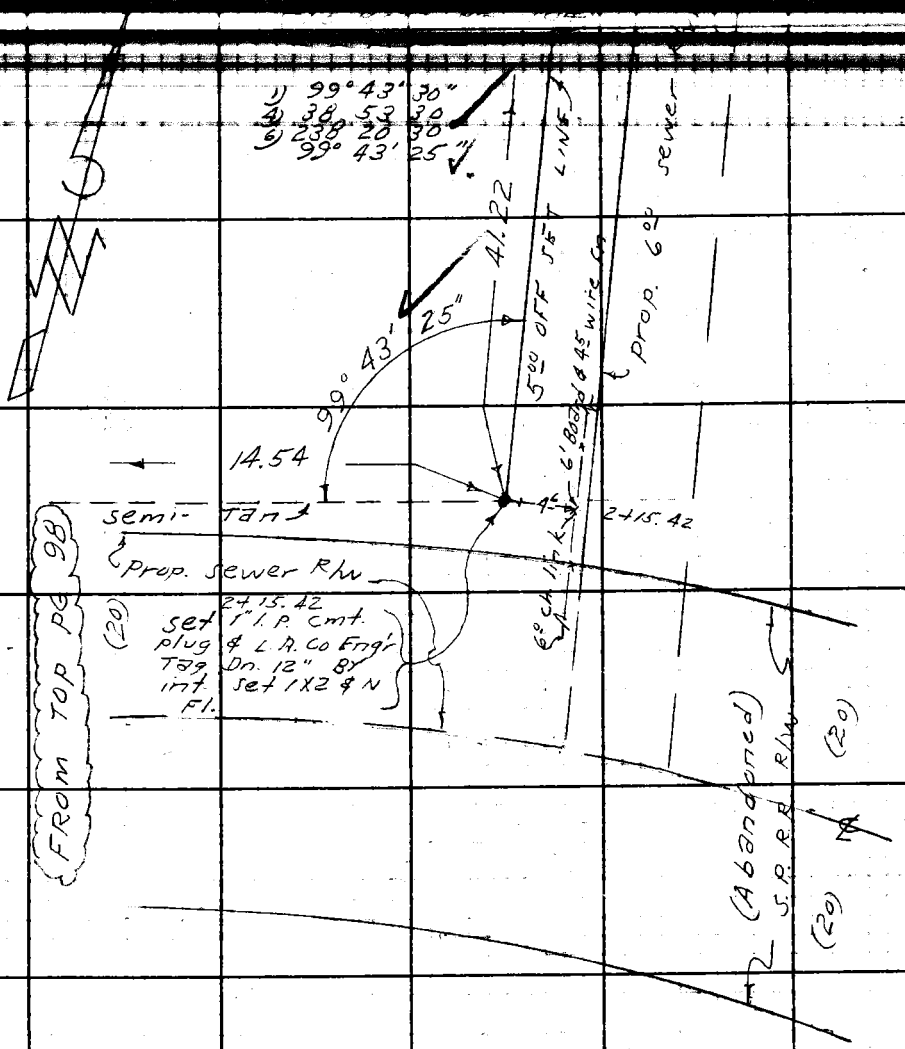

Note: Any Additions or Changes on This Sheet Must be Made or Circled in Red Ink With Date and Name of Person Making Change.

Do not extend this side of this line.

PLEASE RETURN TO
LOS ANGELES COUNTY ENGINEER
700 LOS ANGELES COUNTY ENGINEERING BLDG.

76F309S S&E #247 11-58

F. B. ~~1760~~ PG. ~~104~~ PWFB 1526

2725

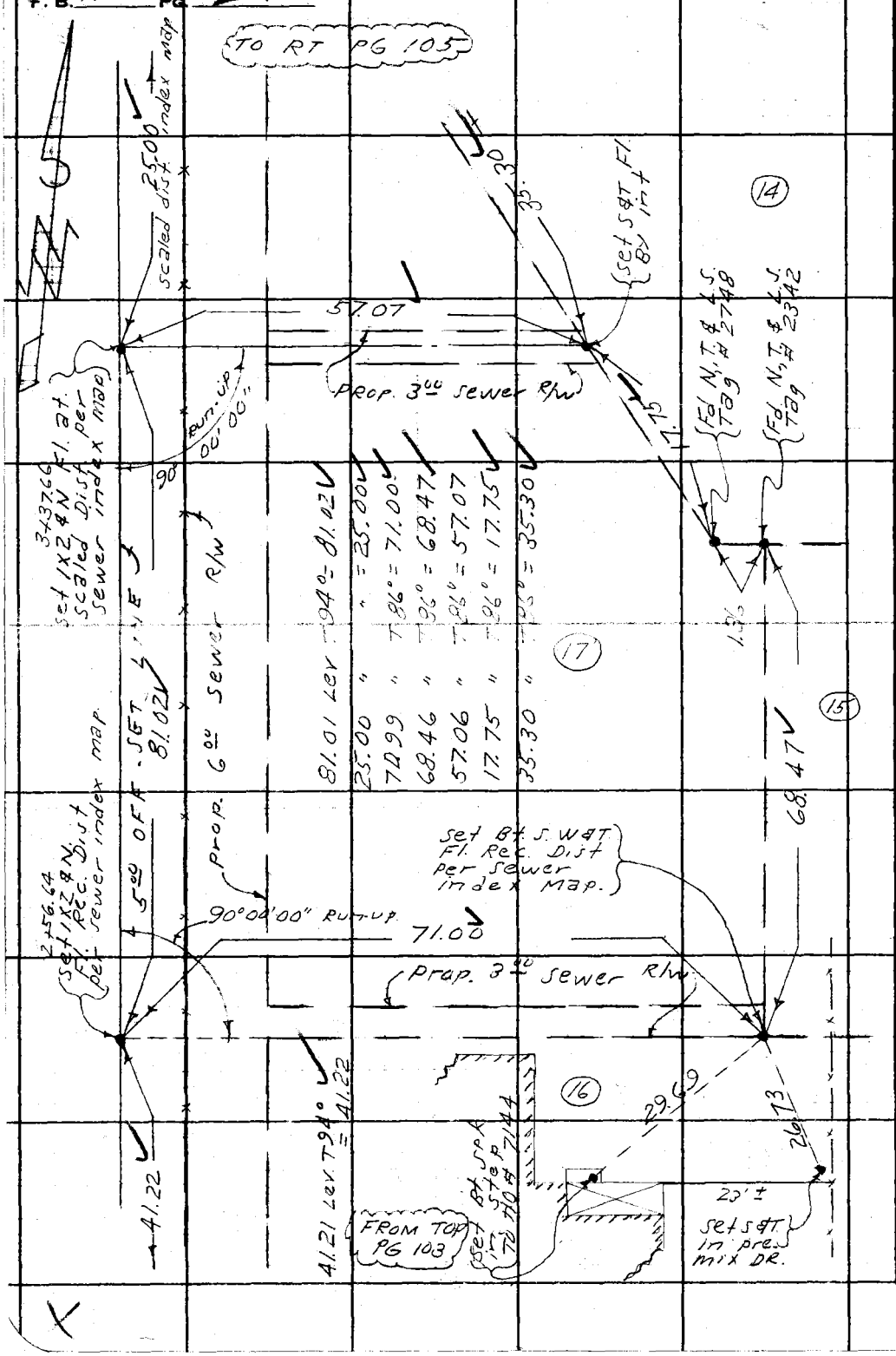

PLEASE RETURN TO
LOS ANGELES COUNTY ENGINEER
700 LOS ANGELES COUNTY ENGINEERING BLDG.

Do not extend this side of this line.

Note: Any Additions or Changes on This Sheet Must be Made or Circled in Red Ink With Date and Name of Person Making Change.

PWFB 1526

Notes Ck'd by L. W. BACON
Map No.
Office Work
Checked
Date

Survey of ℄ Survey Maysdale Ave
JN 0303.00 Tape 094 Std 68 °F
Surveyed by D. Sappell
Notes D.S. Date 9-26-60
Indexed H. E. OTT

F. B. ~~1760~~ Pg. ~~105~~

2726

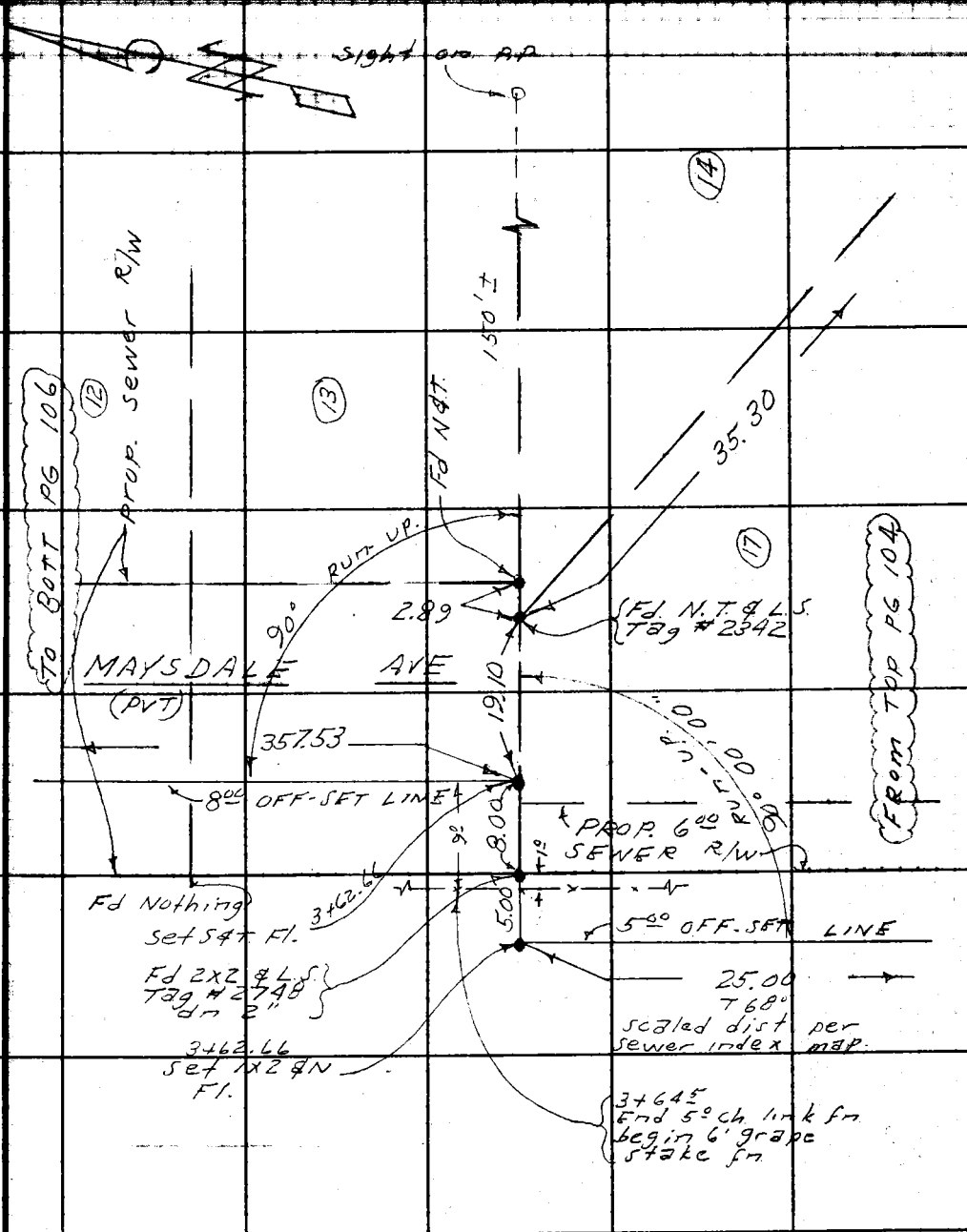

Note: Any Additions or Changes on This Sheet Must be Made or Circled in Red Ink With Date and Name of Person Making Change.

Do not extend this side of this line.

PLEASE RETURN TO
LOS ANGELES COUNTY ENGINEER
700 Los Angeles County Engineering Bldg.

76F309S S&E #247 11-58

F. B. 1760 PG 106

PWFB 1526

2727

PLEASE RETURN TO
LOS ANGELES COUNTY ENGINEER
700 LOS ANGELES COUNTY ENGINEERING BLDG.

Do not extend this side of this line.

Note: Any Additions or Changes on This Sheet Must be Made or Circled in Red Ink With Date and Name of Person Making Change.

℄ Survey

Notes Ck'd by L. W. BACON
Map No.
Work 1526
Checked
Date

Survey of Marcsdale Ave
JN 0303.00 Tape 034 Std 68 °F
Surveyed by D. Sappell
Notes D.S. Date 9-27-60
Indexed

F. B. 1760 Pg. 107

2728

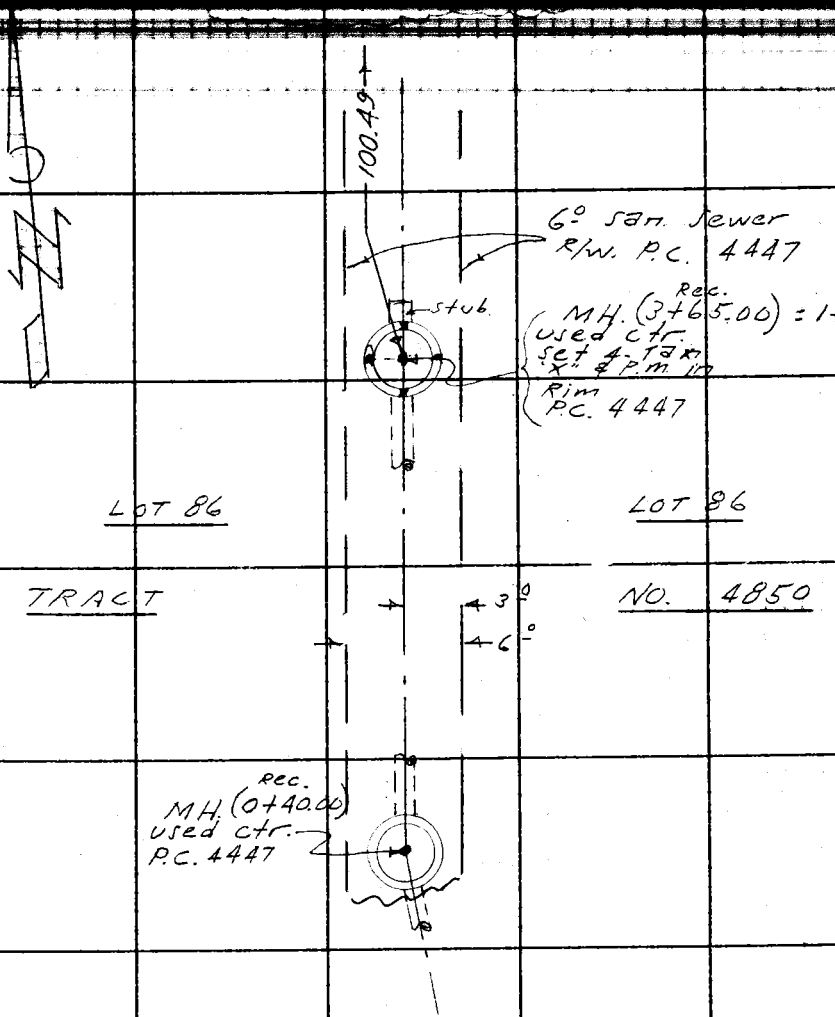

Note: Any Additions or Changes on This Sheet Must be Made or Circled in Red Ink With Date and Name of Person Making Change.

PLEASE RETURN TO
LOS ANGELES COUNTY ENGINEER
700 Los Angeles County Engineering Bldg.
Do not extend this side of this line.

76F309S S&E #247 11-58

F. B. 1760 PG 108

PLEASE RETURN TO
LOS ANGELES COUNTY ENGINEER
700 LOS ANGELES COUNTY ENGINEERING BLDG.

Do not extend this side of this line.

Note: Any Additions or Changes on This Sheet Must be Made or Circled in Red Ink With Date and Name of Person Making Change.

76F309S S&E #247. 8-54

RETURN TO
LOS ANGELES COUNTY SURVEYOR
726 LOS ANGELES COUNTY
ENGINEERING BLDG.

Note: Any Additions or Changes on This Sheet Must be Made or Circled in Red Ink With Date and Name of Person Making Change.

Do not extend notes this side of this line.

PGS 109 TO 116
OPEN

Notes Ck'd by
Map No.
Office Work
Checked

Survey of
W. O. Tape No. Sr'd. of
Surveyed by
Notes Date
Indexed

F. B. PG.

F. B. _____ PG. _____

PGS 109 TO 116

OPEN

RETURN TO
LOS ANGELES COUNTY SURVEYOR
726 LOS ANGELES COUNTY
ENGINEERING BLDG.

Note: Any Additions or Changes on This Sheet Must be Made or Circled in Red Ink With Date and Name of Person Making Change.

Do not extend notes this side of this line.

Notes Ck'd by	Survey of Mayesdale Ave	F. B. 1760 Pg. 117
Map No.	JN 2163.14 Tape Std °F	
Office Work	Surveyed by D Sappell	
Checked	Notes D.S. Date 10.19.60	
Date	Indexed H. E. Oh 12 6 60	

CI. 2163.14

MAYESDALE AVE - S.S.D.

LOC. OF IMP.

OF

EXIST. & PROP. 10' SEWER R/W.

FROM

TAMWORTH AVE TO HUNTINGTON DR SO.

Sappell
Landa
Lieber
Clifford.

Note: Any Additions or Changes on This Sheet Must be Made or Circled in Red Ink With Date and Name of Person Making Change.

PLEASE RETURN TO
LOS ANGELES COUNTY ENGINEER
700 LOS ANGELES COUNTY ENGINEERING BLDG.

Do not extend this side of this line.

76F309S S&E #247 11-58

F. B. 1760 PG 118

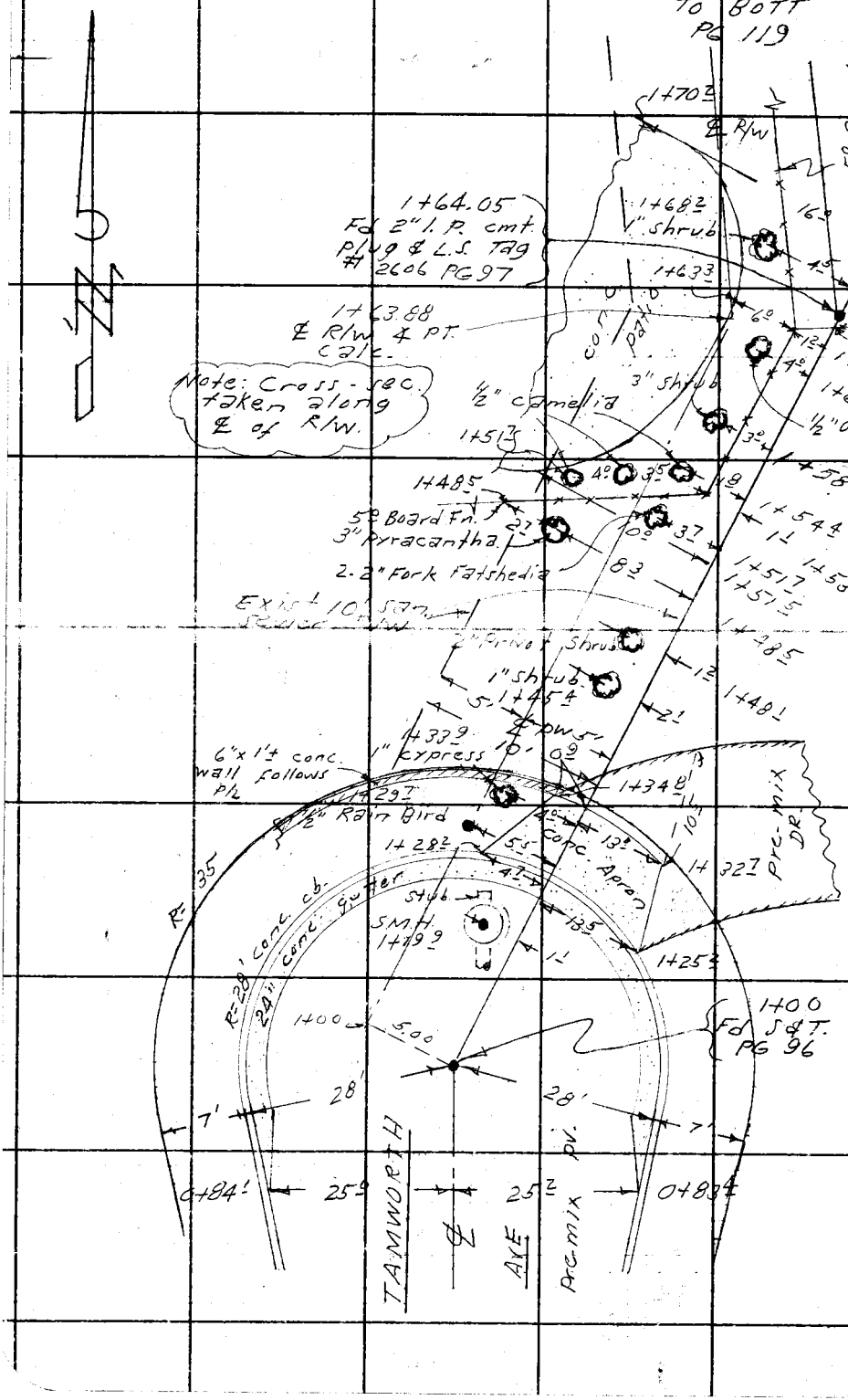

LOS ANGELES COUNTY ENGINEER
700 LOS ANGELES COUNTY ENGINEERING BLDG.
PLEASE RETURN TO
Do not extend this side of this line.
Note: Any Additions or Changes on This Sheet Must be Made or Circled in Red Ink With Date and Name of Person Making Change.

Notes Ck'd by	Survey of Mayesdale Ave	F. B. 1760 PG. 119
Map No.	JN 2163.74 Tape Std °F	
Office Work	Surveyed by D. Sappell	
Checked	Notes D.S. Date 10-19-60	
Date	Indexed H. E. [illegible]	

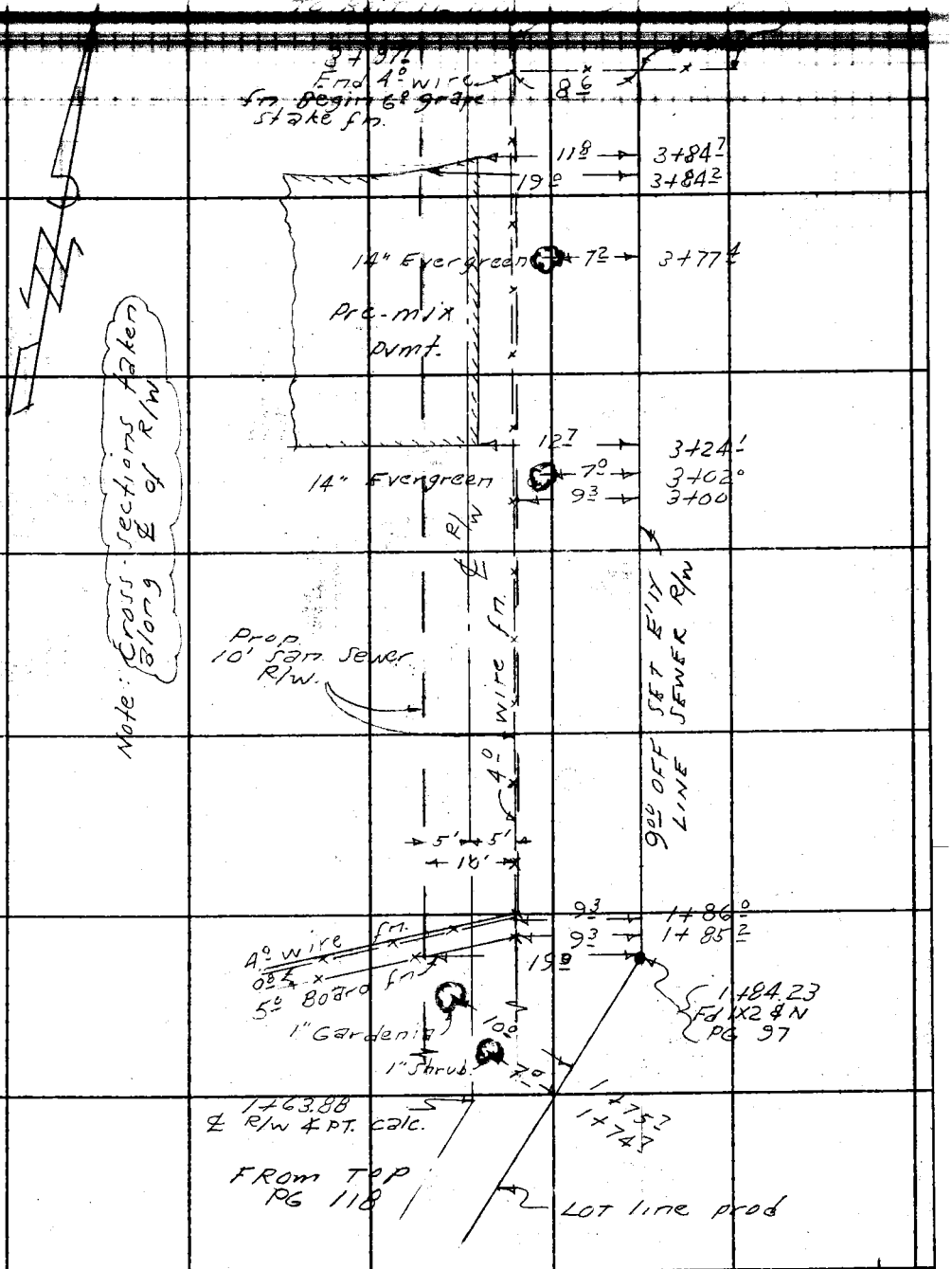

Note: Any Additions or Changes on This Sheet Must be Made or Circled in Red Ink With Date and Name of Person Making Change.

Do not extend this side of this line.

PLEASE RETURN TO
LOS ANGELES COUNTY ENGINEER
700 LOS ANGELES COUNTY ENGINEERING BLDG.

76F309S S&E #247 11-58

F. B. 1760 PG. 120

TO BOTT PG 121

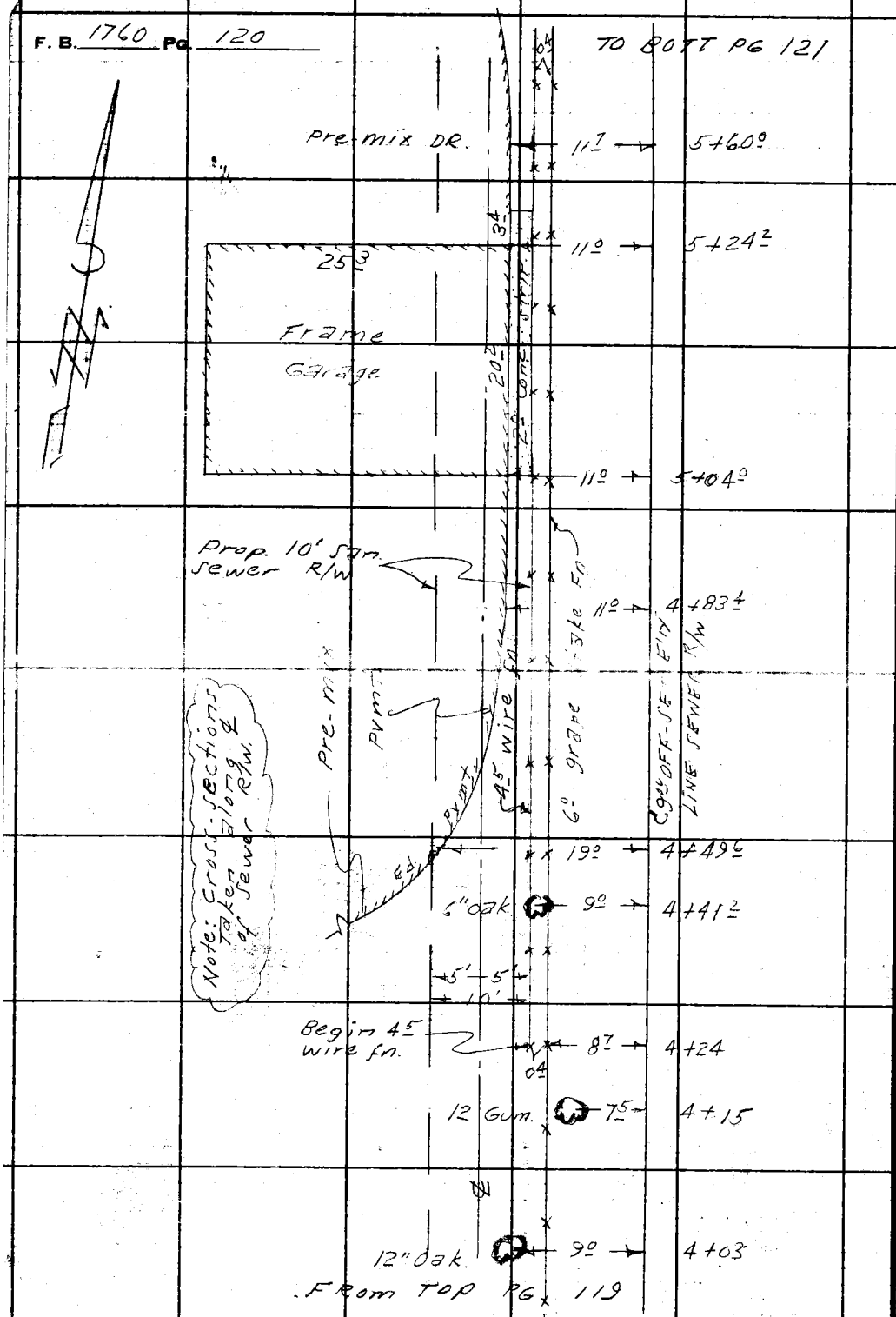

FROM TOP PG 119

PLEASE RETURN TO
LOS ANGELES COUNTY ENGINEER
700 LOS ANGELES COUNTY ENGINEERING BLDG.

Do not extend this side of this line.

Note: Any Additions or Changes on This Sheet Must be Made or Circled in Red Ink With Date and Name of Person Making Change.

Notes Ck'd by	Survey of Mayesdale Ave	F. B. 1760 Pg. 121
Map No.	JN 2163.74 Tape Std °F	
Office Work	Surveyed by D. Sappell	
Checked	Notes D.S. Date 10-19-60	
Date	Indexed	

H. E. OFF

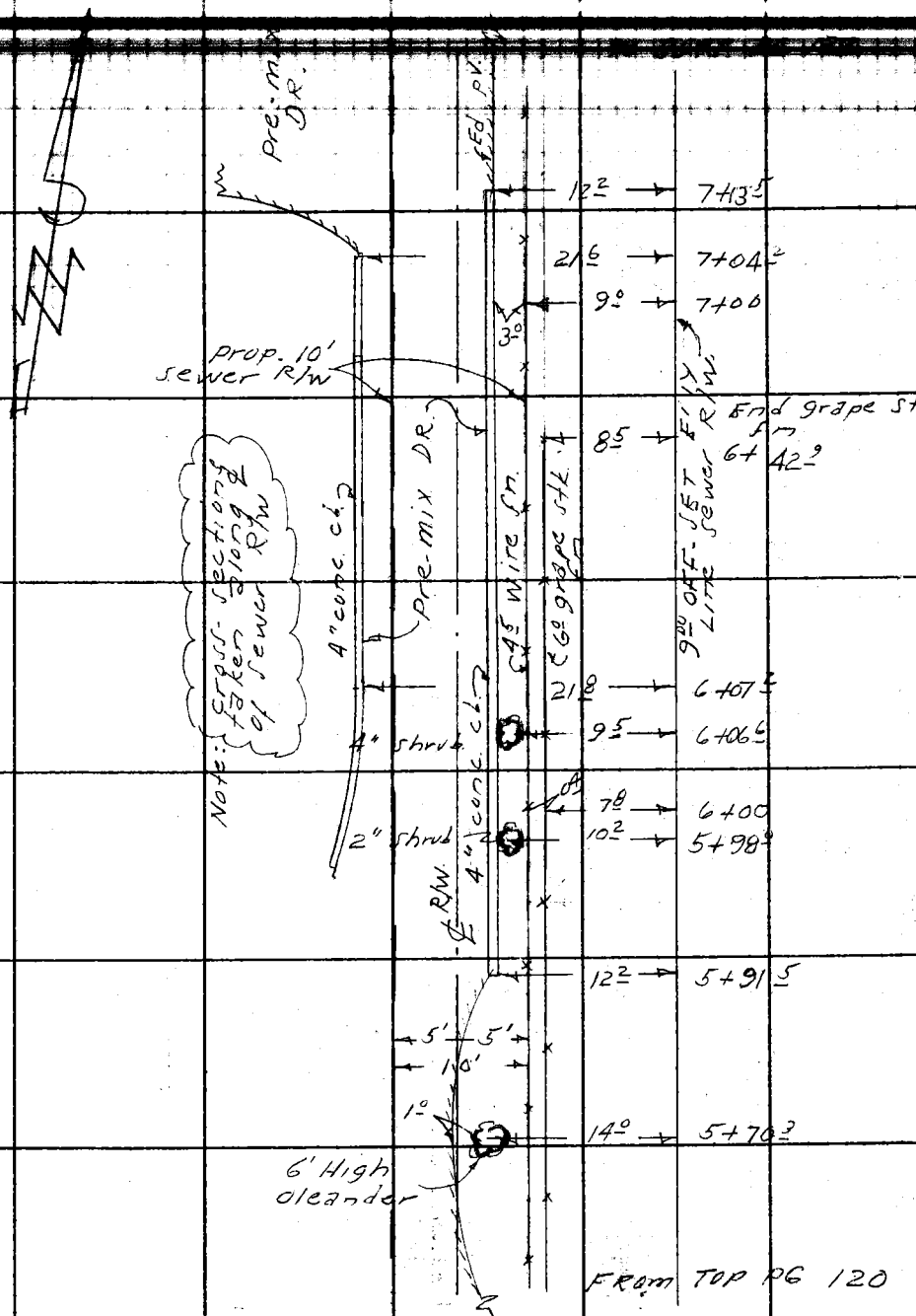

Note: Any Additions or Changes on This Sheet Must be Made or Circled in Red Ink With Date and Name of Person Making Change.

PLEASE RETURN TO
LOS ANGELES COUNTY ENGINEER
700 LOS ANGELES COUNTY ENGINEERING BLDG.
Do not extend this side of this line.

76F309S S&E #247 11-58

F. B. 1760 PG 122

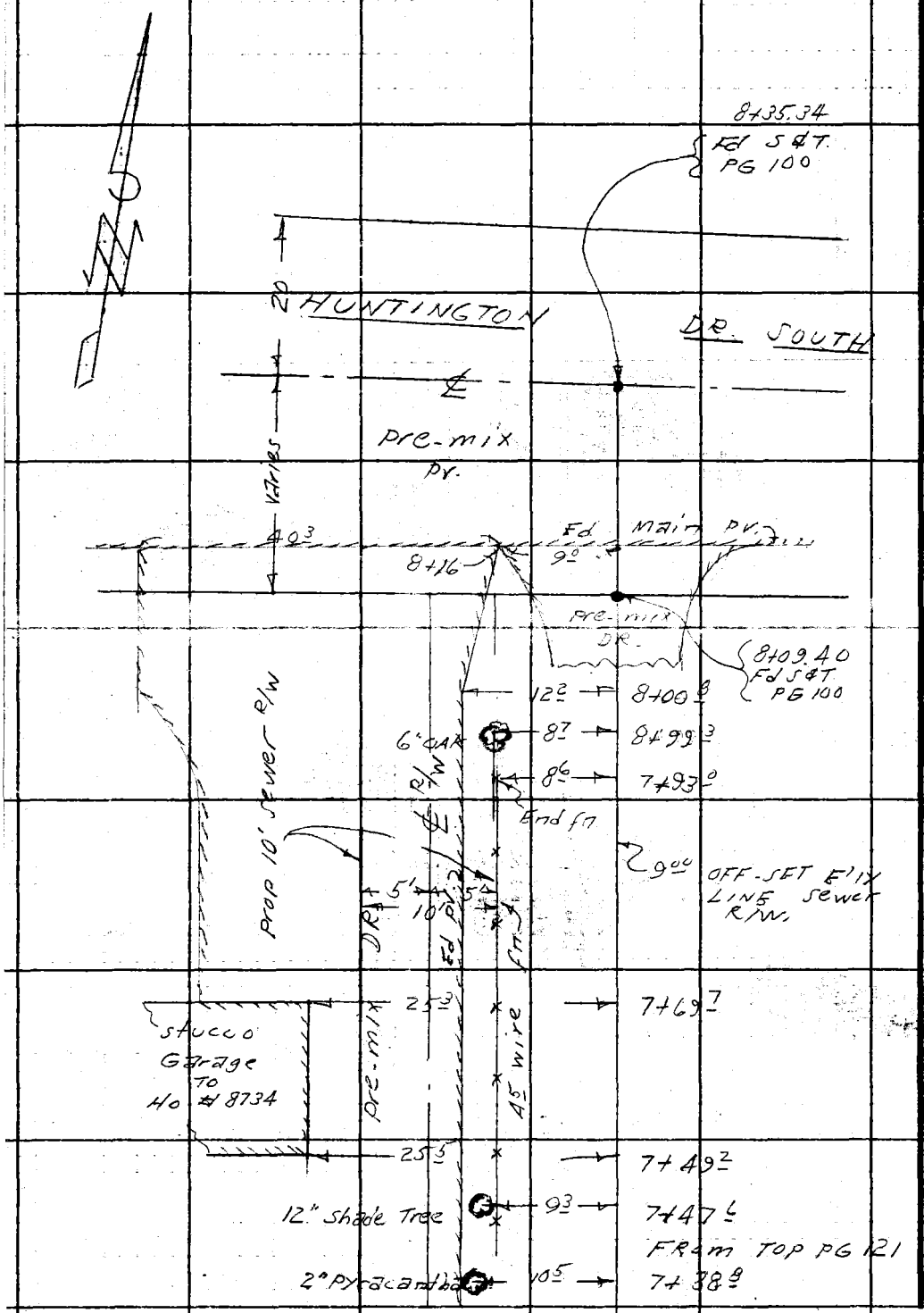

PLEASE RETURN TO
LOS ANGELES COUNTY ENGINEER
700 LOS ANGELES COUNTY ENGINEERING BLDG.

Do not extend this side of this line.

Note: Any Additions or Changes on This Sheet Must be Made or Circled in Red Ink With Date and Name of Person Making Change.

Profile No.	Notes Red	Plotted	Job No. 2163.14	Division No. 11	F.B. 1760	PG. 123
	Date	Date	Survey of Maywood Ave			
X-Sec. No.	Notes Chkd.	Checked	Survey by Sappell	Notes DS	Date 10-20-60	
	Date	Date	Map No.	Indexed H. E. OTT	Date OCT 26 '60	

CROSS-SECTIONS
OF
SEWER R/W
FROM
TAMWORTH AVE TO HUNTINGTON DR. S.

STATION	B.S.	H.I.	F.S.	ELEV.
	Sappell			
	Landa			
	Lieber			
	Clifford			

NOTE: ANY ADDITIONS OR CHANGES ON THIS SHEET MUST BE MADE OR CIRCLED IN RED INK, WITH DATE AND NAME OF PERSON MAKING CHANGE.

Do not extend notes this side of this line.

PLEASE RETURN TO
LOS ANGELES COUNTY ENGINEER
700 LOS ANGELES COUNTY ENGINEERING BLDG

761-298 CE 307 11-56

76L-298 CE 307 11-58

PLEASE RETURN TO
LOS ANGELES COUNTY ENGINEER
700 LOS ANGELES COUNTY ENGINEERING BLDG.

NOTE: ANY ADDITIONS OR CHANGES ON THIS SHEET MUST BE MADE OR CIRCLED IN RED INK, WITH DATE AND NAME OF PERSON MAKING CHANGE.

Do not extend notes this side of this line.

STATION	B.S.	H.I.	F.S.	ELEV.	LT. & W.	℄ 10' Sewer R/W. RT. & E.
BM TF 307				546 63	BM TF 307 El. 546.629 To Be Adj.	F.B. 1760-88 Tamworth Ave (E. side) 357'± N'ly of Fairview Ave Bt. spk in cb. of culdesack
1+00				546 95		℄ prod. 10' R/W.
			Rod	546 80	Rad pt. PG 96 & 118	5' RT. pvmt.
				546 85	5' LT. pvmt.	
1+19.9	Top Rim End S.M.H.			546 87	-Elev. of Rim	3.9 RT. N. Rim End S.M.H.
	546.87 - 7.32 =			539 55	8" stub N. 6.65 Rod	
	546.87 - 7.54 =			539 33	8" outlet S. 0.67 Diam 7.32	6.87 Rod 0.67 Diam 7.54
1+25.6				546 81		℄ prod R/W - Ed gutt.
				546 60	gutt 5 LT.	
				547 09	cb. 5"	
1+27.6				546 60		℄ " R/W gutt
			Lenker	547 08		℄ " " cb.
1+28.0				546 58		5' RT. gutt (Dep. cb)
1+34.8				547 29		4' " cor. apron.
1+34.8				547 87		4' " Top End wall
1+35				547 6		℄ R/W. Gnd.

F.B. 1760 PG. 124 Job No. 216314 Division No. 11 Notes Red Plotted Profile
Survey of Mayesdale Ave Date Date No.
Survey by Sappell Notes D.S. Notes Chkd. Checked X-Sec.
Indexed H.E. Oil Date Date Date No.

76L-298 CE 307 11-58

PLEASE RETURN TO
LOS ANGELES COUNTY ENGINEER
700 LOS ANGELES COUNTY ENGINEERING BLDG

NOTE: ANY ADDITIONS OR CHANGES ON THIS SHEET MUST BE MADE OR CIRCLED IN RED INK. WITH DATE AND NAME OF PERSON MAKING CHANGE.

Do not extend notes this side of this line.

STATION	B.S.	H.I.	F.S.	ELEV.	LT. ℄ W.	℄ 10' (cont.) sewer R/W	RT.
1+35				548 20		℄ R/W	Top
				548 0	5' LT. gnd		
				548 53	5' " Top wall		
1+51.5				549 99	5' " Ed conc. patio		
1+63.3				550 05	1' LT. " "	"	
1+63.88 (calc.)		∡ PT.		550 0		℄ R/W ∡ PT. (calc.)	
				550 0	gnd.	5' RT. 90° To back	
T.P.				550 02	T.P.		
1+75.2				550 24	5' LT. Ed patio		
2+00			Center road	550 2		℄ R/W	
				550 4		5' RT. gnd	
				550 1	gnd LT. 5'		
3+00				551 0		℄ R/W.	
				551 5		5 RT gnd	
				551 0	gnd LT. 5		
3+20.5				551 62		1.3 RT. cor.	
				551 53	Ed pv. LT. 5'		
3+81.0				552 67		2.2 RT "	"
				552 53	" " LT. 5'		
T.P.				552 74	T.P.		
4+00				553 14		℄ R/W	

Profile Notes Red. ____ Plotted ____ Job No. 2163.14 Division No. 11 F.B. 1760 Pg. 125

No. ____ X-Sec. Date ____ Date ____ Survey of Maplewood Ave

No. ____ Date ____ Notes Chkd. ____ Checked ____ Survey by Jaquez Notes J.J. Date 10-20-60

No. ____ Date ____ Map No. ____ Indexed B.E. Oil Date ____

76L-298 CE 307 11-58

PLEASE RETURN TO
LOS ANGELES COUNTY ENGINEER
700 LOS ANGELES COUNTY ENGINEERING BLDG.

NOTE: ANY ADDITIONS OR CHANGES ON THIS SHEET MUST BE MADE OR CIRCLED IN RED INK, WITH DATE AND NAME OF PERSON MAKING CHANGE.

Do not extend notes this side of this line.

STATION	B.S.	H.I.	F.S.	ELEV.	LT.	℄ 10' sewer R/W (Cont) RT.
4+00				5532		5' RT gnd
"				5532	gnd. LT. 5'	
4+46.0				55415	Ed pv. LT. 5'	
4+59.9				55448		℄ R/W. & Ed pv.
5+00				55527		℄ R/W. pv.
				55525		3' RT. Ed pv.
				5550		5' " gnd
				55531	pv. LT. 5'	
5+20.6				55533		3' RT. Ed pv. @ N.E. cor garage
T.P.				55632	T.P.	
5+88				55649		1.5 RT. pv.
				55670		1.8 " cb.
6+00				55669		℄ R/W.
				55668		1.5 RT. pv.
				55692		1.8 " cb.
				5569		5' " gnd
				55667	pv. (Drive) LT. 5'	
7+00				55843		℄ R/W.
				55841		1.5 R pv.
				55854		1.8 " cb.
				5585		5 " gnd

F.B. 1760 Pg. 126 Job No. 2163.14 Division No. 11 Notes Red Plotted Profile
Survey of Maxwell Ave Date Date No.
Survey by Sappett Notes D.S. Notes Chkd. Checked X-Sec.
Indexed [illegible] Date Date Date No.

76L-298 CE 307 11-58

PLEASE RETURN TO
LOS ANGELES COUNTY ENGINEER
700 LOS ANGELES COUNTY ENGINEERING BLDG

NOTE: ANY ADDITIONS OR CHANGES ON THIS SHEET MUST BE MADE OR CIRCLED IN RED INK, WITH DATE AND NAME OF PERSON MAKING CHANGE.

Do not extend notes this side of this line.

STATION	B. S.	H. I.	F. S.	ELEV.	LT.	℄ 10' sewer R/W
7+00				55845	pv. LT. 5	
7+10^{2}				55874		1^{8} RT Ed pv. &
8+00				55986		2' RT. Ed pv.
				5598		5 " gnd
				55996	Pvmt. LT. 5'	
8+05^{8}				55971		℄ R/W. & So. P/L
BM TF 308				560.51	BM TF 308 El. 560.505, To be adj. F.B. 1760-9	
					Huntington Dr. (East Bound) 42	
					of ℄ Muscatel Ave - Bt spk in	
					cb. at base of 7° conc. wall	

Profile Notes Red ____ Plotted ____ Job No. 2163.14 Division No. 11 F.B. 2160 PG. 127
No. ____ Date ____ Date ____ Survey of Maresdale Ave
X-Sec. Notes Chkd. ____ Checked ____ Survey by Sappell Notes D.S. Date 10-20-60
No. ____ Date ____ Date ____ Map No. ____ Indexed H. E. OD Date ____

F. B. 2160 PG. 128 Job No._____ Division No._____ Notes Red_____ Plotted_____ Profile

Survey of_____ Date_____ Date_____ No._____

Survey by_____ Notes_____ Notes Chkd._____ Checked_____ X-Sec.

Indexed_____ Date_____ Date_____ Date_____ No._____

STATION	B. S.	H. I.	F. S.	ELEV.

Do not extend notes this side of this line.

PLEASE RETURN TO
LOS ANGELES COUNTY ENGINEER
700 LOS ANGELES COUNTY ENGINEERING BLDG.

NOTE: ANY ADDITIONS OR CHANGES ON THIS SHEET MUST BE MADE OR CIRCLED IN RED INK. WITH DATE AND NAME OF PERSON MAKING CHANGE.

76L-298 CE 307 11-58

Notes Ck'd by	Survey of Mayesdale Ave
Map No.	JN 2163.14 Tape Std.
Office Work	Surveyed by D. Sappell
Checked	Notes D.J. Date 10-24-61
Date	Indexed H. E. OTT OCT 26 '60

F. B. 1760 PG. 129

MAYESDALE AVE

LOC. OF IMP

OF

SEWER R/W

FROM

EXIST. END M.H. 100' ± S. OF E'LY Line ABANDONED S.P.R.R. R/W - E'LY ALONG S.P.R.R. TO MAYESDALE AVE (PVT. ST.) - No. TO HUNTINGTON DR. SO.

Sappell
Landa
Lieber
Clifford

Note: Any Additions or Changes on This Sheet Must be Made or Circled in Red Ink With Date and Name of Person Making Change.

PLEASE RETURN TO
LOS ANGELES COUNTY ENGINEER
700 LOS ANGELES COUNTY ENGINEERING BLDG.

Do not extend this side of this line.

76F309S S&E #247 11-58

F. B. 1760 PG. 130



PLEASE RETURN TO
LOS ANGELES COUNTY ENGINEER
700 Los Angeles County Engineering Bldg.
Do not extend this side of this line.

Note: Any Additions or Changes on This Sheet Must be Made or Circled in Red Ink With Date and Name of Person Making Change.

Notes Ck'd by	Survey of [illegible]	F. B. 1760 PG. 131
Map No.	JN 2163.14 Tape Std. °F	
Office Work	Surveyed by D. Sappell	
Checked	Notes D.J. Date 10-25-60	
Date	Indexed H. E. Ott	

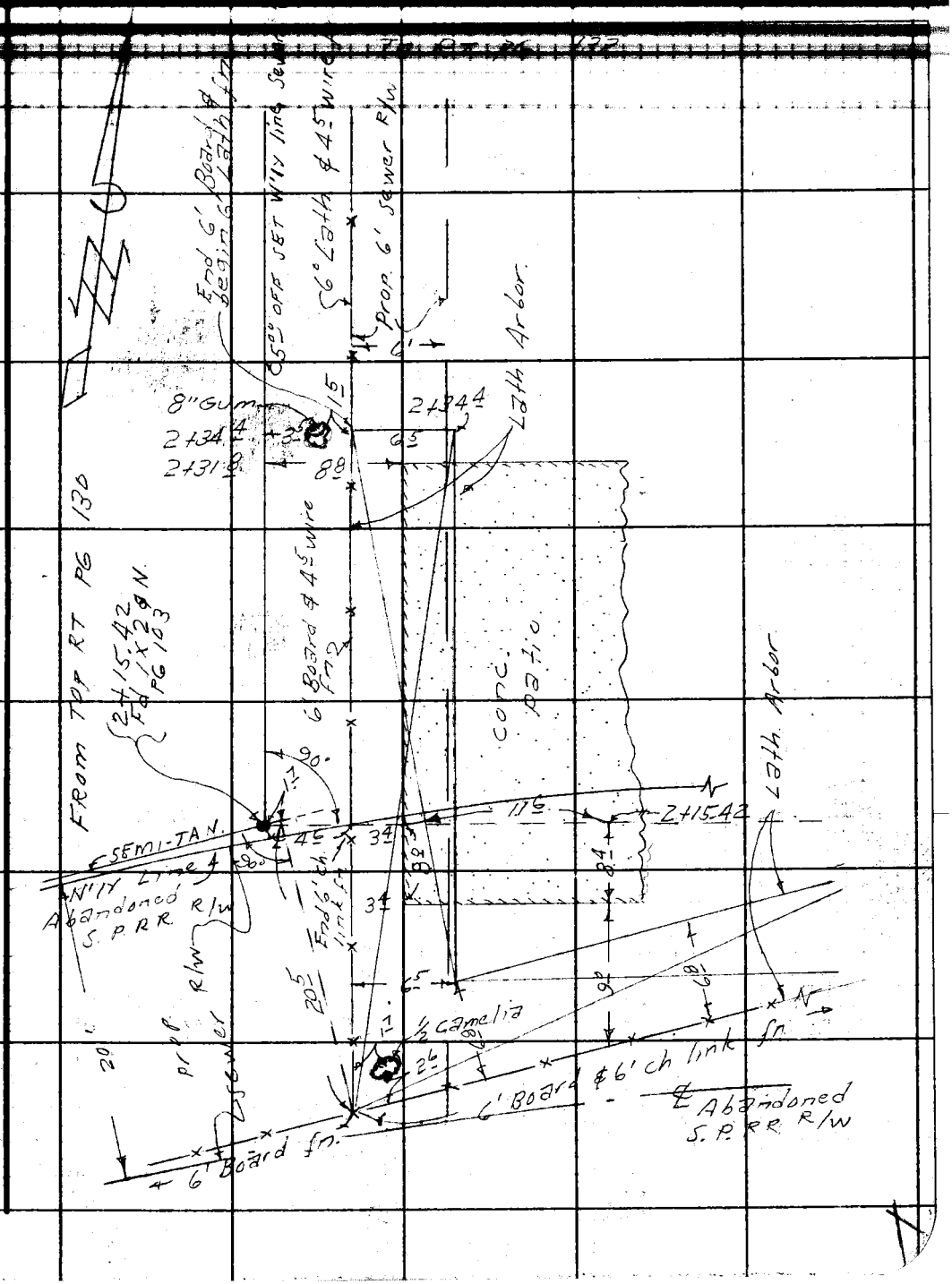

Note: Any Additions or Changes on This Sheet Must be Made or Circled in Red Ink With Date and Name of Person Making Change.

PLEASE RETURN TO
LOS ANGELES COUNTY ENGINEER
700 LOS ANGELES COUNTY ENGINEERING BLDG.

Do not extend this side of this line.

76F309S S&E #247 11-58

F. B. 1760 PG 132

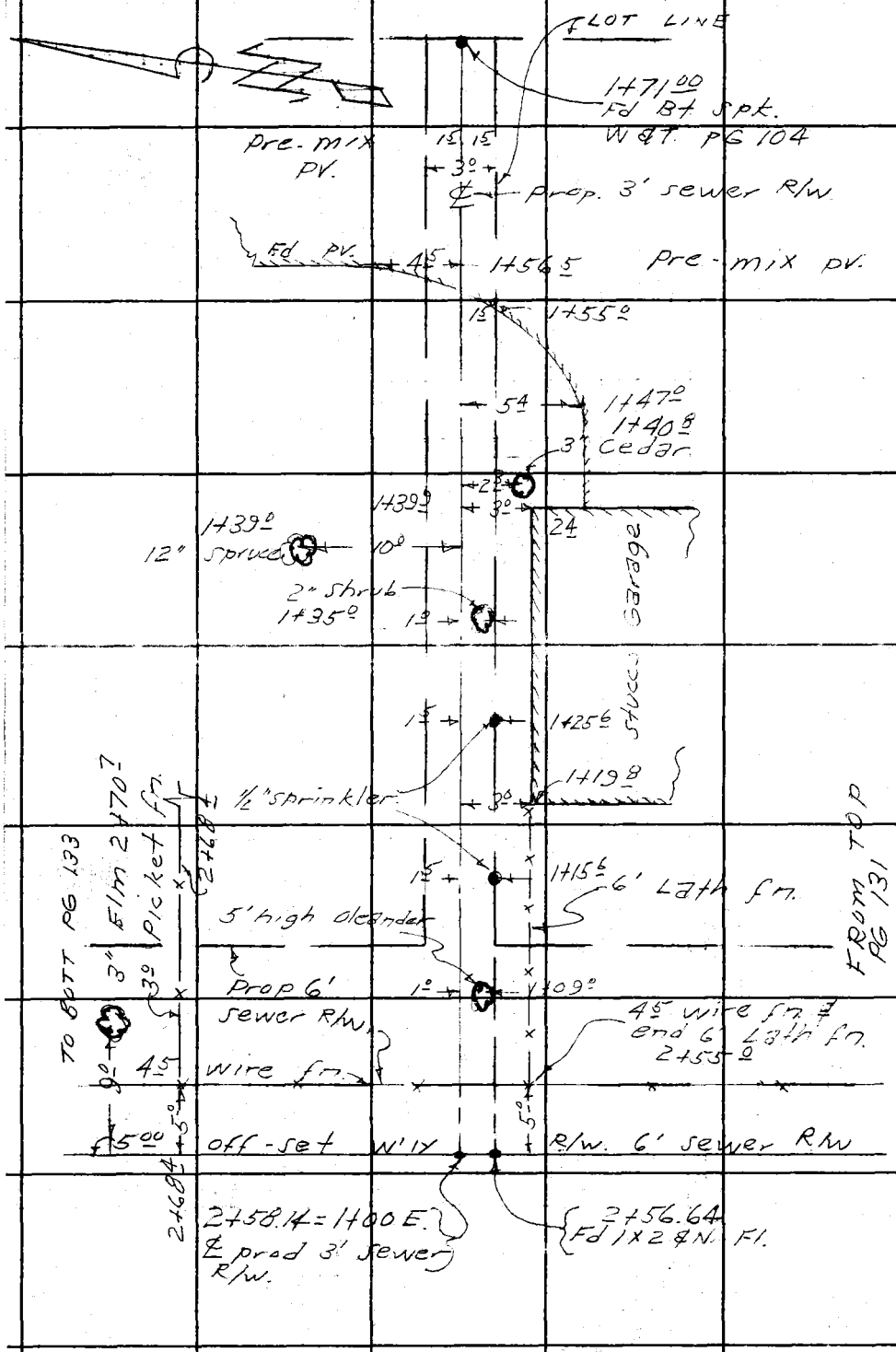

PLEASE RETURN TO
LOS ANGELES COUNTY ENGINEER
700 Los Angeles County Engineering Bldg.

Do not extend this side of this line.

Note: Any Additions or Changes on This Sheet Must be Made or Circled in Red Ink With Date and Name of Person Making Change.

Notes Ck'd by	Survey of Mayesdale Ave	F. B. 1760 Pg. 133
Map No.	21 C 3.14 W. O. Tape No. St'd. °F	
Office Work	Surveyed by D. Sappell	
Checked	Notes D.S. Date 10-25-60	
Date	Indexed	

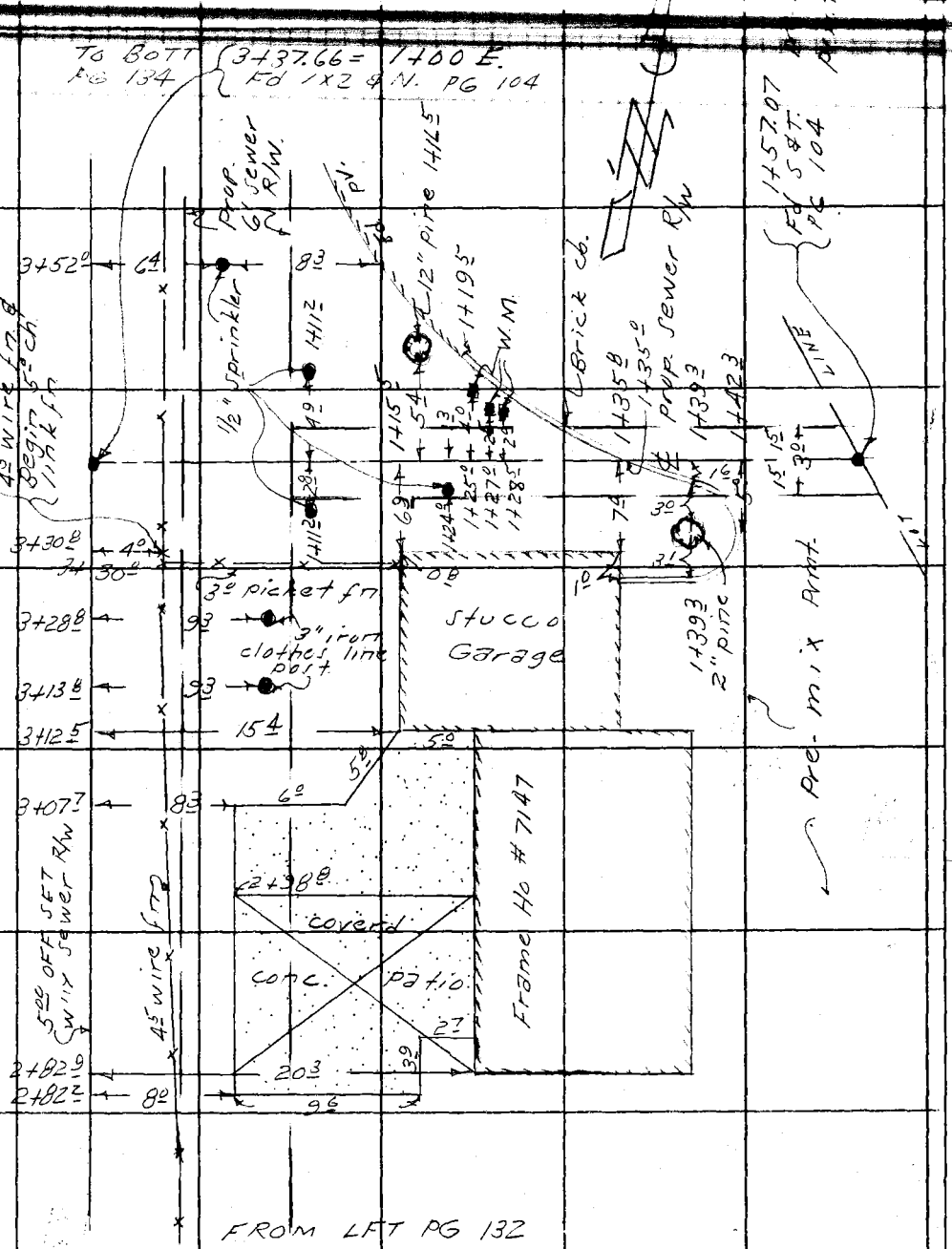

Note: Any Additions or Changes on This Sheet Must be Made or Circled in Red Ink With Date and Name of Person Making Change.

Do not extend notes this side of this line.

RETURN TO
LOS ANGELES COUNTY SURVEYOR
726 LOS ANGELES COUNTY
ENGINEERING BLDG.

76F3095 S&E #247. 8-54

F. B. 1760 PG. 134

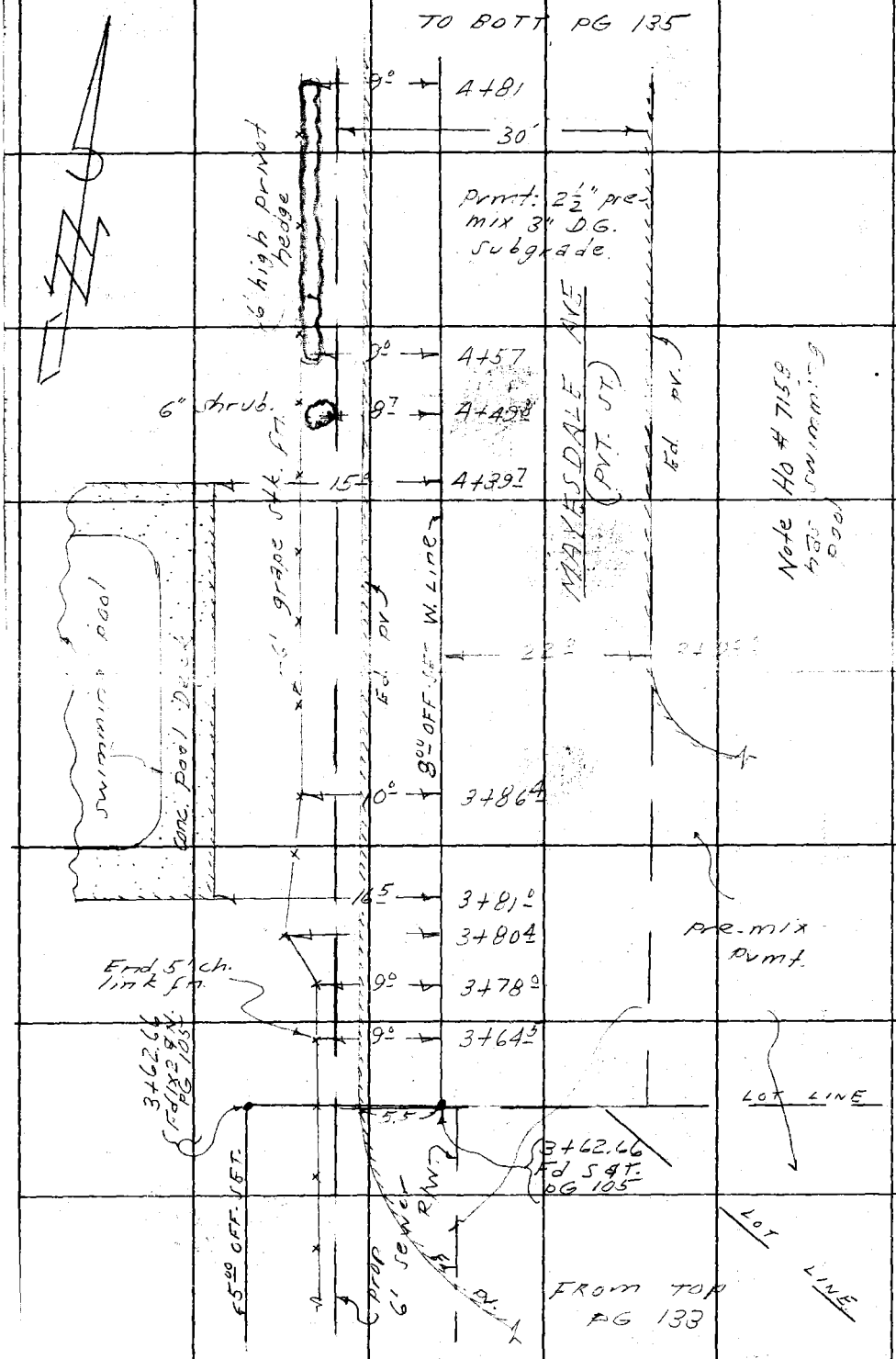

RETURN TO
LOS ANGELES COUNTY SURVEYOR
726 LOS ANGELES COUNTY
ENGINEERING BLDG.
Do not extend notes this side of this line.

Note: Any Additions or Changes on This Sheet Must be Made or Circled in Red Ink With Date and Name of Person Making Change.

Notes Ck'd by	Survey of Mayesdale Ave	F. B. 1766 PG. 135
Map No.	W. O. 21C3.14 Tape No. St'd. °F	
Office Work	Surveyed by D. Sappell	
Checked	Notes DS Date 10-25-60	
Date	Indexed	

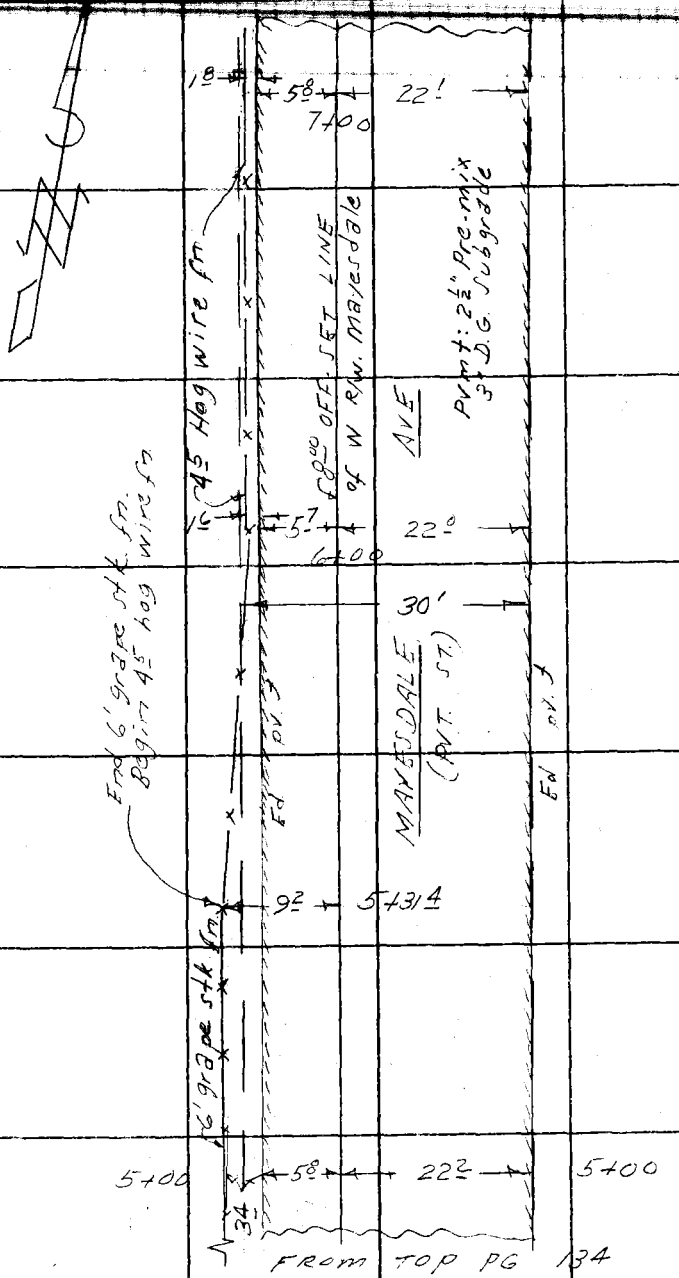

Note: Any Additions or Changes on This Sheet Must be Made or Circled in Red Ink With Date and Name of Person Making Change.

Do not extend notes this side of this line.

RETURN TO
LOS ANGELES COUNTY SURVEYOR
726 LOS ANGELES COUNTY
ENGINEERING BLDG.

76F3095 S&E #247. 8-54

F. B. 1760 PG. 126

RETURN TO
LOS ANGELES COUNTY SURVEYOR
726 LOS ANGELES COUNTY
ENGINEERING BLDG.

Do not extend notes this side of this line.

Note: Any Additions or Changes on This Sheet Must be Made or Circled in Red Ink With Date and Name of Person Making Change.

Profile	Notes Red	Plotted	Job No. 2163.14	Division No. 11	F.B. 1760	Pg. 137
No.	Date	Date	Survey of Mayesdale Ave			
X-Sec.	Notes Chkd.	Checked	Survey by Sappell	Notes D.S.	Date 10-25-60	
No.	Date	Date	Map No.	Indexed H. E. OTI	Date OCT 26 '60	

CROSS - SECTIONS

OF

SEWER R/W.

FROM

EXIST. S.M.H. 100'± S. OF E'LY LINE
ABANDONED S.P.R.R. R/W - E'LY ALONG
" " " TO PROP. 6'
R/W - N TO MAYESDALE AVE N. TO
HUNTINGTON DR SO.
(Note: "X" sec. OF BRANCH LINES
E'LY INC. IN THESE NOTES.)

ELEV.

F.S.

H.I.

B.S.

STATION

Sappell
Landa
Lieber

NOTE: ANY ADDITIONS OR CHANGES ON THIS SHEET MUST BE MADE OR CIRCLED IN RED INK, WITH DATE AND NAME OF PERSON MAKING CHANGE.

PLEASE RETURN TO
LOS ANGELES COUNTY ENGINEER
700 LOS ANGELES COUNTY ENGINEERING BLDG

Do not extend notes this side of this line.

76L-298 CE 307 11-58

76L-298 CE 307 11-58

PLEASE RETURN TO
LOS ANGELES COUNTY ENGINEER
700 LOS ANGELES COUNTY ENGINEERING BLDG.

NOTE: ANY ADDITIONS OR CHANGES ON THIS SHEET MUST BE MADE OR CIRCLED IN RED INK, WITH DATE AND NAME OF PERSON MAKING CHANGE.

Do not extend notes this side of this line.

STATION	B.S.	H.I.	F.S.	ELEV.		
BM TF 306				547.92	BM TF 306 El. 547.920 to be adj.	FB 1760-87, 233'± E'ly
					of ℄ Tamworth Ave &	392'± N'ly of ℄ Fair-
					view Ave, along lot	line, Bt. spk in S.W.
					cor. conc. walk at	W. side of Ho #8821 3/4.
					W. & LT.	℄ 6' sewer R/W RT & E.
1+00		End M.H.		546.85	N. Rim	℄ " " End M.H.
		546.83 -	6.33 =	540.50	8" outlet So. { 5.66	Rod
		546.85 -	6.15 =	540.70	8" Stub N. { 0.67	Diam { 5.48 Rod
					6.33	·67 Diam
						6.15
1+00			Lenker Rod	546.82		3' RT PV
				546.85	PV LT. 3'	
1+05.5				547.08	Ed PV. LT. 7.7	
1+10.6				547.22		3.3 RT. ∡ PT Ed PV.
1+36.5				548.29		℄ R/W - gnd & Top conc. Edger.
1+36.8				548.26		2.8 RT. " " "
1+39.4				548.37	gnd & Top conc. Edger. LT. 6'	
1+78.1				548.9	gnd LT. 3'	
1+78.6				550.0	" " 3'	
1+80.4				549.0		3' RT gnd
1+80.6				549.8		3' " "

F.B. 1760 PG. 138 Job No. 2163.14 Division No. 11 Notes Red ____ Plotted ____ Profile ____
Survey of Mayesdale Ave Date ____ Date ____ No. ____
Survey by Sappell Notes D.S. Notes Chkd. ____ Checked ____ X-Sec. ____
Indexed H. E. OTT Date ____ Date ____ No. ____

76L-298 CE 307 11-58

PLEASE RETURN TO
LOS ANGELES COUNTY ENGINEER
700 LOS ANGELES COUNTY ENGINEERING BLDG

NOTE: ANY ADDITIONS OR CHANGES ON THIS SHEET MUST BE MADE OR CIRCLED IN RED INK. WITH DATE AND NAME OF PERSON MAKING CHANGE.

Do not extend notes this side of this line.

STATION	B.S.	H.I.	F.S.	ELEV.		
2+00.49				549.9	PG 130 int.	{E 6' sewer R/W & R/W. line abandoned
2+15.42				549.7	PG 131 int.	{5' off-set W. R/W. R/W to N. & Semi. abandoned S.P.R.
			Lenker	549.9	gnd.	20.5 RT. 90° to bd
				549.5	"	21.0 " "
T.P. 2+15.42				550.05	T.P. (note: gnd level 6' E. of above PG 131. W & LT. (5° off-set) RT & E.	
"				549.4	gnd.	5' RT. W'ly line
"				549.67		8' RT Ed pa
"			Rod	549.62		11 " E'ly line
2+31.8				549.82		8.8 " cor. pa
"				549.80		11 " Ed "
2+58.14	= 1400 E. ("X"-sec. along 3' R/W.)			550.3	PG 132 int. LT.	{5' off-set w R/W. & & 3' R/W. & 3' R/W. RT.
1+05 E.				550.1	int.	& 3' R/W & W line
1+11 E.				550.0		1.5 RT S R/W.
				550.2	gnd. N R/W LT. 1.5	
1+19.8 E				550.0		3' RT. gnd at N.
1+39.9				549.8		3' " " " N.
				550.0	gnd. N. R/W LT. 1.5	

Profile Notes Red. No. X-Sec. Date Notes Chkd. Date

Plotted Date Checked Date

Job No. 216314 Division No. 11 Survey of Mayesdale Rec. Survey by Sappell Notes DJ Date 10-25-60 Indexed M.B. OK Date Map No.

F.B. 1760 PG. 139

76L-298 CE 307 11-58

PLEASE RETURN TO
LOS ANGELES COUNTY ENGINEER
700 LOS ANGELES COUNTY ENGINEERING BLDG.

NOTE: ANY ADDITIONS OR CHANGES ON THIS SHEET MUST BE MADE OR CIRCLED IN RED INK, WITH DATE AND NAME OF PERSON MAKING CHANGE.

Do not extend notes this side of this line.

STATION	B.S.	H.I.	F.S.	ELEV.	LT.	℄ 3' R/W. RT.
1+55 E				549.66		1.5 RT. Ed pv. & S. R/W.
T.P.				549.45	T.P.	
1+56.5 E				549.76	Ed pv. LT. 4.5	
1+71.00 E				549.44		℄ R/W. end.
				549.47		1.5 RT. S. R/W. pvmt.
				549.52	pvmt. N R/W. LT. 1.5	
("X" sec. along 5' off-set cont.)						
					LT. 5.0 OFF-set	RT
2+82.2			Lenker Rod	550.74		8' RT. cor patio
				550.75		11 " Ed " E. R/W
3+00				550.9		5 " gnd. W R/W.
3+07.7				550.96		8.3 " cor. patio
				550.98		11 " Ed " E. R/W
3+37.66	= 1+00 E.			551.6	int.	5' OFF W. Line 6' R/W. & ℄ 3' R/W. To E.
("X" sec. along 3' RW)					N & LT.	℄ R/W. RT. & S.
1+05 E				551.4	gnd. int.	℄ R/W. & W Line 6' R/W.
1+11 E				551.3		℄ R/W & E " " "
				551.3		5' RT. gnd.
				551.3	gnd. LT. 5'	
1+15.5 E				551.3		6.9 RT. N.W cor. garage - gnd.
1+35 E				551.13		℄ R/W Ed pv.

F.B. 1760 PG. 140 Job No. 2163.14 Division No. 11 Notes Red Plotted Profile
Survey of Maxesdale Ave Date Date No. X-Sec.
Survey by Sappell Notes D.S. Notes Chkd. Checked
Indexed H. E. OIT Date Date No.

76L-298 CE 307 11-58

PLEASE RETURN TO
LOS ANGELES COUNTY ENGINEER
700 LOS ANGELES COUNTY ENGINEERING BLDG

NOTE: ANY ADDITIONS OR CHANGES ON THIS SHEET MUST BE MADE OR CIRCLED IN RED INK. WITH DATE AND NAME OF PERSON MAKING CHANGE.

Do not extend notes this side of this line.

STATION	B.S.	H.I.	F.S.	ELEV.	LT	℄ 3' R/W (cont.) RT.
1+35.8	E			5512		7° R gnd at N.E. gar
1+42.3	E			55096		5 " Ed pv.
1+57.07	E			55088		℄ R/W End.
				55081		5 RT. pv.
				55093	pv. LT. 5'	
2+00	E			55070		℄ R/W - prod. pv
	('X' sec. along			5' off-set cont.)		
3+52.0				55133		14.7 RT & E. Ed
3+62.66	along 5° off		W R/W 6' R/W	= 3+62.66 along 8' off set. W Line		
				(PG 134) W & LT 8' off set RT. &		
3+62.66				55155		8' off set. W. line
			Lenker Rod	55150		22' RT. E. Line
				55152	Ed pv. LT. 5.5	
				5520	W. line Mayesdale. LT. 8°	gnd
3+66				55154	F/L LT. 5.5	
"				55175	Ed pv. LT. 5.5	
4+00				55200		8' OFF set. W. line
				55206		22 RT. E. Line
				55203	F/L LT. 5.5	
				55237	Ed pv. " 6°	
				5527	W line Mayesdale " 8	gnd.

Profile No. ____ Notes Red ____ Plotted ____ Job No. 2163.14 Division No. 11 F.B. 1760 PG. 141
X-Sec. No. ____ Date ____ Date ____ Survey of Mayesdale Ave
Notes Chkd. ____ Checked ____ Survey by Sappell Notes DS Date 10-25-60
Date ____ Date ____ Map No. ____ Indexed ____ Date ____
E. E. OTT

76L-298 CE 307 11-58

PLEASE RETURN TO
LOS ANGELES COUNTY ENGINEER
700 LOS ANGELES COUNTY ENGINEERING BLDG.

NOTE: ANY ADDITIONS OR CHANGES ON THIS SHEET MUST BE MADE OR CIRCLED IN RED INK, WITH DATE AND NAME OF PERSON MAKING CHANGE.

Do not extend notes this side of this line.

F.B. 1760 PG. 142 Job No. 216314 Division No. 11 Notes Red ____ Date ____ Plotted ____ Date ____ Profile No. ____
Survey of Mayesdale Ave Notes D.S. Notes Chkd. ____ Date ____ Checked ____ Date ____ X-Sec. No. ____
Survey by Sappell Indexed d. E. OH Date ____

STATION	B. S.	H. I.	F. S.	ELEV.	LT. (8' OFF-SET W. Line Mayesdale)	RT.
5+00				55[illegible]55		8' OFF-SET W Line mayes-dale
				55[illegible]61	Ed pv.	22 RT. E. " "
				55[illegible]59	" F/L LT. 5[2]	
				55[illegible]00	Ed pv. " 5[7]	
				55[illegible]47	W-line mayesdale 8	gnd
6+00			Lenker Rod	55[illegible]09		8' OFF-SET W. Line mayes-dale
				55[illegible]11	Ed pv.	22 RT. E. " "
				55[illegible]08	LT 5[2]	
				55[illegible]35	" 5[7]	
				55[illegible]5	" 8	
T.P.				55[illegible]42	T.P.	
7+00				55[illegible]625		8 off-set. W. line mayes-dale
				55[illegible]35	Ed pv.	22[0] RT. E. " "
				55[illegible]25	F/L LT. 5[3]	
				55[illegible]49	Ed pv. " 5[8]	
				5565	W Line mayesdale 8[0]	gnd
7+21.69	= 1+00 E. ("X" sec. along 3' sewer R/w.)			55659	int.	8' off set W. line mayesdale & ℄ prop. 3' sewer R/W.
					N & LT.	℄ 3' R/W. RT. ℄ S. mayesdale
1+22 E.				55666		℄ " ℄ E. line
				55663	pvmt.	1[5] RT. So. R/W line

76L-298 CE 307 11-58

PLEASE RETURN TO
LOS ANGELES COUNTY ENGINEER
700 LOS ANGELES COUNTY ENGINEERING BLDG

NOTE: ANY ADDITIONS OR CHANGES ON THIS SHEET MUST BE MADE OR CIRCLED IN RED INK, WITH DATE AND NAME OF PERSON MAKING CHANGE.

Do not extend notes this side of this line.

STATION	B.S.	H.I.	F.S.	ELEV.	No. & LT.	℄ 3' Sewer R/W RT
1+22 E				55666	N. R/W line LT. 1^5	pvmt.
$1+27^9$ E				5567		1^6 RT. gnd at
				5568	gnd at S.W. cor. garage LT. 7^7	
$1+55^0$ E				5566		2^4 " " " ℄
				5567	gnd. N. R/W. line LT. 1^5	
$1+81^2$ E				5563	gnd S.E. cor. Ho. LT. 7^3	
$1+85^{36}$				5562		℄ R/W. End.
				5562	gnd	1^5 RT. So R/W.
				5562	gnd. No. R/W. line LT. 1^5	
	('X' sec. cont. along 8' off-set line W. Line Mayesdale)					
7+91				55819	F/L LT. 5^1	
				55830	Ed pv. " 5^6	
7+96				55835		8' OFF-set W. line
				55824		23^3 RT Ed pv.
				55831	Ed pv. LT. 5^6	
$8+00^{43}$				55821	int.	8' OFF-set & So. P/L
$8+06^8$				55794		8" " " prod F/L
				55794		22 RT Ed main
				55793	Ed main pv. LT. 5^5	
$8+24.94$				55829	int.	℄ Huntington Dr. So.
		(over)				& 8' off-set

Profile No. ____ Notes Red ____ Plotted ____ Job No. 216214 Division No. 11 F.B. 1760 Pg. 143
X-Sec. No. ____ Date ____ Date ____ Survey of Mayesdale Ave
Notes Chkd. ____ Checked ____ Survey by Sappell Notes DS Date 10-25-66
Date ____ Date ____ Map No. ____ Indexed H. E. OH Date ____

F.B. 1760 Pg. 144 Job No. 2163.14 Division No. 11 Notes Red _____ Plotted _____ Profile

Survey of Maresdale Ave Date _____ Date _____ No. _____

Survey by Sappell Notes D.S. Notes Chkd. _____ Checked _____ X-Sec.

Indexed H. E. Ott Date _____ Date _____ Date _____ No. _____

76L-298 CE 307 11-58

PLEASE RETURN TO

LOS ANGELES COUNTY ENGINEER

700 Los Angeles County Engineering Bldg.

NOTE: ANY ADDITIONS OR CHANGES ON THIS SHEET MUST BE MADE OR CIRCLED IN RED INK, WITH DATE AND NAME OF PERSON MAKING CHANGE.

Do not extend notes this side of this line.

STATION	B.S.	H.I.	F.S.	ELEV.		
BMSD 807				558 33	BM SD 807 El. 558.337 F.B. 2509-13 Huntington DR. & Maresdale Ave Pt. Spk in N. Ch. of E. Bound lane 8' FT. W of ℄ Prod	

NOTES RED _____ JOB NO. 2286.14 SURVEY OF DONNELY AVE

DATE _____ SURVEY BY L.L.B.

NOTES CHKD Austin NOTES BY P.H. DATE 2-64

DATE _____ INDEXED C. J. GAIU DATE FEB 19 '64

F. B. 1760 PG. 145

DESCRIPTION

DONNELY AVE
& OTHER R/W

C.I. 2286.14

SAN MARINO AREA

BENCH LEVELS

ADJ. ELEV.	3RD RUN	2ND RUN	DIFF.	1ST RUN	B.M.
PARTY BROWN L. HARRINGTON P. SANDOVAL M. GOSHORN E. McCOY J.					

NOTE: ANY ADDITIONS OR CHANGES ON THIS SHEET MUST BE MADE OR CIRCLED IN RED INK, WITH DATE AND NAME OF PERSON MAKING CHANGE.

Do not extend notes this side of this line

PLEASE RETURN TO
LOS ANGELES COUNTY ENGINEER
700 LOS ANGELES COUNTY ENGINEERING BLDG.

768420 S & E-353 9-55

765420 S & E-353 9-55

PLEASE RETURN TO
LOS ANGELES COUNTY ENGINEER
700 LOS ANGELES COUNTY ENGINEERING BLDG.

NOTE: ANY ADDITIONS OR CHANGES ON THIS SHEET MUST BE MADE OR CIRCLED IN RED INK, WITH DATE AND NAME OF PERSON MAKING CHANGE.

Do not extend notes this side of this line

JOB NO. 2286.14 SURVEY OF DANNELLY AVE
SURVEY BY L.L.B.
NOTES BY P.H. DATE 2-64
INDEXED C. J. GALLI DATE
NOTES RED. DATE
NOTES CHKD. DATE

F.B. 1760 PG. 146

B.M.	1ST RUN		DIFF.		2ND RUN		3RD RUN	ADJ. ELEV.	DESCRIPTION
FD. B.M.T.F. 72	546	100							B.M.T.F. 72 ELEV. 546.100 F.B. 1760-87
+	3	383			3	238			LOTUS AVE (W. SIDE), 420'± N. OF ℄
π	549	483	-3	286	-3	284			OF FAIRVIEW AVE. - BT. SPK. IN Cb.
−	6	669			6	522			5' S. OF N. END (NOTE: Cb. NOW CONT.
T.P. 1	542	814							N'LY.)
+	3	698			3	976			
π	546	512	-1	755	-1	757			
−	5	453			5	733			
FD. B.M.T.F. 71	541	059						541.059	B.M.T.F. 71 ELEV. 541.047 F.B. 1760-87
+	6	303			6	064			LOTUS AVE. & FAIRVIEW AVE, N.E.
π	547	362	+2	889	+2	892			COR. - BT. SPK. IN Cb. 4' N. OF N. END C.R.
−	3	414			3	172			
T.P. 2	543	948							SPK.
+	6	966		1	6	749			
π	550	914	+2	951	+2	951			
−	4	015			3	798			
T.P. 3	546	899							SPK.
+	6	641			6	566			
π	553	540	+3	058	+3	061			
−	3	583			3	505			
SET B.M.T.F. 317	549	957						549.957	B.M.T.F. 317 ELEV. F.B. 1760-146
+	5	575			5	893			SULTANA AVE, (E. SIDE) 370'± N.
π	555	532	+2	467	+2	470			OF ℄ FAIRVIEW AVE; - BT. SPK. IN
−	3	108			3	423			Cb. IN FRONT OF HO. # 7136,
T.P. 4	552	424							(2' N. OF N. EDGE DRWY.)
+	4	602		1	4	757			
π	557	026	+0	795	+0	794			
−	3	807			3	963			
SET B.M.T.F. 318 (CONT.)	553	219						553.219	B.M. T.F. 318 SEE NEXT PG. (CONT.)

76S420 S & E-353 9-55

PLEASE RETURN TO
LOS ANGELES COUNTY ENGINEER
700 LOS ANGELES COUNTY ENGINEERING BLDG.

NOTE: ANY ADDITIONS OR CHANGES ON THIS SHEET MUST BE MADE OR CIRCLED IN RED INK, WITH DATE AND NAME OF PERSON MAKING CHANGE.

Do not extend notes this side of this line

B.M.	1ST RUN	DIFF.	2ND RUN	3RD RUN	ADJ. ELEV.	DESCRIPTION
SET B.M.T.F.318	553 219				553.219	B.M.T.F.318 ELEV. F.B.1760-[illegible]
+	4 753		4 561			DONNELY AVE. (W. SIDE) 620' [illegible]
π	557 972	+1 778	+1 780			℄ HUNTINGTON DR., BT. SPK. [illegible]
−	2 975		2 781			MIDDLE PORCH STEP TO HO. # 72[illegible]
T.P. 5.	554 997					(E'LY END OF STEP)
+	6 417		6 609			
π	561 414	+2 843	+2 841			
−	3 574		3 768			
T.P. 6.	557 840					SPK.
+	5 441		5 505			
π	563 281	+1 024	+1 023			
−	4 417		4 482			
SET B.M.T.F.319	558 864				558.864	B.M.T.F.319 ELEV. F.B.1760-[illegible]
+	5 508		5 695			DONNELY AVE. (E. SIDE) 100' [illegible]
π	564 372	+0 791	+0 793			℄ HUNTINGTON DR., BT. SP[illegible]
−	4 717		4 902			CONC. WK. TO HO. # 893[illegible]
T.P. 7.	559 655					(3'± E. OF W. EDGE & 3.5' S. OF N. EDGE)
+	5 438		5 219			
π	565 093	-0 183	-0 186			
−	5 621		5 405			
FD. B.M.T.E.627	559 472				559.472	B.M.T.E.627 ELEV. 559.465 F.B.1760
+	5 242		5 103			LOTUS AVE. & HUNTINGTON DR., [illegible]
π	564 714	+0 115	+0 115			COR., BT. SPK. IN CB. 5' N. OF N. E[illegible]
−	5 127		4 988			
FD. B.M.T.E.628	559 587				559.587	B.M.T.E.628 ELEV. 559.580 F.B.1760
						LOTUS AVE. & HUNTINGTON DR., N[illegible]
						BT. SPK. IN CB., 3' N. OF N. END [illegible]

NOTES RED. _____ JOB NO. 228614 SURVEY OF DONNELY AVE.
DATE _____ SURVEY BY L.L.B.
NOTES CHKD. H. Austin NOTES BY P.H. DATE 2-64
DATE _____ INDEXED C. J. GALLI DATE _____

F.B. 1760 PG. 147

F.B. 1760 PG. 148

JOB NO. 228614 SURVEY OF DONNELY AVE. NOTES RED.
SURVEY BY L.L.B. DATE
NOTES BY P.H. DATE 2-64 NOTES CHKD.
INDEXED DATE DATE

B.M.	1ST RUN	DIFF.	2ND RUN	3RD RUN	ADJ. ELEV.	DESCRIPTION

Do not extend notes this side of this line

PLEASE RETURN TO
LOS ANGELES COUNTY ENGINEER
700 LOS ANGELES COUNTY ENGINEERING BLDG.

NOTE: ANY ADDITIONS OR CHANGES ON THIS SHEET MUST BE MADE OR CIRCLED IN RED INK, WITH DATE AND NAME OF PERSON MAKING CHANGE.

765420 S & E-353 9-55

PWFB 1526

Notes Ck'd by	Survey of DONNELLY AVE. J.N.	F. B. ~~[illegible]~~ PG. ~~[illegible]~~
Map No.	JN 0303.00 Tape 0216 Std 68 °F	2729
Office Work	Surveyed by L.L. BROWN	
Checked	Notes L.L. BROWN Date 2-12-64	

DONNELLY AVE.
AND OTHER R/W
C.I. 2286.14
CENTERLINE
SURVEY
J.N. 0303.00

PARTY
BROWN, L.L.
HARRINGTON, P.
SANDOVAL, M.
GOSHORN, E.
MCCOY, J.

Note: Any Additions or Changes on This Sheet Must be Made or Circled in Red Ink With Date and Name of Person Making Change.

PLEASE RETURN TO
LOS ANGELES COUNTY ENGINEER
403 Los Angeles County Engineering Bldg.

Do not extend this side of this line.

76F3095 CE #3 0 9-62

2730, 2731

F. B. ~~1760~~ PG. ~~150~~

PWFB 1526

INDEX MAP

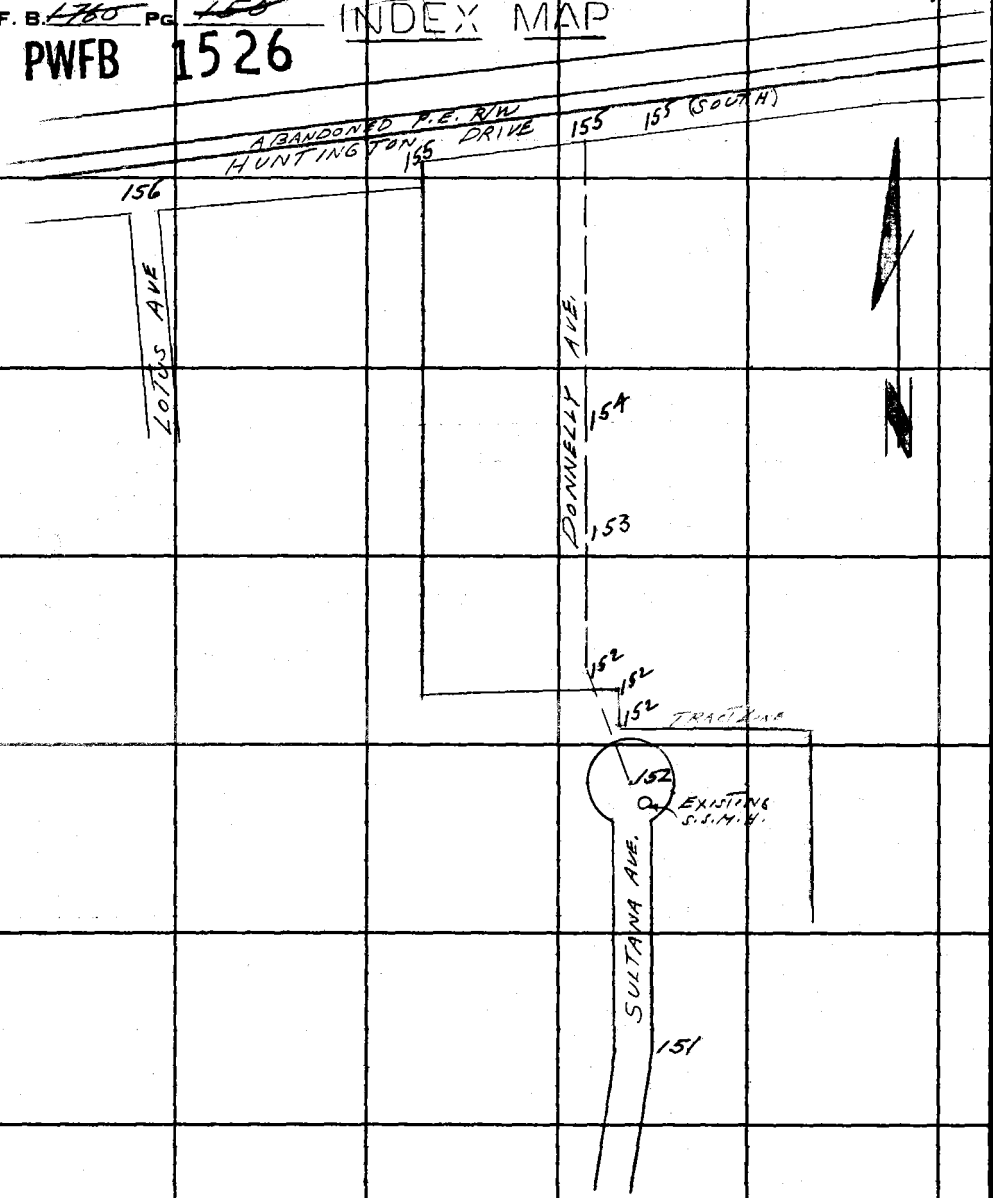

LOS ANGELES COUNTY ENGINEER
403 Los Angeles County Engineering Bldg.

PLEASE RETURN TO

Do not extend this side of this line.

Note: Any Additions or Changes on This Sheet Must be Made or Circled in Red Ink With Date and Name of Person Making Change.

PWFB 1526

2732

Notes Ck'd by H. Austin	Survey of Dunnely Ave. S.S.
Map No.	JN 0303.00 Tape 0216 Std 68 °F
Office Work	Surveyed by L. L. Brown
Checked	Notes L. L. Brown Date 2-10-64

F. B. [illegible] Pg. [illegible]

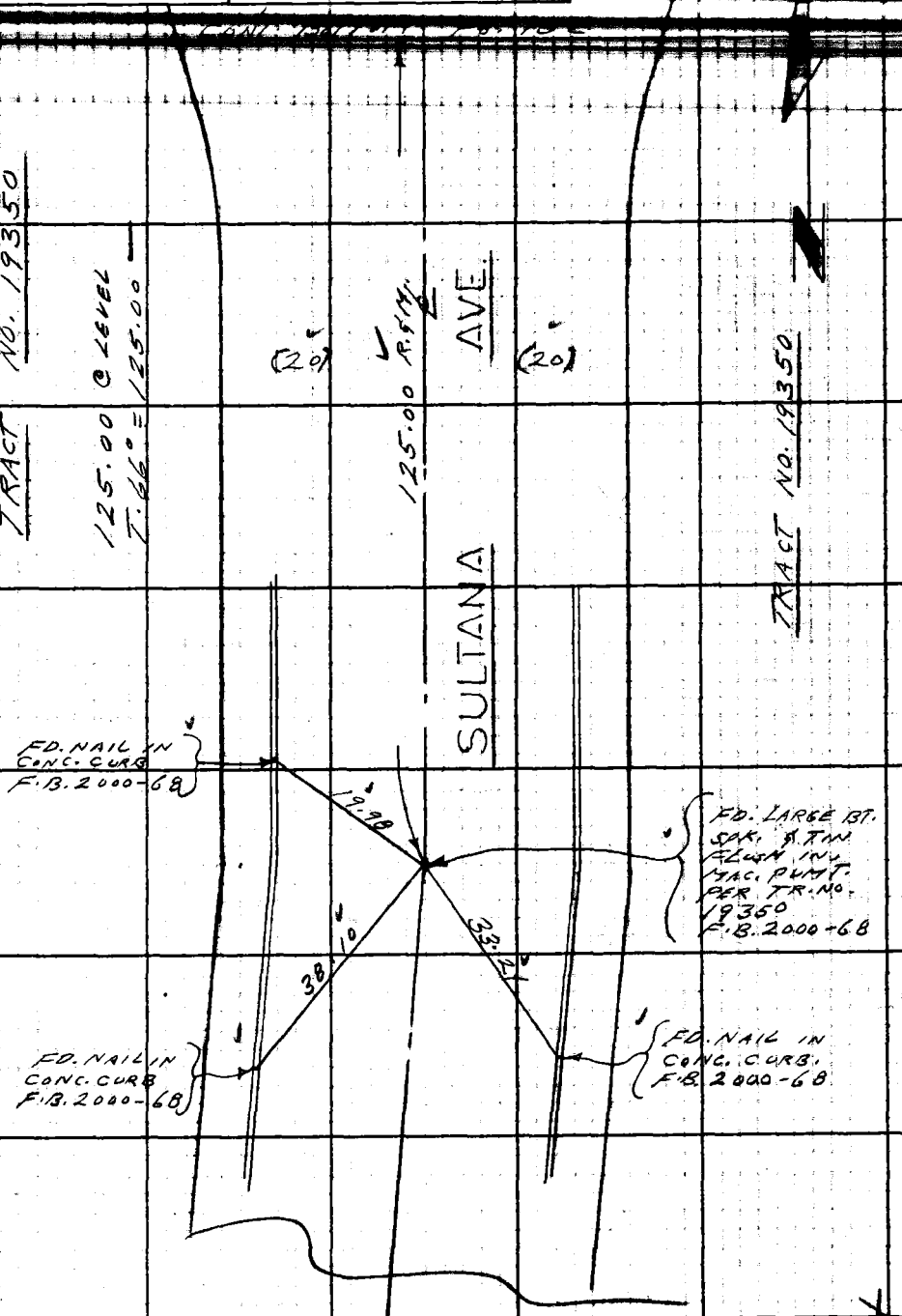

Note: Any Additions or Changes on This Sheet Must be Made or Circled in Red Ink With Date and Name of Person Making Change.

Do not extend this side of this line.

PLEASE RETURN TO
LOS ANGELES COUNTY ENGINEER
403 LOS ANGELES COUNTY ENGINEERING BLDG.

76F309S CE #310 6-62

PWFB 1526

2733

F. B. ~~1760~~ PG. ~~192~~

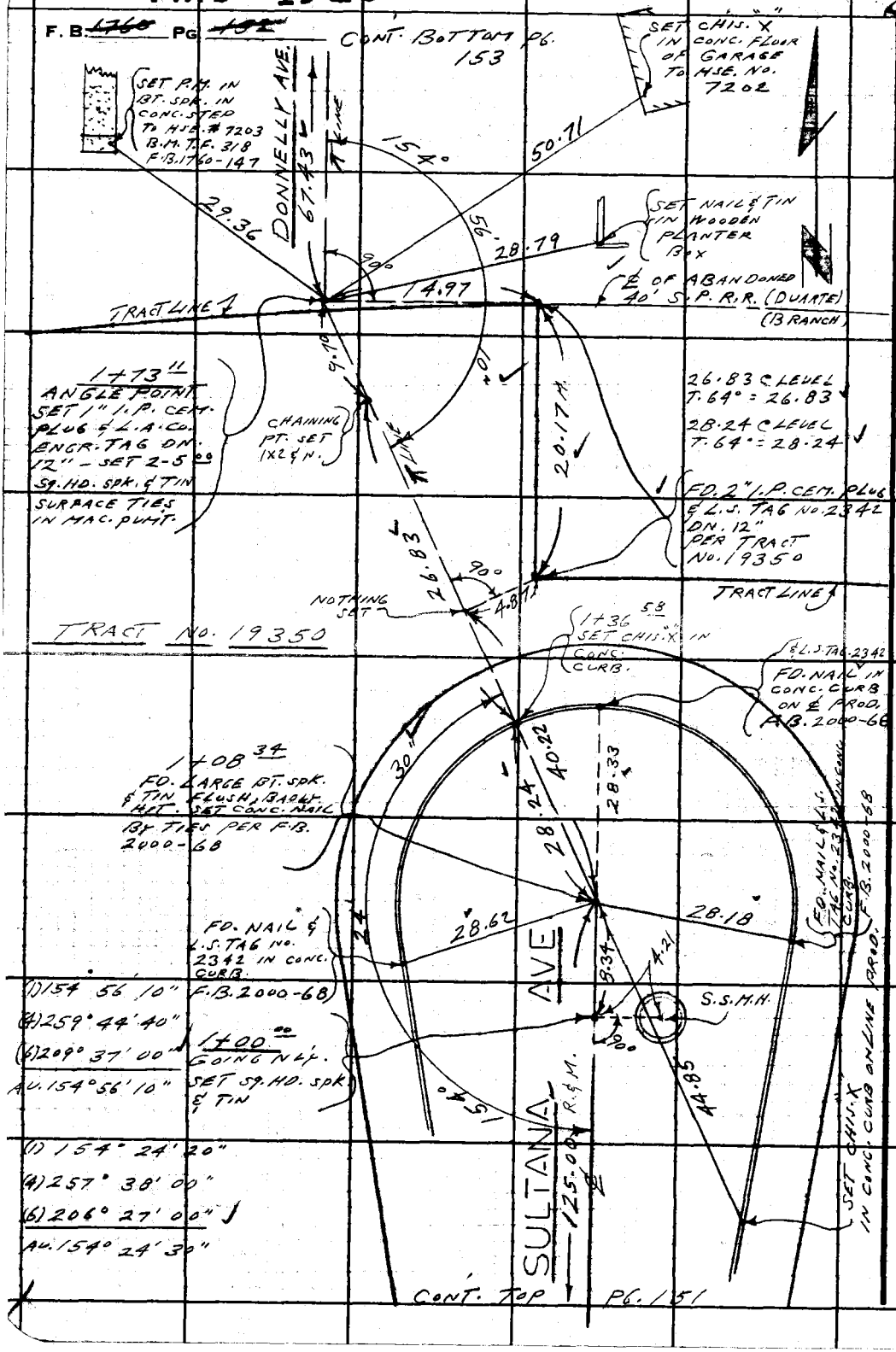

WS 44 C-3

PLEASE RETURN TO
LOS ANGELES COUNTY ENGINEER
403 LOS ANGELES COUNTY ENGINEERING BLDG.

Do not extend this side of this line.

Note: Any Additions or Changes on This Sheet Must be Made or Circled in Red Ink With Date and Name of Person Making Change.

PWFB 1526

2734

Notes Ck'd by H. Austin
Map No.
Office Work
Checked

Survey of DONNELLY AVE. S.S.
JN 0303.00 Tape 0216 Std 68 °F
Surveyed by L.L. BROWN
Notes L.L. BROWN Date 2-10-64

F. B. [illegible] PG. [illegible]

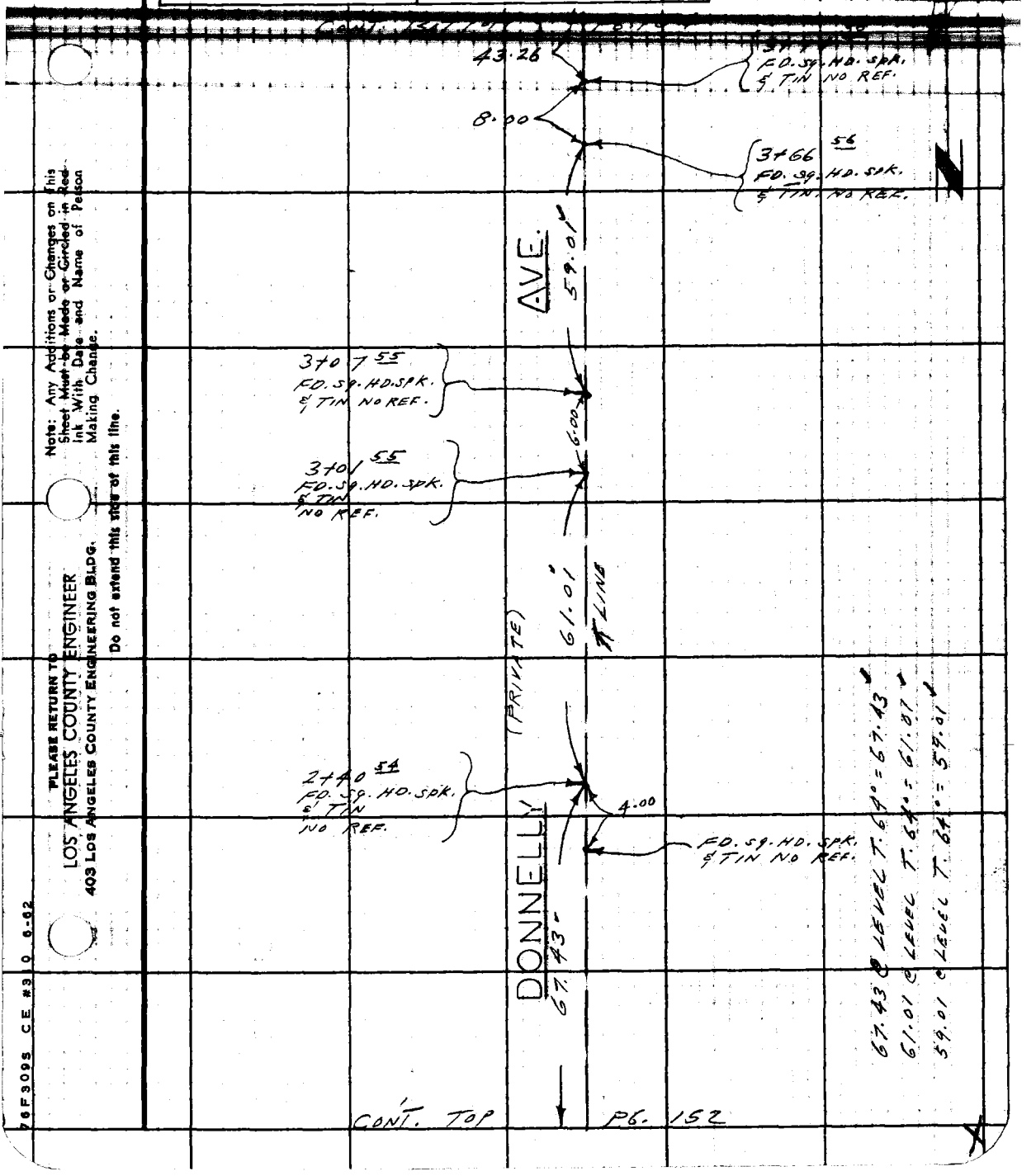

Note: Any Additions or Changes on This Sheet Must be Made or Circled in Red Ink With Date and Name of Person Making Change.

Do not extend this side of this line.

PLEASE RETURN TO
LOS ANGELES COUNTY ENGINEER
403 LOS ANGELES COUNTY ENGINEERING BLDG.

76F309S CE #3 0 6-62

F. B. 1760 PG. 154

PWFB 1526

CONT. BOTTOM PG. 155

10.43

5+52 14
NOTHING SET

0.01

FD. SQ. HD. SPK. & TIN NO REF.

43.26 @ LEVEL T.64° = 43.26
35.78 @ LEVEL T.64° = 35.78
98.54 @ LEVEL T.64° = 98.54
54.00 @ LEVEL T.64° = 54.00

℄ LINE

0.42

FD. SQ. HD. SPK. & TIN NO REF.

90°

98.54

54.00

AVE.

2.3

EDGE OF PVMT.

FD. SQ. HD. SPK. & TIN NO REF.

4+53 60
P.O.T.
SET BRASS NAIL IN WOODEN HEADER BOARD

21.08

10.89

32.77

9.26

FD. SQ. HD. SPK. & TIN. NO REF.

21.01

21.30

SET BRASS NAIL IN 4"x4" WOODEN FENCE POST.

SET BRASS NAIL IN 4"x4" WOODEN FENCE POST.

35.78

6.10

FD. SQ. HD. SPK. & TIN. NO REF.

4+17 82
FD. SQ. HD. SPK. & TIN.
NO REF.

DONNELLY (PRIVATE)

43.26

CONT. TOP PG. 153

LOS ANGELES COUNTY ENGINEER
403 Los Angeles County Engineering Bldg.
PLEASE RETURN TO
Do not extend this side of this line.
Note: Any Additions or Changes on This Sheet Must be Made or Circled in Red Ink With Date and Name of Person Making Change.

PWFB 1526

2736

Notes Ck'd by H. Martin
Map No.
Office Work
Checked
Date

Survey of DONNELLY AVE. S.S.
JN 0303.00 Tape 0216 Std 68 °F
Surveyed by L.L. BROWN
Notes L.L. BROWN Date 2-10-64
Indexed

F. B. [illegible]

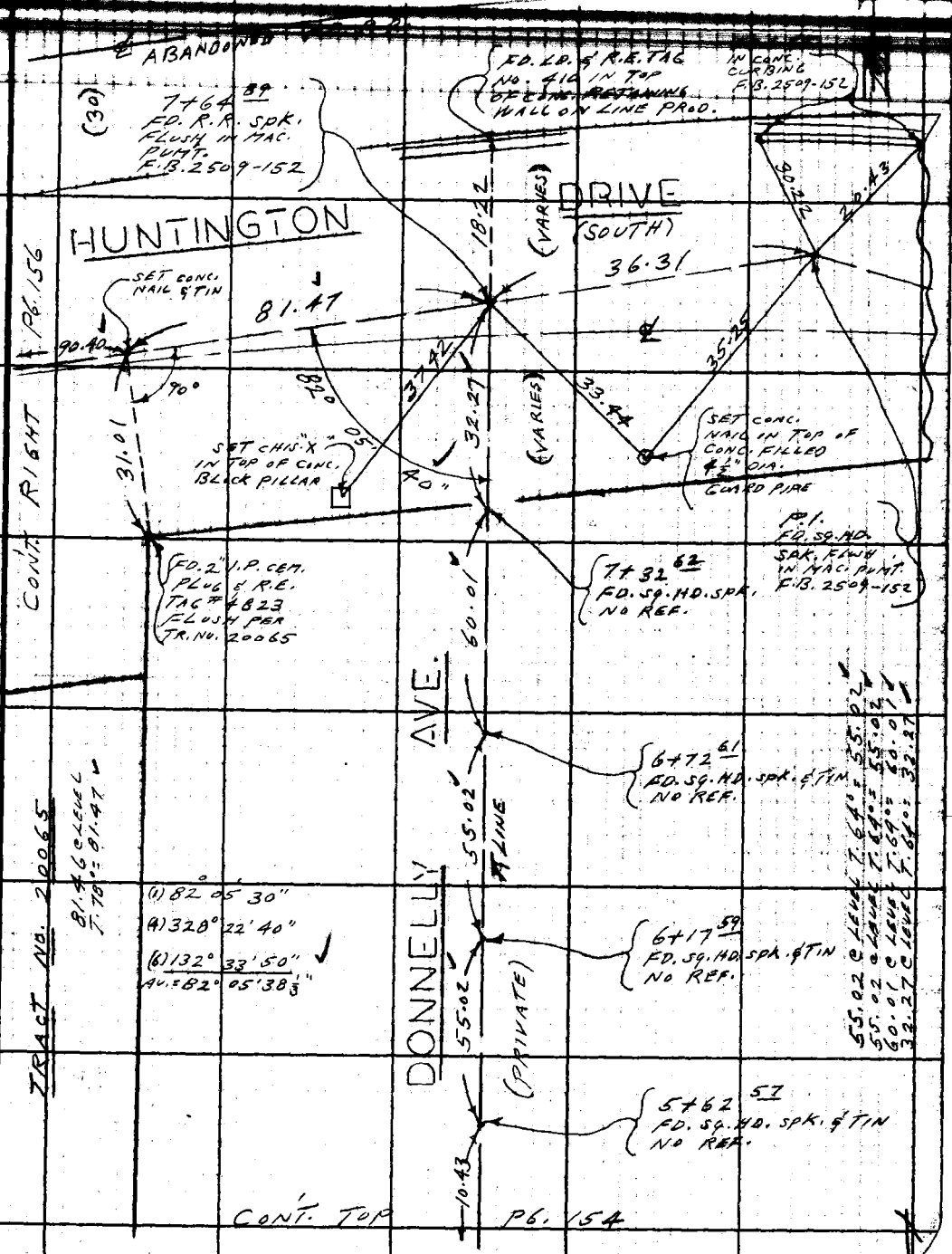

Note: Any Additions or Changes on This Sheet Must be Made or Circled in Red Ink With Date and Name of Person Making Change.

Do not extend this line of this file.

PLEASE RETURN TO
LOS ANGELES COUNTY ENGINEER
403 LOS ANGELES COUNTY ENGINEERING BLDG.

70F309S CE #310 6-62

2737

F. B. ~~1760~~ PG. ~~166~~

PWFB 1526

W.S. 44 C-3

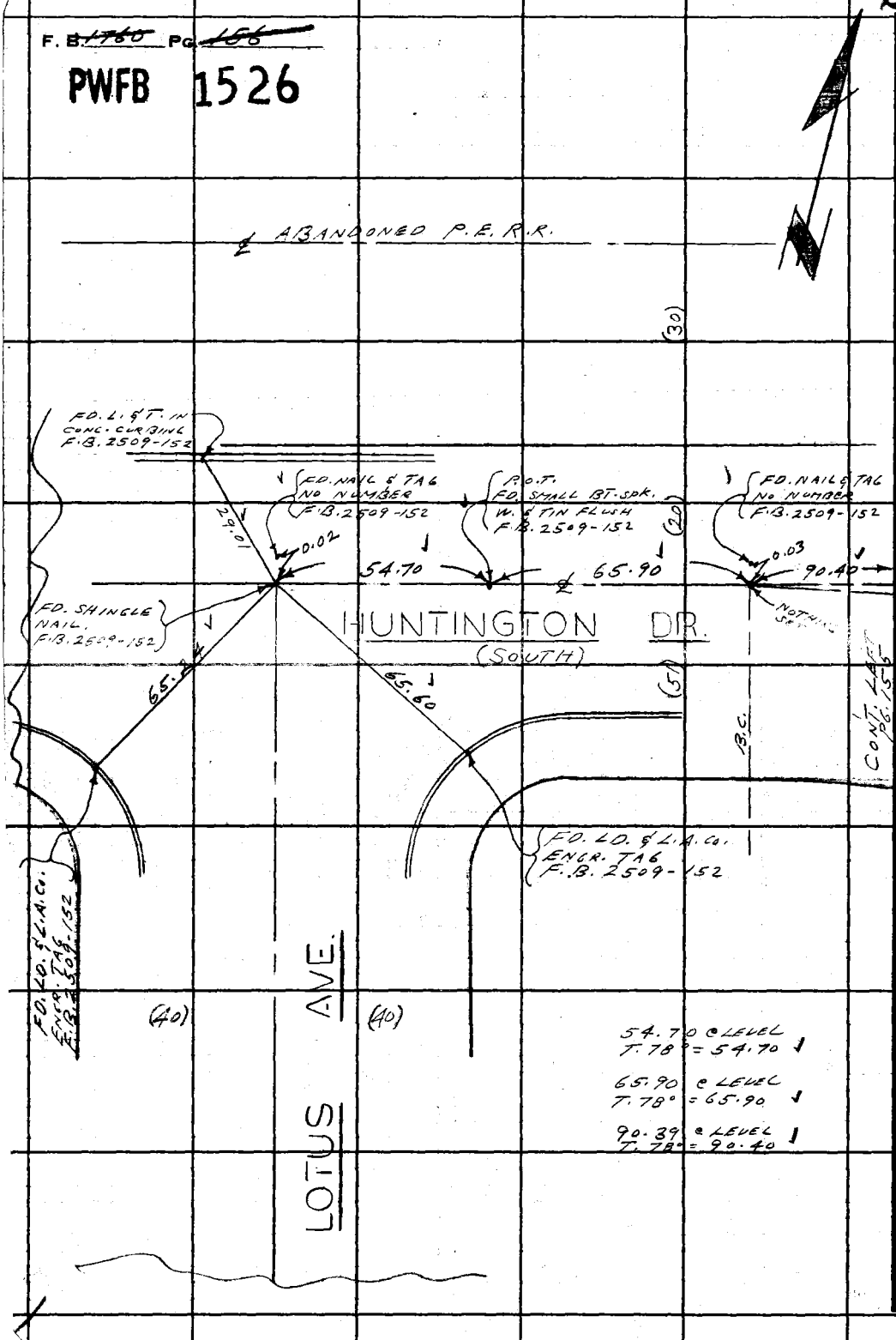

LOS ANGELES COUNTY ENGINEER
403 Los Angeles County Engineering Bldg.

PLEASE RETURN TO

Do not extend this side of this line.

Note: Any Additions or Changes on This Sheet Must be Made or Circled in Red Ink With Date and Name of Person Making Change.

Notes Ck'd by	Survey of DONNELLY AVE.
Map No.	JN 2286.14 Tape Std °F
Office Work	Surveyed by L.L.B.
Checked	Notes P.H. Date 2-64

F.B. 7760 Pg. 157

DONNELLY AVE & OTHER R/W

C.I. 2286.14

SAN MARINO AREA

TOPOGRAPHY

PARTY

BROWN, L
HARRINGTON, R
SANDOVAL, M.
GOSNORM, E.
McCOY, J.

Note: Any Additions or Changes on This Sheet Must be Made or Circled in Red Ink With Date and Name of Person Making Change.

Do not extend this side of this line.

PLEASE RETURN TO
LOS ANGELES COUNTY ENGINEER
403 Los Angeles County Engineering Bldg.

76F309S C.E. #310 8-62

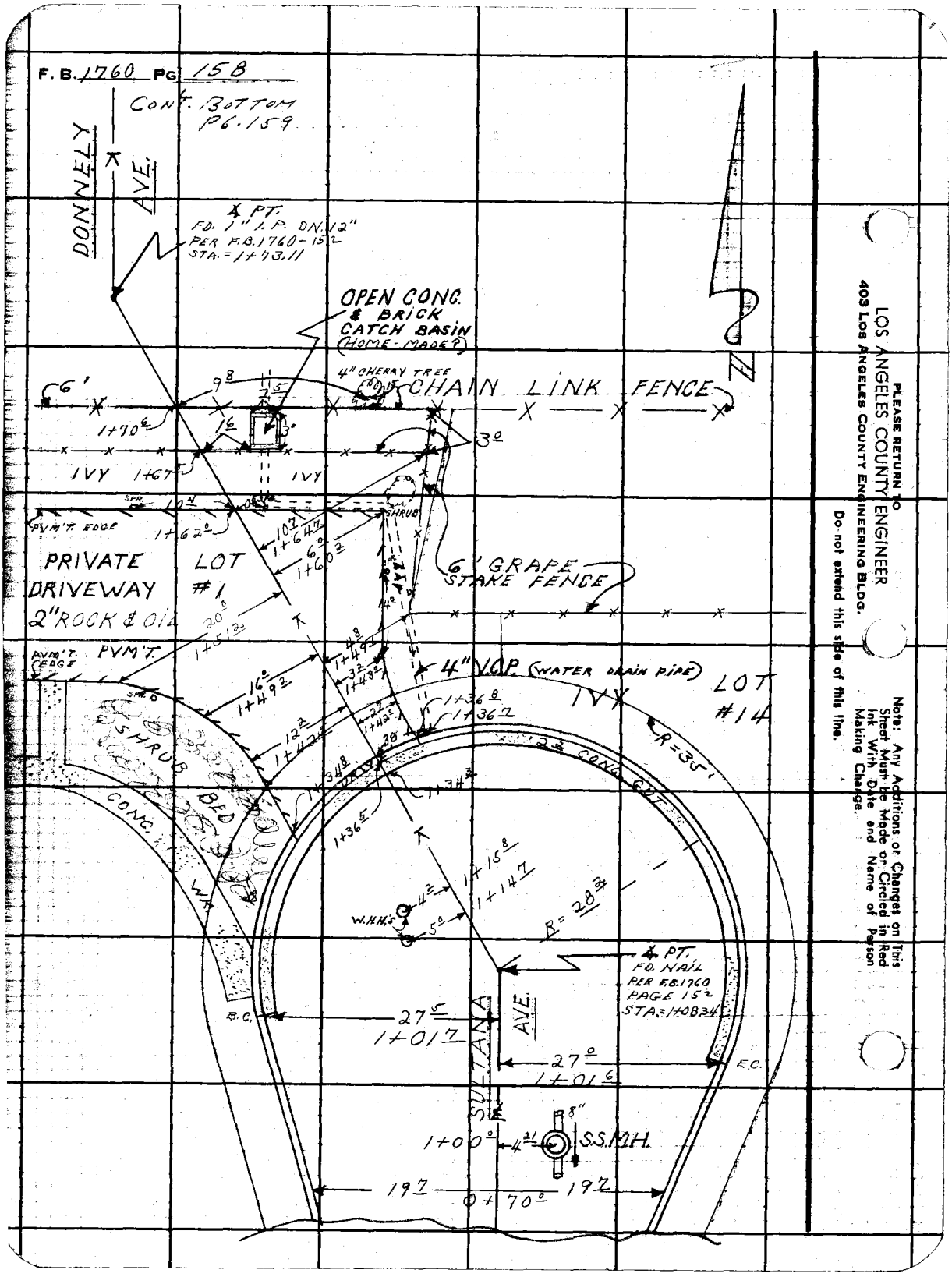

PLEASE RETURN TO
LOS ANGELES COUNTY ENGINEER
403 LOS ANGELES COUNTY ENGINEERING BLDG.
Do not extend this side of this line.

Note: Any Additions or Changes on This Sheet Must be Made or Circled in Red Ink With Date and Name of Person Making Change.

Notes Ck'd by
Map No.
Office Work
Checked
Date

Survey of DONNELLY AVE. S.S.
JN 2286.14 Tape Std °F
Surveyed by L.L. BROWN
Notes L.L. BROWN Date 2-14-64
Indexed

F.B. 1760 Pg. 159

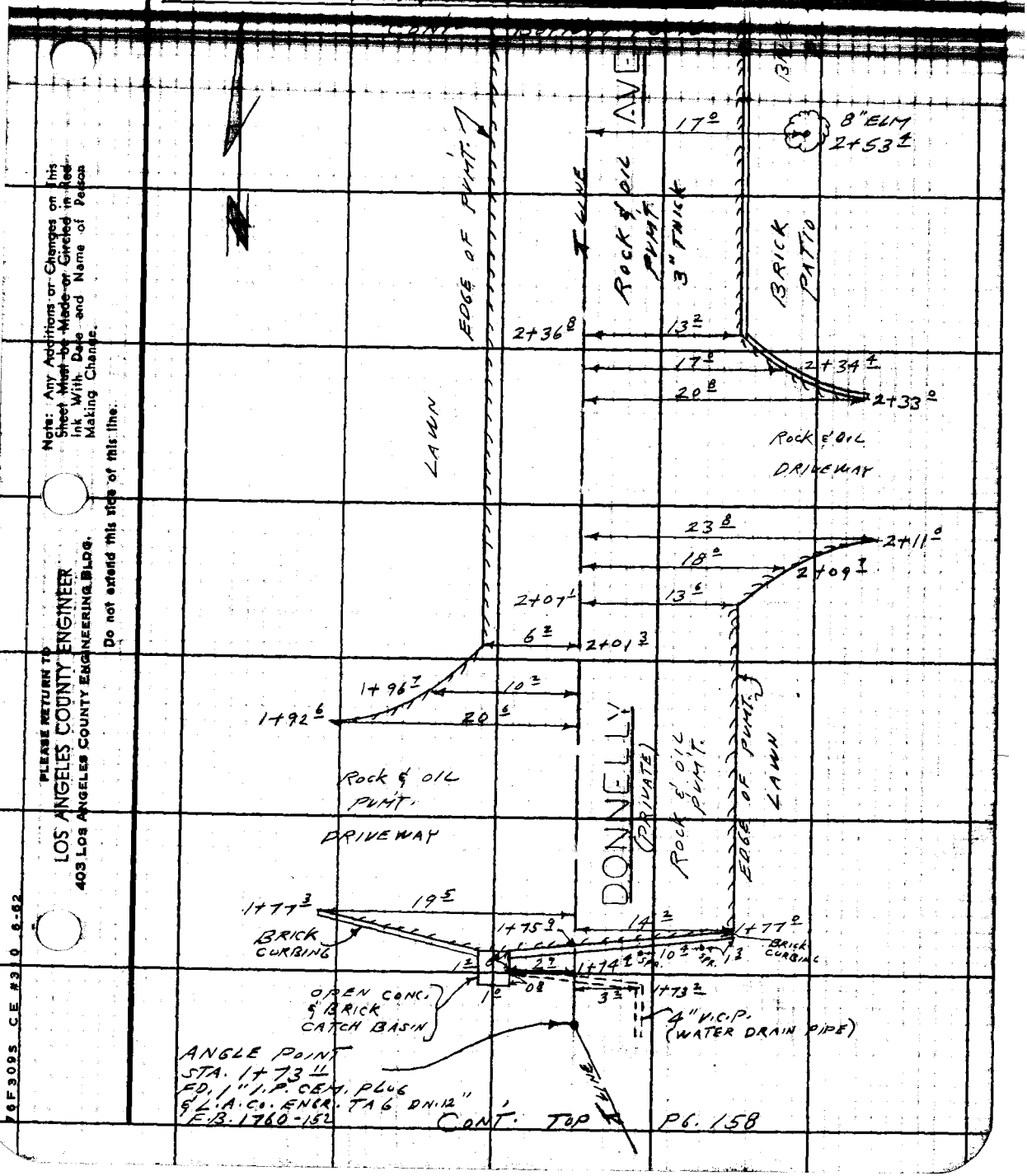

Note: Any Additions or Changes on This Sheet Must be Made or Checked in Red Ink With Date and Name of Person Making Change.

Do not extend this file of this line.

PLEASE RETURN TO
LOS ANGELES COUNTY ENGINEER
403 Los Angeles County Engineering Bldg.

76F309S CE #310 8-62

F. B. 1760 PG. 160

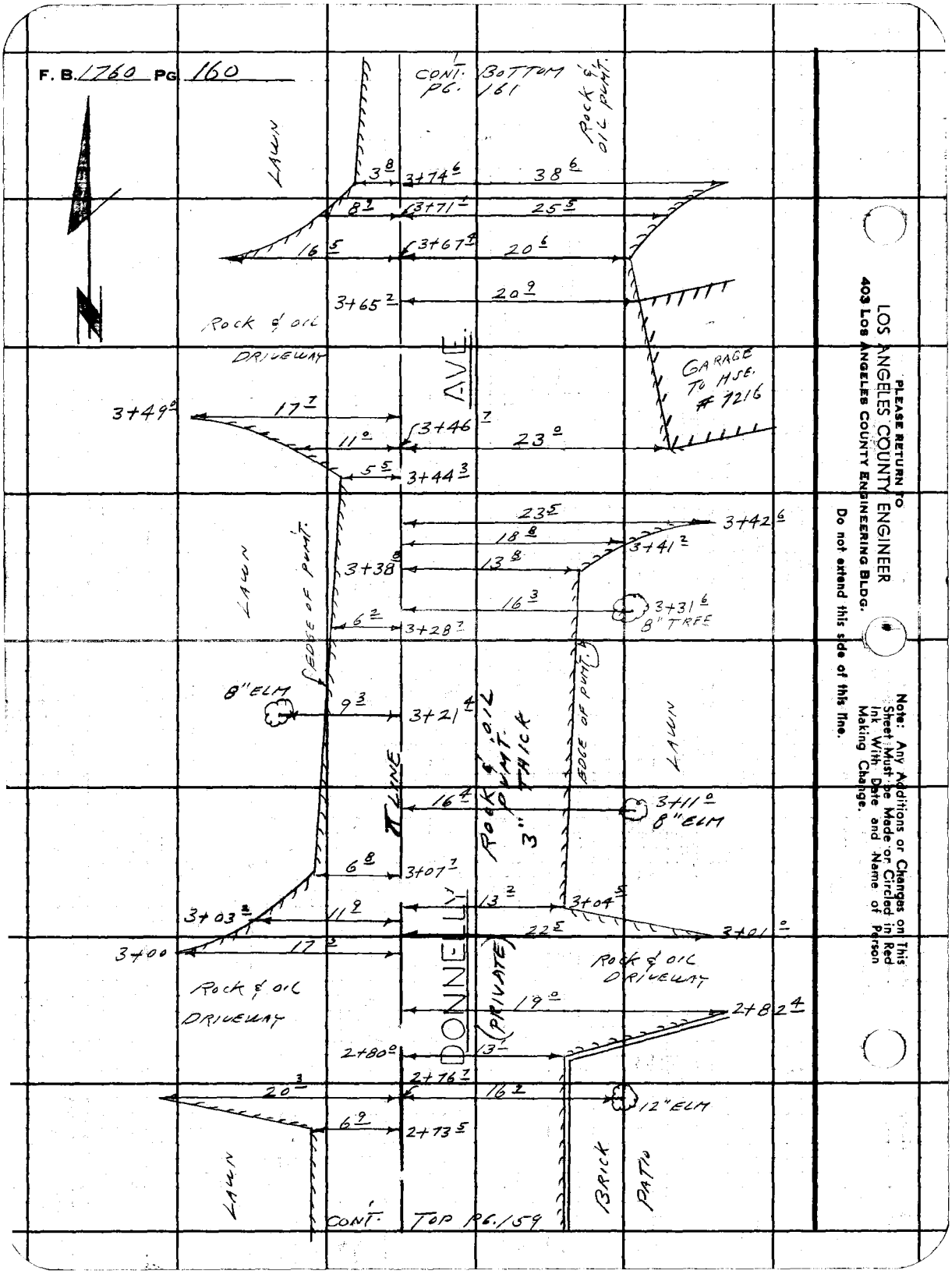

LOS ANGELES COUNTY ENGINEER
403 Los Angeles County Engineering Bldg.

PLEASE RETURN TO

Do not extend this side of this line.

Note: Any Additions or Changes on This Sheet Must be Made or Circled in Red Ink With Date and Name of Person Making Change.

Notes Ck'd by
Map No.
Office Work
Checked
Date

Survey of DONNELLY AVE. S.J.
JN 2286-14 Tape Std °F
Surveyed by L.L. BROWN
Notes L.L. BROWN Date 2-14-64
Indexed

F.B. 176P Pg. 164

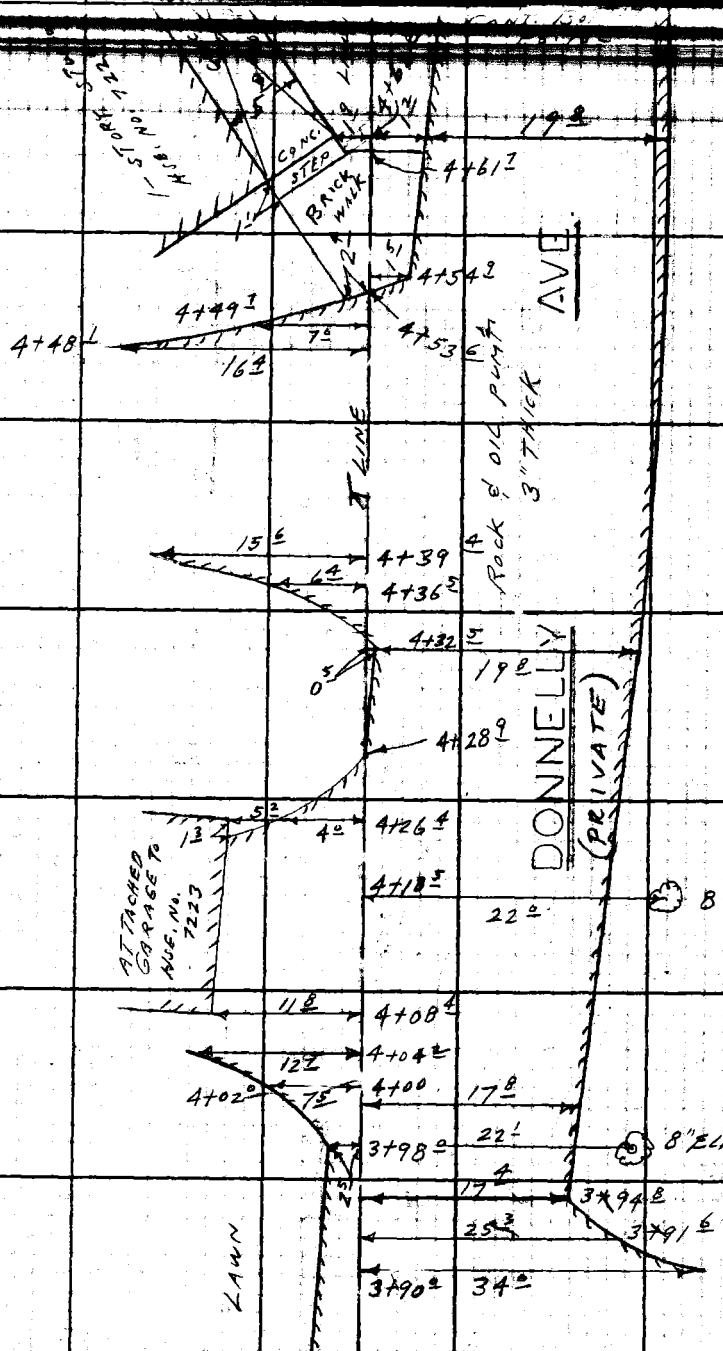

Note: Any Additions or Changes on this Sheet Must be Made or Circled in Red Ink With Date and Name of Person Making Change.

Do not extend this side of this line.

PLEASE RETURN TO
LOS ANGELES COUNTY ENGINEER
403 LOS ANGELES COUNTY ENGINEERING BLDG.

78F3095 CE #310 6-62

F. B. 1760 PG 162

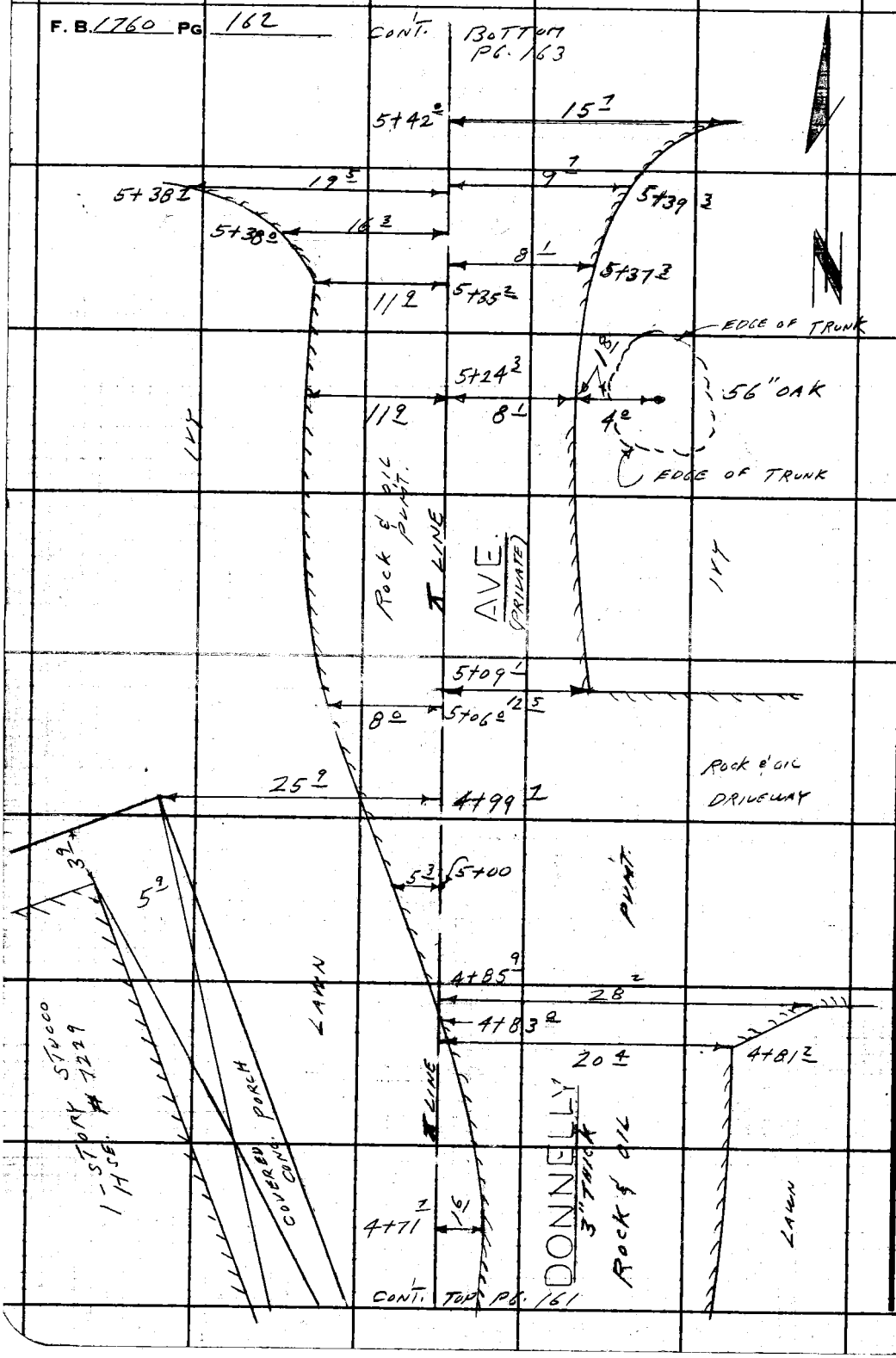

PLEASE RETURN TO
LOS ANGELES COUNTY ENGINEER
403 LOS ANGELES COUNTY ENGINEERING BLDG.
Do not extend this side of this line.

Note: Any Additions or Changes on This Sheet Must be Made or Circled in Red Ink With Date and Name of Person Making Change.

Notes Ck'd by	Survey of DONNELLY AVE. S.S.	F.B. 1760 Pg. 163
Map No.	JN 2286-14 Tape Std °F	
Office Work	Surveyed by L. L. BROWN	
Checked	Notes L. L. BROWN Date 2-14-64	
Date	Indexed	

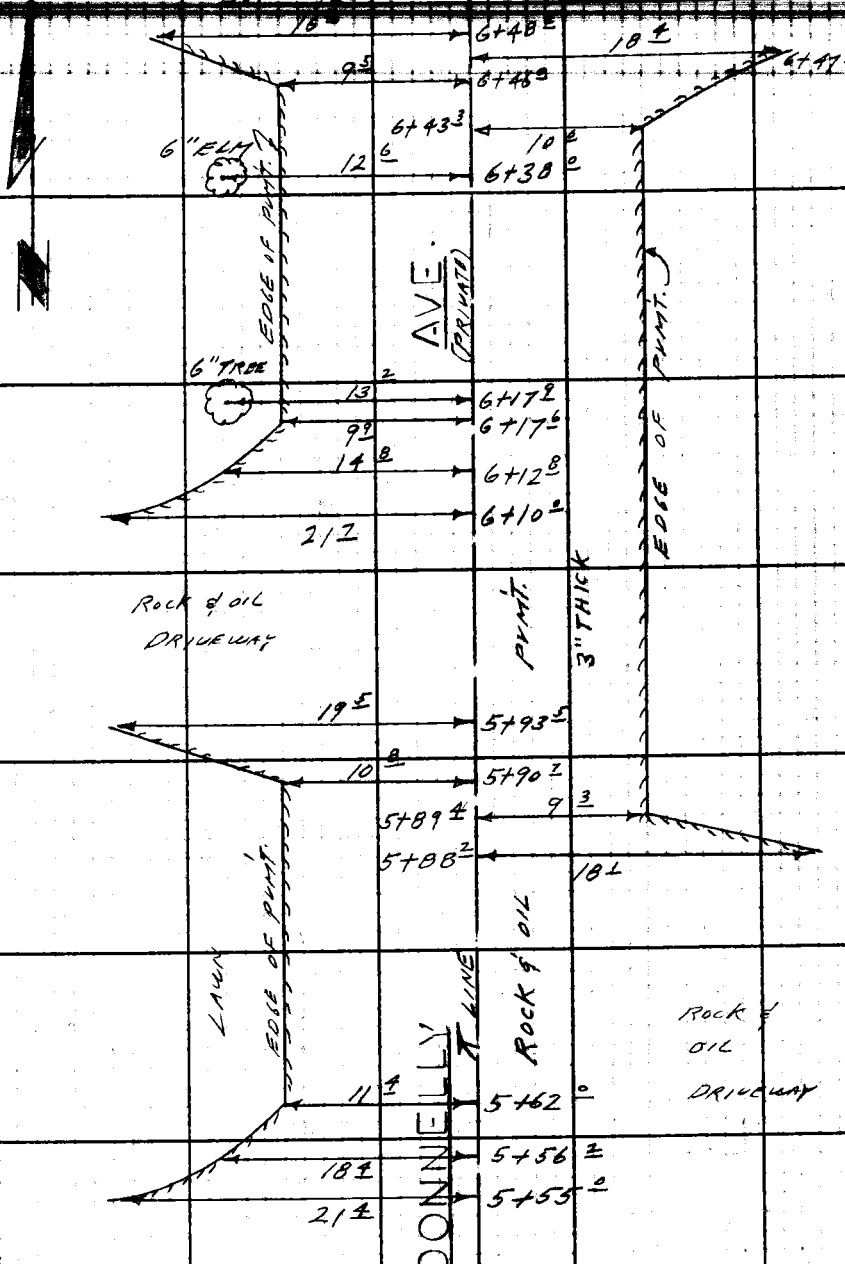

CONT. TOP PG. 162

Note: Any Additions or Changes on This Sheet Must be Made or Circled in Red Ink With Date and Name of Person Making Change.

PLEASE RETURN TO
LOS ANGELES COUNTY ENGINEER
403 LOS ANGELES COUNTY ENGINEERING BLDG.

Do not extend this side of this line.

76F309S CE #310 6-62

F. B. 1760 PG 164

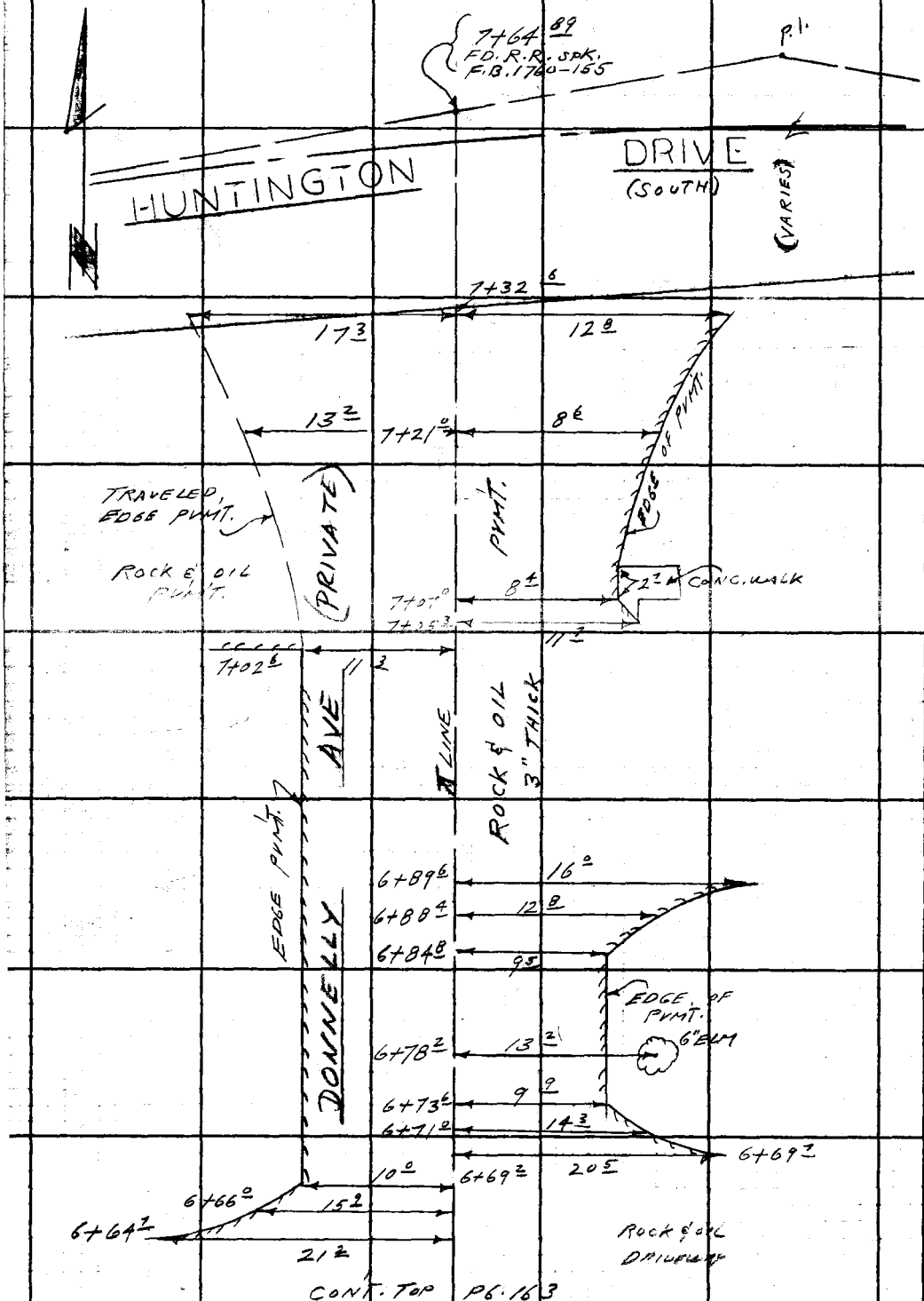

LOS ANGELES COUNTY ENGINEER
403 Los Angeles County Engineering Bldg.
PLEASE RETURN TO
Do not extend this side of this line.
Note: Any Additions or Changes on This Sheet Must Be Made or Circled in Red Ink With Date and Name of Person Making Change.

Profile No.	Notes Red Date	Plotted Date	Job No. 2286.14	Division No.	F.B. 1760 PG. 165
X-Sec. No.	Notes Chkd. Date	Checked Date	Survey of DONNELY AVE.		
			Survey by L.L.B.	Notes P.H. Date FEB 19 '64	
			Map No.	Indexed C. J. GALLI Date	

DONNELY AVE
OTHER R/W
C.I. 2286.14

SAN MARINO AREA

PROFILE & CROSS-SECTIONS

PARTY

ELEV.: BROWN L.
HARRINGTON, P.
SANDOVAL, M.
GOSHORN, E.
Mc COY, J.

F. S.

H. I.

B. S.

STATION

NOTE: ANY ADDITIONS OR CHANGES ON THIS SHEET MUST BE MADE OR CIRCLED IN RED INK, WITH DATE AND NAME OF PERSON MAKING CHANGE.

Do not extend notes this side of this line.

PLEASE RETURN TO
LOS ANGELES COUNTY ENGINEER
403 LOS ANGELES COUNTY ENGINEERING BLDG.

76-1-298 CE 307 2-63

76-L-298 CE 307 2-63

PLEASE RETURN TO
LOS ANGELES COUNTY ENGINEER
403 LOS ANGELES COUNTY ENGINEERING BLDG.

NOTE: ANY ADDITIONS OR CHANGES ON THIS SHEET MUST BE MADE OR CIRCLED IN RED INK. WITH DATE AND NAME OF PERSON MAKING CHANGE

Do not extend notes this side of this line.

STATION	B.S.	H.I.	F.S.	ELEV.	SULTANA	AVE
B.M. T.F. 317 (FD.)				549 96	B.M. T.F. 317 ELEV. 549.957 (FIELD) F.B. 1760-146 SULTANA AVE., (E. SIDE), 370'± N. OF ℄ FAIRVIEW AVE. - B.T. SPK. IN Ob., IN FRONT OF HO.# 7136, (2' N. OF N. EDGE DRWY.)	
1+00 S.S.M.H.	S.	RIM 549.89		549 90	4.21 RT. ℄ E. S.S.M.H.	MEAN RIM
	N.	RIM 549.92				MEAN R. 549. 90
	MEAN	RIM 549 90				MEAS. -7 23
						T. PIPE 542 67
						DIA." - 0.67
				542 00	INV. 8" INLET NORTH	INV. 542.00
						MEAN R. 549.90
						MEAS. -7.27
						T. PIPE 542.63
						DIA." - 0.67
				541 96	INV. 8" OUTLET SOUTH	INV. 541.96

F.B. 1760 PG. 166
Job No. 2286.14 Division No. S.S.
Survey of DONNELLY AVE
Survey by L.L.B. Notes D.H.
Indexed C. J. GALLI Date
Profile No. X-Sec. No.
Plotted Date
Checked Date
Notes Red Date
Notes Chkd. Date

76-L-298 CE 307 2-63

PLEASE RETURN TO
LOS ANGELES COUNTY ENGINEER
403 LOS ANGELES COUNTY ENGINEERING BLDG.

NOTE: ANY ADDITIONS OR CHANGES ON THIS SHEET MUST BE MADE OR CIRCLED IN RED INK, WITH DATE AND NAME OF PERSON MAKING CHANGE.

Do not extend notes this side of this line.

STATION	B. S.	H. I.	F. S.	ELEV.	SULTANA LEFT & WEST	AVE RIGHT & EAST
1+01.7				54997		℄
				54978		13' PVM'T.
				54941		25'± GUT. OUT
				54928		27' " IN
				54974		" T. Cb.
				5503		35' GRD.
				54984	13' PVM'T.	
				54947	25.5± GUT. OUT	
				54934	27.5 " IN	
				54985	" T. Cb.	
				5500	35' GRD.	
1+18'				55003		⊼ PVM'T.
1+34.3				54985		⊼ GUT. OUT
1+36.5				54970		⊼ GUT. IN
				54974		⊼ T. Cb. (DEP

Profile No. ____ Notes Red ____ Plotted ____ Job No. 2286 Division No. 14 F.B. 1760 PG. 167
X-Sec. No. ____ Date ____ Date ____ Survey of DONNELLY AVE. S.S.
Notes Chkd. ____ Checked ____ Survey by L.L.B. Notes P.H. Date 2-64
Date ____ Date ____ Map No. ____ Indexed C. J. GALLI Date ____

76-L-298 CE 307 2-63

PLEASE RETURN TO
LOS ANGELES COUNTY ENGINEER
403 LOS ANGELES COUNTY ENGINEERING BLDG.

NOTE: ANY ADDITIONS OR CHANGES ON THIS SHEET MUST BE MADE OR CIRCLED IN RED INK, WITH DATE AND NAME OF PERSON MAKING CHANGE

Do not extend notes this side of this line.

STATION	B.S.	H.I.	F.S.	ELEV.	EASEMENT LEFT & WEST'LY	EASEMENT RIGHT & EAST'LY
1+36.7				549.98		3.8± F.L. 4" V.C.P.
1+42.5	GRD. BRK.- PVM'T.			550.37		PVM'T.
				550.45		2.7'± " EDGE
				550.7		13' GRD.
				550.48	12.2 PVM'T. EDGE	
				550.7	20' GRD.	
1+60.2				551.08		
				551.10		6.0 PVM'T. EDGE
				551.2		9' GRD.
				551.5		15' "
				551.20	20' PVM'T.	
1+62.0				551.14		PVM'T. EDGE
1+67.5				551.5		GRD.
1+74.0				552.4		GRD.

F.B. 1760 Pg. 168
Job No. 2286.14 Division No. Notes Red Plotted Profile
Survey of DONNELY AVE. S.S. Date Date No.
Survey by L.L.B. Notes P.H. Notes Chkd. Checked X-Sec.
Indexed C. J. GALLI Date Date No.

76L-298 CE 307 11-58

PLEASE RETURN TO
LOS ANGELES COUNTY ENGINEER
700 LOS ANGELES COUNTY ENGINEERING BLDG.

NOTE: ANY ADDITIONS OR CHANGES ON THIS SHEET MUST BE MADE OR CIRCLED IN RED INK, WITH DATE AND NAME OF PERSON MAKING CHANGE.

Do not extend notes this side of this line.

STATION	B. S.	H. I.	F. S.	ELEV.	DONNELY AVE. LEFT & WEST	RIGHT & EAST
1+74°				5526		10' GRD.
				5525		20' "
				5524	10' GRD.	
1+74±				55140	2° FL. 4" V.C.P.	
1+ 75°				55230		TOP BRICK
1+76				55210		PUM'T
1+77°				55220		14° PUM'T.
				55212	13° PUM'T. EDGE	
2+00				55221		
				55233		13.6'± PUM'T.
				55222	6° PUM'T.	
3+ 00				55361		
				55356		13' PUM'T.

Profile Notes Red ____ Plotted ____ Job No. 2286 Division No. 14
No. ____ Date ____ Date ____ Surveyed DONNELY AVE. S.S.
X-Sec. ____ Notes Chkd ____ Checked ____ Survey by L.L.B. Notes P.H. Date 2-64
No. ____ Date ____ Date ____ Map No. ____ Indexed C. J. GALL Date ____

F.B. 1760 Pg. 169

76L-298 CE 307 11-58

PLEASE RETURN TO
LOS ANGELES COUNTY ENGINEER
700 LOS ANGELES COUNTY ENGINEERING BLDG.

NOTE: ANY ADDITIONS OR CHANGES ON THIS SHEET MUST BE MADE OR CIRCLED IN RED INK. WITH DATE AND NAME OF PERSON MAKING CHANGE.

Do not extend notes this side of this line.

STATION	B.S.	H.I.	F.S.	ELEV	DONNELY LEFT & WEST	AVE RIGHT & EAST
3+00				553 60	7' PUM'T.	
4+00				555 54		
				555 42		9' PUM'T.
				555 50		17.8 PUM'T. EDGE
				555 54	2' PUM'T.	
4+50				556 30		PUM'T.
				556 25		10' "
				556 20		21.6 " EDGE
5+00				557 02		
				556 98		6' PUM'T.
				556 96		12' "
				557 07	5.3 PUM'T. EDGE	
6+00				558 21		
				558 22		9.6 PUM'T. EDGE
				558 17	10' PUM'T.	

F.B. 1760 PG. 170

Job No. 2286 14 Division No. Notes Red Plotted Profile

Survey of DONNELY AVE. S.S. Date Date No. X-Sec.

Survey by L.L.B. Notes P.H. Notes Chkd. Checked No.

Indexed C. J. GALLI Date Date Date

76-1-298 CE 307 2-63

PLEASE RETURN TO
LOS ANGELES COUNTY ENGINEER
403 LOS ANGELES COUNTY ENGINEERING BLDG.

NOTE: ANY ADDITIONS OR CHANGES ON THIS SHEET MUST BE MADE OR CIRCLED IN RED INK, WITH DATE AND NAME OF PERSON MAKING CHANGE.

Do not extend notes this side of this line.

STATION	B. S.	H. I.	F. S.	ELEV.	DONNELY AVE LEFT & WEST	RIGHT & EAS
7+00				558.57		
				558.77		8' PUM'T.
				558.50	11^{3} PUM'T EDGE	
$7+32^{6}$				558.23		
				558.44		12^{8} PUM'T. EDGE
				558.18	17^{3} PUM'T. EDGE	
F.B. B.M.T.F. 319				558.84	B.M.T.F. 319 ELEV. 558.864 (FIELD) F.B. 1760 - [illegible] DONNELY AVE. (E. SIDE) 100'± S. [illegible] HUNTINGTON DR., - BT. SPK. IN [illegible] WK. TO HO.# 8934, (3'± E. OF [illegible] 3^{5}± S. OF N. EDGE)	

Profile Notes Red ____ Plotted ____ Job No. 2286 Division No. 14
Date ____ Date ____ Survey of DONNELY AVE. S.S.
X-Sec. Notes Chkd. ____ Checked ____ Survey by L.L.B. Notes P.H. Date 2-64
Date ____ Date ____ Map No. ____ Indexed C. J. GAUL Date ____

F.B. 1760 Pg. 171

F.B. 1760 Pg. 172

Job No. 2286 .4 Division No. _____ Notes Red _____ Plotted _____

Survey of DONNELY AVE. S.S. Date _____ Date _____

Survey by L.L.B. Notes P.H. Notes Chkd. _____ Checked _____

Indexed _____ Date _____ Date _____ Date _____

STATION

B.S.

H.I.

F.S.

ELEV.