6F309S 247 10M 1-49

RETURN TO
LOS ANGELES COUNTY SURVEYOR
726 LOS ANGELES COUNTY
ENGINEERING BLDG.

1762

Note: Any Additions or Changes on This Sheet Must be Made or Circled in Red Ink With Date and Name of Person Making Change.

Do not extend notes [illegible] line.

INDEX TO F B. 1762

Date	J.N.	DESCRIPTION		NOTES	PAGES
-52	1993	DISTRICT ℄ SURVEY		℄ & Ties	5-46
12-52	1593	LINCOLN AVE.(E.Side) Back Lot Atlanta to Acacia & Crosby to Stonehurst		Profile	49-50
"	"	FAIR OAKS AVE.(W.Side) Back Lots N.Bdry Pasadena to Figueroa Dr.		Profile	51-54
10-52	"	GLENROSE AVE.	N.Bdry Pasadena to Figueroa Dr.	Topog	57-66
				X-sect	67-82
"	"	CROSBY ST.	Lincoln Ave.to 1st Alley W.of Glenrose	Topog	83-90
				X-sect	91-102
11-52	"	OLIVE AVE.	Crosby St.to Figueroa Dr.	Topog	103-106
				X-sect	107-112
"	"	GRANDER AVE	" "	Topog	113-116
				X-sect	117-124
"	"	ACACIA S T.	Lincoln Ave. to 1st Alley W.of Glenrose	Topog	125-130
				X-sect	131-142
"	"	1st ALLEY E.of LINCOLN AVE.	Acacia St. to Crosby St.	Topog	143-144
				X-sect	145-150
"	"	ATLANTA ST.	Lincoln Ave. to Glenrose Ave.	Topog	151-158
				X-sect	159-172
"	"	LAUN ST.	Lincoln Ave to Glenrose Ave.	Topog	173-178
				xSect	179-188
"	"	1st ALLEY E. of LINCOLN AVE.-	Laun St. to Atlanta St.	Topog	189-190
				X-sect	191-194
"	"	E.Curb on LINCOLN AVE.	Laun St. to Atlanta St.	Profile	195-196
"	"	ATLANTA ST.	Glenrose Ave. to Fair Oaks Ave.	Topog	197-204
				X-sect	205-216
"	"	NAVARRO AVE.	N'ly Bdry Pasadena to Figueroa Dr.	Topog	217-224
				X-sect	225-236

****** OVER ******

Notes Ck'd by
Map No.
Office Work
Checked
Date

Survey of
W. O. Tape No. St'd °F
Surveyed by
Notes Date
Indexed

F. B. 1762 Pg. 3

F. B. 1762 PG. 4

INDEX TO F.B. 1762

DATE	J.N.	DESCRIPTION	NOTES	PAGES
12-52	1593	EL SERENO AVE. N'ly Bdry City Pasadena to Figueroa Dr.	Topog X-sect	237-242 243-252
10/50	"	Glenrose Ave.225'North of Montana Ave.(S.M.H.check elev		253-254

RETURN TO
LOS ANGELES COUNTY SURVEYOR
725 LOS ANGELES COUNTY
ENGINEERING BLDG.

Note: Any Additions or Changes on This Sheet Must be Made or Circled in Red Ink With Date and Name of Person Making Change.

Do not extend notes this side of this line.

PWFB 1724

597

Notes Ck'd by Miller
Map No.
Office Work
Checked
Date

Survey of Navarro Ave.
W. O. 835 Tape No. 0131 St'd. 68 °F
Surveyed by J. J. Lanigan
Notes J. J. L. Date 9-22-52
Indexed

F. B. 7262 Pg. 5

CENTER-LINE
SURVEY
for
NAVARRO AVE.
C.I. 1593

J. J. Lanigan
J. Gregory
C. H. Lewis
A. [illegible]
R. J. [illegible]ofeta

Note: Any Additions or Changes on This Sheet Must be Made or Circled in Red Ink With Date and Name of Person Making Change.

Do not extend notes this side of this line.

RETURN TO
LOS ANGELES COUNTY SURVEYOR
726 LOS ANGELES COUNTY
ENGINEERING BLDG.

76F309S 247 2-51

PWFB 1724 598 , 599

F. B. ~~1760~~ PG. ~~9~~

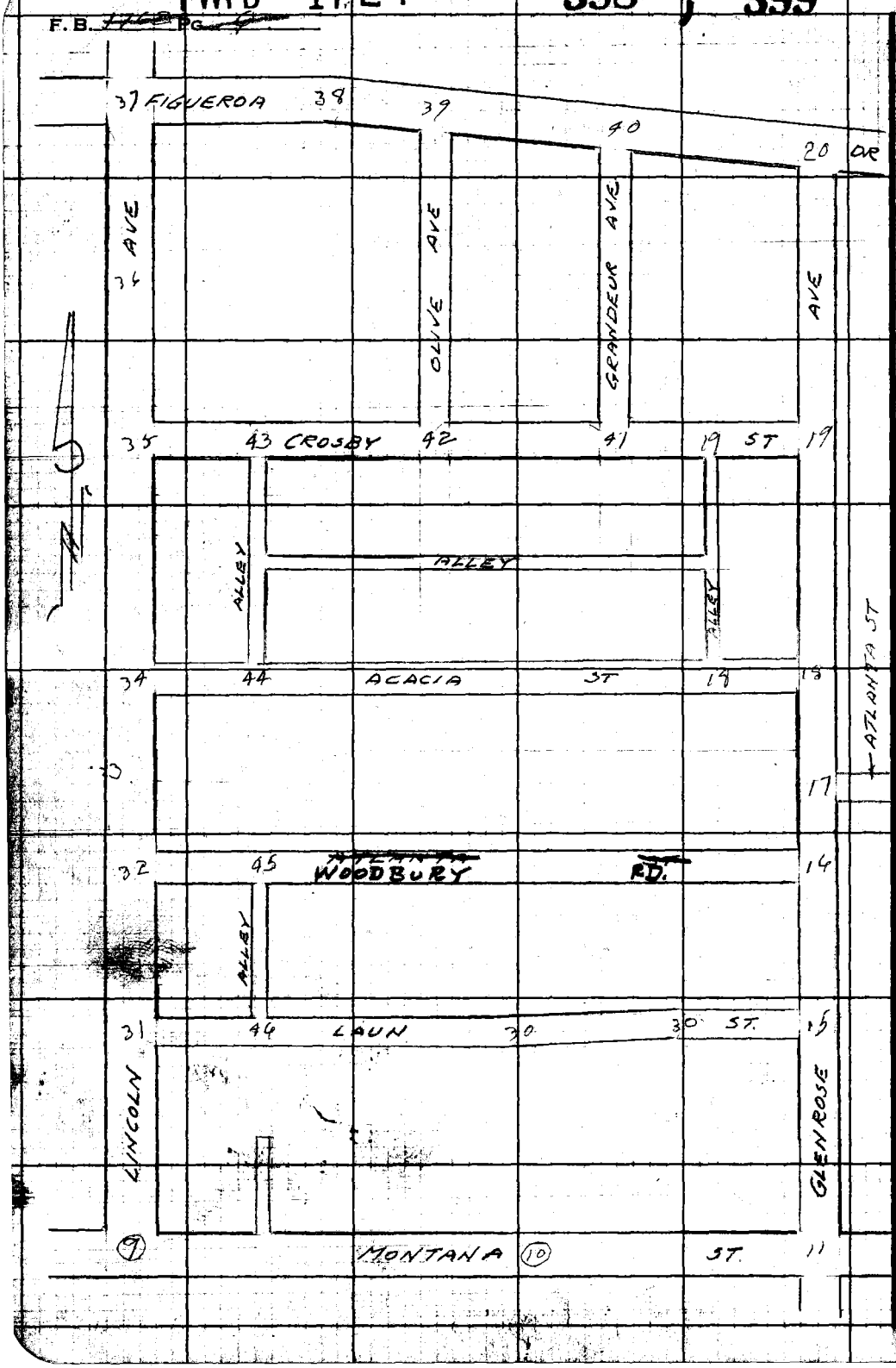

RETURN TO
LOS ANGELES COUNTY SURVEYOR
726 LOS ANGELES COUNTY
ENGINEERING BLDG.

Do not extend notes this side of this line.

Note: Any Additions or Changes on This Sheet Must be Made or Circled in Red Ink With Date and Name of Person Making Change.

PWFB 1724 [redacted] 600

Notes Ck'd by Miller	Survey of [illegible] Ave	F.B. 1762 PG. 7
Map No.	W. O. 8351 Tape No. 0131 St'd. 68 °F	
Office Work	Surveyed by J. J. Lanigan	
Checked	Notes J. Gregory Date 9-22-5	
Date	Indexed	

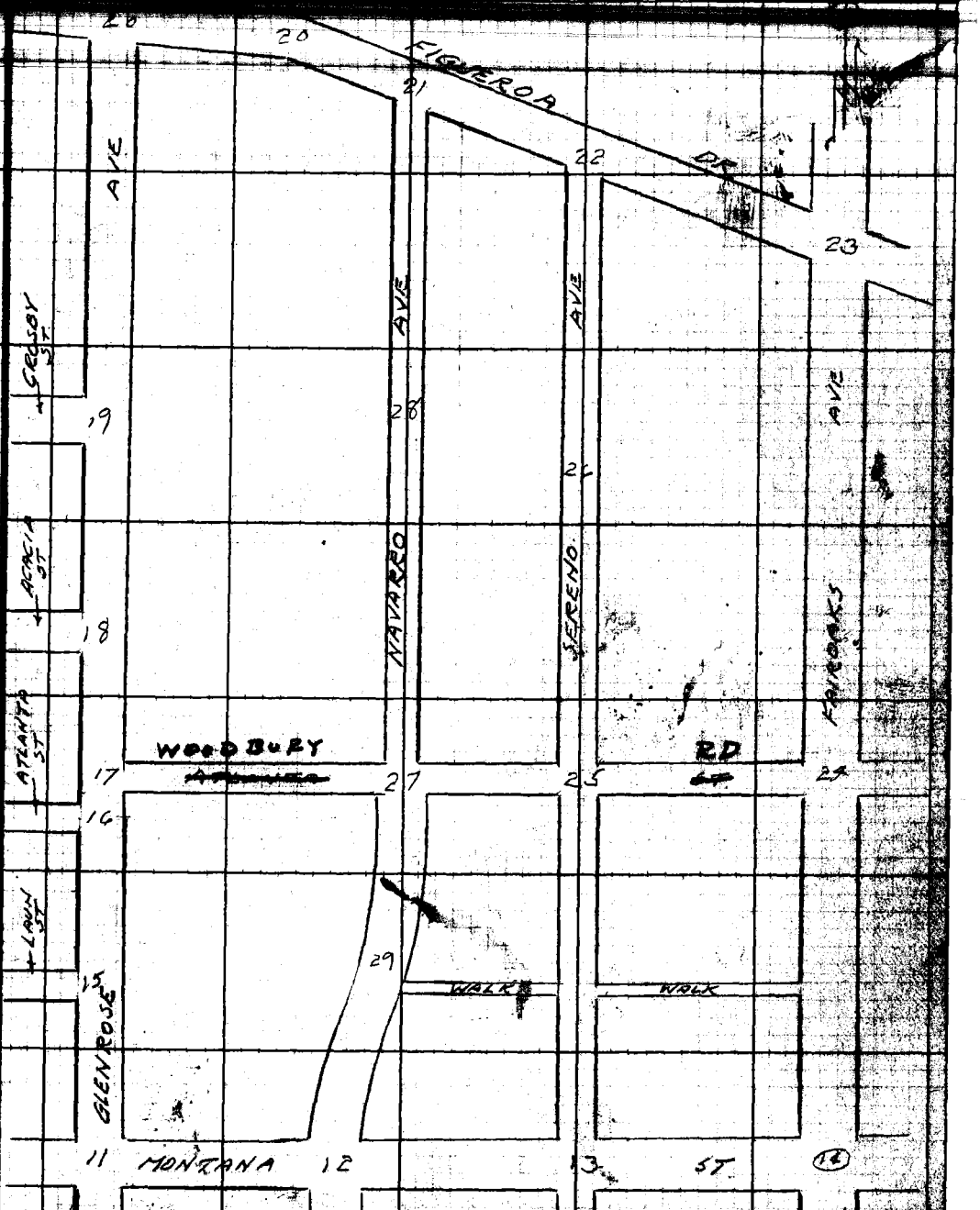

Note: Any Additions or Changes on This Sheet Must be Made or Circled in Red Ink With Date and Name of Person Making Change.

Do not extend notes this side of this line.

RETURN TO
LOS ANGELES COUNTY SURVEYOR
726 LOS ANGELES COUNTY
ENGINEERING BLDG.

76F309S 247 2-51

PWFB 1724 601

F. B. 1706 PG. 6

RECHAINING
ON
WOODBURY RD.
& ON
NAVARRO AVE.

Per Office instruction

1) 375.08 @ lev. (T= 82°) = 375.11
2) 375.07 " (") = 375.10
Avg. = 375.10
cl

Sec. Pg. 25 & 27

1) 535.81 @ lev. (T= 80°) = 535.85
2) 535.81 " (") = 535.85
Avg. = 535.85
cl

Sec. Pg. 17 & 27

1) 431.93 @ lev. (T= 82°) = 431.97
2) 431.94 " (") = 431.98
Avg. = 431.97
cl

Sec. Pg. 24 & 25

RETURN TO
LOS ANGELES COUNTY SURVEYOR
726 LOS ANGELES COUNTY
ENGINEERING BLDG.

Do not extend notes this side of this line.

Note: Any Additions or Changes on This Sheet Must be Made or Circled in Red Ink With Date and Name of Person Making Change.

PWFB 1723 [redacted] 336

F.B. 1762 Pg. 7

Map No.
Office Work
Checked
Date

W. O. 8351 Tape No. 0131 St'd. 68 °F
Surveyed by J. J. Lanigan
Notes J. J. L. Date 9-22-52
Indexed

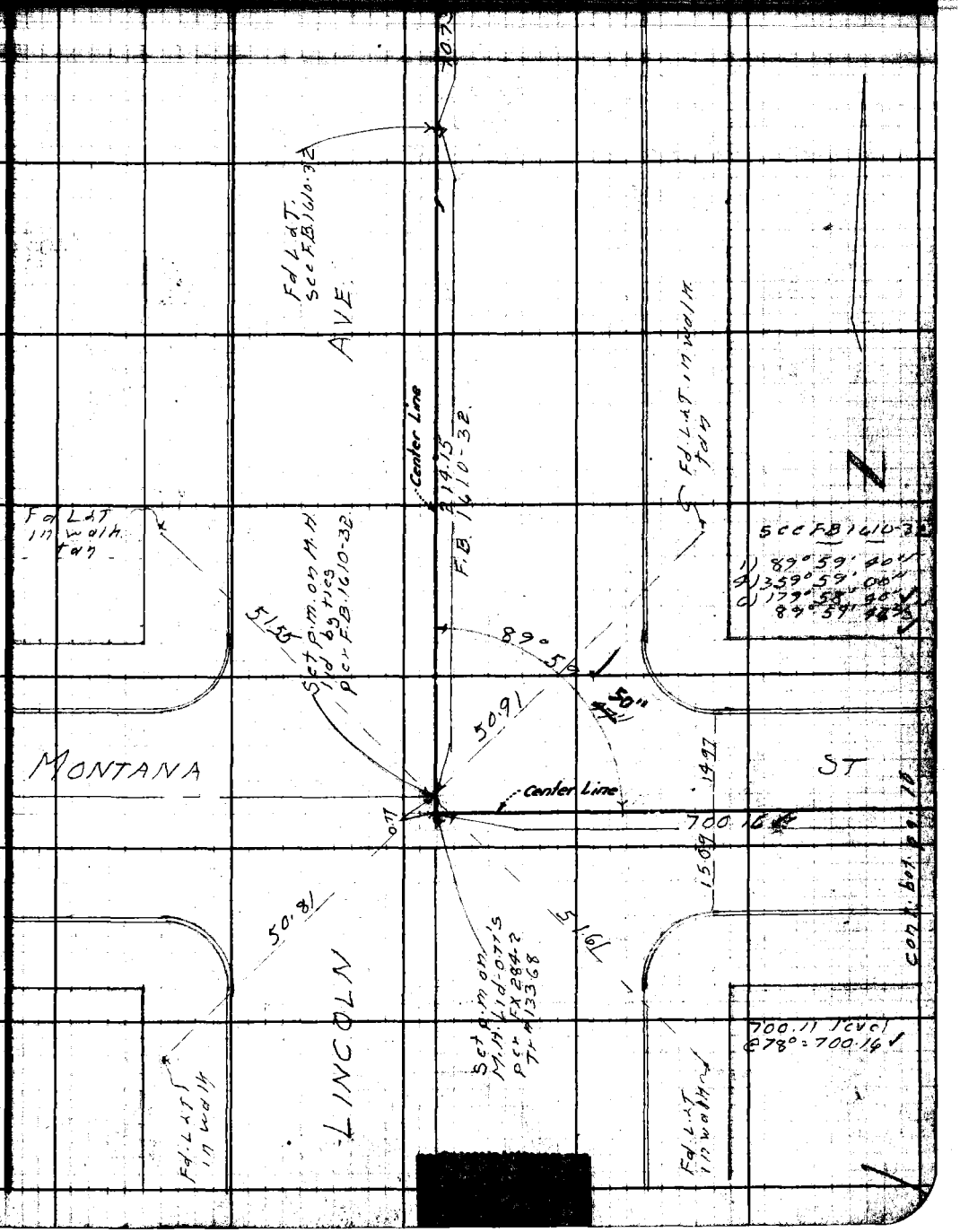

Note: Any Additions or Changes on This Sheet Must be Made or Circled in Red Ink With Date and Name of Person Making Change.

Do not extend notes this side of this line.

RETURN TO
LOS ANGELES COUNTY SURVEYOR
726 LOS ANGELES COUNTY
ENGINEERING BLDG.

76F309S 247 2-51

F.B. 1762 PG. 10

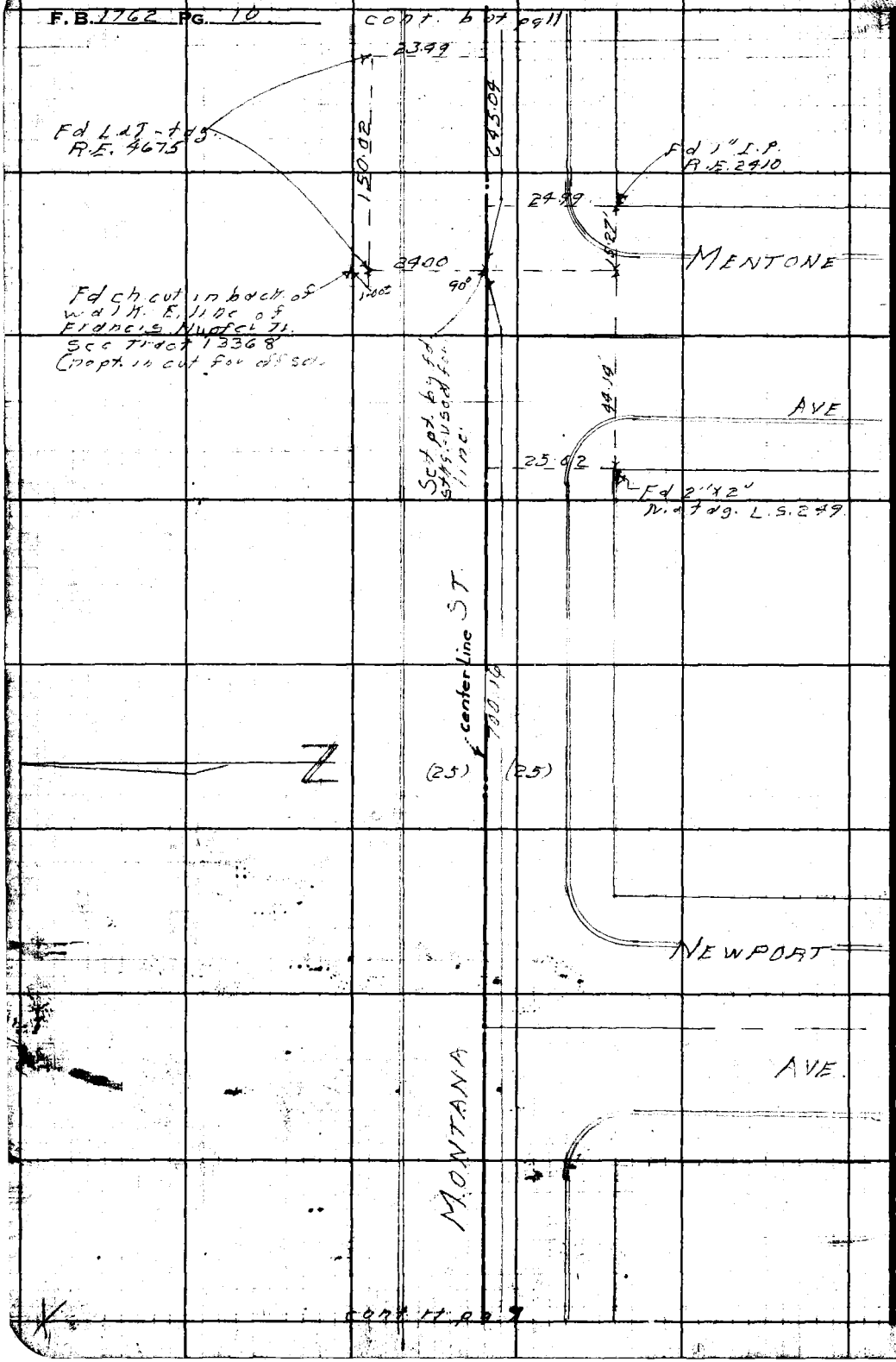

RETURN TO
LOS ANGELES COUNTY SURVEYOR
726 LOS ANGELES COUNTY
ENGINEERING BLDG.

Do not extend notes this side of this line.

Note: Any Additions or Changes on This Sheet Must be Made or Circled in Red Ink With Date and Name of Person Making Change.

PWFB 1724 603

Notes Ck'd by Miller
Map No.
Office Work
Checked
Date

Survey of Navarro Ave.
W. O. 8351 Tape No. 0131 St'd. 68 °F
Surveyed by J. J. Lanigan
Notes J. J. L. Date 9-25-52
Indexed

F.B. 1762 Pg. 11

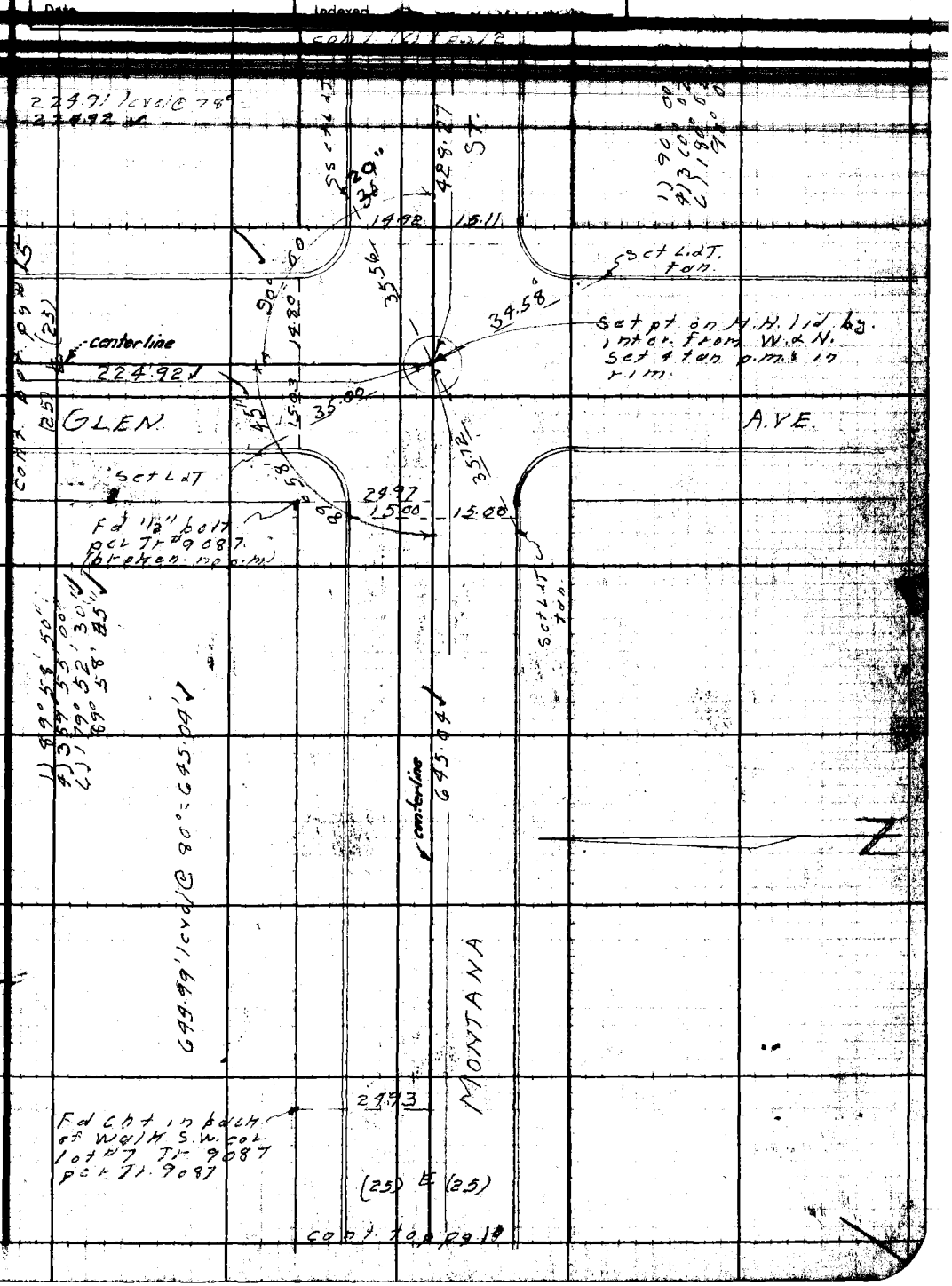

Note: Any Additions or Changes on This Sheet Must Be Made or Circled in Red Ink With Date and Name of Person Making Change.

Do not extend notes this side of this line.

RETURN TO
LOS ANGELES COUNTY SURVEYOR
726 LOS ANGELES COUNTY
ENGINEERING BLDG.

76F3095 247 2-51

PWFB 1724 604

F.B. ~~1762~~ PG. ~~12~~

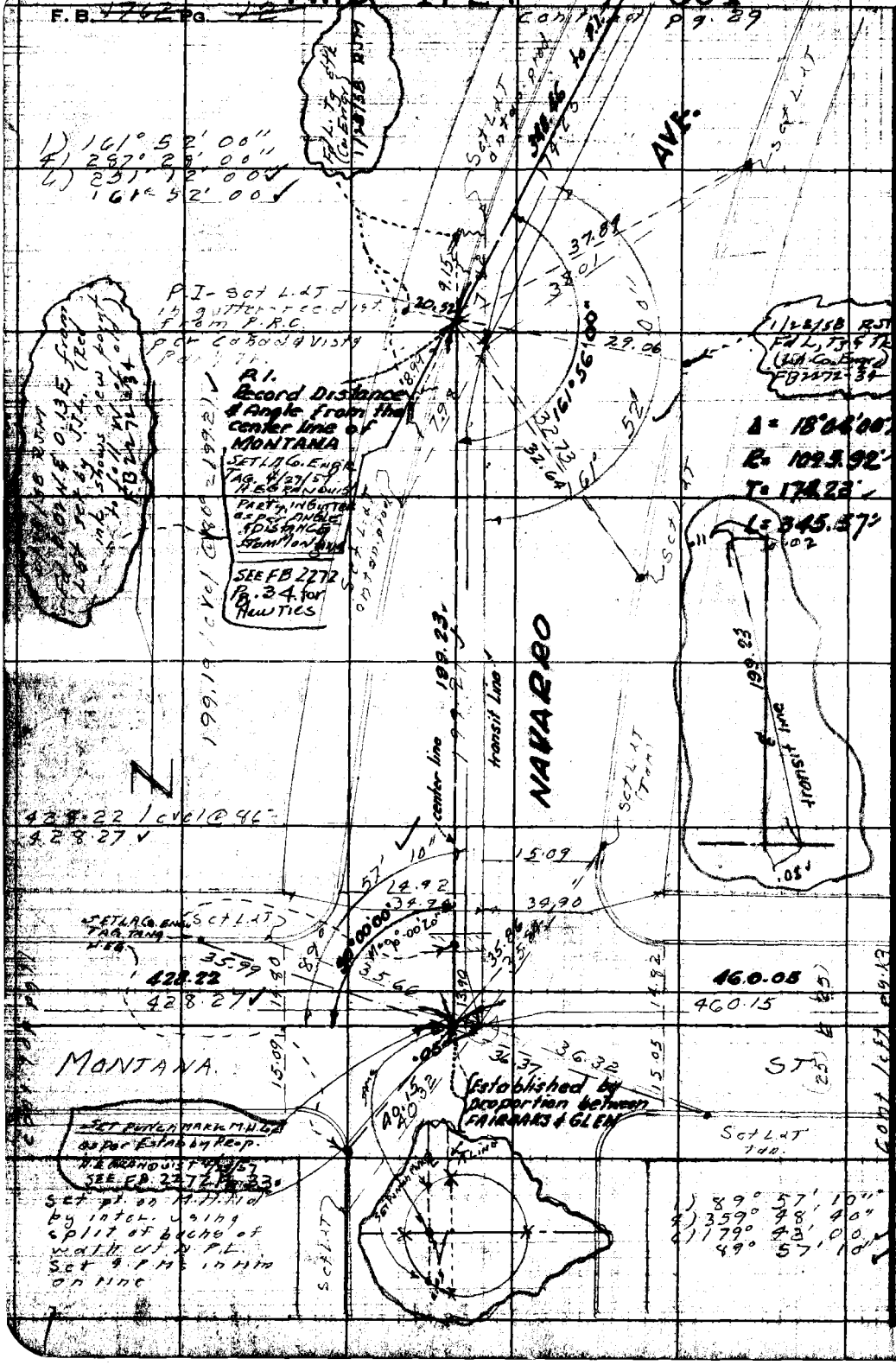

RETURN TO
LOS ANGELES COUNTY SURVEYOR
726 LOS ANGELES COUNTY
ENGINEERING BLDG.

Do not extend notes this side of this line.

Note: Any Additions or Changes on This Sheet Must be Made or Circled in Red Ink With Date and Name of Person Making Change.

PWFB 1724 605

F.B. 1742 Pg. 13

Map No.

Checked

Date

W.O. 8351 Tape No. 0131 St'd. 68 °F

Notes J.J.L. Date 9-23-52

Indexed

Note: Any Additions or Changes on this Sheet Must be Made or Circled in Red Ink With Data and Name of Person Making Change.

Do not extend notes this side of this line.

RETURN TO
LOS ANGELES COUNTY SURVEYOR
320 LOS ANGELES COUNTY
ENGINEERING BLDG.

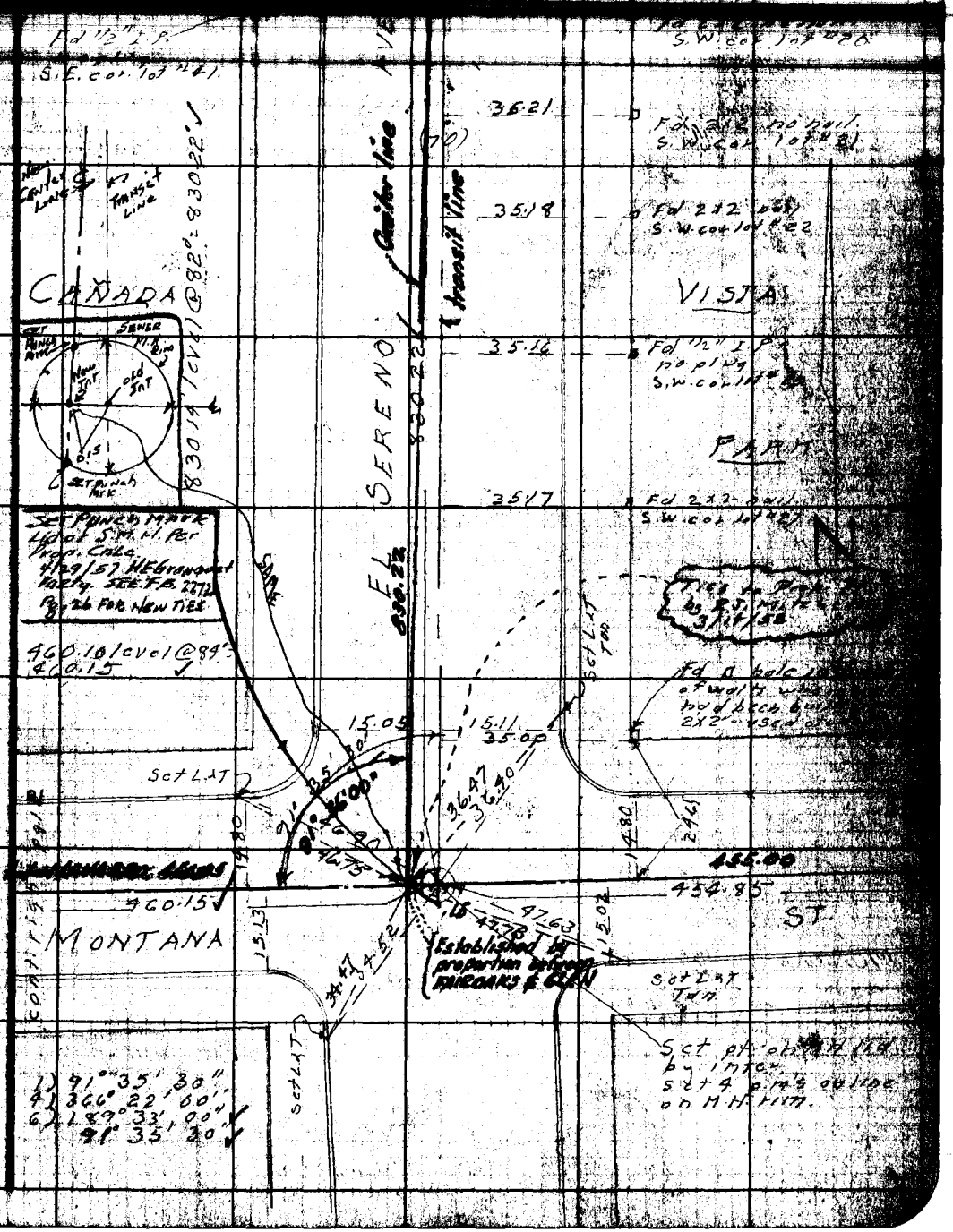

76F3098 247 2-51

PWFB 1724 606

F.B. ~~1762~~ PG. ~~14~~

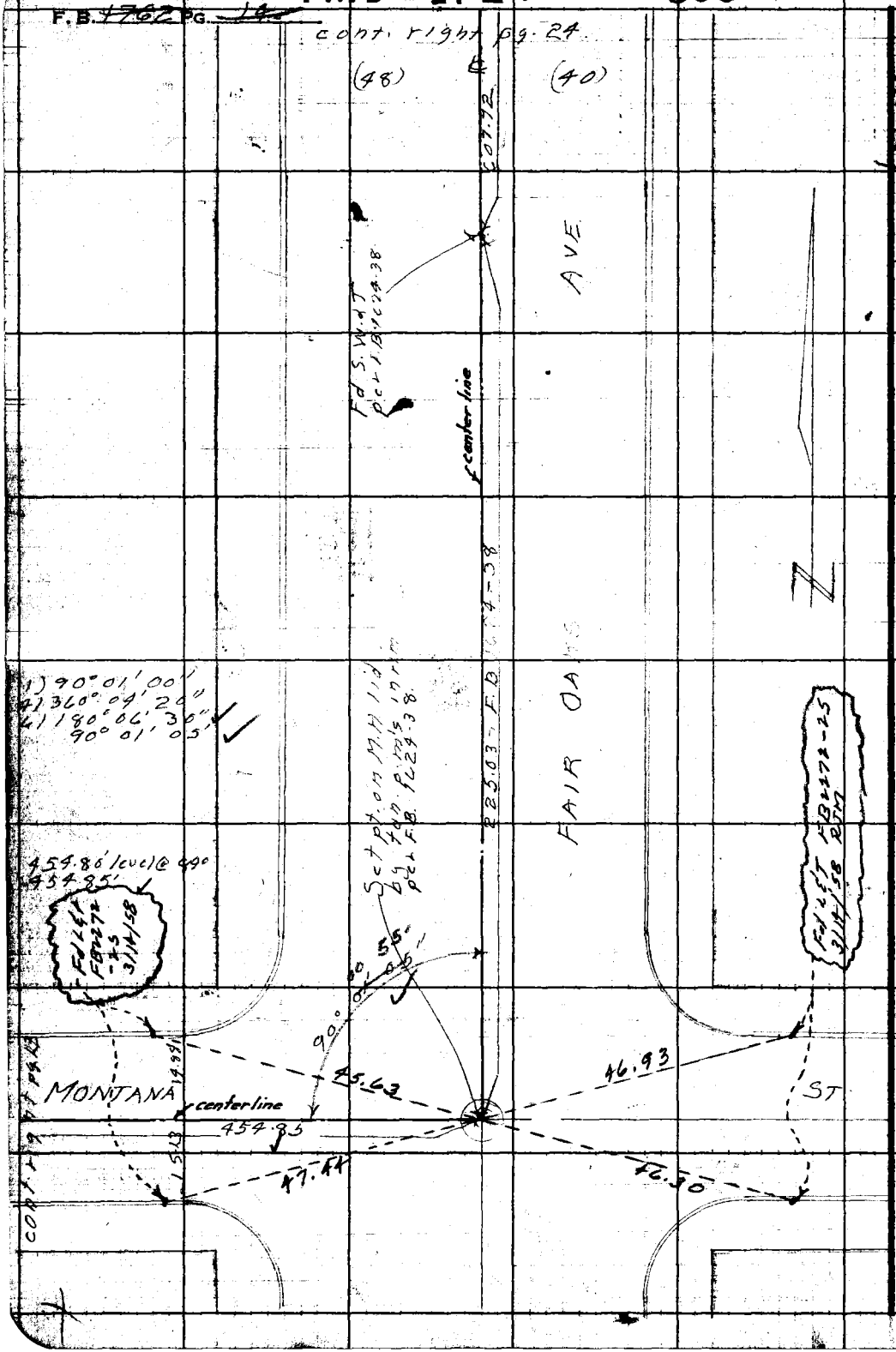

W.S. B, D-1

RETURN TO
LOS ANGELES COUNTY SURVEYOR
726 LOS ANGELES COUNTY
ENGINEERING BLDG.

Do not extend notes this side of this line.

Note: Any Additions or Changes on This Sheet Must be Made or Circled in Red Ink With Date and Name of Person Making Change.

PWFB 1724 607

Notes Ck'd by
Map No.
Office Work
Checked
Date

Survey of Navarrette Ave
W. O. 8351 Tape No. 0731 St'd. 68 °F
Surveyed by J. J. Lanigan
Notes J. J. L. Date 9-26-
Indexed

F.B. 1782 Pg. 15

COUNTY ENGINEER



Note: Any Additions or Changes on This Sheet Must Be Made or Circled in Red Ink With Date and Name of Person Making Change.

Do not extend notes this side of this line.

RETURN TO
LOS ANGELES COUNTY SURVEYOR
726 LOS ANGELES COUNTY ENGINEERING BLDG.

76F3095 247 2-51

PWFB 1724 608

F.B. 1762 PG. 19

1) 90° 09' 20"
4) 360° 37' 00"
6) 180° 56' 40"
90° 09' 16 2/3

W.S. 50-B-2

Fd S.T.&W. pcf FA 177-5

305.91 level @ 70° = 305.91 ✓

Fd L&T.

Fd + set L&T

26.47

74.59

GLENROSE AVE.

center line

144.16

305.91

46.02

25.71

15.02

54.77

Set L&T

90° 09' 20"

Fd X

cont right pg. 17

cont top pg. 15

Set Std. C.S. Br. Cap. Mon. by ties. Dn. 10' & mkd. as shown above. 3/19/58 R.J.M.

Set Std. C.S. Br. Cap. Mon. Mkd. as shown (at left); dn. 10" in H.H. (by ties) w/ C.I. cover. 10-24-58 L.O.S.

Set bt. sph. in conc. walk

299.85 level @ 56° = 299.93

299.93

center line

WOODBURY ROAD

ATLANTA

COUNTY ENGINEER R.E. 5869

COUNTY ENGINEER ANG. PT. R.E. 5869

Fd L&T in conc. walk

(30)

(40)

Fd L&T in conc. walk

35

41.60

30.68

18.65

57.71

57.31

Set L&T in conc. walk

Fd N&T in P.P.

1) 179° 47' 40"
4) 359° 10' 30"
6) 358° 45' 30"
179° 47' 35"

4 pt. Fd wire sph. & W. per Tr. # 13368 see FA 177-4

Set L&T in conc. walk

869.81

cont top pg. 45

RETURN TO
LOS ANGELES COUNTY SURVEYOR
726 LOS ANGELES COUNTY
ENGINEERING BLDG.

Do not extend notes this side of this line.

Note: Any Additions or Changes on This Sheet Must be Made or Circled in Red Ink With Date and Name of Person Making Change.

Map No.

W.O 8351 Tape No. 1031 Std. 68 °F

Surveyed by J J Lanigan

Checked

Notes J.J.L. Date 9-26-52

Indexed

F.B. 1762 Pg.



RETURN TO LOS ANGELES COUNTY SURVEYOR 726 LOS ANGELES COUNTY ENGINEERING BLDG.

Note: Any Additions or Changes on This Sheet Must be Made or Circled in Red Ink With Date and Name of Person Making Change.

Do not extend notes outside of this line.

78F5068 247-2-51

PWFB 1724 610

F.B. 1762 PG. 18

COUNTY ENGINEER R.E. 5869

W.S. 50-B-2

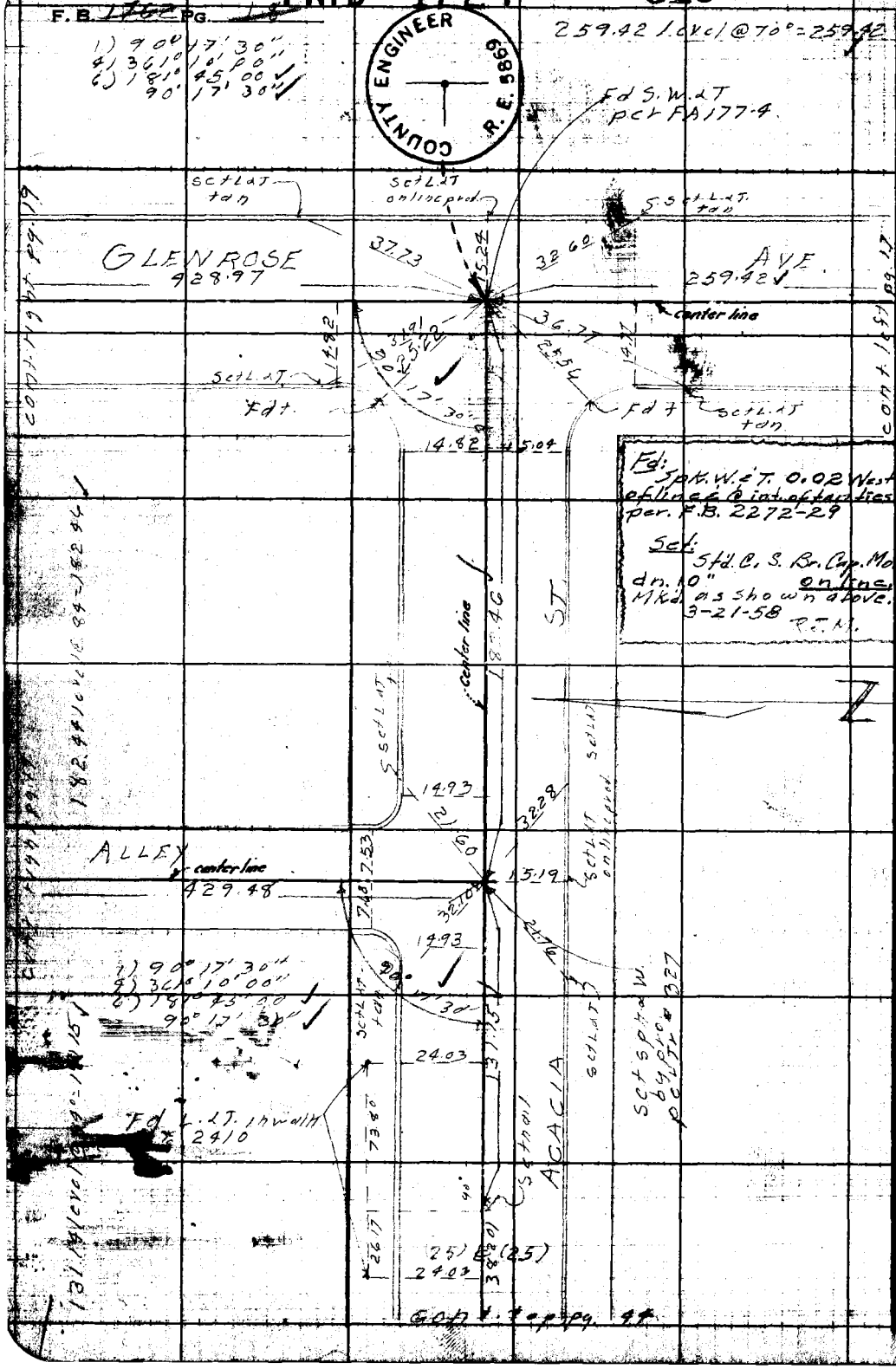

RETURN TO
LOS ANGELES COUNTY SURVEYOR
726 LOS ANGELES COUNTY
ENGINEERING BLDG.

Do not extend notes this side of this line.

Note: Any Additions or Changes on This Sheet Must be Made or Circled in Red Ink With Date and Name of Person Making Change.

PWFB 1724 [redacted] 611

Map No.	W. O. 8351 Tape No. 1031 St'd. 68 °F	F. B. 1752 PG. 19
Office Work	Surveyed by J. J. Lanigan	
Checked	Notes J. J. Date 9-29-52	
Date	Indexed	

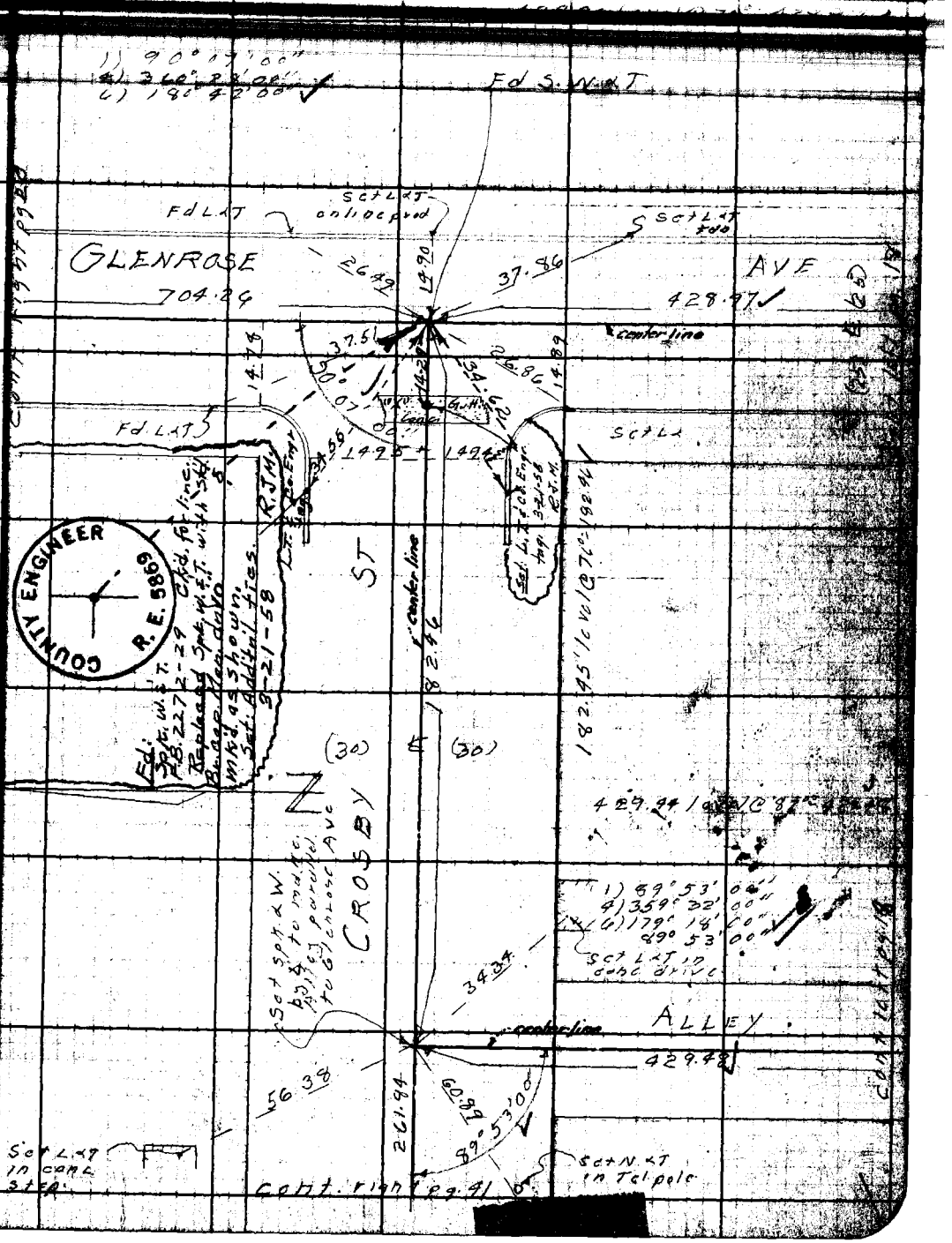

Note: Any Additions or Changes on this Sheet Must be Made or Circled in Red Ink With Date and Name of Person Making Change.

Do not extend notes this side of this line.

RETURN TO
LOS ANGELES COUNTY SURVEYOR
726 LOS ANGELES COUNTY
ENGINEERING BLDG.


F.B. 1762 PG. 20
cont left pg. 21
W.S. 50-B-2
RETURN TO
LOS ANGELES COUNTY SURVEYOR
726 LOS ANGELES COUNTY
ENGINEERING BLDG.
Do not extend notes this side of this line.
Note: Any Additions or Changes on This Sheet Must be Made or Circled in Red Ink With Date and Name of Person Making Change.
DR.
42204
F.B. 1491-31-32
(Gone)
pt - Fd. S.W. 27
pcr F.B. 1491-32
160° 27' 15"
F.B. 1491-32
COUNTY SURVEYOR
RE 63
COUNTY SURVEYOR
RE 60
FIGUEROA
17646. F.B. 1491-32-33
center line
Fd. Std. C.S. Br. Cap. Mon.
MKd. as shown & dn. 10"
in H.H. With O.I. Cover.
(no ref.)
11-5-58 L.O.S.
Fd L.A. Co. Rd Dept.
Mon. 1 7 H.H.
pcr F.B. 926-8
Fits tics pcr F.B. 1491-32
GLENROSE
AVE
center line
704.26
(25)
(28)
cont left pg 19
704.25 level @ 70° = 704.26
(40)
(30)
center line
cont top pg 40

PWFB 1824 1073

Notes Ck'd by: [illegible]
Map No.
Office Work
Checked
Date

Survey of: Navarro Ave.
W. O. 8351 Tape No. 1031 St'd. 68 °F
Surveyed by: J. J. Lanigan
Notes: J. J. L. Date: 9-29-52
Indexed

F. B. 1742 Pg. 24

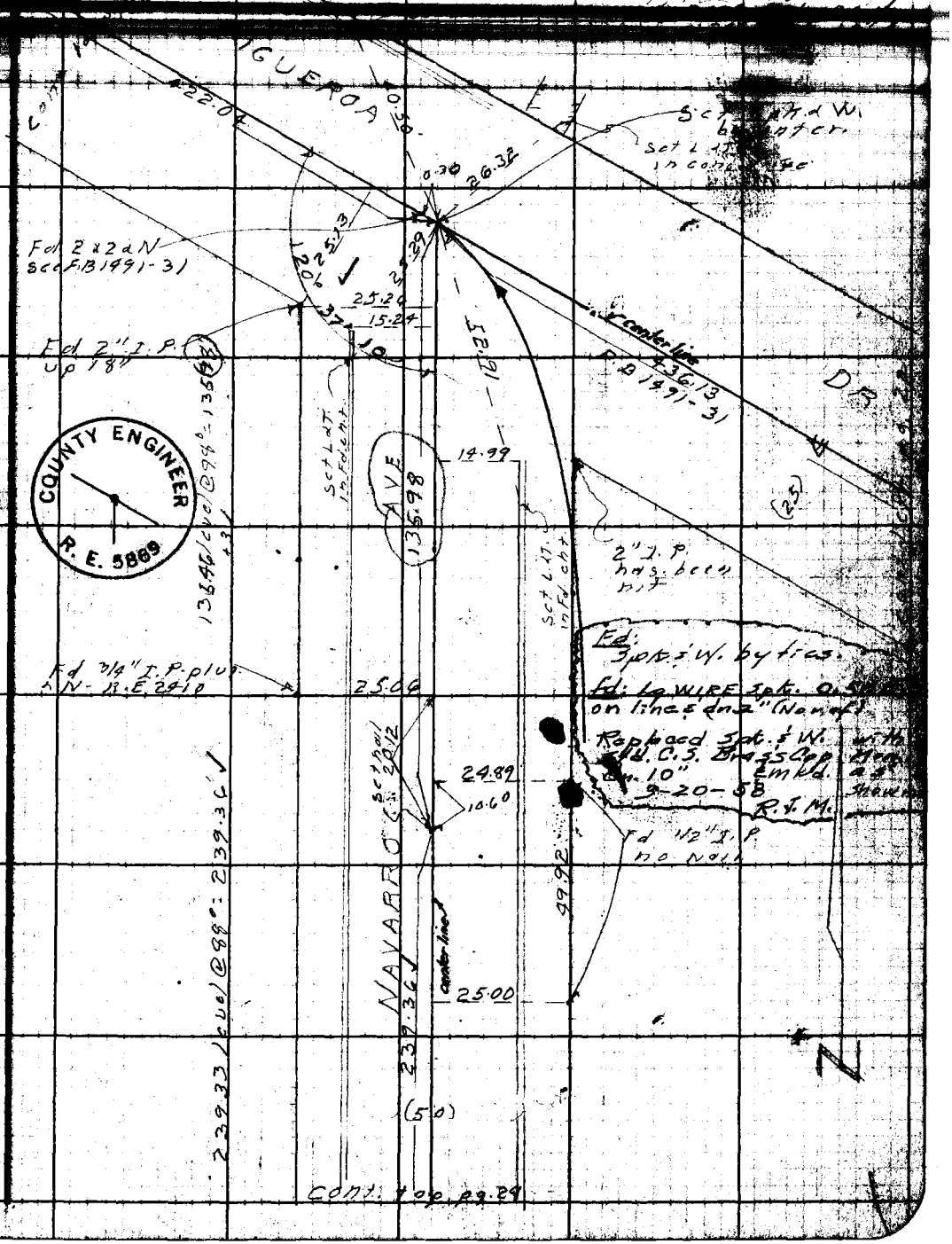

Note: Any Additions or Changes on This Sheet Must Be Made or Circled in Red Ink With Date and Name of Person Making Change.

Do not extend notes [illegible] side of this line.

RETURN TO
LOS ANGELES COUNTY SURVEYOR
726 LOS ANGELES COUNTY
ENGINEERING BLDG.

76F309S 247 2-51

PWFB 1824 1074

F.B. ~~1762~~ PG. ~~22~~

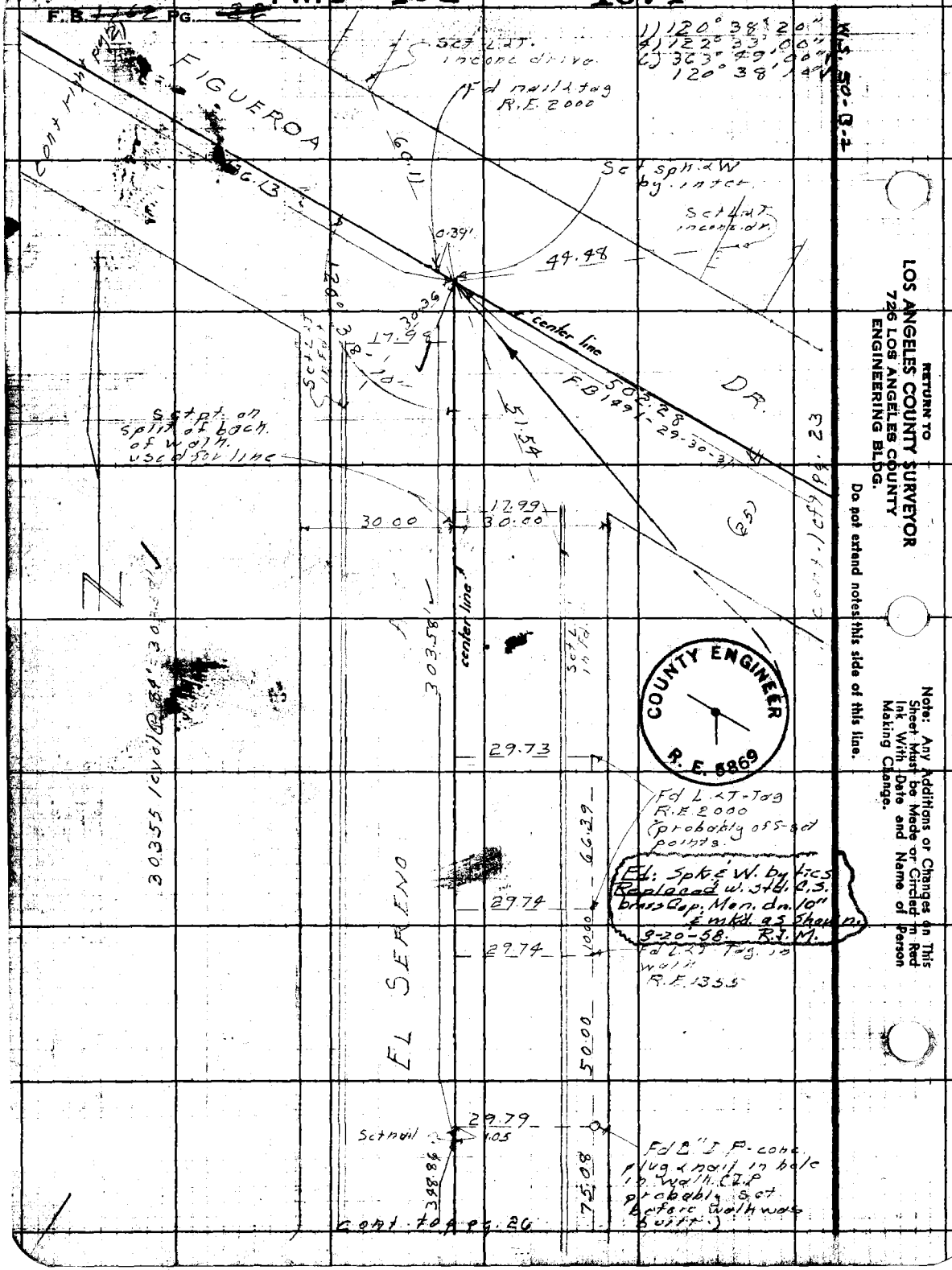

RETURN TO
LOS ANGELES COUNTY SURVEYOR
726 LOS ANGELES COUNTY
ENGINEERING BLDG.

Do not extend notes this side of this line.

Note: Any Additions or Changes on This Sheet Must be Made or Circled in Red Ink With Date and Name of Person Making Change.

PWFB 1724 612

Notes Ck'd by
Map No.
Office Work
Checked
Date

Survey of Avenue Ave
W. O. 8351 Tape No. 1031 St'd. 68 °F
Surveyed by J.J. Lanigan
Notes J.J.L. Date 9-30-52
Indexed

F.B. 1762 Pg. 23

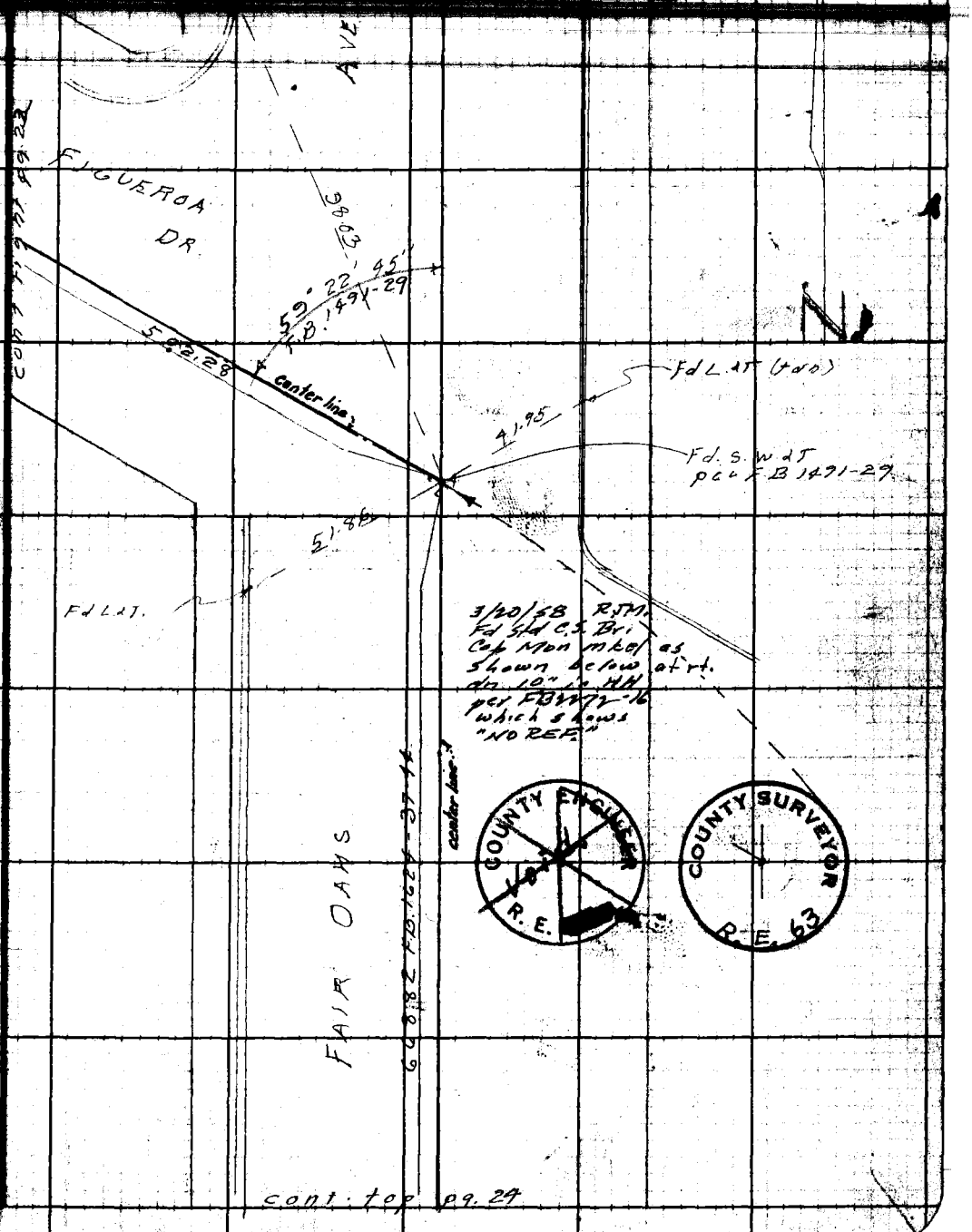

cont. top pg. 24

Note: Any Additions or Changes on This Sheet Must be Made or Circled in Red Ink With Date and Name of Person Making Change.

Do not extend notes on side of this line.

RETURN TO
LOS ANGELES COUNTY SURVEYOR
726 LOS ANGELES COUNTY
ENGINEERING BLDG.

76F3095 247 2-51

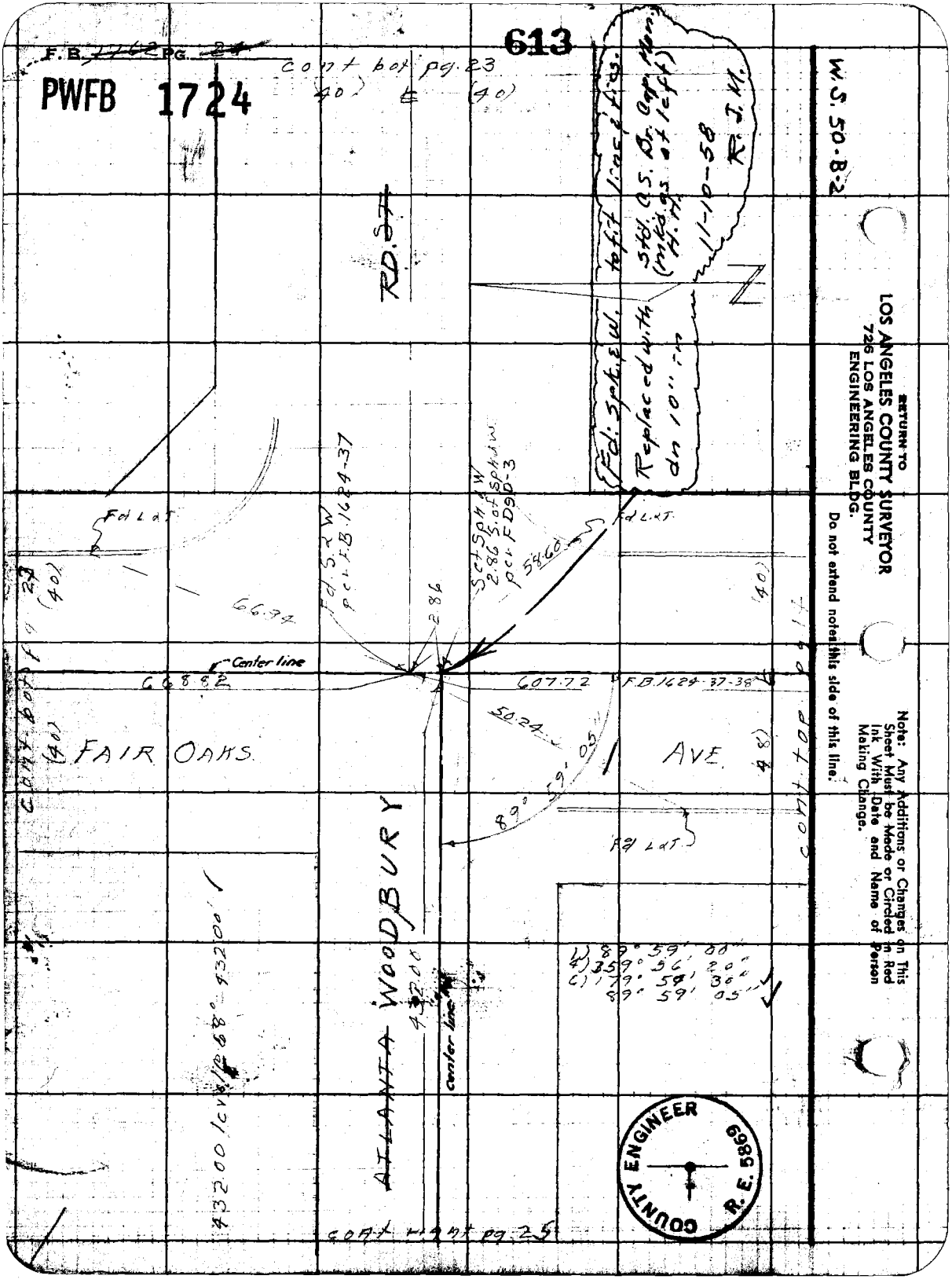

F.B. 1762 PG. 24
PWFB 1724
613
cont bot pg. 23
(40) (40)
RD. 37
Fd. Spk. & W. to fit line & ties.
Std. C.S. Br. Cap. Mon. (mkd. as at left) H.H.
11-10-58
R.J.M.
Replaced with dn 10" in
W.S. 50-B-2
RETURN TO
LOS ANGELES COUNTY SURVEYOR
726 LOS ANGELES COUNTY
ENGINEERING BLDG.
Do not extend notes this side of this line.
Note: Any Additions or Changes on This Sheet Must be Made or Circled in Red Ink With Date and Name of Person Making Change.
Fd L&T
Fd. S.&W. per F.B. 1624-37
Set Spk. & W. 2.86 S. of Spk. & W. per FD90-3
58.60
66.94
2.86
Center line
668.82
607.72
F.B. 1624-37-38
50.24
89° 59' 05"
FAIR OAKS AVE.
cont top pg 24
cont bot pg 23
(40)
(40)
(40)
(48)
Fd L&T
ATLANTA WOODBURY
432.00
center line
432.00 l cv 68° 432.00'
1) 89° 59' 00"
4) 359° 56' 20"
6) 179° 59' 30"
89° 59' 05"
COUNTY ENGINEER
R.E. 5869
cont right pg. 25

PWFB 1724 614 ~~1762~~

Notes Ck'd by: Miller
Map No.
Office Work
Checked
Date

Survey of: Navarre Ave.
W. O. 86351 Tape No. 6031 St'd 68 °F
Surveyed by: U.J. Lanigan
Notes: U.J.L. Date: 9-29-
Indexed

F.B. 1762 Pg. 25

SO-B-2

Note: Any Additions or Changes on This Sheet Must be Made or Circled in Red Ink With Date and Name of Person Making Change.

Do not extend notes on side of this line.

RETURN TO
LOS ANGELES COUNTY SURVEYOR
726 LOS ANGELES COUNTY
ENGINEERING BLDG.

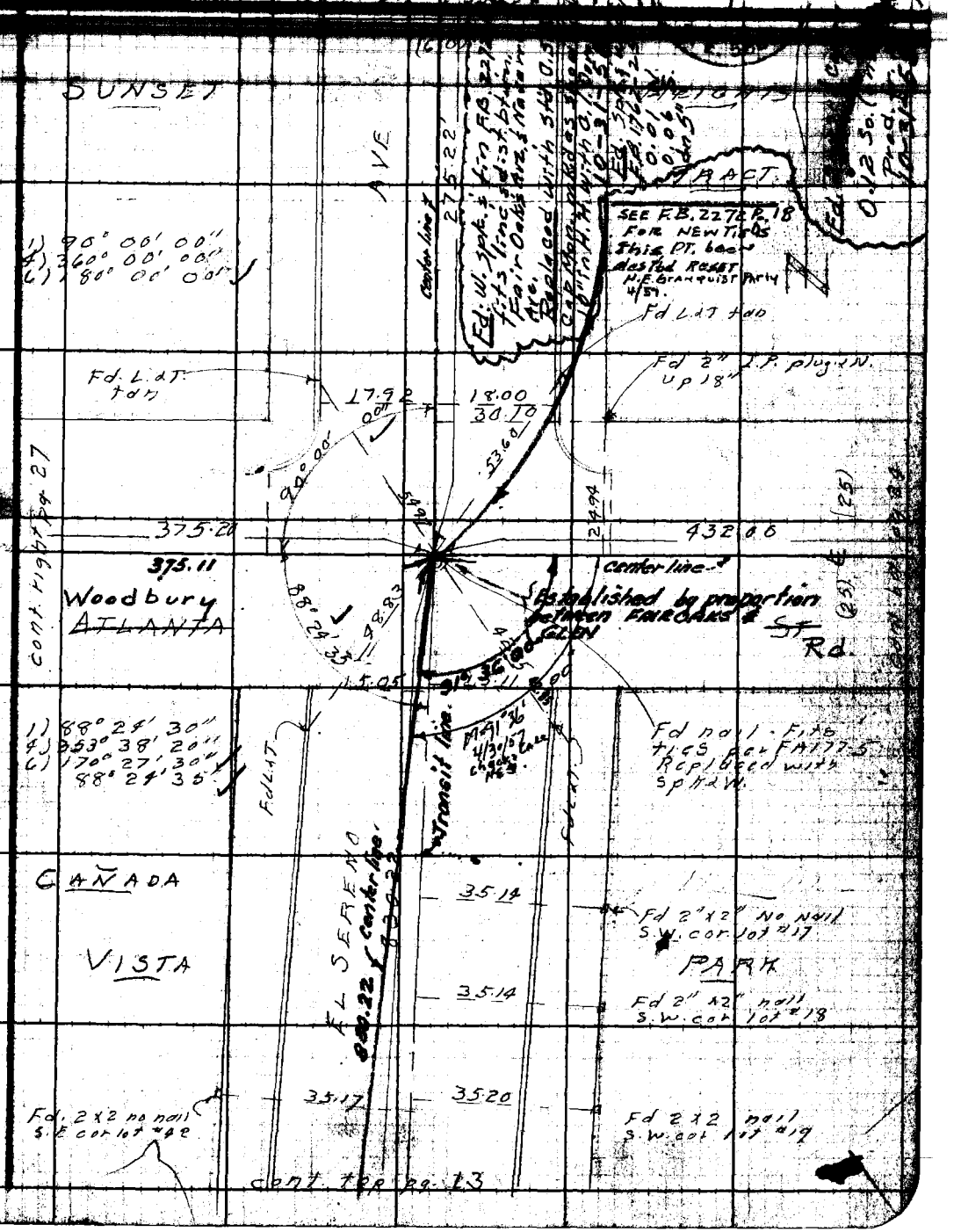

76F3095 247 2-51

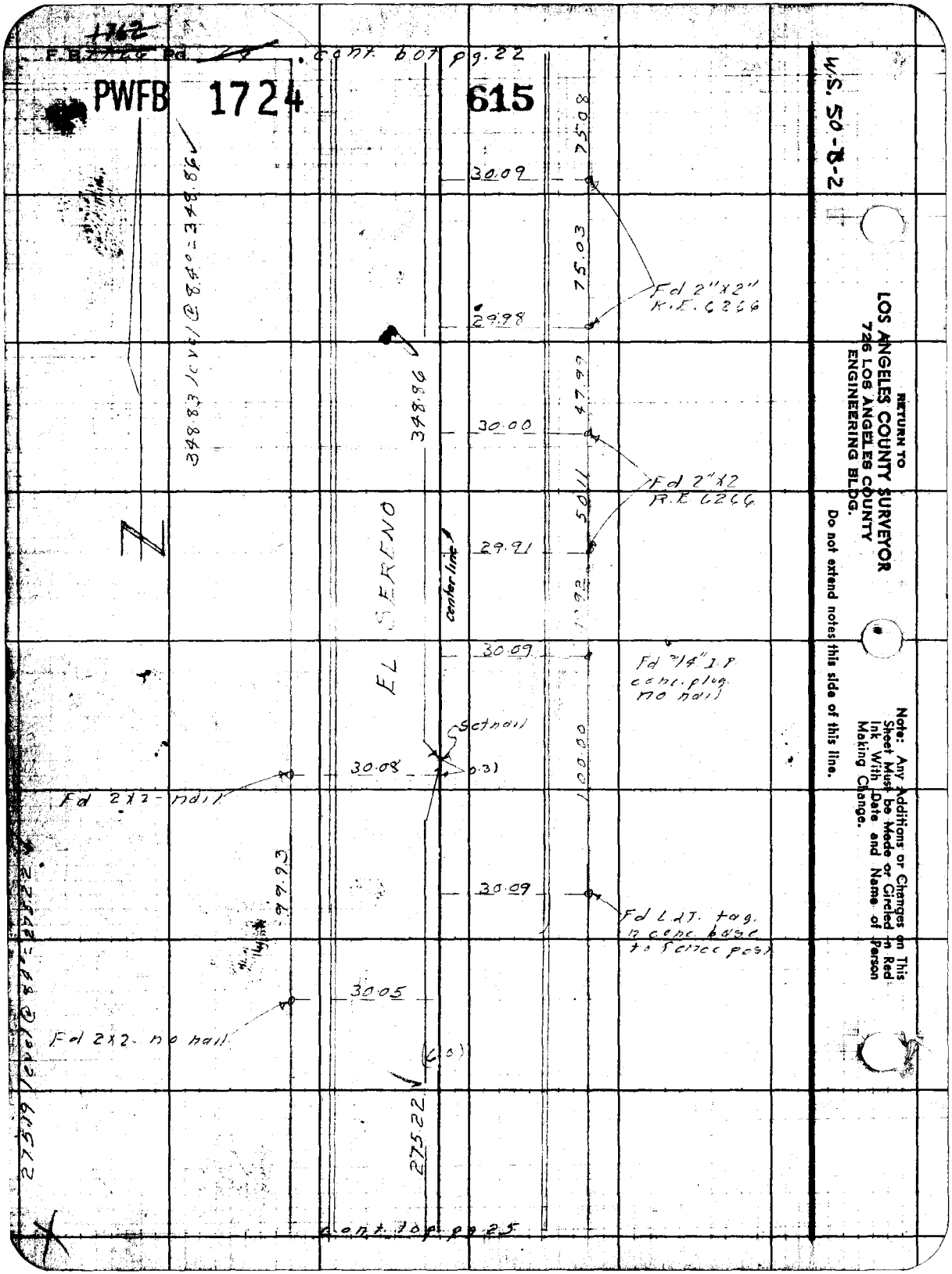

1762
F.B. 1724 Pd.
cont. bot pg. 22
PWFB 1724
615
W.S. 50-8-2
RETURN TO
LOS ANGELES COUNTY SURVEYOR
726 LOS ANGELES COUNTY
ENGINEERING BLDG.
Do not extend notes this side of this line.
Note: Any Additions or Changes on This Sheet Must be Made or Circled in Red Ink With Date and Name of Person Making Change.
348.83 level @ 84° = 348.86
348.86
EL SERENO
center line
30.09
75.08
75.03
Fd 2"x2" R.E. 6266
29.98
47.99
30.00
Fd 2"x2 R.E. 6266
50.11
29.91
30.09
Fd 3/4" I.P. conc. plug no nail
Set nail
30.08
0.31
100.00
Fd 2x2 - nail
99.93
30.09
Fd L.I.T. tag. in conc. base to fence post
30.05
Fd 2x2 - no nail
(6.0)
275.19 level @ 84° = 275.22
275.22
cont. top pg. 25

PWFB 1724 616 ~~1762~~

Map No.
Checked
Date

W. O. 835 Tape No. 103 St'd. 68 °F
Surveyed by J. J. Lawson
Notes J. J. L. Date 9-30-52
Indexed

COUNTY ENGINEER

Note: Any Additions or Changes on This Sheet Must be Made or Circled in Red Ink With Date and Name of Person Making Change.

Do not extend notes this side of this line.

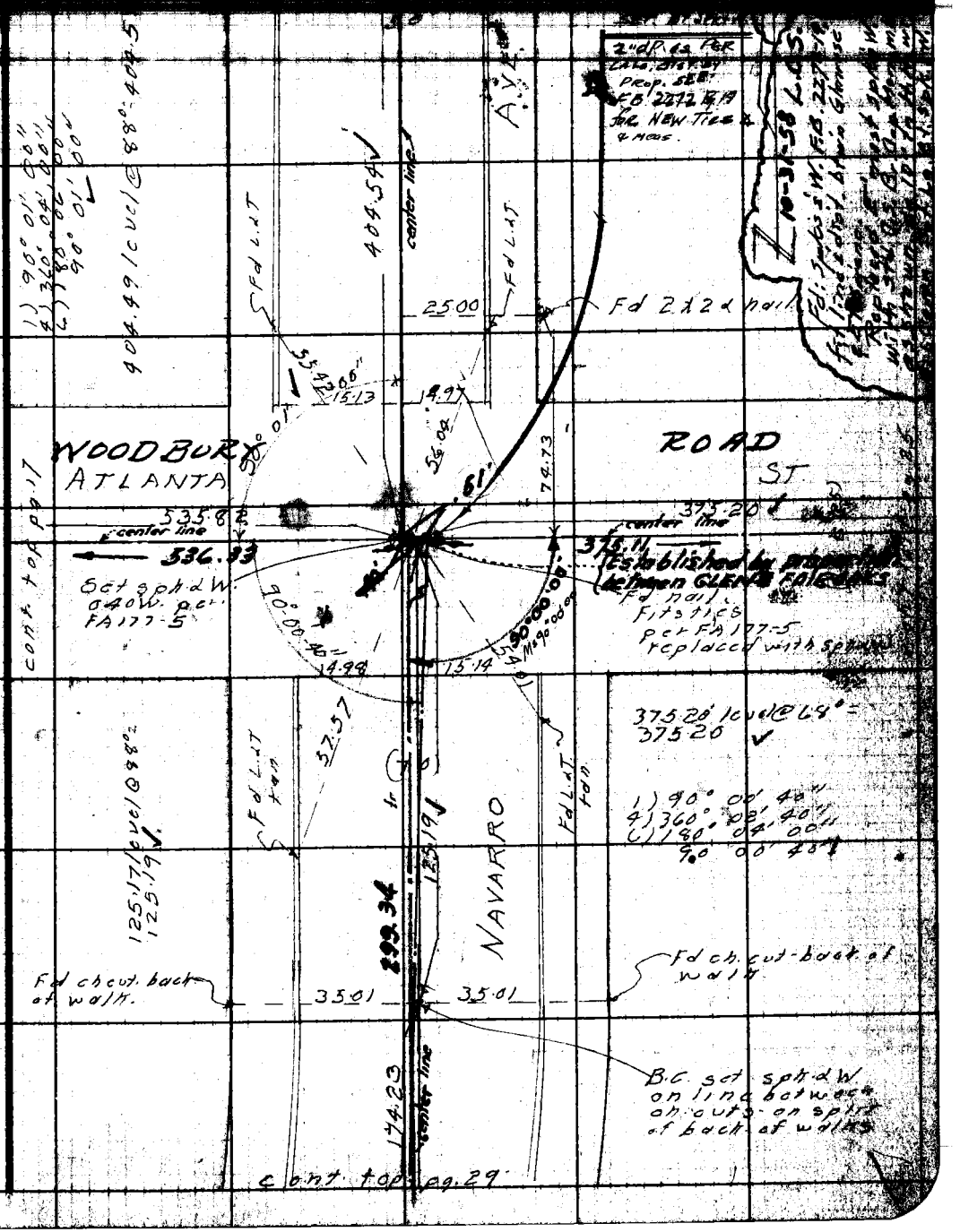

LOS ANGELES COUNTY SURVEYOR
726 LOS ANGELES COUNTY ENGINEERING BLDG.

76F309S 247 2-51

~~1762~~

F.B. ~~1726~~ PG. ~~29~~

PWFB 1724

617

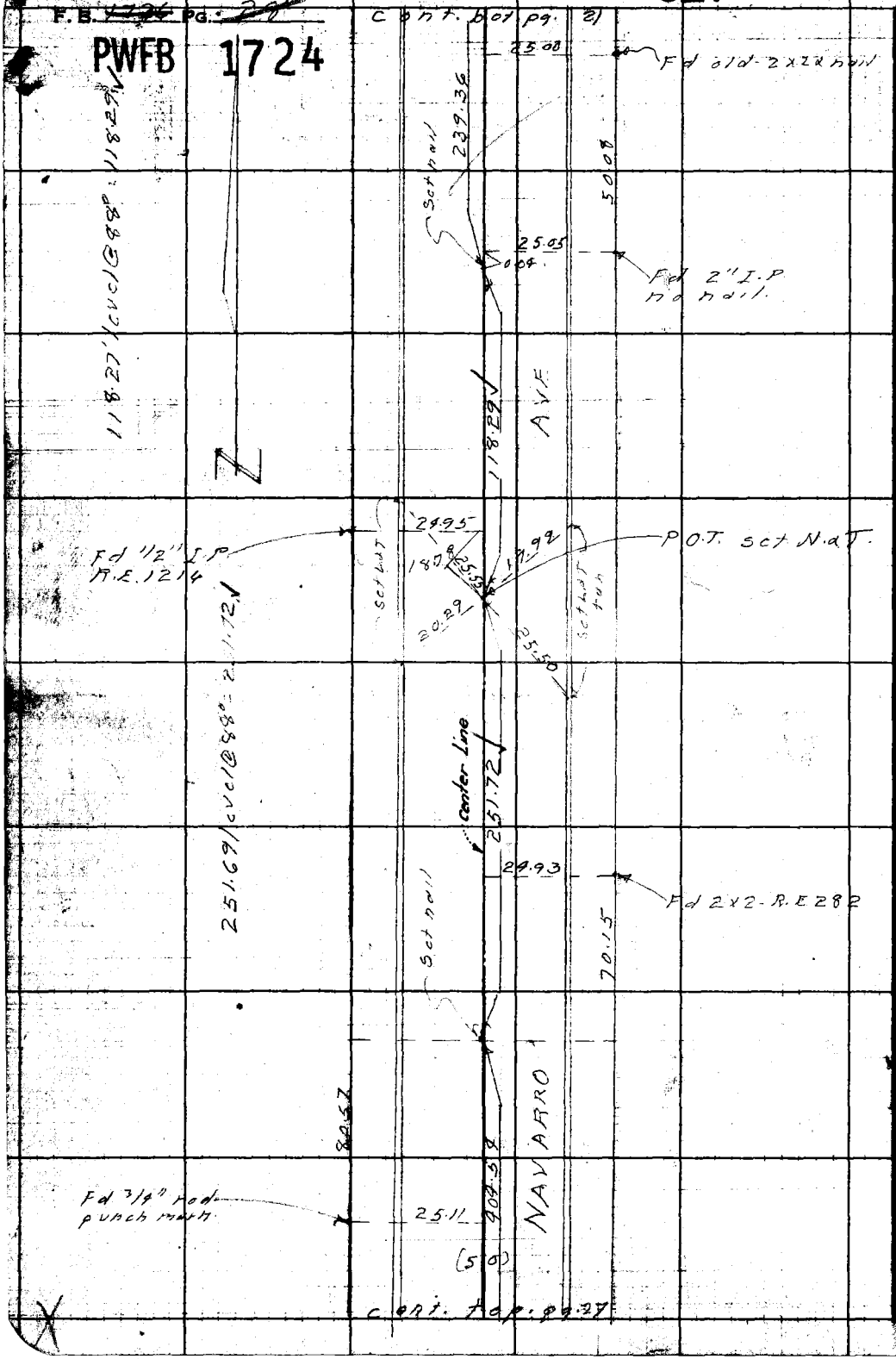

W.S. 50-B-2

RETURN TO
LOS ANGELES COUNTY SURVEYOR
726 LOS ANGELES COUNTY
ENGINEERING BLDG.

Do not extend notes this side of this line.

Note: Any Additions or Changes on This Sheet Must be Made or Circled in Red Ink With Date and Name of Person Making Change.

PWFB 1724

618

Notes Ck'd by [illegible]
Map No.
Office Work
Checked
Date

Survey of Navarro Ave.
W. O. 835 Tape No. 0731 St'd. 68 °F
Surveyed by J. J. Lanigan
Notes J. J. L. Date 10-2-52
Indexed

F. B. 1724 Pg. 29

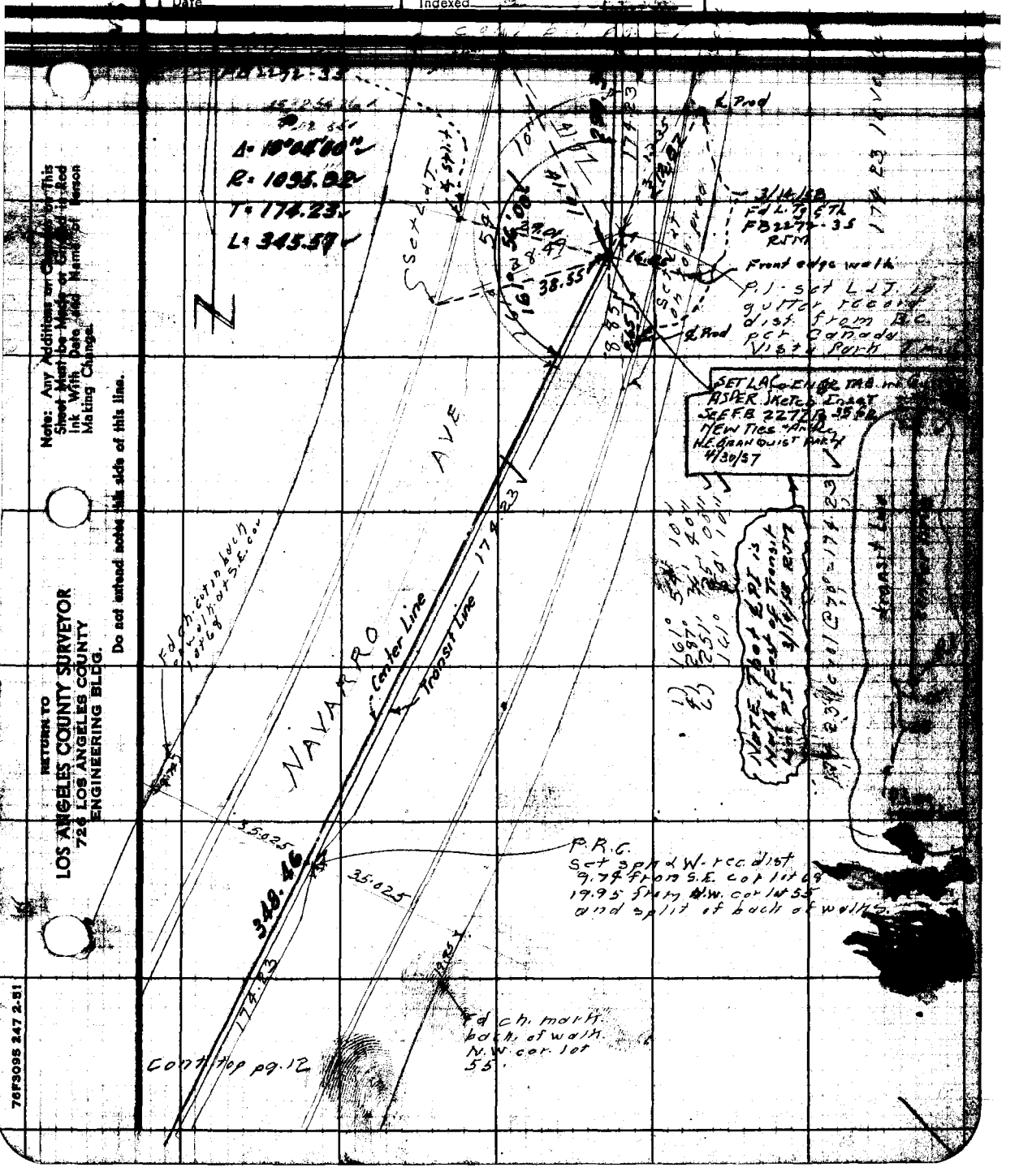

Note: Any Additions or Changes to This Sheet Must be Made or Circled in Red Ink With Date and Name of Person Making Change.

Do not extend notes this side of this line.

RETURN TO
LOS ANGELES COUNTY SURVEYOR
726 LOS ANGELES COUNTY
ENGINEERING BLDG.

76F3095 247 2-51

F.B. ~~1762~~ ~~1726~~ PG ~~20~~

PWFB 1724

619

W.S. 50-B-2

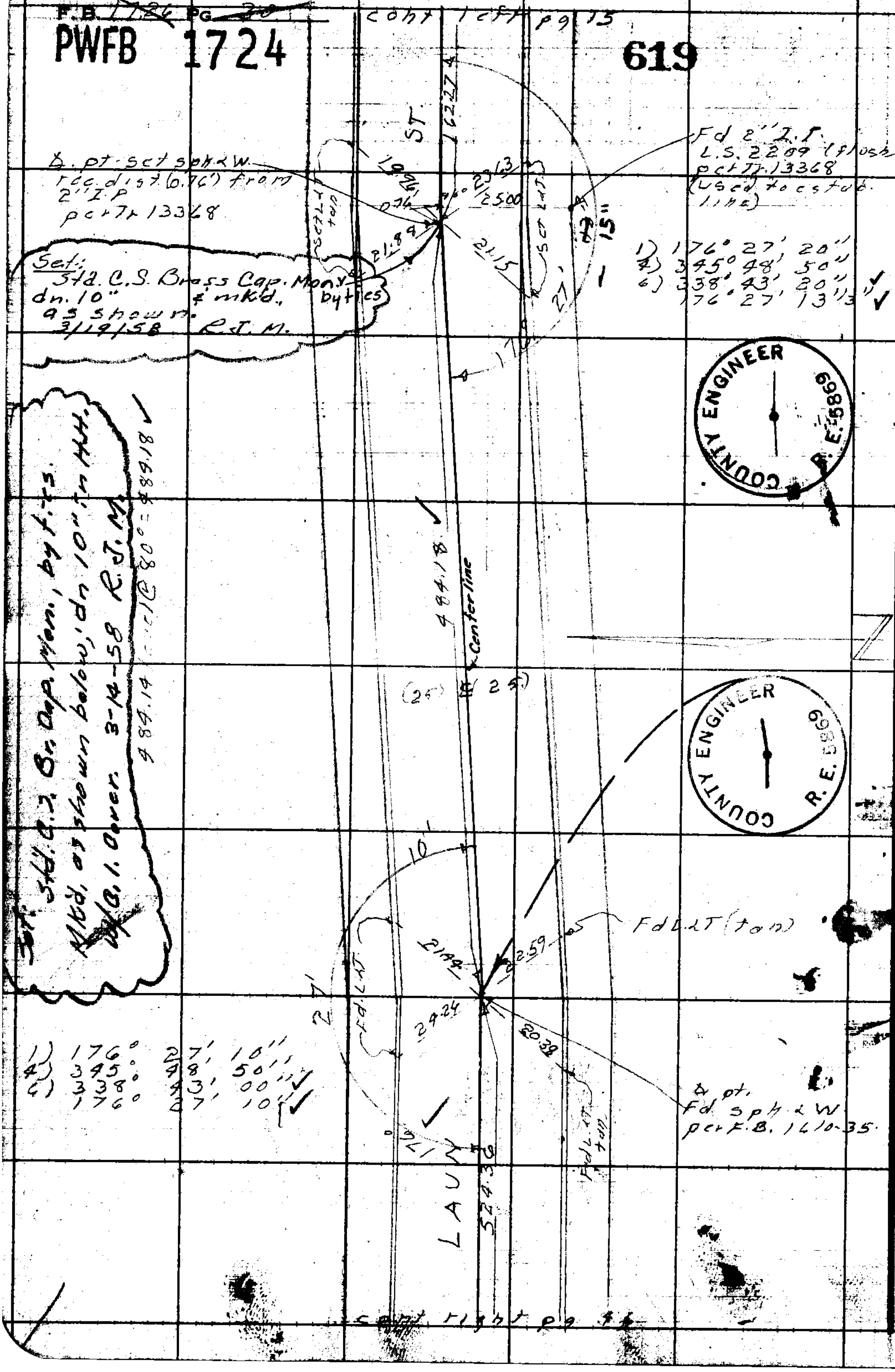

LOS ANGELES COUNTY SURVEYOR
RETURN TO
726 LOS ANGELES COUNTY
ENGINEERING BLDG.

Do not extend notes this side of this line

COUNTY ENGINEER R.E. 5869

COUNTY ENGINEER R.E. 5869

Note: All Additions or Changes on This Sheet Must be Made or Circled in Red Ink With Date and Name of Person Making Change.

PWFB 1723

337

Notes Ck'd by

Map No.

Office Work

Checked

Survey of

W. O. 8354 Tape No. 0131 St'd. 6½ °F

Surveyed by J. J. Lanigan

Notes J. J. L. - J. G. Date 10-14-52

1) 90°-00'-10"

6) 180°-00'-30"

Ties per F.B. 1610-37

(40) (40)

AVE

Fd L.&T. in walk tan

335.45 F.B. 1610-33-34

30°

55.94

52.75

Fd Sph. & W. per TR 13368 see F.B. 1610-33

LAWN

15.02

Center line

24.76

Fd L.&T. on line prod.

5.00

15.02

ST

47.27

44.38

Fd L.&T.

64.29 F.B. 1610-33

VERMONT

center line

(20) (20)

ST

Fd Sph. & W. see F.B. 1610-33

LINCOLN

70.73 F.B. 1610-32-33

(40) (40)

cont. top pg. 9

Fd. Sph. & W. at ℄ int. Replaced with Std. O.S. Br. Cap. mon., mkd. as shown (lower-left) & dn. to 1 H.H. with C.I. Cover.

11-10-52

Note: Any Additions or Changes on This Sheet Must Be Made or Circled in Red Ink With Date and Name of Person Making Change.

Do not extend notes [illegible] side of this line.

RETURN TO
LOS ANGELES COUNTY SURVEYOR
726 LOS ANGELES COUNTY
ENGINEERING BLDG.

COUNTY ENGINEER
R. E. 5869

76F3095 247 2-51

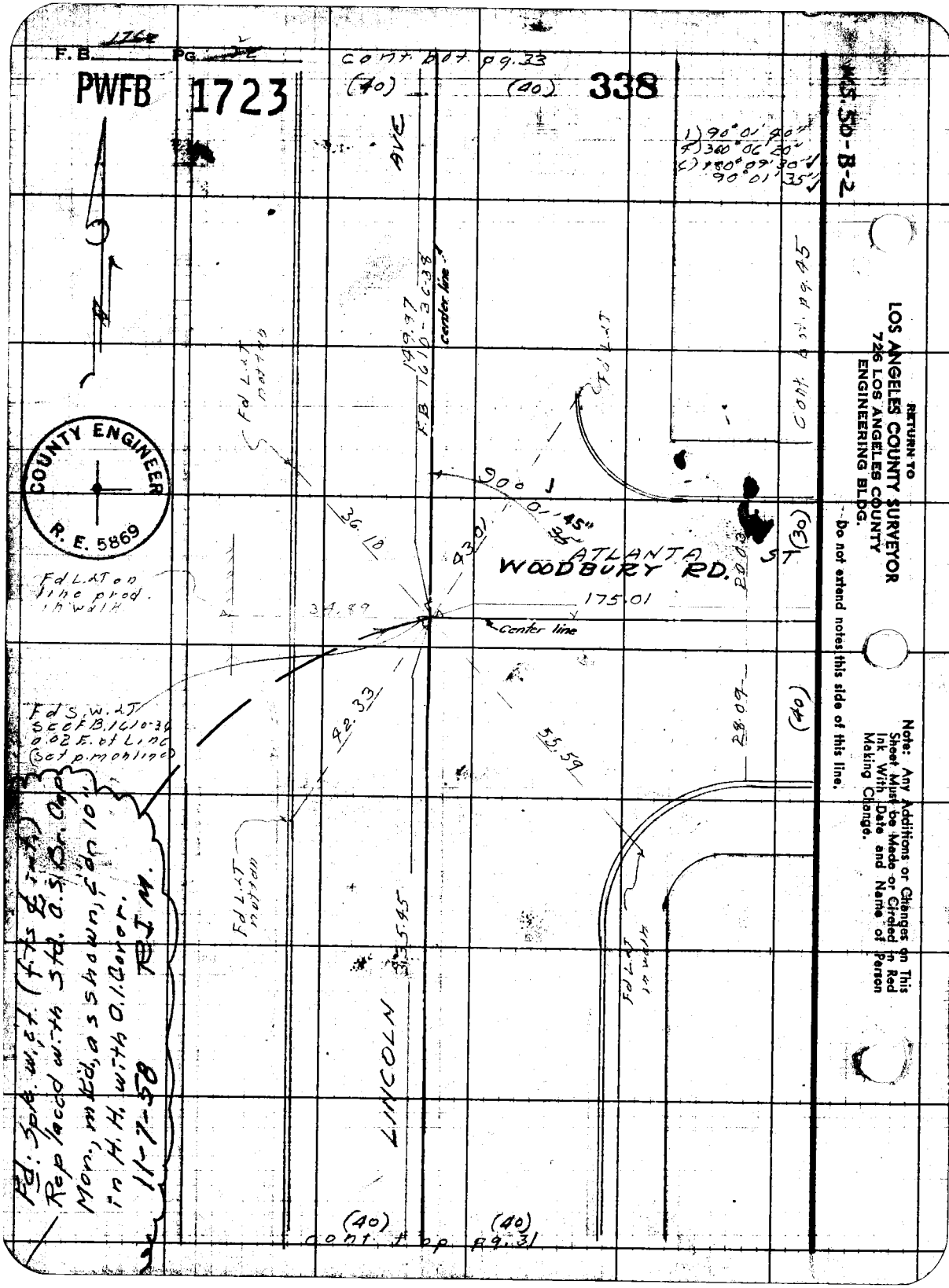
F.B. 1762 PG. 32
PWFB 1723
338
cont. bot. pg. 33
(40)
(40)
AVE
1) 90° 01' 40"
4) 360° 06' 20"
c) 180° 09' 30"
90° 01' 35"
W.S. 50-B-2
RETURN TO
LOS ANGELES COUNTY SURVEYOR
726 LOS ANGELES COUNTY
ENGINEERING BLDG.
Do not extend notes this side of this line.
Note: Any Additions or Changes on This Sheet Must be Made or Circled in Red Ink With Date and Name of Person Making Change.
COUNTY ENGINEER
R. E. 5869
Fd L.&T. nottan
149.97
F.B. 1610-36-38
center line
Fd L.&T.
cont. bot. pg. 45
90° 01' 45"
36.10
43.01
ATLANTA ST
WOODBURY RD.
(30)
Fd L.&T. on line prod. in walk
34.89
175.01
center line
Fd S.W.&T. see F.B. 1610-36 0.02 E. of Line (set p. mon line)
42.33
55.59
28.09
(40)
Fd L.&T. nottan
35.45
Fd L.&T. in walk
LINCOLN
Fd. Spk. w. c.f. (fits ℄ int.) Replaced with Std. O.S. Br. Cap. Mon., mkd, as shown, c'dn 10" in H.H. with O.I. Cover.
11-7-58 R.I.M.
(40)
(40)
cont. top pg. 31

PWFB 1723

339

F.B. ~~476~~ Pg. 33

Notes Ck'd by Miller
Map No.
Office Work
Checked
Date

Survey at Navarro Ave
W. O. 8351 Tape No. 0131 St'd. 68 °F
Surveyed by J. J. Lanigan
Notes G. Gregory Date 10-9-57
Indexed

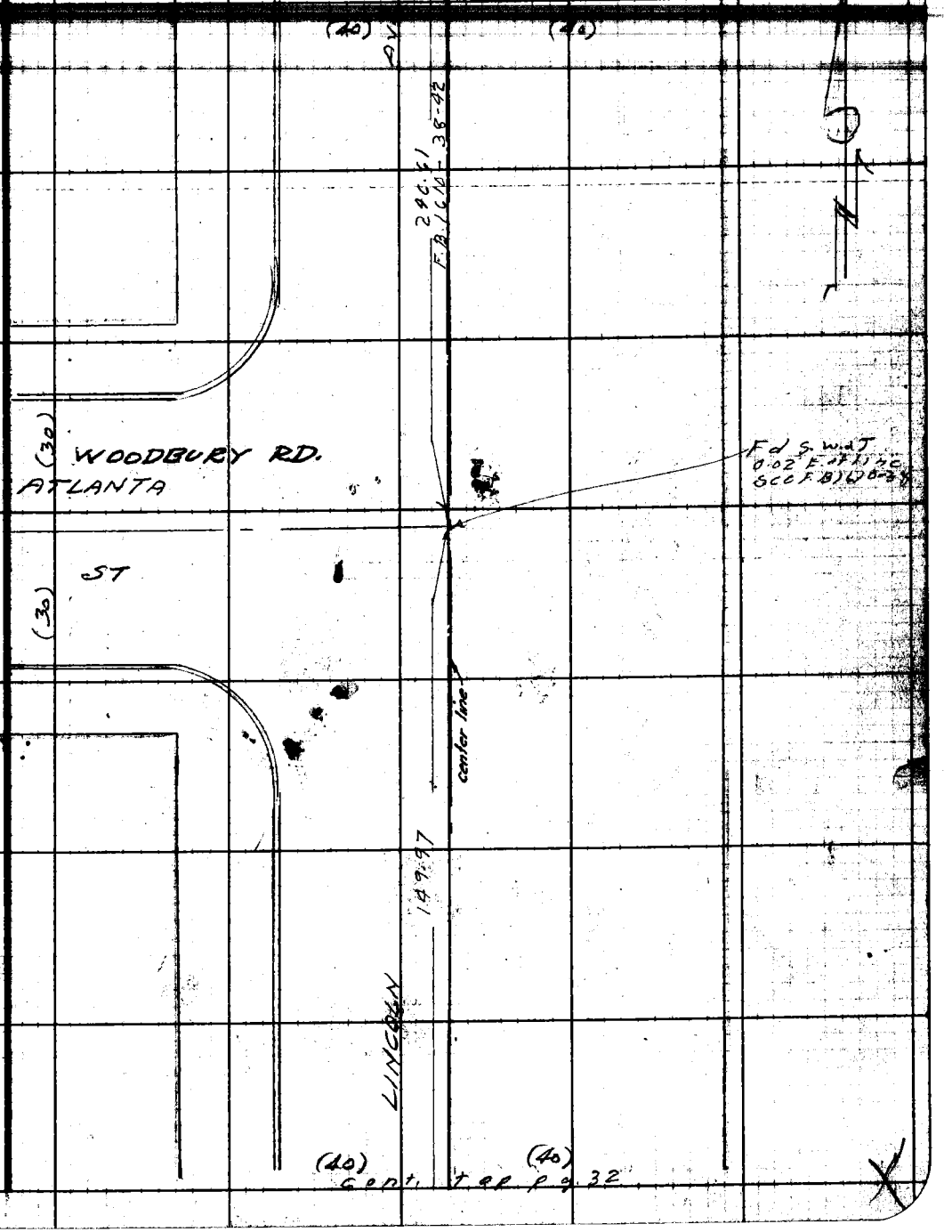

Note: Any Additions or Changes on This Sheet Must be Made or Circled in Red Ink With Date and Name of Person Making Change.

Do not extend notes this side of this line.

RETURN TO
LOS ANGELES COUNTY SURVEYOR
726 LOS ANGELES COUNTY
ENGINEERING BLDG.

76F3095 247 2-51

RETURN TO
LOS ANGELES COUNTY SURVEYOR
726 LOS ANGELES COUNTY
ENGINEERING BLDG.

Note: Any Additions or Changes on This Sheet Must be Made or Circled in Red Ink With Date and Name of Person Making Change.

Do not extend notes this side of this line.

W.S. 50-B-2

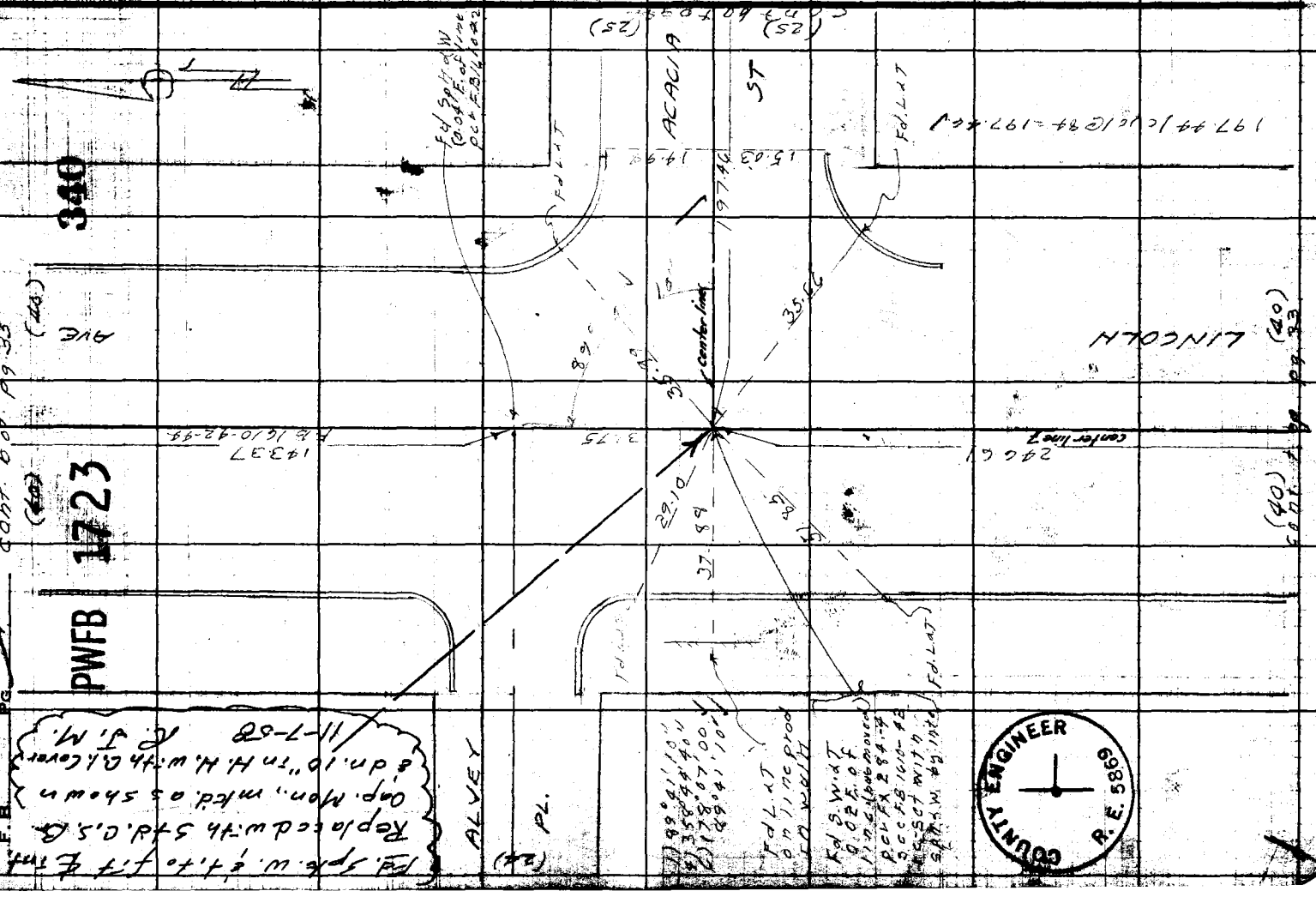

PWFB 1723 [redacted] 341

1762

F.B. Pg. 33

Map No.

Office Work

Checked

Date

W. O. 8351 Tape No. 1031 St'd. 68 °F

Surveyed by J. J. Edmondo

Notes J. J. L. & J. G. Date 10-6-58

Indexed

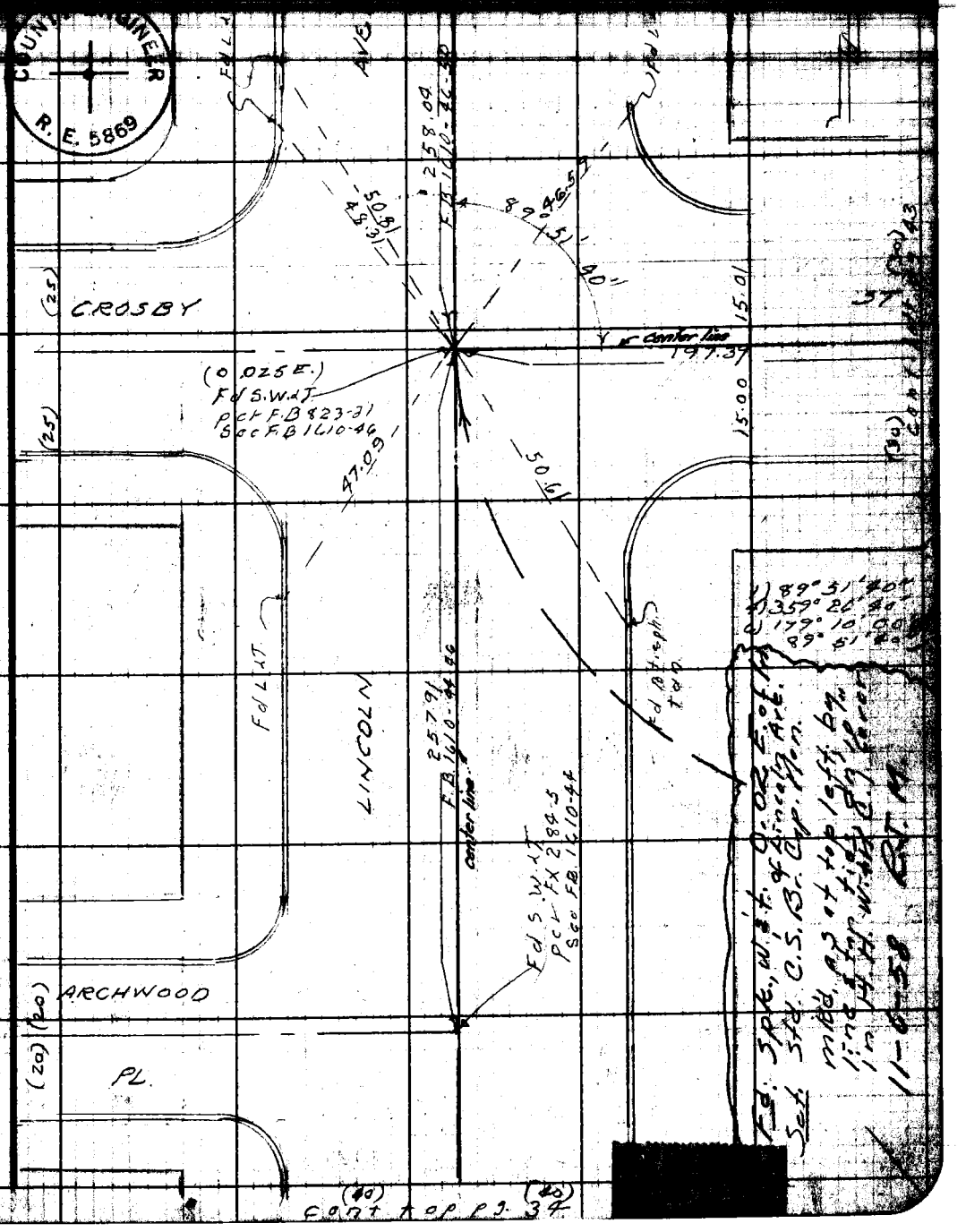

Note: Any Additions or Changes on This Sheet Must be Made or Circled in Red Ink With Date and Name of Person Making Change.

Do not extend notes this side of this line.

RETURN TO
LOS ANGELES COUNTY SURVEYOR
726 LOS ANGELES COUNTY
ENGINEERING BLDG.

76F3095 247 2-51

RETURN TO
LOS ANGELES COUNTY SURVEYOR
726 LOS ANGELES COUNTY
ENGINEERING BLDG.

Note: Any Additions or Changes on This Sheet Must be Made or Circled in Red Ink With Date and Name of Person Making Change.

W.S. 50 - B-2

Do not extend notes this side of this line.

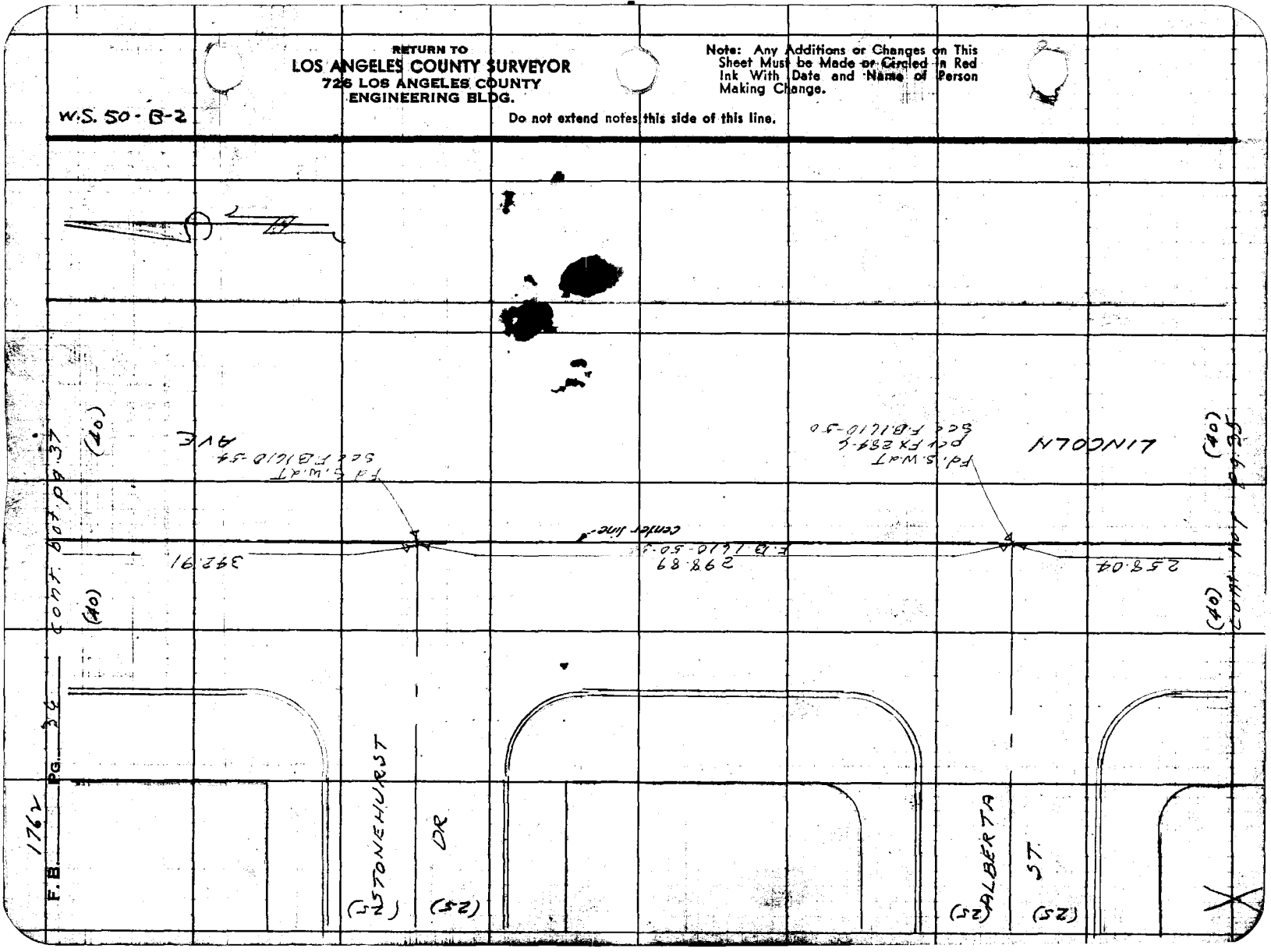

PWFB 1823

1049

Map No.	W. O. 8351 Tape No. 0131 St'd. 68 °F
Office Work	Surveyed by J. J. Lanigan
Checked	Notes J. J. L. & G. [illegible] Date 10-9-32
Date	Indexed

F. B. 1762 Pg. 37

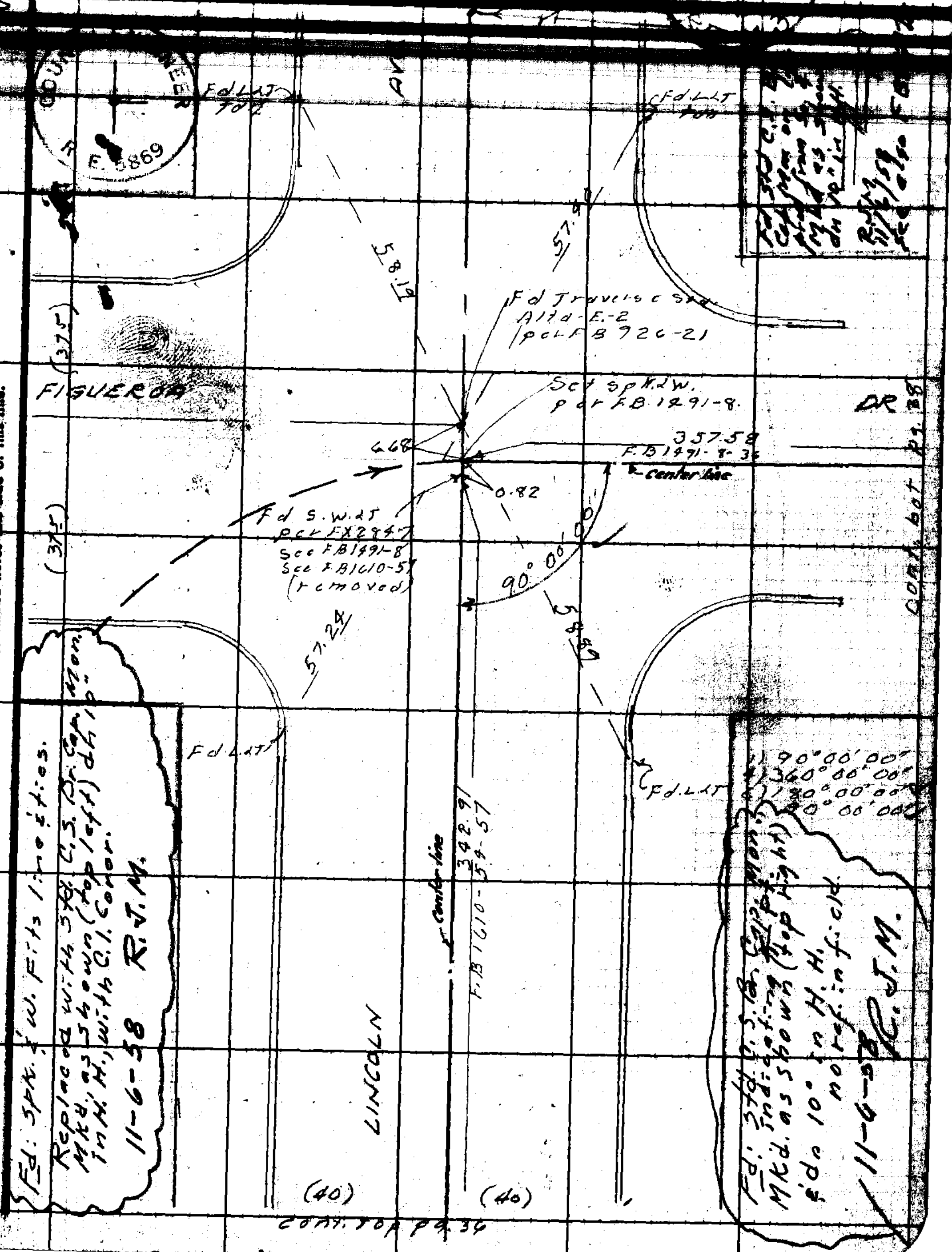

Note: Any Additions or Changes on This Sheet Must Be Made or Circled in Red Ink With Date and Name of Person Making Change.

Do not extend notes this side of this line.

RETURN TO
LOS ANGELES COUNTY SURVEYOR
726 LOS ANGELES COUNTY ENGINEERING BLDG.

76F3095 247 2-51

F.B. ~~1764~~ Pg. ~~38~~

PWFB 1823

1050

W.S. 50-B-2

1491-36

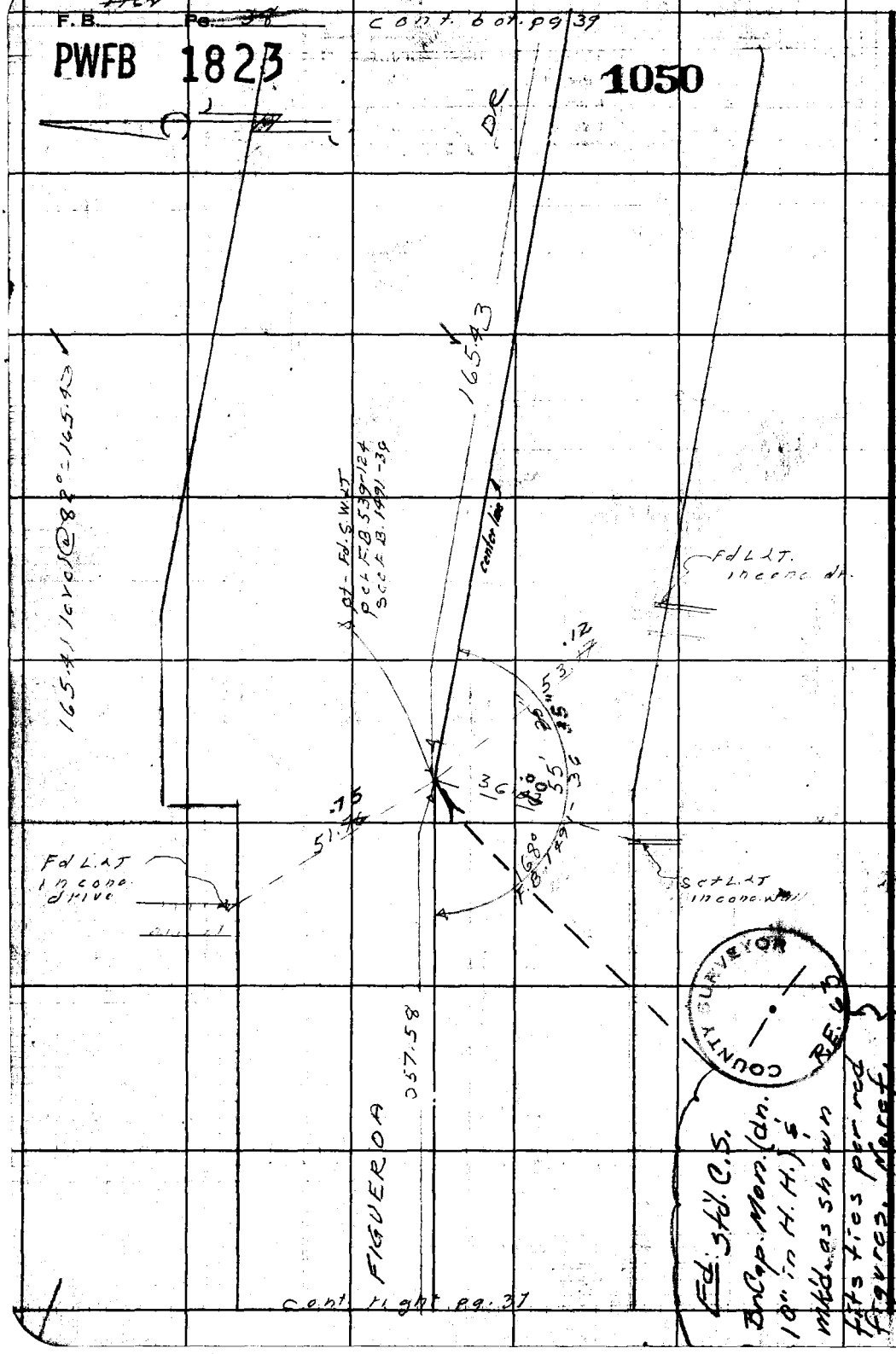

Fd. Std. C.S. Br. Cap. Mon. (dn. 10" in H.H.) & mkd. as shown fits ties per red figures. Mon. ref. 10-29-58 L.C.S.

COUNTY SURVEYOR R.E. 63

RETURN TO
LOS ANGELES COUNTY SURVEYOR
726 LOS ANGELES COUNTY
ENGINEERING BLDG.

Do not extend notes this side of this line.

Note: Any [illegible]tions or Changes on This Sheet Must be Made or Circled in Red Ink With Date and Name of Person Making Change.

PWFB 1824 1491-35 1075

Notes Ck'd by
Map No.
Office Work
Checked
Date

Survey of Navarro Ave.
W. O. 8354 Tape No. 0131 St'd. 68 °F
Surveyed by J. J. Lanigan
Notes J. J. L. Date 10-10-52
Indexed

F. B. Pg.

Note: Any Additions or Changes on This Sheet Must be Made or Circled in Red Ink With Date and Name of Person Making Change.

Do not extend notes this side of this line.

RETURN TO
LOS ANGELES COUNTY SURVEYOR
726 LOS ANGELES COUNTY
ENGINEERING BLDG.

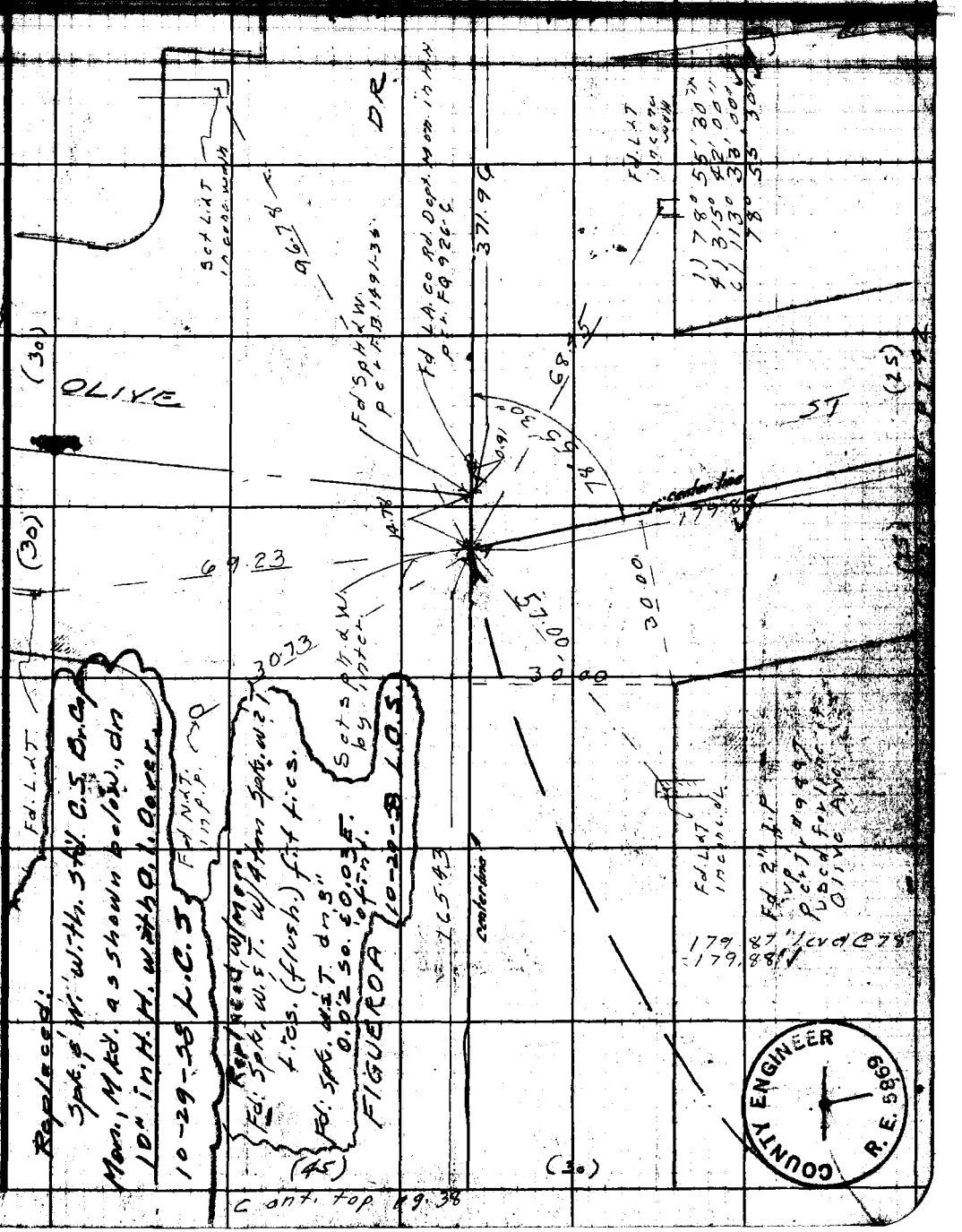

76F3095 447 2-51

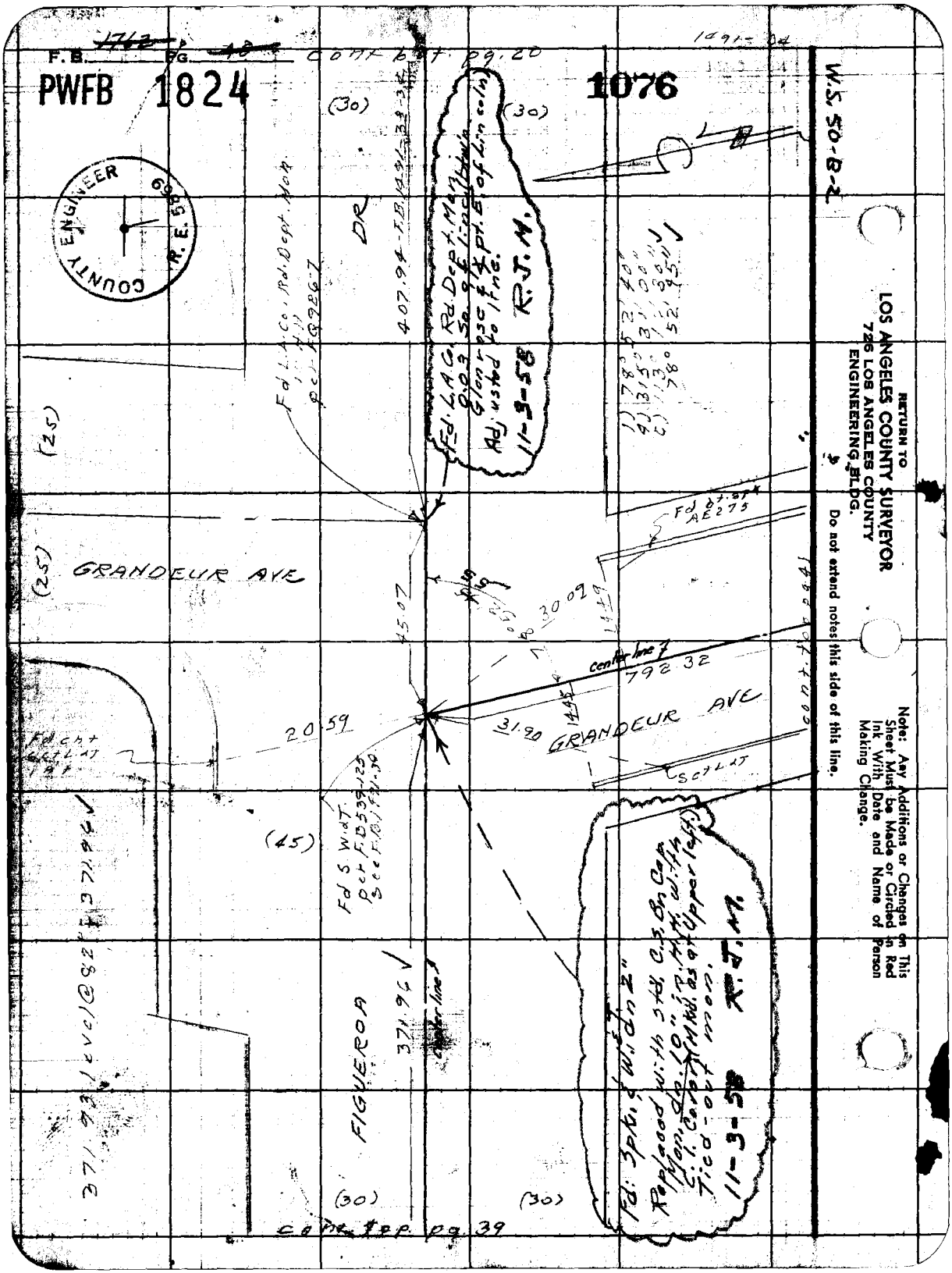

F.B. 1762 PG. 48
PWFB 1824
1076
1491-04
W.S. 50-B-2
COUNTY ENGINEER
R.E. 5869
(30)
(30)
(25)
(25)
(45)
(30)
(30)
DR
407.94-F.B.1491-33-34
Fd. L.A.Co. Rd. Dept. Mon.
Fd. L.A.Co. Rd. Dept. Mon.
0.03 So. of Line (btwn.
Glonrose & ¼ pt. E. of Lincoln)
Adj. usted to line.
11-3-58 R.J.M.
GRANDEUR AVE
GRANDEUR AVE
Fd. bt. spk. AE275
45.07
30.09
1449
center line
792.32
20.59
31.90
Fd. cht. set lat. 1.9
Fd. S. W. dT. pct. F.B.539-125
FIGUEROA
371.96
371.93 level @ 82" = 371.96
Fd. 3 pk. & W. dn 2"
Replaced with std. C.S. Bn. Cap.
Mon. dn. 10" in H.H. with
C.I. Cover (Mkd. as at Upper left)
Tied-out mon.
11-3-58 R.J.M.
cont. top pg. 39
cont. top pg. 41
RETURN TO
LOS ANGELES COUNTY SURVEYOR
726 LOS ANGELES COUNTY
ENGINEERING BLDG.
Do not extend notes this side of this line.
Note: Any Additions or Changes on This Sheet Must be Made or Circled in Red Ink With Date and Name of Person Making Change.

PWFB 1724

620

F. B. 1762 Pg. 41

Notes Ckd by Miller
Map No.
Office Work
Checked
Date

Survey of Navarre Ave.
W. O. 8351 Tape No. 0131 St'd. 69 °F
Surveyed by J. J. Lanigan
Notes J. J. L. Date 10-7-58
Indexed



Note: Any Additions or Changes on This Sheet Must be Made or Circled in Red Ink With Date and Name of Person Making Change.

Do not extend notes this side of this line.

RETURN TO
LOS ANGELES COUNTY SURVEYOR
726 LOS ANGELES COUNTY
ENGINEERING BLDG.

76F3095 247 2-51

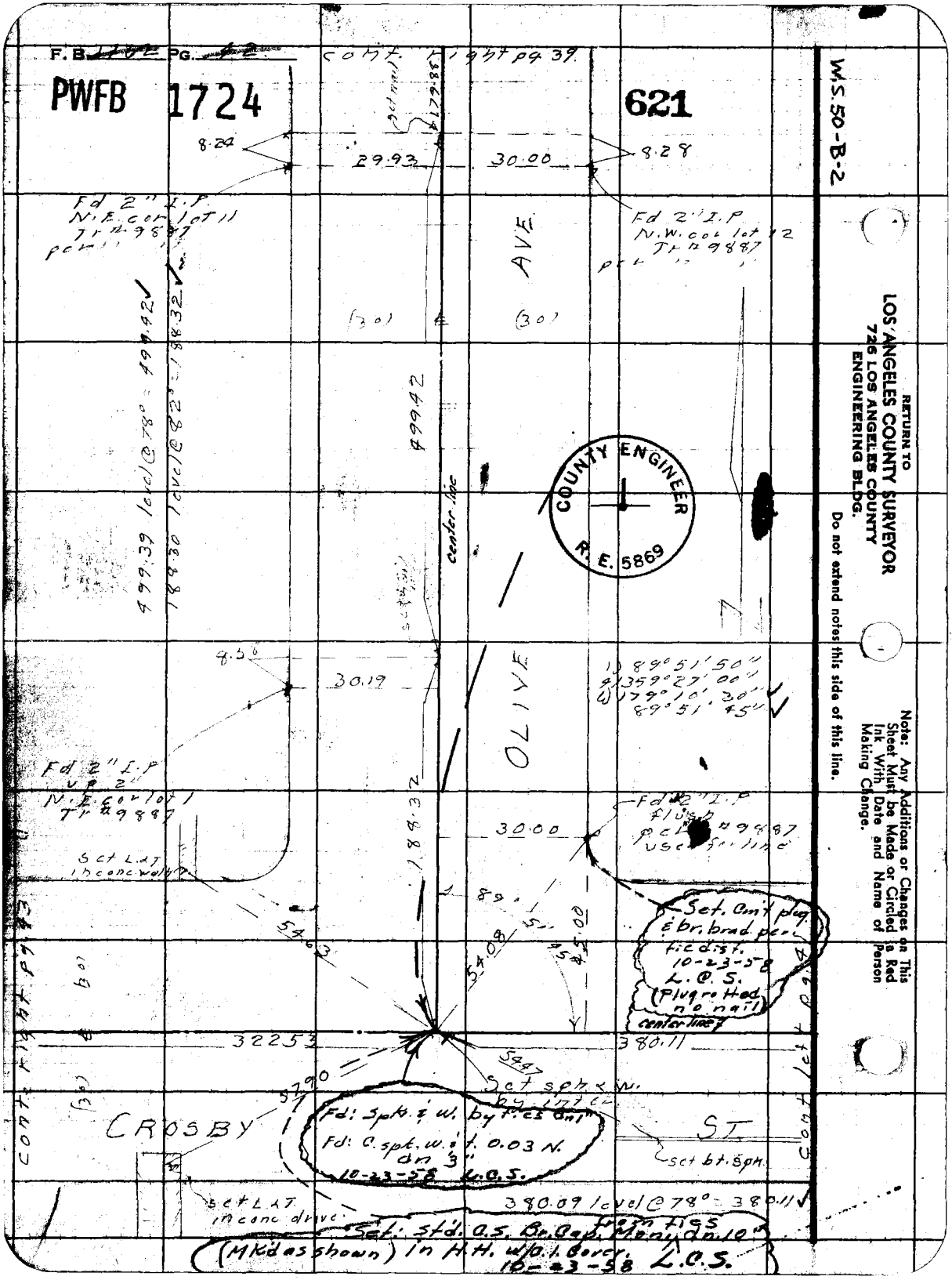
F.B. PG.
PWFB 1724
621
W.S. 50-B-2
cont. right pg 39
8.24
29.93
30.00
8.28
Fd 2" I.P. N.E. cor lot 11 Tr #9887
Fd 2" I.P. N.W. cor lot 12 Tr #9887
AVE
(30)
499.42
499.39 level @ 78° = 499.42
188.30 level @ 82° = 188.32
center line
COUNTY ENGINEER
R.E. 5869
8.56
30.19
OLIVE
1) 89°51'50"
4) 359°27'00"
W) 179°10'30"
89°51'45"
Fd 2" I.P. up 2" N.E. cor lot 1 Tr #9887
188.32
30.00
Fd 2" I.P. flush per #9887 used for line
Set L.&T. in conc. walk
Set. Cmt plug & br. brad per tie dist. 10-23-58 L.C.S. (Plug rotted no nail)
center line
54.63
54.08
45.00
32253
380.11
5790
5447
Set spk. & w. by inter.
CROSBY
ST.
Fd: Spk. & w. by ties on 1"
Fd: C. spk. w. & t. 0.03 N. on 3" 10-23-58 L.C.S.
set bt. spk.
cont. right pg 43
cont. left pg 41
set L.&T. in conc. drive
380.09 level @ 78° = 380.11
Set: Std. C.S. Br. Cap. Mon. from ties on 10"
(Mkd as shown) in H.H. w/o.l. Cover. 10-23-58 L.C.S.
RETURN TO
LOS ANGELES COUNTY SURVEYOR
726 LOS ANGELES COUNTY
ENGINEERING BLDG.
Do not extend notes this side of this line.
Note: Any Additions or Changes on This Sheet Must be Made or Circled in Red Ink With Date and Name of Person Making Change.

PWFB 1723 343

Notes Ck'd by [illegible] | [illegible] Navarre Ave | F.B. [illegible] Pg. [illegible]
Map No. | W.O. [illegible] Tape No. [illegible] St'd 64 °F
Office Work | Surveyed by J.J. Lanigan
Checked | Notes J.J.L. Date 10-8-42
Date | Indexed [illegible] Johnson

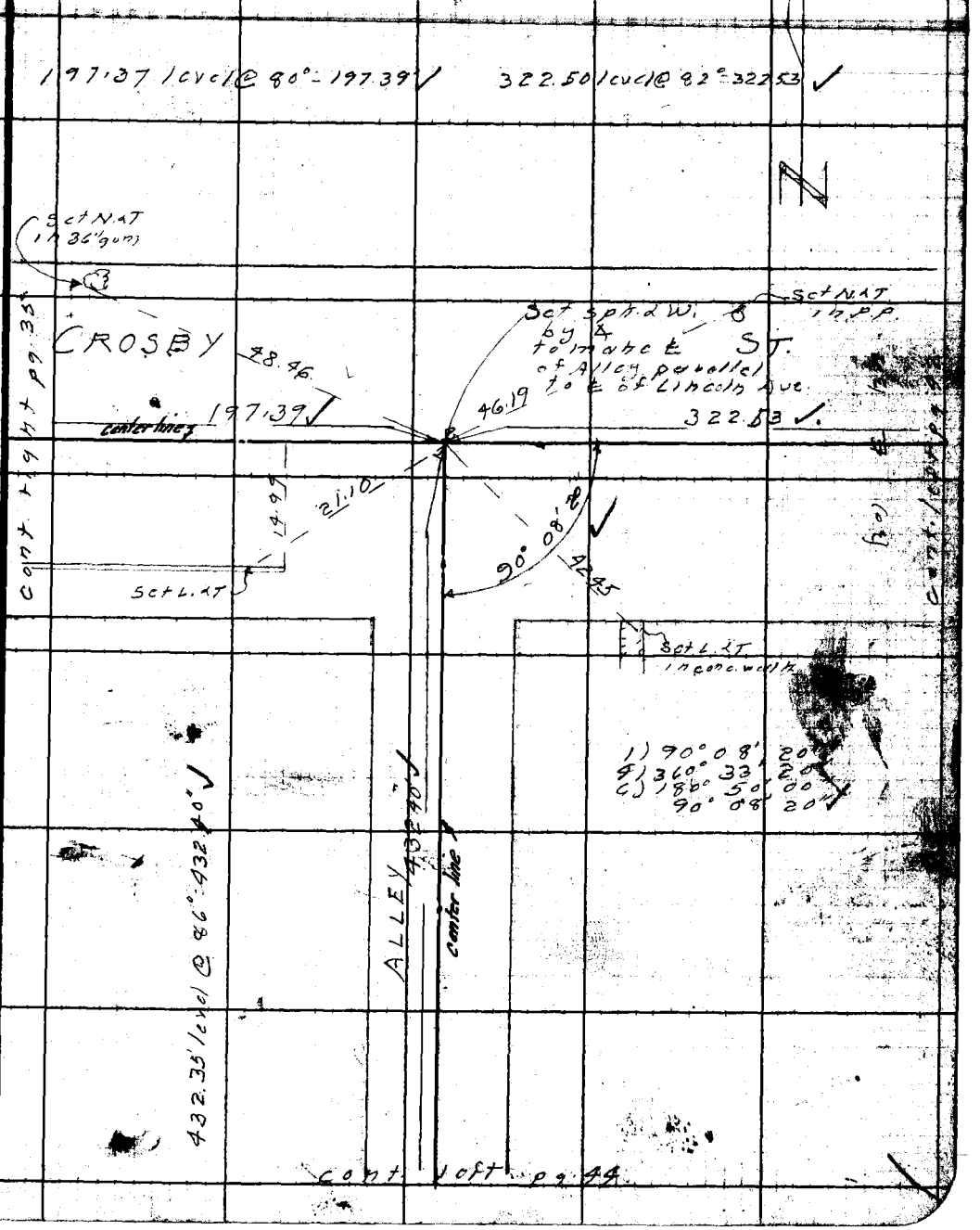

Note: Any Additions or Changes on This Sheet Must be Made or Circled in Red Ink With Date and Name of Person Making Change.

Do not extend notes this side of this line.

RETURN TO
LOS ANGELES COUNTY SURVEYOR
726 LOS ANGELES COUNTY
ENGINEERING BLDG.

76F309S 247 2-51

RETURN TO
LOS ANGELES COUNTY SURVEYOR
726 LOS ANGELES COUNTY
ENGINEERING BLDG.

Note: Any Additions or Changes on This Sheet Must be Made or Circled in Red Ink With Date and Name of Person Making Change.

Do not extend notes this side of this line.

WD 50-B-2

PWFB 1723

344

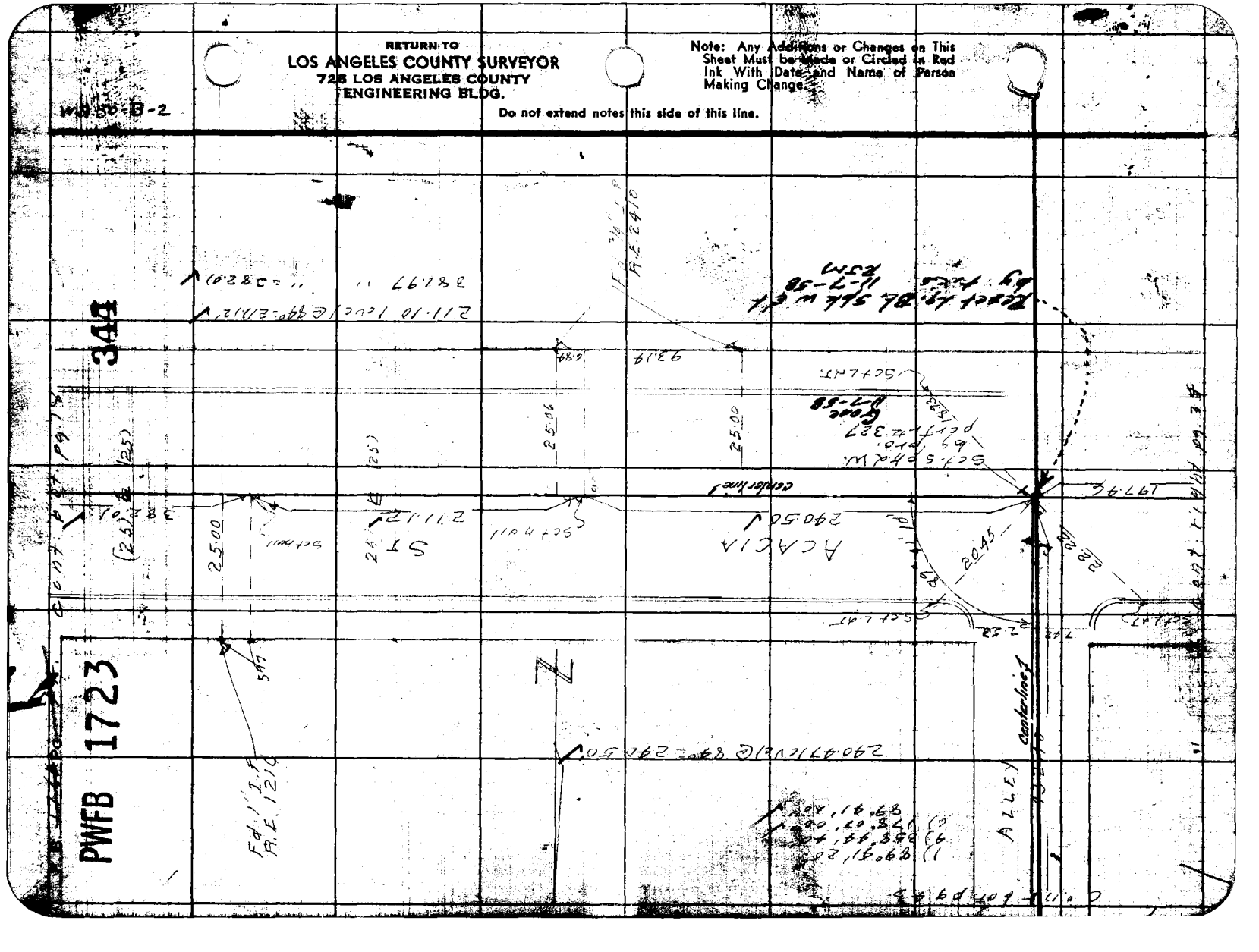

PWFB 1724 [redacted] 622

F. B. 1762 Pg. 45

Notes Ch'd by Miller	[illegible]
Map No.	W. O. 8351 Tape No. 0131 St'd. 65 °F
Office Work	Surveyed by J. J. Lanigan
Checked	Notes J. J. L. Date 10-17-52
Date	Indexed

Note: Any Additions or Changes on This Sheet Must be Made or Circled in Red Ink With Date and Name of Person Making Change.

Do not extend notes this side of this line.

RETURN TO
LOS ANGELES COUNTY SURVEYOR
726 LOS ANGELES COUNTY
ENGINEERING BLDG.

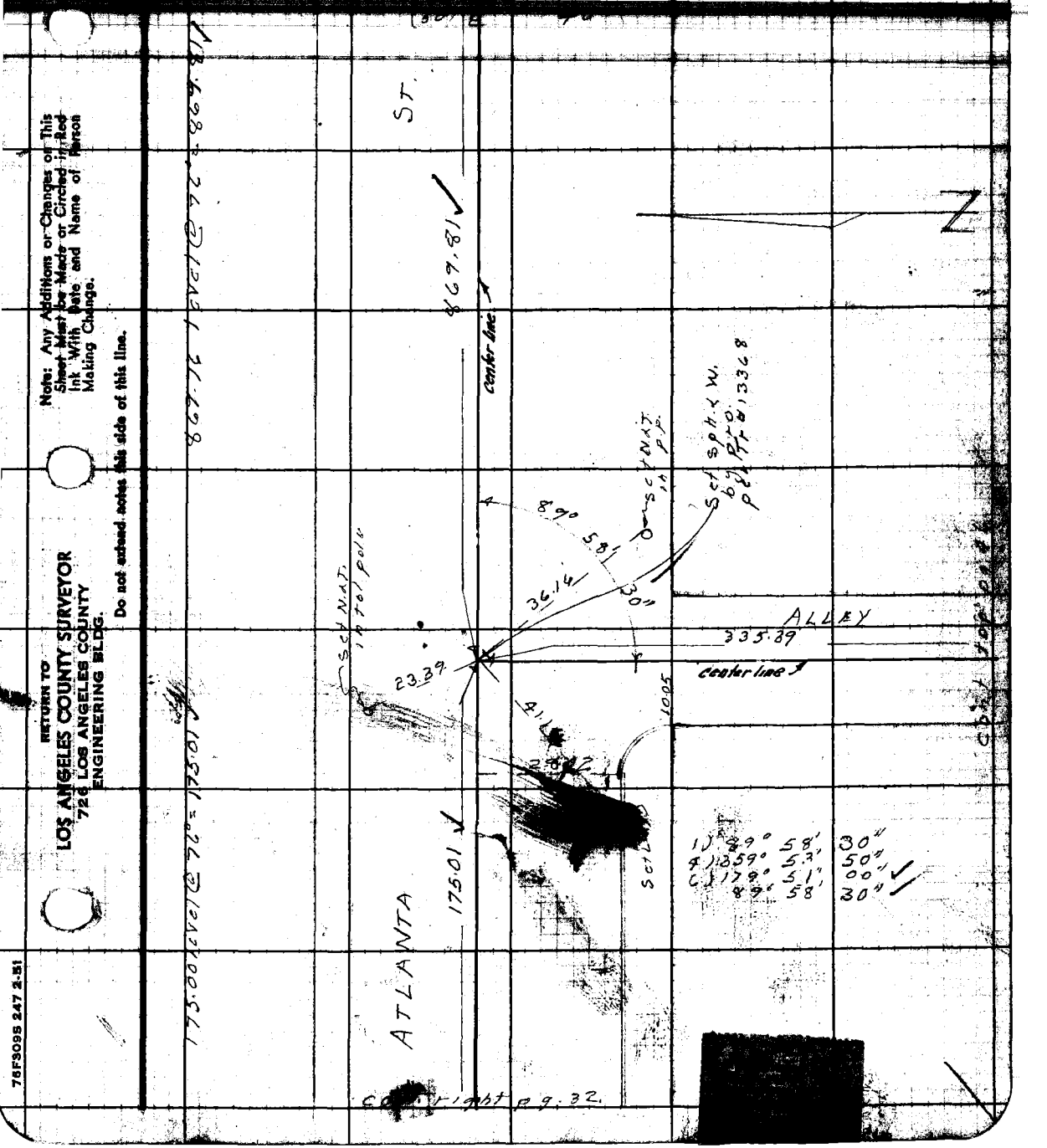

76F3095 247 2-51

F.B. 1162 Pg. 46

W.S. 50-B-2

RETURN TO
LOS ANGELES COUNTY SURVEYOR
726 LOS ANGELES COUNTY
ENGINEERING BLDG.

Do not extend notes this side of this line.

Note: Any Additions or Changes on This Sheet Must be Made or Circled in Red Ink With Date and Name of Person Making Change.

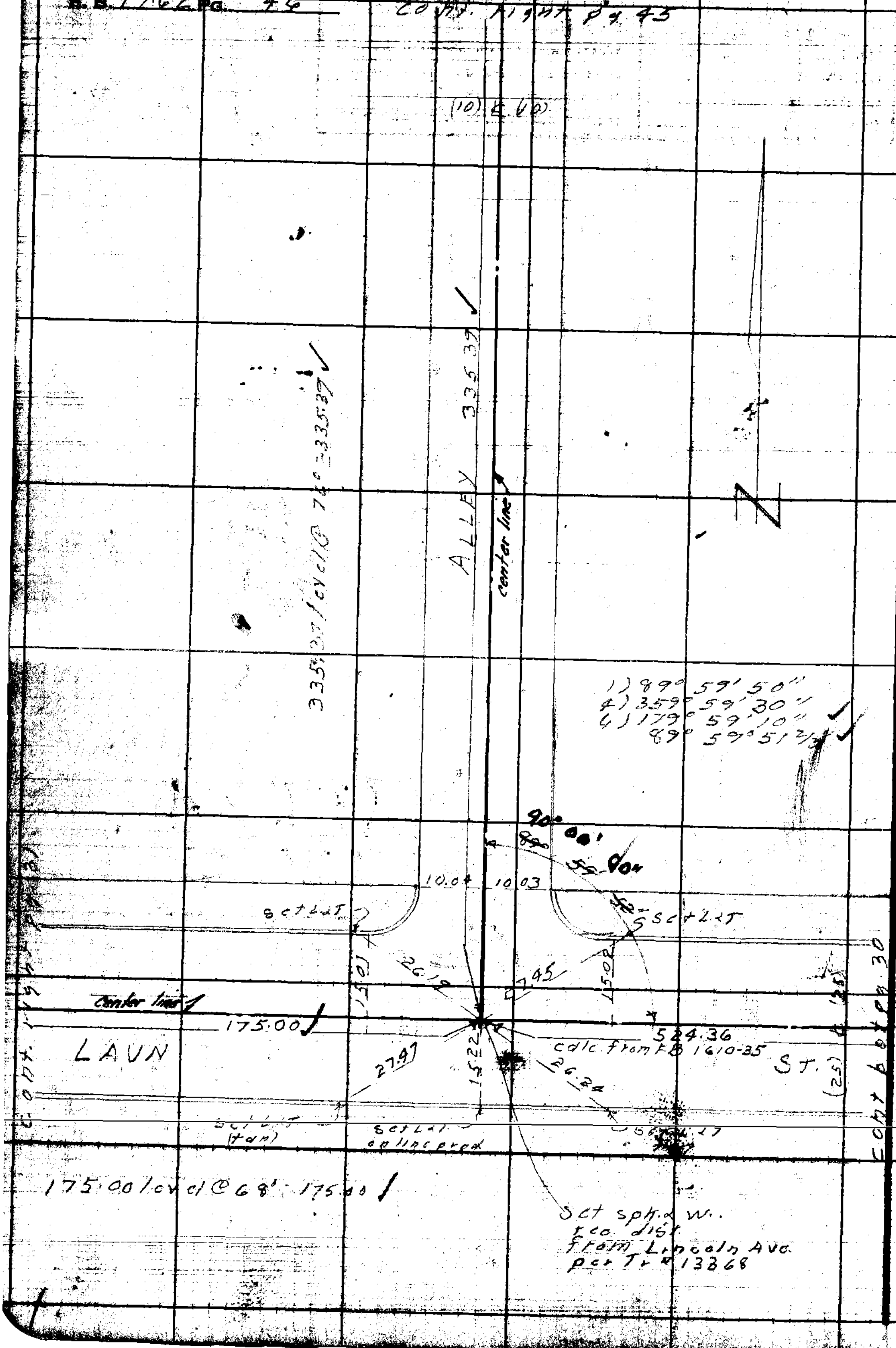

Profile Notes Red

No. Date Date Bureau of Navarro Ave

No. Date

ELEVATIONS of [illegible]

LINCOLN AVE

(East side only)

From

Woodbury Rd

~~ATLANTA ST.~~

to

ACACIA ST.

&

CROSBY ST.

to

STONEHURST DR.

C.I. 1593

J.J. LANIGAN

M. NATAPOFF

J.C. RIKE

A.P. HOAR

STATION	B. S.	H. I.	F. S.	ELEV.

1762-5-46

NOTE: ANY ADDITIONS OR CHANGES ON THIS SHEET MUST BE MADE OR CIRCLED IN RED INK, WITH DATE AND NAME OF PERSON MAKING CHANGE.

PLEASE RETURN TO

LOS ANGELES COUNTY SURVEYOR

726 LOS ANGELES COUNTY ENGINEERING BLDG.

Do not extend notes this side of this line.

76L298 307 4-50

76L298 307 4-50

PLEASE RETURN TO
LOS ANGELES COUNTY SURVEYOR
726 LOS ANGELES COUNTY ENGINEERING BLDG.

NOTE: ANY ADDITIONS OR CHANGES ON THIS SHEET MUST BE MADE OR CIRCLED IN RED INK, WITH DATE AND NAME OF PERSON MAKING CHANGE.

Do not extend notes this side of this line.

STATION	B. S.	H. I.	F. S.	ELEV.	LINCOLN	AVE
B.M. AE-347				1088 07	B.M. AE-347-EL. 1088.069 per F.B. 1568-18	
	102				LINCOLN AVE. & ATLANTA ST. (N.W. cor.) Bt.	
		1089 09			spk. in cb. 8' W. of W. end C.R.	
0+00 is at N. boundary of City of PASADENA						
5+00			48	10843		40'R - P/L
"			49	10842		200'R - P/L
T.P.			253	1086 56		
	895	1095 51				
6+17.2			124	10831		33.9'R - base floor HO# 2180
7+02.5			53	10902		40'R - P/L
"			70	10885		200'R - "
T.P.			414	1091 37		
	691	1098 28				
8+02			55	10928		40'R - P/L
"			65	10918		200'R - "
8+42.05			428	1094 00		40'R - "
"			41	10942		200'R - "
BM AE-348			351	1094 77	BM AE-348-EL. 1094.793 per F.B. 1568-17 LINCOLN AVE. & ACACIA ST. (NE. cor.) Bt. spk. in cb 8' N. of N. end C.R.	

Date Checked Date Notes Child Date Date Date

M. NATAPOFF

G. Johnson

76L298 307 4-50

PLEASE RETURN TO
LOS ANGELES COUNTY SURVEYOR
726 LOS ANGELES COUNTY ENGINEERING BLDG.

NOTE: ANY ADDITIONS OR CHANGES ON THIS SHEET MUST BE MADE OR CIRCLED IN RED INK, WITH DATE AND NAME OF PERSON MAKING CHANGE.

14+80.6

Do not extend notes this side of this line.

STATION	B. S.	H. I.	F. S.	ELEV.	LINCOLN	AVE
B.M.AE350				110490	B.M.AE - EL. 1104.904 per F.B.1568-17 Lin	
	864	1			Ave. & Crosby St. (S.E. cor.)	Bt. spk in ch. 4
		1113 54			S. end C.R.	
13+30.08			60	11075		40'R - P/L
"			58	11077		165'R - P/L
T.P.		1	326	1110 28		340'R - P/L
	758	1117 86				
14+80.6			60	11119		40'R - P/L
"			52	11127		165' " - P/L
"			30	11149		340' " - P/L
T.P.		1	128	1116 58		
	661	1123 19				
16+52			58	11174		40'R - P/L
"			46	11186		340' " - P/L
T.P.		1	154	1121 65		
	776	1129 41				
18+32			71	11223		40'R - P/L
			48	11246		340'R - "
T.P.		1	074	1128 67		
	834	1137 01				

Profile No. ____ Notes Red ____ Plotted ____ Job No. 1593 Division Road ____
Date ____ Date ____ Source of Navarro Ave
Notes Chkd. ____ Checked ____ Survey by ____
No. ____ Date ____ Date ____ Map No. ____ Lincoln Ave. Date ____

76L298 307 4-50

PLEASE RETURN TO
LOS ANGELES COUNTY SURVEYOR
726 LOS ANGELES COUNTY ENGINEERING BLDG.

NOTE: ANY ADDITIONS OR CHANGES ON THIS SHEET MUST BE MADE OR CIRCLED IN RED INK, WITH DATE AND NAME OF PERSON MAKING CHANGE.

Do not extend notes this side of this line.

STATION	B. S.	H. I.	F. S.	ELEV.	LINCOLN	AVE
		1137.01				
B.M.AE-242			131	1135.70	.697 B.M.AE-242-EL. 1135.669 per F.B. 1447-227 LINCOLN AVE. & FIGUEROA D.R. (N.E. cor.) Bt. spk. in curb 2' N. of N. end C.R.	

Job No. 4593 Division No. Notes Red. Plotted Profile
Survey of NAVARRO AVE Date Date No. X-Sec.
Survey by J. J. LANIGAN Notes M. NATAROF-F Notes Chkd. Checked
Indexed K. C. Johnson Date Date Date No.

Profile No. | Notes Red. | Plotted | Job No. 1593 | Division No. | F. B. 1762 Pg. 51
Date | Date | Survey of NAVARRO AVE
Notes Chkd. | Checked | Survey by J.J.L. | Notes M.N. | Date
No. | Date 12/29/52 | Date | Map No. | Inked Johnson | Date JAN 27 '57

ELEVATIONS OF BACK LOT LINES

FAIR OAKS AVE.
(West side only)
from
No. BOUNDARY LINE of CITY of PASADENA
to
FIGUEROA DR.
C.I. 1593

ELEV.

F. S.

H. I.

B. S.

STATION

J.J. LANIGAN
M. NATAPOFF
J.C. RIKE
A.P. HOAR

NOTE: ANY ADDITIONS OR CHANGES ON THIS SHEET MUST BE MADE OR CIRCLED IN RED INK, WITH DATE AND NAME OF PERSON MAKING CHANGE.

PLEASE RETURN TO
LOS ANGELES COUNTY SURVEYOR
726 LOS ANGELES COUNTY ENGINEERING BLDG.

Do not extend notes this side of this line.

761.298 307 4-50

76L298 307 4-50

PLEASE RETURN TO
LOS ANGELES COUNTY SURVEYOR
726 LOS ANGELES COUNTY ENGINEERING BLDG.

NOTE: ANY ADDITIONS OR CHANGES ON THIS SHEET MUST BE MADE OR CIRCLED IN RED INK, WITH DATE AND NAME OF PERSON MAKING CHANGE.

Do not extend notes this side of this line.

STATION	B. S.	H. I.	F. S.	ELEV.	FAIR OAKS AVE
B.M.AE-329				1105 76	B.M.AE-329 - EL. 1105.759 per F.B. 1569-9
	581				MONTANA ST. & FAIR OAKS AVE. (N.W. cor.)
		1111 57			Roofing nail in cb., 6' N. of N. end C.R.
T.P.			434	1107 23	
	534	1112 57			
0+00			50	1107 6	48'L - P/L
"			62	1106 4	225'" - P/L
T.P.			330	1109 27	
	708	1116 35			
2+77.5			51	1111 3	48'L - P/L
"			50	1111 4	225'L - P/L
T.P.			222	1114 13	
	816	1122 29			
5+82.72			48	1117 5	48'L - P/L
"			59	1116 4	225'L - "
B.M.AE-353			622	1116 06	B.M.AE-353 - EL. 1116.060 per F.B. 1568-23
	654	1122 60			FAIR OAKS AVE. & ATLANTA ST. (S.E. cor.) Bt. spk.
					in cb. 6' S. of S. end C.R.
6+32.72			45	1118 1	40'L - P/L
"			43	1118 3	220'" - "
T.P.			266	1119 94	

C.S. 1762 PG. 52 Job No. 1593 Division No. ____ Notes Red. ____ Plotted ____ Profile ____
Survey of NAVARRO AVE Date ____ Date ____ No. ____
Survey by W. LANIGAN Notes M. NATAPOFF Notes Chkd ____ Checked ____ X-Sec. ____
Indexed C. Johnson Date ____ Date ____ No. ____

76L298 307 4-50

PLEASE RETURN TO
LOS ANGELES COUNTY SURVEYOR
726 LOS ANGELES COUNTY ENGINEERING BLDG.

NOTE: ANY ADDITIONS OR CHANGES ON THIS SHEET MUST BE MADE OR CIRCLED IN RED INK, WITH DATE AND NAME OF PERSON MAKING CHANGE.

Do not extend notes this side of this line.

STATION	B. S.	H. I.	F. S.	ELEV.	FAIR OAKS	AVE
T.P.				1119 94		
	921	1129 15				
9+16			41	11251	40'L- P/L	
"			43	11249	220'L- P/L	
T.P.			043	1128 72		
	1004	1138 76				
12+30.7			45	11343	40'L- P/L	
"			54	11334	220' " - "	
B.M.AE-271			005	1138 71	B.M.AE-271-EL. 1138.703 per F.B. 1447 [illegible] FAIR OAKS AVE & FIGUEROA DR (N.W. cor. [illegible] in c.b., 1' N. of N. end C.R.	

.737

Profile Notes Red. ____ Plotted ____ Job No. 1593 Division No. ____ F. B. 1762 Pg. 33
No. ____ Date ____ Date ____ Survey of NAVARRO AVE
No. ____ Notes Chkd. ____ Checked ____ Survey by [illegible] Date [illegible]
No. ____ Date ____ Date ____ Map No. ____ Indexed [illegible] Date ____

B. B. 7762 PG. 54

Job No. 1593 Division No. _____ Notes Red _____ Plotted _____ Profile

Survey of NAVARRO AVE. Date _____ Date _____ No. _____

Survey by J. LANIGAN Notes M. NATAPOFF Notes Chkd _____ Checked _____ X-Sec.

Indexed _____ Date _____ Date _____ Date _____ No. _____

STATION	B. S.	H. I.	F. S.	ELEV.

761.298 307 4-50

PLEASE RETURN TO

LOS ANGELES COUNTY SURVEYOR

726 LOS ANGELES COUNTY ENGINEERING BLDG.

Do not extend notes this side of this line.

NOTE: ANY ADDITIONS OR CHANGES ON THIS SHEET MUST BE MADE OR CIRCLED IN RED INK, WITH DATE AND NAME OF PERSON MAKING CHANGE.

Notes Chk'd by	Survey of Navarro Ave	F. B. 1762 Pg. 57
Map No.	W. O. 1593 Tape No. St'd. °F	
Office Work	Surveyed by J. J. Lanigan	
Checked	Notes J.C. & J.Z. Date 10-23-57	
Date	Indexed [illegible]	

JUN 27 '57

LOCATION
of
IMPROVEMENTS
on
GLENROSE AVE
from
N. BOUNDARY of CITY of PASADENA
to
FIGUEROA DR
C.I. 1593

J. J. Lanigan
M. Natapoff
J. C. Ritter
A. P. Hoar

Note: Any Additions or Changes on This Sheet Must be Made or Circled in Red Ink With Date and Name of Person Making Change.

Do not extend notes this side of this line.

RETURN TO
LOS ANGELES COUNTY SURVEYOR
726 LOS ANGELES COUNTY
ENGINEERING BLDG.

7673095 247 2-51

F.B. 1762 PG. 58 cont. to pg. 59

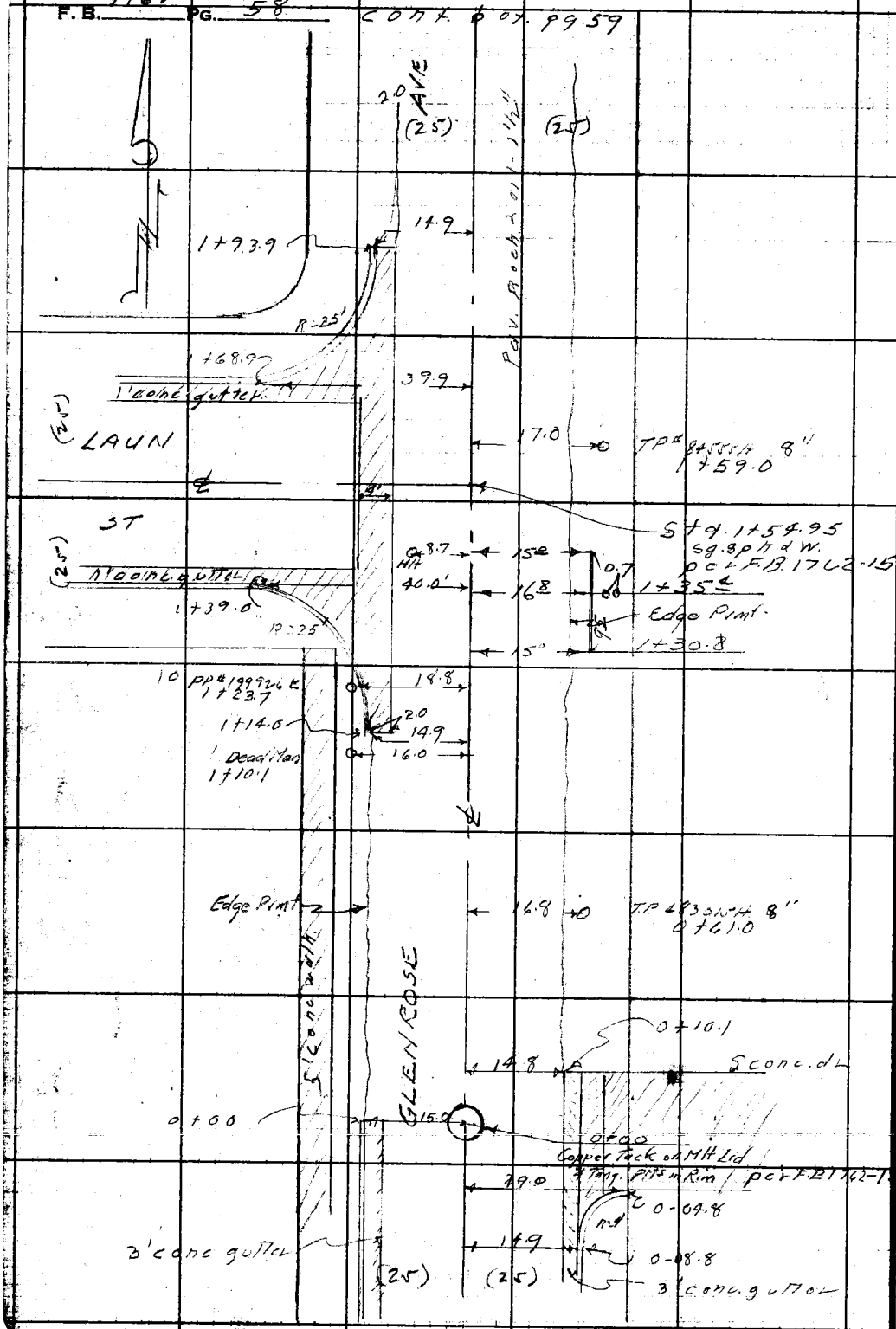

RETURN TO
LOS ANGELES COUNTY SURVEYOR
725 LOS ANGELES COUNTY
ENGINEERING BLDG.

Do not extend notes this side of this line.

Note: Any Additions or Changes on This Sheet Must be Made or Circled in Red Ink With Date and Name of Person Making Change.

Notes Ck'd by	Survey of Navarro Ave	F. B. 1762 Pg. 59
Map No.	W. O. 1593 Tape No. St'd. °F	
Office Work	Surveyed by J. J. Lanigan	
Checked	Notes J. C. & J. L. Date 10-23-52	
Date	Indexed [illegible]	

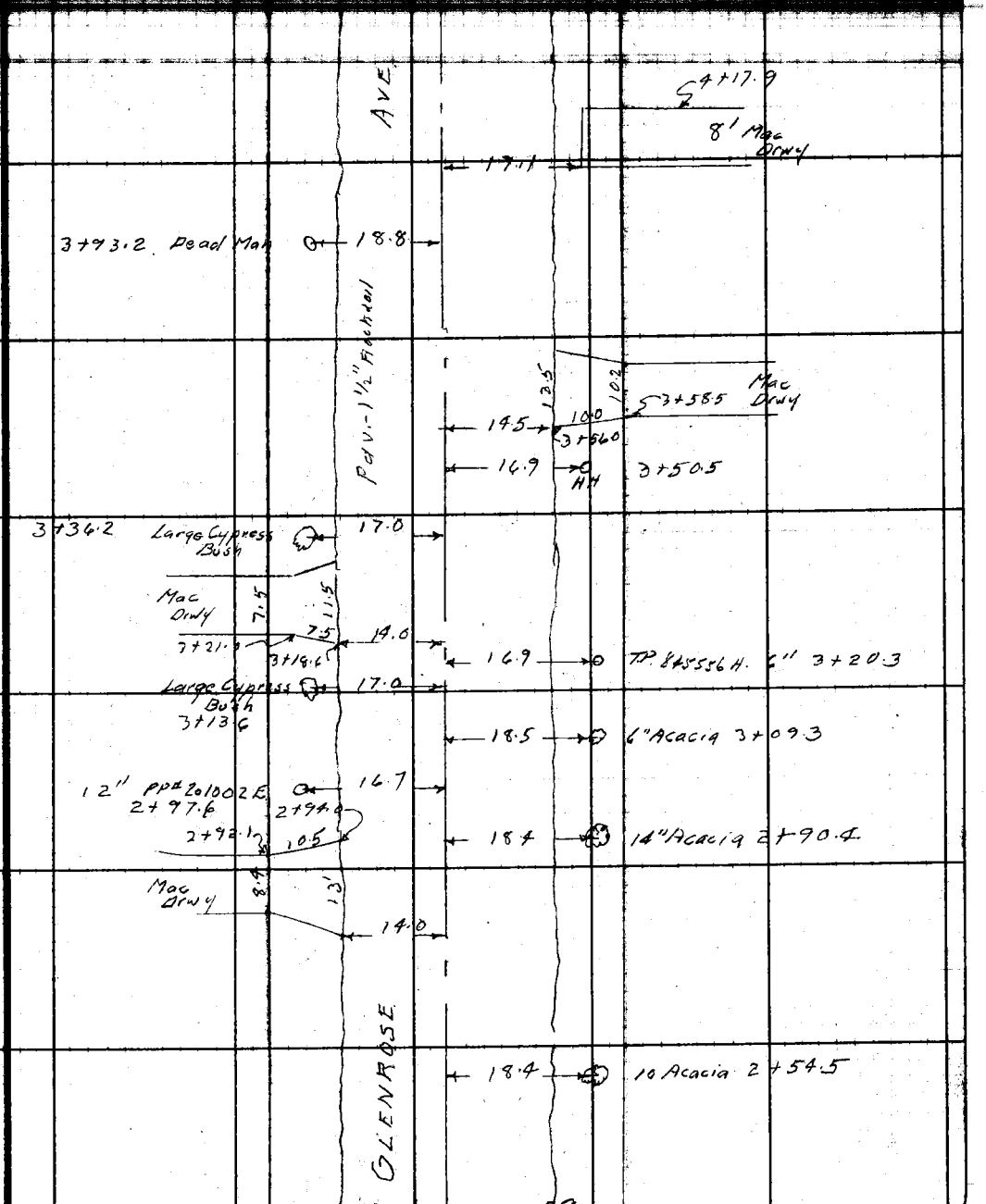

cont. top pg. 58

Note: Any Additions or Changes on This Sheet Must be Made or Circled in Red Ink With Date and Name of Person Making Change.

Do not extend notes this side of this line.

RETURN TO
LOS ANGELES COUNTY SURVEYOR
726 LOS ANGELES COUNTY
ENGINEERING BLDG.

247 2-51



RETURN TO
LOS ANGELES COUNTY SURVEYOR
726 LOS ANGELES COUNTY
ENGINEERING BLDG.

Do not extend notes this side of this line.

Note: Any Additions or Changes on This Sheet Must be Made or Circled in Red Ink With Date and Name of Person Making Change.

1762

F. B. _____ PG. 61

Notes Ck'd by	Survey of Navarro Ave
Map No.	W. O. 1593 Tape No. ____ St'd ____ °F
Office Work	Surveyed by V. J. Lanigan
Checked	Notes J. Gregory Date 10-23-57
Date	Indexed [illegible]

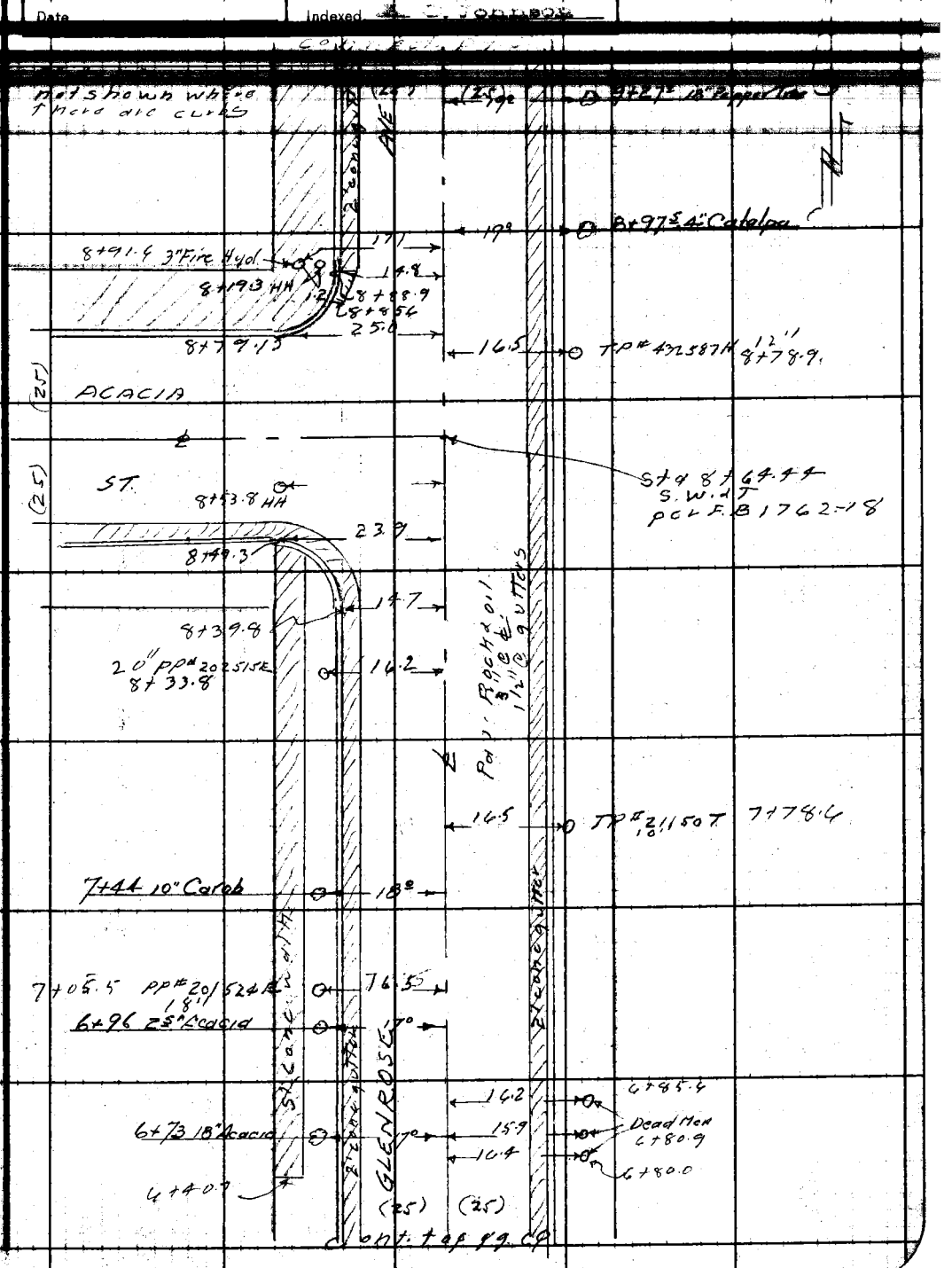

Note: Any Additions or Changes on This Sheet Must be Made or Circled in Red Ink With Date and Name of Person Making Change.

Do not extend notes this side of this line.

RETURN TO
LOS ANGELES COUNTY SURVEYOR
726 LOS ANGELES COUNTY
ENGINEERING BLDG.

76F309S 247 2-51

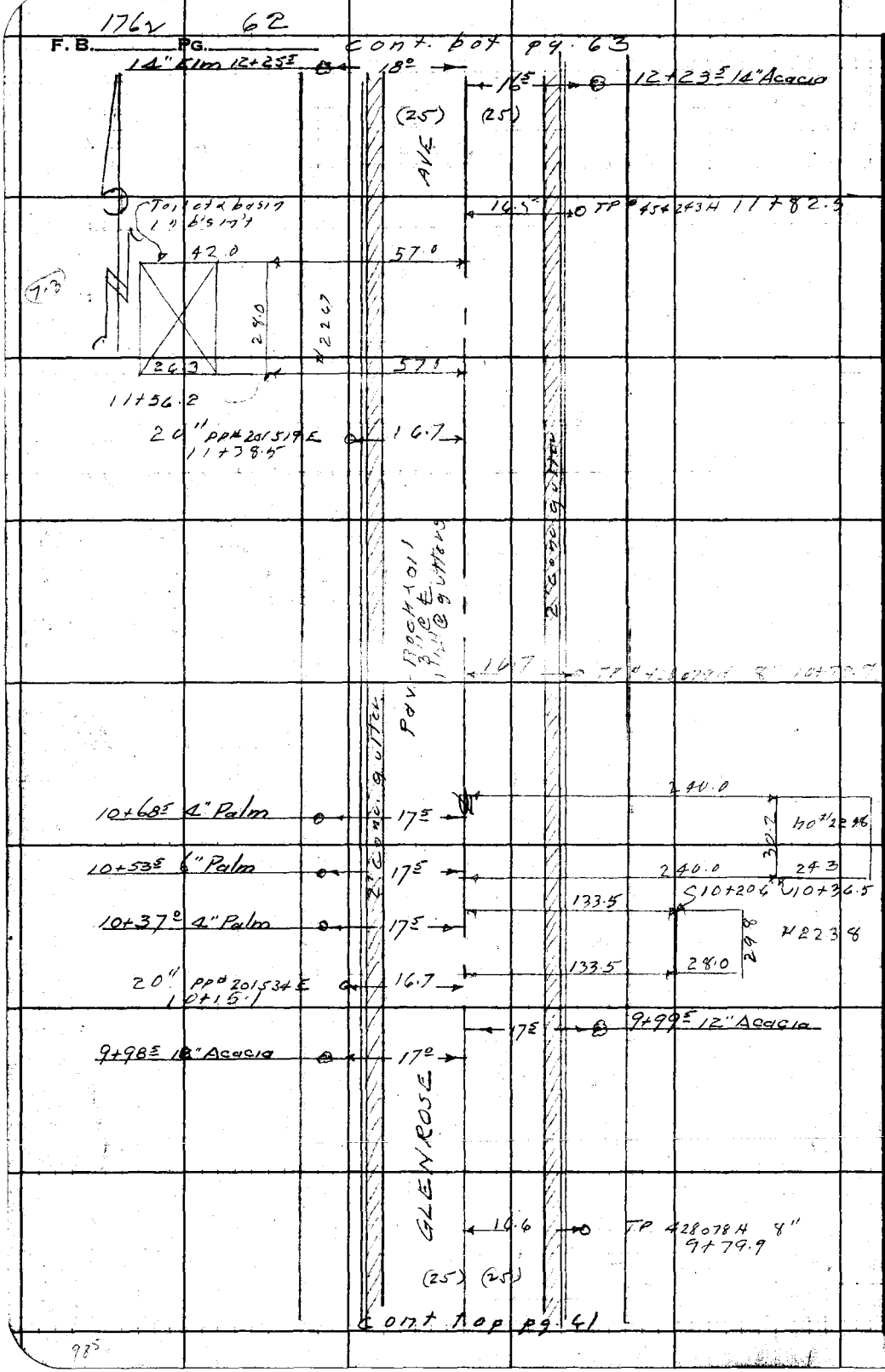

RETURN TO
LOS ANGELES COUNTY SURVEYOR
726 LOS ANGELES COUNTY
ENGINEERING BLDG.

Do not extend notes this side of this line.

Note: Any Additions or Changes on This Sheet Must be Made or Circled in Red Ink With Date and Name of Person Making Change.

98.5

Notes Ck'd by	Survey of Navarro Ave	F.B. 1764 Pg. 63
Map No.	W.O. 1593 Tape No. St'd. °F	
Office Work	Surveyed by J. J. Lanigan	
Checked	Notes J. Gregory Date 10-23-52	
Date	Indexed [illegible] Johnson	

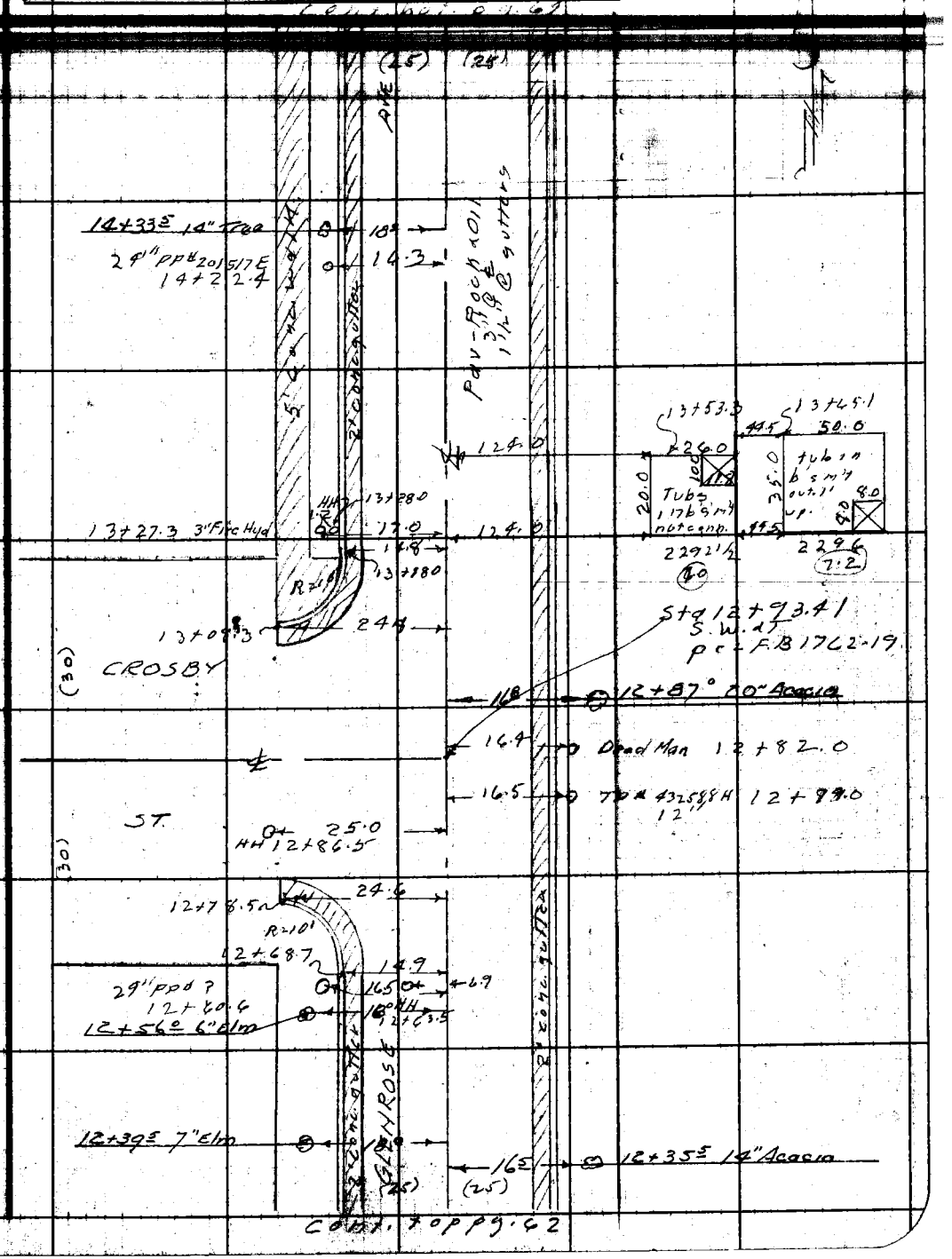

Note: Any Additions or Changes on This Sheet Must be Made or Circled in Red Ink With Date and Name of Person Making Change.

Do not extend notes this side of this line.

RETURN TO
LOS ANGELES COUNTY SURVEYOR
726 LOS ANGELES COUNTY
ENGINEERING BLDG.

76F3095 247 2-51

F.B. 1762 PG. 64 8

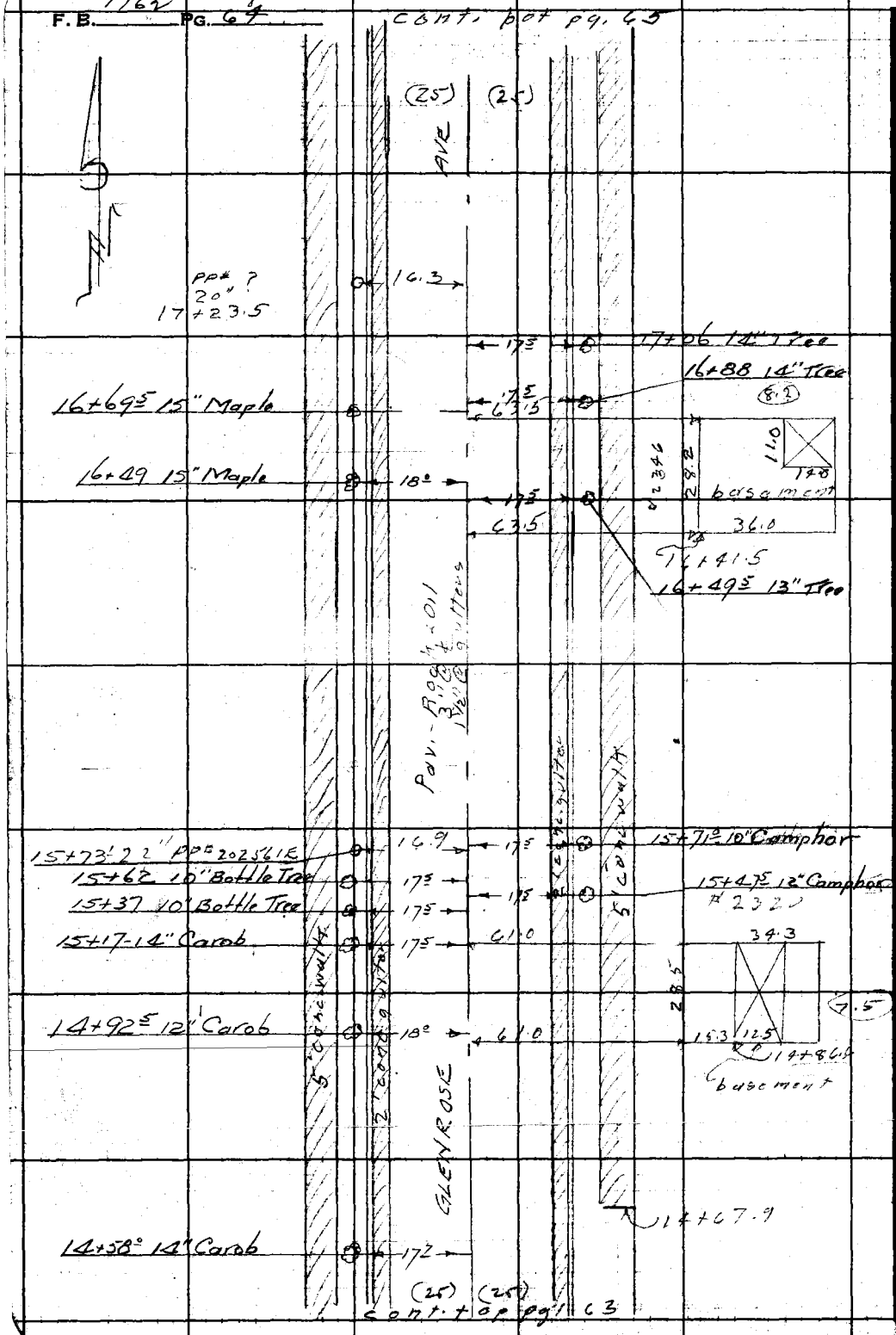

RETURN TO
LOS ANGELES COUNTY SURVEYOR
726 LOS ANGELES COUNTY
ENGINEERING BLDG.

Do not extend notes this side of this line.

Note: Any Additions or Changes on This Sheet Must be Made or Circled in Red Ink With Date and Name of Person Making Change.

Notes Ck'd by	Survey of Navarro Ave	F.B. 1769 Pg. 65
Map No.	W.O. 1593 Tape No. St'd. °F	
Office Work	Surveyed by V. V. Lanigan	
Checked	Notes J. Gregory Date 10-23-52	
Date	Indexed	

Note: Any Additions or Changes on This Sheet Must be Made or Circled in Red Ink With Date and Name of Person Making Change.

Do not extend notes this side of this line.

RETURN TO
LOS ANGELES COUNTY SURVEYOR
726 LOS ANGELES COUNTY
ENGINEERING BLDG.

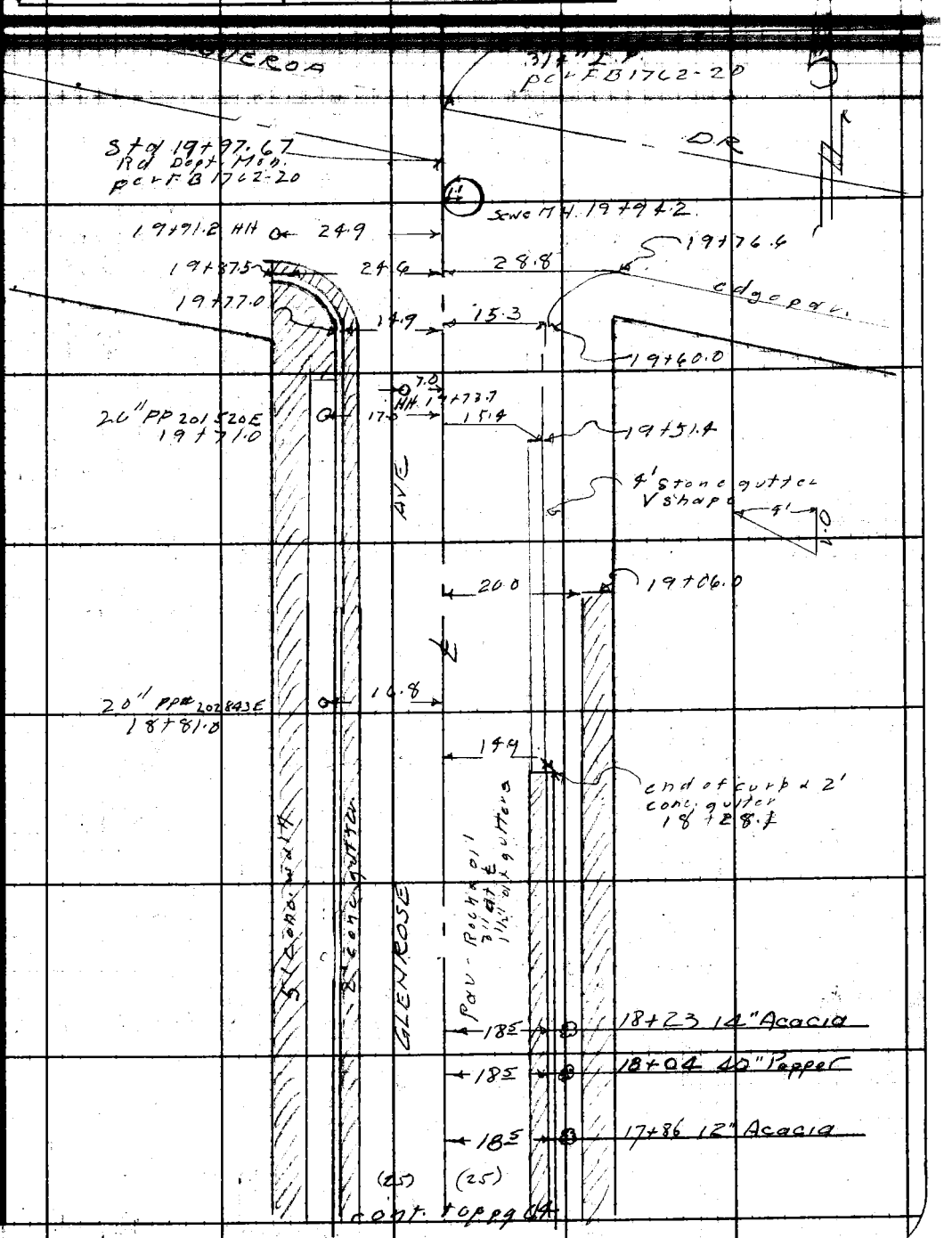

76F309S 247 2-51

RETURN TO
LOS ANGELES COUNTY SURVEYOR
726 LOS ANGELES COUNTY
ENGINEERING BLDG.

Note: Any Additions or Changes on This Sheet Must be Made or Circled in Red Ink With Date and Name of Person Making Change.

Do not extend notes this side of this line.

F.B. 1742 PG. 66

Profile	Notes Red.	Plotted	Job No. 1593	Division No.	F. B. 1762	Pg. 67
No.	Date	Date	Survey of NAVARRO AVE			
X-Sec.	Notes Chkd. LCM	Checked	Survey by J.J.L.	Notes M.N.	Date 10-[illegible]	
No.	Date 12/29/52	Date	Map No. [illegible]	Date JAN 27 57		

X-SECTIONS
of
GLENROSE AVE.
from
No. BOUNDARY of CITY of PASASDENA
to
FIGUEROA DRIVE
C.I. 1593

STATION	B. S.	H. I.	F. S.	ELEV.

J.J. Lanigan
M. Nalapoff
J.C. Rike
A.P. Hoar

NOTE: ANY ADDITIONS OR CHANGES ON THIS SHEET MUST BE MADE OR CIRCLED IN RED INK, WITH DATE AND NAME OF PERSON MAKING CHANGE.

PLEASE RETURN TO
LOS ANGELES COUNTY SURVEYOR
726 LOS ANGELES COUNTY ENGINEERING BLDG.

Do not extend notes this side of this line.

76L298 307 4-50

76L298 307 4-50

PLEASE RETURN TO
LOS ANGELES COUNTY SURVEYOR
726 LOS ANGELES COUNTY ENGINEERING BLDG.

NOTE: ANY ADDITIONS OR CHANGES ON THIS SHEET MUST BE MADE OR CIRCLED IN RED INK, WITH DATE AND NAME OF PERSON MAKING CHANGE.

Do not extend notes this side of this line.

STATION	B. S.	H. I.	F. S.	ELEV.	Left (West)	Rt. (East)
B.M. AE 538	050	1078 02		1077 50	B.M. AE-538 - EL. 1077.518 (unadj) - GLENROSE AVE & LAUN ST. - N.W. COR. Bt. spk. in cb. 6' ± W. of N.W.C.R.	
0+00			603	107197	ROD - 6.08 MEAS. - 6.61 / 12.69	℄
"			1269	106533		℄ Flushing M.H. (unable to enter. Shot at low point of upper channel.)
"			653	107147	15' Gut.	
"			569	107231	25' Back walk - P/L	
"			59	10721	150' Back Lot Line	
"			628	107172		15' Gut.
"			51	10729		25' P/L
"			30	10750		185' Bk. Lot Line
0+50			463	107337		℄
1+00			333	107467		℄
"			343	107457		15' Gut & Edge Pav.
"			29	10751		18.5 Tp bk.
"			26	10754		25' P/L
"			366	107434	15' Gut & Edge Pav.	
"			303	107497	20' Bk	

Profile
Plotted ____ No. ____
Date ____
X-Sec.
Checked ____ No. ____
Date ____
Notes Red ____ Date 10-52
Notes Chkd. ____ Date ____
Job No. 1593 Division No. ____
Survey of NAVARRO AVE.
Survey by J. Hanagan Notes M. NATAPOGE
Indexed J. C. Johnson Date ____
F.B. 1762 Pg. 68

76L298 307 4-50

PLEASE RETURN TO
LOS ANGELES COUNTY SURVEYOR
726 LOS ANGELES COUNTY ENGINEERING BLDG.

NOTE: ANY ADDITIONS OR CHANGES ON THIS SHEET MUST BE MADE OR CIRCLED IN RED INK, WITH DATE AND NAME OF PERSON MAKING CHANGE.

Do not extend notes this side of this line.

STATION	B. S.	H. I.	F. S.	ELEV.	Left (East)	Rt (West)
		1078.00				
1+00			2.7	1075.3	25' P/L	
T.P.			3.43	1074.57		
	8.13	1082.70				
1+14.0			7.89	1074.81	15' Gut	
"			7.22	1075.48	" Cb	
1+30.8			7.24	1075.46		15' Gut
"			6.50	1076.20		15' Cb
1+39			6.88	1075.82	15' Gut	
1+39			6.21	1075.49	" Cb.	
1+40.3			7.03	1075.67		15' Gut
1+40.3			6.28	1076.42		15' Cb
1+54.95			6.45	1076.25		℄ int with Laun[illegible]
1+68.9			5.84	1076.86	15' Gut	
1+68.9			5.19	1077.51	" Cb	
1+93.9			5.64	1077.06	" Gut (end of)	
"			5.00	1077.70	" Cb (" ")	
"			4.7	1078.0	25' Prop. Cor.	
2+50			4.82	1077.88		℄
T.P.			5.20	1077.50		

Profile Notes Red. Plotted Job No. 1593 Division No.
No. Date Date Survey by J.J.L. Notes M.N. Date 10-52
X-Sec. Notes Chkd. Checked Date
No. Date Date Map No. Date

F.B. 1762 Pg. 69

76L298 307 4-50

PLEASE RETURN TO
LOS ANGELES COUNTY SURVEYOR
726 LOS ANGELES COUNTY ENGINEERING BLDG.

NOTE: ANY ADDITIONS OR CHANGES ON THIS SHEET MUST BE MADE OR CIRCLED IN RED INK, WITH DATE AND NAME OF PERSON MAKING CHANGE.

Do not extend notes this side of this line.

STATION	B. S.	H. I.	F. S.	ELEV.	Left (West)	Rt. (East)
T.P.	459	108209		107750		
1+54.95			620	107589	15' Gut on ℄ Laun St.	
"			538	107671	40' " " "	"
"			562	107647	100' " " "	"
"			554	107655	" " " "	" 15' N. Gut.
"			489	107720	" " " "	" " " Cb.
"			655	107554	" " " "	" " S. Gut
"			589	107620	" " " "	" " " Cb.
"			613	107596	200' " " "	"
"			598	107611	" " " "	" 15' N Gut
"			536	107673	" " " "	" " " Cb.
"			699	107510	" " " "	" 15' S. Gut
"			636	107573	" " " "	" " " Cb.
T.P.			454	107755		
	667	108422				
3+00			390	108032		℄
"			421	108001		15' Gut & Edge Pav.
"			36	10806		18.5 Tp bk.
"			34	10808		25' P/L
"			33	10809		185'

F.B. 762 Pg. 70
Job No. 1593 Division No. ____ Notes Red ____ Plotted ____ Profile
Survey of Navarro Ave. Date 10-52 Date ____ No. ____
Survey by L. Lanigan Notes M. Natapoff Notes Chkd. ____ Checked ____ X-Sec.
Indexed R. C. Johnson Date ____ Date ____ Date ____ No. ____

76L298 307 4-50

PLEASE RETURN TO
LOS ANGELES COUNTY SURVEYOR
726 LOS ANGELES COUNTY ENGINEERING BLDG.

NOTE: ANY ADDITIONS OR CHANGES ON THIS SHEET MUST BE MADE OR CIRCLED IN RED INK, WITH DATE AND NAME OF PERSON MAKING CHANGE.

Do not extend notes this side of this line.

STATION	B. S.	H. I.	F. S.	ELEV.	Left (West)	Rt (East)
3+00		1084 22				
"			419	108003	15' Gut & Edg. Pav.	
"			37	10805	17.5 Tp bk	
"			36	10806	25' P/L	
"			42	10800	150' Bk Lot	
3+50			240	108182		℄
4+00			112	108310		℄
"			129	108293		15' Gut & Edg
"			054	108368		20' Tp bk
"			03	10839		25' P/L
"			146	108276	15' Gut & Edge Pav.	
"			09	10833	19' Tp. bk	
"			05	10837	25' P/L	
T.P.			102	108320		
	726	1090 46				
4+46			65	10840	25' P/L.	
4+60.86			548	108498		℄ int. of ATLAN
"			50	10855		185' Lot L
"			576	108470	15' Gut	
"			572	108474	24.5 on ℄ ATLANTA ST.	
"			551	108495	" " " "	" 15 N.

Profile Notes Red. ____ Plotted ____ Job No. 1593 Division No. ____ F. B. 1762 Pg. 71

No. ____ Date ____ Date ____ Survey by J. J. LANIGAN Notes M.N. Date 10-52

X-Sec. Notes Chkd. ____ Checked ____ Map No. ____ Date ____

No. ____ Date ____ Date ____

76L298 307 4-50

PLEASE RETURN TO
LOS ANGELES COUNTY SURVEYOR
726 LOS ANGELES COUNTY ENGINEERING BLDG.

NOTE: ANY ADDITIONS OR CHANGES ON THIS SHEET MUST BE MADE OR CIRCLED IN RED INK, WITH DATE AND NAME OF PERSON MAKING CHANGE.

Do not extend notes this side of this line.

STATION	B. S.	H. I.	F. S.	ELEV.	Left (West)	Rt. (East)
4+60.86		109046				
"			496	108550	24.5 on ℄ Atlanta St.	15' N. Cb.
"			517	108529	100' " " "	"
"			477	108569	200' " " "	"
4+81.5			518	108528		15' Gut
			467	108579		" Cb.
4+86.5			539	108507	15' Gut	
"			474	108572	" Cb.	
"			43	10852	25' P/L	
5+00			415	108631		℄
"			478	108568		15' Gut
"			420	108626		" Cb.
"			35	10870		25' P/L
"			497	108549	15' Gut	
"			432	108614	" Cb	
"			38	10867	25' P/L	
5+50			255	108791		℄
BMAE-537			656	108390	92 B.M. AE-537 - Glenrose Ave. & Atlanta St. -	
	1101	109493			S.W. Cor. Bt. spk. in conc. walk to Ho. #2145.	
					El. 1083.887 (unadj.)	
5+80			58	10891	.907	25' P/L

F. B. 1762 Pg. 72
Job No. 1593 Division No. ____ Notes Red. ____ Plotted ____ Profile ____
Survey of Navarro St. Date 10-52 Date ____ No. ____
Survey by A. Lanigan Notes M. Natapoff Notes Chkd. ____ Checked ____ X-Sec. ____
Indexed L. C. Johnson Date ____ Date ____ No. ____

76L298 307 4-50

PLEASE RETURN TO
LOS ANGELES COUNTY SURVEYOR
726 LOS ANGELES COUNTY ENGINEERING BLDG.

NOTE: ANY ADDITIONS OR CHANGES ON THIS SHEET MUST BE MADE OR CIRCLED IN RED INK, WITH DATE AND NAME OF PERSON MAKING CHANGE.

Do not extend notes this side of this line.

STATION	B. S.	H. I.	F. S.	ELEV.	Left (West)	Rt. (East)
		1094.93				
6+05.02			518	108972		℄ int. @ Atlan[illegible]
"			618	8875		15' Gut.
"			686	108804	S. end S.E. C.R.	Gut.
			634	108856	" " " " " "	Cb.
			670	108820	E. " " " " "	Gut.
			594	108896	" " " " " "	Cb.
			578	108912	E. " N.E. " "	Gut.
			527	108963	" " " " " "	Cb.
			569	108921	N. " " " " "	Gut.
			491	108999	" " " " " "	Cb.
6+05.02			586	108904		100' on ℄ Atl[illegible]
"			656	108834		15' So. Gut
"			594	108896		" " Cb.
"			535	108955		200' on ℄ Atl[illegible]
"			615	108875		15' So. Gut
"			447	109043		" " Cb.
"			600	108890	15' Gut	
"			519	108971	" Cb.	
"			50	10899	25' P/L	
"			45	10904	150' Bk P/L	

Profile Notes Red. ____ Plotted ____ Job No. 1593 Division No. ____ F. B. 1762 Pg. 73
No. ____ Date ____ Date ____ Survey [illegible] Notes [illegible] Date 10-52
X-Sec. Notes Chkd. ____ Checked ____ Survey by [illegible] Notes M.N.
No. ____ Date ____ Date ____ Map No. ____ [illegible] Date ____

76L298 307 4-50

PLEASE RETURN TO
LOS ANGELES COUNTY SURVEYOR
726 LOS ANGELES COUNTY ENGINEERING BLDG.

NOTE: ANY ADDITIONS OR CHANGES ON THIS SHEET MUST BE MADE OR CIRCLED IN RED INK, WITH DATE AND NAME OF PERSON MAKING CHANGE.

Do not extend notes this side of this line.

STATION	B. S.	H. I.	F. S.	ELEV.	Left (West)	Rt (East)
		109490				
6+50			381	109109		℄
T.P.			272	109218		
	725	109946				
7+00			668	109275		℄
			783	109160		15' Gut
			705	109238		" Cb.
			67	10937		20' Bk.
			56	10938		25' P/L
			739	109204	15' Gut.	
			659	109284	" Cb.	
			64	10930	25' P/L	
7+50			493	109450		℄
			42	10952	150' P/L	
8+00			314	109629		℄
			414	109529		15' Gut
			332	109611		" Cb
			27	10967		25' P/L
			390	109553	15' Gut	
			305	109638	" Cb.	
			286	109657	25 P/L bk	

F. B. 1762 Pg. 74
Job No. 1593 Division No. ____ Notes Red. ____ Plotted ____ Profile
Survey of NAVARRO ST. Date 10-52 Date ____ No. ____
Survey by J. J. LANIGAN Notes M. NATAPOFF Notes Chkd. ____ Checked ____ X-Sec.
Indexed K. C. Johnson Date ____ Date ____ No. ____

76L298 307 4-50

PLEASE RETURN TO
LOS ANGELES COUNTY SURVEYOR
726 LOS ANGELES COUNTY ENGINEERING BLDG.

NOTE: ANY ADDITIONS OR CHANGES ON THIS SHEET MUST BE MADE OR CIRCLED IN RED INK, WITH DATE AND NAME OF PERSON MAKING CHANGE.

Do not extend notes this side of this line.

STATION	B. S.	H. I.	F. S.	ELEV.	Left (West)	Rt (East)
8+00		109.43				
"			18	109.76	25' P/L tp. bk	
T.P.			150	109.79		
	571	110.36				
8+40			55	109.81	25' P/L	
"			664	109.70	S. end S.W. C.R.	Gut
"			585	109.79	" " " " "	Cb
"			634	109.73	W. " " " " "	Gut
"			561	109.83	" " " " "	Cb
"			504	109.86	" " N.W. " "	Gut
"			445	109.91	" " " " "	Cb
"			512	109.85	N. " " " " "	Gut
"			434	109.93	" " " " "	Cb
8+64.11			510	109.85		℄ int @ Acacia
"			571	109.79	15' Gut	
"			524	109.84	25' P/L	
"			512	109.85	100' on ℄ Acacia St.	
"			481	109.88	15' N. Gut	
"			423	109.94	" " Cb	
"			600	109.76	15' S. Gut	
"			535	109.82	" " Cb	

Profile Notes Red. ____ Date ____ Plotted ____ Date ____ Job No. 2593 Division No. ____
X-Sec. Notes Chkd. ____ Checked ____ Survey by [illegible] Notes M.N. Date 10-5-62
No. ____ Date ____ Date ____ Map No. ____ Date ____

F. B. 1762 Pg. 75

76L298 307 4-50

PLEASE RETURN TO
LOS ANGELES COUNTY SURVEYOR
726 LOS ANGELES COUNTY ENGINEERING BLDG.

NOTE: ANY ADDITIONS OR CHANGES ON THIS SHEET MUST BE MADE OR CIRCLED IN RED INK, WITH DATE AND NAME OF PERSON MAKING CHANGE.

Do not extend notes this side of this line.

STATION	B. S.	H. I.	F. S.	ELEV.	Left (West)	Rt (East)
		1103.64				
8+64.44			471	1098.93	200' on ℄ Acacia St.	
"			455	1099.09	15' N. Gut.	
"			392	1099.72	" " Cb.	
"			561	1098.03	" S. Gut.	
"			495	1098.69	" " Cb.	
			608	1097.56		15' Gut
			528	1098.36		" Cb.
			49	1098.7		25' P/L
			62	1097.4		260' Bk P/L.
8+89.5			41	1099.5	25' P/L	
9+50			214	1101.50		℄
T.P.			246	1101.12		
	624	1107.42				
10+00			415	1103.27		℄
"			492	1102.50		15' Gut
"			412	1103.30		" Cb
"			41	1103.3		25' P/L
"			484	1102.58	15' Gut	
"			406	1103.36	" Cb	
"			41	1103.3	25' P/L	

F. B. 1762 Pg. 76
Job No. 1593 Division No. ____ Notes Red. ____ Plotted ____ Profile
Survey of NAVARRO ST. Date 10-52 Date ____ No. ____
Survey by J. J. LANISAN Notes M. NATAROFF Notes Chkd. ____ Checked ____ X-Sec.
Indexed K. O. Johnson Date ____ Date ____ No. ____

76L298 307 4-50

PLEASE RETURN TO
LOS ANGELES COUNTY SURVEYOR
726 LOS ANGELES COUNTY ENGINEERING BLDG.

NOTE: ANY ADDITIONS OR CHANGES ON THIS SHEET MUST BE MADE OR CIRCLED IN RED INK, WITH DATE AND NAME OF PERSON MAKING CHANGE.

Do not extend notes this side of this line.

STATION	B. S.	H. I.	F. S.	ELEV.	Left (West)	Rt (East)
		1107.42				
9+90.8			38	11036		133.5' Floor of H[illegible]
"			44	11030		grd. @ S.W. Co[illegible]
"			44	11030		" " S.E. Co[illegible]
T.P.			281	11046		
	449	1109.13				
10+36.5			32	11059		240.0' Floor of H[illegible]
			51	11040		grd. @ S.W. Co[illegible]
			55	11036		
10+50			407	110503		℄
11+00			224	110686		℄
			301	110609		15' Gut
			222	110688		" Cb
			21	11070		25' P/L
			289	110621	15' Gut	
			210	110700	" Cb.	
			19	11072	25' P/L	
11+50			025	110885		℄
T.P.			147	110763		
	529	1112.95				

Profile Notes Red. ____ Plotted ____ Job No. 1593 Division No. ____
No. ____ Date ____ Date ____ Survey of Nova Pro[illegible]
X-Sec. Notes Chkd. ____ Checked ____ Survey by J.J. Lanigan Notes M.N. Date 10-52
No. ____ Date ____ Date ____ Map No. [illegible] Date ____

F. B. 1762 Pg. 77

76L298 307 4-50

PLEASE RETURN TO
LOS ANGELES COUNTY SURVEYOR
726 LOS ANGELES COUNTY ENGINEERING BLDG.

NOTE: ANY ADDITIONS OR CHANGES ON THIS SHEET MUST BE MADE OR CIRCLED IN RED INK, WITH DATE AND NAME OF PERSON MAKING CHANGE.

Do not extend notes this side of this line.

STATION	B. S.	H. I.	F. S.	ELEV.	Left (West)	Rt (East)
		1112.92				
11+70.2			69	11060	65' Floor of basement of Ho. #2267	
12+00			240	111052		℄
			320	110972		15' Gut
			235	111057		" Cb.
			25	11104		25' P/L
			314	110978	15' Gut	
			236	111056	" Cb.	
			23	11106	25 P/L	
T.P.			100	111195		
	824	1120.19				
12+50			770	111246		℄
12+68.7			73	11129	25' P/L	
			779	111237	So. End of S.W.C.R.	Gut
			701	111315	" " " " "	" " Cb
			732	111284	W. " " " "	" " Gut
			663	111353	" " " " "	" " Cb
			583	111433	" " " N.W.	" " Gut
			508	111508	" " " " "	" " Cb.
			577	111439	N. " " " "	" " Gut
			500	111516	" " " " "	" " Cb

F.B. 1762 Pg. 78
Job No. 1593 Division No. ____ Notes Red. ____ Plotted ____ Profile ____
Survey of NAVARRO ST. Date 10-52 Date ____ No. ____
Survey by J. J. LANIGAN Notes M. NATAPOFF Notes Chkd. ____ Checked ____ X-Sec. ____
Indexed C. Johnson Date ____ Date ____ Date ____ No. ____

76L298 307 4-50

PLEASE RETURN TO
LOS ANGELES COUNTY SURVEYOR
726 LOS ANGELES COUNTY ENGINEERING BLDG.

NOTE: ANY ADDITIONS OR CHANGES ON THIS SHEET MUST BE MADE OR CIRCLED IN RED INK, WITH DATE AND NAME OF PERSON MAKING CHANGE.

Do not extend notes this side of this line.

STATION	B. S.	H. I.	F. S.	ELEV.	Left (West)	Rt (East)
		1120 16				
12+93.41			611	111405		℄ int @ Crosby St
			619	111397	15' Gut	
			591	111425	25' on ℄ Crosby St.	
			566	111450	100' " "	" "
			650	111366	200' " "	" "
13+18			47	11155	25' P/L	
T. P.			394	111625		
	641	11226 6				
13+48 3			124	11102		137 2' Base. floor of [illegible]
13+34			129	11097		227 2 " " "
13+50			655	111608		℄
14+00			503	111760		℄
"			593	111670		15' Gut
"			519	111744		" Cb.
"			49	11177		25' P/L
"			53	11173		285' P/L [illegible] (25' So. 1.5' Lower)
"			582	111681	15' Gut	
			503	111760	" Cb	
			49	11177	25' P/L	
14+50			339	111924		℄

Profile Notes Red. ____ Plotted ____ Job No. 1573 Division No. ____ F. B. 1762 Pg. 79

No. ____ Date ____ Survey of NAVARRO St.

X-Sec. Notes Chkd. ____ Checked ____ Survey by J. J. LANIGAN Notes M.N. Date 10-52

No. ____ Date ____ Map No. ____ C. Johnson Date ____

76L298 307 4-50

PLEASE RETURN TO
LOS ANGELES COUNTY SURVEYOR
726 LOS ANGELES COUNTY ENGINEERING BLDG.

NOTE: ANY ADDITIONS OR CHANGES ON THIS SHEET MUST BE MADE OR CIRCLED IN RED INK, WITH DATE AND NAME OF PERSON MAKING CHANGE.

Do not extend notes this side of this line.

STATION	B. S.	H. I.	F. S.	ELEV.	Left (West)	Rt (East)
		112266				
T.P.			343	111923		
	735	112658				
15+00			573	112082		℄
"			668	111987		15' Gut
"			591	112064		" Cb
"			56	11210		25' P/L
"			661	111994	15' Gut	
"			584	112071	" Cb	
"			56	11210	25' P/L	
15+10.6			108	11158		82.5 Base floor of Ho. #2320
15+50			422	112233		℄
16+00			274	112381		℄
"			364	112291		15' Gut
"			278	112377		" Cb
"			26	11240		25' P/L
"			364	112291	15' Gut	
"			283	112372	" Cb	
"			27	11239	25' P/L	
T.P.			286	112369		
	675	113044				

F. B. 1762 PG. 80

Job No. 1593 Division No. ____ Notes Red. ____ Plotted ____ Profile ____

Survey of NAVARRO ST Date 10-52 Date ____ No. ____

Survey by J. J. LANIGAN Notes M. NATAPOFF Notes Chkd. ____ Checked ____ X-Sec. ____

Indexed C. Johnson Date ____ Date ____ Date ____ No. ____

76L298 307 4-50

PLEASE RETURN TO
LOS ANGELES COUNTY SURVEYOR
726 LOS ANGELES COUNTY ENGINEERING BLDG.

NOTE: ANY ADDITIONS OR CHANGES ON THIS SHEET MUST BE MADE OR CIRCLED IN RED INK, WITH DATE AND NAME OF PERSON MAKING CHANGE.

Do not extend notes this side of this line.

STATION	B. S.	H. I.	F. S.	ELEV.	Left (West)	Rt (East)
		113047				
16+64 2			96	11208		92 5 Base. Floor of H[illegible]
17+00			354	112690		℄
"			444	112600		15' Gut
"			362	112682		" Cb
"			445	112599	15' Gut	
"			365	112679	" Cb	
"			35	11269	25' P/L	
"			24	11280	305' Bk. P/L	
18+00			055	112989		℄
			141	112903		15' Gut
			077	112967		" Cb
			154	112890	15' Gut	
			075	112969	" Cb	
T.P.			095	112949		
	748	113697 31 00				
18+28			711	112986		15' end cb
"			655	113042		" " "
18+76			466	113231		℄
"			515	113182		N 5 Bk edge [illegible]
"			594	113103		15' Gut

Profile Notes Red. ____ Plotted ____ Job No. 1573 Division No. ____ F. B. 1762 PG. 81
No. ____ Date ____ Survey [illegible] Notes [illegible] Date 10-52
X-Sec. Notes Chkd. ____ Checked ____ Survey by [illegible] Notes M.N. Date 10-52
No. ____ Date ____ Date ____ Map No. [illegible] Date ____

76L298 307 4-50

PLEASE RETURN TO
LOS ANGELES COUNTY SURVEYOR
726 LOS ANGELES COUNTY ENGINEERING BLDG.

NOTE: ANY ADDITIONS OR CHANGES ON THIS SHEET MUST BE MADE OR CIRCLED IN RED INK, WITH DATE AND NAME OF PERSON MAKING CHANGE.

Do not extend notes this side of this line.

STATION	B. S.	H. I.	F. S.	ELEV.	Left (West)	Rt. (East)
		1136.97				
18+76			50	11320'		15' Tp rock Cb.
"			48	11322'		25' P/L
"			11	11359'		265'± back P/L
"			23	11347'	100'	
19+48			226	113471		℄
			280	113417		11.5 Edge Pav.
			37	11333'		15' Gut
			28	11342'		" Tp. stone cb
			23	11347'		25' P/L
			305	113392	15' Gut	
			226	113471	" Cb	
			20	11350'	25' P/L	
19+97.67			014	113683		℄ int. @ Figueroa Dr.
B.M.AE-274			048	113652	B.M.AE-274 - EL. 1136.463 - Figueroa Dr. & Glenrose Ave. S.W. Cor. Bt spk. in cb. at catch basin, 1' W. of E. end of cb. per F.B. 1447-48	

Profile
Plotted
Date
No.
X-Sec.
Checked
Date
No.
Notes Red.
Date 10-52
Notes Chkd.
Date
Job No. 1593 Division No.
Survey of Navarro Ave
Survey by H. Lanigan Notes M. Natapoff
Indexed C. Johnson Date
F.B. 1762 Pg. 82

176

F. B. Pg. 83

Notes Ck'd by
Map No.
Office Work
Checked

Survey of Navarre Ave.
W. O. 1593 Tape No. St'd. °F
Surveyed by J. J. Lanigan
Notes [illegible] Date 10-29-52

LOCATION
of
IMPROVEMENTS
on
CROSBY ST
between
LINCOLN AVE.
and
FIRST ALLEY W. of GLENROSE AVE
C.I. 1593

J. J. Lanigan.
M. Natap off.
J. C. RIKE
A. P. Hoar

Note: Any Additions or Changes on This Sheet Must be Made or Circled in Red Ink With Date and Name of Person Making Change.

Do not extend notes this side of this line.

RETURN TO
LOS ANGELES COUNTY SURVEYOR
726 LOS ANGELES COUNTY
ENGINEERING BLDG.

76F3099 247 2-51

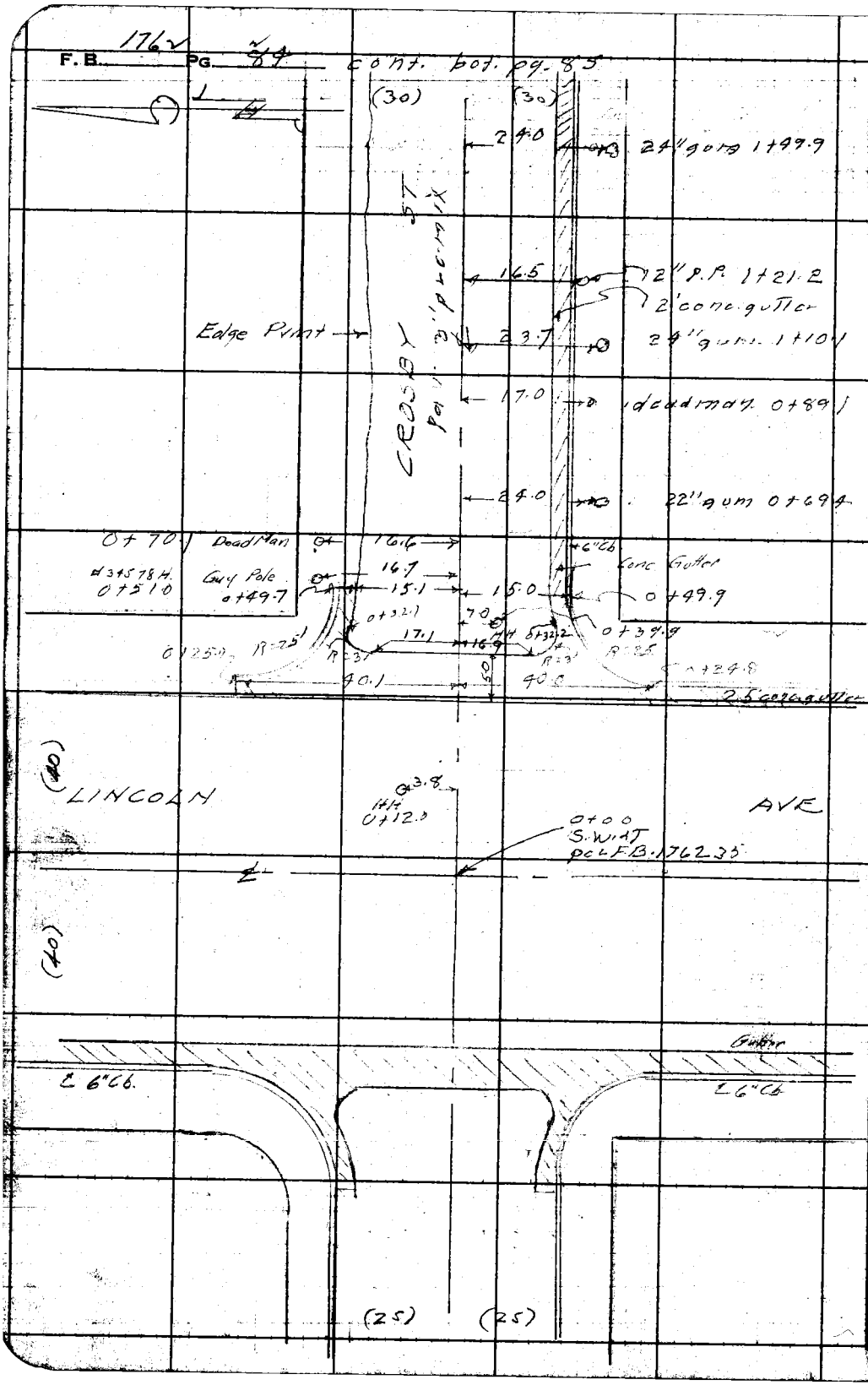

RETURN TO
LOS ANGELES COUNTY SURVEYOR
726 LOS ANGELES COUNTY
ENGINEERING BLDG.

Do not extend notes this side of this line.

Note: Any Additions or Changes on This Sheet Must be Made or Circled in Red Ink With Date and Name of Person Making Change.

1762 3

Notes Ck'd by	Survey of Navarro Ave	F. B. 1762 PG. 85
Map No.	W. O. 1593 Tape No. St'd. °F	
Office Work	Surveyed by V. J. Lanigan	
Checked	Notes Gregory Date 10-29-92	
Date	Indexed C. Johnson	

Cont. top pg. 86

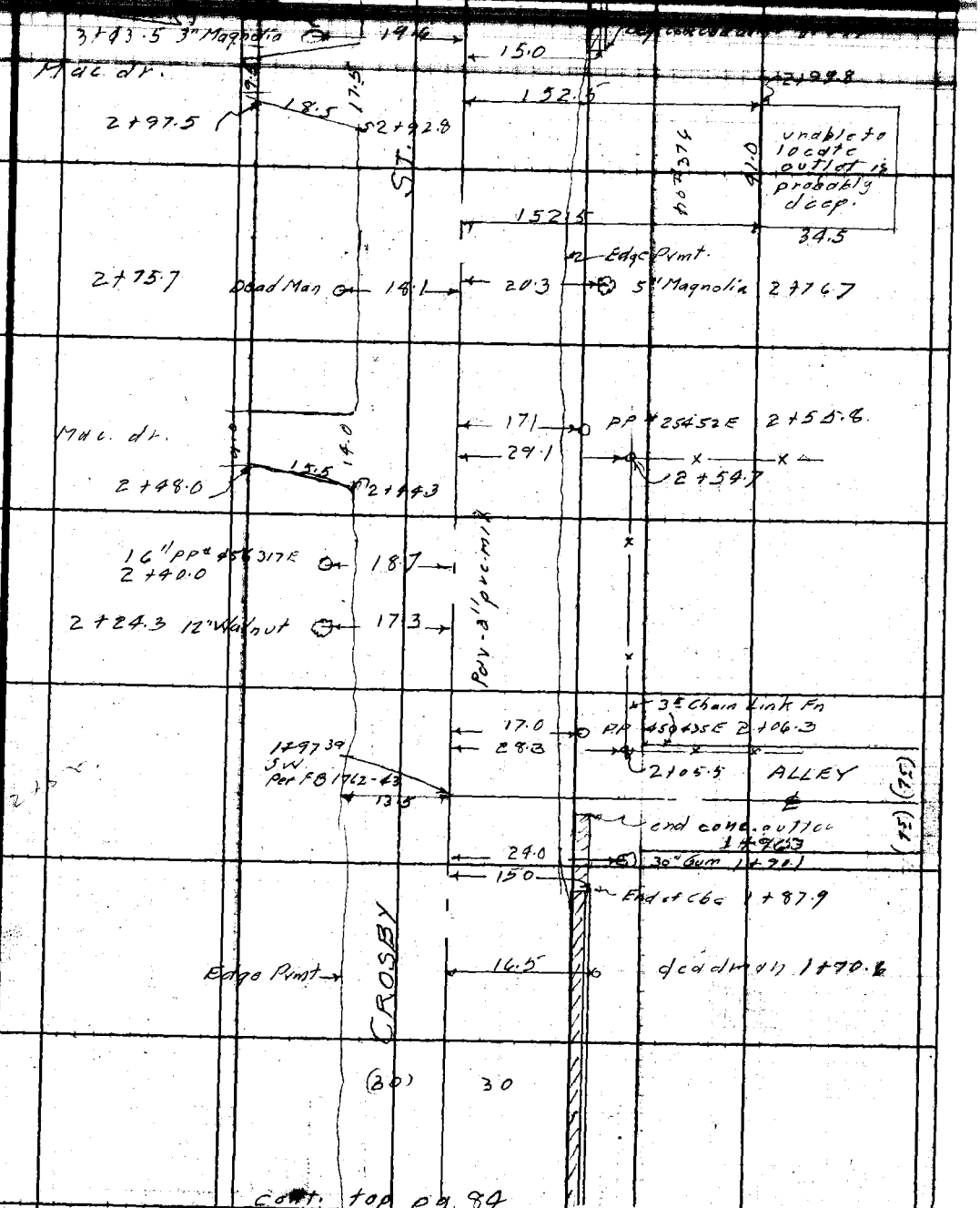

cont. top pg. 84

Note: Any Additions or Changes on This Sheet Must be Made or Circled in Red Ink With Date and Name of Person Making Change.

Do not extend notes this side of this line.

RETURN TO
LOS ANGELES COUNTY SURVEYOR
726 LOS ANGELES COUNTY
ENGINEERING BLDG.

76F309S 247 2-51

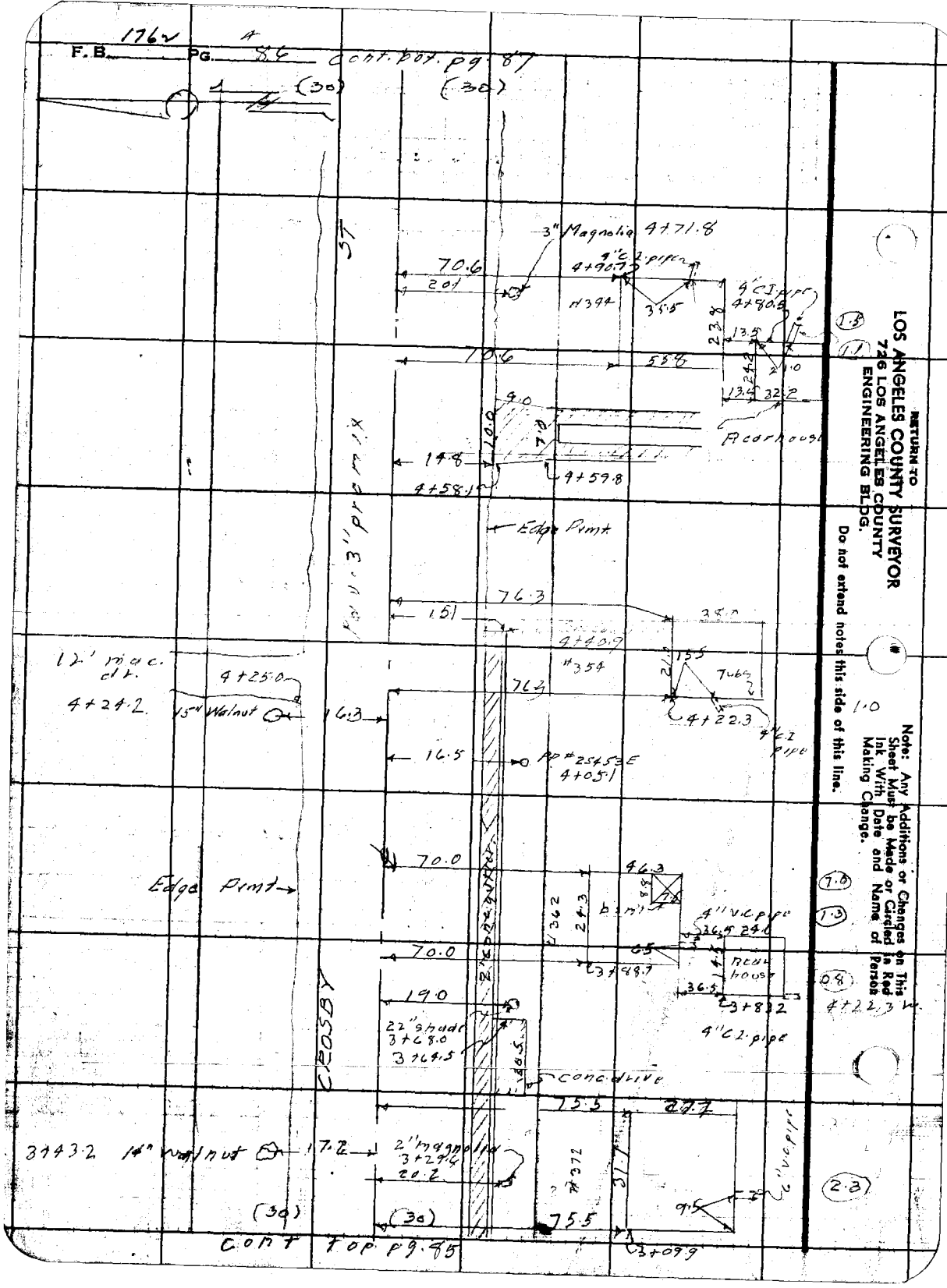

RETURN TO
LOS ANGELES COUNTY SURVEYOR
726 LOS ANGELES COUNTY
ENGINEERING BLDG.

Do not extend notes this side of this line.

Note: Any Additions or Changes on This Sheet Must be Made or Circled in Red Ink With Date and Name of Person Making Change.

Notes Ck'd by	Survey of Navarro Ave.	F.B. 1767 Pg. 5
Map No.	W.O. 1573 Tape No. St'd. °F	
Office Work	Surveyed by J. Lanigan	
Checked	Notes Gregory Date 10-20-57	
Date	Indexed K. C. Johnson	

Note: Any Additions or Changes of This Sheet Must be Made or Circled in Red Ink With Date and Name of Person Making Change.

Do not extend notes this side of this line.

RETURN TO
LOS ANGELES COUNTY SURVEYOR
726 LOS ANGELES COUNTY
ENGINEERING BLDG.

76F309S 247 2-51

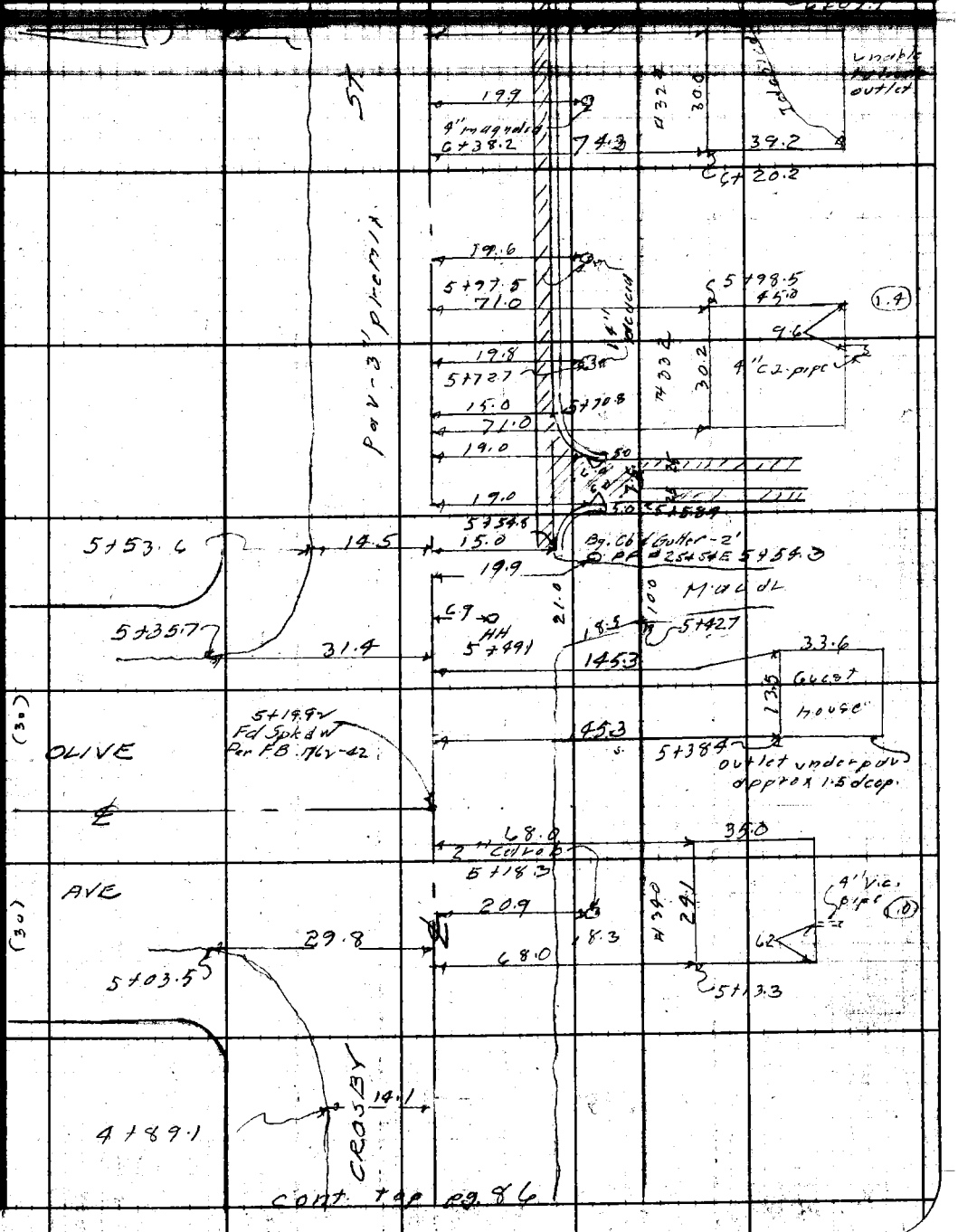



RETURN TO
LOS ANGELES COUNTY SURVEYOR
726 LOS ANGELES COUNTY
ENGINEERING BLDG.

Do not extend notes this side of this line.

Note: Any Additions or Changes on This Sheet Must be Made or Circled in Red Ink With Date and Name of Person Making Change.

Notes Ck'd by	Survey of Navarro Ave	F. B. 1762 Pg. 7 87
Map No.	W. O. Tape No. St'd. °F	
Office Work	Surveyed by J. J. Lanigan	
Checked	Notes J. Gregory Date 10-30-52	
Date	Indexed A. C. Johnson	

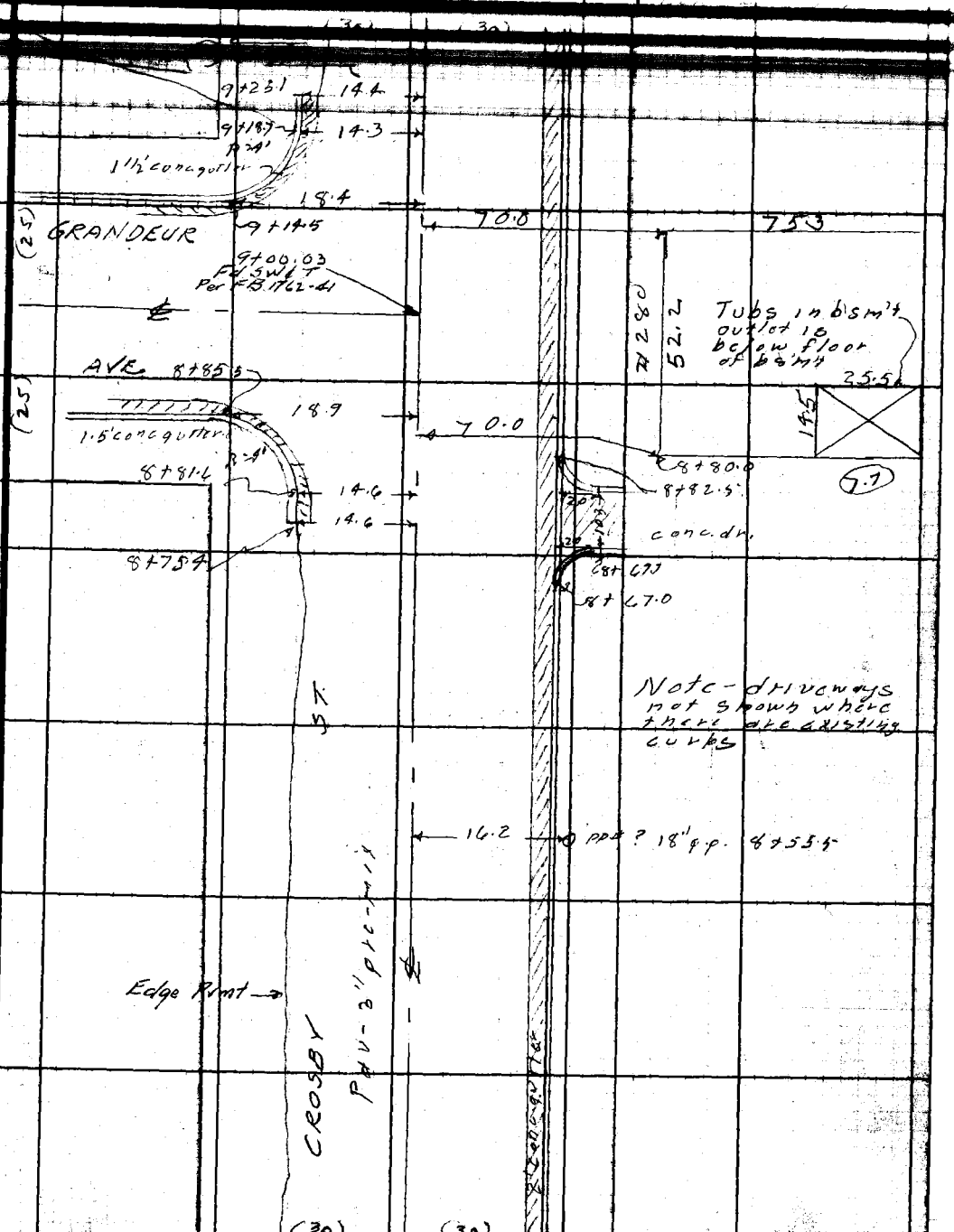

cont top pg. 88

Note: Any Additions or Changes on This Sheet Must be Made or Circled in Red Ink With Date and Name of Person Making Change.

Do not extend notes this side of this line.

RETURN TO
LOS ANGELES COUNTY SURVEYOR
726 LOS ANGELES COUNTY
ENGINEERING BLDG.

76F309S 247 2-51

F.B. 1762 PG. 89

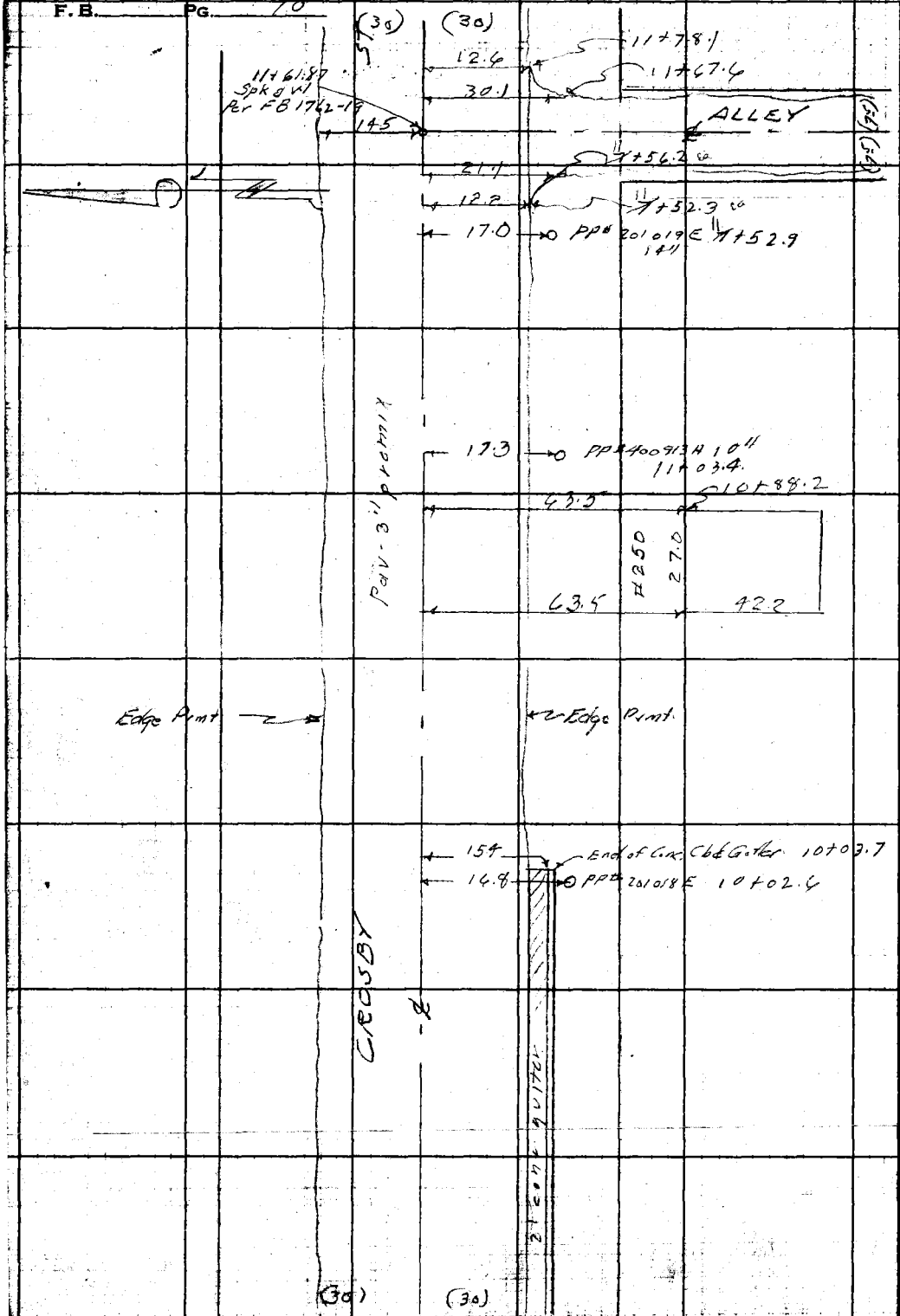

cont. top pg. 89

RETURN TO
LOS ANGELES COUNTY SURVEYOR
726 LOS ANGELES COUNTY
ENGINEERING BLDG.

Do not extend notes this side of this line.

Note: Any Additions or Changes on This Sheet Must be Made or Circled in Red Ink With Date and Name of Person Making Change.

Profile No.	Notes Red.	Plotted	Job No. 1593	Division No.	F.B. 1762 Pg. 91
	Date	Date	Survey of NAVARRO AVE.		
X-Sec. No.	Notes Chkd. LCM	Checked	Survey by J.N. LANIGAN	Notes M.N.	Date 10-[illegible]
	Date 12/29/52	Date	Map No. [illegible]		Date JUN 27 '51

~~PROFILE~~

&

X-SECTIONS

of

CROSBY ST.

from

LINCOLN AVE

to

GLENROSE AVE

C.I. 1593

STATION	B.S.	H.I.	F.S.	ELEV.

J.J. Lanigan
M. Natapoff
J.C. Rike
A.P. Hoar

NOTE: ANY ADDITIONS OR CHANGES ON THIS SHEET MUST BE MADE OR CIRCLED IN RED INK, WITH DATE AND NAME OF PERSON MAKING CHANGE.

Do not extend notes this side of this line.

PLEASE RETURN TO
LOS ANGELES COUNTY SURVEYOR
726 LOS ANGELES COUNTY
ENGINEERING BLDG.

76L298 307 10-51

76L298 307 10-51

PLEASE RETURN TO

LOS ANGELES COUNTY SURVEYOR
726 LOS ANGELES COUNTY
ENGINEERING BLDG.

NOTE: ANY ADDITIONS OR CHANGES ON THIS SHEET MUST BE MADE OR CIRCLED IN RED INK, WITH DATE AND NAME OF PERSON MAKING CHANGE.

Do not extend notes this side of this line.

STATION	B. S.	H. I.	F. S.	ELEV.	Left (NORTH)	Rt (SOUTH)
B.M. AE-350	675	111164		1104.89	B.M. AE-350 - El. 1104.894 - per F.B. 1568-17 Lincoln Ave & Crosby St. - S.E. Cor. Bt. spk in Cb. 4' S. of S. end of C.R.	
0+00			543	110621		℄
"			259	110905	100' N. on ℄ Lincoln Ave	
"			836	110328	100' S. " "	" "
0+25			603	0561		℄ Gut.
			732	110432	S. end S.E. C.R.	Gut
			665	110299	" " " " " "	Cb.
			656	110508	E. " " " " "	Gut
			587	110577	" " " " " "	Cb
			559	110605	" " N. " " "	Gut
			494	110670	" " " " " "	Cb.
			480	110684	N " " " " "	Gut.
			421	110743	" " " " " "	Cb.
0+40			568	110596		℄
			61	110955		30' P/L
			41	110975	30' P/L	
T.P.		1	545	110619		
	575	111194				

F.B. 1762 PG. 92 | Job No. 1593 | Division No. | Notes Red. | Plotted | No. | Profile

Survey of NAVARRO AVE | Date 10-52 | Date | X-Sec.

Survey by J. LANIGAN | Notes M. NATADOFF | Notes Chkd. | Checked | No.

Indexed K. C. Johnson | Date | Date | Date

76L298 307 10-51

PLEASE RETURN TO

LOS ANGELES COUNTY SURVEYOR

726 LOS ANGELES COUNTY
ENGINEERING BLDG.

NOTE: ANY ADDITIONS OR CHANGES ON THIS SHEET MUST BE MADE OR CIRCLED IN RED INK, WITH DATE AND NAME OF PERSON MAKING CHANGE.

Do not extend notes this side of this line.

STATION	B. S.	H. I.	F. S.	ELEV.	Left (North)	Rt (South)
		111194				
1+00			578	110616		℄
"			687	110507		15' Gut
"			614	110580		" Cb
"			583	110611	14.5' Edge Pav.	
"			51	11068	19.5' bk.	
"			46	11073	30' P/L	
1+96.3			635	110559		End. cb. - Gut
"			559	110635		" " - Cb
1+97.39			521	110673		℄ ALLEY
"			550	110644	13' Edge Pav.	
"			44	11075	19' bk.	
"			38	11081	30' P/L	
			620	110574	15' on ℄ ALLEY - Gut	
			579	110615	21' " " " - bk.	
			580	110614	30' " " " - P/L	
			937	110257	180' " " " -	
			82	11037	S.E. Cor. of N'rly. portion Lot #13	
			105	11014	S.W. " Lot #14	ALL lot cor.
2+58.3			102	11017	S.W. " Ho#376	So. in TF#3
					187'	

Profile No. ____ Date ____ Notes Red ____ Plotted ____ Date ____ Job No. 1593 Division No. ____ F.B. 1762 Pg. 93

X-Sec. No. ____ Date ____ Notes Chkd. ____ Checked ____ Date ____ Survey of NAVARRO AVE. Survey by J.J. LANIGAN Notes M.N. Date 10-52

Map No. ____ Date ____ Indexed C. Johnson Date ____

76L298 307 10-51

PLEASE RETURN TO

LOS ANGELES COUNTY SURVEYOR
726 LOS ANGELES COUNTY
ENGINEERING BLDG.

NOTE: ANY ADDITIONS OR CHANGES ON THIS SHEET MUST BE MADE OR CIRCLED IN RED INK, WITH DATE AND NAME OF PERSON MAKING CHANGE.

Do not extend notes this side of this line.

STATION	B. S.	H. I.	F. S.	ELEV.	Left (North)	Rt (South)
		1111 94				
3+04.7			438	110756		℄
			558	110636		15' Gut
			494	110700		" Cb
			451	110743	15' Edge Pav.	
			295	110899	30' P/L	
T.P.			468	110726		
	586	1113 12				
			118	11013	S.W. Cor. Lot #15 - H.L.	
3+19.4			112	11019		103.2 Tp. V.C.P. - H.L.
			111	11020	S.E. Cor. Lot #15 & S.W. Cor. Lot #16	
3+83.2			112	11019		176.8 Tp. C.I. pipe - H.L.
3+95.2			103	11028		116.3 Tp. V.C.P. - H.L.
			106	11025	S.E. Cor. Lot #16 - H.L.	
4+00			493	110819		℄
"			623	110689		15' Gut
"			544	110768		" Cb.
"			519	110793	13' Edge Pav.	
"			43	11088	19' bk.	
"			39	11092	30' P/L	
4+40.9			595	110717		15' End Cb. - Gut.

F.B. 1762 PG. 94 Job No. 1593 Division No. Notes Red. Plotted Date 10-52 Date No. Profile
Survey of NAVARRO AVE Notes Chkd. Checked Date No. X-Sec.
Survey by J.J. LANIGAN Notes M. NATAPOFF Date
Indexed C. Johnson Date

76L298 307 10-51

PLEASE RETURN TO
LOS ANGELES COUNTY SURVEYOR
726 LOS ANGELES COUNTY
ENGINEERING BLDG.

NOTE: ANY ADDITIONS OR CHANGES ON THIS SHEET MUST BE MADE OR CIRCLED IN RED INK, WITH DATE AND NAME OF PERSON MAKING CHANGE.

Do not extend notes this side of this line.

STATION	B. S.	H. I.	F. S.	ELEV.	Left (North)	Rt. (South)
		1113 12				
4+40.9			513	110799		15' End cb. -
T.P.			543	110769		
	615	1113 84				
4+22.3			93	11045		H.L. - 91.8' Tp. 4" C.I.
"			87	11051		H.L. 114.3' S.W. Cor.
			57	11081		N.E. Cor. Lot
			111	11027		S.E. Cor.
						1'E. - 0.5
			108	11030		S.E. Cor. Lot
4+80.5			106	11032		160.9 Tp. 4" C.I.
4+90.7			94	11044		106 Tp. 4" C.I.
4+90			38	11100	30' P/L	
5+00			494	110890		℄
"			599	110785		15' Edge
"			53	11085		18.5' bk.
"			55	11083		30' P/L
5+19.5			89	11049		103' Tp. V.C.P. -
5+19.92			478	110906		℄ int. of OLIVE
"			498	110886	15' N. on ℄ OLIVE AVE	
			221	111163	100' " " " "	

Profile No. ____ Notes Red ____ Plotted ____ Job No. 1593 Division No. ____
X-Sec. No. ____ Date ____ Date ____ Survey of NW ¼ of SW ¼ Sec. 10
Notes Chkd ____ Checked ____ Survey by L.L.L. Notes M.N. Date 10-52
Date ____ Date ____ Map No. ____ Indexed Johnson Date ____

F.B. 1762 Pg. 95

76L29 307 10-51

PLEASE RETURN TO

LOS ANGELES COUNTY SURVEYOR
726 LOS ANGELES COUNTY
ENGINEERING BLDG.

NOTE: ANY ADDITIONS OR CHANGES ON THIS SHEET MUST BE MADE OR CIRCLED IN RED INK, WITH DATE AND NAME OF PERSON MAKING CHANGE.

Do not extend notes this side of this line.

STATION	B. S.	H. I.	F. S.	ELEV.	Left (North)	Rt. (South)
		111384				
5+19.92			046	111338	150' on ℄ Olive Ave	
5+38±			98	110[illegible]0		178± (outlet under pav. approx. 1.5' lower) H.L.
			51	110[illegible]7	N.E. cor. Lot	#19
			108	110[illegible]0	S.E. cor. "	"
5+50			29	11119	30' P/L	
5+54.3			564	110820		15' beg. cb.-gut
" "			500	110884		" " " -cb.
T.P.			478	110906		
	589	111495				
5+88.9			99	11051		116' Tp. 4" Cl. pipe-H.L.
			112	11038	S.E. cor. Lot	#20 - H.L.
6+00			522	110973		℄
			645	110850		15' Gut
			574	110921		" Cb.
			60	11090		30 P/L
			543	110952	13' Edge Pav.	
			46	11114	18' bk.	
			42	11118	30' P/L	
6+09.7			100	11050		S.W. Cor. Gar. to Ho #324

F.B. 1762 PG. 96 | Job No. 1593 | Division No. | Notes Red. | Plotted | Profile
Survey of NAVARRO AVE | Date 10-52 | Date | No.
Survey by J.J. LANIGAN | Notes M. NATAPOFF | Notes Chkd. | Checked | X-Sec.
Indexed L. C. Johnson | Date | Date | Date | No.

76L298 307 10-51

PLEASE RETURN TO

LOS ANGELES COUNTY SURVEYOR
726 LOS ANGELES COUNTY
ENGINEERING BLDG.

NOTE: ANY ADDITIONS OR CHANGES ON THIS SHEET MUST BE MADE OR CIRCLED IN RED INK, WITH DATE AND NAME OF PERSON MAKING CHANGE.

Do not extend notes this side of this line.

STATION	B. S.	H. I.	F. S.	ELEV.	Left (North)	Rt (South)
		1114 95				
6+20.2			83	11067		173.5 S.W. Cor. Ho.
T.P.			500	110995		
	559	1115 54				
			115	11040	S.E. Cor. Lot #21 - H.L.	
6+93.7			71	11084		106.5 S.E. Cor. Ho.
			108	11047	S.E. Cor. Lot #22	
7+00			510	111044		℄
			641	110913		15' Gut
			559	110995		" Cb
			57	11098		30' P/L
			502	111052	13' Edge Pav	
			41	11114	25' bk.	
			36	11119	30' P/L	
7+38.2			89	11066		164.7 S.E. Cor. Ho.
"			66	11089		Floor level "
			105	11050	S.E. Cor. Lot #23	
T.P.			478	111076		
	660	1117 36				
7+70.6			75	11099		101.2 S.E. Cor. H
7+81.1			93	11081		146.8 S.W.

Profile Notes Red ____ Plotted ____ Job No. 1593 Division No. ____ F.B. 1762 Pg. 97
No. ____ Date ____ Date ____ Survey of NAVARRO AVE.
X-Sec. Notes Chkd. ____ Checked ____ Survey by J.H.L. Notes M.N. Date 10-52
No. ____ Date ____ Date ____ Map No. ____ Indexed C. Johnson Date ____

76L298 307 10-51

PLEASE RETURN TO

LOS ANGELES COUNTY SURVEYOR
726 LOS ANGELES COUNTY
ENGINEERING BLDG.

NOTE: ANY ADDITIONS OR CHANGES ON THIS SHEET MUST BE MADE OR CIRCLED IN RED INK, WITH DATE AND NAME OF PERSON MAKING CHANGE.

Do not extend notes this side of this line.

STATION	B. S.	H. I.	F. S.	ELEV.	Left (North)	Rt (South)
		1117 36				177.3 S.E. Cor. Gar. to Ho#298
7+81.1			105	11069		
"			107	11067	S.E. Cor Lot #24	
8+00			610	111126		℄
"			710	111026		15' Gut
"			631	111105		" Cb
"			59	11115		30' P/L
"			602	111134	15' Edge Pav	
"			50	11124	21' bk	
"			41	11133	30' P/L	
8+05			606	111130		℄
"			702	111034		15' Gut
"			625	111111		" Cb
"			57	11117		18' bk
"			52	11124		30' P/L
8+75.4			484	111252		℄
"			443	111293	15' Gut	
"			383	111353	" Cb	
"			25	11149	30 P/L	
T.P.		1	536	111200		
	590	1117 90				

F.B. 1762 PG. 98 Job No. 1593 Division No. ____ Notes Red. ____ Plotted ____ Profile
Survey of NAVARRO AVE Date 10-52 Date ____ No. ____
Survey by J. LANIGAN Notes M NATAPOFF Notes Chkd. ____ Checked ____ X-Sec.
Indexed E. Johnson Date ____ Date ____ No. ____

76L298 307 10-51

PLEASE RETURN TO
LOS ANGELES COUNTY SURVEYOR
726 LOS ANGELES COUNTY
ENGINEERING BLDG.

NOTE: ANY ADDITIONS OR CHANGES ON THIS SHEET MUST BE MADE OR CIRCLED IN RED INK, WITH DATE AND NAME OF PERSON MAKING CHANGE.

Do not extend notes this side of this line.

STATION	B. S.	H. I.	F. S.	ELEV.	Left (North)	Rt (South)
		111790				
8+80			114	11065		133' Floor of bldg No. #280
9+00.03			510	111280		℄ int @ GRANDEUR
"			661	111129		15' Gut
"			576	111214		" Cb
"			48	11131		17' bk
"			44	11135		30' P/L
			269	111521	30' on ℄ GRANDEUR AVE	
			300	111490	15' W. Gut	
			241	111549	" " Cb	
			288	111502	" E Gut	
			232	111558	" " Cb	
			030	111760	100' No. on ℄ GRANDEUR AVE	
			109	111681	15' W. Gut	
			052	111738	" " Cb	
			091	111699	" E Gut	
			035	111755	" " Cb	
			482	111308	W. end of N.W. C.R. - Gut	
			418	111382	" " " " " " - Cb	
			387	111403	N. " " " " " " - Gut	

Profile Notes Red ____ Plotted ____ Job No. 1593 Division No. ____ F.B. 1762 Pg. 99
No. ____ Date ____ Date ____ Survey of NAVARRO AVE
X-Sec. Notes Chkd ____ Checked ____ Survey by J.J.L. Notes M.N. Date 12-52
No. ____ Date ____ Date ____ Map No. ____ Date ____

76L298 307 10-51

PLEASE RETURN TO

LOS ANGELES COUNTY SURVEYOR
726 LOS ANGELES COUNTY
ENGINEERING BLDG.

NOTE: ANY ADDITIONS OR CHANGES ON THIS SHEET MUST BE MADE OR CIRCLED IN RED INK, WITH DATE AND NAME OF PERSON MAKING CHANGE.

Do not extend notes this side of this line.

STATION	B. S.	H. I.	F. S.	ELEV.	Left (North)	Rt (South)
		111790				
			316	111474	N. and N.W. C.R.	- Cb
			358	111432	" " N.E. "	" - Gut
			290	111500	" " " " "	" - Cb
			445	111245	E " " " "	" - Gut
			317	111473	" " " " "	" - Cb
9+25.1			512	111278		℄
"			473	111317	15' Gut	
"			391	111399	" Cb	
"			29	11150	30' P/L	
T.P.			290	111500		
	320	111820				
10+03.7			521	111299		℄
"			621	111199		15' Gut @ end cb.
"			542	111278		" Cb " " "
"			47	11135		17' bk
"			43	11139		30' P/L
"			520	111300	15' Edge Pav	
"			42	11140	30' P/L.	
			115	11067	S.W. Cor. Lot #29	
			110	11072	S.E. " " "	

F.B. 1762 PG. 100 Job No. 593 Division No. Notes Red. Plotted No. Profile
Survey of NAVARRO AVE Date 10-52 Date X-Sec.
Survey by J.J. LANIGAN Notes M. NATADOFE Notes Chkd. Checked No.
Indexed K. C. Johnson Date Date Date

76L298 307 10-51

PLEASE RETURN TO

LOS ANGELES COUNTY SURVEYOR
726 LOS ANGELES COUNTY
ENGINEERING BLDG.

NOTE: ANY ADDITIONS OR CHANGES ON THIS SHEET MUST BE MADE OR CIRCLED IN RED INK, WITH DATE AND NAME OF PERSON MAKING CHANGE.

Do not extend notes this side of this line.

STATION	B. S.	H. I.	F. S.	ELEV.	Left (North)	Rt (South)
		1118 20				
10+61.2			75	11107		105.7 S.W. Cor. H
11+00			470	111350		℄
			533	111287		15' Edge Pav.
			51	11131		30' P/L
			482	111338	15' Edge Pav	
			43	11139	30' P/L	
T. ⌒ P.			516	111304		
	596	1119 00				
11+61.87			527	111373		℄ int @ ALLE
			574	111326		15' So. on ℄ A
			562	111338		30 " " "
			771	111129		100' " " "
			1130	110770		210' " " "
11+61.87			520	111380	15' Edge Pav	
"			41	11149	20' bk	
"			33	11157	30' P/L	
12+62			449	111451		℄
"			535	111365		15' Edge Pa
"			51	11139		30' P/L
"			459	111441	15' Edge Pav	

Profile No. ____ Date ____ Notes Red. ____ Plotted ____ Job No. 1593 Division No. ____

X-Sec. No. ____ Date ____ Notes Chkd. ____ Checked ____ Date ____ Survey of NAVARRO AVE. Survey by J.J.L. Notes M.N. Date 10-52 Map No. ____ Date ____ Tenson

F.B. 1762 Pg. 101

76L298 307 10-51

PLEASE RETURN TO

LOS ANGELES COUNTY SURVEYOR
726 LOS ANGELES COUNTY
ENGINEERING BLDG.

NOTE: ANY ADDITIONS OR CHANGES ON THIS SHEET MUST BE MADE OR CIRCLED IN RED INK, WITH DATE AND NAME OF PERSON MAKING CHANGE.

Do not extend notes this side of this line.

STATION	B. S.	H. I.	F. S.	ELEV.	Left (North)	Rt (South)
		1119 00				
12+62			35	11155	30' P/L	
B.M. AE534			581	111319	B.M. AE-534 - EL. 1113.190 - GLENROSE AVE. (E. side) @ CROSBY ST. - Bt. spk. in cb. 20'± So. of ℄ prod. of CROSBY ST.	

F.B. 1762 PG. 102 Job No. 5793 Division No. _____ Notes Red. _____ Plotted _____ Profile

Survey of NAVARRO AVE Date 10-52 Date _____ No. _____ X-Sec.

Survey by J. J. LANGAN Notes M. NATABREE Notes Chkd. _____ Checked _____ No. _____

Indexed K. C. Johnson Date _____ Date _____

Notes Ck'd by
Map No.
Office Work
Checked
Date

Survey of Navarro Ave
W. O. 1593 Tape No. St'd. °F
Surveyed by J. J. Lanigan
Notes J. Gregory Date 11-3-52
Indexed C. Johnson

F.B. 176 Pg. 163

LOCATION
of
IMPROVEMENTS
on
OLIVE AVE
from
CROSBY ST
to
FIGUEROA DR.
C.I. 1593

J. J. Lanigan.
M. Natapoff.
J. C. Rike.
A. P. Hoar.

Note: Any Additions or Changes on This Sheet Must be Made or Circled in Red Ink With Date and Name of Person Making Change.

Do not extend notes this side of this line.

RETURN TO
LOS ANGELES COUNTY SURVEYOR
726 LOS ANGELES COUNTY
ENGINEERING BLDG.

76F309S 247 2-51

F.B. 176v PG. 204

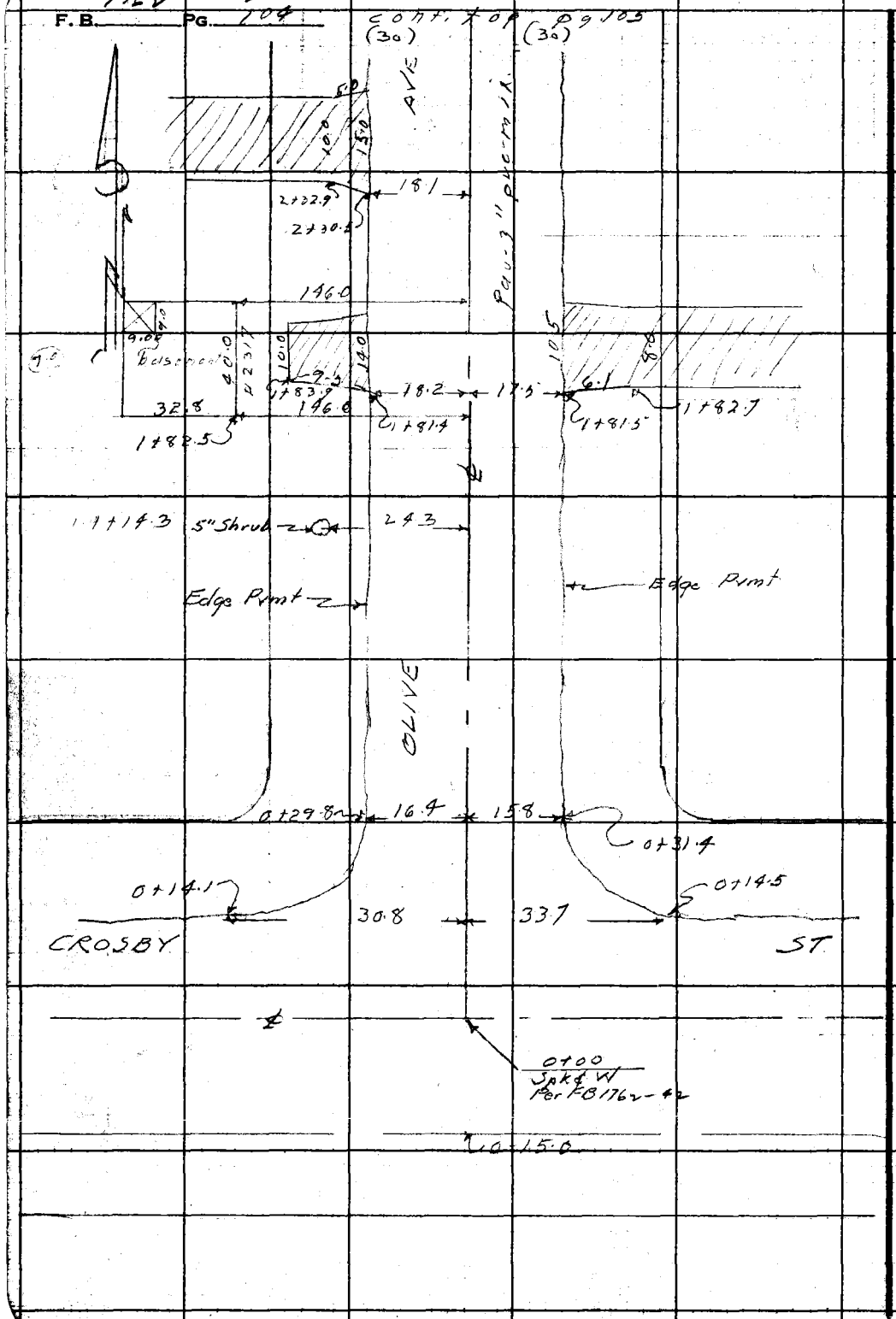

RETURN TO
LOS ANGELES COUNTY SURVEYOR
726 LOS ANGELES COUNTY
ENGINEERING BLDG.

Do not extend notes this side of this line.

Note: Any Additions or Changes on This Sheet Must be Made or Circled in Red Ink With Date and Name of Person Making Change.

Notes Ck'd by		Survey of Navarro Ave	F.B. 176 Pg. 3
Map No.		W.O. 1592 Tape No. St'd. °F	
Office Work		Surveyed by V. V. Lanigan	
Checked		Notes J. Gregory Date 11-3-32	

Note: Any Additions or Changes on This Sheet Must be Made or Circled in Red Ink With Date and Name of Person Making Change.

Do not extend notes this side of this line.

RETURN TO
LOS ANGELES COUNTY SURVEYOR
726 LOS ANGELES COUNTY
ENGINEERING BLDG.

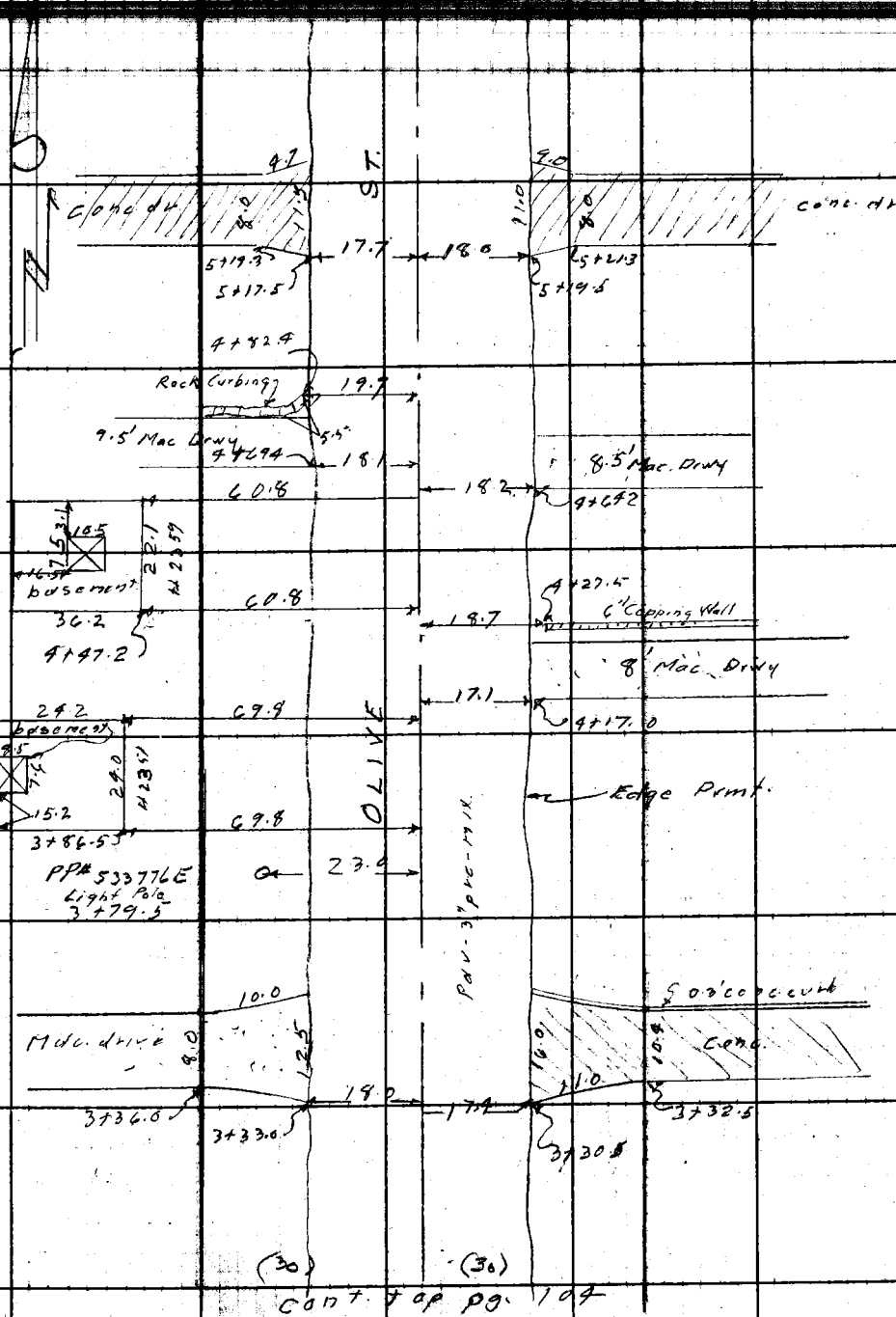

76FS09S 247 2-51

F.B. 1762 PG. 4 / 104

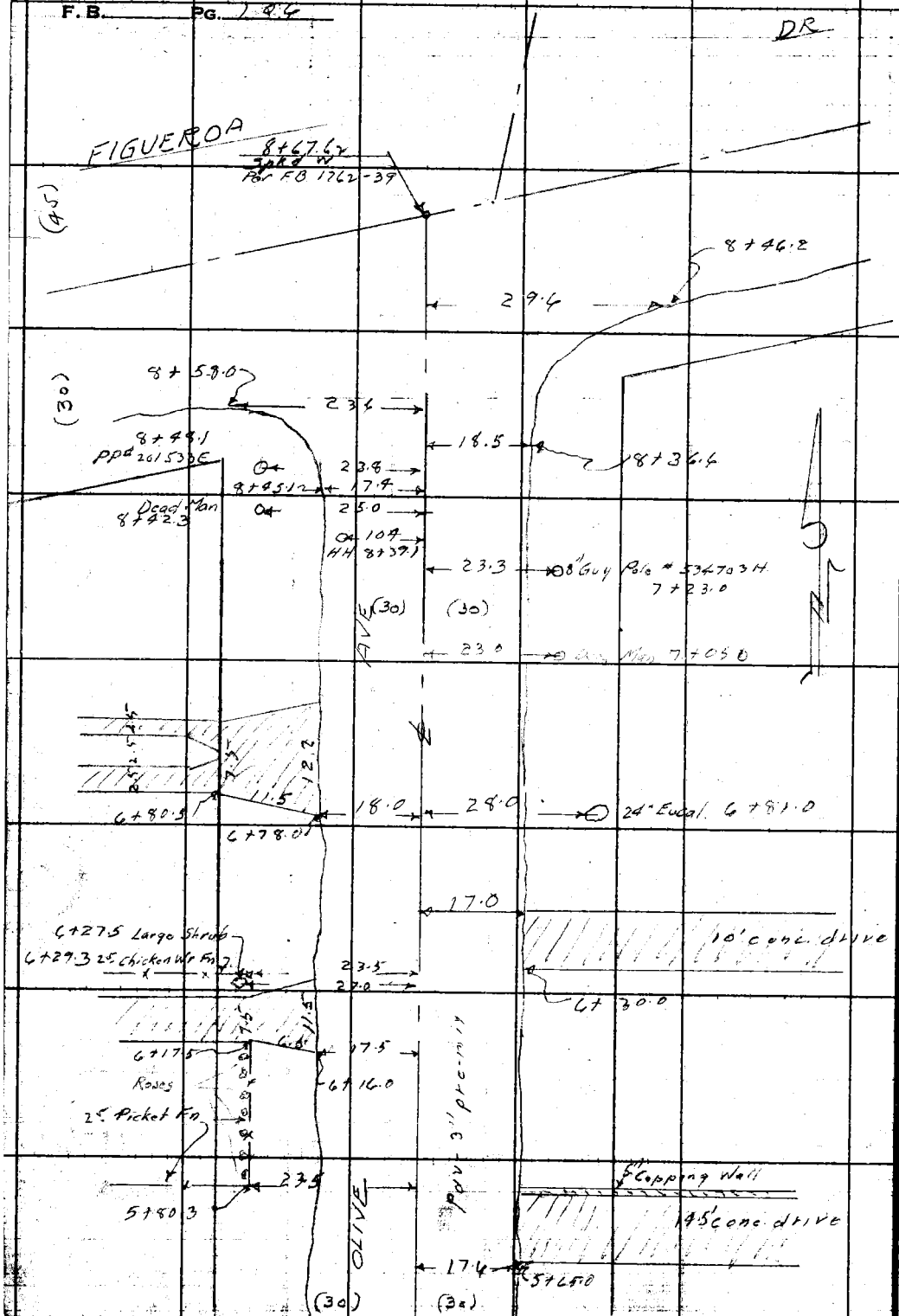

cont. top pg. 105

RETURN TO
LOS ANGELES COUNTY SURVEYOR
726 LOS ANGELES COUNTY
ENGINEERING BLDG.
Do not extend notes this side of this line.
Note: Any Additions or Changes on This Sheet Must be Made or Circled in Red Ink With Date and Name of Person Making Change.

Profile No. ____ Notes Red. ____ Plotted ____ Job No. 1593 Division No. ____ F.B. 1762 PG. 107

Date ____ Date ____ Survey of NAVARRO AVE.

X-Sec. No. ____ Notes Chkd. LCM Checked ____ Survey by J.J.L. Notes M.N. Date 11-3-52

Date 12/29/52 Date ____ Map No. ____ Indexed C. Johnson Date JUN 27 '57

PROFILE & X-SECTIONS of OLIVE AVE. from CROSBY ST. to FIGUEROA DR.

C.I. 1593

STATION	B.S.	H.I.	F.S.	ELEV.

J.J. LANIGAN
M. NATAPOFF
J.C. RIKE
A.P. HOAR

NOTE: ANY ADDITIONS OR CHANGES ON THIS SHEET MUST BE MADE OR CIRCLED IN RED INK, WITH DATE AND NAME OF PERSON MAKING CHANGE.

PLEASE RETURN TO
LOS ANGELES COUNTY SURVEYOR
726 LOS ANGELES COUNTY
ENGINEERING BLDG.

Do not extend notes this side of this line.

76L298 307 10-51

76L298 307 10-51

PLEASE RETURN TO

LOS ANGELES COUNTY SURVEYOR
726 LOS ANGELES COUNTY
ENGINEERING BLDG.

NOTE: ANY ADDITIONS OR CHANGES ON THIS SHEET MUST BE MADE OR CIRCLED IN RED INK, WITH DATE AND NAME OF PERSON MAKING CHANGE.

Do not extend notes this side of this line.

STATION	B. S.	H. I.	F. S.	ELEV.	Lt (West)	Rt (East)
B.M.AE 548	582	111483		110901	B.M.AE 548 - EL. 1109.014 - CROSBY ST. (So. side) & OLIVE AVE. Bt. spk. in cb. 50' ± E. of ℄ prod. of OLIVE AVE.	
0+00			575	110908		℄ int. @ CROSBY ST.
			496	110987	100' E. on ℄ CROSBY ST.	
			427	111056	200' " " " "	"
			648	110835	100' W. " " "	"
			698	110785	200' " " " "	"
0+14.5			595	110888		℄ Gut
"			564	110919		30' P/L
"			620	110863	30' P/L	
0+30			560	110923		℄
"			590	110893		15.8 edge pav-bk
"			41	11107		20' tp. bk.
"			40	11108		30' P/L
"			592	110891	16.4' edge pav-bk.	
"			47	11101	21.4' tp. bk.	
"			47	11101	30' P/L	
1+00			317	111166		℄
"			366	111117		17.5 edge pav.-bk.

F.B. 1762 PG. 108 Job No. 1593 Division No. ____ Notes Red. ____ Plotted ____ No. ____ Profile
Survey of NAVARRO AVE Date 11-3-52 Date ____ X-Sec.
Survey by J. J. LANIGAN Notes M. NATAPOFF Notes Chkd. ____ Checked ____ No. ____
Indexed A. C. Johnson Date ____ Date ____ Date ____

76L298 307 10-51

PLEASE RETURN TO

LOS ANGELES COUNTY SURVEYOR
726 LOS ANGELES COUNTY
ENGINEERING BLDG.

NOTE: ANY ADDITIONS OR CHANGES ON THIS SHEET MUST BE MADE OR CIRCLED IN RED INK, WITH DATE AND NAME OF PERSON MAKING CHANGE.

Do not extend notes this side of this line.

STATION	B. S.	H. I.	F. S.	ELEV.	Lt (West)	Rt (East)
		1114 83				
1+00			27	11121		21.5 tp. bk.
"			23	11125		30' P/L
"			374	111109	17.5' edge pav - bk.	
"			30	11118	21.5' tp. bk.	
"			30	11118	30' P/L	
T.P.			242	111241		
	672	1119 13				
2+00			388	111525		℄
"			455	111458		18' edge pav.
"			38	11153		23' tp. bk
"			38	11153		30' P/L
"			449	111464	20 edge pav	
"			40	11151	30' P/L	
2+18			97	11094	169.8' floor of base.	Ho # 2317
"			33	11158	180' bk. lot line	
"			20	11171		180' bk. lot
3+00			033	111880		℄
"			076	111837		17.5 edge
"			04	11187		19.5 tp bk
"			02	11189		30 P/L

Profile
No. ____ Date ____ Notes Red ____ Plotted ____ Job No. 1593 Division No. ____
X-Sec. Date ____ Date ____ Survey of NAVARRO AVE
No. ____ Date ____ Notes Chkd ____ Checked ____ Survey by J.J.L. Notes M.N. Date 11-3-52
Date ____ Date ____ Map No. ____ Indexed Johnson Date ____

F.B. 1762 Pg. 109

76L298 307 10-51

PLEASE RETURN TO

LOS ANGELES COUNTY SURVEYOR
726 LOS ANGELES COUNTY
ENGINEERING BLDG.

NOTE: ANY ADDITIONS OR CHANGES ON THIS SHEET MUST BE MADE OR CIRCLED IN RED INK, WITH DATE AND NAME OF PERSON MAKING CHANGE.

Do not extend notes this side of this line.

STATION	B. S.	H. I.	F. S.	ELEV.	Lt (West)	Rt (East)
		1119 13				
3+00			114	111799	18' edge pav	
"			02	11189	30 P/L	
T.P.			085	111828		
	991	1128 19				
4+00			567	112252		℄
"			617	112202		17^{5} edge pav
"			57	11225		30' P/L
"			37	11245		180' bk. lot line
"			625	112194	17^{5} edge pav.	
"			55	11227	30' P/L	
"			69	11213	180' bk. Lot line	
$4+04^{8}$			116	11166	89^{8} floor of base. of Ho # 2351	
T.P.			313	112506		
	516	1130 22				
4+63.9			103	11199	75^{2} basemnt floor of Ho # 2359	
5+00			414	112608		℄
"			470	112552		17^{5}' edge pav.
"			43	11259		30' P/L
"			470	112552	18' edge pav.	
"			34	11268	30' P/L	

F.B. 1762 PG. 110 Job No. 1593 Division No. ____ Notes Red. ____ Plotted ____ Profile ____
Survey of NAVARRO AVE Date 11-3-52 Date ____ No. ____
Survey by J. J. LANIGAN Notes M. NATAPOFF Notes Chkd. ____ Checked ____ X-Sec. ____
Indexed R. C. Johnson Date ____ Date ____ No. ____

76L298 307 10-51

PLEASE RETURN TO

LOS ANGELES COUNTY SURVEYOR

726 LOS ANGELES COUNTY
ENGINEERING BLDG.

NOTE: ANY ADDITIONS OR CHANGES ON THIS SHEET MUST BE MADE OR CIRCLED IN RED INK, WITH DATE AND NAME OF PERSON MAKING CHANGE.

Do not extend notes this side of this line.

STATION	B. S.	H. I.	F. S.	ELEV.	Lt (West)	Rt (East)
		1130 22				
6+00			084	112938		℄
"			132	112890		17.5' edge pav.
"			08	11294		30' P/L
"			125	112897	18' edge pav.	
"			05	11297	30' P/L	
T.P.			030	112992		
	956	1139 48				
7+00			640	113308		℄
"			702	113246		17.5' edge pav.
"			65	11330		30' P/L
"			713	113235	18' edge pav.	
"			65	11330	30' P/L	
7+35			39	11356		180' back Lot line
			77	11318	180' back Lot line	
8+00			281	113667		℄
"			314	113634		17.5' edge pav.
"			25	11370		30' P/L
"			323	113625	18' edge pav.	
"			24	11371	30' P/L	
8+67.62			085	113863		℄ int. @ Figueroa

Profile

Notes Red ____ Plotted ____ Job No. 1593 Division No. ____

No. ____ Date ____ Survey of Navarro Ave.

X-Sec. ____ Notes Chkd. ____ Checked ____ Survey by W.L. Notes M.N. Date 11-6-52

No. ____ Date ____ Date ____ Map No. ____ Indexed Johnson Date ____

F.B. 1762 PG. 111

76L298 307 10-51

PLEASE RETURN TO

LOS ANGELES COUNTY SURVEYOR
726 LOS ANGELES COUNTY
ENGINEERING BLDG.

NOTE: ANY ADDITIONS OR CHANGES ON THIS SHEET MUST BE MADE OR CIRCLED IN RED INK, WITH DATE AND NAME OF PERSON MAKING CHANGE.

Do not extend notes this side of this line.

STATION	B. S.	H. I.	F. S.	ELEV.	Lt (West)	Rt (East)
		113948				
T.P.			086	113862		
	590	114452				
8+67.62			585	113867	100' E. on ℄ FIGUEROA DR.	
			654	113798	100' W. " "	" "
B.M.AE-276			241	114211	B.M.AE-276 - EL. 1142.129 100 per F.B. 1447-248 FIGUEROA DR. & OLIVE AVE. (N.E. COR) Bt. spk. in cb. @ catch basin, 65' ± N. of ℄ of FIGUEROA DR.	

F.B. 1762 PG. 112 Job No. 1593 Division No. Notes Red. Plotted No. Profile
Survey of NAVARRO AVE Date 11-6-52 Date X-Sec.
Survey by J. J. LANIGAN Notes M. NATAPOFF Notes Chkd. Checked No.
Indexed K. C. Johnson Date Date Date

F.B. 1762 Pg. 113

Notes Ck'd by
Map No.
Office Work
Checked

Survey of [illegible]
W. O. 1593 Tape No. St'd. °F
Surveyed by J. J. Lanigan
Notes Lanigan Date 11-7-52

LOCATION
of
IMPROVEMENTS
on
GRANDEUR AVE
from
CROSBY ST
to
FIGUEROA DR.
C.I. 1593

J. J. Lanigan
M. Natapoff
J. C. Pike
A. P. Hoar

Note: Any Additions or Changes on This Sheet Must be Made or Circled in Red Ink With Date and Name of Person Making Change.

Do not extend notes this side of this line.

RETURN TO
LOS ANGELES COUNTY SURVEYOR
726 LOS ANGELES COUNTY
ENGINEERING BLDG.

76F309S 247 2-51

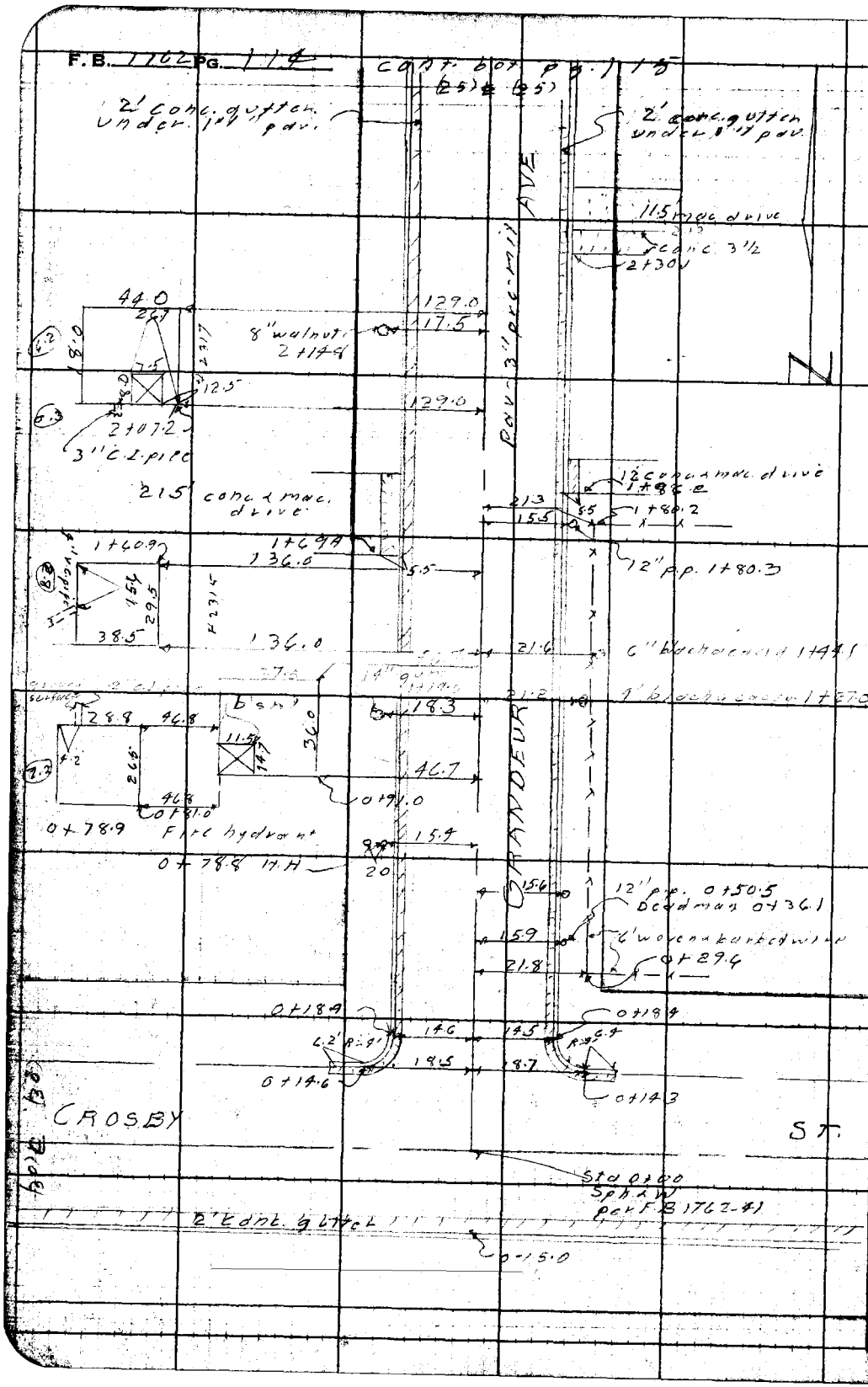

RETURN TO
LOS ANGELES COUNTY SURVEYOR
726 LOS ANGELES COUNTY
ENGINEERING BLDG.

Do not extend notes this side of this line.

Note: Any Additions or Changes on This Sheet Must be Made or Circled in Red Ink With Date and Name of Person Making Change.

Notes Ck'd by
Map No.
Office Work
Checked

Survey of Navarro Ave
W. O. 1593 Tape No. St'd. °F
Surveyed by J. J. Lanigan
Notes 1 [illegible] Date 11-7-52

F.B. 1762 Pg. 115

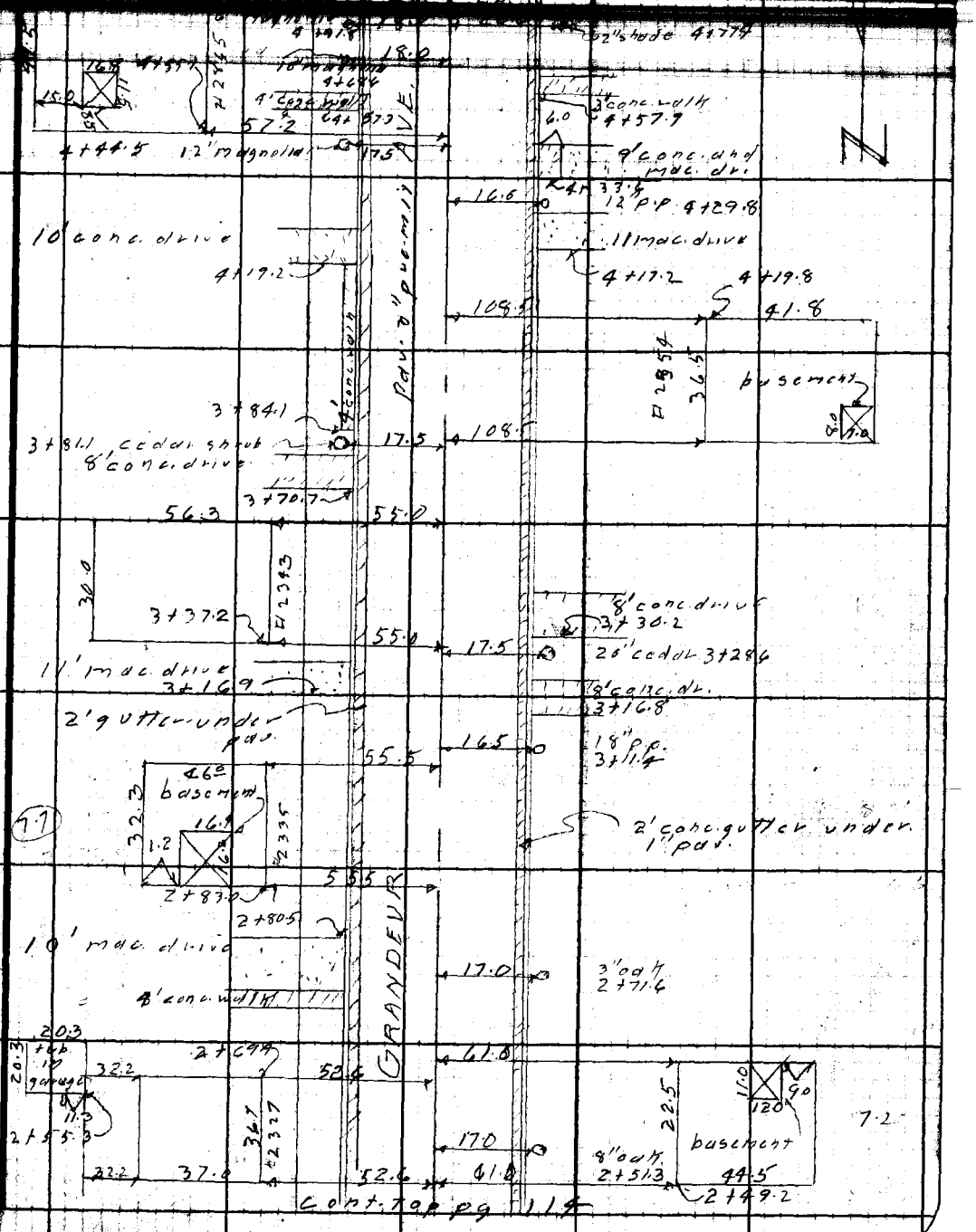

Cont. top pg 114

Note: Any Additions or Changes on This Sheet Must Be Made or Circled in Red Ink With Date and Name of Person Making Change.

Do not extend notes this side of this line.

RETURN TO
LOS ANGELES COUNTY SURVEYOR
726 LOS ANGELES COUNTY
ENGINEERING BLDG.

76F3095 247 2-51

F.B. 1762 PG. 114

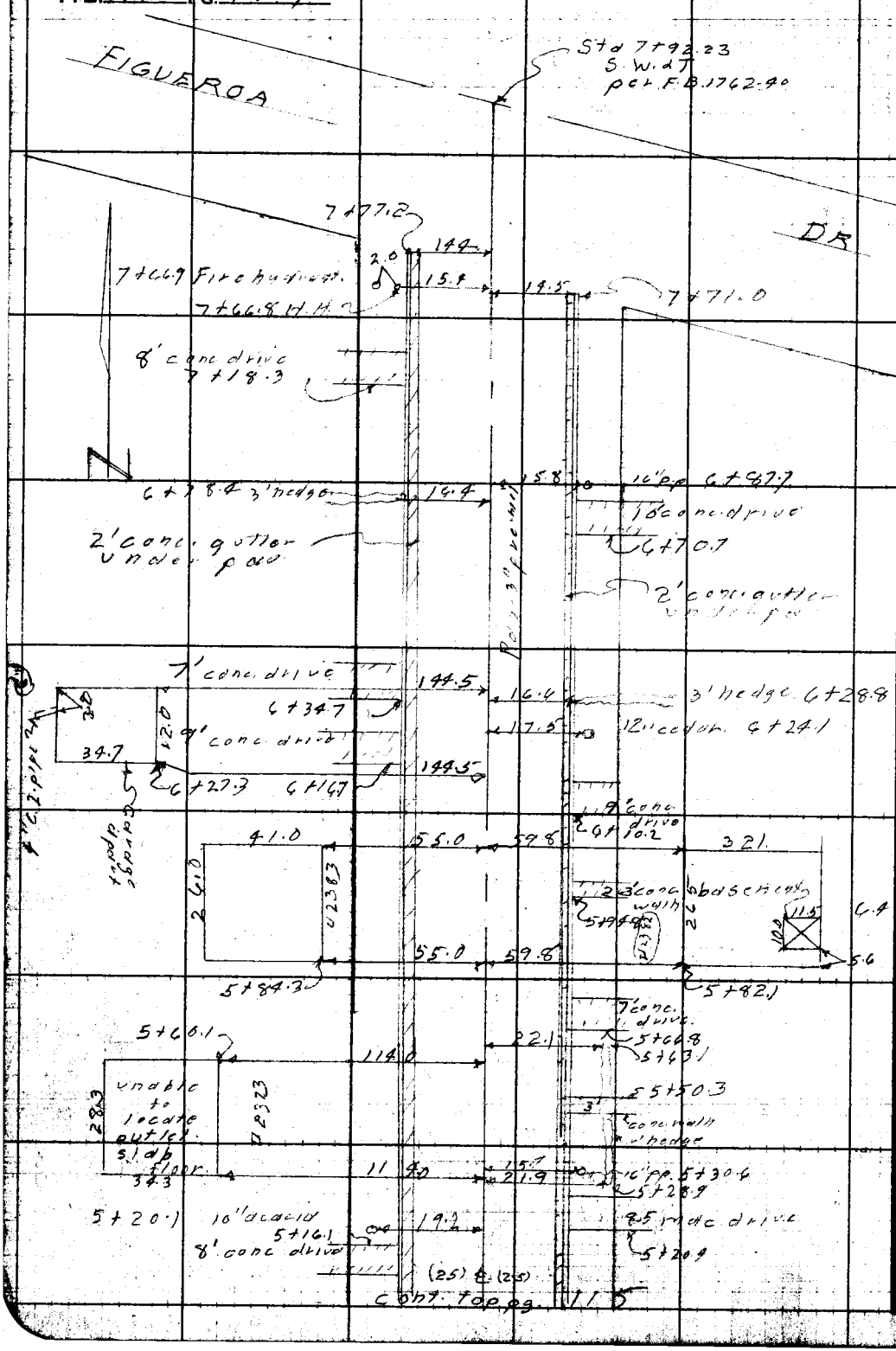

RETURN TO
LOS ANGELES COUNTY SURVEYOR
726 LOS ANGELES COUNTY
ENGINEERING BLDG.

Do not extend notes this side of this line.

Note: Any Additions or Changes on This Sheet Must be Made or Circled in Red Ink With Date and Name of Person Making Change.

Profile No.	Notes Red	Plotted	Job No. 1593	Division No.	F.B. 1762	Pg. 117
	Date	Date	Survey of NAVARRO AVE			
X-Sec. No.	Notes Chkd. LCI	Checked	Survey by J.J.L.	Notes M.N.	Date 11-10-52	
	Date 1/12/53	Date	Map No.	Indexed Johnson	Date JUN 27 '57	

~~PROFILE~~

X-SECTIONS

on

GRANDEUR AVE.

from

CROSBY ST.

to

FIGUEROA DR.

C.I. 1593

J.J. LANIGAN

M. NATAPOFF

J.C. RIKE

A.P. HOAR

STATION	B.S.	H.I.	F.S.	ELEV.

NOTE: ANY ADDITIONS OR CHANGES ON THIS SHEET MUST BE MADE OR CIRCLED IN RED INK, WITH DATE AND NAME OF PERSON MAKING CHANGE.

Do not extend notes this side of this line.

PLEASE RETURN TO
LOS ANGELES COUNTY SURVEYOR
726 LOS ANGELES COUNTY
ENGINEERING BLDG.

761-298 307 10-51

76L298 307 10-51

PLEASE RETURN TO

LOS ANGELES COUNTY SURVEYOR
726 LOS ANGELES COUNTY
ENGINEERING BLDG.

NOTE: ANY ADDITIONS OR CHANGES ON THIS SHEET MUST BE MADE OR CIRCLED IN RED INK, WITH DATE AND NAME OF PERSON MAKING CHANGE.

Do not extend notes this side of this line.

STATION	B. S.	H. I.	F. S.	ELEV.	Left (West)	Right (East)
B.M.AE-549	848			1112 18	B.M.AE-549 - EL. 1112.177 per F.B.	
		1120 66			CROSBY ST. & GRANDEUR AVE. (So. side) Bt. spk.	
					in cb. 6' ± E. of ℄ prod. of GRANDEUR AVE.	
0+00			784	111282		℄ int. @ CROSBY ST.
			768	111298	100' E. on ℄	CROSBY ST.
			932	111134	100' W. " "	" "
			719	111347	E. end of N.E. C.R. -	Gut
			645	111421	" " " " " " " -	Cb
			633	111433	N. " " " " " "	Gut
			564	111502	" " " " " " "	Cb
			660	111406	" " " N.W. " "	Gut
			590	111476	" " " " " " "	Cb
			757	111309	W. " " " " " "	Gut
			691	111375	" " " " " " "	Cb.
0+30			536	111530		℄
			562	111504		14.5' Gut
			506	111560		" Cb
			51	11156		25' P/L
			574	111492	14.5' Gut	
			515	111551	" Cb	

F.B. 1762 PG. 118 Job No. 1593 Division No. Notes Red. Plotted No. Profile
Survey of NAVARRO AVE Date 11-10-52 Date No. X-Sec.
Survey by J. J. LANIGAN Notes M. NATAPOFF Notes Chkd. Checked No.
Indexed R. C. Johnson Date Date Date

76L298 307 10-51

PLEASE RETURN TO

LOS ANGELES COUNTY SURVEYOR

726 LOS ANGELES COUNTY
ENGINEERING BLDG.

NOTE: ANY ADDITIONS OR CHANGES ON THIS SHEET MUST BE MADE OR CIRCLED IN RED INK, WITH DATE AND NAME OF PERSON MAKING CHANGE.

Do not extend notes this side of this line.

STATION	B. S.	H. I.	F. S.	ELEV.	Left (West)	Right (East)
		112066				
0+30			52	11155	25' P/L	
0+98.7			90	11117	79.0 base. floor Ho #2303	
1+00			299	111767		℄
"			353	111713		14.5' Gut
"			294	111772		" Cb.
"			30	11177		25' P/L
"			365	111701	14.5' Gut	
"			312	111754	" Cb	
"			33	11174	25' P/L	
1+07.5			54	11153	155.6 grd. ele. @ 2" C.I.P. to Ho. #2301	
			67	11140	N.W. Cor. Lot #42 TR. #15[illegible]	
			60	11147	" " " " #41 "	
T.P.			151	111915		
	611	112526				
1+45.3			85	11168	174.5' grd. elev. @ V.C.P. @ Ho #2315	
"			113	11140	" elev. tp. V.C.P. (meas)	
			84	11169	N.W. Cor. Lot #40 TR. #15[illegible]	
			70	11183	" " " " #39 " "	
2+00			461	112065		℄
"			510	112016		14.5 Gut

Profile No. ____ Date ____ Notes Red. ____ Plotted ____ Job No. 1593 Division No. ____

X-Sec. No. ____ Date ____ Notes Chkd. ____ Checked ____ Survey of NAVARRO AVE

Survey by J.J.L. Notes M.N. Date 11-10-52

Map No. ____ Date ____ Indexed ____ Date ____

F.B. 1762 PG. 119

76L298 307 10-51

PLEASE RETURN TO

LOS ANGELES COUNTY SURVEYOR
726 LOS ANGELES COUNTY
ENGINEERING BLDG.

NOTE: ANY ADDITIONS OR CHANGES ON THIS SHEET MUST BE MADE OR CIRCLED IN RED INK, WITH DATE AND NAME OF PERSON MAKING CHANGE.

Do not extend notes this side of this line.

STATION	B. S.	H. I.	F. S.	ELEV.	Left (West)	Right (East)
		112526				
2+00			453	112073		14± Cb.
"			44	11209		25' P/L
"			36	11217		180' back lot line
"			533	111993	14± Gut	
"			475	112051	" Cb	
"			49	11204	25' P/L	
2+11.2			104	11149	138± base floor @ Ho. #2317	
2+07.2			71	11182	155± grd. ele. @ C.I.P. @ Ho #2317	
"			74	11179	" top of C.I.P.	" "
2+56.2			76	11177		90± base floor of Ho. #2328
T.P.			352	112174		
	659	112833				
2+55.3			78	11205	133± outlet of tub in garage @ Ho #2327 - on grd. (meas) on pipe	
"			83	11200	" " " " "	" " " "
			85	11198	N.W. cor. Lot #38 TR. #1598 - H.L.	
2+91			111	11172	69± base floor of Ho #2335	
			64	11219	N.W. cor. Lot #37 - TR. 1598 - H.L.	
3+00			438	112395		14± Gut
"			469	112364		
"			417	112416		" Cb

F.B. 1762 PG. 120

Job No. 1593 Division No. _____ Notes Red. _____ Plotted _____ No. _____ Profile

Survey of NAVARRO AVE. Date 11-10-52 Date _____ X-Sec.

Survey by W. LANIGAN Notes M. NAVARRO Notes Chkd. _____ Checked _____ No. _____

Indexed C. Johnson Date _____ Date _____

76L298 307 10-51

36 4.0

PLEASE RETURN TO

LOS ANGELES COUNTY SURVEYOR

726 LOS ANGELES COUNTY
ENGINEERING BLDG.

NOTE: ANY ADDITIONS OR CHANGES ON THIS SHEET MUST BE MADE OR CIRCLED IN RED INK, WITH DATE AND NAME OF PERSON MAKING CHANGE.

Do not extend notes this side of this line.

STATION	B. S.	H. I.	F. S.	ELEV.	Left (West)	Right (East)
		112833				
3+00			40	11243		25' P/L
"			507	112326	14.5' Gut	
"			453	112380	" Cb	
"			44	11239	25' P/L	
3+37.2			51	11232	111.3 grd. ele. @ S.W. cor. Ho. #2343	
			54	11229	N.W. cor. Lot #36 - TR #1598 - H.L.	
			41	11242	" " " " #35 - " " - H.L.	
3+83.3			47	11236		146.8 base. floor of Ho.
T.P.			192	112641		
	687	113328				
4+00			618	112710		℄
"			642	112686		14.5 Gut.
"			587	112741		" Cb.
"			55	11278		25' P/L
"			699	112629	14.5' Gut.	
"			645	112683	" Cb.	
"			67	11266	25' P/L	
4+69.3			101	11232	81.3 base. floor of Ho. #2365	
			67	11266	N.W. cor. Lot #34 - TR. 1598	
			50	11283	" " " " #33 - "	

Profile No. ____ Date ____ Notes Red ____ Plotted ____ Job No. 1593 Division No. ____

X-Sec. No. ____ Date ____ Notes Chkd. ____ Date ____ Checked ____ Date ____ Survey of Navarro Ave. Survey by J.W.L. Notes M.N. Date 11-10-52 Map No. ____ Indexed C. Johnson Date ____

F.B. 1762 PG. 121

76L298 307 10-51

PLEASE RETURN TO

LOS ANGELES COUNTY SURVEYOR
726 LOS ANGELES COUNTY
ENGINEERING BLDG.

NOTE: ANY ADDITIONS OR CHANGES ON THIS SHEET MUST BE MADE OR CIRCLED IN RED INK, WITH DATE AND NAME OF PERSON MAKING CHANGE.

Do not extend notes this side of this line.

STATION	B. S.	H. I.	F. S.	ELEV.	Left (West)	Right (East)
		1133 28				
T. P.			242	113086		
	633	1137 19				
5+00			720	112999		℄
"			747	112972		14.5' Gut
"			692	113027		" Cb
"			68	11304		25' P/L
"			41	11331		180' back Lot Line
"			777	112942	14.5' Gut	
"			725	112994	" Cb.	
"			73	11299	25' P/L	
5+31.8			91	11261	148.3 grd. ele. @ S.W. cor Ho# 2373	
			80	11292	N.W. cor. Lot. #32 - TR. 1598	
T.P.			447	113272		
	584	1138 56				
5+92.7			90	11296		86.2' base. floor of Ho# 2382
			78	11308	N.W. cor. Lot #31 - TR. 1598.	
			57	11329	" " " " #30 - "	
6+00			564	113292		℄
"			598	113258		14.5' Gut

F.B. 762 PG. 122 Job No. 1593 Division No. Notes Red. Plotted No. Profile
Survey of NAVARRO AVE. Date 11-10-52 Date X-Sec.
Survey by H. LANIGAN Notes M. NATAPOFF Notes Chkd. Checked No.
Indexed C. Johnson Date Date

76L298 307 10-51

PLEASE RETURN TO
LOS ANGELES COUNTY SURVEYOR
726 LOS ANGELES COUNTY
ENGINEERING BLDG.

NOTE: ANY ADDITIONS OR CHANGES ON THIS SHEET MUST BE MADE OR CIRCLED IN RED INK, WITH DATE AND NAME OF PERSON MAKING CHANGE.

Do not extend notes this side of this line.

STATION	B. S.	H. I.	F. S.	ELEV.	Left (West)	Right (East)
		1138 56				
6+00			544	113312		14.5' Cb.
"			52	11334		25' P/L
"			636	113220	14.5' Gut	
"			580	113276	14.5' Cb	
"			59	11327	25' P/L	
6+36.3			77	11309	179.2 grd. elev. @ C.I.P. of garage of [illegible]	
"			90	11296	" elev. on C.I.P.	" "
6+10			76	11310	96' grd. elev. @ N.W. cor. of No #2383	
6+82			16	11370		110' back Lot [illegible]
T.P.			343	113513		
	626	1141 39				
7+00			558	113581		℄
"			586	113553		14.5' Gut
"			533	113606		" Cb
"			50	11364		25' P/L
"			622	113517	14.5' Gut	
"			563	113576	" Cb	
"			55	11359	25' P/L	
			56	11358	N.W. cor. Lot #29 - Tr. #1598	
7+71			382	113757		℄

Profile Notes Red ____ Plotted ____ Job No. 1593 Division No. ____ F.B. 1762 PG. 123
No. ____ Date ____ Date ____ Survey of Navarro Ave
X-Sec. Notes Chkd ____ Checked ____ Survey by J.J.L. Notes M.N. Date [illegible]
No. ____ Date ____ Date ____ Map No. ____ Indexed ____ Date ____

76L298 307 10-51

PLEASE RETURN TO

LOS ANGELES COUNTY SURVEYOR
726 LOS ANGELES COUNTY
ENGINEERING BLDG.

NOTE: ANY ADDITIONS OR CHANGES ON THIS SHEET MUST BE MADE OR CIRCLED IN RED INK, WITH DATE AND NAME OF PERSON MAKING CHANGE.

Do not extend notes this side of this line.

STATION	B. S.	H. I.	F. S.	ELEV.	Left (West)	Right (East)
		1141 39				
7+71			412	1137 27		14.5' Gut-@ end cb
"			363	1137 76		" Cb - " " "
"			38	1137 6		25' P/L
7+77.2			399	1137 40	14.5' Gut-@ end cb	
			342	1137 97	" Cb - " " "	
			38	1137 6	25' P/L	
7+92.23			329	1138 10		℄ int. @ Figueroa Dr.
B.M.AE-275			368	1137 71	B.M.AE-275 - El. 1137.728 697 per F.B. 1447-248 Figueroa Dr. & Grandeur Ave. (S.E. cor.) Bt. spk. in cb. 4' S. of N. end.	

F.B. 1762 PG. 124 Job No. 1593 Division No. Notes Red. Plotted No. Profile
Survey of Navarro Ave Date 11-12-52 Date X-Sec.
Survey by J. Lanigan Notes M. Natapoff Notes Chkd. Checked No.
Indexed L. C. Johnson Date Date Date

176x

F. B. _____ PG. 125

Notes Ck'd by _____
Map No. _____
Office Work _____
Checked _____
Date _____

Survey of Navarro Ave
W. O. 1593 Tape No. _____ St'd. _____ °F
Surveyed by J. J. Lanigan
Notes Gregory Date 11-12-57
Indexed C. Johnson

JAN 27 57

LOCATION
of
IMPROVEMENTS
on
ACACIA ST
from
LINCOLN AVE
to
FIRST ALLEY W. of GLENROSE AVE.
C.I. 1593

J. J. Lanigan
M. Natapoff.
J. C. Rike.
A. P. Hoar.

Note: Any Additions or Changes on This Sheet Must be Made or Circled in Red Ink With Date and Name of Person Making Change.

Do not extend notes this side of this line.

RETURN TO
LOS ANGELES COUNTY SURVEYOR
726 LOS ANGELES COUNTY
ENGINEERING BLDG.

76F3095 247 2-51

F. B. 176v PG. 126 cont. bot. pg. 127

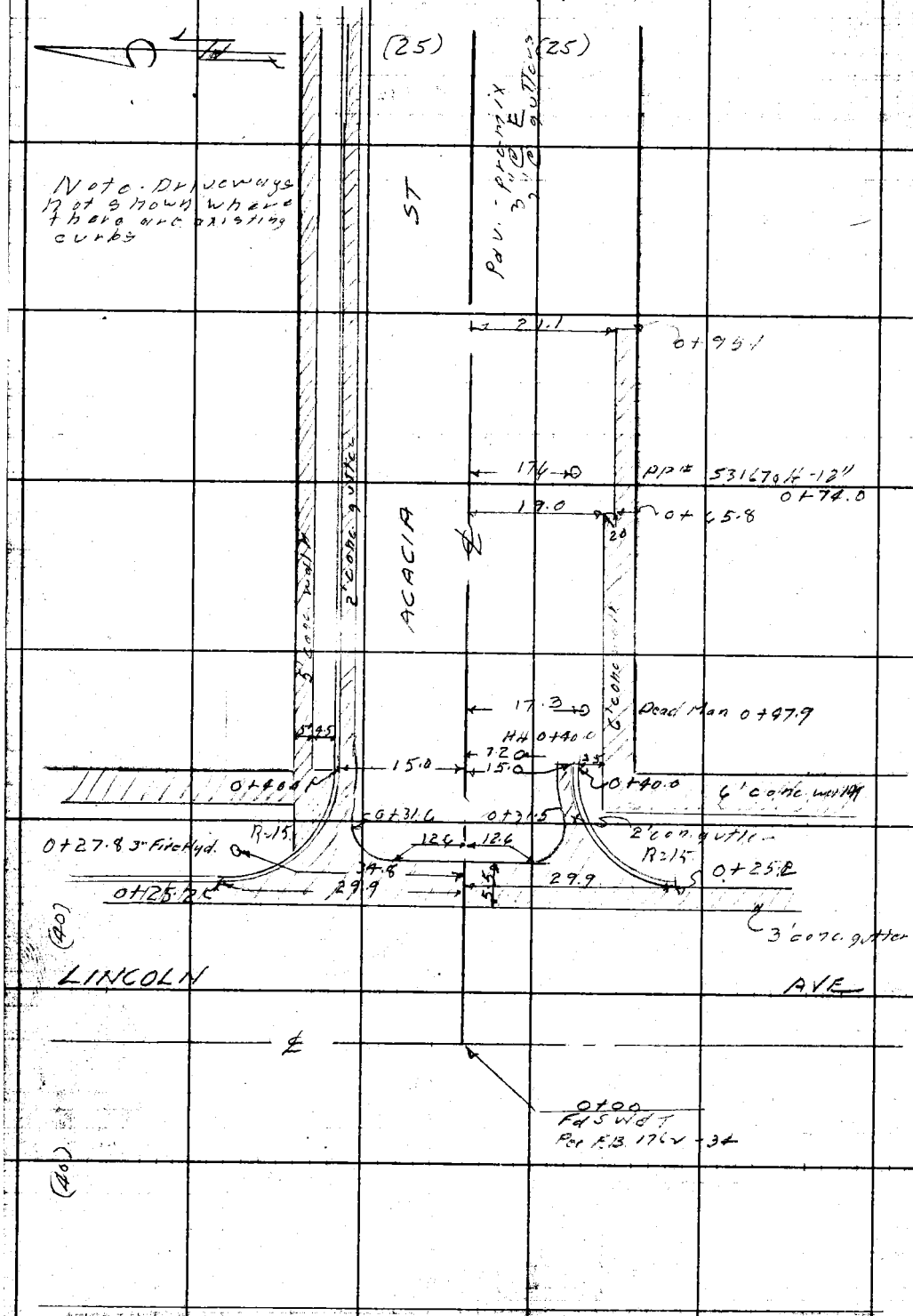

RETURN TO
LOS ANGELES COUNTY SURVEYOR
726 LOS ANGELES COUNTY
ENGINEERING BLDG.

Do not extend notes this side of this line.

Note: Any Additions or Changes on This Sheet Must be Made or Circled in Red Ink With Date and Name of Person Making Change.

Notes Ck'd by	Survey of Navarro Ave	F. B. 1762 Pg. 3 / 127
Map No.	W. O. Tape No. St'd. °F	
Office Work	Surveyed by J. J. Lanigan	
Checked	Notes Gregory Date 11-1-52	
Date	Indexed	

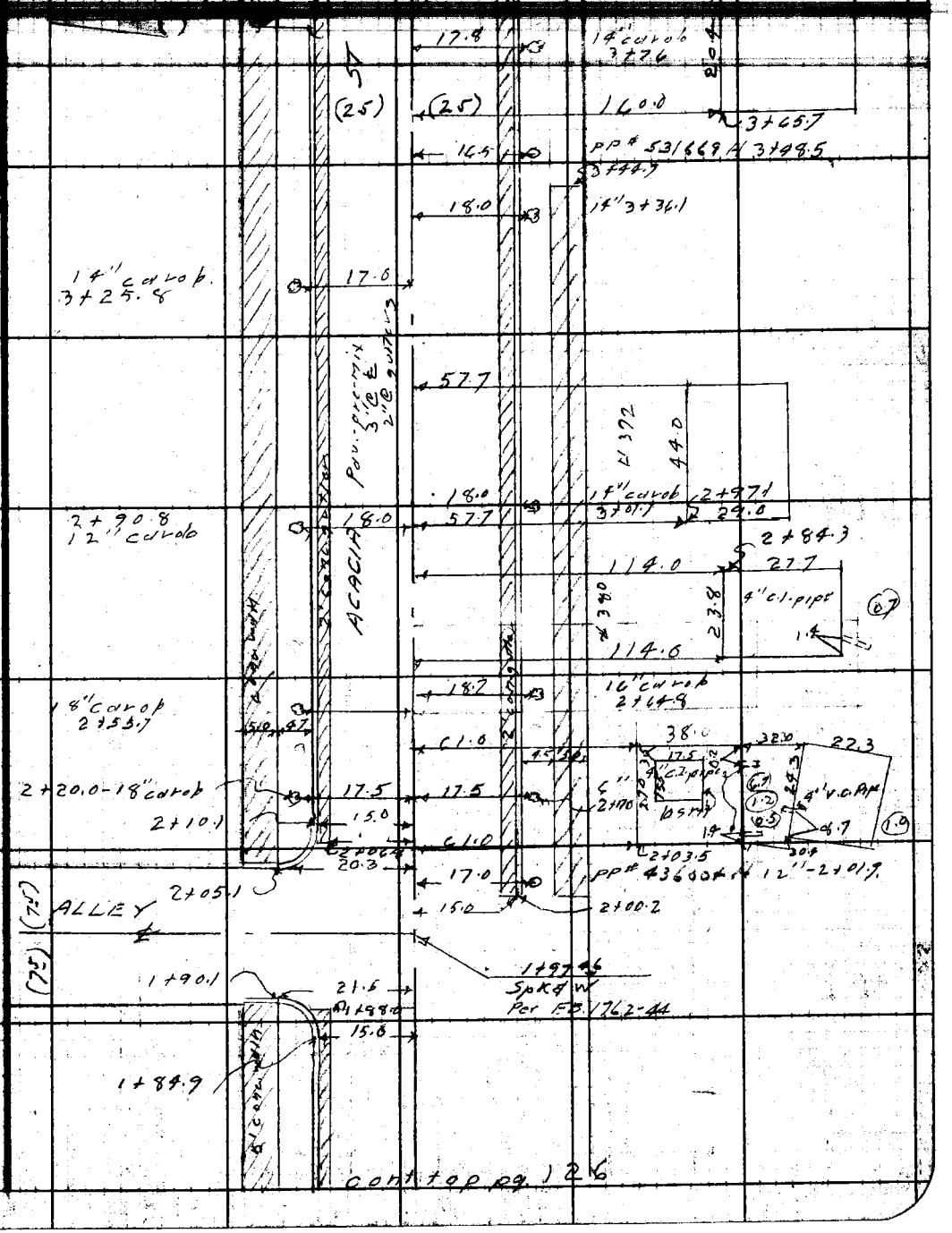

Note: Any Additions or Changes on This Sheet Must be Made or Circled in Red Ink With Date and Name of Person Making Change.

Do not extend notes this side of this line.

RETURN TO
LOS ANGELES COUNTY SURVEYOR
726 LOS ANGELES COUNTY
ENGINEERING BLDG.

76F309S 247 2-51



RETURN TO
LOS ANGELES COUNTY SURVEYOR
726 LOS ANGELES COUNTY
ENGINEERING BLDG.

Do not extend notes this side of this line.

Note: Any Additions or Changes on This Sheet Must be Made or Circled in Red Ink With Date and Name of Person Making Change.

Notes Ck'd by	Survey of Navarro Ave	F. B. 1762 PG. 5 129
Map No.	W. O. 1593 Tape No. St'd. °F	
Office Work	Surveyed by J. J. Lanigan	
Checked	Notes Date 11-13-52	
Date	Indexed A. C. Johnson	

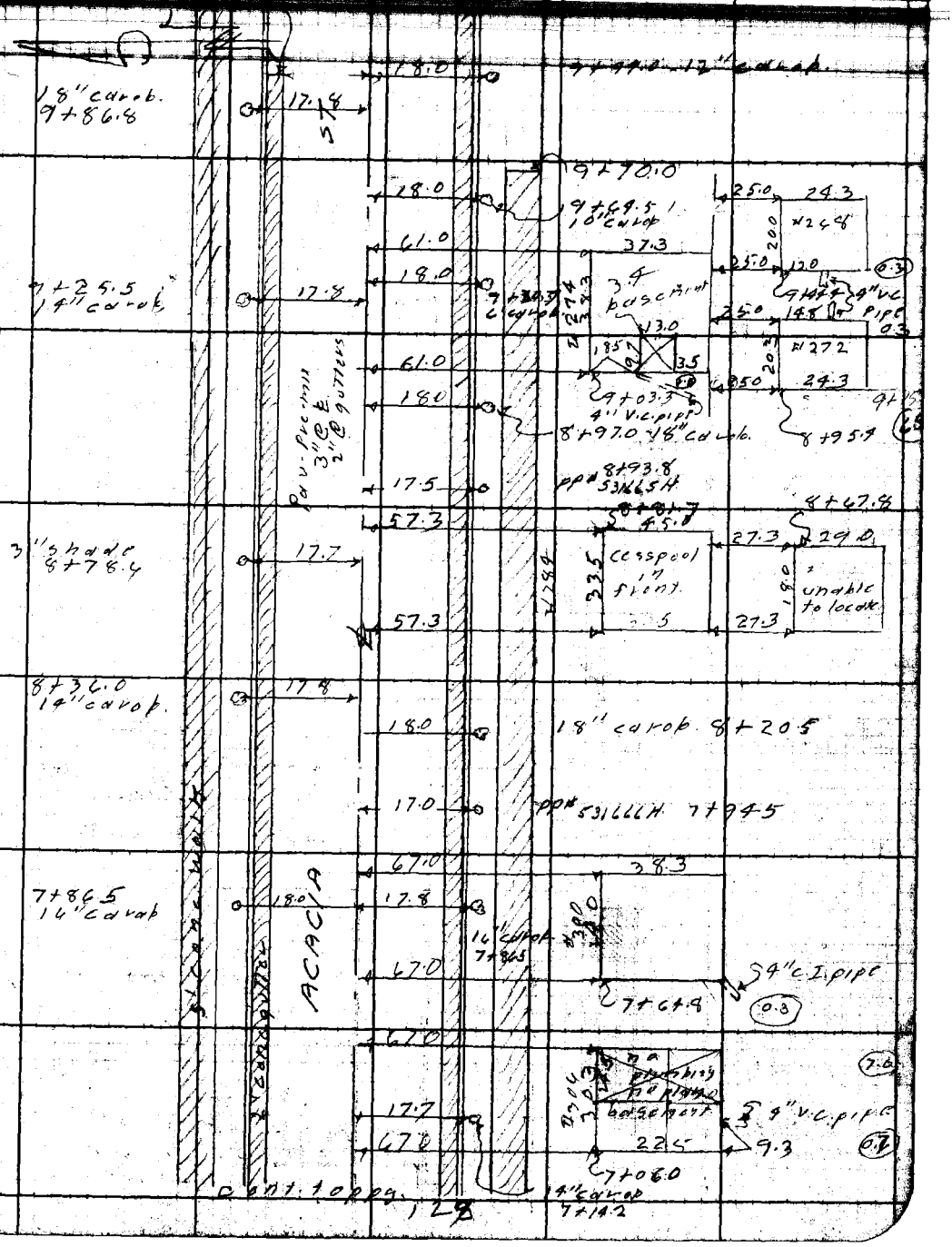

Note: Any Additions or Changes on This Sheet Must be Made or Circled in Red Ink With Date and Name of Person Making Change.

Do not extend notes this side of this line.

RETURN TO
LOS ANGELES COUNTY SURVEYOR
726 LOS ANGELES COUNTY
ENGINEERING BLDG.

35F3096 247 2-51

F.B. 1762 PG. 16/80

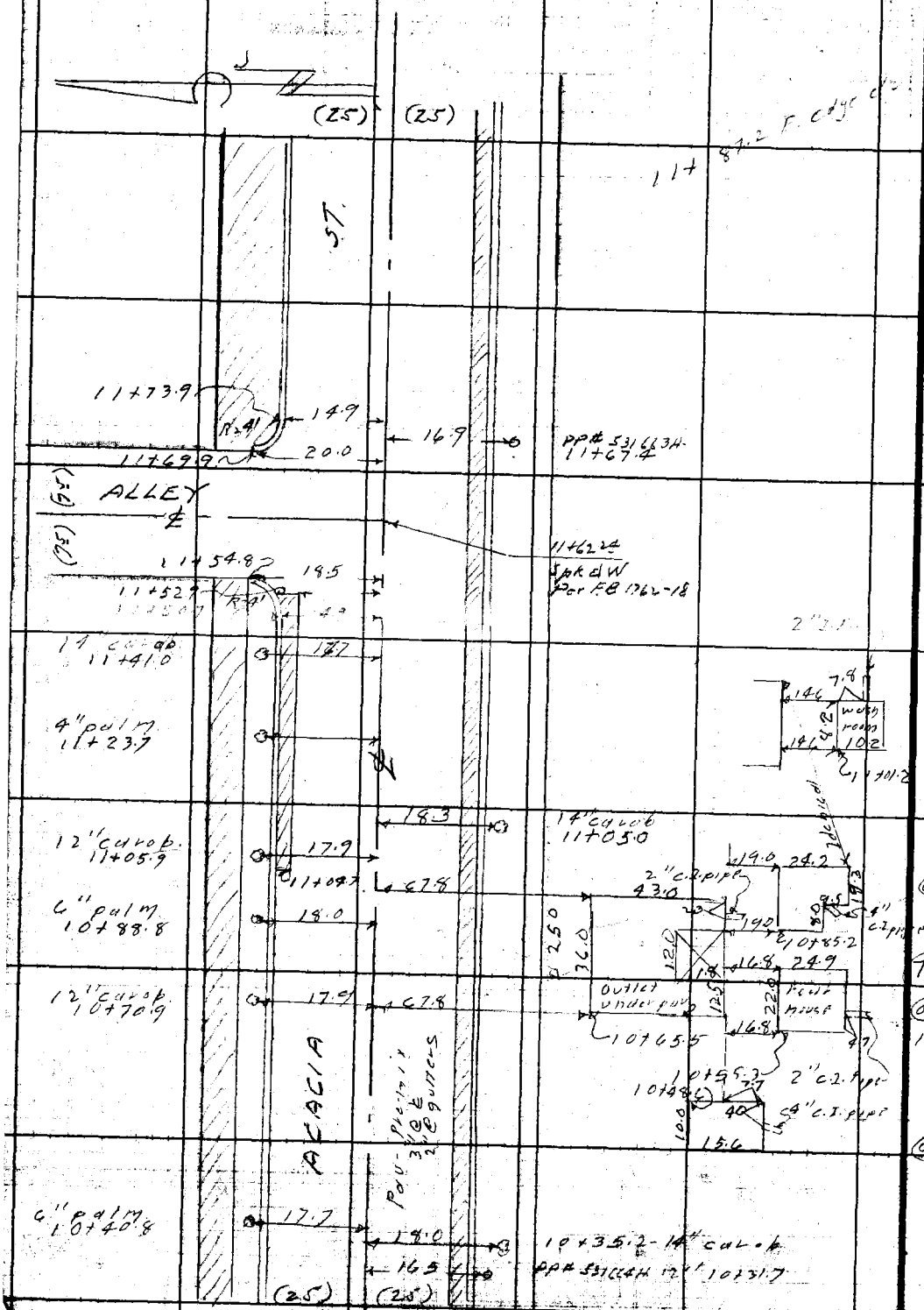

RETURN TO
LOS ANGELES COUNTY SURVEYOR
726 LOS ANGELES COUNTY
ENGINEERING BLDG.

Do not extend notes this side of this line.

Note: Any Additions or Changes on This Sheet Must be Made or Circled in Red Ink With Date and Name of Person Making Change.

Profile | Notes Red. | Plotted | Job No. 1593 | Division No. | F. B. 1762 | Pg. 131

No. | Date | Date | Survey of NAVARRO AVE

X-Sec. | Notes Chkd. | Checked | Survey by | Notes | Date

No. | Date 1/12/53 | Date | Map No. | Indexed | Date

X-SECTIONS
of
ACACIA ST.
from
LINCOLN AVE
to
FIRST ALLEY W. of GLENROSE AVE.
CI. 1593

STATION	B. S.	H. I.	F. S.	ELEV.

J. J. LANIGAN
C. HENRY LEWIS, ESQ.
M. NATAPOFF
J. C. RIKE
A. P. HOAR

NOTE: ANY ADDITIONS OR CHANGES ON THIS SHEET MUST BE MADE OR CIRCLED IN RED INK, WITH DATE AND NAME OF PERSON MAKING CHANGE.

PLEASE RETURN TO
LOS ANGELES COUNTY SURVEYOR
726 LOS ANGELES COUNTY ENGINEERING BLDG.

Do not extend notes this side of this line.

741298 307 4-50

76L298 307 4-50

PLEASE RETURN TO
LOS ANGELES COUNTY SURVEYOR
726 LOS ANGELES COUNTY ENGINEERING BLDG.

NOTE: ANY ADDITIONS OR CHANGES ON THIS SHEET MUST BE MADE OR CIRCLED IN RED INK, WITH DATE AND NAME OF PERSON MAKING CHANGE.

Do not extend notes this side of this line.

STATION	B. S.	H. I.	F. S.	ELEV.	Left (North)	Right (South)
BM.AE-348	405	1		1094 79	B.M. AE-348 - EL. 1094.793 C 792 per F.B. 1568-17.	
		1098 84			LINCOLN AVE. & ACACIA ST. (N.E. COR.) Bt.	
					spk. in cb. 8' N. of N. end C.R.	
0+00			472	1094 12		℄ int. @ LINCOLN AVE
0+26.5			550	1093 34		℄ Gut
			612	1092 72	S. end S.E.C.R.	- Gut
			565	1093 19	" " " " " "	Cb
			586	1092 98	E. end " " " "	- Gut
			529	1093 55	" " " " " "	Cb
			530	1093 54	" " N.E.C.R.	- Gut
			468	1094 16	" " " " " "	Cb
			490	1093 94	N. end " " " "	Gut
			427	1094 57	" " " " " "	Cb.
			230	1096 54	100' N. on ℄ LINCOLN AVE	
			735	1091 49	100' S. " " " "	
0+40			505	1093 79		℄
1+08			483	1094 01		℄
"			534	1093 50		15' Gut - edge
"			47	1094 1		20' bk
"			50	1093 8		25' P/L

F.B. 1762 Pg. 132 Job No. 4593 Division No. Notes Red. Plotted Profile
Survey of NAVARRO AVE Date Date No.
Survey by H. LANIGAN Notes M. NATADOFF Notes Chkd. Checked X-Sec.
Indexed K. C. Johnson Date Date No.

76L298 307 4-50

PLEASE RETURN TO
LOS ANGELES COUNTY SURVEYOR
726 LOS ANGELES COUNTY ENGINEERING BLDG.

NOTE: ANY ADDITIONS OR CHANGES ON THIS SHEET MUST BE MADE OR CIRCLED IN RED INK, WITH DATE AND NAME OF PERSON MAKING CHANGE.

Do not extend notes this side of this line.

STATION	B. S.	H. I.	F. S.	ELEV.	Left (North)	Right (South)
		1098.84				
1+08			514	109370	15' Gut	
"			450	109434	cb	
T.P.			481	109403		
	532	1099.35				
1+97.46			515	109420		℄ int. @ Alley
			533	109402	15' N. on ℄ Alley.	
			456	109479	25' " " " "	
			271	109664	100' " " " "	
			549	109386	W. end N.W. C.R.	- Gut
			479	109456	" " " " " "	- cb
			476	109459	xl. " " " " "	- Gut
			457	109478	" " " " " "	- Cb
			490	109445	" " " E " "	- Gut
			455	109480	" " " " " "	- cb
			530	109405	E " " " " "	- Gut
			467	109468	" " " " " "	- cb
2+00.2			514	109421		℄
"			586	109349		15' Gut
"			517	109418		" Cb
			115	10879	S.W. cor. of Lot # 7 Ser[illegible]	

Profile Notes Red. ____ Plotted ____ Job No. 1593 Division No. ____ F.B. 1762 Pg. 133
Date ____ Date ____ Survey of Navarro Ave
X-Sec. Notes Chkd. ____ Checked ____ Survey by [illegible] Date [illegible]
No. ____ Date ____ Date ____ Map No. ____ Date ____

76L298 307 4-50

PLEASE RETURN TO
LOS ANGELES COUNTY SURVEYOR
726 LOS ANGELES COUNTY ENGINEERING BLDG.

NOTE: ANY ADDITIONS OR CHANGES ON THIS SHEET MUST BE MADE OR CIRCLED IN RED INK, WITH DATE AND NAME OF PERSON MAKING CHANGE.

Do not extend notes this side of this line.

STATION	B. S.	H. I.	F. S.	ELEV.	Left (North)	Right (South)
2+04.9		1099.35	95	10899		99.0' grd. elev. @ V.C.P.
"			105	10889		" tp. V.C.P.
2+19.5			56	10938		73.5 base floor Ho #386
2+30.3			85	10909		99.0 grd. ele. @ C.I.P.
"			91	10903		" tp. C.I.P.
2+11.5			86	10908		131' grd. ele. @ 4" VCP
"			95	10899		" tp. 4" V.C.P.
			113	10881	S.W. Cor. Lot #8	Scribners Tr.
T.P.			567	109368		
	550	1099.18				
2+61.9						℄
"			48	10944		25' D/L
"			52	10940		68.5 tp. bk
"			80	10912		82.5 bot "
"			95	10897		141.7 grd. elev. @ 4" C.I.P.
"			102	10890		tp. 4" C.I.P.
			112	10880	S.W. cor Lot #9	Scribners Tr
3+00			469	109449		℄
"			534	109384		15' Gut.
"			468	109450		" Cb.
"			484	109434	15' Gut	

F. B. 762 Pg. 134 Job No. 4593 Division No. Notes Red. Plotted Profile
Survey of NAVARRO AVE Date 11-17-52 Date No. X-Sec.
Survey by J.J. LANIGAN Notes M. NATAROE Notes Chkd. Checked
Indexed K. O. Johnson Date Date Date No.

76L298 307 4-50

PLEASE RETURN TO
LOS ANGELES COUNTY SURVEYOR
726 LOS ANGELES COUNTY ENGINEERING BLDG.

NOTE: ANY ADDITIONS OR CHANGES ON THIS SHEET MUST BE MADE OR CIRCLED IN RED INK, WITH DATE AND NAME OF PERSON MAKING CHANGE.

Do not extend notes this side of this line.

STATION	B. S.	H. I.	F. S.	ELEV.	Left (North)	Right (South)
		109918				
3+00			421	109497	15' Cb	
			71	10921		{86.7 grd. elev. @ S... of Ho # 372
T.P.			462	109456		
	520	109976				
3+41.1			77	10921		{86.7 grd. el. @ S... of Ho # 372
			111	10887	S.W. cor of Lot #10 Scribner...	
3+86.1			106	10892		192.7 grd. el. @ 4" ...
			113	10885		" tp. 4" V. ...
			121	10877	S.W. cor. of Lot #11 - Scribner...	
3+96.5			95	10903		{158.2 grd. el. @ S... garage to Ho...
4+00			497	109479		℄
			563	109413		15' Gut
			497	109479		" Cb
			505	109471	15'	
			440	109536	"	
4+20			74	10924		89.2 grd. el. @ ...
"			90	10908		" tp. 4" C...
T.P.			491	109485		

Profile Notes Red. ____ Plotted ____ Job No. 1593 Division No. ____ F.B. 1762 Pg. 135
Date ____ Date ____ Survey by ____ Notes MIN Date 11-17
X-Sec. Notes Chkd. ____ Checked ____ Map No. ____ Indexed ____ Date ____
No. ____ Date ____ Date ____

76L298 307 4-50

PLEASE RETURN TO
LOS ANGELES COUNTY SURVEYOR
726 LOS ANGELES COUNTY ENGINEERING BLDG.

NOTE: ANY ADDITIONS OR CHANGES ON THIS SHEET MUST BE MADE OR CIRCLED IN RED INK, WITH DATE AND NAME OF PERSON MAKING CHANGE.

Do not extend notes this side of this line.

STATION	B. S.	H. I.	F. S.	ELEV.	Left (North)	Right (South)
	529	110014				
			114	10887	S.W. cor. Lot #12	Scribners Tr
4+61.8			102	10899		173.7' grd. elev. @ 4" CIP
"			122	10879		" tp. 4" CIP (2)
4+73.1			113	10888		77.4 base floor Ho #346
4+78.6			97	10904		151.5 grd. el. @ sw. cor. of Ho #348
"			100	10901		151.5 grd. el. @ SE. cor. of Ho #348
5+00			500	109514		℄
			567	109447		15' Gut
			497	109517		" Cb
			514	109500	15' Gut	
			450	109564	" Cb	
5+38.8			102	10899		188' grd. el. @ 4" CIP
"			115	10886		" tp. 4" CIP
5+39.8			103	10898		92.5 base floor of Ho #336
			102	10899		114.6 grd. el. @ 4" CIP
			115	10886		" tp. 4" CIP
5+77.5			71	10930		140.2 tp. swim. pool

F.B. 1962 Pg. 136

Job No. 1593 Division No. Notes Red. Plotted Profile
Survey of NAVARRO AVE Date 11-17-52 Date No. X-Sec.
Survey by H. LANIGAN Notes M. NATAPOFF Notes Chkd. Checked
Indexed E. C. Johnson Date Date Date No.

76L298 307 4-50

PLEASE RETURN TO
LOS ANGELES COUNTY SURVEYOR
726 LOS ANGELES COUNTY ENGINEERING BLDG.

NOTE: ANY ADDITIONS OR CHANGES ON THIS SHEET MUST BE MADE OR CIRCLED IN RED INK, WITH DATE AND NAME OF PERSON MAKING CHANGE.

Do not extend notes this side of this line.

STATION	B. S.	H. I.	F. S.	ELEV.	Left (North)	Right (South)
		1100 14				
5+77.5			153	1084.8		140.3 bot. swim[illegible]
			113	1088.8	S.W. cor. Lot #13 Scribners Tr[illegible]	
T.P.			520	1094.94		
	587	1100 81				
6+00			541	1095.40		℄
"			600	1094.81		15' Gut
"			535	1095.46		" Cb
"			530	1095.51	15' Gut	
"			475	1096.06	" Cb	
			120	1088.8	S.W. cor. Lot #15 - Scribner[illegible]	
			115	1089.3	" " " " #16 - "	
6+20.5			94	1091.4		107.4 grd. elev. @ [illegible]
			99	1090.9		" tp. 4" C[illegible]
6+27.7			119	1088.9		95.4 base floor [illegible]
6+65.5			97	1091.1		152.5' grd. elev. [illegible]
"			107	1090.1		" tp. 4" V.C. [illegible]
6+84.1			86	1092.2		116.5' grd. el. @ [illegible]
			106	1090.2		" tp. 4" V. [illegible]
6+78.8			118	1089.0		103' base floor [illegible]
7+00			481	1096.00		℄

Profile Notes Red. ____ Plotted ____ Job No. 1593 Division No. ____ F. B. 1762 Pg. 137

X-Sec. Notes Chkd. ____ Checked ____ Survey by [illegible] Notes [illegible] Date 11-17

No. ____ Date ____ Date ____ Map No. ____ Date ____

76L296 307 4-50

PLEASE RETURN TO
LOS ANGELES COUNTY SURVEYOR
726 LOS ANGELES COUNTY ENGINEERING BLDG.

NOTE: ANY ADDITIONS OR CHANGES ON THIS SHEET MUST BE MADE OR CIRCLED IN RED INK, WITH DATE AND NAME OF PERSON MAKING CHANGE.

Do not extend notes this side of this line.

STATION	B. S.	H. I.	F. S.	ELEV.	Left (~~South~~ N)	Right (~~North~~ S)
		1100 81				
7+00			480	109601	15' Gut	
"			415	109666	" Cb	
7+09			475	109606		℄
			550	109531		15' Gut
			483	109598		" Cb
7+15.3			80	10928		89.5 grd. elev. @ 4" V.C.P.
			87	10921		" tp 4" V.C.P.
T.P.			472	109609		
	563	1101 72				
7+64.8			87	10930		105.3 grd. el. @ 4" C.I.P.
"			90	10927		" tp. 4" C.I.P.
			120	10897	S.W. cor. Lot #17	SCRIBENER TR.
			97	10920	S.W. cor. " " 18	" "
7+95			494	109678		℄
"			574	109598		15' Gut
"			508	109664		" Cb
"			480	109692	15' Gut	
"			414	109758	" Cb	
8+49.8			86	10931		168.6 grd. elev. @ S.W. cor. to No. 10 rear No. 284

Profile
Job No. 1593 Division No. ____ Notes Red. ____ Plotted ____ No. ____
Survey of NAVARRO AVE Date 11-17-52 Date ____ X-Sec.
Survey by J. LANIGAN Notes M. NATAPOFF Notes Chkd. ____ Checked ____ No. ____
Indexed K. C. Johnson Date ____ Date ____ Date ____
F.B. 1762 Pg. 138

76L298 307 4-50

PLEASE RETURN TO
LOS ANGELES COUNTY SURVEYOR
726 LOS ANGELES COUNTY ENGINEERING BLDG.

NOTE: ANY ADDITIONS OR CHANGES ON THIS SHEET MUST BE MADE OR CIRCLED IN RED INK, WITH DATE AND NAME OF PERSON MAKING CHANGE.

Do not extend notes this side of this line.

STATION	B.S.	H.I.	F.S.	ELEV.	Left (North)	Right (South)
		1101 72				
8+67.8			80	10937		168.6 grd. el. @ S. [illegible] of Ho. @ rear Ho [illegible]
			93	10924	S.W. cor. Lot #20 SCRIBENERS [illegible]	
T.P.			420	109752		
	565	1103 17				
9+00			535	109782		℄
"			608	109709		15' Gut
"			544	109773		" cb
9+18			520	109797		℄
"			491	109826	15' Gut	
"			427	109890	" Cb	
9+03.3			72	10960		79.5 grd. el. @ [illegible]
9+03.3			87	10945		" tp. 4" V. [illegible]
9+08.1			119	10913		86' base floor [illegible]
9+15.4			74	10958		138.1 grd. el. @ [illegible]
"			77	10955		" tp. 4" V. [illegible]
9+44.4			80	10952		135.3 grd. el. @ [illegible]
"			83	10949		" tp. 4" V. [illegible]
			96	10936	S.W. Cor. of E'stry portion [illegible]	

Profile Notes Red ____ Plotted ____ Job No. 1593 Division No. ____ F.B. 1762 PG. 139

X-Sec. Notes Chkd ____ Checked ____ Survey by [illegible] Notes [illegible] Date ____

No. ____ Date ____ Date ____ Map No. [illegible] Date ____

76L298 307 4-50

PLEASE RETURN TO
LOS ANGELES COUNTY SURVEYOR
726 LOS ANGELES COUNTY ENGINEERING BLDG.

NOTE: ANY ADDITIONS OR CHANGES ON THIS SHEET MUST BE MADE OR CIRCLED IN RED INK, WITH DATE AND NAME OF PERSON MAKING CHANGE.

Do not extend notes this side of this line.

Profile No. ____ Notes Red. ____ Plotted ____ Date 11-17-52 Notes Chkd. ____ Checked ____ Date ____ Notes ____ Date ____ Division No. 3 Job No. 3 Survey of NAVARRO AVE Survey by H. LANIGAN Notes M. NAPPER Indexed C. Johnson Date ____ Pg. 1762 Pg. 1210 X-Sec. ____ No. ____ No. ____

STATION	B. S.	H. I.	F. S.	ELEV.	Left (North)	Right (South)
		110317				
			76	10956	S.W. cor. Lot #8 - TR. #2528	
10+05			417	109900		℄
"			496	109821		15' Gut.
"			442	109875		" cb
"			393	109924	15' Gut.	
"			336	109981	" cb	
T.P.			412	109905		
	502	110407				
10+44.6			75	10966		118.5 grd. elev. @ 4" V.C.P.
"			82	10959		" tp 4" V.C.P.
10+60			89	10952		146.5 grd. elev. @ 4" V.C.P.
"			94	109407		" tp 4" V.C.P.
10+65.5			65	10976		110.3 grd. elev. @ 4" V.C.P.
10+84			116	10925		104.2 base. floor of No. 250
10+93.2			89	10952		144.5 grd. elev. @ 4" V.C.P.
"			94	109407		" tp 4" V.C.P.
10+99.2			80	10961		110.3 grd. elev. @ 2" V.C.P.
			85	10956		" tp 2" V.C.P.
11+00			515	109892		℄

76L298 307 4-50

PLEASE RETURN TO
LOS ANGELES COUNTY SURVEYOR
726 LOS ANGELES COUNTY ENGINEERING BLDG.

NOTE: ANY ADDITIONS OR CHANGES ON THIS SHEET MUST BE MADE OR CIRCLED IN RED INK, WITH DATE AND NAME OF PERSON MAKING CHANGE.

Do not extend notes this side of this line.

STATION	B. S.	H. I.	F. S.	ELEV.	Left (North)	Right (South)
		110407				
11+00			585	109822		15' Gut
"			520	109887		" Cb
"			477	109930	15' Gut	
"			420	109987	" Cb	
11+09 4			96	10945		176 4 grd elev @
"			101	10940		" tp. 2" V.C.
11+62 24			520	109887		℄ int. @ ALLEY
"			610	109797		15' Gut
"			545	109862		" Cb
"			487	109920	15' Gut	
"			422	109985	25' P/L	
			280	110127	46 5 N. on ℄ ALLEY - bk	
			110	110297	100' N.	
			500	109907	W. end N.W.C.R. - Gut	
			435	109972	" " " " " " Cb	
			461	109946	N. " " " " " Gut	
			426	109981	" " " " " " Cb	
			462	109945	" " " E. " " Gut	
			430	109977	" " " " " Cb	
			497	109910	E " " " " " Gut	

Profile Notes Red. ____ Plotted ____ Job No. 1593 Division No. ____ F. B. 1762 Pg. 141

X-Sec. Notes Chkd. ____ Checked ____ Survey by JJL Notes MN Date 11-18-52

No. ____ Date ____ Date ____ Map No. ____ Date ____

76L298 307 4-50

PLEASE RETURN TO
LOS ANGELES COUNTY SURVEYOR
726 LOS ANGELES COUNTY ENGINEERING BLDG.

NOTE: ANY ADDITIONS OR CHANGES ON THIS SHEET MUST BE MADE OR CIRCLED IN RED INK, WITH DATE AND NAME OF PERSON MAKING CHANGE.

Do not extend notes this side of this line.

STATION	B. S.	H. I.	F. S.	ELEV.	Left (North)	Right (South)
		1104.07				
			441	109966	E. end N.E.C.R. -	Cb
12+62			560	109847		℄
"			642	109765		15' Gut
"			583	109824		" Cb
"			532	109875	15' Gut	
"			470	109937	" Cb	
			104	10937	S.E. cor. Lot #9 - TR 2528	
B.M. AE 535			583	109824	B.M. AE 535 - El. 1098.229 per GLENROSE AVE. (East side) @ Acacia St. Bt. spk. in cb. 6' ± So. of ℄ prod. of Acacia St.	

F.S. 1762 Pg. 142 Job No. 1593 Division No. Notes Red. Plotted Profile
Survey of NAVARRO AVE Date 11-18-52 Date No. X-Sec.
Survey by J. Hodgson Notes M. NATAROFF Notes Chkd. Checked
Indexed K. C. Johnson Date Date Date No.

Notes Ck'd by	Survey of Navarro Ave
Map No.	W. O. 1593 Tape No. St'd. °F
Office Work	Surveyed by J. J. Lanigan
Checked	Notes Date

F.B. 1762 Pg. 1-2

LOCATION
of
IMPROVEMENTS
on
FIRST ALLEY E. of LINCOLN AVE.
from
ACACIA ST
to
CROSBY ST
C.I. 1593

J. J. Lanigan
M. Natapoff.
J. C. Ritz.
A. P. Hook

Note: Any Additions or Changes on This Sheet Must be Made or Circled in Red Ink With Date and Name of Person Making Change.

Do not extend notes this side of this line.

RETURN TO
LOS ANGELES COUNTY SURVEYOR
726 LOS ANGELES COUNTY
ENGINEERING BLDG.

76FS098 247 2-51

F.B. 1762 Pg. 1 2 ~~44~~

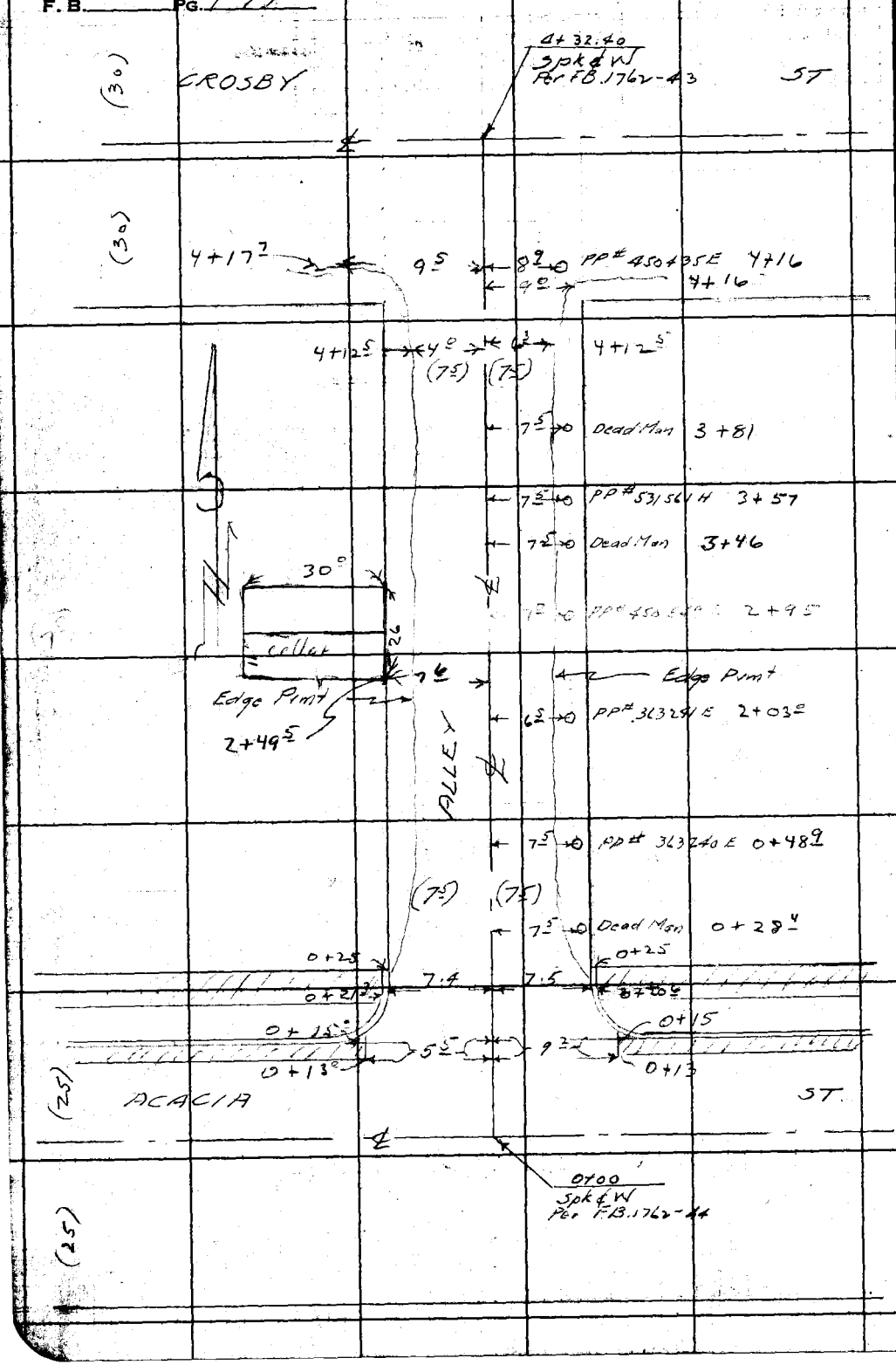

RETURN TO
LOS ANGELES COUNTY SURVEYOR
726 LOS ANGELES COUNTY
ENGINEERING BLDG.

Do not extend notes this side of this line.

Note: Any Additions or Changes on This Sheet Must be Made or Circled in Red Ink With Date and Name of Person Making Change.

Profile Notes Red. _____ Plotted _____ Job No. 1593 Division No. _____ F. B. 1762 Pg. 145

X-Sec. Notes Chkd. LCM Checked _____ Survey by JJL Notes MN Date 11-18-52

Date 1/12/53 Date _____ Map No. _____ Date JAN 27 '57

[redacted]

&

X-SECTIONS

on

FIRST ALLEY E of LINCOLN AVE

from

ACACIA ST.

to

CROSBY ST.

CI 1593

STATION	B. S.	H. I.	F. S.	ELEV.

J.J. LANIGAN
C.H. LEWIS
M. NATAPOFF
J.C. RIKE
A.P. HOAR

NOTE: ANY ADDITIONS OR CHANGES ON THIS SHEET MUST BE MADE OR CIRCLED IN RED INK, WITH DATE AND NAME OF PERSON MAKING CHANGE.

PLEASE RETURN TO
LOS ANGELES COUNTY SURVEYOR
726 LOS ANGELES COUNTY ENGINEERING BLDG.

Do not extend notes this side of this line.

76L298 307 4-50

76L298 307 4-50

PLEASE RETURN TO
LOS ANGELES COUNTY SURVEYOR
726 LOS ANGELES COUNTY ENGINEERING BLDG.

NOTE: ANY ADDITIONS OR CHANGES ON THIS SHEET MUST BE MADE OR CIRCLED IN RED INK, WITH DATE AND NAME OF PERSON MAKING CHANGE.

Do not extend notes this side of this line.

STATION	B. S.	H. I.	F. S.	ELEV.	Left (West)	Right (East)
B.M. AE-545		1		109455	B.M. AE-545 - EL. 1094.551 per	
	460	109915			ACACIA ST. & 1st ALLEY E. of LINCOLN AVE.	
					Bt. spk. in cb. 2' W. of S.W.C.R.	
0+00			495	109420		℄ int. @ ℄ ACACIA ST.
			470	109445	100' E. on ℄ ACACIA ST.	
			533	109382	15' So. - Gut	
			464	109451	" " - Cb.	
			484	109431	" N. - Gut	
			420	109495	" " - Cb.	
			510	109405	100' W. on ℄ ACACIA ST.	
			547	109368	15' No. - Gut	
			483	109432	" " Cb.	
			570	109345	15' S. - Gut. Edge Pav.	
			528	109387	W. end N.W.C.R. - Gut	
			459	109456	" " " " " " - Cb	
			455	109460	N. " " " " " - Gut	
			438	109477	" " " " " " - Cb	
			480	109435	" " " E " " - Gut	
			445	109470	" " " " " " - Cb	

F. B. 1762 Pg. 146 Job No. 1593 Division No. ____ Notes Red. ____ Plotted ____ Profile ____
Survey of NAVARRO AVE Date 11-18-52 Date ____ No. ____
Survey by J. LANIGAN Notes M. NATAPOFF Notes Chkd. ____ Checked ____ X-Sec. ____
Indexed C. JOHNSON Date ____ Date ____ No. ____

76L298 307 4-50

PLEASE RETURN TO
LOS ANGELES COUNTY SURVEYOR
726 LOS ANGELES COUNTY ENGINEERING BLDG.

NOTE: ANY ADDITIONS OR CHANGES ON THIS SHEET MUST BE MADE OR CIRCLED IN RED INK, WITH DATE AND NAME OF PERSON MAKING CHANGE.

Do not extend notes this side of this line.

STATION	B. S.	H. I.	F. S.	ELEV.	Left (West)	Right (East)
		1099 15				
			520	109395	E end N.E.C.R. - Gut	
			455	109560	" " " " " - Cb	
0+15			516	109399		℄ - Gut
0+22.5			448	109467		℄ - bk
0+25			437	109478		℄ - P/L
"			444	109471		5' - edge pav
"			450	109465		7.5 - P/L - end
"			435	109480		" " "
"			430	109485	7.5 - P/L - end cb. - gut	
"			430	109485	" " " " - cb	
1+00			266	109649		℄
"			255	109660		5' - edge pav
"			24	10968		7.5' - P/L
"			246	109669	5' - edge pav	
"			23	10969	7.5 - P/L	
T.P.			082	109833		
	1194	1110 27				
2+00			1075	109952		℄
"			1068	109959		5' - edge pav
"			105	10998		7.5 - P/L

Profile Notes Red. ____ Plotted ____ Job No. 1593 Division No. ____ F. B. 1762 Pg. 147
No. ____ Date ____ Date ____ Survey of NAVARRO AVE
Notes Chkd. ____ Checked ____ Survey by ____
No. ____ Date ____ Date ____ Map No. ____ Date ____

76L298 307 4-50

PLEASE RETURN TO
LOS ANGELES COUNTY SURVEYOR
726 LOS ANGELES COUNTY ENGINEERING BLDG.

NOTE: ANY ADDITIONS OR CHANGES ON THIS SHEET MUST BE MADE OR CIRCLED IN RED INK, WITH DATE AND NAME OF PERSON MAKING CHANGE.

Do not extend notes this side of this line.

STATION	B. S.	H. I.	F. S.	ELEV.	Left (West)	Right (East)
		1110 27				
2+00			1073	109954	5' - edge pav.	
"			105	10998	7.5 - P/L	
2+49.5			144	10959	22.6 base. floor.	Ho # 2258
3+00			760	110267		℄
"			755	110272		5' - edge pav
"			74	11029		7.5 - P/L
"			760	110267	5' - edge. pav	
"			75	11028	7.5 P/L	
4+00			419	110608		℄
"			405	110622		5' - edge pav
"			41	11062		7.5 - P/L
"			430	110597	5' - edge pav	
"			41	11062	7.5 - P/L	
4+10.5			406	110621		℄ - bk.
4+16.5			445	110582		℄ gut.
			466	110561	9.8 - end cb. gut	
			390	110637	" " " cb	
			353	110674		℄ int @ ℄ CROSBY ST.

F. S. 1762 Pg. 148
Job No. 1593 Division No. ____ Notes Red. ____ Plotted ____ Profile
Survey of NAVARRO AVE Date 11-18-52 Date ____ No. ____
Survey by N. LANIGAN Notes M. NATAPOFF Notes Chkd ____ Checked ____ X-Sec.
Indexed C. Johnson Date ____ Date ____ No. ____

76L298 307 4-50

PLEASE RETURN TO
LOS ANGELES COUNTY SURVEYOR
726 LOS ANGELES COUNTY ENGINEERING BLDG.

NOTE: ANY ADDITIONS OR CHANGES ON THIS SHEET MUST BE MADE OR CIRCLED IN RED INK, WITH DATE AND NAME OF PERSON MAKING CHANGE.

Do not extend notes this side of this line.

STATION	B. S.	H. I.	F. S.	ELEV.	Left (West)	Right (East)
		1110.27				
			290	110737	100' E. on ℄ Crosby St	
			410	110617	100' W. " " "	
			515	110512	15' S. - gut -	
			445	110582	" " - cb.	
BM.AE-547			394	110633	BM.AE 547 - El. 1106.320 per Crosby St. (S. Side) & 1st Alley E. of Lincoln Ave. Bt. spk. in cb. 1[illegible] of E. end of cb.	

Profile Notes Red. ____ Plotted ____ Job No. 1593 Division No. ____ F. B. 1762 Pg. 149
No. ____ Date ____ Date ____ Survey of Navarro Ave
X-Sec. Notes Chkd. ____ Checked ____ Survey by [illegible]
No. ____ Date ____ Date ____ Map No. ____ Date ____

76L298 307 4-50

PLEASE RETURN TO
LOS ANGELES COUNTY SURVEYOR
726 LOS ANGELES COUNTY ENGINEERING BLDG.

NOTE: ANY ADDITIONS OR CHANGES ON THIS SHEET MUST BE MADE OR CIRCLED IN RED INK, WITH DATE AND NAME OF PERSON MAKING CHANGE.

Do not extend notes this side of this line.

STATION	B. S.	H. I.	F. S.	ELEV.		
	PROFILE on E. curb of LINCOLN AVE from ACACIA ST. N. to CROSBY ST.					
B.M.AE-348				1094.79	B.M.AE-348 EL. 1094.792 - per 1568-17. LINCOLN	
	1042	1105.21			AVE & ACACIA ST. NE. cor. Bt. spk. in cb. 8' N.	
					of N. end C.R.	
0+00			1064	109457	N. end of N.E. C.R.	
1+00			784	109737		
2+00			510	110011		
3+00			222	110299		
3+69			020	110501		
B.M.AE-350			031	110490	B.M.AE-350 - EL. 1104.894 per 1568-17	
					LINCOLN AVE & CROSBY ST. S.E. cor. Bt. spk	
					in cb. 4' S. of S. end. C.R.	

Job No. 1593 Division No. Notes Red. Plotted Profile
Survey of NAVARRO AVE Date 11-18-52 Date No.
Survey by J. VANIGAN Notes M. NATAPOFF Notes Chkd. Checked X-Sec.
Indexed K. C. JOHNSON Date Date Date No.

Pg. 1570

Notes Ck'd by	Survey of Navarro Ave	F. B. 176 ✓ Pg. 51
Map No.	W. O. 1593 Tape No. St'd. °F	
Office Work	Surveyed by J. J. Lanigan	
Checked	Notes Gregory Date 11-18-52	
Date	Indexed X C. Johnson	

JUN 27 '57

LOCATION
of
IMPROVEMENTS
on
ATLANTA ST
from
LINCOLN AVE
to
GLENROSE AVE
CI. 1593

J. J. Lanigan.
M. Natapoff
J. C. Rike.
A. P. Hoar.

Note: Any Additions or Changes on This Sheet Must be Made or Circled in Red Ink With Date and Name of Person Making Change.

Do not extend notes this side of this line.

RETURN TO
LOS ANGELES COUNTY SURVEYOR
726 LOS ANGELES COUNTY
ENGINEERING BLDG.

76F309S 247 2-51

1762 2

F.B. PG. 132 cont. bot. pg. 133

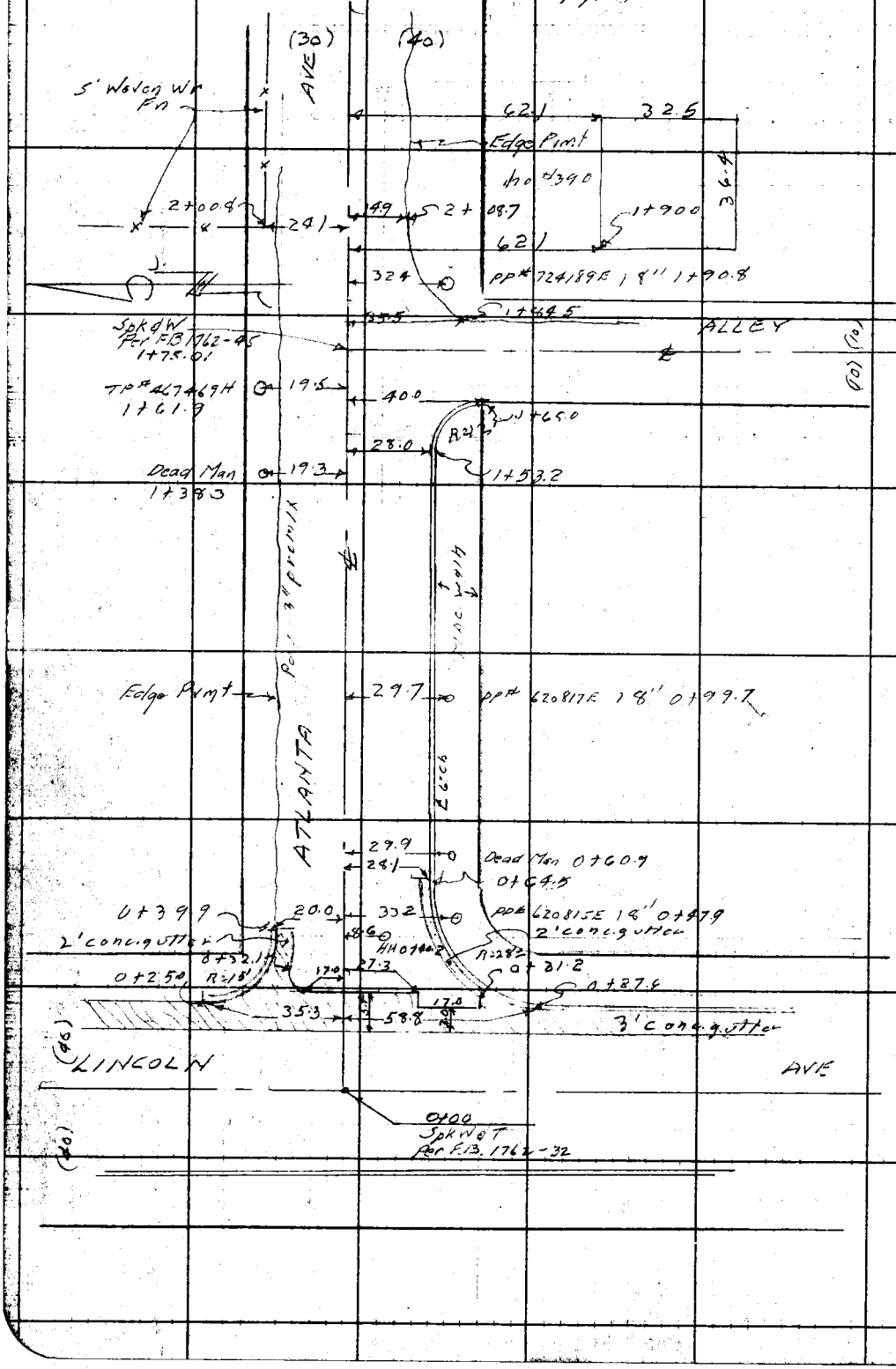

RETURN TO
LOS ANGELES COUNTY SURVEYOR
726 LOS ANGELES COUNTY
ENGINEERING BLDG.

Do not extend notes this side of this line.

Note: Any Additions or Changes on This Sheet Must be Made or Circled in Red Ink With Date and Name of Person Making Change.

176v 3

Notes Ck'd by	Survey of Navarro Ave	F.B. Pg 153
Map No.	W. O. 1623 Tape No. St'd. °F	
Office Work	Surveyed by J. J. Lanigan	
Checked	Notes Gregory Date 11-18-52	
Date	Indexed C. Johnson	

cont. from pg. 154

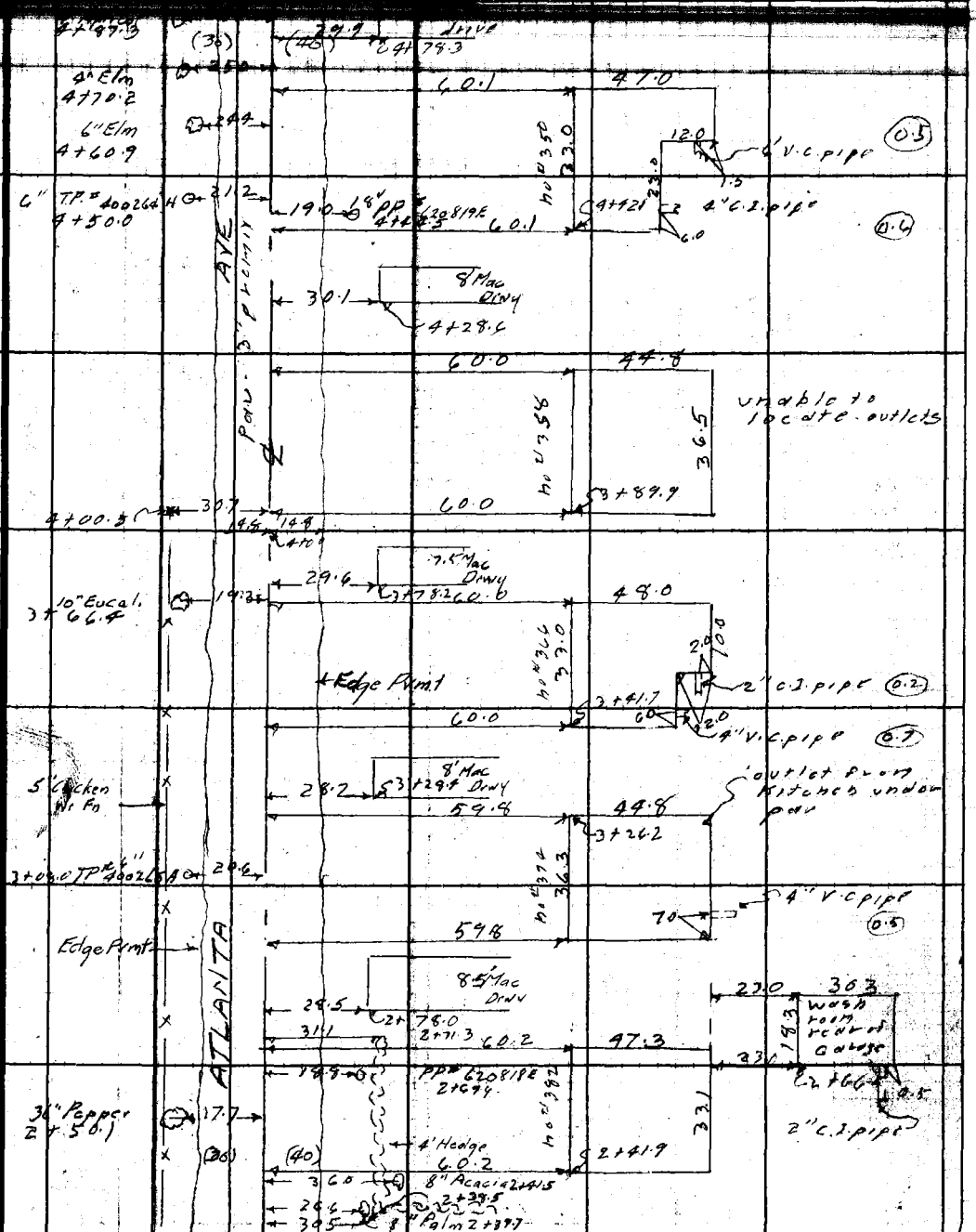

cont. top pg. 152

Note: Any Additions or Changes on This Sheet Must be Made or Circled in Red Ink With Date and Name of Person Making Change.

Do not extend notes this side of this line.

RETURN TO
LOS ANGELES COUNTY SURVEYOR
726 LOS ANGELES COUNTY
ENGINEERING BLDG.

76F3098 247 2-51

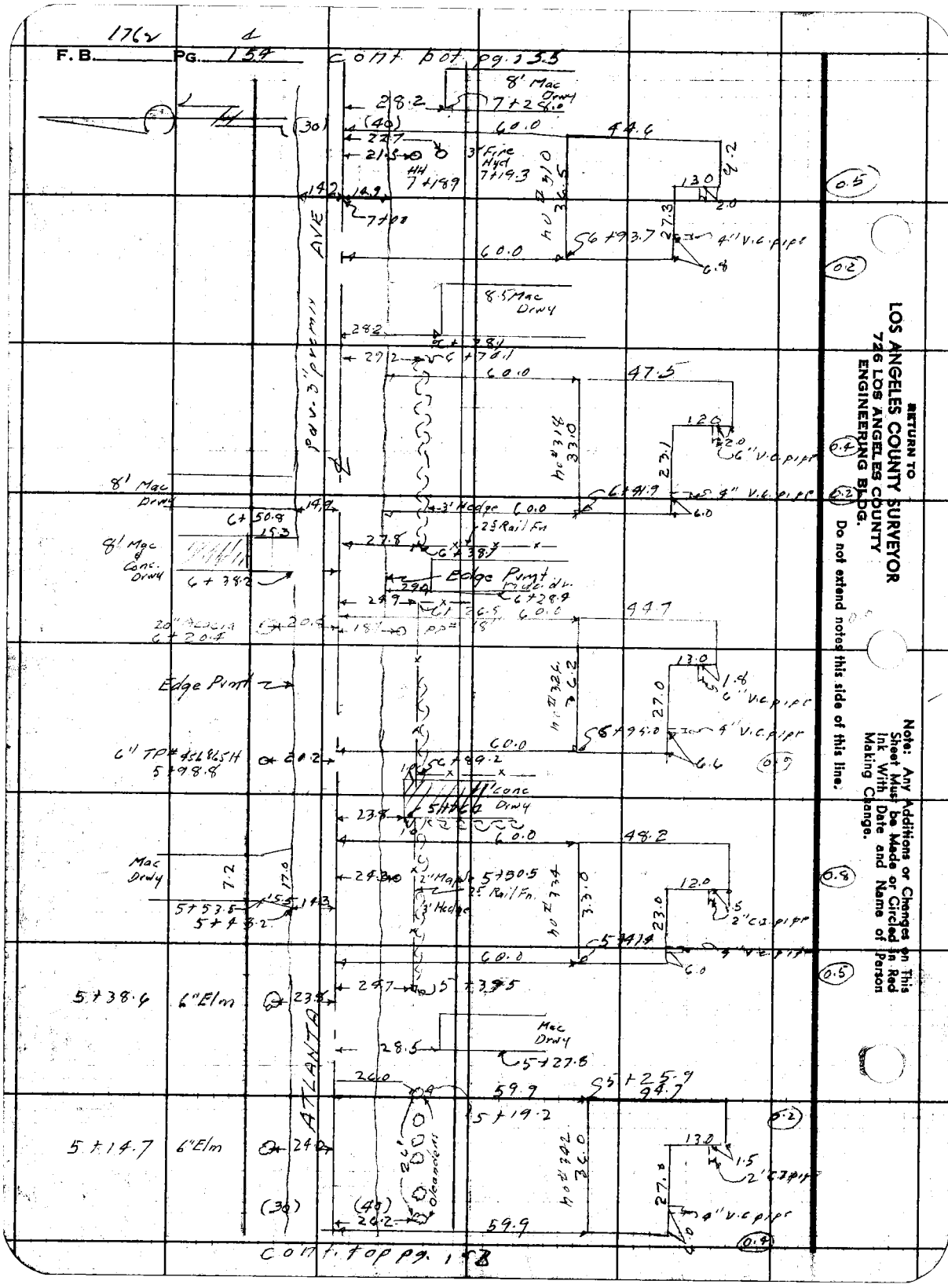

RETURN TO
LOS ANGELES COUNTY SURVEYOR
726 LOS ANGELES COUNTY
ENGINEERING BLDG.

Do not extend notes this side of this line.

Note: Any Additions or Changes on This Sheet Must be Made or Circled in Red Ink With Date and Name of Person Making Change.

Notes Ck'd by	Survey of Navarro Ave	F.B. 176 Pg. 5
Map No.	W. O. 1593 Tape No. St'd. °F	
Office Work	Surveyed by J. V. Lanigan	
Checked	Notes Gregory Date 11-19-52	
Date	Indexed A. C. Johnson	

Cont. for pg. 154

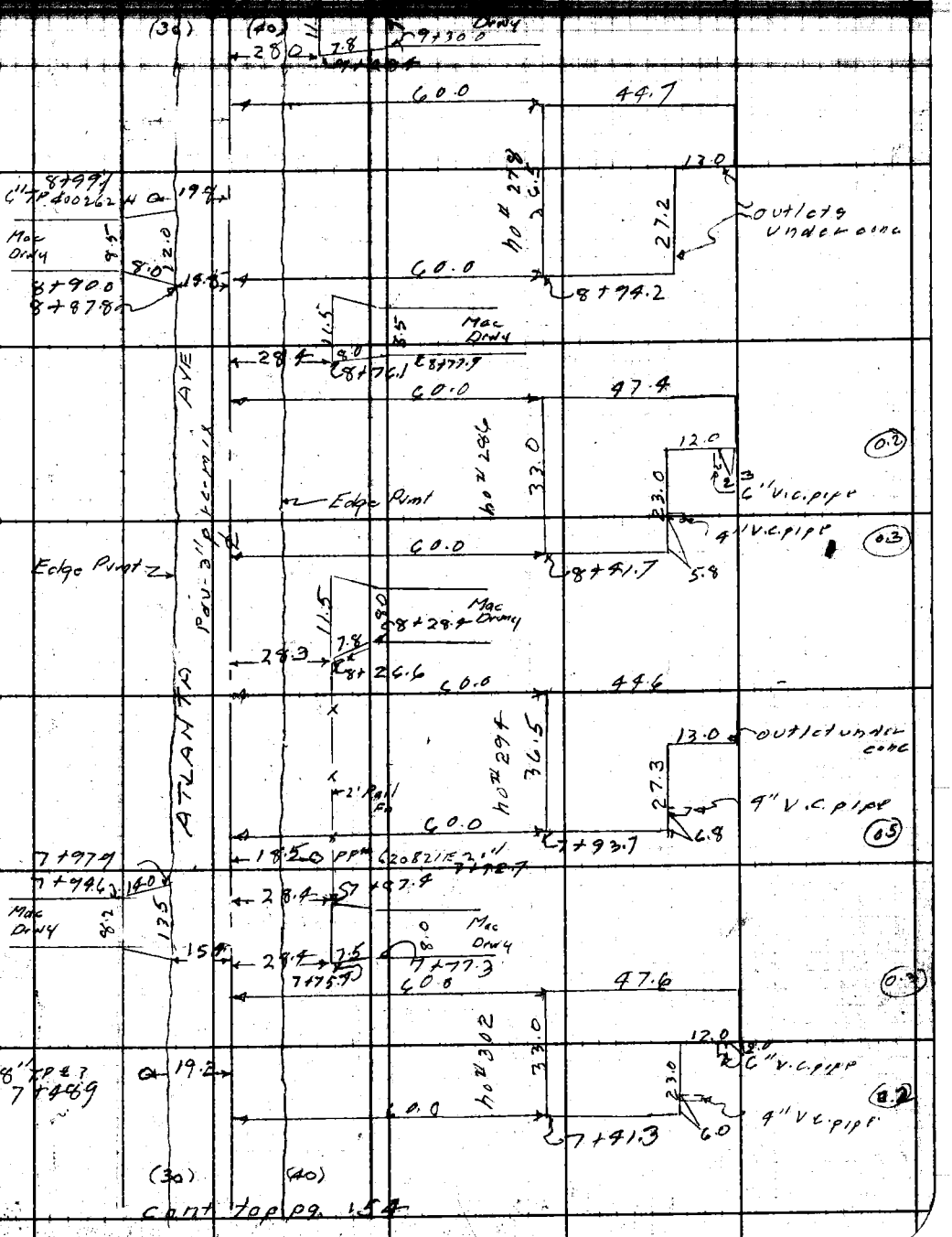

Cont. top pg. 154

Note: Any Additions or Changes on This Sheet Must Be Made or Circled in Red Ink With Date and Name of Person Making Change.

Do not extend notes this side of this line.

RETURN TO
LOS ANGELES COUNTY SURVEYOR
726 LOS ANGELES COUNTY
ENGINEERING BLDG.

76F3065 247 2-51

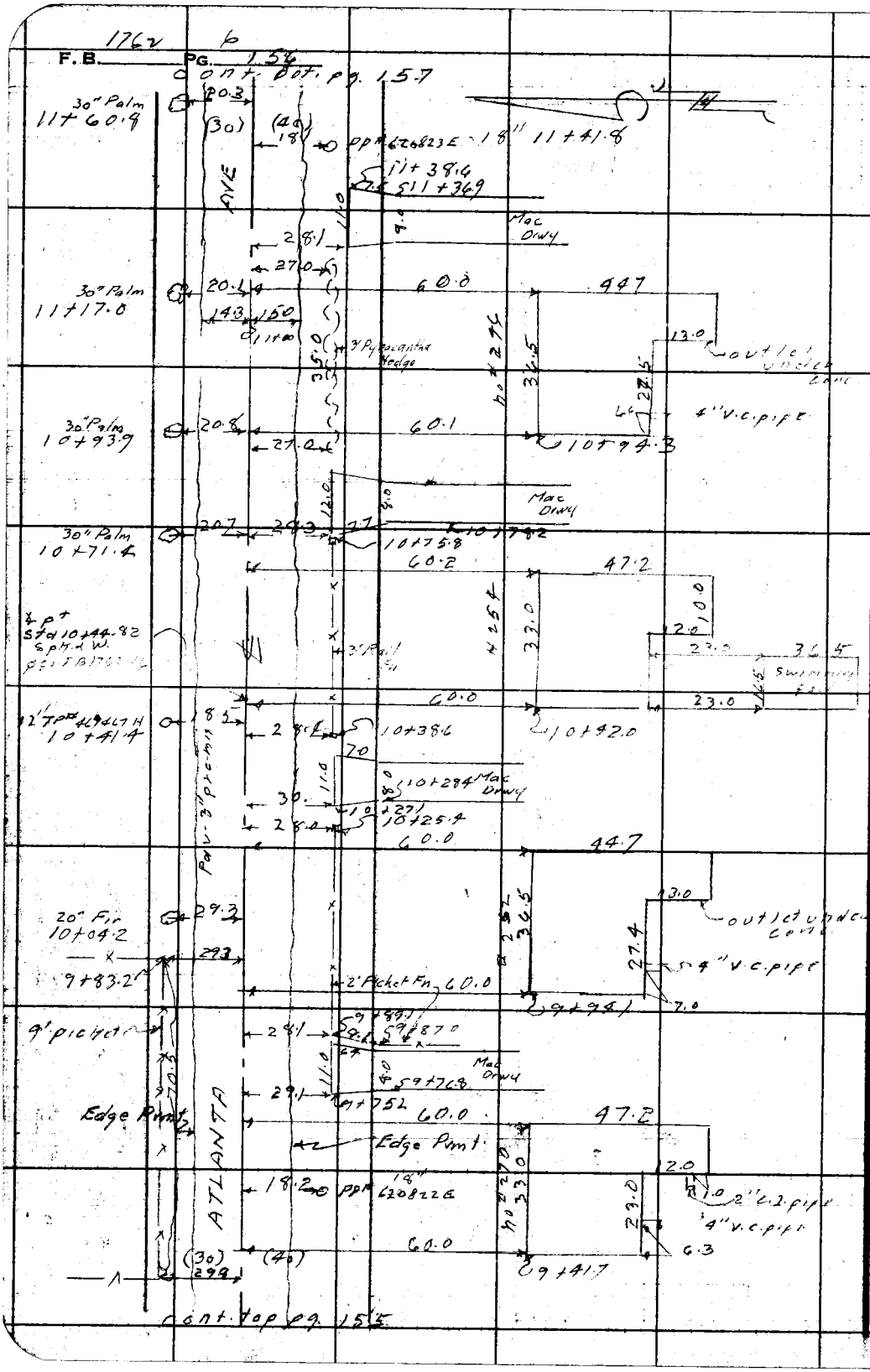

RETURN TO
LOS ANGELES COUNTY SURVEYOR
726 LOS ANGELES COUNTY
ENGINEERING BLDG.

Do not extend notes this side of this line.

Note: Any Additions or Changes on This Sheet Must be Made or Circled in Red Ink With Date and Name of Person Making Change.

Notes Ckd by	Survey of Navarro Ave	F.B. 1762 PG. 7 157
Map No.	W.O. 1593 Tape No. St'd. °F	
Office Work	Surveyed by V.J. Lanigan	
Checked	Notes Gregory Date 11-19-57	
Date	Indexed K. O. Johnson	

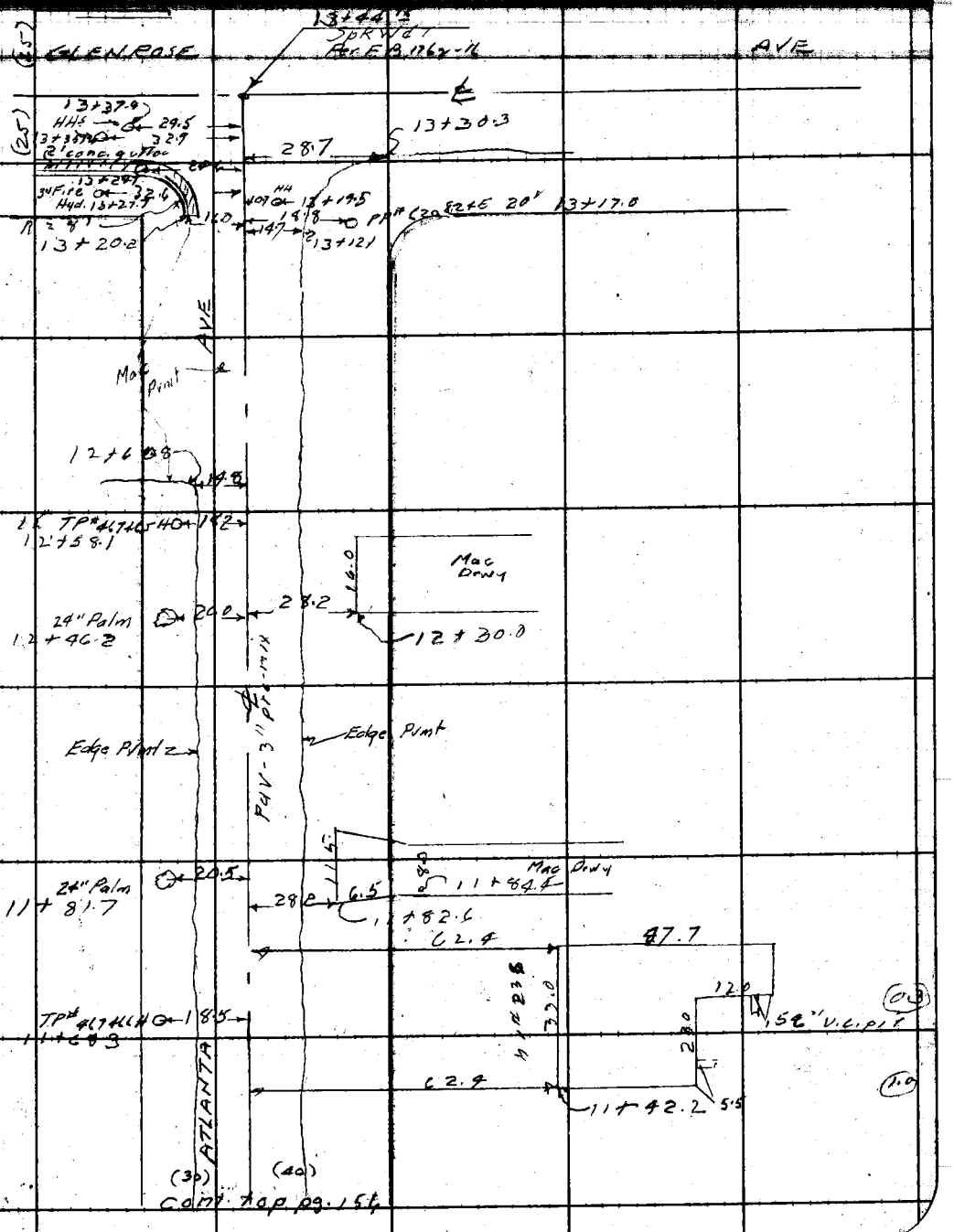

Note: Any Additions or Changes on This Sheet Must be Made or Circled in Red Ink With Date and Name of Person Making Change.

Do not extend notes this side of this line.

RETURN TO
LOS ANGELES COUNTY SURVEYOR
726 LOS ANGELES COUNTY
ENGINEERING BLDG.

76F309S 247 2-51

F. B. 1593 PG. 158

RETURN TO
LOS ANGELES COUNTY SURVEYOR
726 LOS ANGELES COUNTY
ENGINEERING BLDG.

Do not extend notes this side of this line.

Note: Any Additions or Changes on This Sheet Must be Made or Circled in Red Ink With Date and Name of Person Making Change.

Profile No. Notes Red. Date Plotted Date Job No. 1593 Division No. F. B. 1762 Pg. 159

Survey of NAVARRO AVE

Notes Chkd. Checked Survey by

No. Date 1/12/53 Date Map No. [illegible] Date [illegible]

PROFILE

&

X-SECTIONS

of

ATLANTA ST.

from

LINCOLN AVE

to

GLENROSE AVE.

C.I. 1593

ELEV.	J.J. LANIGAN C.H. LEWIS M. NATAPOFF
F. S.	J.C. RIKE A.P. HOAR
H. I.	
B. S.	
STATION	

NOTE: ANY ADDITIONS OR CHANGES ON THIS SHEET MUST BE MADE OR CIRCLED IN RED INK, WITH DATE AND NAME OF PERSON MAKING CHANGE.

PLEASE RETURN TO
LOS ANGELES COUNTY SURVEYOR
726 LOS ANGELES COUNTY ENGINEERING BLDG.

Do not extend notes this side of this line.

76L298 307 4-50

76L298 307 4-50

PLEASE RETURN TO
LOS ANGELES COUNTY SURVEYOR
726 LOS ANGELES COUNTY ENGINEERING BLDG.

NOTE: ANY ADDITIONS OR CHANGES ON THIS SHEET MUST BE MADE OR CIRCLED IN RED INK, WITH DATE AND NAME OF PERSON MAKING CHANGE.

Do not extend notes this side of this line.

STATION	B. S.	H. I.	F. S.	ELEV.	ATLANTA ST
B.M.AE-347	115	1		1088 07	B.M.AE-347 EL. 1088.071 .069 per F.B. 1568-18.
		108922			LINCOLN AVE. & ATLANTA ST. (N.W. cor.) Bt.
					spk. in cb. 8' W. of W. end C.R.
0+00			591	108331	℄ int of Lincoln Ave
0+25°			652	108270	℄ - conc. gut.
			830	108092	S. end of S.E. C.R. - Gut
			762	108160	" " " " " " cb
			724	108198	E " " " " " " Gut
			661	108261	" " " " " " cb.
			586	108336	" " " N.E. C.R. Gut
			524	108398	" " " " " " Cb
			550	108372	N " " " " " Gut
			488	108434	cb
			305	108617	100' N. on ℄ LINCOLN AVE.
			375	108547	25' E. - Gut
			892	108030	100' S. on ℄ LINCOLN AVE.
			962	107960	25' E - Gut
			894	108028	" " cb
1+00			653	108269	℄

F.B. 1762 Pg. 160 Job No. 1593 Division No. Notes Red. Plotted Profile
Survey of NAVARRO AVE Date 11-19-52 Date No. X-Sec.
Survey by J. J. LANIGAN Notes M. NATAPOFF Notes Chkd Checked
Indexed C. Johnson Date Date Date No.

76L298 307 4-50

PLEASE RETURN TO
LOS ANGELES COUNTY SURVEYOR
726 LOS ANGELES COUNTY ENGINEERING BLDG.

NOTE: ANY ADDITIONS OR CHANGES ON THIS SHEET MUST BE MADE OR CIRCLED IN RED INK, WITH DATE AND NAME OF PERSON MAKING CHANGE.

Do not extend notes this side of this line.

STATION	B. S.	H. I.	F. S.	ELEV.	ATLANTA ST
		1089 22			
1+00			720	108202	28' Gut
			654	108268	" Cb
			633	108289	20' edge pav
			55	10837	26' bk
			48	10844	30' P/L
T.P.			643	108279	
	527				
		1088 06			
1+75.01			508	108298	℄ int. of ALLEY
			596	108210	W. end of S.W. C.R. - Gut
			534	108272	" " " " " " - Cb
			584	108222	S. " " " " " " - Gut
			533	108273	" " " " " " Cb
			775	108031	100' So. on ℄ ALLEY
			1033	107773	200' " " " "
			93	10788	S.W. cor. Lot #6 - TR 13368
			68	10813	94.6 S.W. cor. [illegible]
			72	10809	" SE. "
2+00			498	108308	℄
			547	108259	15' edge pav

Profile Notes Red. ____ Plotted ____ Job No. 1593 Division No. ____ F. B. 1762 Pg. 161
No. ____ Date ____ Date ____ Survey of NAVARRO AVE
Notes Chkd. ____ Checked ____ Survey by ____
No. ____ Date ____ Date ____ Map No. ____ Date ____

76L298 307 4-50

PLEASE RETURN TO
LOS ANGELES COUNTY SURVEYOR
726 LOS ANGELES COUNTY ENGINEERING BLDG.

NOTE: ANY ADDITIONS OR CHANGES ON THIS SHEET MUST BE MADE OR CIRCLED IN RED INK, WITH DATE AND NAME OF PERSON MAKING CHANGE.

Do not extend notes this side of this line.

STATION	B. S.	H. I.	F. S.	ELEV.	ATLANTA	ST
		1088 06				
2+00			55	10826		27⁵ bk.
"			51	10830		32' tp. bk
"			63	10818		44' bot "
"			512	108294	15' edge pav.	
"			42	10839	30' P/L	
T.P.			515	108291		
	482					
		108773				
2+41.9			74	10803		107⁵ R - S.W. cor HO 4 [illegible]
2+66			81	10796		160³ tp. 3" C.I.P.
"			97	10780		161³ grd. el. 1' So.
2+75			69	10808		
			87	10790	S.W. cor. Lot #7 - TR 13368 - HL.	
			89	10788	" " " " #8 - " " - HL.	
2+89.9			71	10806		104⁶ S.W. cor. HO 4374
3+00			445	108328		℄
"			485	108288		15' edge pav
"			52	10825		26' bk
"			48	10829		30' P/L
"			46	10831		32' tp bk

F. B. 1762 Pg. 162 Job No. 1593 Division No. Notes Red. Plotted Profile
Survey of NAVARRO AVE Date 11-19-52 Date No.
Survey by W. LANIGAN Notes M. NATAPOF F Notes Chkd. Checked X-Sec.
Indexed K. C. JOHNSON Date Date Date No.

76L298 307 4-50

PLEASE RETURN TO
LOS ANGELES COUNTY SURVEYOR
726 LOS ANGELES COUNTY ENGINEERING BLDG.

NOTE: ANY ADDITIONS OR CHANGES ON THIS SHEET MUST BE MADE OR CIRCLED IN RED INK, WITH DATE AND NAME OF PERSON MAKING CHANGE.

Do not extend notes this side of this line.

STATION	B. S.	H. I.	F. S.	ELEV.	ATLANTA ST	
		1087 73				
3+00			59	10818		44' R bot.
"			468	108305	15' L - edge par	
"			44	10833	30' P/L	
3+262			79	10798		104.6 S.E. cor. H
			87	10810	SW. cor. Lot #9 - TR 13368 -	
			87	10790	" " " " #10 - TR "	
3+47.7			81	10796		96' R - grd. el @ 4"
3+47.7			88	10789		" " tp. 4" V
3+64.7			83	10794		106.0 - grd. el @
"			85	10792		" tp. 2"
3+89.9			78	10799		104.8 R - SW cor.
4+00			425	108348		℄
			471	108302		15' R - edge
			45	10832		30' P/L
			44	10833		37.5' tp. b
			64	10813		42.5' bot.
			452	108321	15' edge	
			36	10811	30' P/L	
T. P.			435	108338		
	483	1088 21				

Profile Notes Red. ____ Plotted ____ Job No. 1593 Division No. ____
No. ____ Date ____ Date ____ Survey of NAVARRO AVE
X-Sec. Notes Chkd. ____ Checked ____ Survey by ____
No. ____ Date ____ Date ____ Map No. ____ Date ____

F. B. 1762 Pg. 163

76L298 307 4-50

PLEASE RETURN TO
LOS ANGELES COUNTY SURVEYOR
726 LOS ANGELES COUNTY ENGINEERING BLDG.

NOTE: ANY ADDITIONS OR CHANGES ON THIS SHEET MUST BE MADE OR CIRCLED IN RED INK, WITH DATE AND NAME OF PERSON MAKING CHANGE.

Do not extend notes this side of this line.

STATION	B. S.	H. I.	F. S.	ELEV.	ATLANTA	ST
		108821				
4+26.4			76	10806		104.8 R-S.F. cor Ho #358
			91	10791	S.W. cor. Lot #11-TR 13368	
			91	10791	" " " " #12-TR-13368	
4+48.1			74	10808		95.1 grd. el. @ 4" C.I.P.
"			80	10802		tp. 4" C.I.P.
4+55.1			75	10807		105.8 - grd. el. @ 6" V.C.P.
"			80	10802		" tp. 6" VC P.
4+96			74	10808		90.2 R-grd. el. @ 4" V.C.P.
"			78	10804		" tp 4" V.C.P.
5+00			460	108361		℄
"			497	108324		15' edge pav.
"			51	10831		30' P/L
"			51	10831		35' tp bk
"			65	10817		47' bot bk
"			482	108339	15' edge pav	
"			35	10847	30' P/L	
5+16.9			84	10798		103.0 - grd. el @ 2" CIP
"			86	10796		tp 2" CIP
5+47.4			79	10803		96.2 - grd. el @ 4" VCP
"			84	10798		" tp 4" VCP

F. S. 1762 Pg. 164 Job No. 593 Division No. Notes Red. Plotted Profile
Survey of NAVARRO AVE Date 11-20-52 Date No.
Survey by W. Lanigan Notes M. NATAPOFF Notes Chkd. Checked X-Sec.
Indexed C. Johnson Date Date No.

76L298 307 4-50

PLEASE RETURN TO
LOS ANGELES COUNTY SURVEYOR
726 LOS ANGELES COUNTY ENGINEERING BLDG.

NOTE: ANY ADDITIONS OR CHANGES ON THIS SHEET MUST BE MADE OR CIRCLED IN RED INK, WITH DATE AND NAME OF PERSON MAKING CHANGE.

Do not extend notes this side of this line.

STATION	B. S.	H. I.	F. S.	ELEV.	ATLANTA ST
		1088 21			
5+64.4			79	1080 3	103.1 - grd. el. @ [illegible]
			87	1079 5	tp. 2" [illegible]
			86	1079 6	S.W. cor. Lot #13 - TR 13368
			81	1080 1	" " " " #14
6+00			452	1083 69	℄
"			488	1083 33	15' R. edge [illegible]
"			48	1083 4	30' P/L
"			48	1083 4	40' tp. b[illegible]
"			61	1082 1	48' bot. b[illegible]
"			464	1083 57	15' edge pav.
"			36	1084 6	30' P/L
6+01.6			72	1081 0	91.2 - grd. el. @ [illegible]
"			72	1081 0	" tp. 4" [illegible]
6+22.6			73	1080 9	102.9 - grd. el. @ [illegible]
"			73	1080 9	" tp. 6" [illegible]
			87	1079 5	S.W. cor. Lot #15 - TR 13368
T.P.		1	478	1083 43	
	552	1088 95			
6+47.9			78	1081 2	95.5 R - grd. el. [illegible]
			80	1081 0	" tp. 4" [illegible]

Profile Notes Red. ____ Plotted ____ Job No. 1593 Division No. ____ F. B. 1762 Pg. 165
No. ____ Date ____ Date ____ Survey of NAVARRO AVE
Notes Chkd. ____ Checked ____ Survey by ____
No. ____ Date ____ Date ____ Map No. ____ Indexed ____ Date ____

76L298 307 4-50

PLEASE RETURN TO
LOS ANGELES COUNTY SURVEYOR
726 LOS ANGELES COUNTY ENGINEERING BLDG.

NOTE: ANY ADDITIONS OR CHANGES ON THIS SHEET MUST BE MADE OR CIRCLED IN RED INK, WITH DATE AND NAME OF PERSON MAKING CHANGE.

Do not extend notes this side of this line.

STATION	B. S.	H. I.	F. S.	ELEV.	ATLANTA	ST
		1088.95				
6+55			78	10812		105.5 R-grd. el @ 6" VCP
			82	10808		tp. 6" V.C.P.
			93	10797	S.W. cor. Lot #16 - TR 13368	
			93	10797	" " " " #17 - " "	
7+00			493	108402	℄	
"			528	108367		15' edge pav
"			56	10834		26.5 bk
"			50	10840		30' P/L
"			49	10841		35' tp. bk
"			60	10830		51.5 bot "
"			513	108382	15' edge pav.	
"			39	10851	30' P/L	
7+00.5			71	10819		95.5 R-grd. el @ 4" VCP
"			73	10817		" tp. 4" V.C.P.
7+22.1			73	10817		102.6 grd. el @ 4" VCP
"			78	10812		" tp. 4" V.C.P.
			89	10801	S.W. cor. Lot #18 - TR 13368	
			84	10806	" " " " #19 - "	
7+47.3			71	10819		95.6 grd. el @ 4" VCP
			73	10817		" tp 4" VCP.

F. B. 1762 Pg. 166
Job No. 1593 Division No. Notes Red. Plotted Profile
Survey of NAVARRO AVE Date 11-20-52 Date No.
Survey by J. LANIGAN Notes M. NATAPOFF Notes Chkd. Checked X-Sec.
Indexed R. C. Johnson Date Date Date No.

76L298 307 4-50

PLEASE RETURN TO
LOS ANGELES COUNTY SURVEYOR
726 LOS ANGELES COUNTY ENGINEERING BLDG.

NOTE: ANY ADDITIONS OR CHANGES ON THIS SHEET MUST BE MADE OR CIRCLED IN RED INK, WITH DATE AND NAME OF PERSON MAKING CHANGE.

Do not extend notes this side of this line.

STATION	B. S.	H. I.	F. S.	ELEV.	ATLANTA ST	
		108895				
7+55 3			71	10819		105 6 grd. el. @ 6
			74	10816		" tp. 6"
8+00			421	108474		℄
"			450	108445		15' edge
"			44	10846		30' P/L
"			441	108454	15' edge pav.	
"			31	10859	30' P/L	
			89	10801	SW. cor. Lot #20 - TR-133	
T.P.			413	108482		
	587	109069				
8+00 5			78	10829		95 6 - grd. el. @
"			83	10824		tp. 4"
8+30 2			79	10828		108 6 - el. @ pipe
"			88	10819		113 6 - grd. el.
			100	10807	S.W. cor. Lot #21 - TR-133	
8+47 5			80	10827		95 4 grd. el. @
"			83	10824		95 4 tp. 4"
8+64 2			83	10824		105 - grd. el. @

Profile Notes Red. ____ Plotted ____ Job No. 1593 Division No. ____ F. B. 1762 Pg. 167

No. ____ Date ____ Date ____ Survey of Navarro Ave

X-Sec. Notes Chkd. ____ Checked ____ Survey by ____ Notes ____

No. ____ Date ____ Date ____ Map No. ____ Indexed ____ Date ____

76L298 307 4-50

PLEASE RETURN TO
LOS ANGELES COUNTY SURVEYOR
726 LOS ANGELES COUNTY ENGINEERING BLDG.

NOTE: ANY ADDITIONS OR CHANGES ON THIS SHEET MUST BE MADE OR CIRCLED IN RED INK, WITH DATE AND NAME OF PERSON MAKING CHANGE.

Do not extend notes this side of this line.

STATION	B. S.	H. I.	F. S.	ELEV.	ATLANTA ST	
		109069				
8+64²			85	10822		105'-R-tp. 6" V.C.P.
			98	10809	S.W. cor. Lot #22 - TR 13368	
8+94²			84	10823		91² - el. on conc. @ SE. cor. Ho #278
9+00			494	108575		℄
"			527	108542		15' edge pav
"			55	10852		30' P/L
"			520	108549	15' edge pav	
"			42	10865	30' P/L	
9+21⁴			86	10821		104² el. on conc. over pipe
			101	10806	S.W. cor. Lot #23 - TR 13368	
9+48			69	10838		95² - grd. el. @ 4" VCP
"			76	10831		" - tp. 4" V.C.P.
9+64²			69	10838		106² - grd. el. @ 2" C.I.P.
"			74	10833		" tp. 2" C.I.P.
			88	10819	S.W. cor. Lot #24 - TR 13368	
10+00			423	108646		℄
"			459	108610		15' edge pav
"			48	10859		30' R-P/L
"			436	108633	15' edge pav	

F. B. 1762 Pg. 167 Job No. 1593 Division No. Notes Red. Plotted Profile
Survey of NAVARRO AVE Date 11-20-52 Date No.
Survey by W. Kanigan Notes M. NATAROFF Notes Chkd. Checked X-Sec.
Indexed C. Johnson Date Date No.

76L298 307 4-50

PLEASE RETURN TO
LOS ANGELES COUNTY SURVEYOR
726 LOS ANGELES COUNTY ENGINEERING BLDG.

NOTE: ANY ADDITIONS OR CHANGES ON THIS SHEET MUST BE MADE OR CIRCLED IN RED INK, WITH DATE AND NAME OF PERSON MAKING CHANGE.

Do not extend notes this side of this line.

STATION	B. S.	H. I.	F. S.	ELEV.	ATLANTA ST	
	-	109069				
10+00			27	10880	30'4 - P/L	
10+01 1			66	10841		91 2 - grd. el. @ 4 [illegible]
			67	10840		" tp. 4" [illegible]
10+21 5			65	10842		104 2 - el. on co[illegible]
			78	10829	S.W. cor. Lot # 25 - TR 1336 [illegible]	
T.P.			462	108607		
	431	109038				
10+42			51	10853		95 2 - grd. el. @ S.W. co[illegible]
"			49	10855		154 5 - el. on S.W. co[illegible] pool
"			125	10779		154 5 el. on bot. [illegible]
10+79 2			61	10843		104 2 - grd. el. @ S[illegible] 254
11+00			444	108594		℄
"			480	108558		15' edge [illegible]
"			455	108583		30' P/L
"			450	108588	15' edge pav	
"			22	10882	30' P/L	
11+00 3			62	10842		91 2 - grd. el. @ 4 [illegible]
			65	10839		" tp 4" [illegible]

Profile Notes Red. ____ Plotted ____ Job No. 1593 Division No. ____
No. ____ Date ____ Survey of [illegible] Notes [illegible]
X-Sec. Notes Chkd. ____ Checked ____ Survey by ____ Date ____
No. ____ Date ____ Date ____ Map No. ____ Indexed ____ Date ____

F. B. 1762 Pg. 169

76L29B 307 4-50

PLEASE RETURN TO
LOS ANGELES COUNTY SURVEYOR
726 LOS ANGELES COUNTY ENGINEERING BLDG.

NOTE: ANY ADDITIONS OR CHANGES ON THIS SHEET MUST BE MADE OR CIRCLED IN RED INK, WITH DATE AND NAME OF PERSON MAKING CHANGE.

Do not extend notes this side of this line.

STATION	B. S.	H. I.	F. S.	ELEV.	ATLANTA ST	
		1090 38				
11+21.8			62	10842		104.2 - outlet under conc
"			69	10835		105.8 - grd. el.
11+47.2			68	10836		88.1 - grd. el. @ 6" VCP
"			78	10826		" tp. 6" V.C.P.
11+65.2			68	10836		105.1 - grd. el. @ 6" VCP.
"			71	10833		" tp. 6" V.C.P.
			82	10822	S.E. cor. Lot #25 - TR 13368	
12+00			485	108553		℄
"			517	108521		15' edge pav.
"			53	10851		40' P/L
"			516	108522	15' edge pav	
"			40	10864	30' P/L	
T.P.			508	108530		
	502	1090 32				
13+00			530	108502		℄
			573	108459		15' - edge pav.
			61	10842		40' - P/L
			528	108504	15' - edge pav	
			385	108647	30' - P/L	
13+44.75			534	108498		℄ int @ GAENROSE AV

F. B. 762 Pg. 170 Job No. 1593 Division No. Notes Red. Plotted Profile
Survey of NAVARRO AVE Date 11-20-52 Date No. X-Sec.
Survey by J. LANIGAN Notes MNATAPOF E Notes Chkd. Checked
Indexed C. Johnson Date Date No.

76L298 307 4-50

PLEASE RETURN TO
LOS ANGELES COUNTY SURVEYOR
726 LOS ANGELES COUNTY ENGINEERING BLDG.

NOTE: ANY ADDITIONS OR CHANGES ON THIS SHEET MUST BE MADE OR CIRCLED IN RED INK, WITH DATE AND NAME OF PERSON MAKING CHANGE.

Do not extend notes this side of this line.

STATION	B. S.	H. I.	F. S.	ELEV.	ATLANTA ST
		109032			
			824	108208	100' So. on ℄ GLENROSE A
			209	108823	" No. " " "
			280	108752	15' E. - Gut
			219	108813	" " - Cb
			286	108746	" W. - Gut
			210	108822	" " - Cb.
			532	108500	W. end N.W. CR - Gut
			480	108552	" " " " " cb
			522	108510	N. " " " " " - Gut
			458	108574	" " " " " " - Cb
B.M.AE537			643	108389	B.M.AE 537 - EL. 1083.907 per GLENROSE AVE & ATLANTA ST (S. [illegible]) Bt. spk. in conc. walk to Ho[illegible]

Profile Notes Red. ____ Plotted ____ Job No. 1593 Division No. ____ F. B. 1762 Pg. 171
No. ____ Date ____ Date ____ Survey [illegible] Date [illegible]
X-Sec. Notes Chkd. ____ Checked ____ Survey by [illegible] Notes [illegible] Date [illegible]
No. ____ Date ____ Date ____ Map No. ____ [illegible] Date ____

F. B. 1762 PG. 172

Job No. 1593 Division No. - Notes Red. Plotted Profile

Survey of NAVARRO AVE Date Date No.

Survey by J.J. JANIGAN Notes M. NATAPOFF Notes Chkd. Checked X-Sec.

Indexed Date Date Date No.

STATION	B. S.	H. I.	F. S.	ELEV.

76L298 307 4-50

PLEASE RETURN TO

LOS ANGELES COUNTY SURVEYOR

726 LOS ANGELES COUNTY ENGINEERING BLDG.

NOTE: ANY ADDITIONS OR CHANGES ON THIS SHEET MUST BE MADE OR CIRCLED IN RED INK, WITH DATE AND NAME OF PERSON MAKING CHANGE.

Do not extend notes this side of this line.

Notes Ck'd by	Survey of Navarro Ave	F. B. 1762 Pg. 173
Map No.	W. O. 1522 Tape No. St'd. °F	
Office Work	Surveyed by J. J. Lanigan	
Checked	Notes C. Gregory Date 11-27-52	
Date	Indexed J. C. Johnson	

DEC 27 '57

LOCATION
of
IMPROVEMENTS
on
LAUN ST
from
LINCOLN AVE.
to
GLENROSE AVE.
C.I. 1393

J. J. Lanigan.
M. Natapoff.
J. C. Fino
A. P. Hodr

Note: Any Additions or Changes of This Sheet Must Be Made or Circled in Red Ink With Date and Name of Person Making Change.

Do not extend notes this side of this line.

RETURN TO
LOS ANGELES COUNTY SURVEYOR
726 LOS ANGELES COUNTY
ENGINEERING BLDG.

76F3095 247 2-51

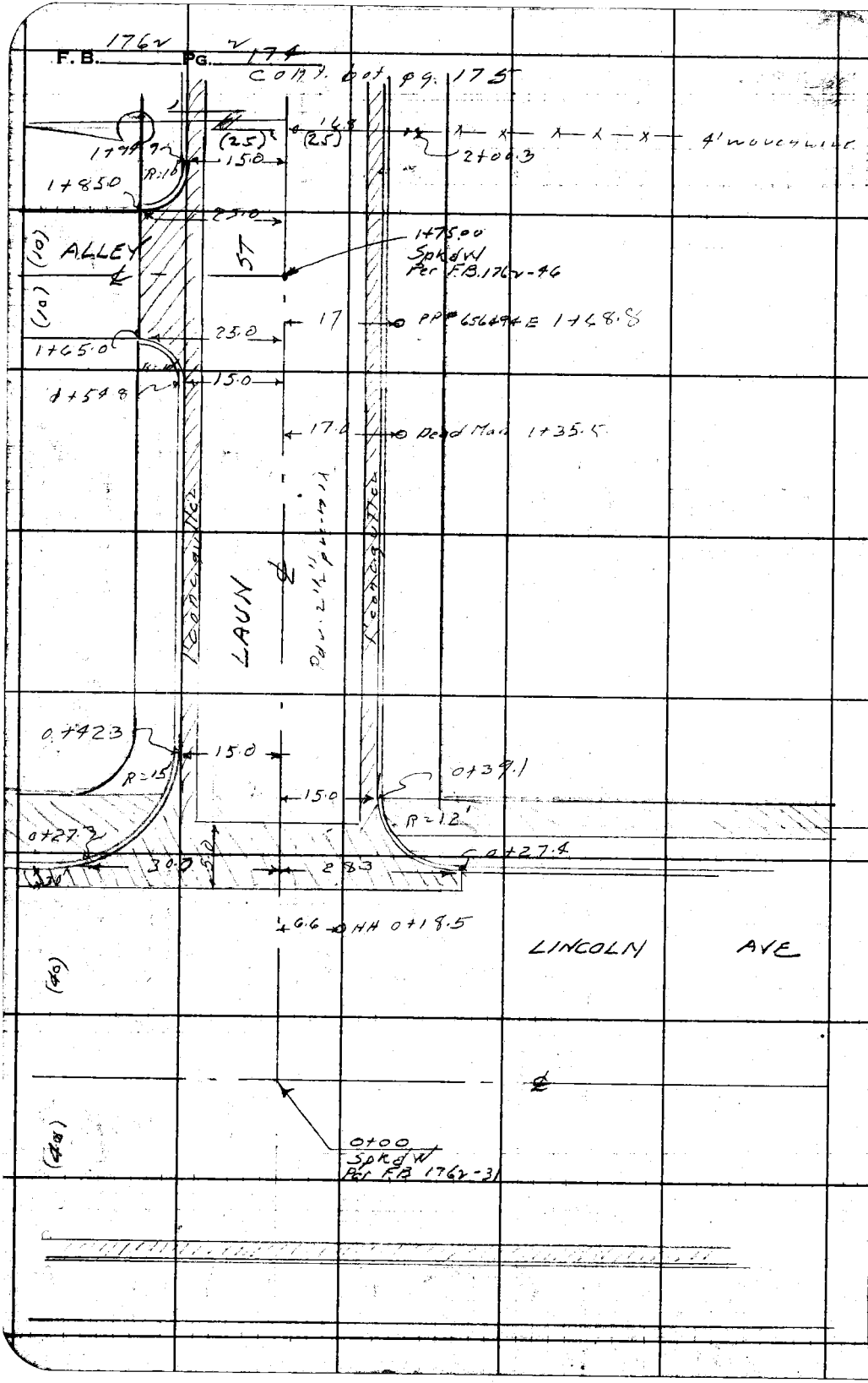

RETURN TO
LOS ANGELES COUNTY SURVEYOR
725 LOS ANGELES COUNTY
ENGINEERING BLDG.

Do not extend notes this side of this line.

Note: Any Additions or Changes on This Sheet Must be Made or Circled in Red Ink With Date and Name of Person Making Change.

Notes Ck'd by	Survey of Navarro Ave	F. B. 1764 Pg. 3 175
Map No.	W. O. 1593 Tape No. St'd. °F	
Office Work	Surveyed by V. V. Lanigan	
Checked	Notes G. Rogers Date 11-21-52	
Date	Indexed E. C. Johnson	

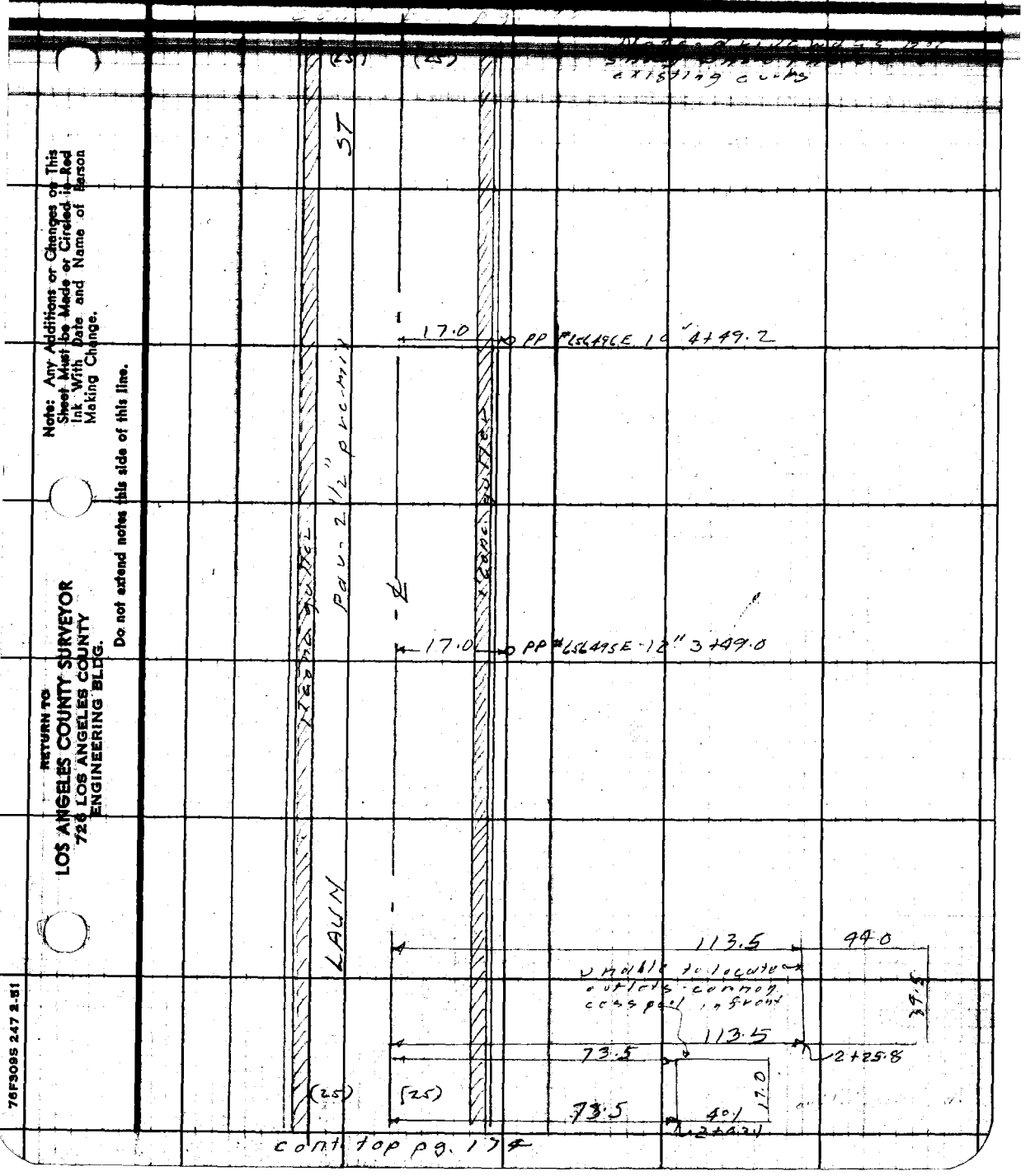

cont. top pg. 174

Note: Any Additions or Changes on This Sheet Must be Made or Circled in Red Ink With Date and Name of Person Making Change.

Do not extend notes this side of this line.

RETURN TO
LOS ANGELES COUNTY SURVEYOR
726 LOS ANGELES COUNTY
ENGINEERING BLDG.

76F309S 247 2-51

F.B. 1762 PG. 176 4 Cont bot pg. 177

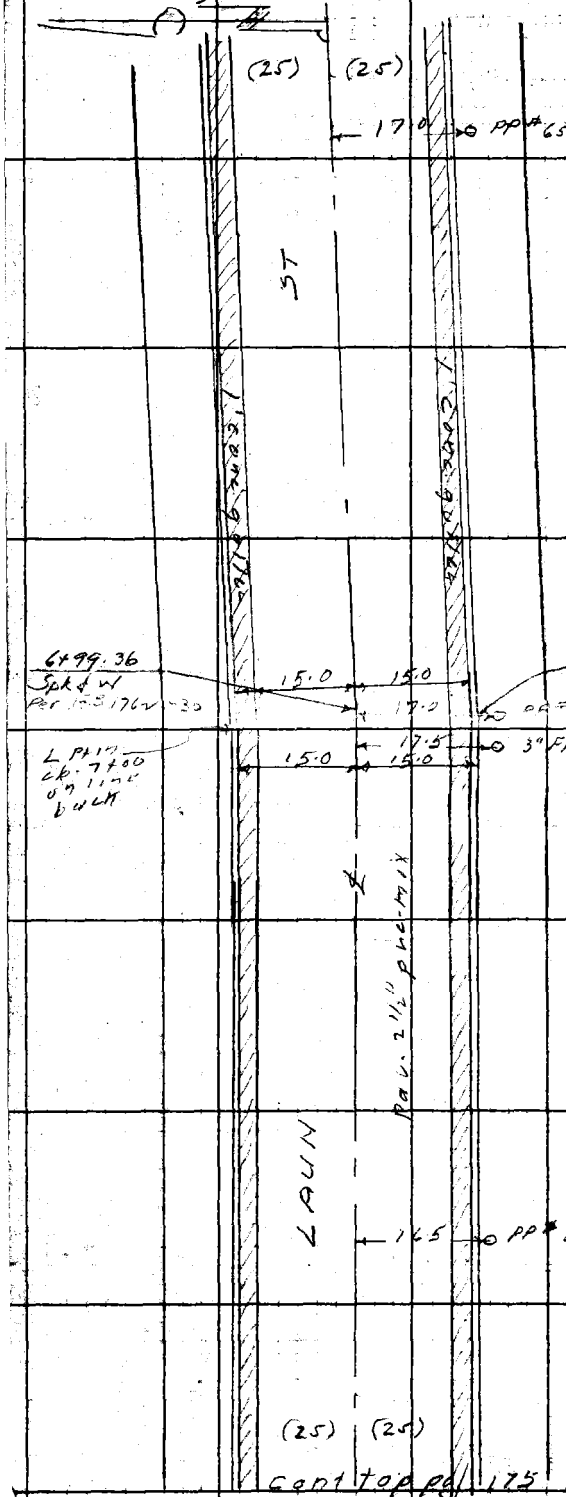

Cont top pg. 175

RETURN TO
LOS ANGELES COUNTY SURVEYOR
726 LOS ANGELES COUNTY
ENGINEERING BLDG.

Do not extend notes this side of this line.

Note: Any Additions or Changes on This Sheet Must be Made or Circled in Red Ink With Date and Name of Person Making Change.

1762 5

Notes Ck'd by	Survey of Navarro Ave	F.B. PG. 177
Map No.	W.O. 1593 Tape No. St'd. °F	
Office Work	Surveyed by J.V. Lanigan	
Checked	Notes G. Rogers Date 11-21-52	
Date	Indexed	



cont top pg. 176

Note: Any Additions or Changes on This Sheet Must be Made or Circled in Red Ink With Date and Name of Person Making Change.

Do not extend notes this side of this line.

RETURN TO
LOS ANGELES COUNTY SURVEYOR
726 LOS ANGELES COUNTY
ENGINEERING BLDG.

76F309S 247 2-51

F. B. 176 Pg. 178

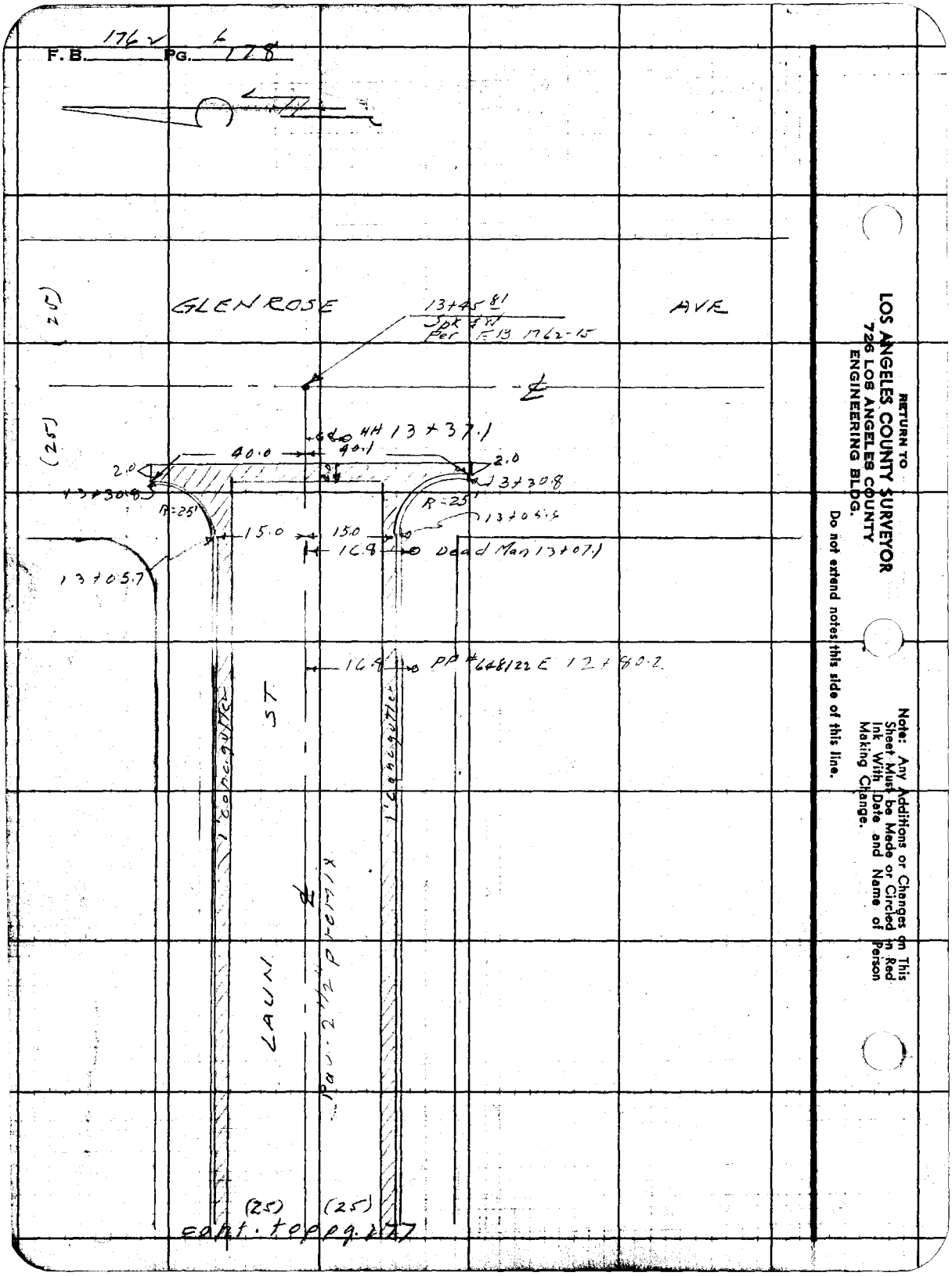

RETURN TO
LOS ANGELES COUNTY SURVEYOR
726 LOS ANGELES COUNTY
ENGINEERING BLDG.

Do not extend notes this side of this line.

Note: Any Additions or Changes on This Sheet Must be Made or Circled in Red Ink With Date and Name of Person Making Change.

Profile No. Notes Red. Plotted Job No. 1593 Division No.
Date Date Survey of NAVARRO AVE
X-Sec. Notes Checked Checked Survey by
No. Date 1/12/53 Date Map No. [illegible] Date [illegible]

F. B. 1762 Pg. 179

PROFILE
&
X SECTIONS
of
LAUN ST
from
LINCOLN AVE.
to
GLENROSE AVE.
C.I. 1593

J.J. LANIGAN
C.H. LEWIS
M. NATAPOFF
J.C. RIKE
A.P. HOAR

STATION	B. S.	H. I.	F. S.	ELEV.

NOTE: ANY ADDITIONS OR CHANGES ON THIS SHEET MUST BE MADE OR CIRCLED IN RED INK, WITH DATE AND NAME OF PERSON MAKING CHANGE.

PLEASE RETURN TO
LOS ANGELES COUNTY SURVEYOR
726 LOS ANGELES COUNTY ENGINEERING BLDG.

Do not extend notes this side of this line.

74L298 307 4-50

76L298 307 4-50

PLEASE RETURN TO
LOS ANGELES COUNTY SURVEYOR
726 LOS ANGELES COUNTY ENGINEERING BLDG.

NOTE: ANY ADDITIONS OR CHANGES ON THIS SHEET MUST BE MADE OR CIRCLED IN RED INK, WITH DATE AND NAME OF PERSON MAKING CHANGE.

Do not extend notes this side of this line.

STATION	B. S.	H. I.	F. S.	ELEV.	LAUN ST
BM.AE-345				1072 08	B.M.AE-345-EL.1072.076 per F.B.1568-18
	740				LINCOLN AVE. & VERMONT ST. (S.W. cor.)
		1079 48			Bt. spk. in cb., 6' W. of W. end of C.R.
0+00			610	1073 38	℄ int. @ LINCOLN AVE
			300	1076 48	100' N. on ℄ LINCOLN AVE
			365	1075 83	28' E. - Gut
			302	1076 46	" " cb
			900	1070 48	100' S. on ℄ LINCOLN AVE
			953	1069 95	28' E - Gut
			896	1070 52	" " - cb
			730	1072 18	S. end of S.E. C.R - Gut
			656	1072 92	" " " " " " " cb
			674	1072 74	E " " " " " " Gut
			609	1073 39	" " " " " " " Cb
			584	1073 64	" " " N.E. " " Gut
			517	1074 31	" " " " " " " Cb
			572	1073 76	N " " " " " " Gut
			504	1074 44	" " " " " " " cb
0+27.3			654	1072 94	℄ Gut
1+00			578	1073 70	℄

F. B. 1762 Pg. 180
Job No. 1593 Division No. ____ Notes Red ____ Plotted ____ Profile
Survey of NAVARRO AVE Date ____ Date ____ No. ____
Survey by J. J. LANIGAN Notes M. NATAPOFF Notes Chkd ____ Checked ____ X-Sec.
Indexed C. JOHNSON Date ____ Date ____ No. ____

76L296 307 4-50

PLEASE RETURN TO
LOS ANGELES COUNTY SURVEYOR
726 LOS ANGELES COUNTY ENGINEERING BLDG.

NOTE: ANY ADDITIONS OR CHANGES ON THIS SHEET MUST BE MADE OR CIRCLED IN RED INK, WITH DATE AND NAME OF PERSON MAKING CHANGE.

Do not extend notes this side of this line.

STATION	B. S.	H. I.	F. S.	ELEV.	LAUN	ST
		1079 48				
1+00			673	1072 75		15' R - Gut
"			610	1073 38		" " Cb
"			574	1073 74	15' L - Gut	
"			508	1074 40	" " Cb	
1+75			566	1073 82		℄
			565	1073 83	W end N.W.C.R. -	Gut
			500	1074 48	" " " " " "	Cb
			480	1074 68	N " " " " "	Gut
			470	1074 78	" " " " " "	Cb
			483	1074 65	" " N.E. " " "	Gut
			467	1074 81	" " " " " " "	Cb
			565	1073 83	E " " " " " "	Gut
			497	1074 51		Cb
			562	1073 86	15' N. on ℄ ALLEY	
			326	1076 22	100' " " " "	
2+00			564	1073 84		℄
"			660	1072 88		15' R - Gut
"			595	1073 53		Cb
"			563	1073 85	15' L - Gut	
"			497	1074 51	Cb	

Profile Notes Red. ____ Plotted ____ Job No. 1593 Division No. ____ F. B. 1762 Pg. 181
No. ____ Date ____ Date ____ Survey of NAVARRO AVE
X-Sec. Notes Chkd. ____ Checked ____ Survey by ____
No. ____ Date ____ Date ____ Map No. ____ Date ____

76L298 307 4-50

PLEASE RETURN TO
LOS ANGELES COUNTY SURVEYOR
726 LOS ANGELES COUNTY ENGINEERING BLDG.

NOTE: ANY ADDITIONS OR CHANGES ON THIS SHEET MUST BE MADE OR CIRCLED IN RED INK, WITH DATE AND NAME OF PERSON MAKING CHANGE.

Do not extend notes this side of this line.

STATION	B. S.	H. I.	F. S.	ELEV.	LAUN	ST
		1079 48				
T.P.	606		564	1073 84		
		1079 90				
			6 43	1073 47	elev. on cb. opp. elev. @ S.E. cor HO#392	
			86	1071 3	" @ S.E. cor. HO# 392	
			634	1073 56	" on cb. opp. elev. @ S.E. cor HO#386	
			104	1069 5	" @ S.E. cor. HO# 386	
			98	1070 1	S.W. cor. LOT #6 - FRANCES & HUPFER TR	
			111	1068 8	S.W. " " #8 - " " " "	
3+00			605	1073 85	℄	
"			697	1072 93		15'R - Gut
"			631	1073 59		" " Cb
"			597	1073 93	15'L - Gut	
"			531	1074 59	" " Cb	
			616	1073 74	elev. on cb. opp. elev. @ cor. HO#362	
			80	1071 9	" @ S.E. cor of HO#362	
			114	1068 5	S.W. cor. LOT #9 - FRANCES & HUPFER TR. 10.7	
4+00			590	1074 00	℄	
"			686	1073 04		15'R - Gut
"			617	1073 73		" " Cb
"			586	1074 04	15'L - Gut	

F. B. 1762 Pg. 182 Job No. 1593 Division No. Notes Red. Plotted Date 11-21-52 No. Profile
Survey of NAVARRO AVE Date No. X-Sec.
Survey by J. LANIGAN Notes M. NATAPOFF Notes Chkd. Checked
Indexed K. C. Johnson Date Date No.

76L298 307 4-50

PLEASE RETURN TO
LOS ANGELES COUNTY SURVEYOR
726 LOS ANGELES COUNTY ENGINEERING BLDG.

NOTE: ANY ADDITIONS OR CHANGES ON THIS SHEET MUST BE MADE OR CIRCLED IN RED INK, WITH DATE AND NAME OF PERSON MAKING CHANGE.

Do not extend notes this side of this line.

STATION	B. S.	H. I.	F. S.	ELEV.	LAUN	ST
		1079 90				
4+00			5 16	1074 74	15' L - Cb	
			10 7	1069 2	S.W. cor. Lot #10 - Frances & Hupper	
			6 17	1073 73	elev. on cb. opp. elev. @ S.E. cor. Ho	
			7 8	1072 1	" @ S.E. cor. of Ho #356	
			9 3	1070 6	S.W. cor. Lot #11 - Frances & Hupper	
			6 13	1073 77	elev. on cb. opp. elev. @ S.W. cor. Ho	
			7 9	1072 0	" @ S.W. cor. of Ho #346	
5+00			5 77	1074 13	℄	
"			6 77	1073 13		15' R - Gut
"			6 10	1073 80		" Cb
"			5 76	1074 14	15' L - Gut	
"			5 03	1074 87	" Cb	
			9 7	1070 2	S.W. cor. Lot #12 - Frances & Hupper	
			6 10	1073 80	elev. on cb. opp. elev. @ S.W. cor. Ho	
			7 3	1072 6	" @ S.W. cor. of Ho #340	
T.P.			6 12	1073 78		
	6 69					
		1080 47				
			10 1	1070 4	S.W. cor. Lot #13 - Frances & Hupper	
6.6			6 57	1073 90	elev. on cb. opp. elev. @ S.W. cor.	

Profile Notes Red. Plotted Job No. 1593 Division No. F. B. 1762 Pg. 183

X-Sec. Notes Chkd. Checked Survey by [illegible] Date [illegible]

No. Date Date Map No. Indexed Date

76L298 307 4-50

PLEASE RETURN TO
LOS ANGELES COUNTY SURVEYOR
726 LOS ANGELES COUNTY ENGINEERING BLDG.

NOTE: ANY ADDITIONS OR CHANGES ON THIS SHEET MUST BE MADE OR CIRCLED IN RED INK, WITH DATE AND NAME OF PERSON MAKING CHANGE.

Do not extend notes this side of this line.

STATION	B. S.	H. I.	F. S.	ELEV.	LAUN	ST
		1080 47				
			78	10727	elev. @ S.W. cor. of HO#332	
6+00			625	107422		℄
"			720	107327		15'R - Gut
"			655	107392		" " - Cb
"			620	107427	15'L - Gut	
"			555	107492	" " - Cb	
			101	10704	S.W. cor. Lot #14 - Frances & Hupfer Tr.	
			50	10755	elev. on cb. opp. elev. @ S.E. cor. HO#324	
			75	10730	elev. @ S.E. cor. of HO#324	
			103	10702	S.W. cor. Lot #15 - Frances & Hupfer Tr.	
			642	107405	elev. on cb. opp. S.E. cor. HO#316	
			79	10726	" @ S.E. cor. HO#316	
7+00			618	107429		℄
"			712	107335		15'R - Gut
"			642	107405		" " - Cb
"			612	107435	15'L - Gut	
"			546	107501	" " - Cb	
			97	10708	S.W. cor. Lot #49 - Tr #13368	
			642	107405	elev. on cb. opp. S.W. cor. HO#308	
1072.4			79	10726	" @ S.W. cor. HO#308	

F. B. 1762 Pg. 18-21 Job No. 1593 Division No. Notes Red. Plotted Profile
Survey of NAVARRO AVE Date 11-21-52 Date No. X-Sec.
Survey by N. LANIGAN Notes M. NATAPOFF Notes Chkd. Checked
Indexed E. C. Johnson Date Date Date No.

76L298 307 4-50

PLEASE RETURN TO
LOS ANGELES COUNTY SURVEYOR
726 LOS ANGELES COUNTY ENGINEERING BLDG.

NOTE: ANY ADDITIONS OR CHANGES ON THIS SHEET MUST BE MADE OR CIRCLED IN RED INK, WITH DATE AND NAME OF PERSON MAKING CHANGE.

Do not extend notes this side of this line.

STATION	B. S.	H. I.	F. S.	ELEV.	LAUN	ST
		1080.47				
			99	1070.6	S.W. cor. LOT # 51 - TR # 1336	
			64	1074.1	elev. on cb. opp. S.W. cor. of HO # 30	
			77	1072.8	" @ S.W. cor. of HO # 30	
8+00			596	1074.51	℄	
"			692	1073.55		15'R - Gut
"			628	1074.19		" " - Cb
"			594	1074.53	15'L - Gut	
"			530	1075.17	" " - Cb	
			87	1071.8	S.W. cor. LOT # 53 - TR # 13	
			624	1074.23	elev. on cb. opp S.W. cor. of HO	
			69	1073.6	" @ S.W. cor. of HO # 29	
			90	1071.5	S.W. cor. LOT # 55	
			603	1074.44	elev. on cb. opp. S.W. cor. of HO # 2	
			59	1074.6	" @ S.W. cor. HO # 284	
9+00			560	1074.87	℄	
			650	1073.97		15'R - Gut
			588	1074.59		" " - Cb
			550	1074.97	15'L - Gut	
			490	1075.57	" " Cb	
T. P.			585	1074.62		

Profile Notes Red. ____ Plotted ____ Job No. 1593 Division No. ____ F. B. 1762 Pg. 185

No. ____ Date ____ Notes Chkd. ____ Checked ____ Survey by ____ Date ____ Map No. ____ Date ____

76L298 307 4-50

PLEASE RETURN TO
LOS ANGELES COUNTY SURVEYOR
726 LOS ANGELES COUNTY ENGINEERING BLDG.

NOTE: ANY ADDITIONS OR CHANGES ON THIS SHEET MUST BE MADE OR CIRCLED IN RED INK, WITH DATE AND NAME OF PERSON MAKING CHANGE.

Do not extend notes this side of this line.

STATION	B. S.	H. I.	F. S.	ELEV.	LAUN	ST
		1		1074 62		
T.P.	700	1081 62				
			11 0	1070 6	S.W. cor. Lot #57-TR#13368	
			6 93	1074 69	elev. on cb. opp. S.W. cor. of HO#274	
			6 4	1075 2	" @ S.W. cor. of HO#274	
			8 0	1073 6	S.W. cor. Lot #59-TR#13368	
			6 50	1075 12	elev. on cb. opp. cor. of HO#266	
			6 6	1075 0	" @ cor. of HO#266	
10+00			6 23	1075 39		℄
			7 20	1074 42		15'R - Gut
			6 53	1075 09		" " - Cb
			6 23	1075 39	15'L - Gut	
			5 57	1076 05	" " - Cb	
			9 0	1072 6	S.W. cor. Lot #61-TR#13368	
			6 25	1075 37	elev. on cb. opp. S.E. cor. of HO#258	
			6 2	1075 4	" @ S.E. cor. of HO#258	
			8 7	1072 9	S.W. cor. Lot #63-TR#13368	
			6 00	1075 62	elev. on cb. opp. S.E. cor. of HO#250	
			6 5	1075 1	" @ S.E. cor. of HO#250	
11+00			5 82	1075 80		℄
			6 71	1074 91		15'R - Gut

F. B. 1762 Pg. 186 Job No. 1593 Division No. Notes Red. Plotted Profile
Survey of NAVARRO AVE Date 11-21-52 Date No.
Survey by HANIGAN Notes M. NATAROFF Notes Chkd. Checked X-Sec.
Indexed C. Johnson Date Date No.

76L298 307 4-50

PLEASE RETURN TO
LOS ANGELES COUNTY SURVEYOR
726 LOS ANGELES COUNTY ENGINEERING BLDG.

NOTE: ANY ADDITIONS OR CHANGES ON THIS SHEET MUST BE MADE OR CIRCLED IN RED INK, WITH DATE AND NAME OF PERSON MAKING CHANGE.

Do not extend notes this side of this line.

STATION	B. S.	H. I.	F. S.	ELEV.	LAUN	ST
		1081.62				
11+00			608	107534		15'R - Cb.
			573	107589	15'L - Gut	
65			511	107651	" " - Cb.	
			93	107723	S.W. cor. Lot # 65 - Tr. # 133	
			577	107585	elev. on cb. opp. S.E. cor. of Ho #	
			68	10748	" @ S.E. cor. Ho # 246	
12+00			532	107630		℄
			627	107535		15'R - Gu
			558	107614		" " - C
			523	107639	15'L - Gut.	
			461	107701	" " - Cb.	
			94	10722	S.E. cor. Lot # 65 - Tr. # 13	
T.P.			537	107625		
	569	1081.94				
13+00			512	107682		℄
			612	107582		15'R - Gu
			547	107647		" " - Cb
			511	107683	15'L - Gut	
			444	107750	" " Cb	
			713	107481	S. end of S.W. C.R. - Gut	

Profile Notes Red. ____ Plotted ____ Job No. 1593 Division No. ____
Sec. Notes Chkd. ____ Checked ____ Survey by ____ Map No. ____
No. ____ Date ____ Date ____ Date ____ Date ____

F. B. 1762 Pg. 187

76L298 307 4-50

PLEASE RETURN TO
LOS ANGELES COUNTY SURVEYOR
726 LOS ANGELES COUNTY ENGINEERING BLDG.

NOTE: ANY ADDITIONS OR CHANGES ON THIS SHEET MUST BE MADE OR CIRCLED IN RED INK, WITH DATE AND NAME OF PERSON MAKING CHANGE.

Do not extend notes this side of this line.

STATION	B. S.	H. I.	F. S.	ELEV.	LAUN ST
		1082.94			
			644	1075.50	S. and S.W. C.R. - Cb
			612	1075.82	W. " " " " " - Gut
			543	1076.51	" " " " " " - Cb
			506	1076.88	" " N. " " " - Gut
			440	1077.54	" " " " " " - Cb
			486	1077.08	N. " " " " " - Gut
			421	1077.73	" " " " " " - Cb
13+30.8			605	1075.89	℄ - Gut
13+45.81			567	1076.27	℄ - int. @ GLENROSE
			275	1079.19	100' N. on ℄ GLENROSE AVE
			865	1073.29	100' S. " " " "
BM.AE538			442	1077.52	BM.AE 538 - EL. 1077.518 per GLENROSE AVE. & LAUN ST. (N.W. cor.) Bt. spk. in cb. 6' ± W. of N.W.C.R.

F. B. 762 Pg. 188 Job No. 1593 Division No. Notes Red. Plotted Profile
Survey of NAVARRO AVE Date 11-21-52 Date No. X-Sec.
Survey by J.J. LANIGAN Notes M. NATAPOFF Notes Chkd. Checked
Indexed C. Johnson Date Date No.

Notes Ck'd by
Map No.
Office Work
Checked
Date

Survey of Navarro Ave
W. O. 1593 Tape No. St'd. °F
Surveyed by J. J. Lanigan
Notes Grigsby Date 11-24-52
C. Johnson
Indexed

F. B. 1762 Pg. 189

JUN 27 '57

LOCATION
of
IMPROVEMENTS
on
FIRST ALLEY E. of LINCOLN AVE
from
LAUN ST
to
ATLANTA ST
C.I. 1593

J. J. Lanigan
M. Natapoff
J. C. Ritto
A. P. Hoar

Note: Any Additions or Changes on This Sheet Must be Made or Circled in Red Ink With Date and Name of Person Making Change.

Do not extend notes this side of this line.

RETURN TO
LOS ANGELES COUNTY SURVEYOR
726 LOS ANGELES COUNTY
ENGINEERING BLDG.

76F3095 247 2-51

F.B. 176V PG. 1 2/40

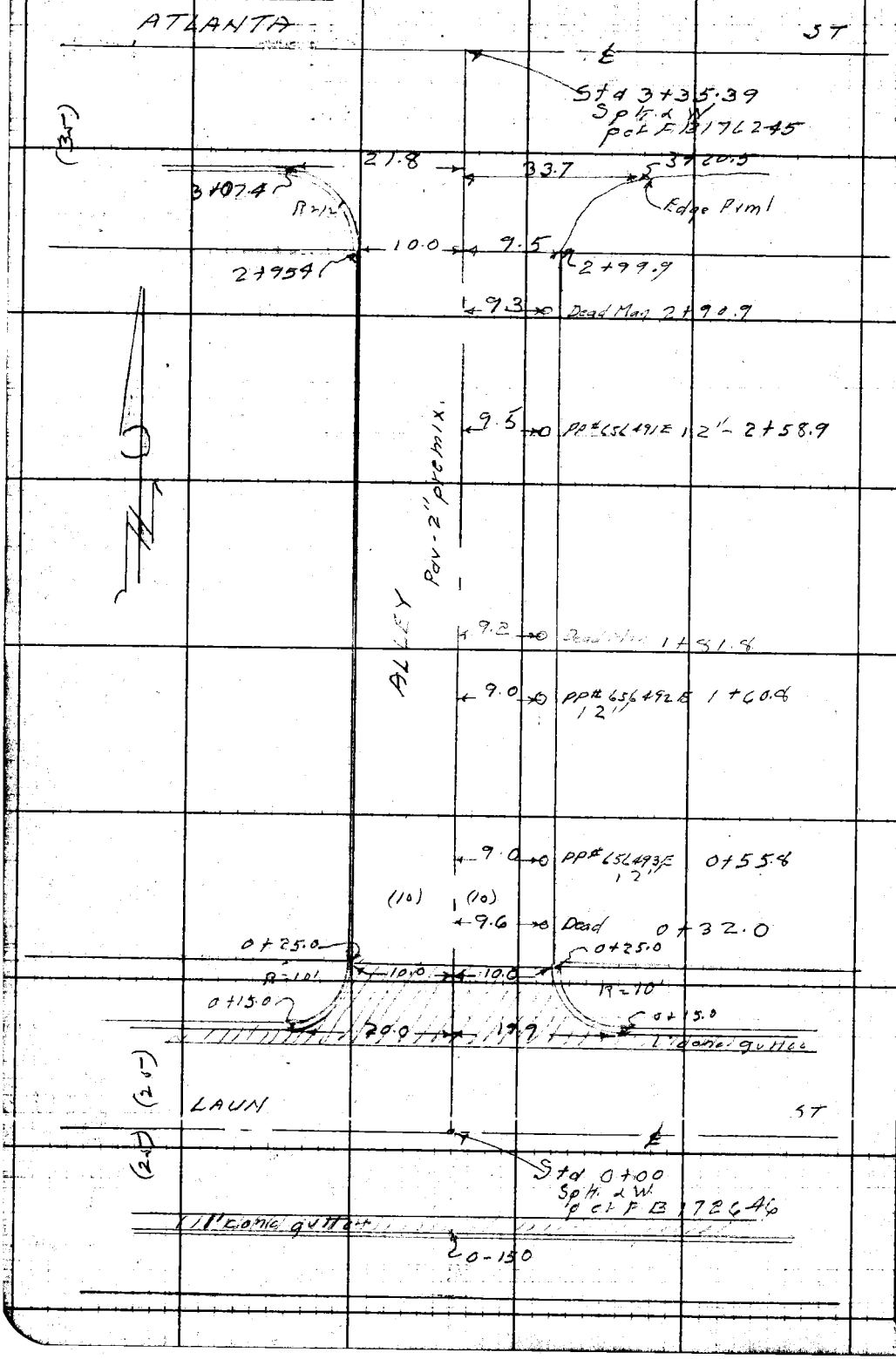

RETURN TO
LOS ANGELES COUNTY SURVEYOR
726 LOS ANGELES COUNTY
ENGINEERING BLDG.

Do not extend notes this side of this line.

Note: Any Additions or Changes on This Sheet Must be Made or Circled in Red Ink With Date and Name of Person Making Change.

Profile Notes Red. Plotted Job No. 1593 Division No. F. B. 1762 Pg. 191

X-Sec. Notes Chkd. [illegible] Checked Survey by J.J. Notes M.N. Date 11-24-52

No. Date 1/12/53 Date Map No. C. Johnson Date [illegible]

PROFILE

X SECTIONS

on

FIRST ALLEY E. of LINCOLN AVE.

from

LAUN ST.

to

ATLANTA ST.

C.I. 1593

STATION	B. S.	H. I.	F. S.	ELEV.

J.J. LANIGAN
M. NATAPOFF
J.C. RIKE
A.P. HOAR

NOTE: ANY ADDITIONS OR CHANGES ON THIS SHEET MUST BE MADE OR CIRCLED IN RED INK, WITH DATE AND NAME OF PERSON MAKING CHANGE.

PLEASE RETURN TO
LOS ANGELES COUNTY SURVEYOR
726 LOS ANGELES COUNTY ENGINEERING BLDG.

Do not extend notes this side of this line.

76L298 307 4-50

76L298 307 4-50

PLEASE RETURN TO
LOS ANGELES COUNTY SURVEYOR
726 LOS ANGELES COUNTY ENGINEERING BLDG.

NOTE: ANY ADDITIONS OR CHANGES ON THIS SHEET MUST BE MADE OR CIRCLED IN RED INK, WITH DATE AND NAME OF PERSON MAKING CHANGE.

Do not extend notes this side of this line.

STATION	B. S.	H. I.	F. S.	ELEV.	1ST ALLEY E. of LINCOLN AVE
B.M.AE541	4 48			107350	B.M.AE541-EL.1073.498 per
					LAUN ST. (So. Side) @ 1st ALLEY E. of
		107798			LINCOLN AVE. - 10'± W. of ℄ prod. of
					ALLEY.
0+00			416	107382	℄ int. @ LAUN ST.
			410	107388	100' E. on ℄ LAUN ST
			508	107290	15' So. - Gut
			442	107356	" " - Cb
			406	107392	" N. - Gut.
			340	107458	" " - Cb.
			413	107385	100' W. on ℄ LAUN ST
			524	107274	15' So. - Gut
			458	107340	" " - Cb
			428	107370	" N. - Gut
			362	107436	" " - Cb
			415	107383	W. end of N.W. C.R. - Gut
			344	107454	" " " " " " - Cb
			328	107470	N. " " " " " " - Gut
			318	107480	" " " " " " " - Cb
			336	107462	" " " " E. " " - Gut

F. B. 1762 Pg. 192 Job No. 1593 Division No. Notes Red. Plotted Profile
Survey of NAVARRO AVE Date Date No.
Survey by J.J. LANIGAN Notes M. NATAROFF Notes Chkd. Checked X-Sec.
Indexed C. Johnson Date Date Date No.

76L298 307 4-50

PLEASE RETURN TO
LOS ANGELES COUNTY SURVEYOR
726 LOS ANGELES COUNTY ENGINEERING BLDG.

NOTE: ANY ADDITIONS OR CHANGES ON THIS SHEET MUST BE MADE OR CIRCLED IN RED INK, WITH DATE AND NAME OF PERSON MAKING CHANGE.

Do not extend notes this side of this line.

STATION	B. S.	H. I.	F. S.	ELEV.	1st ALLEY E. of LINCOLN AVE	
		107798				
			320	107478	N. end N.E.C.R. -	Cb.
			415	107383	E. " " " " "	- Gut
			348	107450	" " " " " "	- Cb
0+15			413	107385		℄ - Gut
0+25			339	107459		℄ - bk & P/L
1+00			120	107678		℄
			106	107692		10'R - edge pa
			091	107707	10'L - edge pav. & P/L	
T.P.			052	107746		
	972	108718				
2+00			775	107943		℄
"			744	107974		10'R - edge pa
"			754	107964	10'L - edge pav. & P/L	
2+95.4			525	108193		℄
			520	108198		9'R - edge pa
			45	10827		10'R - P/L
			495	108223	10'L - end cb - gut	
			446	108272	" " " " - cb	
3+07.4			496	108222		℄ cross gut
			508	108210	21.8 L - Gut	

Profile Notes Red. ____ Plotted ____ Job No. 1593 Division No. ____ F. B. 1762 Pg. 193
X-Sec. Notes Chkd. ____ Checked ____ Survey by NAVARRO AVE Notes MN Date 11-22-52
No. ____ Date ____ Date ____ Map No. ____ Date ____

76L298 307 4-50

PLEASE RETURN TO
LOS ANGELES COUNTY SURVEYOR
726 LOS ANGELES COUNTY ENGINEERING BLDG.

NOTE: ANY ADDITIONS OR CHANGES ON THIS SHEET MUST BE MADE OR CIRCLED IN RED INK, WITH DATE AND NAME OF PERSON MAKING CHANGE.

Do not extend notes this side of this line.

STATION	B. S.	H. I.	F. S.	ELEV.	1st ALLEY E. of LINCOLN AVE
		1087 18			
3+07.4			420	1083 98	21.8 L - cb.
3+35.39			443	1083 75	℄ int. @ ATLANTA ST.
			390	1083 28	125' E. on ℄ ATLANTA ST.
			450	1082 68	100' W. " " " "
			520	1081 98	28' So. - Got.
			455	1082 63	" " - cb
BM.AE-543			445	1082 73	BM.AE-543 - EL. 1082.739 per ATLANTA ST. & 1st ALLEY E. of LINCOLN AVE (S. side) Bt. spk. in cb. 5' W. of S.W.C.R.

F. B. 1762 Pg. 194 Job No. 593 Division No. Notes Red. Plotted Profile
Survey of NAVARRO AVE Date 11-24-52 Date No. X-Sec.
Survey by J. J. LANIGAN Notes M. NATAPOFF Notes Chkd. Checked No.
Indexed K. C. Johnson Date Date Date

Profile Notes Red. _____ Plotted _____ Job No. 1593 Division No. _____ F. B. 1762 Pg. 195

X-Sec. Notes Chkd. LCM Checked _____ Survey by J.J.L. Notes M.N. Date 11-24-52

Date 1/12/53 Date _____ Map No. _____ Date _____

E. CURB on LINCOLN AVE.
from
LAUN ST
to
ATLANTA ST.
C.I. 1593

J.J. LANIGAN
M. NATAPOFF
J.C. RIKE
A.P. HOAR

STATION	B. S.	H. I.	F. S.	ELEV.

NOTE: ANY ADDITIONS OR CHANGES ON THIS SHEET MUST BE MADE OR CIRCLED IN RED INK, WITH DATE AND NAME OF PERSON MAKING CHANGE.

PLEASE RETURN TO
LOS ANGELES COUNTY SURVEYOR
726 LOS ANGELES COUNTY ENGINEERING BLDG.

Do not extend notes this side of this line.

76L298 307 4-50

76L298 307 4-50

PLEASE RETURN TO
LOS ANGELES COUNTY SURVEYOR
726 LOS ANGELES COUNTY ENGINEERING BLDG.

NOTE: ANY ADDITIONS OR CHANGES ON THIS SHEET MUST BE MADE OR CIRCLED IN RED INK, WITH DATE AND NAME OF PERSON MAKING CHANGE.

Do not extend notes this side of this line.

STATION	B. S.	H. I.	F. S.	ELEV.	LINCOLN AVE
BM.AE 345	1189			107208	BM.AE 345 - EL. 1072.076 - per F.B. 1568-18 LINCOLN AVE. & VERMONT ST. (N.W. cor.)
		108397			Bt. spk. in cb. 6' ± W. of W. end of C.R.
0+00			952	107445	tp. N. end. C.R. @ N.E. cor.
1+00			659	107738	" cb.
2+00			376	108021	" "
2+46.5			237	108160	" " @ S. end. S.E. C.R.
B.M. AE 346			131	108266	B.M. AE 346 - EL. 1082.673 per F.B. 1568-18 LINCOLN AVE. (W. side) @ ATLANTA ST. (to E.) Bt. spk. in cb. 18' So. of ℄ prod. of ATLANTA ST.

F. B. 1762 Pg. 196
Job No. 1593 Division No. ____ Notes Red. ____ Plotted ____ Profile ____
Survey of NAVARRO AVE Date 11-24-52 Date ____ No. ____
Survey by W. LANIGAN Notes M. NATAPOFF Notes Chkd. ____ Checked ____ X-Sec. ____
Indexed C. Johnson Date ____ Date ____ No. ____

1761

Notes Ck'd by	Survey of Navarro Ave
Map No.	W. O. 1593 Tape No. St'd. °F
Office Work	Surveyed by J. J. Lanigan
Checked	Notes [illegible] Date 11-24-52

F. B. Pg. 197

LOCATION
of
IMPROVEMENTS
on
ATLANTA ST.
from
GLENROSE AVE.
to
FAIR OAKS AVE
C.I. 1593

J. J. Lanigan
M. Natapoff
J. C. Rice
A. P. Hoar

Note: Any Additions or Changes of This Sheet Must be Made or Circled in Red Ink With Date and Name of Person Making Change.

Do not extend notes this side of this line.

RETURN TO
LOS ANGELES COUNTY SURVEYOR
726 LOS ANGELES COUNTY
ENGINEERING BLDG.

76F309S 247 2-51

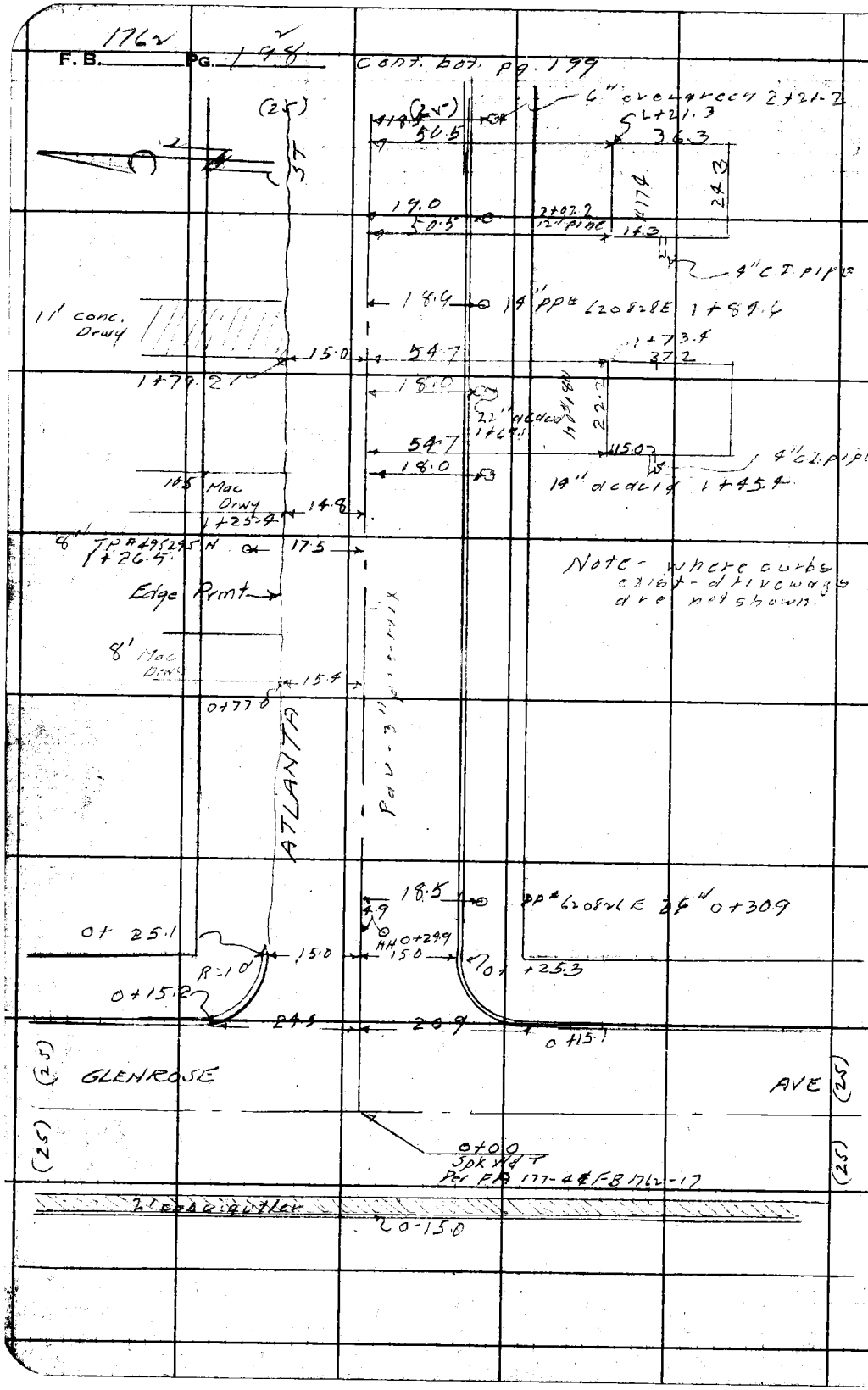

RETURN TO
LOS ANGELES COUNTY SURVEYOR
726 LOS ANGELES COUNTY
ENGINEERING BLDG.

Do not extend notes this side of this line.

Note: Any Additions or Changes on This Sheet Must be Made or Circled in Red Ink With Date and Name of Person Making Change.

Notes Ck'd by	Survey of Navarro Ave	F.B. 1762 Pg. 197
Map No.	W. O. 1523 Tape No. St'd. °F	
Office Work	Surveyed by J. J. Lanigan	
Checked	Notes Grearn Date 11-14-57	



Cont. Top pg. 198

Note: Any Additions or Changes on This Sheet Must Be Made or Circled in Red Ink With Date and Name of Person Making Change.

Do not extend notes this side of this line.

RETURN TO
LOS ANGELES COUNTY SURVEYOR
726 LOS ANGELES COUNTY
ENGINEERING BLDG.

76F3095 247 2-51

F.B. 1762 PG. 200 cont. bot. pg. 201

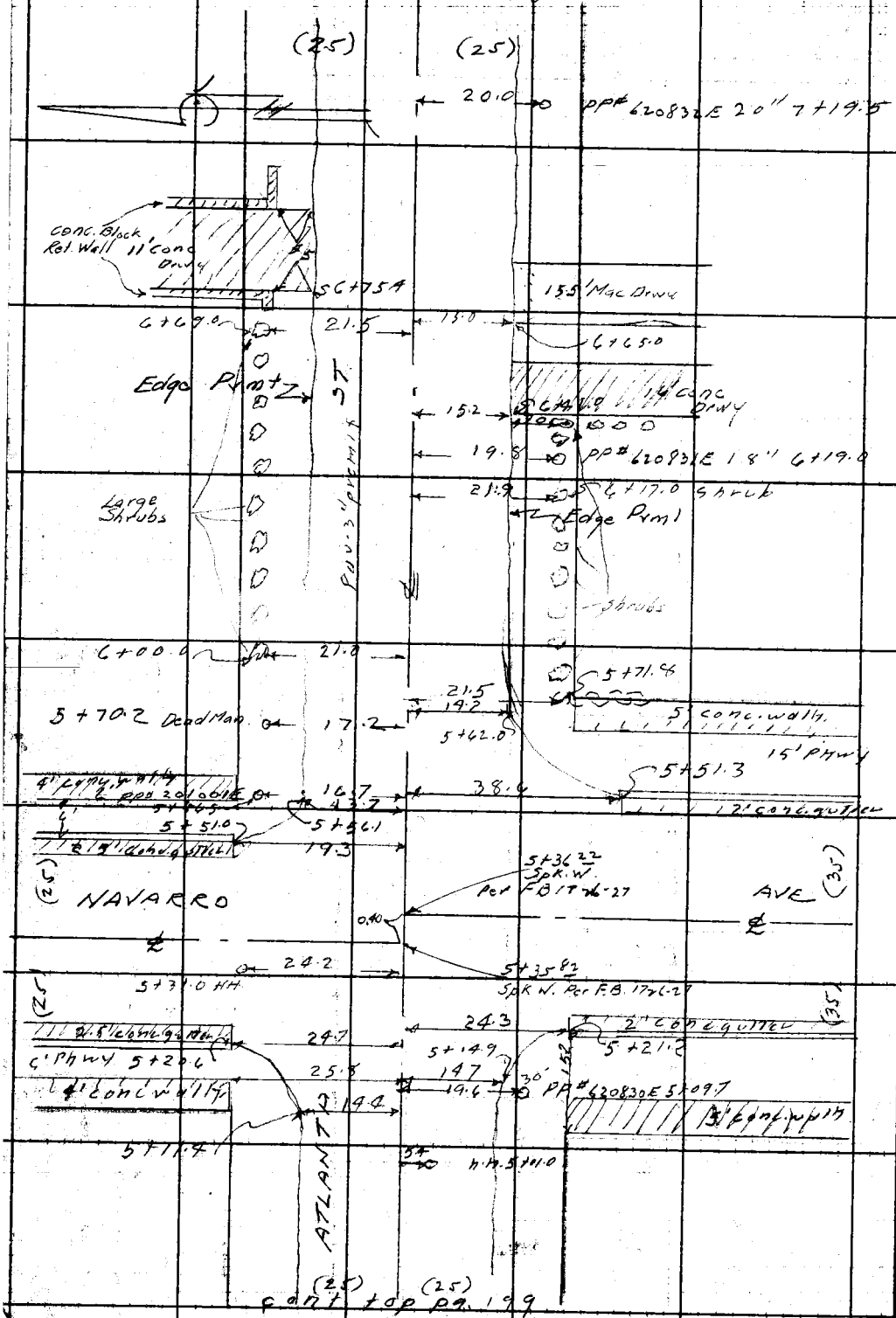

RETURN TO
LOS ANGELES COUNTY SURVEYOR
726 LOS ANGELES COUNTY
ENGINEERING BLDG.

Do not extend notes this side of this line.

Note: Any Additions or Changes on This Sheet Must be Made or Circled in Red Ink With Date and Name of Person Making Change.

1762 5

F.B. Pg. 2-01

Notes Ck'd by
Map No.
Office Work
Checked

Survey of Navarro Ave
W. O. 1593 Tape No. St'd. °F
Surveyed by J. J. Lanigan
Notes Date 11-14-52



cont. top pg. 2.00

Note: Any Additions or Changes on This Sheet Must be Made or Circled in Red Ink With Date and Name of Person Making Change.

Do not extend notes this side of this line.

RETURN TO
LOS ANGELES COUNTY SURVEYOR
726 LOS ANGELES COUNTY
ENGINEERING BLDG.

76F3095 247 2-51

1762 6

F.B. PG. 202 cont. bot pg. 202

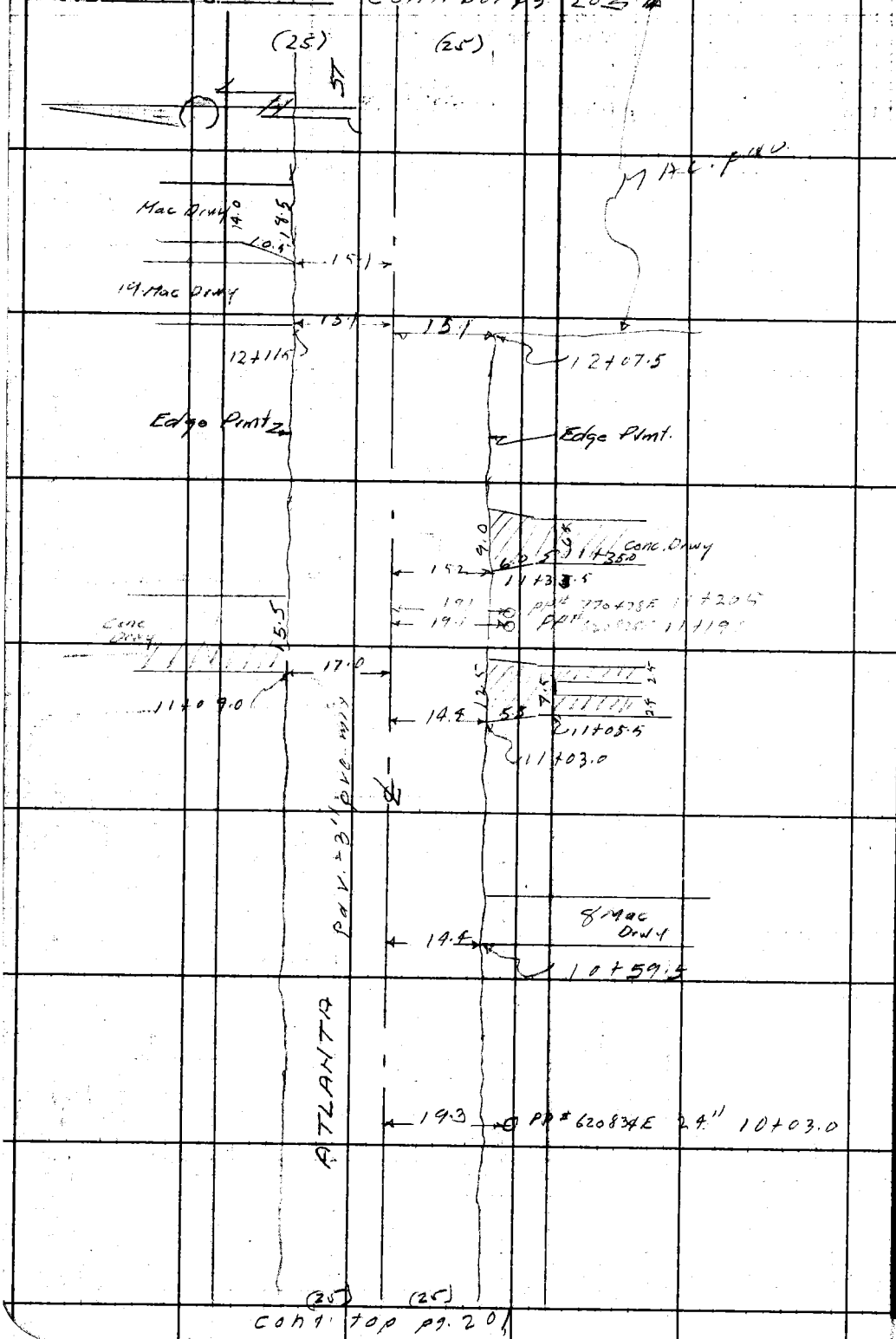

cont. top pg. 201

RETURN TO
LOS ANGELES COUNTY SURVEYOR
726 LOS ANGELES COUNTY
ENGINEERING BLDG.

Do not extend notes this side of this line.

Note: Any Additions or Changes on This Sheet Must be Made or Circled in Red Ink With Date and Name of Person Making Change.

Notes Ck'd by
Map No.
Office Work
Checked
Date

Survey of Niagara Ave
W. O. 523 Tape No. St'd. °F
Surveyed by J. J. Lanigan
Notes Gregory Date 1-24-52
Indexed

F. B. 1762 Pg. 203

Note: Any Additions or Changes on This Sheet Must Be Made or Circled in Red Ink With Date and Name of Person Making Change.

Do not extend notes this side of this line.

RETURN TO
LOS ANGELES COUNTY SURVEYOR
726 LOS ANGELES COUNTY
ENGINEERING BLDG.

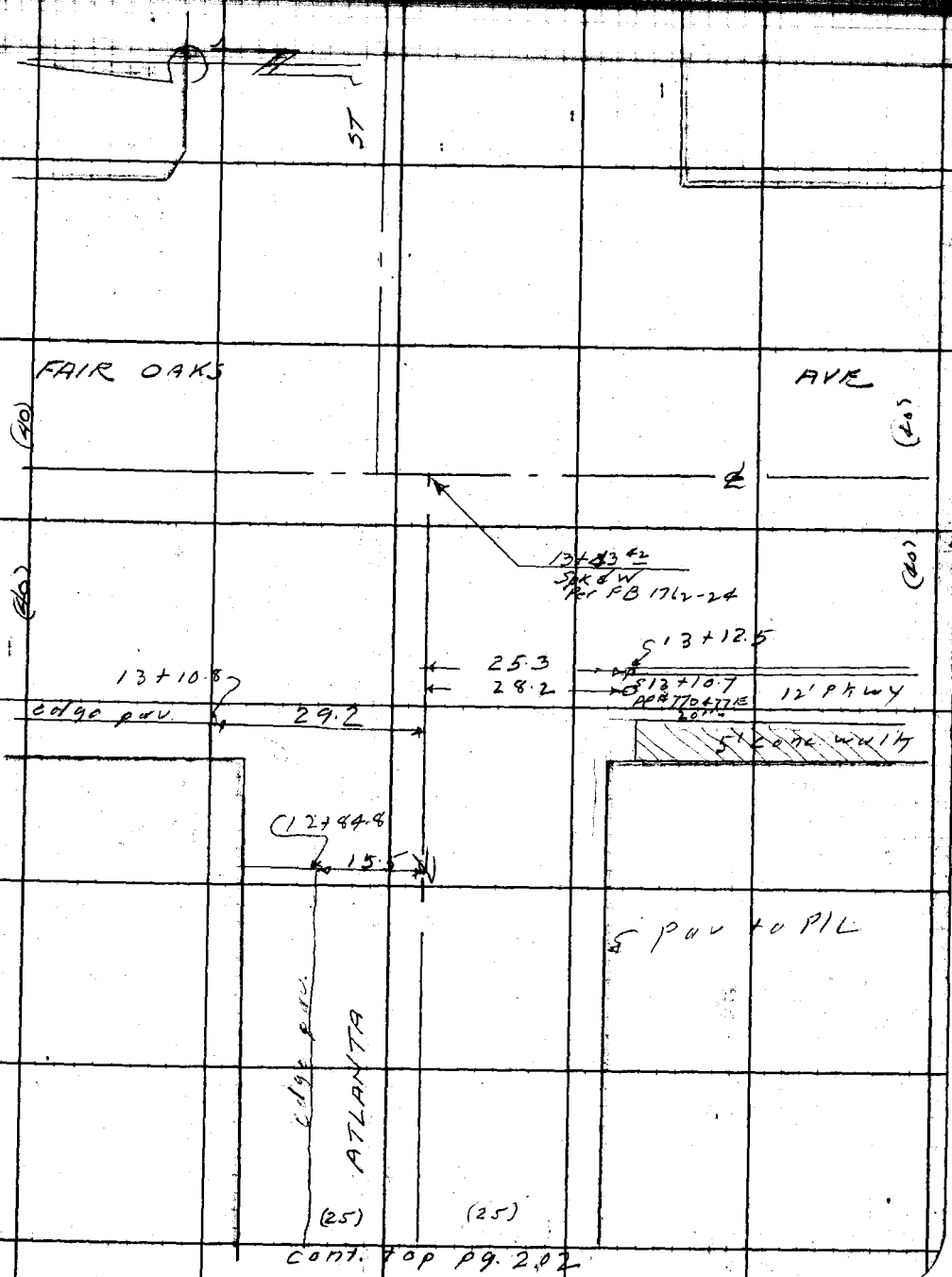

cont. top pg. 202

76F3095 247 2-51

RETURN TO
LOS ANGELES COUNTY SURVEYOR
726 LOS ANGELES COUNTY
ENGINEERING BLDG.

Note: Any Additions or Changes on This Sheet Must be Made or Circled in Red Ink With Date and Name of Person Making Change.

Do not extend notes this side of this line.

F.B. 1762 PG. 2-04

Profile	Notes Red.	Plotted	Job No. 1593	Division No.	F. B. 1762	Pg. 205
No.	Date	Date	Survey of NAVARRO AVE			
X-Sec.	Notes Chkd. LCM	Checked	Survey by J.J.L.	Notes M.N.	Date 11-25-52	
No.	Date 1/12/53	Date	Map No. [illegible]	Date JUN 27 '57		

X-SECTIONS of ATLANTA ST. from GLENROSE AVE. to FAIR OAKS AVE.

C.I. 1593

STATION	B. S.	H. I.	F. S.	ELEV.

J.J. LANIGAN
M. NATAPOFF
J.C. RIKE
A.P. HOAR

NOTE: ANY ADDITIONS OR CHANGES ON THIS SHEET MUST BE MADE OR CIRCLED IN RED INK, WITH DATE AND NAME OF PERSON MAKING CHANGE.

PLEASE RETURN TO
LOS ANGELES COUNTY SURVEYOR
726 LOS ANGELES COUNTY ENGINEERING BLDG.

Do not extend notes this side of this line.

76L298 307 4-50

76L298 307 4-50

PLEASE RETURN TO
LOS ANGELES COUNTY SURVEYOR
726 LOS ANGELES COUNTY ENGINEERING BLDG.

NOTE: ANY ADDITIONS OR CHANGES ON THIS SHEET MUST BE MADE OR CIRCLED IN RED INK, WITH DATE AND NAME OF PERSON MAKING CHANGE.

Do not extend notes this side of this line.

STATION	B. S.	H. I.	F. S.	ELEV.	ATLANTA ST
B.M.AE536				1090.84	B.M.AE-536-EL.1090.837 per
	383				GLENROSE AVE. (W. side) @ ATLANTA ST.
		1094.67			Bl. spk. in cb. 33' N. of ℄ prod. of
					ATLANTA ST.
0+00			492	1089.75	℄
			793	1086.74	100' S. on ℄ GLENROSE AVE.
			836	1086.31	15' W. - Gut
			772	1086.95	" " - Cb
			846	1086.21	15' E. - Gut
			786	1086.81	" " - Cb
			185	1092.82	100' N. on ℄ GLENROSE AVE.
			300	1091.67	15' E. - Gut
			224	1092.43	" - Cb
			259	1092.08	" W. - Gut
			179	1092.88	" - Cb
0+5			502	1089.65	℄ - bk.
			661	1088.06	S. end S.E.C.R. - Gut
			610	1088.57	" " " " " " - cb
			644	1088.23	E. " " " " " - Gut
			569	1088.98	" " " " " " cb

F. B. 1792 PG. 206 Job No. 1593 Division No. Notes Red. Plotted Profile
Survey of NAVARRO AVE. Date Date No. X-Sec.
Survey by W. LANIGAN Notes M. NATAPOFF Notes Chkd. Checked
Indexed [illegible] Date Date Date No.

76L298 307 4-60

PLEASE RETURN TO
LOS ANGELES COUNTY SURVEYOR
726 LOS ANGELES COUNTY ENGINEERING BLDG.

NOTE: ANY ADDITIONS OR CHANGES ON THIS SHEET MUST BE MADE OR CIRCLED IN RED INK, WITH DATE AND NAME OF PERSON MAKING CHANGE.

Do not extend notes this side of this line.

STATION	B. S.	H. I.	F. S.	ELEV.	ATLANTA	ST
		1094 67				
			555	108912	E. end of N.E.C.R.	- Gut
			501	108956	" " " " " "	" - Cb
			545	108922	N. " " " " "	" - Gut
			466	109001	" " " " " "	" - Cb.
0+15			592	108875		℄ cross gut
			74	10873	S.W. cor. Lot # 76 CAÑADA VISTA	
			84	10863	S.W. " " # 75 " "	
1+00			559	108908		℄
			630	108837		15'R - Gut
			569	108898		" " - Cb
			547	108920	15'L - Gut & edge pav	
			44	10903	22 " - bk	
			37	10910	25' " - P/L	
T.P.			573	108894		
	466	1093 60				
1+45.4			57	10879		69'R grd. el.
"			67	10869		" " - el. tp.
2+00			404	108956		℄
			484	108876		15'R - Gut
			416	108944		" " - Cb

Profile Notes Red. ____ Plotted ____ Job No. 1593 Division No. ____ F. B. 1762 Pg. 207
X-Sec. Date ____ Date ____ Survey of NAVARRO AVE
No. Notes Chkd. ____ Checked ____ Survey by M.L. Notes M.N. Date 11-25-
No. Date ____ Date ____ Map No. ____ Sidewalk Date ____

76L298 307 4-50

PLEASE RETURN TO
LOS ANGELES COUNTY SURVEYOR
726 LOS ANGELES COUNTY ENGINEERING BLDG.

NOTE: ANY ADDITIONS OR CHANGES ON THIS SHEET MUST BE MADE OR CIRCLED IN RED INK, WITH DATE AND NAME OF PERSON MAKING CHANGE.

Do not extend notes this side of this line.

STATION	B. S.	H. I.	F. S.	ELEV.	ATLANTA	ST
		109360				
2+00			403	108957	15'L - edge pav	
"			32	10904	19' " - bk	
"			25	10911	25' " - P/L	
2+02 2			521	108839		64 8 R - grd. el. @ 4" CIP
					(tp. pipe 0.42 above	grd. elev.)
T.P.			470	108890		
	649	109539				
2+77.3			88	10866		80 6 grd. el. @ 4" V. CP
"			98	10856		" " tp. 4" V. C.P.
2+87 4			84	10870		54 4 grd. el. @ 4" CIP
"			94	10860		" tp. 4" CIP
			89	10865	S.W. cor. Lot #	46 - CAÑADA VISTA PARK
2+90			07	10947	150'L - bk. Lot line	
3+10			460	109079		℄
"			509	109030		15'R - gut
"			434	109105		" " - cb
"			55	10899		25' " P/L
"			90	10864		80'
"			483	109056	15'L - edge pav	
"			38	10916	19' " - bk	

F. B. 1762 PG. 208
Job No. 1593 Division No. ____ Notes Red. ____ Plotted ____ Profile
Survey of NAVARRO AVE Date ____ Date ____ No. ____
Survey by H. LANIGAN Notes M. NATAPOFF Notes Chkd. ____ Checked ____ X-Sec.
Indexed R. C. Johnson Date ____ Date ____ No. ____

76L298 307 4-50

PLEASE RETURN TO
LOS ANGELES COUNTY SURVEYOR
726 LOS ANGELES COUNTY ENGINEERING BLDG.

NOTE: ANY ADDITIONS OR CHANGES ON THIS SHEET MUST BE MADE OR CIRCLED IN RED INK, WITH DATE AND NAME OF PERSON MAKING CHANGE.

Do not extend notes this side of this line.

STATION	B. S.	H. I.	F. S.	ELEV.	ATLANTA	ST
		109539				
3+10			38	10916	25'L-P/L	
T.P.			413	109126		
	823	109949				
3+20			855	109094		℄
"			910	109039		15'R - Gut
"			832	109117		" " - cb
"			88	10907		25' " - P/L
"			64	10931		27' " - tp bk
"			68	10927		80' " -
					(2' So. - 6' lower)	
3+49 2			804	109145		℄
"			862	109087		15'R-Gut
"			821	109128		" " - cb
"			80	10915		25' " P/L
4+00			685	109264		℄
"			735	109214		15'R - edge
"			66	10929		17' " - bk
"			65	10930		25' " - P/L
"			707	109242	15'L - edge pav	
"			65	10930	25'L - P/L	

Profile Notes Red ____ Plotted ____ Job No. 1593 Division No. ____
No. ____ Date ____ Date ____ Survey of NAVARRO AVE
X-Sec. Notes Chkd. ____ Checked ____ Survey by JJL Notes MN Date 11-25-52
No. ____ Date ____ Date ____ Map No. ____ Indexed ____ Date ____

F. B. 1762 PG. 209

76L298 307 4-50

PLEASE RETURN TO
LOS ANGELES COUNTY SURVEYOR
726 LOS ANGELES COUNTY ENGINEERING BLDG.

NOTE: ANY ADDITIONS OR CHANGES ON THIS SHEET MUST BE MADE OR CIRCLED IN RED INK, WITH DATE AND NAME OF PERSON MAKING CHANGE.

Do not extend notes this side of this line.

STATION	B. S.	H. I.	F. S.	ELEV.	ATLANTA ST
		1099 49			
5+00			401	1095 48	℄
"			439	1095 10	15'R - edge pav
"			39	1095 6	17' " - bk
"			30	1096 5	P/L
"			415	1095 34	15'L - edge pav
"			34	1096 1	25' " - P/L
B.M.AE-550			170	1097 ~~79~~ 80	B.M.AE-550-EL. 1097.804 per
	461				ATLANTA ST. & NAVARRO AVE. (N.E. cor.) Bt.
		1102 41			spk. in cb. 10'N. of So. end. of cb.
5+35.82			581	1096 60	℄ int. @ NAVARRO AVE (N)
"			167	1100 74	100' N. on ℄ NAVARRO AVE
"			214	1100 27	15'E. - Gut
"			149	1100 92	" " - cb
"			315	1099 26	" W. - Gut
"			250	1099 91	" " - Cb.
5+36.22			579	1096 62	℄
"			614	1096 27	15' S. on ℄ NAVARRO AVE - gut.
"			104	1101 37	100' " " " " "
"			237	1100 04	15' W. Gut

F. B. 1762 PG. 210 Job No. 1593 Division No. Notes Red. Plotted Profile
Survey of NAVARRO AVE Date Date No. X-Sec.
Survey by J. J. LANIGAN Notes MNATA POF F Notes Chkd. Checked
Indexed C. Johnson Date Date Date No.

76L298 307 4-50

PLEASE RETURN TO
LOS ANGELES COUNTY SURVEYOR
726 LOS ANGELES COUNTY ENGINEERING BLDG.

NOTE: ANY ADDITIONS OR CHANGES ON THIS SHEET MUST BE MADE OR CIRCLED IN RED INK, WITH DATE AND NAME OF PERSON MAKING CHANGE.

Do not extend notes this side of this line.

STATION	B. S.	H. I.	F. S.	ELEV.	ATLANTA ST
		110241			
5+36.22			177	110064	15'W - Cb
"			155	110086	" E - gut
"			093	110148	" " - Cb
			662	109579	N. end W. cb - gut
			622	109619	" " " " - cb
			450	109791	N " E " - gut
			390	109851	" " " " - cb
			540	109701	S. " " " - gut
			472	109769	" " " " - cb
			625	109616	" " W " - gut
			560	109681	" " " " - cb
6+00			311	109930	℄
"			340	109901	15'R - edge
"			18	11006	20' " - bk
"			13	11011	25' " - P/L
			331	109910	15'L - edge
			25	10999	17' - bk
			17	11007	25' - P/L
T. P.			114	110127	
	1010	111137			

Profile Notes Red ____ Plotted ____ Job No. 1593 Division No. ____
No. ____ Date ____ Date ____ Survey Atlantic Ave
X-Sec. Notes Chkd ____ Checked ____ Survey by ____ Notes MN Date 11-25-52
No. ____ Date ____ Date ____ Map No. ____ Date ____

F. B. 1762 Pg. 211

76L298 307 4-50

PLEASE RETURN TO
LOS ANGELES COUNTY SURVEYOR
726 LOS ANGELES COUNTY ENGINEERING BLDG.

NOTE: ANY ADDITIONS OR CHANGES ON THIS SHEET MUST BE MADE OR CIRCLED IN RED INK, WITH DATE AND NAME OF PERSON MAKING CHANGE.

Do not extend notes this side of this line.

STATION	B. S.	H. I.	F. S.	ELEV.	ATLANTA	ST
		1111 37				
7+00			699	110438		℄
"			714	110423		15'R- edge pav
"			58	11056		18'" - bk
"			56	11058		25'" - P/L
"			729	110408	15'L - edge pav.	
"			07	11107	" - bk & P/L	
					(tp. bk. -3'N. - 1' higher)	
7+40			43	11071		85'R-bk. Lot line
7+60			00	11114	30'L	
8+00			273	110864		℄
"			306	110831		15'R- edge pav.
"			24	11090		16' " - bk.
"			24	11090		25' " - P/L
"			292	110845	15'L- edge pav	
"			07	11107	25' " -bk. & P/L	
T.P.			237	110900		
	933	1118 33				
9+11.42			593	111240		℄ int. @ El Sereno Ave
"			647	111186		15'So. on ℄ " got
"			633	111200		25' " " bk.

F. B. 1762 Pg. 212 Job No. 1593 Division No. Notes Red. Plotted Profile
Survey of Navarro Ave Date Date No.
Survey by J. J. Langan Notes M. Natapoff Notes Chkd. Checked X-Sec.
Indexed C. Johnson Date Date Date No.

76L298 307 4-50

PLEASE RETURN TO
LOS ANGELES COUNTY SURVEYOR
726 LOS ANGELES COUNTY ENGINEERING BLDG.

NOTE: ANY ADDITIONS OR CHANGES ON THIS SHEET MUST BE MADE OR CIRCLED IN RED INK, WITH DATE AND NAME OF PERSON MAKING CHANGE.

Do not extend notes this side of this line.

STATION	B. S.	H. I.	F. S.	ELEV.	ATLANTA	ST
		1118 33				
			810	111023	100' So on ℄ EL SERENO AVE	
			926	110907	15' W. - Gut	
			864	110969	" " - Cb	
			856	110977	" E - Gut	
			795	111038	" " Cb	
			592	111241	15' N. on ℄ EL SERENO AVE	
			496	111337	30' " " " " "	
			253	111580	100' " " " " "	
			293	111540	15' E - Gut	
			232	111601	" " - Cb	
			355	111478	" W. - Gut	
			295	111538	" " - Cb	
10+00			359	111474	℄	
			398	111435		15' R - edge
			32	11151		25' " - P/L
			386	111447	15' L - edge pav	
			29	11154	18' " - bk	
			22	11161	25' " - P/L	
T. P.			279	111554		
	592	1121 46				

Profile Notes Red. ____ Plotted ____ Job No. 1593 Division No. ____ F. B. 1762 Pg. 213
No. ____ Date ____ Date ____ Survey of NAVARRO AVE
X-Sec. Notes Chkd. ____ Checked ____ Survey by NL Notes M.N. Date 11-25-52
No. ____ Date ____ Date ____ Map No. ____ Inspected J.C. Date ____

76L298 307 4-50

PLEASE RETURN TO
LOS ANGELES COUNTY SURVEYOR
726 LOS ANGELES COUNTY ENGINEERING BLDG.

NOTE: ANY ADDITIONS OR CHANGES ON THIS SHEET MUST BE MADE OR CIRCLED IN RED INK, WITH DATE AND NAME OF PERSON MAKING CHANGE.

Do not extend notes this side of this line.

F. B. 1762 Pg. 214 | Job No. 2593 | Division No. | Notes Red. | Plotted | Profile
Survey of NAVARRO AVE | Date | Date | No.
Survey by J. LANIGAN | Notes M. NATAPOFF | Notes Chkd. | Checked | X-Sec.
Indexed K. C. Johnson | Date | Date | Date | No.

STATION	B. S.	H. I.	F. S.	ELEV.	ATLANTA	ST
		112146				
11+00			518	111628		℄
"			541	111605		15'R - edge pav
"			51	111664		25' " - P/L
"			530	111616	15'L - edge pav	
"			41	111774	19' " - bk	
"			37	111778	25' " - P/L	
11+30			65	111500		85'R - bk. Lot
			14	112001	100'L - bk. Lot	
12+00			432	111714		℄
"			461	111685		15'R - edge pav.
"			46	111669		25' " - P/L
"			439	111707	15'L - edge pav.	
"			34	111811	21 " bk	
"			26	111889	25 P/L	
T. P.			168	111978		
	283	112261				
12+80			465	111796		℄ bk
13+03			507	111754		℄
			555	111706		15'R - edge pav
			50	111776		25' - P/L

76L298 307 4-50

PLEASE RETURN TO
LOS ANGELES COUNTY SURVEYOR
726 LOS ANGELES COUNTY ENGINEERING BLDG.

NOTE: ANY ADDITIONS OR CHANGES ON THIS SHEET MUST BE MADE OR CIRCLED IN RED INK, WITH DATE AND NAME OF PERSON MAKING CHANGE.

Do not extend notes this side of this line.

STATION	B. S.	H. I.	F. S.	ELEV.	ATLANTA ST
		112261			
13+03			452	111809	25'L - P/L edge pav
13+12.5			528	111633	℄ - cross gut
13+43.42			472	111789	℄ int. @ FAIR OAKS
			684	111577	100' So. on ℄ FAIR OAKS AVE.
			740	111521	40' W. - Gut
			704	111557	" " - Cb
			232	112029	100' No. on ℄ FAIR OAKS AVE
13+12.5			575	111686	25.3 R - end cb
"			536	111725	" " " "
BMAE-354			200	112061	B.M.AE-354 - EL. 1120.621 per 1568-2 FAIR OAKS AVE. & ATLANTA ST. (N.E. co Bt. spk. in cb. 70' N. of N. end C.R.

Profile No. ____ Date ____ Notes Red. ____ Plotted ____ Date ____ Job No. 1593 Division No. ____
X-Sec. No. ____ Date ____ Notes Chkd. ____ Checked ____ Date ____ Survey of NAVARRO AVE Survey by JJL Notes MN Date 11-25-52 Map No. ____ Date ____

F. B. 1762 PG. 215

F. B. 1762 Pg. 216 Job No. 1593 Division No. _____ Notes Red. _____ Plotted _____ Profile

Survey of NAVARRO AVE Date _____ Date _____ No. _____

Survey by J J LANIGAN Notes M. NATAPOFF Notes Chkd. _____ Checked _____ X-Sec.

Indexed _____ Date _____ Date _____ Date _____ No. _____

STATION	B. S.	H. I.	F. S.	ELEV.	

76L298 307 4-50

PLEASE RETURN TO

LOS ANGELES COUNTY SURVEYOR

726 LOS ANGELES COUNTY ENGINEERING BLDG.

Do not extend notes this side of this line.

NOTE: ANY ADDITIONS OR CHANGES ON THIS SHEET MUST BE MADE OR CIRCLED IN RED INK, WITH DATE AND NAME OF PERSON MAKING CHANGE.

Notes Ck'd by
Map No.
Office Work
Checked

Survey of Navarro Ave
W. O. 1593 Tape No. St'd. °F
Surveyed by J.J. Lanigan
Notes Lanigan Date 11-26-52

F. B. 1162 Pg. 17

LOCATION
of
IMPROVEMENTS
on
NAVARRO AVE
from
N'ERLY BOUNDARY of CITY of PASADENA
to
FIGUEROA DR
C1.1593

J.J. Lanigan
M. Natapoff
J.C. Rike
A.P. Hoar

Note: Any Additions or Changes on This Sheet Must be Made or Circled in Red Ink With Date and Name of Person Making Change.

Do not extend notes this side of this line.

RETURN TO
LOS ANGELES COUNTY SURVEYOR
726 LOS ANGELES COUNTY
ENGINEERING BLDG.

76F3095 247 2-51

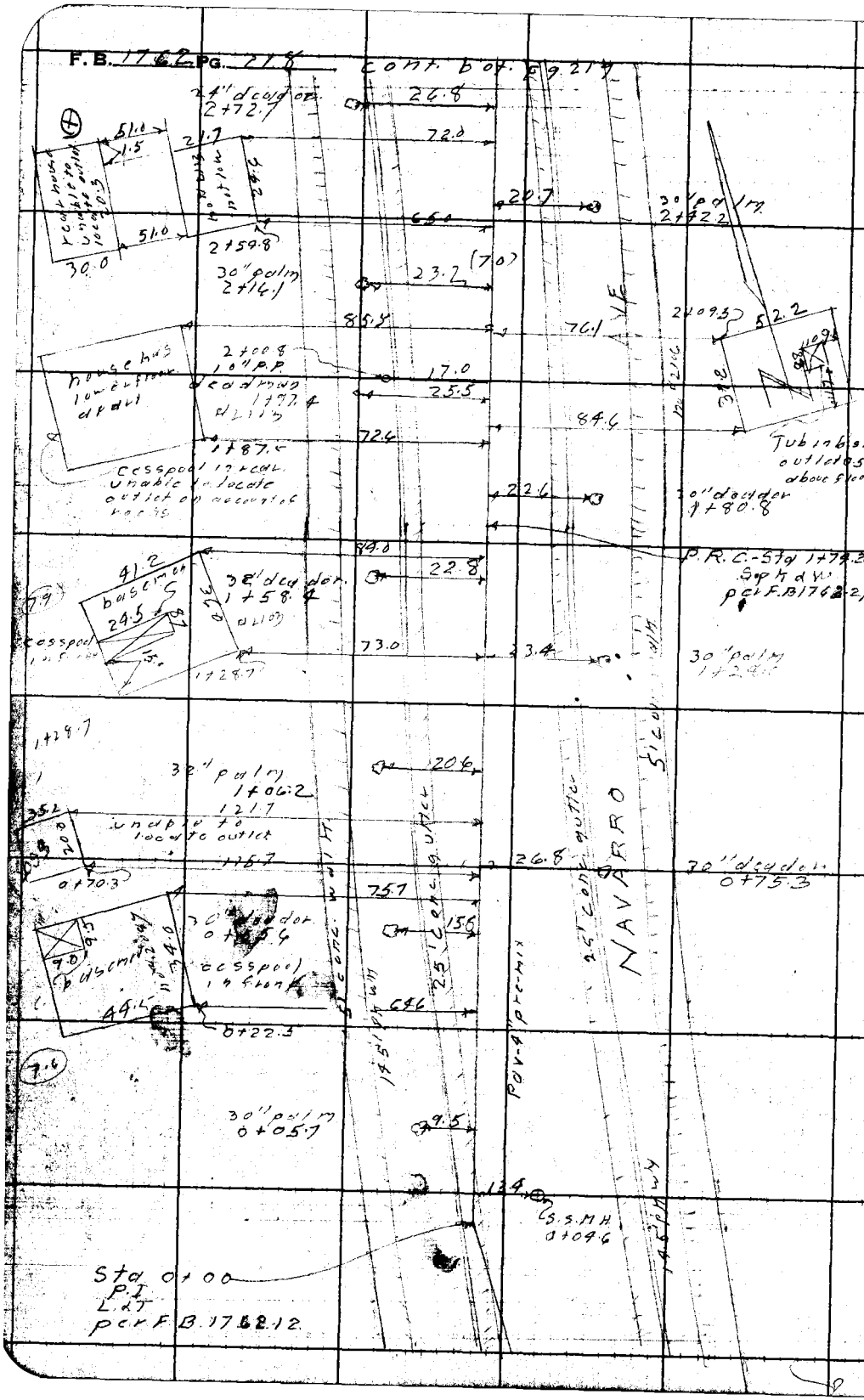

RETURN TO
LOS ANGELES COUNTY SURVEYOR
726 LOS ANGELES COUNTY
ENGINEERING BLDG.

Do not extend notes this side of this line.

Note: Any Additions or Changes on This Sheet Must be Made or Circled in Red Ink With Date and Name of Person Making Change.

Notes Ck'd by
Map No.
Office Work
Checked

Survey of [illegible]
W. O. 1593 Tape No. St'd. °F
Surveyed by [illegible]
Notes [illegible] Date 11-26-52

F. B. 1762 Pg. [illegible]

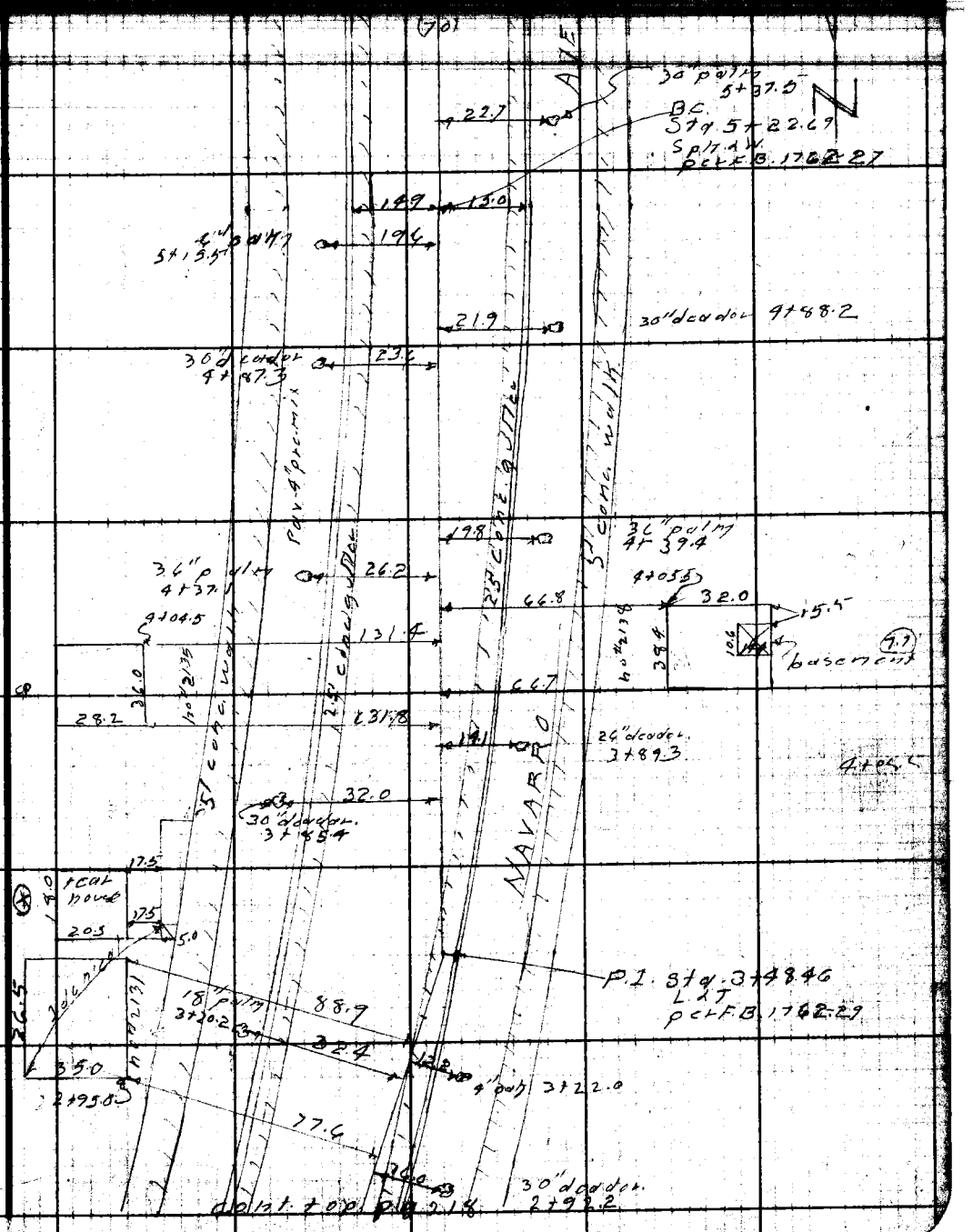

Note: Any Additions or Changes on This Sheet Must be Made or Circled in Red Ink With Date and Name of Person Making Change.

Do not extend notes this side of this line.

RETURN TO
LOS ANGELES COUNTY SURVEYOR
726 LOS ANGELES COUNTY
ENGINEERING BLDG.

76F309S 247 2-51

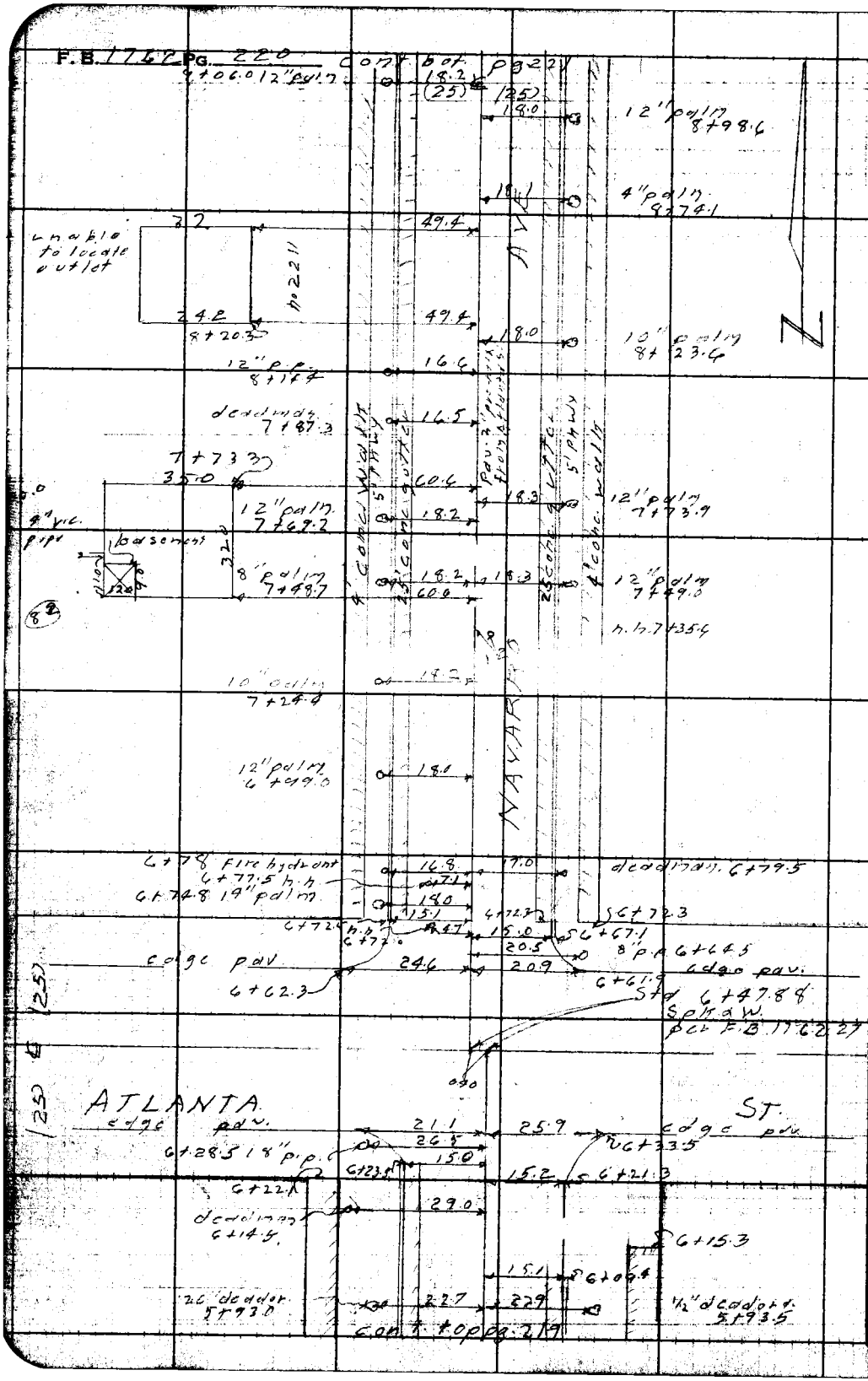

RETURN TO
LOS ANGELES COUNTY SURVEYOR
726 LOS ANGELES COUNTY
ENGINEERING BLDG.

Do not extend notes this side of this line.

Note: Any Additions or Changes on This Sheet Must be Made or Circled in Red Ink With Date and Name of Person Making Change.

Notes Ck'd by
Map No.
Office Work
Checked

Survey of Navarro Ave
W. O. 1593 Tape No. St'd. °F
Surveyed by J. J. Lamigao
Notes Lamigao Date 11-26-42



Note: Any Additions or Changes on This Sheet Must Be Made or Circled in Red Ink With Date and Name of Person Making Change.

Do not extend notes this side of this line.

RETURN TO
LOS ANGELES COUNTY SURVEYOR
726 LOS ANGELES COUNTY
ENGINEERING BLDG.

76F3095 2-47 2-51

F.B. 1762 PG. 222

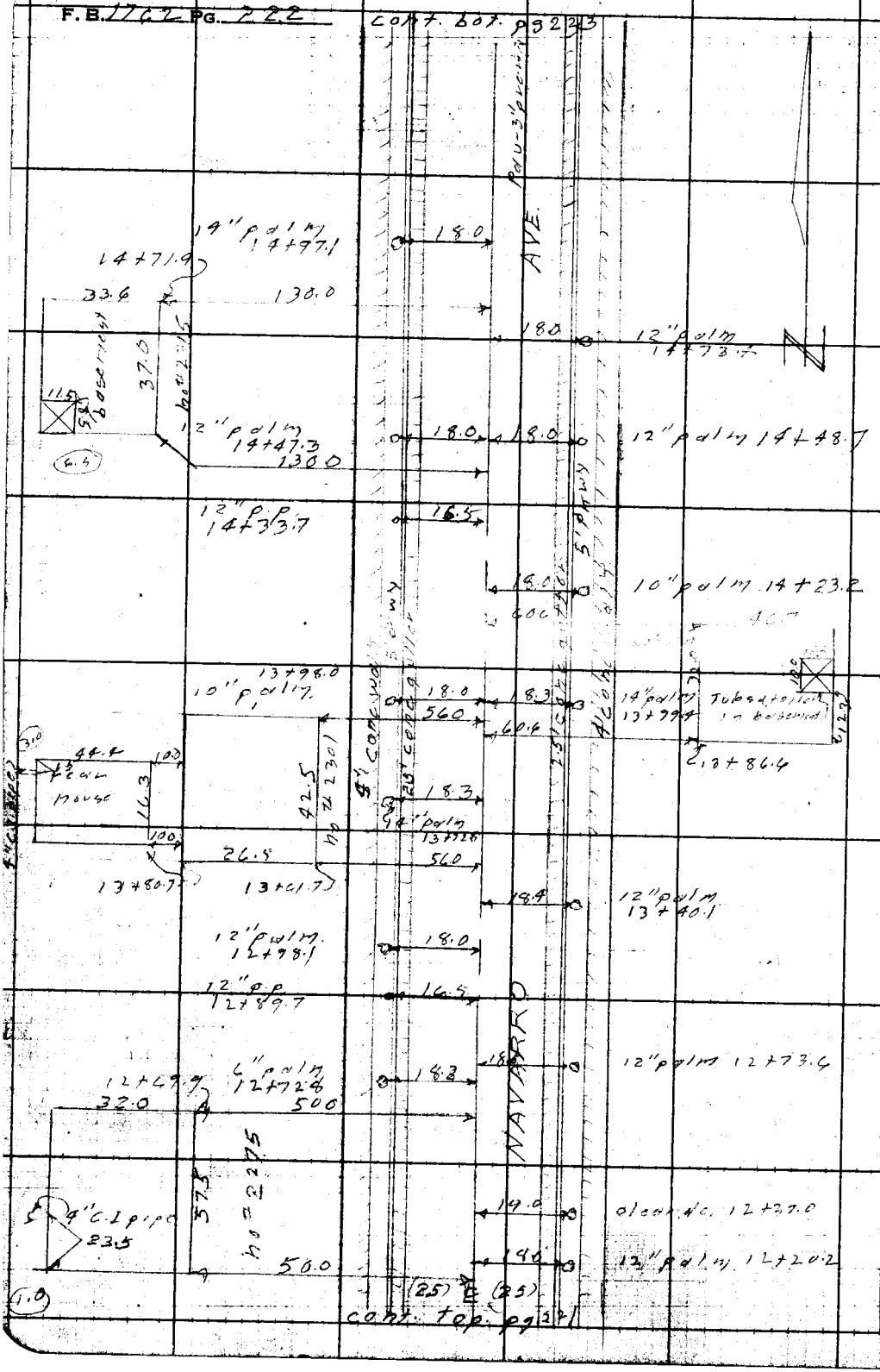

RETURN TO
LOS ANGELES COUNTY SURVEYOR
726 LOS ANGELES COUNTY
ENGINEERING BLDG.

Do not extend notes this side of this line.

Note: Any Additions or Changes on This Sheet Must be Made or Circled in Red Ink With Date and Name of Person Making Change.

Notes Ck'd by	Survey of Navarro Ave
Map No.	W. O. 1593 Tape No. St'd. °F
Office Work	Surveyed by J.J. Lanigan
Checked	Notes Lanigan Date 11-26-52

F.B. 1762 Pg. 223

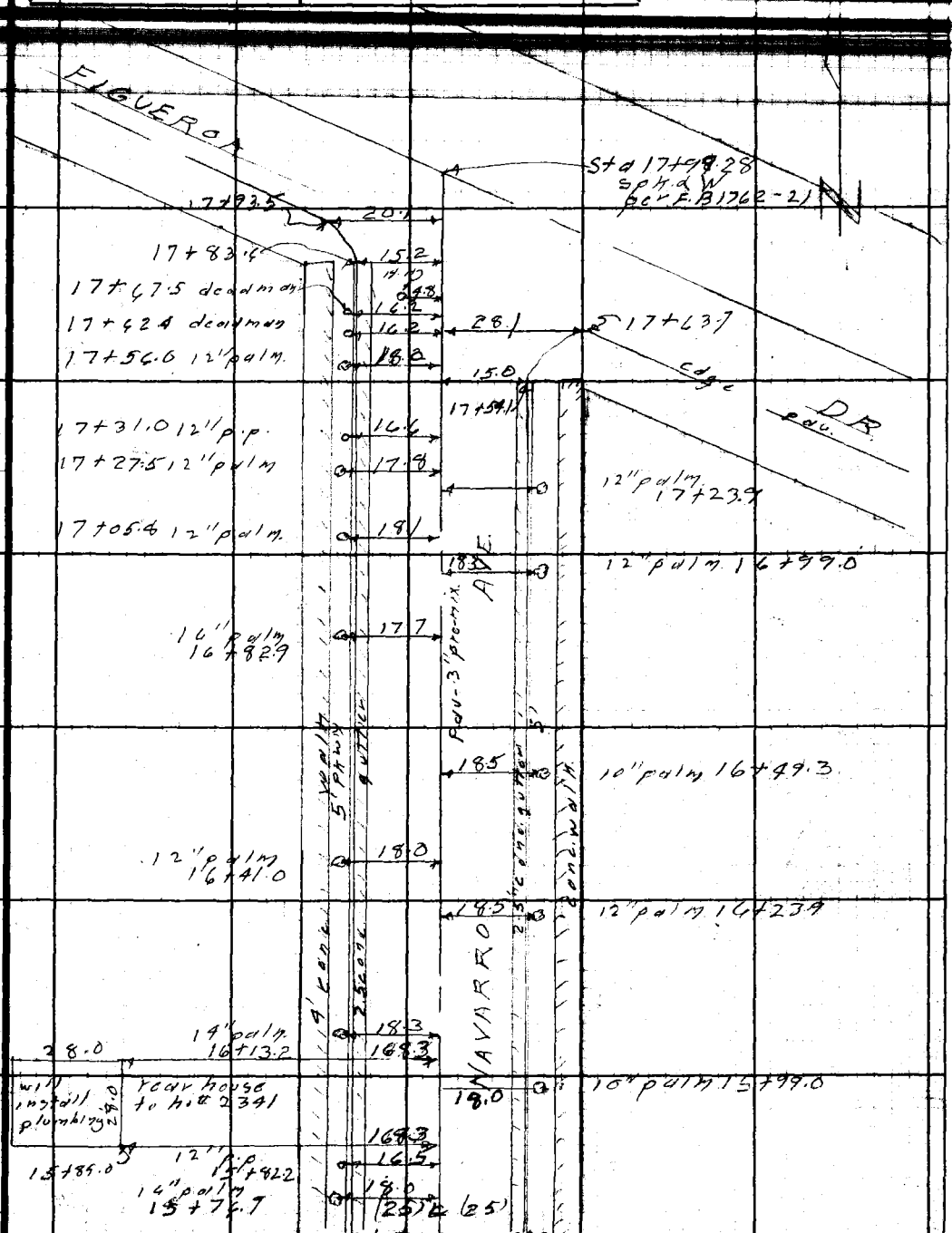

Note: Any Additions or Changes on This Sheet Must be Made or Circled in Red Ink With Date and Name of Person Making Change.

Do not extend notes this side of this line.

RETURN TO
LOS ANGELES COUNTY SURVEYOR
726 LOS ANGELES COUNTY
ENGINEERING BLDG.

76F3098 247 2-51

F. B. 1762 PG. 224

RETURN TO
LOS ANGELES COUNTY SURVEYOR
726 LOS ANGELES COUNTY
ENGINEERING BLDG.

Do not extend notes this side of this line.

Note: Any Additions or Changes on This Sheet Must be Made or Circled in Red Ink With Date and Name of Person Making Change.

Profile No.	Notes Red. Date	Plotted Date	Job No. 1593	Division No.	F. B. 1762 Pg. 225
X-Sec. No.	Notes Ckd. 1/12/53 Date	Checked Date	Survey of NAVARRO AVE.		
			Survey by J.J.L.	Notes M.N. Date 12-1-52	
			Map No. [redacted]	Date [redacted]	

X SECTIONS

on

NAVARRO AVE.

from

N'ly BOUNDARY of CITY of PASADENA

to

FIGUEROA DR.

C.I. 1593

J.J. LANIGAN
M. NATAPOFF
J.C. RIKE
A.P. HOAR

STATION	B. S.	H. I.	F. S.	ELEV.

NOTE: ANY ADDITIONS OR CHANGES ON THIS SHEET MUST BE MADE OR CIRCLED IN RED INK, WITH DATE AND NAME OF PERSON MAKING CHANGE.

Do not extend notes this side of this line.

PLEASE RETURN TO
LOS ANGELES COUNTY SURVEYOR
726 Los Angeles County Engineering Bldg.

76L298 307 4-50

76L298 307 4-50

PLEASE RETURN TO
LOS ANGELES COUNTY SURVEYOR
726 LOS ANGELES COUNTY ENGINEERING BLDG.

NOTE: ANY ADDITIONS OR CHANGES ON THIS SHEET MUST BE MADE OR CIRCLED IN RED INK, WITH DATE AND NAME OF PERSON MAKING CHANGE.

Do not extend notes this side of this line.

STATION	B. S.	H. I.	F. S.	ELEV.	NAVARRO	AVE.
B.M.AE-553				110572	B.M.AE-553-EL. 1105.718 per	
	474				NAVARRO AVE. (E. side)	Bt. spk. in cb. 300'±
		111046			No. of ℄ MONTANA ST. opp. Ho# 2097	
0+00			601	110445		P.I.
			606	110440	1'L - gut	
			542	110504	" " - cb	
			526	110520		15'R - crown St.
			611	110435		31'R - gut
			547	110499		" " - cb
0+04.6			531	110515		13.4' - So. rim F.M.H
"			529	110517		" - No. " " " "
"			(unable to determine elev. due to water in M.H.)			
"						
			47	11058	S.E. cor. Lot #65 - CAÑADA VISTA PARK	
			111	10994	basement to Ho# 2087	
0+55			47	11058		65'R - bk.
"			115	10990		150' " - bk HL
			310	10795		200' - " HL
			343	10762	S.W. cor. Lot #65 - CAÑADA VISTA PARK	
			88	11017	N.W. cor. Ho# 2087	

F.B. 1762 Pg. 226 Job No. 1593 Division No. ____ Notes Red. ____ Plotted ____ Profile
Survey of NAVARRO AVE. Date ____ Date ____ No. ____
Survey by J.L. Lanigan Notes M. NATAPOFF Notes Chkd. ____ Checked ____ X-Sec.
Indexed ____ Date ____ Date ____ Date ____ No. ____

76L298 307 4-50

PLEASE RETURN TO
LOS ANGELES COUNTY SURVEYOR
726 LOS ANGELES COUNTY ENGINEERING BLDG.

NOTE: ANY ADDITIONS OR CHANGES ON THIS SHEET MUST BE MADE OR CIRCLED IN RED INK, WITH DATE AND NAME OF PERSON MAKING CHANGE.

Do not extend notes this side of this line.

STATION	B. S.	H. I.	F. S.	ELEV.	NAVARRO	AVE
		1110 46				
T.P.			499	110547		
	556					
		1111 03				
			120	10990	S.W. cor. Ho#2097 H.L.	
1+00			502	110601	Tang	
"			500	110603		1'R - crown
"			596	110507		18' " - gut
"			535	110568		" " - cb
"			586	110517	13'L - gut	
"			523	110580	- cb	
			100	11010	basem'nt of Ho#2103	
			42	11068	N.E. cor. Lot #67 - CAÑADA VIST	
			75	11035	N.W. cor. Ho#2103	
			100	11010	150' W. on N. P/L - Lot #67	
			242	10868	180' " " " " - " "	
			333	10777	N.W. cor. Lot #67 - CAÑADA VISTA	
			88	11022	S.W. cor. Ho# 2113	
2+00			435	110668	Tang	
"			526	110577		15'R - gut
"			465	110638		" " - cb

Profile Notes Red. ____ Plotted ____ Job No. 1593 Division No. ____ F. B. 1762 PG. 227
No. ____ Date ____ Date ____ Survey of NAVARRO AVE
X-Sec. Notes Chkd. ____ Checked ____ Survey by JJL Notes M.N. Date 12-1-52
No. ____ Date ____ Date ____ Map No. ____ Date ____

76L298 307 4-50

PLEASE RETURN TO
LOS ANGELES COUNTY SURVEYOR
726 LOS ANGELES COUNTY ENGINEERING BLDG.

NOTE: ANY ADDITIONS OR CHANGES ON THIS SHEET MUST BE MADE OR CIRCLED IN RED INK, WITH DATE AND NAME OF PERSON MAKING CHANGE.

Do not extend notes this side of this line.

STATION	B. S.	H. I.	F. S.	ELEV.	NAVARRO	AVE
		1111 03				
2+00			434	110669	1'L - crown of St.	
"			519	110584	16'L - gut	
"			456	110647	" " - cb.	
TP			458	110645		
	511	111156				
			96	11020	basem'nt of Ho# 2106	
			34	11082	N.E. cor. Lot #69 - CAÑADA VISTA PK	
			22	11094	110' W. on N. P/L. Lot #69 - bk	HL
			95	11021	N.W. cor. Ho. rear of Ho# 2121	HL
			281	10835	150' W. on N. P/L Lot #69 - bk	HL
			310	10806	N.W. cor. Lot #69 - CAÑADA VISTA PK.	
			19	11097	S.W. cor. Ho.# 2131	
3+00			457	110699		Tang
"			516	110640		7.5' R - gut
"			458	110698		" " - cb
"			435	110721	7'L - crown of St.	
"			511	110645	21.5'L - gut	
"			444	110712	" " - cb	
T.P.			456	110700		
	404	111104				

F. B. 1762 PG. 228
Job No. 1593 Division No. ____ Notes Red. ____ Plotted ____ Profile
Survey of NAVARRO AVE Date ____ Date ____ No. ____
Survey by J.J. LANIGAN Notes M. NATAPOFF Notes Chkd. ____ Checked ____ X-Sec.
Indexed K. C. Johnson Date ____ Date ____ Date ____ No. ____

76L298 307 4-50

PLEASE RETURN TO
LOS ANGELES COUNTY SURVEYOR
726 LOS ANGELES COUNTY ENGINEERING BLDG.

NOTE: ANY ADDITIONS OR CHANGES ON THIS SHEET MUST BE MADE OR CIRCLED IN RED INK, WITH DATE AND NAME OF PERSON MAKING CHANGE.

Do not extend notes this side of this line.

STATION	B. S.	H. I.	F. S.	ELEV.	NAVARRO	AVE
		1111 04				
			12	11098	110' W. on N. P/L Lot #71 - CAÑADA VIST	
			72	11038	N.W. cor. Ho # 2135	
			280	10830	220' W. on N. P/L Lot #71 - bk	
			276	10834	N.W. cor. Lot #71 - CAÑADA VISTA	
			88	11022	basem'nt of Ho # 2138	
4+00			439	110665		Tang
"			505	110599		8' R - gut
"			442	110662		" " - cb
"			416	110688	5' L - crown of St.	
"			492	110612	23' " - gut	
"			427	110677	23' " - cb	
			78	11032	N.E. cor. Lot #73 - CAÑADA VISTA	
			78	11032	110' W. on N. P/L of Lot #73 -	
			263	10847	210' W. " " " " " "	
			253	10857	N.W. cor. Lot #73 - CAÑADA VISTA	
T.P.			800	110304		
	267	1105 71				
5+00			222	110349		Tang
"			291	110280		14.5' R - gut
"			232	110339		" " - cb

Profile Notes Red. ____ Plotted ____ Job No. 573 Division No. ____ F. B. 1762 Pg. 229
No. ____ Date ____ Date ____ Survey of Navarro Ave
X-Sec. Notes Chkd. ____ Checked ____ Survey by J.L. Notes M.N. Date 12-2-52
No. ____ Date ____ Date ____ Map No. ____ Date ____

76L298 307 4-50

PLEASE RETURN TO
LOS ANGELES COUNTY SURVEYOR
726 LOS ANGELES COUNTY ENGINEERING BLDG.

NOTE: ANY ADDITIONS OR CHANGES ON THIS SHEET MUST BE MADE OR CIRCLED IN RED INK, WITH DATE AND NAME OF PERSON MAKING CHANGE.

Do not extend notes this side of this line.

STATION	B. S.	H. I.	F. S.	ELEV.	NAVARRO	AVE
		110571				
5+00			330	110241	15.5' L - gut	
"			266	110305	" " - cb	
6+09.4			803	109768		℄ end of cb
"			780	109791		15' R - gut
"			719	109852		" " cb
6+23.5			886	109685		℄
"			986	109585	15' L - gut	
"			951	109620	" " - cb	
6+33.5			941	109630		℄ - cross gut
			624	109947	S.E. cor. Lot #75 - CAÑADA VISTA PK.	
			24	110333	90' W. on S. P/L - Lot #75 - bk	
			116	10941	150' " " " " " " "	
					(2' So. - 1.5' Lower)	
			132	109[illegible]5	S.W. cor. Lot #75 - CAÑADA VISTA PK.	
					(2' So. - 6' Lower)	
BM AE 550			789	109780	BM. AE 550 - EL. 1097.804 per	
					ATLANTA ST. & NAVARRO AVE. (N.E. cor.) Bt.	
	341	110121			spk. in cb. 10' N. of S. end of cb.	
6+47.88			461	109660		℄ int. @ ATLANTA ST

F. B. 1762 Pg. 230 Job No. 1593 Division No. Notes Red. Plotted Profile
Survey of NAVARRO AVE Date Date No. X-Sec.
Survey by J. J. LANIGAN Notes M. NATAPOFF Notes Chkd. Checked
Indexed J. C. Johnson Date Date Date No.

76L298 307 4-50

PLEASE RETURN TO
LOS ANGELES COUNTY SURVEYOR
726 LOS ANGELES COUNTY ENGINEERING BLDG.

NOTE: ANY ADDITIONS OR CHANGES ON THIS SHEET MUST BE MADE OR CIRCLED IN RED INK, WITH DATE AND NAME OF PERSON MAKING CHANGE.

Do not extend notes this side of this line.

STATION	B. S.	H. I.	F. S.	ELEV.	NAVARRO	AVE
		1101 21				
			39	10973	N.E. cor. Lot #75 - Cañada Vista	
			005	1101 16	100' E. on ℄ Atlanta St.	
			771	109350	" W. " " "	"
			82	10930	N.W. cor. Lot #75 - Cañada Vista	
6+62			47	10965		℄ - cross gu
6+67.1			419	109702		15'R - end cb
"			352	109769		" " " "
6+72.5			506	109615	15'L - end cb - gut	
			439	109682	" " - " " - cb	
7+00			291	109830		℄
"			332	109789		15'R - gut
"			266	109855		" " - cb
"			416	109705	15'L - gut	
"			349	109772	" " - cb	
			44	10968	S.E. cor. Lot #36 - Sunset Hgts	
			93	10919	S.W. " " " " "	
T.P.			287	109834		
	949	1107 83				
7+54.7			174	10904	89'L - base. floor of Ho#2201	
7+59.7			145	10933	95.6'L - grd. elev. @ 4" VCP (VCP - on	

Profile Notes Red. ____ Plotted ____ Job No. 1593 Division No. ____ F. B. 1762 Pg. 231
No. ____ Date ____ Date ____ Survey of [illegible] Avenue
X-Sec. Notes Chkd. ____ Checked ____ Survey by JJL Notes MN Date 12-2-52
No. ____ Date ____ Date ____ Map No. [illegible] Date ____

76L298 307 4-50

PLEASE RETURN TO
LOS ANGELES COUNTY SURVEYOR
726 LOS ANGELES COUNTY ENGINEERING BLDG.

NOTE: ANY ADDITIONS OR CHANGES ON THIS SHEET MUST BE MADE OR CIRCLED IN RED INK, WITH DATE AND NAME OF PERSON MAKING CHANGE.

Do not extend notes this side of this line.

STATION	B. S.	H. I.	F. S.	ELEV.	NAVARRO	AVE
		110783				
			147	10931	grd. el. @ S.W. cor of Ho#2201 (floor of Ho#2201 - 6' above grd)	
8+00			480	110303		℄
"			524	110259		15'R - gut
"			454	110329		" " - cb
"			609	110174	15'L - gut	
"			541	110242	" " - cb	
			87	10991	S.W. cor. Ho#2211	
			121	10957	N.W. cor. of Nrly. portion Lot # 37 - Sunset Hgts Tr.	
T.P.		1	169	110614		
	835	111449				
9+00			609	110840		℄
"			652	110797		15'R - gut
"			583	110866		" " - cb
"			720	110729	15'L - gut	
"			655	110794	" " - cb	
			123	11022	S.W. of Ho# 2229 - N.L.	
T.P.		1	146	111303		
	748	112051				

Profile
Plotted ____ No. ____
Date ____ X-Sec.
Checked ____ No. ____
Date ____

Job No. 1593 Division No. ____ Notes Red. ____ Date ____
Survey of NAVARRO AVE
Survey by J.J. LANIGAN Notes M. NATAPOFF Notes Chkd. ____ Date ____
Indexed K. C. Johnson Date ____

B. 1762 Pg. 232

76L298 307 4-50

PLEASE RETURN TO
LOS ANGELES COUNTY SURVEYOR
726 LOS ANGELES COUNTY ENGINEERING BLDG.

NOTE: ANY ADDITIONS OR CHANGES ON THIS SHEET MUST BE MADE OR CIRCLED IN RED INK, WITH DATE AND NAME OF PERSON MAKING CHANGE.

Do not extend notes this side of this line.

STATION	B. S.	H. I.	F. S.	ELEV.	NAVARRO	AVE
		112051				
10+00			678	111373		℄
			721	111330		15'R-gut
			655	111396		" " -cb
			782	111269	15'L-gut	
			720	111331	" " -cb	
10+07.8			160	11045	78.5'L-grd. el. @ 4" CIP	
"			175	11030	" " tp. 4" C.I.P.	
			122	11083	S.W. cor. HO # 2249	
			194	11011	190' W. on N. P/L LOT # 39-SUNSET H[illegible]	
11+00			138	111913		℄
			186	111865		15'R- gut
			120	111931		" " - cb
			248	111803	15'L- gut	
			178	111873	" " - cb	
11+28			100	11105	88'L - 4" V.C.P. HO. # 2259	
T.P.			173	111878		
	967	112845				
12+00			385	112460		℄
			434	112411		15'R- gut
			366	112479		" " - cb

Profile No. ____ Notes Red ____ Plotted ____ Job No. 1593 Division No. ____ F. B. 762 Pg. 233
X-Sec. No. ____ Date ____ Date ____ Survey of NAVARRO AVE
Notes Chkd. ____ Checked ____ Survey by JJL Notes MN Date 12-2-52
Date ____ Date ____ Map No. ____

76L298 307 4-50

PLEASE RETURN TO
LOS ANGELES COUNTY SURVEYOR
726 LOS ANGELES COUNTY ENGINEERING BLDG.

NOTE: ANY ADDITIONS OR CHANGES ON THIS SHEET MUST BE MADE OR CIRCLED IN RED INK, WITH DATE AND NAME OF PERSON MAKING CHANGE.

Do not extend notes this side of this line.

STATION	B. S.	H. I.	F. S.	ELEV.	NAVARRO	AVE
		1128 45				
12+00			516	1123 29	15'L - gut	
			450	1123 95	" " - cb	
			211	1107 4	30'N. of S.P/L of Lot #41 - Sunset Hgts. Tr (152'W. of ℄)	
12+35.9			94	1119 1	82'L - grd. el. @ 4" CIP	(#0 # 2275
"			104	1118 1	" " - tp. 4" C.I.P.	
T.P.			336	1125 09		
	929	1134 38				
13+00			556	1128 82		℄ - tp. vert. curve
"			610	1128 28		15'R - gut
"			544	1128 94		" " - cb
"			666	1127 72	15'L - gut	
"			601	1128 37	" " - cb	
13+97			55	1128 9	70.9 - grd. el. @ 4" CIP	
"			85	1125 9	" - tp. 4" CIP	(# 230)
T.P.			371	1130 67		
	734	1138 01				
14+00			630	1131 71		℄
			726	1130 75		15'R - Gut
			660	1131 41		" " - cb

Profile
Plotted ____ Date ____ No. ____
X-Sec.
Checked ____ Date ____ No. ____
Notes Red. ____ Date ____
Notes Chkd. ____ Date ____
Division No. 1593
Pg. 234
Survey of NAVARRO AVE
Survey by J. J. LANIGAN
Indexed C. Johnson
Notes M. NATAPOFF
Date ____

76L298 307 4-50

PLEASE RETURN TO
LOS ANGELES COUNTY SURVEYOR
726 LOS ANGELES COUNTY ENGINEERING BLDG.

NOTE: ANY ADDITIONS OR CHANGES ON THIS SHEET MUST BE MADE OR CIRCLED IN RED INK, WITH DATE AND NAME OF PERSON MAKING CHANGE.

Do not extend notes this side of this line.

STATION	B. S.	H. I.	F. S.	ELEV.	NAVARRO	AVE
		1138.01				
14+00			718	113083	15'L - gut	
			650	113151	" " cb	
14+03.9			109	11271		101.8 R - base Ho
14+51.5			109	11271	158'L - base Ho #2315	
			50	11330	118' W. on N. line	Sthrly. portion
			94	11286	208' " " " "	" "
			200	11180	238' " " " "	" "
			200	11180	243' " " " "	" "
			84	11296	S.W. cor. Ho #2315	
15+00			388	113413	℄	
			484	113317		15'R - gut
			415	113386		" " - cb
			471	113330	15'L - gut	
			406	113395	" " - cb	
T.P.			280	113521		
	844	1143.65				
			128	11309	N.W. cor. rear house to Ho #2	
			54	11383	N.E. cor. Lot #45	
			97	11340	196.3 W. on N. P/L Lot #45	
			163	11274	243 " " " "	" "

Profile Notes Red. ____ Plotted ____ Job No. 1593 Division No. ____ F. S. 1762 Pg. ____
X-Sec. Date ____ Date ____ Survey of NAVARRO
Notes Chkd. ____ Checked ____ Survey by JJL Notes MN Date ____
No. ____ Date ____ Date ____ Map No. ____ Date ____

76L298 307 4-50

PLEASE RETURN TO
LOS ANGELES COUNTY SURVEYOR
726 LOS ANGELES COUNTY ENGINEERING BLDG.

NOTE: ANY ADDITIONS OR CHANGES ON THIS SHEET MUST BE MADE OR CIRCLED IN RED INK, WITH DATE AND NAME OF PERSON MAKING CHANGE.

Do not extend notes this side of this line.

STATION	B. S.	H. I.	F. S.	ELEV.	NAVARRO	AVE
		1143.65				
16+00			713	113652		℄
"			805	113560		15'R - gut
"			738	113627		" " - cb
"			800	113565	15'L - gut	
"			735	113630	" " cb	
17+00			483	113882		℄
"			571	113794		15'R - gut
"			504	113861		" " cb
"			560	113805	15'L - gut	
"			492	113873	" " cb	
17+54.1			358	114007		℄ - end cb
"			440	113925		15'R - gut
"			372	113993		" " cb
			33	11404		25' P/L
17+78			350	114015		℄ - cross gut
17+83.6			349	114016	15'L - gut	
"			286	114079	" " cb	
"			28	11409	25'L - P/L	
17+98.28			267	114098		℄ - int. @ FIGUEROA DR
B.M.AF 273			293	114072	B.M.AF 273 - EL. 1140.737 - per F.B. 1447-247	
					FIGUEROA DR & NAVARRO AVE (S.W.Co)	
					Bt. spk. in cb. 3' So. of N. end.	

Profile
Plotted ____ No. ____
Date ____
X-Sec.
Checked ____ No. ____
Date ____
Notes Red. ____
Date ____
Notes Chkd. ____
Date ____
Job No. 1593 Division No. ____
Survey of NAVARRO AVE
Survey by J. Lanigan Notes M NAVARRO F.S.
Indexed L. D. Johnson Date ____

Notes Ck'd by
Map No.
Office Work
Checked

Survey of Navarro Ave
W. O. 1593 Tape No. St'd. °F
Surveyed by J.J. Lanigan
Notes J.J.L. Date 12-4-52

F.B. 1762 Pg. 237

LOCATION
of
IMPROVEMENTS
on
EL SERENO AVE.
from
N'ERLY BOUNDARY CITY of PASADENA
to
FIGUEROA DR
C.I. 1593

J.J. Lanigan.
M Natapoff
J.C. Rike.
A.P. Hoar.

Note: Any Additions or Changes on This Sheet Must be Made or Circled in Red Ink With Date and Name of Person Making Change.

Do not extend notes this side of this line.

RETURN TO
LOS ANGELES COUNTY SURVEYOR
726 LOS ANGELES COUNTY
ENGINEERING BLDG.

76F3095 247 2-51

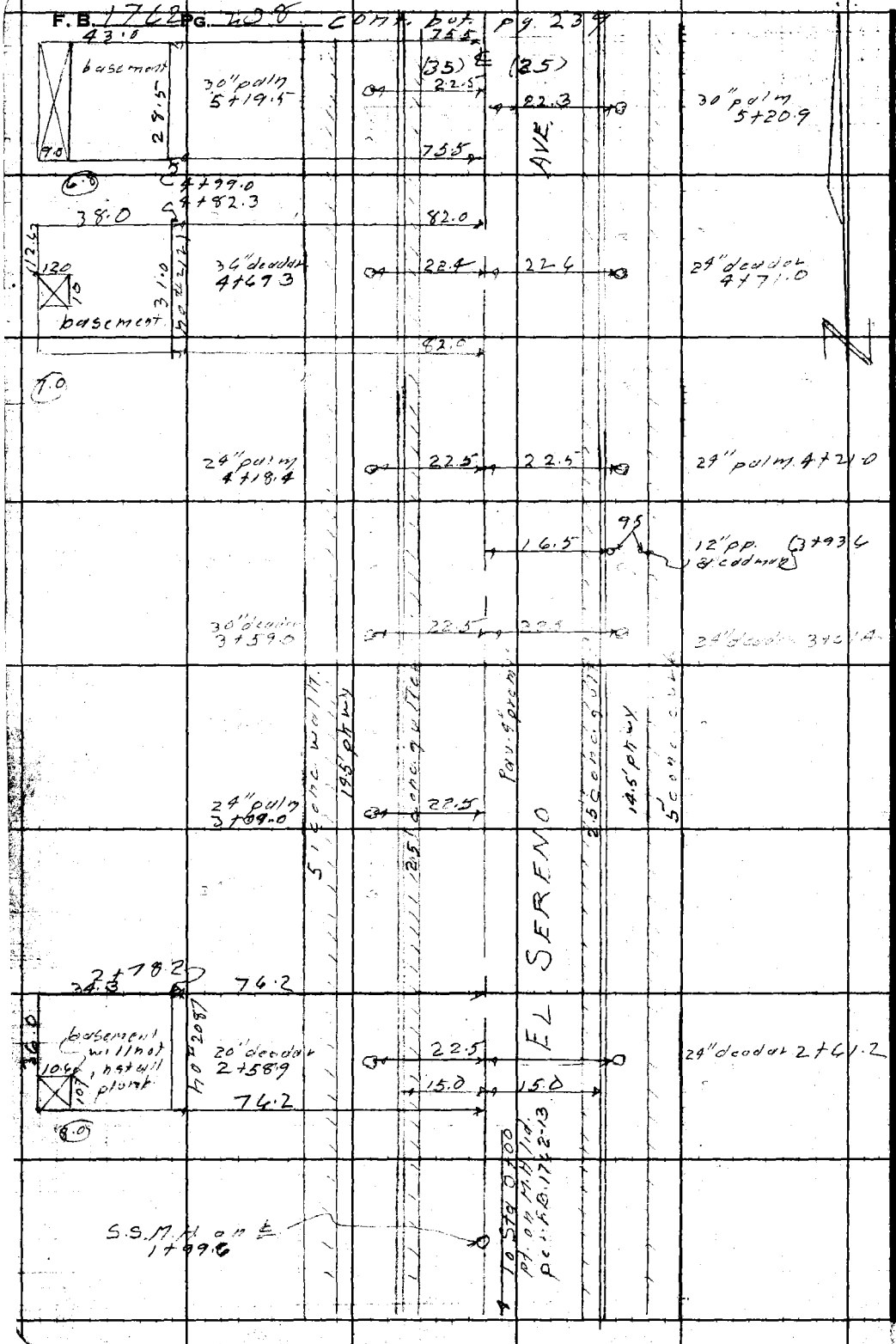

RETURN TO
LOS ANGELES COUNTY SURVEYOR
726 LOS ANGELES COUNTY
ENGINEERING BLDG.

Do not extend notes this side of this line.

Note: Any Additions or Changes on This Sheet Must be Made or Circled in Red Ink With Date and Name of Person Making Change.

Notes Ck'd by	Survey of Navarro Ave	F.B. 1766 Pg. 239
Map No.	W. O. 1573 Tape No. St'd. °F	
Office Work	Surveyed by J.J. Lanigan	
Checked	Notes Lanigan Date 12-3-52	

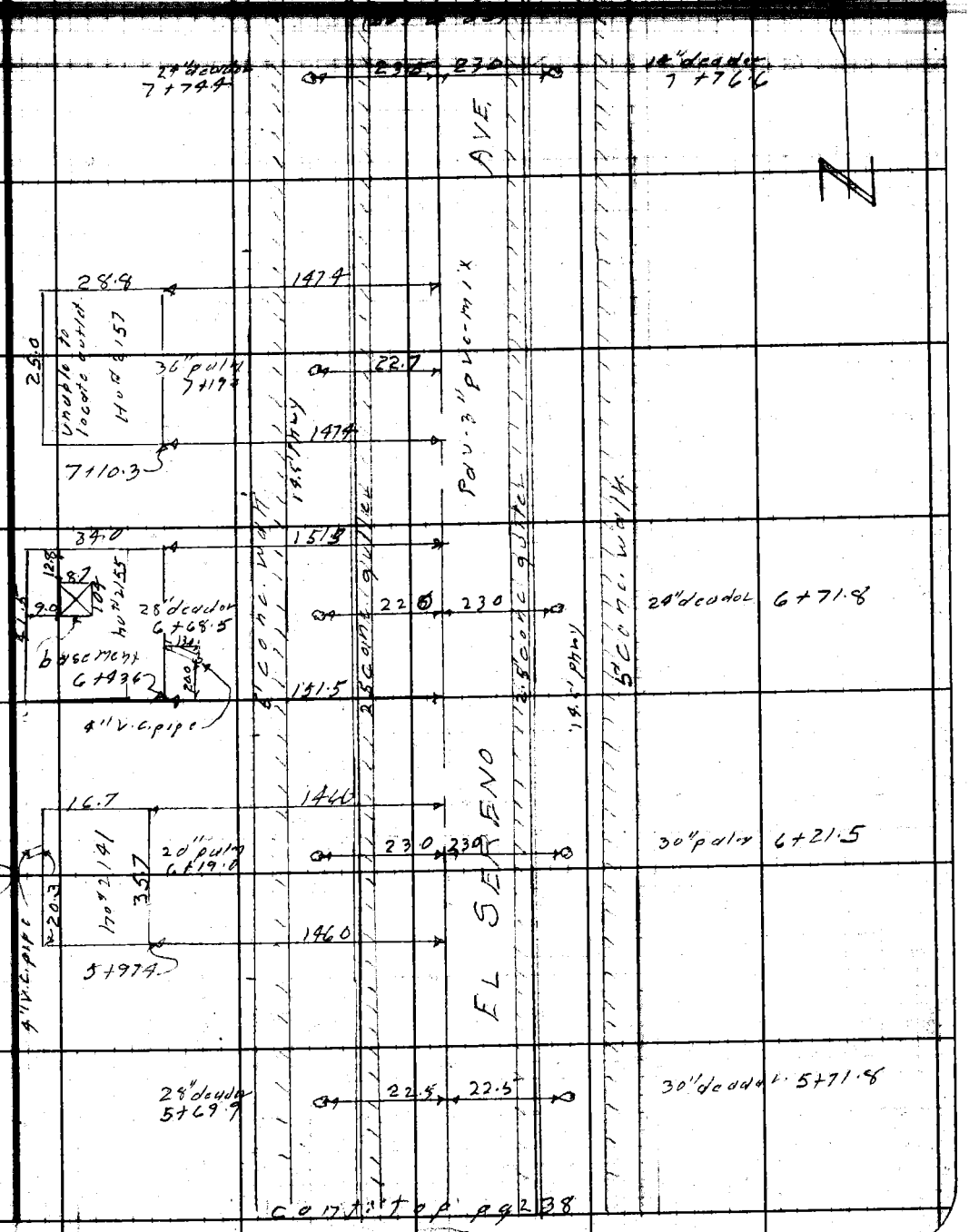

cont. top pg 238

Note: Any Additions or Changes on This Sheet Must be Made or Circled in Red Ink With Date and Name of Person Making Change.

Do not extend notes this side of this line.

RETURN TO
LOS ANGELES COUNTY SURVEYOR
726 LOS ANGELES COUNTY
ENGINEERING BLDG.

76F3095 247 2-51

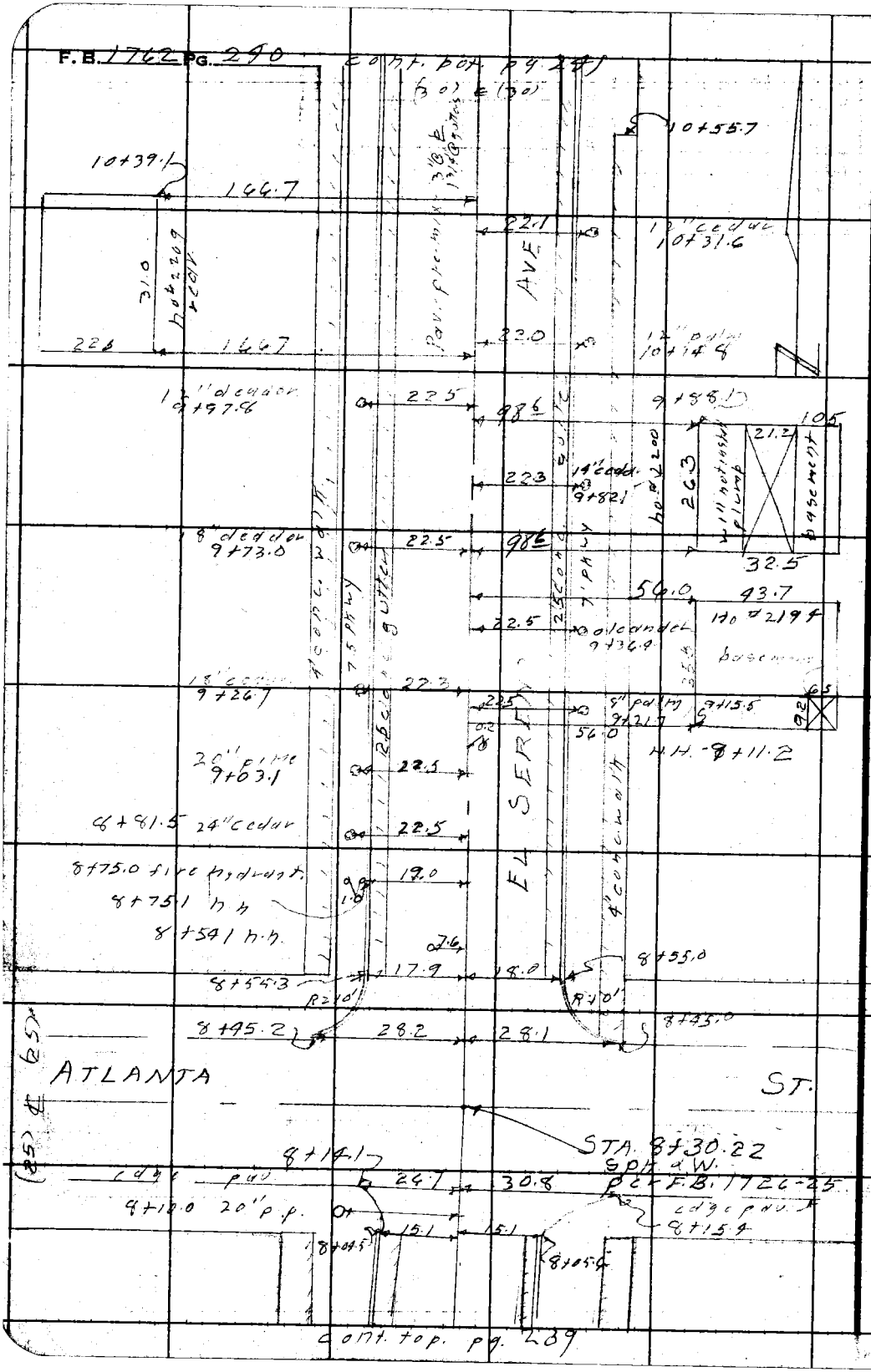

RETURN TO
LOS ANGELES COUNTY SURVEYOR
726 LOS ANGELES COUNTY
ENGINEERING BLDG.

Do not extend notes this side of this line.

Note: Any Additions or Changes on This Sheet Must be Made or Circled in Red Ink With Date and Name of Person Making Change.

Notes Ck'd by
Map No.
Office Work
Checked

Survey of Navarro Ave.
W. O. 1593 Tape No. St'd. °F
Surveyed by J. J. Lanigan
Notes Lanigan Date 12-4-52
E. C. Johnson

F.B. 1762 Pg. 241

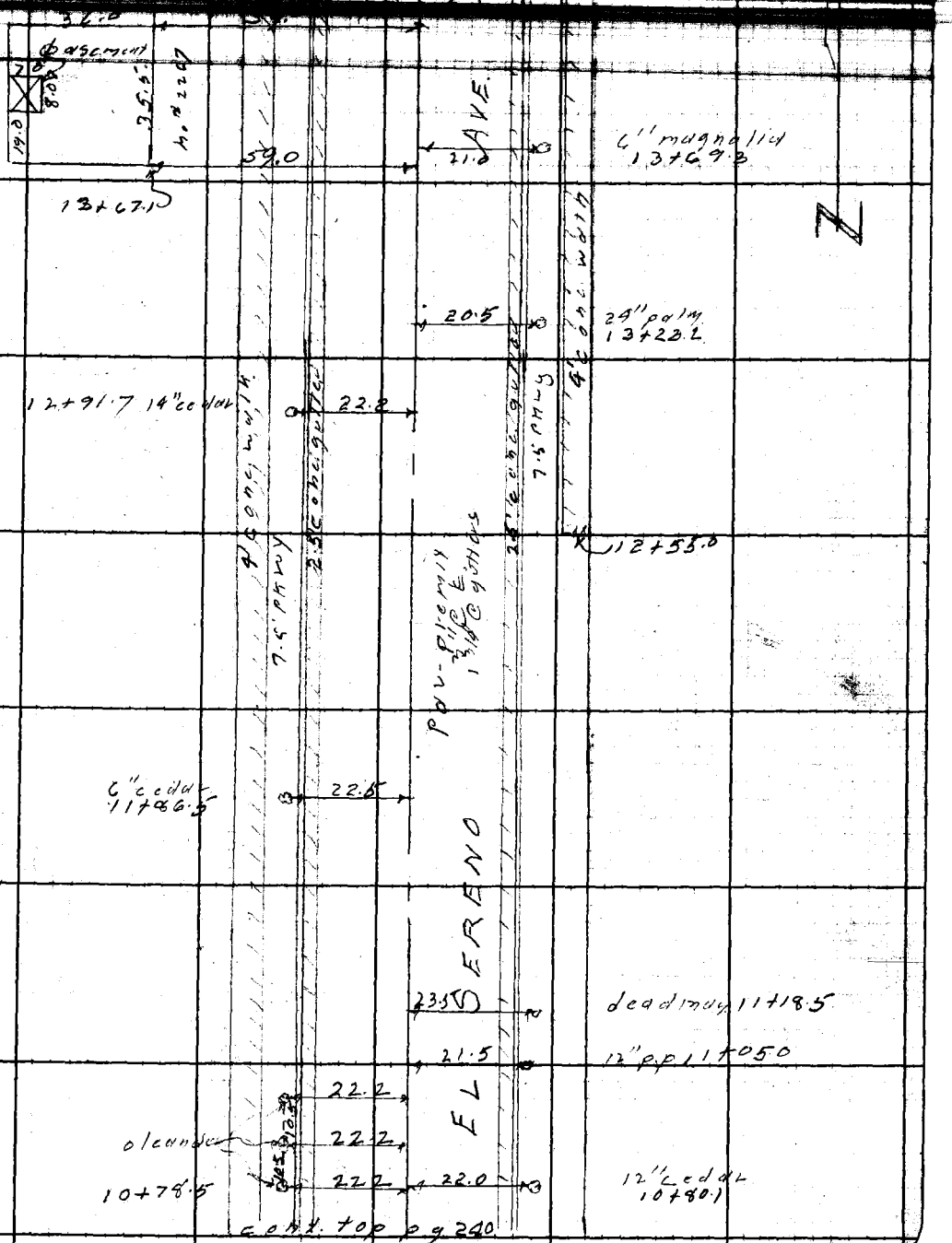

Note: Any Additions or Changes on This Sheet Must be Made or Circled in Red Ink With Date and Name of Person Making Change.

Do not extend notes this side of this line.

RETURN TO
LOS ANGELES COUNTY SURVEYOR
726 LOS ANGELES COUNTY
ENGINEERING BLDG.

76F809S 247 2-51

F. B. 1762 PG. 242

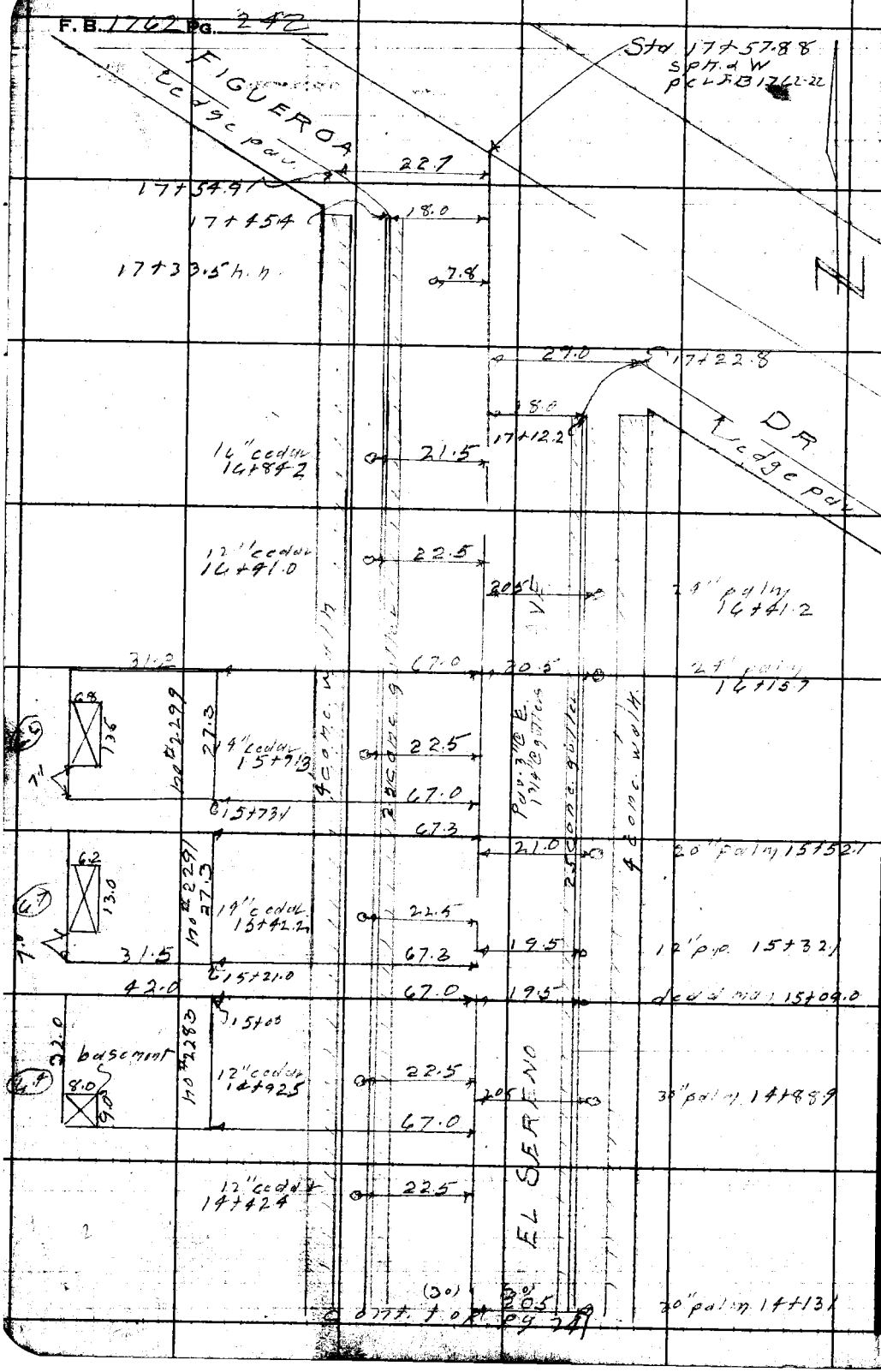

RETURN TO
LOS ANGELES COUNTY SURVEYOR
726 LOS ANGELES COUNTY
ENGINEERING BLDG.

Do not extend notes this side of this line.

Note: Any Additions or Changes on This Sheet Must be Made or Circled in Red Ink With Date and Name of Person Making Change.

Profile Notes Red. _____ Plotted _____ Job No. 1593 Division No. _____

F. B. 1762 Pg. 24

X-Sec. Notes Chkd. [illegible] Checked _____ Survey by J.J.L. Notes M.N. Date 12-8-[illegible]

Date 1/12/53 Date _____ Map No. _____ Date [illegible]

X SECTIONS

on

EL SERENO AVE.

From

N'ly BOUNDARY of CITY of PASADENA

to

FIGUEROA DR.

C.L. 1593

J.J. LANIGAN
M. NATAPOFF
J.C. RIKE
A.P. HOAR

STATION	B. S.	H. I.	F. S.	ELEV.

NOTE: ANY ADDITIONS OR CHANGES ON THIS SHEET MUST BE MADE OR CIRCLED IN RED INK, WITH DATE AND NAME OF PERSON MAKING CHANGE.

PLEASE RETURN TO
LOS ANGELES COUNTY SURVEYOR
726 LOS ANGELES COUNTY ENGINEERING BLDG.

Do not extend notes this side of this line.

%LS98 307 4-50

76L298 307 4-50

PLEASE RETURN TO
LOS ANGELES COUNTY SURVEYOR
726 LOS ANGELES COUNTY ENGINEERING BLDG.

NOTE: ANY ADDITIONS OR CHANGES ON THIS SHEET MUST BE MADE OR CIRCLED IN RED INK, WITH DATE AND NAME OF PERSON MAKING CHANGE.

Do not extend notes this side of this line.

STATION	B. S.	H. I.	F. S.	ELEV.	EL SERENO	AVE
B.M. AE 555				1103 79	B.M. AE 555 - EL. 1103.788 per	
	4.00				EL SERENO AVE. (W. side). Bt. spk. in cb.	
		1107 79			65'± N. of PASADENA Bdry. line in front	
					of HO # 2087	
1+99.6			425	1103 54		℄ @ S.S.F.M.H.
"			425	1103 54	S. rim S.F.M.H	
"			424	1103 55	N. rim " " " "	
"			10 32	1097 47	4.24 rod 6.08 meas 10.32	flow-line of channel of S.S.F.M.H.
2+00			425	1103 54		℄
"			474	1103 05		15'R - gut
"			414	1103 65		" " - cb
"			523	1102 56	15'L - gut	
"			460	1103 19	" " - cb	
2+47.5			96	1098 2	104.9 L-base. Ho # 2087	
			37	1104 1	S.W. cor. LOT #35 - CAÑADA VISTA PK.	
3+00			333	1104 46		℄
			381	1103 98		15'R - gut
			323	1104 56		" " - cb
			438	1103 41	15'L - gut	
			376	1104 03	" " - cb	

F.B. 1762 PG. 244 Job No. 1593 Division No. Notes Red. Plotted Profile
Survey of NAVARRO AVE Date Date No.
Survey by J.L. Lanigan Notes M. NATAPOFF Notes Chkd. Checked X-Sec.
Indexed C. Johnson Date Date No.

76L298 307 4-50

PLEASE RETURN TO
LOS ANGELES COUNTY SURVEYOR
726 LOS ANGELES COUNTY ENGINEERING BLDG.

NOTE: ANY ADDITIONS OR CHANGES ON THIS SHEET MUST BE MADE OR CIRCLED IN RED INK, WITH DATE AND NAME OF PERSON MAKING CHANGE.

Do not extend notes this side of this line.

STATION	B. S.	H. I.	F. S.	ELEV.	EL SERENO	AVE
		1107.79				
4+00			228	110551		℄
"			290	110489		15'R - gut
"			229	110550		" " - cb
"			344	110435	15'L - gut	
"			282	110497	" " - cb	
T.P.			269	110510		
	587	1110.97				
4+64.7			97	11013	114'L - base Ho#2121	
			35	11075	S.W. COR. LOT #40 - CANADA VISTA TR	
5+00			425	110672		℄
"			478	110619		15'R - gut
"			421	110676		" " - cb
"			533	110564	15'L - gut	
"			471	110626	" " - cb	
"			09	11101		180'R - grd. el
5+13.2			87	11023	114'L - base Ho#2127	
6+00			278	110819		℄
"			336	110761		15'R - gut
"			271	110826		" " - cb
"			390	110707	15'L - gut	
"			326	110771	" " - cb	

Profile Notes Red. Plotted Job No. 1593 Division No. F.B. 1762 Pg. 245
No. Date Date Survey
X-Sec. Notes Chkd. Checked Survey by JJL Notes MN Date 12-8-52
No. Date Date Map No. Date

76L298 207 4-50

PLEASE RETURN TO
LOS ANGELES COUNTY SURVEYOR
726 LOS ANGELES COUNTY ENGINEERING BLDG.

NOTE: ANY ADDITIONS OR CHANGES ON THIS SHEET MUST BE MADE OR CIRCLED IN RED INK, WITH DATE AND NAME OF PERSON MAKING CHANGE.

Do not extend notes this side of this line.

STATION	B. S.	H. I.	F. S.	ELEV.	EL SERENO	AVE
		1110.97				
T. P.			308	110.89		
	657	111.46				
6+17.7			71	110.4	162.7 L grd. el. @ 4" V.C.P. - HL	
			91	110.54	" " - tp. 4" V.C.P.	
6+63.6			69	110.6	138.5 L - grd. el. @ 4" V.C.P. - HL	
			104	110.41	" " - tp. 4" V.C.P.	
6+72.3			128	110.17	171.6 L - base. Ho # 2155	
			74	110.74	S.W. cor. Lot # 44 - CANADA VISTA PK.	
7+00			471	110.75		℄
"			528	110.18		15' R - gut
"			466	110.80		" " - cb
"			585	110.61	15' L - gut	
"			522	110.24	" " - cb	
			76	110.69	S.W. cor. Ho # 2157	
8+04.5			245	112.01		℄ - end cb
"			333	111.13	15' L - gut	
"			304	111.42	" " - cb	
8+05.6			245	112.01		℄ - end cb
"			228	112.18		15' R - gut
"			168	112.78		" " - cb
8+30.22			203	112.43		℄ Int. @ ATLANTA AVE

F.B. 1762 P. 246 Profile

Job No. 1593 Division No. Notes Red. Plotted No.

Survey of NAVARRO AVE Date Date X-Sec.

Survey by L. LEAHEAD Notes A. NATAPOFF Notes Chkd. Checked No.

Indexed L. C. Johnson Date Date Date

76L298 307 4-50

PLEASE RETURN TO
LOS ANGELES COUNTY SURVEYOR
726 LOS ANGELES COUNTY ENGINEERING BLDG.

NOTE: ANY ADDITIONS OR CHANGES ON THIS SHEET MUST BE MADE OR CIRCLED IN RED INK, WITH DATE AND NAME OF PERSON MAKING CHANGE.

Do not extend notes this side of this line.

STATION	B. S.	H. I.	F. S.	ELEV.	EL SERENO	AVE
		111446				
B.M.AE551			037	111406	B.M.AE551-EL.1114.064 per	
	362	1			ATLANTA ST. & EL SERENO AVE. W.E. cor.	
		111768			spk. in cb. 2' N. of N. end C.R.	
			265	111503	100' E. on ℄ ATLANTA ST.	
			862	110906	100' W. " "	" "
			623	111145	W. end N. W. C. R.	- gut
			537	111231	" " " " " "	- cb
			541	111227	N. " " " " "	- gut
			478	111290	" " " " " "	- cb
			434	111334	" " " E. " "	- gut
			365	111403	" " " " " "	- cb
			459	111309	E. " " " " "	- gut
			389	111379	" " " " " "	- cb
9+00			281	111487		℄
			316	111452		18' R - gut
			247	111521		" " - cb
			391	111377	18' L - gut	
			330	111438	" " - cb	
T. P.		1	237	111531		
	690	112221				

Profile Notes Red. ____ Plotted ____ Job No. 1593 Division No. ____ F. B. 1762 Pg. 247
No. ____ Date ____ Date ____ Survey by [illegible] Notes M.N. Date 12-8-52
X-Sec. Notes Chkd. ____ Checked ____ Survey by JJL Notes M.N. Date 12-8-52
No. ____ Date ____ Date ____ Map No. ____ Date ____

76L298 307 4-50

PLEASE RETURN TO
LOS ANGELES COUNTY SURVEYOR
726 LOS ANGELES COUNTY ENGINEERING BLDG.

NOTE: ANY ADDITIONS OR CHANGES ON THIS SHEET MUST BE MADE OR CIRCLED IN RED INK, WITH DATE AND NAME OF PERSON MAKING CHANGE.

Do not extend notes this side of this line.

STATION	B. S.	H. I.	F. S.	ELEV.	EL SERENO	AVE
		112221				
9+15 6			97	11125		96 2' base. HO# 2194
9+74 8			72	11150		110' R - base. HO# 2200
10+00			419	111802		℄
"			476	111745		18' R - gut
"			414	111807		" " - cb
"			505	111716	18' L - gut	
"			443	111778	" " - cb	
T.P.			417	111804		
	525	112329	60	11173	S.W. cor. Lot #19 - Sunset Hgts. Tr	
			81	11152	S.W. cor. HO. # 2209 & Ctr. Lot #18	
11+00			223	112106		℄
			279	112050		18' R - gut
			218	112111		" " - cb
			294	112035	18' L - gt	
			213	112116	" " cb	
T.P.			222	112107		
	1029	113136				
12+00			740	112396		℄
			802	112334		18' R - gut
			737	112399		" " cb

F. B. 762 Pg. 248 Job No. 1593 Division No. Notes Red. Plotted Date No. Profile
Survey of NAVARRO AVE Date X-Sec.
Survey by J. LANIGAN Notes M. NATAPOFF Notes Chkd. Checked Date No.
Indexed L. C. Johnson Date

76L298 307 10-51

PLEASE RETURN TO

LOS ANGELES COUNTY SURVEYOR

726 LOS ANGELES COUNTY
ENGINEERING BLDG.

NOTE: ANY ADDITIONS OR CHANGES ON THIS SHEET MUST BE MADE OR CIRCLED IN RED INK, WITH DATE AND NAME OF PERSON MAKING CHANGE.

Do not extend notes this side of this line.

STATION	B. S.	H. I.	F. S.	ELEV.	EL SERENO	AVE
		1131 36				
12+00			805	112331	18'L-gut	
"			745	112391	" " - cb	
13+00			491	112645		℄
"			551	112585		18'R-gut
"			485	112651		" " - cb
"			555	112581	18'L-gut	
"			494	112642	" " cb	
"			38	11276		200' R-grd. ele
13+90±			80	11234	91.5' L base. Ho#2267	
14+00			232	112904		℄
"			301	112835		18'R-gut
"			234	112902		" " - cb
"			304	112832	18'L-gut	
"			243	112893	" " - cb	
			47	11264	Ctr. Lot #21 - SUNSET HGTS. TR	
T.P.		1	231	112905		
	836	113741				
14+72.5			102	11272	105'L-base. Ho#2288	
15[illegible]+00			552	113189		℄
			615	113126		18'R-gut

Profile No. ____ Notes Red ____ Plotted ____ Job No. 1593 Division No. ____ F.B. 1762 Pg. 249

X-Sec. No. ____ Date ____ Date ____ Survey of NAVARRO AVE

Notes Chkd. ____ Checked ____ Survey by JJL Notes MN Date 12-8-52

No. ____ Date ____ Date ____ Map No. ____ [illegible] Date ____

76L298 307 10-51

PLEASE RETURN TO

LOS ANGELES COUNTY SURVEYOR
726 LOS ANGELES COUNTY
ENGINEERING BLDG.

NOTE: ANY ADDITIONS OR CHANGES ON THIS SHEET MUST BE MADE OR CIRCLED IN RED INK, WITH DATE AND NAME OF PERSON MAKING CHANGE.

Do not extend notes this side of this line.

STATION	B. S.	H. I.	F. S.	ELEV.	EL SERENO	AVE
		113741				
15+00			552	113189		18'R - cb
			635	113106	18'L - gut	
			573	113168	" " - cb	
15+35.5			94	11280	95.2 L - base. HO #2291	
15+87			71	11303	91.4 L - " " #2299	
16+00			234	113507		℄
"			289	113452		18'R - gut
"			225	113516		cb
"			316	113425	18'L - gut	
"			255	113486	" " - cb	
T.P.			328	113413		
	798	114211				
			63	11358	Ctr. Lot #25 - Sunset Hgts. Tr.	
17+00			366	113845		℄
"			410	113801		18'R - gut
"			348	113863		" " - cb
"			458	113753	18'L gut E.a.	
"			395	113816	" " cb "	
17+12.2			326	113885		℄ - end cb
			371	113840		18' gut

Profile
Plotted ____ No. ____
Date ____ X-Sec.
Checked ____ No. ____
Date ____

Notes Red. ____ Division No. ____ Job No. 1593 Pg. 250
Date ____ Survey of NAVARRO AVE
Notes Chkd. ____ Survey by H. LANIGAN Notes M. NATAPOFF
Date ____ Indexed R. C. Johnson Date ____

741.298 307 4-60

PLEASE RETURN TO
LOS ANGELES COUNTY SURVEYOR
726 LOS ANGELES COUNTY ENGINEERING BLDG.

NOTE: ANY ADDITIONS OR CHANGES ON THIS SHEET MUST BE MADE OR CIRCLED IN RED INK, WITH DATE AND NAME OF PERSON MAKING CHANGE.

Do not extend notes this side of this line.

STATION	B. S.	H. I.	F. S.	ELEV.	EL SERENO	AVE
		114211				
17+12.2			308	113903		18'R- cb
17+39.9			295	113916		℄ - cross gut
17+45.4			268	113943		℄
			319	113892	18'L- gut	
			254	113957	" " - cb	
17+57.88			206	114005		℄ int. @ FIGUEROA D
B.M.AE272			262	113949	B.M.AE272- EL. 1139.478 per F.B. 14 510 FIGUEROA DR. & EL SERENO AVE (S.W. C Bt. spk. in cb. 3' So. of N. end.	

Profile Notes Red. Plotted Job No. 1593 Division No.
X-Sec. Notes Chkd. Checked Survey by LK Notes M.N. Date 12-8-

741-298-307 4-50

PLEASE RETURN TO
LOS ANGELES COUNTY SURVEYOR
726 LOS ANGELES COUNTY ENGINEERING BLDG.

NOTE: ANY ADDITIONS OR CHANGES ON THIS SHEET MUST BE MADE OR CIRCLED IN RED INK, WITH DATE AND NAME OF PERSON MAKING CHANGE.

Do not extend notes this side of this line.

STATION	B. S.	H. I.	F. S.	ELEV.	EL SERENO	AVE

Notes Chk'd ... Date ... Plotted ... Date ... No. ... Profile ... X-Sec. ... Checked ... Date ... No. ... NATAPOFF

Profile No. ____ Notes Red. ____ Plotted ____ Job No. 1593 Division No. 1 F.B. 1762 PG. 253

X-Sec. No. ____ Notes Chkd. ____ Checked ____ Survey by J.J.L. Notes F.N. Date ____

Map No. ____ Date ____ Date ____ Date ____ Date JUN 27 '51

of

Lowest Accessible Point

in

FLUSHING MANHOLE

on

GLENROSE AVE

225' ±

NORTH of MONTANA AVE

C.I. 1593

STATION	B.S.	H.I.	F.S.	ELEV.

J.J. LANIGAN

M. NATAPOFF

J.C. RIKE

D.L. HOKANSON

NOTE: ANY ADDITIONS OR CHANGES ON THIS SHEET MUST BE MADE CIRCLED IN RED INK, WITH DATE AN NAME OF PERSON MAKING CHANGE

PLEASE RETURN TO

LOS ANGELES COUNTY SURVEYOR

726 LOS ANGELES COUNTY ENGINEERING BLDG.

Do not extend notes this side of this line.

76L298 307 10-51

298 307 10-51

STATION	ELEV.				ELEV.	
BM AF 539					1071 76	BM AF 539 - EL. 1071.762 per FB. 1568-169.
	494	1076 70				GLENROSE AVE. (E. side) 220' ± N. of ℄ of MONTANA ST. Bt. spk. in cb. in front of HO #2076.
			1141	1065 29		EL. bot of trough of flushing M.H. Note:- unable to get elevations at inverts.
B.M.			494	1071 70		B.M.

Profile

Plotted _____ Date _____

Checked _____ Date _____

Notes Red. _____ Date _____

Notes Chkd. _____ Date _____

Division No. ✓ Job No. 1592

Survey of NAVARRO AVE.

Survey by N. LANIGAN

Indexed [illegible] Date _____

FB. 1762 PG. 234