COPIES TO

SAN GABRIEL VALLEY

(REGIONAL OFFICE)

pages ~~3~~ 5 thru 244

PWFB 1328 909

Notes Ck'd by C. J. GALLI	Survey of [illegible]
Map No. [illegible]	W. O. [illegible] Tape No. ____ St'd. ____ °F
Office Work Green	Surveyed by [illegible]
Checked W. Brenner	Notes [illegible] Date ____
Date [illegible]	Indexed [illegible]

F. B. [illegible] PG. ____

NORTH EL MONTE AREA

J. N. 8650

New No. J N 0303.00

Note: Any Additions or Changes on This Sheet Must be Made or Circled in Red Ink With Date and Name of Person Making Change.

Do not extend notes this side of this line.

RETURN TO
LOS ANGELES COUNTY SURVEYOR
726 LOS ANGELES COUNTY
ENGINEERING BLDG.

76F3095 247 2-51

F. B. 1963 PG. PWFB 1328 - 910

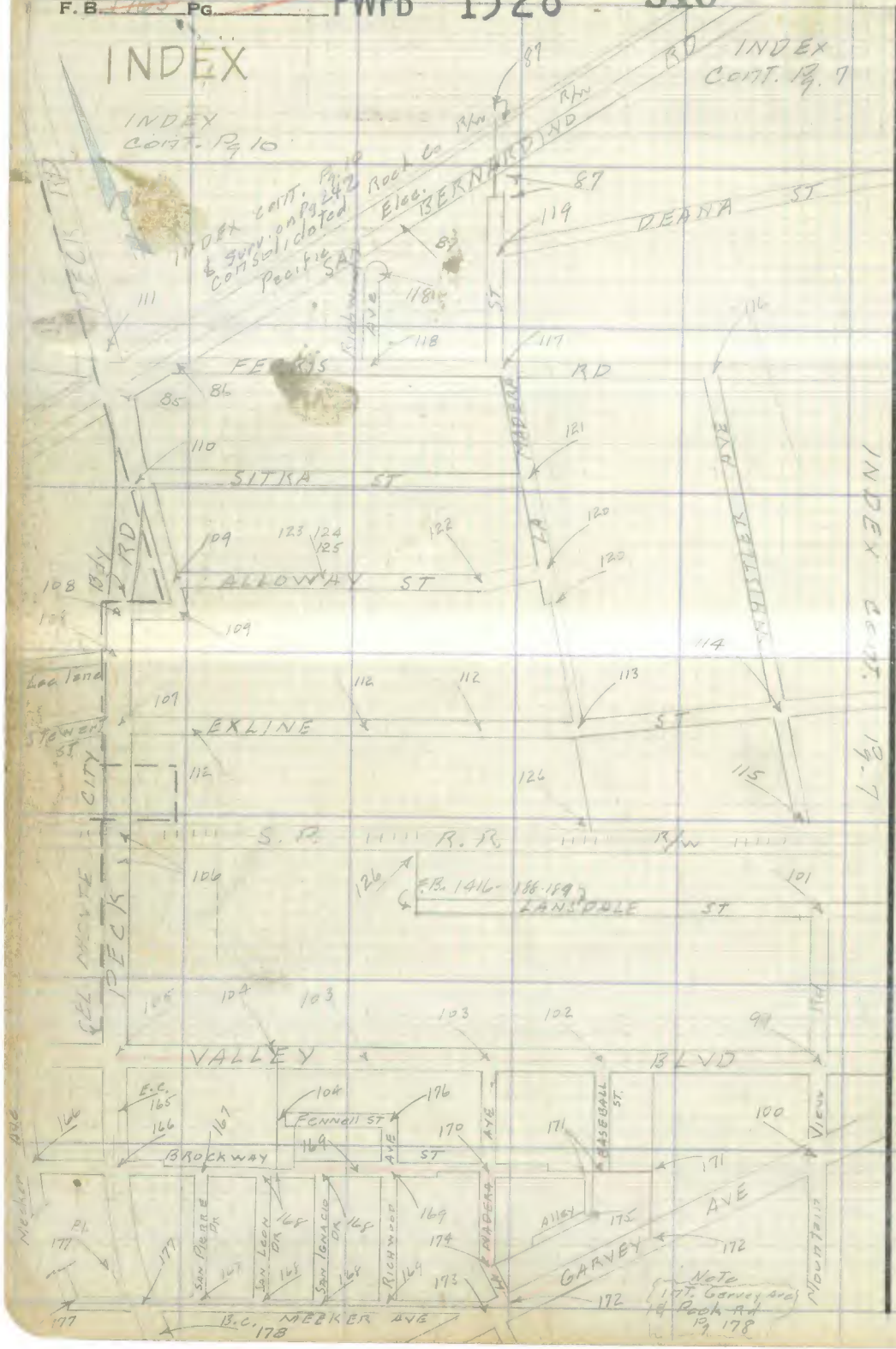

RETURN TO
LOS ANGELES COUNTY SURVEYOR
726 LOS ANGELES COUNTY
ENGINEERING BLDG.

Do not extend notes this side of this line.

Note: Any Additions or Changes on This Sheet Must be Made or Circled in Red Ink With Date and Name of Person Making Change.

76F309S 247 2-51

RETURN TO
LOS ANGELES COUNTY SURVEYOR
726 LOS ANGELES COUNTY
ENGINEERING BLDG.

Note: Any Additions or Changes on This Sheet Must be Made or Circled in Red Ink With Date and Name of Person Making Change.

Do not extend notes this side of this line.

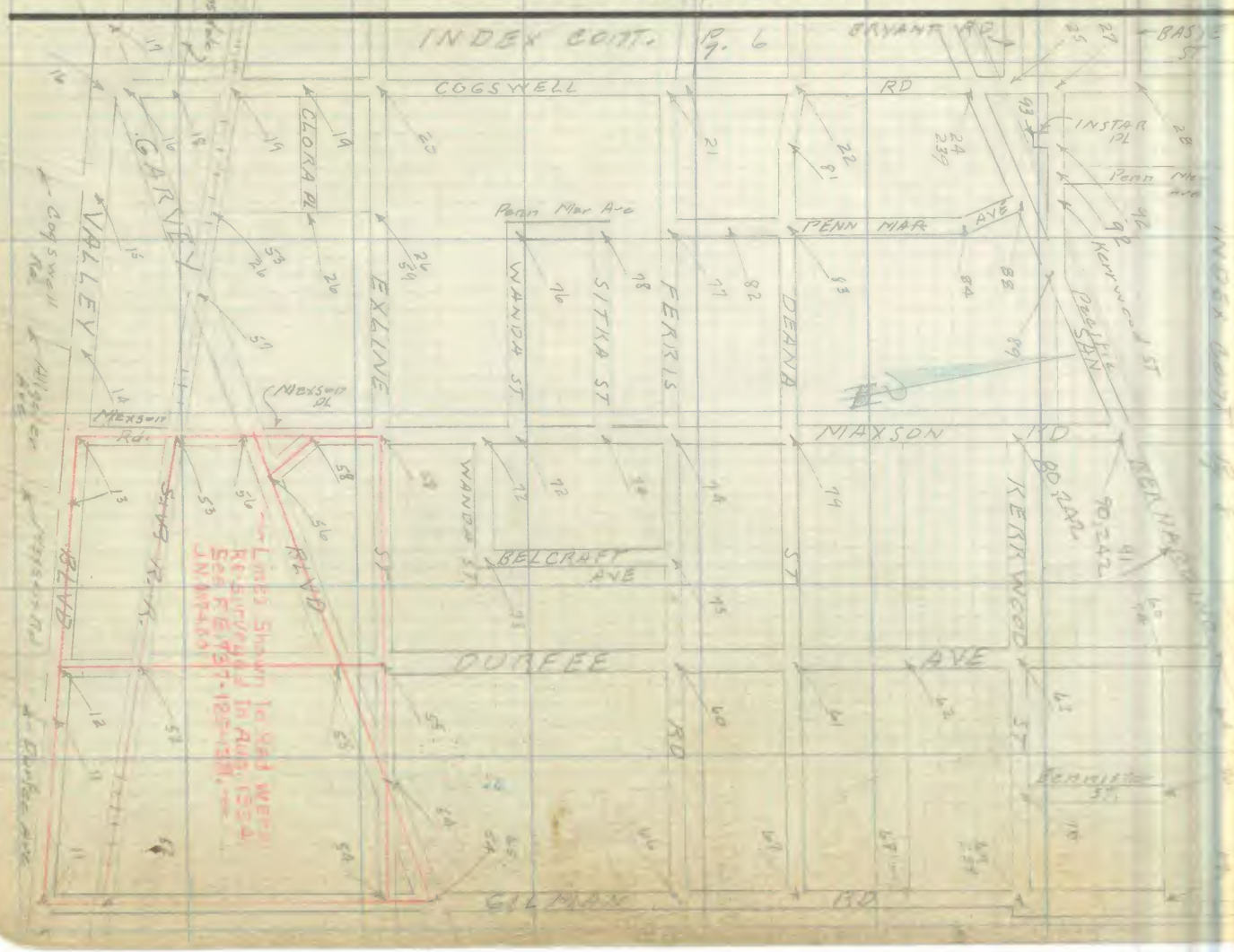

PWFB 1428

Notes Ck'd by
Map No.
Office Work
Checked
Date

Survey of
W. O. Tape No. St'd. °F
Surveyed by
Notes Date
Indexed

835, 836, 837, 838

F. B. PG.

F. B. 1763 Pg. 8

PWFB 1428

839

RETURN TO
LOS ANGELES COUNTY SURVEYOR
726 LOS ANGELES COUNTY
ENGINEERING BLDG.

Do not extend notes this side of this line.

Note: Any Additions or Changes on This Sheet Must be Made or Circled in Red Ink With Date and Name of Person Making Change.

PWFB 1428 840

Notes Ck'd by C. J. GALLI	Survey of [illegible]
Map No. [illegible]	W. O. [illegible] Tape No. ____ St'd. ____ °F
Office Work [illegible]	Surveyed by [illegible]
Checked W. Frontier	Notes [illegible] Date ____
Date [illegible]	Indexed [illegible]

F. B. 1964 PG. 7

INDEX CONT.
N. EL MONTE AREA

INDEX CONT. Pg 8

Note: Any Additions or Changes on This Sheet Must be Made or Circled in Red Ink With Date and Name of Person Making Change.

Do not extend notes this side of this line.

RETURN TO
OS ANGELES COUNTY SURVEYOR
726 LOS ANGELES COUNTY
ENGINEERING BLDG.

76F309S 247 2-5'

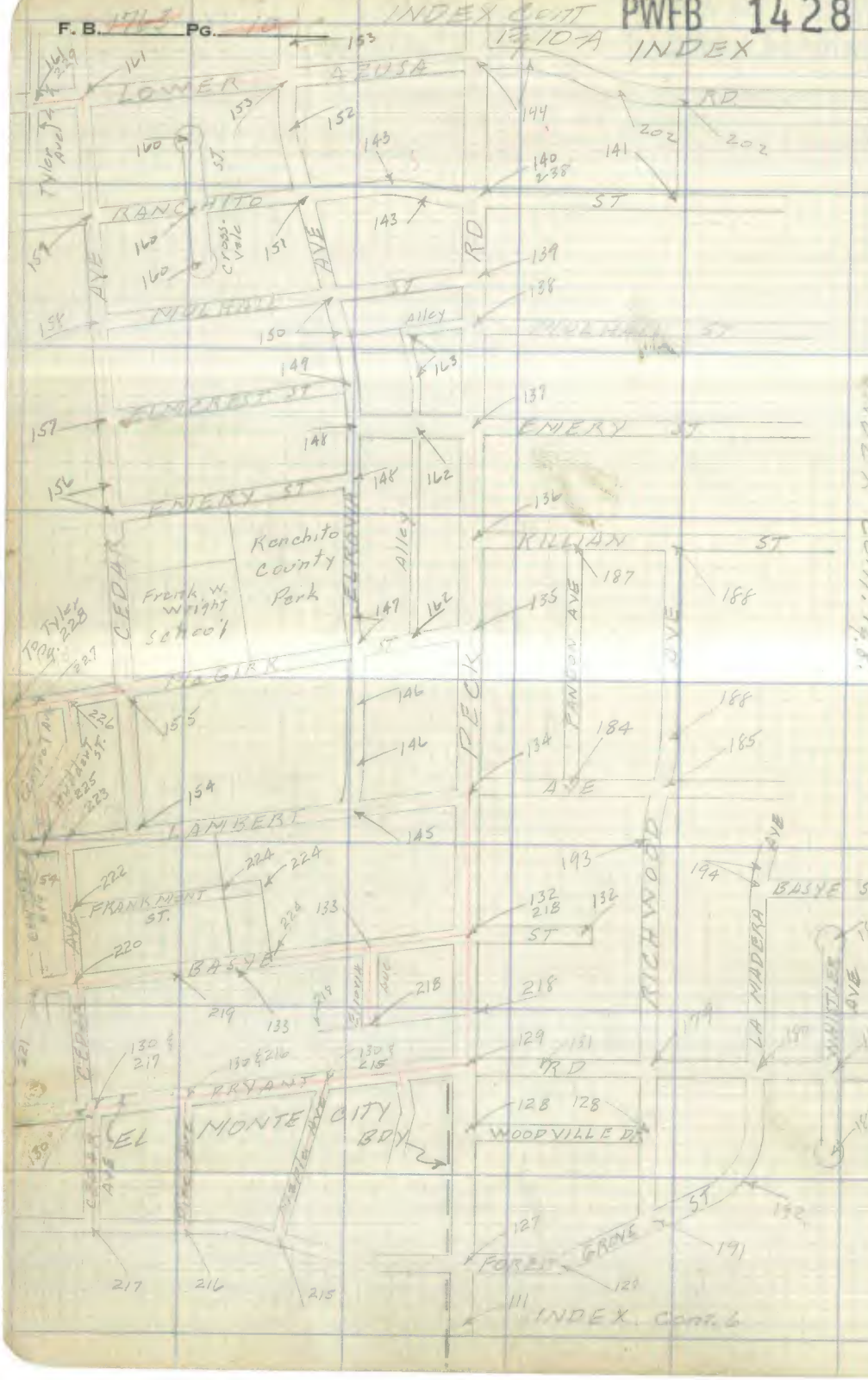

RETURN TO
LOS ANGELES COUNTY SURVEYOR
726 LOS ANGELES COUNTY
ENGINEERING BLDG.

Do not extend notes this side of this line.

Note: Any Additions or Changes on This Sheet Must be Made or Circled in Red Ink With Date and Name of Person Making Change.

PWFB 1428 842, 843, 844, 845

Notes Ck'd by C. J. GALLI	Survey of
Map No. 2612-1-4	W. O. Tape No. St'd. °F
Office Work GREEN	Surveyed by
Checked W. Cremier	Notes Date
Date	Indexed

F. B. PG.

INDEX Cont.
N. EL MONTE AREA
J.N. 0303.00

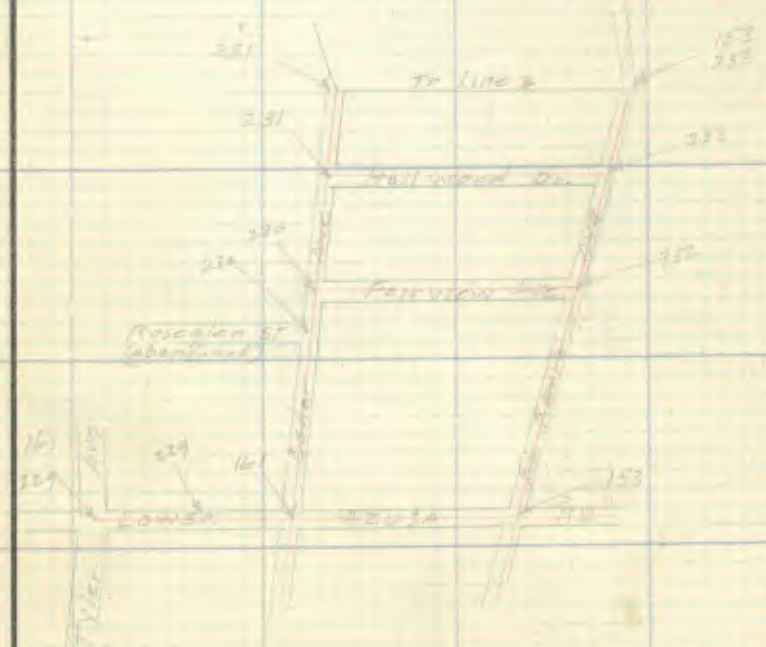

INDEX Cont.

Note: Any Additions or Changes on This Sheet Must be Made or Circled in Red Ink With Date and Name of Person Making Change.

Do not extend notes this side of this line.

RETURN TO
LOS ANGELES COUNTY SURVEYOR
726 LOS ANGELES COUNTY
ENGINEERING BLDG.

F. B._____ PG._____

RETURN TO
LOS ANGELES COUNTY SURVEYOR
726 LOS ANGELES COUNTY
ENGINEERING BLDG.

Do not extend notes this side of this line.

Note: Any Additions or Changes on This Sheet Must be Made or Circled in Red Ink With Date and Name of Person Making Change.

PWFB 1328 912, 913

F. B. [illegible] Pg. 11

Notes Ck'd by C. J. GALLI	Survey of [illegible]
Map No. 2-612-14	W. O. [illegible] Tape No. [illegible] St'd. [illegible] °F
Office Work GREEN	Surveyed by [illegible]
Checked W. Brenner	Notes [illegible] Date [illegible]
Date [illegible]	Indexed [illegible]

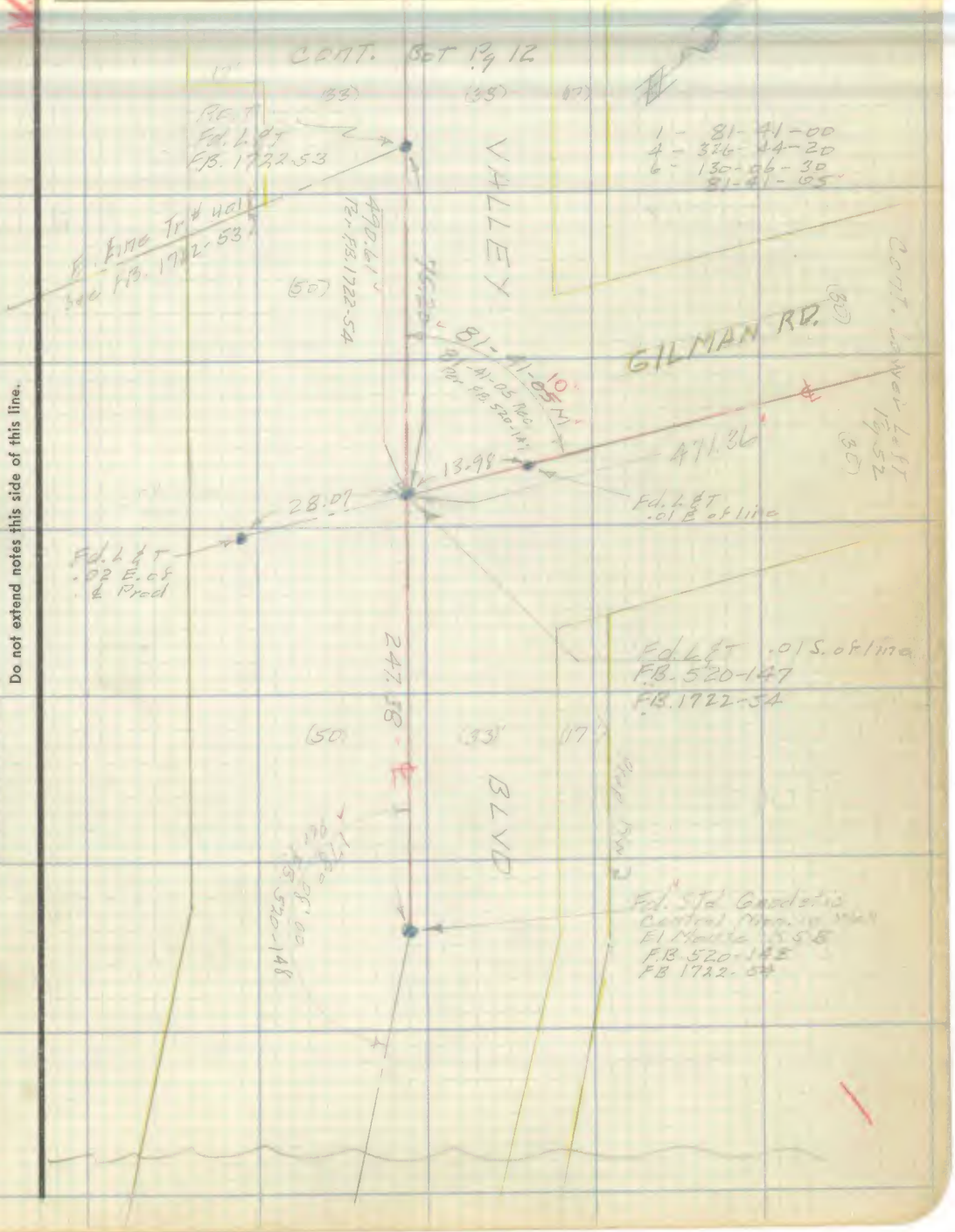

Note: Any Additions or Changes on This Sheet Must be Made or Circled in Red Ink With Date and Name of Person Making Change.

Do not extend notes this side of this line.

RETURN TO
LOS ANGELES COUNTY SURVEYOR
726 LOS ANGELES COUNTY
ENGINEERING BLDG.

76F309S 247 2-51

PWFB 1328 914, 915

F. B. 1763 PG. 12



WS 46 B-5

RETURN TO
LOS ANGELES COUNTY SURVEYOR
726 LOS ANGELES COUNTY
ENGINEERING BLDG.

Do not extend notes this side of this line.

Note: Any Additions or Changes on This Sheet Must be Made or Circled in Red Ink With Date and Name of Person Making Change.

PWFB 1328 916

Notes Ck'd by C. J. CALLI	Survey of [illegible]
Map No. 2 612-14	W. O. [illegible] Tape No. [illegible] St'd. [illegible] °F
Office Work GREEN	Surveyed by [illegible]
Checked W. Brenner	Notes [illegible] Date [illegible]
Date [illegible]	Indexed [illegible]

F. B. [illegible] PG. 13

WS 46, B-5

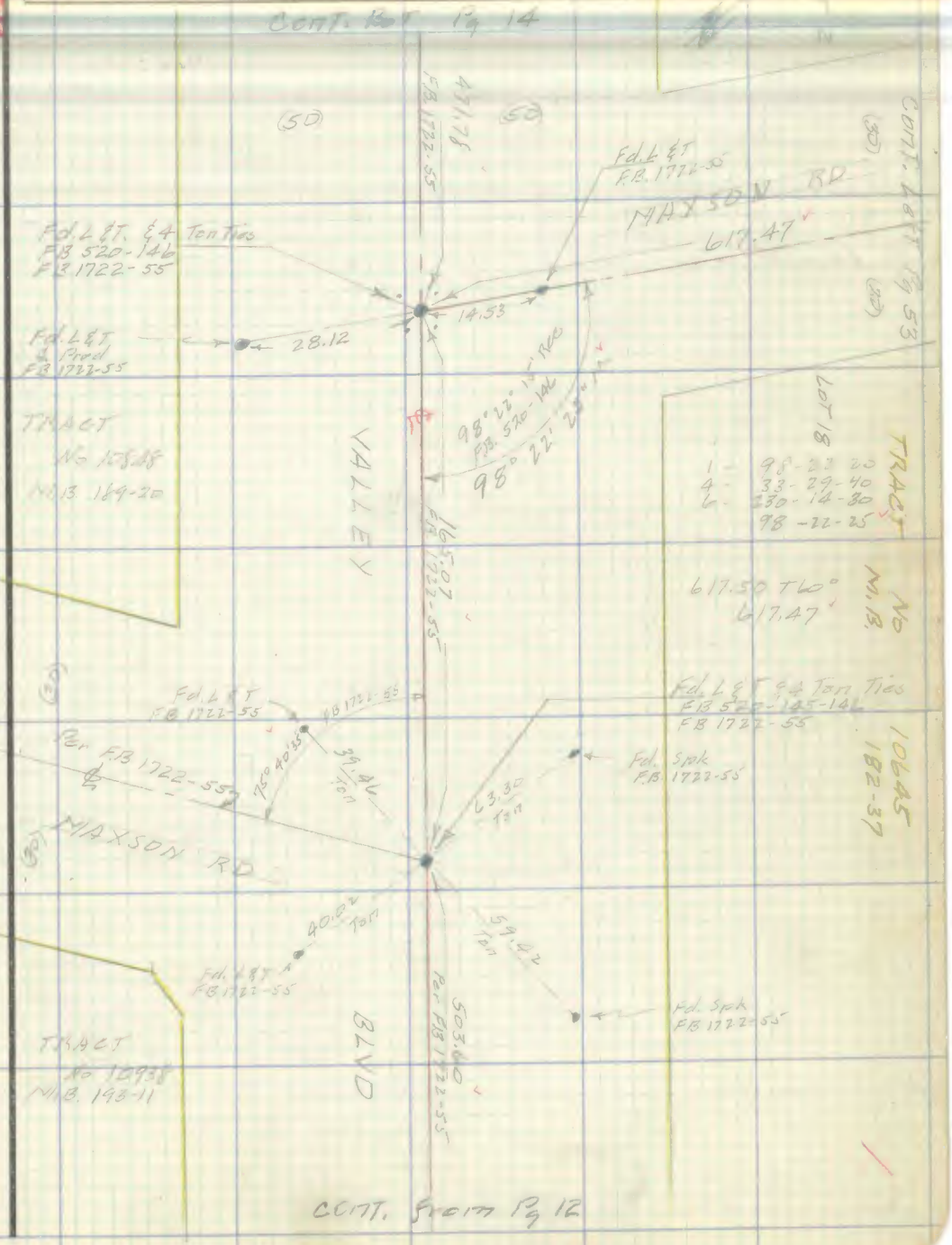

Note: Any Additions or Changes on This Sheet Must be Made or Circled in Red Ink With Date and Name of Person Making Change.

Do not extend notes this side of this line.

RETURN TO
LOS ANGELES COUNTY SURVEYOR
726 LOS ANGELES COUNTY
ENGINEERING BLDG.

76F309S 247 2-51

F. B. ~~1763~~ PG. ~~14~~

PWFB 1328

CONT. Pg 15. 917, 918

Cont from Pg 13

W.S.46, B-5

RETURN TO
LOS ANGELES COUNTY SURVEYOR
726 LOS ANGELES COUNTY
ENGINEERING BLDG.

Do not extend notes this side of this line.

Note: Any Additions or Changes on This Sheet Must be Made or Circled in Red Ink With Date and Name of Person Making Change.

PWFB 1328

919

F. B. [illegible] PG. 15

Notes Ck'd by C. J. GALLI	Survey of [illegible]
Map No. 2612-1-4	W. O. [illegible] Tape No. [illegible] St'd. [illegible] °F
Office Work GREEN	Surveyed by [illegible]
Checked W. Brenner	Notes [illegible] Date
Date [illegible]	Indexed [illegible]

W.S. 46, P-5

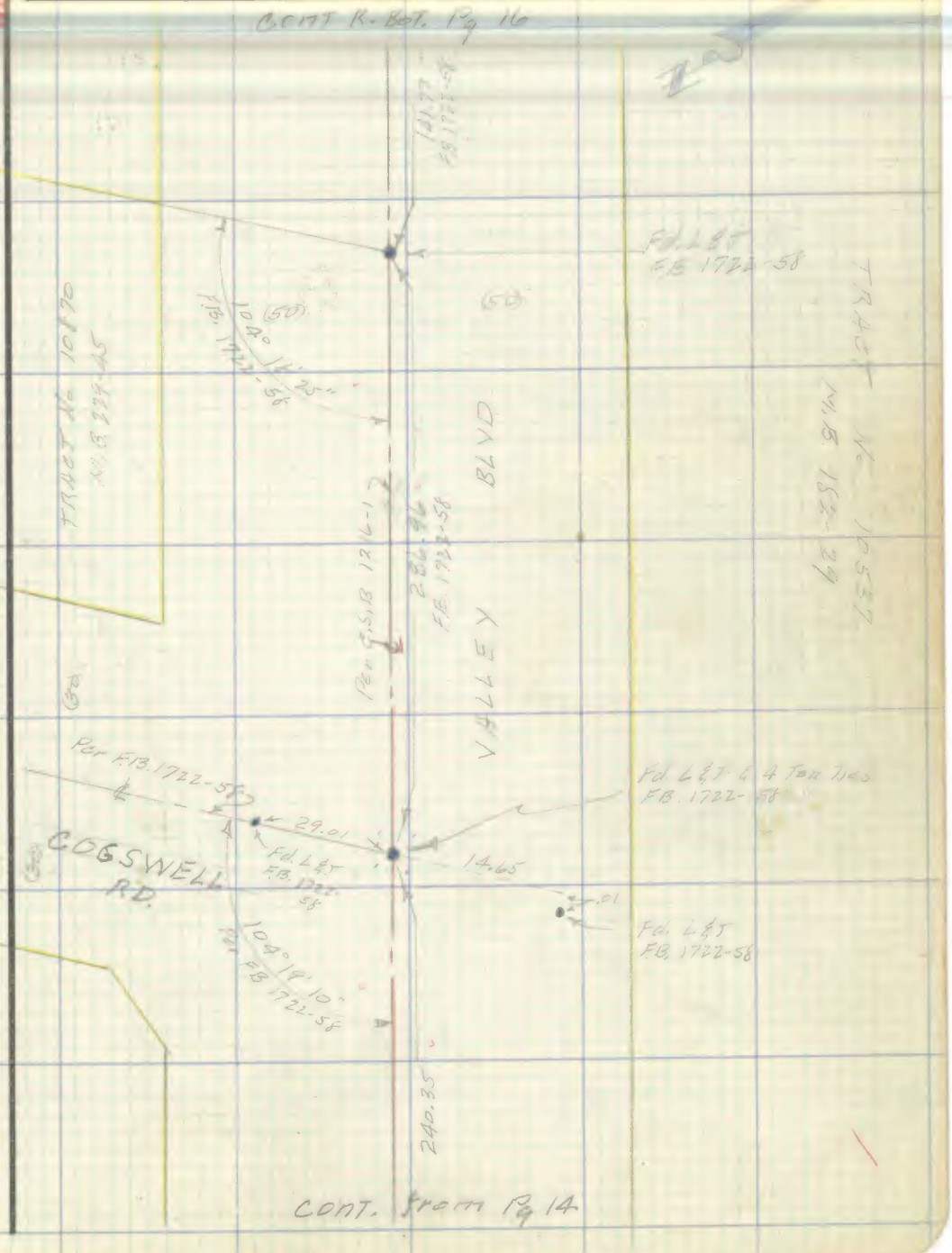

Note: Any Additions or Changes on This Sheet Must be Made or Circled in Red Ink With Date and Name of Person Making Change.

Do not extend notes this side of this line.

RETURN TO
LOS ANGELES COUNTY SURVEYOR
726 LOS ANGELES COUNTY
ENGINEERING BLDG.

76F309S 247 2-51

PWFB 1328 920

F.B. 1763 PG. 16

RETURN TO
LOS ANGELES COUNTY SURVEYOR
726 LOS ANGELES COUNTY
ENGINEERING BLDG.

Do not extend notes this side of this line.

Note: Any Additions or Changes on This Sheet Must be Made or Circled in Red Ink With Date and Name of Person Making Change.

PWFB 1328 921, 922

F. B. [illegible] PG. 17

Notes Ck'd by [illegible]	Survey of [illegible]
Map No. [illegible]	W. O. ____ Tape No. ____ St'd. ____ °F
Office Work [illegible]	Surveyed by [illegible]
Checked W. Brenner	Notes [illegible] Date ____
Date [illegible]	Indexed [illegible]

W.S.45, B-5

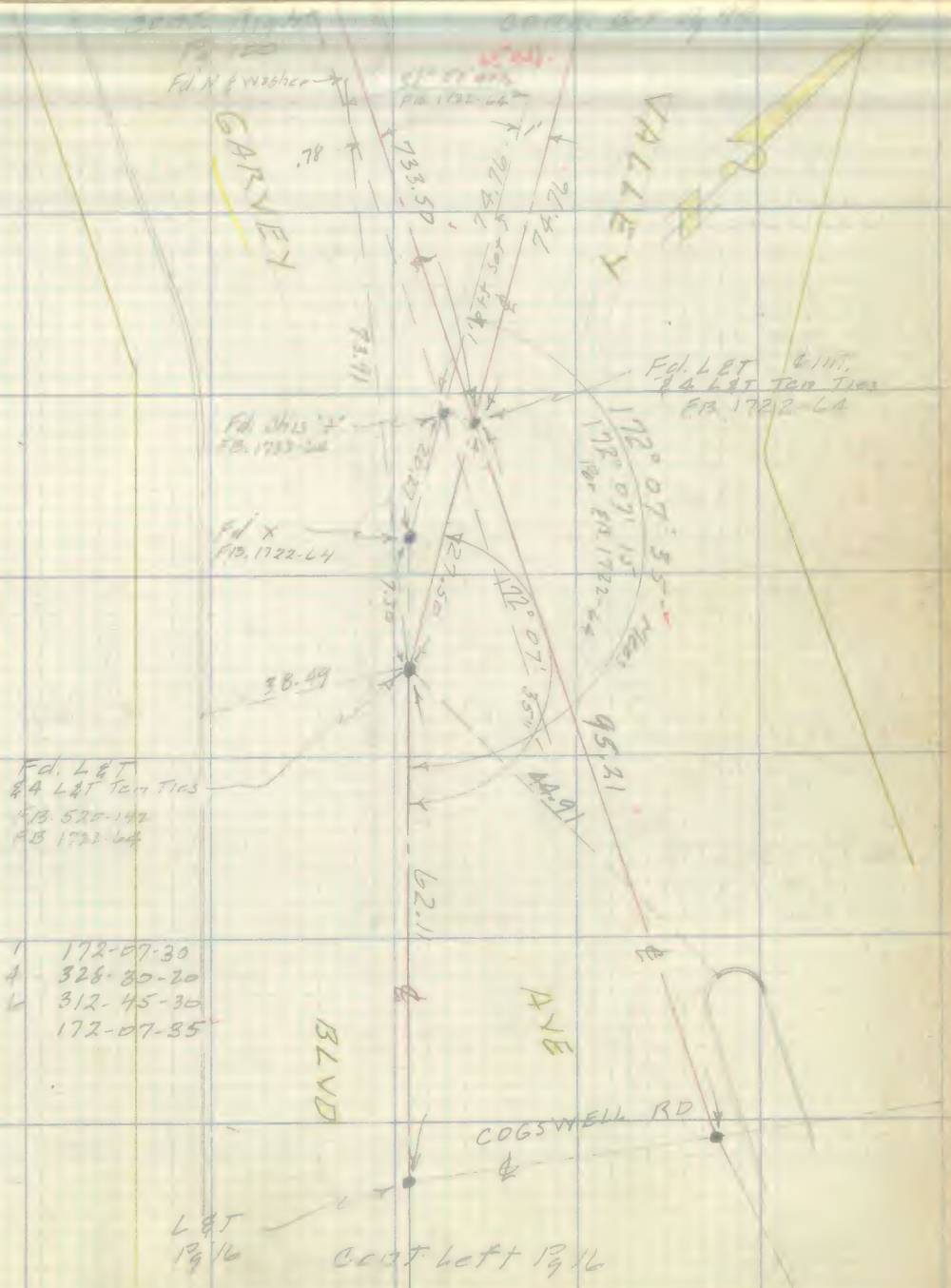

Note: Any Additions or Changes on This Sheet Must be Made or Circled in Red Ink With Date and Name of Person Making Change.

Do not extend notes this side of this line.

RETURN TO
LOS ANGELES COUNTY SURVEYOR
726 LOS ANGELES COUNTY
ENGINEERING BLDG.

76F309S 247 2-51

PWFB 1328

F. B. ~~1763~~ PG. ~~18~~

923, 924

W.S.46.B-5



RETURN TO
LOS ANGELES COUNTY SURVEYOR
726 LOS ANGELES COUNTY
ENGINEERING BLDG.

Do not extend notes this side of this line.

Note: Any Additions or Changes on This Sheet Must be Made or Circled in Red Ink With Date and Name of Person Making Change.

PWFB 1328 925

Notes Ck'd by C. J. GALLI	Survey of [illegible]
Map No. 2612-1-A	W. O. [illegible] Tape No. [illegible] St'd. [illegible] °F
Office Work GREEN	Surveyed by [illegible]
Checked W. Brenner	Notes [illegible] Date [illegible]
Date [illegible]	Indexed

F. B. [illegible] Pg. [illegible]

WS 46 B-5

Note: Any Additions or Changes on This Sheet Must be Made or Circled in Red Ink With Date and Name of Person Making Change.

Do not extend notes this side of this line.

RETURN TO
LOS ANGELES COUNTY SURVEYOR
726 LOS ANGELES COUNTY
ENGINEERING BLDG.

76F309S 247 2-51

PWFB 1328 926

F. B. 1763 PG. 20

W.S.46.B-5

RETURN TO
LOS ANGELES COUNTY SURVEYOR
726 LOS ANGELES COUNTY
ENGINEERING BLDG.

Do not extend notes this side of this line.

Note: Any Additions or Changes on This Sheet Must be Made or Circled in Red Ink With Date and Name of Person Making Change.

PWFB 1328 927, 928

Notes Ck'd by G. J. GALLI	Survey of [illegible]
Map No. 2612-14	W. O. [illegible] Tape No. [illegible] St'd. [illegible] °F
Office Work GREEN	Surveyed by [illegible]
Checked W. Brenner	Notes [illegible] Date
Date [illegible]	Indexed [illegible]

F. B. [illegible] Pg. 21

102-09-40
41-39-50
253-00-00
102-10-00

WS-46-R-5

Note: Any Additions or Changes on This Sheet Must be Made or Circled in Red Ink With Date and Name of Person Making Change.

Do not extend notes this side of this line.

RETURN TO
LOS ANGELES COUNTY SURVEYOR
726 LOS ANGELES COUNTY
ENGINEERING BLDG.

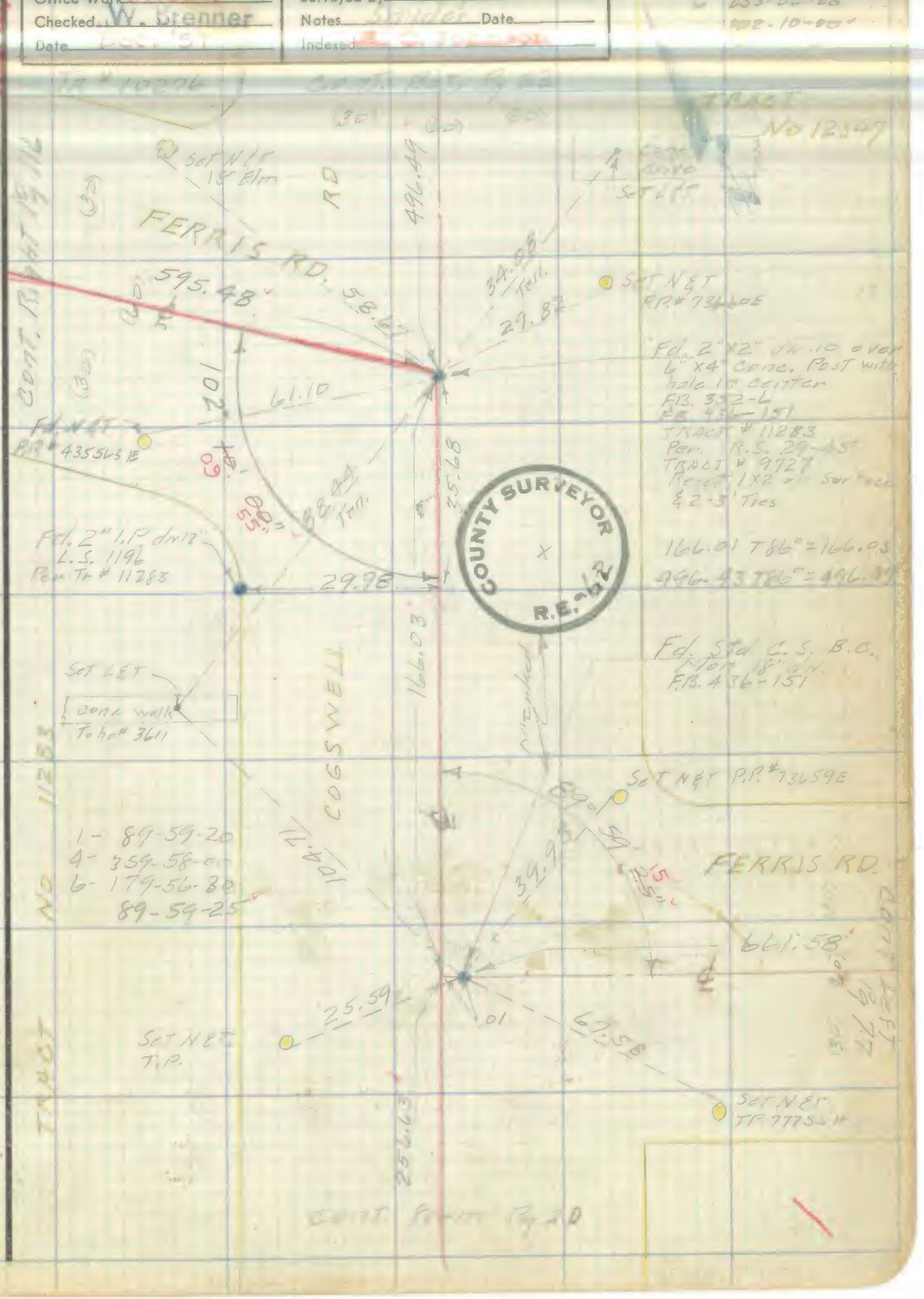

76F3095 247 2.51

F. B. 191-2 PG. 22

W.S. 45, B. 4

RETURN TO
LOS ANGELES COUNTY SURVEYOR
726 LOS ANGELES COUNTY
ENGINEERING BLDG.

Do not extend notes this side of this line.

Note: Any Additions or Changes on This Sheet Must be Made or Circled in Red Ink With Date and Name of Person Making Change.

CONT. BOT. Pg 23

LOT 1
TRACT #9727

Fd. Nothing

30" M.

425.27

58'

89°

89°58'
7-3/4
in 11L

Set N&T
60" Gum

33.93

DEANA

106.96'

Right 19.44

(30)

CONT.

Fd. Nothing
S.E. Cor. Lot 3 Nixsons
Subd. M.R. 31-50
Per Tr. #9727

12.80

45.14

37.54

SET 2 x 2
Conc walk

Set B. Spk. W&T
Rec. dist. from DEANA ST.
To West.
Per TRACT #10745

1 - 89-58-30
4 - 359-54-00
6 - 179-51-00
89-58-30

10276

367.03 T 86° = 367.07'
425.22 T 86° = 425.27'

No

TRACT

Set N&T
I.D.T.

90°

496.47

COGSWELL RD

367.07'

50.16 Meas
50.16 Rec.

(30)

(60)

30.1

30.16

27.50

96.12
Meas
96.25 Rec.

15'

331.94
To P.L.

72.5

65.76

57.34

30.07

(30)

(60)

30.07

30.00

Fd. 2" I.P.
S.N. dn 12"
TR #10745
F.B. 436-151

1 - 96-12-20
4 - 24-49-30
6 - 217-14-30
96-12-25

LOT 4

Fd. 2x2 S.N.

LOT 5

Fd. 2" I.P. N.W. Cor.
Lot 1 Blk D
Nixsons Subd.
M.R. 31-50

Fd. Nothing

No line Tr 12347

CONT. From Pg 21

TRACT No
12347

Also Set
2-3/4 Ties & 1x2
on Surface

Set 3/4" I.P. dn 12"
by Prop. between
FERRIS & E
N. line of Tr. #9727
Per TR #9727
Also L.S. 29-45
Set N&T
P.P.# 36695

Fd. 2" I.P. dn 12"
L.S. 1196
Per Tr. 10723
F.B. 436-151

ST.

Cont. Left 18

Set N&T
18" Redwood

Set 1 x 1
Curb

No 10745

Lot 3

PWFB 1328 930

Notes Ck'd by C. J. GALLI	Survey of [illegible]
Map No. 2612-1-4	W. O. [illegible] Tape No. [illegible] St'd. [illegible] °F
Office Work GREEN	Surveyed by [illegible]
Checked W. Brenner	Notes [illegible] Date [illegible]
Date [illegible]	Indexed [illegible]

F. B. [illegible] PG. 25

W.S. 45, B-4

COUNTY SURVEYOR
RE 62

Cont. Set Pg 24

205.45 T 88° = 205.49

(30) (60) (30)

81.58

Fd. Std. B.C. Mon dw 12"
FB 436-151

30.00

19.59

0.21

21.78

Fd. L&T conc base of Fn. Post Per Tract 10911 N. W. Cor Lot 3 Blk D Maxsons Subd. M.-R 31-50

Set N&T P.P. #937452E

29.95

41.20

70.83

Fd. 3/4" I.P. No Nail No Ref

Set N&T T.P. # A44143T

520.40

RD

Set N&T P.P. # 777212E

520.34 T86° = 520.40

Fd. 2" I.P. Fl No Nail N. E. Cor Lot 3 Blk C. Maxson's Subd. M. R. 31-50 L.S. 29-45 NE Cor Lot 4 Tract # 9727

663.27

Set B.Spk. W&T.

TRACT No 10911

30.12

W. line Tr. # 9727

Lot 4

100'

142.66

COGSWELL

30.12

Fd. 2" I.P. & N.

Lot 3

100.00

29.75

.70

Fn Post

Fd. 6"X4" Conc. Post with 3"X4" Wood Post 3' high, used center N.E. Cor Lot 1 TR # 10745 S.W. Cor Lot 3 Blk D Maxsons Subd M.R. 31-50

TRACT No 10745

30.08

Fd 2" I.P. & N

Lot 2

100.00

425.27

TRACT No 9727

30.06

Fd. 2" I.P. & N

Lot 1

Cont. from Pg 22

Note: Any Additions or Changes on This Sheet Must be Made or Circled in Red Ink With Date and Name of Person Making Change.

Do not extend notes this side of this line.

RETURN TO
LOS ANGELES COUNTY SURVEYOR
726 LOS ANGELES COUNTY
ENGINEERING BLDG.

76F309S 247 2-51

F. B. ~~1763~~ PG. ~~24~~

PWFB 1328

931, 932

W.S.46.B-4

RETURN TO
LOS ANGELES COUNTY SURVEYOR
726 LOS ANGELES COUNTY
ENGINEERING BLDG.

Do not extend notes this side of this line.

Note: Any Additions or Changes on This Sheet Must be Made or Circled in Red Ink With Date and Name of Person Making Change.

PWFB 1428 847

Notes Ck'd by C. J. CALLI	Survey of N. El Monte Ave
Map No. 2612-1-4	W. O. [illegible] Tape No. [illegible] St'd. [illegible] °F
Office Work GREEN	Surveyed by Snyder
Checked W. Brenner	Notes Snyder Date 10-[illegible]-52
Date [illegible]	Indexed

F.B. [illegible] PG. [illegible]

W.S. 45 B-4

Note: Any Additions or Changes on This Sheet Must be Made or Circled in Red Ink With Date and Name of Person Making Change.

Do not extend notes this side of this line.

RETURN TO
LOS ANGELES COUNTY SURVEYOR
726 LOS ANGELES COUNTY
ENGINEERING BLDG.

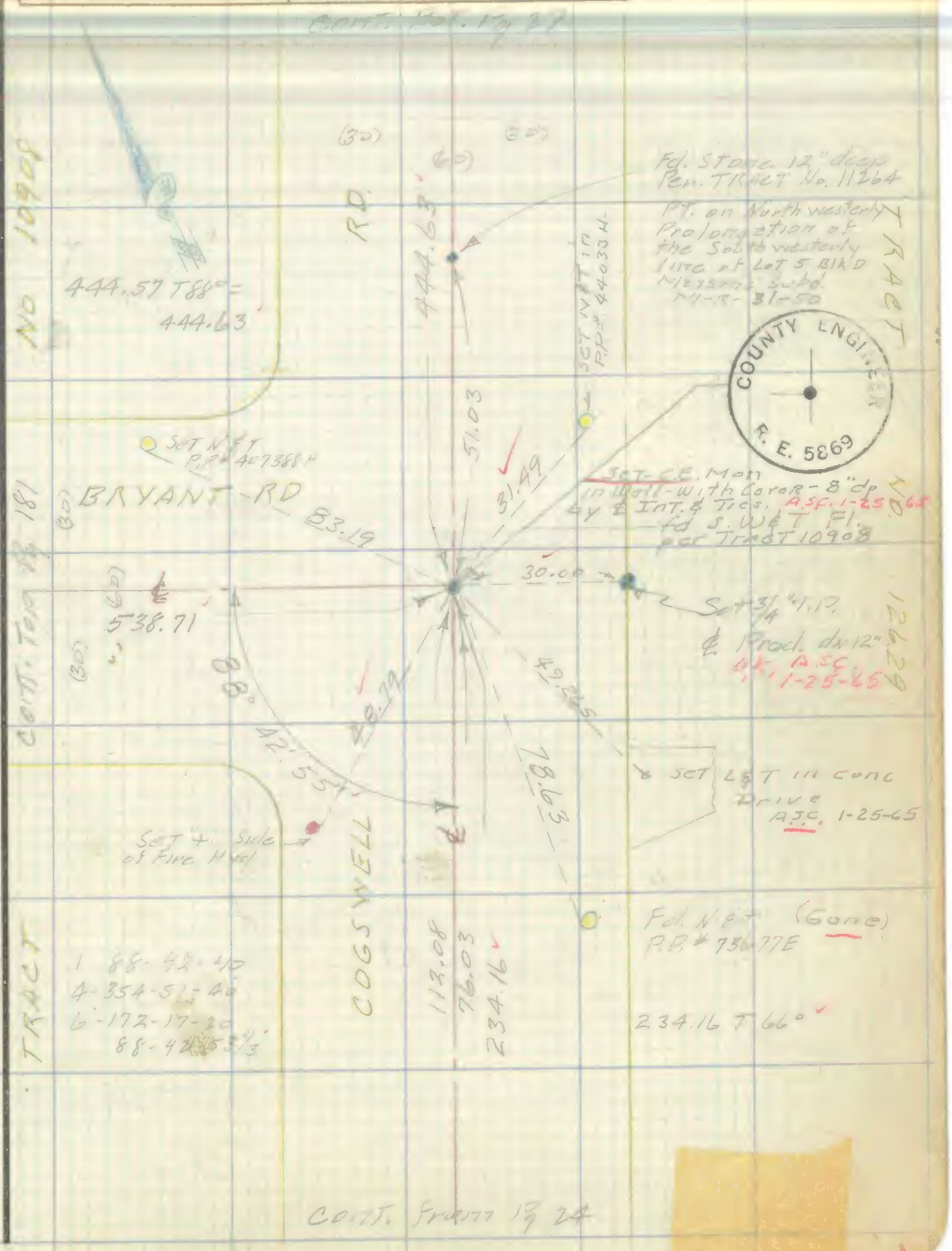

76F309S 247 2.51

F. B. 1763 PG. 26

W.S. 46, B-5

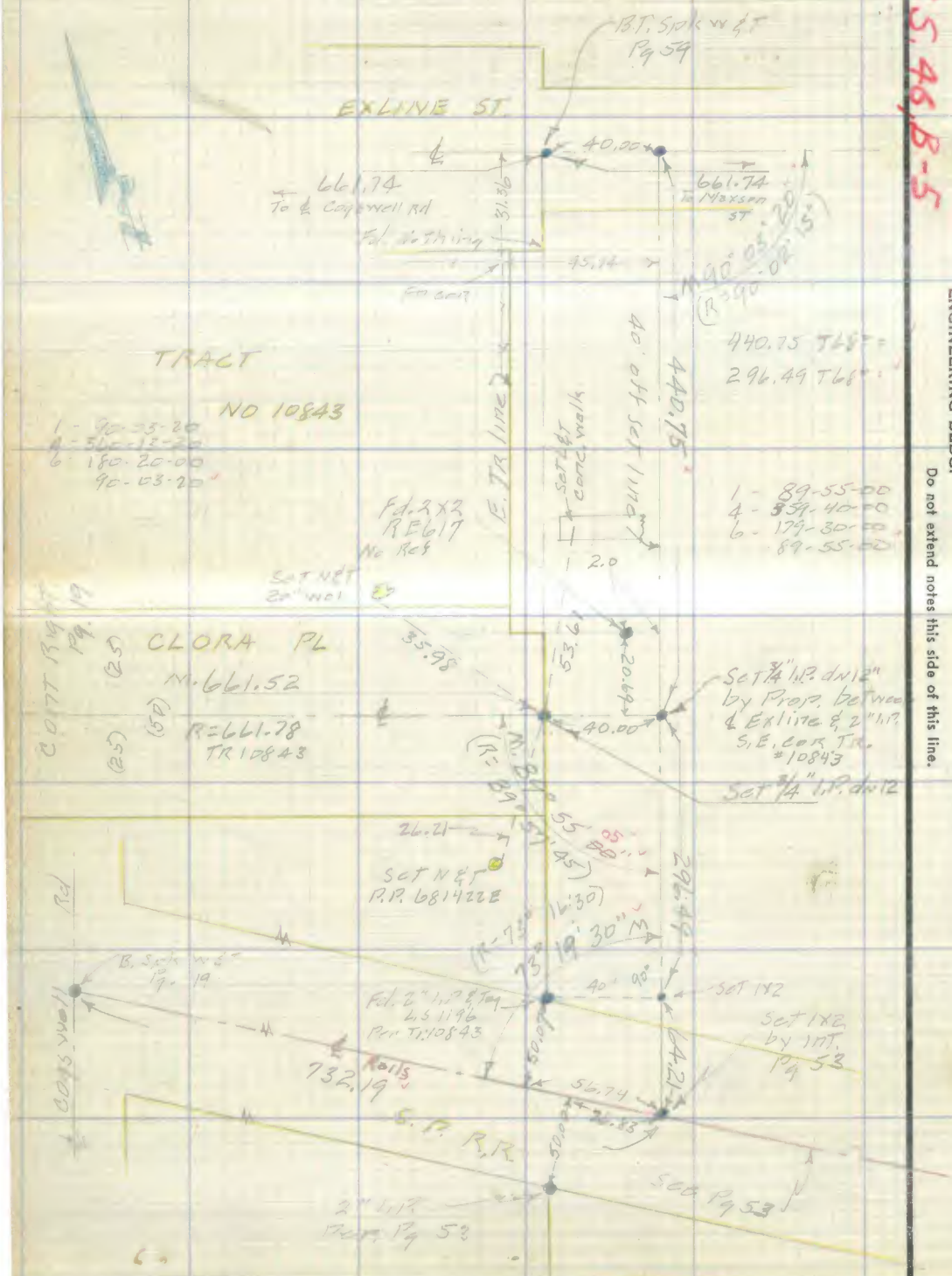

RETURN TO
LOS ANGELES COUNTY SURVEYOR
726 LOS ANGELES COUNTY
ENGINEERING BLDG.

Do not extend notes this side of this line.

Note: Any Additions or Changes on This Sheet Must be Made or Circled in Red Ink With Date and Name of Person Making Change.

PWFB 1428

848

Notes Ck'd by G. J. GALLI	Survey of
Map No.	W. O. Tape No. St'd. °F
Office Work FREEN	Surveyed by
Checked W. Brenner	Notes Date
Date	Indexed

F. B. Pg.

W.S.46.8-4

Note: Any Additions or Changes on This Sheet Must be Made or Circled in Red Ink With Date and Name of Person Making Change.

Do not extend notes this side of this line.

RETURN TO
LOS ANGELES COUNTY SURVEYOR
726 LOS ANGELES COUNTY
ENGINEERING BLDG.

76F309S 247 2-51

F. B. 1263 PG. 28

PWFB 1428

849

W.S. 46, B-4

RETURN TO
LOS ANGELES COUNTY SURVEYOR
726 LOS ANGELES COUNTY
ENGINEERING BLDG.

Do not extend notes this side of this line.

Note: Any Additions or Changes on This Sheet Must be Made or Circled in Red Ink With Date and Name of Person Making Change.

PWFB 1428 850

Notes Ck'd by C. J. GALLI	Survey of
Map No. 2612-1.4	W. O. Tape No. St'd. °F
Office Work GREEN	Surveyed by
Checked W. Dreimer	Notes Date
Date	Indexed

F. B. 1763 Pg. 29

W.S. 46, B-4

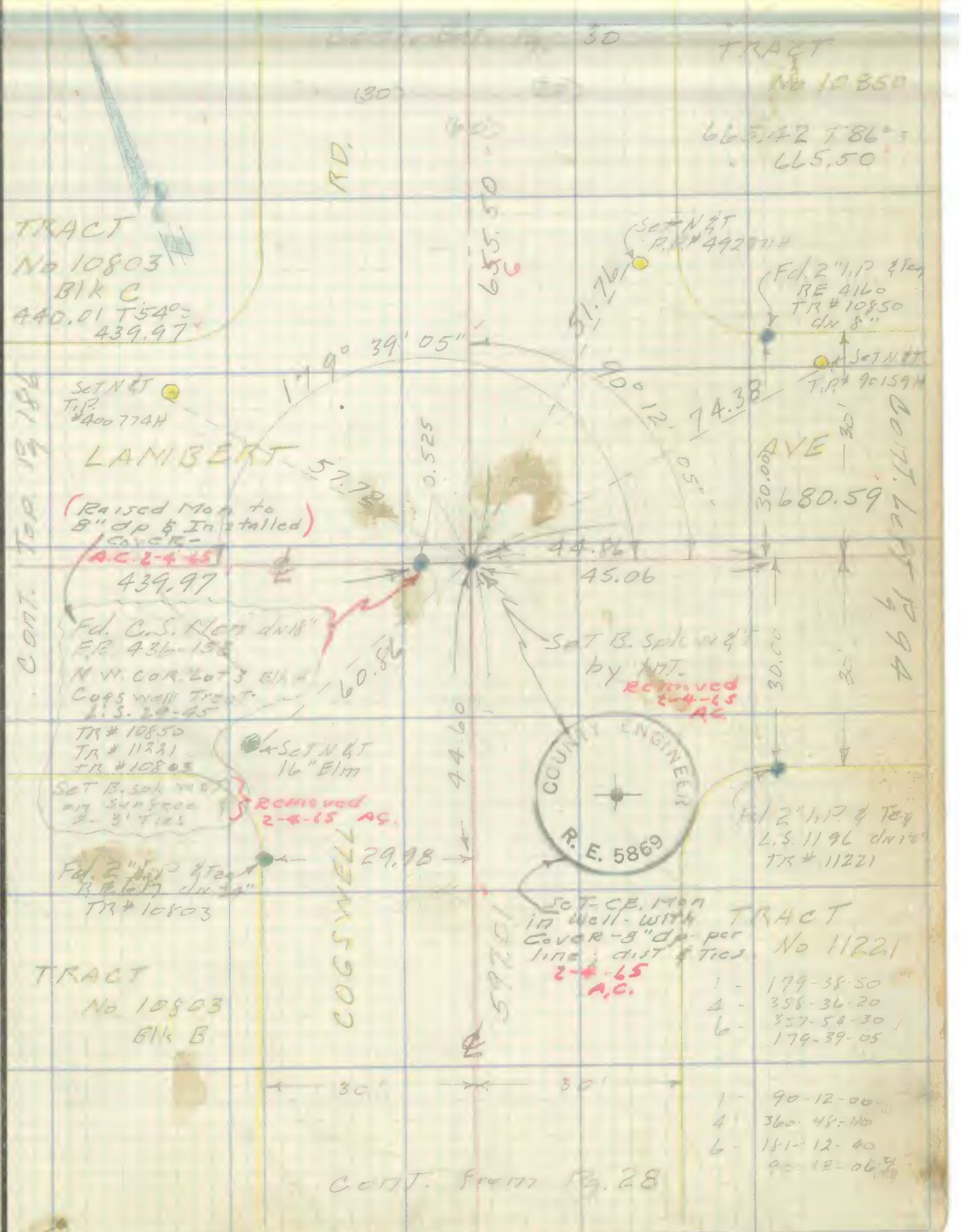

Note: Any Additions or Changes on This Sheet Must be Made or Circled in Red Ink With Date and Name of Person Making Change.

Do not extend notes this side of this line.

RETURN TO
LOS ANGELES COUNTY SURVEYOR
726 LOS ANGELES COUNTY
ENGINEERING BLDG.

76F3095 247 2-51

F. B. 1763 PG. 30

PWFB 1428

851

W.S. 46, B-4



RETURN TO
LOS ANGELES COUNTY SURVEYOR
726 LOS ANGELES COUNTY
ENGINEERING BLDG.

Do not extend notes this side of this line.

Note: Any Additions or Changes on This Sheet Must be Made or Circled in Red Ink With Date and Name of Person Making Change.

PWFB 1428 852

F. B. _____ PG. _____

Notes Ck'd by G. J. GALLI	Survey of [illegible]
Map No. 2612-1-4	W. O. [illegible] Tape No. [illegible] St'd. [illegible] °F
Office Work GREEN	Surveyed by [illegible]
Checked W. Brenner	Notes [illegible] Date [illegible]
Date [illegible]	Indexed [illegible]

W.S. 468-4

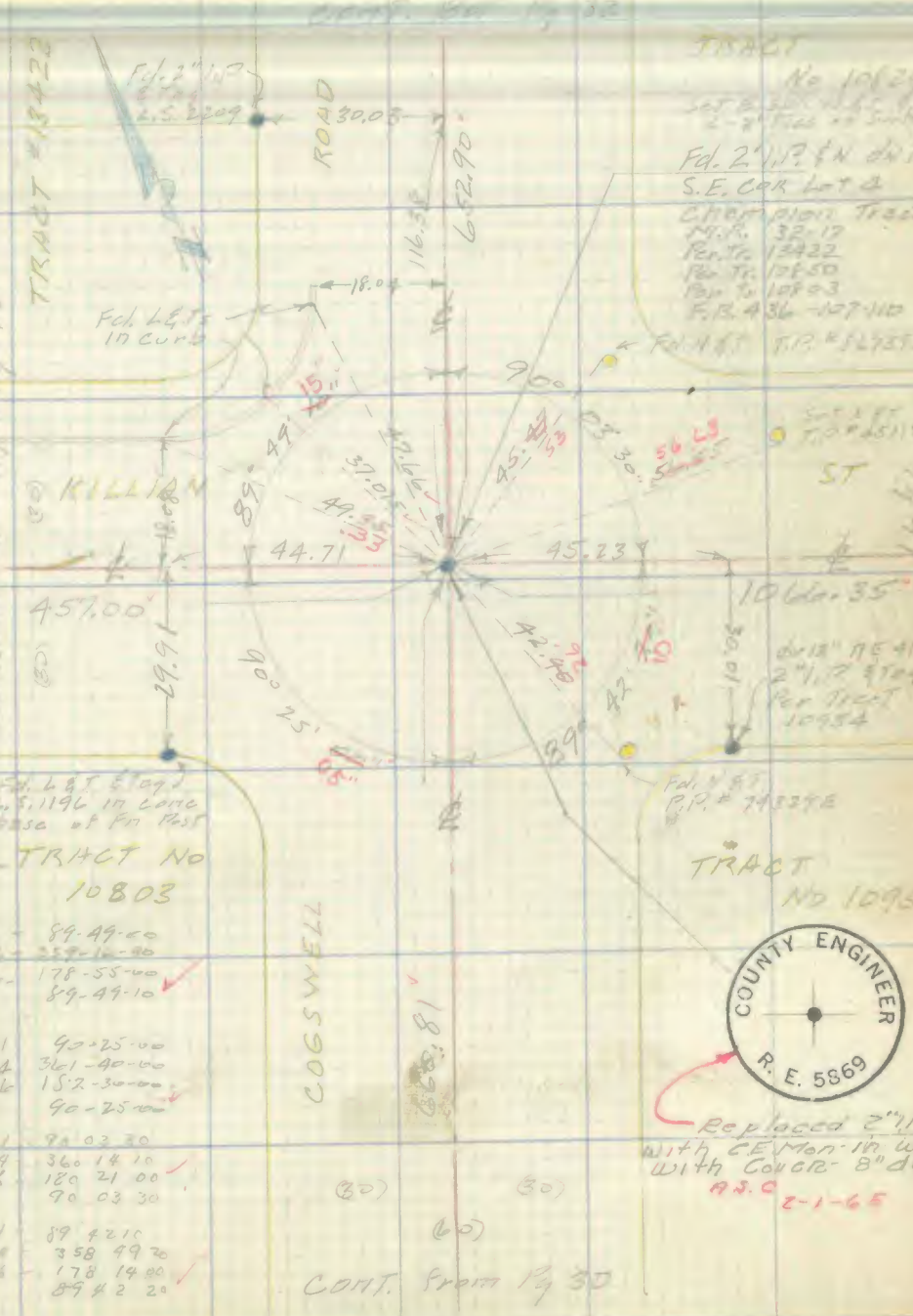

Note: Any Additions or Changes on This Sheet Must be Made or Circled in Red Ink With Date and Name of Person Making Change.

Do not extend notes this side of this line.

RETURN TO
LOS ANGELES COUNTY SURVEYOR
726 LOS ANGELES COUNTY
ENGINEERING BLDG.

76F309S 247 2-51

F. B. 1763 PG. 32

PWFB 1428

853

W.S. 46, B-4

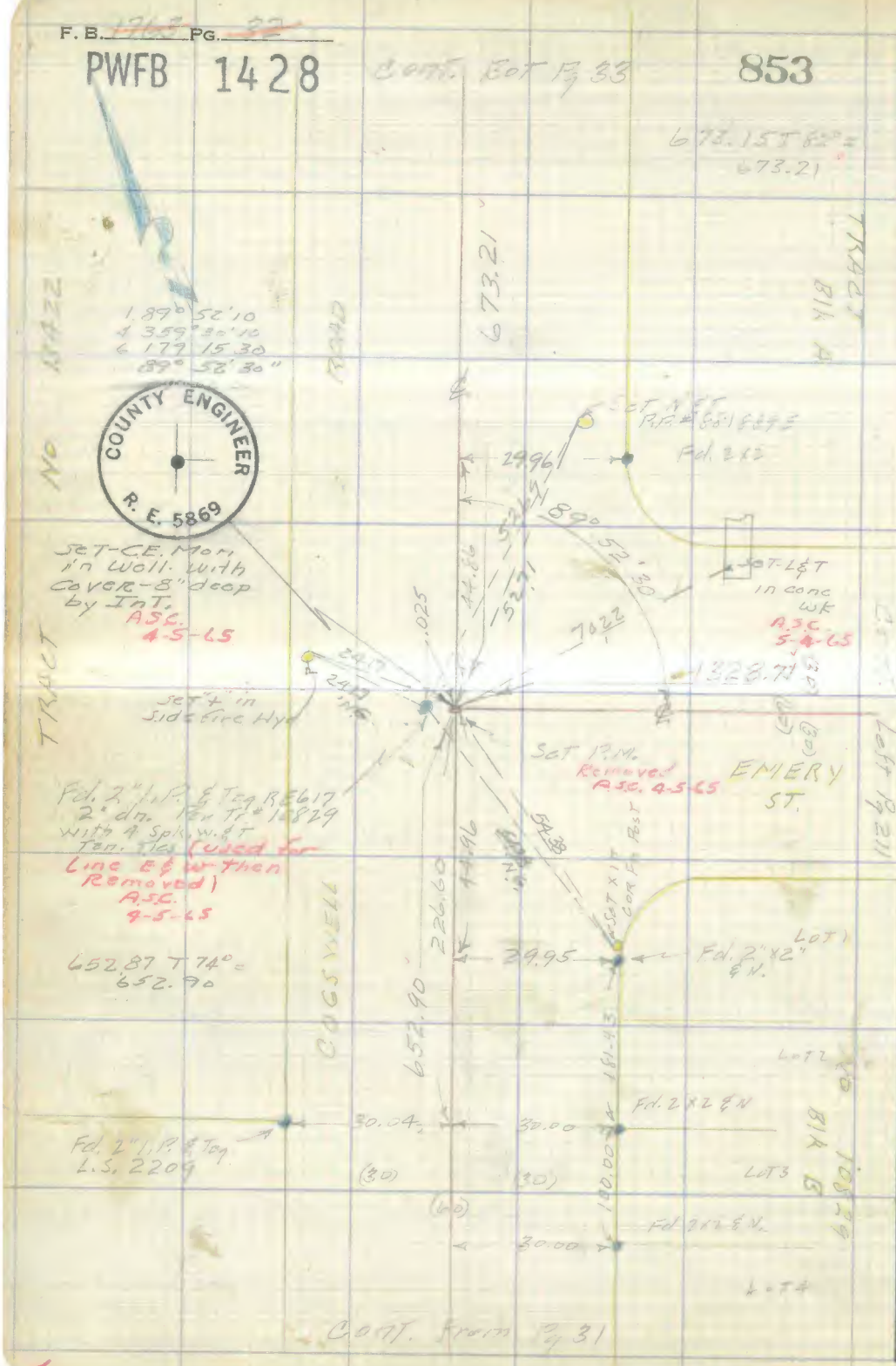

RETURN TO
LOS ANGELES COUNTY SURVEYOR
726 LOS ANGELES COUNTY
ENGINEERING BLDG.

Do not extend notes this side of this line.

Note: Any Additions or Changes on This Sheet Must be Made or Circled in Red Ink With Date and Name of Person Making Change.

PWFB 1428 854

Notes Ck'd by C. J. GALLI	Survey of [illegible]
Map No. [illegible]	W. O. [illegible] Tape No. [illegible] St'd. [illegible] °F
Office Work [illegible]	Surveyed by [illegible]
Checked W. Brenner	Notes [illegible] Date [illegible]
Date [illegible]	Indexed [illegible]

F. B. [illegible] Pg. [illegible]

W.S. 46 B-4

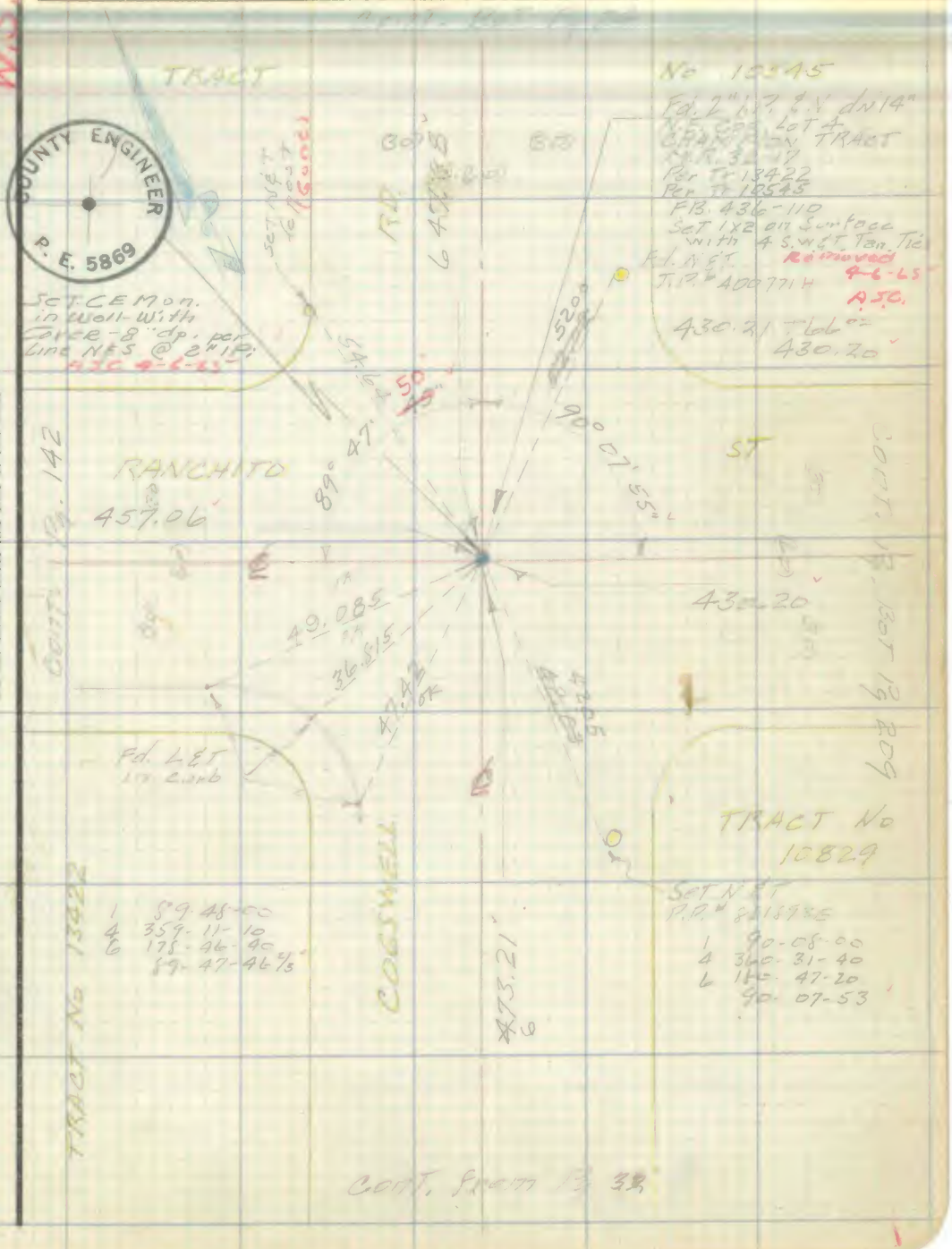

COUNTY ENGINEER
P. E. 5869

Note: Any Additions or Changes on This Sheet Must be Made or Circled in Red Ink With Date and Name of Person Making Change.

Do not extend notes this side of this line.

RETURN TO
LOS ANGELES COUNTY SURVEYOR
726 LOS ANGELES COUNTY
ENGINEERING BLDG.

76F309S 247 2-51

F. B. ~~1763~~ PG. ~~34~~

PWFB 1428

855

W.S. 45, B-4

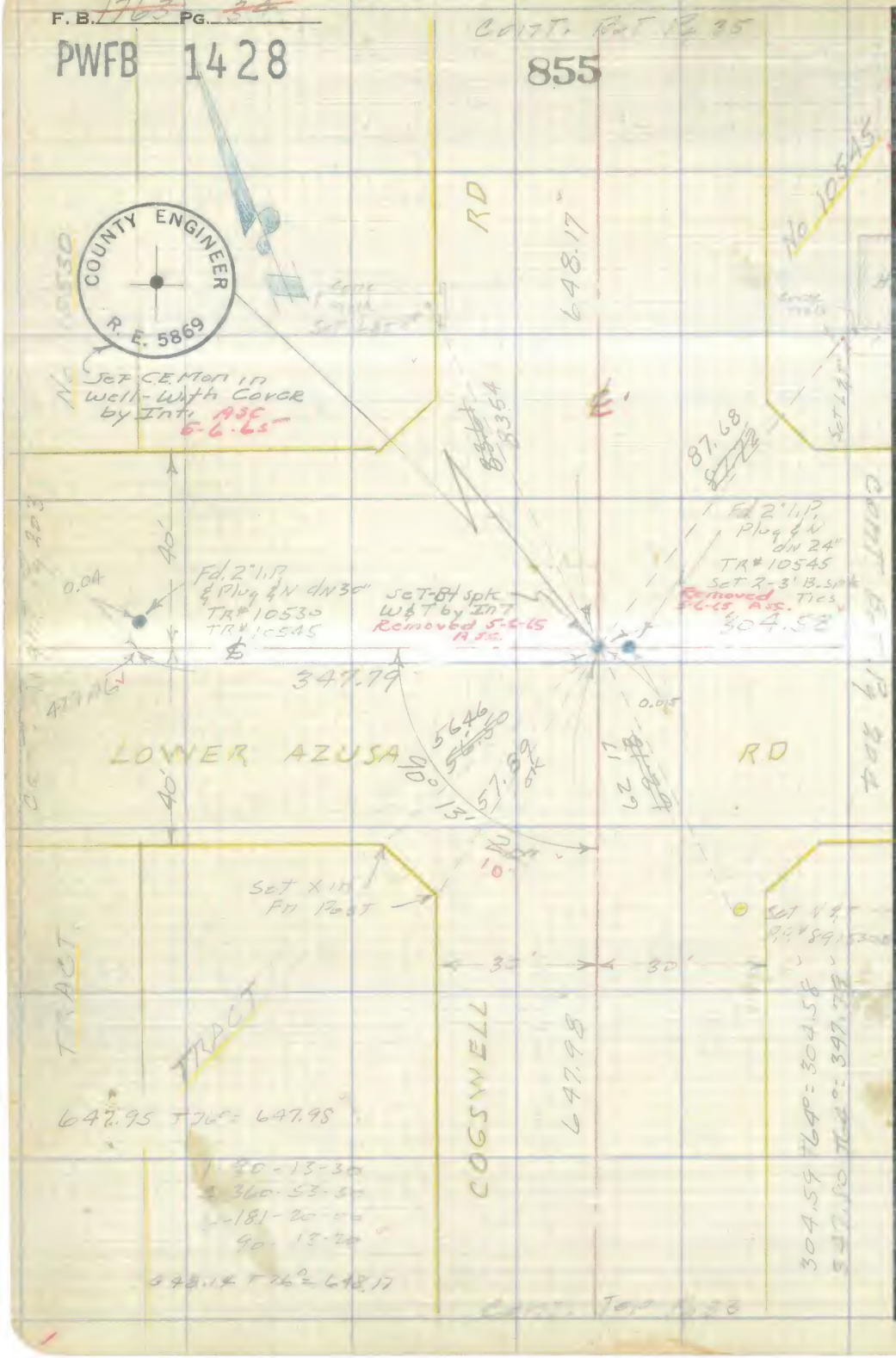

RETURN TO
LOS ANGELES COUNTY SURVEYOR
726 LOS ANGELES COUNTY
ENGINEERING BLDG.

Do not extend notes this side of this line.

Note: Any Additions or Changes on This Sheet Must be Made or Circled in Red Ink With Date and Name of Person Making Change.

PWFB 1428

856

Notes Ck'd by C. J. GALLI	Survey of El Monte Area
Map No. 2612-1-4	W. O. Tape No. St'd. °F
Office Work GREEN	Surveyed by Snyder
Checked W. Brenner	Notes Date
Date	Indexed

F. B. PG.

W.S. 46.8-4

Note: Any Additions or Changes on This Sheet Must be Made or Circled in Red Ink With Date and Name of Person Making Change.

Do not extend notes this side of this line.

RETURN TO
LOS ANGELES COUNTY SURVEYOR
726 LOS ANGELES COUNTY
ENGINEERING BLDG.

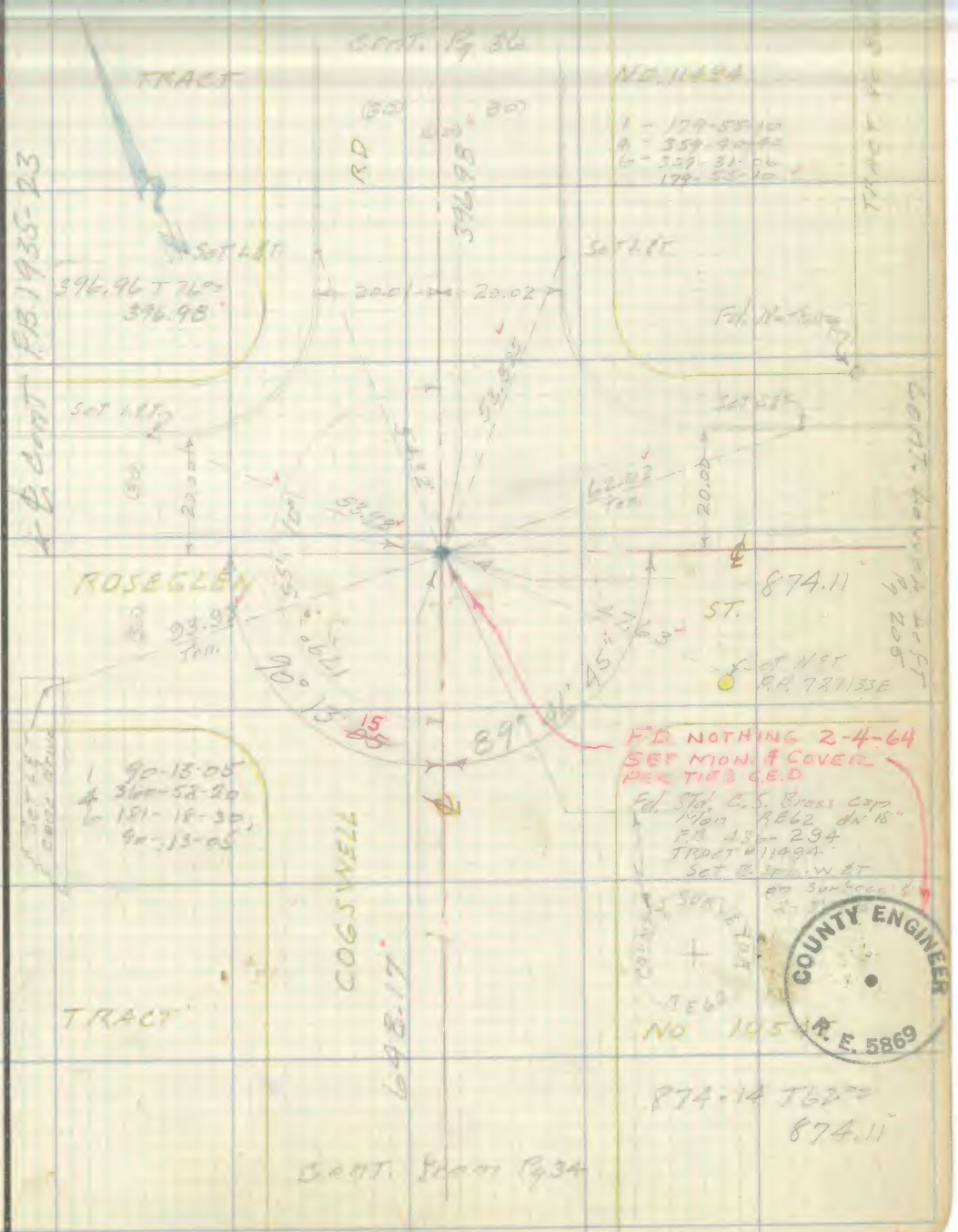

309S 247 2-51

F. B. ~~1963~~ PG. ~~36~~

PWFB 1428

857

W.S. 46, B-4

RETURN TO
LOS ANGELES COUNTY SURVEYOR
726 LOS ANGELES COUNTY
ENGINEERING BLDG.

Do not extend notes this side of this line.

Note: Any Additions or Changes on This Sheet Must be Made or Circled in Red Ink With Date and Name of Person Making Change.

PWFB 1428 858

Notes Ck'd by [illegible]	Survey of [illegible]
Map No. 2612-114	W. O. [illegible] Tape No. [illegible] St'd. [illegible] °F
Office Work [illegible]	Surveyed by [illegible]
Checked W. Brenner	Notes [illegible] Date [illegible]
Date [illegible]	Indexed [illegible]

F. B. [illegible] PG. [illegible]

1 - 89 41 40
4 - 358 47 00
6 - 778 10 30
89° 41' 45"

W.S. 46 B-4

Note: Any Additions or Changes on This Sheet Must be Made or Circled in Red Ink With Date and Name of Person Making Change.

Do not extend notes this side of this line.

RETURN TO
LOS ANGELES COUNTY SURVEYOR
726 LOS ANGELES COUNTY
ENGINEERING BLDG.

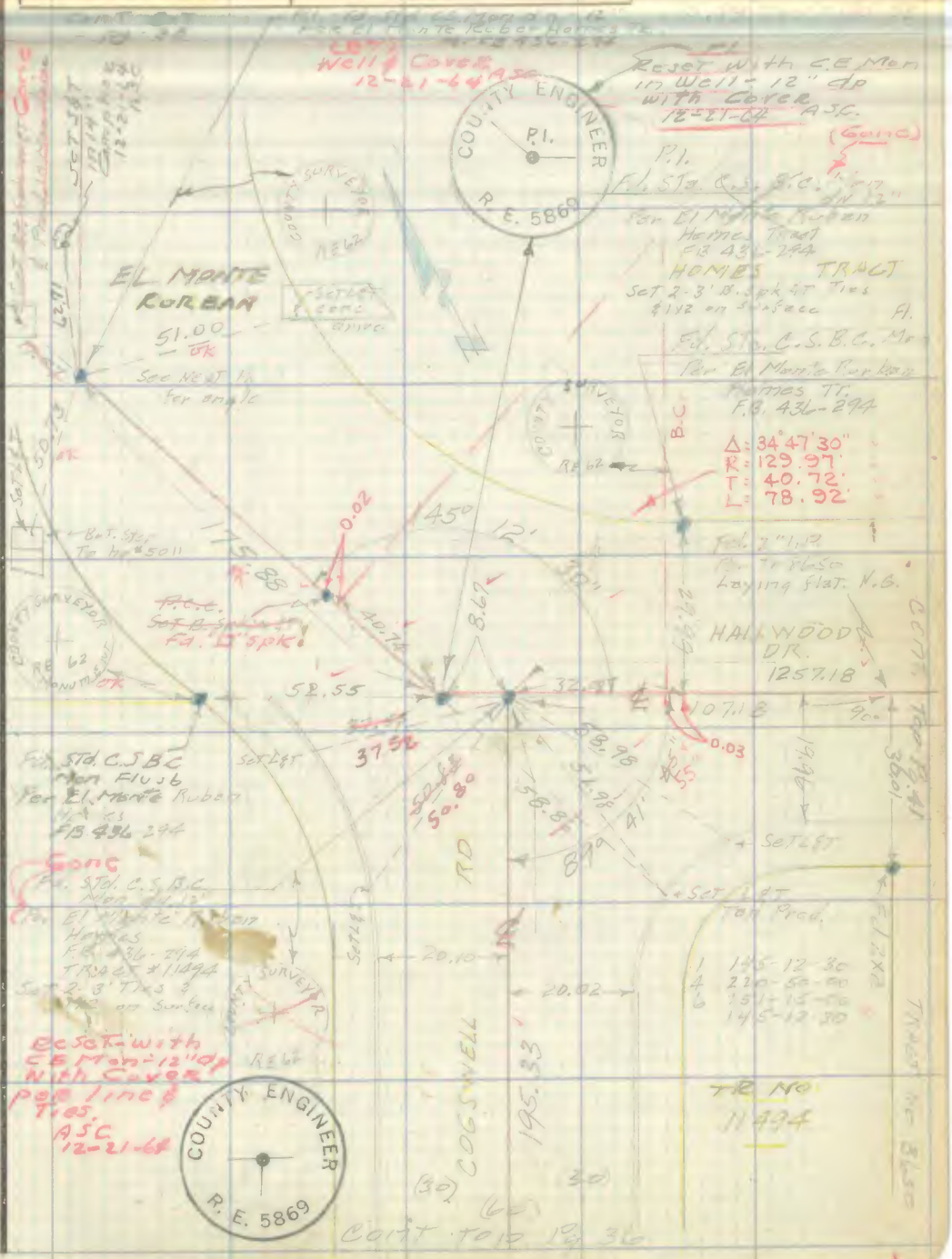

76F309S 247 2-51

F. B. 1425 PG. 22

PWFB 1428

W.S. 46, B-4

RETURN TO
LOS ANGELES COUNTY SURVEYOR
726 LOS ANGELES COUNTY
ENGINEERING BLDG.

Do not extend notes this side of this line.

Note: Any Additions or Changes on This Sheet Must be Made or Circled in Red Ink With Date and Name of Person Making Change.

P.I.

Ho #5057
Set L&T
Cone drive

Fd. Std. C.S.B.C. Mon 0.12'
F.B. 436-289 Well & Cover
Per El Monte Rurban
Homes Tract

Coitt. 55
Pg 39

178.22

Δ = 40°06'20"
R = 379.82
T = 138.64
L = 265.82

EL MONTE RURBAN

SURVEYOR

Set L&T
in cone
DR
12-22-60
436

139°53'40"

COUNTY ROAD

190.38 T 26° = 190.39'
1 - 139-53-40
4 - 199-34-50
6 - 119-20-10
139-53-41 2/3

(80')

190.34

Set L&T
Cone

1 - 106-02-20
4 - 64-07-20
6 - 274-14-00
106-02-20

0.02

P.C.C.
Set B. Spk. w/ET

℄ Coitt.
F.B. 1935-25
THE WYE

Set L&T
Fire Hyd.
Δ = 32°04'30"
R = 180.03
T = 51.75
L = 100.78
L 67.39

147.01

52.64

51.77

Set L&T
℄ Prod

120.66

Set L&T
in curb

P.C.C.
Set B. Spk. w/ET

0.02'

HOMES TRACT

ROAD

Δ = 39°10'00"
R = 379.92
T = 135.16
L = 259.91

P.I. Fd. Std. C.S.B.C.
Mon 3" deep
Set B. Spk. w/ET on surface
& 2-3" Ties
Per El Monte Rurban
Homes Tract.
F.B. 436-289
SET MON. DN. 2" & COVER
2-6-64 (G.E.D.)

186.91

Set L&T.

186.91 T 26° = 186.91

COUNTY ENGINEER
R.E. 5369

1 - 140-50-00
4 - 203-20-00
6 - 125-00-00
140-50-00

1 - 147-55-30
4 - 231-41-00
6 - 167-33-00
147-55-30

1 - 106-02-10
4 - 64-08-40
6 - 276-13-00
106-02-10

P.I. Pg 37
Ties Pg 37

Coitt. from Top Pg 37

PWFB 1428 860

Notes Ck'd by C. J. GALLI	Survey of El Monte Area
Map No. 2612-1-4	W. O. Tape No. St'd. °F
Office Work GARBEN	Surveyed by
Checked W. Brenner	Notes Date 10-53
Date	Indexed

F. B. Pg.

W.S. 46.8-4

Note: Any Additions or Changes on This Sheet Must be Made or Circled in Red Ink With Date and Name of Person Making Change.

Do not extend notes this side of this line.

RETURN TO
LOS ANGELES COUNTY SURVEYOR
726 LOS ANGELES COUNTY
ENGINEERING BLDG.

76F309S 247 2-51

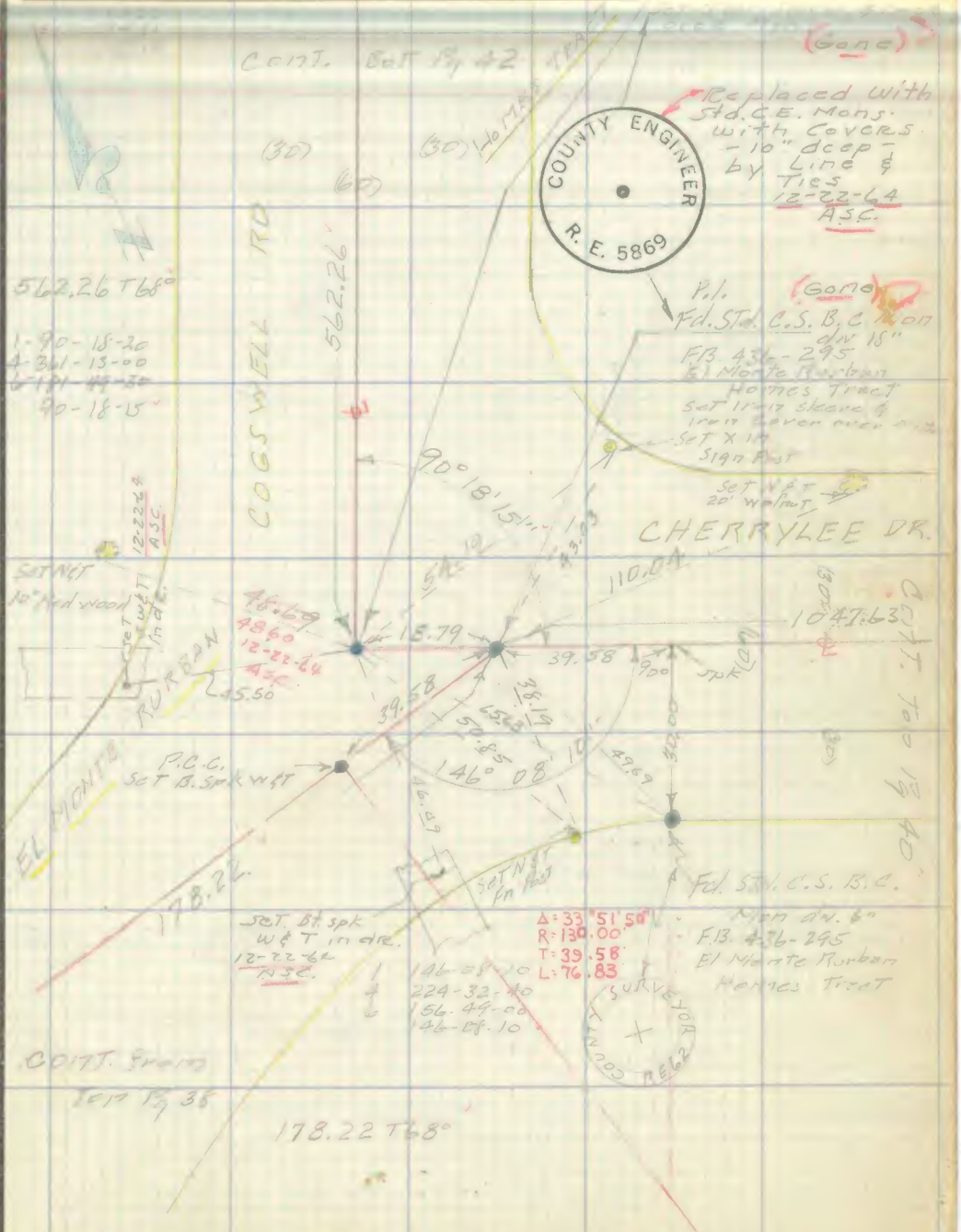

F. B. ~~1263~~ PG. ~~70~~ PWFB 1428 861

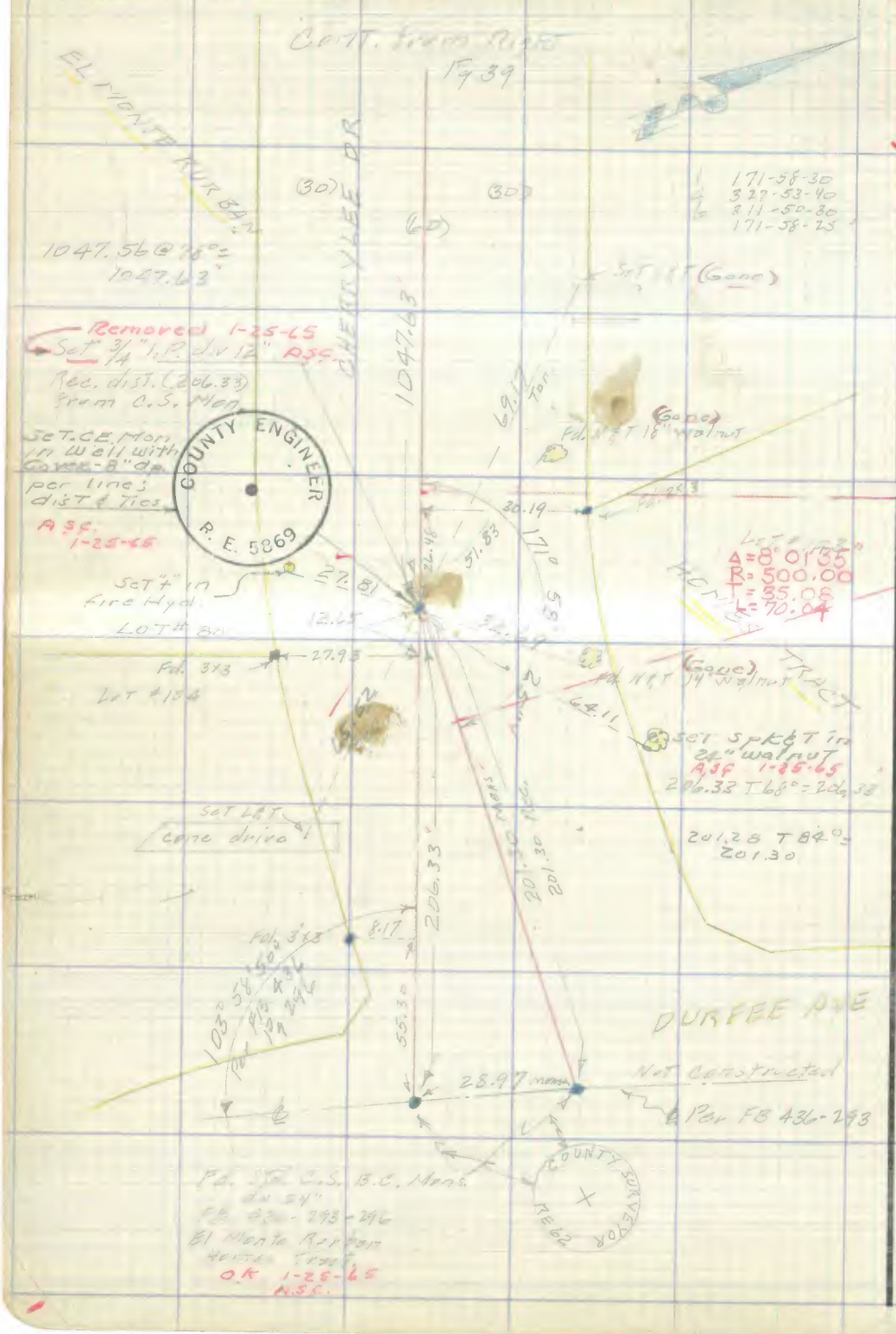

W.S. 46, B-4

RETURN TO
LOS ANGELES COUNTY SURVEYOR
726 LOS ANGELES COUNTY
ENGINEERING BLDG.

Do not extend notes this side of this line.

Note: Any Additions or Changes on This Sheet Must be Made or Circled in Red Ink With Date and Name of Person Making Change.

PWFB 1428

862

Notes Ck'd by C. J. CALLI	Survey of [illegible]
Map No. 6124-4	W. O. ____ Tape No. ____ St'd. ____ °F
Office Work GREEN	Surveyed by Scudder
Checked W. Brenner	Notes FIRS Date 6-58
Date DEC 1957	Indexed [illegible]

F. B. ____ PG. ____

W.S. 45 B-4

Note: Any Additions or Changes on This Sheet Must be Made or Circled in Red Ink With Date and Name of Person Making Change.

Do not extend notes this side of this line.

RETURN TO
LOS ANGELES COUNTY SURVEYOR
726 LOS ANGELES COUNTY
ENGINEERING BLDG.

76F3095 247 4-53

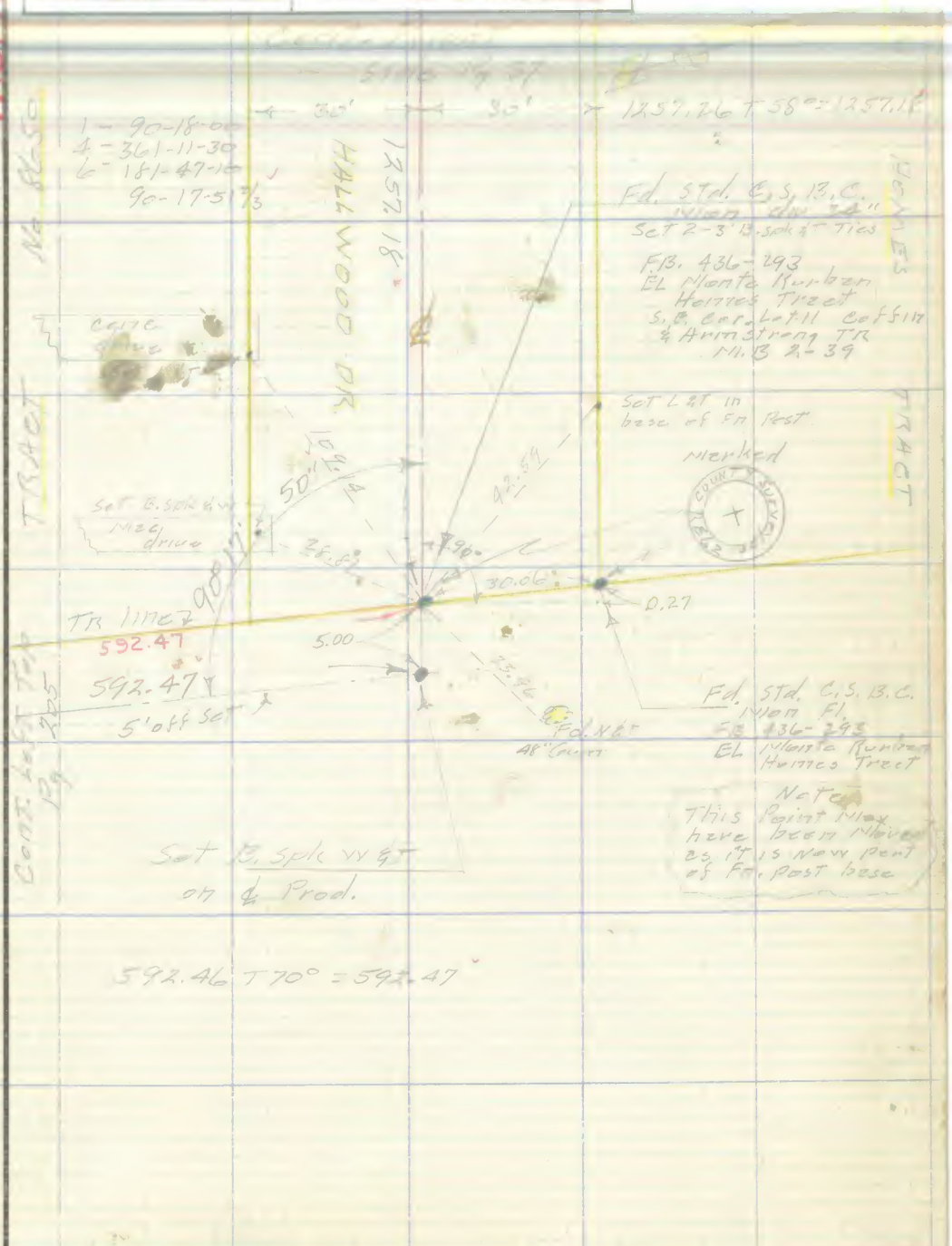

F. B. ~~1263~~ PG. ~~42~~

PWFB 1428

Cont. Bot Pg 43

863

W.S. 46, B-3

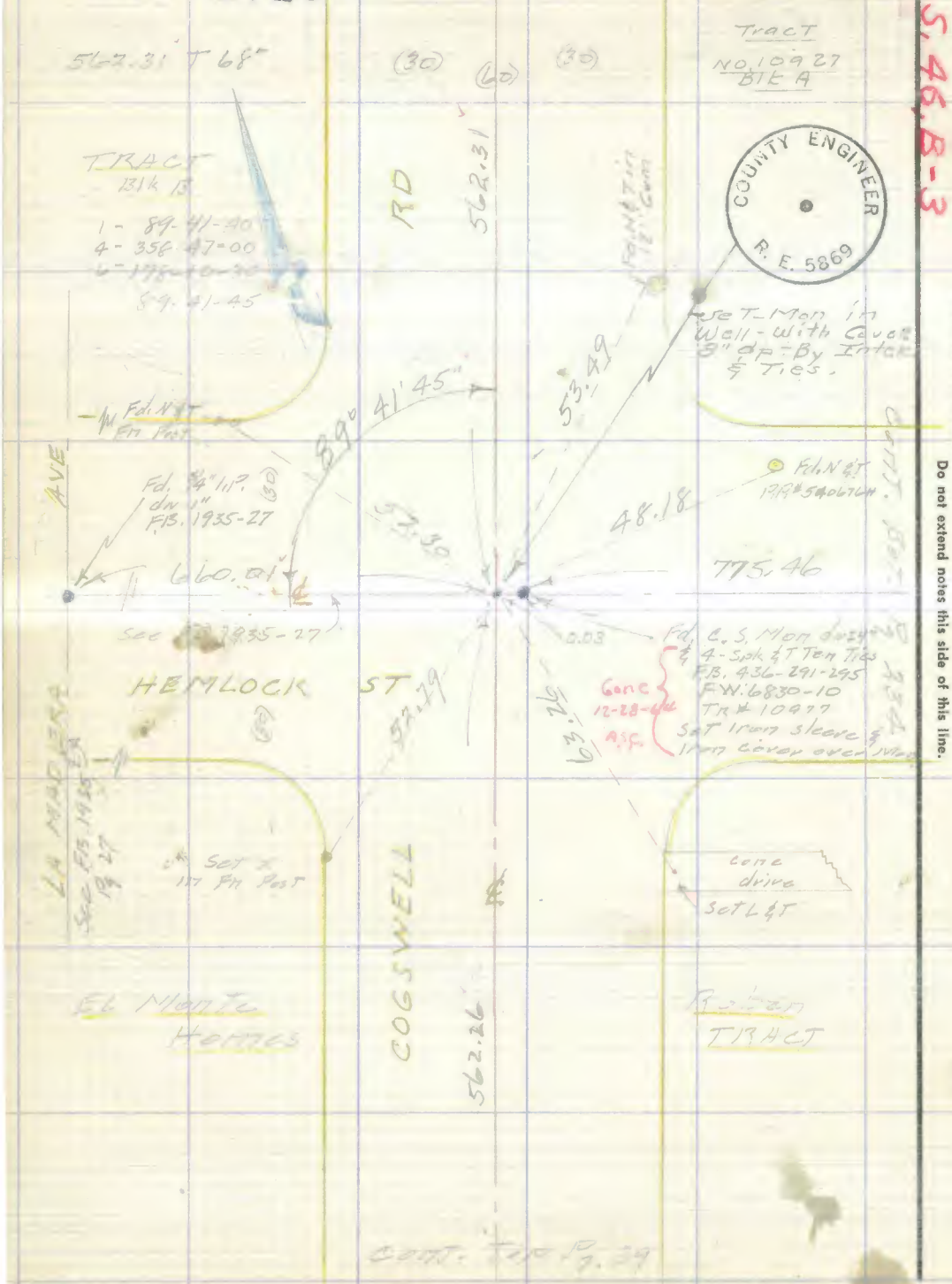

RETURN TO
LOS ANGELES COUNTY SURVEYOR
726 LOS ANGELES COUNTY
ENGINEERING BLDG.

Do not extend notes this side of this line.

Note: Any Additions or Changes on This Sheet Must be Made or Circled in Red Ink With Date and Name of Person Making Change.

PWFB 1428 864 865

Notes Ck'd by C. J. GALLI	Survey of [illegible]
Map No. [illegible]	W. O. [illegible] Tape No. [illegible] St'd. [illegible] °F
Office Work GREEN	Surveyed by [illegible]
Checked W. Brenner	Notes [illegible] Date [illegible]
Date [illegible]	Indexed [illegible]

F. B. [illegible] PG. [illegible]

W.S. 45, B-3

Note: Any Additions or Changes on This Sheet Must be Made or Circled in Red Ink With Date and Name of Person Making Change.

Do not extend notes this side of this line.

RETURN TO
LOS ANGELES COUNTY SURVEYOR
726 LOS ANGELES COUNTY
ENGINEERING BLDG.

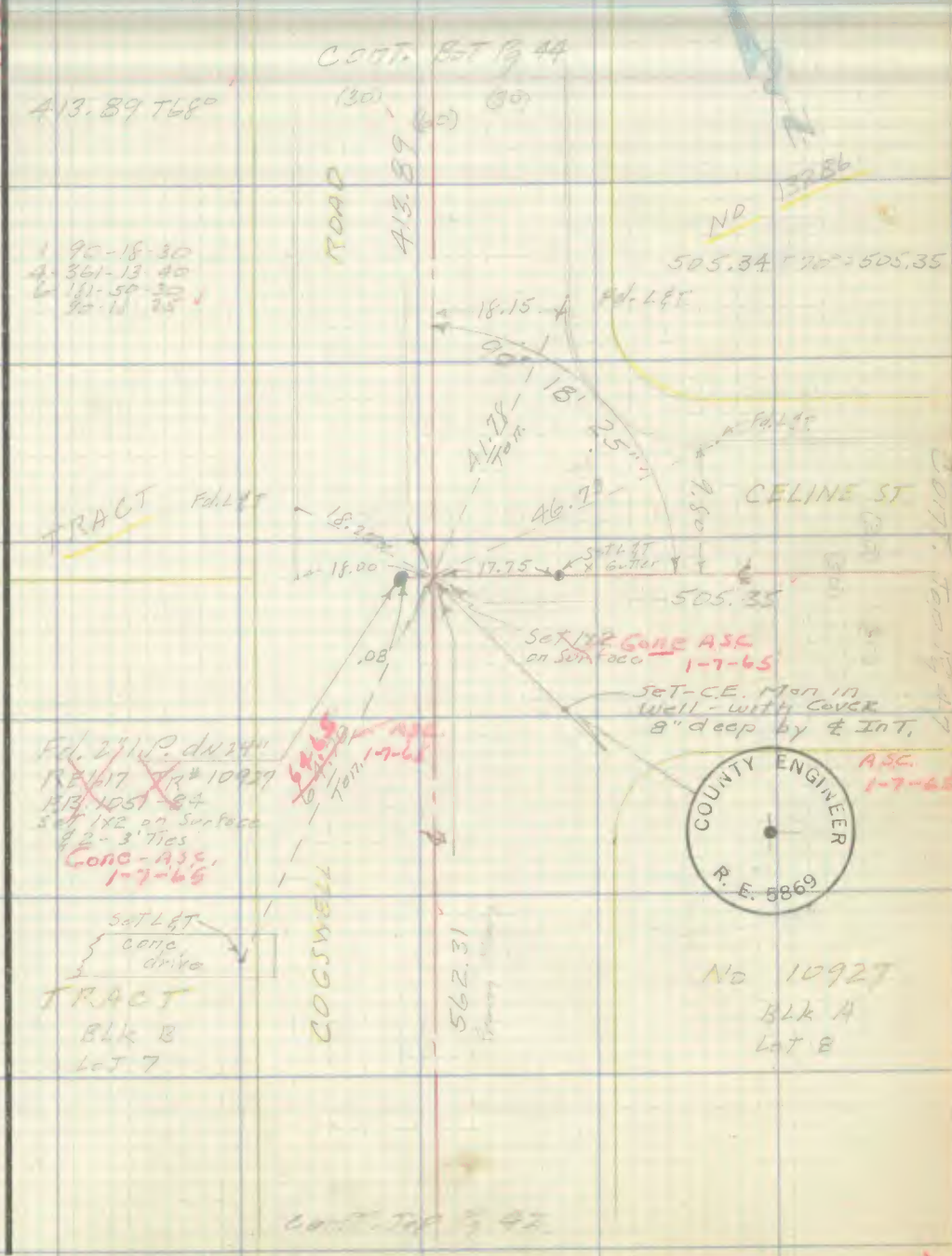

76F309S 247 2-51

F. B. 1363 PG. 42

PWFB 1428

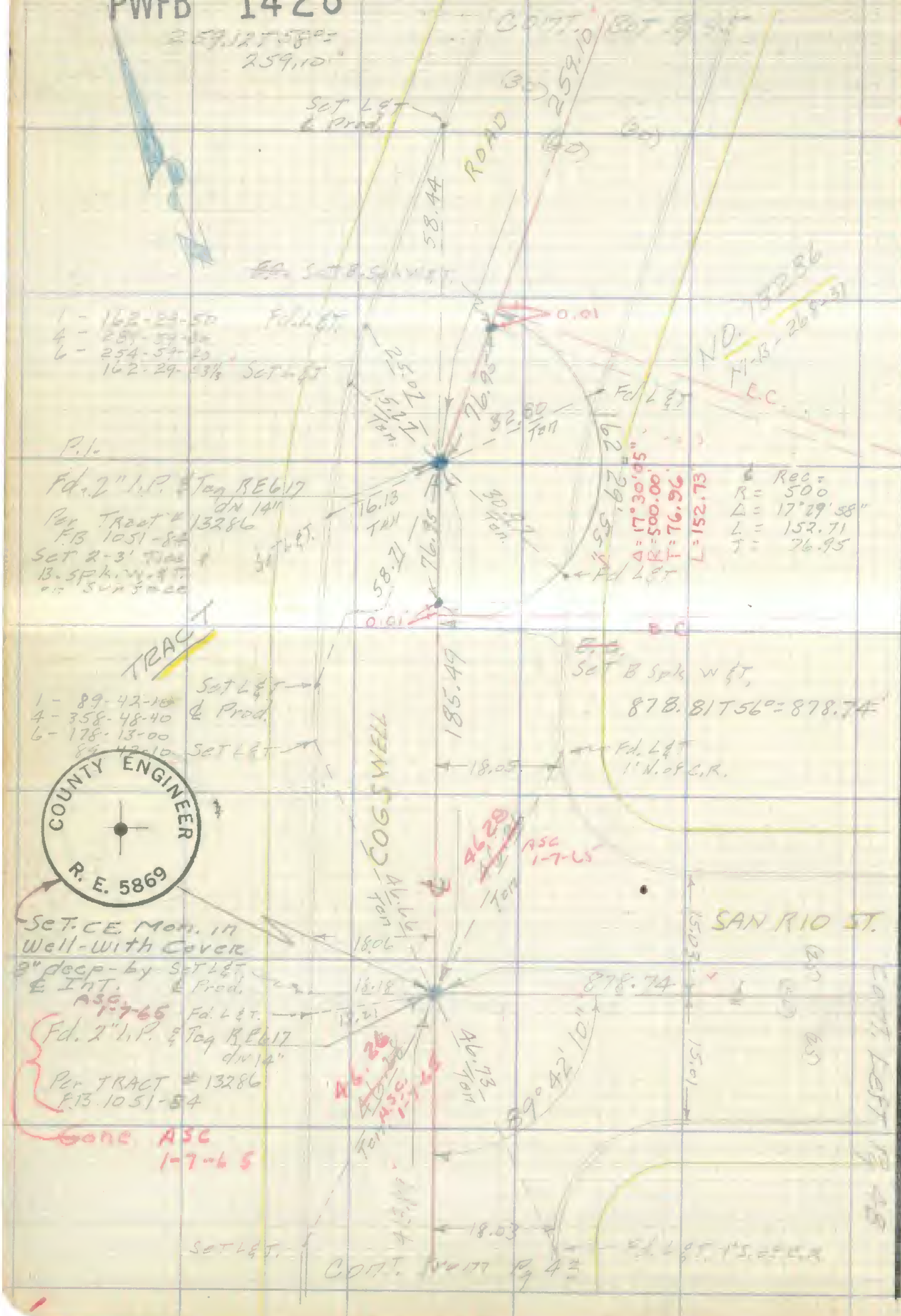

W.S. 46, B-3

RETURN TO
LOS ANGELES COUNTY SURVEYOR
726 LOS ANGELES COUNTY
ENGINEERING BLDG.

Do not extend notes this side of this line.

Note: Any Additions or Changes on This Sheet Must be Made or Circled in Red Ink With Date and Name of Person Making Change.

PWFB 1428 867, 868

Notes Ck'd by C. J. [illegible]	Survey of [illegible]
Map No. 2612-1-4	W. O. [illegible] Tape No. [illegible] St'd. [illegible] °F
Office Work GREEN	Surveyed by Snyder
Checked W. Brenner	Notes Snyder Date [illegible]
Date [illegible]	Indexed [illegible]

F. B. [illegible] PG. 45

247.99 T=58° = 24797

Fd-2" I.P. & RE Tag 617 Dn 18" - TRACT 13286

W.S. 46, B-3

Note: Any Additions or Changes on This Sheet Must be Made or Circled in Red Ink With Date and Name of Person Making Change.

Do not extend notes this side of this line.

RETURN TO
LOS ANGELES COUNTY SURVEYOR
726 LOS ANGELES COUNTY
ENGINEERING BLDG.

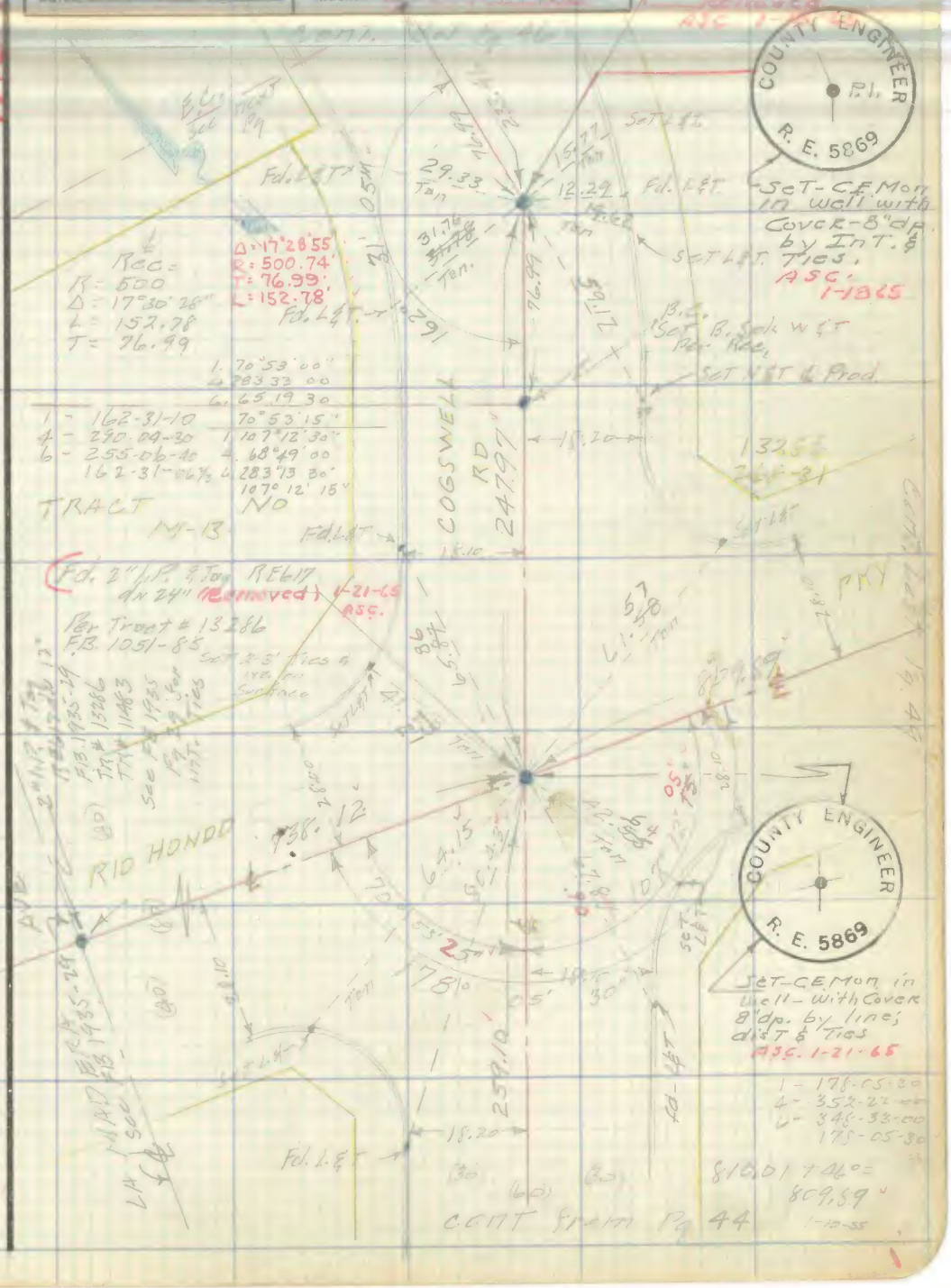

76F309S 247 2-51

PWFB 1428 869

F.B. ~~1765~~ PG. ~~46~~

W.S. 45, B-3

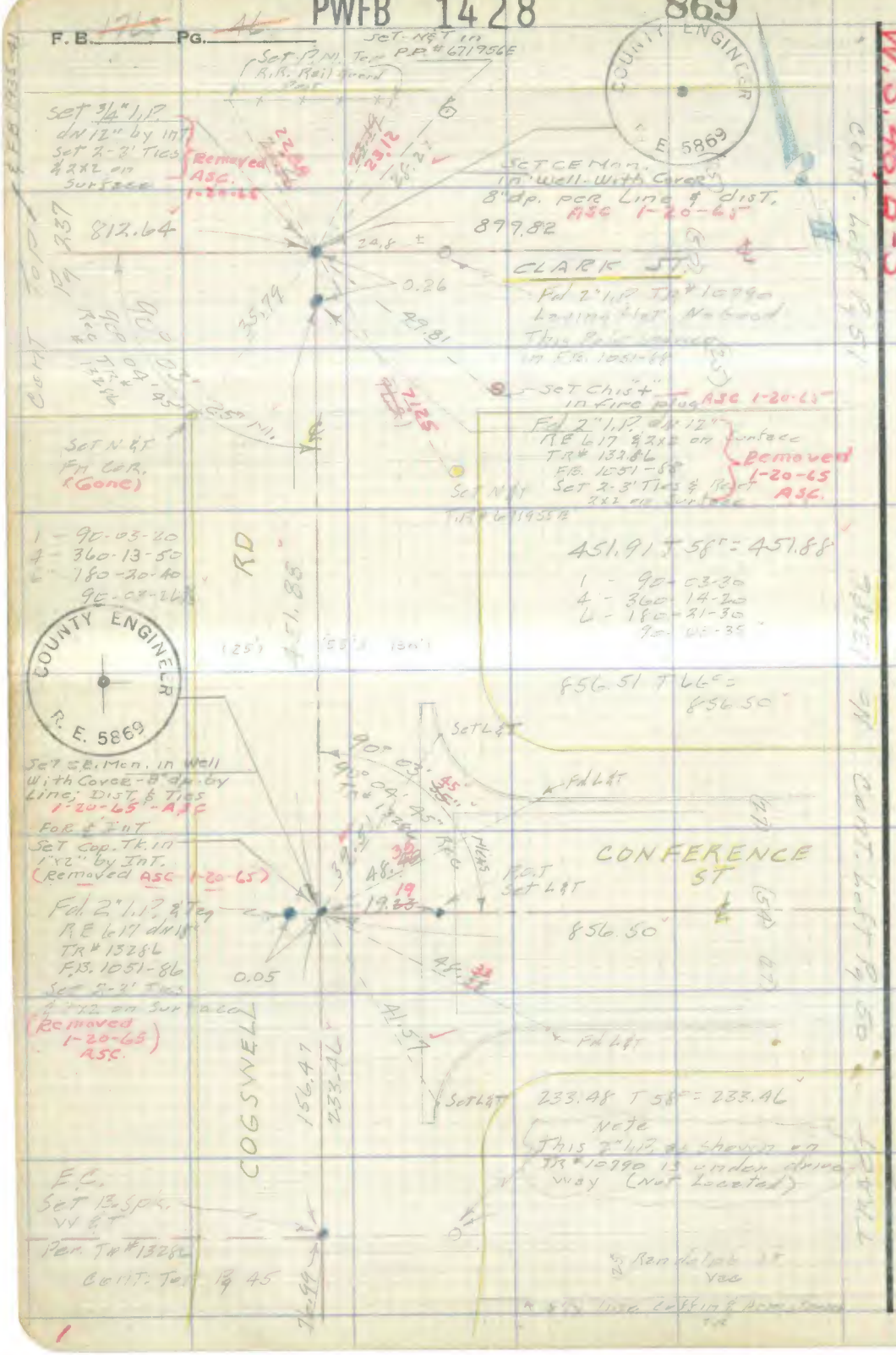

RETURN TO
LOS ANGELES COUNTY SURVEYOR
726 LOS ANGELES COUNTY
ENGINEERING BLDG.

Do not extend notes this side of this line.

Note: Any Additions or Changes on This Sheet Must be Made or Circled in Red Ink With Date and Name of Person Making Change.

PWFB 1428

870

F. B. _____ PG. _____

Notes Ck'd by C. J. GALLI	Survey of _____
Map No. 22 12-1-4	W. O. _____ Tape No. _____ St'd. _____ °F
Office Work _____	Surveyed by _____
Checked W. Brenner	Notes _____ Date _____
Date _____	Indexed _____

W.S. 45.B-3

Note: Any Additions or Changes on This Sheet Must be Made or Circled in Red Ink With Date and Name of Person Making Change.

Do not extend notes this side of this line.

RETURN TO
LOS ANGELES COUNTY SURVEYOR
726 LOS ANGELES COUNTY
ENGINEERING BLDG.

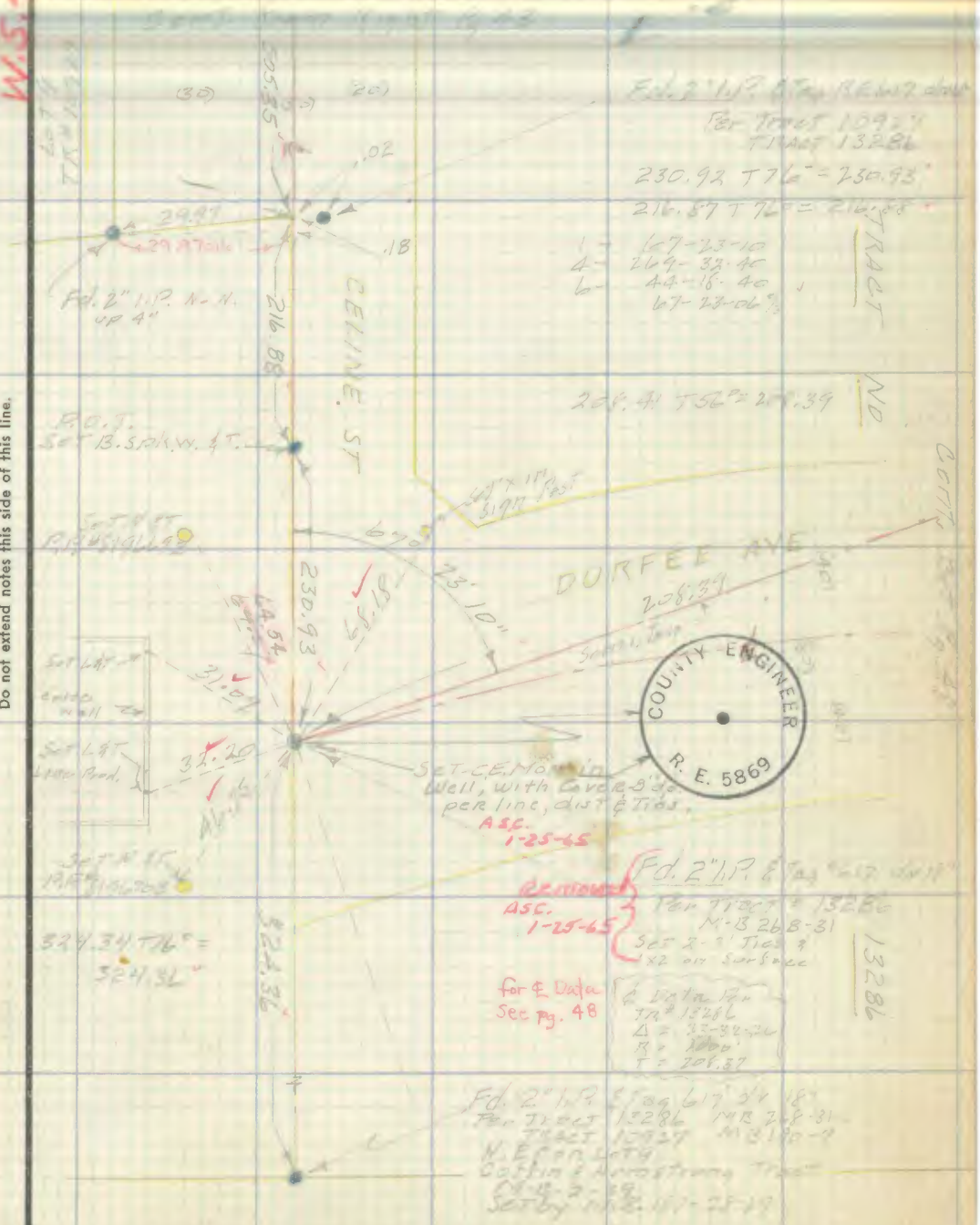

76F3095 247 2-51

F. B. 1263 Pg. 48

PWFB 1428

871

W.S. 46.B-3

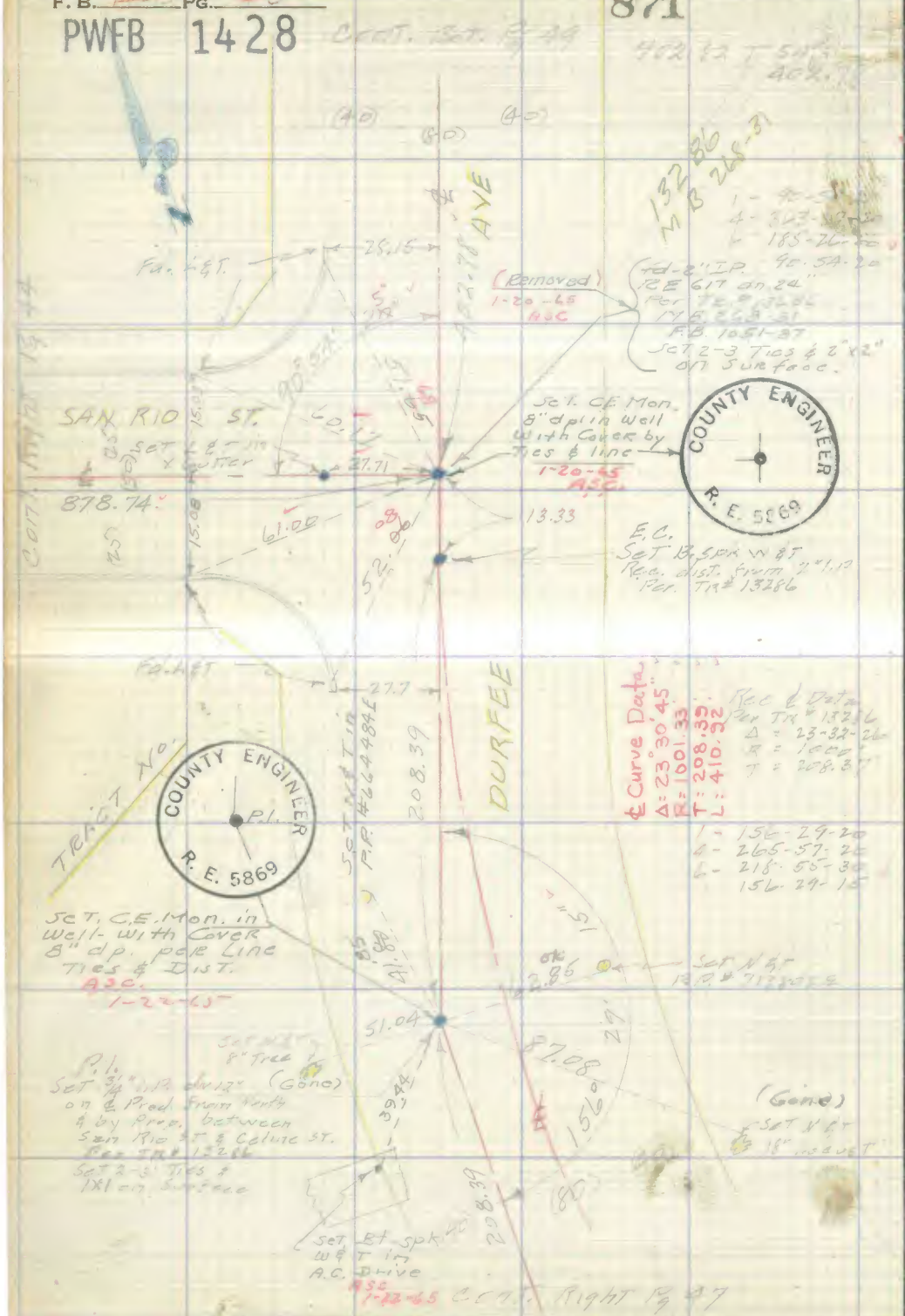

RETURN TO
LOS ANGELES COUNTY SURVEYOR
726 LOS ANGELES COUNTY
ENGINEERING BLDG.

Do not extend notes this side of this line.

Note: Any Additions or Changes on This Sheet Must be Made or Circled in Red ink With Date and Name of Person Making Change.

PWFB 1428

872

W.S. 46.B-3

Notes Ck'd by C. J. GALLI	Survey of
Map No. 2612-1-9	W. O. Tape No. St'd. °F
Office Work GREEN	Surveyed by
Checked W. Drenner	Notes Date
Date	Indexed

F. B. Pg.

Note: Any Additions or Changes on This Sheet Must be Made or Circled in Red Ink With Date and Name of Person Making Change.

Do not extend notes this side of this line.

RETURN TO
LOS ANGELES COUNTY SURVEYOR
726 LOS ANGELES COUNTY
ENGINEERING BLDG.

76F3008 247 4-53

F. B. ____ Pg. ____

PWFB 1428

873

W.S. 46, C-3

RETURN TO
LOS ANGELES COUNTY SURVEYOR
726 LOS ANGELES COUNTY
ENGINEERING BLDG.

Do not extend notes this side of this line.

Note: Any Additions or Changes on This Sheet Must be Made or Circled in Red Ink With Date and Name of Person Making Change.

PWFB 1428

874

F. B. ___ PG. ___

Notes Ck'd by C. J. GALLI	Survey of ___
Map No. 2812-1-4	W. O. ___ Tape No. ___ St'd. ___ °F
Office Work GREEN	Surveyed by ___
Checked W. Brenner	Notes ___ Date ___
Date ___	Indexed ___

W.S. 95, C-3

Monroe St Not Constructed

RE 617 dn 12"
TR# 10790
TR# 13286
Set 2-3' Ties &
Reset 2x2 on surface
899.82

Transit Line

CLARK ST

Cont. Left Pg 46

Fd. P.M. Top
R.R. Rail
Guard Post

Set B. Spk. W.S.T.
Rec dist. from
2" I.P. Per
TR# 13286

E.C.
Set B. Spk
W.S.T. Per
TR# 13286

1 - 90-04-40
4 - 360-19-00
6 - 180-28-30
90-04-45

1 - 90-08-20
4 - 360-33-00
6 - 180-49-20
90-08-13 1/3

Δ = 18°49'40"
R = 994.95
T = 164.96
L = 326.95'

Rec. & Data
TR# 13286
Δ = 18-44-05
R = 1000'
T = 164.96'

East line of TR# 10790
608.62

AVE

164.96

Set N&T
Fn Post
Conc

1 - 161-10-20
4 - 284-41-20
6 - 247-01-40
161-10-16 2/3

161° 10' 26" Meas
161° 15' 5 1/5" =
Rec TR# 13286

47.56

N.C.
Set N&T
P.P.# 681441E

93.75

P.I.
Fd. 2" I.P. &
RE 617 dn 12"
Fd. 2x2 on surface
Set 2-3' Ties &
Reset 2x2 Fl.
TR# 13286
OK.
1-22-65
A.S.C.

Conc
Set N&T
8" Acacia

DURFEE

Cont. Top Pg 50

TRACT

Note: Any Additions or Changes on This Sheet Must be Made or Circled in Red Ink With Date and Name of Person Making Change.

Do not extend notes this side of this line.

RETURN TO
LOS ANGELES COUNTY SURVEYOR
726 LOS ANGELES COUNTY
ENGINEERING BLDG.

76F309S 247 2-51

F.B. 1763 PG. 52



W.S. 46, B-5

RETURN TO
LOS ANGELES COUNTY SURVEYOR
726 LOS ANGELES COUNTY
ENGINEERING BLDG.

Do not extend notes this side of this line.

Note: Any Additions or Changes on This Sheet Must be Made or Circled in Red Ink With Date and Name of Person Making Change.

PWFB 1328 936

Notes Ck'd by C. J. GALLI	Survey of N. El Monte Area
Map No. 2612-1-4	W. O. [illegible] Tape No. [illegible] St'd. [illegible] °F
Office Work GREEN	Surveyed by [illegible]
Checked W. Brenner	Notes [illegible] Date 10-52
Date [illegible]	Indexed

F. B. [illegible] PG. [illegible]

W.S.46.B-5



Note: Any Additions or Changes on This Sheet Must be Made or Circled in Red Ink With Date and Name of Person Making Change.

Do not extend notes this side of this line.

RETURN TO
LOS ANGELES COUNTY SURVEYOR
726 LOS ANGELES COUNTY
ENGINEERING BLDG.

76F3095 247 2-51

PWFB 1328 937

F.B. ~~1763~~ PG. ~~54~~

W.S. 46, B-5

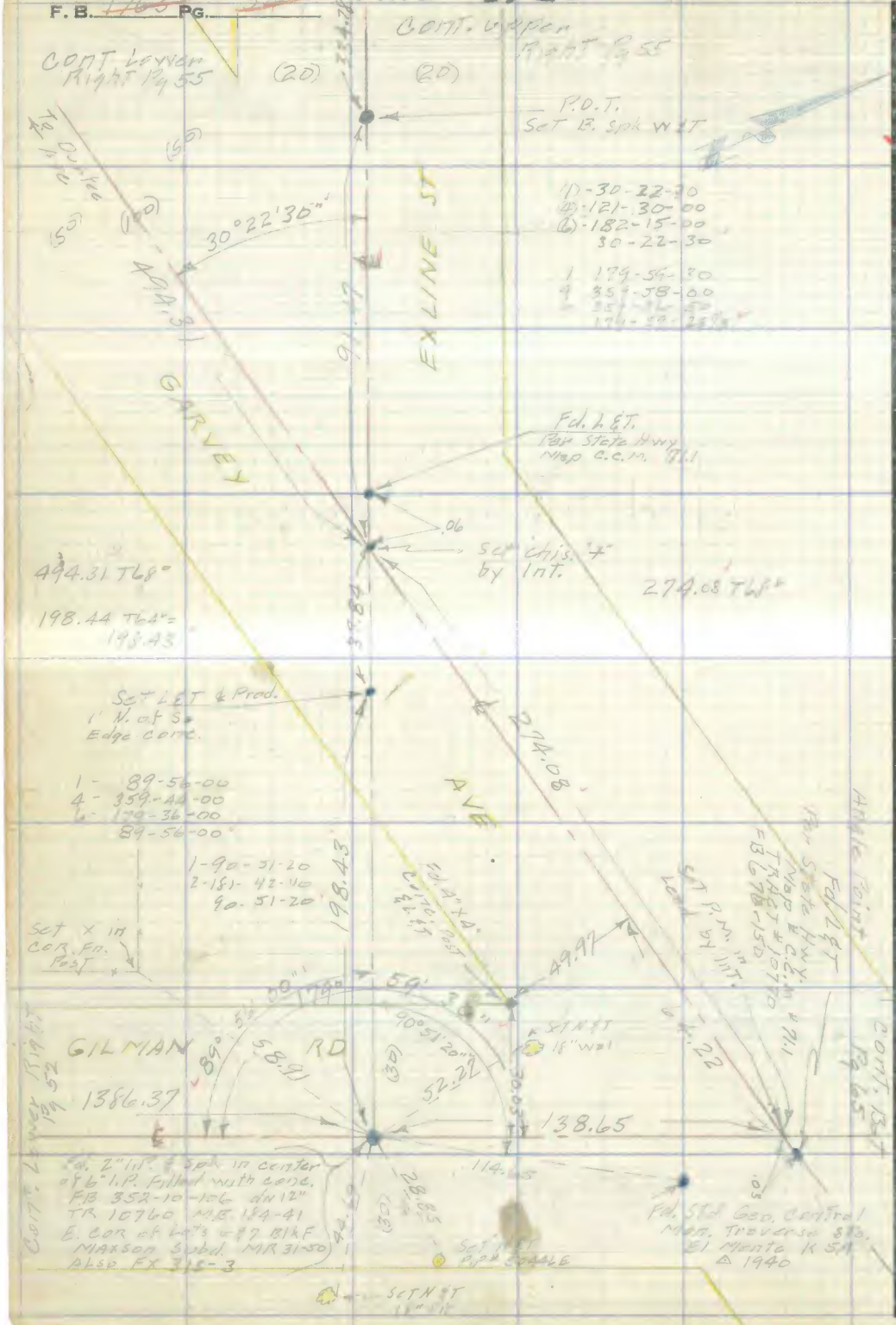

RETURN TO
LOS ANGELES COUNTY SURVEYOR
726 LOS ANGELES COUNTY
ENGINEERING BLDG.

Do not extend notes this side of this line.

Note: Any Additions or Changes on This Sheet Must be Made or Circled in Red Ink With Date and Name of Person Making Change.

PWFB 1328 938, 939

W.S. 96, B-5

Notes Ck'd by G. J. Gall	Survey of	F. B.	PG. 53
Map No. 2612-1-A	W. O. Tape No. St'd. °F		
Office Work GREEN	Surveyed by Snyder		
Checked W. Brenner	Notes Date 12-53		
Date	Indexed		

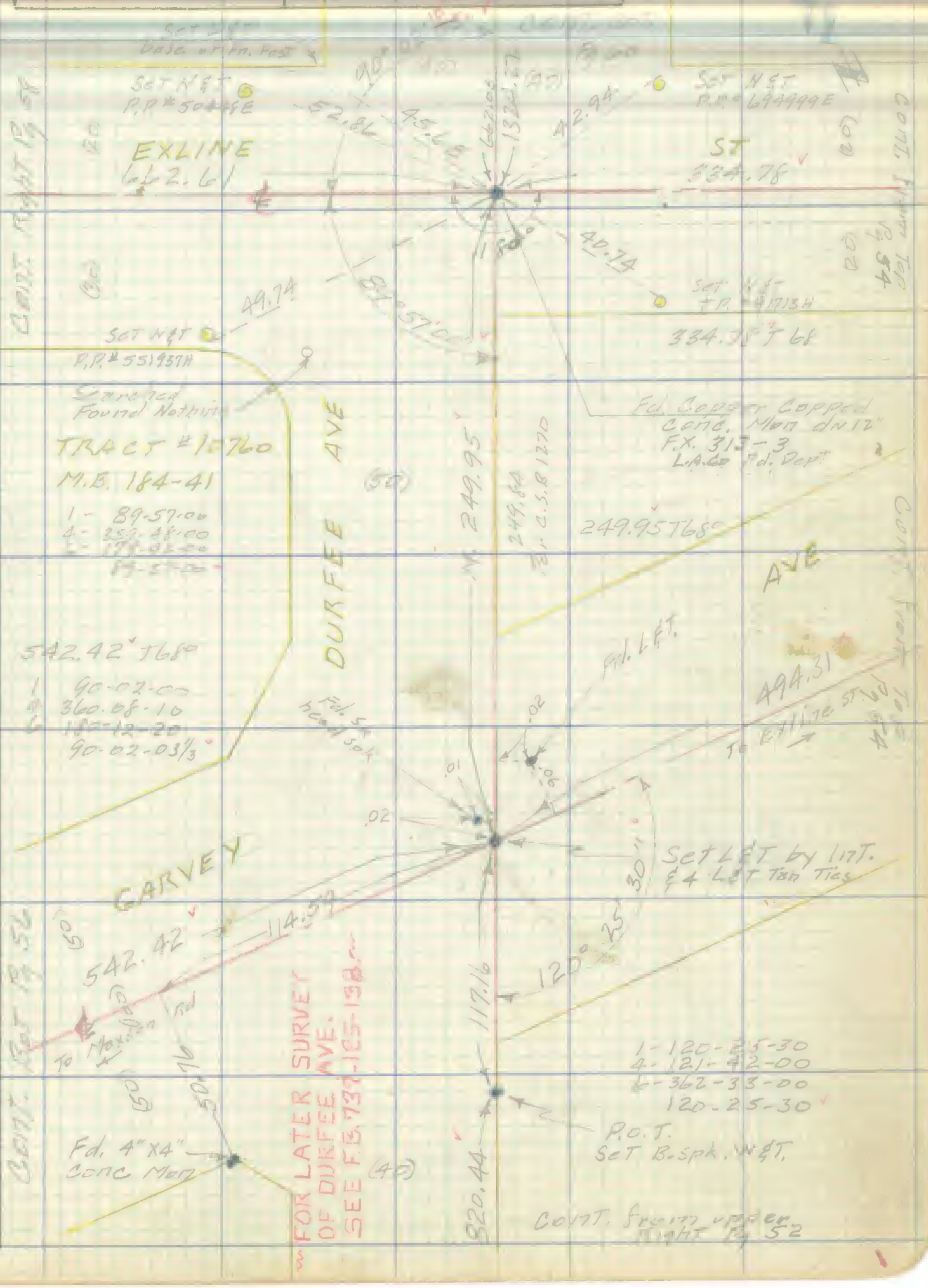

Note: Any Additions or Changes on This Sheet Must be Made or Circled in Red Ink With Date and Name of Person Making Change.

Do not extend notes this side of this line.

RETURN TO
LOS ANGELES COUNTY SURVEYOR
726 LOS ANGELES COUNTY
ENGINEERING BLDG.

76F309S 247 2-51

F. B. ~~1763~~ PG. ~~56~~ PWFB 1328 940

W.S. 46, B-5

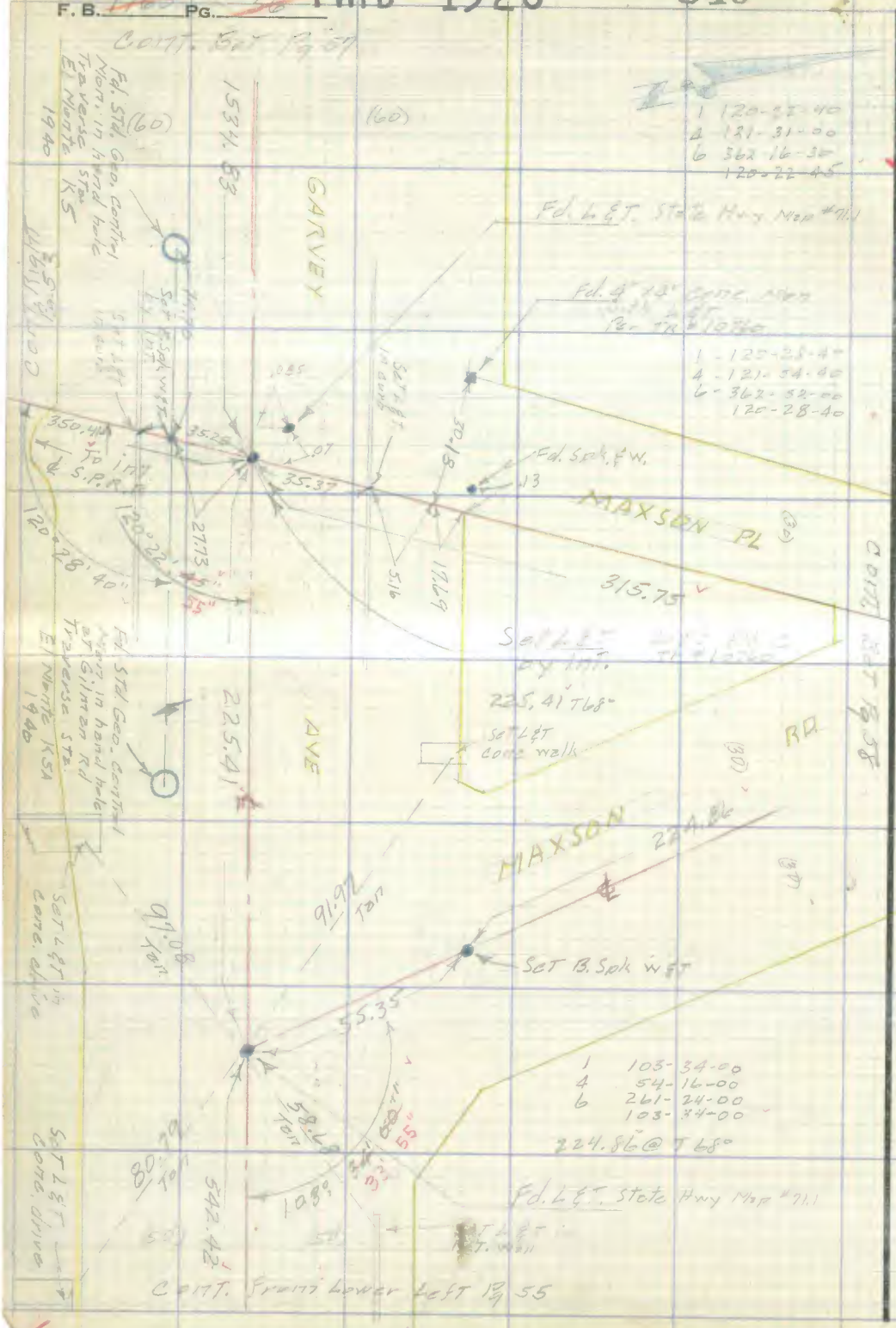

RETURN TO
LOS ANGELES COUNTY SURVEYOR
726 LOS ANGELES COUNTY
ENGINEERING BLDG.

Do not extend notes this side of this line.

Note: Any Additions or Changes on This Sheet Must be Made or Circled in Red Ink With Date and Name of Person Making Change.

PWFB 1328 941

Notes Ck'd by C. J. GALLI	Survey of [illegible]
Map No. 2612-1-4	W. O. [illegible] Tape No. [illegible] St'd. [illegible] °F
Office Work GREEN	Surveyed by Snyder
Checked W. Brenner	Notes Snyder Date [illegible]
Date [illegible]	Indexed

F. B. [illegible] Pg. [illegible]

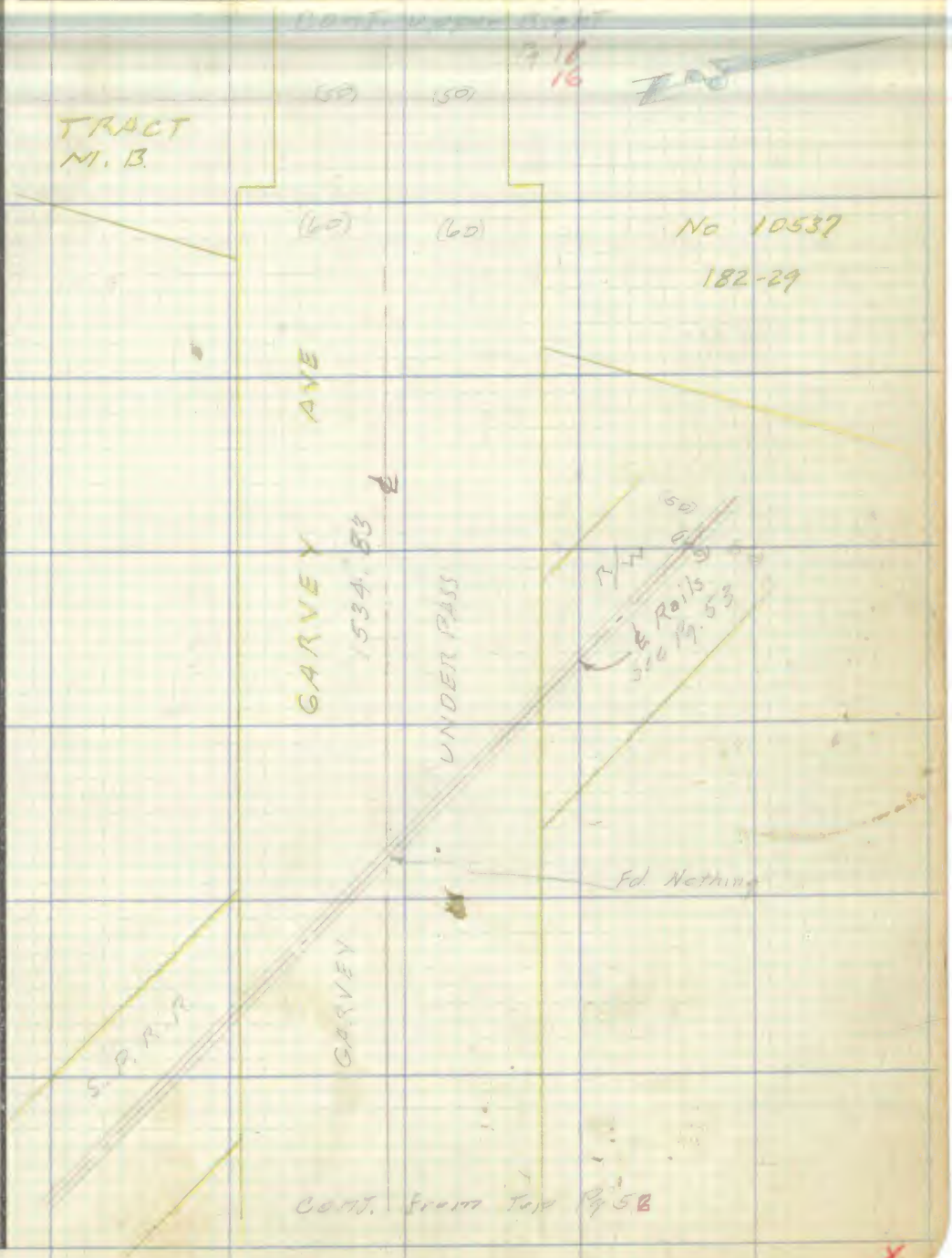

Note: Any Additions or Changes on This Sheet Must be Made or Circled in Red Ink With Date and Name of Person Making Change.

Do not extend notes this side of this line.

RETURN TO
LOS ANGELES COUNTY SURVEYOR
726 LOS ANGELES COUNTY
ENGINEERING BLDG.

76F309S 247 2-51

PWFB 1328 942, 943

F.B. 1765 PG. 58

W.S. 46.B-5

RETURN TO
LOS ANGELES COUNTY SURVEYOR
726 LOS ANGELES COUNTY
ENGINEERING BLDG.

Do not extend notes this side of this line.

Note: Any Additions or Changes on This Sheet Must be Made or Circled in Red Ink With Date and Name of Person Making Change.

PWFB 1328 944

Notes Ck'd by C. J. GMIT	Survey of N. El Monte Av
Map No. 2612-1-4	W. O. [illegible] Tape No. [illegible] St'd. [illegible] °F
Office Work GREEN	Surveyed by Snyder
Checked W. Bronner	Notes Snyder Date [illegible]
Date [illegible]	Indexed [illegible]

F. B. [illegible] PG. [illegible]



Note: Any Additions or Changes on This Sheet Must be Made or Circled in Red Ink With Date and Name of Person Making Change.

Do not extend notes this side of this line.

RETURN TO
LOS ANGELES COUNTY SURVEYOR
726 LOS ANGELES COUNTY
ENGINEERING BLDG.

76F3095 247 2-51

PWFB 1328 945, 946, 947

F. B. 1763 PG. 60



W.S. 46, B-5

RETURN TO
LOS ANGELES COUNTY SURVEYOR
726 LOS ANGELES COUNTY
ENGINEERING BLDG.

Do not extend notes this side of this line.

Note: Any Additions or Changes on This Sheet Must be Made or Circled in Red Ink With Date and Name of Person Making Change.

PWFB 1328 948, 949

Notes Ck'd by C. J. GALLI	Survey of [illegible]
Map No. 2612-1-4	W. O. [illegible] Tape No. [illegible] St'd. [illegible] °F
Office Work GREEN	Surveyed by [illegible]
Checked W. Brenner	Notes [illegible] Date 12-52
Date [illegible]	Indexed [illegible]

F. B. [illegible] PG. [illegible]

W.S. 46 B-5

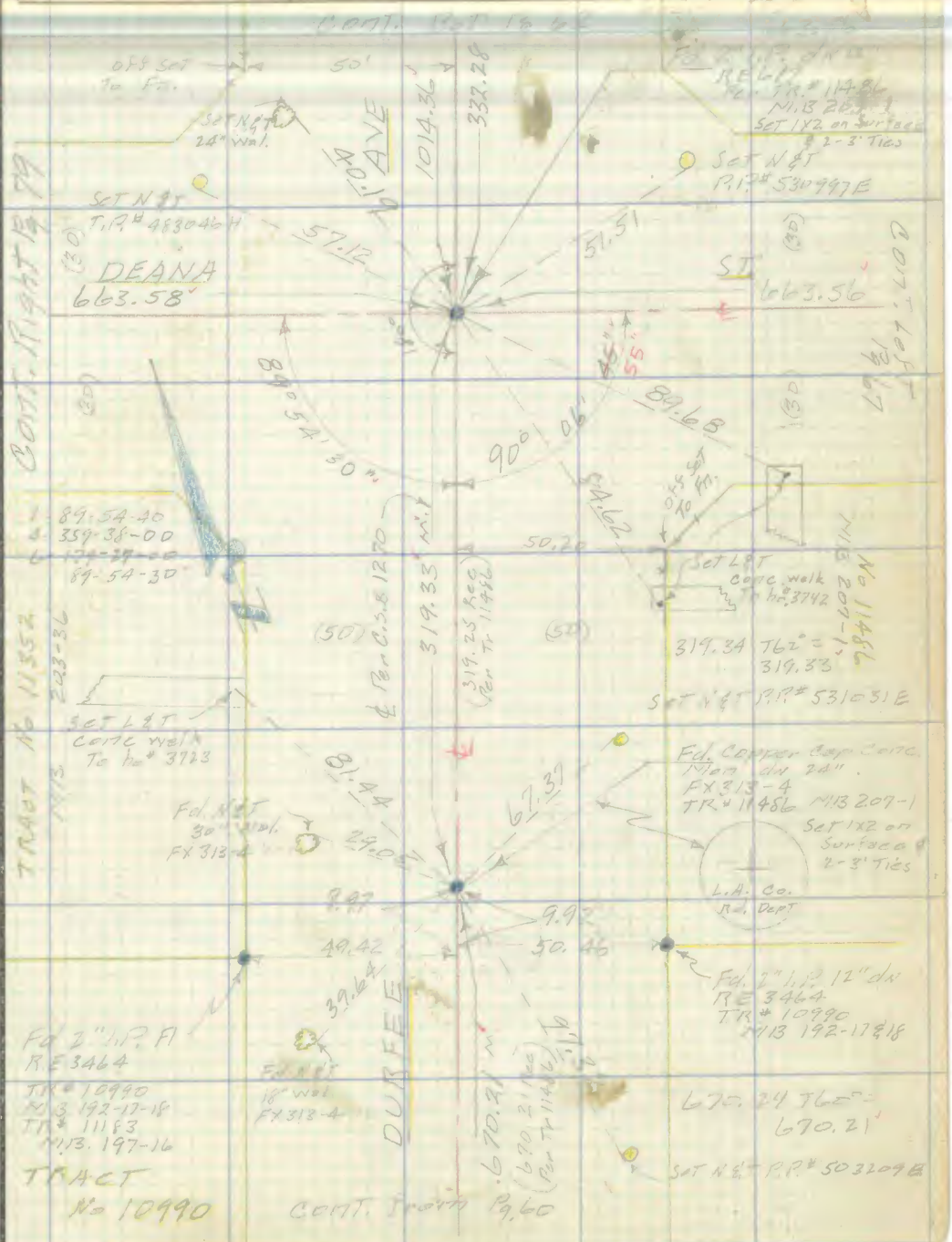

Note: Any Additions or Changes on This Sheet Must be Made or Circled in Red Ink With Date and Name of Person Making Change.

Do not extend notes this side of this line.

RETURN TO
LOS ANGELES COUNTY SURVEYOR
726 LOS ANGELES COUNTY
ENGINEERING BLDG.

76F309S 247 2-51

PWFB 1328 950, 951

F.B. ~~1763~~ PG. ~~62~~

W.S. 46, B-5



RETURN TO
LOS ANGELES COUNTY SURVEYOR
726 LOS ANGELES COUNTY
ENGINEERING BLDG.

Do not extend notes this side of this line.

Note: Any Additions or Changes on This Sheet Must be Made or Circled in Red Ink With Date and Name of Person Making Change.

PWFB 1328

952

F. B. 1765 PG. 63

Notes Ck'd by G. J. GALLI	Survey of [illegible]
Map No. 2612-14	W. O. [illegible] Tape No. [illegible] St'd. [illegible] °F
Office Work GREEN	Surveyed by Snyder
Checked W. Brenner	Notes Snyder Date [illegible]
Date [illegible]	Indexed

W.S. 46, B-4

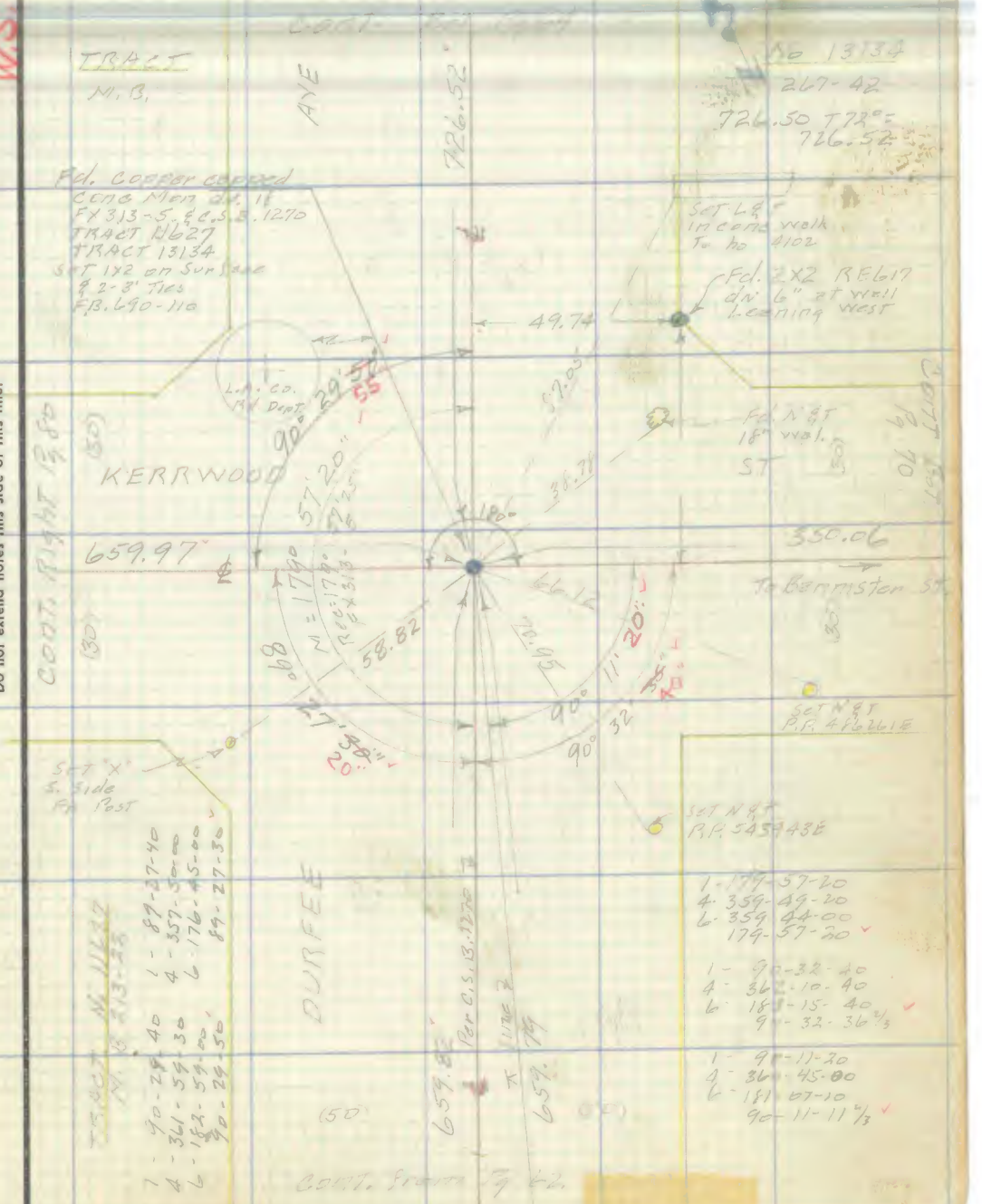

Note: Any Additions or Changes on This Sheet Must be Made or Circled in Red Ink With Date and Name of Person Making Change.

Do not extend notes this side of this line.

RETURN TO
LOS ANGELES COUNTY SURVEYOR
726 LOS ANGELES COUNTY
ENGINEERING BLDG.

76F3095 247 2-51

F. B. 1765 Pg. 64

W.S. 46, B-4

RETURN TO
LOS ANGELES COUNTY SURVEYOR
726 LOS ANGELES COUNTY
ENGINEERING BLDG.

Do not extend notes this side of this line.

Note: Any Additions or Changes on This Sheet Must be Made or Circled in Red Ink With Date and Name of Person Making Change.

PWFB 1328 953

Notes Ck'd by C. J. GALLI	Survey of M. El Monte Ave
Map No. 2612-1-4	W. O. Tape No. St'd. °F
Office Work GREEN	Surveyed by
Checked W. Brenner	Notes Date
Date	Indexed

F. B. Pg.

W.S. 46, B-5

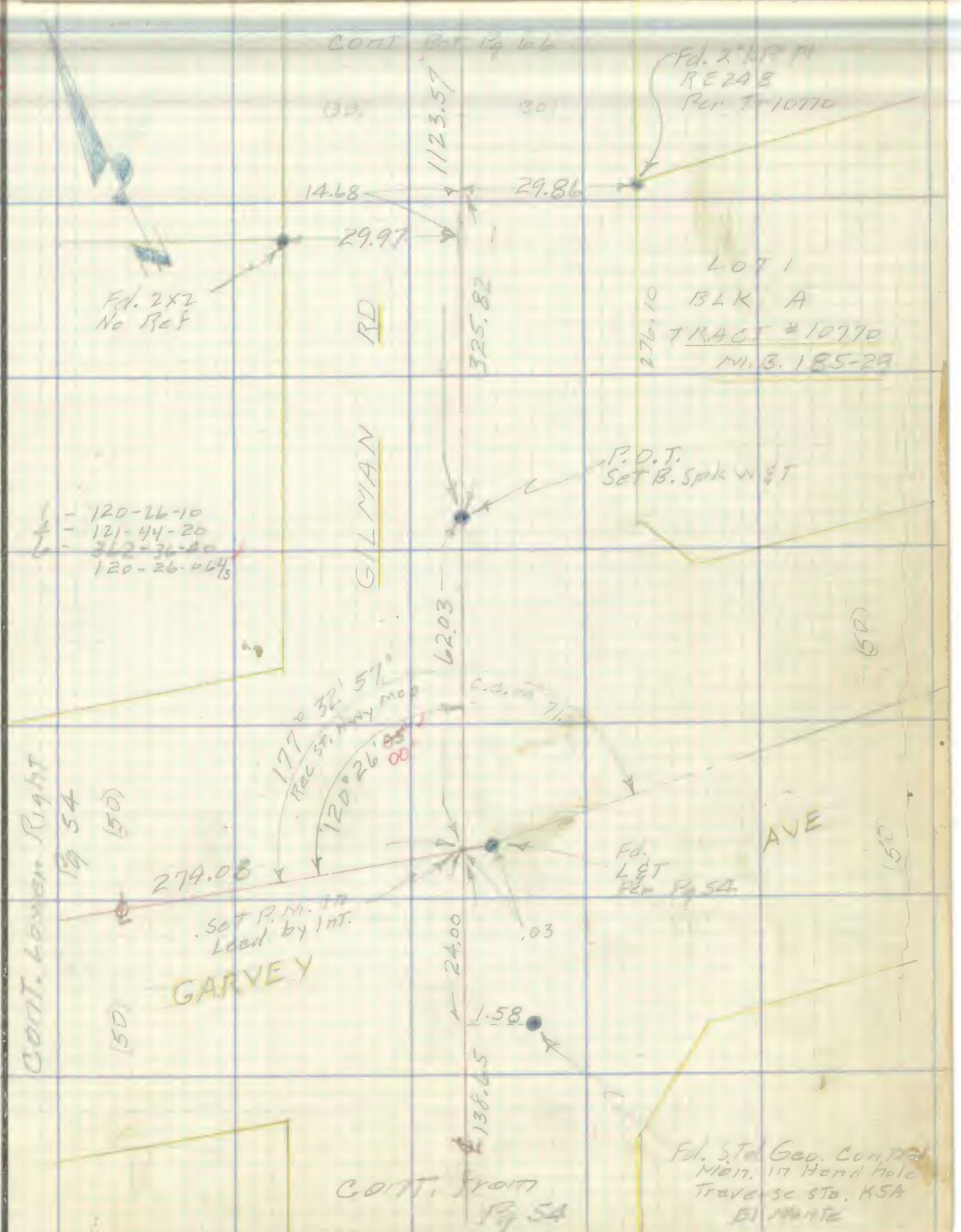

Note: Any Additions or Changes on This Sheet Must be Made or Circled in Red Ink With Date and Name of Person Making Change.

Do not extend notes this side of this line.

RETURN TO
LOS ANGELES COUNTY SURVEYOR
726 LOS ANGELES COUNTY
ENGINEERING BLDG.

76F3095 247 2-51

PWFB 1328 954

F.B. ~~1763~~ PG. ~~16~~

W.S. 46, B-5



RETURN TO
LOS ANGELES COUNTY SURVEYOR
726 LOS ANGELES COUNTY
ENGINEERING BLDG.

Do not extend notes this side of this line.

Note: Any Additions or Changes on This Sheet Must be Made or Circled in Red Ink With Date and Name of Person Making Change.

PWFB 1328 955, 956

F. B. _____ PG. _____

Notes Ck'd by C. J. GALLI	Survey of N.El Monte Area
Map No. 2612-1-4	W. O. _____ Tape No. 5116 St'd. 68 °F
Office Work GREEN	Surveyed by Snyder
Checked W. Brenner	Notes Snyder Date 12-53
Date Dec. 1953	Indexed A. O. Johnson

W546 B-5

Note: Any Additions or Changes on This Sheet Must be Made or Circled in Red Ink With Date and Name of Person Making Change.

Do not extend notes this side of this line.

RETURN TO
LOS ANGELES COUNTY SURVEYOR
726 LOS ANGELES COUNTY
ENGINEERING BLDG.

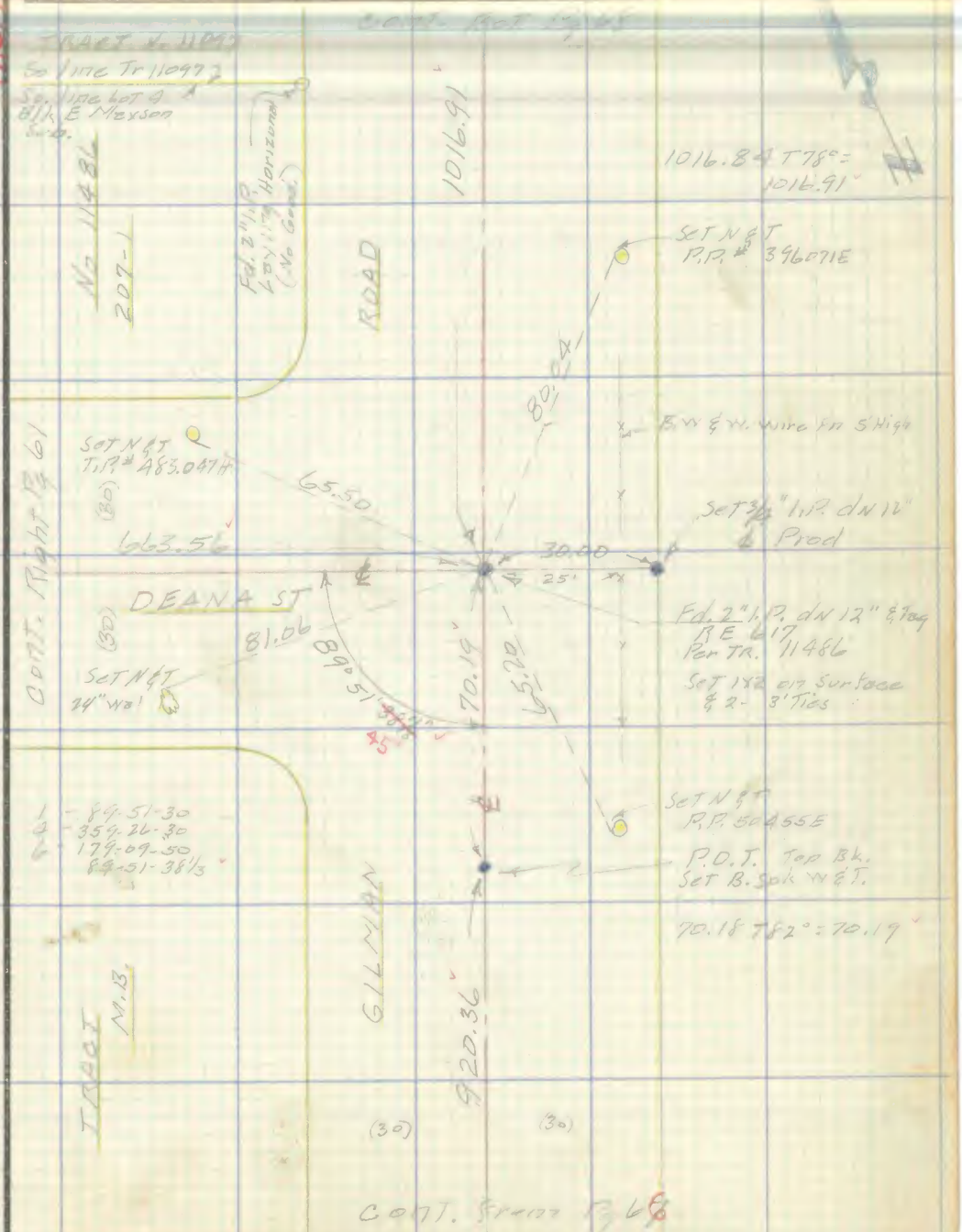

76F309S 247 2-51

F.B. 1265 PG. 68

PWFB 1328

957

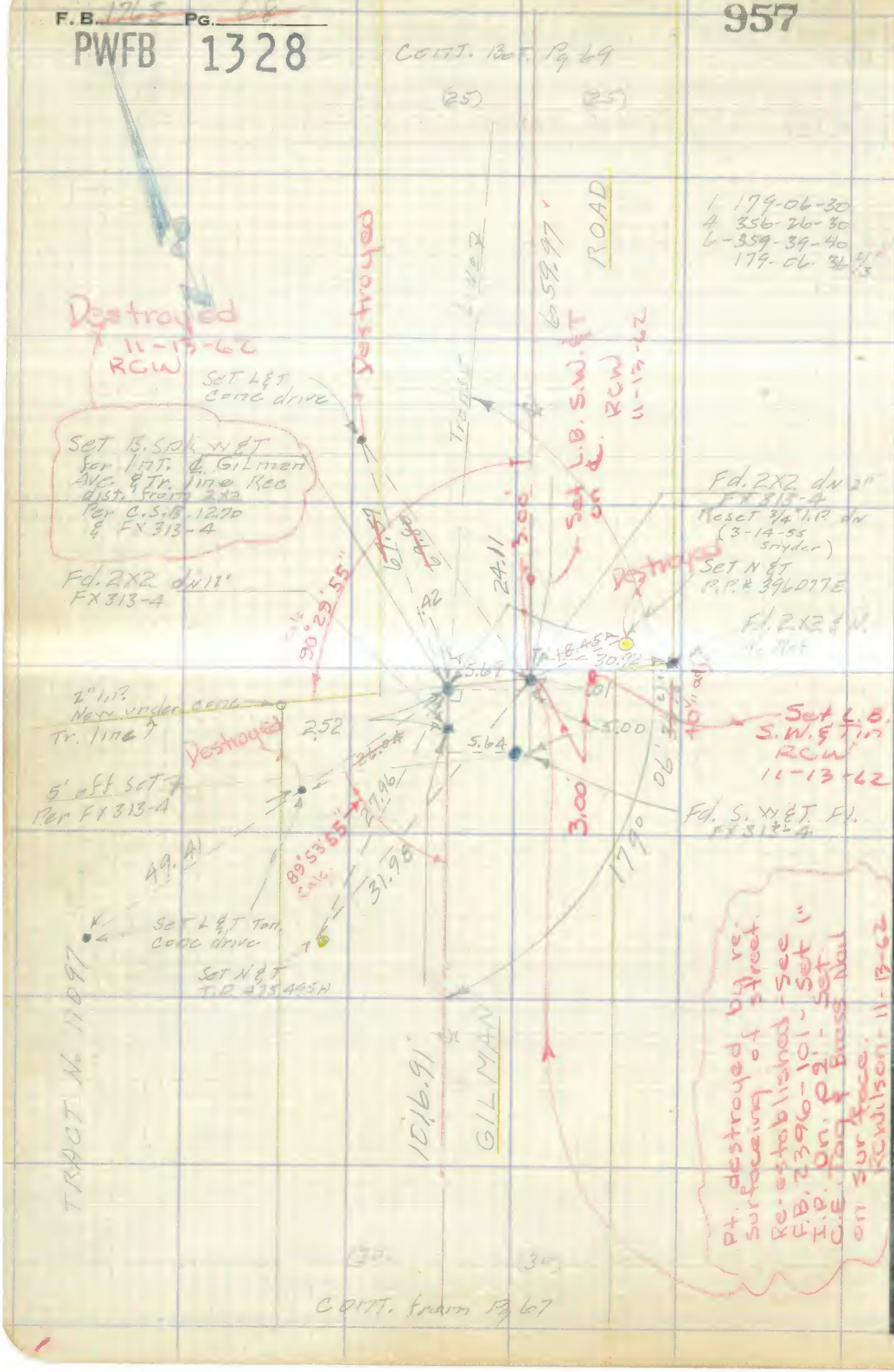

W.S. 46, B-5

RETURN TO
LOS ANGELES COUNTY SURVEYOR
726 LOS ANGELES COUNTY
ENGINEERING BLDG.

Do not extend notes this side of this line.

Note: Any Additions or Changes on This Sheet Must be Made or Circled in Red Ink With Date and Name of Person Making Change.

PWFB 1328 958

Notes Ck'd by C. J. GALLI	Survey of [illegible]
Map No. 2612-1-4	W. O. [illegible] Tape No. [illegible] St'd. [illegible] °F
Office Work GREEN	Surveyed by [illegible]
Checked W. Crenner	Notes [illegible] Date [illegible]
Date	Indexed

F. B. [illegible] PG. 69

W.S. 46 B-4

1 - 90-58-10
4 - 36[illegible]-52-40
6 - 185-48-50

Cont. Pg. 71

Fd. 2" I.P. & Tag RE617 dn 24" Per Tr. 13134

90°53'

45°

Fd. 2" I.P. & Tag RE617 dn 24" Per Tr. 13134

Fd. 2" I.P. & Tag RE617 dn 24" Per Tr. 13134

Lot 2 Blk "B" Cogswell Tract MB 2-22 TR. 13134

.42

25.04

5.00

(25)

Set 1X2

5' off Set 7 See Pg 70

TRACT # 13134

659.74 T 74° = 659.77

1 - 89-01-00
4 - 35[illegible]-04-00
6 - 174-06-00
89-01-00

1 - 88-31-30
4 - 351-05-50
6 - 171-08-50
88-31-28 1/3

Set N & T T.P. # 463703H

659.77

ROAD

Fd. 2" I.P. & Tag 617 dn 12" TR # 13134

25.00

Fd. 2X2 on Surface ℄

Fd. Buggy axel 6" deep FX 313-5 FB 690-35 TRACT # 13134 MB 267-42 Set 2-3' Ties

(30)

44.75

76.89

KERRWOOD ST.

Cont. Top Pg 70

328.90

To Bannister St.

80.00

180°

Set 3/4" I.P. dn 12" ℄ Prod.

79.37

89°01'

88°31'00"

41.17

38.54

Set N & T TP 495535H

30

Fd. L & T base of Brick wall

76.44

Fd. N & T P.P. # 51.8339 E

659.94 T 76 = 659.97

GILMAN

Lot 2 Blk "C" Cogswell Tract

Set N & T T.P. # 463704H

(25)

659.97

(25)

Cont. from Pg 68

Note: Any Additions or Changes on This Sheet Must be Made or Circled in Red Ink With Date and Name of Person Making Change.

Do not extend notes this side of this line.

RETURN TO
LOS ANGELES COUNTY SURVEYOR
726 LOS ANGELES COUNTY
ENGINEERING BLDG.

76F3095 247 2-51

F. B. 1765 Pg. 70

W.S. 46, B-4

RETURN TO
LOS ANGELES COUNTY SURVEYOR
726 LOS ANGELES COUNTY ENGINEERING BLDG.

Do not extend notes this side of this line.

Note: Any Additions or Changes on This Sheet Must be Made or Circled in Red Ink With Date and Name of Person Making Change.

PWFB 1428

Notes Ck'd by C. J. GALLI	Survey of
Map No. 2012-1-4	W. O. ____ Tape No. ____ St'd. ____ °F
Office Work GREEN	Surveyed by
Checked W. Brenner	Notes ____ Date ____
Date	Indexed

F. B. ____ Pg. ____

878

W.S. 46.B-4

Note: Any Additions or Changes on This Sheet Must be Made or Circled in Red Ink With Date and Name of Person Making Change.

Do not extend notes this side of this line.

RETURN TO
LOS ANGELES COUNTY SURVEYOR
726 LOS ANGELES COUNTY
ENGINEERING BLDG.

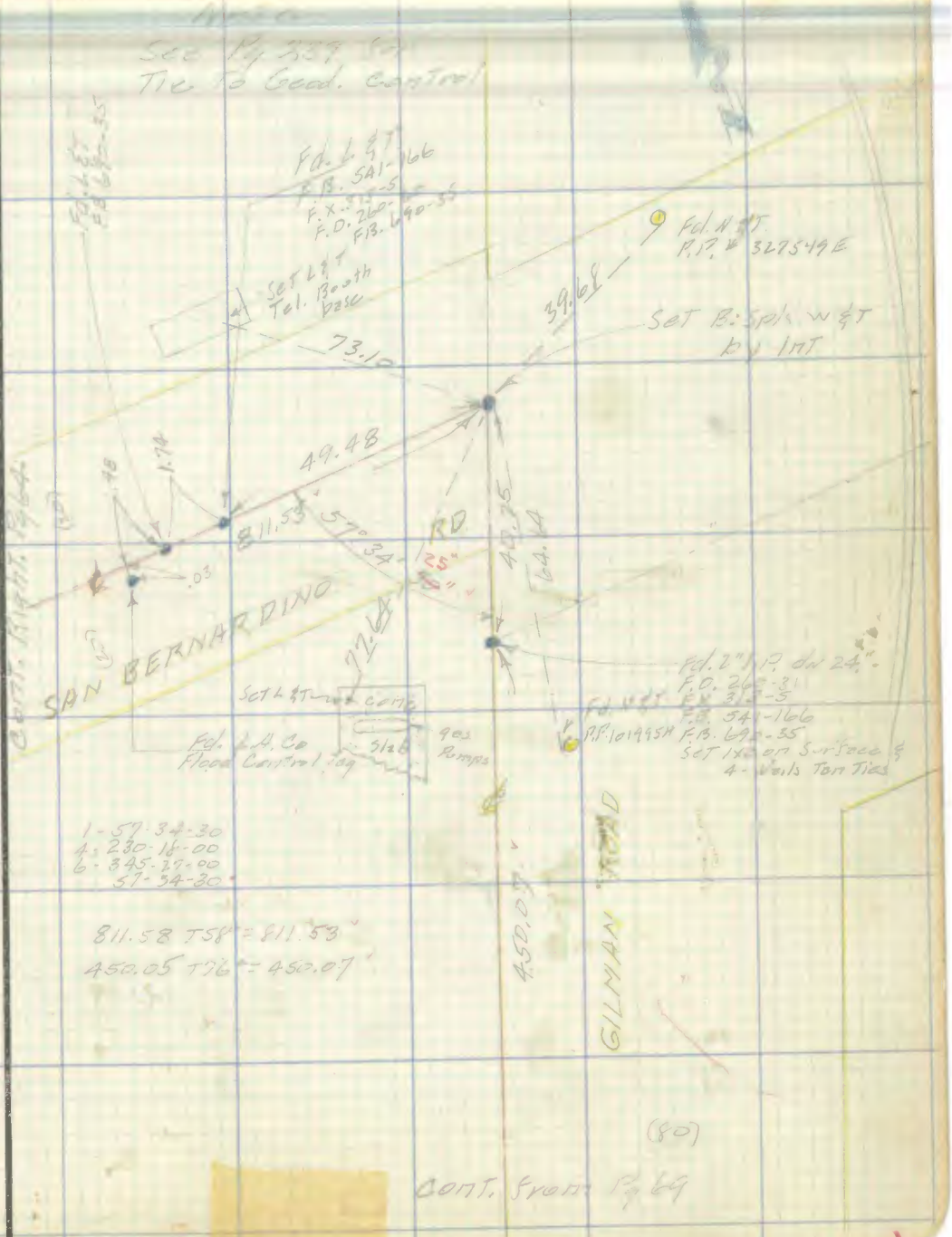

76F309S 247 2-51

F. B. 1700 PG. 72

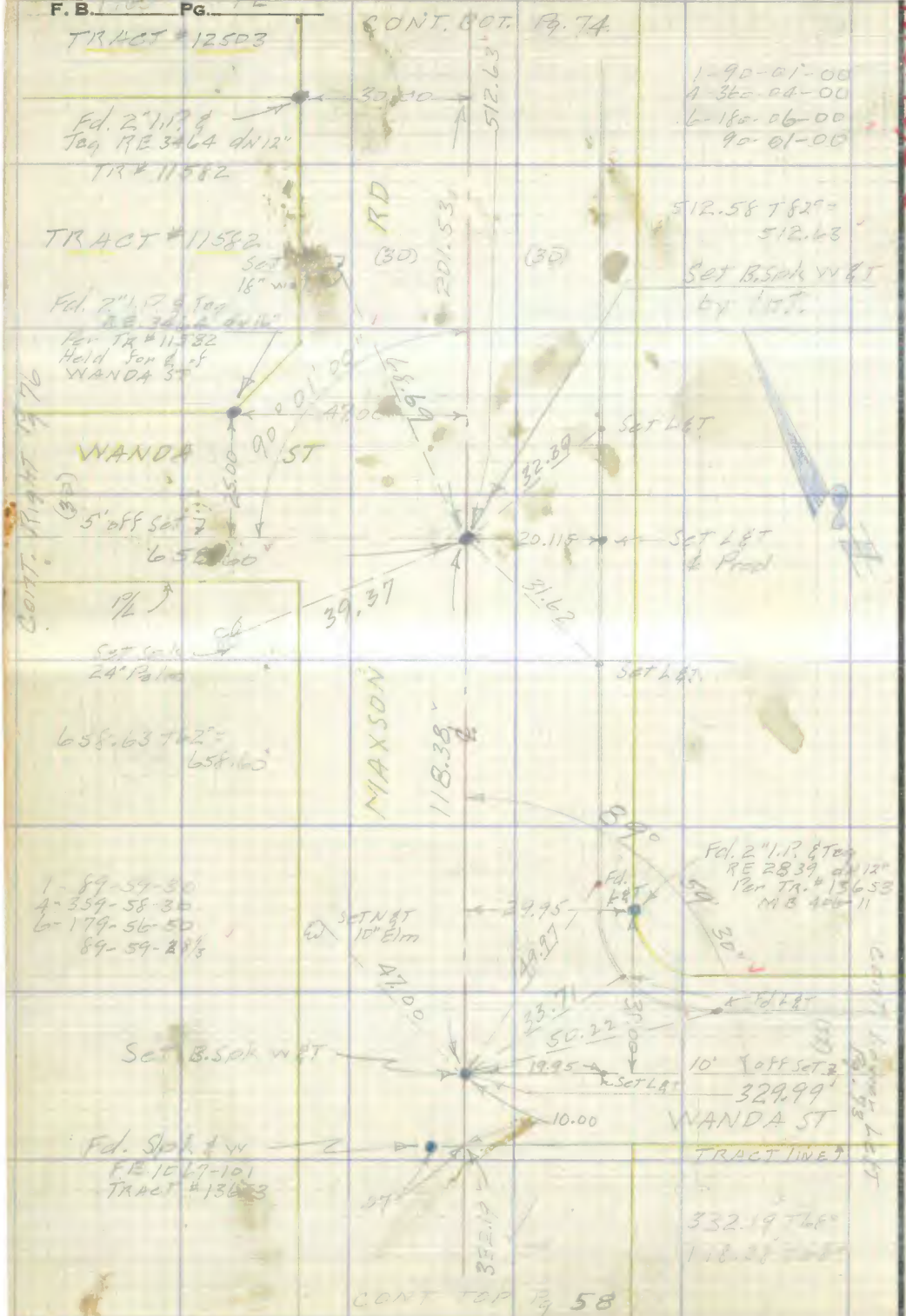

W.S. 46, B-5

RETURN TO
LOS ANGELES COUNTY SURVEYOR
726 LOS ANGELES COUNTY
ENGINEERING BLDG.

Do not extend notes this side of this line.

Note: Any Additions or Changes on This Sheet Must be Made or Circled in Red Ink With Date and Name of Person Making Change.

PWFB 1328 960

Notes Ck'd by C. J. GALLI	Survey of
Map No. 2612-1-4	W. O. ____ Tape No. ____ St'd. ____ °F
Office Work GREEN	Surveyed by
Checked W. Brenner	Notes ____ Date ____
Date	Indexed

F. B. ____ PG. ____

W.S. 46.B-5

Note: Any Additions or Changes on This Sheet Must be Made or Circled in Red Ink With Date and Name of Person Making Change.

Do not extend notes this side of this line.

RETURN TO
LOS ANGELES COUNTY SURVEYOR
726 LOS ANGELES COUNTY
ENGINEERING BLDG.

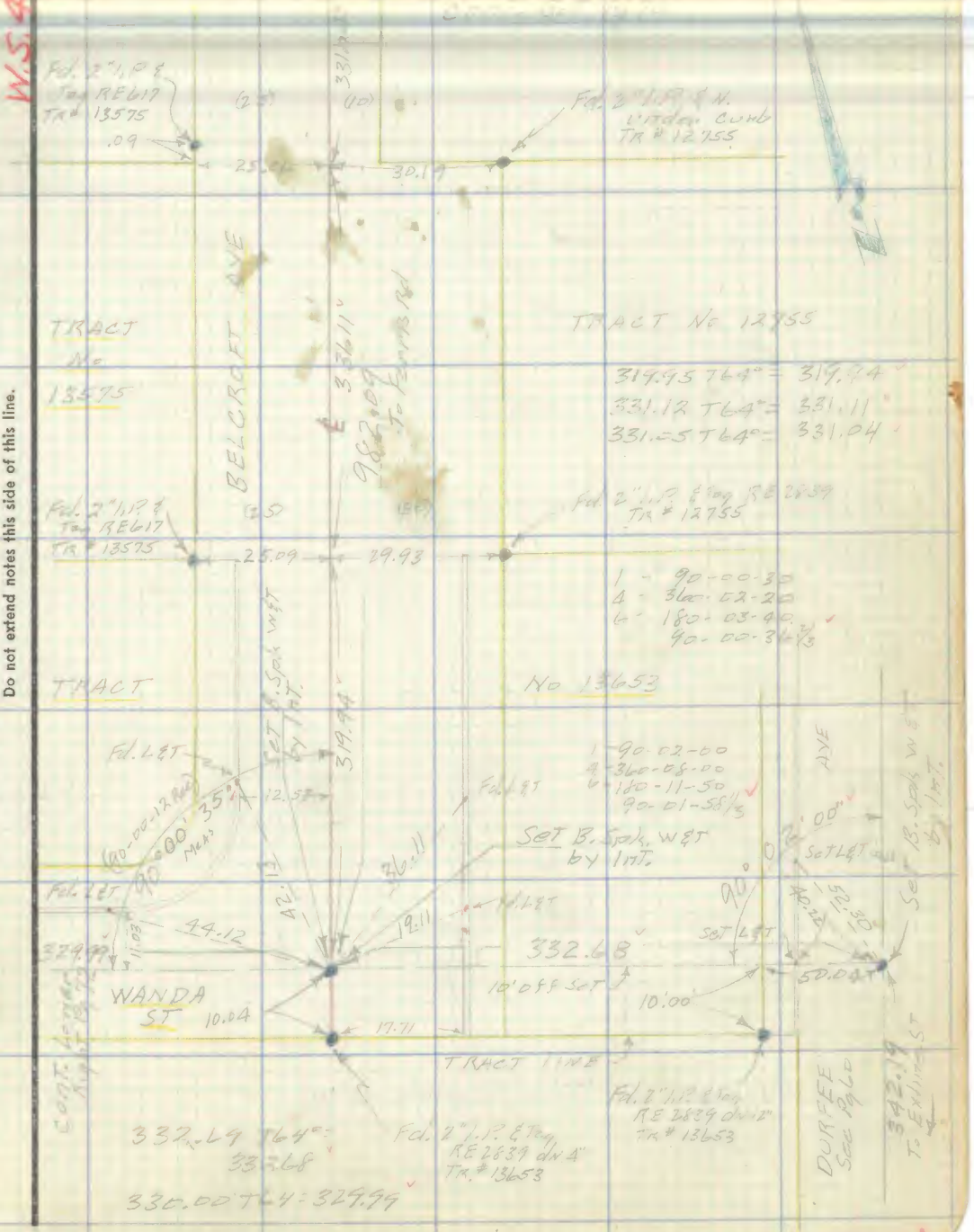

76F309S 247 2-51

F. B. ~~1763~~ Pg. ~~74~~

PWFB 1328

961

COUNTY SURVEYOR R.E.

W.S. 46 B-5

RETURN TO
LOS ANGELES COUNTY SURVEYOR
726 LOS ANGELES COUNTY
ENGINEERING BLDG.

Do not extend notes this side of this line.

Note: Any Additions or Changes on This Sheet Must be Made or Circled in Red Ink With Date and Name of Person Making Change.

PWFB 1328

962

Notes Ck'd by C. J. GALLI	Survey of [illegible]
Map No. 2612-1-4	W. O. [illegible] Tape No. [illegible] St'd. [illegible] °F
Office Work GREEN	Surveyed by [illegible]
Checked W. Brenner	Notes [illegible] Date [illegible]
Date [illegible]	Indexed [illegible]

F. B. [illegible] PG. [illegible]

W.S. 46.8-5

Note: Any Additions or Changes on This Sheet Must be Made or Circled in Red Ink With Date and Name of Person Making Change.

Do not extend notes this side of this line.

RETURN TO
LOS ANGELES COUNTY SURVEYOR
726 LOS ANGELES COUNTY
ENGINEERING BLDG.

76F309S 247 2-51

F. B. 1763 PG. 76

PWFB 1328 CONT. BOT. Pg. 78 963

W.S. 46.B-5

RETURN TO
LOS ANGELES COUNTY SURVEYOR
726 LOS ANGELES COUNTY
ENGINEERING BLDG.

Do not extend notes this side of this line.

Note: Any Additions or Changes on This Sheet Must be Made or Circled in Red Ink With Date and Name of Person Making Change.

PWFB 1328 964

Notes Ck'd by C. J. GALLI	Survey of
Map No. 2612-1-A	W. O. Tape No. St'd. °F
Office Work GREEN	Surveyed by
Checked W. Brenner	Notes Date
Date	Indexed

F. B. Pg.

W.S.45.B-5

Note: Any Additions or Changes on This Sheet Must be Made or Circled in Red Ink With Date and Name of Person Making Change.

Do not extend notes this side of this line.

RETURN TO
LOS ANGELES COUNTY SURVEYOR
726 LOS ANGELES COUNTY
ENGINEERING BLDG.

76F309S 247 2-51

F. B. ~~1268~~ Pg. ~~75~~

PWFB 1328

965 , 966

W.S. 46 B-5

RETURN TO
LOS ANGELES COUNTY SURVEYOR
726 LOS ANGELES COUNTY
ENGINEERING BLDG.

Do not extend notes this side of this line.

Note: Any Additions or Changes on This Sheet Must be Made or Circled in Red Ink With Date and Name of Person Making Change.

PWFB 1328 967

W.S. 45 B-5

Notes Ck'd by C. J. GALLI	Survey of N. El Monte Area
Map No. 2612-1-4	W. O. 8650 Tape No. 0116 St'd. 68 °F
Office Work GREEN	Surveyed by Snyder
Checked W. Brenner	Notes PRS Date 9-17-55
Date	Indexed

F. B. 1760 Pg. 79

1 - 90-03-50
4 - 360-15-30
6 - 180-23-30

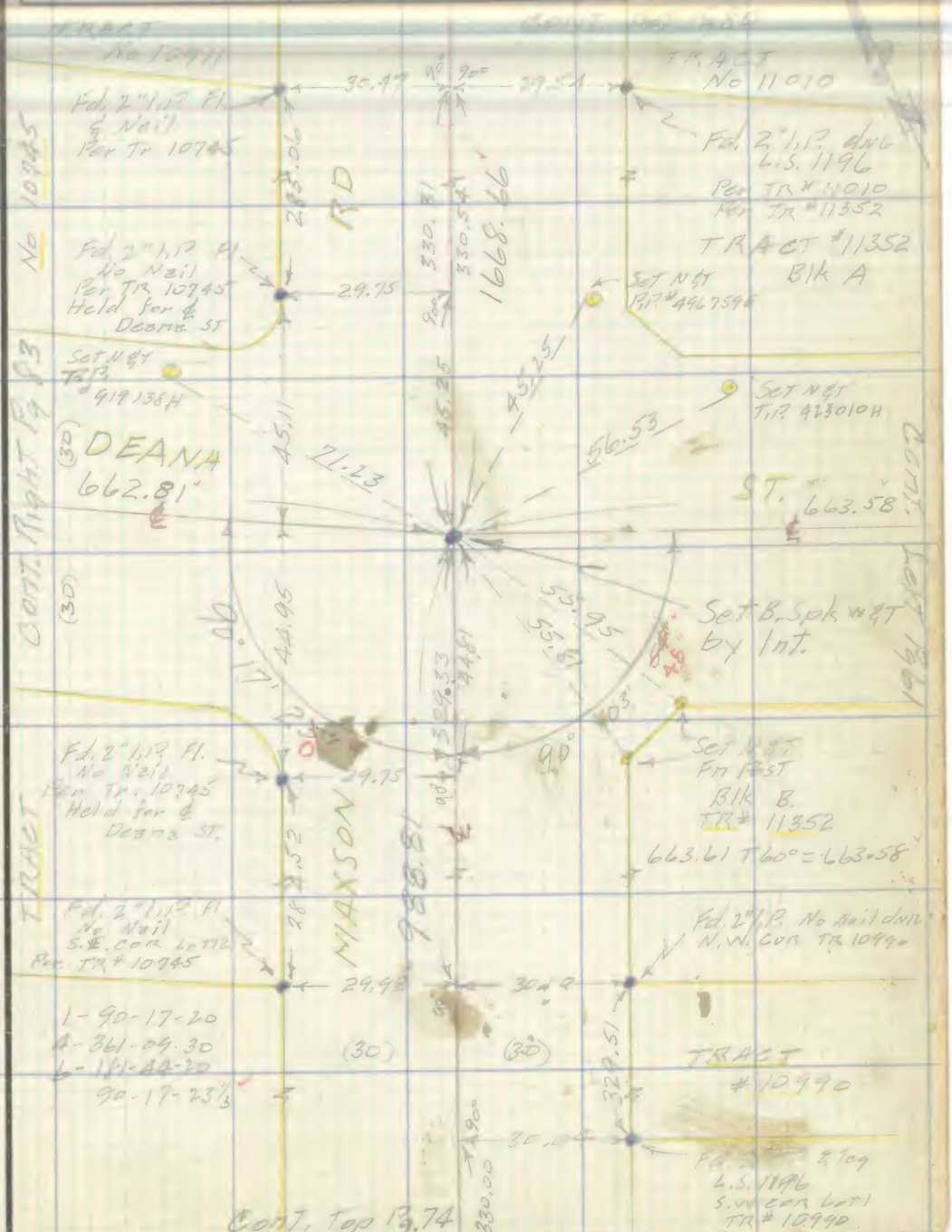

Note: Any Additions or Changes on This Sheet Must be Made or Circled in Red Ink With Date and Name of Person Making Change.

Do not extend notes this side of this line.

RETURN TO
LOS ANGELES COUNTY SURVEYOR
726 LOS ANGELES COUNTY
ENGINEERING BLDG.

76F309S 247 2-51

F. B. 1763 PG. 50

W.S. 45.8-4

COUNTY SURVEYOR R.E. 617

CONT. BOT. Pg 90

Set N&T T.P.# 101058H

(25) (30)

Fd N&T P.P.# 315234E

ANGLE POINT
Fd. L.A. Co. Surv. R.C. Mon. dn 18"
F.B. 436-149
C.S.B. 1270
Set 13. Spk W&T on Surface & 2-3' Ties

109.56
63.68
73.24
25.00
28.53
183.85
KERRWOOD ST
(30)
89° 39' 30"
55.86
Set L&T Conc. drive
Set L&T
Conc. drive
TRACT No 11264
CONT. TOP 1.29
Set N&T T.P.# 101060H
223.20 T 80°-
223.22
1-89-39-20
4-358-38-10
6-177-57-10
89-39-31
Set L&T in Fn. Post base
223.22
RD.
Set X in Side Fire Hyd
Conc. drive
Set L&T
Fd 2" I.P.
RE 617 dn 18"
TR# 13134
47.64
61.19
30.00
(30)
CONT. BOT. 1.29
Fd. Reitz & Ins of Old 4x4 In 18"
F.B. 436-146
F.X. 313-5
TR# 10369
L.S. 29-45
45.66
45.39
90°
659.97
.20
Set 3/4" I.P. dn. 18" by INT
Set 2-3' Ties & 1/2 on Surface
1-179-57-20
4-359-49-10
359-44-00
179-57-20
Set N&T T.P.# 101061H
30.49
34.79
90° 32' 05"
KERRWOOD ST.
(30)
Set N&T P.P.# 315241E
TRACT
1-90-32-10
4-362-08-30
6-113-12-30
90-32-05
MAXSON
659.49
659.40
1668.66
(30)
(30)
659.97 T 78°
1668.55 T 78°-
1668.66
TRACT No 11627
Fd. 2" I.P. Fl.
RE 4409
TR# 10911
30.12
90° 90°
30.09
Fd. 3/4" I.P. No Nail
TRACT No 10911
TRACT #11010
CONT. TOP 1.29

RETURN TO
LOS ANGELES COUNTY SURVEYOR
726 LOS ANGELES COUNTY
ENGINEERING BLDG.

Do not extend notes this side of this line.

Note: Any Additions or Changes on This Sheet Must be Made or Circled in Red Ink With Date and Name of Person Making Change.

PWFB 1328

969

Notes Ck'd by C. J. GALLI	Survey of
Map No. 2612-1-4	W. O. Tape No. St'd. °F
Office Work GREEN	Surveyed by
Checked W. Grenner	Notes Date
Date	Indexed

F. B. Pg.

W.S.45.B-5

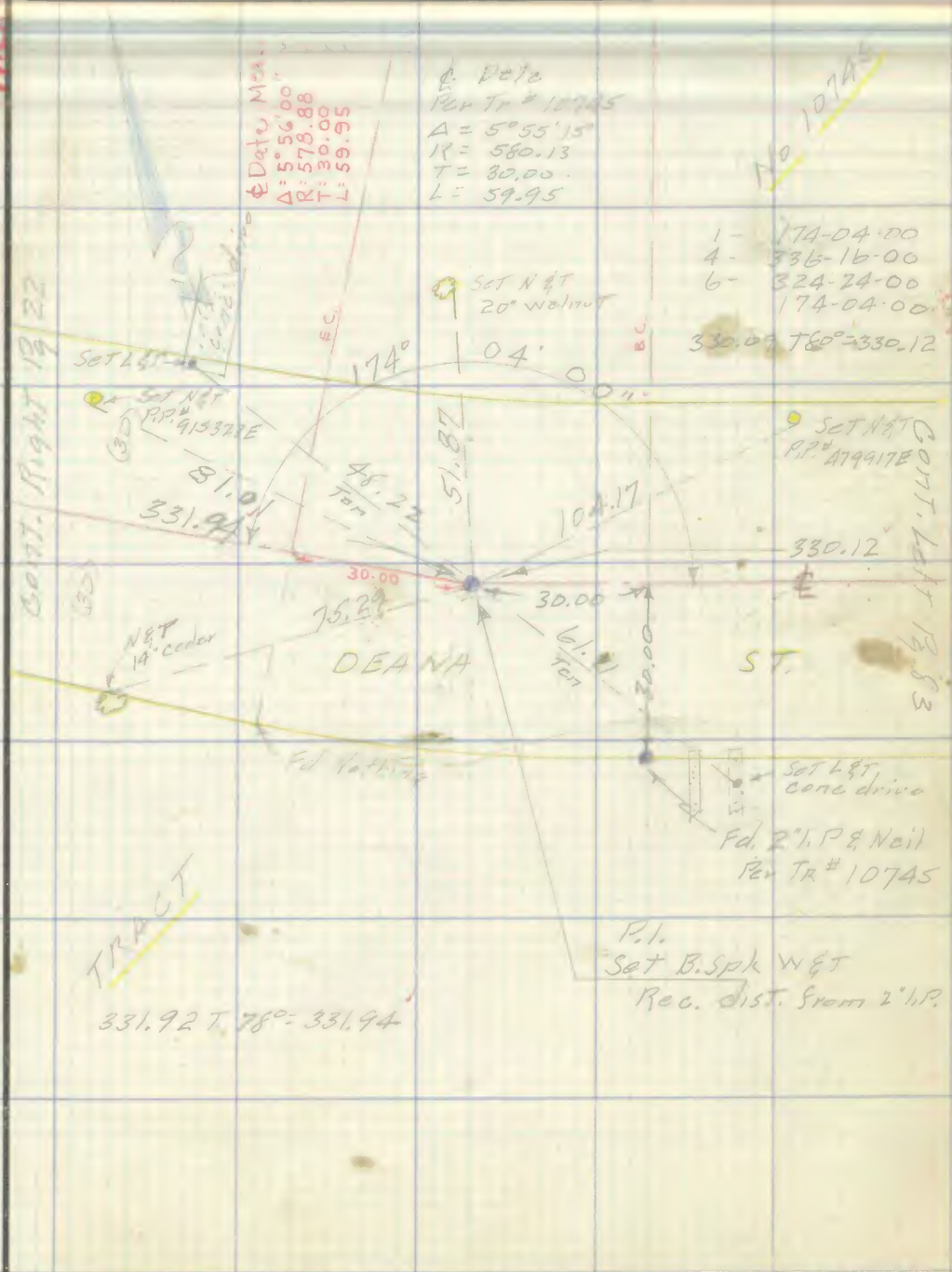

Note: Any Additions or Changes on This Sheet Must be Made or Circled in Red Ink With Date and Name of Person Making Change.

Do not extend notes this side of this line.

RETURN TO
LOS ANGELES COUNTY SURVEYOR
726 LOS ANGELES COUNTY
ENGINEERING BLDG.

76F309S 247 2-51

F. B. 1763 PG. 22

PWFB 1328

CONT. BOT. Pg 83

970, 971



CONT. TOP Pg 77

RETURN TO
LOS ANGELES COUNTY SURVEYOR
726 LOS ANGELES COUNTY
ENGINEERING BLDG.

Do not extend notes this side of this line.

Note: Any Additions or Changes on This Sheet Must be Made or Circled in Red Ink With Date and Name of Person Making Change.

PWFB 1328 972

F. B. 1763 Pg. 83

Notes Ck'd by G. J. GALLI	Survey of [illegible]
Map No. 2612-14	W. O. [illegible] Tape No. [illegible] St'd. [illegible] °F
Office Work GREEN	Surveyed by [illegible]
Checked W. Brenner	Notes Date [illegible]
Date [illegible]	Indexed [illegible]

W.S. 96, B-5

Note: Any Additions or Changes on This Sheet Must be Made or Circled in Red Ink With Date and Name of Person Making Change.

Do not extend notes this side of this line.

RETURN TO
LOS ANGELES COUNTY SURVEYOR
726 LOS ANGELES COUNTY
ENGINEERING BLDG.

76F3095 247 2-51

F.B. ~~1765~~ Pg. ~~84~~

W.S. 46, B-4

RETURN TO
LOS ANGELES COUNTY SURVEYOR
726 LOS ANGELES COUNTY
ENGINEERING BLDG.

Do not extend notes this side of this line.

Note: Any Additions or Changes on This Sheet Must be Made or Circled in Red Ink With Date and Name of Person Making Change.

PWFB 1328 974 , 975

F. B. ~~1763~~ Pg. ~~85~~

Notes Ck'd by C. J. GALLI	Survey of N.E. Monte Area
Map No. 2612-1-4	W. O. 86-50 Tape No. 021 St'd. 68 °F
Office Work GREEN	Surveyed by Smyder
Checked W. Brenner	Notes PRS Date 10-53
Date [illegible]	Indexed R. C. Johnson

W.S. 46 B-4

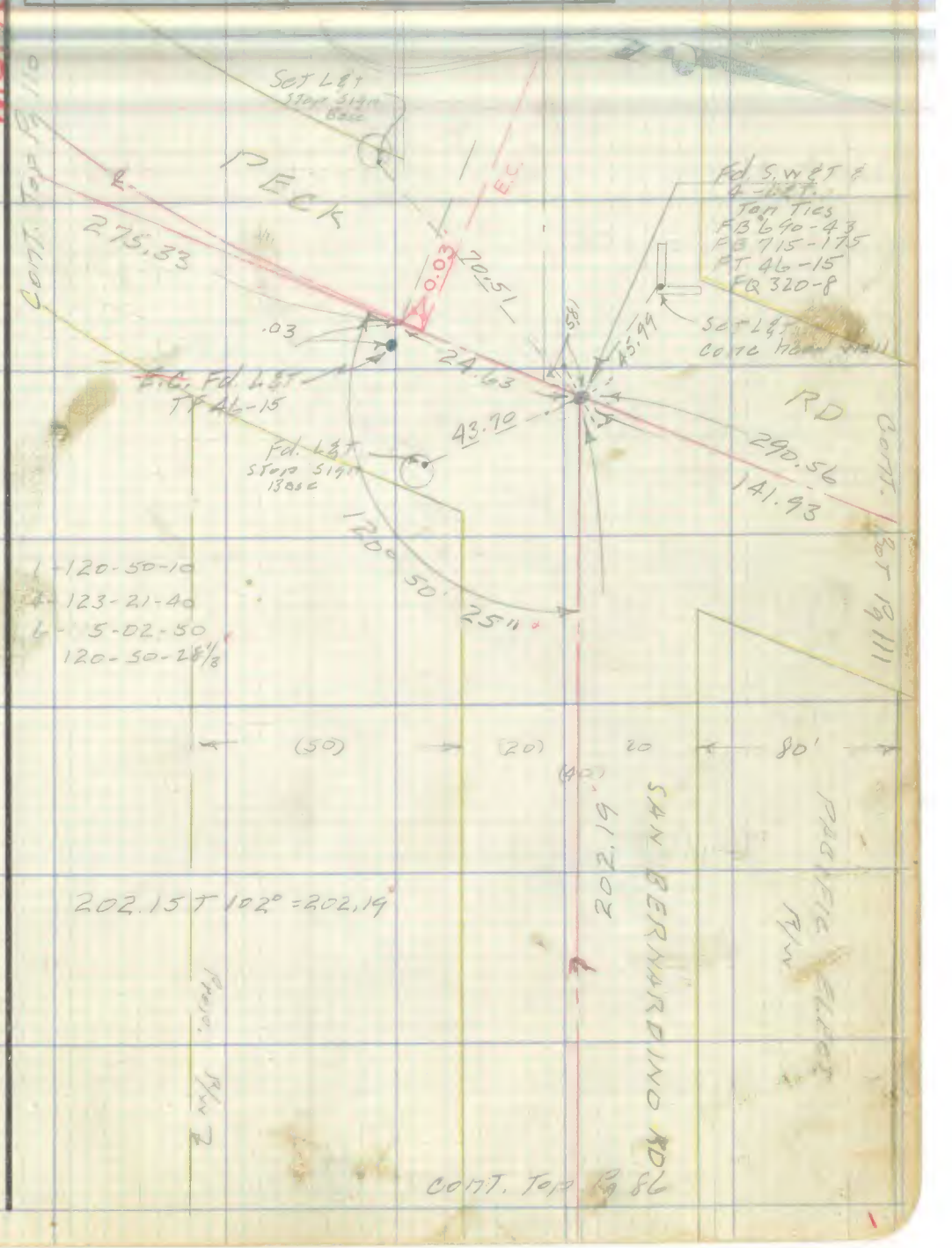

Note: Any Additions or Changes on This Sheet Must be Made or Circled in Red Ink With Date and Name of Person Making Change.

Do not extend notes this side of this line.

RETURN TO
LOS ANGELES COUNTY SURVEYOR
726 LOS ANGELES COUNTY
ENGINEERING BLDG.

76F309S 247 2-51

F. B. ~~1763~~ PG. ~~86~~

PWFB 1328

976

W.S. 46 B-4

RETURN TO
LOS ANGELES COUNTY SURVEYOR
726 LOS ANGELES COUNTY
ENGINEERING BLDG.

Do not extend notes this side of this line.

Note: Any Additions or Changes on This Sheet Must be Made or Circled in Red Ink With Date and Name of Person Making Change.

PWFB 1328 977

F. B. 1965 PG. 87

Notes Ck'd by C. J. GALLI	Survey of [illegible]
Map No. 2612-1-4	W. O. [illegible] Tape No. [illegible] St'd. [illegible] °F
Office Work GREEN	Surveyed by Snyder
Checked W. Brenner	Notes Snyder Date [illegible]
Date [illegible]	Indexed [illegible]

W.S. 46.B-4

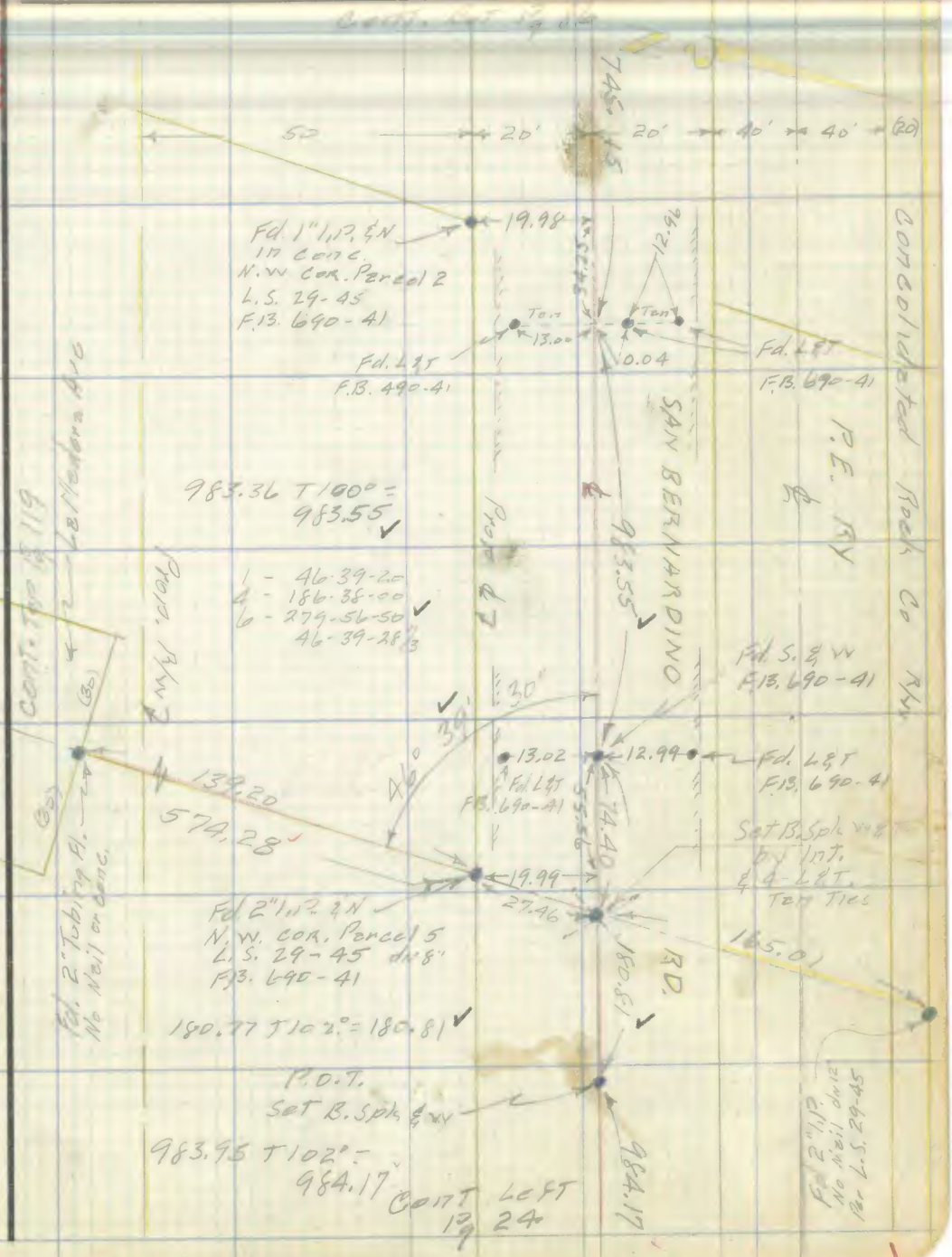

Note: Any Additions or Changes on This Sheet Must be Made or Circled in Red Ink With Date and Name of Person Making Change.

Do not extend notes this side of this line.

RETURN TO
LOS ANGELES COUNTY SURVEYOR
726 LOS ANGELES COUNTY
ENGINEERING BLDG.

76F309S 247 2-51

F. B. 1763 PG. 88

PWFB 1328

978

W.S. 46, B-4

RETURN TO
LOS ANGELES COUNTY SURVEYOR
726 LOS ANGELES COUNTY
ENGINEERING BLDG.

Do not extend notes this side of this line.

Note: Any Additions or Changes on This Sheet Must be Made or Circled in Red Ink With Date and Name of Person Making Change.

PWFB 1428 880

Notes Ck'd by C. J. GALLI	Survey of [illegible]
Map No. 2612-1-A	W. O. [illegible] Tape No. [illegible] St'd. 68 °F
Office Work GREEN	Surveyed by [illegible]
Checked W. Brenner	Notes [illegible] Date 10-5[illegible]
Date [illegible]	Indexed [illegible]

F. B. 1763 Pg. 89

W.S.45.B-4

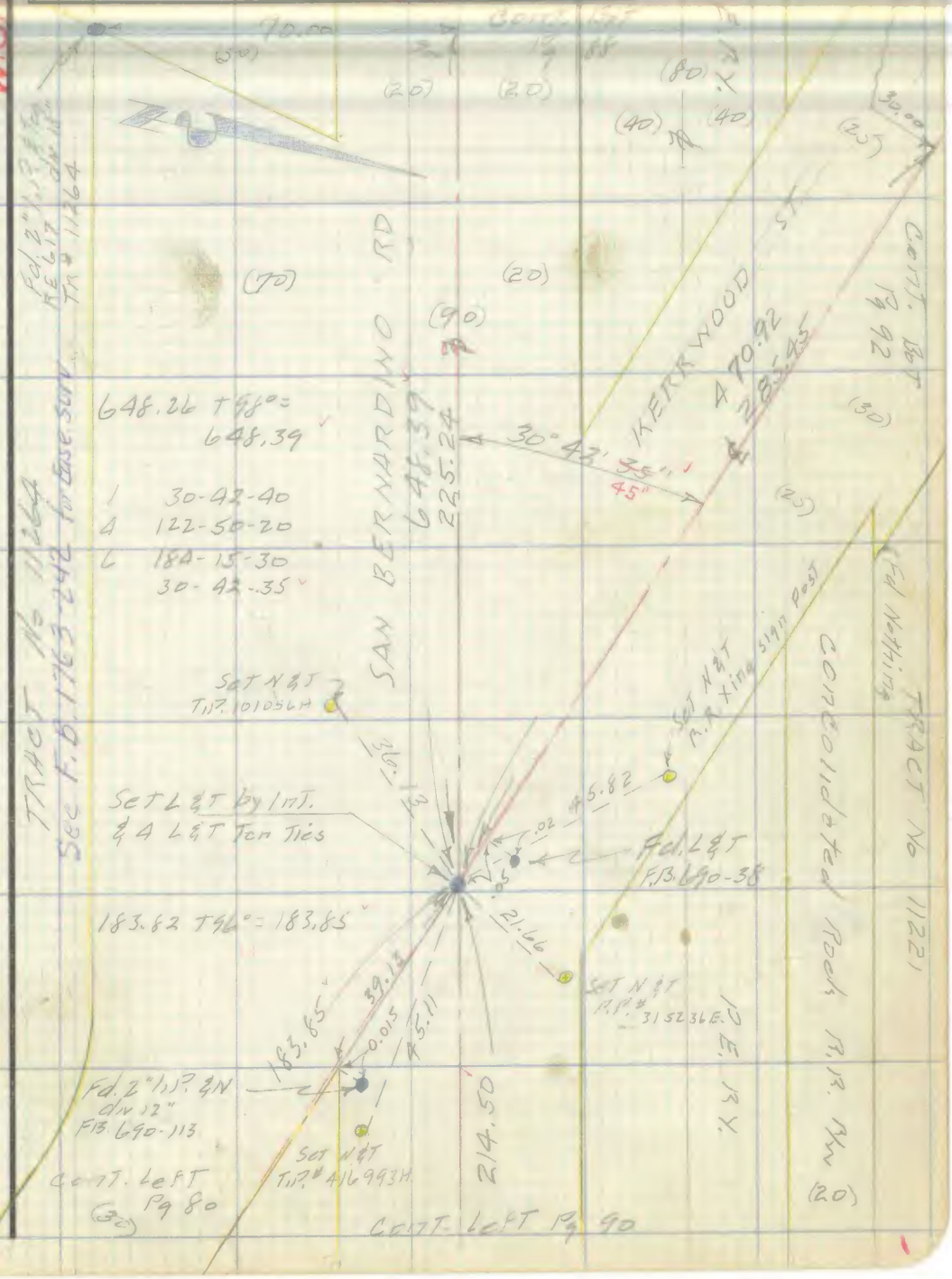

Note: Any Additions or Changes on This Sheet Must be Made or Circled in Red Ink With Date and Name of Person Making Change.

Do not extend notes this side of this line.

RETURN TO
LOS ANGELES COUNTY SURVEYOR
726 LOS ANGELES COUNTY
ENGINEERING BLDG.

76F3095 247 2-51

F.B. ~~1763~~ PG. ~~90~~

PWFB 1428

881

W.S.46.B-4

RETURN TO
LOS ANGELES COUNTY SURVEYOR
726 LOS ANGELES COUNTY
ENGINEERING BLDG.

Do not extend notes this side of this line.

Note: Any Additions or Changes on This Sheet Must be Made or Circled in Red Ink With Date and Name of Person Making Change.

PWFB 1428

882

F. B. 1763 PG. 91

Notes Ck'd by G. J. GALLI	Survey of N. El Monte Area
Map No. 2612-1-A	W. O. 8650 Tape No. 221 St'd. 68 °F
Office Work GREEN	Surveyed by Snyder
Checked W. Brenner	Notes Snyder Date 10-53
Date	Indexed

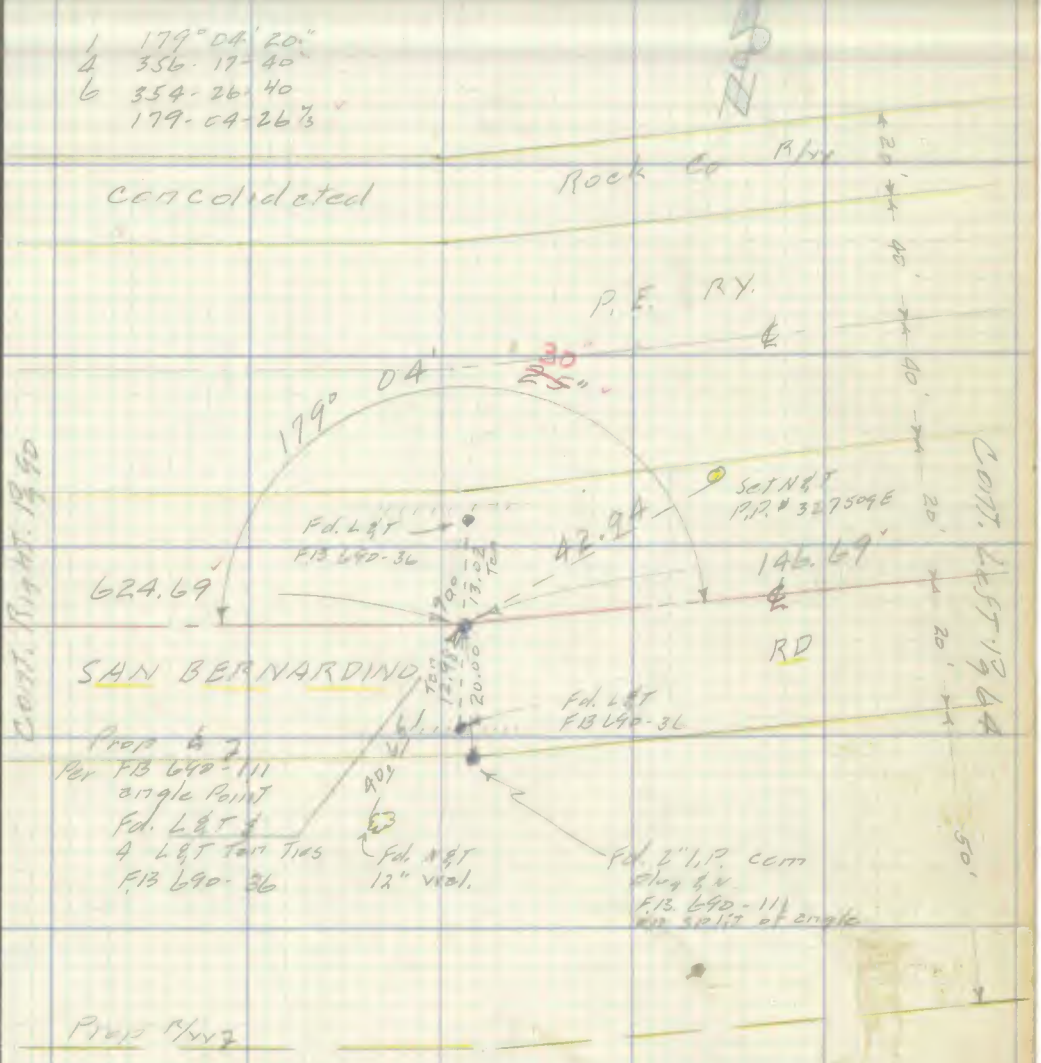

Note: Any Additions or Changes on This Sheet Must be Made or Circled in Red Ink With Date and Name of Person Making Change.

Do not extend notes this side of this line.

RETURN TO
LOS ANGELES COUNTY SURVEYOR
726 LOS ANGELES COUNTY
ENGINEERING BLDG.

76F309S 247 2-51

883, 884

F. B. ~~1763~~ PG. ~~92~~

PWFB 1428

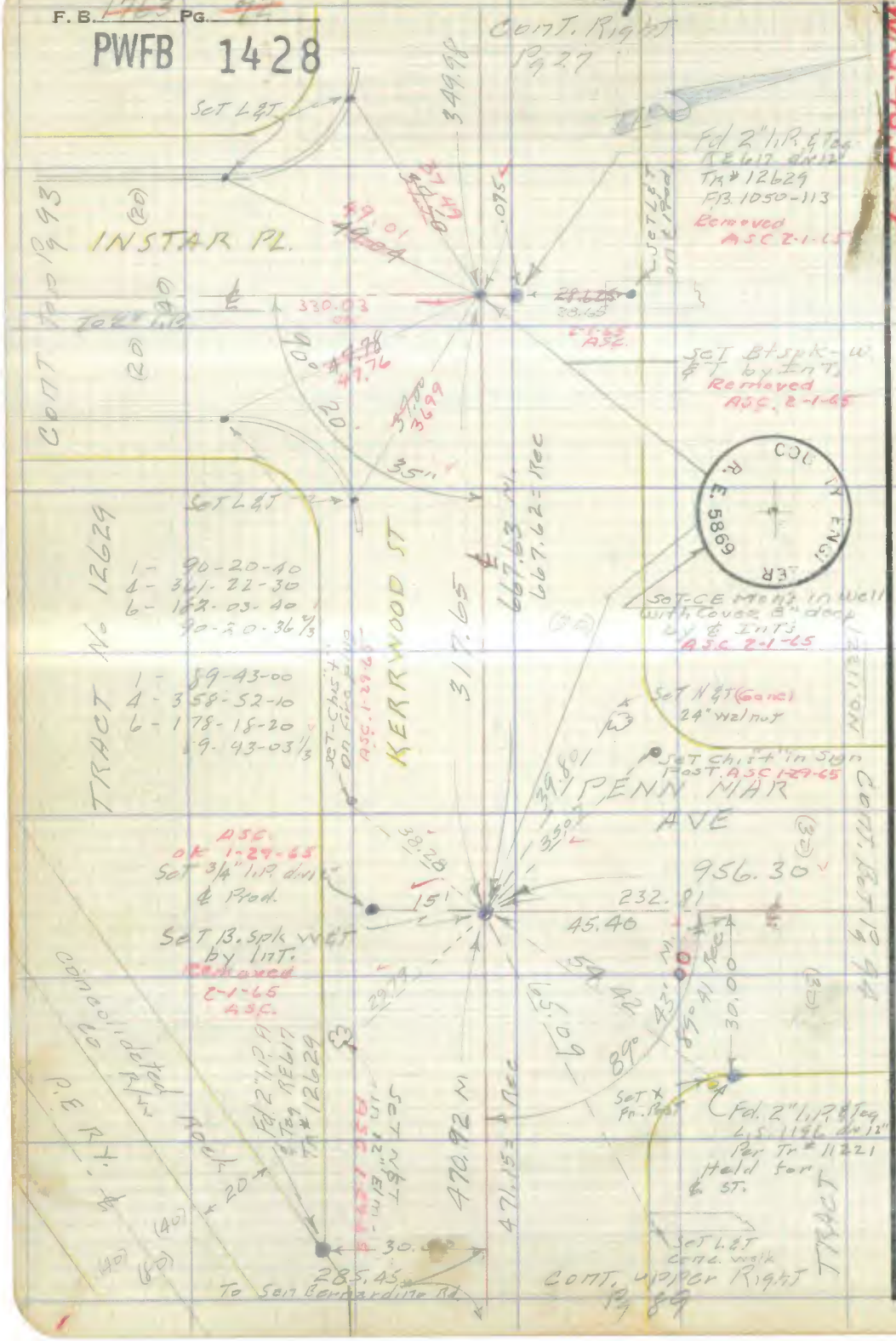

W.S. 46 B-4

RETURN TO
LOS ANGELES COUNTY SURVEYOR
726 LOS ANGELES COUNTY
ENGINEERING BLDG.

Do not extend notes this side of this line.

Note: Any Additions or Changes on This Sheet Must be Made or Circled in Red Ink With Date and Name of Person Making Change.

PWFB 1428 885

Notes Ck'd by C. J. GALLI	Survey of [illegible]
Map No. 2612-1-4	W. O. [illegible] Tape No. [illegible] St'd. [illegible] °F
Office Work GREEN	Surveyed by Snyder
Checked W. Brenner	Notes [illegible] Date [illegible]
Date [illegible]	Indexed [illegible]

F. B. [illegible] Pg. [illegible]

W.S.45.B-4

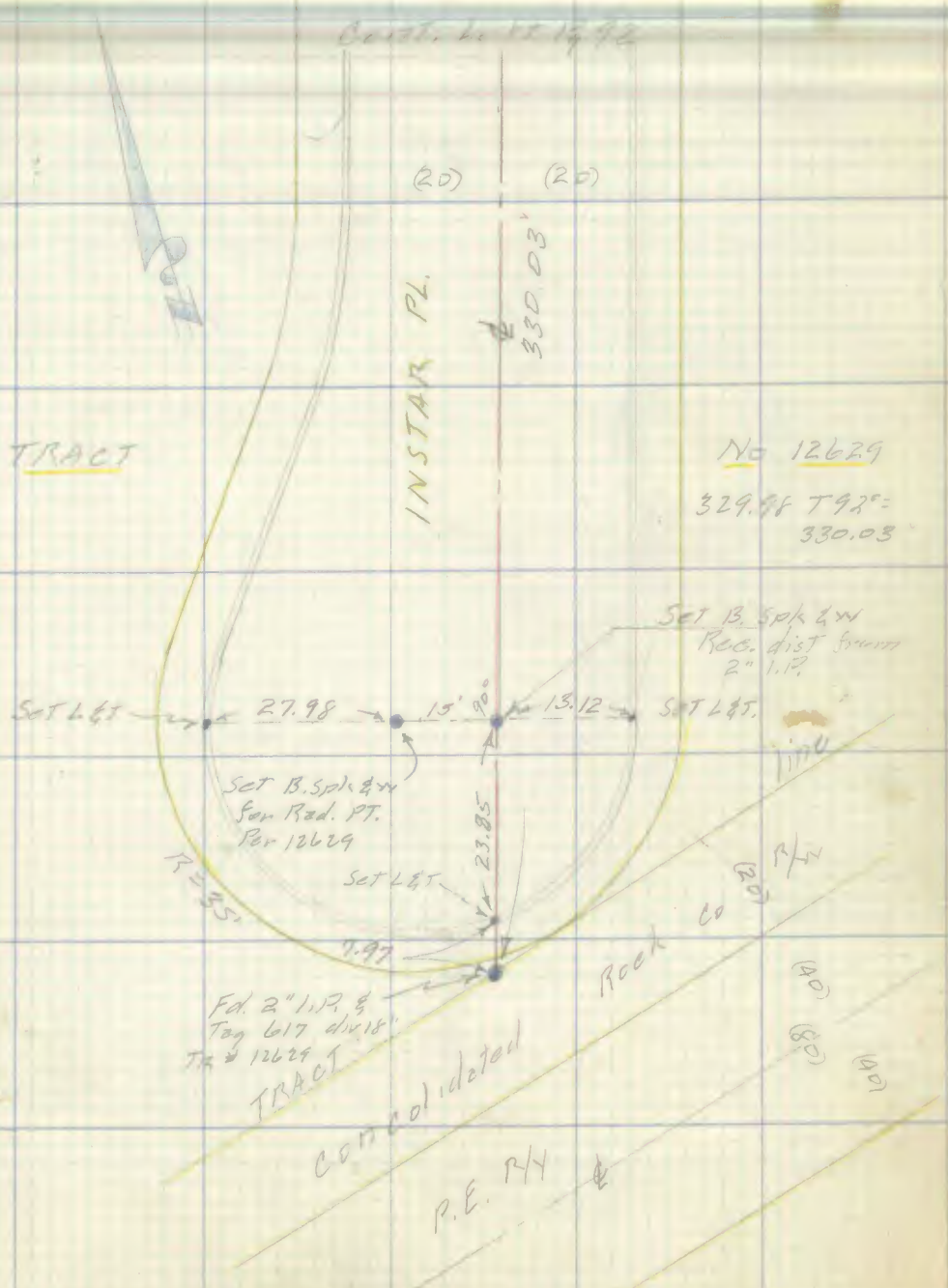

Note: Any Additions or Changes on This Sheet Must be Made or Circled in Red Ink With Date and Name of Person Making Change.

Do not extend notes this side of this line.

RETURN TO
LOS ANGELES COUNTY SURVEYOR
726 LOS ANGELES COUNTY
ENGINEERING BLDG.

76F3095 247 2-51

F. B. 1763 PG. 94

886

TRACT PWFB 1428

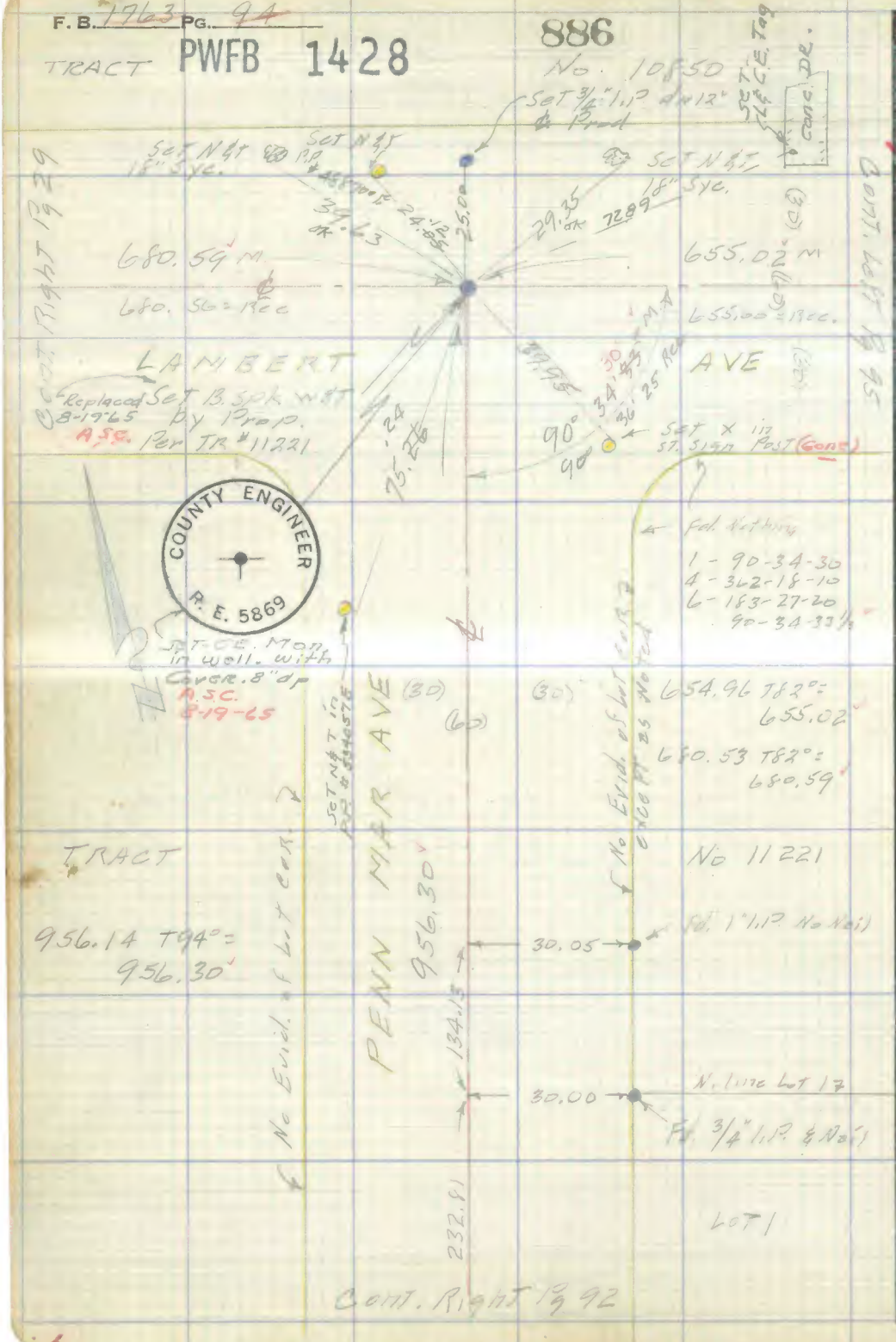

W.S. 46, B-4

RETURN TO
LOS ANGELES COUNTY SURVEYOR
726 LOS ANGELES COUNTY
ENGINEERING BLDG.

Do not extend notes this side of this line.

Note: Any Additions or Changes on This Sheet Must be Made or Circled in Red Ink With Date and Name of Person Making Change.

PWFB 1428 887, 888

Notes Ck'd by C. J. Galli	Survey of [illegible]
Map No. 2012-1-8	W. O. [illegible] Tape No. [illegible] St'd. [illegible] °F
Office Work GREEN	Surveyed by Snyder
Checked W. Drenner	Notes Snyder Date 10-53
Date	Indexed

F. B. [illegible] Pg. 95

W.S. 46 B-4

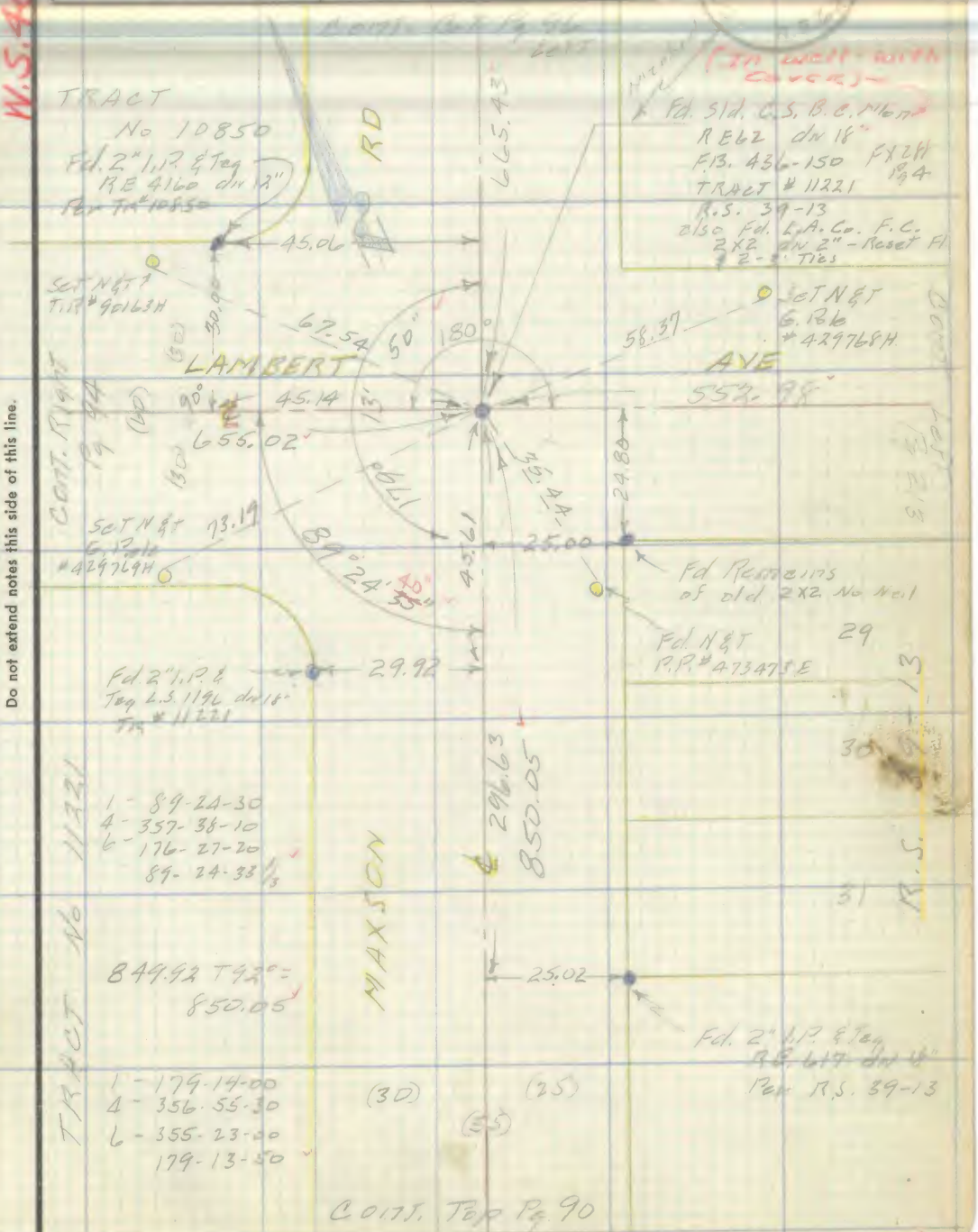

Note: Any Additions or Changes on This Sheet Must be Made or Circled in Red Ink With Date and Name of Person Making Change.

Do not extend notes this side of this line.

RETURN TO
LOS ANGELES COUNTY SURVEYOR
726 LOS ANGELES COUNTY
ENGINEERING BLDG.

76F309S 247 2-51

F. B. 1763 PG. 96

CONT. RIGHT Pg 30

TRACT No 10850

PWFB 1428

889

W.S. 46, B-4

1056.01

McGIRK

2" I.P. OUT

1055.89 T 86° = 1056.01

TRACT

Blk E

279.86 T 84° = 279.89

No 10954

Blk A

30'

30'

30.01

1 - 90-11-20
4 - 360-45-10
6 - 181-07-20
90-11-13

Fd. 2" I.P. & Tag
RE 4160 dn 12"
TR # 10850 & TR # 10954

TRACT # 10850

Fd 2" I.P. & Tag
RE 4160 dn 18"
TR # 10850 & TR # 10954
Held for ℄ ST.

Set N & T
P.P. # 198384E

30.00

279.89

ST

Set 3/4" I.P. dn 12"
by Int. Set
2-3' Ties &
B. spk w & T. on
Surface
(Removed)
5-5-65
A.S.C.

Set L & T
Conc. Walk

MAXSON

RD.

CONT. Top Pg 95

CONT. Left Pg 97

30'

665.43

90° 11' 05"

79.95

44.84

3.86

73.71 OK

658.72

328.54

49.77 OK.

25'

25.22

Fd. Remains
of old 2x2 dn
FX 288-5

Set N & T
12" Tree
(Gone)

Set N & T
P.P. 198122E

Fd. 2" I.P. & Tag
RE 2889 Fl
No Ret

658.72 T 68°
665.43 T 68°

Fd. 2" I.P. & Tag
RE 617 dn 18"
R.S. 39-13
FX 288-5

Set - C.E. Mon
in Well with Cover
8" dn on line N & S
& 1" I.P. (Removed)
Location of

A.S.C.
5-5-65

R.S. 39-13

COUNTY ENGINEER
R.E. 5869

RETURN TO
LOS ANGELES COUNTY SURVEYOR
726 LOS ANGELES COUNTY
ENGINEERING BLDG.

Do not extend notes this side of this line.

Note: Any Additions or Changes on This Sheet Must be Made or Circled in Red Ink With Date and Name of Person Making Change.

PWFB 1428 890

F. B. 1763 PG. 99

Notes Ck'd by C. J. GALLI	Survey of [illegible] Monte Area
Map No. 2012-1-4	W. O. [illegible] Tape No. [illegible] St'd. [illegible] °F
Office Work GREEN	Surveyed by [illegible]
Checked W. Grenner	Notes [illegible] Date 11-19-54
Date	Indexed [illegible]

W.S. 46B-4

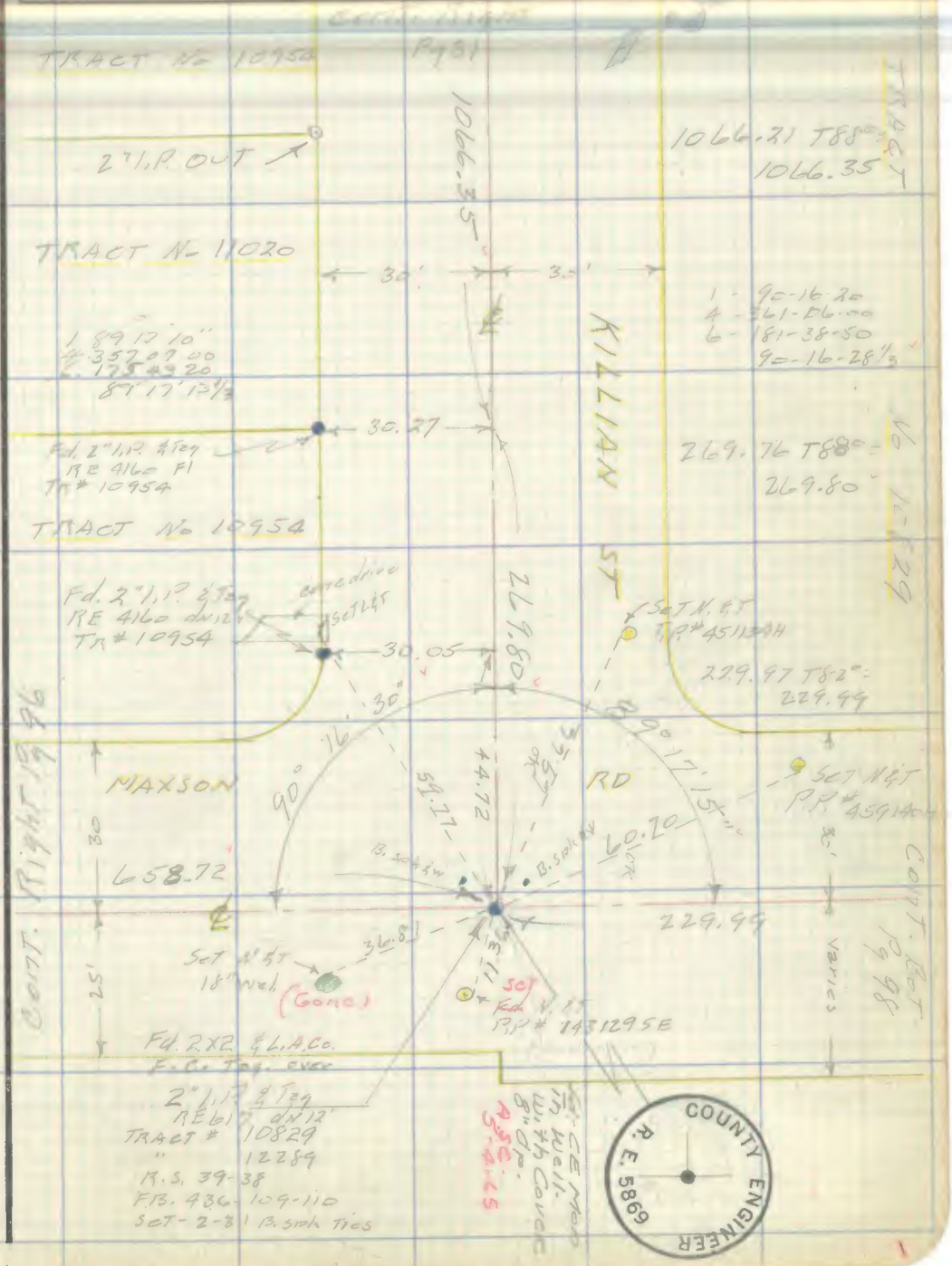

Note: Any Additions or Changes on This Sheet Must be Made or Circled in Red Ink With Date and Name of Person Making Change.

Do not extend notes this side of this line.

RETURN TO
LOS ANGELES COUNTY SURVEYOR
726 LOS ANGELES COUNTY
ENGINEERING BLDG.

76F3095 247 2-51

F. B. 1763 PG. 98

PWFB 1428

W.S. 46, B-4

RETURN TO
LOS ANGELES COUNTY SURVEYOR
726 LOS ANGELES COUNTY
ENGINEERING BLDG.

Do not extend notes this side of this line.

Note: Any Additions or Changes on This Sheet Must be Made or Circled in Red Ink With Date and Name of Person Making Change.

PWFB 1328 979

F. B. 176 Pg. 99

Notes Ck'd by C. J. CALLI	Survey of Mt El Monte Area
Map No. 2612-1-A	W. O. 8650 Tape No. 081 St'd. 68 °F
Office Work GREEN	Surveyed by Snyder
Checked W. Brenner	Notes Snyder Date 10-53
Date	Indexed

W.S. 46 B-5

Note: Any Additions or Changes on This Sheet Must be Made or Circled in Red Ink With Date and Name of Person Making Change.

Do not extend notes this side of this line.

RETURN TO
LOS ANGELES COUNTY SURVEYOR
726 LOS ANGELES COUNTY
ENGINEERING BLDG.

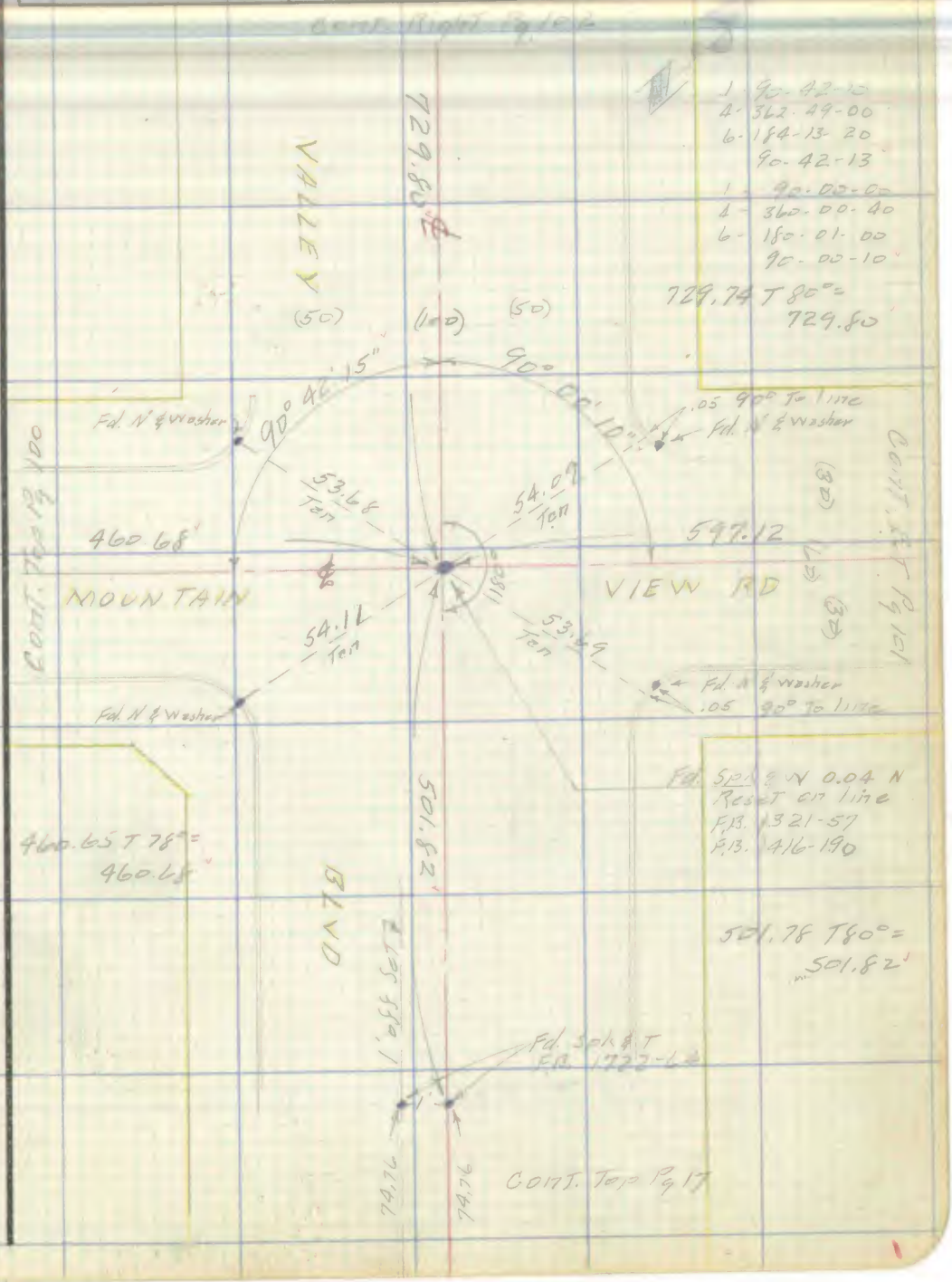

76F3095 247 2-51

F. B. 1763 PG. 100

PWFB 1328

Cont. Left Pg 99

980

W.S. 46, B-5

RETURN TO
LOS ANGELES COUNTY SURVEYOR
726 LOS ANGELES COUNTY
ENGINEERING BLDG.

Do not extend notes this side of this line.

Note: Any Additions or Changes on This Sheet Must be Made or Circled in Red Ink With Date and Name of Person Making Change.

PWFB 1328 981, 982

W.S. 45 B-5

Notes Ck'd by C. J. GALLI	Survey of [illegible]
Map No. 2612-1-4	W. O. [illegible] Tape No. [illegible] St'd. [illegible] °F
Office Work GREEN	Surveyed by [illegible]
Checked W. Brenner	Notes [illegible] Date [illegible]
Date	Indexed [illegible]

F. B. [illegible] Pg. [illegible]

Note: Any Additions or Changes on This Sheet Must be Made or Circled in Red Ink With Date and Name of Person Making Change.

Do not extend notes this side of this line.

RETURN TO
LOS ANGELES COUNTY SURVEYOR
726 LOS ANGELES COUNTY
ENGINEERING BLDG.

76F3095 247 2-51

F. B. 1763 PG. 102

PWFB 1328

983, 984

W.S. 45, B-4

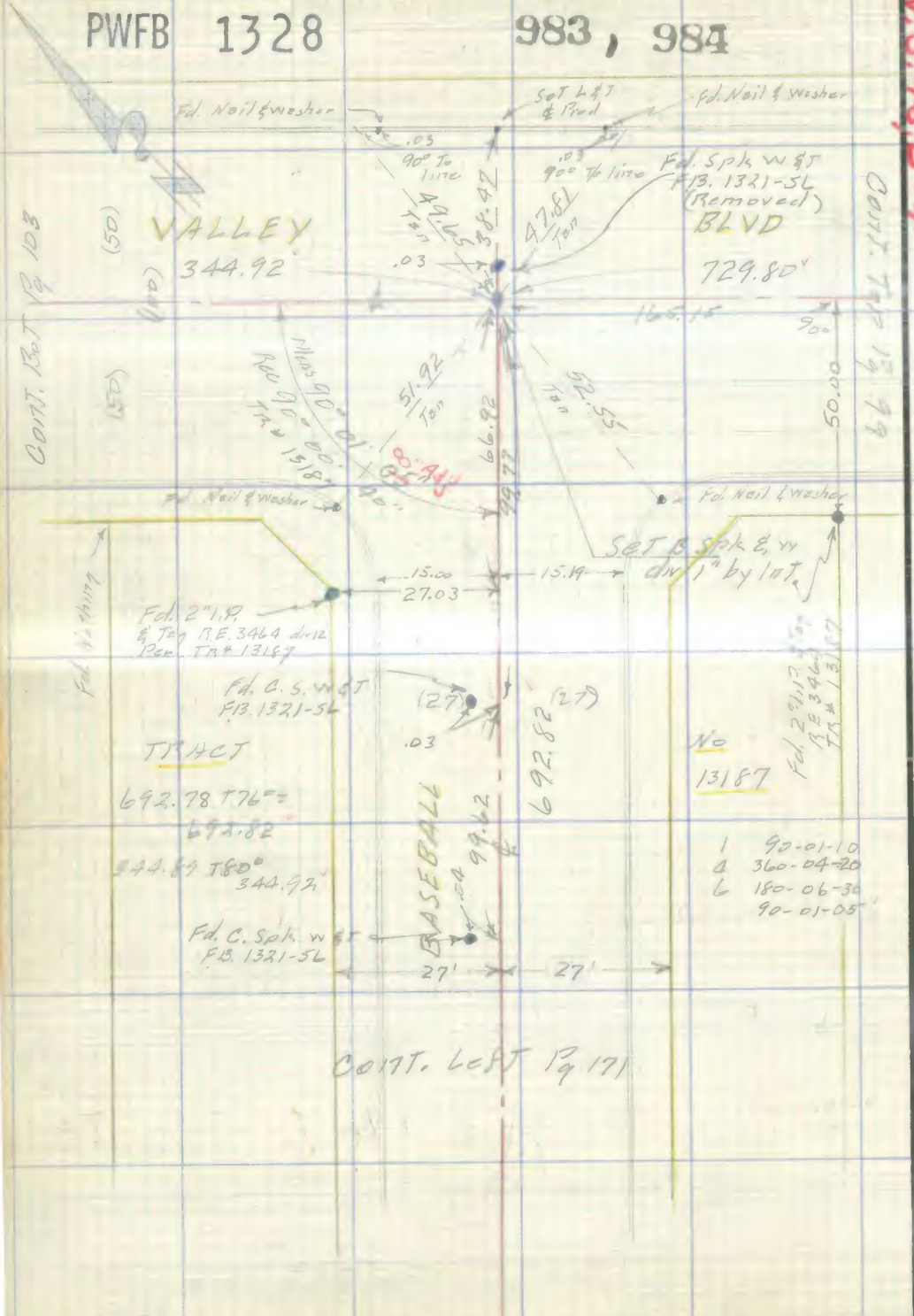

RETURN TO
LOS ANGELES COUNTY SURVEYOR
726 LOS ANGELES COUNTY
ENGINEERING BLDG.

Do not extend notes this side of this line.

Note: Any Additions or Changes on This Sheet Must be Made or Circled in Red Ink With Date and Name of Person Making Change.

PWFB 1328

Notes Ck'd by C. J. CALLE	Survey of N. El Monte Avenue
Map No. 2612-1-4	W. O. 1453 Tape No. 021 St'd. 68 °F
Office Work GREEN	Surveyed by Snyder
Checked W. Brenner	Notes PTS Date 12-53
Date	Indexed

F. B. 196-3 Pg. 103

985

W.S. 46 A-5

Note: Any Additions or Changes on This Sheet Must be Made or Circled in Red Ink With Date and Name of Person Making Change.

Do not extend notes this side of this line.

RETURN TO
LOS ANGELES COUNTY SURVEYOR
726 LOS ANGELES COUNTY
ENGINEERING BLDG.

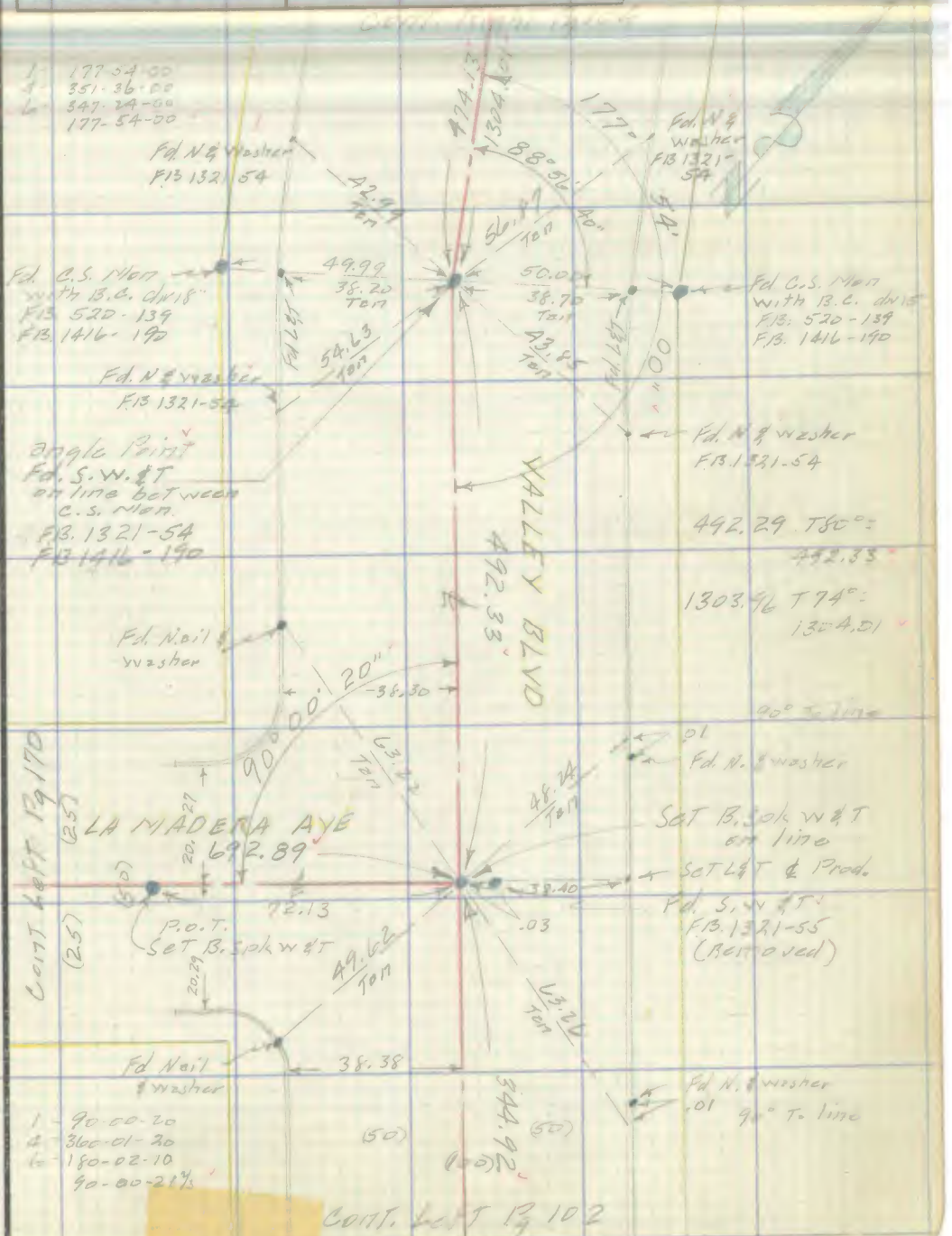

76F3095 247 2-51

F. B. 1963 PG. 104

W.S. 46, A-5

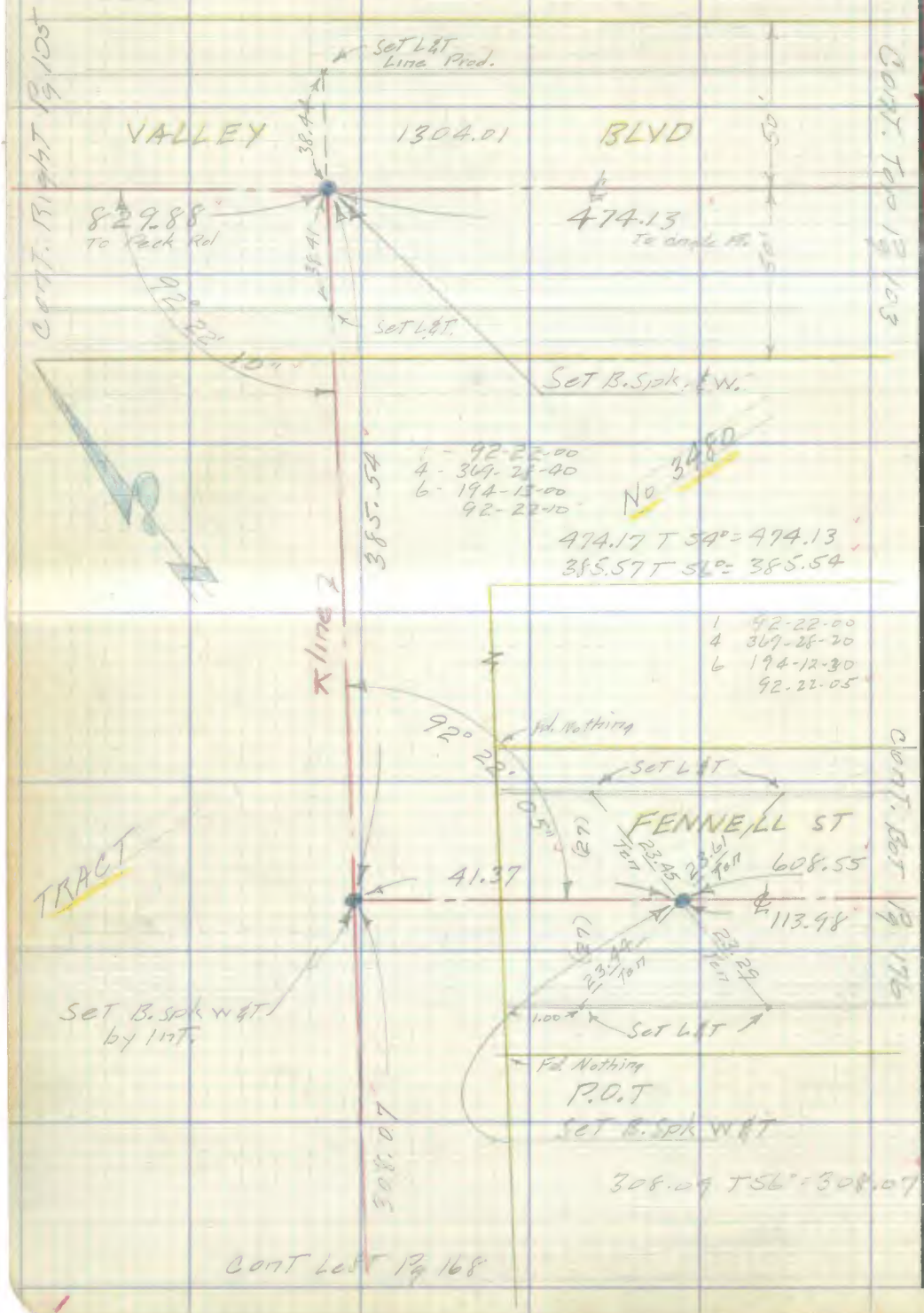

RETURN TO
LOS ANGELES COUNTY SURVEYOR
726 LOS ANGELES COUNTY
ENGINEERING BLDG.

Do not extend notes this side of this line.

Note: Any Additions or Changes on This Sheet Must be Made or Circled in Red Ink With Date and Name of Person Making Change.

PWFB 1327 1607

W.S. 45 A-5

Notes Ck'd by C. J. GALLI	Survey of [illegible]
Map No. 2612-1-4	W. O. [illegible] Tape No. [illegible] St'd. [illegible] °F
Office Work GREEN	Surveyed by [illegible]
Checked W. Brenner	Notes [illegible] Date [illegible]
Date [illegible]	Indexed [illegible]

F. B. [illegible] Pg. [illegible]

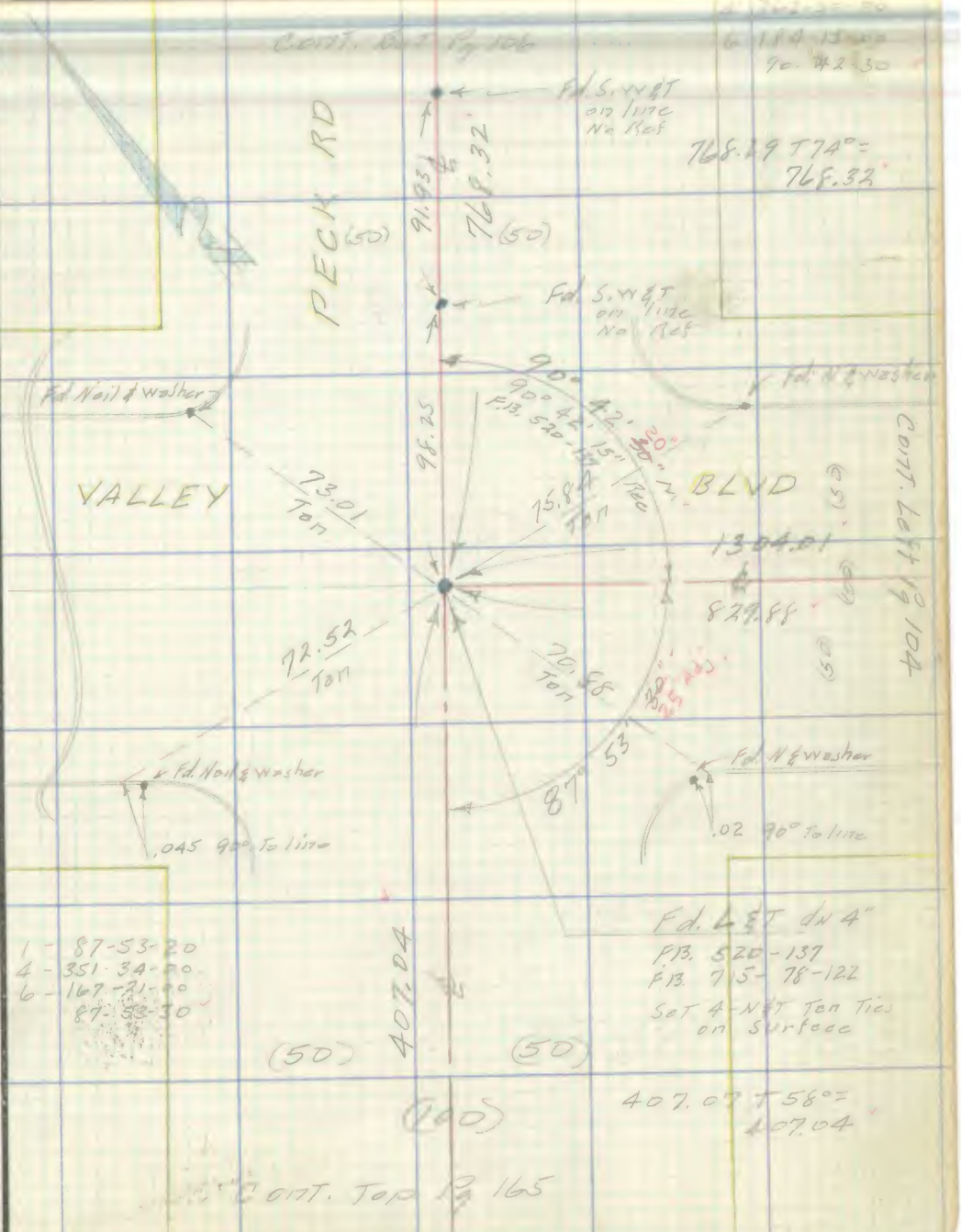

Note: Any Additions or Changes on This Sheet Must be Made or Circled in Red Ink With Date and Name of Person Making Change.

Do not extend notes this side of this line.

RETURN TO
LOS ANGELES COUNTY SURVEYOR
726 LOS ANGELES COUNTY
ENGINEERING BLDG.

76F309S 247 2-51

F. B. ~~1763~~ PG. ~~106~~

PWFB 1327

1608

W.S. 46, A-5

RETURN TO
LOS ANGELES COUNTY SURVEYOR
726 LOS ANGELES COUNTY
ENGINEERING BLDG.

Do not extend notes this side of this line.

Note: Any Additions or Changes on This Sheet Must be Made or Circled in Red Ink With Date and Name of Person Making Change.

PWFB 1328 986

F. B. 1768 Pg. 109

Notes Ck'd by G. J. GALLI	Survey of N. El Monte Area
Map No. 2612-1-4	W. O. [illegible] Tape No. [illegible] St'd. [illegible] °F
Office Work GREEN	Surveyed by [illegible]
Checked W. Brenner	Notes [illegible] Date 10-53
Date [illegible]	Indexed [illegible]

W.S. 46, A-5

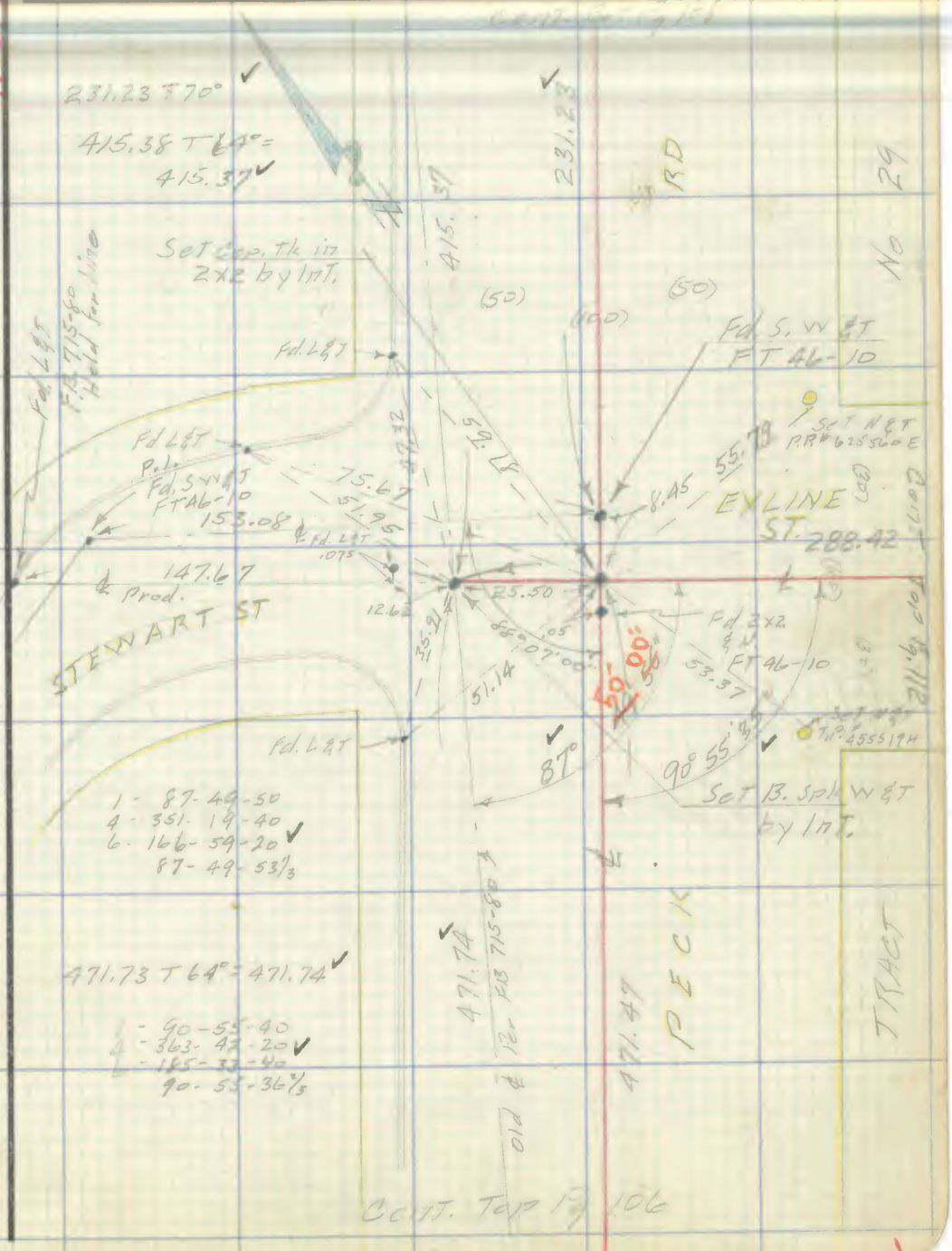

Note: Any Additions or Changes on This Sheet Must be Made or Circled in Red Ink With Date and Name of Person Making Change.

Do not extend notes this side of this line.

RETURN TO
LOS ANGELES COUNTY SURVEYOR
726 LOS ANGELES COUNTY
ENGINEERING BLDG.

76F309S 247 2-51

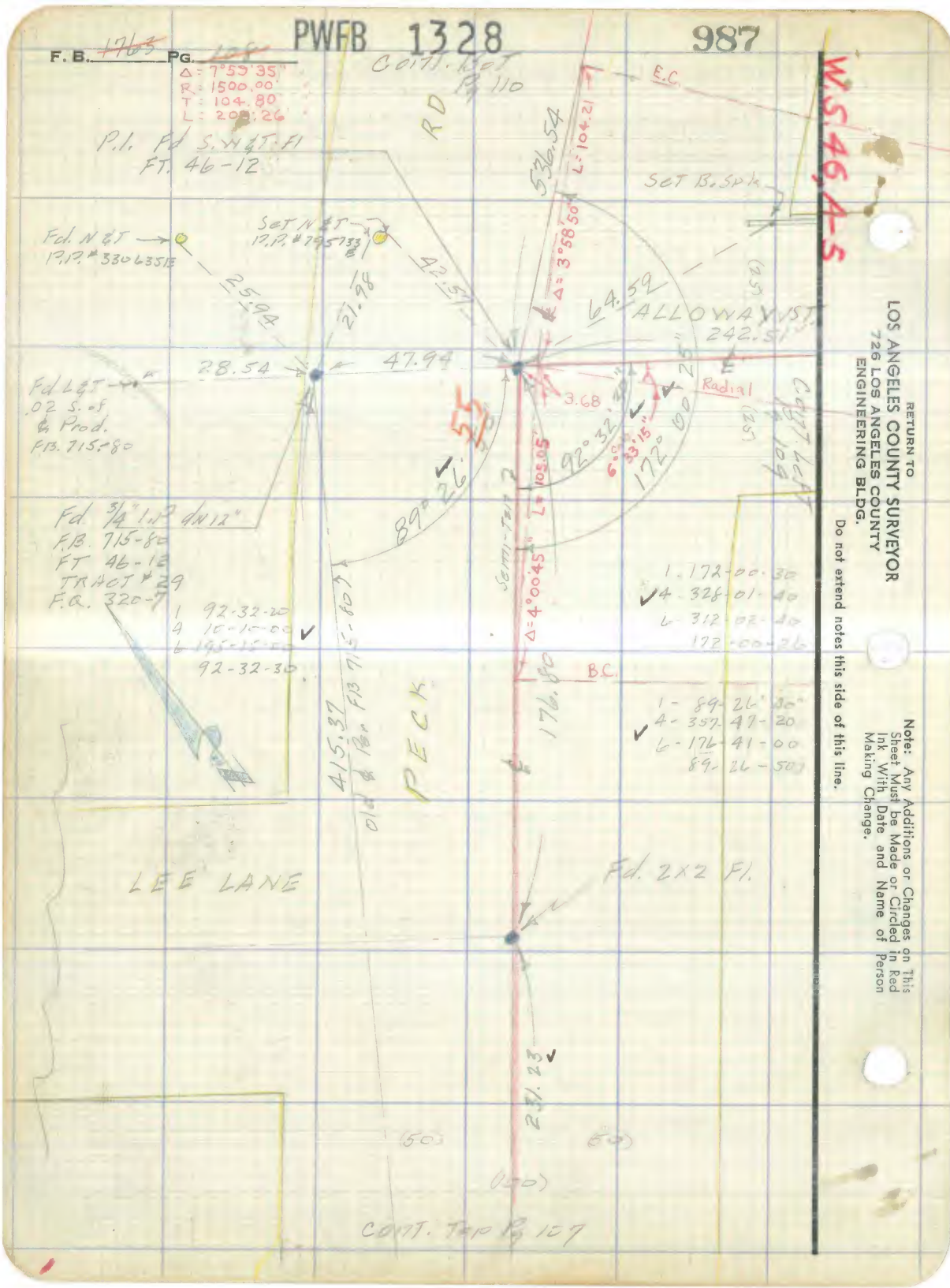
PWFB 1328
987
F.B. 1763 PG. 108
Δ = 7°59'35"
R = 1500.00'
T = 104.80
L = 208.26
CONT. BOT Pg 110
RD
E.C.
W.S. 46, A-5
P.I. Fd S.W&T Fl
FT. 46-12
536.54
L = 104.21
Set B. Spk
Fd. N&T
P.P. # 330635E
Set N&T
P.P. # 795733
25.94
21.98
42.57
Δ = 3°58'50"
64.59
ALLOWAY ST.
242.51
28.54
47.94
Fd L&T
.02 S. of
℄ Prod.
FB. 715-80
3.68
Radial
92°32'
6°33'15"
172°00'
89°26'
L = 105.05
Semi-Tan
Δ = 4°00'45"
Fd. 3/4" I.P. dN 12"
F.B. 715-80
FT 46-12
TRACT # 29
F.Q. 320-7
1 92-32-20
4 10-10-00
6 195-15-00
92-32-30
1 172-00-30
4 328-01-40
6 312-02-40
172-00-26
B.C.
176.80
1 - 89-26-30
4 - 357-47-20
6 - 176-41-00
89-26-50
415.37
old ℄ Per FB 715-80
PECK
LEE LANE
Fd. 2x2 Fl.
231.23
(50)
(50)
(100)
CONT. TOP Pg 107
RETURN TO
LOS ANGELES COUNTY SURVEYOR
726 LOS ANGELES COUNTY
ENGINEERING BLDG.
Do not extend notes this side of this line.
Note: Any Additions or Changes on This Sheet Must be Made or Circled in Red Ink With Date and Name of Person Making Change.

PWFB 1328 988

Notes Ck'd by C. J. GALLI	Survey of N. El Monte Area
Map No. 2612-1-4	W. O. 6650 Tape No. 031 St'd. 68 °F
Office Work GREEN	Surveyed by Snyder
Checked W. Brenner	Notes PRS Date 10-53
Date	Indexed

F. B. 1763 Pg. 109

W.S.-16, A-5

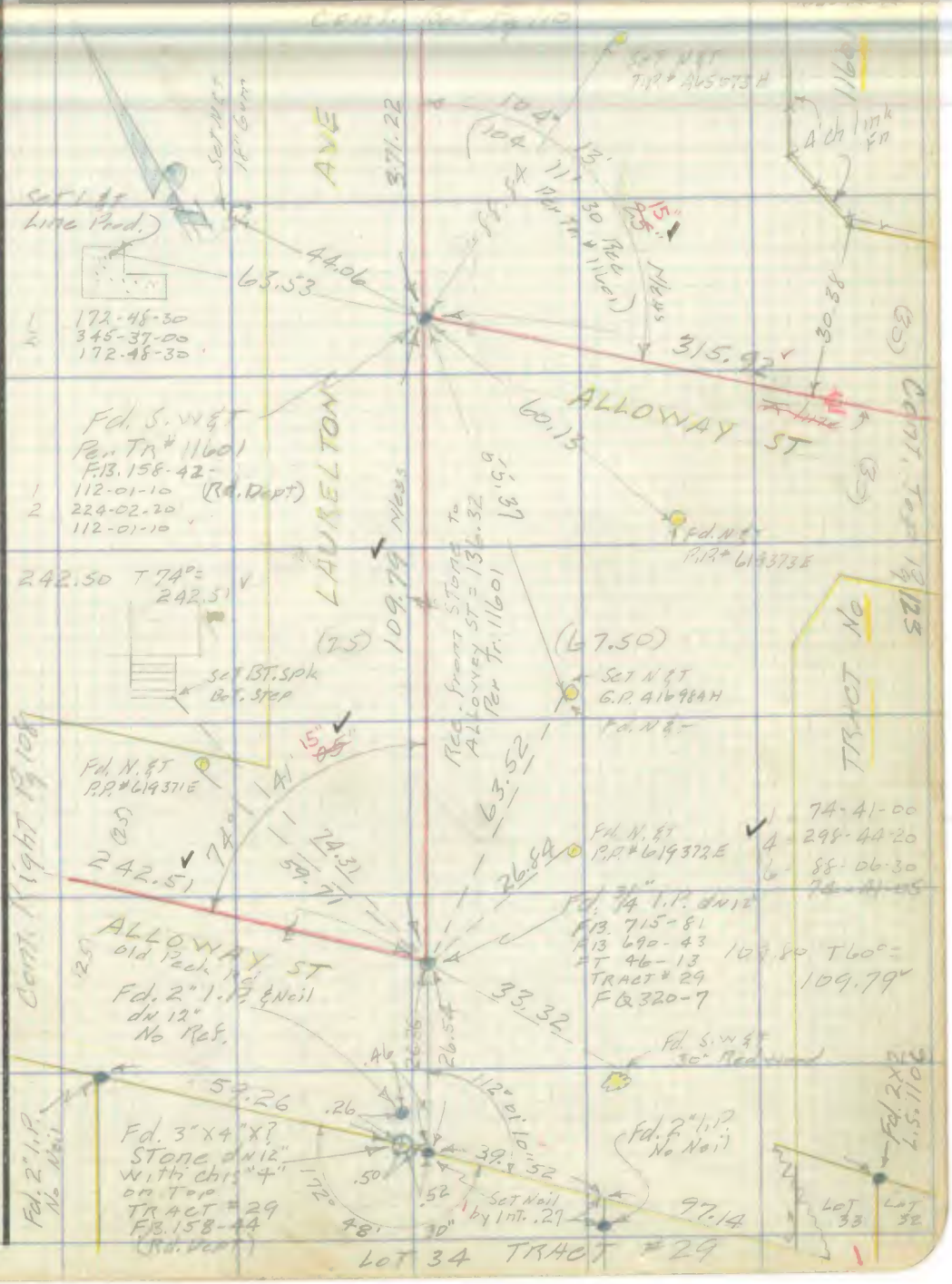

Note: Any Additions or Changes on This Sheet Must be Made or Circled in Red Ink With Date and Name of Person Making Change.

Do not extend notes this side of this line.

RETURN TO
LOS ANGELES COUNTY SURVEYOR
726 LOS ANGELES COUNTY
ENGINEERING BLDG.

76F3095 247 2-51

F. B. ~~1763~~ PG. ~~110~~

PWFB 1328

989

W.S. 46, B-5

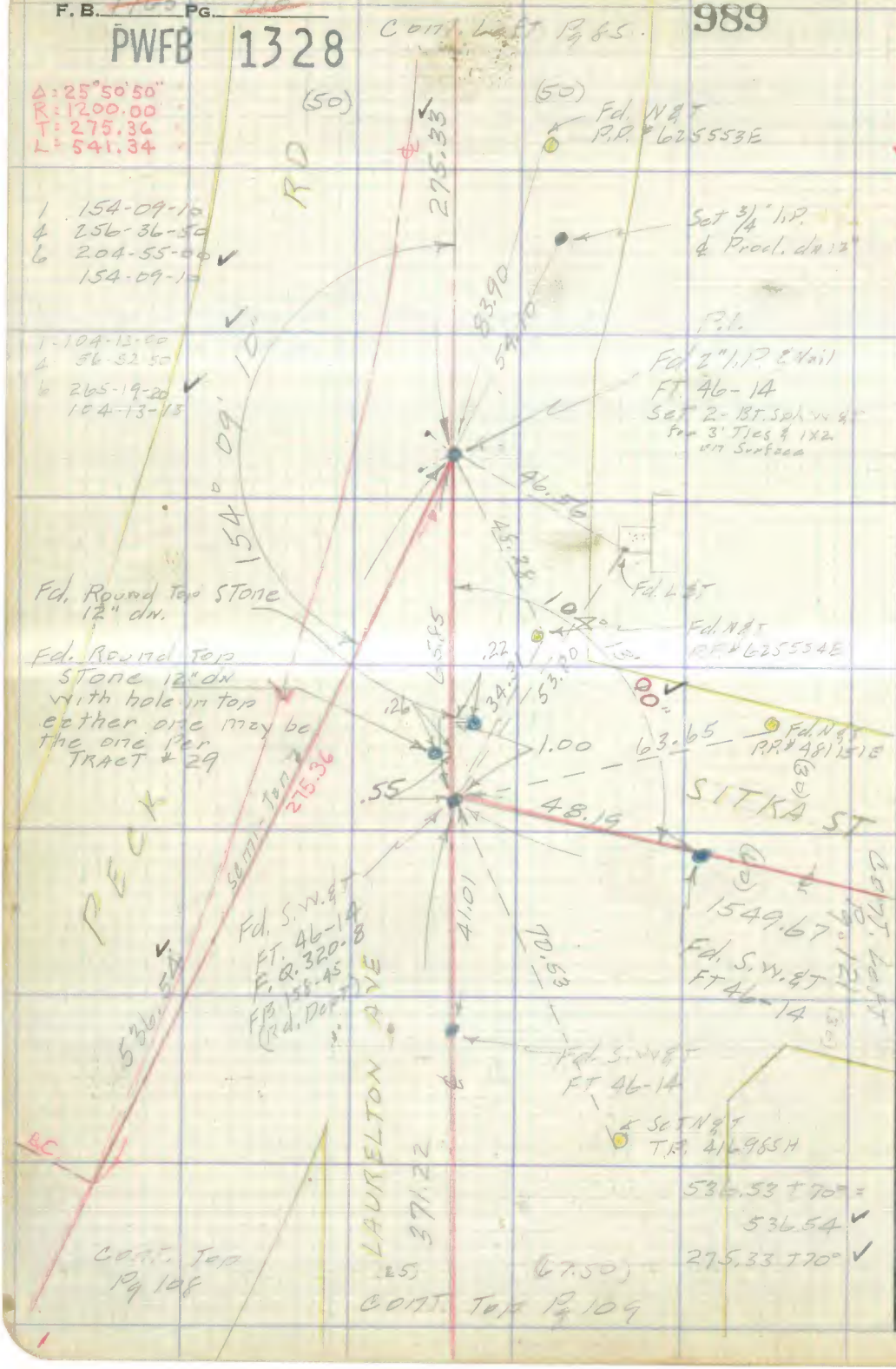

RETURN TO
LOS ANGELES COUNTY SURVEYOR
726 LOS ANGELES COUNTY
ENGINEERING BLDG.

Do not extend notes this side of this line.

Note: Any Additions or Changes on This Sheet Must be Made or Circled in Red Ink With Date and Name of Person Making Change.

PWFB 1328 990

Notes Ck'd by C. J. GALLI	Survey of N. El Monte Area
Map No. 2612-1-9	W. O. Tape No. St'd. °F
Office Work GREEN	Surveyed by Snyder
Checked W. Brenner	Notes Snyder Date 10-53
Date	Indexed

F. B. 179 Pg. 111

W.S. 46.8-4

Note: Any Additions or Changes on This Sheet Must be Made or Circled in Red Ink With Date and Name of Person Making Change.

Do not extend notes this side of this line.

RETURN TO
LOS ANGELES COUNTY SURVEYOR
726 LOS ANGELES COUNTY
ENGINEERING BLDG.

76F309S 247 2.51

F. B. ~~1763~~ Pg. ~~112~~

PWFB 1328

991, 992, 993

RETURN TO
LOS ANGELES COUNTY SURVEYOR
726 LOS ANGELES COUNTY
ENGINEERING BLDG.

Do not extend notes this side of this line.

Note: Any Additions or Changes on This Sheet Must be Made or Circled in Red Ink With Date and Name of Person Making Change.

PWFB 1328 994

Notes Ck'd by C. J. GALLI	Survey of N. El Monte Ave
Map No. 2612-1-4	W. O. 8650 Tape No. 031 St'd. 68° °F
Office Work GREEN	Surveyed by Snyder
Checked W. Brenner	Notes Snyder Date 10-53
Date	Indexed

F. B. 1962 Pg. 113

W.S. 46 B-5

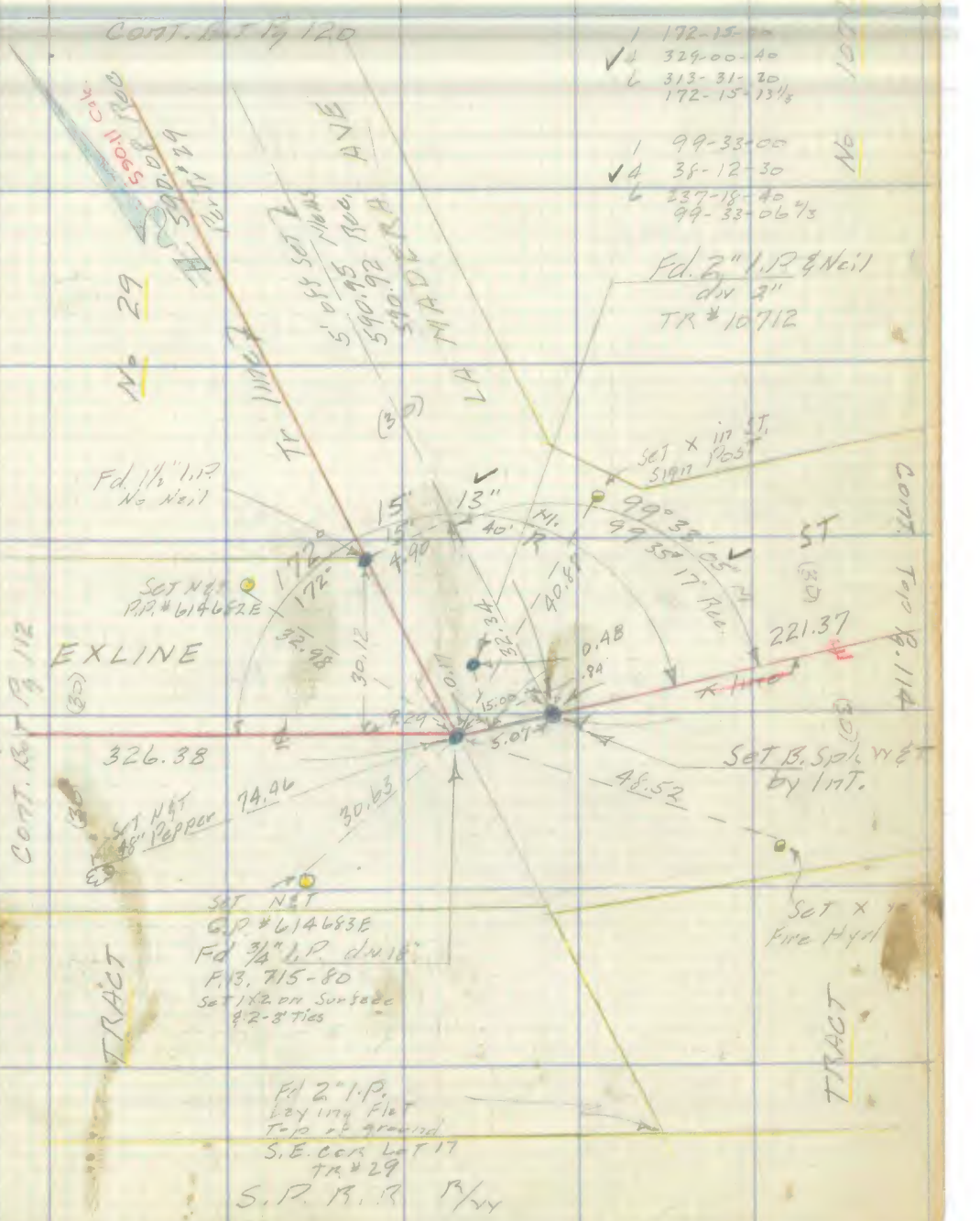

Note: Any Additions or Changes on This Sheet Must be Made or Circled in Red Ink With Date and Name of Person Making Change.

Do not extend notes this side of this line.

RETURN TO
LOS ANGELES COUNTY SURVEYOR
726 LOS ANGELES COUNTY
ENGINEERING BLDG.

76F309S 247 2-51

PWFB 1328 995

F. B. 1763 Pg. 114

W.S.46.B-5

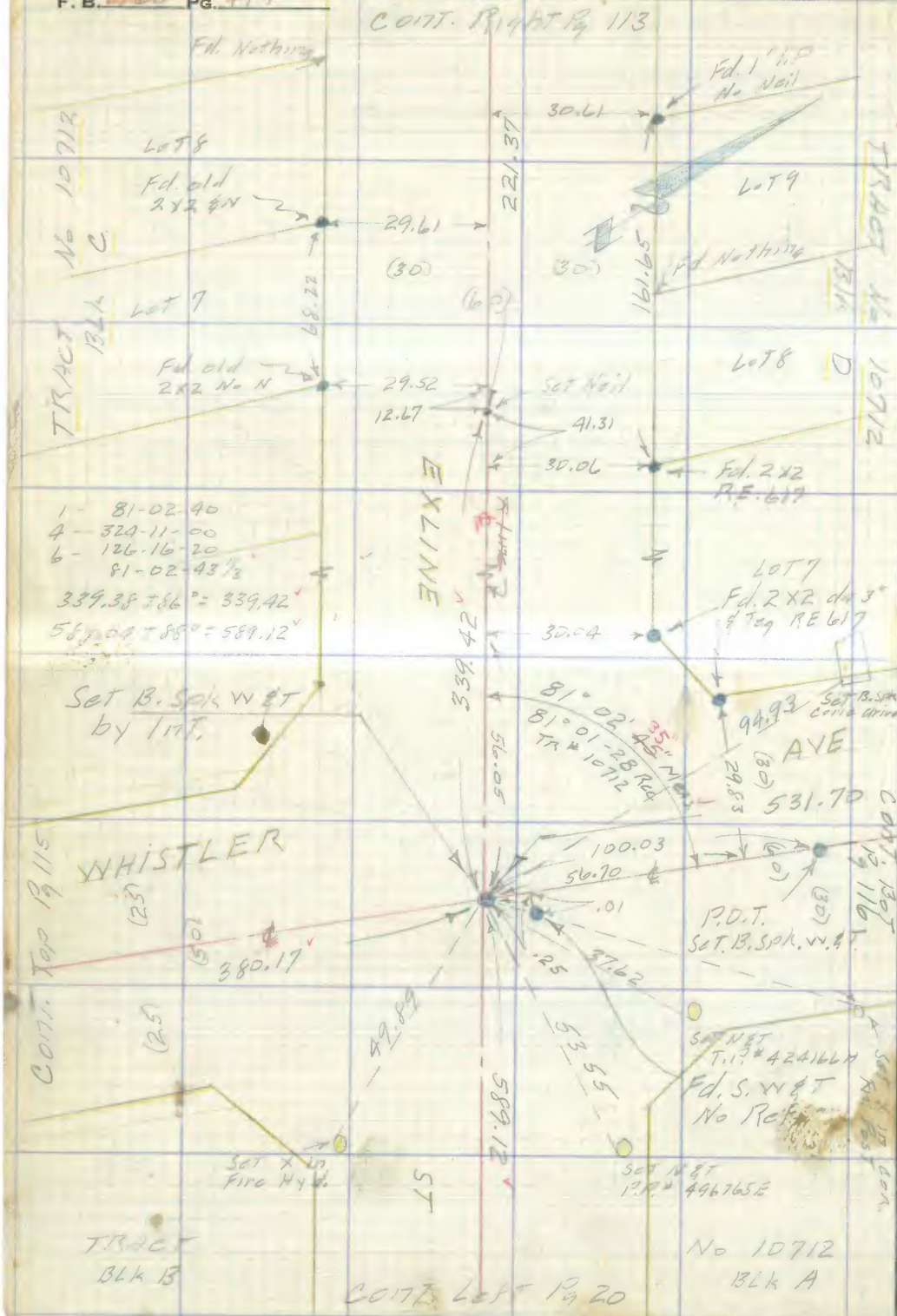

RETURN TO
LOS ANGELES COUNTY SURVEYOR
726 LOS ANGELES COUNTY
ENGINEERING BLDG.

Do not extend notes this side of this line.

Note: Any Additions or Changes on This Sheet Must be Made or Circled in Red Ink With Date and Name of Person Making Change.

PWFB 1328 996

F. B. ~~1763~~ PG. ~~115~~

Notes Ck'd by C. J. GALLI
Map No. 2612-1-4
Office Work GREEN
Checked W. Bresmer
Date

Survey of W. El Monte Ave
W. O. 6456 Tape No. 231 St'd.
°F
Surveyed by Snyder
Notes 1953 Date 12-53
Indexed

W.S. 45 B-5

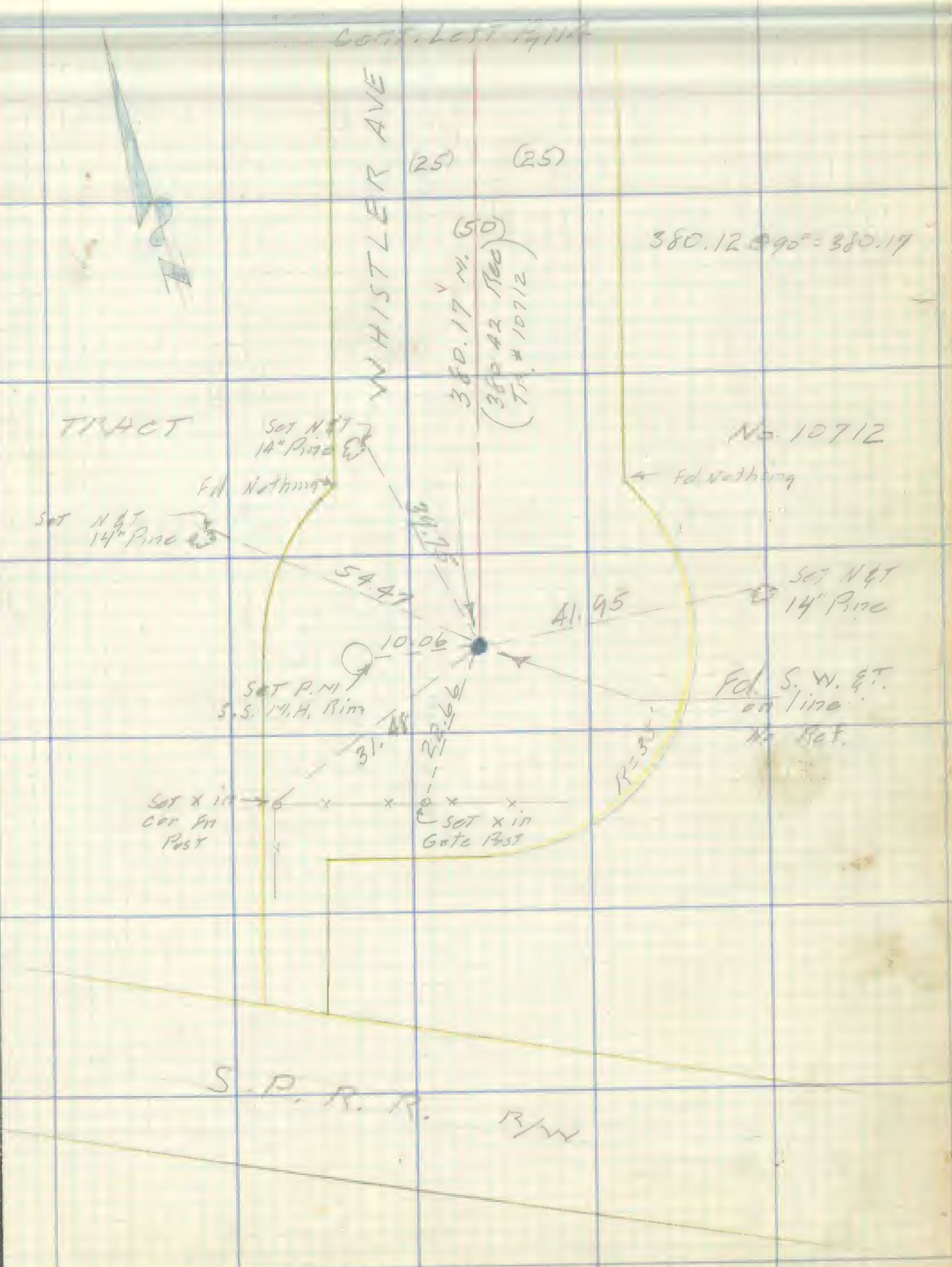

Note: Any Additions or Changes on This Sheet Must be Made or Circled in Red Ink With Date and Name of Person Making Change.

Do not extend notes this side of this line.

RETURN TO
LOS ANGELES COUNTY SURVEYOR
726 LOS ANGELES COUNTY ENGINEERING BLDG.

76F309S 247 2-51

F.B. ~~1763~~ PG. ~~116~~ PWFB 1328 997, 998

W.S. 46, B-5

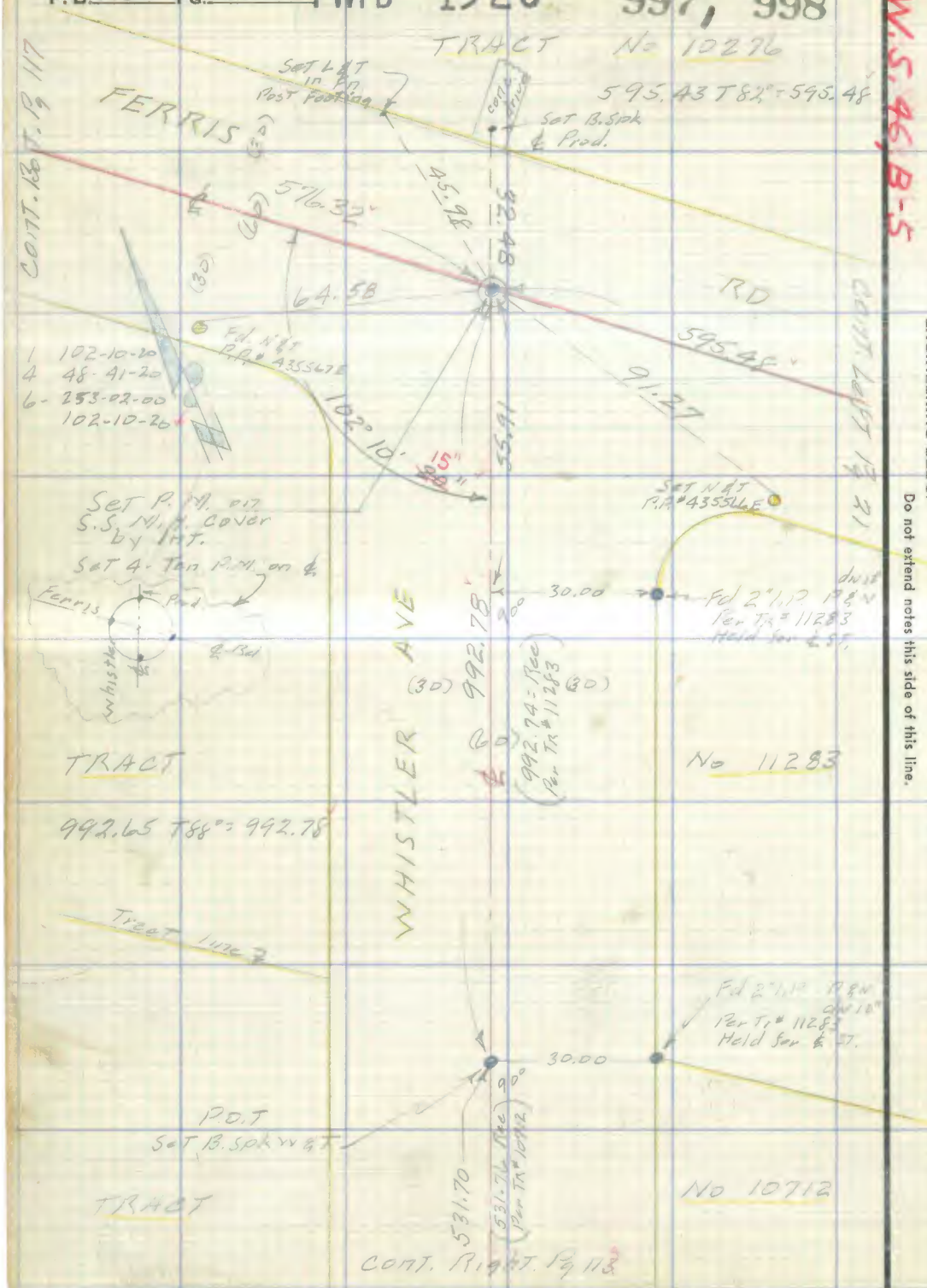

RETURN TO
LOS ANGELES COUNTY SURVEYOR
726 LOS ANGELES COUNTY
ENGINEERING BLDG.

Do not extend notes this side of this line.

Note: Any Additions or Changes on This Sheet Must be Made or Circled in Red Ink With Date and Name of Person Making Change.

PWFB 1328 999

Notes Ck'd by G. J. DALLI	Survey of
Map No. 2612-1-4	W. O. Tape No. St'd. °F
Office Work GREEN	Surveyed by
Checked	Notes Date
Date	Indexed

F. B. Pg.

W.S. 46, B-5

Note: Any Additions or Changes on This Sheet Must be Made or Circled in Red Ink With Date and Name of Person Making Change.

Do not extend notes this side of this line.

RETURN TO
LOS ANGELES COUNTY SURVEYOR
726 LOS ANGELES COUNTY
ENGINEERING BLDG.



76F3095 247 2-51

1000, 1001

F. B. ~~1763~~ PG. ~~118~~

PWFB 1328



W.S. 46:B-4,5

RETURN TO
LOS ANGELES COUNTY SURVEYOR
726 LOS ANGELES COUNTY
ENGINEERING BLDG.

Do not extend notes this side of this line.

Note: Any Additions or Changes on This Sheet Must be Made or Circled in Red Ink With Date and Name of Person Making Change.

PWFB 1328 1002

Notes Ck'd by [illegible]	Survey of [illegible]
Map No. 2612-1-A	W. O. [illegible] Tape No. [illegible] St'd. [illegible] °F
Office Work GREEN	Surveyed by [illegible]
Checked [illegible]	Notes [illegible] Date 11-2-55
Date [illegible]	Indexed [illegible]

F. B. [illegible] PG. [illegible]

W.S. 46 B-4



Note: Any Additions or Changes on This Sheet Must be Made or Circled in Red Ink With Date and Name of Person Making Change.

Do not extend notes this side of this line.

RETURN TO
LOS ANGELES COUNTY SURVEYOR
726 LOS ANGELES COUNTY
ENGINEERING BLDG.

76F309S 247 2-51

1003, 1004, 1005, 1006

F. B. ~~1763~~ PG. ~~120~~

PWFB 1328

W.S. 46, B-5

RETURN TO
LOS ANGELES COUNTY SURVEYOR
726 LOS ANGELES COUNTY
ENGINEERING BLDG.

Do not extend notes this side of this line.

Note: Any Additions or Changes on This Sheet Must be Made or Circled in Red Ink With Date and Name of Person Making Change.

PWFB 1328 1007

Notes Ck'd by C. J. GALLI	Survey of N. El Monte Area
Map No. 2612-1-4	W. O. [illegible] Tape No. [illegible] St'd. [illegible] °F
Office Work GREEN	Surveyed by Snyder
Checked [illegible]	Notes PRS Date 10-53
Date [illegible]	Indexed [illegible]

F. B. 1763 Pg. 121

W.S.46.B-5

Note: Any Additions or Changes on This Sheet Must be Made or Circled in Red Ink With Date and Name of Person Making Change.

Do not extend notes this side of this line.

RETURN TO
LOS ANGELES COUNTY SURVEYOR
726 LOS ANGELES COUNTY
ENGINEERING BLDG.

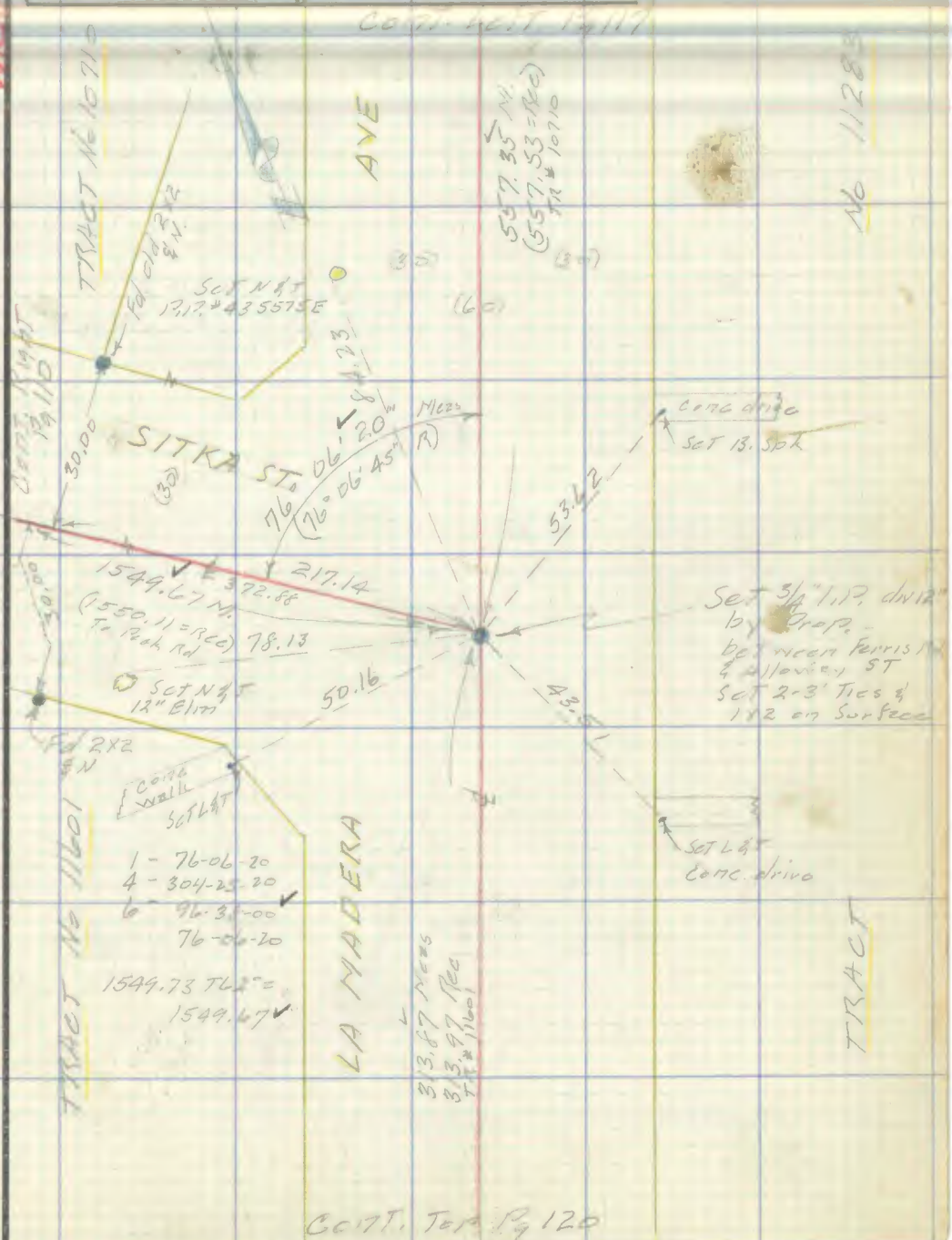

76F309S 247 2-51

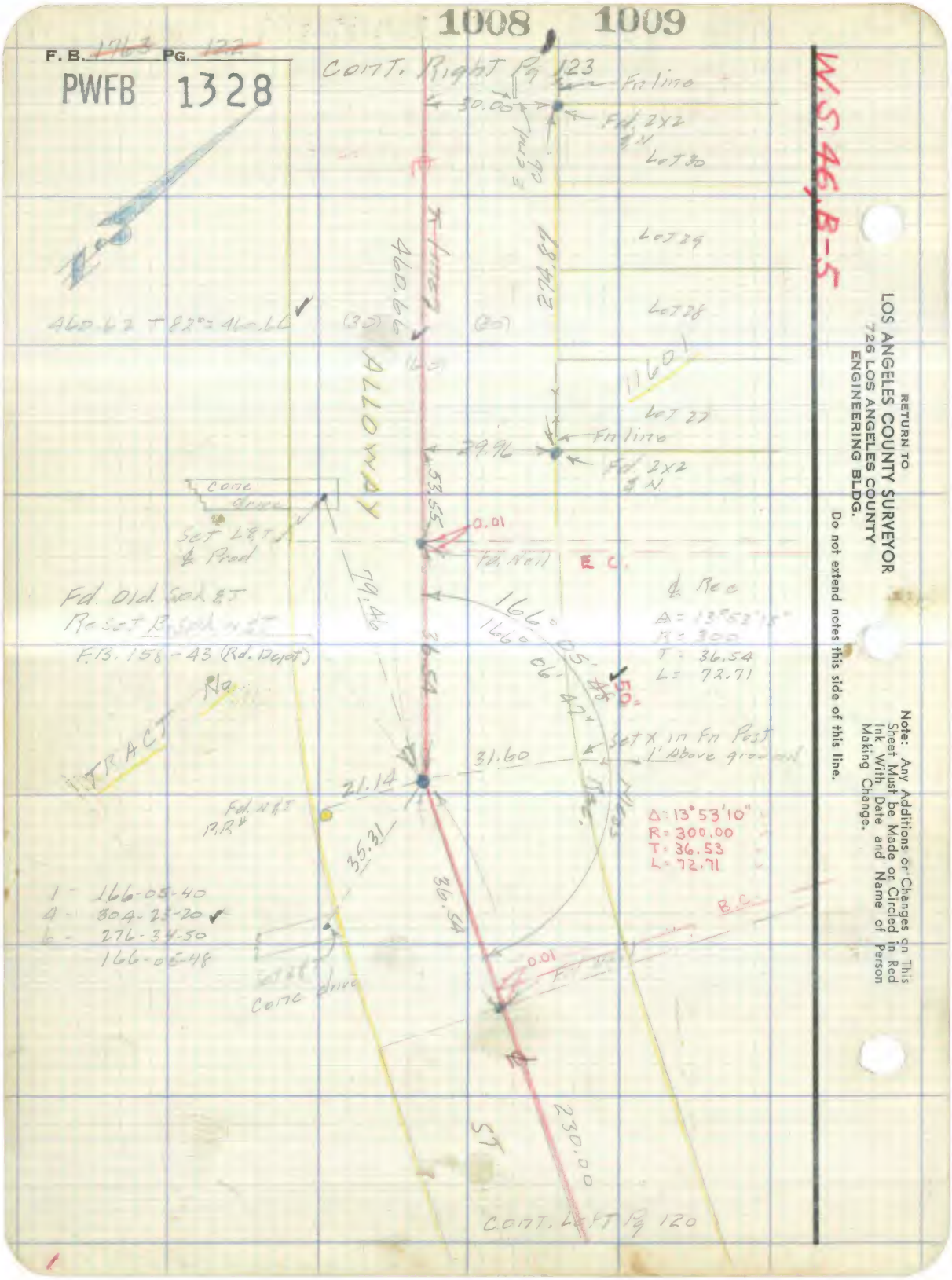
1008 1009
F. B. 1763 PG. 122
PWFB 1328
W.S. 46, B-5
CONT. Right Pg 123
Fn line
30.00
Fd. 2x2 & N
LOT 30
LOT 29
LOT 28
LOT 27
460.66
274.87
460.62 T 82° = 460.66
(30)
(30)
ALLOWAY
11601
Fn line
29.96
Fd. 2x2 & N
53.55
0.01
Fd. Nail
E C.
Cone drive
Set L&T & Prod
Fd. Old. Sch. & T
Reset B. Sch. & T
F.B. 158-43 (Rd. Depot)
79.46
36.54
166° 05' 48"
166° 06' 47"
50"
℄ Rec
Δ = 13°53'10"
R = 300
T = 36.54
L = 72.71
TRACT No.
Set X in Fn Post 1' Above ground
31.60
21.14
Fd. N&T P.R.
35.31
Δ = 13°53'10"
R = 300.00
T = 36.53
L = 72.71
1 - 166-05-40
4 - 304-23-20
6 - 276-34-50
166-05-48
36.54
B.C.
0.01
Cone drive
ST
230.00
CONT. Left Pg 120
RETURN TO
LOS ANGELES COUNTY SURVEYOR
726 LOS ANGELES COUNTY
ENGINEERING BLDG.
Do not extend notes this side of this line.
Note: Any Additions or Changes on This Sheet Must be Made or Circled in Red Ink With Date and Name of Person Making Change.

PWFB 1328 1010, 1011

Notes Ck'd by C. I. CALLI	Survey of N. El Monte Inca
Map No. 2612-1-4	W. O. [illegible] Tape No. [illegible] St'd. [illegible] °F
Office Work GREEN	Surveyed by Snyder
Checked [illegible]	Notes 1013 Date 10-53
Date [illegible]	Indexed [illegible]

F. B. ~~1765~~ Pg. ~~133~~



Note: Any Additions or Changes on This Sheet Must be Made or Circled in Red Ink With Date and Name of Person Making Change.

Do not extend notes this side of this line.

RETURN TO
LOS ANGELES COUNTY SURVEYOR
726 LOS ANGELES COUNTY
ENGINEERING BLDG.

76F309S 247 2-51

F. B. 1263 PG. 124 PWFB 1328 1012

CONT. TO PG 125

RETURN TO
LOS ANGELES COUNTY SURVEYOR
726 LOS ANGELES COUNTY
ENGINEERING BLDG.
Do not extend notes this side of this line.
Note: Any Additions or Changes on This Sheet Must be Made or Circled in Red Ink With Date and Name of Person Making Change.

PWFB 1328 1013

Notes Ck'd by C. J. GALLI	Survey of N. El Monte Ave
Map No. 2612-1-4	W. O. Tape No. St'd. °F
Office Work GREEN	Surveyed by
Checked W.	Notes Date 10-53
Date	Indexed

F. B. Pg. 125

Note: Any Additions or Changes on This Sheet Must be Made or Circled in Red Ink With Date and Name of Person Making Change.

Do not extend notes this side of this line.

RETURN TO
LOS ANGELES COUNTY SURVEYOR
726 LOS ANGELES COUNTY
ENGINEERING BLDG.

76F3095 247 2-51

F. B. ~~1263~~ PG. ~~126~~

PWFB 1328

1014

RETURN TO
LOS ANGELES COUNTY SURVEYOR
726 LOS ANGELES COUNTY
ENGINEERING BLDG.

Do not extend notes this side of this line.

Note: Any Additions or Changes on This Sheet Must be Made or Circled in Red Ink With Date and Name of Person Making Change.

PWFB 1428 892

Notes Ck'd by	Survey of
Map No.	W. O. Tape No. St'd. °F
Office Work	Surveyed by
Checked	Notes Date
Date	Indexed

F. B. Pg.

W.S. 46.8-4

Note: Any Additions or Changes on This Sheet Must be Made or Circled in Red Ink With Date and Name of Person Making Change.

Do not extend notes this side of this line.

RETURN TO
LOS ANGELES COUNTY SURVEYOR
726 LOS ANGELES COUNTY
ENGINEERING BLDG.

76F309S 247 2-51

F. B. ~~1763~~ PG. ~~128~~ PWFB 1428 893, 894

W.S. 46, B-4

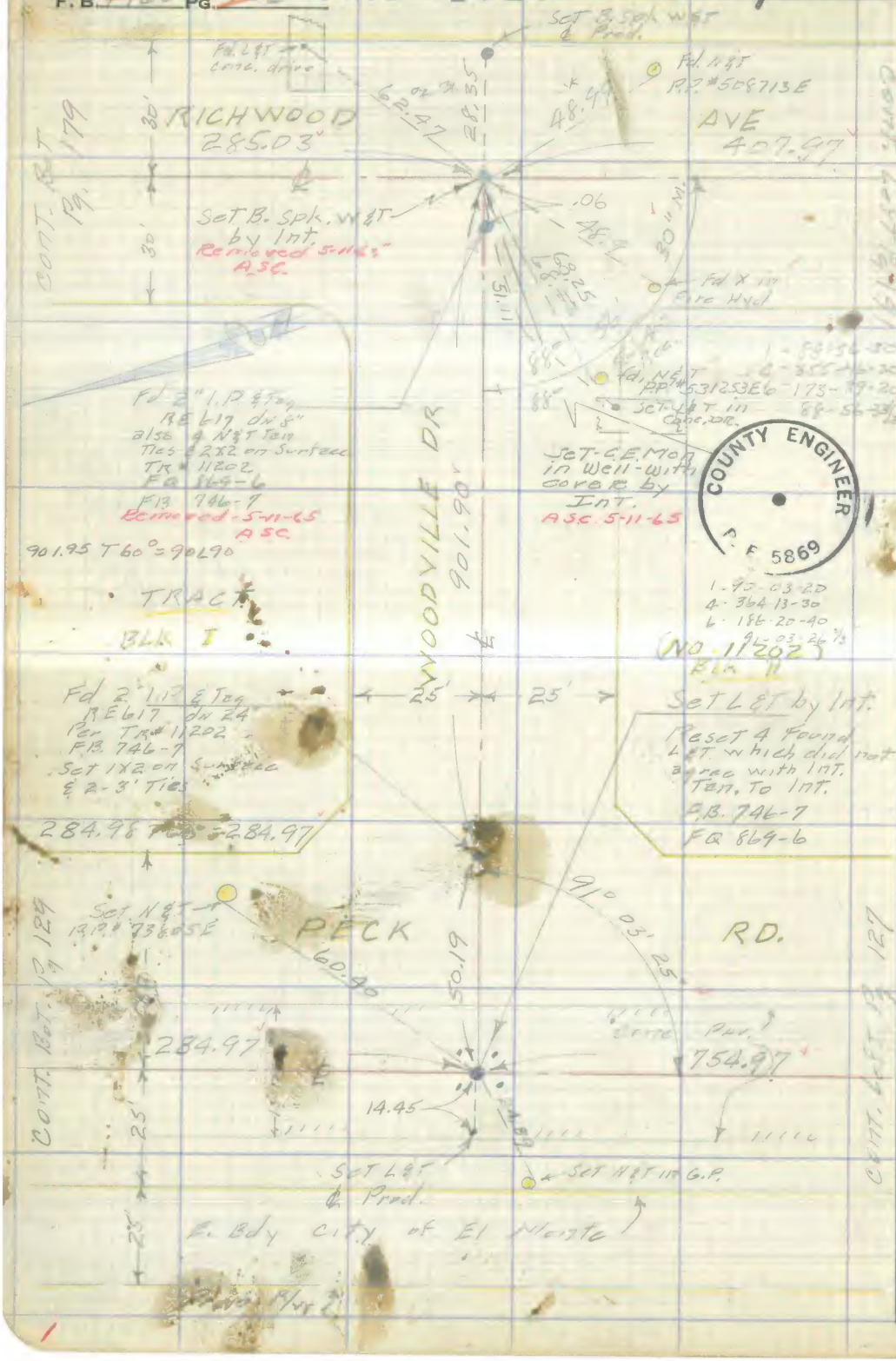

COUNTY ENGINEER
P.E. 5869

RETURN TO
LOS ANGELES COUNTY SURVEYOR
726 LOS ANGELES COUNTY
ENGINEERING BLDG.

Do not extend notes this side of this line.

Note: Any Additions or Changes on This Sheet Must be Made or Circled in Red Ink With Date and Name of Person Making Change.

PWFB 1428

895

F. B. 1762 Pg. 129

Notes Ck'd by C. J. GALLI	Survey of W. El Monte Area
Map No. 2812-1-4	W. O. 4150 Tape No. 819 St'd. 68 °F
Office Work GREEN	Surveyed by Snyder
Checked W. [illegible]	Notes PRS Date 12-53
Date [illegible]	Indexed [illegible]

W.S.46.B-4

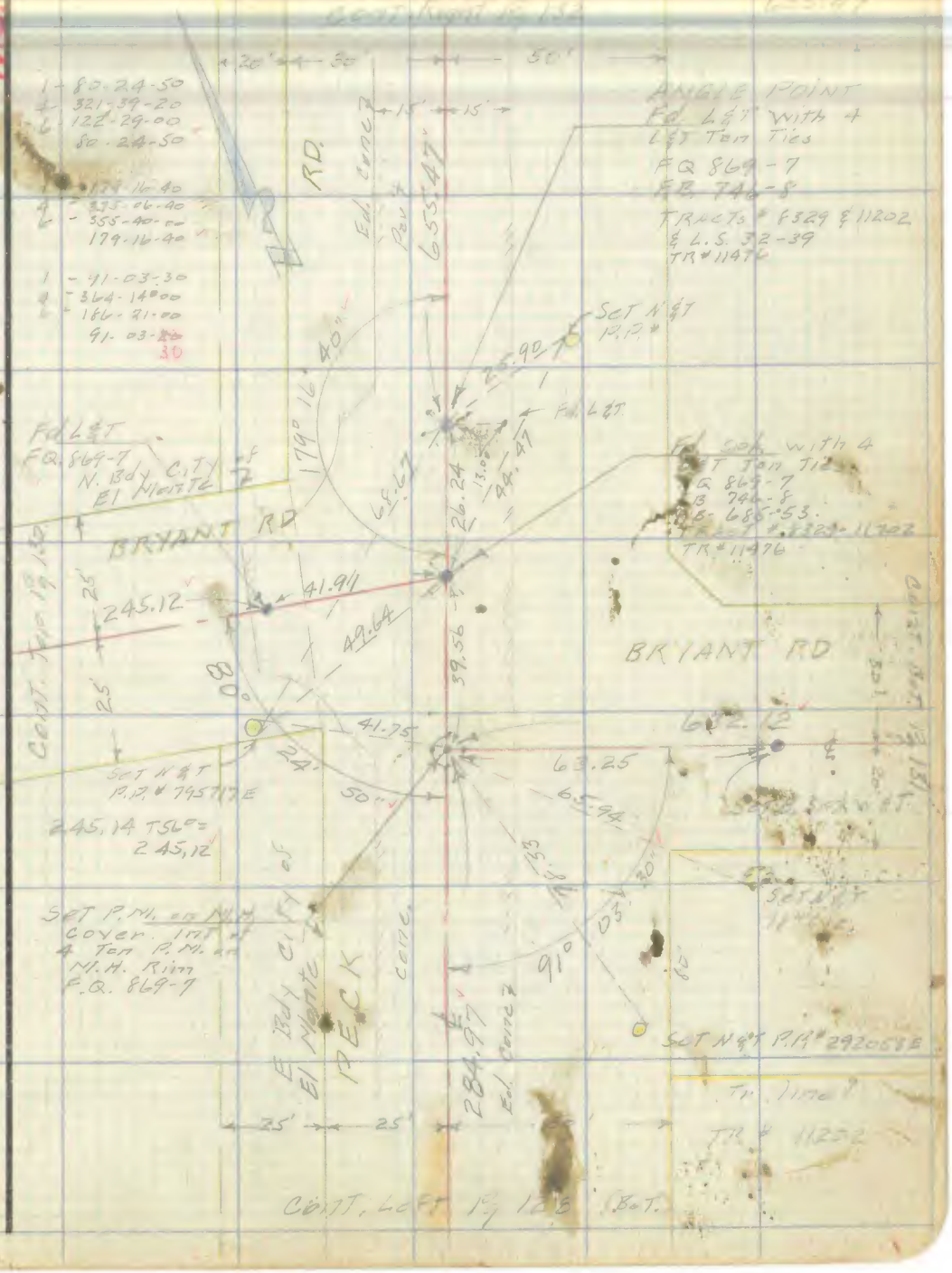

Note: Any Additions or Changes on This Sheet Must be Made or Circled in Red Ink With Date and Name of Person Making Change.

Do not extend notes this side of this line.

RETURN TO
LOS ANGELES COUNTY SURVEYOR
726 LOS ANGELES COUNTY
ENGINEERING BLDG.

76F309S 247 2-51

F. B. 1763 PG. 130

PWFB 1428

RETURN TO
LOS ANGELES COUNTY SURVEYOR
726 LOS ANGELES COUNTY
ENGINEERING BLDG.

Do not extend notes this side of this line.

Note: Any Additions or Changes on This Sheet Must be Made or Circled in Red Ink With Date and Name of Person Making Change.

PWFB 1428 898

F. B. 1763 Pg. 131

Notes Ck'd by C. J. GALLI	Survey of N. El Monte Area
Map No. 2612-1-4	W. O. 86.50 Tape No. E114 St'd. 61 °F
Office Work GREEN	Surveyed by Snyder
Checked W. Brenner	Notes PRS Date 12-53
Date [illegible]	Indexed [illegible]

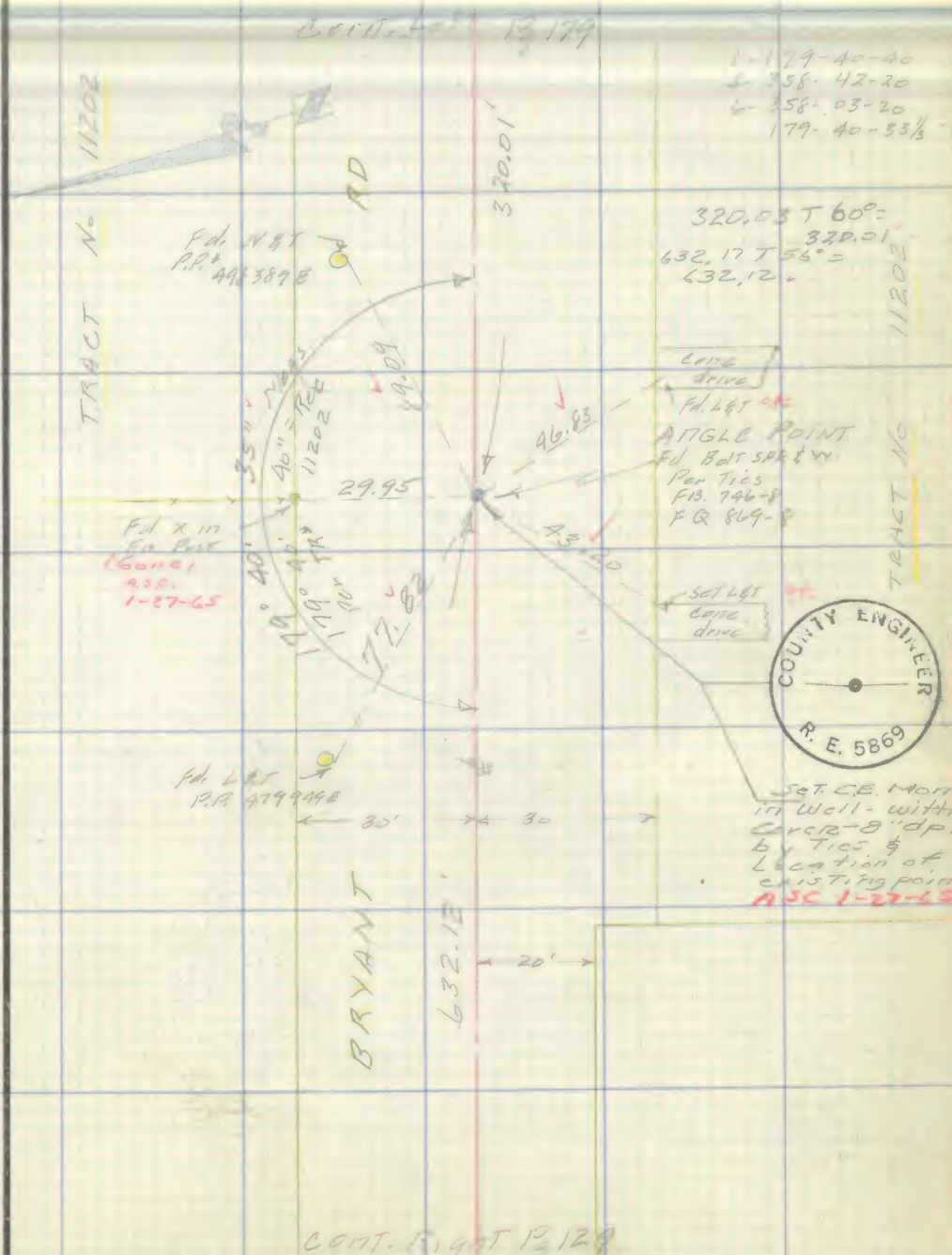

Note: Any Additions or Changes on This Sheet Must be Made or Circled in Red Ink With Date and Name of Person Making Change.

Do not extend notes this side of this line.

RETURN TO
LOS ANGELES COUNTY SURVEYOR
726 LOS ANGELES COUNTY
ENGINEERING BLDG.

76F3095 247 2-51

F. B. 1763 PG. 132

PWFB 1428

899 , 900

W.S. 46, B-4

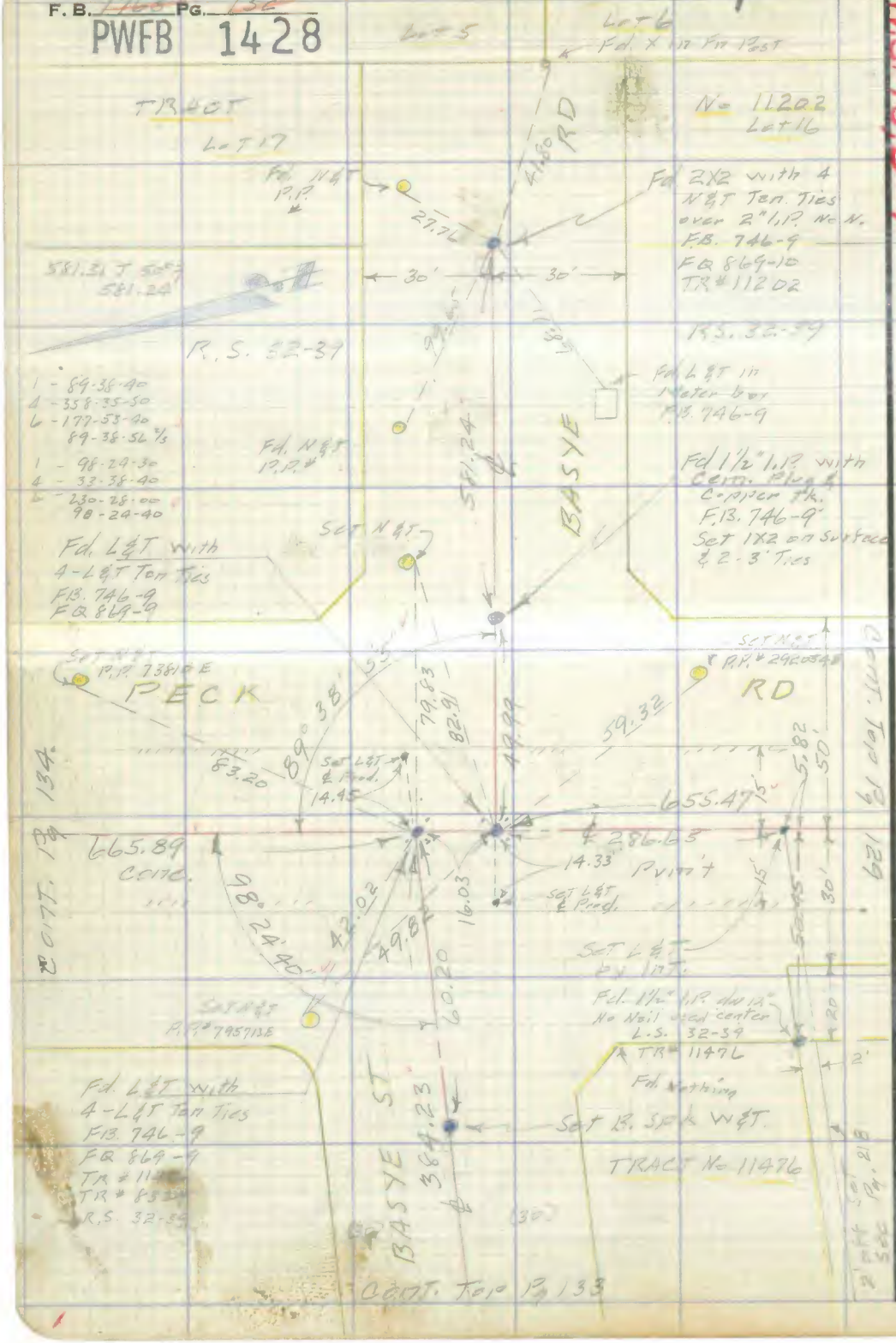

RETURN TO
LOS ANGELES COUNTY SURVEYOR
726 LOS ANGELES COUNTY
ENGINEERING BLDG.

Do not extend notes this side of this line.

Note: Any Additions or Changes on This Sheet Must be Made or Circled in Red Ink With Date and Name of Person Making Change.

PWFB 1428

901

W.S. 46.8-4

Notes Ck'd by C. J. GALLI	Survey of N. El Monte Area	F. B. 79 Pg. 139
Map No. 2612-1-4	W. O. 8155 Tape No. 55 St'd. 68 °F	
Office Work GREEN	Surveyed by Snyder	
Checked W. Br...	Notes Snyder Date 12-53	
Date	Indexed	

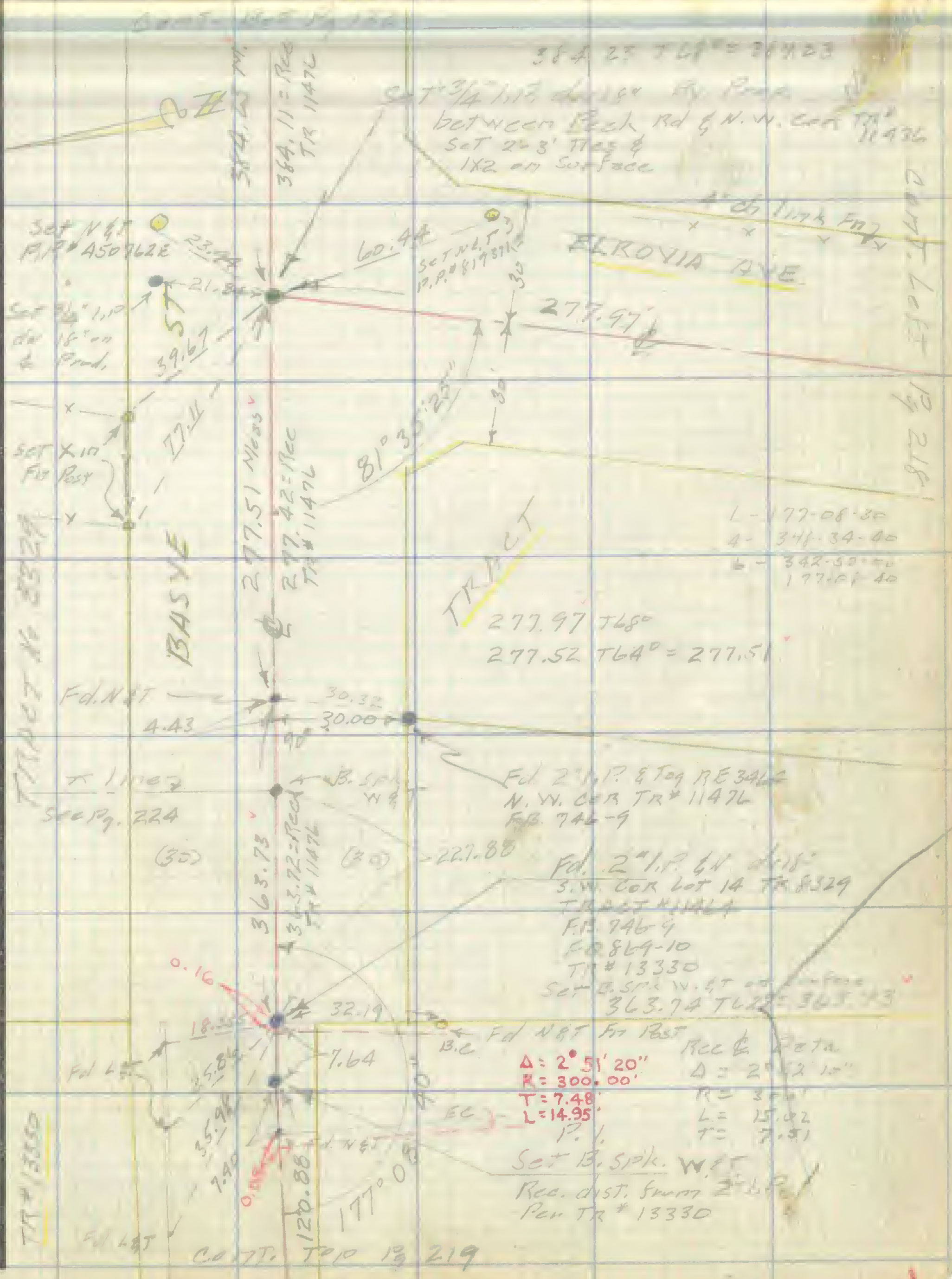

RETURN TO
LOS ANGELES COUNTY SURVEYOR
726 LOS ANGELES COUNTY ENGINEERING BLDG.

Note: Any Additions or Changes on This Sheet Must be Made or Circled in Red Ink With Date and Name of Person Making Change.

Do not extend notes this side of this line.

76F309S 247 2-51

F.B. 1763 PG. 134

PWFB 1428

902

W.S. 46, B-4

RETURN TO
LOS ANGELES COUNTY SURVEYOR
726 LOS ANGELES COUNTY
ENGINEERING BLDG.

Do not extend notes this side of this line.

Note: Any Additions or Changes on This Sheet Must be Made or Circled in Red Ink With Date and Name of Person Making Change.

PWFB 1428 903

Notes Ck'd by C. J. GALLI	Survey of N. El Monte Area
Map No. 2412-1-9	W. O. Tape No. St'd. °F
Office Work GREEN	Surveyed by
Checked W.	Notes Date
Date	Indexed

F. B. Pg.

W.S.46.B-4

Note: Any Additions or Changes on This Sheet Must be Made or Circled in Red Ink With Date and Name of Person Making Change.

Do not extend notes this side of this line.

RETURN TO
LOS ANGELES COUNTY SURVEYOR
726 LOS ANGELES COUNTY
ENGINEERING BLDG.

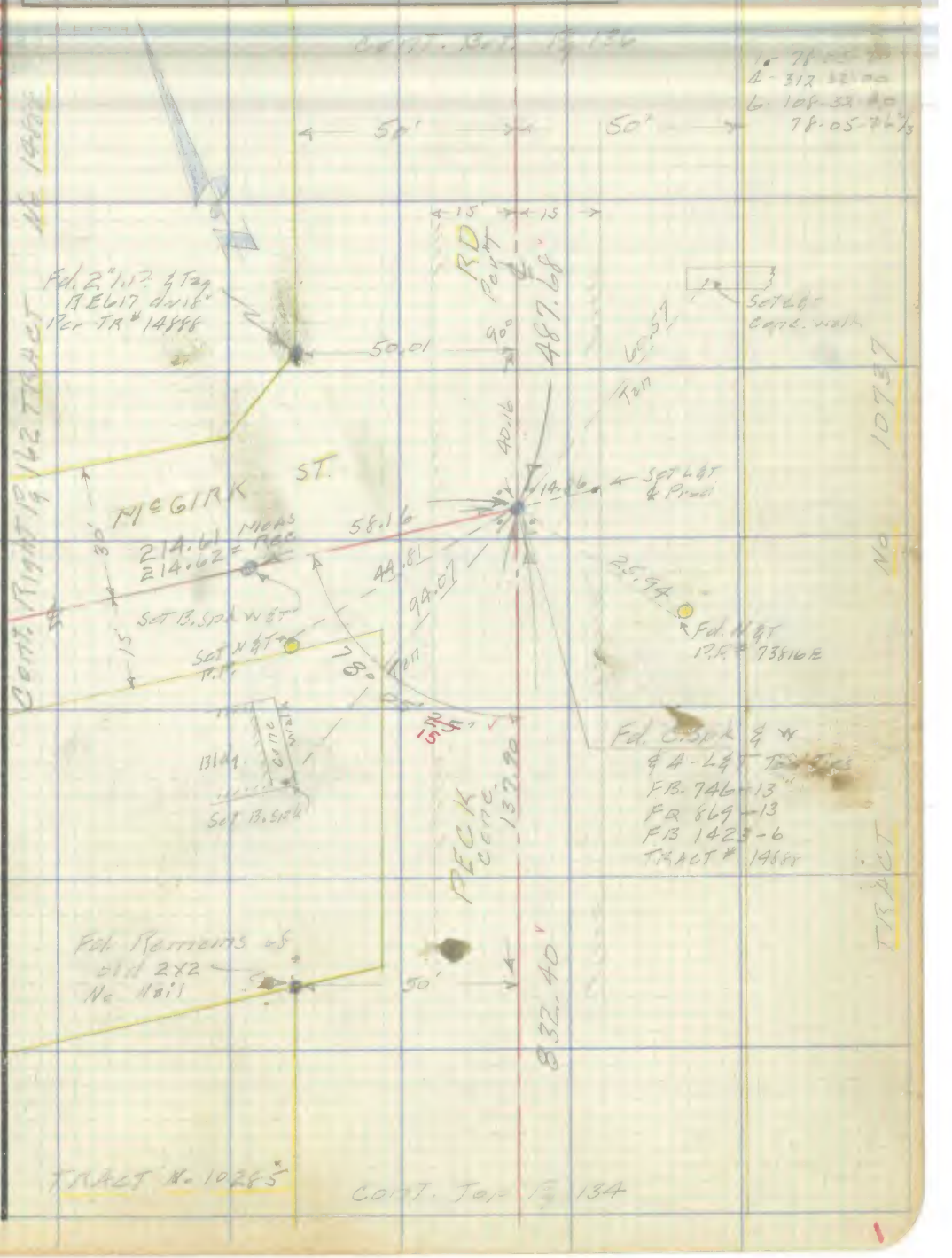

76F3095 247 2.51

F. B. ~~1763~~ PG. ~~136~~ PWFB 1428 904

W.S. 46.B-4

RETURN TO
LOS ANGELES COUNTY SURVEYOR
726 LOS ANGELES COUNTY
ENGINEERING BLDG.

Do not extend notes this side of this line.

Note: Any Additions or Changes on This Sheet Must be Made or Circled in Red Ink With Date and Name of Person Making Change.

76F309S 247 2-51

RETURN TO
LOS ANGELES COUNTY SURVEYOR
726 LOS ANGELES COUNTY
ENGINEERING BLDG.

Note: Any Additions or Changes on This Sheet Must be Made or Circled in Red Ink With Date and Name of Person Making Change.

Do not extend notes this side of this line.

W.S. 46, B-4

PWFB 1428

905

Notes Ck'd by C. J. GALLI
Map No. 362-1-4
Office Work GREEN
Checked
Date

Survey of
W. O. Tape No. St'd. °F
Surveyed by
Notes Date
Indexed

F. B. Pg.

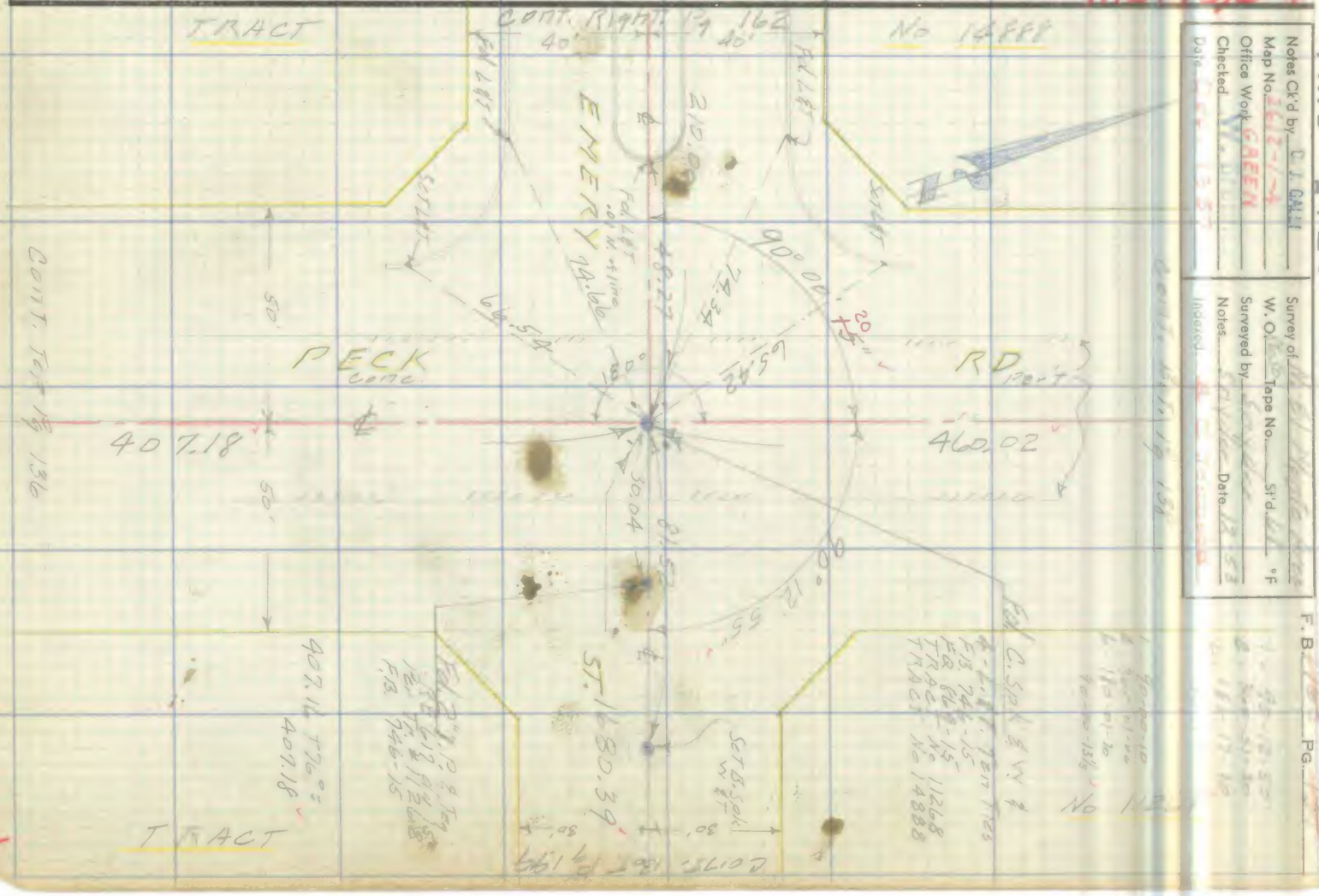

F. B. 1765 PG. 138

906 , 907

PWFB 1428

Cont. Right. Pg 139

W.S. 46, B-4

RETURN TO
LOS ANGELES COUNTY SURVEYOR
726 LOS ANGELES COUNTY
ENGINEERING BLDG.

Do not extend notes this side of this line.

Note: Any Additions or Changes on This Sheet Must be Made or Circled in Red Ink With Date and Name of Person Making Change.

PWFB 1428 908

Notes Ck'd by	Survey of
Map No. 2612-1-4	W. O. Tape No. St'd. °F
Office Work GREEN	Surveyed by
Checked	Notes Date
Date	Indexed

F. B. Pg.

W.S. 46.B-4

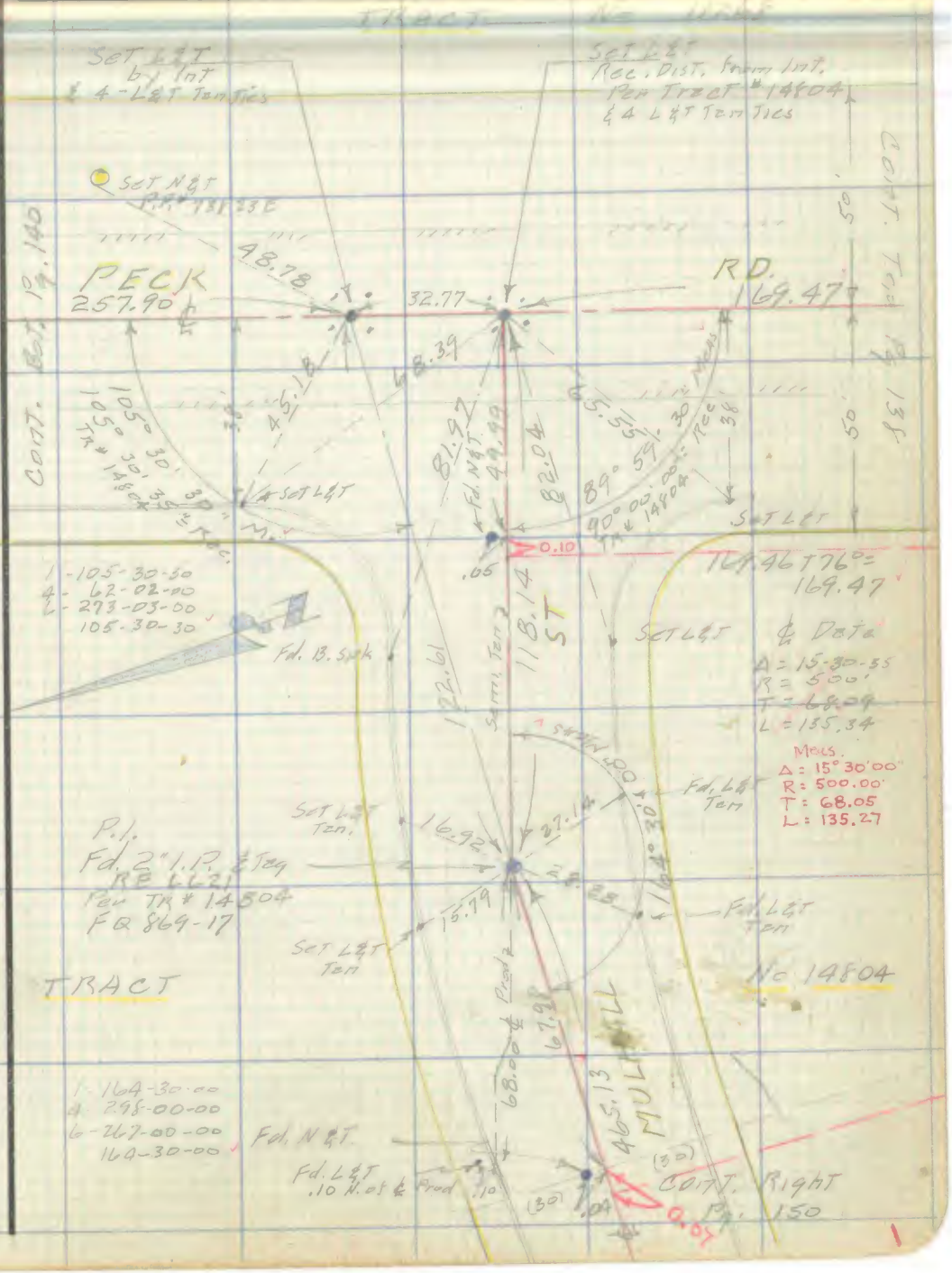

Note: Any Additions or Changes on This Sheet Must be Made or Circled in Red Ink With Date and Name of Person Making Change.

Do not extend notes this side of this line.

RETURN TO
LOS ANGELES COUNTY SURVEYOR
726 LOS ANGELES COUNTY
ENGINEERING BLDG.

76F3095 247 2-51

F. B. ~~1763~~ PG. ~~140~~ PWFB 1428 909

W.S. 46 B-4

RETURN TO
LOS ANGELES COUNTY SURVEYOR
726 LOS ANGELES COUNTY
ENGINEERING BLDG.

Do not extend notes this side of this line.

Note: Any Additions or Changes on This Sheet Must be Made or Circled in Red Ink With Date and Name of Person Making Change.

PWFB 1428 910, 911

Notes Ck'd by C. J. GALLI	Survey of N. El Monte Area
Map No. 2612-1-4	W. O. [illegible] Tape No. ____ St'd. ____ °F
Office Work GREEN	Surveyed by Snyder
Checked W. Bremter	Notes PRS Date 12-53
Date Dec 1951	Indexed A. C. Johnson

F. B. 1963 Pg. 141

W.S. 46, B-4

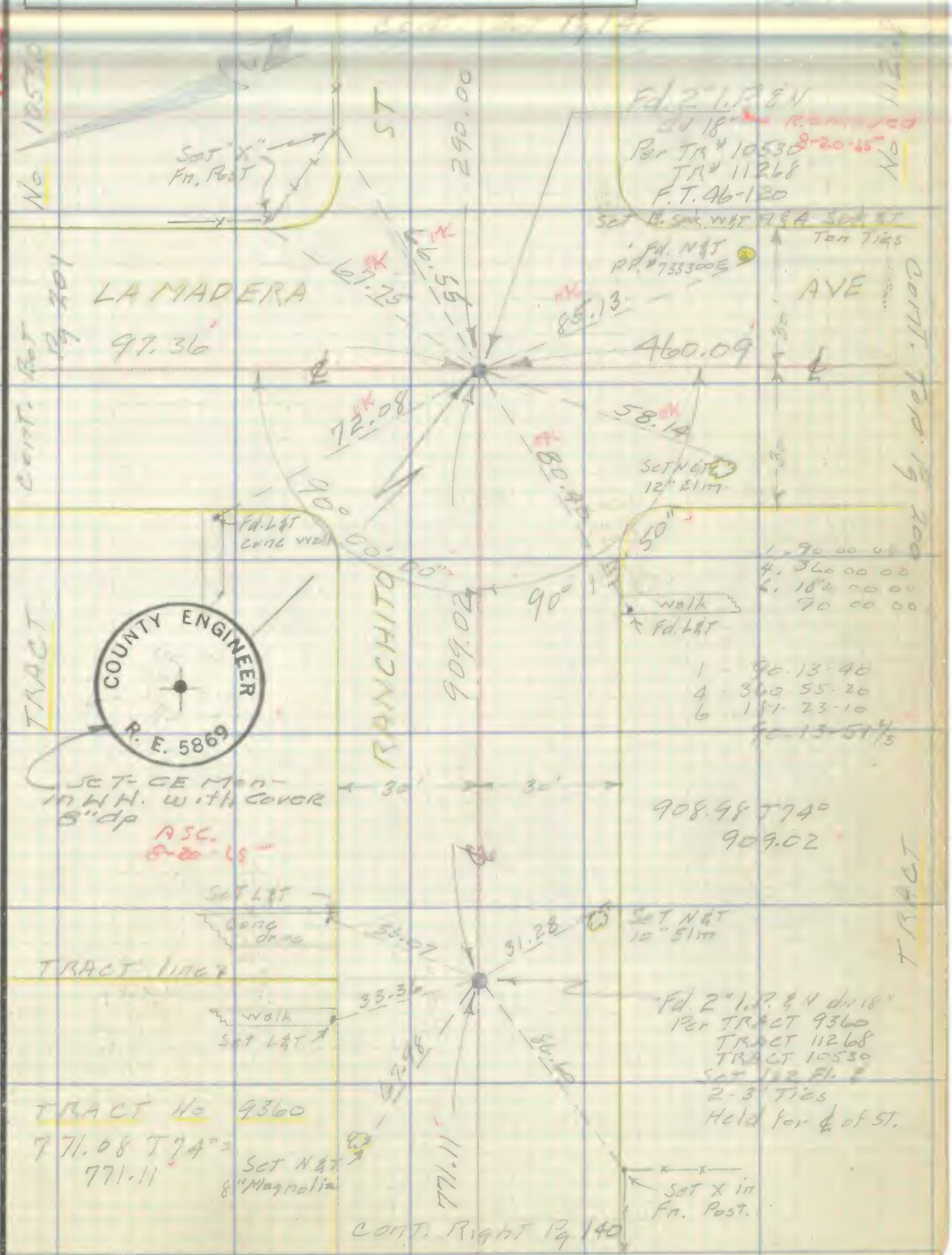

Note: Any Additions or Changes on This Sheet Must be Made or Circled in Red Ink With Date and Name of Person Making Change.

Do not extend notes this side of this line.

RETURN TO
LOS ANGELES COUNTY SURVEYOR
726 LOS ANGELES COUNTY
ENGINEERING BLDG.

76F309S 247 2-51

F. B. ~~1763~~ PG. ~~142~~

PWFB 1428

CONT. LEFT Pg 33

912

W.S. 46, B-4

RETURN TO
LOS ANGELES COUNTY SURVEYOR
726 LOS ANGELES COUNTY
ENGINEERING BLDG.

Do not extend notes this side of this line.

Note: Any Additions or Changes on This Sheet Must be Made or Circled in Red Ink With Date and Name of Person Making Change.

PWFB 1428 913, 914

Notes Ck'd by	Survey of
Map No.	W. O. Tape No. St'd. °F
Office Work	Surveyed by
Checked	Notes Date
Date	Indexed

F. B. PG.

W. S. 46.8-4

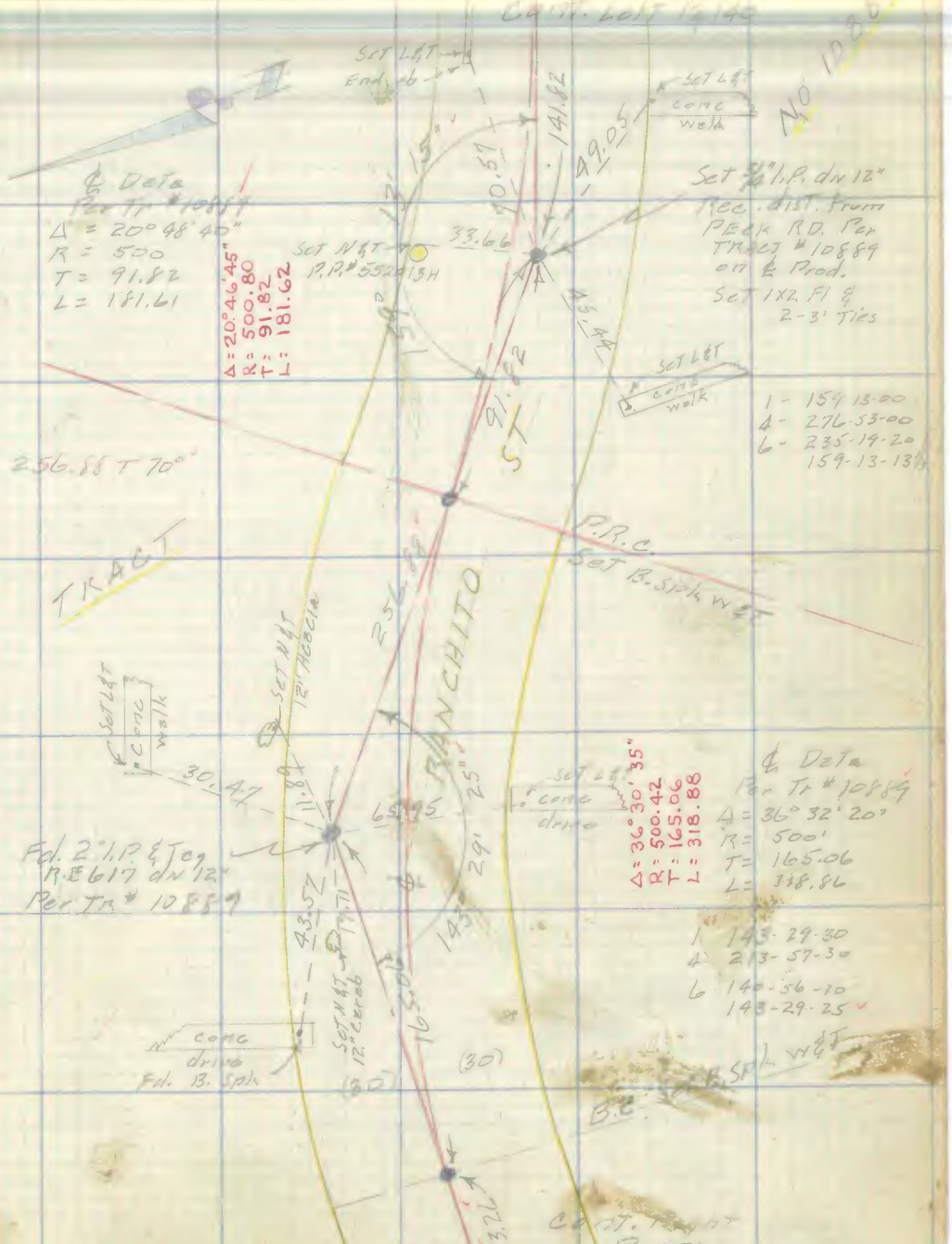

Note: Any Additions or Changes on This Sheet Must be Made or Circled in Red Ink With Date and Name of Person Making Change.

Do not extend notes this side of this line.

RETURN TO
LOS ANGELES COUNTY SURVEYOR
726 LOS ANGELES COUNTY
ENGINEERING BLDG.

76F3095 247 2-51

F. B. 1763 PG. 144 PWFB 1428 915

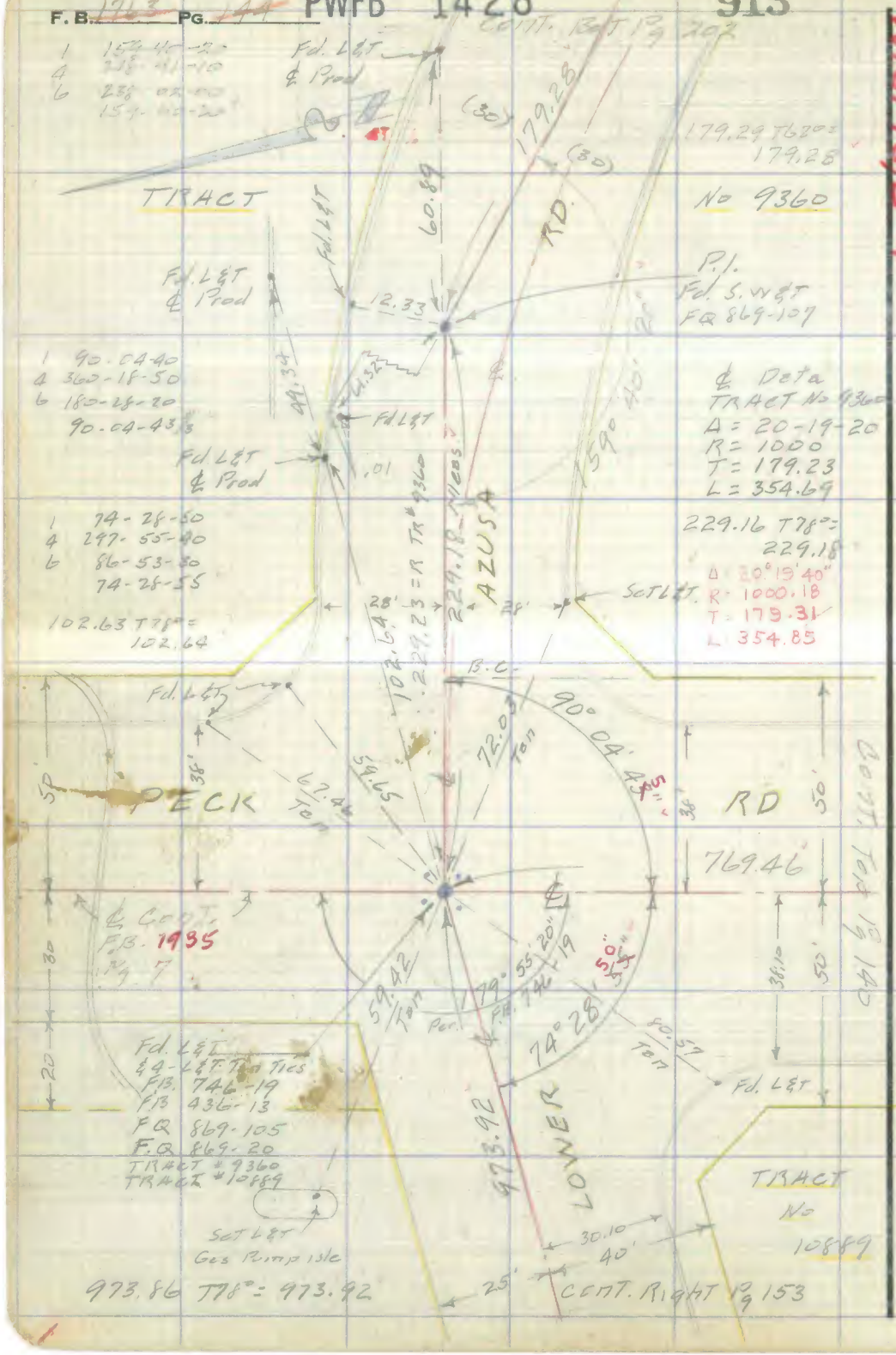

W.S. 46, B-4

RETURN TO
LOS ANGELES COUNTY SURVEYOR
726 LOS ANGELES COUNTY
ENGINEERING BLDG.

Do not extend notes this side of this line.

Note: Any Additions or Changes on This Sheet Must be Made or Circled in Red Ink With Date and Name of Person Making Change.

PWFB 1428 916

Notes Ck'd by C. J. GALLI	Survey of [illegible]
Map No. 2812-1-4	W. O. [illegible] Tape No. [illegible] St'd. [illegible] °F
Office Work GREEN	Surveyed by [illegible]
Checked W. [illegible]	Notes [illegible] Date 12-53
Date [illegible]	Indexed [illegible]

F. B. [illegible] Pg. [illegible]

W.S. 46, B-4

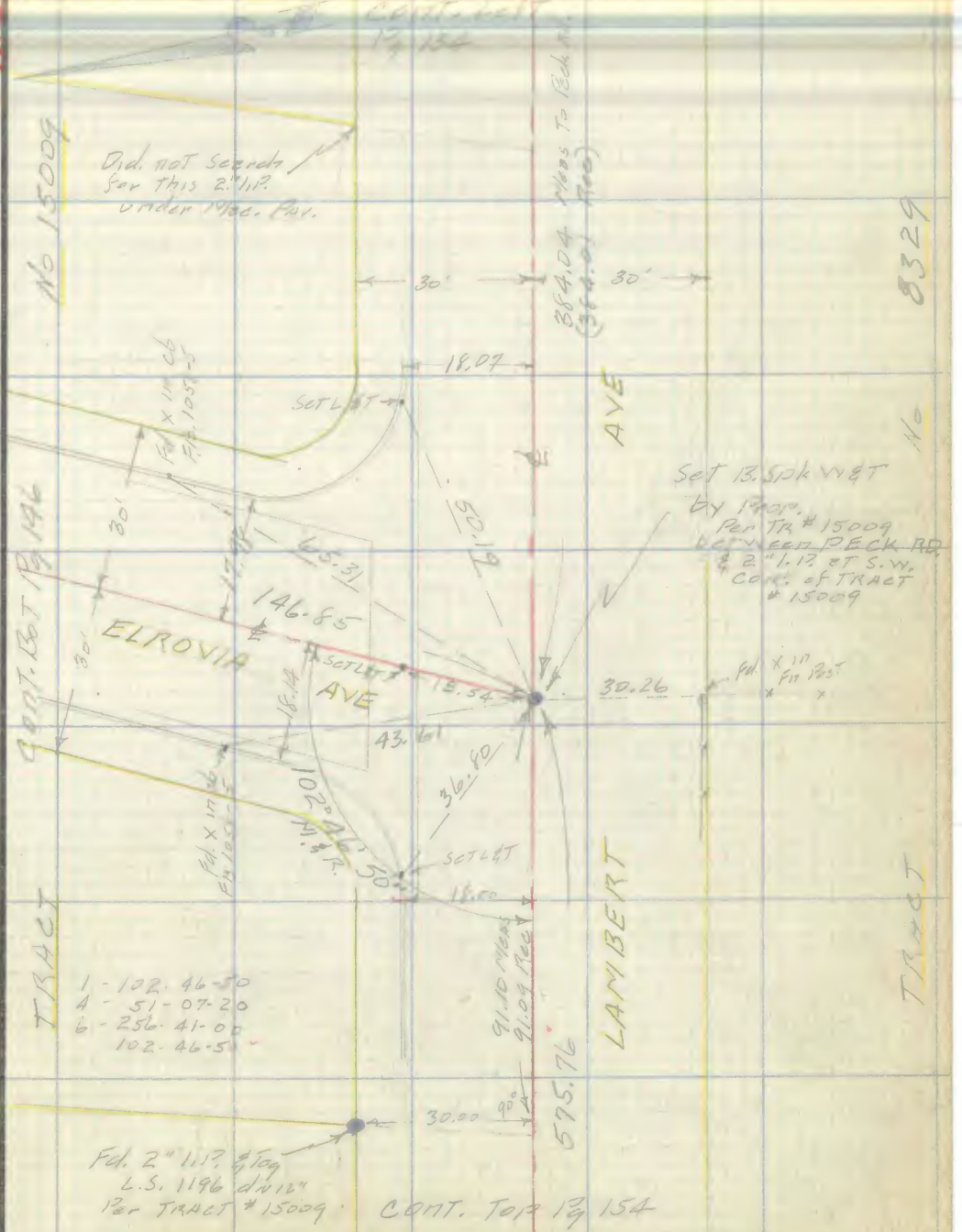

Note: Any Additions or Changes on This Sheet Must be Made or Circled in Red Ink With Date and Name of Person Making Change.

Do not extend notes this side of this line.

RETURN TO
LOS ANGELES COUNTY SURVEYOR
726 LOS ANGELES COUNTY
ENGINEERING BLDG.

76F3095 247 2-51

PWFB 1428 917, 918

F.B. ~~1713~~ Pg. ~~146~~

W.S. 46.8-4

RETURN TO
LOS ANGELES COUNTY SURVEYOR
726 LOS ANGELES COUNTY
ENGINEERING BLDG.

Do not extend notes this side of this line.

Note: Any Additions or Changes on This Sheet Must be Made or Circled in Red Ink With Date and Name of Person Making Change.



PWFB 1428

919

Notes Ck'd by	Survey of
Map No. 2612-7-4	W. O.	Tape No.	St'd.	°F
Office Work GREEN	Surveyed by
Checked	Notes	Date
Date	Indexed

F. B. | Pg.

W.S. 46.B-4

Note: Any Additions or Changes on This Sheet Must be Made or Circled in Red Ink With Date and Name of Person Making Change.

Do not extend notes this side of this line.

RETURN TO
LOS ANGELES COUNTY SURVEYOR
726 LOS ANGELES COUNTY
ENGINEERING BLDG.

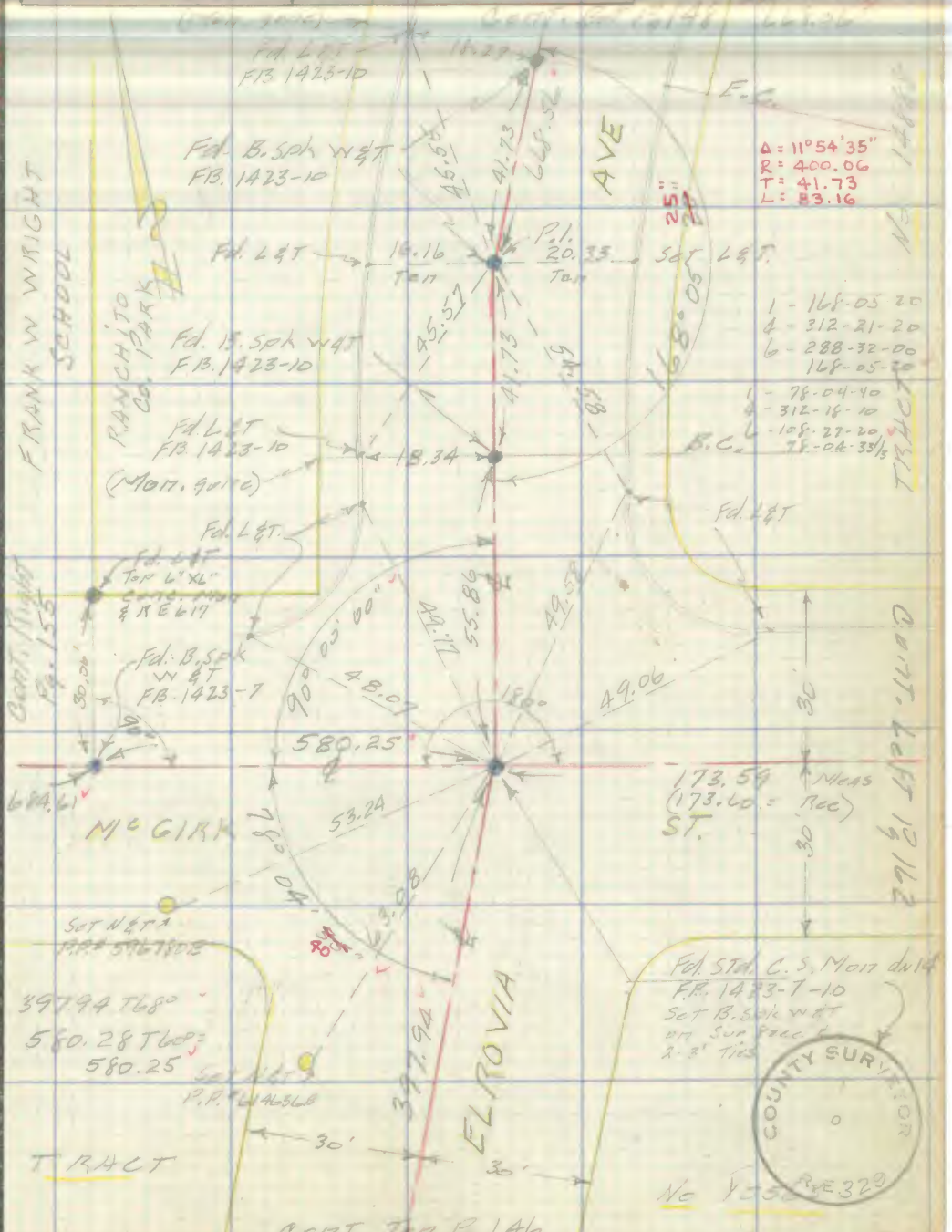

76F3095 247 2-51

F.B. ~~1763~~ PG. ~~148~~

PWFB 1428

920

W.S. 46, B-4

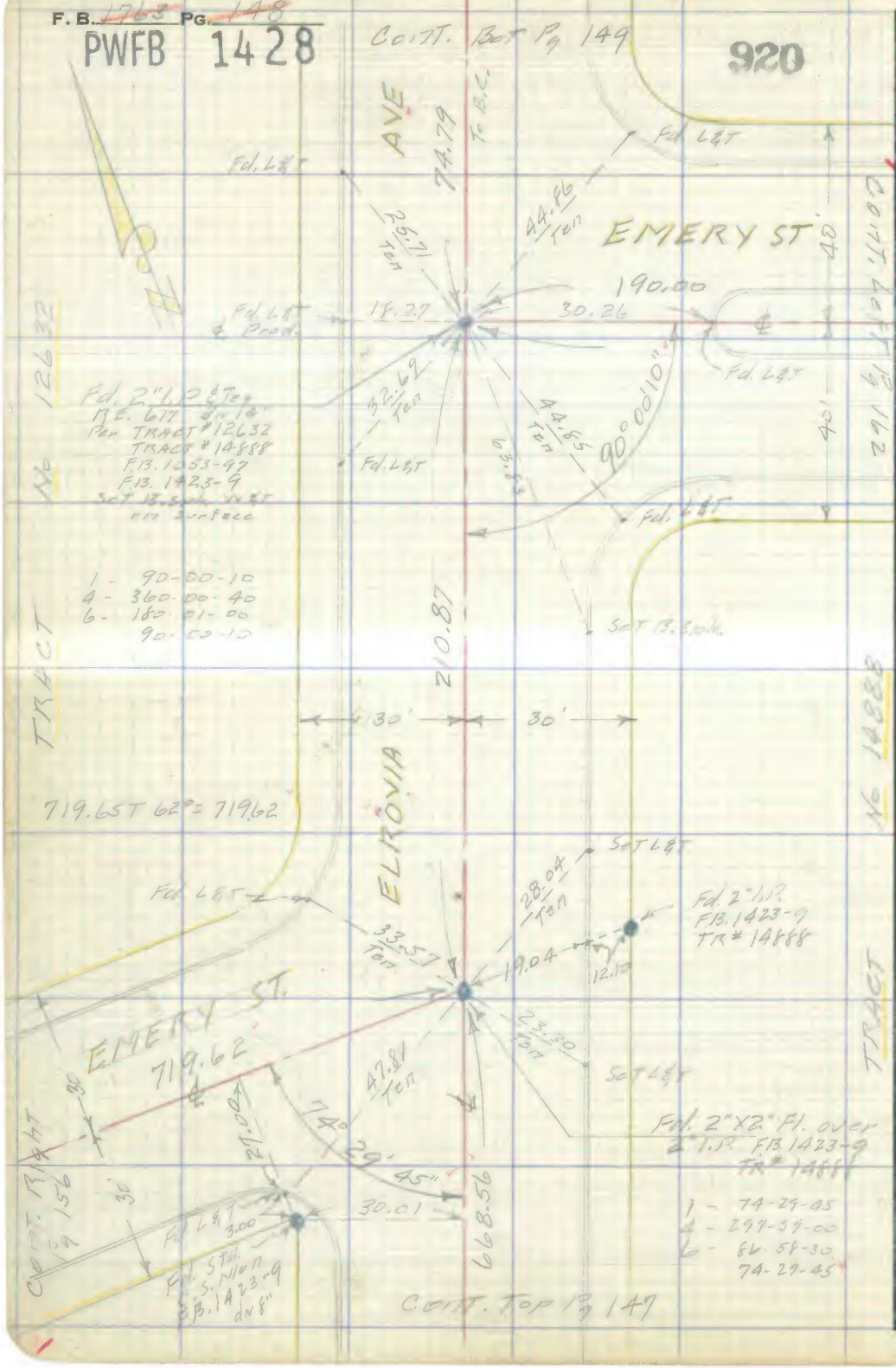

RETURN TO
LOS ANGELES COUNTY SURVEYOR
726 LOS ANGELES COUNTY
ENGINEERING BLDG.

Do not extend notes this side of this line.

Note: Any Additions or Changes on This Sheet Must be Made or Circled in Red Ink With Date and Name of Person Making Change.

PWFB 1428 921

Notes Ck'd by C. J. GALLI	Survey of N. El Monte Arena
Map No. 2612-1-4	W. O. 860 Tape No. 091 St'd. 68 °F
Office Work GREEN	Surveyed by Snyder
Checked W. [illegible]	Notes 1955 Date 11-24-53
Date [illegible]	Indexed [illegible]

F. B. 1763 PG. 149

1 - 74-30-00
4 - 298-00-00
6 - 87-00-00

W.S. 46 B-4

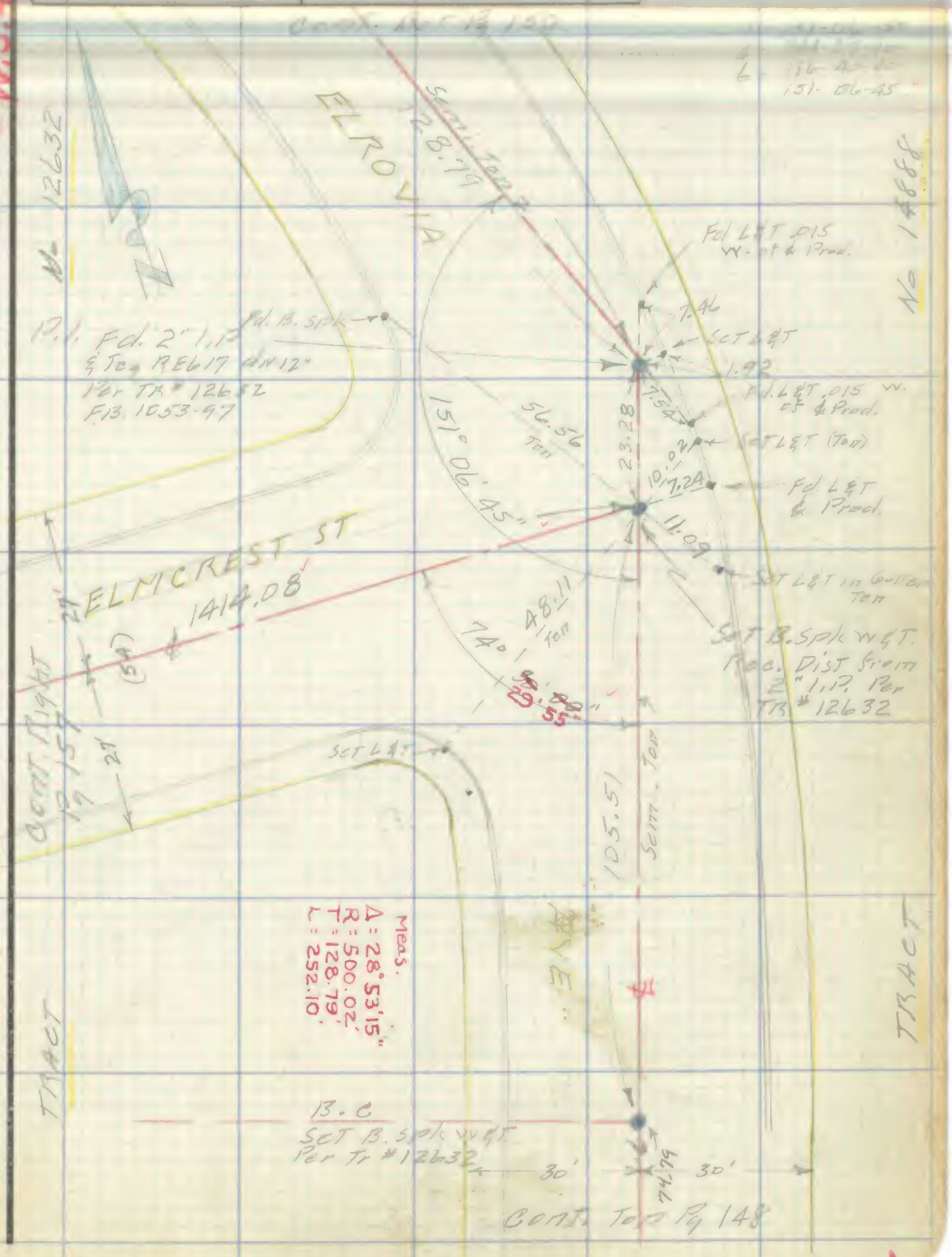

Note: Any Additions or Changes on This Sheet Must be Made or Circled in Red Ink With Date and Name of Person Making Change.

Do not extend notes this side of this line.

RETURN TO
LOS ANGELES COUNTY SURVEYOR
726 LOS ANGELES COUNTY
ENGINEERING BLDG.

76F3095 247 2-51

PWFB 1428 922

F.B. 1763 PG. 150

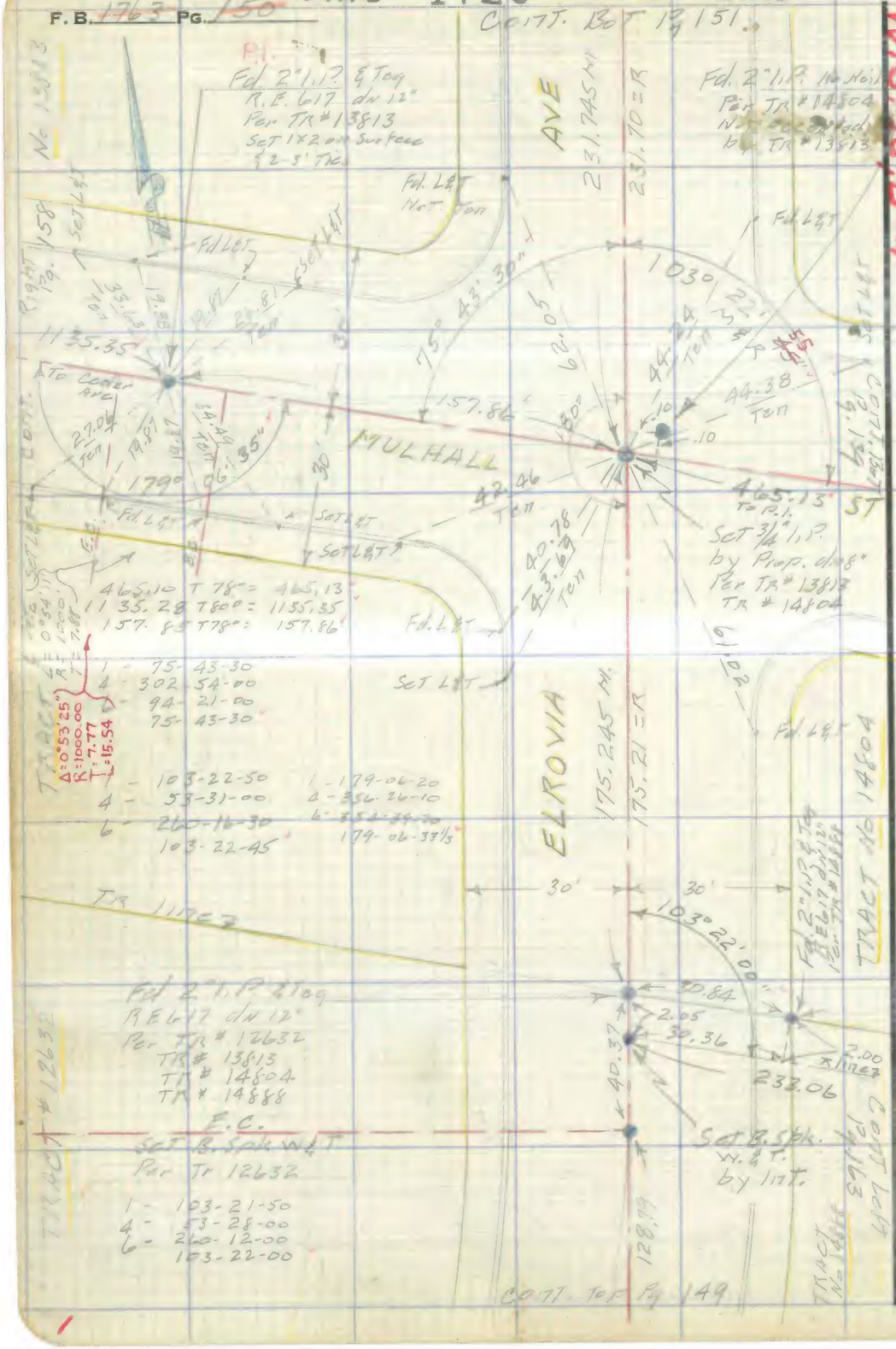

RETURN TO
LOS ANGELES COUNTY SURVEYOR
726 LOS ANGELES COUNTY
ENGINEERING BLDG.

Do not extend notes this side of this line.

Note: Any Additions or Changes on This Sheet Must be Made or Circled in Red Ink With Date and Name of Person Making Change.

PWFB 1428 923

Notes Ck'd by J. J. GALLI	Survey of N. El Monte Area
Map No. 2612-1-4	W. O. 865 Tape No. 219 St'd. 68 °F
Office Work GREEN	Surveyed by Snyder
Checked W. Dreon	Notes Snyder Date 11-55
Date Dec 13 57	Indexed

F. B. 196 Pg. 157

W.S.46.B-4

Note: Any Additions or Changes on This Sheet Must be Made or Circled in Red Ink With Date and Name of Person Making Change.

Do not extend notes this side of this line.

RETURN TO
LOS ANGELES COUNTY SURVEYOR
726 LOS ANGELES COUNTY
ENGINEERING BLDG.

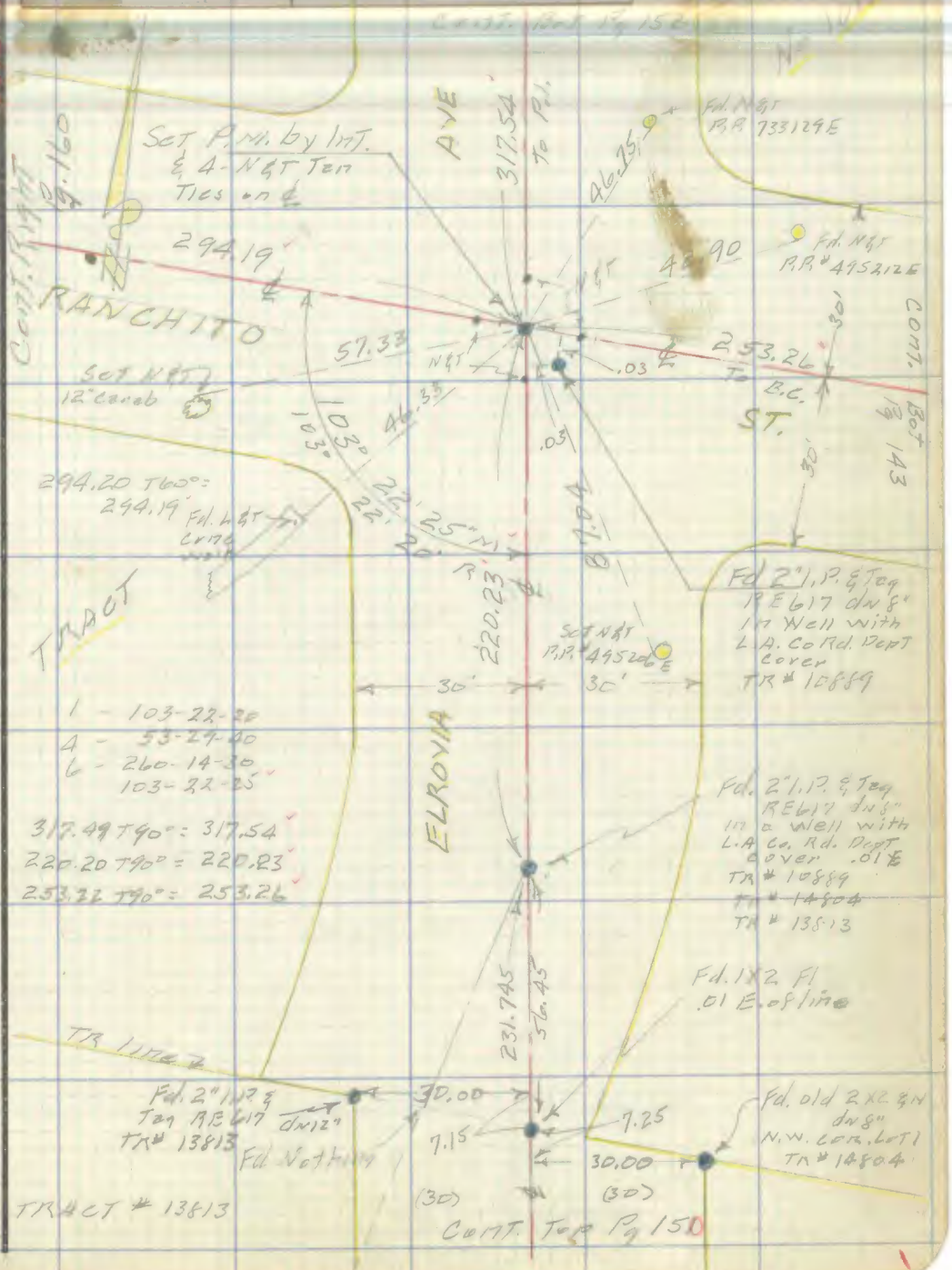

76F309S 247 2-51

F. B. ~~1763~~ PG. ~~152~~

PWFB 1428

924

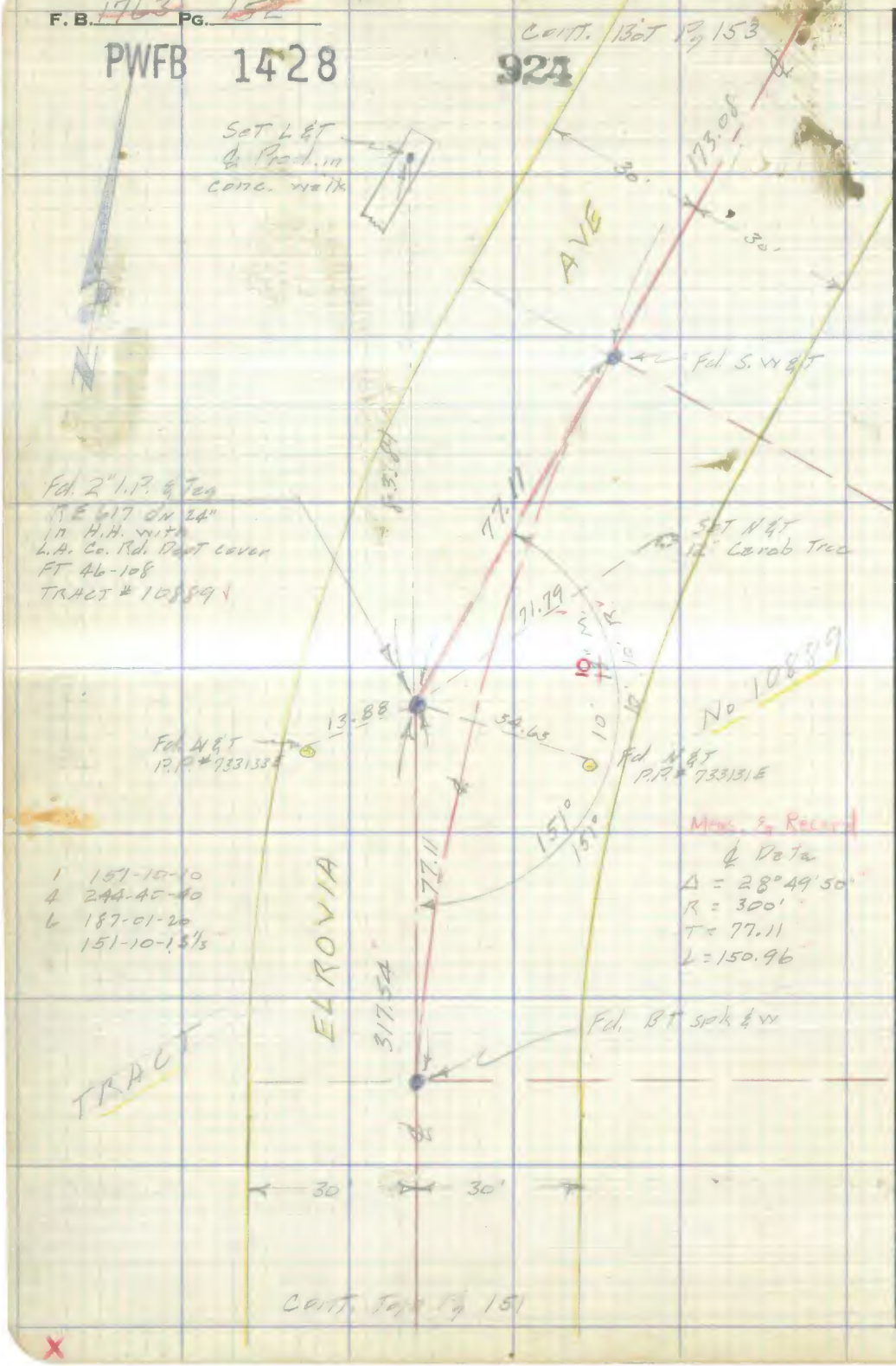

RETURN TO
LOS ANGELES COUNTY SURVEYOR
726 LOS ANGELES COUNTY
ENGINEERING BLDG.

Do not extend notes this side of this line.

Note: Any Additions or Changes on This Sheet Must be Made or Circled in Red Ink With Date and Name of Person Making Change.

PWFB 1428 925, 926, 927

Notes Ck'd by S. J. GALLI	Survey of N. El Monte Ave
Map No. 267-31-4	W. O. 8650 Tape No. 019 St'd. 68 °F
Office Work GREEN	Surveyed by Snyder
Checked W. Pearson	Notes Snyder Date 11-53
Date	Indexed

F. B. 1763 Pg. 153

W.S. 46, B-4

Note: Any Additions or Changes on This Sheet Must be Made or Circled in Red Ink With Date and Name of Person Making Change.

Do not extend notes this side of this line.

RETURN TO
LOS ANGELES COUNTY SURVEYOR
726 LOS ANGELES COUNTY
ENGINEERING BLDG.

76F309S 247 2-51

928

F. B. ~~1763~~ Pg. ~~154~~

PWFB 1428

W.S. 46 A-4

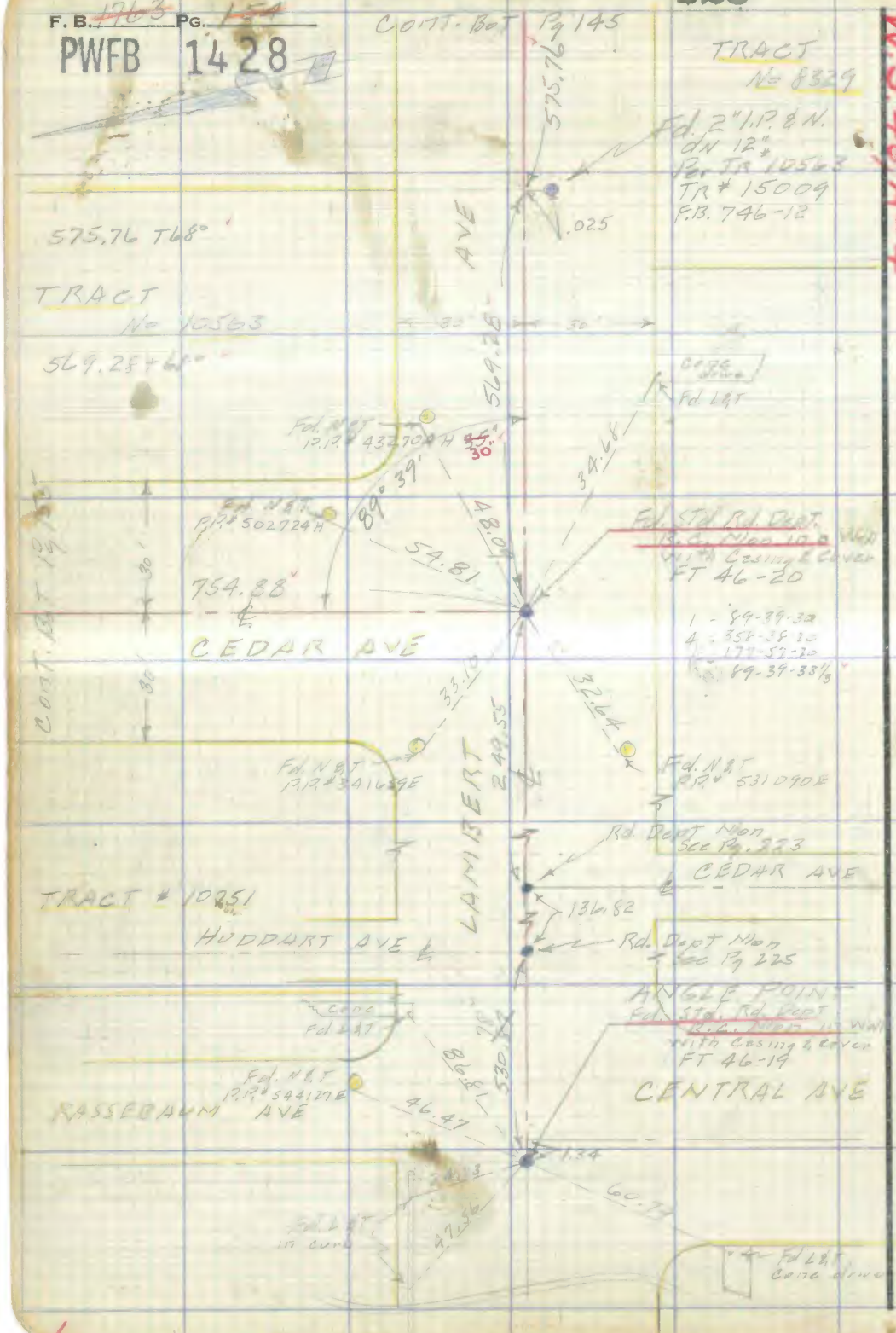

RETURN TO
LOS ANGELES COUNTY SURVEYOR
726 LOS ANGELES COUNTY
ENGINEERING BLDG.

Do not extend notes this side of this line.

Note: Any Additions or Changes on This Sheet Must be Made or Circled in Red Ink With Date and Name of Person Making Change.

PWFB 1428 929

Notes Ck'd by C. J. GALLI	Survey of N. El Monte Area
Map No. 2612-1-A	W. O. 86-50 Tape No. 019 St'd. 68 °F
Office Work GREEN	Surveyed by Snyder
Checked W. [illegible]	Notes Snyder Date 11-[illegible]
Date	Indexed [illegible]

F. B. 1768 Pg. 155

W.S. 46 B-4

TM # 12632

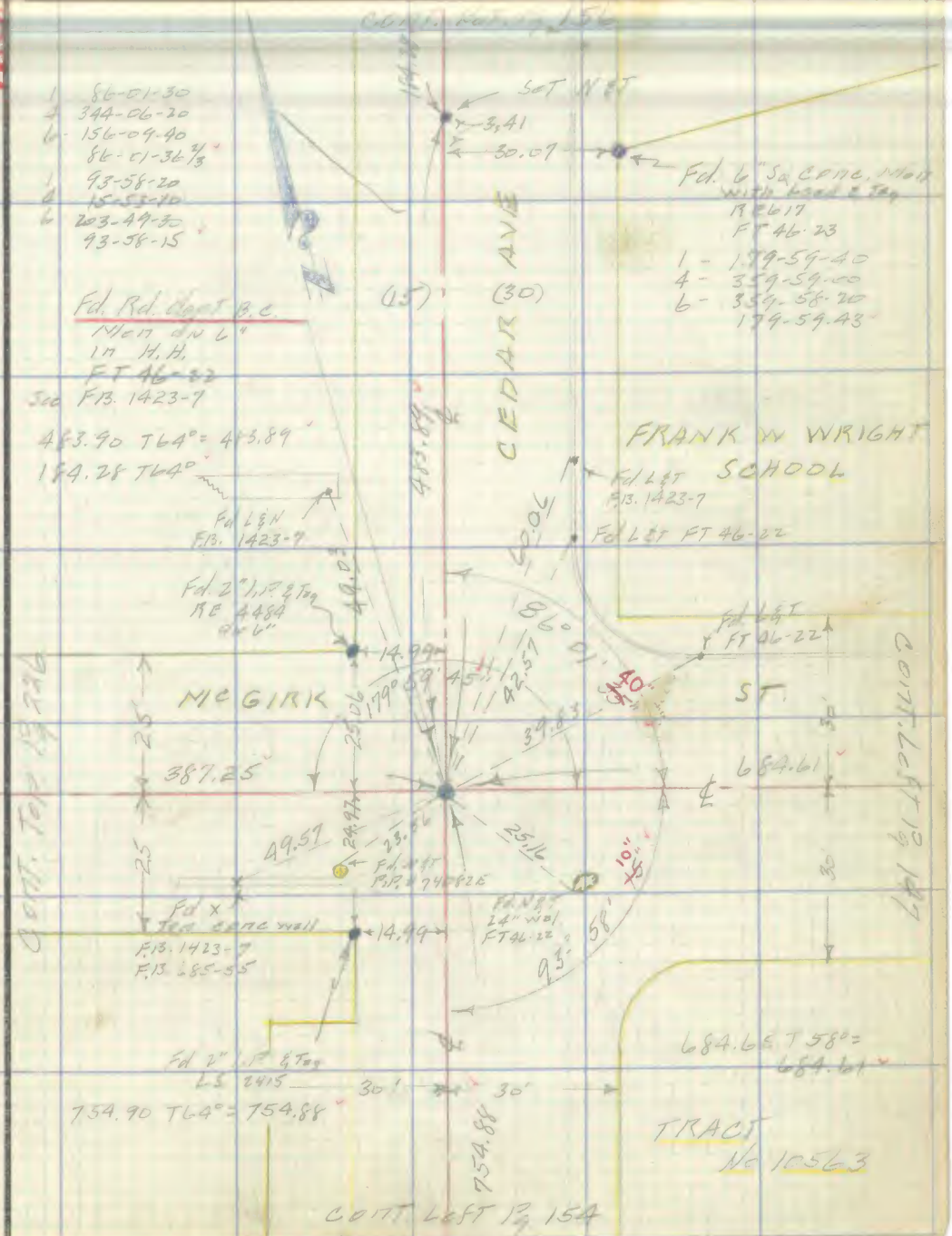

Note: Any Additions or Changes on This Sheet Must be Made or Circled in Red Ink With Date and Name of Person Making Change.

Do not extend notes this side of this line.

RETURN TO
LOS ANGELES COUNTY SURVEYOR
726 LOS ANGELES COUNTY
ENGINEERING BLDG.

76F3095 247 2-51

F. B. ~~1763~~ PG. ~~158~~ PWFB 1428 930

W.S. 46, B-4

RETURN TO
LOS ANGELES COUNTY SURVEYOR
726 LOS ANGELES COUNTY
ENGINEERING BLDG.

Do not extend notes this side of this line.

Note: Any Additions or Changes on This Sheet Must be Made or Circled in Red Ink With Date and Name of Person Making Change.

PWFB 14·28

931

Notes Ck'd by G.J. GALLI	Survey of N. El Monte Ave
Map No. 2612-1-9	W. O. 8650 Tape No. 019 St'd. 62 °F
Office Work GREEN	Surveyed by Snyder
Checked	Notes Snyder Date 11-53
Date	Indexed

F. B. 1763 Pg. 157

TRACT

W.S. 46 B-4

Note: Any Additions or Changes on This Sheet Must be Made or Circled in Red Ink With Date and Name of Person Making Change.

Do not extend notes this side of this line.

RETURN TO
LOS ANGELES COUNTY SURVEYOR
726 LOS ANGELES COUNTY
ENGINEERING BLDG.

76F309S 247 2-51

PWFB 1428 932

F. B. ~~1763~~ PG. ~~158~~

W.S. 46 B-4

RETURN TO
LOS ANGELES COUNTY SURVEYOR
726 LOS ANGELES COUNTY
ENGINEERING BLDG.

Do not extend notes this side of this line.

Note: Any Additions or Changes on This Sheet Must be Made or Circled in Red Ink With Date and Name of Person Making Change.

76F309S 247 2-51

RETURN TO
LOS ANGELES COUNTY SURVEYOR
726 LOS ANGELES COUNTY
ENGINEERING BLDG.

Note: Any Additions or Changes on This Sheet Must be Made or Circled in Red Ink With Date and Name of Person Making Change.

Do not extend notes this side of this line.

W.S. 46, B-4

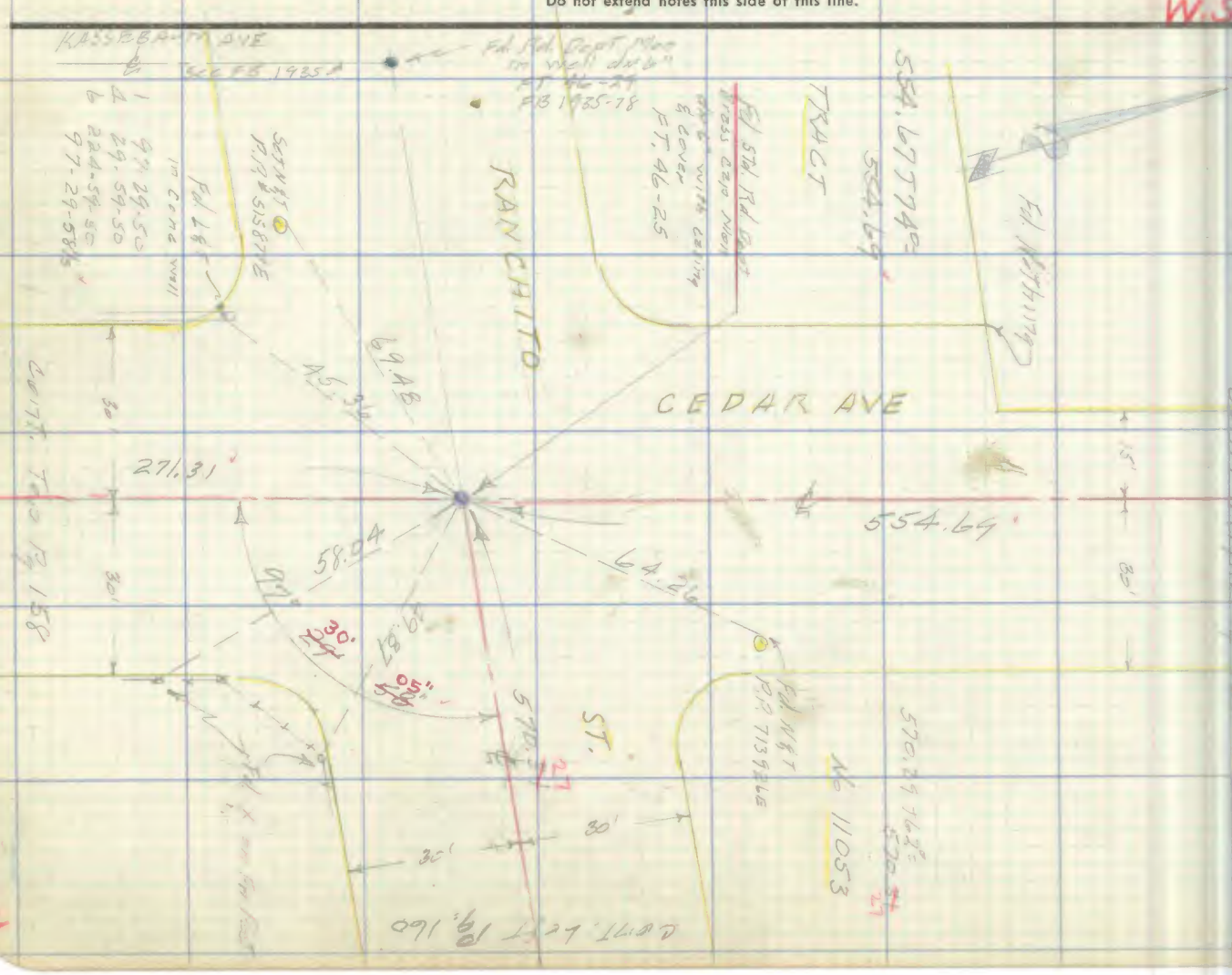

Notes Ck'd by
Map No.
Office Work
Checked
Date

Survey of
W.O. Tape No. St'd. °F
Surveyed by
Notes Date
Indexed

F.B. Pg.

PWFB 1428

F.B. 1763 PG. 160

934

W.S. 46, B-4

RETURN TO
LOS ANGELES COUNTY SURVEYOR
726 LOS ANGELES COUNTY
ENGINEERING BLDG.

Do not extend notes this side of this line.

Note: Any Additions or Changes on This Sheet Must be Made or Circled in Red Ink With Date and Name of Person Making Change.

PWFB 1428 935

Notes Ck'd by C. J. GALLI	Survey of W. El Monte Area
Map No. 2612-14	W. O. 865 Tape No. St'd. 68 °F
Office Work GREEN	Surveyed by Snyder
Checked [illegible]	Notes Snyder Date 12-53
Date [illegible]	Indexed [illegible]

F. B. [illegible] Pg. [illegible]

W.S. 46 A.B. 4

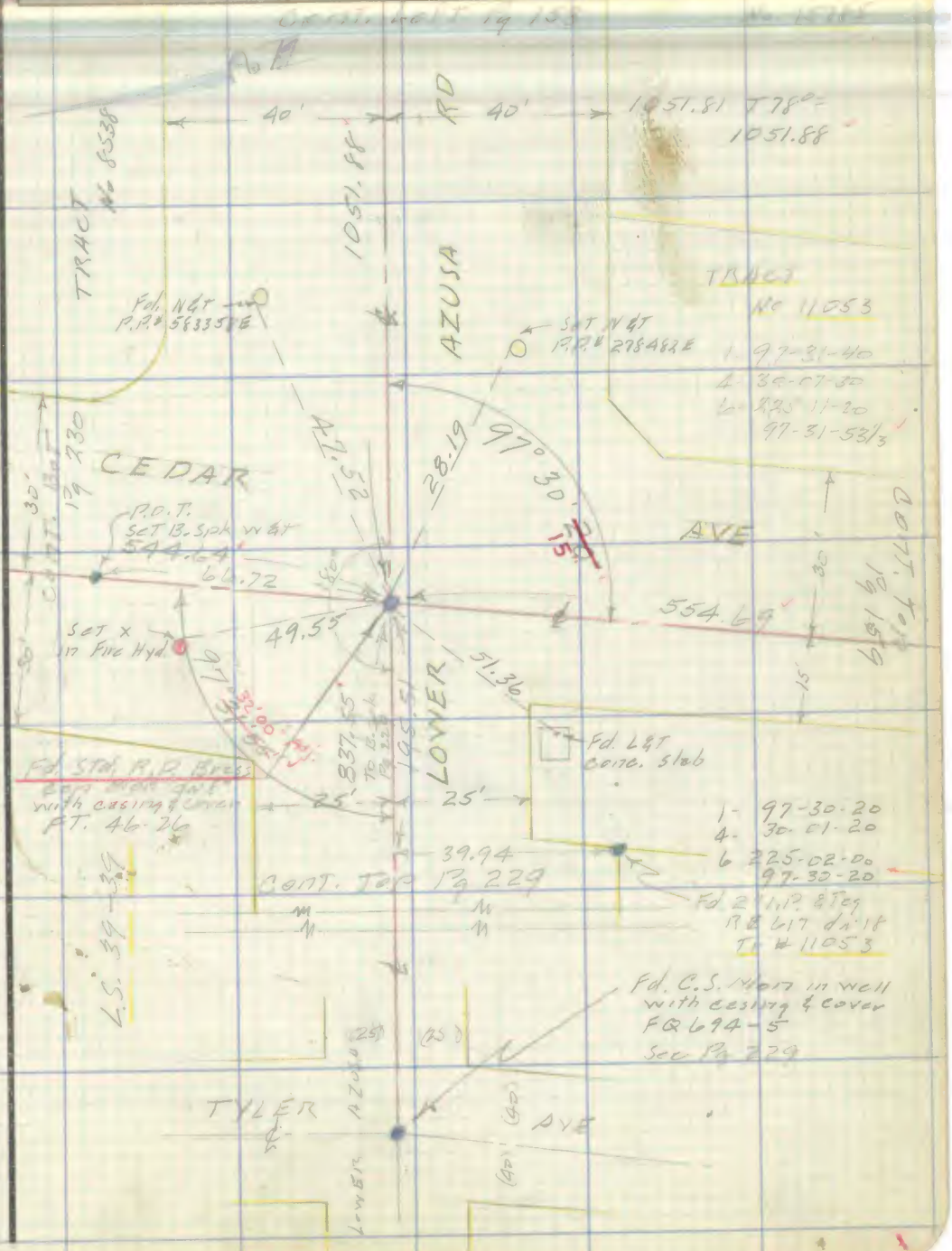

Note: Any Additions or Changes on This Sheet Must be Made or Circled in Red Ink With Date and Name of Person Making Change.

Do not extend notes this side of this line.

RETURN TO
LOS ANGELES COUNTY SURVEYOR
726 LOS ANGELES COUNTY
ENGINEERING BLDG.

76F309S 247 2-51

F.B. 1763 PG. 162

PWFB 1428 936, 937

W.S. 46, B-4

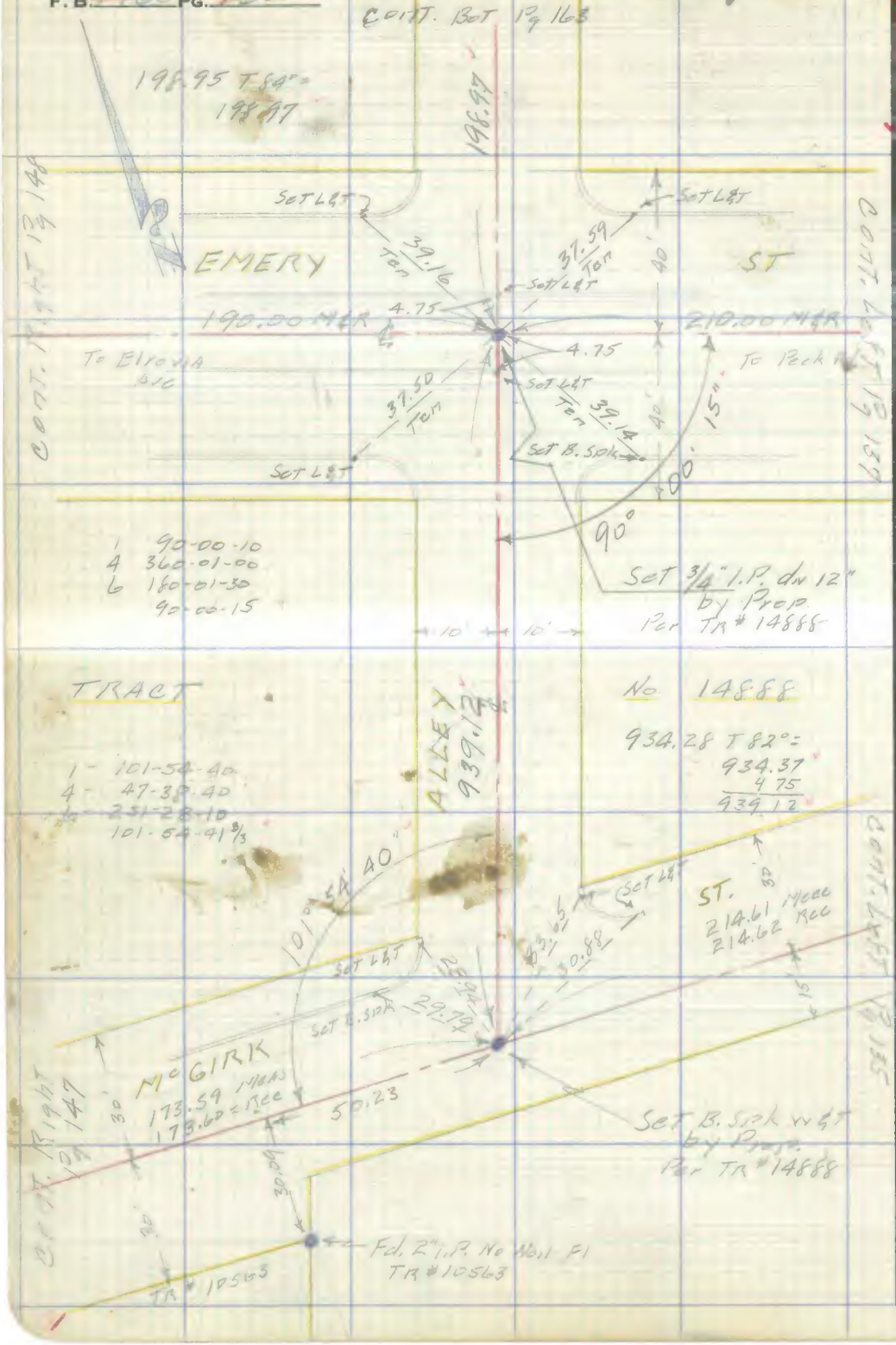

RETURN TO
LOS ANGELES COUNTY SURVEYOR
726 LOS ANGELES COUNTY
ENGINEERING BLDG.

Do not extend notes this side of this line.

Note: Any Additions or Changes on This Sheet Must be Made or Circled in Red Ink With Date and Name of Person Making Change.

PWFB 1428 938

F. B. 1763 Pg. 163

Notes Ck'd by C. J. GALLI	Survey of N. El Monte Area
Map No. 2612-1-4	W. O. 8650 Tape No. 8125 St'd 68 °F
Office Work GREEN	Surveyed by Snyder
Checked W. Brenner	Notes PRS Date 12-53
Date [illegible]	Indexed [illegible]

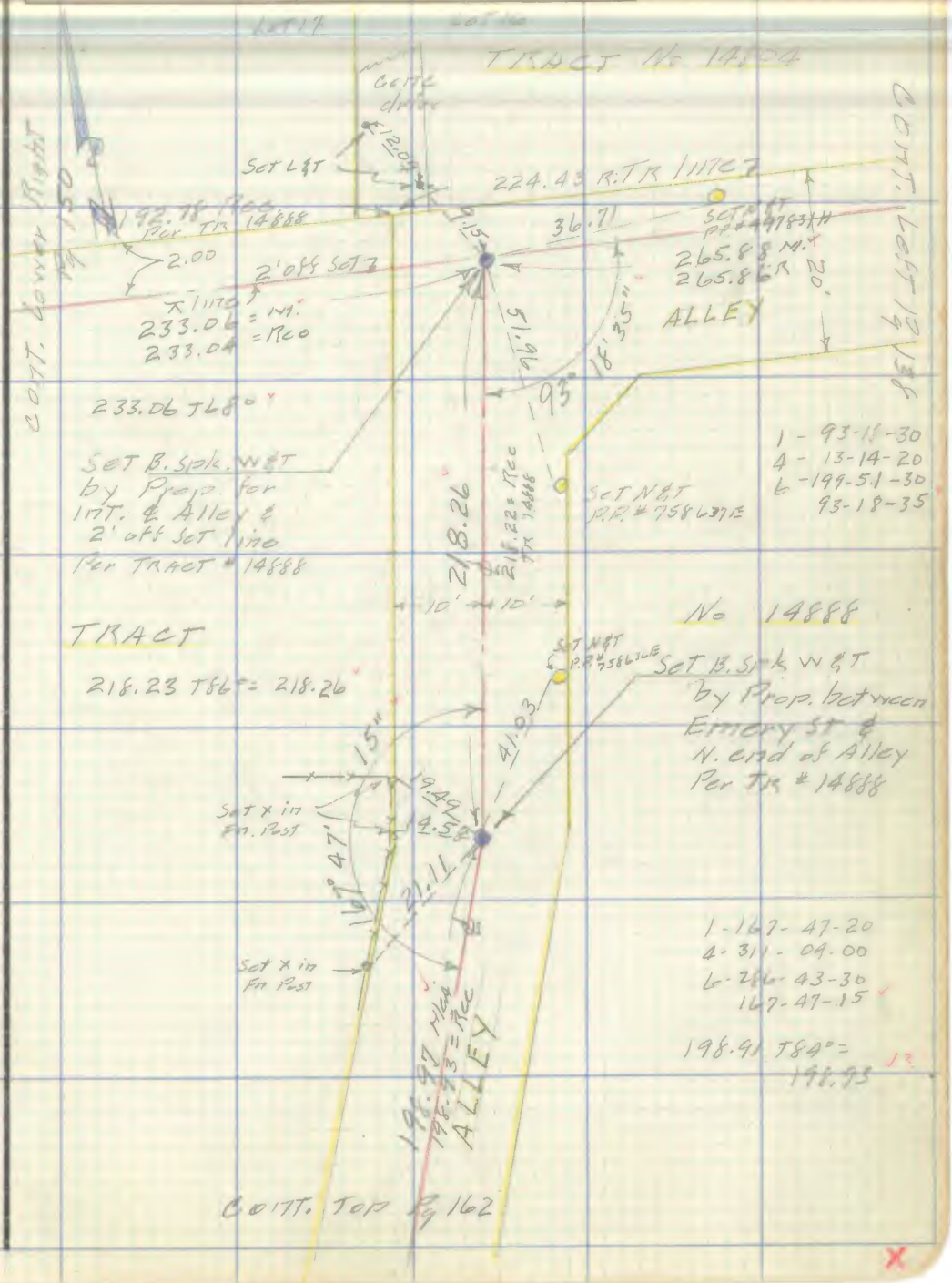

Note: Any Additions or Changes on This Sheet Must be Made or Circled in Red Ink With Date and Name of Person Making Change.

Do not extend notes this side of this line.

RETURN TO
LOS ANGELES COUNTY SURVEYOR
726 LOS ANGELES COUNTY
ENGINEERING BLDG.

76F3095 247 2-51

F. B. 1763 PG. 164

RETURN TO
LOS ANGELES COUNTY SURVEYOR
726 LOS ANGELES COUNTY
ENGINEERING BLDG.

Do not extend notes this side of this line.

Note: Any Additions or Changes on This Sheet Must be Made or Circled in Red Ink With Date and Name of Person Making Change.

PWFB 1327 1609

Notes Ck'd by G. J. GALLI	Survey of N. El Monte Ave
Map No. 2612-19	W. O. [illegible] Tape No. [illegible] St'd. [illegible] °F
Office Work GREEN	Surveyed by Snyder
Checked	Notes 17 RS Date 1-54
Date	Indexed

F. B. ~~1763~~ Pg. ~~165~~

W.S. 45A-5

Cont. Left Pg 165

For ℄ Curve Data, See Pg. 177

Cont. Left Pg 166

Note: Any Additions or Changes on This Sheet Must be Made or Circled in Red Ink With Date and Name of Person Making Change.

Do not extend notes this side of this line.

RETURN TO
LOS ANGELES COUNTY SURVEYOR
726 LOS ANGELES COUNTY
ENGINEERING BLDG.

76F309S 247 2-51

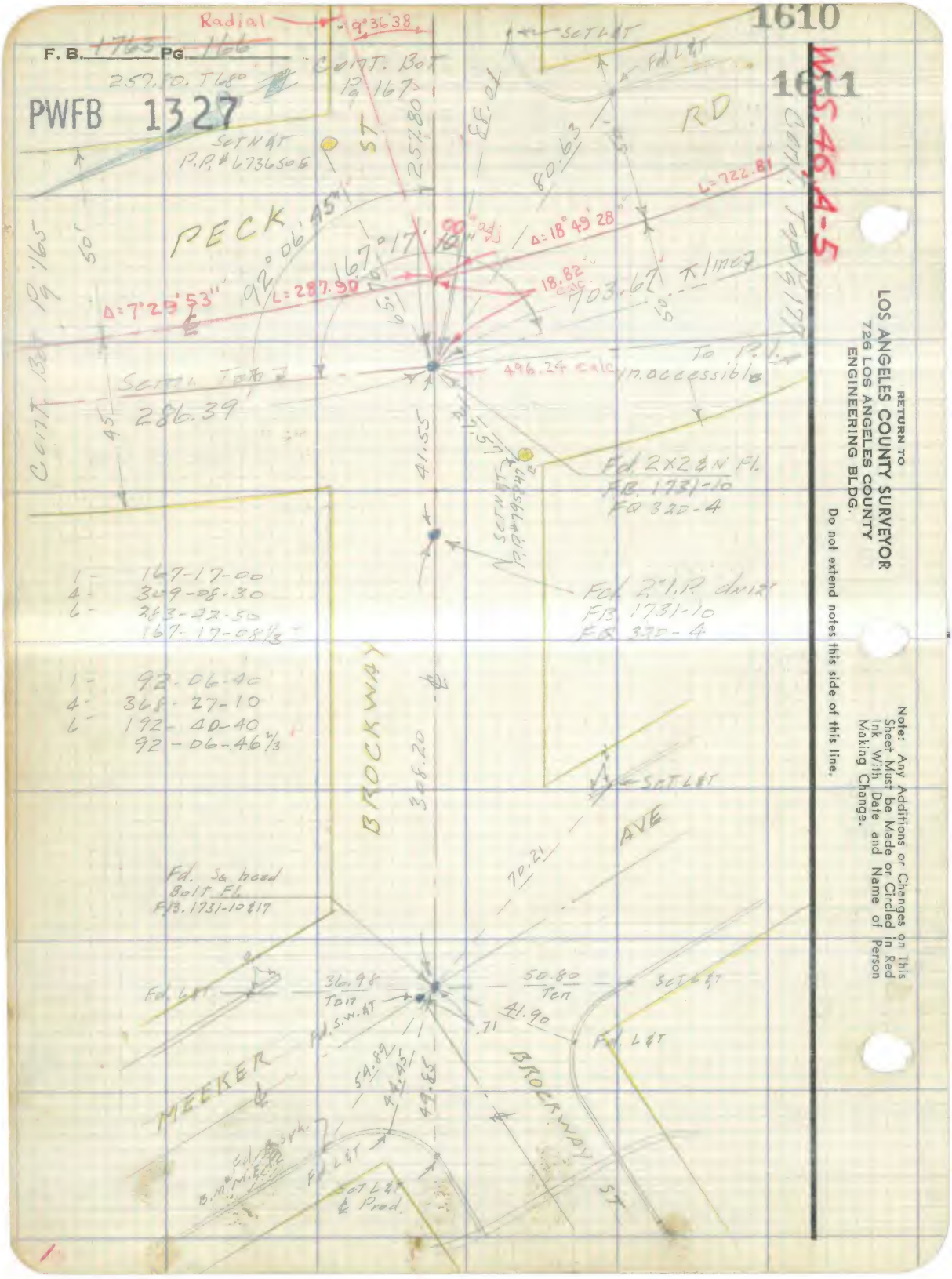

RETURN TO
LOS ANGELES COUNTY SURVEYOR
726 LOS ANGELES COUNTY
ENGINEERING BLDG.

Do not extend notes this side of this line.

Note: Any Additions or Changes on This Sheet Must be Made or Circled in Red Ink With Date and Name of Person Making Change.

PWFB 1327

1612

F. B. 1763 Pg. 167

Notes Ck'd by C. J. GALLI	Survey of N. El Monte Area
Map No. 2612-1-A	W. O. 6650 Tape No. 0125 St'd. 66 °F
Office Work GREEN	Surveyed by Snyder
Checked W. Bronner	Notes PRS Date 1-54
Date	Indexed A. C. Johnson

W.S. 46, A-5

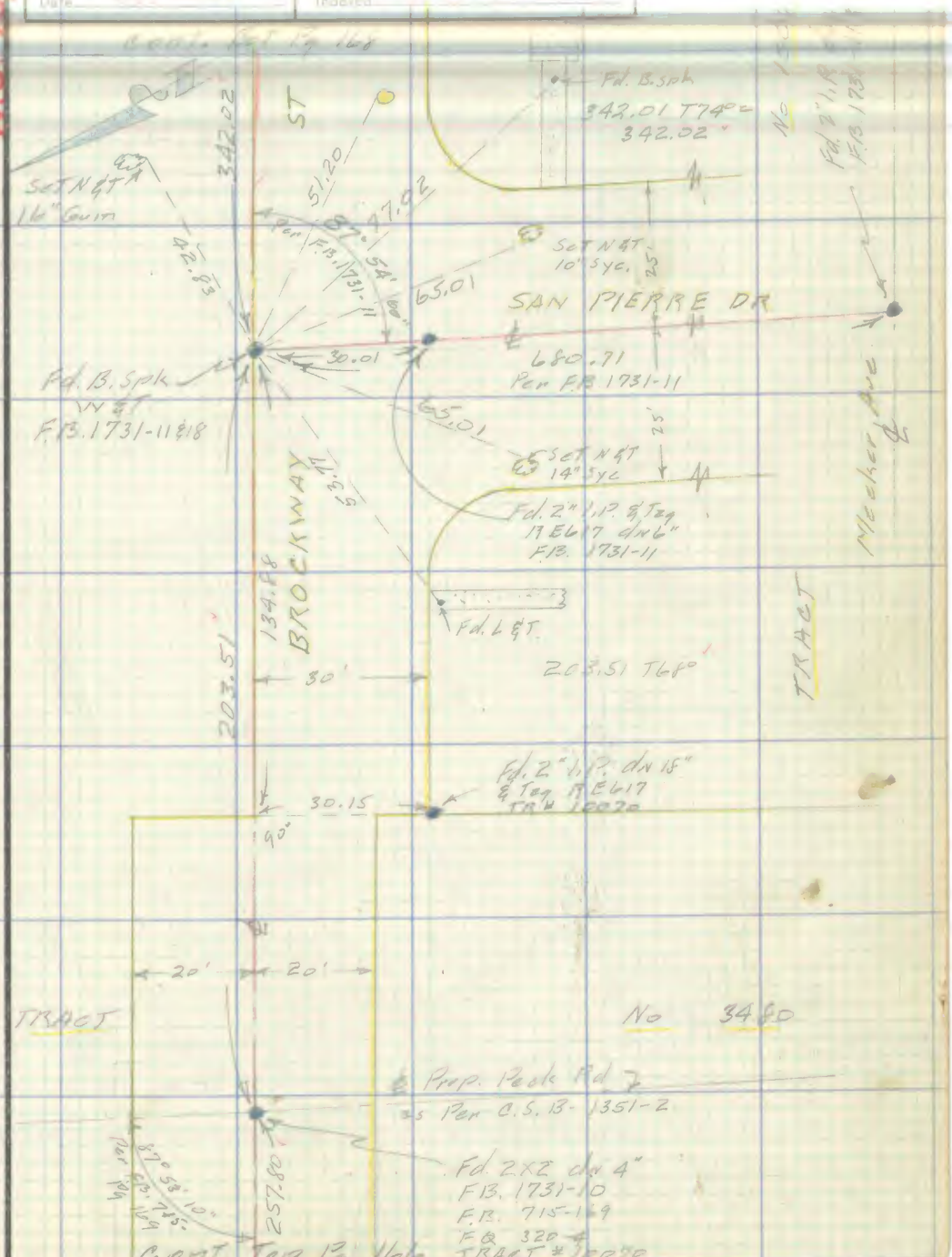

Note: Any Additions or Changes on This Sheet Must be Made or Circled in Red Ink With Date and Name of Person Making Change.

Do not extend notes this side of this line.

RETURN TO
LOS ANGELES COUNTY SURVEYOR
726 LOS ANGELES COUNTY
ENGINEERING BLDG.

76F309S 247 2-51

F.B. 1765 PG. 168

PWFB 1327

1613

W.S. 46 A-5

RETURN TO
LOS ANGELES COUNTY SURVEYOR
726 LOS ANGELES COUNTY
ENGINEERING BLDG.

Do not extend notes this side of this line.

Note: Any Additions or Changes on This Sheet Must be Made or Circled in Red Ink With Date and Name of Person Making Change.

PWFB 1328 1015

Notes Ck'd by C. J. GALLI	Survey of N.E. Monte Avenue
Map No. 2612-1-4	W. O. Tape No. Sf'd. °F
Office Work GREEN	Surveyed by Snyder
Checked W. Brooks	Notes Date 1-4-52
Date	Indexed

F. B. PG.

165.03 T72°

W.S. 45.A-5

CONT. Bot Pg 170

No 12416

ST.

165.03

Set L&T

18.16

Fd. B. Spk.

90°

89°59'10"

56.28

00'

Fd. N&T P.R. #49278 PH

Fd. 2" I.P. & Tag RE 617 dn 6" FB. 1731-14 TRACT # 11377 Set 1x2 w/17 Surveys 82-3' Ties to P.I. 20

Fd. 2" I.P. dn 6" Per FB. 1731-14

Ave

27'

14.98

301.07

45.01

17.07

Set L&T

50.98

42.64

180°

.02

30

687.72 Per. FB. 1731-14

RICHWOOD AVE

Cont Pg 170

Set L&T

27'

14.96

27.01

Fd. L&T

18.08

Fd. 2" I.P. Cone Plug & N. TR # 12416

1 - 89-59-00
4 - 359-56-40
6 - 179-55-00
89-59-10

1 - 90-00-00
4 - 360-01-00
6 - 180-01-20
90-00-13 1/3

Set N&T P.R. #

Nicker

TRACT

BROCKWAY

165.02

30'

30'

TRACT

165.02 T72°

Fd. 2" I.P. & Tag RE 617 dn 12" FB. 1731-13 & 19 TR # 10070

1 - 177-53-00
4 - 351-35-20
6 - 347-19-00
177-53-16 1/3

Fd. 2" I.P. Tag TR 12416 FB 1731-13

90°

Fd. N&T P.R.#

22.01

30.00

29.84

25.04

34.08

Cone drive

Fd. L&T

26.33 Tan

4 Point Fd. B. Spk. N&T. FB. 1731-13 & 19

145.97 T72°=

15'

52.14

45.52 Tan

Set L&T

74.88

177

145.97

Fd. L&T

Cone drive

Cont Top Pg 168

TRACT No 10070

Note: Any Additions or Changes on This Sheet Must be Made or Circled in Red Ink With Date and Name of Person Making Change.

Do not extend notes this side of this line.

RETURN TO
LOS ANGELES COUNTY SURVEYOR
726 LOS ANGELES COUNTY
ENGINEERING BLDG.

76F3095 247 2-51

F. B. ~~1763~~ PG. ~~170~~

PWFB 1328

1016

W.S. 46, A-5

RETURN TO
LOS ANGELES COUNTY SURVEYOR
726 LOS ANGELES COUNTY
ENGINEERING BLDG.

Do not extend notes this side of this line.

Note: Any Additions or Changes on This Sheet Must be Made or Circled in Red Ink With Date and Name of Person Making Change.

PWFB 1328 1017

F. B. 1763 PG. 171

Notes Ck'd by G. J. GALLI	Survey of N. El Monte Ave
Map No. 2512-1-4	W. O. 8650 Tape No. 0125 St'd. 68 °F
Office Work GREEN	Surveyed by Snyder
Checked W. Brenner	Notes PRS Date 1-4-54
Date	Indexed

W.S.4G.A-5

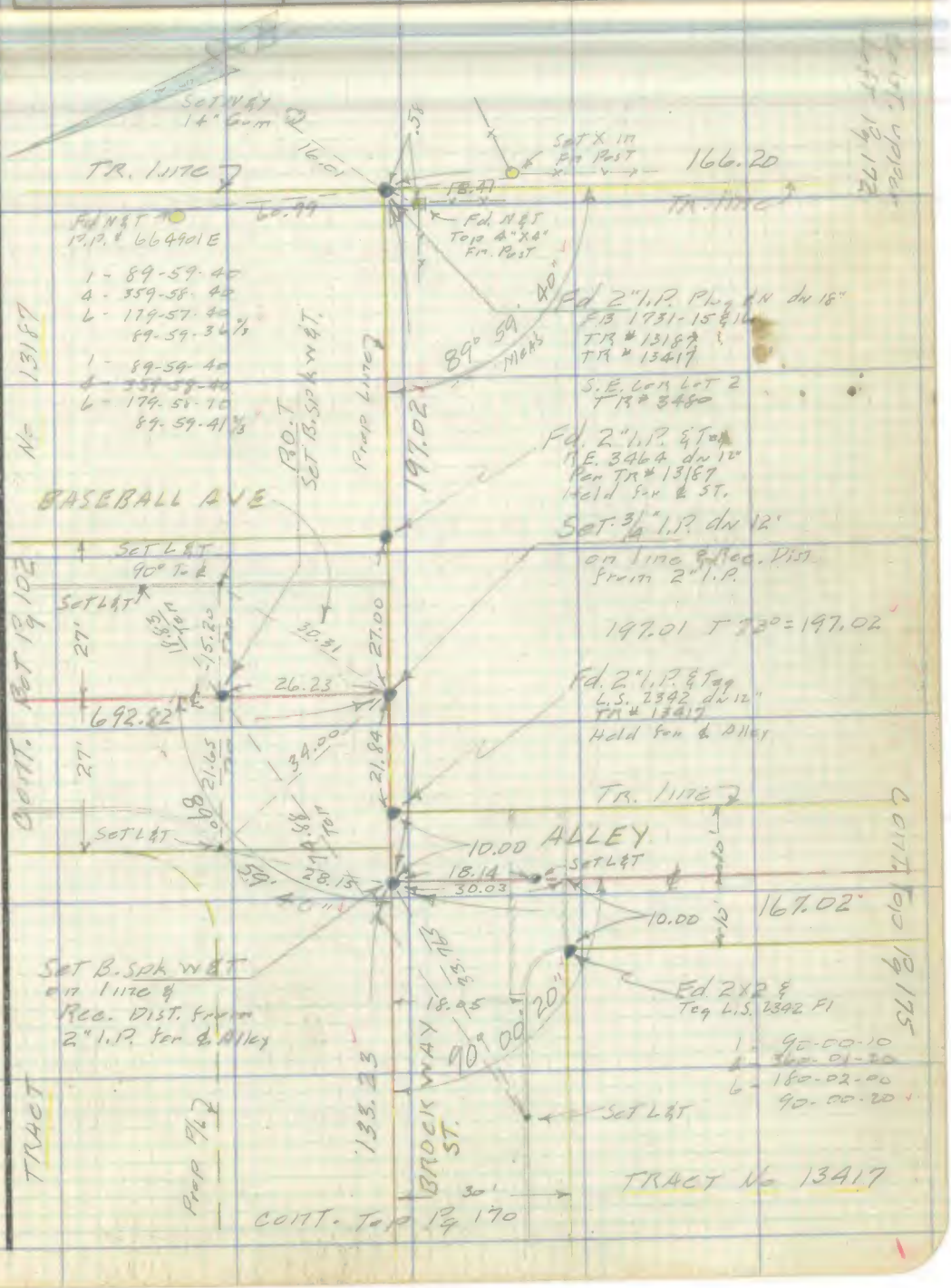

Note: Any Additions or Changes on This Sheet Must be Made or Circled in Red Ink With Date and Name of Person Making Change.

Do not extend notes this side of this line.

RETURN TO
LOS ANGELES COUNTY SURVEYOR
726 LOS ANGELES COUNTY
ENGINEERING BLDG.

76F309S 247 2-51

PWFB 1328

F.B. ~~1763~~ PG. ~~172~~

1018

W.S. 46, A-5

RETURN TO
LOS ANGELES COUNTY SURVEYOR
726 LOS ANGELES COUNTY
ENGINEERING BLDG.

Do not extend notes this side of this line.

Note: Any Additions or Changes on This Sheet Must be Made or Circled in Red Ink With Date and Name of Person Making Change.

PWFB 1327 1614

F. B. 1763 Pg. 173

Notes Ck'd by C. J. GALLI	Survey of N. El Monte Area
Map No. 2612-1-4	W. O. 5650 Tape No. 0119 St'd. 65 °F
Office Work GREEN	Surveyed by Snyder
Checked	Notes PRS Date 1-4-54
Date	Indexed

W.S. 46, A-5

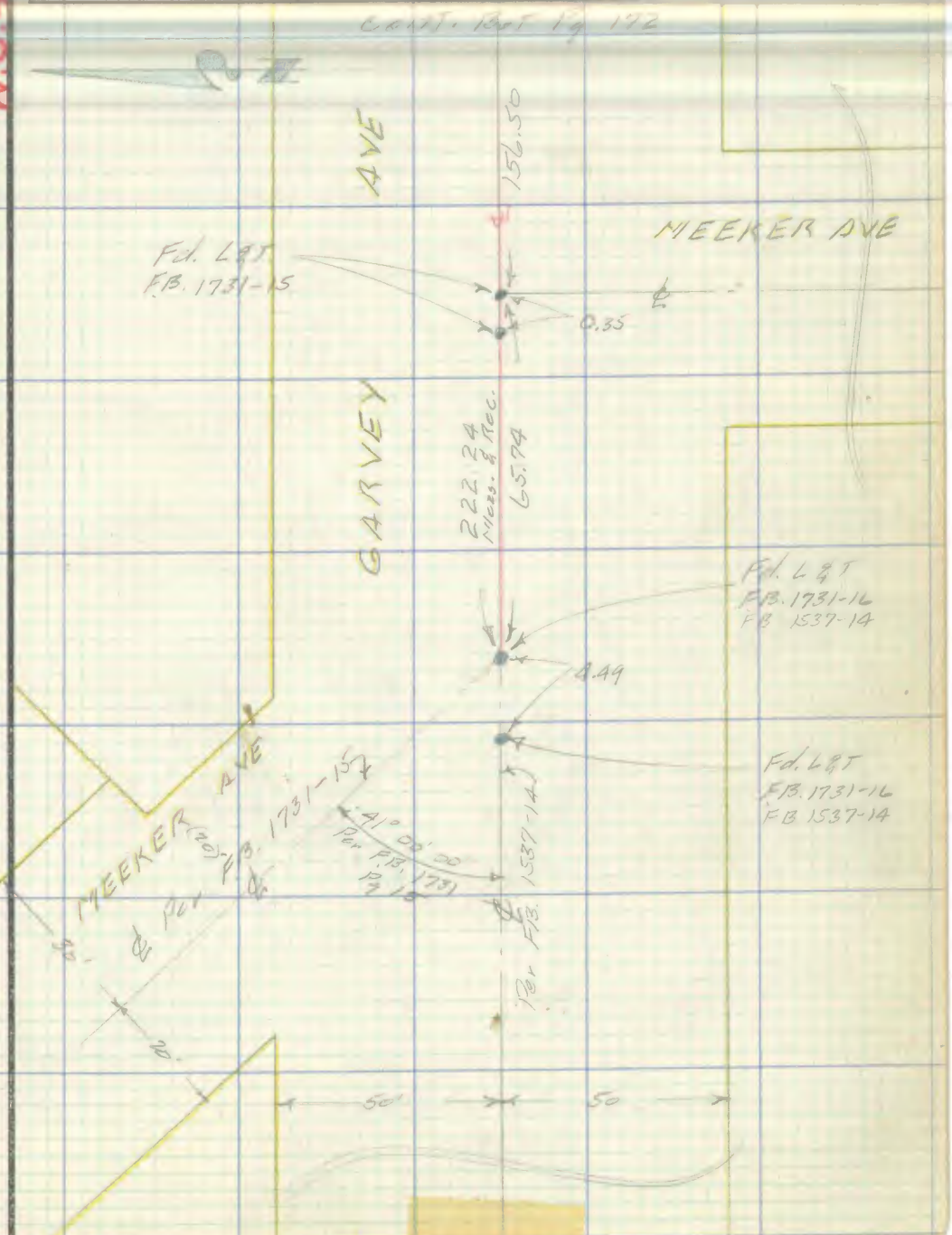

Note: Any Additions or Changes on This Sheet Must be Made or Circled in Red Ink With Date and Name of Person Making Change.

Do not extend notes this side of this line.

RETURN TO
LOS ANGELES COUNTY SURVEYOR
726 LOS ANGELES COUNTY
ENGINEERING BLDG.

76F3095 247 2-51

F.B. 1763 PG. 174

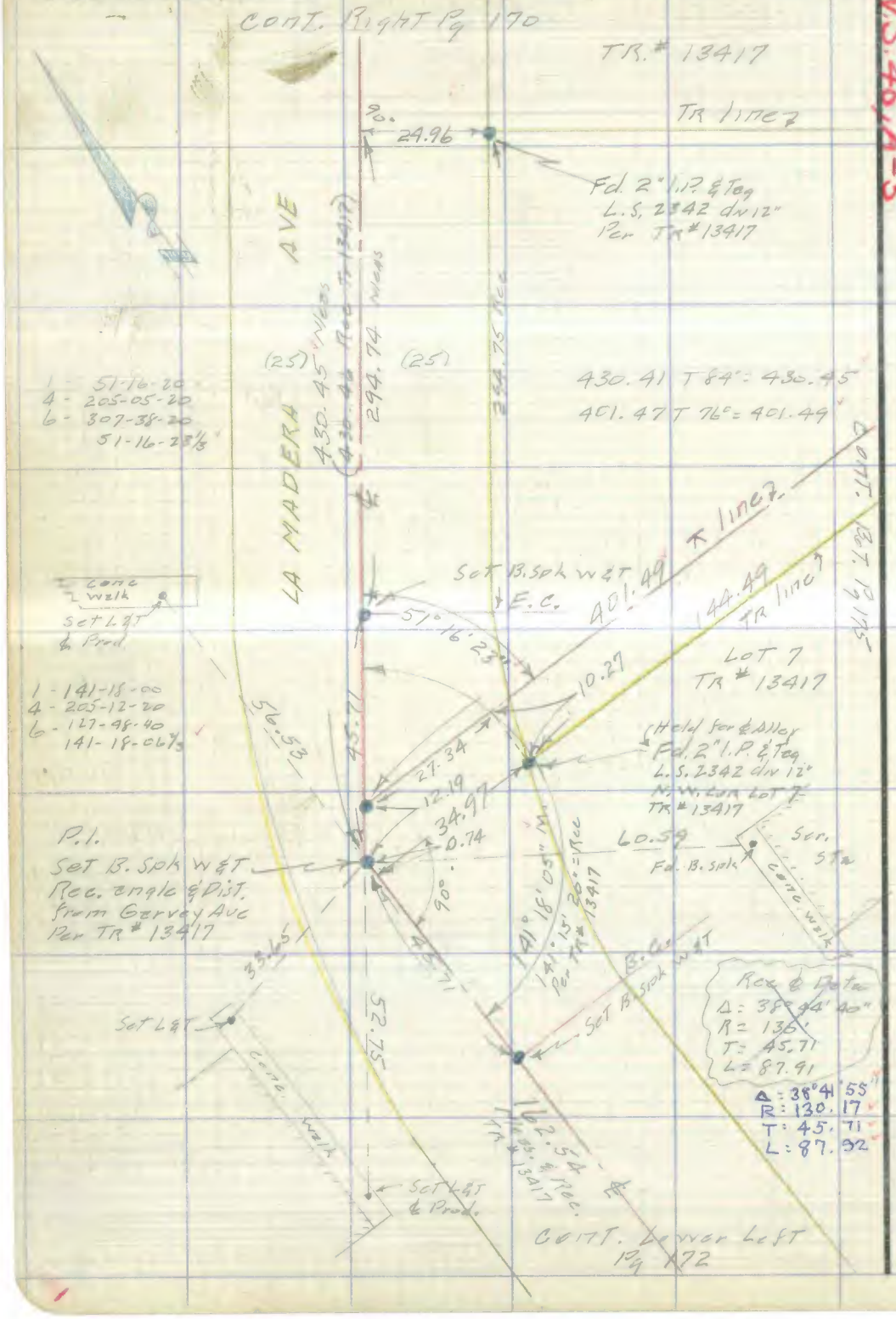

W.S. 46, A-5

RETURN TO
LOS ANGELES COUNTY SURVEYOR
726 LOS ANGELES COUNTY
ENGINEERING BLDG.

Do not extend notes this side of this line.

Note: Any Additions or Changes on This Sheet Must be Made or Circled in Red Ink With Date and Name of Person Making Change.

PWFB 1328 1020

Notes Ck'd by C. J. GALLI	Survey of N. El Monte Area
Map No. 2612-1-4	W. O. 5650 Tape No. 2119 St'd 68 °F
Office Work GREEN	Surveyed by Snyder
Checked W. Brenner	Notes Snyder Date 1-6-54
Date	Indexed

F. B. 175 Pg. 175

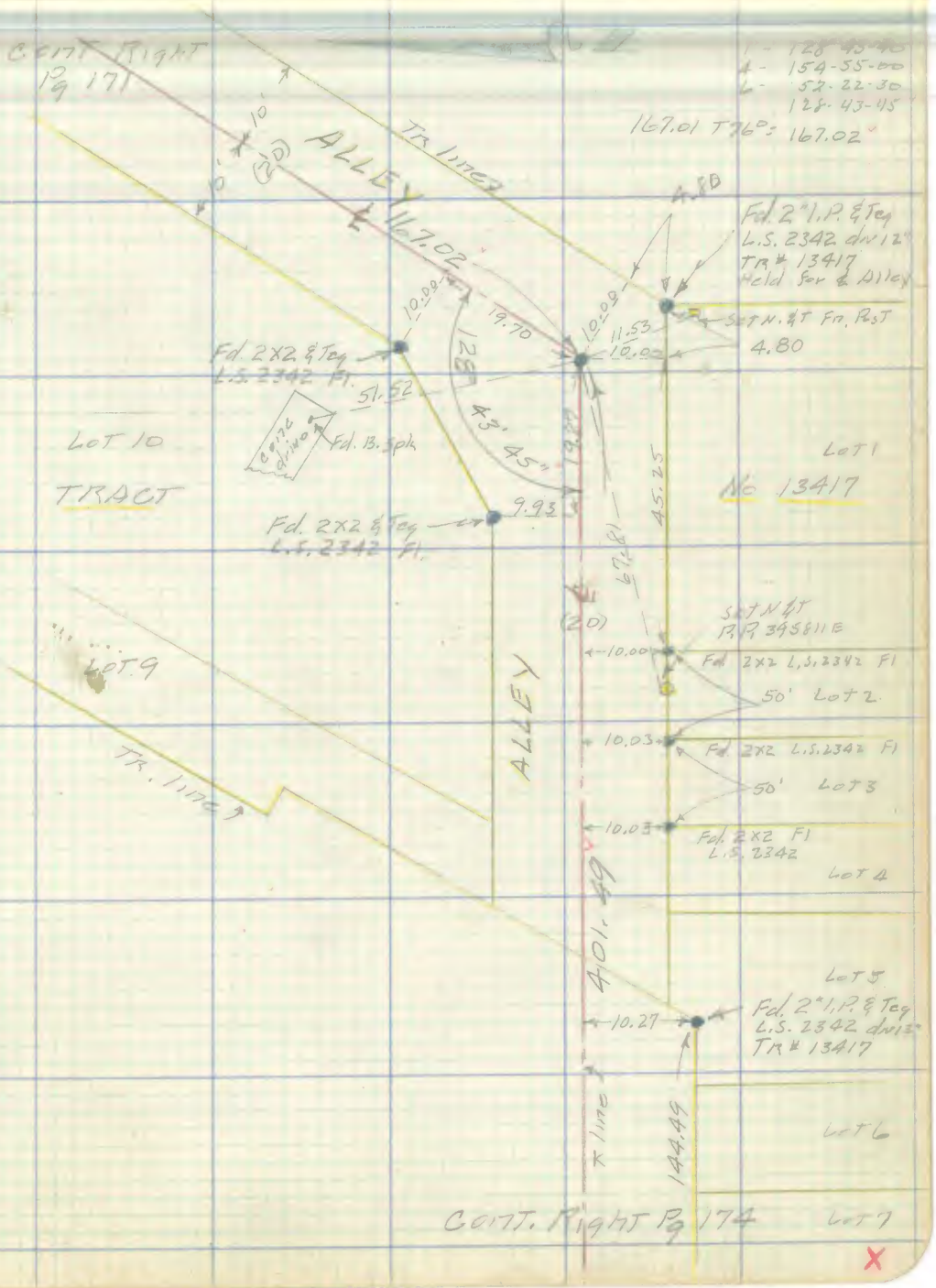

Note: Any Additions or Changes on This Sheet Must be Made or Circled in Red Ink With Date and Name of Person Making Change.

Do not extend notes this side of this line.

RETURN TO
LOS ANGELES COUNTY SURVEYOR
726 LOS ANGELES COUNTY
ENGINEERING BLDG.

76F3095 247 2-51

F. B. 1263 PG. 176

PWFB 1328

1021

W.S. 46.A-5



RETURN TO:
LOS ANGELES COUNTY SURVEYOR
726 LOS ANGELES COUNTY
ENGINEERING BLDG.

Do not extend notes this side of this line.

Note: Any Additions or Changes on This Sheet Must be Made or Circled in Red Ink With Date and Name of Person Making Change.

PWFB 1327 1615

Notes Ck'd by C. J. GALLI	Survey of [illegible]
Map No. 2612-1-4	W. O. [illegible] Tape No. [illegible] St'd. [illegible] °F
Office Work GREEN	Surveyed by Snyder
Checked W. Brenner	Notes Snyder Date [illegible]
Date [illegible]	Indexed C Johnson

F. B. 1769 PG. 177

W.S. 46A-5

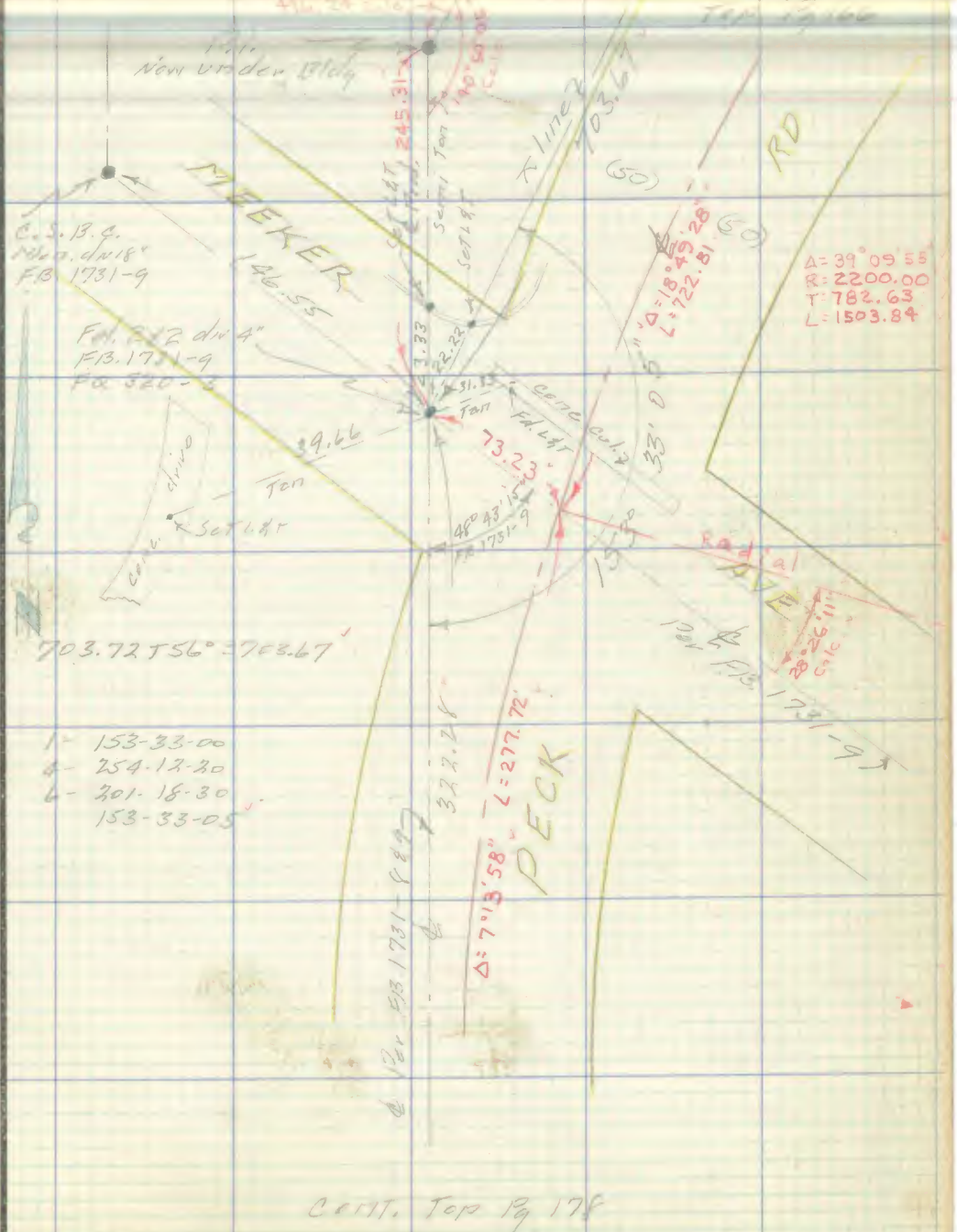

Note: Any Additions or Changes on This Sheet Must be Made or Circled in Red Ink With Date and Name of Person Making Change.

Do not extend notes this side of this line.

RETURN TO
LOS ANGELES COUNTY SURVEYOR
726 LOS ANGELES COUNTY
ENGINEERING BLDG.

76F309S 247 2-51

F. B. ~~1763~~ Pg. ~~178~~

PWFB 1327

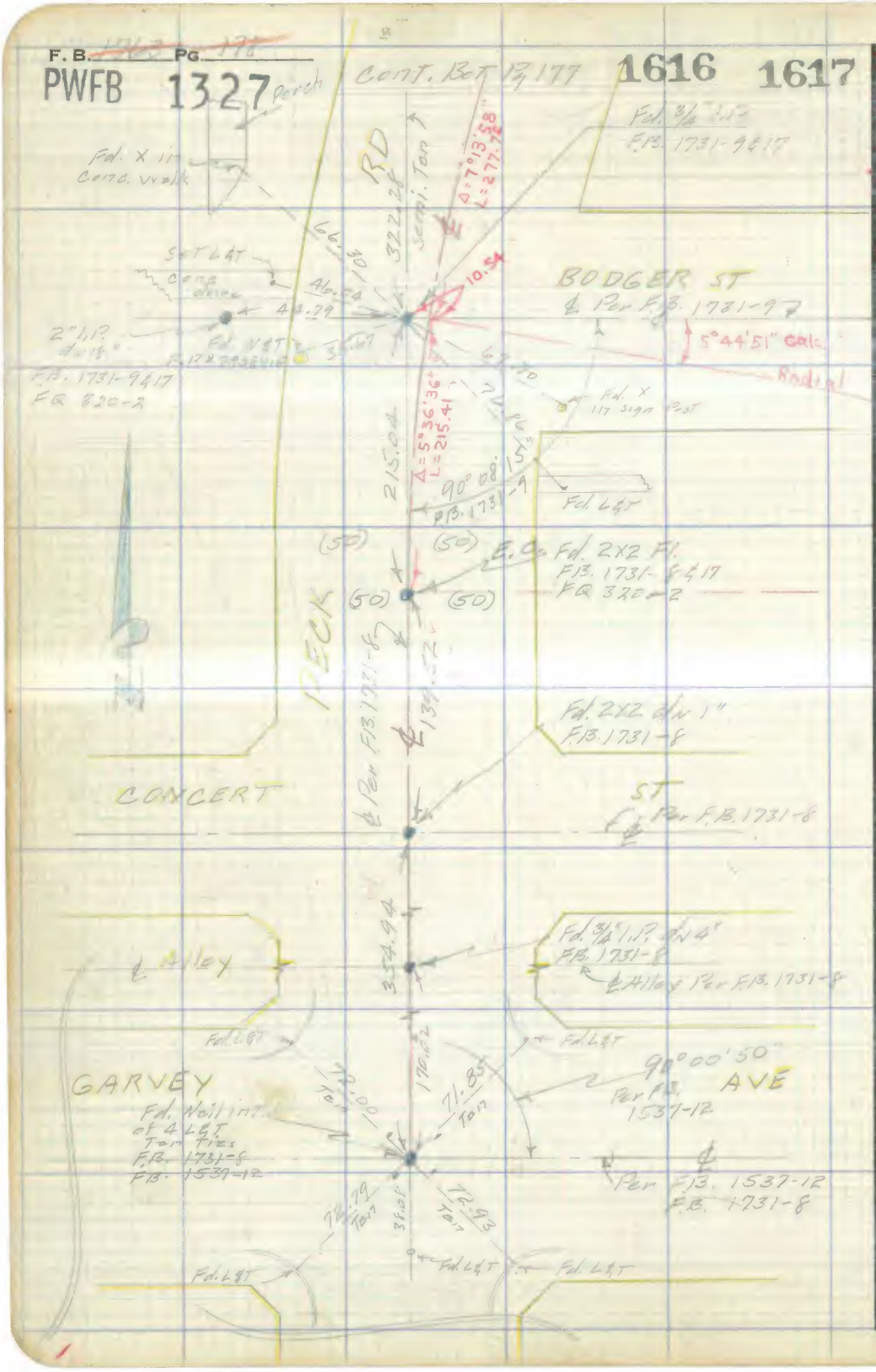

RETURN TO
LOS ANGELES COUNTY SURVEYOR
726 LOS ANGELES COUNTY
ENGINEERING BLDG.

Do not extend notes this side of this line.

Note: Any Additions or Changes on This Sheet Must be Made or Circled in Red Ink With Date and Name of Person Making Change.

PWFB 1428 939

Notes Ck'd by E. J. GALLI	Survey of M.E. Montebello
Map No. 26127-A	W. O. 1655 Tape No. ____ St'd. ____ °F
Office Work GREEN	Surveyed by Snyder
Checked W. Dreher	Notes PRS Date 1-58
Date	Indexed C. Johnson

F. B. 1763 Pg. 179

W.S.46B-4

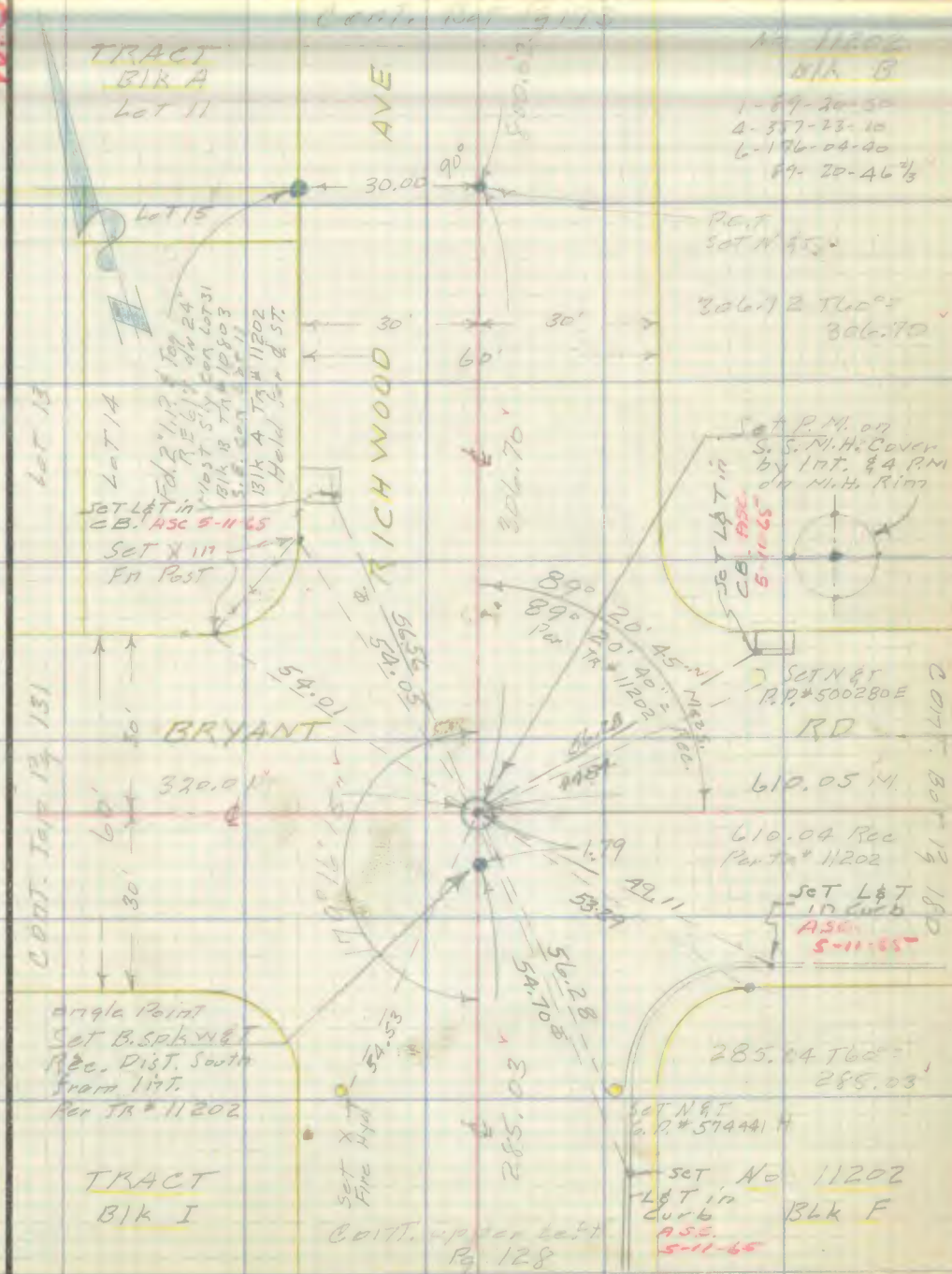

Note: Any Additions or Changes on This Sheet Must be Made or Circled in Red Ink With Date and Name of Person Making Change.

Do not extend notes this side of this line.

RETURN TO
LOS ANGELES COUNTY SURVEYOR
726 LOS ANGELES COUNTY
ENGINEERING BLDG.

76F309S 247 2-51

F. B. ~~1763~~ Pg. ~~180~~ PWFB 1428

940

W.S.46, B-4

RETURN TO
LOS ANGELES COUNTY SURVEYOR
726 LOS ANGELES COUNTY
ENGINEERING BLDG.

Do not extend notes this side of this line.

Note: Any Additions or Changes on This Sheet Must be Made or Circled in Red Ink With Date and Name of Person Making Change.

PWFB 1428 941

Notes Ck'd by C. J. GALLI	Survey of [illegible]
Map No. 2612-1-9	W. O. [illegible] Tape No. ____ St'd. ____ °F
Office Work GREEN	Surveyed by [illegible]
Checked [illegible]	Notes [illegible] Date [illegible]
Date [illegible]	Indexed [illegible]

F. B. [illegible] PG. [illegible]

W.S. 46 B-4

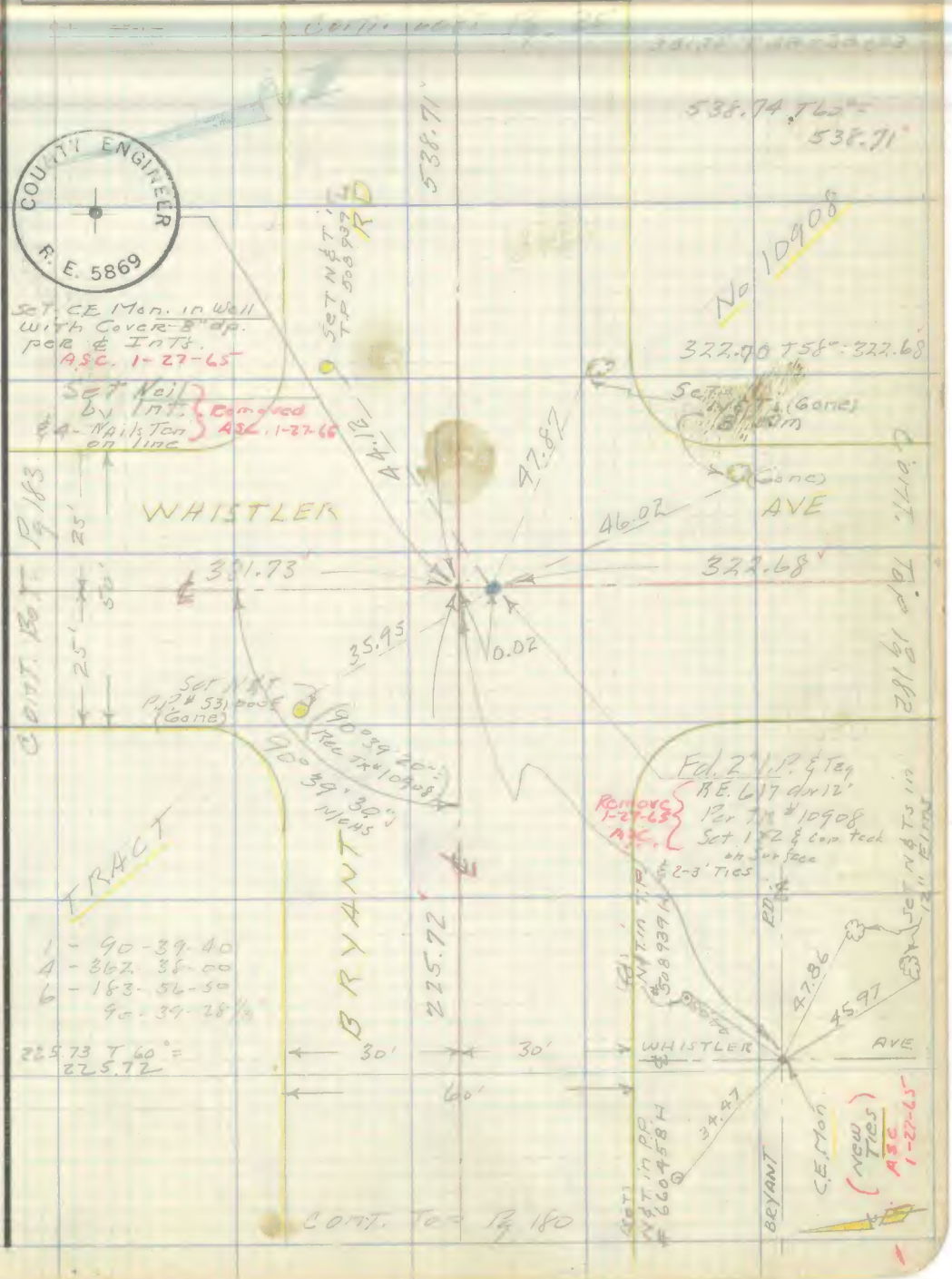

Note: Any Additions or Changes on This Sheet Must be Made or Circled in Red Ink With Date and Name of Person Making Change.

Do not extend notes this side of this line.

RETURN TO
LOS ANGELES COUNTY SURVEYOR
726 LOS ANGELES COUNTY
ENGINEERING BLDG.

76F309S 247 2-51

F. B. 1763 Pg. 182

PWFB 1428

Cont. Right Pg 181

942

W.S. 46, B-4

RETURN TO
LOS ANGELES COUNTY SURVEYOR
726 LOS ANGELES COUNTY
ENGINEERING BLDG.

Do not extend notes this side of this line.

Note: Any Additions or Changes on This Sheet Must be Made or Circled in Red Ink With Date and Name of Person Making Change.

PWFB 1428

943

Notes Ck'd by		Survey of	
Map No.		W. O.	Tape No. St'd. °F
Office Work		Surveyed by	
Checked		Notes	Date
Date		Indexed	

F. B. Pg.

W.S. 46.B-4

Note: Any Additions or Changes on This Sheet Must be Made or Circled in Red Ink With Date and Name of Person Making Change.

Do not extend notes this side of this line.

RETURN TO
LOS ANGELES COUNTY SURVEYOR
726 LOS ANGELES COUNTY
ENGINEERING BLDG.

76F3095 247 2-51

F. B. ~~1763~~ PG. ~~184~~

PWFB 1428

944

W.S. 46, B-4

RETURN TO
LOS ANGELES COUNTY SURVEYOR
726 LOS ANGELES COUNTY
ENGINEERING BLDG.

Do not extend notes this side of this line.

Note: Any Additions or Changes on This Sheet Must be Made or Circled in Red Ink With Date and Name of Person Making Change.

PWFB 1428

945

Notes Ck'd by [illegible]	Survey of [illegible]
Map No. [illegible]	W. O. [illegible] Tape No. [illegible] St'd. [illegible] °F
Office Work [illegible]	Surveyed by Snyder
Checked	Notes [illegible] Date [illegible]
Date	Indexed

F. B. [illegible] PG. [illegible]

W.S. 45, B-4

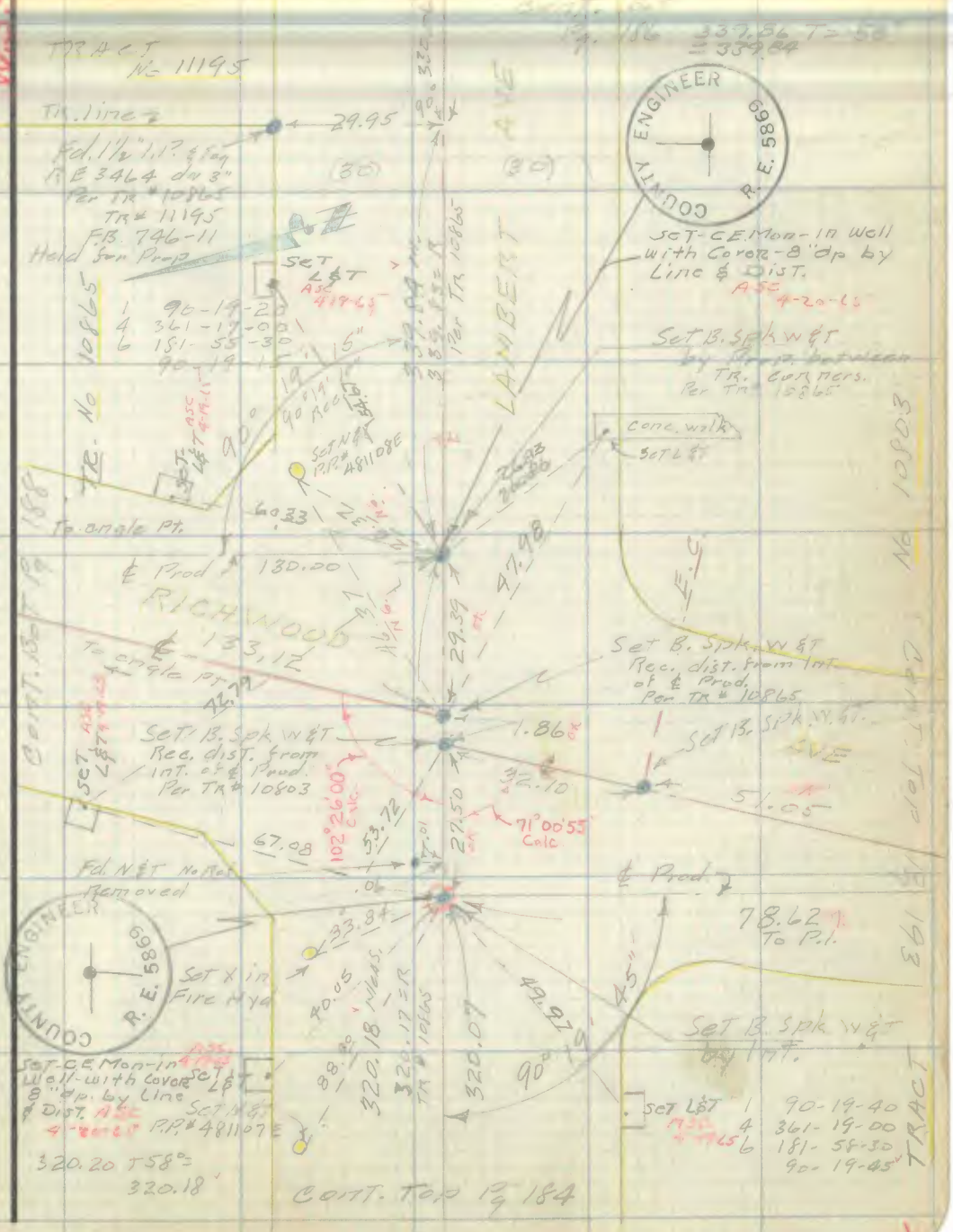

Note: Any Additions or Changes on This Sheet Must be Made or Circled in Red Ink With Date and Name of Person Making Change.

Do not extend notes this side of this line.

RETURN TO
LOS ANGELES COUNTY SURVEYOR
726 LOS ANGELES COUNTY
ENGINEERING BLDG.

76F309S 247 2-51

F.B. ~~1763~~ Pg. ~~184~~

PWFB 1428

946

W.S. 46.8-4

TRACT No 10803

Cont Left Pg 29

439.97

Fd 2" I.P. & N. dn 18" Per Tr# 10803 F.B. 746-11

Fd 2" I.P. & Tag R.E. 617 dn 24" Per Tr# 10803 Tr# 11195

190.19 T 56 = 195.17

190.17

AVE

TR line

30.11 90°

10.73 M. 10.57 = Rec.

30.02 90°

10.73

TR line

Fd 2" I.P. & Tag R.E. 3424 dn 6" Per Tr# 11195

Hole for Prop.

30' 30'

329.71 T 68 = 329.71

Set L & T Conc drive

No 11195

Set N & T P.P. # 4612 45 E

1 - 89-41-50
4 - 358-47-10
6 - 178-10-40
89-41-47

LAMBERT

329.71 M. 329.83 = R

C.B. 3.35 T 2.67

Set N & T Ten. in 18" walnut

22.09°K

COUNTY ENGINEER R.E. 6933

Set C.E. Mon in Well - with Cover 8" dp. per Line & Dist. 2-5-65 ASC.

Set Bt. spk. w & T by Prop.

Prod. T

132.60 OK

134.44 ← 89° 41'

LA MADERA

75° 12' 45" Cnr

35.00 OK

Set Bt spk - w & T Rec. Dist. from S-w & T To East Removed - 2-5-65 ASC.

Set - B. spk W & T Rec. dist from Int. of ℄ Prod. Tr# 10803 Removed 2-5-65 ASC

Set N & T in P.P.

COUNTY ENGINEER R.E. 6933

91.09 Ten

6.08

Set C.E. Mon. in Well - With Cover - 5" dp. per Line & Dist. 2-5-65 ASC

Set B. Spk W & T

Set B. Spk W & T by Int.

1 90-20-40
4 361-22-30
6 182-03-40
90-20-36 1/3

Set L & T Conc walk

Set N & T P.P. # 4612 45 E

330.06 T 68 = 330.06

330.02 T 68 = 330.02

TRACT

AVE

78.62 To P.I.

29.84 90° ℄ Prod

Fd 2" I.P. & Tag R.E. 617 dn 24" Per Tr# 10803

30.02 90°

Cont. Top Pg 185

RETURN TO
LOS ANGELES COUNTY SURVEYOR
726 LOS ANGELES COUNTY
ENGINEERING BLDG.

Do not extend notes this side of this line.

Note: Any Additions or Changes on This Sheet Must be Made or Circled in Red Ink With Date and Name of Person Making Change.

PWFB 1428

947

Notes Ck'd by [illegible]	Survey of [illegible]
Map No. [illegible]	W. O. [illegible] Tape No. [illegible] St'd. [illegible] °F
Office Work [illegible]	Surveyed by [illegible]
Checked [illegible]	Notes [illegible] Date [illegible]
Date [illegible]	Indexed [illegible]

F. B. [illegible] Pg. [illegible]

W.S. 45, B-4



Note: Any Additions or Changes on This Sheet Must be Made or Circled in Red Ink With Date and Name of Person Making Change.

Do not extend notes this side of this line.

RETURN TO
LOS ANGELES COUNTY SURVEYOR
726 LOS ANGELES COUNTY
ENGINEERING BLDG.

76F3098 247 4-5

F.B. 1763 Pg. 188 PWFB 1428

948, 949



W.S. 46, B-4

RETURN TO
LOS ANGELES COUNTY SURVEYOR
726 LOS ANGELES COUNTY
ENGINEERING BLDG.

Do not extend notes this side of this line.

Note: Any Additions or Changes on This Sheet Must be Made or Circled in Red Ink With Date and Name of Person Making Change.

PWFB 1428 950, 951

Notes Ck'd by C. J. GALLI	Survey of
Map No.	W. O. Tape No. St'd. °F
Office Work	Surveyed by
Checked	Notes Date
Date	Indexed C. JOHNSON

F. B. Pg.

W.S. 45, B-4

Note: Any Additions or Changes on This Sheet Must be Made or Circled in Red Ink With Date and Name of Person Making Change.

Do not extend notes this side of this line.

RETURN TO
LOS ANGELES COUNTY SURVEYOR
726 LOS ANGELES COUNTY
ENGINEERING BLDG.

76F3095 247 4-53

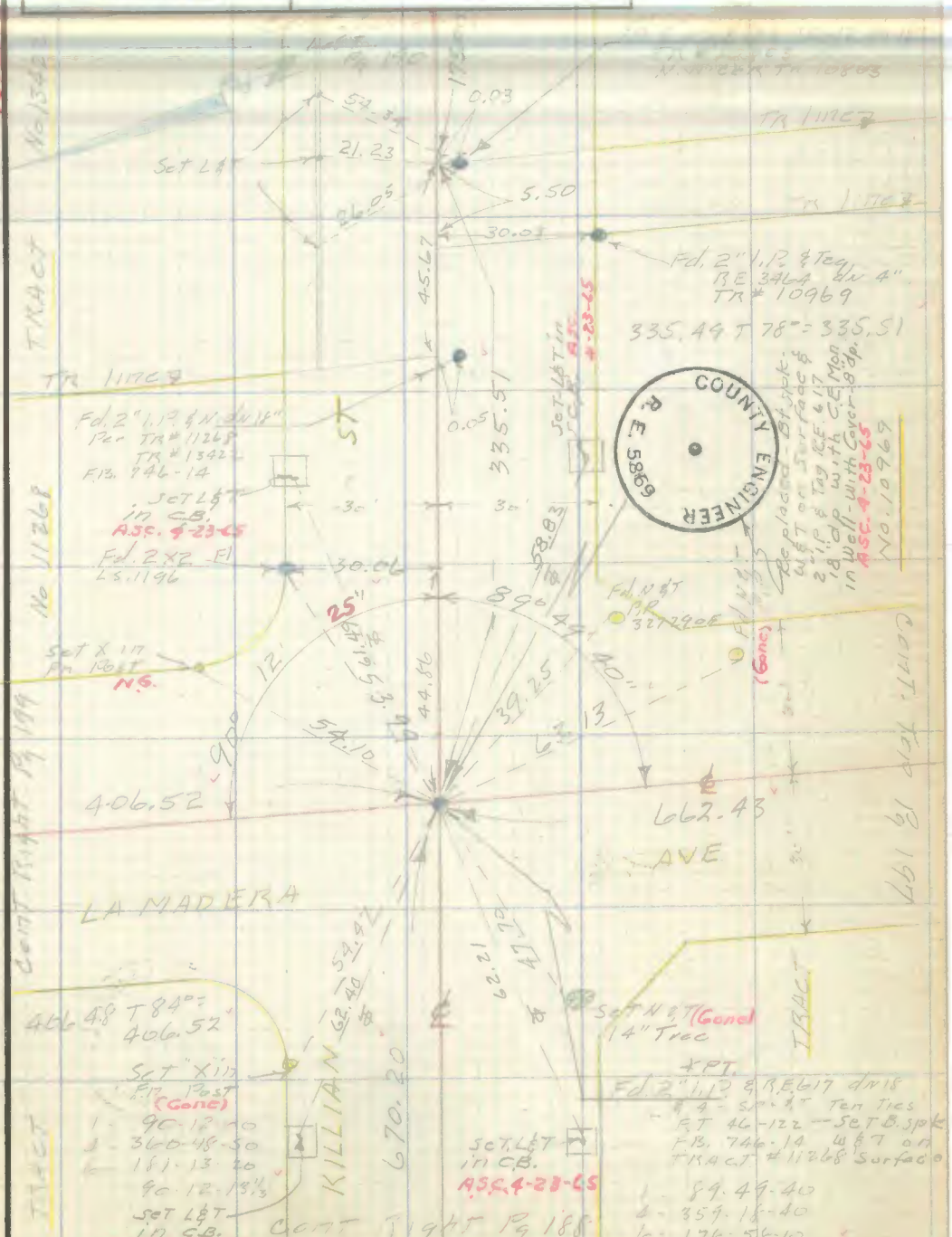

F. B. ~~1763~~ PG. ~~190~~

PWFB 1428

Cont. Right Pg 142

952, 953

W.S. 46, B-4

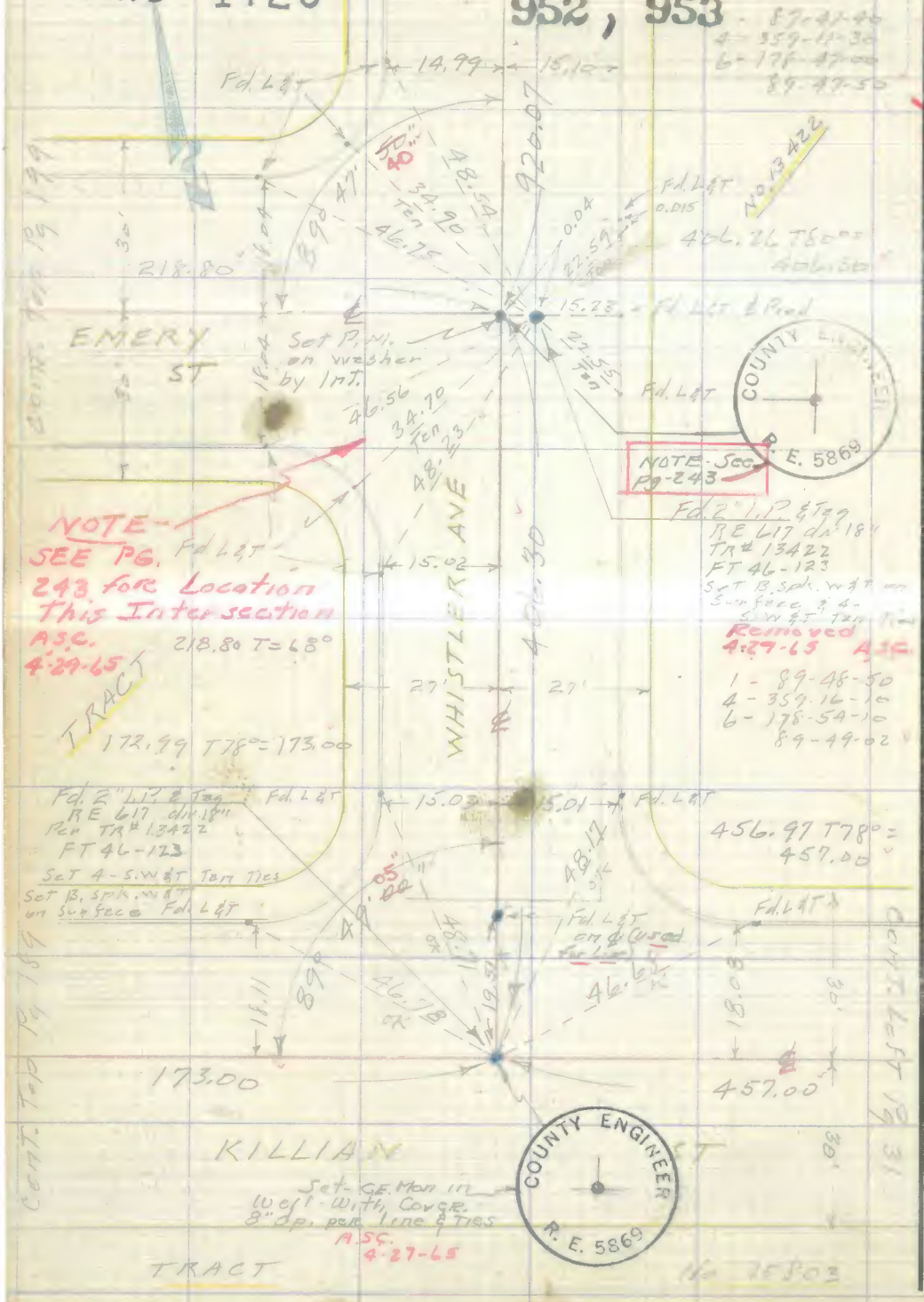

RETURN TO
LOS ANGELES COUNTY SURVEYOR
726 LOS ANGELES COUNTY
ENGINEERING BLDG.

Do not extend notes this side of this line.

Note: Any Additions or Changes on This Sheet Must be Made or Circled in Red Ink With Date and Name of Person Making Change.

PWFB 1428 954

Notes Ck'd by C. L. Gaitz	Survey of [illegible]
Map No. [illegible]	W. O. [illegible] Tape No. [illegible] St'd. [illegible] °F
Office Work [illegible]	Surveyed by [illegible]
Checked W. Brennan	Notes [illegible] Date 5-54
Date [illegible]	Indexed R. C. Johnson

F. B. [illegible] Pg. [illegible]

W.S. 46 B-4



Note: Any Additions or Changes on This Sheet Must be Made or Circled in Red Ink With Date and Name of Person Making Change.

Do not extend notes this side of this line.

RETURN TO
LOS ANGELES COUNTY SURVEYOR
726 LOS ANGELES COUNTY
ENGINEERING BLDG.

76F3095 247 4-53

F.B. 1763 PG. 192 PWFB 1428 955, 956

W.S. 46, B-4

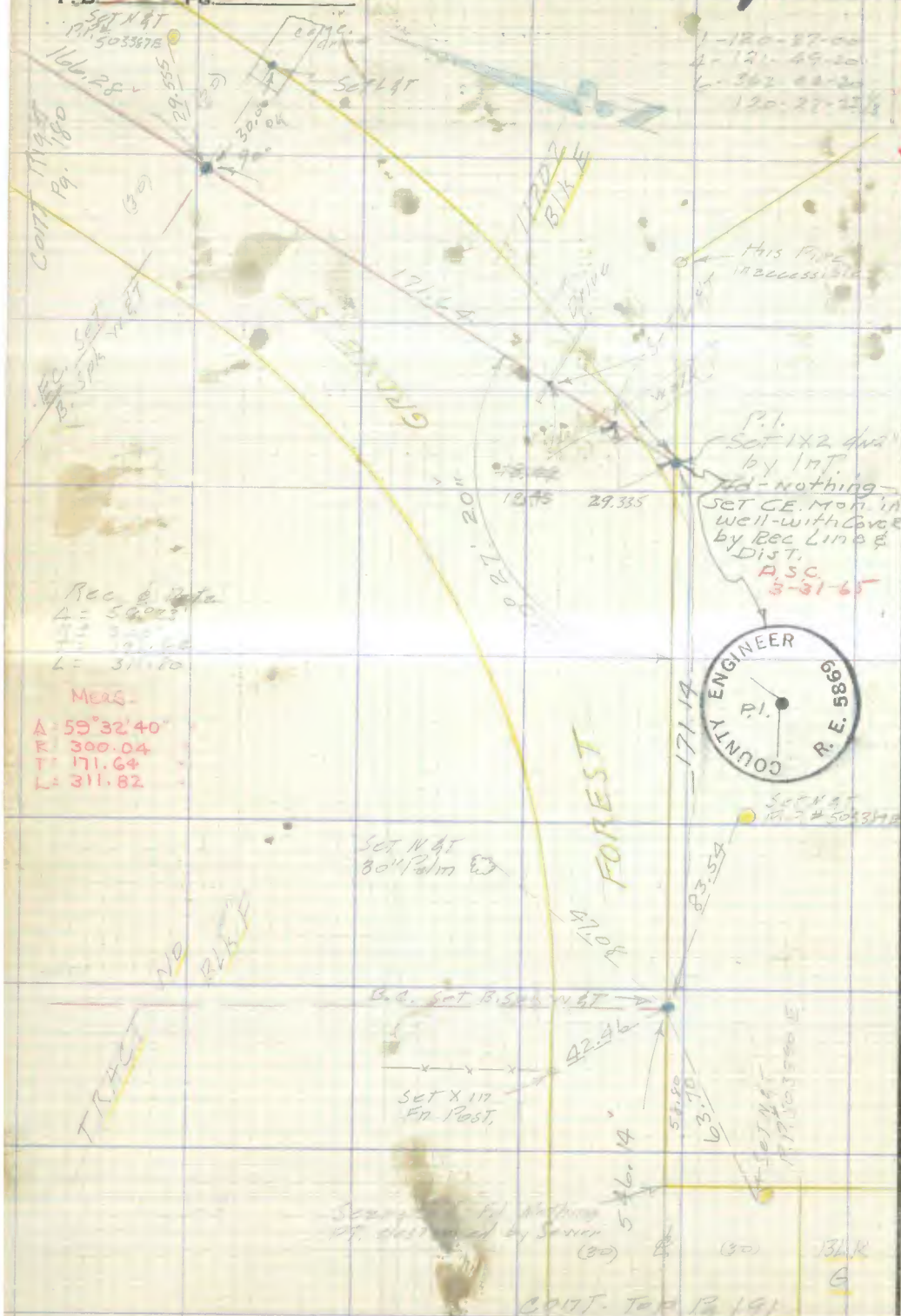

RETURN TO
LOS ANGELES COUNTY SURVEYOR
726 LOS ANGELES COUNTY
ENGINEERING BLDG.

Do not extend notes this side of this line.

Note: Any Additions or Changes on This Sheet Must be Made or Circled In Red Ink With Date and Name of Person Making Change.

PWFB 1428 957, 958, 959

Notes Ck'd by C. J. GALLI	Survey of
Map No. 2612-1-4	W. O. Tape No. St'd. °F
Office Work GREEN	Surveyed by
Checked	Notes Date
Date	Indexed

F. B. Pg.

W.S. 46, B-4

Note: Any Additions or Changes on This Sheet Must be Made or Circled in Red Ink With Date and Name of Person Making Change.

Do not extend notes this side of this line.

RETURN TO
LOS ANGELES COUNTY SURVEYOR
726 LOS ANGELES COUNTY
ENGINEERING BLDG.

76F3098 247 4-53

F.B. 1963 PG. 194

PWFB 1428

960

W.S. 46, B-4

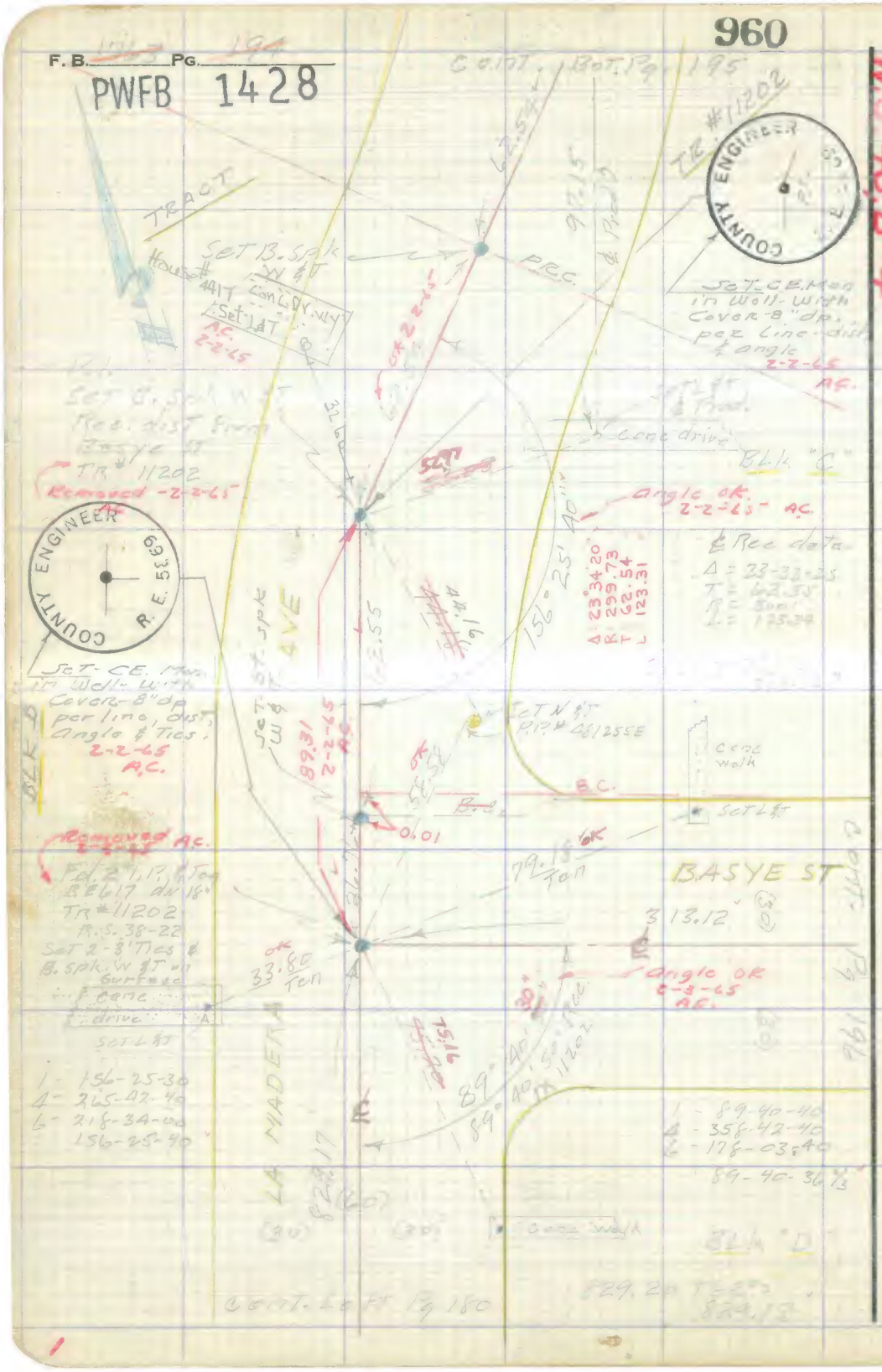

RETURN TO
LOS ANGELES COUNTY SURVEYOR
726 LOS ANGELES COUNTY
ENGINEERING BLDG.

Do not extend notes this side of this line.

Note: Any Additions or Changes on This Sheet Must be Made or Circled in Red Ink With Date and Name of Person Making Change.

PWFB 1428 961

Notes Ck'd by [illegible]	Survey of [illegible]
Map No. [illegible]	W. O. ____ Tape No. ____ St'd. ____ °F
Office Work GREEN	Surveyed by [illegible]
Checked W. [illegible]	Notes [illegible] Date [illegible]
Date	Indexed A. G. Johnson

F. B. [illegible] Pg. [illegible]

W.S. 46, B-4

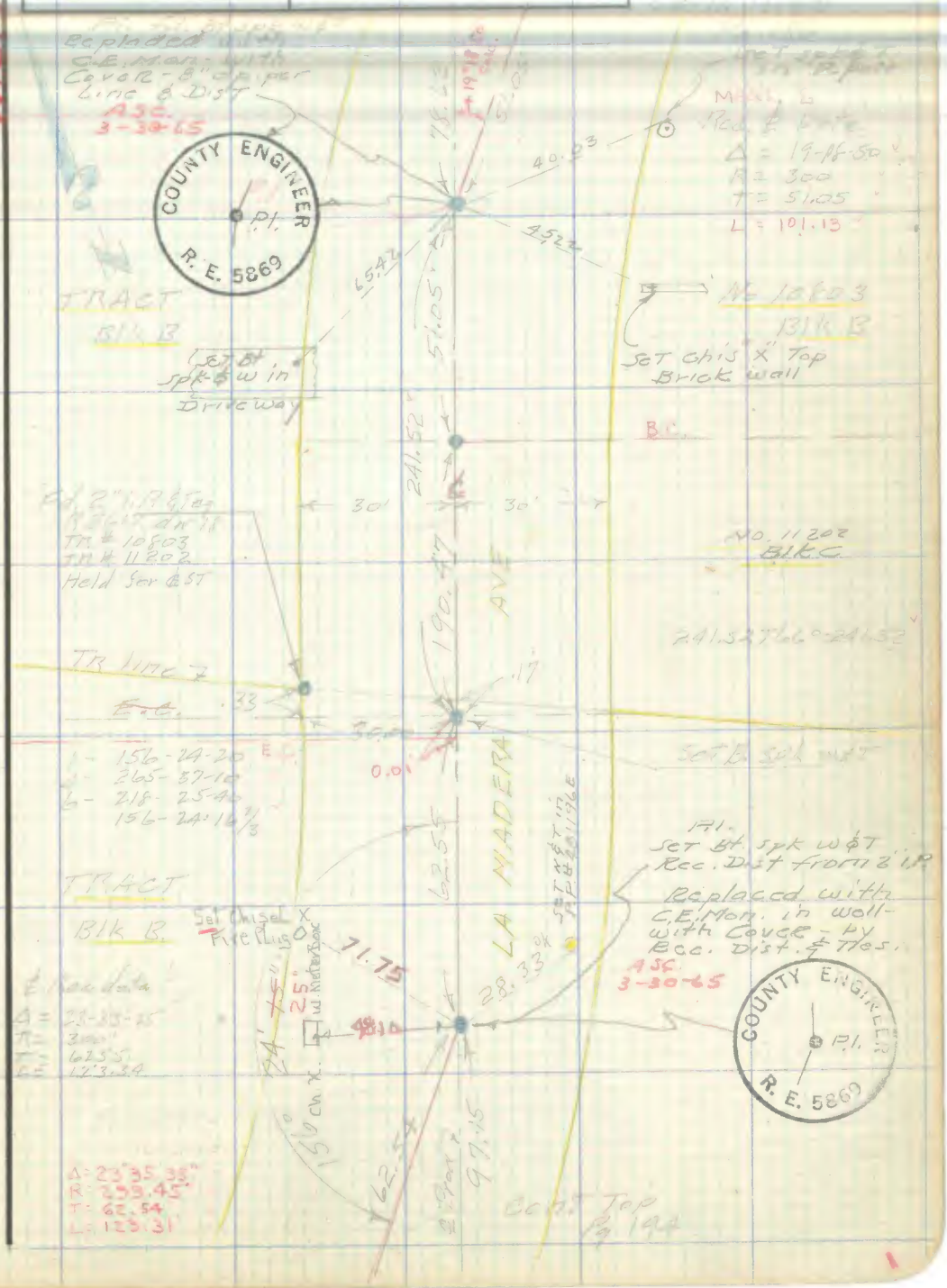

Note: Any Additions or Changes on This Sheet Must be Made or Circled in Red Ink With Date and Name of Person Making Change.

Do not extend notes this side of this line.

RETURN TO
LOS ANGELES COUNTY SURVEYOR
726 LOS ANGELES COUNTY
ENGINEERING BLDG.

76F3096 247 4-53

F. B. 1763 PG. 196

PWFB 1428

962

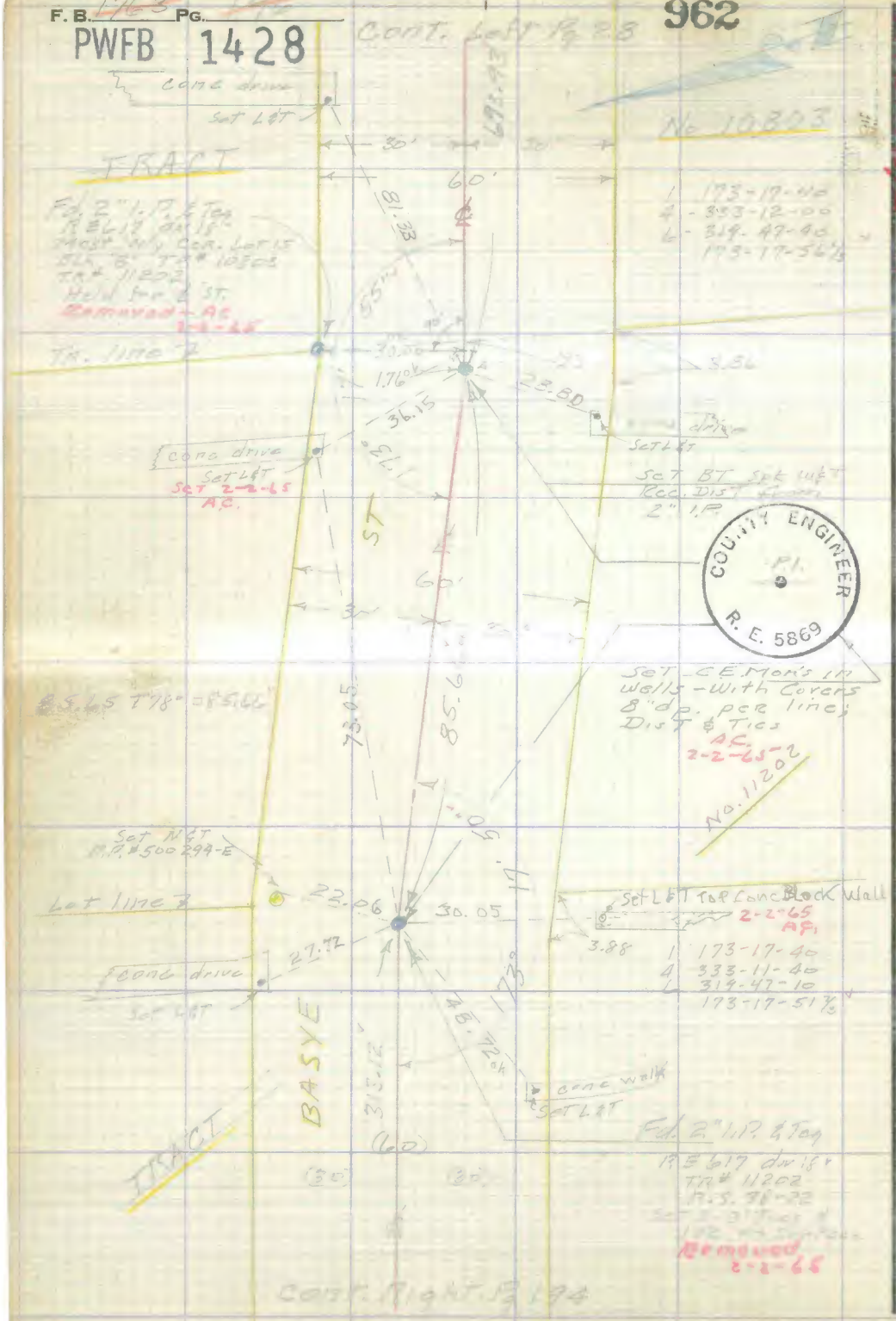

COUNTY ENGINEER
P.I.
R. E. 5869

RETURN TO
LOS ANGELES COUNTY SURVEYOR
726 LOS ANGELES COUNTY
ENGINEERING BLDG.

Do not extend notes this side of this line.

Note: Any Additions or Changes on This Sheet Must be Made or Circled in Red Ink With Date and Name of Person Making Change.

PWFB 1428 963, 964

Notes Ck'd by C. J. GALLI	Survey of [illegible]
Map No. [illegible]	W. O. [illegible] Tape No. [illegible] St'd. [illegible] °F
Office Work [illegible]	Surveyed by [illegible]
Checked [illegible]	Notes [illegible] Date [illegible]
Date [illegible]	Indexed [illegible]

F. B. [illegible] Pg. [illegible]

W.S. 45, B-4

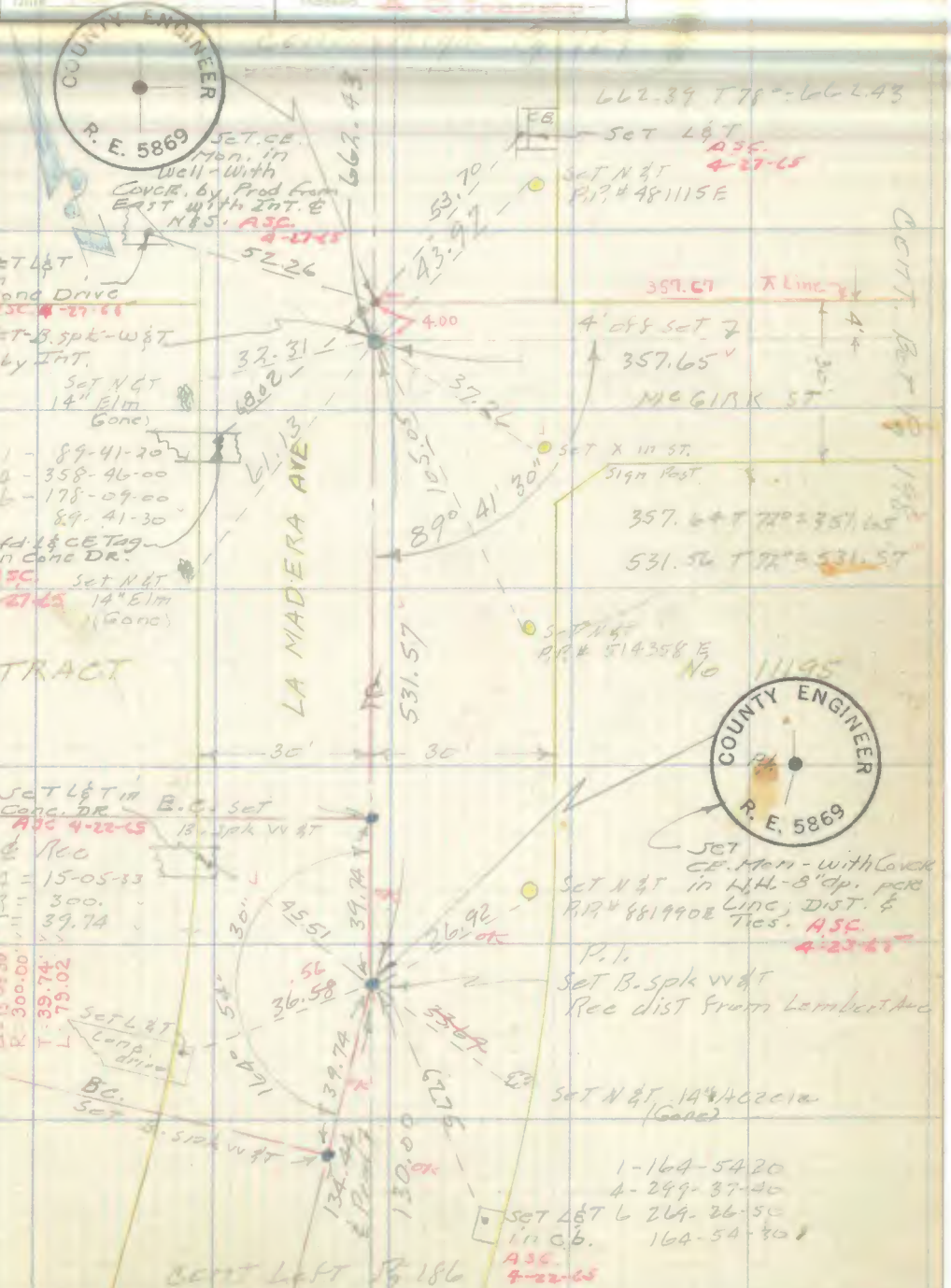

Note: Any Additions or Changes on This Sheet Must be Made or Circled in Red Ink With Date and Name of Person Making Change.

Do not extend notes this side of this line.

RETURN TO
LOS ANGELES COUNTY SURVEYOR
726 LOS ANGELES COUNTY
ENGINEERING BLDG.

76F3095 247 4-53

F. B. 1763 PG. 198

PWFB 1428

Cont. Left Pg 30

965

W.S. 46, B-4

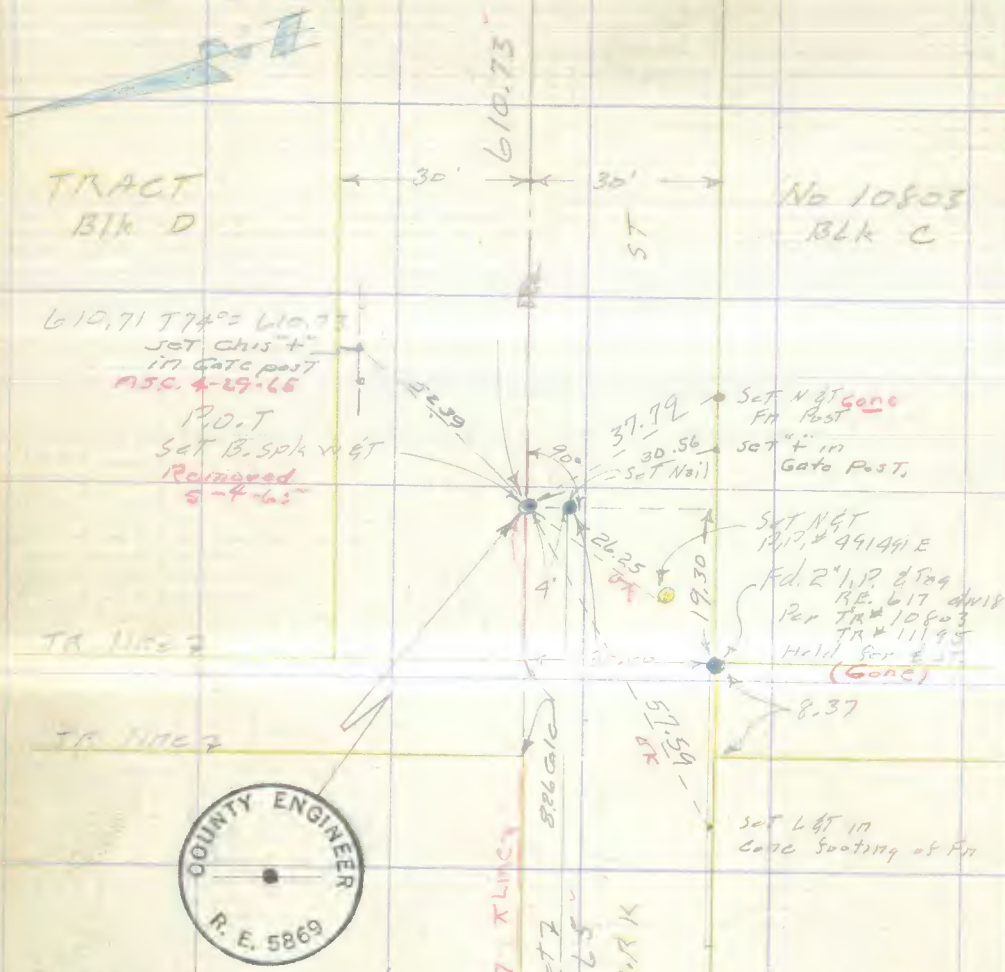

Cont Right Pg 197

RETURN TO
LOS ANGELES COUNTY SURVEYOR
726 LOS ANGELES COUNTY
ENGINEERING BLDG.

Do not extend notes this side of this line.

Note: Any Additions or Changes on This Sheet Must be Made or Circled in Red Ink With Date and Name of Person Making Change.

PWFB 1428 966

W.S. 46, B-4

Notes Ck'd by C. J. GALLI	Survey of [illegible]
Map No. 26 12-1-4	W. O. [illegible] Tape No. [illegible] St'd. [illegible] °F
Office Work [illegible]	Surveyed by [illegible]
Checked W. [illegible]	Notes [illegible] Date [illegible]
Date	Indexed [illegible]

F. B. [illegible] PG. 199



Note: Any Additions or Changes on This Sheet Must be Made or Circled in Red Ink With Date and Name of Person Making Change.

Do not extend notes this side of this line.

RETURN TO
LOS ANGELES COUNTY SURVEYOR
726 LOS ANGELES COUNTY
ENGINEERING BLDG.

76F309S 247 4-53

F. B. ~~1963~~ PG. ~~200~~

PWFB 1428

Cont Right Pg 141

967

W.S. 46, B-4

Cont. Left Pg 199

RETURN TO
LOS ANGELES COUNTY SURVEYOR
726 LOS ANGELES COUNTY
ENGINEERING BLDG.

Do not extend notes this side of this line.

Note: Any Additions or Changes on This Sheet Must be Made or Circled In Red Ink With Date and Name of Person Making Change.

COUNTY ENGINEER
R. E. 5869

PWFB 1428 968 , 969

W.S. 46,B-4

Notes Ck'd by C. J. GALLI	Survey of [illegible]
Map No. 2012-1-4	W. O. [illegible] Tape No. [illegible] St'd. 68 °F
Office Work GREEN	Surveyed by [illegible]
Checked W. Brenner	Notes [illegible] Date [illegible]
Date	Inclosed [illegible]

F. B. [illegible] Pg. [illegible]

CE MT. BOT. Pg 203

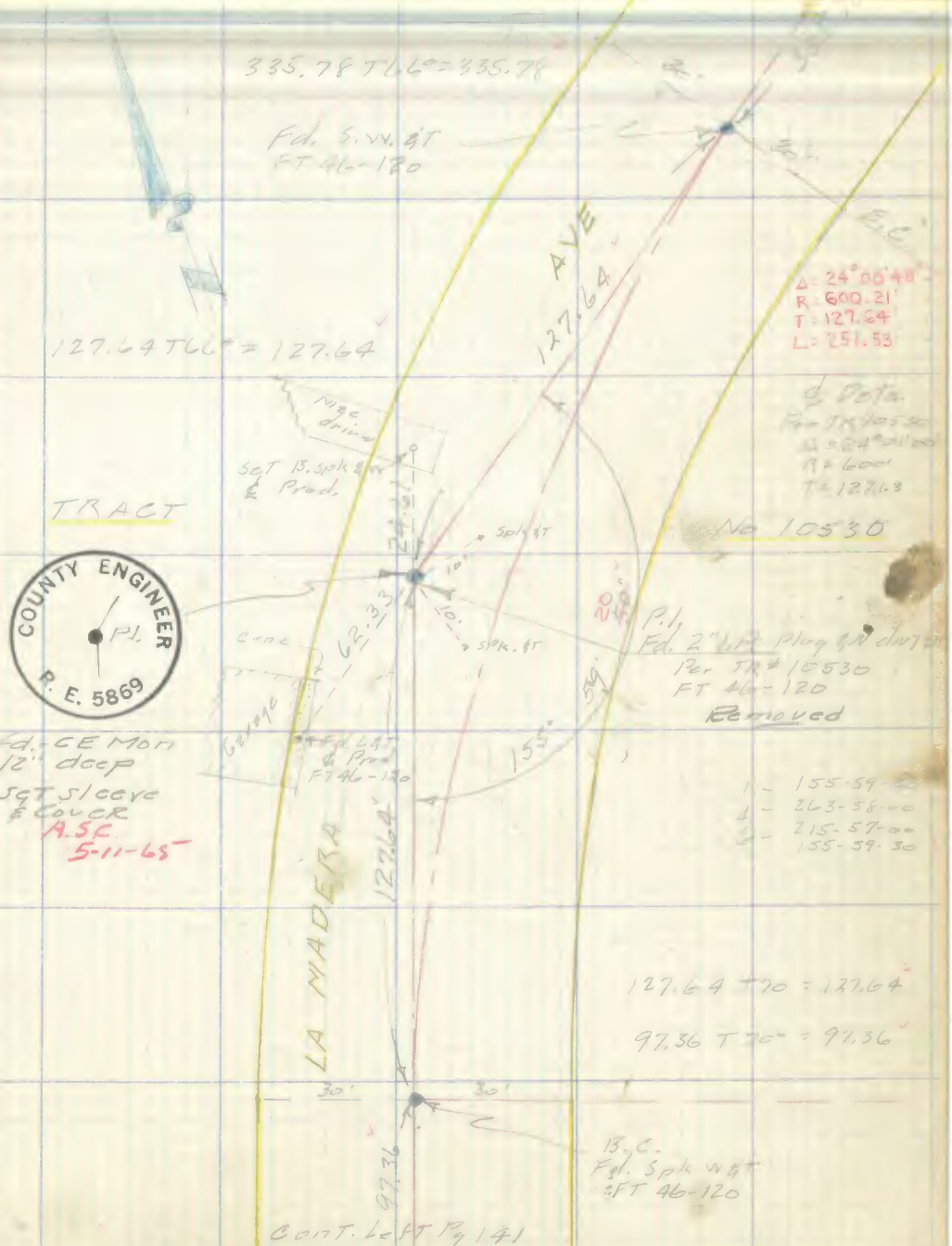

COUNTY ENGINEER
P.I.
R. E. 5869

Note: Any Additions or Changes on This Sheet Must be Made or Circled in Red Ink With Date and Name of Person Making Change.

Do not extend notes this side of this line.

RETURN TO
LOS ANGELES COUNTY SURVEYOR
726 LOS ANGELES COUNTY
ENGINEERING BLDG.

76F309S 247 4-53

F. B. ~~1265~~ PG. ~~202~~

PWFB 1428

970, 971

W.S. 46, B-4

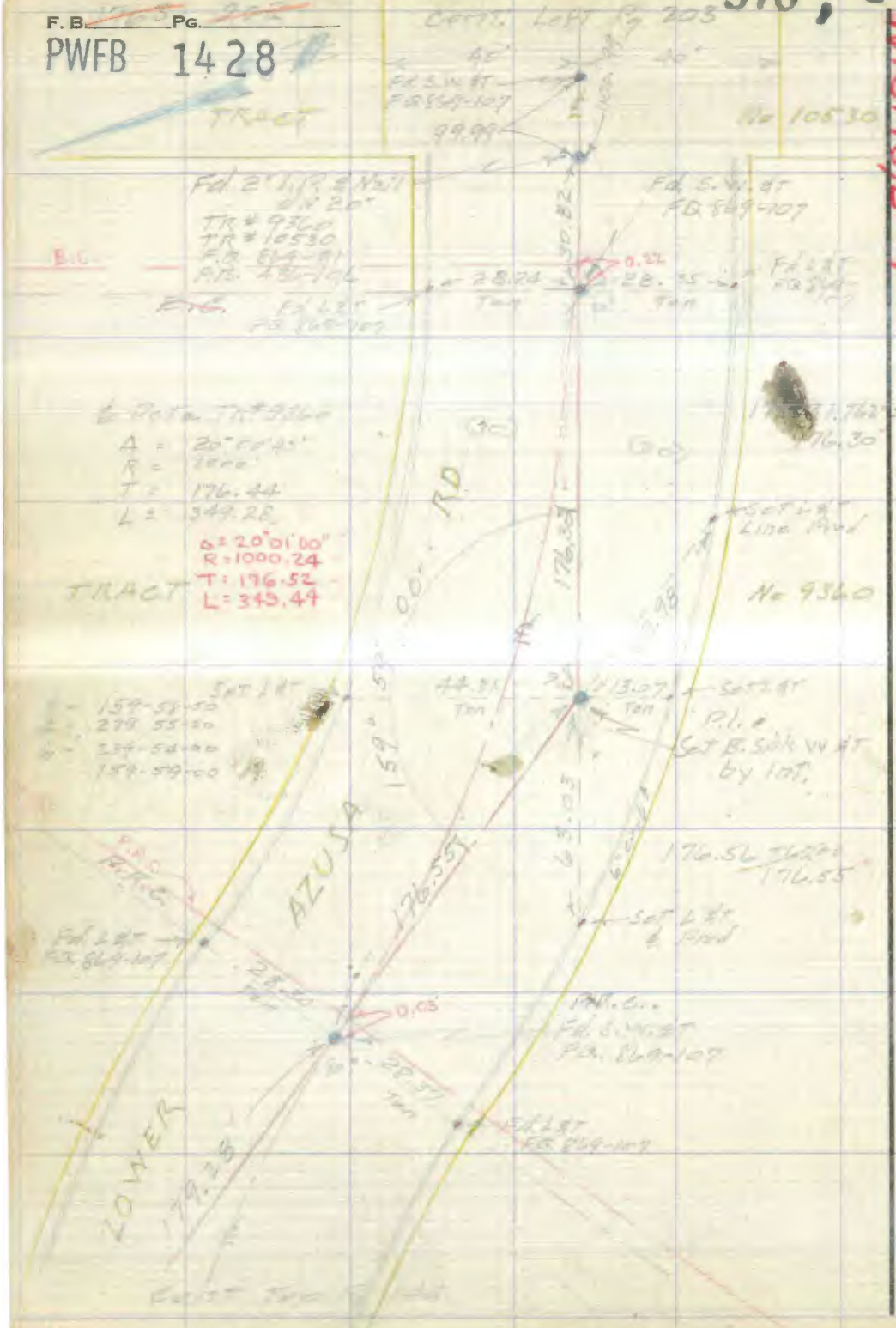

RETURN TO
LOS ANGELES COUNTY SURVEYOR
726 LOS ANGELES COUNTY
ENGINEERING BLDG.

Do not extend notes this side of this line.

Note: Any Additions or Changes on This Sheet Must be Made or Circled in Red Ink With Date and Name of Person Making Change.

PWFB 1428

972

Notes Ck'd by	Survey of
Map No.	W. O. Tape No. St'd. °F
Office Work	Surveyed by
Checked	Notes Date
Date	Indexed

F. B. Pg.

W.S. 46.B-4

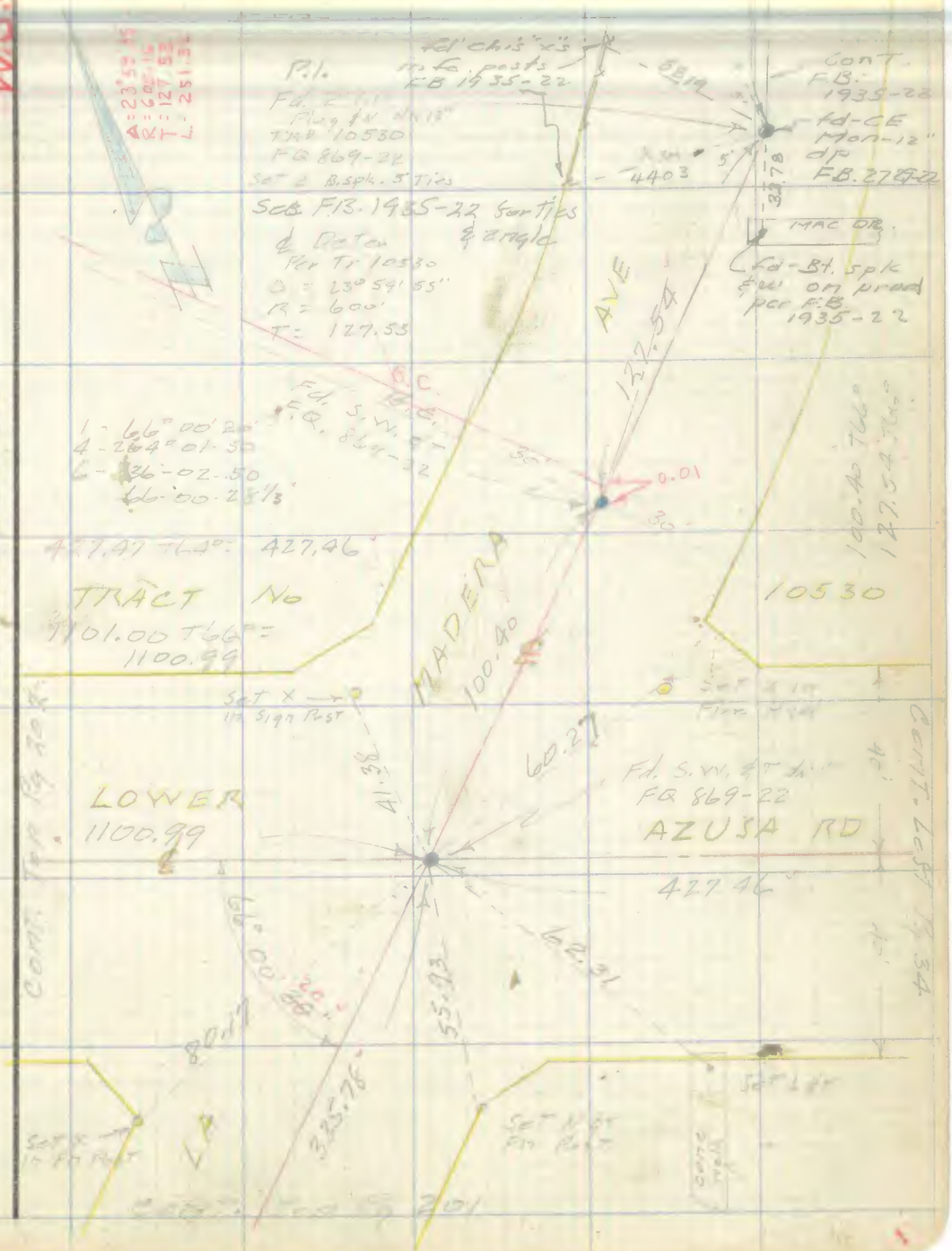

Note: Any Additions or Changes on This Sheet Must be Made or Circled in Red Ink With Date and Name of Person Making Change.

Do not extend notes this side of this line.

RETURN TO
LOS ANGELES COUNTY SURVEYOR
726 LOS ANGELES COUNTY
ENGINEERING BLDG.

76F309S 247 4-53

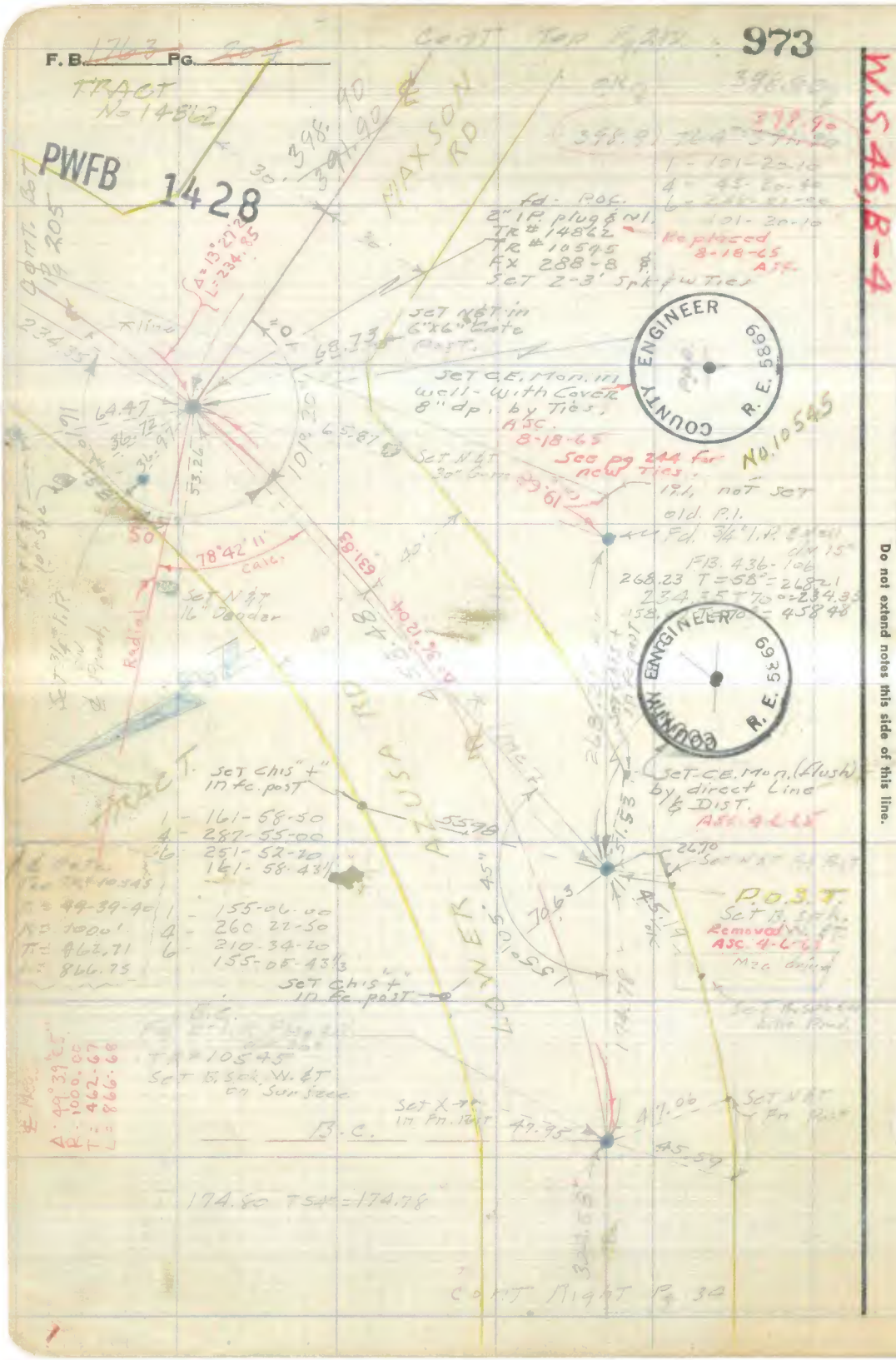

RETURN TO
LOS ANGELES COUNTY SURVEYOR
726 LOS ANGELES COUNTY
ENGINEERING BLDG.

Do not extend notes this side of this line.

Note: Any Additions or Changes on This Sheet Must be Made or Circled in Red Ink With Date and Name of Person Making Change.

PWFB 1428 974

Notes Ck'd by C. J. GALLI	Survey of [illegible]
Map No. [illegible]	W. O. [illegible] Tape No. [illegible] St'd. [illegible] °F
Office Work [illegible]	Surveyed by [illegible]
Checked [illegible]	Notes [illegible] Date [illegible]
Date [illegible]	Indexed [illegible]

F. B. [illegible] Pg. [illegible]

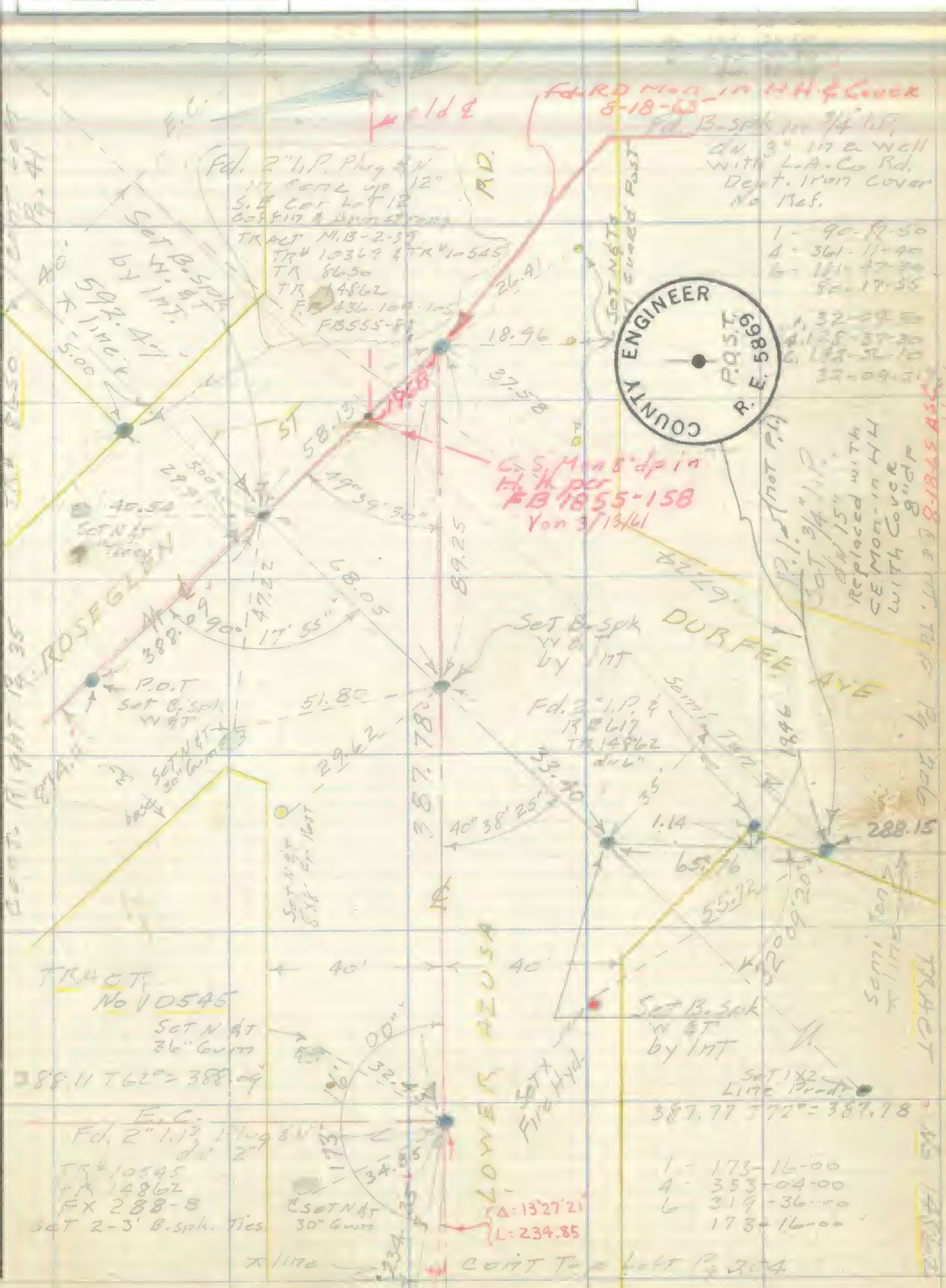

COUNTY ENGINEER POST R.E. 5869

Note: Any Additions or Changes on This Sheet Must be Made or Circled in Red Ink With Date and Name of Person Making Change.

Do not extend notes into this side of this line.

RETURN TO
LOS ANGELES COUNTY SURVEYOR
726 LOS ANGELES COUNTY
ENGINEERING BLDG.

76F309S 247 4-53

975

F. B. ~~[illegible]~~ PG. ~~[illegible]~~

PWFB 1428

W.S. 46, B-4

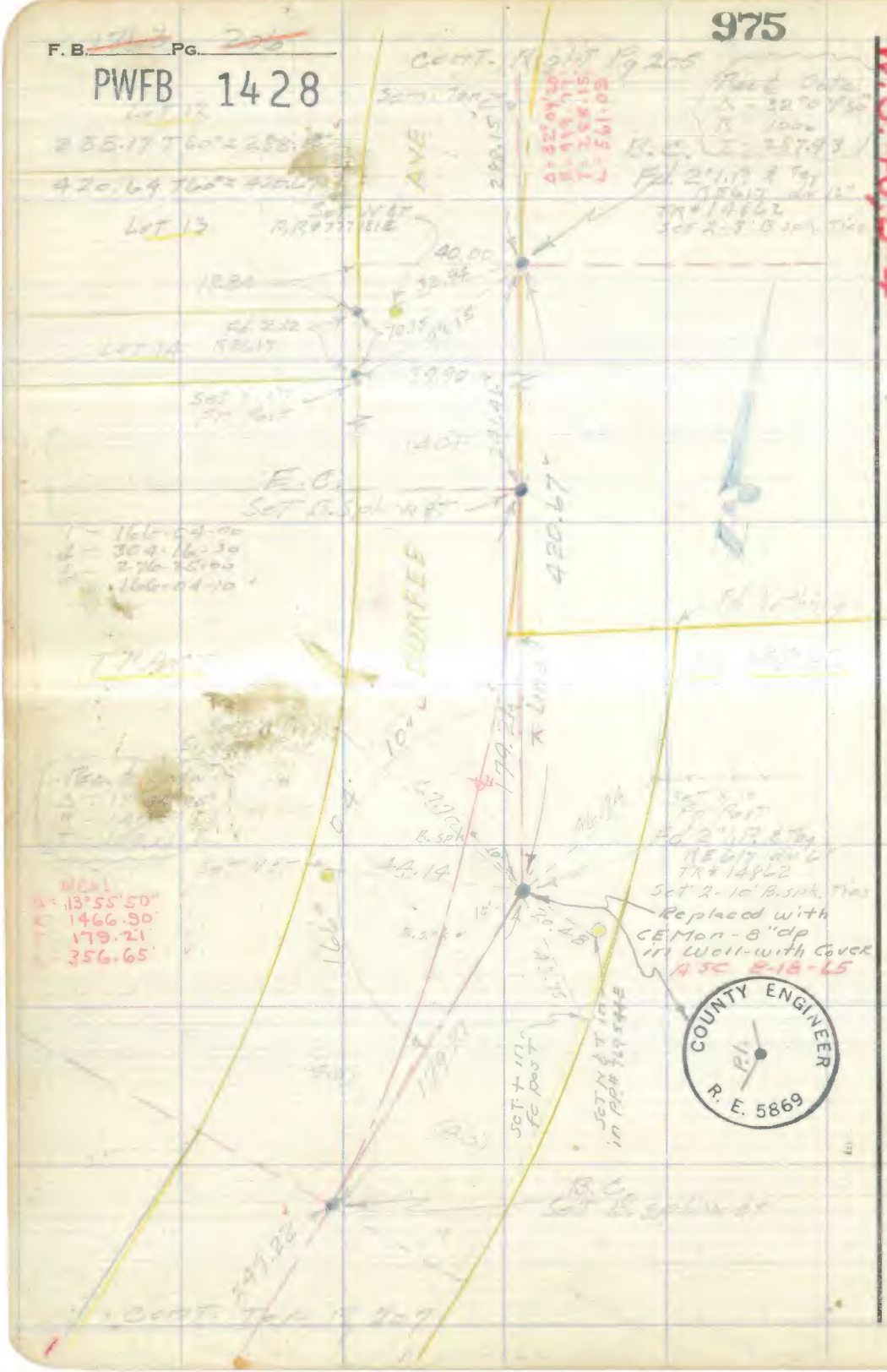

RETURN TO
LOS ANGELES COUNTY SURVEYOR
726 LOS ANGELES COUNTY
ENGINEERING BLDG.

Do not extend notes this side of this line.

Note: Any Additions or Changes on This Sheet Must be Made or Circled in Red Ink With Date and Name of Person Making Change.

PWFB 1428 976

Notes Ck'd by G. J. GALLA	Survey of
Map No. 2612-1-4	W. O. Tape No. St'd. °F
Office Work GREEN	Surveyed by
Checked	Notes Date
Date Dec 1957	Indexed

F. B. Pg.

W.S.46, B-4

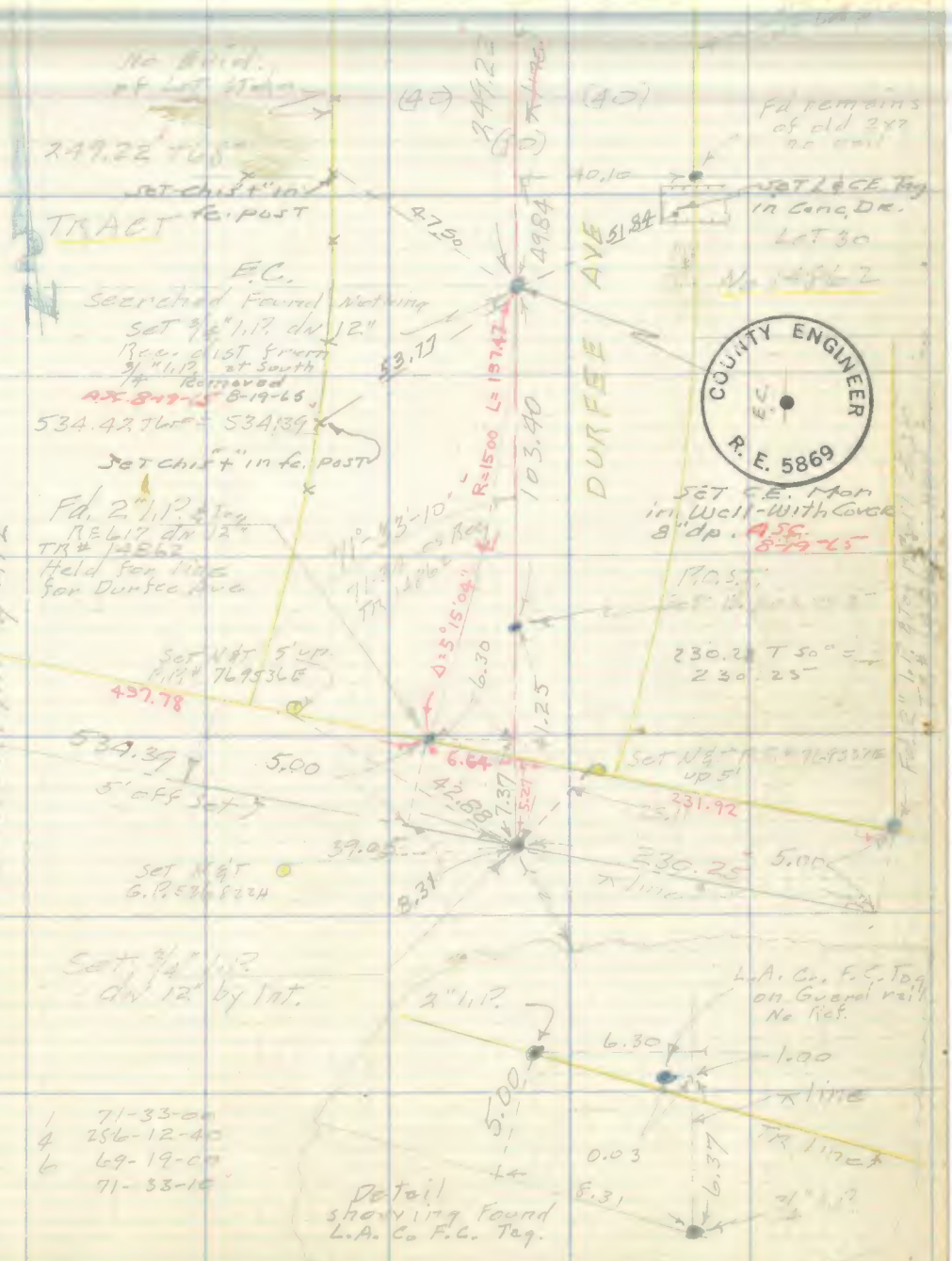

Note: Any Additions or Changes on This Sheet Must be Made or Circled in Red Ink With Date and Name of Person Making Change.

Do not extend notes this side of this line.

RETURN TO
LOS ANGELES COUNTY SURVEYOR
726 LOS ANGELES COUNTY
ENGINEERING BLDG.

76F3095 247 4-53

F. B. 151-3 PG. 208

PWFB 1428

977, 978, 979

W.S. 46, B-4

RETURN TO
LOS ANGELES COUNTY SURVEYOR
726 LOS ANGELES COUNTY
ENGINEERING BLDG.
Do not extend notes this side of this line.

Note: Any Additions or Changes on This Sheet Must be Made or Circled in Red Ink With Date and Name of Person Making Change.

PWFB 1428 980

F. B. ~~1763~~ Pg. ~~209~~

Notes Ck'd by C. J. GALLI	Survey of
Map No. 2612-1-4	W. O. Tape No. St'd. °F
Office Work GREEN	Surveyed by
Checked W. Brenner	Notes Date
Date	Indexed

W.S.46,B-4

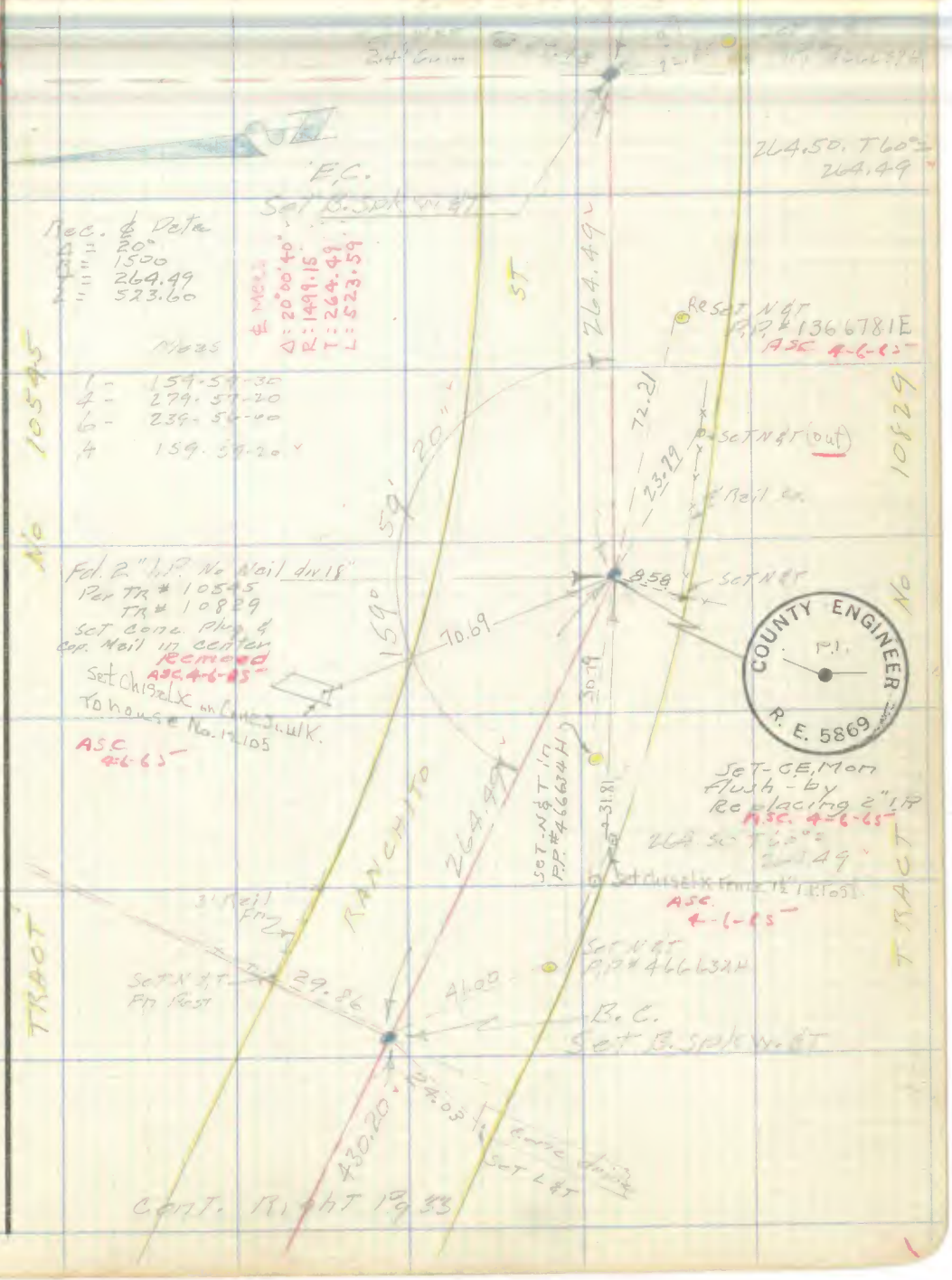

Note: Any Additions or Changes on This Sheet Must be Made or Circled in Red Ink With Date and Name of Person Making Change.

Do not extend notes this side of this line.

RETURN TO
LOS ANGELES COUNTY SURVEYOR
726 LOS ANGELES COUNTY
ENGINEERING BLDG.

76F309S 247 4-53

F. B. 1769 PG. 210

PWFB 1428

981

W.S. 46.8-4

RETURN TO
LOS ANGELES COUNTY SURVEYOR
726 LOS ANGELES COUNTY
ENGINEERING BLDG.

Do not extend notes this side of this line.

Note: Any Additions or Changes on This Sheet Must be Made or Circled in Red Ink With Date and Name of Person Making Change.

PWFB 1428 982

Notes Ck'd by C. J. CALLI	Survey of
Map No. 2612.1-A	W. O. Tape No. St'd. °F
Office Work GREEN	Surveyed by
Checked	Notes Date
Date	Indexed

F. B. Pg.

W.S. 46.B-4

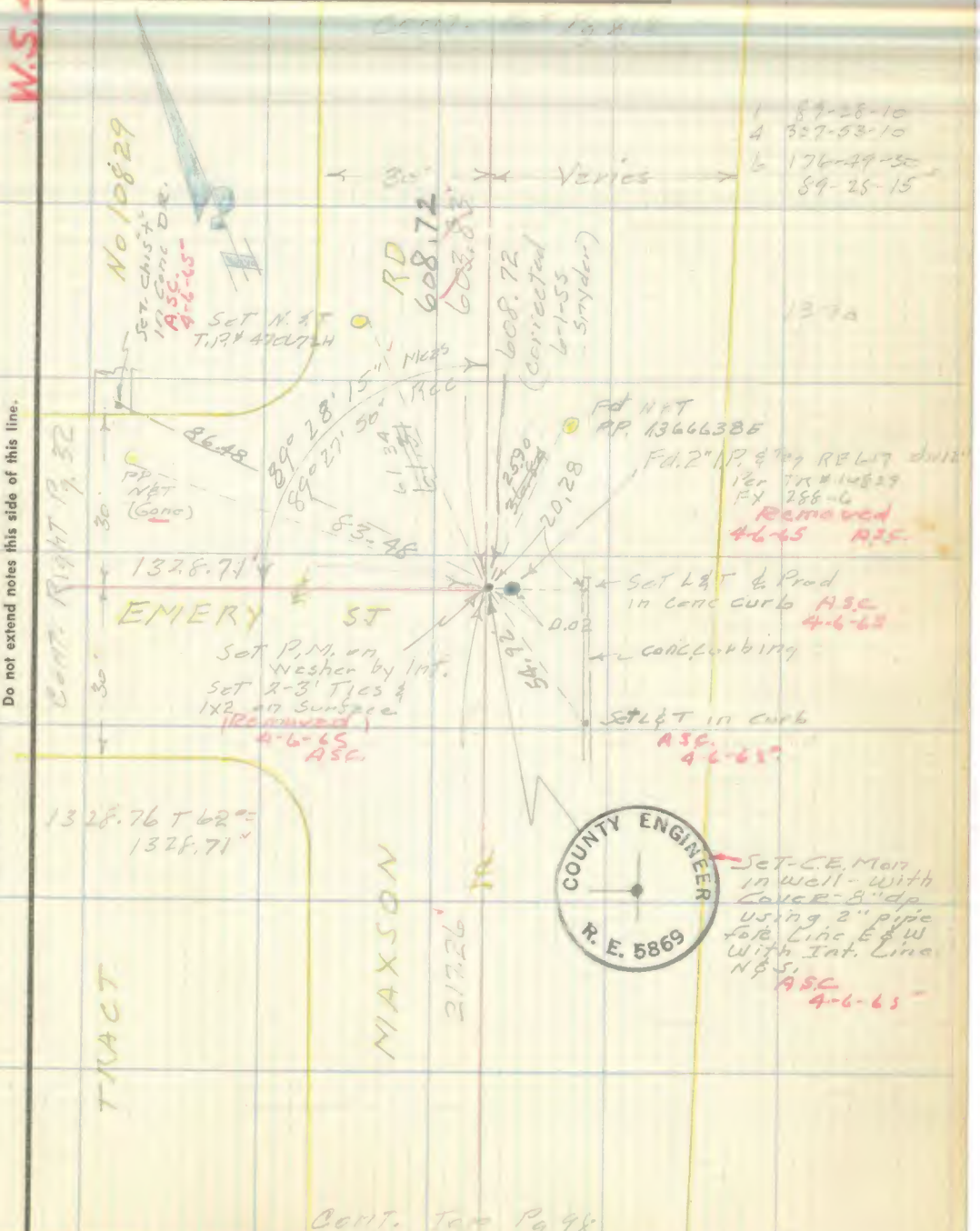

Note: Any Additions or Changes on This Sheet Must be Made or Circled in Red Ink With Date and Name of Person Making Change.

Do not extend notes this side of this line.

RETURN TO
LOS ANGELES COUNTY SURVEYOR
726 LOS ANGELES COUNTY
ENGINEERING BLDG.

76F309S 247 4-53

PWFB 1428 983

F. B. 1763 PG. 212

W.S. 46, B-4



RETURN TO
LOS ANGELES COUNTY SURVEYOR
726 LOS ANGELES COUNTY
ENGINEERING BLDG.

Do not extend notes this side of this line.

Note: Any Additions or Changes on This Sheet Must be Made or Circled in Red Ink With Date and Name of Person Making Change.

76F309S 247 4-53

RETURN TO
LOS ANGELES COUNTY SURVEYOR
726 LOS ANGELES COUNTY
ENGINEERING BLDG.

Note: Any Additions or Changes on This Sheet Must be Made or Circled in Red Ink With Date and Name of Person Making Change.

Do not extend notes this side of this line.

W.S. 46,B-4



Notes Ck'd by C. J. GALM
Map No.
Office Work
Checked
Date

Survey of
W. O. Tape No. St'd. of
Surveyed by
Notes Date
Indexed

PWFB 1428

984 / 985

F. B. Pg.

F. B. _____ Pg. _____

PWFB 1428

986

WS 46,8-4

RETURN TO
LOS ANGELES COUNTY SURVEYOR
726 LOS ANGELES COUNTY
ENGINEERING BLDG.

Do not extend notes this side of this line.

Note: Any Additions or Changes on This Sheet Must be Made or Circled in Red Ink With Date and Name of Person Making Change.

PWFB 1428 987, 988

W.S. 46-A.B.-4

Notes Ck'd by D. J. DALLI	Survey of
Map No. 2012-1-9	W. O. Tape No. St'd. °F
Office Work GREEN	Surveyed by
Checked	Notes Date
Date	Indexed

F. B. Pg.

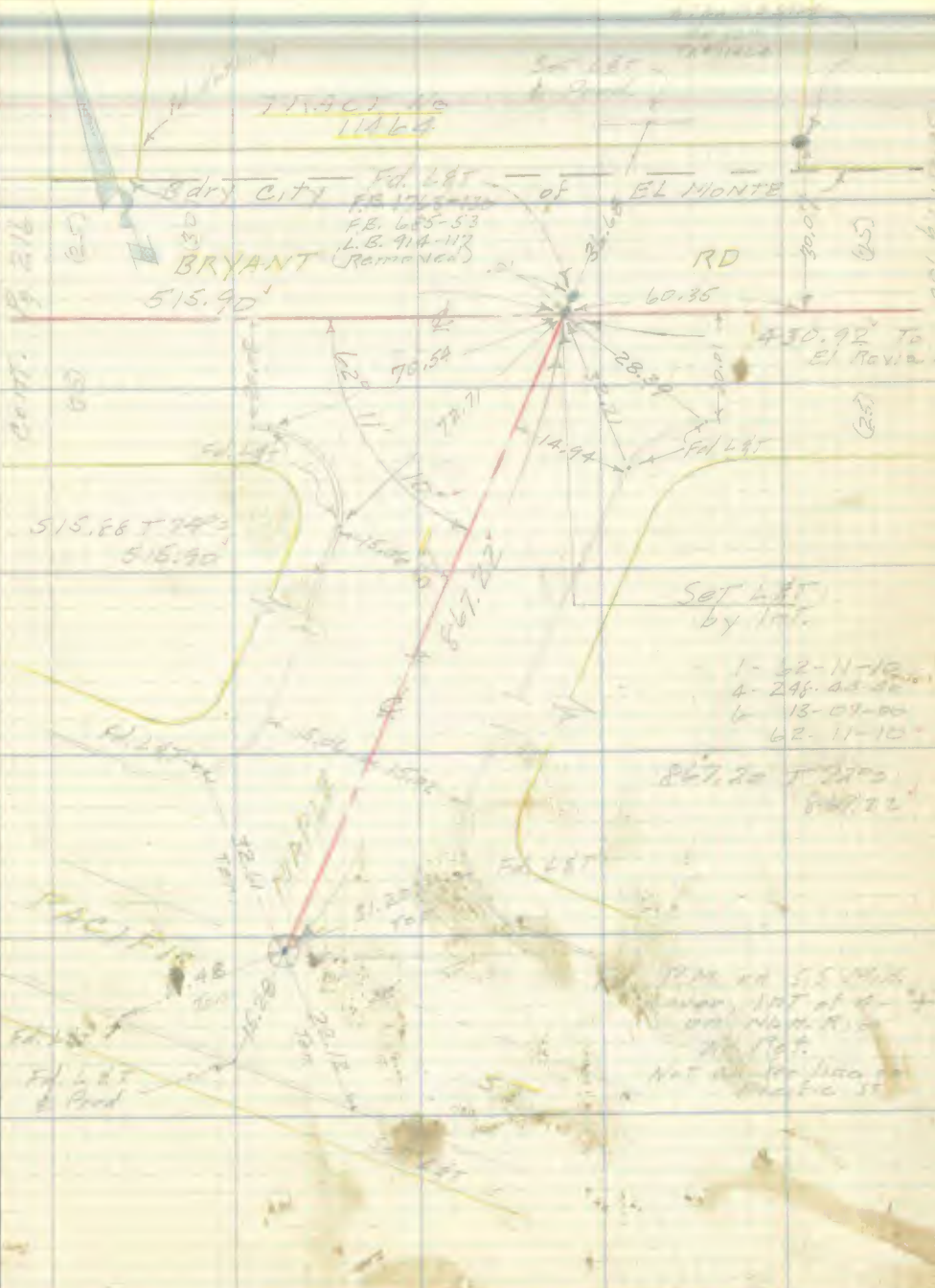

Note: Any Additions or Changes on This Sheet Must be Made or Circled in Red Ink With Date and Name of Person Making Change.

Do not extend notes this side of this line.

RETURN TO
LOS ANGELES COUNTY SURVEYOR
726 LOS ANGELES COUNTY
ENGINEERING BLDG.

76F309S 247 4-53

F. B. [illegible] PG. [illegible]

PWFB 1428

989, 990

W.S. 46, A-4

RETURN TO
LOS ANGELES COUNTY SURVEYOR
726 LOS ANGELES COUNTY
ENGINEERING BLDG.

Do not extend notes this side of this line.

Note: Any Additions or Changes on This Sheet Must be Made or Circled in Red Ink With Date and Name of Person Making Charge.

PWFB 1428 991

Notes Ck'd by C. J. GALLI	Survey of
Map No.	W. O. ____ Tape No. ____ St'd. ____ °F
Office Work GREEN	Surveyed by
Checked W. Brenner	Notes ____ Date
Date	Indexed

F. B. ____ PG. ____

W.S.46A-4

Note: Any Additions or Changes on This Sheet Must be Made or Circled in Red Ink With Date and Name of Person Making Change.

RETURN TO LOS ANGELES COUNTY SURVEYOR 726 LOS ANGELES COUNTY ENGINEERING BLDG.

Do not extend notes this side of this line.

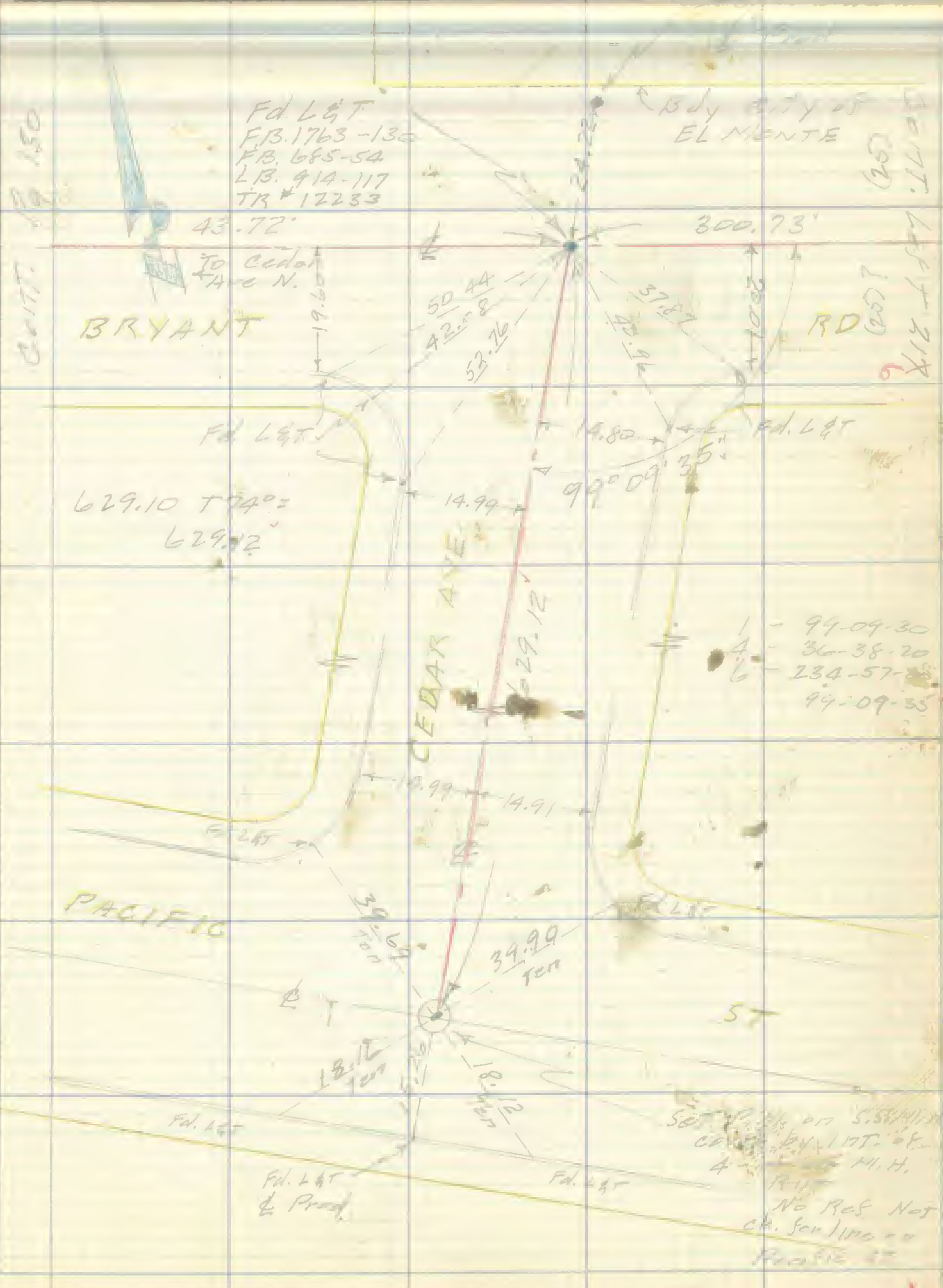

76F309S 247 4-53

F. B. 1762 Pg. 218 PWFB 1428 992

W.S. 46, B-4



RETURN TO
LOS ANGELES COUNTY SURVEYOR
726 LOS ANGELES COUNTY
ENGINEERING BLDG.

Do not extend notes this side of this line.

Note: Any Additions or Changes on This Sheet Must be Made or Circled in Red Ink With Date and Name of Person Making Change.

PWEB 1428

993

F. B. [illegible] PG. [illegible]

Notes Ck'd by C. J. GAULT	Survey of [illegible]
Map No. 2612-1-4	W. O. [illegible] Tape No. [illegible] St'd. 68 °F
Office Work GREEN	Surveyed by Snyder
Checked [illegible]	Notes R.B.S. Date 4-54
Date [illegible]	Indexed

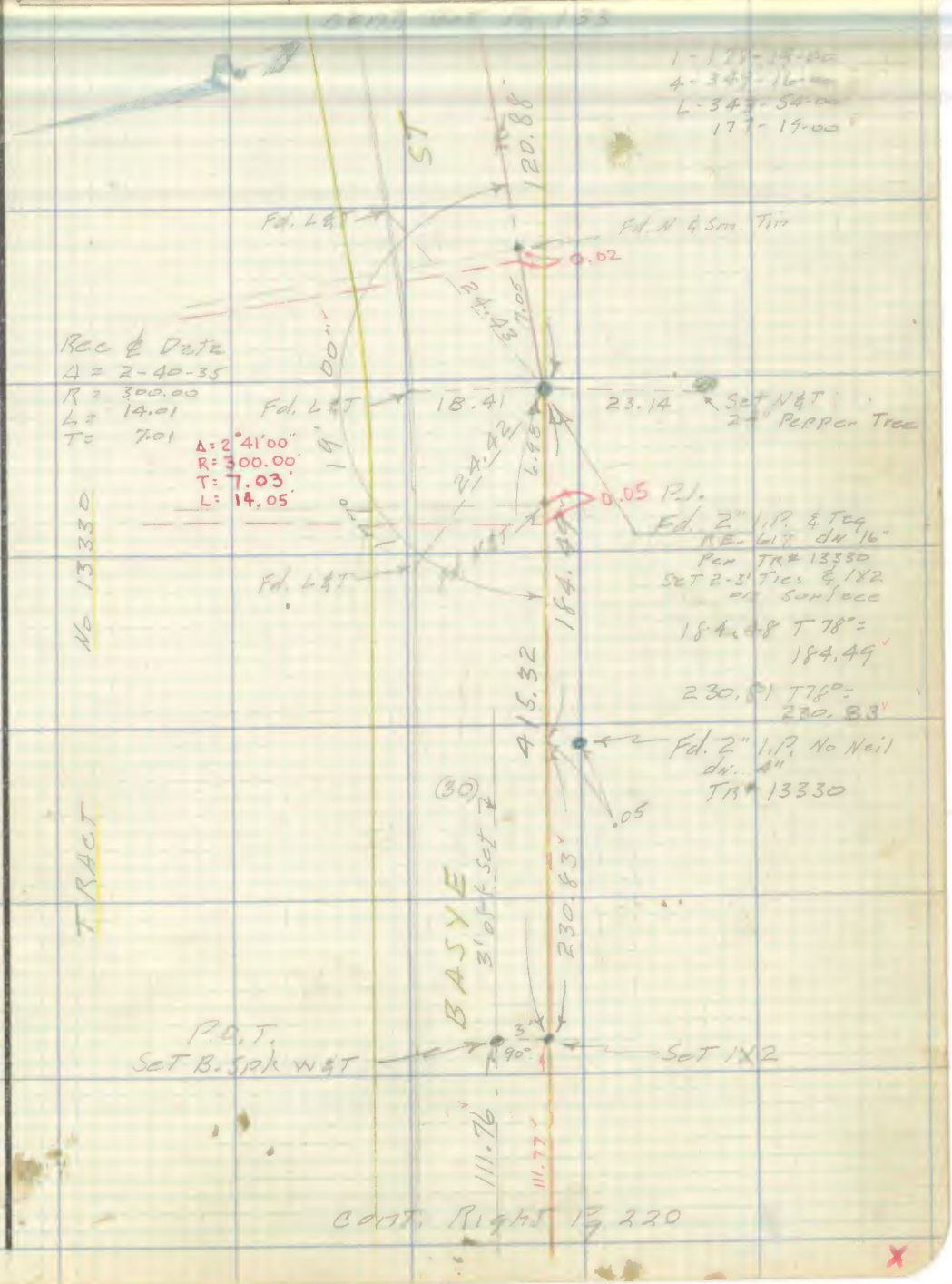

Note: Any Additions or Changes on This Sheet Must be Made or Circled in Red Ink With Date and Name of Person Making Change.

Do not extend notes this side of this line.

RETURN TO
LOS ANGELES COUNTY SURVEYOR
726 LOS ANGELES COUNTY
ENGINEERING BLDG.

76F309S 247 2.51

F. B. ~~1763~~ PG. ~~220~~ PWFB 1428 994

W.S. 46, A-4

RETURN TO
LOS ANGELES COUNTY SURVEYOR
726 LOS ANGELES COUNTY
ENGINEERING BLDG.

Do not extend notes this side of this line.

Note: Any Additions or Changes on This Sheet Must be Made or Circled in Red Ink With Date and Name of Person Making Change.

PWFB 1427

1713

F. B. [illegible] PG. 221

Notes Ck'd by C. J. GALLI	Survey of N. Bl. Monte Arco
Map No. 2612-2-4	W. O. [illegible] Tape No. 8154 St'd. 62° °F
Office Work [illegible]	Surveyed by [illegible]
Checked	Notes [illegible] Date 4-54
Date [illegible]	Indexed

W.S.45,A-4

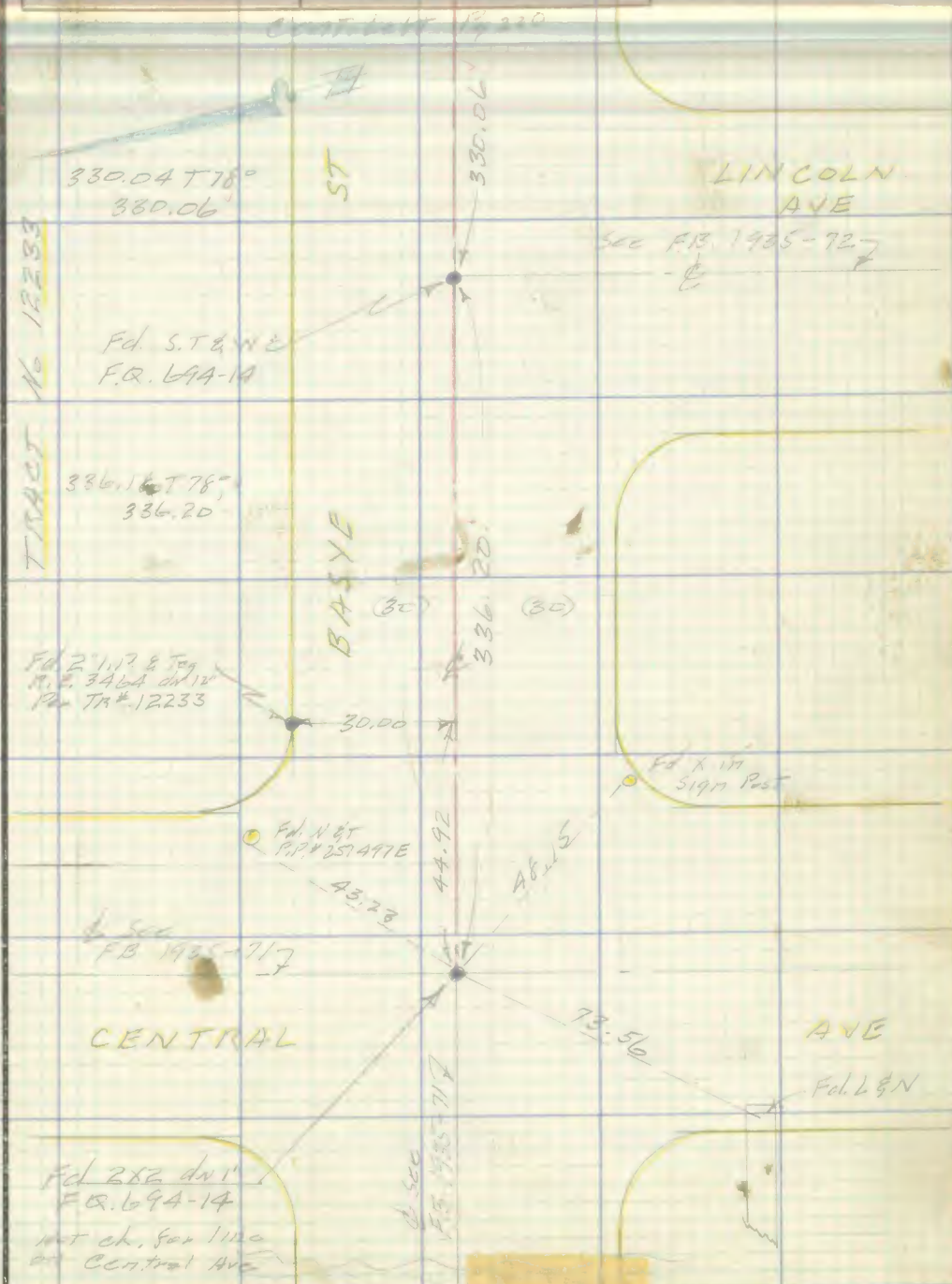

Note: Any Additions or Changes on This Sheet Must be Made or Circled in Red Ink With Date and Name of Person Making Change.

Do not extend notes this side of this line.

RETURN TO
LOS ANGELES COUNTY SURVEYOR
726 LOS ANGELES COUNTY
ENGINEERING BLDG.

76F309S 247 2-51

F. B. 1763 PG. 222

Cont. Bot Pg 223

W.S. 46, A-4

RETURN TO
LOS ANGELES COUNTY SURVEYOR
726 LOS ANGELES COUNTY
ENGINEERING BLDG.

Do not extend notes this side of this line.

Note: Any Additions or Changes on This Sheet Must be Made or Circled in Red Ink With Date and Name of Person Making Change.

PWFB 1428

996

Notes Ck'd by C. J. GALLI	Survey of [illegible]
Map No. 2012-1-A	W. O. ____ Tape No. ____ St'd. ____ °F
Office Work GREEN	Surveyed by [illegible]
Checked ____	Notes ____ Date [illegible]
Date ____	Indexed ____

F. B. ____ PG. ____

W.S. 46A-4

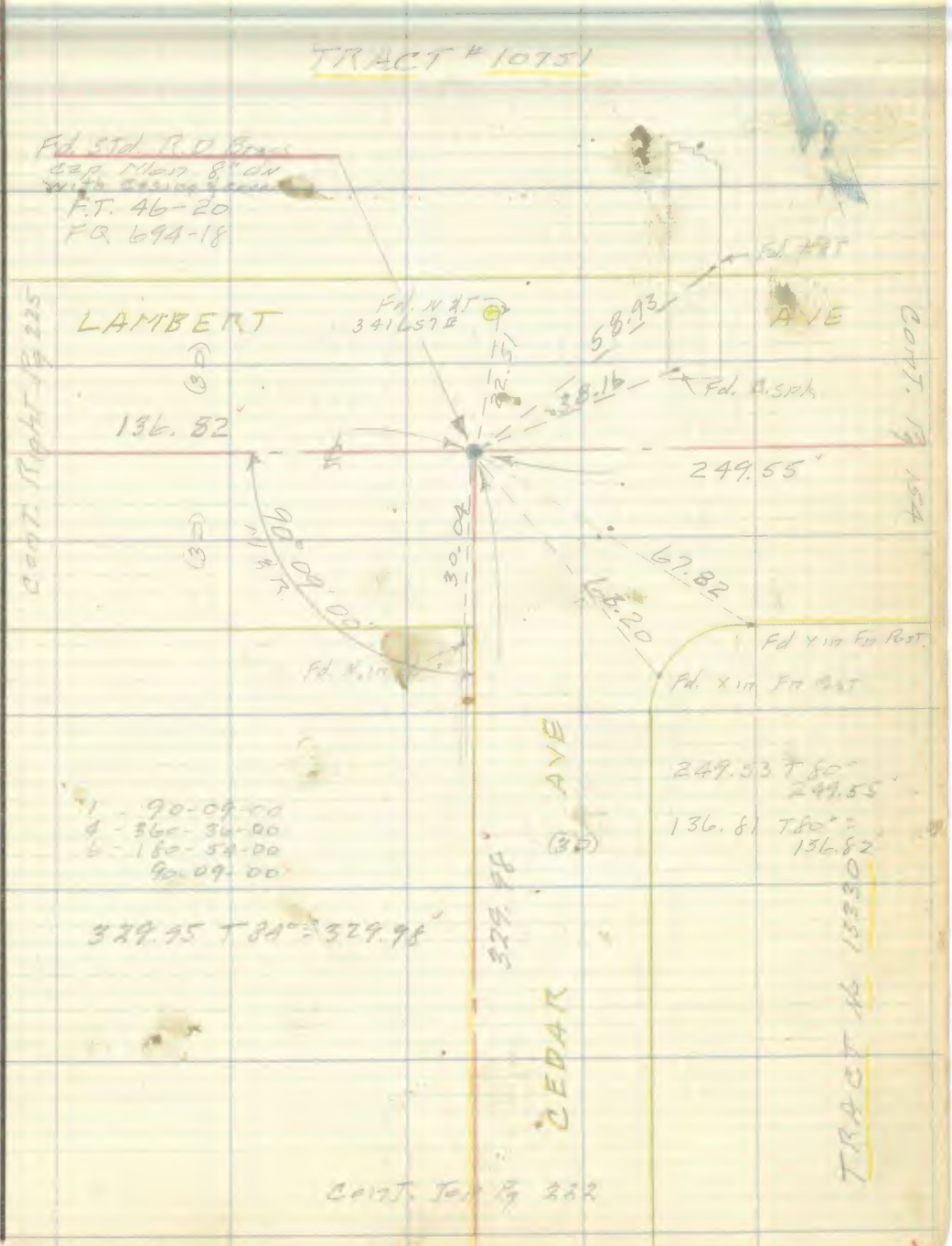

Note: Any Additions or Changes on This Sheet Must be Made or Circled in Red Ink With Date and Name of Person Making Change.

Do not extend notes this side of this line.

RETURN TO
LOS ANGELES COUNTY SURVEYOR
726 LOS ANGELES COUNTY
ENGINEERING BLDG.

76F309S 247 4-53

F. B. ____ PG. ____

PWFB 1428 997, 998



W.S.46.B-4

RETURN TO
LOS ANGELES COUNTY SURVEYOR
726 LOS ANGELES COUNTY
ENGINEERING BLDG.

Do not extend notes this side of this line.

Note: Any Additions or Changes on This Sheet Must be Made or Circled in Red Ink With Date and Name of Person Making Change.

PWFB 1428 999

Notes Ck'd by C. J. GALLI	Survey of [illegible]
Map No. 2612-1-4	W. O. [illegible] Tape No. [illegible] St'd. [illegible] °F
Office Work GREEN	Surveyed by [illegible]
Checked [illegible]	Notes [illegible] Date [illegible]
Date [illegible]	Indexed [illegible]

F. B. [illegible] PG. [illegible]

W.S. 96 A-4

Note: Any Additions or Changes on This Sheet Must be Made or Circled in Red Ink With Date and Name of Person Making Change.

Do not extend notes this side of this line.

RETURN TO
LOS ANGELES COUNTY SURVEYOR
726 LOS ANGELES COUNTY
ENGINEERING BLDG.

76F3095 247 4-53

F. B. 1763 Pg. 226

PWFB 1428

1000

W.S. 46, A-4



RETURN TO
LOS ANGELES COUNTY SURVEYOR
726 LOS ANGELES COUNTY
ENGINEERING BLDG.

Do not extend notes this side of this line.

Note: Any Additions or Changes on This Sheet Must be Made or Circled in Red Ink With Date and Name of Person Making Charge.

PWFB 1427 1714

Notes Ck'd by G. A. CALLI	Survey of [illegible]
Map No. 2012-14	W. O. ____ Tape No. ____ St'd. ____ °F
Office Work GREEN	Surveyed by ____
Checked [illegible]	Notes ____ Date ____
Date [illegible]	Indexed ____

F. B. ____ Pg. ____

W.S.4SA-4



Note: Any Additions or Changes on This Sheet Must be Made or Circled in Red Ink With Date and Name of Person Making Change.

Do not extend notes this side of this line.

RETURN TO
LOS ANGELES COUNTY SURVEYOR
726 LOS ANGELES COUNTY
ENGINEERING BLDG.

76FS095 247 4-53

F. B. 1763 PG. 228

PWFB 1427

1715

W.S. 46, A-4

RETURN TO
LOS ANGELES COUNTY SURVEYOR
726 LOS ANGELES COUNTY
ENGINEERING BLDG.

Do not extend notes this side of this line.

Note: Any Additions or Changes on This Sheet Must be Made or Circled in Red Ink With Date and Name of Person Making Change.

PWFB 1428

1001

W.S. 46-A-4

Notes Ck'd by C. J. GALLI	Survey of
Map No.	W. O. Tape No. St'd. °F
Office Work	Surveyed by
Checked	Notes Date
Date	Indexed

F. B. Pg.

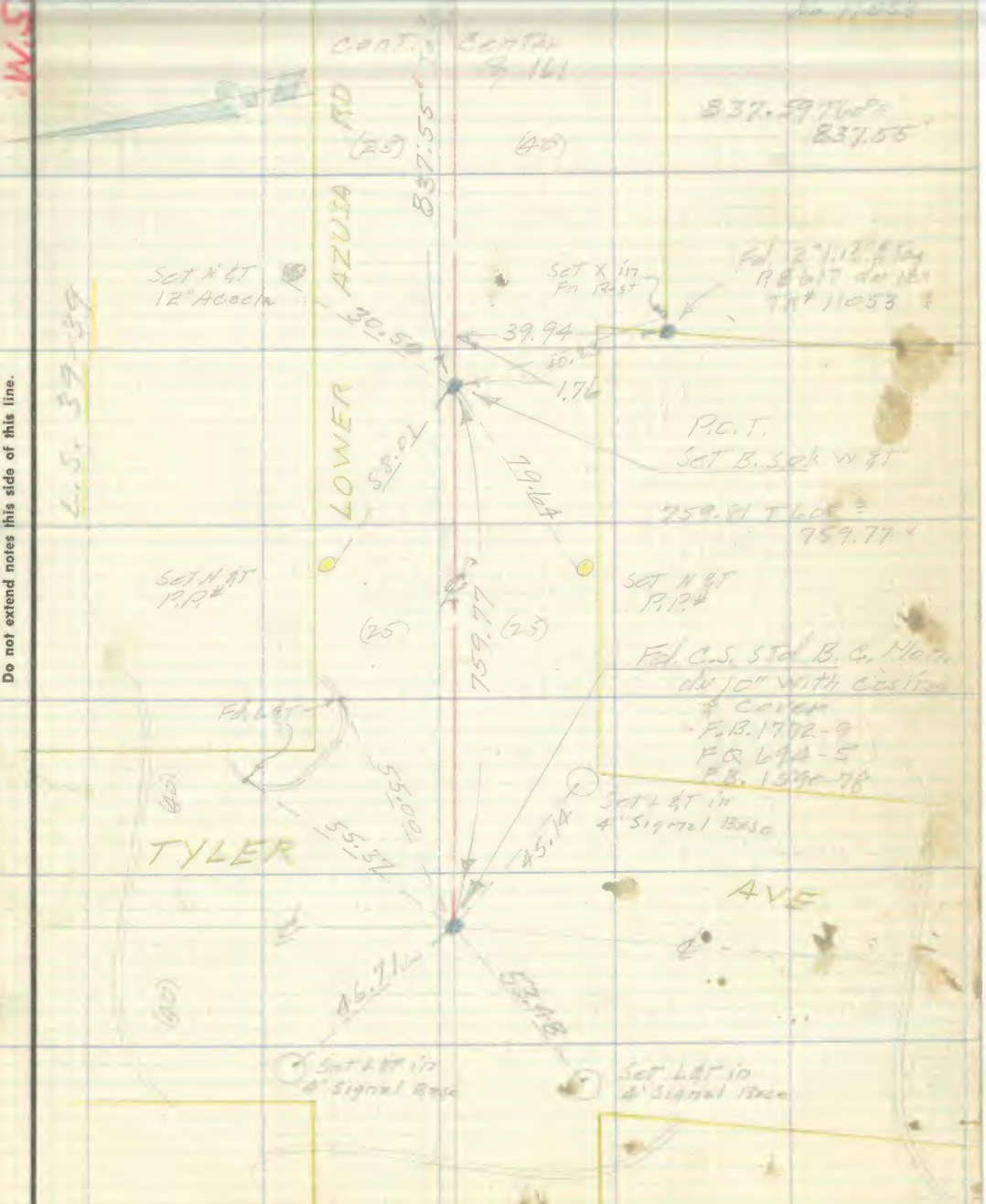

Note: Any Additions or Changes on This Sheet Must be Made or Circled in Red Ink With Date and Name of Person Making Change.

Do not extend notes this side of this line.

RETURN TO
LOS ANGELES COUNTY SURVEYOR
726 LOS ANGELES COUNTY
ENGINEERING BLDG.

76FS09S 247 4-53

PWFB 1428

F. B. 1560 PG. 220

1002

W.S. 46 B-3

RETURN TO
LOS ANGELES COUNTY SURVEYOR
726 LOS ANGELES COUNTY
ENGINEERING BLDG.

Do not extend note this side of this line.

Note: Any Additions or Changes on This Sheet Must be Made or Circled in Red Ink With Date and Name of Person Making Change.

PWFB 1428 1003

Notes Ck'd by	Survey of
Map No. 2612-1-A	W. O. Tape No. St'd. °F
Office Work GREEN	Surveyed by
Checked	Notes Date
Date	Indexed

F. B. Pg.

W.S.46.B-3

Note: Any Additions or Changes on This Sheet Must be Made or Circled in Red Ink With Date and Name of Person Making Change.

Do not extend notes this side of this line.

RETURN TO
LOS ANGELES COUNTY SURVEYOR
726 LOS ANGELES COUNTY ENGINEERING BLDG.

76F309S 247 4-53



RETURN TO
LOS ANGELES COUNTY SURVEYOR
726 LOS ANGELES COUNTY
ENGINEERING BLDG.

Note: Any Additions or Changes on This Sheet Must be Made or Circled in Red Ink With Date and Name of Person Making Change.

Do not extend notes this side of this line.

W.S. 46, B-3

1004

F. B. _____ PG. _____

PWFB 1428

PWFB 1428 1005, 1006, 1007

W.S.46,B-3

Notes Ck'd by C. J. GALLE	Survey of
Map No. 2612-1-4	W. O. Tape No. St'd. °F
Office Work GREEN	Surveyed by
Checked	Notes Date
Date	Indexed

F. B. PG.

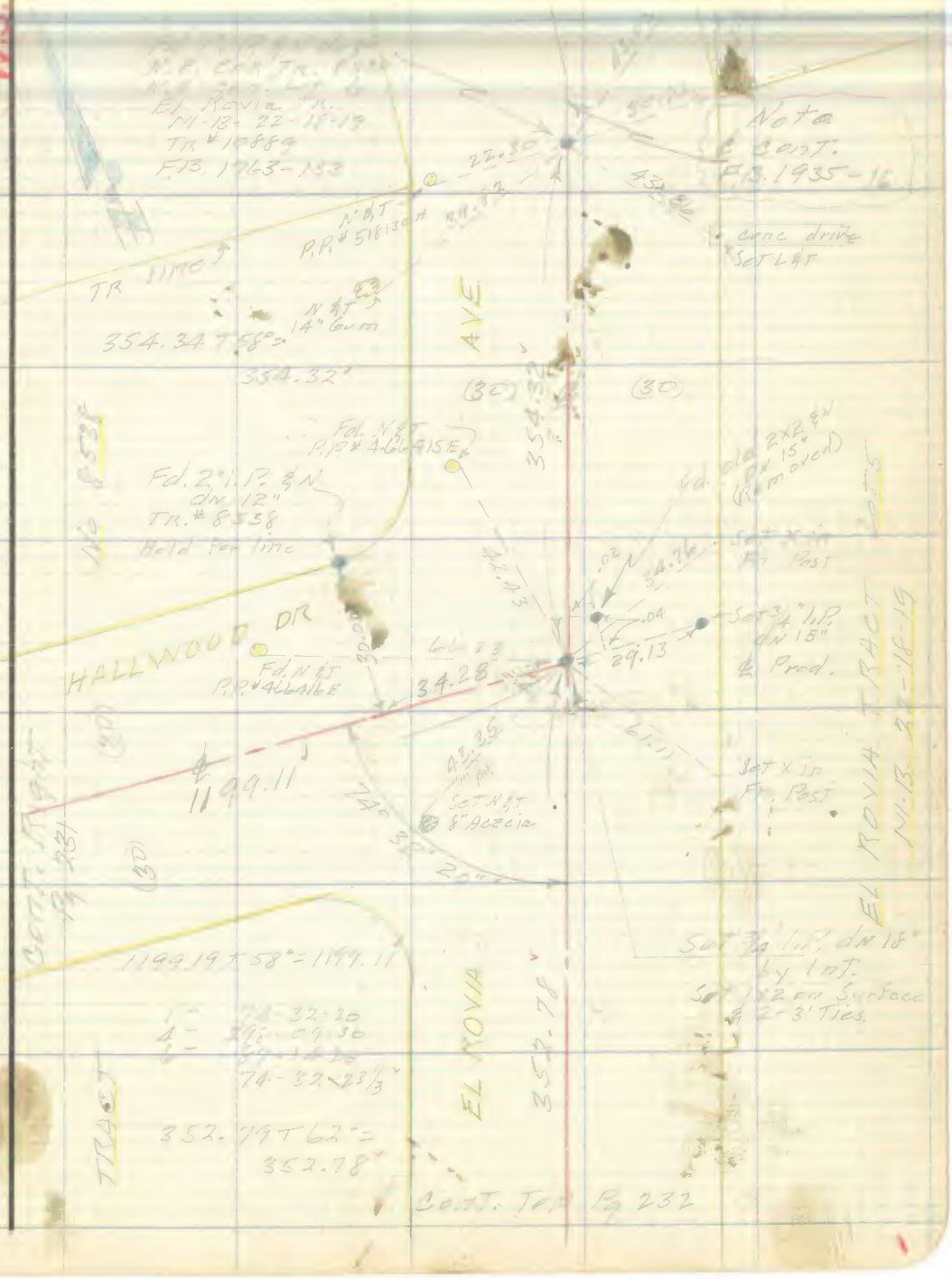

Note: Any Additions or Changes on This Sheet Must be Made or Circled in Red Ink With Date and Name of Person Making Change.

Do not extend notes this side of this line.

RETURN TO
LOS ANGELES COUNTY SURVEYOR
726 LOS ANGELES COUNTY
ENGINEERING BLDG.

76F3095 247 4-53

F. B. ~~1505~~ PG. ~~72~~

PWFB 1428

1008



W.S.W.S.46 B-4

RETURN TO
LOS ANGELES COUNTY SURVEYOR
726 LOS ANGELES COUNTY
ENGINEERING BLDG.

Do not extend notes this side of this line.

Note: Any Additions or Changes on This Sheet Must be Made or Circled in Red Ink With Date and Name of Person Making Change.

PWFB 1428 1009, 1010

Notes Ck'd by [illegible]	Survey of [illegible]
Map No. [illegible]	W. O. [illegible] Tape No. [illegible] St'd. [illegible] °F
Office Work GREEN	Surveyed by [illegible]
Checked	Notes [illegible] Date [illegible]
Date [illegible]	Indexed [illegible]

F. B. [illegible] PG. [illegible]

W.S. 46, B-4

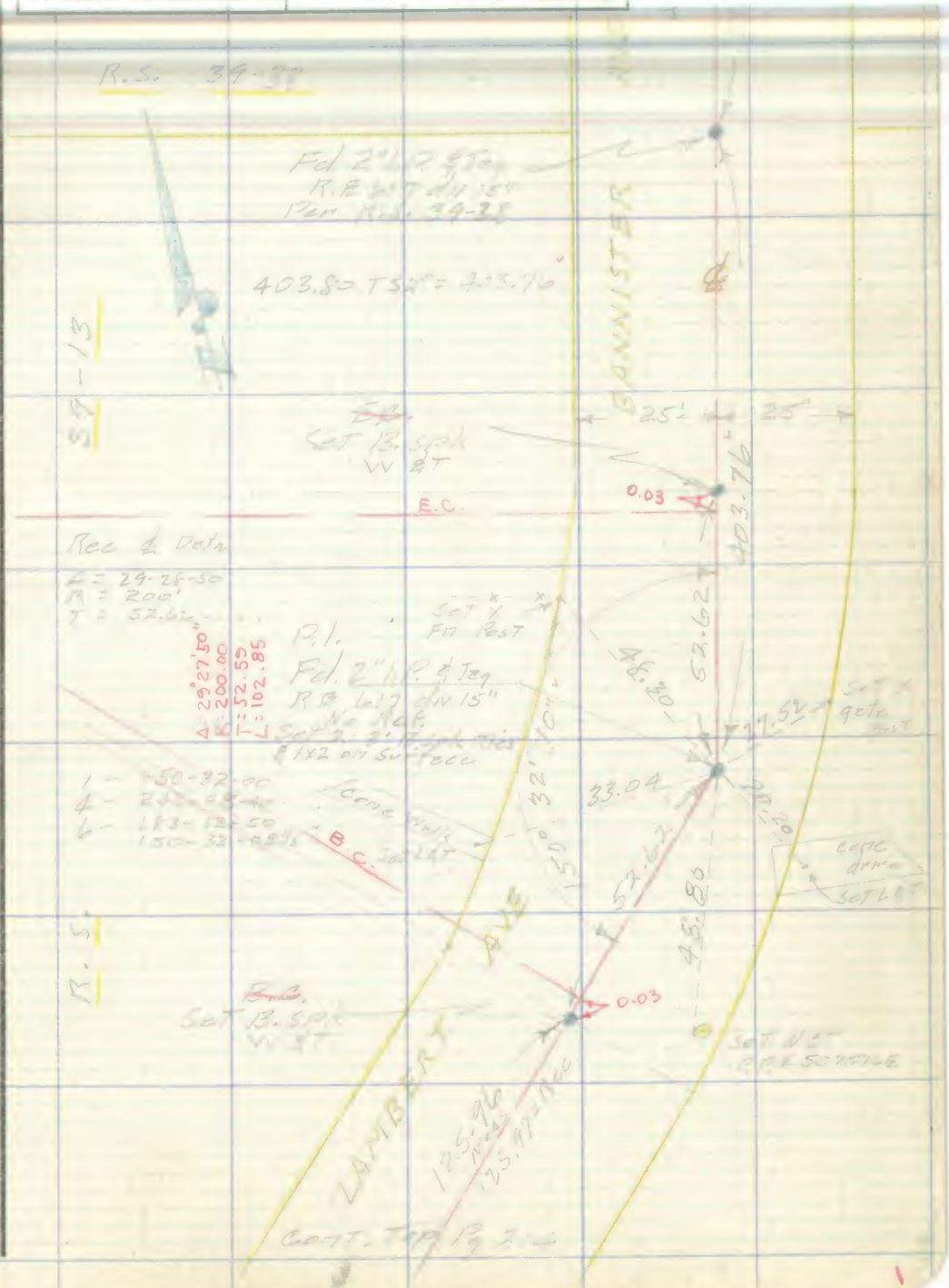

Note: Any Additions or Changes on This Sheet Must be Made or Circled in Red Ink With Date and Name of Person Making Change.

Do not extend notes this side of this line.

RETURN TO
LOS ANGELES COUNTY SURVEYOR
726 LOS ANGELES COUNTY
ENGINEERING BLDG.

76F3095 247 4-53

F. B. ~~1763~~ PG. ~~236~~

PWFB 1428

1011

W.S. 46, B-4

RETURN TO
LOS ANGELES COUNTY SURVEYOR
726 LOS ANGELES COUNTY
ENGINEERING BLDG.

Do not extend notes this side of this line.

Note: Any Additions or Changes on This Sheet Must be Made or Circled in Red Ink With Date and Name of Person Making Change.

PWFB 1428 - 1012

Notes Ck'd by C. J. GALLI	Survey of
Map No. 2012-7-A	W. O. Tape No. St'd. °F
Office Work GREEN	Surveyed by
Checked	Notes Date
Date Dec 1957	Indexed A. C. Johnson

F. B. Pg.

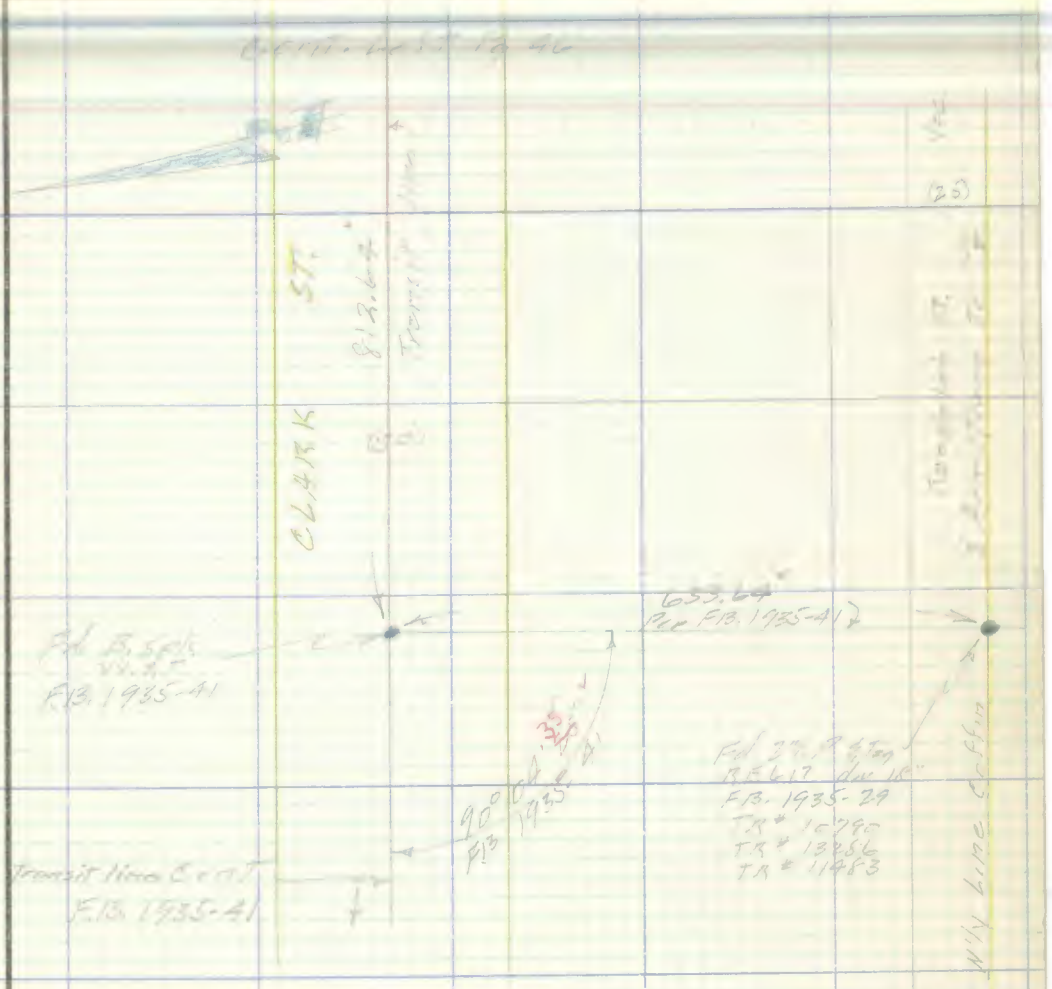

Note: Any Additions or Changes on This Sheet Must be Made or Circled in Red Ink With Date and Name of Person Making Change.

Do not extend notes this side of this line.

RETURN TO
LOS ANGELES COUNTY SURVEYOR
726 LOS ANGELES COUNTY
ENGINEERING BLDG.

76F309S 247 4-53

F. B. ~~1763~~ PG. ~~228~~

PWFB 1428

1013, 1014

W.S. 46; B-3,4

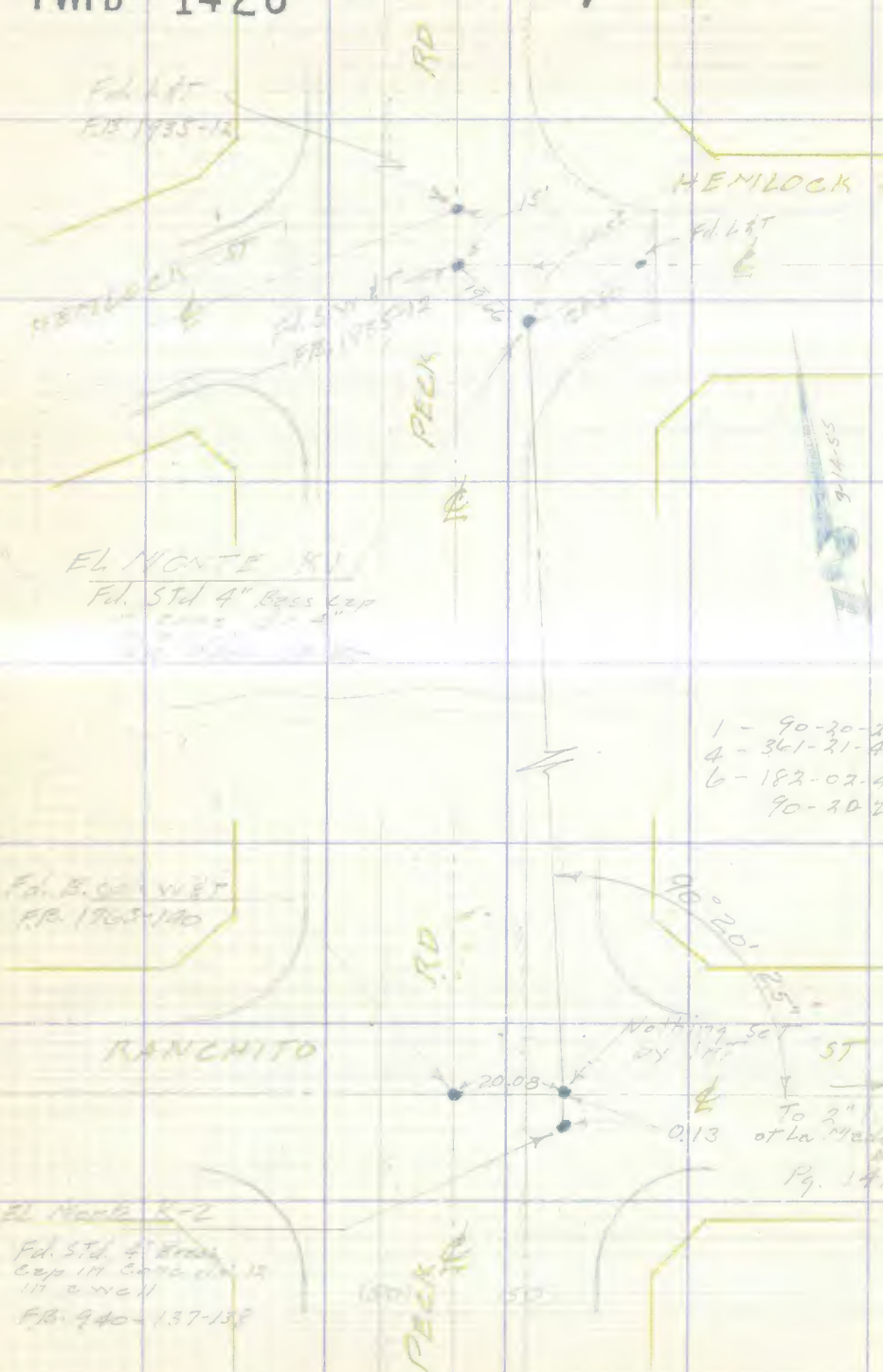

RETURN TO
LOS ANGELES COUNTY SURVEYOR
726 LOS ANGELES COUNTY
ENGINEERING BLDG.

Do not extend notes this side of this line.

Note: Any Additions or Changes on This Sheet Must be Made or Circled in Red Ink With Date and Name of Person Making Charge.

PWFB 1428 1015, 1016

Notes Ck'd by GALLI	Survey of
Map No. 2612-1-2	W. O. Tape No. St'd. °F
Office Work GREEN	Surveyed by
Checked	Notes Date
Date	Inspected

F. B. PG.

W.S. 46, B-4

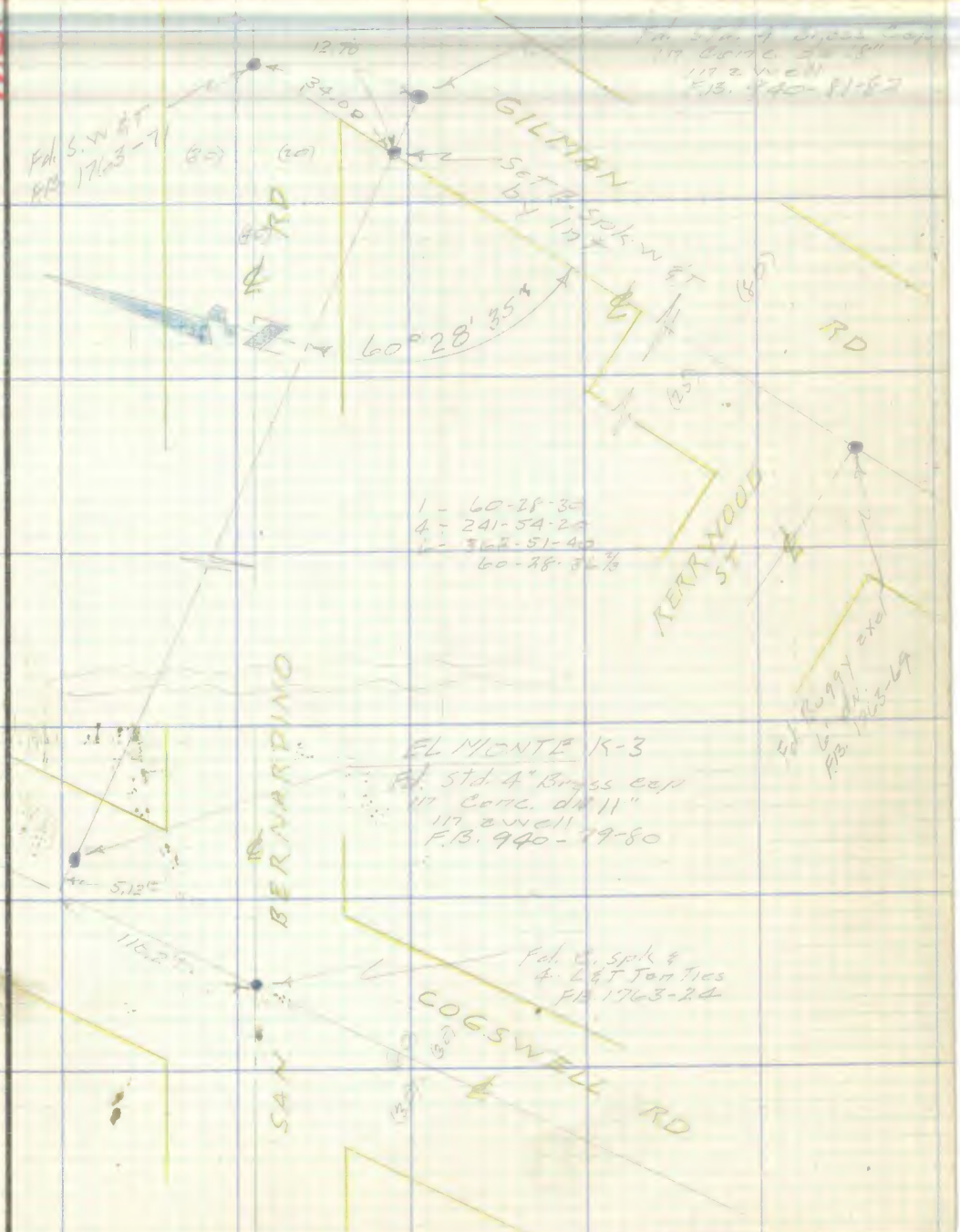

Note: Any Additions or Changes on This Sheet Must be Made or Circled in Red Ink With Date and Name of Person Making Change.

Do not extend notes this side of this line.

RETURN TO
LOS ANGELES COUNTY SURVEYOR
726 LOS ANGELES COUNTY
ENGINEERING BLDG.

76F309S 247 4-53

F. B. 1765 PG. 240

RETURN TO
LOS ANGELES COUNTY SURVEYOR
726 LOS ANGELES COUNTY
ENGINEERING BLDG.

Note: Any Additions or Changes on This Sheet Must be Made or Circled in Red Ink With Date and Name of Person Making Change.

Do not extend notes this side of this line.

PWFB 1428 1017

1763 241

Notes Ck'd by	Survey of STAR ST. S.S. DIST.
Map No.	JN 2015.14 Tape 0158 Std 68 °F
Office Work	Surveyed by J.S. COATES
Checked	Notes J.S.C. Date 12-17-57
Date	Indexed 1-13-58

F. B. PG. 77

J.N. 2015.14

STAR ST. S.S. DIST.

ADDITIONAL

CENTER - LINE

FOR

SEWER R/W

COATES
OCHSNER
SMITH
MOYA

Note: Any Additions or Changes on This Sheet Must be Made or Circled in Red Ink With Date and Name of Person Making Change.

PLEASE RETURN TO
LOS ANGELES COUNTY ENGINEER
700 LOS ANGELES COUNTY ENGINEERING BLDG.

Do not extend this side of this line.

76F309S S&E #247 1-56

PWFB 1428 1018

F. B. ~~1763~~ ~~242~~ PG. ~~2163~~

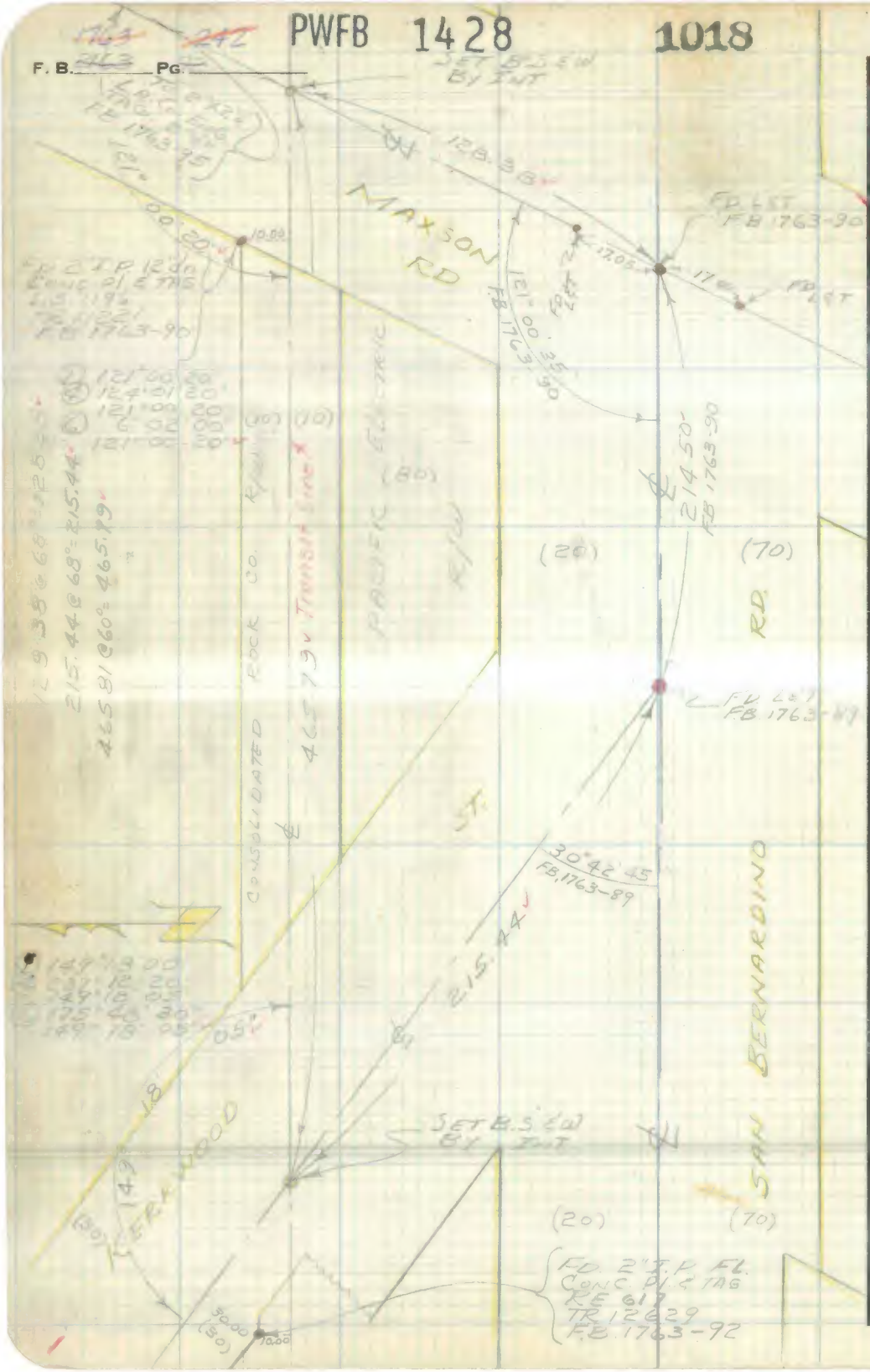

W.S. 46 B-4

PLEASE RETURN TO
LOS ANGELES COUNTY ENGINEER
700 LOS ANGELES COUNTY ENGINEERING BLDG.

Do not extend this side of this line.

Note: Any Additions or Changes on This Sheet Must be Made or Circled in Red Ink With Date and Name of Person Making Change.

PWFB 1428 1019

Notes Ck'd by	Survey of No. El Monte
Map No.	JN 0303.00 Tape 0230 Std 68° F
Office Work	Surveyed by A. S. Curtis
Checked	Notes Curtis Date 4-29-65
Date	Indexed E. J. GALLI

F. B. ~~1763~~ Pg. ~~243~~

Cont. on Rt. pg - 142

W.S. 49 & 4

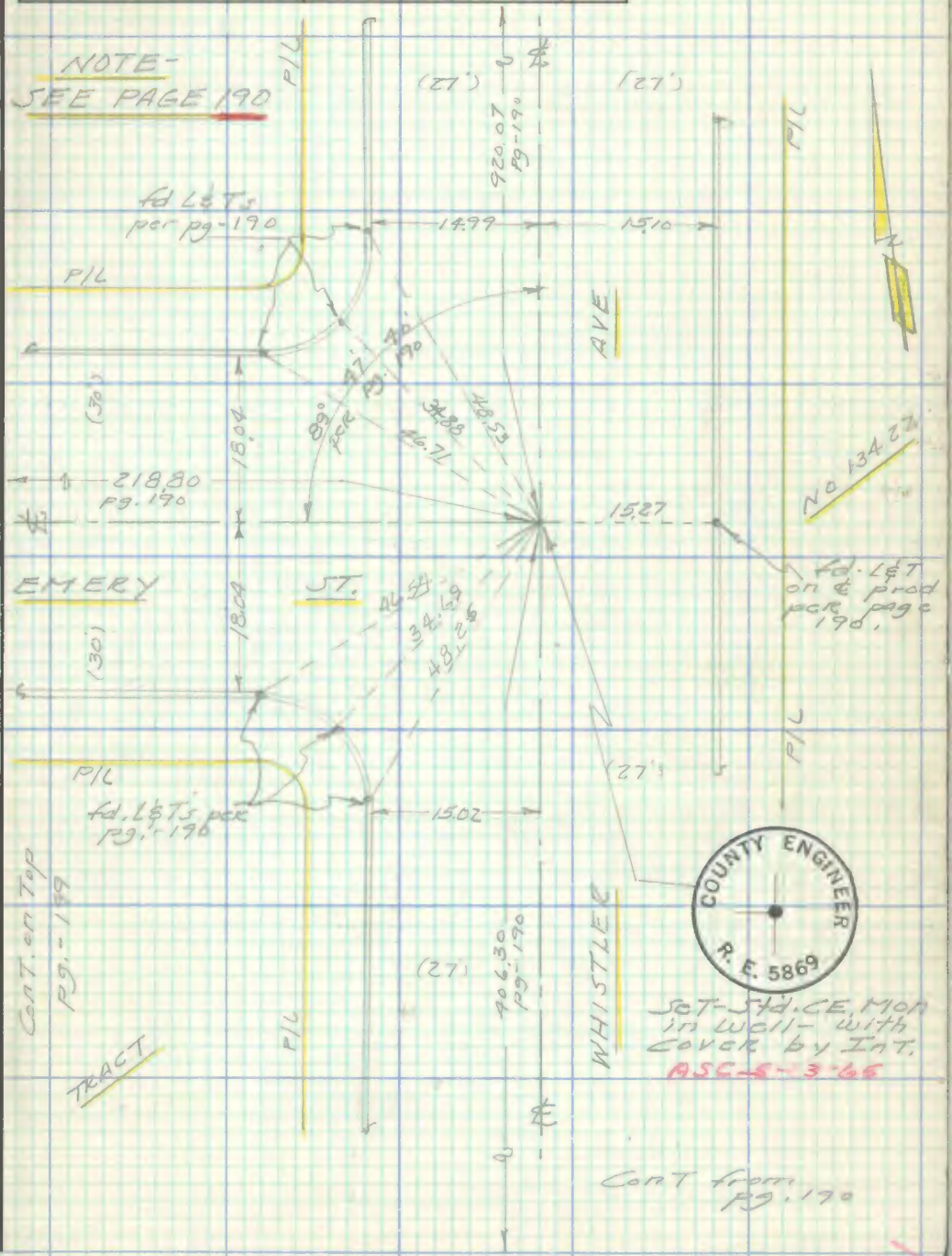

Note: Any Additions or Changes on This Sheet Must be Made or Circled in Red Ink With Date and Name of Person Making Change.

Do not extend this side of this line.

PLEASE RETURN TO
LOS ANGELES COUNTY ENGINEER
403 LOS ANGELES COUNTY ENGINEERING BLDG.

76F309S CE #310 6-62