RETURN TO
LOS ANGELES COUNTY SURVEYOR
ROOM 2346 ANGELES COUNTY
ENGINEERING BL

1765

INDEX TO F.B. 1765 ANGELUS AVE. (Cont'd from F.B. 1744)

DATE	J.N.	DESCRIPTION	NOTES	PAGES
'52	1543	LAS TUNAS DR., from Charlotte Ave. to So. Calif. Edison Co. R/W	Topog	7-14
"	"	" " " "	X-sects	15-30
"	"	ANGELUS AVE., from Broadway to Las Tunas Dr.	Topog	31-38
"	"	" " "	X-sects	39-50
"	"	LIVE OAK AVE., from Angelus Ave. to Willard Ave.	Topog	51-54
"	"	" " "	X-sects	55-62
"	"	EAGLE STREET, from Live Oak Ave. to Las Tunas Dr.	Topog	63-66
"	"	" " "	X-sects	67-74
"	"	WILLARD AVE., from Live Oak Ave. to Las Tunas Dr.	Topog	75-80
"	"	" " "	X-sects	81-86
"	"	EAGLE STREET., from Grande Ave. to S.P.R.R. R/W	Topog	87-92
"	"	" " "	X-sects	93-108
[illegible]	[illegible]	[illegible]	[illegible]	[illegible]
		BARTLETT AVE., C.I. 1547		
'52	1547	BURTON AVE., from S.P.R.R. R/W to Broadway	Topog	111-118
"	"	" " "	X-sects	119-132
"	"	BARTLETT AVE., from S.P.R.R. R/W to Broadway	Topog	133-142
"	"	" " "	X-sects	143-160
"	"	SAN SIMEON R/W in Lots 14 and 29, Tract 15521, from Burton Ave. to Bartlett Ave.	Topog	161-166
"	"	" " " "	X-sects	167-172
"	"	LA PRESA AVE., from S'ly Line Tract 15521 to Broadway	Topog	173-176
"	"	" " "	X-sects	177-182
"	"	MUSCATEL AVE., from S.P.R.R. R/W to Broadway	Topog	183-190
"	"	" " "	X-sects	191-200
"	"	BROADWAY, from Muscatel Ave.(E) to angle point at So. Cal. Edison R/W	Topog	201-214
		" " " "	X-sects	215-224

(OVER)

Broadlined Feb '52
Ld. Inc. O.K. Feb '52

Notes Ck'd by
Map No.
Office Work
Checked
Date
Indexed
Survey of
W. O. Tape No. St'd °F
Surveyed by
Notes
Date

F.B. 1765 PG. 5

F.B. 1765 PG. 6

Index to F.B. 1765 (Cont'd.)

MAPS	J.N.	DESCRIPTION	NOTES	PAGES
52	1547	MORAGA AVE., from Brockway to Las Tunas Dr.	Topog	227-234
"	"	" " "	X-sects	235-248
"	"	WEDGEWOOD AVE., from Moncrief Ave. to Eaton Wash	Topog	249-252
		" " "	X-sects	253-258

RETURN TO
LOS ANGELES COUNTY SURVEYOR
725 LOS ANGELES COUNTY
ENGINEERING BLDG.

Do not extend notes this side of this line.

Note: Any Additions or Changes on This Sheet Must be Made or Circled in Red Ink With Date and Name of Person Making Change.

1265

F. B. ~~1755~~ Pg. 7

Notes Ck'd by	Survey of Angelus Ave
Map No.	W. O. 1545 Tape No. St'd °F
Office Work	Surveyed by Snyder
Checked	Notes Snyder Date 7-52
Date	Indexed C. Johnson

ANGELUS AVE

LOCATION of IMPROVEMENTS
on

LAS TUNAS DR
between
Charlotte Ave & So Calif Edison
Co. R/W

Note: Any Additions or Changes on This Sheet Must be Made or Circled in Red Ink With Date and Name of Person Making Change.

Do not extend notes this side of this line.

RETURN TO
LOS ANGELES COUNTY SURVEYOR
726 LOS ANGELES COUNTY
ENGINEERING BLDG.

76F3095 247 2-51

1765

F. B. [illegible] Pg. 8

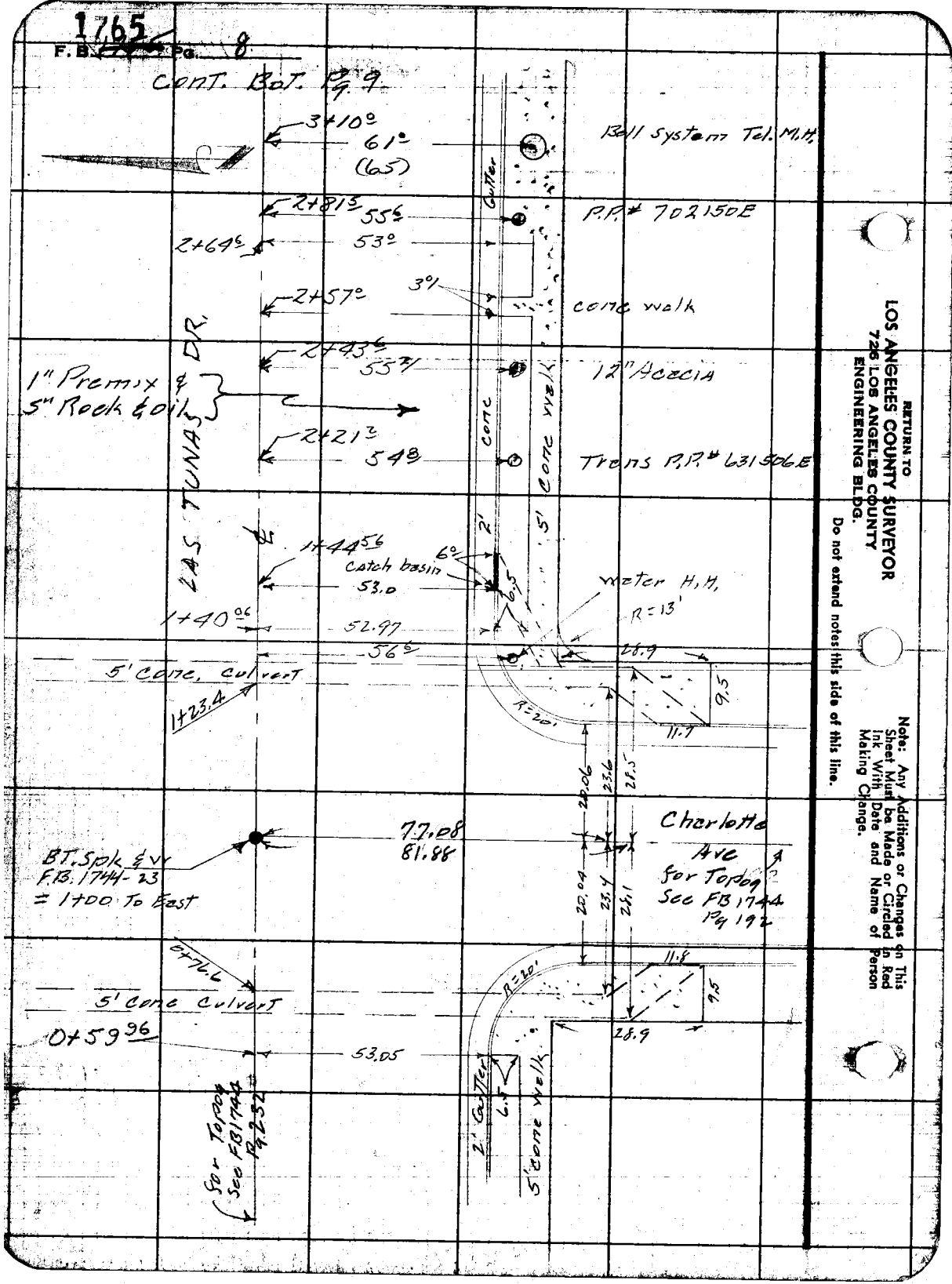

RETURN TO
LOS ANGELES COUNTY SURVEYOR
726 LOS ANGELES COUNTY
ENGINEERING BLDG.

Do not extend notes this side of this line.

Note: Any Additions or Changes on This Sheet Must be Made or Circled in Red Ink With Date and Name of Person Making Change.

1765

Date 7-29-52 Notes by Snyder Chief Party Snyder F.B. ~~1755~~ Pg. 9

Platted by	W. O. No. 1543 D. S. O. No.
Date	Location Angelus Ave
Map No.	Surveyed by Snyder
	Date
	Indexed

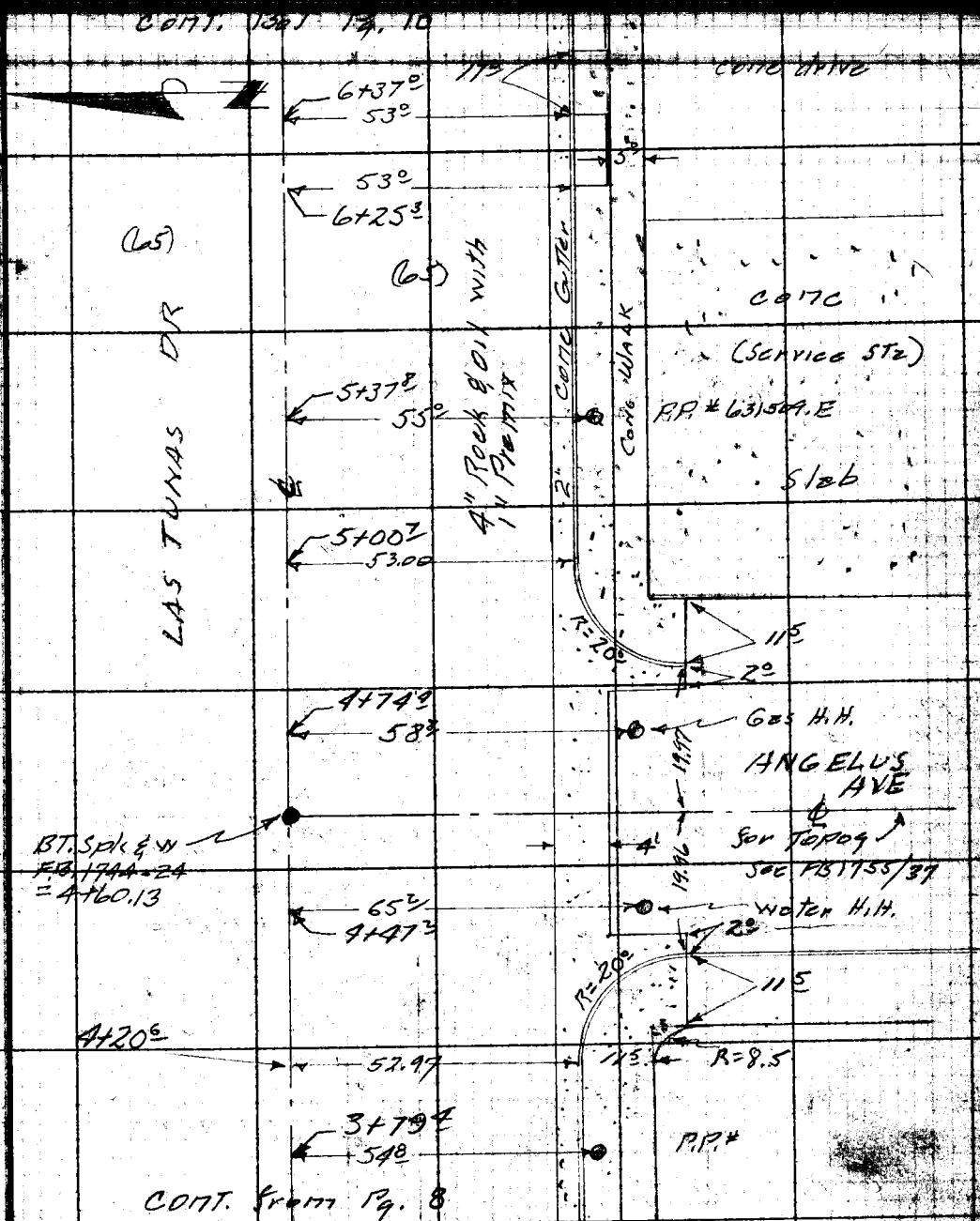

Note: ANY ADDITIONS OR CHANGES ON THIS SHEET MUST BE MADE OR CHECKED IN RED WITH DATE AND NAME OF PERSON MAKING CHANGE.

Do not extend notes this side of this line

RETURN TO LOS ANGELES COUNTY SURVEYOR

F.B. 1765 1754 Pg. 10 Snyder Chief Party Notes by Snyder Date 7-53

CONT. FROM F.B. 1754 Pg. 11

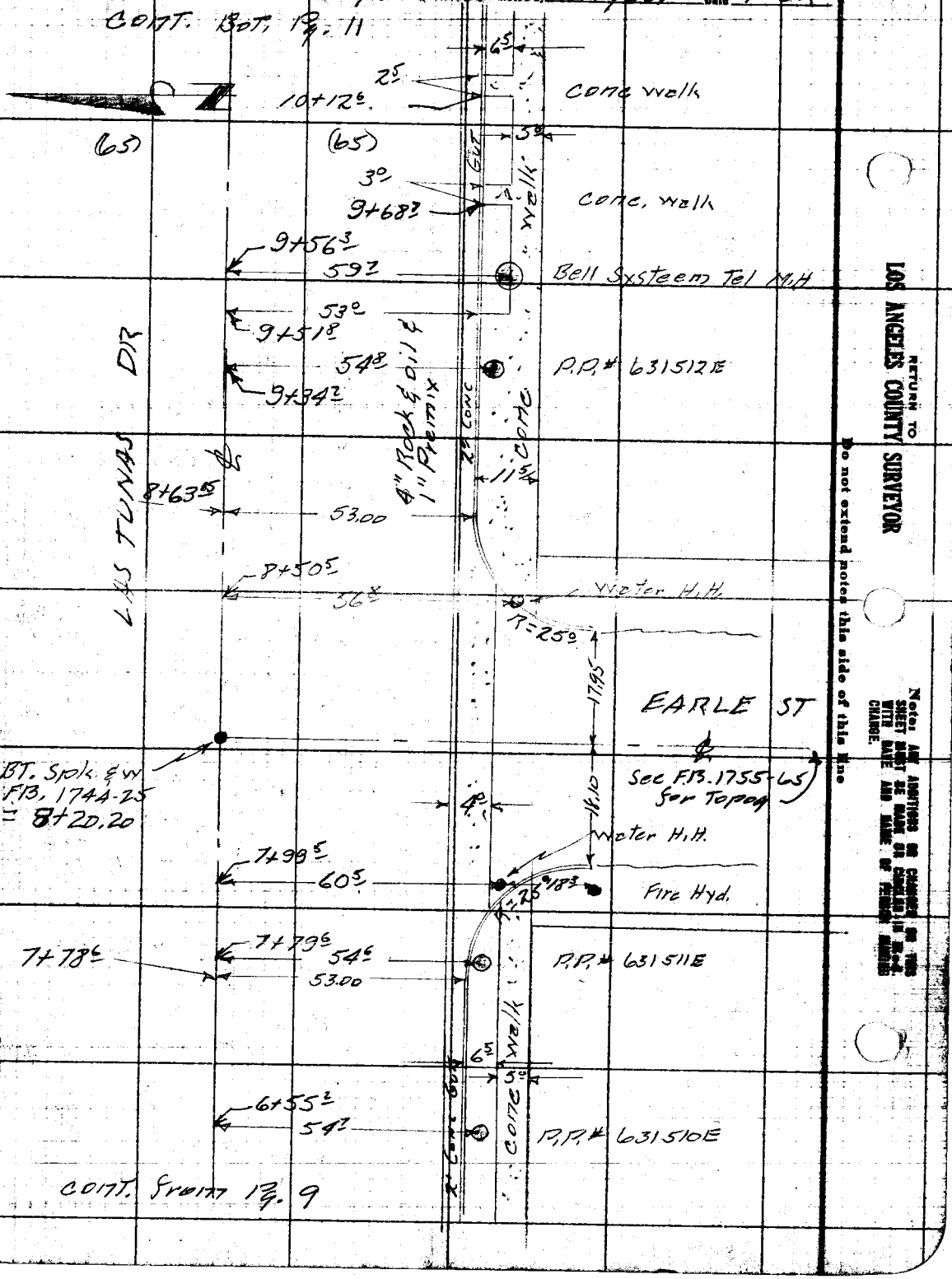

RETURN TO LOS ANGELES COUNTY SURVEYOR

Do not extend notes this side of this line

Note: ANY ADDITIONS OR CHANGES ON THIS SHEET MUST BE MADE BY THE CHECKER WITH DATE AND NAME OF PERSON MAKING CHANGE.

Date 7-29-54 Notes by Snyder Chief Party Snyder F.B. ~~1756~~ 1765 Pg. 11

Platted by	W. O. No. 1543 D. S. O. No.
Date	Location Angelus Ave
Map No.	Surveyed by Snyder
Plotting Chief by	Date
Date	Indexed

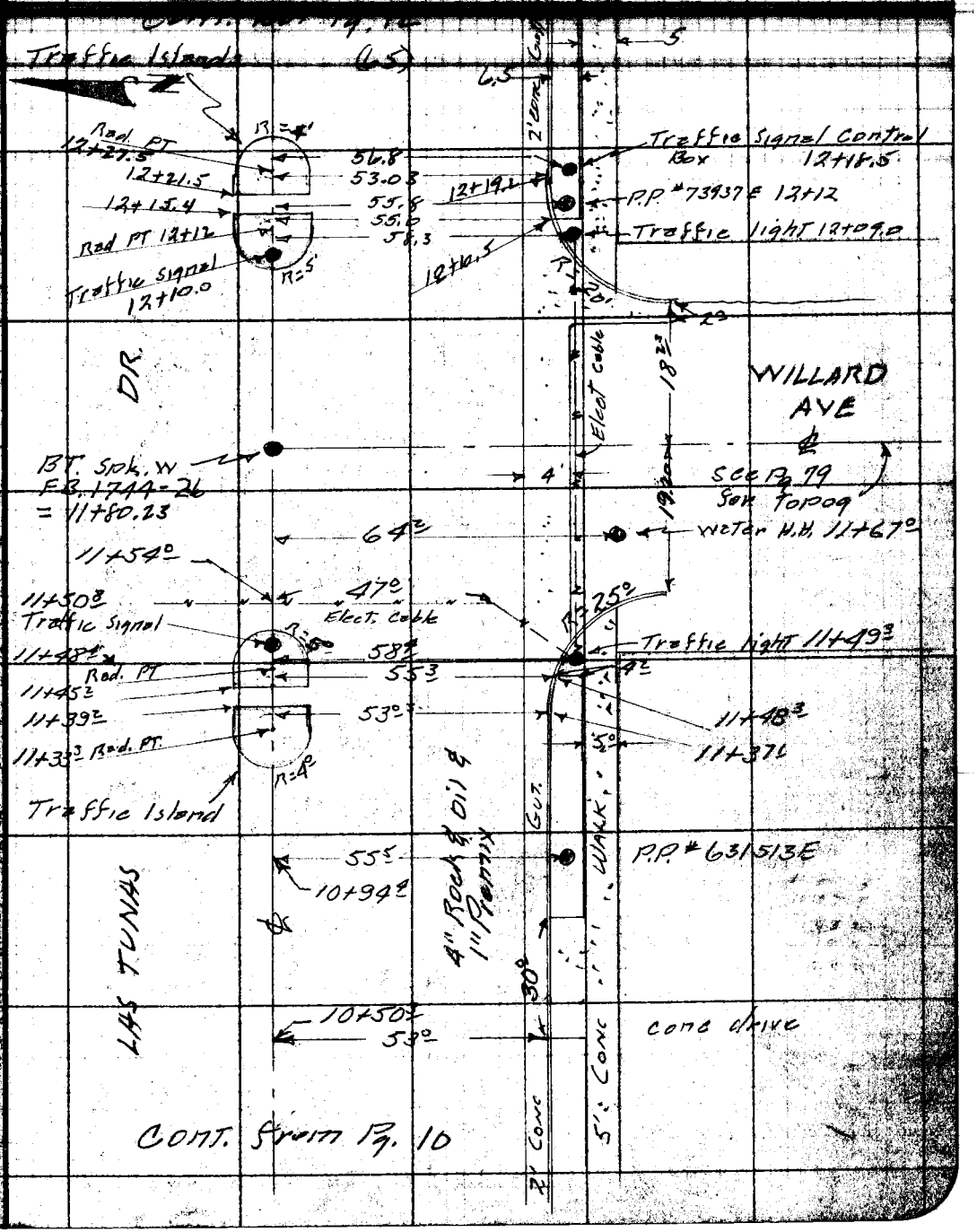

CONT. from Pg. 10

Note: ANY ADDITIONS OR CHANGES ON THIS SHEET MUST BE MADE OR CHECKED IN WITH DATE AND NAME OF PERSON MAKING CHANGE.

Do not extend notes this side of this line

RETURN TO LOS ANGELES COUNTY SURVEYOR

1765

P. B. 195 Pg. 12 Snyder Chief Party Notes by Snyder Date 7-52

CONT. B&T. Pg. 13

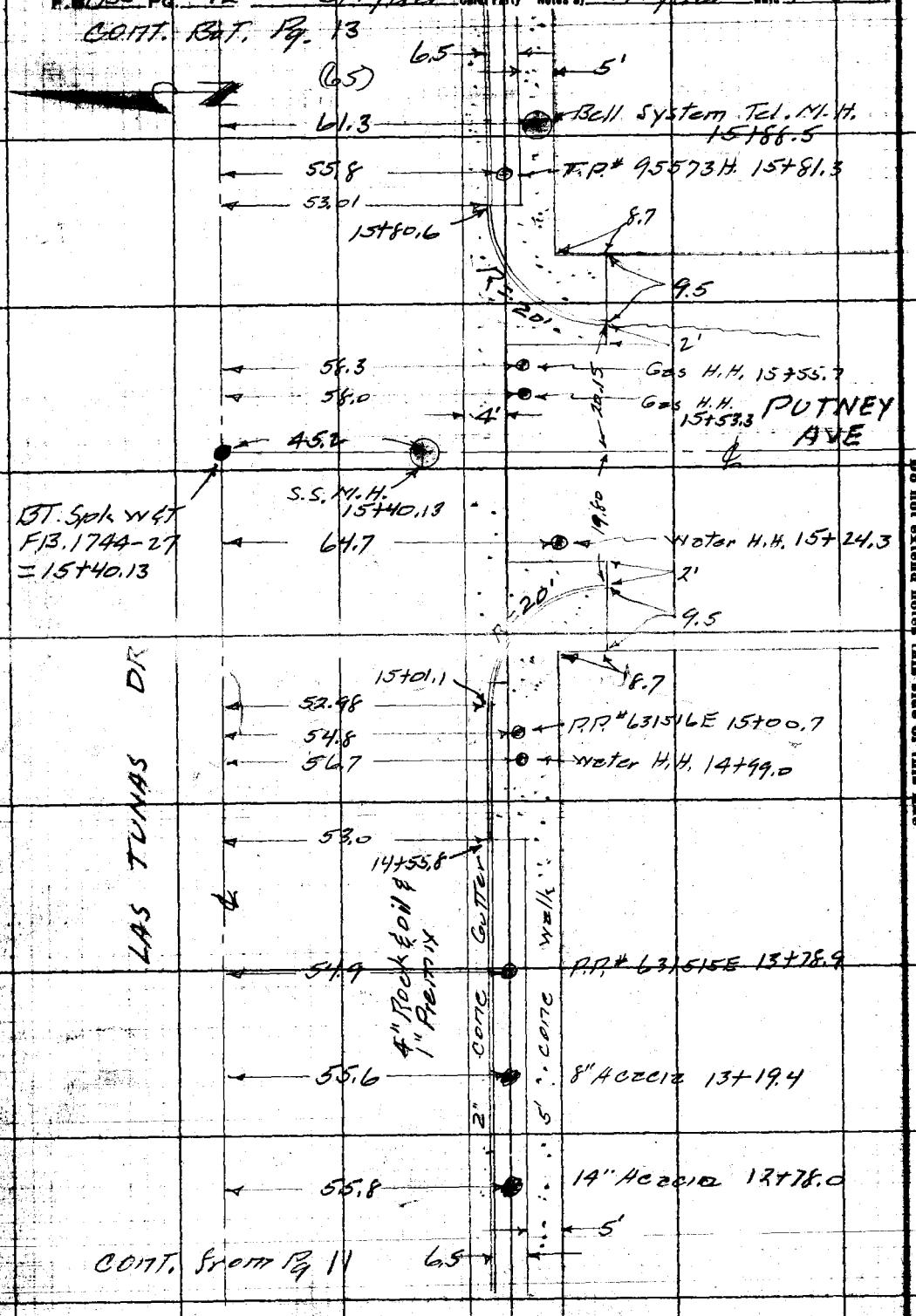

RETURN TO LOS ANGELES COUNTY SURVEYOR

Do not extend notes this side of this line

Notes: ANY ADDITIONS OR CHANGES ON THIS SHEET MUST BE MADE BY CREATOR IN RED WITH DATE AND NAME OF PERSON MAKING CHANGE.

1765

Date 7-29-52 Notes by Snyder Chief Party Snyder F.B. 1755 Pg. 13

Plotted by
Date
Map No.

W. O. No. 1543 D. S. O. No.
Location: Hogales Hwy
Surveyed by Snyder
Date
Indexed

Note

F.B. 1759-21

9' conc culvert

20+35.2

55.0

20+29.8

20+29.2 Sec. line

1.8

Angle Pt.
BT. Spk & W
F.B. 1744-28
= 20+22.59
= 18+11.65
from East
F.B.

53.7

20+14.5

53.1

20+00.5

54.8

P.P.# 459334H. 19+92.2

53.0

19+90.2

BT. Spk & W
F.B. 1744-28
= 17+69.15

11.5

VISTA ST.

LAS TUNAS DR.

54.5

P.P.# 631518E 18+16.5

18+02.0

Gutter

3'

conc walk
17+60.7

17+38.2

4" Rock & oil &
1" Premix

(65)

conc drive
17+17.7

conc

54.8

Trans. P.P.# 631517E
16+60'

17'

conc

conc drive
16+33.0

2'

5'

CONT. from Pg 12

Note: ANY ADDITIONS OR CHANGES ON THIS SHEET MUST BE MADE OR CHECKED IN RED. WITH DATE AND NAME OF PERSON MAKING CHANGE.

Do not extend notes this side of this line

RETURN TO
LOS ANGELES COUNTY SURVEYOR

RETURN TO
LOS ANGELES COUNTY SURVEYOR

Note: ANY ADDITIONS OR CHANGES ON THIS SHEET MUST BE MADE OR CIRCLED IN Red. WITH DATE AND NAME OF PERSON MAKING CHANGE.

Do not extend notes this side of this line

Date

Chief Party Notes by

F.B. 1345 Pg. 14

Profile Notes Red. Plotted Job No. [illegible]

Angelus Ave

C.I. [illegible]

X SECTIONS
on
LAS TUNAS DR (S. Side)
between
CHARLOTTE AVE & angle PT. at
So Cal. Edison Co. R/W.

STATION	B.S.	H.I.	F.S.	ELEV.

NOTE: ANY ADDITIONS OR CHANGES ON THIS SHEET MUST BE MADE OR CIRCLED IN RED INK, WITH DATE AND NAME OF PERSON MAKING CHANGE.

PLEASE RETURN TO
LOS ANGELES COUNTY SURVEYOR
726 LOS ANGELES COUNTY
ENGINEERING BLDG.

Do not extend notes this side of this line.

76L298 307 10-51

76L298 307 10-51

PLEASE RETURN TO

LOS ANGELES COUNTY SURVEYOR
726 LOS ANGELES COUNTY
ENGINEERING BLDG.

NOTE: ANY ADDITIONS OR CHANGES ON THIS SHEET MUST BE MADE OR CIRCLED IN RED INK, WITH DATE AND NAME OF PERSON MAKING CHANGE.

Do not extend notes this side of this line.

STATION	B. S.	H. I.	F. S.	ELEV.	℄ Right (S.)
B.M. T.E. 216				416 92	B.M. T.E 216 El. 416.920 F.B. 1488/128
	412	421 04			LAS TUNAS DR & Charlotte Ave
					N.E. COR. — BT. Spk in Curb
					20' E of E end C.R.
1+00			322	417 82	℄ int Las Tunas Dr & Charlotte Ave
			582	415 22	" S.E. COR E. end Cb Ret Gutter
			516	415 88	" " " " Top cb
			621	414 83	" " S end Cb Ret. Gutter
			556	415 48	" " " " Top cb
			590	415 14	" S.W. COR S. end Cb Ret Gutter
			505	415 99	" " " " Top Cb
			488	416 16	" " W end cb Ret Gutter
			436	416 68	" " " " Top cb
			362	417 42	30' R ℄ Charlotte
			493	416 11	65' R ℄ "
			726	415 78	150' R ℄ "
			765	413 39	" 20' W Gutter
			668	414 36	" 20' W Top Cb
			766	413 38	" 20' E Gutter
			667	414 37	" 20' E T. Cb
			60	415 0	" 20' E P/L

Profile
Survey of Angeles Ave Job No. 1543 Division No. Notes Red. Plotted No.
Survey by Snyder Notes Snyder Date Notes Chkd. Date Checked X-Sec.
Indexed K. C. Johnson Date 7-30-52 Date Date No.

76L298 307 10-51

PLEASE RETURN TO

LOS ANGELES COUNTY SURVEYOR

726 LOS ANGELES COUNTY
ENGINEERING BLDG.

NOTE: ANY ADDITIONS OR CHANGES ON THIS SHEET MUST BE MADE OR CIRCLED IN RED INK, WITH DATE AND NAME OF PERSON MAKING CHANGE.

Do not extend notes this side of this line.

STATION	B. S.	H. I.	F. S.	ELEV.		℄ Right (
1+23.4		421 04 ✓	347	417 57		℄
1+23 4			647	414 57		℄ Flow line c
"			415	416 89		30' R.
"			715	413 89		30' R Flow lin
1+20			728	413 76		94' ± Flow line S. end
1+30			518	415 86		65' R Prop c
1+44.56			644	414 60		53' R Flow lin
2+00			449	416 55		℄
			502	416 02		30' R
			592	415 12		53' R Gutter
			508	415 96		53' R Top cb
			479	416 25		65' R P/L B
3+00			427	416 77		℄
			490	416 14		30' R
			573	415 31		53' R Gutter
			489	416 15		53' R Top cb
			475	416 29		65' R P/L B
T.P.		✓	425	416 79 ✓		
	460	421 39				

Profile Notes Red ____ Plotted ____ Job No. 1543 Division No. ____ F.B. 1735 Pg. 17

No. ____ Date ____ Date ____ Survey of Los Angeles Ave

Notes Chkd. ____ Checked ____ Survey by ____ Note ____ Date ____

No. ____ Date ____ Date ____ Map No. ____ Indexed ____ C. Johnson Date ____

76L298 307 10-51

PLEASE RETURN TO

LOS ANGELES COUNTY SURVEYOR
726 LOS ANGELES COUNTY
ENGINEERING BLDG.

NOTE: ANY ADDITIONS OR CHANGES ON THIS SHEET MUST BE MADE OR CIRCLED IN RED INK, WITH DATE AND NAME OF PERSON MAKING CHANGE.

Do not extend notes this side of this line.

STATION	B. S.	H. I.	F. S.	ELEV.	℄ Right (S)
3+10		421 39	506	416 33	61' R Top Bell System Tel. M.H.
3+10			1372	407 67	Cone floor of 4'x8'x8.66' Tel. Vault
					Tile Pipe with 3 2" Cables
3+40			504	416 35	65' R P/L
3+40			54	416 0	165' R Back Lot line
4+00			449	416 90	℄
			506	416 33	30' R
			584	415 55	53' R Gutter
			504	416 35	53' R Top cb
			484	416 55	65' R P/L
T.P.	453	420 59	533	416 06	
4+60.13			355	417 04	℄ INT LAS TUNAS DR & Angelos Ave
			501	415 58	" S.W. COR W end cb Ret Gutter
			422	416 37	" " " " Top cb
			449	416 10	" " S end cb Ret Gutter
			383	416 76	" " " " Top curb
			390	416 69	" " Prop Cor

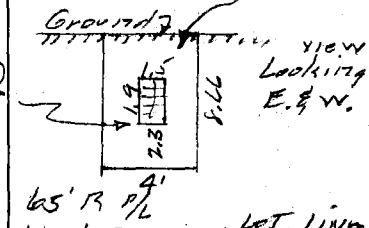

F.B. 1765 PG. 18 Job No. 1543 Division No. Notes Red. Plotted Date No. Profile
Survey of Angelus Ave Date Date X-Sec.
Survey by Snyder Notes PRS Notes Chkd. Checked Date No.
Indexed C. Johnson Date 7-30-52

76L298 307 10-51

PLEASE RETURN TO
LOS ANGELES COUNTY SURVEYOR
726 LOS ANGELES COUNTY
ENGINEERING BLDG.

NOTE: ANY ADDITIONS OR CHANGES ON THIS SHEET MUST BE MADE OR CIRCLED IN RED INK, WITH DATE AND NAME OF PERSON MAKING CHANGE.

Do not extend notes this side of this line.

STATION	B. S.	H. I.	F. S.	ELEV.		℄ Right (S
4+60,13		420.59			INT Los Junos DR	& Angelus Ave
			4.85	415 74	" S.E COR	E end Cb Re
			4.00	416 59	" "	" "
			4.32	416 27	" "	S end "
			3.68	416 91	" "	" "
			3.70	416 89	" "	Prop. COR.
			4.10	416 49		30'R ℄ Ang
			4.93	415 66		53'R ℄ "
			4.19	416 40		73'R ℄ "
			5.59	415 00		165'R ℄ "
			5.95	414 64		" W
			4.9	415 7		" W
			6.19	414 40		" E
			5.3	415 3		" E
5+00			3.50	417 09		℄
			4.03	416 56		30'R
			4.85	415 74		53'R Gutter
			4.00	416 59		53'R Top C
			3.74	416 85		65'R P/L
6+00			3 27	417 32		℄
			3 80	416 79		30'R Pvt

Profile
No. ____ Notes Red ____ Plotted ____ Job No. 1543 Division No. ____
X-Sec. ____ Date ____ Date ____ Survey of ____
No. ____ Notes Chkd ____ Checked ____ Survey by Snyder Notes PRS Date 7-30-51
Date ____ Date ____ Map No. ____ Indexed C. John Date ____

F.B. 1352 Pg. 19

76L298 307 10-51

PLEASE RETURN TO

LOS ANGELES COUNTY SURVEYOR
726 LOS ANGELES COUNTY
ENGINEERING BLDG.

NOTE: ANY ADDITIONS OR CHANGES ON THIS SHEET MUST BE MADE OR CIRCLED IN RED INK, WITH DATE AND NAME OF PERSON MAKING CHANGE.

Do not extend notes this side of this line.

STATION	B. S.	H. I.	F. S.	ELEV.		℄ RIGHT OR SOUTH
		420.59				
6+00			464	415 95		53° GUT
"			384	416 75		53° TOP CB
"			356	417 03		65° PL BK WLK
"			545	415 14		165° BACK LOT LINE
T.P.	481	421.56	3.34	41[illegible] 75	T.P.	
7+00			405	417 51		℄
"			460	416 96		30° PVT
			548	416 13		53° GUT
"			464	416 92		53° TOP CB
"			440	417 16		65° PL BK WLK
8+00			391	417 65		℄
8+20 20			383	417 73	℄ INT LAS TUNAS DR & EARLE ST	
			522	416 34	" S.W. COR W. END C.R. GUT	
			450	417 06	" " " TOP CB	
			497	416 59	" " SO. END " GUT	
			450	417 06	" " " " TOP CB	
			432	417 24	" " PROP COR.	
			497	416 59	" S.E. COR S. END C.R. GUT	
			450	417 06	" " " " TOP CB	
			504	416 52	" " E. END C.R. GUT	

Profile
Plotted No.
Date
X-Sec.
Checked No.
Date
Notes Red
Date
Notes Chkd
Date
Division No. 1543
Job No.
Survey of ANGELUS AVE
Survey by P.R. SNYDER
Notes A.C.S.
Indexed C. Johnson
Date
PG. 20

76L298 307 10-51

PLEASE RETURN TO

LOS ANGELES COUNTY SURVEYOR

726 LOS ANGELES COUNTY
ENGINEERING BLDG.

NOTE: ANY ADDITIONS OR CHANGES ON THIS SHEET MUST BE MADE OR CIRCLED IN RED INK, WITH DATE AND NAME OF PERSON MAKING CHANGE.

Do not extend notes this side of this line.

STATION	B. S.	H. I.	F. S.	ELEV.		℄ RIGHT OF S
		421.56			INT LAS TUNAS & EARLE ST.	
8+20.20			438	417 18	" " S.E. COR	E. END C.R. TO
"			413	417 43	" " "	PROP COR.
"			436	417 20		30° along ℄ E
"			507	416 49		53° " " X
"			480	416 76		73° " " TO
"			588	414 68		165° " " OP
"			726	414 30		165° ", 20° W E
"			672	414 84		165° ", 30° W
"			724	414 32		165° ", 20° E.
"			65	415 1		165° ", 30° E.
9+00			365	417 91		℄ LAS TUNAS
"			419	417 37		30° PVT
"			502	416 54		53° GUT
"			422	417 34		53° TOP CB
"			399	417 57		65° PL BK W
9+56.3			400	417 56		59° TOP BELL S
"			12.83	408 73		" BOT CON

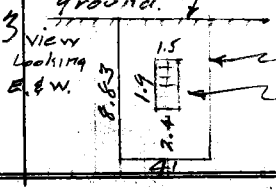

VAULT 4'x8'x8.83

Tile pipe with 3-2" cables

Profile Notes Red ____ Plotted ____ Job No. 1543 Division No. ____ F.B. 1755 Pg. 27

No. ____ Date ____ Date ____ Survey of ____

X-Sec. Notes Chkd. ____ Checked ____ Survey by SNYDER Notes A.C.S. Date 7-52

No. ____ Date ____ Date ____ Map No. ____ Indexed C. Tonn Date ____

76L298 307 10-51

PLEASE RETURN TO

LOS ANGELES COUNTY SURVEYOR
726 LOS ANGELES COUNTY
ENGINEERING BLDG.

NOTE: ANY ADDITIONS OR CHANGES ON THIS SHEET MUST BE MADE OR CIRCLED IN RED INK, WITH DATE AND NAME OF PERSON MAKING CHANGE.

Do not extend notes this side of this line.

STATION	B. S.	H. I.	F. S.	ELEV.		℄ RIGHT & SOUTH
		421.56				
T.P.	[illegible]	422.74	478	41[illegible]78	T.P.	
10+00			469	418 05		℄ LAS TUNAS
"			523	417 51		30° PVT
"			605	418 69		53° GUT
"			523	417 51		53° TOP CB
"			496	417 78		65° BR WLL PL
"			[illegible]	415 6		165° ~~B.L.L.~~
11+00			452	418 22		℄ LAS TUNAS
"			502	417 72		30° PVT
"			532	416 92		53° GUT
"			533	417 66		53° TOP CB
"			479	417 95		65° PL BR WLL
11+80.13			438	418 36		℄ INT LAS TUNAS DR & WILLARD AVE.
			573	417 21		" S.W. COR W. END C.R. GUT
			502	417 72		" " " " TOP CB
			534	417 40		" " S. END " GUT
			494	417 80		" " " " TOP CB
			475	417 99		" " PROP COR
			553	417 21		" S.E. COR SO. END C.R. GUT
			488	417 86		" " " " TOP CB

F.B. 1765 PG. 22

Job No. 1543 Division No. Notes Red. Plotted Profile

Survey of ANGELUS AVE Date Date No.

Survey by SNYDER Notes A.C.S. Notes Chkd. Checked X-Sec.

Indexed C. Johnson Date Date No.

76L298 307 10-51

PLEASE RETURN TO

LOS ANGELES COUNTY SURVEYOR
726 LOS ANGELES COUNTY
ENGINEERING BLDG.

NOTE: ANY ADDITIONS OR CHANGES ON THIS SHEET MUST BE MADE OR CIRCLED IN RED INK, WITH DATE AND NAME OF PERSON MAKING CHANGE.

Do not extend notes this side of this line.

STATION	B. S.	H. I.	F. S.	ELEV.		℄ RIGHT OF S
		422 74			INT LAS TUNAS DR &	WILLARD AVE
11+80 23			5 53	417 21	" " S.E. COR	E. END C.R. G
			4 76	417 98	" " "	" " TO
			4 69	418 05	" " "	PROP COR
11+80 23			4.87	417 87		30° ALONG WILLA
"			5.53	417 21		53° " X-G
"			5 20	417 54		73° " TOP
"			6 89	415 85		165° " OPP B
"			7 20	415 54		165° "; 20° W
"			6 5	416 2		165° "; 30° W R
"			7 32	415 42		165° "; 20° E
"			6 3	416 4		165° "; 30° E
12+00			4 28	418 46		℄ LAS TUNAS
13+00			4 12	418 62		℄ LAS TUNAS
"			4 61	418 13		30° PVT
"			5 40	417 34		53° GUT
"			4 65	418 09		53° TOP CR
"			4 45	418 29		65° R B
T.P.			4 09	418.65	T.P.	
	490	423 55				
13+25			7 4	416 2		165' R Back

Profile Notes Red ____ Plotted ____ Job No. 1545 Division No. ____ F.B. 1455 Pg. 23

No. ____ Date ____ Date ____ Survey of ____

X-Sec. Notes Chkd. ____ Checked ____ Survey by SNYDER Notes ACS Date 7-52

No. ____ Date ____ Date ____ Map No. ____ Indexed ____ Date ____

76L298 307 10-51

PLEASE RETURN TO

LOS ANGELES COUNTY SURVEYOR
726 LOS ANGELES COUNTY
ENGINEERING BLDG.

NOTE: ANY ADDITIONS OR CHANGES ON THIS SHEET MUST BE MADE OR CIRCLED IN RED INK, WITH DATE AND NAME OF PERSON MAKING CHANGE.

Do not extend notes this side of this line.

STATION	B. S.	H. I.	F. S.	ELEV.	℄ Right (S)
14+00		423.55	4.77	418.78	℄
"			5.18	418.37	30' R Put
"			6.03	417.52	53' R Gutter
"			5.25	418.30	53' R Top
"			5.02	418.53	65' R P/L Back walls
15+00		✓	4.50	418.05	℄
⊙15+40.13	4.02	423.18	[illegible]	418.16	✓ ℄ Int Las Tunas Dr & Putney Ave
			5.44	418.74	" S.W. Cor W. End C.R. Gut
			4.59	418.59	" " " " Top Cb
			4.96	418.22	" " So. End Gut
			4.40	418.78	
			4.35	418.83	" " Prop Cor
			5.00	418.18	" S.E. Cor So. End C.R. Gut
			4.38	418.80	" " " " Top Cb
			5.23	418.15	" " E. End " Gut
			4.41	418.77	" " " " Top Cb
			4.29	418.89	" " Prop Cor
15+40.13			4.64	418.54	30' Along Putney Put

B. 1765 PG. 24

Job No. 1543 Division No. ____ Notes Red. ____ Plotted ____ Profile ____

Survey of Angeles Ave. Date ____ No. ____

Survey by Snyder Notes Snyder Notes Chkd. ____ Checked ____ X-Sec. ____

Indexed C. Johnson Date 7-30-52 Date ____ No. ____

76L298 307 10-51

PLEASE RETURN TO

LOS ANGELES COUNTY SURVEYOR
726 LOS ANGELES COUNTY
ENGINEERING BLDG.

NOTE: ANY ADDITIONS OR CHANGES ON THIS SHEET MUST BE MADE OR CIRCLED IN RED INK, WITH DATE AND NAME OF PERSON MAKING CHANGE.

Do not extend notes this side of this line.

STATION	B. S.	H. I.	F. S.	ELEV.			℄ RIGHT & SO
		423.18					
15+40.13							45°/ TOP S.S. M
No. Rim			5.10	418 08	ROD 5.10 MEAS 13.37 DIAM 1.00 19.47		
12" INLET No.			19.47	40371			
So. Rim			5.17	418 01		ROD 5.17 MEAS 13.31 DIAM 1.25 19.73	
15" OUTLET So.			19.73	40345			
W. Rim			5.12	418 06			ROD 5.12 MEAS 13.41 DIAM .67 19.20
8" INLET W.			19.20	40398			
E. Rim			5.14	418 04			
8" INLET E.			19.25	40393			
15+40.13			535	417 83			53°/ ALONG [illegible]
"			486	418 32			73°/ " TOP [illegible]
"			670	416 48			165°/" OPP B. [illegible]
"			696	416 22			165°/" ; 20°/ W. [illegible]
"			67	416 5			165°/" , 30°/ W [illegible]
"			714	416 04			165°/" , 20°/ E. [illegible]
"			6.4	416 8			165°/" , 30°/ E. [illegible]

Profile No. ____ Notes Red ____ Plotted ____ Job No. 1543 Division No. ____ F.B. 1765 1733 Pg. 25

X-Sec. No. ____ Date ____ Date ____ Survey of [illegible]

Notes Chkd. ____ Checked ____ Survey by Snyder Notes [illegible]

No. ____ Date ____ Date ____ Map No. ____ Indexed C. John [illegible] Div.

76L298 307 10-51

PLEASE RETURN TO

LOS ANGELES COUNTY SURVEYOR
726 LOS ANGELES COUNTY
ENGINEERING BLDG.

NOTE: ANY ADDITIONS OR CHANGES ON THIS SHEET MUST BE MADE OR CIRCLED IN RED INK, WITH DATE AND NAME OF PERSON MAKING CHANGE.

Do not extend notes this side of this line.

STATION	B. S.	H. I.	F. S.	ELEV.		℄ RIGHT & SOUTH
		423.18				
15+88.5			420	418.98		61.31 Top Bell System Tel Mh
"			1295	410.23		61.31 Bot Conc Fr 4'x8' Tel Vault
						Tile Pipe with 3-2" Tel Cables
						Vault 8'x4'x8.75'
16+00			378	419.40		℄ Las Tunas
"			440	418.78		30' R
"			515	418.03		53' R Gutter
"			432	418.86		53' R Top ck
"			414	418.04		65' R P/L
17+00			335	419.83		℄ Las Tunas
"			385	419.33		30' R
"			459	418.59		53' R Gutter
"			381	419.57		53' R Top cb
"			3.61	419.57		65' R P/L
T.P.	495	424.87	3.26	419.92	T.P.	
17+00			9.0	415.9		384° B.L.L.

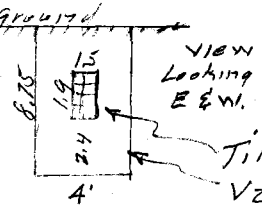

F.B. 1765 1763 PG. 26
Job No. 1543 Division No.
Survey of Angeles Ave
Survey by Snyder Notes A.C.S.
Indexed C. Johnson Date
Notes Red. Date
Notes Chkd. Date
Plotted Date
Checked Date
Profile No.
X-Sec. No.

76L298 307 10-51

53
187
17

PLEASE RETURN TO

LOS ANGELES COUNTY SURVEYOR
726 LOS ANGELES COUNTY
ENGINEERING BLDG.

NOTE: ANY ADDITIONS OR CHANGES ON THIS SHEET MUST BE MADE OR CIRCLED IN RED INK, WITH DATE AND NAME OF PERSON MAKING CHANGE.

Do not extend notes this side of this line.

STATION	B. S.	H. I.	F. S.	ELEV.		
		424 87				℄ Right
						℄ 41
						1 Story Frame #8520 10' 48' 15' B
					17+41	71.7 23
17+41			1036	414 51	71.7' R	Cone floor of [illegible] To ho# 8520
18+00			453	420 34		℄
			503	419 84		30' R
			580	419 07		53' R Gutter
			497	419 90		53' R Top c[illegible]
			472	420 15		65' R P/L
19+00			401	420 86		℄
			446	420 41		30' R
			532	419 55		53' R Gutter
			447	420 40		53 R Top c[illegible]
			427	420 60		65' R P/L
T.P.			426	420 61		
	521	425 82				
19+10			1160	414 22		360' R Top 4[illegible]

Profile Notes Red ____ Plotted ____ Job No. 1543 Division No. ____ F.B. [illegible] Pg. 27
No. ____ Date ____ Date ____ Survey of Angeles [illegible]
No. ____ Notes Chkd. ____ Checked ____ Survey by Snyder Notes [illegible] Date [illegible]
No. ____ Date ____ Date ____ Map No. ____ Inspected C. Johnson Date ____

76L298 307 10-51

PLEASE RETURN TO

LOS ANGELES COUNTY SURVEYOR
726 LOS ANGELES COUNTY
ENGINEERING BLDG.

NOTE: ANY ADDITIONS OR CHANGES ON THIS SHEET MUST BE MADE OR CIRCLED IN RED INK, WITH DATE AND NAME OF PERSON MAKING CHANGE.

Do not extend notes this side of this line.

STATION	B. S.	H. I.	F. S.	ELEV.		℄ Right (S)
20+00		425.82	438	421.44		℄
			484	420.98		30' R
			567	420.15		53' R Gutter
			486	420.96		53' R Top cb
			463	421.19		65' R P/L
			78	4[illegible]5		215' R
			96	41[illegible]2		384' R Back Lot line
20+22.59			420	42[illegible]62		℄ BT. Spk int of Sec. line
20+35.2			411	42[illegible]71		℄
20+35.2			571	42[illegible]1		℄ Flow line conc cut
			442	421.40		30' R PAV
			602	419.80		30' R Flow line cut
			485	42[illegible]97		55' R Gutter
			469	421.13		55' R Top cb
			451	421.31		67'± R P/L
			58	42[illegible]0		55' R Flow line S. end cut
21+00			400	421.82		℄
			447	421.35		30' R
			531	420.51		55' R Gutter
			445	421.37		55' R Top cb
			427	421.55		67'± R P/L

F.B. 1763 PG. 28 Job No. 1543 Division No. Notes Red. Plotted Profile
Survey of Angeles Ave Date Date No.
Survey by Snyder Notes ACS Notes Chkd. Checked X-Sec.
Index C. Johnson Date 7-30-52 Date Date No.

Profile No. ____ Notes Red. ____ Plotted ____ Job No. 1543 Division No. ____ F.B. 1735 Pg. 29

X-Sec. No. ____ Date ____ Date ____ Survey of Angeles [illegible]

Notes Chkd. ____ Checked ____ Survey by Snyder Notes ACS Date 7-30-52

Date ____ Date ____ Map No. ____ Indexed C. Johnson Date ____

NOTE: ANY ADDITIONS OR CHANGES ON THIS SHEET MUST BE MADE OR CIRCLED IN RED INK, WITH DATE AND NAME OF PERSON MAKING CHANGE.

PLEASE RETURN TO

LOS ANGELES COUNTY SURVEYOR
726 LOS ANGELES COUNTY
ENGINEERING BLDG.

Do not extend notes this side of this line.

STATION	B.S.	H.I.	F.S.	ELEV.	
B.M. TE 213		425.82	549	420.33	B.M. TE 213 El. 420.302 F13 1480 [illegible] Las Tunas Dr & Vista St [illegible] BT. spk in curb 6' W of W end [illegible]

76L298 307 10-51

F.B. 1355 PG. 30

Job No. _____ Division No. _____ Notes Red. _____ Plotted _____ Profile

Survey of _____ Date _____ Date _____ No. _____

Survey by _____ Notes _____ Notes Chkd. _____ Checked _____ X-Sec.

Indexed _____ Date _____ Date _____ Date _____ No. _____

STATION	B.S.	H.I.	F.S.	ELEV.	

76L258 307 10-51

PLEASE RETURN TO

LOS ANGELES COUNTY SURVEYOR

726 LOS ANGELES COUNTY ENGINEERING BLDG.

Do not extend notes this side of this line.

NOTE: ANY ADDITIONS OR CHANGES ON THIS SHEET MUST BE MADE OR CIRCLED IN RED INK, WITH DATE AND NAME OF PERSON MAKING CHANGE.

Date 7-31-52 Notes by Snyder Chief Party Snyder F.B. ~~1755~~ 1765 Pg. 31

Plotted by	W. O. No. 1543 B. S. O. No.
Date	Location Angelus Ave
Map No.	Surveyed by Snyder
[illegible]	Date
Date	Indexed

C.L. 1543

ANGELUS AVE

LOCATION of IMPROVEMENTS

on

ANGELUS AVE

between

Broadway & Las Tunas DR.

Note: ANY ADDITIONS OR CHANGES ON THIS SHEET MUST BE MADE OR CHECKED IN Red WITH DATE AND NAME OF PERSON MAKING CHANGE.

RETURN TO LOS ANGELES COUNTY SURVEYOR

Do not extend notes this side of this line

1765

F.B. 1955 Pg. 32 — Snyder Chief Party — Notes by Snyder — Date 7-30-52

Cont. Bat Pg. 33

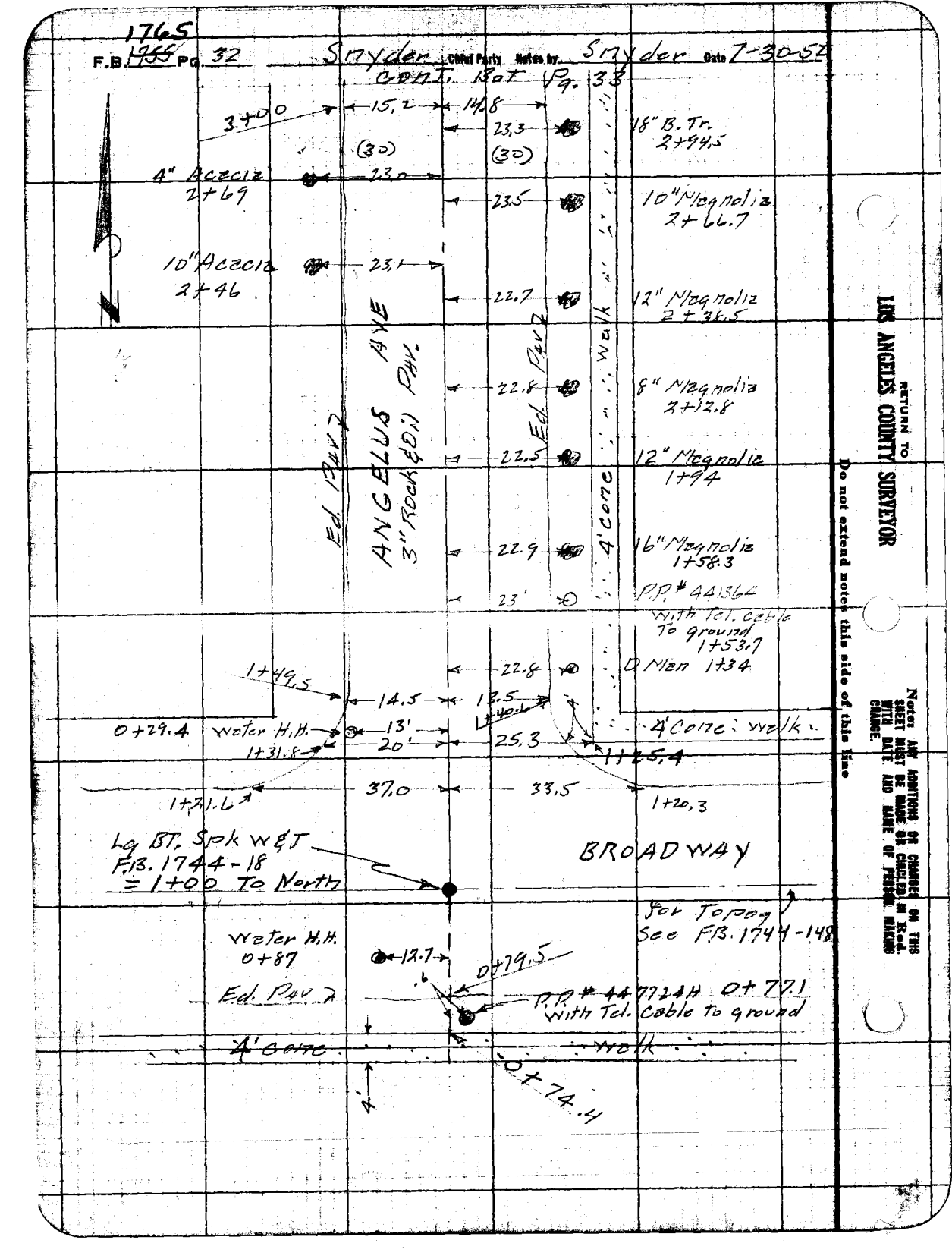

RETURN TO LOS ANGELES COUNTY SURVEYOR

Do not extend notes this side of this line

Notes: ANY ADDITIONS OR CHANGES ON THIS SHEET MUST BE MADE OR CANCELED IN R.C.d. WITH DATE AND NAME OF PERSON MAKING CHANGE.

1765

Date 7-31-54 Notes by Snyder Chief Party Snyder F.B. ~~1765~~ PG. 33

Plotted by
Date
Map No.

W. O. No. 1543 D. S. O. No.
Location Angelus Ave
Surveyed by Snyder
Date
Indexed

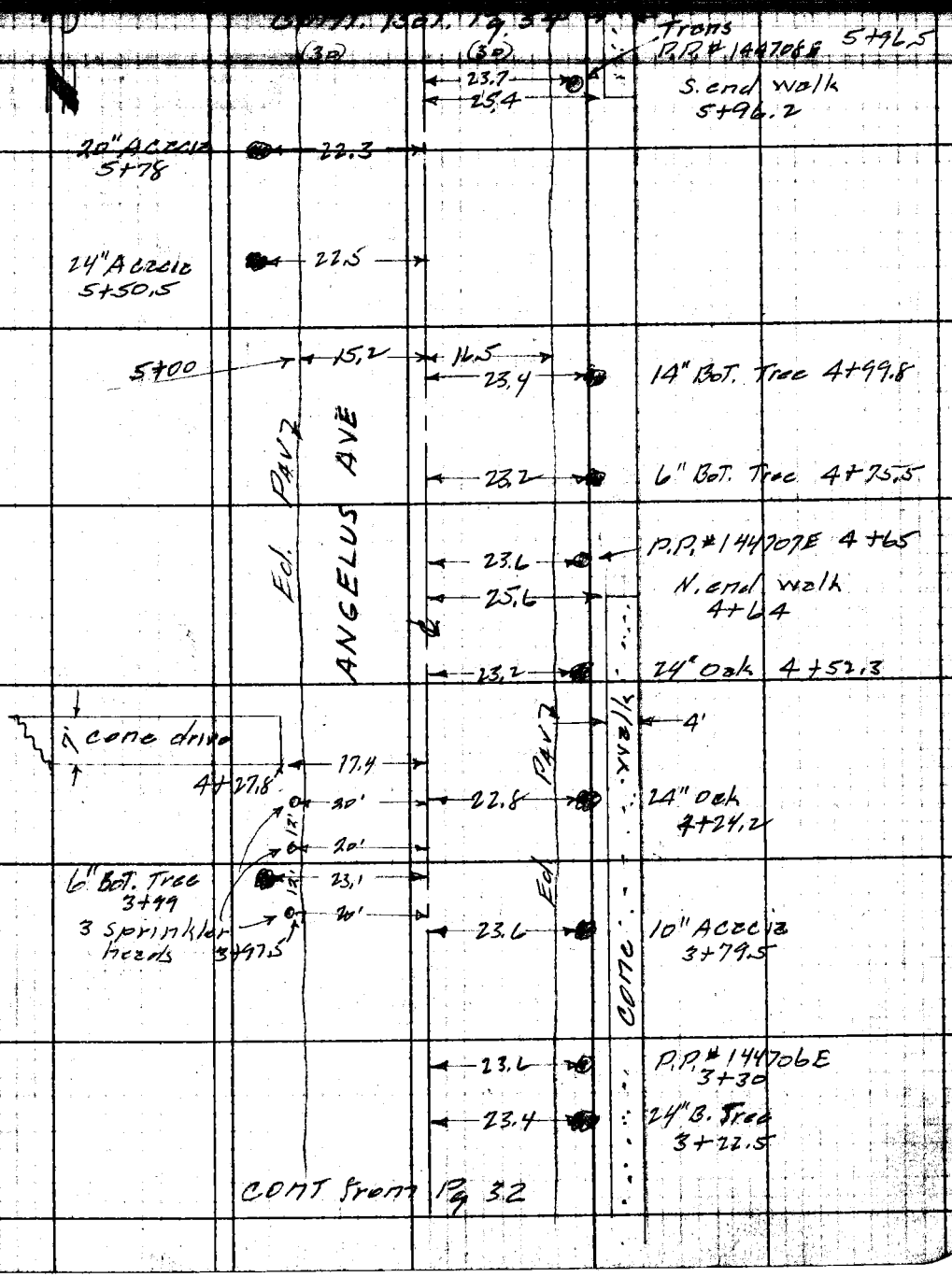

Note: ANY ADDITIONS OR CHANGES ON THIS SHEET MUST BE MADE OR CHECKED WITH DATE AND NAME OF PERSON CHANGE.

RETURN TO LOS ANGELES COUNTY SURVEYOR

Do not extend notes this side of this line

1765

F.B. ~~1755~~ Pg. 34 Snyder Chief Party Notes by Snyder Date 7-30-52

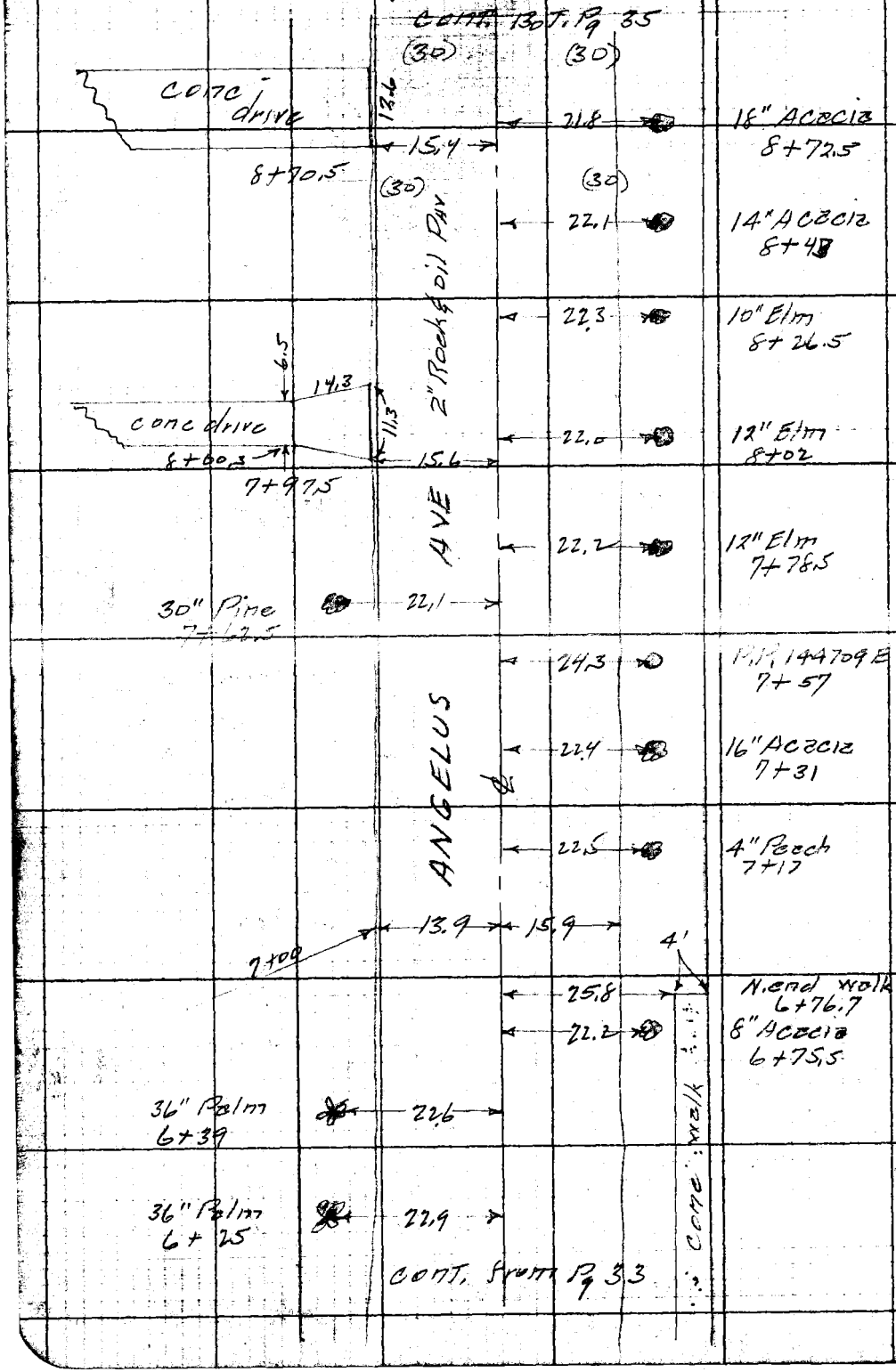

RETURN TO
LOS ANGELES COUNTY SURVEYOR

Do not extend notes this side of this line

Note: ANY ADDITIONS OR CHANGES ON THIS SHEET MUST BE MADE OR CIRCLED IN Red. WITH DATE AND NAME OF PERSON MAKING CHANGE.

1765

7-31-52 Snyder Snyder F.B. ~~1755~~ Pg. 35

Platted by
Date
Map No.

W. O. No. 1543 B. S. O. No.
Location [illegible]
Surveyed by Snyder

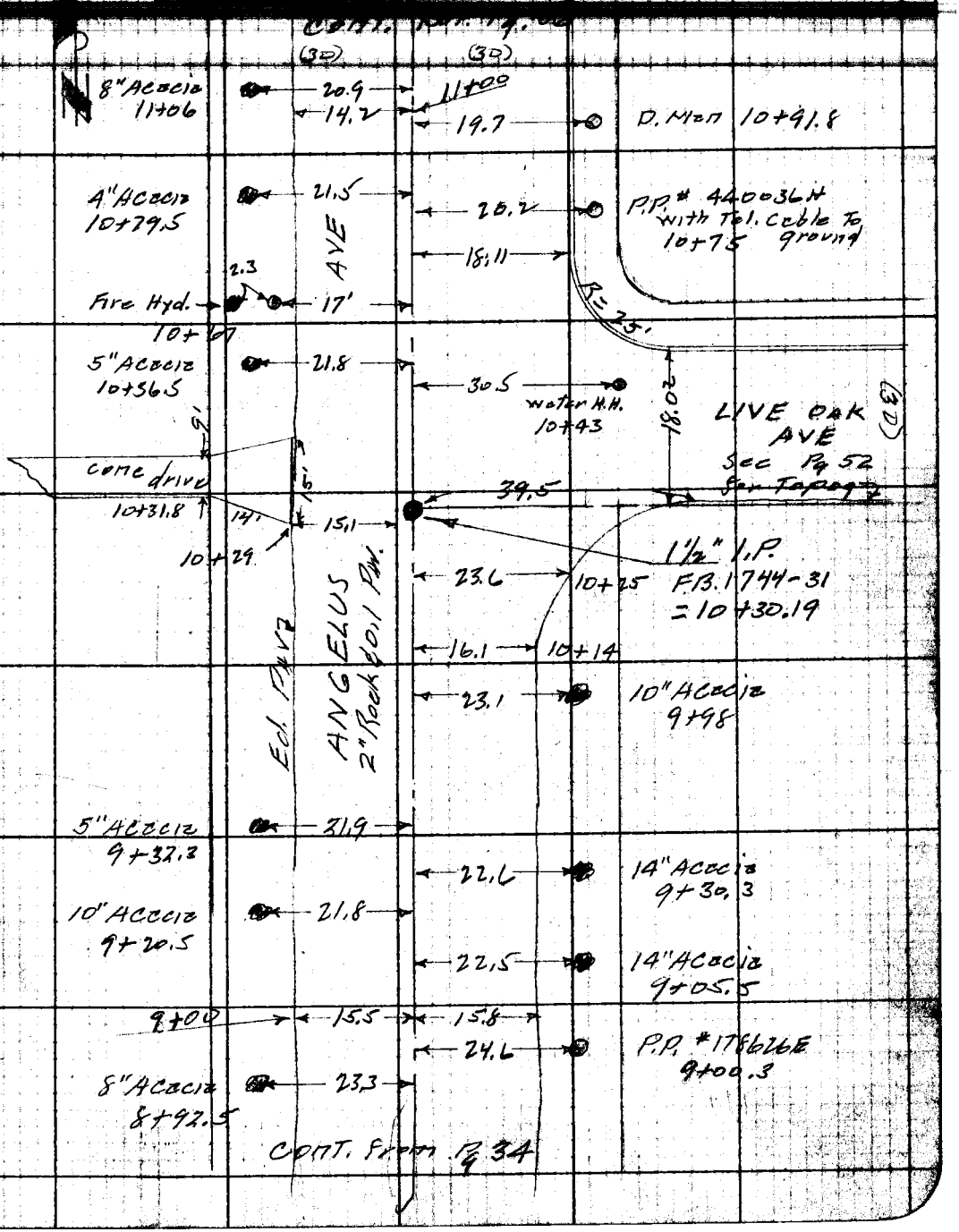

CONT. from Pg 34

Notes: ANY ADDITIONS OR CHANGES ON SHEET MUST BE MADE OR APPLIED IN WHITE RATE AND NAME OF PERSON CHANGE.
Do not extend notes this side of this line
RETURN TO LOS ANGELES COUNTY SURVEYOR

1765
F.B ~~1755~~ Pg. 36 Snyder Chief Party Notes by Snyder Date 7-30-57

CONT. BOT Pg. 37

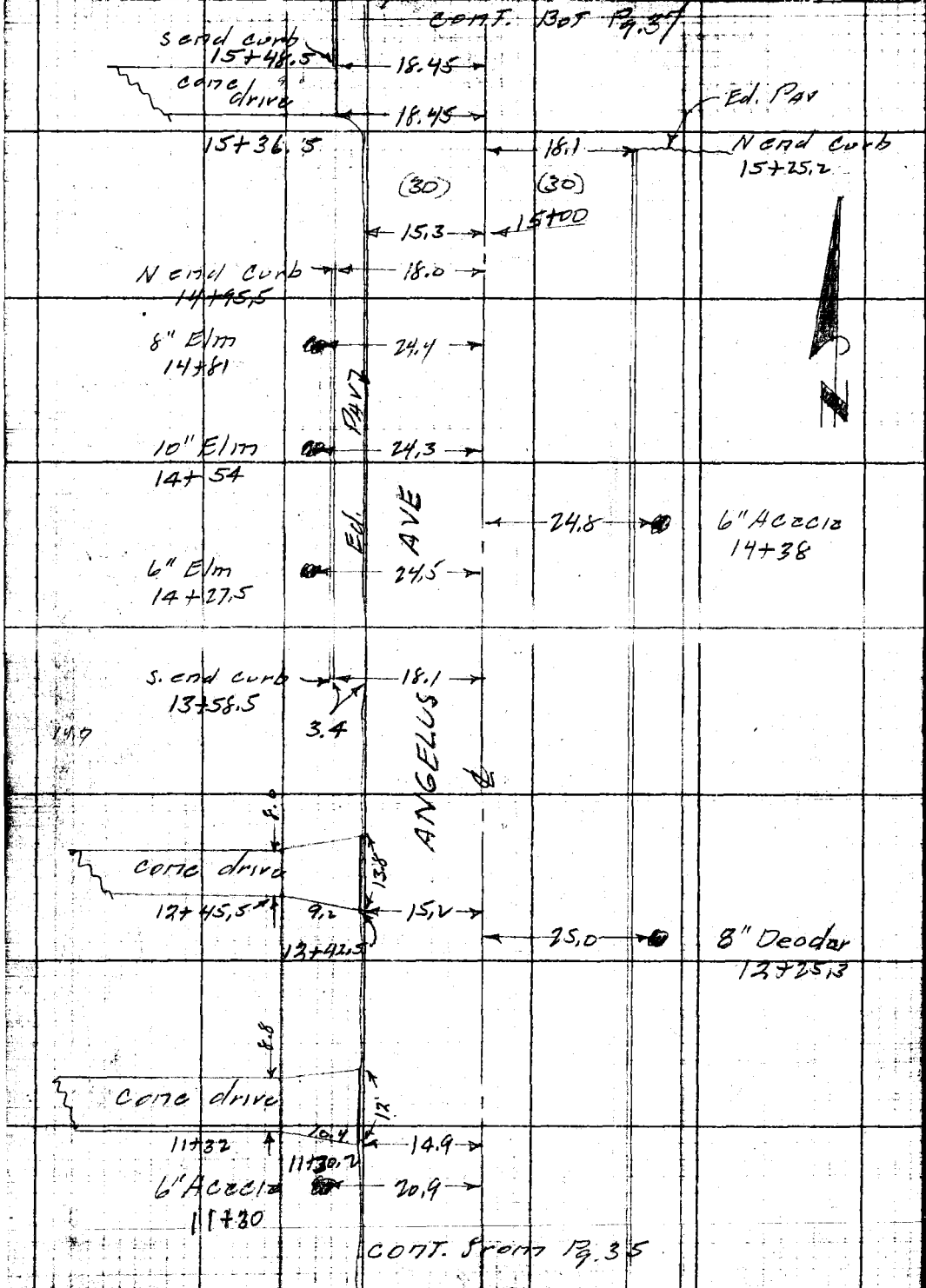

CONT. from Pg. 35

RETURN TO
LOS ANGELES COUNTY SURVEYOR
Do not extend notes this side of this line
Note: ANY ADDITIONS OR CHANGES ON THIS SHEET MUST BE MADE OR CIRCLED IN RED WITH DATE AND NAME OF PERSON MAKING CHANGE.

Date 7-31-52 Notes by Snyder Chief Party Snyder F.B. ~~1755~~ 1765 Pg. 37

Plotted by	W. O. No. 1543 D. S. O. No.
Date	Location Angelus Ave
Map No.	Surveyed by Snyder
	Date
	Indexed

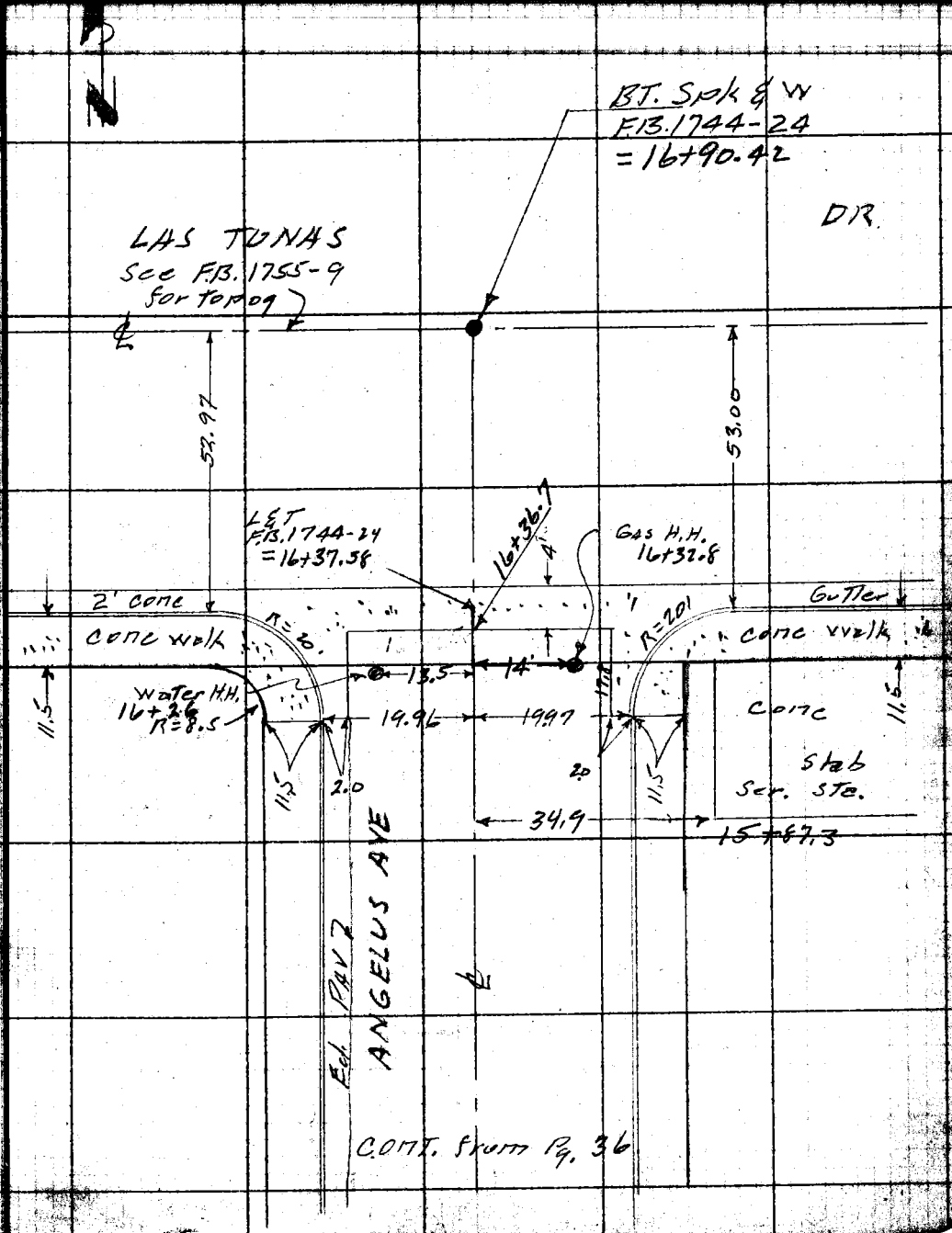

CONT. from Pg. 36

Note: ANY ADDITIONS OR CHANGES ON THIS SHEET MUST BE MADE OR CIRCLED IN WITH DATE AND NAME OF PERSON MAKING CHANGE.

Do not extend notes this side of this line

RETURN TO LOS ANGELES COUNTY SURVEYOR

RETURN TO
LOS ANGELES COUNTY SURVEYOR

Note: ANY ADDITIONS OR CHANGES ON THIS SHEET MUST BE MADE OR CIRCLED IN Red. WITH DATE AND NAME OF PERSON MAKING CHANGE.

Do not extend notes this side of this line

Date

Notes by

Other Party

F.B. 1765 Pg. 36

Profile No. | X-Sec. No. | Notes Red. | Date | Notes Chkd. | Date | Plotted | Date | Checked | Date | Job No. 1543 | Division No. | Survey of Angelus Ave | Survey by Snyder | Notes | Date | Map No. | Indexed | Date | F.B. 145 Pg. 39

ANGELUS AVE

X SECTION on

ANGELUS AVE

between

Broadway & Los Tunas DR.

STATION	B.S.	H.I.	F.S.	ELEV.

NOTE: ANY ADDITIONS OR CHANGES ON THIS SHEET MUST BE MADE OR CIRCLED IN RED INK, WITH DATE AND NAME OF PERSON MAKING CHANGE.

Do not extend notes this side of this line.

PLEASE RETURN TO
LOS ANGELES COUNTY SURVEYOR
726 LOS ANGELES COUNTY
ENGINEERING BLDG.

76L298 307 10-51

76L298 307 10-51

PLEASE RETURN TO

LOS ANGELES COUNTY SURVEYOR
726 LOS ANGELES COUNTY
ENGINEERING BLDG.

NOTE: ANY ADDITIONS OR CHANGES ON THIS SHEET MUST BE MADE OR CIRCLED IN RED INK, WITH DATE AND NAME OF PERSON MAKING CHANGE.

Do not extend notes this side of this line.

STATION	B. S.	H. I.	F. S.	ELEV.	Left (W) ℄ Right (E)
BM WM-674	469	402 68		397 99	BM-WM674 El 397.993 FB 1642-28
					Broadway @ Angelus Ave (S side)
					40'± W of ℄ of Angelus Ave
					BT. Spk in Conc walk 14' E of W end
0+70			477	39[illegible] 91	℄ Prod Back walk
0+79.5			515	39[illegible] 53	℄ " Gutter
1+00			465	39[illegible] 03	℄ int Broadway & Angelus Ave
			451	39[illegible] 7	" 100' R ℄ Broadway
			495	39[illegible] 3	" " " 20' S. Gutter
			465	39[illegible] 03	" " 30' S P/L Back walk
			512	39[illegible] 6	" " 20' N Gutter
			456	39[illegible] 2	" " 30' N P/L
			465	39[illegible] 03	" 100 L ℄ Broadway
			499	39[illegible] 9	" 20' S Gutter
			48	39[illegible] 7	30' S P/L
			506	39[illegible] 2	20' N Gutter
			47	39[illegible]	30' N P/L
1+30			498	39[illegible] 0	℄
			502	39[illegible] 6	18' R Ed oil
			463	39[illegible] 05	30' R Prop cor

F.B. 1765 PG 40 Job No. 1543 Division No. Notes Red. Plotted No. Profile

Survey of Angelus Ave Date Date X-Sec.

Survey by Snyder Notes Notes Chkd. Checked No.

Indexed [illegible] Johnson Date Date Date

76L298 307 10-51

PLEASE RETURN TO

LOS ANGELES COUNTY SURVEYOR

726 LOS ANGELES COUNTY
ENGINEERING BLDG.

NOTE: ANY ADDITIONS OR CHANGES ON THIS SHEET MUST BE MADE OR CIRCLED IN RED INK, WITH DATE AND NAME OF PERSON MAKING CHANGE.

Do not extend notes this side of this line.

STATION	B. S.	H. I.	F. S.	ELEV.	Left (W)	℄ Right (E)
1+30		402 68	500	397 68	20' L Ed. Pav	
			42	398 5	30' L Prop Cor	
2+00			415	398 53		℄
-			469	397 99		14.8 R Gutter
			375	398 93		30' R P/L Ba
			453	398 15	15.2' L Gutter	
			43	398 4	30' L P/L	
3+00			309	399 59		℄
			368	399 00		14.8 R Gutter
			275	399 93		30' R P/L Back
			376	398 92	15.2 L Gutter	
			29	399 8	30' L P/L	
T.P.			309	399 59		
	515	404 74				℄
3+45			92	395 5		90.2 R Conc of Bese
3+45			42	400 5		135 R S.E. Co
"			39	400 8		330' R
"			53	399 4	180' L Back Lot line	

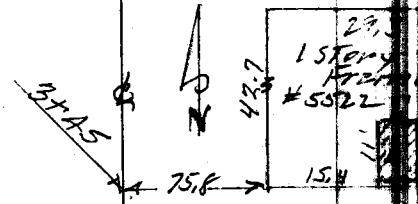

Profile No. ____ Notes Red ____ Plotted ____ Job No. 1543 Division No. ____ F.B. 1265 Pg. 41

X-Sec. No. ____ Date ____ Date ____ Survey of ____ Notes Chkd. ____ Checked ____ Survey by Snyder Notes Snyder Date 7-31-52

No. ____ Date ____ Date ____ Map No. ____ Indexed C. Johnson Date ____

76L298 307 10-51

PLEASE RETURN TO

LOS ANGELES COUNTY SURVEYOR
726 LOS ANGELES COUNTY
ENGINEERING BLDG.

NOTE: ANY ADDITIONS OR CHANGES ON THIS SHEET MUST BE MADE OR CIRCLED IN RED INK, WITH DATE AND NAME OF PERSON MAKING CHANGE.

Do not extend notes this side of this line.

STATION	B. S.	H. I.	F. S.	ELEV.	Left (W)	℄ Right (E)
4+00		40474	388	40086		℄
			452	40022		15' R Gutter
			364	40110		30' R P/L Back walk
			448	40026	15' L Gutter	
			39	40008	30' L P/L	
T.P.	720	40839	355	40119		
5+00			623	40216		℄
			686	40153		16' R Gutter
			62	40222		19' R Top
			59	40225		30' R P/L
			684	40155	14' L Gutter	
			62	40222	30' L P/L	
4+64			643	40196		30' R N. End walk
5+96.2			479	40360		30' R S. end walk
6+00			495	40394		℄
✓			553	40286		16' R Gutter
✓			48	40336		18' R Top
✓			45	40397		180' R
✓			45	40397		360± R Back Lot line
✓			559	40280	14' L Gutter Ed Mav	
✓			52	40322	30' L P/L	

F.B. 1765 PG. 42 Job No. 1543 Division No. Notes Red. Plotted Date No. Profile
Survey of Angelus Ave Date X-Sec.
Survey by Snyder Notes P.R.S. Notes Chkd Checked Date No.
Indexed J. C. Johnson Date 7-31-52

76L298 307 10-51

PLEASE RETURN TO

LOS ANGELES COUNTY SURVEYOR

726 LOS ANGELES COUNTY
ENGINEERING BLDG.

NOTE: ANY ADDITIONS OR CHANGES ON THIS SHEET MUST BE MADE OR CIRCLED IN RED INK, WITH DATE AND NAME OF PERSON MAKING CHANGE.

Do not extend notes this side of this line.

STATION	B. S.	H. I.	F. S.	ELEV.	Left (W) ℄ Right (E)
6+00		408.39	66	401 8	180'L Back Lotting
7+00			376	404 63	℄
			431	404 08	16'R Gutter
			36	404 8	19'R Top B
			37	404 7	30'R P/L
			447	403 92	14'L Gutter
			38	404 6	30'L P/L
T. P.	663	411 25	377	404 62	
7+43			109	400 4	95'R Cone floor ℄ of Basement
8+30			12.8	398 5	120.6'L Floor of bomb Shelter



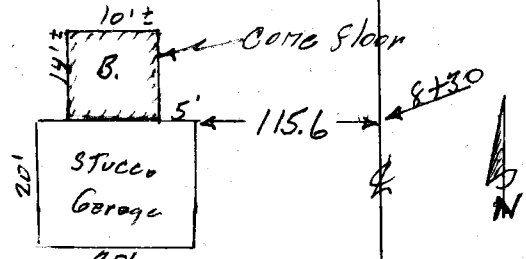

Owner he wo[illegible] To be [illegible] drain

Profile No. ____ Notes Red ____ Plotted ____ Job No. 1543 Division No. ____ F.B. 1265 Pg. 43

X-Sec. No. ____ Date ____ Chkd. ____ Date ____ Survey of Angeles Ave

Notes Chkd. ____ Date ____ Survey by Snyder Notes Snyder Date 7-31-52

Date ____ Date ____ Map No. ____ Indexed C. John Date ____

76L298 307 10-51

PLEASE RETURN TO

LOS ANGELES COUNTY SURVEYOR
726 LOS ANGELES COUNTY
ENGINEERING BLDG.

NOTE: ANY ADDITIONS OR CHANGES ON THIS SHEET MUST BE MADE OR CIRCLED IN RED INK, WITH DATE AND NAME OF PERSON MAKING CHANGE.

Do not extend notes this side of this line.

STATION	B. S.	H. I.	F. S.	ELEV.	Left (W)	℄	Right (E)
8+00		411.25	540	405 85		℄	
"			599	405 26			16' R Gutter
"			49	406 4			20' R Top Brk
–			49	406 4			30' R P/L
"			50	406 3			180' R Grnd B.L.L.
"			605	405 20	156' L Gutter		
"			560	405 65	30' L P/L conc drive		
"			53	406 0	180' L		
9+00			408	407 17		℄	
–			439	406 86			15.8 R Gutter
–			39	407 4			18.8 R Top
–			37	407 6			30' R
–			471	406 54	15.5 L Gutter		
–			37	407 6	20' L Top Bk		
			39	407 4	30' L P/L		
					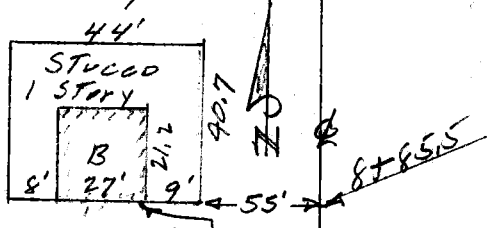	℄	
8+85.5			100	401 3	64' L Conc floor of Basement 27X21.2		

F.B. 1765 PG. 44

Job No. 1543 Division No. ____ Notes Red. ____ Plotted ____ Profile ____

Survey of Angeles Ave Date ____ Date ____ No. ____

Survey by Snyder Notes PRS Notes Chkd. ____ Checked ____ X-Sec. ____

Indexed C. Johnson Date 8-1-52 Date ____ Date ____ No. ____

76L298 307 10-51

PLEASE RETURN TO

LOS ANGELES COUNTY SURVEYOR

726 LOS ANGELES COUNTY
ENGINEERING BLDG.

NOTE: ANY ADDITIONS OR CHANGES ON THIS SHEET MUST BE MADE OR CIRCLED IN RED INK, WITH DATE AND NAME OF PERSON MAKING CHANGE.

Do not extend notes this side of this line.

STATION	B. S.	H. I.	F. S.	ELEV.	Left (W)	℄	Right (E)
T.P.		411 25	408	407 17	T.P. 9+00		
	653	413 70					
10+00			517	408 53		℄	
			574	407 96			16' R Gutter E
			51	408 6			21' R Top Bk
			51	408 6			30' R P/L
			574	407 96	15' L Gutter Ed oil		
			50	408 7	20' L Top Bk		
			48	408 9	30' L P/L		
			60	407 7	180' L Back Lot line		
10+24			492	408 78		℄	
			553	408 17			22' R Ed Pav
			43	409 4			30' R P/L
10+30.19			488	408 82	℄ INT Angelus Ave & Live Oak Ave		
			499	408 71	" N.E. Cor		N end cb Ret G
			439	409 31	" "		" Top
			512	408 58	" "		E end cb Ret G
			445	409 25	" "		E end " Top
			541	408 29			20' R Gutter
			522	408 48			30' R Prop

Profile Notes Red ____ Plotted ____ Job No. 1543 Division No. ____ F.B. 1765 Pg. 45

No. ____ Date ____ Date ____ Survey of Angelus Hills

X-Sec. Notes Chkd. ____ Checked ____ Survey by Snyder Notes PRS Date 8-1-52

No. ____ Date ____ Date ____ Map No. ____ Indexed C. Johnson Date ____

76L298 307 10-51

PLEASE RETURN TO

LOS ANGELES COUNTY SURVEYOR
726 LOS ANGELES COUNTY
ENGINEERING BLDG.

NOTE: ANY ADDITIONS OR CHANGES ON THIS SHEET MUST BE MADE OR CIRCLED IN RED INK, WITH DATE AND NAME OF PERSON MAKING CHANGE.

Do not extend notes this side of this line.

STATION	B. S.	H. I.	F. S.	ELEV.	Left W	℄ Right (E)
10+30,19		413 70	492	408 78		180' R
			44	409 3		- 4' S.
			502	408 68		- 18' N Gutter
			430	409 40		- 18' N Top Cb
			38	409 9		- 30' N P/L
11+00			395	409 75		℄
			463	409 07		18' R Gutter
			404	409 66		- Top cb
			31	410 6		30' R P/L
			443	409 27	14' L Ed Pav. & Gutter	
			38	409 9	17' L Top Bk	
			38	409 9	30' L P/L	
12+00			264	411 06		℄
			331	410 39		18' R Gutter
			270	411 00		18' R Top cb
			18	411 9		30' R P/L
			311	410 59	14' L Ed. Pav. & Gutter	
			21	411 6	21' L Top Bk	
			21	411 6	30' L P/L	
T.P.		1	264	411 06		
	637	417 43				

F.B. 1265 ~~1755~~ Pg. 46 Job No. 1543 Division No. Notes Red. Plotted No. Profile
Survey of Angeles Ave Date Date X-Sec.
Survey by Snyder Notes Snyder Notes Chkd. Checked No.
Indexed C. Johnson Date 8-1-52 Date Date

76L298 307 10-51

PLEASE RETURN TO

LOS ANGELES COUNTY SURVEYOR

726 LOS ANGELES COUNTY
ENGINEERING BLDG.

NOTE: ANY ADDITIONS OR CHANGES ON THIS SHEET MUST BE MADE OR CIRCLED IN RED INK, WITH DATE AND NAME OF PERSON MAKING CHANGE.

Do not extend notes this side of this line.

STATION	B. S.	H. I.	F. S.	ELEV.	Left (W)	℄	Right (E)
13+00		417 43	511	412 32		℄	
			587	411 56			18' R Gutter
			531	412 12			18' R Top cb
			43	413 1			30' R P/L
			48	412 6			180' R Back L
			563	411 80	15.2 L Ed. Pav & Gutter		
			48	412 6	18' L Top Bk		
			43	413 1	30' L P/L		
			64	411 0	180' L Back Lot line		
13+58.5			442	413 01		℄	
			480	412 63	15' L Ed. Pav		
			50	412 4	18' L Gutter		
			450	412 93	18' L Top cb S. end		
			35	413 9	30' L P/L		
14+00			390	413 53		℄	
			464	412 79			18' R Gutter
			402	413 41			18' R Top cb
			34	414 0			30' R P/L
			432	413 11	15' L Ed. Pav.		
			46	412 8	18' L Gutter		
			407	413 36	Top cb		

Profile No. ____ Date ____ Notes Red ____ Plotted ____ Job No. 1543 Division No. ____ F.B. 1765 Pg. 47

X-Sec. No. ____ Date ____ Notes Chkd ____ Checked ____ Date ____ Survey of [illegible] Survey by Snyder Notes PRS Date 8-1-52

Map No. ____ Indexed C. Johnson

76L298 307 10-51

PLEASE RETURN TO

LOS ANGELES COUNTY SURVEYOR
726 LOS ANGELES COUNTY
ENGINEERING BLDG.

NOTE: ANY ADDITIONS OR CHANGES ON THIS SHEET MUST BE MADE OR CIRCLED IN RED INK, WITH DATE AND NAME OF PERSON MAKING CHANGE.

Do not extend notes this side of this line.

STATION	B. S.	H. I.	F. S.	ELEV.	Left W ℄ Right (E)
14+00		417 43	33	414 1	30' L P/L
T.P.	665	420.19	389	413 54	
14+95.5			560	414 59	℄
			598	414 21	15' L Ed. Pav
			61	414 1	18' L Gutter
			552	414 67	18' L Top Curb (N end)
			50	415 2	30' L P/L
15+00			552	414 67	℄
15+25.2			515	415 04	℄
			576	414 43	18' R Gutter
			525	414 94	18' R Top curb (N end)
			493	415 26	30' R P/L Pav.
			533	414 86	180' R
15+35			45	415 7	30' L P/L
			42	41[illegible]	150' L
15+48.5			45	415 2	18' L Gutter
			489	415 30	18' L Top curb (S. end)
T.P.	534	421 54	399	416 20	
16+00			534	416 20	℄
			543	416 11	18' R Gutter
			499	416 55	30' R P/L

F.B. 1265 Pg. 48
Job No. 1543 Division No. Notes Red. Plotted No. Profile
Survey of Angelus Ave Date Date X-Sec.
Survey by Snyder Notes P.R.S. Notes Chkd. Checked
Indexed C. Johnson Date 8-1-52 Date No.

76L298 307 10-51

PLEASE RETURN TO

LOS ANGELES COUNTY SURVEYOR

726 LOS ANGELES COUNTY
ENGINEERING BLDG.

NOTE: ANY ADDITIONS OR CHANGES ON THIS SHEET MUST BE MADE OR CIRCLED IN RED INK, WITH DATE AND NAME OF PERSON MAKING CHANGE.

Do not extend notes this side of this line.

STATION	B. S.	H. I.	F. S.	ELEV.	Left (W)	℄ Right
16+00		421 54	571	415 83	18' L Gutter	
			521	416 33	18' L Top cb	
			51	416 4	30' L P/L	
16+19			512	416 42		℄
16+39			590	415 64		℄ X Gutter
16+90.42			452	417 02	℄ Int Angelus Ave & Los Tunas	
			581	415 73	" S.E. Cor	E end cb Ret
			497	416 57	" "	" "
			530	416 24	" S E Cor	S " "
			465	416 89	" "	" "
			541	416 13	" S.W. Cor	S end "
			480	416 74	" "	"
			598	415 56	" "	W end "
			518	416 36	" "	" "
			417	417 37		150' R ℄ Las
			558	415 96		" 53' S
			480	416 74		" 53' S
			451	417 03		65' S
			475	416 79	150' L ℄ Las Tunas	
			617	415 37	" 53' S Gutter	
			537	416 17	" 53' S Top cb	

Profile No. ____ Notes Red ____ Plotted ____ Job No. 1543 Division No. ____ F.B. 1765 Pg. 49

X-Sec. No. ____ Date ____ Notes Chkd. ____ Checked ____ Survey of Angelus Ave

Date ____ Date ____ Map No. ____ Survey by Snyder Notes BRS Date 8-1-52

Indexed C. Johnson

76L298 307 10-51

PLEASE RETURN TO

LOS ANGELES COUNTY SURVEYOR
726 LOS ANGELES COUNTY
ENGINEERING BLDG.

NOTE: ANY ADDITIONS OR CHANGES ON THIS SHEET MUST BE MADE OR CIRCLED IN RED INK, WITH DATE AND NAME OF PERSON MAKING CHANGE.

Do not extend notes this side of this line.

STATION	B. S.	H. I.	F. S.	ELEV.	Left (W)	
		421 54 ✓				
16+90.42			516	416 38	150' L ℄ Las Tunas " 65' S P/L	
B.M. WM 669			492	416 62 ✓	B.M. - WM 669 El 416.~~628~~ .627 F.B. 1642-25 Las Tunas Dr & Angelus Ave S.W. Cor. - Bt. Spk in curb 5' S. of S. end of C.R.	

F.B. 1765 ~~1755~~ PG. 50

Job No. 1543 Division No. Notes Red. Plotted No. Profile

Survey of Angelus Ave Date Date X-Sec.

Survey by Snyder Notes PRS Notes Chkd. Checked No.

Indexed C. Johnson Date 8-1-52 Date Date

Date 7-31-52 Drawn by Snyder Checked by Snyder F.B. 1755 Pg. 51

Platted by	W. O. No. 1543 D. S. O. No.
Date	Location Angelus Ave
Map No.	Surveyed by Snyder
	Indexed X. C. Johnson

C.I. 1543

ANGELUS AVE

LOCATION of IMPROVEMENTS
on
LIVE OAK AVE
between
Angelus Ave & Willard AVE.

Note: ANY ADDITIONS OR CHANGES ON THIS SHEET MUST BE MADE OR CIRCLED IN Red. WITH DATE AND NAME OF PERSON MAKING CHANGE.

Do not extend notes this side of this line

RETURN TO
LOS ANGELES COUNTY SURVEYOR

1765

F.B. 1755 Pg. 52 Snyder Chief Party Notes by Snyder Date 7-31-52

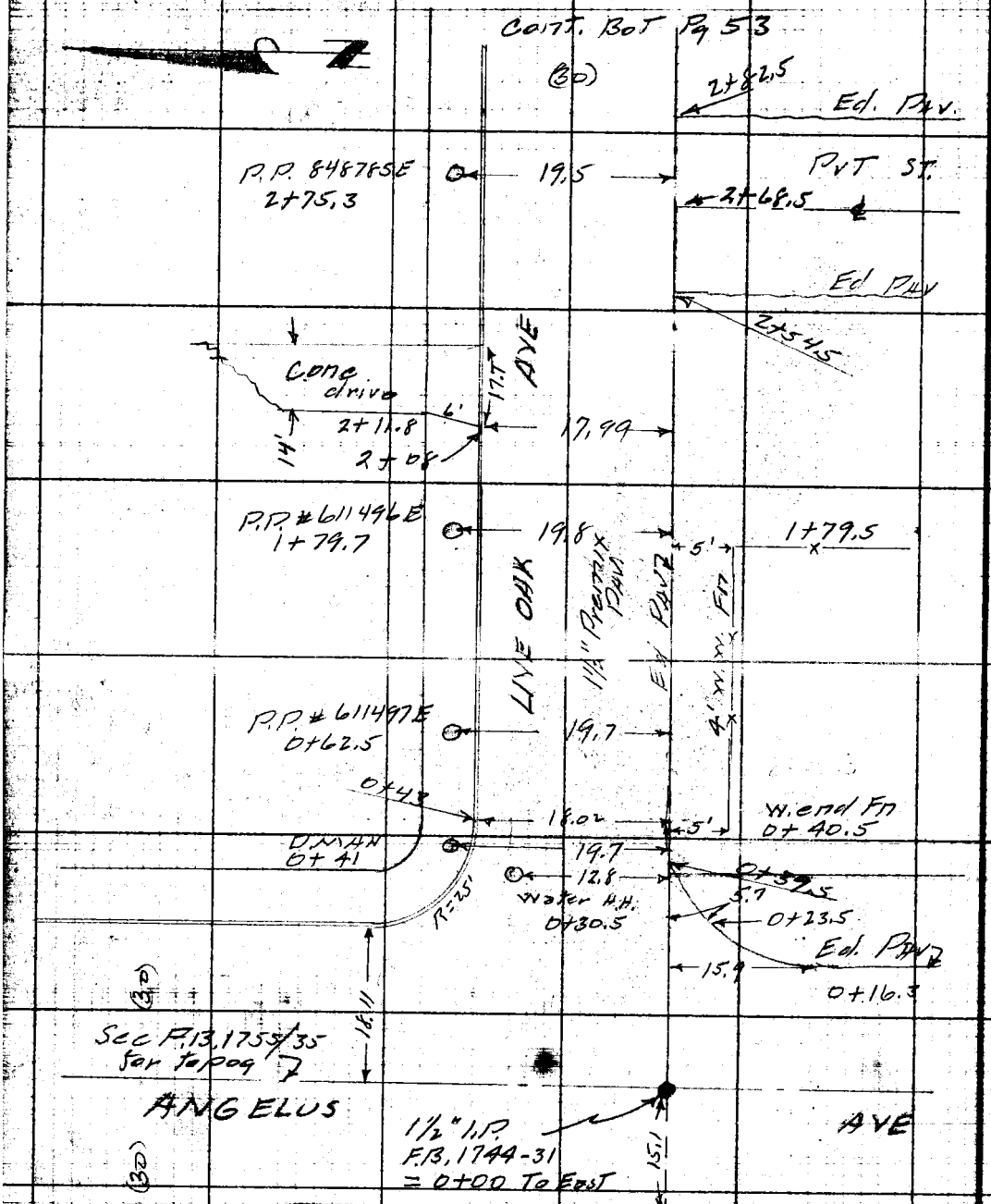

RETURN TO LOS ANGELES COUNTY SURVEYOR

Do not extend notes this side of this line

Notes: ANY ADDITIONS OR CHANGES ON THIS SHEET MUST BE MADE BY AND INITIALED IN RED WITH DATE AND NAME OF PERSON MAKING CHANGE.

1765
7-21-52 Snyder Snyder F.B. ~~1755~~ Pg. 53

Planned by
W. O. No. 1543
Map No.
Surveyed by Snyder
Indexed

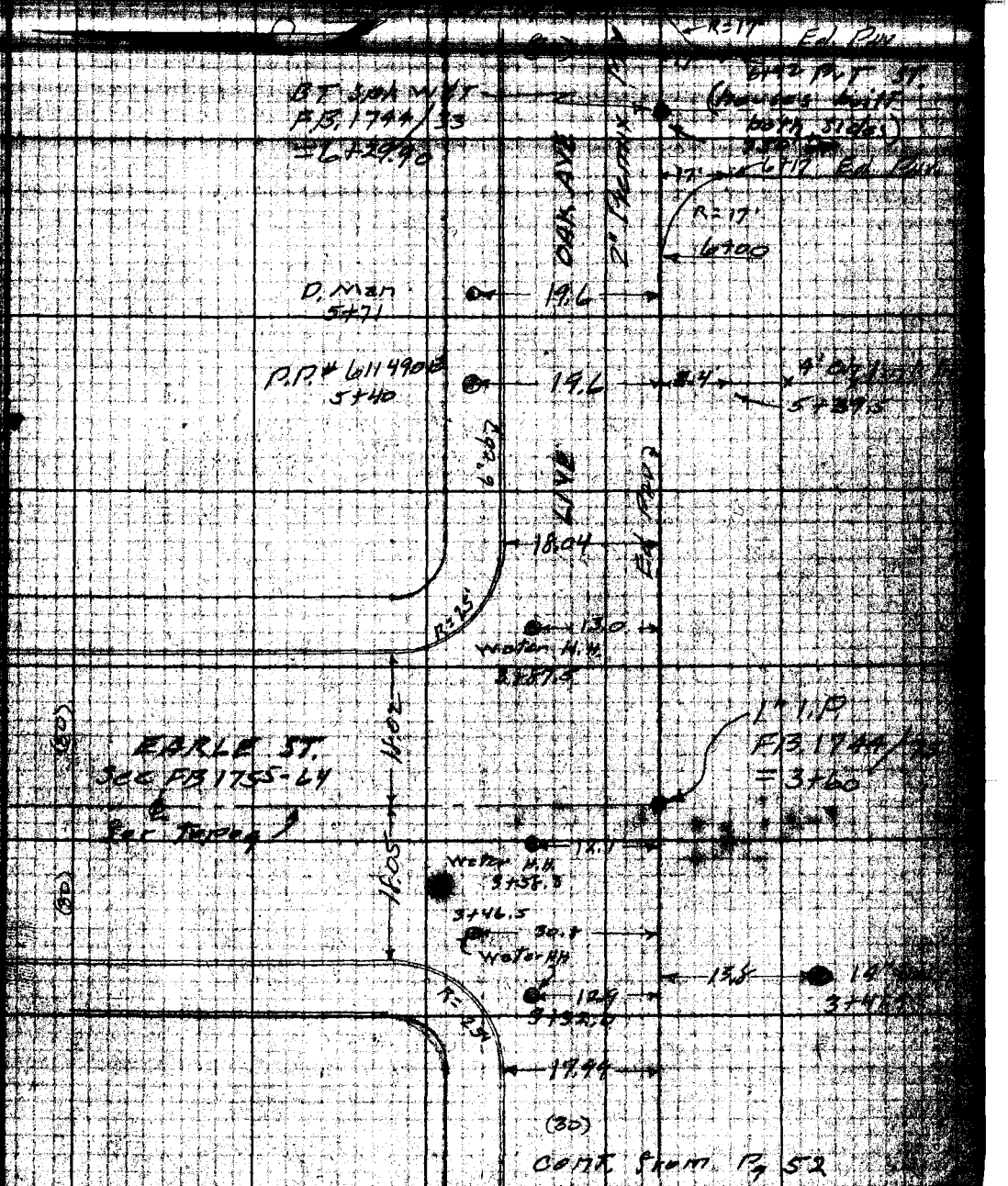

F.B. 1765 Pg. 54 Snyder Chief Party Notes by Snyder Date 7-31-52

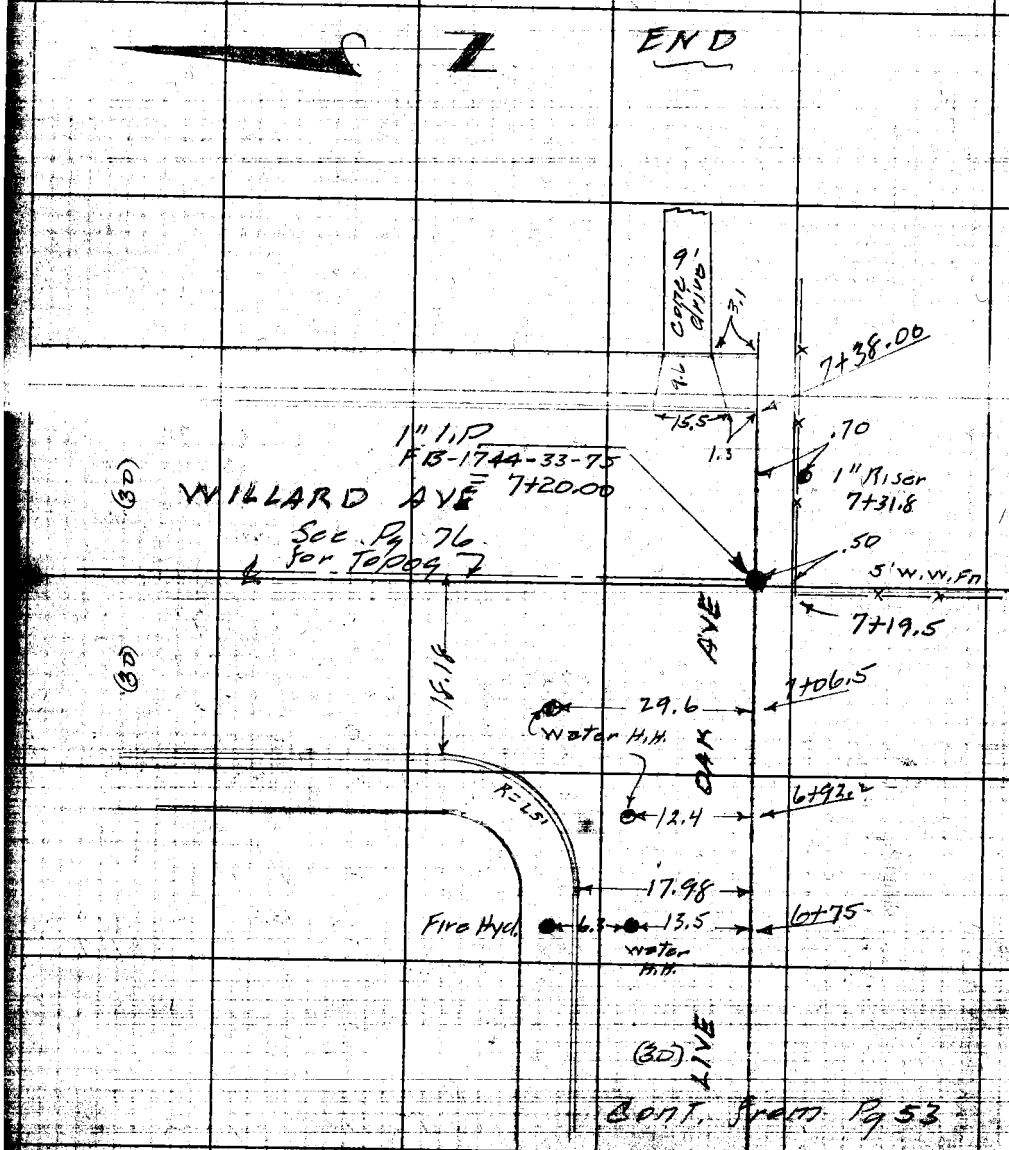

RETURN TO
LOS ANGELES COUNTY SURVEYOR
Do not extend notes this side of this line

Notes: ANY ADDITIONS OR CHANGES ON THIS SHEET MUST BE MADE OR CHECKED IN RED WITH DATE AND NAME OF PERSON MAKING CHANGE.

Profile No. | X-Sec. No. | Notes Red. | Date | Notes Chkd. | Date | Plotted | Date | Checked | Date | Job No. 1543 | Survey of Angeles Ave | Survey by Snyder | Map No. | Division No. | Notes IDRS | Date 8-1-52 | Indexed C. Johnson | F.B. 1365 Pg. 55

~~ANGELES AVE~~

X SECTIONS

OF

LIVE OAK AVE

between

Angelus Ave & Willard Ave

Snyder
Stangeland
Yekimoff

STATION	B.S.	H.I.	F.S.	ELEV.

NOTE: ANY ADDITIONS OR CHANGES ON THIS SHEET MUST BE MADE OR CIRCLED IN RED INK, WITH DATE AND NAME OF PERSON MAKING CHANGE.

Do not extend notes this side of this line.

PLEASE RETURN TO
LOS ANGELES COUNTY SURVEYOR
726 LOS ANGELES COUNTY ENGINEERING BLDG.

76L298 307 10-51

76L298 307 10-51

PLEASE RETURN TO

LOS ANGELES COUNTY SURVEYOR
726 LOS ANGELES COUNTY
ENGINEERING BLDG.

NOTE: ANY ADDITIONS OR CHANGES ON THIS SHEET MUST BE MADE OR CIRCLED IN RED INK, WITH DATE AND NAME OF PERSON MAKING CHANGE.

Do not extend notes this side of this line.

STATION	B. S.	H. I.	F. S.	ELEV.	Left (N) ℄ Right S
B.M. WM 673				40 35	BM - WM 673 El 409.354 F.B. 1642-27
	413	413 48			Live Oak Ave & Angelus Ave N.E. Cor. - Bt. Spk. in Curb 5' N of N end of C.R.
0 + 00			461	408 87	℄ INT. Live Oak Ave & Angelus Ave
			480	408 68	" N.E. Cor N. end Cb Rt Gutter
			416	409 32	" " N end " Top cb
			490	408 58	" " E end " Gutter
			423	409 25	" " " " Top cb
			330	410 18	100' L ℄ Angelus Ave
			373	409 75	" 15' W Gutter Edoil
			30	410 5	" 18' W Top Bk
			30	410 5	" 30' W P/L
			388	409 60	" 18' E Gutter
			330	410 18	" 18' E Top curb
			25	411 0	" 30' E P/L
			577	407 71	100' R ℄ Angelus Ave
			630	407 18	" 15' W Gutter
			56	407 9	" 18' W Top Bk
			56	407 9	" 30' W P/L
			609	407 39	" 16' E Gutter

F.B. 1765 PG. 56
Survey of Angelus Ave
Survey by Snyder Notes PRS
Indexed C. Johnson Date
Job No. 1543 Division No.
Notes Red. Plotted
Date Date
Notes Chkd. Checked
Date Date
Profile No.
X-Sec. No.

76L298 307 10-51

PLEASE RETURN TO

LOS ANGELES COUNTY SURVEYOR
726 LOS ANGELES COUNTY
ENGINEERING BLDG.

NOTE: ANY ADDITIONS OR CHANGES ON THIS SHEET MUST BE MADE OR CIRCLED IN RED INK, WITH DATE AND NAME OF PERSON MAKING CHANGE.

Do not extend notes this side of this line.

STATION	B. S.	H. I.	F. S.	ELEV.	Left (N)	℄ Right (S)
0+00		413 48	53	408 2		100' R & 30 E
0+20			524	408 24		℄ X Gutter
0+30			499	408 49		℄ Prop Cor.
			40	409 5		7' R Top Bk
			37	409 8	30' L P.I. of P/L	
1+00			466	408 82		℄ Ed. Pav
			38	409 7		4' R Top Bk
			44	409 1		25' R
			483	408 65	18' L Gutter	
			418	409 30	✓ Top cb	
			38	409 7	30' L P/L	
T.P.	503	413 75	476	408 72		
2+00			483	408 92		℄ Ed. Pav.
			54	408 4		25' R
			508	408 67	18' L Gutter	
			432	409 43	✓ Top cb	
			38	410 0	30' L P/L	
2+68.5±			490	408 85	℄ Int Live Oak Ave & Pvt St. To S	
			598	407 77		30' R ℄ Pvt St.
			666	407 09		100 R ℄ Pvt
			681	406 94		✓ 14' W E

Profile No. ____ Date ____ Notes Red. ____ Plotted ____ Job No. 1543 Division No. ____ F.B. 1765 Pg. 57

X-Sec. No. ____ Date ____ Notes Chkd. ____ Date ____ Checked ____ Survey of Angeles Ave

Survey by Snyder Notes PRS Date 8-1-56

Map No. ____ Date ____ Indexed C. Johnson Date ____

76L298 307 10-51

PLEASE RETURN TO

LOS ANGELES COUNTY SURVEYOR
726 LOS ANGELES COUNTY
ENGINEERING BLDG.

NOTE: ANY ADDITIONS OR CHANGES ON THIS SHEET MUST BE MADE OR CIRCLED IN RED INK, WITH DATE AND NAME OF PERSON MAKING CHANGE.

Do not extend notes this side of this line.

STATION	B. S.	H. I.	F. S.	ELEV.	Left (N)	℄ Right (S)
2+68.5±		413 75				100' R ℄ Pvt ST.
			669	407 06		✓ 14' W Ed Pav
			779	405 96		200' R ℄ Pvt. ST.
			889	404 86		273' R ℄ ✓ S. end Pav.
T.P.	442	409 36	881	404 94		
2+68.5±			615	403 21	(End House under const.)	285' R, & 25' E.
						Top 4" C.I. outlet
✓			53	404 1		355' R ℄ Pvt. ST. end
T.P.	573	413 95	114	408 22		
3+00			485	409 10		℄ Ed Pav.
			55	408 5		3' R Bot Bk
			61	407 9		25' R
			526	408 69	18' L Gutter	
			448	409 47	18' L Top cb	
			40	410 0	30' L P/L	
3+60			471	409 24	℄ Int. Live Oak Ave & Eerle St.	
			526	408 69	" N.W. Cor W end, cb Ret. Gutter	
			440	409 55	" " " " Top cb	
			505	408 40	" " N. end " Gutter	
			427	409 68	" " " " Top cb	

F.B. 1765 Pg. 58
Job No. 1543 Division No. Notes Red. Plotted No. Profile
Survey of Angelus Ave Date Date X-Sec.
Survey by Snyder Notes PRS. Notes Chkd. Checked No.
Indexed C. Johnson Date 8-1-52 Date

76L298 307 10-51

PLEASE RETURN TO

LOS ANGELES COUNTY SURVEYOR

726 LOS ANGELES COUNTY
ENGINEERING BLDG.

NOTE: ANY ADDITIONS OR CHANGES ON THIS SHEET MUST BE MADE OR CIRCLED IN RED INK, WITH DATE AND NAME OF PERSON MAKING CHANGE.

Do not extend notes this side of this line.

STATION	B. S.	H. I.	F. S.	ELEV.	Left (N)	℄ Right (S)
3+60		413 95	493	409 02	N. E COR	N end Cb Rt [illegible]
			429	409 66	"	" " [illegible]
			502	408 93	"	E end " [illegible]
			432	409 63	"	" " [illegible]
			57	408 3		10' R
			69	407 1		90' R
			507	408 88	18' L Gutter ℄ Earle	
			416	409 79	100' L ℄ Earle ST	
			455	409 40	– 18' W Gutter	
			386	410 09	– 18' W Top Cb	
			37	410 3	– 30' W P/L	
			457	409 38	– 18' E Gutter	
			390	410 05	– 18' E Top Cb	
			37	410 3	– 30' E P/L	
4+00			461	409 34		℄ Ed. Pav
			59	408 1		10' R
			66	407 4		35' R
			41	409 9	30' L P/L	
5+00			456	409 39		℄ Ed. Pav
			54	408 6		10' R
			57	408 3		35' R

Profile
No. ____ Date ____ Notes Red ____ Plotted ____ Job No. 1543 Division No. ____
X-Sec. ____ Date ____ Survey of Angeles Ave
No. ____ Date ____ Notes Chkd. ____ Checked ____ Survey by [illegible] Date 8-1-52
Map No. ____ Indexed ____ Date ____

F.B. 1465 Pg. 59

76L298 307 10-51

PLEASE RETURN TO

LOS ANGELES COUNTY SURVEYOR
726 LOS ANGELES COUNTY
ENGINEERING BLDG.

NOTE: ANY ADDITIONS OR CHANGES ON THIS SHEET MUST BE MADE OR CIRCLED IN RED INK, WITH DATE AND NAME OF PERSON MAKING CHANGE.

Do not extend notes this side of this line.

STATION	B. S.	H. I.	F. S.	ELEV.	Left (N)	℄ Right (S)
5+00		413 95	485	409 10	18' L Gutter	
			415	409 80	18' L Top cb	
			42	409 8	30' L P/L	
T.P.	487	414 27	455	409 40		
6+00			465	409 62		℄
			51	409 2		25' R
			494	409 33	18' L Gutter	
			424	410 03	– Top cb	
			39	410 4	30' P/L	
6+29.90			462	409 75	℄ INT Live Oak Ave & Pvt. St. So.	
			630	407 97		100' R ℄ Pvt. St.
			766	406 61		200' R ℄ Pvt. St.
			890	405 37		300' R ℄ Pvt. St.
			921	405 66		– 12.5' E Ed. Pav.
			916	405 11		– 12.5 W Ed. Pav.
T.P.	310	408 21	916	405 11		
6+29.90			396	404 25		400' R ℄ Pvt St.
–			491	403 30		500' R ℄ Pvt St.
–			569	402 52		600' R ℄ Pvt. St
T.P.			598	402 23		
	371	405 94				

F.B. 1765 Pg. 60 Job No. 1543 Division No. Notes Red. Plotted Profile
Survey of Angeles Ave Date Date No.
Survey by Snyder Notes PRS Notes Chkd. Checked X-Sec.
Indexed H. C. Johnson Date 8-1-52 Date Date No.

76L298 307 10-51

PLEASE RETURN TO

LOS ANGELES COUNTY SURVEYOR

726 LOS ANGELES COUNTY
ENGINEERING BLDG.

NOTE: ANY ADDITIONS OR CHANGES ON THIS SHEET MUST BE MADE OR CIRCLED IN RED INK, WITH DATE AND NAME OF PERSON MAKING CHANGE.

Do not extend notes this side of this line.

STATION	B. S.	H. I.	F. S.	ELEV.	Left (N)	℄ Right (S)
6+29.90		40594	38	402 1		685' R ℄ PvT. S[illegible] 60' E, S.E. Cor [illegible] # 5522 (end h[illegible])
✓			452	401 42		700' R ℄ PvT [illegible]
✓			57	400.2		740' R ℄ PvT. S[illegible] 45' W Top 4[illegible] outlet S. Side [illegible] house on W. S[illegible] ST.
✓			503	400 91		750' R ℄ PvT. S[illegible]
✓			55	400 4		✓ 95' W.
✓			44	401 5		✓ 95' E
T.P.	819	411 79	234	403 60		
T.P.	511	414 30	260	409 19		
7+00			448	409 82		℄
			56	408 7		70' R S.E C[illegible]
7+20			438	409 92	℄ 117T Live Oak Ave	℄ Willard Av[illegible]
			477	409 53	" N. W Cor	W end Cb Re[illegible]
			397	410 33	" "	" "
			454	409 76	" "	N. end "
			385	410 45	" "	" " T[illegible]

Profile
No. ____ Notes Red ____ Plotted ____ Job No. 1543 Division No. ____
Date ____ Date ____ Survey of Angeles Ave
Notes Chkd. ____ Checked ____ Survey by Snyder Notes PRS. Date 8-1-[illegible]
No. ____ Date ____ Date ____ Map No. ____ Indexed C. Johnson Date ____

F.B. 1265 Pg. 61

76L298 307 10-51

PLEASE RETURN TO

LOS ANGELES COUNTY SURVEYOR
726 LOS ANGELES COUNTY
ENGINEERING BLDG.

NOTE: ANY ADDITIONS OR CHANGES ON THIS SHEET MUST BE MADE OR CIRCLED IN RED INK, WITH DATE AND NAME OF PERSON MAKING CHANGE.

Do not extend notes this side of this line.

STATION	B. S.	H. I.	F. S.	ELEV.	Left (N) ℄ Right (S)
7+20		414 30	493	409 37	18' L X Gutter ℄ Willard
			273	411 57	150' L ℄ Willard
			308	411 22	✓ 18' W Gutter
			245	411 85	✓ 18' W Top cb
			23	412 0	✓ 30' W P/L
			316	411 14	✓ 18' E Gutter
			247	411 83	✓ 18' E Top cb
			23	412 0	✓ 30' E P/L
7+38			462	409 68	℄ Prod. Gutter
✓			429	410 01	℄ Prod. Top cb. S. end
7+50			43	410 6	℄ Prod. P/L
BM WM 670			382	410 48	BM-WM 670 El 410.471 F.B. 1642-26 Live Oak Ave ℄ Willard Ave N.W. COR - BT. in curb 5' N. of N. end of C.R.

F.B. 1765 PG. 62
Job No. 1543 Division No. Notes Red. Plotted Date No. Profile
Survey of Angeles Ave Date X-Sec.
Survey by Snyder Notes PRS Notes Chkd. Checked Date No.
Indexed C. Johnson Date 8-1-52

7-31-52 Snyder Snyder 1765 E.B. ~~1756~~ Pg. 63

Plotted by	W. O. No. 1543 U. S. C. No.
Date	
Map No.	Surveyed by Snyder
Date	Indexed

C.L. 1543

ANGELUS AVE

LOCATION of IMPROVEMENTS

on

EARLE ST

between

Live Oak Ave & Las Tunas Dr

Snyder
Stengeland
Anderson
Yakimof

Notes: ANY CONTENTS [illegible]

Do not extend notes this side of this line

RETURN TO

LOS ANGELES COUNTY SURVEYOR

F.B. 1765 ~~1755~~ Pg. 64 Snyder Chief Party Notes by Snyder Date 7-31-52

Cont. Bot Pg. 65

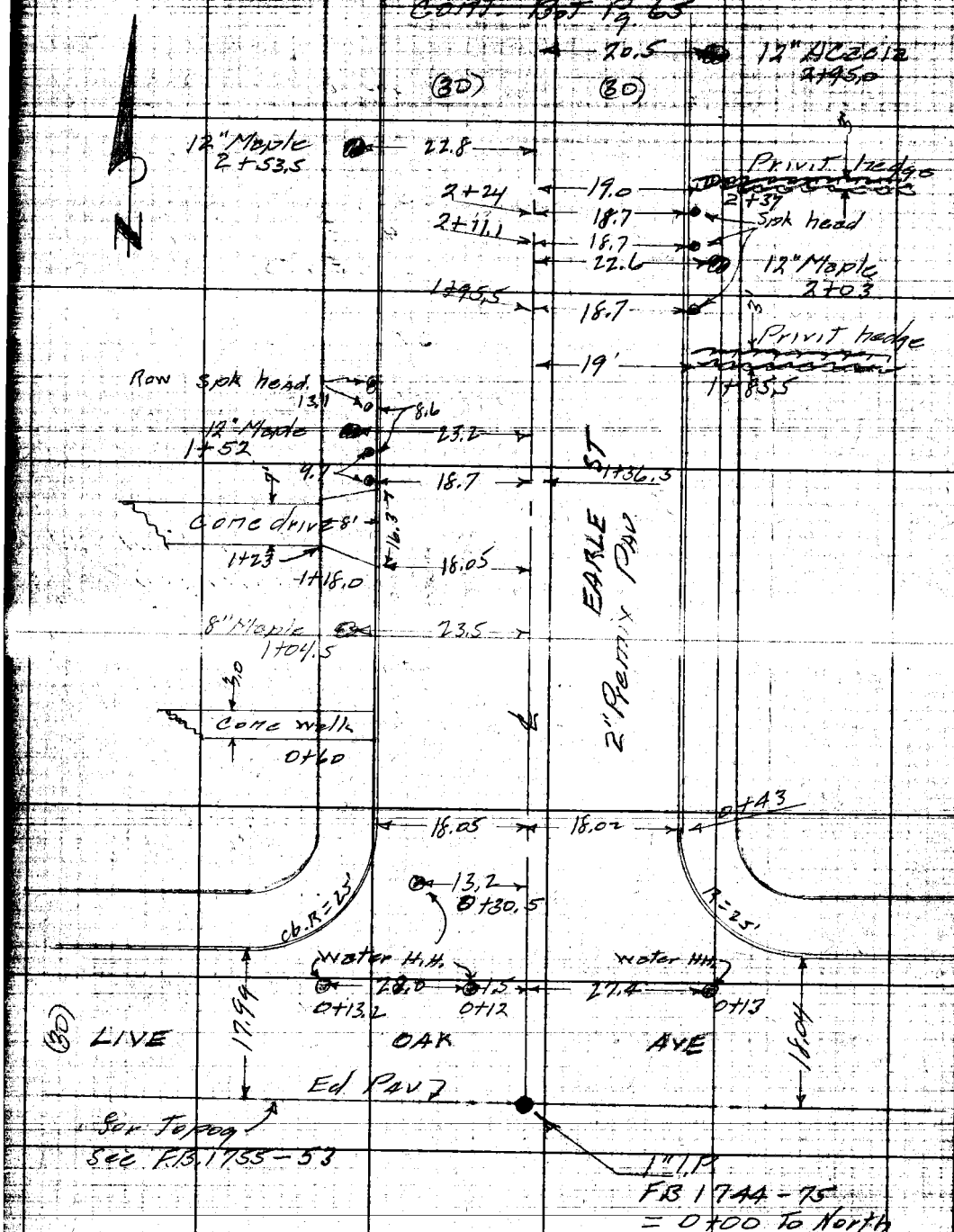

RETURN TO
LOS ANGELES COUNTY SURVEYOR
Do not extend notes this side of this line
Notes: ANY AUTHORS OR CHANGES ON THIS SHEET MUST BE MADE OR CIRCLED IN RED. WITH DATE AND NAME OF PERSON MAKING CHANGE.

1765

F. B. ~~1755~~ PG. 65

Notes Ck'd by	Survey of Angeles Ave
Map No.	W. O. 1593 Tape No. Std. °F
Office Work	Surveyed by Snyder
Checked	Notes Snyder Date 7-31-52
Date	Indexed C. Johnson

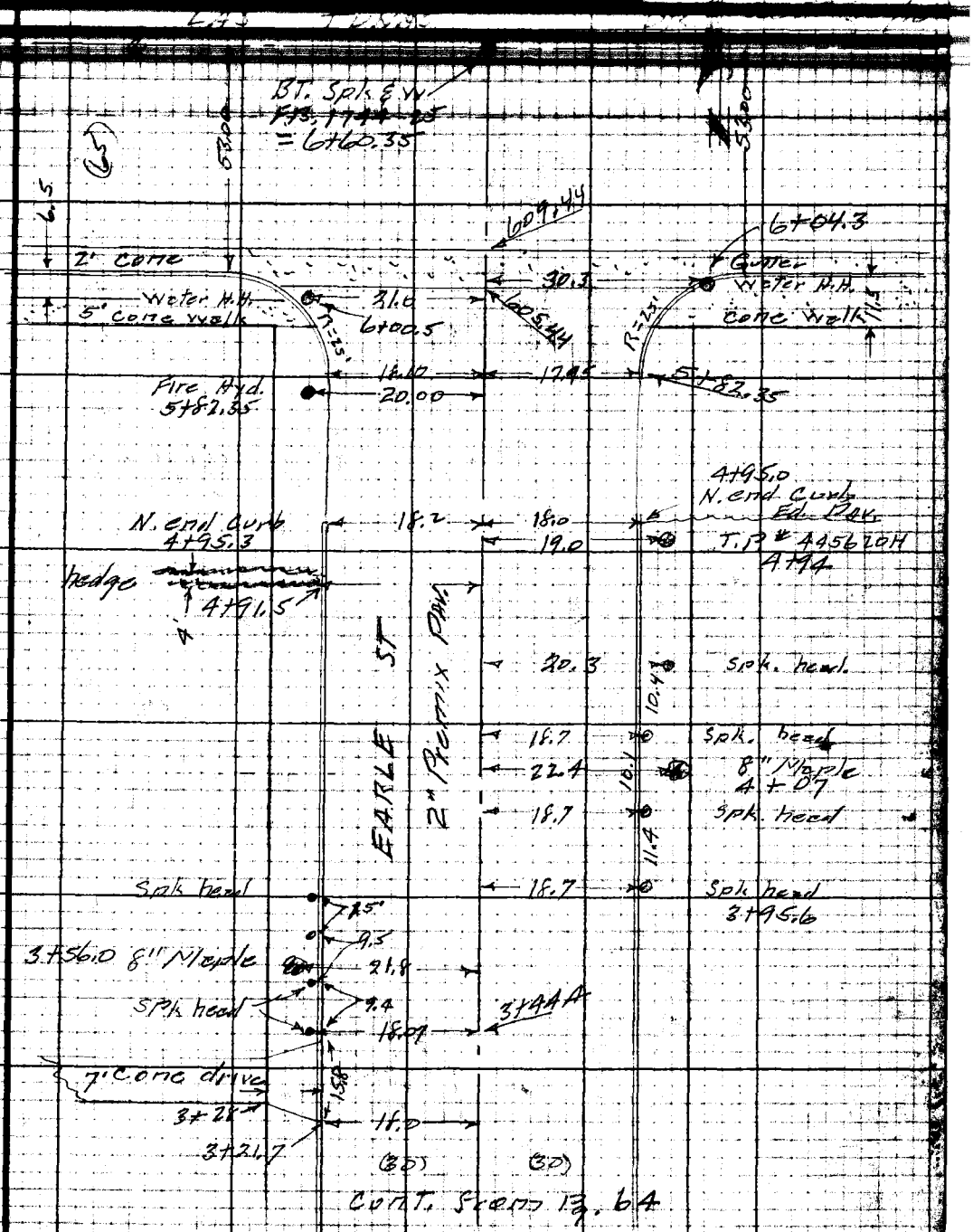

Note: Any Additions or Changes on This Sheet Must Be Made or Circled in Red Ink With Date and Name of Person Making Change.

Do not extend notes this side of this line.

RETURN TO
LOS ANGELES COUNTY SURVEYOR
726 LOS ANGELES COUNTY
ENGINEERING BLDG.

76F3098 247 10M 1-49

RETURN TO
LOS ANGELES COUNTY SURVEYOR
726 LOS ANGELES COUNTY
ENGINEERING BLDG.

Note: Any Additions or Changes on This Sheet Must be Made or Circled in Red Ink With Date and Name of Person Making Change.

Do not extend notes this side of this line.

F. B. 1765 Pg. 66

Profile	Notes Red	Plotted	Job No. 1543	Division No.	F.B. 1765 PG. 67
No.	Date	Date	Survey of Angelus Ave		
X-Sec.	Notes Chkd.	Checked	Survey by Snyder	Notes PRS.	Date 8-4-52
No.	Date	Date	Map No.	Indexed C Johnson	Date

ANGELUS AVE

"X" SECTIONS
on
EARLE ST
between

Live Oak Ave & Las Tunas DR

Snyder
Stangeland
Anderson
Yakimof

STATION	B.S.	H.I.	F.S.	ELEV.

NOTE: ANY ADDITIONS OR CHANGES ON THIS SHEET MUST BE MADE OR CIRCLED IN RED INK, WITH DATE AND NAME OF PERSON MAKING CHANGE.

PLEASE RETURN TO
LOS ANGELES COUNTY SURVEYOR
726 LOS ANGELES COUNTY
ENGINEERING BLDG.

Do not extend notes this side of this line.

76L298 307 10-51

76L298 307 10-51

PLEASE RETURN TO

LOS ANGELES COUNTY SURVEYOR
726 LOS ANGELES COUNTY
ENGINEERING BLDG.

NOTE: ANY ADDITIONS OR CHANGES ON THIS SHEET MUST BE MADE OR, CIRCLED IN RED INK, WITH DATE AND NAME OF PERSON MAKING CHANGE.

Do not extend notes this side of this line.

F.B. 1768 Pg. 68 Job No. 1543 Division No. 4179 Gale P.R.S.
Survey of Sta Keke Notes Profile
Survey by C. Johnson Date 5-4-52 No. X-Sec.
Indexed Notes Red Plotted
Date Notes Chkd. Date Checked
Date Date

STATION	B. S.	H. I.	F. S.	ELEV.	Left & West	Right & East
BM WM 672	4.24	413.98		409.74	B.M. - WM 672 El 409.742 F.B. 1642-27 Live Oak Ave & Earle ST. N.W. cor. BT. spk in curb 5' N of N. end C.R.	
0+00			4.76	409.22		℄ INT LIVE OAK
"			4.37	409.41		180° ALONG ℄ LIVE OAK
"			5.8	408.2	180° (RIGHT) TO No. 23	Curb
"			4.85	409.13	180° " No. 19	Gut
"			4.12	409.86	180° " No. 9	Top CB
"			4.1	409.9	180° " No. 30	℄
"			5.15	408.79	180° ALONG LIVE OAK TO	
"			4.37	409.2	180° " So. 5	ALONG ℄
"			5.30	408.68	180° " No. 18	Gut
"			4.55	409.43	180° " No. 15	Top CB
"			4.1	409.9	180° " No. 30	℄
0+18			5.09	408.89		℄ & X-Gut
			5.03	408.95		S.E. Cor. E. End C.R. Gut
			4.33	409.65		" " " " Top CB
			5.20	408.70	S.W. Cor W.E. End C.R. Gut	
			4.13	409.55	" " " Top CB	
0+43			4.76	409.22		℄ OPP E.C.'s INT

76L298 307 10-51

PLEASE RETURN TO

LOS ANGELES COUNTY SURVEYOR

726 LOS ANGELES COUNTY
ENGINEERING BLDG.

NOTE: ANY ADDITIONS OR CHANGES ON THIS SHEET MUST BE MADE OR CIRCLED IN RED INK, WITH DATE AND NAME OF PERSON MAKING CHANGE.

Do not extend notes this side of this line.

STATION	B. S.	H. I.	F. S.	ELEV.	LEFT & WEST ℄	RIGHT ℄ E
		413.98				
0+43°			495	409 03		18° GUT N. END C.P.
			430	409 68		18° TOP CB " "
"			4.0	410 0		30° PL (LOT CO
"			507	408 91	18° GUT N. END C.P. S.W. COR	
"			426	409 72	18° TOP CB " "	
"			4 0	410 0	30° PL	
1+00			418	409 80		℄
"			459	409 39		18° GUT
"			393	410 05		18° TOP CB
"			38	410 2		30° PL
"			458	409 40	18° GUT	
"			388	410 10	18° TOP CB	
"			37	410 3	30° PL	
2+00			328	410 70		℄
"			363	410 35		18° GUT
"			305	410 95		18° TOP CB
"			31	410 9		30° PL
"			371	410 27	18° GUT	
"			305	410 95	18° TOP CB	
"			25	411 5	30° PL	

Profile Notes Red ____ Plotted ____ Job No. 1543 Division No. ____ F.B. 1765 Pg. 69

No. ____ Date ____ Date ____ Survey of ANGELES [illegible]

X-Sec. Notes Chkd. ____ Checked ____ Survey by SNYDER Notes A.C.S. Date 8-52

No. ____ Date ____ Date ____ Map No. ____ Interest Tolerance Date ____

76L298 307 10-51

PLEASE RETURN TO

LOS ANGELES COUNTY SURVEYOR
726 LOS ANGELES COUNTY
ENGINEERING BLDG.

NOTE: ANY ADDITIONS OR CHANGES ON THIS SHEET MUST BE MADE OR CIRCLED IN RED INK, WITH DATE AND NAME OF PERSON MAKING CHANGE.

Do not extend notes this side of this line.

STATION	B. S.	H. I.	F. S.	ELEV.	LEFT & WEST ℄	RIGHT & EAST
		413 98				
T.P.	5 [illegible]	416.71	317	[illegible] 81	T.P.	
2+86±			503	411 68		℄ @ [illegible]
"			541	411 30		18" GUT
"			474	411 97		18" TOP [illegible]
"			47	412 0		30" PL
"			419	412 52		100" GRND
"			45	412 2		180" G[illegible] B.L.L.
"			545	411 26	18" [illegible]	
"			472	411 99	18" [illegible]	
"			46	412 1	30" PL	
"			44	412 3	100" GRND	
"			46	412 1	[illegible]	
3+00			486	411 85		℄
4+00			342	413 29		℄
"			386	412 85		18" GUT
"			322	413 49		18" TOP CB
"			30	413 7		30" PL
"			389	412 82	18" GUT	
"			322	413 49	18" TOP CB	
"			30	413 7	30" PL	

F.B. 1765 Pg. 70 Job No. 1543 Division No. ____ Notes Red. ____ Plotted ____ Profile ____
Survey of ANGELUS AVE Date ____ Date ____ No. ____
Survey by SNYDER Notes A.C.S. Notes Chkd. ____ Checked ____ X-Sec. ____
Indexed A. C. Johnson Date ____ Date ____ No. ____

76L298 307 10-51

PLEASE RETURN TO

LOS ANGELES COUNTY SURVEYOR

726 LOS ANGELES COUNTY
ENGINEERING BLDG.

NOTE: ANY ADDITIONS OR CHANGES ON THIS SHEET MUST BE MADE OR CIRCLED IN RED INK, WITH DATE AND NAME OF PERSON MAKING CHANGE.

Do not extend notes this side of this line.

STATION	B. S.	H. I.	F. S.	ELEV.	LEFT & WEST	℄ RIGHT & EAST
		416.71				
T.P.	662	419.89	3.44	413.27	T.P.	
4+95°			517	414.72	(Corr [illegible])	℄ Opp N. End [illegible]
"			[illegible]	414.29		18° Gut
"			496	414.93		18° Top Cb
"			43	415.1		30° ℞
"			44	415.5		100° Grnd
"			42	415.7	LEF - Opp ℞ Prop	180° Grnd
4+[illegible]			558	414.31	18° Gut [illegible] End Cb	
"			496	414.93	18° Top Cb	
"			51	414.8	30° ℞	
"			50	414.9	100° Grnd	
"			50	414.9	180° B.L.L. Grnd	
5+00			507	414.82		℄
T.P.	509	421.72	326	416.63	T.P. ([illegible])	
5+82.35			494	416.78		℄ Pvt @ Brk [illegible]
"			509	416.63		18° Gut S. End [illegible]
"			463	417.09		18° Top Cb
			459	417.03		30° Prop [illegible]
5+82.35			511	416.61	18° Gut S. End C. R. S.W. Cor	
"			461	417.11	18° Top Cb " " "	

Profile No. ____ Date ____ Notes Red ____ Plotted ____ Job No. 1843 Division No. ____ F.B. 1765 Pg. 71

X-Sec. No. ____ Date ____ Notes Chkd. ____ Checked ____ Survey of [illegible] Survey by [illegible] Notes [illegible] Date 8-52

No. ____ Date ____ Date ____ Map No. ____ Index No. C. Johnson

76L298 307 10-51

PLEASE RETURN TO

LOS ANGELES COUNTY SURVEYOR
726 LOS ANGELES COUNTY
ENGINEERING BLDG.

NOTE: ANY ADDITIONS OR CHANGES ON THIS SHEET MUST BE MADE OR CIRCLED IN RED INK, WITH DATE AND NAME OF PERSON MAKING CHANGE.

Do not extend notes this side of this line.

STATION	B. S.	H. I.	F. S.	ELEV.	LEFT & EAST	RIGHT & WEST
		421 72				
—			43	417 4	30° Prop Cor S.W. [illegible]	
6+00			509	416 63		
6+07 [illegible]			[illegible]	416 51		[illegible]
			513	416 54		[illegible] SE Co.
			[illegible]	417 22		[illegible] "
			[illegible]	416 38	[illegible]	
"			[illegible]	417 08	[illegible]	
6+30			[illegible]	417 25		℄ Pvt
6+60 [illegible]			397	417 75		℄ [illegible] Dr.
"			262	417 10	(Right) 180° Along	℄ " " Pvt
"			417	417 55	" 180° [illegible]	[illegible] Pvt
"			[illegible]	416 75	" 180° " Thence	[illegible] So. [illegible]
"			417	417 55	" 180° " "	[illegible] So. [illegible]
"			393	417 79	" 180° " "	65° So. [illegible] Wk. Pl.
"			426	417 46	(Left) " 180° Along	[illegible]
"			[illegible]	416 85	" 180° " Thence	[illegible] So. [illegible]
"			566	416 06	" 180° " "	[illegible] So. [illegible]
"			488	416 84	" 180° " "	[illegible] So. TOP CB
"			472	417 00	" 180° " "	65° So. BKW [illegible]

F.B. 1265 Pg. 72

Job No. 1543 Division No. ____ Notes Red. ____ Plotted ____ Profile ____

Survey of ANGELUS AVE Date ____ Date ____ No. ____

Survey by [illegible] Notes A.C.S. Notes Chkd. ____ Checked ____ X-Sec. ____

Indexed ____ Date ____ Date ____ Date ____ No. ____

76L298 307 10-51

PLEASE RETURN TO

LOS ANGELES COUNTY SURVEYOR

726 LOS ANGELES COUNTY
ENGINEERING BLDG.

NOTE: ANY ADDITIONS OR CHANGES ON THIS SHEET MUST BE MADE OR CIRCLED IN RED INK, WITH DATE AND NAME OF PERSON MAKING CHANGE.

Do not extend notes this side of this line.

STATION	B. S.	H. I.	F. S.	ELEV.		
		421 72				
B.M.T.E-215			3 45	418.27	B.M.T.E-215 ELEV 418.216 FB 1488/12 LAS TUNAS DR & EARLE ST. N.E. COR. BT SPK IN CURB 6 FT E. OF EAST E[illegible]	

Profile Notes Red ____ Plotted ____ Job No. 1543 Division No. ____ F.B. 1765 Pg. 13

No. ____ Date ____ Date ____ Survey of ANGELUS AVE

X-Sec. Notes Chkd. ____ Checked ____ Survey by SANDER Notes A.C.S. Date 8-52

No. ____ Date ____ Date ____ Map No. ____ Indexed C. Jones Date ____

F.B. 1765 PG. 74 Job No. Division No. Notes Red. Plotted Profile

Survey of Date Date No.

Survey by Notes Notes Chkd. Checked X-Sec.

Indexed Date Date Date No.

STATION	B.S.	H.I.	F.S.	ELEV.	

76L298 307 10-51

PLEASE RETURN TO

LOS ANGELES COUNTY SURVEYOR

726 LOS ANGELES COUNTY ENGINEERING BLDG.

Do not extend notes this side of this line.

NOTE: ANY ADDITIONS OR CHANGES ON THIS SHEET MUST BE MADE OR CIRCLED IN RED INK, WITH DATE AND NAME OF PERSON MAKING CHANGE.

Date 8-1-56 Notes by Snyder Chief Party Snyder F.B. ~~1755~~ 1765 Pg. 75

Platted by	W. O. No. 1543 D. S. O. No.
Date	Location Angelus Ave
Map No.	Surveyed by Snyder
	Indexed A. C. Johnson

C.I. 1543

ANGELUS AVE

LOCATION of IMPROVEMENTS
on
WILLARD AVE
between
Live Oak Ave & Les Tunes DR

Snyder
Stengelend
Anderson
Yakimof

Note: ANY ADDITIONS OR CHANGES ON THIS SHEET MUST BE MADE OR CIRCLED IN Red WITH DATE AND NAME OF PERSON MAKING CHANGE.

RETURN TO
LOS ANGELES COUNTY SURVEYOR

Do not extend notes this side of this line

F.B. ~~1755~~ 1765 Pg. 76 Snyder Chief Party Notes by Snyder Date 8-1-52

CONT. BOT Pg. 77

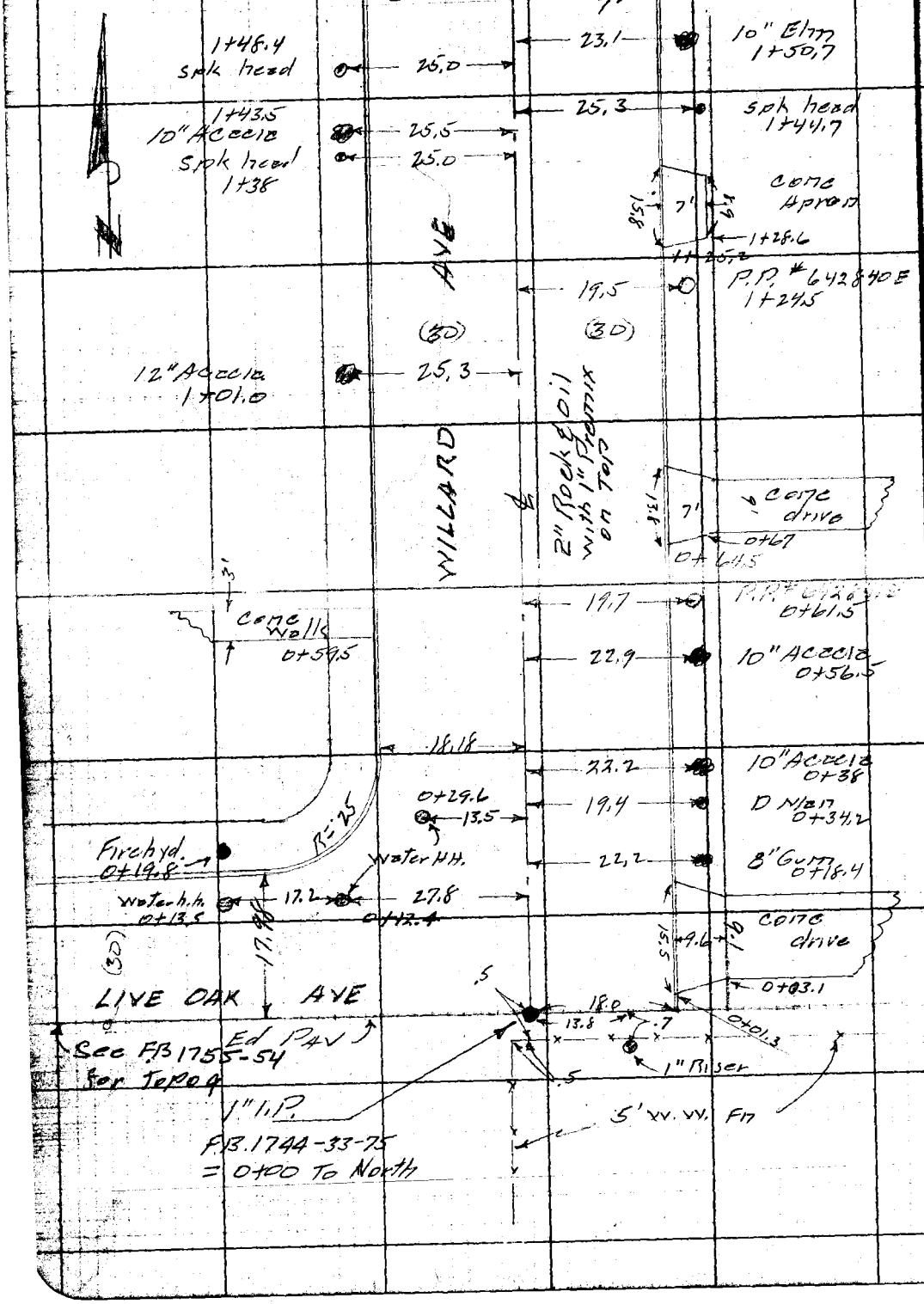

RETURN TO
LOS ANGELES COUNTY SURVEYOR

Do not extend notes this side of this line

Note: ANY ADDITIONS OR CHANGES ON THIS SHEET MUST BE MADE OR CIRCLED IN Red. WITH DATE AND NAME OF PERSON MAKING CHANGE.

Date 8-1-52 Notes by Snyder Chief Party Snyder F.B. ~~1755~~ 1765 Pg. 77

Platted by
Date
Map No.

W. O. No. 1503 D. S. O. No.
Location Angeles Ave
Surveyed by Snyder

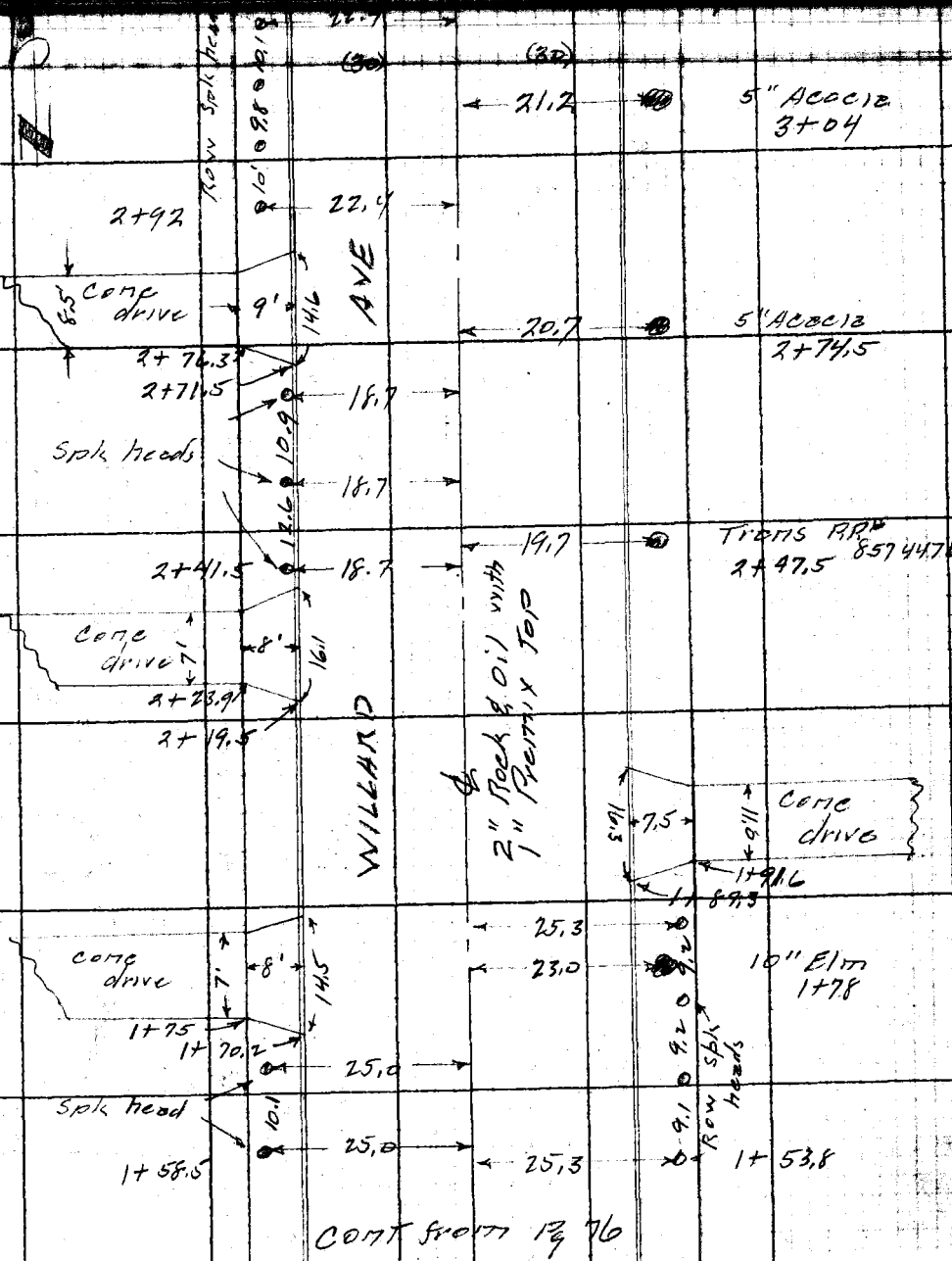

CONT from Pg 76

Note: ANY ADDITIONS OR CHANGES ON THIS SHEET MUST BE MADE OR COMPLETED IN RED WITH DATE AND NAME OF PERSON MAKING CHANGE.

Do not extend notes this side of this line

RETURN TO LOS ANGELES COUNTY SURVEYOR

1765

F.B. ~~1755~~ Pg. 78 Snyder Chief Party Notes by Snyder Date 8-1-52 .01.5

CONT. BOT. Pg. 79

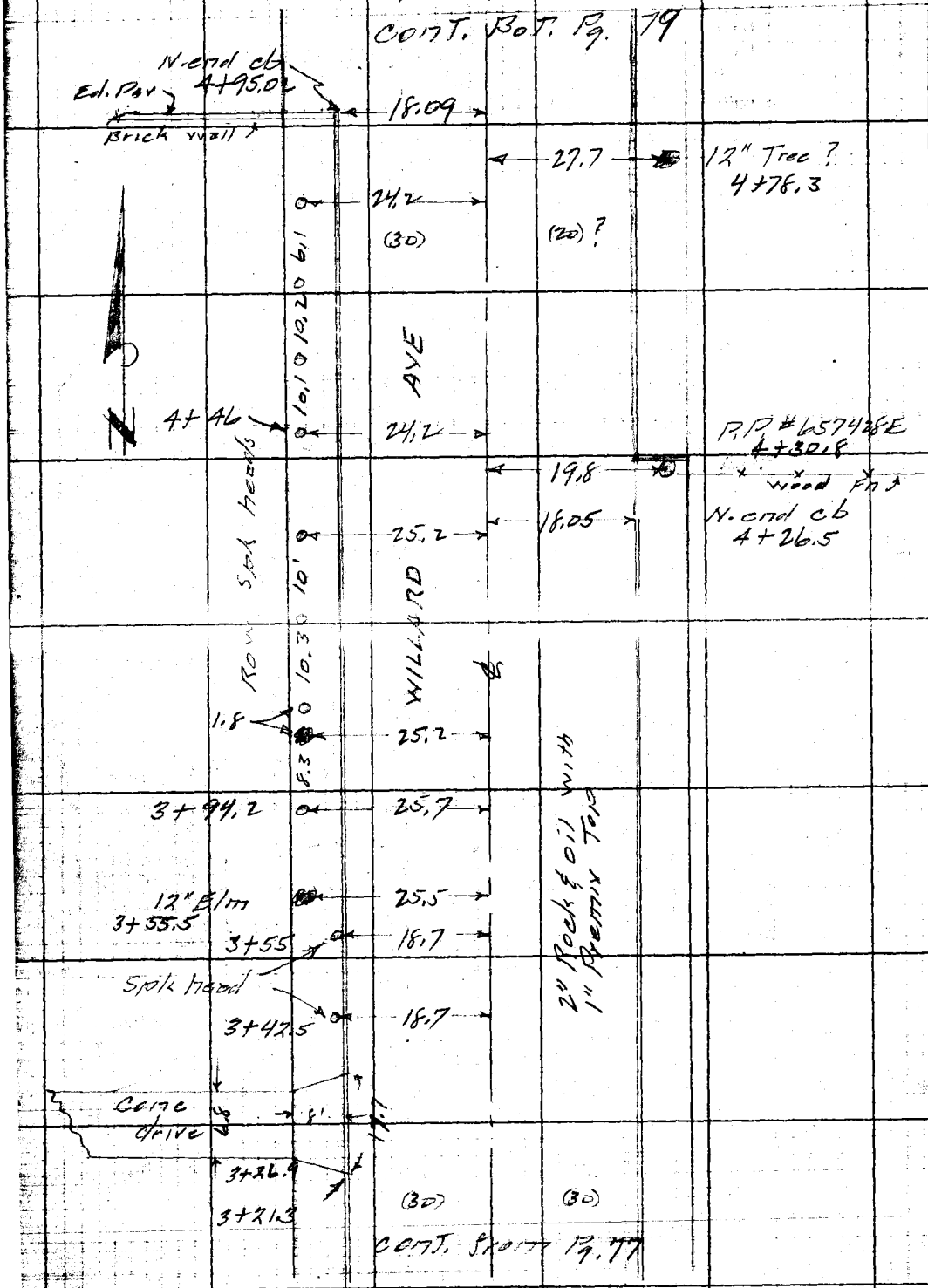

CONT. from Pg. 77

RETURN TO
LOS ANGELES COUNTY SURVEYOR
Do not extend notes this side of this line
Note: ANY ADDITIONS OR CHANGES ON THIS SHEET MUST BE MADE OR CIRCLED IN Red. WITH DATE AND NAME OF PERSON MAKING CHANGE.

1765

F. B. ~~1755~~ Pg. 79

Notes Ck'd by	Survey of Angelus Ave
Map No.	W. O. 1543 Tape No. Std. °F
Office Work	Surveyed by Snyder
Checked	Notes P.R.S. Date 8-1-52
Date	Indexed C. Johnson

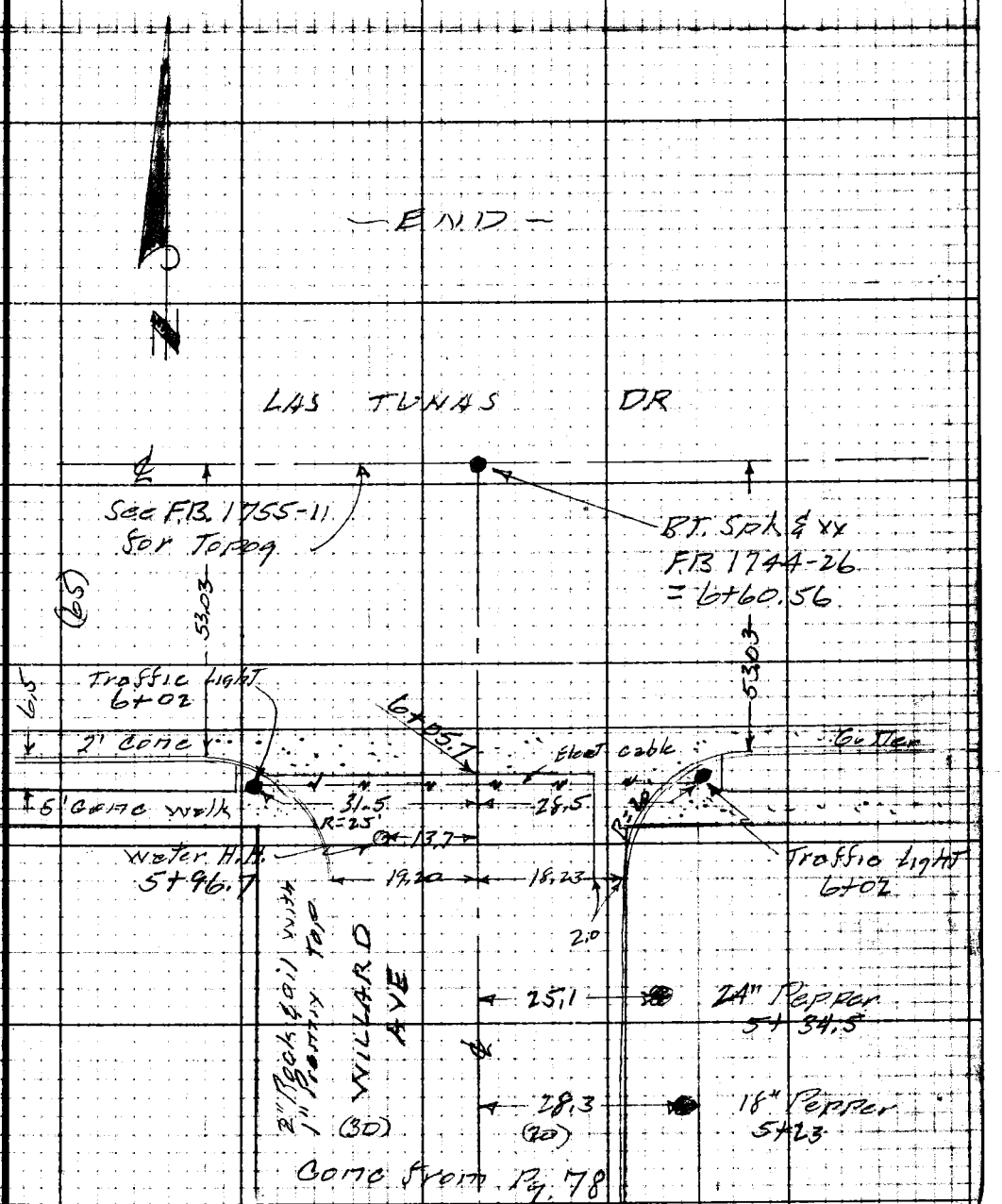

Note: Any Additions or Changes on This Sheet Must be Made or Circled in Red Ink With Date and Name of Person Making Change.

Do not extend notes this side of this line.

RETURN TO
LOS ANGELES COUNTY SURVEYOR
726 LOS ANGELES COUNTY
ENGINEERING BLDG.

76F3098 247 10M 1-49

RETURN TO
LOS ANGELES COUNTY SURVEYOR
725 LOS ANGELES COUNTY
ENGINEERING BLDG.

Note: Any Additions or Changes on This Sheet Must be Made or Circled in Red Ink With Date and Name of Person Making Change.

Do not extend notes this side of this line.

F. B. 1765 Pg. 80

Profile	Notes Red	Plotted	Job No. 1543	Division No.	F.B. 1265 Pg. 81
No.	Date	Date	Survey of Angelus Ave		
X-Sec.	Notes Chkd.	Checked	Survey by Snyder	Notes A.C.S.	Date 8-4-52
No.	Date	Date	Map No.	Indexed C. Jones	Date

ANGELUS AVE

"X" SECTIONS

on

WILLARD AVE

between

LIVE Oak Ave & Las Tunas DR

Snyder
Stangeland
Anderson
Yakimof

STATION	B. S.	H. I.	F. S.	ELEV.

NOTE: ANY ADDITIONS OR CHANGES ON THIS SHEET MUST BE MADE OR CIRCLED IN RED INK, WITH DATE AND NAME OF PERSON MAKING CHANGE.

Do not extend notes this side of this line.

PLEASE RETURN TO
LOS ANGELES COUNTY SURVEYOR
726 LOS ANGELES COUNTY
ENGINEERING BLDG.

76L298 307 10-51

76L298 307 10-51

PLEASE RETURN TO

LOS ANGELES COUNTY SURVEYOR
726 LOS ANGELES COUNTY
ENGINEERING BLDG.

NOTE: ANY ADDITIONS OR CHANGES ON THIS SHEET MUST BE MADE OR CIRCLED IN RED INK, WITH DATE AND NAME OF PERSON MAKING CHANGE.

Do not extend notes this side of this line.

F.B. 1765 PG. 82 Job No. 1543 Division No. Profile
Survey of Los Angeles Ave. No. X-Sec.
Survey by Sproles Notes Red. Plotted
Indexed G. Jones Notes Chkd. Checked
Date 8-4-52 Date Date No.

STATION	B. S.	H. I.	F. S.	ELEV.	Left (W)	℄ Right ℄ (E)
B.M. W.M 670	4.37	414.84		410.47	B.M. — WWM 670 E/ 410.471 FB 1642-26	
					Live Oak Ave & Willard Ave	
					N.W. COR — BT. Spk in Curb	
					5' N. of N. end of C.R.	
—			5.3	409.5	(RIGHT) 180° THENCE 75 So. S.E. COR OF MOST S. EASTERLY LOT @ Inv.	
					LOT # 153	
0+00			4.89	409.75		℄ INT LIVE OAK AVE
"			5.38	409.46		15" CUT S. END CB
"			4.85	409.99		12" TOP CB S. " "
"			4.6	410.2		30" ℄
			5.39	409.75	180' L & LIVE OAK AVE	
			5.69	409.15	— 18' N. GUTTER	
			4.65	410.19	— 18' N TOP CB	
			4.8	410.0	— 30' N P/L	
—			5.33	409.51	N. W COR W end CB rot. Gutter	
—			4.55	410.29	" " "	TOP CB.
—			5.10	409.74	" "	N. ENDS GUTT
—			4.90	410.44		N. " TOP CB.
0+18%			5.41	409.37		℄ @ X-GUTT
0+35°			4.76	410.08		℄ @ BRK
1+00			3.86	410.98		℄

76L298 307 10-51

PLEASE RETURN TO

LOS ANGELES COUNTY SURVEYOR

726 LOS ANGELES COUNTY
ENGINEERING BLDG.

NOTE: ANY ADDITIONS OR CHANGES ON THIS SHEET MUST BE MADE OR CIRCLED IN RED INK, WITH DATE AND NAME OF PERSON MAKING CHANGE.

Do not extend notes this side of this line.

STATION	B. S.	H. I.	F. S.	ELEV.	LEFT & WEST ℄	RIGHT & E
		41484				
1+00			430	41054		18° GUT
"			360	41124		18° TOP CB
"			35	4113		30° AR
"			430	41054	18° GUT	
"			361	41123	18° TOP CB	
"			36	4112	30° AR	
T.P.	617	41840	261	41223	T.P.	
2+00			617	41223		℄
"			645	41195		18° GUT
"			580	41260		18° TOP CB
"			53	4131		30° AR
"			655	41185	18° GUT	
"			586	41254	18° TOP CB	
"			59	4125	30° AR	
3+00			490	41350		℄
"			528	41312		18° GUT
"			465	41375		18° TOP CB
"			47	4137		30° AR
"			41	4143		180° GRND
"			537	41303	18° GUT	

Profile Notes Red ____ Plotted ____ Job No. 1543 Division No. ____ F.B. 1765 Pg. 83

No. ____ Date ____ Date ____ Survey of Angeles Mtn

X-Sec. Notes Chkd ____ Checked ____ Survey by SNYDER Notes A.C.S. Date 8-52

No. ____ Date ____ Date ____ Map No. ____ Indexed C. Johnson Date ____

76L298 307 10-51

PLEASE RETURN TO

LOS ANGELES COUNTY SURVEYOR
726 LOS ANGELES COUNTY
ENGINEERING BLDG.

NOTE: ANY ADDITIONS OR CHANGES ON THIS SHEET MUST BE MADE OR CIRCLED IN RED INK, WITH DATE AND NAME OF PERSON MAKING CHANGE.

Do not extend notes this side of this line.

STATION	B. S.	H. I.	F. S.	ELEV.	LEFT & WEST	℄ RIGHT & EAST
		41840				
3+00			463	413 77	18" Top Cb	
"			47	413 7	30" ℄	
"			57	412 7	180" Grnd B.L.L.	
4+00			366	414 74		℄
"			409	414 31		18" Gut
"			342	414 98		18" Top Cb
"			[illegible]	415 5		30" ℄
"			40[illegible]	414 32	18" Gut	
"			33[illegible]	415 03	18" Top Cb	
"			36	414 8	30" ℄	
4+26.5			339	415 01		℄ Opp N. End Cb (Rt)
"			33[illegible]	414 55		18" Gut
"			320	415 30		18" Top Cb.
T. P.	631	42109	362	414 78	T. P.	
4+60			98	411 3	128.5 R Conc floor of Basement	

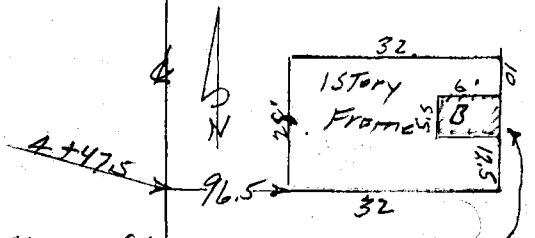

F.B. 1765 Pg. 84 Job No. 1543 Division No. Notes Red. Plotted No. Profile
Survey of Angelus Ave. Date Date No. X-Sec.
Survey by Snyder Notes A.C.S. Notes Chkd. Checked
Indexed C. Johnson Date Date No.

76L298 307 10-51

PLEASE RETURN TO

LOS ANGELES COUNTY SURVEYOR

726 LOS ANGELES COUNTY
ENGINEERING BLDG.

NOTE: ANY ADDITIONS OR CHANGES ON THIS SHEET MUST BE MADE OR CIRCLED IN RED INK, WITH DATE AND NAME OF PERSON MAKING CHANGE.

Do not extend notes this side of this line.

STATION	B. S.	H. I.	F. S.	ELEV.	LEFT & WEST	& RIGHT & E
		421 09				
4+95.02			521	415 88		℄ @ TRACT LN E
"			562	415 47		18.01
"			48	416 3		21.01
"			46	416 5		30.01 ℞
"			49	416 2		180.01 GRND
"			551	415 58	18.09 GUT	
"			489	416 20	18.09 TOP CB	
"			485	416 24	30.01 ℞	
"			561	415 48	180.01	
T.P.	[illegible]	422.95	444	416 65	T.P.	
5+87.0			538	417 37		℄ BRK
6+07.0			570	417 25		℄ X-GUT
6+30.01			501	417 94		℄ [illegible]
6+60.56			455	418 40		℄ INT LAST TUN
—			572	417 23	S.E. COR S. END C.R.	GUT
—			507	417 88	" " "	TOP CB
—			570	417 25	" E. END "	GUT
—			495	418 00	" " "	TOP CB
—			551	417 44	S.W. COR. S. END C.R.	GUT
—			512	417 83	" " "	TOP CB

Profile No. ____ Notes Red ____ Plotted ____ Job No. 1543 Division No. ____ F.B. 1765 Pg. 85

X-Sec. No. ____ Date ____ Date ____ Survey of [illegible]

Notes Chkd. ____ Checked ____ Survey by [illegible] Notes A.C.S. Date 8-52

Date ____ Date ____ Map No. ____ Indexed C. Johnson Date ____

76L298 307 10-51

PLEASE RETURN TO

LOS ANGELES COUNTY SURVEYOR
726 LOS ANGELES COUNTY
ENGINEERING BLDG.

NOTE: ANY ADDITIONS OR CHANGES ON THIS SHEET MUST BE MADE OR CIRCLED IN RED INK, WITH DATE AND NAME OF PERSON MAKING CHANGE.

Do not extend notes this side of this line.

STATION	B. S.	H. I.	F. S.	ELEV.	LEFT & WEST & RIGHT & EAST
6+60 56		422 95			
—			5 89	417 15	S.W Cor W. End C.R. Gut
—			5 18	417 77	" " W. " Top Cb
6+60 56			4 15	418 80	(Right) 180° Along & Last Tuyas Dr. Put
"			5 42	417 53	" " Thence 53° So. Gut
"			4 53	418 37	" " " Top Cb
"			4 40	418 55	" " 65° So. Br Wlk Pk
"			4 83	418 12	(Left) 180° Along & Last Tuyas Dr. Put
			6 18	416 77	" " Thence 53° So. [illegible]
			5 32	417 57	" " " [illegible] Top Cb
			5 2[illegible]	417 72	" " " [illegible]
BM. T-214			3 94	[illegible] 01	[illegible] Elev 418.983 F.B. [illegible]/123
					Last Tuyas Dr & [illegible] Ave Y.E. Cor.
					Bt Spk in Curb [illegible] E. of E. End C.R.

F.B. 1765 Pg. 86

Job No. 1543 Division No. ____ Notes Red. ____ Plotted ____ Profile ____

Survey of Angelus Ave Date ____ Date ____ No. ____

Survey by Snyder Notes A.C.S. Notes Chkd. ____ Checked ____ X-Sec. ____

Indexed C. Johnson Date ____ Date ____ No. ____

1765

F. B. 1455 PG. 87

Notes Ck'd by
Map No.
Office Work
Checked
Date

Survey of Angelus Ave
W. O. 1345 Tape No. Std. °F
Surveyed by Snyder
Notes 1765 Date 8-9-23
C. Johnson
Indexed

ANGELUS AVE

LOCATION of IMPROVEMENTS

on

EARLE ST.

between

Grande Ave & S. P. R.-R. R/W

Snyder
Steingeland
Anderson
Yakimoff

Note: Any Additions or Changes of This Sheet Must be Made or Circled in Red Ink With Date and Name of Person Making Change.

Do not extend notes this side of this line.

RETURN TO
LOS ANGELES COUNTY SURVEYOR
726 LOS ANGELES COUNTY
ENGINEERING BLDG.

76F3D68 247 10M 1-49

1765

F. B. ~~1765~~ Pg. 88

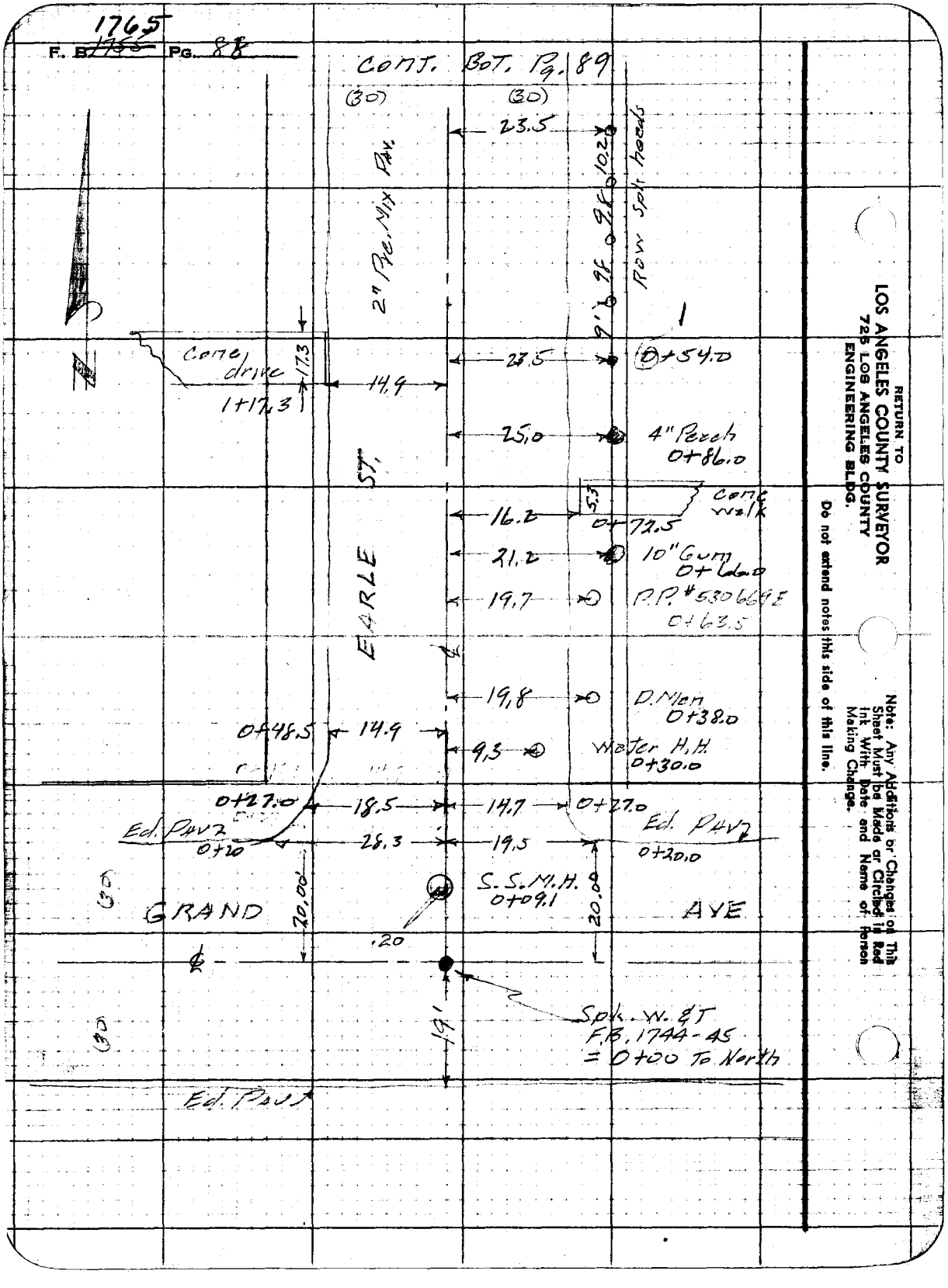

RETURN TO
LOS ANGELES COUNTY SURVEYOR
725 LOS ANGELES COUNTY
ENGINEERING BLDG.

Do not extend notes this side of this line.

Note: Any Additions or Changes on This Sheet Must be Made or Circled in Red Ink With Date and Name of Person Making Change.

1765

F. B. ~~1755~~ PG. 89

Notes Ck'd by
Map No.
Office Work
Checked
Date

Survey of Angeles Ave
W. O. 1545 Tape No. St'd. °F
Surveyed by Snyder
Notes PRS Date 8-4-52
Indexed C. Jones

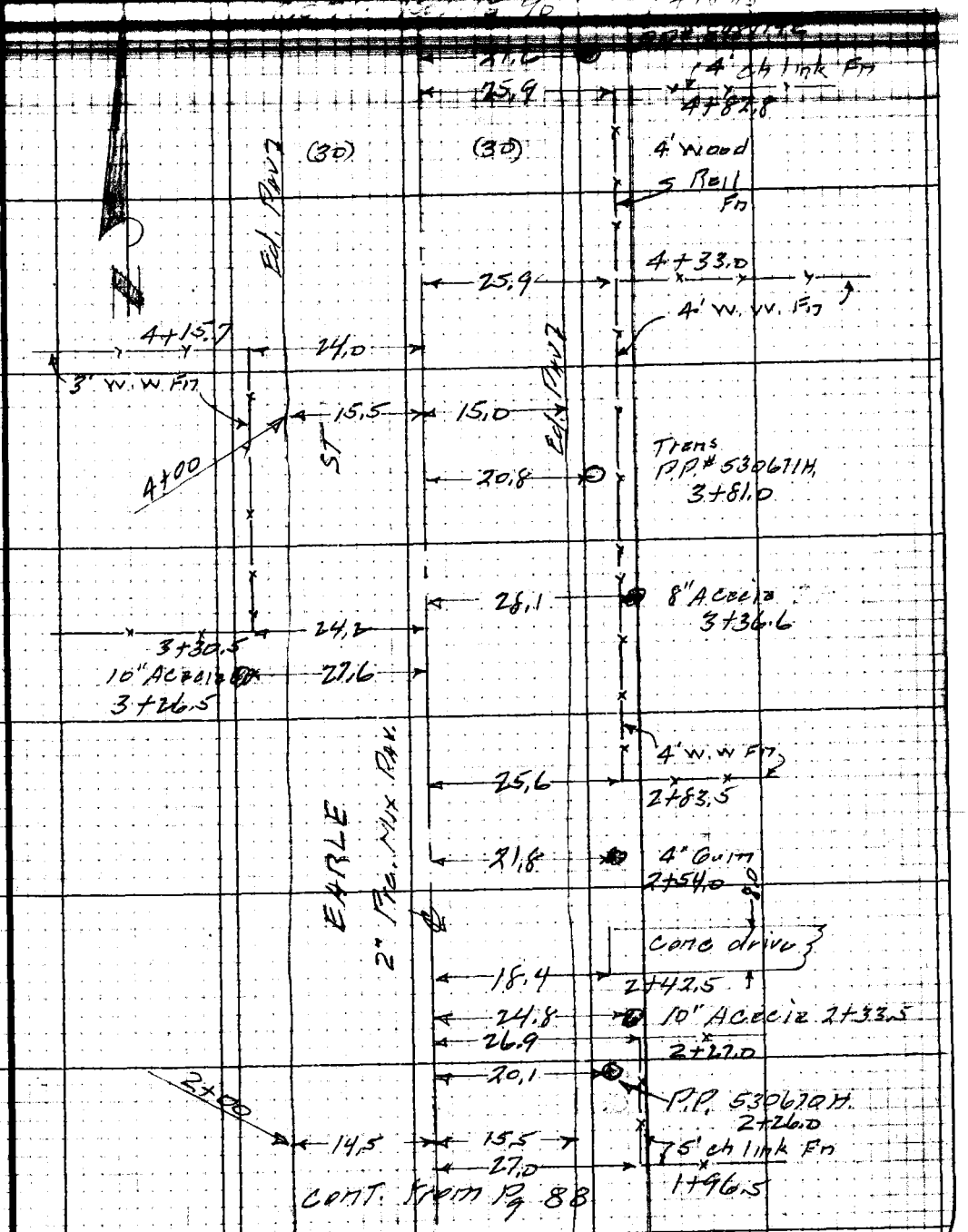

CONT. from Pg 88

Note: Any Additions or Changes on This Sheet Must be Made or Circled in Red Ink With Date and Name of Person Making Change.

Do not extend notes this side of this line.

RETURN TO
LOS ANGELES COUNTY SURVEYOR
726 LOS ANGELES COUNTY
ENGINEERING BLDG.

76F309S 247 10M 1-49

CONT. BOT. Pg. 91

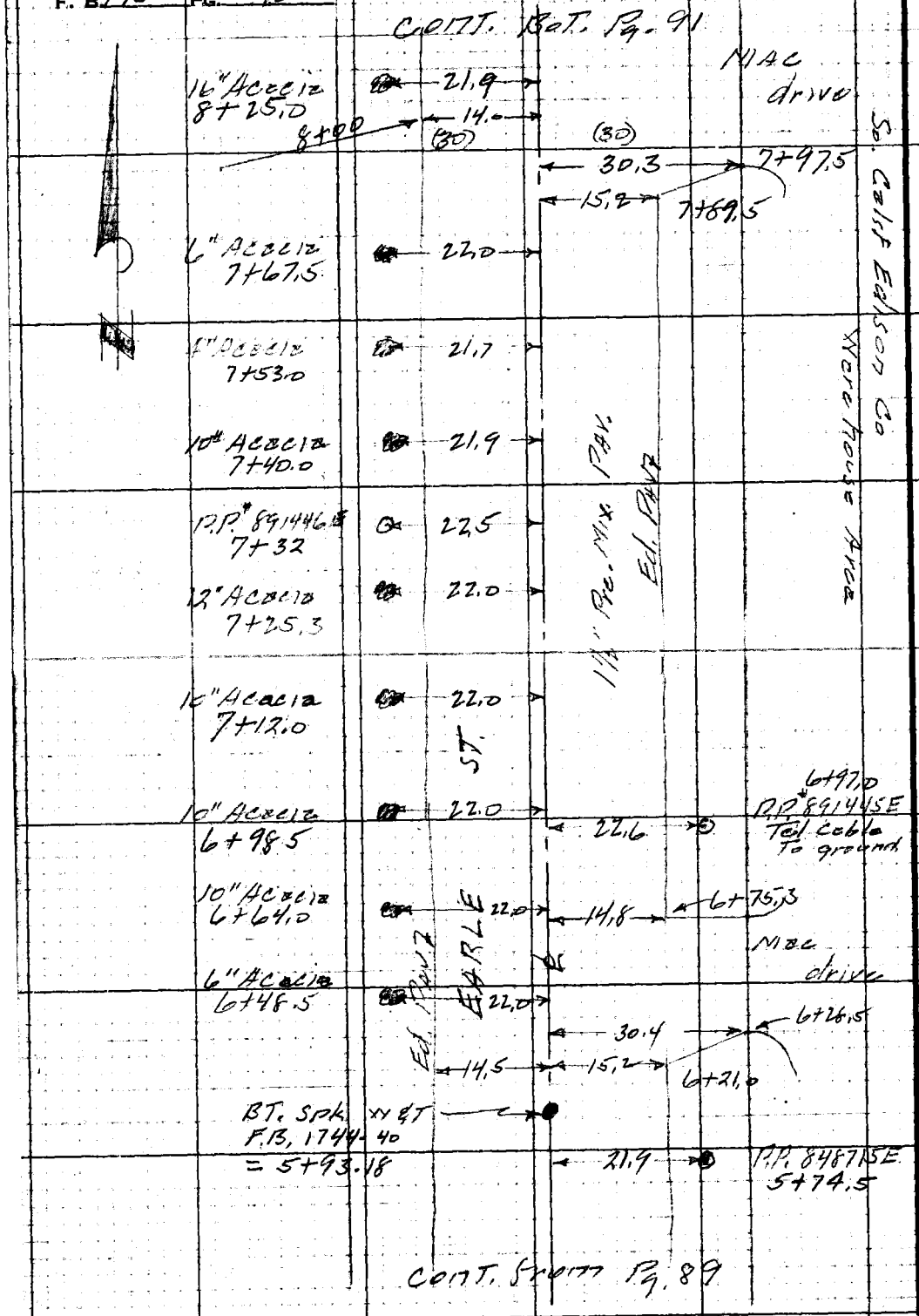

CONT. from Pg. 89

RETURN TO
LOS ANGELES COUNTY SURVEYOR
726 LOS ANGELES COUNTY
ENGINEERING BLDG.

Do not extend notes this side of this line.

Note: Any Additions or Changes on This Sheet Must be Made or Circled in Red Ink With Date and Name of Person Making Change.

1766

F. B. ~~1755~~ PG. 91

Notes Ck'd by
Map No.
Office Work
Checked
Date

Survey of Angelus Ave
W. O. 1543 Tape No. Std. °F
Surveyed by Snyder
Notes PRS Date 8-4-52
C. Johnson
Indexed

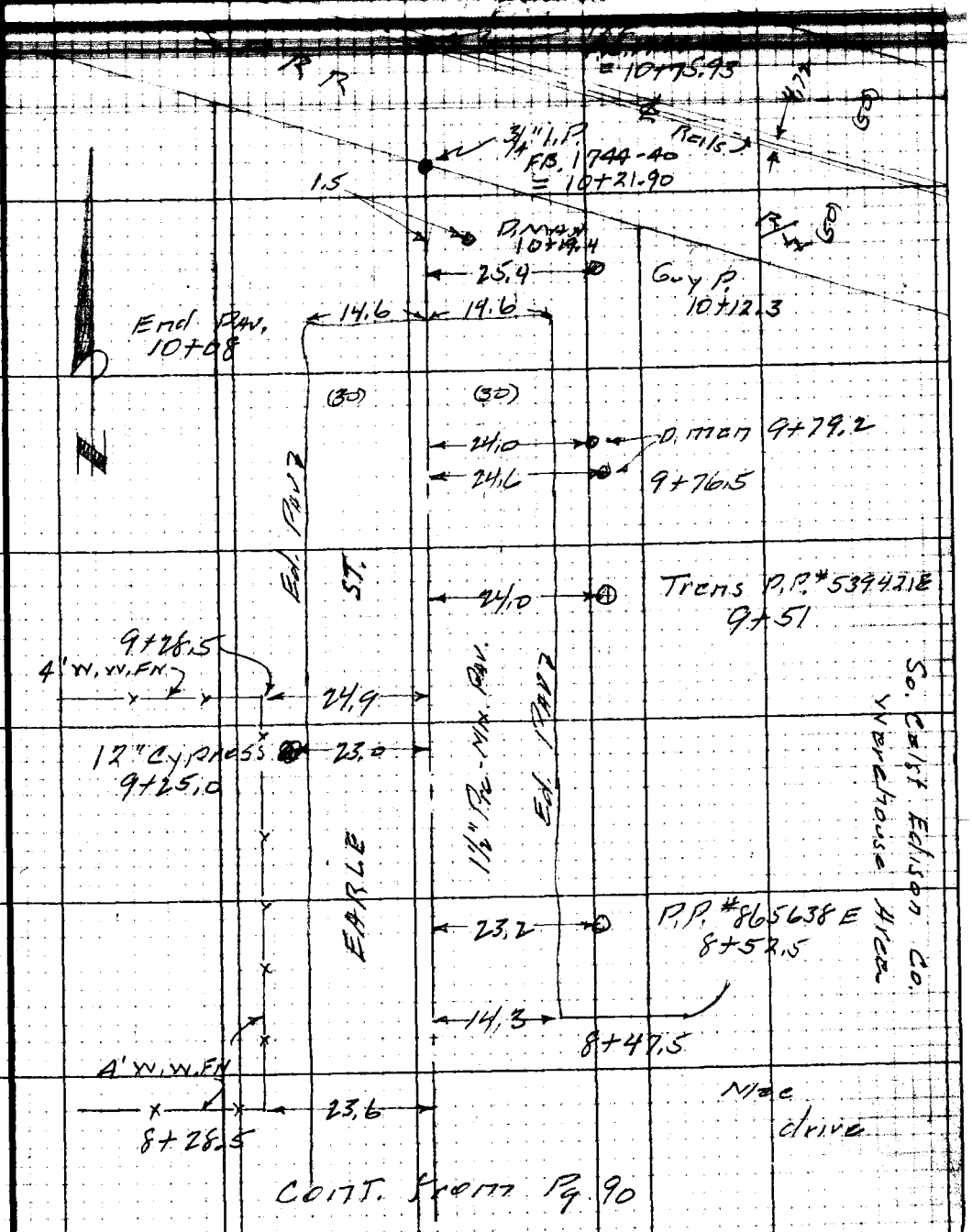

CONT. from Pg. 90

Note: Any Additions or Changes on This Sheet Must be Made or Circled in Red Ink With Date and Name of Person Making Change.

Do not extend notes this side of this line.

RETURN TO
LOS ANGELES COUNTY SURVEYOR
726 LOS ANGELES COUNTY
ENGINEERING BLDG.

76F3098 247 10M 1-49

RETURN TO
LOS ANGELES COUNTY SURVEYOR
726 LOS ANGELES COUNTY
ENGINEERING BLDG.

Note: Any Additions or Changes on This Sheet Must be Made or Circled in Red Ink With Date and Name of Person Making Change.

Do not extend notes this side of this line.

F. B. 1765 Pg. 92

Profile No. ____ X-Sec. No. ____

Notes Red. ____ Date ____ Plotted ____ Date ____ Job No. 1543 Division No. ____

Notes Chkd. ____ Date ____ Checked ____ Date ____ Survey of Angeles Ave

Survey by Snyder Notes PRS Date ____

Map No. ____ Indexed C. Johnson

F.B. 1765 Pg. 93

ANGELES AVE.

"X" SECTIONS

on

EARLE ST

between

Grande Ave & S.P.R.R. R/W

Snyder
Strangeland
Anderson
Yakimos

STATION	B.S.	H.I.	F.S.	ELEV.

Note: B.M. WM-396 had been damaged between B.M. Run & X-sections. Corrected by re-covery 11/26/52, See F.B. 1642/65.

Corrections made in green & checked JS 12/1/52

NOTE: ANY ADDITIONS OR CHANGES ON THIS SHEET MUST BE MADE OR CIRCLED IN RED INK, WITH DATE AND NAME OF PERSON MAKING CHANGE.

Do not extend notes this side of this line.

PLEASE RETURN TO
LOS ANGELES COUNTY SURVEYOR
726 LOS ANGELES COUNTY
ENGINEERING BLDG.

76L298 307 10-51

76L298 307 10-51

PLEASE RETURN TO

LOS ANGELES COUNTY SURVEYOR
726 LOS ANGELES COUNTY
ENGINEERING BLDG.

NOTE: ANY ADDITIONS OR CHANGES ON THIS SHEET MUST BE MADE OR CIRCLED IN RED INK, WITH DATE AND NAME OF PERSON MAKING CHANGE.

Do not extend notes this side of this line.

STATION	B. S.	H. I.	F. S.	ELEV.	Left (W)	℄ Right (E)
B.M. WM 396				373 04 ~~373 20~~	BM - WM 396 El	373.~~[illegible]~~ F.B. 1642/65 373.~~198~~ ~~F.B. 1412/78~~
	321	376 25 ~~41~~			Grand Ave (N Side) 30' ± E. of ℄ of Delta ST. - BT. spk in S. Side P.P.# 162646E.	
0+00			500	37[illegible] 25 ~~41~~	℄ int Grand. Ave & Earle ST.	
			467	371 58 ~~74~~	100' Right	℄ Grand. Ave Ed. Pav.
			530	370 95 ~~371 11~~	" "	20' N. Gutter
			30	373 3 ~~7~~	"	24' N Top Bk
			29	373 4 ~~5~~	"	30' N P/L
			515	371 10 ~~36~~	100' Left	℄ Grand Ave
			564	370 61 ~~7~~	"	20' N Gutter
			36	372 87		24' N Top
			34	372 9 ~~373 0~~		30' N P/L
0+09.1	S.S. M.H.		515	371 10 ~~36~~	E Rim of M.H.	Rod 515 Mea. 531 Dia 67 1113.
			1113	365 12 ~~28~~	8" inlet from East	
			522	371 03 ~~19~~	N. Rim of M.H.	Rod. 522 Mea. 511 Dia 67 1100
			1100	365 25 ~~71~~	8" inlet from North	
			517	371 08 ~~34~~	W. Rim of M.H.	Rod. 517 Mea 532 Dia 67 1116.
			1116	365 09 ~~35~~	8" outlet to West	

F.B. 1365 Pg. 94 Job No. 1543 Division No. Notes Red. Plotted No. Profile
Survey of Angeles Ave Date Date X-Sec.
Survey by Snyder Notes P.R.S. Notes Chkd. Checked
Indexed C. Johnson Date Date No.

76L298 307 10-51

PLEASE RETURN TO

LOS ANGELES COUNTY SURVEYOR

726 LOS ANGELES COUNTY
ENGINEERING BLDG.

NOTE: ANY ADDITIONS OR CHANGES ON THIS SHEET MUST BE MADE OR CIRCLED IN RED INK, WITH DATE AND NAME OF PERSON MAKING CHANGE.

Do not extend notes this side of this line.

STATION	B. S.	H. I.	F. S.	ELEV.	Left (W)	℄ Right (E)
0+20		376 ~~41~~ 25	559	370 ~~82~~ 66		℄ X Gutter
			556	370 ~~85~~ 69		19.5 Gutter B.C.
			547	370 ~~94~~ 78	28.5 Gutter B.C. Pav.	
0+30			474	371 ~~67~~ 15		℄
			489	371 ~~52~~ 36		14.7 R Gutter
			35	372 ~~8~~ 8		18.2 R Top Bk
			36	372 ~~8~~ 7		30' R Prop
			470	371 ~~71~~ 55	15' L Gutter	
			31	373 ~~3~~ 2	19' L Top Bk	
			32	373 ~~2~~ 1	30' L Prop COR	
0+70			356	372 ~~85~~ 69		℄ Bk
			395	372 ~~46~~ 30		14.7 R Gutter
			31	373 ~~3~~ 2		17' R Top Bk
			34	372 ~~373~~ 9		30' R P/L
			391	372 ~~30~~ 34	15' L Gutter Ed Pav.	
			30	373 ~~4~~ 3	18' L Top Bk	
			31	373 ~~3~~ 2	30' L P/L	
1+00			344	372 ~~97~~ 81		℄
			388	372 ~~53~~ 37		14.7 R Gutter
			32	373 ~~2~~ 1		19' R Top
			30	373 ~~4~~ 3		30' R P/L

Profile Notes Red ____ Plotted ____ Job No. 1543 Division No. ____ F.B. ~~1765~~ 1765 Pg. 95

No. ____ Date ____ Date ____ Survey of ANGELUS AVE

X-Sec. Notes Chkd. ____ Checked ____ Survey by SNYDER Notes P.P.S. Date 8-52

No. ____ Date ____ Date ____ Map No. ____ Inspect C. Johnson Date ____

76L298 307 10-51

PLEASE RETURN TO

LOS ANGELES COUNTY SURVEYOR
726 LOS ANGELES COUNTY
ENGINEERING BLDG.

NOTE: ANY ADDITIONS OR CHANGES ON THIS SHEET MUST BE MADE OR CIRCLED IN RED INK, WITH DATE AND NAME OF PERSON MAKING CHANGE.

Do not extend notes this side of this line.

F.B. 1765 PG. 96 | Job No. 15453 Division No. | Notes Red. | Date | Plotted | Date | Profile No. | X-Sec. No.
Survey of Angeles Nat'l Forest | Notes | Date | Notes Chkd. | Date | Checked | Date
Survey by Sayres & Graves
Inden... C. Jordan

STATION	B. S.	H. I.	F. S.	ELEV.	Left (W) & Right (E)	
1+00		376 ~~41~~ 25	378	37~~3~~ 47	14.5' L Gutter	
"			29	37~~3~~ 4	18' L Top B	
"			30	37~~3~~ 3	30' L P/L	
T.P.	681	379.~~78~~ 62	344	37~~1~~ ~~84~~	T.P.	
1+17.3			696	3~~7~~ ~~66~~	14' E. Face Conc	
"			632	37~~3~~ ~~30~~	30' R Conc Dr	
2+00			615	37~~3~~ 47		
"			642	37~~3~~ 39		15' L Gutter
"			59	37~~3~~ ~~88~~		17.5' Top Brk
"			51	37~~3~~ ~~0~~		30' R
"			651	37~~3~~ ~~1~~	14.5' Gutter	
"			58	~~373~~ 9	17.5' Top Brk	
"				373.9	30' R	
3+00				37~~4~~ 57		
"			540	37~~4~~ ~~32~~		
"			45	37~~5~~ ~~52~~		
"			42	375 ~~85~~		
"			33	37~~5~~ ~~54~~		
"			540	37~~4~~ ~~14~~	14.5' Gut E.P.	
"			51	37~~4~~ ~~46~~	17.5' Top Brk	
"			53	37~~4~~ ~~44~~	30' R	

76L298 307 10-51

PLEASE RETURN TO

LOS ANGELES COUNTY SURVEYOR

726 LOS ANGELES COUNTY
ENGINEERING BLDG.

NOTE: ANY ADDITIONS OR CHANGES ON THIS SHEET MUST BE MADE OR CIRCLED IN RED INK, WITH DATE AND NAME OF PERSON MAKING CHANGE.

Do not extend notes this side of this line.

STATION	B. S.	H. I.	F. S.	ELEV.	LEFT ℄ WEST ℄	RIGHT ℄ E
		379 ~~78~~ 62				
3+00			4.9	374 ~~9~~ 8	210' GRND S.S. DIST BOUNDRY	
4+00			409	375 ~~69~~ 53		℄
"			432	375 ~~46~~ 30		15' GUT E
"			37	376 ~~X~~ 0		18' TOP BRK
"			32	376 ~~X~~ 5		30' PL
"			451	375 ~~27~~ 11	15' GUT E.P.	
"			404	375 ~~24~~ 58	18' TOP BRK	
"			40	375 ~~X~~ 7	30' PL	
4+96						
			861	371 ~~17~~ 01		
5+00			262	377 ~~16~~ 09		℄
			272	~~377 06~~ 376 99		15' GUT E.P.
			18	~~378 0~~ 377 9		18' TOP BRK
			14	378 ~~X~~ 3		30' PL
			314	376 ~~69~~ 48	15' GUT E.P.	
			28	~~377 0~~ 376 9	18' TOP BRK	

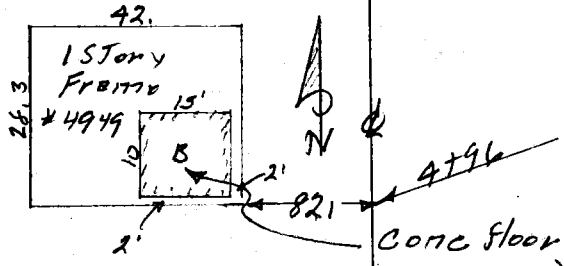

Profile Notes Red ____ Plotted ____ Job No. 1543 Division No. ____ F.B. ~~1765~~ 1765 Pg. 97

No. ____ Date ____ Date ____ Survey of Cincinnati

X-Sec. Notes Chkd ____ Checked ____ Survey by Snyder Notes ACS Date 8-52

No. ____ Date ____ Date ____ Map No. ____ Indexed C. Johnson Date ____

76L298 307 10-51

PLEASE RETURN TO

LOS ANGELES COUNTY SURVEYOR
726 LOS ANGELES COUNTY
ENGINEERING BLDG.

NOTE: ANY ADDITIONS OR CHANGES ON THIS SHEET MUST BE MADE OR CIRCLED IN RED INK, WITH DATE AND NAME OF PERSON MAKING CHANGE.

Do not extend notes this side of this line.

STATION	B. S.	H. I.	F. S.	ELEV.	LEFT & WEST R	RIGHT & EAST
		379 ~~70~~ 02				
5+00			29	37[illegible] ~~8~~ 8	30° R	
T.P.	493	381 ~~382~~ ~~10~~ 94	261	377 ~~37[illegible]~~ 01 ~~17~~	T.P.	
5+50			3.1	378 ~~3[illegible]~~ 8		180° [illegible] BOUNDRY
"			5.1	376 ~~3[illegible]~~ 8	210° [illegible]	
6+00			364	378 ~~46~~ 30		℄
"			376	378 ~~34~~ 18		15[illegible] G[illegible] E.P.
"			31	378 ~~3[illegible]~~ 8		19[illegible] TOP [illegible]
"			21	379 ~~3[illegible]~~ 2		30° R
"			406	377 ~~3[illegible]~~ 88	14[illegible] G[illegible] E.P.	
"			36	378 ~~[illegible]~~ 3	17[illegible] TOP [illegible]	
"			32	378 ~~[illegible]~~ 7	30° R	
T.P.	757	385 ~~385~~ 80	371	378 ~~378~~ 23	T.P. TOP [illegible] @ STA [illegible] 3[illegible]18	
7+00			617	379 ~~[illegible]~~ 63		℄
"			646	3[illegible] ~~[illegible]~~ 40		[illegible]
"			56	38[illegible] ~~4~~ 2		20[illegible] TOP [illegible]
"			[illegible]	380 ~~3~~ 1		30° R
"			634	37[illegible] ~~[illegible]~~ 46	1[illegible] [illegible] E.P.	
"			54	380 ~~6~~ 4	19[illegible] TOP [illegible]	
"			54	380 ~~6~~ 4	30° R	
8+00			519	380 ~~[illegible]~~ 61		

F.B. 1765 PG. 98

Job No. 1543 Division No. ____ Notes Red. ____ Plotted ____ Profile ____

Survey of ANGELUS AVE. Date ____ Date ____ No. ____

Survey by ENDER Notes A.C.S. Notes Chkd. ____ Checked ____ X-Sec. ____

Indexed A. C. Johnson Date ____ Date ____ Date ____ No. ____

76L298 307 10-51

PLEASE RETURN TO

LOS ANGELES COUNTY SURVEYOR

726 LOS ANGELES COUNTY
ENGINEERING BLDG.

NOTE: ANY ADDITIONS OR CHANGES ON THIS SHEET MUST BE MADE OR CIRCLED IN RED INK, WITH DATE AND NAME OF PERSON MAKING CHANGE.

Do not extend notes this side of this line.

STATION	B. S.	H. I.	F. S.	ELEV.	LEFT & WEST ℄	RIGHT & E[illegible]
		385 80 ~~385 [illegible]~~				
8+00			557	380 ~~39~~ 23		15' Gut, E.P.
"			459	381 ~~51~~ 21		30° PL
"			374	382 ~~22~~ 06		180° In Pr L[illegible]
"			5[illegible]	380 ~~37~~ 35	14° Gut E.P.	
"			4[illegible]	381 ~~2~~ 0	19° Top BRK	
"			4[illegible]	381 ~~2~~ 0	30° PL	
"			57	380 ~~3~~ 1	210° B.L.L.	
"			50	~~380 1~~ 379.9	360° Grnd	
9+00			435	381 ~~61~~ 45		℄
"			474	381 ~~22~~ 06		15' Gut, E.P.
"			4[illegible]	381 ~~8~~ 7		19° Top B[illegible]
"			4[illegible]	~~382 0~~ 381 8		30° PL
"			4[illegible]	381 ~~23~~ 07	14° Gut, E.P.	
"			4[illegible]	381 ~~8~~ 6	17° Top BRK	
"			4[illegible]	381 ~~9~~ 7	30° PL	
T.P.	863	~~390 24~~ 390 08	435	3[illegible] 45	T.P.	
9+94.1			9.68	380 ~~56~~ 40		

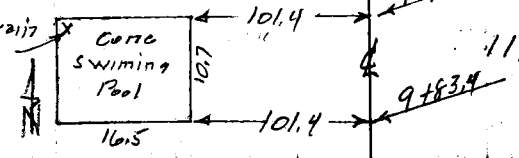

Profile Notes Red ____ Plotted ____ Job No. 1545 Division No. ____ F.B. 1765 Pg. 39

No. ____ Date ____ Date ____ Survey of [illegible] Notes [illegible] Date 8-52

X-Sec. Notes Chkd. ____ Checked ____ Survey by SNYDER Notes A.C.S. Date ____

No. ____ Date ____ Date ____ Map No. ____ Indexed C. Johnson Date ____

76L298 307 10-51

PLEASE RETURN TO

LOS ANGELES COUNTY SURVEYOR
726 LOS ANGELES COUNTY
ENGINEERING BLDG.

NOTE: ANY ADDITIONS OR CHANGES ON THIS SHEET MUST BE MADE OR CIRCLED IN RED INK, WITH DATE AND NAME OF PERSON MAKING CHANGE.

Do not extend notes this side of this line.

Profile No. X-Sec. No.

Job No. 1543 Division No. Notes Red. Plotted

Survey of Date Date

Survey by Notes Notes Chkd. Checked

Indexed C. Johnson Date Date Date

STATION	B. S.	H. I.	F. S.	ELEV.	Left of Line	Right of Line
		390 08				
		~~390 24~~		13		
				~~39~~		
				~~26~~		
				~~V5~~		
				~~00~~		
				~~X3~~		
				~~18~~		
				~~X5~~		
				~~X3~~		
				~~X3~~		
				~~X3~~		
				~~382 9~~		
				~~22~~		
				~~38~~		
				~~382 63~~		
				~~38~~		382.62

Note
~~Take off B.M.-WM 396~~
~~Not Adj. to this Circuit~~

1765
1782

F. B. 1782 PG. 111

Notes Ck'd by
Map No.
Office Work
Checked
Date

Survey of Bartlett Ave
W. O. Tape No. Std. °F
Surveyed by Snyder
Noted PARS Date 8-6-52
Indexed M. C. Johnson

C.I. 1547

BARTLETT AVE

LOCATION of IMPROVEMENTS

on

BURTON AVE

between

S.P.R.R. R/W & Broadway

Snyder
Stangeland
Anderson
Yakimef

Notes: Any Additions or Changes of This Sheet Must be Made or Circled in Red Ink With Date and Name of Person Making Change.

Do not extend notes this side of this line.

RETURN TO
LOS ANGELES COUNTY SURVEYOR
725 LOS ANGELES COUNTY
ENGINEERING BLDG.

76F3058 247 10M 1-49

F. B. ~~1755~~ 1765 PG. 112

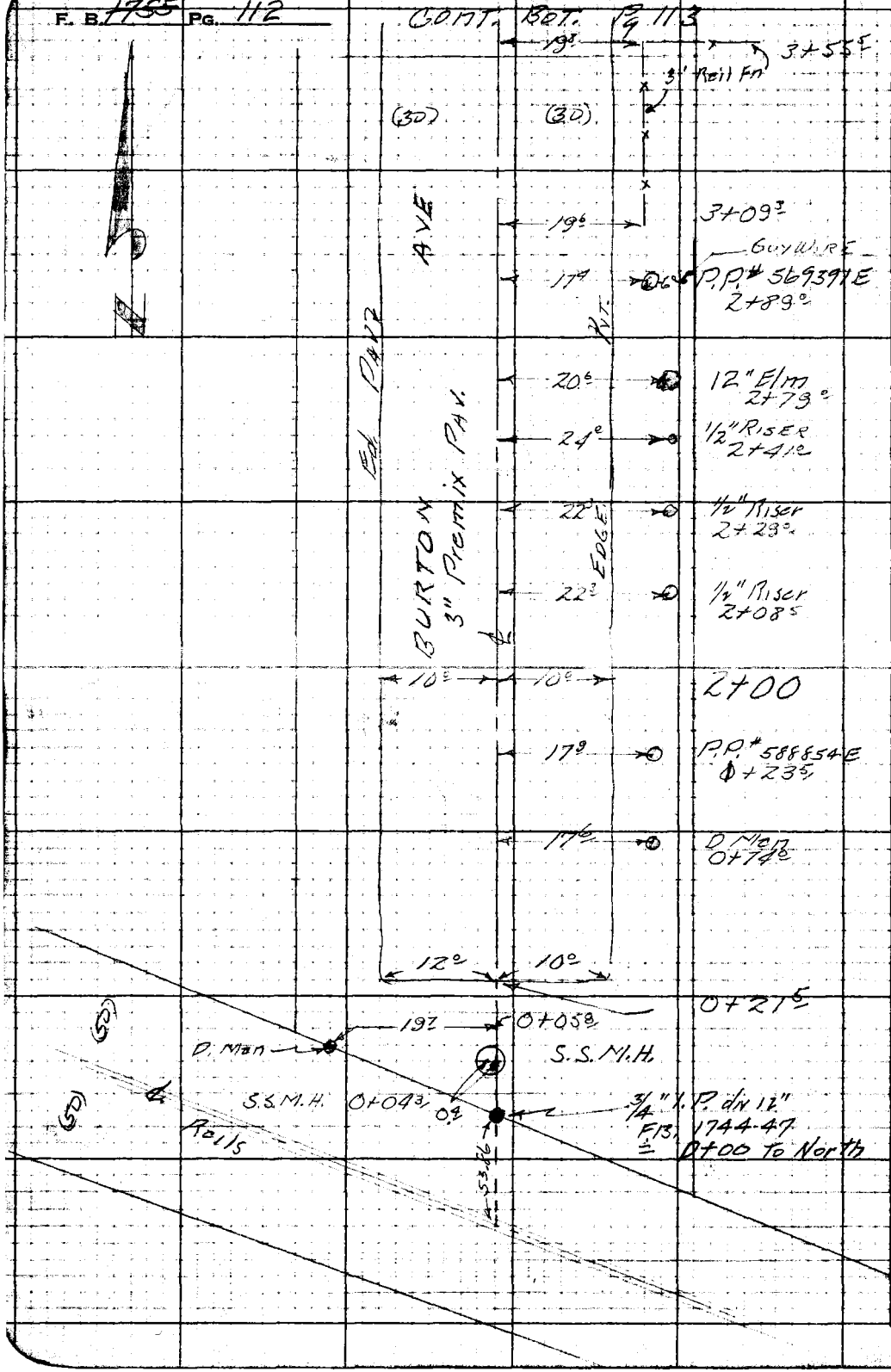

RETURN TO
LOS ANGELES COUNTY SURVEYOR
726 LOS ANGELES COUNTY
ENGINEERING BLDG.

Do not extend notes this side of this line.

Note: Any Additions or Changes on This Sheet Must be Made or Circled in Red Ink With Date and Name of Person Making Change.

1765

Date 8-5-52 Noted by Snyder Chief Party Snyder F.B. ~~1755~~ Pg. 113

Platted by
Date
Map No.

W. O. No. 1547 D. S. O. No.
Location Bartlett Ave
Surveyed by Snyder



Cont. from Pg 112

Note: ANY ADDITIONS OR CHANGES ON THIS SHEET MUST BE MADE OR CIRCLED IN RED WITH DATE AND NAME OF PERSON MAKING CHANGE.

RETURN TO LOS ANGELES COUNTY SURVEYOR

Do not extend notes this side of this line

F.B. ~~1755~~ 1765 Pg 114 Snyder Chief Party Notes by Snyder Date 8-5-56

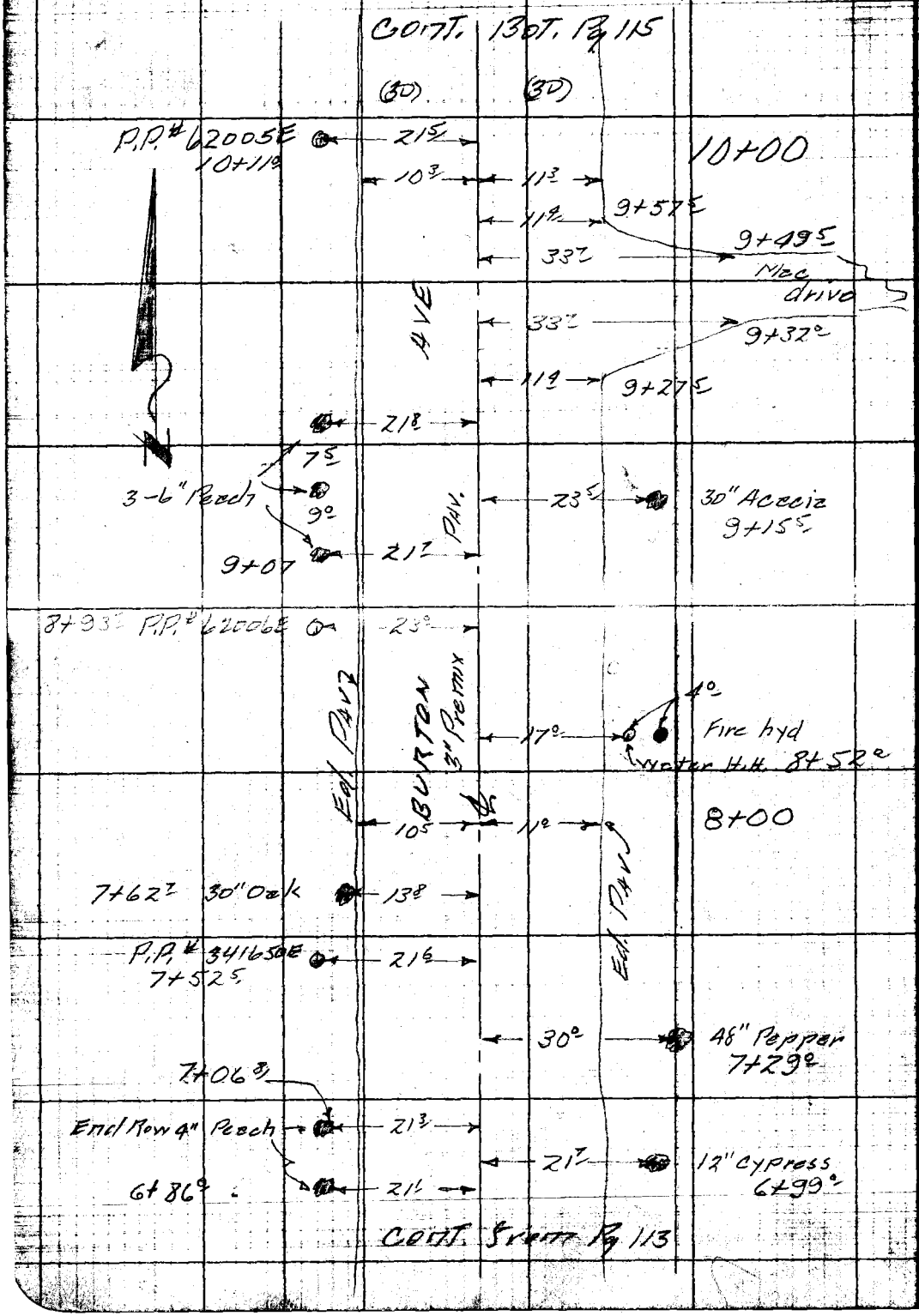

RETURN TO
LOS ANGELES COUNTY SURVEYOR

Do not extend notes this side of this line

Note: ANY ADDITIONS OR CHANGES ON THIS SHEET MUST BE MADE OR ENTERED IN R.F.B. WITH DATE AND NAME OF PERSON MAKING CHANGE.

1765 ~~1755~~ F. B. Pg. 115

Notes Ck'd by	Survey of Bartlett Ave
Map No.	W. O. 1547 Tape No. Std. °F
Office Work	Surveyed by Snyder
Checked	Notes Snyder Date 8-52
Date	Indexed C. Johnson



Cont. from Pg 114

Note: Any Additions or Changes on This Sheet Must be Made or Circled in Red Ink With Date and Name of Person Making Change.

Do not extend notes this side of this line.

RETURN TO
LOS ANGELES COUNTY SURVEYOR
726 LOS ANGELES COUNTY
ENGINEERING BLDG.

76F3095 247 10M 1-49



RETURN TO
LOS ANGELES COUNTY SURVEYOR
725 LOS ANGELES COUNTY
ENGINEERING BLDG.

Do not extend notes this side of this line.

Note: Any Additions or Changes on This Sheet Must be Made or Circled in Red Ink With Date and Name of Person Making Change.

1765

F. B. ~~1755~~ Pg. 117

Notes Ck'd by	Survey of Bartlett Ave
Map No.	W. O. 1547 Tape No. Std. °F
Office Work	Surveyed by Snyder
Checked	Notes Snyder Date 8-32
Date	Indexed C. Johnson

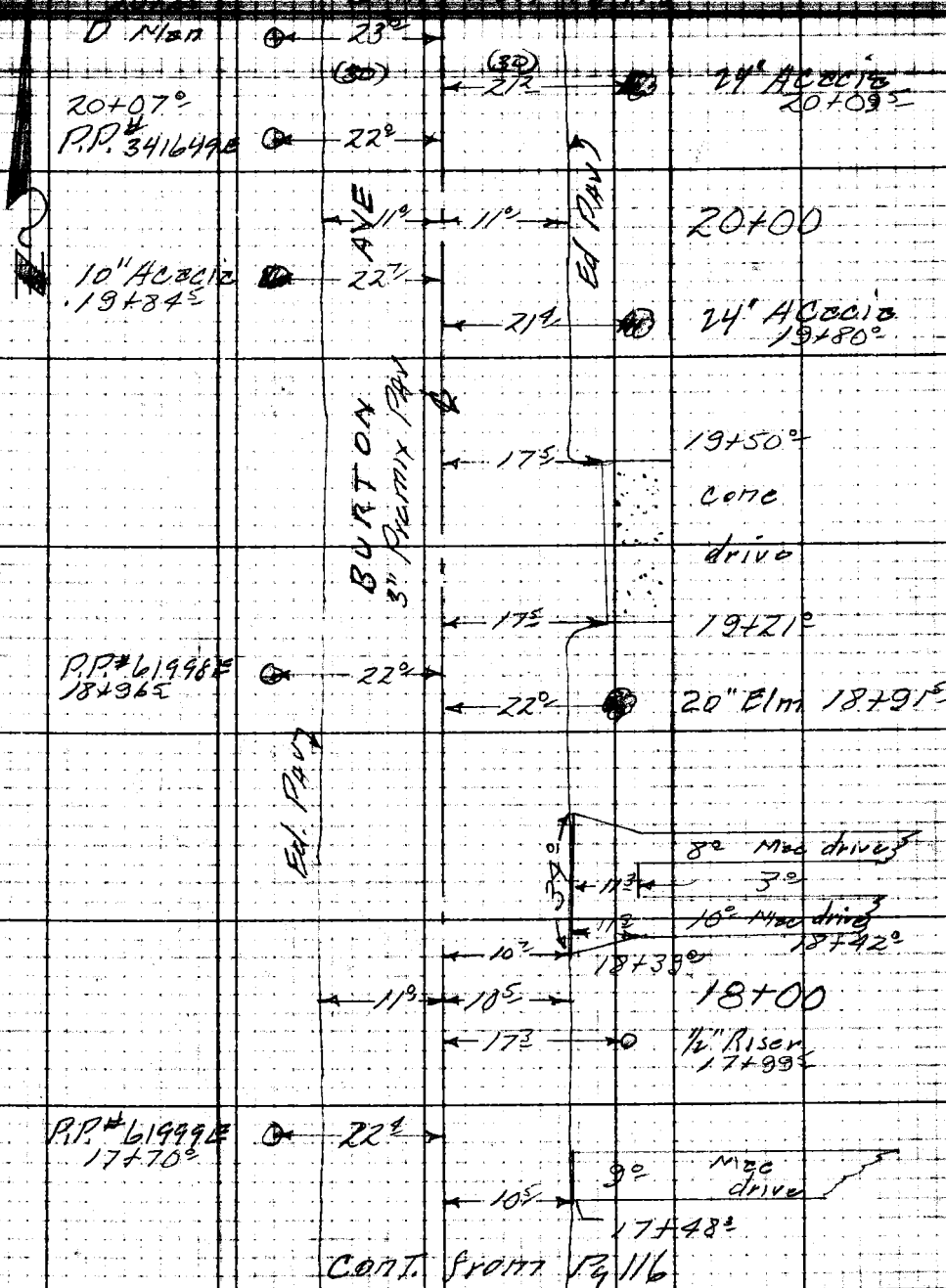

Cont. from Pg 116

Note: Any Additions or Changes on This Sheet Must be Made or Circled in Red Ink With Date and Name of Person Making Change.

Do not extend notes this side of this line.

RETURN TO
LOS ANGELES COUNTY SURVEYOR
726 LOS ANGELES COUNTY
ENGINEERING BLDG.

76F3098 247 10M 1-49

1765
F. B. ~~1755~~ Pg. 118

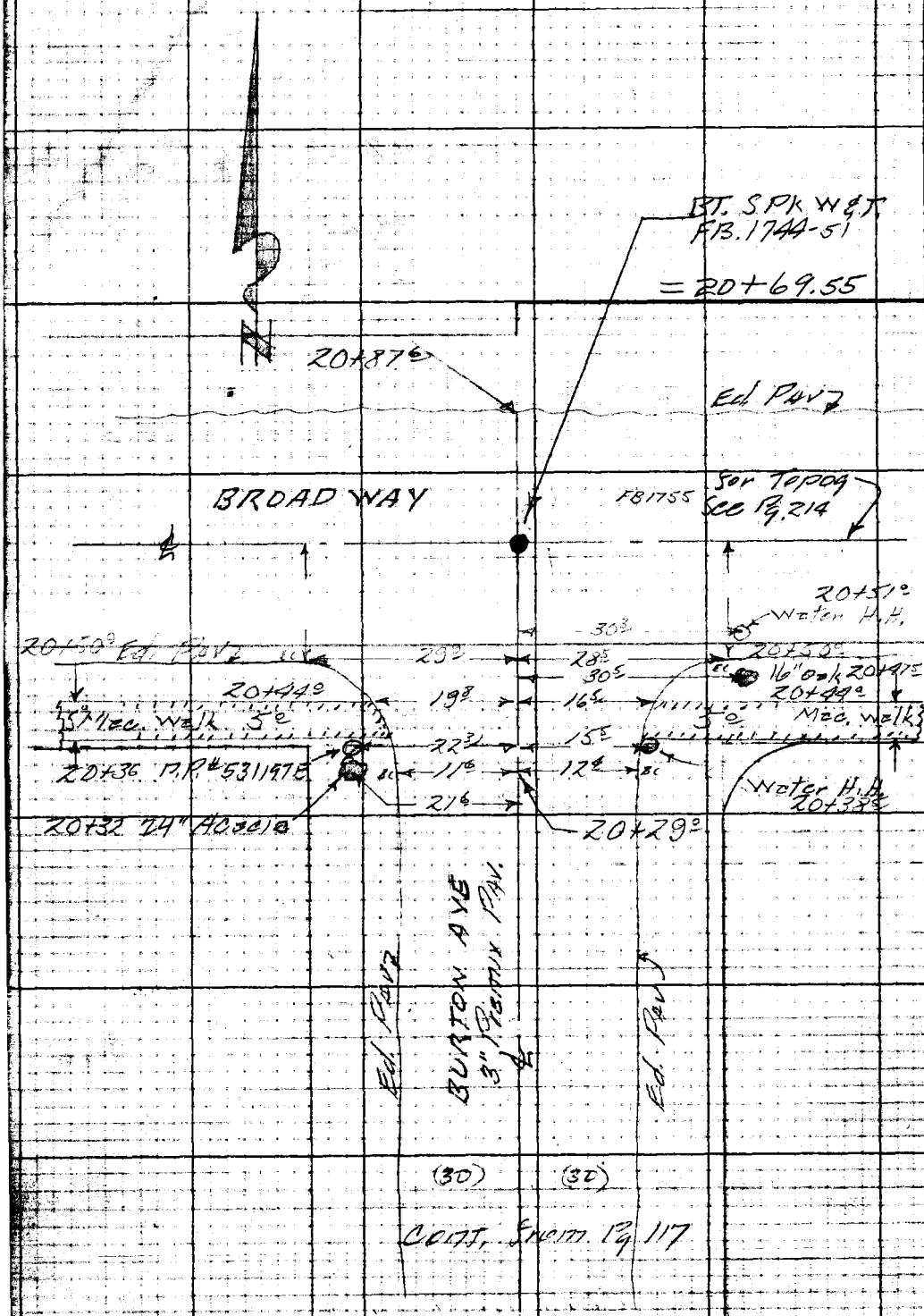

Cont. from Pg 117

RETURN TO
LOS ANGELES COUNTY SURVEYOR
725 LOS ANGELES COUNTY
ENGINEERING BLDG.
Do not extend notes this side of this line.
Note: Any Additions or Changes on This Sheet Must be Made or Circled in Red Ink With Date and Name of Person Making Change.

Profile No. | Notes Red. | Plotted | Job No. 1547 | Division No. | F.B. 1463 Pg. 119
Date | Date | Survey of Burton Ave
X-Sec. No. | Notes Chkd. | Checked | Survey by Snyder | Notes ACS | Date 6-6-52
Date | Date | Map No. | Inscribed C. Johnson

BARTLETT AVE

X SECTIONS
on
BURTON AVE
between
S. P. R.R. R/W & BROADWAY

Snyder
Stangeland
Anderson
Yakimof

STATION	B. S.	H. I.	F. S.	ELEV.

NOTE: ANY ADDITIONS OR CHANGES ON THIS SHEET MUST BE MADE OR CIRCLED IN RED INK, WITH DATE AND NAME OF PERSON MAKING CHANGE.

Do not extend notes this side of this line.

PLEASE RETURN TO
LOS ANGELES COUNTY SURVEYOR
726 LOS ANGELES COUNTY
ENGINEERING BLDG.

/6L298 307 10-51

76L298 307 10-51

PLEASE RETURN TO

LOS ANGELES COUNTY SURVEYOR
726 LOS ANGELES COUNTY
ENGINEERING BLDG.

NOTE: ANY ADDITIONS OR CHANGES ON THIS SHEET MUST BE MADE OR CIRCLED IN RED INK, WITH DATE AND NAME OF PERSON MAKING CHANGE.

Do not extend notes this side of this line.

STATION	B. S.	H. I.	F. S.	ELEV.	Left (W) & Right (E)
BM. WM 664				37[illegible]91	BM-WM 664 El 376.907 F.B. 1462-21
	526	382 17			S.P.R.R. R/W (N Side Rails) 40'± E of
					℄ of Burton Ave - BT. Spk in T.P.
0+00			46	377 1	Int ℄ Burton Ave & N. R/W line S.P.R.R.
			51	377 1	32'±R Along R/W line S.W Cor Lot 39
			64	37[illegible]8	150' R " " "
			84	37[illegible]8	310'±R " " " S.E Cor Lot 39
			42	37[illegible]0	32'±L " " " S.E Cor Pared 22 L.S. 30-2-12
			46	37[illegible]6	85'±L " " "
0+04.3	J.C.		425	37792	E Rim S.S M.H.
			1555	36662	15" outlet East flow line Rod 425 Nea -10.05 Dia 1.25 15.55
			431	37786	W. Rim S.S. M.H.
			1552	36[illegible]65	15" inlet W. Flow line Rod 431 Nea 9.96 Dia 1.25 15.52
			431	37786	N. Rim S.S. M.H.
			1493	36724	8" inlet N. Flow line Rod 431 Nea 9.95 Dia .67 14.93
0+21.5			495	37722	℄ Begin Pav.
			488	37729	10' R Ed. Pav Gutter
			43	3779	14' R Top
			48	377[illegible]4	30' R P/L

F.B. 1765 PG 120
Job No. 1547 Division No. Notes Red. Plotted No. Profile
Survey of Bartlett Ave Date Date No. X-Sec.
Survey by Snyder Notes Notes Chkd. Checked
Indexed C. Johnson Date 8-6-52 Date Date No.

76L298 307 10-51

PLEASE RETURN TO

LOS ANGELES COUNTY SURVEYOR

726 LOS ANGELES COUNTY
ENGINEERING BLDG.

NOTE: ANY ADDITIONS OR CHANGES ON THIS SHEET MUST BE MADE OR CIRCLED IN RED INK, WITH DATE AND NAME OF PERSON MAKING CHANGE.

Do not extend notes this side of this line.

STATION	B. S.	H. I.	F. S.	ELEV.	Left (W)	℄ Right (E)
0+21.5		382.17	5.45	376.72	12' L Ed. Pav Gutter	
			5.0	377.2	16' L Top Bk	
			3.6	378.6	30' L P/L	
0+70			7.4	374.8		240' R Top 4' C[illegible] S. Side House
1+00			4.60	377.57		℄
"			4.84	377.33		10' Gut E.P.
"			4.2	378.0		15' Top Brk
"			4.5	377.7		30' PL
"			4.90	377.27	11' Gut E.P.	
"			4.0	378.2	17' Top Brk	
"			4.0	378.2	30' PL	
2+00			3.94	378.23		℄
"			4.00	378.17		10' Gut, E.P.
"			4.2	378.0		30' PL
"			4.27	377.90	10' Gut, E.P.	
"			3.5	378.7	15' Top Brk	
"			3.7	378.5	30' PL	
T.P.	6.06	384.29	3.94	378.23	T.P.	
3+00			5.07	379.22		℄
"			5.29	379.00		10' Gut E.P.

Profile No. ____ Notes Red ____ Plotted ____ Job No. 1547 Division No. ____ F.B. 1765 Pg. 121

X-Sec. No. ____ Date ____ Date ____ Survey of Garfield Ave.

Notes Chkd. ____ Checked ____ Survey by Snyder Notes ACS Date 8-6-52

No. ____ Date ____ Date ____ Map No. ____ Indexed C. Johnson

76L298 307 10-51

PLEASE RETURN TO

LOS ANGELES COUNTY SURVEYOR
726 LOS ANGELES COUNTY
ENGINEERING BLDG.

NOTE: ANY ADDITIONS OR CHANGES ON THIS SHEET MUST BE MADE OR CIRCLED IN RED INK, WITH DATE AND NAME OF PERSON MAKING CHANGE.

Do not extend notes this side of this line.

STATION	B. S.	H. I.	F. S.	ELEV.	LEFT ℄ WEST ℄	RIGHT ℄ EAST
		38429				
3+00			52	37[illegible]1		30° PL
"			57	37[illegible]6		100° GRND
"			60	37[illegible]3		200° GRND
"			61	37[illegible]2		290° GRND B.L.L.
"			533	37[illegible]91	10.5' EDGE PVT	
"			56	37[illegible]7	12.5' GUT	
"			50	37[illegible]3	15.5' TOP BRK	
"			48	37[illegible]5	30° PL	
"			44	37[illegible]9	80° W. BOUNDY 5' DIST	
4+00			432	37[illegible]97	℄	
"			443	379[illegible]1		10° GUT, F.P.
"			39	380[illegible]4		15° TOP BRK
"			41	380[illegible]2		30° PL
"			46[illegible]	379[illegible]5	10.5' EDGE PVT	
"			47	379[illegible]6	13.5' GUT	
"			47	380[illegible]2	17.5' TOP BRK	
"			38	380[illegible]5	30° PL	
T.P.	676[illegible]	30[illegible]699	356	380[illegible]73	T.P.	
5+00			627	380[illegible]72	℄	
"			653	380[illegible]16		10.5' EDGE PVT

F.B. 1765 PG. 122 Job No. 1547 Division No. Notes Red. Plotted No. Profile
Survey of BARTLETT AVE Date Date X-Sec.
Survey by SNYDER Notes A.C.S. Notes Chkd. Checked No.
Indexed C. Johnson Date Date Date

76L298 307 10-51

PLEASE RETURN TO

LOS ANGELES COUNTY SURVEYOR

726 LOS ANGELES COUNTY
ENGINEERING BLDG.

NOTE: ANY ADDITIONS OR CHANGES ON THIS SHEET MUST BE MADE OR CIRCLED IN RED INK, WITH DATE AND NAME OF PERSON MAKING CHANGE.

Do not extend notes this side of this line.

STATION	B. S.	H. I.	F. S.	ELEV.	LEFT & WEST ℄	RIGHT & E
		386 99				
5+00			64	3806		15°' @ BRK
"			64	3806		30°' ℞
"			65	38041	10 5/ GUT E.P.	
"			58	381 2	15 5/ TOP BRK	
"			56	381 4	30°' ℞	
6+00			52	~~382 78~~ 381.78 E.a.	℄	
"			5.42	381 57		11°' [illegible]
"			57	381 3		12°' GUT
"			52	381 8		30°' ℞
"			54	381 6		100°' GRND
"			55	381 5		200°' GRND
"			5.5	381 5		290°' B.R.K.
"			547	38152	11°' EDGE PVT	
"			57	381 3	13°' GUT	
"			51	381 9	16°' TOP BRK	
"			52	381 8	30°' ℞	
"			48	382 2	80°' W. BOUNDRY SS. DIST.	
7+00			425	38274	℄	
"			460	38239		11°' EDGE PV
"			48	382 2		12 5/ GUT

Profile Notes Red ____ Plotted ____ Job No. 1541 Division No. ____ F.B. 1765 PG. 123

No. ____ Date ____ Date ____ Survey of [illegible]

X-Sec. Notes Chkd. ____ Checked ____ Survey by SANDER Notes ACS Date 8-52

No. ____ Date ____ Date ____ Map No. ____ Indexed C. Johnson Date ____

76L298 307 10-51

PLEASE RETURN TO

LOS ANGELES COUNTY SURVEYOR
726 LOS ANGELES COUNTY
ENGINEERING BLDG.

NOTE: ANY ADDITIONS OR CHANGES ON THIS SHEET MUST BE MADE OR CIRCLED IN RED INK, WITH DATE AND NAME OF PERSON MAKING CHANGE.

Do not extend notes this side of this line.

STATION	B. S.	H. I.	F. S.	ELEV.		℄
		38699				
7+00			41	382 9		30° ℄
			453	382 46	11° Edge Pvt	
"			47	382 3	13° Gut	
"			40	383 0	14.5' Top Brk	
"			38	383 2	30° ℄	
T.P.	7.20	389.93	[illegible]	38[illegible] 73	T.P.	
8+00			596	383 97		℄
"			624	383 69		11° Edge [illegible]
"			66	383 3		13° Gut
"			[illegible]	384 0		15° Top Brk
"			61	383 8		30° ℄
"			620	383 73	10.5' [illegible]	
			55	384 4	13 Top Brk	
			57	384 2	30° ℄	
9+00			502	38[illegible]		℄
"			532	38[illegible] 61		11° Edge Pvt.
"			55	38[illegible]		12 Gut
"			43	385 1		17.5' Top Brk
"			48	385 1		30° ℄
"			53	384 6		100° Grnd

F.B. 1765 Pg. 124 Job No. 1547 Division No. ____ Notes Red. ____ Plotted ____ Profile ____

Survey of BARTLETT AVE Date ____ Date ____ No. ____

Survey by SNYDER Notes [illegible] Notes Chkd. ____ Checked ____ X-Sec. ____

Indexed X C. Johnson Date ____ Date ____ Date ____ No. ____

76L298 307 10-51

PLEASE RETURN TO

LOS ANGELES COUNTY SURVEYOR
726 LOS ANGELES COUNTY
ENGINEERING BLDG.

NOTE: ANY ADDITIONS OR CHANGES ON THIS SHEET MUST BE MADE OR CIRCLED IN RED INK, WITH DATE AND NAME OF PERSON MAKING CHANGE.

Do not extend notes this side of this line.

STATION	B. S.	H. I.	F. S.	ELEV.		
		389.93				
9+00			53	384 6		200' GRND
"			52	384.7		290' B.L.L
"			529	384 6A	11' EDGE PVT	
"			55	384 4	14' GUT	
"			43	385 6	18' TOP BRK	
"			50	384 9	30' PL	
"			49	385 0	80' W. BNDRY SW. WST.	
10 +00			384	386 09		℄
"			423	385 70		11' EDGE PVT
"			37	386 2		14' TOP BRK
"			35	386 4		30' PL
"			417	385 76	10' EDGE PVT	
"			42	385 7	13' GUT	
"			37	386 2	30' PL	
T. P.	614	393.65	242	387.51	T. P.	
11+00			615	387 50		℄
"			625	387 40		10' EDGE
"			61	387 6		15' @ BRK
"			57	388 0		30' PL
"			655	387 10	11' EDGE PVT	

Profile Notes Red ____ Plotted ____ Job No. 1547 Division No. ____ F.B. 1768 Pg. 175

No. ____ Date ____ Date ____ Survey of [illegible]

X-Sec. Notes Chkd ____ Checked ____ Survey by SNYDER Notes A.G.S. Date 8-52

No. ____ Date ____ Date ____ Map No. ____ Indexed C. Johnson

76L298 307 10-51

PLEASE RETURN TO

LOS ANGELES COUNTY SURVEYOR
726 LOS ANGELES COUNTY
ENGINEERING BLDG.

NOTE: ANY ADDITIONS OR CHANGES ON THIS SHEET MUST BE MADE OR CIRCLED IN RED INK, WITH DATE AND NAME OF PERSON MAKING CHANGE.

Do not extend notes this side of this line.

F.B. 1765 Pg. 126 Job No. 1547 Division No. Notes Red. Plotted
Survey of BATTERY AVE. Notes Date Date
Survey by SNYDER Notes Chkd. Checked
Indexed by C. Johnson Date Date
Profile No. X-Sec. No.

STATION	B. S.	H. I.	F. S.	ELEV.	LEFT (WEST) ℄	RIGHT (EAST) ℄
		393.65				
11+00			6.6	387.1	16" GUT	
"			6.2	387.5	30" ℄	
12+00			4.75	388.90		℄
"			4.95	388.70		5" EDGE PVT. GUT
"			7.1	386.5		16" GUT
"			8.1	385.5		30" ℄
"			9.3	384.3		100' GRND
"			4.3	389.3		200' GRND
"			3.3	390.3		200' B.L.L. GRND
"			5.2	388.4	11" EDGE PVT	
"			5.1	388.5	16" GUT	
"			4.8	388.8	30" ℄	
"			4.7	388.9	80' W. BNDRY S.S. DIST.	
12+78.5			9.31	384.34	(RIGHT) 94.5' S.E. COR CONC BAS. & ℄	8" X 9" BENEATH CONC. PAVEMENT 5.3'
13+00			5.1	388.59		℄
"			5.49	388.16		12" EDGE PVT
"			3.7	389.9		11" GUT
"			3.1	390.5		30" ℄
"			3.54	390.11	11" EDGE PVT	
"			3.8	389.9	16" GUT	
"			3.5	390.2	30" ℄	

76L298 307 10-51

PLEASE RETURN TO

LOS ANGELES COUNTY SURVEYOR

726 LOS ANGELES COUNTY
ENGINEERING BLDG.

NOTE: ANY ADDITIONS OR CHANGES ON THIS SHEET MUST BE MADE OR CIRCLED IN RED INK, WITH DATE AND NAME OF PERSON MAKING CHANGE.

Do not extend notes this side of this line.

STATION	B. S.	H. I.	F. S.	ELEV.	LEFT & WEST ℄ RIGHT & E
		393 65			
T.P.	482	396 59	188	391.77	T.P.
14+00			483	391 76	℄
"			516	391 43	10' EDGE PVT
"			52	391 4	11" GUT
"			[illegible]	392 2	16' TOP BR
"			[illegible]	392 0	30" ℄
"			47	391 9	145' GRND
"			49	391 7	200' GRND
"			49	391 7	230' B.L.L.
"			501	391 58	11.5' EDGE PVT
"			54	391 2	12.5' GUT
"			47	391 9	18.5' TOP BRK
"			48	391 8	30" ℄
"			54	391 2	80' W. BNDRY S.S. DIST
14+42.5'			9.15	387 44	BOT 9.15 CONC FLR

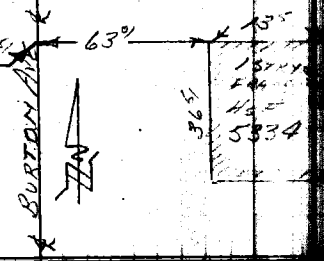

Profile No. ____ Notes Red ____ Plotted ____ Job No. ____ Division No. ____

X-Sec. No. ____ Date ____ Date ____ Survey of ____

Notes Chkd ____ Checked ____ Survey by SNYDER Notes A.C.S. Date 8-52

Date ____ Date ____ Map No. ____ Index C. Johnson

F.B. 1765 Pg. 177

76L298 307 10-51

PLEASE RETURN TO

LOS ANGELES COUNTY SURVEYOR
726 LOS ANGELES COUNTY
ENGINEERING BLDG.

NOTE: ANY ADDITIONS OR CHANGES ON THIS SHEET MUST BE MADE OR CIRCLED IN RED INK, WITH DATE AND NAME OF PERSON MAKING CHANGE.

Do not extend notes this side of this line.

STATION	B. S.	H. I.	F. S.	ELEV.	LEFT & WEST	RIGHT & EAST
		396.59				
15+00			363	392.96		℄
"			396	392.63		9⁵/ EDGE PVT
"			4.2	392.4		11⁵/ GUT
"			31	393.5		30° AR
"			392	392.67	10⁵/ EDGE PVT	
"			40	392.6	12⁵/ GUT	
"			36	393.0	30° AR	
T.P.	6[illegible]	399.78	363	392.96	T.P.	
16+00			565	394.13		℄
"			594	393.84		9⁵/ EDGE PVT, GUT
"			59	393.9		12⁵/ BRK
"			54	394.4		30° AR
"			590	393.88	10⁵/ EDGE PVT	
"			62	393.6	13⁵/ GUT	
"			59	393.9	30° AR	
16+40			520	394.58		℄
"			543	394.35		9⁵/ EDGE PVT
"			56	394.2		10⁵/ GUT
"			49	394.9		30° AR
"			49	394.9		100° GRAD

F.B. 1765 Pg. 128 Job No. 1547 Division No. Notes Red. Plotted Profile
Survey of BARTLETT AVE Date Date No.
Survey by SNYDER Notes A.C.S. Notes Chkd. Checked X-Sec.
Indexed C. Johnson Date Date No.

76L298 307 10-51

PLEASE RETURN TO

LOS ANGELES COUNTY SURVEYOR

726 LOS ANGELES COUNTY
ENGINEERING BLDG.

NOTE: ANY ADDITIONS OR CHANGES ON THIS SHEET MUST BE MADE OR CIRCLED IN RED INK, WITH DATE AND NAME OF PERSON MAKING CHANGE.

Do not extend notes this side of this line.

STATION	B. S.	H. I.	F. S.	ELEV.	LEFT & WEST ℄	RIGHT & EA
		399 78				
16+40			53	394 5		145°/ ± GRND
"			539	394 39	10°/ EDGE PVT	
"			56	394 2	11°/ GUT	
"			53	394 5	30°/ ℞	
"			51	394 7	80°/ W. BNDRY DIST	
17+00			433	395 45		℄
"			462	395 16		9°/ EDGE PVT
"			48	395 0		11°/ GUT
"			39	395 9		30°/ ℞
"			455	395 23	10°/ EDGE PVT	
"			48	395 0	11°/ GUT	
"			46	395 2	30°/ ℞	
18+00			299	396 79		℄
"			328	396 50		10°/ EDGE PVT
"			34	396 4		11°/ GUT
"			25	397 3		30°/ ℞
"			338	396 40	11°/ EDGE PVT	
"			36	396 2	13°/ GUT	
"			32	396 6	30°/ ℞	
T.P.	6 83	403 62	299	396 79	T.P.	

Profile No. ____ Notes Red ____ Plotted ____ Job No. 1541 Division No. ____ F.B. 1765 Pg. 129

X-Sec. No. ____ Date ____ Date ____ Survey of ____ Notes Chkd ____ Checked ____ Survey by SNYDER Notes A.C.S. Date 8-52

No. ____ Date ____ Date ____ Map No. ____ Indexed C. Johnson

76L298 307 10-51

PLEASE RETURN TO

LOS ANGELES COUNTY SURVEYOR
726 LOS ANGELES COUNTY
ENGINEERING BLDG.

NOTE: ANY ADDITIONS OR CHANGES ON THIS SHEET MUST BE MADE OR CIRCLED IN RED INK, WITH DATE AND NAME OF PERSON MAKING CHANGE.

Do not extend notes this side of this line.

STATION	B. S.	H. I.	F. S.	ELEV.	LEFT & WEST	RIGHT & EAST
		403.62				
19+00			564	397.98		
			595	397.67		15' EDGE PVT
			61	397.5		16.5' BOT BRK, GUT
			54	398.5		17.5' TOP BRK
			50	398.6		30' R
			595	397.67	11' EDGE PVT	
			61	397.5	12' GUT	
			53	398.3	30' R	
19+35.4			474	398.88		17.5 R TOP CONC DR.
					2 Story frame with full basement #8606 Broadway 19+61.5	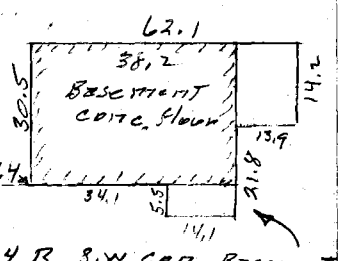
19+61.5			815	395.47		67.4 R S.W COR Basement
20+00			460	399.02		
			470	398.92		11' EDGE PVT
			48	398.8		13' GUT
			41	399.5		17' TOP BRK

F.B. 1765 PG. 130

Job No. 1597 Division No. ____ Notes Red. ____ Plotted ____ Profile

Survey of BARTLETT AVE Date ____ Date ____ No. ____

Survey by SNYDER Notes A.C.S. Notes Chkd. ____ Checked ____ X-Sec.

Indexed C. JOHNSON Date ____ Date ____ Date ____ No. ____

76L298 307 10-51

PLEASE RETURN TO

LOS ANGELES COUNTY SURVEYOR
726 LOS ANGELES COUNTY
ENGINEERING BLDG.

NOTE: ANY ADDITIONS OR CHANGES ON THIS SHEET MUST BE MADE OR CIRCLED IN RED INK, WITH DATE AND NAME OF PERSON MAKING CHANGE.

Do not extend notes this side of this line.

STATION	B. S.	H. I.	F. S.	ELEV.	LEFT & WEST	℄ RIGHT & EAST
		403.62				
20+00			36	400 0		30° R
"			485	398 77	11° Edge Pvt	
"			50	398 6	15° Gut	
"			76	399 0	30° R	
T.P.	641	405 44	459	399 03	T.P. (Sta 20+00)	
20+39.55			573	399 71		℄ Bk
			566	399 78		14.5' R Ed. Pav Gutter
			46	400 8		20' R Top
			44	401 0		30' R P.I. of [illegible]
			611	399 33	13' L Ed. Pav. Gutter	
			45	400 9	30' L Prop Cor.	
20+69.55			475	400 69	℄ Int Burton Ave & Broadway	
			487	400 57	30' R on ℄ Broadway	
			519	400 25	- 17' S. Gutter	
			45	400 9	- 20' S Top Bk	
			539	400 05	120' R on ℄ Broadway	
			551	399 93	16' S Gutter	
			51	400 3	22' S	
			50	400 4	30' S P/L	
			554	399 90	20' N Gutter	

Profile Notes Red ____ Plotted ____ Job No. 1541 Division No. ____ F.B. 1765 Pg. 1

No. ____ Date ____ Survey of Hartsell Avenue

X-Sec. Notes Chkd. ____ Checked ____ Survey by Sanders Notes Acs Date 8-52

No. ____ Date ____ Date ____ Map No. ____ Indexed C. Johnson Date ____

76L298 307 10-51

PLEASE RETURN TO

LOS ANGELES COUNTY SURVEYOR
726 LOS ANGELES COUNTY
ENGINEERING BLDG.

NOTE: ANY ADDITIONS OR CHANGES ON THIS SHEET MUST BE MADE OR CIRCLED IN RED INK, WITH DATE AND NAME OF PERSON MAKING CHANGE.

Do not extend notes this side of this line.

STATION	B. S.	H. I.	F. S.	ELEV.		
20+69.55		405 44			120' R on ℄ Broadway	
			50	400 4	25' N	
			45	400 9	40' N	P/L
			463	400 81	30' L on ℄ Broadway	
			513	400 31	20' S Gutter	
			42	401 2	25' S Top	
			446	400 98	150' L on ℄ Broadway	
			493	400 51	20' S Gutter	
			44	401 0	25' S Top	
			45	400 9	30' S P/L	
			456	400 88	18' N Gutter	
			37	401 7	22' N Top	
			30	402 4	30' N P/L	
20+87.6			490	400 54		℄ Prod Gutter
20+93.1			41	401 3		℄ Prod Top
20+99.55			40	401 4		℄ Prod N. P/L Broadway
B.M. WM 683			209	403 35	BM-WM 683 El 403.332 F.B. 1642-33 Broadway & Burton Ave. To South (S.E. Cor)-BT.Spk in Top of conc. Well 5' E. of W. end	

Profile

Job No. 1547 Division No. ____ Notes Red. ____ Plotted ____ No. ____

Survey of Bartlett Ave Date ____ Date ____ X-Sec.

Survey by Snyder Notes A.C.S. Notes Chkd. ____ Checked ____ No. ____

Indexed C. Johnson Date 8-6-52 Date ____ Date ____

B. 1765 PG. 132

1765

F. B. 1456 Pg. 133

Notes Ck'd by	Survey of Bartlett Ave.
Map No.	W. O. 5347 Tape No. Std.
Office Work	Surveyed by Snyder
Checked	Noted Snyder Date
Date	Indexed C. Johnson

C.L. 1547

BARTLETT AVE

LOCATION of IMPROVEMENTS

on

BARTLETT AVE

between

S.P.R.R. R/W & BROADWAY

Snyder
Stangeland
Anderson
Yakimoff

Notes: Any Additions or Changes of This Sheet Must be Made or Circled in Red Ink With Date and Name of Person Making Change.

Do not extend notes this side of this line.

RETURN TO
LOS ANGELES COUNTY SURVEYOR
725 LOS ANGELES COUNTY
ENGINEERING BLDG.

75F3008 247 10M 1-49

1765
F. B. ~~1755~~ Pg. 134

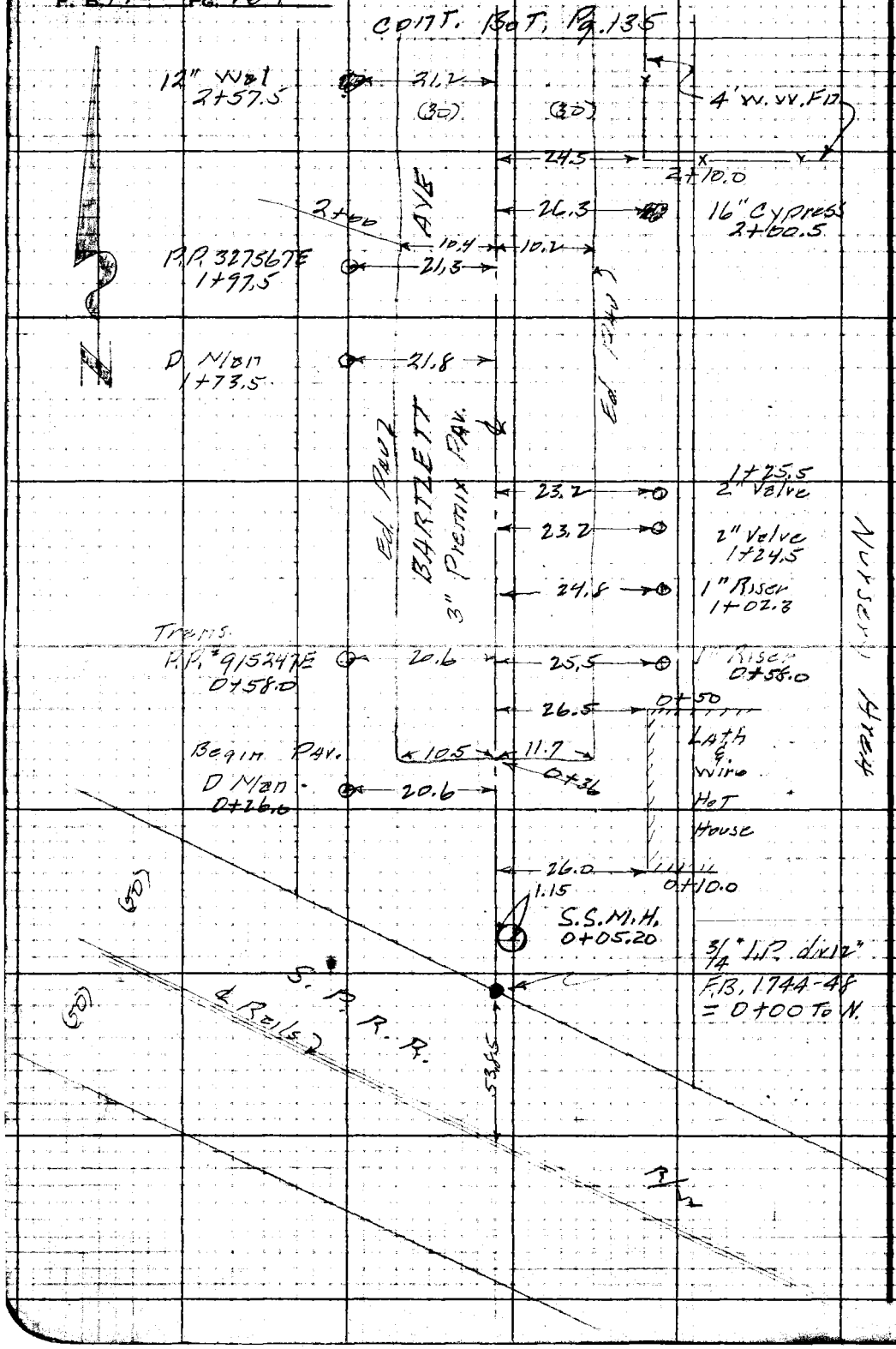

RETURN TO
LOS ANGELES COUNTY SURVEYOR
726 LOS ANGELES COUNTY
ENGINEERING BLDG.

Do not extend notes this side of this line.

Note: Any Additions or Changes on This Sheet Must be Made or Circled in Red Ink With Date and Name of Person Making Change.

1765
F. B. ~~1956~~ Pg. 135

Notes Ck'd by	Survey of Bartlett Ave
Map No.	W. O. 1547 Tape No. Std. °F
Office Work	Surveyed by Snyder
Checked	Notes Snyder Date 8-7-52
Date	Indexed C. Johnson

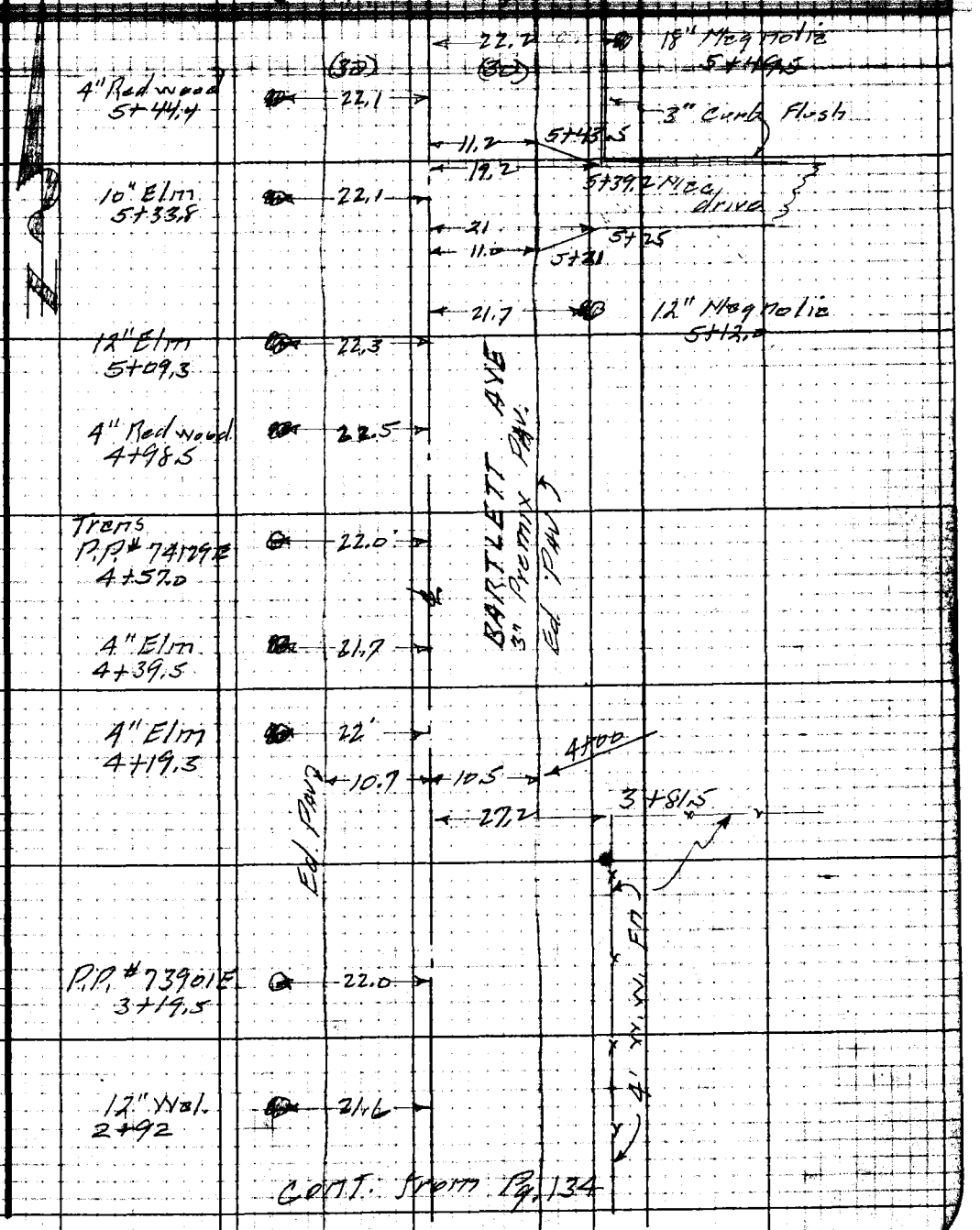

CONT. from Pg. 134

Note: Any Additions or Changes on This Sheet Must be Made or Circled in Red Ink With Date and Name of Person Making Change.

Do not extend notes this side of this line.

RETURN TO
LOS ANGELES COUNTY SURVEYOR
726 LOS ANGELES COUNTY
ENGINEERING BLDG.

76F309S 247 10M 1-49

1765
F. B. ~~1755~~ PG. 136

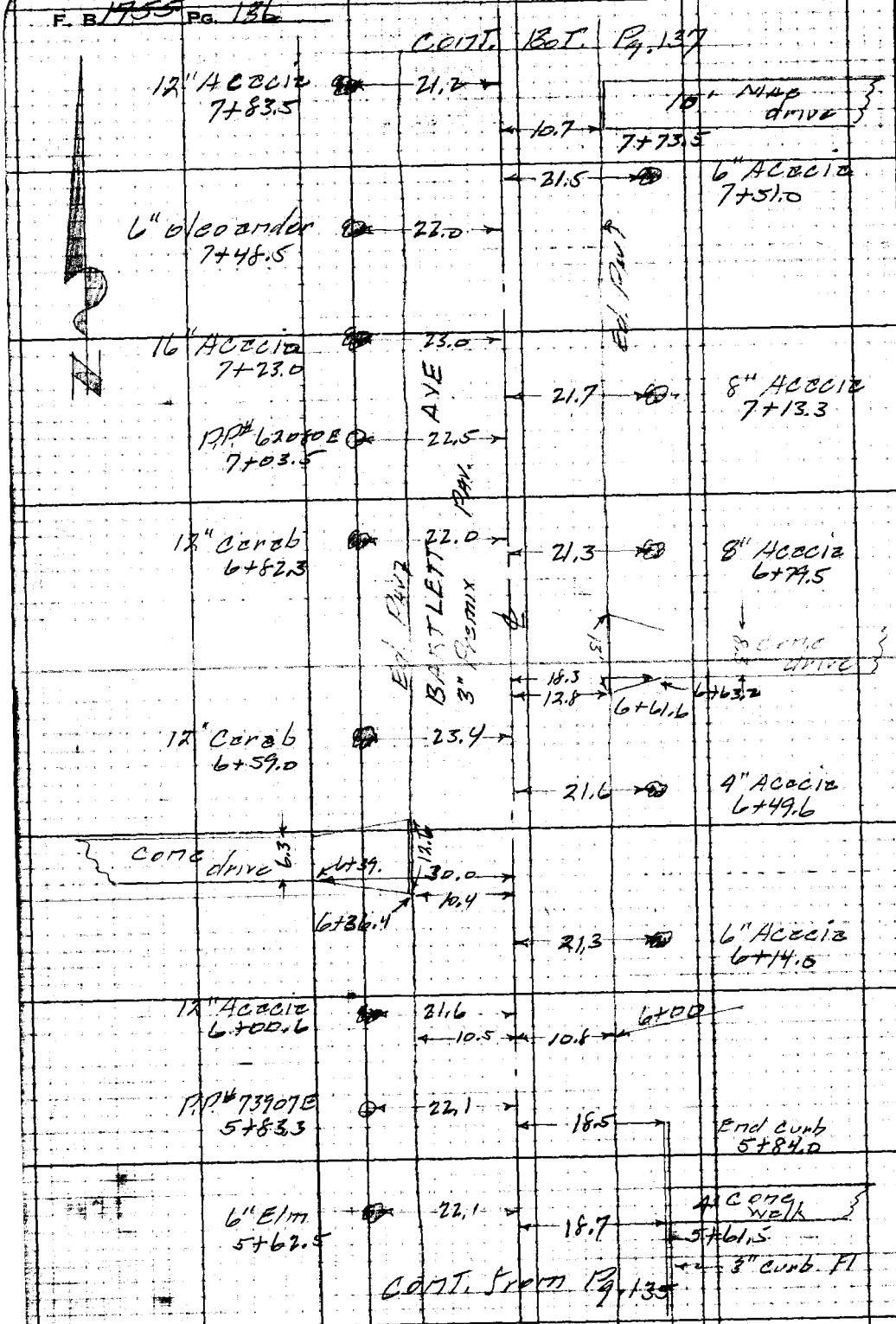

RETURN TO
LOS ANGELES COUNTY SURVEYOR
726 LOS ANGELES COUNTY
ENGINEERING BLDG.

Do not extend notes this side of this line.

Note: Any Additions or Changes on This Sheet Must be Made or Circled in Red Ink With Date and Name of Person Making Change.

1765

F.B. 1754 Pg. 137

Notes Ck'd by:
Map No.
Office Work
Checked
Date

Survey of Bartlett Ave
W. O. 154 Tape No. St'd. °F
Surveyed by Snyder
Notes Snyder Date 6-6-52
Indexed

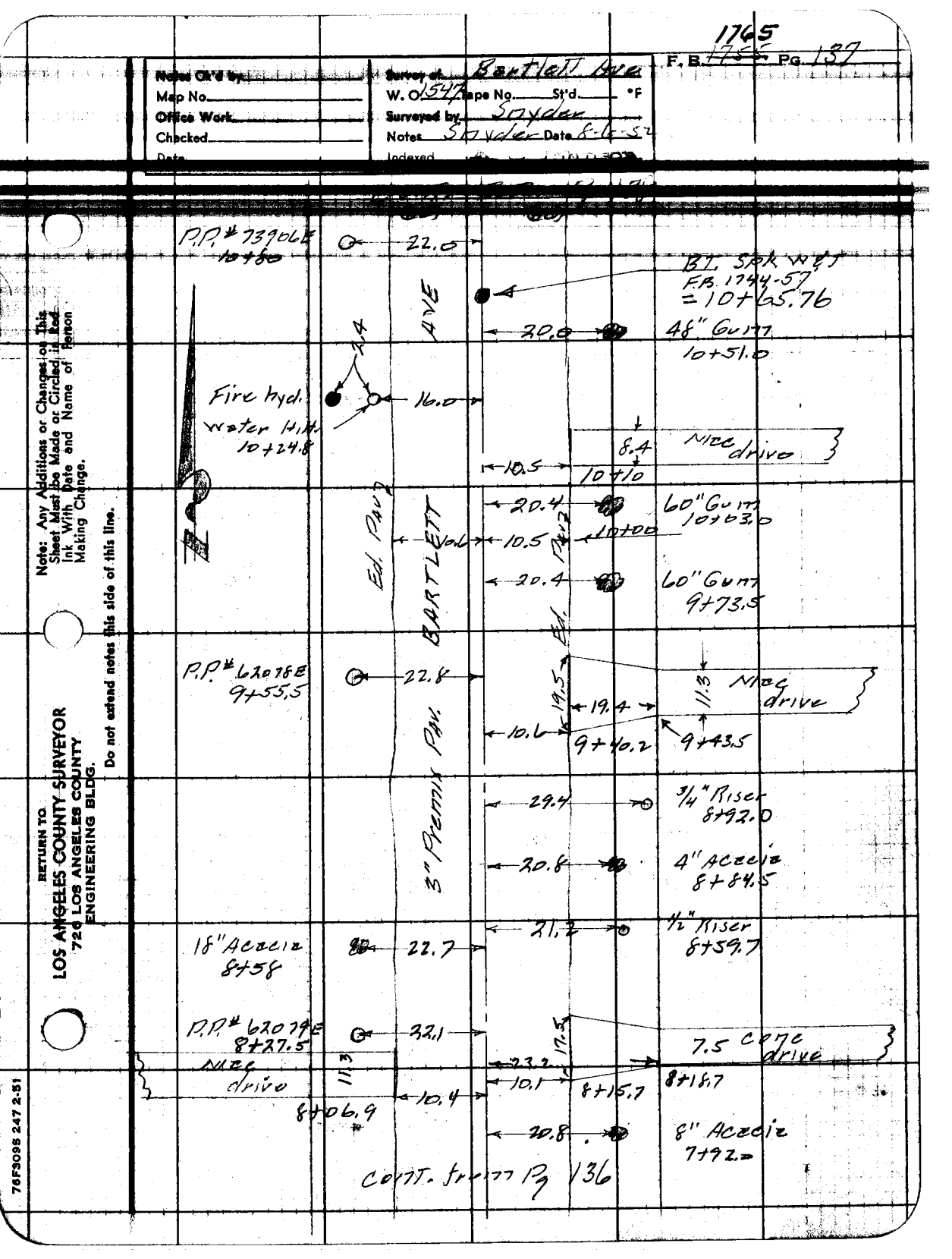

Note: Any Additions or Changes on This Sheet Must be Made or Circled in Red Ink With Date and Name of Person Making Change.

Do not extend notes this side of this line.

RETURN TO
LOS ANGELES COUNTY SURVEYOR
726 LOS ANGELES COUNTY
ENGINEERING BLDG.

76F3095 247 2-51

1765
F.B. ~~1755~~ PG. 138



RETURN TO
LOS ANGELES COUNTY SURVEYOR
726 LOS ANGELES COUNTY
ENGINEERING BLDG.

Do not extend notes this side of this line.

Note: Any Additions or Changes on This Sheet Must be Made or Circled in Red Ink With Date and Name of Person Making Change.

1765

F. B. ~~1755~~ PG. 139

Notes Ck'd by
Map No.
Office Work
Checked
Date

Survey of Bartlett Ave
W. O. 1547 Tape No. St'd. °F
Surveyed by Snyder
Notes Snyder Date 8-6-52
Indexed

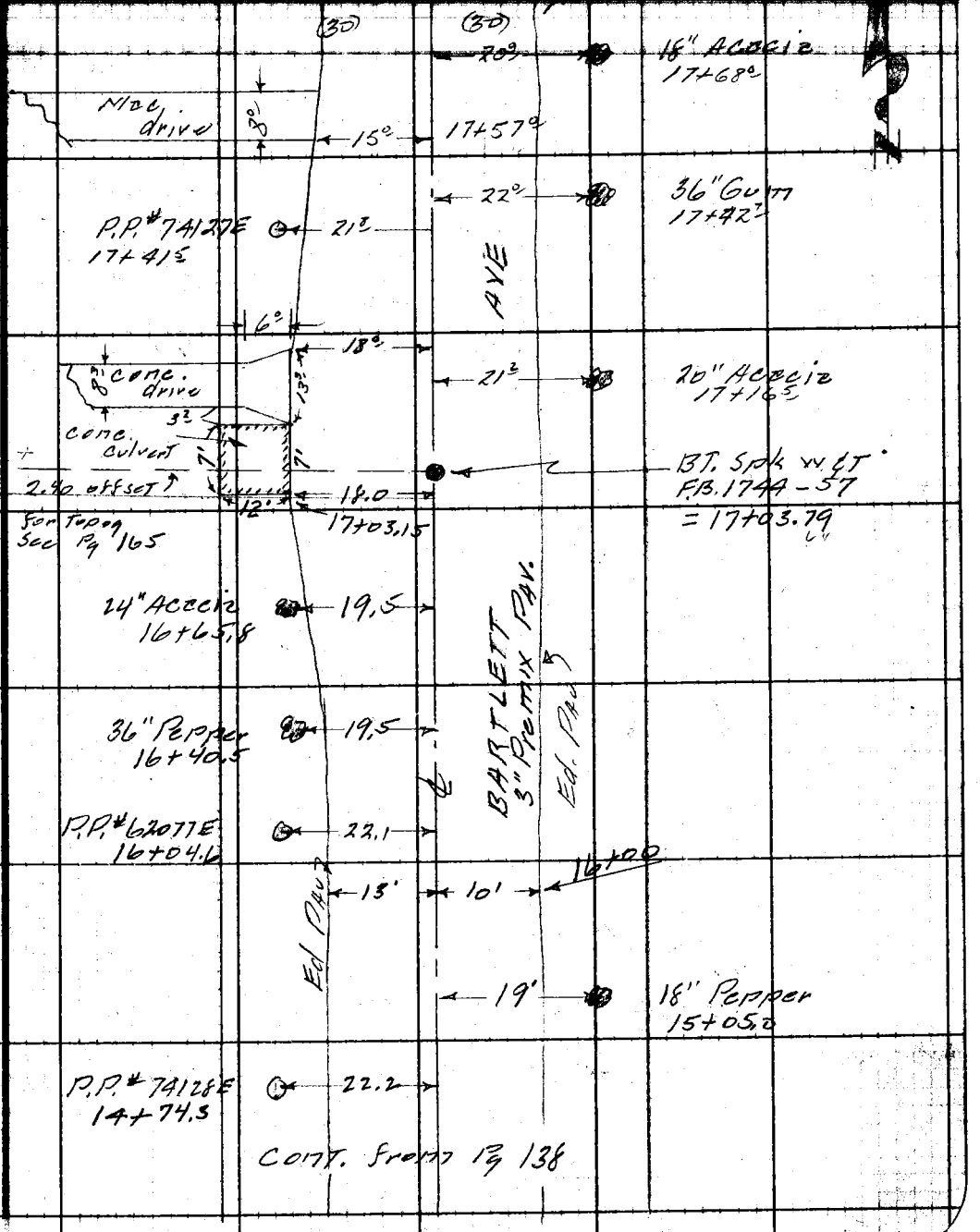

Cont. from Pg 138

Note: Any Additions or Changes on This Sheet Must be Made or Circled in Red Ink With Date and Name of Person Making Change.

Do not extend notes this side of this line.

RETURN TO
LOS ANGELES COUNTY SURVEYOR
726 LOS ANGELES COUNTY
ENGINEERING BLDG.

76F309S 247 2-51

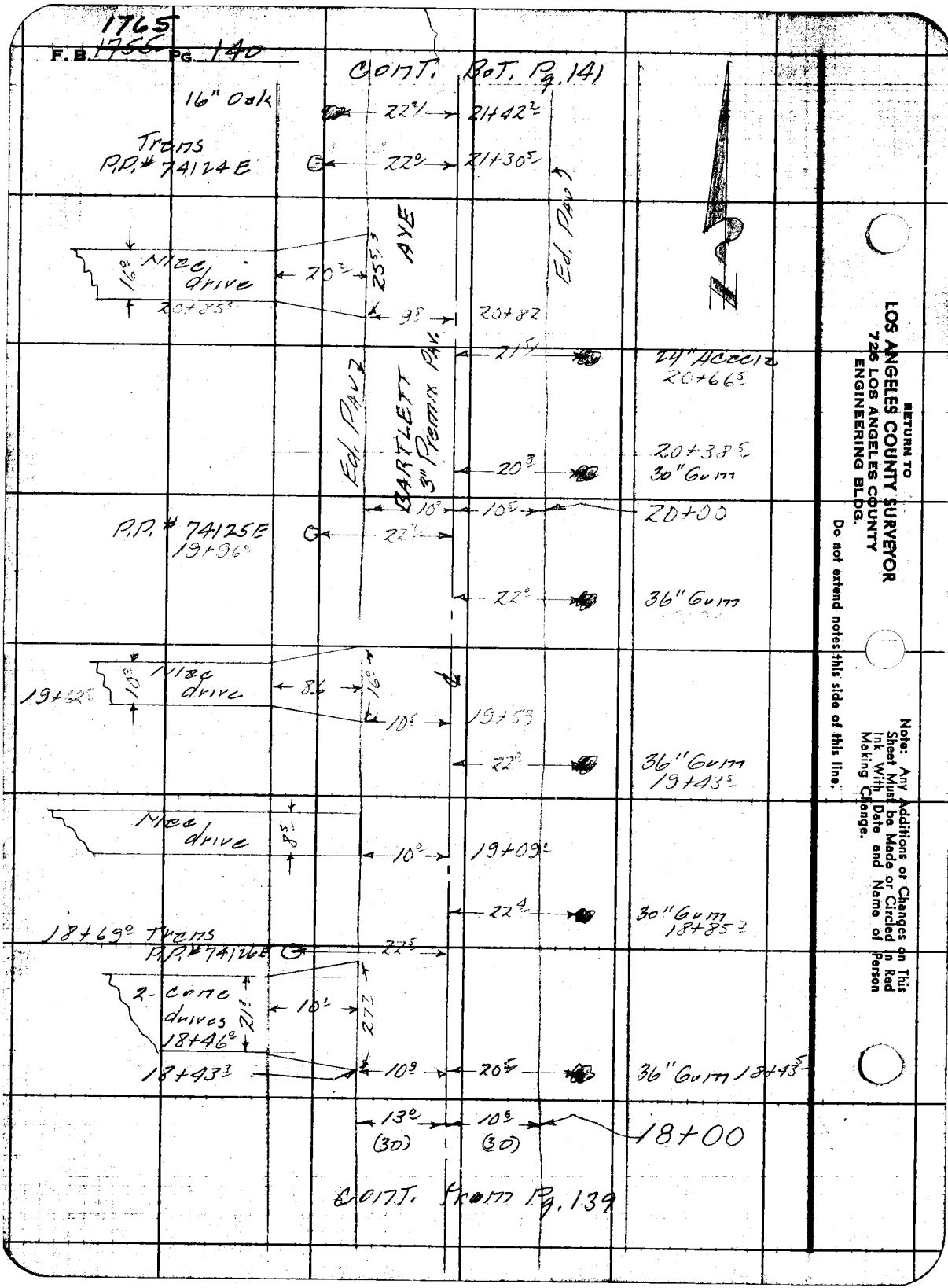
1765
F.B. ~~1755~~ PG. 140
CONT. BOT. Pg. 141
16" Oak
22.1
21+42.2
Trans
P.P.# 74124E
22.0
21+30.5
Ed. Pav.
AYE
Nice drive
16.0
20.2
25.5
20+85.5
9.5
20+82
21.5
24" Accia
20+66.5
Ed. Pav.
BARTLETT
3" Premix Pav.
20+38.5
20.8
30" Gum
10.0
10.5
20+00
P.P.# 74125E
19+96.0
22.1
22.0
36" Gum
Nice drive
10.0
8.6
16.0
19+62.5
10.5
19+59
22.0
36" Gum
19+43.5
Nice drive
8.5
10.0
19+09.0
22.4
30" Gum
18+85.3
18+69.0 Trans
P.P.# 74126E
22.5
2-Conc drives
18+46.0
21.3
10.1
27.7
18+43.3
10.9
20.5
36" Gum 18+43.5
13.0
(30)
10.5
(30)
18+00
CONT. from Pg. 139
RETURN TO
LOS ANGELES COUNTY SURVEYOR
726 LOS ANGELES COUNTY
ENGINEERING BLDG.
Do not extend notes this side of this line.
Note: Any Additions or Changes on This Sheet Must be Made or Circled in Red Ink With Date and Name of Person Making Change.

1765

F. B. ~~1755~~ PG. 141

Notes Ck'd by
Map No.
Office Work
Checked
Date

Survey of Bartlett Ave
W. O. 1547 Tape No. St'd °F
Surveyed by Snyder
Notes Snyder Date 8-16-52
Indexed

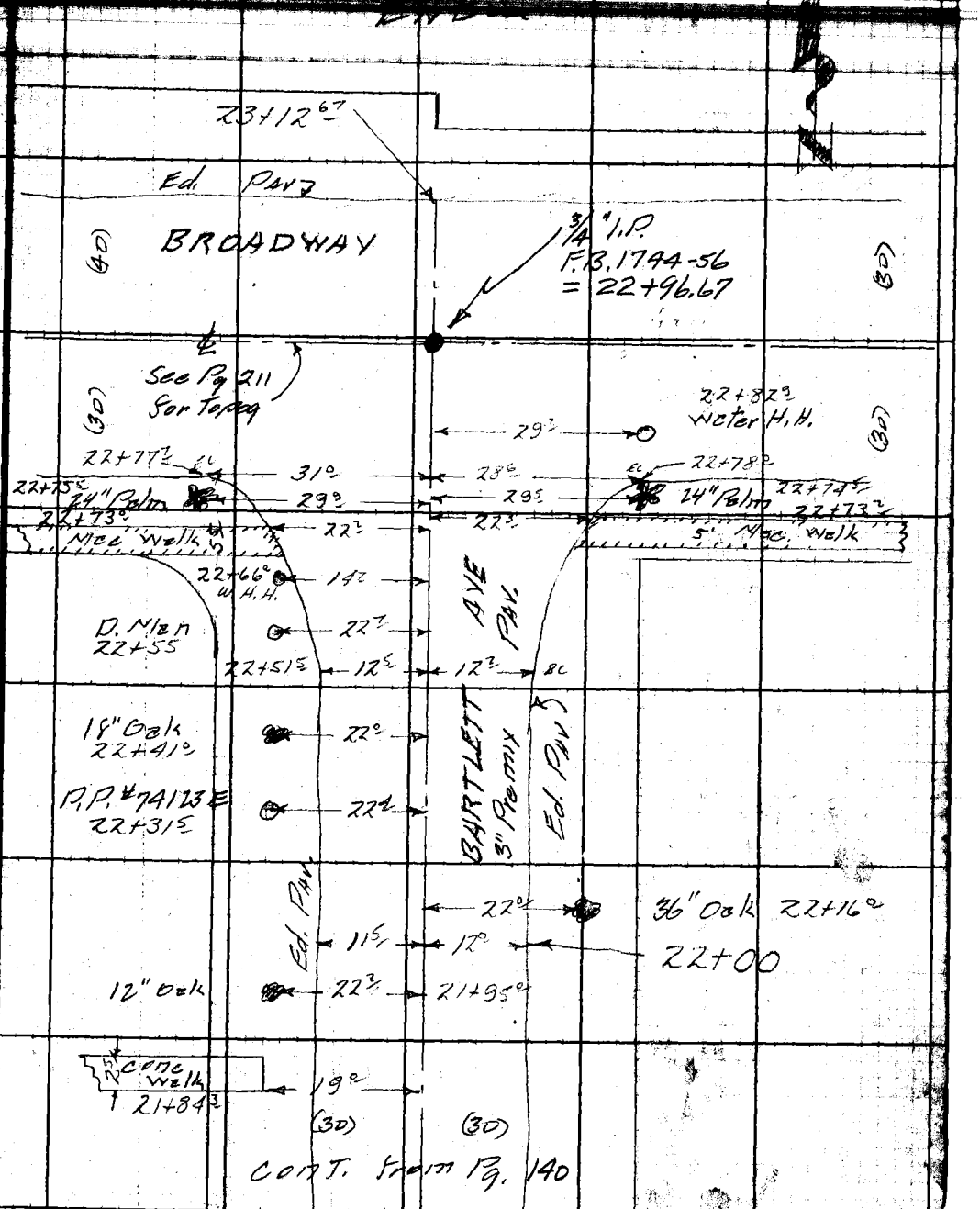

CONT. from Pg. 140

Note: Any Additions or Changes on This Sheet Must be Made or Circled in Red Ink With Date and Name of Person Making Change.

Do not extend notes this side of this line.

RETURN TO
LOS ANGELES COUNTY SURVEYOR
726 LOS ANGELES COUNTY
ENGINEERING BLDG.

76F3095 247 2-51

RETURN TO
LOS ANGELES COUNTY SURVEYOR
726 LOS ANGELES COUNTY
ENGINEERING BLDG.

Note: Any Additions or Changes on This Sheet Must be Made or Circled in Red Ink With Date and Name of Person Making Change.

Do not extend notes this side of this line.

F.B. 1765 PG. 142

Profile	Notes Red	Plotted	Job No. 1547	Division No.	F.B. 1765 Pg. 143
No.	Date	Date	Survey of BARTLETT AVE		
X-Sec.	Notes Chkd	Checked	Survey by Snyder	Notes ACS	Date 8-53
No.	Date	Date	Map No.	Indexed C. Johnson	Date

BARTLETT AVE

X SECTIONS
on
BARTLETT AVE
between
S.P.R.R. R/W & BROADWAY

Snyder
Stangeland
Anderson
Yakimof

STATION	B.S.	H.I.	F.S.	ELEV.

NOTE: ANY ADDITIONS OR CHANGES ON THIS SHEET MUST BE MADE OR CIRCLED IN RED INK, WITH DATE AND NAME OF PERSON MAKING CHANGE.

PLEASE RETURN TO
LOS ANGELES COUNTY SURVEYOR
726 LOS ANGELES COUNTY
ENGINEERING BLDG.

Do not extend notes this side of this line.

76L298 307 10-51

76L298 307 10-51

PLEASE RETURN TO

LOS ANGELES COUNTY SURVEYOR
726 LOS ANGELES COUNTY
ENGINEERING BLDG.

NOTE: ANY ADDITIONS OR CHANGES ON THIS SHEET MUST BE MADE OR CIRCLED IN RED INK, WITH DATE AND NAME OF PERSON MAKING CHANGE.

Do not extend notes this side of this line.

STATION	B. S.	H. I.	F. S.	ELEV.	Left (W)	℄ Right (E)
B.M. WM 665				371 23	B.M. WM 665 El 371.234 FB.1642-21	
	556	376 79			S.P.R.R. & BARTLETT AVE	
					N. W. COR. - BT. Spk in P.P.# 915247E	
0+00			79	368 9	℄ int Bartlett Ave	& N. R/W line S.P.R.R.
			74	369 4		32'± R Prop COR
			135	368 3		150' R Along N. R/W line
			148	362 0		300' R " " "
			72	369 6	32'± L Prop COR	
			45	372 3	150'± L Along N. R/W line	
			17	375 1	300'± L " " "	W. COR Lot 41
0+05.20	Ctr J.C.					
			731	369 48	N. Rim S.S. M.H	Rod 731
			1606	360 73	8" inlet North	Mea 808
						DIA 67
						1606
			731	369 48	E. Rim S.S M.H.	Rod 731
			1657	360 22	15" outlet East	Mea 8.01
						DIA 1.25
						1657
			729	369 50	W Rim S.S. M.H.	Rod 729
			1654	360 25	15" inlet West	Mea 800
						DIA 125
						1654

F.B. 1265 PG. 144
Job No. 1547 Division No. ____ Notes Red. ____ Plotted ____ Profile ____
Survey of Bartlett Ave Date ____ Date ____ No. ____
Survey by Snyder Notes A.C.S. Notes Chkd. ____ Checked ____ X-Sec. ____
Indexed C. Johnson Date 8-52 Date ____ Date ____ No. ____

76L298 307 10-51

PLEASE RETURN TO

LOS ANGELES COUNTY SURVEYOR
726 LOS ANGELES COUNTY
ENGINEERING BLDG.

NOTE: ANY ADDITIONS OR CHANGES ON THIS SHEET MUST BE MADE OR CIRCLED IN RED INK, WITH DATE AND NAME OF PERSON MAKING CHANGE.

Do not extend notes this side of this line.

Profile Notes Red____ Plotted____ Job No. 1547 Division No.____
No.____ Date____ Date____ Survey of Lennox Blvd. Sta. 0+36 to 2+00
Notes Chkd____ Checked____ Survey by STAFF Notes by [illegible] Date 6-5-58
No.____ Date____ Date____ Map No.____ Indexed C. Jones Date____
F.B. L.A.C.S. Pg. 145

STATION	B. S.	H. I.	F.S.	ELEV.	Left WW &	Right &
0+36		376 79	683	369 96		& S. end Pav
			678	370 01		11.7 R Ed. Pav
			64	370 4		30' R P/L
			664	370 15	10.5 R Ed. Pav	
			57	371 1	30' R P/L	
T.P.	431	375 44	556	371 23		
0+60			500	370 44		&
			51	370 3		30' R P/L
			60	369 4		150' R
			61	369 3		300'± R N. WW Curb
1+00			462	370 82		&
			488	370 56		12' R Ed. Pav
			46	370 8		30' R P/L
			500	370 44	10.5 L Ed. Pav Gutter	
			37	371 7	30' L P/L	
2+00			361	371 83		&
			383	371 61		10.2 R Ed. Pav
			38	371 6		30' R
			394	371 50	10.4 L Ed. Pav Gutter	
			31	372 3	30' L P/L	
	650	378 33	361	371 83		

76L298 307 10-51

PLEASE RETURN TO

LOS ANGELES COUNTY SURVEYOR
726 LOS ANGELES COUNTY
ENGINEERING BLDG.

NOTE: ANY ADDITIONS OR CHANGES ON THIS SHEET MUST BE MADE OR CIRCLED IN RED INK, WITH DATE AND NAME OF PERSON MAKING CHANGE.

Do not extend notes this side of this line.

STATION	B. S.	H. I.	F. S.	ELEV.	Left (W)	℄ Right (E)
3+00		378 33	533	373 00		℄
			565	372 68		10' R Ed Pav Gutter
			52	373 1		13' R Top
			49	373 4		30' R
			545	372 88	10' L Ed. Pav Gutter	
			48	373 5	30' L P/L	
			25	373 8	300' ± L.S. W cor House	
4+00			415	374 18		℄
			439	373 94		10.5 R Ed. Pav Gutt
			41	374 2		15' R
			41	374 2		30' R P/L
			439	373 94	10.7 L Ed. Pav.	
			48	373 5	12.7 L Gutter	
			43	374 0	16' L Top	
			37	374 6	30' L P/L.	
T.P.	686	381 04	415	374 18		
					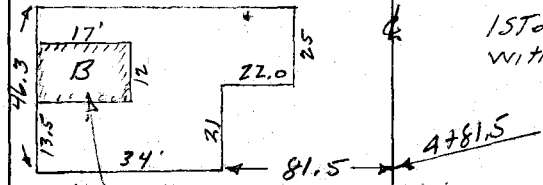	℄ 1 Story Stucco with cone floor basement # 5051
			10 3	370 7	Floor of basement	7.6 below floor of ho.

F.B. 4365 PG. 146 Job No. 1547 Division No. Notes Red. Plotted Profile
Survey of Bart-Lett Ave Date Date No.
Survey by Snyder Notes PRS Notes Chkd. Checked X-Sec.
Indexed C. Johnson Date 8-7-52 Date Date No.

76L298 307 10-51

PLEASE RETURN TO

LOS ANGELES COUNTY SURVEYOR
726 LOS ANGELES COUNTY
ENGINEERING BLDG.

NOTE: ANY ADDITIONS OR CHANGES ON THIS SHEET MUST BE MADE OR CIRCLED IN RED INK, WITH DATE AND NAME OF PERSON MAKING CHANGE.

Do not extend notes this side of this line.

STATION	B. S.	H. I.	F. S.	ELEV.	Left (XX)	℄	Right (℄)
5+00		381 04	546	375 58		℄	
			572	375 32			10.5 R Ed. PAV
			56	375 4			30' R P/L
			570	375 34	10.7 L Ed. PAV. & Gutter		
			51	375 9	30' L P/L		
					2 Story Frame # 5058	℄	
5+38.5			1116	369 88	floor of basement		
5+50			51	375 9			150' R
			51	375 9			360' ± Back L
6+00			410	376 94		℄	
			436	376 68			10.8 Ed. PAV
			40	377 0			15' R Top
			37	377 3			30' R
			439	376 65	10.5 L Ed. PAV. Gutter		
			38	377 2	30' L P/L		
T.P.	698	383 93	409	376 95			
7+00			590	378 03		℄	
			617	377 76			10.8 R Ed. P
			58	378 1			15' R Top

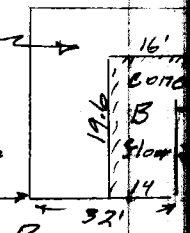

Profile Notes Red ____ Plotted ____ Job No. 1547 Division No. ____ F.B. 1765 Pg. 147
No. ____ Date ____ Date ____ Survey of ____
X-Sec. Notes Chkd. ____ Checked ____ Survey by Snyder Notes ____
No. ____ Date ____ Date ____ Map No. ____ Index C. Jones

76L298 307 10-51

PLEASE RETURN TO

LOS ANGELES COUNTY SURVEYOR
726 LOS ANGELES COUNTY
ENGINEERING BLDG.

NOTE: ANY ADDITIONS OR CHANGES ON THIS SHEET MUST BE MADE OR CIRCLED IN RED INK, WITH DATE AND NAME OF PERSON MAKING CHANGE.

Do not extend notes this side of this line.

STATION	B. S.	H. I.	F. S.	ELEV.	Left (W)	℄ Right (E)
7+00		38393	53	378 6		30' R P/L
			610	377 83	10.5 L Ed Pav, Gutter	
			52	378 7	30' L P/L	
7+80			469	379 24		℄
			428	379 65		30' R P/L Niac drive
			43	379 6		175' R S.E Cor house
			58	378 1		310' ± Back lot line
			41	379 8	30' L P/L	
			32	380 7	150' L	
			24	381 5	300' L	
8+00			428	379 65		℄
			448	379 45		10.7' R Ed. Pav. Gutter
			43	379 6		15' R
			40	379 9		30' R P/L
			455	379 38	10.4' L Ed. Pav. Gutter	
			37	380 2	30' L P/L	
						℄
8+20.4	S.W cor of house		28	381 1		8+20.4 142.L S.W cor of house
"			86	375 3		Floor of Basement

F.B. 1765 PG. 1418 Job No. 1547 Division No. Notes Red. Plotted Profile
Survey of Bartlett Ave Date Date No.
Survey by Snyder Notes PRS Notes Chkd Checked X-Sec.
Indexed C. Johnson Date 8-7-52 Date Date No.

76L298 307 10-51

7.4
3.8
+2

PLEASE RETURN TO

LOS ANGELES COUNTY SURVEYOR
726 LOS ANGELES COUNTY
ENGINEERING BLDG.

NOTE: ANY ADDITIONS OR CHANGES ON THIS SHEET MUST BE MADE OR CIRCLED IN RED INK, WITH DATE AND NAME OF PERSON MAKING CHANGE.

Do not extend notes this side of this line.

STATION	B. S.	H. I.	F. S.	ELEV.	Left (W)	℄	Right (B)
9+00		383 93	281	381 12		℄	
			308	380 85			10.7 R Ed. Pav
			29	381 0			15' R
			27	381 2			30' R
			305	380 88	10.4 L Ed. Pav Gutter		
			24	381 5	30' L P/L		
T.P.	560	387 25	228	381 65			
			110	376 3	Conc. basement floor		
10+00			478	382 47		℄	
			499	382 26			10.5' R' Ed Pav
			45	382 8			30' R P/L
			506	382 19	10.6 L Ed. Pav Gutter		
			43	383 0	18' L Top		
			40	383 3	30' L P/L		
T.P.	490	388 64	351	383.74			

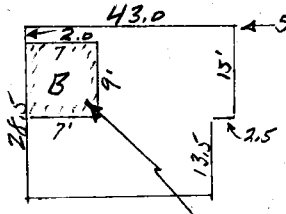

9+43.4

1 Story Frame
* 5135

Profile
No. X-Sec.
Notes Red
Date
Notes Chkd
Date
Plotted
Date
Checked
Date
Job No. 1547
Survey of
Survey by
Map No.
Division No.
Notes
Indexed C. Johnson
Date
F.B. 1765 Pg. 149

76L298 307 10-51

PLEASE RETURN TO

LOS ANGELES COUNTY SURVEYOR
726 LOS ANGELES COUNTY
ENGINEERING BLDG.

NOTE: ANY ADDITIONS OR CHANGES ON THIS SHEET MUST BE MADE OR CIRCLED IN RED INK, WITH DATE AND NAME OF PERSON MAKING CHANGE.

Do not extend notes this side of this line.

STATION	B. S.	H. I.	F. S.	ELEV.	Left (W)	℄ Right (E)
11+00		388.64	49	383.7		℄
			507	383.57		10.5 R Ed. Pav, Gutt
			483	383.81		30' R P/L
			506	383.58	10.4 L Ed. Pav, Gutter	
			40	384.6	18' L Top	
			38	384.8	30' L P/L	
			32	383.4	150' L N.E. Cor house	
			27	385.9	300'±L Back Lot line	
					10+74	
					1 Story Frame house #5210	℄
10+74			107	377.9		
T.P.	477	389.70	371	384.93		
11+50			530	384.40		℄
			470	385.00		30' R P/L
			59	383.8		215' R
			66	383.1		360' R
12+00						℄

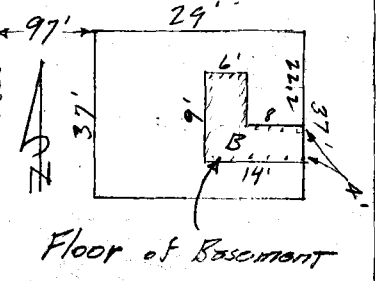

F.B. 1765 PG. 150 Job No. 1547 Division No. Notes Red. Plotted Date Checked Date No. Profile
Survey of Bartlett Ave Date Notes Chkd. Date No. X-Sec.
Survey by Snyder Notes PRS Date 8-7-52
Indexed C. Johnson

76L298 307 10-51

PLEASE RETURN TO

LOS ANGELES COUNTY SURVEYOR

726 LOS ANGELES COUNTY
ENGINEERING BLDG.

NOTE: ANY ADDITIONS OR CHANGES ON THIS SHEET MUST BE MADE OR CIRCLED IN RED INK, WITH DATE AND NAME OF PERSON MAKING CHANGE.

Do not extend notes this side of this line.

STATION	B. S.	H. I.	F. S.	ELEV.	Left W ℄	Right (B)
12+00		389 70	479	384 91		11' R Ed. Pav.
			492	384 78		13' R Gutter
			53	384 4		17' R Top
			47	385 0		30' R P/L
			44	385 3		
			502	384 68	11.3' L Ed Pav & Gutter	
			42	385 5	17' L Top	
			40	385 7	30' L P/L	
T. P.	603	391 62	411	385 59		
13+00			552	386 10		℄
			572	385 90		11' R Ed. Pav.
			54	386 2		17' R
			52	386 4		30' R P/L
			574	385 88	11.3 L Ed. Pav.	
			50	386 6	16' L Top	
					30' L P/L	
13+25			550	386 12		205' R N. W. Co
13+45			10 2	381 4	conc. floor of basement To ho# 5302	



Profile Notes Red ____ Plotted ____ Job No. 1547 Division No. ____ F.B. 1365 Pg. 151

No. ____ Date ____ Date ____ Survey of Bartlett Ave

X-Sec. Notes Chkd ____ Checked ____ Survey by Snyder Notes PRS Date 5-7-52

No. ____ Date ____ Date ____ Map No. ____ Indexed C. Johnson

227

76L298 307 10-51

PLEASE RETURN TO

LOS ANGELES COUNTY SURVEYOR
726 LOS ANGELES COUNTY
ENGINEERING BLDG.

NOTE: ANY ADDITIONS OR CHANGES ON THIS SHEET MUST BE MADE OR CIRCLED IN RED INK, WITH DATE AND NAME OF PERSON MAKING CHANGE.

Do not extend notes this side of this line.

STATION	B. S.	H. I.	F. S.	ELEV.	Left W	℄ Right (E)
13+55		391 62	503	386 59		℄
			44	387 2		30' R P/L
			57	38[illegible] 9		215' R S.W. cor house
			63	38[illegible] 3		310 R N.W cor house
						Top Conc floor - unable to find outlet
					1 Story Stucco # 5303	
					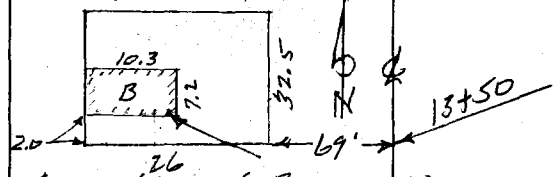	℄ 13+50
13+50			82	383 4	Conc floor of Basement	
14+00			439	38[illegible] 23		℄
			447	38[illegible] 15		10.5 R Ed. Pav
			45	38[illegible] 1		14 R Gutter
			37	38[illegible] 9		30' R P/L
			463	38[illegible] 99	10' L Ed. Pav. Gutter	
			42	38[illegible] 4	15' L Top	
			32	38[illegible] 4	30' L P/L	
T.I.P.	529	393 65	326	388 36		
15+00			529	38[illegible] 36		℄
			539	388 26		10.5 R Ed Pav
			56	388 [illegible]		14 R Gutter

Profile
Plotted ____ No. ____
Date ____ Date ____
X-Sec.
Checked ____ No. ____
Date ____ Date ____
Notes Red. ____
Notes Chkd. ____
Date ____
Division No. ____
Job No. 1547
Bartlett Ave
Survey of ____
Survey by Snyder
Notes PRS
Indexed K. C. Johnson
Date 8-7-52
F.B. 1765 Pg 152

76L298 307 10-51

PLEASE RETURN TO

LOS ANGELES COUNTY SURVEYOR

726 LOS ANGELES COUNTY
ENGINEERING BLDG.

NOTE: ANY ADDITIONS OR CHANGES ON THIS SHEET MUST BE MADE OR CIRCLED IN RED INK, WITH DATE AND NAME OF PERSON MAKING CHANGE.

Do not extend notes this side of this line.

STATION	B. S.	H. I.	F. S.	ELEV.		℄ Right (E
15+00		393 65	500	388 65		16' R Top
			47	389 0		30' R P/L
			56	388 1		200' R N. W. Cor
			63	387 4		360' R Back lot
			555	388 10	10' L Ed. Pav. Gutter	
			48	388 9	14' L Top	
			44	389 3	30' L P/L	
			35	390 2	150' L	
			29	390 8	300' L	
T.P.	499	394 58	406	389 59		
15+40			106	384 0		conc. floor bes
16+00			500	389 58		℄
			519	389 39		10' R Ed. Pav.
			55	389 1		12' R Gutter
			50	389 6		14' R Top
			43	390 3		30' R P/L
			533	389 25	13' L Ed. Pav. Gutter	

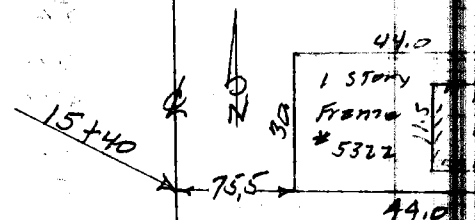

Profile No. X-Sec. No. Notes Red Date Plotted Date Job No. Division No. Notes Chkd Date Checked Date Survey of Survey by Map No. Indexed Notes Date Date

F.B. 1768 Pg. 153

76L298 307 10-51

PLEASE RETURN TO

LOS ANGELES COUNTY SURVEYOR
726 LOS ANGELES COUNTY
ENGINEERING BLDG.

NOTE: ANY ADDITIONS OR CHANGES ON THIS SHEET MUST BE MADE OR CIRCLED IN RED INK, WITH DATE AND NAME OF PERSON MAKING CHANGE.

Do not extend notes this side of this line.

STATION	B. S.	H. I.	F. S.	ELEV.	Left (W)	℄ Right (E)
16+00		394.58	47	38[illegible]9	16' L Top	
			42	390 4	30' L P/L	
						1 Story Frame
						24.2
						7'
						℄
						24.2
						# 5332
						12'
						12'
						B
						16+36
						89.5
						5.2
						24.2
						Conc. floor of basement
16+36			104	38[illegible]2		
16+36			51	38[illegible]5		215' R S.W. cor ho
T.P.	5 5.6	396.40	374	39084		
17+00			566	39074		℄
17+03.15			562	39078	[illegible] Culvert (Left)	℄
"			576	39064		15° Edge Rt
"			58	390 6		15° Gut. [illegible]
"			51	391 3		30° Ak
"			647	38993	18° [illegible]	
"			557	39083	18° Top Curb (So. Ent.)	
"			532	39108	30° Ak (Conc)	
17+23.45			540	39100		℄
"			604	390 36	18° Gut	
"			527	39113	18° Top Curb	
17+70			500	39140		℄

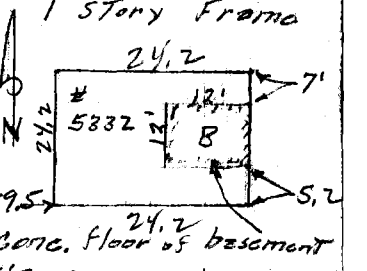

F.B. 1765 PG. 154
Survey of Bartlett Ave
Survey by Snyder Notes PRS
Indexed C. Johnson Date 8-7-52
Job No. 1547 Division No.
Notes Red. Date
Plotted Date
Checked Date
Profile No.
X-Sec. No.

76L298 307 10-51

PLEASE RETURN TO

LOS ANGELES COUNTY SURVEYOR
726 LOS ANGELES COUNTY
ENGINEERING BLDG.

NOTE: ANY ADDITIONS OR CHANGES ON THIS SHEET MUST BE MADE OR CIRCLED IN RED INK, WITH DATE AND NAME OF PERSON MAKING CHANGE.

Do not extend notes this side of this line.

STATION	B. S.	H. I.	F. S.	ELEV.	LEFT ℄ WEST ℄	RIGHT ℄
		396.40				
17+70			44	392 4		30' ℞
"			51	391 3		100' GRND
"			54	391 0		200' GRND
"			58	390 6		255' GRND
"			61	390 3		293' GRND
18+00			445	391 95		℄
"			456	391 84		10' EDGE
"			49	391 5		11.5' GUT
			40	392 4		15.5' TOP BRK
			38	392 6		30' ℞
"			500	391 40	13' EDGE	
"			51	391 3	14.5'	
"			45	391 9	18' TOP BRK	
			[illegible]	392 3	30' ℞	
T.P.	510	397.06	444	391 96	T.P.	
18+00			46	392 5	50' @ FRNT OF H.D.	
"			46	392 5	85' @ BK "	
			45	392 6	150' B.L.L.	
18+43			489	392 17	10' L S.E. COR CONC. DR	
18+71			445	392 61	10' L N.E. " "	

Profile No. ____ Notes Red ____ Plotted ____ Job No. 1547 Division No. ____ F.B. 1765 Pg. 155

X-Sec. No. ____ Date ____ Date ____ Survey of Bard

Notes Chkd. ____ Checked ____ Survey by SNYDER Notes A.C.S. Date 8-52

Date ____ Date ____ Map No. ____ Indexed C. Johnson Date ____

76L298 307 10-51

PLEASE RETURN TO

LOS ANGELES COUNTY SURVEYOR
726 LOS ANGELES COUNTY
ENGINEERING BLDG.

NOTE: ANY ADDITIONS OR CHANGES ON THIS SHEET MUST BE MADE OR CIRCLED IN RED INK, WITH DATE AND NAME OF PERSON MAKING CHANGE.

Do not extend notes this side of this line.

STATION	B. S.	H. I.	F. S.	ELEV.	[illegible]	[illegible]
		307 06				
19+00			[illegible]	393 16		℄
			[illegible]	39[illegible] 2		10[illegible] Edge Pvt
			[illegible]	392 8		12[illegible] [illegible]
			[illegible]	39[illegible] 4		[illegible]
[illegible]			[illegible]	39[illegible] 5		[illegible]
[illegible]			[illegible]	39[illegible] 1	[illegible]	
				39[illegible] 7	[illegible]	
				39[illegible] 9	[illegible]	
T.P.	504	400.39	261	[illegible] 45	T.P.	
20+00			[illegible]	394 44		℄
"			616	394 23		10[illegible] Edge [illegible]
"			65	39[illegible] 9		12[illegible] Gut
"			58	39[illegible] 6		16[illegible] [illegible]
"			59	394 5		30[illegible] R
"			60[illegible]	39[illegible] 5	10[illegible] Edge Pvt	
"			[illegible]	39[illegible] 0	12 Gut	
"			53	39[illegible] 1	30[illegible] R	
20+85			500	395 39		℄
"			520	39[illegible] 9		10[illegible] Edge Pvt
"			47	39[illegible] 7		15[illegible] [illegible]

F.B. 1765 Pg. 156 Job No. 1547 Division No. ____ Notes Red. ____ Plotted ____ Profile ____
Survey of BARTLETT AVE. Date ____ Date ____ No. ____
Survey by [illegible] Notes [illegible] Notes Chkd. ____ Checked ____ X-Sec. ____
Indexed C. Johnson Date ____ Date ____ Date ____ No. ____

76L298 307 10-51

PLEASE RETURN TO
LOS ANGELES COUNTY SURVEYOR
726 LOS ANGELES COUNTY
ENGINEERING BLDG.

NOTE: ANY ADDITIONS OR CHANGES ON THIS SHEET MUST BE MADE OR CIRCLED IN RED INK, WITH DATE AND NAME OF PERSON MAKING CHANGE.

Do not extend notes this side of this line.

STATION	B. S.	H. I.	F. S.	ELEV.	LEFT & WEST & RIGHT & E
		400.39			
20+85			47	395 7	30° &
"			55	394 9	100° GRND
"			57	394 7	200° GRND
"			53	394.0	290° GRND
T.P.	588	401 43	484	395.55	T.P.
21+00			588	39555	&
			610	39533	10.6 Ed. Pav
			59	3955	15' R Bk
			54	3960	30' R P/L
			608	39535	10.5' L Ed. Pav.
			618	39525	12.5 L Gutter
			54	3960	30' L P/L
			48	3966	Back Lot line
21+78.5			950	39193	Floor of Basement.

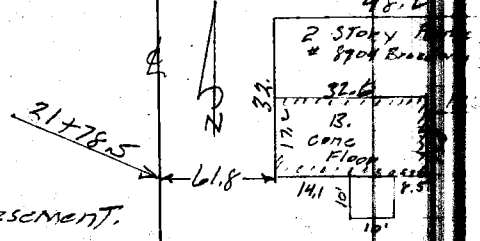

Profile
Notes Red ____ Plotted ____ Job No. ____ Division No. ____
No. ____ Date ____ Date ____ Survey of ____ F.B. 1765 Pg. ____
X-Sec. Notes Chkd ____ Checked ____ Survey by ____ Notes ____
No. ____ Date ____ Date ____ Map No. ____ Indexed ____ Date ____

76L298 307 10-51

PLEASE RETURN TO

LOS ANGELES COUNTY SURVEYOR
726 LOS ANGELES COUNTY
ENGINEERING BLDG.

NOTE: ANY ADDITIONS OR CHANGES ON THIS SHEET MUST BE MADE OR CIRCLED IN RED INK, WITH DATE AND NAME OF PERSON MAKING CHANGE.

Do not extend notes this side of this line.

STATION	B. S.	H. I.	F. S.	ELEV.	Left W	℄	Right (E)
22+00		401 43	480	39[illegible]3		℄	
			494	39[illegible]9			12.5 R Ed Pav.
			50	39[illegible]4			16 R Gutter
			43	39[illegible]1			30' R P/L
			520	39[illegible]3	12.5 L Ed. Pav, Gutter		
			41	39[illegible]3	17' L Top Bk		
			33	39[illegible]1	30 L P/L		
T.P.	640	403 22	461	39[illegible]82			
22+66			570	39752		℄	
			587	39735			17' R Ed. Pav Gutter
			49	398 3			30' R
			570	39752	15' L Ed. Pav. Gutter		
			50	398 2	18' Top Bk		
			45	398 7	30' L		
22+96.67			513	39809	℄ INT. Bartlett Ave & Broadway		
			570	39752	150' R ℄ Broadway		
			600	39722	20' S Ed. Pav Gutter		
			54	3978	25' S Top Bk		
			53	3979	30' S. P/L		
			558	39764	20' N Ed. Pav.		
			50	3982	30' N P/L		

F.B. 1765 1455 PG. 158 Job No. 1547 Division No. Notes Red. Plotted No. Profile
Survey of BARTLETT Ave Date Date X-Sec.
Survey by Snyder Notes PRS Notes Chkd. Checked No.
Indexed C. Johnson Date 8-8-52 Date Date

76L298 307 10-51

PLEASE RETURN TO

LOS ANGELES COUNTY SURVEYOR

726 LOS ANGELES COUNTY
ENGINEERING BLDG.

NOTE: ANY ADDITIONS OR CHANGES ON THIS SHEET MUST BE MADE OR CIRCLED IN RED INK, WITH DATE AND NAME OF PERSON MAKING CHANGE.

Do not extend notes this side of this line.

STATION	B. S.	H. I.	F. S.	ELEV.		
22+96.67		403 22	431	398 91	150' L on ℄ Broadway	
			452	398 76	" 17' S. Ed. Pav. Gutter	
			41	399 1	" 20 S Top Bk	
			39	399 3	" 30' S P/L	
			459	398 63	" 20' N Ed. Pav. Gutter	
			38	399 4	" 40' N P/L	
B.M. WM 681			177	401 45	B.M. - WM 681 El. 401.452 F.B. 164[illegible]	
					BROADWEY & BARTLETT AVE	
					S.W COR - BT, Spk in top of	
					Conc. Wall 5' W of E end	

Profile No. X-Sec. No. Notes Red Date Plotted Date Job No. 1547 Division No. Survey of Bartlett Ave Notes Chkd. Date Checked Date Survey by Snyder Notes ACS Date 8-8-52 Map No. Indexed C. Johnson Date

F.B. 1765 Pg. 159

F.B. 1765 PG. 160 Job No. Division No. Notes Red. Plotted Profile

Survey of Date Date No.

Survey by Notes Notes Chkd. Checked X-Sec.

Indexed Date Date Date No.

STATION	B.S.	H.I.	F.S.	ELEV.

76L298 307 10-51

PLEASE RETURN TO

LOS ANGELES COUNTY SURVEYOR

726 LOS ANGELES COUNTY ENGINEERING BLDG.

Do not extend notes this side of this line.

NOTE: ANY ADDITIONS OR CHANGES ON THIS SHEET MUST BE MADE OR CIRCLED IN RED INK, WITH DATE AND NAME OF PERSON MAKING CHANGE.

1765

F. B. ~~1755~~ Pg. 161

Notes Ck'd by
Map No.
Office Work
Checked
Date

Survey of Bartlett Ave
W. O. 1547 Tape No. St'd. °F
Surveyed by Snyder
Notes Snyder Date 8-52
Indexed

C.I. 1547

BARTLETT AVE

LOCATION of IMPROVEMENTS

in

Prop. S.S. R/W in
Lots 29 & 14 TRACT # 15521

between

Burton Ave & Bartlett Ave

Snyder
Stangeland
Anderson
Yakimof

Note: Any Additions or Changes on This Sheet Must be Made or Circled in Red Ink With Date and Name of Person Making Change.

Do not extend notes this side of this line.

RETURN TO
LOS ANGELES COUNTY SURVEYOR
726 LOS ANGELES COUNTY
ENGINEERING BLDG.

TRF3095 247 2-51

1765
F.B. 1765 PG. 162

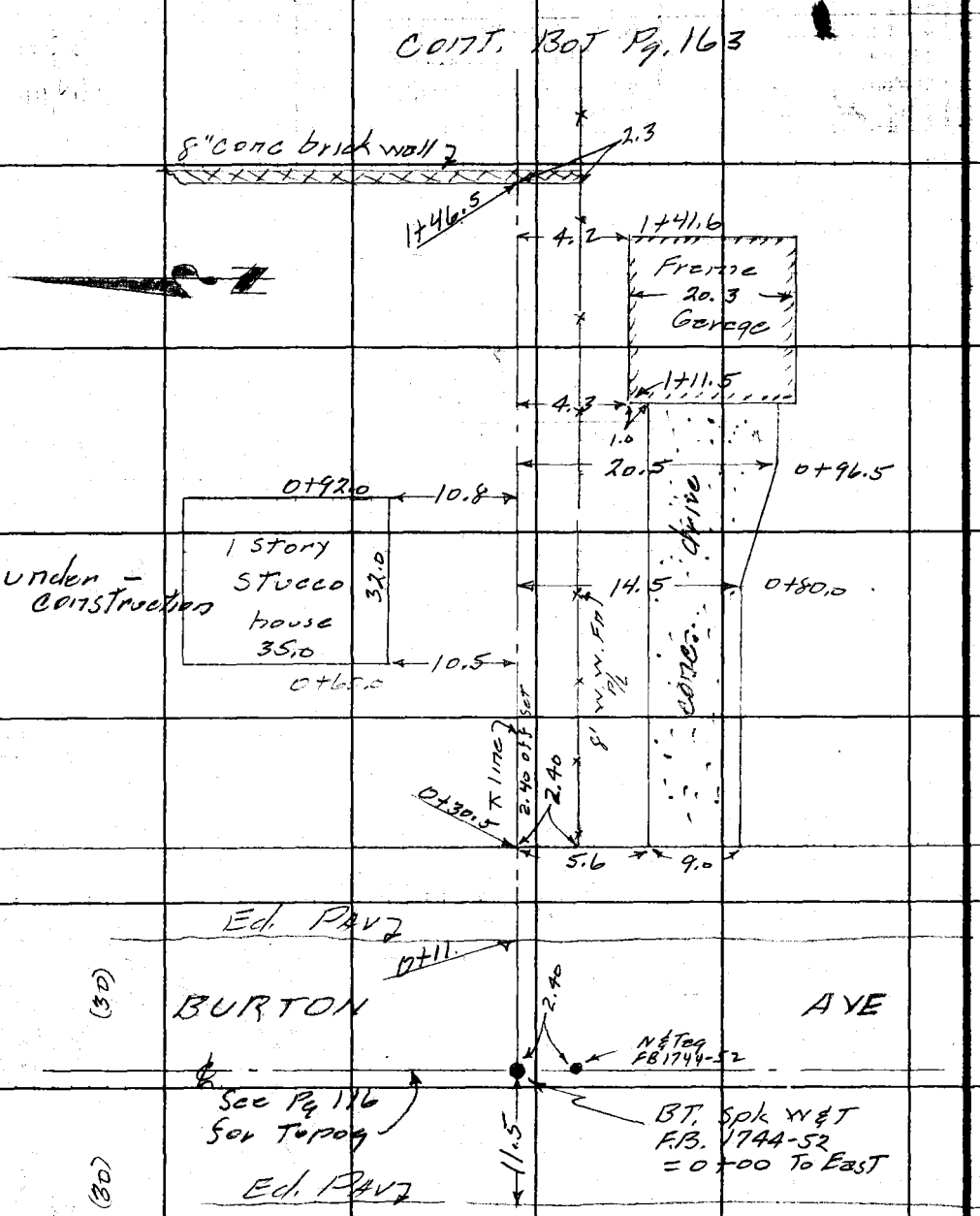

RETURN TO
LOS ANGELES COUNTY SURVEYOR
726 LOS ANGELES COUNTY
ENGINEERING BLDG.

Do not extend notes this side of this line.

Note: Any Additions or Changes on This Sheet Must Be Made or Circled in Red Ink With Date and Name of Person Making Change.

1765

F.B. ~~1755~~ Pg. 163

Notes Ck'd by
Map No.
Office Work
Checked

Survey of Bartlett Ave
W. O. 1547 Tape No. St'd. °F
Surveyed by Snyder
Notes Snyder Date 8-7-52

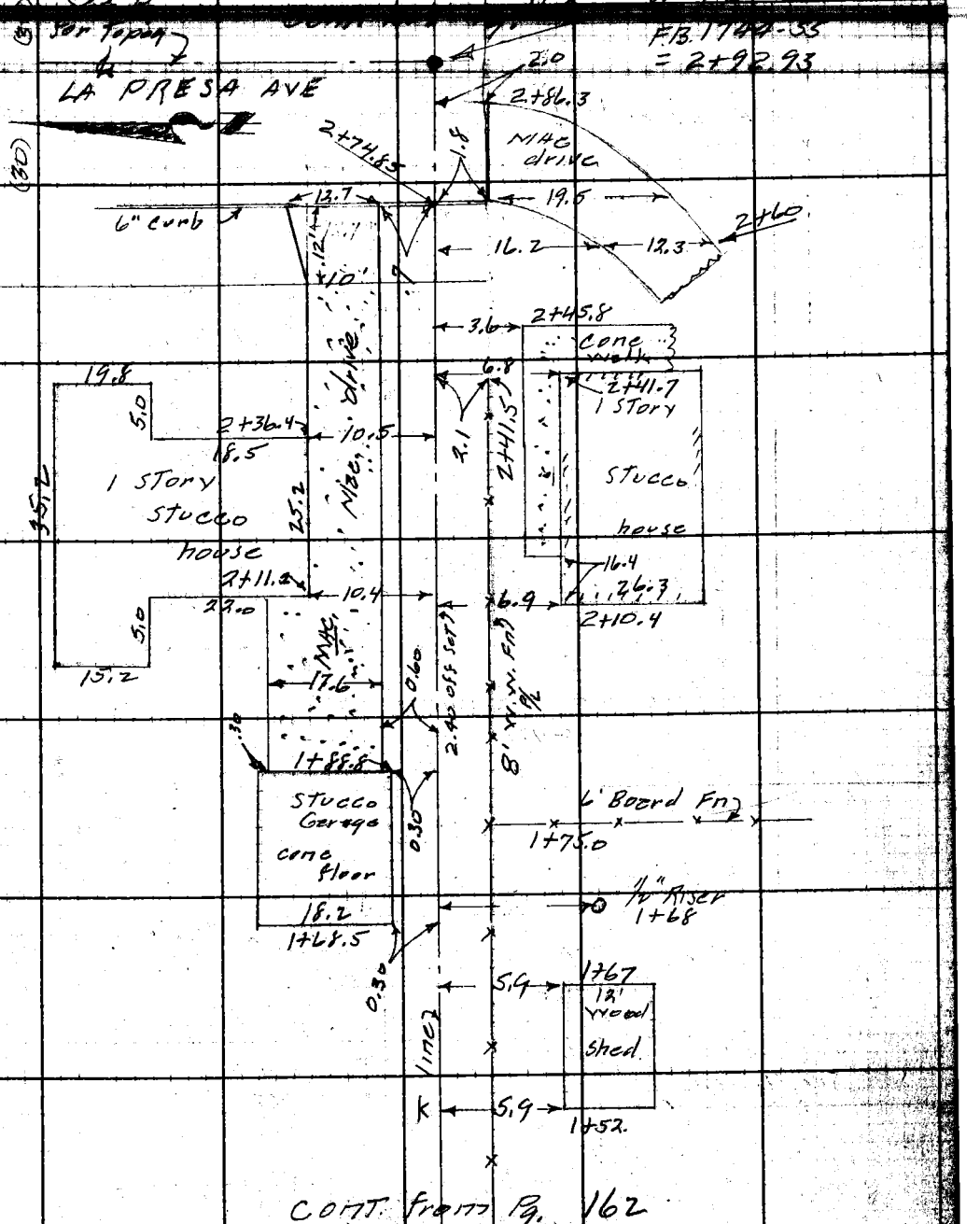

CONT. from Pg. 162

Note: Any Additions or Changes on This Sheet Must Be Made or Circled in Red Ink With Date and Name of Person Making Change.

Do not extend notes this side of this line.

RETURN TO
LOS ANGELES COUNTY SURVEYOR
726 LOS ANGELES COUNTY
ENGINEERING BLDG.

76F3098 247 2-51

1765

F.B. ~~1755~~ PG. 164



RETURN TO
LOS ANGELES COUNTY SURVEYOR
726 LOS ANGELES COUNTY
ENGINEERING BLDG.

Do not extend notes this side of this line.

Note: Any Additions or Changes on This Sheet Must be Made or Circled in Red Ink With Date and Name of Person Making Change.

1765

F. B. ~~1755~~ Pg. 165

Notes Ck'd by
Map No.
Office Work
Checked
Date

Survey of Bartlett Ave
W. O. 1592 Tape No. Std. °F
Surveyed by Snyder
Notes Snyder Date 8-52
A. C. Johnson
Indexed



CONT. from Pg. 164

Note: Any Additions or Changes on This Sheet Must be Made or Circled in Red Ink With Date and Name of Person Making Change.

Do not extend notes this side of this line.

RETURN TO
LOS ANGELES COUNTY SURVEYOR
726 LOS ANGELES COUNTY
ENGINEERING BLDG.

76F309B 247 10M 1-49

RETURN TO
LOS ANGELES COUNTY SURVEYOR
726 LOS ANGELES COUNTY
ENGINEERING BLDG.

Note: Any Additions or Changes on This Sheet Must be Made or Circled in Red Ink With Date and Name of Person Making Change.

Do not extend notes this side of this line.

F. B. 1765 1933 Pg. 166

Profile No. | Notes Red | Plotted | Job No. 1547 | Division No. | F.B. 1765 Pg. 167
Date | Date | Survey of Bartlett Ave
X-Sec. No. | Notes Chkd. | Checked | Survey by Snyder | Notes PRS | Date 8-8-52
Date | Date | Map No. | Indexed C. Johns | Date

BARTLETT AVE

X SECTIONS
in
Prop. S.S. R/W in
Lot 29 & 14 TRACT # 15521
between
Burton Ave & Bartlett Ave

Snyder
Stangeland
Anderson
Yakimof

STATION	B.S.	H.I.	F.S.	ELEV.

NOTE: ANY ADDITIONS OR CHANGES ON THIS SHEET MUST BE MADE OR CIRCLED IN RED INK, WITH DATE AND NAME OF PERSON MAKING CHANGE.

PLEASE RETURN TO
LOS ANGELES COUNTY SURVEYOR
726 LOS ANGELES COUNTY
ENGINEERING BLDG.

Do not extend notes this side of this line.

76L298 307 10-51

76L298 307 10-51

PLEASE RETURN TO

LOS ANGELES COUNTY SURVEYOR
726 LOS ANGELES COUNTY
ENGINEERING BLDG.

NOTE: ANY ADDITIONS OR CHANGES ON THIS SHEET MUST BE MADE OR CIRCLED IN RED INK, WITH DATE AND NAME OF PERSON MAKING CHANGE.

Do not extend notes this side of this line.

STATION	B. S.	H. I.	F. S.	ELEV.	Left (N) ⊼ line Right (S)
BM WM 687	559	398 43		39[illegible] 84	BM-WM 687 El 392.837 F.B. 1642-36
					Burton Ave (E side) 600' ± So. of ℄
					of Broadway - BT. spk in S.W. cor.
					Cone drive to house # 5334
0+00			578	39[illegible] 65	INT ⊼ line & ℄ of Burton
"			701	39[illegible] 42	100' R on ℄ Burton
"			717	39[illegible] 76	" 11' E Ed. Pav
"			67	3[illegible] 7	" 30' E P/L
"			463	39[illegible] 30	100' L on ℄ Burton
"			490	39[illegible] 3	" 11' E Ed. Pav.
"			45	39[illegible]	30' E P/L
0+11			612	[illegible]	⊼ line Ed. Pav.
0+18			51	39[illegible]	⊼ line Top Bk
0+30			50	3[illegible]	⊼ line & P/L
			57	39[illegible]	25' R
			49	39[illegible]	25' L
0+50			53	39[illegible]	⊼ line
			59	39[illegible]	25' R
			51	39[illegible]	25' L
1+00			54	39[illegible]	⊼ line
			58	39[illegible]	25' GRND

F.B. 1765 PG. 168
Job No. 1547 Division No. Notes Red. Plotted No. Profile
Survey of Bartlett Ave Date Date X-Sec.
Survey by Snyder Notes PRS Notes Chkd. Checked No.
Indexed C. Johnson Date 8-8-52 Date Date

76L298 307 10-51

PLEASE RETURN TO

LOS ANGELES COUNTY SURVEYOR

726 LOS ANGELES COUNTY
ENGINEERING BLDG.

NOTE: ANY ADDITIONS OR CHANGES ON THIS SHEET MUST BE MADE OR CIRCLED IN RED INK, WITH DATE AND NAME OF PERSON MAKING CHANGE.

Do not extend notes this side of this line.

STATION	B. S.	H. I.	F. S.	ELEV.	LEFT & NORTH ⊼ LINE	RIGHT & S
		398.43				
1+00			54	393.0	25°/GRND	
1+46.51			58	392.6		⊼ LINE & B.L.L.
"			58	392.6		25°/GRND
"			56	392.8	25°/GRND	
T. P.	411	397.06	548	392.95	T. P.	
1+50			55	391.6		⊼ LINE
1+75			43	392.8		⊼ LINE
"			54	391.7		90°/GRND L
"			43	392.8	25°/GRND	
2+00			43	392.8		⊼ LINE
"			48	392.3		25°/GRND
"			40	393.1	25°/GRND	
2+45			46	392.5		⊼ LINE
"			46	392.5		25°/GRND
"			42	392.9	25°/GRND	
2+62.91			50	391.1		⊼ LINE @ E. ⊼
"			45	392.6		35°/GRND
"			45	392.6	25°/GRND	
2+74.85			492	392.14		⊼ LINE @ TOP C
"			525	391.81		⊼ LINE @ GU

Profile No. ____ Notes Red ____ Plotted ____ Job No. 1547 Division No. ____ F.B. 1765 Pg. 169

X-Sec. No. ____ Date ____ Date ____ Survey of Sandlett Lake

Notes Chkd. ____ Checked ____ Survey by Snyder Notes 1075 Date 8-8-52

No. ____ Date ____ Date ____ Map No. ____ Indexed C. Johnson Date ____

76L299 307 10-51

PLEASE RETURN TO

LOS ANGELES COUNTY SURVEYOR
726 LOS ANGELES COUNTY
ENGINEERING BLDG.

NOTE: ANY ADDITIONS OR CHANGES ON THIS SHEET MUST BE MADE OR CIRCLED IN RED INK, WITH DATE AND NAME OF PERSON MAKING CHANGE.

Do not extend notes this side of this line.

STATION	B. S.	H. I.	F. S.	ELEV.	℄ LINE	
		397.06				
2+92.93			537	39[illegible].69		℄ LINE INT ℄ LA ~~PEREZ~~ PRESA
"			503	39[illegible].03		2% TR. [illegible]
"			46	392.[illegible]		50% GRND
"			568	39[illegible].38	5% X-GUT LA PEREZ	
"			496	39[illegible].10	20% @ BRK PVT	
"			451	39[illegible].55	100% ALONG ℄ LA PEREZ	
"			500	392.06	" " 18% W. GUT	
"			432	39[illegible].74	" " 18% W TOP CURB	
"			40	39[illegible].1	" " 30% W [illegible]	
"			500	39[illegible].06	" " 18% E GUT	
"			438	39[illegible].68	" " 18% E [illegible] CB	
"			39	39[illegible].2	" " 30% E [illegible]	
3+10.9			590	39[illegible].16		℄ LINE GUT ℄ CULVERT
"			506	39[illegible].00		℄ LINE TOP CURB
"			42	39[illegible].9		10% DR. WY.
3+50			601	39[illegible].19		℄ LINE SO. EDGE DR
"			50	39[illegible].1		2% TOP BNK
"			46	392.[illegible]		25% GRND
"			611	39[illegible].15	5% BOT DR.	
"			52	391.9	7% TOP BNK @ HS	

F.B. ~~1765~~ PG. 170

Job No. 1547 Division No. ____ Notes Red. ____ Plotted ____ Profile ____

Survey of BARTLETT AVE. Date ____ Date ____ No. ____

Survey by SNYDER Notes A.C.S. Notes Chkd. ____ Checked ____ X-Sec. ____

Indexed C. Johnson Date ____ Date ____ Date ____ No. ____

76L298 307 10-51

PLEASE RETURN TO

LOS ANGELES COUNTY SURVEYOR

726 LOS ANGELES COUNTY
ENGINEERING BLDG.

NOTE: ANY ADDITIONS OR CHANGES ON THIS SHEET MUST BE MADE OR CIRCLED IN RED INK, WITH DATE AND NAME OF PERSON MAKING CHANGE.

Do not extend notes this side of this line.

STATION	B. S.	H. I.	F. S.	ELEV.	LEFT & NORTH ⊼ LINE	RIGHT &
		397.06				
4+00			636	390.70		⊼ LINE So. BOT D
"			51	392.0		2 4/ TOP BNK
"			51	392.0		25 0/ GRND
"			643	390.63	5 0/ BOT No. EDGE DR	
"			53	391.8	7 5/ TOP BNK	
"			46	392.5	25 0/ GRND	
T.P.	528	395.75	659	390.47	T.P.	
4+50			524	390.51		⊼ LINE So. BOT D
"			45	391.3		2 4/ TOP BNK
"			45	391.3		25 0/ GRND
"			528	390.47	5 0/ BOT DRN No.	
"			44	391.4	7 5/ TOP BNK No.	
"			37	392.1	25 0/ GRND	
5+00			550	390.25		⊼ LINE So. BOT D
"			45	391.3		2 4/ TOP BN
"			45	391.3		25 0/ GRND
"			550	390.25	5 0/ BOT	
"			45	391.3	7 5/ TOP BNK No	
"			38	392.0	25 0/ GRND	
3+56			566	390.09		⊼ LINE @ E. R

Profile Notes Red ____ Plotted ____ Job No. 1547 Division No. ____ F.B. 1765 Pg. 171

No. ____ Date ____ Date ____ Survey of [illegible]

X-Sec. Notes Chkd. ____ Checked ____ Survey by SNYDER Notes A.C.S.P. Date 8-52

No. ____ Date ____ Date ____ Map No. ____ Indexed C. Johnson Date ____

76L298 307 10-51

PLEASE RETURN TO

LOS ANGELES COUNTY SURVEYOR
726 LOS ANGELES COUNTY
ENGINEERING BLDG.

NOTE: ANY ADDITIONS OR CHANGES ON THIS SHEET MUST BE MADE OR CIRCLED IN RED INK, WITH DATE AND NAME OF PERSON MAKING CHANGE.

Do not extend notes this side of this line.

STATION	B. S.	H. I.	F. S.	ELEV.	LEFT & NORTH ⊼ LINE RT & SOUTH
		395.75			
5+56			468	391.07	24/ TOP BRK @ PL
"			45	391.3	25° GRND @ PL
"			564	390.11	5° BOT DRN. No.
"			47	391.1	75' TOP BRK
"			42	391.6	25° GRND @ PL
5+56½			468	391.07	⊼ LINE TOP CONC CULV.
5+67.9			494	390.31	⊼ LINE TOP CB @ "
"			583	389.92	⊼ LINE BOT GUT FL "
5+85.86			498	390.77	⊼ LINE INT & BARTLETT
"			610	389.65	100 FT SO. ALONG ℄ BARTLETT
"			649	389.26	" " 15W E.P. GUT
"			58	390.0	" " 18W. TOP BRK
"			56	390.2	" " 30W. PL
"			379	391.96	" NORTH ALONG ℄ BARTLETT
"			437	391.38	" " 15W E.P. GUT
"			34	392.4	" " 30° W PL
B.M.W.M-685			492	390.83	B.M.W.M-685 ELEV 390.834 FB 1642 / 33

Bartlett Ave (W side) 600'± So of ℄ of Broadway - BT. SPK. S.E. COR CONC CULVERT

F.B. 1765 PG. 172 Job No. 1547 Division No. Notes Red. Plotted No. Profile
Survey of BARTLETT AVE Date Date X-Sec.
Survey by SNYDER Notes A.C.S. Notes Chkd. Checked No.
Indexed A. C. Johnson Date Date Date

1765

F.B. ~~1755~~ PG. 173

Notes Ch'd by
Map No.
Office Work
Checked
Date

Survey of Bartlett Ave
W. O. 1547 Tape No. St'd. °F
Surveyed by Snyder
Notes Snyder Date 8-8-52
Indexed

C. I. 1547

BARTLETT AVE

LOCATION of IMPROVEMENTS

on

LA PRESA AVE

between

So. line of TRACT. 15521 & BROADWAY

Snyder
Stengeland
Anderson
Yakimof

Note: Any Additions or Changes on This Sheet Must be Made or Circled in Red Ink With Date and Name of Person Making Change.

Do not extend notes this side of this line.

RETURN TO
LOS ANGELES COUNTY SURVEYOR
726 LOS ANGELES COUNTY
ENGINEERING BLDG.

76F9095 247 2-51

1765
F.B. ~~1755~~ PG. 174

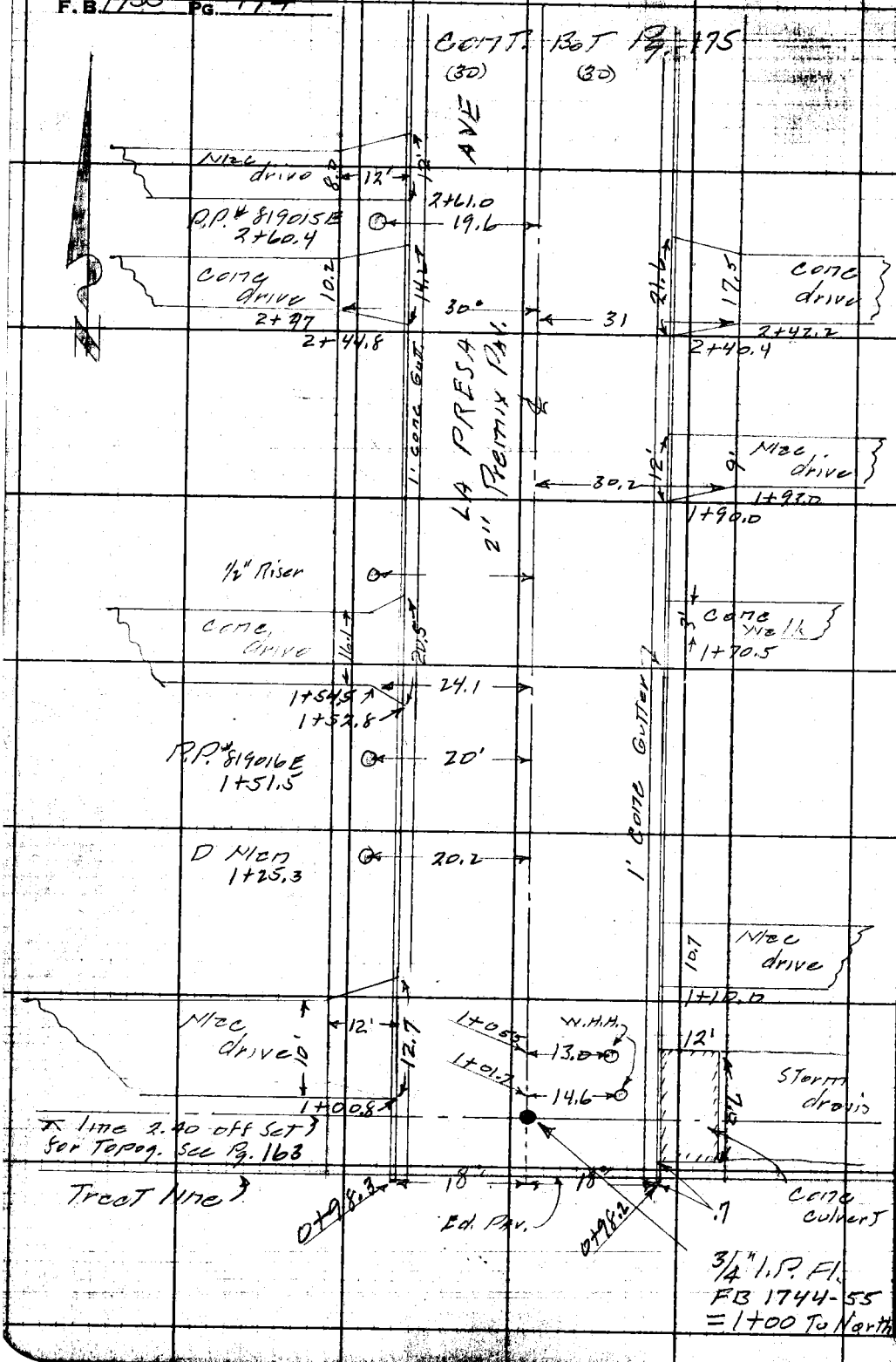

RETURN TO
LOS ANGELES COUNTY SURVEYOR
726 LOS ANGELES COUNTY
ENGINEERING BLDG.

Do not extend notes this side of this line.

Note: Any Additions or Changes on This Sheet Must be Made or Circled in Red Ink With Date and Name of Person Making Change.

1765

F. B. ~~1755~~ Pg. 175

Notes Ck'd by
Map No.
Office Work
Checked
Date

Survey of Bertlett Ave
W. O. 1547 Tape No. St'd. °F
Surveyed by Snyder
Notes Snyder Date 8-8-52
Indexed

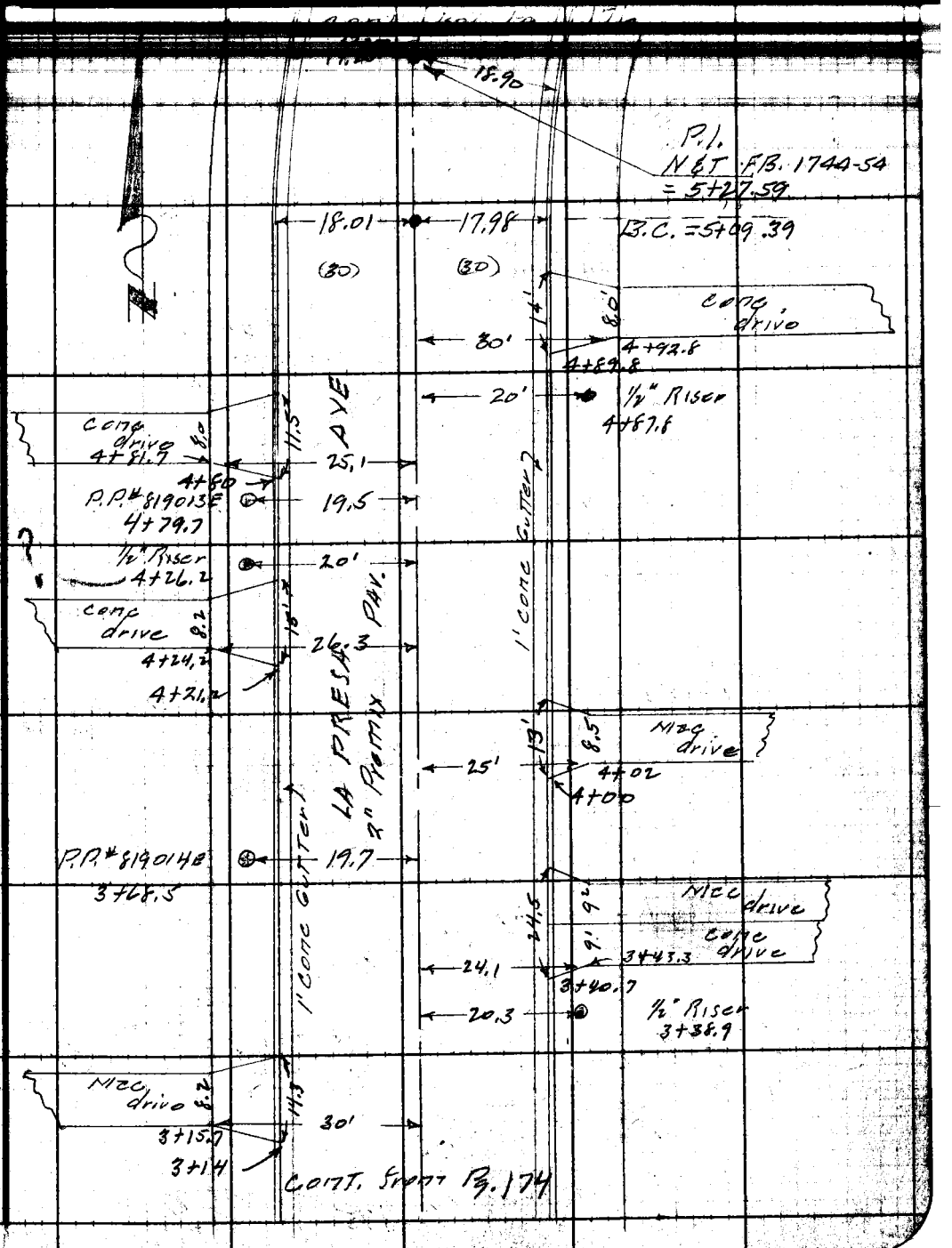

Cont. from Pg. 174

Note: Any Additions or Changes on This Sheet Must be Made or Circled in Red Ink With Date and Name of Person Making Change.

Do not extend notes this side of this line.

RETURN TO
LOS ANGELES COUNTY SURVEYOR
726 LOS ANGELES COUNTY
ENGINEERING BLDG.

76F3095 247 2-51

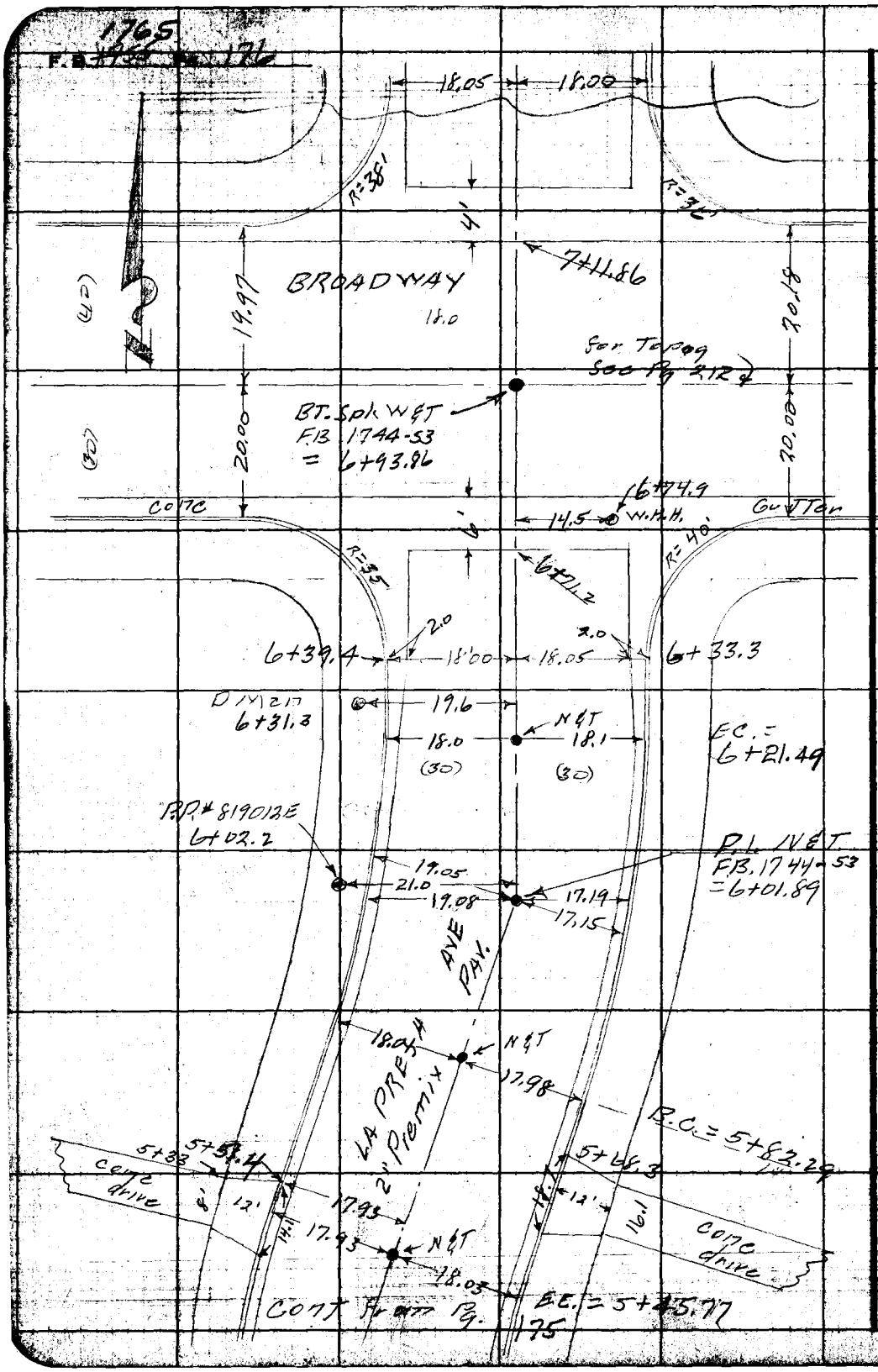

RETURN TO
LOS ANGELES COUNTY SURVEYOR
726 LOS ANGELES COUNTY
ENGINEERING BLDG.

Do not extend notes this side of this line.

Note: Any Additions or Changes on This Sheet Must be Made or Circled in Red Ink With Date and Name of Person Making Change.

Profile No. | Notes Red. | Plotted | Job No. 1547 | Division No. | F.B. 1765 Pg. 177

X-Sec. No. | Date | Date | Survey of Bartlett Ave.

Notes Chkd. | Checked | Survey by Snyder | Notes A.C.S. | Date 8-11-52

Date | Date | Map No. | Indexed C. Johnson | Date

BARTLETT AVE

X SECTIONS

on

LA PRESA AVE

between

So. line TRACT 15521 & BROADWAY

SNYDER - CHIEF
STANGELAND - T
ANDERSON - H.C.
YAKIMOFF - R.C.

STATION	B.S.	H.I.	F.S.	ELEV.

NOTE: ANY ADDITIONS OR CHANGES ON THIS SHEET MUST BE MADE OR CIRCLED IN RED INK, WITH DATE AND NAME OF PERSON MAKING CHANGE.

PLEASE RETURN TO
LOS ANGELES COUNTY SURVEYOR
726 LOS ANGELES COUNTY
ENGINEERING BLDG.

Do not extend notes this side of this line.

76L298 307 10-51

76L298 307 10-51

PLEASE RETURN TO

LOS ANGELES COUNTY SURVEYOR
726 LOS ANGELES COUNTY
ENGINEERING BLDG.

NOTE: ANY ADDITIONS OR CHANGES ON THIS SHEET MUST BE MADE OR CIRCLED IN RED INK, WITH DATE AND NAME OF PERSON MAKING CHANGE.

Do not extend notes this side of this line.

Profile No. ____ X-Sec. No. ____

Notes Red ____ Plotted ____ Date ____ Date ____

Notes Chkd ____ Checked ____ Date ____ Date ____

Notes ____ Date ____

Job No. 1547 Division No. ____

Survey of BARTLETT AVE.

Survey by SNYDER & C. Johnson

Indexed ____

F.B. 1765 PG. 178

STATION	B. S.	H. I.	F. S.	ELEV.	Left (W)	& Right (E)
B.M. WM 684	4.70	397.00		392.30	B.M. - WM 684 E/ 392.96 FB 1642-33	
					La Presa Ave (E. side) So. end	
					of ST. - BT Sidk 25' ± N. of So. end	
0+50			4.6	392.4		& PROD GRND
0+98			4.93	392.05		& PROD So. END Hyd
"			4.97	392.03		18" TOP So. END CB
"			4.90	392.10	18" TOP So. End CB	
1+00			5.10	391.90		& Extra Sta 1+00 Fnc Line
"			5.84	391.16		18" CUT
"			4.35	392.72		15" TOP
"			4.73	392.22		30" TOP CB E. END
"			5.07	392.12		24" CUT " "
"			6.20	391.80		100' R So. Ed. Storm DR
"			4.6	392.4		100' THENCE 25' TOP BRK
"			6.25	391.75		" " No 5' N. edge Storm drain
"			5.0	392.0		" " No 75' TOP BRK
"			5.29	391.71	18" CUT	
"			4.57	392.13	18" TOP CB	
"			4.8	391.9	30" IR	
"			4.1	392.7	100' GRND	
"			4.2	392.8	100' THENCE So 35' FNC LINE	

76L298 307 10-51

PLEASE RETURN TO
LOS ANGELES COUNTY SURVEYOR
726 LOS ANGELES COUNTY
ENGINEERING BLDG.

NOTE: ANY ADDITIONS OR CHANGES ON THIS SHEET MUST BE MADE OR CIRCLED IN RED INK, WITH DATE AND NAME OF PERSON MAKING CHANGE.

Do not extend notes this side of this line.

STATION	B. S.	H. I.	F. S.	ELEV.	LEFT & WEST	& RIGHT & EA
		397.00				
2+45			5.60	391.40		& @ X-CUT
2+25			4.78	392.22		& @ BRK IN
2+00			4.42	392.58		&
"			4.91	392.09		18% CUT
"			4.26	392.74		15" TOP CS
"			3.9	393.1		30% AC
"			4.88	392.12	15% CUT	
"			4.22	392.78	15" TOP CS	
"			3.9	393.1	30% AC	
T.P.	5.10	398.72	3.38	393.62	T.P.	
3+00			5.11	393.61		&
"			5.61	393.11		18% CUT
"			4.97	393.75		15" TOP CS
"			4.7	394.0		30% AC
"			4.6	394.1		100% GRND
"			4.9	393.8		150% ± GRND
"			5.63	393.04	18% CUT	
"			5.00	393.72	15" TOP CS	
"			4.7	394.0	30% AC	
"			4.1	394.6	100% GRND	

Profile
Notes Red ____ Plotted ____ Job No. ____ Division No. ____
No. ____ Date ____ Survey of ____ F.B. ____ Pg. ____
X-Sec. ____ Date ____ Notes ____ Date ____
Notes Chkd ____ Checked ____ Survey by ____ Notes ____ Date ____
No. ____ Date ____ Date ____ Map No. ____ Inspected C. Johnson

76L298 307 10-51

PLEASE RETURN TO

LOS ANGELES COUNTY SURVEYOR
726 LOS ANGELES COUNTY
ENGINEERING BLDG.

NOTE: ANY ADDITIONS OR CHANGES ON THIS SHEET MUST BE MADE OR CIRCLED IN RED INK, WITH DATE AND NAME OF PERSON MAKING CHANGE.

Do not extend notes this side of this line.

STATION	B. S.	H. I.	F. S.	ELEV.	LEFT & WEST ℄	RIGHT & EAST
		39872				
3+00			38	394.9	150' ± B.L.L.	
4+00			355	39[illegible].17		℄
"			410	39[illegible].62		18" [illegible]
			[illegible]	39[illegible].26		[illegible]
			3[illegible]	39[illegible].4		[illegible]
			[illegible]	39[illegible].58	[illegible]	
			[illegible]	39[illegible].28	[illegible]	
"			[illegible]	39[illegible].4	[illegible]	
7[illegible]	7[illegible]	[illegible]0	[illegible]	[illegible].55	[illegible]	
5+00			4[illegible]	39[illegible].19		℄
5+09[illegible]			410	393.50		℄ [illegible]
"			4[illegible]	39[illegible].08		18" [illegible]
			400	39[illegible].60		[illegible]
			4[illegible]	39[illegible].2		[illegible]
"			61	39[illegible].5		100' GRND
"			53	39[illegible].3		150' ± B.L.L. TO SO.
"			464	39[illegible].96	18" [illegible]	
"			401	39[illegible].59	18" TOP [illegible]	
"			48	39[illegible].3	30" [illegible]	
"			46	39[illegible].0	100' GRND	

F.B. 1765 Pg. 80

Job No. 1547 Division No. ____ Notes Red. ____ Plotted ____ Profile ____

Survey of BARTLETT AVE Date ____ Date ____ No. ____

Survey by SHYDER Notes [illegible] Notes Chkd. ____ Checked ____ X-Sec. ____

Indexed K. C. Johnson Date ____ Date ____ Date ____ No. ____

76L298 307 10-51

PLEASE RETURN TO
LOS ANGELES COUNTY SURVEYOR
726 LOS ANGELES COUNTY
ENGINEERING BLDG.

NOTE: ANY ADDITIONS OR CHANGES ON THIS SHEET MUST BE MADE OR CIRCLED IN RED INK, WITH DATE AND NAME OF PERSON MAKING CHANGE.

Do not extend notes this side of this line.

Profile Notes Red____ Plotted____ Job No. 1547 Division No.____
No.____ Date____ Date____ Survey of Sixteen Lots
X-Sec. Notes Chkd____ Checked____ Survey by Snyder Notes DRS Date 8-11-53
No.____ Date____ Date____ Map No.____ Index C. Johnson No.____
F.B. 1765 Pg. 121

STATION	B. S.	H. I.	F. S.	ELEV.		℄
		402.60				
5+09.29			51	397.5	150° ± Bk. ℄	
5+27.59			353	399.01		P.I. on Sec. ℄
5+45.77			314	399.46		℄ @ E.C.
"			367	398.93		18° Cut
"			233	399.62		18% Cf
"			34	399.2		30% ℄
"			362	398.98	18° Cut	
"			233	399.61	18° Top Cs	
"			29	399.7	30% ℄	
5+82.29			256	400.02		℄ @ E.C.
"			313	399.47		15° Cut
"			247	400.13		15° Top Cs
"			29	399.7		30% ℄
"			300	399.60	18° Cut	
"			236	400.24	15° Top Cs	
"			28	399.8	30% ℄	
6+00			249	400.11		on Sec. ℄
6+01.81			249	400.11		P.I. " "
6+21.29			255	400.05		℄ @ E.C.
"			309	399.51		18° Cut

76L298 307 10-51

PLEASE RETURN TO

LOS ANGELES COUNTY SURVEYOR
726 LOS ANGELES COUNTY
ENGINEERING BLDG.

NOTE: ANY ADDITIONS OR CHANGES ON THIS SHEET MUST BE MADE OR CIRCLED IN RED INK, WITH DATE AND NAME OF PERSON MAKING CHANGE.

Do not extend notes this side of this line.

STATION	B. S.	H. I.	F. S.	ELEV.	Left (W) & Right (E)	
		402.60				
6+21.99			244	400.16		18" [illegible]
"			2[illegible]	400.0		[illegible]
"			305	399.55	[illegible]	
"			[illegible]	400.18	[illegible]	
"			2[illegible]	4[illegible]	[illegible]	
T.P.	417	404.23	2[illegible]	4[illegible].06	[illegible]	
6+73.8			500	399.23		℄ X Gutter
6+93.86			488	399.35	Int ℄ La Presa Ave & Broadway	
			475	399.48	" S. W. COR.	S. end Cb Ret Gutter
			411	400.12	"	" " Top cb
			476	399.47	"	W end " Gutter
			410	400.13	"	" " Top cb
			488	399.35	N. W. COR	W. end cb Ret Gutter
			430	399.93	"	" " Top cb
			480	399.43	"	N. end " Gutter
			417	400.06	"	" " Top cb
			482	399.41	N. E COR	N. end cb Ret Gutter
			422	400.01	"	" " Top cb
			524	399.99	"	E end " Gutter
			456	399.17	"	" " Top cb

F.B. 1765 PG. 182

Job No. 1547 Division No. Notes Red. Plotted No. Profile

Survey of Bartlett Ave Date Date X-Sec.

Survey by Snyder Notes A.C.S. Notes Chkd. Checked No.

Indexed C. Johnson Date Date Date

76L298 307 10-51

PLEASE RETURN TO
LOS ANGELES COUNTY SURVEYOR
726 LOS ANGELES COUNTY
ENGINEERING BLDG.

NOTE: ANY ADDITIONS OR CHANGES ON THIS SHEET MUST BE MADE OR CIRCLED IN RED INK, WITH DATE AND NAME OF PERSON MAKING CHANGE.

Do not extend notes this side of this line.

STATION	B. S.	H. I.	F. S.	ELEV.	
6+93.86		404 23			INT. ℄ La Presa Ave & Broadway
			524	398 99	— S.E. COR, E end Cb, Rot.
			456	399 67	— — — Top
			480	399.43	— S end — Gutter
			413	400.10	— — — Top
			539	398.84	150' R on ℄ Broadway
			560	398 63	— 17' S Gutter Ed. Pav.
			51	399.1	21' S Top Bk
			50	399.2	30' S P/L
			566	398.57	20' N Gutter Ed. Pav
			49	399.3	40' N P/L
			412	400.11	150' L on ℄ Broadway
			430	399.93	16' S Gutter Ed. Pav.
			39	400.3	21' S Top Bk
			39	400 3	30' S P/L
			430	399.93	20' N. Gutter Ed. Pav
			35	400.7	40' N. P/L
7+13			510	399.13	℄ Prod X Gutter
B.M. W.M. 682			404	400.19	B.M.-W.M. 682 El 400.186 FB 164
					Broadway & Burton To North
					Bt. spk in curb 10' N of N end

Profile Notes Red. ____ Plotted ____ Job No. 1547 Division No. ____ F.B. 1765 PG. 183
No. ____ Date ____ Date ____ Survey of Bartlett Ave
X-Sec. Notes Chkd. ____ Checked ____ Survey by Snyder Notes PRS Date 8-11-52
No. ____ Date ____ Date ____ Map No. ____ Indexed C. Johnson Date ____

F.B. L765 PG. 184 Job No. Division No. Notes Red. Plotted Profile

Survey of Date Date No.

Survey by Notes Notes Chkd. Checked X-Sec.

Indexed Date Date Date No.

761298 307 10-51

PLEASE RETURN TO

LOS ANGELES COUNTY SURVEYOR

726 LOS ANGELES COUNTY ENGINEERING BLDG.

NOTE: ANY ADDITIONS OR CHANGES ON THIS SHEET MUST BE MADE OR CIRCLED IN RED INK, WITH DATE AND NAME OF PERSON MAKING CHANGE.

Do not extend notes this side of this line.

STATION	B. S.	H. I.	F. S.	ELEV.	

1765

F. B. ~~1755~~ Pg. 185

Notes Ck'd by
Map No.
Office Work
Checked
Date

Survey of Bartlett Ave
W. O. 1547 Tape No. St'd °F
Surveyed by Snyder
Notes PRS Date 8-11-52
Indexed

C.I. 1547

BARTLETT AVE

Location of improvements

on

MUSCATEL AVE

between

S.P.R.R. R/W & Broadway

Snyder
Stengeland
Anderson
Yakimof

Note: Any Additions or Changes on This Sheet Must be Made or Circled in Red Ink With Date and Name of Person Making Change.

Do not extend notes this side of this line.

RETURN TO
LOS ANGELES COUNTY SURVEYOR
726 LOS ANGELES COUNTY
ENGINEERING BLDG.

76F309S 247 2-51

1765
1755
F. B. PG. 186

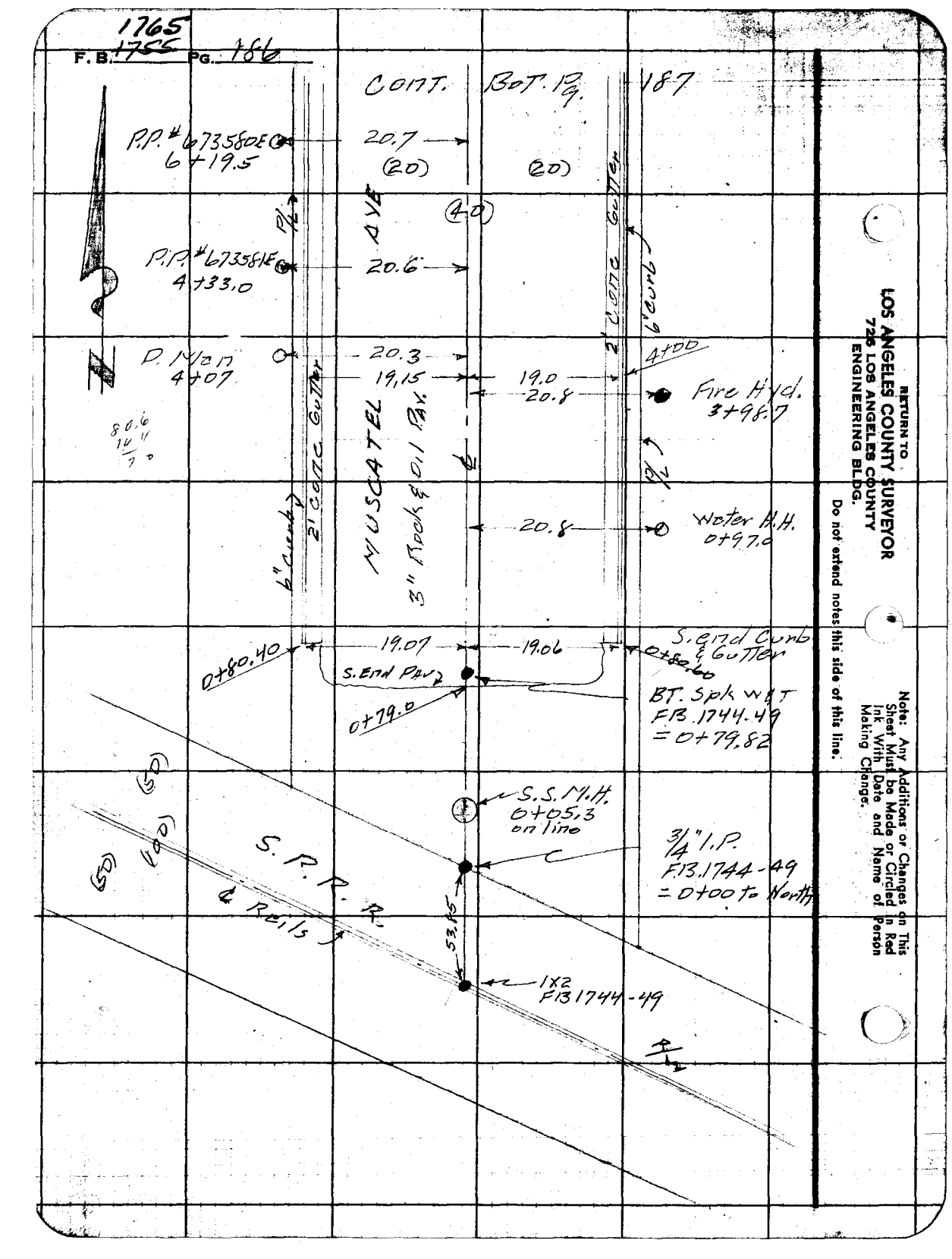

RETURN TO
LOS ANGELES COUNTY SURVEYOR
726 LOS ANGELES COUNTY
ENGINEERING BLDG.

Do not extend notes this side of this line.

Note: Any Additions or Changes on This Sheet Must be Made or Circled in Red Ink With Date and Name of Person Making Change.

1765

8-11-59 P.R.S. Chief Party Snyder F.B. ~~1755~~ Pg. 187

W. O. No. 1547 B. S. O. No.

Location Bertlett Ave

Map No.

Surveyed by Snyder

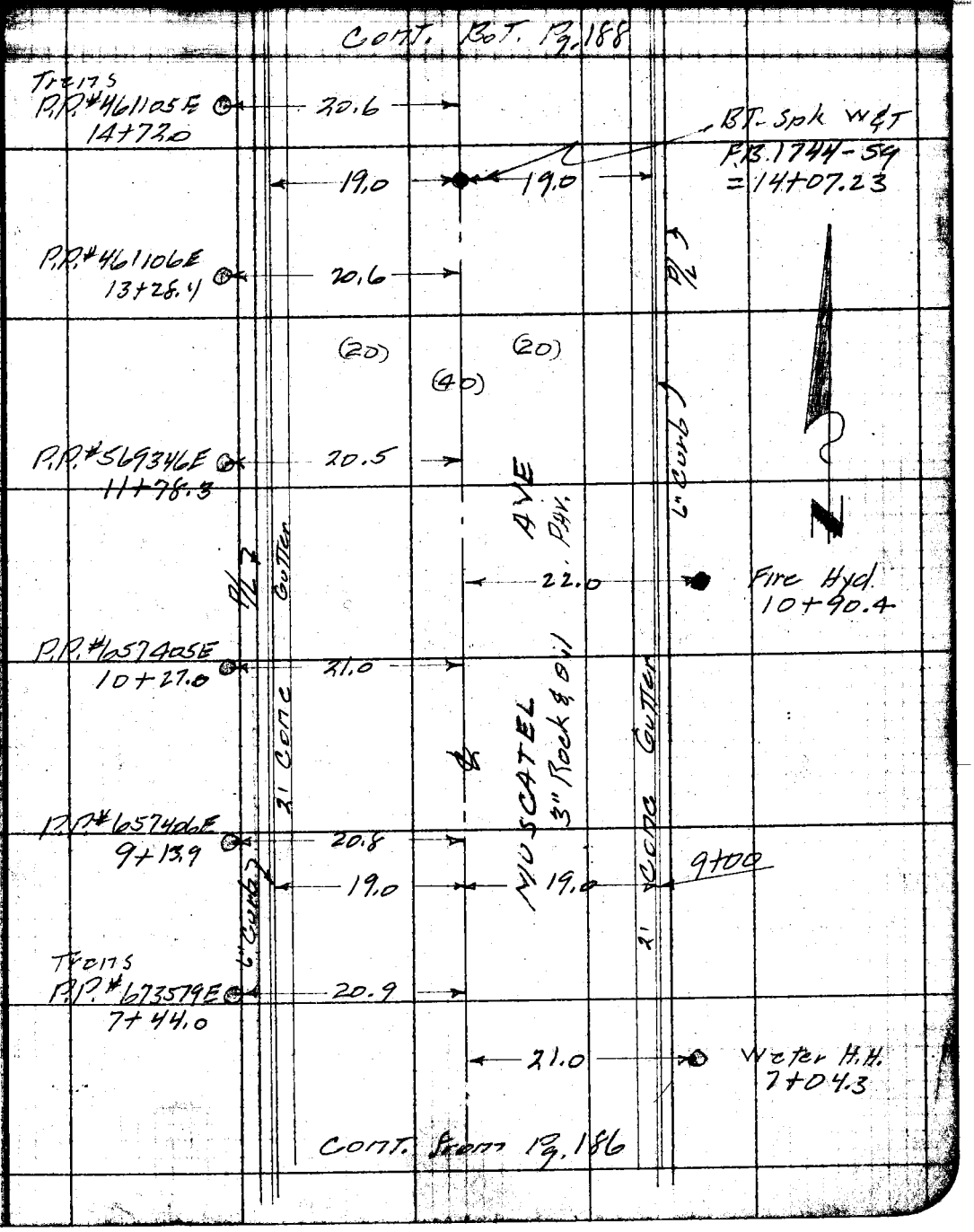

Note: ANY ADDITIONS OR CHANGES ON THIS SHEET MUST BE MADE OR CIRCLED IN RED WITH DATE AND NAME OF PERSON MAKING CHANGE.

RETURN TO LOS ANGELES COUNTY SURVEYOR

Do not extend notes this side of this line

1765

P.B. ~~1755~~ Pg. 188 Snyder Chief Party Notes by PRS Date 8-11-52



RETURN TO
LOS ANGELES COUNTY SURVEYOR

Do not extend notes this side of this line

Note: ANY ADDITIONS OR CHANGES ON THIS SHEET MUST BE MADE OR COMPLETED IN RED WITH DATE AND NAME OF PERSON MAKING CHANGE.

1765

F. B. ~~1755~~ Pg. 189

Map No.
Office Work
Checked
Date

Survey of Bartlett Ave
W. O. 1547 Tape No. St'd. °F
Surveyed by Snyder
Notes P.R.S. Date 8-11-52
Indexed

Note: Any Additions or Changes on This Sheet Must be Made or Circled in Red Ink With Date and Name of Person Making Change.

Do not extend notes this side of this line.

RETURN TO
LOS ANGELES COUNTY SURVEYOR
726 LOS ANGELES COUNTY
ENGINEERING BLDG.

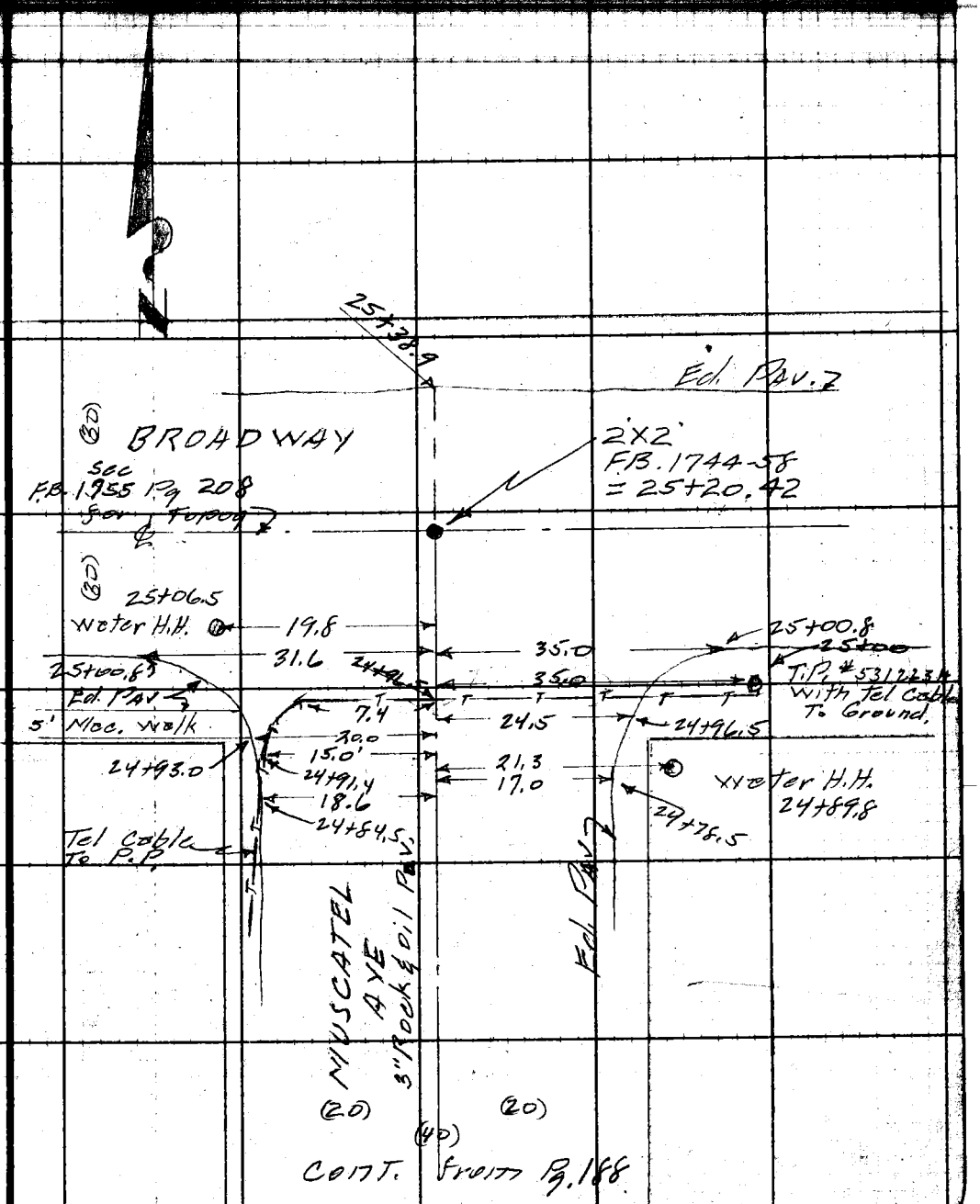

76F3095 247 2-51

RETURN TO
LOS ANGELES COUNTY SURVEYOR
726 LOS ANGELES COUNTY
ENGINEERING BLDG.

Note: Any Additions or Changes on This Sheet Must be Made or Circled in Red Ink With Date and Name of Person Making Change.

Do not extend notes this side of this line.

F.B. 1765 PG. 140

Profile No. ____ X-Sec. No. ____

Notes Red. ____ Date ____ Plotted ____ Date ____ Job No. 1547 Division No. ____ F.B. 1765 Pg. 191

Notes Chkd. ____ Date ____ Checked ____ Date ____ Survey of Bartlett Ave

Survey by Snyder Notes ____ Date 8-11-52

Map No. ____ Indexed C. Johnson Date ____

BARTLETT AVE

X SECTIONS on MUSCATEL AVE between S.P.R.R. R/W & Broadway

Snyder
Stangeland
Anderson
Yakimof

NOTE: ANY ADDITIONS OR CHANGES ON THIS SHEET MUST BE MADE OR CIRCLED IN RED INK, WITH DATE AND NAME OF PERSON MAKING CHANGE.

Do not extend notes this side of this line.

STATION	B. S.	H. I.	F. S.	ELEV.

PLEASE RETURN TO
LOS ANGELES COUNTY SURVEYOR
726 LOS ANGELES COUNTY
ENGINEERING BLDG.

76L298 307 10-51

76L298 307 10-51

PLEASE RETURN TO

LOS ANGELES COUNTY SURVEYOR
726 LOS ANGELES COUNTY
ENGINEERING BLDG.

NOTE: ANY ADDITIONS OR CHANGES ON THIS SHEET MUST BE MADE OR CIRCLED IN RED INK, WITH DATE AND NAME OF PERSON MAKING CHANGE.

Do not extend notes this side of this line.

STATION	B. S.	H. I.	F. S.	ELEV.	Left (W) ℄ Right (E)
B.M. WM 666				363 69	B.M. - WM 666 El 363.686 F.B. 1642-22
	487	368 56			Muscatel Ave S. end of ST.
					(W side) 140' ± N. of ℄ of S.P.R.R. R/W
					BT. spk in curb 8' N of S. end
0+00			94	359 2	Int ℄ Muscatel Ave & N. P/L of S.P.R.R.
			45	364 1	100' R Along N. P/L S.P.R.R. (Top Bk)
			113	357 3	" 25' N. Bot Bk
			110	357 6	" 60' N " "
			47	363 9	" 85' N Top Bk
			52	363 4	200' R Along N P/L S.P.R.R. R/W Top Bk
			121	356 5	" 15' N Bot Bk
			117	356 9	" 60' N Bot Bk
			68	361 8	" 75 N Top Bk
			61	362 5	300' R Along N P/L S.P.R.R.
			133	355 3	20' N Bot Bk
			130	355 6	35' N " "
			68	361 8	60' N Top Bk
			91	359 5	20' L Prop Cor
			71	361 5	150' L Along N P/L S.P.R.R. R/W
			68	361 8	" 30' N Bot Bk

B. 1765 PG. 192 Job No. 1547 Division No. Notes Red. Plotted No. Profile
Survey of Bartlett Ave Date Date X-Sec.
Survey by Snyder Notes Snyder Notes Chkd. Checked No.
Indexed A. C. Johnson Date 8-11-52 Date Date

76L298 307 10-51

PLEASE RETURN TO

LOS ANGELES COUNTY SURVEYOR

726 LOS ANGELES COUNTY
ENGINEERING BLDG.

NOTE: ANY ADDITIONS OR CHANGES ON THIS SHEET MUST BE MADE OR CIRCLED IN RED INK, WITH DATE AND NAME OF PERSON MAKING CHANGE.

Do not extend notes this side of this line.

STATION	B. S.	H. I.	F. S.	ELEV.	Left (W) ℄ Right (E)	
		368 56	24	366 2	45' N Top Bk	
			67	361 9	300' L Along N. P/L S.P.R.R.	
0+05.3	Ctr.	J.C.	915	359 41	W. Rim of S.S.M.H.	
			1441	354 15	15" Invert from W.	Rod 915 Nea 401 DIA 125 1441
			912	359 44	N. Rim of S.S.M.H.	
			1376	354 80	8" Invert (stub) N.	Rod 912 Nea 397 DIA 67 1376
			916	359 40	S. Rim of S.S.M.H.	
			1448	354 08	15" Invert To South	Rod 916 Nea 407 DIA 125 1448
0+40			79	360 7		℄ Bot Bk
0+50			645	362 11		℄ Top Bk
"			70	361 6		20' R Bot
"			48	363 8		25' R Top
"			43	364 3		100' R
"			47	363 9	L Gutter Sand	215' R S.W.
"			64	362 2	20' L	
"			76	361 0	30' L Grnd	
0+79			502	363 54		℄ So. End P
0+80.4			560	362 96	19' Gut @ So. End	

Profile No. ____ Date ____ Notes Red ____ Plotted ____ Job No. 1547 Division No. ____ F.B. 1765 Pg. 193

X-Sec. No. ____ Date ____ Notes Chkd. ____ Checked ____ Survey of Bartlett Ave

Survey by Snyder Notes ____ Date ____

Map No. ____ Indexed ____ Date ____

76L298 307 10-51

PLEASE RETURN TO

LOS ANGELES COUNTY SURVEYOR
726 LOS ANGELES COUNTY
ENGINEERING BLDG.

NOTE: ANY ADDITIONS OR CHANGES ON THIS SHEET MUST BE MADE OR CIRCLED IN RED INK, WITH DATE AND NAME OF PERSON MAKING CHANGE.

Do not extend notes this side of this line.

STATION	B. S.	H. I.	F. S.	ELEV.	Left (W)	℄ Right (E)
		368 56				
0+80 a			500	36356	19' TOP CB SOUTH END	
"			33	365 3	70' TOP BNK	
0+80 b			554	36302		19' GUT @ SO. END CB
"			495	36361		19' TOP CB SO. END
"			43	364 3		70' GRND
1+00			482	36372		℄
"			535	36321		19' GUT
"			472	36384		19' TOP CB PR
"			532	36324	19' GUT	
"			473	36383	19' TOP CB PR	
"			25	366 1	23' TOP BNK	
T.P.	856	372.25	487	36[illegible]69	T.P.	
2+00			690	36535		℄
"			749	36476		19' GUT
"			685	36540		19' TOP CB PR
"			744	36481	19' GUT	
"			683	36542	19' TOP CB PR	
"			54	36[illegible]9	22' TOP BNK	
3+00			521	36704		℄
"			574	36651		19' GUT

F.B. 1265 PG. 194
Survey of Bartlett Ave
Survey by Snyder Notes A.C.S.
Indexed A. C. Johnson Date 8-12-52
Job No. 1547 Division No.
Notes Red. Date Plotted Date
Notes Chkd. Date Checked Date
Profile No. X-Sec. No.

76L298 307 10-51

PLEASE RETURN TO
LOS ANGELES COUNTY SURVEYOR
726 LOS ANGELES COUNTY
ENGINEERING BLDG.

NOTE: ANY ADDITIONS OR CHANGES ON THIS SHEET MUST BE MADE OR CIRCLED IN RED INK, WITH DATE AND NAME OF PERSON MAKING CHANGE.

Do not extend notes this side of this line.

STATION	B. S.	H. I.	F. S.	ELEV.	Left (W)	℄	Right (E)
		372.25					
3+00			507	36718			19' Top Cb
"			57	3666			120' Grnd
"			56	3667			200' S.W. Cor H[illegible]
"			57	3666			320' Grnd @ [illegible]
"			578	36647	19' Gut		
"			512	36713	19' Top Cb		
"			45	3678	22' Top Bnk		
"			35	3688	120' Grnd		
"			32	3691	210' N.E. Cor Hr #		
4+00			386	36839		℄	
"			443	36782			19' Gut
"			381	36844			19' Top Cb
"			429	36796	19' Gut		
"			372	36853	19' Top Cb		
5+00			255	36970		℄	
"			320	36905			19' Gut
"			258	36967			19' Top Cb
"			304	36921	19' Gut		
"			241	36984	19' Top Cb		
T. P.	565	375.36	254	36971	T. P.		

Profile
No. ____ Date ____ Notes Red ____ Plotted ____ Job No. 1547 Division No. ____
X-Sec. ____ Date ____ Date ____ Survey of Bartlett Ave
No. ____ Date ____ Notes Chkd ____ Checked ____ Survey by Snyder Notes ____ Date ____
Date ____ Date ____ Map No. ____ Indexed C. Jones Date ____

F.B. 1765 Pg. 195

76L298 307 10-51

PLEASE RETURN TO

LOS ANGELES COUNTY SURVEYOR
726 LOS ANGELES COUNTY
ENGINEERING BLDG.

NOTE: ANY ADDITIONS OR CHANGES ON THIS SHEET MUST BE MADE OR CIRCLED IN RED INK, WITH DATE AND NAME OF PERSON MAKING CHANGE.

Do not extend notes this side of this line.

STATION	B. S.	H. I.	F. S.	ELEV.	Left (W)	℄	Right (E)
		375.36					
5+50			521	370 05		℄	
"			52	370 2			150° N.E. Cor Hs #5008
"			57	369 7			320°± @ B.L.L.
"			44	371 0	100° GRND.		
"			28	372 6	180°± B.L.L		
6+00			438	370 98		℄	
"			495	370 41			19° GUT
"			436	371 00			19° TOP CB PR
"			487	370 49	19° GUT		
"			428	371 08	19° TOP CB PR		
T.P.	831	379.29	438	370.98	T.P. (ON STA 6+00)		
7+00			705	372 24		℄	
"			780	371 49			19° GUT
"			717	372 12			19° TOP CB PR
"			752	371 77	19° GUT		
"			692	372 37	19° TOP CB PR		
8+00			583	373 46		℄	
"			661	372 68			19° GUT
"			598	373 31			19° TOP CB
"			623	373 06	19° GUT		

F.B. 1765 PG. 196 Job No. 1547 Division No. Notes Red. Plotted No. Profile
Survey of Bartlett Ave Date Date X-Sec.
Survey by Snyder Notes A.C.S. Notes Chkd. Checked No.
Indexed C. Johnson Date 8-12-52 Date Date

76L298 307 10-51

PLEASE RETURN TO

LOS ANGELES COUNTY SURVEYOR

726 LOS ANGELES COUNTY
ENGINEERING BLDG.

NOTE: ANY ADDITIONS OR CHANGES ON THIS SHEET MUST BE MADE OR CIRCLED IN RED INK, WITH DATE AND NAME OF PERSON MAKING CHANGE.

Do not extend notes this side of this line.

STATION	B. S.	H. I.	F. S.	ELEV.	Left (W)	℄ Right (E)
		379.29				
8+00			563	373.66	19° Top Cb	
8+50			518	374.11		℄
"			54	373.9		20° [illegible]
			55	373.8		150° Grnd
"			52	373.1		320° B.L.L.
"			51	374.2	20° [illegible] Grnd	
"			33	[illegible]	180° N.W. Cor 52	
9+00			467	374.65		℄
"			538	373.91		19° Gut
			476	374.53		19° [illegible]
"			498	374.31	19° Gut	
"			436	374.[illegible]	19° Top Cb	
T.P.	485	380.76	338	375.91	T.P.	
9+65			59	374.9		230° N.E. Cor
10+00			486	375.90		℄
"			565	375.11		19° Gut
"			502	375.74		19° Top Cb
"			52	375.6		100° Grnd
"			59	374.9		250° S.E. Cor
"			60	374.8		320° B.L.L.

Profile No. ____ Date ____ Notes Red ____ Plotted ____ Job No. 1547 Division No. ____ F.B. 1765 Pg. 197

X-Sec. No. ____ Date ____ Notes Chkd. ____ Checked ____ Date ____ Survey of Bentley Ave. Survey by Snyder Notes A.C.S. Date 8-12-57

Map No. ____ Date ____ Indexed C. Johnson Date ____

76L298 307 10-51

PLEASE RETURN TO

LOS ANGELES COUNTY SURVEYOR
726 LOS ANGELES COUNTY
ENGINEERING BLDG.

NOTE: ANY ADDITIONS OR CHANGES ON THIS SHEET MUST BE MADE OR CIRCLED IN RED INK, WITH DATE AND NAME OF PERSON MAKING CHANGE.

Do not extend notes this side of this line.

STATION	B. S.	H. I.	F. S.	ELEV.	Left (W)	℄ Right E
		380 76				
10+00			518	37558	19° Gut	
"			457	376 19	19° Top CB [illegible]	
"			41	376 7	80° Grnd	
"			34	377 4	180° B.L.L. Grnd	
10+34.5			1122	369 54	155.9 R conc floor of Basement	
11+00			36[illegible]	377 13		℄
"			[illegible]	376 16		19° Gut
"			[illegible]	376 87		19° Top [illegible]
"			400	376 76	19° Gut	
"			341	377 55	19° Top CB [illegible]	
T.P.	342	383.25	093	37[illegible]3	T.P.	
11+45°			78	375 5		280° Top of C.I.P. S.S. Outlet H2#
12+00			502	37[illegible]23		℄
"			574	377 51		19° Gut
"			515	378 10		19° Top CB [illegible]

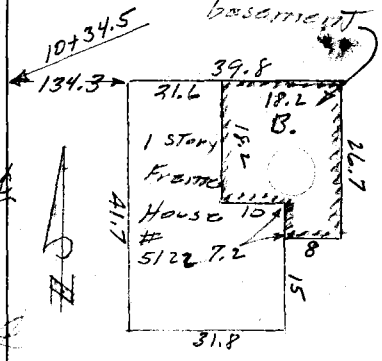

F.B. 1265 PG. 198 Job No. 1547 Division No. Notes Red. Plotted No. Profile
Survey of Bartlett Ave Date Date X-Sec.
Survey by Snyder Notes A.C.S. Notes Chkd. Checked
Indexed E. Johnson Date 8-12-52 Date Date No.

76L298 307 10-51

PLEASE RETURN TO

LOS ANGELES COUNTY SURVEYOR
726 LOS ANGELES COUNTY
ENGINEERING BLDG.

NOTE: ANY ADDITIONS OR CHANGES ON THIS SHEET MUST BE MADE OR CIRCLED IN RED INK, WITH DATE AND NAME OF PERSON MAKING CHANGE.

Do not extend notes this side of this line.

STATION	B. S.	H. I.	F. S.	ELEV.	Left (W)	℄ Right (E)
		383.25				
12+00			48	378 5		50° Grn
"			53	378 0		150° Grn
"			60	377 3		320° B.L.L.
"			530	377 95	19° Gut	
"			463	378 56	19° Top Cb Pk	
"			37	379 6	100° Grnd	
"			30	380 3	200° Grnd	
Note! 11+80			20	381 3	(Left) 350° B.L.L. - N.W. Cor Lot #60	
13+00			383	379 42		℄
"			463	378 62		19° Gut
"			402	379 23		19° Top Cb Pk
"			32	380 1		50° Grnd
"			412	379 13	19° Gut	
"			353	379 72	19° Top Cb Pk	
"			23	381 6	50° Grnd	
T.P.	546	384 89	382	379.43	T.P.	
13+10			93	375 6	90° Flr. of 6"x8" conc Bas. to Hr #5209	
14+00			424	380 65		℄
"			502	379 87		19° Gut
"			442	380 47		19° Top Cb

Profile No. ____ Date ____ Notes Red ____ Plotted ____ Job No. 1547 Division No. ____ F.B. 1765 Pg. 199

X-Sec. No. ____ Date ____ Notes Chkd. ____ Checked ____ Date ____ Survey of Bonnie Ave Survey by Snyder Notes A.C.S. Date 8-12-52

Map No. ____ Date ____ Indexed ____ Date ____

76L298 307 10-51

PLEASE RETURN TO

LOS ANGELES COUNTY SURVEYOR
726 LOS ANGELES COUNTY
ENGINEERING BLDG.

NOTE: ANY ADDITIONS OR CHANGES ON THIS SHEET MUST BE MADE OR CIRCLED IN RED INK, WITH DATE AND NAME OF PERSON MAKING CHANGE.

Do not extend notes this side of this line.

STATION	B. S.	H. I.	F. S.	ELEV.	Left (W)	℄ Right (E)
		384.89				
14+00			42	38[illegible]7		50° Grnd
			462	38[illegible]27	19° Gut	
"			402	38[illegible]87	19° Top Cb Hd	
			[illegible]	382 2	50° Grnd	
T.P.	4 91	385 43	4 5[illegible]	3[illegible]	T.P.	
Note! 14+30			6[illegible]	379 3	(Right) 275° N.E. Cor Hd # 5216	
T.P.	4 94	386 85	3[illegible]2	3[illegible]1 91	T.P.	
15+00			4 95	381 90		℄
			5[illegible]	381 03		19° [illegible]
			5[illegible]	381 63		19° [illegible]
			50	381 9		50° [illegible]
			50	381 9		150° [illegible]
			57	381 2		320° B.L.L.
"			5[illegible]	381 41	19° Gut	
"			483	382 52	19° Top Cb Hd	
"			35	383 4	[illegible]	
			25	381 1	220° N.E. Cor Lot # 70	
T.P.	[illegible]	389 19	351	383.34	T.P.	

F.B. 1765 PG. 200 Job No. 1547 Division No. Notes Red. Plotted Profile
Survey of Bartlett Ave Date Date No.
Survey by Snyder Notes [illegible] Notes Chkd. Checked X-Sec.
Indexed C. Johnson Date 8-12-52 Date Date No.

76L298 307 10-51

PLEASE RETURN TO

LOS ANGELES COUNTY SURVEYOR
726 LOS ANGELES COUNTY
ENGINEERING BLDG.

NOTE: ANY ADDITIONS OR CHANGES ON THIS SHEET MUST BE MADE OR CIRCLED IN RED INK, WITH DATE AND NAME OF PERSON MAKING CHANGE.

Do not extend notes this side of this line.

Profile Notes Red____ Plotted____ Job No. 154 Division No.____
No.____ Date____ Date____ Survey of SAN[illegible]
X-Sec. Notes Chkd____ Checked____ Survey by SNYDER Notes A.C.S. Date 8-52
No.____ Date____ Date____ Map No.____ Index C. Johnson
F.B. 1765 Pg. 201

STATION	B. S.	H. I.	F. S.	ELEV.	LEFT ℄ WEST ℄ RIGHT ℄ EAST
		389 19			
15+75 71					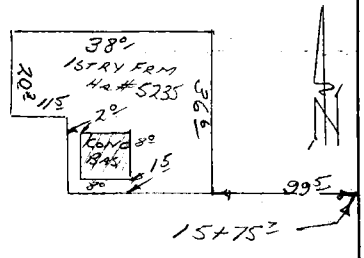
			4.74	38445	TOP FLR TO Ha #5235
			11.9	3773	MEAS 7.2 BOT 8X8 CONC BAS SHOWN
16+00			586	38333	℄
"			666	38253	19% GUT
"			603	38316	19% TOP CB ℄
"			61	3831	50% GRND
"			633	38296	19% GUT
"			572	38347	19% TOP CB ℄
"			56	3836	50% GRND
17+00			430	38489	℄
"			511	38408	19% GUT
"			450	38465	19% TOP CB ℄
"			41	3851	50% GRND
"			474	38445	19% GUT
"			413	38506	19% TOP CB ℄

76L298 307 10-51

PLEASE RETURN TO

LOS ANGELES COUNTY SURVEYOR
726 LOS ANGELES COUNTY
ENGINEERING BLDG.

NOTE: ANY ADDITIONS OR CHANGES ON THIS SHEET MUST BE MADE OR CIRCLED IN RED INK, WITH DATE AND NAME OF PERSON MAKING CHANGE.

Do not extend notes this side of this line.

STATION	B. S.	H. I.	F. S.	ELEV.	LEFT & WEST	& RIGHT & EAST
		389 19				
17+00			48	38[illegible]4	50° GRND	
18+00			277	38[illegible]42		℄
"			350	38[illegible]69		19° GUT
"			289	38[illegible]30		19° [illegible] AR
"			26	38[illegible]6		50° GRND
"			319	38[illegible]00	19° GUT	
"			256	38[illegible]63	19° [illegible] AR	
			27	38[illegible]5	50° GRND	
T.P.	6 72	393.14	277	3[illegible]642	T.P.	
19+00			514	388 00		℄
"			589	38[illegible]25		19° GUT
"			526	38[illegible]88		19° [illegible]
"			47	38[illegible]4		50° GRND
"			53	387.3		150° GRND
"			63	38[illegible]8		275° S.W. COR the # 5334
"			66	38[illegible]		320° B.L.L.
"			551	38[illegible]63	19° [illegible]	
"			489	38[illegible]25	19° [illegible]	
"			50	38[illegible]	50° GRND	
20+00			371	38[illegible]43		℄

F.B. 1765 PG. 202

Job No. 1547 Division No. ____ Notes Red. ____ Plotted ____ Profile

Survey of BARTLETT AVE Date ____ Date ____ No. ____

Survey by SNYDER Notes A.C.S. Notes Chkd. ____ Checked ____ X-Sec.

Index C. Johnson Date ____ Date ____ Date ____ No. ____

76L298 307 10-51

PLEASE RETURN TO

LOS ANGELES COUNTY SURVEYOR

726 LOS ANGELES COUNTY
ENGINEERING BLDG.

NOTE: ANY ADDITIONS OR CHANGES ON THIS SHEET MUST BE MADE OR CIRCLED IN RED INK, WITH DATE AND NAME OF PERSON MAKING CHANGE.

Do not extend notes this side of this line.

STATION	B. S.	H. I.	F. S.	ELEV.	LEFT & WEST ℄	RIGHT & EA
		393.14				
20+00			446	388.68		19°/ Gut
"			384	389.30		19°/ Top Cb
"			34	389.7		50°/
"			413	389.01	19°/ G[illegible]	
"			355	389.59	19°/ Top Cb Pk	
"			41	389.0	50°/ Grnd	
T.P.	652	395.96	370	389.44	T.P.	
20+75			679	389.17		260°/ N.E. Cor
21+00			514	390.82		℄
"			591	390.05		19°/ Gut
"			429	391.67		19°/ Top Cb
"			55	389.5		50°/ Grnd
"			63	389.7		150°/ Grnd
"			707	388.89		200°/ Top @ S.W.C.
"			72	388.8		320°/ B.L.L.
"			558	390.38	19°/ Gut	
"			494	391.02	19°/ Top Cb Pk	
"			48	391.2	50°/ Grnd	
"			62	389.8	200°/ Grnd	
"			70	389.0	300°/± B.L.L.	

Profile No. ____ Notes Red ____ Plotted ____ Job No. 1547 Division No. ____ F.B. 1765 Pg. 203

X-Sec. No. ____ Date ____ Date ____ Survey of Bartlett Ave.

Notes Chkd. ____ Checked ____ Survey by Snyder Notes A.C.S. Date 8-52

No. ____ Date ____ Date ____ Map No. ____ Index C. Johnson

76L298 307 10-51

PLEASE RETURN TO

LOS ANGELES COUNTY SURVEYOR
726 LOS ANGELES COUNTY
ENGINEERING BLDG.

NOTE: ANY ADDITIONS OR CHANGES ON THIS SHEET MUST BE MADE OR CIRCLED IN RED INK, WITH DATE AND NAME OF PERSON MAKING CHANGE.

Do not extend notes this side of this line.

Profile No. ____ X-Sec. No. ____

Plotted ____ Date ____ Checked ____ Date ____

Notes Red. ____ Date ____ Notes Chkd. ____ Date ____

Division No. ____

Job No. 1517

Survey of Barclay Ave

Survey by Snyder Notes Sol. Cass

Index C. Johnson Date

F.B. 1765 Pg. 204

STATION	B. S.	H. I.	F. S.	ELEV.	Left ℄ West	℄ Right ℄ East
		399.96				
23+00			3.30	396.66		℄
"			4.56	395.40		19% Cut
"			3.24	396.72		19% Top Cs ℄
			3.6	396.4		50% Grind
			2.29	397.67	19% Cut	
			2.50	397.50	19% Top Cs ℄	
"			3.2	396.8	50% Grind	
23+00			2.6	397.38		℄
"			3.22	396.74		19% Cut
"			2.59	397.37		19% Top Cs ℄
"			2.9	397.1		50% Grind
"			2.9	397.1	19% Cut	
"			2.3	397.64	19% Top Cs	
"			2.5	397.5	50% Grind	
T.P.	6.25	399.46	2.75	396.71	T.P.	
23+50			4.8	394.7	200% Asph. Conc.	
"			4.7	394.8	300% Grind R.C.P.	
23+60	Basement floor		9.82	389.64		



76L298 307 10-51

PLEASE RETURN TO

LOS ANGELES COUNTY SURVEYOR

726 LOS ANGELES COUNTY
ENGINEERING BLDG.

NOTE: ANY ADDITIONS OR CHANGES ON THIS SHEET MUST BE MADE OR CIRCLED IN RED INK, WITH DATE AND NAME OF PERSON MAKING CHANGE.

Do not extend notes this side of this line.

STATION	B. S.	H. I.	F. S.	ELEV.	LEFT & WEST	℄ RIGHT & EA
		399 46				
24+00			458	394.88		℄
"			531	394.15		19°' GUT
"			465	394.81		19°' TOP CB R
"			46	394.9		35°' GRND
"			516	394.30	19°' GUT	
"			450	394.96	19°' TOP CB R	
"			400	395.46	50°' GRND	
24+[illegible]			373	395.68		℄ @ BRL [illegible]
"			450	394.96		19°' GUT @ [illegible]
"			391	395.55		19° TOP CB
"			436	395.10	19°' [illegible]	
"			374	395.75	19°' TOP [illegible]	
T.P.	490	400 51	385	395.61	T.P.	
24+90±			525	395.26		℄ @ X-GUTTER
"			553	394.98		20°' EDGE PV [illegible]
"			48	395.7		25°' GRND
"			523	395.28	20°' EDGE PV - PROP COR	
"			46	395.9	30°' GRND	
25+20.97			483	395.68		℄ INT BROADWAY
"			538	395.13		125'± @ ℄ MUS

Profile No. ____ Date ____ Notes Red ____ Plotted ____ Job No. 1547 Division No. ____

X-Sec. No. ____ Date ____ Notes Chkd ____ Checked ____ Survey of [illegible] Survey by SNYDER Notes A.C.S. Date [illegible]

Map No. ____ Date ____ Indexed C. Johnson Date ____

F.B. 1765 PG. 205

76L298 307 10-51

PLEASE RETURN TO

LOS ANGELES COUNTY SURVEYOR
726 LOS ANGELES COUNTY
ENGINEERING BLDG.

NOTE: ANY ADDITIONS OR CHANGES ON THIS SHEET MUST BE MADE OR CIRCLED IN RED INK, WITH DATE AND NAME OF PERSON MAKING CHANGE.

Do not extend notes this side of this line.

STATION	B. S.	H. I.	F. S.	ELEV.	
		400 51			(Rig [illegible]) 125°± @ ℄ [illegible]
25+20 [illegible]			553	39[illegible].92	✓ Thru 20°So. Gut
"			465	39[illegible].36	✓ " 20°So. Top Cb
"			47	39[illegible].8	✓ " 30°So. [illegible]
"			[illegible]	39[illegible].48	(Left) 150° Along ℄ [illegible]
"			4[illegible]	39[illegible].28	✓ Thru 20°So. [illegible]
"			3[illegible]	39[illegible]	✓ " 30° [illegible]
B.M. W.M-693			[illegible]	396.17	B.M. [illegible] 93 El 396.164 FB. 1642-40 Broadway & Muscatel Ave To South S.W. Cor. - BT. Spk in Conc. Walk To ho # 8752

F.B. 1763 PG 206 Job No. 1347 Division No. Notes Red. Plotted No. Profile
Survey of BARTLETT AVE Date Date X-Sec.
Survey by SNYDER Notes A.G.S. Notes Chkd. Checked No.
Indexed H. C. Johnson Date Date

1765

F. B. ~~1755~~ PG. 207

Notes Ch'd by	Survey of BARTLETT AVE
Map No.	W. O. 1547 Tape No. St'd. °F
Office Work	Surveyed by Snyder
Checked	Notes Snyder Date 8-12-52
Date	Indexed

C. I. 1547

BARTLETT AVE

Location of Improvements

on

BROADWAY

between

MUSCATEL AVE N. & angle PT at

So. Calif Edison Co R/W

Snyder
Stangeland
Anderson
Yakimof

Note: Any Additions or Changes on This Sheet Must be Made or Circled in Red Ink With Date and Name of Person Making Change.

Do not extend notes this side of this line.

RETURN TO
LOS ANGELES COUNTY SURVEYOR
726 LOS ANGELES COUNTY
ENGINEERING BLDG.

7890098 247 2-51

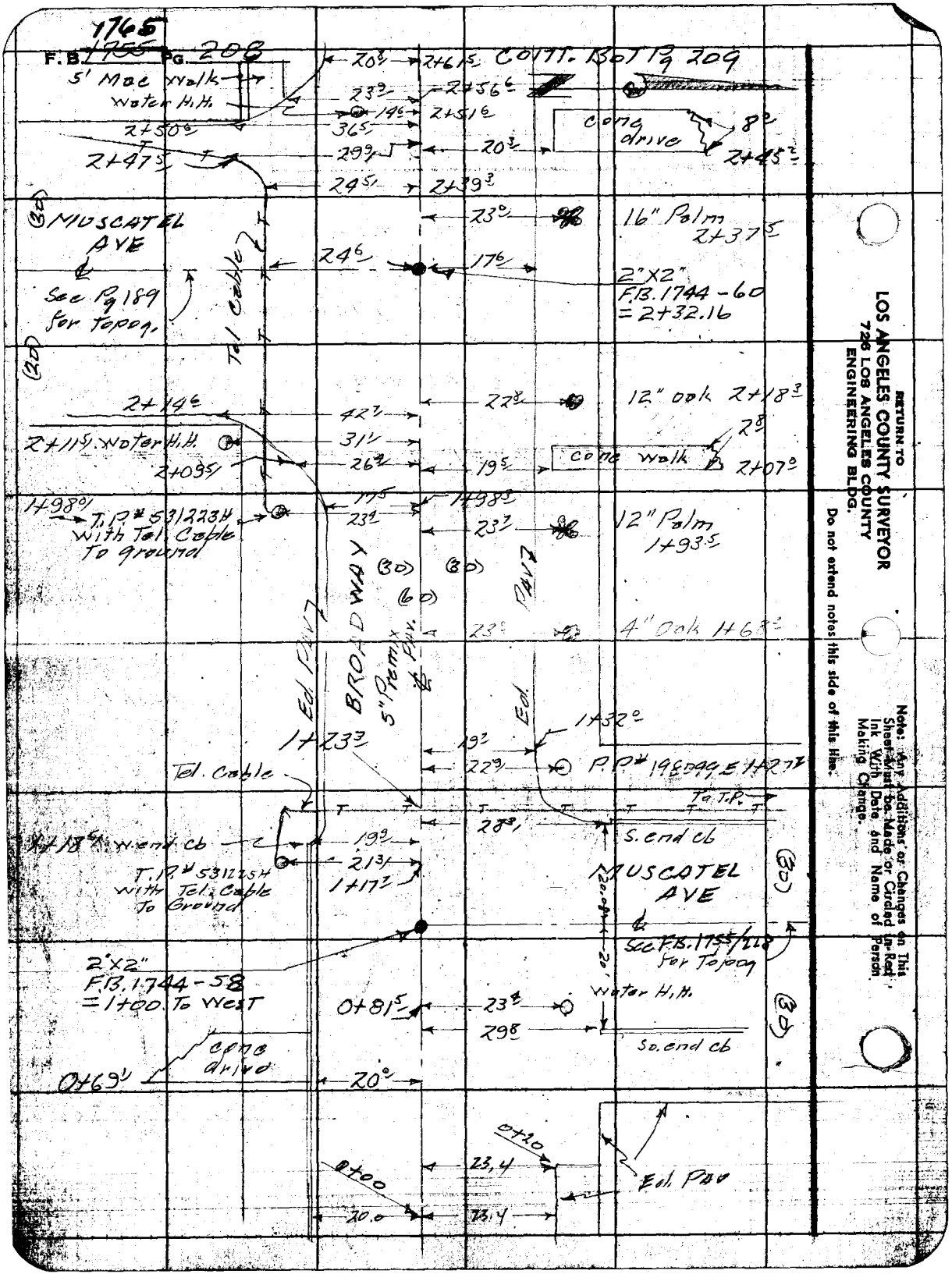

RETURN TO
LOS ANGELES COUNTY SURVEYOR
726 LOS ANGELES COUNTY
ENGINEERING BLDG.

Do not extend notes this side of this line.

Note: Any Additions or Changes on This Sheet Must be Made or Circled in Red Ink With Date and Name of Person Making Change.

1765
F.B. ~~1755~~ Pg. 209

Map No.	Survey of BARTLETT AVE
Office Work	W.O. 1547 Tape No. St'd. °F
Checked	Surveyed by Snyder
Date	Notes Snyder Date 8-12-52
	Indexed

(30) (30)

Water Meter & Valve in box

4+76.5 Water H.H. — 12.4 — 20.8 — 4x6 — 4+79.8

23.0 — 18" Oak 4+67.0

23.9 — P.P. # 176001 E 4+54.3

23.0 — 14" Palm 4+41.7

Mac walk

Ed. Pavd

BROADWAY 5" Premix Pavd

22.5

Mac drive 4+01.5

19.7 — 19.2 — 17.9 — Ed. Pavd — 4+00

30" Palm 3+86.3 — 23.5

22.8 — 12" Oak 3+66.5

T.R. # 103280 H 3+49.5 — 21.7

22.8 — 14" Palm 3+44.5

30" Palm 3+41.5 — 22.1

22.6 — 14" Oak 3+19.4

angle PT. 3/4" I.P. FB 1744-58 = 3+11.29

23.3 — Trans P.P. # 198100 E 3+09.4

30" Palm 3+02.3 — 22.3

22.6 — 12" Palm 2+93.2

CONT. From Pg. 208

Note: Any Additions or Changes on This Sheet Must be Made or Circled in Red Ink With Date and Name of Person Making Change.

Do not extend notes this side of this line.

RETURN TO
LOS ANGELES COUNTY SURVEYOR
726 LOS ANGELES COUNTY
ENGINEERING BLDG.

F.B. ~~1755~~ 1765 PG. 210

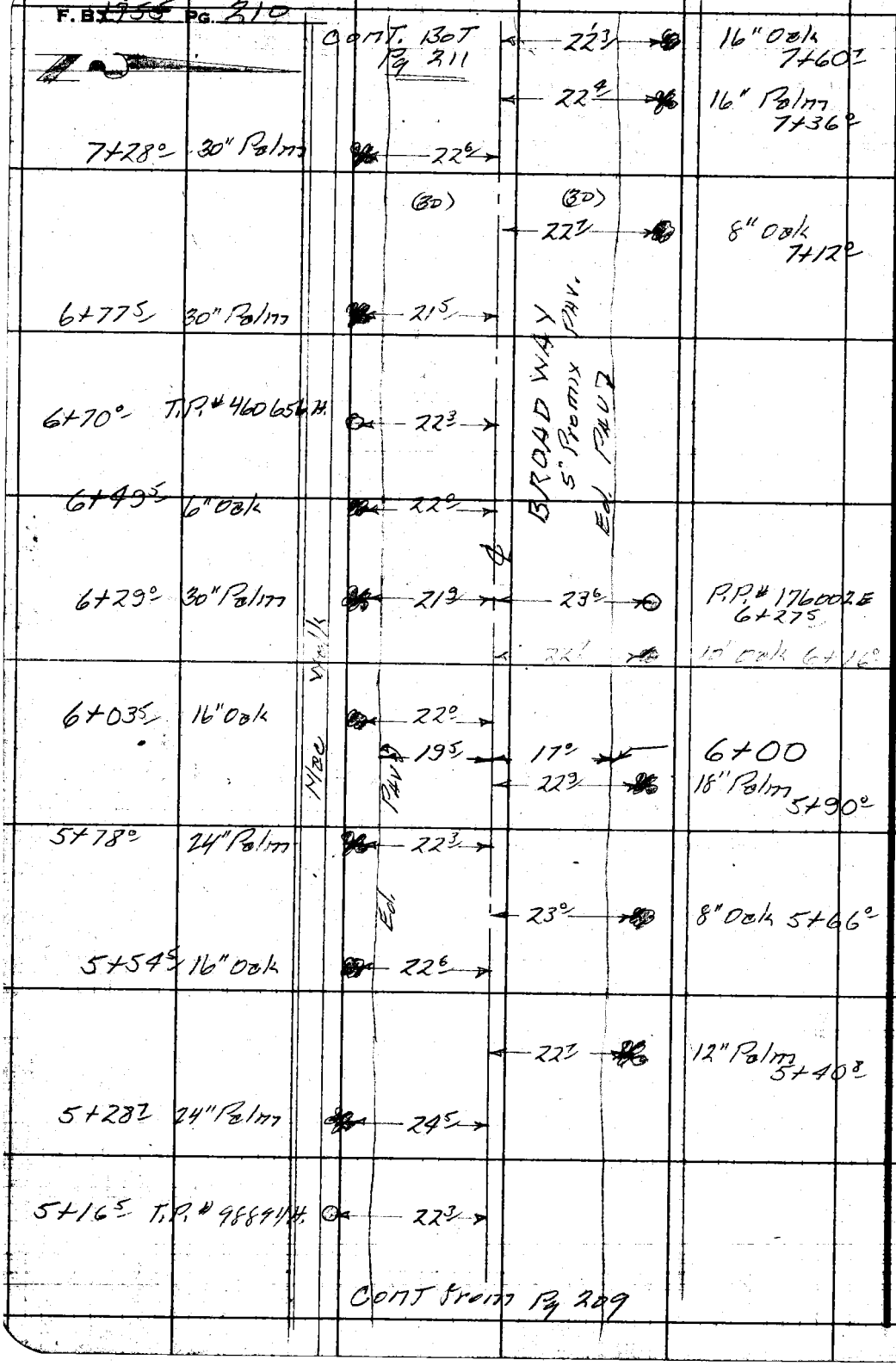

RETURN TO
LOS ANGELES COUNTY SURVEYOR
726 LOS ANGELES COUNTY
ENGINEERING BLDG.

Do not extend notes this side of this line.

Note: Any Additions or Changes on This Sheet Must be Made or Circled in Red Ink With Date and Name of Person Making Change.

1765

Notes Ck'd by	Survey of BARTLETT AVE	F.B. ~~1755~~ PG. 211
Map No.	W. O. 1547 Tape No. St'd °F	
Office Work	Surveyed by Snyder	
Checked	Notes Snyder Date 8-12-52	
Date	Indexed	

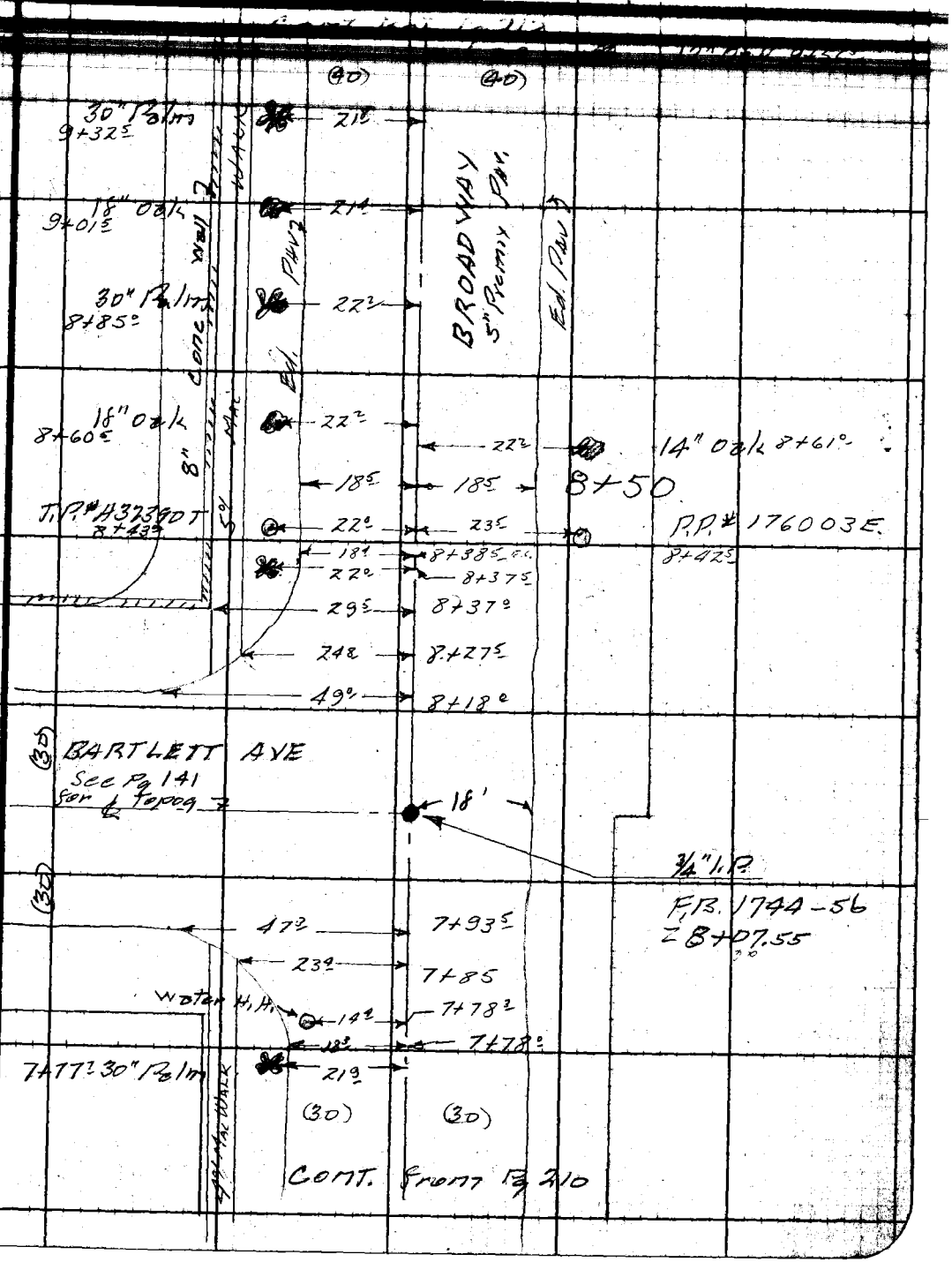

Note: Any Additions or Changes on This Sheet Must be Made or Circled in Red Ink With Date and Name of Person Making Change.

Do not extend notes this side of this line.

RETURN TO
LOS ANGELES COUNTY SURVEYOR
726 LOS ANGELES COUNTY
ENGINEERING BLDG.

7BF3095 247 2-51

1765

F.B. 1755 PG. 212

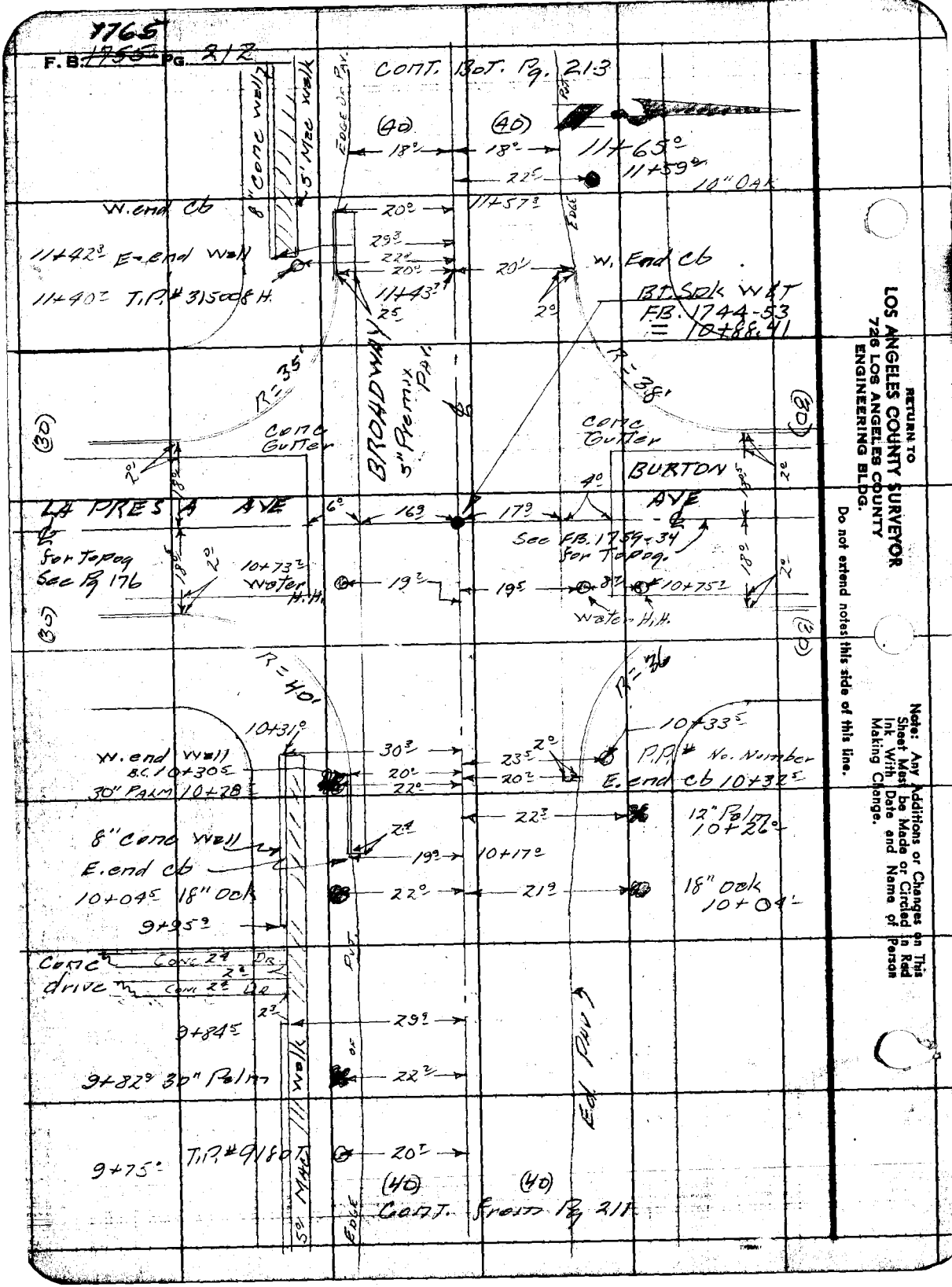

RETURN TO
LOS ANGELES COUNTY SURVEYOR
726 LOS ANGELES COUNTY
ENGINEERING BLDG.

Do not extend notes this side of this line.

Note: Any Additions or Changes on This Sheet Must be Made or Circled in Red Ink With Date and Name of Person Making Change.

1765

F.B. ~~1755~~ PG. 213

Notes Ck'd by
Map No.
Office Work
Checked
Date

Survey of Bartlett Ave
W. O. 1547 Tape No. St'd. °F
Surveyed by Snyder
Notes Snyder Date 8-20-52
Indexed

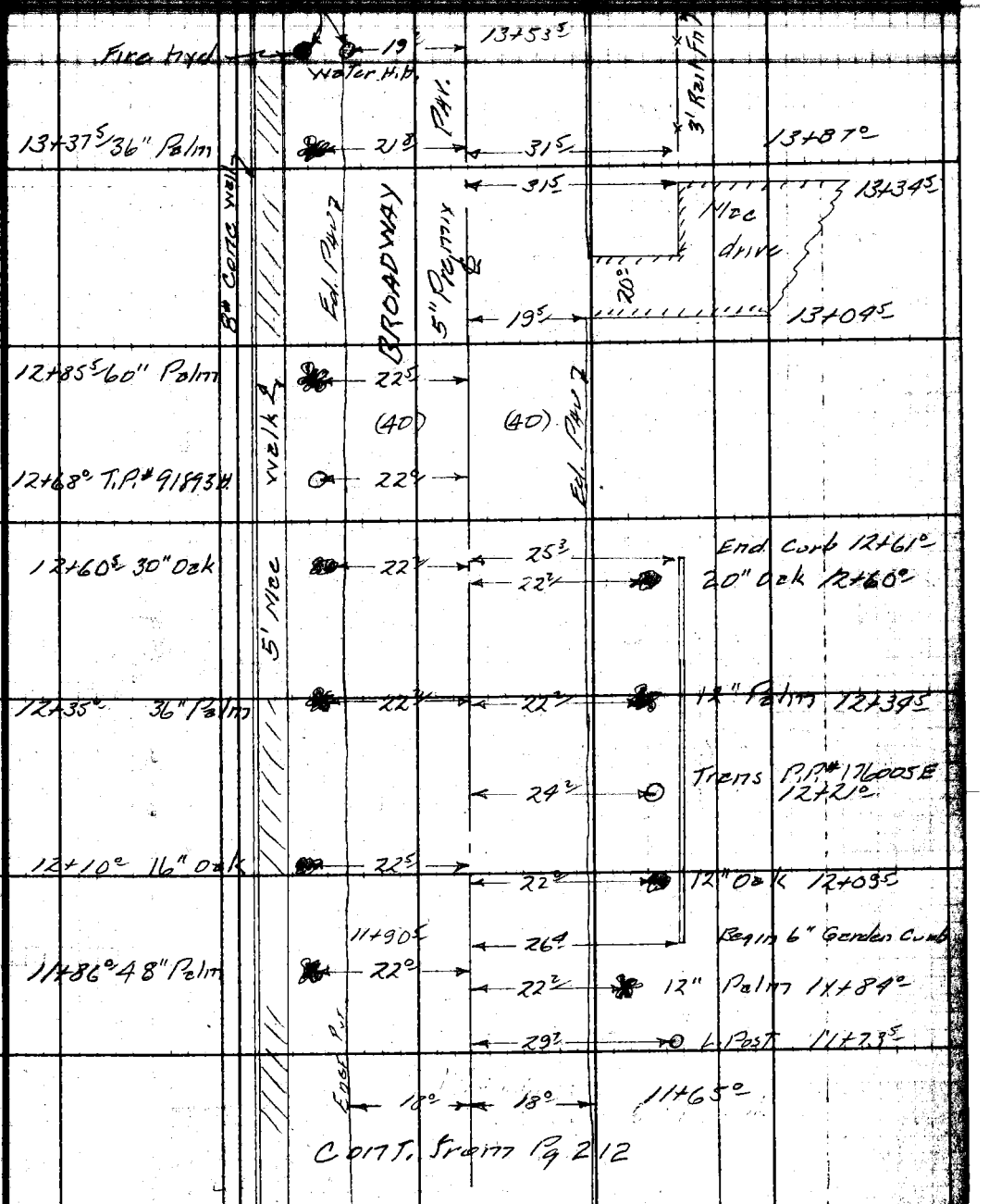

Cont. from Pg 212

Note: Any Additions or Changes on This Sheet Must be Made or Circled in Red Ink With Date and Name of Person Making Change.

Do not extend notes this side of this line.

RETURN TO
LOS ANGELES COUNTY SURVEYOR
726 LOS ANGELES COUNTY
ENGINEERING BLDG.

76F3028 247 2-51

1765

F. B. 1755 Pg. 214

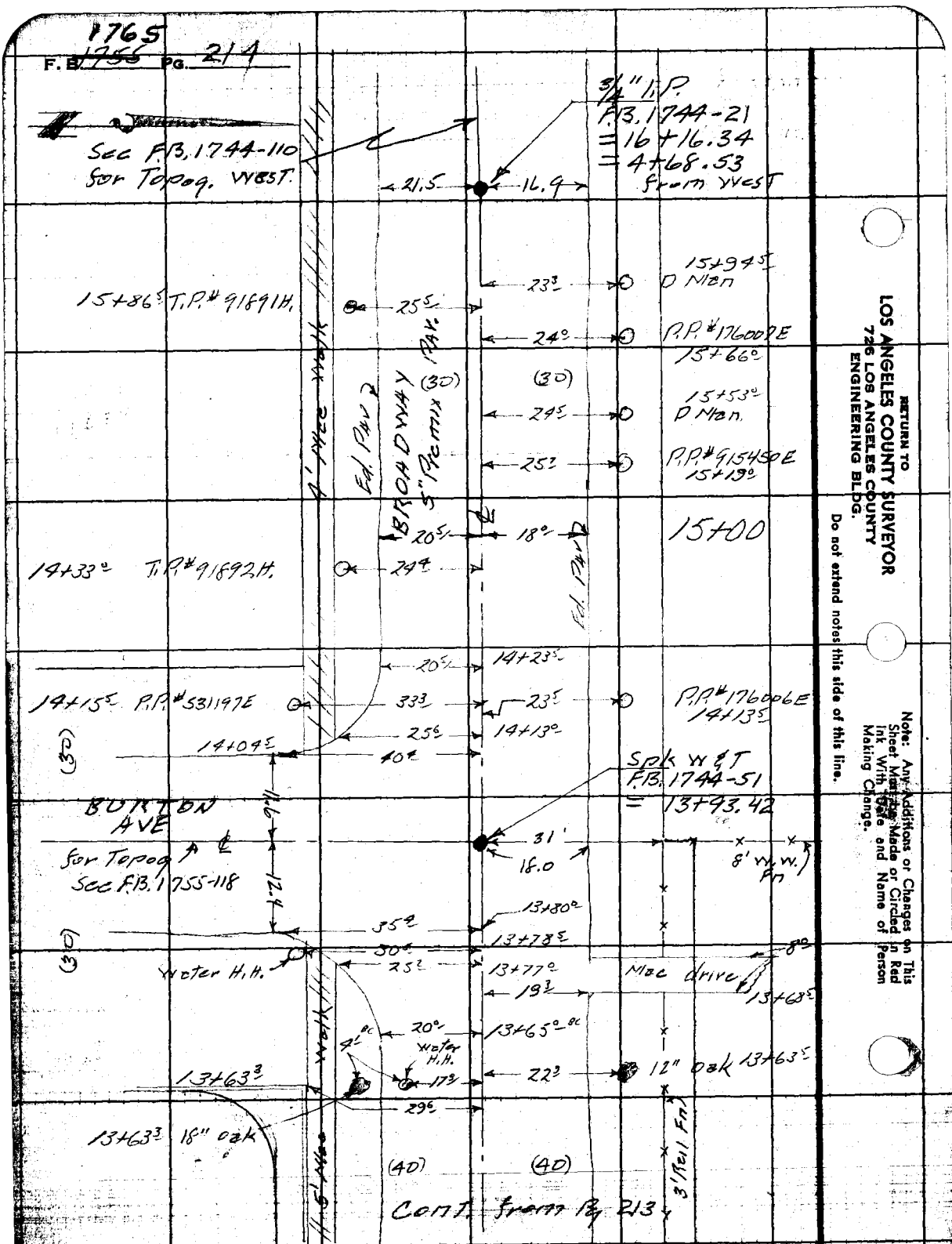

RETURN TO
LOS ANGELES COUNTY SURVEYOR
726 LOS ANGELES COUNTY
ENGINEERING BLDG.

Do not extend notes this side of this line.

Note: Any Additions or Changes on This Sheet Must Be Made or Circled in Red Ink With Date and Name of Person Making Change.

Profile No. | Notes Red. | Plotted | Job No. 1547 | Division No. | F.B. 1765 Pg. 215

Date | Date | Survey of Bartlett Ave

X-Sec. No. | Notes Chkd. | Checked | Survey by Snyder | Notes | Date 8-20-52

Date | Date | Map No. | Indexed C. Johnston

BARTLETT AVE

X SECTIONS
on
BROADWAY
between
Muscatel Ave N. & angle PT. at
So. Calif. Edison Co. R/W

Snyder
Stangeland
Anderson
Yakimof

STATION	B.S.	H.I.	F.S.	ELEV.

NOTE: ANY ADDITIONS OR CHANGES ON THIS SHEET MUST BE MADE OR CIRCLED IN RED INK, WITH DATE AND NAME OF PERSON MAKING CHANGE.

PLEASE RETURN TO
LOS ANGELES COUNTY SURVEYOR
726 LOS ANGELES COUNTY
ENGINEERING BLDG.

Do not extend notes this side of this line.

76L298 307 10-51

76L298 307 10-51

PLEASE RETURN TO

LOS ANGELES COUNTY SURVEYOR
726 LOS ANGELES COUNTY
ENGINEERING BLDG.

NOTE: ANY ADDITIONS OR CHANGES ON THIS SHEET MUST BE MADE OR CIRCLED IN RED INK, WITH DATE AND NAME OF PERSON MAKING CHANGE.

Do not extend notes this side of this line.

STATION	B. S.	H. I.	F. S.	ELEV.	Left (S)	℄ Right (N)
B.M. WM 692	4 69	400.57		395 88	B.M. - WM 692 El. 395.876 FB 1642-40 Broadway (S Side) at Muscatel Ave To North - BT. spk in curb 3' W of ℄ Prod. of Muscatel Ave	
0+00			591	394 66		℄ BROADWAY
"			621	394 36		23" EDGE PL, GUT
"			53	395 3		30" AL
"			33	397 3		150" B.L.L.
"			613	394 44	20" GUT	
"			526	395 31	20" TOP CB.	
"			52	395 4	30" AL	
"			71	393 5	100" GRND	
"			81	392 5	180" B.L.L.	
1+00			544	395 13		℄ INT MUSCATEL AVE (NO.)
"			576	394 81		23" X-GUT
"			568	394 89		30" @ BR[illegible] MUS
"			502	394 75		" THNC 20" E. GUT
"			539	395 18		" " TOP CB
"			52	395 4		" THNC 30" [illegible] COR
"			570	394 87	(RIGHT) 30" ALONG MUS THNC 20" W GUT	
"			532	395 25	" " " TOP CB	

F.B. 1765 PG 216

Job No. 1547 Division No. Notes Red. Plotted No. Profile

Survey of Bartlett Ave Date Date X-Sec.

Survey by Snyder Notes A.C.S. Notes Chkd. Checked No.

Indexed C. Johnson Date 8-20-52 Date Date

76L298 307 10-51

PLEASE RETURN TO

LOS ANGELES COUNTY SURVEYOR

726 LOS ANGELES COUNTY
ENGINEERING BLDG.

NOTE: ANY ADDITIONS OR CHANGES ON THIS SHEET MUST BE MADE OR CIRCLED IN RED INK, WITH DATE AND NAME OF PERSON MAKING CHANGE.

Do not extend notes this side of this line.

STATION	B. S.	H. I.	F. S.	ELEV.	LEFT ℄ SOUTH ℄	RIGHT ℄ NO
		400.57				
1+00			40	396.6	(RIGHT) 30' ALONG MUS. THENCE 30' W PL	
"			435	396.22	100' " " ℄ MUSCATEL (N)	
"			518	395.39	" " " THENCE 20' E GUT	
"			467	395.90	" " " " " TOP CB	
"			42	396.4	" " " " 30' PL	
"			481	395.76	" " " 20' W GUT	
"			426	396.31	" " " 20' W TOP CB	
"			32	397.4	" " " 30' W PL	
1+18.5			571	394.86	19' GUT @ W END CB	
"			472	395.85	19' TOP CB	
"			47	395.9	30'	
T.P.	491	400.79	469	395.88	T.P.	
2+00			524	395.55		℄
"			546	395.33		17' EDGE [illegible]
"			40	396.8		30' PL BR[illegible]
"			571	395.08	18' EDGE PVT, GUT	
"			47	396.1	21' TOP BRK	
"			48	396.0	30' PL	
2+05			8.3	392.5		NOTE: 70' BOT CONC FL

Profile Notes Red ____ Plotted ____ Job No. 1547 Division No. ____ F.B. 1765 Pg. 217

No. ____ Date ____ Date ____ Survey of Bartlett Ave

X-Sec. Notes Chkd. ____ Checked ____ Survey by Snyder Notes A.C.S. Date 6-20-52

No. ____ Date ____ Date ____ Map No. ____ Indexed C. Jones Date ____

76L298 307 10-51

PLEASE RETURN TO

LOS ANGELES COUNTY SURVEYOR
726 LOS ANGELES COUNTY
ENGINEERING BLDG.

NOTE: ANY ADDITIONS OR CHANGES ON THIS SHEET MUST BE MADE OR CIRCLED IN RED INK, WITH DATE AND NAME OF PERSON MAKING CHANGE.

Do not extend notes this side of this line.

F.B. 1765 Pg 218 (1765)
Job No. 1547 Division No. Notes Red. Plotted
Survey of Bartlett Ave Date No.
Survey by Snyder Notes Date Profile
Indexed C. Johnson Notes Chkd. Checked X-Sec.
Date 6-20-52 Date Date No.

STATION	B. S.	H. I.	F. S.	ELEV.	Left of South & Right of North	
		+00.79				
2+32½			510	395.69		℄ Int Muscatel
"			550	395.29	25° X. Cut	
"			510	395.69	60° D Top Bank	
"			5[illegible]	39[illegible].95	30° Hedge & Mail Box	Hedge 20° Rt. Cut R
"			1[illegible]	395.57	" "	" 20° Top Cut"
"			3[illegible]	39[illegible].89	" "	" 20° " Cut
"			[illegible]	395.75	" "	" [illegible] Top Cut
"			6[illegible]	396.31	" "	"
"			7[illegible]	39[illegible].62	" "	Top Bank 20° Cut
"			6[illegible]	39[illegible].89	" "	" 20° Top Cut Rt
"			7[illegible]	39[illegible].89	" "	" 20° Rt Cut
"			639	39[illegible].15	" "	" 20° Top Bank Rt
3+00			483	39[illegible].96		℄
"			505	39[illegible].74		17½ Cut R. Cut
"			52	39[illegible].6		22½ Top Bank
"			5[illegible]	39[illegible].3		50° Rt
"			510	395.69	17½ Cut R. Cut	
"			7[illegible]	39[illegible].3	22½ Top Bank	
"			4[illegible]	39[illegible].1	30° Rt Bk Walk	
T.P.	6[illegible]	402.19	4[illegible]	3[illegible]2	T.P.	

76L298 307 10-51

PLEASE RETURN TO

LOS ANGELES COUNTY SURVEYOR

726 LOS ANGELES COUNTY
ENGINEERING BLDG.

NOTE: ANY ADDITIONS OR CHANGES ON THIS SHEET MUST BE MADE OR CIRCLED IN RED INK, WITH DATE AND NAME OF PERSON MAKING CHANGE.

Do not extend notes this side of this line.

STATION	B. S.	H. I.	F. S.	ELEV.	LEFT & SOUTH	℄ RIGHT & N
		402.19				
4+00			564	396.55		℄
"			581	396.38		17¢ EDGE PVT
"			52	397.0		30¢ PL
"			578	396.41	19¢ EDGE PVT, GUT	
"			52	397.0	23¢ TOP BRK	
"			51	397.1	30¢ PL BRK WK	
5+00			523	396.96		℄
"			545	396.74		17¢ EDGE P
"			49	397.3		24¢ BRK
"			49	397.3		30¢ REFENCE
"			24	399.8		180¢ GRND
"			559	396.60	19¢ EDGE PVT, GUT	
"			49	397.3	24¢ BRK	
"			49	397.3	30¢ PL	
"			86	393.6	180¢	
6+00			496	397.23		℄
"			494	397.25		17¢ EDGE PVT
			43	397.9		24¢ BRK
			42	398.0		30¢ PL
			534	396.85	19¢ EDGE PVT, GUT	

Profile No. ____ Notes Red ____ Plotted ____ Job No. 1547 Division No. ____ F.B. 1765 Pg. 219

X-Sec. No. ____ Date ____ Date ____ Survey of [illegible]

Notes Chkd. ____ Checked ____ Survey by SNYDER Notes A.C.S. Date 8-52

Date ____ Date ____ Map No. ____ Indexed C. Johnson Date ____

76L298 307 10-51

PLEASE RETURN TO

LOS ANGELES COUNTY SURVEYOR
726 LOS ANGELES COUNTY
ENGINEERING BLDG.

NOTE: ANY ADDITIONS OR CHANGES ON THIS SHEET MUST BE MADE OR CIRCLED IN RED INK, WITH DATE AND NAME OF PERSON MAKING CHANGE.

Do not extend notes this side of this line.

STATION	B. S.	H. I.	F. S.	ELEV.	LEFT & SOUTH & RIGHT & NORTH
		402 19			
6+00			46	397.6	24" [illegible]
			[illegible]	39[illegible]3	[illegible]
T.P.	617	403 63	473	39[illegible]46	T.P.
6+75			120	391 6	141.'L Conc. floor of Basement of Egg Storage house
7+00			593	397.65	℄
"			585	397.75	17" Edge Put, Gut
"			50	398.6	24" [illegible]
"			50	39[illegible]	30" [illegible]
"			625	39[illegible]8	19" Edge Put, Gut
"			58	39[illegible]8	24" Brk
"			56	39[illegible]0	30" [illegible]
7+77			51	39[illegible]5	30" Prop Cor
8+07 55			552	3[illegible]11	℄ Int Bartlett
			549	398.14	18" Edge Put
			46	399.0	30" [illegible]

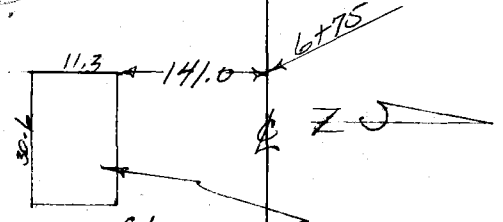

F.B. 1765 Pg. 220 Job No. 1547 Division No. Notes Red. Plotted No. Profile
Survey of Bartlett Ave Date Date X-Sec.
Survey by Snyder Notes A.C.S. Notes Chkd. Checked No.
Indexed C. Johnson Date Date Date

76L298 307 10-51

PLEASE RETURN TO
LOS ANGELES COUNTY SURVEYOR
726 LOS ANGELES COUNTY
ENGINEERING BLDG.

NOTE: ANY ADDITIONS OR CHANGES ON THIS SHEET MUST BE MADE OR CIRCLED IN RED INK, WITH DATE AND NAME OF PERSON MAKING CHANGE.

Do not extend notes this side of this line.

STATION	B. S.	H. I.	F. S.	ELEV.	LEFT & SOUTH &	RIGHT & N &
		40363				
8+07.55			29	400.7	(LEFT)	180' GRAVEL
"			610	397.53	30' ALONG ℄ RAILROAD	
"			629	397.34	" " THENCE 15' E. OF	
"			611	397.52	" " " 15' W. OF	
"			793	393.70	180' ℄	
"			617	397.46	℄ ℄ THENCE 12' E EDGE PVT	
"			77	395.9	℄ ℄ ℄ 17' E BRK	
"			74	396.2	℄ ℄ ℄ BRK	
"			819	395.44	℄ ℄ ℄ 12' W EDGE R-	
"			76	396.0	℄ ℄ ℄ 30' W ℄	
8+37			48	398.3	30' BACK WALK ℄	
9+00			503	398.60		
"			516	398.47		18' EDGE P
"			471	399.5		40' ℄
"			513	398.44	8' EDGE PVT, GU	
"			471	398.9	23' BRK	
"			475	399.1	50' BACK WALK	
"			498	398.8	40' ℄	
T.P.	565	40426	502	39861	T.P.	

Profile
Notes Red _____ Plotted _____ Job No. 1391 Division No. _____
No. _____ Date _____ Date _____ Survey of 2nd Addition to Tract
X-Sec. _____ Notes Chkd _____ Checked _____ Survey by Surveyor Notes by C. Johnson
No. _____ Date _____ Date _____ Map No. _____ Indexed _____ Date _____ Date _____
F.B. 1765 Pg. 22

76L298 307 10-51

PLEASE RETURN TO

LOS ANGELES COUNTY SURVEYOR
726 LOS ANGELES COUNTY
ENGINEERING BLDG.

NOTE: ANY ADDITIONS OR CHANGES ON THIS SHEET MUST BE MADE OR CIRCLED IN RED INK, WITH DATE AND NAME OF PERSON MAKING CHANGE.

Do not extend notes this side of this line.

STATION	B. S.	H. I.	F. S.	ELEV.	LEFT & SOUTH	℄ RIGHT & SOUTH
		40426				
10+00			520	39[illegible]06		℄
"			551	[illegible]		18 5/ EDGE RT, GUT
"			49	39[illegible]1		23 5/ BRK
"			44	3[illegible]9		40 0/ R
"			531	[illegible]95	18 5/ EDGE PVT, GUT	
"			48	[illegible]5	23 5/ BRK	
"			47	39[illegible]6	30 0/ BR WLL	
"			41	39[illegible]6	40 0/ R	
10+88 2/			489	39[illegible]37	℄ INT BROADWAY & BURTON AVE (NO.); LA PRESA AVE (SO.)	
"			524	39[illegible]02	" " S.E. COR	E. END C.R. GUT
"			456	39[illegible]50	" " "	" TOP CB
"			480	3[illegible]6	" " "	S. END C.R. GUT
"			413	40[illegible]3	" " "	" TOP CB
"			477	39[illegible]49	" " S.W. COR	S. END C.R. GUT
"			413	40[illegible]3	" " "	" TOP CB
"			476	39[illegible]50	" " "	W. END C.R. GUT
"			413	40[illegible]3	" " "	" TOP CB
"			486	39[illegible]0	" " N.W. COR	W. END C.R. GUT
"			430	39[illegible]96	" " "	" TOP CB
"			482	39[illegible]4	" " "	N. END C.R. GUT

F.B. 1765 Pg. 222 Job No. 1547 Division No. ____ Notes Red. ____ Plotted ____ Profile
Survey of BARTLETT AVE Date ____ Date ____ No. ____
Survey by SNYDER Notes A.C.S. Notes Chkd. ____ Checked ____ X-Sec.
Index C. Johnson Date ____ Date ____ No. ____

76L298 307 10-51

PLEASE RETURN TO

LOS ANGELES COUNTY SURVEYOR

726 LOS ANGELES COUNTY
ENGINEERING BLDG.

NOTE: ANY ADDITIONS OR CHANGES ON THIS SHEET MUST BE MADE OR CIRCLED IN RED INK, WITH DATE AND NAME OF PERSON MAKING CHANGE.

Do not extend notes this side of this line.

STATION	B. S.	H. I.	F. S.	ELEV.	LEFT & SOUTH	℄ RIGHT & NO
		40426				
10+88 41			417	400 09	℄ INT BROADWAY & BURTON AVE	N.W. COR No. END
✓			483	399 43	✓ ✓	N.E. COR. N. END
✓			423	400 03	✓ ✓	✓ ✓
✓			526	399 00	✓ ✓	✓ E. END GR.
✓			458	399 68	✓ ✓	✓ ✓
✓			512	399 14		20° RT ALONG ℄
✓			442	399 84		60° ✓
✓			322	401 04		150° ✓
✓			366	400 60		✓ ✓ THENCE
✓			303	401 23		✓ ✓ ✓ 18
✓			29	401 4		✓ ✓ ✓ 30
✓			365	400 61		✓ ✓ ✓ 10°
✓			304	401 22		✓ ✓ ✓ 18°
✓			29	401 4		✓ ✓ ✓ 30°
✓			501	399 25	20° LFT ALONG ℄ LA PRESA X GUT	
✓			413	400 13	92° ✓ ✓ ✓	
✓			462	399 64	✓ ✓ THENCE 18° E GUT	
✓			401	400 25	✓ ✓ ✓ 18° E TOP CB	
✓			42	400 1	✓ ✓ ✓ 30° E PL	
✓			462	399 64	✓ ✓ ✓ 18° W GUT	

Profile No. ____ Date ____ Notes Red ____ Date ____ Plotted ____ Date ____ Job No. 1547 Division No. ____ Survey of SANDERS AVE

X-Sec. No. ____ Date ____ Notes Chkd. ____ Date ____ Checked ____ Date ____ Survey by SNYDER Notes A.C.S. Date 8-52 Map No. ____ Indexed ____ Date ____ C. Johnson

F.B. 1765 PG. 223

76L298 307 10-51

PLEASE RETURN TO

LOS ANGELES COUNTY SURVEYOR
726 LOS ANGELES COUNTY
ENGINEERING BLDG.

NOTE: ANY ADDITIONS OR CHANGES ON THIS SHEET MUST BE MADE OR CIRCLED IN RED INK, WITH DATE AND NAME OF PERSON MAKING CHANGE.

Do not extend notes this side of this line.

STATION	B. S.	H. I.	F. S.	ELEV.	[illegible]	℄ RIGHT ℄ NORTH
		40426				
10+88			397	4[illegible]29	92' Along ℄ La Presa Tank 18" [illegible]	
"			41	400 2	" " " 30' [illegible]	
12+00			438	3[illegible]88		℄
"			455	3[illegible]71		18' [illegible]
			38	400 5		26' [illegible]
"			34	400 9		40' [illegible]
			44	3[illegible]9	18' [illegible]	
"			40	400 3	23' [illegible]	
"			39	400 4	[illegible]	
"			43	400 0	40' [illegible]	
T.P.	550	405.40	436	3[illegible]00	T.P.	
12+35			119	3935	108.5' L conc. floor of Basement below frame shed	
12+35			68	39[illegible]6	160' L Back Lot line	

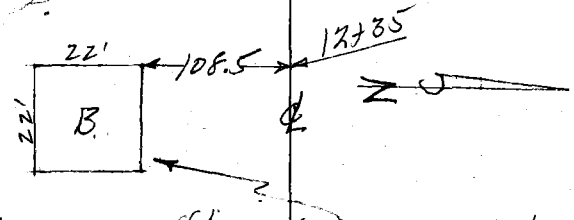

F.B. 1765 Pg. 224
Job No. 1547 Division No. ____ Notes Red. ____ Plotted ____ Profile ____
Survey of BARTLETT AVE Date ____ Date ____ No. ____
Survey by SNYDER Notes A.C.S. Notes Chkd. ____ Checked ____ X-Sec. ____
Index C. Johnson Date ____ Date ____ Date ____ No. ____

76L298 307 10-51

PLEASE RETURN TO

LOS ANGELES COUNTY SURVEYOR

726 LOS ANGELES COUNTY
ENGINEERING BLDG.

NOTE: ANY ADDITIONS OR CHANGES ON THIS SHEET MUST BE MADE OR CIRCLED IN RED INK, WITH DATE AND NAME OF PERSON MAKING CHANGE.

Do not extend notes this side of this line.

STATION	B. S.	H. I.	F. S.	ELEV.	LEFT & SOUTH	℄ RIGHT & NO[illegible]
		405 40				
13+00			506	40034		℄
"			518	40022		18° EDGE [illegible]
"			41	4013		40° R
"			526	40014	20° EDGE [illegible]	
"			47	4007	25° TOP BRK	
"			46	4008	30° BACK WALL	
"			48	4006	40° R	
T.P.	639	406 74	505	[illegible]	T.P.	
13+63			60	4007	40° R [illegible]	
13+93			603	40071		℄ INT BURTON A[illegible]
"			618	40056		18° EDGE [illegible]
"			58	4009		30° GRND @ [illegible]
"			40	4027		150° GRND
"			703	39971	(LEFT) 30° ALONG ℄ BURTON	
"			701	39973	" " 15° E. EDGE [illegible]	
"			724	39950	" " 15° W. " "	
"			852	39822	150° "	
"			895	39779	" " 15° E. EDGE [illegible]	
"			77	3990	25° E BRK	
"			77	3990	30° E R	

Profile No. ____ Notes Red. ____ Plotted ____ Job No. 41 Division No. ____ F.B. 1765 Pg. 225

X-Sec. No. ____ Date ____ Date ____ Survey of [illegible] Date 8-52

Notes Chkd. ____ Checked ____ Survey by SNYDER Notes A.C.S. Date ____

Date ____ Date ____ Map No. ____ Indexed X C. Johnson

76L298 307 10-51

PLEASE RETURN TO

LOS ANGELES COUNTY SURVEYOR
726 LOS ANGELES COUNTY
ENGINEERING BLDG.

NOTE: ANY ADDITIONS OR CHANGES ON THIS SHEET MUST BE MADE OR CIRCLED IN RED INK, WITH DATE AND NAME OF PERSON MAKING CHANGE.

Do not extend notes this side of this line.

STATION	B. S.	H. I.	F. S.	ELEV.	LEFT & SOUTH	RIGHT & NORTH
		406 74				
13+93			87[illegible]	39[illegible] 04	150' [illegible]	
			88	39[illegible] 9	[illegible] 30° W [illegible]	
14+23			59	400 8	30° [illegible] Cor	
15+00			56[illegible]	[illegible] 05		
			[illegible]	400 95		18° [illegible]
			[illegible]	40[illegible] 8		30° [illegible]
			6[illegible]	400 49	20° [illegible]	
			5[illegible]	400 9	30° [illegible]	
16+00			57[illegible]	400 95		
			58[illegible]	400 87		17° [illegible]
			5[illegible]	40[illegible] 4		30° [illegible]
			6[illegible]	400 54	21° [illegible]	
			57	40[illegible] 0	30° [illegible]	
B.M.W.M.-683			339	403 35	BM W.M. 683 ELEV 403.332 FB 1642/53	

Broadway & Burton Ave
To South S.E. COR - BT. Spk
in top of Conc. Wall 5' E
of W. end

Profile
Survey of Bartlett Ave
Survey by [illegible]
Indexed C. Johnson
Job No. 1547 Division No. [illegible]
Notes Red. Date
Notes Chkd. Date
Plotted Date
Checked Date
No. X-Sec. No.

1765

F.B. ~~1755~~ PG. 227

Notes Ck'd by
Map No.
Office Work
Checked
Date

Survey of Bartlett Ave
W. O. 1547 Tape No. St'd °F
Surveyed by Snyder
Notes Snyder Date 8-20-52
Indexed

C.I. 1547

BARTLETT AVE

Location of Improvements

on

MUSCATEL AVE

between

Broadway & Las Tunas Dr

Snyder
Stengeland
Anderson
Yaklimof

Note: Any Additions or Changes on This Sheet Must be Made or Circled in Red Ink With Date and Name of Person Making Change.

Do not extend notes this side of this line.

RETURN TO
LOS ANGELES COUNTY SURVEYOR
726 LOS ANGELES COUNTY
ENGINEERING BLDG.

76F5096 24Y 8-51

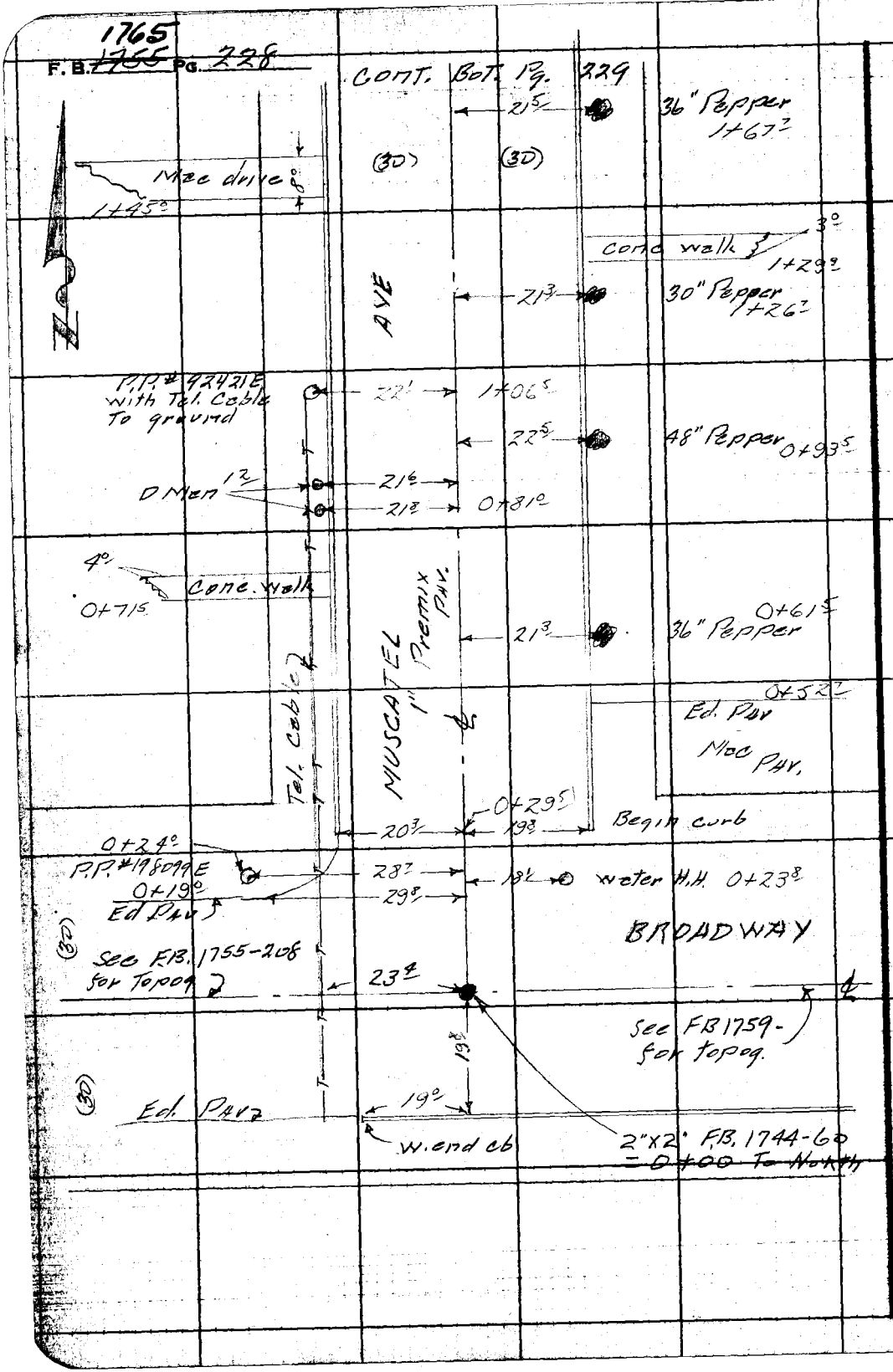

RETURN TO
LOS ANGELES COUNTY SURVEYOR
725 LOS ANGELES COUNTY
ENGINEERING BLDG.

Do not extend notes this side of this line.

Note: Any Additions or Changes on This Sheet Must be Made or Circled in Red Ink With Date and Name of Person Making Change.

1765

F.B. ~~1755~~ Pg. 229

Notes Ck'd By	Survey of Bartlett Ave
Map No.	W. O. 1547 Tape No. St'd. °F
Office Work	Surveyed by Snyder
Checked	Notes Snyder Date 8-20-52
Date	Indexed

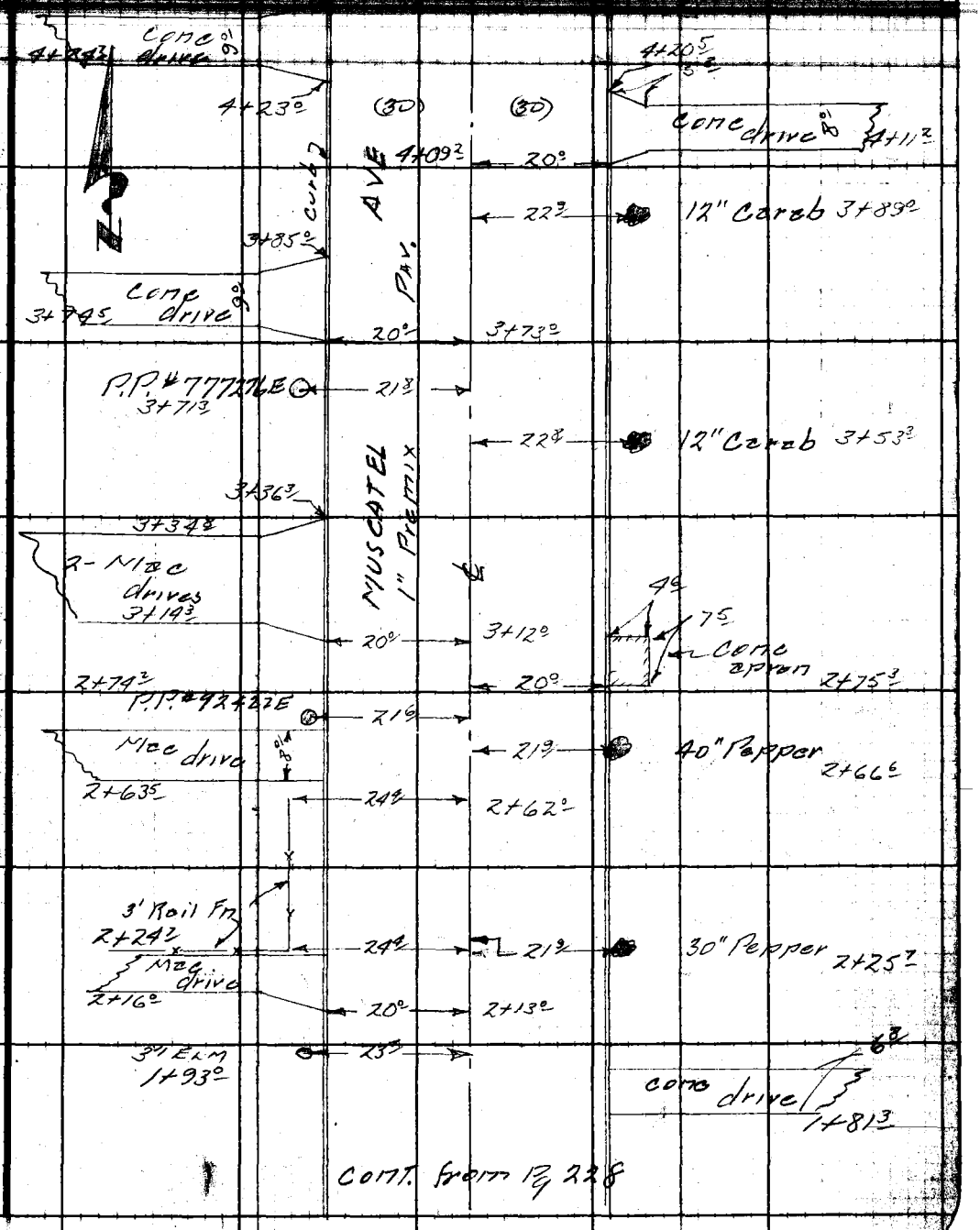

Cont. from Pg 228

Note: Any Additions or Changes on This Sheet Must be Made or Circled in Red Ink With Date and Name of Person Making Change.

Do not extend notes this side of this line.

RETURN TO
LOS ANGELES COUNTY SURVEYOR
726 LOS ANGELES COUNTY
ENGINEERING BLDG.

78F3098 247 8-61

1765

F.B. ~~1765~~ PG. 230



RETURN TO
LOS ANGELES COUNTY SURVEYOR
726 LOS ANGELES COUNTY
ENGINEERING BLDG.

Do not extend notes this side of this line.

Note: Any Additions or Changes on This Sheet Must be Made or Circled in Red Ink With Date and Name of Person Making Change.

Date 8-21-52 Noted by Snyder Chief Party Snyder F.B. 1765 Pg. 231

Platted by	W. O. No. 1547 D. S. O. No.
Date	Location Bartlett Ave
Map No.	Surveyed by Snyder

Note: ANY ADDITIONS OR CHANGES ON THIS SHEET MUST BE MADE OR CHECKED IN RED WITH DATE AND NAME OF PERSON MAKING CHANGE.

RETURN TO LOS ANGELES COUNTY SURVEYOR

Do not extend notes this side of this line



F.B. ~~1755~~ 1765 Pg. 232 Snyder Chief Party Notes by Snyder Date 8-21-52

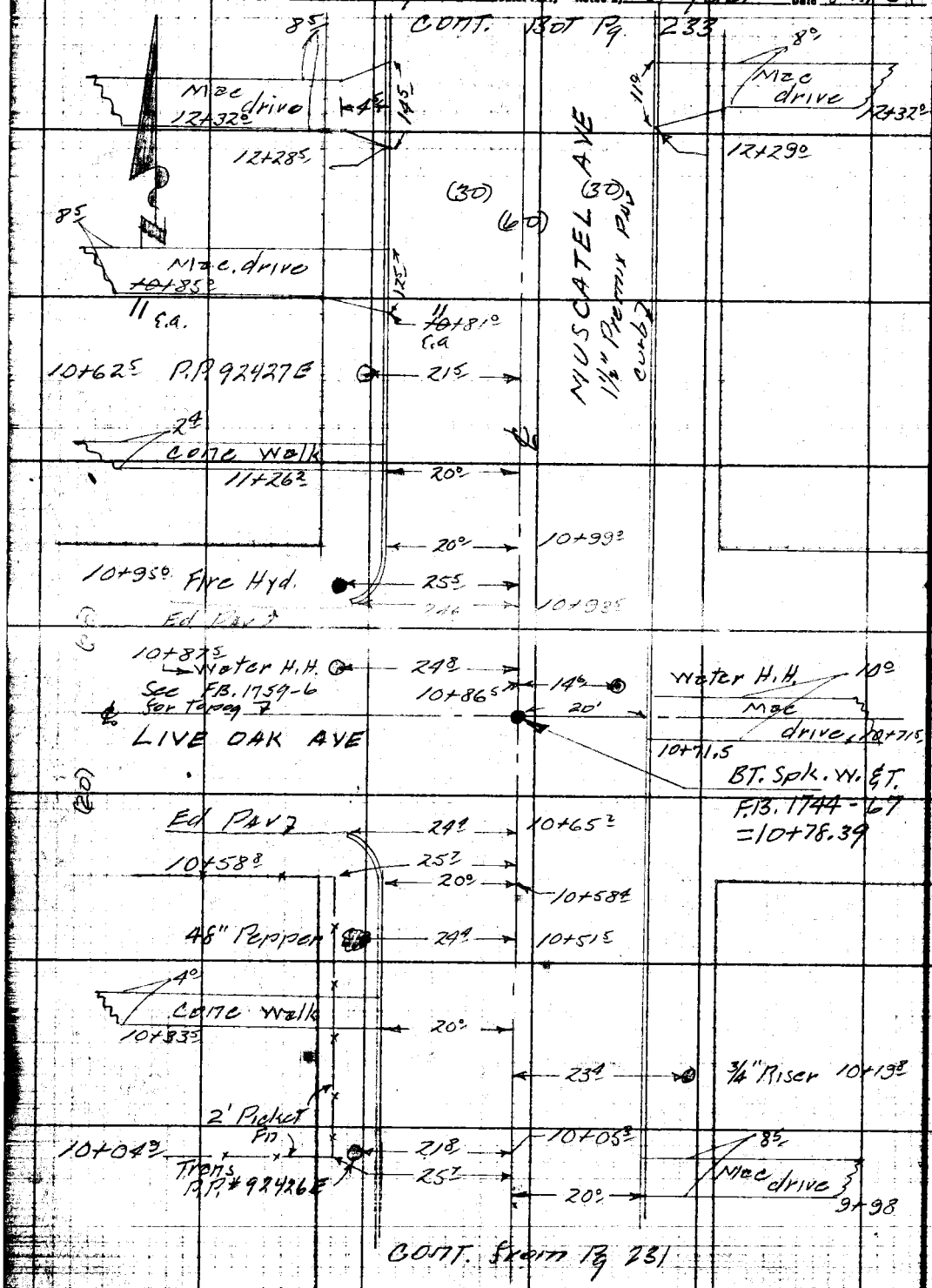

RETURN TO
LOS ANGELES COUNTY SURVEYOR

Do not extend notes this side of this line

Note: ANY ADDITIONS OR CHANGES ON THIS SHEET MUST BE MADE OR CIRCLED IN RED WITH DATE AND NAME OF PERSON MAKING CHANGE.

1765

8-21-52 Snyder Snyder F. 1755 Pg. 233

Plotted by	W. O. No. 1547 D. S. O. No.
Date	Location Bertlett Ave
Map No.	Surveyed by Snyder

Note: ANY ADDITIONS OR CHANGES ON THIS SHEET MUST BE MADE OR COPIED IN RED WITH DATE AND NAME OF PERSON MAKING CHANGE.

RETURN TO LOS ANGELES COUNTY SURVEYOR

Do not extend notes this side of this line



1765

F.B. ~~1765~~ Pg 234 Snyder Chief Party Notes by Snyder Date 8-31-53

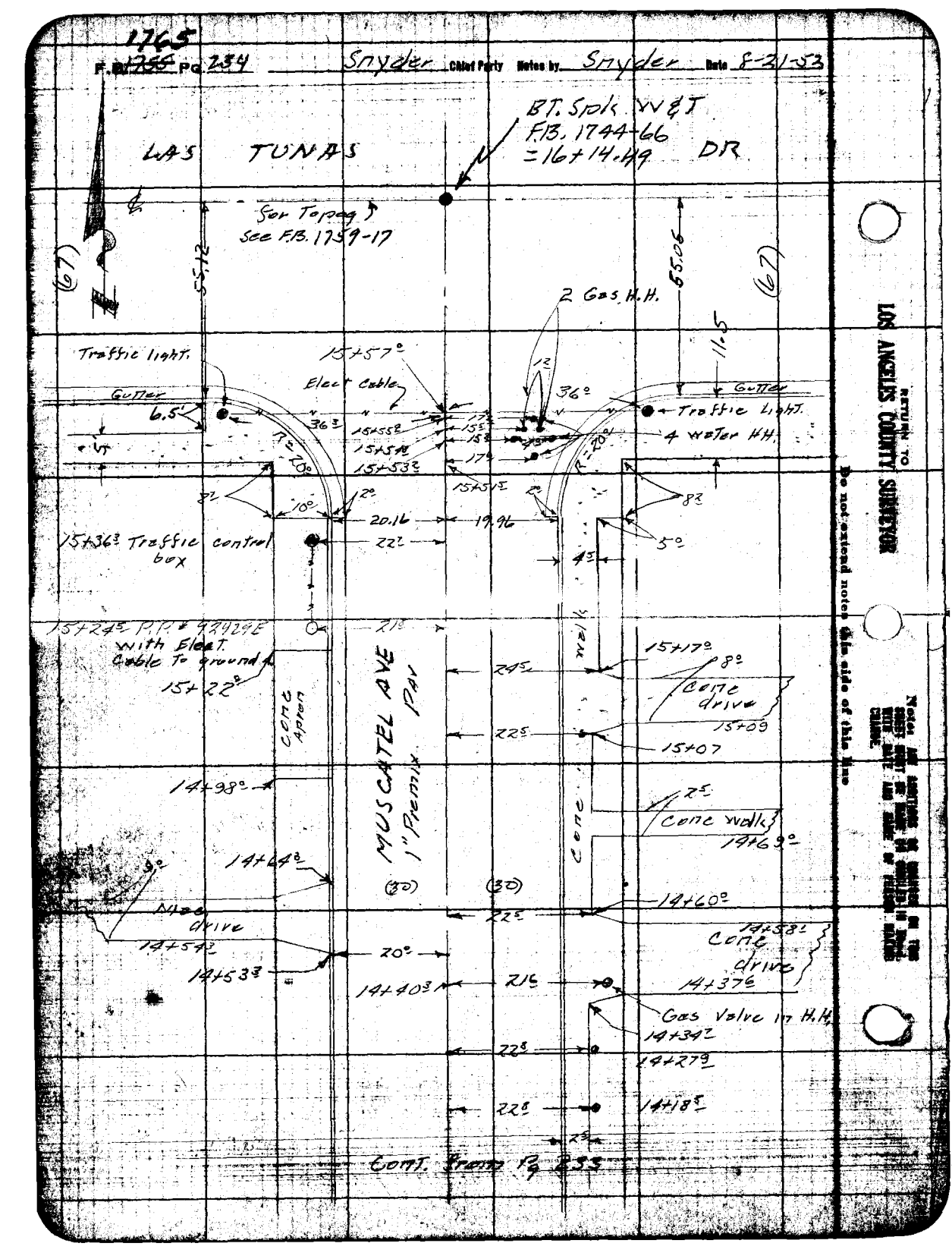

RETURN TO LOS ANGELES COUNTY SURVEYOR

Do not extend notes this side of this line

Profile No. ____ Notes Red ____ Plotted ____ Job No. 1547 Division No. ____ F.B. ~~1455~~ 1465 Pg. 235

Date ____ Date ____ Survey of Bartlett Ave

X-Sec. Notes Chkd ____ Checked ____ Survey by Snyder Notes ACS Date 8-21-[illegible]

No. ____ Date ____ Date ____ Map No. ____ Indexed C. Johnson Date ____

[illegible]

X SECTIONS
on
MUSCATEL AVE
between

BROADWAY & LAS TUNAS DR.

Snyder
Stengeland
Anderson
Yakimof

STATION	B.S.	H.I.	F.S.	ELEV.

NOTE: ANY ADDITIONS OR CHANGES ON THIS SHEET MUST BE MADE OR CIRCLED IN RED INK, WITH DATE AND NAME OF PERSON MAKING CHANGE.

PLEASE RETURN TO
LOS ANGELES COUNTY SURVEYOR
726 LOS ANGELES COUNTY
ENGINEERING BLDG.

Do not extend notes this side of this line.

76L298 307 10-51

76L298 307 10-51

PLEASE RETURN TO

LOS ANGELES COUNTY SURVEYOR
726 LOS ANGELES COUNTY
ENGINEERING BLDG.

NOTE: ANY ADDITIONS OR CHANGES ON THIS SHEET MUST BE MADE OR CIRCLED IN RED INK, WITH DATE AND NAME OF PERSON MAKING CHANGE.

Do not extend notes this side of this line.

STATION	B. S.	H. I.	F. S.	ELEV.	Left (W)	℄ Right (E)
B.M. WM 692	593	401.81		395.88	B.M. WM 692 El. 395.876 F.B. 1642-40 Broadway (S. Side) at Muscatel Ave (North) - BT. Spk in Curb 3' W of ℄ Prod. of Muscatel Ave	
0+00			665	395.16	INT ℄ Muscatel Ave & Broadway	
✓			715	39[illegible].6	✓ 100' R on ℄ Broadway	
			746	39[illegible].35	✓ 23.4 N Ed. Pav.	
			65	395.3	✓ 30' N P/L	
			736	39[illegible].5	✓ 20' S' Gutter	
			651	395.30	✓ 20' S' Top cb	
			695	39[illegible].6	✓ 19' L & 20' S Gutter	
			596	39[illegible].85	✓ 19' L & 20' S Top cb W end.	
			626	39[illegible].55	✓ 100' L on ℄ Broadway	
			648	395.33	✓ ✓ 17.6' N Gutter	
			50	396.8	✓ ✓ 30' N P/L	
			676	395.05	✓ ✓ 18' S Ed Pav	
			58	396.0	✓ ✓ 30' S P/L	
0+23.4			704	394.76		℄ Gutter
0+29.5			687	394.94		℄
"			709	394.72		19.8 Gut @ So. End CB

Profile
Plotted ____ No. ____
Date ____ X-Sec.
Checked ____ No. ____
Date ____

Notes Red. ____ Date ____
Notes Chkd. ____ Date ____

Job No. 1547 Division No. ____
Survey of Bartlett Ave
Survey by Snyder Notes A.C.S.
Indexed C. Johnson Date 8-21-52

PG. 236

76L298 307 10-51

PLEASE RETURN TO
LOS ANGELES COUNTY SURVEYOR
726 LOS ANGELES COUNTY
ENGINEERING BLDG.

NOTE: ANY ADDITIONS OR CHANGES ON THIS SHEET MUST BE MADE OR CIRCLED IN RED INK, WITH DATE AND NAME OF PERSON MAKING CHANGE.

Do not extend notes this side of this line.

STATION	B. S.	H. I.	F. S.	ELEV.	LEFT & WEST ℄	RIGHT & EA
		401.81				
0+29 51			664	395 17		19 8/ Top Cb @ S
"			64	395 4		30° R
"			694	394 87	20 3/ Gut @ So. End	
"			654	394 27	20 3/ Top Curb @ So. End	
"			51	396 7	30° R	
1+00			5[illegible]	395 97	E.a.	℄
"			623	395 52		19 8/ Gu
"			576	396 05		19 8/ Top Cb
"			5[illegible]	396 4		30° R
"			629	395 52	20 3/ Gut	
"			575	396 06	20 3/ Top Cb	
"			45	397 3	30° R	
1+75			49	396 9		150° Back
						1 Story Stucco #551L
1+90			94	392 4		98'R conc. Sl basement

Profile No. ____ Date ____ Notes Red ____ Plotted ____ Job No. 1547 Division No. ____ F.B. 1765 Pg. 237
X-Sec. No. ____ Date ____ Notes Chkd. ____ Checked ____ Date ____ Survey of Bartlett Ave
Survey by Snyder Notes A.C.S. Date 8-8-[illegible]
Map No. ____ Date ____ Indexed C. Johnson

76L298 307 10-51

PLEASE RETURN TO

LOS ANGELES COUNTY SURVEYOR
726 LOS ANGELES COUNTY
ENGINEERING BLDG.

NOTE: ANY ADDITIONS OR CHANGES ON THIS SHEET MUST BE MADE OR CIRCLED IN RED INK, WITH DATE AND NAME OF PERSON MAKING CHANGE.

Do not extend notes this side of this line.

STATION	B. S.	H. I.	F. S.	ELEV.	LEFT & WEST ℄	RIGHT & EAST
		401.81				
2+00			450	397 31		℄
"			495	396 86		20° GUT
			443	397 38		20° TOP CB
"			37	398 1		30° AL
"			502	396 79	20° GUT	
"			441	397 40	20° TOP CB	
"			35	398 3	30° AL	
3+00			325	398 56		℄
"			374	398 07		20° GUT
"			327	398 54		20° TOP PVT
"			24	399 4		30° AL
"			374	398 07	20° GUT	
"			315	398 66	20° TOP CB	
"			24	399 4	30° AL	
T.P.	617	404 72	326	39[illegible] 55	T.P.	
3+70			50	399 7		100° GRND @ BRK
"			61	398 6		170° BACK LOT LINE
"			36	401 1	100° GRND	
"			32	401 5	210° B.L.L.	

Profile
Plotted No.
Date
X-Sec.
Checked No.
Date
Notes Red.
Date
Notes Chkd.
Date
Job No. 1547 Division No.
Survey of BARTLETT AVE
Survey by SNYDER Notes A.C.S.
Index C. Johnson Date
F.B. 1165 Pg. 238

76L298 307 10-51

PLEASE RETURN TO

LOS ANGELES COUNTY SURVEYOR
726 LOS ANGELES COUNTY
ENGINEERING BLDG.

NOTE: ANY ADDITIONS OR CHANGES ON THIS SHEET MUST BE MADE OR CIRCLED IN RED INK, WITH DATE AND NAME OF PERSON MAKING CHANGE.

Do not extend notes this side of this line.

STATION	B. S.	H. I.	F. S.	ELEV.	LEFT & WEST ℄	RIGHT & E
		404 72				
4+00			490	399 82		℄
			531	399 41		20° Gut
"			470	400 02		20° Top Cb
"			[illegible]	400 4		30° R
			532	399 40	20° Gut	
"			474	399 98	20° Top Cb	
"			39	400 8	30° R	
5+00			340	401 32		℄
			391	400.81		20° Gut
"			336	401 36		20° Top Cb
			31	401 6		30° R
"			384	400.88	20° [illegible]	
"			317	401 55	20° [illegible]	
"			25	402 2	30° [illegible]	
T.P.	5 52	406.85	339	401.33	T.P.	
5+22°			525	401 60		℄
"			574	401 11		20° Gut @ N. E.
"			517	401 68		20° Top Cb
"			50	401 9		30° Prop Cor N. W.
"			59	401 0		125° Grad

Profile Notes Red ____ Plotted ____ Job No. 1541 Division No. ____ F.B. 1765 Pg. 239

No. ____ Date ____ Date ____ Survey of [illegible]

X-Sec. Notes Chkd. ____ Checked ____ Survey by SNYDER Notes A.C.S. Date 8-52

No. ____ Date ____ Date ____ Map No. ____ Indexed C. Johnson

76L298 307 10-51

PLEASE RETURN TO

LOS ANGELES COUNTY SURVEYOR
726 LOS ANGELES COUNTY
ENGINEERING BLDG.

NOTE: ANY ADDITIONS OR CHANGES ON THIS SHEET MUST BE MADE OR CIRCLED IN RED INK, WITH DATE AND NAME OF PERSON MAKING CHANGE.

Do not extend notes this side of this line.

STATION	B. S.	H. I.	F. S.	ELEV.	LEFT & WEST ℄	RIGHT & EAST
		406 85				
5+22.0			75	399 4		170' N.E. Cor Lot # 156
"			569	401 16	20' Gut @ B.C.	
			509	401 76	20' Top Cb	
"			45	402 4	30' N.E. Cor Lot # 15	
"			38	403 1	100' Grnd on ℄	
"			32	403 7	210' N.W. Cor Lot # 15	
5+42.45			496	401 89		℄ Int Wedgewood
"			548	401 37		20' X-Gut, Top ℄
"			500	401 85		50' Pr " ℄
"			623	400 62		130' Pr " ℄
"			543	401 42	20' X-Gut Along West ℄	
"			402	402 83	100' Pr " "	
"			357	403 28	210' L ℄ Wedgewood · W. end ST,	
5+62.55			470	402 15		℄
			522	401 63		20' Gut
			467	402 18		20' Top Cb
"			38	403 1		30' S.W. Cor Lot # 154
"			43	402 6		100' Grnd
"			69	400 0		170' S.E. Cor Lot # 154
"			520	401 65	20' Gut	

F.B. 1798 PG. 240 Job No. 1547 Division No. Notes Red. Plotted No. Profile
Survey of BARTLETT AVE Date Date X-Sec.
Survey by SNYDER Notes A.C.S. Notes Chkd. Checked No.
Indexed K. C. Johnson Date Date Date

76L298 307 10-51

PLEASE RETURN TO

LOS ANGELES COUNTY SURVEYOR

726 LOS ANGELES COUNTY
ENGINEERING BLDG.

NOTE: ANY ADDITIONS OR CHANGES ON THIS SHEET MUST BE MADE OR CIRCLED IN RED INK, WITH DATE AND NAME OF PERSON MAKING CHANGE.

Do not extend notes this side of this line.

STATION	B. S.	H. I.	F. S.	ELEV.	LEFT & WEST ℄	RIGHT & E
		406 85				
5+62.95			4 60	402 25	20' Top Cb	
"			4 2	402 7	30' [illegible]	
"			3 4	403 5	100' [illegible] P/L	
"			3 1	403 8	[illegible] S.W. Cor, Lot 116	
6+00			4 14	402 71	℄	
"			4 69	402 16		20' [illegible]
"			4 14	402 71		[illegible]
"			3 9	403 0		30' ℄
"			4 72	402 13	20' [illegible]	
"			4 06	402 79	[illegible]	
"			3 5	403 1	30' ℄	
T.P.	7 45	410 17	4 13	402 72	T. P.	
7+00			5 83	404 34	℄	
"			6 32	403 85		20' R Gutter
"			5 73	404 44		20' R Top cb
"			5 7	404 5		30' R P/L
"			6 39	403 78	20' L Gutter	
"			5 81	404 36	20' L Top cb	
"			5 2	405 0	30' L P/L	

Profile Notes Red ____ Plotted ____ Job No. 1547 Division No. ____ F.B. 1765 PG. 241

No. ____ Date ____ Date ____ Survey of [illegible] ____

X-Sec. Notes Chkd ____ Checked ____ Survey by [illegible] Notes [illegible] Date 8-52

No. ____ Date ____ Date ____ Map No. ____ Indexed C. Johnson Date ____

76L298 307 10-51

PLEASE RETURN TO

LOS ANGELES COUNTY SURVEYOR
726 LOS ANGELES COUNTY
ENGINEERING BLDG.

NOTE: ANY ADDITIONS OR CHANGES ON THIS SHEET MUST BE MADE ON CIRCLED IN RED INK, WITH DATE AND NAME OF PERSON MAKING CHANGE.

Do not extend notes this side of this line.

Profile No. ____ X-Sec. No. ____

Notes Red. ____ Plotted ____ Date ____ Checked ____ Date ____

Notes Chkd ____ Date ____

Job No. 1591 Division No. ____

Survey of BARTLETT AVE

Survey by SNYDER Notes ____ B.C.S.

Indexed C. JOHNSON Date ____

P.G. 742

STATION	B. S.	H. I.	F. S.	ELEV.	Left ℄	℄ Right ℄ Ahead
		410 17			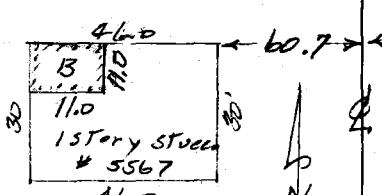	
7+10			91	401 1	106.7L conc floor of basement	
8+00			476	405 91		
"			476	405 41		20'R Gutter
"			415	406 02		20'R Top cb
"			40	406 2		30'R P/L
"			476	405 41	20'L Gutter	
"			419	406 03	20'L Top cb	
"			40	406 2	30'L P/L	
					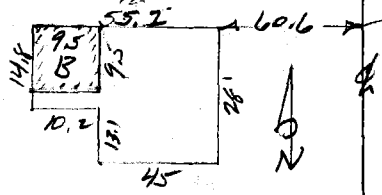	1 Story stucco # 5577
8+05			83	401 9	115.8'L conc floor of basement	
8+10			60	404 2		100% GRND
8+10			86	401 6		170% GRND
"			86	401 6		300%± B.L.L.
8+65			71	405 1		150% S.E. Cor Ho # 5606 1/2

76L298 307 10-51

PLEASE RETURN TO
LOS ANGELES COUNTY SURVEYOR
726 LOS ANGELES COUNTY
ENGINEERING BLDG.

NOTE: ANY ADDITIONS OR CHANGES ON THIS SHEET MUST BE MADE OR CIRCLED IN RED INK, WITH DATE AND NAME OF PERSON MAKING CHANGE.

Do not extend notes this side of this line.

STATION	B. S.	H. I.	F. S.	ELEV.	LEFT ℄ WEST ℄	RIGHT ℄ E
8+65		410 17		402.9		290'± S.E. Cor
9+00			263	407.54		℄
"			309	407.08		20' Gut
"			257	407.60		20' Top CB
"			27	407.5		30' PL
			314	407 03	20' Gut	
"			255	407 62	20' Top CB	
"			20	408 2	30' PL	
T. P.	4 26	411.81	262	407.55	T.P.	
10+00			258	409.23		℄
"			318	408.63		20' Gut
"			260	409 21		20' Top CB
"			27	409 1		30' PL
"			310	408 71	20' Gut	
"			2.40	409 41	20' Top CB	
"			24	409 4	30' PL	
T.P.	5 29	414.54	256	409.25	T.P.	
10+15			11.4	403.1		135' Top H. #880
10+48			438	410 16		℄ @ S. PL Live C
"			480	409.74		20' Gut
"			426	410.28		20' Top CB

Profile Notes Red ____ Plotted ____ Job No. 1547 Division No. ____ F.B. 1768 Pg. 243
No. ____ Date ____ Date ____ Survey of Barrett Ave.
X-Sec. Notes Chkd. ____ Checked ____ Survey by SNYDER Notes [illegible] Date ____
No. ____ Date ____ Date ____ Map No. ____ Indexed C. Johnson Date ____

76L298 307 10-51

PLEASE RETURN TO

LOS ANGELES COUNTY SURVEYOR
726 LOS ANGELES COUNTY
ENGINEERING BLDG.

NOTE: ANY ADDITIONS OR CHANGES ON THIS SHEET MUST BE MADE OR CIRCLED IN RED INK, WITH DATE AND NAME OF PERSON MAKING CHANGE.

Do not extend notes this side of this line.

STATION	B. S.	H. I.	F. S.	ELEV.	LEFT & WEST	& RIGHT & EAST
		414 54				
10+48.2			4 7	409 8		30° Pr
"			4 85	409 69	20° Gut	
"			4 20	410 34	20° Top Cb	
"			3 9	410 6	30° Pr	
T.P.	4 03	415 14	3 43	411 11	T.P.	
10+78.39			4 67	410.47		℄ INT LIVE OAK AVE
"			5 11	410 03		20° Gut Along ℄ Live Oak
"			4.55	410 59		20° Top Cb " "
"			5 2	409.9		45° Grnd " "
"			5 7	409.4		" " Thence 20° S. Brk
"			5 3	409 8		" " " 20° No. "
"			9 0	406 1		115° "
"			9 3	405 2		" " Thence 20° So Bot Brk
"			8 7	406 4		" " " 20° N. "
"			9 8	405 3		225° @ E. End St. @ Wast
"			10 3	404 8		" " Thence 20° S. N.E. Cor Lot #143
"			9 4	405 7		" " " 20° No. S.E. Cor Lot #142
"			5 02	410 12	20° @ X-Gut	
"			3 62	411 52	210° Along ℄ Live Oak W. End Schwl	
"			3 0	412 1	" " 20° S. N.W. Cor Lot #123	

F.B. 1765 Pg. 244 Job No. 1547 Division No. ____ Notes Red. ____ Plotted ____ Profile ____

Survey of Bartlett Ave Date ____ Date ____ No. ____

Survey by Snyder Notes A.C.S. Notes Chkd. ____ Checked ____ X-Sec. ____

Indexed C. Johnson Date ____ Date ____ No. ____

76L298 307 10-51

PLEASE RETURN TO

LOS ANGELES COUNTY SURVEYOR

726 LOS ANGELES COUNTY
ENGINEERING BLDG.

NOTE: ANY ADDITIONS OR CHANGES ON THIS SHEET MUST BE MADE OR CIRCLED IN RED INK, WITH DATE AND NAME OF PERSON MAKING CHANGE.

Do not extend notes this side of this line.

STATION	B. S.	H. I.	F. S.	ELEV.	LEFT & WEST ℄	RIGHT & EAST
		415 14				
10+78.39			25	412 6	210°/L. Thence 20° N S.E. Cor Lot #126	
10+98.4			435	410 79		℄ @ 1/0. ℞ Live Oak
"			472	410 42		20°/ Gut
"			419	410 95		20°/ Top Cb
"			43	410 6		30°/ S.W. Cor Lot
"			475	410 39	20° Gut [illegible]	
"			412	411 02	20° Top Cb	
"			37	411 4	30°/ S.E. Cor. Lot #124	
11+15			10.8	404 3		145°/ Top [illegible]
T.P.	764	418 75	403	411.11	T.P. [illegible]	
12+00			653	412.22		℄
"			695	411 82		20°/ Gut
"			634	412.41		20°/ Top Cb
"			64	412 4		30°/ ℞
"			70	411.8	20°/ Gut	
"			628	412.47	20° Top Cb	
"			59	412 9	30° ℞	
13+00			517	413 58		℄
"			564	413 11		20°/ Gut
"			510	413 65		20°/ Top C

Profile Notes Red ____ Plotted ____ Job No. ____ Division No. ____

No. ____ Date ____ Date ____ Survey of [illegible]

X-Sec. Notes Chkd ____ Checked ____ Survey by Snyder Notes A.C.S. Date 8-52

No. ____ Date ____ Date ____ Map No. ____ Indexed C. Johnson Date ____

F.B. 1768 Pg. 245

76L298 307 10-51

PLEASE RETURN TO

LOS ANGELES COUNTY SURVEYOR
726 LOS ANGELES COUNTY
ENGINEERING BLDG.

NOTE: ANY ADDITIONS OR CHANGES ON THIS SHEET MUST BE MADE OR CIRCLED IN RED INK, WITH DATE AND NAME OF PERSON MAKING CHANGE.

Do not extend notes this side of this line.

STATION	B. S.	H. I.	F. S.	ELEV.	LEFT & WEST ℄	RIGHT & EAST
		418.75				
13+00			49	418.9		30° [illegible]
"			58	413.0		100° [illegible]
			89	409.9		[illegible]
			98	40[illegible]		[illegible]
"			[illegible]	41[illegible].00	20° [illegible]	
			[illegible]	41[illegible].57	20° [illegible]	
"				41[illegible].4	[illegible]	
			[illegible]	41[illegible]	[illegible]	
"			[illegible]	415.5	210° [illegible]	
14+00			376	414.99	℄	
"			420	41[illegible].55		20° [illegible]
			363	41[illegible].2		20° [illegible]
			[illegible]	415.4		[illegible]
			433	414.42	20° GUT	
			[illegible]	41[illegible].11	20° TOP [illegible]	
			[illegible]	41[illegible].8	30° [illegible]	
T.P.	5[illegible]	[illegible]062	376	41[illegible].19	T.P.	
14+50			503	415.59	℄	
			[illegible]	415.12		20° [illegible]
			490	415.72		20° [illegible]

F.B. 1765 PG. 246 Job No. 1547 Division No. ____ Notes Red. ____ Plotted ____ Profile ____
Survey of BARTLETT AVE Date ____ Date ____ No. ____
Survey by SNYDER Notes A.C.S. Notes Chkd. ____ Checked ____ X-Sec. ____
Indexed [illegible] C. Johnson Date ____ Date ____ No. ____

76L298 307 10-51

PLEASE RETURN TO
LOS ANGELES COUNTY SURVEYOR
726 LOS ANGELES COUNTY
ENGINEERING BLDG.

NOTE: ANY ADDITIONS OR CHANGES ON THIS SHEET MUST BE MADE OR CIRCLED IN RED INK, WITH DATE AND NAME OF PERSON MAKING CHANGE.

Do not extend notes this side of this line.

STATION	B. S.	H. I.	F. S.	ELEV.	LEFT & WEST ℄	RIGHT & EAS
		42062				
14+50			508	415 54		30' N.W. Cor Lot
"			52	415 4		90' Grnd To
"			98	410 8		145' Bot R
"			10.0	410 6		195' N.E. Cor Lo
15+00			444	416 18		℄
"			493	415.69		20' Gut
"			429	416.33		20' Top Cb
"			39	416 7		30' R
"			493	415.69	20' Gut	
"			423	416 39	20' Top Cb	
"			40	416 6	30' R	
15+47.50±			32	417 42		30' N.W. Cor Lo
"			33	417 3	30' N.E. Cor Lot #133	
"			380	416 82		℄
T.P.	591	422.70	383	416.79	T.P.	
16+14.49			480	417 90	℄ Int Las Tunas Dr &	Muscatel Ave
"			644	416 26	" " S.E. Cor	S. End C.R. Gut
"			574	416.96	" " "	" " Top
"			578	416.92	" " "	E. End C.R. C
"			493	417 77	" " "	" " T

Profile No. ____ Notes Red ____ Plotted ____ Job No. 1541 Division No. ____ F.B. 1765 Pg. 747
X-Sec. No. ____ Date ____ Date ____ Survey of ____
Notes Chkd. ____ Checked ____ Survey by Snyder Notes A.C.S. Date 8-52
No. ____ Date ____ Date ____ Map No. ____ Indexed C. Johnson

76L298 307 10-51

PLEASE RETURN TO

LOS ANGELES COUNTY SURVEYOR
726 LOS ANGELES COUNTY
ENGINEERING BLDG.

NOTE: ANY ADDITIONS OR CHANGES ON THIS SHEET MUST BE MADE OR CIRCLED IN RED INK, WITH DATE AND NAME OF PERSON MAKING CHANGE.

Do not extend notes this side of this line.

STATION	B. S.	H. I.	F. S.	ELEV.	LEFT & WEST	℄ RIGHT & EAST
		422 70			℄ INT LAS TUNAS DR & MUSCATEL AVE	
16+14.49			644	416 26	" " S.W. COR S. END C.R. GUT	
"			581	416 99	" " "	" " TOP CB
"			598	416.72	" " " W. END C.R. GUT	
"			509	417 61	" " "	" " TOP CB
"			456	418 14		30° ALONG ℄ LAS TUNAS
"			282	419 88		180° " "
"			368	419.02		" " THENCE So. 5[illegible]° GUT
"			260	420 10		" " " " TOP CB
"			25	420 2		" " " So. 67° PL
"			498	417 72	30° ALONG ℄ LAS TUNAS	
"			444	418 26	180° "	
"			548	417 22	" " THENCE So. 55° GUT	
"			467	418 03	" " " " TOP CB	
"			44	418 3	" " " So. 67° PL	
BM TE 211			466	418 04	B.M. - TE 211 El. 418.036 F.B. 1488-126 LAS TUNAS DR & MUSCATEL AVE. N.E. COR. - BT. Spk in curb 15' E. of E. end of C.R	

B. 1765 PG 248 Job No. 1547 Division No. ____ Notes Red. ____ Plotted ____ Profile
Survey of BARTLETT AVE Date ____ Date ____ No. ____
Survey by SNYDER Notes A.C.S. Notes Chkd. ____ Checked ____ X-Sec.
Indexed ____ Date ____ Date ____ Date ____ No. ____

1765

8-22-57 Snyder Chief Party Snyder F.B. ~~1755~~ Pg. 249

Plotted by	W. O. No. 1547 D. S. O. No.
Date	Location Bartlett Ave
Map No.	Surveyed by Snyder
	Indexed [illegible]

C. I. 1547

BARTLETT AVE

Location of Improvements

on

WEDGEWOOD

between

Muscatel Ave & Eaton Wash

Snyder
Stangeland
Anderson
Yakimof

Notes: ANY ADDITIONS OR CHANGES ON THIS SHEET MUST BE MADE OR SHOWN IN RED WITH DATE AND NAME OF PERSON MAKING CHANGE.

Do not extend notes this side of this line

RETURN TO
LOS ANGELES COUNTY SURVEYOR

1765

F.B. ~~1755~~ Pg. 250 Snyder Chief Party Notes by Snyder Date 8-27-52

COMP. BOT, Pg 251.

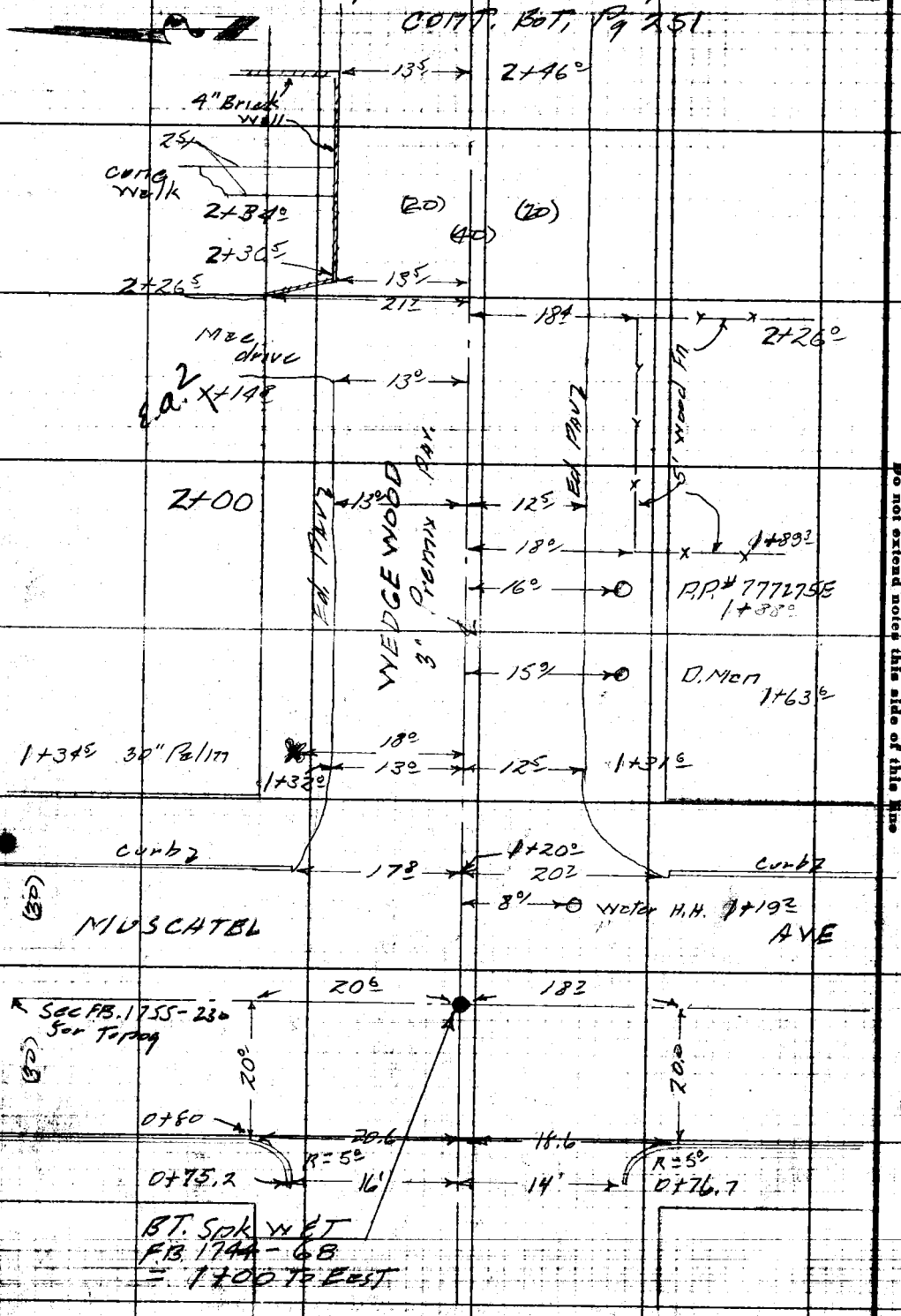

RETURN TO LOS ANGELES COUNTY SURVEYOR

Do not extend notes this side of this line

Notes: ANY ADDITIONS OR CHANGES ON THIS SHEET MUST BE MADE OR CHECKED IN Red WITH DATE AND NAME OF PERSON MAKING CHANGE.

Date 8-22-52 Notes by Snyder Chief Party Snyder F.B. ~~1755~~ 1765 Pg. 251

Platted by	W. O. No. 1547 O. S. O. No.
Date	Location Bartlett Ave
Map No.	Surveyed by Snyder
	Date
Date	Indexed

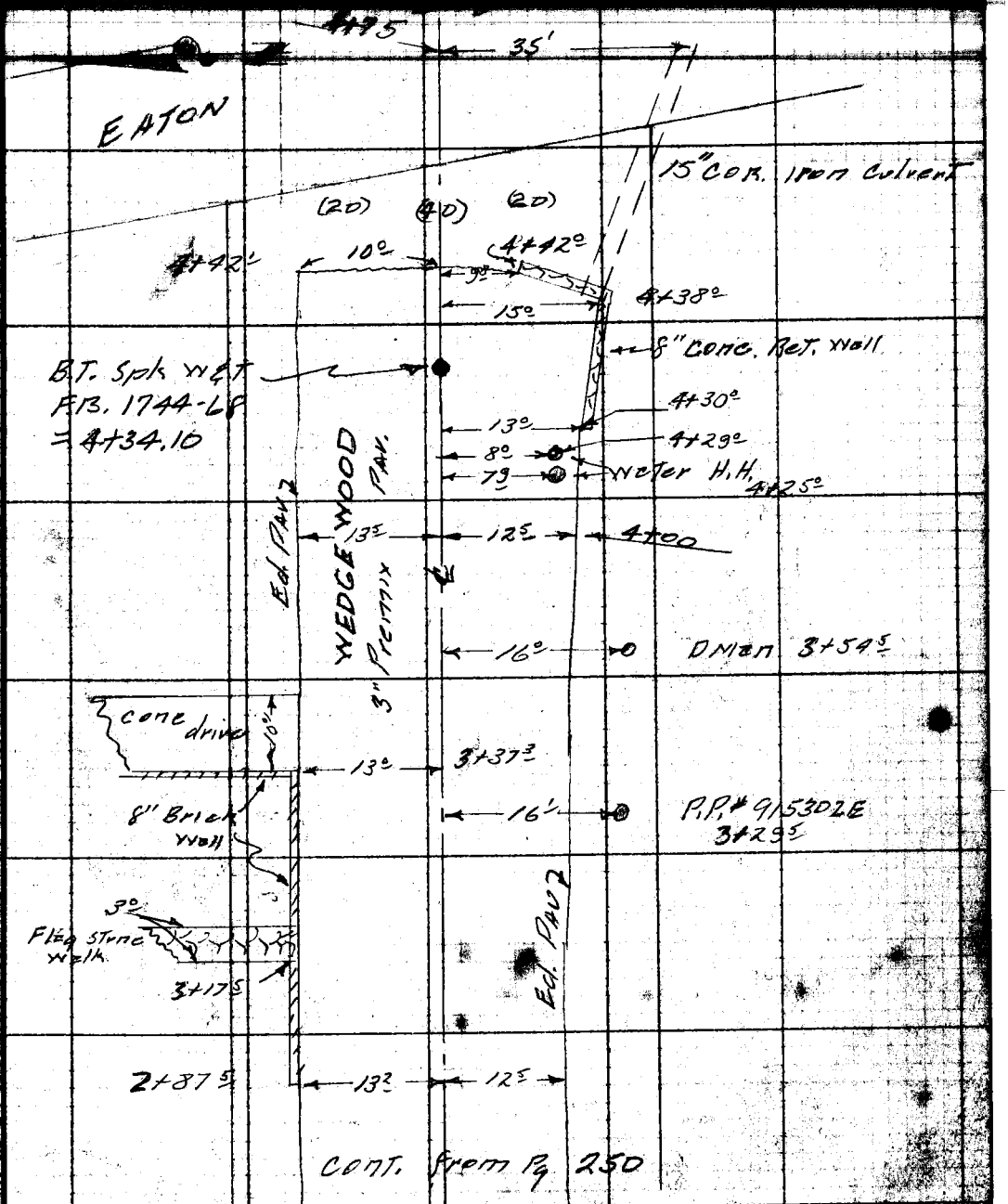

CONT. from Pg 250

Notes: ANY ADDITIONS OR CHANGES ON THIS SHEET MUST BE MADE OR CIRCLED IN Red. WITH DATE AND NAME OF PERSON MAKING CHANGE.

Do not extend notes this side of this line

RETURN TO LOS ANGELES COUNTY SURVEYOR

1765

F.B. ~~1955~~ Pg. 252 Snyder Chief Party Notes by Snyder Date 8-22-52

RETURN TO
LOS ANGELES COUNTY SURVEYOR

Do not extend notes this side of this line

Notes: ANY ADDITIONS OR CHANGES ON THIS SHEET MUST BE MADE OR CIRCLED IN Red. WITH DATE AND NAME OF PERSON MAKING CHANGE.

Profile No. ____ Notes Red. ____ Plotted ____ Job No. 1547 Division No. ____ F.B. ~~1755~~ 1765 Pg. 253

X-Sec. No. ____ Date ____ Date ____ Survey of Bartlett Ave

Notes Chkd. ____ Checked ____ Survey by Snyder Notes ACS Date 8-22-52

Date ____ Date ____ Map No. ____ Indexed C. Jones

BARTLETT AVE

X SECTIONS

on

WEDGEWOOD

between

Muscatel Ave & Eaton Wash

Snyder
Stangeland
Anderson
Yakimof.

STATION	B. S.	H. I.	F. S.	ELEV.

NOTE: ANY ADDITIONS OR CHANGES ON THIS SHEET MUST BE MADE OR CIRCLED IN RED INK, WITH DATE AND NAME OF PERSON MAKING CHANGE.

PLEASE RETURN TO
LOS ANGELES COUNTY SURVEYOR
726 LOS ANGELES COUNTY
ENGINEERING BLDG.

Do not extend notes this side of this line.

76L298 307 10-51

76L298 307 10-51

PLEASE RETURN TO

LOS ANGELES COUNTY SURVEYOR
726 LOS ANGELES COUNTY
ENGINEERING BLDG.

NOTE: ANY ADDITIONS OR CHANGES ON THIS SHEET MUST BE MADE OR CIRCLED IN RED INK, WITH DATE AND NAME OF PERSON MAKING CHANGE.

Do not extend notes this side of this line.

STATION	B. S.	H. I.	F. S.	ELEV.	Left (N)	℄ Right (S)
B.M. WM 690	463	407 00		402 37	B.M. - WM 690 El. 402.370 FB 1642-40 Muscatel Ave & Wedge wood N.W. COR - BT. Spk in curb 10' N. of N. end. C.R.	
0+80			560	401 40		℄ X Gutter
✓			584	401 16		18.6' R Gutter Cb Ret
✓			518	401 82		18.6' R Top Curb
✓			767	399 33		150 R Gutter
✓			707	399 93		✓ Top cb
✓			535	401 65	20' L. Gutter Cb Ret	
✓			476	402 24	✓ L' Top cb	
✓			328	403 72	150' L Gutter	
✓			271	404 29	150' Top cb	
1+00			514	401 86		℄ INT. Muscatel Ave & Wedge Wood.
✓			727	399 73		150' R ℄ Muscatel
✓			271	404 29	150' L ℄ Muscatel Ave	
1+20			564	401 36		℄ X Gutter
"			592	401 08		20' R Gutter
"			533	401 67		20' R Top cb N. end
"			754	399 46		150' R Gutter
"			694	400 06		150' R Top cb

Profile
Plotted ____ No. ____
Date ____ X-Sec.
Checked ____ No. ____
Date ____

Notes Red. ____ Division No. 1547
Date ____ Notes Chkd. ____ Date 8-22-53

Job No. Bartlett Ave
Survey of ____ Notes ____ Date ____
Survey by Snyder
Indexed C. Johnson

PG. 264

76L298 307 10-51

PLEASE RETURN TO

LOS ANGELES COUNTY SURVEYOR

726 LOS ANGELES COUNTY
ENGINEERING BLDG.

NOTE: ANY ADDITIONS OR CHANGES ON THIS SHEET MUST BE MADE OR CIRCLED IN RED INK, WITH DATE AND NAME OF PERSON MAKING CHANGE.

Do not extend notes this side of this line.

STATION	B. S.	H. I.	F. S.	ELEV.	Left N ℄	Right (S)
1+20		407.00	538	401 62	17.8 L Gutter	
✓			483	402 17	17.8 L Top cb S. end	
✓			318	403 82	150' L Gutter	
✓			259	404 41	150' L Top Curb	
1+30			538	401 62	℄	
✓			52	401 8		20' R N.W. Cor Lot
✓			65	400 5		150' R E P/L Muscatel Ave
✓			40	403 0	20' L S.W. Cor Lot #154	
✓			25	404 5	150' L E P/L Muscatel Ave	
2+00			568	401 32	℄	
✓			597	401 03		12.5' R Ed. Pav Gut
✓			52	401 8		20' R P/L
✓			60	401 0	13.0' L Ed. Pav Gutter	
✓			46	402 4	20' L P/L	
T.P.	586	403.98	888	398.12	T.P.	
2+70			519	398 79	℄	
"			562	398 36		12.5' Edge Pvt
"			48	399 2		15.5' Brk
"			44	399 6		20.0' AR
"			39	400 1		134.0' S.W. Cor
"			554	398 44	13.2' Edge Pvt, Gut	

Profile No. ____ Date ____ Notes Red ____ Plotted ____ Job No. 1547 Division No. ____

X-Sec. No. ____ Date ____ Notes Chkd. ____ Checked ____ Survey of Rentlett Ave Survey by Snyder Notes ACS Date 8-22-52

Map No. ____ Date ____ Ind. C. Johnson

F.B. 1265 Pg. 255

76L298 307 10-51

PLEASE RETURN TO

LOS ANGELES COUNTY SURVEYOR
726 LOS ANGELES COUNTY
ENGINEERING BLDG.

NOTE: ANY ADDITIONS OR CHANGES ON THIS SHEET MUST BE MADE OR CIRCLED IN RED INK, WITH DATE AND NAME OF PERSON MAKING CHANGE.

Do not extend notes this side of this line.

STATION	B. S.	H. I.	F. S.	ELEV.	LEFT ℄ NORTH	℄ RIGHT ℄ SOUTH
		403 98				
2+70			40	400 0	20°/ ℞ S.E. Cor Lot #154	
"			34	400 6	120°/ N.E. Cor Lot #153	
3+00			586	398 12		℄
"			624	397 74		12 5/ Edge Pvt, Gut
"			50	399 0		17 5/ Brk
"			46	399 4		20°/ ℞
"			619	397 78	13 2/ Edge Pvt Bot Wall	
"			498	399 0	13 2/ Top Wall	
"			50	399 0	20°/ ℞	
4+00			714	396 84		℄
"			750	396 48		12 5/ Edge Pvt, Gut
"			68	397 2		20°/ ℞
"			724	396 74	13 5/ Edge Pvt, Gut	
"			58	398 2	20°/ ℞	
T.P.	684	403.36	746	396.52	T.P.	
4+38°/			800	395 36		15°/ ℞ of Culvert
"			607	397 29		15°/ Top Culvert Wall
4+42°/			703	396 33		℄ @ E. End Pvt
"			713	396 23		9 8/ Edge Pvt
"			698	396 38	10°/ Edge Pvt	

Profile
Plotted ____ No. ____
Date ____
Checked ____ X-Sec. ____
Date ____ No. ____

Job No. 1547 Division No. ____ Notes Red. ____
Date ____
Notes Chkd. ____
Date ____

Survey of Bartlett Ave
Survey by Snyder Notes A.C.S.
Index K. C. Johnson Date 8-22-52

B 1765 PG 256

76L298 307 10-51

PLEASE RETURN TO

LOS ANGELES COUNTY SURVEYOR

726 LOS ANGELES COUNTY
ENGINEERING BLDG.

NOTE: ANY ADDITIONS OR CHANGES ON THIS SHEET MUST BE MADE OR CIRCLED IN RED INK, WITH DATE AND NAME OF PERSON MAKING CHANGE.

Do not extend notes this side of this line.

STATION	B. S.	H. I.	F. S.	ELEV.	LEFT ℄ NORTH ℄	RIGHT ℄ SOU
		403 36				
4+50±			56	397 8		℄ @ END OF ST.
"			61	397 3		20% N.E. COR
"			70	396 4		140% S.E. COR LOT
"			53	398 1	20% S.E. COR LOT # 155	
"			38	399 6	120% N.E. COR LOT # 152	
4+75%			12 05	391 31		35% EAST FLOW LINE
T. P.	232	398.37	731	396.05	T. P.	
B.M. WM-691			3 89	394.48	B.M. WM-691 ELEV 394.484 FB 1642 /	

Broadway (S side) 120'± W.
℄ of Acacia ST. — BT. S
in Curb 17' W. of E. end o

Profile Notes Red ____ Plotted ____ Job No. 1547 Division No. ____ F.B. 1458 PG. 257

X-Sec. Notes Chkd. ____ Checked ____ Survey by SNYDER Notes A.C.S. Date 8-52

Date ____ Date ____ Map No. ____ Date ____

Pg. 259 Job No. Division No. Notes Red. Plotted

Survey of Date Date

Survey by Notes Notes Chkd. Checked

Indexed Date Date Date

STATION

B. S.

H. I.

F. S.

LOS

10-51