LOS ANGELES COUNTY SURVEYOR

INDEX TO F.B. 1767

DATE	J.N.	DESCRIPTION	NOTES	PAGES
		C.L. 1579 CHADRON AVE. #2		
1-59	1579	DISTRICT ℄ SURVEY	℄ & Ties	5-22
		BENCH CIRCUIT	B.M.'s	23-30
		135th St. Chadron Ave. to Cerise Ave. Location &Elevert	Elev.	31-32
				33-36
	"	CHADRON AVE. 139th St. to 135th St.	Topog	37-44
			X-sect	45-52
	"	LEMOLI AVE. " "	Topog	53-58
			X-sect	59-72
	"	CERISE AVE. " "	Topog	73-78
			X-sect	79-84
		C.I. 1815.14-220ths Street		
55	1815.14	220TH STREET, from Mayler St. to a point 800'± W'ly thereof	Topog	105-108
	"	" " " " "	X-sects	109-113
2/57		C.I.1957.14 SUMMER AVE.		
2/57	1957	Center Line Survey	C.L.	115-134
"	"	Bench Mark Levels	B.Ms.	139-156
"	"	Jersey Ave. From Tr Line to Dollison Dr.	topog	159-162
"	"	" "	x-sec	163-170
"	"	Roseton Ave. from S.M.H.So.ofHercules to Beaty	x-sec	171-174
"	"	Gard Ave. from S.M.H.So.of Hercules toBeaty St	x-sec	175-178
"	"	Summer Ave. from.S.M.H.So.of Hercules ST toBeaty	x-sec	179-182
"	"	Orr&Day Rd.from S.M.H.So.of Hercules toBeaty	x-sec	183-186

over

Notes Ck'd by ____ Map No. ____ Office Work ____ Checked ____

Survey of ____ W. O. ____ Tape No. ____ Sy'd ____ °F Surveyed by ____ Notes ____ Date ____ Indexed ____

F.B. 1767 Pg. 3

F.B. 1767 Pg. 4

F.B.1767 C.I.2037.14 DAVIE ST.

4/58	2037	CRNTER LINE SURVEY	C.L.	187-192
"	"	Davie Ave. from FERGUSON DRIVE TO So.END OF ST.	x-sec	193-198
"	"	" " "	topog	191-192
"	"	First Alley East Of Garfield Ave From Ferguson Drive to S'ly Line of Tr.#8967	topog	199-200
"	"	" 2 " "	x-sec	201-204

RETURN TO
LOS ANGELES COUNTY SURVEYOR
725 LOS ANGELES COUNTY
ENGINEERING BLDG.

Note: Any Additions or Changes on This Sheet Must be Made or Circled in Red Ink With Date and Name of Person Making Change.

Do not extend notes this side of this line.

PWFB 0718

Notes Ck'd by K.R.M.
Map No. C.S.B-2559
Office Work Cox
Checked Galli
Date Sept. 1956

Survey of ℄ Survey for C.I. Jobs
W. 0835 Tape No. 0136 St'd. 68 °F
2.1579
Surveyed by H.E. GRANQUIST
Notes H.E.G. Date 1-5-53
Indexed A. C. Johnson
2-6-53

F.B. 1767 Pg. 5

1211

J.N. 8351

CENTERLINE SURVEY FOR C.I. JOBS.

C.I. No. 1579

CHADRON AVE. No 2.

℄ Notes

F.B. 1767 Pg 5 to pg 22

Bench Mrk Lev F.B. 1769 Pg 23 to Pg 29

Improv. Pg 31 to pg 5

Location M.H.'s on 135th St Pg 51 Pg 52

x sect's Pg 53 to pg 84 end.

H.E. GRANQUIST. Chief.
A. CARRASCO. Instr.
J.A. MOODY. Hd. chain.
R.J. PROFETA. Rear chain.

Note: Any Additions or Changes on This Sheet Must be Made or Circled in Red Ink With Date and Name of Person Making Change.

Do not extend notes this side of this line.

RETURN TO
LOS ANGELES COUNTY SURVEYOR
726 LOS ANGELES COUNTY
ENGINEERING BLDG.

76F80 2-51

PWER 0748

1212

CENTERLINE INDEX MAP.
CHADRON AVE No.
C.I. No. 1579

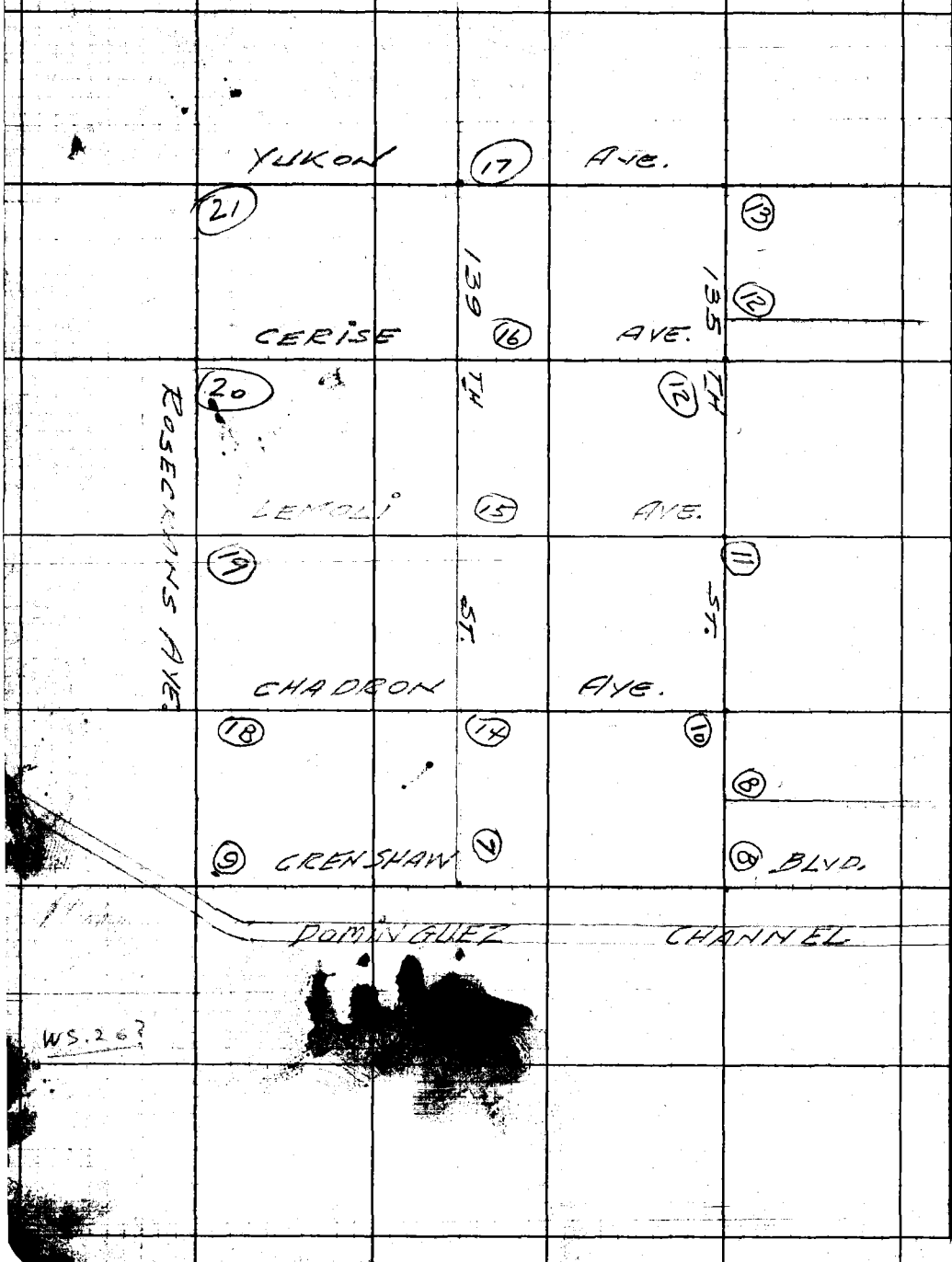

RETURN TO
LOS ANGELES COUNTY SURVEYOR
725 LOS ANGELES COUNTY
ENGINEERING BLDG.

Do not extend notes this side of this line.

Note: Any Additions or Changes on This Sheet Must be Made or Circled in Red Ink With Date and Name of Person Making Change.

PWFB 0718

Notes Ch'd by KRM
Map No. C.S.B-2559
Office Work EOX
Checked Galli
Date Sept. 1956

Survey of Chapron Ave No. 2
W. 08354 Tape No. 0136 Std. 21 °F
Surveyed by H.E. Granquist
Notes H.E.G. Date
Indexed A. C. Johnson

F.B. 1214 Pg. 3

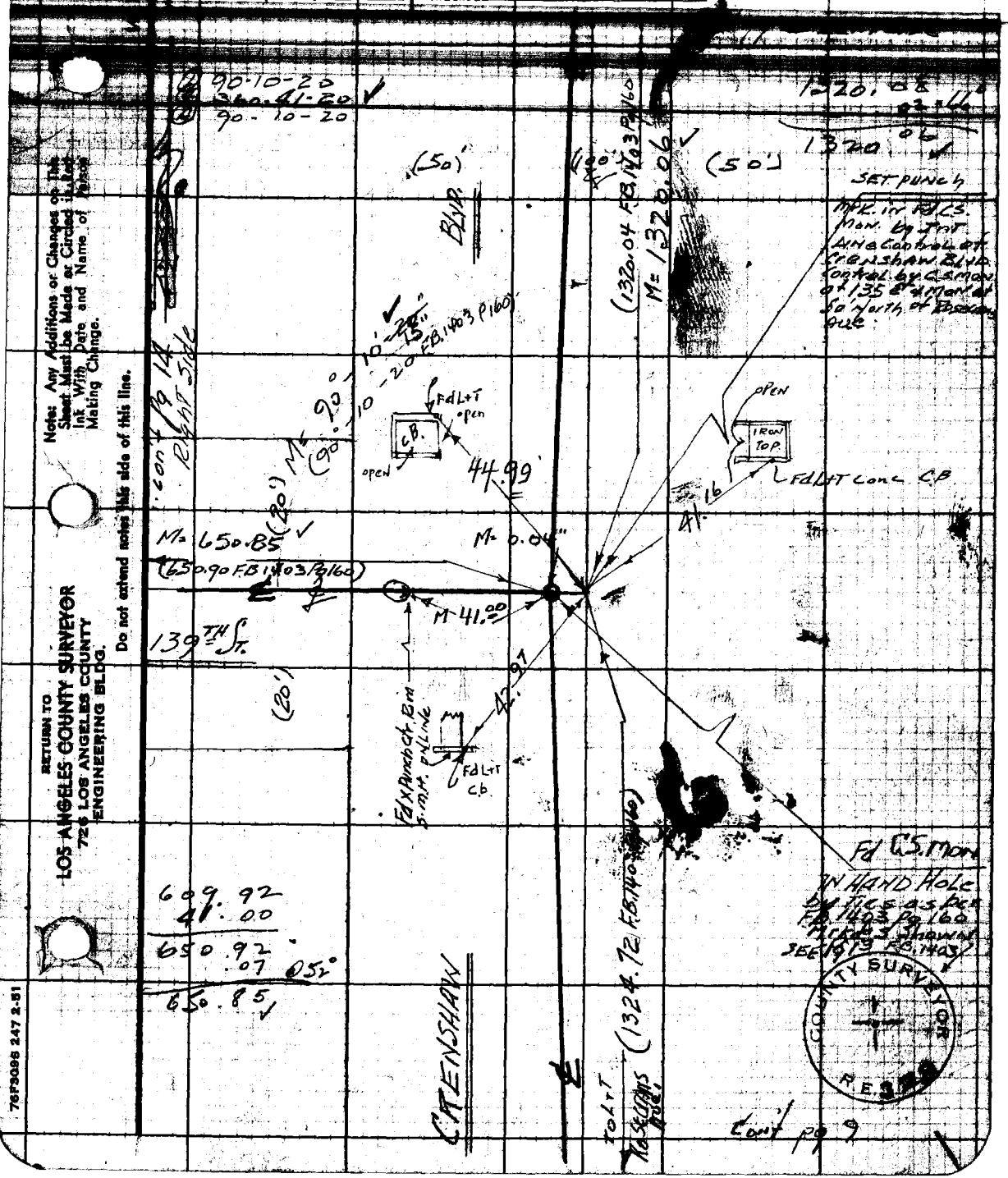

Note: Any Additions or Changes on This Sheet Must be Made or Circled in Red Ink With Date and Name of Person Making Change.

Do not extend notes this side of this line.

RETURN TO
LOS ANGELES COUNTY SURVEYOR
726 LOS ANGELES COUNTY
ENGINEERING BLDG.

76F3095 247 2-51

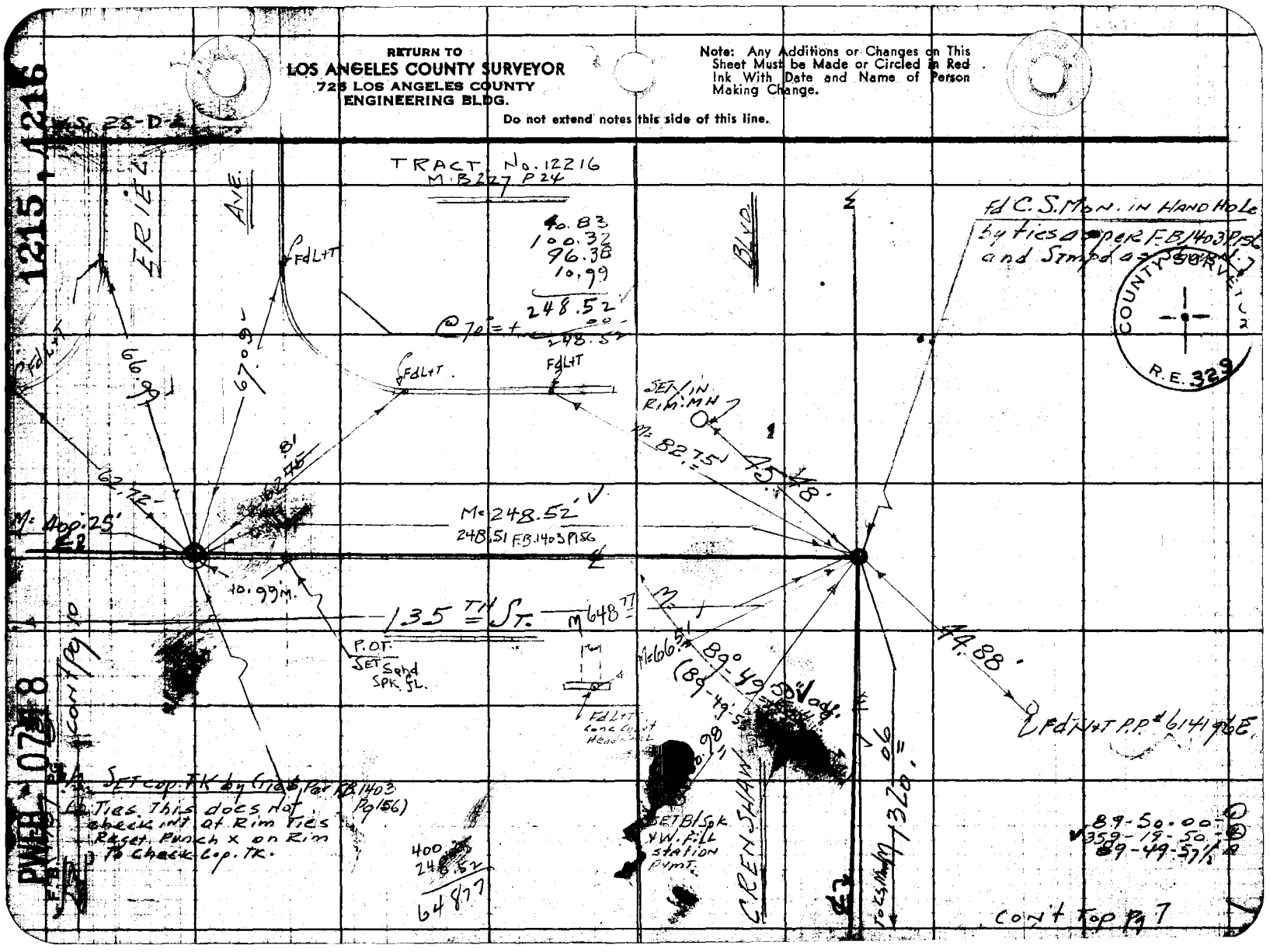

RETURN TO
LOS ANGELES COUNTY SURVEYOR
725 LOS ANGELES COUNTY
ENGINEERING BLDG.
Note: Any Additions or Changes on This Sheet Must be Made or Circled in Red Ink With Date and Name of Person Making Change.
Do not extend notes this side of this line.
TRACT No. 12216
M.B227 P24
ERIEL
AVE.
BLVD.
FdL+T
40.83
100.32
96.38
10.99
248.52
@70° = +
66.99
67.09
62.72
M=400.25'
M=248.52'
248.51 F.B.1403 P156
10.99 M.
135TH ST.
M 648.77
P.O.T.
SET Sand SPK. FL.
SET IN RIM MH
M=82.75'
45.48
44.88
Fd C.S. Mon. in Hand Hole by ties as per F.B.1403 P156 and Stmpd as Shown
Fd N+T P.P. #614196E.
M=66.51
89°-49'-50" adj.
(89-49-50)
SET Cop. TK by Ties Per F.B.1403 Pg(156)
Ties This does not check int of Rim Ties Reset Punch X on Rim to Check Cop. TK.
400.25
248.52
648.77
SET B/Spk & W. Fill station Pvmt.
CRENSHAW
1320.06
89-50-00
359-19-50
89-49-57½
Con't Top Pg 7
Con't Pg 10
COUNTY SURVEYOR
R.E. 329
1215 1216
PWEB 0718

PWFB 0718

Notes Ck'd by KRM	Survey of S. Chadron ...
Map No. C.S.B-2559	W.O. 0356 Tape No. 0136 St'd. 60
Office Work CoX	Surveyed by H.E. Granquist
Checked Galli	Notes H.E.G. Date
Date Sept. 1956	Indexed K. C. Johnson

F.B. 1767 Pg. 9

1217

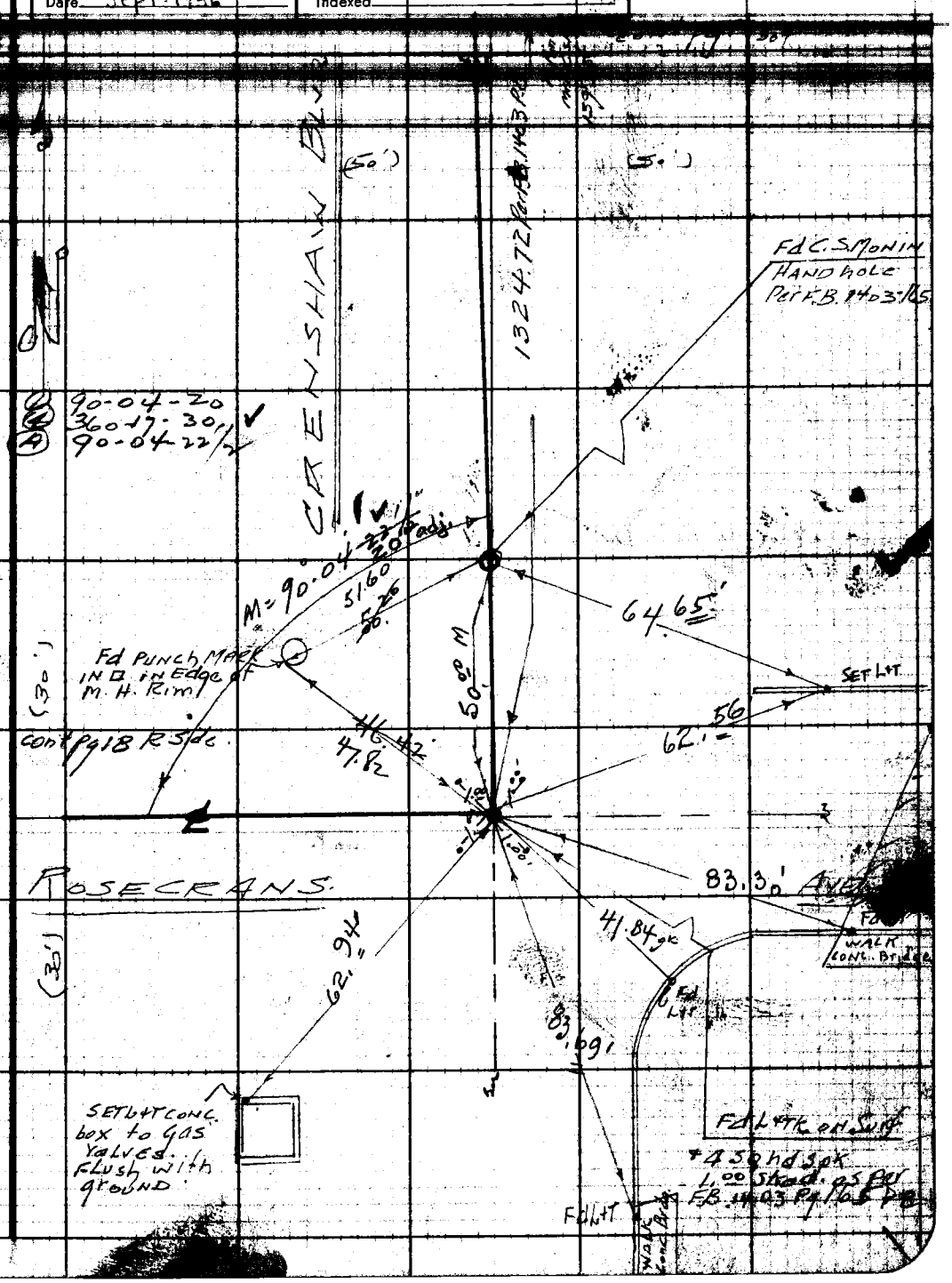

Note: Any Additions or Changes on This Sheet Must Be Made or Circled in Red Ink With Date and Name of Person Making Change.

Do not extend notes this side of this line.

RETURN TO
LOS ANGELES COUNTY SURVEYOR
726 LOS ANGELES COUNTY
ENGINEERING BLDG.

76F3096 247 2-51



RETURN TO
LOS ANGELES COUNTY SURVEYOR
725 LOS ANGELES COUNTY
ENGINEERING BLDG.
Note: Any Additions or Changes on This Sheet Must be Made or Circled in Red Ink With Date and Name of Person Making Change.
Do not extend notes this side of the line.
W.S. 25-D-2
TRACT No. 12216 MB 227 P23-24
WALK
WALK
WALK
curb
Fd L+T
Fd L+T
SET L+T
135 TH
M = 660.31
660.27 FB 1403 pg 157
400.25
400.25
TO LIT MAIN
M = 89° 44'
31.81
25"
SET ¼ fn Cor
100.31
100.48
100.32
100.33
100.39
100.28
58.19
660.30
Int.
SET punch mrk
by Int. in top of
Fd C.S. Mon. br. cap
89-44-20
358-57-20
89-44-20
(20')
M = 1320.12'
(1320.06 FB 1403 P157)
CHADRON AVE.
SET N+T
P.P.
#5403794
Fd C.S. Mon. in hand hole
as per FB 1403 pg 157 by ties
and stmpd as shown
100.42
100.46
100.45
98.91
400.24
.01
400.25
1320.15
.03 @ 64
1320.12
TRACT No 874
MB 18-133
COUNTY SURVEYOR
R.E. 329
Set punch
Cont pg. 14 TOP
PWFB 0718
1218

PWFB 07.18

219

Notes Ck'd by: [illegible]
Map No. C.S.B-2553
Office Work: Cox
Checked: Galli
Date: Sept. 1956

Survey of: [illegible]
W.O. [illegible] Tape No. [illegible] Est'd. [illegible]
Surveyed by: H.E. GRANQUIST
Notes: [illegible] Date: [illegible]
Indexed: A. C. Johnson

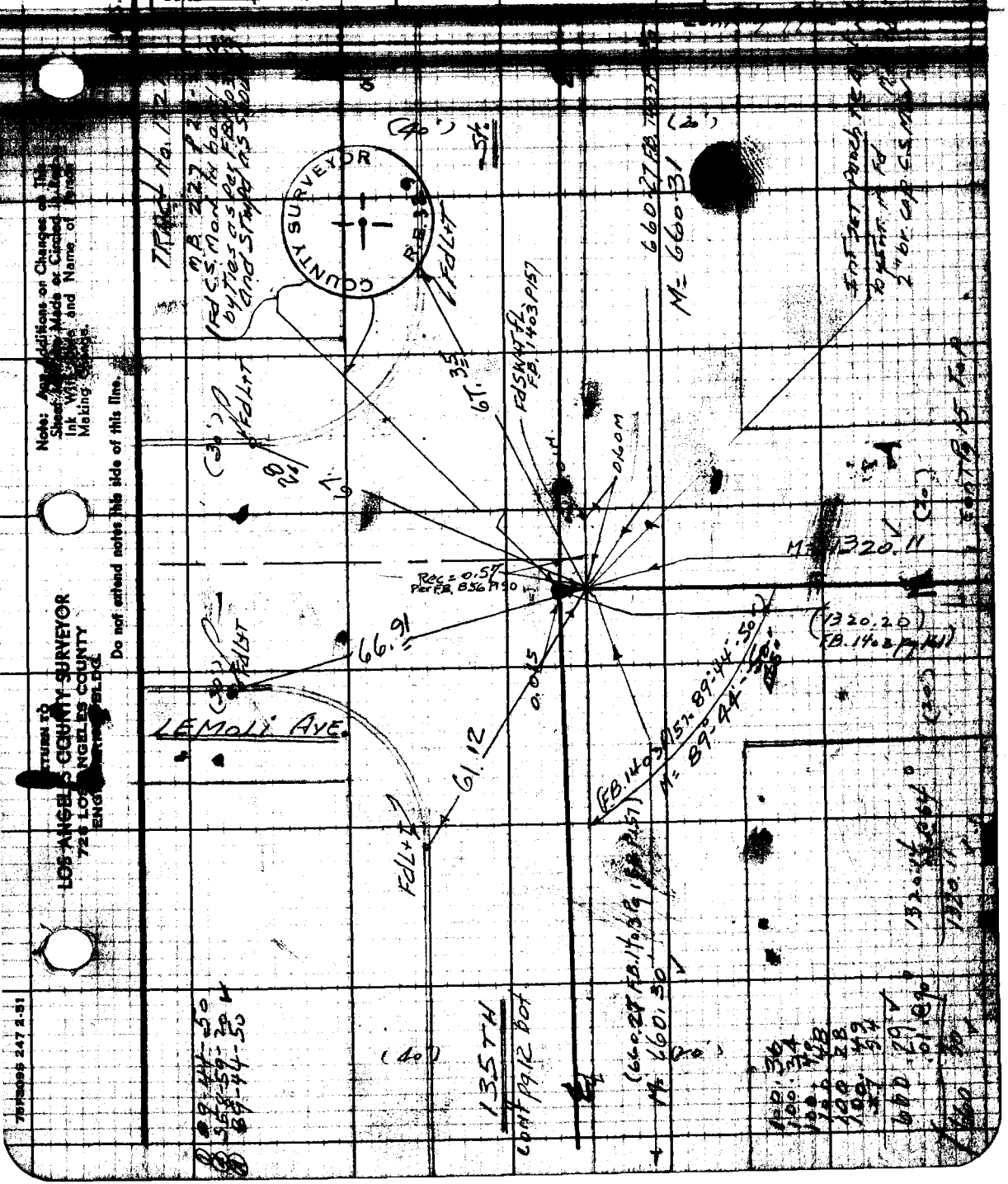

Note: Any Additions or Changes on This Sheet Must be Made or Circled in Red Ink With Date and Name of Person Making Change.

Do not extend notes this side of this line.

RETURN TO
LOS ANGELES COUNTY SURVEYOR
726 LOS ANGELES COUNTY
ENGINEERING BLDG.

75F3096 247 2-51

RETURN TO
LOS ANGELES COUNTY SURVEYOR
725 LOS ANGELES COUNTY
ENGINEERING BLDG.

Note: Any Additions or Changes on This Sheet Must be Made or Circled in Red Ink With Date and Name of Person Making Change.

Do not extend notes this side of this line.

W.S. 25-D-2

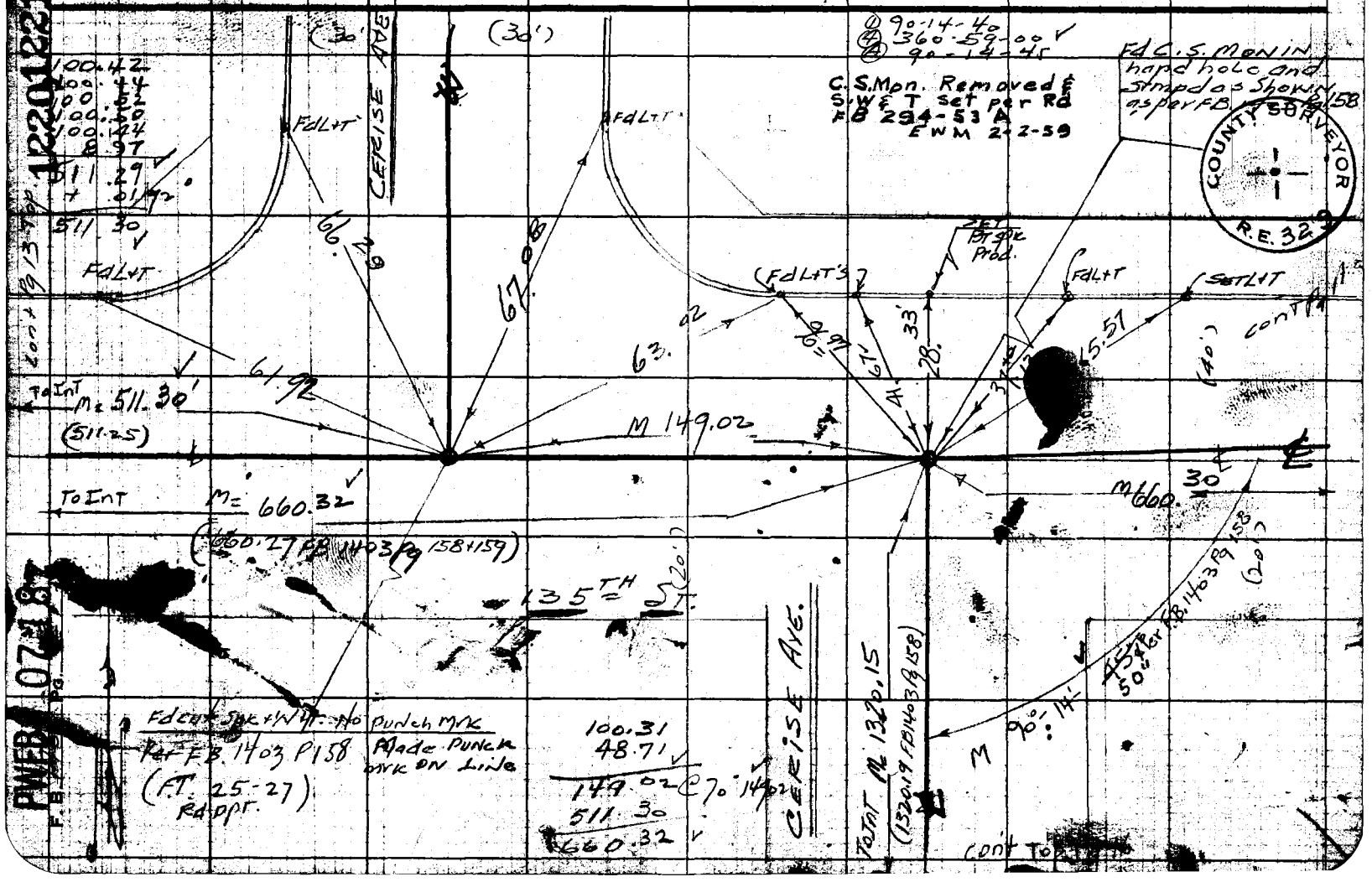

PWEB 07187

12201221

78F3098 247 2-51

RETURN TO
LOS ANGELES COUNTY SURVEYOR
726 LOS ANGELES COUNTY
ENGINEERING BLDG.

Note: Any Additions or Changes on This Sheet Must be Made or Circled in Red Ink With Date and Name of Person Making Change.

Do not extend notes this side of this line.

PWER 0718

Map No. C.S.B. 25-D2
Office Work Cox
Checked Gall
Date Sept. 1956

Survey of Clausen Hill Co.
W. of Rosemead Blvd. S. of Santa Anita Wash
Surveyed by H.E. Gerhardt
Date 7-7-56
Notes
Indexed R. C. Johnson

F.B.

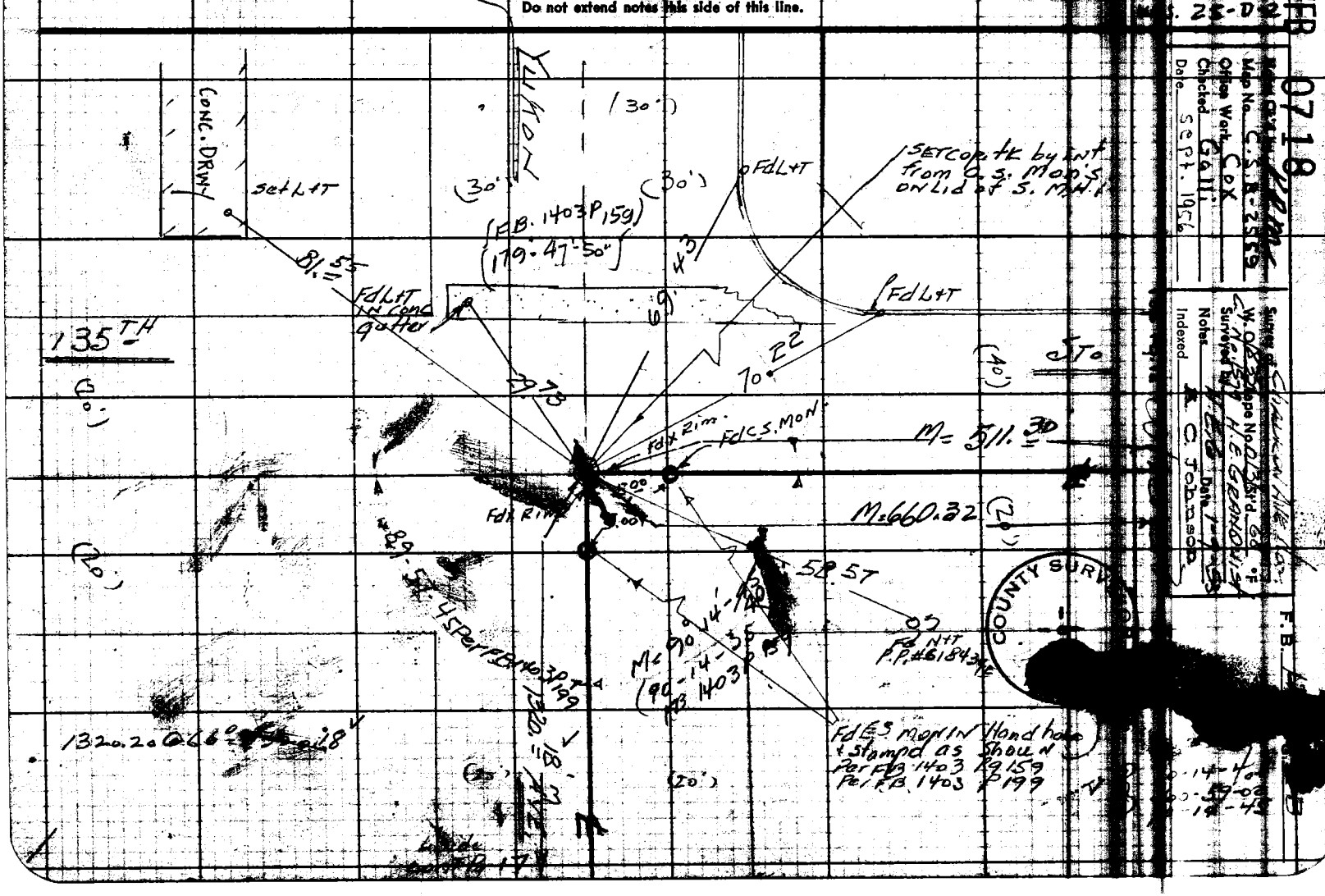

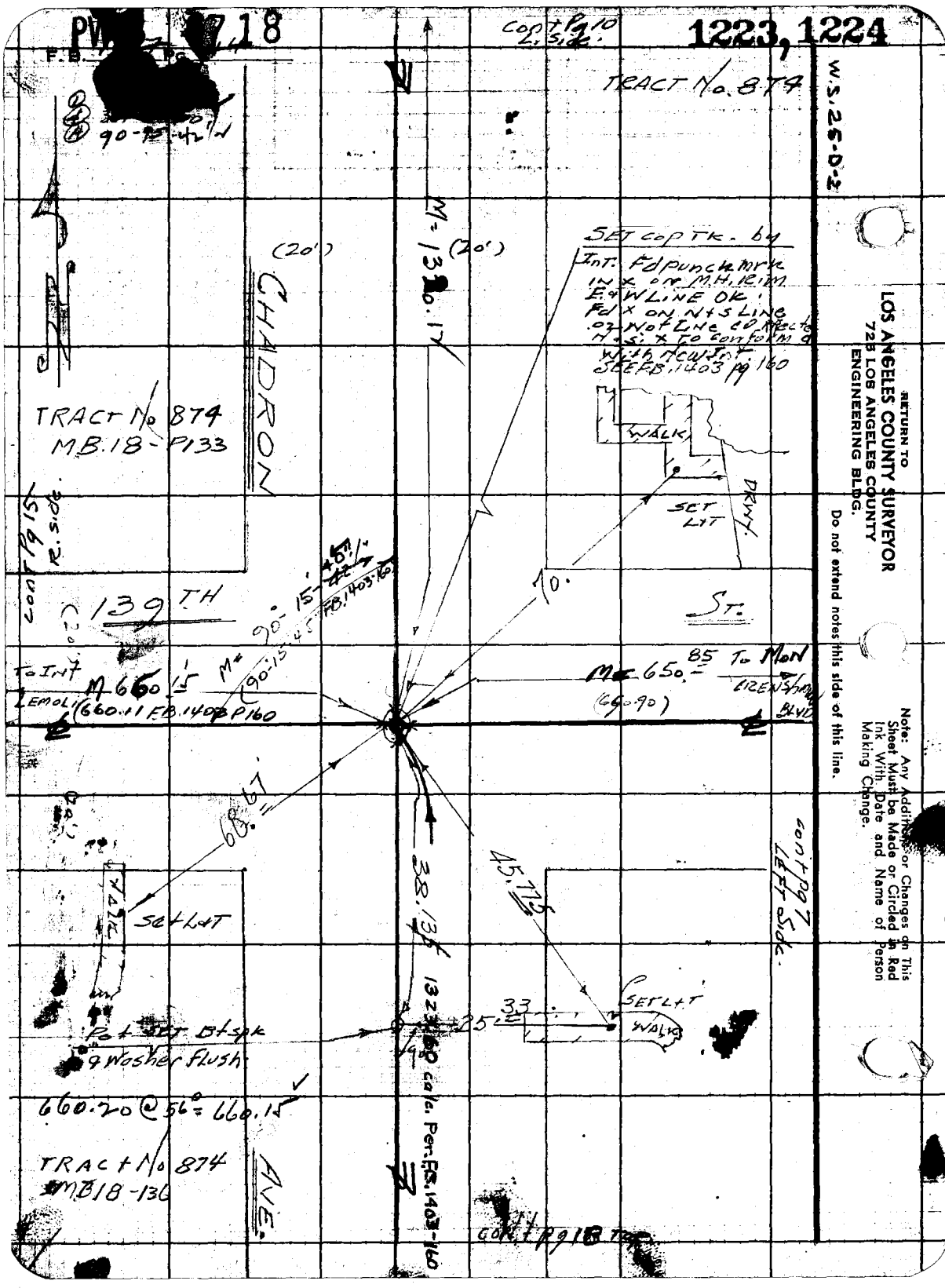

RETURN TO
LOS ANGELES COUNTY SURVEYOR
723 LOS ANGELES COUNTY
ENGINEERING BLDG.

Do not extend notes this side of this line.

Note: Any Additions or Changes on This Sheet Must be Made or Circled in Red Ink With Date and Name of Person Making Change.

PWFB 0718

1225, 1226

F.B. Pg.

Notes Ck'd by: [illegible]
Map No. C.S.R-2559
Office Work: Cox
Checked: Galli
Date: Sept. 1956

Survey of: Gahuhon Ave. No 2
W.O. 1577 Tape No. 01 06 St'd 68 °F
IN 835 E
Surveyed by: H.E. Granquist
Notes: H.E.G. Date: [illegible]
Indexed: K. C. Johnson

25-D-2

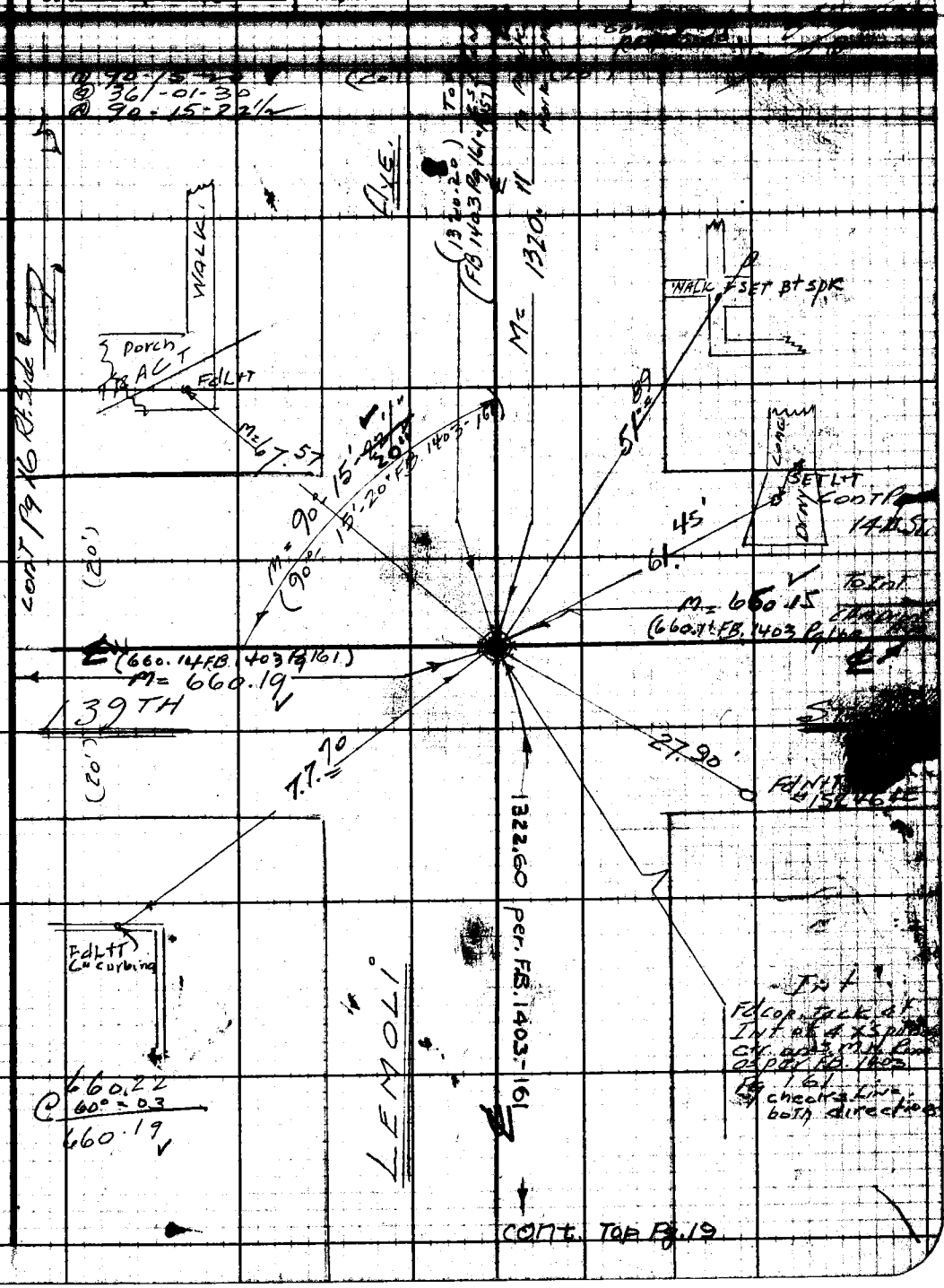

Note: Any Additions or Changes on This Sheet Must be Made or Circled in Red Ink With Date and Name of Person Making Change.

Do not extend notes this side of this line.

RETURN TO
LOS ANGELES COUNTY SURVEYOR
726 LOS ANGELES COUNTY
ENGINEERING BLDG.

76F3095 247 2-51

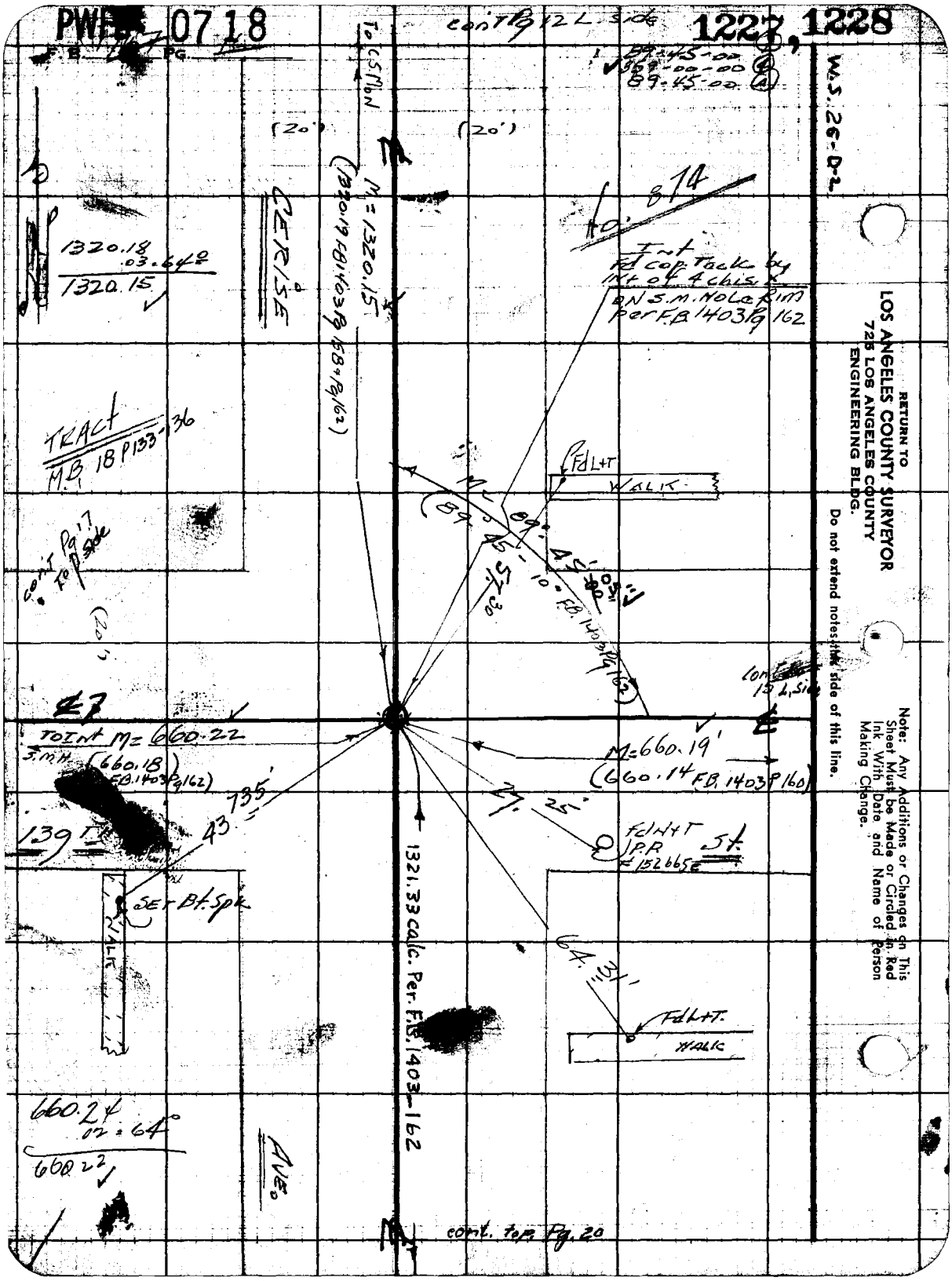
PWF 0718
1227, 1228
cont Pg 12 L. side
89-45-00
89-45-00
W.S. 26-D-2
To CS Mon
(20')
(20')
M = 1320.15
(1320.19 FB 1403 Pg 158 & Pg 162)
CERISE
1320.18
.03 = 64°
1320.15
To 874
Int
Fd cop. Tack by
Int of 4 chis.
ON S.M. Hole Rim
Per F.B. 1403 Pg 162
TRACT
M.B. 18 P 133-36
FdL+T
WALK
M = 89° 45' 05"
(89° 45' 57.30 10 F.B. 1403 Pg 162)
cont Pg 17 Top side
(20')
cont 15 L. Side
47
TO Int M = 660.22
S.M.H. (660.18 F.B. 1403 Pg 162)
M = 660.19'
(660.14 F.B. 1403 P 160)
43.735'
27.25'
139
FdH+T
P.R.
#152665
St.
SET Bt. Spk
WALK
64.31'
FdL+T.
WALK
1321.33 Calc. Per. F.B. 1403-162
660.24
.02 = 64°
660.22
AVE.
cont. top Pg. 20
RETURN TO
LOS ANGELES COUNTY SURVEYOR
725 LOS ANGELES COUNTY
ENGINEERING BLDG.
Do not extend notes this side of this line.
Note: Any Additions or Changes on This Sheet Must be Made or Circled in Red Ink With Date and Name of Person Making Change.

PWFB 0718

1229 1230

F.B. 1767 Pg. 11

Notes Ck'd by [illegible]
Map No. C.S.B-2559
Office Work Cox
Checked Galli
Date Sept. 1956

Survey of Chadron Ave. No. 2
W.O. 1579 Tape No. 0136 St'd. 68 °F
4-JN 8351
Surveyed by H.E. Granquist
Notes H.E.G. Date 1-12-53
Indexed A. C. Johnson

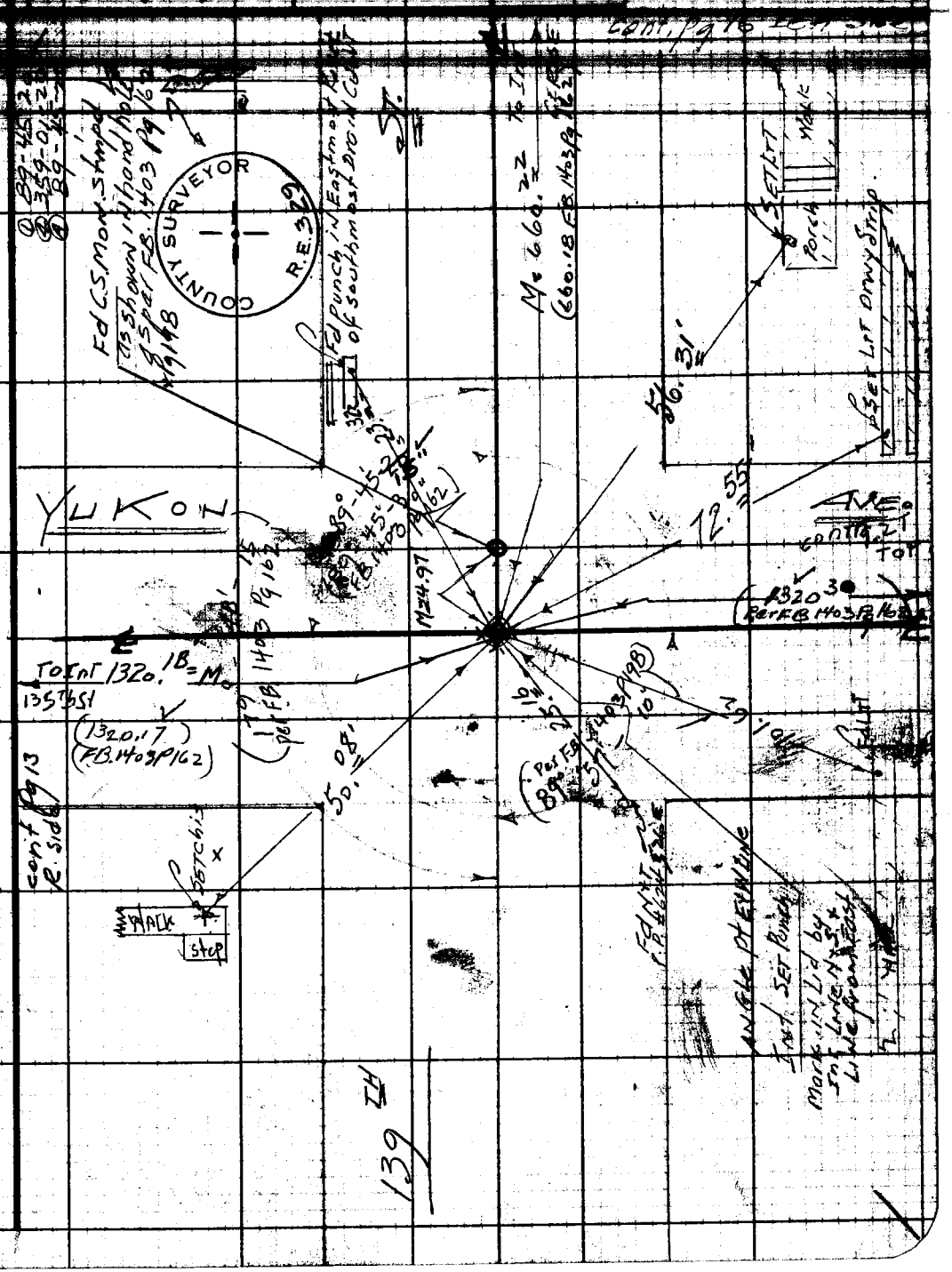

Note: Any Additions or Changes on This Sheet Must be Made or Circled in Red Ink With Date and Name of Person Making Change.

Do not extend notes this side of this line.

RETURN TO
LOS ANGELES COUNTY SURVEYOR
726 LOS ANGELES COUNTY
ENGINEERING BLDG.

76F3095 247 2-51

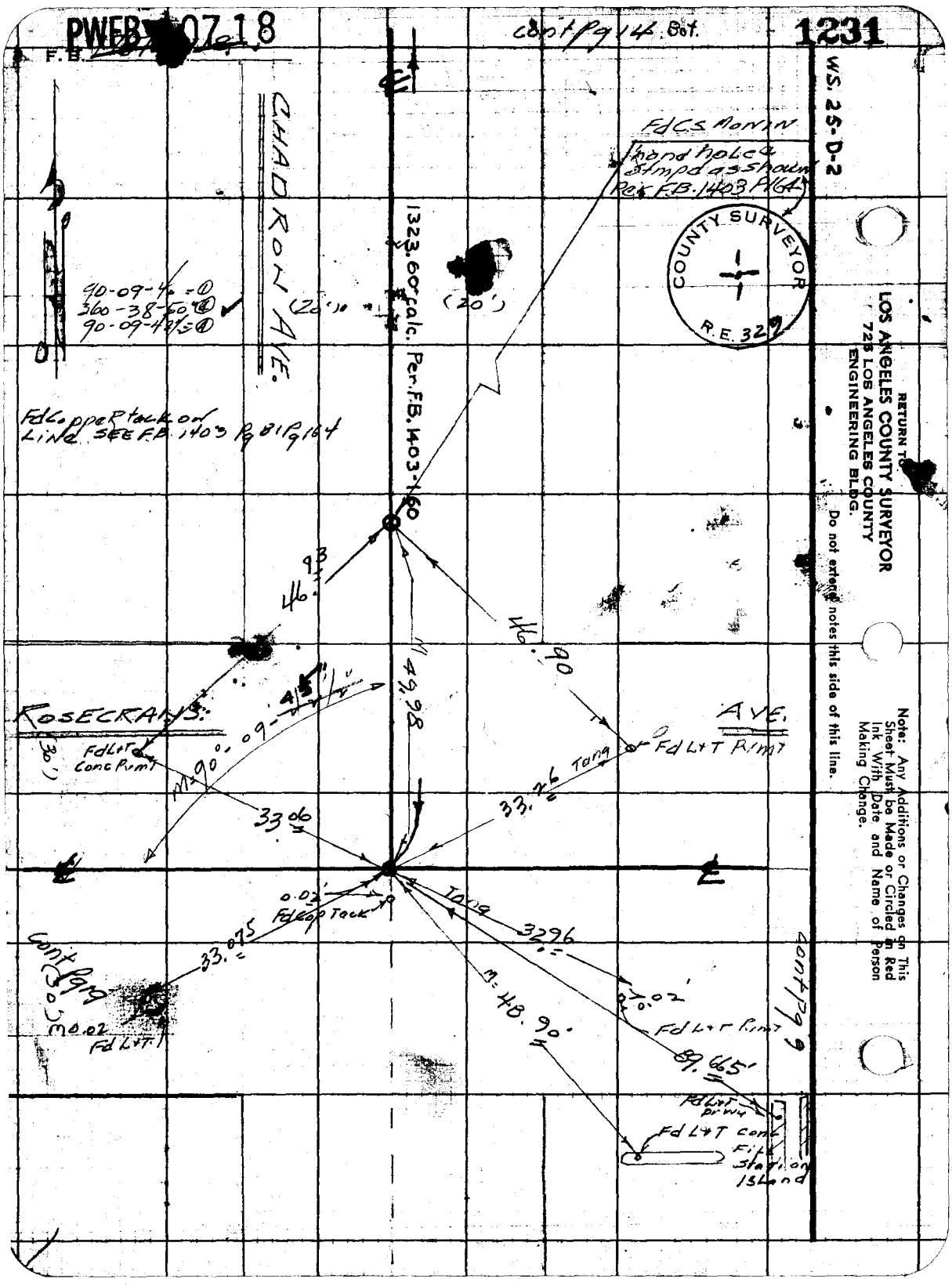
PWEB 07.18
F.B.
cont Pg 14 Bot.
1231
W.S. 25-D-2
CHADRON AVE.
FdCS Monin
hand holes
Stmpd as shown
Per F.B. 1403 Pg 164
COUNTY SURVEYOR
R.E. 329
1323.60 calc. Per F.B. 1403-160
90-09-46 = ①
360-38-50 ②
90-09-42 = ③
(20')
(20')
FdCopper tack on Line SEE F.B. 1403 Pg 81 Pg 164
46.93
46.90
M 49.98
ROSECRANS
AVE.
FdL+T Conc Rimt
M 90°-09-45
(30')
33.06
33.26 Tang
FdL+T Rimt
0.02'
FdCop Tack
Tang
32.96
33.075
cont Pg 9
(30') M 0.02
FdL+T
M 48.90'
0.02'
FdL+T Rimt
89.665'
FdL+T Prwy
FdL+T Conc
Fill Station Island
cont Pg 9
RETURN TO
LOS ANGELES COUNTY SURVEYOR
725 LOS ANGELES COUNTY
ENGINEERING BLDG.
Do not extend notes this side of this line.
Note: Any Additions or Changes on This Sheet Must be Made or Circled in Red Ink With Date and Name of Person Making Change.

PWFB 0718

1232

F.B. 176 PG. 77

Map No. C.S.B-2555	Survey Chadron No 2 C.I.
Office Work [illegible]	W.O. 835 Tape No. 0136 St'd 68 °F
Checked [illegible]	Surveyed by H.E. GRANQUIST
Date [illegible], 1956	Notes [illegible] Date 1-17-55
	Indexed K. C. Johnson

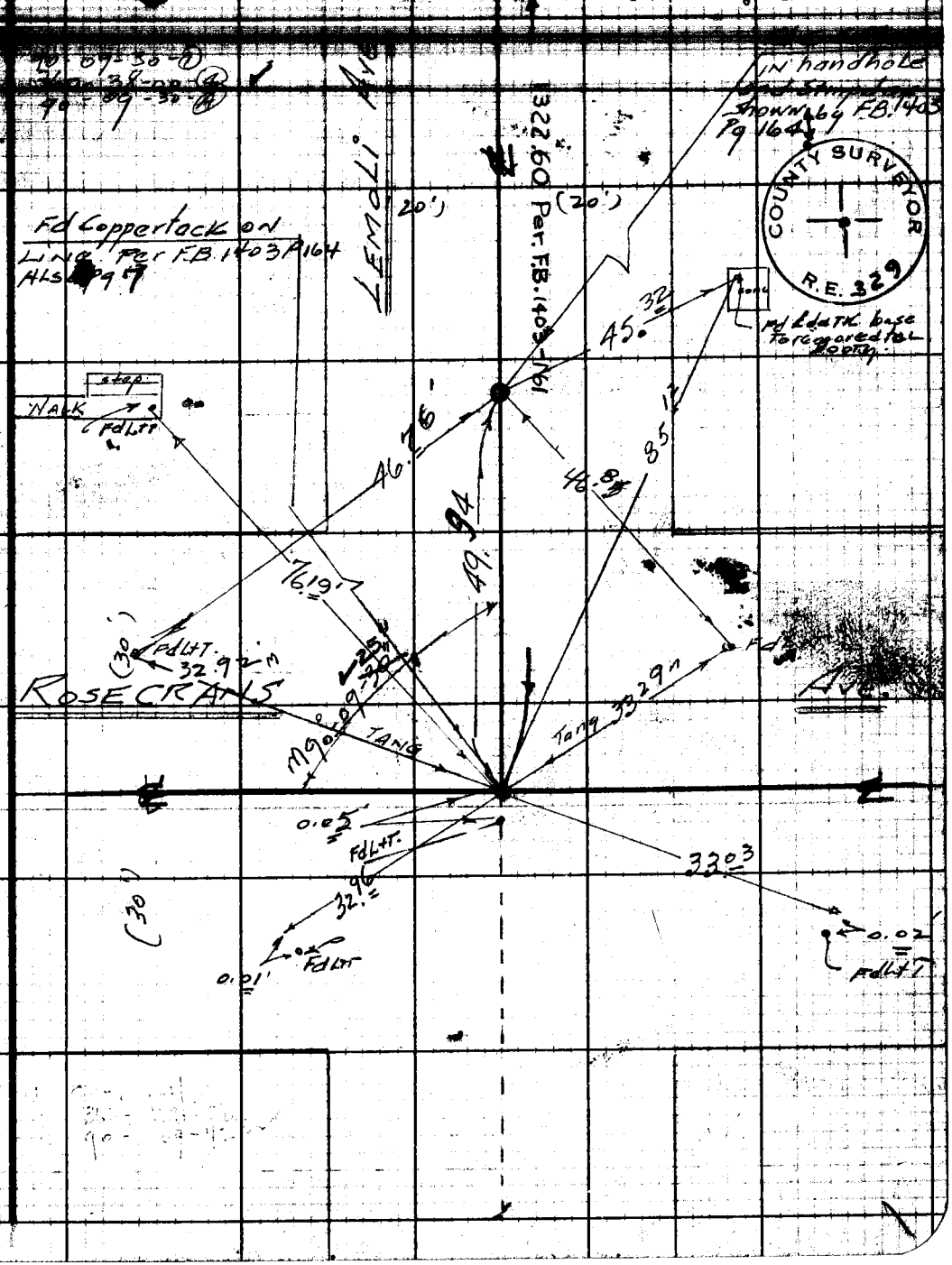

Note: Any Additions or Changes on This Sheet Must be Made or Circled in Red Ink With Date and Name of Person Making Change.

Do not extend notes this side of this line.

RETURN TO
LOS ANGELES COUNTY SURVEYOR
726 LOS ANGELES COUNTY
ENGINEERING BLDG.

75F3095 247 2-51

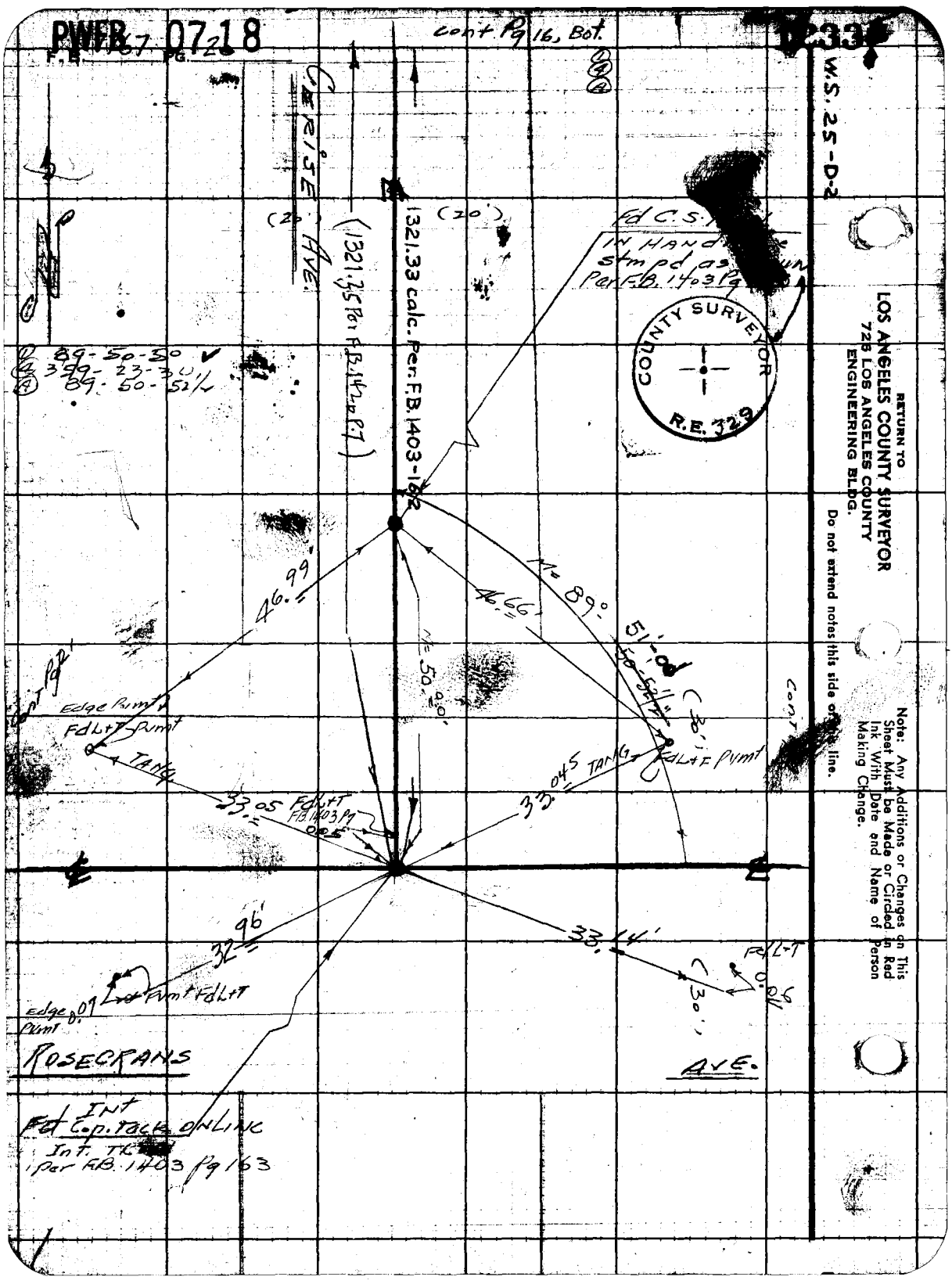
PWFB 0718
cont Pg 16, Bot.
W.S. 25-D-2
CERISE AVE.
(20')
(1321.35 Per F.B. 1420 P.T.)
1321.33 calc. Per. F.B. 1403-162
Fd C.S.
IN HAND
stmpd as
Per F.B. 1403 Pg
COUNTY SURVEYOR
R.E. 329
89-50-50
359-23-30
89-50-52
46.99'
46.66'
M= 89°
51'-00"
50-52½"
N= 50.00'
Edge Pvmt
FdL+T Pvmt
TANG
33.05
FdL+T
FB 1403 Pg
0.05
33.045
TANG
FdL+T Pvmt
32.96'
33.14'
FdL+T
0.06
(30')
Edge Pvmt 0.07
Pvmt FdL+T
ROSECRANS
AVE.
Int
Fd Cop. Tack ON LINE
Int. TK
Per F.B. 1403 Pg 163
RETURN TO
LOS ANGELES COUNTY SURVEYOR
725 LOS ANGELES COUNTY
ENGINEERING BLDG.
Do not extend notes this side of this line.
Note: Any Additions or Changes on This Sheet Must be Made or Circled in Red Ink With Date and Name of Person Making Change.

PWFB 0718

1234

F.B. 1 Pg.

Notes Ck'd by KAM
Map No. C.S.B-2559
Office Work C&X
Checked Galli
Date Sept 1956

Survey of CHADRON AVE. No. 2
W.O. 1519 Tape No. 036 St'd 68 °F
E = 8351
Surveyed by H.E. GRANQUIST
Notes H.E.G. Date
Indexed A. C. Johnson

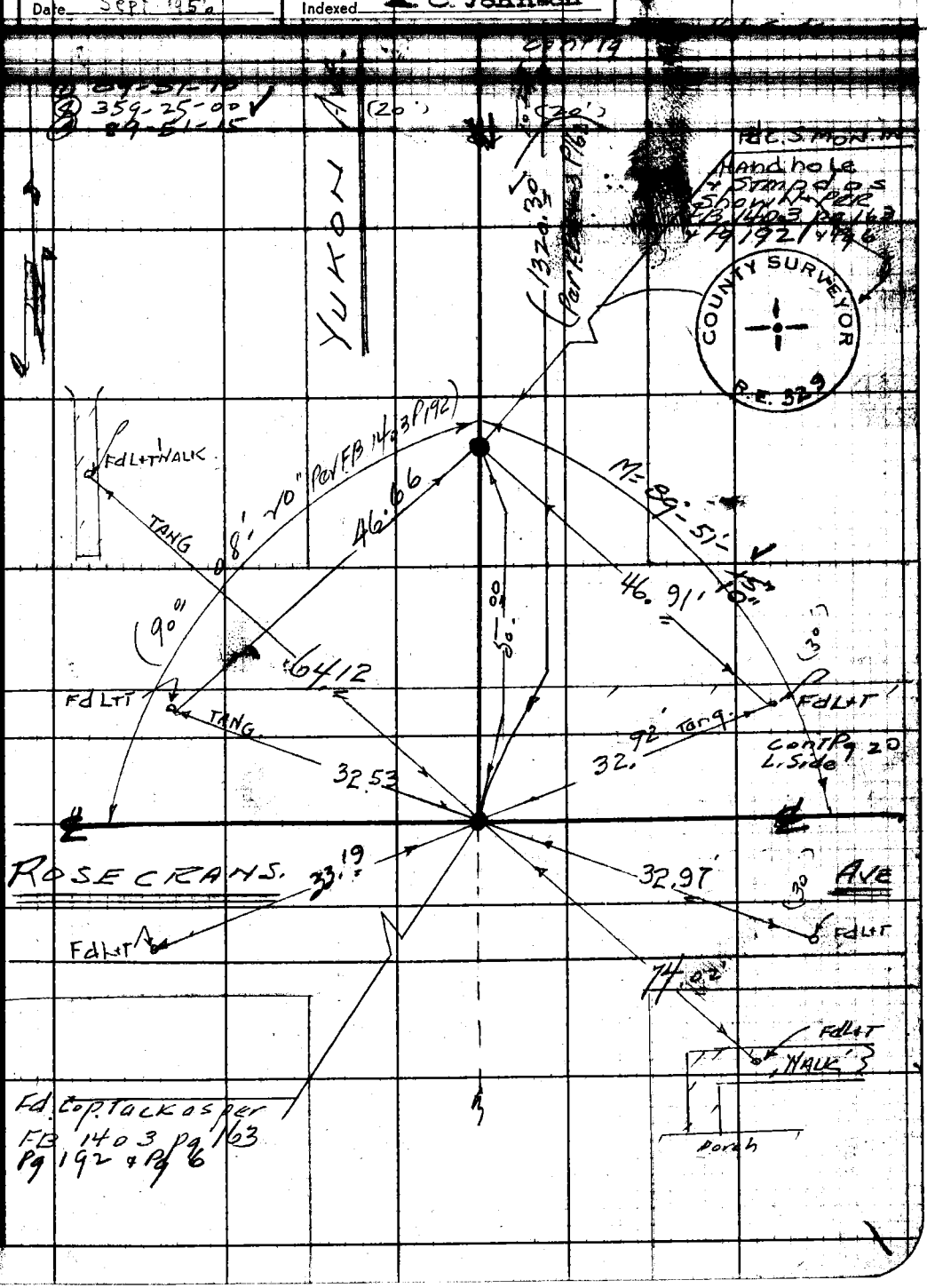

Note: Any Additions or Changes on This Sheet Must be Made or Circled in Red Ink With Date and Name of Person Making Change.

Do not extend notes this side of this line.

RETURN TO
LOS ANGELES COUNTY SURVEYOR
726 LOS ANGELES COUNTY
ENGINEERING BLDG.

76F3095 247 2-51

RETURN TO
LOS ANGELES COUNTY SURVEYOR
723 LOS ANGELES COUNTY
ENGINEERING BLDG.

Note: Any Additions or Changes on This Sheet Must be Made or Circled in Red Ink With Date and Name of Person Making Change.

Do not extend notes this side of this line.

F.B. 1767 PG.

NOTES RED. JOB NO. 1579 SURVEY OF CHADRON AVE No. 2 F.B. 1767 PG. 23

H.E. GRANQUIST

NOTES CHKD. NOTES BY H.E.G. DATE JAN. [illegible]

DATE INDEXED E.C. Johnson DATE FEB 19 '57

C.I. No. 1579

DESCRIPTION	CHADRON AVE. No. 2. BENCH MARK LEVELS.
ADJ. ELEV.	F.B. 1767 Pg 23 to Pg 29.
3RD RUN	
2ND RUN	H.E. GRANQUIST Chief. A. CARRASCO. Instr. J.A. MOODY. Rod R.J. PROFETA. Rod
DIFF.	indexed 7-15-59
1ST RUN	
B.M.	

NOTE: ANY ADDITIONS OR CHANGES ON THIS SHEET MUST BE MADE OR CIRCLED IN RED INK, WITH DATE AND NAME OF PERSON MAKING CHANGE.

Do not extend notes this side of this line

PLEASE RETURN TO
LOS ANGELES COUNTY SURVEYOR
725 LOS ANGELES COUNTY ENGINEERING BLDG.

76S420 353 8-49

765420 35M 8-49

PLEASE RETURN TO
LOS ANGELES COUNTY SURVEYOR
104 LOS ANGELES COUNTY ENGINEERING BLDG.

NOTE: ANY ADDITIONS OR CHANGES ON THIS SHEET MUST BE MADE OR CIRCLED IN RED INK, WITH DATE AND NAME OF PERSON MAKING CHANGE.

Do not extend notes this side of this line

B.M.	1st RUN	DIFF.	2ND RUN	3RD RUN	ADJ. ELEV.	DESCRIPTION
(Fd) B.M.LM-51	51.930				~~51.930~~	B.M."LM51" EL. 51.930 FB 1403 P177
+	4.807		4.754			YUKON AVE. & 135TH ST. N.E. COR.
π	56.737	+1.990	+1.991		+1.9905	Bt spk. in cb. 3' N. of N end C.R
(Fd)	2.817		2.763		~~53.931~~	
B.M.LM.7	53.920				~~53.9205~~	
+	2.830		2.783			B.M. L.M.7 EL = 53.931 FB 1403 P177
π	56.750	-2.981	-2.984		-2.9825	135TH St. & Yukon Ave. N.E. Cor.
−	5.811		5.767			"X" in bottom Step. SW Cor Entrance to School.
T.P.	50.939					Bt. spk. N. Gut. 135TH St. 6' N. of Euc. Tree
+	4.501		4.470			opp. ho. #3528
π	55.440	-0.056	-0.060		-0.0580	
(Set)	4.557		4.530		~~50.883~~	+0.038
B.M.LM-60	50.883				~~50.8600~~	B.M."LM-60" EL. FB 1767 P 24
+	4.140		4.108			135TH St. & CERISE AVE. (Fr. South)
π	55.023	-0.721	-0.723		-0.7220	Bt spk N. curb. on ℄ Prod. of CERISE Ave
−	4.861		4.831			
T.P.	50.162					Spk. N. Gut. 135TH St. Drwy to ho. #3329
+	4.362		4.330			
π	54.524	-0.060	-0.060		-0.0600	
(Set)	4.422		4.390		~~50.103~~	+0.046
B.M."LM-61"	50.102				~~50.0980~~	B.M."LM-61" EL. FB 1767 P 24
+	5.130		5.042			135TH St. & LEMOLI AVE. N.E. COR.
π	55.232	+0.883	+0.885		+0.8840	Bt. spk. in cb. 5' N. of N. end C.R.
−	4.247		4.157			
T.P.	50.985					Spk. S Edge Print 135TH St. on Line
+	4.605		4.562			W. Face ho. #3241
π	55.590	-0.655	-0.656		-0.6555	
−	5.260		5.218			
T.P.	50.330					Spk. 3' N. of S. edge Print 135TH St. W. face ho. #3241

JOB NO. 1579 SURVEY OF Chadron Ave No 2
SURVEY BY H.E.G. DATE Jan. 21, 53
NOTES BY H.E.G. DATE
INDEXED J. C. Johnson DATE
NOTES RED. DATE
NOTES CHKD. DATE

FB 1767 P 24

769420 353 8-49

PLEASE RETURN TO
LOS ANGELES COUNTY SURVEYOR
725 LOS ANGELES COUNTY ENGINEERING BLDG.

NOTE: ANY ADDITIONS OR CHANGES ON THIS SHEET MUST BE MADE OR CIRCLED IN RED INK, WITH DATE AND NAME OF PERSON MAKING CHANGE.

Do not extend notes this side of this line

B.M.	1ST RUN	DIFF.	2ND RUN	3RD RUN	ADJ. ELEV.	DESCRIPTION
T.P.	50.330					SEE bot pg 24.
+	4.681		4.669			
π	55.011	-1.339	-1.339		-1.3390	
	6.020		6.008		48.998	+0074
(SET) B.M. LM-62	48.991				~~48.9875~~	B.M. LM 62 EL: FB. 17[illegible]
+	4.211		4.175			135TH ST. (N. Side) at C HADRON AVE
π	53.202	-0.710	-0.713		-0.7115	Bt. spk. N.c.b. on E Prop of CHADRON AVE
−	4.921		4.888			
T.P.	48.281					Spk. N. Cut 135TH ST. 3' E. of Drive to [illegible]
+	4.650		4.634			
π	52.931	-0.142	-0.139		-0.1405	
−	4.792		4.773			
T.P.	48.139					Spk. N. Cut. 135TH St. W. Edge [illegible] To hse. # 3109
+	5.443		5.425			
π	53.582	+0.040	+0.037		+0.0385	
	5.403		5.388		~~48.184~~	+0102
(SET) B.M. LM-63	48.179				~~48.1740~~	B.M. LM-63 EL.- FB. 17[illegible]
+	4.988		4.965			
π	53.167	+1.008	+1.010		+1.0090	CRENSHAW BLVD & 135TH ST.
−	3.980		3.955			C.S. Mon. in hand hole at E Tel
T.P.	49.187					Spk. W. edge Pvmt CRENSHAW BLVD. [illegible]
+	4.714		4.660			T.P. # 475745-H
π	53.901	-0.057	-0.052		-0.0535	
−	4.771		4.712			
T.P.	49.130					Spk. W. Edge Pvmt. Crenshaw Blvd. [illegible]
+	4.183		4.129			
π	53.313	+0.213	+0.215		+0.2140	
	3.970		3.914		~~49.3351~~	+0180
(SET) B.M. LM64	49.343				~~49.3435~~	SEE Next pg for Desc.

NOTES RED. _____ JOB NO. 1579 SURVEY OF CHADRON AVENUE
DATE _____ SURVEY BY H. E. Gilmore DATE JAN. 21 1953
NOTES CHKD. _____ NOTES BY [illegible] DATE _____
DATE _____ INDEXED _____ DATE _____

F.B. 1767 PG. 25

769420 3SB 8-49

PLEASE RETURN TO
LOS ANGELES COUNTY SURVEYOR
725 LOS ANGELES COUNTY ENGINEERING BLDG.

NOTE: ANY ADDITIONS OR CHANGES ON THIS SHEET MUST BE MADE OR CIRCLED IN RED INK, WITH DATE AND NAME OF PERSON MAKING CHANGE.

Do not extend notes this side of this line

JOB NO. 1579 SURVEY OF Chadron Ave Nor
SURVEY BY H.E. & RAYOUIST
NOTES BY H.E.G. DATE Jan 21, 1958
INDEXED L.C. JOHNSON DATE
NOTES RED. DATE
NOTES CHKD. DATE

F.B. 1767 Pg. 26

B.M.	1ST RUN	DIFF.	2ND RUN	3RD RUN	ADJ. ELEV.	DESCRIPTION
(SET)					~~41.354~~	+0.130
B.M. LM-64	49.343				~~41.2435~~	B.M. LM-64 EL. FB 1767 Pg 26
+	4.320		4.280			CRENSHAW Blvd (W. side) 68' S. of ℄ 135th ST
Σ	53.663	-1.350	-1.354		-1.3520	B.T. Spk. IN DRWY 2.5' W Estly of NE Cor Bldg. 13623
−	5.670		5.634			
T.P.	47.993					Spk. W. edge Pvmt Crenshaw BLVD.
+	4.601		4.567			20' N. of P.P. # 749 312E.
Σ	52.594	-0.484	-0.488		-0.4860	
−	5.085		5.055			
T.P.	47.509					Spk. W. edge Pvmt 40' S. of Billboard
+	5.977		5.939			Brew 102
Σ	53.486	+0.185	+0.188		+0.1865	
(SET)	5.792		5.751		~~41.6946~~	+0.0158
BM. LM-65	47.694				~~41.6920~~	B.M. LM-65 EL. = FB 1767 P26
+	6.255		6.221			CRENSHAW Blvd. & 139th St (at Int.)
Σ	53.949	+1.277	+1.280		+1.2785	C.S. MON. IN hand hole at ℄ Int.
−	4.978		4.941			
T.P.	48.971					Spk. N edge Pvmt 139th St. 83' E of most
+	4.883		4.861			Estly culvert.
Σ	53.854	-0.075	-0.072		-0.0735	
−	4.958		4.933			
T.P.	48.896					Spk. N. edge Pvmt 139th St. front 60' 3.45' DRWY.
+	5.155		5.114			
Σ	54.051	+0.216	+0.214		+0.2150	
(SET)	4.939		4.900		~~41.122~~	+0.186
BM. LM-66	49.112				~~41.120~~	B.M. LM-66 EL. = FB 1767 P26
+	4.657		4.618			139th St. & CHADRON AVE. SW. COR.
Σ	53.769	-0.103	-0.102		-0.1025	L.T. WALK 63' W 30' S. of ℄ Int.
−	4.760		4.720			
T.P.	49.009					SEE Pg 27 Top for Desc.

768420 353 8-49

PLEASE RETURN TO
LOS ANGELES COUNTY SURVEYOR
725 LOS ANGELES COUNTY ENGINEERING BLDG.

NOTE: ANY ADDITIONS OR CHANGES ON THIS SHEET MUST BE MADE OR CIRCLED IN RED INK, WITH DATE AND NAME OF PERSON MAKING CHANGE.

Do not extend notes this side of this line

B.M.	1ST RUN	DIFF.	2ND RUN	3RD RUN	ADJ. ELEV.	DESCRIPTION
–						
T.P.	49.009					Spk. E. Edge Pvmt Chadron Ave [illegible]
+	4.730		4.789			of walk to ho. # 13808
π	53.739	-0.047	-0.042		-0.0445	
–	4.777		4.831			
T.P.	48.962					Spk E Edge Pvmt Chadron Ave 40' N. of [illegible]
+	4.962		4.941			# 667762E
π	53.924	+0.096	+0.096		+0.0960	
–	4.866		4.845			
T.P.	49.058					Spk. E. Edge Pvmt Chadron Ave [illegible]
+	5.071		5.030			P.P. # 540384 H
π	54.129	+0.290	+0.290		+0.2900	
(set)	4.781		4.740		49.362	+0.222
B.M. LM67	49.348				~~49.3510~~	B.M. LM-67 EL. FB. [illegible]
+	4.741		4.710			CHADRON AVE (E.S.) 522' S of [illegible]
π	54.089	+0.520	+0.521		+0.5205	Bt. spk. IN DRIVE to ho. # 13608 - 395 E. of [illegible]
–	4.221		4.189			
T.P.	49.868					STR. in field. W. of LM. 67
+	5.063		4.978			250' West
π	54.931	+0.311	+0.313		+0.3120	
–	4.752		4.665			
T.P.	50.179					Str. in field with marker
+	4.731		4.699			
π	54.910	+0.368	+0.370		+0.3690	
(set)	4.363		4.329		50.554	+0.251
B.M. LM.68	50.547				~~50.5525~~	B.M. LM.68 EL. FB. [illegible]
+	4.400		4.365			LEMOLI AVE (W.S.) 592' S of [illegible]
π	54.947	-0.479	-0.475		-0.4770	Bt. spk. IN E. End of S. cb. Drive to [illegible]
–	4.879		4.840			
T.P.	50.068					Spk. W. edge pvmt Lemoli Ave 3[illegible]
						P.P. # 162467E

NOTES RED. ____ JOB NO. 1579 SURVEY OF Chadron Ave Nor.
DATE ____ SURVEY BY H.E. [illegible]
NOTES CHKD. ____ NOTES BY N.E.G. DATE Jan. 21, 53
DATE ____ INDEXED C. Johnson DATE ____

F.B. 1767 PG. 27

768420 353 8-49

PLEASE RETURN TO
LOS ANGELES COUNTY SURVEYOR
723 LOS ANGELES COUNTY ENGINEERING BLDG.

NOTE: ANY ADDITIONS OR CHANGES ON THIS SHEET MUST BE MADE OR CIRCLED IN RED INK, WITH DATE AND NAME OF PERSON MAKING CHANGE.

Do not extend notes this side of this line

JOB NO. 1579 SURVEY OF CHADRON TRACT No 2
SURVEY BY H. E. G. SEARTDUST
NOTES BY H. E. G. DATE JAN. 21, 53
INDEXED K. C. Johnson DATE
NOTES RED DATE
NOTES CHKD DATE

B.M.	1ST RUN	DIFF.	2ND RUN	3RD RUN	ADJ. ELEV.	DESCRIPTION
T.P.	50.068					for Desc. SEE Bot. Pg. 27
+	5.020		4.963			
Π	55.088	-0.154	-0.158		-0.1560	
−	5.174		5.121			
T.P.	49.914					Spk. W. edge LeMoli Ave. 45' S. of
+	4.891		4.867			P.P. # 152466 E
Π	54.805	-0.179	-0.177		-0.1780	
−	5.070		5.044		~~1.744~~	+.0279
Bot.					~~1.7415~~	
B.M. LM-69	49.735					B.M. LM-69 EL.= FB. 1767 Pg 28
+	5.405		5.382			139TH St. & LeMoli Ave. N.E. Cor.
Π	55.140	+0.460	+0.459		+0.4595	Bt. Spk. IN WALK 44.5' N. & 27' E. of ℄ Tot.
−	4.945		4.923			
T.P.	50.195					Spk. N. Edge Pavmt 139TH St. 25' E of
+	5.468		5.412			M. Box # 3317
Π	55.663	+0.448	+0.449		+0.4485	
−	5.020		4.963			
T.P.	50.643					Spk. N. Edge Pavmt. 139TH St. fr. Drive to
+	5.479		5.441			no. # 3343
Π	56.122	+1.077	+1.072		+1.0745	
−	4.402		4.369		~~+1.724~~	+.0306
Bot.					~~.7240~~	
B.M. LM-70	51.720					B.M. LM-70 EL.= FB. 1767 Pg 28
+	4.748		4.730			139TH St. & Cerise Ave. S.W. Cor.
Π	56.468	+0.057	+0.059		+0.0580	Bt. Spk. WALK 25.5' S. & 36' W. of ℄ Tot.
−	4.691		4.671			
T.P.	51.777					Spk. E. edge Pavmt Cerise Ave. 10' S.
+	4.953		5.028			M. Box # 13806
Π	56.730	+0.206	+0.199		+0.2025	
−	4.953		4.829			
T.P.	51.977					SEE Top Pg 29 for Desc.

FB. 1767 Pg. 28

76S 420 353 2M 3-48

PLEASE RETURN TO
LOS ANGELES COUNTY SURVEYOR
315 CIVIC CENTER BLDG.

NOTE: ANY ADDITIONS OR CHANGES ON THIS SHEET MUST BE MADE OR CIRCLED IN RED INK, WITH DATE AND NAME OF PERSON MAKING CHANGE.

Do not extend notes this side of this line

B.M.	1ST RUN	DIFF.	2ND RUN	3RD RUN	ADJ. ELEV.	DESCRIPTION
T.P	51.977					SPK. E. Edge Pvmt 40' N. of CERISE Ave. [illegible]
+	4.961		4.913			
⊼	56.938	-0.012	-0.014		-0.0130	
(Set)	4.973		4.927		51.9[illegible]72	+0.334
B.M. LM-71	51.965				~~51.9715~~	B.M. "LM-71" EL= FB 1767 P[illegible]
+	4.892		4.849			CERISE AVE. (E.Si) 650' S. of 1[illegible]
⊼	56.857	+0.178	+0.182		+0.1800	Bt spk N.W. Cor Drive to ho. #13620, 21" [illegible]
−	4.714		4.667			
T.P.	52.143					Stk. in FIELD W. of CERISE AVE. [illegible]
+	4.593		4.560			of fence
⊼	56.736	+0.002	+0.000		+.0010	
−	4.591		4.560			
T.P.	52.145					Stk in field with Marker 200'
+	4.610		4.535			SE of B.M. LM 52
⊼	56.755	+0.620	+0.620		+0.6200	
(Fd) −	3.990		3.915		52.2778	+0.362 ✓
B.M. LM 52	52.765				~~52.7725~~	B.M. "LM-52" EL= 52.778 FB 1403 P[illegible]
+	4.790		4.768			YUKON AVE (E.Si) 590' S. of ℄ 135TH St
⊼	57.555	-0.418	-0.419		-0.4185	Bt spk. in N.W. Cor Conc Dr. to ho. #136[illegible]
−	5.208		5.187			
T.P.	52.347					SPK. W. edge Pvmt Yukon Ave. [illegible]
+	4.876		4.840			of school sign
⊼	57.223	+0.087	+0.090		+0.0885	
−	4.789		4.750			
T.P.	52.434					SPK. in Edge Pvmt Yukon Ave 10' S. M[illegible] 135[illegible]
+	4.823		4.770			✓
⊼	57.257	-0.552	-0.551		-0.5515	(B.M. "LM. 51" EL= 51.930 FB 1403 P[illegible]
(Fd) −	5.375		5.321		51.930	Yukon Ave & 135TH St. N.E. Cor
B.M. LM-51	51.882				~~51.8910~~	Bt. spk. in Curb 3' N. of N. end C[illegible]

NOTES RED. ____ JOB NO. 1579 SURVEY OF CHADRON AVE. No 2
DATE ____ SURVEY BY H.E. GRANQUIST
NOTES CHKD. ____ NOTES BY H.E.G. DATE JAN. 22, 1953
DATE ____ INDEXED C. Johnson DATE ____

F.B. 1767 PG. 29

F.B. 1767 PG. 30

JOB NO. 1579 SURVEY OF CHADRON AVE No2 NOTES RED.

SURVEY BY H.E. GRANQUIST DATE

NOTES BY H.E. G. DATE JAN. 22, '53 NOTES CHKD.

INDEXED DATE DATE

B.M.	1ST RUN	DIFF.	2ND RUN	3RD RUN	ADJ. ELEV.	DESCRIPTION

FORM 359 2M 3-48

PLEASE RETURN TO
LOS ANGELES COUNTY SURVEYOR
315 CIVIC CENTER BLDG.

NOTE: ANY ADDITIONS OR CHANGES ON THIS SHEET MUST BE MADE OR CIRCLED IN RED INK, WITH DATE AND NAME OF PERSON MAKING CHANGE.

Do not extend notes this side of this line

Chadron Ave No. 2 F.B. 1767 Pg. 31

Map No.
Office Work
Checked
Date

W.O. 1379 Tape No. 0136 St'd 68 °F
Surveyed by H.E. Grandquist
Notes H.E.G. Date 12-25-53
Indexed A. C. Johnson

FEB 19 '57

C.I. No. 1379

CHADRON AVE No. 2.

LOCATION of EXISTING SEWER MANHOLES
ON
135TH ST.

from 1st M.H. East of CHADRON AVE = 0+00
Wstrly to 1st M.H. West of CERISE Ave (tr. So) = 13+62.24
for Elev. see Pg 53 to Pg 56

FB. 1767 Pg 51 to pg 52

H.E. GRANDQUIST Chief
A. CARRASCO. Instr.
J.A. Moody. Head Chain
R.J. Propeta. Rear Chain

Note: Any Additions or Changes on This Sheet Must be Made or Circled in Red Ink With Date and Name of Person Making Change.

Do not extend notes this side of this line.

RETURN TO
LOS ANGELES COUNTY SURVEYOR
726 LOS ANGELES COUNTY
ENGINEERING BLDG.

76F3095 247 2-51

F.B. 1767 PG. 32

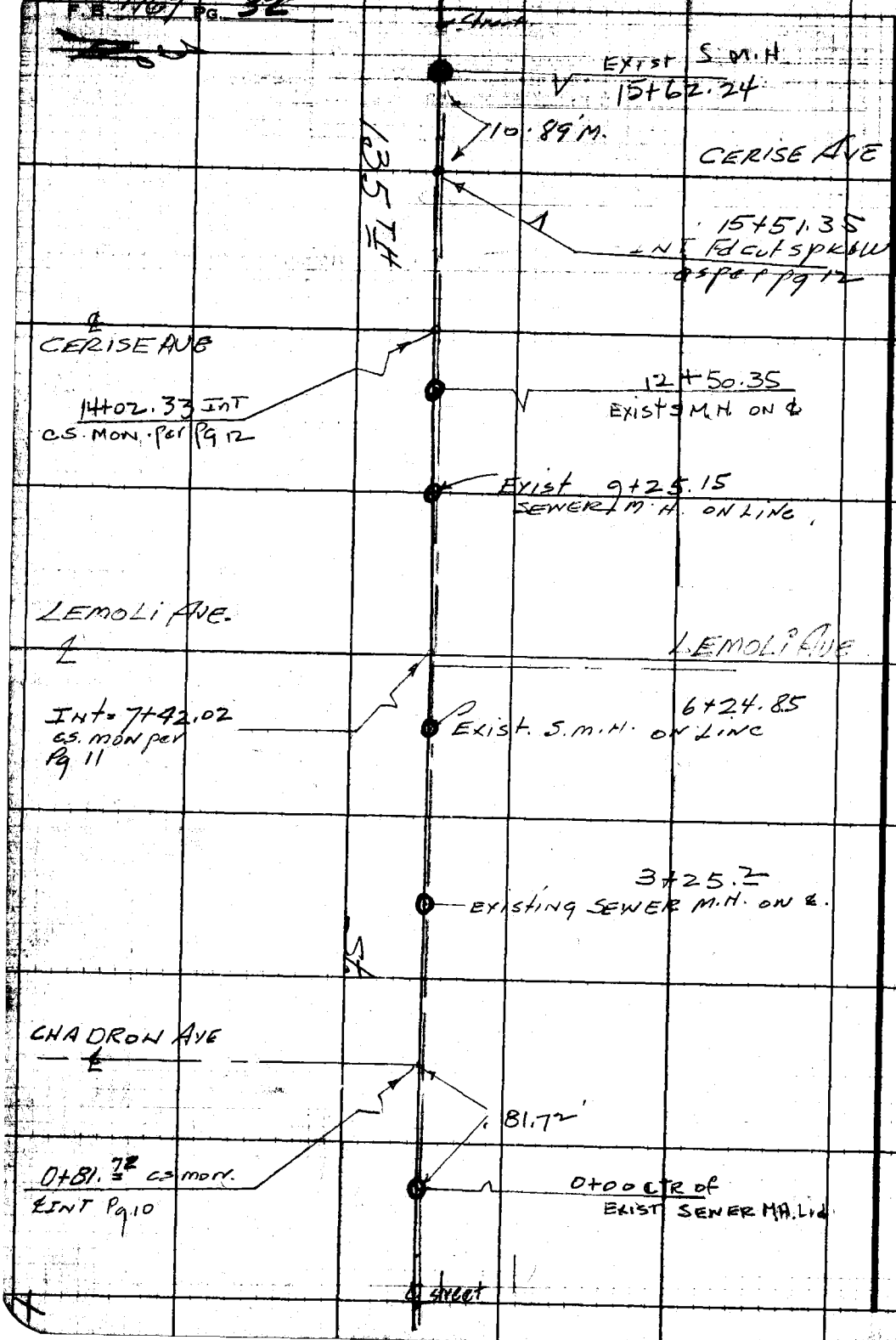

RETURN TO
LOS ANGELES COUNTY SURVEYOR
725 LOS ANGELES COUNTY
ENGINEERING BLDG.

Do not extend notes this side of this line.

Note: Any Additions or Changes on This Sheet Must be Made or Circled in Red Ink With Date and Name of Person Making Change.

Profile No. ____ Notes Red ____ Plotted ____ Job No. 1579 Division No. ____ F.B. 1767 PG. 23

Date ____ Date ____ Survey of CHADRON AVE. No. 2

X-Sec. No. ____ Notes Chkd. ____ Checked ____ Survey by H.E. GRANQUIST Notes H.E.G. Date JAN. 27, 1956

Date ____ Date ____ Map No. ____ Indexed A. C. Johnson Date FEB 19 '57

C.I. No. 1579

CHADRON AVE. No. 2

Elevations of Inverts on Existing Sewer Man Holes on 135TH Street

from 0+00 = M.H. 81.72 East of CHADRON AVE Wstrly to M.H. 15+62.24 = 10.89 W. of Int CERISE AVE from North. from Pg. 53 to Pg 56

for Location SEE Pg 32 +

ELEV.

H.E. GRANQUIST, Chief.

F.S.

A. CARRASCO. Instr.

J.A. MOODY Rod.

H.I.

B.S.

STATION

NOTE: ANY ADDITIONS OR CHANGES ON THIS SHEET MUST BE MADE OR CIRCLED IN RED INK, WITH DATE AND NAME OF PERSON MAKING CHANGE.

PLEASE RETURN TO LOS ANGELES COUNTY SURVEYOR 726 LOS ANGELES COUNTY ENGINEERING BLDG.

Do not extend notes this side of this line.

76L298 307 10-51

76L298 307 10-51

PLEASE RETURN TO

LOS ANGELES COUNTY SURVEYOR
726 LOS ANGELES COUNTY
ENGINEERING BLDG.

NOTE: ANY ADDITIONS OR CHANGES ON THIS SHEET MUST BE MADE OR CIRCLED IN RED INK, WITH DATE AND NAME OF PERSON MAKING CHANGE.

Do not extend notes this side of this line.

STATION	B. S.	H. I.	F. S.	ELEV.		
B.M. LM.62	6.06	55.05		48.99	B.M. L.M.62 EL= 48.991 (Note Not adj. Field Elev)	FB.1767 Pg 25
					135TH ST. (N. side) of CHADRON AVE	
					Bt. spk. in North curb on ℄ Prod of CHADRON AVE. on ℄ 135th St.	
0+00 Exist S.M.H.			—	—	Exist SEWER M.H. 81.72' E. of ℄ Int Chadron Ave	SEE Pg 52 for Location
East Rim			4.96		Rod to East Rim	Rod to Rim = 4.96; Rim to Crown = 10.59; 8" pipe Cr. to Invert = 0.67
Invert outlet to E			16.22	38.83	Invert 8" outlet to East	← Rod to Invert 16.22
West Rim			4.97		Rod to West Rim	Rod to Rim = 4.97; Rim to Crown = 10.52; 8" Pipe Crown to Invert = 0.67
Invert Inlet to West			16.16	38.89	Invert 8" Inlet to West.	← Rod to Invert = 16.16
T.P.	5.38	55.47	4.96	50.09	spk. S. Edge Rim T 135th St. of P.P. Sta 2+00	
3+25.2 M.H. Exist SEWER			—		Exist SEWER M.H. West of Chadron Ave.	see Pg 52 for location on ℄ 135th St
East Rim			5.09		East Rim	Rod to Rim = 5.09; Rim to Crown = 9.81; 8" Pipe Cr. to Invert = 0.67
8" Invert to E			15.57	39.90	Invert 8" outlet to East	← Rod to Invert = 15.57
Rim to West			5.09		Rod to Rim	Rod to Rim = 5.09; Rim to Crown = 9.78; 8" Pipe Cr. to Invert = 0.67
Invert Inlet to W			15.54	39.93	Invert Inlet to West	← Rod to Invert = 15.54
T.P.	4.82	55.47	4.82	50.65	spk. S. Edge Rim T 135th St Sta 4+77	

F.B. 1767 Pg. 34 Job No. 1579 Division No. Chadron Ave. No. 2 Notes Red. Plotted Date No. Profile
Survey of Notes H.E.G. Date 1-27-53 Notes Chkd. Checked Date No. X-Sec.
Survey by H.E. GRANDVIST
Indexed C. Johnson

76L298 307 5-49

PLEASE RETURN TO
LOS ANGELES COUNTY SURVEYOR
726 LOS ANGELES COUNTY ENGINEERING BLDG.

NOTE: ANY ADDITIONS OR CHANGES ON THIS SHEET MUST BE MADE OR CIRCLED IN RED INK. WITH DATE AND NAME OF PERSON MAKING CHANGE.

Do not extend notes this side of this line.

STATION	B. S.	H. I.	F. S.	ELEV.		
		55.47				
Exist S.M.H. 6+24.85,					Exist S.M.H. on ℄ 135TH St. East of Lemoli Ave.	SEE Pg 52 for Location
East Rim			4.23		Rim to East	Rod to Rim = 4.23; Rim to Crown = 9.70; 8" Pipe: Cr. to Invert = 0.47
Invert to East			14.63	40.84	Invert outlet 8" to East	Rod to Invert = 14.63
Rim West			4.23		Rim to West	Rod to Rim = 4.23; Rim to Crown = 9.70; 8" Pipe: Cr. to Invert = 0.47
Invert West			14.60	40.87	Invert 8" Inlet on West	Rod to Invert = 14.60
T. P.	5.05	56.33	4.19	51.28	Spk. S. Edge Rim at 135TH St.	Sta. 8+75
Exist. S.M.H. 9+25.15			—	—	Exist S.M.H. on ℄ 135TH St. ½ of Lemoli Ave.	SEE Pg 52 for Location
Rim to East.			4.99		Rim to East.	Rod to Rim = 4.99; Rim to Crown = 9.70; 8" Pipe: Cr. to Invert = 0.47
Invert East.			14.46	41.87	Invert 8" outlet to East	Rod to Invert = 14.46
Rim to West			5.00		Rim to West.	Rod to Rim = 5.00; Rim to Crown = 8.70; 8" Pipe: Cr. to Invert = 0.47
Invert to West			14.44	41.89	Invert of 8" Inlet in West	Rod to Invert = 14.44
T.P.	4.70	56.03	5.00	51.33	Spk. S. Edge Rim at 135TH St.	Sta. [illegible]
Exist. S.M.H. 12+50.35			—	—	Exist Sewer M.H. on ℄ 135TH St.	SEE Pg 52 for Location; E. of Eris Ave.
Rim to East			4.62		Rim to East.	Rod to Rim = 4.62; Rim to Crown = 9.70; 8" Pipe: Cr. to Invert = 0.47
Invert to E			13.16	42.87	Invert 8" outlet to East	Rod to Invert = 13.16

over Top Pg 50

Profile No. ____ Notes Red. ____ Plotted ____ Job No. 1579 Division No. ____ F.B. 1167 Pg. 35
Date ____ Date ____ Date ____ Survey of CHAUKON HB No 1
X-Sec. No. ____ Notes Chkd. ____ Checked ____ Survey by HEGHANO & TEG Notes ____ Date 1-27-53
Date ____ Date ____ Map No. ____ Date ____

76L298 307 5-49

PLEASE RETURN TO
LOS ANGELES COUNTY SURVEYOR
725 LOS ANGELES COUNTY ENGINEERING BLDG.

NOTE: ANY ADDITIONS OR CHANGES ON THIS SHEET MUST BE MADE OR CIRCLED IN RED INK, WITH DATE AND NAME OF PERSON MAKING CHANGE.

Do not extend notes this side of this line.

STATION	B. S.	H. I.	F. S.	ELEV.		
Rim to west 12+50.35		56.03	4.62		Rim to West	Rod to Rim = 4.62 Rim to Crown = 7.84
Invert to west			13.13	42.90	Invert 8" Inlet on west ← 8" Pipe	Cr. to Invert = 0.67 Rod to Invert = 13.13
T.P. Exist. S.M.H. 15+62.24	5.20	56.43	4.80	51.23	Spk. S. Edge Print, 135th St. S.M.H. on ℄ 135th St. 10.89	14+20 See Pg 52 for Location W. of ℄ Int Cerise Ave To North
Rim to East			4.41		Rim to East	Rod to Rim = 4.41 Rim to Crown = 7.50
Invert to East			12.58	43.85	Invert to East 8" outlet ← 8" Pipe	Cr. to Invert = 0.67 Rod to Invert = 12.58
Rim to West			4.41		Rim to West	Rod to Rim = 4.41 Rim to Crown = 6.98
Invert to west			12.06	44.37	Invert 8" Inlet to west ← 8" Pipe	CR to Invert = 0.67 Rod to Invert 12.06
Rim to North			4.41		Rod to N. Rim	Rod to Rim 4.41 Rim to Crown 7.27
Invert to North			12.35	44.08	Invert Inlet to North ←	Cr. to Invert 0.67 Rod to Invert = 12.35
B.M. LM-60			5.55	50.88	B.M. LM-60 Elev = 50.883 FB 1767 P.24 135th St. (No. Side) at Cerise Ave (from South) Bt. Spk. N. curb on ℄ Prod. of Cerise Ave	Note Not adj. Field Elev Fr. South

F.B. 1767 Pg. 36
Job No. 1579 Division No. Chadron Ave
Survey of
Survey by H.E. Granquist Notes H.E.G.
Indexed R. C. Johnson Date 1-27-53
Notes Red. Date
Notes Chkd. Date
Plotted Date
Checked Date
Profile No.
X-Sec. No.

Notes Ck'd by	Survey of CHADRON AVE. No. 2
Map No.	W. O. 1579 Tape No. 6176 St'd. 68 °F
Office Work	Surveyed by H. E. GRANQUIST
Checked	Notes H.E.G. Date 1-22-53
Date	Indexed C. Johnson

F. B. 1767 Pg. 37

C.I. No. 1579

CHADRON AVE. No. 2

Location of Improvements
on

CHADRON AVE

from
0+00 = ℄ int 139th St
Nly to = ℄ int 135th St.

F.B. 1767 Pg 3 To pg 3

H. E. GRANQUIST, Chief
A. CARRASCO, Insp
J. A. MOODY, Head Chain
K. J. Profeta, Rear "

℄ 1767-5-22

Note: Any Additions or Changes on This Sheet Must be Made or Circled in Red Ink With Date and Name of Person Making Change.

Do not extend notes this side of this line.

RETURN TO
LOS ANGELES COUNTY SURVEYOR
726 LOS ANGELES COUNTY
ENGINEERING BLDG.

76F309S 247 2-51

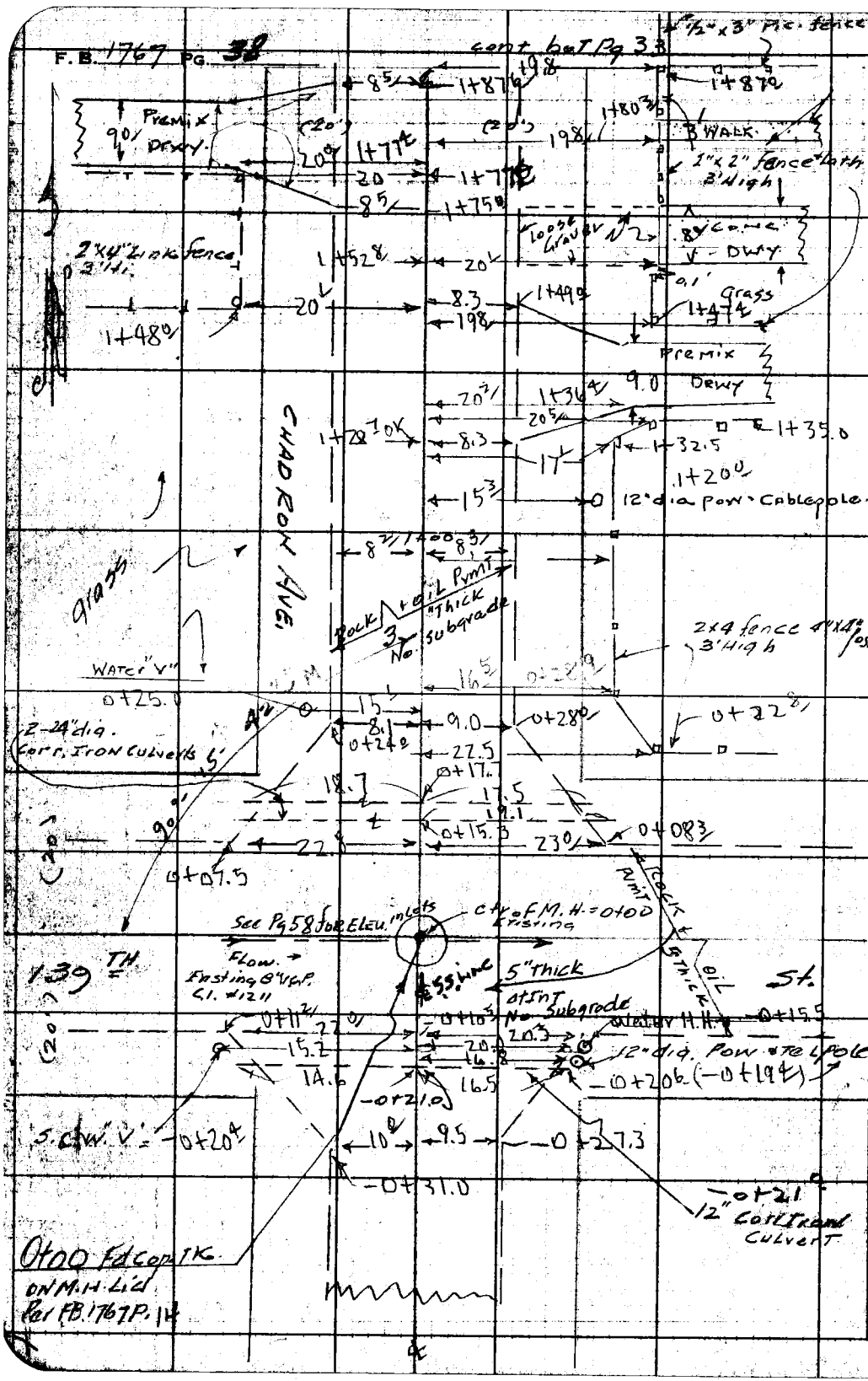

RETURN TO
LOS ANGELES COUNTY SURVEYOR
725 LOS ANGELES COUNTY
ENGINEERING BLDG.

Do not extend notes this side of this line.

Note: Any Additions or Changes on This Sheet Must be Made or Circled in Red Ink With Date and Name of Person Making Change.

Notes Ch'd by	Survey of Chadron Ave.	F.B. 1767 Pg. 39
Map No.	W.O. 1579 Tape No. 0126 Ch'd 66 °F	
Office Work	Surveyed by H.E. Granquist	
Checked	Notes H.E.G. Date 1-29-53	
Date	Indexed C. Johnson	



Note: Any Additions or Changes on This Sheet Must Be Made or Circled in Red Ink With Date and Name of Person Making Change.

Do not extend notes this side of this line.

RETURN TO
LOS ANGELES COUNTY SURVEYOR
726 LOS ANGELES COUNTY
ENGINEERING BLDG.

78F3098 247 2-51

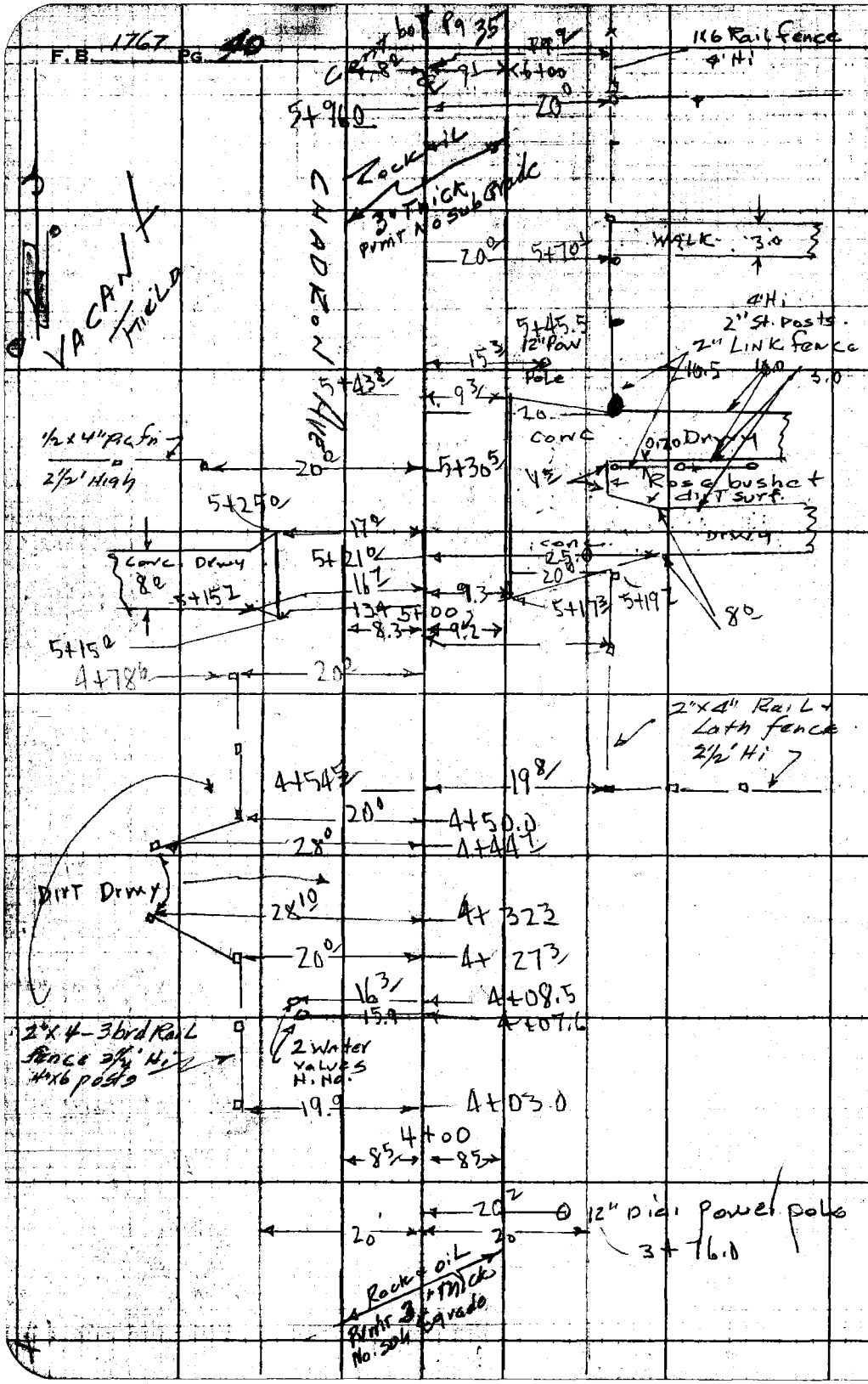

RETURN TO
LOS ANGELES COUNTY SURVEYOR
725 LOS ANGELES COUNTY
ENGINEERING BLDG.

Do not extend notes this side of this line.

Note: Any Additions or Changes on This Sheet Must be Made or Circled in Red Ink With Date and Name of Person Making Change.

Notes Ck'd by	Survey of CHADRON AVE No 2	F.B. 1767 Pg. 41
Map No.	W.O. 1579 Tape No. 0156 St'd 60 °F	
Office Work	Surveyed by H. E. GRANQUIST	
Checked	Notes H.E.G. Date 1-25-53	
Date	Indexed C. Johnson	

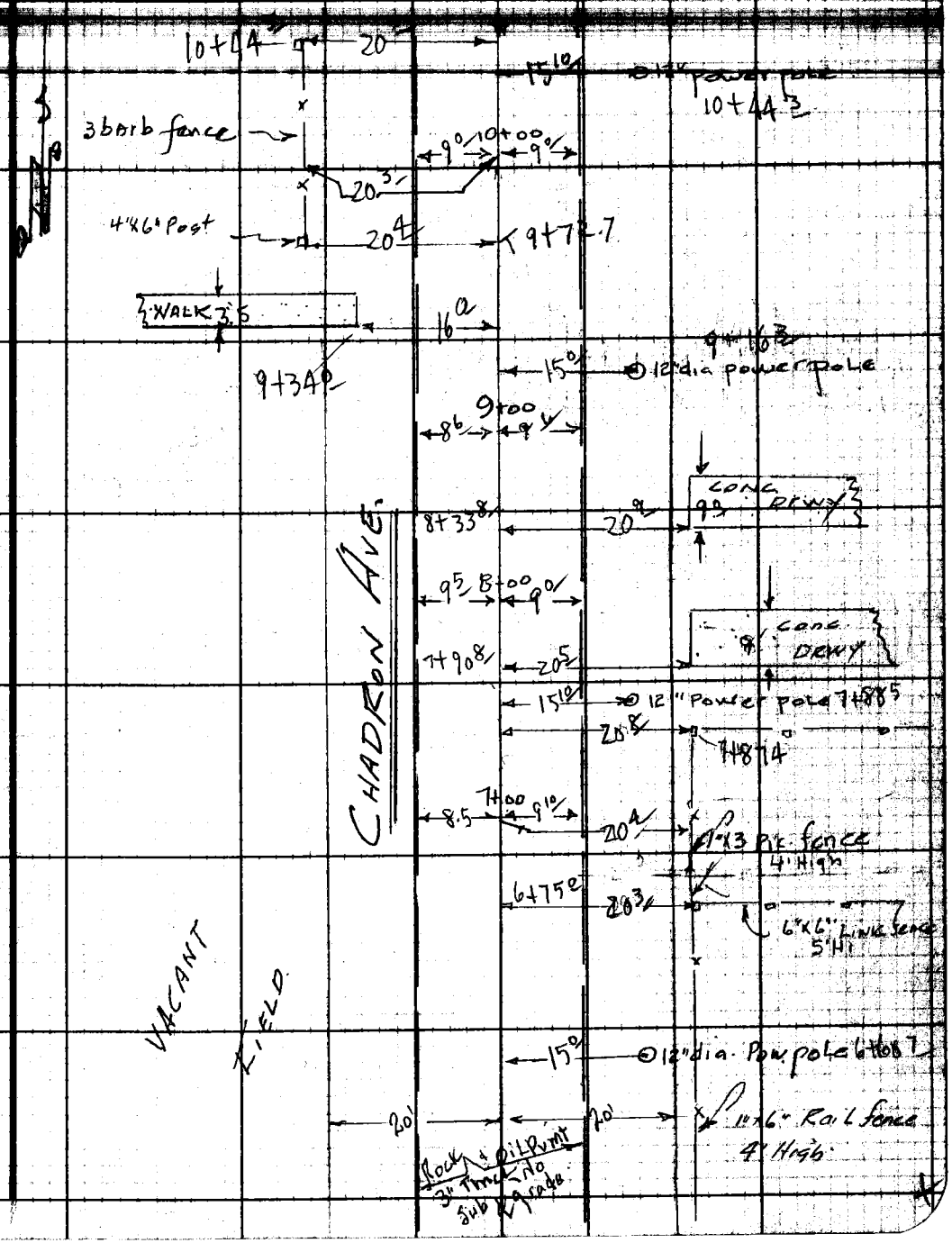

Note: Any Additions or Changes on This Sheet Must be Made or Circled in Red Ink With Date and Name of Person Making Change.

Do not extend notes this side of this line.

RETURN TO
LOS ANGELES COUNTY SURVEYOR
726 LOS ANGELES COUNTY
ENGINEERING BLDG.

76F309S 247 2-51

F.B. 1767 PG. 42

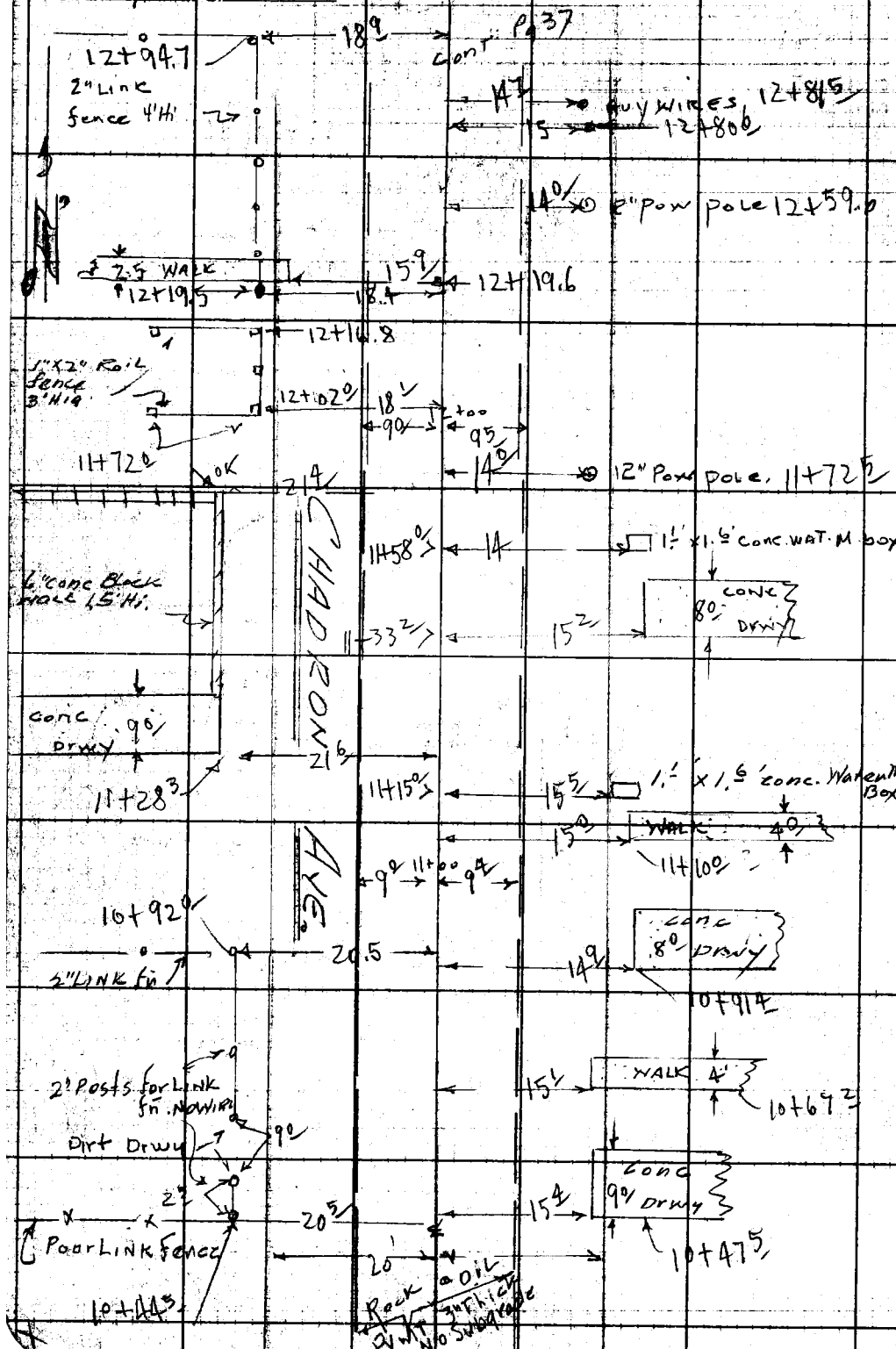

RETURN TO
LOS ANGELES COUNTY SURVEYOR
725 LOS ANGELES COUNTY
ENGINEERING BLDG.

Do not extend notes this side of this line.

Note: Any Additions or Changes on This Sheet Must be Made or Circled in Red Ink With Date and Name of Person Making Change.

F. B. 1767 Pg. 43

Notes Ck'd by	Survey of CHADRON AVE No. 2.
Map No.	W. O. 1379 Tape No. 0136 St'd 68 °F
Office Work	Surveyed by H. E. GRANQUIST
Checked	Notes H.E.G. Date 1-23-53
Date	Indexed C. Johnson

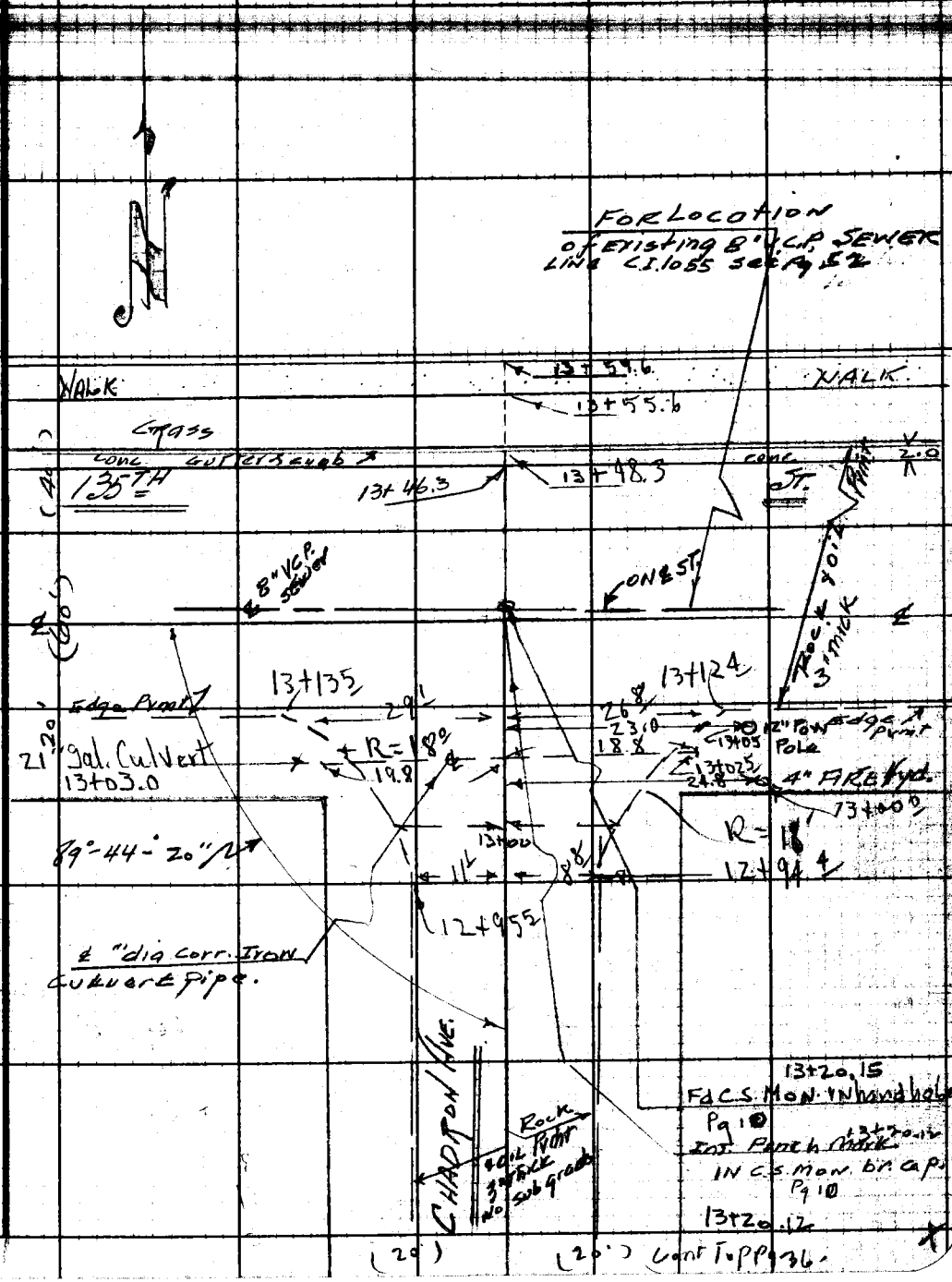

Note: Any Additions or Changes on This Sheet Must be Made or Circled in Red Ink With Date and Name of Person Making Change.

Do not extend notes this side of this line.

RETURN TO
LOS ANGELES COUNTY SURVEYOR
726 LOS ANGELES COUNTY
ENGINEERING BLDG.

76F309S 247 2-51

F. B. 1767 PG. 44

RETURN TO:
LOS ANGELES COUNTY SURVEYOR
728 LOS ANGELES COUNTY
ENGINEERING BLDG.

Do not extend notes this side of this line.

Note: Any Additions or Changes on This Sheet Must be Made or Circled in Red Ink With Date and Name of Person Making Change.

Profile No. ____ Notes Red. ____ Plotted ____ Job No. 1579 Division No. ____ F.B. 1767 PG. 45

Date ____ Date ____ Survey of CHADRON AVE No 2

X-Sec. No. ____ Notes Chkd. ____ Checked ____ Survey by H.E. GRANQUIST Notes HEG Date 1-29-63

Date ____ Date ____ Map No. ____ Indexed C. Johnson Date FEB 19 57

C.I. No. 1579

CHADRON AVE. No. 2.

CROSS SECTIONS

ON

CHADRON AVE.

from 0+00 = ℄ Int 139TH ST.

N'ly to 13+20.12' = ℄ Int of 135TH ST.

F.B. 1767 Pg. to pg

ELEV.

F.S.

H.I.

H.E. Granquist chief

A. CARRASCO. Instr.

J.A. Moody. Hd Chain

R.J. Profeta. Rod. + Rear Chain

B.S.

STATION

NOTE: ANY ADDITIONS OR CHANGES ON THIS SHEET MUST BE MADE OR CIRCLED IN RED INK, WITH DATE AND NAME OF PERSON MAKING CHANGE.

PLEASE RETURN TO

LOS ANGELES COUNTY SURVEYOR

726 LOS ANGELES COUNTY ENGINEERING BLDG.

Do not extend notes this side of this line.

76L298 307 10-51

76L298 307 10-51

PLEASE RETURN TO

LOS ANGELES COUNTY SURVEYOR
726 LOS ANGELES COUNTY
ENGINEERING BLDG.

NOTE: ANY ADDITIONS OR CHANGES ON THIS SHEET MUST BE MADE OR CIRCLED IN RED INK, WITH DATE AND NAME OF PERSON MAKING CHANGE.

Do not extend notes this side of this line.

STATION	B. S.	H. I.	F. S.	ELEV.		
B.M. LM-66	4.84	53.95		49.11	B.M. LM-66 EL=49.112 (Note: Not adj. Elev.) 139TH ST. & CHADRON AVE. S.W. COR. L.&T. WALK. 63' W. + 30' S. of ℄ INT.	F.B. 1767 Pg 26.
0+00 Exist S.MH.					Exist. SEWER MH. at INT.	139TH St & Chadron Ave.
N. Rim 8" Stub Inlet Invert to North			4.74 / 14.10	39.85	North Rim Stub Inlet Invert to North 8" Pipe	Rod to Rim 4.74; Rim to Crown 8.69; Cr. to Invert 0.67; Rod to Invert = 14.10
Rim South 8" Inlet Invert South			4.74 / 13.98	39.97	South Rim 8" Inlet Invert South. 8" Pipe	Rod to Rim = 4.74; Rim to Crown = 8.57; Cr. to Invert 0.67; Rod to Invert 13.98
Rim to East 8" outlet Invert East			4.74 / 14.18	39.77	Rim to East 8" Outlet. Invert East = 8" Pipe	Rod to Rim = 4.74; Rim to Crown = 8.77; Cr. to Invert = 0.67; Rod to Invert 14.18
Rim to West 8" Inlet West Invert			4.74 / 14.16	39.79	Rim to West 8" Inlet. Invert to West 8" Pipe	Rod to Rim = 4.74; Rim to Crown = 8.75; Cr. to Invert = 0.67; Rod to Invert 14.16
-0+18			4.8	49.2		℄ Rim Chadron Ave
			6.0	48.0	15' Left or West = Int of Gut fr. S & Gut fr. W	SW Cor Int
			5.9	48.1	20' " " " = S. Gut 139TH ST	
			5.3	48.7		14' Rt. or E = Rnl
			6.0	48.0		20' Rt = S. Gut 139 ST.

F.B. 1767 Pg. 26 Job No. 1579 Division No. Notes Red. Plotted Profile
Survey of CHADRON AVE. No 2 Date Date No.
Survey by H.E. GRANQUIST Notes H.E.G. Notes Chkd. Checked X-Sec.
Indexed C. Johnson Date 1-28-53 Date Date No.

76L298 307 10-51

PLEASE RETURN TO

LOS ANGELES COUNTY SURVEYOR
726 LOS ANGELES COUNTY
ENGINEERING BLDG.

NOTE: ANY ADDITIONS OR CHANGES ON THIS SHEET MUST BE MADE OR CIRCLED IN RED INK, WITH DATE AND NAME OF PERSON MAKING CHANGE.

Do not extend notes this side of this line.

STATION	B. S.	H. I.	F. S.	ELEV.		
-0+21.0		53.95	6.5	47.5	14.6 L or W. = Invert 12" Culvert	
			6.6	47.4		16.5 Rt. or E. = Invert culvert
-1+00			4.9	49.1		℄ CHADRON AVE Rim
0+00 Int			4.7	49.3	Rim T ℄ Int " " +139 St	
			4.6	49.4	100' LT or W = ℄ Pvmt. 139th St	
			4.6	49.4	200 " " " " "	
			4.5	49.5	300 " " " " " "	
			4.7	49.3		100' Rt. or E. = ℄ Pvmt 139th St
			4.8	49.2		200' " " "
			4.9	49.1		300 " " "
0+15.3			4.8	49.2		℄ Pvmt over Culvert
			5.1	48.9	18.7 L. or W. Ground over Culvert	
			7.5	46.5	18.7 Lt " W. = Invert 24" culvert & N. Gut 139th St	
			5.1	48.9		15' R. ground
			7.5	46.5	N. Gut 139th St	19' Rt or E. = Invert 24" culvert
0+17.7			7.4	46.6	18.7 Lt or W. Invert 24" culvert.	
			7.6	46.4		17.5 Rt or E = Invert 24" culvert
0+10.0			5.1	48.9	20' Lt. = N. Edge Trav. Rd 139th St. Top bank	
			5.1	48.9	" " " 20' Rt or E. " "	
0+21.0			4.8	49.2		℄ Pvmt Chadron Ave
			5.2	48.8	20' Lt or W = Top bank of N. Gut 139th St	

Profile No. ____ Notes Red ____ Date ____ Plotted ____ Date ____ Job No. 1579 Division No. ____ Survey of Chadron Ave No. 2 F.B. 1767 Pg. 47

X-Sec. No. ____ Notes Chkd ____ Date ____ Checked ____ Date ____ Survey by [illegible] Notes [illegible] Date 1-28-53

Map No. ____ Indexed ____ Date ____

76L298 307 10-51

PLEASE RETURN TO

LOS ANGELES COUNTY SURVEYOR
726 LOS ANGELES COUNTY
ENGINEERING BLDG.

NOTE: ANY ADDITIONS OR CHANGES ON THIS SHEET MUST BE MADE OR CIRCLED IN RED INK, WITH DATE AND NAME OF PERSON MAKING CHANGE.

Do not extend notes this side of this line.

STATION	B. S.	H. I.	F. S.	ELEV.		
0+21		53.95	5.1	48.9		10' Rt or E. - brk
			5.9	48.1		15' R " E = E Gut Chadron A
			5.3	48.7		20' R " E = Ground
1+00			4.8	49.2		℄ Rmt chadron Ave
			5.8	48.2	13' Lt or W = W. Gut	" "
			5.0	49.0	20' Lt " W. = W.P.L	Ground
			5.7	48.3		13' Rt or E = Gut
			4.9	49.1		20' Rt " E = E.P.L
2+00			4.7	49.3		℄ & Rmt
			5.6	48.4	12' Lt. or W = Gut	
			4.5	49.5	20' " " " = brk W.P.L	
			5.2	48.8		12' Rt or E = Gut
			4.8	49.2		20' R " E. = P.L
T.P.	5.15	54.15	4.95	49.00	Spk E. Edg Rmt. sta 2+09	
3+00			5.0	49.2		℄ Rmt
			5.6	48.6	11.5' Lt or W = Gut	
			4.7	49.5	20' L " W = W.P.L.	
			5.6	48.6		12' Rt or E = Gut
			5.6	48.6		20' Rt " L = E.P.L.
4+00			5.0	49.2		℄
			5.7	48.5	12' L or W = Gut	

F.B. 1767 PG. 48 Job No. 1579 Division No. Notes Red. Plotted Profile
Survey of CHADRON AVE. Date Date No.
Survey by H.E. GRANDVIST Notes H.E.G. Notes Chkd. Checked X-Sec.
Indexed K. C. Johnson Date 1-28-53 Date Date No.

76L298 307 10-51

PLEASE RETURN TO

LOS ANGELES COUNTY SURVEYOR

726 LOS ANGELES COUNTY
ENGINEERING BLDG.

NOTE: ANY ADDITIONS OR CHANGES ON THIS SHEET MUST BE MADE OR CIRCLED IN RED INK, WITH DATE AND NAME OF PERSON MAKING CHANGE.

Do not extend notes this side of this line.

STATION	B. S.	H. I.	F. S.	ELEV.		
4+00		54.15	5.3	48.9	20' LT. W. PL	
			5.2	49.0	100' LT OR W. Ground	
			5.2	49.0	200 LT " " "	
			4.8	49.4	300 " " " "	
			5.7	48.5		12' Rt OR E. = Gut.
			5.2	49.0		20' R " E. = PL
			5.2	49.0		100' R " E ground
			5.2	49.0		200 R " E "
			5.0	49.2		300' R " E "
5+00			4.8	49.4		℄ & Pvmt
			5.5	48.7	12' LT. = Gut	
			4.6	49.6	20' LT OR W. = PL	
			5.7	48.5		12' Rt OR E. = Gut
			5.2	49.0		20' R " E = PL.
6+00			4.9	49.3		℄ & Pvmt
			5.9	48.3	12' L. OR W = Gut	
			5.3	48.9	20' L " " = W. PL	
			5.8	48.4		13' Rt OR E. = Gut
			5.5	48.7		20' Rt " E = PL
T. P.	5.35	54.47	5.03	49.12	SPK E. Edge Pvmt 6+00	

Profile No. ____ Notes Red ____ Plotted ____ Job No. 1579 Division No. ____ F.B. 1767 PG. 49

X-Sec. No. ____ Date ____ Date ____ Survey of CHADRON AVE No. 2

Notes Chkd. ____ Checked ____ Survey by [illegible] Notes [illegible] Date 1-28-53

Date ____ Date ____ Map No. ____ Indexed Johnson Date ____

76L298 307 10-51

PLEASE RETURN TO

LOS ANGELES COUNTY SURVEYOR
726 LOS ANGELES COUNTY
ENGINEERING BLDG.

NOTE: ANY ADDITIONS OR CHANGES ON THIS SHEET MUST BE MADE OR CIRCLED IN RED INK, WITH DATE AND NAME OF PERSON MAKING CHANGE.

Do not extend notes this side of this line.

STATION	B. S.	H. I.	F. S.	ELEV.		
		54.47				
7+00			5.1	49.4		℄ + Rmt
			6.0	48.5	12'LT. OR W. GUT	
			5.4	49.1	20 LT " W P.L.	
			5.7	48.8		12'Rt OR E. GUT
			5.3	49.2		20'Rt " E P.L.
8+00			4.9	49.6		℄ + Rmt
			5.9	48.6	12'L = W. Gut	
			5.6	48.9	20'L " W.P.L.	
			5.0	49.5	100'L. ground vacant field.	
			4.7	49.8	200'L " " "	
			4.6	49.9	300'L " " "	
			6.0	48.5		13'Rt = E. Gut
			5.2	49.3		20'Rt. = E P.L.
			5.0	49.5		100'R = ground
			5.9	48.6		200'Rt " "
			5.9	48.6		300'Rt " "
9+00			5.1	49.4		℄ + Rmt
			5.8	48.7	13'L. = W. GUT.	
			5.1	49.4	20'L = W.P.L.	
			5.8	48.7		13'Rt = E. GUT
			5.6	48.9		20'R = E P.L.

F.B. 1767 PG. 50 Job No. 1579 Division No. Notes Red. Plotted Profile
Survey of CHAD RON AVE No. 2 Date Date No.
Survey by H.E. GRANOUS Notes H.E.G. Notes Chkd. Checked X-Sec.
Indexed C. Johnson Date 1-28-53 Date Date No.

76L298 307 10-51

PLEASE RETURN TO

LOS ANGELES COUNTY SURVEYOR

726 LOS ANGELES COUNTY
ENGINEERING BLDG.

NOTE: ANY ADDITIONS OR CHANGES ON THIS SHEET MUST BE MADE OR CIRCLED IN RED INK, WITH DATE AND NAME OF PERSON MAKING CHANGE.

Do not extend notes this side of this line.

STATION	B. S.	H. I.	F. S.	ELEV.		
		54.47				
10+00			4.8	49.7		℄ & Pvmt
			5.8	48.7	13'L. = W. Gut	
			5.5	49.0	20L = W.P.L.	
			5.7	48.8		12'Rt = E Gut
			5.4	49.1		20'Rt = E.P.L.
T.P.	5.29	54.64	5.12	49.35	Spk. E. Edge Pvmt 10+00	
11+00			5.0	49.6		℄ & Pvmt
			5.6	49.0	12'L. = W Gut	
			5.0	49.6	20'LT = W.P.L.	
			5.7	48.9		12'Rt ore = Gut
			5.1	49.5		20'Rt = E.P.L.
12+00			5.0	49.6		℄ & Pvmt.
			5.5	49.1	12'L. = W Gut.	
			5.3	49.3	20'L = W.P.L.	
			5.6	49.0		12'Rt. = E Gut
		1	5.7	48.9		20 Rt = E.P.L.
T.P.	5.48	55.21	4.91	49.73	Spk. E. Edge Pvmt 13+00	
13+00			5.3	49.9		℄ & Pvmt.
			5.5	49.7	11'LT. brk	
			6.5	48.7	15'LT. W. Gut	
			5.4	49.8	20'LT. Top Bank	

Profile No. ____ Notes Red ____ Plotted ____ Job No. 1579 Division No. ____ F.B. 1767 Pg. 51

X-Sec. No. ____ Date ____ Date ____ Survey of Charles Ave Hoz

Notes Chkd. ____ Checked ____ Survey by [illegible] Notes [illegible] Date 1-28-53

No. ____ Date ____ Date ____ Map No. ____ Indexed Johnson Date ____

76L298 307 10-51

PLEASE RETURN TO

LOS ANGELES COUNTY SURVEYOR
726 LOS ANGELES COUNTY
ENGINEERING BLDG.

NOTE: ANY ADDITIONS OR CHANGES ON THIS SHEET MUST BE MADE OR CIRCLED IN RED INK, WITH DATE AND NAME OF PERSON MAKING CHANGE.

Do not extend notes this side of this line.

STATION	B. S.	H. I.	F. S.	ELEV.		
		55.21				
13+00			6.3	48.9		13' Rt. E. Gut
			5.2	50.0		20' R Top bank.
13+03			5.7	49.5	19.8 L. groundover Culvert.	
			7.5	47.7	19.8 L = Invert 21" culvert & S. Gut 135th St	
			5.7	49.5		18.8' Rt. groundover Culvt
			7.65	47.56	= S. gut 135th St.	18.8' Rt = Invert 21" culvt
13+07			5.2	50.0		℄ + Pvmt
			5.5	49.7	20' LT. or W. = brk. S	Edge Rd. 135th St
			5.7	49.5		20' Rt = brk S E. Rd 135th St
℄ Int 13+20.			5.0	50.2	Pvmt. ℄ int 135th St & Chadron Ave.	
			4.8	50.4	100' LT or W = ℄ & Pvmt 135th St.	
			4.8	50.4	200' " " " " & " " "	
			4.6	50.6	300' " " " " & " " "	
			5.1	50.1		100' R or E = ℄ & Pvmt 135th St
			5.3	49.9		200' R " " " "
			5.5	49.7		300' R " " = " "
13+34			5.3	49.9	℄ Prod Chadron Ave =	brk Pvmt 135th St.
13+48.4			6.2	49.0	" " " " =	Top. North Curb 135th St.
13+48.3			6.9	48.3	" " " " "	bot " " " " gut.
B.M. LM-62			6.23	48.98	B.M. LM-62 EL. = 48.991 (Not adj) FB 1767 Pg 25 135th St (N Side) at Chadron Ave Bt. spk. N. cb. 135th St on ℄ Prod Chadron Ave.	

F.B. 1767 Pg. 52 Job No. 1579 Division No. Notes Red. Plotted Profile
Survey of Chadron Ave. No. 2 Date Date No. X-Sec.
Survey by H.E. Granquist Notes H.E.G. Notes Chkd. Checked
Indexed C. Johnson Date 1-28-53 Date Date No.

Notes Ck'd by	Survey of CHADRON AVE No 2 F. B. 1767 Pg. 53
Map No.	W. O. 1579 Tape No. 0136 St'd. 68 °F
Office Work	Surveyed by H. E. GRANQUIST
Checked	Notes H.E.G. Date 1-26-53
Date	Indexed A. C. Johnson

CHADRON AVE No. 2.

C. I. No. 1579

Location of Improvements
on
LEMOLI AVE

from 0+00 = ℄ Int of 139TH ST
Nly to ℄ Int of 135TH ST.

FB, 1767 Pg 3 to Pg

H. E. GRANQUIST Chief.
A. CARRASCO Instr.
J. A. Moody, Head Chain
R. J. Proffeta. Rear"

Note: Any Additions or Changes on This Sheet Must be Made or Circled in Red Ink With Date and Name of Person Making Change.

Do not extend notes this side of this line.

RETURN TO
LOS ANGELES COUNTY SURVEYOR
726 LOS ANGELES COUNTY
ENGINEERING BLDG.

76F309S 247 2-51



RETURN TO
LOS ANGELES COUNTY SURVEYOR
725 LOS ANGELES COUNTY
ENGINEERING BLDG.

Do not extend notes this side of this line.

Note: Any Additions or Changes on This Sheet Must be Made or Circled in Red Ink With Date and Name of Person Making Change.

F. B. 1767 Pg. 55

Map No.
Office Work
Checked
Date

W. O. 1577 Tape No. 0136 Sl'd 68 °F
Surveyed by
Notes H. E. G. Date 1-2-53
Indexed C. Johnson

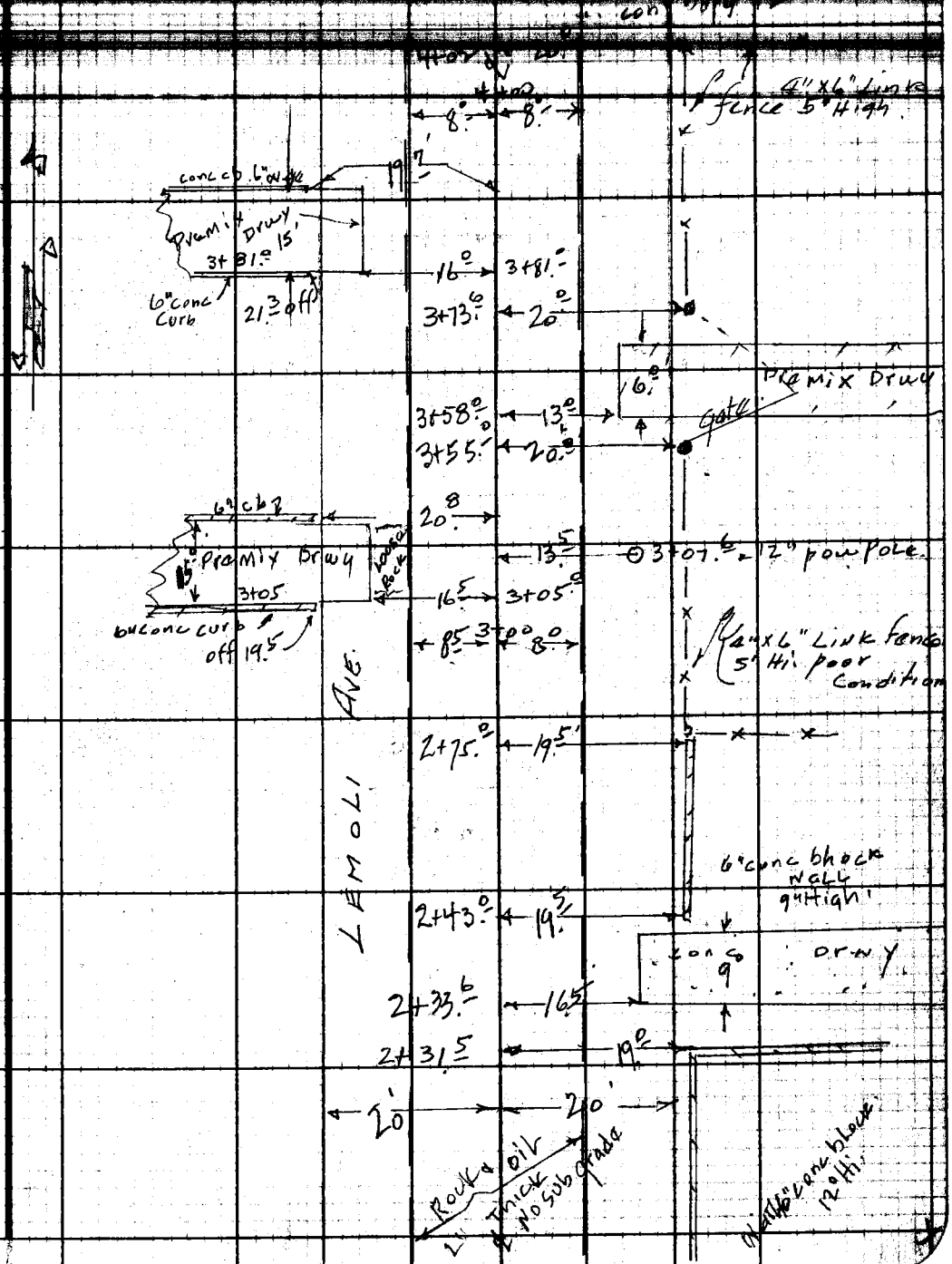

Note: Any Additions or Changes on This Sheet Must be Made or Circled in Red Ink With Date and Name of Person Making Change.

Do not extend notes this side of this line.

RETURN TO
LOS ANGELES COUNTY SURVEYOR
726 LOS ANGELES COUNTY
ENGINEERING BLDG.

76F3095 247 2-51

F.B. 1767 PG. 56

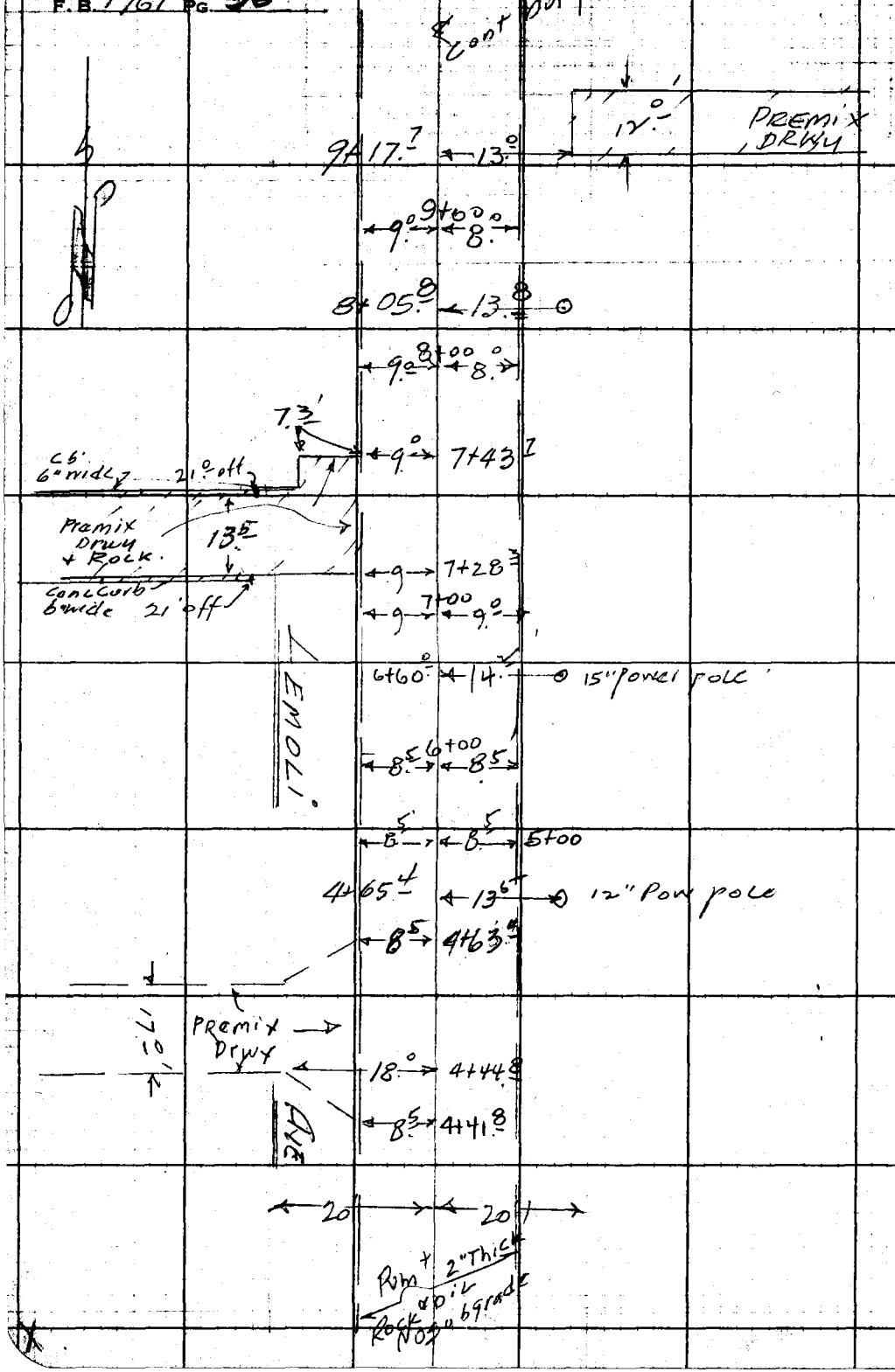

RETURN TO
LOS ANGELES COUNTY SURVEYOR
725 LOS ANGELES COUNTY
ENGINEERING BLDG.

Do not extend notes this side of this line.

Note: Any Additions or Changes on This Sheet Must be Made or Circled in Red Ink With Date and Name of Person Making Change.

F.B. 1767 PG. 57

Notes Ck'd by
Map No.
Office Work
Checked
Date

Survey of CHADRON AVE. No 2
W. O. 1579 Tape No. 0136 St'd 68 °F
Surveyed by H. E. GRANQUIST
Notes H. E. G. Date 1-26-53
Indexed E. C. Johnson

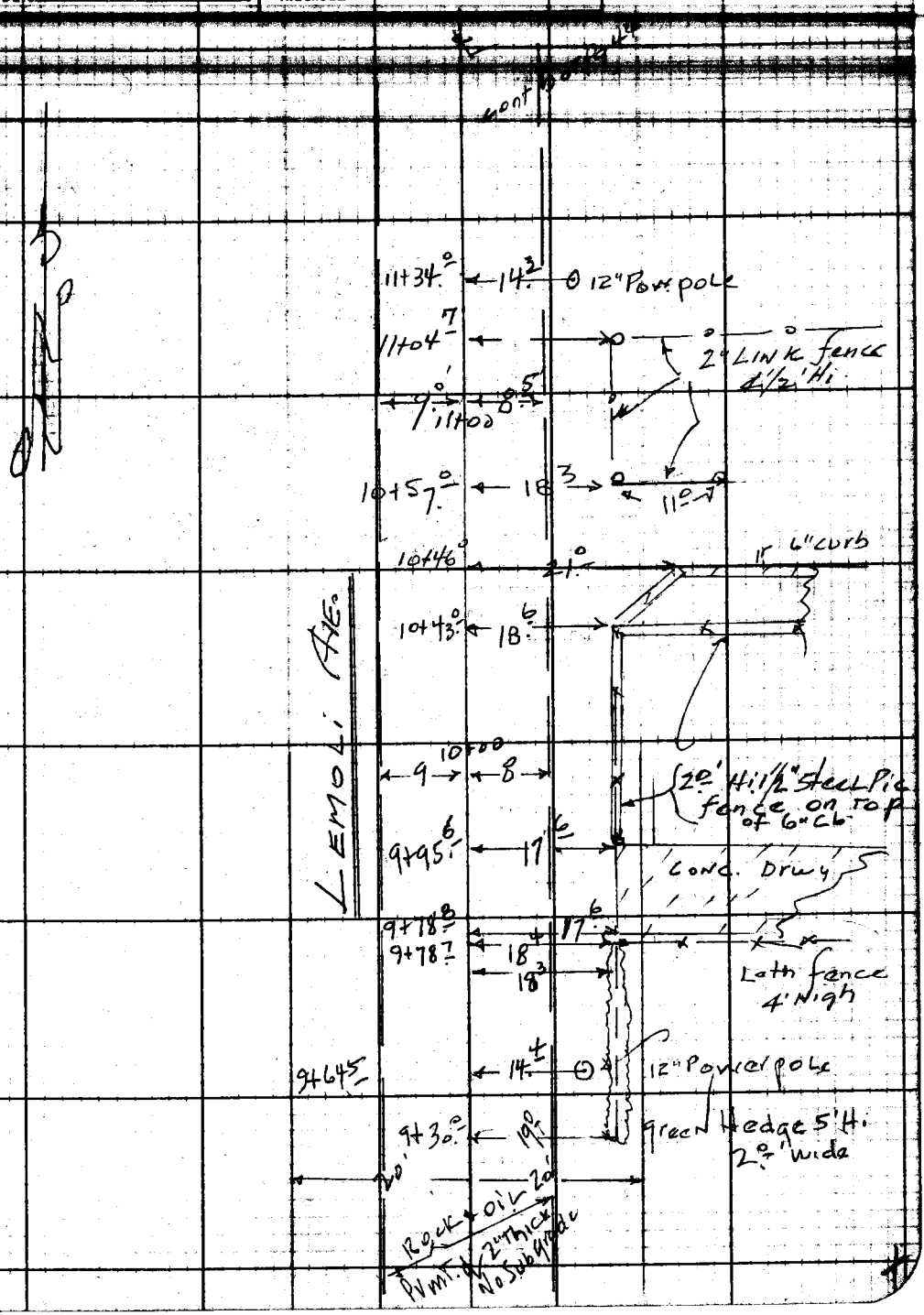

Note: Any Additions or Changes on This Sheet Must be Made or Circled in Red Ink With Date and Name of Person Making Change.

Do not extend notes this side of this line.

RETURN TO
LOS ANGELES COUNTY SURVEYOR
726 LOS ANGELES COUNTY
ENGINEERING BLDG.

76F3095 247 2-51

F.B. 1767 PG. 58

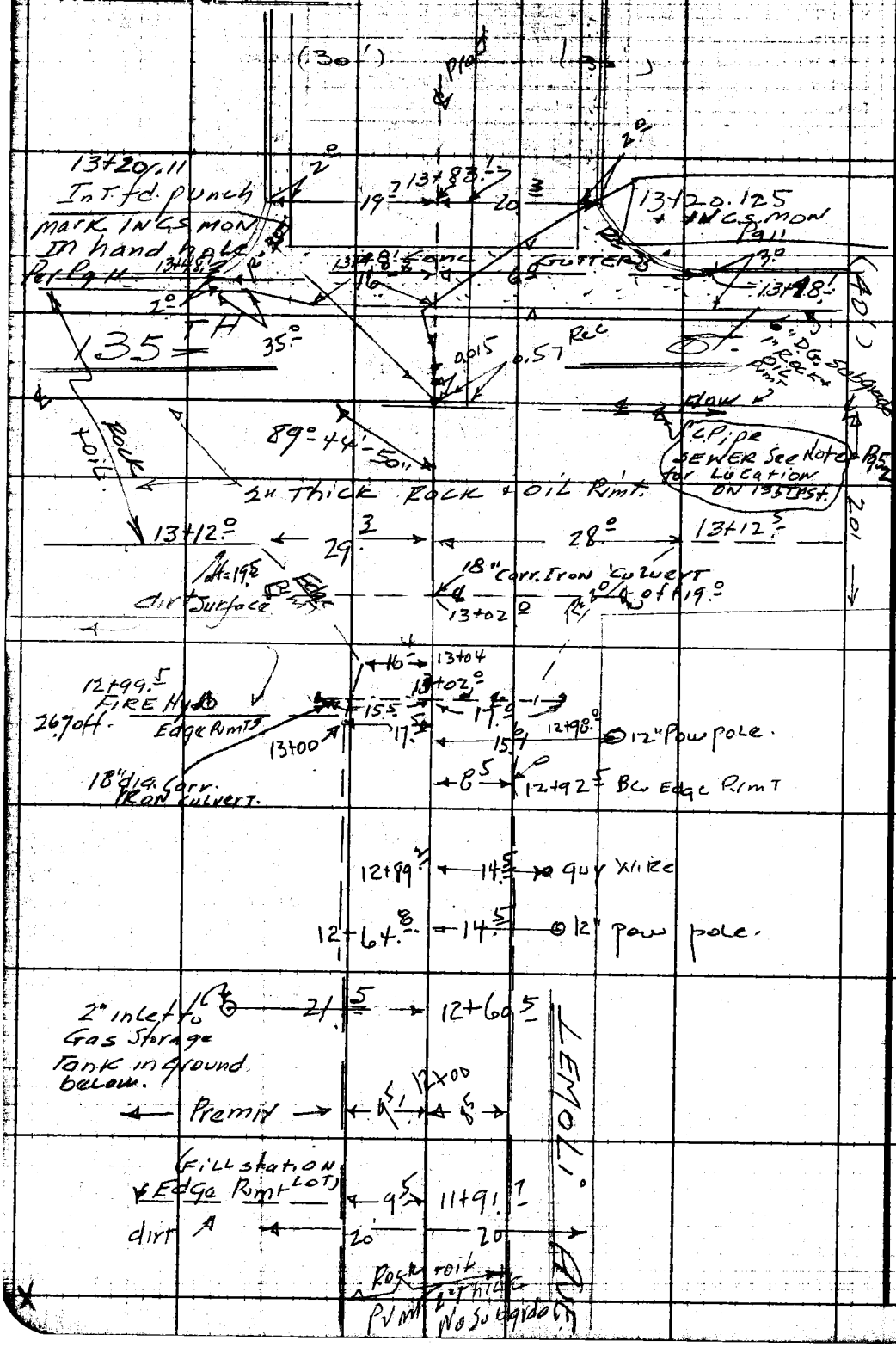

RETURN TO
LOS ANGELES COUNTY SURVEYOR
725 LOS ANGELES COUNTY
ENGINEERING BLDG.

Do not extend notes this side of this line.

Note: Any Additions or Changes on This Sheet Must be Made or Circled in Red Ink With Date and Name of Person Making Change.

Profile No. | Notes Red. | Plotted | Job No. 1579 | Division No. | F.B. 1767 Pg. 59
Date | Date | Survey of Chadron Ave. No. 2
X-Sec. No. | Notes Chkd. | Checked | Survey by H.E. Grangquist | Notes H.E.G. | Date 1-28-53
Date | Date | Map No. | Ended Johnson | Date FEB 19 '57

C. I. No. 1579

CHADRON AVE. No. 2.

CROSS SECTIONS
ON
LEMOLI AVE

from 0+00 = ℄ Int of 139th St.
Ly to 13+20.11 = ℄ Int 135th St

F.B 1767 Pg - to pg

ELEV.

F. S.

H. I.
H.E. GRANQUIST Chief.
A. CARRASCO. Instr.
J.A. MOODY. Head Chain
R.J. Profeta. Rear " + Rod.

B. S.

STATION

NOTE: ANY ADDITIONS OR CHANGES ON THIS SHEET MUST BE MADE OR CIRCLED IN RED INK, WITH DATE AND NAME OF PERSON MAKING CHANGE.

PLEASE RETURN TO
LOS ANGELES COUNTY SURVEYOR
726 LOS ANGELES COUNTY
ENGINEERING BLDG.

Do not extend notes this side of this line.

76L298 307 10-51

76L298 307 10-51

PLEASE RETURN TO

LOS ANGELES COUNTY SURVEYOR
726 LOS ANGELES COUNTY
ENGINEERING BLDG.

NOTE: ANY ADDITIONS OR CHANGES ON THIS SHEET MUST BE MADE OR CIRCLED IN RED INK, WITH DATE AND NAME OF PERSON MAKING CHANGE.

Do not extend notes this side of this line.

STATION	B. S.	H. I.	F. S.	ELEV.		
B.M. LM-69	4.86	54.60		49.~~735~~ 74	B.M. LM-69 EL=49.735' (Note: Not adj.)	F.B. 1767 Pg 28
					139th St. & Lemoli Ave. N.E. Cor.	
					Bt. spk. in Walk. 44.5' N. 427' E. of ℄ Int.	
Exist. S.M.H. J.C. 0+00			—	—	J.C. at Int of Lemoli Ave & 139th St.	
North Rim			4.43		Rim to North	Rod to Rim: 4.42 Avg Ctr
Stub 8" Inlet					Inlet 8" Stub	Rim to Crown: 8.02
Invert North			13.11	41.49	Invert 8" Pipe to North ←	"Pipe" Cr. to Invert: 0.67
						Rod to Invert 13.11
Rim to South			4.43		Rim to South	Rod to Rim 4.42 Avg. Ctr
8" Inlet					Inlet	Rim to Crown 8.03
Invert South			13.12	41.48	Invert to South 8" Pipe ←	"Pipe" Cr to Invert 0.67
						Rod to Invert = 13.12
Rim to East			4.39		Rim to East	Rod to Rim 4.42 Avg. Ctr.
8" Outlet					8" Outlet	Rim to Crown. 8.15
Invert to East			13.24	41.36	Invert to East. 8" Pipe ←	"Pipe" Cr. to Pipe 0.67
						Rod to Invert = 13.24
Rim to West			4.44		Rim to West	Rod to Rim = 4.42 Avg Ctr.
8" Inlet					Inlet	Rim to Crown = 8.17
Invert to West			13.26	41.34	Invert to West. 8" Pipe ←	"Pipe" Cr. to Invert = 0.67
						Rod to Invert 13.26
-0+10.5			4.6	50.0		℄ Lemoli Ave Pvmt
			4.7	49.9	20' L or W. = brk S. Edge	139th St.
			4.8	49.8		20' Rt or E. brk. S. edge 139th St.
-0+17.6			4.8	49.8	12½' L. = Edge Pvmt over Culvert	
			6.0	48.[illegible]	12½' L = Invert 12" Culvert, S. Gut 139th St.	

F.B. 1767 Pg. 60 Job No. 1579 Division No. ____ Notes Red. ____ Plotted ____ Profile ____

Survey of Chadron Ave. No. 2 Date ____ Date ____ No. ____

Survey by H.E. Granquist Notes H.E.G. Notes Chkd. ____ Checked ____ X-Sec. ____

Indexed C. Johnson Date 1-28-53 Date ____ Date ____ No. ____

76L298 307 10-51

PLEASE RETURN TO

LOS ANGELES COUNTY SURVEYOR
726 LOS ANGELES COUNTY
ENGINEERING BLDG.

NOTE: ANY ADDITIONS OR CHANGES ON THIS SHEET MUST BE MADE OR CIRCLED IN RED INK, WITH DATE AND NAME OF PERSON MAKING CHANGE.

Do not extend notes this side of this line.

STATION	B. S.	H. I.	F. S.	ELEV.		
		54.60				
0+17.6			5.3	49.3	20'L or W = S. Gut. 139th St.	
			4.9	49.7		13.0 R or E. Pvmt over culvert
			6.0	48.6		13'L = Invert E end culvert Gut
			5.7	48.9		20' R or E = S. Gut 139th St
0+21			4.7	49.9		℄ & Pvmt
			5.4	49.2	13'Lt or W = W. Gut. Lemoli Ave	
			4.2	50.4	17'L " " = Top brk.	
			4.2	50.4	20'Lt " = W. PL	
			5.5	49.1		11'R. = E. Gut Lemoli Ave
			4.2	50.4		15R. Top brk
			4.2	50.4		20'R. EPL.
1+00			4.5	50.1		℄ & Pvmt Lemoli Ave
0+00			4.4	50.2		℄ Int Pvmt
			4.1	50.5	100'Lt. or W. = ℄ Pvmt 139th St.	
			4.2	50.4	200'Lt " W = " "	" "
			3.8	50.8	300'Lt " " = " "	" "
			4.8	49.8		100'R or E = ℄ & Pvmt 139th St
			4.9	49.7		200' " "
			5.2	49.4		300' " "
0+10			4.4	50.2		℄ & Pvmt
			4.9	49.7	20'L. or W. = N. brk 139th St.	

Profile No. ____ Date ____ Notes Red ____ Plotted ____ Date ____ Job No. 1579 Division No. ____ Survey of SHAD Pool Ave. H. 2

X-Sec. No. ____ Date ____ Notes Chkd. ____ Checked ____ Date ____ Survey by [illegible] Notes [illegible] Date [illegible]

Map No. ____ Date ____ Indexed Johnson Date ____

F.B. 1767 Pg. 61

76L298 307 10-51

PLEASE RETURN TO

LOS ANGELES COUNTY SURVEYOR
726 LOS ANGELES COUNTY
ENGINEERING BLDG.

NOTE: ANY ADDITIONS OR CHANGES ON THIS SHEET MUST BE MADE OR CIRCLED IN RED INK, WITH DATE AND NAME OF PERSON MAKING CHANGE.

Do not extend notes this side of this line.

STATION	B. S.	H. I.	F. S.	ELEV.		
		54.60				
0+10			4.9	49.7		20' Rt or E = brk N. Edge Rd 139th St
0+14.6			4.6	50.0	11' L. or W. Edge Pvmt	
			6.9	47.7	16.7 L. or W. Invert 24" Culvert + N. Gut 139th St	
			7.0	47.6	20' L " W = N. Gut. 139th St.	
			4.8	49.8		15' Rt. Edge Pvmt
			7.4	47.2		19.5' Rt. = Invert Culvert N. Gut 139th St
			7.5	47.1		20' Rt. North Gut 139th St
0+17.1			6.8	47.8	16.7 Lt. or W. = W. end Invert Culvert	
			7.4	47.2		19.5 Rt Invert E. end culvt
0+20			4.5	50.1		℄ & Pvmt
			4.8	49.8	20' Lt. = Top bnk North Gut. 139th St.	
			5.1	49.5	" " " 20' Rt " "	
1+00			4.6	50.0		℄ & Pvmt
			5.4	49.2	12 Lt. W. Gut Lemoli Ave.	
			4.9	49.7	20' Lt. W P.L.	
			5.5	49.1		11' Rt = E. Gut.
			5.0	49.6		20' Rt. = E.P.L.
2+00			4.4	50.2		℄
			5.6	49.0	12' Lt. W. Gut	
			4.9	49.7	20' Lt. W P.L	
			5.4	49.2		12' Rt E Gut.
			4.9	49.7		20' Rt. E.P.L.

F.B. 1767 PG. 62 Job No. 1579 Division No. Notes Red. Plotted Profile
Survey of CHADRON AVE No 2 Date Date No. X-Sec.
Survey by A.E. GRANOVIST Notes A.E.G. Notes Chkd. Checked
Indexed K. C. Johnson Date 1-28-53 Date Date No.

76L298 307 10-51

PLEASE RETURN TO
LOS ANGELES COUNTY SURVEYOR
726 LOS ANGELES COUNTY
ENGINEERING BLDG.

NOTE: ANY ADDITIONS OR CHANGES ON THIS SHEET MUST BE MADE OR CIRCLED IN RED INK, WITH DATE AND NAME OF PERSON MAKING CHANGE.

Do not extend notes this side of this line.

STATION	B. S.	H. I.	F. S.	ELEV.		
		54.60				
T.P.	5.37	55.33	4.64	49.96	spk w. edge pvmt	LEMOLI AVE. 2+00
3+00			5.0	50.3		℄ & Pvmt.
			6.1	49.2	12' Lt. w. gut	
			5.6	49.7	20' Lt. W.P.L.	
			5.8	49.5		11' Rt. = E. Gut
			5.2	50.1		20' R = E.P.L.
4+00			5.0	50.3		℄ & Pvmt
			5.8	49.5	12' Lt. = W. Gut	
			5.4	49.9	20' Lt = W.P.L.	
			5.1	50.2	100' Lt. ground	
			5.2	50.1	200' Lt. "	
			4.9	50.4	300' Lt "	
			4.9	50.4		13' Rt = E. Gutter
			5.5	49.8		20' Rt = E.P.L.
			5.0	50.3		100' Rt = ground
			6.0	49.3		200' Rt = "
			6.1	49.2		300' Rt "
5+00			4.9	50.4		℄ & Pvmt
			6.0	49.3	12' Lt = W. Gut	
			5.1	50.2	20 Lt = W.P.L.	
			5.9	49.4		11' Rt. E. Gut
			5.5	49.8		20' Rt = EPL

Profile No. ____ Date ____ Notes Red ____ Date ____ Plotted ____ Date ____ Job No. 1579 Division No. ____
X-Sec. No. ____ Date ____ Notes Chkd ____ Date ____ Checked ____ Date ____ Survey of ____ Survey by ____ Map No. ____ Indexed ____ Date ____

F.B. 1767 Pg. 63

76L298 307 10-51

PLEASE RETURN TO

LOS ANGELES COUNTY SURVEYOR
726 LOS ANGELES COUNTY
ENGINEERING BLDG.

NOTE: ANY ADDITIONS OR CHANGES ON THIS SHEET MUST BE MADE OR CIRCLED IN RED INK, WITH DATE AND NAME OF PERSON MAKING CHANGE.

Do not extend notes this side of this line.

STATION	B. S.	H. I.	F. S.	ELEV.		
6+00		55.33	5.0	50.3		℄ + Pvmt.
			6.0	49.3	12' Lt. W. Gut	
			5.4	49.9	20' LT. W.P.L.	
			5.9	49.4		11' Rt. = E Gut
			5.5	49.8		20' Rt. E.P.L.
T.P.	5.62	55.70	5.25	50.08	spk. w. edge Pvmt	6+00
7+00			5.2	50.5		℄ + Pvmt
			6.4	49.3	14' LT. = W. Gut	
			5.7	50.0	20' LT = W.P.L.	
			6.1	49.6		12' Rt. = E Gut
			5.3	50.4		20' Rt = E.P.L.
8+00			5.0	50.7		℄ + Pvmt.
			5.3	50.4	20' LT. W.P.L. Dkwy &	ground
			5.4	50.3	100' LT. "	"
			5.3	50.4	200' Lt "	"
			5.2	50.5	300' LT "	"
			5.8	49.9		105' Rt. = E. Gut
			5.4	50.3		20' R = E.P.L.
			5.7	50.0		100' Rt = ground
			5.6	50.1		200' Rt "
			5.7	50.0		300' Rt "

F.B. 1767 PG. 64 Job No. 1579 Division No. Chadron Ave. No. 2 Notes Red. Plotted Date No. Profile

Survey of Survey by H.E. Granquist Notes H.E.G. Date Notes Chkd. Checked Date No. X-Sec.

Indexed E. C. Johnson Date 1-28-63

76L298 307 10-51

PLEASE RETURN TO

LOS ANGELES COUNTY SURVEYOR
726 LOS ANGELES COUNTY
ENGINEERING BLDG.

NOTE: ANY ADDITIONS OR CHANGES ON THIS SHEET MUST BE MADE OR CIRCLED IN RED INK, WITH DATE AND NAME OF PERSON MAKING CHANGE.

Do not extend notes this side of this line.

STATION	B. S.	H. I.	F. S.	ELEV.		
9+00		55.70	4.9	50.8		℄ & Pvmt,
			6.0	49.7	14' Lt. = W. Gut	
			5.4	50.3	20' Lt. = W.P.L.	
			5.8	49.9		11' Rt. = E. Gut.
			5.5	50.2		20' Rt. = E.P.L.
10+00			4.9	50.8		℄ & Pvmt
			6.0	49.7	14' Lt. = W. Gut	
			5.3	50.4	20' Lt. = W.P.L.	
			5.5	50.2		11' Rt. = E. Gut
			5.2	50.5		20' Rt. = E.P.L.
T.P.	5.07	55.55	5.22	50.48	SPK W. edge Pvmt 10+00	
11+00			4.4	51.2		℄ & Pvmt
			5.5	50.1	14.5' Lt. = W. Gut.	
			4.7	50.9	20' Lt. = W.P.L.	
			5.4	50.2		12' Rt. = E. Gut
			4.9	50.7		20' Rt. = E.P.L.
12+00			4.5	51.1		℄ & Pvmt
			5.5	50.1	14' Lt. = W. Gut	
			5.1	50.5	20' Lt. = W.P.L. (Pvmt fill station)	
			5.4	50.2		11' Rt. = E. Gut
			5.1	50.5		20' Rt. = E.P.L.

Profile
No. ____ Date ____ Notes Red. ____ Plotted ____ Job No. 1579 Division No. ____
X-Sec. Date ____ Date ____ Survey of Chadwick Ave No. 2
No. ____ Notes Chkd. ____ Checked ____ Survey by Hegrandt Notes H.E.G. Date 1-25-53
Date ____ Date ____ Map No. ____ Indexed Johnson Date ____

F.B. 1767 Pg. 65

76L298 307 10-51

PLEASE RETURN TO

LOS ANGELES COUNTY SURVEYOR
726 LOS ANGELES COUNTY
ENGINEERING BLDG.

NOTE: ANY ADDITIONS OR CHANGES ON THIS SHEET MUST BE MADE OR CIRCLED IN RED INK, WITH DATE AND NAME OF PERSON MAKING CHANGE.

Do not extend notes this side of this line.

STATION	B. S.	H. I.	F. S.	ELEV.		
		55 55				
T.P.	5.53	56 .21	4.87	50 .68	Spk. E. side Pvmt. Sta	12+50
13+00			5.1	51 .1		℄ & Pvmt
			5.8	50 .4	17' Lt. gut. & Pvmt	
			5.7	50 .5	20' Lt. Top bnk S. of	S. Gut 135th St
			5.7	50 .5		20' Rt. = S. bnk S. Edge S Gut s 135th
13+02.0			5.7	50 .5	19.5 Lt. ground over	w. end culvert
			7.4	48 .8	19.5' Lt. Invert 18" culvert	
			5.6	50 .6		19.0 Rt. Grd over End culvert
			7.4	48 .8		19.0 Rt. = Invert E end culvert
13+12.0			5.0	51 .2		℄
			5.3	50 .9	20' Lt. = Sly brk Pvmt.	135th St
			5.3	50 .9		20' Rt. brk Sly Edge Pvmt 135th St
℄ Int 13+20.11			5.0	51 .2		℄ & Pvmt
			5.0	51 .2	100' Lt. ℄ 135th St. & Pvmt	
			4.8	51 .4	200' Lt " " " " "	
			4.7	51 .5	300' Lt " " " "	
			5.0	51 .2		100' Rt. = ℄ 135th St. & Pvmt
			5.1	51 .1		200' Rt = " " " "
			5.4	50 .8		300' Rt = " " " "
13+48.0			7.0	49 .2	℄ Prod. Lemoli Ave fr. So. = N.	Gut 135th St

F.B. 1767 PG. 70 Job No. 1579 Division No. CHADRON AVE No. 2 Notes Red. Plotted Profile
Survey of Date No.
Survey by H.E. GRANQUIST Notes H.E.G. Notes Chkd. Checked X-Sec.
Indexed E. O. Johnson Date 1-28-53 Date Date No.

76L298 307 10-51

PLEASE RETURN TO
LOS ANGELES COUNTY SURVEYOR
726 LOS ANGELES COUNTY
ENGINEERING BLDG.

NOTE: ANY ADDITIONS OR CHANGES ON THIS SHEET MUST BE MADE OR CIRCLED IN RED INK, WITH DATE AND NAME OF PERSON MAKING CHANGE.

Do not extend notes this side of this line.

STATION	B. S.	H. I.	F. S.	ELEV.		
		56.21	'		Curb N Ly Int Lemoli Ave & 135-Th St SEE Pg 44 for Plugs	
			6.2	50.0	Top Cb. N.W. Cor. W. end C.R.	
			6.8	49.4	" " " " bot cb. or gut	
			6.1	50.1	" " " N. end C.R.	
			6.8	49.4	" " " bot curb.	
			6.1	50.1	Top curb N.E. Cor. N. end C.R.	
			6.8	49.4	" " " " " bot curb or gut	
			6.3	49.9	" " " E. end C.R. Top cb.	
			7.0	49.2	" " " " " bot " or gut	
B.M.LM.61			6.13	50.08	Note Not adj. B.M. LM-61 EL. 50.102 F.B. 1767 Pg 24 135-Th st. & Lemoli Ave. N.E. Cor. Bt. spk. in curb. 5' N. of N. end C.R.	

Profile Notes Red ____ Plotted ____ Job No. 1579 Division No. ____ F.B. 1767 Pg. 71
No. ____ Date ____ Date ____ Survey of Chau Kun Eng. No. 2
X-Sec. Notes Chkd. ____ Checked ____ Survey by H.E. Granbury Notes H.E.G. Date 1-28-53
No. ____ Date ____ Date ____ Map No. ____ Indexed Johnson Date ____

F.B. 1767 PG. 72 Job No. 1579 Division No. _____ Notes Red. _____ Plotted _____ Profile

Survey of CHADRON PUB. No. 2 _____ Date _____ Date _____ No. _____

Survey by N.E. GRANQUIST Notes HEE Notes Chkd. _____ Checked _____ X-Sec.

Indexed _____ Date 1-28-'53 Date _____ Date _____ No. _____

STATION	B.S.	H.I.	F.S.	ELEV.

76L298 307 10-51

PLEASE RETURN TO

LOS ANGELES COUNTY SURVEYOR
726 LOS ANGELES COUNTY
ENGINEERING BLDG.

Do not extend notes this side of this line.

NOTE: ANY ADDITIONS OR CHANGES ON THIS SHEET MUST BE MADE OR CIRCLED IN RED INK, WITH DATE AND NAME OF PERSON MAKING CHANGE.

F.B. 1767 Pg. 73

Notes Ck'd by
Map No.
Office Work
Checked
Date

Survey of CHADRON AVE No. 2
W.O. 1579 Tape No. 0156 St'd. 68 °F
Surveyed by H.E. GRANQUIST
Notes H.E.G. Date 1-26-53
Indexed ~~E. C. Johnson~~

FEB 19 '57

C.I. No. 1579

CHADRON AVE. No. 2.

Location of IMPROVEMENTS
ON
CERISE AVE

from 0+00= ℄ Int of 139TH St.
NLy to 13+20 " ℄ int of 135TH St

F.B. 1767 Pg. to pg.

H.E. GRANQUIST Chief.
A. CARRASCO. Instr.
J.A. MOODY. Head chain.

Note: Any Additions or Changes on This Sheet Must be Made or Circled in Red Ink With Date and Name of Person Making Change.

Do not extend notes this side of this line.

RETURN TO
LOS ANGELES COUNTY SURVEYOR
726 LOS ANGELES COUNTY
ENGINEERING BLDG.

76F3096 247 2-51

F.B. 1767 PG. 74

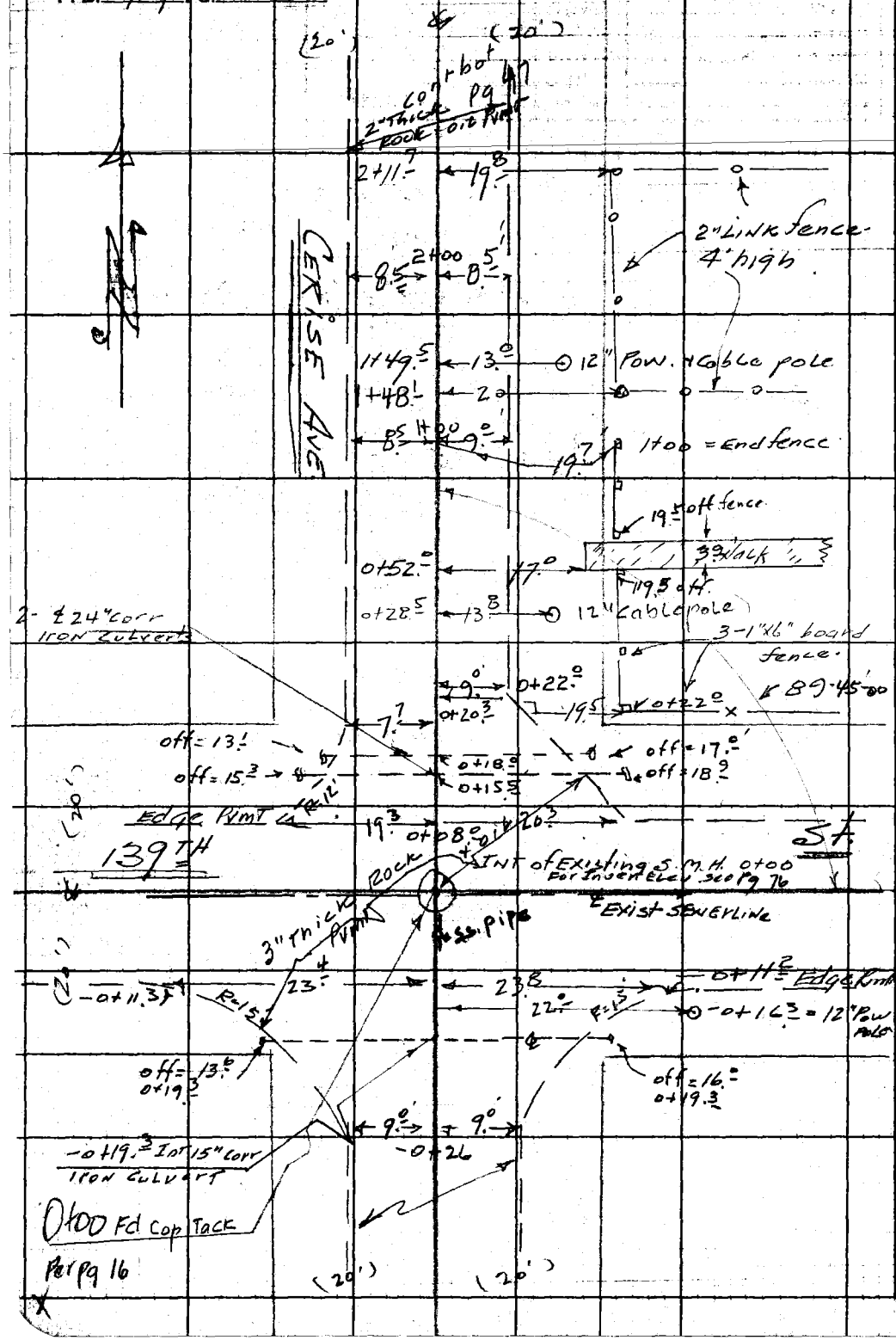

RETURN TO
LOS ANGELES COUNTY SURVEYOR
725 LOS ANGELES COUNTY
ENGINEERING BLDG.

Do not extend notes this side of this line.

Note: Any Additions or Changes on This Sheet Must be Made or Circled in Red Ink With Date, and Name of Person Making Change.

Notes Ck'd by	Survey of CHADRON AVE No. 2	F.B. 1767 Pg. 75
Map No.	W.O. 1579 Tape No. 1136 St'd 60 °F	
Office Work	Surveyed by H.E. GRANQUIST	
Checked	Notes	Date 3-26-53
Date	Indexed C. Johnson	

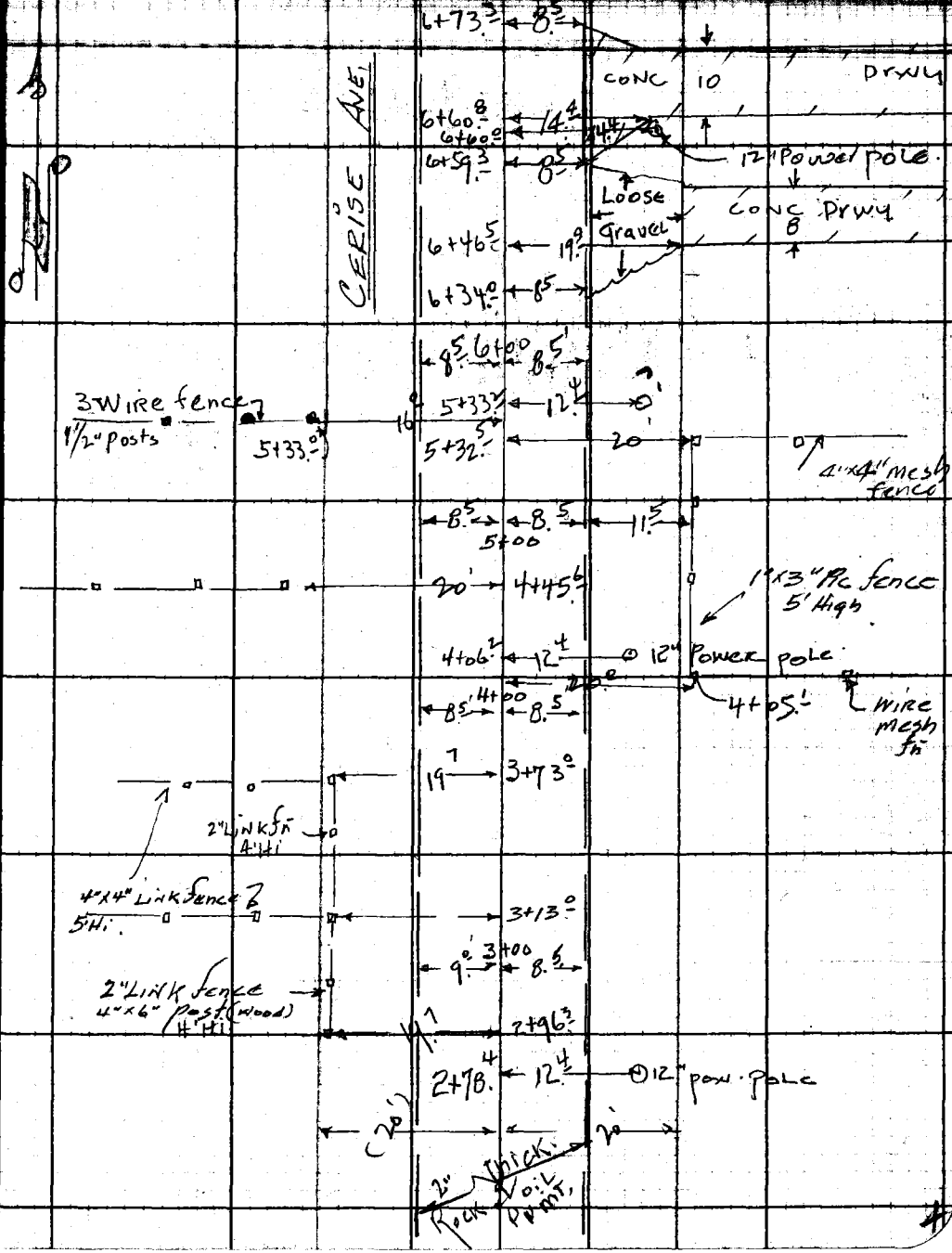

Note: Any Additions or Changes on This Sheet Must be Made or Circled in Red Ink With Date and Name of Person Making Change.

Do not extend notes this side of this line.

RETURN TO
LOS ANGELES COUNTY SURVEYOR
726 LOS ANGELES COUNTY
ENGINEERING BLDG.

76F3095 247 2-51

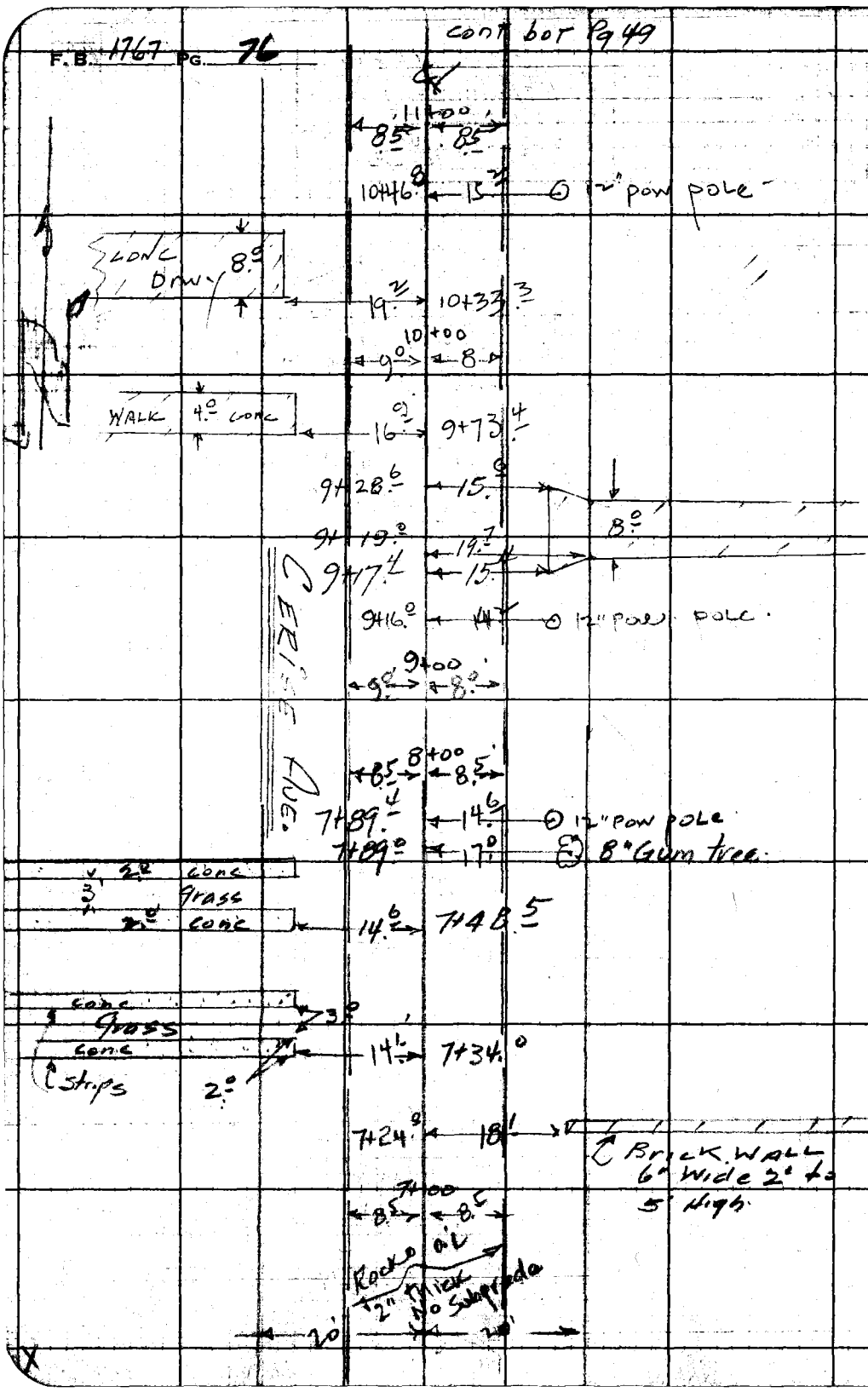

RETURN TO
LOS ANGELES COUNTY SURVEYOR
725 LOS ANGELES COUNTY
ENGINEERING BLDG.
Do not extend notes this side of this line.
Note: Any Additions or Changes on This Sheet Must be Made or Circled in Red Ink With Date and Name of Person Making Change.

Notes Ck'd by
Map No.
Office Work
Checked
Date

Survey of CHAURON AVE No 2 F.B. 1767 PG. 77
W. O. 1579 Tape No. 036 St'd. 68 °F
Surveyed by H.E. GRANQUIST
Notes H.E.G. Date 1-27-53
Indexed K. C. Johnson

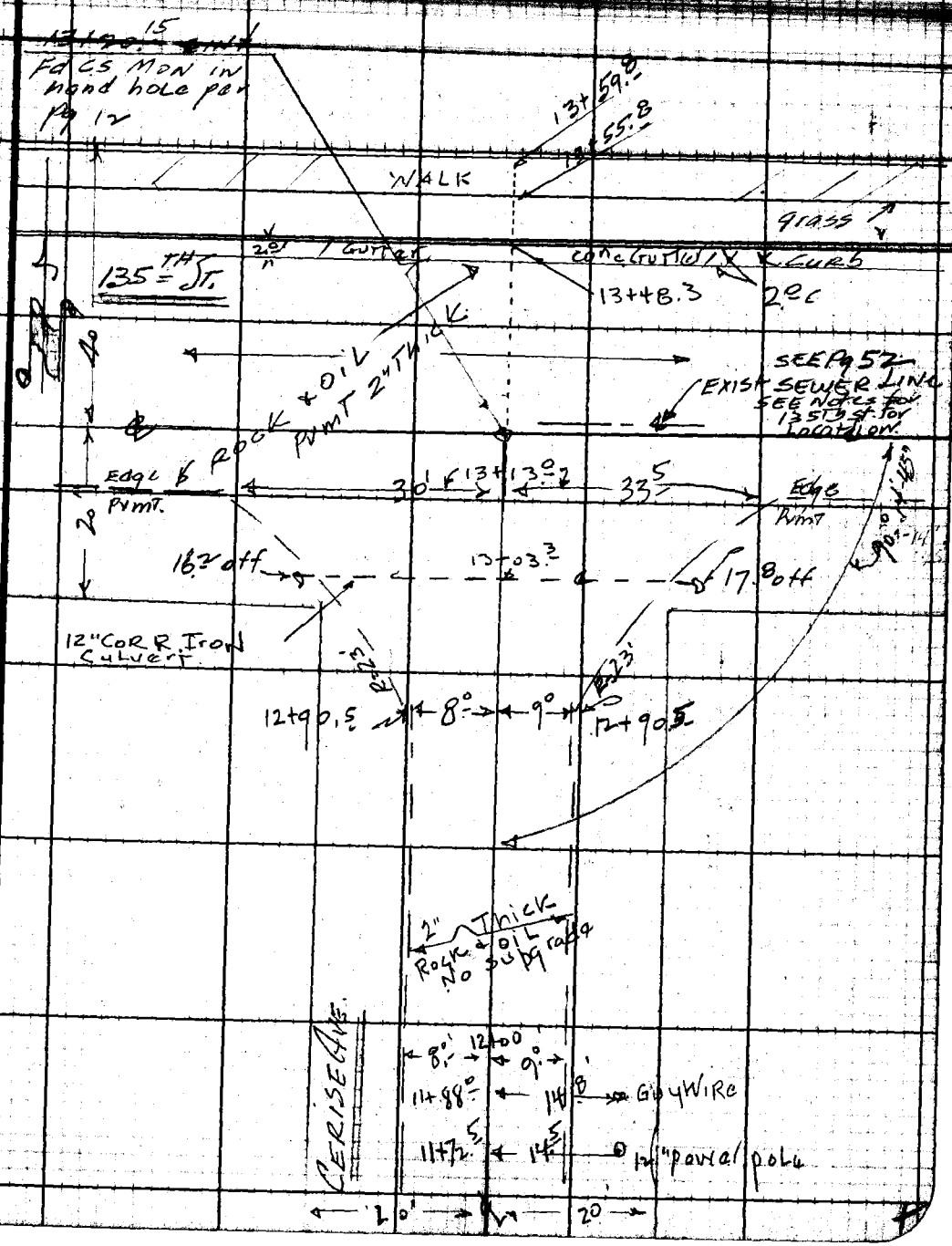

Note: Any Additions or Changes on This Sheet Must be Made or Circled in Red Ink With Date and Name of Person Making Change.

Do not extend notes this side of this line.

RETURN TO
LOS ANGELES COUNTY SURVEYOR
726 LOS ANGELES COUNTY
ENGINEERING BLDG.

76F3095 247 2-51

RETURN TO
LOS ANGELES COUNTY SURVEYOR
725 LOS ANGELES COUNTY
ENGINEERING BLDG.

Note: Any Additions or Changes on This Sheet Must be Made or Circled in Red Ink With Date and Name of Person Making Change.

Do not extend notes this side of this line.

F.B. 1267 PG. 78

Profile No. ____ Notes Red. ____ Plotted ____ Job No. 1579 Division No. ____ F.B. 1767 Pg. 79

Date ____ Date ____ Survey of CHADRON AVE. No. 2

X-Sec. No. ____ Notes Chkd. ____ Checked ____ Survey by H.E. GRANQUIST Notes H.E.G. Date [illegible]

Date ____ Date ____ Map No. ____ Indexed [illegible] Johnson Date FEB 19 '57

C. I. No. 1579

CHADRON AVE. No 2.

CROSS SECTIONS

ON

CERISE AVE.

from 0+00 = ℄ Int 139th St.
NLy. to 13+20.15 = ℄ Int 135th St

F.B. 1767 Pg 1 pg

ELEV.

F. S.

H. I.

H.E. GRANQUIST Chief
A. CARRASCO. Instr.
J.A. MOODY = Head Chain.
R.J. Profeta = Rear Chain.

B. S.

STATION

NOTE: ANY ADDITIONS OR CHANGES ON THIS SHEET MUST BE MADE OR CIRCLED IN RED INK, WITH DATE AND NAME OF PERSON MAKING CHANGE.

PLEASE RETURN TO
LOS ANGELES COUNTY SURVEYOR
726 LOS ANGELES COUNTY
ENGINEERING BLDG.

Do not extend notes this side of this line.

76L298 307 10-51

76L298 307 10-51

PLEASE RETURN TO

LOS ANGELES COUNTY SURVEYOR
726 LOS ANGELES COUNTY
ENGINEERING BLDG.

NOTE: ANY ADDITIONS OR CHANGES ON THIS SHEET MUST BE MADE OR CIRCLED IN RED INK, WITH DATE AND NAME OF PERSON MAKING CHANGE.

Do not extend notes this side of this line.

STATION	B. S.	H. I.	F. S.	ELEV.		
B.M.L.M.70	4.87	56.59		51.72	B.M. LM-70 EL.=51.72 FB. 1967 Pg 28	
					139TH ST. & CERISE AVE S.W. COR.	
					Bt. Spk IN WALK 25' S. & 36' W. of ℄ Int.	
exist JC 0+00					EXIST. J.C. on Int 139TH St & CERISE AVE.	
North Rim 8" Stub Inlet		ctl AVG	4.78 4.76		Rim to North 8" Inlet Stub.	Rod to Rim = 4.78 Rim to Crown = 8.21 Cr. to Invert = 0.67
North Invert			13.66	42.93	Invert to North 8" pipe	Rod to Invert = 13.66
Rim South 8" Inlet		AVG	4.78 4.80		Rim to South Inlet	Rod to Rim = 4.78 AVG Rim to Crown = 8.05 Cr. to Invert = 0.67
Invert South			13.50	43.09	Invert South 8" Pipe	Rod to Invert = 13.50
Rim East 8" Outlet		AVG	4.78 4.76		Rim to ~~South~~ 8" Outlet	Rod to Rim 4.78 Rim to Crown 8.14 Cr. to Invert 0.67
Invert East			13.59	43.0	Invert to East 8" Pipe	Rod to Invert = 13.59
Rim West 8" Inlet		AVG	4.78 4.81		Rim West 8" Inlet	Rod to Rim = 4.78 Rim to Crown = 8.12 Cr. to Invert = 0.67
Invert West			13.57	43.02	Invert West 8" Pipe	Rod to Invert = 13.57
-0+11.0			4.9	51.7		℄ & PVMT
			51	51.5		20' Rt. OR W. Brk. 139TH S. Edge PVMT
			5.7	51.4	20' Lt. OR East. S. brk PVMT. 139TH ST.	
-0+19.3			4.9	51.7		℄ & PVMT.
			5.3	51.3	16' Lt. OR East. Ground over End Culvert	

B.B. 1767 PG. 10 Job No. 1579 Division No. CHAD Road Filter No. 2 Notes Red. Plotted Profile No.
Survey of Date X-Sec. No.
Survey by H.E. Stromquist Notes H.E.G. Notes Chkd. Checked
Indexed C. Johnson Date 1-29-53 Date Date

76L298 307 10-51

PLEASE RETURN TO
LOS ANGELES COUNTY SURVEYOR
726 LOS ANGELES COUNTY
ENGINEERING BLDG.

NOTE: ANY ADDITIONS OR CHANGES ON THIS SHEET MUST BE MADE OR CIRCLED IN RED INK, WITH DATE AND NAME OF PERSON MAKING CHANGE.

Do not extend notes this side of this line.

STATION	B. S.	H. I.	F. S.	ELEV.	
		56.59			(Int Gut) E.Gut. Cer. Rd. also ℄ Gut 139TH St. from
-0+19.3			6.6	50.0	16.0 Lt. or East, Invert 15" dia. Corr. Culvert
			5.3	51.3	13.6 Rt. ORW. = ground over W. end Culvert
			6.6	50.0	13.6 " " = Invert 15" dia. Corr. Culvert. Also ℄
-0+22			5.0	51.6	℄ & Pvmt
			5.3	51.3	11.0 Rt. ORW. = Edge brk Rd.
			6.1	50.5	15.5 Rt " W = W. Gut CERISE Ave
			5.1	51.5	20' Rt " W = W. P.L. & Top brk
			5.4	51.2	20' Lt. or East = E.P.L. &
-1+00			5.1	51.5	℄ CERISE Ave
0+00 Int			4.8	51.8	Pvmt ℄ Int 139TH St. & Cerise Ave
			4.2	52.4	100' Lt. or West = ℄ Pvmt 139TH St.
			4.5	52.1	200' Lt " " = " " " "
			4.5	52.1	300' Lt " " = " " " "
			5.4	51.2	100' Rt. or East = Pvmt 139
			5.7	50.9	200' Rt " " = "
			5.6	51.0	300' Rt " " " "
0+00			4.9	51.7	℄ Pvmt
			5.0	51.6	20' Lt. or W. = N. edge Pvmt brk into N. St.
			5.1	51.5	20' R " E = " " " " " " " "
0+15.5			5.0	51.6	℄
			5.1	51.5	11.0 Lt. or W. = brk N. Edge Pvmt

Profile No. ____ Notes Red ____ Plotted ____ Job No. 1519 Division No. ____
X-Sec. No. ____ Date ____ Date ____ Survey of Cherry Ave. Notes Blue ____ Date ____
Notes Chkd ____ Date ____ Checked ____ Date ____ Survey by ____ Notes ____ Date ____
Map No. ____ Date ____

F.B. 1767 PG. 81

76L298 307 10-51

PLEASE RETURN TO

LOS ANGELES COUNTY SURVEYOR
726 LOS ANGELES COUNTY
ENGINEERING BLDG.

NOTE: ANY ADDITIONS OR CHANGES ON THIS SHEET MUST BE MADE OR CIRCLED IN RED INK, WITH DATE AND NAME OF PERSON MAKING CHANGE.

Do not extend notes this side of this line.

STATION	B. S.	H. I.	F. S.	ELEV.	
0+15.5		56.59	5.9	50.7	15.3 LT or W ground over W. end Culvert
			7.9	48.7	15.3 LT or W = Invert end Culvert also N. Gut. 139th St
			7.9	48.7	20' LT " W = N. Gut 139th St
			5.2	51.4	15' Rt. or E. = Edge Pvmt.
			8.1	48.5	18.9 Rt " E. = Inv Rt. & North Gut. 139th St.
			8.0	48.6	20' Rt " " " " " "
0+18.0			5.1	51.5	8' LT or W = Edge Pvmt.
			8.0	48.6	13.1 " W = End Invert Culvert
			8.0	48.6	20 " " = N. Gut 139th St.
			5.3	51.3	13' Rt or E. = Edge Rd.
			8.1	48.5	17.0 Rt " " = Invert Culvert & N. Gut 139th St
			8.1	48.5	20' Rt " " = " " " "
0+20			5.0	51.6	℄
			5.1	51.5	8' LT or W. brk. w. edge Rd.
			6.6	50.0	12' LT " W = W Gut. Cerise Ave
			5.0	51.6	16' LT. " W = Top bnk
			5.0	51.6	20' LT. W. PL. brk. N. Edge top bnk Gut. 139th St
			5.2	51.4	20' Rt or E. = Top bnk N. Gut. 139th St
1+00			4.8	51.8	℄ & Pvmt
			6.0	50.6	12' LT or W. gut.
			5.0	51.6	20' LT " W = W. PL. brk

F.B. 1767 Pg. 82 Job No. 1579 Division No. Notes Red. Plotted Profile
Survey of CHADRON AVE No. 2 Date Date No. X-Sec.
Survey by H.E. GRANOWSKY Notes H.E.G. Notes Chkd. Checked
Indexed R. C. Johnson Date 1-29-53 Date Date No.

76L298 307 10-51

PLEASE RETURN TO

LOS ANGELES COUNTY SURVEYOR
726 LOS ANGELES COUNTY
ENGINEERING BLDG.

NOTE: ANY ADDITIONS OR CHANGES ON THIS SHEET MUST BE MADE OR CIRCLED IN RED INK, WITH DATE AND NAME OF PERSON MAKING CHANGE.

Do not extend notes this side of this line.

STATION	B. S.	H. I.	F. S.	ELEV.		
		56.59				
1+00			5.7	50.9		12' Rt or E. Gut
			5.0	51.6		20' Rt " EPL
2+00			4.6	52.0		℄ & Pvmt
			5.8	50.8	13' Lt. or W. Gut	
			4.9	51.7	20' Lt " W = WPL	
			5.3	51.3		11' Rt or E. = Gut
			5.3	51.3		20' Rt " EPL
T.P.	5.39	57.11	4.87	51.72	spk. W. Edge Pvmt Sta. 2+00	
3+00			5.1	52.0		℄ Pvmt
			6.0	51.1	14' Lt. or W = Gut	
			5.1	52.0	20' Lt or W P.L	
			6.1	51.0		12' Rt. Gut
			6.0	51.1		20' Rt EPL
4+00			5.0	52.1		℄ & Pvmt
			6.1	51.0	13' Lt or W = Gut	
			5.5	51.6	20' Lt " W PL	
			5.4	51.7	100' Lt " W. ground	
			5.5	51.6	200' Lt " " "	
			5.5	51.6	300' Lt " " "	
			6.0	51.1		14' Rt or E. Gut
			5.8	51.3		20' Rt = EPL

Profile Notes Red ____ Plotted ____ Job No. 1579 Division No. ____ F.B. 1767 Pg. 83
No. ____ Date ____ Date ____ Survey of [illegible]
X-Sec. Notes Chkd. ____ Checked ____ Survey by [illegible] Notes [illegible] Date 1-29-53
No. ____ Date ____ Date ____ Map No. ____ Indexed C. Johnson Date ____

76L298 307 10-51

PLEASE RETURN TO

LOS ANGELES COUNTY SURVEYOR
726 LOS ANGELES COUNTY
ENGINEERING BLDG.

NOTE: ANY ADDITIONS OR CHANGES ON THIS SHEET MUST BE MADE OR CIRCLED IN RED INK, WITH DATE AND NAME OF PERSON MAKING CHANGE.

Do not extend notes this side of this line.

STATION	B. S.	H. I.	F. S.	ELEV.		
		57.11				
4+00			5.8	51.3		100' Rt of RE. Ground
			6.0	51.1		200' " " " "
			6.5	50.6		300' " " " "
5+00			4.2	52.9		℄ & Pvmt
			5.9	51.2	12' Lt. of RW = GUT	
			5.1	52.0	20' Lt " " = WPL.	
			5.8	51.3		12' Rt of RE. GUT
			5.7	51.4		20' Rt = EPL
6+00			4.9	52.2		℄
			6.0	51.1	12' Lt of RW. GUT	
			4.9	52.2	20' Lt " " W.P.L.	
			5.7	51.4		13' Rt of RE GUT
			5.6	51.5		20' Rt " EPL
T.P.	5.02	57.12	5.01	52.10	Spk W. edge Pvmt. Stg. 6+00.	
7+00			4.9	52.2		℄ & Pvmt
			5.7	51.4	12' Lt of RW = GUT	
			4.9	52.2	20' Lt " " = WPL	
			5.6	51.5		12' Rt. GUT
			5.4	52.7		20' Rt. EPL
8+00			5.0	52.1		℄ & Pvmt
			6.3	50.8	13' Lt of RW GUT	

F.B. 1767 Pg. 84 Job No. 1579 Division No. CHADRON AVE No. 2 Notes Red. Plotted Date No. Profile

Survey of Survey by H.E. Granquist Notes H.E.G. Notes Chkd. Checked Date No. X-Sec.

Indexed E. C. Johnson Date 1-29-53 Date Date

76L298 307 10-51

PLEASE RETURN TO
LOS ANGELES COUNTY SURVEYOR
726 LOS ANGELES COUNTY
ENGINEERING BLDG.

NOTE: ANY ADDITIONS OR CHANGES ON THIS SHEET MUST BE MADE OR CIRCLED IN RED INK, WITH DATE AND NAME OF PERSON MAKING CHANGE.

Do not extend notes this side of this line.

STATION	B. S.	H. I.	F. S.	ELEV.		
8+00		57.12	5.2	51.9	18' LT. OR. Wt. bnk	
			5.2	51.9	20' LT. W.P.L.	
			5.0	52.1	100' LT. ORW. ground	
			4.8	52.3	200' " " "	
			4.7	52.4	300' " " " "	
			5.9	51.2		11' Rt ORE Gut.
			5.9	51.2		20 Rt " E.P.L.
			6.0	51.1		100 Rt ORE. ground
			6.3	50.8		200' Rt " "
			6.6	50.5		300' Rt " "
9+00			5.2	51.9		℄ & Pvmt
			6.2	50.9	13' LT. ORW. gut	
			5.5	51.6	20' LT " W.P.L.	
			5.9	51.2		12' Rt ORE. gut
			5.7	51.4		20' Rt " E.P.L
10+00			5.4	51.7		℄ & Pvmt.
			6.4	50.7	12' LT. ORW. gut	
			5.7	51.4	20 LT " W.P.L.	
			6.2	50.9		11' Rt ORE. gut
			5.6	51.5		20' Rt " E.P.L
T.B.	4.76	56.26	5.62	51.50	Spk. ℄ edge Pvmt. Sta. 10+00.	

Profile No.____ Notes Red____ Plotted____ Job No. 1579 Division No.____ F.B. 1767 Pg. 85
X-Sec. No.____ Date____ Date____ Survey of CHARLESTON ST. Notes
Notes Chkd____ Checked____ Survey by [illegible] Date____
Date____ Date____ Map No.____ Indexed____ Date____

76L298 307 10-51

PLEASE RETURN TO

LOS ANGELES COUNTY SURVEYOR
726 LOS ANGELES COUNTY
ENGINEERING BLDG.

NOTE: ANY ADDITIONS OR CHANGES ON THIS SHEET MUST BE MADE OR CIRCLED IN RED INK, WITH DATE AND NAME OF PERSON MAKING CHANGE.

Do not extend notes this side of this line.

STATION	B. S.	H. I.	F. S.	ELEV.		
		56.26				
11+00			4.6	51.7		℄ + Pvmt.
			5.6	50.7	13' Lt. or w gut	
			4.5	51.8	18' Lt. Top bnk	
			4.5	51.8	20' Lt. = w.P.L.	
			5.1	51.2		13' Rt. E. Gut
			4.8	51.5		20' Rt = E.P.L.
12+00			4.7	51.6		℄ + Pvmt
			5.6	50.7	12' Lt. = w. gut	
			5.0	51.3	13' Lt. Top bnk	
			5.0	51.3	20 Lt. W.P.L.	
			5.2	51.1		12' Rt. = E gut.
			4.6	51.7		20' Rt = E.P.L
T.P.	5.37	56.61	5.02	51.24	spk. E. Edge Pvmt	Sta. 13+00
13+00			5.2	51.4		℄ + Pvmt.
			6.3	50.3	13' Lt. W gut.	
			5.2	51.4	18' Lt. Top bnk. brk	to S. gut 135 Th St
			5.2	51.4	20' Lt. W.P.L. brk	" " " "
			4.7	51.9		20' Rt. = E.P.L. S.P.L. 135 Th St.
13+03.3			5.2	51.4		℄ over culvert
			5.5	51.1	16.2' Lt. ground over	"
			6.6	50.0	16.2' Lt. Invert W. End Culvert	

F.B. 1767 Pg. 86 Job No. 1579 Division No. Notes Red. Plotted Profile
Survey of CHADRON AVE. No. 2 Date Date No. X-Sec.
Survey by H.E. GRAMQUIST Notes H&G Notes Chkd. Checked
Indexed E. C. Johnson Date 1-29-53 Date Date No.

76L298 307 10-51

PLEASE RETURN TO

LOS ANGELES COUNTY SURVEYOR

726 LOS ANGELES COUNTY
ENGINEERING BLDG.

NOTE: ANY ADDITIONS OR CHANGES ON THIS SHEET MUST BE MADE OR CIRCLED IN RED INK, WITH DATE AND NAME OF PERSON MAKING CHANGE.

Do not extend notes this side of this line.

STATION	B. S.	H. I.	F. S.	ELEV.	
13+03.3		56.61	6.6	50.0	20' Lt. = S. Gut, 135th St.
			5.6	51.0	17.8 Rt. = ground over culvt
			6.8	49.8	17.8 Rt = Invert E. end 12" culvert, also Gut 135th St
			6.8	49.8	20' Rt = S. Gut 135th St
Int 13+20.15			5.0	51.6	℄ Int 135th St. & Cerise Ave
			4.8	51.8	100' Lt. or W. = ℄ & Pvmt " " of 135th St
			4.4	52.2	200' Lt " - " " " ℄ "
			4.1	52.5	300' Lt " W. = " " " ℄ "
			5.1	51.5	℄ 135th St 100' Rt or E. = Pvmt
			5.2	51.4	" " " 200' Rt " E = "
			5.2	51.4	" " " 300' Rt " E "
13+48.3			5.7	50.9	North Top Cb. 135th St & Prod. Cerise Ave
			6.4	50.2	" bot " " " "
B.M. LM 60			5.74	50.87	B.M. LM-60 EL. = 50.883 (Not adj.) F.B. 1767 Pg 24
					135th St. & Cerise Ave (Fr. South)
					Bt. Spk. in North curb on ℄ Prod Cerise Ave

Profile No. ____ Notes Red ____ Date ____ Plotted ____ Date ____ Job No. 1579 Division No. ____ F.B. 1767 PG. 87

X-Sec. No. ____ Notes Chkd. ____ Date ____ Checked ____ Date ____ Survey of CH [illegible] Survey by H.C. Granquist Notes [illegible] Date 1-29-55

Map No. ____ Indexed ____ Date ____

F.B. 1767 Pg. 88 Job No. 1579 Division No. _____ Notes Red. _____ Plotted _____ Profile

Survey of CHADRON AVE. No 2 Date _____ Date _____ No. _____

Survey by H.E. GUNQUIST Notes H.E.G. Notes Chkd. _____ Checked _____ X-Sec.

Indexed E. C. Johnson Date 1-29-53 Date _____ Date _____ No. _____

STATION	B.S.	H.I.	F.S.	ELEV.

76L298 307 10-51

PLEASE RETURN TO

LOS ANGELES COUNTY SURVEYOR
726 LOS ANGELES COUNTY
ENGINEERING BLDG.

Do not extend notes this side of this line.

NOTE: ANY ADDITIONS OR CHANGES ON THIS SHEET MUST BE MADE OR CIRCLED IN RED INK, WITH DATE AND NAME OF PERSON MAKING CHANGE.

Profile No. ____ Notes Red. ____ Plotted ____ Job No. 1579 Division No. ____ F.B. 1769 Pg. 89
Date ____ Date ____ Survey of Chadron Ave #2
X-Sec. No. ____ Notes Chkd. ____ Checked ____ Survey by J.L. Willey Notes J.L.W. Date 5-11-53
Date ____ Date ____ Map No. ____ Indexed J. Johnson Date FEB 19 57

CHADRON AVE #2
C.I. 1579

Locations & Elev of Pipes to
Houses on
CHADRON AVE
from
139th St to 135th ST

Tract 8714 - Division "C."

5-11-53
Willey J.L.
Bay
Merino
Paulson.

STATION	B.S.	H.I.	F.S.	ELEV.

NOTE: ANY ADDITIONS OR CHANGES ON THIS SHEET MUST BE MADE OR CIRCLED IN RED INK, WITH DATE AND NAME OF PERSON MAKING CHANGE.

Do not extend notes this side of this line.

PLEASE RETURN TO
LOS ANGELES COUNTY SURVEYOR
726 LOS ANGELES COUNTY
ENGINEERING BLDG.

78L298 307 10-51

76L298 307 10-51

PLEASE RETURN TO

LOS ANGELES COUNTY SURVEYOR
726 LOS ANGELES COUNTY
ENGINEERING BLDG.

NOTE: ANY ADDITIONS OR CHANGES ON THIS SHEET MUST BE MADE OR CIRCLED IN RED INK, WITH DATE AND NAME OF PERSON MAKING CHANGE.

Do not extend notes this side of this line.

STATION	B. S.	H. I.	F. S.	ELEV.		
BMLM66	4 88	54 00		49 12	BMLM66 El. 49.122	F.B. 1767-26
					139th St. & Chadron Ave S.W. Cor.	
					L&T in Walk, 10'S. of N. E. end, 63'W & 30'S of ℄ Inter	
0+00					℄ Inter, 139th St.	
2+76			4 82	49 18	℄	
"			5 1	48 9	S. P/L Cor. Lot 128.	20' Right, E P/L Cor.
T.P.	4 66	53 63	5 03	48 97		
			5 40	48 23	Top 3" C.I.P. drain Lot 128	
			4 0	49 6	Ground over pipe	
T.P.	5 15	54 11	4 67	48 96		
			5 92	48 19	Top 6" VCP. Lot, S portion Lot 114	
			4 6	49 5		
T.P.	5 15	54 20	5 06	49 05		
T.P.	4 92	54 24	4 88	49 32		
			6 25	47 99	Top 4" VCP, No. Portion Lot 119	
			3 90	50 34	Ground over pipe	



F.B. 1767 PG. 90 Job No. 1579 Division No. Notes Red Plotted Profile
Survey of Chadron Ave #2 Date Date No. X-Sec.
Survey by J.L. Willey Notes J.L.W. Notes Chkd Checked
Indexed R. C. Johnson Date Date No.

Profile No. ____ Date ____ Notes Red ____ Date ____ Plotted ____ Date ____ Job No. 1579 Division No. ____ Survey of Chadron Ave #2

F.B. 1767 Pg. 91

Notes Chkd ____ Checked ____ Survey by J.L. Willey Notes [illegible] Date [illegible]

No. ____ Date ____ Date ____ Map No. ____ Indexed C. Johnson Date ____

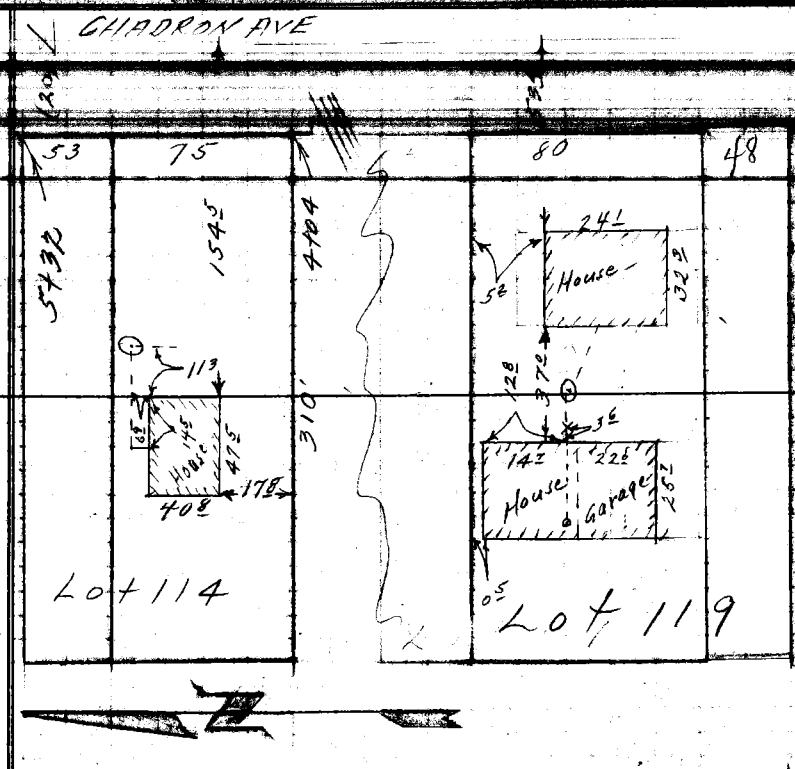

STATION	B.S.	H.I.	F.S.	ELEV.
		5424		

BMLM62 El. 48.998 F.B. 1767-2
135th St. (N Side @ Chadron Ave
Bt Spk, N Cb. on ℄ Prod, Chadron Ave

5 26 48 98

BMLM62

NOTE: ANY ADDITIONS OR CHANGES ON THIS SHEET MUST BE MADE OR CIRCLED IN RED INK, WITH DATE AND NAME OF PERSON MAKING CHANGE.

PLEASE RETURN TO
LOS ANGELES COUNTY SURVEYOR
726 LOS ANGELES COUNTY ENGINEERING BLDG.
Do not extend notes this side of this line.

76L298 307 10-51

F.B. 1969 PG. 92 Job No. 1579 Division No. _____ Notes Red. _____ Plotted _____ Profile

Survey of Chadron Ave #2 Date _____ Date _____ No. _____

Survey by J.L.W. Notes _____ Notes Chkd. _____ Checked _____ X-Sec.

Indexed _____ Date _____ Date _____ Date _____ No. _____

STATION	B. S.	H. I.	F. S.	ELEV.

Do not extend notes this side of this line.

PLEASE RETURN TO

LOS ANGELES COUNTY SURVEYOR
726 LOS ANGELES COUNTY
ENGINEERING BLDG.

NOTE: ANY ADDITIONS OR CHANGES ON THIS SHEET MUST BE MADE OR CIRCLED IN RED INK, WITH DATE AND NAME OF PERSON MAKING CHANGE.

76L298 307 10-51

Profile No. ____ Notes Red. ____ Plotted ____ Job No. 1579 Division No. ____ F.B. 1769 Pg. 93

Date ____ Date ____ Survey of Chadron Ave #2

X-Sec. No. ____ Notes Chkd. ____ Checked ____ Survey by J.L. Willey Notes J.L.W. Date 5-11-53

Date ____ Date ____ Map No. ____ Indexed C. Johnson Date FEB 19 '57

CHADRON AVE #2

C.I. 1579

Locate & Elev. of Pipes @ Houses on

LEMOLI AVE

from

139th St. & 135th ST.

in

TRACT 874 - Division "C"

5-11-53

Willey J.L.

Bay

Merino

Paulson.

STATION	B.S.	H.I.	F.S.	ELEV.

NOTE: ANY ADDITIONS OR CHANGES ON THIS SHEET MUST BE MADE OR CIRCLED IN RED INK, WITH DATE AND NAME OF PERSON MAKING CHANGE.

PLEASE RETURN TO

LOS ANGELES COUNTY SURVEYOR

726 LOS ANGELES COUNTY ENGINEERING BLDG.

Do not extend notes this side of this line.

76L298 307 10-51

76L298 307 10-51

PLEASE RETURN TO

LOS ANGELES COUNTY SURVEYOR
726 LOS ANGELES COUNTY
ENGINEERING BLDG.

NOTE: ANY ADDITIONS OR CHANGES ON THIS SHEET MUST BE MADE OR CIRCLED IN RED INK, WITH DATE AND NAME OF PERSON MAKING CHANGE.

Do not extend notes this side of this line. (76) 11 18 79

STATION	B. S.	H. I.	F. S.	ELEV.	
BMLM 68	4 79	55 34		50 55	BMLM 68 El. 50.554 FB 1767-27
					Lemoli Ave (Wd. Side) 592'S. ℄ of 135th St.
					Bt Spk in E. end S. Curb, Drive to Ho #13613.
0+00					℄ Inter. 139th St.
			5 10	50 24	Top 4" C.I.P. on Lot 86
			5 1	50 2	Ground @ Pipe
TP.	4 98	55 53	4 79	50 55	



			7 21	48 32	Top 4" V.C.P. @ House on Lot 77
			4 7	50 8	Ground over pipe
			7 00	48 53	Top @ House S½ Lot 78
			4 8	50 7	Ground
			7 09	48 44	Top @ House N. ½ Lot 78
			4 8	50 7	Ground
			8 64	46 89	Top 4" V.C.P. @ "Y" to Houses on Lot 79
			4 5	51 0	Ground over pipe.

F.B. 1767 PG. 27
Job No. 1579 Division No.
Survey of Chadron Ave. #2
Survey by J. Willey Notes S.W.
Indexed C. Joh. Date
Profile No. Plotted Date Checked Date
X-Sec. No. Notes Red. Date Notes Chkd. Date

76L298 307 10-51

PLEASE RETURN TO
LOS ANGELES COUNTY SURVEYOR
726 LOS ANGELES COUNTY
ENGINEERING BLDG.

NOTE: ANY ADDITIONS OR CHANGES ON THIS SHEET MUST BE MADE OR CIRCLED IN RED INK, WITH DATE AND NAME OF PERSON MAKING CHANGE.

Do not extend notes this side of this line.

STATION	B. S.	H. I.	F. S.	ELEV.		
		55 53				
	4 60	55 42	4 71	50 82		
BM.LM.61			5 36	50 06	BMLM61 El. 50.103 F.B. 1767-24 Lemoli Ave & 135th St, N.E Cor. Bt Spk in Cb 5' N. of N. end CR.	
		See sketch next pg.				

Profile
No. ____ Date ____ Notes Red ____ Plotted ____ Job No. 1579 Division No. ____
X-Sec. Notes Chkd. ____ Checked ____ Survey of Gallery Ave #2
No. ____ Date ____ Date ____ Survey by J.H.W. Notes [illegible] Date [illegible] 11-5[illegible]
Map No. ____ Indexed G. Johnson Date ____

F.B. 1767 PG. 95

F.B. 1767 Pg. 96 Job No. 1579 Division No. _____ Notes Red. _____ Plotted _____ Profile

Survey of Chadron Ave #2 Date _____ Date _____ No. _____

Survey by J.L. Willey Notes J.L.W. Notes Chkd. _____ Checked _____ X-Sec.

Indexed A. C. Johnson Date _____ Date _____ Date _____ No. _____

STATION	B.S.	H.I.	F.S.	ELEV.

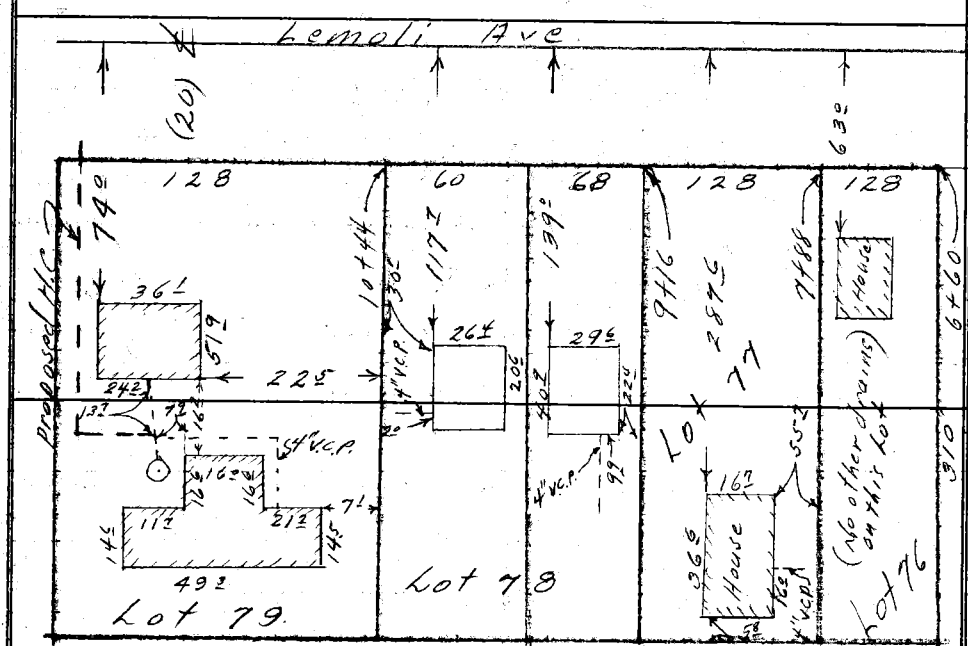

76L298 307 10-51

PLEASE RETURN TO

LOS ANGELES COUNTY SURVEYOR

726 LOS ANGELES COUNTY

ENGINEERING BLDG.

NOTE: ANY ADDITIONS OR CHANGES ON THIS SHEET MUST BE MADE OR CIRCLED IN RED INK, WITH DATE AND NAME OF PERSON MAKING CHANGE.

Do not extend notes this side of this line.

Profile No.	Notes Red	Plotted	Job No. 1579	Division No.	F.B. 1769 Pg. 97
	Date	Date	Survey of Chadron Ave #2		
X-Sec. No.	Notes Chkd	Checked	Survey by FW	Notes FW	Date 5-11-53
	Date	Date	Map No.	Indexed C. Johnson	Date FEB 19 '57

CHADRON AVE #2

C.I. 1579

Locate & Elev. Pipes @ Houses

on

CERISE AVE

from

139th ST. to 135th ST.

in

TRACT 874 - Division "C"

5-11-53

Willey J.L.

Bay

Merino

Paulson

STATION	B.S.	H.I.	F.S.	ELEV.

NOTE: ANY ADDITIONS OR CHANGES ON THIS SHEET MUST BE MADE OR CIRCLED IN RED INK, WITH DATE AND NAME OF PERSON MAKING CHANGE.

Do not extend notes this side of this line.

PLEASE RETURN TO

LOS ANGELES COUNTY SURVEYOR

726 LOS ANGELES COUNTY ENGINEERING BLDG.

76L298 307 10-51

76L298 307 10-51

PLEASE RETURN TO

LOS ANGELES COUNTY SURVEYOR
726 LOS ANGELES COUNTY
ENGINEERING BLDG.

NOTE: ANY ADDITIONS OR CHANGES ON THIS SHEET MUST BE MADE OR CIRCLED IN RED INK, WITH DATE AND NAME OF PERSON MAKING CHANGE.

Do not extend notes this side of this line.

STATION	B. S.	H. I.	F. S.	ELEV.				
BMLM70	4 29	56 01		51 72	BMLM70 El 51.724 FB 1767-28			
					139th St & Cerise Ave, S.W. Cor.			
					Bt Spk in Walk, 25'S. & 36' W. of ℄ Inter.			
0+00					℄ Int. Cerise Ave & 139th St.			
S.S.M.H.					On ℄ 139th St & 0' E of Cerise Ave			
8" Inlet W			1307	4 294	Rim 4.23	Rim 4.21	Rim 4.19	Rim 4.17
8" Inlet S			1300	43 01	Depth 8.17	Depth 8.12	Depth 8.23	Depth 8.17
8" Stub N.			1309	42 92	Dia. 0.67	Dia 0.67	Dia 0.67	Dia 0.67
8" Outlet E			1301	43 00	Rod 13.07	Rod 13.00	Rod 13.09	Rod 13.01
					Elev. of M.H. Inlets + Outlet have been double checked.			
T. P.	4 36	56 10	4 27	51 74				
			5 6	51 5	Ground at back of house on S. 1/2 Lot #48			
			7 00	49 10	Top 4" C.I.P. at house on N. 1/2 of Lot #48			
			5 2	50 9	Ground over pipe			
			6 0	50 1	Top 4" C.I.P. at house on Lot #47			
			5 6	50 5	Ground over pipe			
T. P.	4 58	56 42	4 26	51 84				

F.B. 1767 PG. 98 Job No. 1579 Division No. Profile No. Plotted Notes Red. Date
Survey of Gardena Ave. Date X-Sec. No. Checked Notes Chkd. Date
Survey by Whitley Notes Tie Date
Indexed E. C. Johnson Date

Profile No. ____ Notes Red. ____ Plotted ____ Job No. 1579 Division No. ____ F.B. 1767 Pg. 99

Date ____ Date ____ Survey of Chadron Ave #2

Notes Chkd. ____ Checked ____ Survey By [illegible] C. Johnson

No. ____ Date ____ Date ____ Map No. ____ Indexed ____ Date ____



STATION	B.S.	H.I.	F.S.	ELEV.
		56 42		

NOTE: ANY ADDITIONS OR CHANGES ON THIS SHEET MUST BE MADE OR CIRCLED IN RED INK, WITH DATE AND NAME OF PERSON MAKING CHANGE.

PLEASE RETURN TO
LOS ANGELES COUNTY SURVEYOR
726 LOS ANGELES COUNTY
ENGINEERING BLDG.

Do not extend notes this side of this line.

76L298 307 10-51

76L298 307 10-51

PLEASE RETURN TO

LOS ANGELES COUNTY SURVEYOR
726 LOS ANGELES COUNTY
ENGINEERING BLDG.

NOTE: ANY ADDITIONS OR CHANGES ON THIS SHEET MUST BE MADE OR CIRCLED IN RED INK, WITH DATE AND NAME OF PERSON MAKING CHANGE.

1551

Do not extend notes this side of this line.

STATION	B. S.	H. I.	F. S.	ELEV.	
		56 42			
			5 70	50 72	Top of 4" VCP @ House in Rear, N½ Lot 45
			5 1	51 3	Ground over pipe
			6 60	49 32	Top VCP @ front of House in Rear
			~~5 2~~	—	on N½ Lot 44
			5 2	51 2	Ground over pipe
			8 10	48 32	Top 4" V.C.P. at Cesspool on N.½ Lot 44
			5 5	50 9	Ground over pipe.
BM LM 71			4 43	51 99	BM LM 71 El. 51.972 F.B. 1767-29 Cerise Ave (E Side) 650' S. of 135th St. Bt Spk, N.W. Cor. Drive to Hse #13620.

Profile
Plotted ____ No. ____
Date ____ Checked ____ Date ____ No. ____
Notes Red ____ Date ____ Notes Chkd ____ Date ____
Division No. ____ Job No. 1579 Pg. 100
Survey of Gladron Ave
Survey by J L Willey Notes J L W
Indexed C. Johnson Date ____

Notes Ck'd by	Survey of 220th ST.	F. B. 1717 PG. 105
Map No.	W. O. 1813.14 Tape No. St'd. °F	
Office Work	Surveyed by Snyder	
Checked	Notes LeCoult Date 6-28-55	
Date	Indexed A. C. Johnson	

FEB 19 '57

C.I. 1813.14

220th ST S.S. DIST.

Location of Improvements

on

220th ST.

From - Meyler ST

To - A Point 800'± W. there of

Note: Any Additions or Changes on This Sheet Must be Made or Circled in Red Ink With Date and Name of Person Making Change.

Do not extend notes this side of this line.

RETURN TO
LOS ANGELES COUNTY SURVEYOR
726 LOS ANGELES COUNTY
ENGINEERING BLDG.

76F3098 247 4-53

F.B. 1767 PG. 106



RETURN TO
LOS ANGELES COUNTY SURVEYOR
726 LOS ANGELES COUNTY
ENGINEERING BLDG.

Do not extend notes this side of this line.

Note: Any Additions or Changes on This Sheet Must be Made or Circled in Red Ink With Date and Name of Person Making Change.

76F3095 247 4-53

RETURN TO
LOS ANGELES COUNTY SURVEYOR
726 LOS ANGELES COUNTY
ENGINEERING BLDG.

Note: Any Additions or Changes on This Sheet Must be Made or Circled in Red Ink With Date and Name of Person Making Change.

Do not extend notes this side of this line.

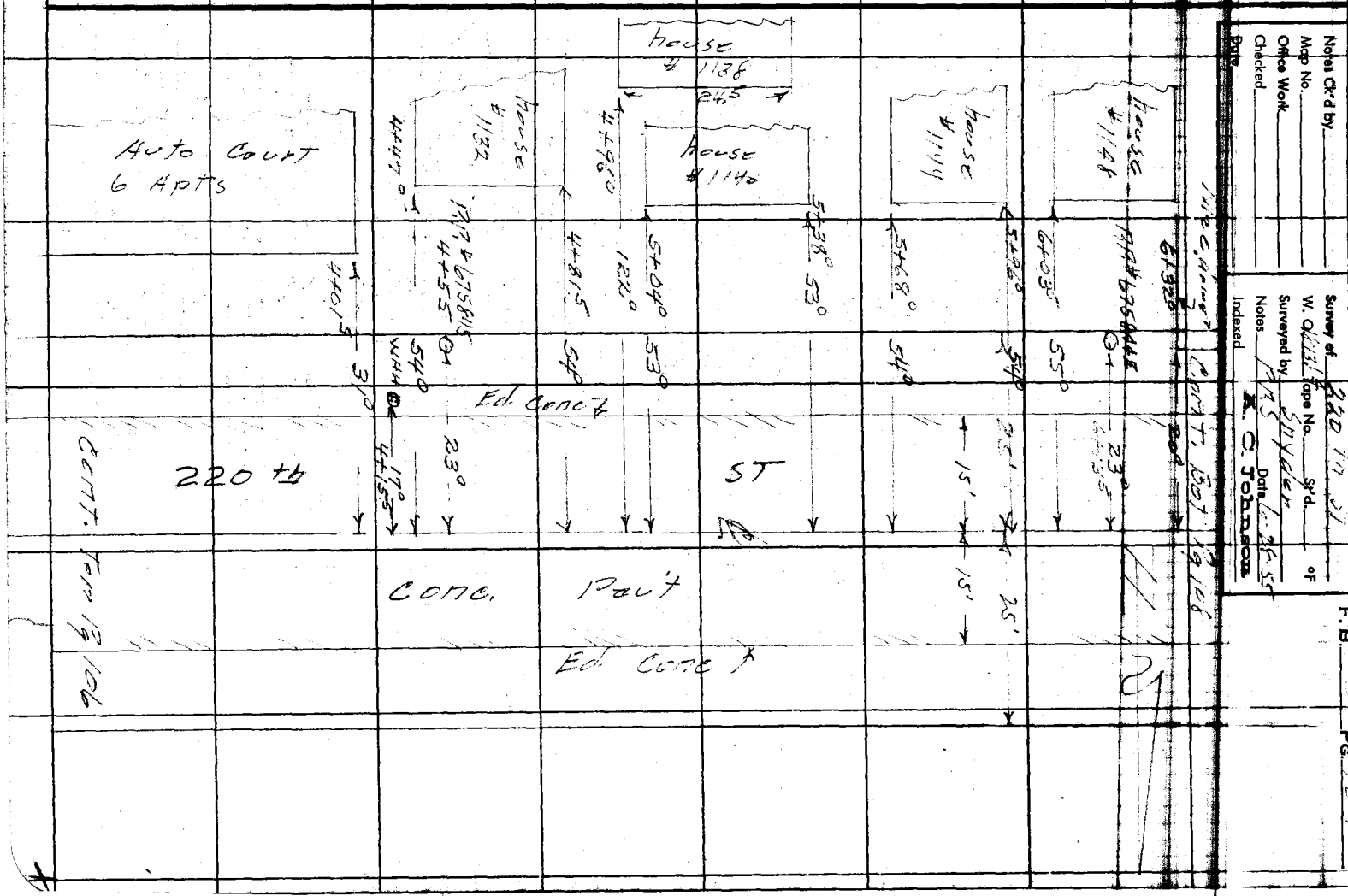

F.B. 1767 Pg. 108

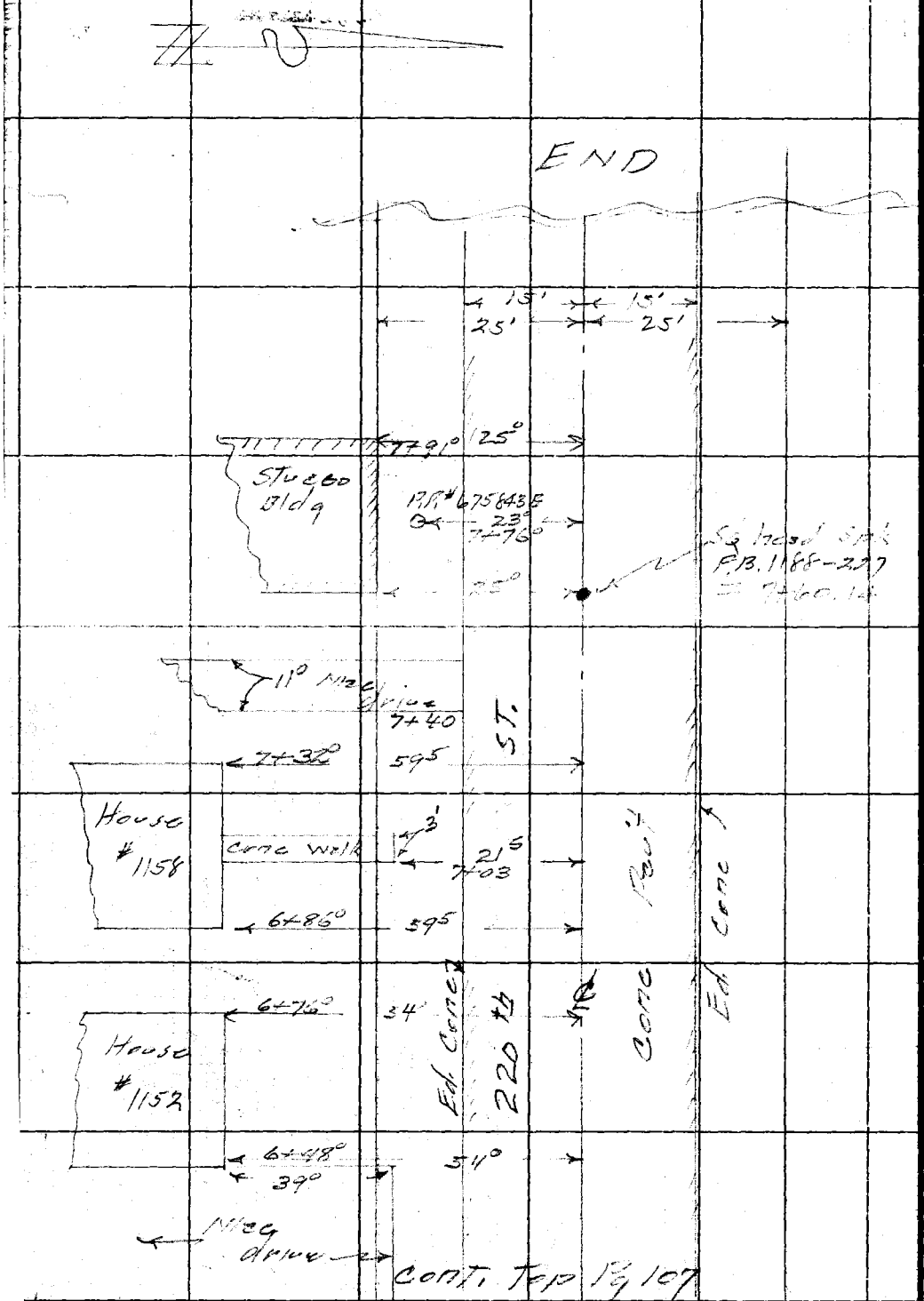

RETURN TO
LOS ANGELES COUNTY SURVEYOR
726 LOS ANGELES COUNTY
ENGINEERING BLDG.
Do not extend notes this side of this line.

Note: Any Additions or Changes on This Sheet Must be Made or Circled in Red Ink With Date and Name of Person Making Change.

Profile	Notes Red	Plotted	Job No. 1813.14	Division No.	F. B. 1767 Pg. 109
No.	Date	Date	Survey of 220th St.		
X-Sec.	Notes Chkd.	Checked	Survey by [illegible]	Notes 1813	Date 6-28-55
No.	Date	Date	Map No.	Indexed A. C. Johnson	Date FEB 19 57

C.I. 1813.14

220th ST. S.S. DIST.

X SECTIONS

on

220th ST.

From - Meyler ST.

To - A Point 800' W thereof

STATION	B. S.	H. I.	F. S.	ELEV.

Do not extend notes this side of this line.

NOTE: ANY ADDITIONS OR CHANGES ON THIS SHEET MUST BE MADE OR CIRCLED IN RED INK, WITH DATE AND NAME OF PERSON MAKING CHANGE.

PLEASE RETURN TO

LOS ANGELES COUNTY SURVEYOR

726 Los Angeles County Engineering Bldg.

761298 S & E #307 9-54

76L298 S & E #307 9-54

PLEASE RETURN TO
LOS ANGELES COUNTY SURVEYOR
726 LOS ANGELES COUNTY ENGINEERING BLDG.

NOTE: ANY ADDITIONS OR CHANGES ON THIS SHEET MUST BE MADE OR CIRCLED IN RED INK, WITH DATE AND NAME OF PERSON MAKING CHANGE.

Do not extend notes this side of this line. 220th ST.

STATION	B. S.	H. I.	F. S.	ELEV.	Left ℄ S	℄ Right ℄ N
B.M. 536 E	5.05	43.85		38.80	B.M. 536 E Elev. 38.79	220th ST N. side 13" Spk in S. end hd. wall at Meyler St. E. side dr. to hospital
1+00	℄ INT.		4.88	38.97	INT. 220th ST & Meyler ST.	
			5.24	39.63	15' L Bd Conc.	
			5.67	38.18	21' L Gutter	
			4.73	39.12	38' L ℄ Meyler	
			4.81	39.04	150' L " "	
			4.82	39.03	150' L " "	thence 25' W P/L
			5.08	38.77		15' R Bd Conc.
			5.04	38.81		25' R P/L
1+08.4	M.H.		5.66	38.19	22.60 L Rim of S.S. M.H.	
8" Inlet S.			17.47	26.38	Rod 5.66 Meas 11.19 Dia .67	
8" Inlet E			17.43	26.42	17.47	Rod 5.67 Meas 11.58 Dia .67 17.43
8" stub W			17.34	26.51		Rod 5.72 Meas 10.95 Dia .67 17.34
8" outlet N			17.56	26.29		Rod 5.72 Meas 11.17 Dia .67 17.56
1+25			4.80	39.05		
"			4.08	39.77	15' L Bdy [illegible]	
"			4.[illegible]	39.2[illegible]	[illegible]	
"			—	—		
2+00			3.58	39.32		
"			4.85	39.00		[illegible]

F. B. 1767 Pg. 110 Job No. 8613.14 Division No. Notes Red. Plotted Profile
Survey of 220th ST. Date Date No.
Survey by S. Yates Notes Pics Notes Chkd. Checked X-Sec.
Indexed ~~X~~ C. Johnson Date Date Date No.

76L298 S & E #307 9-54

PLEASE RETURN TO

LOS ANGELES COUNTY SURVEYOR

726 LOS ANGELES COUNTY ENGINEERING BLDG.

NOTE: ANY ADDITIONS OR CHANGES ON THIS SHEET MUST BE MADE OR CIRCLED IN RED INK, WITH DATE AND NAME OF PERSON MAKING CHANGE.

Do not extend notes this side of this line.

STATION	B. S.	H. I.	F. S.	ELEV.	Left	℄	Right
2+00		43 85	44	39 4			25' R P.L.
"			81	35 7			35' [illegible]
"			475	39 10	15' L Ed Conc		
"			67	37 1	25' [illegible]		[illegible]
[illegible]	506	44 42	449	39 36			
3+00			489	39 33		℄	
"			510	39 32			15' Edge [illegible]
"			48	39 6			25' P.L.
"			511	39 31	15' Edge Conc		
"			53	39 1	20' [illegible]		
"			46	39 8	25' P.L.		
"			43	40 1	100' [illegible]		
4+00			460	39 83		℄	
"			483	39 59			15' Edge Conc
"			45	39 9			25' P.L.
"			481	39 6	15' Edge Conc		
"			51	39 3	25' [illegible]		
"			45	39 9	25' P.L.		
5+00			427	40 15		℄	
"			450	39 92			15' Edge Conc
"			49	39 5			25' P.L.

Profile Notes Red. ____ Plotted ____ Job No. 1813 Division No. ____ F. B. 1767 Pg. [illegible]

No. ____ Date ____ Date ____ Survey of [illegible] 27

X-Sec. Notes Chkd. ____ Checked ____ Survey by Snyder Notes PRS Date 6-26-55

No. ____ Date ____ Date ____ Map No. ____ Indexed Johnson Date ____

76L298 S & E #307 9-54

PLEASE RETURN TO
LOS ANGELES COUNTY SURVEYOR
726 LOS ANGELES COUNTY ENGINEERING BLDG.

NOTE: ANY ADDITIONS OR CHANGES ON THIS SHEET MUST BE MADE OR CIRCLED IN RED INK, WITH DATE AND NAME OF PERSON MAKING CHANGE.

Do not extend notes this side of this line.

STATION	B. S.	H. I.	F. S.	ELEV.	Left	℄	Right
5+00		[illegible]					
			[illegible]	[illegible] 96	15' Edge Cone		
			[illegible]	[illegible]	20' Gutter		
			41	[illegible]	25' P.L.		
[illegible]	[illegible]	45 21	[illegible]	39 96			
6+00			467	[illegible] 34		℄	
			500	[illegible] 21			15' Edge Cone
			48	40 4			25' P.L.
			493	[illegible] 28	15' Edge Cone		
			51	[illegible]	20' Gutter		
			45	[illegible]	25' P.L.		
			30	[illegible]	150' B.I.L.		
7+00			435	[illegible]		℄	
			460	[illegible]			15' Edge Cone
			44	[illegible]			25' P.L.
			464	[illegible]	15' Edge Cone		
			49	40 3	20' Gutter		
			40	41 2	25' P.L.		
8+00			405	41 16		℄	
			429	40 42			15' Edge Cone
			40	41 [illegible]			25' P.L.

F. B. 1767 Pg. 112 Job No. 1813.14 Division No. Notes Red. Plotted Profile
Survey of 330 7th ST. Date Date No. X-Sec.
Survey by Snyder Notes 1915 Notes Chkd. Checked
Indexed K. C. Johnson Date Date No.

76L298 S & E #307 9-54

PLEASE RETURN TO
LOS ANGELES COUNTY SURVEYOR
726 LOS ANGELES COUNTY ENGINEERING BLDG.

NOTE: ANY ADDITIONS OR CHANGES ON THIS SHEET MUST BE MADE OR CIRCLED IN RED INK, WITH DATE AND NAME OF PERSON MAKING CHANGE.

Do not extend notes this side of this line.

STATION	B. S.	H. I.	F. S.	ELEV.	Left ℄	Right ℄
9+00		4521	4.30	4091	15' Face Curb	
			4.5	[illegible]	20' [illegible]	
			4.0	[illegible]	25' P.L.	
T.P.	[illegible]	4600	4.27	4094		
9+50			[illegible]	[illegible]		
			4.73	[illegible]		15' Face
			5.3	[illegible]		25' P.L.
			4.72	[illegible]	1.5' Face Curb	
			5.0	[illegible]	20' [illegible]	
			4.2	[illegible]	25' P.L.	
10+00			[illegible]	[illegible]		
			4.25	[illegible]		15' Face
			4.8	[illegible]		25' P.L.
			4.38	[illegible]	15' Face Curb	
			4.6	[illegible]	[illegible]	
			[illegible]	[illegible]	25' P.L.	
			3.5	[illegible]	20' [illegible]	
11+00			3.78	[illegible]		
[illegible]	5.15	[illegible]	3.71	[illegible]	13, NW. SY586 Elev. 44.603 F.B. 1168/169	
13, NW SY586			[illegible]	[illegible]	220th St & Normandie Ave N.W. corner L & T 1.17 curb 2' N. of S. end	

Profile No. ____ Date ____ Notes Chkd. ____ Date ____

Notes Red. ____ Date ____ Checked ____ Date ____

Plotted ____ Date ____ Map No. ____

Job No. 1617 Division No. 2 Survey of 220th St. Survey by Silvaggio Notes LeGrand Date 6-28-55 Checked Johnson Date

F. B. 1168 Pg. 115

F. B. 1767 Pg. 114 Job No. Division No. Notes Red. Plotted Profile

Survey of Date Date No.

Survey by Notes Notes Chkd. Checked X-Sec.

Indexed Date Date Date No.

STATION	B. S.	H. I.	F. S.	ELEV.

76L296 S & E #307 9-54

PLEASE RETURN TO

LOS ANGELES COUNTY SURVEYOR

726 LOS ANGELES COUNTY ENGINEERING BLDG.

Do not extend notes this side of this line.

NOTE: ANY ADDITIONS OR CHANGES ON THIS SHEET MUST BE MADE OR CIRCLED IN RED INK, WITH DATE AND NAME OF PERSON MAKING CHANGE.

PWFB 0826

352

Notes Ck'd by	Survey of Summer Ave
Map No.	JN 0303.00 Tape 0172 Std 68 °F
Office Work	Surveyed by J.L. Willey
Checked	Notes J.L.W. Date 2/5/57
Date	Indexed A. C. Johnson

F. B. 1769 Pg. 115

J.N. 030300

C.I. 1957.14

SUMMER AVE

℄ SURVEY

2-5-57
Willey J.L.
Maldonado
Nunez
Beld

Note: Any Additions or Changes on this Sheet Must be Made or Circled in Red Ink With Date and Name of Person Making Change.

PLEASE RETURN TO
LOS ANGELES COUNTY ENGINEER
700 LOS ANGELES COUNTY ENGINEERING BLDG.

Do not extend this side of this line.

76F309S S&E #247 1-56

PWEB 0826

F. B. 1767 PG. 118

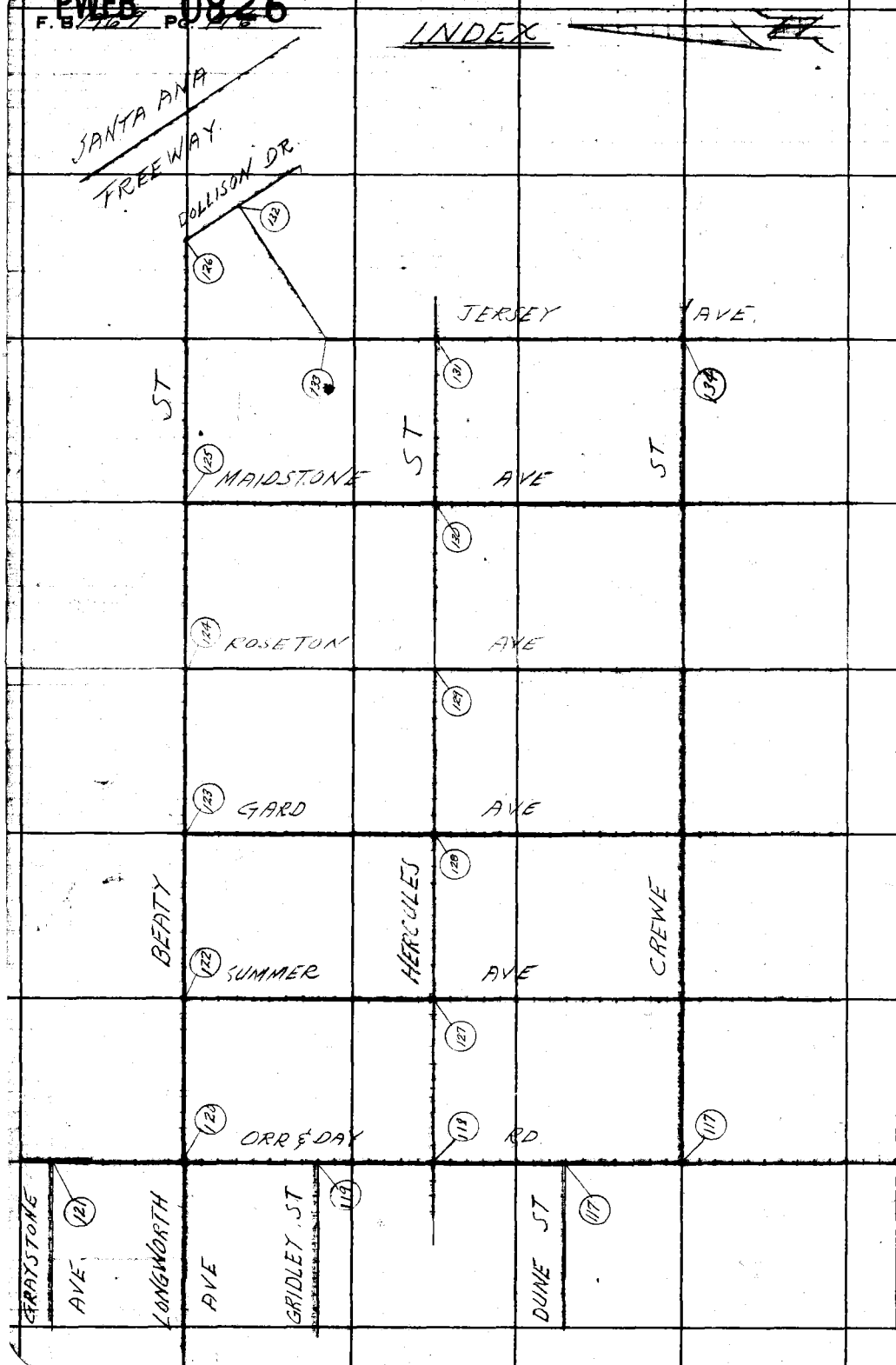

PLEASE RETURN TO
LOS ANGELES COUNTY ENGINEER
700 LOS ANGELES COUNTY ENGINEERING BLDG.
Do not extend this side of this line.

Note: Any Additions or Changes on This Sheet Must be Made or Circled in Red Ink With Date and Name of Person Making Change.

PWFB 0826

354

W 33-C-3

Notes Ckd by
Map No.
Office Work
Checked
Date

Survey of
JN 0303.00 Tape 0172 Std 68 °F
Surveyed by J.L. Willey
Notes J.L.W. Date 2/6/57
Indexed

Cont Bot Pg 118

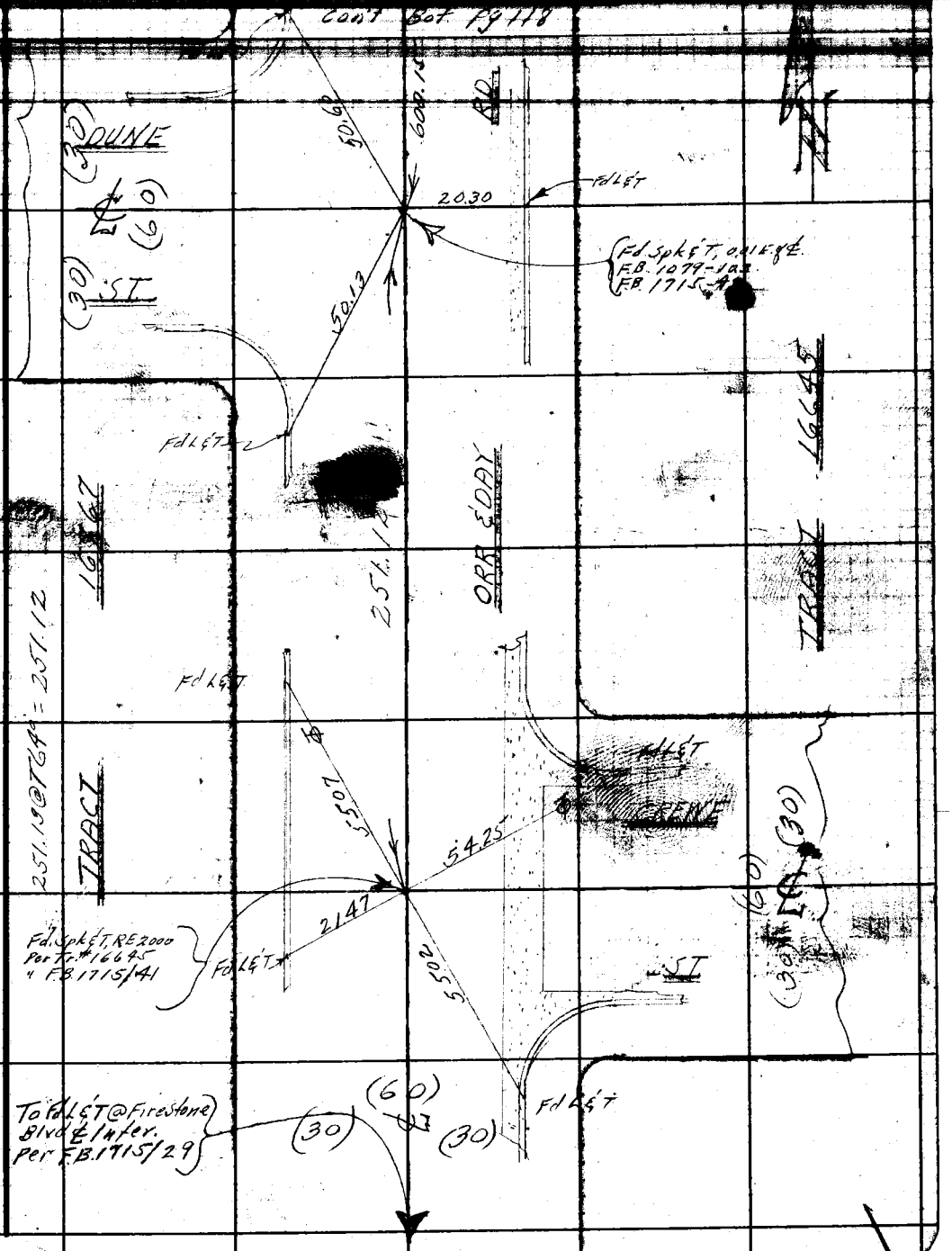

Note: Any Additions or Changes on This Sheet Must be Made or Circled in Red Ink With Date and Name of Person Making Change.

Do not extend this line of this line.

PLEASE RETURN TO
LOS ANGELES COUNTY ENGINEER
700 LOS ANGELES COUNTY ENGINEERING BLDG.

76F309S S&E #247 1-56

F. B. ~~1267~~ Pg. ~~118~~

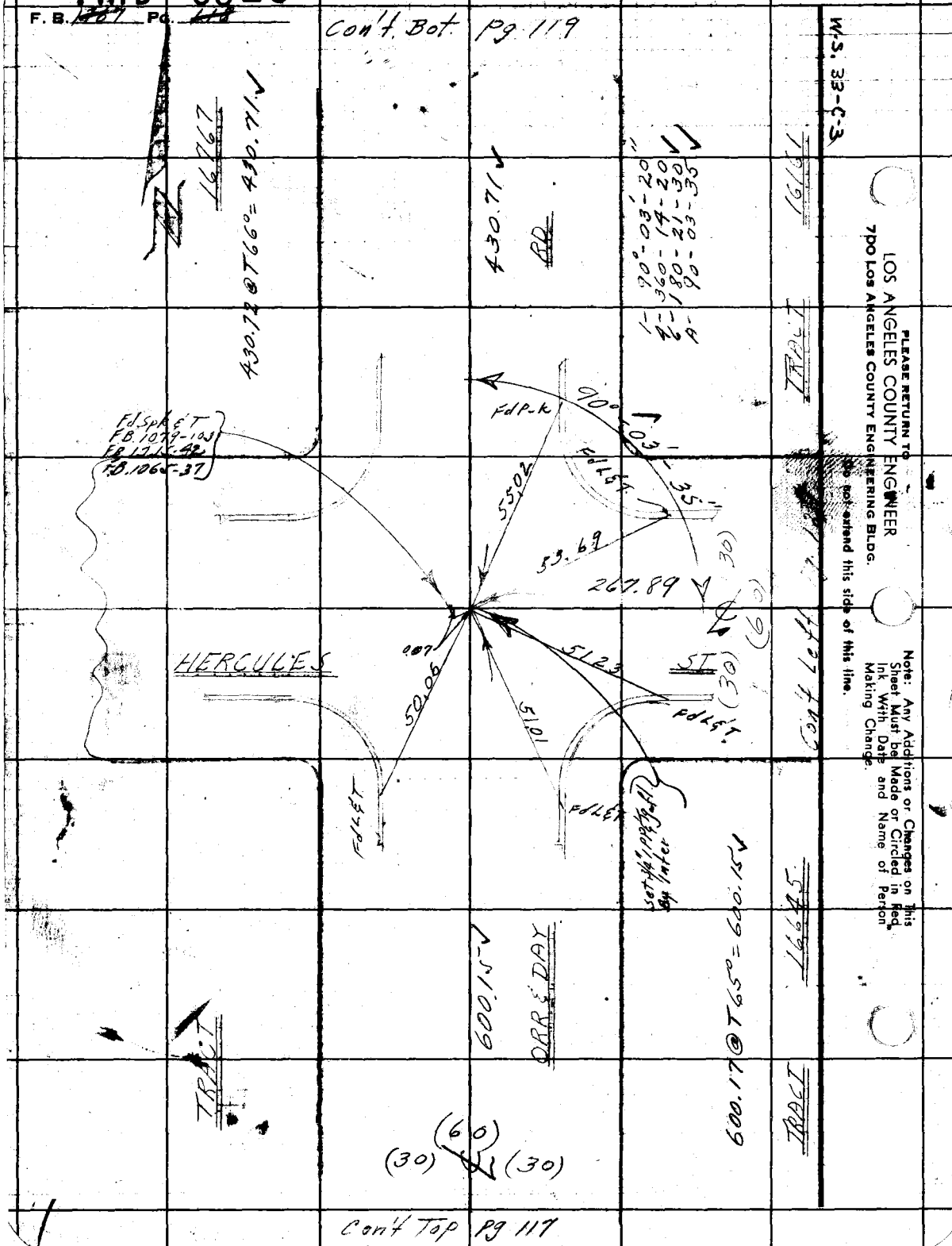

PLEASE RETURN TO
LOS ANGELES COUNTY ENGINEER
700 LOS ANGELES COUNTY ENGINEERING BLDG.
Do not extend this side of this line.
Note: Any Additions or Changes on This Sheet Must be Made or Circled in Red Ink With Date and Name of Person Making Change.

PWFB 0826

356

Notes Ck'd by Miller	Survey of Summer Ave
Map No.	JN030300 Tape 0172 Std 68 °F
Office Work	Surveyed by J.L. Willey
Checked	Notes J.L.W. Date 2/6/57
Date	Indexed C. Johnson

F.B. [illegible] Pg. [illegible]

W.O. 33-C-

Cont Bot Pg. 120

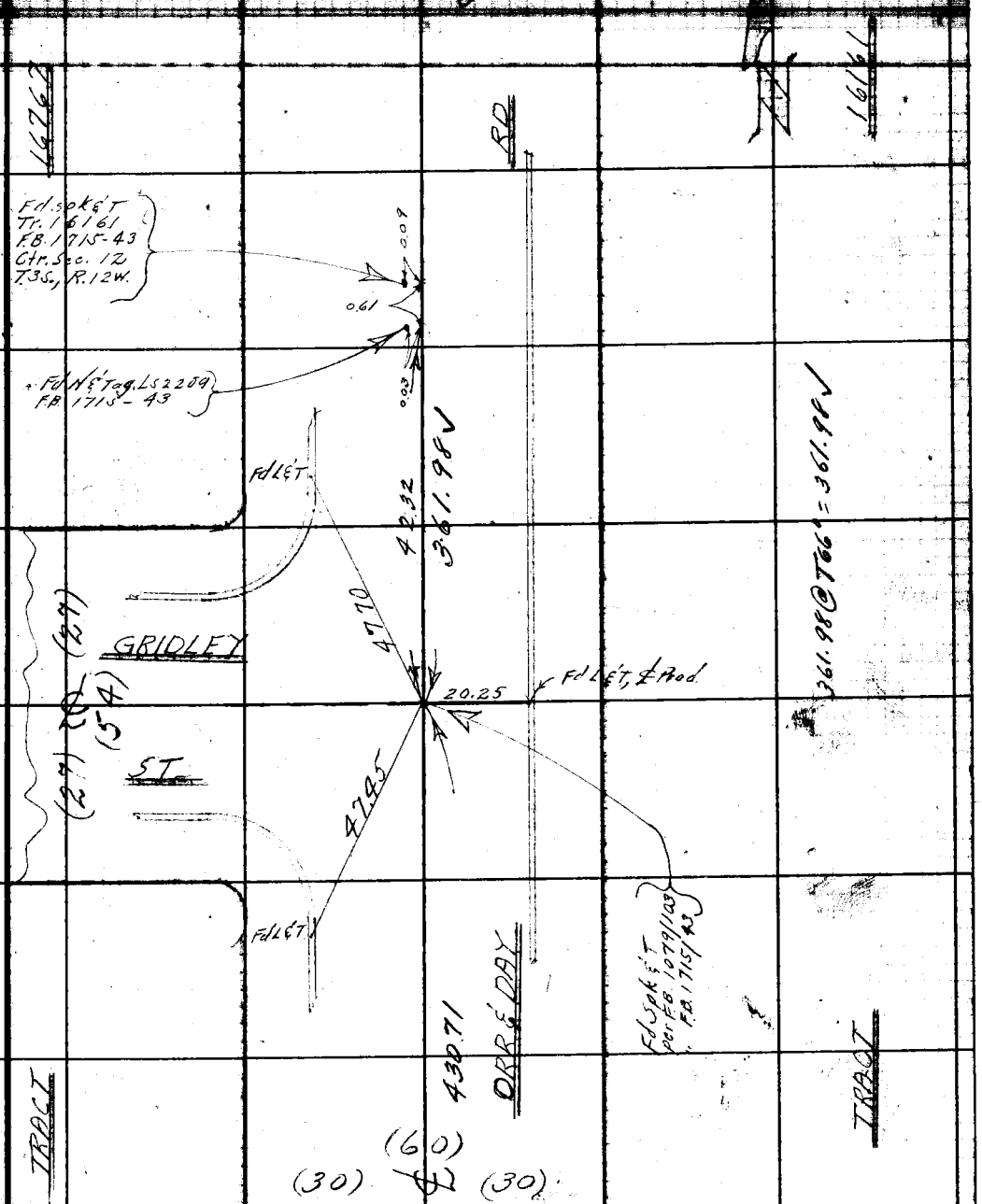

Cont. Top Pg. 118

Note: Any Additions or Changes on this Sheet Must be Made or Circled in Red Ink With Date and Name of Person Making Change.

Do not extend this side of this line.

PLEASE RETURN TO
LOS ANGELES COUNTY ENGINEER
700 LOS ANGELES COUNTY ENGINEERING BLDG.

76F309S S&E #247 1-56

PWFB 0826

357

F. B. 1767 Pg. 120

W.S. 33-C-2

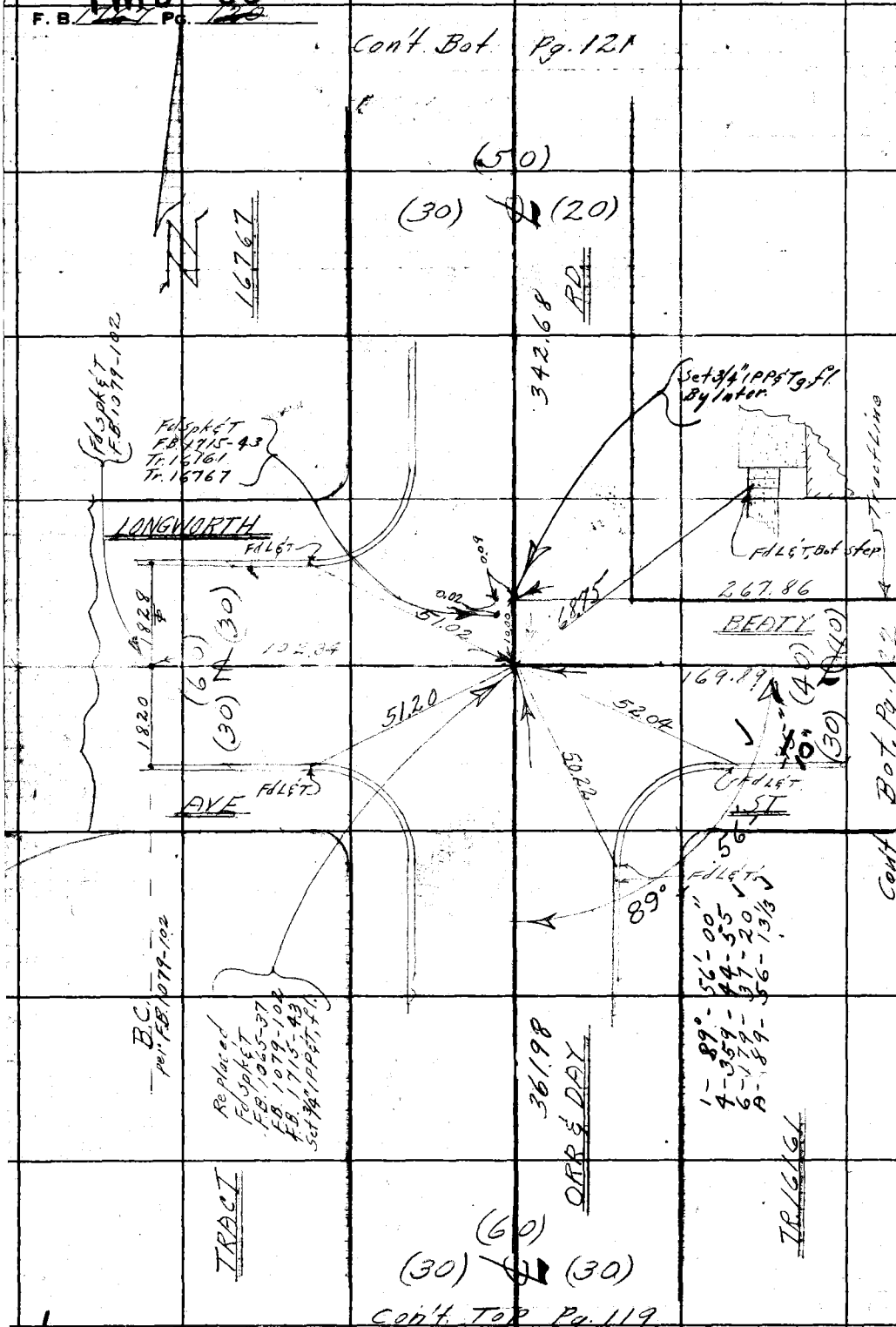

PLEASE RETURN TO
LOS ANGELES COUNTY ENGINEER
700 LOS ANGELES COUNTY ENGINEERING BLDG.

Do not extend this side of this line.

Note: Any Additions or Changes on This Sheet Must be Made or Circled in Red Ink With Date and Name of Person Making Change.

PWFB 0826

358

Notes Ck'd by Miller	Survey of Summer Ave
Map No.	JN 0303.00 Tape 0172 Std 68 °F
Office Work	Surveyed by J L Willey
Checked	Notes J L W Date 2/6/57
Date	Indexed K C. Johnson

F. B. [illegible] Pg. [illegible]

W.S. 33-C-2

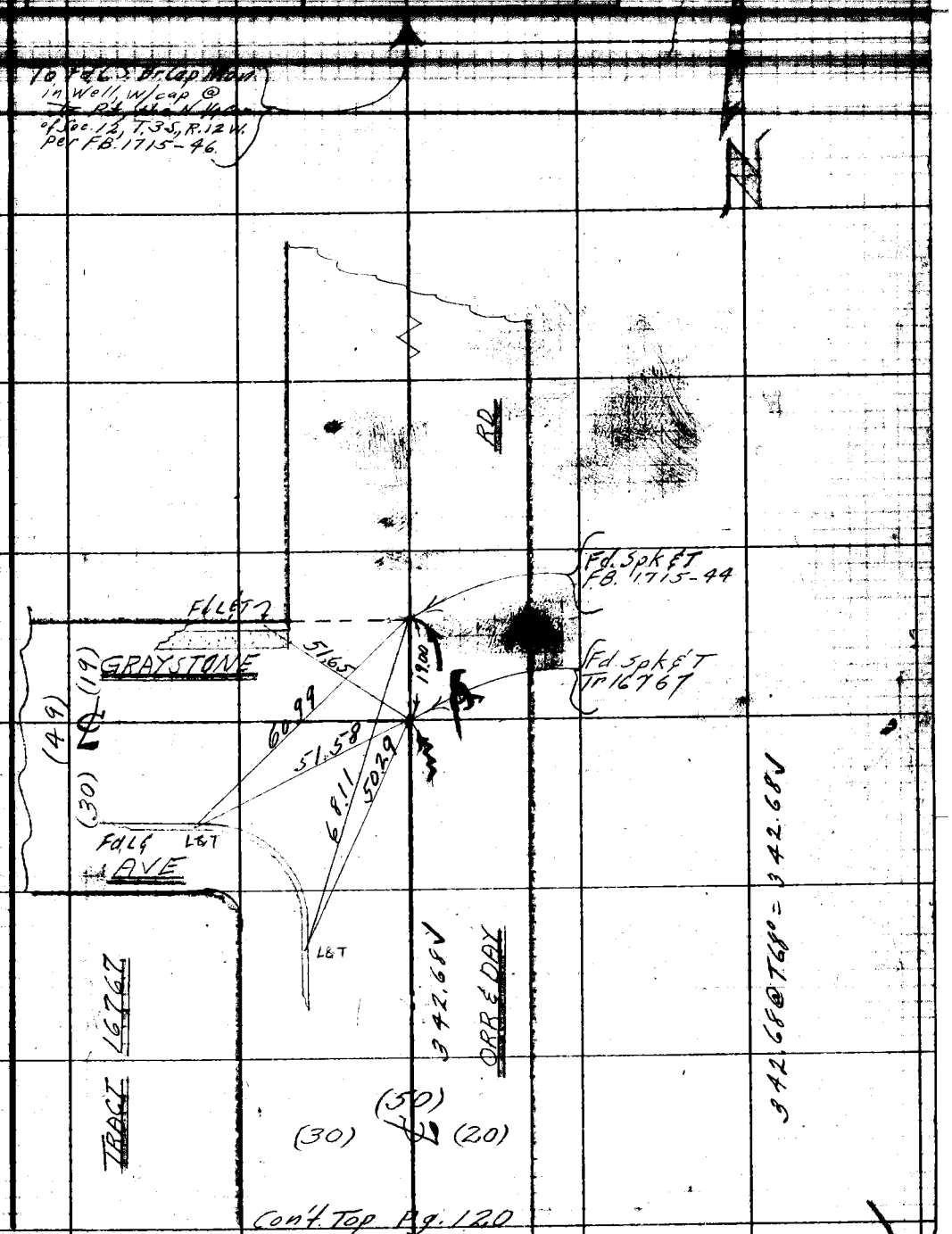

Note: Any Additions or Changes on This Sheet Must be Made or Circled in Red Ink With Date and Name of Person Making Change.

Do not extend this side of this line.

PLEASE RETURN TO
LOS ANGELES COUNTY ENGINEER
700 LOS ANGELES COUNTY ENGINEERING BLDG.

76F3095 S&E #247 1-56

F.B. 1247 Pg. 122

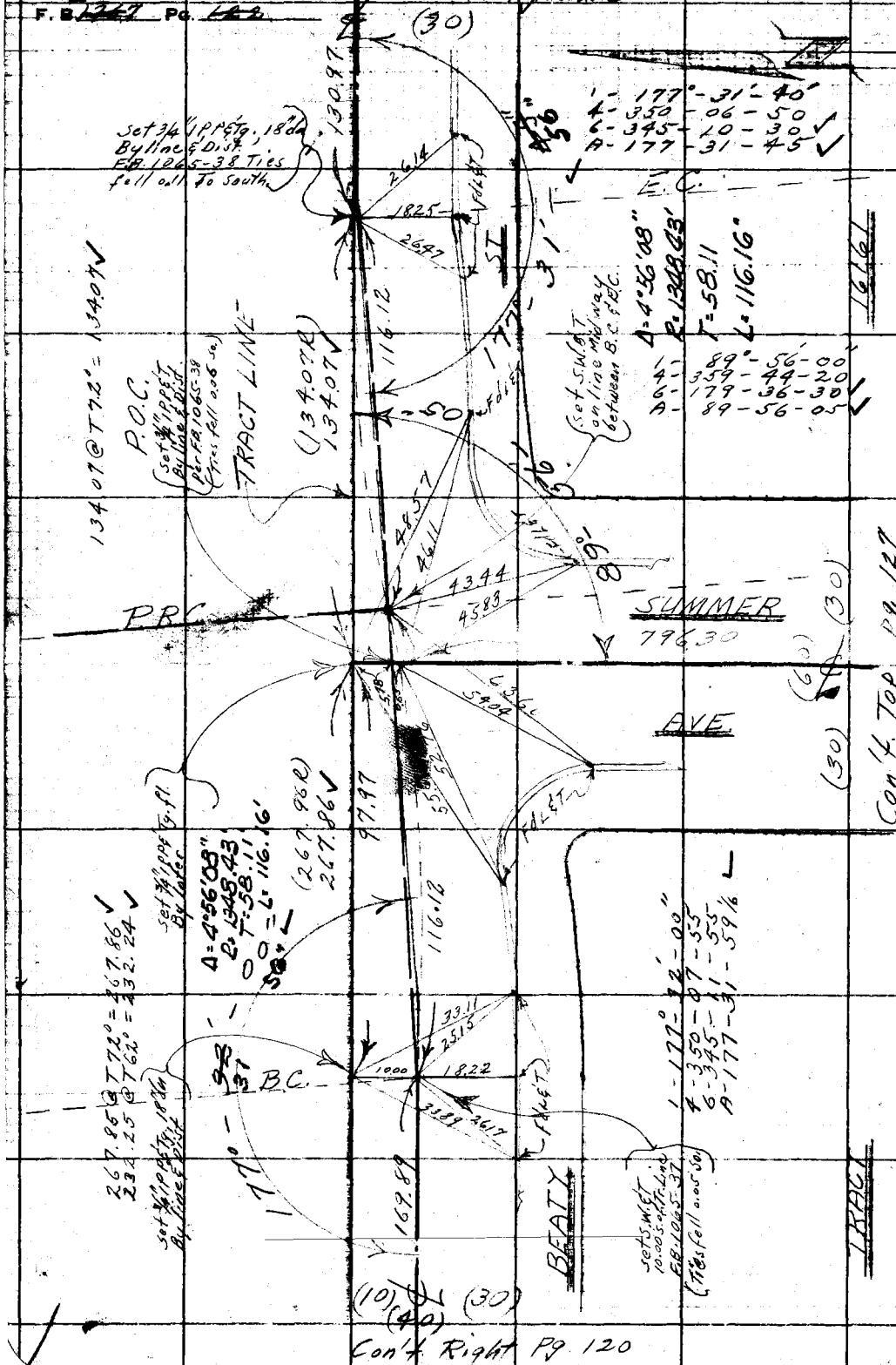

W.S. 33-C-2

PLEASE RETURN TO
LOS ANGELES COUNTY ENGINEER
700 LOS ANGELES COUNTY ENGINEERING BLDG.

Do not extend this side of this line.

Note: Any Additions or Changes on This Sheet Must be Made or Circled in Red Ink With Date and Name of Person Making Change.

PWFB 0826

360

Notes Ck'd by Miller
Map No.
Office Work
Checked
Date

Survey of Gardner Ave
JN 030300 Tape 0172 Std 68 °F
Surveyed by J.L. Willey
Notes J.L.W. Date 2/6/59
Indexed A. C. Johnson

F. B. [illegible] Pg. [illegible]

Cont Bot Pg 124

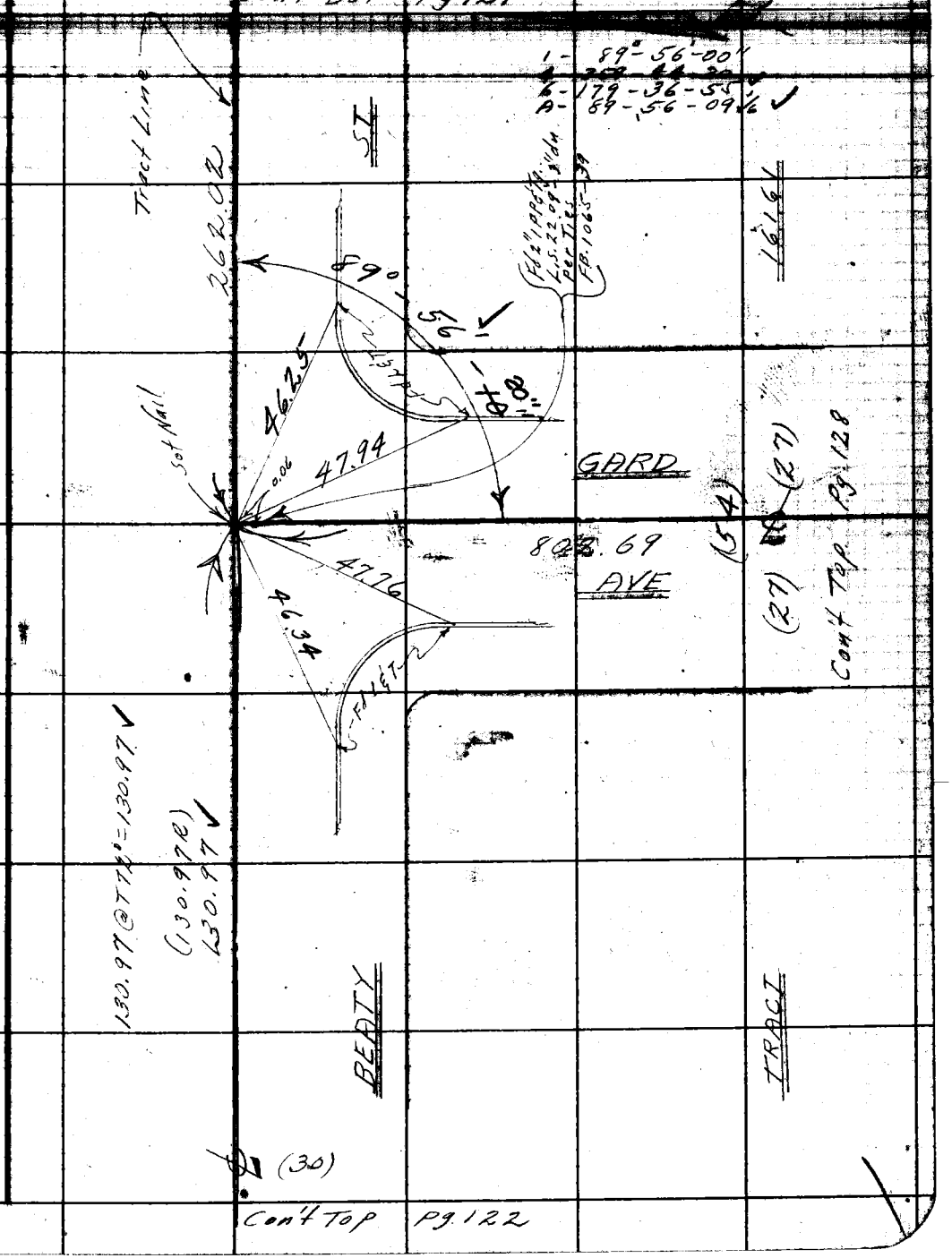

Note: Any Additions or Changes on this Sheet Must be Made or Circled in Red Ink With Date and Name of Person Making Change.

Do not extend this side of this line.

PLEASE RETURN TO
LOS ANGELES COUNTY ENGINEER
700 LOS ANGELES COUNTY ENGINEERING BLDG.

76F309S S&E #247 1-56

PWFB 0826

361

F.B. 1967 Pg. 124

Con't Bot Pg. 125

W.S. 33-C-2

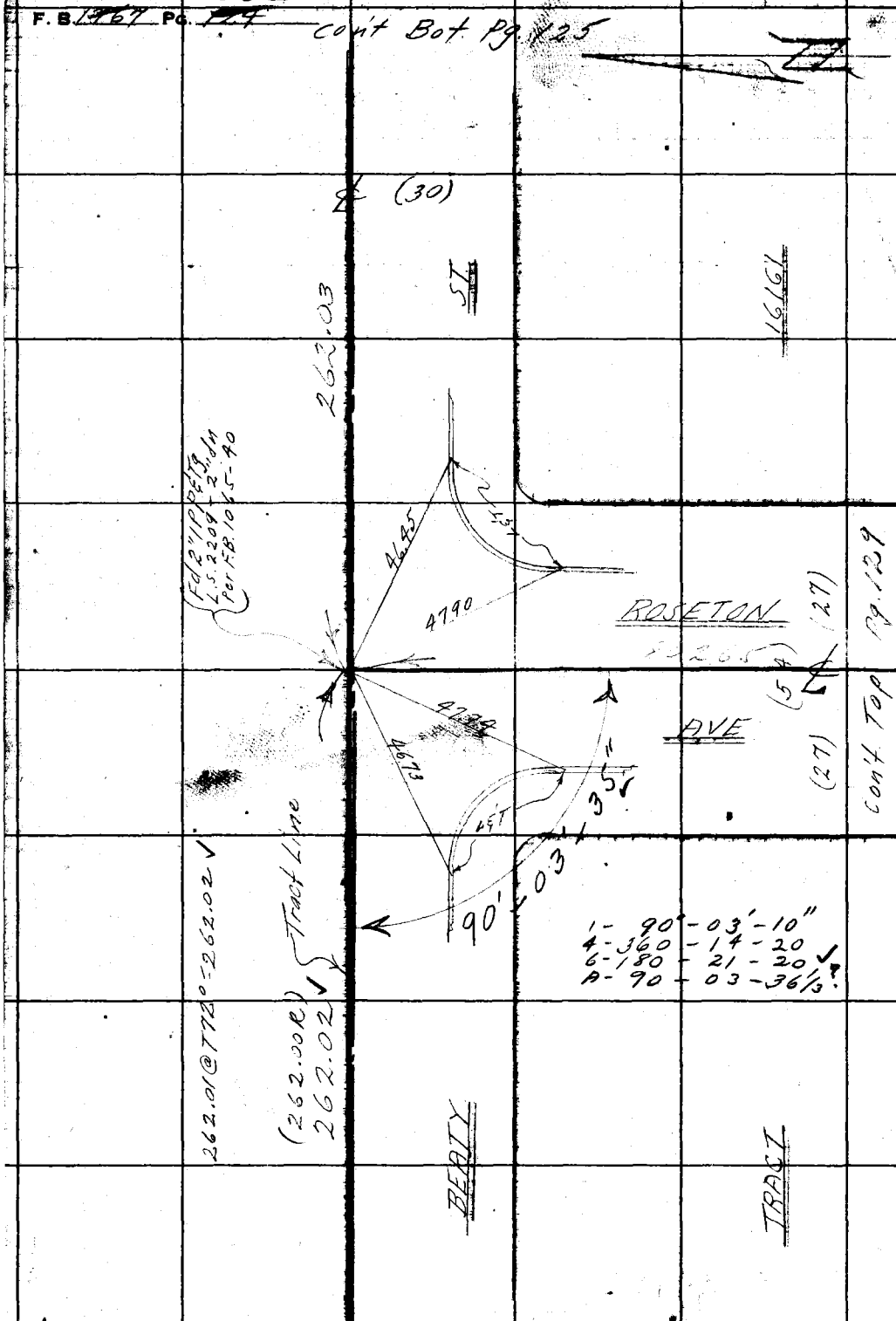

Con't Top Pg. 123

PLEASE RETURN TO
LOS ANGELES COUNTY ENGINEER
700 Los Angeles County Engineering Bldg.

Do not extend this side of this line.

Note: Any Additions or Changes on This Sheet Must be Made or Circled in Red Ink With Date and Name of Person Making Change.

PWFB 0826

362

Notes Ck'd by Miller	Survey of Summer Ave
Map No.	JN 030300 Tape 0172 Std 68 °F
Office Work	Surveyed by J.L. Willey
Checked	Notes J.L.W. Date 2/6/57
Date	Indexed

F. B. [illegible] Pg. [illegible]

W.S. 33-C-2



Note: Any Additions or Changes on This Sheet Must be Made or Circled in Red Ink With Date and Name of Person Making Change.

Do not extend this side of this line.

PLEASE RETURN TO
LOS ANGELES COUNTY ENGINEER
700 LOS ANGELES COUNTY ENGINEERING BLDG.

76F309S S&E #247 1-56

F. B. 1767 Pg. 26

LOS ANGELES COUNTY ENGINEER
700 Los Angeles County Engineering Bldg.
PLEASE RETURN TO
Do not extend this side of this line.
Note: Any Additions or Changes on This Sheet Must be Made or Circled in Red Ink With Date and Name of Person Making Change.

PWFB 0826

364

Notes Ck'd by Miller	Survey of Summer Ave.
Map No.	JN 0303.00 Tape 0172 Std 68 °F
Office Work	Surveyed by J.L. Willey
Checked	Notes J.L.W. Date 2-7-57
Date	Indexed C. Johnson

F. B. [illegible] PG. [illegible]

33-C-3

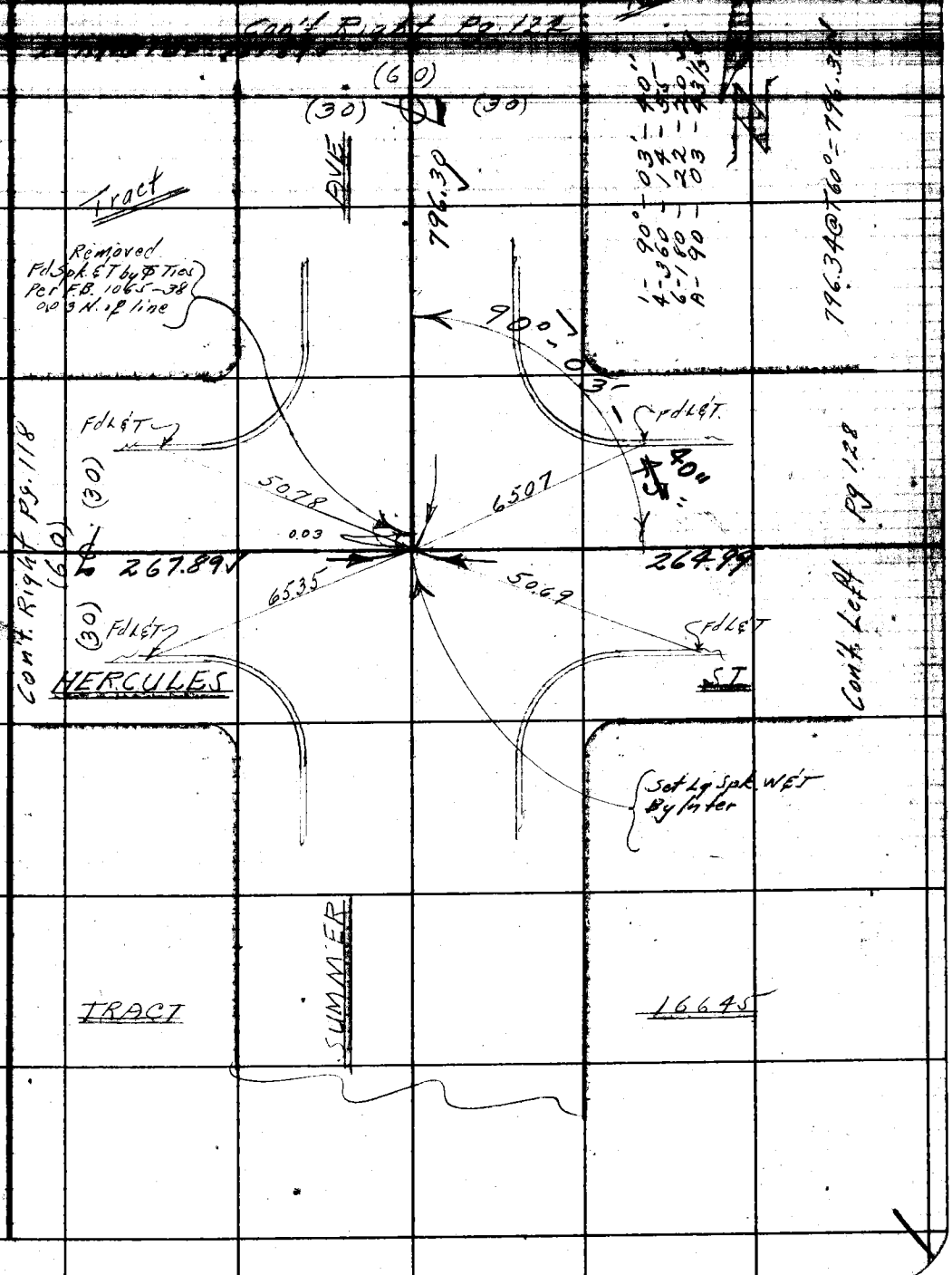

Note: Any Additions or Changes on This Sheet Must be Made or Circled in Red Ink With Date and Name of Person Making Change.

Do not [illegible] this side of this line.

PLEASE RETURN TO
LOS ANGELES COUNTY ENGINEER
700 LOS ANGELES COUNTY ENGINEERING BLDG.

76F309S S&E #247 1-56

PWFB 0826

365

F. B. [illegible] Pg. [illegible]

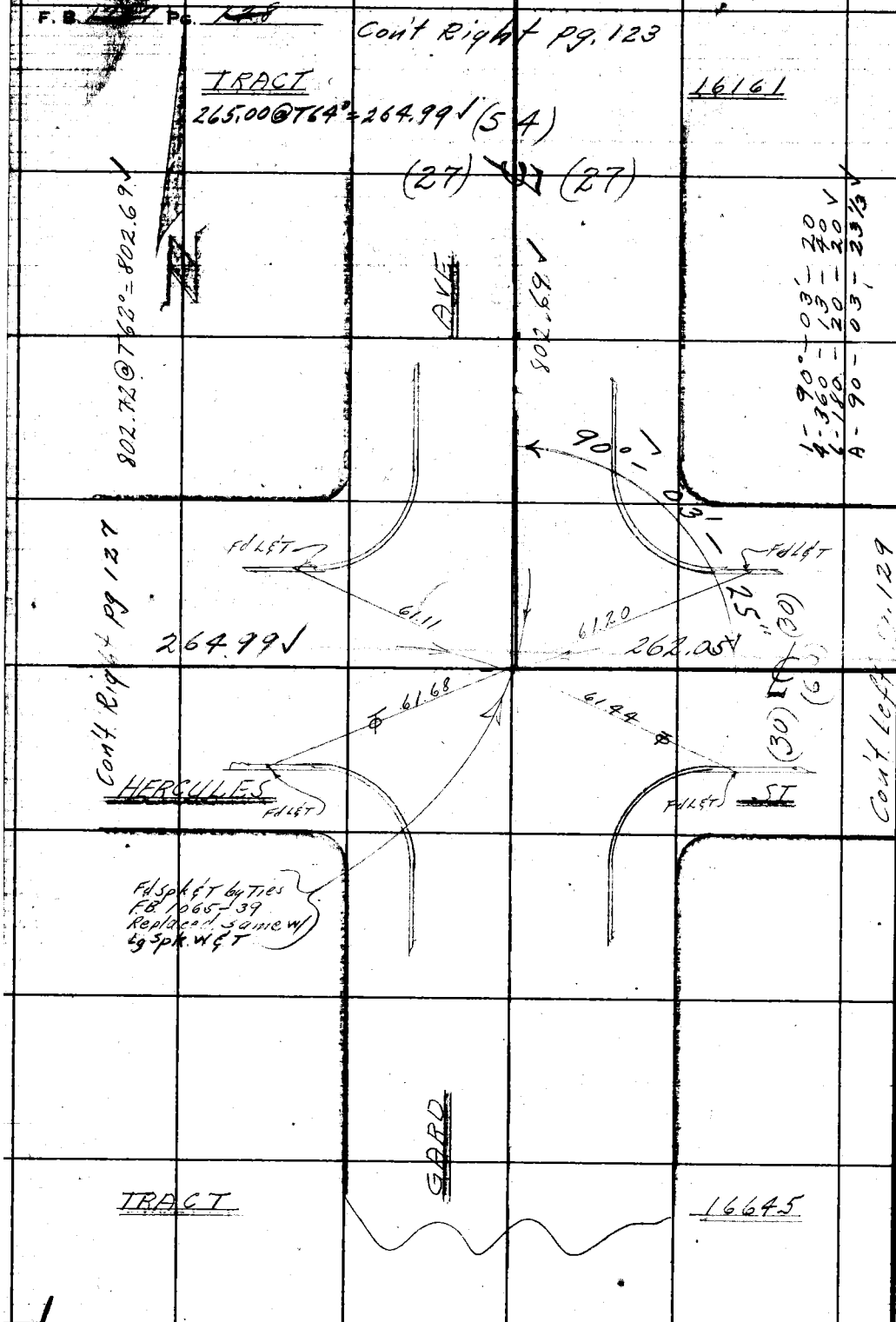

W.S. 33-C-3

PLEASE RETURN TO
LOS ANGELES COUNTY ENGINEER
700 LOS ANGELES COUNTY ENGINEERING BLDG.

Do not extend this side of this line.

Note: Any Additions or Changes on This Sheet Must be Made or Circled in Red Ink With Date and Name of Person Making Change.

PWFB 0826

366

Notes Ck'd by Miller	Survey of Summer Ave
Map No.	JN 030300 Tape 0172 Std 68 °F
Office Work	Surveyed by J.L. Willey
Checked	Notes J.L.W. Date 2/7/57
Date	Indexed A. C. Johnson

F. B. [illegible] Pg. [illegible]

W.S. 33-C-3

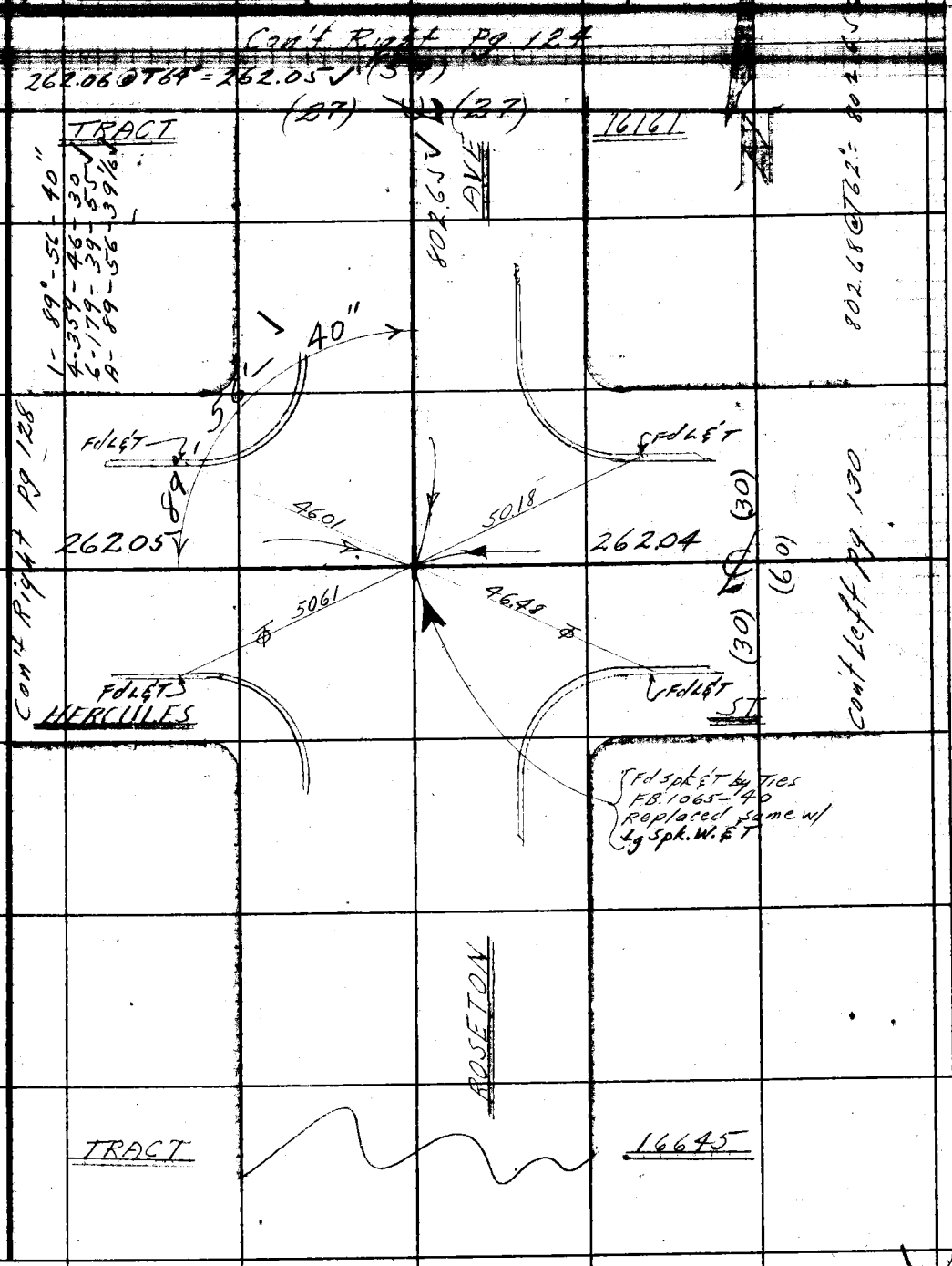

Note: Any Additions or Changes on This Sheet Must be Made or Circled in Red Ink With Date and Name of Person Making Change.

Do not extend this side of this line.

PLEASE RETURN TO
LOS ANGELES COUNTY ENGINEER
700 LOS ANGELES COUNTY ENGINEERING BLDG.

76F309S S&E #247 1-56


PWFB 0826
F.B. 1767 PG. 130
367
W.S. 33-C-3
Con't Right pg 125
262.05@T64°=262.04
TRACT
16161
(54)
(27)
(27)
802.70@T62°=802.67
802.67
AVE
1-90°-03'-20"
4-360-14-00
6-180-20-50
A-90-03-28 1/3
90°
03'
30"
FdL&T
FdL&T
46.50
45.67
262.04
266.83
(30)
(60)
(30)
46.42
47.09
Con't Right pg 129
Con't Left pg 131
FdL&T
FdL&T
HERCULES
ST.
Fd Spk & T by Ties
F.B. 1065-41
Replaced same w/
Lg Spk. W & T
MAIDSTONE
TRACT
16645
PLEASE RETURN TO
LOS ANGELES COUNTY ENGINEER
700 LOS ANGELES COUNTY ENGINEERING BLDG.
Do not extend this side of this line.
Note: Any Additions or Changes on This Sheet Must be Made or Circled in Red Ink With Date and Name of Person Making Change.

PWFB 0826

368

Notes Ck'd by Miller	Survey of Summer Ave
Map No.	JN 030300 Tape 0172 Std 68 °F
Office Work	Surveyed by JL Willey
Checked	Notes JLW Date 2-7-57
Date	Indexed A. C. Johnson

P.B. [illegible] Pg. [illegible]

W 33-C-3

266.84 @ TL 4° = 266.83 ✓

Con't Bot Pg. 133.

(50)

(30) (20)

473.71

AVE

1- 89°-56'-40"
4- 359-47-00
6- 179-40-30 ✓
A- 89-56-45 ✓

TR 16161

Fd spk & T
F.B. 1065-42
Ties Hit 0.10 so. of spk

89°-56'-45" ✓

Fd L&T

Set 3/4" IPP & Tag by Inter.
(Line Prod from W'ly)
Ties hit 0.04 sely.

Fd L&T

50.05

4.861

50.44

0.04

266.83 ✓

0.06

4.94

50.10

50.09

52.76

Fd L&T

Fd L&T

Fd spk & T
By Ties
F.B. 2003-11

Con't Right Pg. 130

(30) (60)

(30)

(25)

(50)

(25)

HERCULES

ST.

847.05

JERSEY

TR 16645

TR 18621

(30) (30)

(60)

Con't. Top Pg. 134

Note: Any Additions or Changes on This Sheet Must be Made or Circled in Red Ink With Date and Name of Person Making Change.

Do not extend this side of this line.

PLEASE RETURN TO
LOS ANGELES COUNTY ENGINEER
700 LOS ANGELES COUNTY ENGINEERING BLDG.

76F309S. S&E #247 1-56

PLEASE RETURN TO
LOS ANGELES COUNTY ENGINEER
700 LOS ANGELES COUNTY ENGINEERING BLDG.

Note: Any Additions or Changes on This Sheet Must be Made or Circled in Red Ink With Date and Name of Person Making Change.

Do not extend this side of this line.

W.S. 33-C-2

369,370

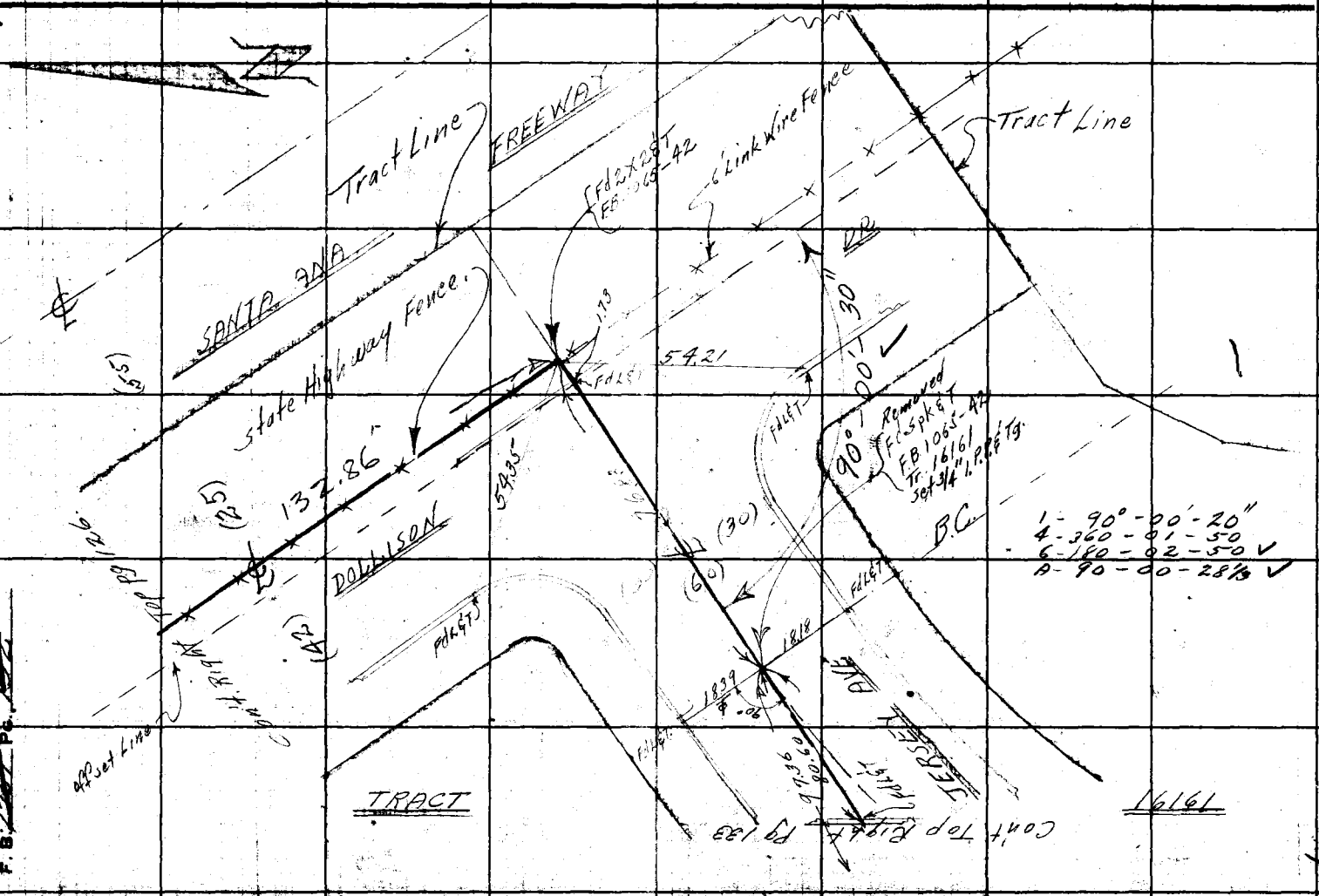

PWFB 0826

F. B. Pg.

PWFB 0826

371, 372

Notes Ck'd by Miller	Survey of Summer Ave
Map No.	JN 030300 Tape 0172 Std 68 °F
Office Work	Surveyed by J.L. Willey
Checked	Notes J.L.W. Date 2/7/57
Date	Indexed A. C. Johnson

F. B. [illegible] Pg. [illegible]

W. 33-C-2

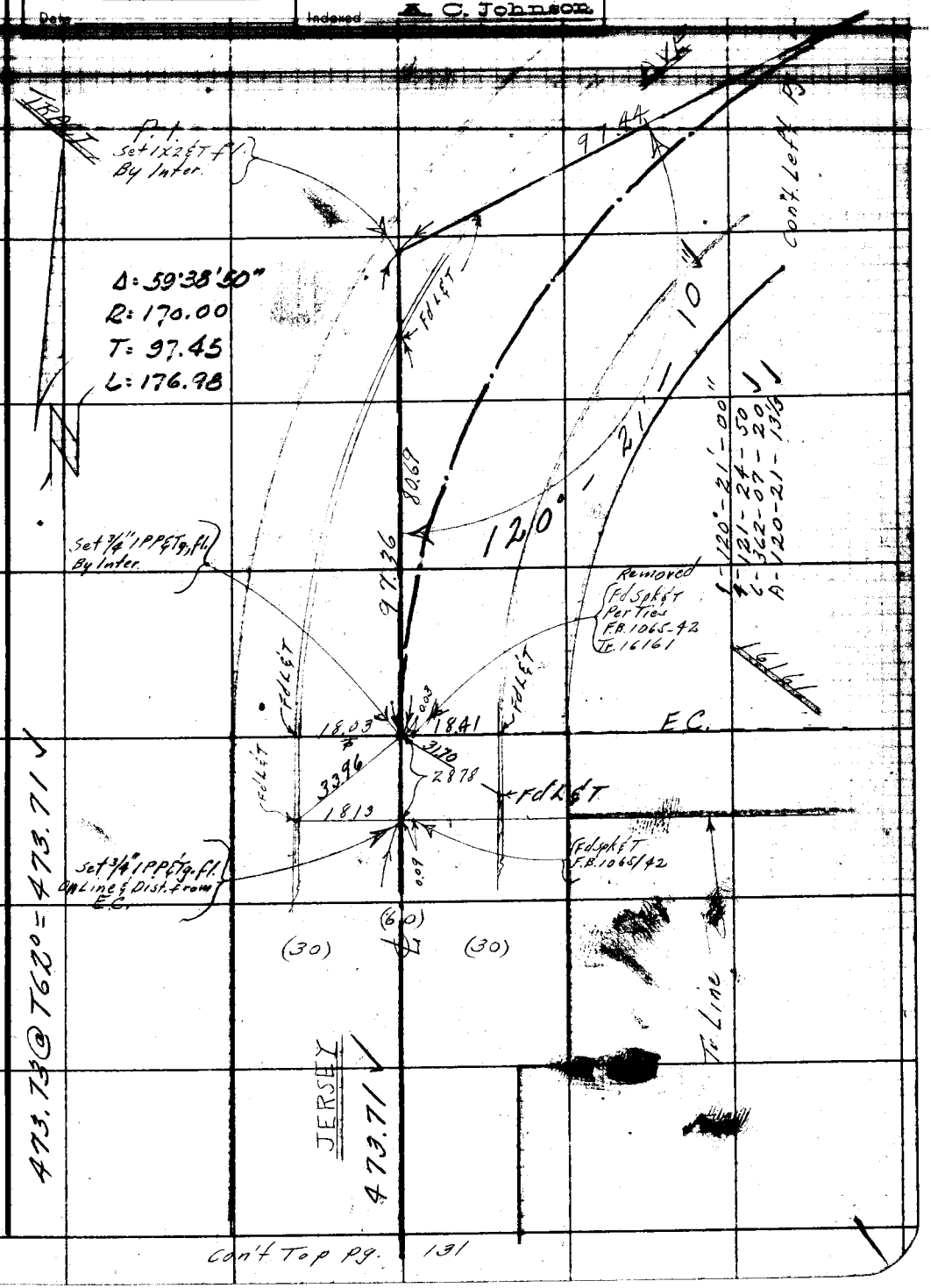

Note: Any Additions or Changes on This Sheet Must be Made or Circled in Red Ink With Date and Name of Person Making Change.

Do not extend this side of this line.

PLEASE RETURN TO
LOS ANGELES COUNTY ENGINEER
700 LOS ANGELES COUNTY ENGINEERING BLDG.

76F309S S&E #247 1-56

Con't Top Pg. 131

PWFB 0826

F. B. ~~1267~~ PG. ~~129~~

373

W.S. 33-C-3



PLEASE RETURN TO
LOS ANGELES COUNTY ENGINEER
700 LOS ANGELES COUNTY ENGINEERING BLDG.

Do not extend this side of this line.

Note: Any Additions or Changes on This Sheet Must be Made or Circled in Red Ink With Date and Name of Person Making Change.

F. B. 1767 PG. 139

NOTES RED. _____ JOB NO. 195714 SURVEY OF Summer Ave
DATE _____ SURVEY BY J.L. Willey
NOTES CHKD. _____ NOTES BY J.L.W. DATE 2/13/57
DATE _____ INDEXED C. Johnson DATE 2-21-57

DESCRIPTION	C.I. 195714 SUMMER AVE BENCH MARK LEVELS
ADJ. ELEV.	2/13/57 Willey JL Maldonado Nunez Beld.
3RD RUN	Elev. based on L.A.Co. Engr. P.L.N-1952 Adj.
2ND RUN	Adj. 2-25-57
DIFF.	For Adj. Calc. See AB-65 Hold to Line #6 Elev., #2 appears to be in error by -0.06 ±
1ST RUN	indexed 7-15-59
B.M.	

NOTE: ANY ADDITIONS OR CHANGES ON THIS SHEET MUST BE MADE OR CIRCLED IN RED INK, WITH DATE AND NAME OF PERSON MAKING CHANGE.

Do not extend notes this side of this line

PLEASE RETURN TO
LOS ANGELES COUNTY SURVEYOR
725 LOS ANGELES COUNTY ENGINEERING BLDG.

765420 S & E-353 4-54

XA121

76S420 S & E-353 4-54

PLEASE RETURN TO
LOS ANGELES COUNTY SURVEYOR
725 LOS ANGELES COUNTY ENGINEERING BLDG.

NOTE: ANY ADDITIONS OR CHANGES ON THIS SHEET MUST BE MADE OR CIRCLED IN RED INK, WITH DATE AND NAME OF PERSON MAKING CHANGE.

Do not extend notes this side of this line

B.M.	1ST RUN	DIFF.	2ND RUN	3RD RUN	ADJ. ELEV.	DESCRIPTION
BM. 6-1	86.352				86.352	BM 6-1. Elev 86.352 FB 1207-6
+	6.168		6.117			Rosecrans Ave & Pioneer Blvd. S.E. Cor
⊼	92.520	+1.543	1.544		+1.5435	Br. Cap in Well & Cover 31' S. & 71' E. of ℄ Inter.
−	4.625		4.573			
TP	87.895					
+	5.690		5.649			
⊼	93.585	+1.851	1.851		+1.8510	
−	3.839		3.798			
T.P.	89.746					
+	5.300		5.268			
⊼	95.046	+0.370	0.367		+0.3685	
−	4.930		4.901			
T.P.	90.116					
+	6.060		6.022			
⊼	96.176	+2.012	2.014		+2.0130	
−	4.048		4.008			
TP	92.128					
+	5.219		5.200			
⊼	97.347	+0.770	0.771		+0.7705	
−	4.449		4.429			
TP	92.898					
+	5.172		5.143			
⊼	98.070	+0.402	0.403		+0.4025	
−	4.770		4.740			
TP	93.300					
+	5.252		5.230			
⊼	98.552	+0.333	0.331		+0.3320	
−	4.919		4.899			
T.P.	93.633					

JOB NO. 195714 SURVEY OF Summer Ave NOTES RED
SURVEY BY J.L. Willey DATE
NOTES BY J.L. W. DATE NOTES CHKD.
INDEXED K. C. Johnson DATE DATE

F. B. 1767 PG. 140

76S420 S & E-353 4-54

PLEASE RETURN TO
LOS ANGELES COUNTY SURVEYOR
725 LOS ANGELES COUNTY ENGINEERING BLDG.

NOTE: ANY ADDITIONS OR CHANGES ON THIS SHEET MUST BE MADE OR CIRCLED IN RED INK, WITH DATE AND NAME OF PERSON MAKING CHANGE.

Do not extend notes this side of this line

B.M.	1ST RUN	DIFF.	2ND RUN	3RD RUN	ADJ. ELEV.	DESCRIPTION
T.P.	93633					
+	5160		5130			
⊼	98.793	+0519	0522		+0.5205	
−	4.641		4608			
T.P.	94.152					
+	5190		5161			
⊼	99.342	+0579	0579		+0.5790	
−	4611		4582			
T.P.	94.731					
+	5.007		4990	4939		
⊼	99.738	+0047	0043R	0048	+0.0475	
−	4960		4947	4891		
T.P.	94.778					
+	5.459		5444			
⊼	100.237	+1.104	1.103		+1.1035	+9.5315 (11)
−	4355		4341			
T.B.M. 4	95.882				95.881	TBM 4
+	4.451		4478	4411		San Antonio Dr. & Locust St.
⊼	100.333	−0.038	0.033R	0039	−0.0385	Bt. Spk. [illegible]
−	4.489		4511	4450		
T.P.	95.844					
+	5.290		5227	5.111		
⊼	101.134	+0813	0818R	0815	+0.8130	
−	4477		4409	4298		
T.P.	96.657					
+	5163		4878	4.921		
⊼	101.820	−0.276	−0.2[illegible]2	−0.279	−0.2775	
−	5431		5150	5200		
T.P.	96.381					

NOTES RED. ____ JOB NO. 17[illegible]714 SURVEY OF Summer Ave
DATE ____ SURVEY BY [illegible]
NOTES CHKD. ____ NOTES BY J.L.W. DATE [illegible]
DATE ____ INDEXED [illegible] C. Johnson DATE ____

F. B. [illegible] PG. 141

768420 S & E-353 4-54

PLEASE RETURN TO
LOS ANGELES COUNTY SURVEYOR
725 LOS ANGELES COUNTY ENGINEERING BLDG.

NOTE: ANY ADDITIONS OR CHANGES ON THIS SHEET MUST BE MADE OR CIRCLED IN RED INK, WITH DATE AND NAME OF PERSON MAKING CHANGE.

Do not extend notes this side of this line

B.M.	1ST RUN	DIFF.	2ND RUN	3RD RUN	ADJ. ELEV.	DESCRIPTION
T.P.	96.381					
+	5280		5348	5184		
⊼	101.661	+3.640	3650 R	3638	+3.6390	+4.2130 4
−	1640		1.698	1.551		
Fd. BM 2-8	100.021				100.028	Fd BM 2-8 Elev. 99.959 F.B. 1203-14 Norwalk Blvd & Fire Stone Blvd, N.E. Cor. Br. Disk in Face of W. Wall of Bldg. Marked "U. 98-1932" (U.S.C.&G.S. 2689)
+	2.301		2.260			
⊼	102.322	-3.596	3.593		-3.5945	
−	5.817		5.853			
TP	96.42[illegible]					
+	5.220		5.160			
⊼	101.64[illegible]	-0.008	0.010		-0.0090	
−	5228		5.170			
T.P.	96.417					
+	4710		4.640			
⊼	101127	-0143	0.143		-0.1430	
−	4.853		4783			
T.P.	96.274					
+	5130		5.069			
⊼	101.404	+0.403	0.406		+0.4045	
−	4727		4.663			
TP	96.677					
+	5050		5.125	4.990		
⊼	101.727	+0249	0254 R	0247	+0.2480	
−	4.801		4.871	4.743		
TP	96.926					
+	5230		5.164			
⊼	102156	+0439	0.438		+0.4385	
−	4791		4.726			
TP	97.365					

Note: This elevation to be used pending further notice.

JOB NO. 195714 SURVEY OF Summer Ave NOTES RED
SURVEY BY J.L. Willey DATE
NOTES BY J.L. W. DATE 2/14/57 NOTES CHKD.
INDEXED K. C. Johnson DATE DATE

F. B. 142 PG. 1767

76S420 S & E-353 4-54

PLEASE RETURN TO
LOS ANGELES COUNTY SURVEYOR
725 LOS ANGELES COUNTY ENGINEERING BLDG.

NOTE: ANY ADDITIONS OR CHANGES ON THIS SHEET MUST BE MADE OR CIRCLED IN RED INK, WITH DATE AND NAME OF PERSON MAKING CHANGE.

Do not extend notes this side of this line

B.M.	1ST RUN	DIFF.	2ND RUN	3RD RUN	ADJ. ELEV.	DESCRIPTION
T.P.	97.365					
+	5323		5250			
Π	102.688	+0.611	0.537		+0.6100	
−	4712		4551			
T.P.	97.976					
+	5453		5400			
Π	103.429	+0.856	0.855		+0.8555	
−	4597		4545			
T.P.	98.832					
+	5721		5642			
Π	104.553	+1.171	1.171		+1.1710	
−	4.550		4471			
T.P.	100.003					
+	5079		4978			
Π	105.082	+1.229	1.231		+1.2300	
−	3850		3747			
T.P.	101.232					
+	5378		5332			
Π	106.530	+0.525	0.522		+0.5235	
−	4875		4810			
T.P.	101.757					
+	5141		5090			
Π	106.898	+0.523	0.522		+0.5225	
−	4618		4568			
T.P.	102.280					
+	5147		5080			
Π	107.427	+0.277	0.277		+0.2770	
−	4870		4803			
T.P.	102.557					

NOTES RED _____ JOB NO. _____
DATE _____ SURVEY OF _____
NOTES CHKD _____ SURVEY BY _____
DATE _____ NOTES BY _____ DATE _____
INDEXED _____ DATE _____

F. B. 1167 PG. 143

76S420 S & E-353 4-54

PLEASE RETURN TO
LOS ANGELES COUNTY SURVEYOR
725 LOS ANGELES COUNTY ENGINEERING BLDG.

NOTE: ANY ADDITIONS OR CHANGES ON THIS SHEET MUST BE MADE OR CIRCLED IN RED INK, WITH DATE AND NAME OF PERSON MAKING CHANGE.

Do not extend notes this side of this line

JOB NO. 195714 SURVEY OF Summer Ave NOTES RED
SURVEY BY J.K. Walley DATE NOTES CHKD
NOTES BY J.K.W. DATE 2/14/57 DATE
INDEXED J. C. Johnson DATE

F.B. 1767 PG. 144

B.M.	1ST RUN	DIFF.	2ND RUN	3RD RUN	ADJ. ELEV.	DESCRIPTION
T.P.	102.557					
+	4.953		4.880			
Π	107.510	-0.794	0.791		-0.7925	
−	5.747		5.671			
T.P.	101.763					
+	4.881		4.829			
Π	106.644	+0.498	+0.501		+0.4995	
−	4.383		4.328			
T.P.	102.261					
+	4.749		4.830	4.703		
Π	107.010	+0.405	0.401R	0.404	+0.4050	
−	4.341		4.429	4.298		
T.P.	102.669					
+	5.258		5.197			
Π	107.925	+1.017	1.015		+1.0160	
−	4.241		4.182			
T.P.	103.684					
+	4.769		4.848	4.710		
Π	108.453	+0.279	0.284R	0.281	+0.2800	+3.9420
−	4.490		4.564	4.429		
T.B.M. #2	103.963				103.977	T.B.M. #2
+	4.240		4.175			Woods Ave & Imperial Hwy. S.W. cor.
Π	108.203	-0.435	0.435		-0.4350	Bolt in S side T.P. #M-0.35 (7-5-27 N & E later)
−	4.675		4.610			
T.P.	103.528					
+	5.123		5.084			
Π	108.651	-0.176	0.175		-0.1755	
−	5.299		5.259			
T.P.	103.352					

76S420 S & E-353 4-54

PLEASE RETURN TO
LOS ANGELES COUNTY SURVEYOR
725 LOS ANGELES COUNTY ENGINEERING BLDG.

NOTE: ANY ADDITIONS OR CHANGES ON THIS SHEET MUST BE MADE OR CIRCLED IN RED INK, WITH DATE AND NAME OF PERSON MAKING CHANGE.

Do not extend notes this side of this line

B.M.	1ST RUN	DIFF.	2ND RUN	3RD RUN	ADJ. ELEV.	DESCRIPTION
T.P.	103.352					
+	4830		4.792			
π	105.182	-0.655	0.666		-0.6645	
−	5.493		0.458			
T.P.	102.689					
+	5472		5429	5325		
π	108.161	+0.313	0.319 R	0315	+0.3140	
−	5159		5110	5010		
T.P.	103.002					
+	5.718		5643			
π	108.720	+1.058	1.055		+1.0565	
−	4660		4.588			
TP	104.060					
+	5059		5071	4.999		
π	109.119	-0141	0147 R	0.143	-0.1420	
−	5200		5218	5142		
TP	103.919					
+	5628		5.580			
π	109.547	+0468	0.468		+0.4680	
−	5160		5.112			
TP	104.387					
+	5960		6008			
π	110.347	+0.880	0.879		+0.8795	
−	5080		5129			
T.P.	105.267					
+	5.802		5.752			
π	111.069	+1.211	1.213		+1.2120	
−	4.591		4539			
T.P.	106.478					

9

NOTES RED ____ JOB NO. 1 [illegible] SURVEY OF [illegible]
DATE ____ SURVEY BY J.L.W. [illegible]
NOTES CHKD. ____ NOTES BY J.L.W. DATE 2/14/57
DATE ____ INDEXED [illegible] DATE ____

F. B. 1767 PG. 145

768420 S & E-353 4-54

PLEASE RETURN TO
LOS ANGELES COUNTY SURVEYOR
725 LOS ANGELES COUNTY ENGINEERING BLDG.

NOTE: ANY ADDITIONS OR CHANGES ON THIS SHEET MUST BE MADE OR CIRCLED IN RED INK, WITH DATE AND NAME OF PERSON MAKING CHANGE.

Do not extend notes this side of this line

JOB NO. 19574 SURVEY OF Summer Ave
SURVEY BY J.Z. Willey
NOTES BY J.L.W. DATE 7/14/57
INDEXED L. C. Johnson DATE
NOTES RED DATE
NOTES CHKD DATE

F. B. 1767 PG. 146

B.M.	1ST RUN	DIFF.	2ND RUN	3RD RUN	ADJ. ELEV.	DESCRIPTION
TP	106.478					
+	5.972		5907			
Π	112.450	+1.371	1.374		+1.3725	
−	4.631		4533			
T.P.	107.849					
+	5.209		5162			
Π	103.058	+0.429	0431		+0.4306	
−	4780		4.731			
T.P.	108.278					
+	6.220		6156			
Π	114.498	+1.318	1.316		+1.3170	+5.6325 12
set	4902		4840			set
BMXA121	109.596				109.612	BMXA121
+	480		4808			Jersey Ave 5' Northerly of S.L. N. 1/4 Cor
Π	114.457	+0.001	-0001		0.0000	5" Spk in Curb. 5' N. of N. end of R.
−	4850		4809			
T.P	109.597					
+	5021		4970			
Π	114.618	+0.758	0.758		+0.7580	+0.7580 2
set	4263		4212			set
BMXA122	110.355				110.366	BMXA122
+	5711		5660			Jersey Ave (W. Side) 45' S. of Sidewalk Curve
Π	116.065	+0.131	0131		+0.1310	Bt. Spk. in Curb. 1' S. of S. P/L to Hb. = 11837
−	5580		5529			
T.P.	110.486					
+	5447		5379			
Π	115.933	+1.257	1.269		+1.2680	+1.3990 2
set	4180		4110			set
BMXA123	111.753				111.764	BMXA123
						See Next Page

769420 S & E-353 4-54

PLEASE RETURN TO
LOS ANGELES COUNTY SURVEYOR
725 LOS ANGELES COUNTY ENGINEERING BLDG.

NOTE: ANY ADDITIONS OR CHANGES ON THIS SHEET MUST BE MADE OR CIRCLED IN RED INK, WITH DATE AND NAME OF PERSON MAKING CHANGE.

Do not extend notes this side of this line

B.M.	1ST RUN	DIFF.	2ND RUN	3RD RUN	ADJ. ELEV.	DESCRIPTION
set BMXA123	111.753				111.764	set BMXA123
+	4562		4.517	4.470		Dollison Dr. E side 75' ± N of Terry
Π	116.315	-0196	0.196	0.195	-0.1955	Bt. Spk in Curb.
−	4759		4709	4.665		
T.P.	111.557					
+	5250		5.210			
Π	116.807	+0.260	0.260		+0.2600	+0.0645 2
−	4990		4.950			
set BMXA124	111.817				111.830	set BMXA124
+	4829		4789			Maidstone Ave & Beaty St. S.W. cor
Π	116.660	-0.297	0.296		-0.2965	Bt Spk in Curb, 5' S. of S. end C.R.
−	5140		5.095			
T.P.	111.520					
+	4710		4.662			
Π	116.230	-0.5551	0.549		-0.5500	-0.8465 2
−	5261		5.213			
set BMXA125	110.969				110.984	set BMXA125
+	4450		4402			Rose Ave & Beaty St. S.E. cor
Π	115.419	-1.088	1.090		-1.0890 ①	Bt Spk in Curb, 5' S. of S. end C.R.
−	5538		5492			
set BMXA126	109.881				109.894	set BMXA126 El.
+	4854		4796			Gard Ave & Beaty St. S.E. cor
Π	114.735	-0.776	0.775		-0.7755 ①	Bt Spk in Curb, 5' S. of S. end C.R.
−	5630		5.571			
set BMXA127	109.105				109.120	set BMXA127
+	5141		5.112			Summer Ave & Beaty St. N.W. cor
Π	114.246	+0.483	0.484		+0.4835	Bt. Spk in Curb, 3' S. of S. end C.R.
−	4658		4.628			
T.P.	109.588					

NOTES RED_____ JOB NO. _____
DATE_____ SURVEY OF _____
SURVEY BY _____
NOTES CHKD_____ NOTES BY_____ DATE_____
DATE_____ INDEXED A. C. Johnson DATE_____

F.B. 1051 PG. 127

76S420 S & E-353 4-54

PLEASE RETURN TO
LOS ANGELES COUNTY SURVEYOR
725 LOS ANGELES COUNTY ENGINEERING BLDG.

NOTE: ANY ADDITIONS OR CHANGES ON THIS SHEET MUST BE MADE OR CIRCLED IN RED INK, WITH DATE AND NAME OF PERSON MAKING CHANGE.

Do not extend notes this side of this line

B.M.	1ST RUN	DIFF.	2ND RUN	3RD RUN	ADJ. ELEV.	DESCRIPTION
T.P.	109588					
+	4749		4709			
π	104.337	+0.079	0.080		+0.0795	+0.5630 2
−	4670		4629			
set BMXA128	109.667				109.683	set BMXA128
+	4049		4870			Orr & Day Rd. & Beaty St. S.W. Cor.
π	113.716	−1.278	1.278		−1.2780	Bt Spk in Curb. 5' S. of S. end CR.
−	5327		5148			
T.P.	108.389					
+	4427		4363			
π	112.816	−0.794	0.797		−0.7955	
−	5221		5160			
T.P.	107.595					
+	4780		4729			
π	112.375	−0.083	0.081		−0.0810	−2.1555 3
−	4863		4810			
set BMXA129	107.512				107.449	set BMXA129
+	4440		4398			Orr & Day Rd. & Hercules St. N.W. Cor.
π	111.952	−0.648	0.645		−0.6465	Bt Spk in Curb. 5' N of N end CR.
−	5088		5043			
T.P.	106.864					
+	4971		4952			
π	111.835	+0.343	0.342		+0.3425	−0.3040 2
−	4628		4610			
set BMXA130	107.207				107.226	set BMXA130
+	4767		4710			Summer Ave & Hercules St. N.W. Cor.
π	111.974	+0.587	0.588		+0.5875	Bt Spk in Curb. 5' N. of N end CR.
−	4180		4122			
set BMXA131	107.79[illegible]				107.813	set BMXA131

See Next Pg.

JOB NO. 1957.14 SURVEY OF Summer Ave. NOTES RED.
SURVEY BY J.L. Willey DATE
NOTES BY J.L.W. DATE 2-15-57 NOTES CHKD.
INDEXED A. C. Johnson DATE DATE

F.B. 1767 PG. 148

76S420 S & E-353 4-54

PLEASE RETURN TO
LOS ANGELES COUNTY SURVEYOR
725 LOS ANGELES COUNTY ENGINEERING BLDG.

NOTE: ANY ADDITIONS OR CHANGES ON THIS SHEET MUST BE MADE OR CIRCLED IN RED INK, WITH DATE AND NAME OF PERSON MAKING CHANGE.

Do not extend notes this side of this line

B.M.	1ST RUN	DIFF.	2ND RUN	3RD RUN	ADJ. ELEV.	DESCRIPTION
set BMXA131	107.794				107.813	set BMXA131
+	4.710		4.664			Gard Ave & Hercules St, N.W. Co
⊼	112.504	+0.660	0.660		+0.6600	Bt Spk in Curb, 5' N. of N. end C.R.
—	4.050		4.004			
set BMXA132	108.454				108.473	set BMXA132
+	4.768		4.680			Roseton Ave & Hercules St, N.W. Co
⊼	113.222	+0.697	0.694		+0.6955	Bt Spk in Curb, 5' N. of N. end C.R.
—	4.071		3.986			
set BMXA133	109.151				109.169	set BMXA133
+	5.409		5.360			Maidstone Ave & Hercules St, N.W. Co
⊼	114.560	+0.450	0.450		+0.4500	Bt Spk in Curb, 5' N. of N. end C.R.
—	4.959		4.910			
Fd BMXA121	109.601				[illegible]612	BMXA121 Elev. 109.576 [illegible]
+	3.890		3.858			Jersey Ave & Hercules St, N.W. Co
⊼	113.491	-1.672	1.672		-1.6720	Bt. Spk in Curb, 5' N. of N. end C.R.
—	5.562		5.510			
TP	107.929					
+	4.230		4.2[illegible]	4.[illegible]		
⊼	112.159	-0.780	0.77[illegible]	0.781	-0.7805	
—	5.010		5.063	4.970		
TP	107.149					
+	4.420		4.389			
⊼	111.569	-0.622	0.621		-0.6215	
—	5.042		5.010			
TP	106.527					
+	4.230		4.149			
⊼	110.757	-1.440	1.440		-1.4400	
—	5.670		5.589			
TP	105.087					

NOTES RED. ____ JOB NO. 1959 14 SURVEY OF Summer Ave
DATE ____ SURVEY BY J.K. Willey
NOTES CHKD. ____ NOTES BY J.K.W. DATE 2-15-57
DATE ____ INDEXED J. C. Johnson DATE ____

F. B. 1967 PG. 149

76S420 S & E-353 4-54

PLEASE RETURN TO
LOS ANGELES COUNTY SURVEYOR
725 LOS ANGELES COUNTY ENGINEERING BLDG.

NOTE: ANY ADDITIONS OR CHANGES ON THIS SHEET MUST BE MADE OR CIRCLED IN RED INK, WITH DATE AND NAME OF PERSON MAKING CHANGE.

Do not extend notes this side of this line

B.M.	1ST RUN	DIFF.	2ND RUN	3RD RUN	ADJ. ELEV.	DESCRIPTION
TP	105.[illegible]					
+	[illegible]		4.552			
π	109.686	-0.811	0.808		-0.8095	
—	5410		5360			
T.P.	104276					
+	4759		4718			
π	109.035	-0.309	0.309		-0.3090	
—	5.0[illegible]		5027			
TP	103.96[illegible]					
+	4.490		4449			
π	108.457	-0.651	0.651		-0.6510	
—	5141		5.1[illegible]			
TP	103.316					
+	4.738		4.7[illegible]			
π	108.054	-0.661	0.661		-0.6610	
—	5.39[illegible]		5371			
T.P.	102.655					
+	5499		5450			
π	108.15[illegible]	+0.695	0.697		+0.6960	
—	4804		4.75[illegible]			
TP	103.3[illegible]					
+	46[illegible]		4.[illegible]			
π	108.03[illegible]	+0.122	0.123		+0.1225	
—	4.55[illegible]		4.480			
TP	103.47[illegible]					
+	4719		4.658			
π	108.191	+0.486	0.485		+0.4855	-5.6405 "
Fd	4.23[illegible]		4.1[illegible]			Fd
T.B.M. #2	103.95[illegible]				103.977	T.B.M. El. 10[illegible] FB 1767/144

JOB NO. 195714 SURVEY OF Summer Ave NOTES RED.
SURVEY BY [illegible] DATE
NOTES BY [illegible] DATE 2/[illegible]/57 NOTES CHKD.
INDEXED [illegible] C. Johnson DATE DATE

F. B. 1767 PG. 150

76S420 S & E-353 4-54

PLEASE RETURN TO
LOS ANGELES COUNTY SURVEYOR
725 LOS ANGELES COUNTY ENGINEERING BLDG.

NOTE: ANY ADDITIONS OR CHANGES ON THIS SHEET MUST BE MADE OR CIRCLED IN RED INK, WITH DATE AND NAME OF PERSON MAKING CHANGE.

Do not extend notes this side of this line

B.M.	1ST RUN	DIFF.	2ND RUN	3RD RUN	ADJ. ELEV.	DESCRIPTION
TBM #2	103.958				103.977	TBM Elev. 103.963 FB 1767 Pg. 1
+	4.510		4.510			Woods Ave & Imperial Hwy
Δ	108.468	-0.591	0.587		-0.3900	Nickel in TP #M 1035 (755 [illegible]
−	4.921		4.921			
TP	103.567					
+	4.568		4.517			
Δ	108.135	-0.985	0.986		-0.9865	
−	5.553		5.507			
TP	102.582					
+	4.741		4.648			
Δ	107.323	-0.616	0.615		-0.6170	
−	5.559		5.299			
TP	101.764					
+	4.870		4.812			
Δ	106.834	+0.800	0.801		+0.8005	
−	4.970		4.911			
TP	102.704					
+	4.580		4.518			
Δ	107.414	-0.350	0.344		-0.3495	
−	5.000		4.947			
TP	102.414					
+	4.610		4.552			
Δ	107.024	-0.501	0.500		-0.5005	
−	5.111		5.082			
TP	101.913					
+	4.912		4.733			
Δ	106.825	-0.357	0.358		-0.3580	
−	5.150		5.121			
TP	101.675					

NOTES RED _____ JOB NO. _____ SURVEY OF _____
DATE _____ SURVEY BY _____
NOTES CHKD. _____ NOTES BY _____ DATE _____
DATE _____ INDEXED _____ DATE _____

F.B. 1767 Pg. 137

768420 S & E-353 4-54

PLEASE RETURN TO
LOS ANGELES COUNTY SURVEYOR
725 LOS ANGELES COUNTY ENGINEERING BLDG.

NOTE: ANY ADDITIONS OR CHANGES ON THIS SHEET MUST BE MADE OR CIRCLED IN RED INK, WITH DATE AND NAME OF PERSON MAKING CHANGE.

Do not extend notes this side of this line

JOB NO. 12714 SURVEY OF Summer Ave
SURVEY BY J.E.A. DATE 7-11-57
NOTES BY J. C. Johnson DATE
INDEXED DATE
NOTES RED DATE
NOTES CHKD. DATE

F.B. 1767 PG. 052

B.M.	1ST RUN	DIFF.	2ND RUN	3RD RUN	ADJ. ELEV.	DESCRIPTION
T.P.	101.55[illegible]					
+	4702		4.654			
T	100.257	-0.976	0.776		-0.9760	
	5677		56.70			
T.P.	100.[illegible]					
+	4321		4.272	[illegible]		
T	104.9[illegible]	-1.200	1.2[illegible]	[illegible]	-1.2025	
	5520		54.77	5.50		
T.P.	11.5[illegible]					
+	4.32		4.[illegible]			
T	0.371	-1.0551	10.58		-1.0585	
	5.371		0.[illegible]			
T.P.	95.51[illegible]					
+	4.41[illegible]		4.400			
T	102.8[illegible]	-0.7115	0.7[illegible]		-0.7115	
	5[illegible]		51.[illegible]			
T.P.	97.00[illegible]					
+	[illegible]		4.570			
T	[illegible]	[illegible]	1.148		-1.1490	-7.4985 (2)
	5.700		[illegible]			
T.P. #3	96.457				96.487	#3
+	5.262		5.170			
T	101.716	+0.212	0.210		+0.2110	
	5.05[illegible]		4.760			
T.P.	96.66[illegible]					
+	4.00[illegible]		4.659			
T	101.26[illegible]	-0.416	0.420		-0.4190	
	5.[illegible]		5.079			
T.P.	10.24[illegible]					

76S420 S & E-353 4-54

PLEASE RETURN TO
LOS ANGELES COUNTY SURVEYOR
725 LOS ANGELES COUNTY ENGINEERING BLDG.

NOTE: ANY ADDITIONS OR CHANGES ON THIS SHEET MUST BE MADE OR CIRCLED IN RED INK, WITH DATE AND NAME OF PERSON MAKING CHANGE.

100 021

Do not extend notes this side of this line

B.M.	1ST RUN	DIFF.	2ND RUN	3RD RUN	ADJ. ELEV.	DESCRIPTION
T.P.	96.248					
+	5067		5.017			
π	101.315	+0.325	0.325		+0.3255	
−	4741		4692			
T.P.	96.574					
+	5.143		5.094			
π	101.717	−0.184	0.182		−0.1830	
−	5.327		5.276			
T.P.	96.390					
+	5871		5.812	5.749		
π	102.261	+3.609	3.665	3.609	+3.6090	+3.5435 (5)
−	2262		2.207	2.140		
Fd						Fd (100.021)
BM 2-8	99.999				100.032	B.M. 2-8 Elev. 99.959 F.B. 1757 [illegible]
+	2.562		2.512			Norwalk Blvd & Firestone Blvd, N.E. [illegible]
π	102.561	−2.858	2.858		−2.8580	Br. Disk, in face of W. Wall, of Bldg Marked U-98-1932
−	5420		5.370			(U.S.C.G.S. 2684)
T.P.	97.141					
+	5.420		5.365			
π	102.561	+0.352	0.354		+0.3530	
−	5.061		5.011			
T.P.	97.493					
+	3.850		3.790			
π	101.343	−1.250	1.250		−1.2500	
−	5100		5.040			
T.P.	96.243					
+	4713		4.662			
π	100.956	+0.956	0.955		+0.9555	
−	3.757		3.707			
T.P.	97.199					

Note: This elevation to be used pending further notice.

NOTES RED. ____ JOB NO. [illegible] SURVEY OF [illegible]
DATE ____ SURVEY BY J. L. Willey
NOTES CHKD. ____ NOTES BY [illegible] DATE 2/18/57
DATE ____ INDEXED X C Johnson DATE ____

F.B. [illegible] PG. [illegible]

768420 S & E-353 4-54

PLEASE RETURN TO
LOS ANGELES COUNTY SURVEYOR
725 LOS ANGELES COUNTY ENGINEERING BLDG.

NOTE: ANY ADDITIONS OR CHANGES ON THIS SHEET MUST BE MADE OR CIRCLED IN RED INK, WITH DATE AND NAME OF PERSON MAKING CHANGE.

Do not extend notes this side of this line

B.M.	1ST RUN	DIFF.	2ND RUN	3RD RUN	ADJ. ELEV.	DESCRIPTION
T.P.	97.199					
+	3249		3178			
π	100.448	+1.508	1.507		+1.5075	-1.2920 (5)
− Fd	1.741		1.671			Fd
B.M. 2-7	98.707				98.741	BM 2-7 Elev. 98.702 F.B. 1233/13
+	1799		1.699			Front St. & Clarkdale Ave, N.W. Cor
π	100.506	-2.950	2.951		-2.9505	Br. Disk in Face of S. Wall, Marked V 98-1932"
−	4.749		4.650			(U.S. & G.S. 2[illegible])
TP	95.757					Note: use this elevation pending further notice
+	4.821		4.759			
π	100.578	+0.493	0.490		+0.4915	
−	4328		4.269			
TP	96.250					
+	5268		5.208			
π	101.518	-0.659	0.657		-0.6580	
−	5927		5.865			
T.P.	95.591					
+	4.892		4.821			
π	100.483	+0.251	0.251		+0.2510	-2.8660 4
− Fd	4.641		4.570			Fd
T.B.M. #1	95.842				95.881	T.B.M. #1 Elev. 95.882 F.B. 1767-141
+	4190		4.161			San Antonio Dr. & Locust St.
π	100.032	-1.112	1.113		-1.1125	Bt. Spk, W. side PP# 814986E, (40' W. & 20' N. of ℄ Inter.
−	5.302		5.274			
TP	94.730					
+	4.651		4.599			
π	99.381	-0.229	0.229		-0.2290	
−	4880		4.828			
T.P.	94.501					

JOB NO. 1957.14 SURVEY OF Summer Ave NOTES RED.
SURVEY BY J.L. Willey DATE
NOTES BY J.L.W. DATE 7/15/57 NOTES CHKD.
INDEXED A. C. Johnson DATE DATE

F. B. 1767 PG. 154

76S420 S & E-353 4-54

PLEASE RETURN TO
LOS ANGELES COUNTY SURVEYOR
725 LOS ANGELES COUNTY ENGINEERING BLDG.

NOTE: ANY ADDITIONS OR CHANGES ON THIS SHEET MUST BE MADE OR CIRCLED IN RED INK, WITH DATE AND NAME OF PERSON MAKING CHANGE.

Do not extend notes this side of this line

B.M.	1ST RUN	DIFF.	2ND RUN	3RD RUN	ADJ. ELEV.	DESCRIPTION
T.P.	94.501					
+	4.784		4.715			
⊼	99.285	-0.794	0.795		-0.7945	
−	5.578		5.510			
T.P.	93.707					
+	5.002		4.972			
⊼	98.709	-0.082	0.081		-0.0815	
−	5.084		5.053			
T.P.	93.625					
+	4.780		4.749			
⊼	98.405	-0.490	0.490		-0.4900	
−	5.270		5.239			
T.P.	93.135					
+	4.741		4.668			
⊼	97.876	-0.790	0.791		-0.7905	
−	5.531		5.459			
T.P.	92.345					
+	4.688		4.622			
⊼	97.033	-1.081	1.081		-1.0810	
−	5.769		5.703			
T.P.	91.264					
+	4.407		4.340			
⊼	95.671	-1.416	1.418		-1.4170	
−	5.823		5.758			
T.P.	89.848					
+	4.514		4.450			
⊼	94.362	-1.096	1.097		-1.0965	
−	5.610		5.547			
T.P.	88.752					

9

NOTES RED ____ JOB NO. 195714 SURVEY OF Summer Ave
DATE ____ SURVEY BY J.L. Wiley
NOTES CHKD ____ NOTES BY J.L.W. DATE 2/19/57
DATE ____ INDEXED C. Johnson DATE

F. B. 1767 PG. 15-15

76S420 S & E-353 4-54

PLEASE RETURN TO
LOS ANGELES COUNTY SURVEYOR
725 LOS ANGELES COUNTY ENGINEERING BLDG.

NOTE: ANY ADDITIONS OR CHANGES ON THIS SHEET MUST BE MADE OR CIRCLED IN RED INK, WITH DATE AND NAME OF PERSON MAKING CHANGE.

Do not extend notes this side of this line

B.M.	1ST RUN	DIFF.	2ND RUN	3RD RUN	ADJ. ELEV.	DESCRIPTION
T.P.	88752					
+	4707		4640			
⊼	93.459	-0525	0525		0.5250	
−	5232		5165			
T.P.	88.227					
+	4071		4033			
⊼	92.298	-1.909	1.910		-1.9095	-9.5270 (11)
− Fd	5980		5943			Fd (FB.1767-140)
BM 6-1	86.318				86.352	BM 6-1 Elev. 86352 F.B.1207-6
						Rosecrans Ave & Pioneer Blvd., S.E. Cor.
						Br. Cap in Well w/cover, 31' S. & 71' E. of ℄ Inter.

F. B. 1767 Pg. 156

JOB NO. 1957.14 SURVEY OF Summer Ave NOTES RED
SURVEY BY J.L. Willey DATE
NOTES BY J.L.W. DATE NOTES CHKD
INDEXED C. Johnson DATE DATE

Notes Ck'd by	Survey of Summer Ave
Map No.	JN 195714 Tape Std °F
Office Work	Surveyed by J L Willey
Checked	Notes Date
Date	Indexed A. C. Johnson

F. B. 1767 Pg. 154

C.I. 195714
~~SUMMER AVE~~
TOPOGRAPHY
on
JERSEY AVE
from
Tract Line to Dollison Dr.

Willey JL
Maldonado
Nunez
Beld.

Note: Any Additions or Changes on This Sheet Must be Made or Circled in Red Ink With Date and Name of Person Making Change.

Do not extend this side of this line.

PLEASE RETURN TO
LOS ANGELES COUNTY ENGINEER
700 LOS ANGELES COUNTY ENGINEERING BLDG.

76F309S S&E #247 1-56

F. B. 1767 Pg. 160

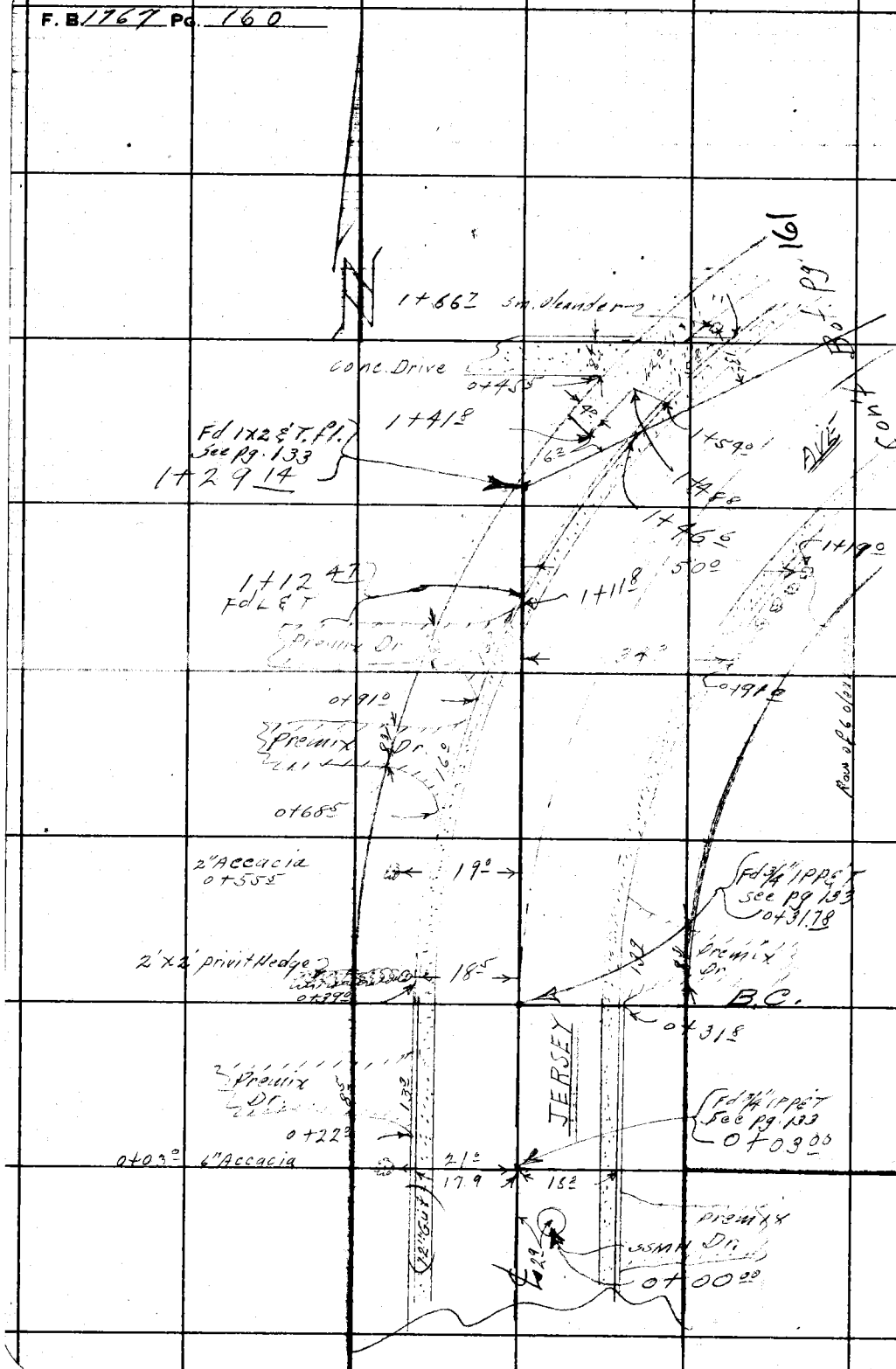

PLEASE RETURN TO
LOS ANGELES COUNTY ENGINEER
700 Los Angeles County Engineering Bldg.
Do not extend this side of this line.

Note: Any Additions or Changes on This Sheet Must be Made or Circled in Red Ink With Date and Name of Person Making Change.

Notes Ck'd by
Map No.
Office Work
Checked
Date

Survey of Fremont Ave
JN 1957.14 Tape Std °F
Surveyed by J.L. Willey
Notes J.L.W. Date
Indexed A. C. Johnson

F.B. 1764 Pg. 164

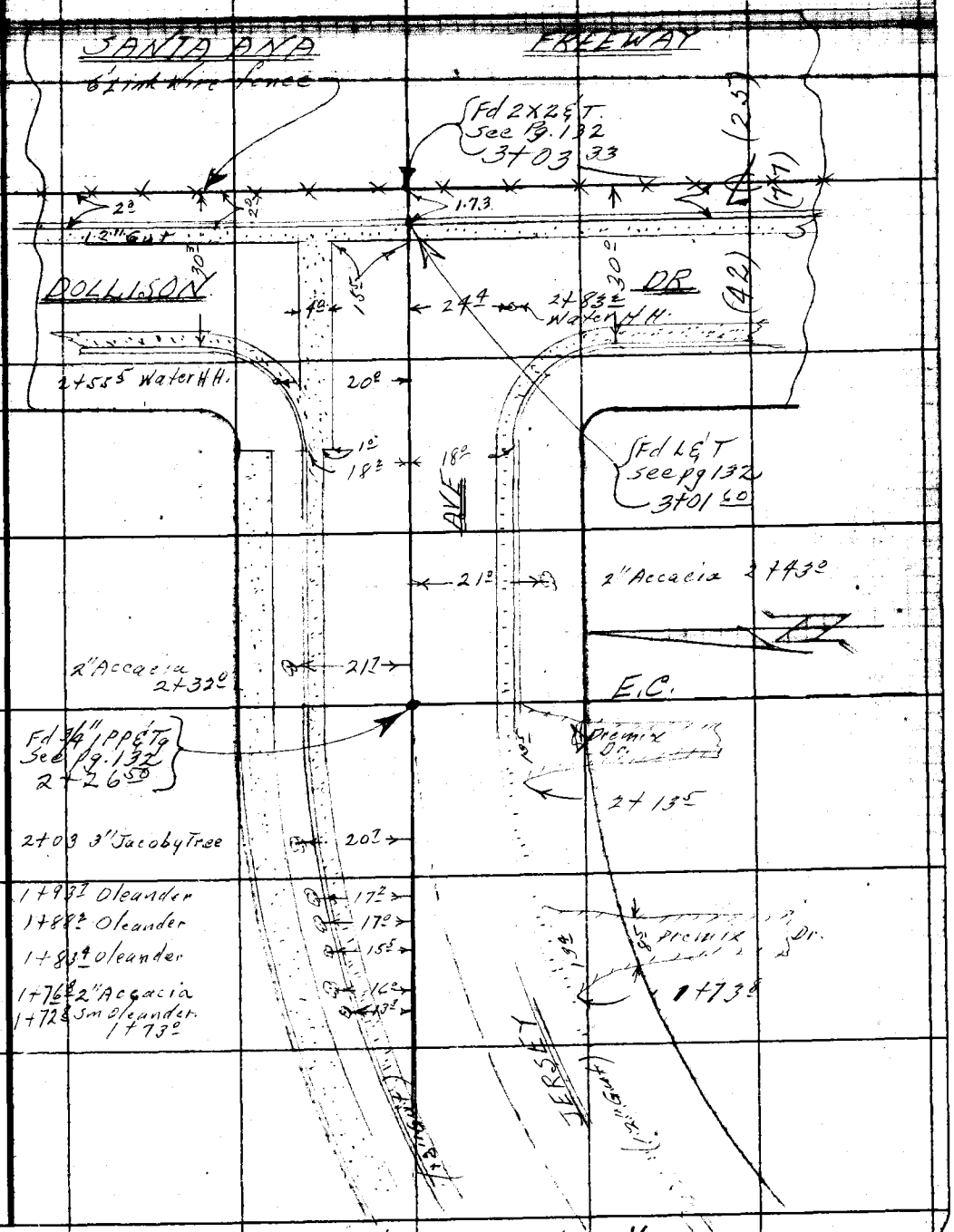

Cont. upper Right Pg. 160

Note: Any Additions or Changes on this Sheet Must be Made or Circled in Red Ink With Date and Name of Person Making Change.

Do not extend this side of this line.

PLEASE RETURN TO
LOS ANGELES COUNTY ENGINEER
700 LOS ANGELES COUNTY ENGINEERING BLDG.

76F309S SAE #247 1-56

F. B. 1767 Pg. 162

PLEASE RETURN TO
LOS ANGELES COUNTY ENGINEER
700 LOS ANGELES COUNTY ENGINEERING BLDG.

Do not extend this side of this line.

Note: Any Additions or Changes on This Sheet Must be Made or Circled in Red Ink With Date and Name of Person Making Change.

Profile	Notes Red.	Plotted	Job No. 195714	Division No.	F. B. 1767 Pg. 163
No.	Date	Date	Survey of Summer Ave		
X-Sec.	Notes Chkd.	Checked	Survey by J.L. Willey	Notes J.L.W.	Date 2/18/57
No.	Date	Date	Map No.	Checked Johnson	Date

SUMMER AVE

"X" SECTIONS

on

JERSEY AVE

from

Tract Line to Dollison Ave

2/18/57
Willey J.L.
Maldonado
Nunez
Beld.

STATION	B. S.	H. I.	F. S.	ELEV.

NOTE: ANY ADDITIONS OR CHANGES ON THIS SHEET MUST BE MADE OR CIRCLED IN RED INK, WITH DATE AND NAME OF PERSON MAKING CHANGE.

PLEASE RETURN TO
LOS ANGELES COUNTY ENGINEER
700 Los Angeles County Engineering Bldg.

Do not extend notes this side of this line.

76298 S & E #307—7-55

76298 S & E #807—7-55

PLEASE RETURN TO
LOS ANGELES COUNTY ENGINEER
700 LOS ANGELES COUNTY ENGINEERING BLDG.

NOTE: ANY ADDITIONS OR CHANGES ON THIS SHEET MUST BE MADE OR CIRCLED IN RED INK, WITH DATE AND NAME OF PERSON MAKING CHANGE.

Do not extend notes this side of this line.

STATION	B. S.	H. I.	F. S.	ELEV.	Jersey Ave.	
BMXA122				110.36	BMXA122 Elev 110.355 - F.B. 1767 - 146	
					Jersey Ave (W. Side) 45' S. of S. end Curve.	
					Bt Spk. in Curb. 1' S. of S. P/L to Ho. # 11837	
					Left ℄	Right
0+00 S.S.M.H.					S.S.M.H.	Right
					N.	S
				101.94	Rim 110.12	Rim 110.13
				101.80	Depth 7.51	Depth 7.66
					Dia 0.67	Dia 0.67
					Rod 101.94	Rod 101.80
0+00				110.15	℄	
"				110.53		18 Top Cb.
"				109.78		18 Gut
"				11[illegible]		30 E P/L
"				110.41	Top Cb. 18	
"				109.79	Gut 18	
"				11[illegible]	W P/L 30	
0+31 28				110.27	B.C. ℄	
"				110.73		18 Top Cb
"				11[illegible]		18 Gut
"				110[illegible]		30 E P/L

F. B. 1767 Pg. 164 Job No. 1957A Division No. Notes Red. Plotted Profile
Survey of Summer Ave Date Date No. X-Sec.
Survey by J L Willey Notes J L W. Notes Chkd. Checked
Indexed A. C. Johnson Date Date Date No.

76298 S & E #307—7-55

PLEASE RETURN TO
LOS ANGELES COUNTY ENGINEER
700 LOS ANGELES COUNTY ENGINEERING BLDG.

NOTE: ANY ADDITIONS OR CHANGES ON THIS SHEET MUST BE MADE OR CIRCLED IN RED INK, WITH DATE AND NAME OF PERSON MAKING CHANGE.

Do not extend notes this side of this line.

STATION	B. S.	H. I.	F. S.	ELEV.	Jersey Ave (Cont.)		
0+31.78				110 36	Top Cb. 18		
"				109 71	Gut. 18		
"				110 9	W/P/L 30		
1+00				110 20		℄	(Semi ⊙)
1+11.8				110 58	Top Cb	℄	
"				110 00	Gut.	℄	
1+29.14				110 9	P.L.	℄	
1+46.6				110 64	Top Cb.	℄	
"				109 99	Gut.	℄	
⊙				110 75			
2+00				110 75		℄	
"				111 05			20.5 Top Cb
"				110 40			20.5 Gut.
"				111 2			32.5 S.P/L
"				110 79	Top Cb. 16.0		
"				110 12	Gut. 16.0		
"				111 0	W/P/L 20		
2+26.50				110 84	E. C.	℄	
"				111 05			18.0 Top Cb
				110 39			18.0 Gut.

Profile Notes Red. ____ Plotted ____ Job No. R5714 Division No. ____ F. B. 1767 Pg. 165
No. ____ Date ____ Date ____ Survey of Summer Ave
X-Sec. Notes Chkd. ____ Checked ____ Survey by [illegible] Notes [illegible] Date 2/18/57
No. ____ Date ____ Date ____ Map No. ____ Notes Johnson Date ____

76298 S & E #307—7-55

PLEASE RETURN TO
LOS ANGELES COUNTY ENGINEER
700 LOS ANGELES COUNTY ENGINEERING BLDG.

NOTE: ANY ADDITIONS OR CHANGES ON THIS SHEET MUST BE MADE OR CIRCLED IN RED INK, WITH DATE AND NAME OF PERSON MAKING CHANGE.

Do not extend notes this side of this line.

STATION	B. S.	H. I.	F. B.	ELEV.	Jersey Ave	
					Left ℄	Right
2+26 50				111 3		
"				110 83		
"				110 23		
"				111 0		
3+00				111 12	℄	
3+01 60				111 57	Top Cb. ℄	
"				111 12	Gut. ℄	
3+03 33				111 50	Inter. Dollison Dr. ℄	
W. end C.R. SW Cor.				111 08		
Gut.				111 42		
S. end C.R. SW. Cor.				111 17		
Gut				110 53		
W. end C.R. N W Cor.				111 57		
Gut				111 24		
N. end C.R. N.W Cor.				111 09		
Gut				110 46		
BMXA123				111 75	BMXA123 Elev. 111.75 See pg. 149	
					Dollison Dr. (E. Side) 75± N. of Jersey Ave	
					Bt. Spk. in Curb.	

F. B. 1767 Pg. 166 Job No. 1957.14 Division No. Notes Red. Plotted Profile
Survey of Summer Ave Date Date No.
Survey by J.L. Willey Notes J.L.W. Notes Chkd. Checked X-Sec.
Indexed K. C. Johnson Date Date Date No.

Profile	Notes Red.	Plotted	Job No. 195714	Division No.	F. B. 1767 Pg. 167
No.	Date	Date	Survey of Summer Ave		
X-Sec.	Notes Chkd.	Checked	Survey by J. L. Willey	Notes J. L. W.	Date 2/18/57
No.	Date	Date	Map No.	Indexed A. C. Johnson	Date

~~CI. 1957.14~~

SUMMER AVE

"X" SECTIONS

on

MAIDSTONE AVE.

from

M.H. So. of Hercules St. to Beaty St.

2/18/57

Willey J.L.

Maldonado

Nunez

Beld

STATION	B. S.	H. I.	F. S.	ELEV.

NOTE: ANY ADDITIONS OR CHANGES ON THIS SHEET MUST BE MADE OR CIRCLED IN RED INK, WITH DATE AND NAME OF PERSON MAKING CHANGE.

PLEASE RETURN TO

LOS ANGELES COUNTY ENGINEER

700 LOS ANGELES COUNTY ENGINEERING BLDG.

Do not extend notes this side of this line.

76298 S & E #307—7-55

76298 S & E #307—7-55

173

PLEASE RETURN TO
LOS ANGELES COUNTY ENGINEER
700 LOS ANGELES COUNTY ENGINEERING BLDG.

NOTE: ANY ADDITIONS OR CHANGES ON THIS SHEET MUST BE MADE OR CIRCLED IN RED INK, WITH DATE AND NAME OF PERSON MAKING CHANGE.

Do not extend notes this side of this line.

STATION	B. S.	H. I.	F. B.	ELEV.	MAIDSTONE AVE.	
BMXA 133				109.15	BMXA133 Elev. 109.151 See Pg. 149 Maidstone Ave & Hercules St, N.W. Cor. Bt Spk in Curb, 5' N of N end C.R. Left. ℄ Right.	
0+22'	S.S.M.H.					
8" Inlet N 8" Outlet S.				99.29 99.16	N. Rim 108.23 Depth 8.27 Dia 0.67 Rod 99.29	S. Rim 108.26 Depth 8.43 Dia 0.67 Rod 99.16
0+22'				105.25	℄	
"				105.39		15 Top Cb.
"				107.75		15 Gut
"				108.40	Top Cb. 15	
"				107.75	Gut 15	
1+00				108.78	Inter Hercules St. ℄	
S. end CR, S.E. Cor				108.59		
Gut.				107.94		

F. B. 1767 Pg. 168 Job No. 1957.14 Division No. ____ Notes Red. ____ Plotted ____ Profile ____
Survey of Summer Ave. Date ____ Date ____ No. ____
Survey by J. Willey Notes J.L.W. Notes Chkd. ____ Checked ____ X-Sec. ____
Indexed E. C. Johnson Date ____ Date ____ Date ____ No. ____

76298 S & E #307—7-55

PLEASE RETURN TO
LOS ANGELES COUNTY ENGINEER
700 LOS ANGELES COUNTY ENGINEERING BLDG.

NOTE: ANY ADDITIONS OR CHANGES ON THIS SHEET MUST BE MADE OR CIRCLED IN RED INK, WITH DATE AND NAME OF PERSON MAKING CHANGE.

Do not extend notes this side of this line.

STATION	B. S.	H. I.	F. S.	ELEV.	Maidstone Ave. Left ℄ Right
E. end C.R. S.E. Cor				109 03	
Gut				108 40	
S. end C.R. S.W. Cor.				108 62	
Gut				107 97	
W. end C.R. S.W. Cor.				108 80	
Gut				108 17	
E. end C.R. N.E. Cor.				109 02	
Gut				108 40	
N. end C.R. N.E. Cor.				109 08	
Gut				108 45	
W. end C.R. N.W. Cor.				108 76	
Gut				108 10	
N. end C.R. N.W. Cor.				109 10	
Gut				108 50	
1+17.7				108 30	℄ of 6" Conc. X Gut. ℄
1+50.5				108 91	brk in Pavt. ℄
Z					
8+57.3				111 70	Opp B.C. of Curb ℄

Profile Notes Red. ____ Plotted ____ Job No. 195714 Division No. ____ F. B. 1767 Pg. 159
No. ____ Date ____ Date ____ Survey of Summer Ave
X-Sec. Notes Chkd. ____ Checked ____ Survey by [illegible] Notes [illegible] Date [illegible]
No. ____ Date ____ Date ____ Map No. ____ Ed Johnson Date ____

76298 S & E #307—7-55

PLEASE RETURN TO
LOS ANGELES COUNTY ENGINEER
700 LOS ANGELES COUNTY ENGINEERING BLDG.

NOTE: ANY ADDITIONS OR CHANGES ON THIS SHEET MUST BE MADE OR CIRCLED IN RED INK, WITH DATE AND NAME OF PERSON MAKING CHANGE.

111 [illegible] 129

Do not extend notes this side of this line.

STATION	B. S.	H. I.	F. S.	ELEV.	Maidstone Ave	
					Left ℄	Right
8+57.3				111 89		15 Top Cb.
"				111 23		15 Gut
"				111 84	Top Cb. 15	
"				111 19	Gut. 15	
9+02				111 9	Inter Beaty St. ℄	
BMXA 124				111 82	BMXA 124. Elev. 111.817 See pg. 147 Maidstone Ave & Beaty St. S.W. Cor Bt Spk in Curb [illegible]	

F. B. 1767 Pg. 170 Job No. 1957.16 Division No. ____ Notes Red. ____ Plotted ____ Profile
Survey of Summer Ave Date ____ Date ____ No. ____
Survey by J.L. Willey Notes J.L.W. Notes Chkd. ____ Checked ____ X-Sec.
Indexed K. C. Johnson Date ____ Date ____ Date ____ No. ____

Profile	Notes Red.	Plotted	Job No. 1957 14	Division No.	F. B. 1767	Pg. 171
No.	Date	Date	Survey of Summer Ave			
X-Sec.	Notes Chkd.	Checked	Survey by JLWilley	Notes JLW	Date 2/18/57	
No.	Date	Date	Map No.	Indexed C. Johnson	Date	

C.I. 1727 14

SUMMER AVE

"X" SECTIONS

on

ROSETON AVE

from

M.H. So. of Hercules to Beaty Sts.

2/18/57

Willey JL.

Maldonado

Nunez

Beld.

STATION	B. S.	H. I.	F. S.	ELEV.

NOTE: ANY ADDITIONS OR CHANGES ON THIS SHEET MUST BE MADE OR CIRCLED IN RED INK, WITH DATE AND NAME OF PERSON MAKING CHANGE.

PLEASE RETURN TO

LOS ANGELES COUNTY ENGINEER

700 LOS ANGELES COUNTY ENGINEERING BLDG.

Do not extend notes this side of this line.

76298 S & E #307—7-55

76298 S & E #307—7-55

PLEASE RETURN TO
LOS ANGELES COUNTY ENGINEER
700 LOS ANGELES COUNTY ENGINEERING BLDG.

NOTE: ANY ADDITIONS OR CHANGES ON THIS SHEET MUST BE MADE OR CIRCLED IN RED INK, WITH DATE AND NAME OF PERSON MAKING CHANGE.

Do not extend notes this side of this line.

STATION	B. S.	H. I.	F. S.	ELEV.	Roseton Ave.	
BMXA132				1[illegible]45	BMXA132. Elev. 108454. See Pg 149 Roseton Ave & Hercules St. N.W. Cor. Bt Spk in Curb. 5' N. of N. end C.R. Left ℄ Right.	
0+22.6	S.S.M.H.			9[illegible]48	N	S.
8" Inlet N.				98.27	Rim 107.44	Rim 107.41
8" Outlet S.					Depth 8.29	Depth 8.47
					Dia 0.67	Dia 0.67
					Rod 98.48	Rod 98.27
0+22.6				107.40		℄
"				107.57		15 Top Cb.
"				10[illegible]0		15 Gut
"				107.59	15	
"				106.76	15	
1+00				10[illegible]5	Inter. Hercules St. ℄	
S. end CR S.E. Cor.				10[illegible]		
Gut				10[illegible]		
E end CR. S.E. Cor.				1[illegible]58		
Gut				107.76		

F. B. 1767 PG. 172 Job No. 1957A Division No. Notes Red. Plotted Profile
Survey of Summer Ave Date Date No.
Survey by J.L. Willey Notes J.L.W. Notes Chkd. Checked X-Sec.
Indexed A. C. Johnson Date Date Date No.

76298 S & E #307—7-55

PLEASE RETURN TO
LOS ANGELES COUNTY ENGINEER
700 LOS ANGELES COUNTY ENGINEERING BLDG.

NOTE: ANY ADDITIONS OR CHANGES ON THIS SHEET MUST BE MADE OR CIRCLED IN RED INK, WITH DATE AND NAME OF PERSON MAKING CHANGE.

Do not extend notes this side of this line.

STATION	B. S.	H. I.	F. S.	ELEV.		
				—	Left. ℄	Right
S end CR. SW Cor				10775		
Gut				10711		
W. end CR. SW Cor.				10811		
Gut.				10746		
E. end CR. NE Cor.				10844		
Gut.				10776		
N. end CR. NE Cor				10845		
Gut				10782		
W end CR. NW Cor				10817		
Gut				10749		
N. end CR. NW Cor.				10842		
Gut				10779		
1+17.7				10764	℄ 6' Conc. X Gut. ℄	
1+48.5				10826	Brk. in Pavt. ℄	
Z					Z	
8+57.0				11086	℄	
"				11099		15' Top Cb
"				11036		15' Gut
"				11097	Top Cb. 15'	
"				11035	Gut. 15'	

Profile Notes Red. Plotted Job No. 1957 Division No. F. B. 1767 Pg. 173
No. Date Date Survey of Summer Ave
X-Sec. Notes Chkd. Checked Survey by J.L.W. Notes SLW Date 2/18/57
No. Date Date Map No. Date

76298 S & E #307—7-55

PLEASE RETURN TO
LOS ANGELES COUNTY ENGINEER
700 LOS ANGELES COUNTY ENGINEERING BLDG.

NOTE: ANY ADDITIONS OR CHANGES ON THIS SHEET MUST BE MADE OR CIRCLED IN RED INK, WITH DATE AND NAME OF PERSON MAKING CHANGE.

Do not extend notes this side of this line.

STATION	B. S.	H. I.	F. S.	ELEV.	Roseton Ave.	
					Right ℄	Left.
9+02 65				1111	Inter. Beaty St. ℄	
BMXA125				1 97	BMXA125 Elev. 110.969 See pg. 147 Roseton Ave & Beaty St. S.W. cor Bt. Spk. in Curb, 5 S. of S. end C.R.	

F. B. 1767 PG. 174 Job No. 195714 Division No. Notes Red. Plotted Profile
Survey of Summer Ave Date Date No. X-Sec.
Survey by J.L. Willey Notes J.L.W. Notes Chkd. Checked
Indexed R. C. Johnson Date Date Date No.

Profile	Notes Red.	Plotted	Job No. 125914	Division No.	F. B. 1767 Pg. 175
No.	Date	Date	Survey of Summer Ave		
X-Sec.	Notes Chkd.	Checked	Survey by J. Willey	Notes J.W.	Date 2/19/57
No.	Date	Date	Map No.	Indexed Johnson	Date 2-21-57

~~Cl. 1757.14~~

SUMMER AVE

"X" SECTIONS

on

GARD AVE

from

M.H. So. of Hercules St. to Beaty St.

2/19/57

Willey J.L.

Maldonado

Nunez

Bell.

STATION	B. S.	H. I.	F. B.	ELEV.

NOTE: ANY ADDITIONS OR CHANGES ON THIS SHEET MUST BE MADE OR CIRCLED IN RED INK, WITH DATE AND NAME OF PERSON MAKING CHANGE.

PLEASE RETURN TO

LOS ANGELES COUNTY ENGINEER

700 LOS ANGELES COUNTY ENGINEERING BLDG.

Do not extend notes this side of this line.

76298 S & E #307—7-55

76298 S & E #307—7-55

PLEASE RETURN TO
LOS ANGELES COUNTY ENGINEER
700 LOS ANGELES COUNTY ENGINEERING BLDG.

NOTE: ANY ADDITIONS OR CHANGES ON THIS SHEET MUST BE MADE OR CIRCLED IN RED INK, WITH DATE AND NAME OF PERSON MAKING CHANGE.

Do not extend notes this side of this line.

STATION	B. S.	H. I.	F. S.	ELEV.	Gard St.	
BMXP 131				107 79	BMXA 131. Elev. 107.794 See pg 149	
					Gard Ave & Hercules St. N.W. Cor	
					Bt Spk in Curb, 5' N. of N. end C.R.	
					Left. ℄ Right	
0+23°	S.S.M.H.				on ℄	
					N.	S.
8" Inlet N.				98 12	Rim 106.94	Rim 106.94
8" Outlet S.				98 00	Depth 8.15	Depth 8.27
					Dia 0.67	Dia 0.67
					Rod 98.12	Rod 98.00
				106 94	℄	
				107 09		15 Top Cb.
				106 47		15 Gut.
				107 06	Top Cb 15	
				106 46	Gut. 15	
1+00				107 56	Inter. Hercules St. ℄	
S. end C.R.	S.E. Cor			107 30		
Gut.				106 55		
E end CR	SE Cor			107 72		
Gut.				107 05		

F. B. 1767 PG. 176 Job No. 1925A Division No. Notes Red. Plotted Profile
Survey of Sumner Ave Date Date No.
Survey by J. Willey Notes J.L.W. Notes Chkd. Checked X-Sec.
Indexed C. Johnson Date Date Date No.

76298 S & E #307—7-55

PLEASE RETURN TO
LOS ANGELES COUNTY ENGINEER
700 LOS ANGELES COUNTY ENGINEERING BLDG.

NOTE: ANY ADDITIONS OR CHANGES ON THIS SHEET MUST BE MADE OR CIRCLED IN RED INK, WITH DATE AND NAME OF PERSON MAKING CHANGE.

Do not extend notes this side of this line.

STATION	B. S.	H. I.	F. S.	ELEV.	Gard Ave Left. ℄ Right.
S. end CR SW Cor				10728	
Gut.				10662	
W. end CR. SW Cor.				10747	
Gut.				10679	
E. end CR. NE. Cor.				10775	
Gut.				10707	
N. end CR NE Cor				10778	
Gut.				10713	
W. end CR. NW Cor.				10749	
Gut.				10679	
N end CR. NW Cor.				10775	
Gut.				10712	
1+17.8				10695	℄ 6' Conc "X" Gut. ℄
1+49				10762	Brk in Pav't. ℄
Z					Z
8+57.9				10979	℄
"				10992	15' Top Cb
"				10927	15' Gut.

Profile Notes Red. ____ Plotted ____ Job No. 195714 Division No. ____ F. B. 1767 Pg. 177
No. ____ Date ____ Date ____ Survey of Summer Ave
X-Sec. Notes Chkd. ____ Checked ____ Survey by [illegible] Notes [illegible] Date 2/19/57
No. ____ Date ____ Date ____ Map No. ____ Indexed Johnson Date ____

76298 S & E #307—7-55

PLEASE RETURN TO
LOS ANGELES COUNTY ENGINEER
700 LOS ANGELES COUNTY ENGINEERING BLDG.

NOTE: ANY ADDITIONS OR CHANGES ON THIS SHEET MUST BE MADE OR CIRCLED IN RED INK, WITH DATE AND NAME OF PERSON MAKING CHANGE.

Do not extend notes this side of this line.

STATION	B. S.	H. I.	F. S.	ELEV.		
					Left ℄	Right.
8+57.9				109.89	Top Cb. 15'	
"				109.27	Gut. 15'	
9+02.69				110.16	℄ Beaty St. ℄	
BMXA126				109.88	BMXA126 Elev. 109.881 F.B. 1767-197 Gard Ave & Beaty St. S.W. Cor. Bt Spk in Curb., 5' S of S. end C.R.	

F. B. 1767 Pg. 178 Job No. 192514 Division No. Notes Red. Plotted No. Profile
Survey of Summer Ave Date Date X-Sec.
Survey by J.L. Willey Notes J.L.W. Notes Chkd. Checked
Indexed R. C. Johnson Date Date No.

Profile	Notes Red.	Plotted	Job No. 1957 H	Division No.	F. B. 1767 PG. 179
No.	Date	Date	Survey of Summer Ave		
X-Sec.	Notes Chkd.	Checked	Survey by J L Willey	Notes JLW	Date 2/19/57
No.	Date	Date	Map No.	~~Indexed~~	Date

~~C.I. 1957. H~~

SUMMER Ave.

"X" SECTIONS

on

SUMMER AVE

from

M.H. So. of Hercules St. to Beaty St.

2/19/57
Willey JL.
Maldonado
Nunez
Beld.

STATION	B. S.	H. I.	F. S.	ELEV.

NOTE: ANY ADDITIONS OR CHANGES ON THIS SHEET MUST BE MADE OR CIRCLED IN RED INK, WITH DATE AND NAME OF PERSON MAKING CHANGE.

PLEASE RETURN TO
LOS ANGELES COUNTY ENGINEER
700 Los Angeles County Engineering Bldg.

Do not extend notes this side of this line.

76298 S & E #307—7-55

76298 S & E #307—7-55

PLEASE RETURN TO
LOS ANGELES COUNTY ENGINEER
700 LOS ANGELES COUNTY ENGINEERING BLDG.

NOTE: ANY ADDITIONS OR CHANGES ON THIS SHEET MUST BE MADE OR CIRCLED IN RED INK, WITH DATE AND NAME OF PERSON MAKING CHANGE.

Do not extend notes this side of this line.

STATION	B. S.	H. I.	F. S.	ELEV.	Summer Ave.	
BMXA130				107 21	BMXA130. Elev. 107,207 F.B. 1767-148	
					Summer Ave & Hercules St. NW Cor	
					Bt Spk in Curb., 5' N of N end CR.	
					Left ℄ Right.	
0+24°	S S	M.H.			on ℄	
					N.	E.
				97 64	Rim 106.38	Rim 106.37
				97 39	Depth 8.07	Depth 8.31
					Dia 0.67	Dia 0.67
					Rod 97.64	Rod. 97.39
0+24				106 38	℄	
"				106 40		1.8' Top Cb
"				105 76		18 Gut
"				106 52	Top Cb. 18'	
"				105 88	Gut. 18'	
"				106 71	Inter. Hercules St ℄	
S. end CR.	S.E Cor			106 59		
Gut.				105 92		

F. B. 1767 PG. 180 Job No. 45716 Division No. Notes Red. Plotted Profile
Survey of Summer Ave Date Date No.
Survey by J. Willey Notes J. Willey Notes Chkd. Checked X-Sec.
Indexed C. Johnson Date Date Date No.

76298 S & E #307—7-55

PLEASE RETURN TO
LOS ANGELES COUNTY ENGINEER
700 LOS ANGELES COUNTY ENGINEERING BLDG.

NOTE: ANY ADDITIONS OR CHANGES ON THIS SHEET MUST BE MADE OR CIRCLED IN RED INK, WITH DATE AND NAME OF PERSON MAKING CHANGE.

Do not extend notes this side of this line.

STATION	B. S.	H. I.	F. S.	ELEV.	Summer Ave
					Left ℄ Right.
E. end CR S E Cor.				10710	
Gut				10647	
S end CR. S W. Cor.				10671	
Gut				10607	
W. end CR. S. W. Cor				10721	
Gut.				10658	
E. end CR. N. E. Cor				10709	
Gut				10644	
N. end CR. N. E. Cor.				10717	
Gut				10656	
W. end CR. N. W. Cor.				10719	
Gut				10655	
N. end CR. NW Cor				10717	
Gut				10657	
1 + 17 2				10639	℄ 6' Conc. "X" Gut ℄
1 + 48				10706	Brk in Pvt. ℄
Z					
8 + 46 3				10902	℄
"				10909	Top Cb 18'
"				10846	Gut 18'

Profile Notes Red. Plotted Job No. 1959/4 Division No. F. B. 1767 Pg. 181
No. Date Date Survey of Summer Ave
X-Sec. Notes Chkd. Checked Survey by JFWilley Notes JFW Date 2/19/57
No. Date Date Map No. [illegible] Date

76298 S & E #307—7-55

PLEASE RETURN TO
LOS ANGELES COUNTY ENGINEER
700 LOS ANGELES COUNTY ENGINEERING BLDG.

NOTE: ANY ADDITIONS OR CHANGES ON THIS SHEET MUST BE MADE OR CIRCLED IN RED INK, WITH DATE AND NAME OF PERSON MAKING CHANGE.

Do not extend notes this side of this line.

STATION	B. S.	H. I.	F. S.	ELEV.	Summer Ave	
					Left ℄	Right.
8+54.8				10904	℄	
"				10914		18' Top Ch.
"				10856		18' Gut.
8+96.30				10898	Int. Beaty St. ℄	(P.O.C.)
9+02.73				10891	Int. Tract Line ℄	
BM. XA127					BMXA127 Elev. 109.105 F.B. 1767/147 Summer Ave & Beaty St. S.W. Cor. Bt. Spk. in Curb. 3' S. of S. end C.R.	

F. B. 1767 Pg. 182 Job No. 195714 Division No. ____ Notes Red. ____ Plotted ____ Profile
Survey of Summer Ave Date ____ Date ____ No. ____
Survey by J.L. Willey Notes J.L.W. Notes Chkd. ____ Checked ____ X-Sec.
Indexed R. C. Johnson Date ____ Date ____ No. ____

Profile No.	Notes Red.	Plotted	Job No. 195714	Division No.	F. B. 1767 Pg. 183
	Date	Date	Survey of Summer Ave		
X-Sec. No.	Notes Chkd.	Checked	Survey by JLWilley	Notes JLW.	Date 2/19/57
	Date	Date	Map No.	[redacted]	Date

Job 195714

SUMMER AVE.
"X" SECTIONS
on
ORR & DAY ROAD.
from
M.H. So. of Hercules to Beaty St

2/19/57
Willey J.L.
Maldonado
Nunez
Beld.

STATION	B. S.	H. I.	F. S.	ELEV.

NOTE: ANY ADDITIONS OR CHANGES ON THIS SHEET MUST BE MADE OR CIRCLED IN RED INK, WITH DATE AND NAME OF PERSON MAKING CHANGE.

PLEASE RETURN TO
LOS ANGELES COUNTY ENGINEER
700 Los Angeles County Engineering Bldg.

Do not extend notes this side of this line.

76298 S & E #307—7-55

76298 S & E #307—7-55

PLEASE RETURN TO
LOS ANGELES COUNTY ENGINEER
700 LOS ANGELES COUNTY ENGINEERING BLDG.

NOTE: ANY ADDITIONS OR CHANGES ON THIS SHEET MUST BE MADE OR CIRCLED IN RED INK, WITH DATE AND NAME OF PERSON MAKING CHANGE.

Do not extend notes this side of this line.

STATION	B. S.	H. I.	F. S.	ELEV.	Orr & Day Rd.	
BM XA.129				107.51	BM XA129 Elev. 107.512 F.B. 1767-148 Orr & Day Rd, & Hercules St, N.W. Cor. Bt. Spk in Curb, 5' N. of N. end C.R. Left ℄ Right.	
0+23.8				106.97	℄	
"	S.S.M.H.					10.4 - S.S.M.H.
8" Inlet N.				97.95	N. Rim 106.80	S. Rim 106.79
8" Outlet S.				97.75	Depth 8.18	Depth 8.37
					Dia 0.67	Dia 0.67
					Rod. 97.95	Rod. 97.75
0+23.8				106.93		20 Top Cb.
"				106.28		20 Gut
"				106.86	Top Cb. 20	
"				106.20	Gut. 20'	
1+00				107.20	Inter Hercules St. ℄	
"				106.67		20' ℄ 6' Conc X Gut.
S end CR	S.E Cor			107.03		
Gut				106.39		

F. B. 1767 Pg. 184 Job No. 1957 Division No. Notes Red. Plotted Profile
Survey of Summer Ave Date Date No.
Survey by J.L. Willey Notes Chkd. Checked X-Sec.
Indexed J. C. Johnson Date Date No.

76298 S & E #307—7-55

PLEASE RETURN TO
LOS ANGELES COUNTY ENGINEER
700 LOS ANGELES COUNTY ENGINEERING BLDG.

NOTE: ANY ADDITIONS OR CHANGES ON THIS SHEET MUST BE MADE OR CIRCLED IN RED INK, WITH DATE AND NAME OF PERSON MAKING CHANGE.

Do not extend notes this side of this line.

STATION	B. S.	H. I.	F. S.	ELEV.	Orr & Day Rd. Left. ℄ Right.
E. end CR S.E Cor.				10743	
Gut				10681	
S. end CR S.W. Cor				10698	
Gut				10626	
W end CR S.W. Cor				10685	
Gut				10617	
E. end C.R. N.E. Cor				10745	
Gut				10681	
N end C.R. N.E Cor				10743	
Gut				10678	
W. end C.R. N.W Cor				10687	
Gut				10619	
N. end C.R. N.W. Cor				10749	
Gut				10680	
Z					Z
8+47.4				10976	℄
"				10965	20' Top Ch
"				10898	20' Gut
"				10968	Top Ch. 20'
"				10903	Gut 20'

Profile Notes Red. ____ Plotted ____ Job No. 195714 Division No. ____ F. B. 1767 Pg. 185
No. ____ Date ____ Date ____ Survey at Summer Ave
X-Sec. Notes Chkd. ____ Checked ____ Survey by J. L. Willey Notes J.L.W. Date 2/19/57
No. ____ Date ____ Date ____ Map No. ____ Mnd. Dd. Tel. ____ Date ____

76298 S & E #307—7-55

PLEASE RETURN TO
LOS ANGELES COUNTY ENGINEER
700 LOS ANGELES COUNTY ENGINEERING BLDG.

NOTE: ANY ADDITIONS OR CHANGES ON THIS SHEET MUST BE MADE OR CIRCLED IN RED INK, WITH DATE AND NAME OF PERSON MAKING CHANGE.

Do not extend notes this side of this line.

STATION	B. S.	H. I.	F. S.	ELEV.	Orr & Day Rd	
					Left ℄	Right
8+92 69				109 07	℄ Inter. Beaty St. ℄	
"				109 16		20' ℄ 6' Conc "X" Gut
9+02 69				110 15	℄ Int. Tractline Prod. ℄	
BMXA128				109 67	BMXA128 Elev. 109.667 F.B. 1767/148 Orr & Day Rd. & Beaty St. S.W. Cor. Bt. Spk in Curb 5' S. of S. end C.R.	

F. B. 1767 Pg. 186 Job No. 1957H Division No. Notes Red. Plotted Profile
Survey of Summer Ave Date Date No. X-Sec.
Survey by J.L. Willey Notes J.L.W. Notes Chkd. Checked
Indexed C. Johnson Date Date No.

PWFB 1124

2061

Notes Ck'd by W. Brenner
Map No.
Office Work
Checked
Ref.

Survey of DAVIE ST
JN 0303.00 Tape 0179 Std 68 °F
Surveyed by J.J. LANIGAN
Notes
Date
Indexed [redacted]

F. B. [redacted] Pg. [redacted]

JN 0303.00
℄ SURVEY
FOR
C.I 2037.14
DAVIE ST.

LANIGAN
RHE
YASUI
CIOCHON

Note: Any Additions or Changes on This Sheet Must be Made or Circled in Red Ink With Date, and Name of Person Making Change.

Do not extend this side of this line.

PLEASE RETURN TO
LOS ANGELES COUNTY ENGINEER
700 LOS ANGELES COUNTY ENGINEERING BLDG.

76F309S SAE #247 1-56

PWFB 1124

F.B. ~~176~~ Pg. ~~180~~

2062

W.S. 36, B-3

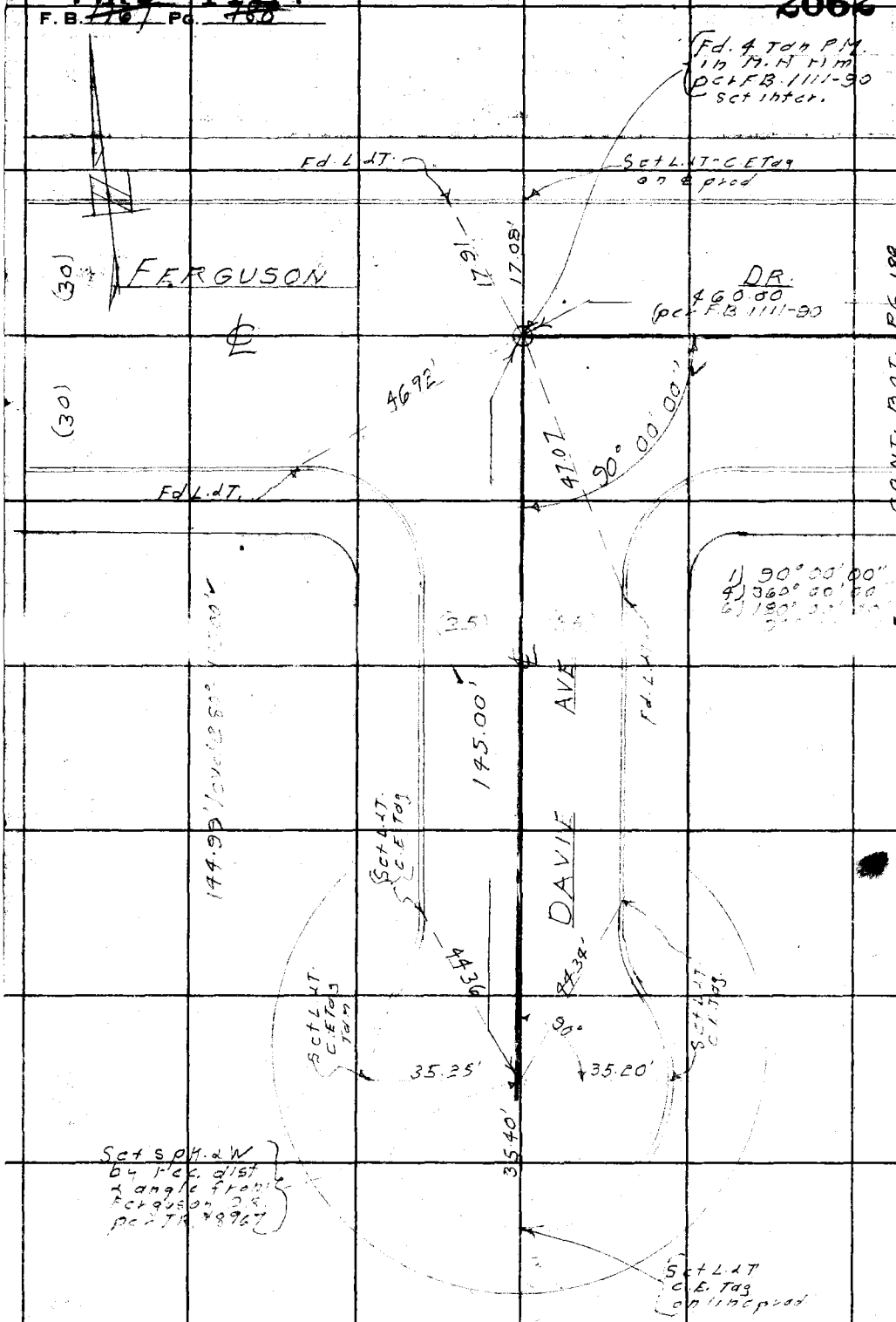

PLEASE RETURN TO
LOS ANGELES COUNTY ENGINEER
700 LOS ANGELES COUNTY ENGINEERING BLDG.

Do not extend this side of this line.

Note: Any Additions or Changes on This Sheet Must be Made or Circled in Red Ink With Date and Name of Person Making Change.

PWFB 1124 2063

Notes Ck'd by W. Brenner	Survey of DAVIE ST.	F. B. ~~1767~~ PG. ~~189~~
Map No.	JN 0303.00 Tape 0179 Std 68 °F	
Office Work	Surveyed by J. J. LANIGAN	
Checked	Notes 1.11 Date 4-22-58	
Date	Indexed C. Johnson	

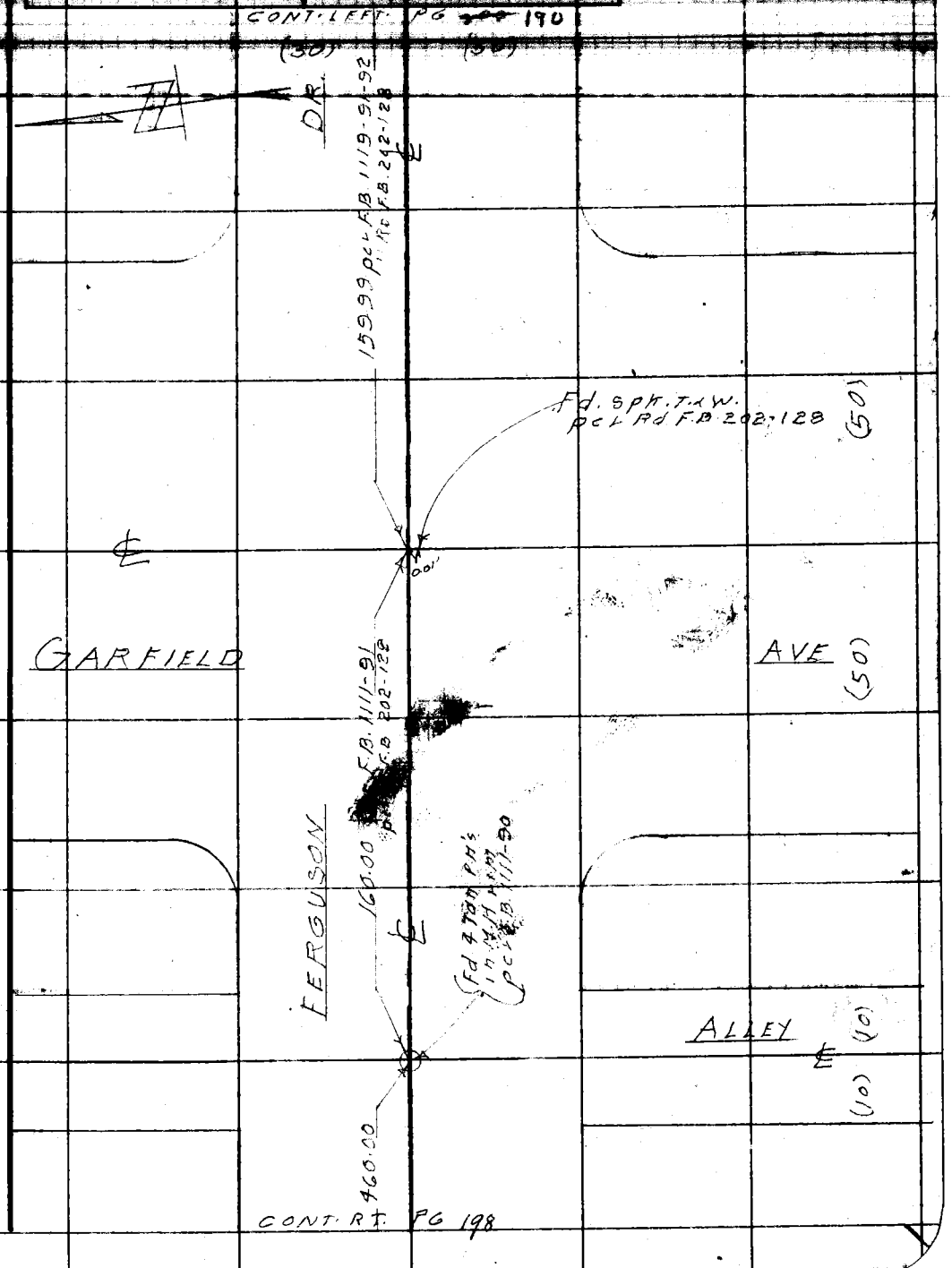

W.S. 36, B-3

Note: Any Additions or Changes on This Sheet Must be Made or Circled in Red Ink With Date and Name of Person Making Change.

Do not extend this side of this line.

PLEASE RETURN TO
LOS ANGELES COUNTY ENGINEER
700 LOS ANGELES COUNTY ENGINEERING BLDG.

76F309S S&E #247 1-56

PWFB 1124 2064

F. B. ~~1767~~ Pg. ~~170~~

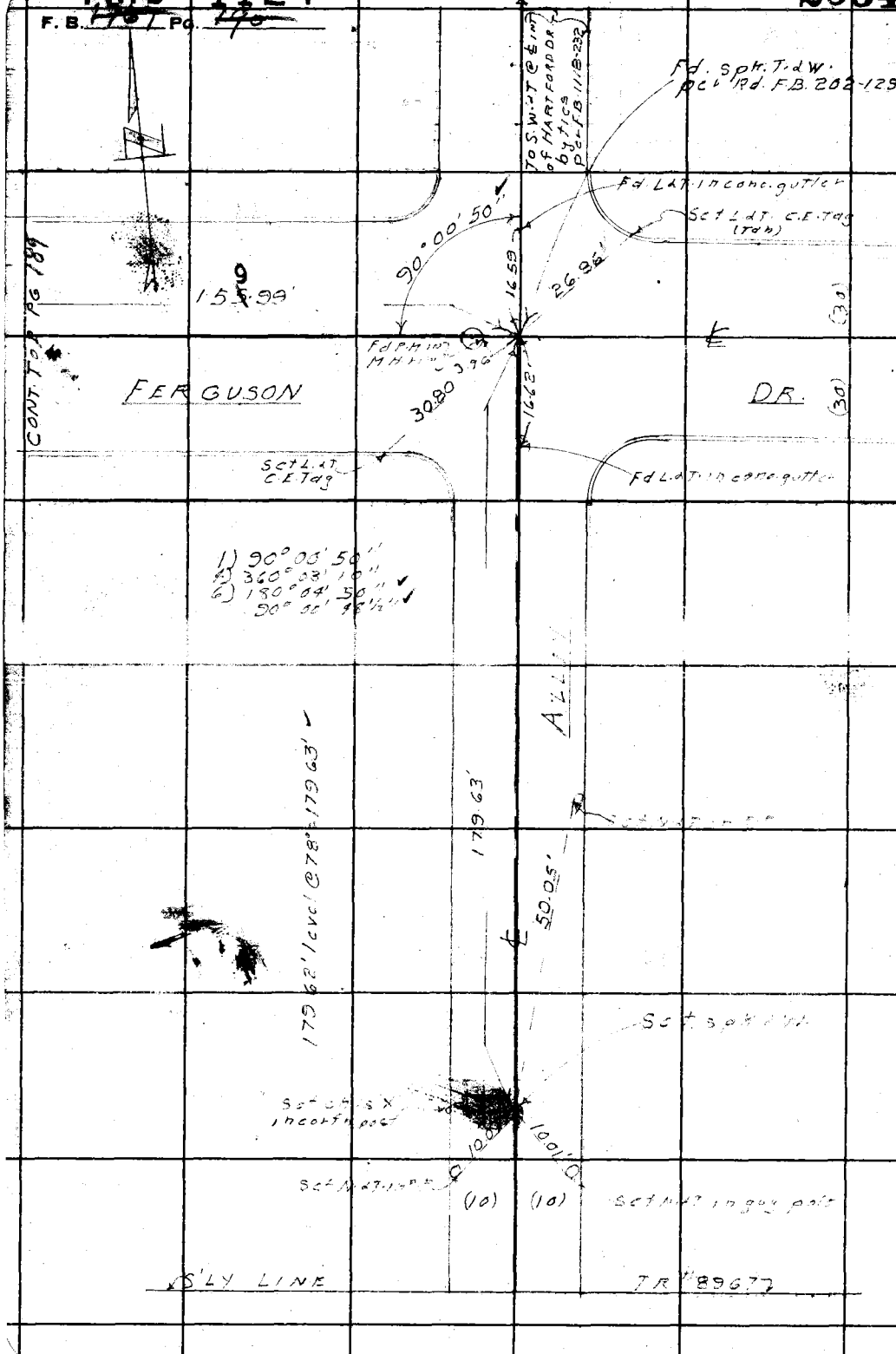

PLEASE RETURN TO
LOS ANGELES COUNTY ENGINEER
700 LOS ANGELES COUNTY ENGINEERING BLDG.

Do not extend this side of this line.

Note: Any Additions or Changes on This Sheet Must be Made or Circled in Red Ink With Date and Name of Person Making Change.

PWFB 1124

2065

Notes Ck'd by
Map No.
Office Work
Checked

Survey of DAVIE AVE
JN 2037.14 Tape Std °F
Surveyed by J.J. LANIGAN
Notes J.J.L. Date 5-2-59
[illegible]

F. B. [illegible] Pg. [illegible]

C.I. 2037.14
DAVIE AVE.

DAVIE AVE
FROM
FERGUSON DR. TO S. END OF ST.

LOCATION OF IMPROVEMENTS

LANIGAN
RIKE
YASUI
CIOCHON.

Note: Any Additions or Changes on This Sheet Must be Made or Circled in Red Ink With Date and Name of Person Making Change.

Do not extend notes this side of this line.

RETURN TO
LOS ANGELES COUNTY ENGINEER
700 LOS ANGELES COUNTY ENGINEERING BLDG.

76F309S CE #247—3-57

PWFB 1124

F.B. 1767 Pg. 49

206

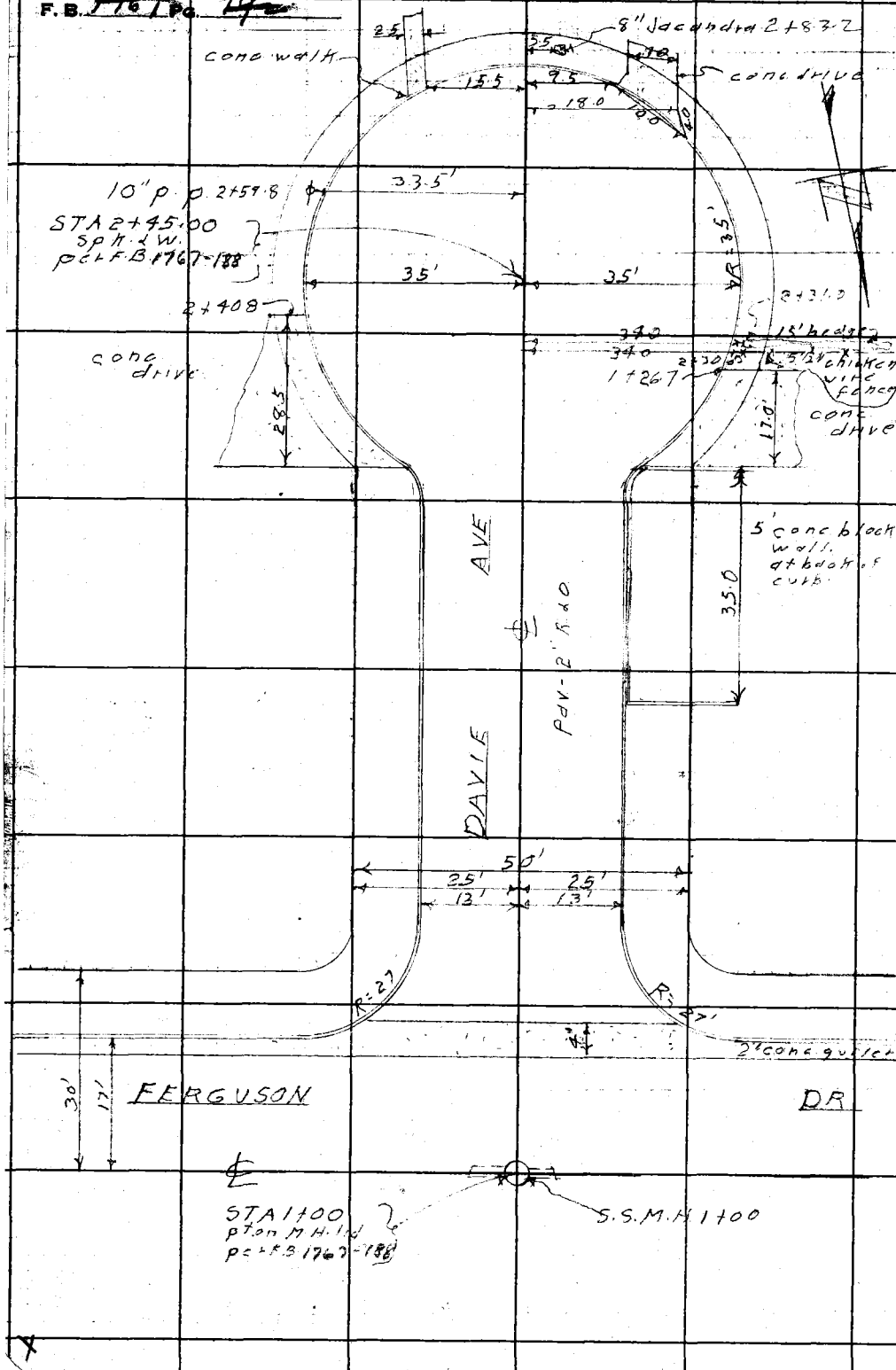

RETURN TO
LOS ANGELES COUNTY ENGINEER
700 LOS ANGELES COUNTY ENGINEERING BLDG.

Do not extend notes this side of this line.

Note: Any Additions or Changes on This Sheet Must be Made or Circled in Red Ink With Date and Name of Person Making Change.

Profile No.	Notes Red.	Plotted	Job No. [illegible]	Division No. [illegible]	F. B. 1767 Pg. 193
	Date	Date	Survey of DAVIE AVE.		
X-Sec. No.	Notes Chkd.	Checked	Survey by [illegible]	Notes [illegible]	Date 5-2-58
	Date	Date	Map No.	Index [illegible] C. Johnson	

C.I. 203714

DAVIE AVE.

DAVIE AVE.
FROM
FERGUSON DR. TO S. END OF
STREET.

STATION	B. B.	H. I.	F. B.	ELEV.
				PROFILE AND CROSS SECTION

[illegible]

NOTE: ANY ADDITIONS OR CHANGES ON THIS SHEET MUST BE MADE OR CIRCLED IN RED INK, WITH DATE AND NAME OF PERSON MAKING CHANGE.

Do not extend notes this side of this line.

PLEASE RETURN TO
LOS ANGELES COUNTY ENGINEER
700 Los Angeles County Engineering Bldg.

76298 S & E #907—7-55

76298 S & E #307—7-55

PLEASE RETURN TO
LOS ANGELES COUNTY ENGINEER
700 LOS ANGELES COUNTY ENGINEERING BLDG.

NOTE: ANY ADDITIONS OR CHANGES ON THIS SHEET MUST BE MADE OR CIRCLED IN RED INK, WITH DATE AND NAME OF PERSON MAKING CHANGE.

Do not extend notes this side of this line.

STATION	B. S.	H. I.	F. S.	ELEV.	DAVIE	AVE.
B.M.-H-95				188 69	ELEV. = 88.687 B.M.-H-95 BRASS TAPPED IN CB, 5' W. OF W. END C.R.	B.M. 111-60 FERGUSON DR. S.W. COR., BT. SPK.
(SET) T.B.M.	4 22	192 91	5 04	187 87	ELEV.: 187.87 FERGUSON DR. & 1ST ALLEY T.B.M. E. OF CARTWELL AVE., S.W. COR., A.T.T. CS. TAG IN CURB, 3' W. OF S.W. C.R.	
T. P.	2 30	190 17			T.P.	E. RIM 4.40 DEP. W. RIM 4.47 DEP. S. RIM 4.47 "
			4 61	185 56		
T. P.	4 45	190 01			T.P.	
B.M.-H-92			5 72	184 29	ELEV. = 184.2929 B.M.-H-92, BT. SPK. IN CURB, 6' E. OF E. END C.R.	B.M. 111-76 FERGUSON DR. & DAVIE AVE. S.E. COR.
					S.S.M.H. 10" INLET E. RIM	18449
					DEPTH	843
						17606
					DIAM.	083
10" INLET-E.				175 23	ELEV.	17523
					S.S.M.H. 10" OUTLET W. RIM	18447
					DEPTH	854
						17593
					DIAM	083
10" OUTLET-W.				175 10	ELEV.	17510
					S.S.M.H. 8" INLET S. RIM	18447
					DEPTH	932
						17515
					DIAM.	067
8" INLET-S.				175 78	ELEV.	17578
1+00	INTER. ℄ FERGUSON DR. & DAVIE AVE.			181 5	INTER. ℄ FERGUSON DR. & DAVIE AVE.	
				180 3	100' W. ON ℄ FERGUSON DR.	

F. B. 1767 PG. 194 Job No. 2037/4 Division No. 10 Notes Red. Plotted
Survey of DAVIE AVE. Date Date
Survey by LANGAN Notes RIKE Notes Chkd Checked
Indexed C. Johnson Date Date Date
Profile No. X-Sec. No.

76298 S & E #307—7-55

PLEASE RETURN TO
LOS ANGELES COUNTY ENGINEER
700 LOS ANGELES COUNTY ENGINEERING BLDG.

NOTE: ANY ADDITIONS OR CHANGES ON THIS SHEET MUST BE MADE OR CIRCLED IN RED INK, WITH DATE AND NAME OF PERSON MAKING CHANGE.

Do not extend notes this side of this line.

STATION	B. S.	H. I.	F. S.	ELEV.	DAVIE	AVE. (CONT.)
				[illegible]	100' W. ON ℄ FERGUSON	DR. + 17' S. GUT.
				183 52	" " " "	" + " " CURB
				184 9	" E. " " "	"
				183 9	" " " "	" + " " GUT.
				184 55	" " " " "	" + " " CURB
				[illegible]	E. END S.E. C.R. GUT.	
				[illegible]	" " " " CURB	
				183 [illegible]	S. " " " GUT.	
				184 44	" " " " CURB	
				183 [illegible]	" " S.W. " GUT.	
				184 [illegible]	" " " CURB	
				183 2	W. " " " GUT.	
				183 89	" " " " CURB	
					LT.	℄ RT.
1+17				[illegible]		℄ + [illegible]
1+44				185 0		25' P/L
" "				185 0	25' P/L	
T.P.				185 19	T.P.	
2+00				184 4		℄
" "				184 2		13' GUT.

Profile Notes Red. Plotted Job No. 2037.4 Division No. 10 F.B. 1767 Pg. 195
No. Date Date Survey of DAVIE AVE.
X-Sec. Notes Chkd. Checked Survey by [illegible] Notes [illegible] Date 5-2-58
No. Date Date Map No. Indexed C. John Pate

76298 S & E #307—7-55

PLEASE RETURN TO
LOS ANGELES COUNTY ENGINEER
700 LOS ANGELES COUNTY ENGINEERING BLDG.

NOTE: ANY ADDITIONS OR CHANGES ON THIS SHEET MUST BE MADE OR CIRCLED IN RED INK, WITH DATE AND NAME OF PERSON MAKING CHANGE.

Do not extend notes this side of this line.

STATION	B. S.	H. I.	F. S.	ELEV.	DAVIE LT.	AVE. (CONT.) RT.
						℄
2+00				184 78		13' CURB
" "				184 9		25' P/L
" "				18[illegible] 2	13' GUT.	
" "				18[illegible] 70	13' CURB	
" "				[illegible] 2	25' P/L	
2+30				18[illegible] 5		130' BACK LOT LINE
" "				18[illegible] 4	130' BACK LOT LINE	
2+45				185 2		℄
" "				[illegible]		35' GUT.
" "				[illegible]		35' CURB
" "				[illegible]		40' P/L
" "				[illegible]	35' GUT.	
" "				[illegible]	35' CURB	
" "				[illegible]	40' P/L	
2+80				184 7		℄ PROD. GUT.
" "				18[illegible] 6		℄ " CURB
" "				18[illegible] 3		" P/L
3+30				184 7		130' BACK LOT LINE
" "				184 8	130' BACK LOT LINE	
T. P.				18[illegible]	T.P.	

F. B. 1767 PG. 196

Job No. 203714 Division No. 10 Notes Red. Plotted Profile

Survey of DAVIE AVE. Date Date No.

Survey by LANIGAN Notes RIKE Notes Chkd. Checked X-Sec.

Indexed L. C. Johnson Date Date Date No.

Profile No. ____ Notes Red. ____ Date ____ Plotted ____ Date ____ Job No. 2037.14 Division No. 10 | F. B. 1767 Pg. 197

X-Sec. No. ____ Notes Chkd. ____ Date ____ Checked ____ Date ____ Survey of DAVIE AVE. Survey by LANIGAN Notes RIKE Date 5-2-58 Map No. ____ Indexed C. Johnson Date ____

NOTE: ANY ADDITIONS OR CHANGES ON THIS SHEET MUST BE MADE OR CIRCLED IN RED INK, WITH DATE AND NAME OF PERSON MAKING CHANGE.

PLEASE RETURN TO
LOS ANGELES COUNTY ENGINEER
700 LOS ANGELES COUNTY ENGINEERING BLDG.

Do not extend notes this side of this line.

STATION	B. S.	H. I.	F. S.	ELEV.	DAVIE	AVE. (CONT.)
B.M.-4-92				184.26	ELEV.=184.285 F.B. 1111-76 FERGUSON DR. B.M.-H-92 DAVIE AVE., S.E. COR., BY CHK. [illegible] OF E. END C.R.	

76298 S & E #307—7-55

F. B. 1767 PG. 198 Job No. 2037.14 Division No. 10 Notes Red. Plotted Profile

Survey of DAVIE AVE. Date Date No.

Survey by LANGAN RIKE Notes Chkd. Checked X-Sec.

Indexed Date Date Date No.

STATION	B. S.	H. I.	F. S.	ELEV.	

76298 S & E #307—7-55

PLEASE RETURN TO

LOS ANGELES COUNTY ENGINEER

700 LOS ANGELES COUNTY ENGINEERING BLDG.

NOTE: ANY ADDITIONS OR CHANGES ON THIS SHEET MUST BE MADE OR CIRCLED IN RED INK, WITH DATE AND NAME OF PERSON MAKING CHANGE.

Do not extend notes this side of this line.

Notes Ck'd by
Map No.
Office Work
Checked
Date

Survey of DAVIE AVE
JN 2037.14 Tape Std. °F
Surveyed by J.J. LANIGAN
Notes J.J.L. Date 5-2-58

F.B. 1767 Pg. 199

C.I. 2037.14
DAVIE AVE

1ST ALLEY E. OF GARFIELD AVE
FROM
FERGUSON DR. TO S'LY LINE TR #8967

LOCATION OF IMPROVEMENTS

LANIGAN
RIKE
YASUI
CLOCHON

Note: Any Additions or Changes on This Sheet Must Be Made or Circled in Red Ink With Date and Name of Person Making Change.

Do not extend notes this side of this line.

RETURN TO
LOS ANGELES COUNTY ENGINEER
700 LOS ANGELES COUNTY ENGINEERING BLDG.

76F309S CE #247—3-57

F.B. 1767 Pg. 200

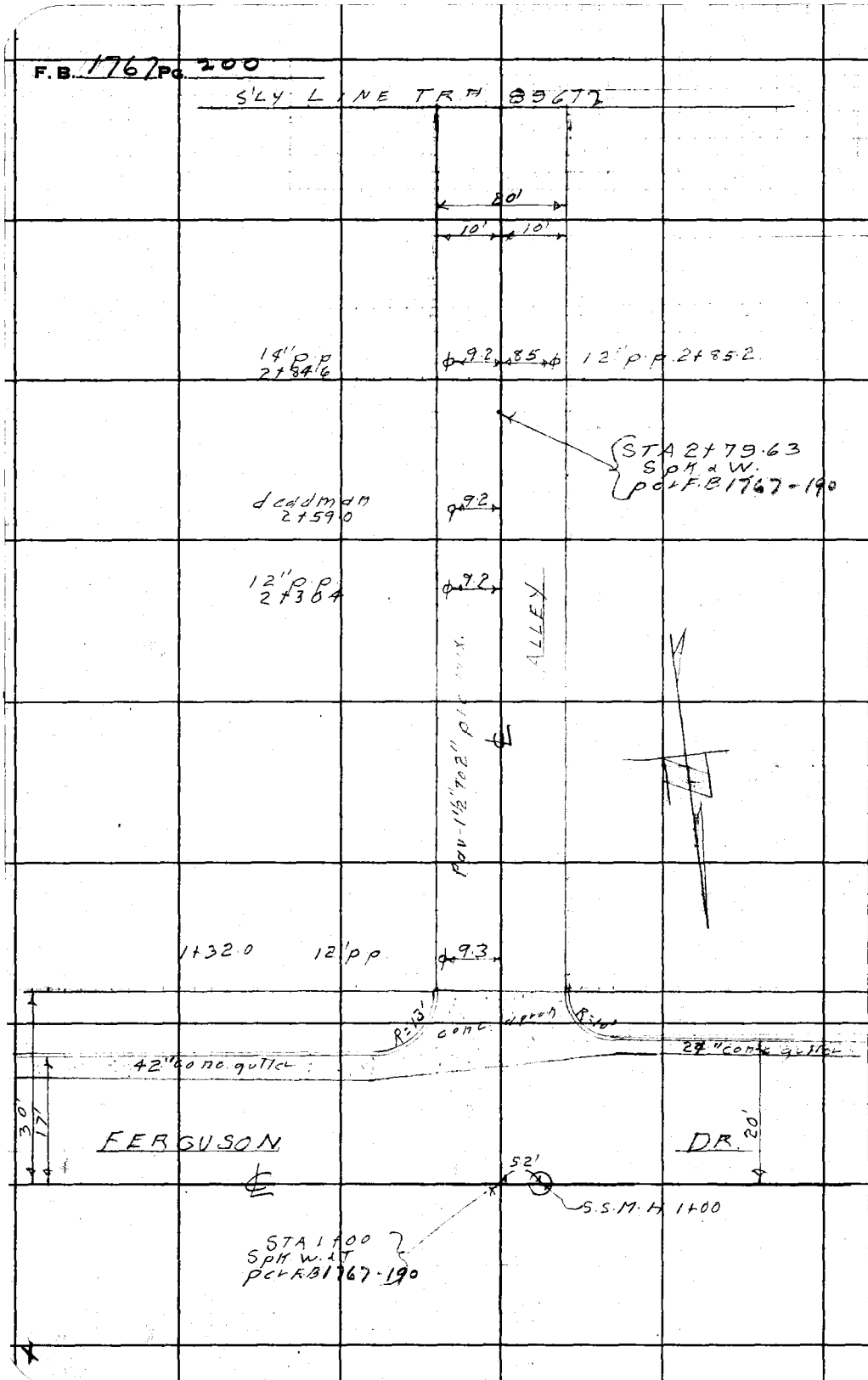

RETURN TO
LOS ANGELES COUNTY ENGINEER
700 LOS ANGELES COUNTY ENGINEERING BLDG.

Do not extend notes this side of this line.

Note: Any Additions or Changes on This Sheet Must be Made or Circled in Red Ink With Date and Name of Person Making Change.

Profile	Notes Red.	Plotted	Job No. 203714	Division No. 10	F. B. 1767 Pg. 201
No.	Date	Date	Survey of DAVE AVE.		
X-Sec.	Notes Chkd.	Checked	Survey by LANIGAN	Notes RIKE	Date 5-2-58
No.	Date	Date	Map No.	Indexed K. C. Johnson	Date

C.I. 203714

DAVE AVE.

FIRST ALLEY E. OF GARFIELD AVE.

FROM

FERGUSON DR. TO S'LY. LINE

TR. # 8967

PROFILE AND CROSS SECTION

LANIGAN

RIKE

YASUI

CIPCANOV

STATION	B. S.	H. I.	F. S.	ELEV.

NOTE: ANY ADDITIONS OR CHANGES ON THIS SHEET MUST BE MADE OR CIRCLED IN RED INK, WITH DATE AND NAME OF PERSON MAKING CHANGE.

Do not extend notes this side of this line.

PLEASE RETURN TO
LOS ANGELES COUNTY ENGINEER
700 LOS ANGELES COUNTY ENGINEERING BLDG.

76298 S & E #307—7-55

76298 S & E #307—7-55

PLEASE RETURN TO
LOS ANGELES COUNTY ENGINEER
700 LOS ANGELES COUNTY ENGINEERING BLDG.

NOTE: ANY ADDITIONS OR CHANGES ON THIS SHEET MUST BE MADE OR CIRCLED IN RED INK, WITH DATE AND NAME OF PERSON MAKING CHANGE.

Do not extend notes this side of this line.

STATION	B. S.	H. I.	F. S.	ELEV.	1st ALLEY E. OF GARFIELD AVE.	
					ELEV. = 187.87 - F.B. 1767-194 FERGUSON	
T. B. M.				187.87	T. B. M. DR. + 1st ALLEY E. OF GARFIELD AVE., S.W. COR., L. + T. + C.S. TAG IN CURB, 3' W. OF S.W. C.R.	
					S.S. M.H. 10" INLET E. RIM	18813
					DEPTH	941
						17872
					DIAM.	083
10" INLET-E.				177.89	ELEV.	17789
					S.S. M.H. 10" OUTLET W. RIM	18813
					DEPTH	946
						17867
					DIAM.	083
10" OUTLET-W.				177.84	ELEV.	17784
				187.4	50' W. ON ℄ FERGUSON DR.	
				187.1	" " " " " "	+ 17' S. GUT.
				187.51	" " " " " "	+ " " CURB
				18[illegible]	" E. " " "	
				18[illegible]	" " " " " "	+ 20' S. GUT.
				18[illegible]	" " " " " "	+ " " CURB
1+00				18[illegible]		℄
1+18.4				18[illegible]		℄ + CONC. CROSS GUT.
				187.2	E. END S.E. C.R. GUT.	
				187.70	" " " " CURB	

F. B. 1767 Pg. 202 Job No. 2037.14 Division No. 10 Notes Red. Plotted Profile
Survey of DAVIE AVE. Date Date No.
Survey by LANIGAN Notes RIKE Notes Chkd. Checked X-Sec.
Indexed C. Johnson Date Date Date No.

76298 S & E #307—7-53

PLEASE RETURN TO
LOS ANGELES COUNTY ENGINEER
700 LOS ANGELES COUNTY ENGINEERING BLDG.

NOTE: ANY ADDITIONS OR CHANGES ON THIS SHEET MUST BE MADE OR CIRCLED IN RED INK, WITH DATE AND NAME OF PERSON MAKING CHANGE.

Do not extend notes this side of this line.

STATION	B. S.	H. I.	F. S.	ELEV.	1st ALLEY E. OF GARFIELD AVE. (CONT.) LT.	℄	RT.
				188 1	S. END S.E.C.R. GUT.		
				188 14	" " " " CURB		
				188 0	" " S.W. " GUT.		
				188 [illegible]	" " " " CURB		
				187 7	W. " " " GUT.		
				187 87	" " " " CURB		
1+ 30				187 8		℄ + TOP CONC. APPROX	
2+ 00				187 7		℄	
" "				187 8			10' EDGE PVT + P/L
" "				187 7	10' EDGE PVT + P/L		
2+79.6				187 3		℄	
" "				187 7			10' EDGE PVT + P/L
" "				188 0			90'
" "				187 4	10' EDGE PVT + P/L		
3+30				187 3		℄ + END PVT.	
" "				187 3			10' EDGE PVT + P/L
" "				187 5	10' EDGE PVT + P/L		
T. B. M.				187 87	T.B.M. ELEV. 187.87 F.B. 1767 - 194 (SEE PAGE 2022 FOR DESCRIP.)		

Profile No. ____ Notes Red. ____ Plotted ____ Job No. 2037.14 Division No. 10 F.B. 1767 Pg. 203
Date ____ Date ____ Survey of DAVIE
X-Sec. No. ____ Notes Chkd. ____ Checked ____ Survey by LANIGAN Notes RIKE Date 6-2-58
Date ____ Date ____ Map No. ____ Indexed G. John Date ____

F.B. 1767 Pg. 204

Job No. 2037.14 Division No. 10 Notes Red. Plotted

Survey of DAVIE AVE. Date Date

Survey by LANIGAN Notes RIKE Notes Chkd. Checked

Indexed A. C. Johnson Date Date Date

Profile