1769

INDEX TO F.B. 1769

DATE	J.N.	DESCRIPTION	NOTES	PAGES
		Cont. From F.B. 1766		
1-53	1599	LEFFINGWELL RD. Valley View Ave. to Burgess Ave.	Topog	5-10
			X-sect	11-28
"	"	CHADSEY DR. Corley Dr. to Telegraph Rd.	Topog	29-32
			X-sect	33-44
"	"	SYRACUSE ST. Corley Dr. to Valley View Ave.	Topog	45-48
			X-sect	49-60
"	"	TELEGRAPH RD. Colima Rd. to Valley View Ave.	Topog	61-66
			X-sect	67-76
7-55	1773.14	C.I. 1773.14 - CREWE STREET		
"	"	on sewer R/W from 0+00 to Ramsey St.	topog	77-84
"	"	" "	x-sec	85-98
"	"	Ramsey Drive- from Utica St to Ramsey Drive.	topog	99-102
"	"	" " "	x-sec	103-110
11-57	0303.00	SURVEY OF WESTERLY LINE TRACT #18481	tr line	111-114
"	1978.34	" "	x-sec	115-122
"	"	Plumbing outlets for house on lot 8 Tr 18418	elev	123-124
11-57	"	location of houses on W.side Mountain Dr.	topog-	125-126
"	"	Elevations in area West of Mountain Drive	x-sec	127-128
"	"	Plumbing outlets Lot H.Gravelia St&Aralia Rd	elev	129-130
"	"	Plumbing outlets of houses on Prieto Rd.	elev	131-132
"	"	plumbing outlets of houses on Risinghill Rd.	elev	133-134
"	"	Risinghill Rd to Nly.line tr#15848	x-sec	135-138
"	0303.00	E'Line TR # 18481	tr.line	139-140
"	1978.34	Sewer R/W in Lot B.Tr.#7344	topog	141-144

over

Pin points checked 2/2/87

Name Ck'd by ____
Map No. ____
Office Work ____
Checked ____
Date ____

Survey of ____
W. O. ____ Tape No. ____ St'd ____ °F
Surveyed by ____
Notes ____ Date ____
Indexed ____

F. B. 1769 Pg. 1

F.B. 1769 PG. 2

C.I.1978.34 RISINGHILL RD.

12/57	1978.34	Sewer R/W in lot B Tr.#7344	~~x-sec~~	~~143-148~~
"	"	Gravelia St.from Mountain Dr to West 180'	topog	149-152
"	"	" "	x-sec	153-156
4/58	"	Millard Canyon . from S'ly Line Tr#18481 to- N'ly Line Lots 16&17 Tr.#14676	C.L.	157-162
"	"	Crestford Drive. Location of S.M.H.	topog	163-164
"	"	" " ~~Invert elev in S.M.H.~~	~~elev~~	~~165-166~~
"	"	Crestford Dr. From Florecita Crescent toB.C.	z-sec	167-168
"	"	Millard Canyon.East from Crestford Dr.	x-sec	169-172
"	"	Millard Canyon .West from S'ly Line Tr#18451	x-sec	173-176
"	"	W'ly end of S'ly Line lot#13 Tr.18481-24"Pipe	topog	177-178
"	"	S'ly Line Lot#8. Tr#18481	x-sec	179-182
"	"	~~Gravelia St.from Arelia Rd.to a point 361 W'ly~~	~~topog~~	~~183-184~~
"	"	" " "	x-sec	185-188
"	"	Sewer R/W.in lots 8-9-10 Tract#15841	C.L.	189-190
"	"	" " "	topog	191-194
"	"	" " "	x-sec	195-200
"	"	Canyon Crest Rd. Elevations at house#3617	elev	201-202
"	"	~~Millard Canyon. from S.W.cor Tr#18481~~	~~C.L.~~	~~203-204~~
"	"	Millard Canyon. Check Levels(Hand level)	elev	205-206
"	"	Profile on line from Millard Canyon to S.W.- Cor Lot#11 Tr#18481	profile	207-210
"	"	Lot#15 Tr#18481	topog	211-212
"	"	Proposed Sewer R/W in lots 8-9-10-12-13-14-15 &16 Tr#18481	profile	213-216

RETURN TO
LOS ANGELES COUNTY SURVEYOR
726 LOS ANGELES COUNTY
ENGINEERING BLDG.

Note: Any Additions or Changes on This Sheet Must be Made or Circled in Red Ink With Date and Name of Person Making Change.

Do not extend notes this side of this line.

76F309S S&E #247. 8-54

RETURN TO
LOS ANGELES COUNTY SURVEYOR
726 LOS ANGELES COUNTY
ENGINEERING BLDG.

Note: Any Additions or Changes on This Sheet Must be Made or Circled In Red Ink With Date and Name of Person Making Change.

Do not extend notes this side of this line.

Index To F.B.1769

Date	J.N.	Description	Notes	Pages
		C.I.2091.14 ALEGRE LANE		
3/59	2019.14	Dist. Center Line Survey	C.L.	221-242
4/59	"	Rubio Canyon Rd.--From a pt. 150ft. E. of Maiden Lane to L. A. Co. Flood Control Channel	X-Sec	243-252
4/59	"	Alegre Lane--Rubio Canyon Rd. To N. End Of St.	Topog	253-256
4/59	"	" " " " " 2 " " "	X.-Sec	257-268

Notes Ck'd by
Map No.
Office Work
Checked
Date

Survey of
W. O. Tape No. St'd.
Surveyed by
Notes Date
Indexed

F. B. 1769 Pg. 3

F. B. 1769 PG. 4

RETURN TO
LOS ANGELES COUNTY SURVEYOR
720 LOS ANGELES COUNTY
ENGINEERING BLDG.

Do not extend notes this side of this line.

Note: Any Additions or Changes on This Sheet Must be Made or Circled in Red Ink With Date and Name of Person Making Change.

Notes Ch'd by
Map No.
Office Work
Checked
Date

Survey of TEDFORD DR. S.S. DIST. F.B. 1769 Pg. 5
W. O. 1599 Tape No. St'd. °F
Surveyed by J. S. COATES
Notes J. S. C. Date 1-15-53
Indexed A. C. Johnson

TOPOGRAPHY
ON
LEFFINGWELL RD.

From: Valley View Ave 14+00
To: 100' E. Burgess Ave 18+00

TEDFORD DR. S.S. DIST.
J.N. C.I. 1599

1-15-53
COATES
OCHSNER
LEGAULT
TAFOYA

Notes: Any Additions or Changes of This Sheet Must be Made or Circled in Red Ink With Date and Name of Person Making Change.

Do not extend notes this side of this line.

RETURN TO
LOS ANGELES COUNTY SURVEYOR
726 LOS ANGELES COUNTY
ENGINEERING BLDG.

76F3085 247 2-51

F.B. 1766 PG. 6

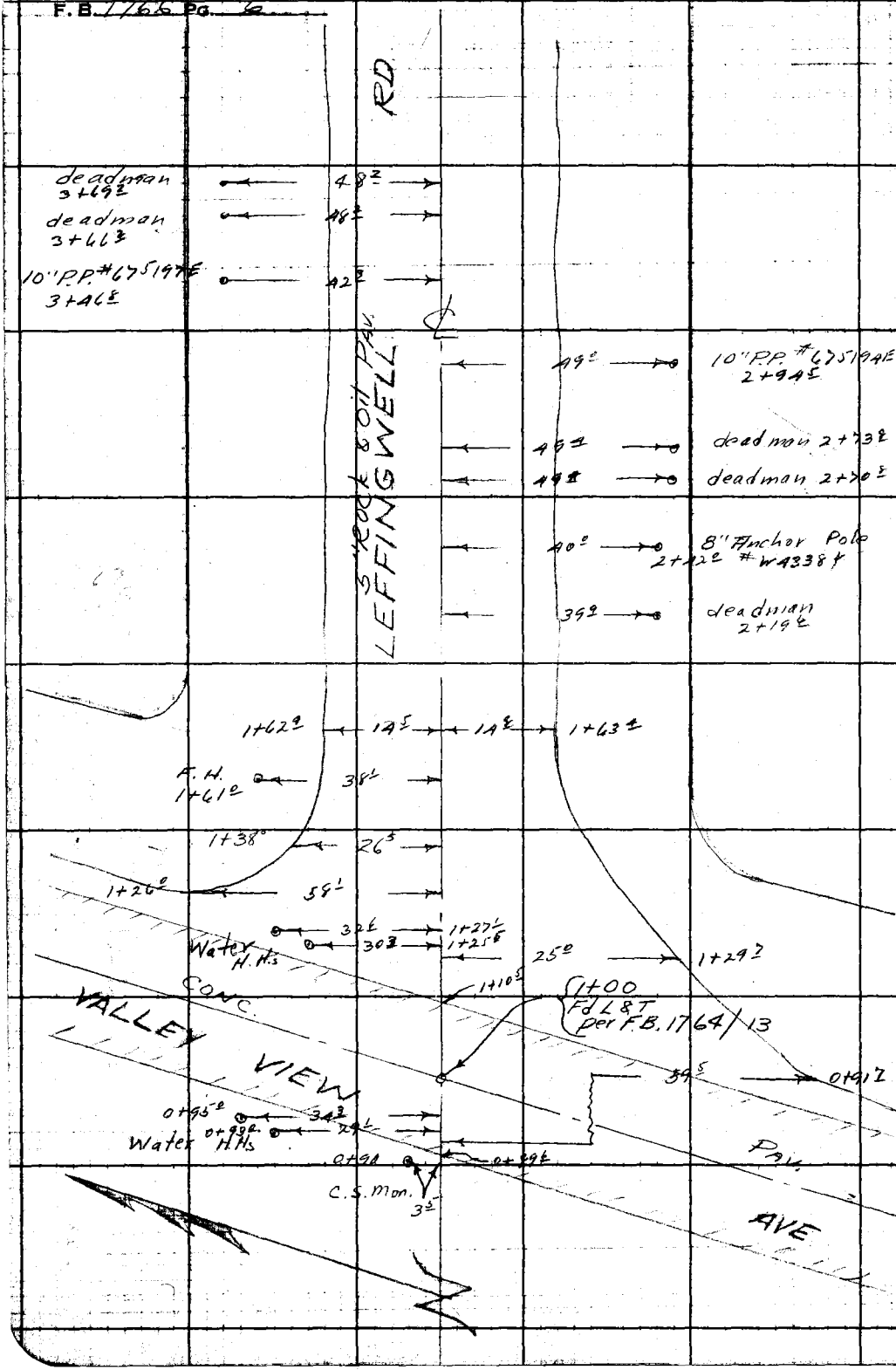

RETURN TO
LOS ANGELES COUNTY SURVEYOR
725 LOS ANGELES COUNTY
ENGINEERING BLDG.

Do not extend notes this side of this line.

Notes: Any Additions or Changes on This Sheet Must be Made or Circled in Red Ink With Date and Name of Person Making Change.

Notes Ch'd by	Survey at TEDFORD DR. SS DIST	F.B. 1764 Pg. 7
Map No.	W. O. 1599 Tape No. St'd. °F	
Office Work	Surveyed by J.S.C.	
Checked	Notes J.S.C. Date 1-15-53	
Date	Indexed A. C. Johnson	

EAGAN

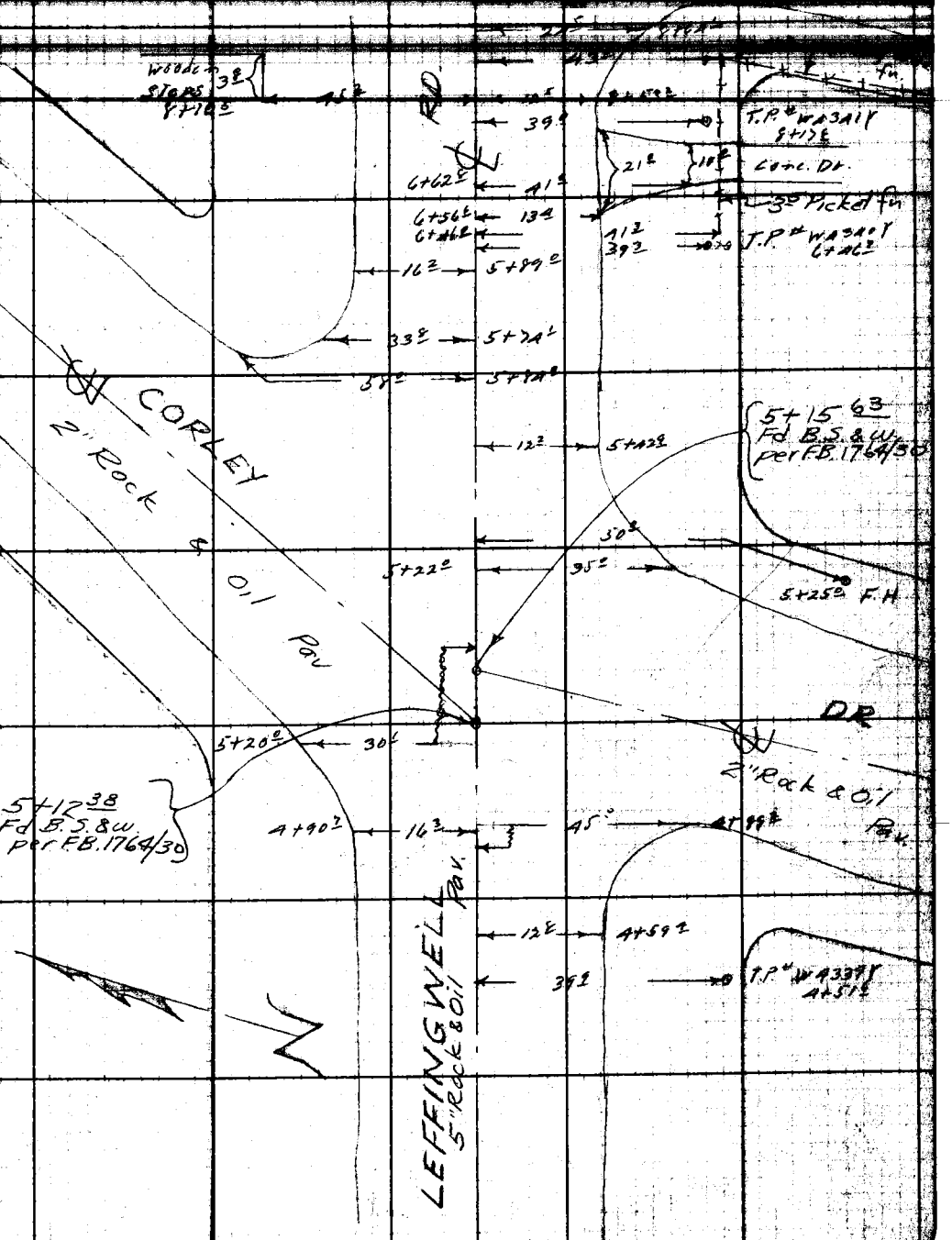

Note: Any Additions or Changes on This Sheet Must be Made or Circled in Red Ink With Date and Name of Person Making Change.

Do not extend notes this side of this line.

RETURN TO
LOS ANGELES COUNTY SURVEYOR
726 LOS ANGELES COUNTY
ENGINEERING BLDG.

76F3095 247 2-51

F.B. 1766 Pg. 8

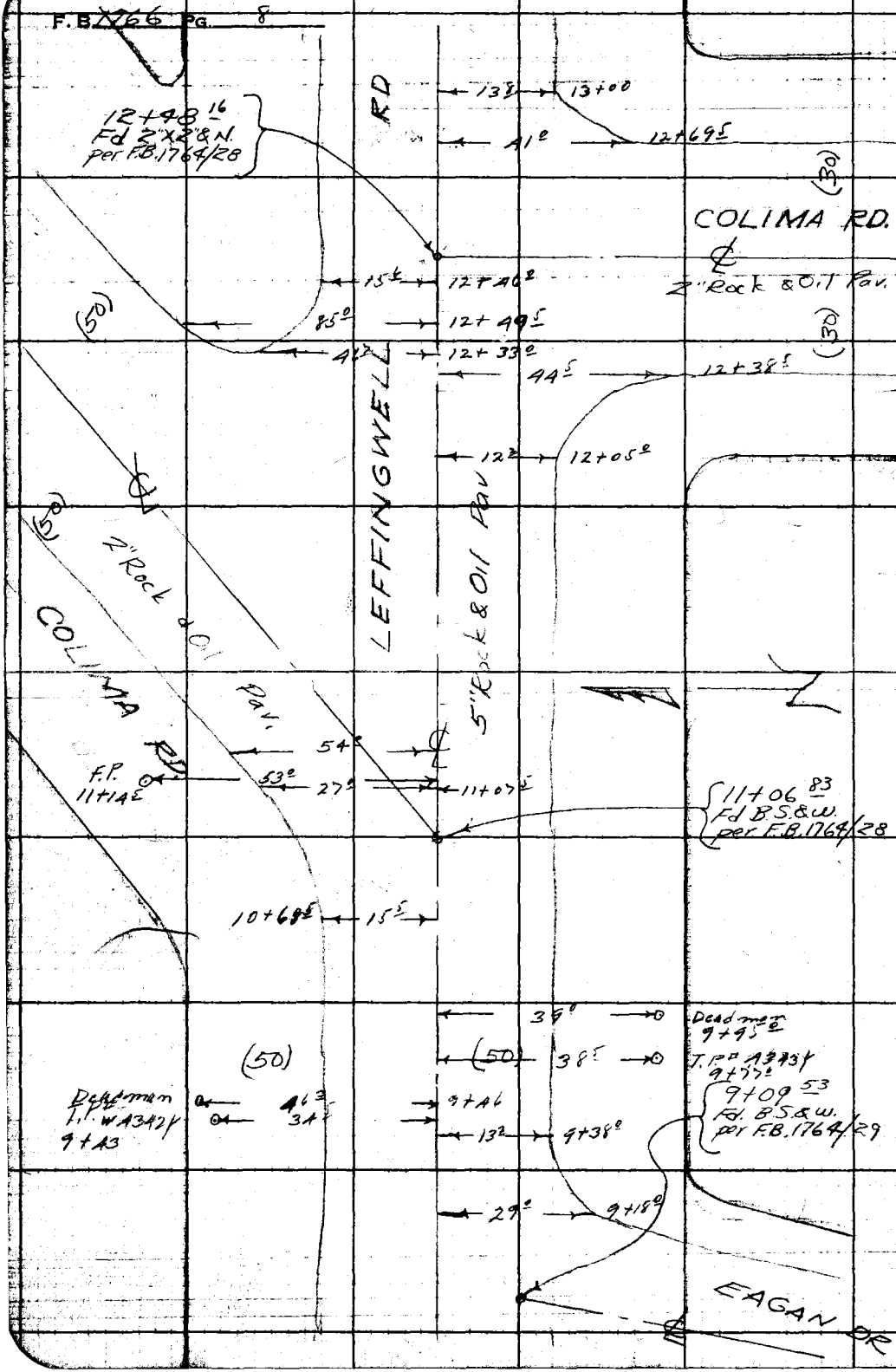

RETURN TO
LOS ANGELES COUNTY SURVEYOR
725 LOS ANGELES COUNTY
ENGINEERING BLDG.

Do not extend notes this side of this line.

Note: Any Additions or Changes on This Sheet Must be Made or Circled in Red Ink With Date and Name of Person Making Change.

F.B. 1769 Pg. 9

Notes Ck'd by
Map No.
Office Work
Checked
Date

Surveyed
W. 0577 Tape No. St'd. °F
Surveyed By J.S.C.
Notes J.S.C. Date 1-15-53
Indexed R. C. Johnson

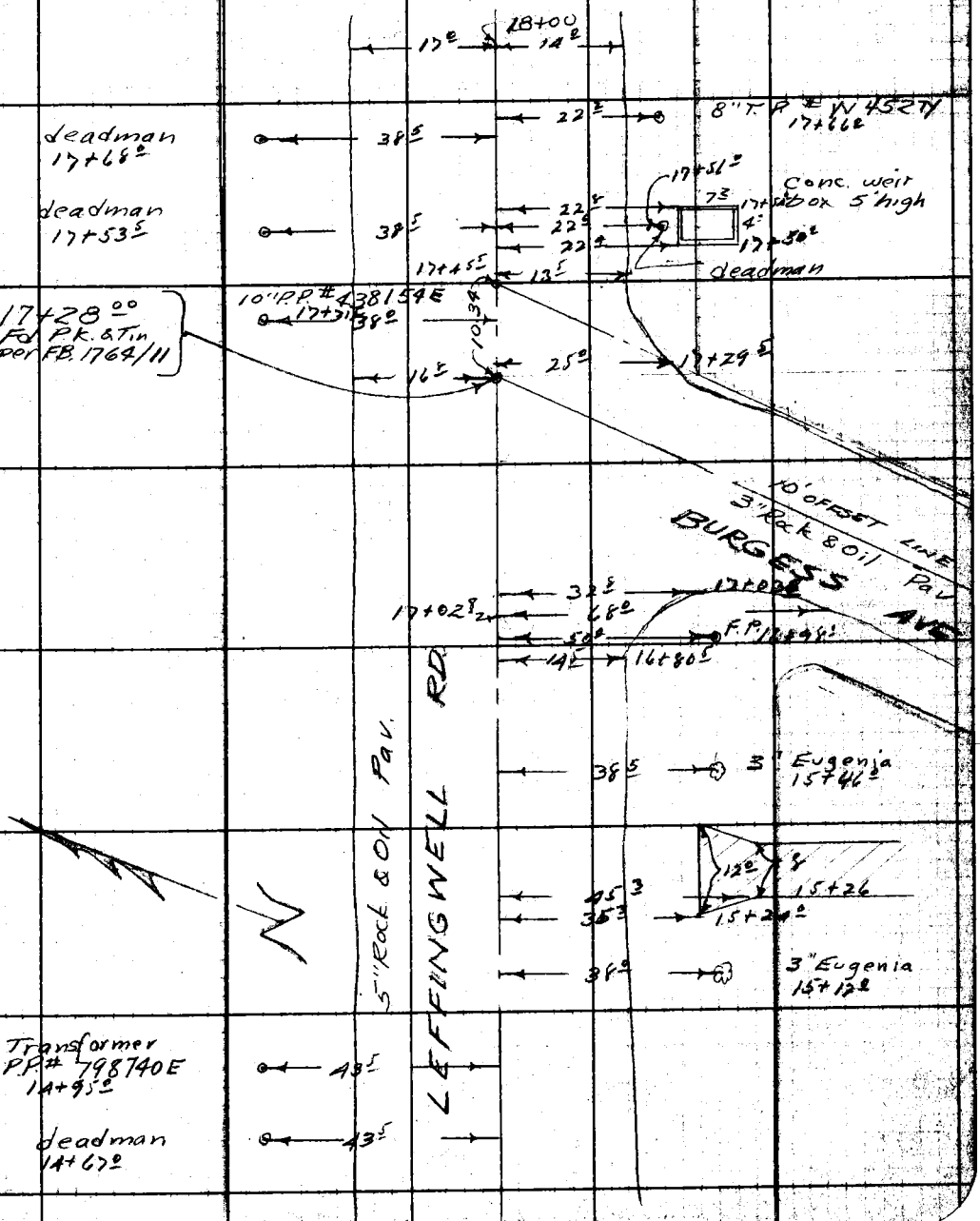

Note: Any Additions or Changes on This Sheet Must be Made or Checked in Red Ink With Date and Name of Person Making Change.

Do not extend notes this side of this line.

RETURN TO
LOS ANGELES COUNTY SURVEYOR
726 LOS ANGELES COUNTY
ENGINEERING BLDG.

76F309S 247 2-51

F. B. 1769 PG. 10

RETURN TO
LOS ANGELES COUNTY SURVEYOR
725 LOS ANGELES COUNTY
ENGINEERING BLDG.

Do not extend notes this side of this line.

Note: Any Additions or Changes on This Sheet Must be Made or Circled in Red Ink With Date and Name of Person Making Change.

Profile No. | Notes Red. | Plotted | Job No. 1599 | Division No. | F.B. 1769 | Pg. 11
Date | Date | Survey of TEDFORD DR S.S. DIST.
X-Sec. No. | Notes Chkd. | Checked | Survey by J.S. Coates | Notes J.S.C. | Date 1-15-53
Date | Date | Map No. | Indexed C. Johnson | Date DEC 18 '57

NOTE: ANY ADDITIONS OR CHANGES ON THIS SHEET MUST BE MADE OR CIRCLED IN RED INK, WITH DATE AND NAME OF PERSON MAKING CHANGE.

PLEASE RETURN TO
LOS ANGELES COUNTY SURVEYOR
726 LOS ANGELES COUNTY
ENGINEERING BLDG.

Do not extend notes this side of this line.

CROSS-SECTION ON LEFFINGWELL RD

From: Valley View Ave 1+00
To: 100' E. of Burgess Ave 18+00

TEDFORD DR S.S. DIST.
J.N. C.I. 1599

ELEV.	1-16-53 Coates Ochsner LeGault Tafoya No basements
F.S.	
H.I.	
B.S.	
STATION	

761 298 307 10-51

76L298 307 10-51

PLEASE RETURN TO

LOS ANGELES COUNTY SURVEYOR
726 LOS ANGELES COUNTY
ENGINEERING BLDG.

NOTE: ANY ADDITIONS OR CHANGES ON THIS SHEET MUST BE MADE OR CIRCLED IN RED INK, WITH DATE AND NAME OF PERSON MAKING CHANGE.

Do not extend notes this side of this line.

STATION	B. S.	H. I.	F. S.	ELEV.	Leffingwell Rd.
B.M. 1-8	4 98	164 44		159 46	B.M. 1-8 Elev. 159.456 per F.B. 1202/13 Valley View Ave. & Leffingwell Rd., 3.5 N'Ly from ℄ of Leffingwell Rd. & 10.8' W. of the ℄ of Valley View Ave. A Std. brass tablet marked. "L.A. County Survey Control System Traverse station, Whittier I-10 RE. 2177 Set by County Surveyor 1942"
0+89.6			4 22	160 22	℄ prod w. edge conc. pav.
1+00			4 01	160 43	℄ INT. Valley View Ave
"			6 14	158 30	53' R on ℄ Valley View Ave
"			8 06	156 38	100' R " " "
"			8 14	156 30	" " " & 10' E edge Conc
"			8 18	156 26	" " " " & 12' E. edge pav
"			8 7	155 7	" " " " & 17' E. ditch
"			5 4	159 0	" " " " & 25' E Top cut
"			5 3	159 1	" " " " & 50' E P/L
"			2 24	162 20	60' L on ℄ Valley View Ave.
"			1 42	163 02	100' L " " " "
"			1 50	162 94	" " " " & 10' E edge conc
"			1 51	162 93	12' E edge pav
"			1 8	162 6	20' E ditch
"			1 8	162 6	25' E
"			2 3	162 1	50' E P/L

F.B. 1769 PG. 12
Job No. 1599 Division No. ____ Notes Red. ____ Plotted ____ Profile ____
Survey of TEDFORD DR. SS DIST Date ____ Date ____ No. ____
Survey by J.S.C. Notes J.S.C. Notes Chkd. ____ Checked ____ X-Sec. ____
Indexed R. C. Johnson Date ____ Date ____ Date ____ No. ____

76L298 307 10-51

PLEASE RETURN TO

LOS ANGELES COUNTY SURVEYOR

726 LOS ANGELES COUNTY
ENGINEERING BLDG.

NOTE: ANY ADDITIONS OR CHANGES ON THIS SHEET MUST BE MADE OR CIRCLED IN RED INK, WITH DATE AND NAME OF PERSON MAKING CHANGE.

Do not extend notes this side of this line.

STATION	B. S.	H. I.	F. S.	ELEV.	Leffingwell Rd.	
0+91.7		164 44	6 56	15788		59.5 R pav. return
1+10.5			3 93	16051		℄ E. edge conc. pav.
1+26.0			2 20	16224	58' L pav. return	
1+29.7			5 16	15928		25.0 R edge pav.
1+38.0			3 35	16109	26.5 L edge pav.	
1+62.9			3 97	16047		℄
"			4 00	16044	14.5 L pav. return	
"			4 0	1604	35' L bot ditch	
"			3 0	1614	38' L Top cut	
"			2 3	1621	50' L P/L	
1+63.4			4 00	16044		℄
"			4 76	15968		14.8 R pav. return
"			5 5	1589		31' R ditch
"			4 6	1598		50' R P/L
2+00			4 03	16041		℄
"			4 71	15973		15' R
"			5 8	1586		30' R ditch
"			4 8	1596		50' R P/L
"			4 18	16026	14' L edge pav.	
"			4 4	1600	24' L ditch	
			2 8	1616	33' L Top cut	

Profile
No. ____ Notes Red ____ Plotted ____ Job No. 1599 Division No. ____
X-Sec. ____ Date ____ Date ____ Survey of TEDFORD DR. S.S. DIST.
No. ____ Notes Chkd. ____ Checked ____ Survey by J.S.C. Notes J.S.C. Date 1-16-52
Date ____ Date ____ Map No. ____ Indexed Johnson Date ____

F.B. 1769 PG. 13

76L298 307 10-51

PLEASE RETURN TO

LOS ANGELES COUNTY SURVEYOR
726 LOS ANGELES COUNTY
ENGINEERING BLDG.

NOTE: ANY ADDITIONS OR CHANGES ON THIS SHEET MUST BE MADE OR CIRCLED IN RED INK, WITH DATE AND NAME OF PERSON MAKING CHANGE.

Do not extend notes this side of this line.

STATION	B. S.	H. I.	F. S.	ELEV.	Leffingwell Rd	
2+00		164 44	28	1616	50'L P/L	
3+00			415	16029		℄
"			462	15982		14'R edge pav
"			58	1586		30'R ditch
"			52	1592		34'R Top brk
"			52	1592		50'R P/L
"			60	1584		115'R back lot Line
"			73	1571		120'R
"			439	16005	15'L edge pav	
"			499	15945	24'L ditch	
"			43	1601	31'L Top brk	
"			38	1606	50'L P/L	
3+30			40	1604	50'L	
"			37	1607	107'L Toe cut	
"			-70	1714	128'L	
3+50			38	1606	35'L Toe cut	
"			-47	1691	50'L Top cut	
"			-58	1702	200'L back lot Line	
T.P.	378	164 08	414	16030		
4+00			395	16013		℄
"			439	15969		14'R edge pav

F.B. 1769 PG. 14 Job No. 1599 Division No. Notes Red. Plotted Date No. Profile
Survey of TEDFORD DR. S.S. DIST. Date Notes Chkd. Checked Date X-Sec.
Survey by J.S.C. Notes J.S.C. Date No.
Indexed K. C. Johnson Date

76L298 307 10-51

PLEASE RETURN TO
LOS ANGELES COUNTY SURVEYOR
726 LOS ANGELES COUNTY
ENGINEERING BLDG.

NOTE: ANY ADDITIONS OR CHANGES ON THIS SHEET MUST BE MADE OR CIRCLED IN RED INK, WITH DATE AND NAME OF PERSON MAKING CHANGE.

Do not extend notes this side of this line.

Profile No. ____ Notes Red ____ Plotted ____ Job No. 1599 Division No. ____ F.B. 1769 Pg. 15
X-Sec. No. ____ Date ____ Date ____ Survey of Leffingwell Rd SS Dist
Notes Chkd ____ Checked ____ Survey by JSC Notes JSC Date 1/16/53
Date ____ Date ____ Map No. ____ Indexed Date ____

STATION	B. S.	H. I.	F. S.	ELEV.	Leffingwell Rd	
4+00		164 08	55	1585		28' R ditch
"			50	1590		32' R Top brk
"			47	1593		50' R P/L
"			425	15983	14' L edge pav	
"			49	1591	25' L ditch	
"			32	1609	45' L Toe cut	
"		—	38	1679	58' L Top cut	
4+59.4			408	16000		℄
"			447	15961		12.8 R pav. return
"			58	1582		28' R ditch
"			48	1592		36' R Top brk
"			45	1595		50' R P/L
4+88.2			543	15865		45° L Pav. return
4+90.7			432	15976		℄
"			466	15942	16.3 L pav return	
"			49	1592	25' L ditch	
"			35	1606	50' L P/L	
5+00			447	15961		℄
5+12.38			474	15934		℄ INT. Corley Dr.
"			465	15943	28' L on ℄ Corley Dr	
"			370	16038	70' L " " "	

76L298 307 10-51

PLEASE RETURN TO

LOS ANGELES COUNTY SURVEYOR
726 LOS ANGELES COUNTY
ENGINEERING BLDG.

NOTE: ANY ADDITIONS OR CHANGES ON THIS SHEET MUST BE MADE OR CIRCLED IN RED INK, WITH DATE AND NAME OF PERSON MAKING CHANGE.

Do not extend notes this side of this line.

STATION	B. S.	H. I.	F. S.	ELEV.	Leffingwell Dr	
5+12 38		164 08	3 16	160 92	100' L on ℄ Corley Dr.	
"			1 05	163 03	200' L " "	"
"			1 20	162 88	" " "	" & 10' W. flow line
"			0 80	165 28	" " "	" & 16' W. edge pav.
"			-0 3	164 4	" " "	" & 30' W P/L
"			-2 3	166 4	" " "	" & 48' W Top brk
"			-1 1	165 2	285' L " "	
"			-0 9	165 0	" " "	" & 10' E flow line
"			-1 2	165 3	" " "	" & 16' E edge pav
"			-2 3	166 4	" " "	" & 30' E P/L
5+15 63			4 73	159 35		℄ INT. Corley Dr. (S.)
"			5 21	158 87	26' R on ℄ Corley Dr	
"			5 32	158 76	50' R "	" "
"			5 78	158 30	100' R "	" "
"			7 15	156 93	220' R "	" "
"			7 52	156 56	" "	" & 11' W flow line
"			7 48	156 60	" "	" & 16' W edge pav.
"			6 8	1573	" "	" & 30' W
"			7 39	156 69	" "	" & 9' E flow line
"			7 13	156 95	" "	" & 15' E edge pav
"			6 7	1574	" "	" & 30' E. P/L

Hand level shots

F.B. 1769 PG. 16

Job No. 1599 Division No. Notes Red. Plotted Profile

Survey of TEDFORD DR. S.S. DIST. Date Date No. X-Sec.

Survey by J.S.C. Notes J.S.C. Notes Chkd. Checked

Indexed C. Johnson Date Date No.

76L298 307 10-51

PLEASE RETURN TO
LOS ANGELES COUNTY SURVEYOR
726 LOS ANGELES COUNTY
ENGINEERING BLDG.

NOTE: ANY ADDITIONS OR CHANGES ON THIS SHEET MUST BE MADE OR CIRCLED IN RED INK, WITH DATE AND NAME OF PERSON MAKING CHANGE.

Do not extend notes this side of this line.

STATION	B. S.	H. I.	F. S.	ELEV.	Leffingwell Rd	
		164 08				
5+20°			461	159 47	30' L pav. return	
5+22°			512	158 96		35' R pav return
5+42°			430	159 78		℄
"			459	159 49		12' R pav. return
"			53	158 8		25' R ditch
"			43	159 8		35 R Top brk
"			47	159 4		50' R P/L
5+74			397	160 11	33' L edge pav	
5+84°			332	160 76	58' L pav return	
5+89°			329	160 79		℄
"			362	160 46	16' L pav. return	
"			40	160 1	23' L ditch	
"			25	161 6	50' L P/L	
6+00			313	160 95		℄
"			352	160 56		12.5' R edge pav
"			43	159 8		23' R ditch
"			36	160 5		30' R Top brk
"			40	160 1		50' R
"			338	160 70	16' L edge pav	
7+00			144	162 64		℄
			198	162 10		13' R edge pav

Profile No. ____ Notes Red ____ Plotted ____ Job No. 1599 Division No. ____ F.B. 1769 Pg. 17
X-Sec. No. ____ Date ____ Date ____ Survey of LEFFINGWELL RD 3.5 DIST
Notes Chkd ____ Checked ____ Survey by J.S.C. Notes J.S.C. Date 1-16-53
Date ____ Date ____ Map No. ____ Indexed Tabulated Date ____

76L298 307 10-51

PLEASE RETURN TO

LOS ANGELES COUNTY SURVEYOR
726 LOS ANGELES COUNTY
ENGINEERING BLDG.

NOTE: ANY ADDITIONS OR CHANGES ON THIS SHEET MUST BE MADE OR CIRCLED IN RED INK, WITH DATE AND NAME OF PERSON MAKING CHANGE.

Do not extend notes this side of this line.

STATION	B. S.	H. I.	F. S.	ELEV.	Leffingwell Rd	
		164 08				
7+00			27	161 4		25'R ditch
"			25	161 6		28'R Top brk
"			23	161 8		50'R P/L
"			04	163 7		200'R Toe brk
"			-36	167 7		215'R back lot Line
"			1 92	162 16	15'L edge pav	
"			27	161 4	23'L ditch	
"			18	162 3	25'L Top brk	
"			00	164 1	47'L Toe cut	
"			-68	170 9	56'L Top "	
T.P.	7 84	170 70	1 22	162 86		
8+00			6 43	164 27		℄
"			6 84	163 86		13'R edge pav
"			82	162 5		25'R ditch
"			74	163 3		30'R Top brk
"			71	163 6		50'R P/L
"			6 68	164 02	15'L edge pav	
"			76	163 1	27'L ditch	
"			71	163 6	29'L Top brk	
"			63	164 4	40'L Toe cut	
"			-42	174 9	65'L Top cut	

F.B. 1769 PG. 18 Job No. 1599 Division No. Notes Red. Plotted Profile
Survey of TEDFORD DR. S.S. DIST Date Date No. X-Sec.
Survey by J.S.C. Notes J.S.C. Notes Chkd. Checked
Indexed C. Johnson Date Date Date No.

76L298 307 10-51

PLEASE RETURN TO
LOS ANGELES COUNTY SURVEYOR
726 LOS ANGELES COUNTY
ENGINEERING BLDG.

NOTE: ANY ADDITIONS OR CHANGES ON THIS SHEET MUST BE MADE OR CIRCLED IN RED INK, WITH DATE AND NAME OF PERSON MAKING CHANGE.

Do not extend notes this side of this line.

STATION	B. S.	H. I.	F. S.	ELEV.	Leffingwell Rd	
		170 70				
8+53²			5 49	165 21		℄
"			6 10	164 60		12⁵ R pav. return
"			7 2	163 5		26' R ditch
"			6 6	164 1		30' R Top brk
"			5 9	164 8		50' R P/L
8+64¹			6 38	164 32		24⁵ R edge pav
8+82⁰			6 22	164 48		45⁰ R pav. return
9 +00			4 68	166 02		℄
"			5 01	165 69	15' L edge pav.	
"			5 9	164 8	25' L ditch	
"			4 1	166 6	42' L Toe cut	
"			-5 9	176 6	67' L Top "	
"			-4 1	174 8	200' L back lot Line	
9+09⁵³			4 54	166 16		℄ INT.
"			5 06	165 64	13' R on ℄ Eagan Dr.	
"			6 18	164 52	31' R " " (flow line)	
"			6 10	164 60	50' R " " "	
"			6 12	164 58	100' R " "	
"			5 5	165 2	" " " 30' W P/L	
"			4 9	165 8	" " " 30' E P/L	

Profile No. ____ Notes Red ____ Plotted ____ Job No. 1599 Division No. ____ F.B. 1769 Pg. 19
X-Sec. No. ____ Date ____ Date ____ Survey of Tenaced Dess Dist
Notes Chkd. ____ Checked ____ Survey by J.S.C. Notes J.S.C. Date 1-16-53
No. ____ Date ____ Date ____ Map No. ____ Indexed Johnson Date ____

76L298 307 10-51

PLEASE RETURN TO

LOS ANGELES COUNTY SURVEYOR
726 LOS ANGELES COUNTY
ENGINEERING BLDG.

NOTE: ANY ADDITIONS OR CHANGES ON THIS SHEET MUST BE MADE OR CIRCLED IN RED INK, WITH DATE AND NAME OF PERSON MAKING CHANGE.

Do not extend notes this side of this line.

Profile No. ____ X-Sec. No. ____

Plotted ____ Date ____ Checked ____ Date ____

Notes Red ____ Date ____ Notes Chkd. ____ Date ____

Division No. 1599 DR. S.S. DIST

Job No. ____ Notes J.S.C. Date ____

Survey of TEDFORD

Survey by J.S.C.

Indexed L. C. Johnson

F.B. 1769 PG 20

STATION	B. S.	H. I.	F. S.	ELEV.	Leffingwell Rd	
		170 70				
9+09 53			561	165 09	218'R on ℄ Eagan	Dr.
"			582	164 88	" " "	& 10' W flow line
"			561	165 09	" " "	& 16' W. edge pav
"			41	166 6	" " "	& 28' W Toe cut
"			-08	171 5	" " "	& 40' W P/L
"			575	164 95	" " "	& 10' E. flow line
"			533	165 37		16' E. edge pav
"			35	167 2		27' E Toe cut
"			-28	173 5		40' E
9+18			574	164 96	-	29'R Pav return
"			401	166 69		℄
"			465	166 05		13½ R pav. return
"			55	165 2		26' R ditch
"			54	165 3		31' R bot brk
"			50	165 7		34' R Top "
"			47	166 0		50' R P/L
10+00			291	167 79		℄
"			338	167 32		13' R edge pav
"			45	166 2		30' R ditch
"			32	167 5		40' R Top brk.
"			35	167 2		50' R P/L

76L298 307 10-51

PLEASE RETURN TO

LOS ANGELES COUNTY SURVEYOR

726 LOS ANGELES COUNTY
ENGINEERING BLDG.

NOTE: ANY ADDITIONS OR CHANGES ON THIS SHEET MUST BE MADE OR CIRCLED IN RED INK, WITH DATE AND NAME OF PERSON MAKING CHANGE.

Do not extend notes this side of this line.

STATION	B. S.	H. I.	F. S.	ELEV.	Leffingwell Rd	
		170 70				
10+00			3 31	167 39	15'L edge pav.	
"			4 5	166 2	26'L ditch	
"			2 4	168 3	42'L Toe slope	
"			-7 0	177 7	60'L Top cut	
T.P.	9 60	178 07	2 23	168 47		
10+68.5			8 89	169 18		℄
"			9 30	168 77	15.5'L Pav. return	
"			10 6	167 5	26'L ditch	
"			9 7	168 4	30'L Top brk	
"			7 8	170 3	47'L Toe cut	
"			4 0	174 1	55'L Top cut	
"		—	-2 0	180 1	125'L brk	
"		—	-4 8	182 9	200'L	
10+00			8 28	169 79		℄
"			8 85	169 22		13'R edge pav
"			9 8	168 3		22'R ditch
"			8 9	169 2		50'R P/L
"			0 7	177 4		160'R brk
"			0 0	178 1		210'R back lot [illegible]
11+07.5			8 75	169 32	27'L edge pav.	
11+56.5			7 82	170 25	54'L pav. return	

Profile No. ____ Notes Red ____ Plotted ____ Job No. 1599 Division No. ____ F.B. 1769 Pg. 21
X-Sec. No. ____ Date ____ Date ____ Survey of TEDFORD DR SS DIST
Notes Chkd. ____ Checked ____ Survey by J.S.C. Notes J.S.C. Date 1-16-53
No. ____ Date ____ Date ____ Map No. ____ Indexed Johnson Date ____

76L298 307 10-51

PLEASE RETURN TO

LOS ANGELES COUNTY SURVEYOR
726 LOS ANGELES COUNTY
ENGINEERING BLDG.

NOTE: ANY ADDITIONS OR CHANGES ON THIS SHEET MUST BE MADE OR CIRCLED IN RED INK, WITH DATE AND NAME OF PERSON MAKING CHANGE.

Do not extend notes this side of this line.

STATION	B. S.	H. I.	F. S.	ELEV.	Leffingwell Rd	
11+06 83		178 07	8 17	169 90		℄ INT. Colima R (N)
"			8 10	169 97	27'L on ℄ Colima Rd	
"			8 26	169 81	61'L " " "	
"			6 94	171 13	100'L " " "	
"			4 55	173 52	200'L " " "	
"			5 08	173 99	" " " "	& 15' W. edge pav
"			6 0	172 1	" " " "	& 25 W ditch
"			4 9	173 2	" " " "	& 50' W P/L
"			1 66	176 41	300'L " " "	
"		Hand level shots	-2 0	180 1	400'L " " "	
"			-1 6	179 7	" " " "	& 16' E edge pav
"			-1 0	179 1	" " " "	& 29 E ditch
"			-1 8	179 9	" " " "	& 48' E. Toe cut
"			-5 8	183 9	" " " "	& 53 E. Top cut
12+00			6 37	171 70		℄
12+05°			6 28	171 79		℄
"			6 63	171 44		12° R pav. return
"			7 6	170 5		25' R ditch
"			6 6	171 5		35' R brk
"			5 9	172 2		50' R P/L

F.B. 1769 PG. 22 Job No. 1599 Division No. Notes Red. Plotted No. Profile
Survey of TEDFORD DR. S.S. DIST. Date Date X-Sec.
Survey by J.S.C. Notes J.S.C. Notes Chkd. Checked No.
Indexed C. Johnson Date Date Date

76L298 307 10-51

PLEASE RETURN TO
LOS ANGELES COUNTY SURVEYOR
726 LOS ANGELES COUNTY
ENGINEERING BLDG.

NOTE: ANY ADDITIONS OR CHANGES ON THIS SHEET MUST BE MADE OR CIRCLED IN RED INK, WITH DATE AND NAME OF PERSON MAKING CHANGE.

Do not extend notes this side of this line.

STATION	B. S.	H. I.	F. S.	ELEV.	Leffingwell Rd	
12+33°		178 07	6 48	171 59	46.7 L edge pav	
12+38.5			5 91	172 16		44.5 R pav. return
12+49.5			5 50	172 57	85' L pav. return	
12+46°			5 18	172 89		℄
"			5 61	172 46	15.8' L pav. return	
"			6 0	172 1	28' L ditch	
"			5 4	172 7	50' L P/L	
12+48.16			5 12	172 95		℄ INT. Colima Rd.
"			5 50	172 57		13' R on ℄ Colima
"			5 84	172 23		25' R " "
"			4 30	173 77		100' R " "
"			1 26	176 81		210' R " "
"			1 44	176 63		" " " 10.5
"			1 44	176 63		" " " 16
"			1 2	176 9		" " " 26
"		—	-1 8	179 9		" " " 38
"			1 27	176 80		" " " 16
"			0 99	177 08		" " " 20
"		—	-2 7	180 8		" " " 35
12+69.5			5 28	172 79		41.0 R pav return

Profile
No. ____ Notes Red ____ Plotted ____ Job No. 1599 Division No. ____
X-Sec. ____ Date ____ Date ____ Survey of TEDFORD DR. S.S. DIST
No. ____ Notes Chkd. ____ Checked ____ Survey by JSC Notes JSC Date 1-16-53
Date ____ Date ____ Map No. ____ Indexed Johnson Date ____

F.B. 1769 Pg. 23

76L298 307 10-51

PLEASE RETURN TO
LOS ANGELES COUNTY SURVEYOR
726 LOS ANGELES COUNTY
ENGINEERING BLDG.

NOTE: ANY ADDITIONS OR CHANGES ON THIS SHEET MUST BE MADE OR CIRCLED IN RED INK, WITH DATE AND NAME OF PERSON MAKING CHANGE.

Do not extend notes this side of this line.

STATION	B. S.	H. I.	F. S.	ELEV.	Leffingwell Rd	
13+00		178 07	3 60	174 47		℄
"			4 20	173 87		13.8 R par return
"			4 7	173 4		25' R ditch
"			3 9	174 2		50' R Toe slope
"			0 6	177 5		60' R Top "
"			4 01	174 06	16' L edge pav	
"			44	173 7	28' L ditch	
"		1	4 3	173 8	50' L P/L	
T.P.	9 69	185 02	2 74	175 33		
14+00			7 05	177 97		℄
"			7 57	177 45		14' R edge pav
"			8 5	176 5		25' R ditch
"			6 8	178 2		48' R Toe cut
"			3 4	181 6		56' R Top "
"			7 45	177 57	15' L edge pav	
"			8 3	176 7	28' L ditch	
"			7 0	178 0	47' L Toe cut	
"			2 1	182 9	58' L Top "	
15+00			2 92	182 10		℄
"			3 42	181 60		14' R edge pav
"			4 1	180 9		26' R ditch

F.B. 1769 PG 24
Job No. 1599 Division No. DR S S DIST
Survey of TEDFORD
Survey by J.S.C. Notes J.S.C.
Indexed C. Johnson Date
Notes Red. Date
Notes Chkd. Date
Plotted Date
Checked Date
Profile No.
X-Sec. No.

76L298 307 10-51

PLEASE RETURN TO

LOS ANGELES COUNTY SURVEYOR

726 LOS ANGELES COUNTY
ENGINEERING BLDG.

NOTE: ANY ADDITIONS OR CHANGES ON THIS SHEET MUST BE MADE OR CIRCLED IN RED INK, WITH DATE AND NAME OF PERSON MAKING CHANGE.

Do not extend notes this side of this line.

STATION	B. S.	H. I.	F. S.	ELEV.	Leffingwell Rd	
15+00		185 02	3 3	181 7		50'R bot. Conc. wall
"			0 0	185 0		50'R Top " "
"			-0 3	185 3		55'R brk
"			0 6	184 4		210'R back lot Line
"			3 24	181 78	15'L edge pav	
"			4 1	180 9	28'L ditch	
"			2 3	182 7	48'L Toe cut	
"			-2 2	187 2	55'L Top cut	
"			-1 4	186 4	100'L	
"			0 0	185 0	200L back lot line	
T.P.	11 61	19476	1 87	183 15		
16+00			8 53	186 23		℄
			9 11	185 65		16'R edge pav
			9 7	185 1		27'R ditch
			8 4	186 4		50'R P/L bot [illegible]
			7 2	187 6		52'R Top brk
			8 71	186 05	15'L edge pav	
			9 3	185 5	26'L ditch	
			8 3	186 5	28'L Top brk.	
			7 0	187 8	50'L P/L	

Profile No. ____ Notes Red ____ Plotted ____ Job No. 1599 Division No. ____ F.B. 1769 Pg. 25
X-Sec. No. ____ Date ____ Date ____ Survey of TEDFORD DR S.S. DIST
Notes Chkd. ____ Checked ____ Survey by J.S.C. Notes J.S.C. Date 1-16-53
Date ____ Date ____ Map No. ____ Indexed Johnson Date ____

76L298 307 10-51

PLEASE RETURN TO

LOS ANGELES COUNTY SURVEYOR
726 LOS ANGELES COUNTY
ENGINEERING BLDG.

NOTE: ANY ADDITIONS OR CHANGES ON THIS SHEET MUST BE MADE OR CIRCLED IN RED INK, WITH DATE AND NAME OF PERSON MAKING CHANGE.

Do not extend notes this side of this line.

F.B. 1769 Pg. 26 | Job No. 599 | Division No. | Notes Red. | Plotted | Profile
Survey of TEDFORD DR. S.S. D/ST | Date | No.
Survey by J.S.C. | Notes J.S.C. | Notes Chkd. | Checked | X-Sec.
Indexed C. Johnson | Date | Date | Date | No.

STATION	B. S.	H. I.	F. S.	ELEV.	Leffingwell Rd	
		194 76				
16+80.5			5 52	189 24		℄
"			5 99	188 77		14.5 R pav return
"			6 2	188 6		36' R Toe slope
"			5 1	189 7		40' R Top "
"			5 1	189 7		50' R P/L
17+00			4 97	189 79		℄
"			5 09	189 67	15' L edge pav	
"			5 5	189 3	28' L bot. brk	
"			4 4	190 4	35' L Top brk	
"			3 6	191 2	50' L P/L	
17+02.8			4 64	190 12		68' R pav. return
17+03.8			5 09	188 77		32.8 R edge pav.
17+28.00			4 44	190 32		℄ INT. = 10' OFF Burgess Ave
"			4 82	189 94	16' R on	℄ = 10' OFF Burgess Ave
"			4 73	190 03	55' R "	" "
"			5 36	189 40	100' R "	" "
"			8 89	185 87	210' R "	" "
"			8 64	186 12	" "	" " 16' W edge pav.
"			7 8	187 0	" "	" " 20' W P/L
"			8 98	185 78	" "	" 3' E W flow line
"			8 56	186 20		11' E edge pav

76L298 307 10-51

PLEASE RETURN TO
LOS ANGELES COUNTY SURVEYOR
726 LOS ANGELES COUNTY
ENGINEERING BLDG.

NOTE: ANY ADDITIONS OR CHANGES ON THIS SHEET MUST BE MADE OR CIRCLED IN RED INK, WITH DATE AND NAME OF PERSON MAKING CHANGE.

Do not extend notes this side of this line.

STATION	B. S.	H. I.	F. S.	ELEV.	Leffingwell Rd.
		194 76			
17+28.00			68	188 0	210' R on ℄ - 10' off Burgess Ave & 15' E Top
"			73	187 5	" " " " 20' E
17+29.5			453	190 23	25' R pav. return
17+45.5			428	190 48	℄
"			474	190 02	13.5' R pav. return
"			34	191 4	21' R Top bank
"			36	191 2	30' R P/L
18+00			412	190 64	℄
"			472	190 04	14' R edge pav
"			27	192 1	22' R Top brk
"			34	191 4	24' R bot
"			36	191 2	30' R P/L
"			425	190 51	15' L edge pav
"			48	190 0	31' L Toe cut
"			37	191 1	35' L Top "
"			28	192 0	50' L P/L
			13	193 5	160' L S. P/L Telegraph Rd
B.M. 1-9			636	188 40	BM 1-9 Elev. 188.377 per FB. 1202/14 Leffingwell Rd & Telegraph Rd, 9' N'Ly & [illegible] Rd, & 15.5' S'Ly Telegraph Rd., A Std [illegible] br Tablet Marked L.A. County Survey Control [illegible] Traverse Station J-10 R.E. 2177, Set by County Surveyor 1942"

Profile No. ____ Notes Red ____ Plotted ____ Job No. 1592 Division No. ____ F.B. 1769 Pg. 27
X-Sec. No. ____ Date ____ Date ____ Survey of TELEGRAPH DIST
Notes Chkd ____ Checked ____ Survey by J.S.C. Notes J.S.C. Date ____
Date ____ Date ____ Map No. ____ Indexed Date ____

F.B. 1769 PG. 28 Job No. 1599 Division No. _____ Notes Red. _____ Plotted _____ Profile

Survey of TEDFORD DR. S.S. DIST. Date _____ Date _____ No. _____

Survey by J.S.C. Notes J.S.C. Notes Chkd _____ Checked _____ X-Sec.

Indexed _____ Date _____ Date _____ Date _____ No. _____

STATION	B. S.	H. I.	F. S.	ELEV.

Do not extend notes this side of this line.

PLEASE RETURN TO

LOS ANGELES COUNTY SURVEYOR

726 LOS ANGELES COUNTY ENGINEERING BLDG.

NOTE: ANY ADDITIONS OR CHANGES ON THIS SHEET MUST BE MADE OR CIRCLED IN RED INK, WITH DATE AND NAME OF PERSON MAKING CHANGE.

76L298 3Q7 10-51

Notes Ck'd by
Map No.
Office Work
Checked
Date

Survey of TEDFORD DR S.S. DIST. F.B. 1769 Pg. 29
W. O. 1599 Tape No. St'd. °F
Surveyed by J.S. COATES
Notes J.S.C. Date 1-19-53
Indexed C. Johnson

TOPOGRAPHY
ON
CHADSEY DR

From: Corley Dr. 1+00
To: Telegraph Rd 14+13.71

TEDFORD DR. S.S. DIST.
J.N. C.I. 1599

Note: Any Additions or Changes on This Sheet Must be Made or Circled in Red Ink With Date and Name of Person Making Change.

Do not extend notes this side of this line.

RETURN TO
LOS ANGELES COUNTY SURVEYOR
726 LOS ANGELES COUNTY
ENGINEERING BLDG.

76F3095 247 2-51

F.B. 1169 PG. 30

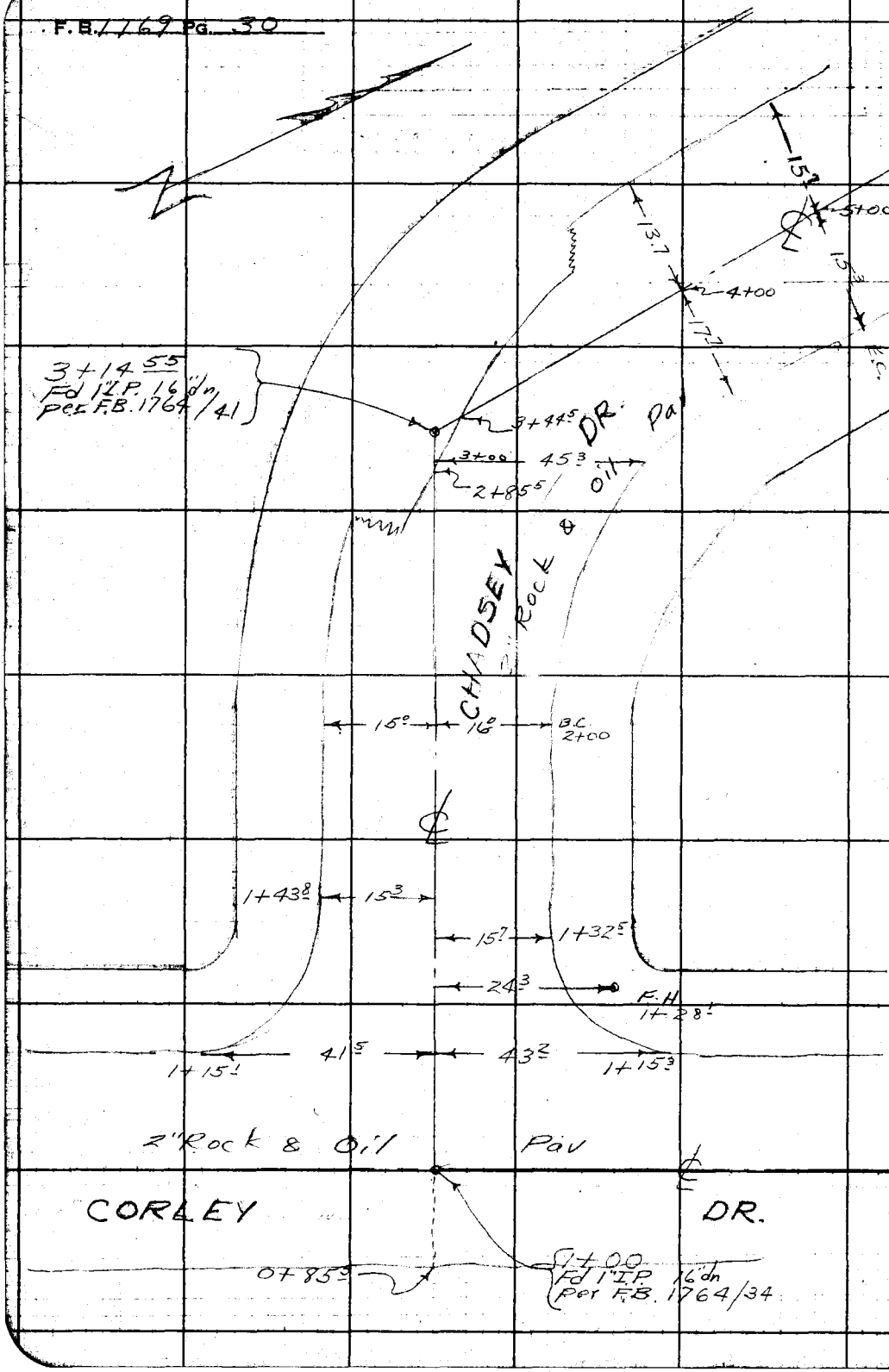

RETURN TO
LOS ANGELES COUNTY SURVEYOR
723 LOS ANGELES COUNTY
ENGINEERING BLDG.

Do not extend notes this side of this line.

Note: Any Additions or Changes on This Sheet Must be Made or Circled in Red Ink With Date and Name of Person Making Change.

Notes Ck'd by	Survey of TEDFORD DR S.S. DIST
Map No.	W. O. 1599 Tape No. St'd. °F
Office Work	Surveyed by J.S. Coates
Checked	Notes J.S.C. Date 1-19-53
Date	Indexed R. C. Johnson

F.B. 1769 Pg. 31

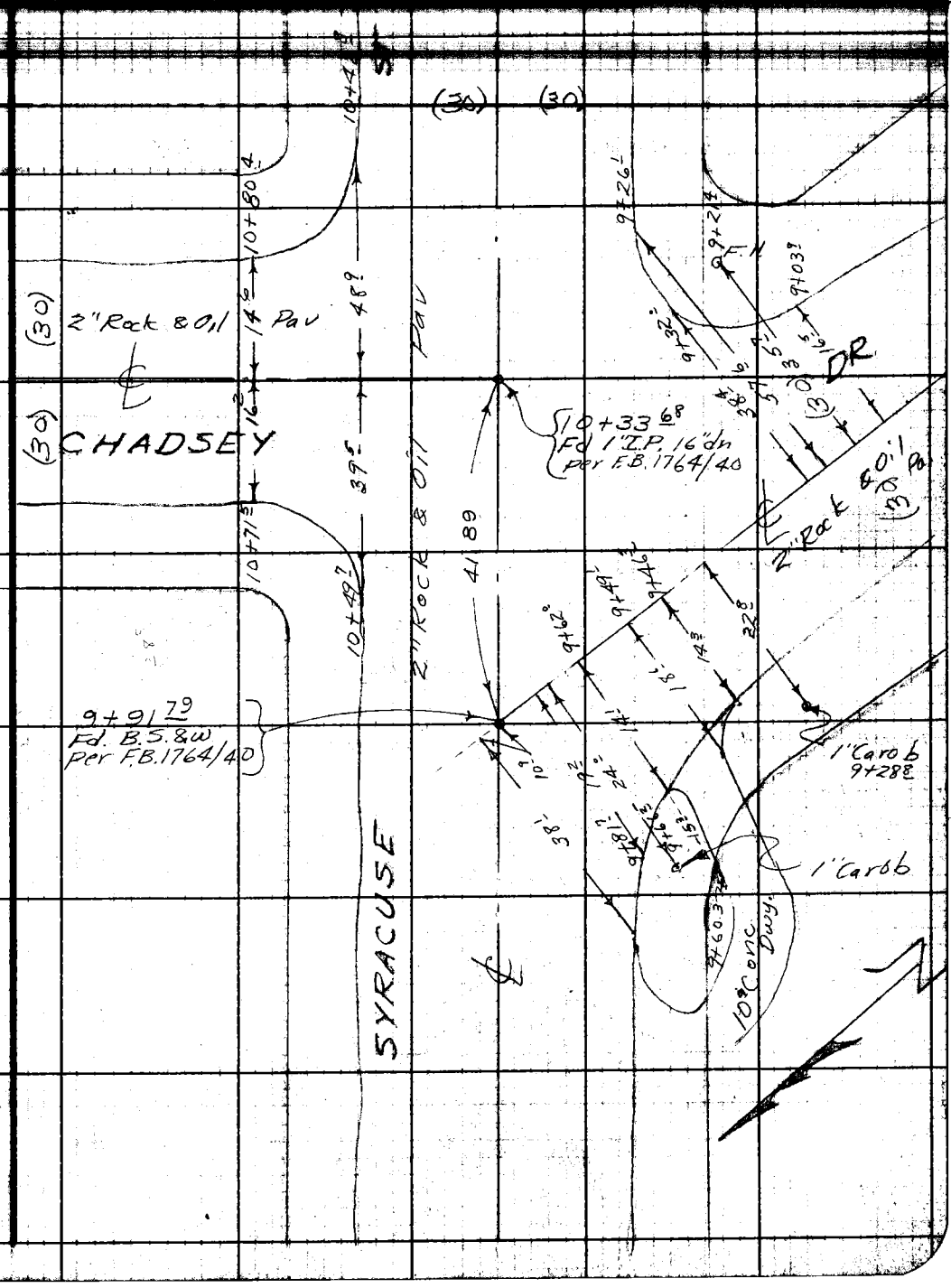

Note: Any Additions or Changes on This Sheet Must be Made or Circled in Red Ink With Date and Name of Person Making Change.

Do not extend notes this side of this line.

RETURN TO
LOS ANGELES COUNTY SURVEYOR
726 LOS ANGELES COUNTY
ENGINEERING BLDG.

78F3098 247 2-51

F.B. 1769 PG. 32



RETURN TO
LOS ANGELES COUNTY SURVEYOR
723 LOS ANGELES COUNTY
ENGINEERING BLDG.

Do not extend notes this side of this line.

Note: Any Additions or Changes on This Sheet Must be Made or Circled in Red Ink With Date and Name of Person Making Change.

Profile No. | Notes Red | Plotted | Job No. 1599 | Division No. | F.B. 1769 Pg. 33
Date | Date | Survey of TEDFORD DR. S.S. DIST.
X-Sec. No. | Notes Chkd LCM | Checked | Survey by J.S. COATES | Notes J.S.C. | Date 1-19-53
Date | Date | Map No. | Indexed Johnson | Date DEC 18 57

NOTE: ANY ADDITIONS OR CHANGES ON THIS SHEET MUST BE MADE OR CIRCLED IN RED INK, WITH DATE AND NAME OF PERSON MAKING CHANGE.

Do not extend notes this side of this line.

PLEASE RETURN TO
LOS ANGELES COUNTY SURVEYOR
726 LOS ANGELES COUNTY
ENGINEERING BLDG.

CROSS-SECTION
ON
CHADSEY DR

From: Corley Dr. 1+00
To: Telegraph Rd. 14+13 ±

TEDFORD DR S.S. DIST.
J.N. C.I. 1599

STATION	B.S.	H.I.	F.S.	ELEV.
				1-19-53 COATES OCHSNER LEGAULT TAFOYA

No basements

76L298 307 10-51

76L298 307 10-51

PLEASE RETURN TO

LOS ANGELES COUNTY SURVEYOR

726 LOS ANGELES COUNTY
ENGINEERING BLDG.

NOTE: ANY ADDITIONS OR CHANGES ON THIS SHEET MUST BE MADE OR CIRCLED IN RED INK, WITH DATE AND NAME OF PERSON MAKING CHANGE.

Do not extend notes this side of this line.

STATION	B. S.	H. I.	F. S.	ELEV.	Chadsey Dr.	
B.M.TW20	0 95	172 22		171 27	B.M."TW20" Elev. 171 266 per F.B. 1766/19 Corley Dr. & Chadsey Dr. E. side 75'N & 50'E of ℄ INT. Bt. Spk. in S.W.Ly Cor. of Conc. step to Ho # 11742	
0+85⁵			5 83	166 39		℄ prod E. edge pav
0+91			6 15	166 07		℄ prod flow Line
1+00			5 92	166 30		℄ INT. Corley Dr.
"			5 16	167 06	30'R on ℄ Corley Dr.	
"			3 31	168 91	100'R "	" "
"			2 04	170 18	163'R "	" " prod
"			1 89	170 33	" "	" " " & 3'W
"		—	-0 1	172 3	" "	" " " & 18'W Toe slope
"		—	-2 8	175 0	" "	" " " & 32'W Top slope
"			6 73	165 49	30'L on ℄ Corley Dr.	
"			8 56	163 66	100'L " "	
"			10 75	161 47	200'L " "	
"			10 94	161 28	" " "	& 9'W. flow Line
"			10 71	161 51	" " "	& 15'W. edge pav
"			10 0	162 2	" " "	& 30'W P/L
1+10²			6 00	166 2		
1+15¹			6 61	165 61	41⁵L pav. return	
1+15³			4 45	167 77		43²R Pav. return

F.B. 1769 PG. 34 Job No. 1599 Division No. Notes Red. Plotted Profile No.
Survey of TEDFORD DR. S.S. DIST. Date Date X-Sec.
Survey by J.S.C. Notes J.S.C. Notes Chkd. Checked
Indexed K. C. Johnson Date Date Date No.

76L298 307 10-51

PLEASE RETURN TO
LOS ANGELES COUNTY SURVEYOR
726 LOS ANGELES COUNTY
ENGINEERING BLDG.

NOTE: ANY ADDITIONS OR CHANGES ON THIS SHEET MUST BE MADE OR CIRCLED IN RED INK, WITH DATE AND NAME OF PERSON MAKING CHANGE.

Do not extend notes this side of this line.

STATION	B. S.	H. I.	F. S.	ELEV.	Chadsey Dr.	
1+32.5		172 22	4 67	167 55		℄
"			4 59	167 63		9'R flow line
"			4 20	168 02		15'R pav return
"			3 3	168 9		30'R P/L
"			0 3	171 9		35'R Top cut
1+43.8			4 29	167 93		℄
"			4 83	167 39	10'L flow line	
"			4 7	167 5	15'L pav	
"			4 1	168 1	30'L P/L	
2+00			2 20	170 02		℄
"			2 22	170 00		9'R flow line
"			1 71	170 51		16'R edge pav
"			0 3	171 9		30'R P/L Top cut
"			-2 7	174 9		35'R Top cut
"			2 45	169 77	9'L flow line	
"			2 22	170 00	15'L edge pav	
"			1 1	171 1	30'L	
"			-0 5	172 7	40'L	
TP	9 56	180 13	1 65	170 57		
			11 2	168 9	N.W.Ly Cor. Lot 36	Tr. 10100
2+77.0			7 51	172 62		℄ = flow line

Profile
No. ____ Date ____ Notes Red ____ Plotted ____ Job No. 1599 Division No. ____ F.B. 1769 PG. 35
X-Sec. ____ Date ____ Survey of [illegible] DIST
No. ____ Date ____ Notes Chkd. ____ Checked ____ Survey by J.S.C. Notes J.S.C. Date 1-19-53
Map No. ____ Indexed C. Johnson Date ____

76L298 307 10-51

PLEASE RETURN TO
LOS ANGELES COUNTY SURVEYOR
726 LOS ANGELES COUNTY
ENGINEERING BLDG.

NOTE: ANY ADDITIONS OR CHANGES ON THIS SHEET MUST BE MADE OR CIRCLED IN RED INK, WITH DATE AND NAME OF PERSON MAKING CHANGE.

Do not extend notes this side of this line.

STATION	B. S.	H. I.	F. S.	ELEV.	Chadsey Dr.	
		180 13				
2+85.5			7 04	173 09		℄ edge pav
3+00			6 5	173 6		℄
"			6 55	173 58		7' R edge pav
"			6 65	173 48		12' R flow line
"			6 20	173 93		30 R crown
"			6 24	173 89		40' R flow line
"			5 86	174 27		45.5 R edge pav.
"			4 5	175 6		60 R P/L.
"			3 9	176 2		63' R Top cut
"			6 0	174 1	12.5 L P/L	
T.P.	7 28	184 93	2 48	177 65		
3+14.55			10 5	174 4		P.I.
3+44.5			10 10	174 83		℄ edge pav
3+59.5			9 90	175 03		℄ flow line
4+00			8 34	176 59		℄
"			8 17	176 76		13' R flow line
"			8 48	176 45		18' R edge pav.
"			7 0	177 9		30' R P/L
"			8 43	176 50	8' L flow line	
"			8 11	176 82	13.7 L edge pav	
"			7 7	177 2	30' L P/L	

F.B. 1769 PG. 36 Job No. 1599 Division No. Notes Red. Plotted Profile
Survey of TEDFORD DR. S.S. DIST. Date Date No.
Survey by J.S.C. Notes J.S.C. Notes Chkd. Checked X-Sec.
Indexed C. Johnson Date Date Date No.

76L298 307 10-51

PLEASE RETURN TO
LOS ANGELES COUNTY SURVEYOR
726 LOS ANGELES COUNTY
ENGINEERING BLDG.

NOTE: ANY ADDITIONS OR CHANGES ON THIS SHEET MUST BE MADE OR CIRCLED IN RED INK, WITH DATE AND NAME OF PERSON MAKING CHANGE.

Do not extend notes this side of this line.

STATION	B. S.	H. I.	F. S.	ELEV.	Chadsey Dr.	
4+00		184 93	8 7	176 2	137'L back lot Line	
5+00			5 42	179 51		℄
"			5 51	179 42		9'R flow line
"			4 95	179 98		15³R edge pav
"			3 9	181 0		30'R P/L
"			4 4	180 5		133'R back lot Li
"			5 52	179 41	10'L flow line	
"			5 38	179 55	15³L edge pav	
"			4 5	180 4	30'L P/L	
6+00			2 78	182 15		℄
"			2 84	182 09		10'R flow line
"			2 49	182 44		16'R edge pav
"			1 3	183 6		30'R P/L
"			2 98	181 95	10'L flow line	
"			2 89	182 04	16'L edge pav.	
"			2 2	182 7	30'L P/L	
T.P.	7 90	190 88	1 95	182 98		
7+00			6 82	184 06		℄
"			6 88	184 00		10'R flow Line
"			6 40	184 48		16'R edge pav
"			4 9	186 0		30'R P/L

Profile No. ____ Notes Red ____ Plotted ____ Job No. 1599 Division No. ____ F.B. 1769 Pg. 37
Date ____ Date ____ Survey of TELEGRAPH DR SS DIST
X-Sec. No. ____ Notes Chkd. ____ Checked ____ Survey by J.S.C. Notes J.S.C. Date 1-19-63
Date ____ Date ____ Map No. ____ Indexed ____ Date ____

76L298 307 10-51

PLEASE RETURN TO

LOS ANGELES COUNTY SURVEYOR

726 LOS ANGELES COUNTY
ENGINEERING BLDG.

NOTE: ANY ADDITIONS OR CHANGES ON THIS SHEET MUST BE MADE OR CIRCLED IN RED INK, WITH DATE AND NAME OF PERSON MAKING CHANGE.

Do not extend notes this side of this line.

STATION	B. S.	H. I.	F. S.	ELEV.	Chadsey Dr.	
7+00		190 88	37	187 2		140'R
"			724	183 64	10'L flow Line	
"			700	183 88	16'L edge pav.	
"			64	184 5	30'L P/L	
"			81	182 8	155'L back lot Line	
8+00			539	185 49		℄
"			542	185 46		10'R flow Line
"			495	185 93		16'R edge pav.
"			35	18[illegible] 4		30'R P/L
"			560	18[illegible] 28	10'L flow line	
"			525	18[illegible] 63	15'L edge pav.	
"			46	186 3	30'L P/L	
9+00			392	186 96		℄
"			411	186 77	9'L flow line	
"			383	187 05	15'L edge pav	
"			30	187 9	30'L P/L	
"			38	187 1	155'L back lot Line	
9+03.9			379	187 09		℄
"			378	187 10		11'R flow line
"			342	187 46		16.5'R pav. return
"			20	188 7		30'R P/L

F.B. 1769 PG. 38 Job No. 1599 Division No. Notes Red. Plotted Profile
Survey of TEDFORD DR. S.S. DIST Date Date No.
Survey by J.S.C. Notes J.S.C. Notes Chkd. Checked X-Sec.
Indexed K. C. Johnson Date Date Date No.

76L298 307 10-51

PLEASE RETURN TO
LOS ANGELES COUNTY SURVEYOR
726 LOS ANGELES COUNTY
ENGINEERING BLDG.

NOTE: ANY ADDITIONS OR CHANGES ON THIS SHEET MUST BE MADE OR CIRCLED IN RED INK, WITH DATE AND NAME OF PERSON MAKING CHANGE.

Do not extend notes this side of this line.

STATION	B. S.	H. I.	F. S.	ELEV.		
		190 88				
9+26.1			192	188 96		57.6 R pav. return
9+32.0			216	188 72		38.4 R edge pav
9+46.3			329	187 59		℄
"			351	187 37	9.5 L flow line	
"			320	187 68	14.3 L	
"			20	188 9	30' L P/L	
9+50			266	188 22		38' R pav.
9+81.7			252	188 36	19.3 L edge pav	
9+91.72			264	188 24		℄ int Syracuse st & Chadsey Dr S
"			328	187 60	37' L on ℄ Syracuse st	
"			696	183 92	100' L " "	"
"			103	180 6	175' L " "	"
"			103	180 6	" " "	& 10' S flow line
"			99	181 0	" " "	& 15' S. edge pav
"			100	180 9	" " "	& 30' S P/L
"			103	180 6		& 7' N flow line
"			97	181 2		& 13' N edge pav
"			104	180 5		& 24' N top brk
"			120	178 9		& 50' N bot brk
			313	177 75	109 N.Ly & 38 L of Sta. 9+91.72 pavement	

Hand Level Shots

Profile No. ____ Notes Red ____ Plotted ____ Job No. 1597 Division No. ____ F.B. 1769 Pg. 39
Date ____ Date ____ Survey of Lindsay Dr S DIST
X-Sec. No. ____ Notes Chkd ____ Checked ____ Survey by J.S.C. Notes J.S.C. Date 1-19-58
Date ____ Date ____ Map No. ____ Checked J. Johnson Date ____

76L298 307 10-51

PLEASE RETURN TO

LOS ANGELES COUNTY SURVEYOR
726 LOS ANGELES COUNTY
ENGINEERING BLDG.

NOTE: ANY ADDITIONS OR CHANGES ON THIS SHEET MUST BE MADE OR CIRCLED IN RED INK, WITH DATE AND NAME OF PERSON MAKING CHANGE.

Do not extend notes this side of this line.

F.B. 1769 PG. 40 | Job No. 1599 | Division No. DR. S.S. DIST. | Notes Red. | Plotted | Profile
Survey of TEDFORD | Notes V.S.C. | Date | Date | No.
Survey by V.S.C. | Notes V.S.C. | Notes Chkd. | Checked | X-Sec.
Indexed | Date | Date | Date | No.

STATION	B. S.	H. I.	F. S.	ELEV.	Chadsey	
10+33.68		190.88	261	188.27		℄ INT. Syracuse St. & Chadsey Dr. (N)
"			221	188.67	30' R on	℄ Syracuse St.
"			225	188.63	100' R	" " "
"			352	188.36	200' R	" " "
"			390	188.98	"	" " " 9.10' S flow line
"			359	189.29	"	" " " 9.15' S edge pav
"			30	189.7	"	" " " 9.27' S. Toe brk
"			20	189.7	"	" " " 9.30' S P/L
"			358	189.30	"	" " " 9.10' N flow line
"			316	189.72	"	" " " 15' N edge pav
"			25	189.4	"	" " " 27' N Toe brk
"			12	189.7	"	" " " 30' N P/L
10+48.8			177	189.11		48.9' R pav. return
10+49.7			221	188.67	39.7' L pav. return	
10+71.5			194	188.94		℄
"			212	188.76	12' L flow line	
"			189	188.99	16.2' L pav. return	
"			14	189.5	27' L Toe bank	
"			-11	192.0	32' L Top "	
"			-12	192.1	120' L Top of brk	
10+80.4			185	189.03		℄
"			197	188.91		9' R flow line

76L298 307 10-51

PLEASE RETURN TO
LOS ANGELES COUNTY SURVEYOR
726 LOS ANGELES COUNTY
ENGINEERING BLDG.

NOTE: ANY ADDITIONS OR CHANGES ON THIS SHEET MUST BE MADE OR CIRCLED IN RED INK, WITH DATE AND NAME OF PERSON MAKING CHANGE.

Do not extend notes this side of this line.

STATION	B. S.	H. I.	F. S.	ELEV.	Chadsey Dr.	
10+80±		190 88	1 67	189 21		14' pav. return
"			0 9	190 0		27' R Toe cut
"			1-2 2	188 7		33' R Top "
B.M.TW.	8 34	196 65	2 56	188 32	B.M.TW 22 Elev 188.307 per F.B. 1766, P.	
11+00			7 42	189 23		℄
"			7 55	189 10		10' R flow line
"			7 24	189 41		15' R edge pav.
"			6 8	189 9		25' R Toe cut
"			4 0	192 7		33' R Top "
"			7 66	188 99	10' L flow line	
"			7 29	189 36	15' L edge pav	
"			6 7	190 0	25' L Toe cut	
"			4 7	192 0	33' L Top "	
12+00			6 00	190 65		℄
"			6 07	190 58		10' R flow line
"			5 79	190 86		15' R edge pav
"			4 8	191 9		27' R Toe cut
"			1 9	194 8		33' R Top "
			2 8	193 9		30' R back lot line
			6 13	190 52	10' L	
			5 69	190 96	16' L	

Profile No. ____ Notes Red ____ Plotted ____ Job No. 1522 Division No. ____ F.B. 1769 Pg. 41
Date ____ Date ____ Survey of ____
X-Sec. No. ____ Notes Chkd ____ Checked ____ Survey by J.S.C. Notes J.S.C. Date 1-19-53
Date ____ Date ____ Map No. ____ Indexed Johnson Date ____

76L298 307 10-51

PLEASE RETURN TO
LOS ANGELES COUNTY SURVEYOR
726 LOS ANGELES COUNTY
ENGINEERING BLDG.

NOTE: ANY ADDITIONS OR CHANGES ON THIS SHEET MUST BE MADE OR CIRCLED IN RED INK, WITH DATE AND NAME OF PERSON MAKING CHANGE.

Do not extend notes this side of this line.

F.B. 1769 PG. 42
Job No. 1599 Division No. DIST.
Survey of TEDFORD DR. S.S.
Survey by J.S.C. Notes J.S.C.
Indexed C. Johnson Date
Profile No. X-Sec. No.
Plotted Date Checked Date
Notes Red Date Notes Chkd Date

STATION	B. S.	H. I.	F. S.	ELEV.	Chadsey Dr.	
		196 65				
12+00			51	191 6	25'L Toe cut	
"			39	192 8	30'L P/L Top "	
"			38	192 9	85'L N.W. Cor Ho #	11517
"			49	191 8	130'L back lot line	
"			88	187 9	135'L bot. brk	
13+00			438	192 27		℄
"			447	192 18		10'R flow line
"			394	192 71		16'R edge pav
"			34	193 3		27'R Toe cut
"			00	196 7		33'R Top "
"			465	192 20	10'L flow line	
"			424	192 41	15'L edge pav.	
"			40	192 7	25'L bot cut	
			20	194 7	33'L Top cut	
13+69.5			369	192 96		℄
"			406	192 59	10'L flow line	
"			391	192 74	15'L par. return	
"			39	192 8	27'L Toe cut	
"			30	193 7	30'L P/L	
13+78.3			379	192 86		℄
			369	192 96		9'R flow line

76L298 307 10-51

PLEASE RETURN TO
LOS ANGELES COUNTY SURVEYOR
726 LOS ANGELES COUNTY
ENGINEERING BLDG.

NOTE: ANY ADDITIONS OR CHANGES ON THIS SHEET MUST BE MADE OR CIRCLED IN RED INK, WITH DATE AND NAME OF PERSON MAKING CHANGE.

Do not extend notes this side of this line.

Profile No. ____ Date ____ Notes Red ____ Plotted ____ Date ____ Job No. 1599 Division No. ____ F.B. 1769 Pg. 43
X-Sec. No. ____ Date ____ Notes Chkd. ____ Checked ____ Date ____ Survey of TRACT 26 Survey by JSC Notes JSC Date 1-19-53 Indexed Johnson Date ____ Map No. ____

STATION	B. S.	H. I.	F. S.	ELEV.	Chadsey Dr.	
13+78.3		196 65	340	193 25		16.3 R pav. return
"			25	194 2		30' R P/L
13+89.2			474	191 91	21.6 L edge pav	
13+96			416	192 49		℄ flow line
14+00			400	192 65		℄
"			574	190 91	36.8 L pav. return	
14+00.3			239	194 26		42.5 R pav. return
14 +13.1			365	192 97		℄ INT. Telegraph Rd.
"			246	194 19	30' R on ℄ Telegraph Rd	
"			10	195 7	84' R "	" "
"			10	195 7	130' R	" "
"			12	195 5	"	" " 15
"			16	195 1	"	" " 20
"			02	196 9	"	" " 30
"			505	191 60	30' L on ℄ Telegraph Rd.	
"			827	188 38	130' L " "	"
"			864	188 01	" " "	" ℄ 13' S. edge
"			90	187 7	" " "	" ℄ 20' S
"			88	187 9	" " "	" ℄ 30' S
"			96	187 1	" " "	" ℄ 50' S P/L
"			122	184 5	" " "	" ℄ 80' S

76L298 307 10-51

PLEASE RETURN TO

LOS ANGELES COUNTY SURVEYOR
726 LOS ANGELES COUNTY
ENGINEERING BLDG.

NOTE: ANY ADDITIONS OR CHANGES ON THIS SHEET MUST BE MADE OR CIRCLED IN RED INK, WITH DATE AND NAME OF PERSON MAKING CHANGE.

Do not extend notes this side of this line.

STATION	B. S.	H. I.	F. S.	ELEV.	Chadsey	
		196 65				
B.M. "TW6"			1 90	194 75	B.M. TW 6 Elev 194.736 per F.B. 1766/10 Telegraph Rd & Chadsey Dr. S.W. Cor. 40' W & 36' S. of ℄ INT. Bt. Spk. in P.P. # 368931 E.	

F.B. 1769 Pg. 44 Job No. 1599 Division No. Notes Red. Plotted Profile
Survey of TEDFORD DR. S.S. DIST. Date Date No. X-Sec.
Survey by J.S.C. Notes J.S.C. Notes Chkd. Checked
Indexed C. Johnson Date Date No.

Notes Ck'd by:
Map No.
Office Work
Checked
Date

Survey of: TEDFORD DR. S.S. DIST.
W. O. 1599 Tape No. St'd °F
Surveyed by: J.S. COATES
Notes: J.S.C. Date 1-20-53
Indexed: E. O. Johnson

F.B. 1767 Pg. 45

DEC 18 '57

TOPOGRAPHY
ON
SYRACUSE ST.

From: Corley Dr. 1+00
To: Valley View Ave 11+30 69

TEDFORD DR. S.S. DIST.
J.N. C.I. 1599

COATES
OCHSNER
LEGAULT
TAFOYA

Note: Any Additions or Changes on this Sheet Must be Made or Checked in Red Ink With Date and Name of Person Making Change.

Do not extend notes this side of this line.

RETURN TO
LOS ANGELES COUNTY SURVEYOR
726 LOS ANGELES COUNTY
ENGINEERING BLDG.

76F309S 247 2-51

F.B. 1769 PG. 46

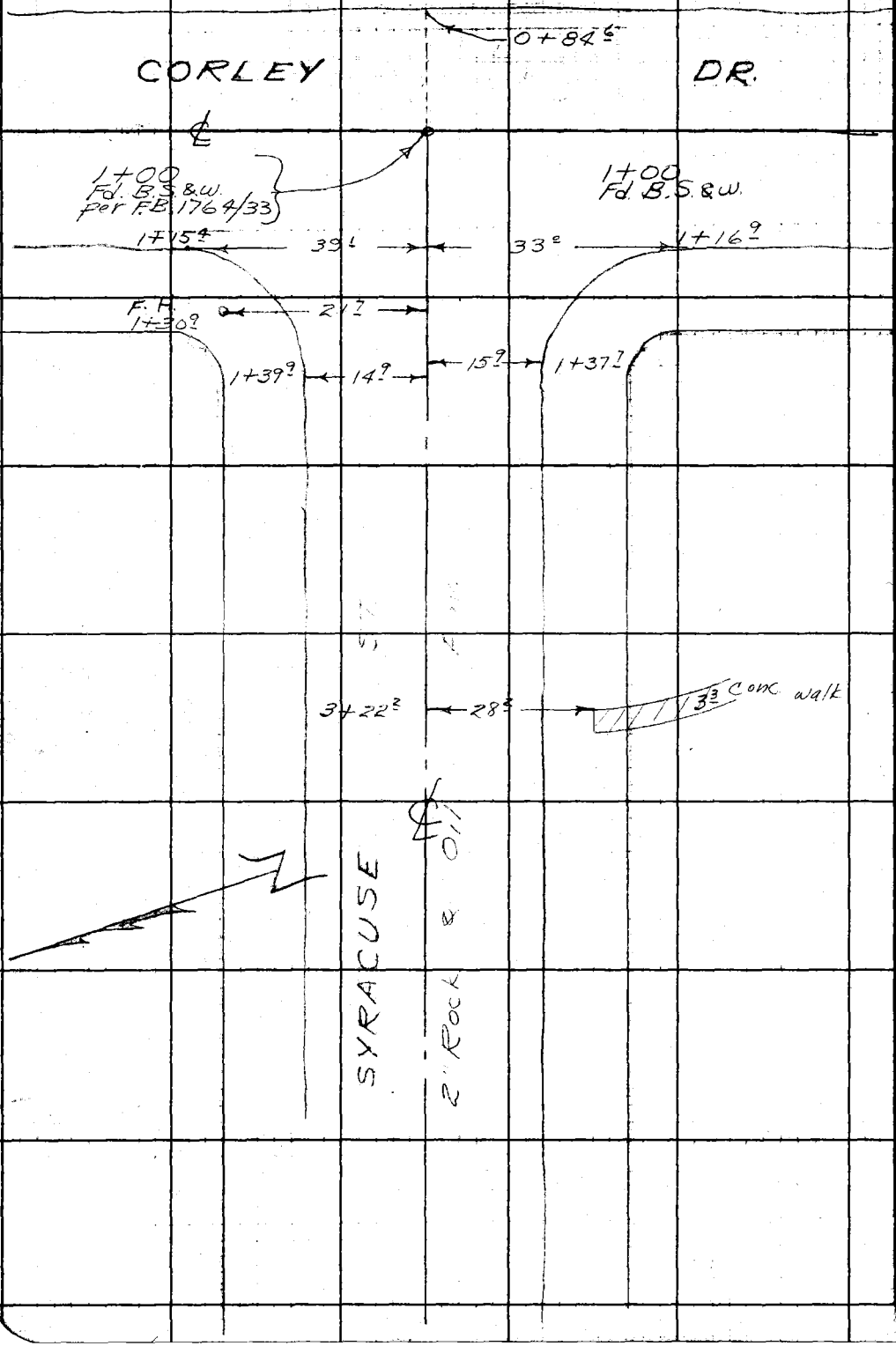

RETURN TO
LOS ANGELES COUNTY SURVEYOR
728 LOS ANGELES COUNTY
ENGINEERING BLDG.

Do not extend notes this side of this line.

Note: Any Additions or Changes on This Sheet Must be Made or Circled in Red Ink With Date and Name of Person Making Change.

Notes Ckd by	Survey of TEDFORD DR SS. DIST.
Map No.	W.O. 1599 Tape No. St'd. °F
Office Work	Surveyed by J.S. Coates
Checked	Notes J.S.C. Date 1-
Date	Indexed C. Johnson

F.B. 1769 PG. 47

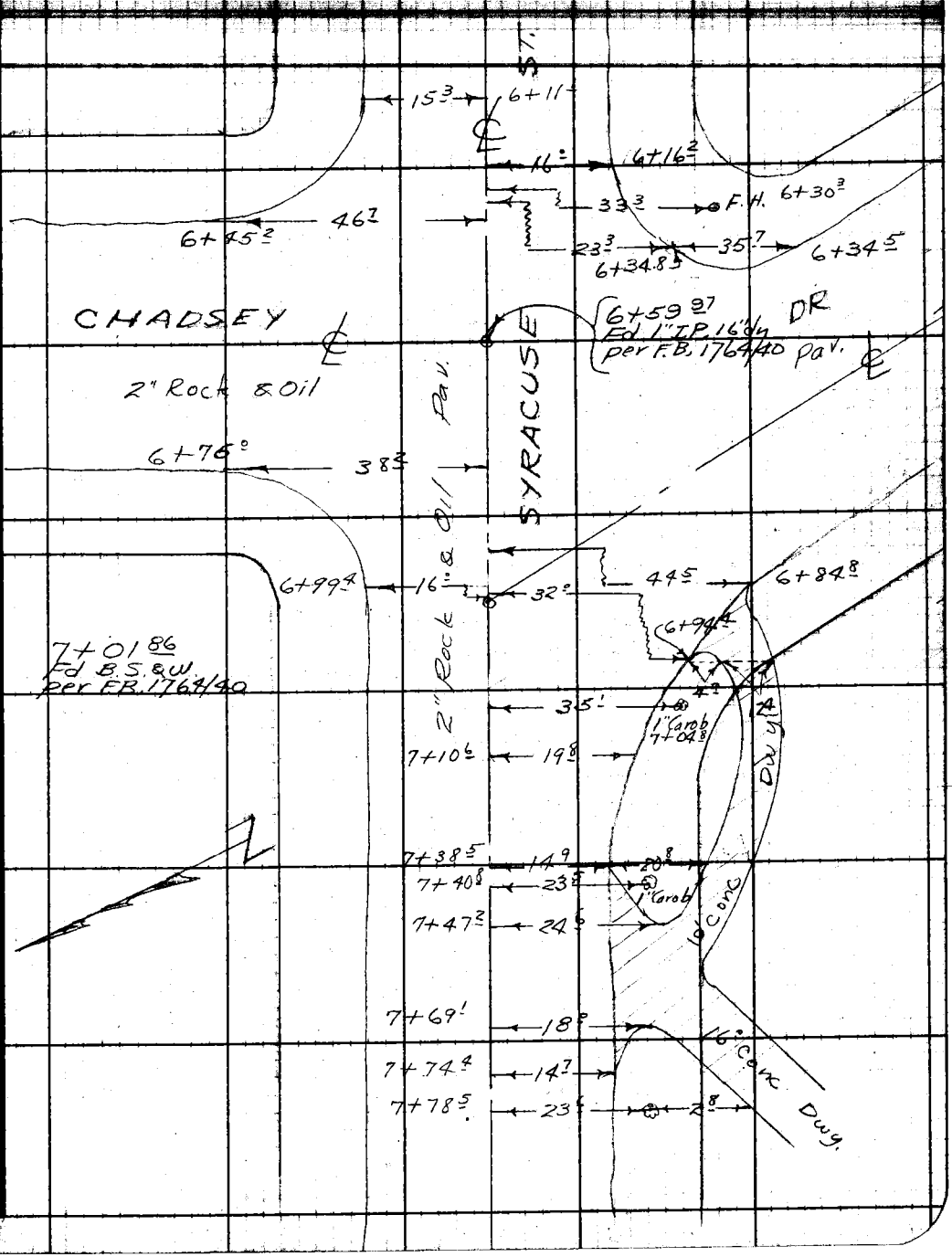

Note: Any Additions or Changes on This Sheet Must be Made or Circled in Red Ink With Date and Name of Person Making Change.

Do not extend notes this side of this line.

RETURN TO
LOS ANGELES COUNTY SURVEYOR
726 LOS ANGELES COUNTY
ENGINEERING BLDG.

76F3095 247 2-51

F.B. 1769 Pg. 48

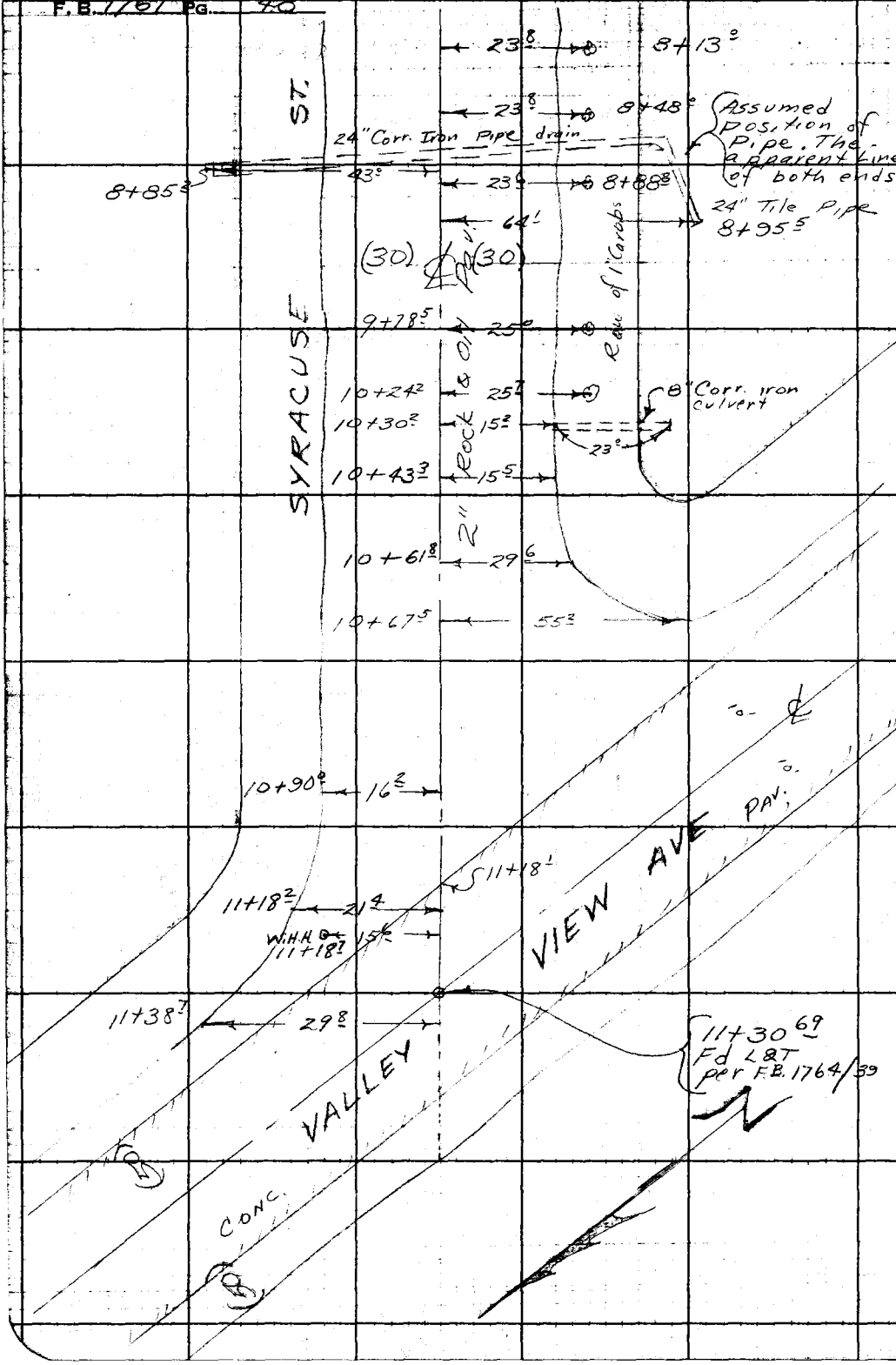

RETURN TO
LOS ANGELES COUNTY SURVEYOR
725 LOS ANGELES COUNTY
ENGINEERING BLDG.

Do not extend notes this side of this line.

Note: Any Additions or Changes on This Sheet Must be Made or Circled in Red Ink With Date and Name of Person Making Change.

Profile No. | Notes Red | Plotted | Job No. 1599 | Division No. | F.B. 1769 Pg. 49
Date | Date | Survey of TEDFORD DR. S.S. DIST.
X-Sec. No. | Notes Chkd. LCM | Checked | Survey by J.S. COATES | Notes J.S.C. | Date 1-20-58
Date | Date | Map No. | Indexed E. Johnson | Date DEC 18 57

NOTE: ANY ADDITIONS OR CHANGES ON THIS SHEET MUST BE MADE OR CIRCLED IN RED INK, WITH DATE AND NAME OF PERSON MAKING CHANGE.

Do not extend notes this side of this line.

PLEASE RETURN TO
LOS ANGELES COUNTY SURVEYOR
726 LOS ANGELES COUNTY
ENGINEERING BLDG.

CROSS - SECTION
ON
SYRACUSE ST

From: Corley Dr. 1+00
To: Valley View Ave. 11+30 69

TEDFORD DR. S.S. DIST.
J.N. C.I. 1599

ELEV.

COATES
OCHSNER
LEGAULT
TAFOYA

No basements

F. S.

H. I.

B. S.

STATION

761298 307 10-51

76L298 307 10-51

PLEASE RETURN TO

LOS ANGELES COUNTY SURVEYOR
726 LOS ANGELES COUNTY
ENGINEERING BLDG.

NOTE: ANY ADDITIONS OR CHANGES ON THIS SHEET MUST BE MADE OR CIRCLED IN RED INK, WITH DATE AND NAME OF PERSON MAKING CHANGE.

Do not extend notes this side of this line.

STATION	B. S.	H. I.	F. S.	ELEV.	Syracuse St.	
B.M. TW 21"	2 58	184 28		181 70	B.M. TW 21 Elev. 181.703 per F.B. 1766/20 Corley Dr. & Syracuse St., E. side, 35'N & 30'E. of ℄ INT. Bt. Spk. in Conc. steps to Ho. #11628	
0+84.6			5 50	178 78		℄ prod E. edge pav.
0+91			5 90	178 38		℄ prod E. flow Line
1+00			5 79	178 49		℄ INT. Corley Dr.
"			4 79	178 49	30'R on ℄ Corley Dr.	
"			2 41	181 87	100'R " " "	
"			0 6	184 9	180'R " " "	
"			0 5	184 8	" " " " & 9' W. flow line	
"			0 8	18[illegible] 1	" " " " & 15' W. edge pav	
"			0 2	18[illegible] 5	" " " " & 30' W. P/L	
"			6 69	177 59	30' L on ℄ Corley Dr.	
"			9 34	174 94	130' L " "	
"			9 58	174 70	" " " " & 10' W. flow line	
"			9 31	174 97	" " " " & 15' W. edge pav	
"			9 2	175 1	" " " " & 22' W. Toe slope	
"			8 3	176 0	" " " " & 30' W P/L Top slope	
1+10.5			6 11	178 [illegible]		℄ flow line
1+15.4			4 71	179 57		39' L pav. return
1+16.9			7 14	177 [illegible]4	33° L pav. return	

F.B. 1769 PG. 50 Job No. 1599 Division No. Profile
Survey of TEDFORD DR. S.S. DIST. Notes Red. Plotted No.
Survey by J.S.C. Notes J.S.C. Date Date X-Sec.
Indexed C. Johnson Date Notes Chkd. Checked Date No.

76L298 307 10-51

PLEASE RETURN TO

LOS ANGELES COUNTY SURVEYOR

726 LOS ANGELES COUNTY
ENGINEERING BLDG.

NOTE: ANY ADDITIONS OR CHANGES ON THIS SHEET MUST BE MADE OR CIRCLED IN RED INK, WITH DATE AND NAME OF PERSON MAKING CHANGE.

Do not extend notes this side of this line.

STATION	B. S.	H. I.	F. S.	ELEV.	Syracuse ST.	
		184 28				
1+37.7			5 87	178 41		℄
"			6 08	178 20	10' L flow line	
"			6 10	178 18	15.9 L pav. return	
"			6 2	178 1	30' L P/L	
1+39.9			5 85	178 43		℄
"			5 49	178 79		10' R flow line
"			5 10	179 18		14.9 R pav return
"			4 9	179 4		22' R
"			4 4	179 9		30' R P/L
2+00			3 73	180 55		℄
"			3 79	180 49		9' R flow line
"			3 41	180 87		15' R edge pav
"			2 8	181 5		30' R P/L
"			4 08	180 20	11' L flow line	
"			3 79	180 49	16' L edge pav	
"			3 3	181 0	30' L P/L	
2+50			1 85	182 43		℄
T.P.	8 63	191 57	1 34	182 94		
3+00			7 52	184 05		℄
"			7 65	183 92		10' R flow line
"			7 19	184 38		16' R edge pav

Profile No. ____ Notes Red ____ Plotted ____ Job No. 1599 Division No. ____ F.B. 1769 Pg. 51
X-Sec. No. ____ Date ____ Date ____ Survey of Syracuse Dr. S.S. Dist
Notes Chkd. ____ Checked ____ Survey by J.S.C. Notes J.S.C. Date 1-20-53
No. ____ Date ____ Date ____ Map No. ____ Indexed C. Johnson Date ____

76L298 307 10-51

PLEASE RETURN TO

LOS ANGELES COUNTY SURVEYOR
726 LOS ANGELES COUNTY
ENGINEERING BLDG.

NOTE: ANY ADDITIONS OR CHANGES ON THIS SHEET MUST BE MADE OR CIRCLED IN RED INK, WITH DATE AND NAME OF PERSON MAKING CHANGE.

Do not extend notes this side of this line.

STATION	B. S.	H. I.	F. S.	ELEV.	Syracuse St.	
		191 57				
3+00			68	18[illegible]8		25'R Toe cut
"			59	18[illegible]7		30 R P/L
"			786	183 71	10'L flow Line	
"			758	18[illegible] 99	16'L edge pav	
"			70	184 6	30'L P/L bot. cut	
"			60	18[illegible]6	32'L Top cut	
3+50			638	18[illegible] 19		℄
4+00			528	18[illegible] 29		℄
"			536	186 21		9'R flow line
"			499	18[illegible] 58		16'R edge pav
"			44	18[illegible] 2		27'R Toe cut
"			32	18[illegible] 4		30'R P/L Top cut
"			17	18[illegible] 9		100'R
"			00	19[illegible] 6		180'R back lot Line
"			557	186 00	10'L flow line	
"			540	186 17	15'L edge pav	
"			48	186 8	24'L bot. cut	
"			39	18[illegible] 4	30'L Top "	
"			45	18[illegible]	100'L	
"			62	18[illegible] 1	210'L back lot Line	
4+50			444	18[illegible] 3		

F.B. 1769 Pg. 52 Job No. 1599 Division No. Notes Red. Plotted Profile
Survey of TEDFORD DR. S.S. DIST. Date Date No.
Survey by J.S.C. Notes J.S.C. Notes Chkd. Checked X-Sec.
Indexed K. C. Johnson Date Date Date No.

76L298 307 10-51

PLEASE RETURN TO

LOS ANGELES COUNTY SURVEYOR

726 LOS ANGELES COUNTY
ENGINEERING BLDG.

NOTE: ANY ADDITIONS OR CHANGES ON THIS SHEET MUST BE MADE OR CIRCLED IN RED INK, WITH DATE AND NAME OF PERSON MAKING CHANGE.

Do not extend notes this side of this line.

STATION	B. S.	H. I.	F. S.	ELEV.	Syracuse st	
		191 57				
5+00			3 65	187 92		℄
"			3 70	187 87		9'R flow line
"			3 32	188 25		15'R edge pav
"			2 9	188 7		25'R bot cut
"			1 8	189 8		30'R P/L Top "
"			3 98	187 59	11'L flow line	
"			3 74	187 83	16'L edge pav	
"			3 5	188 1	27'L bot cut	
"			2 2	189 4	30'L P/L Top "	
5+50			3 07	188 50		℄
T.P.	4 89	193 60	2 86	188 71		
6+00			4 82	188 78		℄
"			4 95	188 65		10'R flow line
"			4 49	189 11		15'R edge pav
"			4 1	189 5		28'R bot. cut
"			1 7	191 9		35'R Top "
"			5 04	188 56	10'L flow line	
"			4 63	188 97	16'L edge pav	
"			4 5	189 1	27'L bot. bank	
"			3 5	190 1	30'L P/L Top bank	

Profile Notes Red ____ Plotted ____ Job No. 1599 Division No. ____ F.B. 1769 PG. 53
No. ____ Date ____ Date ____ Survey of [illegible] DIST
X-Sec: Notes Chkd. ____ Checked ____ Survey by J.S.C. Notes J.S.C. Date 1-20-53
No. ____ Date ____ Date ____ Map No. ____ Indexed Johnson Date ____

76L298 307 10-51

PLEASE RETURN TO

LOS ANGELES COUNTY SURVEYOR
726 LOS ANGELES COUNTY
ENGINEERING BLDG.

NOTE: ANY ADDITIONS OR CHANGES ON THIS SHEET MUST BE MADE OR CIRCLED IN RED INK, WITH DATE AND NAME OF PERSON MAKING CHANGE.

Do not extend notes this side of this line.

STATION	B. S.	H. I.	F. S.	ELEV.	Syracuse Dr.	
6+11		193 60	4 90	188 70		℄
"			5 03	188 57		10'R flow line
"			4 56	18[illegible]		15³R pav. return
"			4 1	18[illegible]		28'R bot cut
"			2 0	19[illegible]		35'R P/L Top "
6+16²			4 94	18[illegible] 66		℄
"			5 14	18[illegible] 46	9'L flow Line	
"			4 69	18[illegible] 91	16'L pav. return	
"			4 3	18[illegible] 3	30'L P/L	
6+34⁸			4 91	18[illegible]	23³L edge pav	
6+34⁵			6 18	19[illegible]	69°L pav. return	
6+45²			4 43	18[illegible]		46²R pav. return
6+51			5 26	18[illegible] 34		℄ flow line
6+59⁹⁷			5 39	18[illegible] 2[illegible]		℄ INT. Chadsey Dr. N.
"			4 83	18[illegible] 77	30'R	on ℄ Chadsey Dr. (N)
"			4 06	18[illegible] 54	100'R	" " "
"			2 74	19[illegible] 86	180'R	" "
"			2 86	190 74	"	" " " & 9E
"			2 42	191 18	"	" " & 14E edge
"			1 3	192 3	"	" " 29E bot cut
"			2 2	195 8	"	" " 35'E Top cut

F.B. 1769 PG. 54 Job No. 1599 Division No. Notes Red. Plotted No. Profile
Survey of TEDFORD DR. S.S. DIST Date Date X-Sec.
Survey by J.S.C. Notes J.S.C. Notes Chkd. Checked No.
Indexed K. C. Johnson Date Date Date

76L298 307 10-51

PLEASE RETURN TO
LOS ANGELES COUNTY SURVEYOR
726 LOS ANGELES COUNTY
ENGINEERING BLDG.

NOTE: ANY ADDITIONS OR CHANGES ON THIS SHEET MUST BE MADE OR CIRCLED IN RED INK, WITH DATE AND NAME OF PERSON MAKING CHANGE.

Do not extend notes this side of this line.

STATION	B. S.	H. I. 1	F. S.	ELEV.	Syracuse St.	
6+59.97		19360	288	19072	180' R on ℄ Chadsey	Dr. & 10' W flow line
"			242	19118		16' W edge pav.
"			16	1920		28' W bot cut
"			14	1950		35' W Top cut
6+76.0			464	18896		38.3 R pav. return
6+84.8			596	18764	44.5 L pav. return	
6+99.4			540	1882		℄
"			526	18834		11' R
"			500	1886		16' R pav. return
"			45	1881		28' R Toe slope
"			21	1915		35' R Top slope
7+00			540	1882		℄
7+01.86			540	1882		℄ INT. chadsey Dr. S.
"			590	1877	37' L on ℄ chadsey	Dr. (S)
"			685	18675	100' L " "	"
"			701	18659	" " " "	& 9' W flow line
"			660	1870	" " " "	& 15' W edge pav.
"			59	1877	" " " "	& 30' W P/L
"			825	18535	200' L " " "	
"			835	18525	" " " "	& 10' E flow line

Profile
No. ____ Date ____ Notes Red ____ Plotted ____ Job No. 1599 Division No. ____
X-Sec. Notes Chkd. ____ Checked ____ Survey of ____ Survey by J.S.C. Notes J.S.C. Date 1-20-53
No. ____ Date ____ Date ____ Map No. ____ Indexed C. Johnson Date ____

F.B. 1769 Pg. 55

76L298 307 10-51

PLEASE RETURN TO
LOS ANGELES COUNTY SURVEYOR
726 LOS ANGELES COUNTY
ENGINEERING BLDG.

NOTE: ANY ADDITIONS OR CHANGES ON THIS SHEET MUST BE MADE OR CIRCLED IN RED INK, WITH DATE AND NAME OF PERSON MAKING CHANGE.

Do not extend notes this side of this line.

F.B. 1769 PG. 56 | Job No. 1599 | Division No. DR. S.S. DIST. | Notes Red. | Plotted | Profile No.
Survey of TEDFORD | Notes J.S.C. | Date | Date | X-Sec. No.
Survey by J.S.C. | Notes | Notes Chkd. | Checked
Indexed K. C. Johnson | Date | Date | Date | No.

STATION	B. S.	H. I. /	F. S.	ELEV.	Syracuse St.	
7+01 86		193 60	7 80	185 8	200'L on ℄ Chadsey	Dr.(S) & 16'E edge pav
"			7 43	186 17	" "	" & 22'E. bot. brk
"			6 5	187 1	" "	" & 30'E D/L
7+10 6			5 27	188 33	19'L edge pav.	
7+38 5			6 00	187 6		℄
"			6 15	187 45	9'L flow line	
"			5 88	187 72	14'L Pav. return	
"			5 1	188 5	30'L D/L	
7+50			6 59	187 01		℄
7+80			8 24	185 35		℄
"			8 33	185 27		9'R flow line
"			808	185 52		15'R edge pav
"			78	185 8		27'R Toe cut
"			2 6	191 0		35'R Top "
"			1 6	192 0		180'R back lot line
8+00			9 64	183 96		℄
"			9 60	184 0		9'R flow line
"			9 28	184 32		15'R edge pav
"			9 4	184 2		28'R bot. bank
"			7 3	186 3		30'R Top "
"			9 75	185 75	10'L flow line	

76L298 307 10-51

PLEASE RETURN TO
LOS ANGELES COUNTY SURVEYOR
726 LOS ANGELES COUNTY
ENGINEERING BLDG.

NOTE: ANY ADDITIONS OR CHANGES ON THIS SHEET MUST BE MADE OR CIRCLED IN RED INK, WITH DATE AND NAME OF PERSON MAKING CHANGE.

Do not extend notes this side of this line.

STATION	B. S.	H. I.	F. S.	ELEV.	Syracuse St.	
8+00		193 60	9 49	184 11	15'L edge pav.	
"			7 8	185 8	30'L P/L	
T.P.	2 66	185 31	10 95	182 65		
8+50			3 84	181 47		℄
8+85²			12 24	173 07		43° R flow line 24" [illegible]
8+95⁵			13 90	171 41	64'L flow Line 24" Tile pipe	
9+00			5 07	180 24		℄
"			5 16	180 15		9'R flow line
"			4 58	180 73		16'R edge pav
"			4 8	180 5		26'R Top fill
"			10 9	174 4		47'R Toe "
"			10 7	174 6		100'R
"			8 6	176 7		180'R back [illegible]
"			5 27	180 04	9'L flow Line	
"			4 88	180 43	15'L edge pav	
"			4 6	180 7	30'L Top fill	
"			11 9	173 4	55'L Toe "	
"			9 1	176 2	100'L	
"			3 9	181 4	230'L S.W. Cor Lot 19 Tr. 10100	
			1 5	186 8	S.W Cor Lot 20 " "	

Profile Notes Red ____ Plotted ____ Job No. 599 Division No. ____ F.B. 1769 Pg. 57
No. ____ Date ____ Date ____ Survey of [illegible]
X-Sec. Notes Chkd. ____ Checked ____ Survey by J.S.C. Notes J.S.C. Date 7-20-53
No. ____ Date ____ Date ____ Map No. ____ Indexed Johnson Date ____

76L298 307 10-51

PLEASE RETURN TO
LOS ANGELES COUNTY SURVEYOR
726 LOS ANGELES COUNTY
ENGINEERING BLDG.

NOTE: ANY ADDITIONS OR CHANGES ON THIS SHEET MUST BE MADE OR CIRCLED IN RED INK, WITH DATE AND NAME OF PERSON MAKING CHANGE.

Do not extend notes this side of this line.

F.B. 1769 PG. 58 | Job No. 1599 | Division No. | Notes Red. | Plotted | Profile No.
Survey of | Date | Notes Chkd. | Checked | X-Sec. No.
Survey by L. C. Johnson | Notes | Date | Date
Indexed | Date | Date

STATION	B. S.	H. I.	F. S.	ELEV.	Syracuse St.	
		185 31				
9+50			5 48	179 83		℄
10+00			6 09	179 22		℄
"			5 92	179 39		10'R flow line
"			5 49	179 82		16'R edge pav
"			5 6	179 7		26'R Top fill
"			7 7	177 6		36'R bot "
"			6 32	179 99	9'L flow line	
"			5 90	179 41	15'L edge pav	
"			5 8	179 5	30'L P/L Top fill	
"			14 7	170 6	55'L bot. "	
10+30²			6 89	178 42	15²L flow line	8" Corr. iron pipe
"			9 95	175 36	38²L flow line	8" Corr. iron pipe
10+43³			6 17	179 14		℄
"			6 37	178 94	9'L flow line	
"			6 05	179 26	15²L pav. return	
"			5 9	179 4	30'L P/L	
10+61⁸			6 24	179 07	29⁶L edge	
"			7 79	177 52	55²L pav. return	
10+90°			5 48	179 83		℄
"			5 57	179 74		10'R flow line
"			5 15	180 16		16²R Pav. return

76L298 307 10-51

PLEASE RETURN TO
LOS ANGELES COUNTY SURVEYOR
726 LOS ANGELES COUNTY
ENGINEERING BLDG.

NOTE: ANY ADDITIONS OR CHANGES ON THIS SHEET MUST BE MADE OR CIRCLED IN RED INK, WITH DATE AND NAME OF PERSON MAKING CHANGE.

Do not extend notes this side of this line.

STATION	B. S.	H. I.	F. S.	ELEV.	Syracuse St.	
		185 31				
10+90.0			5 0	180 3		30'R P/L
"			5 2	180 1		65'R
11+00			5 30	180 01		℄
11+09			5 10	180 21		℄ flow line
11+18.1			4 55	180 76		℄ E. edge conc pa
11+18.3			4 38	180 93		21'R edge pav
T.P.	7 59	188 71	4 19	181 12		
			7 60	181 11		℄ INT. Valley View Ave
11+30.69			6 37	182 34	35'R on ℄ Valley View Ave	
"			4 05	184 66	100'R "	
"			0 44	188 27	200'R " "	
"			0 48	188 23	" " " "	+10'E
"			0 50	188 21	" " " "	+12'E
"			1 4	187 3	" " " "	+18'E
"			-5 0	193 7	" " " "	+27'E
"			-4 5	193 2	" " " "	+50'E
"			9 19	179 52	43' L on ℄ Valley View Ave	
"			11 33	177 38	100' L "	
"			12 32	176 39	150' L " " "	
"			12 89	175 82	200' L " " "	
"			12 92	175 79	" " " "	+10

Profile No. ____ Notes Red ____ Date ____ Plotted ____ Date ____ Job No. 1599 Division No. ____ Survey of ____ Survey by J.S.C. Notes J.S.C. Date 1-20-53 Map No. ____ Indexed ____ Date ____

X-Sec. No. ____ Notes Chkd. ____ Date ____ Checked ____ Date ____

F.B. 1769 PG. 37

76L298 307 10-51

PLEASE RETURN TO

LOS ANGELES COUNTY SURVEYOR

726 LOS ANGELES COUNTY
ENGINEERING BLDG.

NOTE: ANY ADDITIONS OR CHANGES ON THIS SHEET MUST BE MADE OR CIRCLED IN RED INK, WITH DATE AND NAME OF PERSON MAKING CHANGE.

Do not extend notes this side of this line.

STATION	B. S.	H. I.	F. S.	ELEV.	Syracuse St.	
11+30 69		188 71	13 2	175 5	200' ± on ℄ Valley View Ave	+18' E. ditch
"			12 2	176 5	" " " "	" +25 E.
"			11 6	177 1	" " " "	" +40 E Top fill
"			20 6	168 1	" " " "	" +52 E bot. fill
11+38 7			6 72	181 99	27 [illegible]	pal. return
TP	3 [illegible]	180 67	11 73	17[illegible]		
B.M. TW 4			5 10	175 57	B.M. TW 4 Elev 175.567	

F.B. 1769 PG. 60 Job No. 1599 Division No. Notes Red. Plotted Profile
Survey of TEDFORD DR. S.S. DIST. Date Date No. X-Sec.
Survey by J.S.C. Notes J.S.C. Notes Chkd. Checked
Indexed K. C. Johnson Date Date Date No.

Notes Ck'd by	Survey TEDFORD DR S.S. DIST
Map No.	W. O. 1599 Tape No. St'd. °F
Office Work	Surveyed by J.S. COATES
Checked	Notes J.S.C. Date 1-21-53
Date	Indexed A. C. Johnson

F.B. 1769 PG. 61

Note: Any Additions or Changes on This Sheet Must be Made or Circled in Red Ink With Date and Name of Person Making Change.

Do not extend notes this side of this line.

RETURN TO
LOS ANGELES COUNTY SURVEYOR
726 LOS ANGELES COUNTY
ENGINEERING BLDG.

TOPOGRAPHY
ON
TELEGRAPH RD.
(S. Side)

From: Colima Rd. 1+00
To: Valley View Ave 18+70 53

TEDFORD DR S.S. DIST
J.N. C.I. 1599

1-21-53
COATES
LEGAULT
TAFOYA

76F3095 247 2-51

F.B. 1769 PG. 62

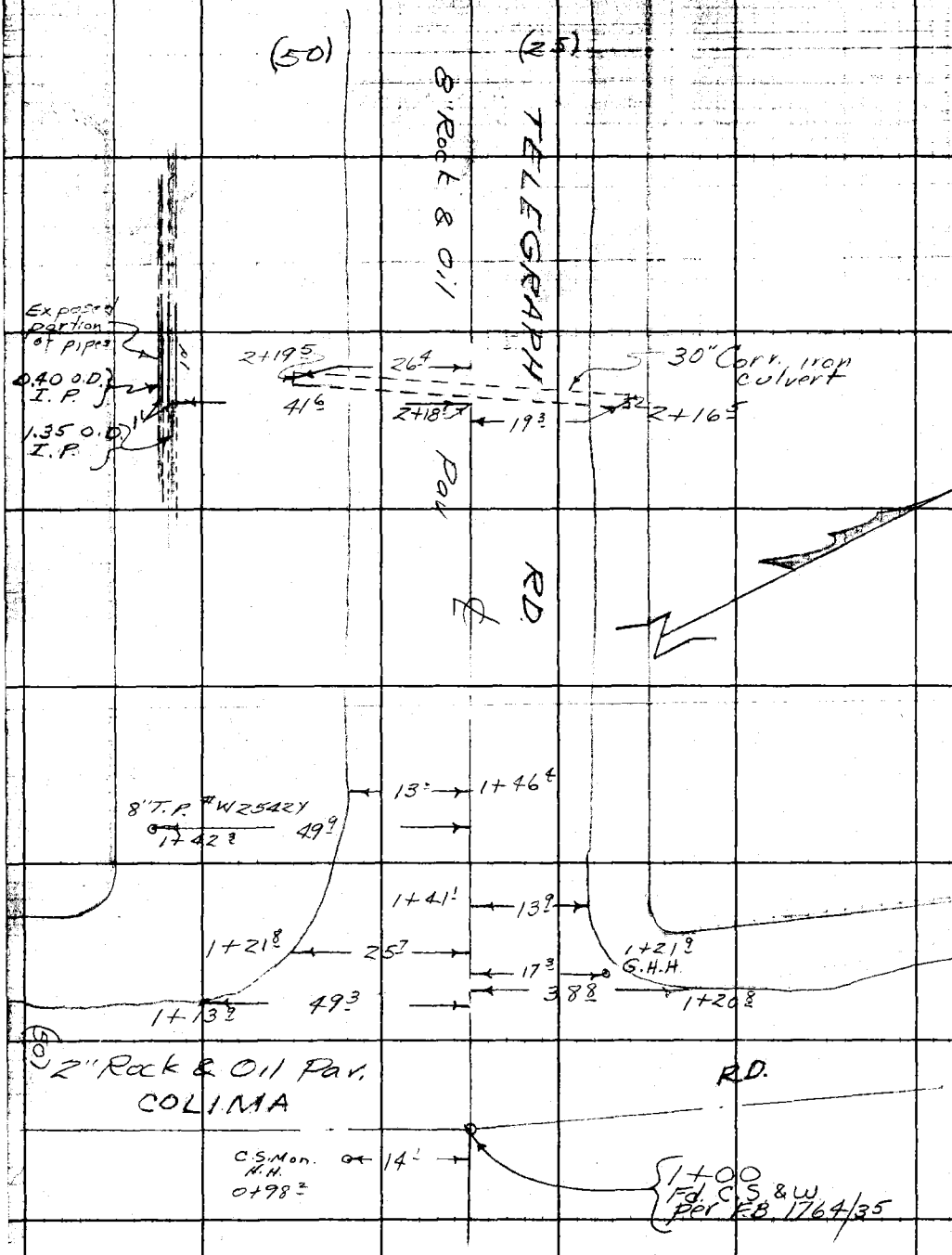

RETURN TO
LOS ANGELES COUNTY SURVEYOR
725 LOS ANGELES COUNTY
ENGINEERING BLDG.

Do not extend notes this side of this line.

Note: Any Additions or Changes on This Sheet Must be Made or Circled in Red Ink With Date and Name of Person Making Change.

F.B. 1769 Pg. 63

Map No.	W.O. 1599 Tape No. St'd. °F
Office Work	Surveyed by J.S.C.
Checked	Notes J.S.C. Date 1-21-53
Date	Indexed C. Johnson

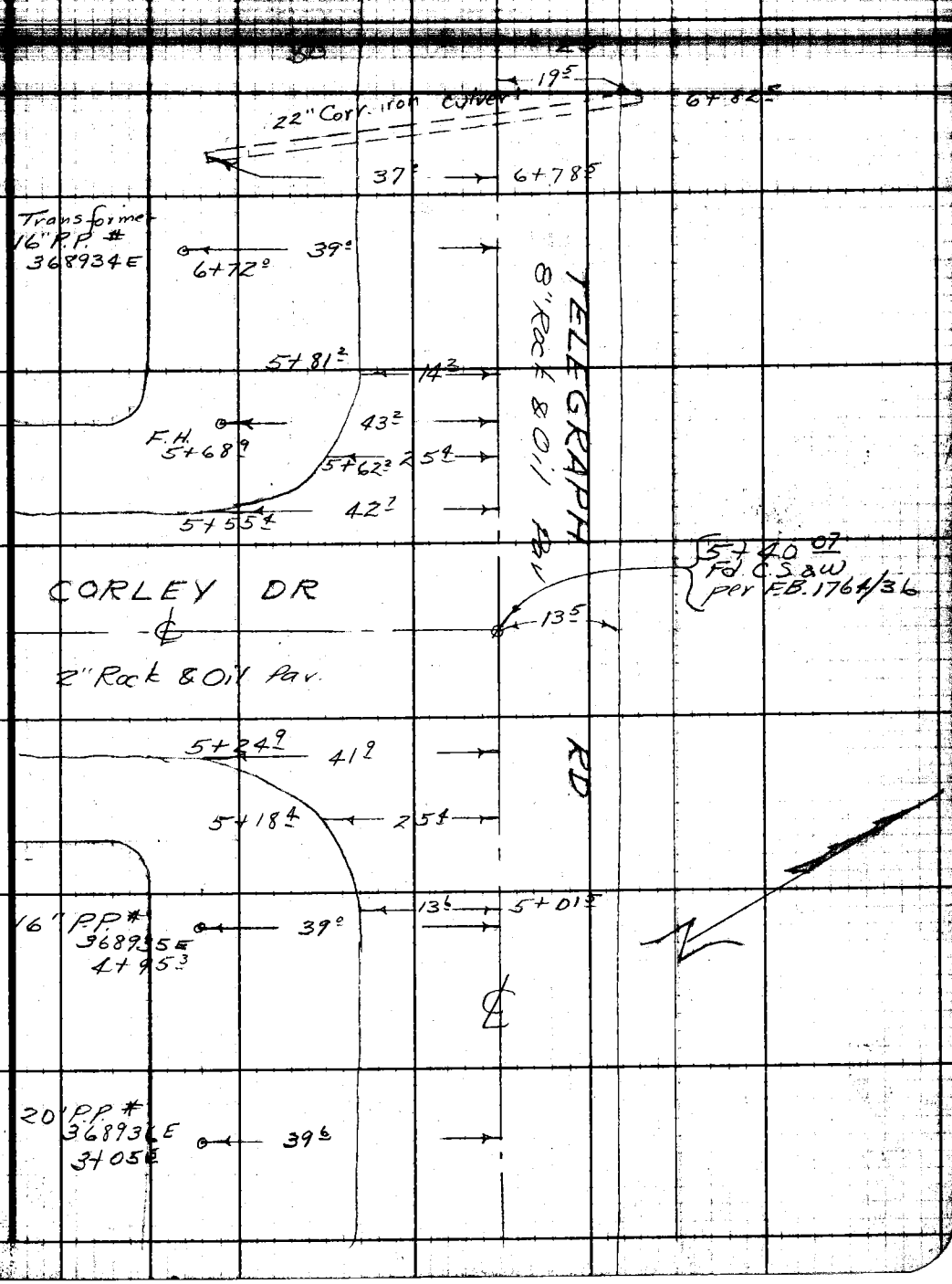

Note: Any Additions or Changes Sheet Must Be Made or Ink With Date and Name Making Change.

Do not extend notes this side of this line.

RETURN TO
LOS ANGELES COUNTY SURVEYOR
726 LOS ANGELES COUNTY
ENGINEERING BLDG.

76F3095 247 2-51

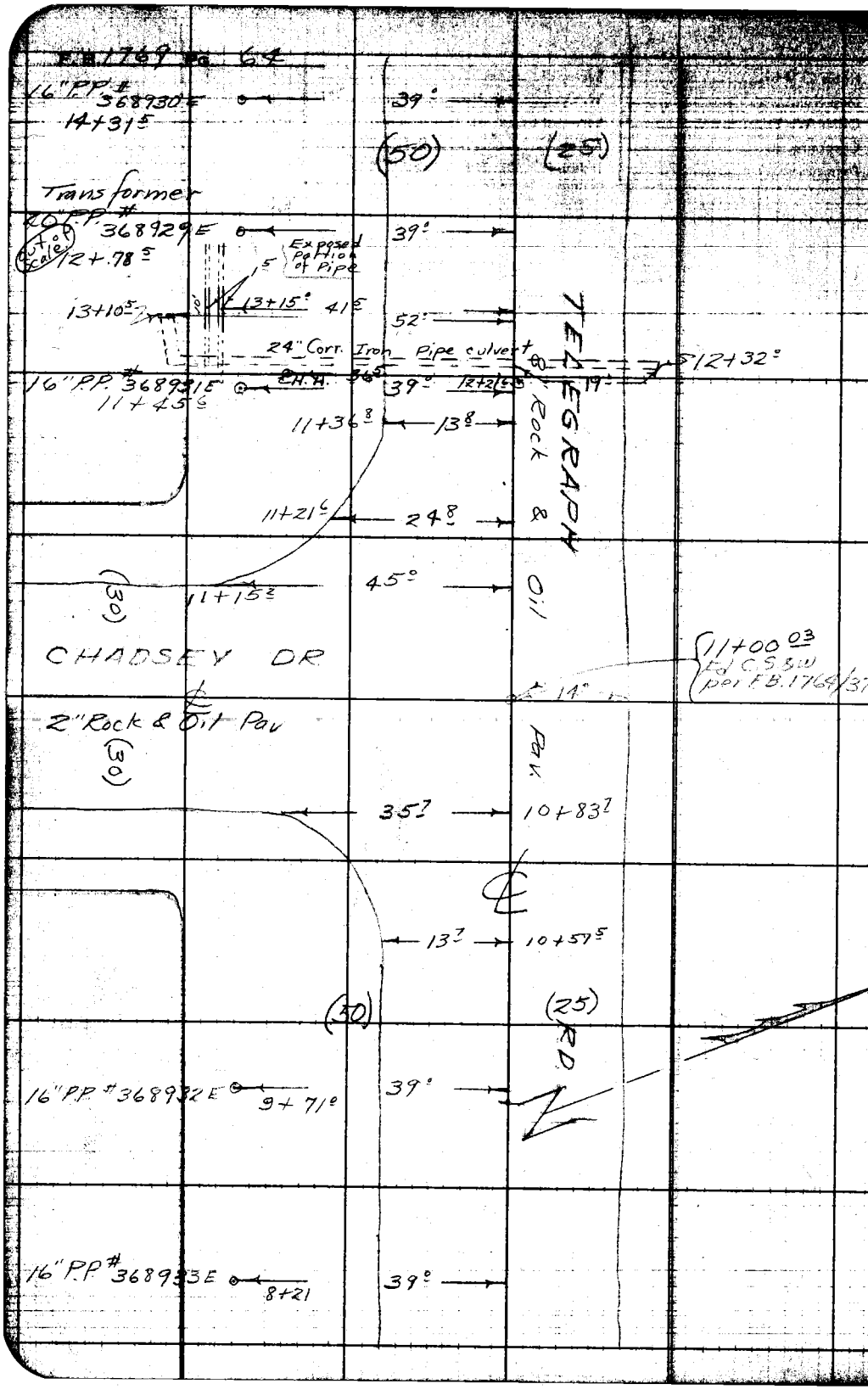

RETURN TO
LOS ANGELES COUNTY SURVEYOR
723 LOS ANGELES COUNTY
ENGINEERING BLDG.

Do not extend notes this side of this line.

Note: Any Additions or Changes on This Sheet Must be Made or Circled in Red Ink With Date and Name of Person Making Change.

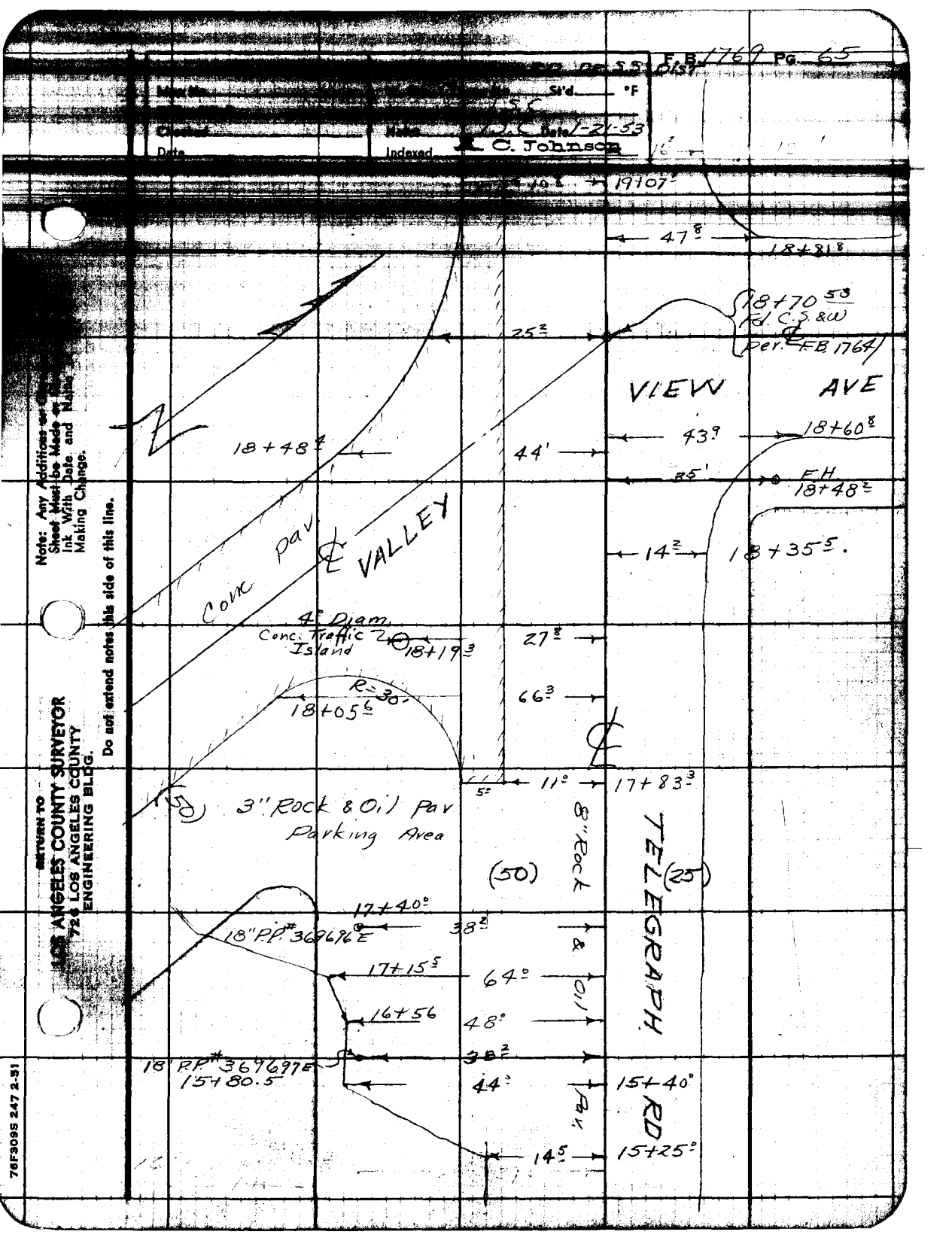
F.B. 1769 Pg. 65
Date 1-21-53
Indexed C. Johnson
19+07
47.8
18+81.8
18+70.53
Fd. C.S. & W
per. F.B. 1764
25.2
VIEW AVE
18+48.4
44'
43.9
18+60.8
35'
F.H.
18+48.2
Conc pav
VALLEY
14.2
18+35.5
4" Diam.
Conc. Traffic Island
18+19.3
27.8
R=30'
18+05.6
66.3
11.0
17+83.3
5.0
(50)
3" Rock & Oil Pav
Parking Area
8" Rock & Oil Pav.
(50)
(25)
TELEGRAPH RD
17+40.0
18" P.P. # 369696 E
38.2
17+15.5
64.0
16+56
48.0
18" P.P. # 369697 E
15+80.5
38.2
44.0
15+40.0
14.5
15+25.0
Note: Any Additions or Changes Sheet Must be Made on Sheet Ink With Date and Name Making Change.
Do not extend notes this side of this line.
RETURN TO
LOS ANGELES COUNTY SURVEYOR
726 LOS ANGELES COUNTY
ENGINEERING BLDG.
76F3095 247 2-51

RETURN TO
LOS ANGELES COUNTY SURVEYOR
725 LOS ANGELES COUNTY
ENGINEERING BLDG.

Note: Any Additions or Changes on This Sheet Must be Made or Circled in Red Ink With Date and Name of Person Making Change.

Do not extend notes this side of this line.

F.B. 1769 PG. 66

Profile No. | Notes Red. | Plotted | Job No. 1599 | Division No. | F.B. 1769 | Pg. 67

Date | Date | Survey of TEDFORD DR

X-Sec. No. | Notes Chkd. LCM | Checked | Survey by J.S. Coates | Notes | Date

Date 2/11/53 | Date | Map No. | Date DEC 18 '57

CROSS-SECTION

ON

TELEGRAPH RD.

(S. Side only)

From: Colima Rd 1+00

To: Valley View Ave 18+70.53

TEDFORD DR S.S. DIST.

J.N. C.I. 1599

STATION	B.S.	H.I.	F.S.	ELEV.
				1-21-53 COATES LEGAULT TAFOYA

NOTE: ANY ADDITIONS OR CHANGES ON THIS SHEET MUST BE MADE OR CIRCLED IN RED INK, WITH DATE AND NAME OF PERSON MAKING CHANGE.

Do not extend notes this side of this line.

PLEASE RETURN TO:
LOS ANGELES COUNTY SURVEYOR
726 LOS ANGELES COUNTY
ENGINEERING BLDG.

76L298 307 10-51

76L298 307 10-51

PLEASE RETURN TO

LOS ANGELES COUNTY SURVEYOR
726 LOS ANGELES COUNTY
ENGINEERING BLDG.

NOTE: ANY ADDITIONS OR CHANGES ON THIS SHEET MUST BE MADE OR CIRCLED IN RED INK, WITH DATE AND NAME OF PERSON MAKING CHANGE.

Do not extend notes this side of this line.

STATION	B. S.	H. I.	F. S.	ELEV.	Telegraph Rd	
B.M.TW 8	171	192 97		19[illegible] 26	B.M.TW 8 Elev. 191.263 per F.B. 1766/11 Telegraph Rd & Colima Rd., N.E. Cor. 64' E. & 48' N. of ℄ INT. Roofing Nail in Lead in E. end gas station Island.	
1+00			3 87	189 10		℄ INT. Colima Rd
"			4 77	18[illegible] 20	50' L on ℄ Colima Rd	
"			4 97	185 00	100' L " "	"
"			9 55	183 42	200' L " "	"
"			9 70	183 27		& 15' W edge pav.
"			10 4	18[illegible] 6		& 30' W ditch
"			8 7	18[illegible] 3		& 40' W Top slope
"			8 7	18[illegible] 3		& 50' W P/L
1+13.9			4 85	188 12	49.3 L pav. return	
1+21.8			4 80	18[illegible] 17	25.7 L edge pav	
1+46.4			4 60	18[illegible] 37		℄
"			4 80	18[illegible] 17	13' L pav. return	
"			5 1	187 9	19' L ditch	
"			3 8	18[illegible] 2	25' L Top cut	
"			4 6	188 4	50' L P/L	
2+00			4 96	188 51		℄
"			5 37	187 60	14' L edge pav	
"			6 0	18[illegible] 0	20' L ditch	

B. 1769 Pg. 68 Job No. 1599 Division No. Notes Red. Plotted Profile
Survey of TEDFORD DR. S.S. DIST. Date Date No.
Survey by J.S.C. Notes J.S.C. Notes Chkd. Checked X-Sec.
Indexed C. Johnson Date Date Date No.

76L298 307 10-51

PLEASE RETURN TO
LOS ANGELES COUNTY SURVEYOR
726 LOS ANGELES COUNTY
ENGINEERING BLDG.

NOTE: ANY ADDITIONS OR CHANGES ON THIS SHEET MUST BE MADE OR CIRCLED IN RED INK, WITH DATE AND NAME OF PERSON MAKING CHANGE.

Do not extend notes this side of this line.

STATION	B. S.	H. I.	F. S.	ELEV.	Telegraph Rd	
2+00		192 97	4 7	188 3	25'L Top cut	
"			5 4	187 6	50'L P/L	
2+16.5			10 22	182 75		19.3 R flow line of 30
2+19.5			11 97	181 00	26.4 L flow line of 30" Corr. Iron culvert	Corr. Iron culv
2+18.0			7 15	185 82	41.6 L Top of 1.35 O.D. I.P.	
"			7 72	185 25	42.7 L " " 0.40 O.D I.P.	
2+50			4 95	188 02		℄
3+00			4 42	188 55		℄
"			4 76	188 21	14'L edge pav	
"			5 3	187 7	20'L ditch	
"			4 6	188 4	25'L Top cut	
"			5 7	187 3	50'L P/L	
"			11 2	181 8	200'L back lot Line	
3+50			3 45	189 52		℄
T.P.	7 05	196 57	3 45	189 52		
4+00			5 97	190 60		℄
"			6 22	190 35	14'L edge pav	
"			6 5	190 1	18'L ditch	
"			3 8	192 8	27'L Top cut	
"			4 5	192 1	50'L P/L	
"			7 5	189 1	200'L back lot Line	

Profile No. ____ Date ____ Notes Red ____ Plotted ____ Job No. 1599 Division No. ____ F.B. 1769 Pg. 69
X-Sec. No. ____ Date ____ Notes Chkd. ____ Checked ____ Survey of [illegible] DR. S.S. DIST
Survey by J.S.C. Notes J.S.C. Date 7-27-53
Map No. ____ Date ____ Indexed ____ Date ____

76L298 307 10-51

PLEASE RETURN TO

LOS ANGELES COUNTY SURVEYOR
726 LOS ANGELES COUNTY
ENGINEERING BLDG.

NOTE: ANY ADDITIONS OR CHANGES ON THIS SHEET MUST BE MADE OR CIRCLED IN RED INK, WITH DATE AND NAME OF PERSON MAKING CHANGE.

Do not extend notes this side of this line.

STATION	B. S.	H. I.	F. S.	ELEV.	Telegraph Rd.	
		196 57				
4+50			5 15	191 42		℄
5+00			4 66	191 91		℄
"			5 00	191 57	13.6 pav return	
"			5 3	191 3	20' L ditch	
"			4 3	192 3	27' L Top cut	
"			4 6	192 0	50' L P/L	
5+18.4			5 01	191 56	25.4 L edge pav	
5+24.9			5 30	191 27	41.9 L pav. return	
5+40.07			4 39	192 18		℄ int. Corley Dr.
"			5 00	19[illegible] 57	22' L on ℄ Corley Dr.	
"			5 00	19[illegible] 57	30' L " "	"
"			5 82	190 75	50' L " "	
"			7 82	18[illegible] 75	100' L " "	"
"			11 61	18[illegible] 96	200' L " "	"
"			11 74	18[illegible] 83	" " "	& 9' E flow line
"			11 31	18[illegible] 26	" " "	& 17' E edge pav
"			10 8	18[illegible] 8	" " "	& 26' E Toe slope
"			8 0	188 6	" " "	& 30' E P/L Top "
"			11 76	18[illegible] 81	" " "	& 9' W flow line
"			11 48	18[illegible] 09	" " "	& 14' W edge pav
"			11.7	184 9	" " "	& 30 W P/L

F.B. 1769 Pg. 70 Job No. 1599 Division No. Notes Red. Plotted Profile
Survey of TEDFORD DR. S.S. DIST Date Date No.
Survey by J.S.C. Notes J.S.C. Notes Chkd. Checked X-Sec.
Indexed C. Johnson Date Date Date No.

76L298 307 10-51

PLEASE RETURN TO
LOS ANGELES COUNTY SURVEYOR
726 LOS ANGELES COUNTY
ENGINEERING BLDG.

NOTE: ANY ADDITIONS OR CHANGES ON THIS SHEET MUST BE MADE OR CIRCLED IN RED INK, WITH DATE AND NAME OF PERSON MAKING CHANGE.

Do not extend notes this side of this line.

STATION	B. S.	H. I.	F. S.	ELEV.	Telegraph Rd	
		196 57				
5+55.4			5 19	191 38	42.7 L pav. return	
5+62.2			4 72	191 85	25.4 L edge pav.	
5+81.3			4 12	192 45		℄
"			4 39	192 18	14.2 L pav. return	
"			4 3	192 3	28' L Top brk	
"			6 1	190 4	L P/L	
6+00			4 02	192 55		℄
"			4 36	192 21	14' L edge pav.	
"			4 9	191 7	28' L Top fill	
"			7 3	189 3	50' L P/L	
6+78.5			8 12	188 45	37' L flow line 22'	Corr. iron culvert
6+82.5			6 71	189 86		19.5 R flow line at
7+00			3 36	193 21		℄
"			3 74	192 83	14' L edge pav	
"			3 9	192 7	28' L Top fill	
"			6 6	189 9	35' L bot fill	
"			7 4	189 2	50' L P/L	
"			12 1	184 5	200' L back lot line	
8+00			2 56	194 01		℄
"			2 78	193 79	14' L edge pav	
"			3 2	193 4	20' L flow line	

Profile Notes Red ____ Plotted ____ Job No. 1599 Division No. ____ F.B. 1769 Pg. 71
No. ____ Date ____ Date ____ Survey of Utilized DR SS DIST
X-Sec. Notes Chkd. ____ Checked ____ Survey by J.S.C. Notes J.S.C. Date 1-21-58
No. ____ Date ____ Date ____ Map No. ____ Indexed Johnson Date ____

76L298 307 10-51

PLEASE RETURN TO

LOS ANGELES COUNTY SURVEYOR
726 LOS ANGELES COUNTY
ENGINEERING BLDG.

NOTE: ANY ADDITIONS OR CHANGES ON THIS SHEET MUST BE MADE OR CIRCLED IN RED INK, WITH DATE AND NAME OF PERSON MAKING CHANGE.

Do not extend notes this side of this line.

STATION	B. S.	H. I.	F. S.	ELEV.	Telegraph Rd.	
8+00		19657	39	1927	50' L P/L	
8+50			218	19[illegible]39		℄
9+00			190	19467		℄
"			218	19439	14' L edge pav	
"			25	1941	20' L ditch	
"			11	1955	30' L Top cut	
"			17	1947	50' L P/L	
"			25	1941	200' L back lot Line	
T.P.	465	19906	216	19441		
9+50			399	19507		℄
10+00			376	19530		℄
"			400	19506	14' L edge pav	
"			48	1943	20' L ditch	
"			27	1964	30' L Top cut	
"			33	1958	50' L P/L	
10+57.5			451	19455		℄
"			484	19422	13' L pav. return	
"			55	1936	20' L ditch	
"			45	1946	28' L Top cut	
"			43	1948	45 L bot. brk	
"			22	1969	50' L Top " P/L	

F.B. 1769 PG. 72 Job No. 1599 Division No. Notes Red. Plotted Profile
Survey of TEDFORD DR. S.S. DIST. Date Date No.
Survey by J.S.C. Notes J.S.C. Notes Chkd. Checked X-Sec.
Indexed C. Johnson Date Date Date No.

76L298 307 10-51

PLEASE RETURN TO
LOS ANGELES COUNTY SURVEYOR
726 LOS ANGELES COUNTY
ENGINEERING BLDG.

NOTE: ANY ADDITIONS OR CHANGES ON THIS SHEET MUST BE MADE OR CIRCLED IN RED INK, WITH DATE AND NAME OF PERSON MAKING CHANGE.

Do not extend notes this side of this line.

STATION	B. S.	H. I.	F. S.	ELEV.	Telegraph Rd.	
		199 06				
10+83.7			5 84	193 22	35.7 L pav. return	
11+00.03			6 13	192 93		℄ INT. Chadsey Dr.
"			6 64	192 42	20' L on ℄ Chadsey Dr.	
"			6 17	192 89	50' L " "	"
"			6 66	192 40	100' L " "	"
"			8 22	190 84	200' L " "	"
"			8 33	190 73	" " "	9' E. flow line
"			7 86	191 20	" " "	15' E. edge pav
"			6 8	192 3	" " "	30' E. bot. cut
"			4 3	194 8	" " "	35' E. Top cut
"			8 33	190 73	" " "	9' W flow line
"			7 88	191 18	" " "	15 W. edge pav
"			7 0	192 1	" " "	25 W bot. cut
"			4 9	194 2	" " "	30' W Top cut
B.M. TW 6"	1 50	196 21	4 35	194 71	B.M. TW 6 Elev. 194.736	per F.B. 17[illegible]
11+15.2			3 53	192 68	45° L pav. return	
11+21.6			4 34	191 87	24.8 L edge pav.	
11+36.8			5 00	191 21		℄
"			5 36	190 85	13.8 L pav. return	
"			5 5	190 7	19' L Toe cut	
"			3 2	193 0	28 L Top "	

Profile Notes Red ____ Plotted ____ Job No. 1597 Division No. ____ F.B. 1769 Pg. 73
No. ____ Date ____ Date ____ Survey of [illegible]
X-Sec. Notes Chkd. ____ Checked ____ Survey by J.S.C. Notes J.S.C. Date 1-22-53
No. ____ Date ____ Date ____ Map No. ____ Indexed ____ Date ____

76L298 307 10-51

PLEASE RETURN TO

LOS ANGELES COUNTY SURVEYOR
726 LOS ANGELES COUNTY
ENGINEERING BLDG.

NOTE: ANY ADDITIONS OR CHANGES ON THIS SHEET MUST BE MADE OR CIRCLED IN RED INK, WITH DATE AND NAME OF PERSON MAKING CHANGE.

Do not extend notes this side of this line.

STATION	B. S.	H. I.	F. S.	ELEV.	Telegraph Rd.	
11+36.8		196.21	2.3	193.9	50'L P/L	
12+00			7.30	188.91		℄
"			7.56	188.65	14'L edge pav.	
"			8.1	188.1	20'L	
"			7.9	188.3	50'L P/L	
12+32			11.79	184.42		19'R flow Line 24" Corr. Iron culvert
12+50			8.06	188.15		℄
13+00			7.67	188.54		℄
"			8.05	188.16	14'L edge pav	
"			8.7	187.5	25'L	
"			10.0	186.2	50'L P/L	
"			20.0	176.2	200'L back lot Line	
13+10.5			15.1	181.1	52'L flow line of 24" Corr. Iron culvert	
13+15.0			11.22	184.99	43'L Top of 0.40 O.D. I.P.	
"			10.57	185.64	41.5'L " " 1.35 O.D. I.P.	
13+50			6.36	189.85		℄
14+00			4.45	191.76		℄
"			4.62	191.59	14'L edge pav.	
"			5.2	191.0	22'L	
"			5.4	190.8	50'L P/L	
"			6.8	189.4	60'L bot. brk	

F.B. 1769 Pg. 74 Job No. 1599 Division No. Notes Red. Plotted Profile
Survey of TEDFORD DR. S.S. DIST Date Date No.
Survey by J.S.C. Notes J.S.C. Notes Chkd. Checked X-Sec.
Indexed K. C. Johnson Date Date Date No.

76L298 307 10-51

PLEASE RETURN TO

LOS ANGELES COUNTY SURVEYOR

726 LOS ANGELES COUNTY
ENGINEERING BLDG.

NOTE: ANY ADDITIONS OR CHANGES ON THIS SHEET MUST BE MADE OR CIRCLED IN RED INK, WITH DATE AND NAME OF PERSON MAKING CHANGE.

Do not extend notes this side of this line.

STATION	B. S.	H. I.	F. S.	ELEV.	Telegraph Rd
14+00		196 21	147	1815	200'L back lot Line
14+50			252	19369	℄
15+00			118	19503	℄
"			151	19470	14.5'L edge pav.
"			20	1942	24'L
"			19	1943	50'L P/L
"			32	1930	60'L
"			133	1829	200'L back lot Line
T.P.	585	201 16	090	19531	
15+25			607	19509	14.5'L ∡ pt. pav.
15+40			615	19501	44'L ∡ pt. pav.
15+50			535	19581	℄
16+00			512	19604	℄
"			538	19586	14'L flow line
"			518	19598	46'L edge pav.
"			48	1964	50'L P/L
"			78	1934	200'L back lot Line
16+50			492	19624	℄
17+00			474	19642	℄
"			50	1962	15'L flow line
"			481	19635	50'L P/L

Profile No. ____ Notes Red ____ Plotted ____ Job No. 1598 Division No. ____ F.B. 1769 Pg. 75

Date ____ Date ____ Survey of ____

Notes Chkd. ____ Checked ____ Survey by J.S.C. Notes J.S.C. Date ____

No. ____ Date ____ Date ____ Map No. ____ Entered Johnson Date ____

76L298 307 10-51

PLEASE RETURN TO
LOS ANGELES COUNTY SURVEYOR
726 LOS ANGELES COUNTY
ENGINEERING BLDG.

NOTE: ANY ADDITIONS OR CHANGES ON THIS SHEET MUST BE MADE OR CIRCLED IN RED INK, WITH DATE AND NAME OF PERSON MAKING CHANGE.

Do not extend notes this side of this line.

STATION	B. S.	H. I.	F. S.	ELEV.	Telegraph Rd
		201 16			
17+00			4 68	196 48	63' L edge pav
17+50			4 57	196 59	℄
17+83 3			4 65	196 51	11' L N edge conc.
"			4 87	196 29	16' L S. edge conc. (E. end return)
18+00			4 44	196 72	℄
"			4 66	196 50	11' L N. edge conc.
"			5 12	196 04	21' L S. edge conc.
"			5 63	195 53	50' L P/L
18+05 6			6 22	194 94	66 3 L conc. return
18+48 4			5 92	195 24	44' L " "
18+70 53			4 79	196 37	℄ INT. Valley View Ave
"			4 91	196 25	14' L on ℄ Valley View Ave N. edge conc.
"			5 60	195 56	50' L " " " "
"			6 59	194 57	100' L " " " "
"			9 93	191 23	200' L " " " "
"			11 73	189 43	250' L " " " "
"			11 81	189 35	" " " " 810' E. edge conc
"			12 6	18[illegible]	" " " " & 18' E. ditch
			7 8	1933	& 30' E. Top cut
"			8 0	1931	& 50' E P/L
B.M. TW 5			6 12	195 04	B.M. TW 5 Elev. 195.034 per F.B. 1766/9 Valley View Ave. & Telegraph Rd. S.W. Cor. Bt. Spk. in N.E. Cor. Conc. Slab, 38' S. & 4' E. of ℄ INT.

B. 1769 Pg. 76 Job No. 1599 Division No. Notes Red Plotted No. Profile
Survey of TEDFORD DR. S.S. DIST. Date Date X-Sec.
Survey by J.S.C. Notes J.S.C. Notes Chkd. Checked No.
Indexed C. Johnson Date Date Date

Notes Ck'd by	Survey of CREWE ST. SS.	F.B. 1769 Pg. 77
Map No.	W.O. 1773.14 Tape No. 0176 St'd. 68 °F	
Office Work	Surveyed by H.E. GRANQUIST	
Checked	Notes H.E.G. Date 7-5-55	
Date	Indexed E. C. Johnson 7-12-55	

J.N. 1773.14

CREWE STREET. C.I.

LOCATION of IMPROVEMENTS. Notes
on
EXISTING SANITARY SEWER R/W.

from 0+00 = ℄ RAMSEY ST
Wsly to 10+50 = ℄ HASTINGS DR

FB. 1769 from pg 77 to pg
For ℄ + P.L. Notes SEE FB 1764 Pg 179 to Pg 190

H.E. GRANQUIST. Chief
F.E. BROOKS. Instr.
G.L. MATTHIESEN. Head Chain
G.P. ALWIN Rear Chain

Note: Any Additions or Changes on This Sheet Must be Made or Circled in Red Ink With Date and Name of Person Making Change.

Do not extend notes this side of this line.

RETURN TO
LOS ANGELES COUNTY SURVEYOR
726 LOS ANGELES COUNTY
ENGINEERING BLDG.

76F2005 SEE #247. 6-54

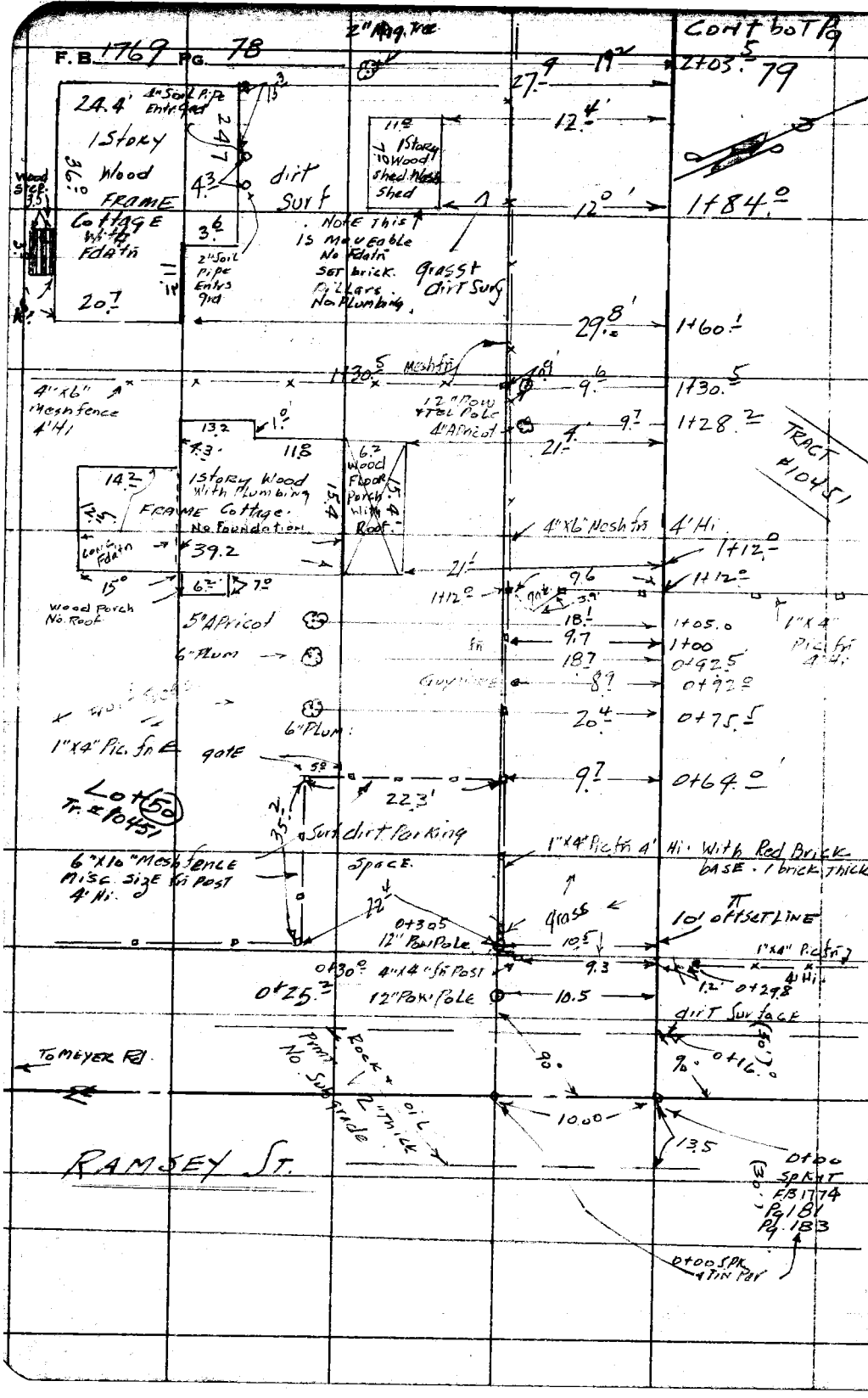

RETURN TO
LOS ANGELES COUNTY SURVEYOR
726 LOS ANGELES COUNTY
ENGINEERING BLDG.

Do not extend notes this side of this line.

Note: Any Additions or Changes on This Sheet Must be Made or Circled in Red Ink With Date and Name of Person Making Change.

Note Ck'd by
Map No.
Office Work
Checked
Date

Survey of: GREWE ST.
W. O. 1195.14 Tape No. 176 St'd. 68 °F
Surveyed by: NEGRANQUIST
Notes: N.E.G. Date 6-6-55
Indexed: E. G. Johnson

F. B. 1769 Pg. 79

Contour Pg 80

Contour Pg 80

10.3 3+77.6

Mb 1½" Water Hyd

34.4 3+66.0

3+62.5

5' Hi Fence

Dic. Fence 4' Hi

1½" Mesh Fn 4' Hi

8" Apricot 12.

Goose Pen & Chicks

9.3 3+54.5

34.5

3+46.6

6" x 6" Mesh Fence 4' Hi. With 4 St. Wire on Top to 8' Hi

27.7

9.9 3+49.0 Fn

Tel Pole

28.6

10.8 3+45.8

3/4" Water Rise Hdr

9.6 3+45.2

Transfr. 12" Pow Pole

11.0 3+43.8

26.2 3+41.0

Pasture

7.0 Fn

5.1

32.1

Wood Chicken Shed 10' 7.5

11.6

3+12.5

19.5

11.6 3+00

9.3

2+61.5

24.0

TRACT No. 10451

10.0 Vacant Pasture

4" x 6" Mesh + Bark Fn

10 foot ℄ Line offset

2+52.0

Vacant Ground

2" Wire Mesh Fence 6' Hi

9.3 2+48.6

9.3 2+44.0

2+47.73 Pot 1" x 2 Per FB 1764 Pg. 187

4" x 10" Mesh Fn 4' Hi

9.9 Lath Green House Moveable

1.2

2+28.2

17.01

3" Peach

3.0

5.0 2+27.5

Chicken Pen

16.3

11.0 2+26.4

6" x 6" Mesh + Chicken Wire Fn 4' Hi

4" x 6' Mesh Fn 4' Hi

12" Pow Pole

11.2 2+13.0

Lot 49

2+10.83 back Plus 12" Pow. Pole + Tel

11.1

Pl. 1" x 2' St. K. Per FB 1764 P 187 2+10.83 back 2+09.17 ahead

Fn

170°-29'-30"

Note: Any Additions or Changes on This Sheet Must be Made or Circled in Red Ink With Date and Name of Person Making Change.

Do not extend notes this side of this line.

RETURN TO
LOS ANGELES COUNTY SURVEYOR
726 LOS ANGELES COUNTY
ENGINEERING BLDG.

76F309S S&E #247. 8-54

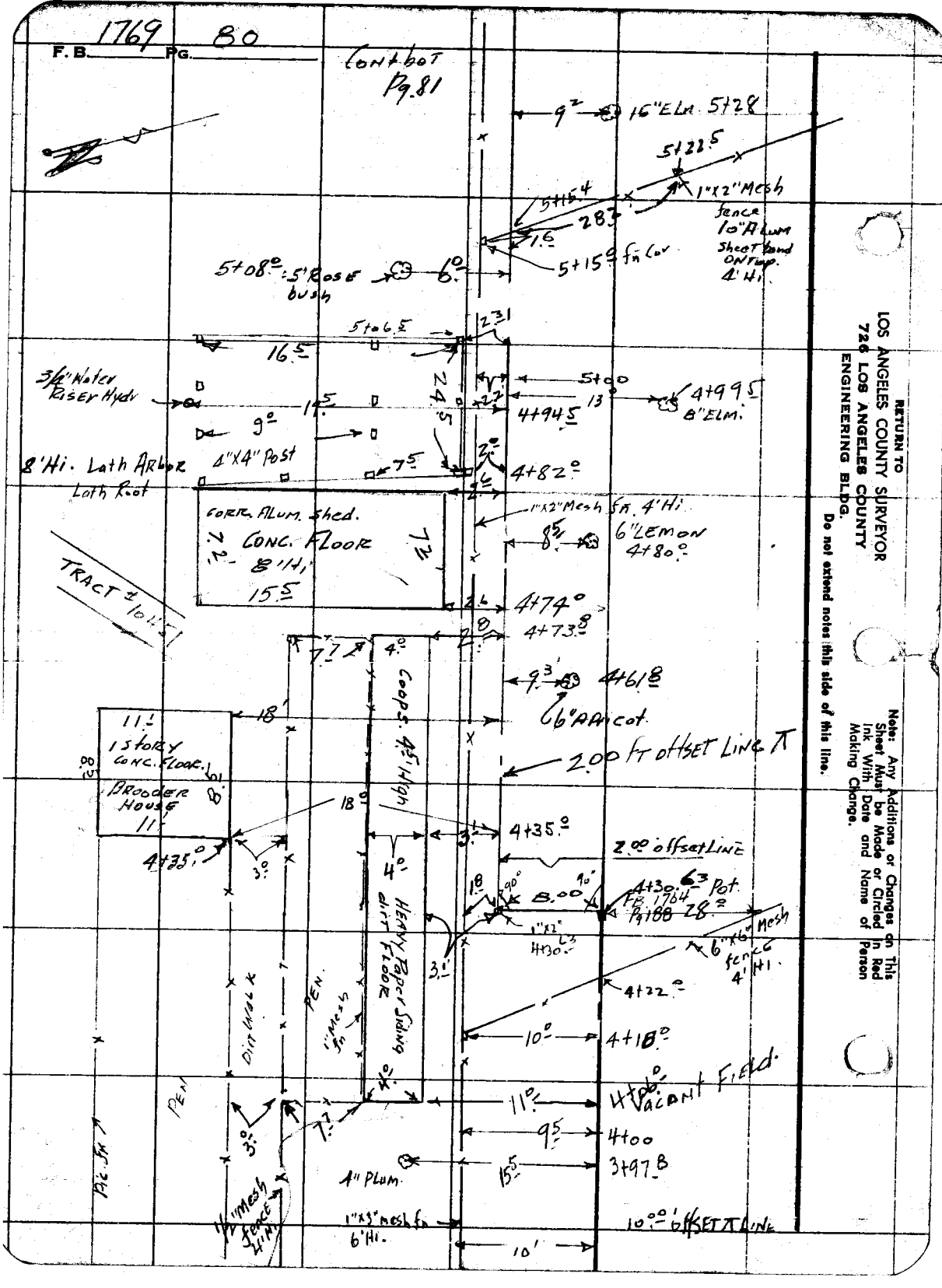

RETURN TO
LOS ANGELES COUNTY SURVEYOR
726 LOS ANGELES COUNTY
ENGINEERING BLDG.

Do not extend notes this side of this line.

Note: Any Additions or Changes on This Sheet Must be Made or Circled in Red Ink With Date and Name of Person Making Change.

Notes Ch'd by	Survey of CREWE St. Cy
Map No.	W. O. 1773.14 Tape No. 0176 St'd. 68 °F
Office Work	Surveyed by H. E. GRANQUIST
Checked	Notes 1 EG Date 6/6/55
Date	Indexed A. C. Johnson

F. B. 1769 PG. 81

Cont'bot Pg. 82

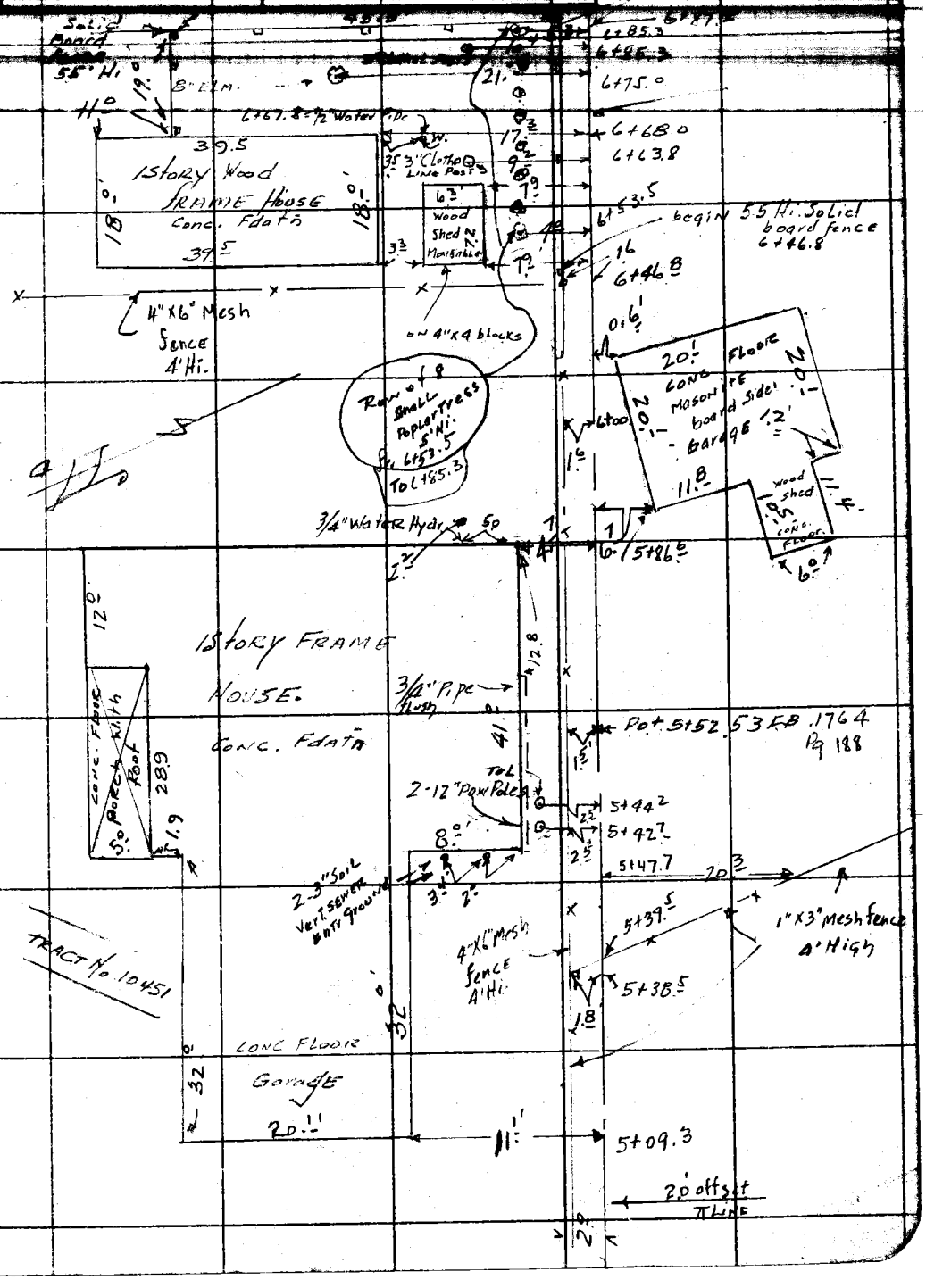

Note: Any Additions or Changes on This Sheet Must be Made or Circled in Red Ink With Date and Name of Person Making Change.

Do not extend notes this side of this line.

RETURN TO
LOS ANGELES COUNTY SURVEYOR
726 LOS ANGELES COUNTY
ENGINEERING BLDG.

76F309S S&E #247. 8-54

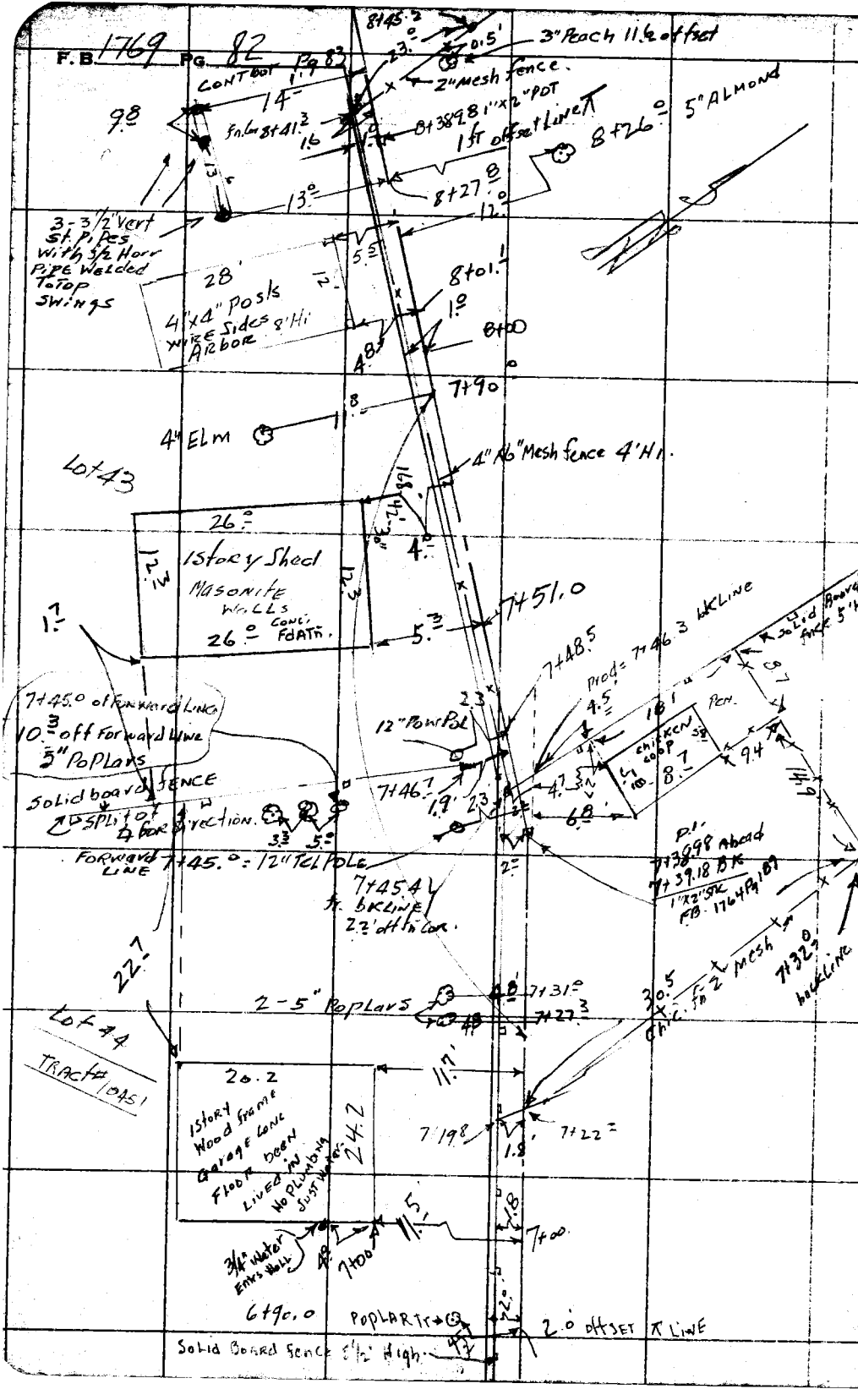

RETURN TO
LOS ANGELES COUNTY SURVEYOR
726 LOS ANGELES COUNTY
ENGINEERING BLDG.

Do not extend notes this side of this line.

Note: Any Additions or Changes on This Sheet Must be Made or Circled in Red Ink With Date and Name of Person Making Change.

Notes Ck'd by	Survey of Cleeve St. SS	F. B. 1769 Pg. 83
Map No.	W. O. 1773.74 Tape No. 0176 St'd. 68 °F	
Office Work	Surveyed by H.E. Granquist	
Checked	Notes H.E.G. Date 6-6-55	
Date	Indexed C. O. Johnson	

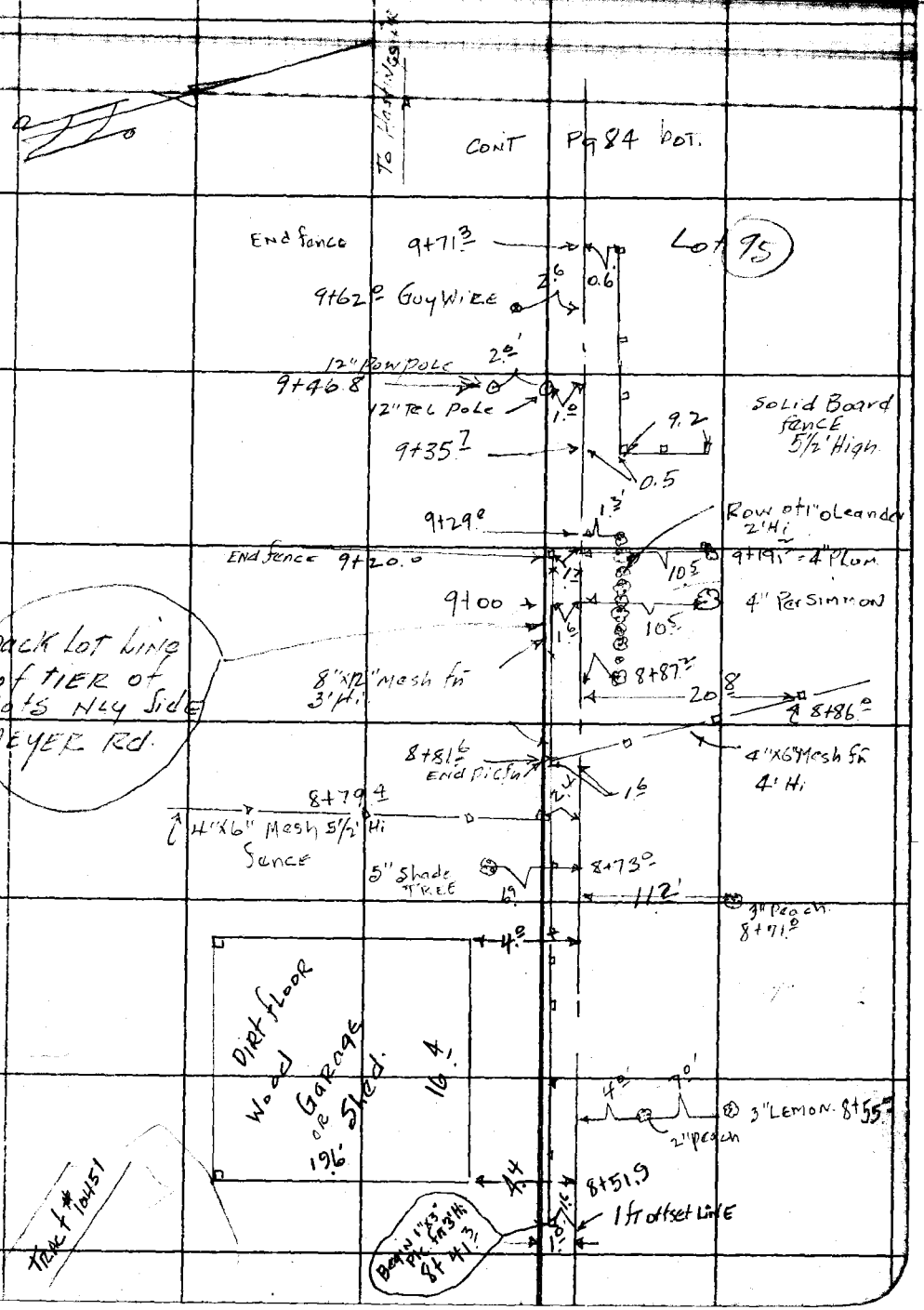

Note: Any Additions or Changes on This Sheet Must be Made or Circled in Red Ink With Date and Name of Person Making Change.

Do not extend notes this side of this line.

RETURN TO
LOS ANGELES COUNTY SURVEYOR
726 LOS ANGELES COUNTY
ENGINEERING BLDG.

76F3095 S&E #247. 8-54

F. B. 1769 PG. 84

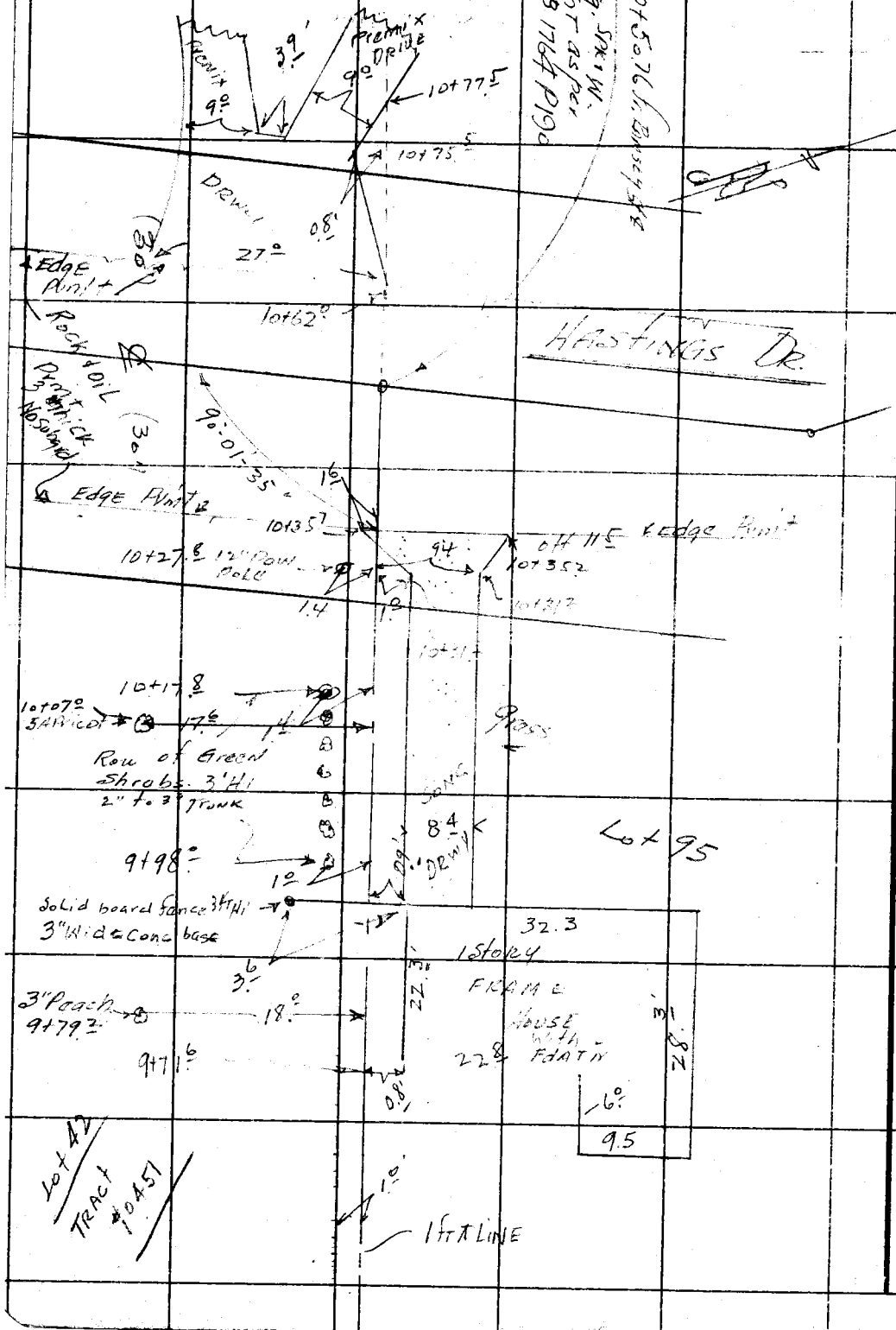

RETURN TO
LOS ANGELES COUNTY SURVEYOR
726 LOS ANGELES COUNTY
ENGINEERING BLDG.

Do not extend notes this side of this line.

Note: Any Additions or Changes on This Sheet Must be Made or Circled in Red Ink With Date and Name of Person Making Change.

Profile No. | Notes Red | Plotted | Job No. 1773.14 | Division No. | F.B. 1769 | PG. 85
Date | Date | Survey of CREWE St. S.S.
X-Sec. No. | Notes Chkd. | Checked | Survey by H.E. Granquist | Notes H.E.G. | Date 7/7/55
Date | Date | Map No. | Indexed Johnson | Date

~~J.N. 1773.14~~

CREWE STREET. (S. S. District)

CROSS SECTION NOTES
ON
5 FT. SEWER EOSEMENT
NLY. back Lot LINE LOTS #50 to #42

from 0+00 = ℄ RAMSEY St.
To 10+50.76 = ℄ HASTINGS DR

ELEV.

FB 1769 from Pg. 85 to Pg 90
For ℄ Notes See FB. 1764 Pg 179 to 190
for Improvements FB. 1769 Pg 77 to pg 84

F. S.

H. I.

H.E. Granquist Chief
F.E. Brooks Instr.
G.L. Matthiesen. Hedd Chain
O.P. Alwin. Rod.

B. S.

STATION

NOTE: ANY ADDITIONS OR CHANGES ON THIS SHEET MUST BE MADE OR CIRCLED IN RED INK, WITH DATE AND NAME OF PERSON MAKING CHANGE.

PLEASE RETURN TO
LOS ANGELES COUNTY SURVEYOR
726 LOS ANGELES COUNTY
ENGINEERING BLDG.

Do not extend notes this side of this line.

76L298 307 10-51

76L298 307 10-51

PLEASE RETURN TO

LOS ANGELES COUNTY SURVEYOR
726 LOS ANGELES COUNTY
ENGINEERING BLDG.

NOTE: ANY ADDITIONS OR CHANGES ON THIS SHEET MUST BE MADE OR CIRCLED IN RED INK, WITH DATE AND NAME OF PERSON MAKING CHANGE.

Do not extend notes this side of this line.

STATION	B. S.	H. I.	F. S.	ELEV.	
B.M. W.Z-128	4.54	114.60		110.~~059~~ .06	B.M. W.Z. 128 EL.= 110.059 FB 1925 Pg. 73
					RAMSEY DR (N. Side), 145'±E of MEYER Rd.
					Bt. Spk. in W. side of drive at P.L. to ho #12127
0+30			4.6	110.0	P.L. Prod.= E.P.L. Ramsey DR.
0+10			5.14	109.46	" " = E. Gut Pvmt " "
0+00			5.04	109.56	℄ Int. back P.L. Prod of Lot 50 = ℄ Ramsey DR.
			5.64	109.96	100' Left or Sly = ℄ " " Pvmt
			4.3	110.3	100' Right " Nly = " " " "
0+10.3			5.17	109.43	℄ Prod. E strly = wstly Gutter " "
			5.2	109.4	10' Sly of " " = " " " "
			5.10	109.50	10' Nly or Rt = " " " "
0+16.0			4.77	109.83	℄ Prod. of Back lot line of Lot 50 = W Edge Pvmt " "
0+30.0			4.5	110.1	NEly Cor Lot 50. = Wsly P.L. Ramsey DR.
			4.7	109.9	10' Left or Sly = " " " "
			4.5	110.1	10' Right " Nly of back lot line = W. P.L. Ramsey DR
1+00			4.8	109.8	Nly Edge 5' Easement.
			4.9	109.7	10' S. or L of Nly Edge Easement
			4.5	110.1	10' Rt or Nly of Nly " "
T.P.	1.63	115.16	1.07	113.53	Nail Top N. Gate post #12. 3½ N. of back Lot of Lot 50 Line
2+00			4.8	110.4	back lot line or Nly Edge of 5' Easement

F.B. 1769 Pg. 86 Job No. 1773.14 Division No. ____ Notes Red. ____ Plotted ____ Profile ____

Survey of CREWE ST. SS. Date ____ Date ____ No. ____

Survey by H.E. GRANDUST Notes H.E.G. Notes Chkd. ____ Checked ____ X-Sec. ____

Indexed E. O. Johnson Date 7-7-55 Date ____ Date ____ No. ____

76L298 307 10-51

PLEASE RETURN TO
LOS ANGELES COUNTY SURVEYOR
726 LOS ANGELES COUNTY
ENGINEERING BLDG.

NOTE: ANY ADDITIONS OR CHANGES ON THIS SHEET MUST BE MADE OR CIRCLED IN RED INK, WITH DATE AND NAME OF PERSON MAKING CHANGE.

Do not extend notes this side of this line.

STATION	B. S.	H. I.	F. S.	ELEV.	
2+00		115.16	5.0	110.2	10' Left or Sly of Nly Edge of 5' Easement
			5.0	110.2	100' " " " " " " " " "
			4.9	110.3	10' Right " Nly " " " " " "
			3.8	111.4	100' " " " " " " " " ground
2+10.0			4.7	110.5	Pl. Nly Edge 5' Easement fence. Δ POINT
			4.8	110.4	10' Left or Sly ground (back & Forward Sh[illegible])
			4.8	110.4	10' Rt. " Nly = " " " "
3+00			3.9	111.3	Nly. Edge of 5' Easement fence
			3.9	111.3	10' Left or Sly of Nly Edge of Easem't
			4.1	111.1	10' Rt or Nly of " " " "
T. P.	5.44	117.48	3.12	112.04	1"x2" Stk. 10' offset Line 3+42.40
3+45.0			4.6	112.9	Nly. Edge 5' Easement. bot brk. Int fr
			5.2	112.3	10' L. or Sly. of Nly Edge Esm't Ground bot brk
			5.3	112.2	100' " " " " " " " " "
			4.7	112.8	10' Rt or Nly of " " " "
			3.4	114.1	100' Rt " " " " " " "
3+47			3.6	113.9	Nly Edge of 5' Esm't fence Top Brk
			3.8	113.7	10' Left or Sly of Nly Edge ground. " "
			4.9	112.6	100' " " " " " " " " (Ground [illegible])
T. P.	7.87	123.95	1.40	116.08	1"x2" Stk. 40' N. of fence 3+75
4+00			6.0	118.0	Nly Edge of 5' Easement

Profile No. ____ Date ____ Notes Red ____ Plotted ____ Job No. 1773.14 Division No. ____ F.B. 1769 Pg. 87

X-Sec. No. ____ Date ____ Notes Chkd. ____ Checked ____ Survey by H.E. Granquist Notes H.E.G. Date [illegible] Map No. ____ Date ____

76L298 307 10-51

PLEASE RETURN TO

LOS ANGELES COUNTY SURVEYOR
726 LOS ANGELES COUNTY
ENGINEERING BLDG.

NOTE: ANY ADDITIONS OR CHANGES ON THIS SHEET MUST BE MADE OR CIRCLED IN RED INK, WITH DATE AND NAME OF PERSON MAKING CHANGE.

Do not extend notes this side of this line.

F.B. 1769 Pg. 88 | Job No. 1773.14 | Division No. | Notes Red. | Plotted | Profile No.
Survey of Lerne | Date | Date | X-Sec. No.
Survey by H.E. Granquist | Notes Chkd. | Checked
Indexed L.O. Johnson | Date 7-4-55 | Date

STATION	B. S.	H. I.	F. S.	ELEV.		
		123.95				
4+00			6.3	117.7	10' Left or Sly. of Nly Edge of 5' Easement.	Ground
			9.0	115.0	100' " " " " " "	" " " "
			5.6	118.4	10' Right or Nly " " "	" " " "
			4.7	119.3	100' " " " " "	" " " "
5+00			4.6	119.4	100' Left or Sly. of Nly Edge of "	" "
T.P.	6.67	129.85	0.77	123.18	1"x2" Stk. 2' N. of fn 4+80	
5+00			6.5	123.4	Nly. Edge of 5' Esm't fn	
			6.5	123.4	10' Sly or Left of Nly Edge of 5' Esm't =	Ground
			6.5	123.4	10' Right or Nly of " " "	"
			3.5	126.4	100' " " " " "	" "
					Ground at 2-C.I. Sewer Pipes Entr	Ground at East
5+41.1			5.6	124.3	6' Left or Sly. of Nly Side of Esm't =	Side of house
5+52.53			5.4	124.5	2' " " " " "	" " = N. Side of House Ground
			4.8	125.1	Nly. Edge of 5' Esm't	
			4.4	125.5	10' Nly. or Rt of Nly. Edge of 5' Esm't	
5+09.3			5.4	124.5	Left of Easement Floor Level of house.	
			5.2	124.7	N.W. Cor. of house. 2.7 Left or Sly of Nly Edge of Esm't.	Ground
6+00			4.8	125.1	Nly Edge of Esm't	
			5.2	124.7	10' Sly of Nly Edge Esm't	ground
			9.2	120.7	100' " " " " "	"
			1.6	128.3	100' Nly. of " " "	"
T.P.	5.18	132.20	3.43	126.42	Nail Top 3" octagon Post at fn	LINE: 6+17.5

76L298 307 10-51

PLEASE RETURN TO

LOS ANGELES COUNTY SURVEYOR

726 LOS ANGELES COUNTY
ENGINEERING BLDG.

NOTE: ANY ADDITIONS OR CHANGES ON THIS SHEET MUST BE MADE OR CIRCLED IN RED INK, WITH DATE AND NAME OF PERSON MAKING CHANGE.

Do not extend notes this side of this line.

STATION	B. S.	H. I.	F. S.	ELEV.	
		132.20			
7+00			4.9	127.3	NLy Edge of 5' S. Easement
			5.7	126.5	10' L. or SLy of NLy Edge of Esm't
			7.1	125.1	100' Lt. " " " " " "
			4.9	127.3	10' Rt or NLy of " " " "
			3.1	129.1	100' Rt " " " " " " "
7+44.19 - ∡Pt.			3.2	129.0	∡Pt. NLy Edge 5' Easement. of baseline
			3.7	128.5	1' Left. or SLy of NLy Edge " = ground
			4.2	128.0	10' " " " " " " " = " "
			3.0	129.2	10' Rt or NLy of NLy Edge 5' Esm't ground
			—	—	Elev. of ground at 90° to Forward Line = [illegible]
T.P.	5.62	134.44	3.38	128.82	1"x2" Stk. ∡Pt Int. 2' offset & 1' offset [illegible]
8+00			4.2	130.2	NLy Edge 5' S. Easement.
			5.1	129.3	10' SLy of NLy Side of 5' Esm't
			7.9	126.5	100' " " " " " "
			3.9	130.5	10' Rt or NLy of NLy Side 5' Esm't
			0.0	134.4	57' " " " " " " " " ground on Slope
8+38.98 T.P	7.17	138.29	3.32	131.12	1"x2" Stk. 1' offset Line
9+00			5.3	133.0	fn + NLy Edge of Easement
			6.3	132.0	4' L or SLy of NLy Edge " = brk
			6.5	131.8	10' L " " " " " " Ground
			6.64	131.65	68' L or SLy of " " " Floor Level New house [illegible]

Profile No. ____ Date ____ Notes Red ____ Plotted ____ Job No. 1773.14 Division No. ____ F.B. 1769 Pg. 89

X-Sec. No. ____ Date ____ Notes Chkd. ____ Checked ____ Survey by [illegible] Notes [illegible] Date [illegible]

Map No. ____ Date ____ Map No. ____ Date ____

76L298 307 10-51

PLEASE RETURN TO

LOS ANGELES COUNTY SURVEYOR
726 LOS ANGELES COUNTY
ENGINEERING BLDG.

NOTE: ANY ADDITIONS OR CHANGES ON THIS SHEET MUST BE MADE OR CIRCLED IN RED INK, WITH DATE AND NAME OF PERSON MAKING CHANGE.

Do not extend notes this side of this line.

STATION	B. S.	H. I.	F. S.	ELEV.	
		138.29			= ground at back of house
9+00			8.2	130.1	68' Left OR Sly. of N. Edge S. Easement
			4.8	133.5	10' Right OR Nly. of N. " of Esmt
			0.9	137.4	70' " " " " " " " ground.
			0.0	138.3	90' " " " " " " ground.
9+50.0			4.7	133.6	Nly Edge of Sewer Easement.
			5.9	132.4	5' L. or Sly. " Nly Edge Sewe "
			6.0	132.3	10' Lt " " " " " "
			4.1	134.2	10' Rt OR Nly " " " "
T.P.	4.54	138.81	4.02	134.27	1"x2" Stk. sta. 10+00=1' offset Line
10+00			4.5	134.3	Nly Edge Sewer Easement.
			5.6	133.2	5' Lt. or Sly of N. Edge Sewer Esmt.
			5.7	133.1	10' " " " " " " "
			4.5	134.3	2' Rt " Nly of " " " " ground
			4.02	134.79	2.1' " " " " " " Edg Driveway
			3.95	134.86	10' Rt " " " " " " "
10+40.0			5.7	133.1	Nly Edge P.L. Prod. to W. = Estrly Gut of Hastings DR
10+50.71 Int			5.30	133.51	℄ Int Hastings Dr. & Nly Line of Esmt Prod.
			6.66	132.15	100' Sly & on ℄ Hastings DR - Pvmt
			3.33	135.48	100' Rt or Nly = Ctr. Pvmt "
10+61.0			5.3	133.5	Wstrly Gut of Hastings DR.
B.M.W-Z-276			4.91	133.90	BM "W.Z.-276" EL 133.910 F.B. 1925 pg. 252. Hastings DR (E side) 100' ± S. of Crewe St Ot spk. in N. Side of Conc. Drive to ho. # 11946

F.B. 1769 PG. 90 Job No. 1773.14 Division No. Notes Red Plotted No. Profile
Survey of Crewe St Date Date X-Sec.
Survey by H.E. Granquist Notes H.E.G. Notes Chkd Checked No.
Indexed L. C. Johnson Date 8-7-55 Date Date

Notes Ck'd by	Survey of CREWE ST SS	F.B. 1769 Pg. 91
Map No.	W. O. 1773.14 Tape No. OML St'd. 68 °F	
Office Work	Surveyed by H.E. GRANQUIST	
Checked	Notes H.E.G. Date 7-7-55	
Date	Indexed C. Johnson	

J.N. 1773.14

CREWE ST. (C.I.) (Sanitarry Sewer District.)

LOCATION of Improvements Notes on

6' SEWER EASEMENT R/W.

THRU Lots 51, 52, 87, + 88.

F.B. 1769 Pg 91 to Pg. 93

FOR P.L.s Notes SEE F.B 1764 Pg 179 to 190

0+00 = ∡ PT back LINE Lots 49, 51 for Cross Section Pg 95 to 97

= LOT. 87

H.E. GRANQUIST Chief

F.E. BROOKS. Instr.

G.L. Matthiesen. Head Chain.

G.P. ALWIN Rear Chain.

Note: Any Additions or Changes on This Sheet Must be Made or Circled In Red Ink With Date and Name of Person Making Change.

Do not extend notes this side of this line.

RETURN TO
LOS ANGELES COUNTY SURVEYOR
726 LOS ANGELES COUNTY
ENGINEERING BLDG.

76F3098 247 4-53

F.B. 1769 PG. 92

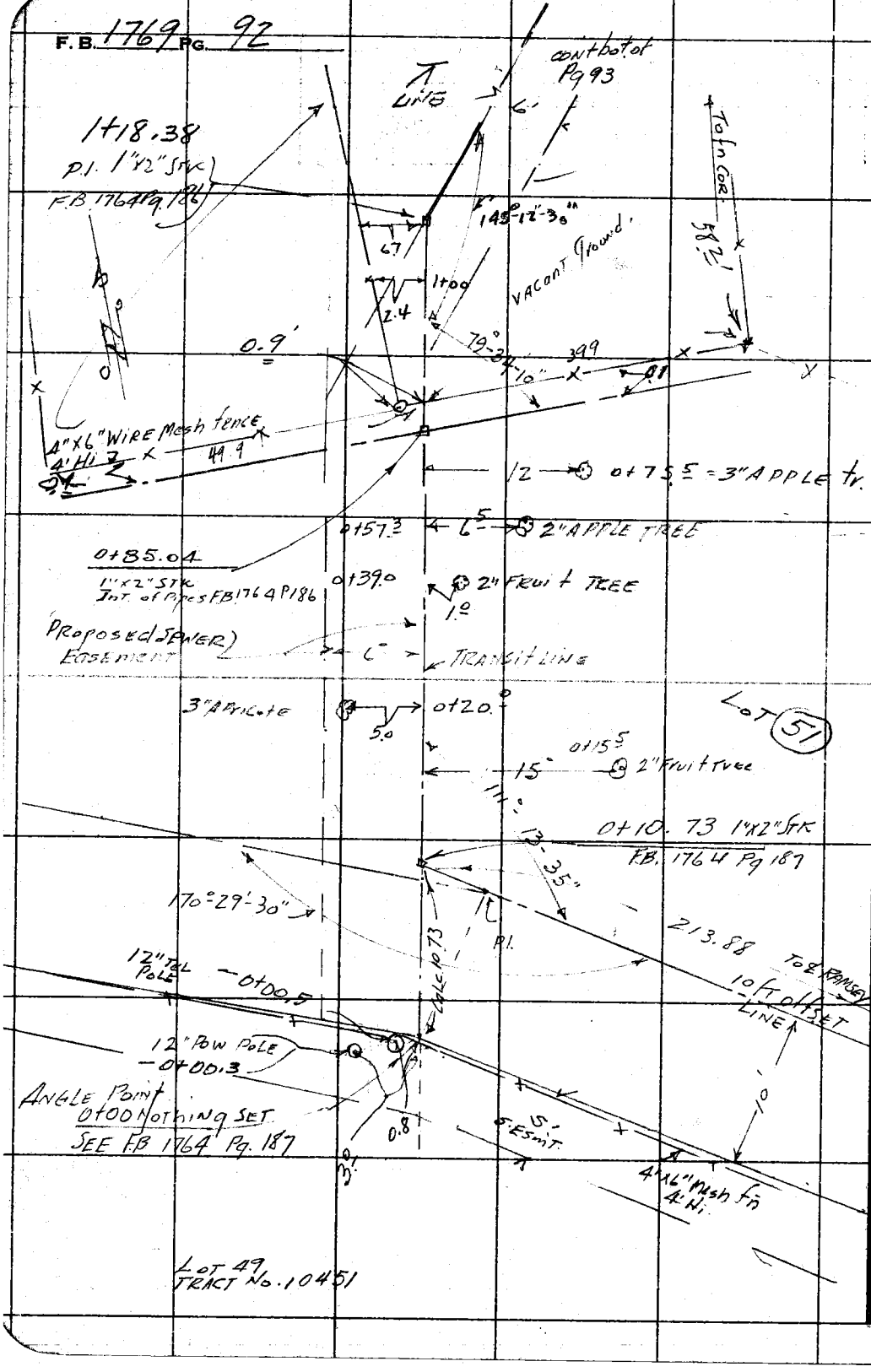

RETURN TO
LOS ANGELES COUNTY SURVEYOR
726 LOS ANGELES COUNTY
ENGINEERING BLDG.

Do not extend notes this side of this line.

Note: Any Additions or Changes on This Sheet Must be Made or Circled in Red Ink With Date and Name of Person Making Change.

Notes Ck'd by
Map No.
Office Work
Checked
Date

Survey of GREWE ST. S.S.
W. O. Tape No. 0176 St'd. 67 °F
Surveyed by H.E. GRANQUIST
Notes H.E.G. Date 7-8-55
Indexed E. C. Johnson

F.B. 1769 Pg. 93

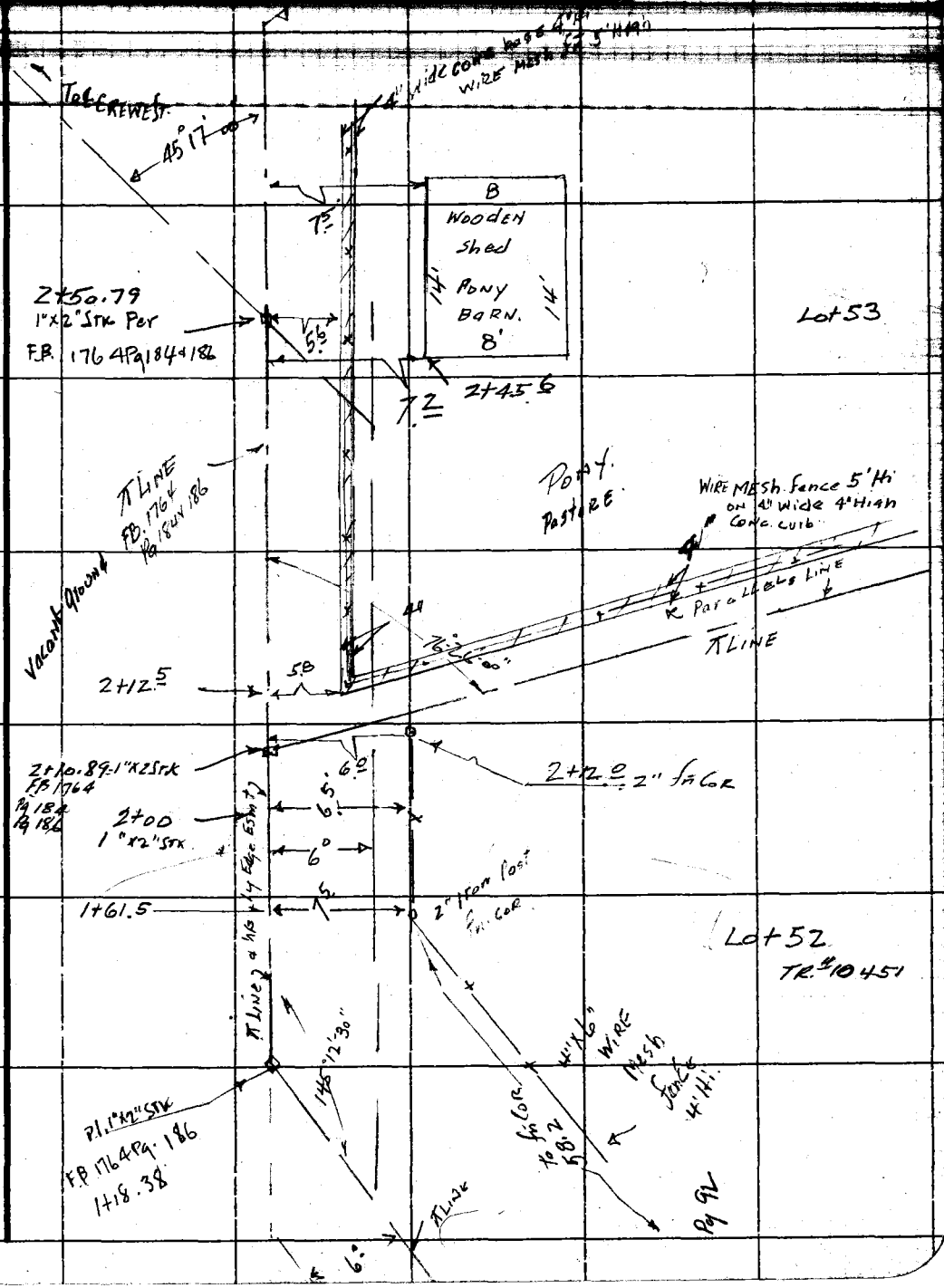

Note: Any Additions or Changes on This Sheet Must be Made or Circled in Red Ink With Date and Name of Person Making Change.

Do not extend notes this side of this line.

RETURN TO
LOS ANGELES COUNTY SURVEYOR
726 LOS ANGELES COUNTY
ENGINEERING BLDG.

76F2088 247 4-53

F. B. 1769 PG. 94

RETURN TO
LOS ANGELES COUNTY SURVEYOR
720 LOS ANGELES COUNTY
ENGINEERING BLDG.

Do not extend notes this side of this line.

Note: Any Additions or Changes on This Sheet Must be Made or Circled In Red Ink With Date and Name of Person Making Change.

Profile No. | Notes Red | Plotted | Job No. 1773.14 | Division No. | F.B. 1769 | Pg. 95

Date | Date | Survey of CREWE ST SS

X-Sec. No. | Notes Chkd | Checked | Survey by Granquist | Notes HEG | Date 7-8-55

Date | Date | Map No. [redacted] | Date

J.N. 1773.14

CREWE ST. (S.S. DISTRICT)

CROSS SECTION

Notes ON

PROPOSED 6' SEWER EASEMENT THRU
LOTS 51, 87, + 88 TRACT No 10451

F.B. 1769 Pg 95 to pg

ELEV.	FOR IMPROVEMENTS SEE Pg 91 to Pg. 94 FOR LINE CONTROL F.B. 1764 Pg 184+186
F. S.	
H. I.	H E GRANQUIST Chief F.E. BROOKS Instr. G.L. Matthie SEN Rod G.P. ALWIN
B. S.	
STATION	

NOTE: ANY ADDITIONS OR CHANGES ON THIS SHEET MUST BE MADE OR CIRCLED IN RED INK, WITH DATE AND NAME OF PERSON MAKING CHANGE.

Do not extend notes this side of this line.

PLEASE RETURN TO
LOS ANGELES COUNTY SURVEYOR
726 LOS ANGELES COUNTY
ENGINEERING BLDG.

76L288 307 10-51

76L298 307 10-51

PLEASE RETURN TO

LOS ANGELES COUNTY SURVEYOR
726 LOS ANGELES COUNTY
ENGINEERING BLDG.

NOTE: ANY ADDITIONS OR CHANGES ON THIS SHEET MUST BE MADE OR CIRCLED IN RED INK, WITH DATE AND NAME OF PERSON MAKING CHANGE.

Do not extend notes this side of this line.

STATION	B. S.	H. I.	F. S.	ELEV.	
B.M. "W.Z.-128"	4.72	114.78		110.~~059~~ .06	B.M. "W.Z.-128" EL. 110.059 F.B. 1925 Pg. 73
					RAMSEY DR. (N. Side), 145' ± E. of MEYER Rd
					Bt. Spk. in W. Side of drive at PL. to ho. ± 12127
T.P.	6.41	116.67	4.52	110.26	1"x2" STK, Sta. 2+00 = 10' offset Line
0+00			6.3	110.4	Also Estrly Side of Prop. 6' Easement Angle Point back Line of Lot 49. fence
			6.2	110.5	10' Left OR Wstrly of Estrly Edge of R/w.
			6.3	110.4	10' Right " Estrly of " " " "
0+50.0			5.6	111.1	Estrly Side of 6' Easement.
			5.4	111.3	10' Left OR Wstrly of East Line of R/w
			5.5	111.2	10' Right " Eastly " " " " "
1+00			4.5	112.2	Estrly Line 6' Easement.
			4.6	112.1	10' Left OR west of Estrly Line of 6' R/w.
			3.3	113.4	100' Left " " " " " " " "
			4.7	112.0	10' Right " East " " " " "
			5.7	111.0	100' " " " " " " " "
P.I. 1+18.38			3.8	112.9	Int Estrly Line of 6' R/w + Wstrly Line of R/w.
			3.8	112.9	10' Left OR Wstrly of Pl. off back Line
			3.9	112.8	10' Righ " Estrly " " " " "
					Forward 10' Shots Same Elv.

F.B. 1769 Pg. 96 Job No. 1773.14 Division No. Notes Red. Plotted Profile
Survey of Crewe St. SS Date Date No. X-Sec.
Survey by Granquist Notes H.E.G. Notes Chkd. Checked
Indexed R. C. Johnson Date 7-8-55 Date Date No.

76L298 307 10-51

PLEASE RETURN TO
LOS ANGELES COUNTY SURVEYOR
726 LOS ANGELES COUNTY
ENGINEERING BLDG.

NOTE: ANY ADDITIONS OR CHANGES ON THIS SHEET MUST BE MADE OR CIRCLED IN RED INK, WITH DATE AND NAME OF PERSON MAKING CHANGE.

Do not extend notes this side of this line.

STATION	B. S.	H. I.	F. S.	ELEV.	
1+50.0		116.67	3.3	113.4	Wstly Line of 6' Sewer R/w
			3.0	113.7	10' Left or W of Wstly Line 6' R/w
			3.6	113.1	10' Right or Estrly of Wstrly Line of R/w.
2+00			2.0	114.7	Wstrly Line of R/w.
			1.6	115.1	10' Left or Wstrly of Westrly Line of R/w
			2.3	114.4	10' Right " Estrly of " " " "
T.P.	10.08	124.76	1.99	114.68	1"x2" Stk. 2+10.89 Int Nly Line Lot 52 + Wstly Line R/w
2+50.79			8.4	116.4	Wstrly Line of 6' S. R/w + Wstrly Line of Cutout in Lot 87. End of Easement.
			—	—	
			8.0	116.8	10' Left or Wstrly of Wstrly 6' R/w Line
			6.7	118.1	46' " " " " "
			3.3	121.5	80' " " " " " = (Top of Fill. under Const.
			8.8	116.0	6' Right or Estrly of Wstrly Line = Estrly R/w of ES
			8.9	115.9	10' " or Estrly " " " = ground
			10.2	114.6	70' Right or Estry of Wstrly R/w Line = Garage Wstly Line
T.P.	5:15	129.52	0.39	124.37	1"x2" Stk 'E + 4' So. of Int of fences. Lots 86 + 87
B.M.WZ-274			6.86	122.66	B.M.WZ.274' EL. 122.678 F.B. 1925 Pg. 251
					Ramsey Dr. (E. Side) at Crewe St.
					Bt. Spk. in Top Step to ho. # 11950, 35' N. + 35' E. of Int

Profile No. ____ Date ____ Notes Red. ____ Plotted ____ Job No. 1773.14 Division No. ____ F.B. 1769 Pg. [illegible]
X-Sec. No. ____ Date ____ Notes Chkd. ____ Checked ____ Survey of Crewe St. Survey by [illegible] Notes [illegible] Date [illegible]
Map No. ____ Date ____ Map No. ____ Date ____

F.B. 1769 PG. 98 Job No. 1773, 14 Division No. Notes Red Plotted Profile

Survey of CREENE ST. SS Date Date No.

Survey by H.E. Gronquist Notes H.E.G. Notes Chkd. Checked X-Sec.

Indexed Date 7-8-55 Date Date No.

STATION	B. S.	H. I.	F. S.	ELEV.

76L298 307 10-51

PLEASE RETURN TO

LOS ANGELES COUNTY SURVEYOR
726 LOS ANGELES COUNTY
ENGINEERING BLDG.

Do not extend notes this side of this line.

NOTE: ANY ADDITIONS OR CHANGES ON THIS SHEET MUST BE MADE OR CIRCLED IN RED INK, WITH DATE AND NAME OF PERSON MAKING CHANGE.

Notes Ck'd by	Survey of CRENE St. S.S.	F.B. 1769 Pg. 99
Map No.	W. O. Tape No. 0176 Str'd. 6 B. of	
Office Work	Surveyed by H. E. GRANQUIST	
Checked	Notes H.E.G. Date 7-8-55	
Date	Indexed R. C. Johnson	

S.M. 1173.14

CRENE ST.

LOCATION of IMPROVEMENTS Notes
ON
RAMSEY DRIVE
ALSO LOCATION of EXIST. S.M.H. on UTICA ST.

From P.I. old = 12+86.91
New P.I. = 12+86.99 So. of UTICA ST.
To " & INT UTICA ST.

FB. 1769 Pg. 99 to pg.

FOR & Notes SEE FB. 1764 Pg 89

FOR CROSS Section Nom. Pg. 103 to 109

H. GRANQUIST. Chief
F.E. BROOKS Instr.
G.L. MATTHIESEN Head Chain
G.R. ALWIN, Rear Chain

Note: Any Additions or Changes on This Sheet Must be Made or Circled In Red Ink With Date and Name of Person Making Change.

Do not extend notes this side of this line.

RETURN TO
LOS ANGELES COUNTY SURVEYOR
726 LOS ANGELES COUNTY
ENGINEERING BLDG.

76F8008 247 4-53

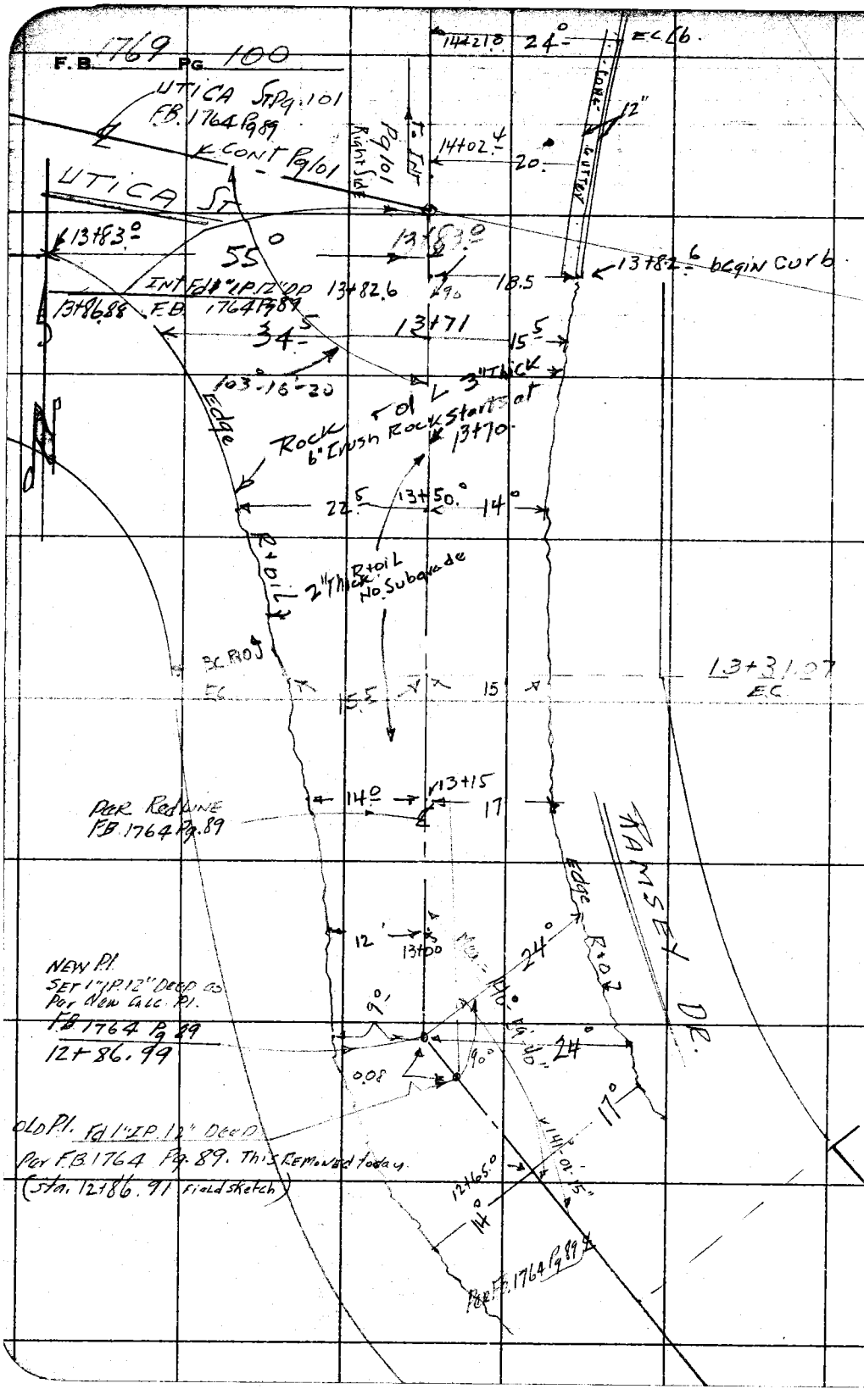

RETURN TO
LOS ANGELES COUNTY SURVEYOR
726 LOS ANGELES COUNTY
ENGINEERING BLDG.

Do not extend notes this side of this line.

Note: Any Additions or Changes on This Sheet Must be Made or Circled in Red Ink With Date and Name of Person Making Change.

Notes Ck'd by
Map No.
Office Work
Checked
Date

Survey of GREWE ST. SS
W. 6.14 Tape No. 176 St'd. 68 °F
Surveyed by H.E. GEANQUIST
Notes H.E.G. Date 7/8/55
Indexed A. C. Johnson

F. B. 1769 PG. 101

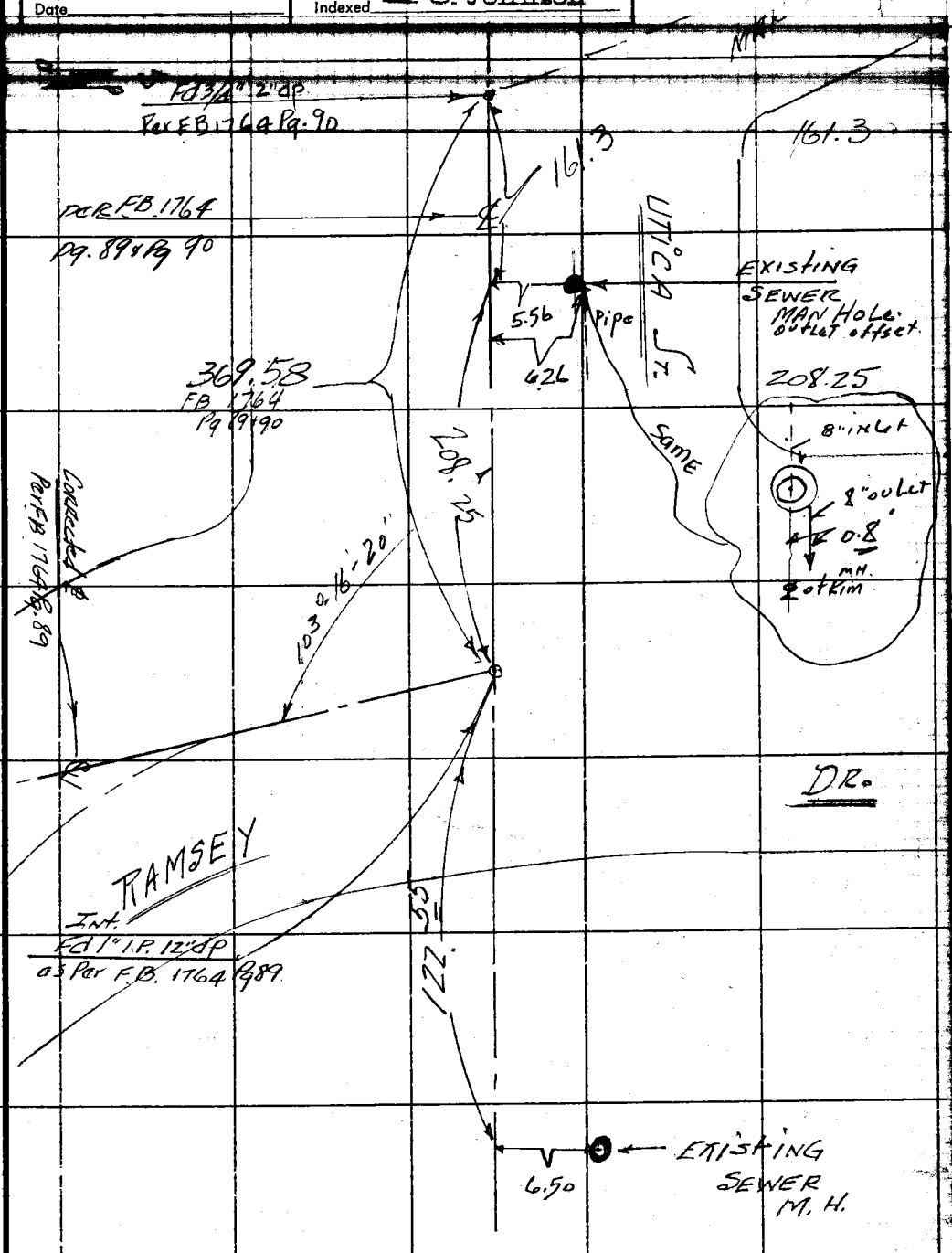

Note: Any Additions or Changes on This Sheet Must be Made or Circled in Red Ink With Date and Name of Person Making Change.

Do not extend notes this side of this line.

RETURN TO
LOS ANGELES COUNTY SURVEYOR
726 LOS ANGELES COUNTY
ENGINEERING BLDG.

76F3068 247 4-53

RETURN TO
LOS ANGELES COUNTY SURVEYOR
726 LOS ANGELES COUNTY
ENGINEERING BLDG.

Note: Any Additions or Changes on This Sheet Must be Made or Circled in Red Ink With Date and Name of Person Making Change.

Do not extend notes this side of this line.

F. B. 1769 PG. 102

Profile	Notes Red.	Plotted	Job No. 1773.14	Division No.	F. B. 1769	Pg. 103
No.	Date	Date	Survey of CREWE St. SS			
X-Sec.	Notes Chkd.	Checked	Survey by HEG	Notes HEG	Date 7-11-55	
No.	Date	Date	Map No.	Indexed Johnson	Date	

J.N. 1773.14

CREWE ST. (C.I. SANITARY SEWER DIST.)

CROSS SECTION NOTES
ON
RAMSEY DR

from P.I. South of UTICA ST.
Hly to & Int " "

ALSO-MAN HOLE INVERT CHECK NOTES
ON
2 M.H's at UTICA ST. + RAMSEY DR. Pg 107 + 108
& 1 MH ON So Side LEFFINGWELL Rd West of COTEAU DR. Pg. 109 to

ELEV.

F.B. 1769 Pg 103 to pg 110

F. B.

H. I.

HE Grandvist.
F.E. BROOKS.
G.L. MATTHIESEN.
G.P. ALWIN.

B. B.

STATION

NOTE: ANY ADDITIONS OR CHANGES ON THIS SHEET MUST BE MADE OR CIRCLED IN RED INK, WITH DATE AND NAME OF PERSON MAKING CHANGE.

PLEASE RETURN TO
LOS ANGELES COUNTY SURVEYOR
726 LOS ANGELES COUNTY ENGINEERING BLDG.

Do not extend notes this side of this line.

76L298 S & E #307 9-54

76L298 S & E #307 9-54

PLEASE RETURN TO
LOS ANGELES COUNTY SURVEYOR
726 LOS ANGELES COUNTY ENGINEERING BLDG.

NOTE: ANY ADDITIONS, OR CHANGES ON THIS SHEET MUST BE MADE OR CIRCLED IN RED INK, WITH DATE AND NAME OF PERSON MAKING CHANGE.

Do not extend notes this side of this line.

F. B. 1769 Pg. 104 Job No. 1773 Division No. ST. 55 Survey of CREWS Survey by HEGNOVIST Indexed C. Johnson Notes HEG Date 7-11-55

Profile No. Plotted Date Notes Red. Date Notes Chkd. Date

X-Sec. No. Checked Date

STATION	B. S.	H. I.	F. S.	ELEV.	
B.M. W.Z. 274	11.42	134.10		122.678	B.M. W.Z-274 EL= 122.678 F.B. 1925 Pg 251
					RAMSEY DR. (E. Side) of CREWE ST
					Bt Spk. in top Step to ho #11950 .35 N 35 E of ℄ INT.
T.P.	11.44	144.69	0.85	133.25	SPK N.W. Si. Pavt RAMSEY St. 10' S of S. Side ho. #1677
T.P.	11.05	155.60	0.14	144.55	spk N.W. " " " " S. of P.R. 5783 SIE
12+65.0			8.87	146.73	Post. Pavt.
			9.04	146.56	8' L or W strly of Post Line = W strly Gut. of Ramsey St
			8.5	147.1	14' L " " " " " " = Edge brk
			8.3	147.3	30' L " " " " " ground
			10.4	146.2	50' L " " " " " "
			12.9	143.7	100' L " " " " " "
			8.9	146.7	11' Right or SE = gut.
			8.4	147.2	17' Right " " = Edge Pavt
			7.4	148.2	29 " " " = bot of bank
			3.9	151.7	38 " " " = Top " " fence
			3.7	151.9	50 " " " = Ground Yard
12+86.99 P.I.			7.6	148.0	Pavt.
			7.6	148.0	2° Left or W strly = Gut 9' of back line
			7.2	148.4	10' " L " " " " " "
			7.1	148.5	23' " " " fence " " "
			7.1	148.5	30" L or " " ground " " "

76L298 S & E #307 9-54

PLEASE RETURN TO
LOS ANGELES COUNTY SURVEYOR
726 LOS ANGELES COUNTY ENGINEERING BLDG.

NOTE: ANY ADDITIONS OR CHANGES ON THIS SHEET MUST BE MADE OR CIRCLED IN RED INK, WITH DATE AND NAME OF PERSON MAKING CHANGE.

Do not extend notes this side of this line.

STATION	B. S.	H. I.	F. S.	ELEV.		
1286.99		155.60	7.4	148 2	8' Right or Estly of	Right ∡ to back Line
			7.4	148 2	18 " " " "	" " " " Gut
			6.8	148 8	25 " " " "	" " " " E. Rimt
			5.8	149 8	36' Right " " "	" " " bot bank
			7.6	148 0	2' Left or W of Forward Line	= " Gut
			6.9	148 7	9' " " " "	" " = E Rimt
			6.6	149 0	24' " " "	" " = fence
			5.7	149 9	30' " " " "	" " yard
			7.7	147 9	8' Right or E. of	" " Rimt.
			8.1	147 5	17' " " "	" " E. Gut
			7.8	147 8	24' " " "	" "
13+31.07 EC			5.3	150 3	E.C. Rimt	
			5.4	150 2	5' Left or W	= Gut
			4.9	150 7	15' " "	= E. Rimt
			4.3	151 3	30' " "	fence
			4.3	151 3	50' " "	Yard
			5.0	150 6	68' " "	" near (house East)
			5.6	150 0	10' Right or E	= Gut
			5.3	150 3	15' " "	= E. Rimt.
			4.5	151 1	27' " "	= bot bank
			1.1	154 5	33	Top "

Profile Notes Red. ____ Plotted ____ Job No. 17703.01 Division No. ____ F. B. 1769 Pg. 105
No. ____ Date ____ Date ____ Survey of CREWE
X-Sec. Notes Chkd. ____ Checked ____ Survey by HEGBERG Notes H.E.G. Date 7-11-56
No. ____ Date ____ Date ____ Map No. ____ Indexed Job No. ____ Date ____

76L298 S & E #307 9-54

PLEASE RETURN TO
LOS ANGELES COUNTY SURVEYOR
726 LOS ANGELES COUNTY ENGINEERING BLDG.

NOTE: ANY ADDITIONS OR CHANGES ON THIS SHEET MUST BE MADE OR CIRCLED IN RED INK, WITH DATE AND NAME OF PERSON MAKING CHANGE.

Do not extend notes this side of this line.

STATION	B. S.	H. I.	F. S.	ELEV.	
13+31.07 E.C.		155.60	0.2	155.4	50' Right or E = Yard
			0.0	155.6	75' " " " = "
13+50.0			4.3	151.3	Pvmt
			4.4	151.2	22.5 Left or W = E. Pvmt
			3.4	152.2	31.5 " " " fence T brk.
			4.6	151.0	9' Right " East = Gut
			4.3	151.3	14' " " " = E Pvmt
			2.6	153.0	28' " " " = bot bank.
			0.3	155.3	34' " " " = Top " fence.
13+71.0			3.3	152.3	℄ & Pvmt
			3.6	152.0	34.5 Left. Edge Pvmt.
13+82.0			2.9	152.7	℄ & Pvmt
			3.0	152.6	18.4 Right or E. = gut. begin Curb & gut. Conc.
			2.5	153.1	18.5 " " E. = Top " curb
			1.7	153.9	30' " " = bot brk.
			0.7	154.9	32' " " " Top "
13+83.0			2.9	152.7	℄ & Pvmt
			2.9	152.7	25' Lor West = Pvmt. of Utica St.
			3.3	152.3	55' " " " - S. Edge & E.C. of Pvmt.
13+86.88			2.7	152.9	Int ℄ of Ramsey Dr & Utica St. Pvmt
			2.7	152.9	73°-46'-40 deflection to Left = ℄ Utica St 50' Left

F. B. 1769 Pg. 106 Job No. 1773.14 Division No. Notes Red. Plotted Profile
Survey of CREWE ST. S.S. Date Date No.
Survey by H.E. Grangquist Notes H.E.G. Notes Chkd. Checked X-Sec.
Indexed E. C. Johnson Date Date Date No.

74L298 307 4-50

PLEASE RETURN TO
LOS ANGELES COUNTY SURVEYOR
726 LOS ANGELES COUNTY ENGINEERING BLDG.

NOTE: ANY ADDITIONS OR CHANGES ON THIS SHEET MUST BE MADE OR CIRCLED IN RED INK, WITH DATE AND NAME OF PERSON MAKING CHANGE.

Do not extend notes this side of this line.

STATION	B. S.	H. I.	F. S.	ELEV.		
13+86.88		155.60	3.4	152.2	100' W. of & Int. & Pvmt Utica St	
14+02.4			2.3	153.3	& Prod. of Ramsey Dr. - Pvmt	
			2.8	152.8	20' Right or East of & Prod = gut. bot. C&G	
			2.1	153.5	20' " " " " " = T.C.b.	
14+21.8			2.0	153.6	& Prod. of Ramsey Dr. Pvmt	
			1.8	153.8	10' Rt. or E. of & Prod Ramsey Dr. - Pvmt	
			2.3	153.3	24' " " " " " " " = gut. bot. c&g	
			1.65	153.95	24' " " " " " " " = T.C.b.	
			0.5	154.1	45' " " " " " " " T.P. brk	
T.P.	5.72	158.31	3.01	152.59	SPK. E. Side Pvmt at begin curb. 13+82	
Exist. S.M.H. Utica St E. of Ramsey Dr					Existing S.M.H. Hly. Side of Utica St. 208.5' in of & int. Ramsey Dr. & 5.56' Hly. of & Utica St.	
			10.22	148.09	West Rim	Rod to Rim 10.22 Rim to Crown 13.78 Cr. to Invert 0.67
			24.37	133.94	8" Invert Inlet West	Rod to Invert 24.37
			10.14	148.17	South Rim	10.14 = Rod to Rim 13.58 = Rim to Cr. 0.67 = Cr. to Invert 24.37 = Rod to Invert
			24.37	133.94	8" Invert Outlet East	

Profile Notes Red ____ Plotted ____ Job No. 1993.14 Division No. ____
X-Sec. Notes Chkd. ____ Checked ____ Survey by H.E. Brandt Notes H.E.Q. Date 7-11-53
No. ____ Date ____ Date ____ Map No. ____ Date ____

F. B. 1769 Pg. 107

76L298 307 4-50

PLEASE RETURN TO
LOS ANGELES COUNTY SURVEYOR
726 LOS ANGELES COUNTY ENGINEERING BLDG.

NOTE: ANY ADDITIONS OR CHANGES ON THIS SHEET MUST BE MADE OR CIRCLED IN RED INK, WITH DATE AND NAME OF PERSON MAKING CHANGE.

Do not extend notes this side of this line.

STATION	B. S.	H. I.	F. S.	ELEV.		
		158.31				
Exist S.M.H. E. of Ramsey Dr					Existing S.M.H. 122.55' East of ℄ Int of Utica St. & Ramsey Dr. & 6.50' North of ℄ Prod of UTICA St.	
			3.21	155 10	West Rim.	Rod to Rim = 3.21
			24.60	133.71	Top of Cast Iron ~~Invert~~ Trap. To West	Top of Cast Iron ~~Rim to Grown~~ = [illegible]
					Invert.	CR. to Invert =
						Rod Invert = 24.60
			3.21	155 10	East Rim	Rod to Rim 3.21
			25.56	132.75	" Invert Outlet East	Rim to Cr. 21.68
						Cr. To Int. 0.67
						Rod to Invert = 25.56
B.M. "WZ-273"			4.07	154 24	BM "WZ-273" EL = 154.260 FB 1925 Pg. 251	
					RAMSEY DR & UTICA ST. N.W. Cor	
					Bt Spk in curb 5' N. of N end C.R.	

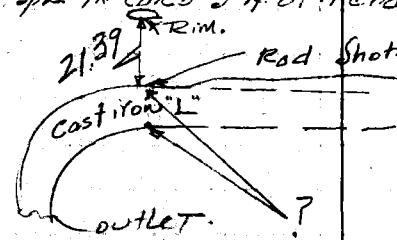

F. B. 1769 Pg. 108
Job No. 1993-14
Division No. 5.5.
Notes Red. Date
Plotted Date
Profile No.
Survey of CREWE ST
Survey by H.E. GRANQUIST
Notes H.E.G.
Notes Chkd. Date
Checked Date
X-Sec. No.
Indexed C. Johnson

FORM 307 4-60

PLEASE RETURN TO
LOS ANGELES COUNTY SURVEYOR
720 LOS ANGELES COUNTY ENGINEERING BLDG.

NOTE: ANY ERRORS OR OMISSIONS ON THIS SHEET MUST BE CHECKED IN RED INK, WITH THE NAME OF PERSON MAKING CHANGE.

Do not extend notes this side of this line.

STATION	B. S.	H. I.	F. S.	ELEV.	
		INVERT		check	J.C. LEFFINGWELL Rd. at Cerra
B.M. W.Z-129	4.40	115.17		110.77	B.M. W.Z 129 EL 110.77 Per F.B. 1925 Pg. 7
					LEFFINGWELL Rd. (S. Side) at Cerra
					Bh. Spk. in WALK at step to ho. # 1390
T.P.	6.00	116.60	4.57	110.60	Spk. S. Edge Pvmt LEFFINGWELL Rd. West
			4.24	112.36	East Rim
			18.06	98.51	30" Invert Inlet to Eastrly.
			4.24	112.36	SWLy Rim
			18.09	98.51	30" Invert outlet to Swstrly
			4.24	112.36	Nt. Nwstrly Rim
			16.47	100.19	8" Invert Inlet to Nwstrly
T.P.	4.34	115.05	5.89	110.71	S.W. Cor. conc. DRIVEWAY to ho. # 1312
B.M. WZ-128			4.98	110.07	B.M. WZ 128 EL 110.09 FB 1925 Pg. 7
					Ramsey Dr. (N. Side), 145± E of Meyer Rd.
					Bh. Spk. in W.

Rod To Rim 4.24
Rim To Cr. 11.32
Cr To Invt. 2.50
18.06

Rod To Rim
Rim To Cr.
Cr to Invt.

Rod To Rim 4.24
Rim To Cr. 11.55
Cr to invt. 0.67
16.47

Station Notes Red _____ Plotted _____ Tab No. 1223.14 Division No. _____
Notes Chkd _____ Checked _____ Map No. _____ Tabulated _____ Date _____
Date _____ Date _____

F. B. 1119 Pg. 109

F. B. 1929 Pg. 118

Job No. Division No. Notes Red. Plotted Profile

Survey of Date Date No.

Survey by Notes Notes Chkd. Checked X-Sec.

Indexed Date Date Date No.

STATION	B. S.	H. I.	F. S.	ELEV.

PLEASE RETURN TO

LOS ANGELES COUNTY SURVEYOR

726 LOS ANGELES COUNTY ENGINEERING BLDG.

Do not extend notes this side of this line.

NOTE: ANY ADDITIONS OR CHANGES ON THIS SHEET MUST BE MADE OR CIRCLED IN RED INK, WITH DATE AND NAME OF PERSON MAKING CHANGE.

764.298 307 4-50

Notes Ck'd by W. Brenner	Survey of Risinghill Rd.
Map No.	JN 0303.00 Tape 0179 Std 68 °F
Office Work	Surveyed by J.J. LANIGAN
Checked	Notes J.J.L. Date 11-7-57
Date	Indexed C. Johnson

F. B. 1769 Pg. 111

DEC 18 57

J.N. 030300

SURVEY OF WESTERLY LINE OF TRACT Nº 18481

LANIGAN
RITE
YASUI
ALWIN

Note: Any Additions or Changes on This Sheet Must be Made or Circled in Red Ink With Date and Name of Person Making Change.

PLEASE RETURN TO
LOS ANGELES COUNTY ENGINEER
700 LOS ANGELES COUNTY ENGINEERING BLDG.

Do not extend this side of this line.

76F309S S&E #247 1-56

F. B. 1769 Pg. 112

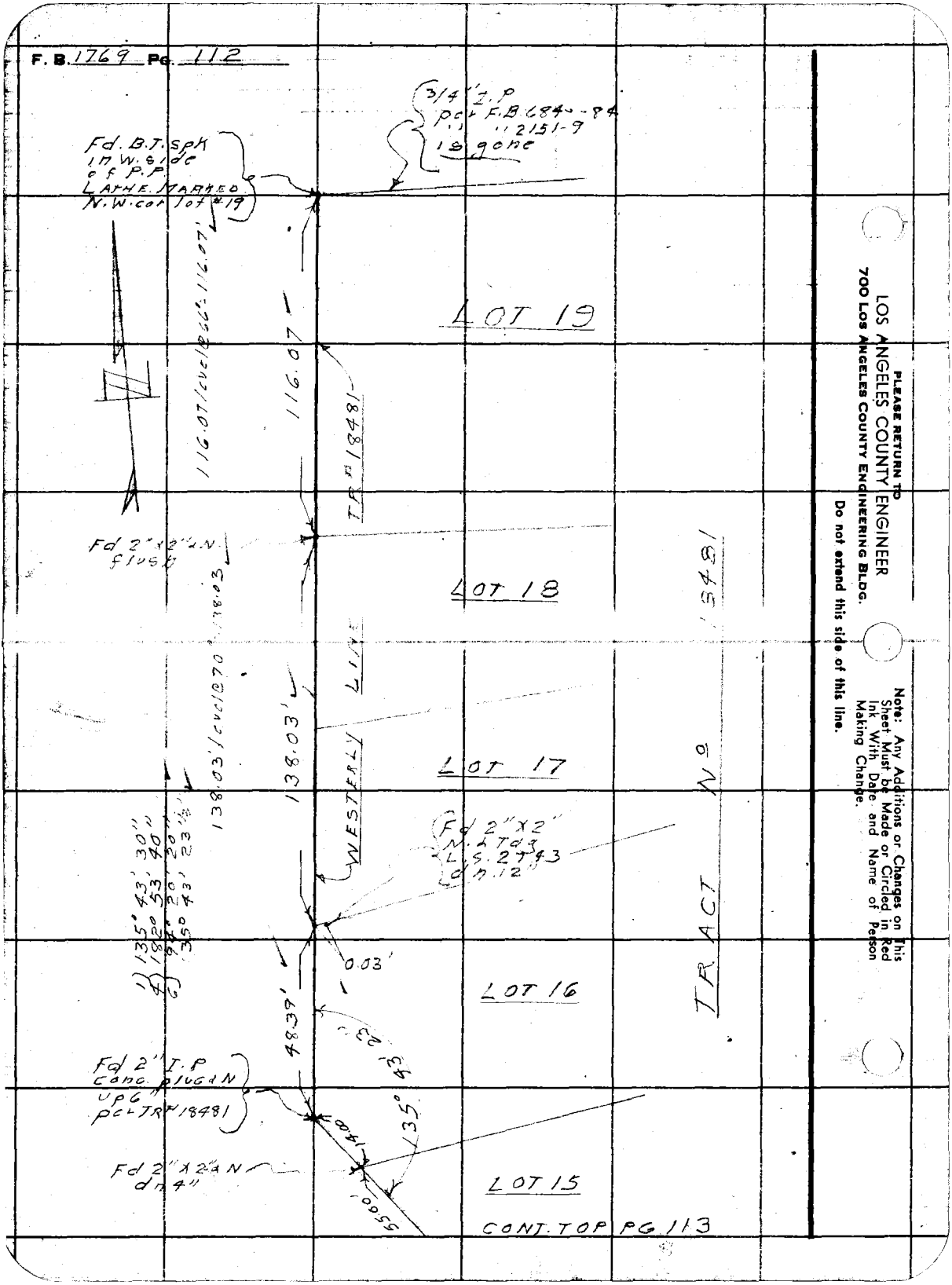

PLEASE RETURN TO
LOS ANGELES COUNTY ENGINEER
700 Los Angeles County Engineering Bldg.

Do not extend this side of this line.

Note: Any Additions or Changes on This Sheet Must be Made or Circled in Red Ink With Date and Name of Person Making Change.

Notes Ck'd by W. Brenner
Map No.
Office Work
Checked
Date

Survey of FISINGHILL RD
JN 0303-00 Tape 0179 Std 68 °F
Surveyed by J. J. LANIGAN
Notes J. J. L. Date 11-8-57
Indexed A. C. Johnson

F.B. 1769 Pg. 113

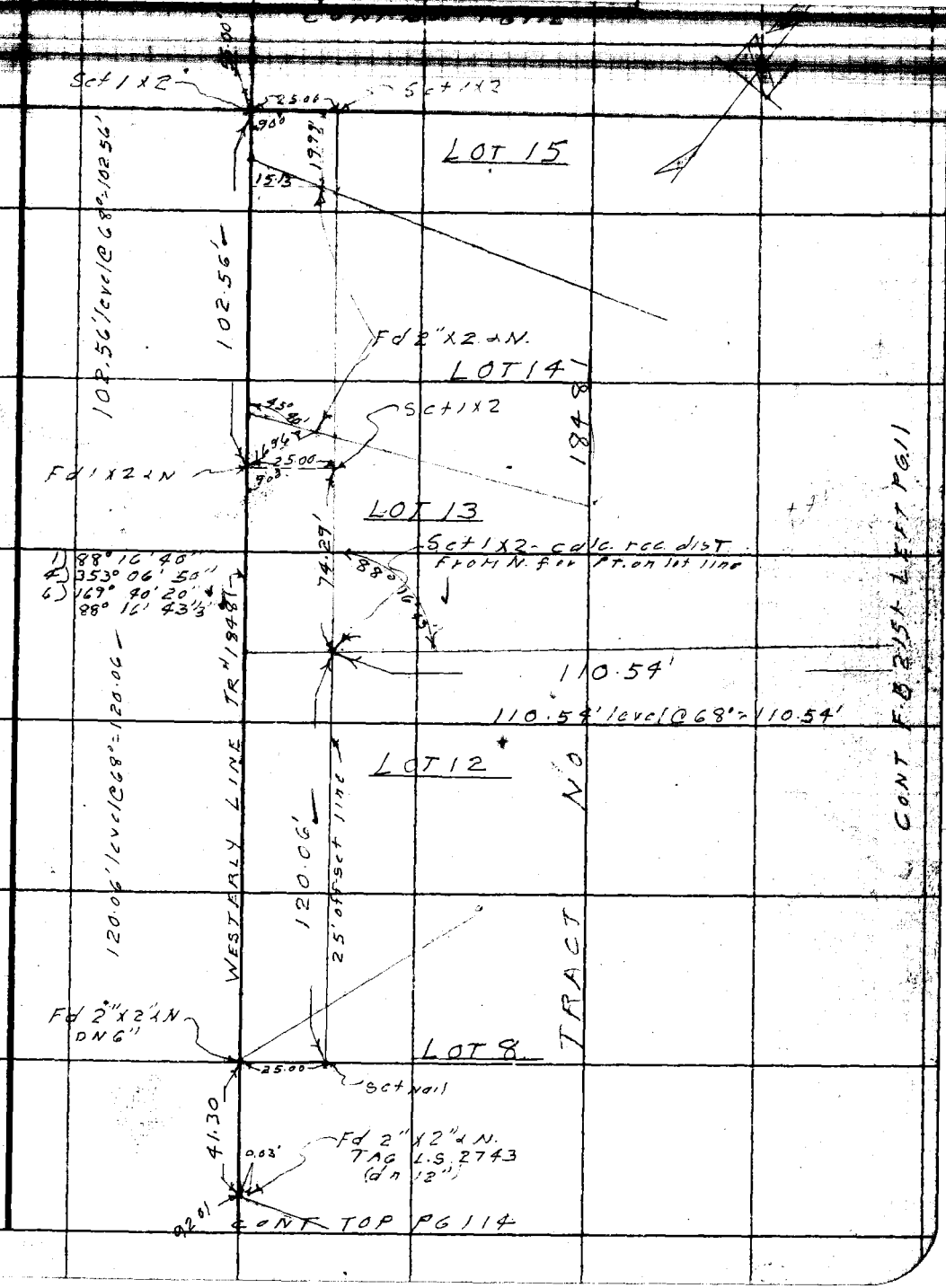

Note: Any Additions or Changes on This Sheet Must be Made or Circled in Red Ink With Date and Name of Person Making Change.

Do not extend this side of this line.

PLEASE RETURN TO
LOS ANGELES COUNTY ENGINEER
700 LOS ANGELES COUNTY ENGINEERING BLDG.

76F309S S&E #247 1-56

F. B. 1769 PG. 114

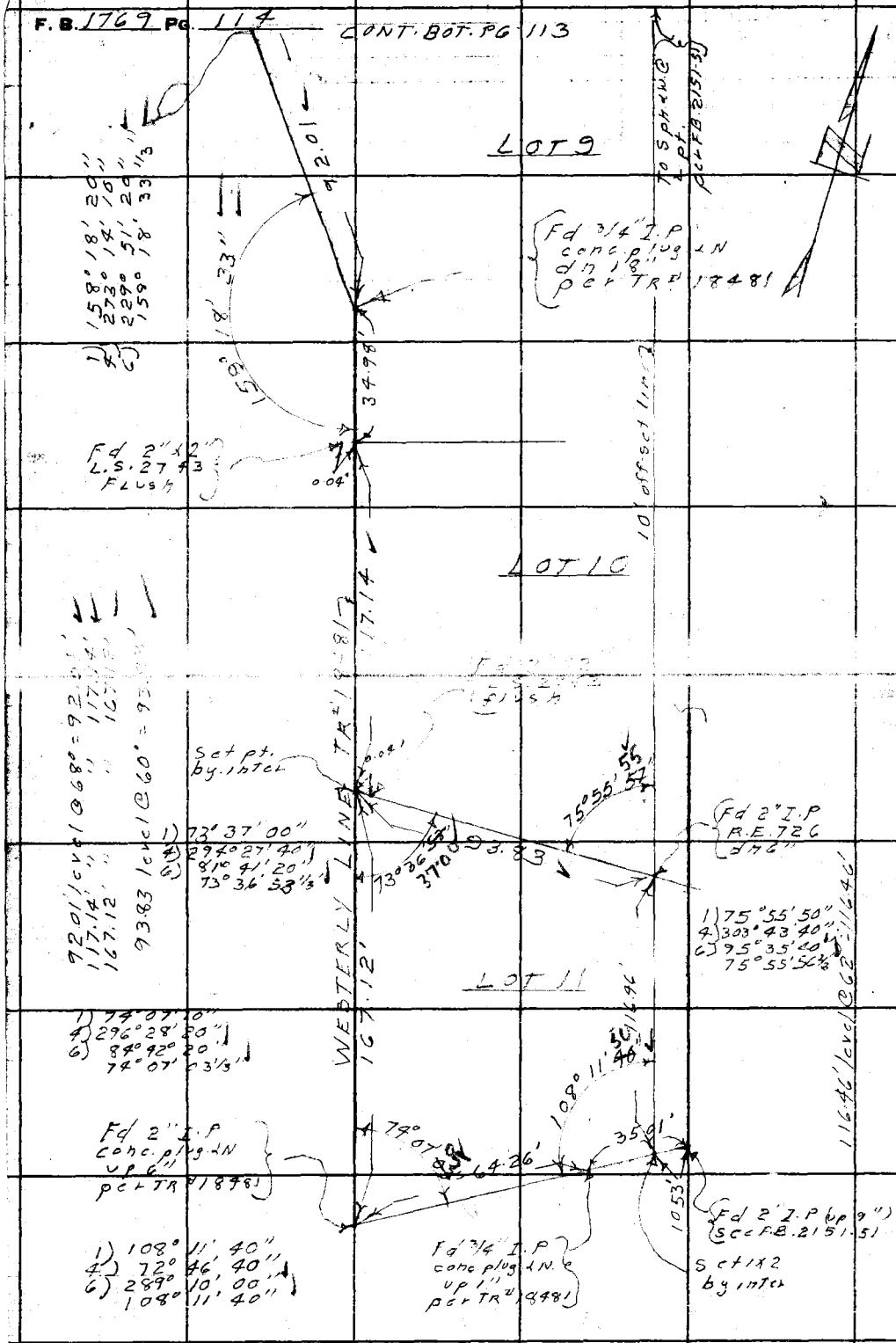

PLEASE RETURN TO
LOS ANGELES COUNTY ENGINEER
700 LOS ANGELES COUNTY ENGINEERING BLDG.

Do not extend this side of this line.

Note: Any Additions or Changes on This Sheet Must be Made or Circled in Red Ink With Date and Name of Person Making Change.

Profile	Notes Red	Plotted	Job No. 197834	Division No. 10	F. B. 1769 Pg. 115
	Date	Date	Survey of RISINGHILL RD		
X-Sec.	Notes Chkd	Checked	Survey by LANIGAN	Notes RIKE	Date 11-12-57
No.	Date	Date	Map No.	E. G. Johnson	Date DEC 18 '57

C.I. 197834

RISINGHILL RD.

W'LY. TRACT LINE TR.#18481
FROM

S'LY. LINE TR.#18481 TO N'LY. LINE
LOT#18, TR.#18481

PROFILE AND CROSS SECTION

ELEV.	
F. S.	
H. I.	
B. S.	LANIGAN RIKE YASUI ALWIN
STATION	

NOTE: ANY ADDITIONS OR CHANGES ON THIS SHEET MUST BE MADE OR CIRCLED IN RED INK, WITH DATE AND NAME OF PERSON MAKING CHANGE.

Do not extend notes this side of this line.

PLEASE RETURN TO
LOS ANGELES COUNTY SURVEYOR
726 LOS ANGELES COUNTY ENGINEERING BLDG.

76L298 S & E #307 9-54

76L298 S & E #307 9-54

PLEASE RETURN TO
LOS ANGELES COUNTY SURVEYOR
726 LOS ANGELES COUNTY ENGINEERING BLDG.

NOTE: ANY ADDITIONS OR CHANGES ON THIS SHEET MUST BE MADE OR CIRCLED IN RED INK, WITH DATE AND NAME OF PERSON MAKING CHANGE.

Do not extend notes this side of this line.

F. B. 1769 Pg. 116 | Job No. 1978.34 | Division No. 10 | Notes Red. | Plotted | Profile No.
Survey of RISINGHILL RD | Notes | Date | Notes Chkd. | Date | Checked | Date | X-Sec. No.
Survey by LANIGAN | Notes RIKE | Date
Indexed K. C. Johnson | Date

STATION	B. S.	H. I.	F. S.	ELEV.	W'LY. TRACT LINE - TR. # 18481		
					Elv. = 1420.156 F.B. 1939-105		
B.M. AE-694				1420 16	B.M. AE-694 CANYON DELL DR. (W. SIDE) 400'± S. OF ℄ CANYON CREST RD., BT. S. PK. IN CURB, 5' N. OF N. END OF CATCH BASIN.		
	6 32	1426 48				LT.	RT.
						TRACT	LINE
T. P.	0 61	1416 16	10 93	1415 55	T.P.		
T. P.	0 57	1405 25	11 48	1404 68	T.P.		
T. P.	0 14	1393 92	11 47	1393 78	T.P.		
T. P.	3 22	1385 60	11 54	1382 38	T.P.		
1+00			10 8	1375 8	S'LY. LINE S.E. COR. LOT #11		
			3 9	1381 7	55'± N.E'LY. ON S'LY. LINE LOT #11		
			2 5	1383 1	20' N'LY. FROM 55'± N.E'LY. ON S'LY. LINE LOT #11		
			(+1 8)	1387.4	99.27' S? N.E. COR. LOT #11		
			(+4 3)	1389 9	20' N'LY. FROM N.E. COR., LOT #11		
1+60			6 7	1378 9		TR.	LINE
" "			4 3	1381 3			20'
" "			2 6	1383 0			30'
" "			7 5	1377 1	6'		
2+07			2 2	1382 4		TR.	LINE
" "			(+0 3)	1385 9			20'
" "			(+1 8)	1387.4			30'

76L298 S & E #307 9-54

PLEASE RETURN TO
LOS ANGELES COUNTY SURVEYOR
726 LOS ANGELES COUNTY ENGINEERING BLDG.

NOTE: ANY ADDITIONS OR CHANGES ON THIS SHEET MUST BE MADE OR CIRCLED IN RED INK, WITH DATE AND NAME OF PERSON MAKING CHANGE.

Do not extend notes this side of this line.

STATION	B. S.	H. I.	F. S.	ELEV.	W'LY. TRACT LINE · TR. #18481 (CONT)	
					LT.	RT.
		1385 60			TR.	LINE
2+07			4 2	1381 4	16'	
" "			6 7	1378 9	20'	
T. P.	11 51	1394 66	2 45	1383 15	T. P.	
2+67.1			11 5	1383 2	TR.	LINE
" "			10 6	1384 1	14'	
" "			11 8	1392 9	18'	
			4 0	1390 7	12' E'LY ON N'LY LINE LOT 11	
			0 9	1393 8	" "	8' N'LY
			0 3	1394 4	" "	13' N'LY
			5 9	1388 6	" "	5' S'LY TOE
			7 0	1387 7	" "	10' S'LY
			2 4	1392 3	21' E'LY ON N'LY LINE LOT 11	
			+0 6	1395 3		10' N'LY
			4 6	1390 1		6' S'LY TOE
			5 6	1389 1		12' S'LY
			1 3	1393 4	50' E'LY ON N'LY LINE LOT #11	
			+4 3	1399 0		20 N'LY.
			2 7	1392 0		10' S'LY.
			+4 4	1399 1		77' E'LY.
			+5 6	1400 3		10' N'LY.

Profile
Notes Red. ____ Plotted ____ Job No. 1976 Division No. 10
No. ____ Date ____ Date ____ Survey of ____ F. B. 1769 PG. 17
X-Sec. Notes Chkd. ____ Checked ____ Survey by ____ Notes ____ Date ____
No. ____ Date ____ Date ____ Map No. ____ Indexed ____ Date ____

76L298 S & E #307 9-54

PLEASE RETURN TO
LOS ANGELES COUNTY SURVEYOR
726 LOS ANGELES COUNTY ENGINEERING BLDG.

NOTE: ANY ADDITIONS OR CHANGES ON THIS SHEET MUST BE MADE OR CIRCLED IN RED INK, WITH DATE AND NAME OF PERSON MAKING CHANGE.

Do not extend notes this side of this line.

STATION	B. S.	H. I.	F. S.	ELEV.	W'LY. TRACT LINE TR. # 18481 (CONT.) LT.	TR. LINE	RT.
		1394 66					
					50' E'LY. ON N'LY LINE LOT #11		
			+27	139[illegible]4		10' S'LY.	
			+46	13[illegible]3	93.83 N.E. COR. LOT #10		
T.P.	12.09	1406 41	0 34	13[illegible]4 32	T.P.		
3+25			14 8	13[illegible]6		TR. LINE	
" "			8 4	13[illegible]0		12'	
" "			7 0	13[illegible]4		20'	
" "			5 0	14[illegible]4		30'	
" "			17 8	13[illegible]6	10'		
3+89			10 8	13[illegible]6		TR. LINE	
" "			4 2	14[illegible]2		12'	
" "			2 1	14[illegible]3		20'	
" "			0 6	140[illegible]3		30'	
3+96			5 4	14[illegible]0		TR. LINE	(FILLED AREA)
" "			1 9	14[illegible]5		5'	" "
" "			1 0	14[illegible]1		12'	" "
" "			+20	14[illegible]4		20'	" "
4+03			4 5	14[illegible]7		TR. LINE	" "
" "			1 8	14[illegible]		5'	" "
" "			0 3	14[illegible]1		11'	" "

F. B. 1769 Pg. 118 Job No. 1978.34 Division No. 10 Notes Red. Plotted Profile
Survey of RISINGHILL RD. Date Date No.
Survey by LANIGAN Notes RIKE Notes Chkd. Checked X-Sec.
Indexed K. C. Johnson Date Date Date No.

F. B. 1719 Pg. 120 | Profile | Plotted ____ No. ____ | Notes Red. ____ Division No. 10 | Job No. 17-1-1 | Survey of ____ | Survey by LANIGAN | Indexed K. C. Johnson

Date ____ | Date ____ | Notes ____ | Notes Chkd. ____ | Notes ____ | Checked ____ | X-Sec. ____ | No. ____ | Date ____ | Date ____ | Date ____

76L2 S & E #307 9-54

PLEASE RETURN TO
LOS ANGELES COUNTY SURVEYOR
726 LOS ANGELES COUNTY ENGINEERING BLDG.

NOTE: ANY ADDITIONS OR CHANGES ON THIS SHEET MUST BE MADE OR CIRCLED IN RED INK, WITH DATE AND NAME OF PERSON MAKING CHANGE.

Do not extend notes this side of this line.

STATION	B. S.	H. I.	F. S.	ELEV.	W'LY. TRACT LINE ~~LT.~~	TR #18481 (CONT.) ~~RT.~~
		1412 67			TR.	LINE
4 N			13 6	13991	TR.	LINE
"			8 3	14044		10'
"			4 7	14080		24'
"			+0 1	14128		44'
4 36			10 6	14021	TR.	LINE
"			4 3	14085		20'
"			[illegible]	14126		36'
4 57 5			12 3	14004	TR.	LINE
"			7 6	14051		9'
"			4 4	14083		20'
"			1 3	14114		30'
4 23 6			16 9	13958	TR.	LINE BRKS. N'LY. INTO CANYON.
"			9 9	14027		14' EDGE OF TOP OF CANYON
"			8 7	14040		25'
"			6 4	14063		43'
T P	10 39	1414 93	8 13	14054		T.P.
4 72 6			6 5	14084	15' E'LY. ON N'LY. LINE	LOT #12
			11 9	14030	25' E'LY. " " "	" "
			11 5	14034	" "	" 105'Ly
			12 2	14027	" "	" 10' N'Ly

76L298 S & E #307 9-54

PLEASE RETURN TO
LOS ANGELES COUNTY SURVEYOR
726 LOS ANGELES COUNTY ENGINEERING BLDG.

NOTE: ANY ADDITIONS OR CHANGES ON THIS SHEET MUST BE MADE OR CIRCLED IN RED INK, WITH DATE AND NAME OF PERSON MAKING CHANGE.

Do not extend notes this side of this line.

STATION	B. S.	H. I.	F. S.	ELEV.	W'LY. TRACT LINE TR# 18481 (CONT.) LT.	RT.
		1406 41			TR. LINE	
4+09			6 4	1400 0	TR. LINE (FLOOD AREA)	
4+19.24 X-Pt. (LINE BACK)			5 4	1401 0	X-Pt. (LINE BACK)	
" "			9 8	1396 6	TOE OF FILL	
" "			12 4	1394 0		
T. P.	9 31	1412 67	3 05	1403 36	T. P.	
4+19.24 X-Pt. (LINE BACK)			3 5	1409 2	X-Pt. (LINE BACK)	14
"			2 1	1410 6		20'
" "			0 2	1412 5		40'
4+72			16 6	1396 1	TR. LINE	
" "			14 2	1398 5		9' TOE OF FILL
" "			2 8	1409 9		27' TOP OF FILL
" "			2 3	1410 4		40'
4+81			11 7	1401 0	TR. LINE CTR. 20' WIDE RIDGE	
" "			7 5	1405 2		9' TOE OF FILL
" "			5	1411 2		22' TOP OF FILL
" "			1 0	1411 7		40'
4+91			13 9	1398 8	TR. LINE	
" "			6 6	1406 1		12' TOE OF FILL
" "			1 4	1411 3		25' TOP OF FILL
" "			0 2	1412 5		40'

Profile No. ____ Notes Red. 2 Plotted ____ Job No. 197834 Division No. 10 F. B. 1769 Pg. 119
Date ____ Date ____ Survey of RISINGHILL RD.
X-Sec. No. ____ Notes Chkd. ____ Checked ____ Survey by LANIGAN Notes RIKE Date 11-12-57
Date ____ Date ____ Map No. ____ Indexed E. C. Johnson Date ____

76L298 S & E #307 9-54

PLEASE RETURN TO
LOS ANGELES COUNTY SURVEYOR
726 LOS ANGELES COUNTY ENGINEERING BLDG.

NOTE: ANY ADDITIONS OR CHANGES ON THIS SHEET MUST BE MADE OR CIRCLED IN RED INK, WITH DATE AND NAME OF PERSON MAKING CHANGE.

Do not extend notes this side of this line.

W'LY. TRACT LINE TR. #18481 (CONT.)

STATION	B. S.	H. I.	F. B.	ELEV.	LT.		RT.
		1414 93				TR. LINE	
			66	14083	102' E'LY. ON N'LY. LINE LOT #12		
			66	14083	" " " "	"	10' S'LY.
			60	14089	" " " "	"	10' N'LY.
			451	14200	110.54' N.E. COR. LOT #12		
			452	14201	" " "	"	10' S'LY.
			448	14197	" " " "	"	10' N'LY.
8+34			117	14032		TR. LINE BRKS. S'LY. INTO CAN	
" "			107	14042		20'	
" "			99	14050		30'	
T. P.	11 54	1415 24	11 23	14070	T. P.		
9+18.5	∡PT. (LINE AHEAD)		14 4	14008		TR. LINE ∡PT. (LINE AHEAD)	
" "			105	14017		12'	
" "			100	14052		20'	
" "			97	14055		30'	
9+46.5			105	14047		TR. LINE	
" "			91	14061		12'	
9+88.			78	14074		TR. LINE	
"			63	14089		20'	
10+75			39	14113		TR. LINE	
" "			04	14148		20'	

Profile
No. Date
X-Sec.
No. Date
Notes Rod. Plotted Job No. 17-1874 Division No. 10
Date Date Survey of KISING HILL
Notes Chkd. Checked Survey by KISING HILL Notes PINE Date 12-17-57
Date Date Map No. Indexed J. C. Johnson Date
F. B. 17-37 Pg. 121

76L298 S & E #307 9-54

PLEASE RETURN TO
LOS ANGELES COUNTY SURVEYOR
726 LOS ANGELES COUNTY ENGINEERING BLDG.

NOTE: ANY ADDITIONS OR CHANGES ON THIS SHEET MUST BE MADE OR CIRCLED IN RED INK, WITH DATE AND NAME OF PERSON MAKING CHANGE.

Do not extend notes this side of this line.

STATION	B. S.	H. I.	F. S.	ELEV.	WLY. TRACT LINE T.R. # 1848 (CONT.) LT.	T.R. LINE RT.
		415 24				
T. P.	11 56	142604	0 76	14[illegible]18	T.P.	
11+04.98			10 1	14[illegible]9		T.R. LINE N.W. COR. LOT #18
" "			7 1	14[illegible]		20'
" "			5 4	14[illegible]6		30'
T. P.	11 78	143701	0 81	[illegible]23	T.P.	
T. P.	10 [illegible]	144727	0 44	14[illegible]57	T.P.	
			1 08	144[illegible]9		
B.M.AE-693				144[illegible]9	ELV. = 1446.237 F.B. 1930-104 B.M.AE-693 CANYON CREST RD. + CANYON DELL DR., S.E. COR., BT. SPK. IN CURB, 5' S. OF S. END C.R.	

F. B. 1769 Pg. 122 Job No. 197834 Division No. 10 Notes Red. Plotted Profile
Survey of RISINGHILL RD. Date Date No.
Survey by LANIGAN Notes RIKE Notes Chkd. Checked X-Sec.
Indexed K. C. Johnson Date Date Date No.

Profile	Notes Red.	Plotted	Job No. 197834	Division No. 10	F. B. 1769	Pg. 123
No.	Date	Date	Survey of RISINGHILL RD			
X-Sec.	Notes Chkd.	Checked	Survey by LANIGAN	Notes RIKE	Date 11-13-57	
No.	Date	Date	Map No.	Indexed A C Johnson	Date DEC 18 57	

C.I. 197834

RISINGHILL RD

ELEVATIONS OF PLUMBING OUTLETS
FOR
HOUSE IN LOT #8 - TR # 18481

LANIGAN
RIKE
YASUI
ALWIN

STATION	B. S.	H. I.	F. S.	ELEV.

NOTE: ANY ADDITIONS OR CHANGES ON THIS SHEET MUST BE MADE OR CIRCLED IN RED INK, WITH DATE AND NAME OF PERSON MAKING CHANGE.

Do not extend notes this side of this line.

PLEASE RETURN TO
LOS ANGELES COUNTY SURVEYOR
726 LOS ANGELES COUNTY ENGINEERING BLDG.

76L298 S & E #307 9-54

76L298 S & E #307 9-54

PLEASE RETURN TO

LOS ANGELES COUNTY SURVEYOR

726 LOS ANGELES COUNTY ENGINEERING BLDG.

NOTE: ANY ADDITIONS OR CHANGES ON THIS SHEET MUST BE MADE OR CIRCLED IN RED INK, WITH DATE AND NAME OF PERSON MAKING CHANGE.

Do not extend notes this side of this line.

STATION	B. S.	H. I.	F. S.	ELEV.		
B.M. AE 694				[illegible] 16	B.M. AE 694	ELV. = 1420.156 F.B. 1930-105 CANYON DELL DR. (W. SIDE) 400'± S. OF ℄ OF CANYON CREST RD. BT. SPK. IN CURB, 5' N. OF V. END CATCH BASIN
TOP OF 4" C.I.P.				14[illegible] 0		TOP OF 4" C.I.P.
TOP OF 4" C.I.P.				14[illegible] 6		TOP OF 4" C.I.P.
B.M. AE-694					B.M. AE-694	ELV. = 1420.156 (SEE ABOVE FOR DESCRIP.)

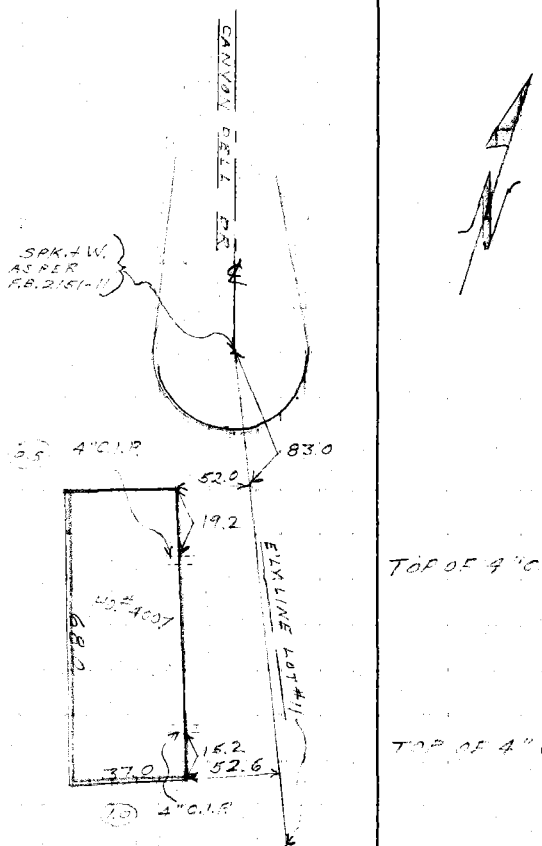

F. B. 1769 Pg. 124

Job No. 1978.34 Division No. 10 Notes Red. Plotted Profile

Survey of RISINGHILL RD. Date Date No.

Survey by LANIGAN Notes RIKE Notes Chkd. Checked X-Sec.

Indexed K. C. Johnson Date Date Date No.

Notes Ck'd by
Map No.
Office Work
Checked
Date

Survey of RISINGHILL RD.
JN 1978.34 Tape Std °F
Surveyed by LANIGAN
Notes RIKE Date 11-13-57
Indexed A. C. Johnson

F. B. 1769 Pg. 125

C.I. 1978.34
RISINGHILL RD.

LOCATION OF HOUSES W. SIDE OF MOUNTAIN DR.

LANIGAN
RIKE
YASUI
ALWIN.

Note: Any Additions or Changes on This Sheet Must be Made or Circled in Red Ink With Date and Name of Person Making Change.

PLEASE RETURN TO
LOS ANGELES COUNTY ENGINEER
700 LOS ANGELES COUNTY ENGINEERING BLDG.

Do not extend this side of this line.

76F309S SBE #247 1-56

F. B. 1169 PG. 126

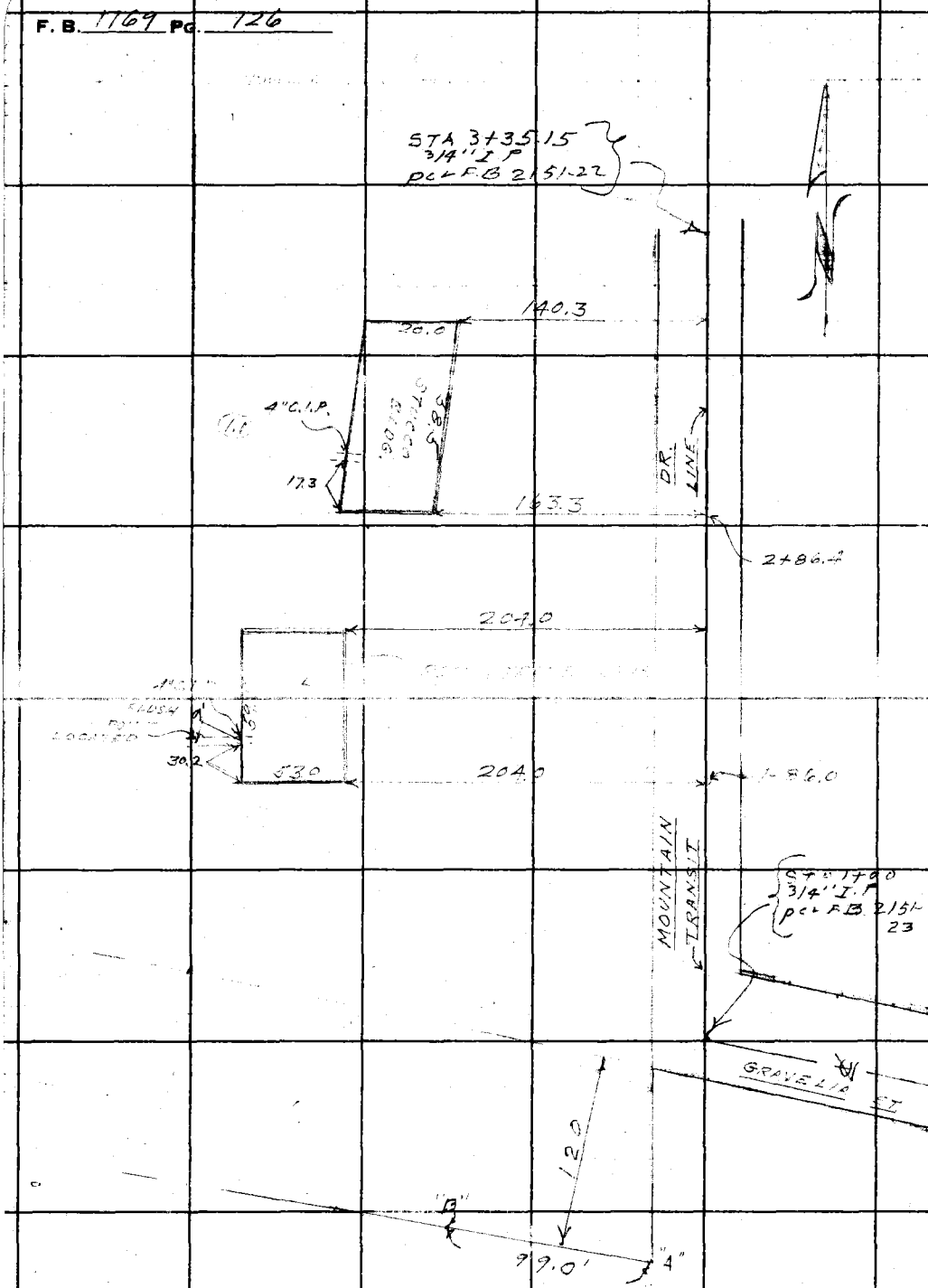

PLEASE RETURN TO
LOS ANGELES COUNTY ENGINEER
700 Los Angeles County Engineering Bldg.
Do not extend this side of this line.

Note: Any Additions or Changes on this Sheet Must be Made or Circled in Red Ink With Date and Name of Person Making Change.

Profile No. | Notes Red. | Plotted | Job No. 1978.34 | Division No. 10 | F. B. 1769 Pg. 127
Date | Date | Survey of RISINGHILL RD.
X-Sec. No. | Notes Chkd. | Checked | Survey by LANIGAN | Notes RIME | Date 11-13-57
Date | Date | Map No. | Indexed R. G. Johnson | Date DEC 18 '57

G.1. 1978.34
RISINGHILL RD

ELEVATIONS IN AREA WESTERLY OF MOUNTAIN DRIVE.

LANIGAN
RIME
YASUI
ALWIN

STATION	B. S.	H. I.	F. S.	ELEV.

Do not extend notes this side of this line.

NOTE: ANY ADDITIONS OR CHANGES ON THIS SHEET MUST BE MADE OR CIRCLED IN RED INK, WITH DATE AND NAME OF PERSON MAKING CHANGE.

PLEASE RETURN TO
LOS ANGELES COUNTY SURVEYOR
726 LOS ANGELES COUNTY ENGINEERING BLDG.

761298 S & E #307 9-54

76L298 S & E #307 9-54

PLEASE RETURN TO
LOS ANGELES COUNTY SURVEYOR
726 LOS ANGELES COUNTY ENGINEERING BLDG.

NOTE: ANY ADDITIONS OR CHANGES ON THIS SHEET MUST BE MADE OR CIRCLED IN RED INK, WITH DATE AND NAME OF PERSON MAKING CHANGE.

Do not extend notes this side of this line.

STATION	B. S.	H. I.	F. S.	ELEV.		
BMAE 710				14[illegible] 90	Elev. 1498.896 - F.B. 1930-121 BMAE710 GRAVELLA ST. (N. side) 250'± W. of ℄ of ARALIA RD. CH'S "X" in shoulder of fire hydt. in front of No. 1181	
T. P.				14[illegible] 38	T. P.	
Pt. "A"				1479 1	SEE PG. #126	
Pt. "B"				14[illegible] 3	" " "	
T. P.				14[illegible] 17	T. P.	
1+06				14[illegible]	177'	
1+74				14[illegible] 1	275'	
2+16.2				14[illegible]	266' TOP OF 4" C.I.P.	
T. P.				14[illegible]	T. P.	
2+81				15[illegible]	218'	
TOP OF 4" C.I.P. AT STUCCO BLDG.				15[illegible]	TOP OF 4" C.I.P. AT STUCCO BLDG.	
T. P.				150[illegible] 17	T. P.	
3+65				151[illegible]	132'	
B.M.AE-711				151[illegible] 4	Elv. = 1513.923 F.B. 1930-121 MOUNTAIN DR. B.M.AE-711 (W. SIDE) 165'± N. OF ℄ GRAVELLA ST., BT. SPK. IN BASE OF S.W. COR. FENCE POST.	

F. B. 1769 Pg. 128 Job No. 197834 Division No. 10 Notes Red. Plotted Profile
Survey of RISINGHILL RD. Date Date No.
Survey by LANIGAN Notes RIKE Notes Chkd. Checked X-Sec.
Indexed K. C. Johnson Date Date Date No.

Profile No.	Notes Red.	Plotted	Job No. 19784	Division No. 10	F. B. 17169 Pg. 129
	Date	Date	Survey of RISINGHILL RD		
X-Sec. No.	Notes Chkd.	Checked	Survey by LANIGAN	Notes RIHE	Date 11-13-57
	Date	Date	Map No.	Checked Johnson	Date DEC 18 '57

C.I. 1978.34

RISINGHILL RD.

HOUSE IN LOT-H, MR 60-77
LOCATION AND ELEVATION
OF
PLUMBING OUTLET

LANIGAN
RIHE
YASUI
ALWIN

STATION	B. S.	H. I.	F. S.	ELEV.

NOTE: ANY ADDITIONS OR CHANGES ON THIS SHEET MUST BE MADE OR CIRCLED IN RED INK, WITH DATE AND NAME OF PERSON MAKING CHANGE.

Do not extend notes this side of this line.

PLEASE RETURN TO
LOS ANGELES COUNTY SURVEYOR
726 LOS ANGELES COUNTY ENGINEERING BLDG.

761-298 S & E #307 9-54

76L298 S & E #307 9-54

PLEASE RETURN TO
LOS ANGELES COUNTY SURVEYOR
726 LOS ANGELES COUNTY ENGINEERING BLDG.

NOTE: ANY ADDITIONS OR CHANGES ON THIS SHEET MUST BE MADE OR CIRCLED IN RED INK, WITH DATE AND NAME OF PERSON MAKING CHANGE.

Do not extend notes this side of this line.

STATION	B. S.	H. I.	F. S.	ELEV.	
B.M.AE-708				14[illegible] 50	Elv.=1459.500 F.B. 1930-120 ARALIA RD, B.M.AE-708 (W. SIDE), 460' S. OF ℄ GRAVELIA ST, BT. SPK. IN CURB, OPP. NO. #4166.
TOP OF 4" V.C.P.				14[illegible] 1	TOP OF 4" V.C.P.
B.M.AE-708				14[illegible] 50	Elv.=1459.500 B.M.AE-708 (SEE ABOVE FOR DESCRIP.)

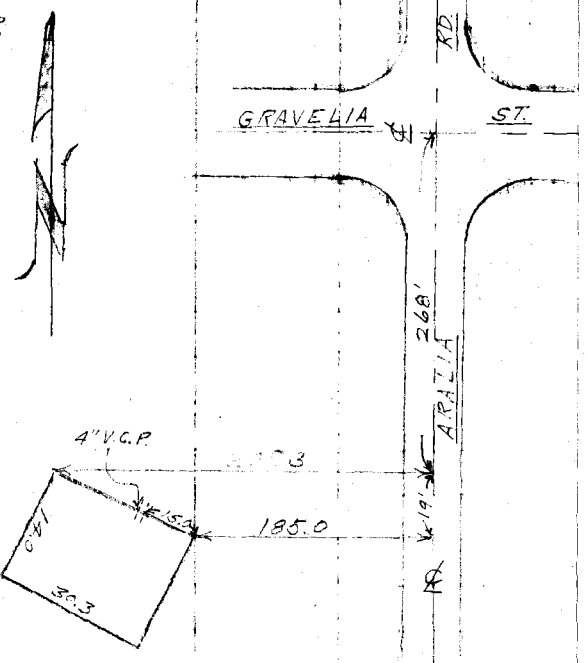

Outside District

F. B. 1769 Pg. 130 Job No. 197834 Division No. 10 Notes Red. Plotted Profile
Survey of RISINGHILL RD Date Date No.
Survey by LANIGAN Notes RIME Notes Chkd. Checked X-Sec.
Indexed A. C. Johnson Date Date Date No.

Profile No.	Notes Red.	Plotted	Job No. 197834	Division No.
	Date	Date	Survey of	
X-Sec. No.	Notes Chkd.	Checked	Survey by LANIGAN	Notes RIKE Date 11-14-57
	Date	Date	Map No.	Inspector Johnson Date DEC 18 '57

F. B. 1769 Pg. 131

C.I. 197834

RISINGHILL RD.

HOUSES ON EL PRIETO RD.

ELEVATIONS AND LOCATIONS OF PLUMBING OUTLETS

STATION	B. S.	H. I.	F. S.	ELEV.

LANIGAN
RIKE
YASUI
[illegible]

NOTE: ANY ADDITIONS OR CHANGES ON THIS SHEET MUST BE MADE OR CIRCLED IN RED INK, WITH DATE AND NAME OF PERSON MAKING CHANGE.

PLEASE RETURN TO
LOS ANGELES COUNTY ENGINEER
700 LOS ANGELES COUNTY ENGINEERING BLDG.

Do not extend notes this side of this line.

76298 S & E #307—7-55

76298 S & E #307—7-55

PLEASE RETURN TO
LOS ANGELES COUNTY ENGINEER
700 LOS ANGELES COUNTY ENGINEERING BLDG.

NOTE: ANY ADDITIONS OR CHANGES ON THIS SHEET MUST BE MADE OR CIRCLED IN RED INK, WITH DATE AND NAME OF PERSON MAKING CHANGE.

Do not extend notes this side of this line.

STATION	B. S.	H. I.	F. S.	ELEV.	
B.M. AE-715				15[illegible] 89	B.M. AE-715
TOP 4" C.I.P. AT HO. # 4390				1560 3	TOP 4" C.I.P. HO. # 4390
TOP 4" V.C.P. AT HO. # 4382				1557 1	TOP 4" V.C.P.
T. P.				1551 13	T. P.
TOP 4" C.I.P. HO. # 4354				15[illegible]	TOP 4" C.I.P. HO. # 4354
T. P.				1541 10	T. P.
TOP 4" C.I.P. HO. # 4344				1538 [illegible]	TOP 4" C.I.P. HO. # 4344
B.M. AE-714				1538 43	B.M. AE-714

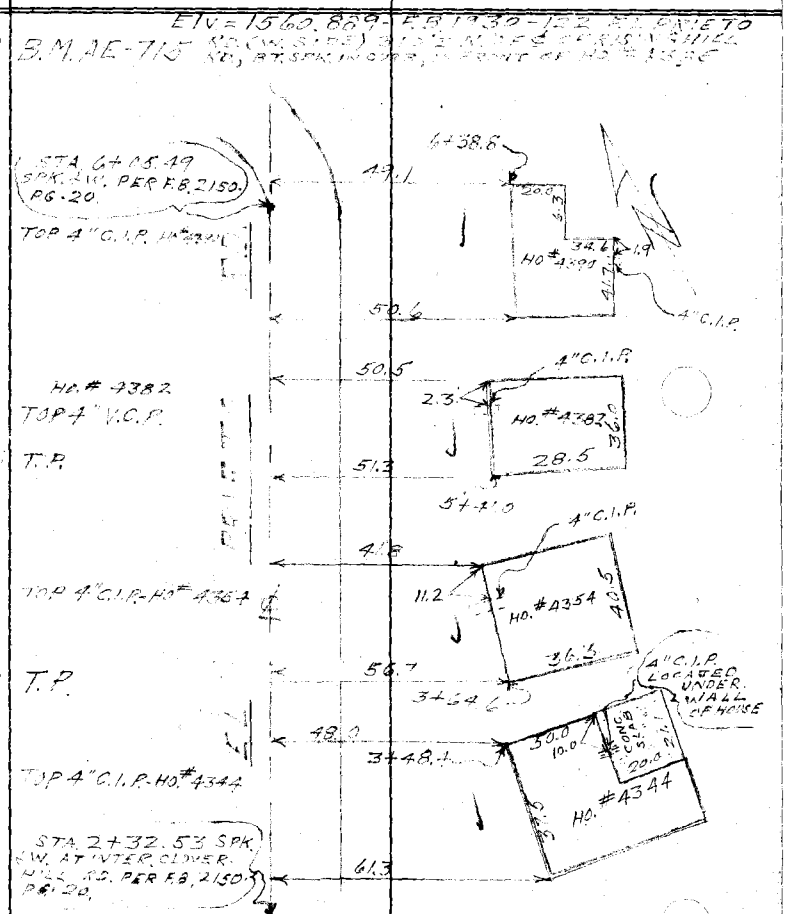

F. B. 1769 Pg. 132 Job No. 1978.34 Division No. 10 Notes Red. Plotted Profile
Survey of RISINGHILL RD. Date Date No. X-Sec.
Survey by LANIGAN Notes RIKE Notes Chkd. Checked
Indexed C. Johnson Date Date Date No.

Profile No.	Notes Red.	Plotted	Job No. 1978.34	Division No.
	Date	Date	Survey of	
X-Sec. No.	Notes Chkd.	Checked	Survey by LANIGAN	Notes RIKE Date 11-15-57
	Date	Date	Map No.	Indexed K. C. Johnson Date DEC 18 '57

F. B. 1169 Pg. 133

C.I. 1978.34

RISINGHILL RD.

HOUSES-ON-RISINGHILL RD.

ELEVATIONS AND LOCATIONS OF PLUMBING OUTLETS

STATION	B. S.	H. I.	F. S.	ELEV.

LANIGAN
RIKE
YASUI
ALWIN

NOTE: ANY ADDITIONS OR CHANGES ON THIS SHEET MUST BE MADE OR CIRCLED IN RED INK, WITH DATE AND NAME OF PERSON MAKING CHANGE.

PLEASE RETURN TO
LOS ANGELES COUNTY ENGINEER
700 LOS ANGELES COUNTY ENGINEERING BLDG.

Do not extend notes this side of this line.

76298 S & E #307—7-55

76298 S & E #307—7-55

PLEASE RETURN TO
LOS ANGELES COUNTY ENGINEER
700 LOS ANGELES COUNTY ENGINEERING BLDG.

NOTE: ANY ADDITIONS OR CHANGES ON THIS SHEET MUST BE MADE OR CIRCLED IN RED INK, WITH DATE AND NAME OF PERSON MAKING CHANGE.

Do not extend notes this side of this line.

F. B. 1769 Pg. 134 | Job No. 1978.34 | Division No. 10 | Notes Red | Plotted | Profile No.
Survey of LAVIGAN | Notes RIKE | Date | Date | X-Sec. No.
Survey by R. C. Johnson | Date | Notes Chkd. | Checked | Date
Indexed

STATION	B. S.	H. I.	F. S.	ELEV.	
B.M. AE-705				1623.70	E.V.=1623.104 F.B. 1920-110 RISING HILL RD. B.M. AE-705 (W.S. DE) 550± N. OF ℄ OF SUNMORE LANE, AT STA. 11+00 ±, IN FRONT OF HO. #4512
T.P.				1625.40	T.P.
TOP 4" V.C.P. HO. #4480				16[illegible]2	TOP 4" V.C.P. HO. #4480
T.P.				161[illegible]	T.P.
TOP 4" C.I.P. HO. #4470				160[illegible]	TOP 4" C.I.P. HO. #4470
T.P.				160[illegible]	T.P.
TOP 4" C.I.P. HO. #4464				159[illegible]	TOP 4" C.I.P. HO. #4464
TOP 4" C.I.P. HO. #4450				1592[illegible]	TOP 4" C.I.P. HO. #4450
T.P.				1597.70	T.P.
T.P.				1588.[illegible]	T.P.
B.M. AE-703				158[illegible]	B.M. AE-703 RISING HILL RD. (E. SIDE) AT SUNMORE LANE 60' S. OF ℄ PROL. OF SUNMORE LANE

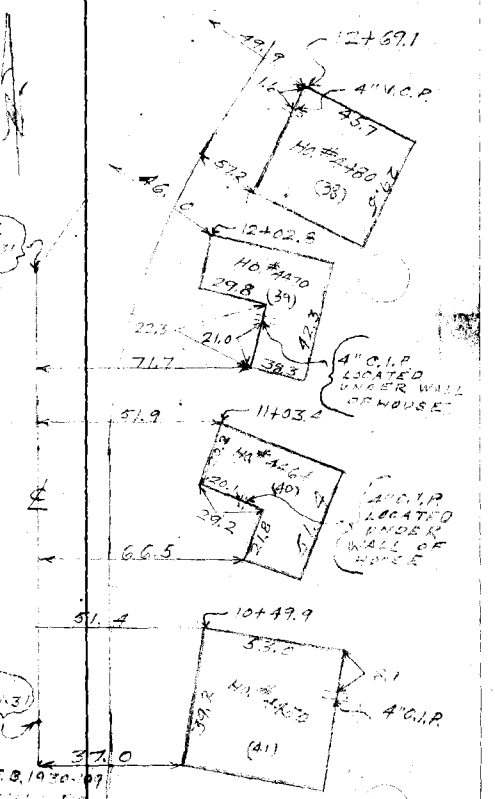

Profile No.	Notes Red. / Date	Plotted / Date	Job No.	Division No.	F. B. 1767 Pg. 135
X-Sec. No.	Notes Chkd. / Date	Checked / Date	Survey of RISINGHILL		
			Survey by LAWSON	Notes PIKE Date 11-15-57	DEC 18 '57
			Map No.	Checked Johnson Date	

C.I. 1978.34

RISINGHILL RD.

RISINGHILL RD. PROD.

FROM

N'LY. LINE TR. # 15848

TO

A POINT 75' N'LY.

PROFILE AND CROSS SECTION

STATION	B. S.	H. I.	F. S.	ELEV.

NOTE: ANY ADDITIONS OR CHANGES ON THIS SHEET MUST BE MADE OR CIRCLED IN RED INK, WITH DATE AND NAME OF PERSON MAKING CHANGE.

PLEASE RETURN TO
LOS ANGELES COUNTY ENGINEER
700 LOS ANGELES COUNTY ENGINEERING BLDG.

Do not extend notes this side of this line.

76298 S & E #307—7-55

76298 S & E #307—7-55

PLEASE RETURN TO
LOS ANGELES COUNTY ENGINEER
700 LOS ANGELES COUNTY ENGINEERING BLDG.

NOTE: ANY ADDITIONS OR CHANGES ON THIS SHEET MUST BE MADE OR CIRCLED IN RED INK, WITH DATE AND NAME OF PERSON MAKING CHANGE.

1+59
[illegible]
[illegible]

Do not extend notes this side of this line.

STATION	B. S.	H. I.	F. S.	ELEV.	RISINGHILL	RD.
					ELV = 1671-633 F.B. 1930-11 RISINGHILL RD.	
B.M.AE-707				1671 63	B.M.AE-707 (W. SIDE) AT N. END OF STREET, [illegible] CURB, [illegible] S. OF N. END, IN FRONT OF HO. # 4623	
					LT.	℄ RT.
1+28				1677 0		℄
" "				167[illegible] 0		12' BOT. BRK.
" "				16[illegible] 5		19' TOP BRK.
" "				16[illegible] 3		20'
" "				16[illegible] 5	13.5' BOT. BRK.	
" "				168[illegible]	25' TOP BRK.	
1+32.5				1677 6		℄
" "				1677 5		17' TOP BRK.
T. P.				[illegible]	T. P.	
1+50				[illegible]		℄
"				[illegible]		[illegible] TOP BRK.
"				[illegible]		16' BOT. BRK.
"				[illegible]		[illegible]
"				[illegible]	[illegible]' BOT. BRK.	
" "				168[illegible]	25' TOP BRK.	
1+59				168[illegible]		℄
"				168[illegible]		7' TOP BRK.
" "				16[illegible]		15' BOT. BRK.
" "				[illegible]		20'

F. B. 1769 Pg. 136 Job No. 197834 Division No. 10 Notes Red. Plotted Profile
Survey of RISINGHILL RD. Date Date No.
Survey by LANIGAN Notes RIKE Notes Chkd. Checked X-Sec.
Indexed X C. Johnson Date Date Date No.

76298 S & E #307—7-55

PLEASE RETURN TO
LOS ANGELES COUNTY ENGINEER
700 LOS ANGELES COUNTY ENGINEERING BLDG.

NOTE: ANY ADDITIONS OR CHANGES ON THIS SHEET MUST BE MADE OR CIRCLED IN RED INK, WITH DATE AND NAME OF PERSON MAKING CHANGE.

Do not extend notes this side of this line.

STATION	B. B.	H. I.	F. B.	ELEV.	RISINGHILL	RD (CONT)
					I.M.	RT
1+67				1682 7		℄
" "				1684 1		℄ 7.5' TOP BRK.
" "				1684 0		20'
1+75				1683 7		℄
" "				1684 9		14' BOT. BRK
" "				1686 9		20' TOP BRK
" "				1682 6	16'	
" "				1682 7	20'	
T. P.				1677 64	T. P.	
B.M.A.E-707				1671 60	B.M.A.E-707 ELV.=1671.633 (SEE PG.#136 FOR DESCRIP.)	

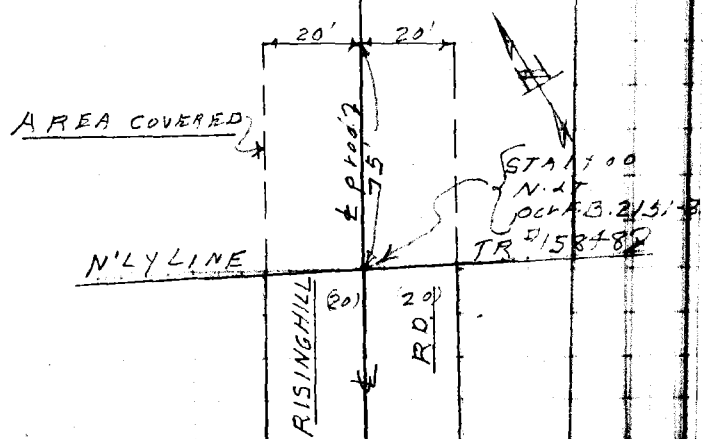

Profile Notes Red. ____ Plotted ____ Job No. ____ Division No. ____ F. B. 17-20 Pg. 137
No. ____ Date ____ Date ____ Survey of ____
X-Sec. Notes Chkd. ____ Checked ____ Survey by LANIGAN Notes KIKE Date 11-15-57
No. ____ Date ____ Date ____ Map No. ____ Indexed C. Johnson Date ____

F. B. 1769 Pg. 138 | Job No. 197834 Division No. 10 Notes Red. _____ Plotted _____ Profile

Survey of RISINGHILL RD. Date _____ Date _____ No. _____

Survey by LANIGAN Notes RIKE Notes Chkd. _____ Checked _____ X-Sec.

Indexed _____ Date _____ Date _____ Date _____ No. _____

STATION	B. S.	H. I.	F. S.	ELEV.	

Do not extend notes this side of this line.

PLEASE RETURN TO
LOS ANGELES COUNTY ENGINEER
700 LOS ANGELES COUNTY ENGINEERING BLDG.

NOTE: ANY ADDITIONS OR CHANGES ON THIS SHEET MUST BE MADE OR CIRCLED IN RED INK. WITH DATE AND NAME OF PERSON MAKING CHANGE.

76298 S & E #307—7-55

Notes Ck'd by	Survey of PISINGHILL RA.
Map No.	JN 0303.0 Tape Std °F
Office Work	Surveyed by J.J. L ANIGAN
Checked	Notes J.J.L. Date 11-19-57
Date	Indexed A. C. Johnson 12-18-57

F.B. 1769 Pg. 139

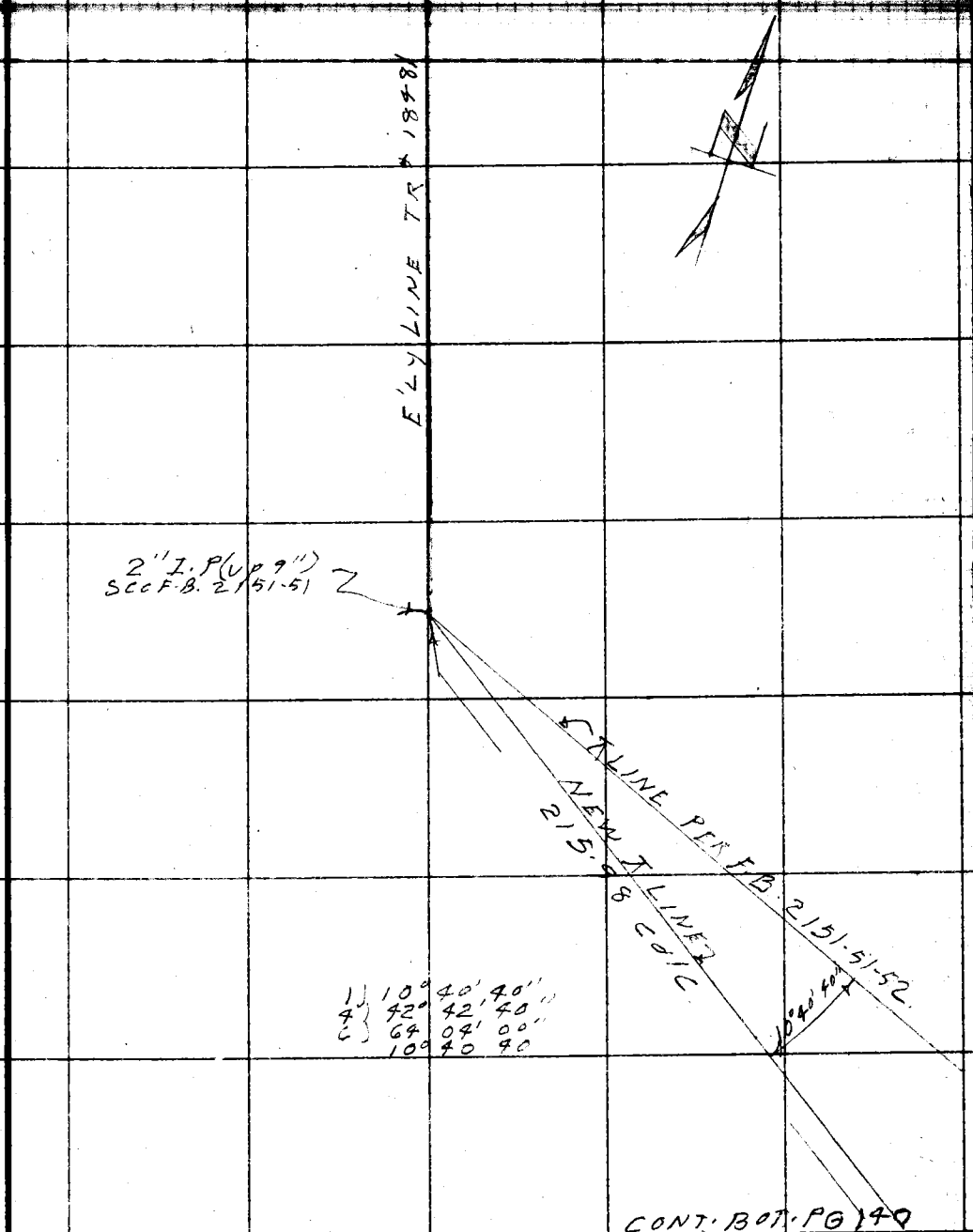

Note: Any Additions or Changes on this Sheet Must be Made or Circled in Red Ink With Date and Name of Person Making Change.

PLEASE RETURN TO
LOS ANGELES COUNTY ENGINEER
700 LOS ANGELES COUNTY ENGINEERING BLDG.

Do not extend this side of this line.

76F309S S&E #247 1-56

F. B. 1769 PG. 140

CONT. LEFT PG 42 - F.B. 2151

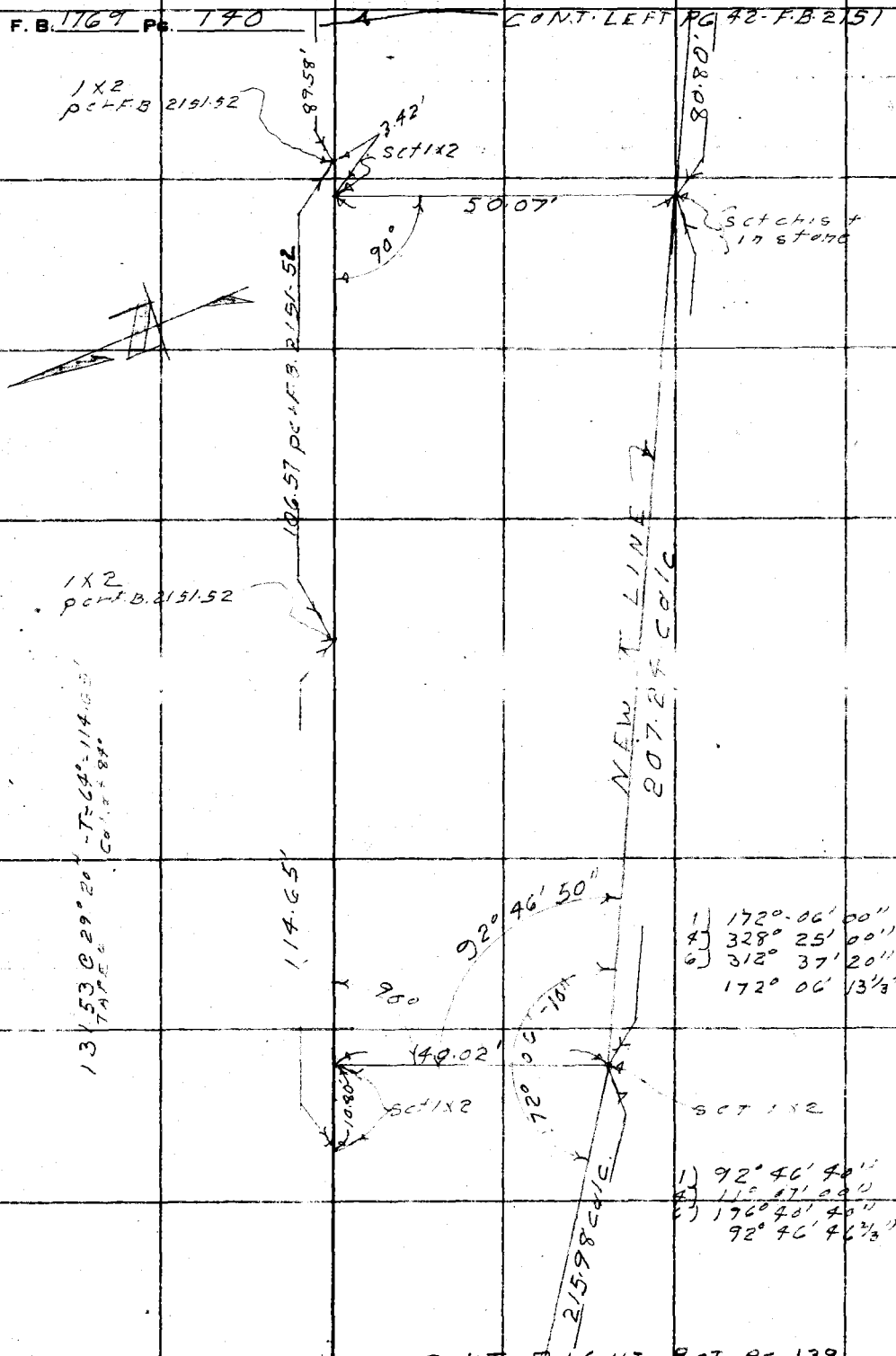

CONT. RIGHT BOT. PG. 139

PLEASE RETURN TO
LOS ANGELES COUNTY ENGINEER
700 Los Angeles County Engineering Bldg.
Do not extend this side of this line.

Note: Any Additions or Changes on This Sheet Must be Made or Circled in Red Ink With Date and Name of Person Making Change.

Notes Ck'd by	Survey of RISINGHILL RD
Map No.	JN 1978.34 Tape Std °F
Office Work	Surveyed by J.J. LANIGAN
Checked	Notes J.J.L. Date 12-11-57
Date	Indexed E. C. Johnson

F. B. 1769 Pg. 141

C.I. 1978.34
RISINGHILL RD.

SANITARY SEWER R/W
IN
LOT B TRACT 7344

LOCATION OF IMPROVEMENTS
(NOTE - SECOND LINE ACROSS MILLARD CANYON.)

LANIGAN
RIME
VASJ
ALWIN

Note: Any Additions or Changes on This Sheet Must be Made or Circled in Red Ink With Date and Name of Person Making Change.

PLEASE RETURN TO
LOS ANGELES COUNTY ENGINEER
700 LOS ANGELES COUNTY ENGINEERING BLDG.

Do not extend this side of this line.

76F309S S&E #247 1-56

F. B. 1769 Pg. 142

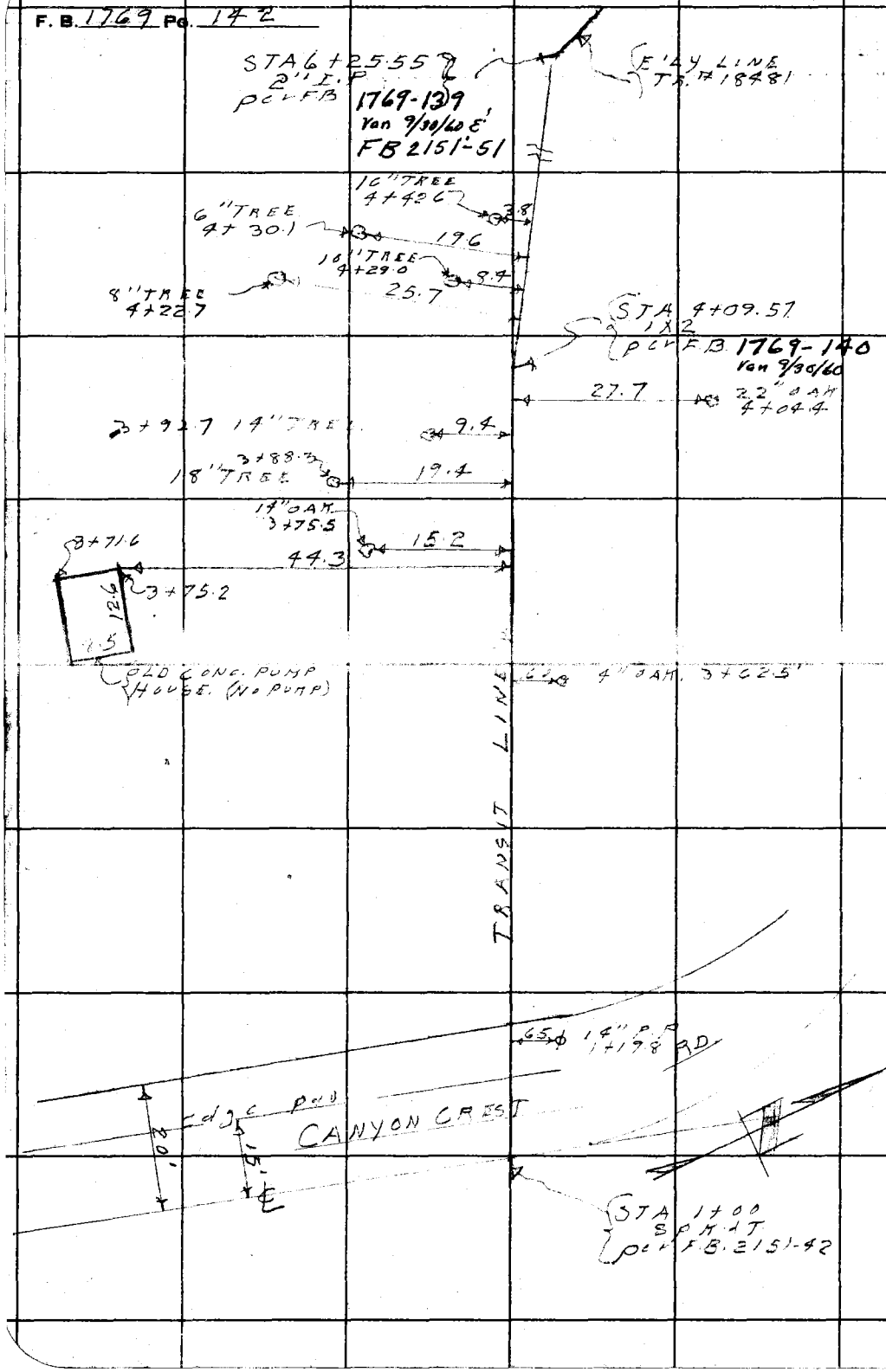

PLEASE RETURN TO
LOS ANGELES COUNTY ENGINEER
700 Los Angeles County Engineering Bldg.

Do not extend this side of this line.

Note: Any Additions or Changes on This Sheet Must be Made or Circled in Red Ink With Date and Name of Person Making Change.

Profile	Notes Red.	Plotted	Job No. 197834	Division No. 10	F. B. 1769 Pg. 143
No.	Date	Date	Survey of RISINGHILL RD		
X-Sec.	Notes Chkd.	Checked	Survey by LANIGAN	Notes J.L.	Date 12-11-57
No.	Date	Date	Map No.	Johnson	Date

C.I. 197834
RISINGHILL RD

SANITARY SEWER R/W.
IN
LOT B - TRACT # 7344

PROFILE AND CROSS-SECTIONS
(NOTE SECOND LINE ACCROSS-
MILLARD CANYON)

STATION	B. S.	H. I.	F. S.	ELEV.

LANIGAN
RIVE
YASUI
ALWIN

NOTE: ANY ADDITIONS OR CHANGES ON THIS SHEET MUST BE MADE OR CIRCLED IN RED INK, WITH DATE AND NAME OF PERSON MAKING CHANGE

Do not extend notes this side of this line.

PLEASE RETURN TO
LOS ANGELES COUNTY ENGINEER
700 LOS ANGELES COUNTY ENGINEERING BLDG.

76298 S & E #307—7-55

76298 S & E #307—7-55

PLEASE RETURN TO
LOS ANGELES COUNTY ENGINEER
700 LOS ANGELES COUNTY ENGINEERING BLDG.

NOTE: ANY ADDITIONS OR CHANGES ON THIS SHEET MUST BE MADE OR CIRCLED IN RED INK, WITH DATE AND NAME OF PERSON MAKING CHANGE.

Do not extend notes this side of this line.

STATION	B. S.	H. I.	F. S.	ELEV.		
BMAE690				1346.07	ELEV. 1346.066 F.B. 1930-101 BMAE690 CANYON CREST RD (E side) 200' ± N. of ℄ of FLORECITA DR., BT. sph. in E end conc. drive to ho 43586	
	2 59	1348 66				
					LEFT T.L	RIGHT
1+00			5 3	1343 4	INT. T.L & semi-Tan	
1+15			4 8	1343 9	T.L	edge pav.
1+23			4 6	1344 1	T.L.	
"			4 5	1344 2		10'
"			4 6	1343 9	10'	
1+35			10 8	1337 7		
T.P			11 35	1337 31	T.P	
	0 21	1337 33				
T.P.			11 74	1325 59	T.P.	
	0 24	1325 83				
1+61			7 9	1317 8	T.L.	
"			3 3	1323 4		10' R
"			14 4	1311 3	10	
1+78			10 8	1314 9	T.L.	
T.P			11 54	1314 29	T.P.	
	1 26	1315 55				
2+02			10 9	1304 6	T.L	
"			4 8	1310 7		10'

F. B. 1769 Pg. 144 Job No. 1978.34 Division No. 10 Notes Red. Plotted Profile
Survey of RISINGHILL RD. Date Date No.
Survey by LANIGAN Notes LANIGAN Notes Chkd. Checked X-Sec.
Indexed C. Johnson Date Date Date No.

76298 S & E #307—7-55

PLEASE RETURN TO
LOS ANGELES COUNTY ENGINEER
700 LOS ANGELES COUNTY ENGINEERING BLDG.

NOTE: ANY ADDITIONS OR CHANGES ON THIS SHEET MUST BE MADE OR CIRCLED IN RED INK, WITH DATE AND NAME OF PERSON MAKING CHANGE.

Do not extend notes this side of this line.

STATION	B. S.	H. I.	F. S.	ELEV.			
		1315 55			LEFT	T L	RIGHT
2+02			17 2	1298 3	10'		
T.P			11 69	1303 86	T.P		
	025	1304 11					
			HAND LEVEL				
T.P	00	1294 2	11 9	1292 2	T.P.		
T.P	00	1282 2	12 0	1282 2	T.P		
T.P	00	1270 1	12 1	1270 1	T.P		
T.P	02	1258 5	11 8	1258 3	T.P		
2+91			23	1256 1		T.L	
"			04	1238 4			10'
"			85	1249 7	10'		
3+03			44	1254 0		T.L	
"			12	1257 2			10'
"			96	1248 8	10'		
T.P	04	1246 6	12 3	1246 2	T.P		
3+24			13	1245 2		T.L	
T.P			11 1	1235 5	T.P		
	00	1235 5					
3+75.5			54	1231 0		T.L	
"			34	1233 0			10'

Profile Notes Red. _____ Plotted _____ Job No. [illegible] Division No. 10 F. B. 1769 Pg. 145
No. _____ Date _____ Date _____ Survey of [illegible]
X-Sec. Notes Chkd. _____ Checked _____ Survey by LANIGAN Notes J.J.L. Date 12-11-57
No. _____ Date _____ Date _____ Map No. _____ Noted Johnson Date _____

76298 S & E #307—7-55

PLEASE RETURN TO
LOS ANGELES COUNTY ENGINEER
700 LOS ANGELES COUNTY ENGINEERING BLDG.

NOTE: ANY ADDITIONS OR CHANGES ON THIS SHEET MUST BE MADE OR CIRCLED IN RED INK, WITH DATE AND NAME OF PERSON MAKING CHANGE.

Do not extend notes this side of this line.

STATION	B. S.	H. I.	F. S.	ELEV.		
		12365			LEFT	T.L. RIGHT.
3+75.5			8 0	122[illegible] 4	10'	
T.P.	1 5	12262	11 8	[illegible] 7	T.P.	
3+96			6 6	1219 6		T.L. BOT. CANYON.
			5 2	[illegible] 0		10'
			7 0	[illegible] 2	10'	
4+10			4 5	[illegible] 7		T.L.
			2 5	1223 7		10'
			5 5	[illegible]20 7	10'	
4+27			7 8	[illegible] 0		T.L.
			[illegible]	[illegible] 1		10'
			7 [illegible]	1218 6	10'	
4+33			7 9	[illegible] 3		T.L. STREAM [illegible]
4+46			5 5	[illegible] 3		T.L. BOT. [illegible]
			5 8	[illegible] 4		10'
			[illegible]	[illegible] 2	10'	
4+12 OLD LINE			2 7	12235	CHECK SHOT FOR HAND-LEVEL- 4+12 OLD T.L.- ELEV. 1223.3 F.B. 2151-226	
		END OF HAND-LEVEL NOTES				
		130411				

F. B. 1769 Pg. 146 Job No. 1978.34 Division No. 10 Notes Red. Plotted Profile
Survey of RISINGHILL RD Date No.
Survey by L. ANIGAN Notes L. ANIGAN Notes Chkd. Checked X-Sec.
Indexed K. C. Johnson Date Date Date No.

76298 S & E #307—7-55

PLEASE RETURN TO
LOS ANGELES COUNTY ENGINEER
700 LOS ANGELES COUNTY ENGINEERING BLDG.

NOTE: ANY ADDITIONS OR CHANGES ON THIS SHEET MUST BE MADE OR CIRCLED IN RED INK, WITH DATE AND NAME OF PERSON MAKING CHANGE.

Do not extend notes this side of this line.

STATION	B. S.	H. I.	F. S.	ELEV.		
		1304 11			LEFT	T.L RIGHT
5+16.5			11 9	1292 2		T.L 10'
"			10 8	1293 3		10'
"			13 2	1290 9	10'	
T.P			11 94	1292 17	T.P	
	9 54	1301 71				
T.P			0 42	1301 29	T.P	
	11 86	1313 1.5				
T.P			0 35	1312 80	T.P	
	11 58	1324 38				
T.P			0 29	1324 09	T.P	
	11 55	1335 64				
T.P			0 23	1335 41	T.P	
	7 34	1342 75				
T.P			0 52	1342 23	T.P	
	6 10	1348 33				
7 T.P			0 05	1348 28	T.P	
7	11 22	1359 50				
T.P			4 76	1354 74	T.P	
	11 98	1366 72				

Profile Notes Red. Plotted Job No. 1778 Division No. 10 F. B. 1769 Pg. 147
No. Date Date Survey of
X-Sec. Notes Chkd. Checked Survey by LA VIGA Notes J.L. Date 12-17-57
No. Date Date Map No. Indexed C. Johnson Date

76298 S & E #307—7-55

PLEASE RETURN TO
LOS ANGELES COUNTY ENGINEER
700 LOS ANGELES COUNTY ENGINEERING BLDG.

NOTE: ANY ADDITIONS OR CHANGES ON THIS SHEET MUST BE MADE OR CIRCLED IN RED INK, WITH DATE AND NAME OF PERSON MAKING CHANGE.

Do not extend notes this side of this line.

STATION	B. S.	H. I.	F. S.	ELEV.		
		1366 72			LEFT T.L	RT
T.P			0 38	1366 34	T.P	
	11 37	1377 71				
6+01.5			5 0	1372 7	T.L.	
"			3 2	1374 5		10'
"			5 6	1372 1	10'	
T.P			0 08	1377 63	T.P	
	11 71	1389 34				
6+15.5			5 2	1384 1	T.L.	
6+25.55			1 7	1387 6	INT. of T.L. & TRACT LINE	
T.B.M.			1 04	1388 30	TOP of 2" I.P - ELEV. 1388.31	
					PCL F.B 2151-227	
					See FB 1769-139	
					" " 2151-51	9/30/60 Von

F. B. 1769 Pg. 148 Job No. 197834 Division No. 10 Notes Red. Plotted Profile
Survey of RISINGHILL RD Date Date No.
Survey by LANIGAN Notes LANIGAN Notes Chkd. Checked X-Sec.
Indexed C. Johnson Date Date Date No.

Notes Ck'd by	Survey of RISINGHILL RD.
Map No.	JN 197834 Tape Std °F
Office Work	Surveyed by J.J. LANIGAN
Checked	Notes J.J.L. Date 12-12-57
Date	Indexed K. C. Johnson

F. B. 1769 Pg. 149

C.I. 197834
RISINGHILL RD.

GRAVELIA ST. PROD.
FROM
MOUNTAIN DR 2ª A. POINT 180'± W'LY.

LOCATION OF IMPROVEMENTS.
NOTE OFFSETS TO POLES AND TREES TAKEN TO CENTERS.

LANIGAN
RIHF
YASUI
ALWIN.

Note: Any Additions or Changes on This Sheet Must be Made or Circled in Red Ink With Date and Name of Person Making Change.

Do not extend this side of this line.

PLEASE RETURN TO
LOS ANGELES COUNTY ENGINEER
700 LOS ANGELES COUNTY ENGINEERING BLDG.

76F3098 S&E #247 1-56

F.B. 1769 PG. 150

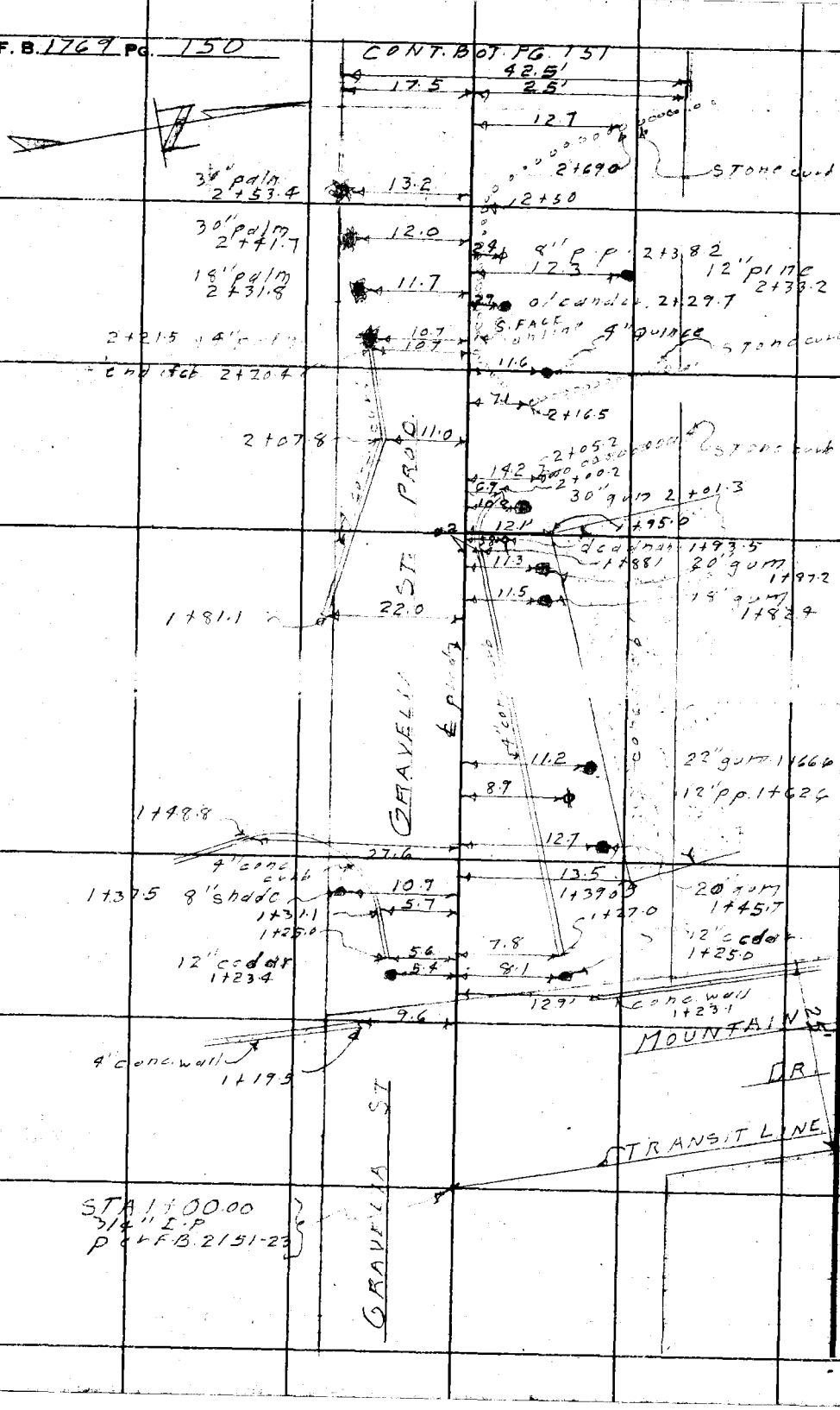

PLEASE RETURN TO
LOS ANGELES COUNTY ENGINEER
700 Los Angeles County Engineering Bldg.

Do not extend this side of this line.

Note: Any Additions or Changes on This Sheet Must be Made or Circled in Red Ink With Date and Name of Person Making Change.

Notes Ck'd by	Survey of RISINGHILL RD.	F.B. 1769 PG. 151
Map No.	W. O. 1978-34 Tape No. St'd. °F	
Office Work	Surveyed by J.J. LANIGAN	
Checked	Notes J.J.L. Date 12-12-57	
Date	Indexed A. C. Johnson	

Note: Any Additions or Changes on This Sheet Must be Made or Circled in Red Ink With Date and Name of Person Making Change.

Do not extend notes this side of this line.

RETURN TO
LOS ANGELES COUNTY SURVEYOR
726 LOS ANGELES COUNTY
ENGINEERING BLDG.

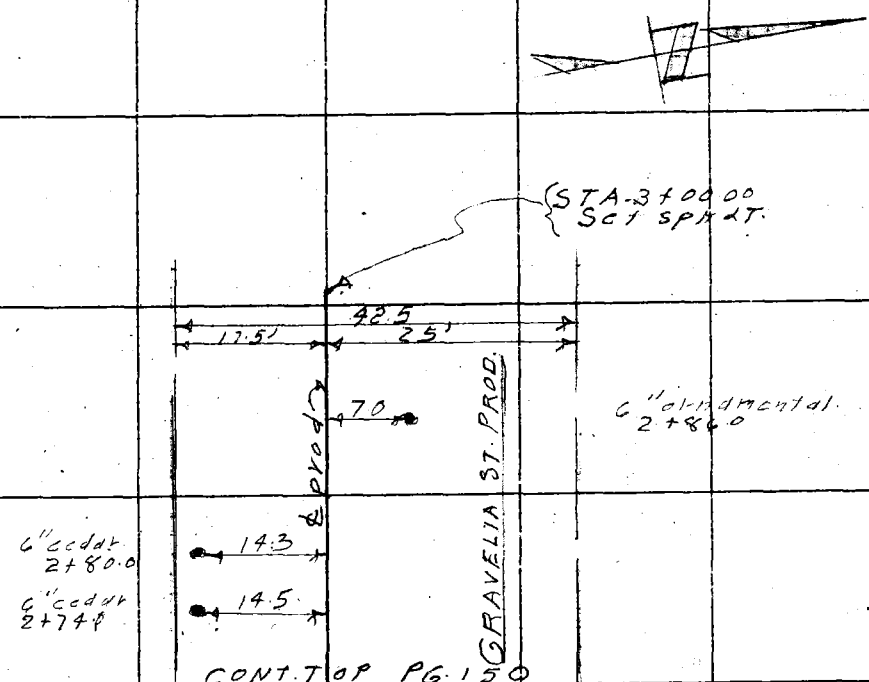

CONT. TOP PG. 150

76F3095 247 4-53

F. B. 1169 PG. 152

RETURN TO
LOS ANGELES COUNTY SURVEYOR
726 LOS ANGELES COUNTY
ENGINEERING BLDG.

Do not extend notes this side of this line.

Note: Any Additions or Changes on This Sheet Must be Made or Circled in Red Ink With Date and Name of Person Making Change.

Profile	Notes Red.	Plotted	Job No. 197834	Division No.	F. B. 1767 Pg. 153
No.	Date	Date	Survey of RISINGHILL RD.		
X-Sec.	Notes Chkd.	Checked	Survey by LANIGAN	Notes RIKE	Date 12-12-67
No.	Date	Date	Map No.	Checked Johnson	Date

C.I. 197834
RISINGHILL RD.

GRAVELIA ST. PROD.
FROM
MOUNTAIN DR. TO A POINT 180'±W'LY.

PROFILE AND CROSS SECTION

STATION	B. S.	H. I.	F. S.	ELEV.
	LANIGAN RIKE YASUI ALWIN.			

NOTE: ANY ADDITIONS OR CHANGES ON THIS SHEET MUST BE MADE OR CIRCLED IN RED INK, WITH DATE AND NAME OF PERSON MAKING CHANGE.

Do not extend notes this side of this line.

PLEASE RETURN TO
LOS ANGELES COUNTY ENGINEER
700 LOS ANGELES COUNTY ENGINEERING BLDG.

76298 S & E #307—7-55

76298 S & E #307—7-55

PLEASE RETURN TO
LOS ANGELES COUNTY ENGINEER
700 LOS ANGELES COUNTY ENGINEERING BLDG.

NOTE: ANY ADDITIONS OR CHANGES ON THIS SHEET MUST BE MADE OR CIRCLED IN RED INK, WITH DATE AND NAME OF PERSON MAKING CHANGE.

Do not extend notes this side of this line.

STATION	B. S.	H. I.	F. S.	ELEV.	GRAVELLA	CT
B.M. AE-710				[illegible]	B.M. AE-710 (INSIDE) CHIS. "X" IN SHOULDER OF [illegible] FIREHYDRANT IN FRONT OF HO#[illegible]	
					LT.	RT.
						℄ PROD.
1+00				[illegible]		℄ PROD.
1+21				[illegible]		℄ PROD.
" "						[illegible] P/L
" "					17.5' P/L	
1+27				14[illegible]		7.8' GUT.
" "				14[illegible]		7.8' CONC. CURB
1+31				14[illegible]4	5.1' E. END S.E. C.R. GUT.	
				14[illegible]8	" " " " " CURB	
1+39				149[illegible]		13.5' E. END CONC. SLAB
1+48.8				149[illegible]3	22.6' S. END S.E. C.R. GUT.	
" "				149[illegible]11	" " " " " CURB	
1+81.1				14[illegible]	22' GUT.	
" "				22[illegible]	22' CURB	
1+88.1				149[illegible]2		0.2' END N.W. C.R. GUT.
" "				149[illegible]29		0.2' " " " " CURB
1+95				14[illegible]		12.1' W. END CONC. SLAB
2+00	T.P.			149[illegible]9	T.P.	℄ PROD.
" "				149[illegible]		[illegible] END N.W. C.R. GUT.
" "				14[illegible]57		CURB (BADLY)
" "				14[illegible]		25' P/L

F. B. 1769 Pg. 154

Profile No. ____ X-Sec. ____

Plotted ____ Date ____ Checked ____ Date ____

Notes Red ____ Date ____ Notes Chkd. ____ Date ____

Division No. 10

Job No. 197834

Survey of RISINGHILL RD.

Survey by LANIGAN & PIKE

Notes ____ Date ____

Indexed L. C. Johnson

76298 S & E #307—7-55

PLEASE RETURN TO
LOS ANGELES COUNTY ENGINEER
700 LOS ANGELES COUNTY ENGINEERING BLDG.

NOTE: ANY ADDITIONS OR CHANGES ON THIS SHEET MUST BE MADE OR CIRCLED IN RED INK, WITH DATE AND NAME OF PERSON MAKING CHANGE.

Do not extend notes this side of this line.

STATION	B. S.	H. I.	F. S.	ELEV.	GRAVELIA ST. (CONT.) LT.	RT.
					℄ PROD.	
2+00				1491 95	14' TOP CONC. CURB	
" "				1490 8	17.5' P/L	
2+07.8				1492 8	℄ PROD.	
2+ "				1491 [illegible]	11' TOP CONC. CURB & PL	
2+21.5				1491 8	℄ PROD.	
" "				1491 9		1.5' BOT. ROCK CURB
" "				1492 7		2.5' GR. AT TOP ROCK [illegible]
" "				1494 8		25' P/L
2+20.4				1491 70	10.7' END CONC. CURB	
" "				1490 1	17.5' P/L	
2+63.4				1491 2	℄ PROD.	
" "				1491 6		6.2' BOT. ROCK CURB
"				1492 2		7.2' GR. AT TOP ROCK [illegible]
"				1494 0		25' P/L
" "				1491 2	2'	
"				1490 4	9.2' EDGE DIRT RD.	
" "				1489 0	17.5' P/L	
3+00				1490 9	℄ PROD.	
" "				1490 7		3' EDGE DIRT RD.
" "				1494 42		25' P/L
" "				1490 6	5' EDGE DIRT RD.	

Profile Notes Red. ____ Plotted ____ Job No. 1978.34 Division No. 10 F. B. 1769 Pg. 155
No. ____ Date ____ Date ____ Survey of [illegible]
X-Sec. Notes Chkd. ____ Checked ____ Survey by [illegible] Notes RIKE Date 12-12-57
No. ____ Date ____ Date ____ Map No. ____ Indexed [illegible] Date ____

76298 S & E #307—7-55

PLEASE RETURN TO
LOS ANGELES COUNTY ENGINEER
700 LOS ANGELES COUNTY ENGINEERING BLDG.

NOTE: ANY ADDITIONS OR CHANGES ON THIS SHEET MUST BE MADE OR CIRCLED IN RED INK, WITH DATE AND NAME OF PERSON MAKING CHANGE.

Do not extend notes this side of this line.

STATION	B. S.	H. I.	F. S.	ELEV.	GRAVELIA LT.	ST. (CONT.) RT.
					℄ PROD.	
3+00				[illegible]	17'[illegible]	
" "				[illegible]	23'	
T. P.				[illegible]	T.P.	
B.M. AE-710				[illegible]	B.M. AE-710 ST (N SIDE) 250' ± W. OF ℄ OF ARALIA RD. CHIS. "X" IN SHOULDER OF FIRE HYDRANT IN FRONT OF HO. # 1181. E/V. = 1498.896 F.B. 1930-121 GRAVELIA	

F. B. 1769 Pg. 156 Job No. 1978.34 Division No. 10 Notes Red. Plotted Profile
Survey of RISINGHILL RD. Date Date No.
Survey by LANIGAN Notes RIKE Notes Chkd. Checked X-Sec.
Indexed R. C. Johnson Date Date Date No.

Notes Ck'd by W. Brenner
Map No.
Office Work
Checked
Date

Survey of RISINGHILL RD
JN 030300 Tape 0179 Std. 68 °F
Surveyed by: J.J. LANIGAN
Notes J.J.L Date 4-23-58
Indexed

F.B. 1769 Pg. 157

J.N 030300

C.I 197834

RISINGHILL RD

SURVEY ACROSS MILLARD CANYON
FROM
S'LY LINE TR #18481 TO N'LY LINE LOTS 16 & 17
TR #14676

LANIGAN
RIHE
YASUI
CLOCHON

Note: Any Additions or Changes on This Sheet Must Be Made or Circled In Red Ink With Date and Name of Person Making Change.

Do not extend notes this side of this line.

RETURN TO
LOS ANGELES COUNTY ENGINEER
700 LOS ANGELES COUNTY ENGINEERING BLDG.

76F3098 CE #247—3-57

X

F.B. 1769 Pg. 158

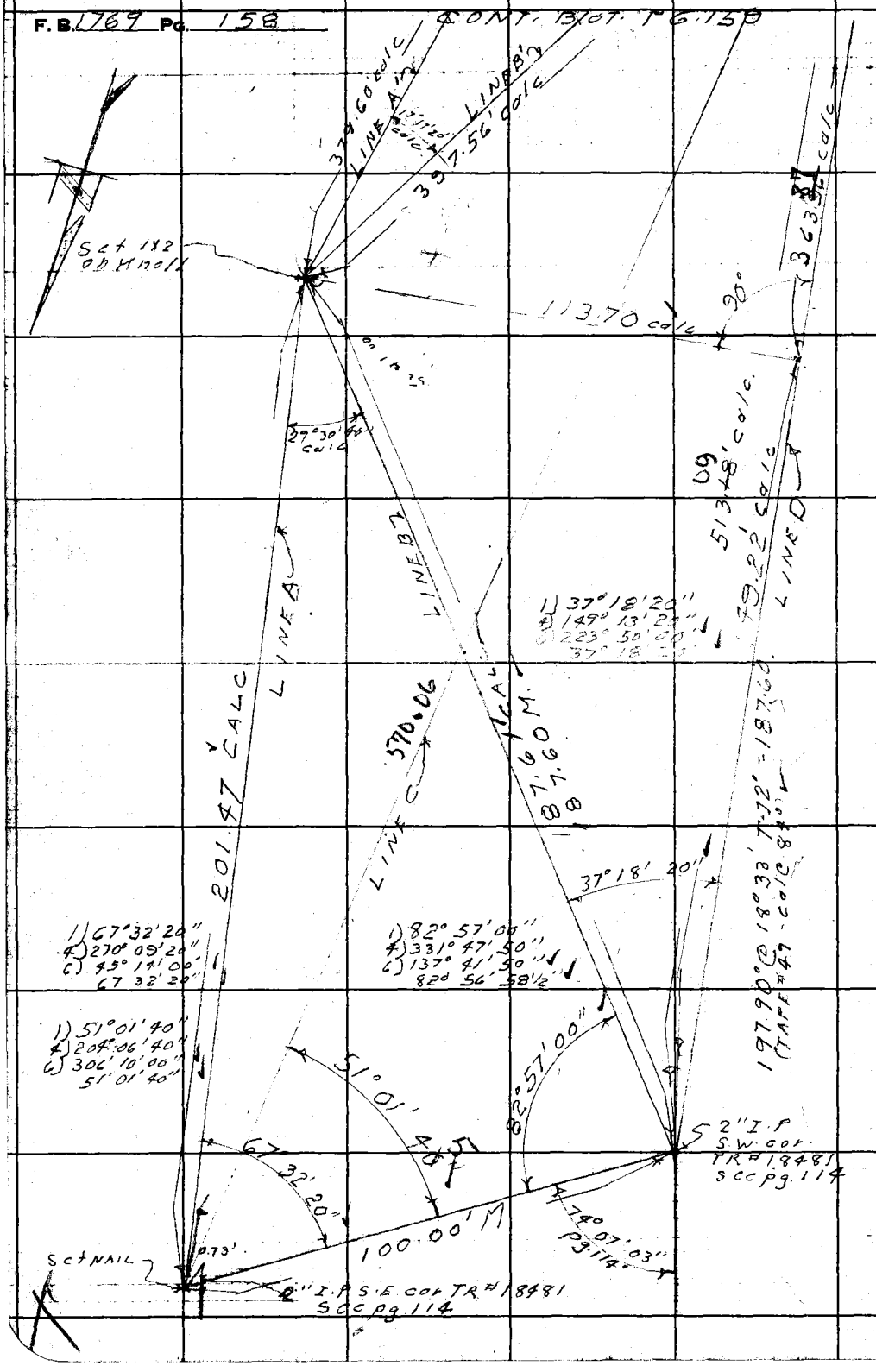

RETURN TO
LOS ANGELES COUNTY ENGINEER
700 LOS ANGELES COUNTY ENGINEERING BLDG.

Do not extend notes this side of this line.

Note: Any Additions or Changes on This Sheet Must be Made or Circled in Red Ink With Date and Name of Person Making Change.

Notes Ck'd by W. Brenner
Map No.
Office Work
Checked
Date

Survey of RISINGHILL RD
JN 0303.00 Tape 0179 Std 68 °F
Surveyed by J.J. LANIGAN
Notes J.J.L. Date 4-23-58
Indexed C. Johnson

F.B. 1767 PG 150

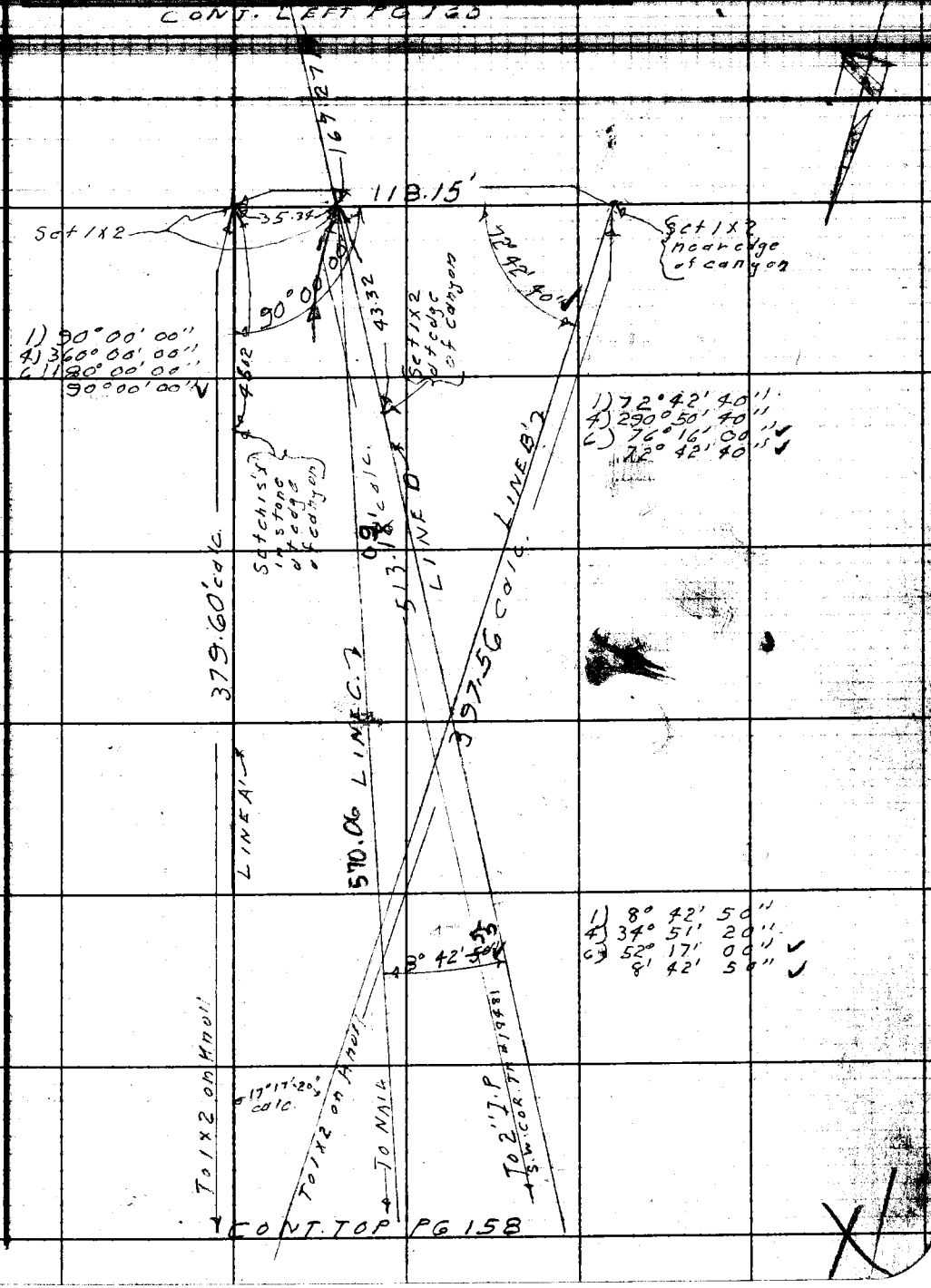

Note: Any Additions or Changes on This Sheet Must be Made or Circled in Red Ink With Date and Name of Person Making Change.

Do not extend notes this side of this line.

RETURN TO
LOS ANGELES COUNTY ENGINEER
700 LOS ANGELES COUNTY ENGINEERING BLDG.

76F3099 CE #247—3-57

RETURN TO
LOS ANGELES COUNTY ENGINEER
700 LOS ANGELES COUNTY ENGINEERING BLDG.

Note: Any Additions or Changes on This Sheet Must be Made or Circled in Red Ink With Date and Name of Person Making Change.

Do not extend notes this side of this line.

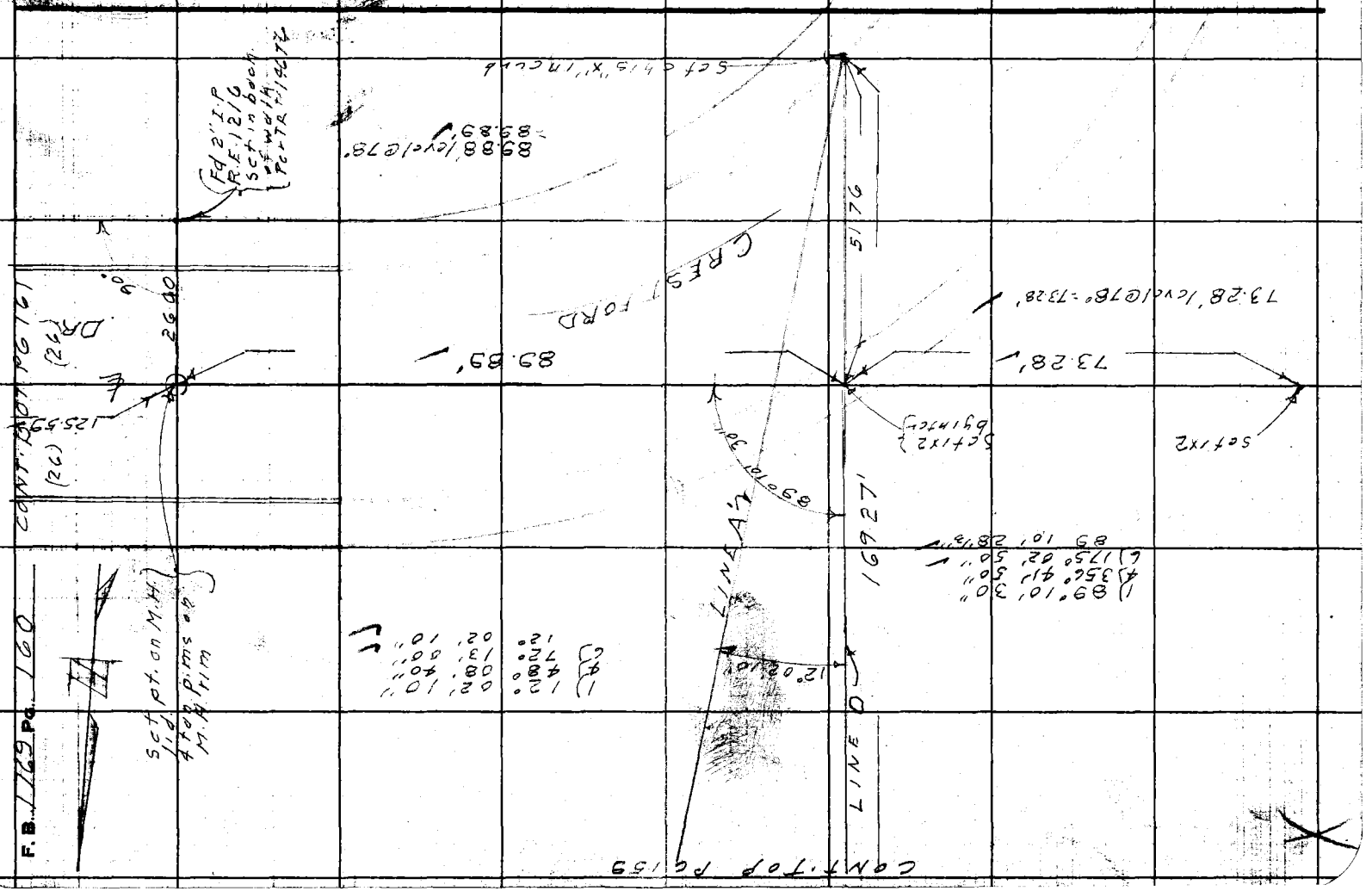

Notes Ck'd by W. Brenner
Map No.
Office Work
Checked
Date

Survey of RISINGHILL RD.
JN 0303.00 Tape 0179 Std 68 °F
Surveyed by J.J. LANIGAN
Notes J.J.L. Date 4-24-58
Indexed E. C. Johnson

F.B. 1769 [illegible] 161

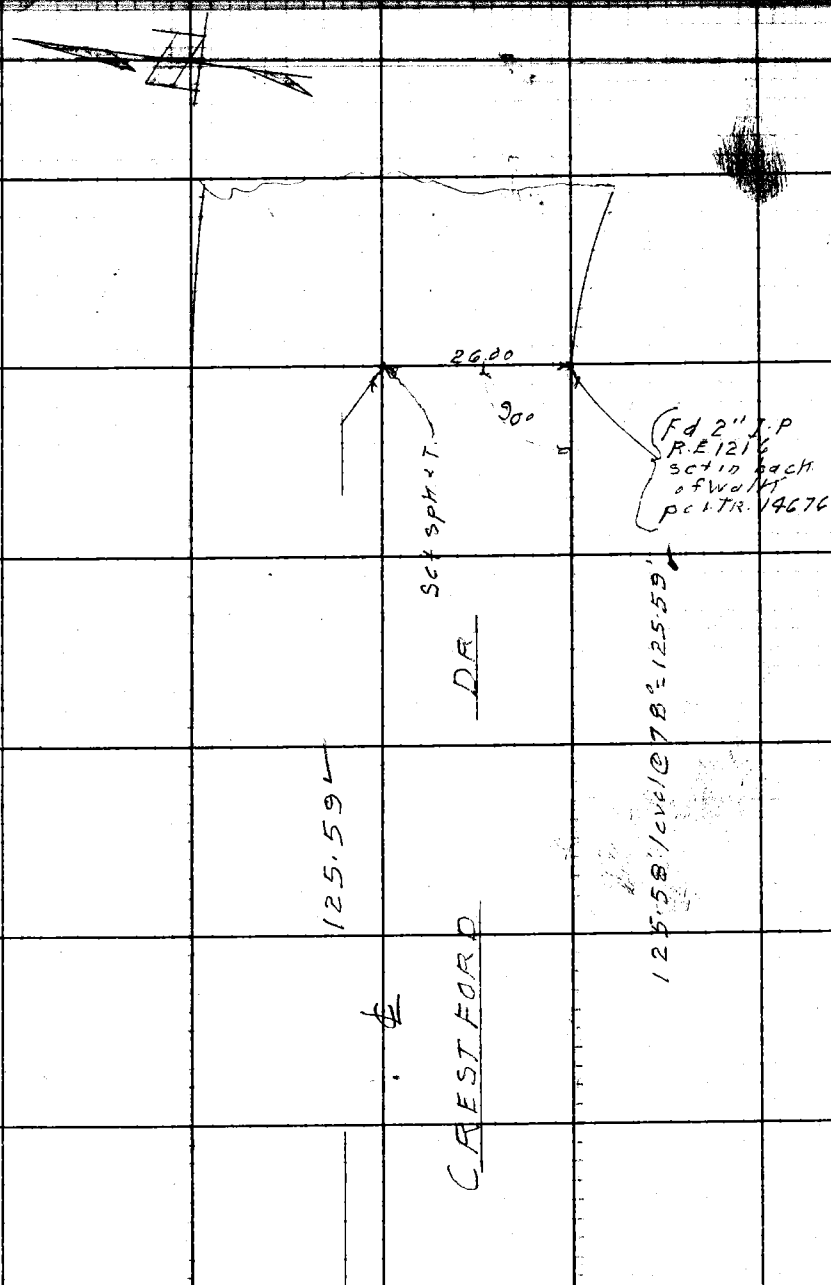

CONT TOP PG 160

Note: Any Additions or Changes on This Sheet Must be Made or Circled in Red Ink With Date and Name of Person Making Change.

Do not extend notes this side of this line.

RETURN TO
LOS ANGELES COUNTY ENGINEER
700 LOS ANGELES COUNTY ENGINEERING BLDG.

76F309S CE #247—3-57

RETURN TO
LOS ANGELES COUNTY ENGINEER
700 LOS ANGELES COUNTY ENGINEERING BLDG.

Note: Any Additions or Changes on This Sheet Must be Made or Circled in Red Ink With Date and Name of Person Making Change.

Do not extend notes this side of this line.

F.B. 1175 PG. 162

Notes Ck'd by
Map No.
Office Work
Checked
Date

Survey of RISINGHILL RD
JN 1978.34 Tape Std °F
Surveyed by J. J. LANIGAN
Notes J. J. L. Date 4-25-58
Indexed C. Johnson

F. B. 1769 Pg. 163

C.I. 1978.34
RISINGHILL RD

LOCATION OF MANHOLES
IN
CRESTFORD DR.

LANIGAN
RITE
YASUI
CIOCHON

Note: Any Additions or Changes on This Sheet Must be Made in Red Ink or Circled With Date and Name of Person Making Change.

Do not extend notes this side of this line.

RETURN TO
LOS ANGELES COUNTY ENGINEER
700 LOS ANGELES COUNTY ENGINEERING BLDG.

76FS09S CE #847—3-57

F. B. 1169 PG. 169

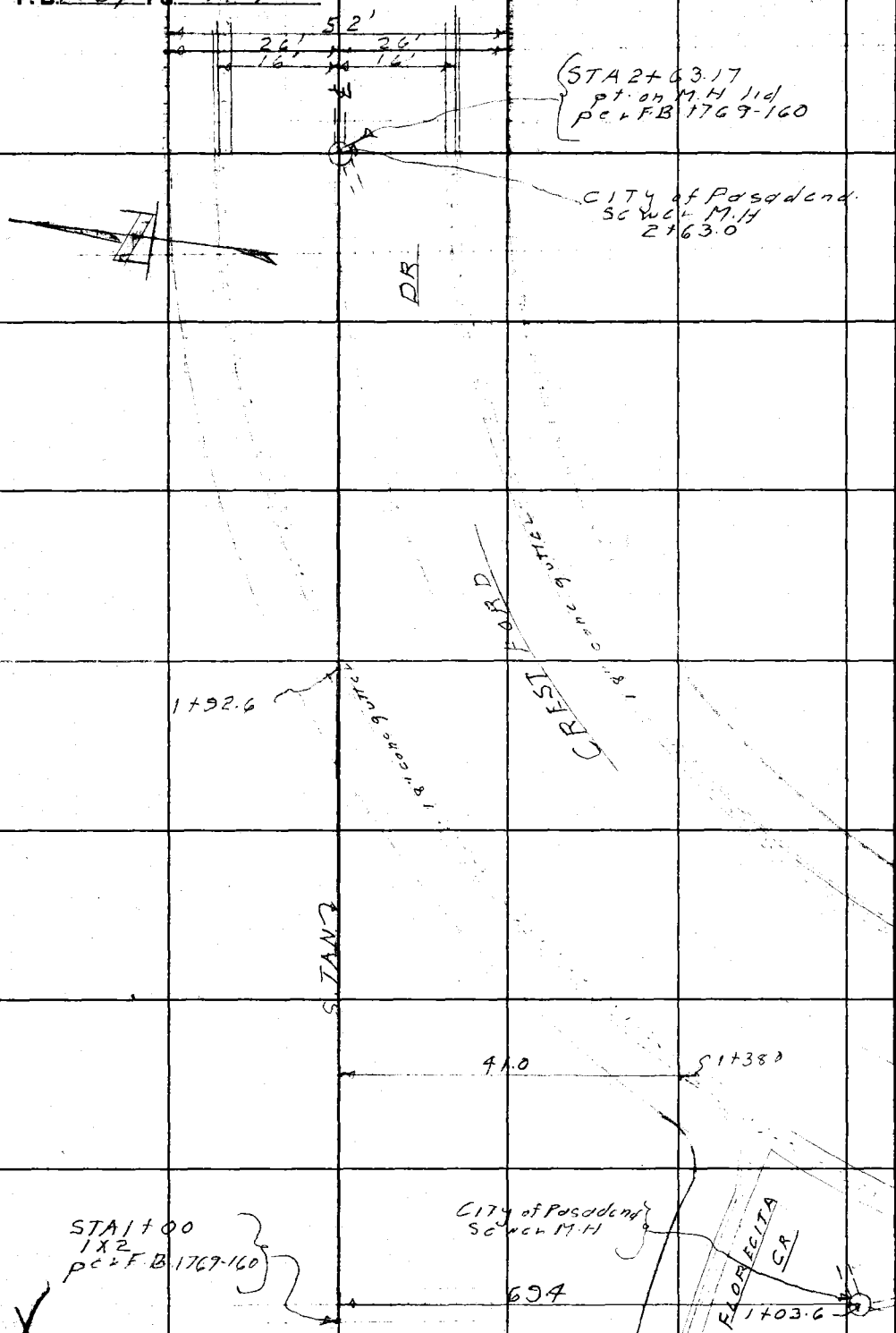

RETURN TO
LOS ANGELES COUNTY ENGINEER
700 LOS ANGELES COUNTY ENGINEERING BLDG.

Do not extend notes this side of this line.

Note: Any Additions or Changes on This Sheet Must be Made or Circled in Red Ink With Date and Name of Person Making Change.

Profile No.	Notes Red.	Plotted	Job No. 1978.34	Division No. 10	F. B. 1769	Pg. 165
	Date	Date	Survey of RISINGHILL RD.			
X-Sec. No.	Notes Chkd.	Checked	Survey by LANIGAN	Notes RIKE	Date 4-25-58	
	Date	Date	Map No.	Indexed C. Johnson	Date	

C.I. 1978.34

RISINGHILL RD.

INVERT ELEVATIONS OF S.S. M.H.'s ON CRESTFORD DR.

STATION	B. S.	H. I.	F. S.	ELEV.

LANIGAN
RIKE
YASUI
CIOCHON

NOTE: ANY ADDITIONS OR CHANGES ON THIS SHEET MUST BE MADE OR CIRCLED IN RED INK, WITH DATE AND NAME OF PERSON MAKING CHANGE.

PLEASE RETURN TO
LOS ANGELES COUNTY ENGINEER
700 LOS ANGELES COUNTY ENGINEERING BLDG.

Do not extend notes this side of this line.

76298 S & E #307—7-55

76298 S & E #307—7-55

PLEASE RETURN TO
LOS ANGELES COUNTY ENGINEER
700 LOS ANGELES COUNTY ENGINEERING BLDG.

NOTE: ANY ADDITIONS OR CHANGES ON THIS SHEET MUST BE MADE OR CIRCLED IN RED INK, WITH DATE AND NAME OF PERSON MAKING CHANGE.

Do not extend notes this side of this line.

STATION	B. S.	H. I.	F. S.	ELEV.		
B.M.AE-689				1334 33	ELEV = 1334.331 F.B. 1930-101 FLORECITA DR. (S. SIDE) 35'± W. OF ℄ OF CANYON CREST RD. B.M.AE-689 BT. SPK. IN BASE OF STONE PILLAR	
T.P.				1325 40	T.P.	
T.P.				1316 44	T.P.	
T.P.				1301 34	T.P.	
1st M.H. 175'± W. OF FLORECITA DR. AT B.C. CRESTFORD DR.					S.S.M.H. 8" INLET E. RIM	130552
					DEPTH	673
						129879
					DIAM.	067
8" INLET-E.				1298 12	ELEV.	129812
					S.S.M.H. 8" OUTLET S.W'LY. RIM	130543
					DEPTH	689
						129854
					DIAM.	067
8" OUTLET-S.W'LY.				1297 87	ELEV.	129787
T.B.M. (SET)				1300 73	T.B.M. CRESTFORD DR. (S. SIDE) CHIS. "X" IN CURB NEAR HO. #3370	
2nd M.H. AT FLORECITA CR. & CRESTFORD DR.					S.S.M.H. 8" DROP INLET N. RIM	129721
					DEPTH	151
						128970
					DIAM.	067
8" DROP INLET-N.				1289 03	ELEV.	128903
					S.S.M.H. 8" OUTLET S. RIM	129712
					DEPTH	913
						128799
					DIAM.	067
8" OUTLET-S.				1287 32	ELEV.	128732
T.P.				1306 25	T.P.	
T.P.				1315 33	T.P.	
T.P.				1324 41	T.P.	
T.P.				1332 38	T.P.	
B.M.AE-689				1334 34	ELEV = 1334.331 F.B. 1930-101 B.M.AE-689 (SEE TOP OF PAGE FOR DESCRIP.)	

F. B. 1769 Pg. 164 Job No. 1978.34 Division No. 10 Notes Red. Plotted Profile
Survey of RISINGHILL RD. Date Date No.
Survey by LANIGAN Notes RIKE Notes Chkd. Checked X-Sec.
Indexed A. C. Johnson Date Date Date No.

Profile No.	Notes Red.	Plotted	Job No. 1978.34	Division No. 10	F. B. 1749 Pg. 167
	Date	Date	Survey of [illegible]		
X-Sec. No.	Notes Chkd.	Checked	Survey by LAWSON	Notes PIKE	Date 4-25-58
	Date	Date	Map No.	Indexed	E. C. Johnson 5-2-58

C.I. 1978.34

RISINGHILL RD.

CRESTFORD DR.

FROM

FLORECITA CRESCENT TO FIRST B.C. EASTERLY.

PROFILE AND CROSS SECTION

STATION	B. B.	H. I.	F. S.	ELEV.
	LAWSON PIKE YASUI CODCHON			

NOTE: ANY ADDITIONS OR CHANGES ON THIS SHEET MUST BE MADE OR CIRCLED IN RED INK, WITH DATE AND NAME OF PERSON MAKING CHANGE.

PLEASE RETURN TO
LOS ANGELES COUNTY ENGINEER
700 LOS ANGELES COUNTY ENGINEERING BLDG.

Do not extend notes this side of this line.

76298 S & E #307—7.55

76298 S & E #307—7-55

PLEASE RETURN TO
LOS ANGELES COUNTY ENGINEER
700 LOS ANGELES COUNTY ENGINEERING BLDG.

NOTE: ANY ADDITIONS OR CHANGES ON THIS SHEET MUST BE MADE OR CIRCLED IN RED INK, WITH DATE AND NAME OF PERSON MAKING CHANGE.

Do not extend notes this side of this line.

STATION	B. S.	H. I.	F. S.	ELEV.	CRESTFORD	DR.
T. B. M.				1300 13	T. B. M. PER PAGE 166 CRESTFORD DR. (S. SIDE) CHIS. "X" IN CURB, NEAR HO. # 3370	
					LT. S. T.	RT.
1+00				130[illegible]	S. T.	
1+				1301 7	S. T.	IN END N.W. GR. CURB
" "				129[illegible] 25		
" "				1299 24		" " " " " GUT.
1+92.6				1302 18	S. T. + CURB.	
" "				1302 15	" " " GUT.	
" "				1302 [illegible]		16.1' CTR. PAVT.
" "				130[illegible]		36.2' GUT.
" "				130[illegible] 10		36.2' CURB
2+ 63.2				1305 5		℄ + CTR. PAVT.
" "				130[illegible]		16' GUT.
" "				1305 14		16' CURB
" "				130[illegible] 22	16' GUT.	
" "				1305 17	16' CURB	
T. B. M.				1300 13	T. B. M. PER PAGE 166 (SEE ABOVE FOR DESCRIP)	

F. B. 1769 Pg. 168 Job No. 1978.34 Division No. 10 Notes Red. 2 Plotted No. Profile
Survey of RISINGHILL RD. Date Date X-Sec.
Survey by LANIGAN Notes RIKE Notes Chkd. Checked
Indexed K. C. Johnson Date Date No.

Profile No.	Notes Red.	Plotted	Job No. 17834	Division No.	F. B. 1769 Pg.
	Date	Date	Survey of RISINGHILL RD.		
X-Sec. No.	Notes Chkd.	Checked	Survey by LANIGAN	Notes RIKE Date 4-25-58	
	Date	Date	Map No.	Indexed L. C. Johnson Date 5-2-58	

C.I. 197834

RISINGHILL RD.

MILLARD CANYON

ELEVATIONS IN N.E'LY. DIRECTION

FROM

CRESTFORD DR.

STATION	B. S.	H. I.	F. S.	ELEV.

LANIGAN
RIKE
YASUI
CIOCHON

NOTE: ANY ADDITIONS OR CHANGES ON THIS SHEET MUST BE MADE OR CIRCLED IN RED INK, WITH DATE AND NAME OF PERSON MAKING CHANGE.

PLEASE RETURN TO
LOS ANGELES COUNTY ENGINEER
700 LOS ANGELES COUNTY ENGINEERING BLDG.

Do not extend notes this side of this line.

76298 S & E #307—7-55

76298 S & E #307—7-55

PLEASE RETURN TO
LOS ANGELES COUNTY ENGINEER
700 LOS ANGELES COUNTY ENGINEERING BLDG.

NOTE: ANY ADDITIONS OR CHANGES ON THIS SHEET MUST BE MADE OR CIRCLED IN RED INK, WITH DATE AND NAME OF PERSON MAKING CHANGE.

Do not extend notes this side of this line.

STATION	B. S.	H. I.	F. S.	ELEV.	TRANSIT LINE	"D" PER PG #159.
T. B. M.				130[illegible] 13	T. B. M. PER PAGE-166 CRESTFORD RR. (S. SIDE)	
					CHIS. "X" IN CURB, NEAR NO. # 5510	
					LT. ⊼	LINE RT.
1+00	CHIS. "X" ON CURB PER. PG.-160			13[illegible]	CHIS. "X" ON CURB PER PG.-160 ⊼	LINE
1+75				13[illegible]	⊼	LINE
" "				1305 0		63'
" "				1302 2	64'	
2+28				1305 4	⊼	LINE
T. P.				1305 52	T. P.	
2+28				1308 3		50'
" "				1302 7	60'	
2+69				1307 0	⊼	LINE
" "				1309 5		49'
" "				1302 7	85'	
2+84				1302 [illegible]	68' EDGE OF CANYON	
" "				129[illegible]	92'	
2+92				130[illegible]		46'
" "				1303 7	34' EDGE OF CANYON	
" "				129[illegible]	59'	
" "				129[illegible]	69'	
3+09				130[illegible]	⊼	LINE

F. B. 1769 Pg. 170 Job No. 197834 Division No. 10 Notes Red. Plotted Profile
Survey of RISING HILL RD. Date Date No.
Survey by LANIGAN Notes RIKE Notes Chkd. Checked X-Sec.
Indexed E. C. Johnson Date Date Date No.

76298 S & E #307—7-55

PLEASE RETURN TO
LOS ANGELES COUNTY ENGINEER
700 LOS ANGELES COUNTY ENGINEERING BLDG.

NOTE: ANY ADDITIONS OR CHANGES ON THIS SHEET MUST BE MADE OR CIRCLED IN RED INK, WITH DATE AND NAME OF PERSON MAKING CHANGE.

Do not extend notes this side of this line.

STATION	B. S.	H. I.	F. S.	ELEV.	TRANSIT LINE	
					LT. ⊼	LINE RT.
3+09				1306 4		37' EDGE OF CANYON
" "				1303 7		48'
" "				1303 7	12' EDGE OF CANYON	
" "				1289 8	55'	
T. P.				1303 95	T. P.	
3+13				1304 0	⊼	LINE
3+19				1302 8	⊼	LINE
" "				1292 9	18.5'	
3+28				1296 3	⊼	LINE
" "				1298 3		9'
" "				1287 0	12.5'	
3+43				1283 0	⊼	LINE
T. P.				1304 85	T. P.	
T. P.				1305 5'	T. P.	
TOP OF KNOLL				1310 5±	TOP OF KNOLL (SEE PG. 158) ELEV. = 1300.73	
T. B. M.				1300 7'	T. B. M. PER PAGE - 166 CRESTFORD D.R. (S. SIDE) CHS. "X" IN CURB, YEAR NO. # 3370	

Profile Notes Red. ____ Plotted ____ Job No. 1976.54 Division No. 10 F. B. 1769 Pg. 171
No. ____ Date ____ Date ____ Survey of [illegible]
X-Sec. Notes Chkd. ____ Checked ____ Survey by LANIGAN Notes RIKE Date 4-25-58
No. ____ Date ____ Date ____ Map No. ____ Indexed [illegible]

F. B. 1769 Pg. 172 Job No. 197834 Division No. 10 Notes Red. Plotted Profile

Survey of RISINGHILL RD. Date Date No.

Survey by LANIGAN Notes RIKE Notes Chkd Checked X-Sec.

Indexed K. C. Johnson Date Date Date No.

STATION	B. S.	H. I.	F. S.	ELEV.

76298 S & E #907—7-55

PLEASE RETURN TO

LOS ANGELES COUNTY ENGINEER

700 Los Angeles County Engineering Bldg.

Do not extend notes this side of this line.

NOTE: ANY ADDITIONS OR CHANGES ON THIS SHEET MUST BE MADE OR CIRCLED IN RED INK, WITH DATE AND NAME OF PERSON MAKING CHANGE.

Profile No.	Notes Red.	Plotted	Job No. 1978.34	Division No. 10	F. B. 1769 Pg. 173
	Date	Date	Survey of RISINGHILL		
X-Sec. No.	Notes Chkd.	Checked	Survey by LANIGAN	Notes RIKE	Date 4-30-58
	Date	Date	Map No.	Indexed K. C. Johnson	Date

C.I. 1978.34
RISINGHILL RD.

MILLARD CANYON
ELEVATIONS IN S.W'LY. DIRECTION
FROM
S'LY. LINE TR.# 18451

STATION	B. S.	H. I.	F. S.	ELEV.
		LANIGAN RIKE YASUI CLOGHON.		

NOTE: ANY ADDITIONS OR CHANGES ON THIS SHEET MUST BE MADE OR CIRCLED IN RED INK, WITH DATE AND NAME OF PERSON MAKING CHANGE.

PLEASE RETURN TO
LOS ANGELES COUNTY ENGINEER
700 LOS ANGELES COUNTY ENGINEERING BLDG.

Do not extend notes this side of this line.

76298 S & E #307—7-55

76298 S & E #307—7-55

PLEASE RETURN TO
LOS ANGELES COUNTY ENGINEER
700 LOS ANGELES COUNTY ENGINEERING BLDG.

NOTE: ANY ADDITIONS OR CHANGES ON THIS SHEET MUST BE MADE OR CIRCLED IN RED INK, WITH DATE AND NAME OF PERSON MAKING CHANGE.

Do not extend notes this side of this line.

STATION	B. S.	H. I.	F. S.	ELEV.		
T.B.M.				1388.31	T.B.M. ELEV. = 1388.31 F.B. 2151-227 TOP [illegible] S.E. Cor TR# 18481	
	0 22	1388 53				
T.P			9 25	1379 28	T.P	
	0 00	1379 28				
			3 77	1375.51	TOP 2" I.P S.W. cor TR#	
ELEV. TOP OF KNOLL BY VER Δ (SEE PG 158)						
H.I = 1375.5 + 4.8 =				1380.3	VER Δ = 20° 19'	
HOR. DIST = 187.6 — VER. DIST (CALC) = 69.5'						
ELEV. TOP of KNOLL	1380.3 - 69.5 =			1310.8	ELEV. TOP of KNOLL	
LINE "B"			SEE		PAGE — 158	
					LT.	RT.
1+00			4 4	137[illegible]		
1+05			4 8	137[illegible]		
1+10			7 0	137[illegible]		
" "			6 6	137[illegible]	10'	
1+15			9 4	1369[illegible]		
1+20			12 7	1366[illegible]		
1+25			16 9	136[illegible]		
" "			17 6	1361[illegible]	12'	
LINE "D"				SEE	PAGE - 158	
					LT.	RT.
1+05			5 7	137[illegible]		
1+10			7 9	1371 4		

F. B. 1769 PG. 174 Job No. 1978.34 Division No. 10 Notes Red. Plotted Profile
Survey of RISINGHILL RD. Date Date No.
Survey by LANIGAN Notes RIKE Notes Chkd. Checked X-Sec.
Indexed C. Johnson Date Date Date No.

76298 S & E #307—7-55

PLEASE RETURN TO
LOS ANGELES COUNTY ENGINEER
700 LOS ANGELES COUNTY ENGINEERING BLDG.

NOTE: ANY ADDITIONS OR CHANGES ON THIS SHEET MUST BE MADE OR CIRCLED IN RED INK, WITH DATE AND NAME OF PERSON MAKING CHANGE.

Do not extend notes this side of this line.

STATION	B. S.	H. I.	F. S.	ELEV.		
		1379.[illegible]				
	LINE "D"			SEE PAGE 158		(CONT.)
14 10			10 3	1369 0	10' LT.	RT.
14 15			9 [illegible]	1369 4		
14 20			12 4	1366 9		
14 25			[illegible]	1362 6		
" "			15 0	1364 3		12'
T. P.	10 [illegible]	1389 2[illegible]	0 [illegible]	[illegible]8 53	T.P.	
T.B.M.			0 [illegible]	[illegible]8 29	T.B.M. [illegible]	

Profile Notes Red. ____ Plotted ____ Job No. [illegible] Division No. ____ F. B. 1769 Pg. 175
No. ____ Date ____ Date ____ Survey of ____
X-Sec. Notes Chkd. ____ Checked ____ Survey by LANIGAN Notes RIKE Date 4-30-58
No. ____ Date ____ Date ____ Map No. ____ Indexed X C. Johnson Date ____

F. B. 1769 Pg. 174 Job No. [illegible] Division No. 10 Notes Red. _____ Plotted _____ Profile

Survey of ROSINGHILL RD. Date _____ Date _____ No. _____

Survey by LANIGAN Notes RIKE Notes Chkd. _____ Checked _____ X-Sec.

Indexed L. C. Johnson Date _____ Date _____ Date _____ No. _____

STATION	B. S.	H. I.	F. S.	ELEV.

Do not extend notes this side of this line.

PLEASE RETURN TO
LOS ANGELES COUNTY ENGINEER
700 LOS ANGELES COUNTY ENGINEERING BLDG.

NOTE: ANY ADDITIONS OR CHANGES ON THIS SHEET MUST BE MADE OR CIRCLED IN RED INK, WITH DATE AND NAME OF PERSON MAKING CHANGE.

76298 S & E #307—7-55

Profile	Notes Red.	Plotted	Job No. 1978.34	Division No. 10	F. B. 1769 Pg. 177
No.	Date	Date	Survey of		
X-Sec.	Notes Chkd.	Checked	Survey by LANIGAN	Notes RIKE	Date 5-1-58
No.	Date	Date	Map No.	Indexed C. Johnson	Date 5-2-58

S.I. 1978.34
RISINGHILL RD.

LOCATION AND ELEVATION INVERT
OUTLET 24" CORR. IRON PIPE
W'LY. END OF S'LY. LINE LOT #13
TR. #18481.

STATION	B. S.	H. I.	F. B.	ELEV.

LANIGAN
RIKE
YASUI
CIOCHON.

NOTE: ANY ADDITIONS OR CHANGES ON THIS SHEET MUST BE MADE OR CIRCLED IN RED INK, WITH DATE AND NAME OF PERSON MAKING CHANGE.

PLEASE RETURN TO
LOS ANGELES COUNTY ENGINEER
700 LOS ANGELES COUNTY ENGINEERING BLDG.

Do not extend notes this side of this line.

76298 S & E #307—7-55

76298 S & E #307—7-55

PLEASE RETURN TO
LOS ANGELES COUNTY ENGINEER
700 LOS ANGELES COUNTY ENGINEERING BLDG.

NOTE: ANY ADDITIONS OR CHANGES ON THIS SHEET MUST BE MADE OR CIRCLED IN RED INK, WITH DATE AND NAME OF PERSON MAKING CHANGE.

Do not extend notes this side of this line.

STATION	B. S.	H. I.	F. S.	ELEV.	
B.M. AE 694				14[illegible]	ELEV. = 1420.156 - F.B. 1930-105 B.M. AE 694 [illegible]
	1 16	[illegible] 32			
			12 05	[illegible]	
		1409			
			12 1	1397.3	HAND LEVEL
(WLY. END INVERT OUTLET [illegible] 24" CORR. IRON PIPE)	0 0	1397.3	17 6	1379.7	WLY. END INVERT OUTLET ELEV. 24" CORR. IRON PIPE
[illegible]			0 05	140[illegible]	[illegible]
	11 [illegible]	1421 07			
B.M. AE 694			0 [illegible]	14[illegible]	ELEV. = 1420.156 B.M. AE 694 - F.B. 1930-105 (SEE ABOVE FOR DESCRIP.)

24" corr. iron pipe
37.8'E
C+35.3
?

25' of f-set line per pg. 1137

WLY LINE [illegible] #18-43/2

F. B. 1769 Pg. 178 Job No. 197834 Division No. 10 Notes Red. Plotted Profile
Survey of RISINGHILL RD. Date Date No.
Survey by LANIGAN Notes RIKE Notes Chkd. Checked X-Sec.
Indexed C. Johnson Date Date Date No.

Profile	Notes Red.	Plotted	Job No. [illegible]	Division No. [illegible]
No.	Date	Date	Survey of [illegible]	
X-Sec.	Notes Chkd.	Checked	Survey by [illegible]	Notes [illegible] Date 5-1-58
No.	Date	Date	Map No.	Indexed A. C. Johnson Date

F. B. 1769 Pg. 179

C.I. 1978.34

RISINGHILL RD.

SLY LINE LOT #8 TR #18481.

PROFILE AND CROSS SECTION

STATION	B. S.	H. I.	F. S.	ELEV.

LANIGAN
RIKE
YASUI
CIOCHON.

NOTE: ANY ADDITIONS OR CHANGES ON THIS SHEET MUST BE MADE OR CIRCLED IN RED INK, WITH DATE AND NAME OF PERSON MAKING CHANGE.

PLEASE RETURN TO
LOS ANGELES COUNTY ENGINEER
700 LOS ANGELES COUNTY ENGINEERING BLDG.

Do not extend notes this side of this line.

76298 S & E #307—7-55

76298 S & E #307—7-55

PLEASE RETURN TO
LOS ANGELES COUNTY ENGINEER
700 LOS ANGELES COUNTY ENGINEERING BLDG.

NOTE: ANY ADDITIONS OR CHANGES ON THIS SHEET MUST BE MADE OR CIRCLED IN RED INK, WITH DATE AND NAME OF PERSON MAKING CHANGE.

Do not extend notes this side of this line.

STATION	B. S.	H. I.	F. S.	ELEV.	[illegible]	[illegible]
					ELEV. = 1420.15 [illegible]	
B.M. AE 694				14[illegible]	B.M. AE 694 DELL DR. (W. SIDE), [illegible] S. OF ℄ CANYON CREST RD., [illegible] OF CATCH BASIN.	
	5 78	1425 94				
[illegible]			[illegible]	14[illegible]	[illegible]	
	0 37	1414 86				
					LT.	SLY. LINE LOT #8 RT.
1+00			[illegible]	[illegible]	"	" [illegible]
" "			[illegible]	[illegible]		3' TOP BRK.
" "			21 5	[illegible]		9' FILL GR.
" "			[illegible]	14[illegible]	[illegible]	
[illegible]			[illegible]	[illegible]		[illegible]
"			[illegible]	14[illegible]		9' FILL GR.
"			[illegible]	[illegible]	[illegible]	
[illegible]			[illegible]	[illegible]		SLY. LINE LOT #8
" "			7 3	[illegible]		5' BRK. [illegible]
" "			6 9	[illegible]		9' " "
" "			[illegible]	[illegible]	[illegible]	
" "			[illegible]	[illegible]	[illegible]	
T. P.			0 62	14[illegible]	T.P.	
	9 [illegible]	1423 96				
[illegible]			6 [illegible]	14[illegible]		SLY. LINE LOT #8
"			9 0	1414 1		9' FILL GR. (SLY. 2' LOWER)

F. B. 1769 PG. 180

Job No. 1978.34 Division No. 10 Notes Red. Plotted Profile

Survey of RAINBOW RD. Date Date No.

Survey by LANIGAN Notes RIKE Notes Chkd. Checked X-Sec.

Indexed K. C. Johnson Date Date Date No.

76298 S & E #307—7-55

PLEASE RETURN TO

LOS ANGELES COUNTY ENGINEER

700 LOS ANGELES COUNTY ENGINEERING BLDG.

NOTE: ANY ADDITIONS OR CHANGES ON THIS SHEET MUST BE MADE OR CIRCLED IN RED INK, WITH DATE AND NAME OF PERSON MAKING CHANGE.

Do not extend notes this side of this line.

STATION	B. S.	H. I.	F. S.	ELEV.	[illegible]
		[illegible]			[illegible]
1+37			[illegible]	[illegible]	7' TOP FILL
[illegible]			[illegible]	[illegible]	
[illegible]			[illegible]	[illegible]	
[illegible]			[illegible]	[illegible]	[illegible]
[illegible]			[illegible]	[illegible]	
[illegible]			[illegible]	[illegible]	
[illegible]			[illegible]	[illegible]	
[illegible]			[illegible]	[illegible]	
[illegible]			[illegible]	[illegible]	
[illegible]			[illegible]	[illegible]	
2+08			[illegible]	[illegible]	
[illegible]			[illegible]	[illegible]	
[illegible]			[illegible]	[illegible]	
2+20.8			[illegible]	[illegible]	
[illegible]			[illegible]	[illegible]	
[illegible]			[illegible]	[illegible]	10' [illegible]
[illegible]			[illegible]	[illegible]	[illegible]
B.M. AE 694	[illegible]	[illegible]	[illegible]	[illegible]	ELEV. = 1420.156 F.S. 1930-[illegible] B.M. AE 694 (SEE PG. 180 FOR DESCRIP.)

Profile Notes Red. ____ Plotted ____ Job No. [illegible] Division No. ____

No. ____ Date ____ Date ____ Survey of [illegible]

X-Sec. Notes Chkd. ____ Checked ____ Survey by LANIGAN Notes RIKE Date 5-1-58

No. ____ Date ____ Date ____ Map No. ____ Indexed [illegible] Date ____

F. B. 1769 Pg. [illegible]

F. B. 1769 Pg. 32 | Job No. 197834 | Division No. 10 | Notes Red. | Plotted | Profile

Survey of RISTORE RD. | Date | Date | No.

Survey by LANGEN | Notes RIKE | Notes Chkd. | Checked | X-Sec.

Indexed K. C. Johnson | Date | Date | Date | No.

STATION	B. S.	H. I.	F. S.	ELEV.

76298 S & E #307—7-55

PLEASE RETURN TO

LOS ANGELES COUNTY ENGINEER

700 LOS ANGELES COUNTY ENGINEERING BLDG.

Do not extend notes this side of this line.

NOTE: ANY ADDITIONS OR CHANGES ON THIS SHEET MUST BE MADE OR CIRCLED IN RED INK, WITH DATE AND NAME OF PERSON MAKING CHANGE.

Notes Ck'd by
Map No.
Office Work
Checked
Date

Survey of RISINGHILL RD
JN 197834 Tape Std °F
Surveyed by L. LANIGAN
Notes LANIGAN Date 5-1-58
Indexed K. C. Johnson

F. B. 1769 Pg. 183

C.I. 197834
RISINGHILL RD.
STRIP OF LAND BETWEEN
60' AND 80' S'LY OF ℄ OF GRAVELIA ST
FROM
ARALIA RD TO A POINT 361 W'LY
LOCATION OF IMPROVEMENTS

LANIGAN
RIME
VASQ
CIOCHON

Note: Any Additions or Changes on This Sheet Must be Made or Graded In Red Ink With Date and Name of Person Making Change.

Do not extend notes this side of this line.

RETURN TO
LOS ANGELES COUNTY ENGINEER
700 LOS ANGELES COUNTY ENGINEERING BLDG.

76F3095 CE #247—3-57

F. B. 1769 Pg. 184

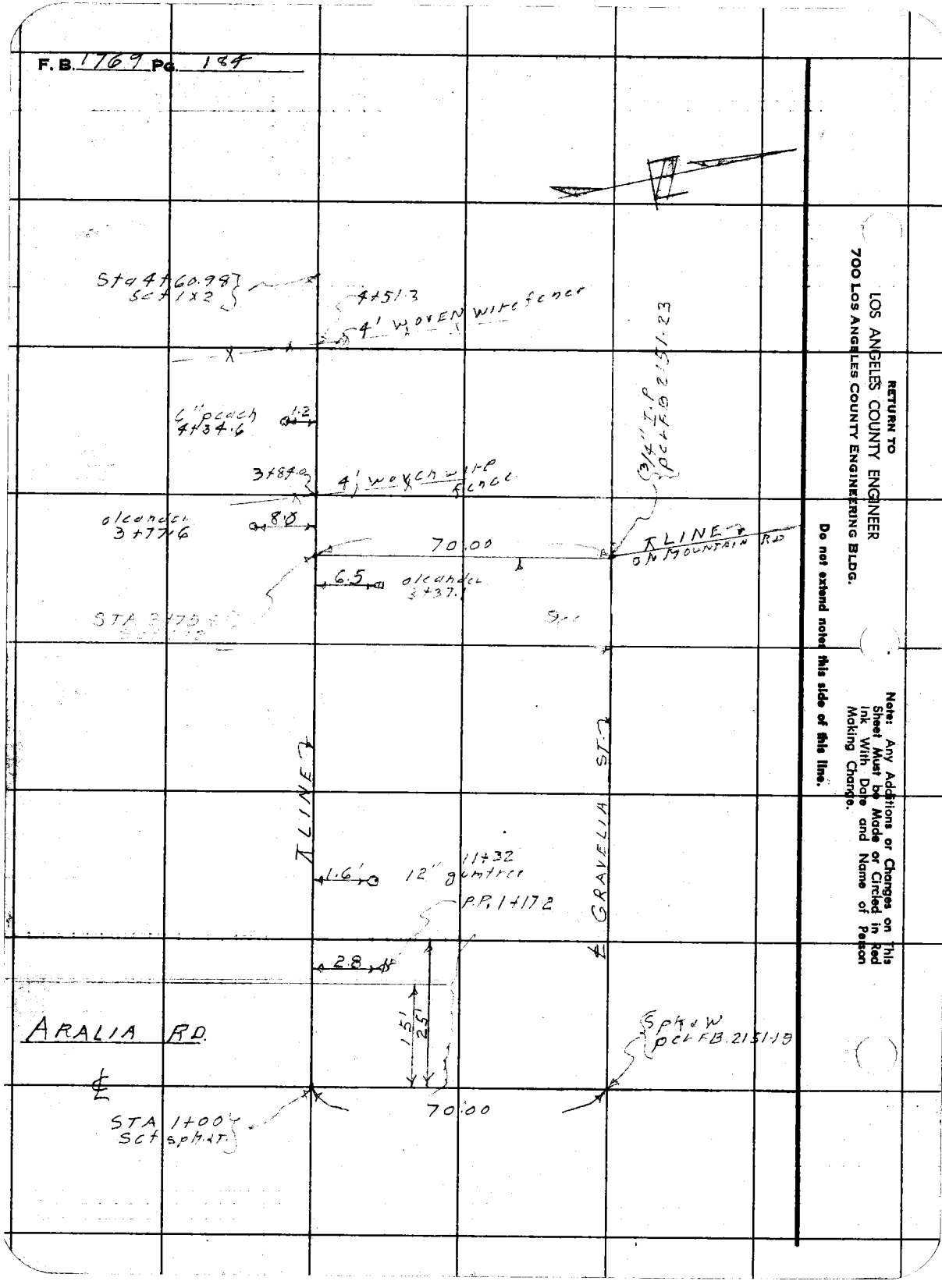

RETURN TO
LOS ANGELES COUNTY ENGINEER
700 LOS ANGELES COUNTY ENGINEERING BLDG.

Do not extend notes this side of this line.

Note: Any Additions or Changes on This Sheet Must be Made or Circled in Red Ink With Date and Name of Person Making Change.

Profile No.	Notes Red.	Plotted	Job No. 34	Division No. 10	F. B. 1769 Pg. 185
	Date	Date	Survey of		
X-Sec. No.	Notes Chkd.	Checked	Survey by LANIGAN	Notes RIKE	Date 5-1-58.
	Date	Date	Map No.	Indexed K. C. Johnson	Date

C.I. 197834

RISINGHILL RD.

STRIP OF LAND BETWEEN 60' AND 80' S'LY. OF ℄ OF GRAVELIA ST. FROM ARALIA RD. TO A POINT 361' W'LY.

PROFILE AND CROSS SECTION.

STATION	B. S.	H. I.	F. S.	ELEV.
	LANIGAN RIKE YASUI CIOCHON.			

NOTE: ANY ADDITIONS OR CHANGES ON THIS SHEET MUST BE MADE OR CIRCLED IN RED INK, WITH DATE AND NAME OF PERSON MAKING CHANGE.

PLEASE RETURN TO
LOS ANGELES COUNTY ENGINEER
700 LOS ANGELES COUNTY ENGINEERING BLDG.

Do not extend notes this side of this line.

76298 S & E #307—7-55

76298 S & E #307—7-55

PLEASE RETURN TO
LOS ANGELES COUNTY ENGINEER
700 LOS ANGELES COUNTY ENGINEERING BLDG.

NOTE: ANY ADDITIONS OR CHANGES ON THIS SHEET MUST BE MADE OR CIRCLED IN RED INK, WITH DATE AND NAME OF PERSON MAKING CHANGE.

Do not extend notes this side of this line.

STATION	B. S.	H. I.	F. S.	ELEV.	TRANSIT	LINE
B.M. 4E-109				[illegible]	ELEV. = 1489.60 - F.B. 1930 - [illegible] GRAVELIA B.M. 4E-109 ST. + ARALIA RD., N.W. COR., ST. SPR. [illegible] OVER, 4 [illegible] C.R.	
					RT. T	LINE RT.
1+00	INTER. ⊼ LINE + ARALIA RD.			[illegible]	INTER. ⊼ LINE + ARALIA RD.	
1+15				148[illegible]	⊼	LINE + GUT.
" "				148[illegible]	"	" + CURB
1+25				[illegible]	"	" + P/L ARALIA RD.
" "				1484 3		10'
" "				1482 5	10'	
1+50				[illegible]	⊼	LINE
" "				[illegible]		10'
" "				[illegible]	10'	
[illegible]				[illegible]	⊼	LINE
"				[illegible]		10'
" "				[illegible]	10'	
2+50				1482 2	⊼	LINE
" "				1484 3		10'
" "				148[illegible]	10'	
3+00				1485 6	⊼	LINE
" "				148[illegible] 7		10'
" "				148[illegible] 1	10'	

F. B. 1769 PG. 186 Job No. 1978.34 Division No. 10 Notes Red. Plotted Profile
Survey of RISINGHILL RD. Date Date No.
Survey by LANIGAN Notes RIKE Notes Chkd. Checked X-Sec.
Indexed K. C. Johnson Date Date Date No.

76298 S & E #307—7-55

PLEASE RETURN TO
LOS ANGELES COUNTY ENGINEER
700 LOS ANGELES COUNTY ENGINEERING BLDG.

NOTE: ANY ADDITIONS OR CHANGES ON THIS SHEET MUST BE MADE OR CIRCLED IN RED INK, WITH DATE AND NAME OF PERSON MAKING CHANGE.

Do not extend notes this side of this line.

STATION	B. S.	H. I.	F. S.	ELEV.	TRANSIT	LINE (CONT'D)
						LINE
3+50				1487 3		LINE
" "				1488 [illegible]		10'
" "				1486 0	10'	
T. P.				1485 69	T. P.	
4+00				1487 4		LINE
" "				1488 8		10'
" "				1485 9	10'	
4+50				1486 2		LINE
" "				1487 6		10'
" "				1484 [illegible]	10'	
4+84				1484 [illegible]		LINE + TOP BRK
" "				1484 7		10'
" "				1483 [illegible]	10'	
[illegible]				[illegible]		LINE
				[illegible]	10'	
T. P.				1491 [illegible]	T. P.	
B.M. AE-710				1498 86	B.M. AE-710 (N. SIDE), 250' ± W. OF ℄ OF ARALIA RD. CHIS. "X" IN SHOULDER OF FIRE HYDRANT IN FRONT OF HO. #1181.	

ELEV. = 1498.896 - F.B. 1930 - 121 GRAVELIA ST.

Profile Notes Red. ____ Plotted ____ Job No. [illegible] Division No. [illegible]
No. ____ Date ____ Date ____ Survey of [illegible]
X-Sec. Notes Chkd. ____ Checked ____ Survey by LANIGAN Notes RIKE Date 5-1-58
No. ____ Date ____ Date ____ Map No. ____ Indexed C. Johns Date ____

F. B. 1767 Pg. 187

F. B. 1769 Pg. 188 | Job No. 197837 Division No. 10 Notes Red _____ Plotted _____ Profile

Survey of RISINGHILL RD. Date _____ Date _____ No. _____

Survey by LANIGAN Notes RIKE Notes Chkd _____ Checked _____ X-Sec.

Indexed L. C. Johnson Date _____ Date _____ Date _____ No. _____

STATION	B. S.	H. I.	F. S.	ELEV.

Do not extend notes this side of this line.

PLEASE RETURN TO
LOS ANGELES COUNTY ENGINEER
700 LOS ANGELES COUNTY ENGINEERING BLDG.

NOTE: ANY ADDITIONS OR CHANGES ON THIS SHEET MUST BE MADE OR CIRCLED IN RED INK, WITH DATE AND NAME OF PERSON MAKING CHANGE.

76298 S & E #307—7-55

Notes Ck'd by W. J. BRENNER	Survey of RISINGHILL RD	F. B. 1769 Pg. 189
Map No.	JN 030300 Tape 0179 Std 68 °F	
Office Work	Surveyed by J. J. LANIGAN	
Checked	Notes J. J. L. Date 7-10-59	
Date	Indexed A. C. Johnson	

J.N. 030300
C.I. 197834
RISINGHILL RD.

SURVEY OF SEWER RIW IN
LOTS # 8-9-10 TRACT # 15848

LANIGAN
RIFE
DURAN
CIOCHON.

Note: Any Additions or Changes on This Sheet Must be Made or Circled in Red Ink With Date and Name of Person Making Change.

Do not extend notes this side of this line.

RETURN TO
LOS ANGELES COUNTY ENGINEER
700 LOS ANGELES COUNTY ENGINEERING BLDG.

765095 CE #247—3-57

F.B. 1769 Pg. 190

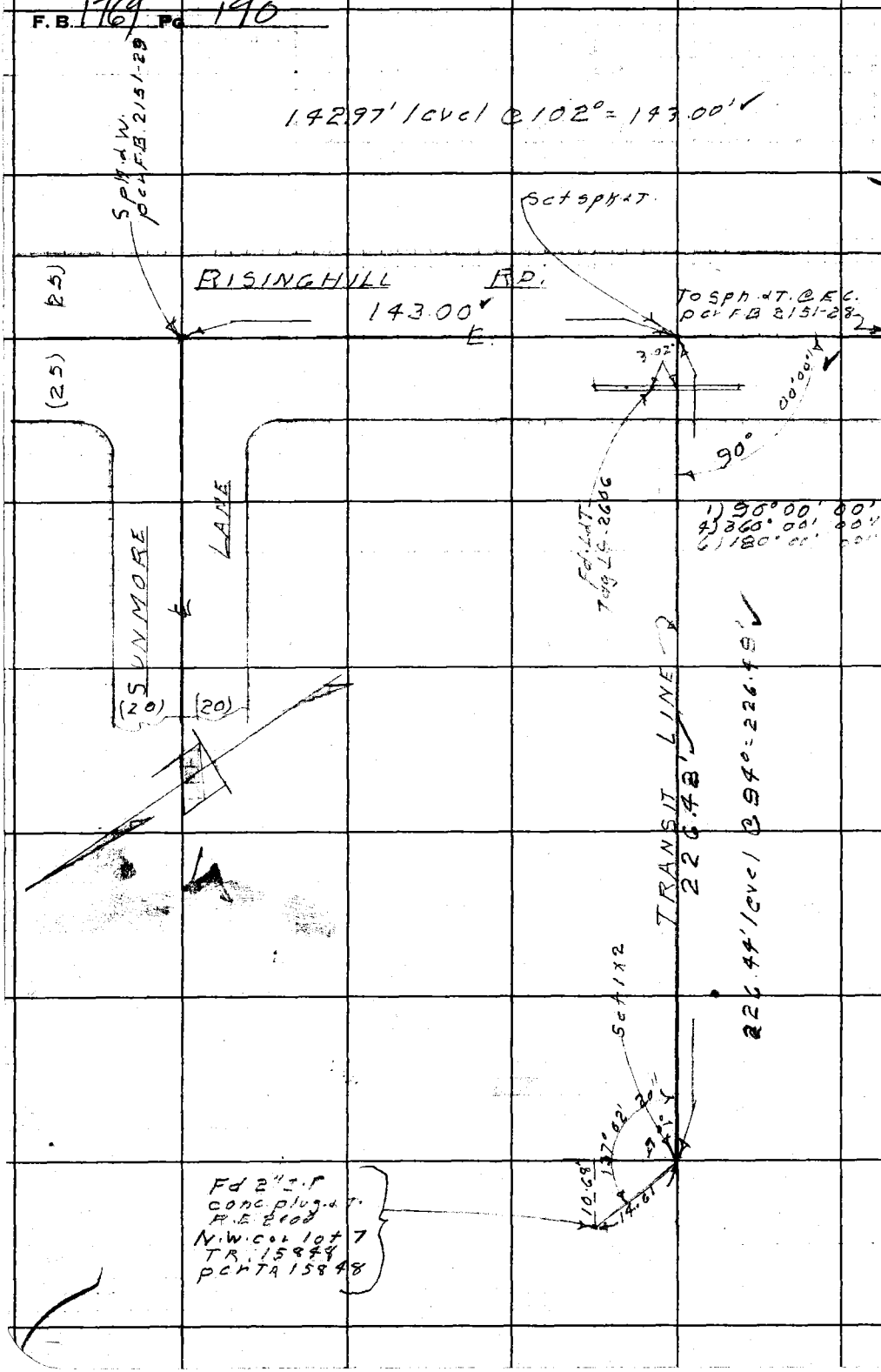

WS. 88, B-5

RETURN TO
LOS ANGELES COUNTY ENGINEER
700 LOS ANGELES COUNTY ENGINEERING BLDG.

Do not extend notes this side of this line.

Note: Any Additions or Changes on This Sheet Must be Made or Circled in Red Ink With Date and Name of Person Making Change.

88

Notes Ck'd by	Survey of RISINGHILL RD.	F. B. 1769 Pg. 191
Map No.	JN 1978.34 Tape Std °F	
Office Work	Surveyed by J.J. LANIGAN	
Checked	Notes Date 7-11-58	
Date	Indexed J. O. Johnson	

C.I. 197834
RISINGHILL RD.

S.S. R/W.
IN
LOT #8 #9 #10 TR. #15848

LOCATION OF IMPROVEMENTS

LANIGAN
RIKE
DURAN.
CIOCHON

Note: Any Additions or Changes on This Sheet Must be Made or Circled in Red Ink With Date and Name of Person Making Change.

Do not extend notes this side of this line.

RETURN TO
LOS ANGELES COUNTY ENGINEER
700 LOS ANGELES COUNTY ENGINEERING BLDG.

76F309S CE #247—3-57

F.B. 1769 Pg. 192 CONT. B OT. PG. 193

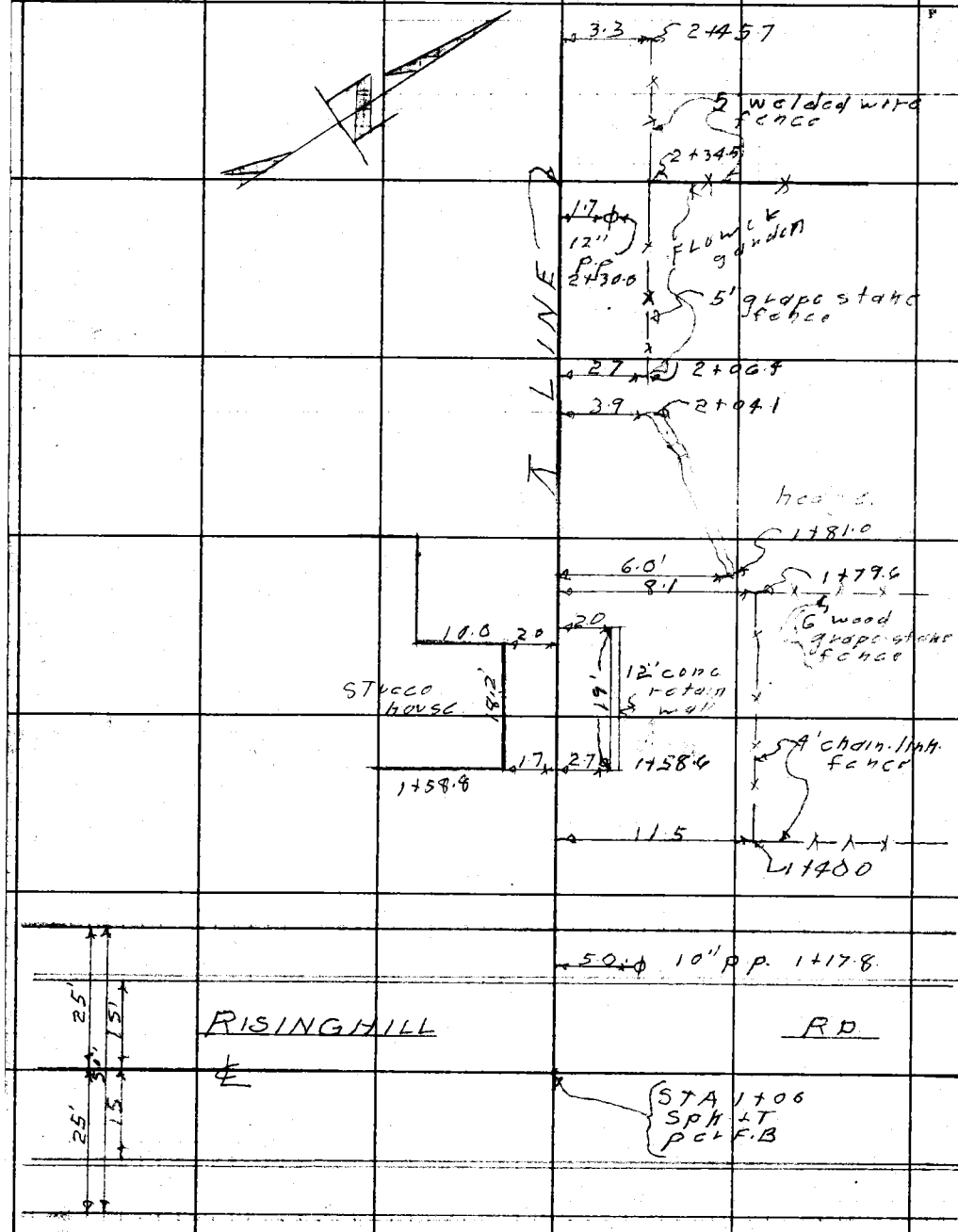

RETURN TO
LOS ANGELES COUNTY ENGINEER
700 LOS ANGELES COUNTY ENGINEERING BLDG.

Do not extend notes this side of this line.

Note: Any Additions or Changes on This Sheet Must be Made or Circled in Red Ink With Date and Name of Person Making Change.

Notes Ck'd by
Map No.
Office Work
Checked

Survey of RISINGHILL RD.
JN 1778.34 Tape Std °F
Surveyed by J.J. LANIGAN.
Notes Date 7-11-50
Indexed [redacted]

F. B. 1769 Pg. 195

Note: Any Additions or Changes on This Sheet Must Be Made or Circled in Red Ink With Date and Name of Person Making Change.

Do not extend notes this side of this line.

RETURN TO
LOS ANGELES COUNTY ENGINEER
700 LOS ANGELES COUNTY ENGINEERING BLDG.

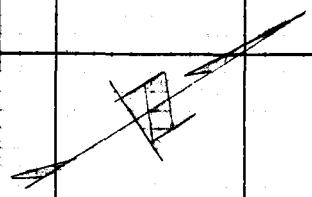

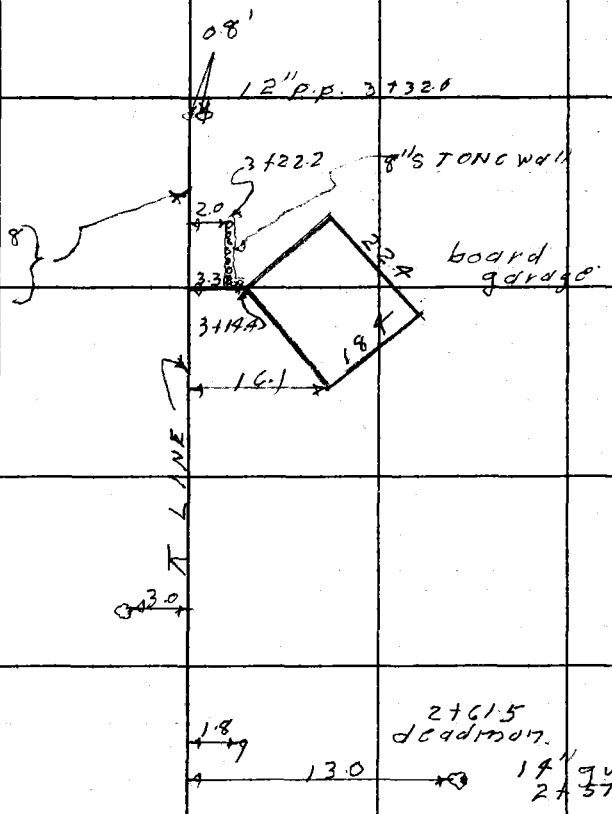

CONT. TOP PG. 192

76F3095 CE #247—3-57

F. B. 1769 PG. 194

RETURN TO
LOS ANGELES COUNTY ENGINEER
700 LOS ANGELES COUNTY ENGINEERING BLDG.

Do not extend notes this side of this line.

Note: Any Additions or Changes on This Sheet Must be Made or Circled in Red Ink With Date and Name of Person Making Change.

Profile	Notes Red.	Plotted	Job No. 1978.34	Division No. 10	F. B. 1769	PG. 195
No.	Date	Date	Survey of [illegible]			
X-Sec.	Notes Chkd.	Checked	Survey by LANIGAN	Notes RIKE	Date 7-11-58	
No.	Date	Date	Map No.	Indexed C. Johnson	Date	

C.I. 1978.34

RISINGHILL RD

SANITARY SEWER R/W

IN LOTS #8, #9 & #10 - TR #15848

PROFILE AND CROSS SECTION

STATION	B. S.	H. I.	F. S.	ELEV.

LANIGAN
RIKE
DURAN
CIOCHON

NOTE: ANY ADDITIONS OR CHANGES ON THIS SHEET MUST BE MADE OR CIRCLED IN RED INK, WITH DATE AND NAME OF PERSON MAKING CHANGE.

PLEASE RETURN TO
LOS ANGELES COUNTY ENGINEER
700 LOS ANGELES COUNTY ENGINEERING BLDG.

Do not extend notes this side of this line.

76L-298 S & E #307—1-56

76L-298 S & E #307—1-56

PLEASE RETURN TO
LOS ANGELES COUNTY ENGINEER
700 LOS ANGELES COUNTY ENGINEERING BLDG.

NOTE: ANY ADDITIONS OR CHANGES ON THIS SHEET MUST BE MADE OR CIRCLED IN RED INK, WITH DATE AND NAME OF PERSON MAKING CHANGE.

Do not extend notes this side of this line.

STATION	B. S.	H. I.	F. S.	ELEV.	TRANSIT	LINE
					ELEV. = 1580.778 F.B. 1930-109	
B.M.AE-703				1580 78	B.M.AE-703 RISINGHILL RD. (E. SIDE) AT SUNMORE LANE, BT. SCR. IN CURB, 2' S. OF ℄ PROD. OF SUNMORE LANE.	
	2 75	1583 53				
T. P.	0 16	1573 55	10 14	1573 39	T. P.	T. L. RT.
1+00	INTER. ℄ RISINGHILL RD. + T. L.		7 64	15[illegible] 91	INTER. ℄ RISINGHILL RD. + T. L.	
1+15			7 8	1565 8	T.	L. + GUT.
" "			7 23	15[illegible] 32	T.	L. + CURB
1+22			7 1	15[illegible] 5	T.	L.
" "			5 9	15[illegible]		5' BRK.
" "			4 7	15[illegible]		9' "
" "			2 9	157[illegible]		13' "
" "			7 8	15[illegible]	7'	
1+31			4 3	156[illegible]	T.	L.
" "			3 6	1580 0		13'
" "			4 8	156[illegible]	7'	
1+41			4 9	1568 7	T.	L.
" "			4 5	1569 1		2' BOT. BRK.
" "			0 0	1573 [illegible]		11' TOP "
" "			+0 2	1583 8		13'
T. P.	9 35	1581 22	1 68	157[illegible] 37	T. P.	
1+57			12 2	1569 0	T.	L.
" "			12 2	156[illegible]		2' BEGIN. + BOT. CONC. WALL

F. B. 1769 Pg. 196
Job No. 1978.34 Division No. 10 Notes Red Plotted Profile
Survey of RISINGHILL RD. Date Date No.
Survey by LANIGAN Notes RIKE Notes Chkd. Checked X-Sec.
Indexed C. Johnson Date Date Date No.

76L-298 S & E #307—1-56

PLEASE RETURN TO
LOS ANGELES COUNTY ENGINEER
700 LOS ANGELES COUNTY ENGINEERING BLDG.

NOTE: ANY ADDITIONS OR CHANGES ON THIS SHEET MUST BE MADE OR CIRCLED IN RED INK, WITH DATE AND NAME OF PERSON MAKING CHANGE.

Do not extend notes this side of this line.

STATION	B. S.	H. I.	F. S.	ELEV.	TRANSIT	LINE (CONT.)
		1581.22			L. R.	
1+57			9.4	1571.8	T.	L. 2' BOT. & TOP CONC. CURB
" "			12.4	1568.8		9' TOP
			12.6	1568.6		13'
" "			12.2	1568.0	7'	
1+74.5			11.8	1569.4	T.	L. 2' BOT. & TOP CONC. CURB
" "			11.8	1569.4		
" "			8.9	1572.3		2' BOT. & TOP
" "			[illegible]	1575.8		9'
" "			[illegible]	1575.5		
" "			11.5	1569.7		
1+80			9.3	1571.9	T.	L.
"			8.8	1572.4		2' BOT. & TOP
" "			7.0	1574.2		3' TOP
"			6.1	1575.1		13'
" "			9.6	1571.6	2' TOP BOT.	
" "			[illegible]	1570.3	3' BOT. "	
" "			10.6	1560.6	5' TOP BOT.	
" "			11.6	1569.6	6' BOT. "	
2+02			7.4	1573.8	T.	L.
" "			5.8	1575.4		3' TOP BOT.

Profile Notes Red. ____ Plotted ____ Job No. 1073-34 Division No. 10 F. B. 1767 Pg. 111

No. ____ X-Sec. ____ Date ____ Date ____ Notes Chkd. ____ Checked ____ Survey of RISINGHILL Survey by ____ Notes ____ Date ____

No. ____ Date ____ Date ____ Map No. ____ Indexed ____ Date ____

C. Johnson

76L-298 S & E #307—1-56

PLEASE RETURN TO
LOS ANGELES COUNTY ENGINEER
700 LOS ANGELES COUNTY ENGINEERING BLDG.

NOTE: ANY ADDITIONS OR CHANGES ON THIS SHEET MUST BE MADE OR CIRCLED IN RED INK, WITH DATE AND NAME OF PERSON MAKING CHANGE.

Do not extend notes this side of this line.

STATION	B. S.	H. I.	F. S.	ELEV.	TRANSIT	LINE (CONT.)
		1581 22			T.	L. RT.
2+02			3 8	15[illegible]		5'
" "			5 4	15[illegible] 9		13'
" "			10 9	[illegible]	7'	
2+36			[illegible]		T.	L.
" "			5 8	[illegible]		[illegible] BRK
" "			[illegible]	[illegible]	~	[illegible] "
" "			[illegible]			13'
			9 8	[illegible]	7'	
2+80.5			2 9	15[illegible] 3	T.	L.
" "			2 5	1579 7		3'
" "			+1 8	1587 0		10'
" "			+1 8	158[illegible]		13'
" "			4 4	1574 6	9'	
3+01.5			2 3	1579 7	T.	L.
" "			1 9	[illegible]		3'
" "			[illegible]	157[illegible] 6		5'
" "			+1.6	1582 3	✓	8'
" "			+1.6	158[illegible] 3		13'
3+26.5			0 4	158[illegible] 3	T.	L.
" "			0 1	158[illegible] 1		2'

F. B. 1769 Pg. 198
Job No 1978.34 Division No 10 Notes Red Plotted Profile
Survey of RISINGHILL RD Date Date No. X-Sec.
Survey by LANIGAN Notes RIKE Notes Chkd. Checked
Indexed C. Johnson Date Date No.

76L-298 S & E #307—1-56

PLEASE RETURN TO
LOS ANGELES COUNTY ENGINEER
700 LOS ANGELES COUNTY ENGINEERING BLDG.

NOTE: ANY ADDITIONS OR CHANGES ON THIS SHEET MUST BE MADE OR CIRCLED IN RED INK, WITH DATE AND NAME OF PERSON MAKING CHANGE.

Do not extend notes this side of this line.

STATION	B. S.	H. I.	F. S.	ELEV.	TRANSIT LINE (CONT.)	
		1581 22			LT. T. L.	RT.
3+26.5			+1 6	1582 8		5'
" "			+1 9	1583 1		13'
" "			1 8	1579 4	7	
T. P.	9 56	1590 32	0 76	1580 46	T. P.	
T. P.	7 13	1595 76	1 39	1588 63	T. P.	
B.M. AE-704			3 21	1592 55	B.M. AE-704 SUNMORE LANE (S. SIDE) 165' ± W. OF ℄ OF MISINGHILL RD., BT. SPK. IN CURB, IN FRONT OF HO. #102.	ELEV.: 1592.531 F.B. 1930-104

Profile Notes Red. Plotted Job No. 1978 34 Division No. 10 F. B. 1769 PG. 179
No. Date Date Survey of Kisinghill RD.
X-Sec. Notes Chkd. Checked Survey by LANIGAN Notes [illegible] Date [illegible]
No. Date Date Map No. Ind. [illegible] C. Johnson

F. B. 1769 Pg. 200 Job No. 1910.34 Division No. 10 Notes Red. Plotted Profile

Survey of RISINGHILL RD. Date Date No.

Survey by LANIGAN Notes RIKE Notes Chkd. Checked X-Sec.

Indexed C. Johnson Date Date Date No.

STATION	B. S.	H. I.	F. S.	ELEV.

Do not extend notes this side of this line.

PLEASE RETURN TO
LOS ANGELES COUNTY ENGINEER
700 LOS ANGELES COUNTY ENGINEERING BLDG.

NOTE: ANY ADDITIONS OR CHANGES ON THIS SHEET MUST BE MADE OR CIRCLED IN RED INK, WITH DATE AND NAME OF PERSON MAKING CHANGE.

76L-298 S & E #307—1-56

Profile No.	Notes Red.	Plotted	Job No. 1978-34	Division No. 10	F. B. 1769 Pg. 201
	Date	Date	Survey of RISINGHILL RD.		
X-Sec. No.	Notes Chkd.	Checked	Survey by LANIGAN	Notes PIKE	Date 7-11-58
	Date	Date	Map No.	Index C. Johnson	Date

C.I. 1978.34
RISINGHILL RD.

ELEVATIONS AT HO. #3617
ON CANYON CREST RD.

STATION	B. S.	H. I.	F. S.	ELEV.

NOTE: ANY ADDITIONS OR CHANGES ON THIS SHEET MUST BE MADE OR CIRCLED IN RED INK, WITH DATE AND NAME OF PERSON MAKING CHANGE.

Do not extend notes this side of this line.

PLEASE RETURN TO
LOS ANGELES COUNTY ENGINEER
700 LOS ANGELES COUNTY ENGINEERING BLDG.

76L-298 S & E #307—1-56

76L-298 S & E #307—1-56

PLEASE RETURN TO
LOS ANGELES COUNTY ENGINEER
700 LOS ANGELES COUNTY ENGINEERING BLDG.

NOTE: ANY ADDITIONS OR CHANGES ON THIS SHEET MUST BE MADE OR CIRCLED IN RED INK, WITH DATE AND NAME OF PERSON MAKING CHANGE.

Do not extend notes this side of this line.

STATION	B. S.	H. I.	F. S.	ELEV.	
					ELEV. = 1346.066 F.B. 1930-101
B.M. AE-690				1346.07	B.M. AE-690 CANYON CREST RD. (E. SIDE) 200' ± N. OF ℄ OF FLORECITA DR., BT. SPK. IN S. END OF CONC. DRIVE TO HO. # 3586
	8.06	1354.13			
T.P.	2.90	1355.18	1.85	1353.28	
			12.8	1342.4	LOWER FLOOR ELEV. OF HOUSE.
			11.4	1343.8	GROUND AT APPROX. LOC. OF SEWER OUTLET
			10.7	1344.3	TOP OF 6" V.C.P. CLEAN OUT.
T.P.	2.17	1354.06	3.29	1351.89	T.P.
B.M. AE-690			7.99	1346.07	B.M. AE-690 - ELEV. = 1346.066 F.B. 1930-101 (SEE ABOVE FOR DESCRIP.)

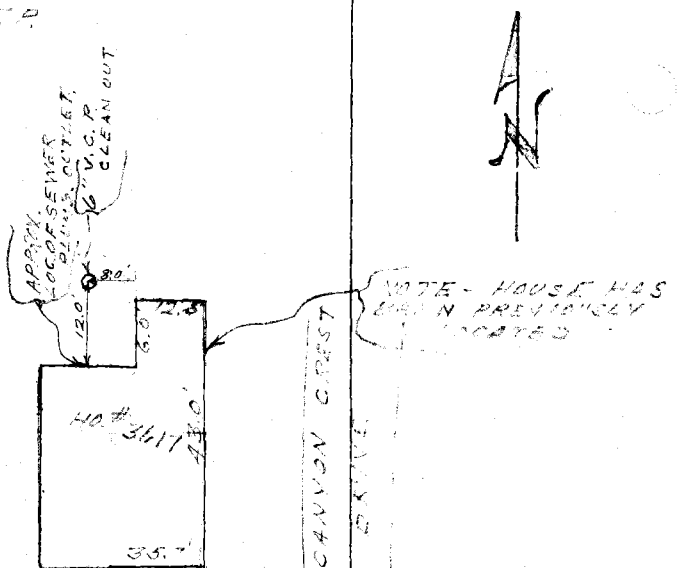

F. B. 1769 Pg. 202

Survey of RISINGHILL RD. Job No. 1978.34 Division No. 10 Notes Red Plotted Profile

Survey by LANIGAN Notes RIKE Date Date No. X-Sec.

Index C. Johnson Date Notes Chkd Checked Date No.

Notes Ck'd by [redacted]	Survey of RISINGHILL RD.	F.B. 1707 Pg. 205
Map No.	JN 0303.00 Tape Std °F	
Office Work	Surveyed by J.J. LANIGAN	
Checked	Notes Date 7-17-58	
[redacted]	Indexed K. C. Johnson	

J.N 0303.00
C.I. 1978.34
RISINGHILL RD

SURVEY OF LINE FROM S.W. COR. TR # 18481 ACROSS MILLARD CANYON.

LANIGAN
RITE
VASQ
CLOCHON

Note: Any Additions or Changes on This Sheet Must be Made of Circled In Red Ink With Date and Name of Person Making Change.

Do not extend notes this side of this line.

RETURN TO
LOS ANGELES COUNTY ENGINEER
700 LOS ANGELES COUNTY ENGINEERING BLDG.

76F3099 CE #247—3-57

F.B. 1769 PG. 204

RETURN TO
LOS ANGELES COUNTY ENGINEER
700 LOS ANGELES COUNTY ENGINEERING BLDG.

Do not extend notes this side of this line.

Note: Any Additions or Changes on This Sheet Must be Made or Circled in Red Ink With Date and Name of Person Making Change.

Profile	Notes Red.	Plotted	Job No. 197834	Division No. 10	F. B. 1769 Pg. 203
No.	Date	Date	Survey of RISINGHILL RD.		
X-Sec.	Notes Chkd.	Checked	Survey by LANIGAN	Notes J.L.	Date 9-22-58
No.	Date	Date	Map No.	Indexed C. Johnson	

C.I. 197834

RISINGHILL RD.

CHECK LEVELS FOR.

HAND LEVEL LINES IN

MILLARD CANYON

STATION	B. S.	H. I.	F. S.	ELEV.

LANIGAN

NOTE: ANY ADDITIONS OR CHANGES ON THIS SHEET MUST BE MADE OR CIRCLED IN RED INK, WITH DATE AND NAME OF PERSON MAKING CHANGE.

PLEASE RETURN TO
LOS ANGELES COUNTY ENGINEER
700 LOS ANGELES COUNTY ENGINEERING BLDG.

Do not extend notes this side of this line.

76298 S & E #307—7-55

76298 S & E #307—7-55

PLEASE RETURN TO
LOS ANGELES COUNTY ENGINEER
700 LOS ANGELES COUNTY ENGINEERING BLDG.

NOTE: ANY ADDITIONS OR CHANGES ON THIS SHEET MUST BE MADE OR CIRCLED IN RED INK, WITH DATE AND NAME OF PERSON MAKING CHANGE.

Do not extend notes this side of this line.

STATION	B. S.	H. I.	F. S.	ELEV.		
BMAEC90				134[illegible]7	BMAEC90 ELEV. 1346.066 - F.B. 1930-101 CANYON CREST RD, (E. side) 200± N. of FLORECITA DR, BT. SPK. in S end cond drive to Hse 3586	
	0 07	1346 14				
T. P			12 20	1333 74	T. P	
	0 50	1334 44				
T. P			12 19	132225	T. P - ridge on stone	
	0 56	1322 81				
T P			11 76	1311 05	T. P	
	1 02	1312 07				
T. P			9 30	1302 77	T. P - 1X2 - W. side of canyon	
FOR COMPLETION of CIRCUIT SEE PGS - 209 AND 210						

F. B. 1769 Pg. 204 Job No. 197834 Division No. 10 Notes Red. Plotted Profile
Survey of RISINGHILL RD Date Date No.
Survey by LANIGAN Notes U.J.L. Notes Chkd. Checked X-Sec.
Indexed C. Johnson Date Date Date No.

Profile	Notes Red.	Plotted	Job No. 1978[illegible] Division No. 10
No.	Date	Date	Survey of RISING HILL RD
X-Sec.	Notes Chkd.	Checked	Survey by LANIGAN Notes J.L. Date 9-22-58
No.	Date	Date	Map No. Index C. Johnson Date

F. B. 1769 PG. 207

C.I. [illegible]

RISING HILL RD

PROFILE OF LINE FROM BOTTOM MILLARD CANYON TO S.W. COR. LOT [illegible] 18481

LANIGAN
RISE
YASU
CHOCHOM

ELEV. | F. B. | H. I. | B. S. | STATION

NOTE: ANY ADDITIONS OR CHANGES ON THIS SHEET MUST BE MADE OR CIRCLED IN RED INK, WITH DATE AND NAME OF PERSON MAKING CHANGE.

PLEASE RETURN TO
LOS ANGELES COUNTY ENGINEER
700 LOS ANGELES COUNTY ENGINEERING BLDG.

Do not extend notes this side of this line.

76298 S & E #307—7-55

76298 S & E #307—7-55

PLEASE RETURN TO
LOS ANGELES COUNTY ENGINEER
700 LOS ANGELES COUNTY ENGINEERING BLDG.

NOTE: ANY ADDITIONS OR CHANGES ON THIS SHEET MUST BE MADE OR CIRCLED IN RED INK, WITH DATE AND NAME OF PERSON MAKING CHANGE.

Do not extend notes this side of this line.

STATION	B. S.	H. I.	F. S.	ELEV.		
NOTE - FOR ELEVS. TO STA 4+10 - SCC F.B 1769-144 TO 146						
HAND-LEVEL ELEVATIONS						
4+10				1221.7	4+10 - NEW T.L - SCC pg. 146	
	48	12265				
4+19			59	1220.6		T.L
			46	1221.9		12' R
			64	1220.1	10' L	
4+32			80	1218.5		T.L - EDGE PAVEMENT [illegible]
"			80	1218.5		10' R
"			85	1217.0	10' L	
4+41			76	1216.9		T.L F/L of STREAM
"			78	1218.7		10' R
"			103	1216.2	10' L.	
4+47			61	1220.3		T.L - TOE of SLOPE
4+50 T.P			06	1225.9	T.P	T.L.
	122	12381				
T.P 4+63			00	12381	T.P.	T.L
	123	12504				
T.P 4+77			06	12498	T.P	T.L
	120	12618				
T.P 4+92			03	12615	T.P	

F. B. 1769 Pg. 208 Job No. 19783 Division No. 10 Notes Red. Plotted Profile
Survey of RISING HILL RD. Date Date No.
Survey by LANIGAN Notes J.J.C. Notes Chkd. Checked X-Sec.
Indexed C. Johnson Date Date Date No.

76298 S & E #307—7-55

PLEASE RETURN TO
LOS ANGELES COUNTY ENGINEER
700 LOS ANGELES COUNTY ENGINEERING BLDG.

NOTE: ANY ADDITIONS OR CHANGES ON THIS SHEET MUST BE MADE OR CIRCLED IN RED INK, WITH DATE AND NAME OF PERSON MAKING CHANGE.

Do not extend notes this side of this line.

STATION	B. S.	H. I.	F. S.	ELEV.		
4+92				12615		T.L.
	120	12735				
T.P 5+06			03	12732	T.P	T.L
	122	12854				
T.P 5+20			00	12854	T.P	T.L
	123	12977				
T.P 5+35			05	12972	T.P	
	75	13047				
T.P			20	13027	T.P. HAND-LEVEL CHECK-IN. Set with level Elev-13027 per pg 20	
		END of HAND-LEVEL SHOTS				
	8 43	131120				
T.P			042	131078	T.P.	
	11 42	132220				
5+55			19	13203		T.L
T.P			002	132218	T.P. 1x2	
	11 38	133356				
5+70			43	13293		T.L.
5+84			16	13320		T.L.
T.P			008	133348	T.P.	
	11 40	134488				
6+04			37	13412		T.L.

Profile Notes Red. ____ Plotted ____ Job No. [illegible] Division No. 10 F. B. 1769 Pg. 209
No. ____ Date ____ Date ____ Survey of [illegible]
X-Sec. Notes Chkd. ____ Checked ____ Survey by [illegible] Notes [illegible] Date 9-22-58
No. ____ Date ____ Date ____ Map No. ____ Indexed [illegible] C. Johnson

76298 S & E #307—7-55

PLEASE RETURN TO
LOS ANGELES COUNTY ENGINEER
700 LOS ANGELES COUNTY ENGINEERING BLDG.

NOTE: ANY ADDITIONS OR CHANGES ON THIS SHEET MUST BE MADE OR CIRCLED IN RED INK, WITH DATE AND NAME OF PERSON MAKING CHANGE.

Do not extend notes this side of this line.

STATION	B. S.	H. I.	F. S.	ELEV.		
		1344 88				
T.P			195	1342 93	T.P	
	11 28	1354 21				
6+21			31	1351 1		T.L.
T.P			292	1351 29	T.P	
	11 71	1363 00				
T.P			190	1361 10	T.P	
	11 76	1372 86				
6+61			03	1372 6		T.L.
T.P			029	1372 57	T.P.	
	10 99	1383 56				
6+76.72			88	1379 8	S.W. COL 1 of 2"	Tl 18481
T.P			280	1380 76	T.P.	
	8 42	1389 18				
T.B.M			091	1388 27	T.B.M. TOP of 2" I.P. - ELEV. 1388 31	
					per F.B 2161-227	

F. B. 1769 Pg. 210 Job No. 1978-39 Division No. 10 Notes Red. Plotted Profile
Survey of RISINGHILL RD Date Date No. X-Sec.
Survey by LANIGAN Notes J.J.L. Notes Chkd. Checked
Indexed C. Johnson Date Date No.

Notes Ck'd by	Survey of RISINGHILL RD	F.B. 1769 Pg. 211
Map No.	JN 197834 Tape Std °F	
Office Work	Surveyed by J.J. LANIGAN	
Checked	Notes J.J.L. Date 9-23-58	
Date	Indexed A. C. Johnson	

C.I. 197834
RISINGHILL RD

LOCATION OF FOUNDATION
FOR NEW HOUSE IN LOT #15
TR # 18481

LANIGAN
RIHR.
YASUI
CIOCHON

Note: Any Additions or Changes on This Sheet Must be Made or Circled in Red Ink With Date and Name of Person Making Change.

Do not extend notes this side of this line.

RETURN TO
LOS ANGELES COUNTY ENGINEER
700 LOS ANGELES COUNTY ENGINEERING BLDG.

76F309S CE #247—3-57

RETURN TO
LOS ANGELES COUNTY ENGINEER
700 LOS ANGELES COUNTY ENGINEERING BLDG.

Note: Any Additions or Changes on This Sheet Must be Made or Circled in Red Ink With Date and Name of Person Making Change.

Do not extend notes this side of this line.

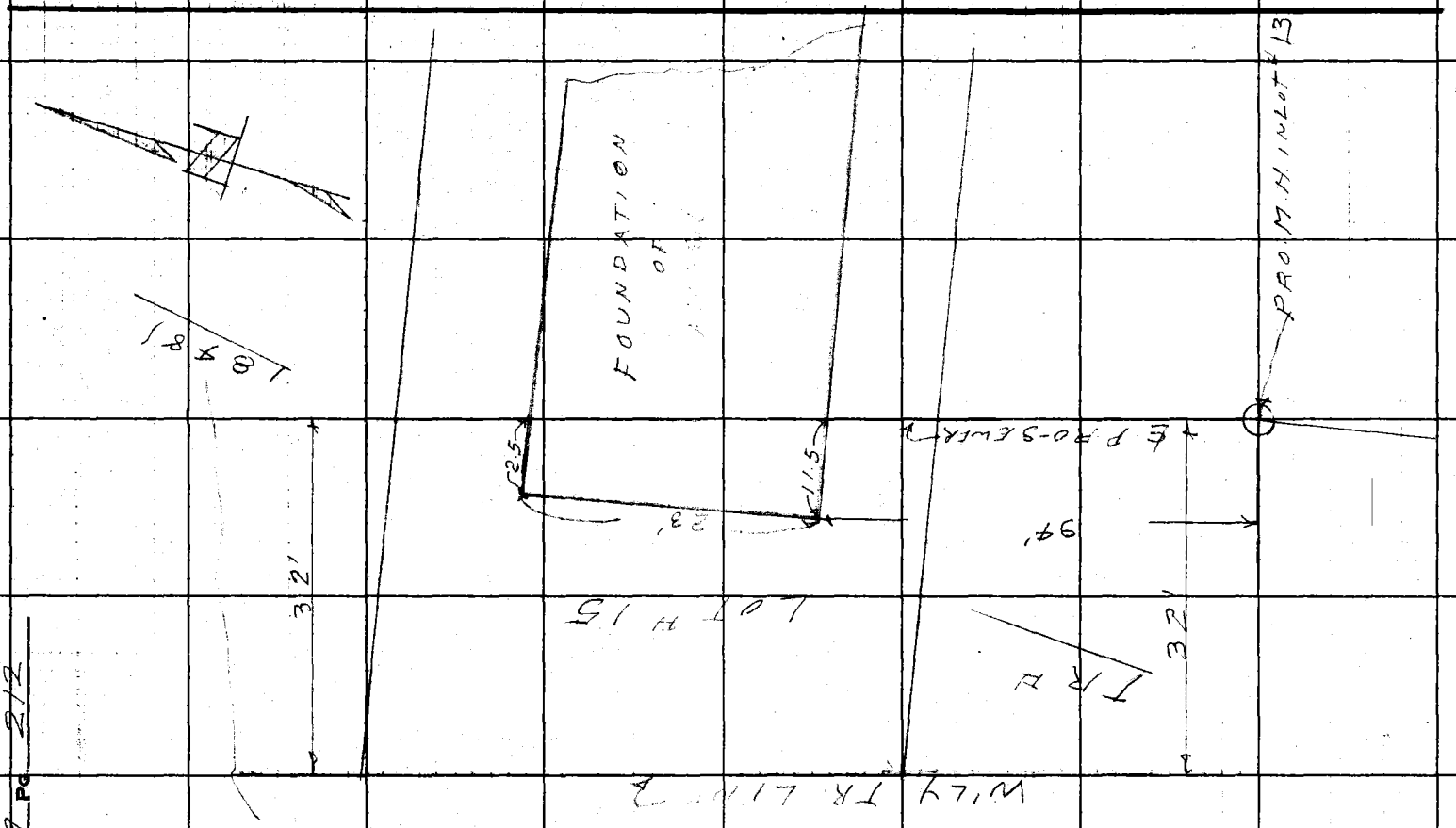

F. B. 1769 PG. 212

Profile No.	Notes Red.	Plotted	Job No. 19834	Division No. 10	F. B. 1769 Pg. 213
	Date	Date	Survey of RISINGHILL RD.		
X-Sec. No.	Notes Chkd.	Checked	Survey by LANIGAN	Notes RIKE	Date 9-23-58
	Date	Date	Map No.	Indexed C. Johnston	9-25-58

C.I. 1918.34
RISINGHILL RD.

PROFILE OF PROPOSED SEWER LINE IN LOTS 10, 9, 8, 12, 13, 14, 15 AND 16 - TR. NO. 18481.

STATION	B. S.	H. I.	F. S.	ELEV.
		LANIGAN RIKE YASUI CIOCHON.		

NOTE: ANY ADDITIONS OR CHANGES ON THIS SHEET MUST BE MADE OR CIRCLED IN RED INK, WITH DATE AND NAME OF PERSON MAKING CHANGE.

Do not extend notes this side of this line.

PLEASE RETURN TO
LOS ANGELES COUNTY ENGINEER
700 Los Angeles County Engineering Bldg.

76L-298 S & E #307—1-56

76L-298 S & E #307—1-56

PLEASE RETURN TO
LOS ANGELES COUNTY ENGINEER
700 LOS ANGELES COUNTY ENGINEERING BLDG.

NOTE: ANY ADDITIONS OR CHANGES ON THIS SHEET MUST BE MADE OR CIRCLED IN RED INK, WITH DATE AND NAME OF PERSON MAKING CHANGE.

Do not extend notes this side of this line.

F. B. 1769 Pg. 214 Job No. 19234 Division No. 10 Notes Red. Date. Plotted. Date. Profile No. X-Sec. No.

Survey of PASADENA RD. Notes Notes Chkd. Checked. Date. Date. Date. Date.

Survey by L. A. NIGAN Notes PIKE

Indexed C. Johnson

STATION	B. S.	H. I.	F. S.	ELEV.	PROP. SEWER LINE LOTS-10,9,8,12,13,14,15 & 16 TR. # 18481 ELEV. 1420.156
B.M. AE-694	6 05	1426 21		[illegible]	B.M. AE-694 CANYON DELL DR. (W. SIDE) 400'± S. OF S. CANYON CREST RD. [illegible] 5' N. OF N. END OF CATCH BASIN.
T. P.	0 29	1414 20	12 25	[illegible]	
T. P.	3 15	1407 69	9 7	[illegible]	PROP. SEWER LINE RT.
STA. 1+00 =		S. W'LY.	COR.	[illegible]	TR. # 18481
3+79.15			10 2	[illegible]	PROP. M.H. IN LOT-10.
4+00			10 1	[illegible]	
4+24			7 6	[illegible]	
" "			+5 9	1413 6	14' TOP FILL
" "			12 4	[illegible]	9'
" "			21 7	[illegible]	21' BOT. FILL
5+00			[illegible]	[illegible]	
" "			[illegible]	[illegible]	12' TOP FILL
" "			10 2	[illegible]	17' BOT. FILL
T. P.			1 60	[illegible]	T.P.
	[illegible]	[illegible]			
5+39±			4 5	[illegible]	PROP. M.H. IN LOT-8
6+00			6 0	[illegible]	
6+55			0 5	1404 5	± SOT. BOR.
7+00			[illegible]	[illegible]	
7+84.5±			12 2	[illegible]	PROP. M.H. IN LOT-13
8+00			11 9	[illegible]	

76298 S & E #307—7-55

PLEASE RETURN TO
LOS ANGELES COUNTY ENGINEER
700 LOS ANGELES COUNTY ENGINEERING BLDG.

NOTE: ANY ADDITIONS OR CHANGES ON THIS SHEET MUST BE MADE OR CIRCLED IN RED INK, WITH DATE AND NAME OF PERSON MAKING CHANGE.

Do not extend notes this side of this line.

STATION	B. S.	H. I.	F. S.	ELEV.	PROP SEWER LINE LOTS-10, 9, 8, 12, 13, 14, 15+16 TR# 18481 (CONT)
		1415 01			L.T. PROP SEWER LINE R.T.
8+00			9 5	1405 5	15'
" "			13 6	1401 4	15.5' TOP EDGE CANYON
8+52			9 4	1405 6	℄
" "			12 5	1402 5	31' TOP EDGE CANYON
9+00			9 1	1405 9	℄
9+18			8 8	1406 2	℄
" "			10 7	1404 3	37' TOP EDGE CANYON
9+70±			8 [illegible]	1406 1	℄ PROP. M.H. IN LOT-16
[illegible]			3 [illegible]	1411 33	T.P.
	11 20	1422 53			
B.M.AE-694			2 35	1420 18	ELEV: 1420.156 F.B. 1930-105 B.M.AE-694 CANYON DELL DR. (W. SIDE) 40' S. OF ℄ CANYON CREST RD., BT. SPK. [illegible] 5' N. OF N. END OF CATCH BASIN

Profile No. ____ Notes Red. ____ Plotted ____ Date ____ Job No. 12834 Division No. 10 F. B. 1769 Pg. 215
X-Sec. No. ____ Notes Chkd. ____ Date ____ Checked ____ Date ____ Survey of KISINGTON Survey by LANIGAN Notes RIKE Date 9-24-58
Map No. ____ Index ____ K. C. Job Dept.

F. B. 1769 Pg. 216 Job No. 197834 Division No. 10 Notes Red. _____ Plotted _____ Profile

Survey of RISINGHILL RD. Date _____ Date _____ No. _____

Survey by LANIGAN Notes RIKE Notes Chkd. _____ Checked _____ X-Sec.

Indexed _____ Date _____ Date _____ Date _____ No. _____

STATION	B. S.	H. I.	F. S.	ELEV.

Do not extend notes this side of this line.

PLEASE RETURN TO

LOS ANGELES COUNTY ENGINEER

700 LOS ANGELES COUNTY ENGINEERING BLDG.

NOTE: ANY ADDITIONS OR CHANGES ON THIS SHEET MUST BE MADE OR CIRCLED IN RED INK, WITH DATE AND NAME OF PERSON MAKING CHANGE.

76298 S & E #307—7-55

PWFB 1824 1154

Notes Ck'd by C. J. GALLI
Map No.
Office Work
Checked
Date

Survey of Alegre Pl.
JN 0303.00 Tape 0170 Std 68 °F
Surveyed by Snyder
Notes PRS Date 3-1-59
Indexed C. Johnson

J.N 0303.00

CENTER LINE SURVEY
for
C.I. 2091.14
ALEGRE PL. S.S. dist.

Snyder
Carrasco
Rengel
Naya

Note: Any Additions or Changes on This Sheet Must be Made or Circled in Red Ink With Date and Name of Person Making Change.

Do not extend notes this side of this line.

RETURN TO
LOS ANGELES COUNTY ENGINEER
700 LOS ANGELES COUNTY ENGINEERING BLDG.

76F309S CE #247—3-57

PWFB 1824 1155, 1156

F. B. 1764 Pg. 222

INDEX
C.I. 2091.14

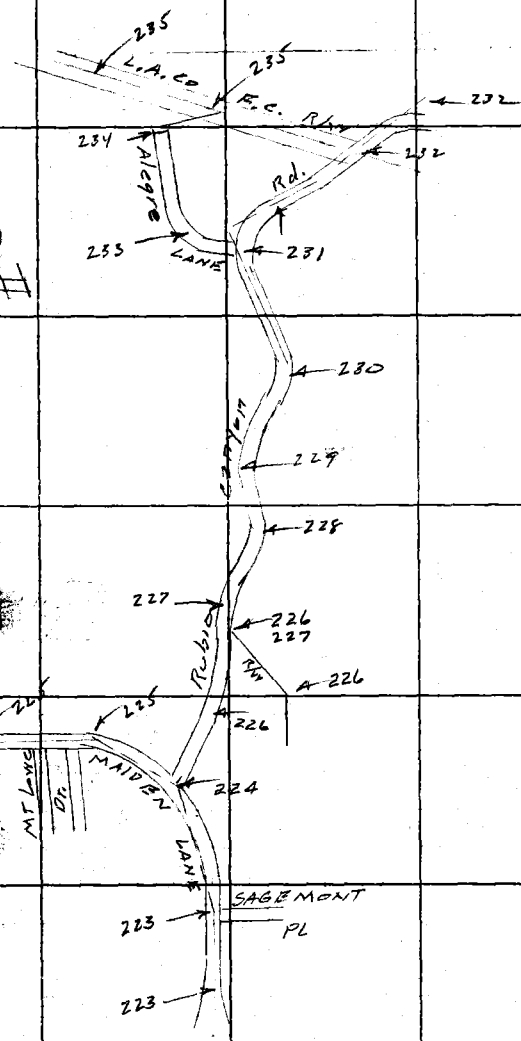

RETURN TO
LOS ANGELES COUNTY ENGINEER
700 LOS ANGELES COUNTY ENGINEERING BLDG.

Do not extend notes this side of this line.

Note: Any Additions or Changes on This Sheet Must be Made or Circled in Red Ink With Date and Name of Person Making Change.

PWFB 1824 1157

Notes Ck'd by C. J. GALLI
Map No.
Office Work
Checked
Date

Survey of [illegible] Alegre Lane
JN 0303.00 Tape 0170 Std 68 °F
Surveyed by Snyder
Notes PRS Date 3-6-59
Indexed C. Johnson

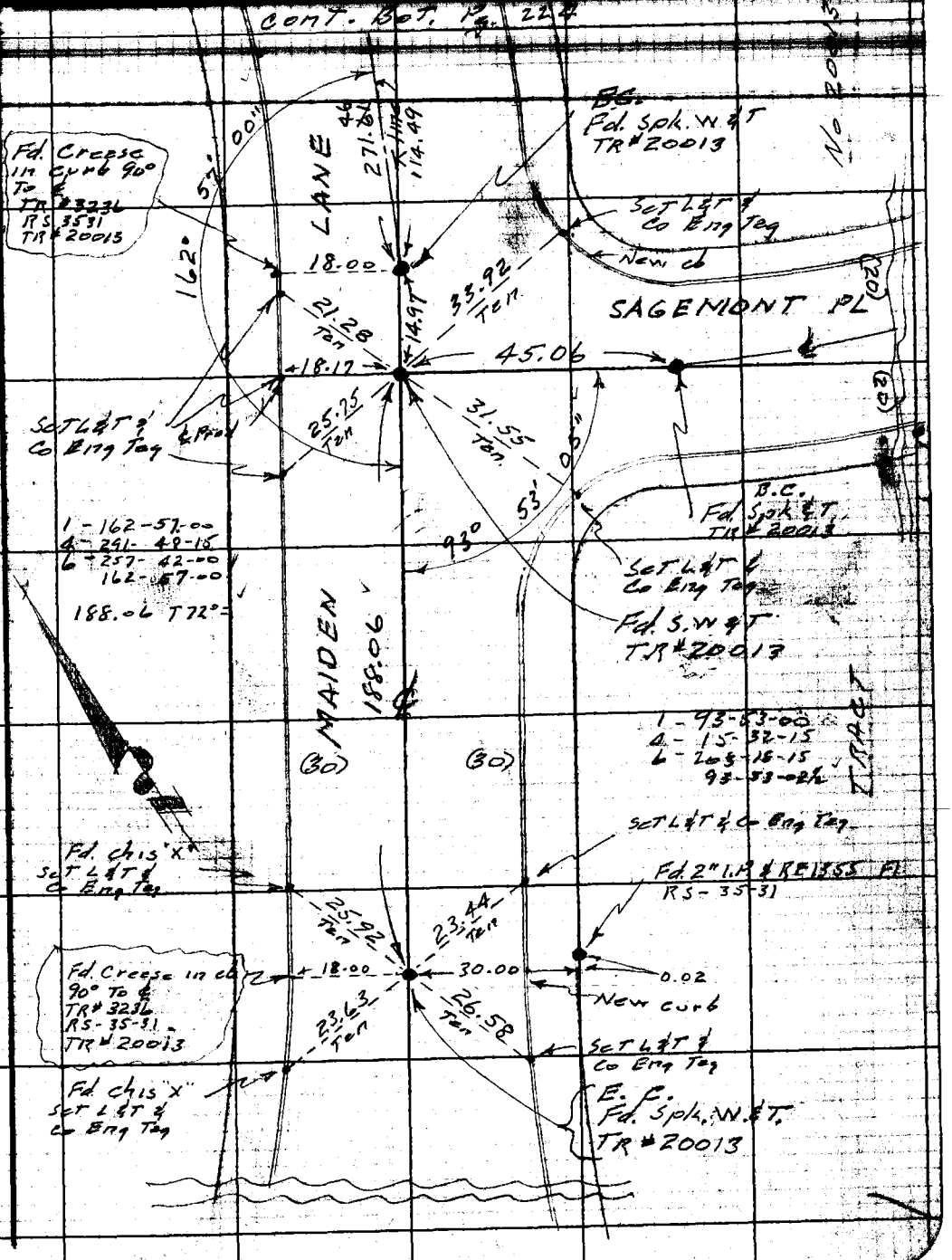

Note: Any Additions or Changes on This Sheet Must Be Made or Circled In Red Ink With Date and Name of Person Making Change.

Do not extend notes this side of this line.

RETURN TO
LOS ANGELES COUNTY ENGINEER
700 LOS ANGELES COUNTY ENGINEERING BLDG.

TEMPLATE CE #247

PWFB 1824 1158

F.B. ~~1219~~ Pg. ~~284~~

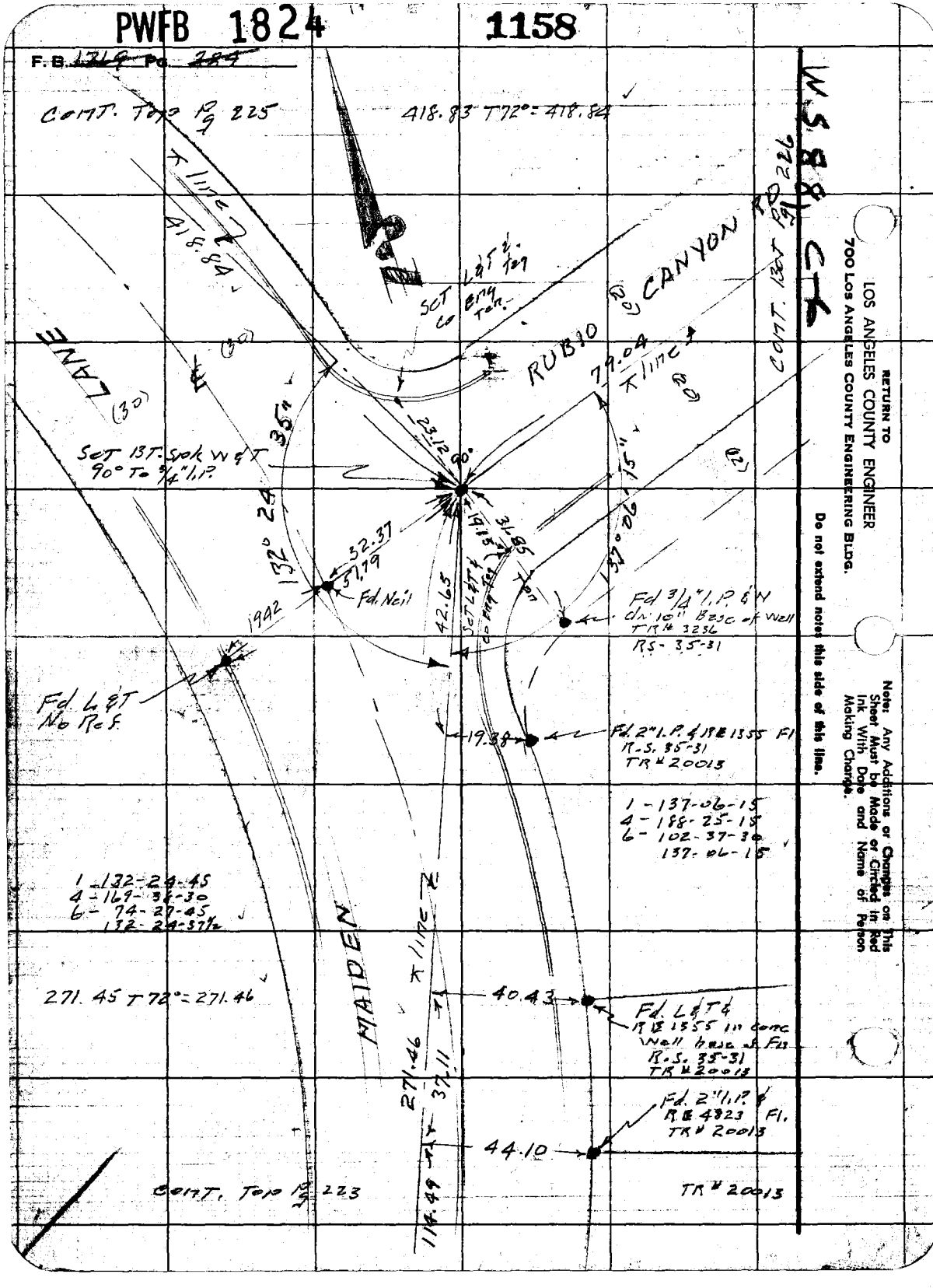

RETURN TO
LOS ANGELES COUNTY ENGINEER
700 LOS ANGELES COUNTY ENGINEERING BLDG.

Do not extend notes this side of this line.

Note: Any Additions or Changes on This Sheet Must be Made or Circled in Red Ink With Date and Name of Person Making Change.

PWFB 1824 1159

Notes Ck'd by C. J. GALLI
Map No.
Office Work
Checked
Date

Survey of [illegible]
JN 0303.[illegible] Tdp 017 Std 68 °F
Surveyed by Snyder
Notes 1 PRS Date 3-9-59
Indexed C. Johnson

F.B. [illegible]
Cont Top Left Pg 224

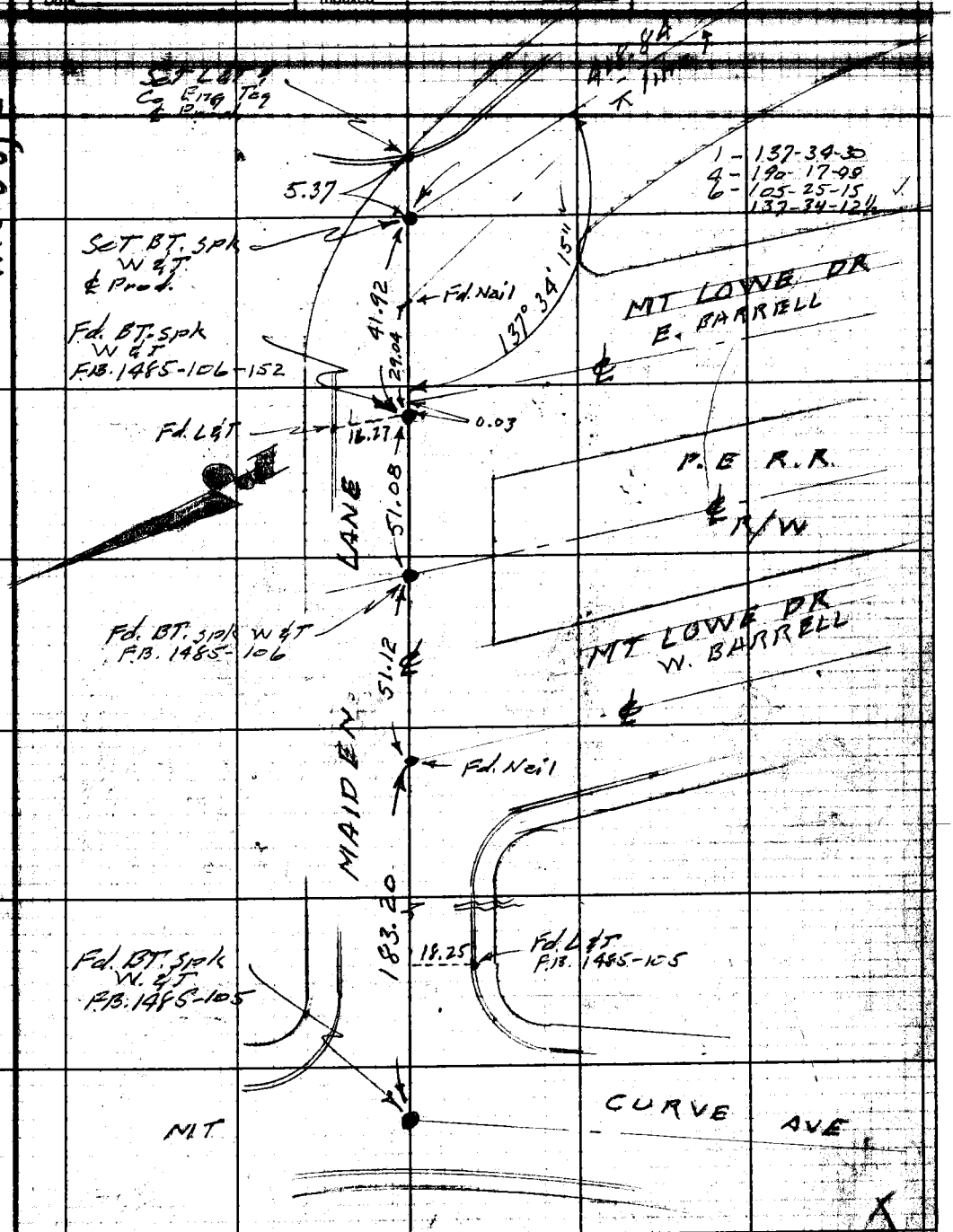

Note: Any Additions or Changes on This Sheet Must be Made or Circled in Red Ink With Date and Name of Person Making Change.

Do not extend notes this side of this line.

RETURN TO
LOS ANGELES COUNTY ENGINEER
700 LOS ANGELES COUNTY ENGINEERING BLDG.

76F3099 CE #247—3-57

PWFB 1824

1160

F.B. ~~1769~~ Pg. ~~226~~

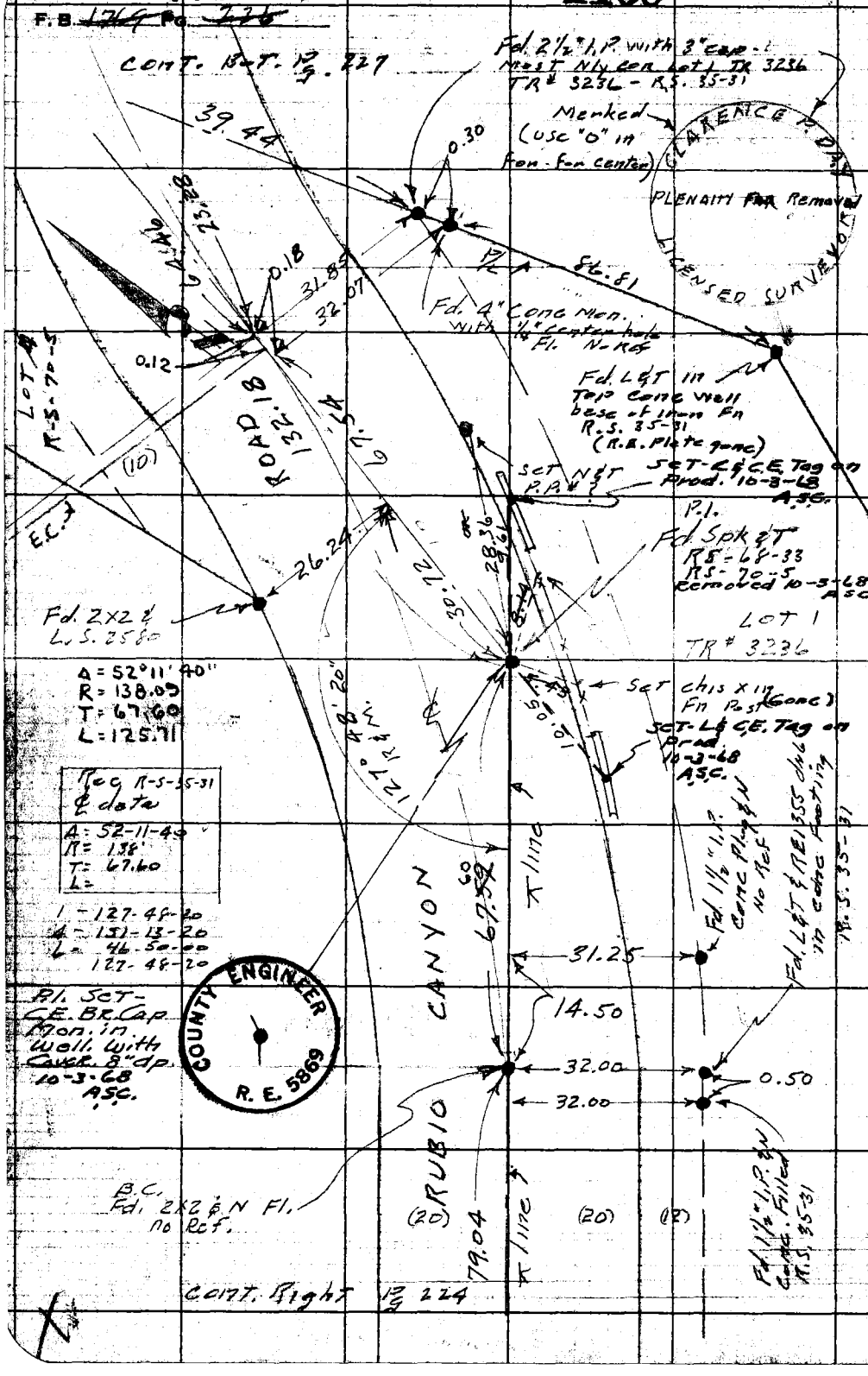

RETURN TO
LOS ANGELES COUNTY ENGINEER
700 LOS ANGELES COUNTY ENGINEERING BLDG.

Do not extend notes this side of this line.

Note: Any Additions or Changes on This Sheet Must be Made or Circled in Red Ink With Date and Name of Person Making Change.

PWFB 1825

363

Notes Ck'd by [illegible]
Map No.
Office Work
Checked
Date

Survey of [illegible] Alegre Pl
JN 0303.00 Tape 0170 Std 68 °F
Surveyed by Snyder
Notes PRS Date 3-25-59
Indexed C. Johnson

F.B. [illegible]

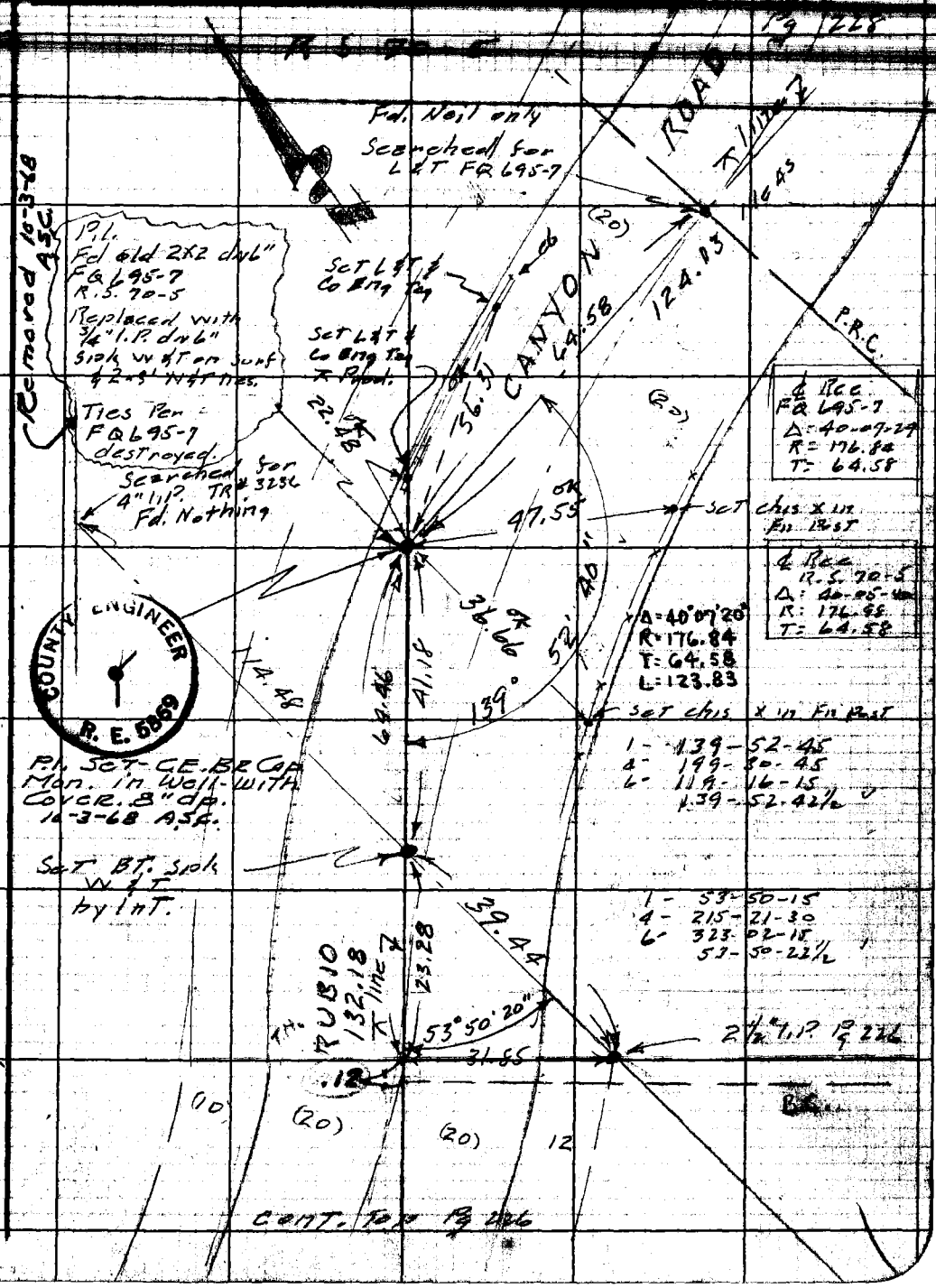

COUNTY ENGINEER R. E. 5869

Note: Any Additions or Changes on This Sheet Must be Made or Circled in Red Ink With Date and Name of Person Making Change.

Do not extend notes this side of this line.

RETURN TO LOS ANGELES COUNTY ENGINEER 700 LOS ANGELES COUNTY ENGINEERING BLDG.

76F3098 CE #247—3-57

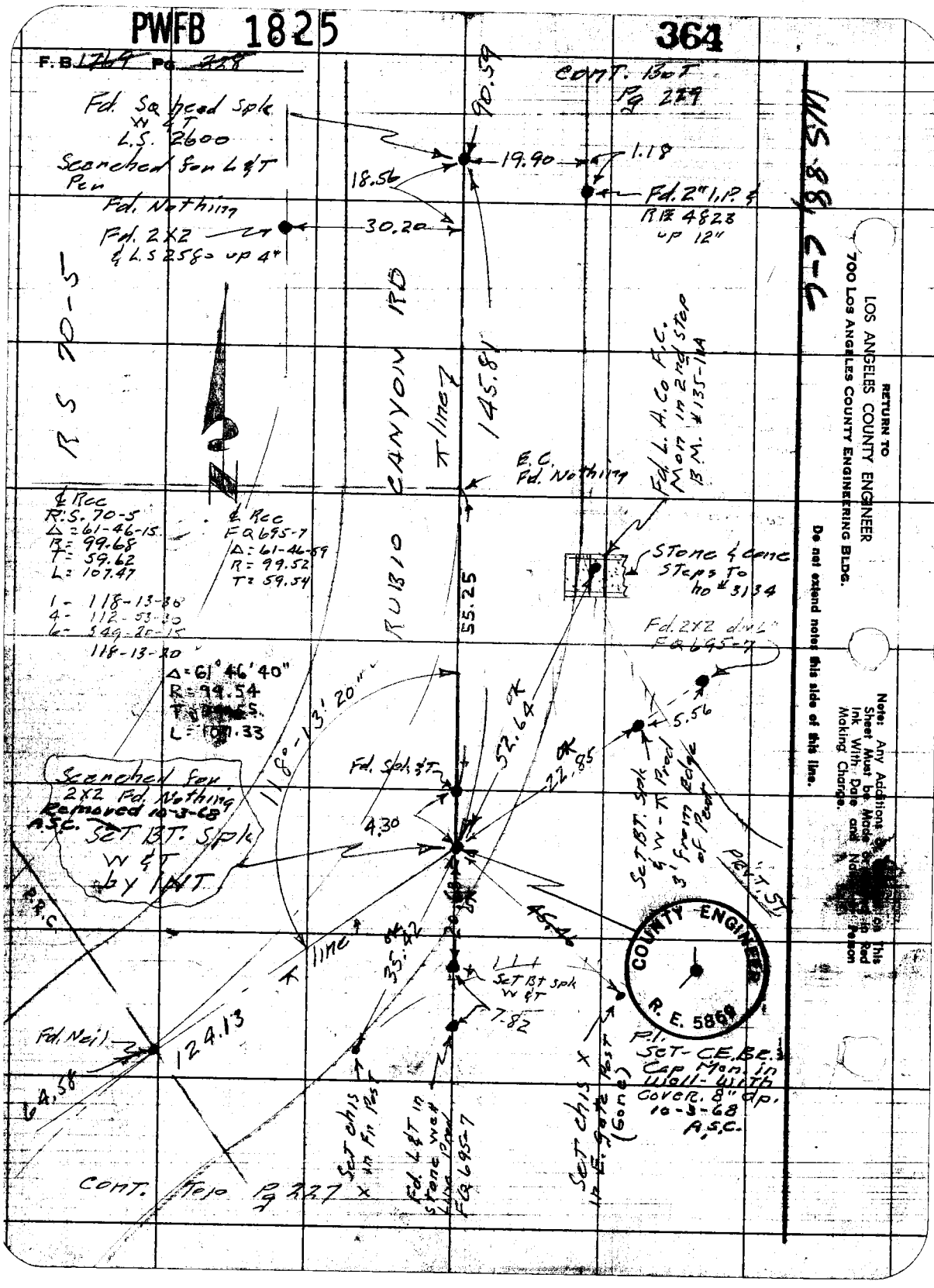
PWFB 1825
364
F.B. 1769 Pg. 228
CONT. BOT Pg 229
Fd. Sq head Spk W & T L.S. 2600
Searched for L & T Per
Fd. Nothing
Fd. 2X2 & L.S 2580 up 4"
90.59
19.90
1.18
18.56
30.20
Fd. 2" I.P. & RE 4823 up 12"
R S 70-5
RUBIO CANYON RD
π line
145.81
E.C. Fd. Nothing
Fd. L. A. Co F.C. Mon in 2nd Step B.M. #135-1A
℄ Rec R.S. 70-5 Δ = 61-46-15 R = 99.68 T = 59.62 L = 107.47
℄ Rec FQ 695-7 Δ = 61-46-59 R = 99.52 T = 59.54
1 - 118-13-30
4 - 112-53-30
6 - 349-20-15
118-13-20
Δ = 61° 46' 40"
R = 99.54
T = [illegible]
L = 107.33
55.25
Stone & cone Steps to ho #3134
Fd. 2X2 dwL FQ 695-7
5.56
118°-13' 20"
52.64 OK
22.85 OK
Fd. Spk & T
4.30
Searched for 2X2 Fd. Nothing Removed 10-3-68 A.S.C.
Set BT. Spk W & T by INT
Set BT. Spk & W-T Prod 3' from Edge of Pavt
Pavt. St
P.R.C.
π line
35.42 OK
Set BT spk W & T
7.82
Fd. Neil
124.13
64.58
Set chis X in Fn Post
Fd. L & T in Stone wall Line Prod FQ 695-7
Set chis X in E. Gate Post (Gone)
P.I. Set - C.E.B.C. Cap Mon. in Wall - with Cover. 8" dp. 10-3-68 A.S.C.
COUNTY ENGINEER R. E. 5869
CONT. Top Pg 227
RETURN TO
LOS ANGELES COUNTY ENGINEER
700 Los Angeles County Engineering Bldg.
Do not extend notes this side of this line.
Note: Any Additions or [illegible] on This Sheet Must be Made or [illegible] in Red Ink With Date and Name [illegible] Person Making Change.

PWFB 1825 365

Notes Ck'd by [illegible]
Map No.
Office Work
Checked
Date

Survey of [illegible] Alegre Acres
JN 0303.00 Tape 6170 Std 68 °F
Surveyed by Snyder
Notes PRS Date 3-26-59
Indexed

F.B. [illegible] Pg. [illegible]

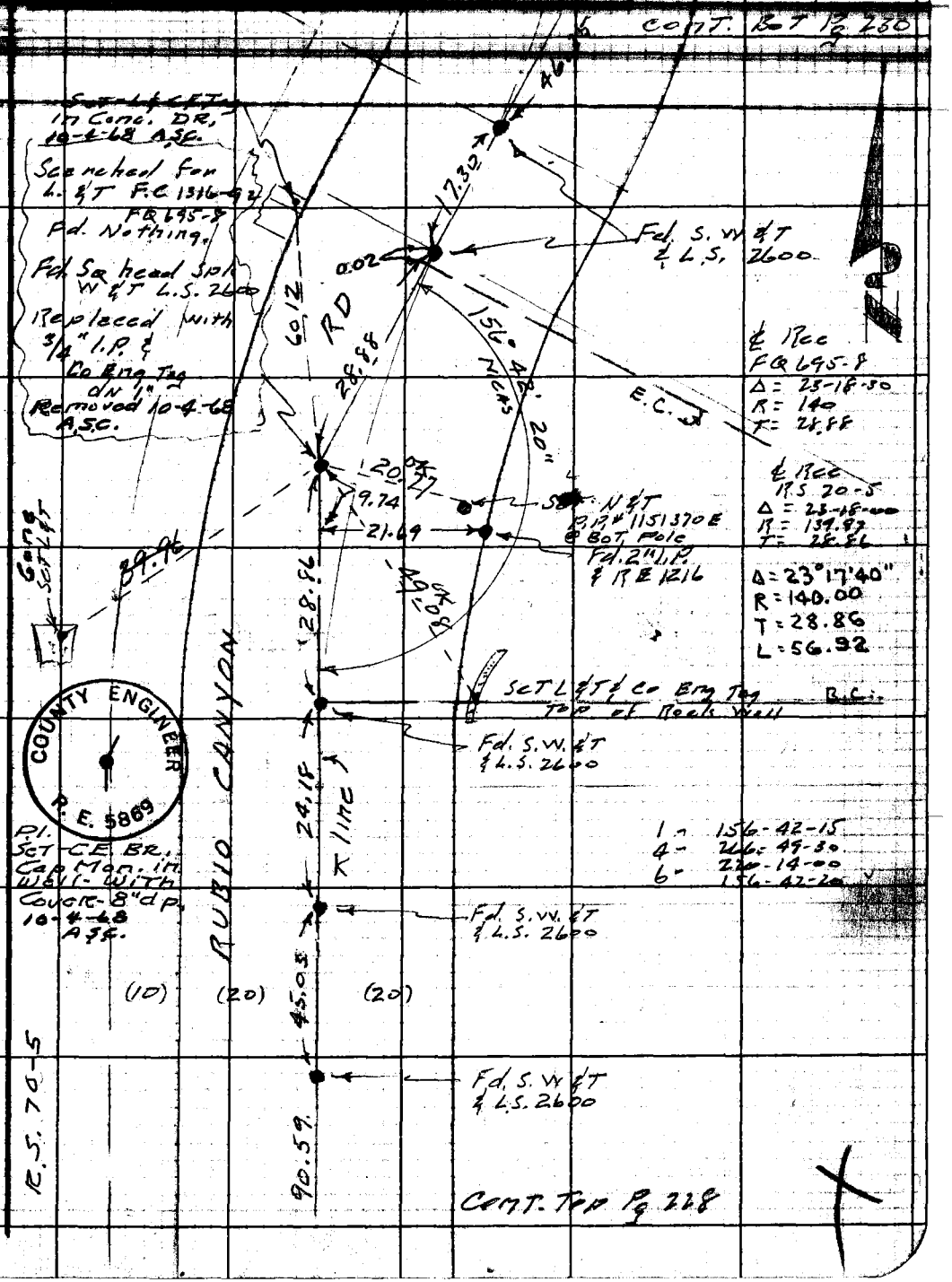

Note: Any Additions or Changes on This Sheet Must be Made or Circled in Red Ink With Date and Name of Person Making Change.

Do not extend notes this side of this line.

RETURN TO
LOS ANGELES COUNTY ENGINEER
700 LOS ANGELES COUNTY ENGINEERING BLDG.

76F3095 CE #247—3-57

PWFB 1825

366

F.B. ~~1769~~ Pg. ~~2[illegible]~~

Cont. Bot Pg 231

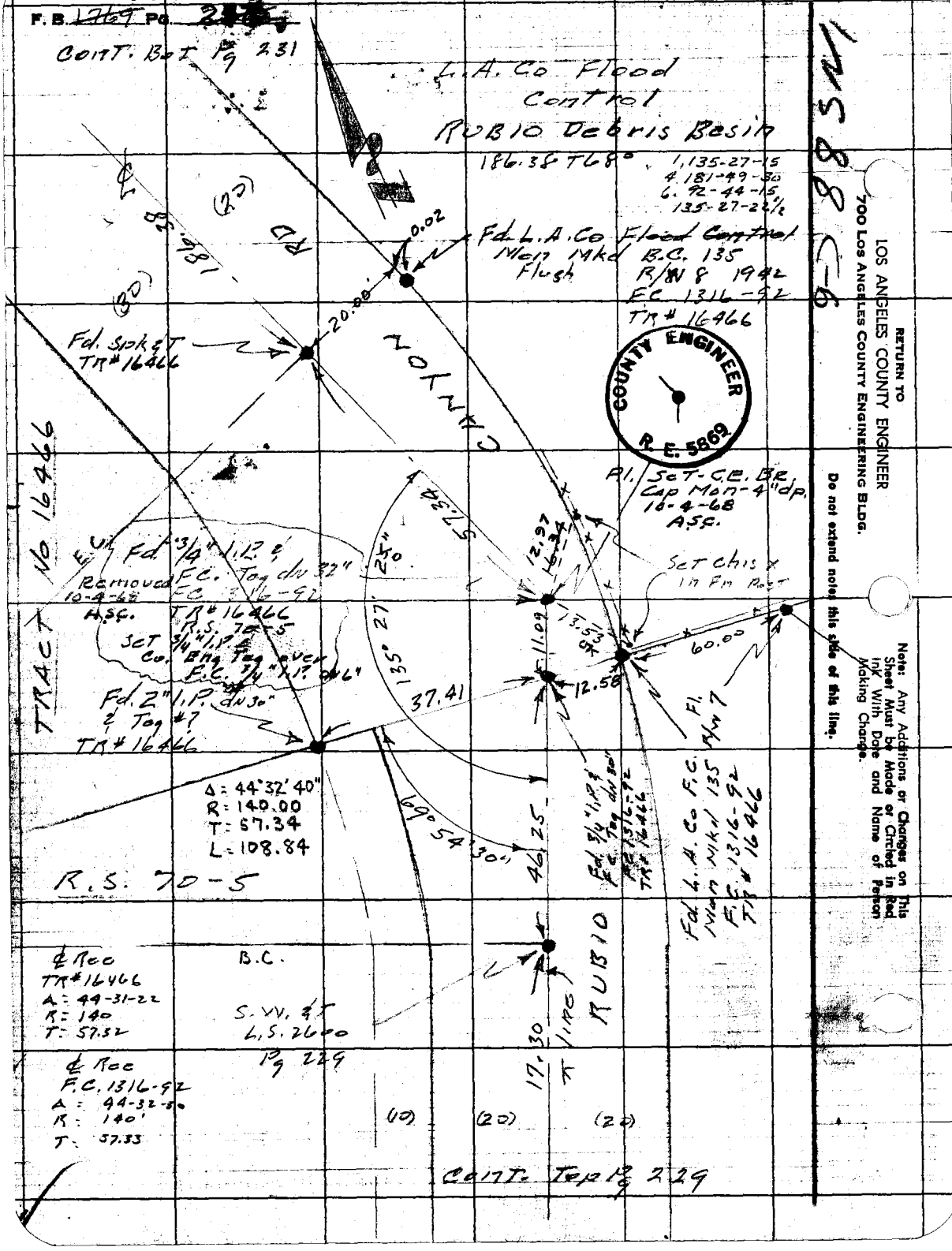

RETURN TO
LOS ANGELES COUNTY ENGINEER
700 LOS ANGELES COUNTY ENGINEERING BLDG.

Do not extend notes this side of this line.

Note: Any Additions or Changes on This Sheet Must be Made or Circled in Red Ink With Date and Name of Person Making Change.

PWFB 1825 367, 368

Notes Ck'd by C. F. [illegible]	Survey of Alegre Lane
Map No.	JN 0303.00 Tape 0170 Std 68 °F
Office Work	Surveyed by Snyder
Checked	Notes 1 R3 Date 3-28-59
Date	Indexed C. Johnson

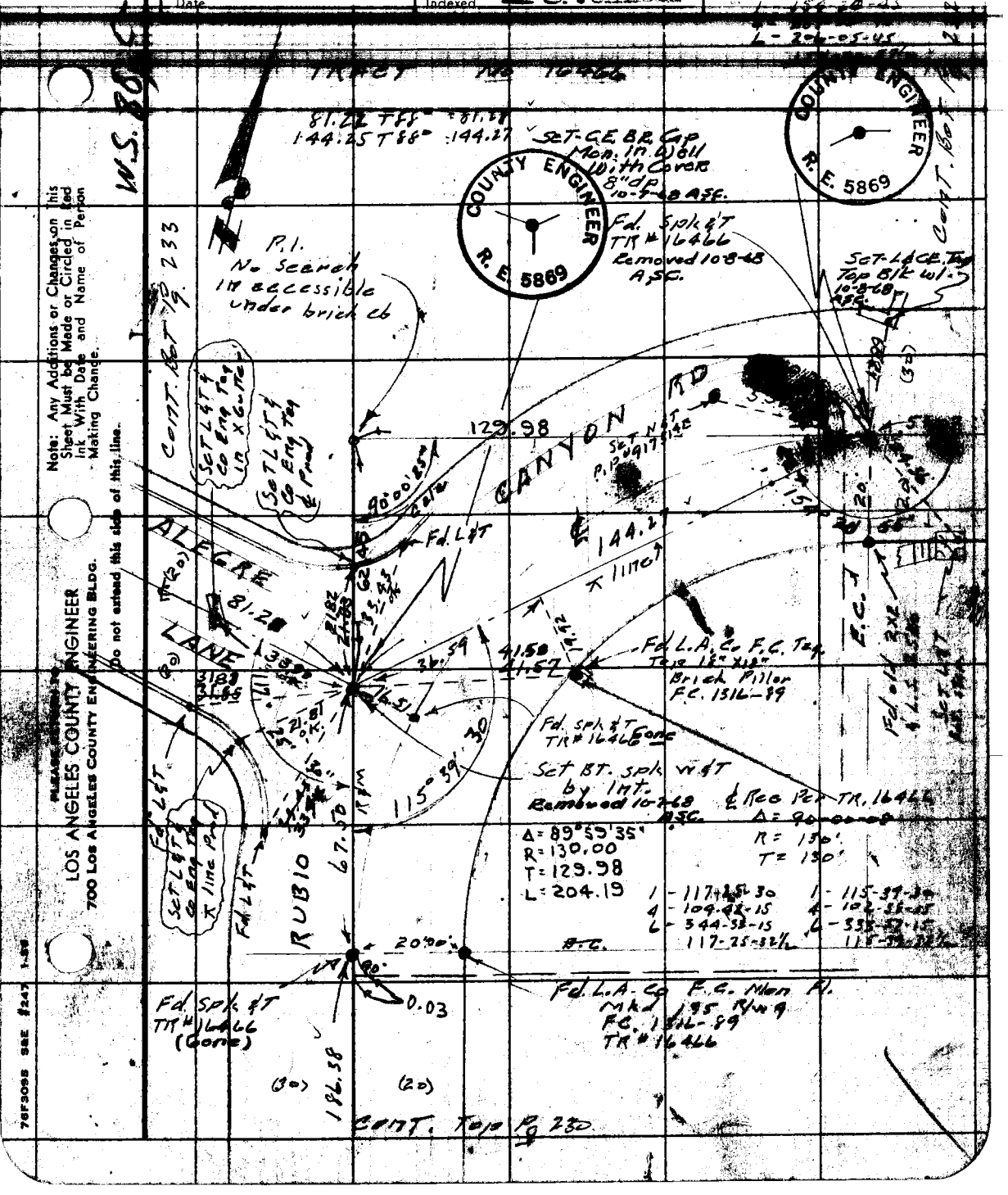

Note: Any Additions or Changes on This Sheet Must be Made or Circled in Red Ink With Date and Name of Person Making Change.

Do not extend this side of this line.

PLEASE RETURN TO LOS ANGELES COUNTY ENGINEER 700 Los Angeles County Engineering Bldg.

76F3095 S&E #247 1-58

PWFB 1825

369

F. B. ~~1367~~ PG. ~~32~~

New R.I.
Rd. Dept. B.C. Mon dwn 2"
Rd. F.B. 178-12
F.B. 1924-140

Fd. 3/4" I.P. & F.C. Tag in cone dwn 5" F.C. 1316-87

Note
LOMA ALTA DR.
CONT. IN
F.B. 1924-140

39.19

144°-50'-03"
F.B. 1924-140

139.50

100.40

0.95

New B.C.

old P.I.
Fd. Spk & T dwn 2"
FC 1316-87

1 - 112-57-30
4 - 91-50-30
6 - 317-45-45
113-57-37½

0" Spk
F.B. 1924-140
Rd. F.B. 178-12

B.C.
Fd. Spk & T dwn 2"
F.C. 1316-87

90"

54.73
55.28

112° 57'

50"

45'

45.22

B.C.
Set X Top Steel rail

Fd. 1" I.P. L & T Fl. on line Pad No Ref

25.06
19.64

Fd. L. & T & F.C. Tag dwn 1" FC. 1316-87 TR# 16466

Set this X Top Steel Rail

Fd. F.C. B.C. Mon in HW Naked BM 183.48

19.12

26.37

Fd. Spk & T TR# 16466

113°

17.31

18.83

23.09

392.54

Searched for F.C. Tag in rock FC. 1316-87 Fd. Nothing

E.C.

Fd. X Top of Steel rail So. End Guard Fn.

263.06

FLOOD CONTROL

235

52.66

7.78
29.18

17.67

Fd. F.C. Mon in side of Rock wall naked 135 HWS F.C. 1316-87

L.A. Co.

Set L & T & Top Co Eng R/W

24.08

19.31

15.65

Set N & T P.I. #71 5/16

165.00

Set L & T & Co Eng Tag in Fn. Post base

Fd. old N & T Reset 3/4" I.P. & N Fl.

52.64

1 - 113-45-45
4 - 95-03-15
6 - 322-35-15
113-45-52½

TRACT No 16466

1 - 165-00-15
4 - 300-01-15
6 - 270-02-15
165-00-22½

d Rec'd R
F.C. 1316-87
Δ = 15°00'00"
R = 400
T = 52.66

B.C.

0.02

Fd. Spk & T dwn 2" TR# 16466 F.C. 1316-87

53.07

Δ = 14°59'45"
R = 400.10
T = 52.66
L = 104.72

CONT. Right (p. 23)

CONT. Top (p. 23)

LOS ANGELES COUNTY ENGINEER
700 LOS ANGELES COUNTY ENGINEERING BLDG.

PLEASE RETURN TO

Do not extend this side of this line.

Note: Any Additions or Changes on This Sheet Must be Made or Circled in Red Ink With Date and Name of Person Making Change.

PWFB 1824

1161

Notes Ck'd by C. J. GALLI
Map No.
Office Work
Checked
Date

Survey of Alegre Lane
JN 0303.00 Tape 0170 Std 68 °F
Surveyed by Snyder
Notes PRS Date 4-59
Indexed E. C. Johnson

F. B. 1769 Pg. 228

Note: Any Additions or Changes on This Sheet Must be Made or Circled in Red Ink With Date and Name of Person Making Change.

Do not extend notes this side of this line.

RETURN TO
LOS ANGELES COUNTY ENGINEER
700 LOS ANGELES COUNTY ENGINEERING BLDG.

76F3093 CE #247—3-57

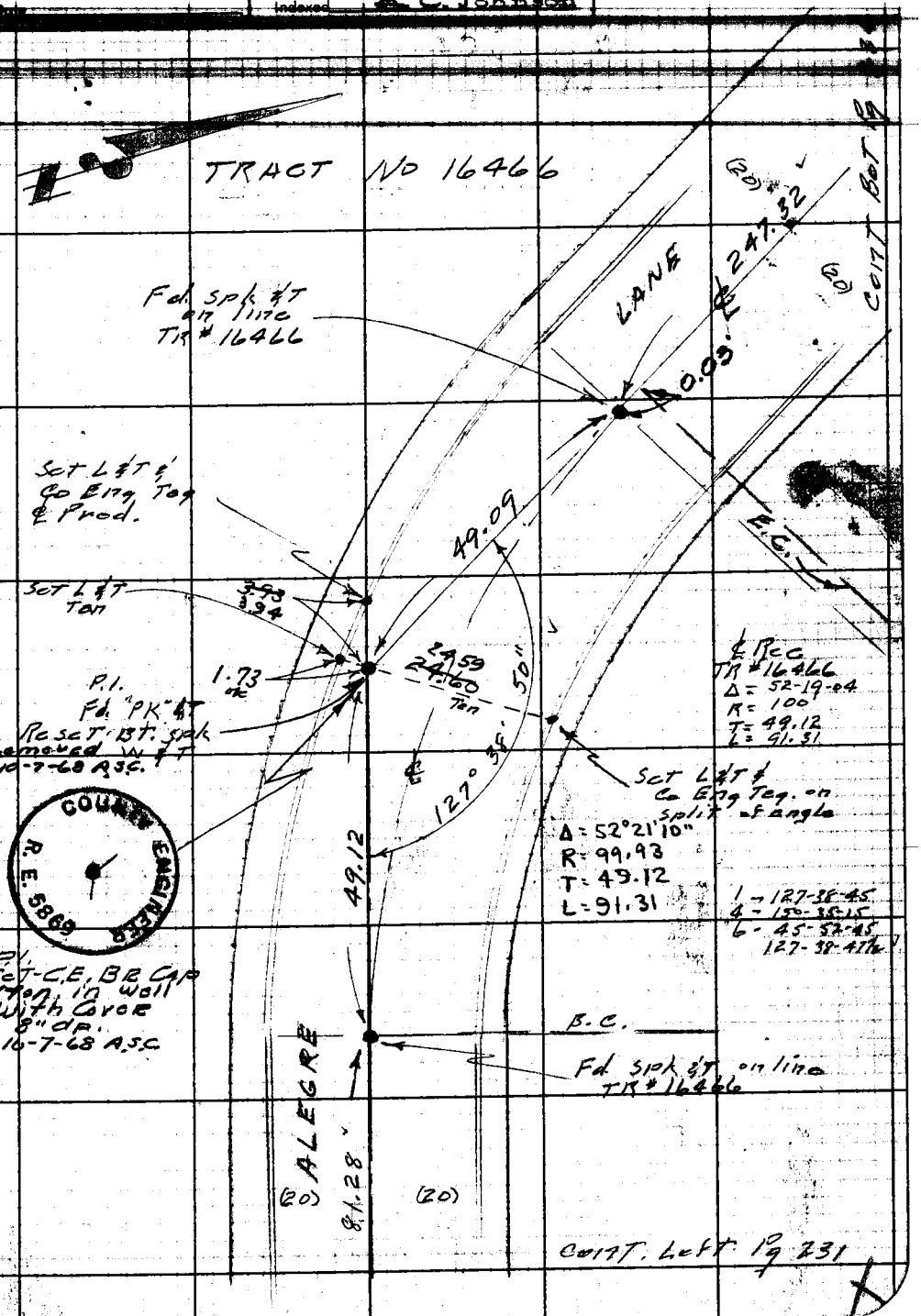

PWFB 1824

1162

F. B. ~~1764~~ Pg. ~~234~~

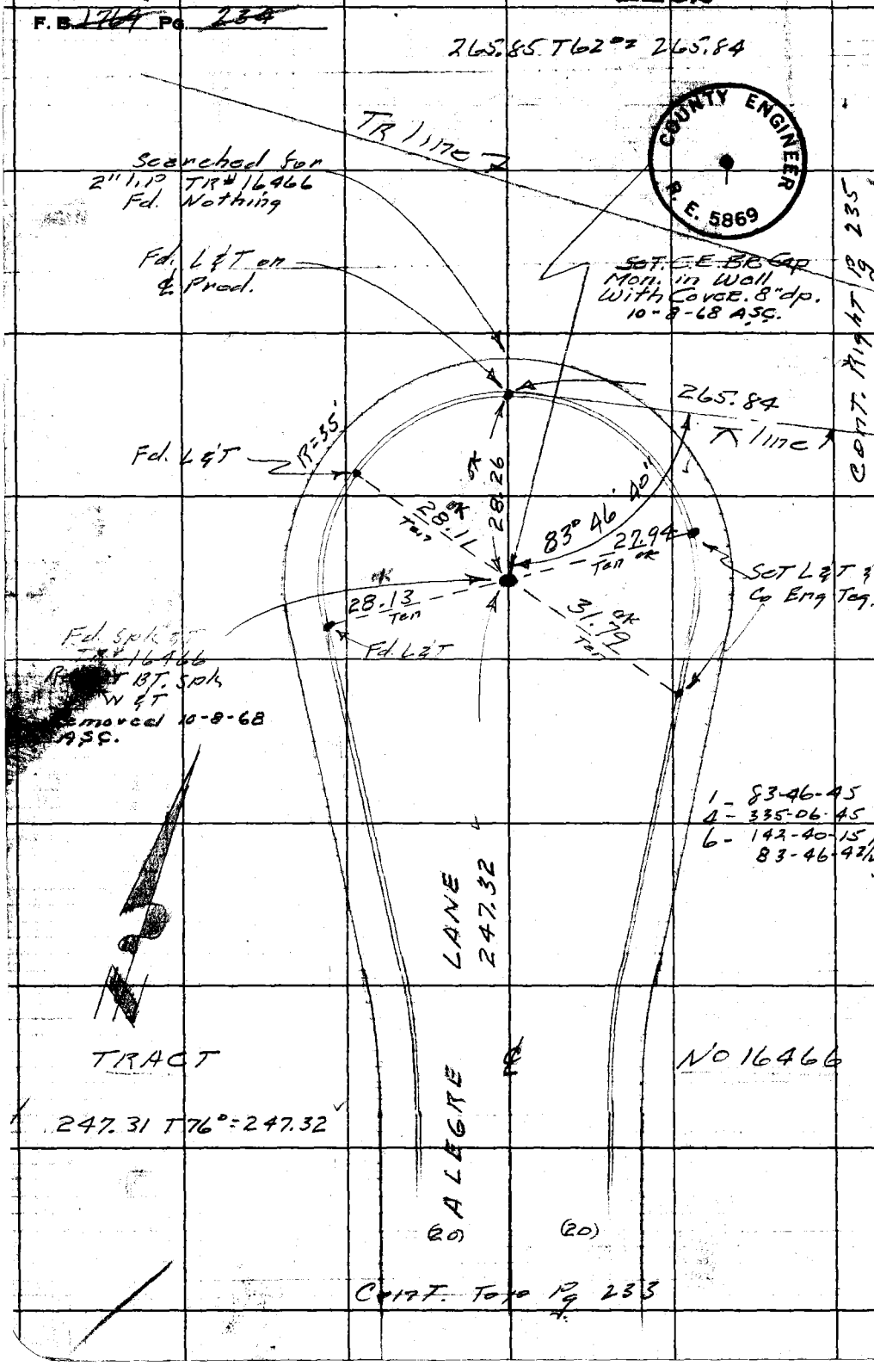

COUNTY ENGINEER
R. E. 5869

W.S. 88, C-5

Cont. Right Pg 235

RETURN TO
LOS ANGELES COUNTY ENGINEER
700 LOS ANGELES COUNTY ENGINEERING BLDG.

Do not extend notes this side of this line.

Note: Any Additions or Changes on This Sheet Must be Made or Circled in Red Ink With Date and Name of Person Making Change.

PWFB 1825 370

Notes Ck'd by C. J. GALLI
Map No.
Office Work
Checked

Survey of ℄ Alegre Lane
JN 0303.00 Tape 0170 Std 68 °F
Surveyed by Snyder
Notes PRS Date 4-59
C. Johnson

F. B. 1764 Pg 230



Note: Any Additions or Changes on This Sheet Must be Made or Circled in Red Ink. With Date and Name of Person Making Change.

Do not extend notes this side of this line.

RETURN TO
LOS ANGELES COUNTY ENGINEER
1100 LOS ANGELES COUNTY ENGINEERING BLDG.

763098 CE #247—7-53

RETURN TO
LOS ANGELES COUNTY ENGINEER
700 LOS ANGELES COUNTY ENGINEERING BLDG.

Note: Any Additions or Changes on This Sheet Must be Made or Circled in Red Ink With Date and Name of Person Making Change.

Do not extend notes this side of this line.

F.B. 1169 PG. 136

Notes Ck'd by
Map No.
Office Work
Checked

Survey of Alegre Lane
JN 2091.14 Tape Std °F
Surveyed by Snyder
Notes PRS Date 4-59
A. C. Johnson

F. B. 1769 PG. 237

C.I. 2091.14

ALEGRE LANE

Location of Improvements

on

RUBIO CANYON RD

and

Prop S.S. R/W

From - A Point. 150± E. of MAIDEN LANE
To - L.A. Co Flood Control Channel
(N Line TR# 16466)

Snyder
Carrasco
Moya
Lattier

Note: Any Additions or Changes on This Sheet Must be Made or Circled in Red Ink With Date and Name of Person Making Change.

Do not extend notes this side of this line.

RETURN TO
LOS ANGELES COUNTY ENGINEER
700 LOS ANGELES COUNTY ENGINEERING BLDG.

763098 CE #247—7-59

F.B. 1769 PG. 238

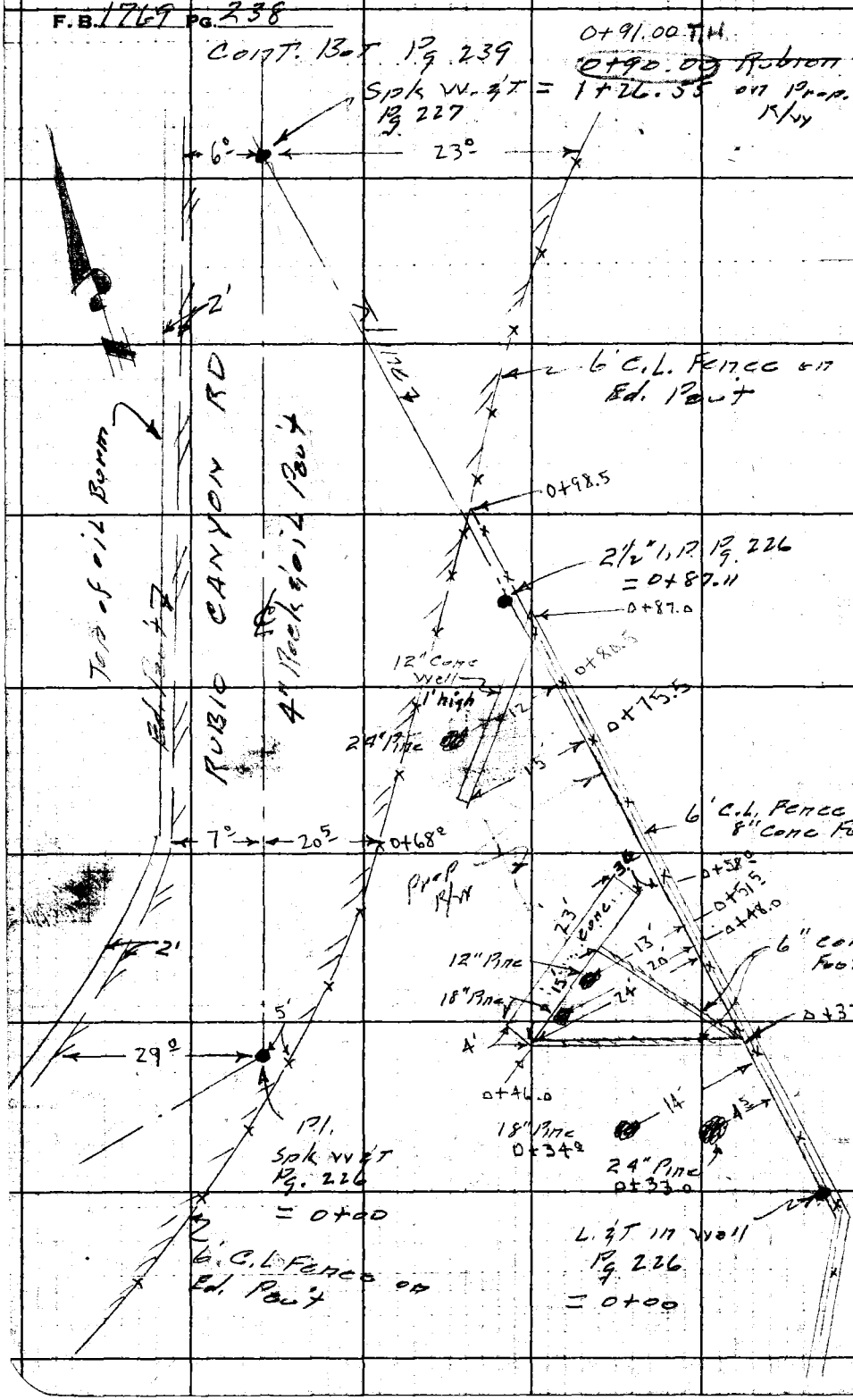

RETURN TO
LOS ANGELES COUNTY ENGINEER
700 Los Angeles County Engineering Bldg.

Do not extend notes this side of this line.

Note: Any Additions or Changes on This Sheet Must be Made or Circled in Red Ink With Date and Name of Person Making Change.

Notes Ck'd by
Map No.
Office Work
Checked

Survey of Alegre Lane
JN 2091.14 Tape Std °F
Surveyed by Snyder
Notes PRS Date 4-59

F. B. 1769 PG. 259

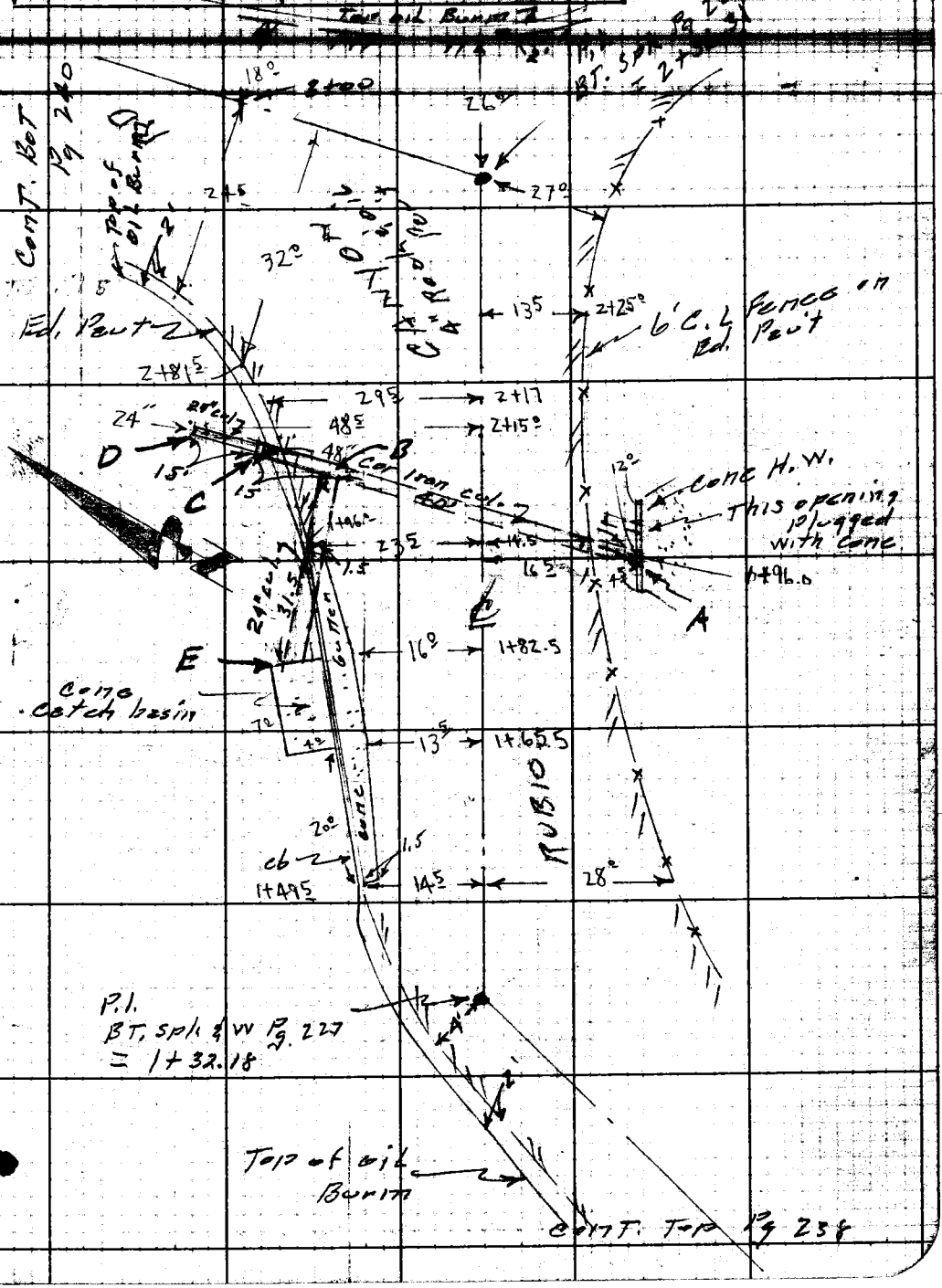

Note: Any Additions or Changes on This Sheet Must be Made or Circled in Red Ink With Date and Name of Person Making Change.

Do not extend notes this side of this line.

RETURN TO
LOS ANGELES COUNTY ENGINEER
700 LOS ANGELES COUNTY ENGINEERING BLDG.

763098 CE #247—7-53

F.B. 1769 PG. 240

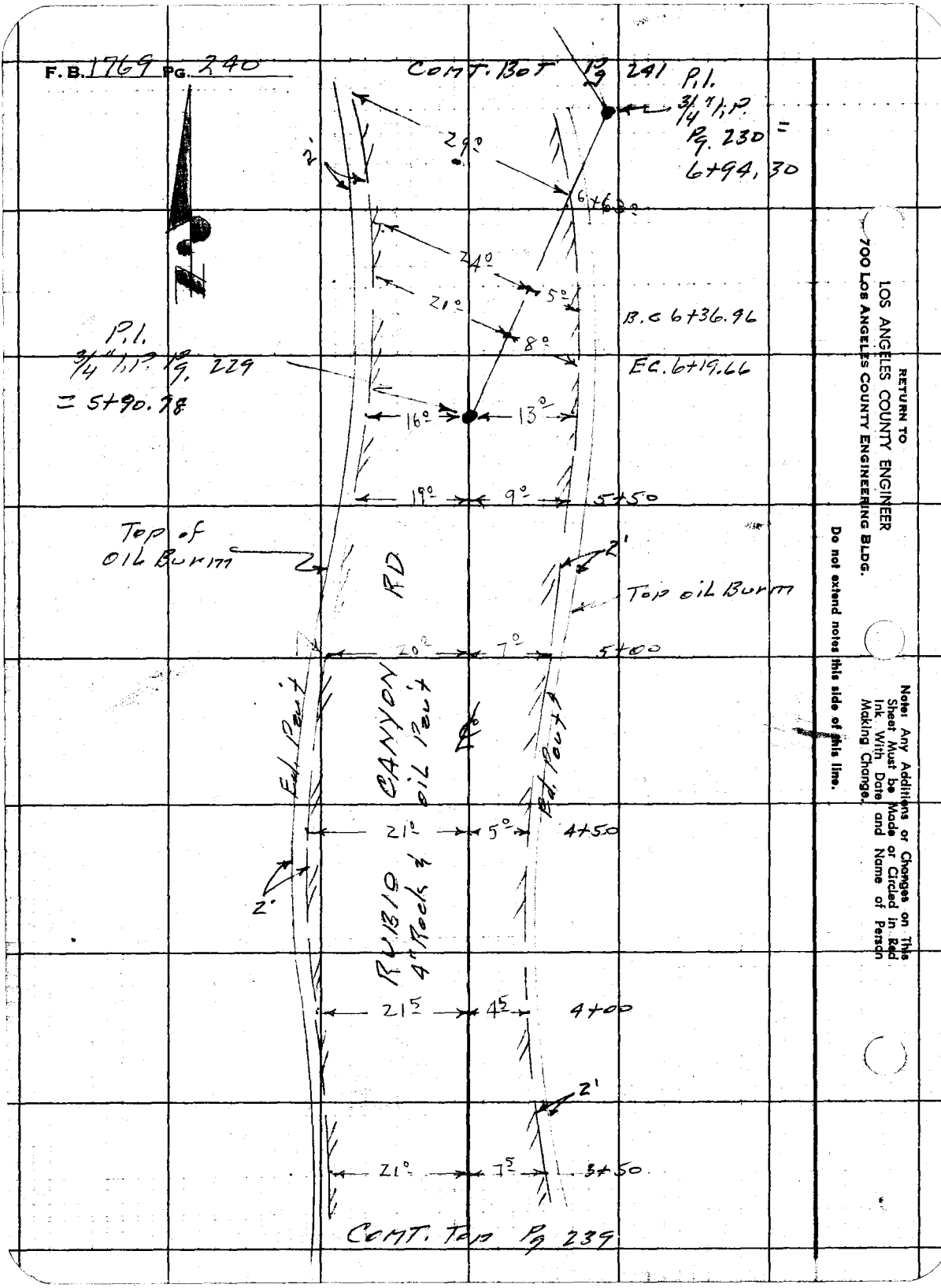

RETURN TO
LOS ANGELES COUNTY ENGINEER
700 LOS ANGELES COUNTY ENGINEERING BLDG.

Do not extend notes this side of this line.

Note: Any Additions or Changes on This Sheet Must be Made or Circled in Red Ink With Date and Name of Person Making Change.

Notes Ck'd by	Survey of Alegre Lane	F. B. 1769 Pg. 241
Map No.	JN 2091.14 Tape Std °F	
Office Work	Surveyed by Snyder	
Checked	Notes PRS Date 4-59	

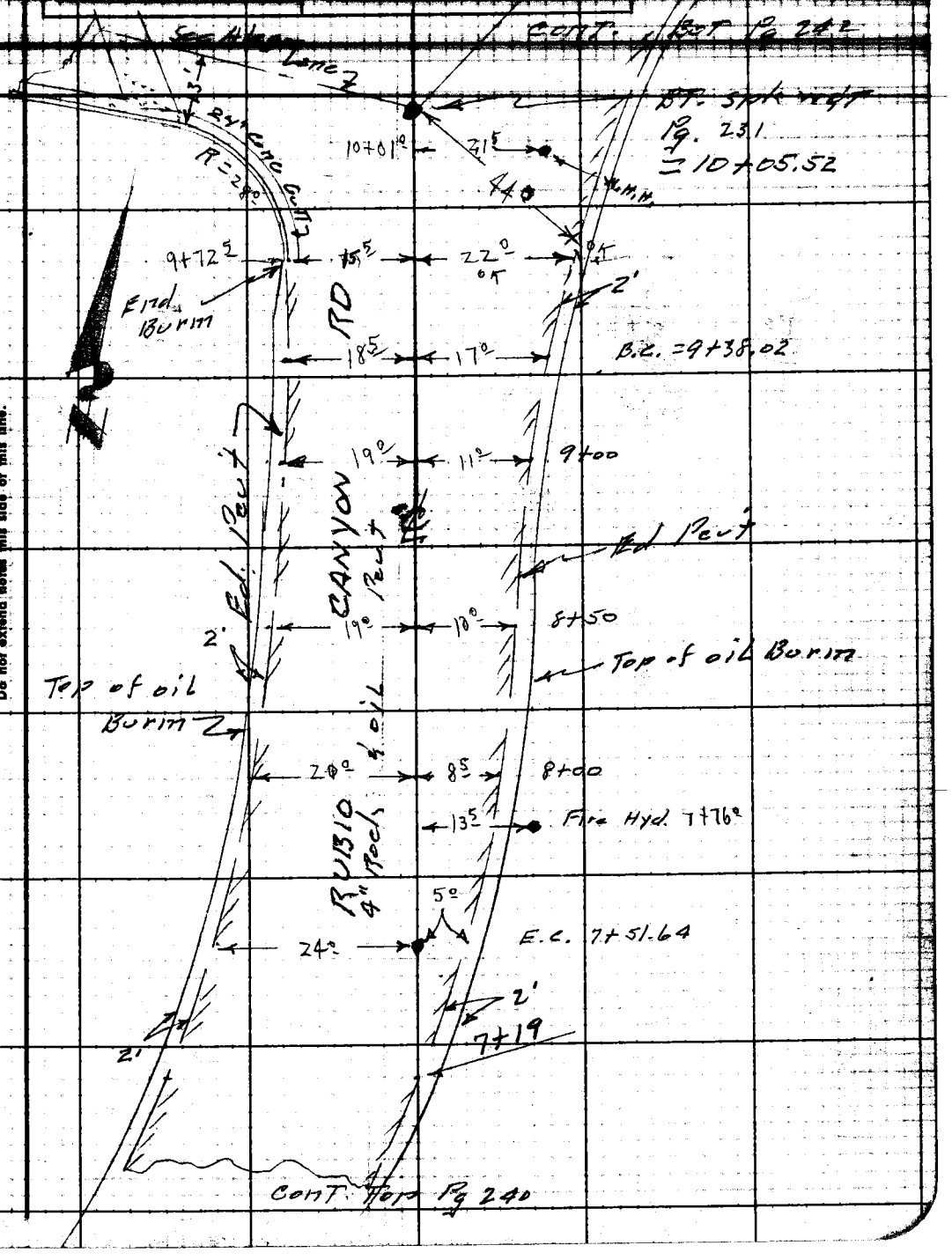

Note: Any Additions or Changes on This Sheet Must be Made or Circled in Red Ink With Date and Name of Person Making Change.

Do not extend notes this side of this line.

RETURN TO
LOS ANGELES COUNTY ENGINEER
100 LOS ANGELES COUNTY ENGINEERING BLDG.

763095 CE #247—7-59

F. B. 1769 Pg. 242

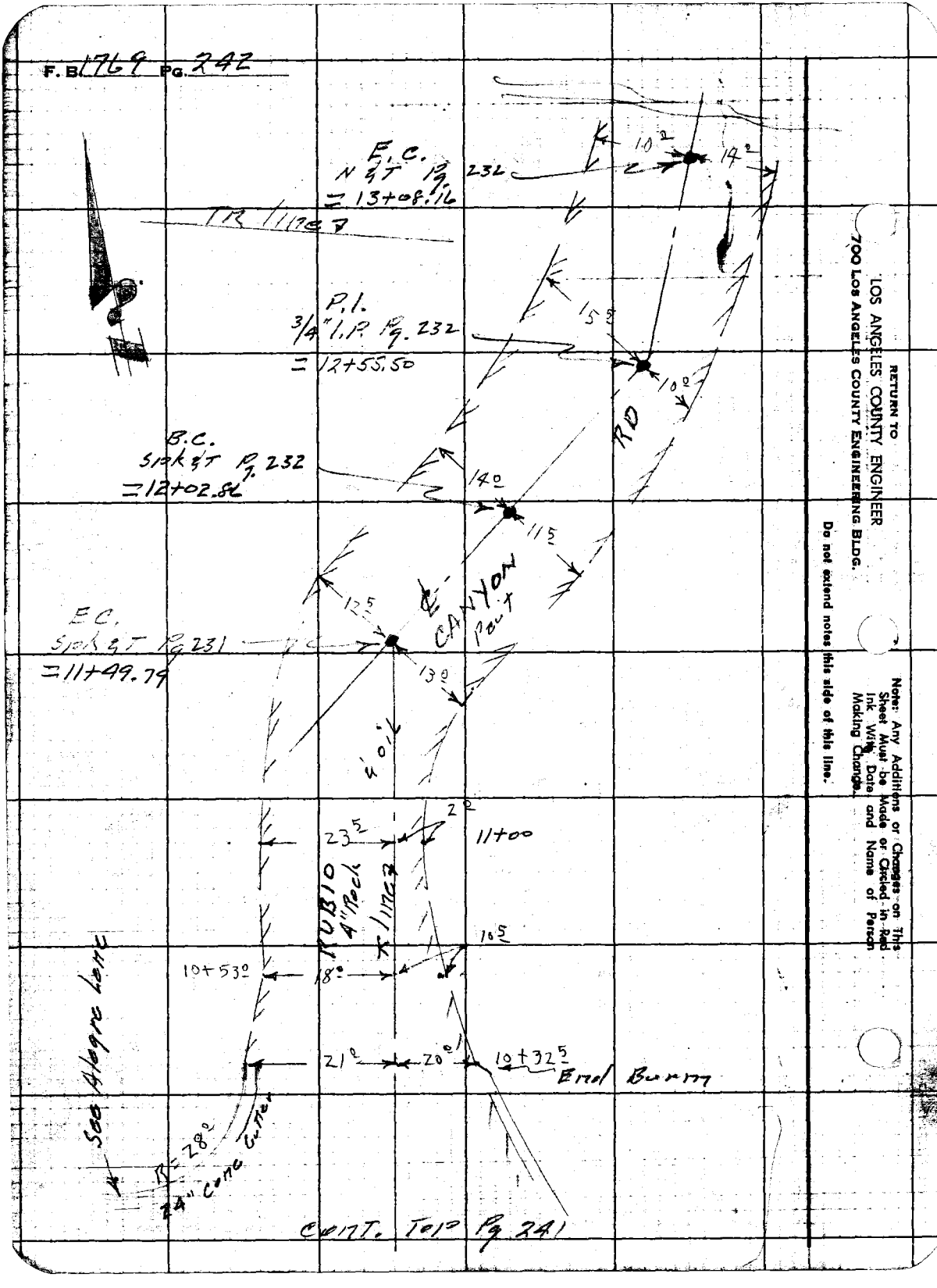

RETURN TO
LOS ANGELES COUNTY ENGINEER
700 Los Angeles County Engineering Bldg.

Do not extend notes this side of this line.

Note: Any Additions or Changes on This Sheet Must be Made or Circled in Red Ink With Date and Name of Person Making Change.

F. B. 1769 Pg. 243

Profile No. Notes Red. Date Plotted Date Job No. 2091.14 Division No. 10
Survey of Alegria Lane
X-Sec. No. Notes Chkd. Date Checked Date Survey by Snyder Notes [illegible] Date [illegible]
Map No. Indexed C. Johnson Date

C.I. 2091.14
ALEGRIA LANE

X SECTIONS
on
RUBIO CANYON RD
& Prop S.S. R/W.

From - A Point 150' ± E. of Maiden Lane
To - L.A. Co Flood Control Channel
(N Line TR # 16466)

Snyder
Carrasco
Moyer
Lattier

STATION	B. S.	H. I.	F. S.	ELEV.

NOTE: ANY ADDITIONS OR CHANGES ON THIS SHEET MUST BE MADE OR CIRCLED IN RED INK, WITH DATE AND NAME OF PERSON MAKING CHANGE.

Do not extend notes this side of this line.

PLEASE RETURN TO
LOS ANGELES COUNTY ENGINEER
700 LOS ANGELES COUNTY ENGINEERING BLDG.

76L-298 S & E #307—1-56

76L-298 S & E #307—1-56

PLEASE RETURN TO
LOS ANGELES COUNTY ENGINEER
700 LOS ANGELES COUNTY ENGINEERING BLDG.

NOTE: ANY ADDITIONS OR CHANGES ON THIS SHEET MUST BE MADE OR CIRCLED IN RED INK, WITH DATE AND NAME OF PERSON MAKING CHANGE.

Do not extend notes this side of this line.

STATION	B. S.	H. I.	F. S.	ELEV.	Left ⊼ Right
			Prep.	S. S. R/w. Pg. 238	
B.M. AE 736				1578.49	B.M. AE 736 EL 1578.486 F.B. 2188-17 Maiden Lane & Rubio Canyon Rd. S.E. Cor. BT. Spk & Lead at N. end of C.R.
0+00				15666	ground Bot. of Conc. Footing 8" high
✓				15670	10' R
✓				15699	10' Left
0+50				15718	⊼
✓				15718	10' R
✓				15711	10' Left
0+87				15742	⊼
✓				15750	10' R
✓				15737	10' L
0+98.5				15723	⊼ at Fence & Ed. Pavt
✓				15719	10' R along Ed. Pavt
✓				15727	10' L. along Ed. Pavt
1+26.55				15711	Int ⊼ line & Rubio Canyon Rd. = 0+90.00 Rubio Canyon Rd.

Profile
Plotted
Date
No.
X-Sec.
Checked
Date
No.
Notes Red
Date
Notes Chkd.
Date
Division No. 10
Job No. 2091.14
Survey of Alegre Lane
Survey by Snyder Notes PRS
Indexed M. Johnson Date
F.S. 1769 Pg. 249

76L-298 S & E #307—1-56

PLEASE RETURN TO
LOS ANGELES COUNTY ENGINEER
700 LOS ANGELES COUNTY ENGINEERING BLDG.

NOTE: ANY ADDITIONS OR CHANGES ON THIS SHEET MUST BE MADE OR CIRCLED IN RED INK, WITH DATE AND NAME OF PERSON MAKING CHANGE.

Do not extend notes this side of this line.

STATION	B. S.	H. I.	F. S.	ELEV.	Left	Right
				Rubio Canyon Rd.		
0+00	P.I.			15747		
				15748		5' R Ed. Pavt
				15744	℄ Pavt 14'	
				15735	Gutter 29'	
				15785	35'	
0+90				15711	Int Rubio Canyon Rd & R/W	
				15715		9.5' ℄ Pavt
				15717		23' R. Ed. Pav
				15709	Gutter 6' L	
				15750	11'	
1+32.18	P.I.			157043		P.I.
1+49.5				15706		
				15712		28' R Ed. Pavt 5'
				157025	Gutter 14.5 L	
				157088	Top cb 14.5' L	
				15727	25'	
1+82.5				15715		
				157003	Gutter 20' at C.B.	
				157086	Top cb 20' " "	
	Point E	Pg 239		15667	Flow line of 24" cut bottom of C.B.	

Profile No. ____ Notes Red. ____ Plotted ____ Job No. 2091.14 Division No. 10 F. B. 1769 Pg. 245
X-Sec. No. ____ Date ____ Date ____ Survey of Alegre Lane
Notes Chkd. ____ Checked ____ Survey by Snyder Notes PRS Date 4-16-59
Date ____ Date ____ Map No. ____ Indexed C. Johnson Date ____

76L-298 S & E #307—1-56

PLEASE RETURN TO
LOS ANGELES COUNTY ENGINEER
700 LOS ANGELES COUNTY ENGINEERING BLDG.

NOTE: ANY ADDITIONS OR CHANGES ON THIS SHEET MUST BE MADE OR CIRCLED IN RED INK, WITH DATE AND NAME OF PERSON MAKING CHANGE.

Do not extend notes this side of this line.

STATION	B. S.	H. I.	F. S.	ELEV.	Left	Right
1+96.0	Point A	Pg 239		15610	Flow line of 48" Cul. (S.end) 16.5 R.	
	Point B	–		15657	Flow Line of 24" Cul. from C.B. at Junction with 48" cul.	
	Point B	–		15640	Flow line of 48" cul. at Junction with 24" cul from C.B.	
	Point C	–		15650	Flow Line N.end. of 48" culvert	
2+15	Point D	–		15711	Flow line 24" inlet N.end 48.5 Left	
–	–	D	–	15735	ground around inlet –	
2+00				15726		
				15726		14' Ed. Pavt & P/L
				15713	Gutter 25'	
				15729	35'	
2+56.31	P.I.			15768.1		P.I.
				157[illegible]	along Pvt Rd. 90° To back line	25' R
				15700	– – –	150'
3+00				15801		
				15809		18' R Ed. Pavt
				15865		25' R
				15787	℄ Pavt 13'	
				15774	Gutter 24.5	
				15782	Top Burm 26.5	
				15779	100'	Grade Starts up here
T.P.				158322	T.P.	

F. S. 1769 Pg. 246 Job No. 2091.14 Division No. 60 Notes Red. Plotted Profile
Survey of Alegre Lane Date Date No. X-Sec.
Survey by Snyder Notes PRS Notes Chkd. Checked
Indexed C. Johnson Date Date No.

76L-298 S & E #307—1-56

PLEASE RETURN TO
LOS ANGELES COUNTY ENGINEER
700 LOS ANGELES COUNTY ENGINEERING BLDG.

NOTE: ANY ADDITIONS OR CHANGES ON THIS SHEET MUST BE MADE OR CIRCLED IN RED INK, WITH DATE AND NAME OF PERSON MAKING CHANGE.

Do not extend notes this side of this line.

STATION	B. S.	H. I.	F. S.	ELEV.	Left	Right
4+00				15878.2		
				15880		4.5 R Gutter
				15886		6.5 Top Burm
				15936		18'
				15874	℄ Pent 8'	
				15866	Gutter 21.5	
				15878	Top Burm 23.5	
				15842	Bot ← 38'	
				15890	Bot Break 113'	grade starts up
T.P.				15922.8	T.P.	
5+00				15953		
				15955		7' Ed. Pent & Gutter
				15962		9' Top Burm
				16020		17'
				15942	Ed. Pent & Gutter 20' L	
				15952	Top Burm 22'	
				1600.5	100'	
				16060	B.L.L. 230 N.W. cor House	Grade cont. up
T.P.				1600.65	T.P.	
6+00				16024		
				16024		12' Gutter & Ed. P[illegible]

Profile No. ____ Notes Red. ____ Plotted ____ Job No. 2091.14 Division No. 10 F. B. 1769 Pg. 247
X-Sec. No. ____ Date ____ Date ____ Survey of Alegre Lane
Notes Chkd. ____ Checked ____ Survey by Snyder Notes 10/25 Date 4-16-59
Date ____ Date ____ Map No. ____ Indexed C. Jones Date ____

76L-298 S & E #307—1-56

PLEASE RETURN TO
LOS ANGELES COUNTY ENGINEER
700 LOS ANGELES COUNTY ENGINEERING BLDG.

NOTE: ANY ADDITIONS OR CHANGES ON THIS SHEET MUST BE MADE OR CIRCLED IN RED INK, WITH DATE AND NAME OF PERSON MAKING CHANGE.

Do not extend notes this side of this line.

STATION	B. S.	H. I.	F. S.	ELEV.	Left	Right
6+00				1603 2		14' Top Burm
				1608 0		25'
				1602 0	Gutter & Ed. Pavt 16'	
				1602 7	Top Burm 18'	
				1604 3	25'	
6+63				1607 4		Gutter & Ed. Pavt
				1608 0		2' R.
				1607 8		15' Bot of Bk
				1607 4	℄ Pavt 15'	
				1607 1	Gutter & Ed. Pavt 29	
				1608 0	Top of Burm 31	
				1607 6	40'	
T.P				1609 73	T.P. F.C. Man cor # 135 R/W 7	
7+19				1611.7		Gutter Ed. of Pavt
				1612 4		2' R Top of Burm
7+51.64 E.C.				1613 6		
				1613 9		5' R Ed. Pavt - Gutter
				1614 5		7' R Top Burm
				1613 5		20' R P/L
				1618 5		40' R Cont. up
				1612 8	℄ Pavt 10'	

F.B. 1769 Pg. 248 Job No. 2091-14 Division No. 10 Notes Red. Plotted Profile
Survey of Alegre Lane Date Date No. X-Sec.
Survey by Snyder Notes 1735 Notes Chkd. Checked
Indexed C. Johnson Date Date No.

76L-298 S & E #307—1-56

PLEASE RETURN TO
LOS ANGELES COUNTY ENGINEER
700 LOS ANGELES COUNTY ENGINEERING BLDG.

NOTE: ANY ADDITIONS OR CHANGES ON THIS SHEET MUST BE MADE OR CIRCLED IN RED INK, WITH DATE AND NAME OF PERSON MAKING CHANGE.

Do not extend notes this side of this line.

STATION	B. S.	H. I.	F. S.	ELEV.	Left	Right
7+51.64				16120	Ed. Pavt & Gutt. 24'	
				16127	Top Bunm 26'	
				16133	40' Cont. up	
8+00 ⊙				16169		
				16174		8.5 Ed. Pavt - Gutter
				16179		10.5 Top Bunm
				16166		20' P/L
				16220		35'
				16156	Gutter & Ed. Pavt 20'	
				16162	Top Bunm 22'	
				16168	30' P/L	
9+00 ⊙				16257		
				16258		11.0 Ed. Pavt - Gutter
				16266		13' Top Bunm
				16273		20' P/L
				16254	Gutter & Ed. Pavt 19'	
				16262	Top Bunm 21	
				16262	P/L 30'	
9+38.02 B.C.				16287		
9+72.5				16340		
✓				16329		22 Gutter & Ed. Pavt

Profile Notes Red. ____ Plotted ____ Job No. 2091.14 Division No. 10 F. B. 1769 Pg. 29
No. ____ Date ____ Date ____ Survey of Hughes Lake
X-Sec. Notes Chkd. ____ Checked ____ Survey by Snyder Notes C. Jones Date 4-16-59
No. ____ Date ____ Date ____ Map No. ____ Indexed ____ Date ____

76L-298 S & E #307—1-56

PLEASE RETURN TO
LOS ANGELES COUNTY ENGINEER
700 LOS ANGELES COUNTY ENGINEERING BLDG.

NOTE: ANY ADDITIONS OR CHANGES ON THIS SHEET MUST BE MADE OR CIRCLED IN RED INK, WITH DATE AND NAME OF PERSON MAKING CHANGE.

Do not extend notes this side of this line.

STATION	B. S.	H. I.	F. S.	ELEV.	Left	Right
9+72.5				1634.0		24' R. Top Burm
/				1638.0		45' R.
/				16335	Gutter 15.5	
/				16340	S. end C.R. Top Curb 15.5	
/				16341	30'	
T.P.				163406	T.P.	
10+05.52	Int			16382	INT. Alegre Lane &	℄ Prod. Rubio Canyon
B.M. AE 738				163823	B.M. #AE 738 EL. 1638.23 F.B.	
10+32.5				16402		
				16372	End Burm	20' R Ed. Pent & Gutter
				16379		25' R P/L
				16415	Break 10' L	
				16417	Gutter 21' L	
				164230	Top Cb N. End C.R. 21.6	
				16433	40' L	
11+00				164673		
				16465		2' R Gutter Ed. Pent
				16518		12' R Top Bank
				16483	℄ Pent 13'	
				1649.5	Ed. Pent 23.5 R.	
				1650.5	33' R.	

F. B. 1769 Pg. 250 Job No. 2091.14 Division No. 10 Notes Red. Plotted Profile
Survey of Alegre Lane Date Date No. X-Sec.
Survey of Sayre Notes 1785 Notes Chkd. Checked
Indexed Date Date No.

76L-298 S & E #307—1-56

PLEASE RETURN TO
LOS ANGELES COUNTY ENGINEER
700 LOS ANGELES COUNTY ENGINEERING BLDG.

NOTE: ANY ADDITIONS OR CHANGES ON THIS SHEET MUST BE MADE OR CIRCLED IN RED INK, WITH DATE AND NAME OF PERSON MAKING CHANGE.

Do not extend notes this side of this line.

STATION	B. S.	H. I.	F. S.	ELEV.	Left	Right
11+00				16485	100' L along W. Line Lot 19	
				16562	170' L " " " " "	To N. W. Cor Lot 19
						E.C. 11+49.79
						11+20
						86'
						4" outlet
11+20				16456	Top of 4" outlet S. W. Cor ho # 2379	
11+49.79	E.C.	⊙		16519	⊙	E.C.
				16507	(90° To line ahead)	13' R Ed. Pavt Gutter
				16546	" " "	20' P/L Top Bank
				16529	Ed. Pavt 12.5	(90° To line ahead)
				16580	Top Bank 20'	" " "
12+02.86	B.C.			16531		B.C.
				16527		11.5 R. Ed. Pavt Gutter
				16560		20' P/L Top Bank
				16536	Gutter & Ed. Pavt 14'	
				16636	Top Bank 30	
12+55.50	P.I.			16519		P.I.

Profile No. ___ Notes Red. ___ Date ___ Plotted ___ Date ___ Job No. 2091.14 Division No. 10 Survey of Alegre Lane Survey by Snyder Notes PRS Date 4-16-59 Map No. ___ Indexed ___ C. Johnson Date ___

X-Sec. No. ___ Notes Chkd. ___ Date ___ Checked ___ Date ___

F. B. 1769 Pg. 251

76L-298 S & E #307—1-56

PLEASE RETURN TO
LOS ANGELES COUNTY ENGINEER
700 LOS ANGELES COUNTY ENGINEERING BLDG.

NOTE: ANY ADDITIONS OR CHANGES ON THIS SHEET MUST BE MADE OR CIRCLED IN RED INK, WITH DATE AND NAME OF PERSON MAKING CHANGE.

Do not extend notes this side of this line.

STATION	B. S.	H. I.	F. S.	ELEV.	Left	Right
12+55.50				1651.9		10' R Ed. Pavt & Gutter
12+55.50				1653.8		20' R.
				1626.0	Most N'ly cor. Lot 11	
				1652.0	Gutter & Ed. Pavt 15' L	
				1662.0	Top Bank 30'	
				1663.2	100' along N. Line of Lot 20	
				1664.1	230' " " " " " " To N.W. cor.	
13+08.16				1650.5		E.C.
				1650.5		14' Ed. Pavt
				1650.5	Ed. Pavt 10'	
				1648.8	Top of 4" outlet N.E. side ho#	
				1646.3	Floor of Basement ho# 3226	
					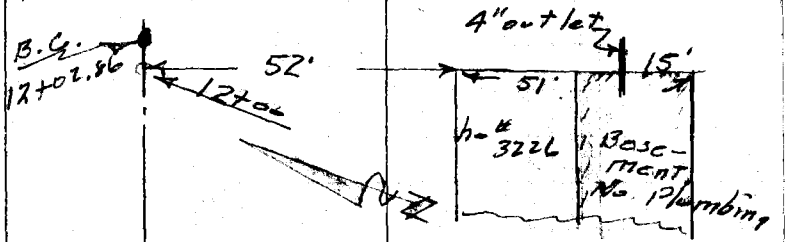	
B.M. AE740				1650.52	B.M. AE 740 El. 1650.508 F.B. 2188-20 Rubio Canyon Rd. N. side L.A. Co F.C. Mon. E. end of head wall of F.C. drain. Mkd. B.M. 135-48	

F.B. 1769 Pg. 252 Job No. 2091.14 Division No. 10 Notes Red. Plotted Profile
Survey of Alegre Lane Date Date No. X-Sec.
Survey by Snyder Notes P135 Notes Chkd. Checked
Indexed C. Johnson Date Date No.

Notes Ck'd by
Map No.
Office Work
Checked
Date

Survey of Alegre Lane
JN 2091.14 Tape Std °F
Surveyed by Snyder
Notes 12R5 Date 4-59
A. C. Johnson
Indexed

F. B. 1769 Pg. 253

C.I. 2091.14
ALEGRE LANE

Location of Improvements
on
ALEGRE LANE

From - Rubio Canyon Rd
To - N. end of St

Snyder
Cabrasco
Noyes
Lettier

Note: Any Additions or Changes on This Sheet Must Be Made or Circled in Red Ink. With Date and Name of Person Making Change.

Do not extend notes this side of this line.

RETURN TO
LOS ANGELES COUNTY ENGINEER
900 LOS ANGELES COUNTY ENGINEERING BLDG.

7-53

F. B. 1769 PG. 254

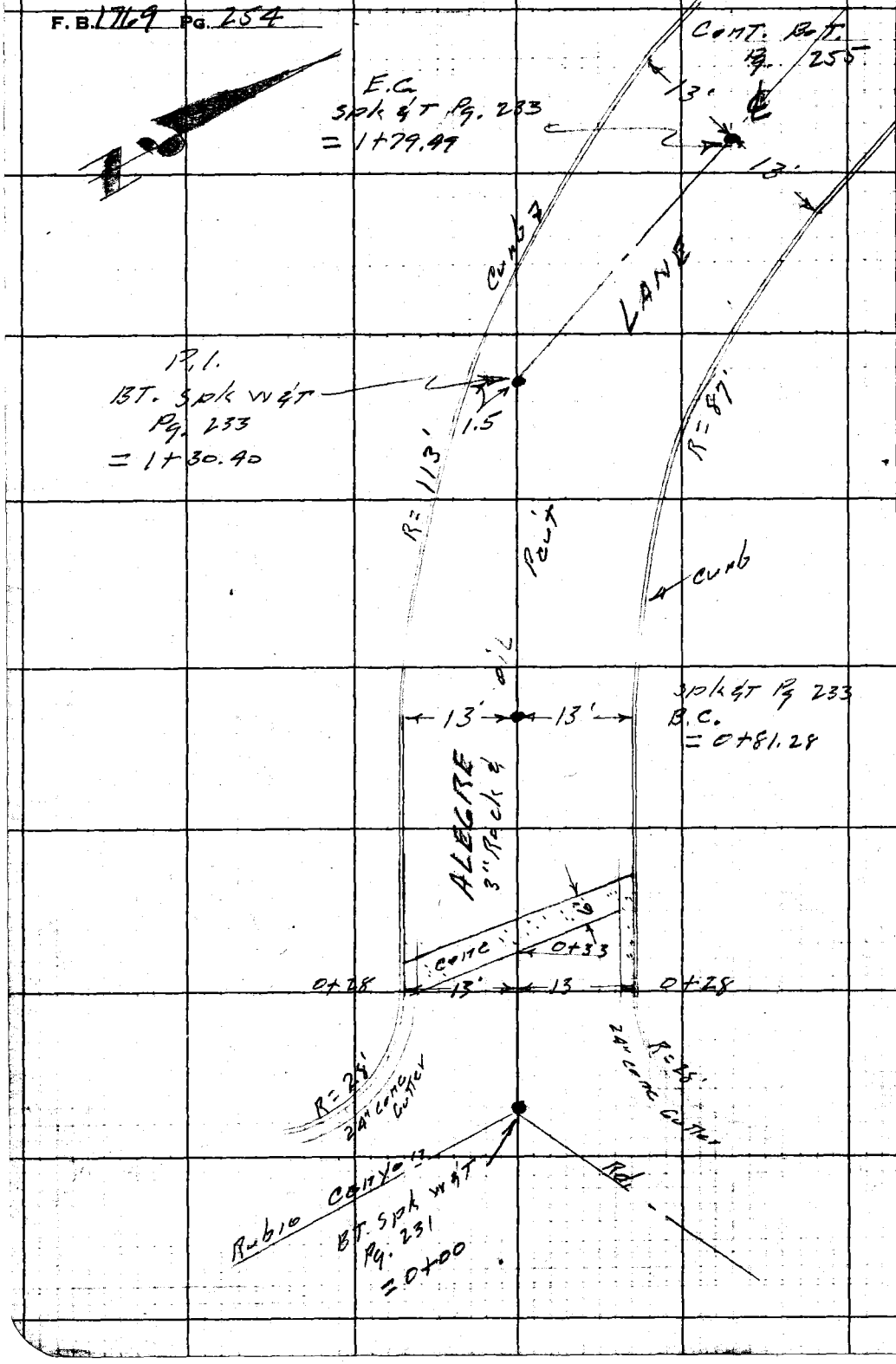

RETURN TO
LOS ANGELES COUNTY ENGINEER
700 LOS ANGELES COUNTY ENGINEERING BLDG.

Do not extend notes this side of this line.

Note: Any Additions or Changes on This Sheet Must be Made or Circled in Red Ink With Date and Name of Person Making Change.

Notes Ck'd by	Survey of Alegre Lane	F. B. 1769 Pg. 255
Map No.	JN 2091.14 Tape Std °F	
Office Work	Surveyed by Snyder	
Checked	Notes PRS Date 4-59	
	A. C. Johnson	

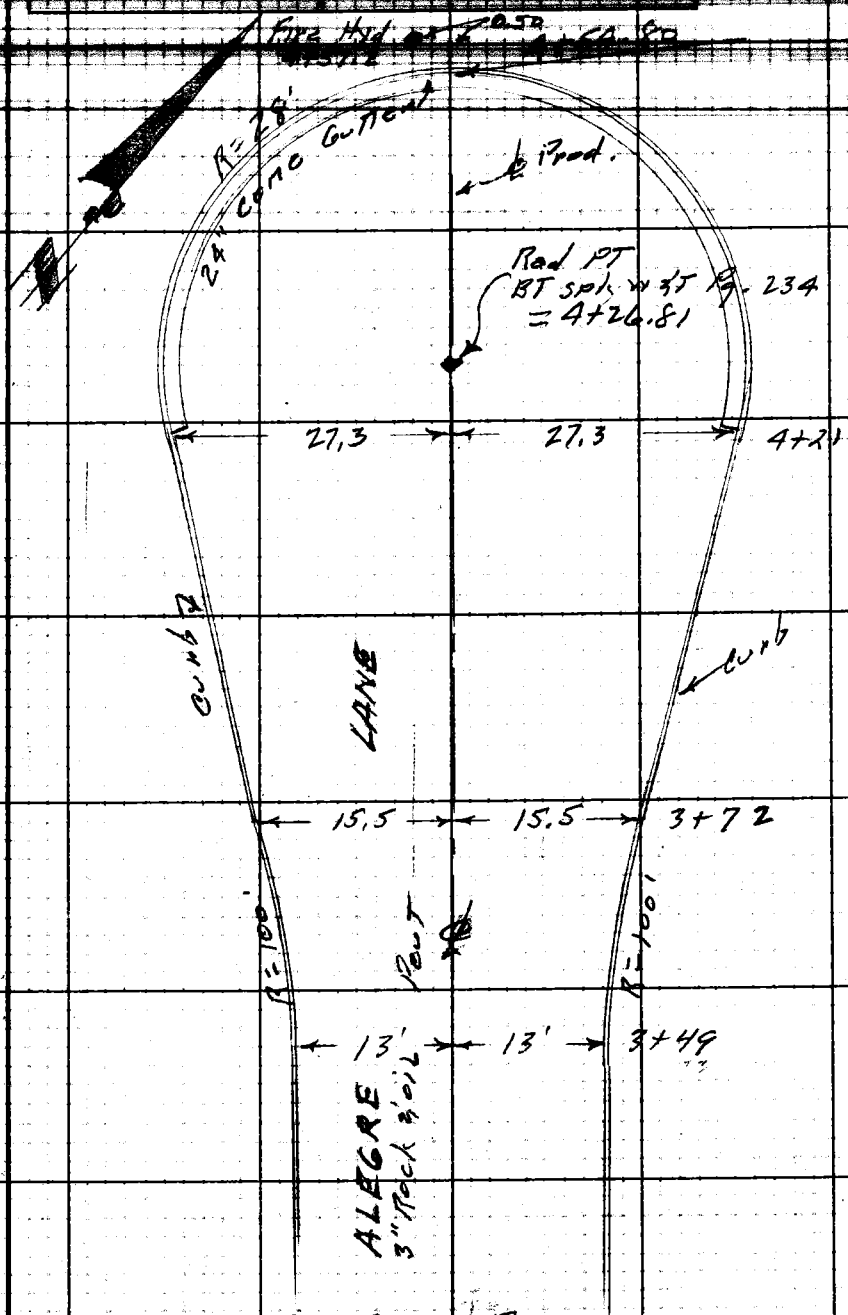

Cont Top Pg 254

Note: Any Additions or Changes on This Sheet Must Be Made or Circled in Red Ink With Date and Name of Person Making Change.

Do not extend notes this side of this line.

RETURN TO
LOS ANGELES COUNTY ENGINEER
100 Los Angeles County Engineering Bldg.

76809S CE #247—7-59

F. B. 1969 PG. 256

RETURN TO
LOS ANGELES COUNTY ENGINEER
700 LOS ANGELES COUNTY ENGINEERING BLDG.

Do not extend notes this side of this line.

Note: Any Additions or Changes on This Sheet Must be Made or Circled in Red Ink With Date and Name of Person Making Change.

Profile	Notes Red.	Plotted	Job No. 2091.14	Division No. 10	F. B. 1769	Pg. 257
No.	Date	Date	Survey of Alegre Lane			
X-Sec.	Notes Chkd.	Checked	Survey by Snyder	Notes [illegible]	Date 4-59	
No.	Date	Date	Map No.	Indexed C. Johnson	Date	

C.I. 2091.14

ALEGRE LANE S.S. Dist.

X SECTIONS

on

ALEGRE LANE

From Rubio Canyon Rd.

To - N. end of ST.

Snyder
Carrasco
Rangel
Noya

STATION	B. S.	H. I.	F. S.	ELEV.

NOTE: ANY ADDITIONS OR CHANGES ON THIS SHEET MUST BE MADE OR CIRCLED IN RED INK, WITH DATE AND NAME OF PERSON MAKING CHANGE.

PLEASE RETURN TO
LOS ANGELES COUNTY ENGINEER
700 LOS ANGELES COUNTY ENGINEERING BLDG.

Do not extend notes this side of this line.

76L-298 S & E #307—1-56

76L-298 S & E #307—1-56

PLEASE RETURN TO
LOS ANGELES COUNTY ENGINEER
700 LOS ANGELES COUNTY ENGINEERING BLDG.

NOTE: ANY ADDITIONS OR CHANGES ON THIS SHEET MUST BE MADE OR CIRCLED IN RED INK, WITH DATE AND NAME OF PERSON MAKING CHANGE.

Do not extend notes this side of this line.

STATION	B. S.	H. I.	F. S.	ELEV.	Left	℄ Right
B.M. AE 738				163823	B.M. AE 738 FB 2188.18 EL 1638.226 Rubio Canyon Rd & Alegre Lane S.W. COR. BT. spk in head W. end C.R.	
0+00	INT.			16382	INT ℄ Alegre Lane & Rubio Canyon Rd.	
					— N. W. COR. N. end C.R. Gutter	
					— — — — Top of cb N. end	
				163865	— — W — — Gutter	
				163911	— — W — — Top cb	
					S.W. COR. S. end — Gutter	
					— — — — Top cb	
				163769	— — W. end — Gutter	
				163817	— — — — Top cb	
0+35				16382		℄ X Gutter
0+81.23				16397		℄ B.C.
				163958		13' R Gutter
				164000		13' R Top cb
				16410		20' P/L
				163916	Gutter 73' L	
				163961	Top cb 13' L	
				16395	P/L 20'	
1+30.40	P.I.		?	163242		P.I.
			?	16327	on split of ℄	12' R ℄ Pout

F. B. 1769 PG. 258 Job No. 2091.14 Division No. 10 Notes Red. Plotted Profile
Survey of Alegre Lane Date Date No. X-Sec.
Survey by Snyder Notes PRS Notes Chkd Checked
Indexed C. Johnson Date Date No.

76L-298 S & E #307—1-56

PLEASE RETURN TO
LOS ANGELES COUNTY ENGINEER
700 LOS ANGELES COUNTY ENGINEERING BLDG.

NOTE: ANY ADDITIONS OR CHANGES ON THIS SHEET MUST BE MADE OR CIRCLED IN RED INK, WITH DATE AND NAME OF PERSON MAKING CHANGE.

Do not extend notes this side of this line.

STATION	B. S.	H. I.	F. S.	ELEV.		
1+30.40				164235	on split of angle	25' R Gutter
				164280		25' R Top C
				16436		32' P/L
				164243	Gutter 1.5	on split of angle
				164283	Top of cb 1.5	
				16422	P/L 8.5	
				16466	N. W. COR of hot L TR# 16466	
1+ 70				16420	Floor of basement to ho# 3283	
1+79.49	E.C.			16465		℄ E.C.
				164599		13' R. Gutter
				164653		13' R Top cb
				16460		20' P/L
				164622	Gutter 13' L	
				164672	Top cb 13'	
				16467	P/L 20	



Profile Notes Red. Plotted Job No. 2091.14 Division No. 10 F. B. 1769 Pg. 259
No. Date Date Survey of Alegre lane
X-Sec. Notes Chkd. Checked Survey by Snyder Notes PBS Date 4-20-59
No. Date Date Map No. Index C. Johnson Date

76L-298 S & E #307—1-56

PLEASE RETURN TO
LOS ANGELES COUNTY ENGINEER
700 LOS ANGELES COUNTY ENGINEERING BLDG.

NOTE: ANY ADDITIONS OR CHANGES ON THIS SHEET MUST BE MADE OR CIRCLED IN RED INK, WITH DATE AND NAME OF PERSON MAKING CHANGE.

Do not extend notes this side of this line.

STATION	B. S.	H. I.	F. S.	ELEV.	Left	℄ Right
T.P.				164991	T.P.	
3+00				165640		℄
				165604		13' R Gutter
				165653		13' R Top cb
				16568		20' P/L
				165596	Gutter 13' L	
				165650	Top cb 13'	
				16573	P/L 20'	
3+49				16603		℄
				166010		13' R Gutter
				166058		13' R Top cb
				16607		20' P/L
				1661[illegible]		170' B.L.L.
				165988	Gutter 13' L	
				166030	Top cb 13' L	
				16610	P/L 20	
				16618	B.L.L. 200'	
T.P.				166429	T.P.	
4+26.81				16674		Red. Pt.
				166690		28' R Gutter
				16673		28' R Top cb

F. B. 1769 Pg. 260 Job No. 3096.14 Division No. 10 Notes Red. Plotted Profile
Survey of Alegre Lane Date Date No. X-Sec.
Survey by Snyder Notes PRS Notes Chkd. Checked
Indexed C. Johnson Date Date No.

76L-298 S & E #307—1-56

PLEASE RETURN TO
LOS ANGELES COUNTY ENGINEER
700 LOS ANGELES COUNTY ENGINEERING BLDG.

NOTE: ANY ADDITIONS OR CHANGES ON THIS SHEET MUST BE MADE OR CIRCLED IN RED INK, WITH DATE AND NAME OF PERSON MAKING CHANGE.

Do not extend notes this side of this line.

STATION	B. S.	H. I.	F. S.	ELEV.	Left	℄ Right
4+26.81				16674		35' P/L
				166722	Gutter 28'	
				166768	Top cb 28'	
				16678	P/L 35'	
4+54.80				166870		℄ Prod. Gutter
				166920		℄ " Top cb
4+85.				16740		℄ Prod P/L
				16683		200' R along P/L
				16746	along P/L 200' L	
B.M. AE 739				166689	B.M. AE 739 EL. 1666.884 F.B. 2188-19	
					Alegre Lane W end - BT. spk in	
					head in No Curb in front no. 3520	

Profile Notes Red. ____ Plotted ____ Job No. 2091.14 Division No. 10 F. B. 1769 Pg. 261
No. ____ Date ____ Date ____ Survey of Alegre Lane
X-Sec. Notes Chkd. ____ Checked ____ Survey by Snyder Notes PRS Date 4-20-59
No. ____ Date ____ Date ____ Map No. ____ Indexed E. C. Johnson

P. B. 1769 Pg. 262

Job No. Division No. Notes Red Plotted

Survey of Date Date

Survey by Notes Notes Chkd. Checked

Indexed Date Date Date