COUNTY SURVEY
[illegible] COUNTY
[illegible] BLDG.

1770

Index to F.B. 1770

DATE	J.N.	DESCRIPTION	NOTES	PAGES
		C.I. 1576 PALMDALE SEWERS Cont.		
2-53	1576	6th ST. E. Ave. Q to Ave. R	Topog	5-12
			X-sect	13-42
"	"	AVE. Q 8 6th St. E. to 5th St. E.	Topog	43-44
			X-sect	45-50
"	"	AVE. Q 9 " "	Topog	51-54
			X-sect	55-58
"	"	5th PLACE E. Ave. Q 8 to Ave. Q 9	Topog	59-62
			X-sect	63-66
"	"	Ave. Q-12, from 6th St. E to 5th St. E.	Topog	67-70
			X-sects.	71-75
"	"	Ave. R, from 6th St. E. to 5th St. E.	Topog	77-78
			X-sects	79-84
"	"	Ave. R, from 6th St. E. to Sierra Highway	Topog	85-86
"	"	[illegible]	X-sects	87-~~94~~ 90
"	"	J.C. & M.H. Invert checks: Ave. Q & 20th St. E. (21.8' E.℄ int.)	Elev.	91
		" " (21.0' W&23.5'S.℄ int)	Elev	91
		Ave. Q &15th St. E,19.8' S&9.7'E ℄ int	Elev.	92
		Ave.Q-~~X~~ & 12th St. E.	Elev.	93
		Ave. Q & 10th St. E.2.6 N.&49' E. of int.	Elev	94
3-53	"	AVE Q 6 9th St.E. to Sierra Hwy	Topog	95-98
			X-sect	99-106
"	"	AVE. Q 7 " "	Topog	107-110
			X-sect	111-118

Mylar Lined Feb '57

D.P. file O.K. June '57

Notes Ck'd by
Map No.
Office Work
Checked
Date

Survey of
W.O. Tape No. St'd. °F
Surveyed by
Notes Date
Indexed

F.B. 1770 Pg. 1

INDEX TO F.B. 1770 (CONT'D.)

F.B. 1770 PG. 2

DATE	J.N.	DESCRIPTION	NOTES	PAGES
3-53	1576	Irrigation System Elev. at 16th St. & Ave. R		
		" " Q 11		
		" " Q 8		
		12th E. " Q 4		
		" " Q 5		
		" " Q 8		
		Along " to Ave R		
		11th & "		
		Sierra Highway & " Q 6		
		" Q 12		
		" Q		
		" 126' E. Q		
		8th E. Q		
		9th Q		
		20th Q 8		
		Rosemarie Ave. Q 8		
		Maureen St. Q8		
		Jeanette St. Q 8		
		16th Q 8		
		15th Q 8		
		On Q 8		
		12th Q 8	Elev.	119-140
7-53	1576	Location & Elevations M.H's in P.C. 2551 ,2359,2315, 2299		141-150

RETURN TO
LOS ANGELES COUNTY SURVEYOR
725 LOS ANGELES COUNTY
ENGINEERING BLDG.

Note: Any Additions or Changes on This Sheet Must be Made or Circled in Red Ink With Date and Name of Person Making Change.

Do not extend notes this side of this line.

76F3098 CE #247—3-57

RETURN TO
LOS ANGELES COUNTY ENGINEER
700 LOS ANGELES COUNTY ENGINEERING BLDG.

Note: Any Additions or Changes on This Sheet Must be Made or Circled In Red Ink With Date and Name of Person Making Change.

Do not extend notes this side of this line.

date	J.N.	INDEX TO F.B.1770	notes	pages
		C.I.1715.14 TELEGRAPH ROAD		
6-54	0303.00	Center Line-Mills Ave to VALLEY VIEW AVE- &Honey Suckle Lane.	C.L.	155-170
"	1715	Telegraph Rd/ Victoria Ave to Ceres Ave	topog	175-178
"	"	" " "	x-sec	179-192
"	"	Ceres Ave Telegraph Road to Ruoff Ave.	topog	193-196
"	"	" " "	x-sec	197-202
"	"	BRAMBLEBUSH AVE TO TELEGRAPH RD* HONEYSUCK	TOPOG	203-204
"	"	" " "	x-sec	205-210
"	"Honeysuckle Lane from Bramblebush AVE to Bound.		topog	211-214
"	"	" " "	x-sec	215-226
"	"	Telegraph Rd from Ceres Ave to 500'E.	topog	227-228
"	"	" " "	x-sec	229-236
1-55	1854.34	Ave Q6 from 10 ST E to 9th St E.	topog	237-240
"	"	" "	x-sec	241-250
"	"	Ave Q5 from 10th St E. to 9th St E.	X-sec	251-256

Notes Ck'd by ____ Map No. ____ Office Week ____ Checked ____ Page ____

Survey of ____ JN ____ Tape ____ Std ____ °F Surveyed by ____ Notes ____ Done ____ Indexed ____

F.B. 1770 Pg. 3

RETURN TO
LOS ANGELES COUNTY ENGINEER
700 LOS ANGELES COUNTY ENGINEERING BLDG.

Note: Any Additions or Changes on This Sheet Must be Made or Circled in Red Ink With Date and Name of Person Making Change.

Do not extend notes this side of this line.

F. B. 1770 PG. 4

Notes Ck'd by	Survey of Palmdale SS
Map No.	W. O. 52 Tape No. St'd. °F
Office Work	Surveyed by R L Wiley
Checked	Notes RLW Date 2-53
Date	Indexed L. C. Johnson

F. B. 1770 PG. 5

PROFILE

6TH ST E

FROM AVE Q

TO AVE R

PALMDALE SS

C.I. 1576

Note: Any Additions or Changes on This Sheet Must be Made or Circled in Red Ink With Date and Name of Person Making Change.

Do not extend notes this side of this line.

RETURN TO
LOS ANGELES COUNTY SURVEYOR
726 LOS ANGELES COUNTY
ENGINEERING BLDG.

76F3095 247 2-51

F.B. 1730 PG. 6

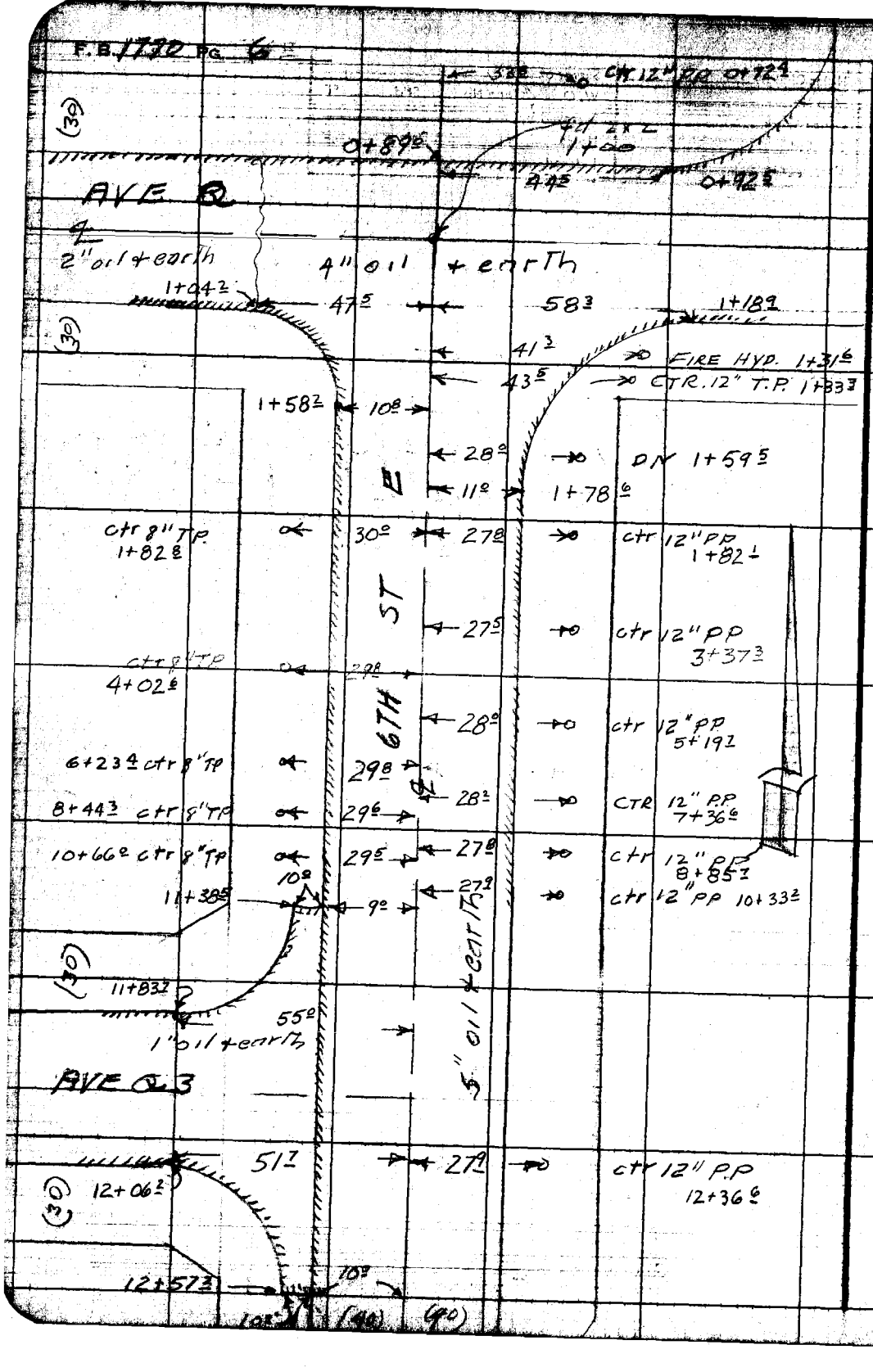

RETURN TO
LOS ANGELES COUNTY SURVEYOR
72B LOS ANGELES COUNTY
ENGINEERING BLDG.

Do not extend notes this side of this line.

Note: Any Additions or Changes on This Sheet Must be Made or Circled in Red Ink With Date and Name of Person Making Change.

F.B. 1770 PG. 7

Map No.	W. O. 1572 Tape No. St'd. °F
Office Work	Surveyed by P.L. Willey
Checked	Notes " Date 2-53
Date	Indexed C. Johnson

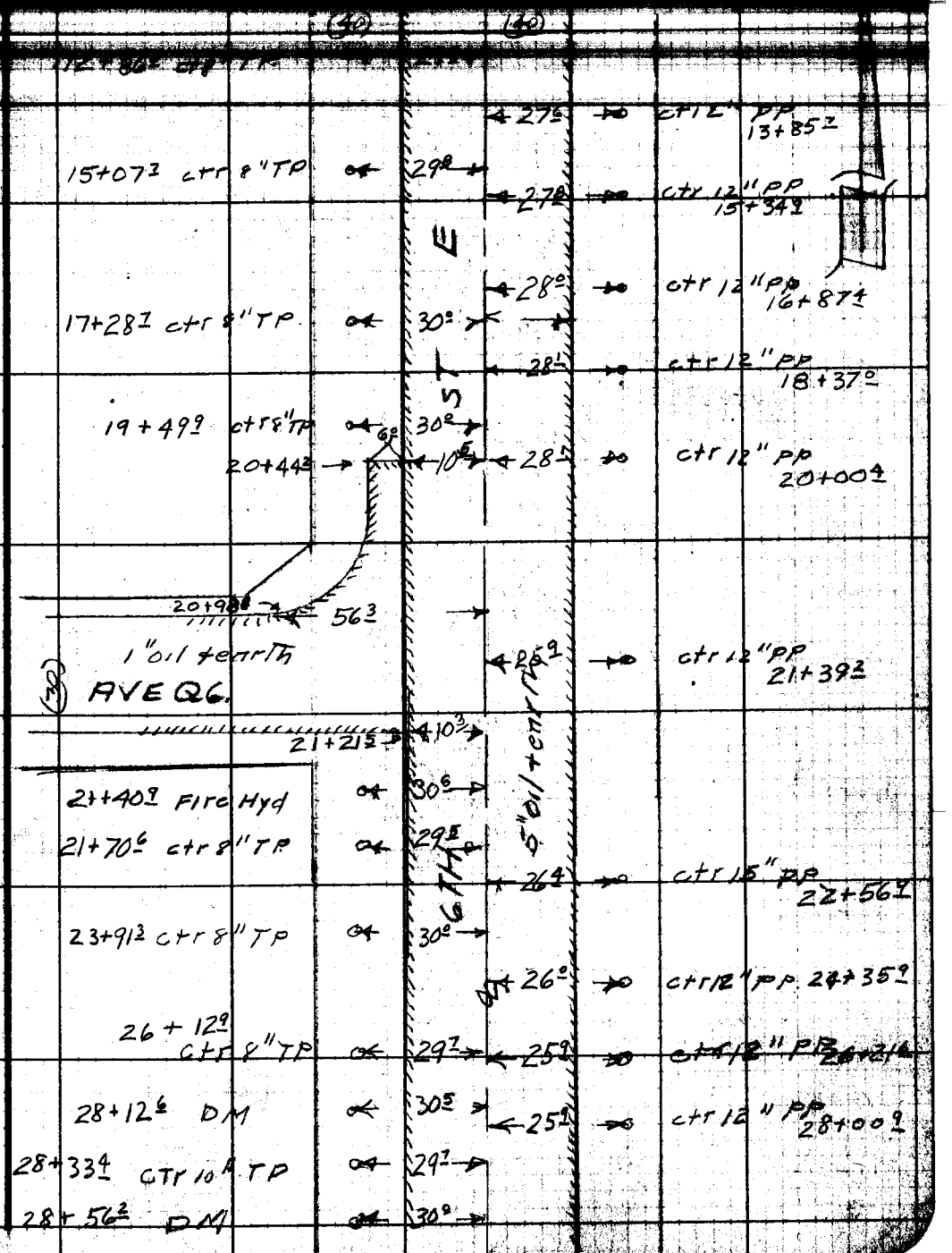

Note: Any Additions or Changes on This Sheet Must be Made or Circled in Red Ink With Date and Name of Person Making Change.

Do not extend notes this side of this line.

RETURN TO
LOS ANGELES COUNTY SURVEYOR
726 LOS ANGELES COUNTY
ENGINEERING BLDG.

76F3095 247 2-51

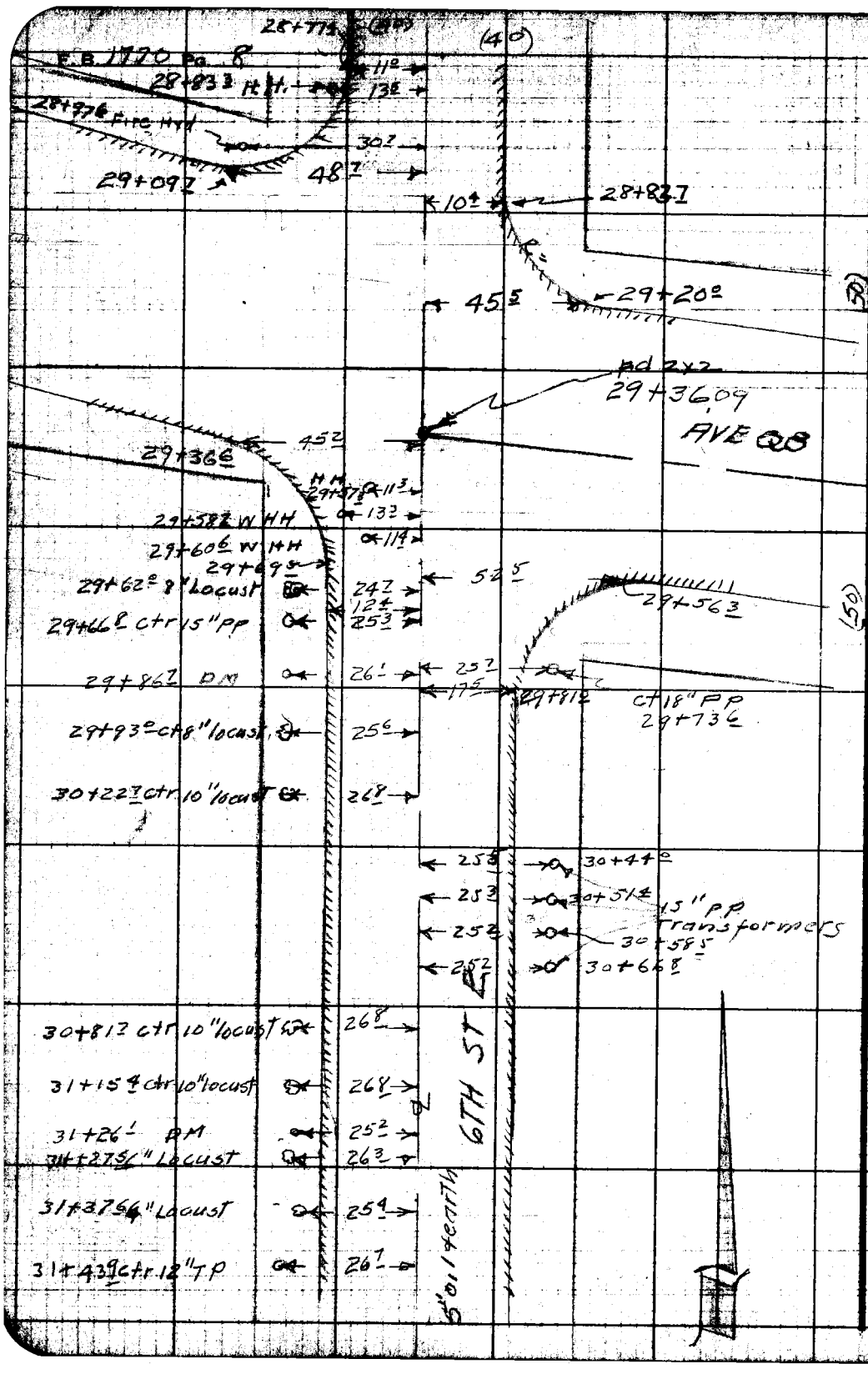

RETURN TO
LOS ANGELES COUNTY SURVEYOR
726 LOS ANGELES COUNTY
ENGINEERING BLDG.

Do not extend notes this side of this line.

Note: Any Additions or Changes on This Sheet Must be Made or Circled in Red Ink With Date and Name of Person Making Change.

F. B. 1770 PG. 9

Map No.	W. O. 1576 Tape No. Std. °F
Office Work	Surveyed by E. Whitley
Checked	Noted " Date 9-53
Date	Indexed C. Johnson

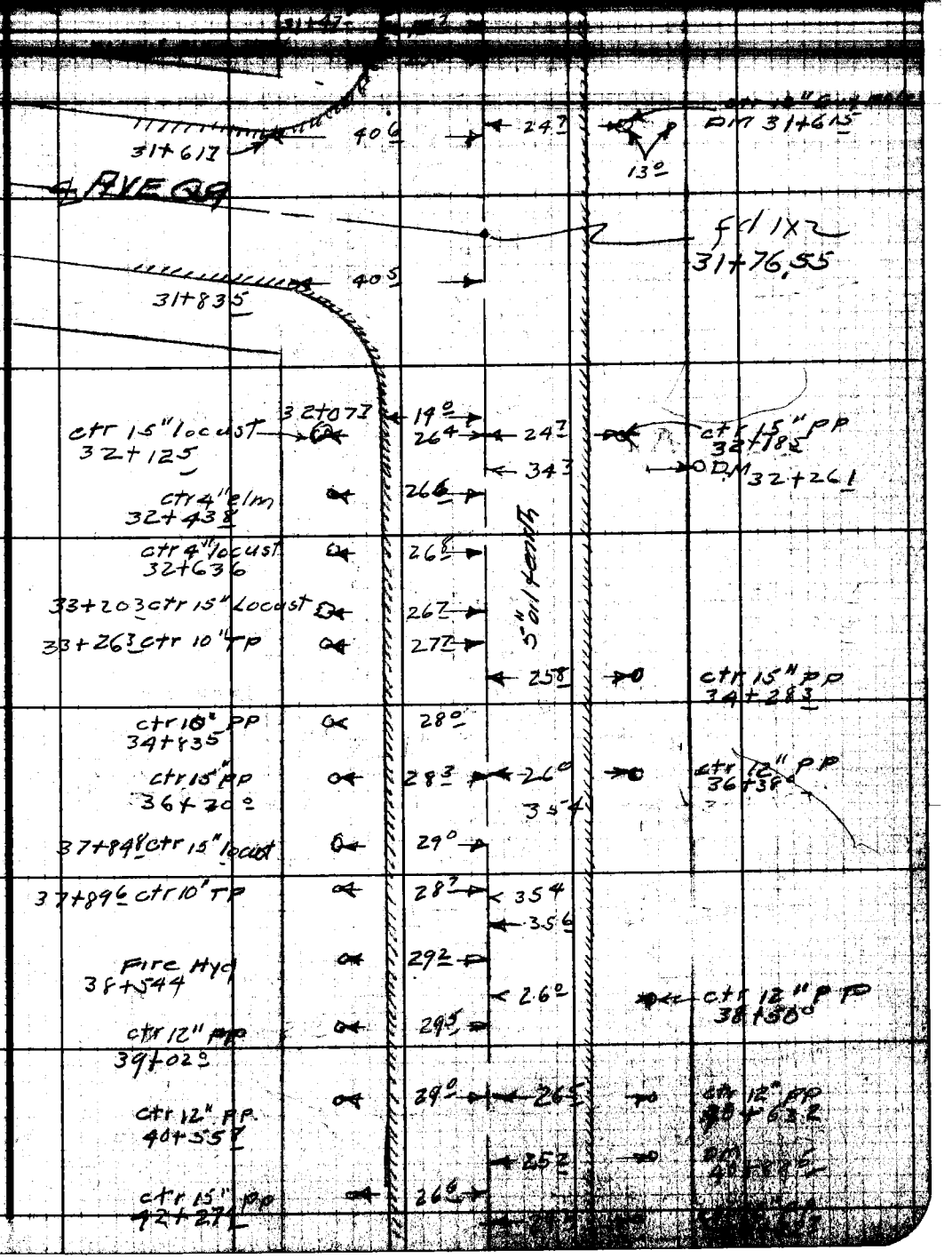

Note: Any Additions or Changes on This Sheet Must Be Made or Circled in Red Ink With Date and Name of Person Making Change.

Do not extend notes this side of this line.

RETURN TO
LOS ANGELES COUNTY SURVEYOR
726 LOS ANGELES COUNTY
ENGINEERING BLDG.

76F3095 247 2-51

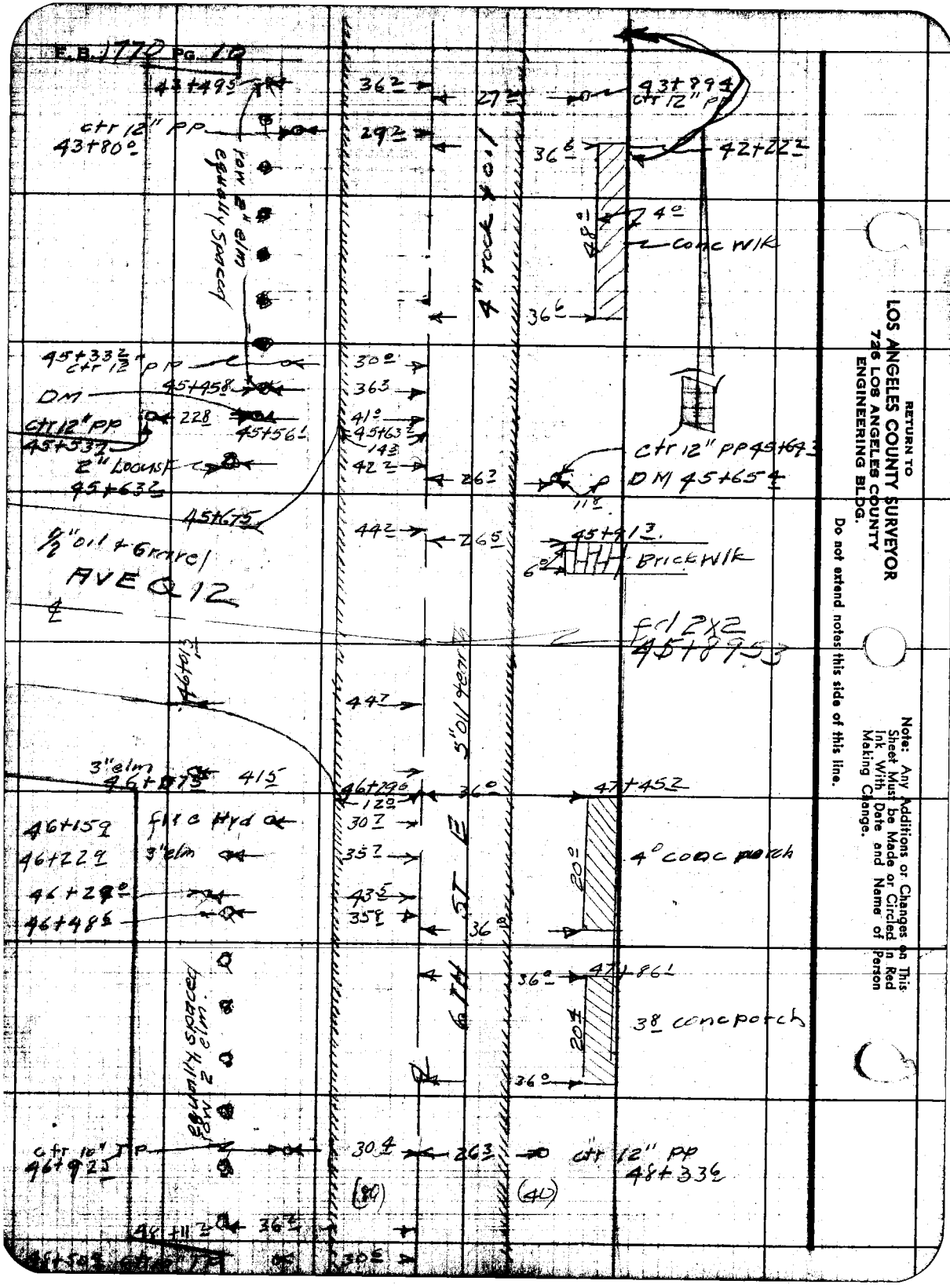

RETURN TO
LOS ANGELES COUNTY SURVEYOR
726 LOS ANGELES COUNTY
ENGINEERING BLDG.

Do not extend notes this side of this line.

Note: Any Additions or Changes on This Sheet Must be Made or Circled in Red Ink With Date and Name of Person Making Change.

F.B. 1770 Pg. 11

Map No.	W. O. 1576 Tape No. Std. °F
Office Work	Surveyed by [illegible]
Checked	Notes 11 Date 3-53
Date	Indexed C. Johnson

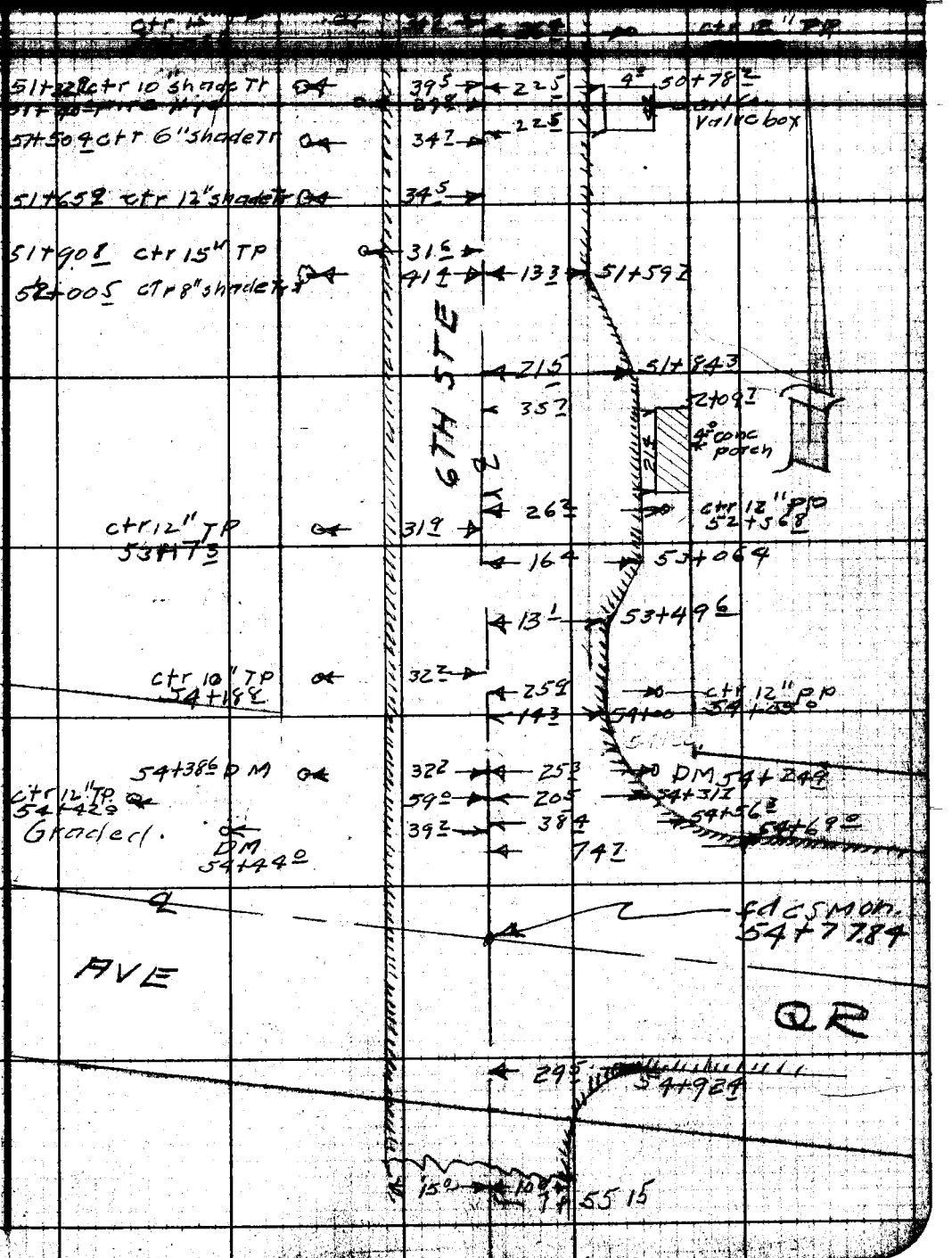

Note: Any Additions or Changes on This Sheet Must Be Made or Circled in Red Ink With Date and Name of Person Making Change.

Do not extend notes this side of this line.

RETURN TO
LOS ANGELES COUNTY SURVEYOR
726 LOS ANGELES COUNTY
ENGINEERING BLDG.

76F3095 247 2-51

RETURN TO
LOS ANGELES COUNTY SURVEYOR
726 LOS ANGELES COUNTY
ENGINEERING BLDG.

Note: Any Additions or Changes on This Sheet Must be Made or Circled in Red Ink With Date and Name of Person Making Change.

Do not extend notes this side of this line.

F.B. 1770 Pg. 13

Name Red Plotted Job No. 15[illegible]

No. Date Date Survey of PALMDALE S.S.

Date Date Map No.

CROSS SECTIONS
6TH ST E
FROM AVE Q
TO AVE R
PALMDALE

STATION	B. S.	H. I.	F. S.	ELEV.

NOTE: ANY ADDITIONS OR CHANGES ON THIS SHEET MUST BE MADE OR CIRCLED IN RED INK, WITH DATE AND NAME OF PERSON MAKING CHANGE.

PLEASE RETURN TO
LOS ANGELES COUNTY SURVEYOR
726 LOS ANGELES COUNTY
ENGINEERING BLDG.

Do not extend notes this side of this line.

76[illegible] 307 10-51

76L298 307 10-51

PLEASE RETURN TO

LOS ANGELES COUNTY SURVEYOR
726 LOS ANGELES COUNTY
ENGINEERING BLDG.

NOTE: ANY ADDITIONS OR CHANGES ON THIS SHEET MUST BE MADE OR CIRCLED IN RED INK, WITH DATE AND NAME OF PERSON MAKING CHANGE.

Do not extend notes this side of this line.

Profile No. ____ X-Sec. No. ____ Plotted ____ Date ____ Checked ____ Date ____ Notes Red ____ Date ____ Notes Chkd ____ Date ____ Division No. 17 Notes R.C.B. Date ____ Traced ____ Date ____ Inked ____ Date ____

LAWNDALE S.S. E.P. C. Wilk

STATION	B. S.	H. I.	F. S.	ELEV.	6TH ST. E	
FD.					BMAV-39 EL.=2641.419 F.B. 1752-118	
B.M. AV-39	266	2644 08		2641 42	6TH ST. E. & AVE Q S.E. COR. SPK ON N. SIDE OF TEL. POLE BY F.H.	
0+70			4 9	2639.2	N. P.L. AVE Q & ℄ PROD 6TH ST. E.	
0+80			4 9	39.2	T. BRK. " "	" " "
0+82			5 5	38.6	B. BRK " "	" " "
0+89			4 84	39.24	N. EDGE PVMT. " "	" " "
1+00			4 46	39.62	℄ INT. AVE Q & 6TH ST. E.	
			4 31	39.77		200' ON ℄ AVE Q
			3 06	41.02	100' ON ℄ AVE Q	
1+21°			5 15	38.93	X GUT. ℄ 6TH ST. E.	
			4 44	39.34	S.E. COR E. PVMT. Ret. AVE Q & 6TH ST.	
			4 02	40.06	" " " S. " "	" " " " "
			4 70	39.38	S.W. " " " "	" " " " "
			4 56	39.52	" " " W " "	" " " " "
1+30			4 94	39.14		℄
			5 06	39.02		15° EDGE PVMT
			5 0	39.1		40° P.L.
			5 14	38.94	31° E. EDGE PVMT. BOT. BRK	
			3 4	40.7	38° TOP BRK.	
1+52 7			4 26	2639.82		℄

761 307 10-51

PLEASE RETURN TO
LOS ANGELES COUNTY SURVEYOR
726 LOS ANGELES COUNTY
ENGINEERING BLDG.

NOTE: ANY ADDITIONS OR CHANGES ON THIS SHEET MUST BE MADE OR CIRCLED IN RED INK, WITH DATE AND NAME OF PERSON MAKING CHANGE.

Do not extend notes this side of this line.

STATION	B. S.	H. I.	F. S.	ELEV.	6TH ST. E.	
2+00		2644 08	3 68	2640.40		℄
			4 13	39.95		9⁴ W EDGE PVMT.
			4 9	39.2		19⁵ BOT. BRK
			4 4	39.7		40° P.L.
			3 89	40.19	11² E. EDGE PAVT.	
			4 4	39.7	20⁷ BOT. BRK.	
			2 8	41.3	28⁷ TOP "	
			2 5	41.6	40° P.L.	
3+00	3+00		2 29	41.79		℄
			2 61	41.47		10⁶ W. EDGE PVMT.
			3 6	40.5		18⁸ BOT BRK
			2 9	41.2		21⁵ TOP "
			2 4	41.7		40° P.L.
			2 52	41.56	11³ E. EDGE PVMT.	
			3 5	40.6	21⁵ BOT BRK	
			1 5	42.6	28° TOP "	
			1 8	42.3	40° P.L.	
T.P.	5 56	2647 65	1 99	2642 09		
4+00			4 69	42.96		℄
			4 89	42.76		10⁶ W. EDGE PVMT.
			5 5	2642.1		19⁵ BOT. BRK

Profile Notes Red ____ Plotted ____ Job No. 1576 Division No. ____ F.B. 1770 Pg. 10
No. ____ Date ____ Date ____ Survey of PALMDALE S.E.
Notes Chkd. ____ Checked ____ Survey by E. L. WILLEY Notes C. L. [illegible]
No. ____ Date ____ Date ____ Map No. ____ Name C. Johnson

76L298 307 10-51

PLEASE RETURN TO

LOS ANGELES COUNTY SURVEYOR
726 LOS ANGELES COUNTY
ENGINEERING BLDG.

NOTE: ANY ADDITIONS OR CHANGES ON THIS SHEET MUST BE MADE OR CIRCLED IN RED INK, WITH DATE AND NAME OF PERSON MAKING CHANGE.

Do not extend notes this side of this line.

STATION	B. S.	H. I.	F. S.	ELEV.	6TH ST. E	
4+00		2647 65	50	2642.6		22° Top BRK
			47	4[illegible].9		40° P.L.
			491	42.74	10¹ E. EDGE PVMT.	
			60	4[illegible].6	21⁴ Bot. BRK.	
			40	43.6	26⁷ Top. "	
			42	43.4	40° P.L.	
5+00			364	44.01		℄
			400	43.65		10⁶ W. EDGE PV[illegible]
			44	43.2		19² Bot. BRK
			33	44.3		40° Top " P.L.
			399	43.66	10⁹ E. EDGE PVMT.	
			52	42.4	21⁶ BOT. BRK	
			34	44.2	27³ Top "	
			39	43.7	40° P.L.	
6+00			289	44.76		℄
			321	44.44		10⁷ W. EDGE PVMT.
			39	43.7		20⁶ BOT. BRK.
			31	44.5		40° Top " P.L.
			316	44.49	10⁷ E. EDGE PVMT.	
			45	43.1	22² BOT. BRK	
			32	2644.4	27⁸ Top "	

Profile No. X-Sec. No.
Plotted Date Checked Date
Notes Red. Date Notes Chkd. Date
Division No. Job No. 1576 Date
Survey of PALMDALE S.S.
Survey by R.L. Willey Notes R.C.B.
Indexed C. Johnson Date
1770 PG. 16

76L[illegible] 307 10-51

PLEASE RETURN TO

LOS ANGELES COUNTY SURVEYOR

726 LOS ANGELES COUNTY
ENGINEERING BLDG.

NOTE: ANY ADDITIONS OR CHANGES ON THIS SHEET MUST BE MADE OR CIRCLED IN RED INK, WITH DATE AND NAME OF PERSON MAKING CHANGE.

Do not extend notes this side of this line.

STATION	B. S.	H. I.	F. S.	ELEV.	6TH ST E	
6+00		2647 65	3 7	2643.9	40° P.L.	
7+00			2 41	45.24		℄
			2 70	44.95		10² W. EDGE PVMT
			3 7	43.9		21² BOT. BRK
			2 9	44.7		40° Top " P.L.
			2 66	44.99	10¹ E. EDGE PVMT	
			3 8	43.8	21⁸ BOT. BRK	
			2 9	44.7	26° Top "	
			3 0	44.6	40° P.L.	
T.P.	5 76	2651 03	2 38	2645 27		
8+00			5 01	46.02		℄
			5 35	45.68		11³ W. EDGE PVMT
			6 5	44.5		21⁵ BOT. BRK.
			5 1	45.9		40° Top " P.L.
			5 40	45.63	10² E. EDGE PVMT.	
			6 4	44.6	21° BOT BRK	
			4 9	46.1	27° Top "	
			5 2	45.8	40° P.L.	
9+00			4 17	46.86		℄
			4 40	46.63		11² W. EDGE PVMT
			5 3	2645.7		22² BOT BRK

Profile Notes Red ____ Plotted ____ Job No. 1576 Division No. ____ F.B. 1770 Pg. 17

No. ____ Date ____ Date ____ Survey of PALMDALE S.S.

X-Sec. Notes Chkd. ____ Checked ____ Survey by R. L. Willey Notes L.C.B. Date 2-53

No. ____ Date ____ Date ____ Map No. ____ Indexed C. Johnson

76L298 307 10-51

PLEASE RETURN TO

LOS ANGELES COUNTY SURVEYOR
726 LOS ANGELES COUNTY
ENGINEERING BLDG.

NOTE: ANY ADDITIONS OR CHANGES ON THIS SHEET MUST BE MADE OR CIRCLED IN RED INK, WITH DATE AND NAME OF PERSON MAKING CHANGE.

Do not extend notes this side of this line.

STATION	B. S.	H. I.	F. S.	ELEV.	6TH ST.	E
9+00		2651 03	4 6	2646.4		23.7 Top BRK
			3 8	47.2		40° P.L.
			4 48	46.55	10.6 E. EDGE PVMT.	
			5 5	45.5	22.3 BOT. BRK	
			4 2	46.8	27.5 TOP "	
			4 1	46.9	40° P.L.	
10+00			3 50	47.53		℄
			3 58	47.45		10.7 W. EDGE PVMT.
			4 1	46.9		20.3 BOT. BRK.
			3 4	47.6		22° TOP "
			2 8	48.2		40° P.L.
			3 75	47.28	10° E. EDGE PVMT.	
			4 6	46.4	21.8 BOT. BRK.	
			3 2	47.8	27° TOP "	
			3 3	47.7	40° P.L.	
11+00			3 53	47.50		℄
			3 59	47.44		10.3 W. EDGE PVMT.
			3 8	47.2		19.2 BOT. BRK
			3 1	47.9		21° TOP "
			2 6	48.4		40° P.L.
			3 92	2647.11	10.6 E. EDGE PVMT	

F.B. 1770 PG. 18 Job No. 1576 Division No. ____ Notes Red. ____ Plotted ____ Profile ____
Survey of FALMDALE S.S. Date ____ Date ____ No. ____
Survey by R.L. Willey Notes R.C.B. Notes Chkd. ____ Checked ____ X-Sec. ____
Indexed C. Johnson Date ____ Date ____ Date ____ No. ____

76[illegible] 307 10-51

PLEASE RETURN TO
LOS ANGELES COUNTY SURVEYOR
726 LOS ANGELES COUNTY
ENGINEERING BLDG.

NOTE: ANY ADDITIONS OR CHANGES ON THIS SHEET MUST BE MADE OR CIRCLED IN RED INK, WITH DATE AND NAME OF PERSON MAKING CHANGE.

Do not extend notes this side of this line.

STATION	B. S.	H. I.	F. S.	ELEV.	6TH ST. E.	
11+00		2651 03	4 2	2646.8	20² BOT. BRK	
			3 5	47.5	24⁶ TOP "	
			4 0	47.0	40° P.L.	
T.P.	570	2652 93	3 80	2647 23		
11+62²			5 34	47.59	N. P.L. AVE. Q-3 ℄ ℄	6TH ST. E.
			5 60	47.33		21° W. EDGE PVMT.
			5 7	47. 2		33⁵ BOT. BRK
			5 1	47.8		40° P.L.
			5 63	47.30	10⁵ E. EDGE PVMT.	
			6 5	46.4	20³ BOT. BRK.	
			5 0	47.9	27° TOP "	
			4 9	48.0	40° P.L.	
T.P.	5 35	2654 29	3 99	2648 94		
11+92²			6 47	47.82	℄ INT. AVE Q-3 ℄	6TH ST. E.
			6 82	47.47		21⁷ X GUT.
			6 72	47.57		40° P.L.
			5 73	48.56		200° ON ℄ AVE Q-3
			6 89	47.40	11⁵ E. EDGE PVMT.	
			7 6	46.7	21² BOT. BRK	
			6 4	47.9	27° TOP "	
			6 9	2647.4	40° P.L.	

Profile No. ____ Date ____ Notes Red ____ Plotted ____ Job No. 1576 Division No. ____ F.B. 1770 Pg. 19
Notes Chkd ____ Date ____ Checked ____ Date ____ Survey of PLANIMETRIC
Survey by R.C. Miller Notes R.C. [illegible]
Map No. ____ Inked C. Johnson

76L298 307 10-51.

PLEASE RETURN TO
LOS ANGELES COUNTY SURVEYOR
726 LOS ANGELES COUNTY
ENGINEERING BLDG.

NOTE: ANY ADDITIONS OR CHANGES ON THIS SHEET MUST BE MADE OR CIRCLED IN RED INK, WITH DATE AND NAME OF PERSON MAKING CHANGE.

Do not extend notes this side of this line.

STATION	B. S.	H. I.	F. S.	ELEV.	6TH ST. E.	
11+92²		2654 29	8 3	2646.0	150° E.	
			6 80	47.49	N. W. COR. N. PVMT.	RETURN, AVE Q-3 & 6TH ST. E.
			6 80	47.49	" " " W. "	" " " " " "
			6 73	47.56	S. W. " " "	" " " " " "
			6 22	48.07	" " " S. "	" " " " " "
12+22²			6 26	48.03	S. P.L. AVE Q-3 & ℄	6TH ST. E.
			6 68	47.61		22° W. EDGE PVMT Bot. BRK
			6 05	48.24		40° P.L. & Top BRK
			6 79	47.50	12° E. EDGE PVMT.	
			7 5	4[illegible].8	21² BOT BRK	
			6 8	47.5	23⁷ Top "	
			6 6	47.7	31³ " "	
			7 0	47.3	40° P.L. BOT. BRK	
13+00			5 83	48.46		℄
			5 98	48.31		9³ W. EDGE PVMT.
			6 5	47.8		17⁸ BOT BRK
			5 3	49.0		28⁶ Top "
			4 9	49.4		40° P.L.
			6 36	47.93	11⁸ E. EDGE PVMT.	
			7 2	47.1	21⁷ BOT. BRK	
			5 6	2648.7	27³ Top "	

F.B. 1770 PG. 20 Job No. 1576 Division No. Notes Red. Plotted No. Profile
Survey of PALMDALE S.S. Date Date X-Sec.
Survey by R.L. Willey Notes R.C.B. Notes Chkd. Checked No.
Indexed O. Johnson Date Date Date

761 [illegible] 307 10-51

PLEASE RETURN TO
LOS ANGELES COUNTY SURVEYOR
726 LOS ANGELES COUNTY
ENGINEERING BLDG.

NOTE: ANY ADDITIONS OR CHANGES ON THIS SHEET MUST BE MADE OR CIRCLED IN RED INK, WITH DATE AND NAME OF PERSON MAKING CHANGE.

Do not extend notes this side of this line.

STATION	B. S.	H. I.	F. S.	ELEV.	6TH ST. E.	
13+00		2654 29	6 4	2647.9	40° P.L.	
14+00			5 28	49.01		℄
			5 45	48.84		9⁸ W. EDGE PVMT
			5 9	48.4		18⁸ BOT. BRK
			4 8	49.5		30° TOP "
			4 7	49.6		40° P.L.
			5 78	48.51	11⁷ E. EDGE PVMT.	
			6 7	47.6	22² BOT. BRK	
			5 7	48.6	28° TOP "	
			6 2	48.1	40° P.L.	
15+00			4 73	49.56		℄
			4 93	49.36		10³ W. EDGE PVMT
			5 4	48.9		20² BOT BRK
			4 2	50.1		29⁶ TOP "
			4 4	49.9		40° P.L.
			5 05	49.24	11³ E. EDGE PVMT.	
			6 0	48.3	21⁸ BOT. BRK	
			4 4	49.9	27² TOP "	
			5 2	49.1	30⁶ BOT "	
		1	5 1	2649.2	40° P.L.	
T.P.	5 65	2655 29	4 65	2649 64		

Profile
Notes Red ____ Plotted ____ Job No. 1576 Division No. ____
No. ____ Date ____ Date ____ Survey of [illegible]
Notes Chkd. ____ Checked ____ Survey by [illegible] Notes RCB Date 2-53
No. ____ Date ____ Date ____ Map No. ____ Indexed C. John

F.B. 1770 PG. 21

76L298 307 10-51

PLEASE RETURN TO

LOS ANGELES COUNTY SURVEYOR
726 LOS ANGELES COUNTY
ENGINEERING BLDG.

NOTE: ANY ADDITIONS OR CHANGES ON THIS SHEET MUST BE MADE OR CIRCLED IN RED INK, WITH DATE AND NAME OF PERSON MAKING CHANGE.

Do not extend notes this side of this line.

STATION	B. S.	H. I.	F. S.	ELEV.	6TH ST. E.	
16+00		2655 29	4 90	2650.39		℄
			5 19	50.10		11° W. EDGE PVMT
			5 9	49.4		19° BOT BRK
			4 8	50.5		29° TOP "
			4 9	50.4		40° P.L.
			2 5	52.8		200° W.
			5 18	50.11	11³ E. EDGE PVMT.	
			6 1	49.2	21³ BOT. BRK.	
			4 4	50.9	26⁷ TOP BRK	
			4 9	50.4	30° BOT "	
			5 0	50.3	40° P.L.	
			5 0	50.3	150° E.	
17+00			3 98	51.31		℄
			4 19	51.10		10⁴ W. EDGE PVMT.
			5 1	50.2		20⁶ BOT BRK.
			4 2	51.1		40° TOP " — P.L.
			4 14	51.15	10⁹ E. EDGE PVMT	
			5 0	50.3	20⁵ BOT. BRK.	
			2 9	52.4	27³ TOP "	
			3 3	2653.0	40° P.L.	

F.B. 1770 PG. 22 Job No. 1576 Division No. Notes Red. Plotted Profile
Survey of PALMDALE S.S. Date Date No.
Survey by R.L. Willey Notes R.C.B. Notes Chkd. Checked X-Sec.
Indexed C. Johnson Date Date Date No.

761-298 307 10-51

PLEASE RETURN TO
LOS ANGELES COUNTY SURVEYOR
726 LOS ANGELES COUNTY
ENGINEERING BLDG.

NOTE: ANY ADDITIONS OR CHANGES ON THIS SHEET MUST BE MADE OR CIRCLED IN RED INK, WITH DATE AND NAME OF PERSON MAKING CHANGE.

Do not extend notes this side of this line.

STATION	B. S.	H. I.	F. S.	ELEV.	6TH ST. E	
18+00		265529	2 95	2652.34		℄
			3 23	52.06		10.9 W. EDGE PVMT.
			4 2	51.1		19.3 BOT. BRK
			2 4	52.9		28.8 TOP "
			2 8	52.5		40.0 P.L.
			3 29	52.00	11.5 E. EDGE PVMT.	
			4 3	51.0	20.4 BOT. BRK	
			2 7	52.6	28.0 TOP "	
			3 3	52.0	40.0 P.L.	
19+00			2 07	53.22		℄
			2 35	52.94		10.6 W. EDGE PVMT.
			3 0	52.3		18.8 BOT BRK
			1 6	53.7		29.8 TOP "
			1 8	53.5		40.0 P.L.
			2 4	52.9		125.0 BOT.
			0 6	54.7		200.0 W.
			2 30	52.99	11.0 E. EDGE PVMT.	
			3 5	51.8	20.8 BOT. BRK	
			1 3	54.0	27.3 TOP "	
			2 2	53.1	40.0 P.L.	
			2 7	2652.6	125.0 E.	

Profile
No. ____ Date ____ Notes Red ____ Plotted ____ Job No. 1576 Division No. ____
No. ____ Date ____ Notes Chkd ____ Checked ____ Survey of PALMDALE
No. ____ Date ____ Map No. ____ Survey by R.L. Wilkey Notes R.C.B. Date 2-53
Date ____ Date ____ Issued C. Jones Date ____

F.B. 1770 PG. 23

76L298 307 10-51

PLEASE RETURN TO

LOS ANGELES COUNTY SURVEYOR
726 LOS ANGELES COUNTY
ENGINEERING BLDG.

NOTE: ANY ADDITIONS OR CHANGES ON THIS SHEET MUST BE MADE OR CIRCLED IN RED INK, WITH DATE AND NAME OF PERSON MAKING CHANGE.

Do not extend notes this side of this line.

STATION	B. S.	H. I.	F. S.	ELEV.	6TH ST. E.	
19+00		2655 29	2 2	2653.1	150° E.	
T.P.	5 12	2658 17	2 24	2653.05	—	
20+00			4 34	53.83		℄
			4 60	53.57		10⁵ W. EDGE PVMT.
			5 2	53.0		18² BOT BRK.
			4 1	54.1		29⁴ Top "
			4 2	54.0		40° P.L.
			4 56	53.61	11⁶ E. EDGE PVMT	
			5 6	52.6	21⁴ BOT. BRK.	
			3 9	54.3	27⁴ Top "	
			4 6	53.6	40° P.L.	
20+86⁶			3 70	54.47	No. P.L. of AVE. Q-6 & ℄ 6TH ST. E.	
			4 50	53.67		29⁸ W. EDGE PVMT BOT. BRK.
			3 9	54.3		38° Top BRK
			3 9	54.3		40° P.L.
			3 91	54.26	11¹ E EDGE PVMT.	
			4 8	53.4	20⁶ BOT. BRK.	
			2 9	55.3	27⁴ Top "	
			3 8	54.4	40° P.L.	
21+16⁶			3 44	54.73	℄ INT. 6TH ST. E. &	AVE. Q-6
			4 12	2654.05		26° X GUT.

F.B. 1770 PG. 24 Job No. 1576 Division No. Notes Red. Plotted No. Profile
Survey of PALMDALE S.S. Date Date X-Sec.
Survey by R.L. Willey Notes R.C.B. Notes Chkd. Checked No.
Indexed C. Johnson Date Date Date

761-[illegible] 307 10-51

PLEASE RETURN TO
LOS ANGELES COUNTY SURVEYOR
726 LOS ANGELES COUNTY
ENGINEERING BLDG.

NOTE: ANY ADDITIONS OR CHANGES ON THIS SHEET MUST BE MADE OR CIRCLED IN RED INK, WITH DATE AND NAME OF PERSON MAKING CHANGE.

Do not extend notes this side of this line.

STATION	B. S.	H. I.	F. S.	ELEV.	6TH ST. E.	
21+16 6		2658 17	3 80	2654.37		46° Top
			3 05	55.12		200° W.
			3 78	54.39	10² E. EDGE PVMT.	
			4 7	53.5	20² BOT BRK	
			3 7	54.5	24⁴ Top "	
			4 3	53.9	40° P.L.	
			4 17	54.00	N.W. COR. N. PVMT. RETURN, 6TH ST. E. & AVE Q-6	
			4 42	53.75	" " " W. " " " " " "	
			3 95	54.22	S.W. " " " " " " " "	
			3 49	54.68	" " " S. " " " " " "	
T.P.	674	2661 45	3 46	2654.71		
21+46 6			6 55	54.90	So. P.L. of AVE Q-6 & ℄	6TH ST. E.
			6 74	54.71		10¹ W. EDGE PVMT
			7 4	54.0		18⁵ BOT. BRK
			6 3	55.1		25² Top "
			5 8	55.6		40° P.L.
			6 96	54.49	11² E. EDGE PVMT.	
			7 9	53.5	19⁶ BOT BRK	
			7 3	54.1	23⁶ Top "	
			7 5	53.9	40° P.L.	
22+00			6 14	2655.31	℄	

Profile No. ____ Date ____ Notes Red ____ Date ____ Notes Chkd ____ Date ____ Map No. ____ Date ____ Plotted ____ Date ____ Checked ____ Date ____ Job No. 1576 Division No. ____ Survey of TUNNEL Survey by R.L. Wilby Notes R.C.B. Date 2-53 Notes C. Johnson Date ____

F.B. 1770 PG. 21

76L298 307 10-51

PLEASE RETURN TO

LOS ANGELES COUNTY SURVEYOR
726 LOS ANGELES COUNTY
ENGINEERING BLDG.

NOTE: ANY ADDITIONS OR CHANGES ON THIS SHEET MUST BE MADE OR CIRCLED IN RED INK, WITH DATE AND NAME OF PERSON MAKING CHANGE.

Do not extend notes this side of this line.

STATION	B. S.	H. I.	F. S.	ELEV.	67H ST. E.	
22+00		2661 45	638	2655.07		10⁸ W. EDGE PVMT
			71	54.3		20° BOT BRK.
			62	55.2		40° Top " - P.L.
			632	55.13	10⁹ E. EDGE PVMT.	
			77	53.7	20° BOT. BRK	
			70	54.4	24⁴ Top "	
			71	54.3	40° P.L.	
23+00			557	55.88		℄
			579	55.66		10⁴ W. EDGE PVMT.
			66	54.8		20⁶ BOT. BRK
			50	56.4		30⁴ Top "
			52	56.2		40° P.L.
			29	58.5		175° W.
			592	55.53	12° E. EDGE PVMT.	
			68	54.6	20³ BOT. BRK	
			59	55.5	29° Top "	
			56	55.8	40° P.L.	
			69	54.5	125° E.	
24+00			484	56.61		℄
			508	56.37		10⁹ W. EDGE PVMT.
			58	2655.6		20⁶ BOT. BRK.

F.B. 1770 PG 26 Job No. 1576 Division No. Notes Red. Plotted Date No. Profile
Survey of PALMDALE S.S. Date Checked Date X-Sec.
Survey by R.L. Willey Notes R.C.B. Notes Chkd. Date No.
Indexed C. Johnson Date

761-[illegible]8 307 10-51

PLEASE RETURN TO

LOS ANGELES COUNTY SURVEYOR

726 LOS ANGELES COUNTY
ENGINEERING BLDG.

NOTE: ANY ADDITIONS OR CHANGES ON THIS SHEET MUST BE MADE OR CIRCLED IN RED INK, WITH DATE AND NAME OF PERSON MAKING CHANGE.

Do not extend notes this side of this line.

STATION	B. S.	H. I.	F. S.	ELEV.	6TH ST. E.	
24+00		2661 45	4 9	26566		20^3 Top Brk
			4 6	569		40^0 P.L.
			5 00	5645	10^6 E. Edge Pvmt.	
			6 1	554	20^2 Bot Brk	
			5 2	563	24^6 Top "	
			5 3	562	40^0 P.L.	
25+00			4 07	5738		℄
			4 38	5707		10^4 W. Edge Pvmt
			5 1	564		19^8 Bot. Brk
			4 2	573		40^0 Top Brk - P.L.
			4 06	5739	11^1 E. Edge Pvmt.	
			5 1	564	20^0 Bot Brk	
			3 2	583	26^8 Top "	
			4 3	572	40^0 P.L.	
T.P.	571	2663 36	3 80	265765		
26+00			5 12	5824		℄
			5 24	5812		10^2 W. Edge Pvmt.
			6 0	574		19^8 Bot. Brk
			4 8	586		28^3 Top "
			5 0	584		40^0 P.L.
			5 27	265809	10^2 E. Edge Pvmt.	

Profile Notes Red ____ Plotted ____ Job No. 1516 Division No. ____ F.B. 1770 Pg. 27

No. ____ Date ____ Date ____ Survey of [illegible]

X-Sec. Notes Chkd. ____ Checked ____ Survey by R. L. Wiley Notes R.C.B. Date 2-53

No. ____ Date ____ Date ____ Map No. ____ Indexed E. Johnson Date ____

76L298 307 10-51

PLEASE RETURN TO

LOS ANGELES COUNTY SURVEYOR
726 LOS ANGELES COUNTY
ENGINEERING BLDG.

NOTE: ANY ADDITIONS OR CHANGES ON THIS SHEET MUST BE MADE OR CIRCLED IN RED INK, WITH DATE AND NAME OF PERSON MAKING CHANGE.

Do not extend notes this side of this line.

F.B. 1770 PG. 28
Job No. 1576 Division No.
Survey of PALMDALE S.S.
Survey by R.L. Willey Notes R.C.B.
Indexed S. C. Johnson Date
Profile No. X-Sec. No.
Plotted Date Checked Date
Notes Red. Date Notes Chkd. Date

STATION	B. S.	H. I.	F. S.	ELEV.	6TH ST.	E.
26+00		2663 36	6 2	2661 2	20° BOT. BRK.	
			4 3	591	25¾ Top "	
			4 7	587	40° P.L.	
27+00			4 44	5892		℄
			4 68	5859		10° W. EDGE PVMT.
			5 5	579		20¼ BOT. BRK.
			4 4	580		28¾ Top "
			4 2	582		40° P.L.
			4 58	5878	10° E. EDGE PVMT.	
			5 7	577	19° BOT. BRK.	
			4 9	585	21¾ Top "	
			5 4	580	40° P.L.	
28+00			3 78	5858		℄
			4 00	5836		11¾ W. EDGE PVMT.
			4 6	598		21° BOT BRK
			3 2	602		40° Top BRK-P.L.
			4 00	5830	10¾ E. EDGE PVMT.	
			4 9	5[illegible]	19° BOT. BRK	
			4 2	5[illegible]	27¾ Top "	
		1	4 3	5[illegible]1	40° P.L.	
T.P.	545	2665 66	3 15	2660 21	—	

761-[illegible] 307 10-51

PLEASE RETURN TO
LOS ANGELES COUNTY SURVEYOR
726 LOS ANGELES COUNTY
ENGINEERING BLDG.

NOTE: ANY ADDITIONS OR CHANGES ON THIS SHEET MUST BE MADE OR CIRCLED IN RED INK, WITH DATE AND NAME OF PERSON MAKING CHANGE.

Do not extend notes this side of this line.

STATION	B. S.	H. I.	F. S.	ELEV.	6TH ST. E.
28+85.19		266566	543	266023	℄
			556	6010	13⁸ W. EDGE PVMT
			56	601	20⁰ BOT BRK
			55	602	22⁵ TOP "
			48	609	40⁰ P.L.
			583	5983	11⁰ E. EDGE PVMT.
			63	594	17² BOT. BRK.
			57	600	21² TOP "
			56	601	40⁰ P.L.
29+36.09			534	6032	℄ INT. AVE. Q-8 & 6TH ST. E.
			596	5970	N.E. COR E. PVMT. RETURN - AVE Q-8 & 6TH ST. E.
			573	5993	" " " N. " " " " "
			559	6007	N.W. " " " " " " "
			481	6085	" " " W. " " " " "
			476	6090	S.W. " " " " " " "
			549	6017	" " " S. " " " " "
			566	6000	S.E. " " " " " " "
			580	5986	" " " E. " " " " "
29+55.5	29+55.5		559	6007	S.X GUT. ON ℄ of 6TH ST. E.
B.M. [illegible]-43	BMAV-43 342	2665.47	361	266205	B.M. AV-43 EL. = 2662.057 F.B. 1752-1[illegible] 6TH ST. E & AVE. Q-8 S.E. COR. SPK ON W. SIDE of P.P.# 482157E

Profile
No. ____ Notes Red ____ Plotted ____ Job No. 1576 Division No. ____
Date ____ Date ____ Survey of [illegible]
Notes Chkd. ____ Checked ____ Survey by R.L. Willey Notes R.C.B. Date 2-53
No. ____ Date ____ Date ____ Map No. ____ Issued [illegible] Date ____

F.B. 1770 Pg. 29

76L298 307 10-51

PLEASE RETURN TO

LOS ANGELES COUNTY SURVEYOR
726 LOS ANGELES COUNTY
ENGINEERING BLDG.

NOTE: ANY ADDITIONS OR CHANGES ON THIS SHEET MUST BE MADE OR CIRCLED IN RED INK, WITH DATE AND NAME OF PERSON MAKING CHANGE.

Do not extend notes this side of this line.

Profile No. X-Sec. No.
Plotted Date Checked Date
Notes Red. Date Notes Chkd. Date
Division No. Notes Date
Job No. 1576 S.S.
Survey of PALMDALE
Survey by R.L. Willey
Indexed L.C. Johnson
F.B. 1770 PG. 30

STATION	B. S.	H. I.	F. S.	ELEV.	6TH ST. E.	
		2665.47				
29+66.09			535	2660.12		℄
			536	5991		13° edge pvmt
			53	612		19 bot brk
			42	613		24° Top "
			41	614		40° PL
29+86.09			502	6046		℄
			540	607	16 edge pvmt	
			56	609	19 bot brk	
			48	607	22 Top	
			46	609	40° PL	
30+00			455	602		℄
			510	607		12 edge pvmt
			52	603		17° bot brk
			43	612		21 Top "
			39	615		40° PL
			532	615	17 edge pvmt	
			55	600	19 bot brk	
			45	610	22 Top "	
			48	607	40° PL	
31+00			420	2660.27		℄

761-298 307 10-51

PLEASE RETURN TO
LOS ANGELES COUNTY SURVEYOR
726 LOS ANGELES COUNTY
ENGINEERING BLDG.

NOTE: ANY ADDITIONS OR CHANGES ON THIS SHEET MUST BE MADE OR CIRCLED IN RED INK, WITH DATE AND NAME OF PERSON MAKING CHANGE.

Do not extend notes this side of this line.

STATION	B. S.	H. I.	F. S.	ELEV.	6TH ST E.	
31+00		2665.47	434	266113		13 7 edge pvmt
			48	607		20 8 bot brk
			32	623		29 2 To brk
			32	623		40 0 PL
			470	6077	16 7 edge pvmt	
			52	603	21 5 bot brk	
			48	607	25 0 Top "	
			50	605	40 0 PL	
31+76.55	31+76.55		381	6166	℄ int 6Th St E & Ave Q 9	
			428	6119	NW Cor N end Pvmt Rct 6Th St & Ave Q 9	
			375	6172	" " " W " " " " " " "	
			376	6171	SW " W " " " " " " "	
			384	6163	" " " S " " " " " "	
T.P. 32+00	505	2666.64	388	2661.59		
			486	266178		℄
			504	6160		13 3 edge pvmt
			54	612		21 3 bot brk
			49	617		25 6 Top "
			45	621		40 0 PL
			524	6140	14 4 edge pvmt	
			58	26608	20 6 Bot brk	

Profile
No. ____ Date ____ Notes Red ____ Plotted ____ Job No. 1576 Division No. ____
X-Sec. ____ Date ____ Date ____ Survey of PALMDALE S.S.
Notes Chkd. ____ Checked ____ Survey by R. L. Willey Notes ____ Date 2-63
No. ____ Date ____ Date ____ Map No. ____ Indexed ____ C. Johnson Date ____

F.B. 1772 PG. 31

76L298 307 10-51

PLEASE RETURN TO

LOS ANGELES COUNTY SURVEYOR

726 LOS ANGELES COUNTY
ENGINEERING BLDG.

NOTE: ANY ADDITIONS OR CHANGES ON THIS SHEET MUST BE MADE OR CIRCLED IN RED INK, WITH DATE AND NAME OF PERSON MAKING CHANGE.

Do not extend notes this side of this line.

STATION	B. S.	H. I.	F. S.	ELEV.	6 Th St E	
32+00		266664	49	26617	23² Top brk	
			53	613	40° PL	
33+00			450	6214		℄
			475	6[illegible]38		13² edge pvmt
			540	6124		21⁴ bot brk
			46	6[illegible]		25⁵ Top "
			43	6[illegible]3		40° PL
			494	6[illegible]70	14⁸ edge pvmt	
			55	6[illegible]1	20⁸ bot brk	
			42	624	23⁸ Top "	
			52	6[illegible]4	40° PL	
34+00			413	6[illegible]		℄
			434	6[illegible]30		13⁶ edge pvmt
			49	61[illegible]		22° Bot brk
			42	6[illegible]		40° PL "
			448	6[illegible]6	15° edge pvmt	
			53	613	17⁸ bot brk	
			53	6[illegible]3	22² " "	
			43	6[illegible]3	25³ Top "	
			50	6[illegible]	40° PL	
35+00			392	266272		℄

F.B. 1770 PG 32 Job No. 1576 Division No. Notes Red Plotted Profile
Survey of Palmdale SS Date Date No.
Survey by R.L. Willey Notes R.L.W. Notes Chkd Checked X-Sec.
Indexed R.C. Johnson Date Date Date No.

761-[illegible] 307 10-51

PLEASE RETURN TO
LOS ANGELES COUNTY SURVEYOR
726 LOS ANGELES COUNTY
ENGINEERING BLDG.

NOTE: ANY ADDITIONS OR CHANGES ON THIS SHEET MUST BE MADE OR CIRCLED IN RED INK, WITH DATE AND NAME OF PERSON MAKING CHANGE.

Do not extend notes this side of this line.

STATION	B. S.	H. I.	F. S.	ELEV.	6th ST E.	
35+00		266664	400	266264		14° edge pvmt
			44	622		22.5 bot brk
			40	626		40° PL
			434	6230	15° edge pvmt	
			47	619	18.3 bot brk	
			40	626	27.2 " "	
			40	626	40° PL	
T.	T.P. 477	2667.43	398	266266		
36+00			430	266313		℄
			439	6304		13.5 edge pvmt
			46	628		19.8 bot brk
						Top "
			37	637		40° PL
			462	6281	15.3 edge pvmt	
			51	623	17.4 bot brk	
			53	621	21.2 " "	
			43	631	23.8 Top "	
			49	625	40° PL	
37+00			414	6329		℄
			414	6329		edge pvmt
			37	26637		40° PL

Profile
No. ____ Date ____ Notes Red ____ Plotted ____ Job No. 1576 Division No. ____
No. ____ Date ____ Notes Chkd. ____ Checked ____ Survey of Palmdale 55
Survey by P. Willey Notes RLW Date 3-5-3
No. ____ Date ____ Map No. ____ Indexed C. Johnson

F.B. 1770 Pg. 33

76L298 307 10-51

PLEASE RETURN TO

LOS ANGELES COUNTY SURVEYOR

726 LOS ANGELES COUNTY
ENGINEERING BLDG.

NOTE: ANY ADDITIONS OR CHANGES ON THIS SHEET MUST BE MADE OR CIRCLED IN RED INK, WITH DATE AND NAME OF PERSON MAKING CHANGE.

Do not extend notes this side of this line.

STATION	B. S.	H. I.	F. S.	ELEV.	6TH	STE
37+00		266743	444	26[illegible]9	15 4 edge pvmt	
			48	6[illegible]6	17 3 bot brk	
			4.9	6[illegible]	20 5 " "	
			40	634	22 8 Top "	
			45	6[illegible]9	40° PL	
38+00			367	6[illegible]76		℄
			386	6[illegible]57		14 6 edge pvmt
			36	638		22 8 bot brk
			403	63-40		40° PL
			403	6[illegible]	14 8 edge pvmt	
			43	6[illegible]1	17° bot brk	
			46	6[illegible]	20 7 " "	
			35	6[illegible]	26 5 Top "	
			42	632	40° PL	
39+00			321	6[illegible]22		℄
			336	6[illegible]07		16° edge pvmt
			37	6[illegible]		18 2 bot brk
			31	6[illegible]		40° PL
			363	6[illegible]	15 3 edge pvmt	
40			38	636	17 7 bot brk	
23° 36			40	26[illegible]34	20 8 " "	

F.B. 1770 PG 34 Job No. 1576 Division No. Notes Red. Plotted Profile
Survey of Palmdale 55 Date Date No.
Survey by R.L. Willey Notes R.L.W. Notes Chkd. Checked X-Sec.
Indexed C. Johnson Date Date Date No.

761-298 307 10-51

PLEASE RETURN TO
LOS ANGELES COUNTY SURVEYOR
726 LOS ANGELES COUNTY
ENGINEERING BLDG.

NOTE: ANY ADDITIONS OR CHANGES ON THIS SHEET MUST BE MADE OR CIRCLED IN RED INK, WITH DATE AND NAME OF PERSON MAKING CHANGE.

Do not extend notes this side of this line.

STATION	B. S.	H. I.	F. S.	ELEV.	6th St E	
39+00		266743	31	26643	23° T brk	
			34	26640	40° PL	
T.P.	476	2669.06	313	2664.36		
40+00			419	266487		℄
			454	6452		15.4 edge pvmt
			50	641		17.3 bot brk
			52	639		25.2 " "
			39	652		28.2 Top "
			37	654		40 PL
			469	6437	15° edge pvmt	
			50	641	17° bot brk	
			53	638	20.3 " "	
			43	648	22.6 Top "	
			44	647	40° PL	
41+00			379	6527		℄
			393	6513		14.8 edge PVT
			42	649		16.7 bot brk
			45	646		23.3 " "
			2°	671		31.1 Top "
			17	674		40° PL
			425	266481	14.3 edge pvmt	1'

Profile
No. ____ Date ____ Notes Red ____ Plotted ____ Job No. 1576 Division No. ____
X-Sec. ____ Date ____ Notes Chkd. ____ Checked ____ Survey of Palmdale Blvd Date 3-5-3
No. ____ Date ____ Map No. ____ Indexed ____ Date ____
Survey by R.L. Miller C. Johnson

F.B. 1770 Pg. 35

76L298 307 10-51

PLEASE RETURN TO

LOS ANGELES COUNTY SURVEYOR
726 LOS ANGELES COUNTY
ENGINEERING BLDG.

NOTE: ANY ADDITIONS OR CHANGES ON THIS SHEET MUST BE MADE OR CIRCLED IN RED INK, WITH DATE AND NAME OF PERSON MAKING CHANGE.

Do not extend notes this side of this line.

STATION	B. S.	H. I.	F. S.	ELEV.	6Th St E	
41+00		2669.06	47	266[illegible]4	20° bot brk	
			38	[illegible]3	33⁸ Top "	
			26	[illegible]	40° PL	
T.P.	369	2670.26	249	266[illegible].57		
42+00			482	266[illegible]44		℄
			502	[illegible]24		14² edge pvmt
			54	6[illegible]9		22⁷ bot brk
			40	[illegible]3		32° T "
			36	6[illegible]7		40° PL
			520	6[illegible]06	14³ edge pvmt	
			56	647	17⁵ bot brk	
			44	65[illegible]9	23² Top "	
			47	6[illegible]5	40° PL	
43+00			459	6[illegible]7		℄
			465	6[illegible]61		14⁷ edge pvmt
			51	6[illegible]		17° bt brk
			42	6[illegible]1		29² Top "
			38	6[illegible]		40° PL
			495	6[illegible]1	14° edge pvmt	
			52	6[illegible]1	18⁸ bot brk	
			44	266[illegible]	Top "	

F.B. 1770 Pg. 36 Job No. 1576 Division No. Palmdale 55 Notes Red. Date Plotted Date No. Profile X-Sec.
Survey of Survey by R.L. Willey Notes R.L.W. Notes Chkd. Date Checked Date No.
Indexed C. Johnson Date

761 298 307 10-51

PLEASE RETURN TO
LOS ANGELES COUNTY SURVEYOR
726 LOS ANGELES COUNTY
ENGINEERING BLDG.

NOTE: ANY ADDITIONS OR CHANGES ON THIS SHEET MUST BE MADE OR CIRCLED IN RED INK, WITH DATE AND NAME OF PERSON MAKING CHANGE.

Do not extend notes this side of this line.

STATION	B. S.	H. I.	F. S.	ELEV.	6TH. ST. E.	
43+00		2670.26	43	26660	40° PL	
44+00			415	6611		℄
			409	6617		14Z edge pvmt
			47	656		14Z bot brk
			39	664		23Z Top brk
			35	668		40° PL
			458	6568	14Z edge pvmt	
			50	653	19° bot brk	
			37	666	21Z Top brk	
			40	663	40° PL	
45+00			374	6652		℄
			388	6638		14Z edge pvmt
			40	663		22° bot brk
			35	668		24Z Top "
			29	674		40° PL
			425	6601	13Z edge pvmt	
			47	656	19Z Bot brk	
			34	669	21Z Top brk	
			32	671	40° PL	
45+59.53	45+59.53		363	6663	℄ 6Th St E + N PL Ave Q1Z	℄
			365	266661		15Z edge pvmt

Profile No. ____ Notes Red ____ Plotted ____ Job No. 1576 Division No. ____ F.B. 1770 Pg. 37.
Date ____ Date ____ Survey of Palmdale S.S.
X-Sec. No. ____ Notes Chkd. ____ Checked ____ Survey by P.L. Whitley Notes P.L.W. Date 2-53
Date ____ Date ____ Map No. ____ Indexed C. Johnson

76L298 307 10-51

PLEASE RETURN TO

LOS ANGELES COUNTY SURVEYOR
726 LOS ANGELES COUNTY
ENGINEERING BLDG.

NOTE: ANY ADDITIONS OR CHANGES ON THIS SHEET MUST BE MADE OR CIRCLED IN RED INK, WITH DATE AND NAME OF PERSON MAKING CHANGE.

Do not extend notes this side of this line.

STATION	B. S.	H. I.	F. S.	ELEV.	6TH. ST.	E.
45+59.53		2670.26	31	2667.2		40° PL
			405	6621	13.8 edge pvmt	
			42	661	19.8 bot brk	
			38	665	22.0 Top "	
			38	665	40° PL	
45+59.53			446	6580	℄ int 6th St E + Ave Q.12	
			3'74	6652	NW Cor N end pvmt Bot 6th St + Ave Q12	
			320	6706	" " " W " "	" " " "
			315	6711	SW " " " "	" " " " "
			335	6691	" " " S " "	" " " " "
46+19.53			323	6703	℄ 6th St E + SPL Ave Q.12	
			334	6692		14.3 edge pvmt
			39	664		21.2 bot brk
			33	670		24.4 Top "
			28	675		40° PL
			374	6652	13.4 edge pvmt	
			40	663	15.2 bot brk	
			36	667	25.1 Top "	
			37	665	40° PL	
T.P.	4.78	2671.69	335	2666.91		
47+00			428	2667.41		℄

F.B. 1770 Pg. 38 Job No. 1576 Division No. Notes Red Plotted Profile
Survey of Palmdale S.S. Date Date No.
Survey by R.H. Willey Notes R.H.W. Notes Chkd. Checked X-Sec.
Indexed Date Date No.

761-208 307 10-51

PLEASE RETURN TO
LOS ANGELES COUNTY SURVEYOR
726 LOS ANGELES COUNTY
ENGINEERING BLDG.

NOTE: ANY ADDITIONS OR CHANGES ON THIS SHEET MUST BE MADE OR CIRCLED IN RED INK, WITH DATE AND NAME OF PERSON MAKING CHANGE.

Do not extend notes this side of this line.

STATION	B. S.	H. I.	F. S.	ELEV.	6th ST East	
47+00		2671,69	441	266728		14.7 edge prmt
			48	669		21.5 bot brk
			44	673		23.5 Top "
			40	677		40° PL
			477	6692	13.0 edge prmt	
			53	664	19.2 bot brk	
			46	671	22.6 Top "	
			46	671	40.0 PL	
48+00			398	6771		℄
			410	6759		15.5 edge prmt
			46	671		23.2 bot brk
			42	675		25.2 Top "
			38	679		40° PL
			430	6739	13.7 edge prmt	
			49	668	17.9 bot brk	
			40	677	24.2 Top "	
			46	671	40° PL	
49+00			376	6793		℄
			385	6784		15.6 edge prmt
			422	6747		23.2 bot brk
			35	26682		25.0 T brk

Profile
No. ____ Date ____ Notes Red. ____ Plotted ____ Job No. 1576 Division No. ____
X-Sec. ____ Date ____ Notes Chkd. ____ Checked ____ Survey of [illegible] Survey by [illegible] Notes [illegible] Date 2-59
No. ____ Date ____ Map No. ____ Indexed ____ Date ____

F.B. 1770 PG. 39

76L298 307 10-51

PLEASE RETURN TO

LOS ANGELES COUNTY SURVEYOR
726 LOS ANGELES COUNTY
ENGINEERING BLDG.

NOTE: ANY ADDITIONS OR CHANGES ON THIS SHEET MUST BE MADE OR CIRCLED IN RED INK, WITH DATE AND NAME OF PERSON MAKING CHANGE.

Do not extend notes this side of this line.

STATION	B. S.	H. I.	F. S.	ELEV.	6 Th ST	East
49+00		2671 69				~~Top brk~~
			34	26683		PL
			411	6758	13² edge pvmt	
			47	[illegible]	19⁴ bot brk	
			42	[illegible]	22⁸ Top brk	
			40	677	40° PL	
			45	672	110° back bot line ℄	
50+00			380	6789		15⁰ edge pvmt
			394	6775		22⁸ bot brk
			41	676		32² Top "
			26	681		PL
			422	6747	12⁸ edge pvmt	
			46	671	17⁴ bot brk	
			36	681	20² Top brk	
			34	683	40° PL	
51+00			335	6834		℄
			327	6[illegible]		16⁶ edge pvmt
			28	689		40° PL
			367	6802	13³ edge pvmt	
			40	677	bot brk	
			33	26684	20¹ Top "	

F.B. 1770 PG. 40 Job No. 1576 Division No. Notes Red. Plotted Profile
Survey of Palmdale S.S. Date Date No. X-Sec.
Survey by R.H. Willey Notes R.H.W. Notes Chkd. Checked
Indexed C. Johnson Date Date No.

761 298 307 10-51

PLEASE RETURN TO
LOS ANGELES COUNTY SURVEYOR
726 LOS ANGELES COUNTY
ENGINEERING BLDG.

NOTE: ANY ADDITIONS OR CHANGES ON THIS SHEET MUST BE MADE OR CIRCLED IN RED INK, WITH DATE AND NAME OF PERSON MAKING CHANGE.

Do not extend notes this side of this line.

STATION	B. S.	H. I.	F. S.	ELEV.	6TH.	ST. EAST
51+00		2671.69	35	2668.2	40° PL	
T.P.	770	2673.71	368	2668.01		
52+00			677	68.94		℄
			657	69.14		18' edge pvmt
			67	69.0		24³ bot brk
			60	69.7		29³ Top "
			62	69.5		40° PL
			81	67.6	22³ edge pvmt	
			87	67.0	28⁸ bot brk	
			82	67.5	31⁵ Top "	
			76	68.1	40° PL	
53+00			640	69.31		℄
			649	69.22		18° edge pvmt
			68	68.9		28³ bot brk
			52	70.5		32² Top "
			52	70.5		40° PL
			705	68.66	16³ edge pvmt	
			74	68.3	18⁵ bot brk	
			61	69.6	40° PL	
54+00	54+00		541	70.30		℄
			569	2670.02		13⁶ edge pvmt

Profile No. ____ Notes Red. ____ Plotted ____ Job No. 1576 Division No. ____ F.B. 1770 PG. 41
X-Sec. No. ____ Date ____ Date ____ Survey of Sawmill S.S.
Notes Chkd. ____ Checked ____ Survey by R.L. Willey Notes R.L.W. Date 2-53
Date ____ Date ____ Map No. ____ Indexed C. Johnson Date

76L298 307 10-51

PLEASE RETURN TO
LOS ANGELES COUNTY SURVEYOR
726 LOS ANGELES COUNTY
ENGINEERING BLDG.

NOTE: ANY ADDITIONS OR CHANGES ON THIS SHEET MUST BE MADE OR CIRCLED IN RED INK, WITH DATE AND NAME OF PERSON MAKING CHANGE.

Do not extend notes this side of this line.

STATION	B. S.	H. I.	F. S.	ELEV.	6TH. ST.	EAST
54+00		2675 71	64	2669.3		28.5 bot brk
			48	70.9		31.4 Top "
			53	70.4		40° PL
			594	69.77	14.5 edge pvmt	
			68	68.9	21.5 bot brk	
			58	69.9	26.4 Top brk	
			57	70.0	40° PL	
54+37.84			517	70.54		℄
			564	70.07		16.2 edge pvmt
			61	69.6		26.8 bot brk
			48	70.9		32.0 Top "
			52	70.5		40° PL
			581	69.90	24.2 edge	
			60	69.7	27.8 bot brk	
			55	70.2	34° Top "	
			52	70.5	40° PL	
			482	70.89	℄ int 6th St E + Ave R	
			594	69.77	NE Cor N end pvmt Rct. 6th St + Ave R	
			469	71.02	" " " E " " " " " "	
56+77.53			346	72.25	℄ 6Tht St E Prod to South	
BM AV47			540	26[illegible].31	BM AV47 FB1752-122 6Th St E + Ave R ℄ int. 1½" IP + cut spk in conc. in well	

Survey of Palmdale S.S. Division No. 1576 Notes Red. Plotted No. Profile
Survey by R.L. Willey Notes R.L.W. Date Date No. X-Sec.
Indexed C. Johnson Date Notes Chkd. Checked Date No.

Notes Ck'd by
Map No.
Office Work
Checked
Date

Survey of Palmdale SS
W. O. 1576 Tape No. St'd. °F
Surveyed by R L Willey
Notes " Date 2-53
Index

F.B. 1779 Pg. 43

TOPOGRAPHY
AVE Q8
FROM 6TH STE
TO 5TH PLE
PALMDALE S.S.
C.I. 1576

Note: Any Additions or Changes on This Sheet Must be Made or Circled in Red Ink With Date and Name of Person Making Change.

Do not extend notes this side of this line.

RETURN TO
LOS ANGELES COUNTY SURVEYOR
726 LOS ANGELES COUNTY
ENGINEERING BLDG.

75F309S 247 2-51

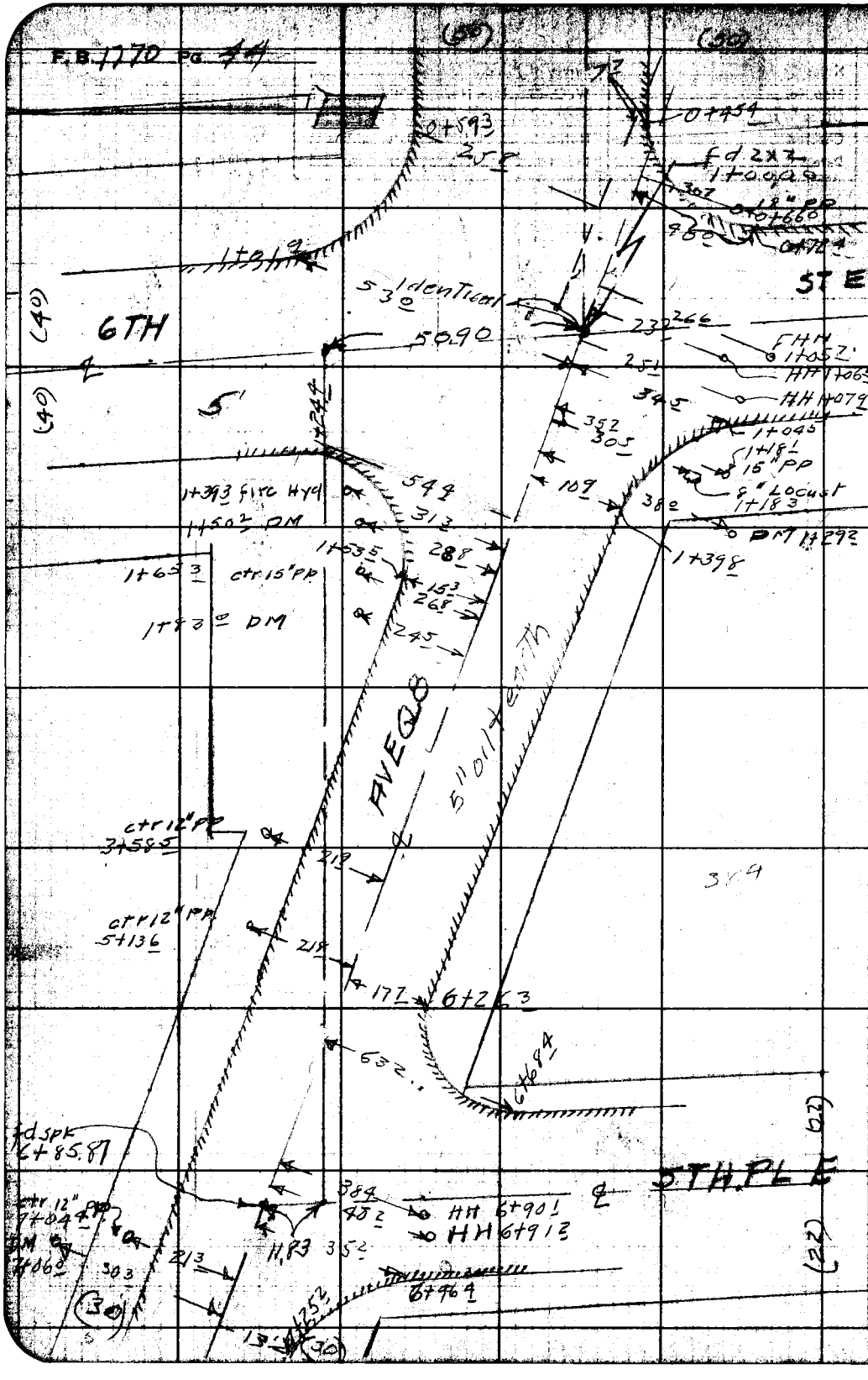

RETURN TO
LOS ANGELES COUNTY SURVEYOR
726 LOS ANGELES COUNTY
ENGINEERING BLDG.

Do not extend notes this side of this line.

Note: Any Additions or Changes on This Sheet Must be Made or Circled in Red Ink With Date and Name of Person Making Change.

Profile No. | Notes Red | Plotted | Job No. 1576 | Division No. | F.B. 1770 Pg. 45

Date | Date | Survey of Palmdale SS

X-Sec. No. | Notes Chkd. ECM | Checked | Survey by P. L. Willey | Notes P. L. Willey | Date 8-13

Date | Date | Map No. | Indexed D. Johnson | Date

CROSS SECTIONS

AVE Q8

FROM 6TH ST E

TO 5TH PLACE E

PALMDALE SS

C.I. 1576

STATION	B.S.	H.I.	F.S.	ELEV.

NOTE: ANY ADDITIONS OR CHANGES ON THIS SHEET MUST BE MADE OR CIRCLED IN RED INK, WITH DATE AND NAME OF PERSON MAKING CHANGE.

PLEASE RETURN TO
LOS ANGELES COUNTY SURVEYOR
726 LOS ANGELES COUNTY
ENGINEERING BLDG.

Do not extend notes this side of this line.

76L298 307 10-51

76L298 307 10-51

PLEASE RETURN TO

LOS ANGELES COUNTY SURVEYOR
726 LOS ANGELES COUNTY
ENGINEERING BLDG.

NOTE: ANY ADDITIONS OR CHANGES ON THIS SHEET MUST BE MADE OR CIRCLED IN RED INK, WITH DATE AND NAME OF PERSON MAKING CHANGE.

Do not extend notes this side of this line.

STATION	B. S.	H. I.	F. S.	ELEV.	AVE Q 8	
BM AV 43	4 00	26.66.06		266.06	BM AV 43 El 2662057 FB 1752-120 6th St E + Ave Q 8 - SE Cor. Spk in W side of PP 482157 E	
0+00			623	5[illegible]33	℄ Ave Q 8 100' E ℄ 6th St E	
0+60			593	6013		℄
			636	5[illegible]70		21.7 N edge pvmt
			64	597		26.0 bot brk
			54	607		31.8 Top "
			62	5[illegible]		50.0 PL + bot brk
			622	5[illegible]84	17.8 S edge pvmt	
			62	5[illegible]9	20.0 bot brk	
			51	6[illegible]	24.8 T "	
			53	608	50.0 PL	
			572	6[illegible]34	℄ int Ave Q 8 + 6th St E	
			633	5[illegible]73	NE Cor E end pvmt Ret. Ave Q 8 + 6th St E	
			614	5[illegible]32	" " " N " "	" " " " " "
			620	5[illegible]	SE " E " "	" " " " " "
			603	6[illegible]3	" " " S " "	" " " " " "
			585	5[illegible]	SW " S " "	" " " " " "
			517	6[illegible]	" " " W " "	" " " " " "
			604	6[illegible]	NW " N " "	" " " " " "
			520	6[illegible]	" " " W " "	" " " " " "
0+40			501	266[illegible]05		℄

F.B. 1770 Pg 46 Job No 1576 Division No. Notes Red. Plotted No. Profile
Survey of Palmdale SS Date Date X-Sec.
Survey by R. L. Willey Notes P. Lin Notes Chkd. Checked No.
Indexed R. C. Johnson Date Date Date

76L298 307 10-51

PLEASE RETURN TO
LOS ANGELES COUNTY SURVEYOR
726 LOS ANGELES COUNTY
ENGINEERING BLDG.

NOTE: ANY ADDITIONS OR CHANGES ON THIS SHEET MUST BE MADE OR CIRCLED IN RED INK, WITH DATE AND NAME OF PERSON MAKING CHANGE.

Do not extend notes this side of this line.

STATION	B. S.	H. I.	F. S.	ELEV.	AVE	Q 8.
1+40		266606	547	266059		19.6 N edge pvmt
			57	604		24.4 bot brk
			49	612		31.6 Top "
			52	609		40 ~~PL~~
			520	6086	10.3 S edge pvmt	
			54	607	18.6 bot brk	
			49	612	29.0 Top "	
			48	613	40.0 ~~PL~~	
2+00	2+00		438	6168		℄
			468	138		14.9 N edge pvmt
			50	611		20.2 bot brk
			48	613		24.4 T brk
			49	612		40.0
			457	6149	11.4 S edge pvmt	
			50	611	17.8 bot brk	
			45	616	20.3 Top "	
			41	620	40.0	
3+00	3+00		391	6215		℄
			415	6191		13.5 N edge pvmt
			46	615		40.0
			57	26604		200.0

Profile Notes Red ____ Plotted ____ Job No. 1576 Division No. ____ F.B. 1770 Pg. 47
No. ____ Date ____ Date ____ Survey of [illegible] ____
X-Sec. Notes Chkd. ____ Checked ____ Survey by [illegible] Notes [illegible] [illegible]
No. ____ Date ____ Date ____ Map No. ____ Indexed C. Johnson

76L298 307 10-51

PLEASE RETURN TO

LOS ANGELES COUNTY SURVEYOR

726 LOS ANGELES COUNTY
ENGINEERING BLDG.

NOTE: ANY ADDITIONS OR CHANGES ON THIS SHEET MUST BE MADE OR CIRCLED IN RED INK, WITH DATE AND NAME OF PERSON MAKING CHANGE.

Do not extend notes this side of this line.

STATION	B. S.	H. I.	F. S.	ELEV.	AVE Q 8	
3+00		2666.06	391	2662.15	14.6 s edge pvmt	
			43	618	21.3 bot brk	
			36	[illegible]	30.5 Top brk	
			37	[illegible]	40°	
4+00			330	[illegible]		℄
			332	[illegible]		10.5 N edge pvmt
			39	[illegible]		40°
			326	[illegible]	16.2 s edge pvmt	
			36	[illegible]	26.5 bot brk	
			30	[illegible]	30° Top bk	
			27	[illegible]	40°	
TP	558	2668.31	333	2662.73	–	
5+00			517	2663.14		℄
			521	6310		8.4 N edge pvmt
			57	[illegible]		40°
			70	[illegible]		200
			515	[illegible]	18° s edge pvmt	
			54	[illegible]	26.2 bot brk	
			49	[illegible]	34.7 Top ir	
			43	[illegible]	40°	
6+00			443	[illegible]		℄

F.B. 1770 Pg. 48 Job No. 1576 Division No. Notes Red. Plotted Date No. Profile

Survey of Palmdale SS Date Notes Chkd. Checked Date No. X-Sec.

Survey by R.L. Willey Notes RLW Date

Indexed C. Johnson Date

76L298 307 10-51

PLEASE RETURN TO

LOS ANGELES COUNTY SURVEYOR

726 LOS ANGELES COUNTY
ENGINEERING BLDG.

NOTE: ANY ADDITIONS OR CHANGES ON THIS SHEET MUST BE MADE OR CIRCLED IN RED INK, WITH DATE AND NAME OF PERSON MAKING CHANGE.

Do not extend notes this side of this line.

STATION	B. S.	H. I.	F. S.	ELEV.	AVE	Q8
6+00		266831	450	266381		8.2 N edge prmt
			50	633		17.5 bot brk
			52	631		40°
			446	6385	17.8 S edge prmt	
			42	641	40°	
6+85.87			478	6353	℄ int Ave Q8 + 5 Place E	
			420	6411	S E Cor E end pvt Ret Ave Q8 + 5 Pl	
			404	6427	" " " S " " " " " "	
			446	6385	S W " S " " " " " " "	
			452	6379	" " " W " " " " " " "	
6+85.87			71	612	200' on ℄ 5Th pl, E Prod to Sc	
7+85.87			4.56	6375	℄ Ave Q8	
8+85.87			360	6471	" " "	
BMAV83			351	2664.80	BM AV 83 E1 = 2664.790 FB 1752-13 5Th PL E + Ave Q8 35' N + 15' E ℄ in bt Spk on S. side of PP# 48 2098	

Profile
No. ____ Date ____ Notes Red ____ Plotted ____ Job No. 1576 Division No. ____
No. ____ Date ____ Notes Chkd. ____ Checked ____ Survey of Palmdale
Survey by RL Willey Notes RLW Date 2-53
No. ____ Date ____ Map No. ____ Indexed E. Johnson Date ____

F.B. 1770 PG. 49

F.B. 1770 PG. 50 Job No. Division No. Notes Red. Plotted Profile

Survey of Date Date No.

Survey by Notes Notes Chkd. Checked X-Sec.

Indexed Date Date Date No.

STATION	B. S.	H. I.	F. S.	ELEV.

761298 307 10-51

PLEASE RETURN TO

LOS ANGELES COUNTY SURVEYOR

726 LOS ANGELES COUNTY ENGINEERING BLDG.

Do not extend notes this side of this line.

NOTE: ANY ADDITIONS OR CHANGES ON THIS SHEET MUST BE MADE OR CIRCLED IN RED INK, WITH DATE AND NAME OF PERSON MAKING CHANGE.

Notes Ckd by	Survey of Palmdale S.S.	F.B. 1770 Pg. 51
Map No.	W. O. 1576 Tape No. St'd. °F	
Office Work	Surveyed by R. L. Willey	
Checked	Notes " Date 2-53	
Date	Indexed C. Johnson	

TOPOGRAPHY
AVE Q 9
FROM 6TH ST. E.
TO 5TH PLACE E
PALMDALE
C.I. 1576

Note: Any Additions or Changes on This Sheet Must Be Made or Circled in Red Ink With Date and Name of Person Making Change.

Do not extend notes this side of this line.

RETURN TO
LOS ANGELES COUNTY SURVEYOR
726 LOS ANGELES COUNTY
ENGINEERING BLDG.

76FS095 247 2-51

F.B. 1770 PG. 52

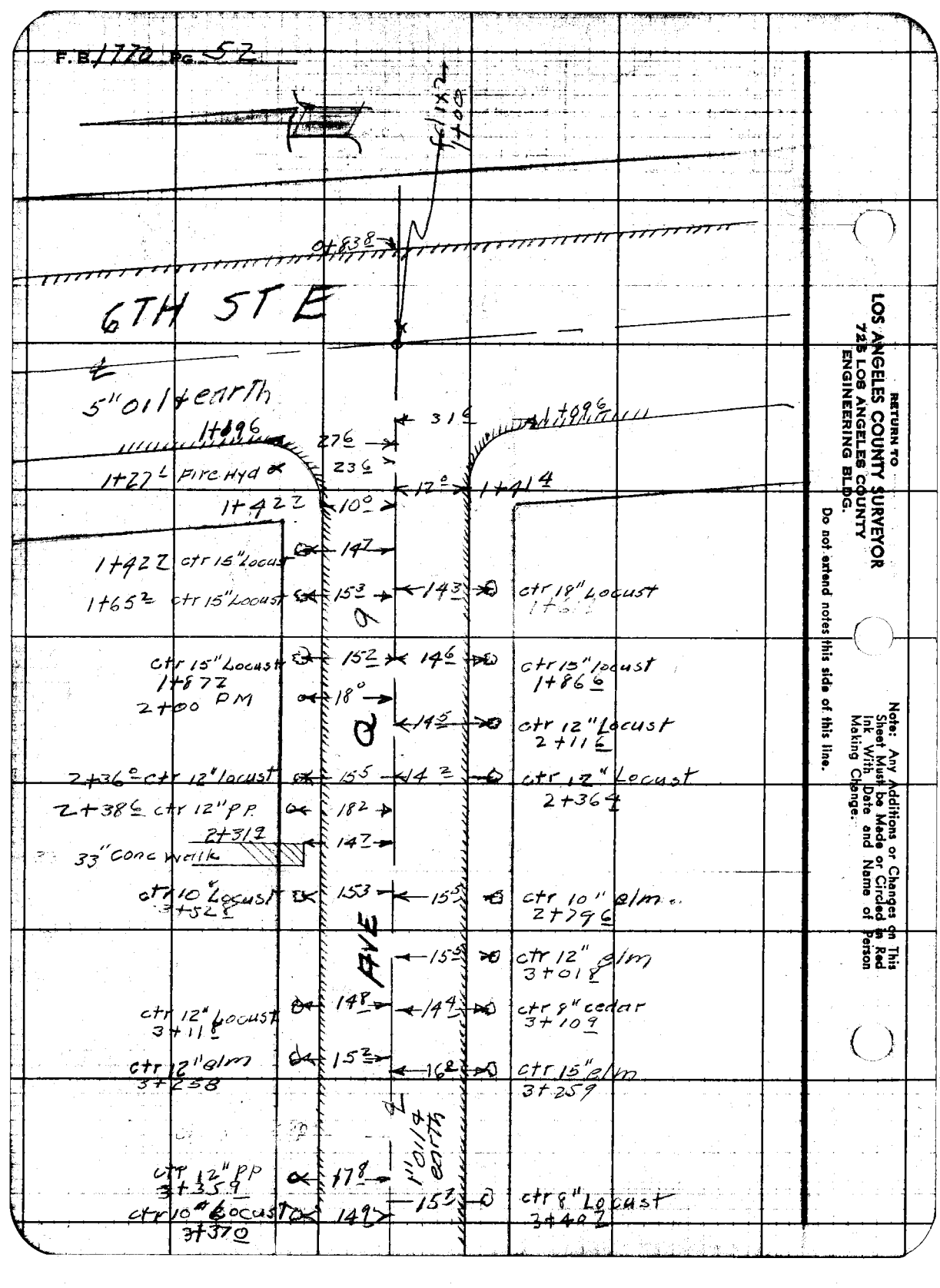

RETURN TO
LOS ANGELES COUNTY SURVEYOR
723 LOS ANGELES COUNTY
ENGINEERING BLDG.

Do not extend notes this side of this line.

Note: Any Additions or Changes on This Sheet Must be Made or Circled in Red Ink With Date and Name of Person Making Change.

F.B. 1770 Pg. 53

Notes Ch'd by
Map No.
Office Work
Checked
Date

W.O. 1576 Tape No. St'd. °F
Surveyed by R. L. Kelley
Notes U. Johnson Date 2-53
Indexed

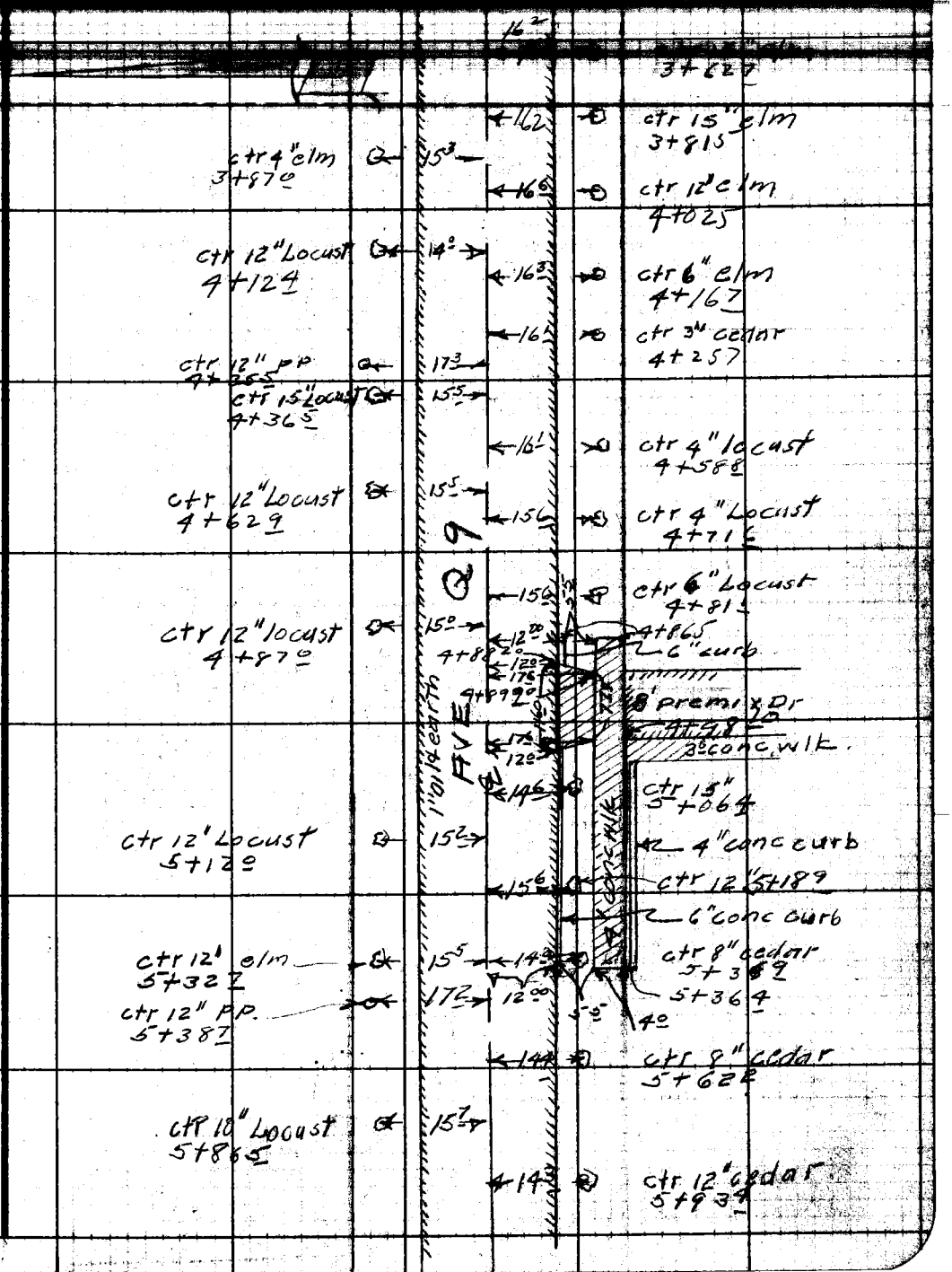

Note: Any Additions or Changes on This Sheet Must be Made or Circled in Red Ink With Date and Name of Person Making Change.

Do not extend notes this side of this line.

RETURN TO
LOS ANGELES COUNTY SURVEYOR
726 LOS ANGELES COUNTY
ENGINEERING BLDG.

76F3095 247 2-51

F. B. 1770 PG. 54

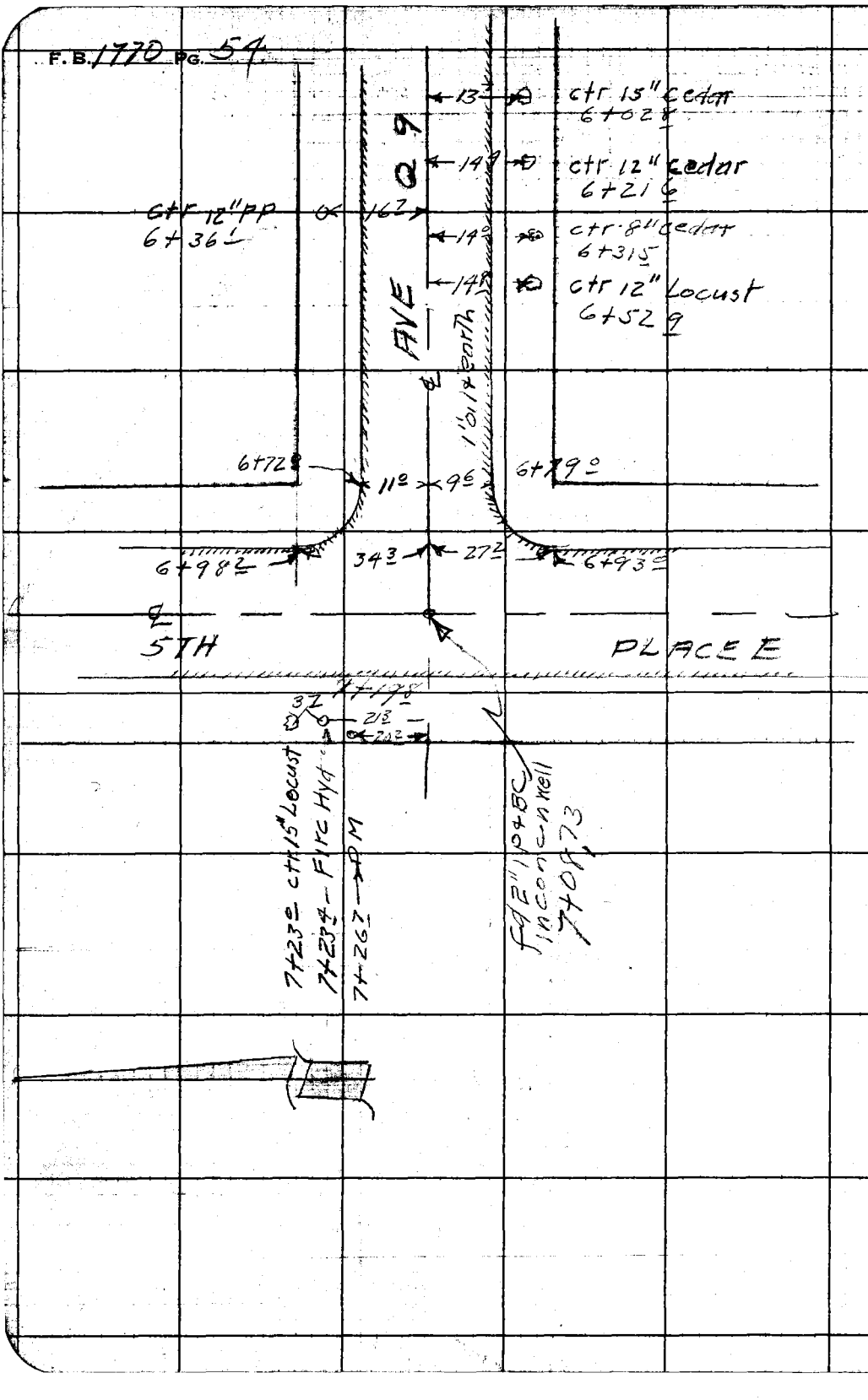

RETURN TO
LOS ANGELES COUNTY SURVEYOR
725 LOS ANGELES COUNTY
ENGINEERING BLDG.

Do not extend notes this side of this line.

Note: Any Additions or Changes on This Sheet Must be Made or Circled in Red Ink With Date and Name of Person Making Change.

Profile No. ____ X-Sec. No. ____

Notes Red ____ Date ____ Plotted ____ Date ____

Notes Chkd. ZCM Date ____ Checked ____ Date ____

Job No. 1576 Division No. ____ F.B. 1770 PG. 55

Survey of Palmdale S.S.

Survey by R.L. Willey Notes R.L.W. Date 2-53

Map No. ____ Indexed J.C. Johnson Date ____

CROSS SECTIONS
AVE Q9
FROM 6TH ST E
TO 5TH PLACE E
PALMDALE SS
CI 1576

STATION	B.S.	H.I.	F.S.	ELEV.

NOTE: ANY ADDITIONS OR CHANGES ON THIS SHEET MUST BE MADE OR CIRCLED IN RED INK, WITH DATE AND NAME OF PERSON MAKING CHANGE.

Do not extend notes this side of this line.

PLEASE RETURN TO
LOS ANGELES COUNTY SURVEYOR
726 LOS ANGELES COUNTY
ENGINEERING BLDG.

761228 307 10-51

76L298 307 10-51

PLEASE RETURN TO

LOS ANGELES COUNTY SURVEYOR

726 LOS ANGELES COUNTY
ENGINEERING BLDG.

NOTE: ANY ADDITIONS OR CHANGES ON THIS SHEET MUST BE MADE OR CIRCLED IN RED INK, WITH DATE AND NAME OF PERSON MAKING CHANGE.

Do not extend notes this side of this line.

STATION	B. S.	H. I.	F. S.	ELEV.	AVE Q 9
BM AV44	4 82	2667.53		266[illegible] 71	BM AV 44 El = 2662707 FB1752-120 6Th St E & Ave Q-9 35' S + 22' E of ℄ int bt SPK N side PP# 734438 E
0+60			6 4	61.1	℄ Ave Q 9 prod To W. E PL 6Th St
0+76 8			5 8	61.7	Top brk
0+79 2			6 7	60.8	bot brk
0+83 6			6 6	60.9	" "
0+84 8			6 27	61.24	E edge prmt
1+00			5 85	61.68	℄ int Ave Q 9 + 6Th St E
			6 36	61.17	NW Cor N end prmt Bet Ave Q9 - 7Th St
			5 77	61.76	" " " W " " " " " " "
			5 94	61.59	SW " S " " " " " " "
			5 72	61.81	" " " W " " " " " " "
1+22 8			6 41	61.12	℄ Cross Gut
2+00			4 61	62.92	℄
			5 03	62.50	10.9 N edge prmt
			4 6	62.9	14.5 T brk
			4 7	62.8	22° PL
			4 95	62.58	10° S edge prmt
			4 6	62.9	22° PL
3+00			3 59	63.74	℄
			3 62	63.91	10.3 N edge prt
			3 09	2664.44	22° PL

F.B. 1770 Pg 56 Job No. 1576 Division No. Notes Red. Plotted No. Profile
Survey of Palmdale S.S. Date Date X-Sec.
Survey by R.L. Willey Notes R.L.W. Notes Chkd. Checked No.
Indexed C. Johnson Date Date

76L298 307 10-51

PLEASE RETURN TO
LOS ANGELES COUNTY SURVEYOR
726 LOS ANGELES COUNTY
ENGINEERING BLDG.

NOTE: ANY ADDITIONS OR CHANGES ON THIS SHEET MUST BE MADE OR CIRCLED IN RED INK, WITH DATE AND NAME OF PERSON MAKING CHANGE.

Do not extend notes this side of this line.

STATION	B. S.	H. I.	F. S.	ELEV.	AVE Q 9	
3+00		2667.53	375	2663.78		85 S edge pvmt
			33	64.2		13° T brk
			29	64.6		22° PL
4+00			285	64.68		℄
			305	64.48		10° N edge pvt
			29	64.6		22° PL
			302	64.51	9.5 S edge pvmt	
			23	65.2	15.2 T brk	
			21	65.4	22° PL	
T.P.	600	2670.78	275	2664.78		
5+00			516	65.62		℄
			524	65.54		9.9 N edge pvmt
			53	65.5		12.3 bt brk
			47	66.1		22° PL & T brk
			539	65.39	12° bot curb	
			486	65.92	" Top "	
			478	66.00	22° back conc Wlk	
5+36.4			489	65.89		℄
			504	65.74	12° W end bot curb	
			478	66.00	" " " Top "	
			457	66.21	back conc walk	

Profile Notes Red ____ Plotted ____ Job No. 1576 Division No. ____ F.B. 1770 Pg. 57
No. ____ Date ____ Date ____ Survey of Palmdale S.S.
Notes Chkd ____ Checked ____ Survey by R.L. Willey Notes R.L.W. Date 2-8-53
No. ____ Date ____ Date ____ Map No. ____ Date ____

76L298 307 10-51

PLEASE RETURN TO

LOS ANGELES COUNTY SURVEYOR
726 LOS ANGELES COUNTY
ENGINEERING BLDG.

NOTE: ANY ADDITIONS OR CHANGES ON THIS SHEET MUST BE MADE OR CIRCLED IN RED INK, WITH DATE AND NAME OF PERSON MAKING CHANGE.

Do not extend notes this side of this line.

F.B. 1770 PG. 58
Job No. 1576 Division No.
Survey of Palmdale S.S.
Survey by P.L. Willey Notes R.L.W.
Indexed C. Johnson Date
Profile No.
X-Sec. No.
Plotted Date
Checked Date
Notes Red Date
Notes Chkd Date

STATION	B. S.	H. I.	F. S.	ELEV.	AVE Q9	
6+00		2670.78	446	266[illegible].32		℄
			490	65.88		11.3 N edge pvmt
			49	65.9		22° PL
			465	66.13	8.2 S edge pvmt	
			45	66.3	22° PL	
6+86.73			393	66.35		℄
			457	66.21		17.5 N edge pvmt
			44	66.4		19.2 T b r E
			43	66.5		22°
			420	66.38	12.2 S edge pvmt	
			40	66.8	15.2 T b r W	
			39	66.9	22° PL	
			405	66.73	℄ Int Ave Q9 & 5th PL E	
			453	66.25	N E Cor E end pvt Rct. Ave Q9 & 5th PL	
			450	66.28	" " " N " "	" " " " "
			412	66.66	S E " E " "	" " " " "
			396	66.82	" " " S " "	" " " " "
7+30.73			40	66.8	℄ Ave Q9 Prod to W	
			41	66.7		22°
			40	66.8	22°	
BM AV81			282	266[illegible].96		

Notes Ck'd by	Survey of Palmdale S.S.	F.B. 1770 Pg. 59
Map No.	W. O. 1576 Tape No. St'd. °F	
Office Work	Surveyed by R.L. Willey	
Checked	Notes " Date 2-53	
Date	Indexed A. C. Johnson	

TOPOGRAPHY
5TH PLACE E.
FROM AVE Q8
TO AVE Q9
PALMDALE SS
CI 1576

Note: Any Additions or Changes on This Sheet Must be Made or Circled in Red Ink With Date and Name of Person Making Change.

Do not extend notes this side of this line.

RETURN TO
LOS ANGELES COUNTY SURVEYOR
726 LOS ANGELES COUNTY
ENGINEERING BLDG.

76F3095 247 2-51

F.B. 1770 PG. 60

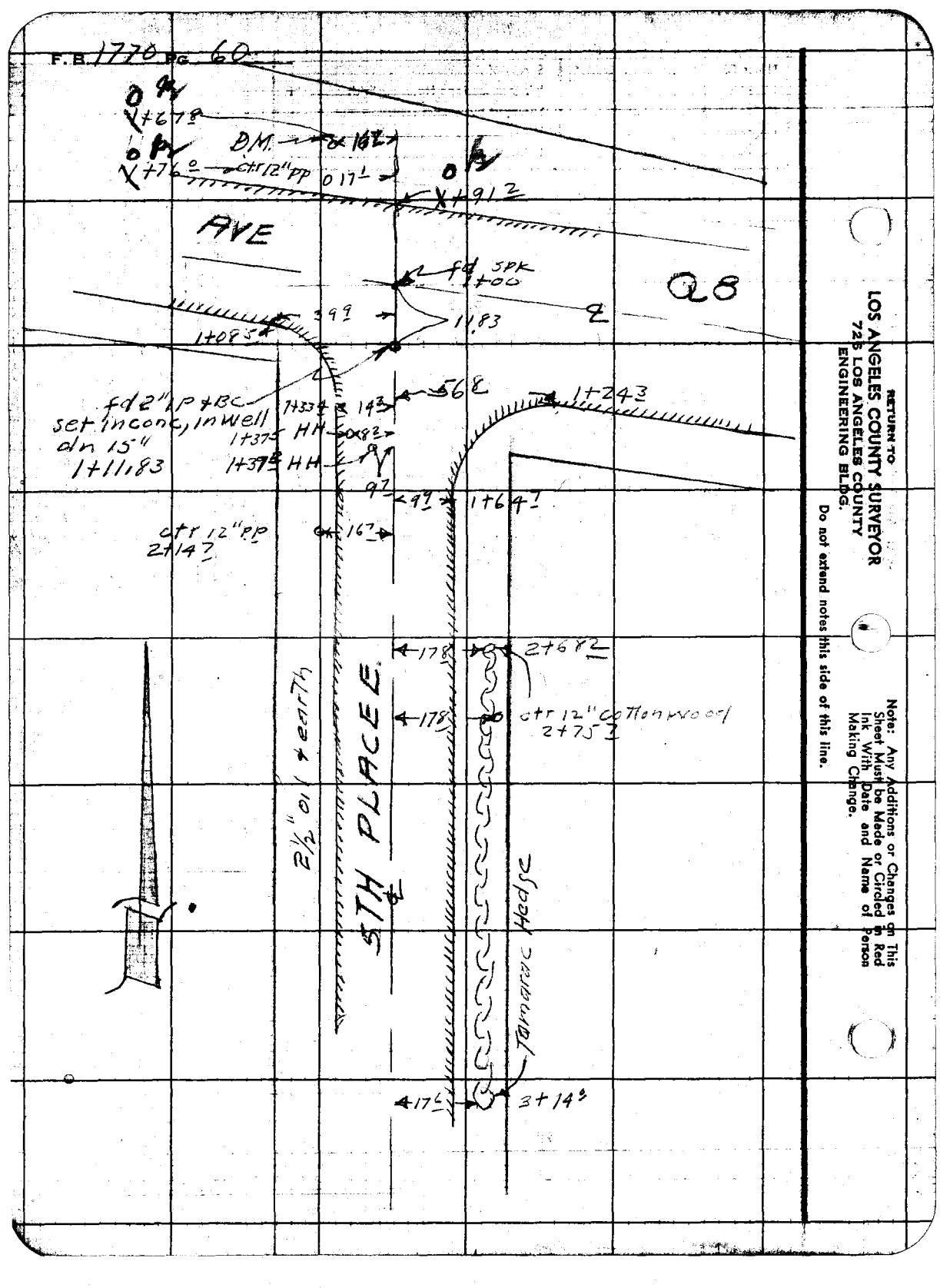

RETURN TO
LOS ANGELES COUNTY SURVEYOR
725 LOS ANGELES COUNTY
ENGINEERING BLDG.

Do not extend notes this side of this line.

Notes: Any Additions or Changes on This Sheet Must be Made or Circled in Red Ink With Date and Name of Person Making Change.

Notes Ck'd by
Map No.
Office Work
Checked
Date

Survey of Glendale S.S.
W. 0576 Tape No. St'd. °F
Surveyed by R. L. Willey
Notes " Date 2-53
Indexed A. C. Johnson

F.B. 1770 PG. 61

401

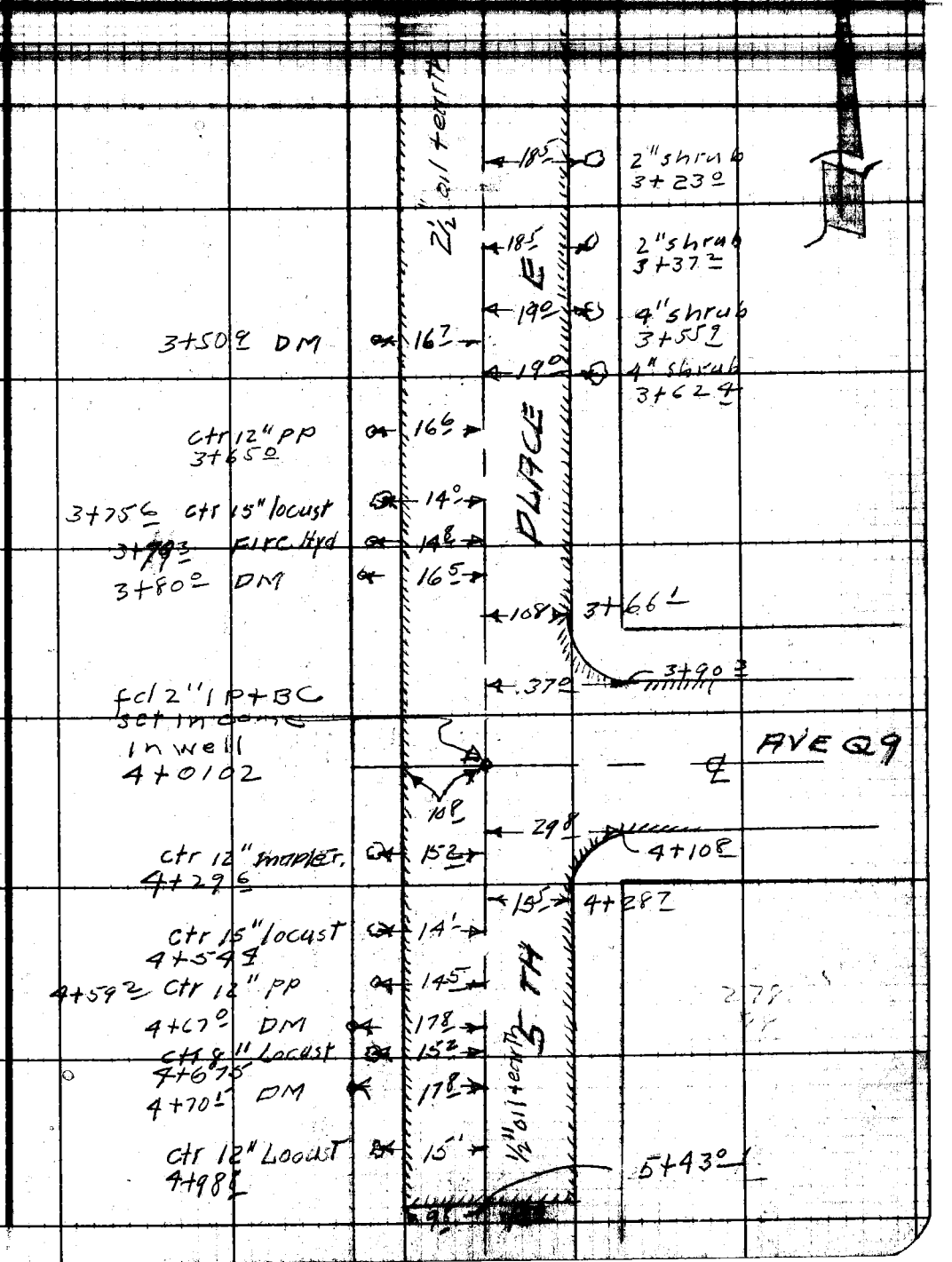

Note: Any Additions or Changes on This Sheet Must be Made or Circled in Red Ink With Date and Name of Person Making Change.

Do not extend notes this side of this line.

RETURN TO
LOS ANGELES COUNTY SURVEYOR
726 LOS ANGELES COUNTY
ENGINEERING BLDG.

76F3095 247 2-51

F.B. 1770 PG. 62

RETURN TO
LOS ANGELES COUNTY SURVEYOR
725 LOS ANGELES COUNTY
ENGINEERING BLDG.

Do not extend notes this side of this line.

Note: Any Additions or Changes on This Sheet Must be Made or Circled in Red Ink With Date and Name of Person Making Change.

Profile No.	Notes Red.	Plotted	Job No. 1576	Division No.
	Date	Date	Survey of Palmdale S.S.	
X-Sec. No.	Notes Chkd. LCM	Checked	Survey by R.L. Willey	Notes R.L.W. Date 2-33
	Date	Date	Map No.	Indexed Date

F. B. 1770 Pg. 62

CROSS SECTIONS
5TH PLACE E
FROM AVE Q8
TO AVE Q9
PALMDALE SS
C.I. 1576

STATION	B. S.	H. I.	F. S.	ELEV.

NOTE: ANY ADDITIONS OR CHANGES ON THIS SHEET MUST BE MADE OR CIRCLED IN RED INK, WITH DATE AND NAME OF PERSON MAKING CHANGE.

PLEASE RETURN TO
LOS ANGELES COUNTY SURVEYOR
726 LOS ANGELES COUNTY ENGINEERING BLDG.

Do not extend notes this side of this line.

761.298 307 4-50

76L298 307 4-50

PLEASE RETURN TO
LOS ANGELES COUNTY SURVEYOR
726 LOS ANGELES COUNTY ENGINEERING BLDG.

NOTE: ANY ADDITIONS OR CHANGES ON THIS SHEET MUST BE MADE OR CIRCLED IN RED INK, WITH DATE AND NAME OF PERSON MAKING CHANGE.

Do not extend notes this side of this line.

STATION	B. S.	H. I.	F. S.	ELEV.	5TH PLACE E
BM AV. 83		2669.99	520	2664.79	BM AV. 83 El = 2664.790 FB 1752-134 5th Place E + Ave Q8 35' N + 15' E of ℄ int bt spk on S. side of PP 482098E
0+60			67	63.3	℄ prod 5th PL E
0+80			66	63.4	T brk + ℄ prod
0+84			69	63.1	B " " " "
0+90			681	63.18	N edge pvmt + ℄ prod
1+00			645	63.54	℄ int 5th PL E + Ave Q8
			620	63.79	SW Cor W end pvmt Ret 5th PL E + Ave Q8
			615	63.84	" " " S " " " " " " " "
			588	64.11	SE " S " " " " " " " "
			572	64.27	" " " E " " " " " " " "
1+40			603	63.96	℄
			610	63.89	13.9 W edge pvmt
			57	64.3	22° PL
			620	63.79	19° E edge pvmt
			58	64.2	23b Top brk
2+00			524	64.75	℄
			556	64.43	14° W. edg pvmt
			54	64.6	17² Top brk
			53	64.7	22° P.L.
			538	2664.61	10² E edge pvmt

F. B. 1770 Pg. 64 Job No. 1576 Division No. Notes Red. Plotted Profile
Survey of Palmdale S.S. Date Date No. X-Sec.
Survey by R.H. Willey Notes R.H.W. Notes Chkd. Checked
Indexed C. Johnson Date Date Date No.

76L298 307 4-50

PLEASE RETURN TO
LOS ANGELES COUNTY SURVEYOR
726 LOS ANGELES COUNTY ENGINEERING BLDG.

NOTE: ANY ADDITIONS OR CHANGES ON THIS SHEET MUST BE MADE OR CIRCLED IN RED INK, WITH DATE AND NAME OF PERSON MAKING CHANGE.

Do not extend notes this side of this line.

STATION	B. S.	H. I.	F. S.	ELEV.	5TH PL E.	
2+00		2669.99	49	2665.1	19.6 Top brk	
			50	65.0	22.0 PL	
3+00			411	65.88		℄
			465	65.34		13.6 W edge pvmt
			47	65.3		15.7 bot brk
			44	65.6		17.1 Top "
			44	65.6		22.0 PL
			35	66.5	10.5 sedge pvmt	
			29	67.1	14.7 Top brk	
			30	67.0	22.0 PL	
4+01.02			325	66.74	℄ int 5th PL E + Ave Q 9	
			349	66.50		9.8 W edge pvmt
			32	66.8		22.0 PL
			377	66.22	N E Cor N end pvmt ret. 5th Pl E +	
			377	66.22	" " " E " " " " " "	
			345	66.54	S E " E " " " " " "	
			314	66.85	" " " S " " " " " "	
5+00			232	67.67		℄
			276	67.23		11.1 W edge pvmt
			28	67.2		22.0 PL
			26	2667.4	15.9 E edge pvmt	

Profile Notes Red. ____ Plotted ____ Job No. 1576 Division No. ____ F. B. 1770 Pg. 65
No. ____ Date ____ Date ____ Survey of Palmdale S.S.
X-Sec. Notes Chkd. ____ Checked ____ Survey by R.L. Wiley Notes R.L.W. Date 2-53
No. ____ Date ____ Date ____ Map No. ____ Indexed Johnson Date ____

76L298 307 4-50

PLEASE RETURN TO
LOS ANGELES COUNTY SURVEYOR
726 LOS ANGELES COUNTY ENGINEERING BLDG.

NOTE: ANY ADDITIONS OR CHANGES ON THIS SHEET MUST BE MADE OR CIRCLED IN RED INK, WITH DATE AND NAME OF PERSON MAKING CHANGE.

Do not extend notes this side of this line.

STATION	B. S.	H. I.	F. S.	ELEV.	5Th PL E	
		2669.99	27	2667.3		22° PL
5+430			202	67.97		℄ end pvmt
			220	67.79		10° W edge pvmt
			24	67.6		22° PL
			223	67.76	15' E edge pvmt	
			20	68.0	22° PL	
BM AY-81			203	26[illegible]6	BM AY-81 El = 2667.956 FB 1752-134 Ave [illegible] 5th PL E 35' N & 20' W of ℄ int bt spk on E side of [illegible] 495089 E	

F. B. 1770 Pg. 66 Job No. 1576 Division No. Notes Red. Plotted Profile
Survey of Palmdale S.S. Date Date No.
Survey by R.L. Willey Notes R.L.W. Notes Chkd. Checked X-Sec.
Indexed C. Johnson Date Date Date No.

Notes Ckd by	Survey of Palmdale S.S.	F.B. 1770 Pg. 67
Map No.	W.O. 1576 Tape No. St'd. °F	
Office Work	Surveyed by R.L. Willey	
Checked	Notes R.L.W. Date 2-53	
Date	Indexed K. C. Johnson	

TOPOGRAPHY
~~PROFILE~~
AVE Q 12
FROM 6TH ST E
TO 5TH ST E
PALMDALE SS
CI 1576

Note: Any Additions or Changes on This Sheet Must be Made or Circled in Red Ink With Date and Name of Person Making Change.

Do not extend notes this side of this line.

RETURN TO
LOS ANGELES COUNTY SURVEYOR
726 LOS ANGELES COUNTY
ENGINEERING BLDG.

76F3095 247 2-51

F.B. 1770 PG. 68

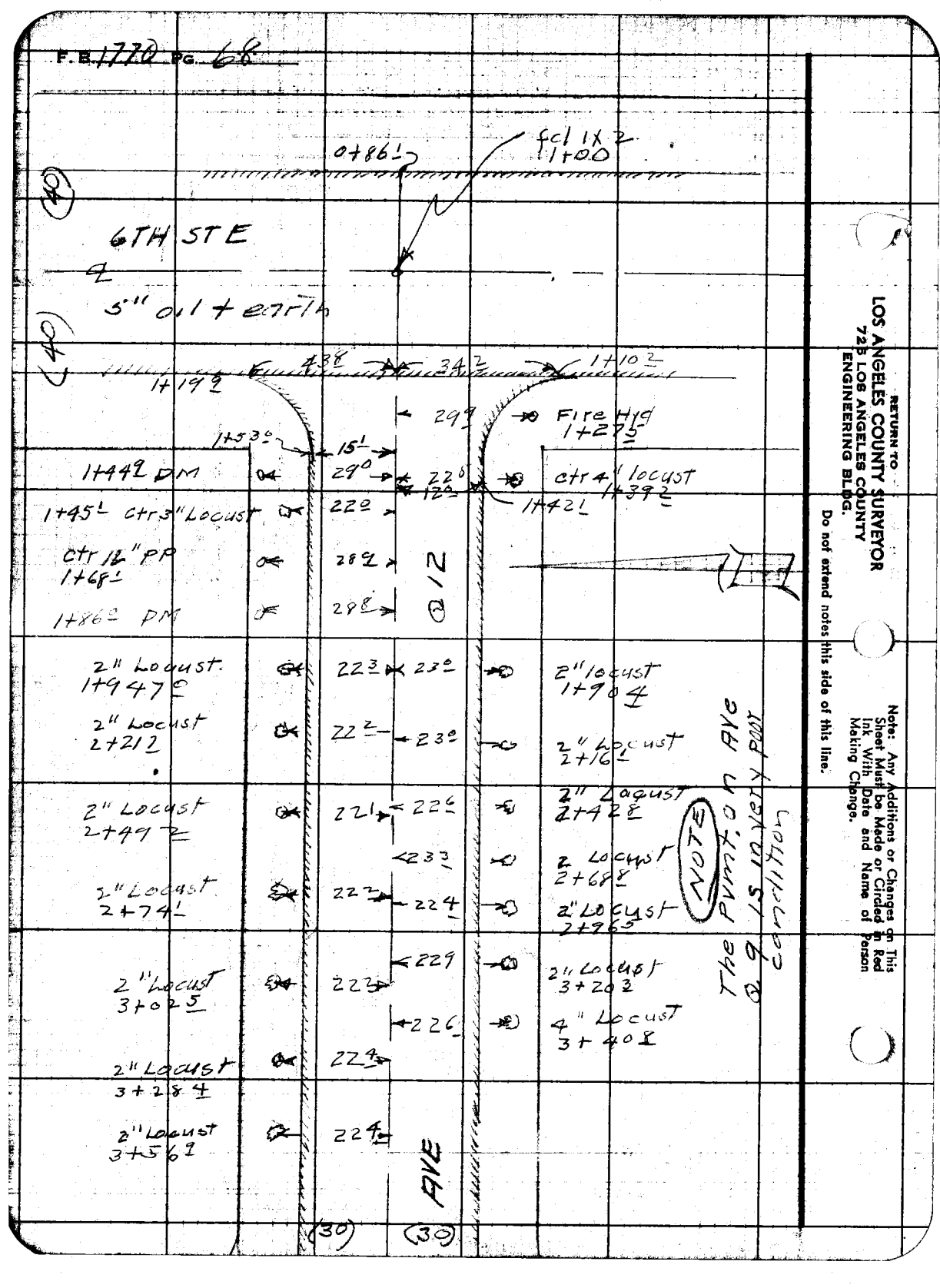

RETURN TO
LOS ANGELES COUNTY SURVEYOR
723 LOS ANGELES COUNTY
ENGINEERING BLDG.

Do not extend notes this side of this line.

Note: Any Additions or Changes on This Sheet Must be Made or Circled in Red Ink With Date and Name of Person Making Change.

F.B. 1770 Pg. 69

Notes Ck'd by
Map No.
Office Work
Checked
Date

Survey of Palmdale S.S.
W. 0576 Tape No. St'd. °F
Surveyed by R.L. Willey
Notes R.L.W. Date 2-53
Indexed C. Johnson

ctr 12" PP	29			
	30			
oiled drive	22	22 3		ctr 6" locust 3+70 6
? 3+74	3+67 0 ?			
ctr 4" locust 3+93 6	21 9	22 4		" " " 3+95 2
" " " 4+19 0	22 3	22 6		" " " 4+20 6
" " " 4+46 4	21 5	22 3		" " " 4+45 7
" " " 4+72 4	22 0	22 6		" " " 4+69 6
" " " 4+98 4	22 1	22 9		" " " 4+94 6
" " " 5+24 4	22 4	22 5		" " " 5+22 3
		22 6		" " " 5+46 3
" " " 5+50 1	22 2	22 5		" " " 5+66 4
" " " 5+76 0	22 3			
ctr 12" PP 5+83 2	28 8	22 5		" " " 5+94 0
" " " 6+04 2	22 2	22 7		" " " 6+23 5
" " " 6+31 5	21 9	22 3		" " " 6+48 1
" " " 6+57 7	22 0	22 4		" " " 6+74 3
" " " 6+84 0	22 1	22 3		" " " 7+01 3

Q 12

AVE

Note: Any Additions or Changes on This Sheet Must be Made or Circled in Red Ink With Date and Name of Person Making Change.

Do not extend notes this side of this line.

RETURN TO
LOS ANGELES COUNTY SURVEYOR
726 LOS ANGELES COUNTY
ENGINEERING BLDG.

76F3095 247 2-51

F.B. 1770 PG. 70

7+10 1		22 1	22 7	1" 7+27 4
7+35 8		22 1	22 3	7+53 6
7+60 4		22 0	22 7	1" Locust 7+79 3
ctr 7+86 5		21 7	22 7	2" Locust 8+04 2
ctr 12" PP 7+96 2		28 5		
3" Locust 8+17 6		21 4	22 2	2" Locust 8+28 0
5" Locust 8+43 3		21 5	22 5	2" Locust 8+52 8
1" Locust 8+69 3		21 9	22 5	1" Locust 8+77 2
2" Locust 8+93 7		21 7	22 5	2" Locust 9+52 4
			22 4	2" Locust 9+26 4
ctr 3" Locust 9+47 3		21 7	22 5	1" Locust 9+52 3
ctr 3" Locust 9+74 3		21 7	22 0	2" Locust 9+76 3
9+78 5 ctr 12" PP		28 8		
10+00 8 ctr 1" Locust		22 1	22 0	2" Locust 9+96 3
10+03 3 DM		29 2		

Graded 5TH

STE

14 3

13 0

fd 2x2 10+38 19

AVE Q 12

½" oil & gravel

NOTE

The [illegible] on Ave Q 12 is very poor condition

RETURN TO
LOS ANGELES COUNTY SURVEYOR
725 LOS ANGELES COUNTY
ENGINEERING BLDG.

Do not extend notes this side of this line.

Note: Any Additions or Changes on This Sheet Must be Made or Circled in Red Ink With Date and Name of Person Making Change.

Profile No. Notes Red Plotted Job No. 1576 Division No. F.B. 1770 Pg. 71

Date Date Survey of [illegible]

X-Sec. No. Notes Chk. Checked Survey by RLW Notes RLW Date 2-53

Date Date Map No. Indexed C. Johnson Date

CROSS SECTIONS
AVE Q 12
FROM 6TH ST E
TO 5TH ST E
PALMDALE SS
CI 1576

STATION	B.S.	H.I.	F.S.	ELEV.

NOTE: ANY ADDITIONS OR CHANGES ON THIS SHEET MUST BE MADE OR CIRCLED IN RED INK, WITH DATE AND NAME OF PERSON MAKING CHANGE.

PLEASE RETURN TO
LOS ANGELES COUNTY SURVEYOR
726 LOS ANGELES COUNTY
ENGINEERING BLDG.

Do not extend notes this side of this line.

76L298 307 10-51

76L296 307 10-51

PLEASE RETURN TO
LOS ANGELES COUNTY SURVEYOR
726 LOS ANGELES COUNTY
ENGINEERING BLDG.

NOTE: ANY ADDITIONS OR CHANGES ON THIS SHEET MUST BE MADE OR CIRCLED IN RED INK, WITH DATE AND NAME OF PERSON MAKING CHANGE.

Do not extend notes this side of this line.

Error in typing elev. in 1st to field

STATION	B. S.	H. I.	F. S.	ELEV.	AVE Q	
AV				.76	BM AV 46 El = 2662	FB 1752-121
BM ~~AV~~ 46	585	2673 ~~70~~ 41		266	6th St E & Ave Q9 NW Cor	
					bt spk on S side TP	74981 H.
0+60			71	5	℄ Ave Q12 Prod	To E PL
0+740			71	5	" " " " "	" " T brk
0+850			76	0	" " " "	" 6 "
0+868			731	30	E edge pvmt	
1+00			689	72	℄ int Ave Q12	+ 6th St E.
			714	47	NW Cor N end pvmt	Ret. Ave Q12 & 6th St.
			670	66 91	" " " W " "	" " " "
			679	82	SW " S " "	" " " "
			666	66 95	" " " W " "	" " " "
1+40			647	14		℄
			704	57		18° N edge pvmt
			63	3		19° T
			68	8		30° PL
			698	63	14° S edge pvmt	
			657	04	21° T brk	
			634	27	30° PL	
2+00			572	89		℄
			614	47		16° N edge pvmt
			58	8		30° T brk & PL
			632	29	16° S edge pvmt	

F.B. 1770 Pg. 72 Job No. 1576 Division No. Notes Red. Plotted No. Profile
Survey of Palmdale SS Date Date X-Sec.
Survey by RL Willey Notes RLW Notes Chkd. Checked No.
Indexed C. Johnson Date Date

76L298 307 10-51

PLEASE RETURN TO
LOS ANGELES COUNTY SURVEYOR
726 LOS ANGELES COUNTY
ENGINEERING BLDG.

NOTE: ANY ADDITIONS OR CHANGES ON THIS SHEET MUST BE MADE OR CIRCLED IN RED INK, WITH DATE AND NAME OF PERSON MAKING CHANGE.

Do not extend notes this side of this line.

AVE Ø12

STATION	B. S.	H. I.	F. S.	ELEV.		
2+00		2673.61	57	2667.9	24.7 Top brk	
			59	67.7	30° PL	
3+00	3+00		481	68.80		℄
			518	68.43		15° N edge pvmt
			50	68.6		30° PL
			513	68.48	15.8 S edge pvmt	
			47	68.9	23.6 T brk	
			49	68.7	30° PL	
4+00	4+00		387	69.74		℄
			36	70.0		15.4 N edge pvmt
			37	69.9		23.8 T brk
			37	69.9		30° PL
			393	69.68	13.6 S edge pvmt	
			38	69.8	30° PL	
T.P.	572	2677.26	207	2671.54		
5+00	5+00		605	2671.21		℄
			660	70.66		15.8 N edge pvt
			63	71.0		30° PL
			649	70.77	13.7 S edge pvt	
			62	2671.1	30° PL	

Profile Notes Red ____ Plotted ____ Job No. 1576 Division No. ____ F.B. 1770 Pg. 73
No. ____ Date ____ Date ____ Survey of [illegible]
X-Sec. Notes Chkd. [illegible] Checked ____ Survey by RLW/Mey Notes RLW Date 2-53
No. ____ Date ____ Date ____ Map No. ____ Date ____

761.298 307 10-51

PLEASE RETURN TO
LOS ANGELES COUNTY SURVEYOR
726 LOS ANGELES COUNTY
ENGINEERING BLDG.

NOTE: ANY ADDITIONS OR CHANGES ON THIS SHEET MUST BE MADE OR CIRCLED IN RED INK, WITH DATE AND NAME OF PERSON MAKING CHANGE.

Do not extend notes this side of this line.

F.B. 1770 PG. 74 Job No. 1576 Division No. S.S. Profile No. X-Sec. No.
Survey of Palmdale
Survey by R.L. Pailley Notes R.L.U. Notes Chkd. Checked
Indexed Date Date Date Date Date Plotted

STATION	B. S.	H. I.	F. S.	ELEV.		
					Fye Q.N.	
6+00		26 20.77 ~~35~~	4.86	26 ~~40~~ 71.92		℄ 15.8 N edge pvmt 30° PL
			5.30	~~5~~		
			5.2	~~1~~		
			5.18	~~08~~	13.5 S edge pvt	
			5.5	71.8	17.2 bot brk	
			4.9	~~54~~	30° PL	
7+00			3.64	~~62~~		℄
			4.13	~~13~~		16.5 N edge pvt 30°. PL
			4.0	~~3~~		
			3.93	~~33~~	13° S edge pvt	
			4.2	~~1~~	15.2 bot brk	
			3.8	~~5~~	30° PL	
T.P	6.59	26.80, ~~88~~ 79	3.06	26.74 ~~20~~ 20		
8+00			6.04	26.7 ~~79~~		℄ 17° N edge pvmt 30° PL
			6.24	~~59~~		
			6.3	~~5~~		
			6.25	~~54~~	11° S edge pvmt	
			6.5	~~3~~	16° bot brk	
			6.2	~~4~~	30° PL	
9+00			4.89	~~90~~		℄ 15.8 N edge pvmt
			5.37	~~46~~		

76L298 307 10-51

PLEASE RETURN TO
LOS ANGELES COUNTY SURVEYOR
726 LOS ANGELES COUNTY
ENGINEERING BLDG.

NOTE: ANY ADDITIONS OR CHANGES ON THIS SHEET MUST BE MADE OR CIRCLED IN RED INK, WITH DATE AND NAME OF PERSON MAKING CHANGE.

Do not extend notes this side of this line.

STATION	B. S.	H. I.	F. S.	ELEV.	AVE	Q 12
9+00	9+00	2680 ~~88~~ .79	55	2675.~~8~~ .3		17 ℄ bot bk
			52	75.~~8~~ 6		23 ℄ Top "
			54	75.~~5~~ 4		30°
			512	75.~~5~~ 57	11 ⊥ N edge prmt	
			54	75.~~5~~ 54	164 bot brk	
			49	~~75~~ 75.9	30° Top 11 & PL	
10+00	10+00		350	~~77.30~~ 29		
			384	~~77.04~~ 76.95		N edge prmt
			36	77.~~3~~ 2		30° PL
			368	77.~~20~~ 11	S S edge prmt	
			35	77.~~4~~ 3	30° PL	
TP	500	2682.~~34~~ .22	357	2677.~~3~~ 22		
10+38 .19	10+38.19		451	77.~~30~~ 71	℄ int AVE Q12 & 5TH ST. E	
			600	76.~~37~~ 22		200' N on ℄ 5TH
			341	78.~~70~~ 81	206 S on ℄ 5th St	
12+38 .19	12+38.19		27	79.~~8~~ 5	℄ AVE Q12 PROD 200' W	
BM AV 77			443	2677.~~87~~ .79	BM AV 77 el = 2677.~~795~~ .891 FB 1752-182	
					AVE Q12 & 5th St E 60' E & 30' N ℄ int	
					bt spk in W side pp # 693156 E	

Profile No. ____ Date ____ Notes Red ____ Date ____ Plotted ____ Date ____ Job No. 1576 Division No. ____ F.B. 1770 Pg. 75
X-Sec. No. ____ Date ____ Notes Chkd. ____ Date ____ Checked ____ Date ____ Survey of Palmdale S.S. Survey by R.L. Wilde Date 2-53
Map No. ____ Date ____ Notes by ____ Date ____ Indexed ____ Date ____

F.B. 1770 PG. 76 | Job No. | Division No. | Notes Red. | Plotted | Profile

Survey of | Date | Date | No.

Survey by | Notes | Notes Chkd. | Checked | X-Sec.

Indexed | Date | Date | Date | No.

STATION	B. S.	H. I.	F. S.	ELEV.

Do not extend notes this side of this line.

PLEASE RETURN TO

LOS ANGELES COUNTY SURVEYOR

726 LOS ANGELES COUNTY ENGINEERING BLDG.

NOTE: ANY ADDITIONS OR CHANGES ON THIS SHEET MUST BE MADE OR CIRCLED IN RED INK, WITH DATE AND NAME OF PERSON MAKING CHANGE.

76L298 307 10-51

Notes Ck'd by
Map No.
Office Work
Checked
Date

Survey of: Palmdale SS
W. O. 1576 Tape No. St'd. °F
Surveyed by: R. L. Walley
Notes " Date 2-5-53
Indexed C. Johnson

F. B. 1742 Pg. 72

PROFILE
AVE R
FROM 6TH ST E
TO 5TH ST E
PALMDALE SS
C/ 1576

Note: Any Additions or Changes on This Sheet Must Be Made or Circled in Red Ink With Date and Name of Person Making Change.

Do not extend notes this side of this line.

RETURN TO
LOS ANGELES COUNTY SURVEYOR
726 LOS ANGELES COUNTY
ENGINEERING BLDG.

76F309S 247 2-51

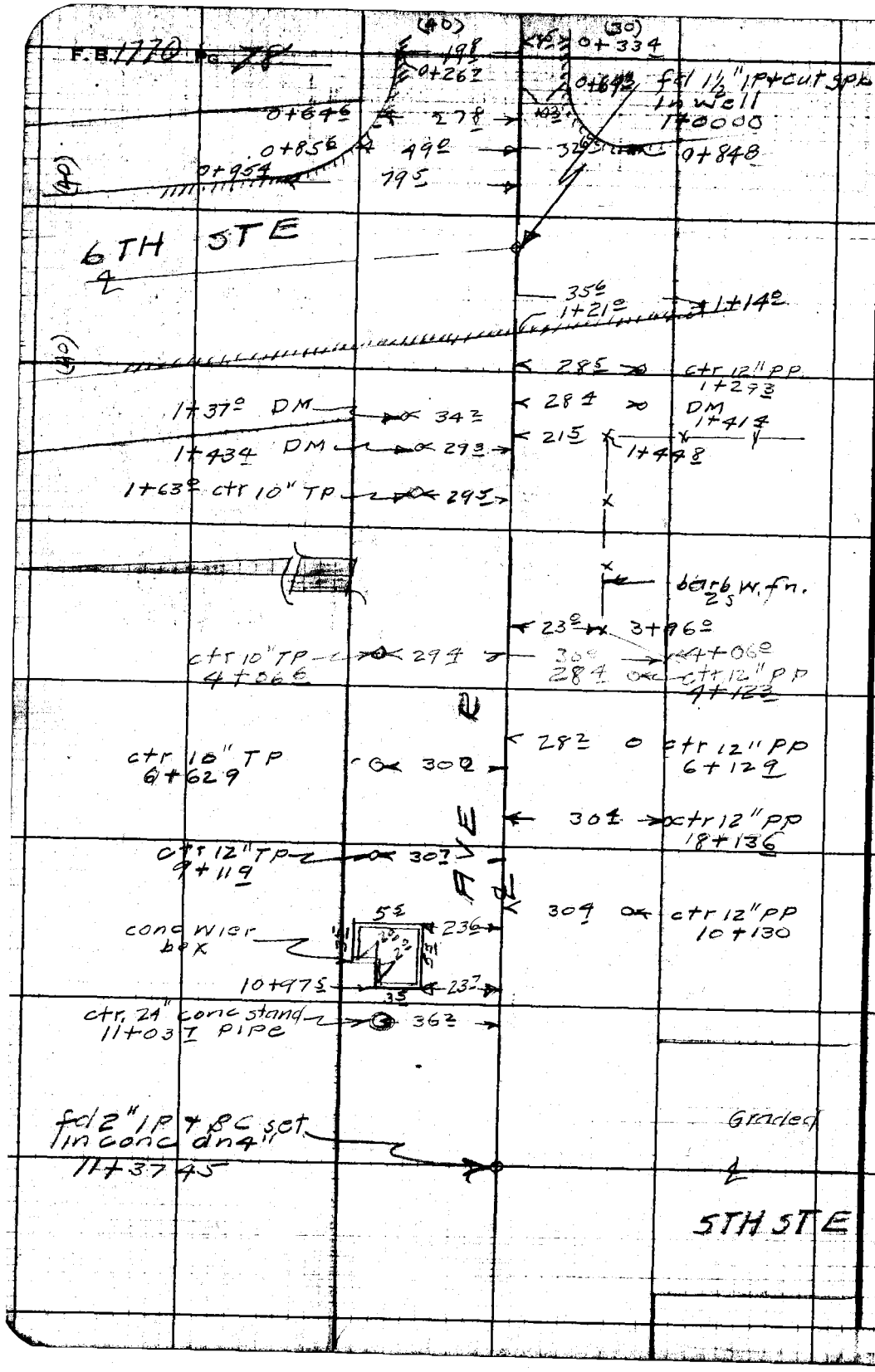

RETURN TO
LOS ANGELES COUNTY SURVEYOR
725 LOS ANGELES COUNTY
ENGINEERING BLDG.

Do not extend notes this side of this line.

Note: Any Additions or Changes on This Sheet Must be Made or Circled in Red Ink With Date and Name of Person Making Change.

Profile No.	Notes Red.	Plotted	Job No. 1576	Division No.
	Date	Date	Survey of PALMDALE SS	
X-Sec. No.	Notes Chkd.	Checked	Survey by R.L. WILLEY	Notes R.L.W. Date 2-5-3
	Date	Date	Map No.	Indexed Johnson Date

F.B. 1770 Pg. 79

CROSS SECTION
AVE R
FROM 6TH STE
TO 5TH STE
PALMDALE SS
C.I. 1576

STATION	B.S.	H.I.	F.S.	ELEV.

NOTE: ANY ADDITIONS OR CHANGES ON THIS SHEET MUST BE MADE OR CIRCLED IN RED INK, WITH DATE AND NAME OF PERSON MAKING CHANGE.

Do not extend notes this side of this line.

PLEASE RETURN TO
LOS ANGELES COUNTY SURVEYOR
726 LOS ANGELES COUNTY
ENGINEERING BLDG.

761298 307 10-51

76L298 307 10-51

PLEASE RETURN TO

LOS ANGELES COUNTY SURVEYOR
726 LOS ANGELES COUNTY
ENGINEERING BLDG.

NOTE: ANY ADDITIONS OR CHANGES ON THIS SHEET MUST BE MADE OR CIRCLED IN RED INK, WITH DATE AND NAME OF PERSON MAKING CHANGE.

Do not extend notes this side of this line.

STATION	B. S.	H. I.	F. S.	ELEV.	AVE R	
					BM AV 47 el = 2670319 FB 1752-121	
BM AV47	6 32	2676.64		26[illegible]32	6th St E + Ave R	℄ int
0+60			557	[illegible]07	[illegible] with cut [illegible] in well [illegible]	
					℄ Ave R + W PL	6th St E
			643	70 21		25° N edge pvmt
			57	709		30° T brk
			61	705		40° PL
			544	71 20	10° S edge pvt	
			47	9	18° T brk	
			47	719	30° PL	
1+00			574	7090	℄ int Ave R + 6th St E	
			442	7222	200' S on ℄ Prod	" " "
			560	7[illegible]04	N E Cor E end pvt	Ret Ave R + 6th St E
			686	[illegible]78	" " " N " "	" " " " "
1+40			59	[illegible]7		℄
			67	6[illegible]9		25° bot brk
			50	[illegible]6		26° Top "
			62	7[illegible]4		40° PL
			62	7[illegible]4	15° bot brk	
			50	716	18° T b "	
			51	7[illegible]5	PL	
2+00			51	7[illegible]5		℄
			63	2670 3		24° bot brk

F.B. 1770 Pg. 80 Job No. 1526 Division No. Notes Red Plotted No. Profile
Survey of PALMDALE S.S. Date Date X-Sec.
Survey by R.L. WILLEY Notes R.L.W. Notes Chkd Checked No.
Indexed C. Johnson Date Date

76L298 307 10-51

PLEASE RETURN TO
LOS ANGELES COUNTY SURVEYOR
726 LOS ANGELES COUNTY
ENGINEERING BLDG.

NOTE: ANY ADDITIONS OR CHANGES ON THIS SHEET MUST BE MADE OR CIRCLED IN RED INK, WITH DATE AND NAME OF PERSON MAKING CHANGE.

Do not extend notes this side of this line.

STATION	B. S.	H. I.	F. S.	ELEV.	AVE R.	
2+00	2	2676.64	39	2672.7		28° Top brk
			29	73.7		40° PL
			60	70.6	16.5 bot brk	
			43	72.3	20.3 Top "	
			48	71.8	30°	
3+00	3		46	72.0		℄
			56	71.0		26.2 bot brk
			35	73.1		29.8 Top "
			42	72.4		40° PL
			55	71.1	17.3 bot brk	
			41	72.5	20° Top "	
			41	72.5	30° PL	
4+00	4		38	72.8		℄
			50	71.6		28.3 bot brk
			27	73.9		27° Top "
			36	73.0		40 PL
			49	71.7	17° bot brk	
			32	73.4	20° Top "	
			30	73.6	30° PL	
			32	73.4		℄
			43	2672.3		24.6 bot brk

Profile No. ____ Notes Red ____ Plotted ____ Job No. 1576 Division No. ____ F.B. 1770 Pg. 81
X-Sec. No. ____ Date ____ Date ____ Survey of Palmdale S.S.
Notes Chkd. [illegible] Checked ____ Survey by R.B. Willey Notes R.B.W. Date 2-53
No. ____ Date ____ Date ____ Map No. ____ Indexed ____ Date ____

76L298 307 10-51

PLEASE RETURN TO

LOS ANGELES COUNTY SURVEYOR
726 LOS ANGELES COUNTY
ENGINEERING BLDG.

NOTE: ANY ADDITIONS OR CHANGES ON THIS SHEET MUST BE MADE OR CIRCLED IN RED INK, WITH DATE AND NAME OF PERSON MAKING CHANGE.

Do not extend notes this side of this line.

STATION	B. S.	H. I.	F. S.	ELEV.	AVG R	
5+00		2676.64	25	2674.1		32.2 T. brk
			27	73.9		40° PL
			42	72.4	18.5 bt brk	
			29	73.7	21.7 Top "	
			30	73.6	30° PL	
T.R.	802	2681.92	274	[illegible]		
6+00			79	74.0		℄
			85	73.4		24.4 bot brk
			67	75.2		31° Top "
			74	74.5		40° PL
			89	73.0	18.3 bot brk	
			73	74.6	21.4 Top "	
			71	74.8	PL	
7+00			68	75.1		℄
			76	74.3		24.2 bot brk
			63	75.6		26.5 Top "
			64	75.5		40° PL
			78	74.1		200°
			80	73.9	17.5 bot brk	
			60	75.9	25° Top brk	
			64	75.5	30° PL	
			60	75.9	200	
8+00			57	2676.2		℄

F.B. 1770 PG. 82 Job No. 1576 Division No. Notes Red. Plotted Profile
Survey of Palmdale S.S. Date Date No. X-Sec.
Survey by R.L.W. Notes R.L.W. Notes Chkd. Checked
Indexed C. Johnson Date Date No.

76L298 307 10-51

PLEASE RETURN TO
LOS ANGELES COUNTY SURVEYOR
726 LOS ANGELES COUNTY
ENGINEERING BLDG.

NOTE: ANY ADDITIONS OR CHANGES ON THIS SHEET MUST BE MADE OR CIRCLED IN RED INK, WITH DATE AND NAME OF PERSON MAKING CHANGE.

Do not extend notes this side of this line.

STATION	B. S.	H. I.	F. S.	ELEV.	AVER	
8+00	8	268192	66	2675.3		23^{2} bot brk
			48	771		27^{3} Top brk
			53	766		40^{0} PL
			72	747	18^{3} bot brk	
			5^{0}	769	23^{7} Top "	
			54	765	30^{0} PL	
9+00	9		44	775		℄
			55	764		℄ 22^{2} bot brk
			35	784		27^{2} brk
			37	782		30^{0} PL
			65	754	22^{5} bot brk	
			4^{0}	779	24^{7} Top brk	
			37	782	30^{0} PL	
10+00	10		32	787		℄
			45	774		22^{3} bot brk
			23	796		26^{3} Top "
			23	796		40^{0} PL
			56	763	21^{6} bot brk	
			23	796	26^{2} T brk	
			25	794	30^{0} PL	
T.	590	2684.93	289	2679.03		

Profile Notes Red ____ Plotted ____ Job No. 1576 Division No. ____ F.B. 1770 PG. 83
No. ____ Date ____ Date ____ Survey of Parmalee Sc
X-Sec. Notes Chkd ____ Checked ____ Survey by RLWilley Notes RLW Date 2-53
No. ____ Date ____ Date ____ Map No. ____ Indexed C. John Date ____

76L298 307 10-51

PLEASE RETURN TO

LOS ANGELES COUNTY SURVEYOR

726 LOS ANGELES COUNTY
ENGINEERING BLDG.

NOTE: ANY ADDITIONS OR CHANGES ON THIS SHEET MUST BE MADE OR CIRCLED IN RED INK, WITH DATE AND NAME OF PERSON MAKING CHANGE.

Do not extend notes this side of this line.

STATION	B. S.	H. I.	F. S.	ELEV.	AVE	R
11+00		2684.93	54	26[illegible]5'		℄
			53	[illegible]6'		20° bot brk
			37	[illegible]2'		23° Top "
			35	8[illegible]4'		40° PL
			59	[illegible]	17° bot brk	
—			37	[illegible]2'	22° Top "	
			37	[illegible]2'	30° PL	
11+3745			46	[illegible]3'	℄ int Ave R +	5th st E
			51	[illegible]		200' N on ℄ 5th, [illegible]
			50	7[illegible]9'	15° Cross Gut	
			32	8[illegible]7'	200' S. on ℄ 5th st E	
13+37[illegible]5			24	8[illegible]5'	℄ Ave R.	
BM AV76			4.89	26[illegible]0.34	BM AV 76 El = 2680.~~[illegible]~~ .036 FB 1752-132	
					Ave R + 5th St E ℄ int	
					2" IP + BC set in conc. dn 4"	

F.B. 1770 PG 84

Job No. 1576 Division No. ____ Notes Red. ____ Plotted ____ Profile ____

Survey of Palmdale SS Date ____ Date ____ No. ____

Survey by RL Willey Notes RLW Notes Chkd. ____ Checked ____ X-Sec. ____

Indexed C. Johnson Date ____ Date ____ No. ____

85

F.B. 1770 PG. 79

Notes Ck'd by	Survey of Palmdale SS
Map No.	W. O. 1576 Tape No. St'd. °F
Office Work	Surveyed by R. L. Willey
Checked	Notes " Date 3-53
Date	Indexed C. Johnson

TOPOGRAPHY
AVE R
FROM 6TH ST E
TO SIERRA HWY
PALMDALE SS
CI, 1576

Note: Any Additions or Changes on This Sheet Must be Made or Circled in Red Ink With Date and Name of Person Making Change.

Do not extend notes this side of this line.

RETURN TO
LOS ANGELES COUNTY SURVEYOR
726 LOS ANGELES COUNTY
ENGINEERING BLDG.

76F3096 247 2-51

F. B. 1770 PG. 86

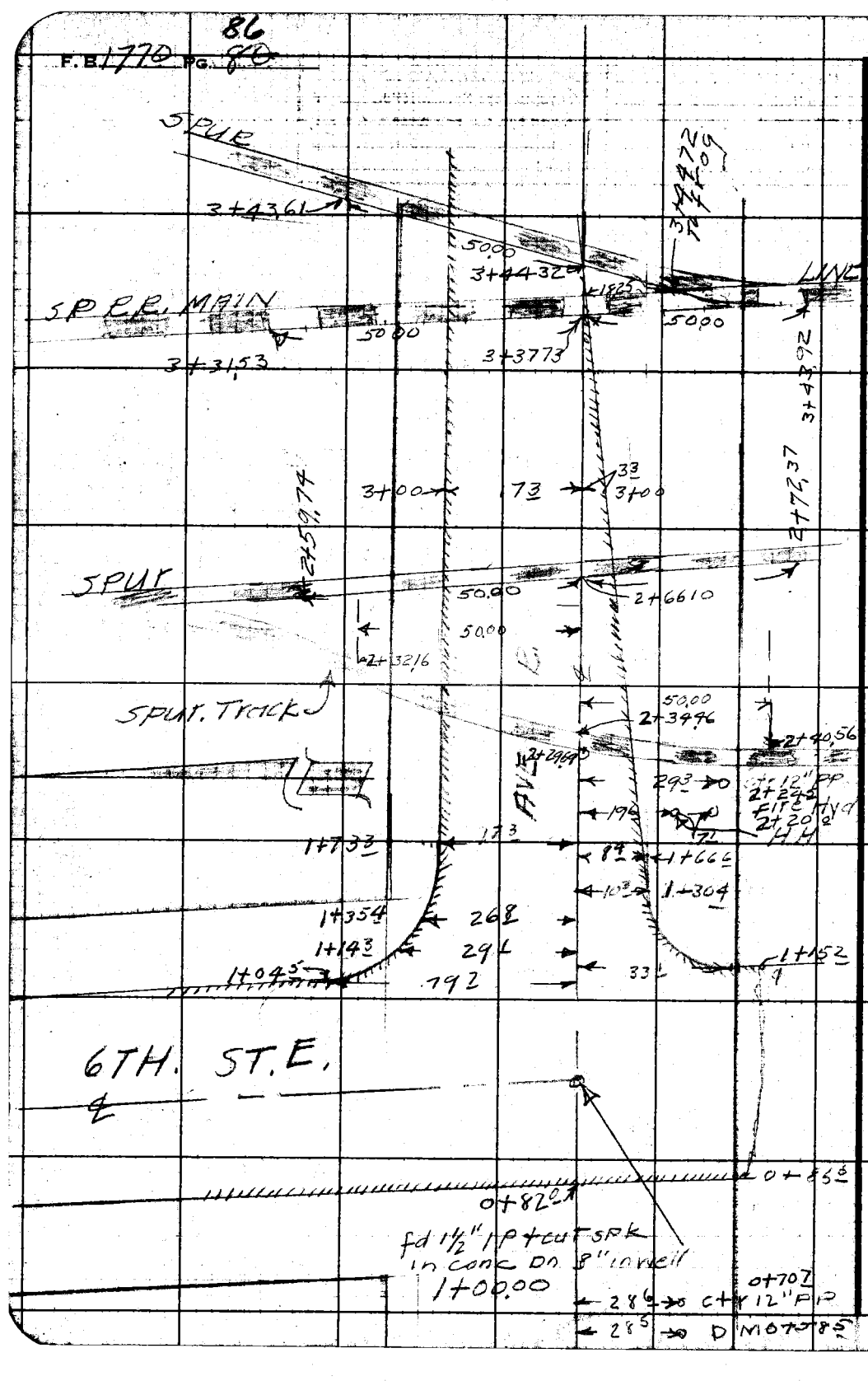

RETURN TO
LOS ANGELES COUNTY SURVEYOR
725 LOS ANGELES COUNTY
ENGINEERING BLDG.

Do not extend notes this side of this line.

Note: Any Additions or Changes on This Sheet Must be Made or Circled in Red Ink With Date and Name of Person Making Change.

Profile No. | Notes Red. | Plotted | Job No. 1576 | Division No. | F.B. 1770 | PG. 87

Date | Date | Survey of [illegible]

X-Sec. No. | Notes Chkd. | Checked | Survey by R.L. Willet | Notes R.L.W. | Date 2-53

Date | Date | Map No. | Checked C. Johnson | Date

CROSS SECTION
AVE R
FROM 6TH ST E
TO SIERRA HWY
PALMDALE 55
C.T. 1576

267
196
7

STATION	B.S.	H.I.	F.S.	ELEV.

NOTE: ANY ADDITIONS OR CHANGES ON THIS SHEET MUST BE MADE OR CIRCLED IN RED INK, WITH DATE AND NAME OF PERSON MAKING CHANGE.

PLEASE RETURN TO
LOS ANGELES COUNTY SURVEYOR
726 LOS ANGELES COUNTY
ENGINEERING BLDG.

Do not extend notes this side of this line.

76L298 307 10-51

76L298 307 10-51

PLEASE RETURN TO

LOS ANGELES COUNTY SURVEYOR
726 LOS ANGELES COUNTY
ENGINEERING BLDG.

NOTE: ANY ADDITIONS OR CHANGES ON THIS SHEET MUST BE MADE OR CIRCLED IN RED INK, WITH DATE AND NAME OF PERSON MAKING CHANGE.

Do not extend notes this side of this line.

STATION	B. S.	H. I.	F. S.	ELEV.	AVE R	
					BM AV 47 El 2670,319 FB 1752-121	
BM AV 47	556	2675,88		2670,32	6th St + Ave R ℄ int. 1½" IP + cut spk in cone in well	
0+60			51	708		℄
			54	705		15⁴ bot brk
			40	719		190 Top "
			42	717		30° PL
			59	700	25² bot brk	
			42	717	25⁵ Top "	
			54	705	40° [illegible]	
1+00			500	7088	℄ int Ave R + 6th St S	
			464	7124		34⁵ Pvmt
			531	7157	40° No X Gutter	
			610	6078	N E cor N end Pvmt rot 6th St + Ave R	
			488	7100	" " " E " " " " " " "	
1+40			484	7104		℄
			468	7120		99⁵ edge pvmt
			467	7121		13⁰ 60 B. brk
			383	7205		21² T "
			39	7200		30° PL
			566	7022	25⁶ N edge pvt	
			496	7092	27° T brk	
			534	2670,54	40 PL	

F.B. 1770 Pg 88

Job No. 1576 Division No. Notes Red. Plotted Profile

Survey of Palmdale SS Date Date No.

Survey by R L Willey Notes R L W Notes Chkd. Checked X-Sec.

Indexed C. Johnson Date Date Date No.

76L298 307 10-51

PLEASE RETURN TO
LOS ANGELES COUNTY SURVEYOR
726 LOS ANGELES COUNTY
ENGINEERING BLDG.

NOTE: ANY ADDITIONS OR CHANGES ON THIS SHEET MUST BE MADE OR CIRCLED IN RED INK, WITH DATE AND NAME OF PERSON MAKING CHANGE.

Do not extend notes this side of this line.

STATION	B. S.	H. I.	F. S.	ELEV.	AVE	R
2+00	✓	2675.18	4.55	2671.33		℄
			4.32	71.56		9.5 edge pvt
			4.16	71.72		15.5 T bk
			3.80	72.08		30° T
			4.95	70.93	18.2 N edge pvm	
			5.3	70.6	40° PL	
2+29.69	2+29.69		4.82	71.06	℄ Ave R & Top W. rail of W. spur	
			4.71	71.17	50° South " "	" " "
			5.56	70.32	50° North " "	" " "
2+50.	2+50		4.71	71.17		℄
			4.80	71.08		6.5 S. edge pvm
			4.4	71.5		30° S PL,
			4.94	70.94		17.2 N edge pvm
			5.8	70.1		40° N PL
2+66.10	2+66.10		4.80	71.08	℄ Ave R & Top W rail spur Tr	
			4.69	71.19	50' South "	" " " "
			5.45	70.43	" North "	" " " "
3+00	3+00		4.74	71.14		℄
			4.76	71.12		2.2 edge pvm't
			4.8	71.1		4.6 Top brk
			7.0	2668.9		15° bot "

Profile No. ____ Date ____ X-Sec. No. ____ Date ____

Notes Red ____ Plotted ____ Job No. 1576 Division No. ____
Notes Chkd. ____ Date ____ Checked ____ Survey of Partial Profile
Survey by L.W. Notes L.W. Date 2-5-53
Map No. ____ Date ____ Map Checked ____ Date ____

F.B. 1770 Pg. 8

76L298 307 10-51

PLEASE RETURN TO

LOS ANGELES COUNTY SURVEYOR
726 LOS ANGELES COUNTY
ENGINEERING BLDG.

NOTE: ANY ADDITIONS OR CHANGES ON THIS SHEET MUST BE MADE OR CIRCLED IN RED INK, WITH DATE AND NAME OF PERSON MAKING CHANGE.

Do not extend notes this side of this line.

STATION	B. S.	H. I.	F. S.	ELEV.	AVE R	
3+00		2675.88	7.0	2668.9		30° PL
			4.89	70.99	17.2 N edge rvmt	
			4.85	71.03	21.4 Top brk	
			7.5	68.4	29.6 bot brk	
			7.9	68.0	40° PL	
3+37.73			4.48	71.40	℄ Ave R + Top W rail Main line	
			3.90	71.98	50 South " " " " "	
			4.95	70.93	50 N " " " "	
BM 18-1	2		4.31	2671.57	BM 18-1 El = 2671.56 FB 1382-6 About .5 mi. S. of station at Palmdale along S.P. RR Track 22' E of signal 4143 56 yds S. of Road crossing 34' E of main Track fd a disk stamp X426-1935 set in top of conc post.	

F.B. 1770 PG. 80 Job No. 1576 Division No. Notes Red. Plotted Date No. Profile
Survey of Palmdale S.S. Date Checked Date No. X-Sec.
Survey by R.L. Willey Notes R.L.W. Notes Chkd. Date
Indexed C. Johnson Date

76L298 307 10-51

PLEASE RETURN TO
LOS ANGELES COUNTY SURVEYOR
726 LOS ANGELES COUNTY
ENGINEERING BLDG.

NOTE: ANY ADDITIONS OR CHANGES ON THIS SHEET MUST BE MADE OR CIRCLED IN RED INK, WITH DATE AND NAME OF PERSON MAKING CHANGE.

Do not extend notes this side of this line.

STATION	B. S.	H. I.	F. S.	ELEV.	
INVERT ELEVS OF MH 21.8' E OF ℄ INT AVE Q + 20TH ST E					
					BM 18-6 El=2596.923 FB 1382-11
BM 18-6	6 30	2603.22		2596.92	AVE Q 8 + 20th St E ℄ Int fd 2" IP + BC set in conc in well
			521	2698.01	N rim MH
			524	97.98	E " " "
			527	97.95	S " " "
	Chain	dia rod	5.23	97.99	W " " "
	1060	125 523	17.08	2686.14	Top 15" outlet To E (use)
	11 84	523	17.07	2686.15	bot " " " "
	10 68	125 523	17 16	2686 ~~16~~ 06	Top 15" inlet To S. Wly (use)
	11 85	523	17 08	2686 14	bot " " " " "
INVERT ELEV. OF JC. 21.0' W + 23.5' S OF ℄ INT AVE Q + 20TH ST E					
			5.28	269794	N rim JC
			5 26	97.96	E " " "
			5 26	9796	S " " "
	chain	dia. Rod	5 28	9794	W " " "
	1007	1.00 527	16 34	86.88	Top 12" inlet To West (use)
	11.07	527	16 34	8688	bot " " " "
	1003	0.84-527	16.14	8708	Top 10" inlet " S. Wly (use)
	10 85	527	16.12	8710	bot " " " " " cont Top

Do not use elevations in red brackets

Profile Notes Red ____ Plotted ____ Job No. ____ Division No. ____ F.B. 1770 Pg. 96
No. ____ Date ____ Survey of Kalmadie ____
X-Sec. Notes Chkd ____ Checked ____ Survey by R.L. Wiley Notes R.L.W. Date 2-24-33
No. ____ Date ____ Date ____ Map No. ____ Inv. C. Johnson Date ____

76L298 307 10-51

PLEASE RETURN TO
LOS ANGELES COUNTY SURVEYOR
726 LOS ANGELES COUNTY
ENGINEERING BLDG.

NOTE: ANY ADDITIONS OR CHANGES ON THIS SHEET MUST BE MADE OR CIRCLED IN RED INK, WITH DATE AND NAME OF PERSON MAKING CHANGE.

Do not extend notes this side of this line.

537
518
019

STATION	B. S.	H. I.	F. S.	ELEV.		
		2603 22				
	10.36	125 527	1 6 88	268 34	Top 15" outlet To N. Ely	
	(11 61	527	1 6.88	34)	bot. 15 " " " " "	
T.P.	4 92	2603,99	4.10	2599.07		
	552	2606,07	3 44	2600.55		
T.P.	6 02	2609,35	2 74	2608.33	do not use elev. bracketed in red	
	5 59	2612 38	2 56	2606.79		
	592	2615 37	2 93	2609.45		
INVERT ELEV'S OF J.C. 19.8 S. + 9.7 E of ℄ int AVE Q + 15 in STE						
			3 56	261 .81	N rim J.C.	
			3 56	2611.81	E " " "	
			3 58	261 79	S " " "	
	chain	dist rod	3.58	261 79	W " " "	
	975	1.00 357	14 32	260 95	Top 12" inlet To E (use)	
	(1071	357	14 28	260 9.9)	~~bot~~ " " " "	
	957	0.67 357	13.81	260 55	Top 8" " " S (use)	
	(10 26	357	13.83	260 54)	~~bot~~ 8" " " "	
	9.69	.067 357	13 93	260 44	Top " " " N (use)	
	(1034	357	13 91	26 46)	~~bot~~ " " " N	
	9.78	1.00 357	14 35	260 12	Top 12 outlet " E (use)	
	(1077	357	14.34	26 23)	~~bot~~ " " " E	cont Top p. #87

F.B. 1110 PG. 85
Job No. CT 1576 Division No. 55
Survey of Palmdale
Survey by P. L. Wiley Notes P.L.W.
Indexed E. G. Johnson Date
Profile No. X-Sec. No.
Notes Red. Plotted
Date Date
Notes Chkd. Checked
Date Date

76L298 307 4-50

PLEASE RETURN TO
LOS ANGELES COUNTY SURVEYOR
726 LOS ANGELES COUNTY ENGINEERING BLDG.

NOTE: ANY ADDITIONS OR CHANGES ON THIS SHEET MUST BE MADE OR CIRCLED IN RED INK, WITH DATE AND NAME OF PERSON MAKING CHANGE.

Do not extend notes this side of this line.

STATION	B. S.	H. I.	F. S.	ELEV.		
		2615.37				
BM 18-5	8.96	2619.17	5.18	2610.21	Elev 2610.206, F.B. 1382/10	
	6.73	2621.40	4.50	2614.67		
	4.41	2620.72	5.09	2616.31		
	3.22	2621.26	2.68	2618.04		
INVERT ELEVS OF JC 5.8 W + 2.6 N OF ℄ INT ~~AVE Q~~ Ave Q & 121st						
			3.36	2617.90	N rim JC	
			3.35	2617.91	E " " "	
			3.36	2617.90	S " " "	
	chain	dia	rod	3.36	2617.90	W " " "
	8.42	1.00	3.36	12.78	2608.48	~~Top~~ 12" inlet to W (use)
	9.40		3.36	12.76	2608.50	~~bot~~) " " " "
	8.28	0.67	3.36	12.31	2608.95	~~Top~~ 8" " " S (use)
	8.95		3.36	12.31	2608.95	~~bot~~) 8" " " "
	8.45	1.00	3.36	12.81	2608.45	~~Top~~ 12" outlet " E (use)
						~~bot~~ " " (unable to measure)
	8.36	0.67	3.36	12.39	2608.87	TOP 8" inlet to N (use)
	9.02		3.36	12.38	2608.88	bot) " " " "
TBM #1	5.87	2623.55	3.58	2617.68	TBM #1 El = 2617.675 FB 1382-41	
					Ave Q + 121st E SE Cor.	
TP	6.33	2626.13	3.75	2619.80	Bt spk. in N side PP #354344	
TP	6.32	2629.60	2.85	2623.28		cont top p. 78

Profile Notes Red ____ Plotted ____ Job No. 1576 Division No. ____
No. ____ Date ____ Date ____ Surveyed ____ Date ____
X-Sec. Notes Chk. ____ Checked ____ Survey by ____ Map No. ____ Indexed ____ Date ____

F. B. 1770 Pg. 79

76L298 307 4-50

PLEASE RETURN TO
LOS ANGELES COUNTY SURVEYOR
726 LOS ANGELES COUNTY ENGINEERING BLDG.

NOTE: ANY ADDITIONS OR CHANGES ON THIS SHEET MUST BE MADE OR CIRCLED IN RED INK, WITH DATE AND NAME OF PERSON MAKING CHANGE.

Do not extend notes this side of this line.

STATION	B. S.	H. I.	F. S.	ELEV.		
		2629.60				
TP	6 38	2632.94	3 04	2626.56		
T.P.						
INVERT ELEVS OF JC 26 N + 49 E OF ℄ INT OF AVE Q + 10TH ST E						
			4.46	262[illegible]48	N rim JC	
			4.45	262[illegible]49	E " " "	
			4.46	262[illegible]48	S " " "	
	chain	dia. Rod	4.45	2[illegible]49	W " " "	
	10.04	0.84 446	15.34	2617.60	Top 10" inlet To W (use)	
	(10.87	446	15.33	2617.61	bot) 10" " " W	
	10.06	0.67 446	15.19	2617.75	TOP 8" " " N (use)	
	(10.69	446	15.15	2617.79	bot) " " " "	
	10.09	1.00 446	15.55	2617.39	Top 12" out " E (use)	
					bot. unable To measure	
	9.97	0.67 446	15.10	2617.84	Top 8" inlet To S	
	(10.62	446	15.08	2617.86	bot) " " " "	
BM 18-4			5.21	2627.73	BM 18-4 El = 2627.737 FB 1382-9	
					Ave Q + 10th St E ℄ int	
					2" IP + BC set in conc in well	

F. B. 1770 Pg. 88 Job No. 1576 Division No. Notes Red. Plotted Profile
Survey of Palmdale SS Date Date No.
Survey by R.L. Willey Notes R.L.W. Notes Chkd. Checked X-Sec.
Index C. Johnson Date Date No.

Notes Ck'd by
Map No.
Office Work
Checked
Date

Survey of Palmdale SS
W. O. 1576 Tape No. St'd. °F
Surveyed by R. L. Kelley
Notes Date 3-25-53
Index A. C. Johnson

F.B. 1770 Pg. 95

TOPOGRAPHY
AVE Q 6
FROM ÷ 9TH ST E
TO ÷ SIERRA HWY
PALMDALE SS
CI 1576

Note: Any Additions or Changes on This Sheet Must be Made or Circled in Red Ink With Date and Name of Person Making Change.

Do not extend notes this side of this line.

RETURN TO
LOS ANGELES COUNTY SURVEYOR
726 LOS ANGELES COUNTY
ENGINEERING BLDG.

76F3095 247 2-51

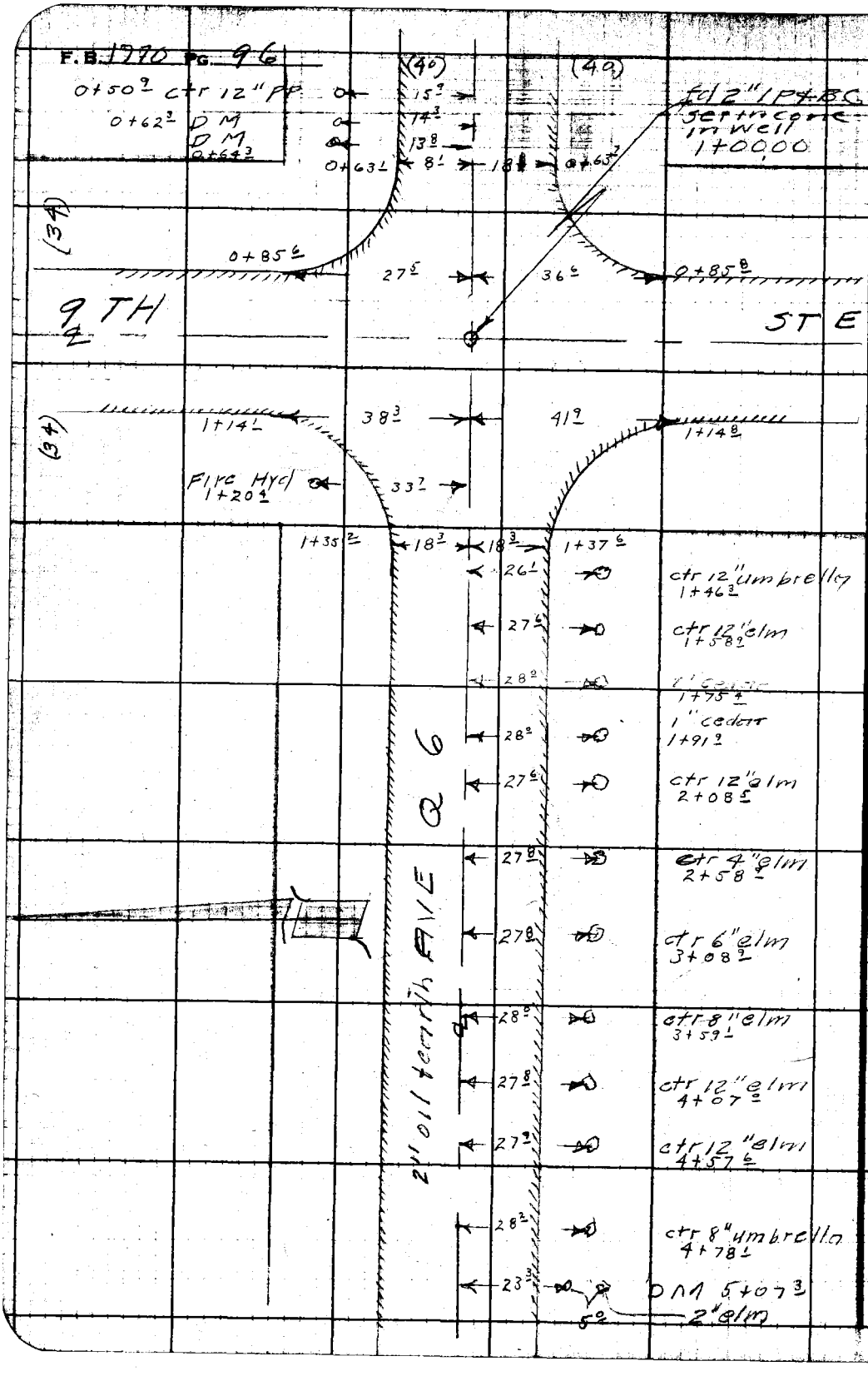

RETURN TO
LOS ANGELES COUNTY SURVEYOR
726 LOS ANGELES COUNTY
ENGINEERING BLDG.

Do not extend notes this side of this line.

Note: Any Additions or Changes on This Sheet Must be Made or Circled in Red Ink With Date and Name of Person Making Change.

Notes Ck'd by	Survey of [illegible]	F.B. 1770 Pg. 97
Map No.	W. O. 1576 Tape No. St'd. °F	
Office Work	Surveyed by R. L. Willey	
Checked	Notes " Date 3-53	

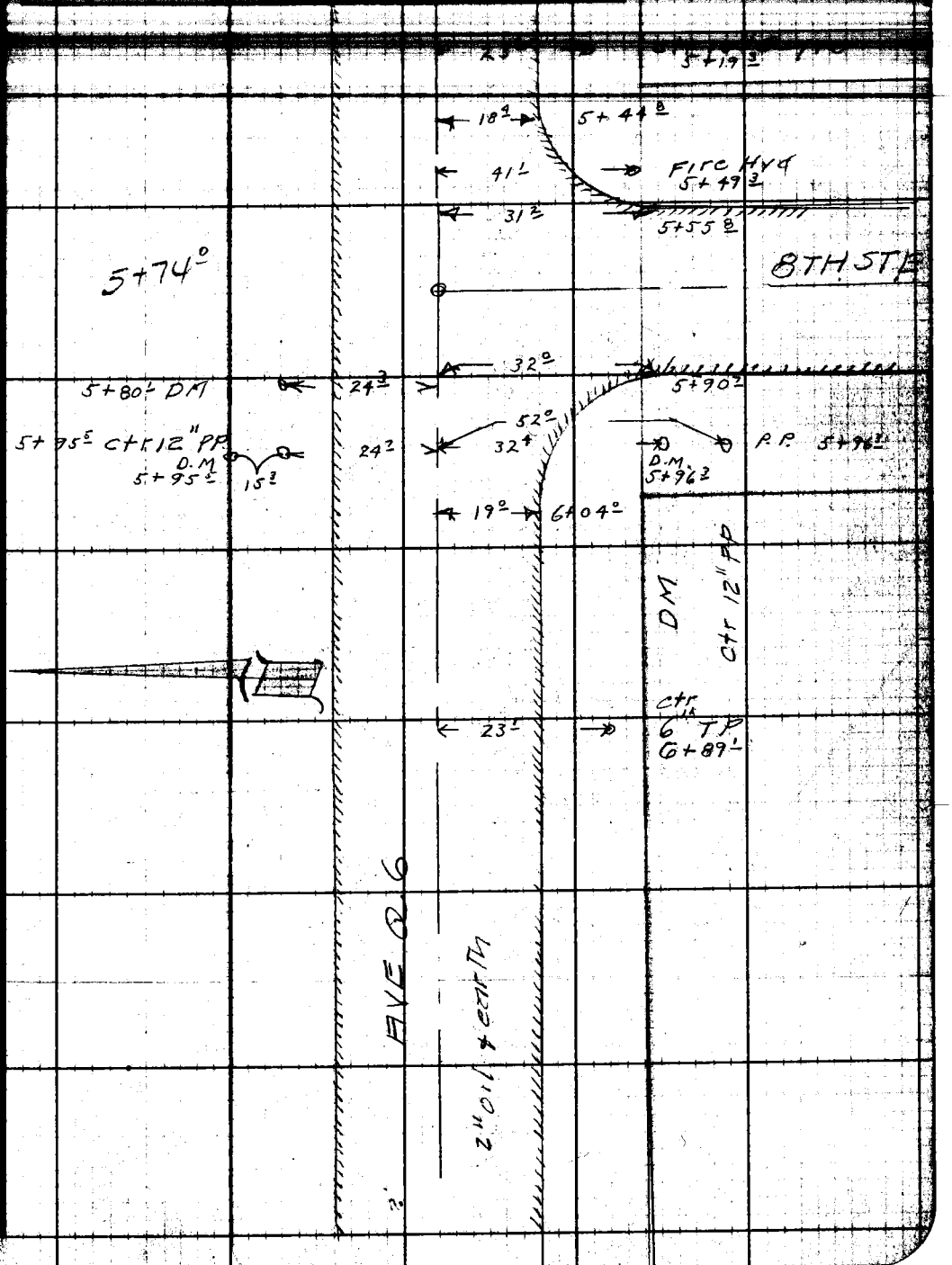

Note: Any Additions or Changes on This Sheet Must Be Made or Circled in Red Ink With Date and Name of Person Making Change.

Do not extend notes this side of this line.

RETURN TO
LOS ANGELES COUNTY SURVEYOR
726 LOS ANGELES COUNTY
ENGINEERING BLDG.

76F309S 247 2-51

F.B. 1770 PG. 98

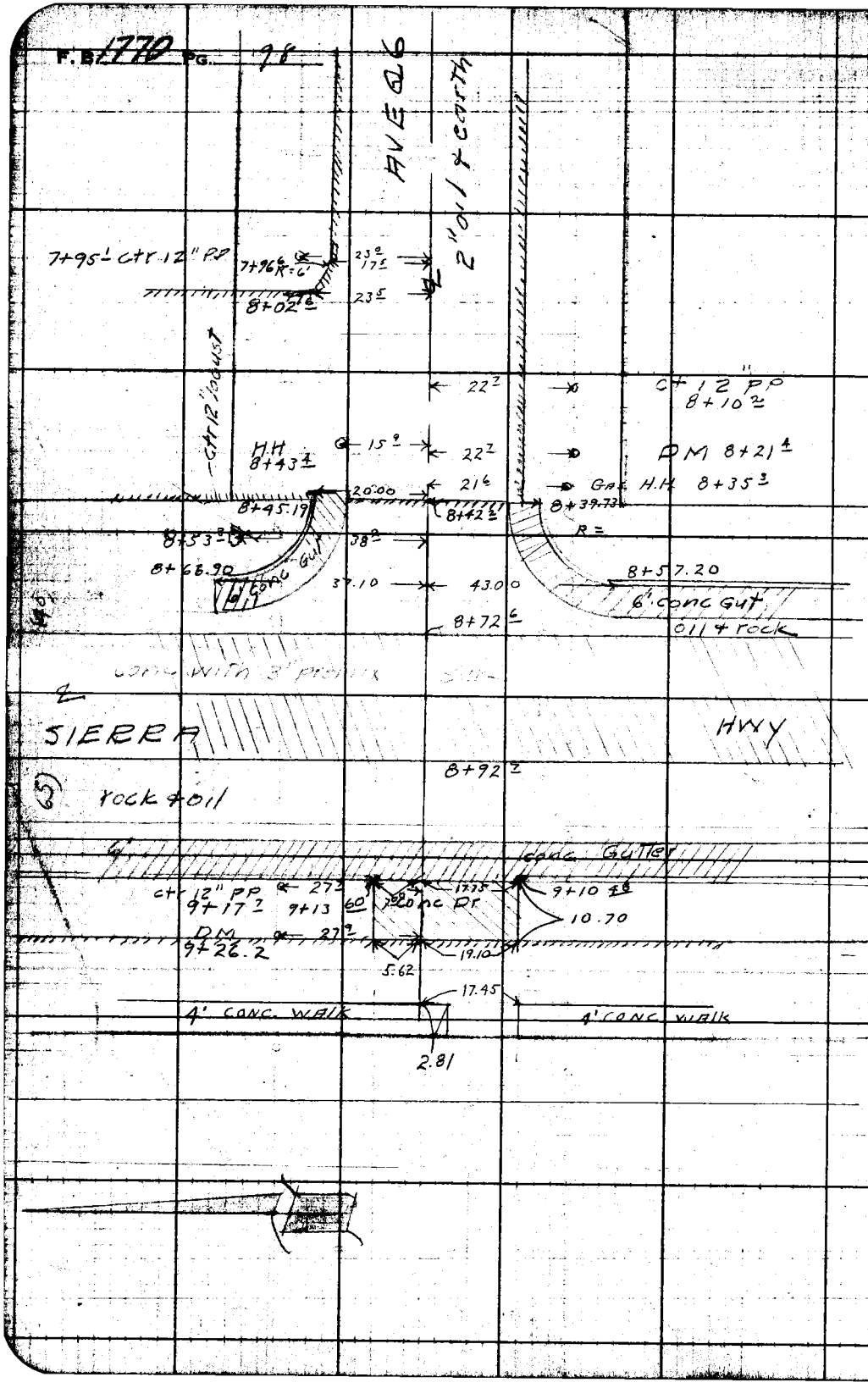

RETURN TO
LOS ANGELES COUNTY SURVEYOR
728 LOS ANGELES COUNTY
ENGINEERING BLDG.

Do not extend notes this side of this line.

Note: Any Additions or Changes on This Sheet Must be Made or Circled in Red Ink With Date and Name of Person Making Change.

Profile	Notes Red.	Plotted	Job No. 1576	Division No.	F. B. 1770 Pg. 99
No.	Date	Date	Survey of Palmdale SS		
X-Sec.	Notes Chkd.	Checked	Survey by R L Wiley	Notes LVS	Date
No.	Date	Date	Map No.	Indexed	Date

CROSS SECTION
ON
AVE Q6
FROM
9TH ST EAST
TO
SIERRA HIGHWAY

STATION	B. S.	H. I.	F. S.	ELEV.

NOTE: ANY ADDITIONS OR CHANGES ON THIS SHEET MUST BE MADE OR CIRCLED IN RED INK, WITH DATE AND NAME OF PERSON MAKING CHANGE.

PLEASE RETURN TO
LOS ANGELES COUNTY SURVEYOR
726 LOS ANGELES COUNTY ENGINEERING BLDG.

Do not extend notes this side of this line.

76L298 307 4-50

76L298 307 4-50

PLEASE RETURN TO
LOS ANGELES COUNTY SURVEYOR
726 LOS ANGELES COUNTY ENGINEERING BLDG.

NOTE: ANY ADDITIONS OR CHANGES ON THIS SHEET MUST BE MADE OR CIRCLED IN RED INK, WITH DATE AND NAME OF PERSON MAKING CHANGE.

Do not extend notes this side of this line.

STATION	B. S.	H. I.	F. S.	ELEV.	Left	℄ Right
B.M. AV 13	238	2649 19		2646 81	B.M. A.V. 13 El. 2646.81 9th. St. E. & Ave Q6 set Bt. spk on E. side	F.B. 1752-107 N.W. cor. of P.P. 178996 E.
0+00			634	2642 85		℄
0+66±			559	2643 60		℄ Ave Q6 & E. P.L 9th St. E.
			578	2643 41		9.9 R. N. edge pvmt.
			39	2645 3		17.4 R. top brk
			42	2645 0		40' R
			614	2643 05	18.6 S. edge pvmt	
			44	2644 8	30.0 L. top brk	
			44	2644 8	40' L.	
1+00			535	2643 84		℄ int Ave Q6 & 9th ST E
			514	2644 05		40' R. on ℄ 9th St. E
			575	2643 44	23' L. on ℄ 9th St. E. cross gutter	
			564	2643 55	40' L " " " " "	
			584	2643 35	Pvmt Return E. end N. E cor 9th St. E & Ave Q6	
			534	2643 85	" " N " "	" " " " " " " "
			619	4300	" " E " S. E	" " " " " " " "
			592	4327	" " S " "	" " " " " " " "
			511	4408	" " N. " N. W.	" " " " " " " "
			513	4416	" " W " "	" " " " " " " "
			543	4376	" " S S. W	" " " " " " " "

F. B. 1720 Pg. 100
Job No. 1526 Division No. Notes Red. Plotted Profile
Survey of Palmdale SS Date Date No.
Survey by R. L. Willey Notes PVS Notes Chkd Checked X-Sec.
Indexed C. Johnson Date Date No.

76L298 307 4-50

PLEASE RETURN TO
LOS ANGELES COUNTY SURVEYOR
726 LOS ANGELES COUNTY ENGINEERING BLDG.

NOTE: ANY ADDITIONS OR CHANGES ON THIS SHEET MUST BE MADE OR CIRCLED IN RED INK, WITH DATE AND NAME OF PERSON MAKING CHANGE.

Do not extend notes this side of this line.

STATION	B. S.	H. I.	F. S.	ELEV.		
		2649 19	538	2643 81	Pvmt Return W. end S.W. cor. 9th st. E & [illegible]	
1+34°			484	4435		℄ Ave Q6 & W.P.L. [illegible]
			513	4406		18° R. N. edge pvmt
			26	466		26° R. top brk
			30	462		40° R. P.L.
			539	4380	18° L. S. edge pvmt.	
			32	460	26° L. top brk	
			34	458	40° L P.L.	
2[illegible]+00			443	4476		℄
			476	4503		18° R. N. edge pvmt
			29	463		24° R top brk
			36	456		40° R. P.L.
			481	4438	18° L. S. edge pvmt	
			28	464	24° L. top brk	
			27	465	L. P.L.	
3+00			341	4578		℄
			390	4529		18° R. N. edge pvmt
			22	470		25° R top brk
			20	472		40° R. P.L.
			385	4534	20° L. S. edge pvmt	
			21	471	31° L. top brk	

Profile Notes Red. ____ Plotted ____ Job No. ____ Division No. ____
No. ____ Date ____ Date ____ Survey at ____
X-Sec. Notes Chkd. ____ Checked ____ Survey by ____ Notes ____ Date ____
No. ____ Date ____ Date ____ Map No. ____ [illegible] Date ____

F. S. 1770 Pg. 101

76L298 307 4-50

PLEASE RETURN TO
LOS ANGELES COUNTY SURVEYOR
726 LOS ANGELES COUNTY ENGINEERING BLDG.

NOTE: ANY ADDITIONS OR CHANGES ON THIS SHEET MUST BE MADE OR CIRCLED IN RED INK, WITH DATE AND NAME OF PERSON MAKING CHANGE.

Do not extend notes this side of this line.

STATION	B. S.	H. I.	F. S.	ELEV.	AVE Q6	
3+00		2649 19	20		40' L. P.L.	
T.P.	664	2652 22	361	2645 58		
4+00			544	4678		℄
			568	4654		18° R N. edge pvmt
			41	481		24° R top brk
			44	488		40° R P.L
			60	462		300' R.
			589	4633	20' L. S. edge pvmt	
			49	473	25° L. top brk	
			50	472	40° L P.L. (land to S. is higher than ℄)	
5+00			444	4778		℄
			486	4736		17° R. N. edge pvmt.
			35	487		23° R. top brk.
			35	487		40° R. P.L
			499	4723	19° L. S. edge pvmt	
			36	486	24° L. top brk	
			37	485	40° L. P.L.	
5+34.5			411	4811		℄ Ave Q6 & E. p.l. 8th St. E
			459	4763	20° L. S. edge pvmt.	
			33	489	28° L. top brk.	
			33	489	40° L P.L	

F. S. 1770 Pg. 102
Job No. ____ Division No. ____ Notes Red ____ Plotted ____ Profile ____
Survey of ____ Date ____ Date ____ No. ____
Survey by ____ Notes ____ Notes Chkd ____ Checked ____ X-Sec. ____
Indexed C. Johnson Date ____ Date ____ Date ____ No. ____

76L298 307 4-50

PLEASE RETURN TO
LOS ANGELES COUNTY SURVEYOR
726 LOS ANGELES COUNTY ENGINEERING BLDG.

NOTE: ANY ADDITIONS OR CHANGES ON THIS SHEET MUST BE MADE OR CIRCLED IN RED INK, WITH DATE AND NAME OF PERSON MAKING CHANGE.

Do not extend notes this side of this line.

STATION	B. S.	H. I.	F. S.	ELEV.	AVE Q6.
5+74°		2652 22	3 65	264 857	℄ int. Ave Q6 & 8th St E
			4 14	48 08	18° R. N. edge pvmt
			2 7	49 5	23° R. top brk
			3 2	49 0	40° R. P.L.
			3 69	48 53	8° L. top brk
			4 10	48 12	19° L. cross gutter
			3 49	48 73	40° L. ℄ 8th St. E.
			4 50	47 72	Pvmt. Return. E. end S.E cor. Ave Q6 & 8th St E
			4 06	48 16	" " S. " " " " " " "
			3 78	48 44	" " S. " S.W. " " " "
			3 66	48 56	" " W. " " " " " "
6+14°			3 33	48 89	℄ Ave Q6 & W. p.l. 8th St E
			3 62	48 60	19° L. S. edge pvmt.
			2 4	49 8	31° L. top brk
			2 1	50 1	40° L. P.L.
T. P.	6 31	2655 53	3 00	2649 22	
7+00			5 79	49 74	℄
			6 20	49 33	18° R. N. edge pvmt
			4 6	50 9	25° R. top brk
			5 1	50 4	40° R. P.L.
			6 16	49 37	16° L. S. edge pvmt

Profile Notes Red. Plotted Job No. Division No.
No. Date Survey of
X-Sec. Notes Chkd. Checked Survey by Notes Date
No. Date Date Map No. Date
J. C. Johnson

F. B. 1770 Pg. 103

76L298 307 4-50

PLEASE RETURN TO:
LOS ANGELES COUNTY SURVEYOR
726 LOS ANGELES COUNTY ENGINEERING BLDG.

NOTE: ANY ADDITIONS OR CHANGES ON THIS SHEET MUST BE MADE OR CIRCLED IN RED INK, WITH DATE AND NAME OF PERSON MAKING CHANGE.

Do not extend notes this side of this line.

STATION	B. S.	H. I.	F. S.	ELEV.	AVE	Q6
7+00		265553	52	26503	25° L. Top brk	
			47	508	40° L P.L.	
8+00			480	5073		℄
			502	5051		17.7 R N. edge pvmt
			44	511		25.6 R N. top brk.
			396	5157		40° R. P.L.
			522	5031	18° L. S. edge pvmt.	
			39	516	25° L top brk	
			30	525	40° L. P.L.	
8+42.6			446	5107		℄ Ave Q6 & E. P.L. Hwy #6
			455	5098		19.5 L. edge pvmt
			400	5153		40° P.L. in drive to service sta
			520	5033	20° gutter	
			475	5078	20° top curb	
			37	518	40° P.L.	
8+52.6			447	5106		℄ cross gutter
8+72.6			388	5165		℄ E. edge conc. pvmt. Hwy #6
8+82.7			380	5173		℄ Int. Ave Q6 & Hwy #6
			457	5096	Top Curb return E end	N.E cor Ave Q6 & Hwy 6.
					4' gutter is filled to	top of curb with asphalt
			480	5073	Top curb return N. end	N.E cor Ave Q6 & Hwy #6

Profile
Plotted ____ No ____
Date ____ X-Sec.
Checked ____ No ____
Date ____
Notes Red ____ Date ____
Notes Chkd ____ Date ____
Division No. ____
Job No. ____
Survey of ____ Notes ____
Survey by ____ Date ____
Index ____ C. Johnson
Pg. 104
1770

76L298 307 10-51

PLEASE RETURN TO
LOS ANGELES COUNTY SURVEYOR
726 LOS ANGELES COUNTY
ENGINEERING BLDG.

NOTE: ANY ADDITIONS OR CHANGES ON THIS SHEET MUST BE MADE OR CIRCLED IN RED INK, WITH DATE AND NAME OF PERSON MAKING CHANGE.

Do not extend notes this side of this line.

STATION	B. S.	H. I.	F. S.	ELEV.	Ave Q6
		2655 53	5 20	2650 33	gutter E. end curb return S.E. cor. Ave Q6 & Hwy
			4 74	2650 78	top curb " " " " " " " "
			4 62	2650 91	gutter S. end " " " " " " "
			4 20	2651 13	top curb S. " " " " " " "
8+92 7			3 91	2651 62	℄ W. edge conc pvmt Hwy
9+07 0			4 59	2650 94	℄ prod to E. edge conc
9+12 8			4 99	2650 54	℄ prod. gutter (in driv
9+48 5			2 66	2652 87	℄ prod to W. P.L. Hwy
B.M			4 40	2651 13	B.M. El. 2651.15 F.B. 1752 - 115 Sierra Hwy & Ave Q-6 S.E. Cor. Ed. L. & TK ctr. curb return.

Profile Notes Red ____ Plotted ____ Job No. ____ Division No. ____ F.B. 1770 Pg. 105
No. ____ Date ____ Date ____ Survey of ____
X-Sec. Notes Chkd. ____ Checked ____ Survey by ____ Notes ____ Date ____
No. ____ Date ____ Date ____ Map No. ____ Date ____

S. 1770 PG. 106 Job No. _____ Division No. _____ Notes Red _____ Plotted _____ Profile

Survey of _____ Date _____ Date _____ No. _____

Survey by _____ Notes _____ Notes Chkd. _____ Checked _____ X-Sec.

Indexed _____ Date _____ Date _____ Date _____ No. _____

76L298 307 10-51

PLEASE RETURN TO

LOS ANGELES COUNTY SURVEYOR

726 LOS ANGELES COUNTY
ENGINEERING BLDG.

NOTE: ANY ADDITIONS OR CHANGES ON THIS SHEET MUST BE MADE OR CIRCLED IN RED INK, WITH DATE AND NAME OF PERSON MAKING CHANGE.

Do not extend notes this side of this line.

STATION	B. S.	H. I.	F. S.	ELEV.	

Notes Ck'd By
Map No.
Office Work
Checked

Survey of Palmdale S.S.
W. O. 1576 Tape No. St'd. °F
Surveyed by R. L. Willey
Notes R. L. W. Date 3-53

F. B. 1770 Pg. 107

TOPOGRAPHY
AVE Q 7
FROM 9TH ST E
TO SIERRA HWY

PALMDALE SS
J.N 1576

Note: Any Additions or Changes of This Sheet Must Be Made or Circled in Red Ink With Date and Name of Person Making Change.

Do not extend notes this side of this line.

RETURN TO
LOS ANGELES COUNTY SURVEYOR
726 LOS ANGELES COUNTY
ENGINEERING BLDG.

76F3095 247 2-51

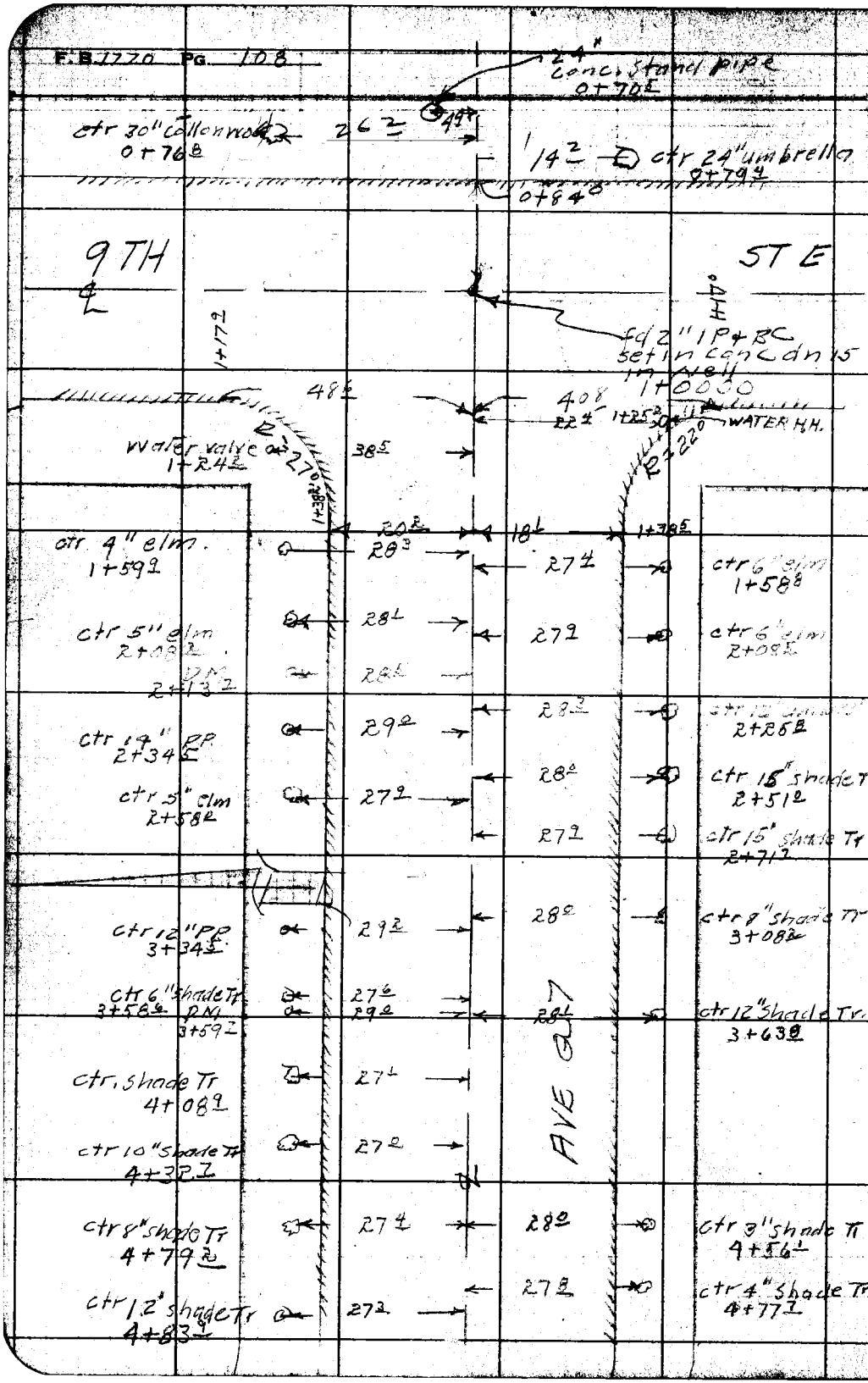

RETURN TO
LOS ANGELES COUNTY SURVEYOR
726 LOS ANGELES COUNTY
ENGINEERING BLDG.

Do not extend notes this side of this line.

Note: Any Additions or Changes on This Sheet Must be Made or Circled in Red Ink With Date and Name of Person Making Change.

Notes Ck'd by
Map No.
Office Work
Checked

Survey by
W.O. 1576 Tape No. St'd. °F
Surveyed by R.L. Willey
Notes R.L.W. Date 3-53
C. Jannaas

F.B. 1770 Pg. 109

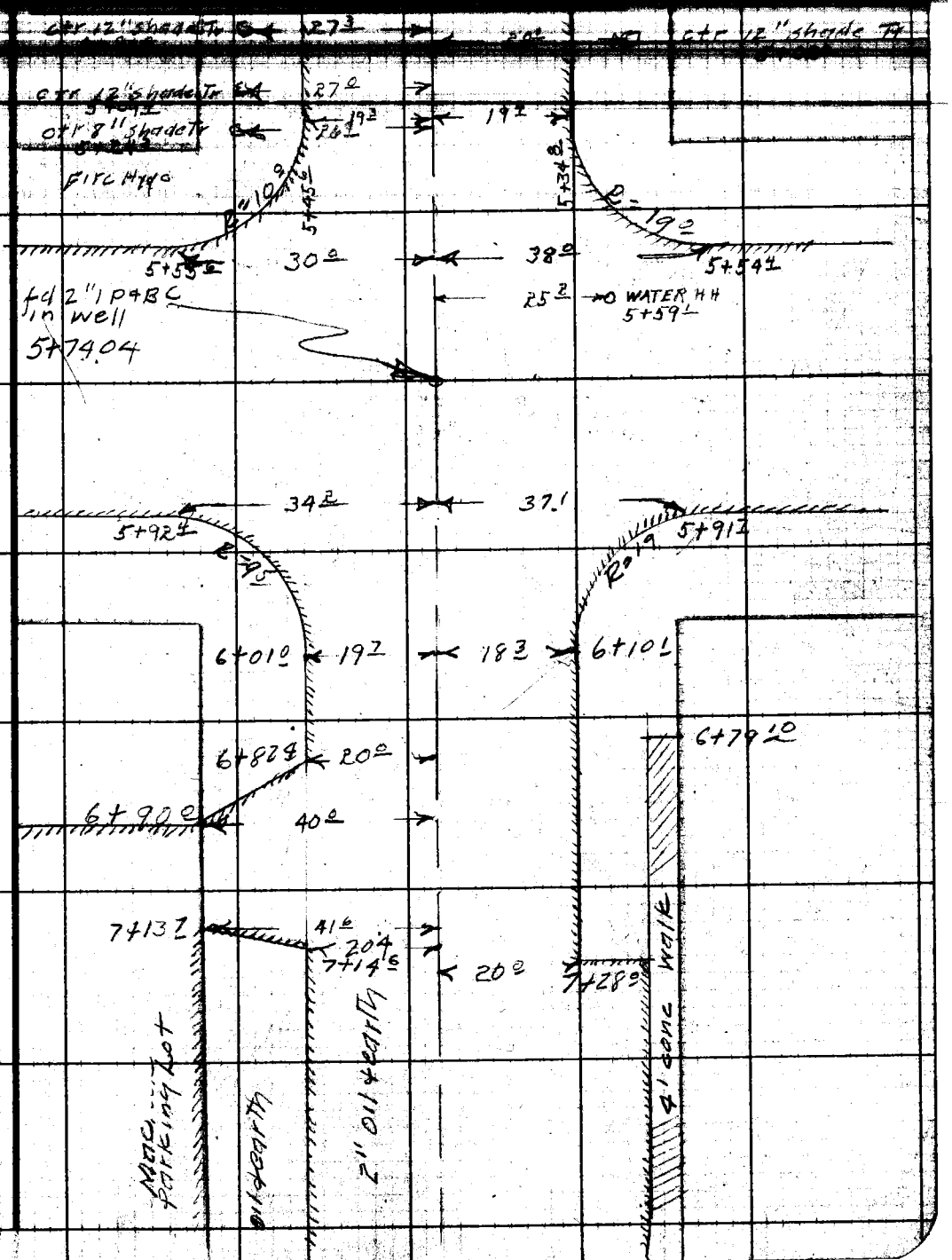

Note: Any Additions or Changes on This Sheet Must be Made or Circled in Red Ink With Date and Name of Person Making Change.

Do not extend notes this side of this line.

RETURN TO
LOS ANGELES COUNTY SURVEYOR
726 LOS ANGELES COUNTY
ENGINEERING BLDG.

76F309S 247 2-51

F.B. 1770 PG. 110

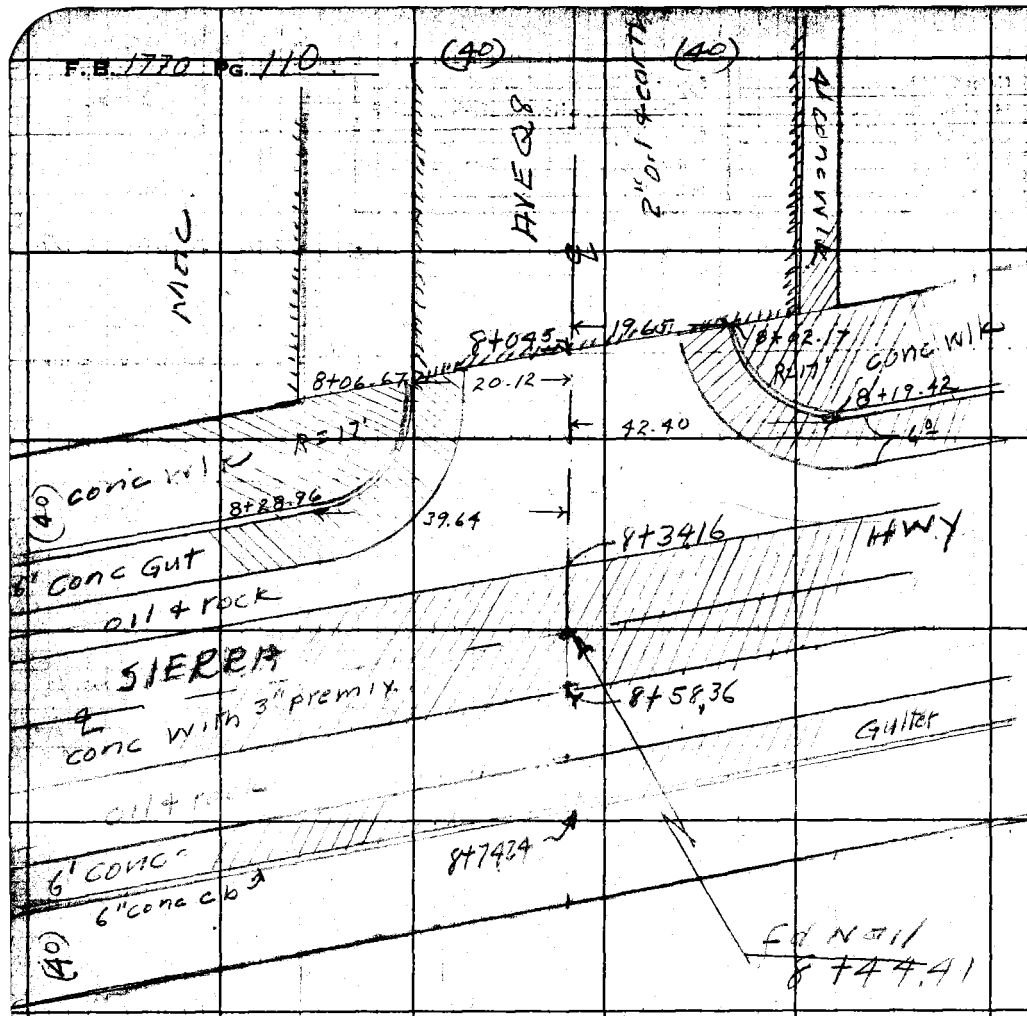

RETURN TO
LOS ANGELES COUNTY SURVEYOR
725 LOS ANGELES COUNTY
ENGINEERING BLDG.

Do not extend notes this side of this line.

Note: Any Additions or Changes on This Sheet Must be Made or Circled in Red Ink With Date and Name of Person Making Change.

Profile No. | Notes Red. | Plotted | Job No. 1576 | Division No. | F.B. 1770 Pg. 111
Date | Date | Survey of Palmdale

X-Sec. No. | Notes Chkd. | Checked | Survey by P.L. Wilkey | Notes Pierce | Date 4-53
Date | Date | Map No. | Indexed by | Date

CROSS SECTIONS
AVE Q 7
FROM 9TH ST E
TO SIERRA HWY
PALMDALE SS
CI 1576

STATION	B. S.	H. I.	F. S.	ELEV.

NOTE: ANY ADDITIONS OR CHANGES ON THIS SHEET MUST BE MADE OR CIRCLED IN RED INK, WITH DATE AND NAME OF PERSON MAKING CHANGE.

Do not extend notes this side of this line.

PLEASE RETURN TO
LOS ANGELES COUNTY SURVEYOR
726 LOS ANGELES COUNTY
ENGINEERING BLDG.

761.298 307 10-51

76L298 307 10-51

PLEASE RETURN TO

LOS ANGELES COUNTY SURVEYOR
726 LOS ANGELES COUNTY
ENGINEERING BLDG.

NOTE: ANY ADDITIONS OR CHANGES ON THIS SHEET MUST BE MADE OR CIRCLED IN RED INK, WITH DATE AND NAME OF PERSON MAKING CHANGE.

Do not extend notes this side of this line.

STATION	B. S.	H. I.	F. S.	ELEV.	AVE Q 7	
BM AV14	6 42	26 51 23		26[illegible].81	BM AV14 el = 2644.812 FB 1752-108 9th St E + AVE Q 7 ℄ int fd 2" IP + BC in conc dn 15" in well Left	right
0+00			5 0	2646.2		℄ A. Q 7 Prod to E
0+66			4 7	465		℄ AVE Q 7 Prod + EPL 9th St
0+79.5			5 1	461		℄ " Top brk
0+84.1			5 75	4548		℄ " E. edge pvmt
1+00			5 10	4613		℄ int Ave Q 7 + 9th St
1+16.0			5 33	4590		℄ cross Gut
"			5 78	45.45		pvmt ret. N W Cor N end Ret
			5 35	4588		" " " " " W " "
			4 95	4628	pvmt. Ret S W Cor. S end Ret	
			4 87	4636	" " " " W " "	
1+34.0			5 62	4561		24.0 N. edge pvmt
			4 8	464		30.0 T brk
			4 7	465		40.0 N. P.L.
			5 03	4620	20.0 S. Edge pvmt	
			3 8	474	26.0 T. brk.	
			4 4	468	40.0 S. P.L.	
2+00			4 18	4705		℄
			4 77	4646		18.0 N. Edge pvmt
			4 1	26471		24.0 Top brk

F.B. 1770 PG. 112 Job No. 1576 Division No. Notes Red. Plotted Profile
Survey of Palmdale S.S. Date Date No. X-Sec.
Survey by R.L. Willey Notes R.L.W. Notes Chkd. Checked
Indexed C. Johnson Date Date No.

76L298 307 4-50

PLEASE RETURN TO
LOS ANGELES COUNTY SURVEYOR
726 LOS ANGELES COUNTY ENGINEERING BLDG.

NOTE: ANY ADDITIONS OR CHANGES ON THIS SHEET MUST BE MADE OR CIRCLED IN RED INK, WITH DATE AND NAME OF PERSON MAKING CHANGE.

Do not extend notes this side of this line.

STATION	B. S.	H. I.	F. S.	ELEV.		
		2651 23				
2+00						
			3 9	2647 3		40° N. P.L.
			4 44	4679	19⁵ S. Edge Pvmt.	
			3 4	478	27⁶ Top Brk.	
			3 1	481	40° S. P.L.	
3+00			3 19	4804		℄
			3 58	4765		15° N Edge Pvmt
			3 0	482		24° Top Brk
			2 7	485		40° N. P.L.
			3 68	4755	19⁷ S. Edge Pvmt	
			3 2	480	27⁸ Top Brk	
			3 1	481	40° S. P.L.	
4+00			2 31	4892		℄
			2 98	4825		18⁸ N. Edge Pvmt
			2 4	488		26⁹ Top Brk
			2 3	489		40° N. P.L.
			2 86	4837	20³ S. Edge Pvmt.	
			1 8	494	26⁷ S. Top Brk	
			1 4	26498	40° S. P.L.	
T.P.	599	2654.49	2 73	2648 50		

Profile Notes Red. ____ Plotted ____ Job No. 1576 Division No. ____ F. B. 1770 PG. 113
No. ____ Date ____ Date ____ Survey of Palmdale S.S.
X-Sec. Notes Chkd. ____ Checked ____ Survey by R.L. Willey Notes R.L.W. Date ____
No. ____ Date ____ Date ____ Map No. ____ Date ____

76L298 307 4-50

PLEASE RETURN TO
LOS ANGELES COUNTY SURVEYOR
726 LOS ANGELES COUNTY ENGINEERING BLDG.

NOTE: ANY ADDITIONS OR CHANGES ON THIS SHEET MUST BE MADE OR CIRCLED IN RED INK, WITH DATE AND NAME OF PERSON MAKING CHANGE.

Do not extend notes this side of this line.

F. B. 1770 Pg. 114 Job No. 1576 Division No. Notes Red. Plotted Profile
Survey of Palmdale S.S. Date Date No.
Survey by R. L. Willey Notes Notes Chkd. Checked X-Sec.
Indexed C. Johnson Date Date Date No.

STATION	B. S.	H. I.	F. S.	ELEV.		
	~~2.99~~	2654.99		~~2647.50~~		
5+00			4.77	2649.72		℄
			5.03	49.46		18ᵉ N. Edge Pvmt
			4.3	50.2		24ᵉ T. Brk.
			4.1	50.4		40ᵉ N P.L.
			5.02	49.47	19ᵉ S. Edge Pvmt	
			3.5	51.9	26ᵉ Top Brk	
			3.6	50.9	40ᵉ S. P.L.	
5+39.90			4.37	50.12		℄ Ave Q-7 & 8th St E E.P.L.
			4.76	49.73		N-18ᵉ Edge pvmt
			4.2	50.3		N-29ᵉ Top Brk
			4.0	50.5		N-40ᵉ N.P.L.
			4.71	49.78	19ᵉ S. Edge Pvmt	
			4.0	50.5	25ᵉ T. Brk	
			3.7	50.8	40ᵉ S. P.L.	
5+74.04			4.00	50.49		℄ Ave Q-7 & 8th St E.
			4.76	2650.73	Pvmt ret E. c/d N. E	cor Ave Q-7 & 8th St E
			4.67	49.82	" " N. " "	" " " " "
			4.71	49.78	" " E. " S.E.	" " " " "
			4.41	2650.08	" " S. " " "	" " " " "

76L298 307 10-51

PLEASE RETURN TO
LOS ANGELES COUNTY SURVEYOR
726 LOS ANGELES COUNTY
ENGINEERING BLDG.

NOTE: ANY ADDITIONS OR CHANGES ON THIS SHEET MUST BE MADE OR CIRCLED IN RED INK, WITH DATE AND NAME OF PERSON MAKING CHANGE.

Do not extend notes this side of this line.

STATION	B. S.	H. I.	F. S.	ELEV.		
		2654 49	4 62	2649 87	Pvm't RET N End N. W.	COR Ave Q-7 & 8th St E.
			4 22	50 27	" " W " " "	" " " " "
			4 04	50 45	" " S " SW	" " " " "
			3 80	50 69	" " W " "	" " " " "
6+08°			3 65	50 84		℄ Ave Q-7 & 8th St E W
			4 21	50 28		19ᵉ S. Edge Pvm't
			3 4	51 1		28ᵉ T. Brk
			3 7	50 8		40ᵉ N. P.L.
			3 95	50 54	21° S Edge Pvm't	
			3 0	51.5	29ᵉ T. Brk	
			2 7	51.8	40ᵉ S. P.L	
T.P	6 36	2657 64	3 21	2651 28		
7+00			5 83	2651 81		℄
			6 43	51 21		19ᵉ Gutter
			5 74	51 90		36ᵉ Top Brk
			5 70	51 94		40ᵉ N. P.L.
			6 15	51 49	19ᵉ S. Edge Pvmt	
			4 48	53 16	36° N Edge Conc Walk	
			4 42	53 22	40ᵉ Back Conc. Walk S.P.L.	
8+00	8+00		4 78	2652.88		℄
T.P.	4 91	2657.71	4 84	2652 80		

Profile Notes Red ____ Plotted ____ Job No. 1576 Division No. ____ F.B. 1770 PG. 115
No. ____ Date ____ Survey of Palmdale S.S.
X-Sec. Notes Chkd ____ Checked ____ Survey by R.L. Wiley Notes ____ Date ____
No. ____ Date ____ Map No. ____ Date ____

76L298 307 10-51

PLEASE RETURN TO

LOS ANGELES COUNTY SURVEYOR

726 LOS ANGELES COUNTY
ENGINEERING BLDG.

NOTE: ANY ADDITIONS OR CHANGES ON THIS SHEET MUST BE MADE OR CIRCLED IN RED INK, WITH DATE AND NAME OF PERSON MAKING CHANGE.

Do not extend notes this side of this line.

STATION	B. S.	H. I.	F. S.	ELEV.		
~~T.P.~~		~~2657 64~~	~~4 84~~	~~26[illegible] 80~~		
8+04.91	~~4 91~~	2657 71	4 82	26[illegible] 89		℄ Ave Q-7 & E. P.L. SIERRA HWY
			5 29	26[illegible] 42		14° R Edge Co
			5 32	[illegible] 39		19° R- bottom of Curb
			4 81	[illegible] 90		20° R Top Curb
			4 62	[illegible] 09		40° R. N. P.L.
			4 94	[illegible] 77	14° Edge conc Gut	
			5 36	[illegible] 35	20° conc Gut No Cb.	
			4 11	[illegible] 60	36° edge conc [illegible]	
			4 09	[illegible] 62	40° P.L.	
8+44.41			4 39	[illegible] 42	℄ int. Sierra Hwy & Ave Q7	
			5 02	52 69	edge conc Gut	
			5 36	[illegible] 45	bot curb	
			4 82	[illegible] 89	Top "	
			4 60	53 11	W PL Sierra Hwy	
10+04.5			2 34	[illegible] 37	℄ Ave Ave Q7 Prod W Sierra Hwy	
			5 34		bot cb N E COT E end G.R Ave Q7 &	
			4 81		Top " " " " " " " " " "	
			5 41		bot " " " " N " " " " "	
			4 91		TOP " " " " " " " " "	

F.B. 1770 PG. 116 Job No. 1576 Division No. ____ Notes Red. ____ Plotted ____ Profile ____

Survey of Palmdale S.S. Date ____ Date ____ No. ____

Survey by R. L. Willey Notes ____ Notes Chkd. ____ Checked ____ X-Sec. ____

Indexed ~~R. C. Johnson~~ Date ____ Date ____ Date ____ No. ____

76L298 307 4-50

PLEASE RETURN TO
LOS ANGELES COUNTY SURVEYOR
726 LOS ANGELES COUNTY ENGINEERING BLDG.

NOTE: ANY ADDITIONS OR CHANGES ON THIS SHEET MUST BE MADE OR CIRCLED IN RED INK, WITH DATE AND NAME OF PERSON MAKING CHANGE.

Do not extend notes this side of this line.

STATION	B. S.	H. I.	F. S.	ELEV.		
					No curb	
		265771	535		Gut SE Cor, E end CR Ave Q7 + Sierra Hwy	
			476		bot Cb " " S " " " " "	
			410		Top " " " " " " " " "	
			491	265280		
BM AV31					BM AV 31 El = 2652819 FB 1752-115 Sierra Hwy & Ave Q7 NE Cor. Fd out spk in N end of Cb Ret.	

Profile No. ____ Notes Red ____ Plotted ____ Job No. 1576 Division No. ____ F. B. 1720 Pg. 117

X-Sec. No. ____ Notes Chkd ____ Date ____ Checked ____ Date ____ Survey of Palmdale S.S. Survey by R. L. Wilkes Notes ____ Date ____ Map No. ____ Indexed ____ Date ____ C. Johnson

Bk. 7770 Pg. 118 | Job No. | Division No. | Notes Red. | Plotted. | Profile

Survey of | Date | Date | No.

Survey by | Notes | Notes Chkd. | Checked | X-Sec.

Indexed | Date | Date | Date | No.

STATION	B. S.	H. I.	F. S.	ELEV.

761.298 307 4-50

PLEASE RETURN TO

LOS ANGELES COUNTY SURVEYOR

726 LOS ANGELES COUNTY ENGINEERING BLDG.

Do not extend notes this side of this line.

NOTE: ANY ADDITIONS OR CHANGES ON THIS SHEET MUST BE MADE OR CIRCLED IN RED INK, WITH DATE AND NAME OF PERSON MAKING CHANGE.

76L298 307 10-51

PLEASE RETURN TO

LOS ANGELES COUNTY SURVEYOR

726 LOS ANGELES COUNTY
ENGINEERING BLDG.

NOTE: ANY ADDITIONS OR CHANGES ON THIS SHEET MUST BE MADE OR CIRCLED IN RED INK, WITH DATE AND NAME OF PERSON MAKING CHANGE.

Do not extend notes this side of this line.

STATION	B. S.	H. I.	F. S.	ELEV.	
					ELEV IRRIGATION SYSTEM AT 10TH ST & AVE R
		2657.80		2653.10	assumed El ℄ int
	47	104.7		100.0	10Th st E & AVE R
			7 1	2650.7 97.6	Top conc inlet to S
			5 1	2652.70 99.6	" " outlet to N
			5 2	2652.60 99.5	" " " " E

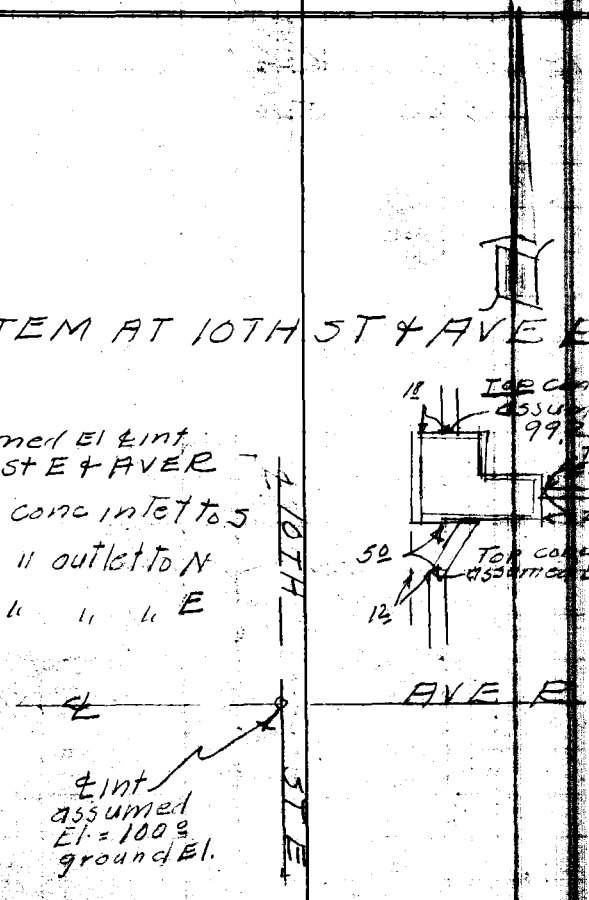

Profile Notes Red ____ Plotted ____ Job No. 1576 Division No. ____ F.B. 1770 Pg. 119

No. ____ Date ____ Date ____ Survey of Pit Mtale SS

X.Sec. Notes Chkd ____ Checked ____ Survey Sys. ____ Rev. ____

No. ____ Date ____ Date ____ Map No. ____ Indexed C. Johnson Date ____

76L298 307 10-51

PLEASE RETURN TO

LOS ANGELES COUNTY SURVEYOR
726 LOS ANGELES COUNTY
ENGINEERING BLDG.

NOTE: ANY ADDITIONS OR CHANGES ON THIS SHEET MUST BE MADE OR CIRCLED IN RED INK, WITH DATE AND NAME OF PERSON MAKING CHANGE.

Do not extend notes this side of this line.

STATION	B. S.	H. I.	F. S.	ELEV.		
INERT ELEVS OF IRRIGATION SYSTEM IN STAND PIPE						
	5 06	2653.94 105.06		2648.88 100.00	assumed Elev @ ℄ int Ave Q 11 + 10TH St	
			71	2647.04 [illegible]	invert el inlet To S.	℄ AVE Q 11
			69	2647.04 [illegible]	" " outlet To E	
			69	2647.04 9[illegible]	" " " " N	
EL OF FLOW LINE OF IRRIGATION SYSTEM IN VENT 41.7' N + 30' W ℄ int AVE Q 8 + 10						
	3 6	2648.82 103 6		2645.22 100.0	assumed el @ ℄ int Ave Q 8 + 10 Th St E	
			77	2641.12 95.9	" " flow in vent.	





NOTE

Pipe El. have been Taken at Ave Q 6 + 10Th St E + at Ave Q + 10th St E

F.B. 1770 Pg. 129 Job No. 1576 Division No. Notes Red Plotted Profile
Survey of Palmdale SS. Date Date No.
Survey by [illegible] Notes R.L.W. Checked X-Sec.
Indexed Date Date No.

761 [illegible] 307 10-51

PLEASE RETURN TO
LOS ANGELES COUNTY SURVEYOR
726 LOS ANGELES COUNTY
ENGINEERING BLDG.

NOTE: ANY ADDITIONS OR CHANGES ON THIS SHEET MUST BE MADE OR CIRCLED IN RED INK, WITH DATE AND NAME OF PERSON MAKING CHANGE.

Do not extend notes this side of this line.

STATION	B. S.	H. I.	F. S.	ELEV.	
INVERT El's of irrigation pipes in conc Wier box @ AVE Q & 12th St					
	5 8	2623 73 105 8		2617 93 100 00	assumed El @ ℄ int Ave Q & 12th St E
			8 4	2615 33 97.4	invert inlet to S.
			8 3	2615 43 97 5	" " " W
			8 3	2615 43 97 5	" outlet " E
INVERT El's in conc stand pipe 284.51 N & 26.01 E of ℄ int Ave Q 4 & 12th St E					
	3 9	2630 76 103 9		2626 86 100 0	assumed El @ Ave Q 4 & 12 St E
			8 1	2622 66 95 8	invert inlet to S.
			8 1	2622 66 95 8	" outlet " N

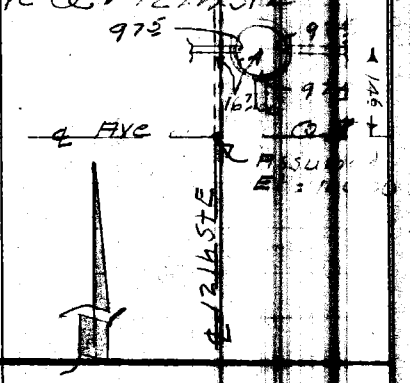

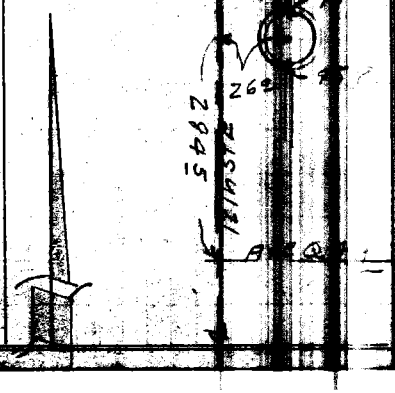

Profile Notes Red ____ Plotted ____ Job No. 1576 Division No. ____ F.B. 1770 Pg. 121
No. ____ Date ____ Date ____ Survey of Palmdale SS
Notes Chkd ____ Checked ____ Survey by R.L. Willey Notes R.L.W. Date 3-9-51
No. ____ Date ____ Date ____ Map No. ____ Index [illegible] Date ____

76L298 307 10-51

PLEASE RETURN TO

LOS ANGELES COUNTY SURVEYOR

726 LOS ANGELES COUNTY
ENGINEERING BLDG.

NOTE: ANY ADDITIONS OR CHANGES ON THIS SHEET MUST BE MADE OR CIRCLED IN RED INK, WITH DATE AND NAME OF PERSON MAKING CHANGE.

Do not extend notes this side of this line.

STATION	B. S.	H. I.	F. S.	ELEV.		
INVERT EL.S OF IRRIGATION PIPE in conc wier box AVE Q4 + 12TH St E						
	39	1039		262 86 / 10 00	Assumed el. ℄ int Ave Q4 + 12th St E	
			64	26 97 5	Invert inlet To S.	
			63	26 46 / 6	" outlet To W	
				46 / 6	" " " E	

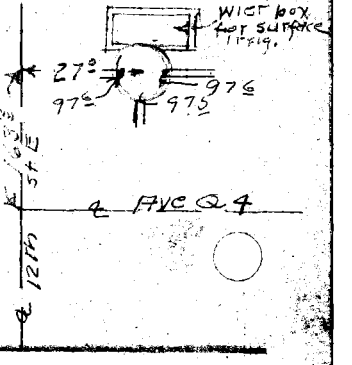

NOTE

The Top of conc. irrigation pipes To conc wier box 159.8' S + 27' E of ℄ int of Ave Q5 + 12Th St E. are 0.3 higher Than The ℄ of St. t

F.B. 1770 PG. 122 Job No. 1576 Division No. Notes Red. Plotted No. Profile

Survey of Palmdale S.S. Date Date X-Sec.

Survey by R.L. Willey Notes RLW Notes Chkd. Checked No.

Indexed C. Johnson Date Date No.

761-[illegible] 307 10-51

PLEASE RETURN TO
LOS ANGELES COUNTY SURVEYOR
726 LOS ANGELES COUNTY
ENGINEERING BLDG.

NOTE: ANY ADDITIONS OR CHANGES ON THIS SHEET MUST BE MADE OR CIRCLED IN RED INK, WITH DATE AND NAME OF PERSON MAKING CHANGE.

Do not extend notes this side of this line.

STATION	B. S.	H. I.	F. S.	ELEV.		
INVERT El of irrigation pipe in conc wier box 23½ N & 28' E of ℄ int Ave Q 8 [illegible]						
	5 0	2639.02 105 0		2634.02 100.00	assumed el of ℄ int Ave Q 8 + 12th St E	
			7 8	2631.22 97 2	invert of inlet to W	
			7 8	2631.22 97 2	" " out " E	
			7 9	2631.12 97 1	" " " " N	
INVERT El's of irrigation pipe in conc wier box 315' S + 26' E of ℄ int of 12th St E + Ave Q 8						
	7 3	2641.32 107 3		2634.02 100.00	assumed el. of ℄ int 12th St E + Ave Q 8	
			8 9	2632.42 98 4	invert of inlet to S	
			8 1	2633.22 99 2	" " outlet to E	
			8 9	2632.42 98 4	" " outlet to N	
			8 9	2632.42 98 4	" " " " E	

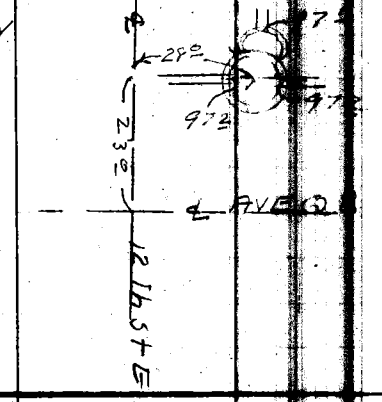

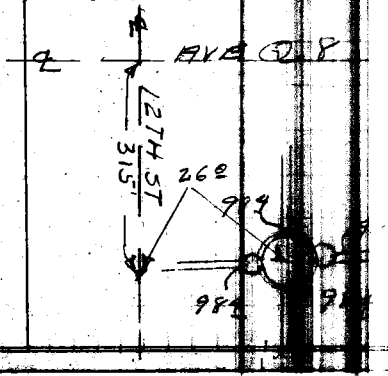

Profile No. ____ Date ____ Plotted ____ Date ____ Job No. 1576 Division No. ____ F.B. 1770 Pg. 173
Notes Red ____ Survey of Pedrendale
X-Sec. ____ Notes Chkd ____ Checked ____ Survey by R. Wiley Notes R.E.W. Date [illegible]
No. ____ Date ____ Date ____ Map No. ____ Map G. Tabrisse Date ____

76L298 307 10-51

PLEASE RETURN TO

LOS ANGELES COUNTY SURVEYOR
726 LOS ANGELES COUNTY
ENGINEERING BLDG.

NOTE: ANY ADDITIONS OR CHANGES ON THIS SHEET MUST BE MADE OR CIRCLED IN RED INK, WITH DATE AND NAME OF PERSON MAKING CHANGE.

Do not extend notes this side of this line.

994

STATION	B. S.	H. I.	F. S.	ELEV.		
INVERT EL. OF IRRIGATION PIPE IN CONC. STAND PIPE 994± S & 26' E ℄ AVE Q8 & 121H ST E						
BM AV66	41	2641 9		2637.76	BM AV66 El 2637.76 FB 12th E side 700± S ℄ Fd spk W. side pp#	℄ AVE Q8
			58	2636.1	INVERT inlet To S.	
			58	36 1	" outlet " E	
			58	36.1	" " " N	
				Note		
				The pipe are higher in This Stand Than the one To The S.		

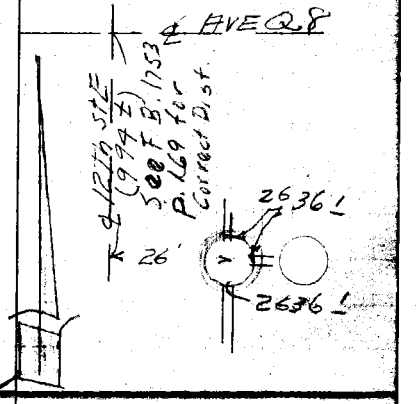

INVERT ELS OF IRRIGATION PIPES IN STAND PIPE 1336'± S. of ℄ Int AVE Q8 + 121h St						
	26	2642 4		2637.76	BM AV67	
			71	2635.3	invert inlet To S	
			71	35 3	" outlet " N	

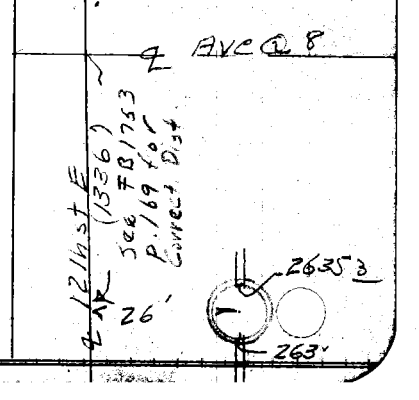

F.B. 1770 PG. 124 Job No. 1576 Division No. Notes Red. Plotted No. Profile
Survey of Palmdale S.S. Date Date No. X-Sec.
Survey by R.L. Willey Notes R.L.W. Notes Chkd. Checked
Indexed C. Johnson Date Date No.

761[illegible] 307 10-51

PLEASE RETURN TO
LOS ANGELES COUNTY SURVEYOR
726 LOS ANGELES COUNTY
ENGINEERING BLDG.

NOTE: ANY ADDITIONS OR CHANGES ON THIS SHEET MUST BE MADE OR CIRCLED IN RED INK, WITH DATE AND NAME OF PERSON MAKING CHANGE.

Do not extend notes this side of this line.

STATION	B. S.	H. I.	F. S.	ELEV.	
INVERT El's of IRRIGATION PIPES IN CONC. STAND PIPE 33' N + 26' E of ℄ int AVE R BM AY 70 fd spk in pp # 665321 E					
BM AY 70	50	265604		2651.04	20' E + 236' S of ℄ int Ave R + 12th ST
			84	2647.6	INVERT of inlet To W
			84	2647.6	" " outlet To E
INVERT El of IRRIGATION PIPES IN CONC STAND PIPES 272' W + 28' N of ℄ int AVE R + 11th ST E SE COR E Chd TBM #4 AVE R + 11th ST E SE COR E Chd fd bt spk in curb					
TBM 4	68	26587		2651.90	
			57	2653.0	invert inlet To W
			57	2653.0	" outlet " E





Profile No. ____ Notes Red ____ Plotted ____ Job No. 1576 Division No. ____ F.B. 1770 Pg. 125
X-Sec. No. ____ Date ____ Date ____ Survey of Palmdale S.S.
Notes Chkd. ____ Checked ____ Survey by R.L. Wiley Notes R.L.W. Date ____
No. ____ Date ____ Date ____ Map No. ____ Inspected C. Johnson Date ____

76L298 307 10-51

PLEASE RETURN TO

LOS ANGELES COUNTY SURVEYOR

726 LOS ANGELES COUNTY
ENGINEERING BLDG.

NOTE: ANY ADDITIONS OR CHANGES ON THIS SHEET MUST BE MADE OR CIRCLED IN RED INK, WITH DATE AND NAME OF PERSON MAKING CHANGE.

Do not extend notes this side of this line.

STATION	B. S.	H. I.	F. S.	ELEV.	
BM AY 73	7 2	26720 26749		266479 ~~26~~	BM AY 73 ~~[illegible]~~ SPK in PP#9 38514 E
			80	26~~[illegible]~~ 640 9	INVERT [illegible] TO W
			81	26~~[illegible]~~ 639	" outlet TO N
			64	26~~[illegible]~~ 656 5	" " " TO E
			64	26~~[illegible]~~ 656 5	" " " " NE.

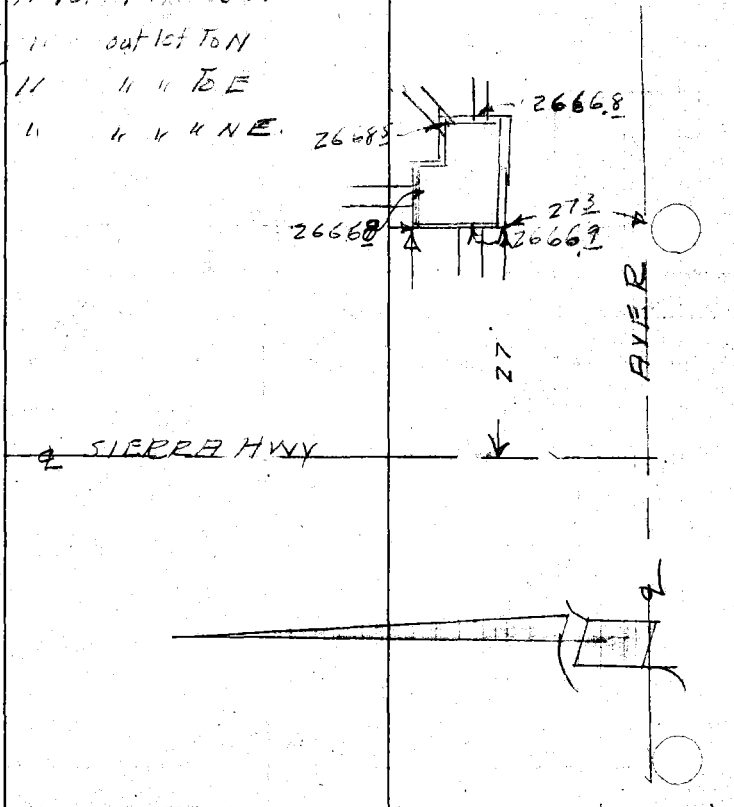

Profile

Plotted ____ No. ____ X-Sec.

Date ____ Checked ____ Date ____ No. ____

Notes Red. ____ Date ____ Notes Chkd. ____ Date ____

Job No. 1576 Division No. ____

Survey of Palmdale S.S.

Survey by R.L. Willey Notes R.L.W.

Index C. Johnson Date ____

B. 1770 PG. 126

761-248 307 10-51

PLEASE RETURN TO
LOS ANGELES COUNTY SURVEYOR
726 LOS ANGELES COUNTY
ENGINEERING BLDG.

NOTE: ANY ADDITIONS OR CHANGES ON THIS SHEET MUST BE MADE OR CIRCLED IN RED INK, WITH DATE AND NAME OF PERSON MAKING CHANGE.

Do not extend notes this side of this line.

STATION	B. S.	H. I.	F. S.	ELEV.		
INVERT EL.S OF PIPES IN CONC WIER BOX at S.E.COR SIERRA HWY & AVE Q6						
	45	104.5		100.00	assumed El @ ℄ int	" " ℄ AVE Q6
						℄ Sierra HWY
			81	96.4	invert inlet to S	
			82	96.3	" outlet " N	
			62	98.3	bot pluged pipe to N.	
			62	98.3	Invert outlet To E	
INVERT EL'S OF PIPES IN CONC Wier box at N.E.COR SIERRA HWY & AVE Q6						
					assumed el ℄ int Arc Q6 & Sierra HWY	℄ Sierra HWY
	40	104.0		1000		
			79	96.1	invert inlet to S	
			85	95.5	" outlet " N	
			69	97.1	" " " E	



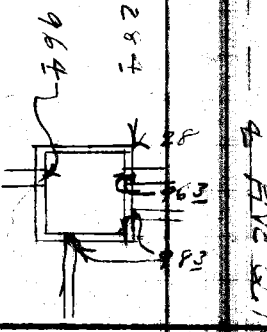

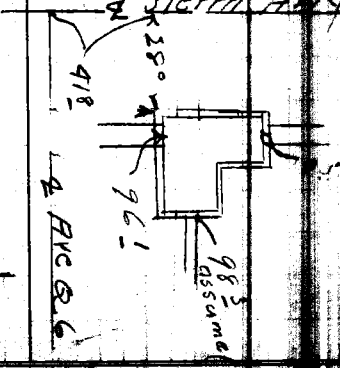

Profile Notes Red ____ Plotted ____ Job No. 1576 Division No. ____ F.B. 1770 Pg. 1-2
No. ____ Date ____ Date ____ Date ____ Date ____ Date ____ Date ____ Date ____
X.Sec. ____ Notes Chkd ____ Checked ____ Survey by R.L. Willey Notes R.W. ____
No. ____ Date ____ Date ____ Map No. ____ Indexed C. Johnson ____

76L298 307 10-51

PLEASE RETURN TO

LOS ANGELES COUNTY SURVEYOR
726 LOS ANGELES COUNTY
ENGINEERING BLDG.

NOTE: ANY ADDITIONS OR CHANGES ON THIS SHEET MUST BE MADE OR CIRCLED IN RED INK, WITH DATE AND NAME OF PERSON MAKING CHANGE.

Do not extend notes this side of this line.

STATION	B. S.	H. I.	F. S.	ELEV.	
INVERT ELS OF IRRIGATION PIPES IN CONC WIER BOX 553' N & S					
		527		2651.71	assumed el @ ℄ int
	1.00	1010		1000	Ave Q 6 + Sierra Hwy
			78	93.2	invert inlet To S
			79	93.1	" outlet To N
			66	94	" " " E
			67	94.3	" " " N
			62	94.8	" " " W

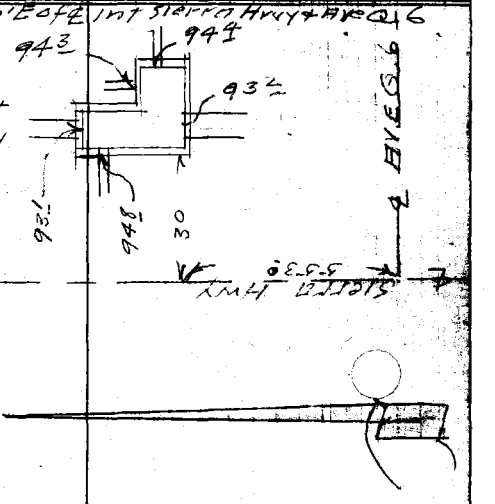

Profile
Plotted ____ No. ____
Date ____ X-Sec.
Checked ____ No. ____
Date ____

Job No. 1576 Division No. ____ Notes Red. ____ Date ____
Survey of Palmdale S.S. Notes Chkd. ____ Date ____
Survey by R.L. Willey Notes R.L.W. Date ____
Indexed C. Johnson Date ____

B 1770 PG. 128

76L299 307 10-51

PLEASE RETURN TO

LOS ANGELES COUNTY SURVEYOR
726 LOS ANGELES COUNTY
ENGINEERING BLDG.

NOTE: ANY ADDITIONS OR CHANGES ON THIS SHEET MUST BE MADE OR CIRCLED IN RED INK, WITH DATE AND NAME OF PERSON MAKING CHANGE.

Do not extend notes this side of this line.

61° Sierra

27 Ave Q

STATION	B. S.	H. I.	F. S.	ELEV.	
INVERT EL'S OF PIPES IN CONC STAND PIPE @ SE COR. SIERRA HWY & AVE Q					
	3 2	2642 56 103 2		2639 36 1000	ASSUMED EL @ ℄ int Sierra Hwy & Ave Q.
			8 2	2634 36 95 0	INVERT inlet to S.
			8 2	2634 36 95 0	" outlet to E
			8 2	2634 36 95 0	" " " N.
INVERT ELS OF PIPES IN CONC STAND PIPE 63' E + 20' N of ℄ int N					NE COR Sierra Hwy & Ave Q
			8 7	2633 86 94 5	INVERT inlet To S
			8 7	2633 86 94 5	" outlet To N
			8 8	2633 76 94 4	" " " NE
			8 8	2633 76 94 4	" " " E

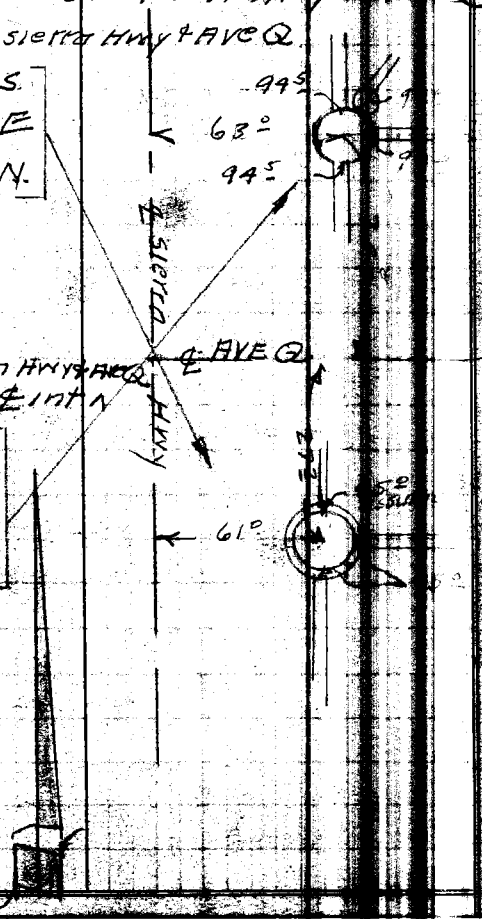

Profile Notes Red ____ Plotted ____ Job No. ____ Division No. ____

No. ____ Date ____ Date ____ Survey by ____

X-Sec. Notes Chkd ____ Checked ____ Survey by ____

No. ____ Date ____ Date ____ Map No. ____ Indexed ____

F.B. 1770 Pg 129

76L298 307 10-51

PLEASE RETURN TO

LOS ANGELES COUNTY SURVEYOR
726 LOS ANGELES COUNTY
ENGINEERING BLDG.

NOTE: ANY ADDITIONS OR CHANGES ON THIS SHEET MUST BE MADE OR CIRCLED IN RED INK, WITH DATE AND NAME OF PERSON MAKING CHANGE.

Do not extend notes this side of this line.

STATION	B. S.	H. I.	F. S.	ELEV.	
INVERT EL'S OF PIPE IN CONC. STAND PIPE 126' E & 24.4' N of ℄ int Sierra Hwy & AVE Q					
	31	2642 46 1031		2639 36 100.00	assumed El at ℄ int Sierra Hwy & Ave Q
			78	2634 66 95.4	invert Inlet to W
			78	2634 66 95.4	" outlet " E
INVERT EL'S OF PIPE IN CONC. STAND PIPE at NE COR AVE Q & 8TH STE					
	42	2638 23 1042		2634 03 100.00	assumed el of ℄ int at 8th St E & Ave Q
			67	2631 53 97.5	invert inlet to W
			66	2631 63 97.6	" outlet " N
			64	2631 83 97.8	" " " NE

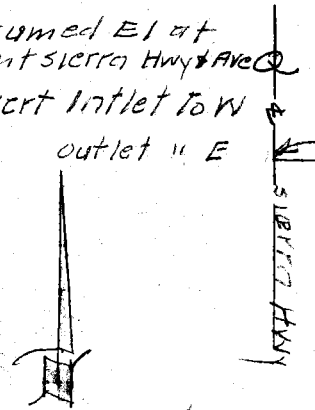



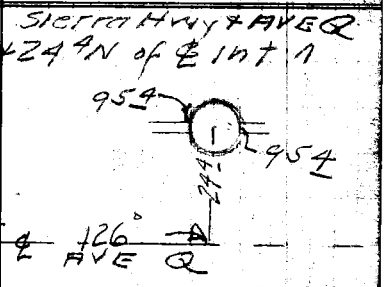

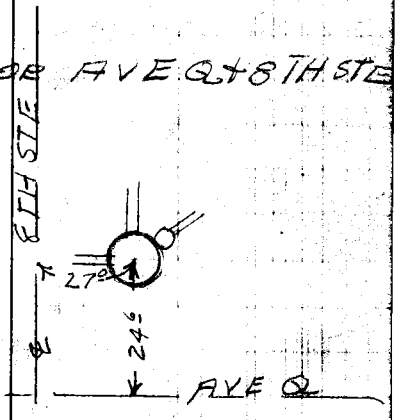

F.B. PG 130 Job No. 1576 Division No. Notes Red. Plotted Profile
Survey of Palmdale 55 Date Date No.
Survey by R.L. Wiley Notes R.L.W. Notes Chkd. Checked X-Sec.
Indexed C. Johnson Date Date No.

76L298 307 10-51

PLEASE RETURN TO

LOS ANGELES COUNTY SURVEYOR
726 LOS ANGELES COUNTY
ENGINEERING BLDG.

NOTE: ANY ADDITIONS OR CHANGES ON THIS SHEET MUST BE MADE OR CIRCLED IN RED INK, WITH DATE AND NAME OF PERSON MAKING CHANGE.

Do not extend notes this side of this line.

STATION	B. S.	H. I.	F. S.	ELEV.		
INVERT EL'S OF PIPE IN CONC, STAND PIPE 22' N & 69' E ℄ int AVE Q						
	46	1046		10000	assumed El at ℄ int AVE Q 8 + 9 TH STE	
			89	957	INVERT inlet To W	
			89	957	" outlet To E	
			84	962	" " " N	



Profile No. ____ Notes Red ____ Plotted ____ Job No. 1576 Division No. ____ F.B. 1770 PG. 134

Date ____ Date ____ Survey of Fairmdale SS

X-Sec. No. ____ Notes Chkd. ____ Checked ____ Survey by R.L. Willey Notes R.W.L. Date 3-83

Date ____ Date ____ Map No. ____ Inst. Tahnsdale

76L298 307 10-51

PLEASE RETURN TO

LOS ANGELES COUNTY SURVEYOR
726 LOS ANGELES COUNTY
ENGINEERING BLDG.

NOTE: ANY ADDITIONS OR CHANGES ON THIS SHEET MUST BE MADE OR CIRCLED IN RED INK, WITH DATE AND NAME OF PERSON MAKING CHANGE.

Do not extend notes this side of this line.

STATION	B. S.	H. I.	F. S.	ELEV.	
INVERT E/S OF PIPE in conc wier BOX 135' N + 24.4' E of ℄ INT 20Th St E & AVE Q8					
BM 18-7	530	2613.16		2607.86	
			6.5	2606.7	Invert Inlet To SWly
			6.8	2606.4	" outlet " E
			6.7	2606.5	" " " N

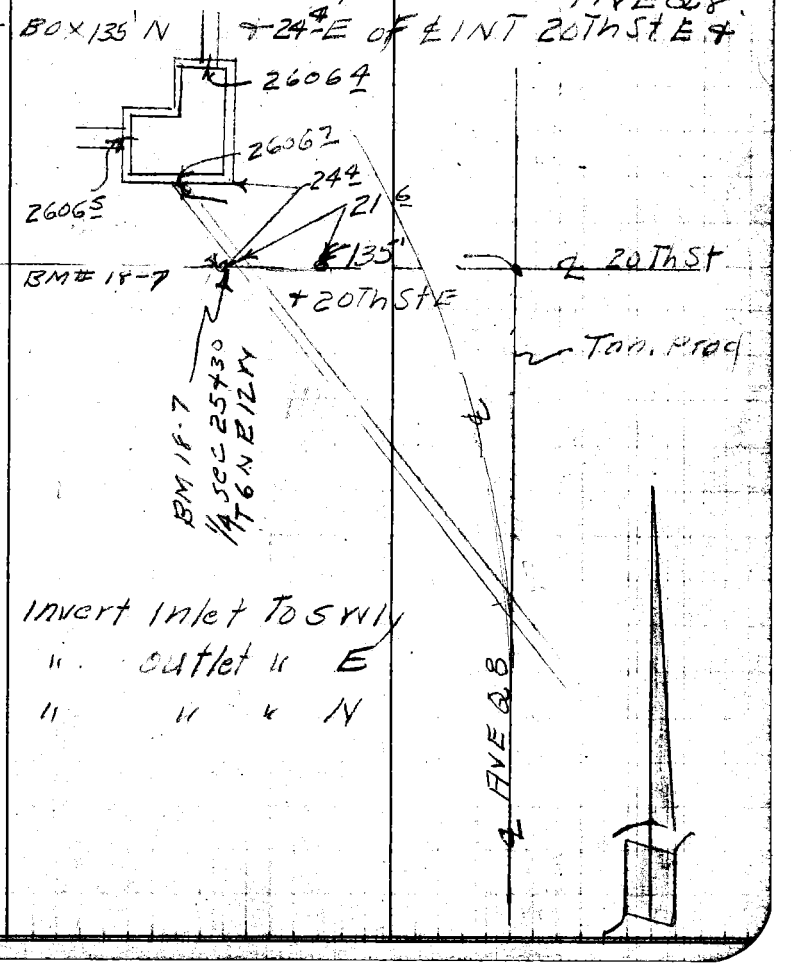

F.B. 1770 Pg. 132 Job No. 1576 Division No. Notes Red. Plotted No. Profile
Survey of Palmdale SS Date Date No. X-Sec.
Survey by R.L. Willey Notes R.W.L. Notes Chkd. Checked
Indexed C. Johnson Date Date Date No.

76L298 307 10-51

PLEASE RETURN TO

LOS ANGELES COUNTY SURVEYOR

726 LOS ANGELES COUNTY
ENGINEERING BLDG.

NOTE: ANY ADDITIONS OR CHANGES ON THIS SHEET MUST BE MADE OR CIRCLED IN RED INK, WITH DATE AND NAME OF PERSON MAKING CHANGE.

Do not extend notes this side of this line.

STATION	B. S.	H. I.	F. S.	ELEV.		
INVERT ELS OF PIPE IN CONC Stand Pipe 21 3 S & 156 W of AVE Q8						
					BM 18-7 1/4 sec COT 25+30	
BM 18-7	7 70	2615 56		2607.86	20 Th st E & Ave Q8 Prod from E 2" IP	
			7 1	2608 5	invert el inlet to swly	
			7 1	2608 5	" " outlet " NEly	



Profile Notes Red ____ Plotted ____ Job No. 1576 Division No. ____ F.B. 1770 Pg. 183

X-Sec. Notes Chkd ____ Checked ____ Survey by RL Whitley Notes RWL Date 3-53

No. ____ Date ____ Date ____ Map No. ____ Date ____

76L298 307 10-51

PLEASE RETURN TO

LOS ANGELES COUNTY SURVEYOR
726 LOS ANGELES COUNTY
ENGINEERING BLDG.

NOTE: ANY ADDITIONS OR CHANGES ON THIS SHEET MUST BE MADE OR CIRCLED IN RED INK, WITH DATE AND NAME OF PERSON MAKING CHANGE.

Do not extend notes this side of this line.

STATION	B. S.	H. I.	F. S.	ELEV.		
INVERT ELS OF PIPES IN STAND PIPE					'E & 'N of ℄ int ROSEMARIE & AVE Q8	
					BM 18-7 1/4 SCC Cor 25 & 30 20Th St E & AVE Q8 Prod from E. 2" I P & BC in wck	
	8 90	2616 76		26 86		
			44	26 24	invert inlet To W	
			44	26 24	" outlet to E	
			42	26 26	" " " N	
					℄ AVE Q8 3944	
INVERT ELS OF PIPES IN CONC STAND PIPE 10' W & 216' N of ℄ int ROSEMARIE & AVE Q8						
BM AV57	4 15	2621.45		261730	BM AV57 AVE Q8 & 17Th St SW Cor. Fd BT Spl in curb 5' S of S end CE	
			79	26135	invert ELS inlet To W	
			78	26146	" " outlet " E	
			73	26141	" " " " N	
					℄ AVE Q8	
					℄ Rosemarie St	

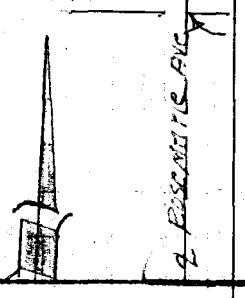

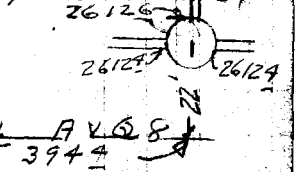

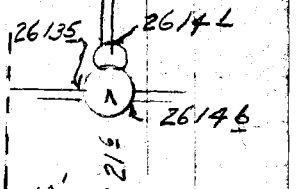

F.B. 1770 PG 84 Job No. 1576 Division No. Profile
Survey of Palmdale S.S.
Survey by R.L. Wirtz Notes R.L.W.
Indexed K.C. Johnson Date
Plotted Date No.
Checked Date No.
Notes Red. Date
Notes Chkd. Date
X-Sec.

76L298 307 10-51

PLEASE RETURN TO

LOS ANGELES COUNTY SURVEYOR
726 LOS ANGELES COUNTY
ENGINEERING BLDG.

NOTE: ANY ADDITIONS OR CHANGES ON THIS SHEET MUST BE MADE OR CIRCLED IN RED INK, WITH DATE AND NAME OF PERSON MAKING CHANGE.

Do not extend notes this side of this line.

STATION	B. S.	H. I.	F. S.	ELEV.	
INVERT EL'S OF PIPES IN CONC STAND PIPE 21 7 N + 106 E of ℄ int MAUREEN + AVE Q8					
BM AV56	4 65	262308		261843	BM AV56, Maureen st + AVE Q8 SW Cor. fd bt spk in cb 5' S. of send CR.
			6 9	2616 2	invert outlet To E
			6 7	2616 4	" inlet " W
			6 5	2616 6	" outlet " N
INVERT EL'S OF PIPE IN CONC STAND PIPE 21 4 N + 41 2 W of ℄ JEANETTE ST + AVE Q8					
BM AV55	5 30	262505		261975	BM AV55 AVE Q8 + JEANNETTE ST SE Cor. fd bt spk in curb 5' S of SEND CR.
			6 6	2618 4	invert inlet To W
			6.6	2618 4	" outlet " E
			6 4	2618 6	" " " E
					"

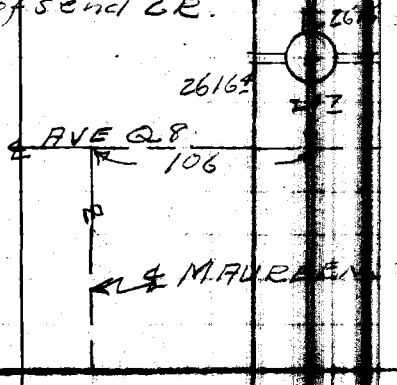

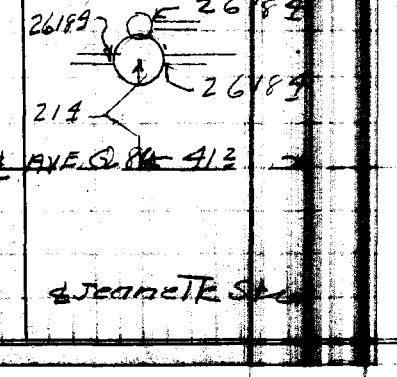

Profile Notes Red ____ Plotted ____ Job No. 1576 Division No. ____ F.B. 1770 Pg. 135

X-Sec. Notes Chkd ____ Checked ____ Survey by R.L. Miller Notes R.L.W. Date 3-23

No. ____ Date ____ Date ____ Map No. ____ Date ____

76L298 307 10-51

PLEASE RETURN TO

LOS ANGELES COUNTY SURVEYOR
726 LOS ANGELES COUNTY
ENGINEERING BLDG.

NOTE: ANY ADDITIONS OR CHANGES ON THIS SHEET MUST BE MADE OR CIRCLED IN RED INK, WITH DATE AND NAME OF PERSON MAKING CHANGE.

Do not extend notes this side of this line.

STATION	B. S.	H. I.	F. S.	ELEV.		
INVERT ELS OF PIPES IN CONC STAND PIPE 22' N & 188' W ℄ INT 16TH ST E AVE 8 &						
BM 18-8	6 2	2627.6		262[illegible],39	BM 18-8 28.5' E & 46' S ℄ int AVE Q8 & 16th St fd brass cap Mon BM 18-8-1952	
			8 1	2619.5	invert inlet row	
			8 3	2619.3	" outlet " E	
			6 7	262[illegible],9	" outlet " N	

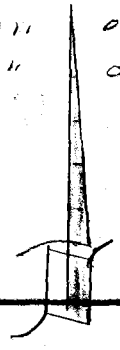

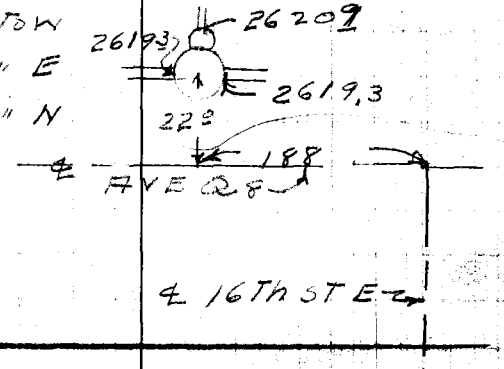

F.B. 1776 PG. 136 Job No. 1576 Division No. ____ Notes Red. ____ Plotted ____ Profile ____
Survey of Palmdale SS Date ____ Date ____ No. ____
Survey by P.L. Willey Notes P.L.W. Notes Chkd. ____ Checked ____ X-Sec. ____
Index [illegible] Date ____ Date ____ No. ____

76L298 307 10-51

PLEASE RETURN TO

LOS ANGELES COUNTY SURVEYOR

726 LOS ANGELES COUNTY
ENGINEERING BLDG.

NOTE: ANY ADDITIONS OR CHANGES ON THIS SHEET MUST BE MADE OR CIRCLED IN RED INK, WITH DATE AND NAME OF PERSON MAKING CHANGE.

Do not extend notes this side of this line.

STATION	B. S.	H. I.	F. S.	ELEV.	
INVERT ELS OF PIPES IN CONC. WIER BOX (A) & STAND PIPES (B & C) AT NE COR AVE Q8 & 15TH ST					
	130	2631.94		2630.64	TBM #2 AVE Q8 & 15TH ST NE COR Fd Bt SPK SW COR CONC WIER BOX
			75	2624.4	Invert inlet To W Wier Box "A"
			75	2624.4	" outlet " " " " "
			76	2624.3	" " " N " " "
			78	26241	" inlet " W stand pipe "C"
			79	26240	" outlet " E " " "
			78	26241	" outlet " N " " "
			79	26240	" inlet " S " "B"
			79	26240	" out " N " "B"

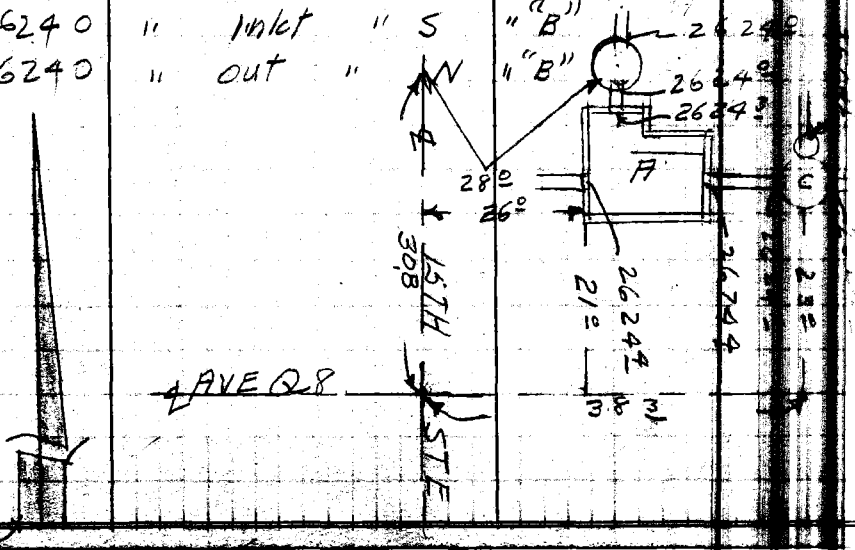

Profile No. ____ Notes Red ____ Plotted ____ Job No. 1576 Division No. ____ F.B. 1770 Pg. 137

X-Sec. No. ____ Date ____ Date ____ Survey of Fairmount

Notes Chkd ____ Checked ____ Survey by E. Wiley Notes E.L.W. Date 3-5-5

Date ____ Date ____ Map No. ____ Date ____

F.B. 1770 PG. 138 Job No. Division No. Notes Red. Plotted Profile

Survey of Date Date No.

Survey by Notes Notes Chkd. Checked X-Sec.

Indexed Date Date Date No.

STATION	B. S.	H. I.	F. S.	ELEV.

761L298 307 10-51

PLEASE RETURN TO

LOS ANGELES COUNTY SURVEYOR

726 LOS ANGELES COUNTY ENGINEERING BLDG.

Do not extend notes this side of this line.

NOTE: ANY ADDITIONS OR CHANGES ON THIS SHEET MUST BE MADE OR CIRCLED IN RED INK, WITH DATE AND NAME OF PERSON MAKING CHANGE.

76L298 307 10-51

PLEASE RETURN TO

LOS ANGELES COUNTY SURVEYOR

726 LOS ANGELES COUNTY
ENGINEERING BLDG.

NOTE: ANY ADDITIONS OR CHANGES ON THIS SHEET MUST BE MADE OR CIRCLED IN RED INK, WITH DATE AND NAME OF PERSON MAKING CHANGE.

Do not extend notes this side of this line.

STATION	B. S.	H. I.	F. S.	ELEV.	
INVERT ELS OF PIPES in conc STAND PIPE ON NORTH SIDE ℄ AVE Q8 & 15TH					
BMAV58	30	263218		2629.18	BMAV58 AVE Q8 S. side 564' ± W of 15TH fd bt spk conc Head wall
			72	2625 0	Invert inlet to W stand pipe "A"
			72	2625 0	" outlet " E " "
					" " "
					This stand pipe Not in use. filled with dirt
TOP OF PIPES AT STAND PIPE 187' W & 23' N ℄ Int & 12 ins AVE Q8					
TBM #5	560	263940		263380	TBM #5 AVE Q8 & 12th ST E NE COR fd bt spk in conc Gas Co. Valve box
			510	26343	Top of pipe, uncovered pipe E of stand pipe
			510	26343	" " " " " W

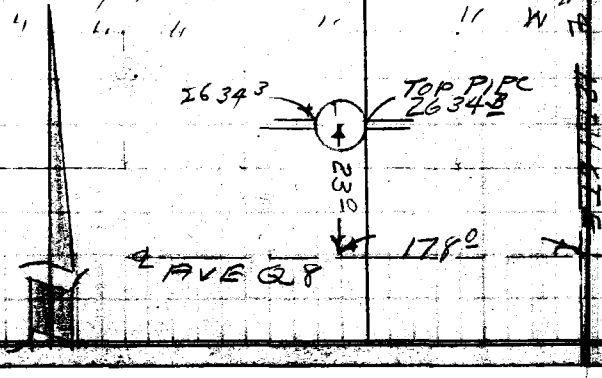

Profile No. ____ Date ____ Notes Red ____ Plotted ____ Job No. 1576 Division No. ____ F.B. 1780 Pg. 129

X-Sec. No. ____ Date ____ Notes Chkd ____ Checked ____ Survey by R.L. Willey Notes R.L.W. Date 3-5-5

Map No. ____ Date ____ Date ____ Date ____ Date ____ Date ____ Date ____ Date ____ Date ____

76L298 307 10-51

PLEASE RETURN TO

LOS ANGELES COUNTY SURVEYOR
726 LOS ANGELES COUNTY
ENGINEERING BLDG.

NOTE: ANY ADDITIONS OR CHANGES ON THIS SHEET MUST BE MADE OR CIRCLED IN RED INK, WITH DATE AND NAME OF PERSON MAKING CHANGE.

Do not extend notes this side of this line.

STATION	B. S.	H. I.	F. S.	ELEV.		
TOP OF PIPES AT CONC. STAND PIPE 470.8 W & 23° N OF AVE Q 8 & 12TH ST E						
BM AV 60						
BM AV 60	2 80	2641 17		2638 37	BM AV 60 AVE Q 8 & 11th St E SECOR. fd bt spk in PP#	
			5 9	2635 3	TOP PIPE E of stand pipe (uncoved pipe)	
			5 8	2635 4	" " W " " " " "	

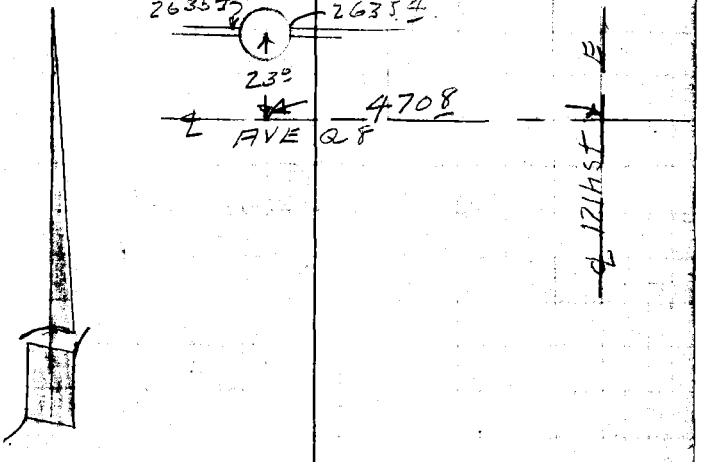

F.B. 1220 PG 140 Job No. 1576 Division No. Notes Red. Plotted No. Profile
Survey of Palmdale SS Date Date X-Sec.
Survey by R L Willey Notes R L W Notes Chkd Checked No.
Indexed C. Johnson Date Date

76F309S 247 2-51

RETURN TO
LOS ANGELES COUNTY SURVEYOR
726 LOS ANGELES COUNTY
ENGINEERING BLDG.

Note: Any Additions or Changes on This Sheet Must be Made or Circled in Red Ink With Date and Name of Person Making Change.

Do not extend notes this side of this line.

Notes Ck'd by_____
Map No._____
Office Work_____
Checked_____

Survey of_____
W. O._____ Tape No._____ Std._____ °F
Surveyed by_____
Notes_____ Date_____

C. Johnson

F.B. 1770 Pg. 142

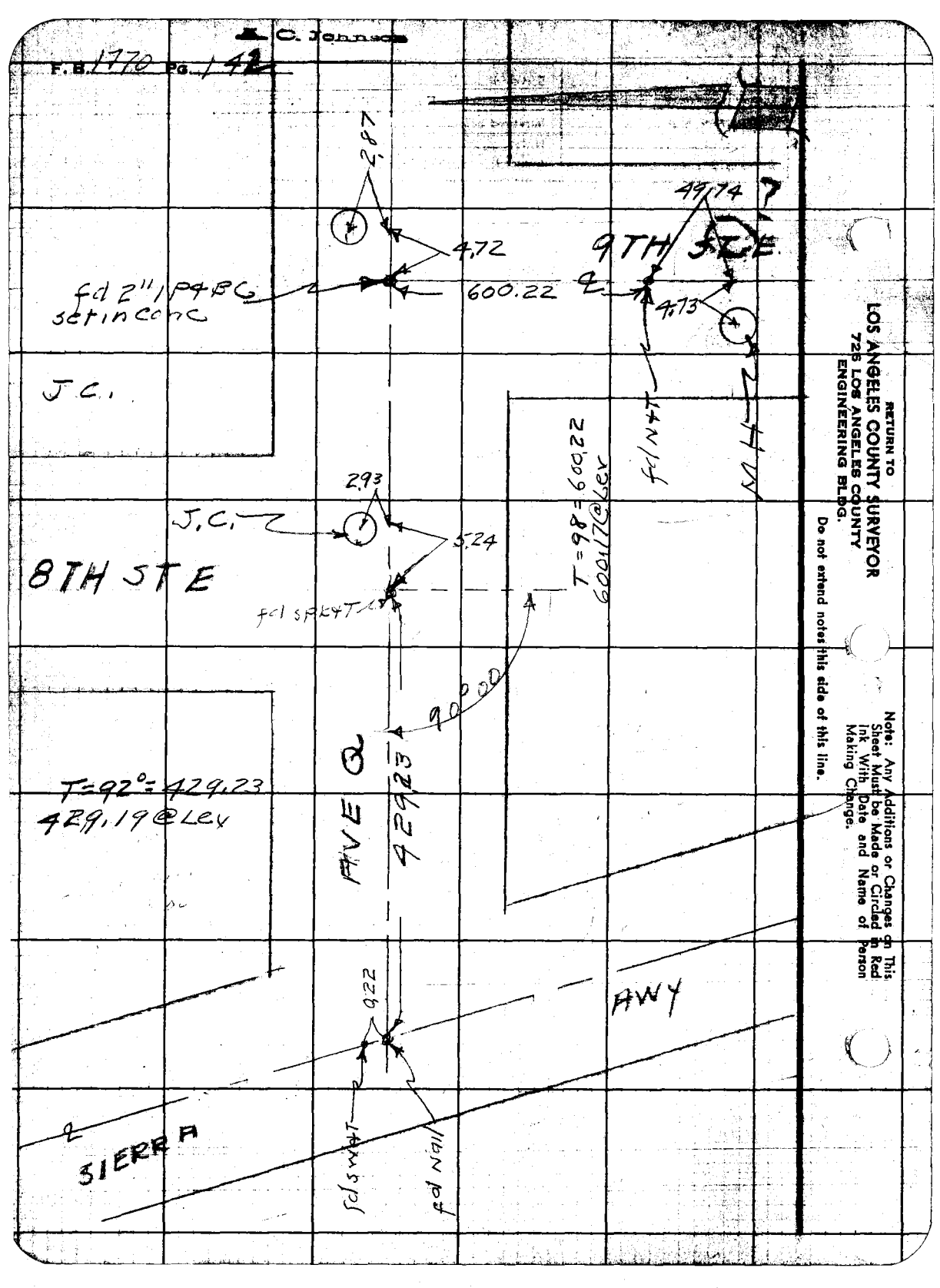

RETURN TO
LOS ANGELES COUNTY SURVEYOR
725 LOS ANGELES COUNTY
ENGINEERING BLDG.

Do not extend notes this side of this line.

Note: Any Additions or Changes on This Sheet Must be Made or Circled in Red Ink With Date and Name of Person Making Change.

Notes Ck'd by
Map No.
Office Work
Checked

Survey of Palmdale SS
W. O. 1576 Tape No. 99 St'd. 84 °F
Surveyed by B L Willey
Notes 11 Date 7-1-53
C Johnson

F.B. 1770 [illegible]

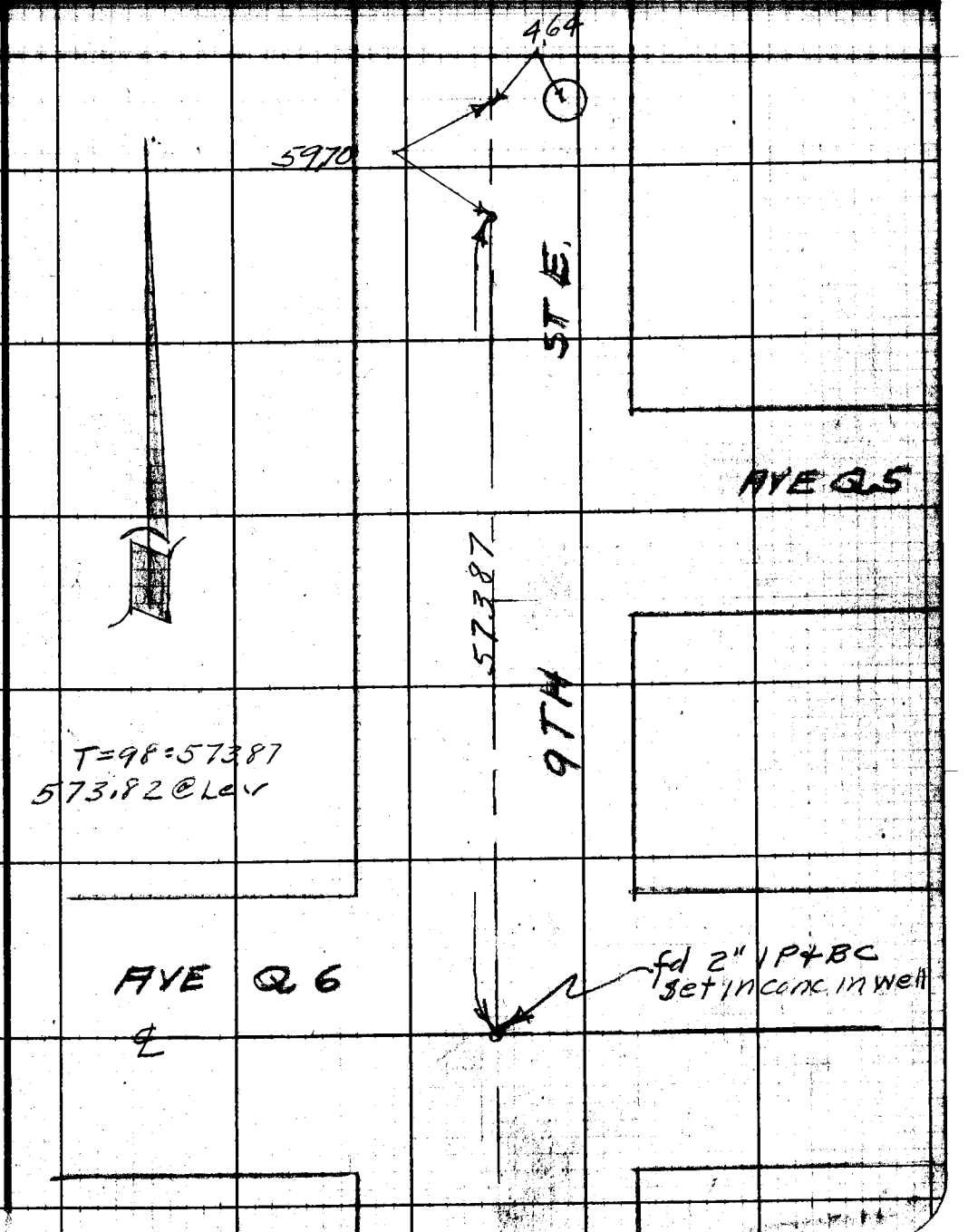

Note: Any Additions or Changes on This Sheet Must be Made or Circled in Red Ink With Date and Name of Person Making Change.

Do not extend notes this side of this line.

RETURN TO
LOS ANGELES COUNTY SURVEYOR
726 LOS ANGELES COUNTY
ENGINEERING BLDG.

76F309S 247 2-51

F.B. 1770 PG. 146

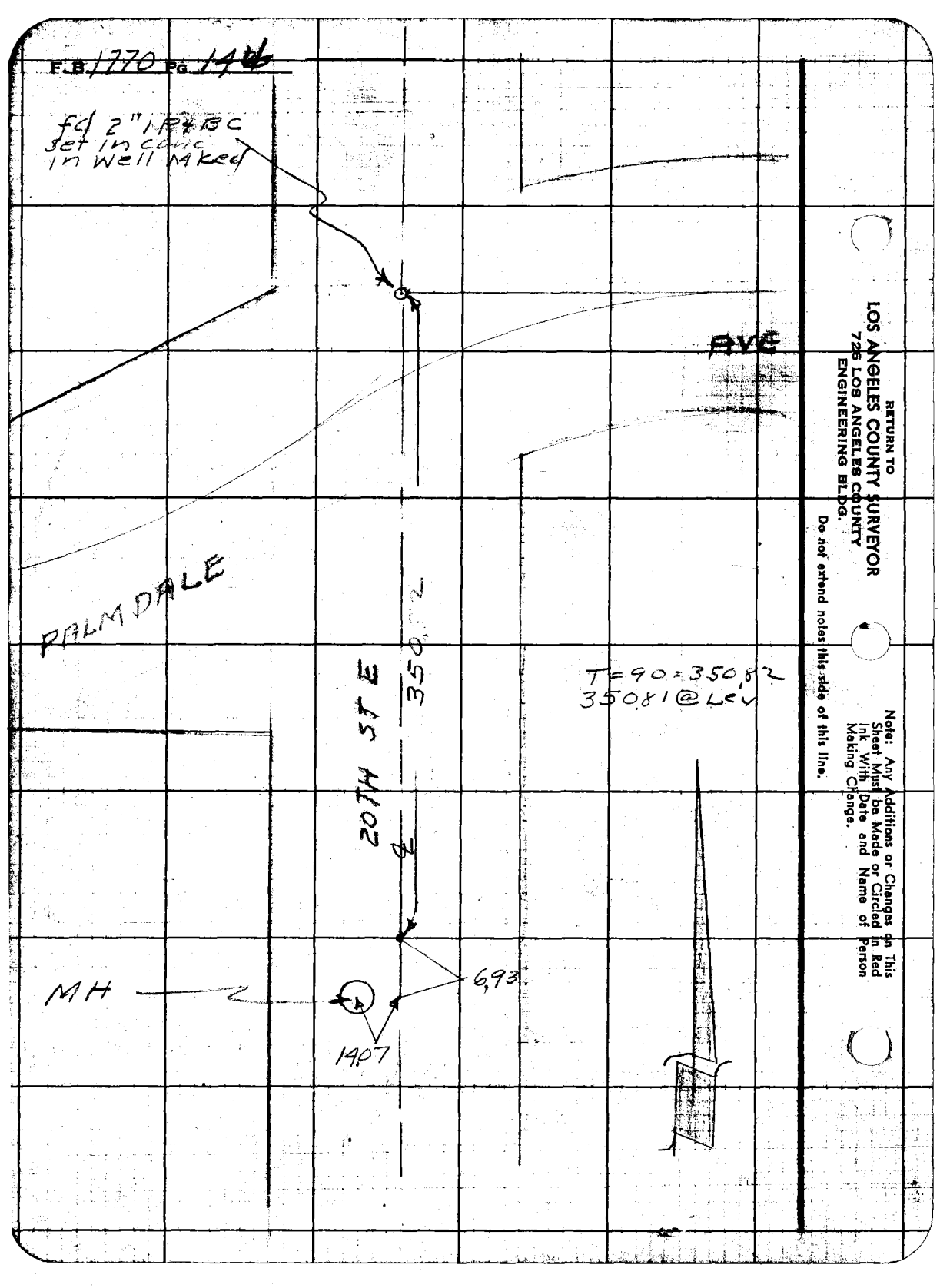

RETURN TO
LOS ANGELES COUNTY SURVEYOR
726 LOS ANGELES COUNTY
ENGINEERING BLDG.

Do not extend notes this side of this line.

Note: Any Additions or Changes on This Sheet Must be Made or Circled in Red Ink With Date and Name of Person Making Change.

76L298 307 10-51

PLEASE RETURN TO
LOS ANGELES COUNTY SURVEYOR
726 LOS ANGELES COUNTY
ENGINEERING BLDG.

NOTE: ANY ADDITIONS OR CHANGES ON THIS SHEET MUST BE MADE OR CIRCLED IN RED INK, WITH DATE AND NAME OF PERSON MAKING CHANGE.

Do not extend notes this side of this line.

PC 2551

STATION	B. S.	H. I.	F. S.	ELEV.	
INVERT ELEV.S OF J.C. AT AVE Q & 8TH ST E					
BMAV27	2 88	2642.17		2639.29	BMAV.27 El = 2639.286 FB1752-11 sierra Hwy & Ave Q SE Cor SPK in W. side of PP #518951 E
T.P.	3 89	2638.62	7.44	2634.73	
			4.61	2634.01	N rim J.C.
			4.63	2633.99	E " " "
			4.62	2634.00	S " " "
	chain	dia rod	4.61	2634.01	W " " "
	13.36	4.62	17.98	2620.64	TOP 8" outlet To North
	13.36	0.67 4.62	18.65	2619.97	invert 8" " " "
	13.38	4.62	18.00	2620.62	TOP 12" outlet " East
	13.38	1.00 4.62	19.00	2619.62	invert 12" " " " "
	13.22	4.62	17.84	2620.78	TOP 12" inlet " West
	13.22	1.00 4.62	18.84	2619.78	invert " " " West
TP	7 38	2642.20	3 80	2634.82	
BMAV27			2 91	2339.29	BM AV.27. see above

Profile No. ___ Date ___ Notes Red ___ Plotted ___ Job No. 1576 Division No. ___ F.B. 1770 Pg. 143
Notes Chkd. ___ Checked ___ Survey by R.L. Miller Notes R.L.W. Date 7-7-53
No. ___ Date ___ Map No. ___ Date ___

76L298 307 10-51

PLEASE RETURN TO

LOS ANGELES COUNTY SURVEYOR

726 LOS ANGELES COUNTY
ENGINEERING BLDG.

NOTE: ANY ADDITIONS OR CHANGES ON THIS SHEET MUST BE MADE OR CIRCLED IN RED INK, WITH DATE AND NAME OF PERSON MAKING CHANGE.

Do not extend notes this side of [redacted]

STATION	B. S.	H. I.	F. S.	ELEV.	PC# 2551	
INVERT ELEVS J.C. AT AVE Q + 9TH ST E,						
					BM AV. 10 El = 2631.546 FB 1752-106	
BM AV-10	451	2636.06		26[illegible].55	9th St E + Ave Q ℄ Int. Std. CS mon in well dn 6"	
			409	2631.97	N Rim JC	
			408	2631.98	E " "	12.26 S. 8"
			408	2631.98	S " "	12.31 E 12
	chain	dia rod	408	2631.98	W " "	12.30 W 12
	1231	408	16.39	2619.67	Top 12" outlet To East	
	1231	100 408	17.39	2618.67	Invert " " " "	
	1226	408	16.34	2619.72	Top 8" inlet " South	
	1226	0.67 408	17.01	2619.05	Invert " " " "	
	1230	408	16.38	2619.68	Top 12" " " W	Pipe is pluged
	1230	100 408	17.38	2618.68	Invert " " " W	
	458	2636.53	411	2631.95		
TP			498	2631.55	BM AV 10 El =	

F.B. 1770 Page [redacted] Job No. 1576 Division No. Notes Red. Plotted. Profile
Survey of Palmdale SS Date Date No. X-Sec.
Survey by R.L. Willey Notes R.L.W. Notes Chkd. Checked
Indexed C. [redacted] Date Date Date No.

76L298 307 10-51

PLEASE RETURN TO
LOS ANGELES COUNTY SURVEYOR
726 LOS ANGELES COUNTY
ENGINEERING BLDG.

NOTE: ANY ADDITIONS OR CHANGES ON THIS SHEET MUST BE MADE OR CIRCLED IN RED INK, WITH DATE AND NAME OF PERSON MAKING CHANGE.

Do not extend notes this side of this [redacted]

STATION	B. S.	H. I.	F. S.	ELEV.	PC # 2359
INVERT ELEV.S OF M.H. AT 9TH ST E 650' S. OF AVE Q					
BM # 11	3 18	2641.98		2638.80	BM # 11 El = 2638797 FB 1752-106 9th St E. W. side 650' ± S Ave Q spk in E side PP # 767108 E
			4 66	2637.32	N rim MH
			4 66	2637 32	E " " "
			4 65	2637 33	S " " " 8.62 N
			4 66	2637 32	W " " " 8.60 S
	Chain	dia. rod			
	8 63	4 66	13 29	2628 69	Top 8" outlet to south
	8 63	0.67 4 66	13 96	2628.02	invert 8" " " "
	9 38	4 66	14.04	2627.94	Elev. bot of channel to outlet to North
TP	5 14	2642.27	4 85	3637.13	
BM AV 11			3 48	2638 79	BM A.V. # 11 see above

Note

There is a plugged slub to the North that has laved with bell of pipe into J.C. and the cemented, was unable to determine invert el.

Profile No. Notes Red ____ Plotted ____ Job No. 1576 Division No. ____ F.B. 1770 Pg. 143
X-Sec. No. Notes Chkd. ____ Checked ____ Survey by E.L. Willey Notes R.L.W. Date 7-7-53
Date ____ Date ____ Map No. ____ Indexed ____ Date ____

76L298 307 10-51

PLEASE RETURN TO

LOS ANGELES COUNTY SURVEYOR

726 LOS ANGELES COUNTY
ENGINEERING BLDG.

NOTE: ANY ADDITIONS OR CHANGES ON THIS SHEET MUST BE MADE OR CIRCLED IN RED INK, WITH DATE AND NAME OF PERSON MAKING CHANGE.

Do not extend notes this side of this line

STATION	B. S.	H. I.	F. S.	ELEV.	PC 2315
INVERT ELEV'S 9TH ST & AVE Q-4					
BM AV-12	211	2646.55		2644.44	
			4 25	2642.30	N rim JC
			4 24	2642.31	E " "
			4 21	2642.34	S " "
			4 20	2642.35	W " "
	8 62	423	12 85	2633.70	Top of 8" outlet To N
	8 62	067 423	13 52	2633.03	invert " " " "
	8 31	423	12 54	2634.01	Top " 8" inlet To So.
	8 31	067 423	13 21	2633.34	invert " " " "
	8 41	423	12 64	2633.91	Top " inlet " W
	8 41	067 423	13 31	2633.24	invert " " " "
T.P.	451	2646.73	4.33	2642.22	
BM AV-12			2 29	2644.44	BM AV 12 see above

16 920
4 22

Profile
Plotted
Date
Checked
Date
No.
X-Sec.
No.
Notes Red.
Date
Notes Chkd.
Date
Division No.
Job No. 1576
Palmdale SS
Notes PLW
Date
Survey of
Survey by PLWiller
Indexed C. Johnson
P.B. 1770 PG. 14

76L298 307 10-51

PLEASE RETURN TO
LOS ANGELES COUNTY SURVEYOR
726 LOS ANGELES COUNTY
ENGINEERING BLDG.

NOTE: ANY ADDITIONS OR CHANGES ON THIS SHEET MUST BE MADE OR CIRCLED IN RED INK, WITH DATE AND NAME OF PERSON MAKING CHANGE.

Do not extend notes this side of this line.

STATION	B. S.	H. I.	F. S.	ELEV.	20th PC 2299
INVERT ELEV'S OF M H 9TH ST E 232' S. OF PALMDALE BLVD PROD. FROM WEST					
BM 18-7	673	261459		260786	
			407	2610.52	N rim M H
			409	2610.50	E " "
			410	261049	S " "
	chain	dia rod	408	2610.51	W " "
	735	409	11.44	2603.15	Top 10" outlet to North
	735	0.84 409	12 28	2602.31	invert " " " "
	735	409	11 44	260315	Top 10" inlet " South
	735	0.84 409	12 28	2602.31	invert " " " "
T.P.	433	261479	413	261046	
BM 18-7			693	260786	BM 18-7 see above

Note
There is No stub to We

Profile Notes Red ____ Plotted ____ Job No. 1576 Division No. ____ F.B. 1770 Pg. 149
No. ____ Date ____ Survey of Fairmount SS
X-Sec. Notes Chkd ____ Checked ____ Survey by R.L.W. Notes R.L.W. Date 7-1-
No. ____ Date ____ Map No. ____ Indexed ____ Date ____

B. 17 PG. 15 Job No. Division No. Notes Red. Plotted Profile

Survey of Date Date No.

Survey by Notes Notes Chkd. Checked X-Sec.

Indexed Date Date Date No.

76L298 307 10-51

PLEASE RETURN TO

LOS ANGELES COUNTY SURVEYOR

726 LOS ANGELES COUNTY

ENGINEERING BLDG.

NOTE: ANY ADDITIONS OR CHANGES ON THIS SHEET MUST BE MADE OR CIRCLED IN RED INK, WITH DATE AND NAME OF PERSON MAKING CHANGE.

Do not extend notes this side of this line.

STATION	B. S.	H. I.	F. S.	ELEV.

COPIES TO

LOS CERRITOS

(REGIONAL OFFICE)

pages 155 thru 170

PWFB 0827

~~1770~~ 2007

F. B. ~~1453~~ Pg. ~~155~~

Notes Ck'd by H. M. Finley	Survey of Telegraph Rd
Map No.	W. O. 030300 Tape No. 0169 St'd. 68 °F
Office Work	Surveyed by J.L. Willey
Checked	Notes J.L.W. Date 6-54
Date	Indexed E. C. Johnson

℄ SURVEY J.N. 030300

on

TELEGRAPH RD et al

from

Mills Ave to Valley View Ave

&

Honey Suckle Lane.

6-14-54

Willey J.L

Kapp

Paulson

Shoemaker

Halstrom

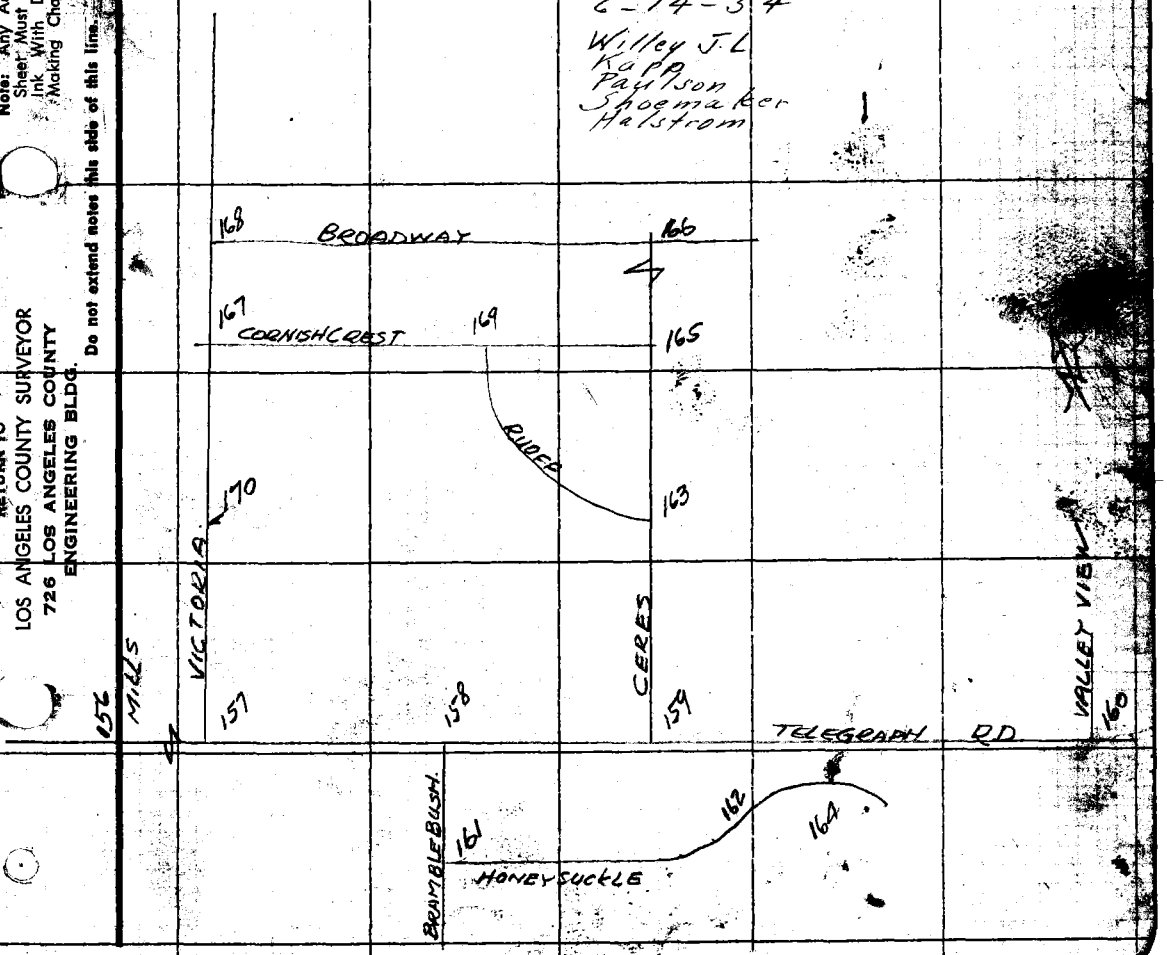

Note: Any Additions or Changes on This Sheet Must be Made or Circled in Red Ink With Date and Name of Person Making Change.

Do not extend notes this side of this line.

RETURN TO
LOS ANGELES COUNTY SURVEYOR
726 LOS ANGELES COUNTY
ENGINEERING BLDG.

76F8095 247 4-53

2008

cont. Bot pg 157

W.S. 34 B-2

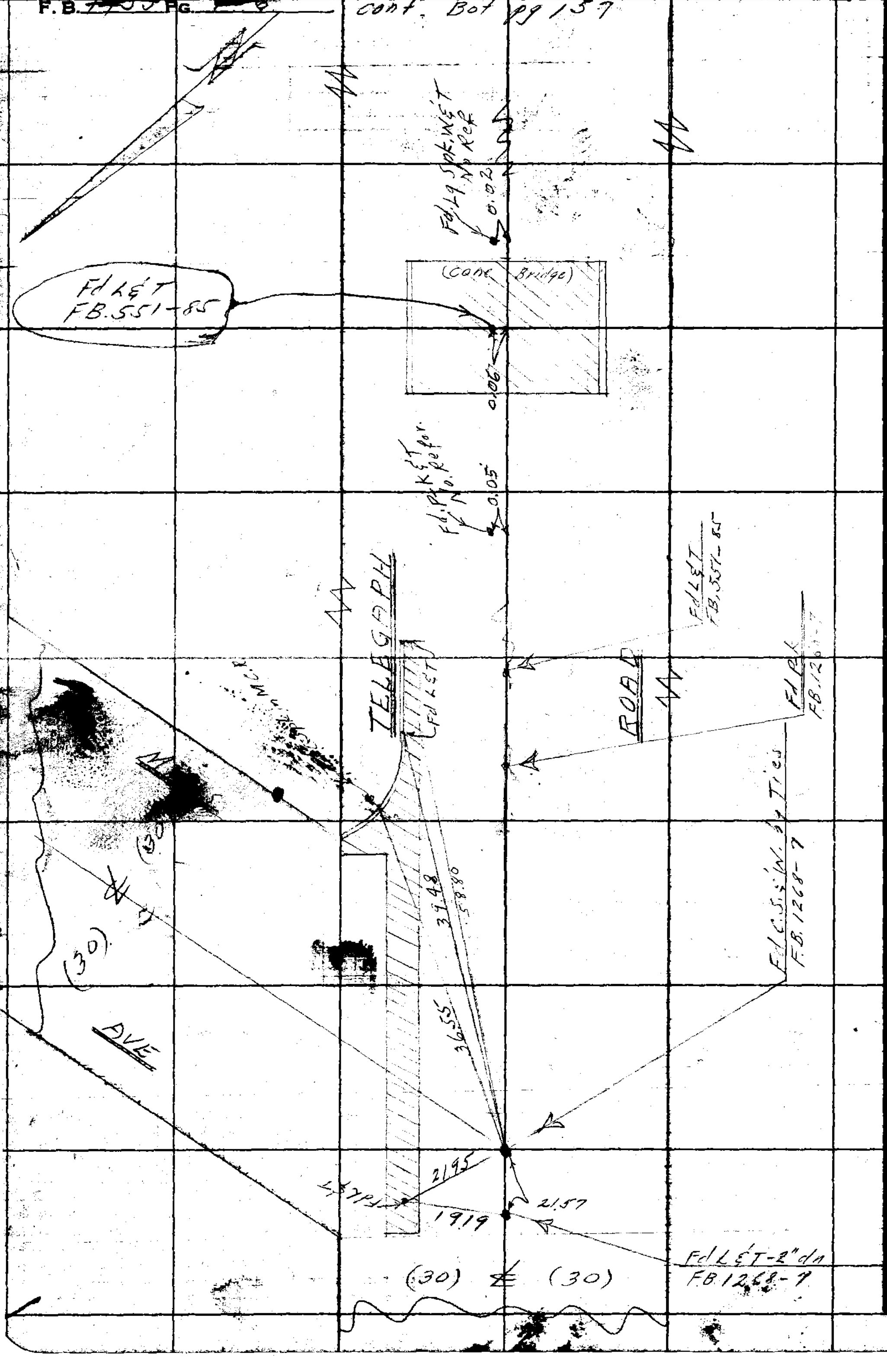

RETURN TO
LOS ANGELES COUNTY SURVEYOR
726 LOS ANGELES COUNTY
ENGINEERING BLDG.
Do not extend notes this side of this line.
Note: Any Additions or Changes on This Sheet Must be Made or Circled in Red Ink With Date and Name of Person Making Change.

PWFB 0827

2009

F. B. ~~1450~~ Pg. ~~[illegible]~~

Notes Ck'd by
Map No.
Office Work
Checked
Date

Survey of Teleg Rd SS
W. O. 030300 Tape No. 0169 St'd. 68 °F
Surveyed by Willey J.L.
Notes JLW Date 6/54
Indexed A. C. Johnson

W.S. 3 [illegible] -2

Con't Bot pg 158

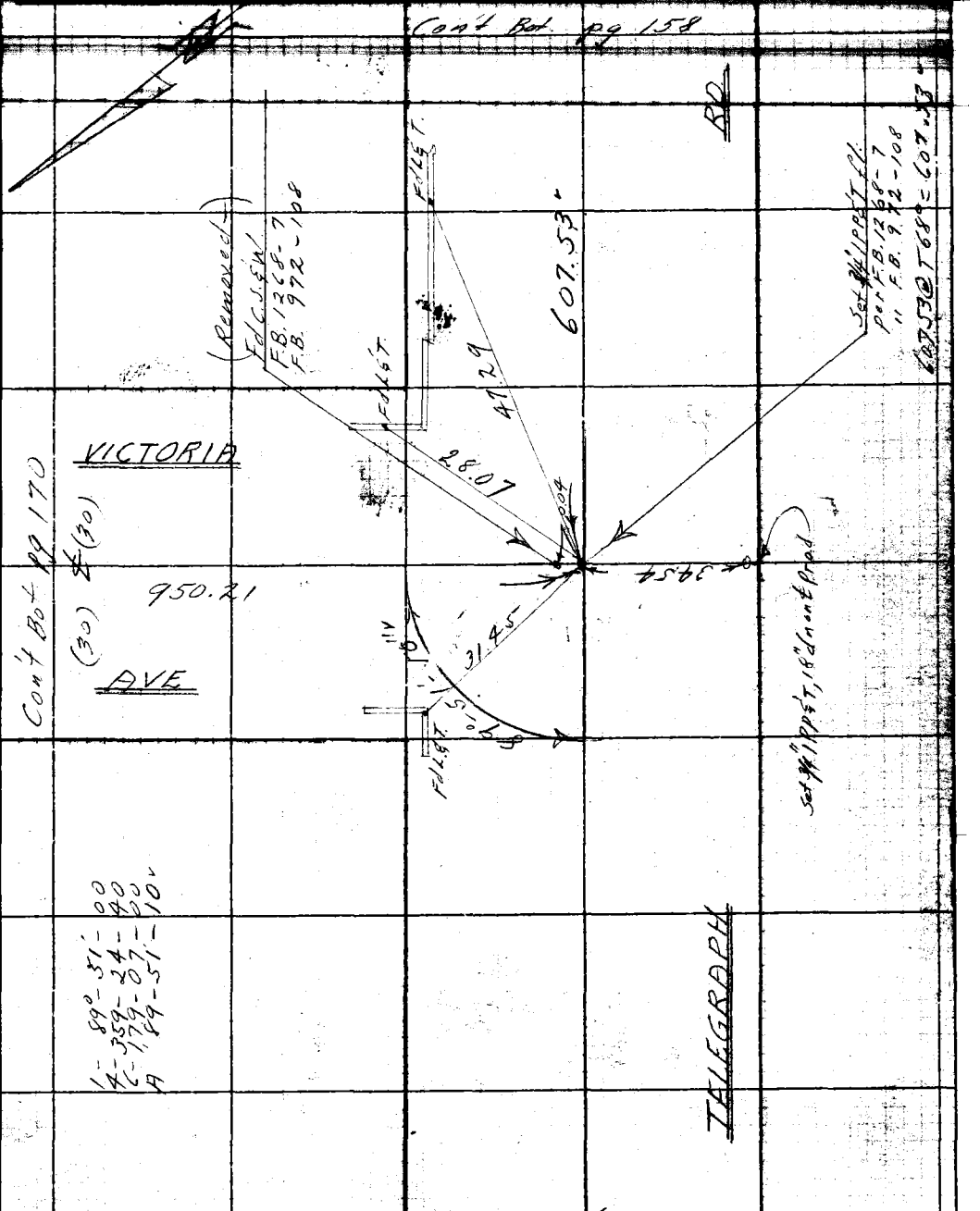

Con't Top pg 156

Note: Any Additions or Changes on This Sheet Must be Made or Circled in Red Ink With Date and Name of Person Making Change.

Do not extend notes this side of this line.

RETURN TO
LOS ANGELES COUNTY SURVEYOR
726 LOS ANGELES COUNTY
ENGINEERING BLDG.

76F3095 247 4-53

~~1770~~ PWFB 0827 2010

F.B. ~~1450~~ Pg. ~~158~~

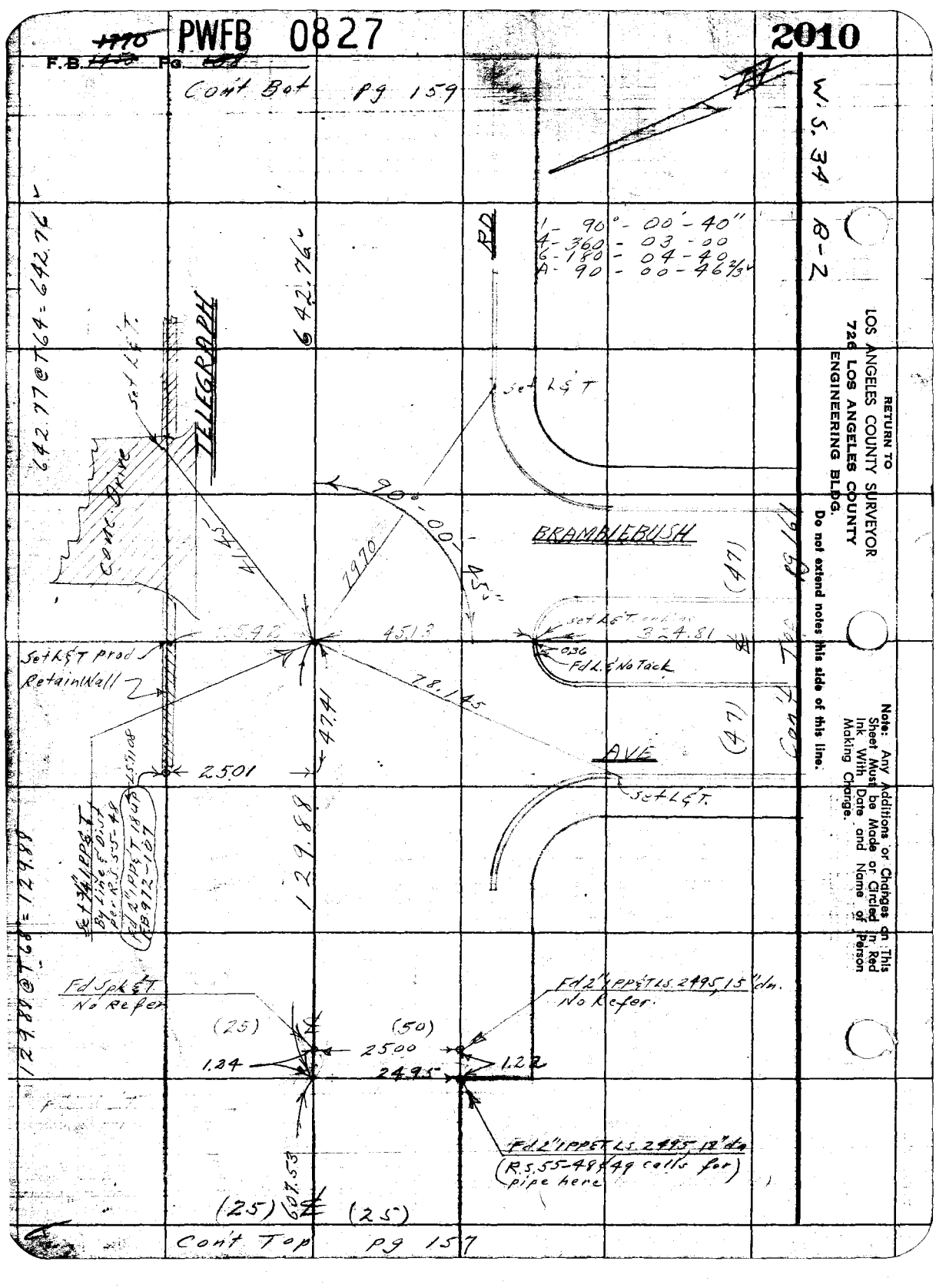

RETURN TO
LOS ANGELES COUNTY SURVEYOR
726 LOS ANGELES COUNTY
ENGINEERING BLDG.

Do not extend notes this side of this line.

Note: Any Additions or Changes on This Sheet Must be Made or Circled in Red Ink With Date and Name of Person Making Change.

PWFB 0827

1770

F.B. ~~1458~~ Pg. 159

2011

Notes Ck'd by
Map No.
Office Work
Checked
Date

Survey of Telegraph Rd
W. O. 0303.00 Tape No. 0169 St'd. 68 °F
Surveyed by J.L. Willey
Notes JLW Date 6-54
Indexed E. C. Johnson

W.S. 34 18-2

Cont. Bot pg 160

Set N&T T.P.
Removed
FdSpk & T
No Refer.

1- 90°-08'-50"
4- 360-35-20
6- 180-53-00
A- 90-08-50

Set 3/4" I.P.P.&T flush
By Line & Dist.
Per RS. 55-48

(Removed)
FdSpk W&T
F.B 972-106

FdN&T PP# 288270E

CERES

742.89

AVE

Cont. Bot pg 163

(30) ℄ (30)

327.31 @ T68° = 327.31

Wier Box

FdL&T

64.42

80.13

176.33

21.24

128

13

90°-00'-05"

327.31

90°-08'-50"

87.85

52.68

0.06

38.20

05

035

179°

Set 3/4" I.P.P.&T flush
By Inter.

Set 3/4" I.P.P.&T 18" dn.
on ℄ Prod

Set N&T PP#

1- 179-35-00
4- 355-20-10
6- 357-30-20
A- 179-35-05

642.76

(25) ℄ (50)

Cont Top pg 158

Note: Any Additions or Changes on This Sheet Must be Made or Circled in Red Ink With Date and Name of Person Making Change.

Do not extend notes this side of this line.

RETURN TO
LOS ANGELES COUNTY SURVEYOR
726 LOS ANGELES COUNTY
ENGINEERING BLDG.

76F9095 247 4-53

1770 PWFB 0827 2012

F.B. ~~1453~~ Pg. 160

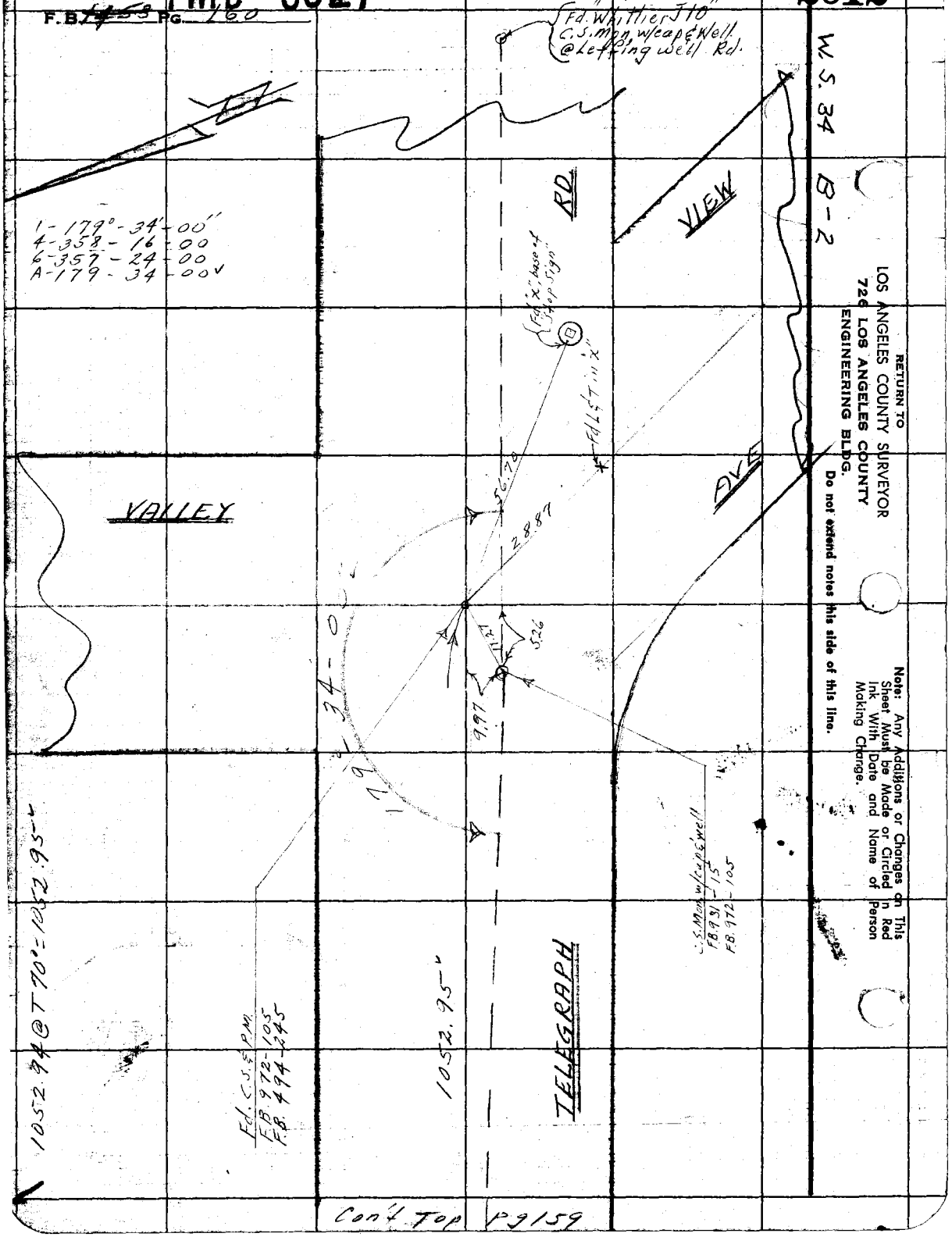

RETURN TO
LOS ANGELES COUNTY SURVEYOR
726 LOS ANGELES COUNTY
ENGINEERING BLDG.

Do not extend notes this side of this line.

Note: Any Additions or Changes on This Sheet Must be Made or Circled in Red Ink With Date and Name of Person Making Change.

Con't Top Pg 159

PWFB 0827

2013 1770

F.B. ~~1953~~ PG. 161

Notes Ck'd by	Survey of Telegraph Rd
Map No.	W. O. 30300 Tape No. 0169 St'd. 68 °F
Office Work	Surveyed by JL Willey
Checked	Notes JLW Date 6-54
Date	Indexed A. C. Johnson

624.835 @ T72° = 624.855

W.S. 34 B-2

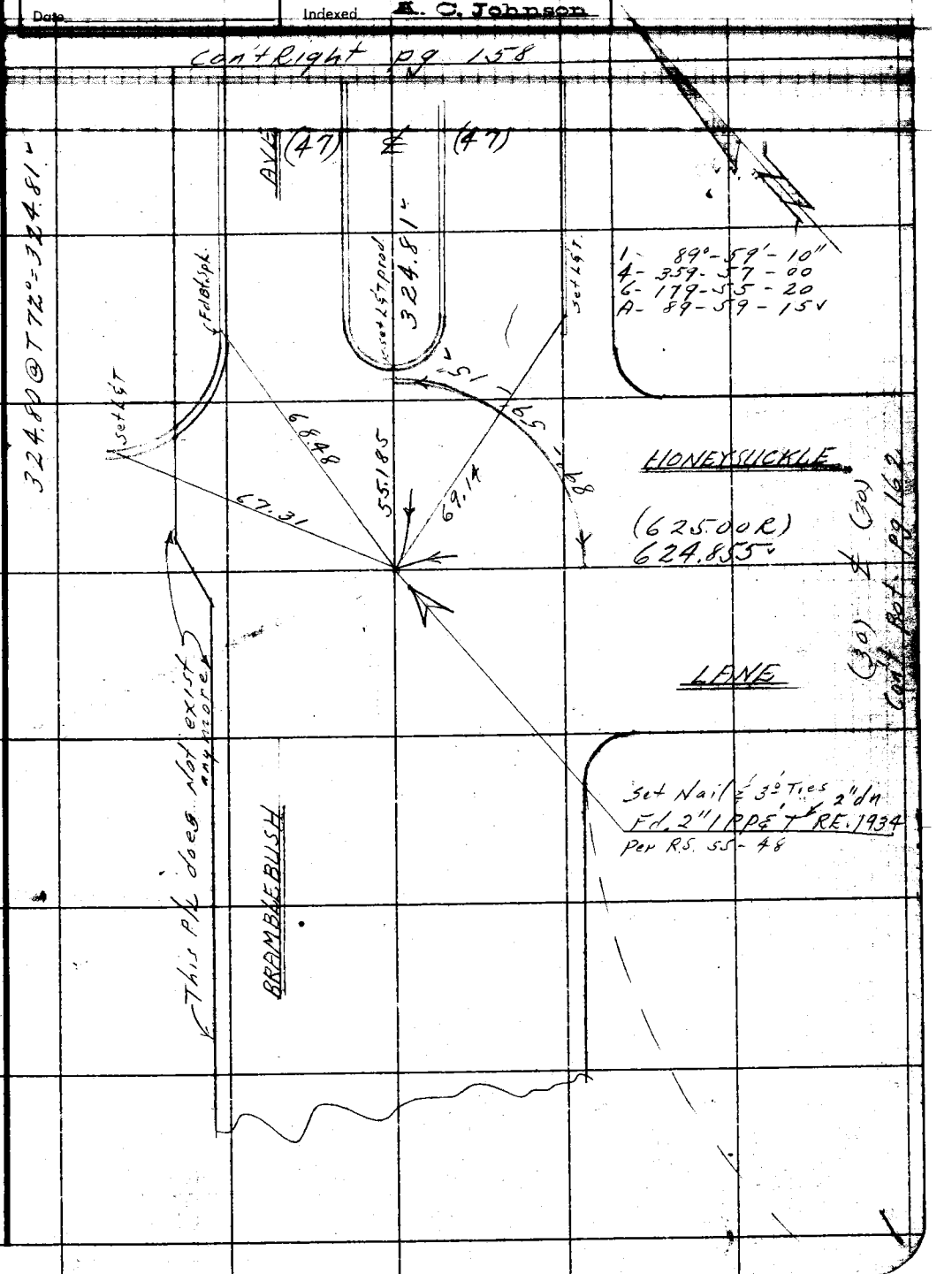

Note: Any Additions or Changes on This Sheet Must be Made or Circled in Red Ink With Date and Name of Person Making Change.

Do not extend notes this side of this line.

RETURN TO
LOS ANGELES COUNTY SURVEYOR
726 LOS ANGELES COUNTY
ENGINEERING BLDG.

76F3095 247 4-53

1770 PWFB 0827 2014

F. B. ~~1450~~ Pg. 162

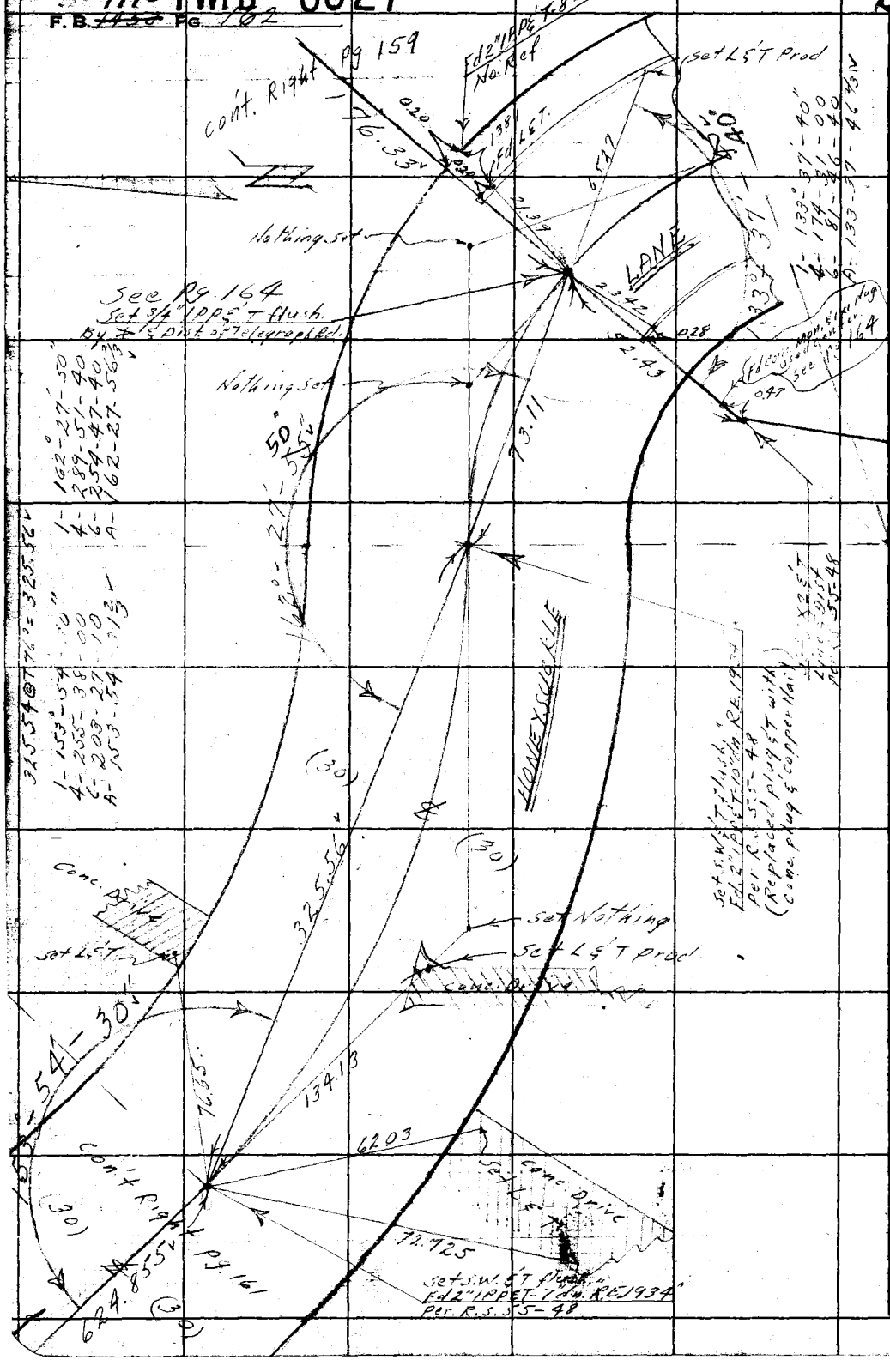

W.S. 34 B-2

RETURN TO
LOS ANGELES COUNTY SURVEYOR
726 LOS ANGELES COUNTY
ENGINEERING BLDG.

Do not extend notes this side of this line.

Note: Any Additions or Changes on This Sheet Must be Made or Circled in Red Ink With Date and Name of Person Making Change.

PWFB 0827

F. B. ~~1455~~ 1770 PG. ~~165~~

2015

Notes Ck'd by
Map No.
Office Work
Checked
Date

Survey of Telegraph Rd.
W. O. 03030 Tape No. 0169 St'd. 68 °F
Surveyed by J. L. Willey
Notes J. L. W. Date 6-54
Indexed A. C. Johnson

W.S. 3 B-2

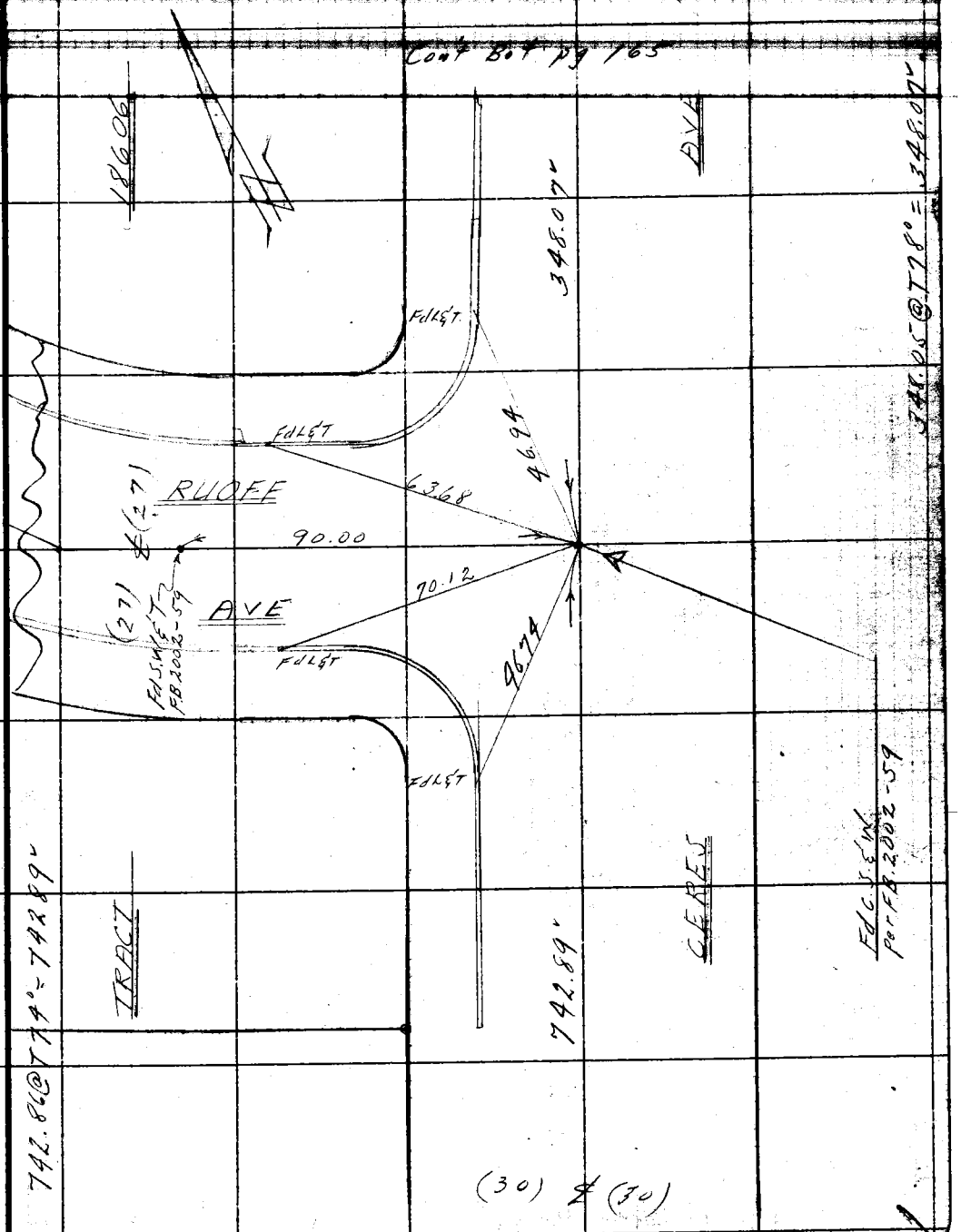

Note: Any Additions or Changes on This Sheet Must be Made or Circled in Red Ink With Date and Name of Person Making Change.

Do not extend notes this side of this line.

RETURN TO
LOS ANGELES COUNTY SURVEYOR
726 LOS ANGELES COUNTY
ENGINEERING BLDG.

76F309S 247 4-53

~~1770~~ PWFB 0827 2016

F. B. ~~1454~~ PG. ~~164~~

See pg 162

W.S. 34 B-2

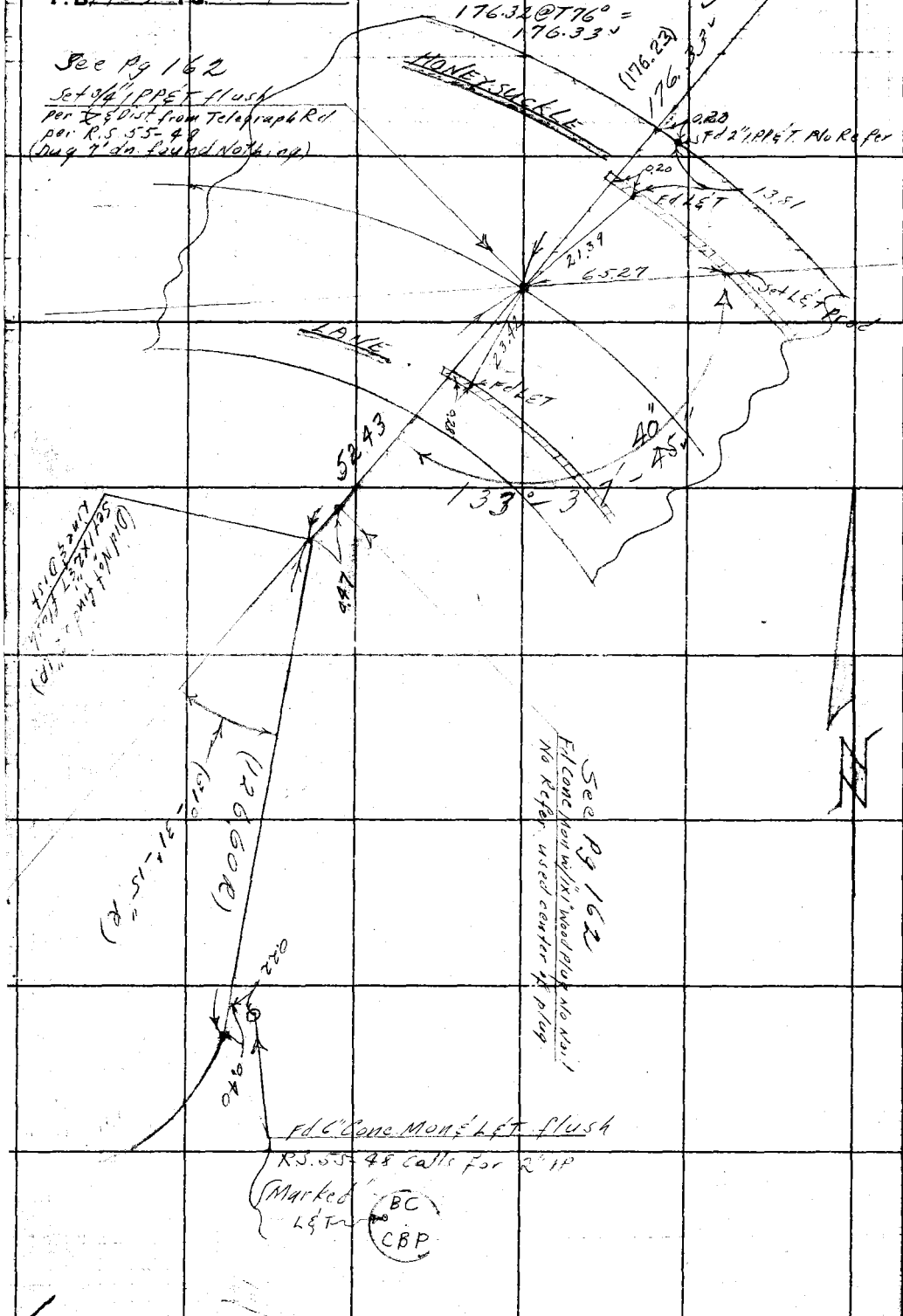

RETURN TO
LOS ANGELES COUNTY SURVEYOR
726 LOS ANGELES COUNTY
ENGINEERING BLDG.

Do not extend notes this side of this line.

Note: Any Additions or Changes on This Sheet Must be Made or Circled in Red Ink With Date and Name of Person Making Change.

PWFB 0827

1770

F.B. ~~1453~~ Pg. 165

2017, 2018

Notes Ck'd by
Map No.
Office Work
Checked
Date

Survey of Geleg Rd SS
W. O. 030300 Tape No. 0169 St'd. 68 °F
Surveyed by J L Willey
Notes J L W Date 6/54
Indexed A. C. Johnson

B-2

W.S. 37

320.00 @ T66°
320.00
1- 90-02-20
4-360-09-10
6-180-13-50
A- 90-02-20

Con't Bot pg 166

Fd L&T

25"
90°-02-20"

281.61

Fd S.W.&T
F.B. 2002-64

52.20

52.33

CORNISHCREST

320.00

(30) ℄ (30)

R.D.

Con't Top pg 169

0.02

52.46

52.36

Fd L&T

(30) ℄ (30)

CERES

162.06

AVE

162.05 @ T78° = 162.06

Fd L&T

Fd L&T

23.11

34.87

54.17

ALLEGAN

19.14

19.07

52.85

26.24

26.35

ST

Fd L&T

Fd L&T

Fd S.W.&T
Per F.B. 2003-83.

348.07

Con't Top pg 163

Note: Any Additions or Changes on This Sheet Must be Made or Circled in Red Ink With Date and Name of Person Making Change.

Do not extend notes this side of this line.

RETURN TO
LOS ANGELES COUNTY SURVEYOR
726 LOS ANGELES COUNTY
ENGINEERING BLDG.

76F309S 247 4-53

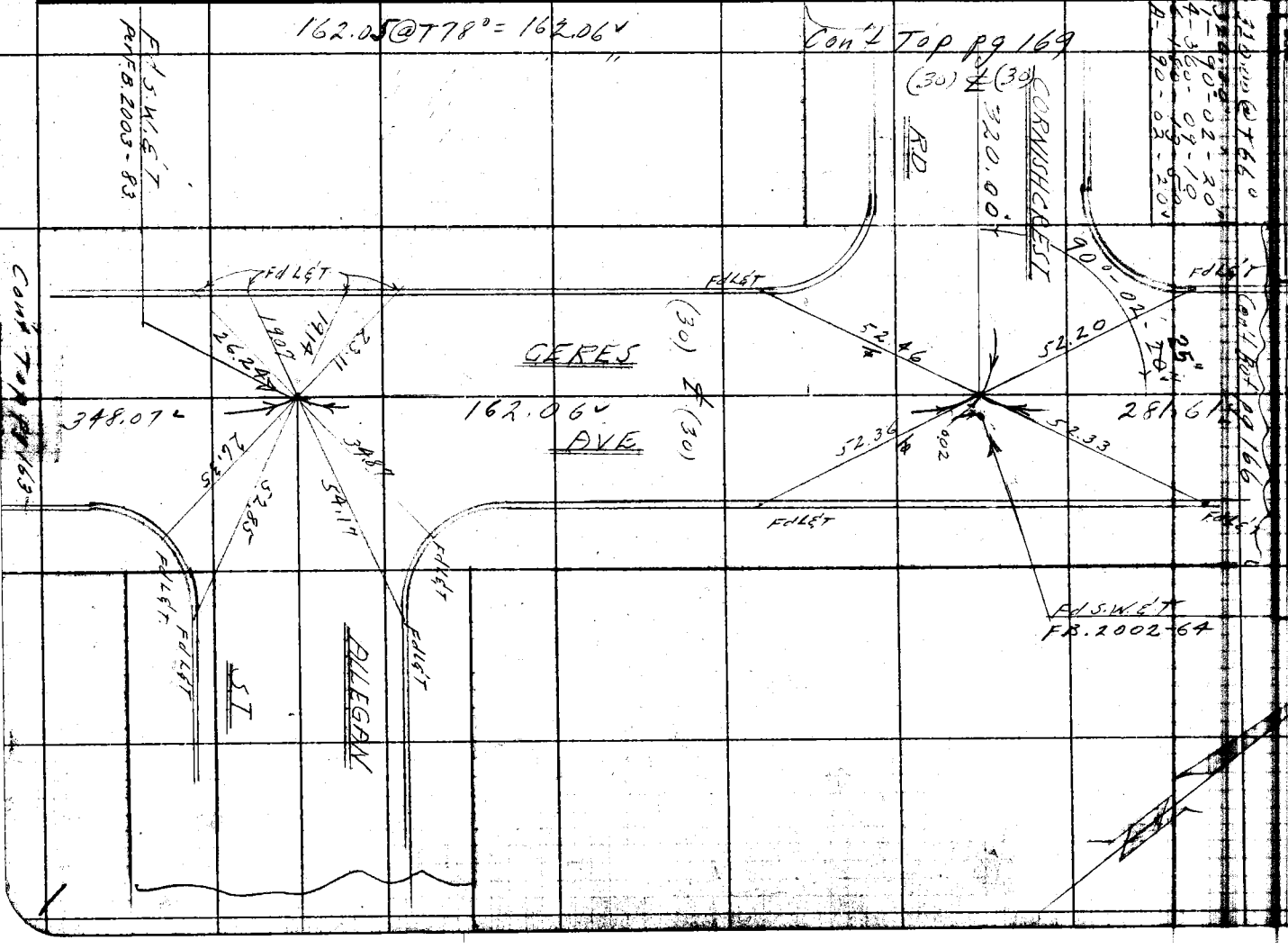

1770

F.B. ~~1453~~ Pg. 166

W.S. 34 B-2

RETURN TO
LOS ANGELES COUNTY SURVEYOR
726 LOS ANGELES COUNTY
ENGINEERING BLDG.
Do not extend notes this side of this line.

Note: Any Additions or Changes on This Sheet Must be Made or Circled in Red Ink With Date and Name of Person Making Change.

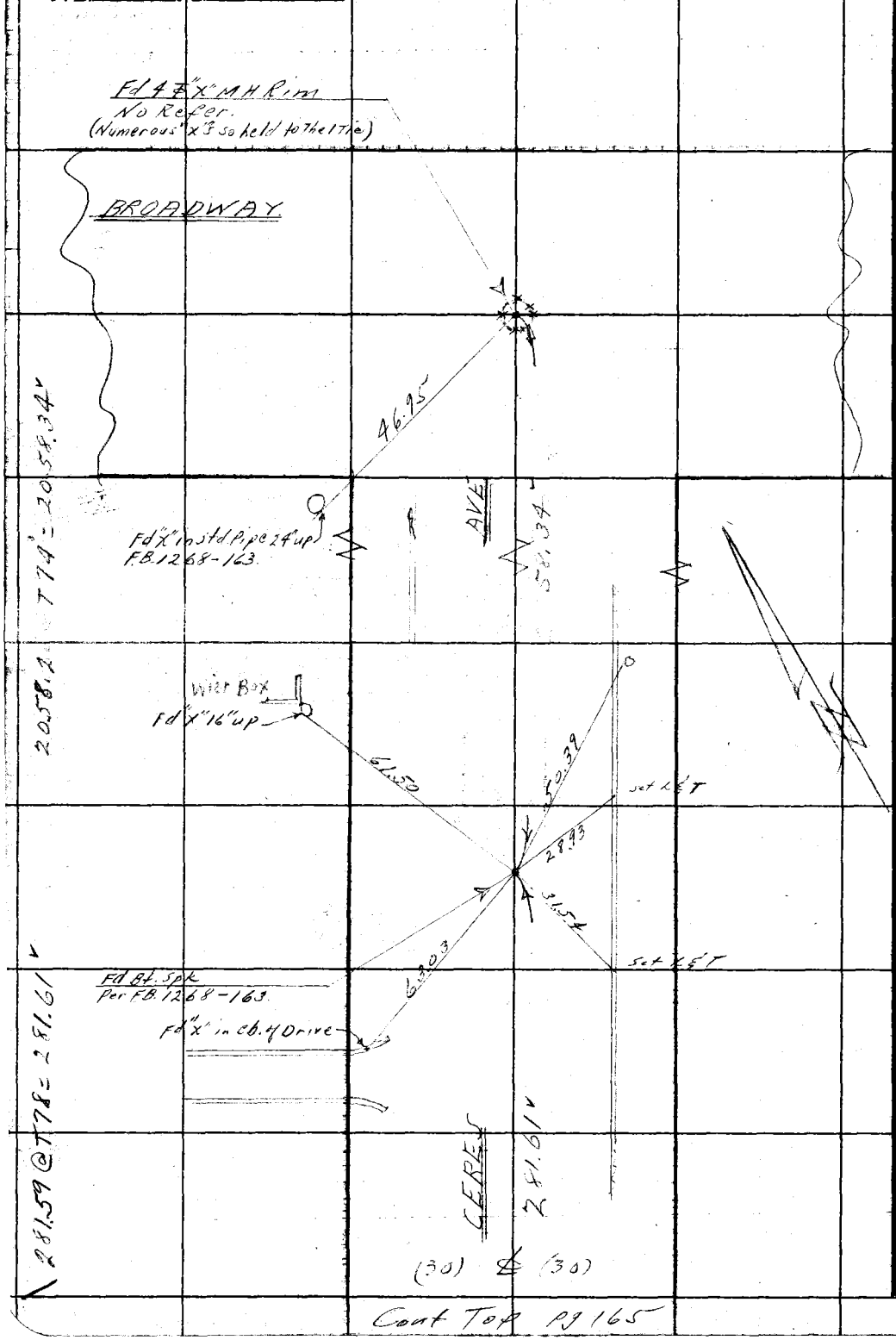

Cont Top pg 165

PWFB 0827

Notes Ck'd by
Map No.
Office Work
Checked
Date

Survey of Teleg Rd SS
W. 0303.0 Tape No. 0169 St'd 68 °F
Surveyed by J L Willet
Notes J L W Date 6-54
Indexed C. Johnson

F.B. 1770 Pg. 169

2019, 2020

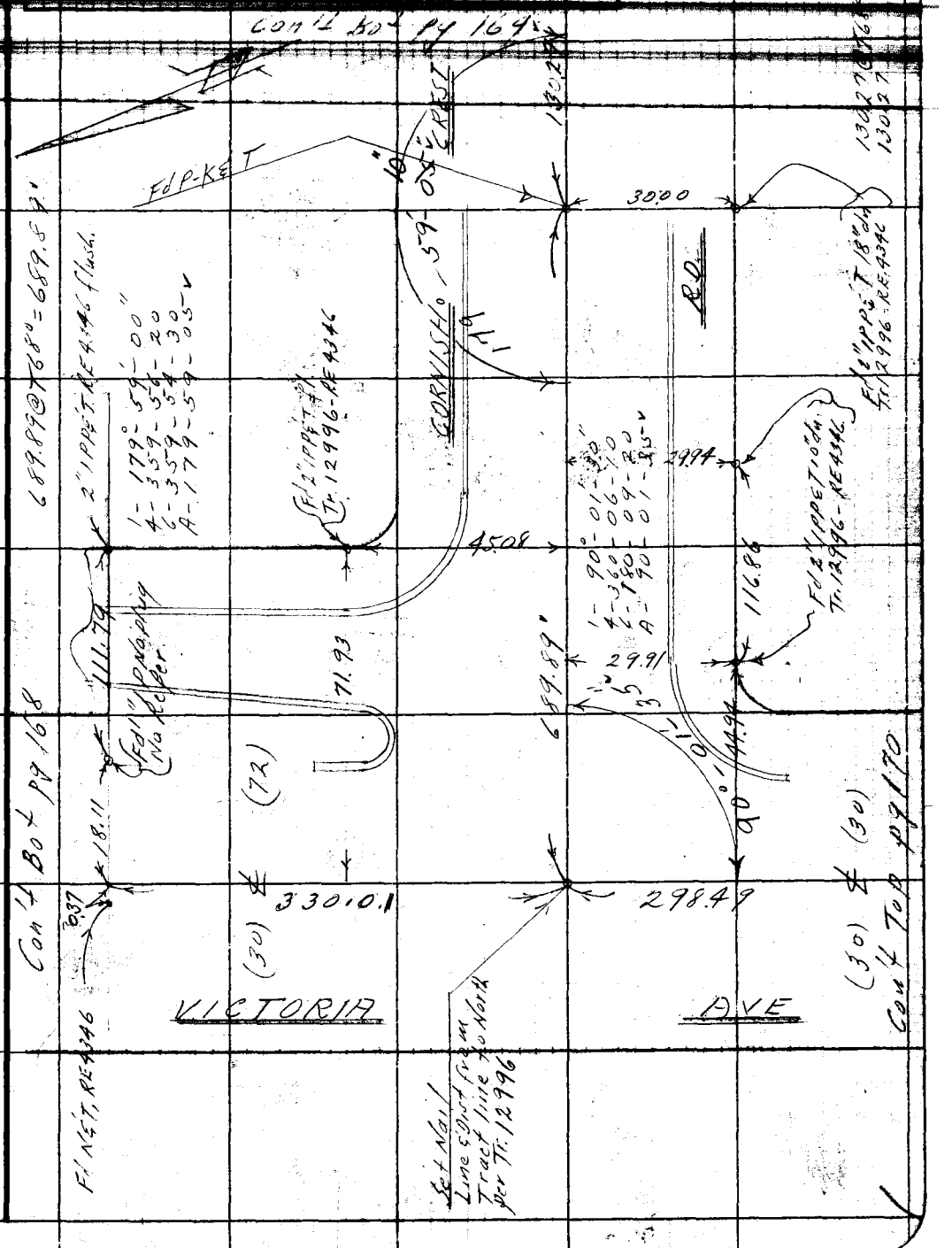

Note: Any Additions or Changes on This Sheet Must be Made or Circled in Red Ink With Date and Name of Person Making Change.

Do not extend notes this side of this line.

RETURN TO
LOS ANGELES COUNTY SURVEYOR
726 LOS ANGELES COUNTY
ENGINEERING BLDG.

76F3095 247 4-53

1728 ~~1423~~

F. B. Pg. 168

1X2 & T w/2-3' spk & T Ties
~~No~~ Refer.

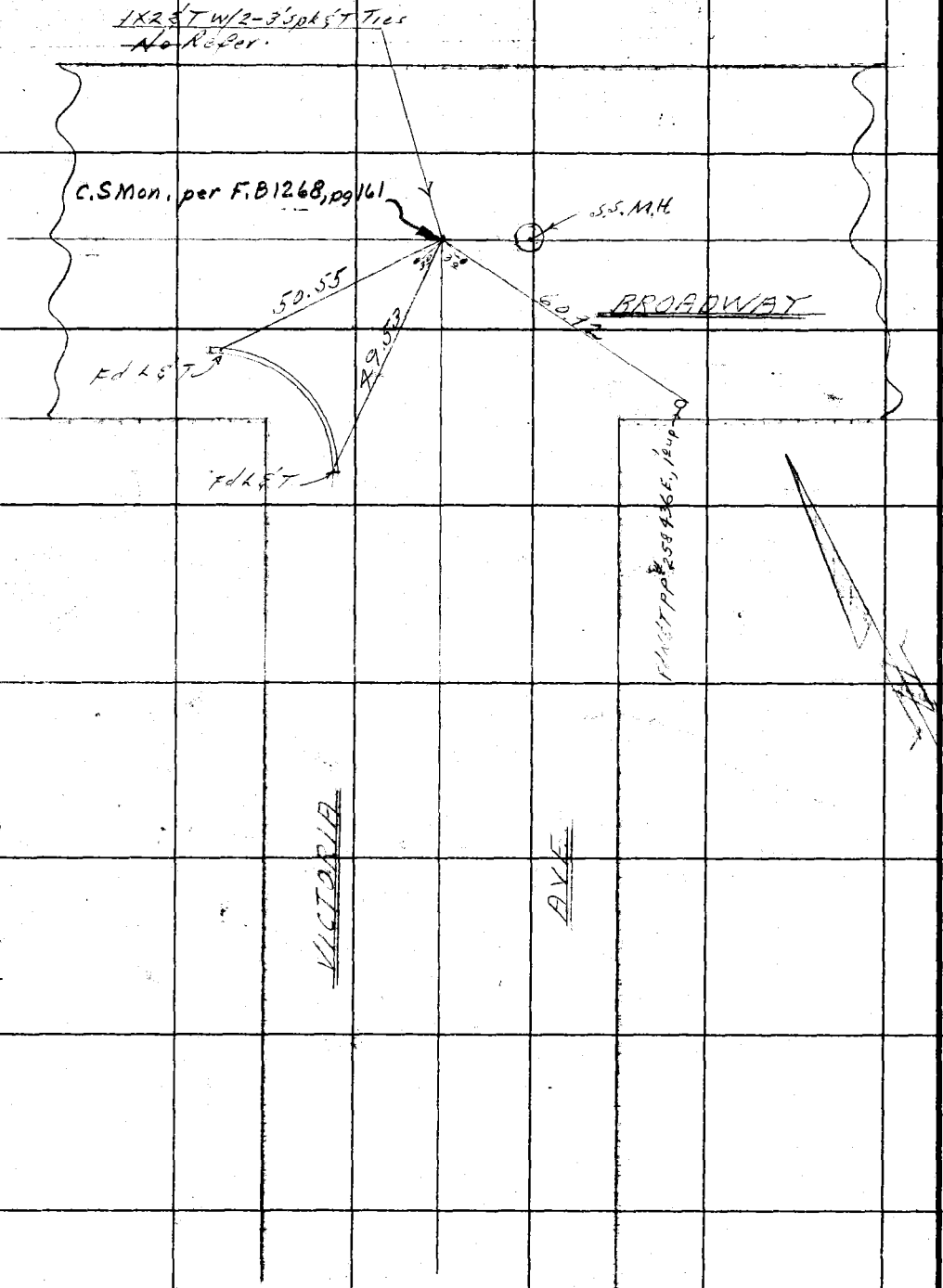

Con't Left pg 167

W.S. 34 B-2

RETURN TO
LOS ANGELES COUNTY SURVEYOR
726 LOS ANGELES COUNTY
ENGINEERING BLDG.
Do not extend notes this side of this line.

Note: Any Additions or Changes on This Sheet Must be Made or Circled in Red Ink With Date and Name of Person Making Change.

PWFB 0827

Notes Ck'd by	Survey of Teleg Rd SS
Map No.	W. O. 030300 Tape No. 0169 St'd. 68 °F
Office Work	Surveyed by J L Willey
Checked	Notes JLW Date 6-54
Date	Indexed R. C. Johnson

F. B. ~~1770~~ ~~1453~~ Pg. ~~169~~ 2021

W.S. 34 B-2

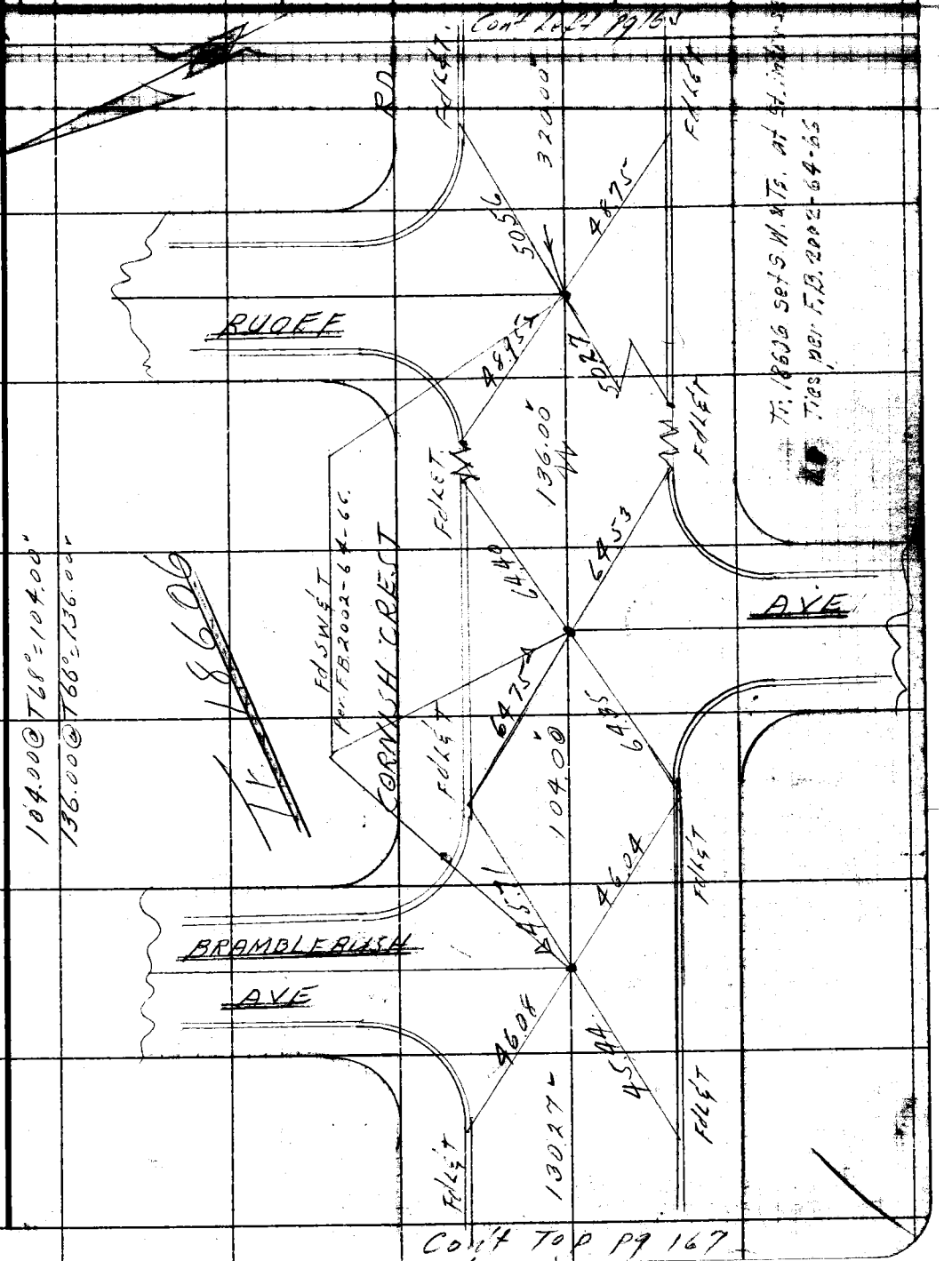

Note: Any Additions or Changes on This Sheet Must be Made or Circled in Red Ink With Date and Name of Person Making Change.

Do not extend notes this side of this line.

RETURN TO
LOS ANGELES COUNTY SURVEYOR
726 LOS ANGELES COUNTY
ENGINEERING BLDG.

76F3095 247 4-53

PWFB 0827

2022, 2023

F.B. 1770 Pg. 190

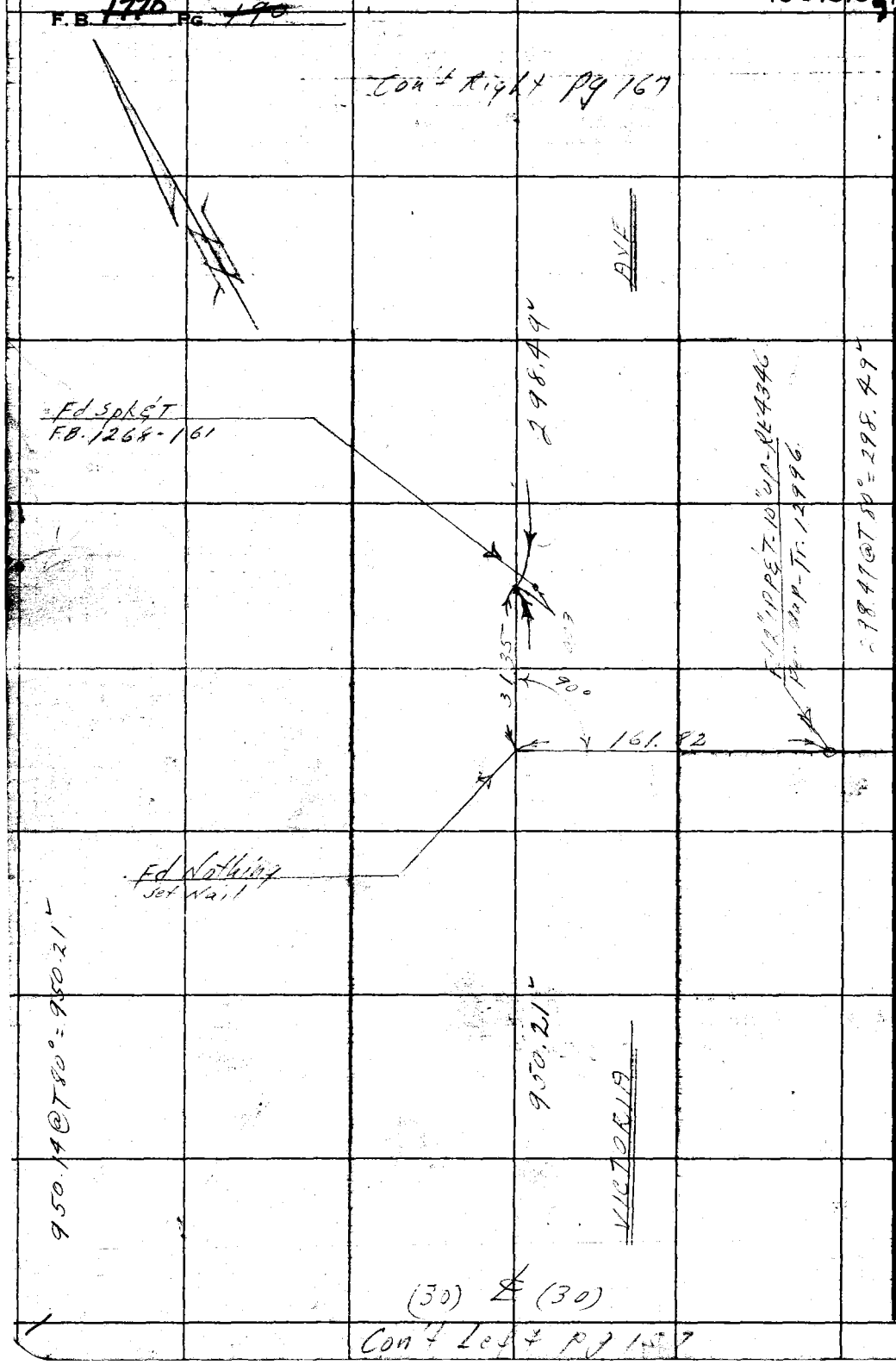

W.S. 34 B-2

RETURN TO
LOS ANGELES COUNTY SURVEYOR
726 LOS ANGELES COUNTY
ENGINEERING BLDG.

Do not extend notes this side of this line.

Note: Any Additions or Changes on This Sheet Must be Made or Circled in Red Ink With Date and Name of Person Making Change.

1770

F. B. ~~1153~~ Pg. 175

Notes Ck'd by
Map No.
Office Work
Checked
Date

Survey of Telegraph Rd.
W. O. 1715.14 Tape No. St'd. °F
Surveyed by J.L. Willey
Notes JLW Date 6-28-54
Indexed [redacted] C. Johnson

TELEGRAPH ROAD

C.I. 1715.14

TOPOGRAPHY
on
TELEGRAPH RD.
from
VICTORIA AVE to CERES AVE

6-28-54
Willey J.L.
Kapp
Paulson
Shoemaker.

Note: Any Additions or Changes on This Sheet Must be Made or Circled in Red Ink With Date and Name of Person Making Change.

Do not extend notes this side of this line.

RETURN TO
LOS ANGELES COUNTY SURVEYOR
726 LOS ANGELES COUNTY
ENGINEERING BLDG.

76F3095 247 4-53

1770
~~1153~~ - 155 to 170

1770

F.B. 1453 PG. 176

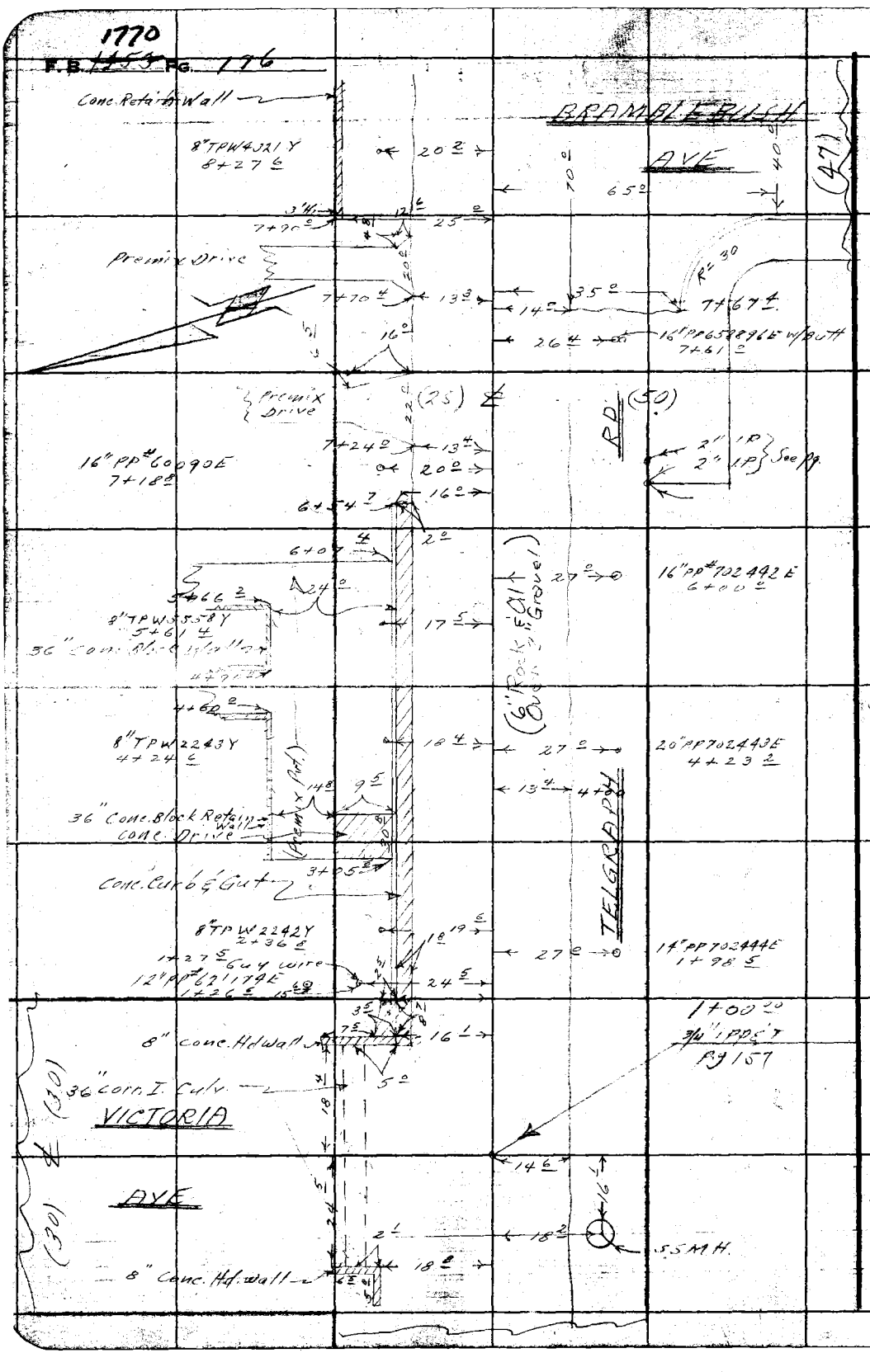

RETURN TO
LOS ANGELES COUNTY SURVEYOR
726 LOS ANGELES COUNTY
ENGINEERING BLDG.

Do not extend notes this side of this line.

Note: Any Additions or Changes on This Sheet Must be Made or Circled in Red Ink With Date and Name of Person Making Change.

1770

F. B. ~~1459~~ Pg. 199

Notes Ck'd By	Survey of Telegraph Rd
Map No.	W. O. 71514 Tape No. St'd. °F
Office Work	Surveyed by J. L. Willey
Checked	Notes JLW Date 6-28-54
Date	Indexed M. C. Johnson

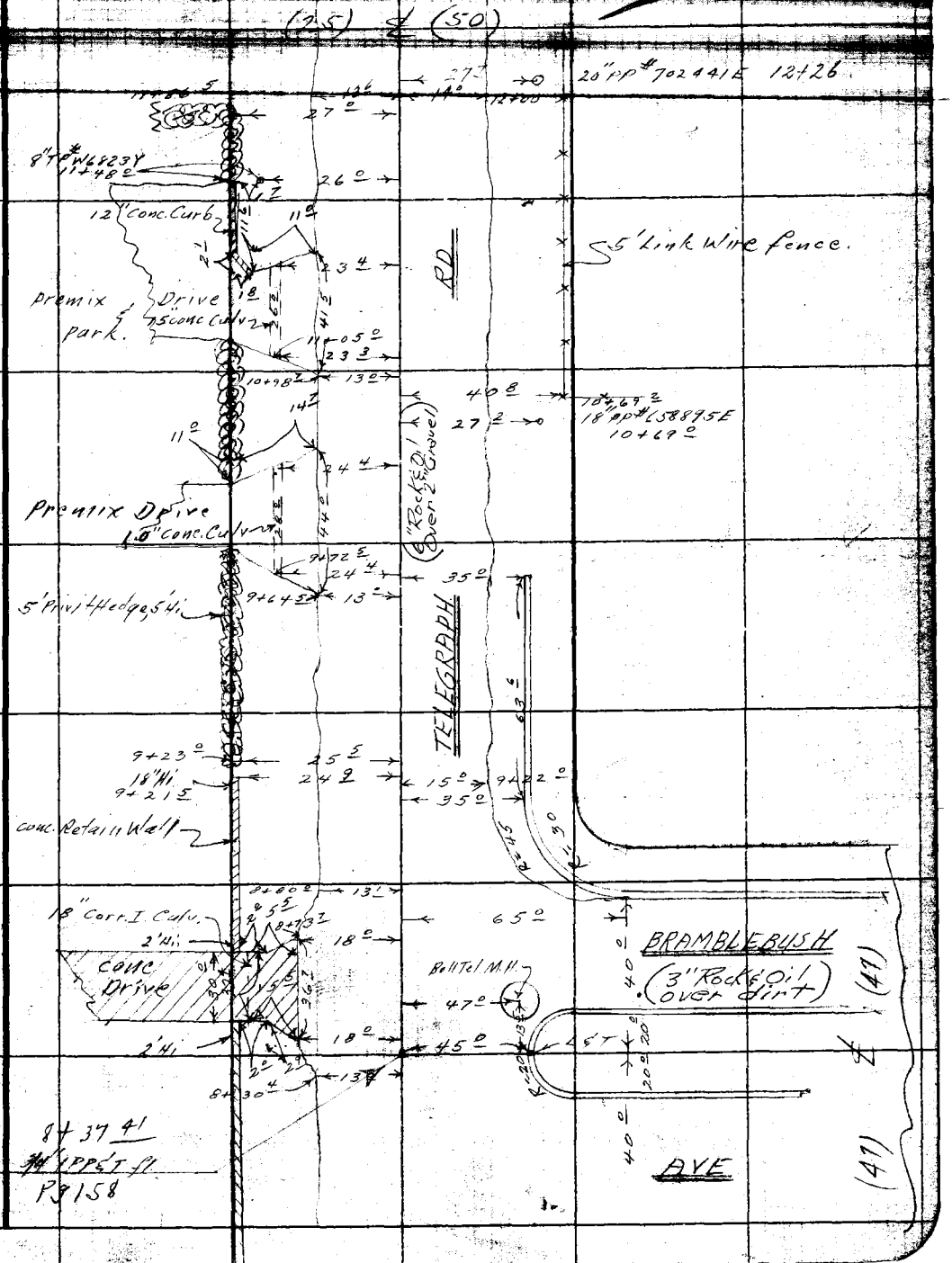

Note: Any Additions or Changes on This Sheet Must be Made or Circled in Red Ink With Date and Name of Person Making Change.

Do not extend notes this side of this line.

RETURN TO
LOS ANGELES COUNTY SURVEYOR
726 LOS ANGELES COUNTY
ENGINEERING BLDG.

76FS098 247 4-53

1770

F.B. ~~1450~~ PG. 178

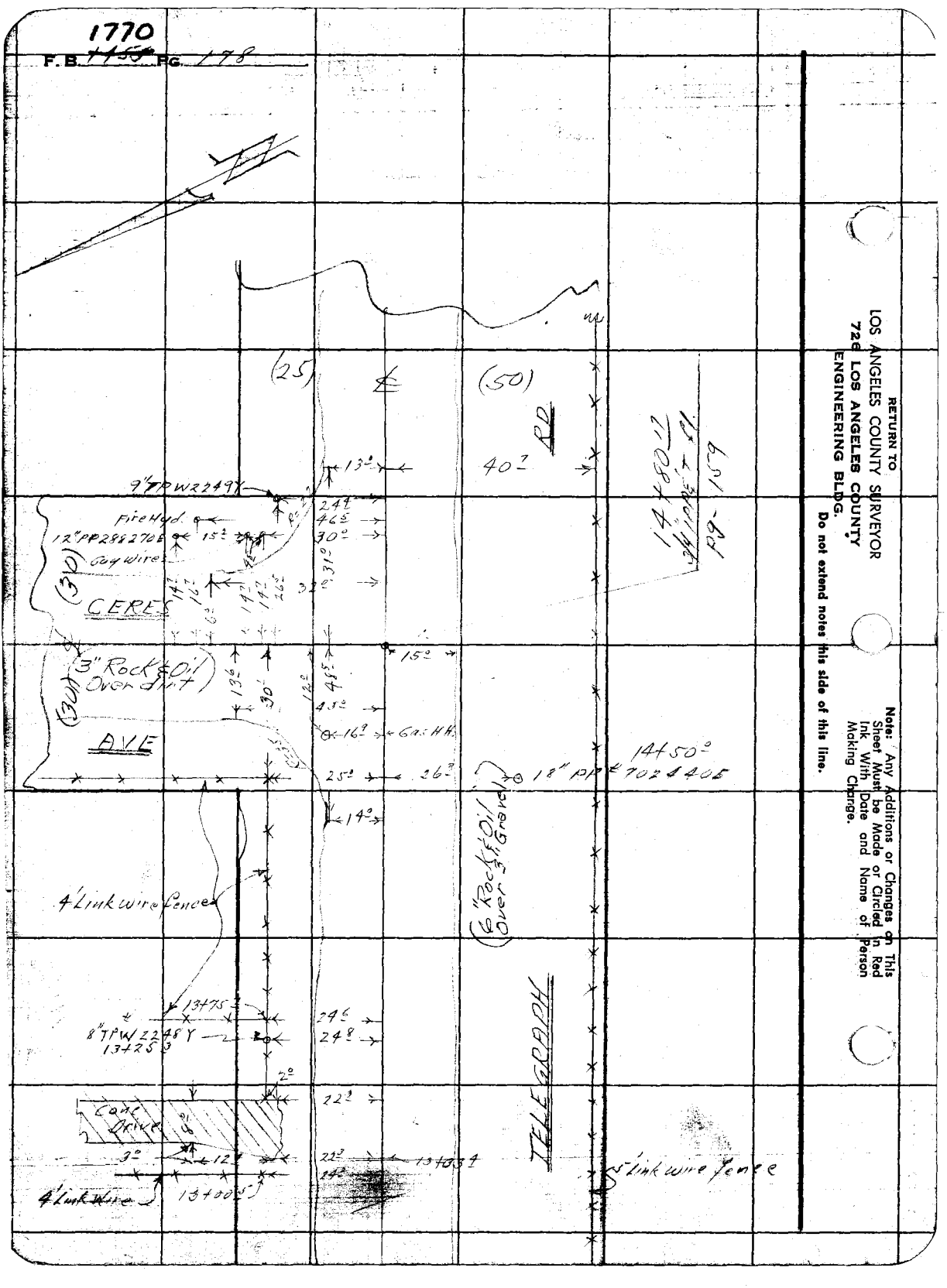

RETURN TO
LOS ANGELES COUNTY SURVEYOR
72d LOS ANGELES COUNTY
ENGINEERING BLDG.
Do not extend notes this side of this line.

Notes: Any Additions or Changes on This Sheet Must be Made or Circled in Red Ink With Date and Name of Person Making Change.

Profile	Notes Red.	Plotted	Job No. 1715.14	Division No.	F. B. 1770 Pg. 179
No.	Date	Date	Survey of Telegraph Rd.		
X-Sec.	Notes Chkd.	Checked	Survey by T. Willey	Notes	Date
No.	Date	Date	Map No.	Indexed C. John	Date

TELEGRAPH ROAD

C1.1715.14

"X" SECTIONS

on

TELEGRAPH RD.

from

Victoria Ave to Ceres Ave

6-30-54

Willey J.L

Kapp

Paulson

Shoemaker.

STATION	B. S.	H. I.	F. S.	ELEV.

NOTE: ANY ADDITIONS OR CHANGES ON THIS SHEET MUST BE MADE OR CIRCLED IN RED INK, WITH DATE AND NAME OF PERSON MAKING CHANGE.

PLEASE RETURN TO

LOS ANGELES COUNTY SURVEYOR

726 LOS ANGELES COUNTY ENGINEERING BLDG.

Do not extend notes this side of this line.

76L298 307 8-53

76L298 307 8-53

PLEASE RETURN TO
LOS ANGELES COUNTY SURVEYOR
726 LOS ANGELES COUNTY ENGINEERING BLDG.

NOTE: ANY ADDITIONS OR CHANGES ON THIS SHEET MUST BE MADE OR CIRCLED IN RED INK, WITH DATE AND NAME OF PERSON MAKING CHANGE.

Do not extend notes this side of this line.

STATION	B. S.	H. I.	F. S.	ELEV.		
BMWZ179	3 83	139 05		135 22	BMWZ179 Elev. 135.220 F.B. 1925-122	
					Victoria Ave & Telegraph Rd. N.E. Cor.	
					Bt Spk in Head wall, 1's of N end.	
0+74.7			8 66	130 39	20.9 Invert 36" C.M.P. Culv.	
"			5 3	133 8	" Ground over pipe (@ Near West end)	
"			5 14	133 91	" Top Head wall over Pipe	
0+83.9					℄	
"						18.2 S.S. M.H.
27" Inlet N			20 32	118 73	Rim 5.30 / Rim 5.29	Rim 5.40 / Rim 5.38
8" Stub E			18 98	120 07	Depth 12.77 / Depth 13.02	Depth 12.91 / Depth 12.79
10" Stub W			19 14	119 91	Dia 2.25 / Dia 0.67	Dia 0.83 / Dia 2.25
27" Outlet S			20 42	118 63	Rod 20.32 / Rod 18.98	Rod 19.14 / Rod 20.42
0+83.9			4 95	134 10	℄	
"			5 22	133 83	12 brk	
"			5 10	133 95	17 "	
"			5 24	133 81	25 opp N P/L	
1+00			4 28	134 77	Inter Victoria Ave ℄	
"			4 68	134 37		14.6 edge Pvt.
"			5 1	134 0		24.6 Cut line
"			5 1	134 0		35 Ground

F. B. 1770 ~~1453~~ Pg. 180 Job No. 171514 Division No. ____ Notes Red. ____ Plotted ____ Profile
Survey of Telegraph Rd Date ____ Date ____ No. ____
Survey by J. L. Willey Notes J. L. W. Notes Chkd. ____ Checked ____ X-Sec.
Indexed C. Johnson Date ____ Date ____ Date ____ No. ____

76L298 307 8-53

PLEASE RETURN TO
LOS ANGELES COUNTY SURVEYOR
726 LOS ANGELES COUNTY ENGINEERING BLDG.

NOTE: ANY ADDITIONS OR CHANGES ON THIS SHEET MUST BE MADE OR CIRCLED IN RED INK, WITH DATE AND NAME OF PERSON MAKING CHANGE.

Do not extend notes this side of this line.

STATION	B. S.	H. I.	F. S.	ELEV.		
1+00		139.05	4.57	134.48	12	brk
"			4.77	134.28	25	opp. N. P/L
"			5.42	133.63	100	pvt.
"			5.32	133.73	200	Pvt.
1+19.3			3.30	135.75		℄
"			8.17	130.88	21±	Invert 36" C.M.P. Culv.
"			4.4	134.7	"	Ground over pipe (@ Near E. end)
"			3.85	135.20	"	Top Head wall over pipe
1+27.9			3.01	136.04		℄
"			3.22	135.83	16±	Top & W. end Curb
"			4.21	134.84	"	Gut #
1+30			2.88	136.17		opp E P/L Victoria Ave ℄
"			3.06	135.99	10	brk in pvt.
"			3.09	135.96	16	Curb Top
"			4.08	134.97	16	Gut.
"			2.8	136.3	23	Top brk
"			5.5	133.6	31	bot "
"			5.8	133.3	100	Ground
"			5.2	133.9	200	"
⊙	9.49	147.44	1.10	137.95		

Profile Notes Red. ____ Plotted ____ Job No. 1715.14 Division No. ____ F. B. 1770 PG. 181

No. ____ Date ____ Date ____ Survey of Telegraph Rd

X-Sec. Notes Chkd. ____ Checked ____ Survey by J. Willey Notes J.L.W. Date 6-30-54

No. ____ Date ____ Date ____ Map No. ____ Index E. Johnson Date ____

76L298 307 8-53

PLEASE RETURN TO
LOS ANGELES COUNTY SURVEYOR
726 LOS ANGELES COUNTY ENGINEERING BLDG.

NOTE: ANY ADDITIONS OR CHANGES ON THIS SHEET MUST BE MADE OR CIRCLED IN RED INK, WITH DATE AND NAME OF PERSON MAKING CHANGE.

Do not extend notes this side of this line.

STATION	B. S.	H. I.	F. S.	ELEV.		
2+00		147 44	7 39	140 05		℄
"			7 63	139 81		13° edge Pvt.
"			8 7	139 7		25 Gut.
"			8 0	139 4		26 brk
"			8 1	139 3		35 Ground
"			7 52	139 92	10° brk pvt.	
"			7 53	139 91	16 Top Curb	
"			8 46	138 98	16 Gut.	
"			8 0	139 4	21 Top brk	
"			12 3	135 1	30 bot "	
2+55			4 03	143 41		℄
"			4 14	143 30	10 brk Pvt.	
"			4 09	143 35	16 Top Cb.	
"			5 10	142 34	16 Gut	
"			4 8	142 6	21 brk	
"			8 1	139 3	30 bot brk	
"			8 1	139 3	100 Ground	
"			8 4	139 0	200 "	
"			6 6	140 8	325 "	
T.P. ⊙	9 32	153 71	3 05	144 39		

F. B. 1770 Pg. 182

Job No. 17514 Division No. Notes Red. Plotted Profile

Survey of Telegraph Rd Date Date No.

Survey by J. Willey Notes J.W. Notes Chkd. Checked X-Sec.

Indexed C. Johnson Date Date Date No.

76L298 307 8-53

PLEASE RETURN TO
LOS ANGELES COUNTY SURVEYOR
726 LOS ANGELES COUNTY ENGINEERING BLDG.

NOTE: ANY ADDITIONS OR CHANGES ON THIS SHEET MUST BE MADE OR CIRCLED IN RED INK, WITH DATE AND NAME OF PERSON MAKING CHANGE.

3-6

Do not extend notes this side of this line.

STATION	B. S.	H. I.	F. S.	ELEV.		
3+00		153 71	7 49	146 22		℄
"			7 78	145 93		13 edge Pvt
"			8 8	144 9		25 Gut
"			7 9	145 8		28 brk
"			8 2	145 5		35 Ground
"			7 57	146 14	10 brk pvt	
"			7 13	146 58	16 Top Cb	
"			8 14	145 57	16 Gut	
"			3 7	150 0	48 Top brk	
"			2 5	151 2	100 brk	
"			9 9	143 8	180 "	
"			8 9	144 8	325 Ground	
3+59			3 88	149 83		℄
"			4 07	149 64	10 brk pvt	~~10 brk Pvt~~
"			3 52	150 19	16 Top Cb	~~16 Top Cb~~
"			4 52	149 19	16 Gut	~~16 Gut~~
"			3 09	150 62	30 bot. retain Wall	~~30 bot Retain~~
"			0 8	152 9	30 To " "	~~30 To Retain~~
⊙	11 62	163 29	2 04	151 67		
3+59			6 7	156 6	65 Top brk	~~65 Top brk~~
"			8 9	154 4	85 bot brk	~~85 bot brk~~

Profile Notes Red. ____ Plotted ____ Job No. 17751 Division No. ____ F. B. 1770 Pg. 183
No. ____ Date ____ Date ____ Survey of Telegraph Ave
X-Sec. Notes Chkd. ____ Checked ____ Survey by Jh Wiley Notes Jh W Date 8-30-53
No. ____ Date ____ Date ____ Map No. ____ Indexed C. Jones Date ____

76L298 307 8-53

PLEASE RETURN TO
LOS ANGELES COUNTY SURVEYOR
726 LOS ANGELES COUNTY ENGINEERING BLDG.

NOTE: ANY ADDITIONS OR CHANGES ON THIS SHEET MUST BE MADE OR CIRCLED IN RED INK, WITH DATE AND NAME OF PERSON MAKING CHANGE.

Do not extend notes this side of this line.

STATION	B. S.	H. I.	F. S.	ELEV.		
3+59		163 29	10 3	153 0	170 Ground	
"			5 7	157 6	325 "	
3+69			13 08	150 21		℄
"			13 17	150 12	10 brk Pvt	1
"			12 43	150 86	16 Top Cb	
"			13 45	149 84	16 Gut	
"			11 92	151 37	30 Bot retain Wall	
"			9 6	153 7	30 Top " "	
"			4 9	154 4	70 Top brk	
"			4 3	154 0	150 Ground	
"			4 1	154 2	230 ~~brk~~ Ground	
"			5 1	154 2	300 "	
4+00			11 17	152 12		℄
"			11 34	151 95		14 edge pvt
"			12 3	151 0		25 Gut
"			10 3	153 0		28 brk
"			10 4	152 9		35 Top brk
"			11 29	152 00	10 brk Pvt	
"			10 70	152 59	16 Top Cb	
"			11 73	151 56	16 Gut	
"			10 03	153 26	30 bot Retain Wall	

F. B. 1770 ~~1453~~ Pg. 184
Survey of Telegraph Rd
Survey by J L Willey Notes J L W
Indexed C. Johnson Date
Job No. 171514 Division No.
Notes Red. Date
Plotted Date
Notes Chkd. Date
Checked Date
Profile No.
X-Sec. No.

76L298 307 8-53

PLEASE RETURN TO
LOS ANGELES COUNTY SURVEYOR
726 LOS ANGELES COUNTY ENGINEERING BLDG.

NOTE: ANY ADDITIONS OR CHANGES ON THIS SHEET MUST BE MADE OR CIRCLED IN RED INK, WITH DATE AND NAME OF PERSON MAKING CHANGE.

Do not extend notes this side of this line.

STATION	B. S.	H. I.	F. S.	ELEV.		
4+00		163 29	7 7	155 6	30 Top retain wall	
"			4 0	159 3	70 Top brk	
5+00			6 22	157 07		℄
"			6 48	156 81		13° edge Pvt
"			7 5	155 8		23 Gut
"			3 7	159 6		28 Top brk
"			3 1	160 2		35 Ground
"			6 36	156 93	10 Brk Pvt.	
"			5 84	157 45	16 Top Cb.	
"			6 84	156 45	16 Gut	
"			5 45	157 84	30 bot retain wall	
"			4 0	159 3	30 Top " "	
T.P.	7 22	166 62	3 89	159 40		
6+00			6 02	160 60		℄
"			6 34	160 28		14 edge Pvt
"			7 0	159 6		23 Gut
"			2 9	163 7		28 Top brk
"			3 0	163 6		35 Ground
"			6 23	160 39	10 brk Pvt	
"			5 75	160 87	16 Top Cb	
"			6 75	159 87	16 Gut	

Profile Notes Red. ____ Plotted ____ Job No. 17154 Division No. ____ F. B. 1770 ~~1459~~ Pg. 185
No. ____ Date ____ Date ____ Survey of Telegraph Rd
X-Sec. Notes Chkd. ____ Checked ____ Survey by JL Willey Notes JL Wl Date ____
No. ____ Date ____ Date ____ Map No. ____ Indexed ~~C~~ Johnson Date ____

76L298 307 8-53

PLEASE RETURN TO
LOS ANGELES COUNTY SURVEYOR
726 LOS ANGELES COUNTY ENGINEERING BLDG.

NOTE: ANY ADDITIONS OR CHANGES ON THIS SHEET MUST BE MADE OR CIRCLED IN RED INK, WITH DATE AND NAME OF PERSON MAKING CHANGE.

Do not extend notes this side of this line.

STATION	B. S.	H. I.	F. S.	ELEV.		
6+00		166 62	1 8	164 8	65 Top brk	
"			0 6	166 0	200 Ground	
"			0 8	165 8	325 "	
⊙	9 51	172 67	3 46	163 16		
7+00			8 86	163 81		℄
"			9 27	163 40		13 edge Pvt
"			9 7	163 0		21 Gut
"			8 5	163 2		28 brk
"			6 2	163 5		60 Top brk
"			9 29	163 38	15 edge pvt	
"			9 3	163 4	18 Gut, bot. brk.	
"			5 5	167 2	28 Top brk	
"			5 0	167 7	40 Ground	
7+67 4			6 75	165 92		℄
"			7 10	165 57		14 Pvt.
"			6 67	165 60		35 Top Cb
"			7 36	165 31		35 Gut.
"			5 8	166 9		50 Sp/L
8+00			5 82	166 85		℄
8+37 41			4 84	167 83		℄
"			5 08	167 59		12° brk Pvt.

F. B. 1770 Pg. 186
Job No. 171514 Division No. Notes Red. Plotted Profile
Survey of Telegraph Rd Date Date No.
Survey by J L Willey Notes J L W Notes Chkd. Checked X-Sec.
Indexed C. Johnson Date Date Date No.

76L298 307 8-53

PLEASE RETURN TO
LOS ANGELES COUNTY SURVEYOR
726 LOS ANGELES COUNTY ENGINEERING BLDG.

NOTE: ANY ADDITIONS OR CHANGES ON THIS SHEET MUST BE MADE OR CIRCLED IN RED INK, WITH DATE AND NAME OF PERSON MAKING CHANGE.

Do not extend notes this side of this line.

STATION	B. S.	H. I.	F. S.	ELEV.		
8+37 41		172 67	5 75	166 92		40 'X' Gut
"			5 07	167 60		45 Top Cb
"			5 73	166 84		45 Gut.
"			5 04	167 63	10 brk Pvt.	
"			5 18	167 49	13 edge "	
"			5 5	167 2	20 brk	
"			6 4	166 3	23 Gut.	
"			4 3	168 4	25 Top retain Wall — Top brk	
"			3 5	169 2	200 Ground	
"			2 7	170 0	400 "	
"			0 8	171 9	600 "	
8+39 9			7 21	165 46	23.5 Invert 18" CMP Culv. (W. end)	
8+72 3			6 56	166 11	23.5 " " " " (E. end)	
8+84 4			3 81	168 86		℄
"			4 03	168 64		12 brk pvt.
"			4 73	167 94		35 "X" Gut, Curb l.i.
"			4 06	168 61		38.9 Top Cb (in M.S.)
"			4 81	167 86		38.9 Gut. "
"			4 1	168 6		50 SP/L Cu.
⊙	4 91	174 31	3 27	169 40		
9+00			5 27	169 04		℄

Profile Notes Red. ____ Plotted ____ Job No. 171514 Division No. ____ F. B. 1770 PG. 187
No. ____ Date ____ Date ____ Survey of Telegraph Rd.
X-Sec. Notes Chkd. ____ Checked ____ Survey by J.L. Willey Notes J.L.W. Date 6-30-54
No. ____ Date ____ Date ____ Map No. ____ Indexed C. Johnson Date ____

76L298 307 8-53

PLEASE RETURN TO
LOS ANGELES COUNTY SURVEYOR
726 LOS ANGELES COUNTY ENGINEERING BLDG.

NOTE: ANY ADDITIONS OR CHANGES ON THIS SHEET MUST BE MADE OR CIRCLED IN RED INK, WITH DATE AND NAME OF PERSON MAKING CHANGE.

14
28

28
65

Do not extend notes this side of this line.

STATION	B. S.	H. I.	F. S.	ELEV.		
9+00		174 31	5 51	16 80		11° brk. (pvt.)
"			5 65	16 66		35⁶ Top cb.
"			6 45	16 86		35⁶ gut.
"			5 6	16 7		50 S. P/L
"			5 56	16 75	12⁵ edge pvt.	
"			5 6	16 7	16 Top brk.	
"			6 9	16 4	24⁵ bot. brk.	
"			5 4	16 9	25 N. P/L Top brk.	

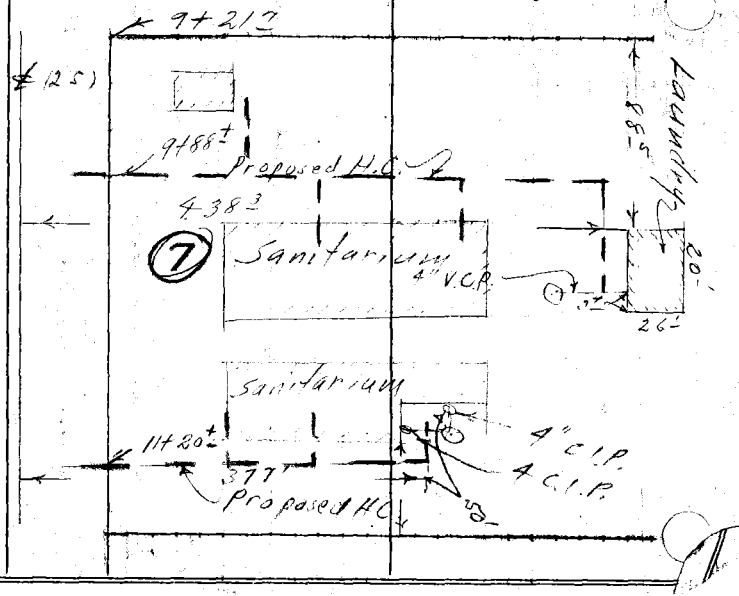

F. B. 1770 PG. 188
Job No. 17514
Division No.
Notes Red.
Plotted
Profile
Survey of Telegraph Rd
Date
Date
No.
Survey by J. L. Willey
Notes J.L.W.
Notes Chkd.
Checked
X-Sec.
Indexed C. Johnson
Date
Date
No.

76L298 307 8-53

PLEASE RETURN TO
LOS ANGELES COUNTY SURVEYOR
726 LOS ANGELES COUNTY ENGINEERING BLDG.

NOTE: ANY ADDITIONS OR CHANGES ON THIS SHEET MUST BE MADE OR CIRCLED IN RED INK, WITH DATE AND NAME OF PERSON MAKING CHANGE.

Do not extend notes this side of this line.

STATION	B. S.	H. I.	F. S.	ELEV.		
9+71.2		174 31	4 34	169 97		℄
"			4 66	169 65		35 Top & Ecnl Curb
"			5 19	169 12		35 Gut.
9+72.5			4 34	169 97		℄
"			6 03	168 28	24⅞	Invert 10 V.C.P. Culv.
"			4 8	169 5	24⅞	Ground over pipe
10+00.5			4 09	170 22		℄
"			4 45	169 86		13 edge Pvt
"			4 9	169 4		25 Gut line
"			4 8	169 5		50 SP/L
"			4 15	170 16	10	brk pvt.
"			4 2	170 1	21	brk
"			5 58	168 73	24⅞	Invert 10" V.C.P. Culv.
"			4 3	170 0	"	Ground over pipe
"			4 7	169 6	25	Ground, NP/L
T.P. ⊙	5 28	175 55	4 04	170 27		
11+00			4 46	171 09		℄
"			4 85	170 70		14⅞ edge Pvt
"			5 6	170 0		25 Gut line
"			5 8	169 8		40⅞ Ground/Pvt
"			4 62	170 93	10	brk Pvt.

Profile No. ____ Notes Red. ____ Plotted ____ Job No. 17514 Division No. ____
X-Sec. No. ____ Date ____ Date ____ Survey of Telegraph Rd
Notes Chkd. ____ Checked ____ Survey by JH/Miller Notes JLH Date 6-30-57
Date ____ Date ____ Map No. ____ Date ____

F. B. 4770 Pg. 189

76L298 307 8-53

PLEASE RETURN TO
LOS ANGELES COUNTY SURVEYOR
726 LOS ANGELES COUNTY ENGINEERING BLDG.

NOTE: ANY ADDITIONS OR CHANGES ON THIS SHEET MUST BE MADE OR CIRCLED IN RED INK, WITH DATE AND NAME OF PERSON MAKING CHANGE.

11+31

2 4

Do not extend notes this side of this line.

STATION	B. S.	H. I.	F. S.	ELEV.		
11+00		175 55	4 8	17[illegible] 8	18 brk	
"			5 9	1[illegible] 7	23 5 50' Cut	
"			5 0	1[illegible] 6	25 brk	
11+05			4 43	17[illegible] 12		℄
"			6 25	1[illegible] 30	23 3 Invert 10" VCP Culv.	
"			4 8	1[illegible] 8	" Ground over pipe	
—			3 65	17[illegible] 95	Top 4 C.I.P. at E. Side of Sanitarium	
—			3 0	17[illegible] 6	Ground over pipe	
11+31			4 14	17[illegible] 41		℄
"			5 85	16[illegible] 70	23 4 Invert 10" VCP Culv.	
"			4 7	17[illegible] 9	23 4 Ground over pipe.	
12+00			3 59	17[illegible] 96		℄
"			4 00	17[illegible] 55		14 edge Pvt
"			5 2	17[illegible] 4		32 Cut line
"			5 0	17[illegible] 6	(fence line)	41 Ground
"			3 93	17[illegible] 62	12 edge pvt	
"			4 4	17[illegible] 2	23 Cut	
"			4 0	17[illegible] 6	25 brk, NP/L	
~~"~~ (1)	4 97	176 86	3 66	171 89		
13+00			3 96	172 90		℄
			4 34	172 52		13 2 edge Pvt

F. B. 1770 Pg. 190
Survey of Telegraph Rd
Survey by J. Willey Notes [illegible]
Indexed [illegible] Date
Job No. 171514 Division No.
Notes Red. Plotted
Date Date No.
Notes Chkd. Checked
Date Date No.
Profile
X-Sec.

76L298 307 8-53

PLEASE RETURN TO
LOS ANGELES COUNTY SURVEYOR
726 LOS ANGELES COUNTY ENGINEERING BLDG.

NOTE: ANY ADDITIONS OR CHANGES ON THIS SHEET MUST BE MADE OR CIRCLED IN RED INK, WITH DATE AND NAME OF PERSON MAKING CHANGE.

Do not extend notes this side of this line.

STATION	B. S.	H. I.	F. S.	ELEV.		
13+00		176 86	56	171 3		32 Gut.
"			52	171 7		41 Ground
"			417	172 69	12 edge Pvt.	
"			45	172 4	22 Gut.	
"			41	172 8	25 brk	
"			20	174 9	200 Ground	
"			07	176 2	400 "	
"			+09	177 8	600 "	
14+00			314	173 72		℄
"			341	173 45		14 edge Pvt.
"			47	172 2		32 Gut
"			45	172 4		41 Ground
"			39	173 0	11° edge Pvt.	
"			42	172 7	24 Gut	
"			35	173 4	25 brk, N P/L	
⊙	4 90	178 66	310	173 76		
14+50			447	174 19		℄
"			513	173 53	18 Pvt.	
"			51	173 6	23 Gut, brk	
"			42	174 51	25 brk, N. P/L Cor	

Profile Notes Red. ____ Plotted ____ Job No. 17[illegible] Division No. ____
No. ____ Date ____ Date ____ Survey of Telegraph Rd.
X-Sec. Notes Chkd. ____ Checked ____ Survey by JLWilley Notes JLW Date 6-30-54
No. ____ Date ____ Date ____ Map No. ____ Indexed ____ Date ____

F. B. 1770 PG. 191

76L298 307 8-53

PLEASE RETURN TO
LOS ANGELES COUNTY SURVEYOR
726 LOS ANGELES COUNTY ENGINEERING BLDG.

NOTE: ANY ADDITIONS OR CHANGES ON THIS SHEET MUST BE MADE OR CIRCLED IN RED INK, WITH DATE AND NAME OF PERSON MAKING CHANGE.

Do not extend notes this side of this line.

STATION	B. S.	H. I.	F. S.	ELEV.		
14+80 [illegible]		178 66	4 18	17[illegible]48	Inter. Ceres Ave.	℄
"			4 60	17[illegible] 06		14.5 edge pvt.
"			5 3	17[illegible] 4		3.5 Gut.
"			5 3	17[illegible] 4		41 Ground.
"			4 37	17[illegible] 29	10 brk in Pvt.	
"			4 63	17[illegible] 03	17 X Gut.	
"			4 52	17[illegible] 14	25 Opp NP/L	
"			2 83	175 [illegible]3	100 Pvt.	
"			1 38	17[illegible] 28	200 "	
15+00			4 07	17[illegible] 59		℄
15+10 [illegible]			4 01	17[illegible] 65		℄
"			4 54	17[illegible] 12	13 edge Pvt.	
"			4 6	174 1	22 Gut.	
"			3 8	17[illegible] 9	25 brk N. P/L Cor.	
BMWZ177			1 68	17698	BMWZ177 Elev. 176980. F.B. 1925-120 Telegraph Rd (W Side) 175 [illegible] ℄ Ceres Ave bt spk 41' N. of ℄ in W. Side Drive to Ho. #14077	

F. B. 1220 PG. 192
Job No. 17154 Division No. Notes Red. Plotted
Survey of Telegraph Rd. Date Date No.
Survey by J. L. Willey Notes J. L. W. Notes Chkd. Checked X-Sec.
Indexed C. Johnson Date Date Date No.
Profile

1770

F.B. 1455 Pg. 12

Notes Ck'd by
Map No.
Office Work
Checked
Date

Survey of Telegraph Rd
W. O. 7454 Tape No. St'd. °F
Surveyed by J.L. Willey
Notes JLW Date 6-30-54
Indexed

TELEGRAPH RD

C.I. 171514

TOPOGRAPHY
on
CERES AVE.
from
TELEGRAPH RD to Near RUOFF AVE.

6-29-54
Willey J.L.
Kapp
Paulson
Shoemaker

Note: Any Additions or Changes on This Sheet Must be Made or Circled in Red Ink With Date and Name of Person Making Change.

Do not extend notes this side of this line.

RETURN TO
LOS ANGELES COUNTY SURVEYOR
726 LOS ANGELES COUNTY
ENGINEERING BLDG.

76FB095 247 4-53

F. B. 1453 PG. 194

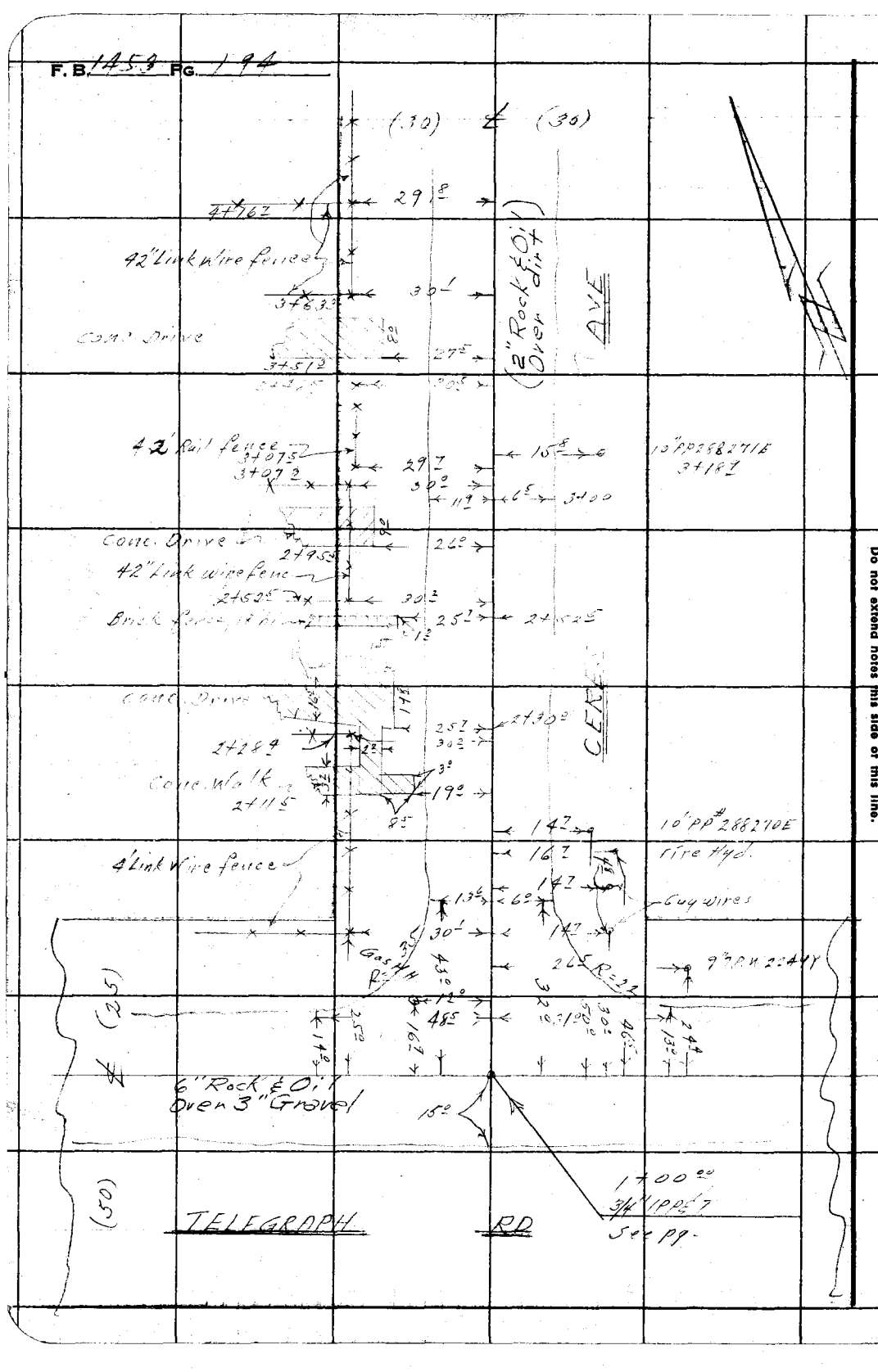

RETURN TO
LOS ANGELES COUNTY SURVEYOR
726 LOS ANGELES COUNTY
ENGINEERING BLDG.

Do not extend notes this side of this line.

Note: Any Additions or Changes on This Sheet Must be Made or Circled In Red Ink With Date and Name of Person Making Change.

Notes Ck'd by
Map No.
Office Work
Checked
Date

Survey of Telegraph
W. O. 19476 Tape No. St'd. °F
Surveyed by
Notes Date 6-54
Indexed C. Johnson

F. B. 1453 Pg. 195

Note: Any Additions or Changes on This Sheet Must be Made or Circled in Red Ink With Date and Name of Person Making Change.

Do not extend notes this side of this line.

RETURN TO
LOS ANGELES COUNTY SURVEYOR
726 LOS ANGELES COUNTY
ENGINEERING BLDG.

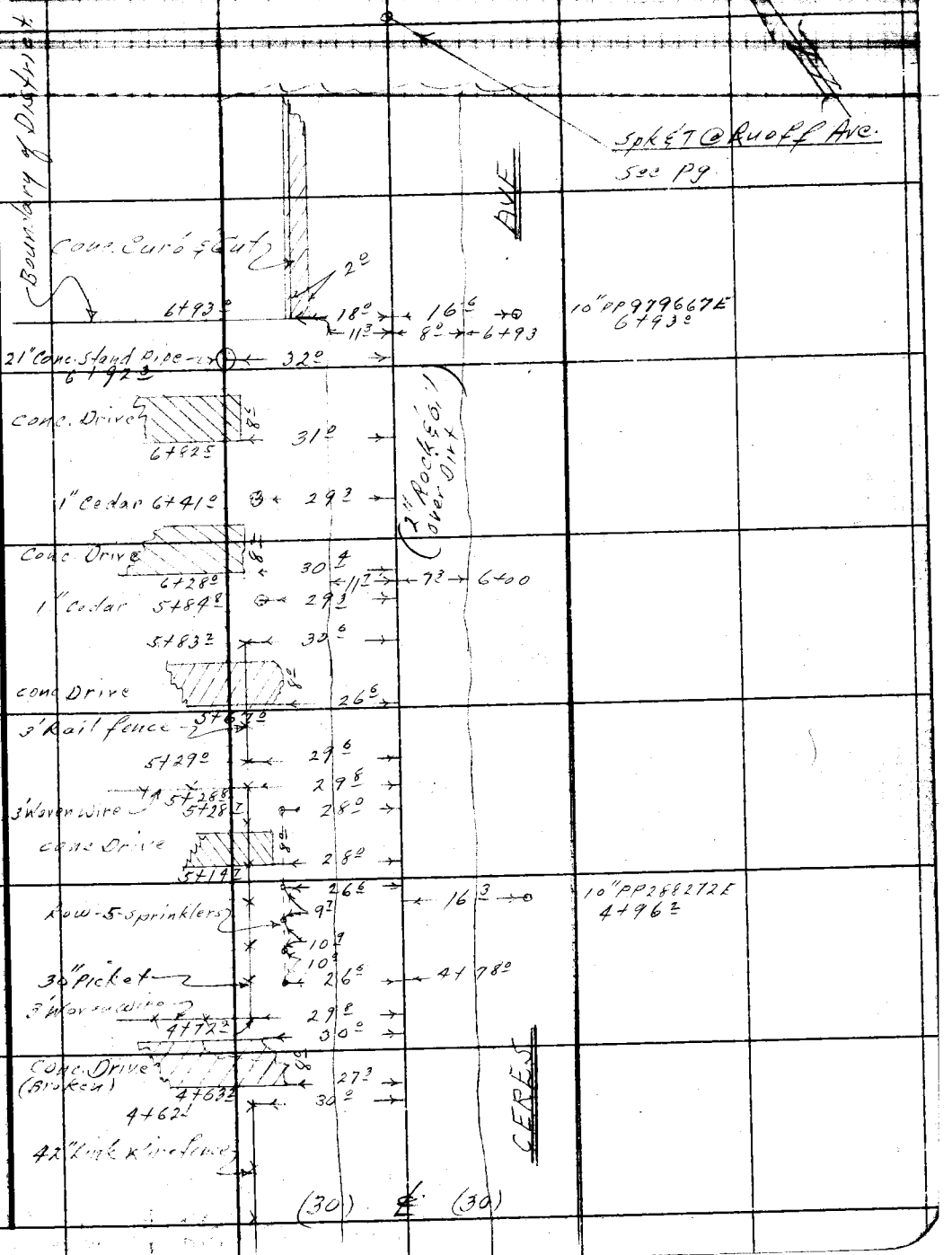

76FS09S 247 4-53

F. B. 1770 ~~1469~~ PG. 196

RETURN TO
LOS ANGELES COUNTY SURVEYOR
726 LOS ANGELES COUNTY
ENGINEERING BLDG.

Do not extend notes this side of this line.

Note: Any Additions or Changes on This Sheet Must be Made or Circled in Red Ink With Date and Name of Person Making Change.

F. B. 1770 Pg. 197

Profile No. ____ Notes Red. ____ Plotted ____ Job No. 171514 Division No. ____
Date ____ Date ____ Survey of Telegraph Rd
X-Sec. No. ____ Notes Chkd. ____ Checked ____ Survey by [illegible] Notes [illegible] Date 6-30-54
Date ____ Date ____ Map No. ____ Indexed C. Johnson Date ____

TELEGRAPH RD

CL 171514

"X" SECTIONS

on

CERES AVE

from

Telegraph Rd to Rusoff Ave.

6-30-54

Willey Jr
Kapp
Paulson
Shoemaker
Halstrom

STATION	B. S.	H. I.	F. S.	ELEV.

NOTE: ANY ADDITIONS OR CHANGES ON THIS SHEET MUST BE MADE OR CIRCLED IN RED INK, WITH DATE AND NAME OF PERSON MAKING CHANGE.

PLEASE RETURN TO
LOS ANGELES COUNTY SURVEYOR
726 Los Angeles County Engineering Bldg.

Do not extend notes this side of this line.

76L298 307 8-53

76L298 307 8-53

PLEASE RETURN TO
LOS ANGELES COUNTY SURVEYOR
726 LOS ANGELES COUNTY ENGINEERING BLDG.

NOTE: ANY ADDITIONS OR CHANGES ON THIS SHEET MUST BE MADE OR CIRCLED IN RED INK, WITH DATE AND NAME OF PERSON MAKING CHANGE.

Do not extend notes this side of this line.

STATION	B. S.	H. I.	F. S.	ELEV.		
BMWZ177	1 68	178 66		176 98	BMWZ 177 Elev. 176	980 F.B. 1925-120
					Telegraph Rd (N. Side) 175' E. ℄ Ceres Ave.	
					Bt Spk 41' N. of ℄, W. Side Drive to Ho # 14077	
1+00			4 19	174 47	Inter. Telegraph Rd. ℄	
"			3 96	174 70		30 opp E p/L
"			3 09	175 57		140 pvt.
"			4 49	174 17	30 opp W p/L	
"			5 77	172 89	180 pvt.	
1+10			4 37	174 29	brk in Pvt. ℄	
1+17			4 63	174 03	"X" Gut ℄	
1+25			4 52	174 14	Opp N p/L ℄	
"			4 76	173 90		11 edge Pvt.
"			4 9	173 8		12 Gut
"			3 5	175 2		17 Top brk
"			3 8	174 9		30 E p/L Cor.
"			4 82	173 94	16 ~~edge Pvt~~ brk	
"			5 23	173 43	21 edge pvt, Gut	
"			4 0	174 3	25 brk	
"			4 1	174 6	30 W p/L Cor	
2+00			2 83	175 83	℄	
"			3 05	175 61		6° edge Pvt.

F. B. 1770 PG. 198
Job No. 17514 Division No. Notes Red. Plotted No. Profile
Survey of Telegraph Rd Date Date X-Sec.
Survey by J. Willey Notes Chkd. Checked No.
Indexed C. Johnson Date Date Date

76L298 307 8-53

PLEASE RETURN TO
LOS ANGELES COUNTY SURVEYOR
726 LOS ANGELES COUNTY ENGINEERING BLDG.

NOTE: ANY ADDITIONS OR CHANGES ON THIS SHEET MUST BE MADE OR CIRCLED IN RED INK, WITH DATE AND NAME OF PERSON MAKING CHANGE.

~~0 3 1 00~~

Do not extend notes this side of this line.

STATION	B. S.	H. I.	F. S.	ELEV.		
2+00		178 66	3 4	175 3		13 Gut.
"			2 7	176 0		15 brk
"			3 1	175 6		30 E P/L
"			3 36	175 30	12 edge pvt.	
"			3 8	174 9	15 Gut.	
"			3 8	174 9	30 W P/L	
⊙	5 51	182 78	1 39	177 27		
3+00			5 51	177 27		℄
"			5 67	177 11		6° edge pvt.
"			6 3	176 5		13 gut.
"			5 8	177 0		15 Top brk.
"			6 0	176 8		30 E. P/L
"			5 93	176 85	11 5 edge pvt.	
"			6 6	176 2	16 gut.	
"			6 6	176 2	30 W. P/L	
4+00			4 51	178 27		℄
"			4 74	178 04		7° edge pvt.
"			5 4	177 4		15 gut.
"			5 1	177 7		17 top brk
"			4 8	178 0		30 E. P/L
"			2 9	179 9		140 back lot

Profile No. ____ Notes Red. ____ Date ____ Plotted ____ Date ____ Job No. 1770 Division No. ____ F. B. 1770 Pg. 119

X-Sec. No. ____ Notes Chkd. ____ Date ____ Checked ____ Date ____ Survey of Telegraph Rd. Survey by [illegible] Notes [illegible] Date ____ Map No. ____ Indexed ____ Date ____

76L298 307 8-53

PLEASE RETURN TO
LOS ANGELES COUNTY SURVEYOR
726 LOS ANGELES COUNTY ENGINEERING BLDG.

NOTE: ANY ADDITIONS OR CHANGES ON THIS SHEET MUST BE MADE OR CIRCLED IN RED INK, WITH DATE AND NAME OF PERSON MAKING CHANGE.

Do not extend notes this side of this line.

STATION	B. S.	H. I.	F. S.	ELEV.		
4+00		182 78	4 79	177 99	11.5 edge pvt.	
"			5 5	177 3	16 gut.	
"			5 6	177 2	30 W. P/L	
"			7 1	178 7	180 back lot	
4+45			4 18	178 60		℄ top brk. (pvt.)
5+00			4 28	178 50		℄
"			4 40	178 38		6.0 edge pvt.
"			5 0	177 8		13 gut.
"			4 3	178 5		15 top brk.
"			3 9	178 9		30 E. P/L
"			4 54	178 24	11.5 edge pvt.	
"			4 8	178 0	16 gut.	
"			4 7	178 1	30 W. P/L	
T. P.	3 48	181 98	4 28	178 50		
6+00			4 76	177 22		℄
"			4 93	177 05		7.0 edge pvt.
"			5 5	176 5		14 gut.
"			4 1	177 9		16 top brk.
"			3 3	178 7		30 E. P/L
"			5 04	176 14	11.5 edge pvt.	
"			5 3	176 7	16 gut.	

F. B. 1770 PG. 200
Job No. 17514 Division No. Notes Red. Plotted Profile
Survey of Telegraph Rd Date Date No.
Survey by J. Willow Notes Lmk Notes Chkd. Checked X-Sec.
Indexed C. Johnson Date Date Date No.

76L298 307 8-53

PLEASE RETURN TO
LOS ANGELES COUNTY SURVEYOR
726 LOS ANGELES COUNTY ENGINEERING BLDG.

NOTE: ANY ADDITIONS OR CHANGES ON THIS SHEET MUST BE MADE OR CIRCLED IN RED INK, WITH DATE AND NAME OF PERSON MAKING CHANGE.

Do not extend notes this side of this line.

STATION	B. S.	H. I.	F. S.	ELEV.		
6+00		181 98	4 1	177 9	20 top brk.	
"			3 0	179 0	30 w. P/L	
6+91.5			7 33	174 05		℄ opp. brk. line
"			8 27	173 71		8 edge pvt.
"			8 9	173 [illegible]		16 gut.
"			8 2	173 8		19 top brk.
"			7 4	174 6		30 E. P/L
"			6 9	175 1		140 back lot
"			8 14	173 84	10 edge pvt.	
"			8 0	174 0	16 gut.	
"			5 4	175 6	20 top brk.	
"			5 1	176 9	30 w. P/L	
"			4 3	177 7	180 back lot	
T. P.	3 65	177 30	8 33	173 65		
6+93			3 28	174 02		℄ opp. begin of c
"			3 29	174 01	18 top cb.	
"			3 94	173 36	18 gut.	
"			1 9	175 4	30 w. P/L	
7+00			3 65	173 65		℄
7+05			3 88	173 42		℄ opp. bot. line
"			4 09	173 21		8 edge pvt.

Profile No. ____ Notes Red ____ Plotted ____ Job No. ____ Division No. ____ F. B. 1770 Pg. ____
X-Sec. No. ____ Date ____ Notes Chkd ____ Date ____ Checked ____ Date ____ Survey of ____ Survey by ____ Map No. ____ Notes ____ Date ____ Indexed ____ Date ____

76L298 307 8-53

PLEASE RETURN TO
LOS ANGELES COUNTY SURVEYOR
726 LOS ANGELES COUNTY ENGINEERING BLDG.

NOTE: ANY ADDITIONS OR CHANGES ON THIS SHEET MUST BE MADE OR CIRCLED IN RED INK, WITH DATE AND NAME OF PERSON MAKING CHANGE.

Do not extend notes this side of this line.

STATION	B. S.	H. I.	F. S.	ELEV.		
7+05		177 30	4 5	172 8		11 gut.
"			3 8	173 5		16 top brk.
"			8 6	16[illegible] 7		30 bot brk & E.P/L
"			7 3	17[illegible] 0		180 back lot
7+33			4 95	172 35		℄ opp. bot. brk. line
"			4 88	172 42	18° top cb.	
"			5 53	17[illegible] 77	18° gut.	
"			4 8	17[illegible] 5	30 w. P/L	
"			6 6	17[illegible] 7	180 back lot	
BM WZ 180			3 79	173 51	BM WZ 180 Elev. 173.524 F.B. 1925-124 Ceres Ave. & Ruoff Ave. S.W. Cor. Bt. Spk. in Cb., 95' S. of S. end C.R.	

F. B. 1770 ~~1453~~ Pg. 202
Job No. 171514 Division No. ____ Notes Red. ____ Plotted ____ Profile ____
Survey of Telegraph Rd. Date ____ Date ____ No. ____
Survey by J. Welley Notes Kwk. Notes Chkd. ____ Checked ____ X-Sec. ____
Indexed C. Johnson Date ____ Date ____ Date ____ No. ____

1770
~~1453~~ F. B. ____ PG. 223

Notes Ck'd by ____	Survey of Telegraph Rd
Map No. ____	W. O. 1715.14 Tape No. ____ St'd. ____ °F
Office Work ____	Surveyed by J L Willey
Checked ____	Notes JLW Date 7-1-54
Date ____	Indexed A. C. Johnson

TELEGRAPH RD C.I. 1715.14

TOPOGRAPHY
on
BRAMBLEBUSH AVE
from
Telegraph Rd to Honeysuckle Lane

6-28-54
Willey J.L.
Kapp
Paulson
Shoemaker.

Note: Any Additions or Changes on This Sheet Must be Made or Circled in Red Ink With Date and Name of Person Making Change.

Do not extend notes this side of this line.

RETURN TO
LOS ANGELES COUNTY SURVEYOR
726 LOS ANGELES COUNTY
ENGINEERING BLDG.

76F3O9S 247 4-53

F. B. 1770 PG. 204

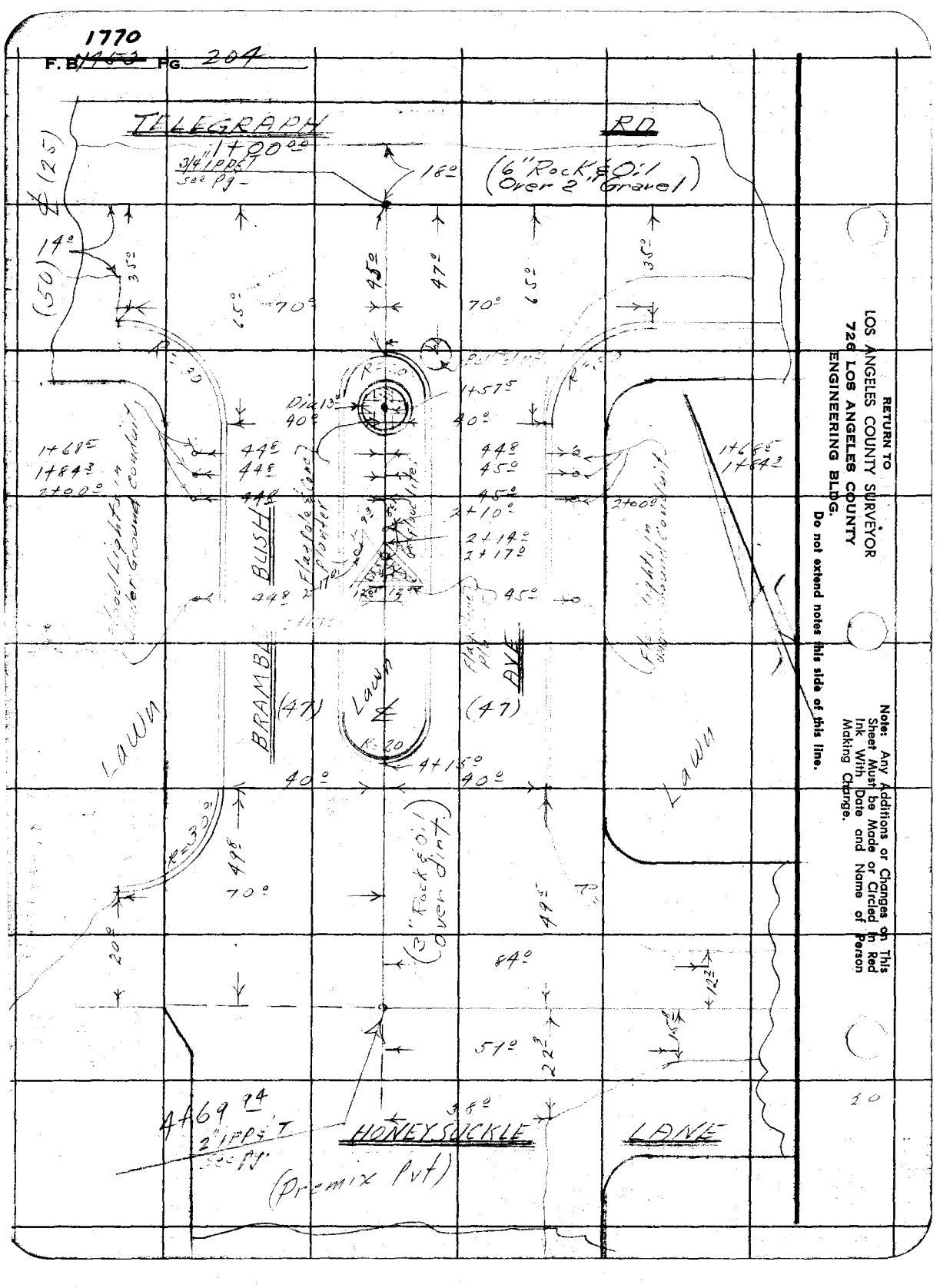

RETURN TO
LOS ANGELES COUNTY SURVEYOR
726 LOS ANGELES COUNTY
ENGINEERING BLDG.
Do not extend notes this side of this line.

Note: Any Additions or Changes on This Sheet Must be Made or Circled in Red Ink With Date and Name of Person Making Change.

F. B. 1779 ~~1453~~ PG. 205

Profile No.	Notes Red.	Plotted	Job No. 17154	Division No.
	Date	Date	Survey of Telegraph Rd	
X-Sec. No.	Notes Chkd.	Checked	Survey by J.L. Willey	Notes J.L.W. Date 7-1-54
	Date	Date	Map No.	Indexed C. Johnson Date

~~TELEGRAPH RD.~~

C1. 17154

"X" SECTIONS

on

BRAMBLEBUSH AVE

from

Telegraph Rd. to Honeysuckle Lane

7-1-54

Willey J.L.
Kapp
Paulson
Shoemaker
Halstrom

STATION	B. S.	H. I.	F. S.	ELEV.

NOTE: ANY ADDITIONS OR CHANGES ON THIS SHEET MUST BE MADE OR CIRCLED IN RED INK, WITH DATE AND NAME OF PERSON MAKING CHANGE.

PLEASE RETURN TO
LOS ANGELES COUNTY SURVEYOR
726 LOS ANGELES COUNTY ENGINEERING BLDG.

Do not extend notes this side of this line.

76L298 307 8-53

76L298 307 8-53

PLEASE RETURN TO
LOS ANGELES COUNTY SURVEYOR
726 LOS ANGELES COUNTY ENGINEERING BLDG.

NOTE: ANY ADDITIONS OR CHANGES ON THIS SHEET MUST BE MADE OR CIRCLED IN RED INK, WITH DATE AND NAME OF PERSON MAKING CHANGE.

Do not extend notes this side of this line.

STATION	B. S.	H. I.	F. S.	ELEV.		
BMWZ178	3 46	172 86		[illegible] 40	WZ178 Elev. 169.403	FB. 1925-121
					Telegraph Rd & Bramblebush Ave, S.E. Cor.	
					Bt. Spk in Curb, 50± E. of E. end CR	
0+75			4 57	16[illegible] 29	(conc.)	℄ opp. N. P/L Telegraph Rd.
"			4 36	16[illegible] 50		47 opp. W. P/L (conc.)
"			4 31	16[illegible] 55	47 opp. E. P/L (conc.)	
0+76 5			7 37	16[illegible] 49	2 1 Invert 18" Corr. I. Culv. (W. end)	
"			5 0	16[illegible] 9	2 1 gr. over Culv. (W. end)	
"			6 73	16[illegible] 13	34 4 Invert 18" Corr. I. Culv. (E. end)	
"			4 5	16[illegible] 4	34 4 gr. over Culv. (E. end)	
0+80			5 5	16[illegible] 4		℄ brk.
0+86			5 30	16[illegible] 56		℄ edge pvt.
1+00			5 00	16[illegible] 6		℄ Inter. @ Telegraph Rd.
"			6 24	16[illegible] 62		47 opp. W. P/L
"			9 15	16[illegible] 91		140 opp. back lot
"			3 91	16[illegible] 15	47 opp. E. P/L	
"			2 89	16[illegible] 17	150 pvt.	
"			2 04	17[illegible] 2	250 opp. back lot	
1+14			5 31	16[illegible] 55		℄ edge pvt. line
1+45			5 27	16[illegible] 59		℄ top cb.
"			5 92	16[illegible] 14		℄ gut.

F. B. 1770 ~~1753~~ PG. 206 Job No. 1715.14 Division No. Notes Red. Plotted No. Profile
Survey of Telegraph Rd Date Date No. X-Sec.
Survey by J. Willey Notes J. W. Notes Chkd. Checked
Index ~~C. Johnson~~ Date Date Date No.

76L298 307 8-53

PLEASE RETURN TO
LOS ANGELES COUNTY SURVEYOR
726 LOS ANGELES COUNTY ENGINEERING BLDG.

NOTE: ANY ADDITIONS OR CHANGES ON THIS SHEET MUST BE MADE OR CIRCLED IN RED INK, WITH DATE AND NAME OF PERSON MAKING CHANGE.

Do not extend notes this side of this line.

STATION	B. S.	H. I.	F. S.	ELEV.		
1+50		172 86	5 3	167 6		℄ @ S. P/L Telegraph
"			6 0	166 9		47 W. P/L Cor
"			4 5	168 4	47 E. P/L Cor.	
1+65			5 2	167 7		℄
"			5 80	167 06		20 top E. cb. W. dr
"			6 40	166 46		20 gut. " " "
"			5 79	167 09		40 top W. cb. W. dr
"			6 42	166 44		40 gut. " " "
"			5 8	167 1		47 W. P/L
"			4 74	168 12	20 top W. cb. E. drive	
"			5 34	167 52	20 gut. " " "	
"			4 66	168 20	40 top E. cb. E. drive	
"			5 14	167 72	40 gut. " " " "	
"			4 4	168 5	47 E. P/L	
2+00			5 4	167 5		℄
"			6 00	166 86		20 top E. cb. W. dr
"			6 54	166 32		20 gut. " " "
"			5 97	166 89		40 top W. cb. W. dr
"			6 57	166 29		40 gut. " "
"			6 0	166 9		47 W. P/L
"			4 92	167 94	20 top W. cb. E. drive	

Profile Notes Red. Plotted Job No. [illegible] Division No.
No. Date Date Survey of Telegraph Rd
X-Sec. Notes Chkd. Checked Survey by [illegible] Notes [illegible] Date 7-1-54
No. Date Date Map No. Indexed C. Johnson Date

F. B. 1770 PG. 207

76L298 307 8-53

PLEASE RETURN TO
LOS ANGELES COUNTY SURVEYOR
726 LOS ANGELES COUNTY ENGINEERING BLDG.

NOTE: ANY ADDITIONS OR CHANGES ON THIS SHEET MUST BE MADE OR CIRCLED IN RED INK, WITH DATE AND NAME OF PERSON MAKING CHANGE.

Do not extend notes this side of this line.

STATION	B. S.	H. I.	F. S.	ELEV.		
2+00		172 86	5 49	167 37	20 gut. w. cb. E. drive	
"			4 87	167 99	40 top E. cb. E. drive	
"			5 42	167 44	40 gut. " " " "	
"			4 7	168 2	47 E. P/L	
T. P.	4 07	171 92	5 01	167 85		
3+00			4 9	167 0		℄
"			5 44	166 48		20 top E. cb. W. drive
"			5 80	166 12		20 gut. " " " "
"			5 41	166 51		40 top w. cb. W. drive
"			6 06	165 86		40 gut. " " " "
"			5 4	166 5		47 w. P/L
"			4 5	167 4		140 back lot
"			4 60	167 32	20 top w. cb. E. drive	
"			5 07	166 85	20 gut. " " " "	
"			4 55	167 37	40 top E. cb. E. drive	
"			5 20	166 72	40 gut. " " " "	
"			4 7	167 2	47 E. P/L	
"			5 3	166 6	150 ground	
"			5 1	166 8	250 back lot	
3+95			5 3	166 6		℄
"			5 67	166 25		20 top E.C.R. W. drive

F. B. 1770 Pg. 268
Survey of Telegraph Rd
Survey by J. Willey Notes J. W.
Indexed C. Johnson Date
Job No. 1715.14 Division No. Notes Red. Plotted
Date Date No.
Notes Chkd. Checked
Date Date No.
X-Sec.
Profile

76L298 307 8-53

PLEASE RETURN TO
LOS ANGELES COUNTY SURVEYOR
726 LOS ANGELES COUNTY ENGINEERING BLDG.

NOTE: ANY ADDITIONS OR CHANGES ON THIS SHEET MUST BE MADE OR CIRCLED IN RED INK, WITH DATE AND NAME OF PERSON MAKING CHANGE.

Do not extend notes this side of this line.

Profile No.____ Date____ X-Sec. No.____ Date____

Notes Red____ Date____ Notes Chkd.____ Date____

Plotted____ Date____ Checked____ Date____

Job No. 171514 Survey of Telephone Line 7-1-54 Survey by Telephone Line Notes Kirk Date 7-1-54 Map No.____ Mapped G. Johnson Date____

Division No.____

F. B. 1770 Pg. 8

STATION	B. S.	H. I.	F. S.	ELEV.		
3+95		171.92	6.14	165.78		20 gut. E. C.R. W. drive
"			5.15	166.77	20 top W. C.R. E. drive	
"			5.68	166.24	20 gut. " " " "	
4+00			5.4	166.5		℄
4+15			5.33	166.59		℄ top cb. (S. end)
"			5.98	165.94		℄ gut. (S. end)
4+20 1			6.17	165.75		℄
"			5.89	166.03		40 top W. C.R. W. dr
"			6.47	165.45		40 gut. " " "
4+20 4			5.25	166.77	40 top E. cb. E. drive	(S. end of cb.)
"			5.92	166.00	40 gut. " " " "	
4+39 2			6.38	165.54		℄ opp. N. P/L Honey
"			5.8	166.1		47 w. P/L
"			5.6	166.3	47 E. P/L Cor.	
4+69 94			6.70	165.22		℄ @ inter. Honey
"			6.27	165.65		47 W. P/L line
"			6.3	165.6		140 back lot
"			6.63	165.29	47 opp. E. P/L line	
"			6.97	164.95	150 pvt.	
"			7.32	164.60	250 opp. back lot line	
W. end C.R., N.W. Cor.			6.12	165.80		

76L298 307 8-53

PLEASE RETURN TO
LOS ANGELES COUNTY SURVEYOR
726 LOS ANGELES COUNTY ENGINEERING BLDG.

NOTE: ANY ADDITIONS OR CHANGES ON THIS SHEET MUST BE MADE OR CIRCLED IN RED INK, WITH DATE AND NAME OF PERSON MAKING CHANGE.

Do not extend notes this side of this line.

STATION	B. S.	H. I.	F. S.	ELEV.		
Gut @ W. end C.R., N.W. Cor.		171 92	6 22	165 70		
4+94			6 77	165 15		℄ gut. line
4+99 9			6 45	165 47		℄ @ S. P/L Honeysuckle Lane
"			6 3	165 6		47 W. P/L line
"			6 6	165 3	47 opp. E. P/L line	
B.M. WZ 182			5 85	166 07	B.M. WZ 182 Elev. 166.066 F.B. 1925-126 Bramblebush Ave. & Honeysuckle Lane, N.W. Cor. Bt. Spk. in W'ly Cb., 6' N. of N. end C.R.	

F. B. 1770 ~~1453~~ Pg. 210 Job No. 171514 Division No. Notes Red. Plotted Profile
Survey of Telegraph Rd Date Date No.
Survey by JL Willey Notes JLW Notes Chkd. Checked X-Sec.
Indexed C. Johnson Date Date Date No.

1770

Notes Ck'd by	Survey of Telegraph Rd	F. B. ~~1454~~ PG. 211
Map No.	W. O. 1715.14 Tape No. St'd. °F	
Office Work	Surveyed by JL Willey	
Checked	Notes JLW Date 6-28-54	
Date	Indexed K. C. Johnson	

TELEGRAPH RD.

CL 1715.14

TOPOGRAPHY

on

HONEYSUCKLE LANE

from

Bramblebush Ave to Boundary of District

6-28-54

Willey J.L.

Kapp

Paulson

Shoemaker

Note: Any Additions or Changes on This Sheet Must be Made or Circled in Red Ink With Date and Name of Person Making Change.

Do not extend notes this side of this line.

RETURN TO

LOS ANGELES COUNTY SURVEYOR

726 LOS ANGELES COUNTY

ENGINEERING BLDG.

76FS09S 247 4-53

1770

F. B. 1459 PG. 212



RETURN TO
LOS ANGELES COUNTY SURVEYOR
720 LOS ANGELES COUNTY
ENGINEERING BLDG.

Do not extend notes this side of this line.

Note: Any Additions or Changes on This Sheet Must be Made or Circled in Red Ink With Date and Name of Person Making Change.

1770

F. B. ~~1455~~ PG. 213

Notes Ck'd by	Survey of Telegraph Rd	
Map No.	W. O. 71514 Tape No. St'd. °F	
Office Work	Surveyed by J L Willey	
Checked	Notes J L W Date 6-29-54	
Date	Indexed A. C. Johnson	

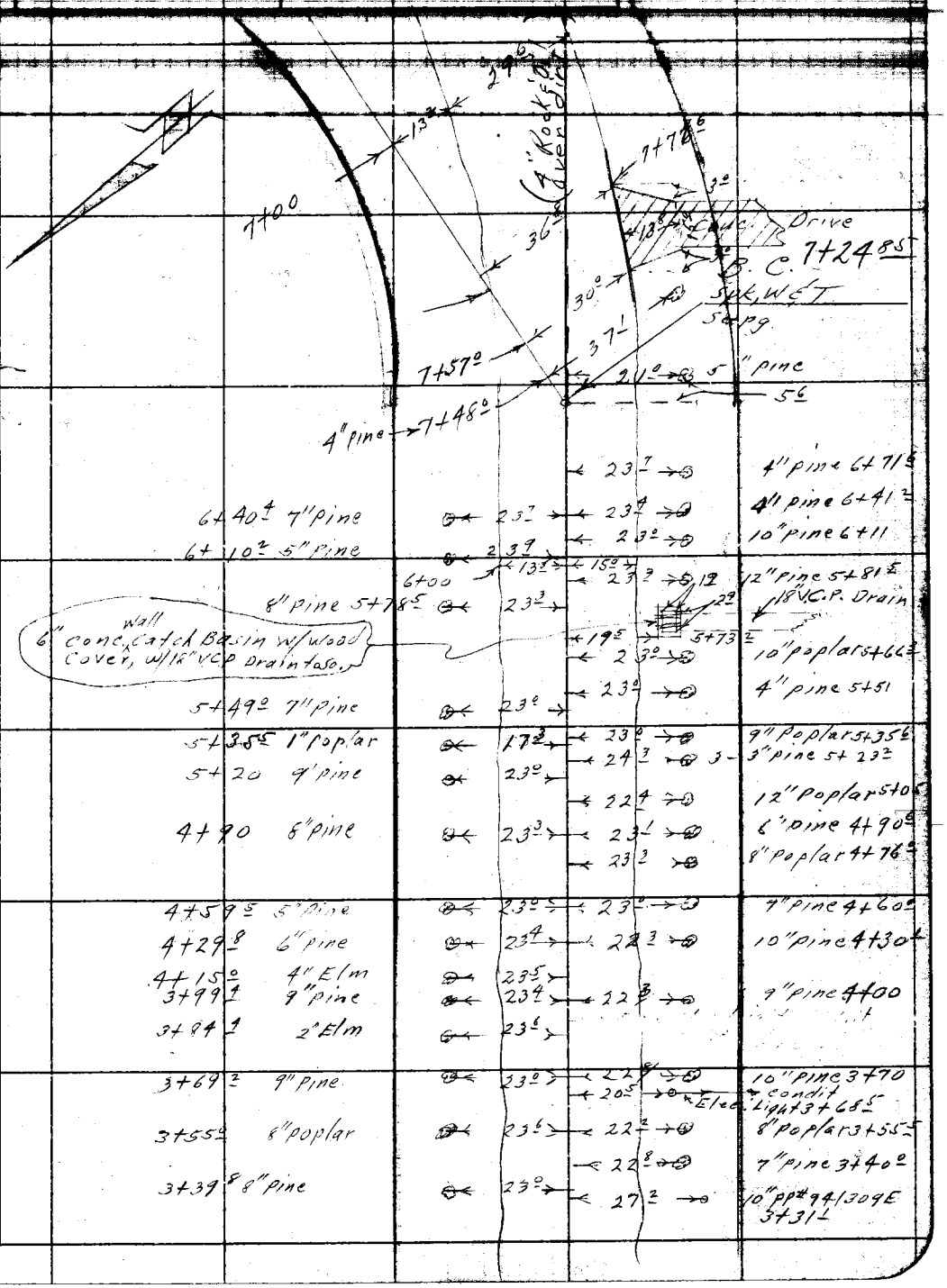

Note: Any Additions or Changes on This Sheet Must be Made or Circled in Red Ink With Date and Name of Person Making Change.

Do not extend notes this side of this line.

RETURN TO
LOS ANGELES COUNTY SURVEYOR
726 LOS ANGELES COUNTY
ENGINEERING BLDG.

76F3095 247 4-53

F. B. 1770 PG. 214

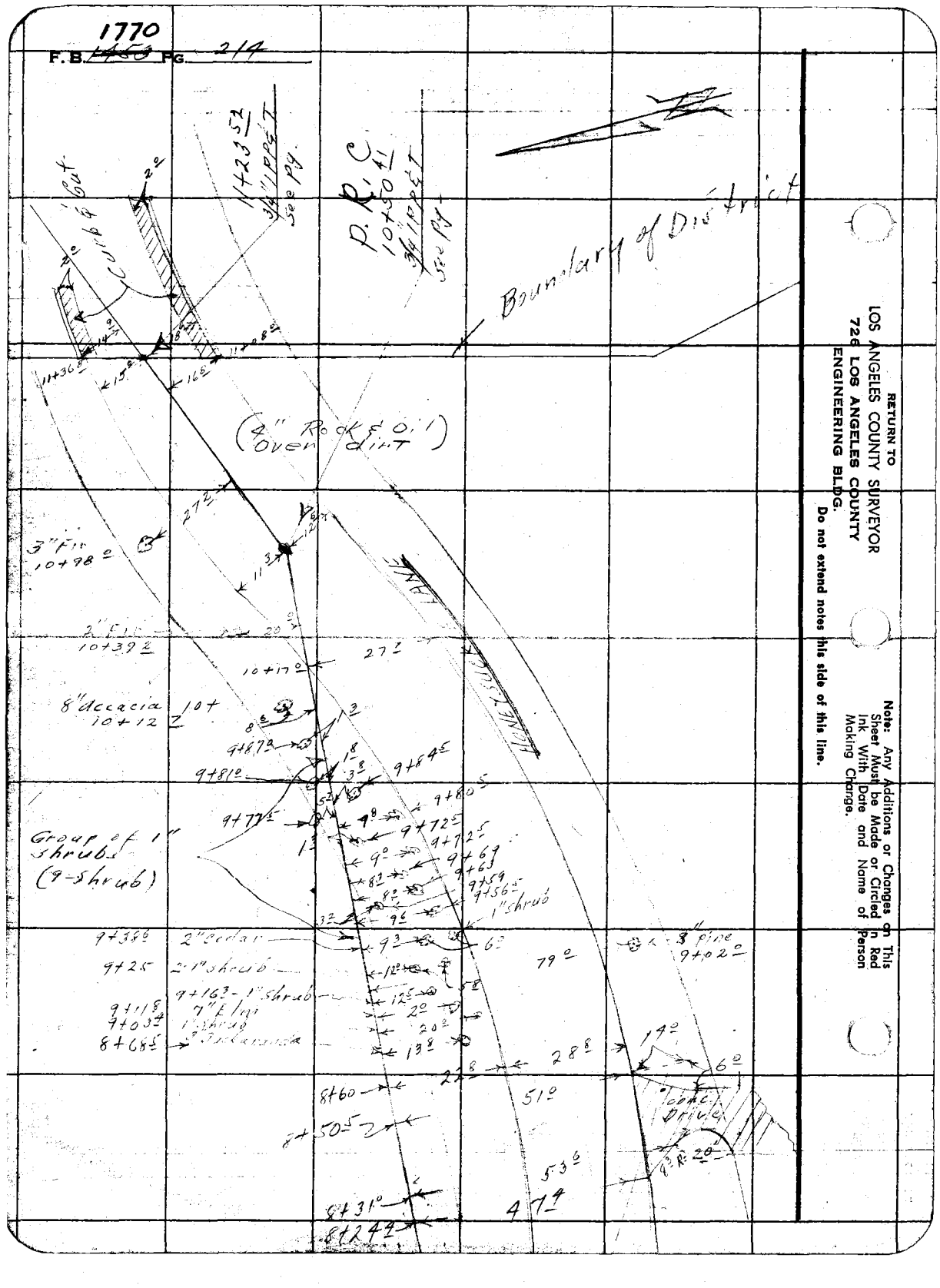

RETURN TO
LOS ANGELES COUNTY SURVEYOR
726 LOS ANGELES COUNTY
ENGINEERING BLDG.
Do not extend notes this side of this line.

Note: Any Additions or Changes on This Sheet Must be Made or Circled in Red Ink With Date and Name of Person Making Change.

Profile	Notes Red.	Plotted	Job No. 171514	Division No.	F. B. 1770 Pg. 215
No.	Date	Date	Survey of Telegraph Rd		
X-Sec.	Notes Chkd.	Checked	Survey by J.L. Willey	Notes J.L.W.	Date 7-1-54
No.	Date	Date	Map No.	Index 63 Johnson	Date

TELEGRAPH RD

"X" SECTIONS Ct. 171514

on

HONEYSUCKLE LANE

from

Bramblebush Ave to Bndry of District

7-1-54

Willey J.L

Kapp

Paulson

Shoemaker

Halstrom

STATION	B. S.	H. I.	F. S.	ELEV.

NOTE: ANY ADDITIONS OR CHANGES ON THIS SHEET MUST BE MADE OR CIRCLED IN RED INK, WITH DATE AND NAME OF PERSON MAKING CHANGE.

PLEASE RETURN TO

LOS ANGELES COUNTY SURVEYOR

726 LOS ANGELES COUNTY ENGINEERING BLDG.

Do not extend notes this side of this line.

76L298 307 8-53

76L298 307 8-53

PLEASE RETURN TO
LOS ANGELES COUNTY SURVEYOR
726 LOS ANGELES COUNTY ENGINEERING BLDG.

NOTE: ANY ADDITIONS OR CHANGES ON THIS SHEET MUST BE MADE OR CIRCLED IN RED INK, WITH DATE AND NAME OF PERSON MAKING CHANGE.

Do not extend notes this side of this line.

STATION	B. S.	H. I.	F. S.	ELEV.		
BMW2182	4 98	171 05		166 07	BMW2182 Elev. 166.066 F.B. 1925-126	
					Bramblebush Ave & Honeysuckle Lane, N.W. Cor.	
					Bt Spk in W'ly Curb, 6' N of N end CR.	
0+50			5 45	166 60		℄
"			5 4	165 7		30 opp. S. P/L line
"			5 2	165 9	30 opp. N. P/L line	
1+00			5 82	165 23		℄ Inter. @ Bramblebush
"			5 90	165 15		24 "x" gut.
"			5 60	165 45		30 opp. S. P/L line
"			4 54	166 51		100 pvt.
"			2 34	165 71		220 back lot line
"			5 55	165 50	30 opp. N. P/L line	
"			4 3	166 8	100 ground	
"			3 4	167 7	270 opp. back lot line	
W end, CR NW Cor.			5 24	165 1	W Curb of W. ~~St~~ Drive	
Gut.			5 34	165 71		
N end CR NW Cor.			4 98	166 07		
Gut.			5 53	165 52		
N end CR NW Cor			4 80	166 25	~~Center~~ W. Curb of Center Park	
Gut.			5 28	165 77		
N end CR NE Cor			4 28	166 77		
Gut			4 82	166 23		

F. B. 1770 Pg. 216 Job No. 171514 Division No. Notes Red. Plotted No. Profile
Survey of Telegraph Rd Date Date X-Sec.
Survey by J. Willey Notes Notes Chkd. Checked No.
Indexed G. Johnson Date Date Date

76L298 307 8-53

PLEASE RETURN TO
LOS ANGELES COUNTY SURVEYOR
726 LOS ANGELES COUNTY ENGINEERING BLDG.

NOTE: ANY ADDITIONS OR CHANGES ON THIS SHEET MUST BE MADE OR CIRCLED IN RED INK, WITH DATE AND NAME OF PERSON MAKING CHANGE.

Do not extend notes this side of this line.

STATION	B. S.	H. I.	F. S.	ELEV.		
		171 05				
1+40			4 38	166 67	49⁵ Top & S end	Curb
"			5 01	166 04	" Gut	
1+40			5 98	165 07		℄
"			6 30	164 75		23 "X" Gut
"			5 9	165 2		30 opp S P/L
1+47			5 81	165 24	(Opp E P/L Bramblbush)	℄
"			6 28	164 77		18⁵ edge Pvt & Gu
"			5 9	165 2		30 S P/L Cor
"			5 80	165 25	29 edge Pvt & Gut	
"			5 3	165 8	30 brk & P/L Cor	
1+70			5 61	165 44	Brk in Pvt	℄
2+00			5 75	165 30		℄
"			6 38	164 67		14⁰ edge Pvt & Gu
"			5 8	165 3		30 S P/L
"			5 81	165 24	11⁰ edge Pvt	
"			5 8	165 3	17 Gut	
"			4 9	166 2	24 brk	
"			5 2	165 9	30 N P/L	
⊙	3 74	169 04	5 75	165 30		

Profile Notes Red. ____ Plotted ____ Job No. 171514 Division No. ____ F. B. 1770 Pg. 217
No. ____ Date ____ Date ____ Survey of Telegraph Rd
X-Sec. Notes Chkd. ____ Checked ____ Survey by Thwilley Notes JLW Date 7-1-54
No. ____ Date ____ Date ____ Map No. ____ Indexed Johnson Date ____

76L298 307 8-53

PLEASE RETURN TO
LOS ANGELES COUNTY SURVEYOR
726 LOS ANGELES COUNTY ENGINEERING BLDG.

NOTE: ANY ADDITIONS OR CHANGES ON THIS SHEET MUST BE MADE OR CIRCLED IN RED INK, WITH DATE AND NAME OF PERSON MAKING CHANGE.

Do not extend notes this side of this line.

STATION	B. S.	H. I.	F. S.	ELEV.		
3+00		169 04	4 29	164 75		℄
"			4 88	164 16		14° edge Pvt & Gut
"			4 9	164 1		30 SP/L
"			4 33	164 71	12° edge Pvt.	
"			4 5	164 5	18 Gut	
"			3 8	16[illegible] 2	30 brk	
"			3 8	16[illegible] 2	30 NP/L	
⊙	4 08	168 61	4 51	164 53		
4+00			4 16	16[illegible] 45		℄
"			4 88	163 73		16° edge Pvt & Gut.
"			4 6	164 0		20° brk
"			5 7	162 9		30 SP/L
"			6 9	161 7		80 brk
"			7 5	161 1		130 "
"			4 6	164 0		220 back lot.
"			4 14	164 47	11° edge Pvt	
"			4 2	164 4	16 Gut.	
"			3 1	16[illegible] 5	30 NP/L	
"			0 8	16[illegible] 8	140 Ground	
			+2 4	17[illegible]	270 backlot.	

F. B. 1770 1453 PG. 218 Job No. 171514 Division No. Notes Red. Plotted Profile
Survey of Telegraph Rd Date Date No.
Survey by J. Willey Notes J.L.W. Notes Chkd. Checked X-Sec.
Indexed C. Johnson Date Date Date No.

76L298 307 8-53

PLEASE RETURN TO
LOS ANGELES COUNTY SURVEYOR
726 LOS ANGELES COUNTY ENGINEERING BLDG.

NOTE: ANY ADDITIONS OR CHANGES ON THIS SHEET MUST BE MADE OR CIRCLED IN RED INK, WITH DATE AND NAME OF PERSON MAKING CHANGE.

64

Do not extend notes this side of this line.

STATION	B. S.	H. I.	F. S.	ELEV.	
		168 61			
			7 7	160 9	Top 4" C.I.P. to House Lot (31)
			6 4	162 2	Ground over Pipe
			7 1	161 5	Top 4" CIP to House in Rear Lot
			6 4	162 2	Ground over Pipe
5+00			4 54	164 07	℄
"			5 14	163 47	18 edge pvt
"			5 2	163 4	16 5 Gut
"			4 6	164 0	23 brk
"			4 6	164 0	30 Sp/L
			12 2	156 4	142 bot brk
			11 7	156 9	207 brk

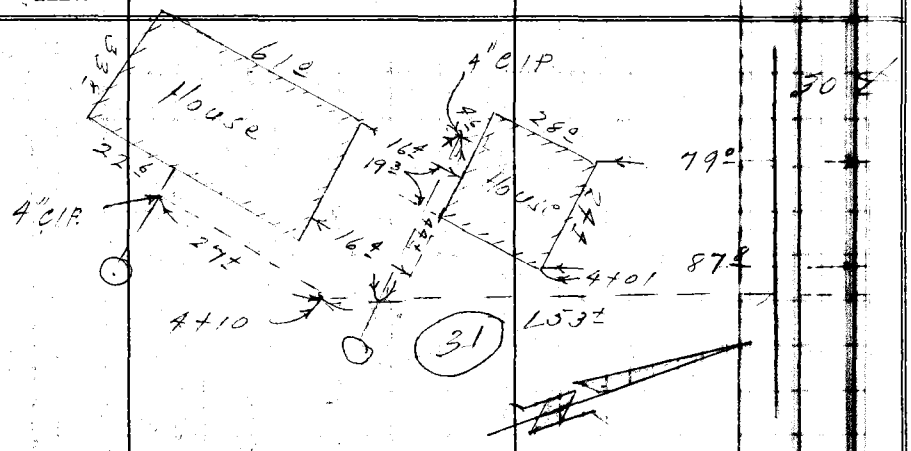

Profile Notes Red. ____ Plotted ____ Job No. 171514 Division No. ____ F. B. 1770 PG. 217
No. ____ Date ____ Date ____ Survey of Teleyrapn Mt
X-Sec. Notes Chkd. ____ Checked ____ Survey by J. Whitley Notes Jhw Date 7-1-54
No. ____ Date ____ Date ____ Map No. ____ Date ____

76L298 307 8-53

PLEASE RETURN TO
LOS ANGELES COUNTY SURVEYOR
726 LOS ANGELES COUNTY ENGINEERING BLDG.

NOTE: ANY ADDITIONS OR CHANGES ON THIS SHEET MUST BE MADE OR CIRCLED IN RED INK, WITH DATE AND NAME OF PERSON MAKING CHANGE.

Do not extend notes this side of this line.

STATION	B. S.	H. I.	F. S.	ELEV.		
5+00		168 61	8 4	160 2		260 - back lot
"			4 64	16[illegible] 97	13 edge Pvt, Cut	
"			2 9	165 7	28 Top brk	
"			2 9	165 7	30 NP/L	
⊙	4 31	168 38	4 54	164 07		
5+61			5 09	16[illegible] 29	brk in Pvt.	℄
"			5 20	16[illegible] 18		11.9 edge Pvt.
"			5 4	16[illegible] 0		16 ~~Top brk~~ Cut
"			4 0	16[illegible] 4		22 Top brk
"			4 9	16[illegible] 5		30 SP/L
"			9 5	15[illegible] 9		100 brk
"			13 8	154 6		200 Ground
"			12 5	15[illegible] 9		260 "
"			4 86	16[illegible] 2	11.2 edge Pvt.	
"			4 4	164 0	18 brk	
"			2 9	165 5	25 Top brk	
"			2 8	165 6	30 NP/L	
5+73.2			5 01	16[illegible] 7		℄
"			7 76	160 62		19.5 Invert 18" V.C.P. Drain
"			6 08	162 20		19.5 Top Catch Basin

F. B. 1720 Pg. 220 Job No. 17514 Division No. Notes Red. Plotted Profile
Survey of Telegraph Rd Date Date No.
Survey by J.L. Willey Notes J.L.W. Notes Chkd. Checked X-Sec.
Indexed C. Johnson Date Date Date No.

76L298 307 8-53

PLEASE RETURN TO
LOS ANGELES COUNTY SURVEYOR
726 LOS ANGELES COUNTY ENGINEERING BLDG.

NOTE: ANY ADDITIONS OR CHANGES ON THIS SHEET MUST BE MADE OR CIRCLED IN RED INK, WITH DATE AND NAME OF PERSON MAKING CHANGE.

Do not extend notes this side of this line.

STATION	B. S.	H. I.	F. S.	ELEV.		
6+00		168 38	4 50	163 88		℄
"			4 95	163 43		12.5 edge Pvt.
"			5 3	163 1		16 Gut.
"			3 7	164 7		24 Top brk
"			4 3	164 1		30 SP/L
"			5 1	163 3		50 brk
"			8 4	160 0		120 "
"			15 7	152 7		230 "
"			13 9	154 5		250 back lot line
"			4 46	163 92	12.8 edge Pvt.	
"			4 36	164 02	16 bot brk	
"			2 9	165 5	22 Top "	
"			2 3	166 1	30 NP/L	
⊙	5 31	170 20	3 49	164 89		
6+50	~~5 31~~		5 26	164 94		℄
"			5 75	164 45		13.5 edge Pvt.
"			5 8	164 4		17.5 Gut
"			4 5	165 7		23.5 brk
"			7 2	163 0		120 "
"			9 9	160 3		180 Ground

Profile Notes Red. ____ Plotted ____ Job No. 171574 Division No. ____ F. B. 1770 Pg. 221
No. ____ Date ____ Date ____ Survey of Peregrine Rd
X-Sec. Notes Chkd. ____ Checked ____ Survey by J.L. Willey Notes J.L.W. Date 7-1-54
No. ____ Date ____ Date ____ Map No. ____ Indexed C. Johnson Date ____

76L298 307 8-53

PLEASE RETURN TO
LOS ANGELES COUNTY SURVEYOR
726 LOS ANGELES COUNTY ENGINEERING BLDG.

NOTE: ANY ADDITIONS OR CHANGES ON THIS SHEET MUST BE MADE OR CIRCLED IN RED INK, WITH DATE AND NAME OF PERSON MAKING CHANGE.

Do not extend notes this side of this line.

STATION	B. S.	H. I.	F. S.	ELEV.		
7+00		170 20	4 50	16[illegible] 70		℄ ~~[illegible]~~
"			4 95	16[illegible] 25		12[illegible] edge Pvt.
"			5 0	16[illegible] 2		18[illegible] Gut.
"			4 1	16[illegible] 1		25 Top brk
"			4 0	16[illegible] 2		30 Sp/L
"			4 9	16[illegible] 3	14[illegible] edge Pvt. & Gut.	
"			3 2	16[illegible] 0	30 Top brk & NP/L	
7+24 85			4 14	16[illegible] 06	B.C.	℄ (R ℄ to back line)
"			4 63	16[illegible] 4		14[illegible] edge Pvt.
"			3 6	16[illegible] 6		30 Sp/L
"			6 0	164 2		130 brk
"			11 4	15[illegible] 8		230 brk
"			13 8	15[illegible] 4		250 back lot line
"			4 46	16[illegible] 74	13[illegible] edge Pvt. & Gut.	
"			3 2	16[illegible] 0	30 NP/L	
"			0 9	16[illegible]	130 Ground	
"			+2 1	17[illegible]	270 back lot. line	
8+00			2 31	16[illegible] 9		℄
"			3 40	166 50		13[illegible] N. edge Pvt.
"			2 94	167 26		29[illegible] Crown
"			3 35	166 [illegible]		43[illegible] S edge Pvt.

F. B. 1770 Pg. 222
Job No. 17514 Division No. Notes Red. Plotted No. Profile
Survey of Telegraph Rd. Date Date X-Sec.
Survey by J.L. Willey Notes J.L.W. Notes Chkd. Checked No.
Indexed C. Johnson Date Date Date

76L298 307 8-53

PLEASE RETURN TO
LOS ANGELES COUNTY SURVEYOR
726 LOS ANGELES COUNTY ENGINEERING BLDG.

NOTE: ANY ADDITIONS OR CHANGES ON THIS SHEET MUST BE MADE OR CIRCLED IN RED INK, WITH DATE AND NAME OF PERSON MAKING CHANGE.

Do not extend notes this side of this line.

STATION	B. S.	H. I.	F. S.	ELEV.		
8+00		170 20	3 0	167.2		60± S. p/L
"			1 66	168 54	13° Top brk	
"			1 8	168.4	27 Ground	
⊙	4 13	172 69	1 64	168 56		
8+57°			3 8	168.9	Along E p/L Lot (35) prat	(± is along long Chord)
"			5 35	167.34	Shots are along E p/L Lot (35)	23³ N edge pvt
"			4 97	167.72	"	37⁵ Ground "
"			5 35	167.34	"	51² S. edge "
"			5 5	167 2		66⁵ S p/L Cor Lot (35)
"			6 8	165 9		119 brk
"			9 3	163 4		196 "
"			15 6	157 1		28± back lot Cor Lot
9+00			3 27	169 42	(@ 90° to long Chord) ±	
"			5 21	167.48		24° N edge Pvt
"			4 86	167 83		39⁵ Ground "
"			5 35	167.34		52± S. edge "
"			5 0	167.7		64° Top brk
"			7 8	164 9		100 brk
"			8 0	164.7		122 "
"			13 5	159 2		193 "
⊙	3 21	171 09	4 81	167 88		

Profile
No. Notes Red. Plotted Job No. 11514 Division No.
X-Sec. Date Date Survey of
Notes Chkd. Checked Survey by T. W. Fitzpatrick Notes T. W. Fitzpatrick Date 7-15-54
No. Date Date Map No. Indexed C. Johnson Date

F. B. 1770 Pg. 3

76L298 307 8-53

PLEASE RETURN TO
LOS ANGELES COUNTY SURVEYOR
726 LOS ANGELES COUNTY ENGINEERING BLDG.

NOTE: ANY ADDITIONS OR CHANGES ON THIS SHEET MUST BE MADE OR CIRCLED IN RED INK, WITH DATE AND NAME OF PERSON MAKING CHANGE.

Do not extend notes this side of this line.

STATION	B. S.	H. I.	F. S.	ELEV.		
9+00		171 09	205	15[illegible].6'	(@ 90° to long Chord line)	274 - back lot line
10+00			454	15[illegible].55'	(on Long Chord line)	℄
"			444	16[illegible].55'	(@ 90° to long Chord line)	4± N. edge Pvt.
"			404	16[illegible].55'	"	19± Crown "
"			455	16[illegible].54'	"	31± S. edge Pvt.
"			47	16[illegible]4'	"	50± S. P/L
"			78	16[illegible]3'	"	100 Ground.
"			154	15[illegible]7'	"	200 "
"			190	15[illegible]1'	"	256 back lot line
"			32	16[illegible]9'	13± brk	
"			19	16[illegible]2'	16 "	
"			07	17[illegible]4'	38 Ground.	
10+50 ±			496	16[illegible]3'		℄ P.R.C.
"			531	16[illegible]8'	@ 90° to back line	13± S. edge Pvt.
"			60	16[illegible]1'		30 S P/L, brk
"			130	15[illegible]1'		100 Side Hill
"			147	15[illegible]4'		131 brk
"			167	15[illegible]4'	bot swale.	200 Ground
"			21	16[illegible]'	10± edge Pvt.	
"			55	16[illegible]	16 Cut	
"			01	17[illegible]	53 Top brk (back of lot 1± higher)	

F. B. 1770 Pg. 224 Job No. 17574 Division No. Notes Red. Plotted Profile
Survey of Tolopanga Rd. Date Date No.
Survey by J. Whitley Notes Chkd. Checked X-Sec.
Indexed J. C. Johnson Date Date Date No.

76L298 307 8-53

PLEASE RETURN TO
LOS ANGELES COUNTY SURVEYOR
726 LOS ANGELES COUNTY ENGINEERING BLDG.

NOTE: ANY ADDITIONS OR CHANGES ON THIS SHEET MUST BE MADE OR CIRCLED IN RED INK, WITH DATE AND NAME OF PERSON MAKING CHANGE.

Do not extend notes this side of this line.

STATION	B. S.	H. I.	F. S.	ELEV.		
11+00		171.09	5 61	165 48	on Long Chord.	℄
11+23 52			5 62	165 47	Inter of Tract line	℄ Along Tract Line
"			5 32	165 77	Top Cb.	24° Wend Curb
"			5 91	165 18	Gut.	24° " Gut
"			5 9	165 2		39 ± S P/L
"			11 4	159 7		74.5 bot brk
"			5 60	165 49	21.4 Wend Curb	Along Tract line
"			6 25	164 84	Gut	"
"			5 6	165 5	34.8 ± N P/L	"
"			5 3	165 8	46 brk	"
"			3 5	167 6	75 Ground — (back lot line Tract [illegible])	
BMWZ181			1 52	169 57	BMWZ181 Elev 169.563 - F.B. 1925-12 [illegible] Honeysuckle lane (N. Side) 760± E. Bramblebu[illegible] Bt Spk 7'N. of P/L in W. Side Drive to Ho # 140[illegible]	

Profile Notes Red. ____ Plotted ____ Job No. 171514 Division No. ____ F. B. 1779 Pg. 225
No. ____ Date ____ Date ____ Survey of [illegible]
X-Sec. Notes Chkd. ____ Checked ____ Survey by JLW Notes JLW Date 7-1-54
No. ____ Date ____ Date ____ Map No. ____ Indexed G. Johnson Date ____

76L298 307 8-53

PLEASE RETURN TO
LOS ANGELES COUNTY SURVEYOR
726 LOS ANGELES COUNTY ENGINEERING BLDG.

NOTE: ANY ADDITIONS OR CHANGES ON THIS SHEET MUST BE MADE OR CIRCLED IN RED INK, WITH DATE AND NAME OF PERSON MAKING CHANGE.

Do not extend notes this side of this line.

STATION	B. S.	H. I.	F. S.	ELEV.	
BMWZ181	2 28	171 84		167 56	BMWZ181 Elev. 169.563 F.B. 1925-125
			7 44	164 40	Top 4" VCP @ Front of House Lot 34
			5 34	166 50	Ground over pipe
			7 36	164 48	Top 4" V.C.P. @ Front of House, Lot 35
			5 15	166 69	Ground over pipe
			4 56	167 28	℄ of Exist Pit @ 7+88.9 = (E. P/L of Lot 34)
BMWZ181			2 28	167 56	BMWZ181 El. 169.563 F.B. 1925-125

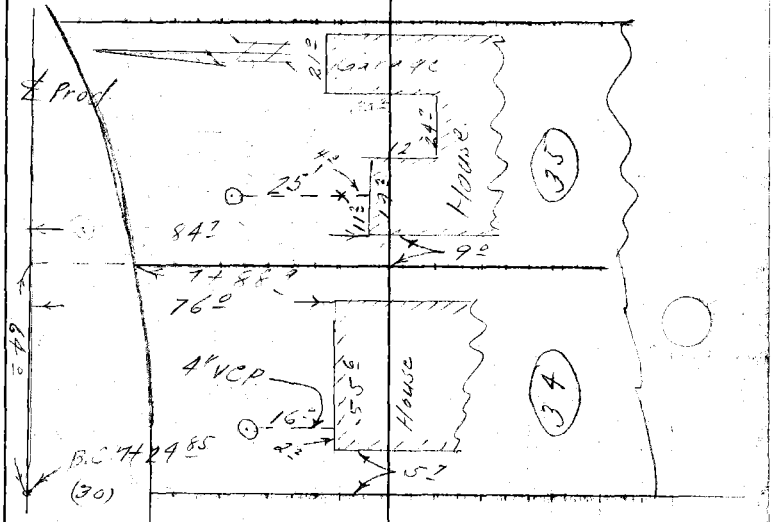

F. B. 1770 PG. 226
Job No. Division No. Notes Red. Plotted Profile
Survey of Date Date No.
Survey by Notes Notes Chkd. Checked X-Sec.
Indexed: C. Johnson Date Date Date No.

Notes Ck'd by	Survey of Telegraph Rd	F.B. 1770 PG. 227
Map No.	W. O. 1715.14 Tape No. Sr'd. °F	
Office Work	Surveyed by JLWilley	
Checked	Notes JLW Date 10/26/54	
Date	Indexed A. C. Johnson	

TELEGRAPH Rd.
C.I. 1715.14

TOPOGRAPHY
on
TELEGRAPH RD
from
Ceres Ave to 500'± E of Ceres Ave.

10-26-54
JL Willey & Party -

Note: Any Additions or Changes on This Sheet Must be Made or Circled in Red Ink With Date and Name of Person Making Change.

Do not extend notes this side of this line.

RETURN TO
LOS ANGELES COUNTY SURVEYOR
726 LOS ANGELES COUNTY
ENGINEERING BLDG.

76F5098 247 4-55

F.B. 1770 PG. 229

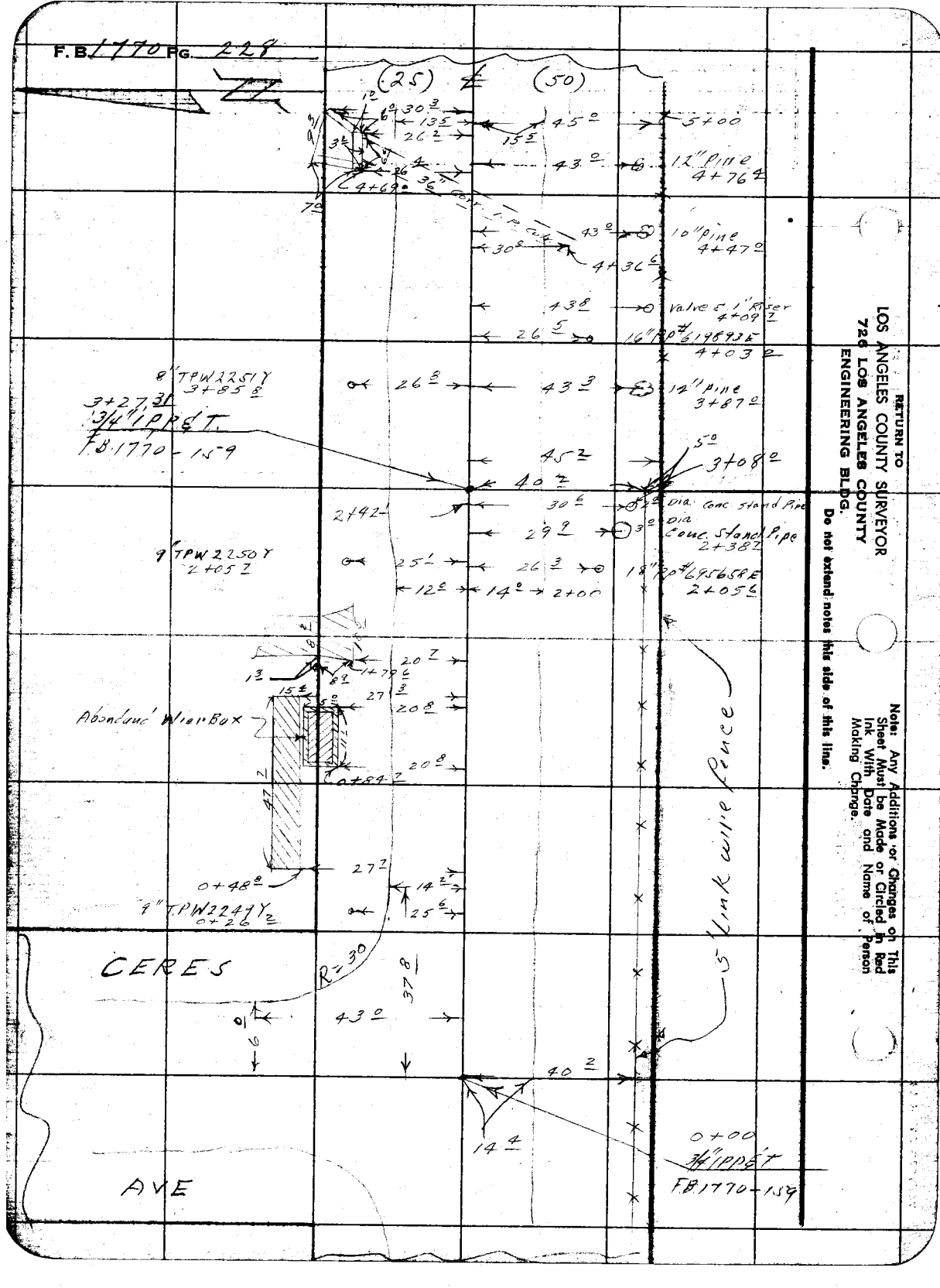

RETURN TO
LOS ANGELES COUNTY SURVEYOR
726 LOS ANGELES COUNTY
ENGINEERING BLDG.

Do not extend notes this side of this line.

Note: Any Additions or Changes on This Sheet Must be Made or Circled in Red Ink With Date and Name of Person Making Change.

Profile	Notes Red.	Plotted	Job No. 1715.14	Division No.	F. B. 1770 Pg. 229
No.	Date	Date	Survey of Telegraph Rd		
X-Sec.	Notes Chkd.	Checked	Survey by JL Willey	Notes JLW	Date 10-26-54
No.	Date	Date	Map No.	~~Indexed~~ G. Johnson	Date

TELEGRAPH RD

Cl. 1517.14

"X" SECTIONS

on

TELEGRAPH RD

from

CERES AVE to 500' E of CERES AVE

10-26-54

JL Willey & Party

STATION	B. S.	H. I.	F. S.	ELEV.

NOTE: ANY ADDITIONS OR CHANGES ON THIS SHEET MUST BE MADE OR CIRCLED IN RED INK, WITH DATE AND NAME OF PERSON MAKING CHANGE.

PLEASE RETURN TO

LOS ANGELES COUNTY SURVEYOR

726 LOS ANGELES COUNTY ENGINEERING BLDG.

Do not extend notes this side of this line.

76L298 307 8-53

76L298 307 8-53

PLEASE RETURN TO
LOS ANGELES COUNTY SURVEYOR
726 LOS ANGELES COUNTY ENGINEERING BLDG.

NOTE: ANY ADDITIONS OR CHANGES ON THIS SHEET MUST BE MADE OR CIRCLED IN RED IN INK, WITH DATE AND NAME OF PERSON MAKING CHANGE.

Do not extend notes this side of this line.

F. B. 1770 Pg. 230 Profile No. X-Sec. No.
Survey of Telegraph Rd
Survey by Lewis
Indexed C. Johnson
Plotted Date Checked Date
Notes Red. Date Notes Chkd. Date
Division No. Job No. 175.17 Notes VL Wk Date

STATION	B. S.	H. I.	F. S.	ELEV.		
BM WZ 177	1 67	178 65		176 98	BM WZ 177. Elev. 176.980 FB 1925-120	
					Telegraph Rd. (N. Side) 175± E. of Ceres Ave	
					Bt Spk, N. Side Drive to Ho # 14077 - 41± N. of ℄ Telegraph Rd.	
0+00			4 17	174 48	Inter. Ceres. Ave ℄	
"			4 59	174 06		14± edge Pvt.
"			5 3	173 4		40± fence line
"			5 5	173 2		50 sp/k
"			6 9	171 8	Lot line -	100 back lot.
"			4 62	174 03	18± "X" Cut	
"			4 48	174 17	25 opp N P/L	
"			2 83	175 82	100 Pvt.	
"			1 37	177 28	200 Pvt.	
0+30			4 00	174 65	℄	
"			4 48	174 17	14± edge Pvt	
"			4 6	174 1	23 Cut	
"			3 7	175 0	25 N P/L Cor - Top brk	
1+00			3 35	175 30	℄	
"			3 69	174 96		14 edge Pvt.
"			4 9	173 8		40± fence line
"			5 0	173 7		50 sp/k
"			3 54	175 11	12± edge Pvt	

76L298 307 8-53

PLEASE RETURN TO
LOS ANGELES COUNTY SURVEYOR
726 LOS ANGELES COUNTY ENGINEERING BLDG.

NOTE: ANY ADDITIONS OR CHANGES ON THIS SHEET MUST BE MADE OR CIRCLED IN RED INK, WITH DATE AND NAME OF PERSON MAKING CHANGE.

Do not extend notes this side of this line.

STATION	B. S.	H. I.	F. S.	ELEV.		
1+00		178 65	3 9	174 8	23 Gut.	
"			3 0	175 7	25 N P/L	
①	4 62	179 95	3 32	175 33		
2+00			4 38	175 57		℄ brk in Pvt.
"			4 73	175 22		14° edge Pvt.
"			5 1	174 9		23 brk
"			4 7	175 3		24 Top brk
"			5 3	174 7		40² fence line
"			5 3	174 7		50 S P/L
"			6 2	173 8		100 Lot line
"			4 58	175 37	12 edge Pvt	
"			4 7	175 3	23 Gut line	
"			3 5	176 5	25 Top brk, N P/L	
"			2 7	177 3	100 Ground	
"			+0 1	180 1	200 back lot — Ground.	
2+42			5 02	174 93		℄
"			5 25	174 70		14 edge Pvt.
"			5 5	174 5		23 Gut line
"			4 7	175 3		24 Top brk
"			5 0	175 0		40² fence line
"			5 0	175 0		50 S P/L

Profile Notes Red.____ Plotted____ Job No. 171514 Division No.____ F. B. 1770 Pg. 231
No.____ Date____ Date____ Survey of Telegraph Rd
X-Sec. Notes Chkd.____ Checked____ Survey by JLWilley Notes JLW Date 10/26/54
No.____ Date____ Date____ Map No.____ Date____

76L298 307 8-53

PLEASE RETURN TO
LOS ANGELES COUNTY SURVEYOR
726 LOS ANGELES COUNTY ENGINEERING BLDG.

NOTE: ANY ADDITIONS OR CHANGES ON THIS SHEET MUST BE MADE OR CIRCLED IN RED INK, WITH DATE AND NAME OF PERSON MAKING CHANGE.

Do not extend notes this side of this line.

STATION	B. S.	H. I.	F. S.	ELEV.		
2+42		179 95	6 0	174 0		100 Lot line
"			5 20	174 75	12' edge Pvt.	
"			5 5	174 5	24 Gut.	
"			4 0	175 0	27 Top brk	
"			0 6	179 4	100 Ground.	
"			+1 6	181 6	200 " — Top brk	
⊙	4 35	178 72	5 58	174 37		
3+00			5 27	173 45		℄
"			5 53	173 19		14 edge Pvt
"			6 0	172 7		22 Gut line
"			5 5	173 2		25 brk
"			5 3	173 4		40² fence line
"			5 5	173 2		50 Sp/L
"			7 2	171 5		100 Lot line
"			5 49	173 3	13.5 edge Pvt	
"			5 8	172 9	25.5 Gut	
"			3 0	175 7	29.5 Top brk	
"			0 0	178 7	100 Ground.	
"			+4 0	182 7	189 brk	
"			+4 0	182 7	200 Ground	
3+27.31			6 14	172 8		℄

F. B. 1770 PG. 232 Job No. 171514 Division No. Notes Red. Plotted Profile
Survey of Telegraph Rd Date No. X-Sec.
Survey by T. Willey Notes T.W. Notes Chkd. Checked
Indexed ~~C. Johnson~~ Date Date No.

76L298 307 8-53

PLEASE RETURN TO
LOS ANGELES COUNTY SURVEYOR
726 LOS ANGELES COUNTY ENGINEERING BLDG.

NOTE: ANY ADDITIONS OR CHANGES ON THIS SHEET MUST BE MADE OR CIRCLED IN RED INK, WITH DATE AND NAME OF PERSON MAKING CHANGE.

Do not extend notes this side of this line.

STATION	B. S.	H. I.	F. S.	ELEV.		
		178 72				
3+57			7 04	171 68		℄
"			7 48	171 24		13° edge Pvt
"			8 8	169 9		22 Gut line
"			11 3	167 4		45 fence line
"			11 5	167 2		50 sp/L
"			14 5	164 2	(N. P/L Honeysuckle Lane)	120 Lot line
"			7 14	171 58	14.5 edge Pvt	
"			8 2	170 5	25 Gut	
"			6 8	171 9	26 brk	
"			1 0	177 7	100 Ground	
"			+3 9	182 6	200 "	
4+00			8 01	170 71		℄
"			8 54	170 18		13.5 edge Pvt.
"			9 8	168 9		24 brk
"			12 3	166 4		45 fence line
"			12 7	166 0		50 sp/L
"			13 8	164 9	(N P/L Honeysuckle Lane)	110 Lot line
"			8 23	170 49	13.5 edge Pvt	
"			9 8	168 9	25.5 Gut	
"			8 9	169 8	27 brk	

Profile Notes Red. ____ Plotted ____ Job No. 171514 Division No. ____ F. B. 1770 Pg. 233
No. ____ Date ____ Date ____ Survey of Telegraph Rd
X-Sec. Notes Chkd. ____ Checked ____ Survey by J. W. Hey Notes J.W. Date 10/26/54
No. ____ Date ____ Date ____ Map No. ____ Indexed C. Jones Date ____

76L298 307 8-53

PLEASE RETURN TO
LOS ANGELES COUNTY SURVEYOR
726 LOS ANGELES COUNTY ENGINEERING BLDG.

NOTE: ANY ADDITIONS OR CHANGES ON THIS SHEET MUST BE MADE OR CIRCLED IN RED INK, WITH DATE AND NAME OF PERSON MAKING CHANGE.

Do not extend notes this side of this line.

STATION	B. S.	H. I.	F. S.	ELEV.		
4+00		178 72	7 5	171 2	54 brk	
"			+1 3	180 0	165 brk	
"			+2 7	181 4	200 Ground.	
4+36 6			8 50	170 22		℄
"			14 63	164 09	Invert 36" cmp Culv.	30 – Culv.
"			9 7	169 0		" Ground over Pipe
4+41 6			8 52	170 20	Bot Brk in Pav't.	℄
"			8 96	169 76		15° edge Pvt.
"			10 1	168 6		30 brk
"			11 5	167 2		45 fence line
"			11 8	166 9		50 sp/L
"			12 8	165 9		105 Lot line
"			8 62	170 10	14 edge pvt.	
"			10 5	169 2	26 Gut	
"			9 5	169 2	27 brk	
"			8 3	170 4	90 "	
"			2 5	176 2	160 "	
"			0 2	178 5	200 Ground.	
4+72 2			8 51	170 21		℄
"			13 34	165 38	27 3 Invert 36" cmp Culv.	
"			9 42	169 30	26 3 Top Headwall over Culv.	

F. B. 1770 Pg. 234 Job No. 17514 Division No. Notes Red. Plotted Profile
Survey of Telegraph Rd Date Date No.
Survey by J. Willey Notes J. W. Notes Chkd. Checked X-Sec.
Indexed C. Johnson Date Date Date No.

76L298 307 8-53

PLEASE RETURN TO
LOS ANGELES COUNTY SURVEYOR
726 LOS ANGELES COUNTY ENGINEERING BLDG.

NOTE: ANY ADDITIONS OR CHANGES ON THIS SHEET MUST BE MADE OR CIRCLED IN RED INK, WITH DATE AND NAME OF PERSON MAKING CHANGE.

Do not extend notes this side of this line.

STATION	B. S.	H. I.	F. S.	ELEV.		
5+00		178 72	8 33	170 39		℄
"			8 82	169 90		15.5 edge Pvt.
"			10 1	168 6		33.0 Gut.
"			9 3	169 4	Top brk	45 Fence line
"			9 5	169 2		50 Sp/L
"			10 7	168 0	(N. P/L Honeysuckle lane)	100 Lot line
"			8 66	170 06	13.5 edge Pvt.	
"			10 3	168 4	27 Gut.	
"			9 7	169 0	28 brk	
"			9 8	168 9	100 Ground.	
"			6 6	169 1	200 "	
BMWZ177			1 74	176 98	BMWZ177 El. 176.980 F.B. 1925-120 See above B.M.	

Profile Notes Red. ____ Plotted ____ Job No. 176514 Division No. ____ F. B. 1770 PG. 235
No. ____ Date ____ Date ____ Survey of Telegraph Rd
X-Sec. Notes Chkd. ____ Checked ____ Survey by J.L. Wiley Notes J.L.W. Date 10/26/54
No. ____ Date ____ Date ____ Map No. ____ Indexed A. C. Johnson Date ____

F. B. 1770 PG. 236 | Job No. _____ Division No. _____ Notes Red. _____ Plotted _____ Profile

Survey of _____ Date _____ Date _____ No. _____

Survey by _____ Notes _____ Notes Chkd. _____ Checked _____ X-Sec.

Indexed _____ Date _____ Date _____ Date _____ No. _____

STATION	B. S.	H. I.	F. S.	ELEV.

761.298 307 8-53

PLEASE RETURN TO

LOS ANGELES COUNTY SURVEYOR

726 LOS ANGELES COUNTY ENGINEERING BLDG.

Do not extend notes this side of this line.

NOTE: ANY ADDITIONS OR CHANGES ON THIS SHEET MUST BE MADE OR CIRCLED IN RED INK, WITH DATE AND NAME OF PERSON MAKING CHANGE.

Notes Ck'd by
Map No.
Office Work
Checked
Date

Survey of Ave Q6 et al.
W. O. 8-1854 Tape No. St'd. °F
Surveyed by R.L. Willey
Notes R.L.W. Date 12-55
Indexed A. C. Johnson

F.B. 110 PG. 237

TOPOGRAPHY
AVE Q-6 et al
JN 1854.34

12-15-55
R.L. Willey
M.A. Walsh
J.P. McGill
B.A. Swavan
W.E. Swavan

Note: Any Additions or Changes on This Sheet Must be Made or Circled in Red Ink With Date and Name of Person Making Change.

Do not extend notes this side of this line.

RETURN TO
LOS ANGELES COUNTY SURVEYOR
726 LOS ANGELES COUNTY
ENGINEERING BLDG.

76F3098 247 4-53

F.B. 1770 PG. 238

Cont bot pg # 239

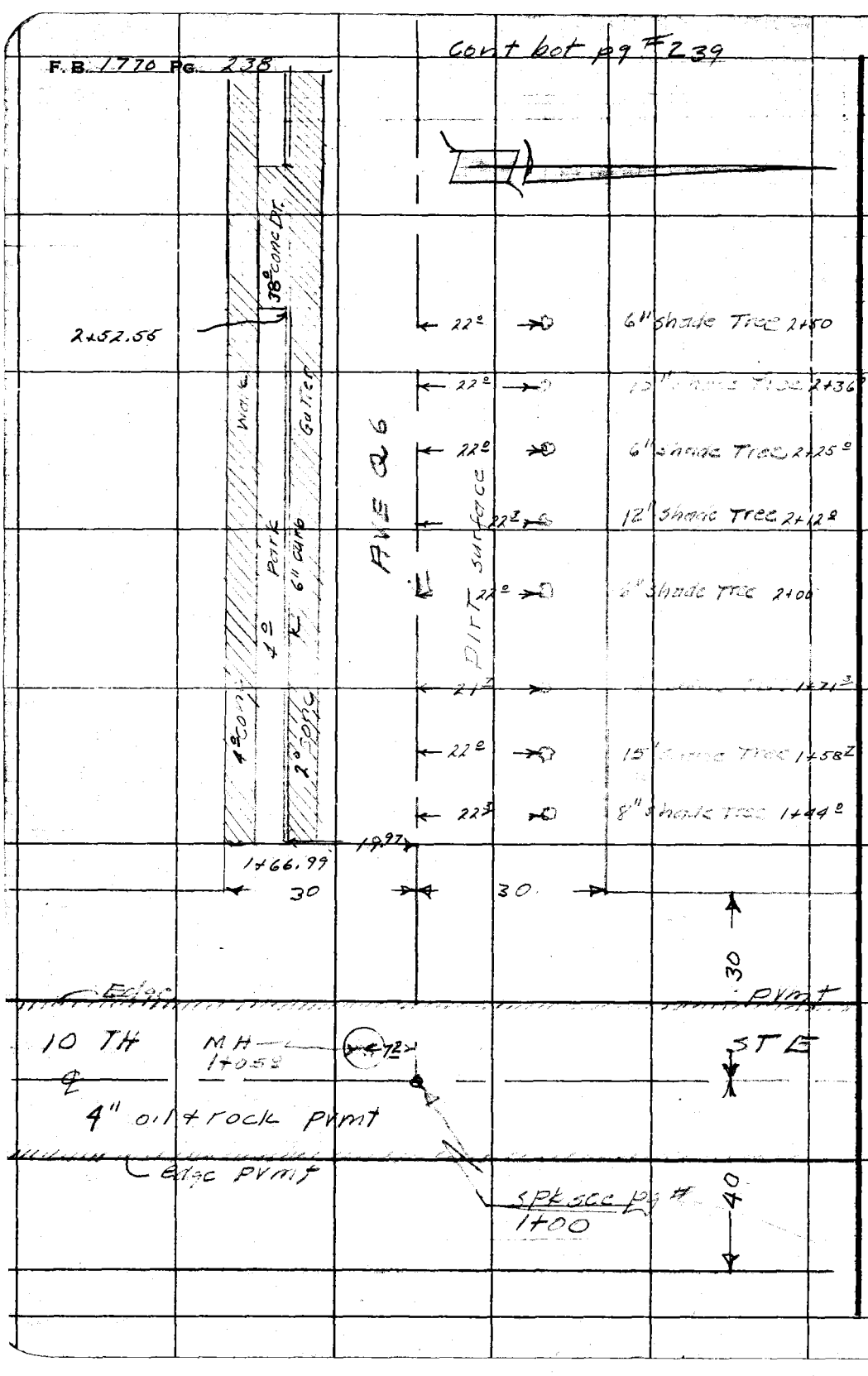

RETURN TO
LOS ANGELES COUNTY SURVEYOR
726 LOS ANGELES COUNTY
ENGINEERING BLDG.

Do not extend notes this side of this line.

Note: Any Additions or Changes on This Sheet Must be Made or Circled in Red Ink With Date and Name of Person Making Change.

Notes Ck'd by
Map No.
Office Work
Checked
Date

Survey of Ave Q6 et al
W. O. 1854.38 Tape No. St'd. °F
Surveyed by R.L. Willey
Notes R.L.W. Date 12-55
Indexed A. C. Johnson

F.B. 1776 Pg. 239

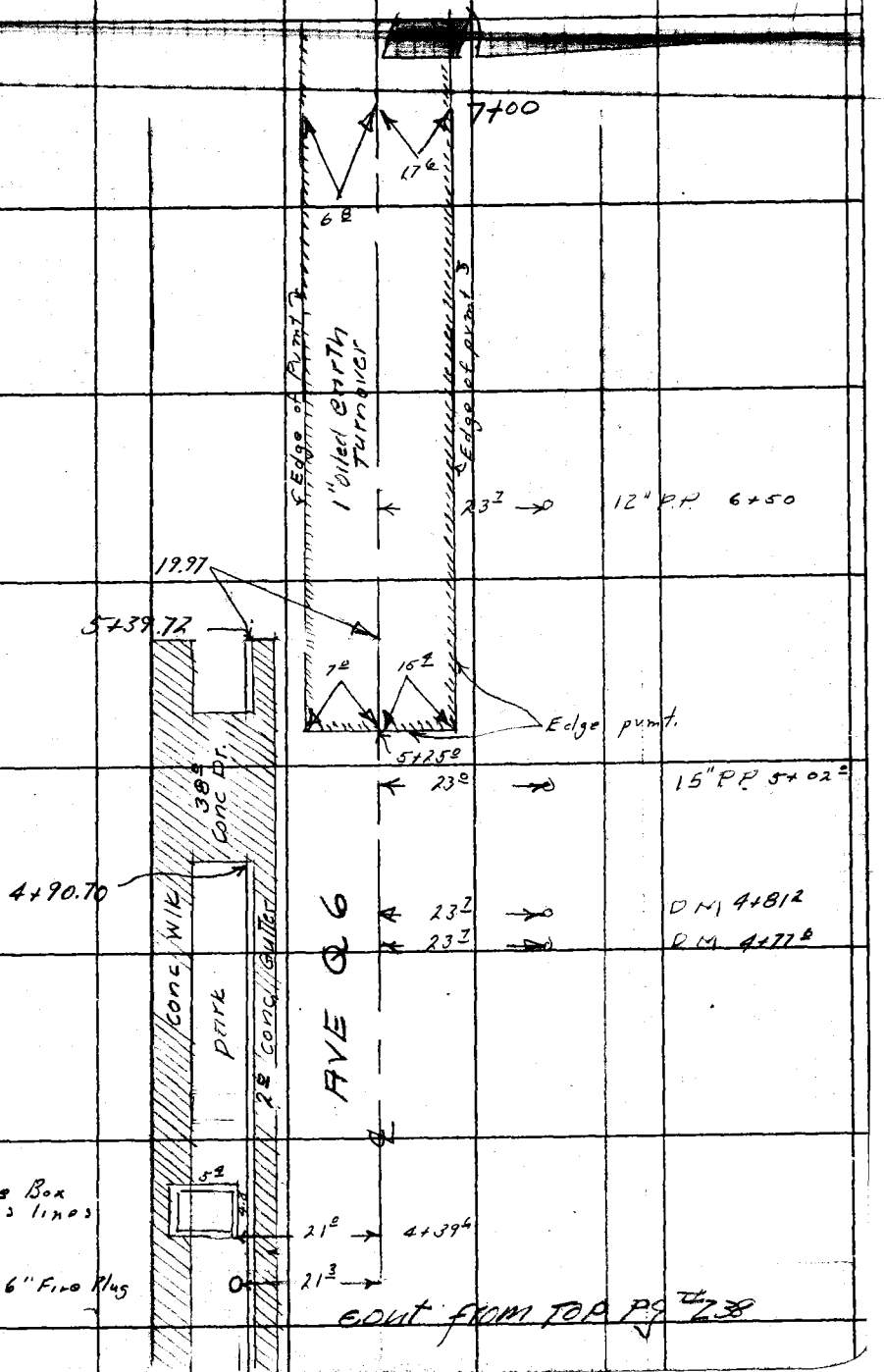

Note: Any Additions or Changes on This Sheet Must be Made or Circled in Red Ink With Date and Name of Person Making Change.

Do not extend notes this side of this line.

RETURN TO
LOS ANGELES COUNTY SURVEYOR
726 LOS ANGELES COUNTY
ENGINEERING BLDG.

76F3088 247 4-53

F. B. 1770 PG. 240

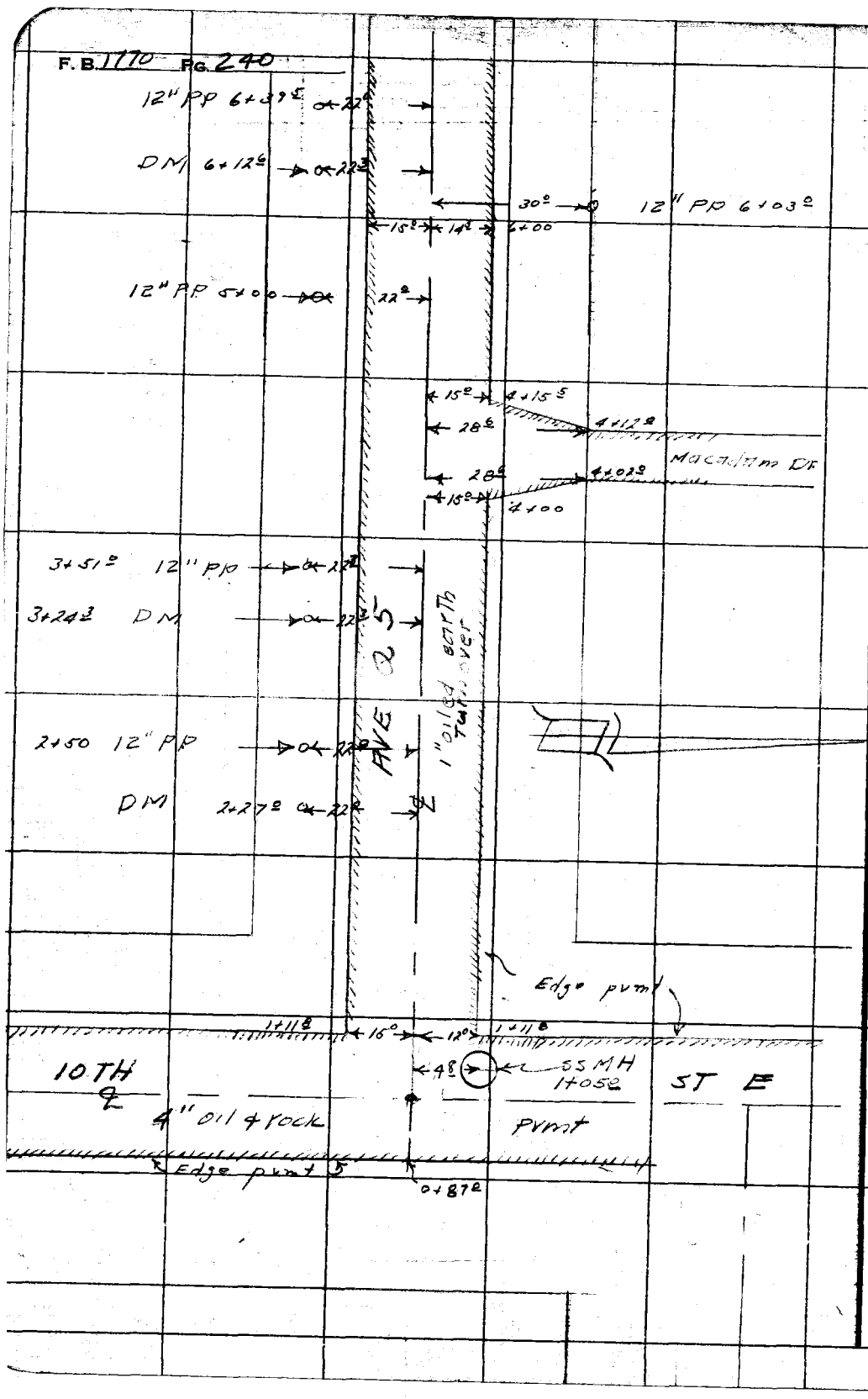

RETURN TO
LOS ANGELES COUNTY SURVEYOR
726 LOS ANGELES COUNTY
ENGINEERING BLDG.
Do not extend notes this side of this line.

Note: Any Additions or Changes on This Sheet Must be Made or Circled in Red Ink With Date and Name of Person Making Change.

Profile	Notes Red.	Plotted	Job No. 185434	Division No.	F. B. 1770	PG. 241
No.	Date	Date	Survey of Ave Q 6			
X-Sec.	Notes Chkd.	Checked	Survey by R L Willey	Notes BLW	Date 12-14-55	
No.	Date	Date	Map No.	Indexed Johnson	Date	

GROSS SECTION

AVE Q 6
FROM 10TH ST E
TO 9TH ST E

JN 185434

12-14-55
R L Willey
M A. Walsh
J A McCall
R A. Swann
W E Swann

STATION	B. B.	H. I.	F. B.	ELEV.

NOTE: ANY ADDITIONS OR CHANGES ON THIS SHEET MUST BE MADE OR CIRCLED IN RED INK, WITH DATE AND NAME OF PERSON MAKING CHANGE.

PLEASE RETURN TO
LOS ANGELES COUNTY SURVEYOR
726 LOS ANGELES COUNTY ENGINEERING BLDG.

Do not extend notes this side of this line.

76L298 S & E #307 9-54

76L298 S & E #307 9-54

PLEASE RETURN TO
LOS ANGELES COUNTY SURVEYOR
726 LOS ANGELES COUNTY ENGINEERING BLDG.

NOTE: ANY ADDITIONS OR CHANGES ON THIS SHEET MUST BE MADE OR CIRCLED IN RED INK, WITH DATE AND NAME OF PERSON MAKING CHANGE.

Do not extend notes this side of this line.

STATION	B. S.	H. I.	F. S.	ELEV.	Left Ave ℄ Q6 Right	
B.M. E. 3	631	2644.54		263[illegible]	BMAV 3 El = 2638234 FB 1752-103 10th St E + Ave Q6 ℄ int. Std C. Simon in well dn 12"	
1+35.0 M.H			506	2639.48	7 E left N. rim M.H.	506 840 083 1429
			1429	30.25	10" outlet North	
			506	39.48	S rim M.H.	506 836 083 1425
			1425	30.29	10" inlet South	
			506	39.48	W rim M.H.	506 840 067 1413
			1413	30.41	8" stub West	
0+00			53	39.2		℄
0+50			54	39.1		℄
0+71			47	39.8		℄ Top break
0+80			56	38.9		℄ gutter
0+88			532	39.22		℄ edge pvt
1+00			507	39.47		℄ int.
"			589	38.65		147' Rte
"			404	4050	147' left	
1+13.8			538	39.26		℄ edge pvmt
1+15			59	38.6		24' Rte
1+30			54	39.1		℄
"			59	2638.6	21.5 left	

F. B. 1770 Pg. 242 Job No. 185434 Division No. Notes Red. Plotted Profile
Survey of Ave Q 6 et al Date Date No.
Survey by R. L. Willey Notes Walsh Notes Chkd. Checked X-Sec.
Indexed E. C. Johnson Date Date Date No.

76L298 S & E #307 9-54

PLEASE RETURN TO
LOS ANGELES COUNTY SURVEYOR
726 LOS ANGELES COUNTY ENGINEERING BLDG.

NOTE: ANY ADDITIONS OR CHANGES ON THIS SHEET MUST BE MADE OR CIRCLED IN RED INK, WITH DATE AND NAME OF PERSON MAKING CHANGE.

Do not extend notes this side of this line.

STATION	B. S.	H. I.	F. S.	ELEV.	Ave ℄ Q 6 Left	Ave ℄ Q 6 Right
		2644 54				
1+50			51	2639.4		℄
			55	39.0		12.8 gutter
			44	40.1		15.4 top break
			50	39.5		30' P/L
			62	38.3	19.0 gutter	
			47	39.8	23.0 top break	
			46	38.9	30' P/L	
1+ 67°			48	39.3		℄
			537	39.17	19.5 conc. gutter	
			471	39.83	20.6 top curb	
			458	39.96	25.6 outside edge sidewalk	
			450	40.04	29.6 inside " "	
2+00			45	40.0		℄
			52	39.3		12.0 gutter
			42	40.3		15.8 top break
			47	39.8		30° P/L
			519	39.35	19.5 conc. gutter	
			454	40.00	20.6 top curb	
			446	40.08	25.6 outside edge sidewalk	
			439	2640.15	29.6 inside " " "	

Profile Notes Red. ____ Plotted ____ Job No. 18434 Division No. ____ F. B. 1770 Pg. 243
No. ____ Date ____ Date ____ Survey of Ave Q 6
X-Sec. Notes Chkd. ____ Checked ____ Survey by P.L.Willey Notes Walsh Date 11-15-55
No. ____ Date ____ Date ____ Map No. ____ Indexed Johnson Date ____

76L298 S & E #307 9-54

PLEASE RETURN TO
LOS ANGELES COUNTY SURVEYOR
726 LOS ANGELES COUNTY ENGINEERING BLDG.

NOTE: ANY ADDITIONS OR CHANGES ON THIS SHEET MUST BE MADE OR CIRCLED IN RED INK, WITH DATE AND NAME OF PERSON MAKING CHANGE.

Do not extend notes this side of this line.

STATION	B. S.	H. I.	F. S.	ELEV.	Ave ℄ Q6 Left	Right
		2644.54				
2+50			40	2640,5		℄
"			47	39,8		12⁸ gutter
			42	40.3		30⁰ P/L
			4 94	39.60	19⁵ conc. gutter L, edge drwy	
			4 28	39.26	20⁵ top curb	
			4 16	40.38	25⁵ outside edge side walk	
			4 10	40.44	29⁵ inside " " "	
2+87			37	40.8		℄
			4 76	39.78	19⁵ conc gutter	
			4 68	39.86	20⁶ top curb	
			4 05	40.49	25⁵ top conc drwy. & outside edge sidewalk	
			4 00	40.54	29⁶ inside edge sidewalk	
3+00			36	40.9		℄
			43	40.[illegible]		14° gutter
			39	40.6		30° P/L
			4 70	39.84	19⁵ conc gutter	
			4 06	40.48	20⁰ top curb	
			3 93	40.61	25⁵ outside edge sidewalk	
			3 86	2640.68	29⁵ inside " "	

F. B. 1770 PG. 244 Job No. 1854.34 Division No. Notes Red. Plotted Profile
Survey of Ave Q6 et al Date Date No.
Survey by R. Willey Notes Walsh Notes Chkd. Checked X-Sec.
Indexed A. C. Johnson Date Date Date No.

76L298 S & E #307 9-54

PLEASE RETURN TO
LOS ANGELES COUNTY SURVEYOR
726 LOS ANGELES COUNTY ENGINEERING BLDG.

NOTE: ANY ADDITIONS OR CHANGES ON THIS SHEET MUST BE MADE OR CIRCLED IN RED INK, WITH DATE AND NAME OF PERSON MAKING CHANGE.

Do not extend notes this side of this line.

STATION	B. S.	H. I.	F. S.	ELEV.	Ave ℄ Q 6 Left	Right
		2644 54				
TP.			3 86	264068		
	5 86	2646 54				
3+50			53	2641.2	℄	
			60	40.5		15° gutter
			53	41.2		30° P/L
			64	40.1		130° back P/L
			640	40.14	19⁵ conc. gutter	
			577	40.77	20⁵ top curb	
			567	40.87	25⁵ outside edge sidewalk	
			559	40.95	29⁵ inside " " "	
4+00			48	41.7	℄	
			56	40.9		15° gutter
			53	41.2		30° P/L
			619	40.35	19° conc. gutter	
			553	41.01	20° top curb	
			539	41.15	25⁵ outside edge sidewalk	
			533	41.21	29⁵ inside " "	

Profile Notes Red. ____ Plotted ____ Job No. 185434 Division No. ____ F. B. 1770 Pg. 245
No. ____ Date ____ Date ____ Survey of Ave S 6
X-Sec. Notes Chkd. ____ Checked ____ Survey by R.L. Willey Notes Walsh Date 11-15-15
No. ____ Date ____ Date ____ Map No. ____ Edited Johnson Date ____

76L298 S & E #307 9-54

PLEASE RETURN TO
LOS ANGELES COUNTY SURVEYOR
726 LOS ANGELES COUNTY ENGINEERING BLDG.

NOTE: ANY ADDITIONS OR CHANGES ON THIS SHEET MUST BE MADE OR CIRCLED IN RED INK, WITH DATE AND NAME OF PERSON MAKING CHANGE.

Do not extend notes this side of this line.

STATION	B. S.	H. I.	F. S.	ELEV.	Ave ℄ Q6 Left	Right
		2646.54				
4+50			45	2642.0		℄
			55	41.0		17° gutter
			48	41.3		19° top break
			51	41.4		30° P/L
			589	40.65	19° conc. gutter	
			576	41.28	20° top curb	
			51	41.4	30° P/L	
4+95			43	42.2		℄
			570	40.84	19° conc gutter	
			563	40.91	19° top curb = bot drwy	
			493	41.[illegible]	25° " drwy outside edge sidewalk	
			485	41.29	29° inside edge sidewalk	
[illegible]			43	42.2		℄
			52	41.[illegible]		17° gutter
			47	41.[illegible]		30° P/L
			566	40.[illegible]	19° conc. gutter	
			562	40.[illegible]	20° top curb = bot drwy	
			490	41.04	25° " drwy = outside edge sidewalk	
			484	41.[illegible]	29° inside edge sidewalk	
			38	2642.7	147'±	

F. B. 1770 Pg. 246 Job No. 185434 Division No. Notes Red. Plotted Profile
Survey of Ave Q6 et al Date Date No. X-Sec.
Survey by R L Willey Notes Walsh Notes Chkd. Checked
Indexed A C Johnson Date Date No.

76L298 S & E #307 9-54

PLEASE RETURN TO
LOS ANGELES COUNTY SURVEYOR
726 LOS ANGELES COUNTY ENGINEERING BLDG.

NOTE: ANY ADDITIONS OR CHANGES ON THIS SHEET MUST BE MADE OR CIRCLED IN RED INK, WITH DATE AND NAME OF PERSON MAKING CHANGE.

Do not extend notes this side of this line.

STATION	B. S.	H. I.	F. S.	ELEV.	Ave ℄ Q6 Left	Ave ℄ Q6 Right
		2646 54				
TP			5 04	2641.50		
	5 98	2647 48				
5+25			5 25	2642.23		℄ edge pvmt
			6 1	41.3		19° gutter
			5 9	41.5		30° P/L
			6 46	41.02	19.5 conc. gutter	
			6 39	41.11	20° Top curb = bot drwy.	
			5 72	41.76	25.5 " drwy = outside edge sidewalk	
			5 65	41.83	29.5 inside edge sidewalk	
5+39			5 30	42.18		℄
			6 22	41.26	19° end conc. gutter	
			5 74	41.74	20° end curb	
			5 61	41.87	25° " sidewalk	
			5 56	41.92	29.5 " "	
5+50			5 39	42.09		℄
			5 74	41.74		15° gutter & edge pvmt
			5 8	41.6		30° P/L
			5 46	42.02	8° gutter & edge pvmt	
			5 0	2642.4	30° P/L	

Profile Notes Red. ____ Plotted ____ Job No. 185434 Division No. ____ F. B. 177 Pg. 247
No. ____ Date ____ Date ____ Survey of Ave Ave et al
X-Sec. Notes Chkd. ____ Checked ____ Survey by PLWilley Notes PLW Date 11-15-55
No. ____ Date ____ Date ____ Map No. ____ Indexed Johnson Date ____

76L298 S & E #307 9-54

PLEASE RETURN TO
LOS ANGELES COUNTY SURVEYOR
726 LOS ANGELES COUNTY ENGINEERING BLDG.

NOTE: ANY ADDITIONS OR CHANGES ON THIS SHEET MUST BE MADE OR CIRCLED IN RED INK, WITH DATE AND NAME OF PERSON MAKING CHANGE.

Do not extend notes this side of this line.

STATION	B. S.	H. I.	F. S.	ELEV.	Ave ℄	Q6
		2647 48				
6+00			5 37	26 42 11		℄
"			5 70	4[illegible]		17° edge pvmt & gutter
"			5 6	4[illegible]		30° P/L
			5 50	4[illegible]	7° gutter & edge pvmt	
"			4 8	4[illegible]	30° P/L	
6+50			5 00	4[illegible]		℄
			5 39	4[illegible]		18° edge pvmt & gutter
			4 6	4[illegible]		23° top break
			4 7	4[illegible]		30° P/L
			4 2	4[illegible]		147'± back P/L
			5 19	4[illegible]	6.5 edge pvmt & gutter	
			4 6	4[illegible]	30° P/L	
			3 6	4[illegible]	147'± back P/L	
7+00			4 74	4[illegible]		℄
			5 04	42 44		18° edge pvmt & gutter
			3 8	4[illegible]		22° top break
			3 5	4[illegible]		30° P/L
			5 08	4[illegible]	8° edge pvmt & gutter	
			4 2	43 2	14° top break	
			4 5	26 42 9	30° P/L	

F. B. 1770 Pg. 248 Job No. 185434 Division No. Notes Red. Plotted Profile
Survey of Ave Q-6 etal Date Date No. X-Sec.
Survey by R L Willey Notes Walsh Notes Chkd. Checked
Indexed C. Johnson Date Date Date No.

76L298 S & E #307 9-54

PLEASE RETURN TO
LOS ANGELES COUNTY SURVEYOR
726 LOS ANGELES COUNTY ENGINEERING BLDG.

NOTE: ANY ADDITIONS OR CHANGES ON THIS SHEET MUST BE MADE OR CIRCLED IN RED INK, WITH DATE AND NAME OF PERSON MAKING CHANGE.

Do not extend notes this side of this line.

STATION	B. S.	H. I.	F. S.	ELEV.		
		2647 48				
7+50			4 58	2642 90		℄
8+00			3 96	43 52		℄
8+36 21			3 69	43 79		℄ int 9th St E
TP			3 00	2644.48		
BM AV 14	6 09	2650 57				
			5 77	7644 80	BM AV 14 Ed = 2644812 9th St E + Ave Q 9 at ℄ int fd std C.S. Mon. in well dn 15"	

Profile Notes Red. ____ Plotted ____ Job No. 185434 Division No. ____ F. B. 1770 Pg. 249
No. ____ Date ____ Date ____ Survey of Ave Q. 6 etal
X-Sec. Notes Chkd. ____ Checked ____ Survey by R.L. Willey Notes Walsh Date 11-15-55
No. ____ Date ____ Date ____ Map No. ____ Indexed Johnson Date ____

F. B. 1770 Pg. 250 | Job No. 185434 Division No. Notes Red Plotted Profile

Survey of Ave Q-6 et al Date Date No.

Survey by R L Willey Notes Walsh Notes Chkd Checked X-Sec.

Indexed Date Date Date No.

STATION	B. S.	H. I.	F. S.	ELEV.

Do not extend notes this side of this line.

PLEASE RETURN TO

LOS ANGELES COUNTY SURVEYOR

726 LOS ANGELES COUNTY ENGINEERING BLDG.

NOTE: ANY ADDITIONS OR CHANGES ON THIS SHEET MUST BE MADE OR CIRCLED IN RED INK, WITH DATE AND NAME OF PERSON MAKING CHANGE.

76L298 S & E #307 9-54

Profile No.	Notes Red.	Plotted	Job No. 185434	Division No.		F. B. 1770	Pg. 251
	Date	Date	Survey of Ave Q-5 to 5th				
X-Sec. No.	Notes Chkd.	Checked	Survey by R.L.Willet	Notes Walsh	Date 11-15-55		
	Date	Date	Map No.	Indexed C. Johnson	Date		

CROSS SECTIONS
AVE Q-5
FROM 10TH ST E.
TO 9TH ST E
JN 185434

11-15-55
R L Willet
M A Walsh
J P McCall
R A Swann
W E Swann

STATION	B. S.	H. I.	F. S.	ELEV.

NOTE: ANY ADDITIONS OR CHANGES ON THIS SHEET MUST BE MADE OR CIRCLED IN RED INK, WITH DATE AND NAME OF PERSON MAKING CHANGE.

Do not extend notes this side of this line.

PLEASE RETURN TO
LOS ANGELES COUNTY SURVEYOR
726 LOS ANGELES COUNTY ENGINEERING BLDG.

76L298 S & E #307 9-54

76L298 S & E #307 9-54

PLEASE RETURN TO
LOS ANGELES COUNTY SURVEYOR
726 LOS ANGELES COUNTY ENGINEERING BLDG.

NOTE: ANY ADDITIONS OR CHANGES ON THIS SHEET MUST BE MADE OR CIRCLED IN RED INK, WITH DATE AND NAME OF PERSON MAKING CHANGE.

Do not extend notes this side of this line.

STATION	B. S.	H. I.	F. S.	ELEV.	Left Ave ℄ Q5 Right
BM AV3	[illegible]	[illegible]		26[illegible]	BMAV3 El. 2638.[illegible] - std C.S. Mon
	4 66	2642 89			in well dn. 12" - ℄ int 10th St E & Ave Q6
TP			5 49	263[illegible]40	
	5 43	2642 83			
0+00			4 7	263[illegible]1	℄ Prod.
0+50			4 7	[illegible]	℄ "
0+70			4 6	[illegible]	℄ "
0+81			5 9	36[illegible]	℄ " & gutter
0+87			5 67	3[illegible]6	℄ " & edge pvmt
1+00			5 43	[illegible]0	℄ int.
1+05			5 42	37.41	4 ⊗ left N. Rim M.H. — 5.42 Rod, 8.07 meas, .83 dia, 14.32
			14 32	[illegible]	10" outlet North
			5 40	[illegible]	4 ⊗ left S. Rim M.H. — 5.40 Rod, 8.02 meas, .83 dia, 14.25
			14 25	[illegible]	10" inlet South
			5 43	37.[illegible]0	4 ⊗ left W. Rim M.H. — 5.43 Rod, 7.95 meas, .67 dia, 14.05
			14 05	28.78	8" stub west
1+00			6 00	3[illegible]3	147'± back P/L
"			4 54	263[illegible]9	147'± back P/L

F. B. 1770 Pg. 252 Job No. 1854 34 Division No. Notes Red. Plotted Profile
Survey of Five Q 6 et al Date Date No.
Survey by R.L. Willey Notes Walsh Notes Chkd. Checked X-Sec.
Indexed R. C. Johnson Date Date Date No.

76L298 S & E #307 9-54

PLEASE RETURN TO
LOS ANGELES COUNTY SURVEYOR
726 LOS ANGELES COUNTY ENGINEERING BLDG.

NOTE: ANY ADDITIONS OR CHANGES ON THIS SHEET MUST BE MADE OR CIRCLED IN RED INK, WITH DATE AND NAME OF PERSON MAKING CHANGE.

Do not extend notes this side of this line.

Ave ℄ Q5

STATION	B. S.	H. I.	F. S.	ELEV.	Left	Right
		2642 83				
1+15			5 63	2637.20		℄ & cross gutter
			61	36.7		30° gutter
			56	37.2	30° gutter	
1+50			500	37.83		℄ 12° edge pvmt
			545	37.38		16° gutter
			55	37.3		30° P/L
			51	37.7		
			547	37.36	15° edge pvmt & gutter	
			49	37.9	23° top break	
			48	38.0	30° P/L	
2+00			481	38.02		℄
			525	37.58		12° edge pvmt
			55	37.3		16° gutter
			49	38.9		30° P/L
			535	37.48	16° edge pvmt & gutter	
			47	38.1	23° top break	
			46	38 2	30° P/L	
2+50			478	38.05		℄
			512	37.71		11° edge pvmt
			53	37 5		16° gutter
			48	2638 0		30° P/L

Profile Notes Red. ____ Plotted ____ Job No. 185-4.34 Division No. ____
No. ____ Date ____ Date ____ Survey of Ave Q-6
X-Sec. Notes Chkd. ____ Checked ____ Survey by R.W. Willey Notes R.W. Willey Date 11-15-55
No. ____ Date ____ Date ____ Map No. ____ Indexed J. Johnson Date ____

F. B. 1770 PG. 253

76L298 S & E #307 9-54

PLEASE RETURN TO
LOS ANGELES COUNTY SURVEYOR
726 LOS ANGELES COUNTY ENGINEERING BLDG.

NOTE: ANY ADDITIONS OR CHANGES ON THIS SHEET MUST BE MADE OR CIRCLED IN RED INK, WITH DATE AND NAME OF PERSON MAKING CHANGE.

Do not extend notes this side of this line.

STATION	B. S.	H. I.	F. S.	ELEV.	Ave ℄ Q5 Left	Ave ℄ Q5 Right
		2642.83				
2+50			5.00	2637.83	16° edge pvmt & gutter	
			4.1	38.7	22° top break	
			4.2	38.6	30° P/L	
TP			4.62	2638.21		
	4.99	2643.20				
3+00			4.95	2638.35		℄
			5.36	37.84		12° edge pvmt
			5.8	37.4		17° gutter
			5.2	38.0		30° P/L
			5.28	37.92	15° edge pvmt & gutter	
			4.6	38.6	23° top break	
			4.5	38.7	30° P/L	
3+50			4.79	38.41		℄
			5.26	37.94		12° edge of pvmt
			5.6	37.6		16° gutter
			4.71	38.49		30° P/L & S.E. Cor Conc. Drwy
			5.2	38.0		147'± back P/L
			5.00	38.20	15° edge pvmt & gutter	
			4.4	38.8	30° P/L	
			3.6	26[illegible]	147'± back P/L	

F. B. 1770 Pg. 754 Job No. 085434 Division No. Notes Red. Plotted No. Profile
Survey of Ave Q 6 et al Date Date No. X-Sec.
Survey by R. Willey Notes Walsh Notes Chkd. Checked
Indexed R. C. Johnson Date Date Date No.

76L298 S & E #307 9-54

PLEASE RETURN TO
LOS ANGELES COUNTY SURVEYOR
726 LOS ANGELES COUNTY ENGINEERING BLDG.

NOTE: ANY ADDITIONS OR CHANGES ON THIS SHEET MUST BE MADE OR CIRCLED IN RED INK, WITH DATE AND NAME OF PERSON MAKING CHANGE.

Do not extend notes this side of this line.

STATION	B. S.	H. I.	F. S.	ELEV.	Ave ℄ Q 5	
		2643 20			left	Right
4+00			4 66	2635,54		℄
			5 11	35,04		16° gutter in asphalt [illegible]
			4 79	35,41		30° P/L on drwy
			5 03	35,17	13° edge pvmt	
			5 1	35,1	16° gutter	
			4 3	35,9	30° P/L	
4+50			4 37	38,83		℄
			4 92	38,28		12° edge pvmt
			5 1	38,1		15° gutter
			4 4	38.8		30° P/L
			4 84	38.36	14° edge pvmt & gutter	
			4 2	39,0	30° P/L	
5+00			4 02	39,18		℄
			4 69	38,51		15° edge of pvmt & gutter
			4 0	39.2		30° P/L
			4 40	38,80	15° edge pvmt & gutter	
			4 0	2639 2	30° P/L	

Profile Notes Red. ____ Plotted ____ Job No. 181474 Division No. ____ F. B. 1770 PG. 255
No. ____ Date ____ Date ____ Survey of Ave Q.5 et al
X-Sec. Notes Chkd. ____ Checked ____ Survey by R.L. Willey Notes Walsh Date 11-15-55
No. ____ Date ____ Date ____ Map No. ____ Date ____

76L298 S & E #307 9-54

PLEASE RETURN TO
LOS ANGELES COUNTY SURVEYOR
726 LOS ANGELES COUNTY ENGINEERING BLDG.

NOTE: ANY ADDITIONS OR CHANGES ON THIS SHEET MUST BE MADE OR CIRCLED IN RED INK, WITH DATE AND NAME OF PERSON MAKING CHANGE.

Do not extend notes this side of this line.

STATION	B. S.	H. I.	F. S.	ELEV.	Ave ℄ Q 5 Left	Right
		2643 20				
T.P.			2 48	2640 72		
	459	2645 31				
5+50			5 60	2639.71		℄
			6 37	38.94		13° edge pvmt & gutter
			5 4	39.9		30° P/L
			6 23	31.08	14° edge pvmt & gutter	
			5 5	39.8	30° gutter	
6+00			4 92	41.39		℄
			5 64	39.67		15° edge pvmt. & gutter
			4 8	41.5		30° P/L
			5 51	39.80	16° edge pvmt & gutter	
			4 5	41.3	30° P/L	
6+50			3 96	41.35		℄
			4 67	40.64		15° edge pvmt & gutter
			3 9	41.4		30° P/L
			4 1	41.1		147'± back P/L
			4 72	41.59	17° edge pvmt & gutter	
			4 3	41.0	30° P/L	
			2 2	2643.1	147'± back P/L	

F. B. 1770 Pg. 256 Job No. 1854.34 Division No. Notes Red. Plotted No. Profile
Survey of AVC Q-6 et al Date Date X-Sec.
Survey by R. L. Willey Notes Walsh Notes Chkd. Checked
Indexed C. Johnson Date Date Date No.

76L298 S & E #307 9-54

PLEASE RETURN TO
LOS ANGELES COUNTY SURVEYOR
726 LOS ANGELES COUNTY ENGINEERING BLDG.

NOTE: ANY ADDITIONS OR CHANGES ON THIS SHEET MUST BE MADE OR CIRCLED IN RED INK, WITH DATE AND NAME OF PERSON MAKING CHANGE.

Do not extend notes this side of this line.

STATION	B. S.	H. I.	F. S.	ELEV.	Ave ℄ Q5 Left	Right
		2645 31				
7+00			3 10	2642 21		℄
			3 74	41,57		16° edge pvmt & gutter
			28	42 5		20° top break
			28	42,5		30° P/L
			3 50	41,81	14° edge pvmt & gutter	
			3 0	42.31	30° P/L	
7+50			2 32	42,99		℄
8+ 00			2 30	43,01		℄
8+26.26			1 88	43.43		℄ int Ave Q5 & 9th St E
T.P.			0 33	2644 98		
	4 87	2649 85				
BM AV 14			5 06	2644 79	BM AV 14 El. 2644.812 - FB 1752-10	
					9th St E & Ave Q 7 at ℄ int fd sld C.S. Mon in well dn 15"	

Profile Notes Red. ____ Plotted ____ Job No. 18J434 Division No. ____ F. B. 1770 Pg. 257
No. ____ Date ____ Date ____ Survey at Ave Q6 Ct id
X-Sec. Notes Chkd. ____ Checked ____ Survey by R.L. Willey Notes [illegible] Date 11-15-55
No. ____ Date ____ Date ____ Map No. [illegible] Johnson Date ____

F. B. 1770 Pg. 230

Job No. Division No. Notes Red. Plotted

Survey of Date Date

Survey by Notes Notes Chkd. Checked

Indexed Date Date Date