98 247 4-

1771

INDEX TO F.B. 1771

DATE	J.N.	DESCRIPTION		NOTES	PAGES
4-53	1628	BENCH CIRCUIT		B.M 's	5-20
"	"	DISRICT ℄ SURVEY		℄ & Ties	25-54
5-53	"	1st ALLEY S .of ROSECRANS	Fidel Ave. to S hoemaker Ave.	Topog	57-60
				X-sect	61-66
"	"	"	Fidel Ave. to Dinard Ave.	Topog	67-68
				X-sect	69-74
"	"	FIDEL AVE.	1st Alley S.of Rosecrans Ave. to Rosecrans	Topog	75-76
				X-sect	77-80
"	"	SHOEMAKER AVE,	Firestone Blvd. to Liggett St.	Topog	81-86
				X-sect	87-94
"	"	LIGGETT ST.	Shoemaker Ave. to Dinard Ave.	Topog	95-102
				X-sect	103-114
7-53	"	GRACEMERE AVE.	Firestone Blvd. to Liggett St.	Topog	115-120
				X-sect	121-128
"	"	PAINTER AVE.	Firestone Blvd to Liggett St.	Topog	129-134
				X-sect	135-146
8-53	"	FIDEL AVE.	Firestone Blvd. to Liggett St.	Topog	147-154
				X-sect	155-164
"	"	MARYTON AVE.	Firestone Blvd. to Liggett St.	Topog	165-176
				X-sect	177-186
"	"	DINARD AVE.	Firestone Blvd. to Liggett St.	Topog	187-196
				X-sect	197-208
"	"	FIRESTONE BLVD (N.S ide)	S hoemaker Ave. to Dinard Ave.	Topog	209-216, 218-224
				X-sect	217-228
"	"	ROSECRANS AVE. AT FIDEL AVE.		Invert Check	229
		SHOEMAKER AVE. AT LIGGETT ST		"	"
		" FIRESTONE BLVD.		"	230

Notes Ck'd by_____
Map No._____
Office Work_____
Checked_____
Date_____

Surveyed_____
W. O._____ Tape No._____ Sr'd_____ oF
Surveyed by_____
Notes_____ Date_____
Indexed_____

F.B. 1771 PG. 3

Photostated March 97
Film ok

F.B. 1771 PG. 4

		C.I.1783.34 SOLO STREET			
7-55	1783	Pluma Ave. Sola St to Downey Norwalk Rd	topog	229-230	
"	"	" " "	x-sec	231-236	
"	"	Location of S.S.M.H. on Curtis &King Rd.	M.H.	237-238	

RETURN TO
LOS ANGELES COUNTY SURVEYOR
726 LOS ANGELES COUNTY
ENGINEERING BLDG.

Do not extend notes this side of this line.

Note: Any Additions or Changes on This Sheet Must be Made or Circled in Red Ink With Date and Name of Person Making Change.

NOTES RED. _____ JOB NO. 1628 SURVEY OF MARYTON AVE

DATE _____ SURVEY BY J.J. LANIGAN

NOTES CHKD. _____ NOTES BY M. NATAPOFF DATE 4-2-53

DATE _____ INDEXED A. C. Johnson DATE _____

F.B. 1771 PG. 5

NOTE: ANY ADDITIONS OR CHANGES ON THIS SHEET MUST BE MADE OR CIRCLED IN RED INK, WITH DATE AND NAME OF PERSON MAKING CHANGE.

Do not extend notes this side of this line

PLEASE RETURN TO
LOS ANGELES COUNTY SURVEYOR
725 LOS ANGELES COUNTY ENGINEERING BLDG.

765420 353 3-51

DESCRIPTION	BENCH LEVELS for MARYTON AVE C.I. 1628
ADJ. ELEV.	Adj. 4/14/53 JS
3RD RUN	Elevations based on L.A. Co Surv. P.L. Net - 1952 Adj.
2ND RUN	See A-10 for adj. calc.
DIFF.	indexed 7-10-59 Vaw
1ST RUN	
B.M.	

J.J. LANIGAN
M. NATAPOFF
J.C. RIKE
W.N. WILLIAMS

76S420 353 3-51

PLEASE RETURN TO
LOS ANGELES COUNTY SURVEYOR
725 LOS ANGELES COUNTY ENGINEERING BLDG.

NOTE: ANY ADDITIONS OR CHANGES ON THIS SHEET MUST BE MADE OR CIRCLED IN RED INK, WITH DATE AND NAME OF PERSON MAKING CHANGE.

Do not extend notes this side of this line

B.M.	1ST RUN	DIFF.	2ND RUN	3RD RUN	ADJ. ELEV.	DESCRIPTION
			CIRCUIT # 1			
B.M. 2-4	83.187				83.187	B.M. 2-4 - EL. 83.187 per F.B. 1203-10
+ 150'	5.601		5.422			BLOOMFIELD AVE. & S.P.R.R. A std. ROAD
⊼	88.788	+0.053	+0.053		+0.0530	DEP'T. tablet set in the E. end of S.
- 150'	5.548		5.369			headwall of a culvert, 338' ± S. of the
T.P.	83.240					℄ of ROSECRANS AVE. & 24' ± E. of the
+ 150'	4.389		4.317			℄ of BLOOMFIELD AVE.
⊼	87.629	-1.119	-1.118		-1.1185	
- 150'	5.508		5.435			
T.P.	82.121					T.P.
+ 150'	4.507		4.302	4.262		
⊼	86.628	-1.013	-1.019	-1.016	-1.0160	
- 150'	5.520		5.321	5.278		
T.P.	81.108					T.P.
+ 150'	4.558		4.436			
⊼	85.666	-0.706	-0.706		-0.7060	
- 150'	5.264		5.142			
T.P.	80.402					T.P.
+ 150'	4.705		4.615			
⊼	85.107	-0.624	-0.627		-0.6255	
- 150'	5.329		5.242			
T.P.	79.778					T.P.
+ 150'	4.745		4.610			
⊼	84.523	-0.573	-0.573		-0.5730	
- 150'	5.318		5.183			
T.P.	79.205					T.P.
+ 150'	4.649		4.52[illegible]			
⊼	83.854	-0.661	-0.6[illegible]		-0.6610	
- 150'	5.310		5.18[illegible]			

JOB NO. 1628 SURVEY OF MARYTON AVE NOTES RED.
SURVEY BY J.J. LANIGAN DATE
NOTES BY M. NATAPOEF DATE 4-2-53 NOTES CHKD.
INDEXED J. C. JOHNSON DATE DATE

F.B. 1771 PG. 6

765420 353 3-51

PLEASE RETURN TO
LOS ANGELES COUNTY SURVEYOR
725 LOS ANGELES COUNTY ENGINEERING BLDG.

NOTE: ANY ADDITIONS OR CHANGES ON THIS SHEET MUST BE MADE OR CIRCLED IN RED INK, WITH DATE AND NAME OF PERSON MAKING CHANGE.

Do not extend notes this side of this line

B.M.	1ST RUN	DIFF.	2ND RUN	3RD RUN	ADJ. ELEV.	DESCRIPTION
T.P.	78.544					T.P.
+ 150'	4.715		4.775	4.538		
⊼	83.259	-0.446	-0.440	-0.444	-0.4435	
- 150'	5.161		5215	4.982		
T.P.	78.098					T.P.
+ 150'	4.710		4.578	4.762		
⊼	82.808	-1.578	-1.[illegible]70	-1.576	-1.5770	
- 150'	6.288		6.148	6338		
B.M. 2-3	76.520				76.505	BM23 - El. 76.505 per F.B. 1203
+ 150'	5.970		5.818			About 1.5 miles S.E. along the S.P.
⊼	82.490	+0.992	+0.996		+0.9940	from Norwalk in L.A. County
- 150'	4.978		4.822			about 355' N.W. of (SHOEMAKER
T.P.	77.512					a road crossing, and in the top
+ 150'	3.753		3.620			of the S. headwall of a conc.
⊼	81.265	-1.508	-1.505		-1.5065	500 B.A. std. disk stamped "S
- 150'	5.261		5.125			971932."
T.P.	76.004					T.P.
+ 150'	5.501		5.422			
⊼	81.505	+2.440	+2.440		+2.4400	
- 150'	3.061		2982			
T.P.	78.444					T.P.
+ 125'	3.637		3.701			
⊼	82.081	-1.698	-1.701		-1.6995	
- 125'	5.335		5.402			
B.M. AT 61	76.746				76.737	B.M. AT-61 (set) FIRESTONE BLVD.
+ 150'	4.090		4.003			SHOEMAKER AVE. (N.E. cor.) Bt. sph.
⊼	80.836	-0.440	-0.437		-0.4385	cb. 10' N. of N. end of C.R.
- 150'	4.530		4.440			
BM AT-62	76.306					BM AT-62 (set) (For descrip. see next page)

NOTES RED. _____ JOB NO. 1628 SURVEY OF MARYTON AVE
DATE _____ SURVEY BY J. LANIGAN
NOTES CHKD. _____ NOTES BY M. NATAPOFF DATE 4-2-53
DATE _____ INDEXED C. JOHNSON DATE _____

F.B. 1771 PG. 7

769420 353 3-51

PLEASE RETURN TO
LOS ANGELES COUNTY SURVEYOR
725 LOS ANGELES COUNTY ENGINEERING BLDG.

NOTE: ANY ADDITIONS OR CHANGES ON THIS SHEET MUST BE MADE OR CIRCLED IN RED INK, WITH DATE AND NAME OF PERSON MAKING CHANGE.

Do not extend notes this side of this line

B.M.	1ST RUN	DIFF.	2ND RUN	3RD RUN	ADJ. ELEV.	DESCRIPTION
B.M.AT-62	76.306				76.299	B.M.AT-62 (set) FIRESTONE BLVD. &
+ 150'	4.620		4.482	4.583		GRACEBEE AVE. (N.E. cor.) Bt. spk. in
⊼	80.926	0.000	-0.007	-0.005	-0.0040	cb. 9' N. of N. end of C.R.
- 150'	4.620		4.489	4.588		
B.M.AT-63	76.306				76.296	B.M.AT-63 (set) FIRESTONE BLVD. &
+ 150'	5.001		4.880	5.035		PAINTER AVE. (N.E. cor.) Bt. spk. in
⊼	81.307	+0.231	+0.240	+0.234	+0.2325	cb. 7' N. of N. end of C.R.
- 150'	4.770		4.650	4.801		
B.M.AT-64	76.537				76.529	B.M.AT-64 (set) FIRESTONE BLVD. &
+ 150'	5.240		5.113			FIDEL AVE. (N.E. cor.) Bt. spk. in cb.
⊼	81.777	+0.290	+0.290		+0.2900	10' N. of N. end of C.R.
- 150'	4.950		4.823			
B.M.AT-65	76.827				76.820	B.M.AT-65 (set) FIRESTONE BLVD. &
+ 150'	5.281		5.171			MARYTON AVE. (N.E. cor.) Bt. spk. in cb.
⊼	82.108	+0.430	+0.433		+0.4315	7' N. of N. end of C.R.
- 150'	4.851		4.738			
B.M.AT-66	77.257				77.253	B.M.AT-66 (set) FIRESTONE BLVD. &
+ 150'	5.263		5.178			DINARD AVE. (N.E. cor.) Bt. spk. in cb.
⊼	82.520	+0.095	0.096		+0.0955	6.5' N. of N. end of C.R.
- 150'	5.168		5.082			
T.P.	77.352					T.P.
+ 150'	4.618		4.490	4.635		
⊼	81.970	-0.660	-0.654	-0.657	-0.6570	
- 150'	5.278		5.144	5.292		
T.P.	76.692					T.P.
+ 150'	5.190		5.080			
⊼	81.882	+0.780	+0.778		+0.7790	
- 150'	4.410		4.302			
T.P.	77.472					T.P.

JOB NO. 1628 SURVEY OF MARYTON AVE NOTES RED.
SURVEY BY J.J. LANIGAN DATE
NOTES BY M. NATAPOFF DATE 4-2-53 NOTES CHKD.
INDEXED C. Johnson DATE DATE

F.B. 1771 PG. 8

768420 353 3-51

PLEASE RETURN TO
LOS ANGELES COUNTY SURVEYOR
725 LOS ANGELES COUNTY ENGINEERING BLDG.

NOTE: ANY ADDITIONS OR CHANGES ON THIS SHEET MUST BE MADE OR CIRCLED IN RED INK, WITH DATE AND NAME OF PERSON MAKING CHANGE.

Do not extend notes this side of this line

B.M.	1ST RUN	DIFF.	2ND RUN	3RD RUN	ADJ. ELEV.	DESCRIPTION
T.P.	77.472					T.P.
+ 150'	5.450		5.355			
⊼	82.922	+0.977	+0.975		+0.9760	
- 150'	4.473		4.380			
T.P.	78.449					T.P.
+ 150'	5.267		5.144			
⊼	83.716	+0.719	+0.721		+0.7200	
- 150'	4.548		4.423			
T.P.	79.168					T.P.
+ 150'	5.648		5.498	5.647		
⊼	84.816	-0.647	-0.654 R	-0.648	-0.6475	
- 150'	6.295		6.152	6.295		
T.P.	78.521					T.P.
+ 60'	4.949		4.829			
⊼	83.470	-1.184	-1.186		-1.1850	
- 60'	6.133		6.015			
BM.2-2	77.337				77.340	BM.2-2 - EL. 77.340 per F.B. 120
+ 150'	5.953	R	5.818	6.035		FIRESTONE BLVD. & CARMENITA RD.
⊼	83.290	-0.271	-0.266	-0.263	-0.2645	std. C.S. mon., R.E. 329, marked "BM. 2
- 150'	6.224		6.084	6.298		1951." Set in conc. 15" below the
T.P.	77.066					surface, 143' S. of the ℄ int. of
+ 150'	4.333		4.245			FIRESTONE BLVD. & CARMENITA RD.
⊼	81.399	-1.544	-1.548		-1.5460	a well cut through the pavement
- 150'	5.877		5.793			& protected by a cast iron [illegible]
T.P.	75.522					marked "COUNTY SURVEYOR [illegible]"
+ 150'	4.447		4.317			
⊼	79.969	-1.346	-1.348		-1.3470	
- 150'	5.793		5.665			
T.P.	74.176					T.P.

NOTES RED. _____ JOB NO. 1628 SURVEY OF MARYTON AVE.
DATE _____ SURVEY BY L. LLANIGAN
NOTES CHKD. _____ NOTES BY M. NATAROFF DATE 4-6-53
DATE _____ INDEXED C. Johnson DATE _____

F.B. 1771 PG. 9

765420 353 3-51

PLEASE RETURN TO
LOS ANGELES COUNTY SURVEYOR
725 LOS ANGELES COUNTY ENGINEERING BLDG.

NOTE: ANY ADDITIONS OR CHANGES ON THIS SHEET MUST BE MADE OR CIRCLED IN RED INK, WITH DATE AND NAME OF PERSON MAKING CHANGE.

Do not extend notes this side of this line

JOB NO 1628 SURVEY OF MARYTOWN AVE NOTES RED. DATE
SURVEY BY WILLIAMSON NOTES CHKD. DATE
NOTES BY M. NATAREE DATE 4-6-53
INDEXED C. Johnson DATE

F.B. 177 PG. 10

B.M.	1ST RUN	DIFF.	2ND RUN	3RD RUN	ADJ. ELEV.	DESCRIPTION
T.P.	74.176					T.P.
+ 150'	4.410		4.293			
⊼	78.586	-1.325	-1.329		-1.3270	
- 150'	5.735		5.622			
T.P.	72.851					T.P.
+ 150'	4.408		4.295			
⊼	77.259	-1.325	-1.329		-1.3270	
- 150'	5.733		5.624			
T.P.	71.526					T.P.
+ 150'	4.550		4.481			
⊼	76.076	-0.808	-0.809		-0.8085	
- 150'	5.358		5.290			
T.P.	70.715					T.P.
+ 150'	4.785		4.704			
⊼	75.503	-0.825	-0.828		-0.8265	
- 150'	5.610		5.532			
T.P.	69.893					T.P.
+ 150'	4.927		4.835			
⊼	74.820	-1.066	-1.062		-1.0640	
- 150'	5.993		5.897			
T.P.	68.827					T.P.
+ 150'	4.293		4.155			
⊼	73.120	-1.932	-1.935		-1.9325	
- 150'	6.225		6.090			
T.P.	66.895					T.P.
+	4.542		4.415			
⊼	71.437	-1.312	-1.310		-1.3110	
-	5.854		5.725			
T.P.	65.583					T.P.

76S420 353 3-51

PLEASE RETURN TO
LOS ANGELES COUNTY SURVEYOR
725 LOS ANGELES COUNTY ENGINEERING BLDG.

NOTE: ANY ADDITIONS OR CHANGES ON THIS SHEET MUST BE MADE OR CIRCLED IN RED INK, WITH DATE AND NAME OF PERSON MAKING CHANGE.

Do not extend notes this side of this line

B.M.	1ST RUN	DIFF.	2ND RUN	3RD RUN	ADJ. ELEV.	DESCRIPTION
T.P.	65.583					T.P.
+ 150'	4.955		4.860			
⊼	70.538	-0.567	-0.564		-0.5655	
- 150'	5.522		5.424			
T.P.	65.016					T.P.
+	5.662		5.568			
⊼	70.678	-0.429	-0.430		-0.4295	
- (set)	6.091		5.998			
B.M. 2-1	64.587				64.573	B.M. 2-1-EL. 64.573 per F.B. 12[illegible] About 2.8 mi. S.E. along the S.P.R.R. from the SAN ANTONIO AVE. crossing 46.7' S.W. of the S.W. rail, 32.4' W. of MARQUARDT AVE., 18.0' N.W. of power transmission line pole 490703E (in line with a N.E. row of poles) 5.4' S.W. of the [illegible] of a row of power poles paralleling the track, 1' N.E. of a fence, [illegible] N.W. of a white, wooden witness post and about 1.5' lower than the top of the rail. A std. disk stamped "H778-1945" and [illegible] in the top of a conc. post projecting about 1" above ground.

NOTES RED. _____ JOB NO. 1628 SURVEY OF MARYTON AVE.
DATE _____ SURVEY BY J.J. LANIGAN
NOTES CHKD. _____ NOTES BY M. NATAPOFF DATE 4-6-53
DATE _____ INDEXED [illegible] DATE _____

F.B. 1771 PG. 71

768420 353 3-51

PLEASE RETURN TO
LOS ANGELES COUNTY SURVEYOR
725 LOS ANGELES COUNTY ENGINEERING BLDG.

NOTE: ANY ADDITIONS OR CHANGES ON THIS SHEET MUST BE MADE OR CIRCLED IN RED INK, WITH DATE AND NAME OF PERSON MAKING CHANGE.

Do not extend notes this side of this line

B.M.	1ST RUN	DIFF.	2ND RUN	3RD RUN	ADJ. ELEV.	DESCRIPTION
			CIRCUIT #2			
(Set) B.M. AT-66	77.257				77.253	B.M. AT-66 - FIRESTONE BLVD. &
+ 135'	4.933		4.830			DINARD AVE. (N.E. cor.) Bt. spk. in cb.
⊼	82.190	+0.400	+0.400		+0.4000	6.5' N. of N. end of C.R.
- 135'	4.533		4.430			
(Set) B.M. AT-67	77.657				77.653	B.M. AT-67 - DINARD AVE. (E. side) 290'±
+ 100'	5.097		5.021			N. of N. P/L of FIRESTONE BLVD. Bt.
⊼	82.754	+0.167	+0.163		+0.1650	spk. in cb. 22' S. of N. end, opp.
- 100'	4.930		4.858			HO#14711.
T.P.	77.824					T.P.
+ 100'	5.107		5.024			
⊼	82.931	+0.288	+0.285		+0.2865	
- 100'	4.819		4.739			
T.P.	78.112					T.P.
+ 85'	5.055		4.950			
⊼	83.167	-0.045	-0.044		-0.0445	
- 85'	5.100		4.994			
(Set) B.M. AT-68	78.067				78.060	B.M. AT-68 - DINARD AVE. & MAPLEDALE
+ 100'	4.869		4.775			ST. (N.E. cor.) Bt. spk. in cb 5' N.
⊼	82.936	+0.085	+0.084		+0.0845	of N. end of C.R.
- 100'	4.784		4.691			
T.P.	78.152					T.P.
+ 65'	5.082		4.988			
⊼	83.234	+0.520	+0.517		+0.5185	
- 65'	4.562		4.471			
(Set) B.M. AT-69	78.672				78.663	B.M. AT-69 - DINARD AVE. (E. side)
+ 100'	4.794		4.689	4.735		350'± N. of ℄ of MAPLEDALE ST. Bt.
⊼	83.466	+0.054	+0.059	+0.054	+0.0540	spk. in cb. opp. HO#14513.
- 100'	4.740		4.630	4.681		
T.P.	78.726					

JOB NO. 1628 SURVEY OF MARYTON AVE NOTES RED. DATE
SURVEY BY J.J. LANIGAN
NOTES BY M. NATAPOFF DATE 4-6-53 NOTES CHKD. DATE
INDEXED C. JOHNSON DATE

F.B. 1771 PG. 12

769420 353 3-51

PLEASE RETURN TO
LOS ANGELES COUNTY SURVEYOR
725 LOS ANGELES COUNTY ENGINEERING BLDG.

NOTE: ANY ADDITIONS OR CHANGES ON THIS SHEET MUST BE MADE OR CIRCLED IN RED INK, WITH DATE AND NAME OF PERSON MAKING CHANGE.

Do not extend notes this side of this line

B.M.	1ST RUN	DIFF.	2ND RUN	3RD RUN	ADJ. ELEV.	DESCRIPTION
T.P.	78.726					T.P.
+ 100'	5.022		4.922	5.029		
⊼	83.748	+0.341	+0.[illegible]35	+0.340	+0.3405	
- 100'	4.681		4.587	4.689		
T.P.	79.067					
+ 120'	5.044		4.932			
⊼	84.111	+0.579	+0.579		+0.5790	
- 120'	4.465		4.353			
(set) B.M. AT-70	79.646				79.637	B.M. AT-70 - DINARD AVE. (E. side) & LIGGETT ST. Bt. spk. in cb. 5' of ℄ prod. of LIGGETT ST.
+ 70'	5.137		5.036			
⊼	84.783	+1.050	+1.051		+1.0505	
- 70'	4.087		3.985			
(set) B.M. AT-71	80.696				80.688	B.M. AT-71 - DINARD AVE. (E. side) 1st ALLEY S. of ROSECRANS AVE. Bt. in cb. 1' S. of ℄ prod. of ALLEY
+ 80'	5.203		5.149			
⊼	85.899	+1.777	+1.779		+1.7780	
- 80'	3.426		3.370			
(set) B.M. AT-72	82.473				82.466	B.M. AT-72 - DINARD AVE. & ROSECRANS AVE. (S.W. cor.) Bt. spk. in cb. 3' of W. end of C.R.
+ 100'	4.683		4.812			
⊼	87.156	-0.530	-0.533		-0.5315	
- 100'	5.213		5.345			
T.P.	81.943					T.P.
+ 90'	4.301		4.211			
⊼	86.244	-1.448	-1.452		-1.4500	
- 90	5.749		5.663			
T.P.	80.495					T.P.
+ 70'	4.603		4.500			
⊼	85.098	-0.404	-0.406		-0.4050	
- 70'	5.007		4.906		80.080	B.M. AT-73 - ROSECRANS AVE. & FIRE AVE. (S.W. cor.) Bt. spk. in cb. 5' of W. end of C.R.
(set) B.M. AT-73	80.091					

NOTES RED. _____ JOB NO. 1628 SURVEY OF MARYTON AVE.
DATE _____ SURVEY BY J. J. LANIGAN
NOTES CHKD. _____ NOTES BY M. NATAPOFF DATE 4-7-53
DATE _____ INDEXED C. Johnson DATE _____

F.B. 1771 PG. 13

76S420 353 3-51

PLEASE RETURN TO
LOS ANGELES COUNTY SURVEYOR
725 LOS ANGELES COUNTY ENGINEERING BLDG.

NOTE: ANY ADDITIONS OR CHANGES ON THIS SHEET MUST BE MADE OR CIRCLED IN RED INK, WITH DATE AND NAME OF PERSON MAKING CHANGE.

Do not extend notes this side of this line

B.M.	1ST RUN	DIFF.	2ND RUN	3RD RUN	ADJ. ELEV.	DESCRIPTION
(set) BM.AT-73	80.091				80.080	BM.AT-73 (For descrip. see previous page)
+ 100'	4.834		4.735			
⊼	84.925	-0.032	-0.034		-0.0320	
- 100'	4.866		4.769			
T.P.	80.059					T.P.
+ 100'	5.215		5.088			
⊼	85.274	+0.586	+0.588		+0.5870	
- 100'	4.629		4.500			
T.P.	80.645					T.P.
+ 75'	5.480		5.382			
⊼	86.125	+0.682	+0.681		+0.6815	
- 75'	4.798		4.701			
T.P.	81.327					T.P.
+ 70'	5.426		5.260			
⊼	86.753	+0.922	+0.923		+0.9225	
- 70'	4.504		4.337			
(Found) BM.AT-74	82.249				82.239	BM.AT-74-ROSECRANS AVE. & SHOEMAKER AVE. (S.E. cor.) Bench nail in lead @ E. end of C.R.
+ 55'	4.356		4.267			
⊼	86.605	-0.472	-0.471		-0.4715	
- 55'	4.828		4.738			
(set) BM.AT-75	81.777				81.768	BM.AT-75-SHOEMAKER AVE. & 1st ALLEY S. of ROSECRANS AVE. (N.E. cor.) Bt. spk. in cb. 5' N. of N. end of C.R.
+ 120'	4.096		3.990			
⊼	85.873	-0.968	-0.967		-0.9675	
- 120'	5.064		4.957			
(set) BM.AT-76	80.809				80.800	BM.AT-76-SHOEMAKER AVE. & LIGGETT ST. (S.E. cor.) Bt. spk. in cb. 5' S. of S. end of C.R.
+ 100'	4.552		4.419			
⊼	85.361	-0.919	-0.922		-0.9205	
- 100'	5.471		5.341			
T.P.	79.890					T.P.

JOB NO. 1628 SURVEY OF MARYTON AVE NOTES RED.
SURVEY BY J.J. LANIGAN DATE
NOTES BY M. NATAPOFF DATE 4-7-53 NOTES CHKD.
INDEXED K. C. Johnson DATE DATE

F.B. 1771 PG. 1

765420 353 3-51

PLEASE RETURN TO
LOS ANGELES COUNTY SURVEYOR
725 LOS ANGELES COUNTY ENGINEERING BLDG.

NOTE: ANY ADDITIONS OR CHANGES ON THIS SHEET MUST BE MADE OR CIRCLED IN RED INK, WITH DATE AND NAME OF PERSON MAKING CHANGE.

Do not extend notes this side of this line

NOTES RED. DATE
NOTES CHKD. DATE
INDEXED. DATE

JOB NO. 1628 SURVEY OF MARYTON AVE
SURVEY BY [illegible] DANIGAN
NOTES BY [illegible] DATE 4-7-53

F.B. 1771 PG. 15

B.M.	1ST RUN	DIFF.	2ND RUN	3RD RUN	ADJ. ELEV.	DESCRIPTION
T.P.	79.890					T.P.
+ 125'	4.415		4.352			
=	84.305	-1.249	-1.251		-1.2500	
- (sel) 125'	5.664		5.603			
B.M. AT-77	78.641				78.630	B.M. AT-77 - SHOEMAKER AVE. (E. side) 580'± S. of ℄ ROSECRANS AVE. - Bt. in cb. in front of HO # 14312
+ 100'	4.313		4.170			
=	82.954	-1.129	-1.129		-1.1290	
- 100'	5.442		5.299			
T.P.	77.512					T.P.
+ 130'	4.515		4.365			
=	82.027	-0.763	-0.765		-0.7640	
- (sel) 130'	5.278		5.130			
B.M. AT-61	76.749				76.737	B.M. AT-61 - FIRESTONE BLVD. & SHOEMAKER AVE. (NE cor.) Bt. in cb. 5' N. of N. end of C.R.
			CIRCUIT #3 - LIGGETT ST			
(sel) B.M. AT-76	80.809				80.800	B.M. AT-76 - SHOEMAKER AVE. & LIGGETT ST. (S.E. cor.) Bt. spk. in cb. 5' N. of end of C.R.
+ 125'	4.048		3.918	4025		
=	84.857	-1.235	-1.240	-1.238	-1.2375	
- (sel) 125'	5.283		5.158	5.263		
B.M. AT-78	79.574				79.561	B.M. AT-78 - LIGGETT ST. (N. side) & GRACEBEE AVE. Bt. spk. in cb. 7' W. of ℄ prod. of GRACEBEE AVE.
+ 130'	4.537		4.383			
=	84.111	-0.568	-0.569		-0.5685	
- (sel) 130'	5.105		4.952			
B.M. AT-79	79.006				78.992	B.M. AT-79 - LIGGETT ST. (N. side) & PAINTER AVE. Bt. spk. in cb. 4' W. of ℄ prod. of PAINTER AVE.

76S420 353 3-51

PLEASE RETURN TO
LOS ANGELES COUNTY SURVEYOR
725 LOS ANGELES COUNTY ENGINEERING BLDG.

NOTE: ANY ADDITIONS OR CHANGES ON THIS SHEET MUST BE MADE OR CIRCLED IN RED INK, WITH DATE AND NAME OF PERSON MAKING CHANGE.

Do not extend notes this side of this line

B.M.	1ST RUN	DIFF.	2ND RUN	3RD RUN	ADJ. ELEV.	DESCRIPTION
(set) BMAT-79	79.006				78.992	BMAT-79 (For descrip. see previous page
+ 145'	4.625		4.503			
⊼	83.631	-0.308	-0.305		-0.3065	
- (set) 145'	4.933		4.808			
BMAT-80	78.698				78.684	BMAT-80 - LIGGETT ST. & FIDEL AVE. (N.E. cor.) Bt. spk. in cb. 5' E. of E. end of C.R.
+ 105'	4.787		4.670			
⊼	83.485	+0.305	0.304		+0.3045	
- (set) 105'	4.482		4.366			
BMAT-81	79.003				78.988	BMAT-81 - LIGGETT ST. (N. side) & MARYTON AVE. Bt. spk. in cb. 3'± E. of ℄ prod. of MARYTON AVE.
+ 130'	5.100		5.015			
⊼	84.103	+0.650	+0.650		+0.6500	
- (set) 130'	4.450		4.365			
BMAT-70	79.653				79.637	BMAT-70 - DINARD AVE. (E. side) & LIGGETT ST. Bt. spk. in cb. 5' N. of ℄ prod. of LIGGETT ST.

CIRCUIT # 4 - MARYTON AVE

B.M.	1ST RUN	DIFF.	2ND RUN	3RD RUN	ADJ. ELEV.	DESCRIPTION
~~(set)~~ BMAT-81	79.003				78.988	BMAT-81 - LIGGETT ST. (N. side) & MARYTON AVE. Bt. spk. in cb. 3'± E. of ℄ prod. of MARYTON AVE.
+ 100'	4.775		4.720	4.617		
⊼	83.778	-0.435	-0.430	-0.433	-0.4325	
- 100'	5.210		5.150	5.050		
T.P.	78.568					T.P.
+ 130'	4.864		4.780			
⊼	83.432	-0.161	-0.160		-0.1605	
- (set) 130'	5.025		4.940			
BMAT-82	78.407				78.393	BMAT-82 - MARYTON AVE. (E. side) 590'± N. of ℄ of MAPLEDALE ST. Bt. spk. in cb. in front of HO# 14442

JOB NO. 1628 SURVEY OF MARYTON AVE NOTES RED. DATE
SURVEY BY J.W. LANIGAN
NOTES BY M. NATAPOFF DATE 4-7-53 NOTES CHKD. DATE
INDEXED K. C. Johnson DATE

F.B. 177 PG. 16

765420 353 3-51

PLEASE RETURN TO
LOS ANGELES COUNTY SURVEYOR
725 LOS ANGELES COUNTY ENGINEERING BLDG.

NOTE: ANY ADDITIONS OR CHANGES ON THIS SHEET MUST BE MADE OR CIRCLED IN RED INK, WITH DATE AND NAME OF PERSON MAKING CHANGE.

NOTES RED. DATE
NOTES CHKD. DATE
JOB NO. 1628 SURVEY OF MARYTON AVE
SURVEY BY W.L.L. GAN
NOTES BY M.M.A.T.A. POET DATE 4-8-53
INDEXED J. C. JOBRACK DATE

F. B. 1771 PG. 17

Do not extend notes this side of this line

B.M.	1ST RUN	DIFF.	2ND RUN	3RD RUN	ADJ. ELEV.	DESCRIPTION
(set) B.M.AT-82	78.407				78.393	B.M.AT-82 (For descrip. see prev. page)
+ 100'	4.705		4.567	4.725		
=	83.112	-0.593	-0.588	-0.587	-0.5875	
- 100'	5.298		5.155	5.312		
T.P.	77.814					T.P.
+ 130'	4.793		4.617			
=	82.607	-0.092	-0.091		-0.0915	
- (set) 130'	4.885		4.708			
B.M.AT-83	77.722				77.712	B.M.AT-83 - MARYTON AVE. & MAPLEDALE ST. (N.E. cor.) Bt. spk. in cb. 10' N. of N. end of C.R.
+ 100'	4.777		4.707			
=	82.499	-0.426	-0.424		-0.4250	
- 100'	5.203		5.131			
T.P.	77.296					T.P.
+ 120'	4.702		4.615	4.721		
=	81.998	-0.079	-0.085	-0.078	-0.0785	
- (set) 120'	4.781		4.700	4.799		
B.M.AT-84	77.217				77.206	B.M.AT-84 - MARYTON AVE. (E. side) 250'± N. of N. P/L of FIRESTONE BLVD. Bt. spk. in cb. in front of H.O.# 14636
+ 110'	4.555		4.450			
=	81.772	-0.387	-0.383		-0.3850	
- (set) 110'	4.942		4.833			
B.M.AT-65	76.830				76.820	B.M.AT-65 - FIRESTONE BLVD. & MARYTON AVE. (N.E. cor.) Bt. spk. in cb. 7' N. of N. end of C.R.
			CIRCUIT #5 - FIDEL AVE			
(set) B.M.AT-73	80.091				80.080	B.M.AT-73 - ROSECRANS AVE. & FIDEL AVE. (S.W. cor.) Bt. spk. in cb. 5' W. of W. end of C.R.
+ 85'	4.133		4.220			
=	84.224	-1.252	-1.249		-1.2505	
- 85'	5.385		5.469			

76S420 353 3-51

PLEASE RETURN TO
LOS ANGELES COUNTY SURVEYOR
725 LOS ANGELES COUNTY ENGINEERING BLDG.

NOTE: ANY ADDITIONS OR CHANGES ON THIS SHEET MUST BE MADE OR CIRCLED IN RED INK, WITH DATE AND NAME OF PERSON MAKING CHANGE.

Do not extend notes this side of this line

B.M.	1ST RUN	DIFF.	2ND RUN	3RD RUN	ADJ. ELEV.	DESCRIPTION
(set) B.M. AT-85	78.839				78.832	B.M. AT-85 - FIDEL AVE. & 1st ALLEY S. of ROSECRANS AVE. (S.E. cor.) Bt. spk. in cb. 5'± S. of S. end of C.R.
+ 60'	4.689		4.635			
⊼	83.528	-0.148	-0.148		-0.1480	
- 60'	4.837		4.783			
(set) B.M. AT-80	78.691				78.684	B.M. AT-80 - LIGGETT ST. & FIDEL AVE. (N.E. cor.) Bt. spk. in cb. 5' E. of E. end of C.R.
+ 100'	4.710		4.631	4.522		
⊼	83.401	-0.529	-0.534	-0.530	-0.5310	
- 100'	5.239		5.165	5.052		
T.P.	78.162					T.P.
+ 155'	4.835		4.762	4.825		
⊼	82.997	-0.273	-0.268	-0.275	-0.2740	
- 155'	5.108		5.030	5.100		
(set) B.M. AT-86	77.889				77.886	B.M. AT-86 - FIDEL AVE. (E. side) 590'± N. of ℄ MAPLEDALE ST. Bt. spk. in cb. in front of HO #14502
+ 110'	4.765		4.657			
⊼	82.654	-0.455	-0.453		-0.4540	
- 110'	5.220		5.110			
T.P.	77.434					T.P.
+ 125'	4.708		4.614			
⊼	82.142	-0.097	-0.094		-0.0955	
- 125'	4.805		4.708			
(set) B.M. AT-87	77.337				77.341	B.M. AT-87 - FIDEL AVE. & MAPLEDALE ST. (S.E. cor.) Bt. spk. in cb. 5'± E. of E. end of C.R.
+ 125	4.598		4.522	4.430		
⊼	81.935	-0.734	-0.729	-0.730	-0.7310	
- 125'	5.332		5.251			
T.P.	76.603					
+ 95'	5.035		4.895	4.972		
⊼	81.638	-0.075	-0.080	-0.078	-0.0775	
- 95'	5.110		4.975	5.050	76.529	B.M. AT-64 - FIRESTONE BLVD. & FIDEL AVE. (N.E. cor.) Bt. spk. in cb. 10' N. of N. end of C.R.
(set) B.M. AT-64	76.528					

JOB NO. 1628 SURVEY OF MARYTON AVE NOTES RED. DATE
SURVEY BY W. LANIGAN NOTES CHKD. DATE
NOTES BY M. NATAPOFF DATE 4-8-53
INDEXED C. Johnson DATE

F. B. 1771 PG. 18

765420 353 3-51

PLEASE RETURN TO
LOS ANGELES COUNTY SURVEYOR
725 LOS ANGELES COUNTY ENGINEERING BLDG.

NOTE: ANY ADDITIONS OR CHANGES ON THIS SHEET MUST BE MADE OR CIRCLED IN RED INK, WITH DATE AND NAME OF PERSON MAKING CHANGE.

Do not extend notes this side of this line

NOTES RED. JOB NO. 1628 SURVEY OF MARYTON AVE
DATE SURVEY BY W. LANIGAN
NOTES CHKD. NOTES BY M. NATAPOFF DATE 4-8-53
DATE INDEXED DATE

F.B. 1771 PG. 19

CIRCUIT #6 - PAINTER AVE.

B.M.	1ST RUN	DIFF.	2ND RUN	3RD RUN	ADJ. ELEV.	DESCRIPTION
(Set) B.M. AT-79	79.006				78.992	B.M. AT-79 - LIGGETT ST. (N.W. side) & PAINTER AVE. Bt. spk. in cb. 4' ± W. of & prod. of PAINTER AVE.
+ 125'	4.542		4.464	4.393		
=	83.548	-0.761	-0.755	-0.757	-0.7560	
- 125'	5.303		5.219	5.150		
T.P.	78.245					T.P.
+ 140'	4.765		4.615			
=	83.010	-0.382	-0.380		-0.3810	
- (set) 140'	5.147		4.995			
B.M. AT-88	77.863				77.846	B.M. AT-88 - PAINTER AVE. (E. side) 590'± N. of & prod. of MAPLEDALE AVE. Bt. spk. in cb. in front of 14502.
+ 120'	4.462		4.396			
=	82.325	-0.730	-0.730		-0.7300	
- 120'	5.192		5.126			
T.P.	77.133					T.P.
+ 115'	4.883		4.770			
=	82.016	-0.218	-0.220		-0.2000	
- (set) 115'	5.101		4.990			
B.M. AT-89	76.915				76.906	B.M. AT-89 - PAINTER AVE. (W. side) & MAPLEDALE ST. Bt. spk. in cb. 2'± N. of & prod. of MAPLEDALE ST.
+ 140'	4.373		4.273			
=	81.288	-0.605	-0.604		-0.6045	
- (set) 140'	4.978		4.877			
B.M. AT-63	76.310				76.296	B.M. AT-63 - FIRESTONE BLDG. PAINTER AVE. (N.E. cor.) Bt. spk. in cb. 7' N. of N. end of C.L.

765420 353 3-51

PLEASE RETURN TO
LOS ANGELES COUNTY SURVEYOR
725 LOS ANGELES COUNTY ENGINEERING BLDG.

NOTE: ANY ADDITIONS OR CHANGES ON THIS SHEET MUST BE MADE OR CIRCLED IN RED INK, WITH DATE AND NAME OF PERSON MAKING CHANGE.

Do not extend notes this side of this line

JOB NO. 162 8 SURVEY OF MARYTON AVE NOTES RED.
SURVEY BY L.N. LANIGAN DATE
NOTES BY M. NATAPOFF DATE 4-8-53 NOTES CHKD.
INDEXED K.C. Johnson DATE
F.B. 1771 PG. 17 20

B.M.	1ST RUN	DIFF.	2ND RUN	3RD RUN	ADJ. ELEV.	DESCRIPTION
			CIRCUIT #7 - GRACEBEE AVE.			
(set) BM AT-78	79.574				79.561	BM AT-78 - LIGGETT ST. (N. side) & GRACEBEE AVE. - Bt. spk. in cb. 7'± W. of & prod. of GRACEBEE AVE.
+ 125'	4.503		4.417	4.432		
∧	84.077	-1.05	-1.020	-1.020	-1.0200	
- 125'	5.518		5.437	5.452		
T.P.	78.559					T.P.
+ 100'	4.565		4.445			
∧	83.124	-0.716	-0.720		-0.7180	
- 100'	5.281		5.165			
T.P.	77.843					T.P.
+ 110'	4.861		4.722			
∧	82.704	-0.239	-0.240		-0.2395	
- (set) 110'	5.100		4.962			
BM AT-90	77.604				77.594	BM AT-90 - GRACEBEE AVE. (E. side) 600'± S. of & LIGGETT ST. Bt. spk. in cb. in front of HO #14526
+ 125'	4.308		4.216			
∧	81.912	-0.865	-0.869		-0.8670	
- 125'	5.175		5.085			
T.P.	76.737					T.P.
+ 105'	4.603		4.478	4.585		
∧	81.340	-0.42	-0.435	-0.436	-0.4355	
- 105'	5.045		4.913	5.021		
BM AT-62	76.295				76.299	BM AT-62 - FIRESTONE BLVD. & GRACEBEE AVE. (N.E. cor.) Bt. spk. in cb. 9' N. of N. end C.R.

COPIES TO

LOS CERRITOS

(REGIONAL OFFICE)

pages 25 thru 54

PWFB 0727

449

F.B. [illegible] Pg. [illegible]

[illegible]	Survey of MARYTON AVE
Map No. CSB-2598	W. O. 835 Tape No. 0131 St'd. 68 °F
Office Work Cox	Surveyed by J.J. LANIGAN
Checked Galli	Notes Date
Date Feb. 1957	Indexed A. C. Johnson

CENTER LINE
NOTES
FOR
MARYTON AVE
C.I. 1628

J.J. LANIGAN
M. NATAPOFF
J.C. RIKE
(A.W. FISHMAN)
W.N. WILLIAMS

RETURN TO
LOS ANGELES COUNTY SURVEYOR
726 LOS ANGELES COUNTY
ENGINEERING BLDG.
Make Any Additions or Changes on This Sheet Must be Made or Circled in Red Ink With Date and Name of Person Making Change.
Do not extend [illegible] line.

76F3095 247 2-51

PWEB 0727

F.B. PG.

450

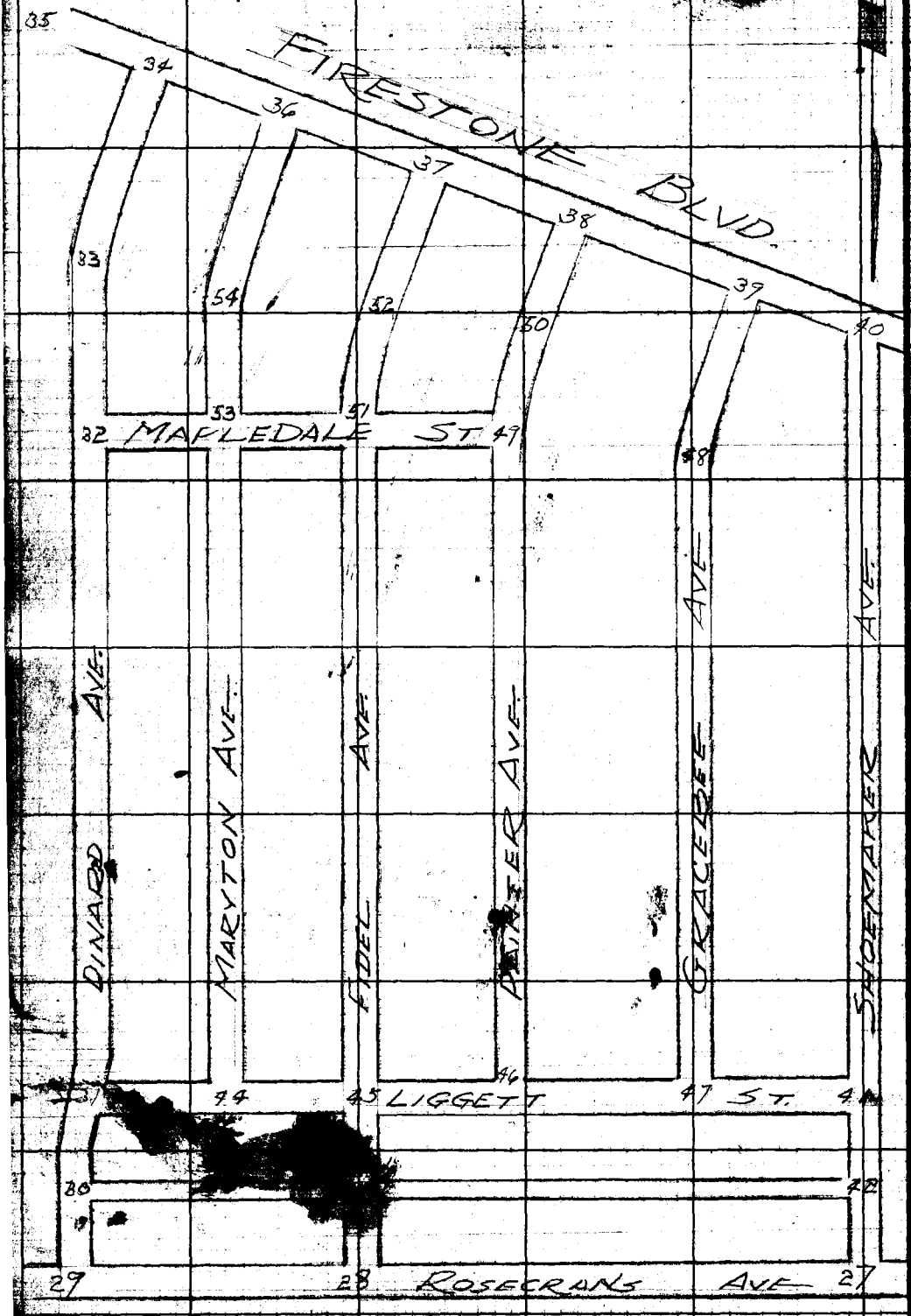

RETURN TO
LOS ANGELES COUNTY SURVEYOR
726 LOS ANGELES COUNTY
ENGINEERING BLDG.

Do not extend notes this side of this line.

Note: Any Additions or Changes on This Sheet Must be Made or Circled in Red Ink With Date and Name of Person Making Change.

PWFB 0727

451, 452

Notes Ck'd by [illegible]
Map No. C.S.B-2598
Office Work Cox
Checked Galli
Date Feb. 1957

Survey of [illegible]
W. O. 8351 Tape No. 0131 St'd. 68 °F
Surveyed by [illegible] LANIGAN
Notes Lanigan Date 3-17-53
Indexed R. C. Johnson

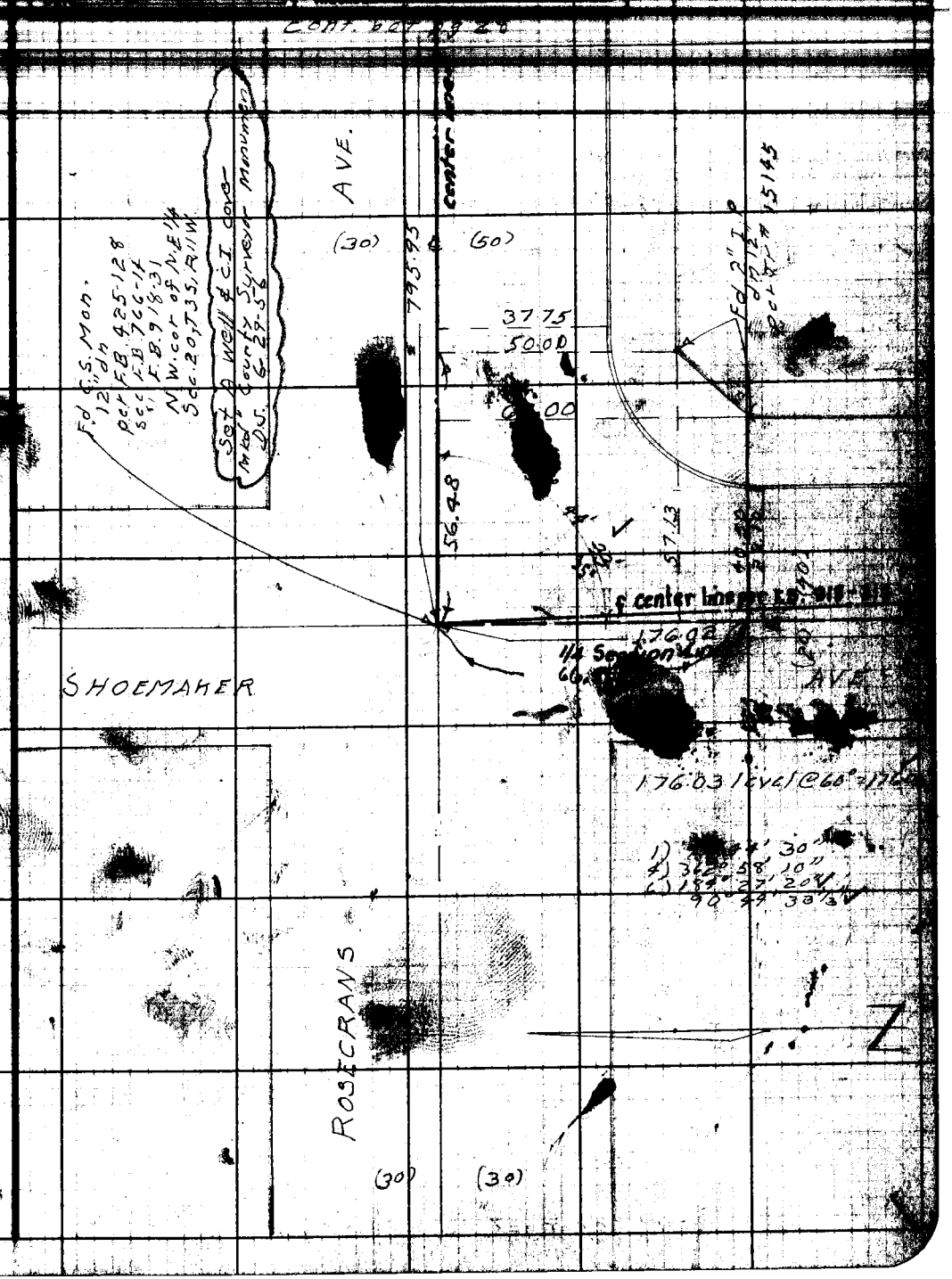

Note: Any Additions or Changes on This Sheet Must be Made or Circled in Red Ink With Date and Name of Person Making Change.

Do not extend notes this side of [illegible]

RETURN TO
LOS ANGELES COUNTY SURVEYOR
726 LOS ANGELES COUNTY
ENGINEERING BLDG.

76F3095 247 2-51

cont. bot pg29.

RETURN TO
LOS ANGELES COUNTY SURVEYOR
726 LOS ANGELES COUNTY
ENGINEERING BLDG.

Do not extend notes this side of this line.

Note: Any Additions or Changes on This Sheet Must be Made or Circled in Red Ink With Date and Name of Person Making Change.

cont top pg27

PWFB 0727

455, 456

F.B. [illegible] Pg. [illegible]

Notes Ck'd by Miller
Map No. C.S.B. 2598
Office Work Cox
Checked Galli
Date Feb. 1957

Survey of MARYTON AVE
W. O. 8351 Tape No. 0131 St'd. 68 °F
Surveyed by J.J. Lanigan
Notes J.J.L. Date 3-18-53
Indexed R. C. Johnson

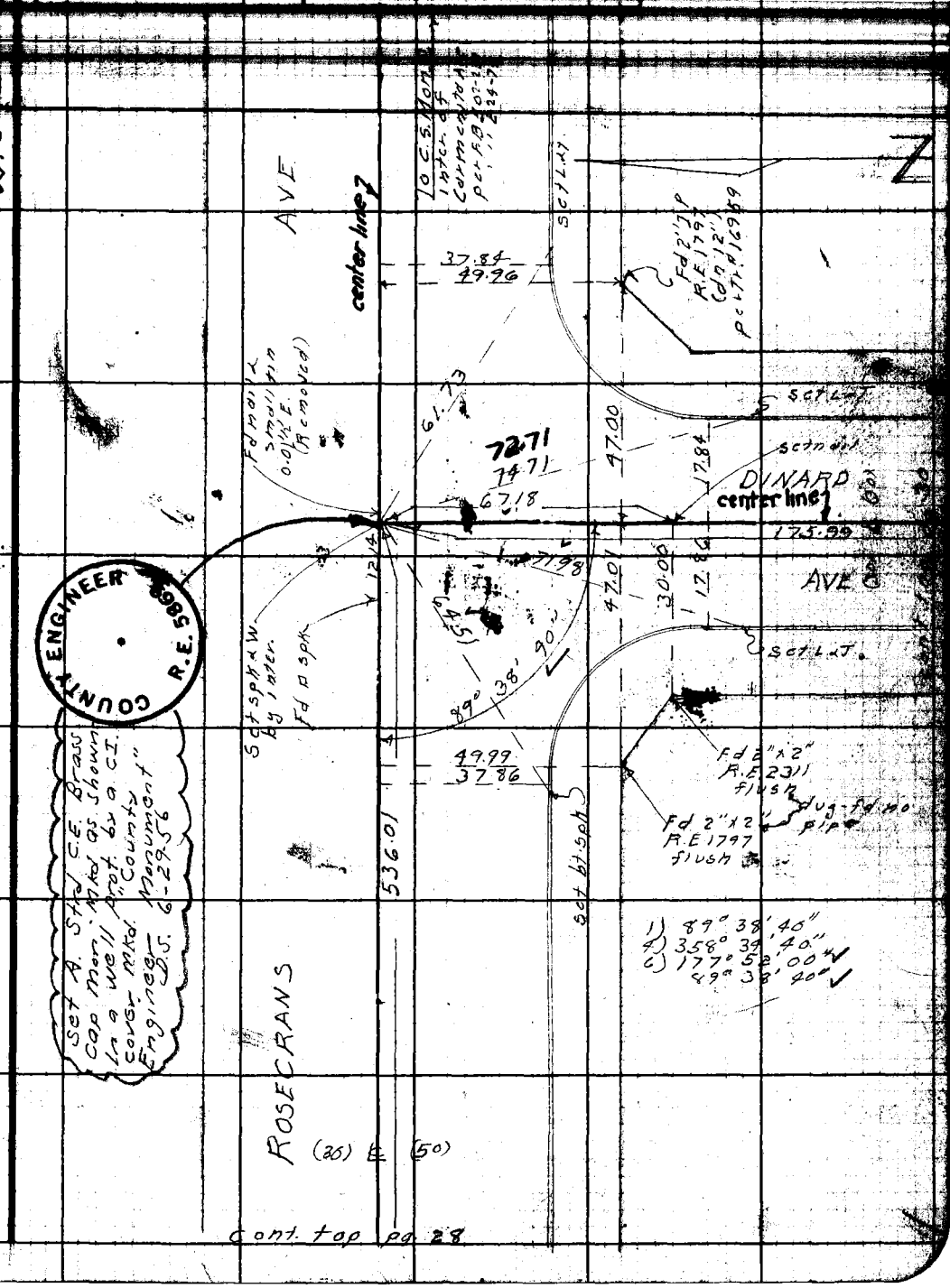

Set A. Std C.E. Brass Cap Mon. Mkd as shown in a well prot. by a C.I. cover Mkd. "County Engineer Monument" D.S. 6-29-56

COUNTY ENGINEER R.E. 5869

Note: Any Additions or Changes on This Sheet Must be Made or Circled in Red Ink With Date and Name of Person Making Change.

Do not extend notes this side of this line.

RETURN TO
LOS ANGELES COUNTY SURVEYOR
726 LOS ANGELES COUNTY
ENGINEERING BLDG.

76F3095 247 2-51

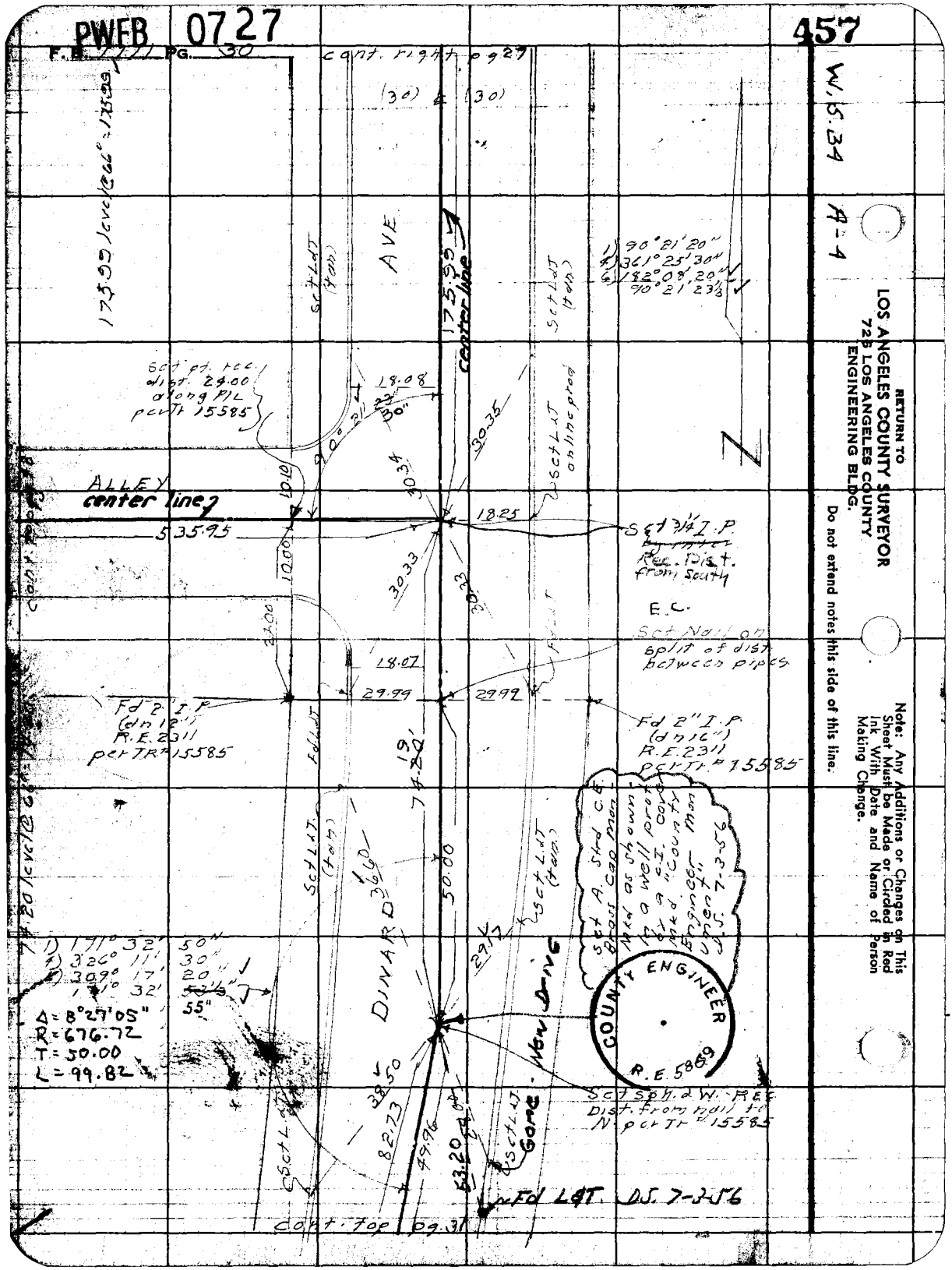
PWFB 0727
457
F.B. 1111 PG. 30
cont. right pg 27
(30) & (30)
W.S. 34
A-4
175.99 level @ 66° = 175.99
AVE
175.99 center line
Set L&T (tan)
Set L&T (tan)
1) 90° 21' 20"
4) 361° 25' 30"
6) 182° 08' 20"
90° 21' 23⅓
Set pt. rec. dist. 24.00 along P/L per Tr 15585
18.08
90° 21' 23" 30"
30.35
Set L&T on line prod
ALLEY center line
535.95
10.10
10.00
30.34
30.33
30.33
18.25
Set 3/4" I.P. by inter Rec. Dist. from South
E.C.
Set Nail on split of dist between pipes
18.07
29.99
29.99
Fd 2" I.P. (dn 12") R.E. 2311 per TR# 15585
Fd 2" I.P. (dn 16") R.E. 2311 per Tr# 15585
Fd L&T
19
74.20
Set L&T (tan)
36.60
50.00
Set L&T (tan)
Set A. Std C.E. Brass Cap Mon. Mkd as shown in a well proof by a C.I. cover mkd "County Engineer Monument" D.S. 7-3-56
COUNTY ENGINEER
R.E. 5869
DINARD
29.17
1) 171° 32' 50"
4) 326° 11' 30"
6) 309° 17' 20"
171° 32' 55"
Δ = 8°27'05"
R = 676.72
T = 50.00
L = 99.82
38.50
82.73
49.96
53.20
Set L&T
Gore - New Drive
Set Sph. & W. Rec. Dist. from nail to N. per Tr# 15585
Fd L&T. D.S. 7-3-56
cont. top pg. 31
RETURN TO
LOS ANGELES COUNTY SURVEYOR
725 LOS ANGELES COUNTY
ENGINEERING BLDG.
Do not extend notes this side of this line.
Note: Any Additions or Changes on This Sheet Must be Made or Circled in Red Ink With Date and Name of Person Making Change.

PWFB 0727

460

F. B. ~~1771~~ PG. 55

Notes Ch'd by Miller
Map No. C.S.B-2598
Office Work C.O.X
Checked Galli
Date Feb. 1957

Survey of MARYTON AVE.
W. O. 8354 Tape No. 0131 St'd. 68 °F
Surveyed by J. J. Lanigan
Notes J. J. L. Date 3-31-53
Indexed C. Johnson

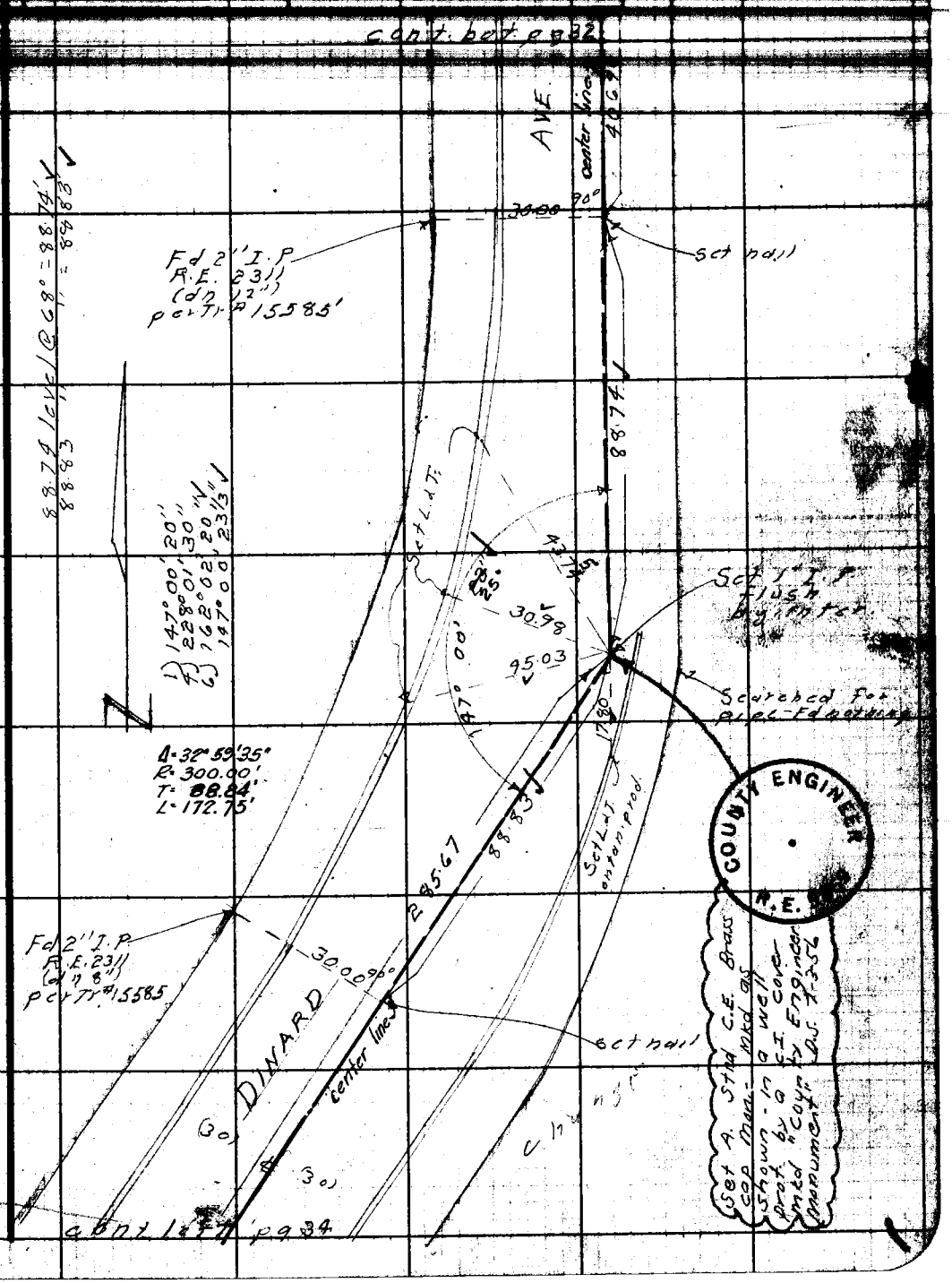

Note: Any Additions or Changes on This Sheet Must be Made or Circled in Red Ink With Date and Name of Person Making Change.

Do not extend notes this side of this line.

RETURN TO
LOS ANGELES COUNTY SURVEYOR
726 LOS ANGELES COUNTY
ENGINEERING BLDG.

76F3095 247 2-51

W.S. 34 - A 14

RETURN TO
LOS ANGELES COUNTY SURVEYOR
725 LOS ANGELES COUNTY ENGINEERING BLDG.

Do not extend notes this side of this line.

Note: Any Additions or Changes on This Sheet Must be Made or Circled in Red Ink With Date and Name of Person Making Change.

PWFB 0727

~~1771~~ 458

F. B. 1111 PG. 37

Mapped by Miller	Survey of MARYTON AVE
Map No. C.S.B-2598	W. O. 8351 Tape No. 0131 St'd. 68 °F
Office Work Cox	Surveyed by J. J. Lanigan
Checked Galli	Notes Lanigan Date 3-18-53
Date Feb. 1957	Indexed A. C. Johnson

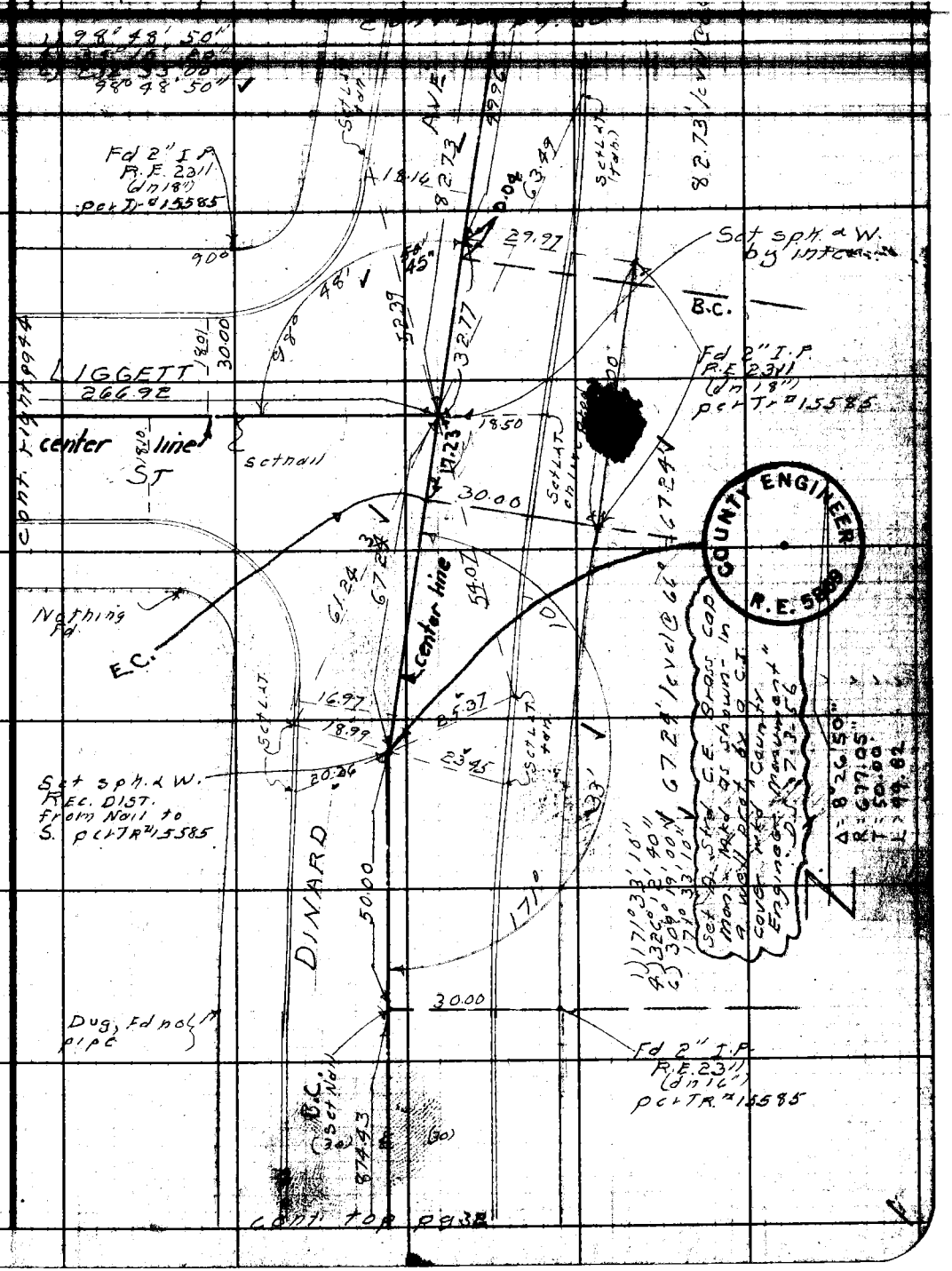

Note: Any Additions or Changes on This Sheet Must be Made or Circled in Red Ink With Date and Name of Person Making Change.

Do not extend notes this side of this line.

RETURN TO
LOS ANGELES COUNTY SURVEYOR
726 LOS ANGELES COUNTY
ENGINEERING BLDG.

76F3095 247 2-51

RETURN TO
LOS ANGELES COUNTY SURVEYOR
725 LOS ANGELES COUNTY
ENGINEERING BLDG.

Note: Any Additions or Changes on This Sheet Must be Made or Circled in Red Ink With Date and Name of Person Making Change.

Do not extend notes this side of this line.

459

W.S. 34 A-4

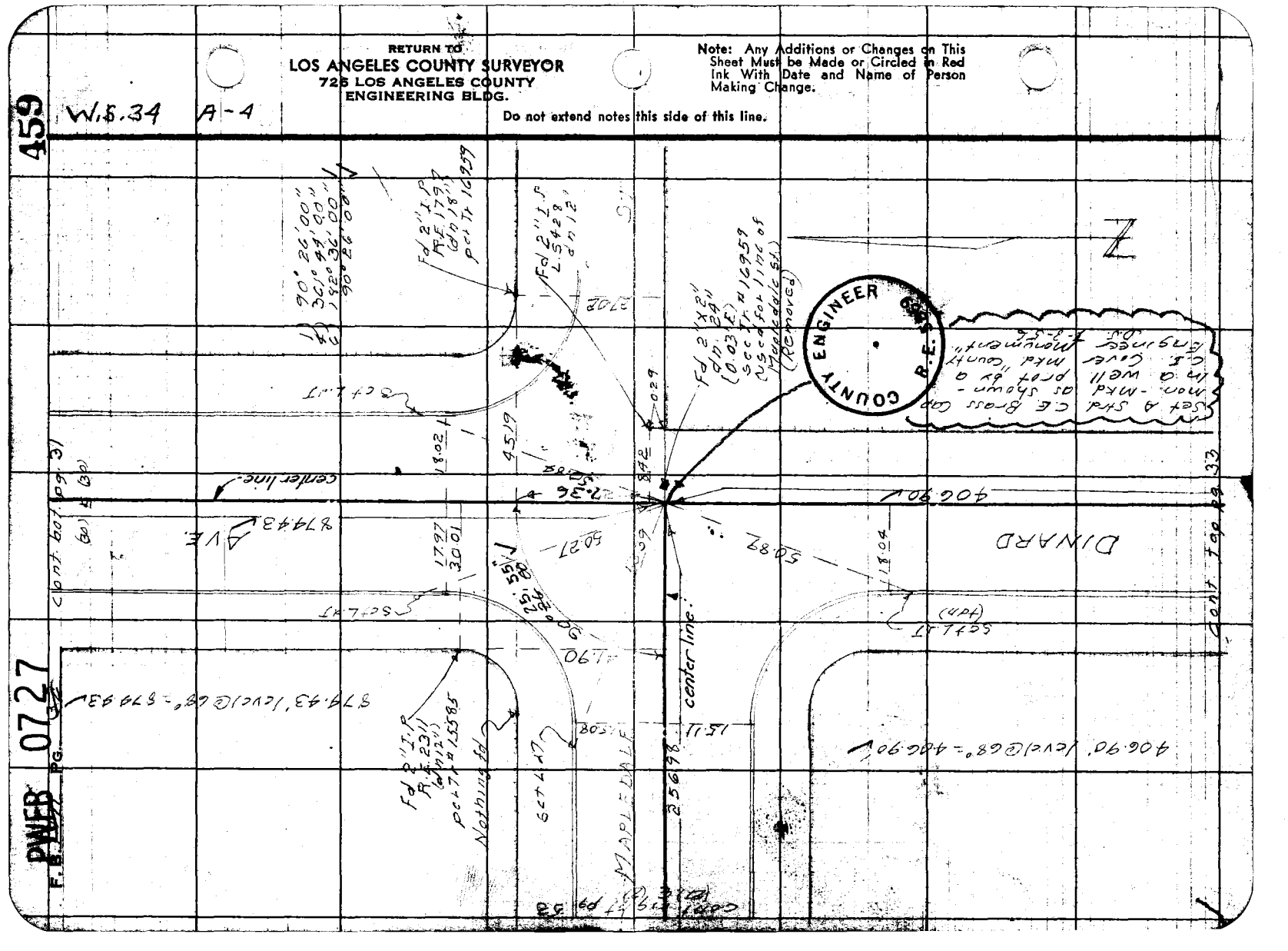

PWFB 0727

462, 463

F.B. [illegible] Pg. [illegible]

Notes Ch'd by [illegible]	Survey of MARYTON AVE.
Map No. C.S.R-2598	W. 08351 Tape No. 0131 St'd. 68 °F
Office Work C.O.X.	Surveyed by J.J. LANIGAN.
Checked Galli	Notes J.J.L. Date 3-31-53
Date Feb. 1957	Indexed A. C. Johnson

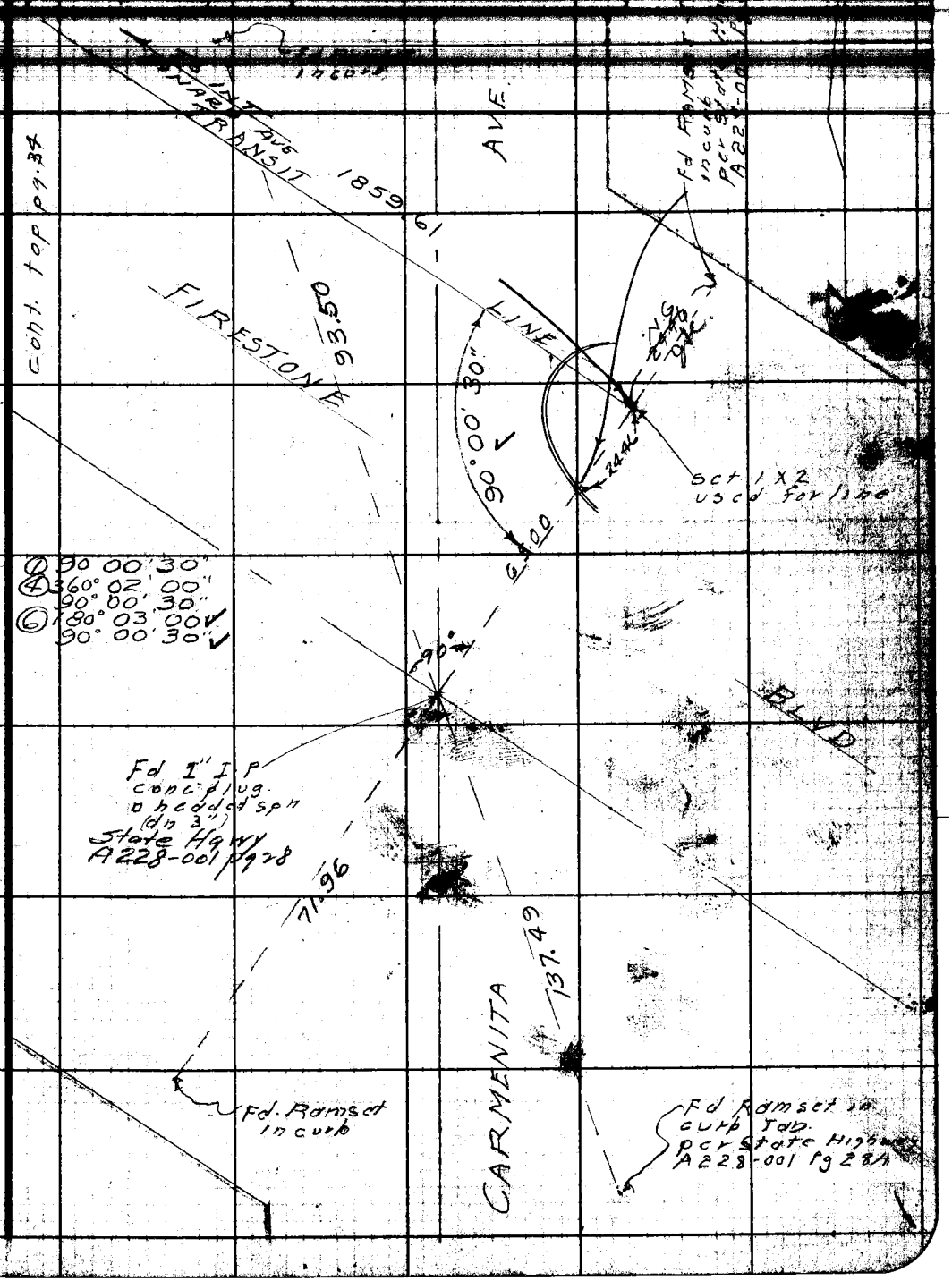

Note: Any Additions or Changes on This Sheet Must be Made or Circled in Red Ink With Date and Name of Person Making Change.

Do not extend notes this side of this line.

RETURN TO
LOS ANGELES COUNTY SURVEYOR
726 LOS ANGELES COUNTY
ENGINEERING BLDG.

76F3095 247 2-51

W.S. 34 A-4

RETURN TO
LOS ANGELES COUNTY SURVEYOR
725 LOS ANGELES COUNTY
ENGINEERING BLDG.

Note: Any Additions or Changes on This Sheet Must be Made or Circled in Red Ink With Date and Name of Person Making Change.

Do not extend notes this side of this line.

PWEB 0727
F.B. 1777 PG. 36

PWFB 0727

465, 466

F.B. 1111 Pg. 37

Notes Ck'd by Miller
Map No. C.S.B-2598
Office Work Cox
Checked Galli
Date Feb. 1957

Survey of MARYTON AVE.
W. O. 8351 Tape No. 0131 St'd. 68 °F
Surveyed by J.J. LANIGAN
Notes J.J.L. Date 3-31-53
Indexed E. C. Johnson

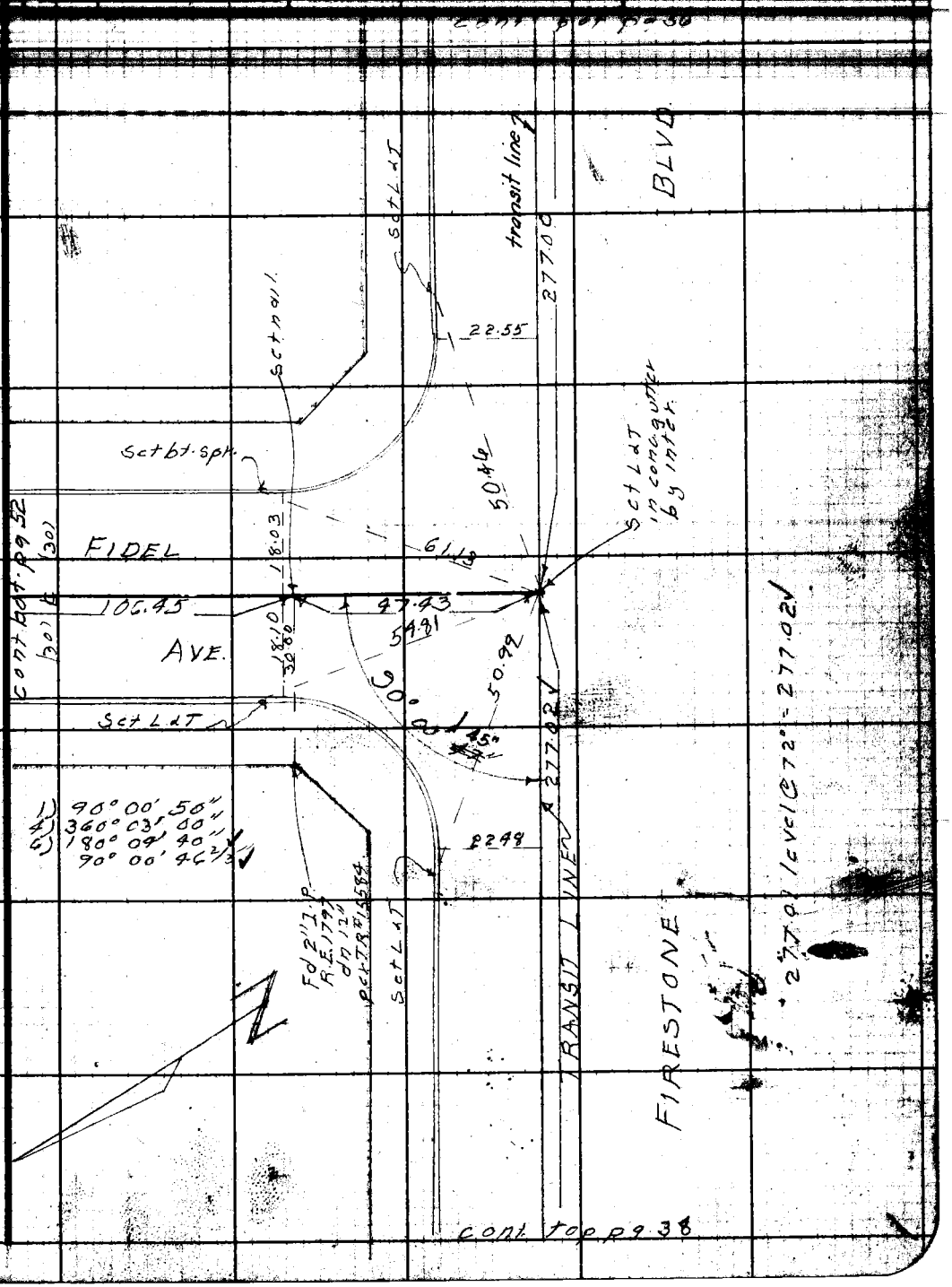

Note: Any Additions or Changes on This Sheet Must be Made or Circled in Red Ink With Date and Name of Person Making Change.

Do not extend notes this side of this line.

LOS ANGELES COUNTY SURVEYOR
726 LOS ANGELES COUNTY
ENGINEERING BLDG.

76F309S 247 2-51

PWFB 0727

F.B. 1771 PG. 38

W.S. 34 A-4

RETURN TO
LOS ANGELES COUNTY SURVEYOR
725 LOS ANGELES COUNTY
ENGINEERING BLDG.

Do not extend notes this side of this line.

Note: Any Additions or Changes on This Sheet Must be Made or Circled in Red Ink With Date and Name of Person Making Change.

PWFB 0727

468

F.B. [illegible] PG. [illegible]

Notes Ch'd by [illegible]	Survey of MARYTON AVE
Map No. C.S.B-2598	W.O. 8351 Tape No. 0131 St'd. 68 °F
Office Work Cox	Surveyed by J.J. LANIGAN
Checked Galli	Notes J.J.L. Date 3-31-53
Date Feb. 1957	Indexed A. C. Johnson



Note: Any Additions or Changes on This Sheet Must be Made or Circled in Red Ink With Date and Name of Person Making Change.

Do not extend notes this side of this line.

RETURN TO
LOS ANGELES COUNTY SURVEYOR
726 LOS ANGELES COUNTY
ENGINEERING BLDG.

76F3096 247 2-51

RETURN TO
LOS ANGELES COUNTY SURVEYOR
725 LOS ANGELES COUNTY
ENGINEERING BLDG.

Note: Any Additions or Changes on This Sheet Must be Made or Circled in Red Ink With Date and Name of Person Making Change.

Do not extend notes this side of this line.

469

W.S. 34 A-9

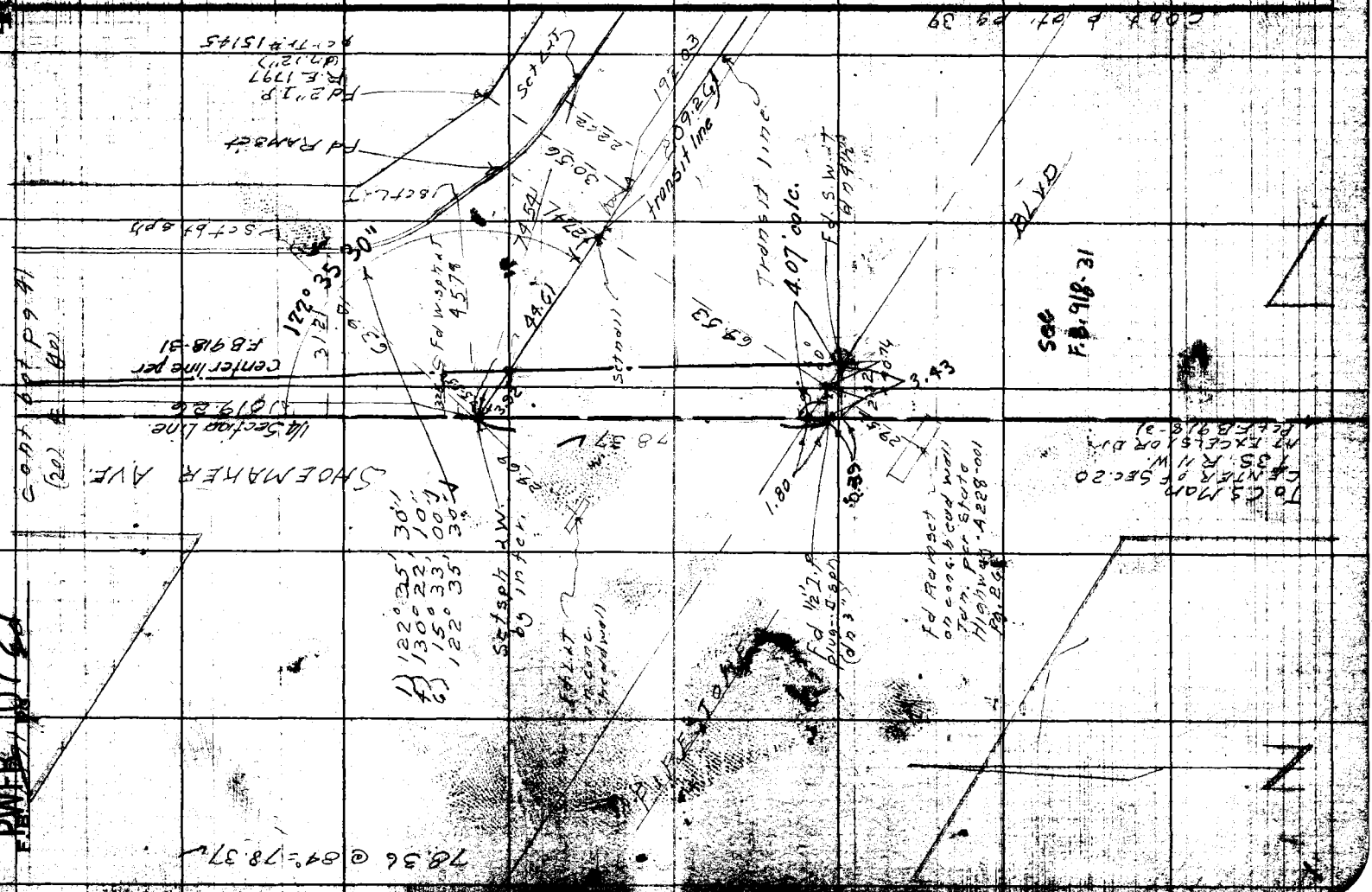

PWFB 0727

470

Map No. GSB-2598	Survey of MARYTON AVE	F.B. [illegible] Pg. [illegible]
Office Work Cox	W.O. 835 Tape No. 0131 St'd. 68 °F	
Checked Galli	Surveyed by J.J. LANIGAN	
Date Feb. 1957	Notes J.J.L. Date 4-1-53	
	Indexed A. C. Johnson	

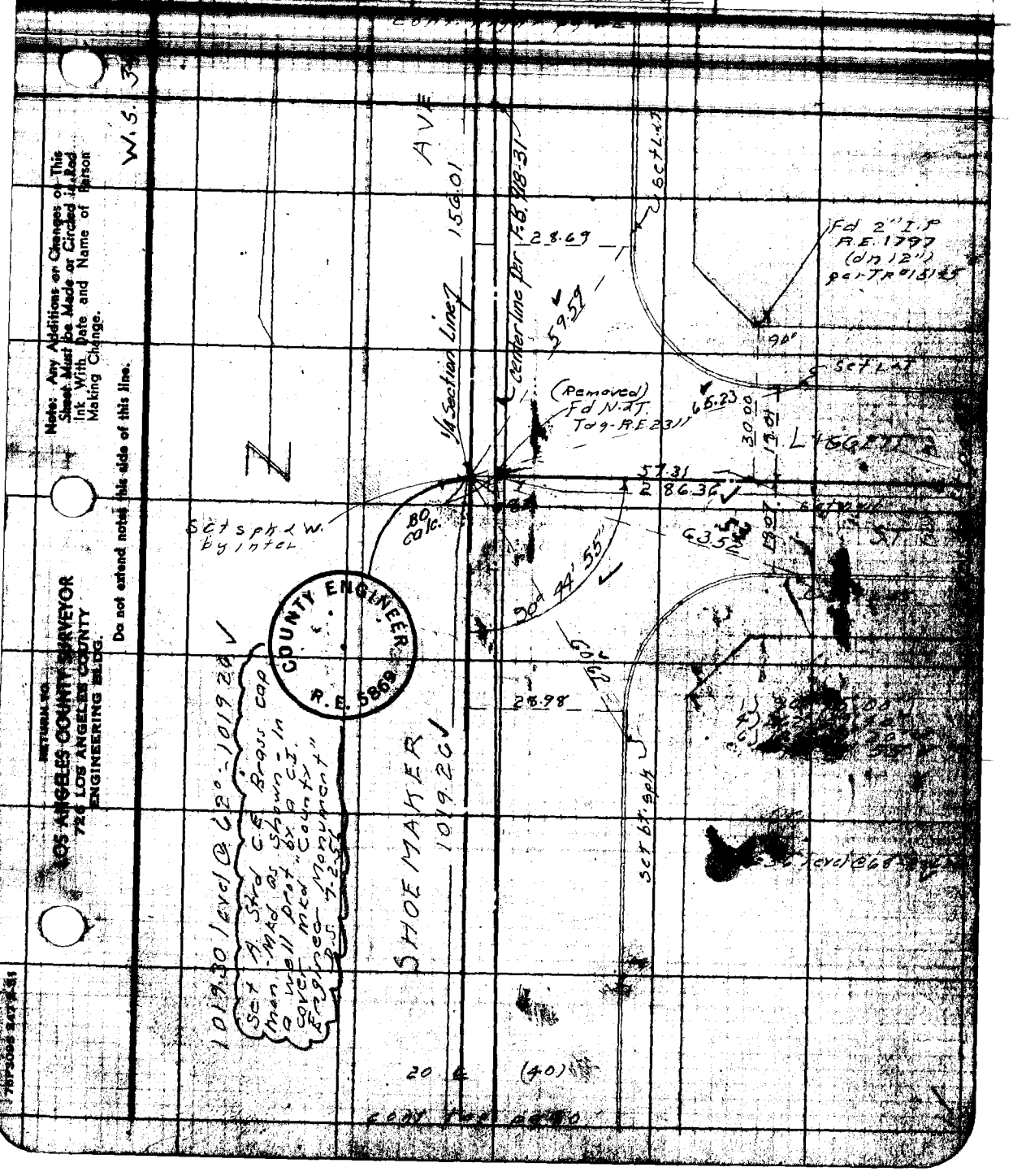

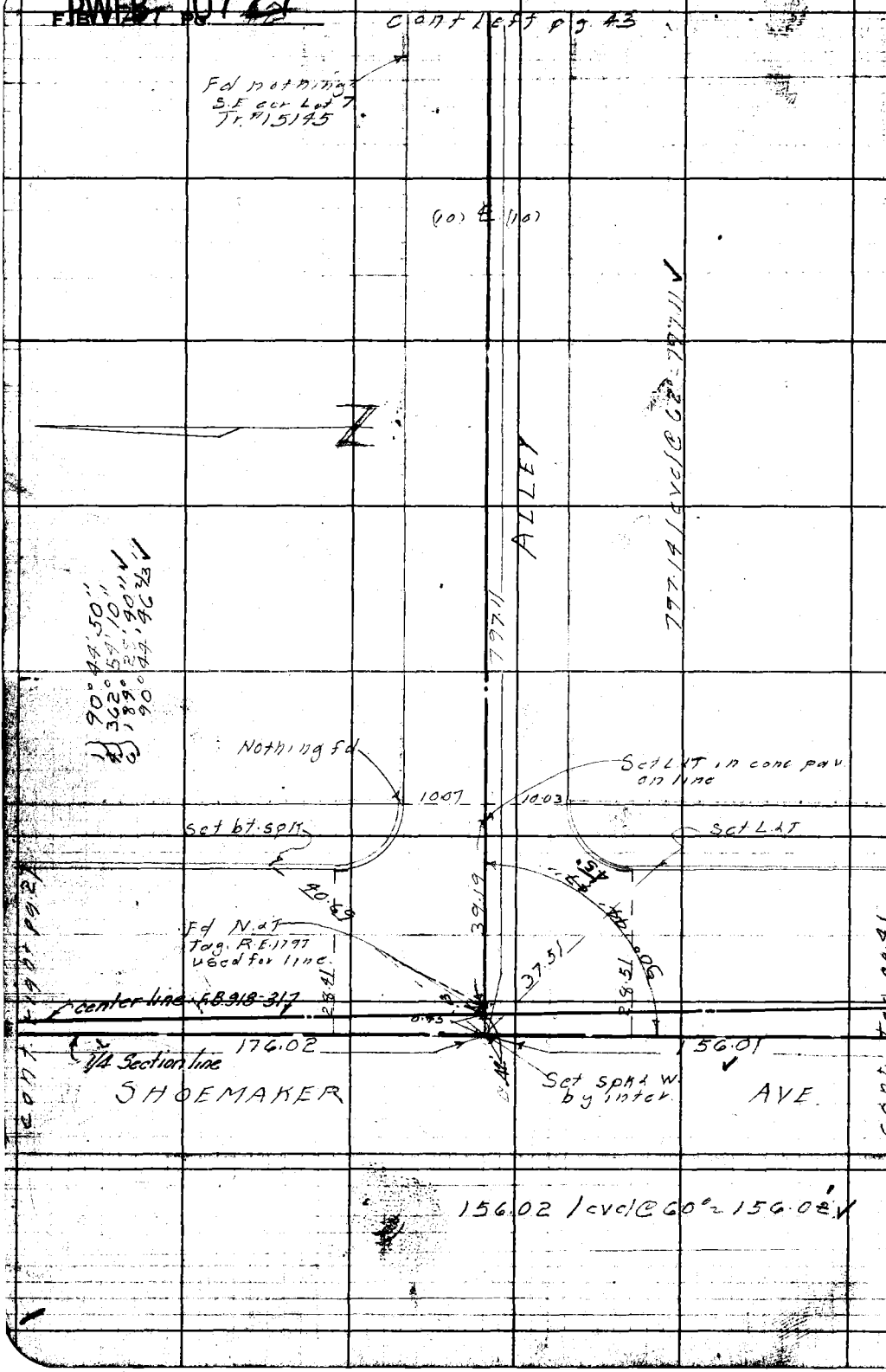

W.S. 34 A-4

RETURN TO
LOS ANGELES COUNTY SURVEYOR
725 LOS ANGELES COUNTY
ENGINEERING BLDG.
Do not extend notes this side of this line.
Note: Any Additions or Changes on This Sheet Must be Made or Circled in Red Ink With Date and Name of Person Making Change.

PWFB 0727

472

Notes Ck'd by Miller	Surveyor MARYTON AVE
Map No. C.S.B-2598	W. O. 8351 Tape No. 0131 St'd. 68 °F
Office Work Cox	Surveyed by J.J. LANIGAN
Checked Galli	Notes J.J.L. Date 9-1-53
Date Feb. 1957	Indexed E. O. Johnson

F.B. 1791 PG. 45

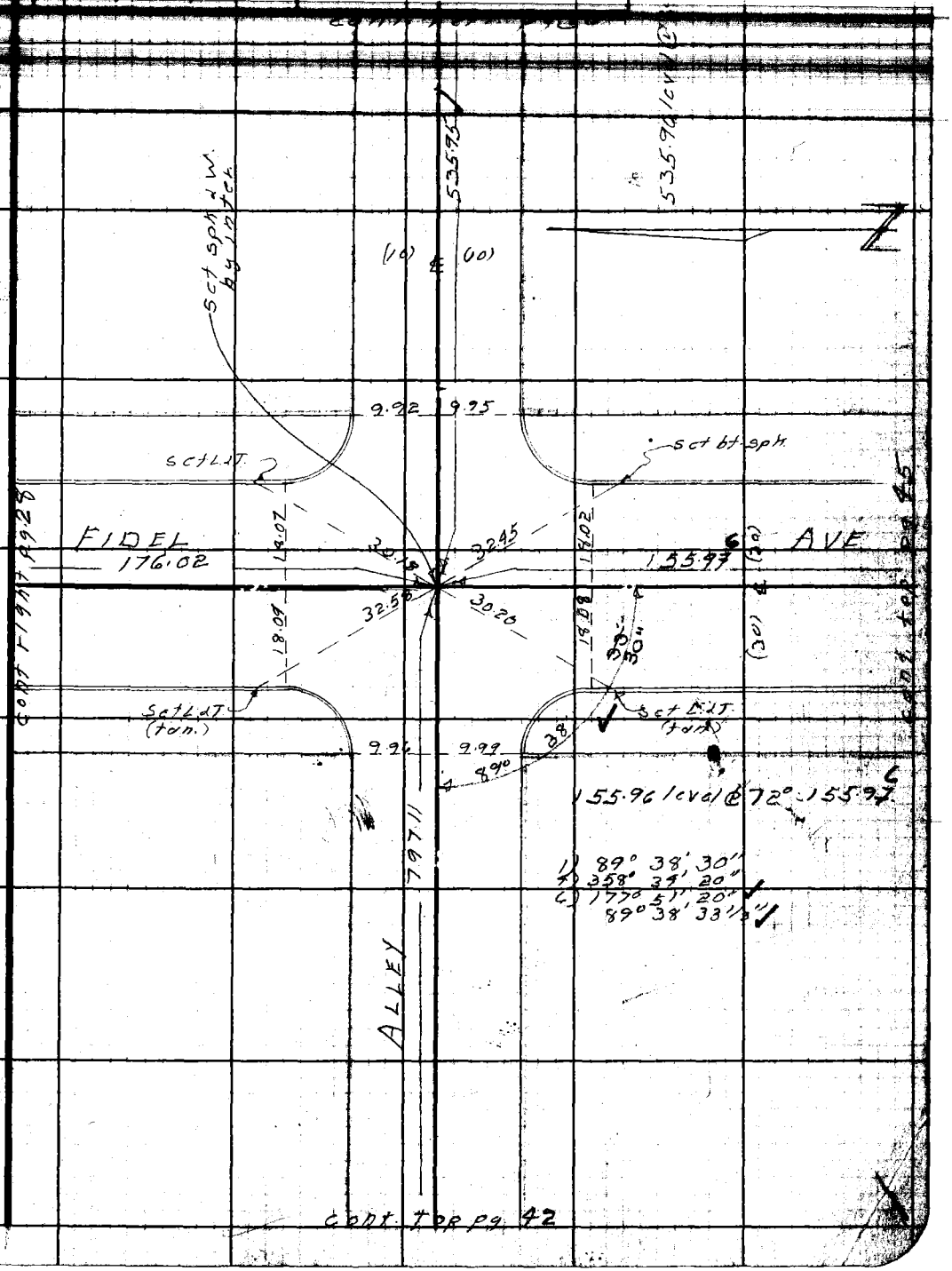

Note: Any Additions or Changes on This Sheet Must be Made or Circled in Red Ink With Date and Name of Person Making Change.

Do not extend notes this side of this line.

RETURN TO
LOS ANGELES COUNTY SURVEYOR
726 LOS ANGELES COUNTY
ENGINEERING BLDG.

78F3095 247 2-51

F.B. PG.

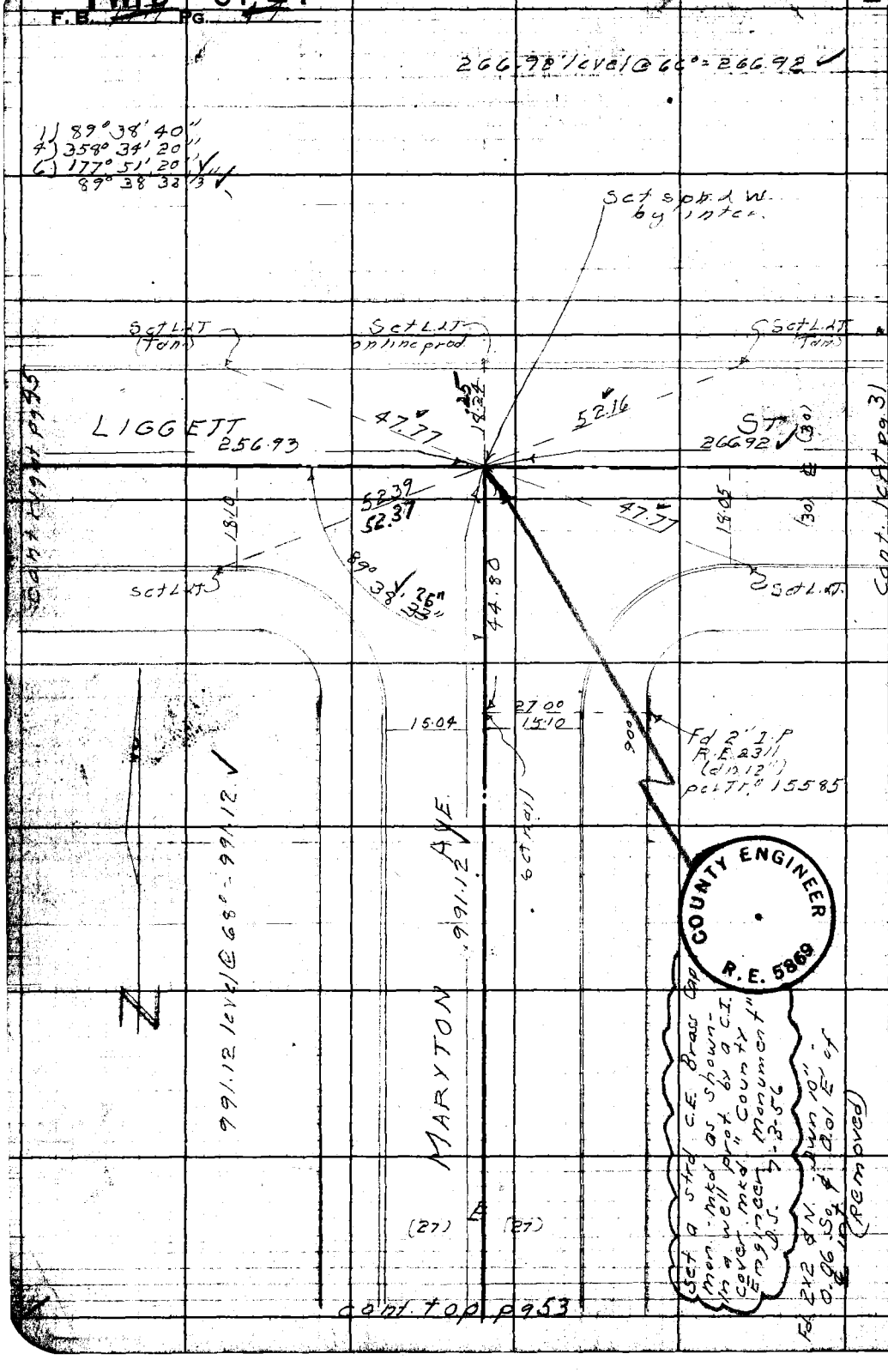

RETURN TO
LOS ANGELES COUNTY SURVEYOR
725 LOS ANGELES COUNTY
ENGINEERING BLDG.

Do not extend notes this side of this line.

Note: Any Additions or Changes on This Sheet Must be Made or Circled in Red Ink With Date and Name of Person Making Change.

PWFB 0727

474

Notes Ck'd by [illegible]
Map No. C.S.B-2598
Office Work Cox
Checked Galli
Date Feb. 1957

Survey of MARYTON AVE.
W. O. 8351 Tape No. 0131 St'd. 68 °F
Surveyed by J. J. LANIGAN
Notes J. J. L. Date 4-7-53
Indexed E. C. Johnson

F.B. [illegible] Pg. 45

Note: Any Additions or Changes on This Sheet Must be Made or Circled in Red Ink With Date and Name of Person Making Change.

Do not extend notes this side of this line.

RETURN TO
LOS ANGELES COUNTY SURVEYOR
726 LOS ANGELES COUNTY
ENGINEERING BLDG.

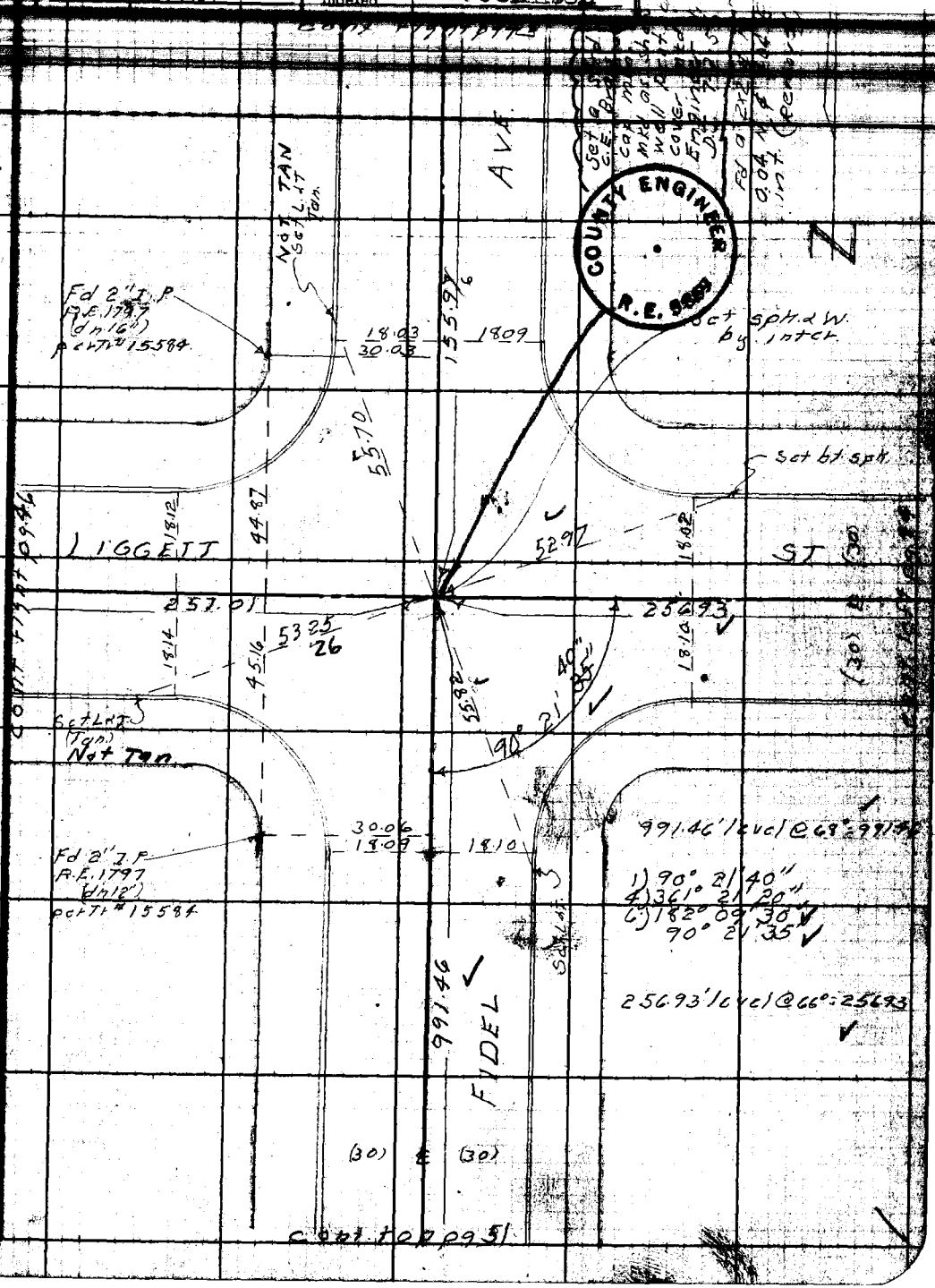

RETURN TO
LOS ANGELES COUNTY SURVEYOR
726 LOS ANGELES COUNTY
ENGINEERING BLDG.

Do not extend notes this side of this line.

Note: Any Additions or Changes on This Sheet Must be Made or Circled in Red Ink With Date and Name of Person Making Change.

PWFB 0727

476

F.B. 1777 Pg. 47

Notes Ckd by Miller
Map No. C.SR-2598
Office Work Cox
Checked Galli
Date Feb. 1957

Survey of MARYTON AVE
W.O. 8351 Tape No. 0131 St'd. 68 °F
Surveyed by J. J. LANIGAN
Notes J. J. L. Date 4-9-53
Indexed E. C. Johnson

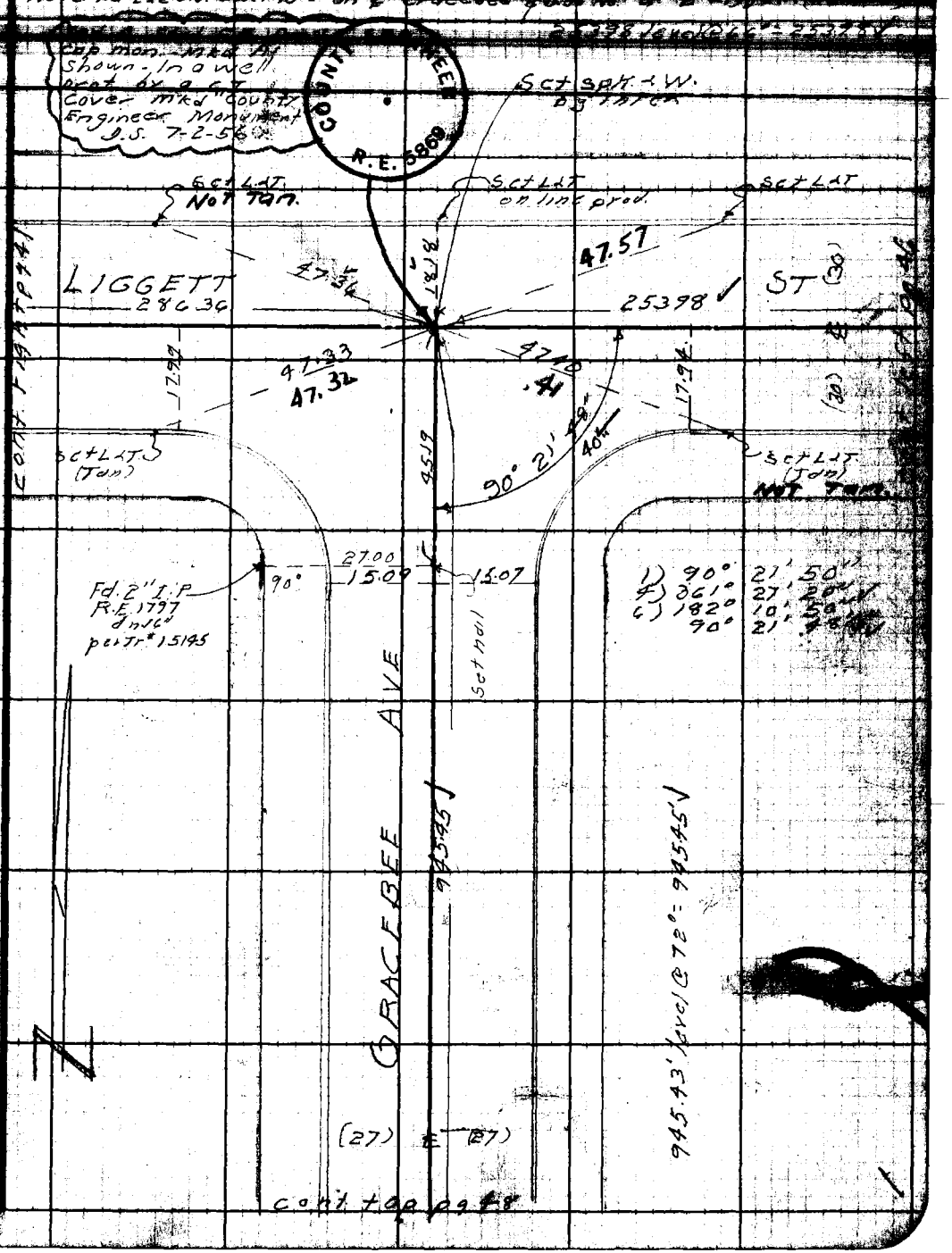

Note: Any Additions or Changes on This Sheet Must be Made or Circled in Red Ink With Date and Name of Person Making Change.

Do not extend notes this side of this line.

RETURN TO
LOS ANGELES COUNTY SURVEYOR
726 LOS ANGELES COUNTY ENGINEERING BLDG.

76F3095 247 2-51

PWFB 0727

477

F.B. 1171 Pg. 48

cont. bot pg 41

(27) & (27)

W.S. 34 A-4

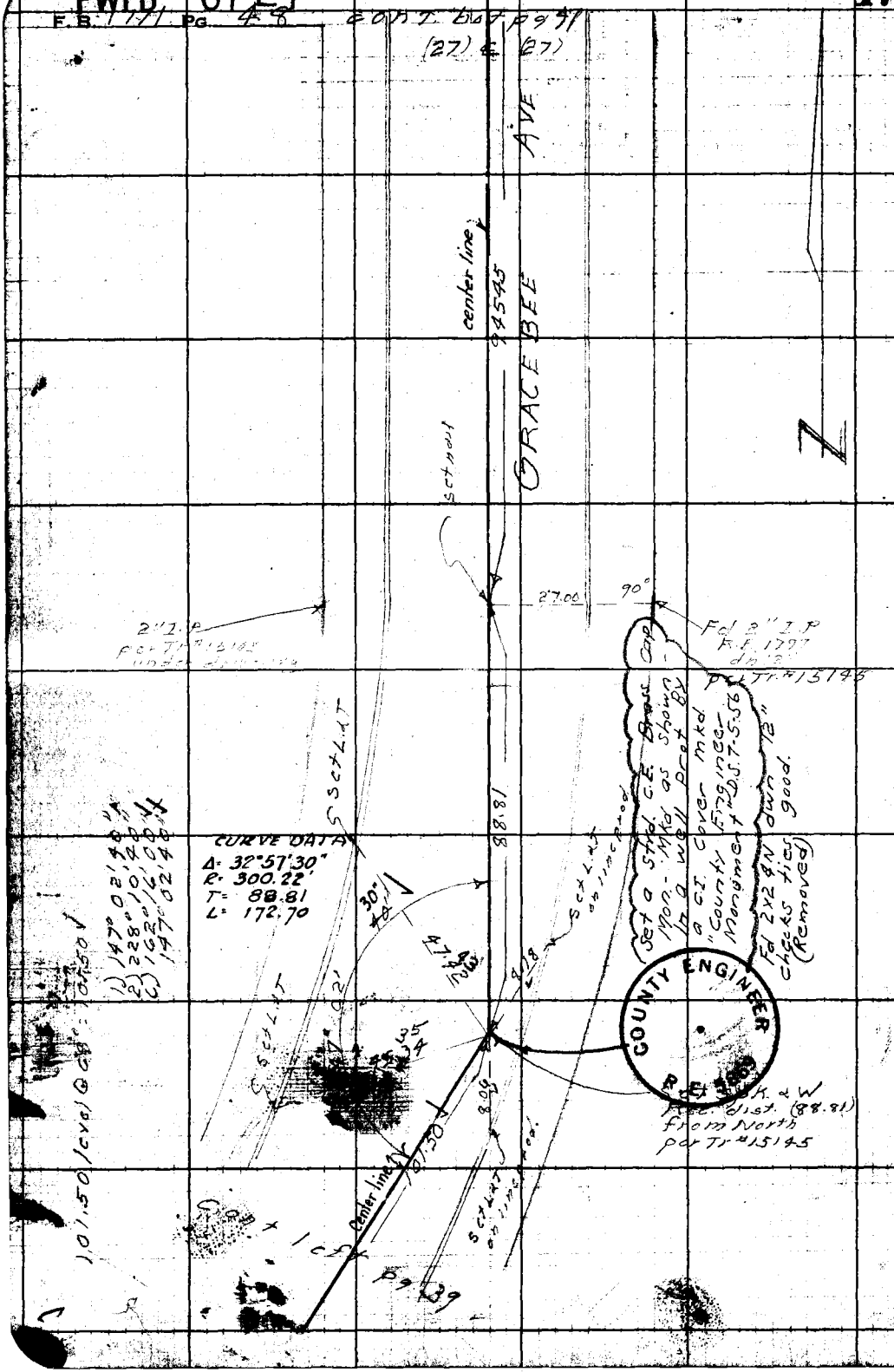

RETURN TO
LOS ANGELES COUNTY SURVEYOR
726 LOS ANGELES COUNTY
ENGINEERING BLDG.

Do not extend notes this side of this line.

Note: Any Additions or Changes on This Sheet Must be Made or Circled in Red Ink With Date and Name of Person Making Change.

PWFB 0727

478

F.B. [illegible] Pg. [illegible]

Map No. C.S.B-2598	W.O. 8331 Tape No. 0131 St'd. 68 °F
Office Work Cox	Surveyed by J.J. LANIGAN
Checked Galli	Notes J.J.L. Date 4-10-53
Date Feb. 1957	Indexed A. C. Johnson

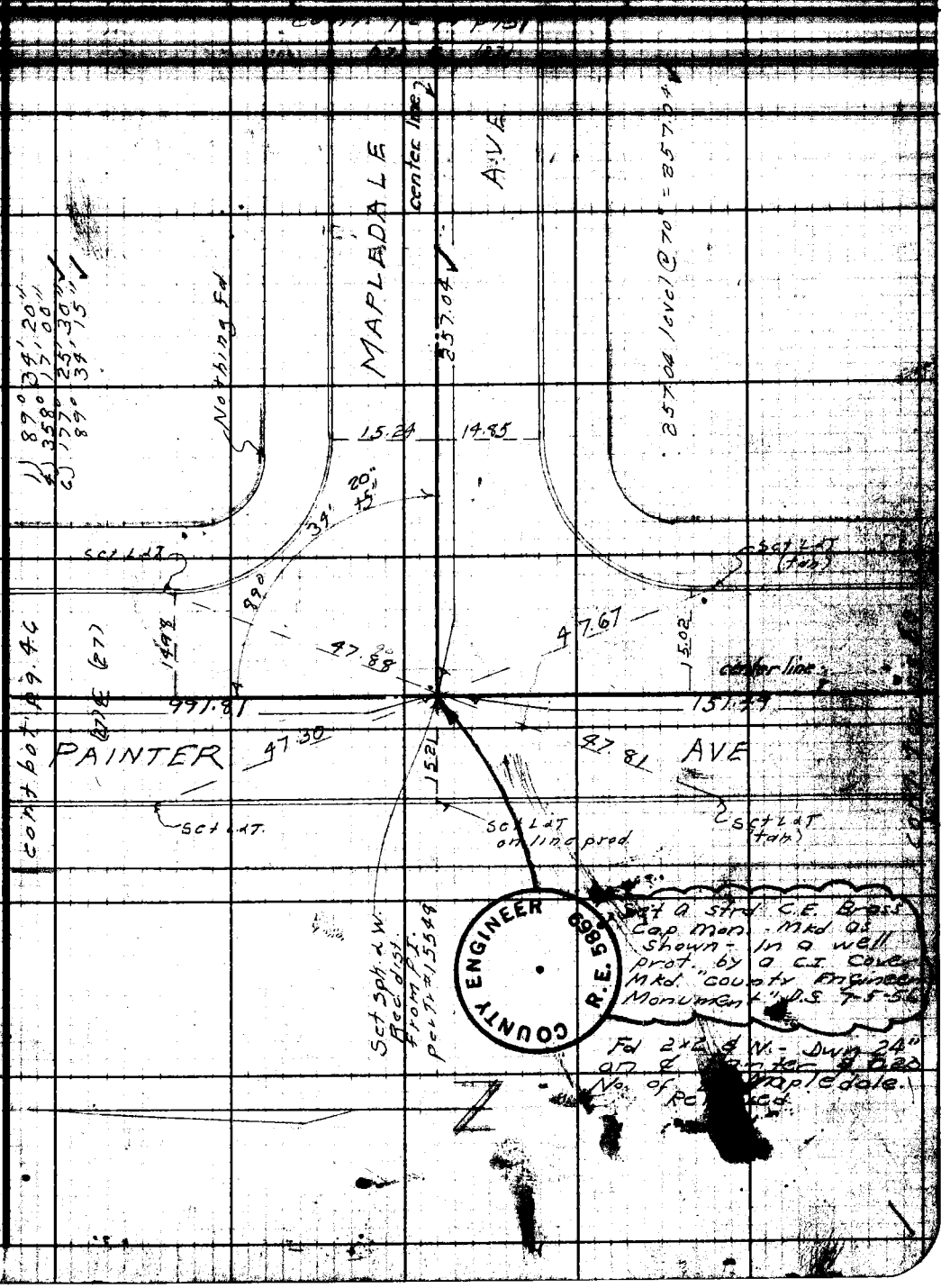

Note: Any Additions or Changes on This Sheet Must Be Made or Circled in Red Ink With Date and Name of Person Making Change.

Do not extend notes this side of this line.

RETURN TO
LOS ANGELES COUNTY SURVEYOR
726 LOS ANGELES COUNTY
ENGINEERING BLDG.

76F3095 24Y 2-51

COUNTY ENGINEER
R.E. 5869

W.S. 34
A-4

RETURN TO
LOS ANGELES COUNTY SURVEYOR
726 LOS ANGELES COUNTY ENGINEERING BLDG.

Do not extend notes this side of this line.

Note: Any Additions or Changes on This Sheet Must be Made or Circled in Red Ink With Date and Name of Person Making Change.

PWFB 0727

480

F.B. 1977 PG. 51

Notes Ck'd by [illegible]
Map No. C.S.B-2598
Office Work Cox
Checked Galli
Date Feb. 1957

Survey of MARYTON AVE.
W. O. 835 Tape No. 0131 St'd 168 °F
Surveyed by J.J. LANIGAN
Notes J.J.L. Date 4-13-53
Indexed A. C. Johnson

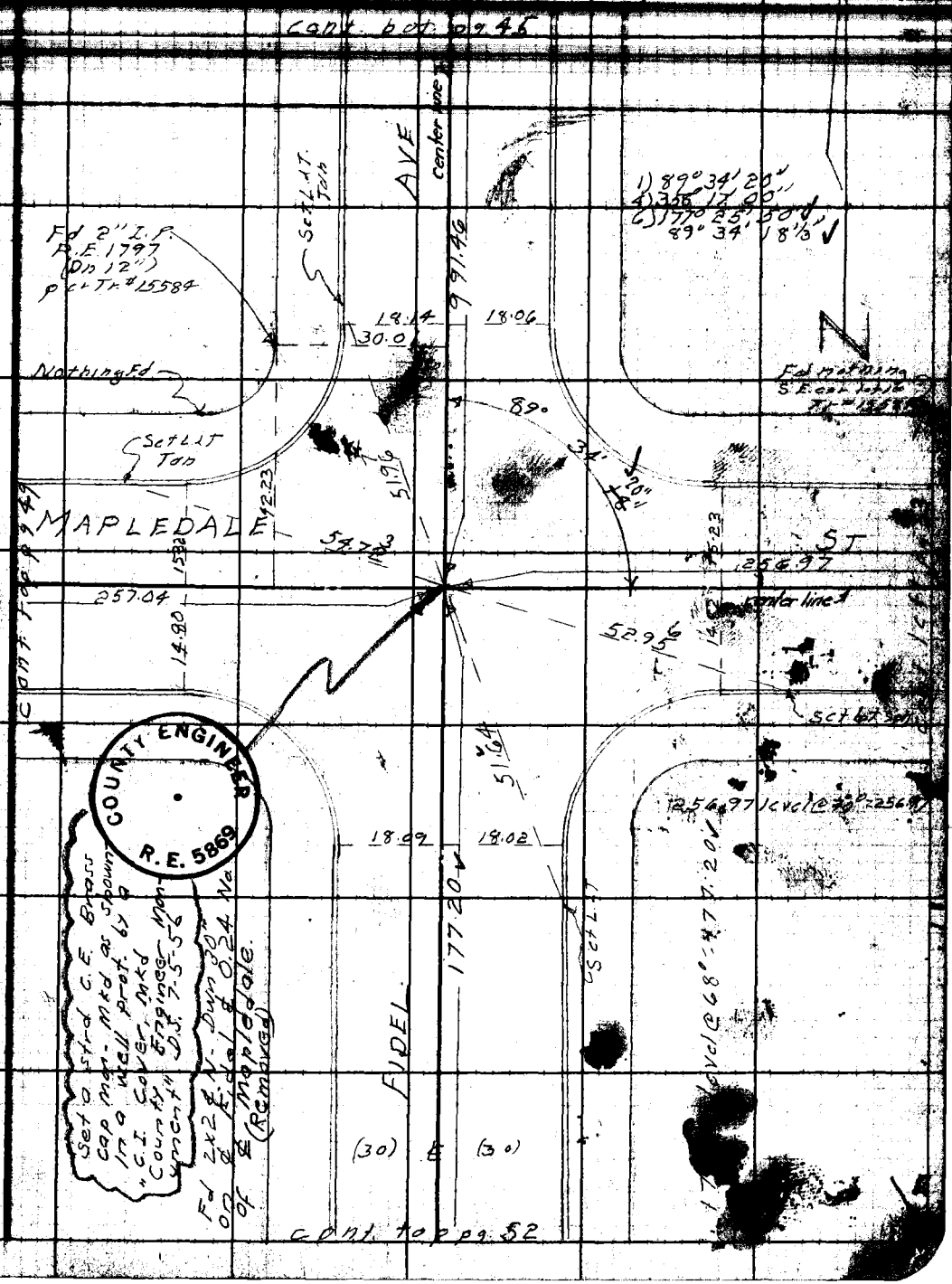

Note: Any Additions or Changes on This Sheet Must be Made or Circled in Red Ink With Date and Name of Person Making Change.

Do not extend above this side of this line.

RETURN TO
LOS ANGELES COUNTY SURVEYOR
726 LOS ANGELES COUNTY
ENGINEERING BLDG.

76F3095 247 2-51

PWFB 0727

F.B. ~~1771~~ PG. 52

481, 482

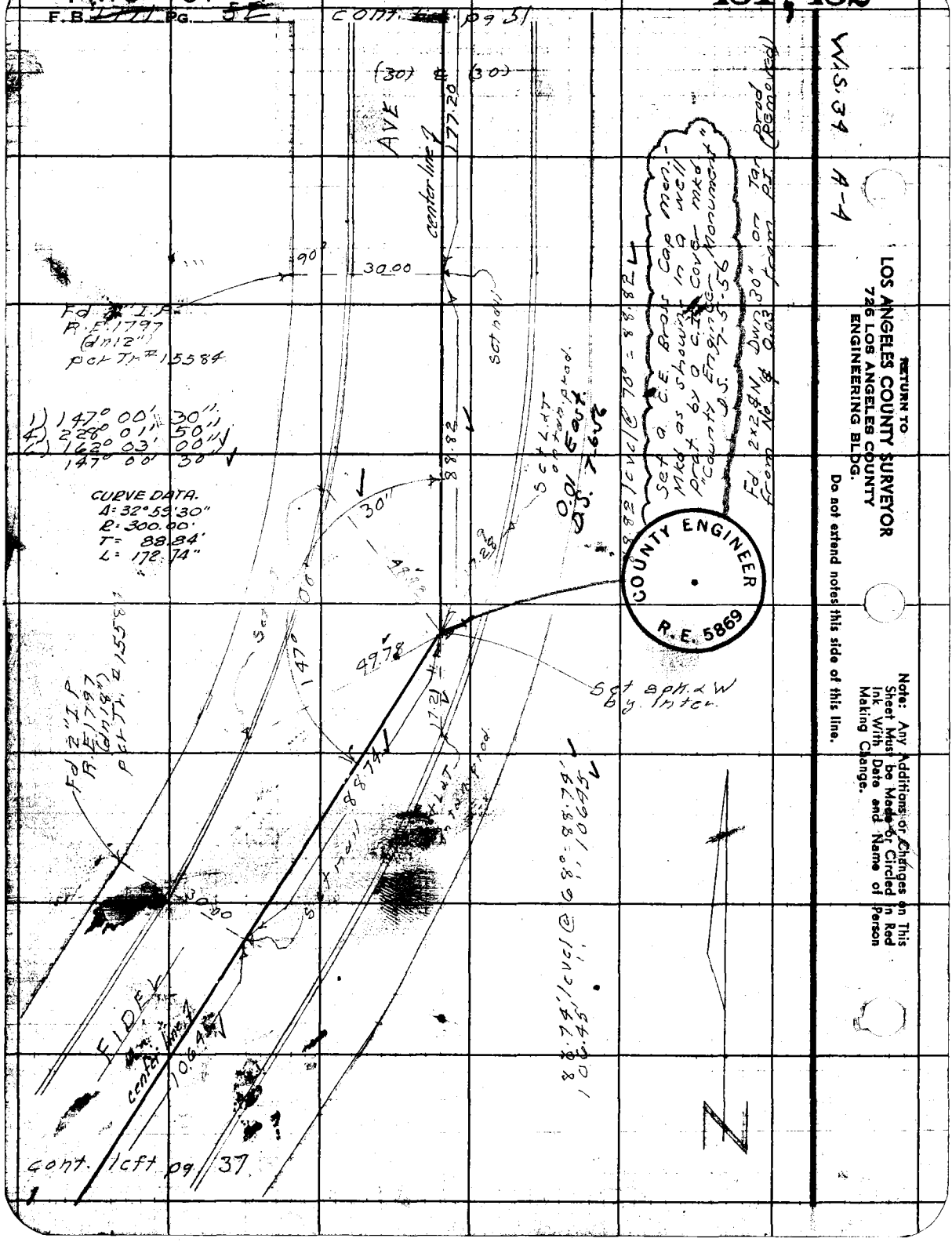

W.S. 34 A-4

RETURN TO
LOS ANGELES COUNTY SURVEYOR
726 LOS ANGELES COUNTY
ENGINEERING BLDG.

Do not extend notes this side of this line.

Note: Any Additions or Changes on This Sheet Must be Made or Circled in Red Ink With Date and Name of Person Making Change.

PWFB 07-27

483

Notes Ck'd by Miller	Survey of MARYTON AVE
Map No. C.S.B-2598	W. O. 8332 Tape No. 0131 St'd. 68 °F
Office Work Cox	Surveyed by J. J. LANIGAN
Checked Galli	Notes J.J.L. Date 4-13-53
Date Feb. 1957	Indexed E. O. Johnson

F.B. [illegible] Pg. 53

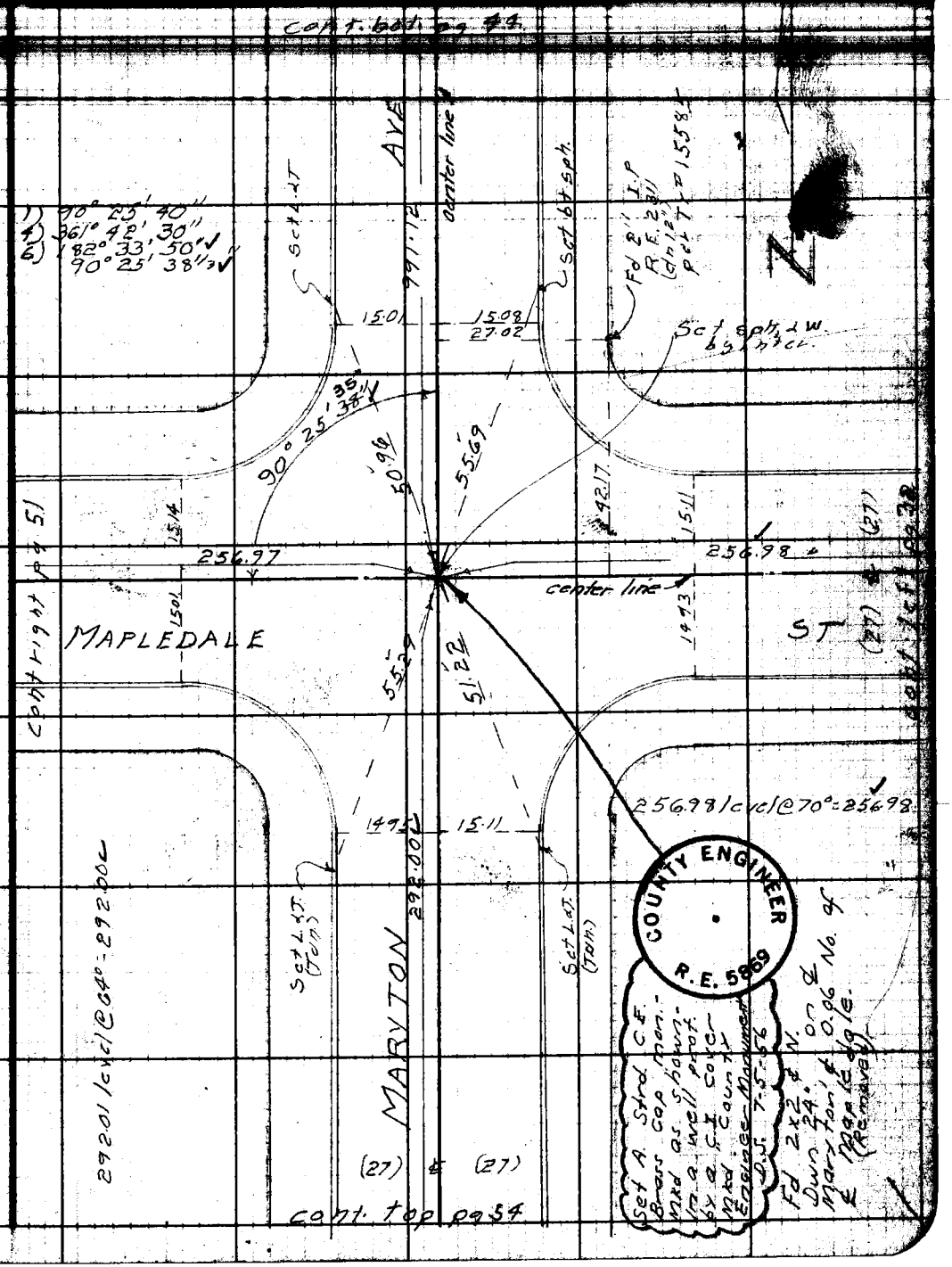

Note: Any Additions or Changes on this Sheet Must be Made or Circled in Red Ink With Date and Name of Person Making Change.

Do not extend notes this side of this line.

RETURN TO
LOS ANGELES COUNTY SURVEYOR
726 LOS ANGELES COUNTY
ENGINEERING BLDG.

78F3095 247 2-51

PWFB 0727

F.B. 1111 PG. 54

484

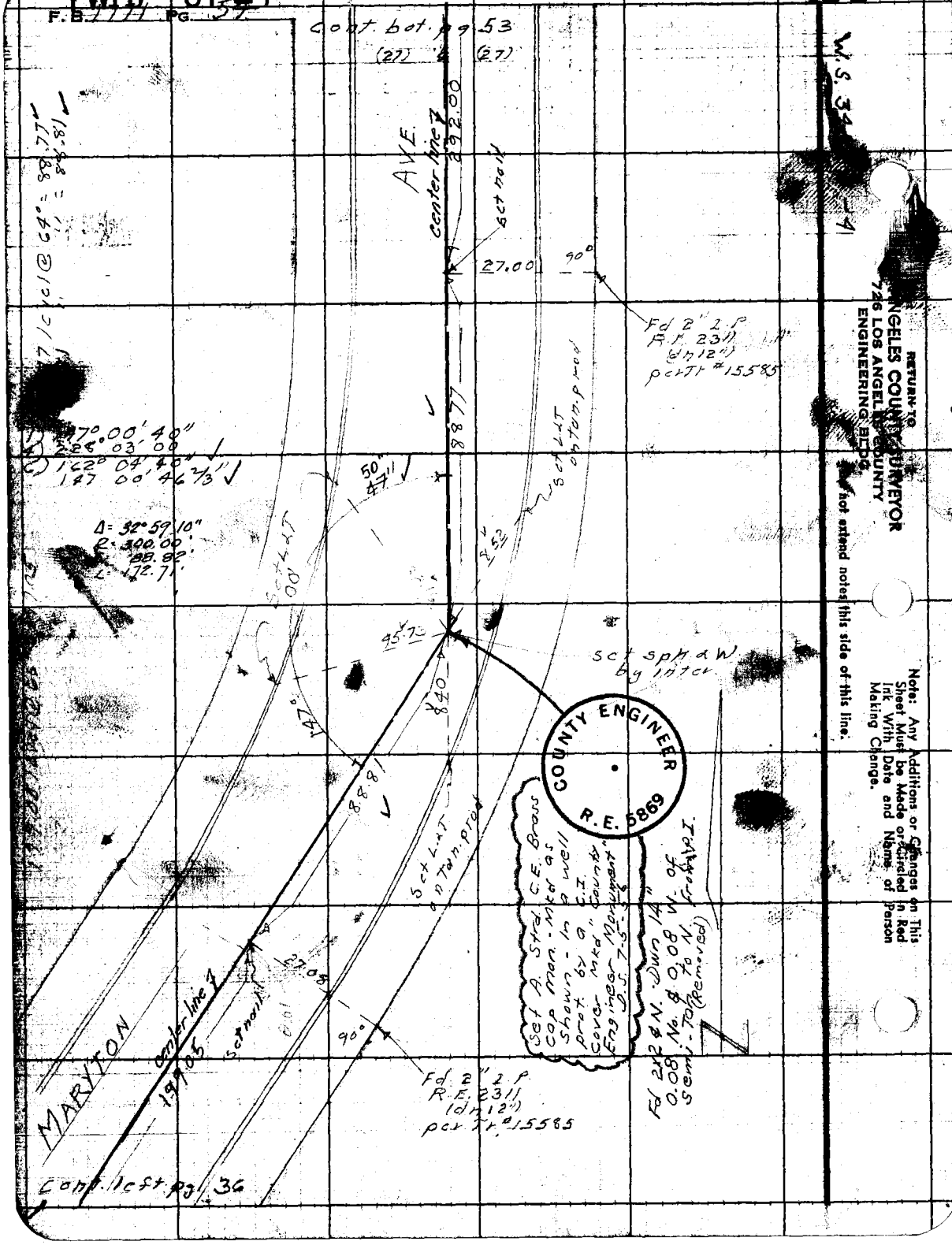

W.S. 34 -41

RETURN TO
ANGELES COUNTY SURVEYOR
726 LOS ANGELES COUNTY
ENGINEERING BLDG.

Do not extend notes this side of this line.

Note: Any Additions or Changes on This Sheet Must be Made or Circled in Red Ink With Date and Name of Person Making Change.

Notes Ck'd by	Survey of MARYTON AVE	F. B. 1771 PG. 57
Map No.	W. O. 1679 Tape No. St'd. °F	
Office Work	Surveyed by J. J. LANIGAN	
Checked	Notes J. J. L. Date 5-1-53	
Date	Indexed A. C. Johnson	

LOCATION
of
IMPROVEMENTS
on
FIRST ALLEY SOUTH of ROSECRANS AVE.
from
FIDEL AVE.
to
SHOEMAKER AVE
C.I. 1628

J. J. Lanigan
M. Natapoff
J. C. Rike
W. N. Fishman

Note: Any Additions or Changes on This Sheet Must be Made or Circled in Red Ink With Date and Name of Person Making Change.

Do not extend notes this side of this line.

RETURN TO
LOS ANGELES COUNTY SURVEYOR
726 LOS ANGELES COUNTY
ENGINEERING BLDG.

76F3095 247 2-51

℄ 1771
25-54

F.B. 1771 PG. 58

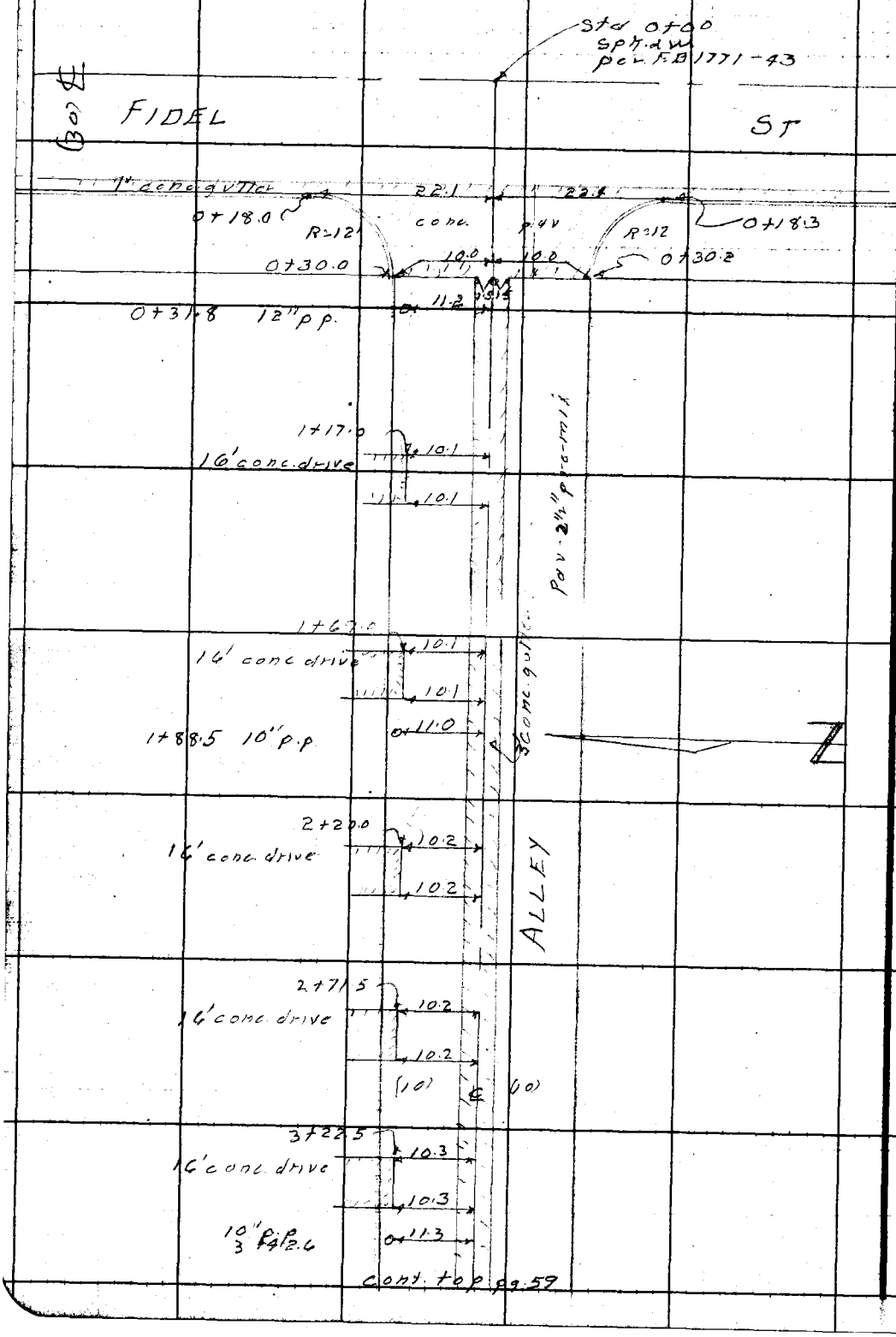

RETURN TO
LOS ANGELES COUNTY SURVEYOR
726 LOS ANGELES COUNTY
ENGINEERING BLDG.

Do not extend notes this side of this line.

Note: Any Additions or Changes on This Sheet Must be Made or Circled in Red Ink With Date and Name of Person Making Change.

Notes Ch'd by	Survey of MARYTON AVE	F.B. 1771 PG. 57
Map No.	W.O. 1628 Tape No. St'd. °F	
Office Work	Surveyed by J.J. Lanigan	
Checked	Notes J.J.L. Date 5-1-53	
Date	Indexed C. [illegible]	

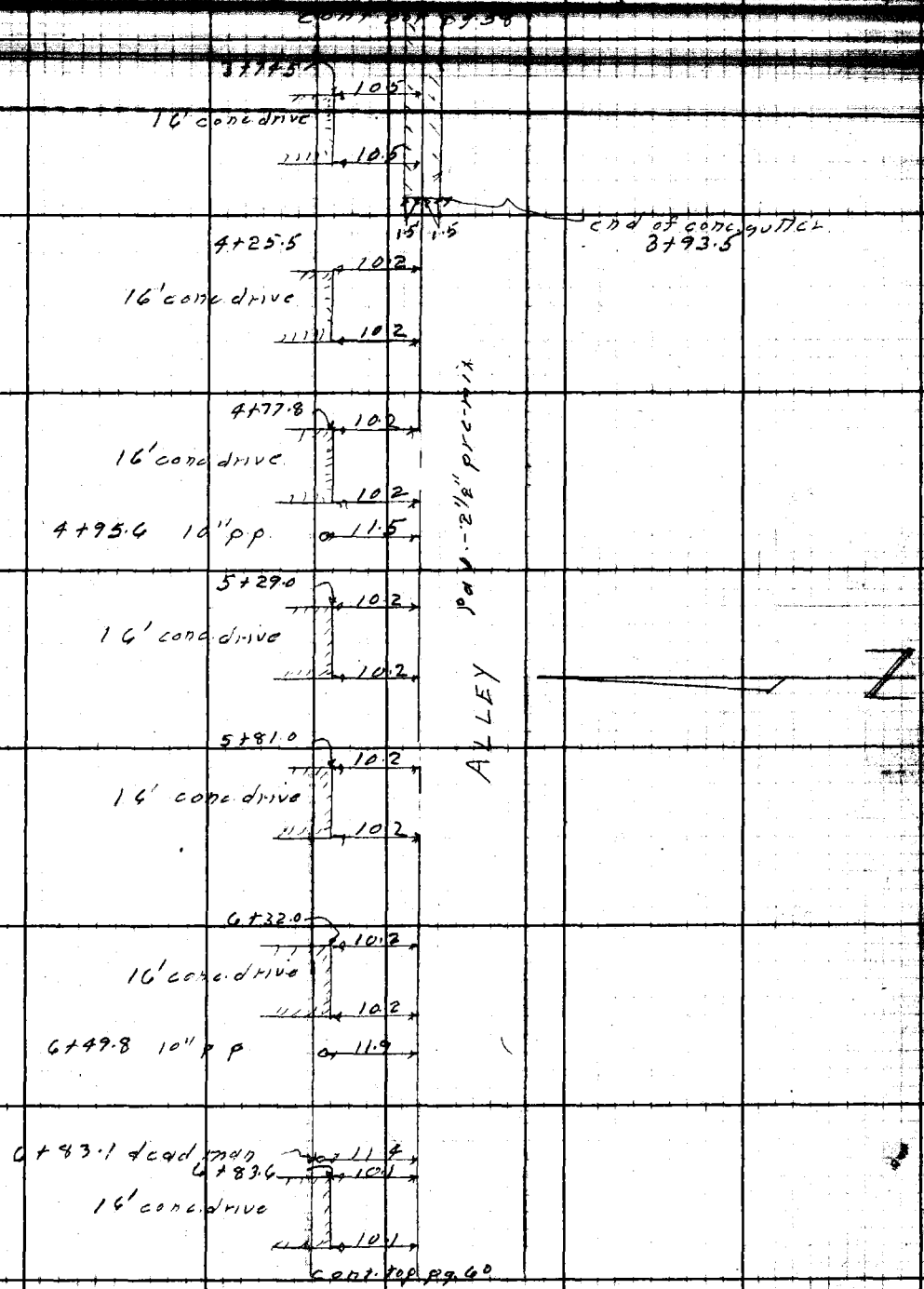

Note: Any Additions or Changes on This Sheet Must be Made or Circled in Red Ink With Date and Name of Person Making Change.

Do not extend notes this side of this line.

RETURN TO
LOS ANGELES COUNTY SURVEYOR
726 LOS ANGELES COUNTY
ENGINEERING BLDG.

76F3098 247 2-51

F.B. 1771 Pg. 60

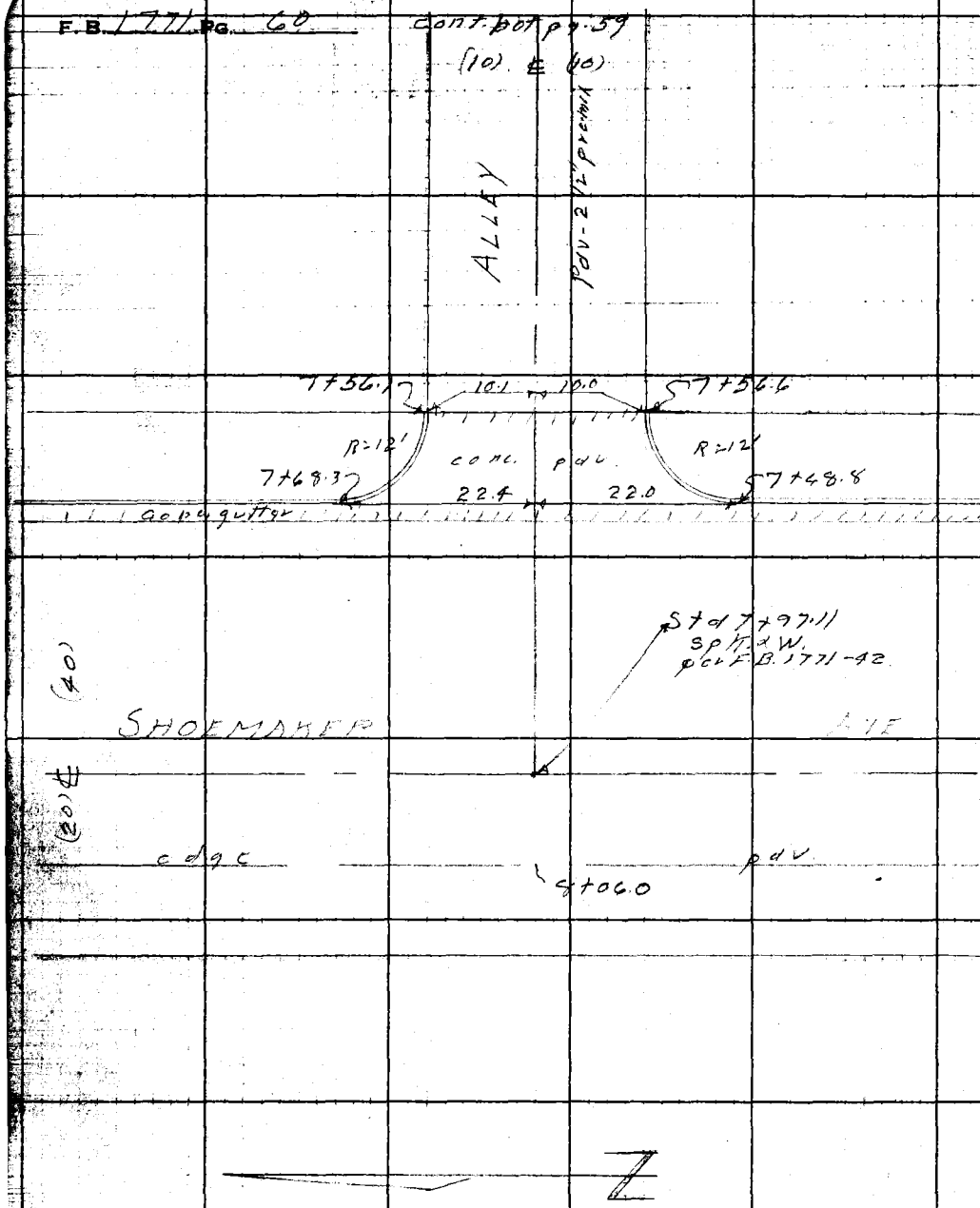

RETURN TO
LOS ANGELES COUNTY SURVEYOR
726 LOS ANGELES COUNTY
ENGINEERING BLDG.

Do not extend notes this side of this line.

Note: Any Additions or Changes on This Sheet Must be Made or Circled in Red Ink With Date and Name of Person Making Change.

Profile No. | Notes Red. | Plotted | Job No. 1628 | Division No. | F.B. 1771 Pg. 61

X-Sec. No. | Notes Chkd. LCM | Checked | Survey by | Date 9/19/53 | Date | Map No.

PROFILE

X SECTION

on

1st ALLEY So. of ROSECRANS AVE.

from

FIDEL AVE.

to

SHOEMAKER AVE.

CI 1628

STATION	B.S.	H.I.	F.S.	ELEV.

J.J. LANIGAN

M. NATAPOFF

J.C. RIKE

W.N. WILLIAMS

NOTE: ANY ADDITIONS OR CHANGES ON THIS SHEET MUST BE MADE OR CIRCLED IN RED INK, WITH DATE AND NAME OF PERSON MAKING CHANGE.

PLEASE RETURN TO
LOS ANGELES COUNTY SURVEYOR
726 LOS ANGELES COUNTY
ENGINEERING BLDG.

Do not extend notes this side of this line.

76L298 307 10-51

76L298 307 10-51

PLEASE RETURN TO

LOS ANGELES COUNTY SURVEYOR
726 LOS ANGELES COUNTY
ENGINEERING BLDG.

NOTE: ANY ADDITIONS OR CHANGES ON THIS SHEET MUST BE MADE OR CIRCLED IN RED INK, WITH DATE AND NAME OF PERSON MAKING CHANGE.

Do not extend notes this side of this line.

STATION	B. S.	H. I.	F. S.	ELEV.	1st ALLEY So. of ROSECRANS AVE
BMAT-85		1		78 83	BM.AT-85-EL. 78.832 per F.B. 1771-18
	510	83 93			FIDEL AVE & 1st ALLEY So. of ROSECRANS.
					AVE. Bt. spk. in cb. 5' S. of S. end C.R.
0+00			503	78 90	℄
			421	79 72	100' N. on ℄ FIDEL AVE
			478	79 15	18' E - Gut
			414	79 79	" " - Cb
			480	79 13	18' W - Gut
			416	79 77	18' " - Cb.
			530	78 63	100' S. on ℄ FIDEL AVE
			582	78 11	18' W. - gut
			520	78 73	" " cb
			580	78 13	18' E - gut
			520	78 73	" " - cb.
			569	78 24	S. end of S.W. C.R. - gut
			509	78 84	" " " " " " " - cb
			486	79 07	W. " " " " " " - gut
			480	79 13	" " " " " " " - cb
			463	79 30	" " " N.W. " " - gut
			457	79 36	" " " " " " " - cb

F.B. 1771 PG. 62 Job No. 1628 Division No. ✓ Notes Red. Plotted No. Profile
Survey of MARYTON AVE Date Date X-Sec.
Survey by J.J. LANIGAN Notes M. NATAPOFF Notes Chkd. Checked
Indexed C. Johnson Date Date Date No.

76L298 307 10-51

PLEASE RETURN TO

LOS ANGELES COUNTY SURVEYOR
726 LOS ANGELES COUNTY
ENGINEERING BLDG.

NOTE: ANY ADDITIONS OR CHANGES ON THIS SHEET MUST BE MADE OR CIRCLED IN RED INK, WITH DATE AND NAME OF PERSON MAKING CHANGE.

Do not extend notes this side of this line.

STATION	B. S.	H. I.	F. S.	ELEV.	1st ALLEY So. of ROSECRANS A	
		83 93				
			542	78 51	N. end. of N.W. C.R. - gut	
			480	79 13	" " " " " " " - cb	
0+17			553	78 40		℄ edge conc. gu
0+18			560	78 33		℄ bot. conc.
0+30			492	79 01		℄ tp. bk. on con
"			487	79 06		1.5' R or N. - edge gu
"			458	79 35		10' " " " - P/L
"			488	79 05	1.5' L or S. - edge gut	
"			481	79 12	10 " " " - P/L	
1+00			479	79 14		℄ - conc. gut
"			475	79 18		1.5' R or N. - edge gu
"			443	79 50		10' " " " - P/L
"			473	79 20	1.5' L or S. - edge gut	
"			454	79 39	10' " " " - P/L	
T.P.			439	79 54		
	514	84 68				
2+00			537	79 31		℄ - conc. gut
"			530	79 38		1.5' R or N. - edge gu
"			516	79 52		10' " " " - P/L
"			532	79 36	1.5' L or S. - edge gut	

Profile No. ____ Notes Red ____ Plotted ____ Job No. 1628 Division No. V F.B. 1771 Pg. 63
X-Sec. No. ____ Date ____ Date ____ Survey of Norton Ave
Notes Chkd ____ Checked ____ Survey by ____ Notes MN Date 4-30-53
Date ____ Date ____ Map No. ____ Indexed ____ C. Johnson Date ____

76L298 307 10-51

PLEASE RETURN TO

LOS ANGELES COUNTY SURVEYOR
726 LOS ANGELES COUNTY
ENGINEERING BLDG.

NOTE: ANY ADDITIONS OR CHANGES ON THIS SHEET MUST BE MADE OR CIRCLED IN RED INK, WITH DATE AND NAME OF PERSON MAKING CHANGE.

Do not extend notes this side of this line.

STATION	B. S.	H. I.	F. S.	ELEV.	1st ALLEY S. of ROSECRANS AVE	
		84 68				
2+00			511	7957	10' L or N. - P/L	
3+00			519	7949		℄ - conc gut
"			513	7955		1.5' R or N. - edge gut
"			493	7975		10' " " " - P/L
"			514	7954	1.5' L or S. - edge gut	
"			497	7971	10' " " " - P/L	
3+93 Σ			508	7960		℄ - conc gut
4+00			500	7968		℄
"			476	7992		10' R or N. - P/L
"			479	7989	10' L or S. - P/L	
5+00			480	7988		℄
"			455	8013		10' R or N. - P/L
"			449	8019	10' L or S. - P/L	
T.P.			448	8020		
	641	86 61				
6+00			646	8015		℄
"			615	8046		10' R. - P/L.
"			622	8039	10' L - P/L	
7+00			605	8056		℄
"			581	8080		10' R - P/L

F.B. 1771 Pg. 64 Job No. 1628 Division No. V Notes Red. Plotted Profile
Survey of MARYTON AVE Date Date No.
Survey by LILLANGAN Notes MNATAPOFF Notes Chkd. Checked X-Sec.
Index C. Johnson Date Date No.

76L298 307 10-51

PLEASE RETURN TO
LOS ANGELES COUNTY SURVEYOR
726 LOS ANGELES COUNTY
ENGINEERING BLDG.

NOTE: ANY ADDITIONS OR CHANGES ON THIS SHEET MUST BE MADE OR CIRCLED IN RED INK, WITH DATE AND NAME OF PERSON MAKING CHANGE.

Do not extend notes this side of this line.

Profile Notes Red____ Plotted____ Job No. 6628 Division No. V F.B. 1771 Pg. 65
No.____ Date____ Date____ Survey of MAGNOLIA AVE
X-Sec. Notes Chkd____ Checked____ Survey by LLL Notes M.N. Date 2-20-53
No.____ Date____ Date____ Map No.____ Index C. Johnson

STATION	B. S.	H. I.	F. S.	ELEV.		
		8661				
7+00			589	80 72	10'L P/L	
7+51			511	81 50		℄
7+625			561	81 00		℄ gutter
7+69.0			592	81 19		℄ edge gutter
			550	81 11	N. end N.E. C.R.	gutter
			484	81 77	"	curb
			499	8162	E. end N.E. C.R.	gutter
			489	8172	"	curb
			501	8160	E. end S.E. C.R.	gutter
			493	8168	E. "	curb
			567	8094	S. end S.E. C.R.	gutter
			501	8160	"	curb
7+91.11			487	8179	Int. ℄'s Alley & Shoemaker Ave	
8+00			509	8152		℄ edge pav.
			459	8202	100' N -	℄ of Shoemaker Ave
			500	8161	100' N - 26.5 E.	edge gutter
			520	8141	100' N - 28.5 E.	gutter
			454	8217	100' N - 28.5 E.	curb
			516	8145	100' S -	℄ of Shoemaker Ave
			584	8077	100' S - 26.5 E.	edge gutter

76L298 307 10-51

PLEASE RETURN TO

LOS ANGELES COUNTY SURVEYOR
726 LOS ANGELES COUNTY
ENGINEERING BLDG.

NOTE: ANY ADDITIONS OR CHANGES ON THIS SHEET MUST BE MADE OR CIRCLED IN RED INK, WITH DATE AND NAME OF PERSON MAKING CHANGE.

Do not extend notes this side of this line.

STATION	B. S.	H. I.	F. S.	ELEV.		
		86 61				
			601	80 61	100' S - 28.5 E.	gutter
			536	81 25	100' S - 28.5 E.	curb
BMAT 75			485	81 76	Elev. - 81.768 - F.B. 1771-14 BMAT 75 - Shoemaker Ave. & 1st Alley S. of Rosecrans Ave. - N.E. cor. BT. Spring curb - 5' N. of N. chd. R.	

F.B. 1771 Pg. 66 Job No. 1628 Division No. V Notes Red. Plotted Profile
Survey of MARYTON AVE Date Date No.
Survey by H. LANIGAN Notes M. NATAPOFF Notes Chkd. Checked X-Sec.
Indexed C. Johnson Date Date Date No.

Notes Ckd by	Survey of MARYTON AVE	F.B. 1771 PG. 67
Map No.	W.O. 1628 Tape No. St'd. °F	
Office Work	Surveyed by J.J. LANIGAN	
Checked	Notes J.J.L. Date 5-4-53	
Date	Indexed C. Johnson	

LOCATION
of
IMPROVEMENTS
on
FIRST ALLEY SOUTH of ROSECRANS AVE
from
FIDEL AVE
to
DINARD AVE
C.I. 1628

J.J. LANIGAN
M. NATAPOFF.
J.C. RIKE.
W.N. WILLIAMS

Note: Any Additions or Changes on This Sheet Must be Made or Circled in Red Ink With Date and Name of Person Making Change.

Do not extend notes this side of this line.

RETURN TO
LOS ANGELES COUNTY SURVEYOR
726 LOS ANGELES COUNTY
ENGINEERING BLDG.

76F3095 247 2-51

F.B. 1771 PG. 68

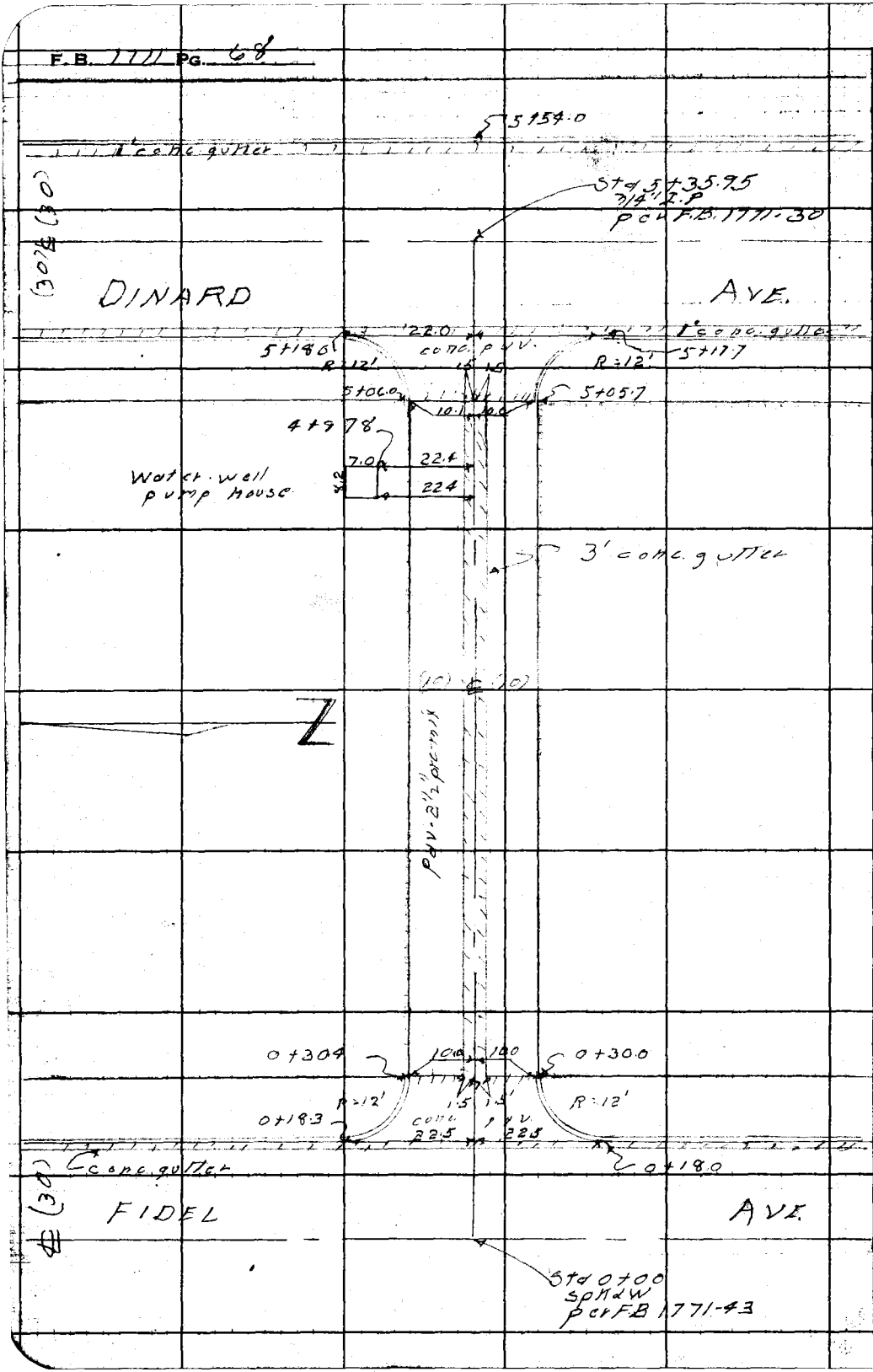

RETURN TO
LOS ANGELES COUNTY SURVEYOR
726 LOS ANGELES COUNTY
ENGINEERING BLDG.

Do not extend notes this side of this line.

Note: Any Additions or Changes on This Sheet Must be Made or Circled in Red Ink With Date and Name of Person Making Change.

Profile No.	Notes Red.	Plotted	Job No. 1628 Division No. V	F. B. 1771 Pg. 69
	Date	Date	Survey of MARYTON AVE.	
X-Sec. No.	Notes Chkd. LCM	Checked	Survey by LANIGAN Notes J.J.L Date 5-1-53	
	Date 8/19/53	Date	Map No. [redacted] Johnson Date	

PROFILE.

and

CROSS-SECTIONS.

on.

FIRST ALLEY S. of ROSECRANS

from

FIDEL AVE.

to

DINARD AVE.

C.I. 1628

ELEV.

F. S.

J. J. LANIGAN
J. C. RIKE.
~~W. N. WILLIAMS~~

H. I.

B. S.

STATION

NOTE: ANY ADDITIONS OR CHANGES ON THIS SHEET MUST BE MADE OR CIRCLED IN RED INK, WITH DATE AND NAME OF PERSON MAKING CHANGE.

PLEASE RETURN TO
LOS ANGELES COUNTY SURVEYOR
726 LOS ANGELES COUNTY ENGINEERING BLDG.

Do not extend notes this side of this line.

76L298 307 4-50

76L298 307 4-50

PLEASE RETURN TO
LOS ANGELES COUNTY SURVEYOR
726 LOS ANGELES COUNTY ENGINEERING BLDG.

NOTE: ANY ADDITIONS OR CHANGES ON THIS SHEET MUST BE MADE OR CIRCLED IN RED INK, WITH DATE AND NAME OF PERSON MAKING CHANGE.

Do not extend notes this side of this line.

STATION	B. S.	H. I.	F. S.	ELEV.		
BMAT 85				78 83	BMAT 85 ELEV. 78.832 - F.B. 1771.-18 Fidel Ave & 1st Alley S. of Rosecrans Ave, S.E. cor. Bt. sph. in curb, 5' S. of S. end C.R.	
	503	8386				
0+00			496	78 90	Int. of ℄'s Alley & Fidel AVE.	
			415	78 71	100' N on ℄ of Fidel AVE.	
			457	79 29	"	" 17' E. edge gutter
			472	78 14	"	" 18' E. gutter
			407	78 79	"	" 18' E. curb
			524	79 62	100' S. on ℄ of Fidel AVE.	
			560	78 26	"	" 17' E. edge gutter
			571	78 15	"	" 18' E. gutter
			510	78 76	"	" 18' E. curb
0+17			545	78 41		℄ edge gutter
0+15			556	78 30		℄ gutter
			536	78 56	N. end N.E. C.R. - gutter	
			471	79 15	" "	curb
			458	79 28	E. end N.E. C.R. - gutter	
			449	79 37	" "	curb
			476	79 10	E. end S.E. C.R. - gutter	
			468	79 18	" "	curb
			563	78 23	S. end S.E. C.R. - gutter	
			449	79 37	" "	curb

F. B. 1771 Pg. 2 70 Job No. 1628 Division No. V Notes Red. Plotted Profile
Survey of MARYTON AVE. Date Date No. X-Sec.
Survey by LANIGAN Notes LANIGAN Notes Chkd. Checked
Inde[redacted] C. Johnson Date Date Date No.

76L298 307 4-50

PLEASE RETURN TO
LOS ANGELES COUNTY SURVEYOR
726 LOS ANGELES COUNTY ENGINEERING BLDG.

NOTE: ANY ADDITIONS OR CHANGES ON THIS SHEET MUST BE MADE OR CIRCLED IN RED INK, WITH DATE AND NAME OF PERSON MAKING CHANGE.

Do not extend notes this side of this line.

STATION	B. S.	H. I.	F. S.	ELEV.		
		83 86				
0+30			484	79 02		℄ gutter
"			480	79 06		1.5' R. edge gutter
"			474	79 10	1.5' L edge gutter	
1+00			467	79 19		℄ gutter
"			460	79 26		1.5' R. - edge gutter
"			445	79 41		10' R - edge pav. P/L
"			460	79 26	1.5' L edge gutter	
"			438	79 48	10' L - edge pav. P/L	
2+00			435	79 51		℄ gutter
"			430	79 56		1.5' R edge gutter
"			421	79 65		10' R - edge pav.
"			433	79 53	1.5' L. edge gutter	
"			409	79 77	10' L - edge pav. P/L	
T.P			410	79 76	T.P	
	586	85 62				
3+00			574	79 86		℄ gutter
"			570	79 92		1.5' R - edge gutter
"			564	79 98		10' R - edge pav.
"			569	79 93	1.5' L - edge gutter	
"			555	80 07	10' L - edge pav. P/L	

Profile Notes Red. ____ Plotted ____ Job No. 1618 Division No. V.
No. ____ Date ____ Date ____ Survey of [illegible]
X-Sec. Notes Chkd. ____ Checked ____ Survey by LANIGAN Notes J.J.L. Date [illegible]
No. ____ Date ____ Date ____ Map No. ____ Indexed C. Johnson

F. B. 1771 Pg. 3-77

76L298 307 4-50

PLEASE RETURN TO
LOS ANGELES COUNTY SURVEYOR
726 LOS ANGELES COUNTY ENGINEERING BLDG.

NOTE: ANY ADDITIONS OR CHANGES ON THIS SHEET MUST BE MADE OR CIRCLED IN RED INK, WITH DATE AND NAME OF PERSON MAKING CHANGE.

* Do not extend notes this side of this line.

STATION	B. S.	H. I.	F. S.	ELEV.		
		85 62				
4+00			540	80 22		℄ gutter
"			532	80 30		1.5 R-edge gutter
"			533	80 29		10' R-edge pav-P/L
"			534	80 28	1.5' L. edge gutter	
"			524	80 38	10' L edge pav-P/L	
5+00			506	80 56		℄ gutter
"			501	80 61		1.5 R-edge gutter
"			480	80 82		10' R-P/L
"			498	80 64	1.5' L-edge gutter	
"			477	80 85	10' L-edge pav. P/L	
5+06			503	80 59		℄ end gutter
"			501	80 61		1.5 R-edge gutter
"			496	80 66	1.5' L. edge pav	
5+18			568	79 94		℄ gutter
5+19			552	80 10		℄-edge gutter
			550	80 12	N end N.W.C.R-	gutter
			485	80 77	"	curb.
			479	80 83	W end N.W.C.R-	gutter
			472	80 90	"	curb.

F. B. 1771 Pg. 78 Job No. 1628 Division No. V Notes Red. Plotted Profile
Survey of MARYTON AVE. Date Date No.
Survey by LANIGAN Notes LANIGAN Notes Chkd. Checked X-Sec.
Indexed C. Johnson Date Date Date No.

76L298 307 4-50

PLEASE RETURN TO
LOS ANGELES COUNTY SURVEYOR
726 LOS ANGELES COUNTY ENGINEERING BLDG.

NOTE: ANY ADDITIONS OR CHANGES ON THIS SHEET MUST BE MADE OR CIRCLED IN RED INK, WITH DATE AND NAME OF PERSON MAKING CHANGE.

Do not extend notes this side of this line.

STATION	B. S.	H. I.	F. S.	ELEV.		
		85 62				
			495	80 67	W. end S.W. C.R-	gutter
			490	80 72	" "	curb
			583	79 79	S. end S.W. C.R-	gutter
			517	80 45	" "	curb.
5+35.95			506	80 55	Int ℄s Alley & Dinard Ave	
			413	81 49	100' N. on ℄ Dinard Ave.	
			456	81 06	"	" 18' E. gutter
			390	81 72	"	" 18' E. curb
			457	81 05	"	" 18' W. gutter
			395	81 67	"	" 18' W. curb
			580	79 82	100' S. on ℄ Dinard Ave	
			639	79 23	"	" 18' W. gutter
			575	79 87	"	" 18' W. curb
			636	79 26	"	" 18' E. gutter
			568	79 94	"	" 18' E. curb
BMAT 71			492	80 70	BMAT 71 Elev. 80.688-F.B.1771-13 Dinard Ave (E. side) at 1st Alley S of Rosecrans Ave; Bt. sph. in curb. Pt. of ℄ prod of Alley.	

Profile Notes Red. ____ Plotted ____ Job No. 1628 Division No. V F. B. 1771 Pg. 5 73
No. ____ Date ____ Date ____ Survey of MARYTON AVE
X-Sec. Notes Chkd. ____ Checked ____ Survey by LANIGAN Notes J.J.L. Date 5-1-53
No. ____ Date ____ Date ____ Map No. ____ Indexed ____ Date ____
C Johnson

F. B. 1771 PG. 74 Job No. 1628 Division No. V Notes Red. Plotted Profile

Survey of MARYTON AVE. Date Date No.

Survey by LANIGAN Notes LANIGAN Notes Chkd. Checked X-Sec.

Indexed Date Date Date No.

STATION	B. S.	H. I.	F. S.	ELEV.

76L298 307 4-50

PLEASE RETURN TO

LOS ANGELES COUNTY SURVEYOR

726 Los Angeles County Engineering Bldg.

Do not extend notes this side of this line.

NOTE: ANY ADDITIONS OR CHANGES ON THIS SHEET MUST BE MADE OR CIRCLED IN RED INK, WITH DATE AND NAME OF PERSON MAKING CHANGE.

Notes Ck'd by:
Map No.
Office Work
Checked
Date

Survey of: MARTIN AVE.
W. O. 1628 Tape No. St'd. °F
Surveyed by: W. Lanigan
Notes J.J.L Date 5-5-53
Index C. Johnson

F. B. 1771 Pg. 75

LOCATION of IMPROVEMENTS on FIDEL AVE from ROSECRANS AVE. to 1ST ALLEY SOUTH of ROSECRANS AVE. C.I. 1628

J. J. Lanigan.
M. Natapoff.
J. C. Ruh
W. N. Williams

Note: Any Additions or Changes of This Sheet Must be Made or Circled in Red Ink With Date and Name of Person Making Change.

Do not extend notes this side of this line.

RETURN TO
LOS ANGELES COUNTY SURVEYOR
726 LOS ANGELES COUNTY
ENGINEERING BLDG.

76F3095 247 2-51

F.B. 1771 PG. 76

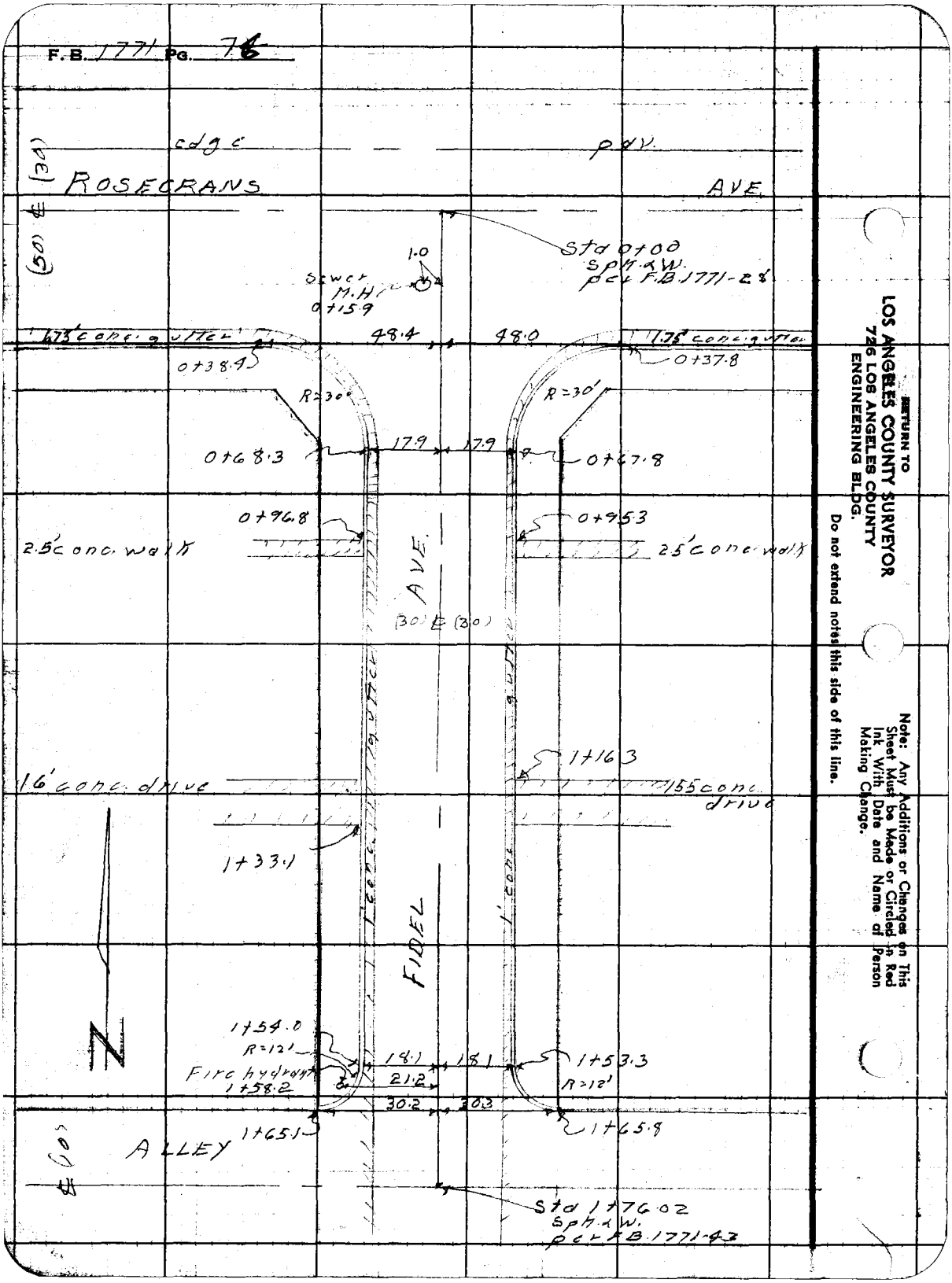

RETURN TO
LOS ANGELES COUNTY SURVEYOR
726 LOS ANGELES COUNTY
ENGINEERING BLDG.

Do not extend notes this side of this line.

Note: Any Additions or Changes on This Sheet Must be Made or Circled in Red Ink With Date and Name of Person Making Change.

Profile	Notes Red.	Plotted	Job No. 1628	Division No. V	F. B. 1771	PG. 77
No.	Date	Date	Survey of [illegible]			
X-Sec.	Notes Chkd. LCM	Checked	Survey by LANIGAN	Notes [illegible]	Date 5-1-53	
No.	Date 8/20/53	Date	Map No.	Index C. Johnson	Date	

PROFILE

and

CROSS-SECTIONS

on

FIDEL AVE.

from

ROSECRANS AVE.

to

FIRST ALLEY S. of ROSECRANS AVE.

C.I. 1628

STATION	B. S.	H. I.	F. S.	ELEV.

J. J. Lanigan
J. C. Rike
W. N. Williams

NOTE: ANY ADDITIONS OR CHANGES ON THIS SHEET MUST BE MADE OR CIRCLED IN RED INK, WITH DATE AND NAME OF PERSON MAKING CHANGE.

PLEASE RETURN TO
LOS ANGELES COUNTY SURVEYOR
726 LOS ANGELES COUNTY ENGINEERING BLDG.

Do not extend notes this side of this line.

76L298 307 4-50

76L298 307 4-50

PLEASE RETURN TO
LOS ANGELES COUNTY SURVEYOR
726 LOS ANGELES COUNTY ENGINEERING BLDG.

NOTE: ANY ADDITIONS OR CHANGES ON THIS SHEET MUST BE MADE OR CIRCLED IN RED INK, WITH DATE AND NAME OF PERSON MAKING CHANGE.

Do not extend notes this side of this line.

STATION	B. S.	H. I.	F. S.	ELEV.		
BMAT73				80 08	BMAT73 Elev 80.080 - F.B 1771-13 Rosecrans Ave. & Fidel Ave. S.W. cor. bt. sph. in curb - 5' W. of W. end CR	
	460	84 68				
0+00			441	80 27	℄ int. Fidel Ave & Rosecrans Ave.	
			376	80 92	100' E. on ℄ Rosecrans Ave.	
			488	79 80	"	" 38' S. gutter
			426	80 42	"	" 38' S. curb.
			440	80 28	100' W. on ℄ Rosecrans Ave	
			518	79 58	"	" 38' S. gutter
			456	80 12	"	" 38' S. curb
			526	79 42	W. end S.W. C.R.	- gutter
			461	80 07	" "	curb.
			546	79 22	S. end S.W. C.R.	- gutter
			482	79 86	"	curb
			547	79 21	S. end S.E. C.R.	- gutter
			484	79 84	" "	curb.
			512	79 56	E. end S.E. C.R.	- gutter
			449	80 19	E. "	curb.
0+50			490	79 78		℄
"			45	80 2		30' R-P/L
"			45	80 2	30' L P/L.	

F. B. 1771 Pg. 78 Job No. 1628 Division No. V Notes Red. Plotted Profile
Survey of MARYTON AVE Date Date No. X-Sec.
Survey by LANIGAN Notes LANIGAN Notes Chkd. Checked
Index C. Johnson Date Date Date No.

76L298 307 4-50

PLEASE RETURN TO
LOS ANGELES COUNTY SURVEYOR
726 LOS ANGELES COUNTY ENGINEERING BLDG.

NOTE: ANY ADDITIONS OR CHANGES ON THIS SHEET MUST BE MADE OR CIRCLED IN RED INK, WITH DATE AND NAME OF PERSON MAKING CHANGE.

Do not extend notes this side of this line.

STATION	B. S.	H. I.	F. S.	ELEV.		
		84 68				
1+00			5 17	79 51		℄
"			5 59	79 09		17' R. edge gutter
"			5 73	78 95		18' R-gutter
"			5 13	79 55		18' R curb
"			4 7	80 0		30' R- P/L
"			5 56	79 12	17' L edge gutter	
"			5 70	78 98	18' L gutter	
"			5 08	79 60	18' L curb.	
"			4 8	79 9	30' L P/L.	
			6 19	78 49	N. end of N. E. C.R- gutter	
			5 53	79 15	" " curb	
			5 40	78 88	E. end of N. E. C.R. gutter	
			5 31	79 37	" " curb	
			5 58	79 10	E. end of S.E. C.R. gutter	
			5 50	79 18	" " curb	
			6 46	78 22	S. end of S.E. C.R- gutter	
			5 80	78 88	" " curb.	
			6 46	78 22	S end of S.W. C.R- gutter	
			5 84	78 84	" " curb	

Profile Notes Red ____ Plotted ____ Job No. 1628 Division No. V F. B. 1771 Pg. 79
No. ____ Date ____ Survey by MARYTON AVE
X-Sec. Notes Chkd ____ Checked ____ Notes ____ Date ____
No. ____ Date ____ Date ____ Map No. ____ Date ____

76L298 307 4-50

PLEASE RETURN TO
LOS ANGELES COUNTY SURVEYOR
726 LOS ANGELES COUNTY ENGINEERING BLDG.

NOTE: ANY ADDITIONS OR CHANGES ON THIS SHEET MUST BE MADE OR CIRCLED IN RED INK, WITH DATE AND NAME OF PERSON MAKING CHANGE.

Do not extend notes this side of this line.

STATION	B. S.	H. I.	F. S.	ELEV.		
		84 68				
			560	79 08	W. end of S.W. C.R. - gutter	
			555	79 13	"	" curb
			542	79 26	W. end of N.W. C.R. gutter	
			535	79 33	"	" curb.
			616	78 52	N. end of N.W. C.R. - gutter	
			552	79 16	"	" curb
1+76.02			578	78 90	Int. of ℄s - Fidel St & Alley	
			625	78 43	17' W. on ℄ of Alley - edge gutter	
			635	78 33	18' "	" gutter
			567	79 01	30' W on ℄ of Alley	
T.P			531	79 37	T.P.	
	4 48	83 85				
			471	79 14	100' W. on ℄ of Alley	
			542	78 43	17' E. on ℄ of Alley - edge gutter	
			555	78 30	18' E "	" gutter
			484	79 01	30' E "	"
			468	79 17	100' E. "	"
BMAT85			503	78 82	BMAT85 Elev. 78.882 F.B. 1771-18 Fidel Ave. & 1st Alley S. of Roscoe Ave. S.E. cor. Bt Sp. Tt. in curb - 5' S. of S. end C.R.	

F.B. 1771 Pg. 80 Job No. 1628 Division No. V Notes Red. Plotted Profile
Survey of MARYTON AVE Date No.
Survey by LANIGAN Notes LANIGAN Date Checked X-Sec.
Index C. Johnson Date Date No.

Notes Ck'd by
Map No.
Office Work
Checked
Date

Survey of Maryton Ave.
W. O. 1628 Tape No. St'd. °F
Surveyed by J. J. Lanigan
Notes J. J. L. Date 5-6-53
Indexed R. C. Johnson

F. B. 1771 Pg. 81

LOCATION
of
IMPROVEMENTS
on
SHOEMAKER AVE.
from
FIRESTONE BLVD
TO
LIGGETT ST.
C.I. 1628

J. J. LANIGAN
M. NATAPOFF
J. C. RIKE
W. N. WILLIAMS

Note: Any Additions or Changes on This Sheet Must be Made or Circled in Red Ink With Date and Name of Person Making Change.

Do not extend notes this side of this line.

RETURN TO
LOS ANGELES COUNTY SURVEYOR
726 LOS ANGELES COUNTY
ENGINEERING BLDG.

75F3095 247 2-51

F.B. 1771 Pg. 82

cont. bgt. pg. 83

(80) & (40)

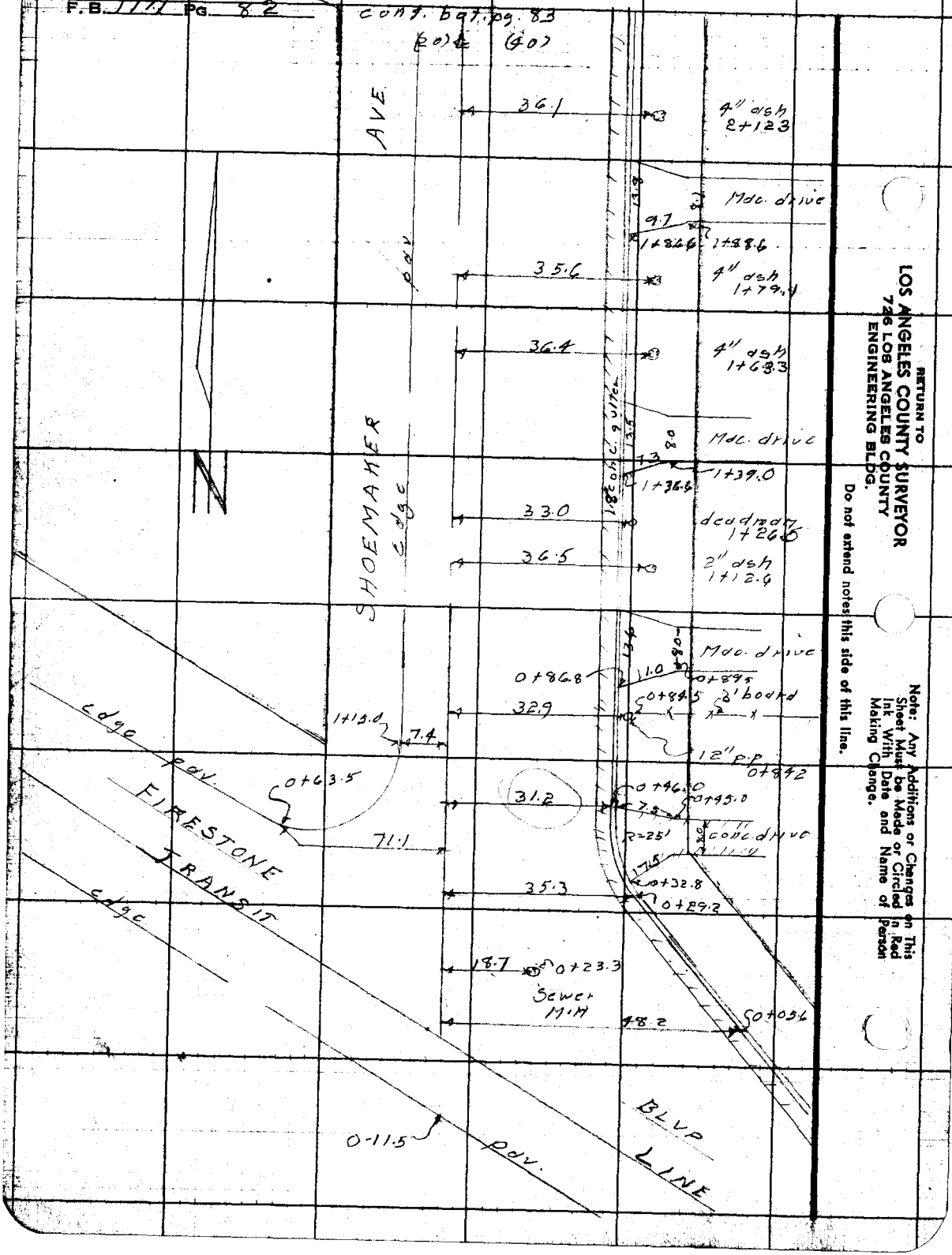

RETURN TO
LOS ANGELES COUNTY SURVEYOR
736 LOS ANGELES COUNTY
ENGINEERING BLDG.

Do not extend notes this side of this line.

Note: Any Additions or Changes on This Sheet Must be Made or Circled in Red Ink With Date and Name of Person Making Change.

Notes Ck'd by	Survey of MARYTON AVE	F.B. 1721 Pg. 83
Map No.	W. O. 1628 Tape No. St'd °F	
Office Work	Surveyed by J. J. Lanigan	
Checked	Notes J. J. L. Date 5-5-53	
Date	Indexed	

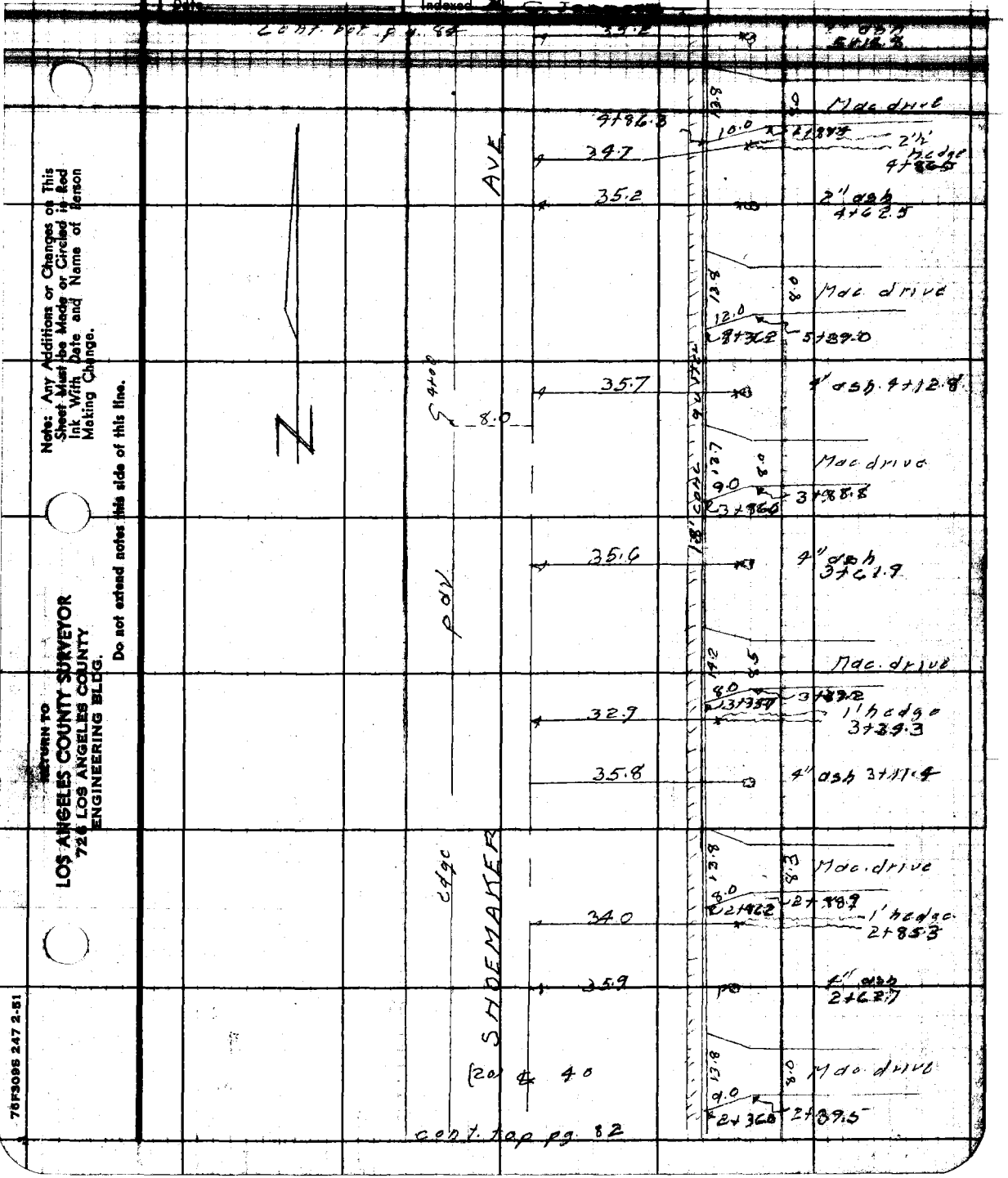

Note: Any Additions or Changes on This Sheet Must be Made or Circled in Red Ink With Date and Name of Person Making Change.

Do not extend notes this side of this line.

RETURN TO
LOS ANGELES COUNTY SURVEYOR
726 LOS ANGELES COUNTY
ENGINEERING BLDG.

76F3095 247 2-51

F.B. 1711 Pg. 84

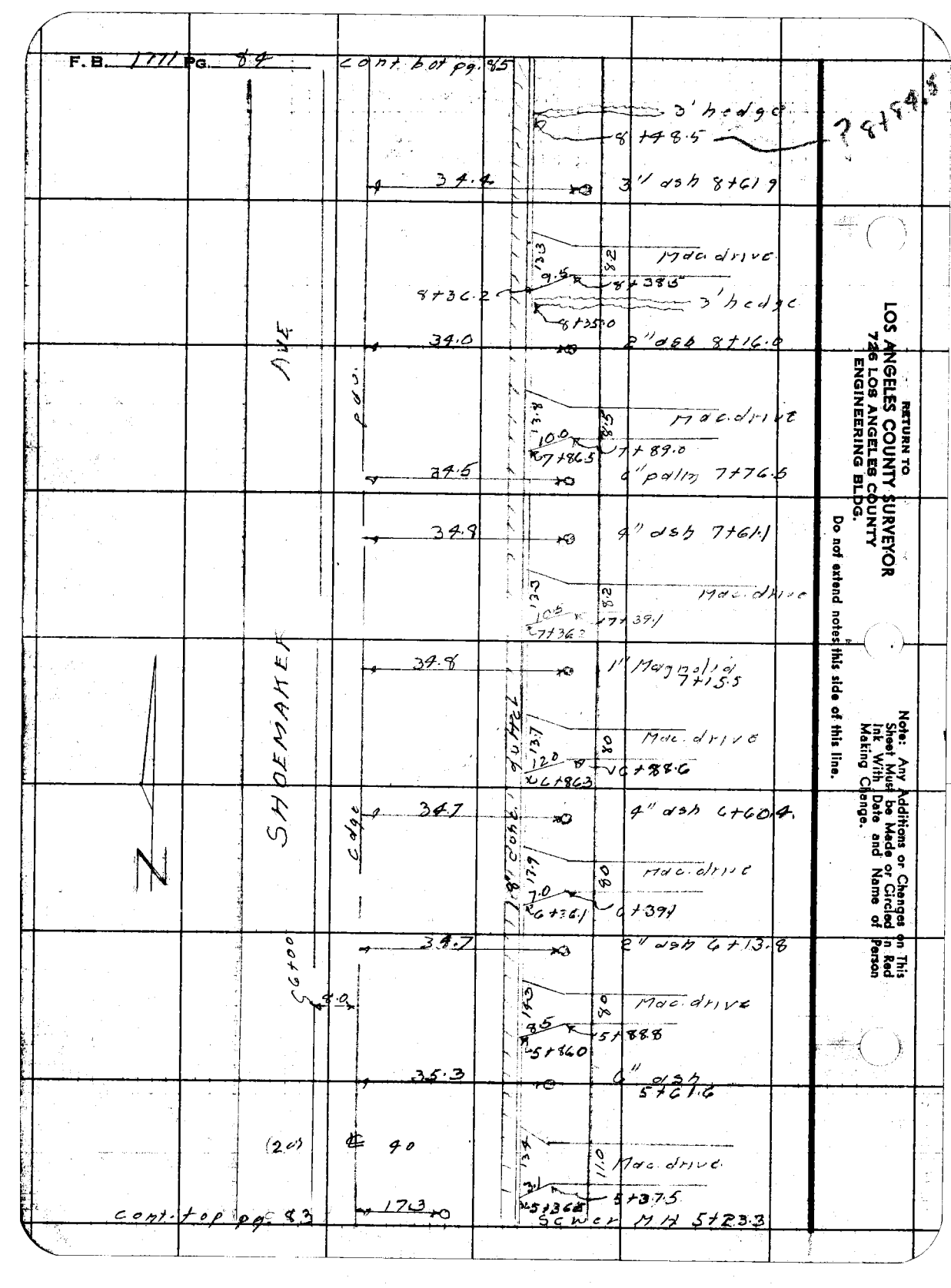

RETURN TO
LOS ANGELES COUNTY SURVEYOR
726 LOS ANGELES COUNTY
ENGINEERING BLDG.

Do not extend notes this side of this line.

Note: Any Additions or Changes on This Sheet Must be Made or Circled in Red Ink With Date and Name of Person Making Change.

Notes Ck'd by
Map No.
Office Work
Checked
Date

Survey of [illegible] AVE
W. O. 1628 Tape No. St'd. °F
Surveyed by J. J. LANIGAN
Notes J. J. L. Date 5-5-53
Indexed R. O. Johnson

F. B. 1771 Pg. 85

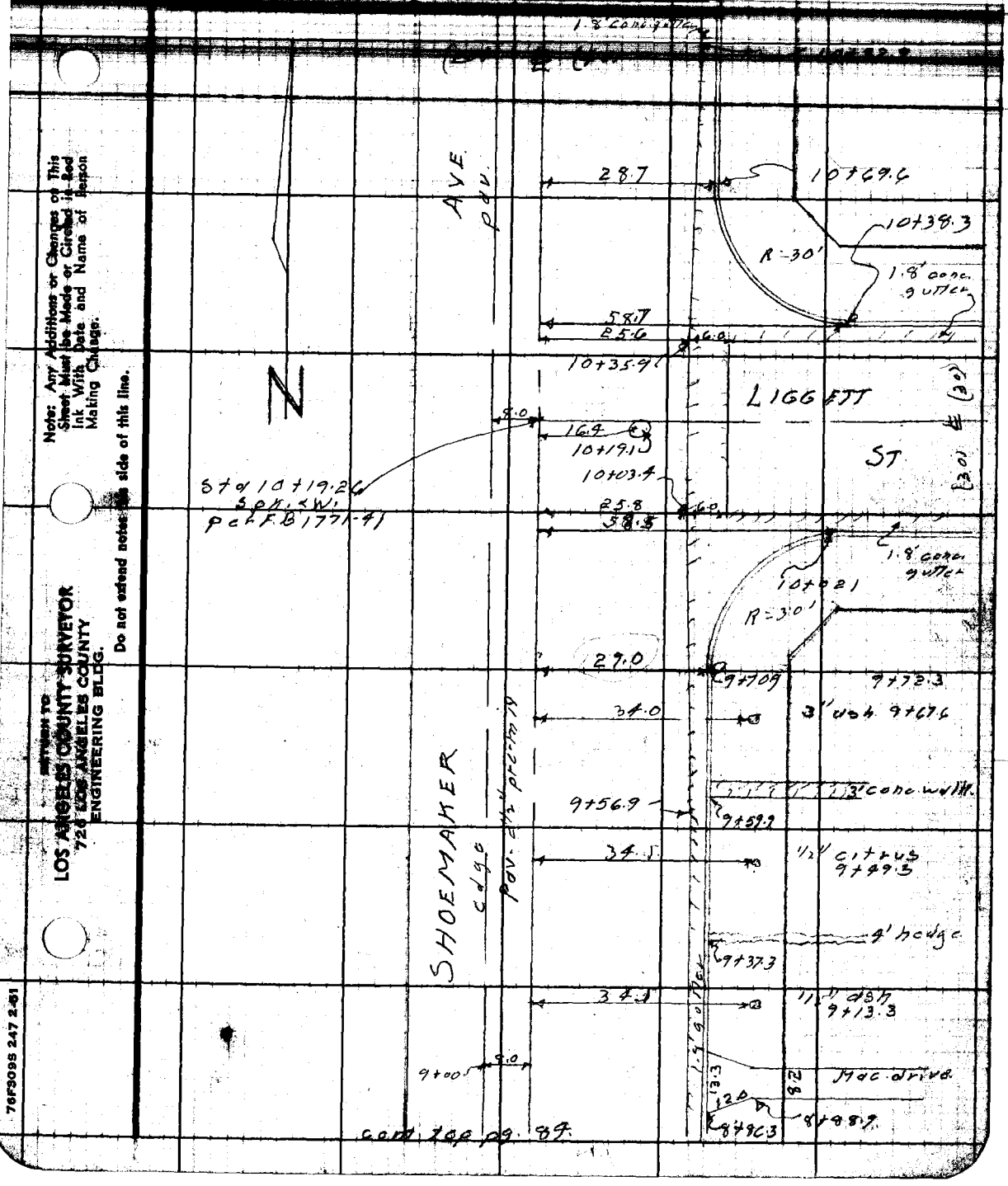

cont. top pg. 84

Note: Any Additions or Changes on This Sheet Must Be Made or Circled in Red Ink With Date and Name of Person Making Change.

Do not extend notes this side of this line.

RETURN TO
LOS ANGELES COUNTY SURVEYOR
726 LOS ANGELES COUNTY
ENGINEERING BLDG.

76F309S 247 2-51

RETURN TO
LOS ANGELES COUNTY SURVEYOR
726 LOS ANGELES COUNTY
ENGINEERING BLDG.

Note: Any Additions or Changes on This Sheet Must be Made or Circled in Red Ink With Date and Name of Person Making Change.

Do not extend notes this side of this line.

F.B. 1771 Pg. 86

Profile	Notes Red.	Plotted	Job No. 1628 Division No. 1	F. B. 1771 Pg. 87
X-Sec.	Notes Chkd. LCM	Checked	Survey by J.J.L. Notes M.N. Date 5-4-53	
No.	Date 8/20/53	Date	Map No. Indexed C. Johnson Date	

PROFILE

X SECTIONS

on

SHOEMAKER AVE.

from

FIRESTONE BLVD.

to

LIGGETT AVE.

C.I. 1628

J.J. LANIGAN
M. NATAPOFF
N.C. RIKE
W.N. WILLIAMS

STATION	B.S.	H.I.	F.S.	ELEV.

NOTE: ANY ADDITIONS OR CHANGES ON THIS SHEET MUST BE MADE OR CIRCLED IN RED INK, WITH DATE AND NAME OF PERSON MAKING CHANGE.

PLEASE RETURN TO
LOS ANGELES COUNTY SURVEYOR
726 LOS ANGELES COUNTY ENGINEERING BLDG.

Do not extend notes this side of this line.

761.298 307 4-50

76L298 307 4-50

PLEASE RETURN TO
LOS ANGELES COUNTY SURVEYOR
726 LOS ANGELES COUNTY ENGINEERING BLDG.

NOTE: ANY ADDITIONS OR CHANGES ON THIS SHEET MUST BE MADE OR CIRCLED IN RED INK, WITH DATE AND NAME OF PERSON MAKING CHANGE.

Do not extend notes this side of this line.

STATION	B. S.	H. I.	F. S.	ELEV.	SHOEMAKER AVE
B.M.AT-61		1		76 74	B.M.AT-61-EL. 76.737 per F.B. 1771-7.
	450	8124			FIRESTONE BLVD. & SHOEMAKER AVE (N.E. cor.)
					Bt. spk. in cb. 10' N. of N. end of C.R.
0+00			523	7601	℄
			548	7576	100' E. on ℄ FIRESTONE BLVD.
			551	7573	22' L - Gut
			490	7634	" " - cb
			558	7566	200' E. on ℄ FIRESTONE BLVD.
			559	7565	22' L - Gut
			496	7628	" " - cb.
			499	7625	100' W. on ℄ FIRESTONE BLVD.
			447	7677	200' " " " " "
			535	7589	E. end of N.E. C.R. - gut
			472	7652	" " " " " " " - cb
			512	7612	N. " " " " " " - gut
			448	7676	" " " " " " " - cb
1+00			442	7682	℄
"			501	7623	28' R or E - gut
"			437	7687	" " " " - cb

F. B. 1771 Pg. 56 Job No. 1628 Division No. ✓ Notes Red. Plotted Profile
Survey of MARYTON AVE Date Date No.
Survey by H.J. LANIGAN Notes M. NATAPOFF Notes Chkd. Checked X-Sec.
Indexed C. JOHNSON Date Date Date No.

76L298 307 4-50

PLEASE RETURN TO
LOS ANGELES COUNTY SURVEYOR
726 LOS ANGELES COUNTY ENGINEERING BLDG.

NOTE: ANY ADDITIONS OR CHANGES ON THIS SHEET MUST BE MADE OR CIRCLED IN RED INK, WITH DATE AND NAME OF PERSON MAKING CHANGE.

Do not extend notes this side of this line.

STATION	B. S.	H. I.	F. S.	ELEV.	SHOEMAKER	AVE
		8124				
1+00			460	7664	8' L or W. - edge pav.	
"			49	763	12.5' " " " - gut	
"			39	773	20' " " " - P/L	
T.P.			420	7704		
	589	8293				
2+00			563	7730		℄
			639	7654		28' R or E. - gut
			573	7720		" " " " - cb
			594	7699	7' L or W - edge pav.	
			63	766	13' " " " - gut	
			58	771	20' P/L	
3+00			525	7768		℄
"			601	7692		28' R or E. - gut
"			537	7756		" " " " - cb
"			50	779		43' ± P/L
"			42	787		152' ± - bk. lot line
"			547	7746	7' L or W. - edge pav.	
"			60	769	13' " " " - gut	
"			56	773	20' " " " - P/L	

Profile Notes Red. ____ Plotted ____ Job No. 1628 Division No. 1 F. B. 1771 Pg. 89
No. ____ Date ____ Date ____ Survey of MARTIN AVE
X-Sec. Notes Chkd. ____ Checked ____ Survey by [illegible] Notes [illegible] Date 5-4-53
No. ____ Date ____ Date ____ Map No. ____ Indexed ____ Date ____

76L298 307 4-50

PLEASE RETURN TO
LOS ANGELES COUNTY SURVEYOR
726 LOS ANGELES COUNTY ENGINEERING BLDG.

NOTE: ANY ADDITIONS OR CHANGES ON THIS SHEET MUST BE MADE OR CIRCLED IN RED INK, WITH DATE AND NAME OF PERSON MAKING CHANGE.

Do not extend notes this side of this line.

STATION	B. S.	H. I.	F. S.	ELEV.	SHOEMAKER	AVE.
		82 93				
4+00			455	7838		℄
"			547	7746		28' R or E. - gut
"			487	7806		" " " " - cb
"			479	7814	7' L or W. - edge pav.	
"			54	775	13' " " " - gut	
"			53	776	20' " " " - P/L	
5+00			396	7897		℄
"			500	7793		28' R or E. gut
"			436	7857		" " " " cb
"			417	7876	7' L or W - edge pav.	
"			49	780	13' " " " - gut	
"			47	782	20' " " " - P/L	
T.P.			412	7881		
	560	84 41				
6+00			488	7953		℄
"			596	7845		28' R or E. - gut
"			530	7911		" " " " - cb
"			500	7941		43' ± " " " - P/L
"			52	792		151' ± bk. Lot Line
"			513	7928	7' L or W - edge pav	

F. B. 1771 Pg. 90
Job No. 1628 Division No. ✓ Notes Red. Plotted Profile
Survey of MARYTON AVE Date Date No.
Survey by W. LANIGAN Notes M. NATAPOFF Notes Chkd. Checked X-Sec.
Ind. C. Johnson Date Date Date No.

76L298 307 4-50

PLEASE RETURN TO
LOS ANGELES COUNTY SURVEYOR
726 LOS ANGELES COUNTY ENGINEERING BLDG.

NOTE: ANY ADDITIONS OR CHANGES ON THIS SHEET MUST BE MADE OR CIRCLED IN RED INK, WITH DATE AND NAME OF PERSON MAKING CHANGE.

Do not extend notes this side of this line.

STATION	B. S.	H. I.	F. S.	ELEV.	SHOEMAKER	AVE.
		8441				
6+00			58	786	13' L. or W. - gut	
"			56	788	20' " " " P/L	
7+00			444	7997		℄
"			539	7902		28' R. or E. - gut
"			474	7967		" " " ℄
"			468	7973	7' L. or W. - edge pav	
"			53	791	13' " " " - gut	
"			54	790	20' " " " - P/L	
T. P.			443	7998		
	575	8573				
8+00			539	8034		℄
"			623	7950		28' R. or E. - gut
"			560	8013		" " " " - ℄
"			560	8013	7' L. or W. - edge pav	
"			63	794	13' " " " - gut	
"			62	795	20' " " " - P/L	
9+00			502	8071		℄
"			581	7992		28' R. or E. - gut
"			519	8054		" " " " - ℄
"			49	808		43' ± " " " - P/L

Profile Notes Red. ____ Plotted ____ Job No. 1628 Division No. V F. B. 1771 Pg. 91
No. ____ Date ____ Date ____ Survey of MARYLAND AVE.
X-Sec. Notes Chkd. ____ Checked ____ Survey by [illegible] Notes M.N. Date 5-4-53
No. ____ Date ____ Date ____ Map No. ____ Inspector [illegible] Date ____

76L298 307 4-50

PLEASE RETURN TO
LOS ANGELES COUNTY SURVEYOR
726 LOS ANGELES COUNTY ENGINEERING BLDG.

NOTE: ANY ADDITIONS OR CHANGES ON THIS SHEET MUST BE MADE OR CIRCLED IN RED INK, WITH DATE AND NAME OF PERSON MAKING CHANGE.

Do not extend notes this side of this line.

STATION	B. S.	H. I.	F. S.	ELEV.	SHOEMAKER	AVE.
		85 73				
9+00			57	800		150'± R. or E. - bk. lot/L
"			519	8054	7' L. or W. - edge pav.	
"			57	800	13' " " " - gut	
"			52	805	20' " " " - P/L	
10+00			468	8105	℄	
			552	8021	S. end S.E. cR. - gut	
			487	8086	" " " " " " - cb	
			516	8057	E. " " " " " - gut	
			451	8122	" " " " " " - cb	
			510	8063	" " N.E. " " - gut	
			447	8126	" " " " " " - cb	
			510	8063	N. " " " " " - gut	
			445	8128	" " " " " " - cb	
T. P.			456	8117		
	518	86 35				
			574	8061	100' N. on ℄ SHOEMAKER AV	
			555	8080	28' R - gut	
			490	8145	" " cb.	
			561	8074	100' E. on ℄ LIGGETT AVE	
			616	8019	15' R - gut	

F. B. 1771 PG. 92
Job No. 1628 Division No. ✓ Notes Red. Plotted Profile
Survey of MARYTON AVE Date Date No.
Survey by W. LANIGAN Notes M. NATAPOFF Notes Chkd. Checked X-Sec.
Index C. Johnson Date Date Date No.

76L298 307 10-51

PLEASE RETURN TO

LOS ANGELES COUNTY SURVEYOR

726 LOS ANGELES COUNTY
ENGINEERING BLDG.

NOTE: ANY ADDITIONS OR CHANGES ON THIS SHEET MUST BE MADE OR CIRCLED IN RED INK, WITH DATE AND NAME OF PERSON MAKING CHANGE.

Do not extend notes this side of this line.

STATION	B. S.	H. I.	F. S.	ELEV.	SHOEMAKER AVE
		8635			
			546	8089	15' R - cb
			613	8022	15' L - gut
			549	8086	" " - cb
			664	7971	200' E. on ℄ LIGGETT AVE
			714	7921	15' R or S. - gut
			650	7985	" " " " cb.
			710	7925	15' L. or N. - gut
			650	7985	" " " " - cb.
B.M. AT-76			553	8082	B.M. AT-76 - EL. 80.800 per F.B. 1771-24 SHOEMAKER AVE. & LIGGETT ST. S.E. cor. Bt. spk in cb. 5' S. of S. end CR.

Profile No. ____ Notes Red ____ Plotted ____ Job No. 1628 Division No. V F.B. 1771 Pg. 93

X-Sec. No. ____ Date ____ Date ____ Survey of MARYTON AVE

Notes Chkd. ____ Checked ____ Survey by [illegible] Notes [illegible] Date [illegible]

No. ____ Date ____ Date ____ Map No. ____ Indexed [illegible] Date ____

F.B. 1771 PG. 98 Job No. 1628 Division No. ✓ Notes Red. _____ Plotted _____ Profile

Survey of MARYTON AVE Date _____ Date _____ No. _____

Survey by J.J. LANIGAN Notes M. NATAPOFF Notes Chkd. _____ Checked _____ X-Sec.

Indexed _____ Date _____ Date _____ Date _____ No. _____

76L298 307 10-51

PLEASE RETURN TO

LOS ANGELES COUNTY SURVEYOR

726 LOS ANGELES COUNTY
ENGINEERING BLDG.

NOTE: ANY ADDITIONS OR CHANGES ON THIS SHEET MUST BE MADE OR CIRCLED IN RED INK, WITH DATE AND NAME OF PERSON MAKING CHANGE.

Do not extend notes this side of this line.

STATION	B.S.	H.I.	F.S.	ELEV.	SHOEMAKER	AVE

Notes Cksd by _____
Map No. _____
Office Work _____
Checked _____
Date _____

Survey of MARVIN AVE.
W. O. 1622 Tape No. _____ St'd _____ °F
Surveyed by J. J. LANIGAN
Notes J. J. L Date 5-6-32
C. Johnson
Indexed _____

F. B. 177 Pg. 95

Note: Any Additions or Changes or This Sheet Must be Made or Circled in Red Ink With Date and Name of Person Making Change.

Do not extend notes this side of this line.

RETURN TO
LOS ANGELES COUNTY SURVEYOR
726 LOS ANGELES COUNTY
ENGINEERING BLDG.

LOCATION
of
IMPROVEMENTS
on
LIGGETT ST
from
SHOEMAKER AVE
to
DINARD AVE
C.I. 1628

J. J. LANIGAN.
M. NATAPOFF
J. C. RITE
W. N. WILLIAMS

76F309S 247 2-51

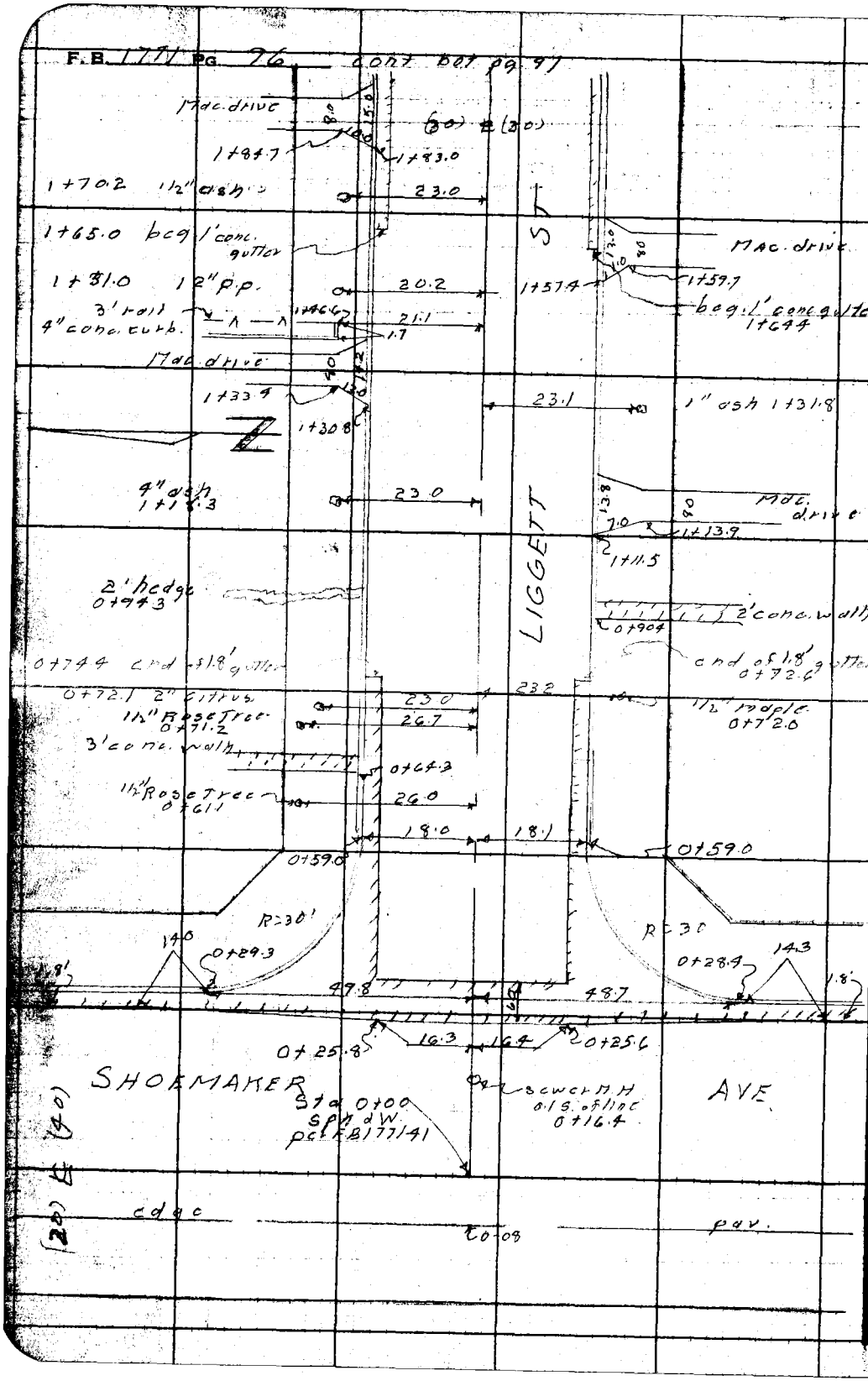

RETURN TO
LOS ANGELES COUNTY SURVEYOR
728 LOS ANGELES COUNTY
ENGINEERING BLDG.

Do not extend notes this side of this line.

Note: Any Additions or Changes on This Sheet Must be Made or Circled in Red Ink With Date and Name of Person Making Change.

Notes Ckld by
Map No.
Office Work
Checked
Date

Survey of MARYTON AVE
W. O. 1628 Tape No. St'd. °F
Surveyed by J. J. Lanigan
Notes J. J. L. Date 5-8-53
Indexed C. Jones

F. B. 111 Pg. 97

Note: Any Additions or Changes of This Sheet Must Be Made or Circled in Red Ink With Date and Name of Person Making Change.

Do not extend notes this side of this line.

RETURN TO
LOS ANGELES COUNTY SURVEYOR
720 LOS ANGELES COUNTY
ENGINEERING BLDG.

7EF3095 247 2-51

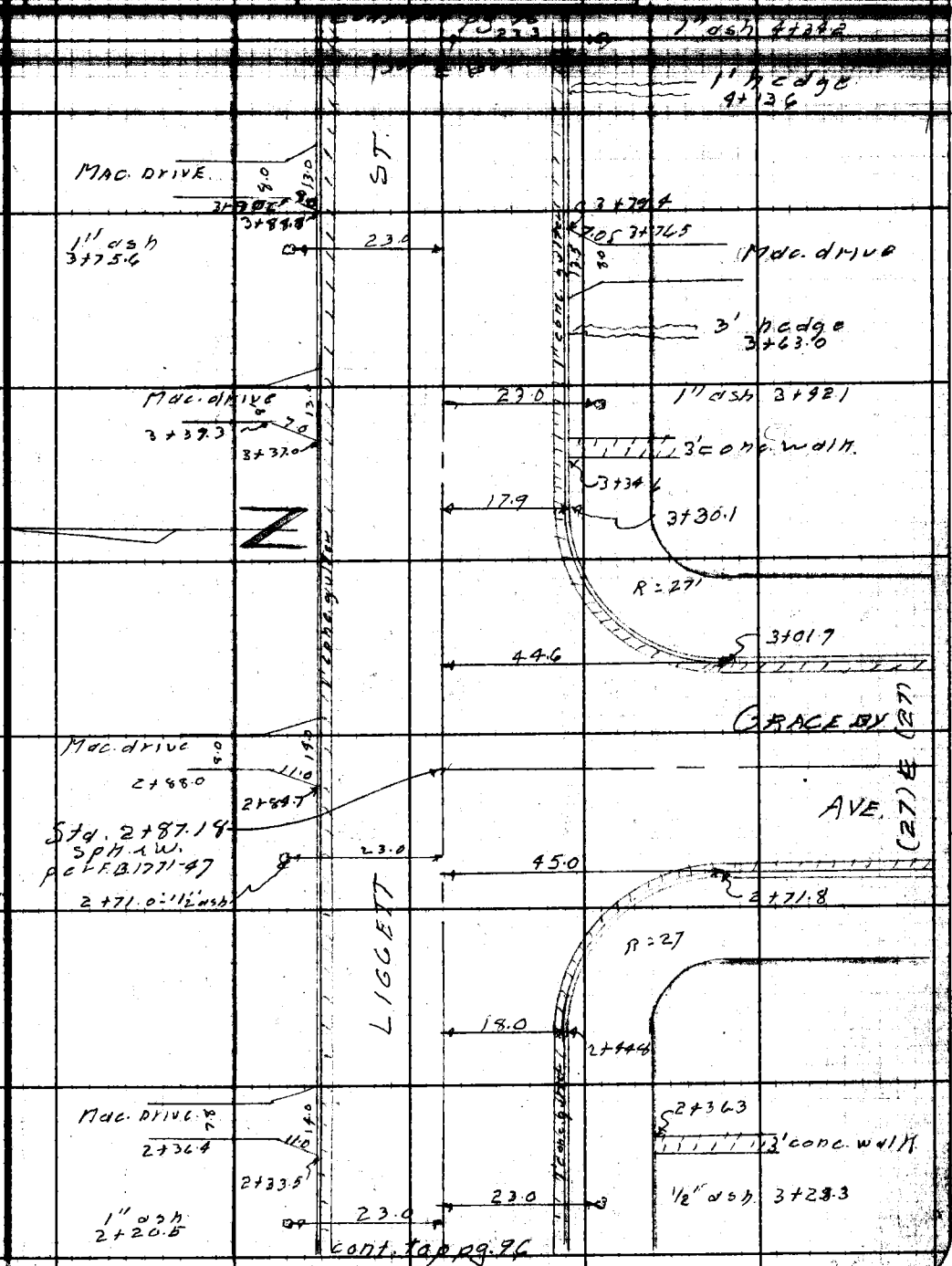

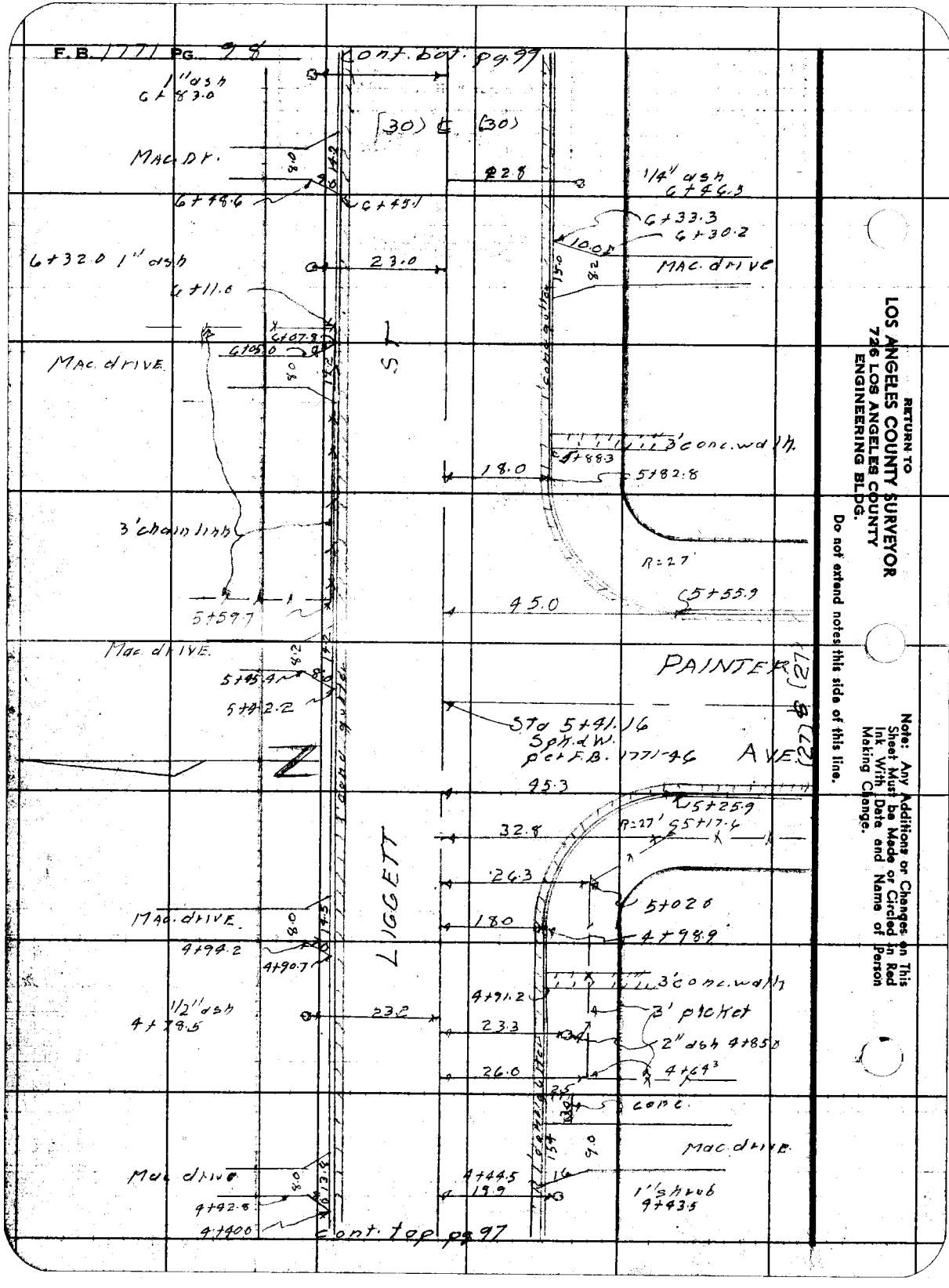

RETURN TO
LOS ANGELES COUNTY SURVEYOR
726 LOS ANGELES COUNTY
ENGINEERING BLDG.

Do not extend notes this side of this line.

Note: Any Additions or Changes on This Sheet Must be Made or Circled in Red Ink With Date and Name of Person Making Change.

Notes Ck'd by	Survey of MARYTON AVE	F.B. 1771 Pg. 99
Map No.	W. O. 1628 Tape No. St'd. °F	
Office Work	Surveyed by J. J. LANIGAN	
Checked	Notes J. J. L. Date 5-8-53	
Date	Indexed C. Johnson	

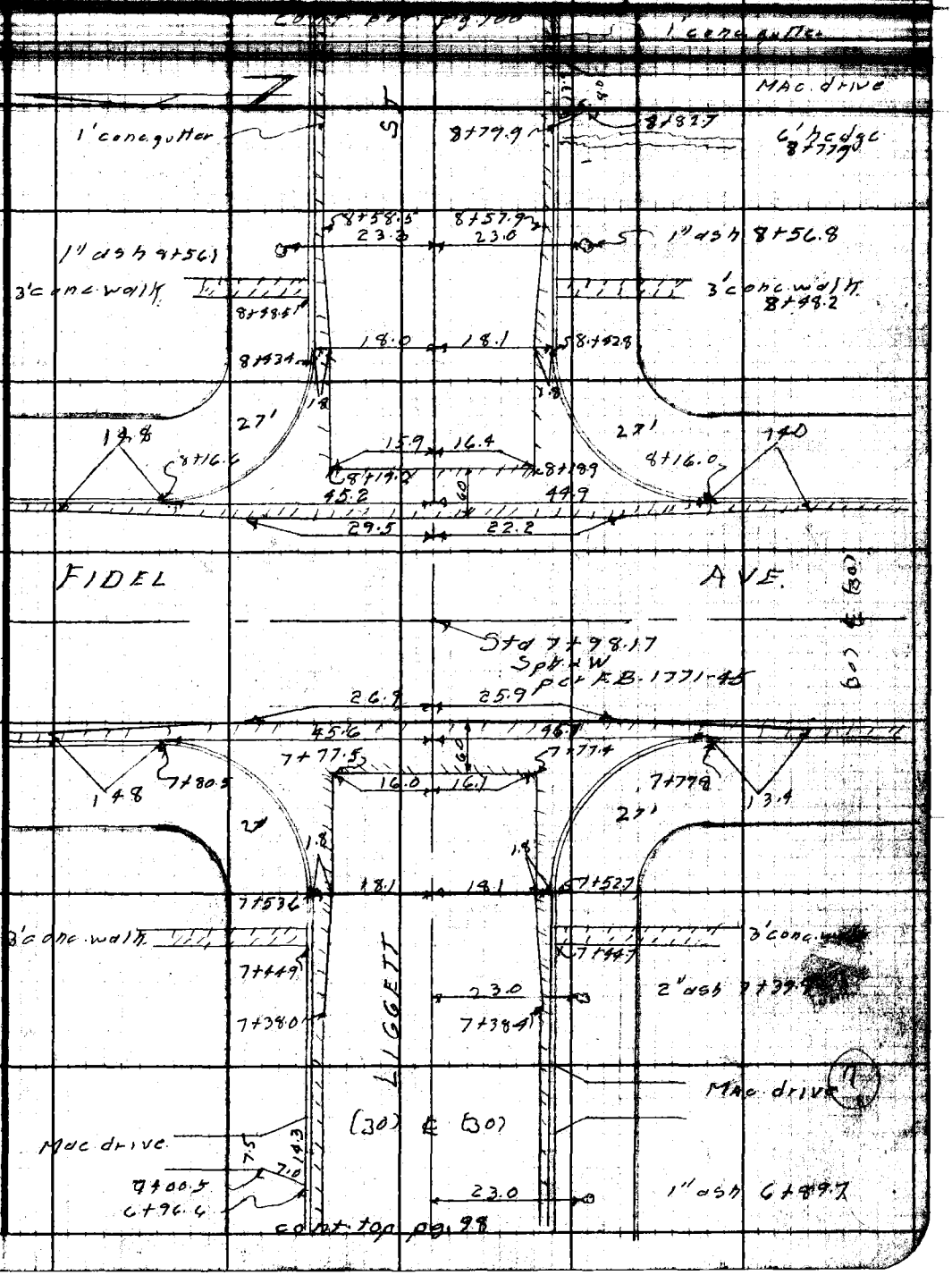

Note: Any Additions or Changes on This Sheet Must be Made or Circled in Red Ink With Date and Name of Person Making Change.

Do not extend notes this side of this line.

RETURN TO
LOS ANGELES COUNTY SURVEYOR
724 LOS ANGELES COUNTY
ENGINEERING BLDG.

78F3095 247 2-51

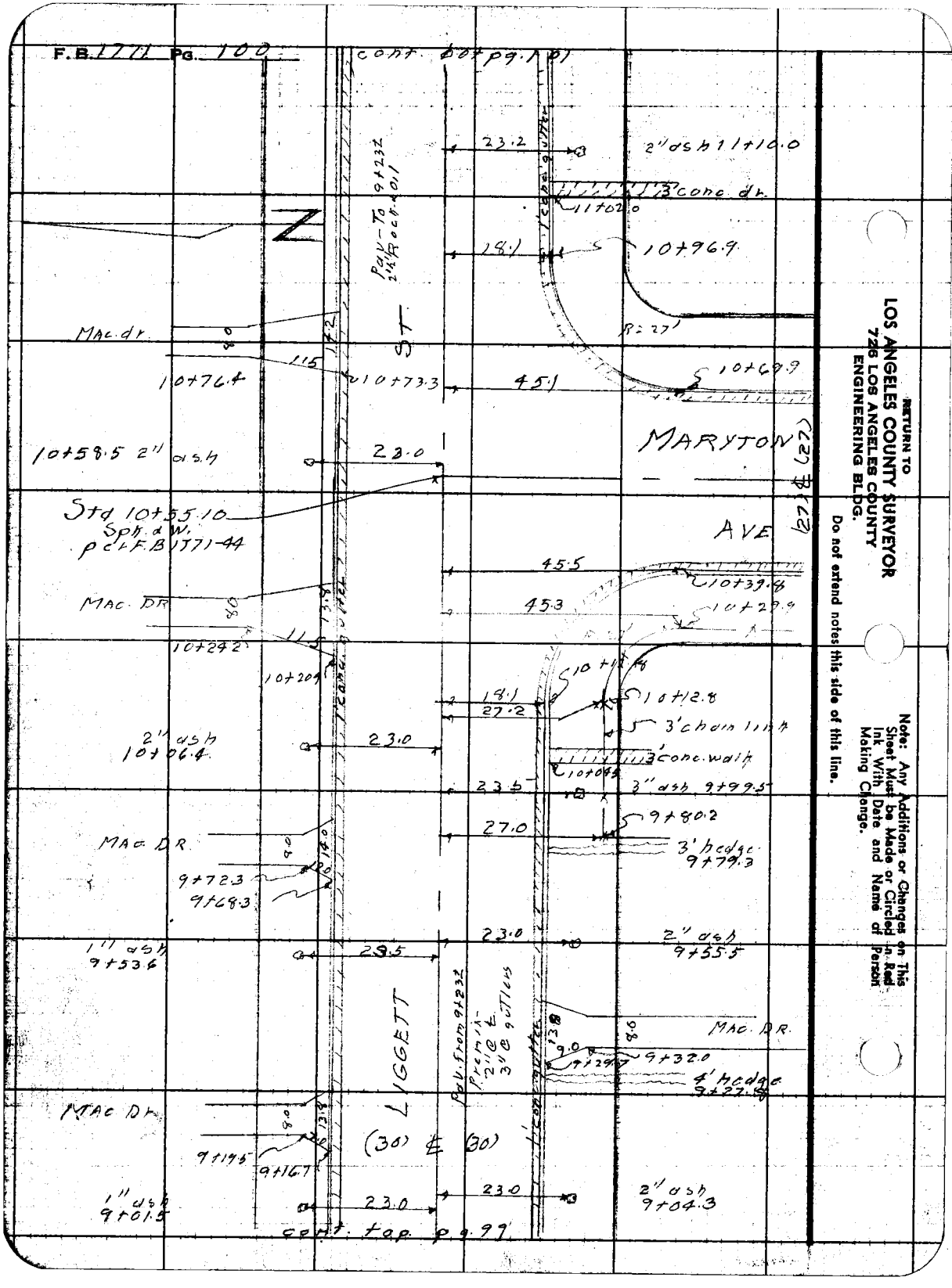

RETURN TO
LOS ANGELES COUNTY SURVEYOR
726 LOS ANGELES COUNTY
ENGINEERING BLDG.

Do not extend notes this side of this line.

Note: Any Additions or Changes on This Sheet Must be Made or Circled in Red Ink With Date and Name of Person Making Change.

Notes Cked by
Map No.
Office Work
Checked
Date

Survey of MARYTON AVE
W. O. 1228 Tape No. St'd °F
Surveyed by J. J. LANIGAN
Notes J.J.L. Date 5-8-53
Indexed C. Johnson

F. B. 1771 Pg. 101

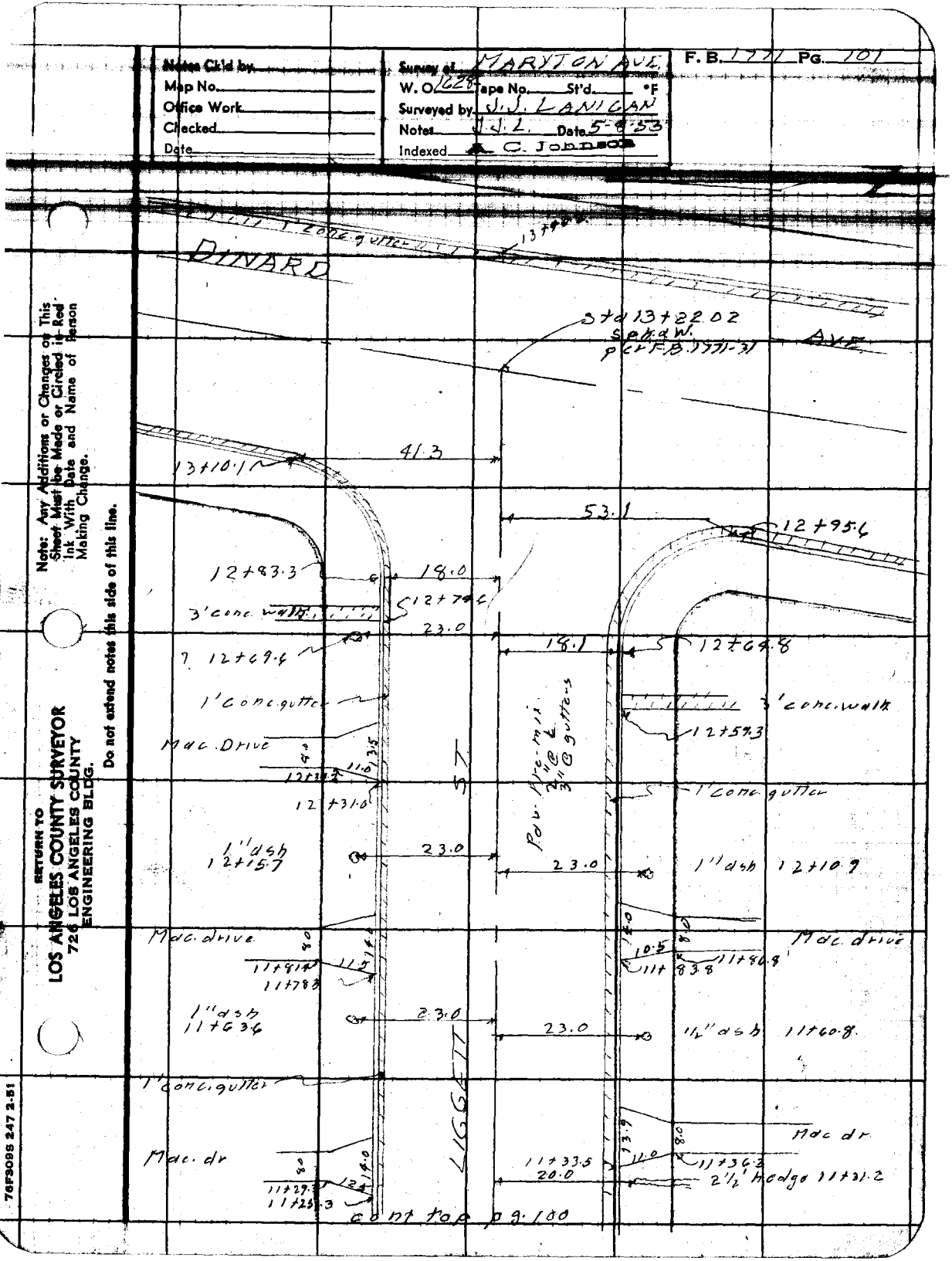

Note: Any Additions or Changes on This Sheet Must be Made or Circled in Red Ink With Date and Name of Person Making Change.

Do not extend notes this side of this line.

RETURN TO
LOS ANGELES COUNTY SURVEYOR
726 LOS ANGELES COUNTY
ENGINEERING BLDG.

76F3098 247 2-51

F. B. 1771 PG. 102

RETURN TO
LOS ANGELES COUNTY SURVEYOR
726 LOS ANGELES COUNTY
ENGINEERING BLDG.

Do not extend notes this side of this line.

Note: Any Additions or Changes on This Sheet Must be Made or Circled in Red Ink With Date and Name of Person Making Change.

Profile No. ____ Notes Red. ____ Plotted ____ Job No. 1628 Division No. V F.B. 1771 Pg. 103

Date ____ Date ____ Survey of MARYTON AVE.

X-Sec. No. ____ Notes Chkd. RCM Checked ____ Survey by [illegible] Notes [illegible] Date [illegible]

Date 8/20/53 Date ____ Map No. ____ Indexed C. Johnson Date ____

PROFILE

X-SECTIONS

on

LIGGETT ST.

from

SHOEMAKER AVE.

to

DINARD AVE.

C.I. 1628

STATION	B.S.	H.I.	F.S.	ELEV.

J.J. LANIGAN
M. NATAPOFF
J.C. RIKE
W.N. WILLIAMS

NOTE: ANY ADDITIONS OR CHANGES ON THIS SHEET MUST BE MADE OR CIRCLED IN RED INK, WITH DATE AND NAME OF PERSON MAKING CHANGE.

PLEASE RETURN TO
LOS ANGELES COUNTY SURVEYOR
726 LOS ANGELES COUNTY
ENGINEERING BLDG.

Do not extend notes this side of this line.

76L298 307 10-51

76L298 307 10-51

PLEASE RETURN TO
LOS ANGELES COUNTY SURVEYOR
726 LOS ANGELES COUNTY
ENGINEERING BLDG.

NOTE: ANY ADDITIONS OR CHANGES ON THIS SHEET MUST BE MADE OR CIRCLED IN RED INK, WITH DATE AND NAME OF PERSON MAKING CHANGE.

Do not extend notes this side of this line.

STATION	B. S.	H. I.	F. S.	ELEV.	LIGGETT	ST
		84 32				
			529	7903	100' S. on ℄ GRACEBEE AVE.	
			579	7953	15' W. - Gut	
			513	7919	" " - cb	
			577	7855	15' E. - gut	
			513	7919	" " cb.	
			560	7872	200' S. on ℄ GRACEBEE AVE.	
			604	7828	15' W. - gut	
			541	7891	" " - cb	
			607	7825	" E - gut	
			544	7888	" " - cb	
			543	7889	W. end S.W. c.R. - gut	
			480	7952	" " " " " " cb	
			559	7873	S. " " " " " - gut	
			494	7938	" " " " " " - cb	
			562	7870	" " S.E. " " - gut	
			496	7936	" " " " " " - cb	
			557	7875	E " " " " " - gut	
			494	7938	" " " " " " - cb	
T.P.			475	7957		
	432	83 89				

F.B. 1771 PG. 104 Job No. 1628 Division No. 1 Notes Red. Plotted Profile
Survey of MARYTON AVE Date Date No.
Survey by J. J. LANIGAN Notes M. NATAPOFF Notes Chkd Checked X-Sec.
Indexed C. JOHNSON Date Date Date No.

76L298 307 10-51

PLEASE RETURN TO
LOS ANGELES COUNTY SURVEYOR
726 LOS ANGELES COUNTY
ENGINEERING BLDG.

NOTE: ANY ADDITIONS OR CHANGES ON THIS SHEET MUST BE MADE OR CIRCLED IN RED INK, WITH DATE AND NAME OF PERSON MAKING CHANGE.

Do not extend notes this side of this line.

STATION	B. S.	H. I.	F. S.	ELEV.	LIGGETT	ST.
		8389				
3+00			453	7936		℄
"			500	7889	18' L. or N. - gut	
"			433	7956	" " " " - cb	
4+00			482	7907		℄
"			535	7854		18' R. or S. - gut
"			470	7919		" " " " - cb
"			532	7857	18' L. or N. - gut	
"			472	7917	" " " " - cb	
5+00			492	7897		℄
			550	7839		18' R. or S. - gut
			485	7904		" " " " - cb
			545	7844	18' L. or N. - gut	
			479	7910	" " " " - cb	
5+41.16			499	7890		℄ int @ PAINTER AVE
			536	7853	100' S. on ℄ PAINTER AVE	
			581	7808	15' W. - gut	
			519	7870	" " - cb	
			583	7806	15' E. - gut	
			519	7870	15' " - cb	
			554	7835	200' S. on ℄ PAINTER AVE	

Profile
No. ____ Date ____ Notes Red ____ Plotted ____ Job No. 1628 Division No. V
X-Sec. Date ____ Date ____ Survey of MARYTON AVE
No. ____ Notes Chkd. ____ Checked ____ Survey by J.J.L. Notes M.N. Date 5-5-53
Date ____ Date ____ Map No. ____ Indexed C. Johnson Date ____

F.B. 1771 Pg. 5 107

76L298 307 10-51

PLEASE RETURN TO

LOS ANGELES COUNTY SURVEYOR
726 LOS ANGELES COUNTY
ENGINEERING BLDG.

NOTE: ANY ADDITIONS OR CHANGES ON THIS SHEET MUST BE MADE OR CIRCLED IN RED INK, WITH DATE AND NAME OF PERSON MAKING CHANGE.

Do not extend notes this side of this line.

STATION	B. S.	H. I.	F. S.	ELEV.	LIGGETT	ST
		83 89				
			602	7787	15' W - gut	
			545	7844	" " - cb	
			601	7788	" E - gut	
			538	7851	" " - cb	
			549	7840	W. end S.W. C.R. - gut	
			484	7905	" " " " " " cb	
			560	7829	S. " " " " " gut	
			499	7890	cb	
			570	7819	" " SE. " " " gut	
			506	7883	" " " " " " cb	
			572	7817	E. " " " " " " gut	
			511	7878	" " " " " " " cb	
5+50			505	7884		℄
"			554	7835	18' L. or N. - gut	
"			489	7900	" " " " - cb	
6+00			515	7874		℄
"			573	7816		18' R. or S. - gut
"			514	7875		" " " " cb
"			558	7831	18' L. or N. - gut	
"			493	7896	" " " " - cb	

F.B. 1771 PG. 108

Job No. 1628 Division No. ✓ Notes Red. Plotted Profile

Survey of MARYTON AVE Date Date No.

Survey by J. J. LANIGAN Notes M. NATAPOFF Notes Chkd Checked X-Sec.

Indexed C. Johnson Date Date Date No.

76L298 307 10-51

PLEASE RETURN TO
LOS ANGELES COUNTY SURVEYOR
726 LOS ANGELES COUNTY
ENGINEERING BLDG.

NOTE: ANY ADDITIONS OR CHANGES ON THIS SHEET MUST BE MADE OR CIRCLED IN RED IN INK, WITH DATE AND NAME OF PERSON MAKING CHANGE.

Do not extend notes this side of this line.

Profile Notes Red Plotted Job No. 4628 Division No. V
No. Date Date Survey of MARYTON AVE
X-Sec. Notes Chkd Checked Survey by [illegible]
No. Date Date Map No. Indexed
F.B. 7771 Pg. 109

STATION	B. S.	H. I.	F. S.	ELEV.	LIGGETT ST.
		83 89			
7+00			526	78 63	℄
"			587	7802	18'R or S. - gut
"			524	7865	" " " - cb
"			588	7801	18'Lor N. - gut
"			502	7887	" " " - cb
T.P.			563	7826	
	537	83 63			
7+77			557	7806	℄ W. edge conc. gut
7+82			564	7799	℄ conc. gut
7+82			555	7808	℄ E. edge conc. gut
7+98			510	7853	℄ int. @ FIDEL Ave
			522	7841	100' S. on ℄ FIDEL Ave
			577	7786	18' W. - gut
			513	7850	" " - cb
			578	7785	" E. - gut
			517	7846	" " cb
			538	7825	200' S. on ℄ FIDEL Ave
			589	7774	18' W. - gut
			528	7835	" " - cb
			595	7768	18' E. - gut

76L298 307 10-51

PLEASE RETURN TO

LOS ANGELES COUNTY SURVEYOR
726 LOS ANGELES COUNTY
ENGINEERING BLDG.

NOTE: ANY ADDITIONS OR CHANGES ON THIS SHEET MUST BE MADE OR CIRCLED IN RED INK, WITH DATE AND NAME OF PERSON MAKING CHANGE.

Do not extend notes this side of this line.

STATION	B. S.	H. I.	F. S.	ELEV.	LIGGETT	ST.
		83 63				
			530	7833	18' E. - cb	
			492	7871	100' N. on ℄ FIDEL AVE.	
			547	7816	18' E. - gut	
			488	7875	" " cb	
			548	7815	" W - gut	
			484	7879	" " - cb	
			557	7806	N. end. N.W. CR - gut	
			489	7874	" " " " " " - cb	
			557	7806	W " " " " " - gut	
			497	7866	" " " " " " - cb	
			559	7804	" " S.W. " " - gut	
			494	7869	" " " " " " cb	
			569	7794	S " " " " " - gut	
			506	7857	" " " " " " cb	
			571	7792	" " S.E. " " - gut	
			508	7855	" " " " " " cb	
			558	7805	E. " " " " " - gut	
			495	7868	" " " " " " cb	
			557	7806	" " N.E. " " - gut	
			492	7871	" " " " " " - cb	

F.B. 1771 PG. 110 Job No. 1628 Division No. 1 Notes Red. Plotted Date No. Profile
Survey of MARYTON AVE Date Date X-Sec.
Survey by J. J. LANIGAN Notes M. NATAPOFF Notes Chkd. Checked Date No.
Indexed C. Johnson Date Date

76L298 307 10-51

PLEASE RETURN TO

LOS ANGELES COUNTY SURVEYOR

726 LOS ANGELES COUNTY
ENGINEERING BLDG.

NOTE: ANY ADDITIONS OR CHANGES ON THIS SHEET MUST BE MADE OR CIRCLED IN RED INK, WITH DATE AND NAME OF PERSON MAKING CHANGE.

Do not extend notes this side of this line.

STATION	B. S.	H. I.	F. S.	ELEV.	LIGGETT	ST.
		83 63				
			550	7813	N. end N.E. C.R. - gut	
			485	7878	" " " " " " cb	
8+13 3			551	7812		℄ - W. edge conc. gut
8+16 3			564	7799		℄ - conc. gut
8+19 3			555	7808		℄ - E. edge conc. gut
9+00			514	7849		℄
"			549	7814		18' R. or S. - gut
"			488	7875		" " " " - cb
"			561	7802	18' L. or N. - gut	
"			497	7866	" " " " - cb	
10+00			489	7874		℄
"			535	7828		18' R. or S. - gut
"			470	7893		" " " " - cb
"			543	7820	18' L. or N. - gut	
"			481	7882	" " " " - cb	
T.P.			522	7841		
	542	83 83				
10+55 10			492	7871		℄ int. @ Maryton Ave
			509	7874	100' S. on ℄ Maryton Ave	
			556	7827	15' W. - gut	

Profile
No. ____ Date ____ Notes Red ____ Plotted ____ Job No. 1628 Division No. 1
X-Sec. Date ____ Date ____ Survey of Maryton Ave
No. ____ Date ____ Notes Chkd. ____ Checked ____ Survey by [illegible] Notes [illegible] Date 5-5-53
Map No. ____ Indexed ____ Date ____

F.B. 1771 Pg. 111

76L298 307 10-51

PLEASE RETURN TO

LOS ANGELES COUNTY SURVEYOR
726 LOS ANGELES COUNTY
ENGINEERING BLDG.

NOTE: ANY ADDITIONS OR CHANGES ON THIS SHEET MUST BE MADE OR CIRCLED IN RED INK, WITH DATE AND NAME OF PERSON MAKING CHANGE.

Do not extend notes this side of this line.

STATION	B. S.	H. I.	F. S.	ELEV.	LIGGETT	ST.
		83 83				
			491	7892	15' W. - cb.	
			551	7832	" E. - gut	
			486	7897	" " - cb.	
			521	7862	200' S. on ℄ MARYTON AVE.	
			566	7817	15' W. - gut	
			502	7881	" " - cb	
			564	7819	" E. - gut	
			500	7883	" " - cb.	
			549	7834	W. end S.W. c. R. - gut	
			482	7901	" " " " " " - cb	
			550	7833	S. " " " " " - gut	
			480	7903	" " " " " " - cb	
			544	7839	" " S.E. " " - gut	
			480	7903	" " " " " " - cb	
			530	7853	E. " " " " " - gut	
			466	7917	" " " " " " - cb.	
10+55 10			549	7834	18' L. or N. - gut	
"			486	7897	" " " " - cb	
11+00			483	7900		℄
"			532	7851		18' R. or S. gut

F.B. 1771 PG. 112 Job No. 1628 Division No. ✓ Notes Red. Plotted Date No. Profile
Survey of MARYTON AVE Date No. X-Sec.
Survey by J. J. VANIGAN Notes M. NATAPOFF Notes Chkd. Checked
Indexed C. Johnson Date Date No.

76L298 307 10-51

PLEASE RETURN TO

LOS ANGELES COUNTY SURVEYOR

726 LOS ANGELES COUNTY
ENGINEERING BLDG.

NOTE: ANY ADDITIONS OR CHANGES ON THIS SHEET MUST BE MADE OR CIRCLED IN RED INK, WITH DATE AND NAME OF PERSON MAKING CHANGE.

Do not extend notes this side of this line.

STATION	B. S.	H. I.	F. S.	ELEV.	LIGGETT	ST
		8383				
11+00			468	7915		18' R. or S. - cb
"			541	7842	18' L. or N. - gut	
"			477	7906	" " " " - cb	
12+00			470	7913		℄
"			517	7866		18' R. or S. - gut
"			453	7930		" " " " - cb
"			525	7858	18' L. or N. - gut	
"			460	7923	" " " " - cb	
T.P.			498	7885		
	571	8456				
			528	7928	100' S. on ℄ DINARD AVE	
			572	7884	18' W. - gut	
			507	7949	" " - cb	
			574	7882	" E. - gut	
			512	7944	" " - cb	
			540	7916	200' S. on ℄ DINARD AVE	
			591	7865	18' W. - gut	
			525	7931	" " cb	
			589	7867	" E - gut	
			523	7933	" " - cb	

Profile
No. ____ Date ____ Notes Red ____ Plotted ____ Job No. 1628 Division No. V
X-Sec. Date ____ Notes Chkd. ____ Checked ____ Survey of MARYTON AVE
No. ____ Date ____ Date ____ Survey by [illegible] Notes [illegible] Date [illegible]
Map No. ____ Indexed C. Johnson

F.B. 1771 PG. 113

76L298 307 10-51

PLEASE RETURN TO

LOS ANGELES COUNTY SURVEYOR
726 LOS ANGELES COUNTY
ENGINEERING BLDG.

NOTE: ANY ADDITIONS OR CHANGES ON THIS SHEET MUST BE MADE OR CIRCLED IN RED INK, WITH DATE AND NAME OF PERSON MAKING CHANGE.

Do not extend notes this side of this line.

STATION	B. S.	H. I.	F. S.	ELEV.	LIGGETT	ST.
		84 56				
			456	80 00	100' N. on ℄ DINARD AVE	
			512	79 44	18' E. - gut	
			444	80 12	" " - cb	
			509	79 47	" W. - gut	
			444	80 12	" " - cb	
			551	79 05	N. end N.W. cR	gut
			487	79 69	" " " " " "	cb
			580	78 76	W " " " " "	gut
			515	79 41	" " " " " "	cb
			582	78 74	" " S.W. " "	gut
			518	79 38	" " " " " "	cb
			566	78 90	S. " " " " "	gut
			502	79 54	" " " " " "	cb
13+22 02			499	79 57		℄ int @ DINARD AVE
13+40			558	78 98		℄ prod. - gut
"			496	79 60		" - cb
BM.AT-70			493	79 63	BM.AT-70 - EL. 79.637 per FB 1771-13 DINARD AVE. (E side) @ LIGGETT ST. Bl. spk. in cb. 5' N. of ℄ prod. of LIGGETT ST.	

F.B. 1771 PG. 114 Job No. 1628 Division No. V Notes Red. Plotted No. Profile
Survey of MARYTON AVE Date Date X-Sec.
Survey by H. LANIGAN Notes M NATAPOFF Notes Chkd Checked No.
Indexed C. Johnson Date Date Date

F.B. 1111 Pg. 115

Notes Ck'd by:
Map No.
Office Work
Checked
Date

Survey of: MARYTAN AVE.
W. O. 1628 Tape No. St'd. °F
Surveyed by: J.J. LANIGAN
Notes: LANIGAN Date
Indexed: M. C. JOHNSON

LOCATION
of
IMPROVEMENTS
on
GRACEBEE AVE.
from
FIRESTONE BLVD
to
LIGGETT ST
C.I. 1628

J. J. LANIGAN
M. NATAPOFF
J. C. RITE
W. N. WILLIAMS
D. L. HOMANSON

Note: Any Additions or Changes on This Sheet Must Be Made or Circled in Red Ink With Date and Name of Person Making Change.

Do not extend notes this side of this line.

RETURN TO
LOS ANGELES COUNTY SURVEYOR
726 LOS ANGELES COUNTY
ENGINEERING BLDG.

76F3095 247 2-51

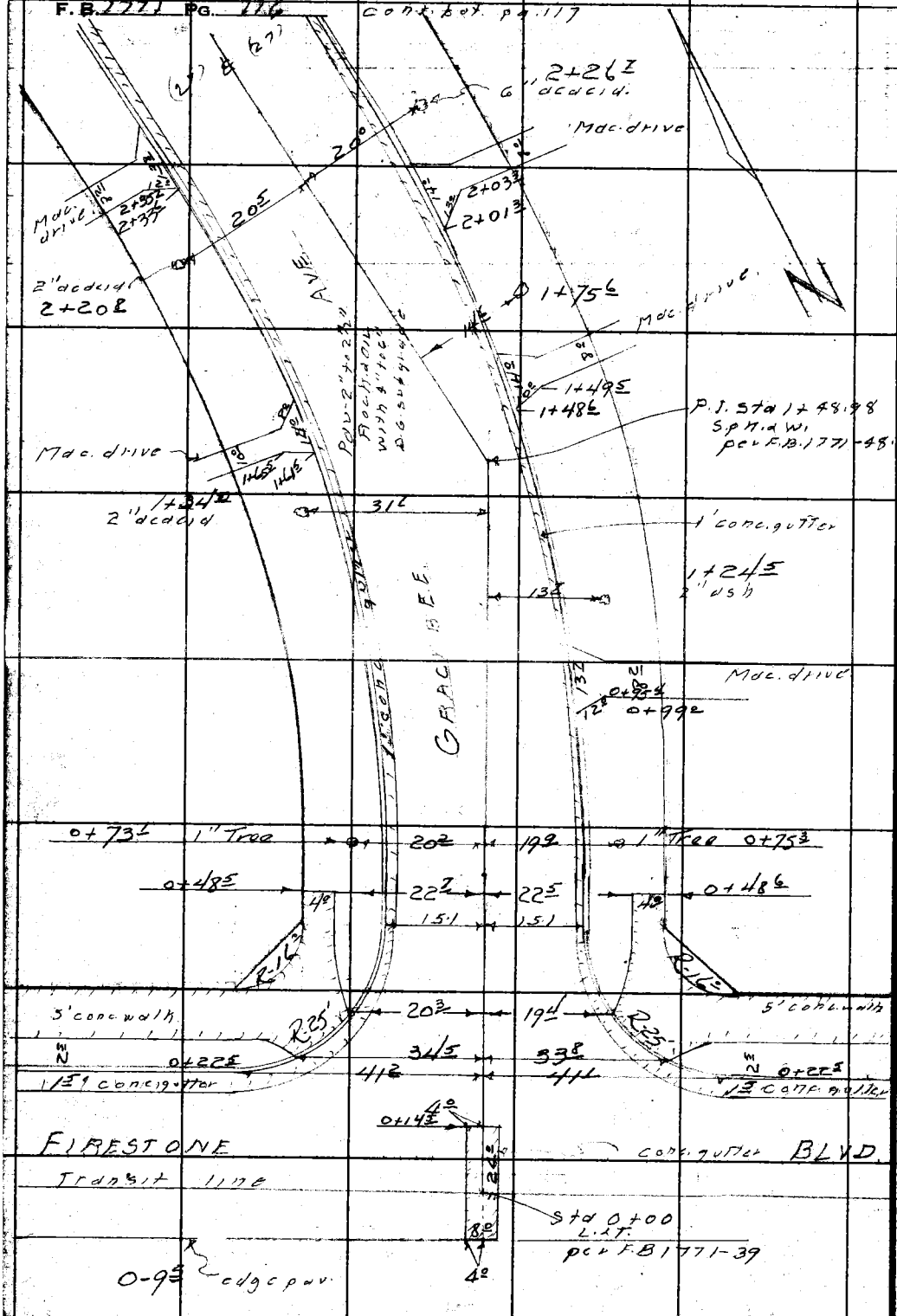

RETURN TO
LOS ANGELES COUNTY SURVEYOR
726 LOS ANGELES COUNTY
ENGINEERING BLDG.

Do not extend notes this side of this line.

Note: Any Additions or Changes on This Sheet Must be Made or Circled in Red Ink With Date and Name of Person Making Change.

Notes Ch'd by
Map No.
Office Work
Checked
Date

Survey of MARION AVE
W. O. 629 Tape No. St'd. °F
Surveyed by J. J. LANIGAN
Notes J. J. L. Date 7-22-53
Indexed C. Johnson

F. B. 771 PG. 117

Note: Any Additions or Changes on This Sheet Must be Made or Circled in Red Ink With Date and Name of Person Making Change.

Do not extend notes this side of this line.

RETURN TO
LOS ANGELES COUNTY SURVEYOR
726 LOS ANGELES COUNTY
ENGINEERING BLDG.

76F3095 247 2-51

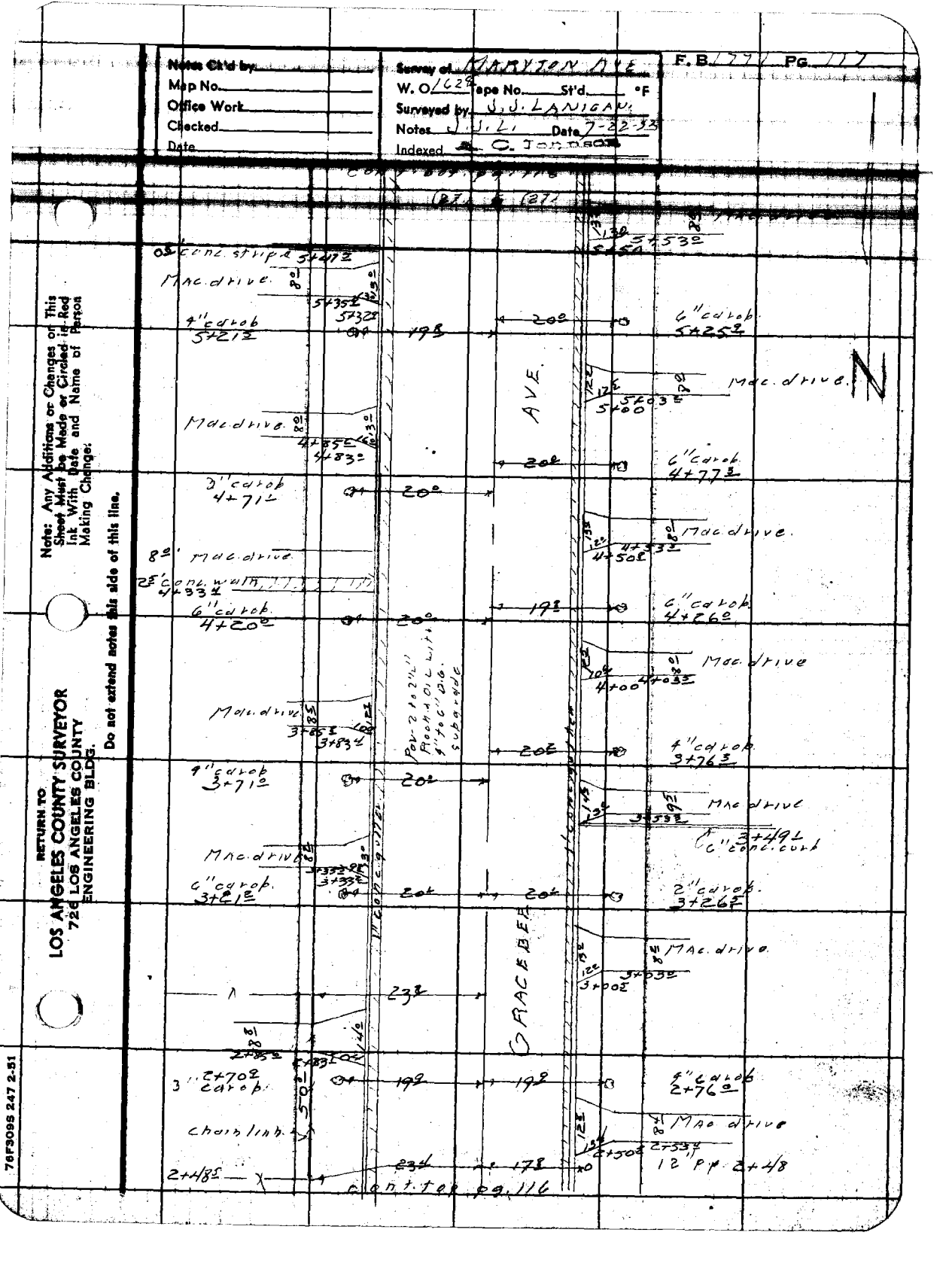

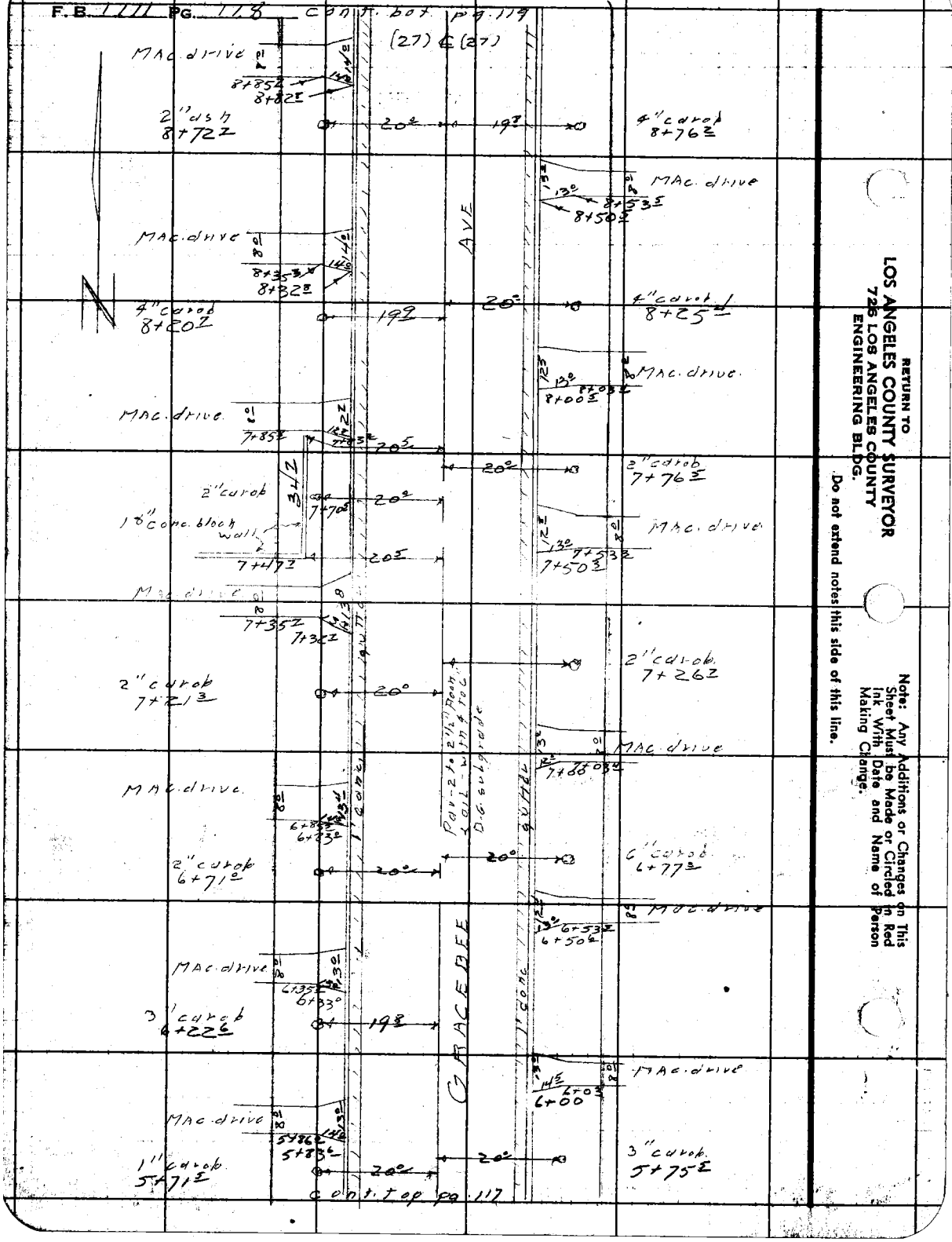

RETURN TO
LOS ANGELES COUNTY SURVEYOR
726 LOS ANGELES COUNTY
ENGINEERING BLDG.

Do not extend notes this side of this line.

Note: Any Additions or Changes on This Sheet Must be Made or Circled in Red Ink With Date and Name of Person Making Change.

Notes Ck'd by	Survey of MARYTON AVE	F.B. 1771 Pg. 119
Map No.	W.O. 1628 Tape No. St'd. °F	
Office Work	Surveyed by J.J. LANIGAN	
Checked	Notes J.J.L. Date 7-22-53	
Date	Indexed C. Johnson	

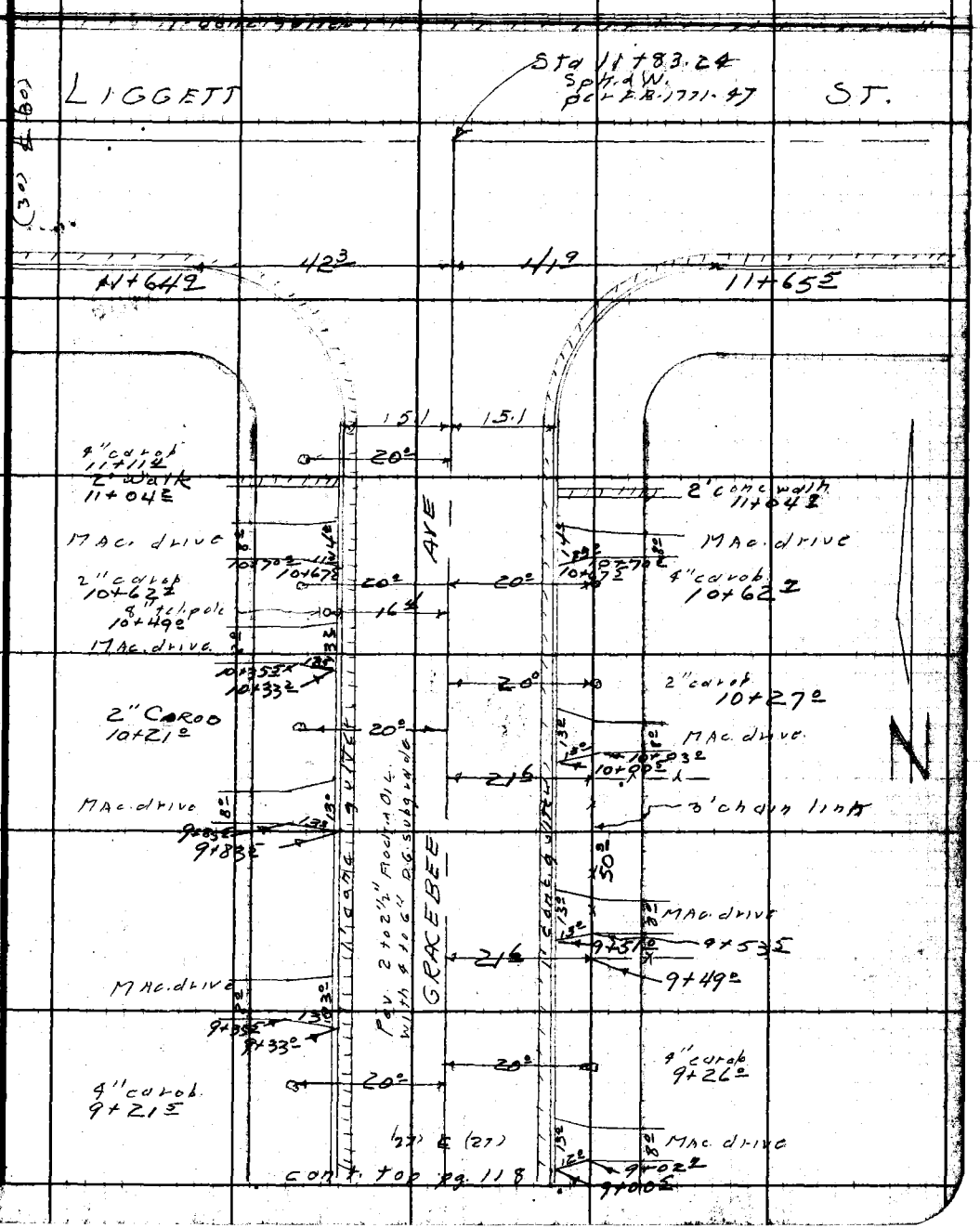

cont. top pg. 118

Note: Any Additions or Changes on This Sheet Must be Made or Circled in Red Ink With Date and Name of Person Making Change.

Do not extend notes this side of this line.

RETURN TO
LOS ANGELES COUNTY SURVEYOR
726 LOS ANGELES COUNTY
ENGINEERING BLDG.

76F3095 247 2-51

RETURN TO
LOS ANGELES COUNTY SURVEYOR
726 LOS ANGELES COUNTY
ENGINEERING BLDG.

Note: Any Additions or Changes on This Sheet Must be Made or Circled in Red Ink With Date and Name of Person Making Change.

Do not extend notes this side of this line.

F.B. 1771 Pg. 120

Profile No. ____ Notes Red. ____ Plotted ____ Job No. 1628 Division No. 1 F.B. 1771 PG. 121

Date ____ Date ____ Survey of MARYTON AVE

X-Sec. No. ____ Notes Chkd. LCM Checked ____ Survey by J.J.L. Notes M.N. Date 7-22-53

Date 8/21/53 Date ____ Map No. ____ Indexed C. Johnson Date ____

PROFILE & X-SECTIONS on GRACEBEE AVE from FIRESTONE BLVD to LIGGETT ST.

C.I. 1628

ELEV.	J.J. LANIGAN
F.S.	M. NATAPOFF J.C. RIKE
H.I.	W.N. WILLIAMS D.L. HOKANSON
B.S.	
STATION	

NOTE: ANY ADDITIONS OR CHANGES ON THIS SHEET MUST BE MADE OR CIRCLED IN RED INK, WITH DATE AND NAME OF PERSON MAKING CHANGE.

PLEASE RETURN TO
LOS ANGELES COUNTY SURVEYOR
726 LOS ANGELES COUNTY
ENGINEERING BLDG.

Do not extend notes this side of this line.

76L298 307 10-51

76L298 307 10-51

PLEASE RETURN TO

LOS ANGELES COUNTY SURVEYOR
726 LOS ANGELES COUNTY
ENGINEERING BLDG.

NOTE: ANY ADDITIONS OR CHANGES ON THIS SHEET MUST BE MADE OR CIRCLED IN RED INK, WITH DATE AND NAME OF PERSON MAKING CHANGE.

Do not extend notes this side of this line.

STATION	B. S.	H. I.	F. S.	ELEV.	GRACEBEE / AVE
BM.AT-62		1		7630	BM.AT-62-EL. 76.299 per F.B. 1771-8.
	402	8032			FIRESTONE BLVD & GRACEBEE AVE. (N.E. cor.)
					Bt spk. in cb. 9' N. of N. end C.R.
0+00			512	7520	℄
0-95			520	7512	℄ edge pav.
			462	7570	100' E. on ℄ FIRESTONE BLVD.
			492	7540	23' N. - gut
			431	7601	" " - cb.
			446	7586	200' E. on ℄ FIRESTONE BLVD.
			484	7548	23' N. - gut
			422	7610	" " - cb.
			460	7572	100' W. on ℄ FIRESTONE BLVD.
			463	7569	23' N. - gut
			404	7628	" " cb.
			455	7577	150' W. on ℄ FIRESTONE BLVD.
			455	7577	23' N. - gut
			395	7637	" " cb.
			493	7539	E. end of N.E. C.R. - gut
			428	7604	" " " " " " " - cb.
			468	7564	N. " " " " " " - gut
			405	7627	" " " " " " " - cb

F.B. 1771 PG. 122 Job No. 1628 Division No. V Notes Red. Plotted Profile
Survey of MARSTON AVE Date Date No.
Survey by J. LANIGAN Notes M. NATAPOFF Notes Chkd. Checked X-Sec.
Indexed K. O. Johnson Date Date Date No.

76L298 307 10-51

PLEASE RETURN TO

LOS ANGELES COUNTY SURVEYOR

726 LOS ANGELES COUNTY
ENGINEERING BLDG.

NOTE: ANY ADDITIONS OR CHANGES ON THIS SHEET MUST BE MADE OR CIRCLED IN RED INK, WITH DATE AND NAME OF PERSON MAKING CHANGE.

Do not extend notes this side of this line.

STATION	B. S.	H. I.	F. S.	ELEV.	GRACEBEE	AVE
		8032				
			466	7566	N. end of N.W. C.R. - gut	
			399	7633	" " " " " " - cb	
			469	7563	W. " " " " " - gut	
			405	7627	" " " " " " - cb	
0+63			419	7613	℄	
T.P.			450	7582		
	557	8139				
1+00			517	7622	℄	
"			567	7572		12⁵ R or F. - gut
"			504	7635		" " " " - cb
"			48	766		25' " " " - P/L
"			39	775		134'± " " " - bk. lot/L
"			569	7570	17⁵ L. or W. - gut	
"			502	7637	" " " " - cb.	
"			48	766	28' " " " - P/L	
"			39	775	152'± " " " - bk. lot/L	
1+48.98			529	7610	℄ - P.I.	
2+00			487	7652	℄	
			535	7604		12⁵ R or F. - gut
			469	7670		" " " " - cb

Profile Notes Red ____ Plotted ____ Job No. 1628 Division No. 1 F.B. 1771 Pg. 123

No. ____ Date ____ Date ____ Survey of MORYTON AVE

X-Sec. Notes Chkd ____ Checked ____ Survey by J.L. Notes M.N. Date 7-22-53

No. ____ Date ____ Date ____ Map No. ____ Indexed C. Johnson

76L298 307 10-51

PLEASE RETURN TO

LOS ANGELES COUNTY SURVEYOR
726 LOS ANGELES COUNTY
ENGINEERING BLDG.

NOTE: ANY ADDITIONS OR CHANGES ON THIS SHEET MUST BE MADE OR CIRCLED IN RED INK, WITH DATE AND NAME OF PERSON MAKING CHANGE.

Do not extend notes this side of this line.

STATION	B. S.	H. I.	F. S.	ELEV.	GRACEBEE	AVE
		8139				
2+00			43	771		25' R or E. - P/L
"			532	7607	17.5' L. or W. - gut	
"			469	7670	" " " " - cb.	
"			45	769	29' " " " - P/L	
T.P.			494	7645		
	575	8220				
2+37.79			557	7663		℄ - E.C.
3+00			540	7680		℄
"			592	7628		14.5' R. or E. - gut
"			527	7693		" " " " - cb
"			48	774		27' " " " - P/L
"			585	7635	14.5' L. or W. - gut	
"			523	7697	" " " " - cb	
"			50	772	27' " " " - P/L	
4+00			512	7708		℄
"			557	7663		14.5' R. or E - gut
"			496	7724		" " " " - cb.
"			47	775		27' " " " - P/L
"			42	780		127'± " " " bk. Lot/L
"			556	7664	14.5' L. or W - gut.	

F.B. 1771 PG. 124 Job No. 1628 Division No. V Notes Red. Plotted Date No. Profile
Survey of MARYTON AVE Date X-Sec.
Survey by J. J. LANIGAN Notes M. NATAPOFF Notes Chkd. Checked
Indexed C. Johnson Date Date No.

76L298 307 10-51

PLEASE RETURN TO

LOS ANGELES COUNTY SURVEYOR
726 LOS ANGELES COUNTY
ENGINEERING BLDG.

NOTE: ANY ADDITIONS OR CHANGES ON THIS SHEET MUST BE MADE OR CIRCLED IN RED INK, WITH DATE AND NAME OF PERSON MAKING CHANGE.

Do not extend notes this side of this line.

STATION	B. S.	H. I.	F. S.	ELEV.	GRACEBEE	AVE
		82 20				
4+00			493	7727	14.5' L. or W. - cb.	
"			47	775	27' " " " - P/L	
"			39	783	" " " - bk. lot/L	
5+00			481	7739	℄	
"			528	7692		14.5' R. or E. - gut
"			467	7753		" " " " - cb
"			45	777		27' " " " - P/L
"			530	7690	14.5' L. or W. - gut	
"			47	775	" " " " - cb.	
"			45	777	" " " " - P/L	
T.P.			501	7719	T.P.	
	590	83 09				
6+00			546	7763	℄	
"			591	7718		14.5' R. or E. - gut
"			527	7782		" " " " - cb
"			50	781		27' " " " - P/L
"			594	7715	14.5' L. or W. - gut	
"			531	7778	" " " " - cb	
"			50	781	27' " " " - P/L	
7+00			512	7797	℄	

Profile No. ____ Date ____ Notes Red ____ Plotted ____ Job No. 1628 Division No. V F.B. 1771 Pg. 185
X-Sec. No. ____ Date ____ Notes Chkd ____ Checked ____ Survey of MARYTON AVE
Survey by W.L. Notes M.N. Date 7-22-53
Map No. ____ Date ____ Indexed C. Johns Date ____

76L298 307 10-51

PLEASE RETURN TO

LOS ANGELES COUNTY SURVEYOR
726 LOS ANGELES COUNTY
ENGINEERING BLDG.

NOTE: ANY ADDITIONS OR CHANGES ON THIS SHEET MUST BE MADE OR CIRCLED IN RED INK, WITH DATE AND NAME OF PERSON MAKING CHANGE.

Do not extend notes this side of this line.

F.B. 1771 PG 126 Job No 6228 Division No. V Notes Red. Plotted Profile
Survey of MARYTON AVE Date No. X-Sec.
Survey by J.LANIGAN Notes M.MAZAPOFF Notes Chkd Checked
Indexed A.C. Johnson Date Date No.

STATION	B. S.	H. I.	F. S.	ELEV.	GRACEBEE	AVE
		8309				
7+00			557	7752		14± R. or E. - gut
"			491	7818		" " " " - cb.
"			47	784		27' " " " - P/L
"			47	784		127'± " " " - bk. lot l/L
"			561	7748	14± L. or W. - gut	
"			498	7811	" " " " - cb	
"			47	784	27' " " " - P/L	
"			38	793	137' " " " - bk. lot l/L	
8+00			492	7817		℄
"			536	7773		14± R. or E. - gut
"			474	7835		" " " " - cb.
"			45	786		27' " " " - P/L
"			540	7769	14± L. or W. - gut	
"			476	7833	" " " " - cb.	
"			45	786	27' " " " - P/L	
T.P.		1	513	7796		
	586	8382				
9+00			536	7846		℄
"			581	7801		14± R. or E. - gut
"			517	7865		" " " " - cb.

76L298 307 10-51

PLEASE RETURN TO

LOS ANGELES COUNTY SURVEYOR

726 LOS ANGELES COUNTY
ENGINEERING BLDG.

NOTE: ANY ADDITIONS OR CHANGES ON THIS SHEET MUST BE MADE OR CIRCLED IN RED INK, WITH DATE AND NAME OF PERSON MAKING CHANGE.

Do not extend notes this side of this line.

STATION	B. S.	H. I.	F. S.	ELEV.	GRACEBEE	AVE
		83 82				
9+00			47	791		27' R. or E. - P/L
"			581	7801	14.5' L. or W. - gut	
"			514	7868	" " " " - cb.	
"			49	789	27' " " " - P/L	
10+00			505	7877		℄
"			554	7828		14.5' R. or E. - gut
"			490	7892		" " " " - cb
"			46	792		27' " " " - P/L
"			45	793		127' " " " - bk. lot/L
"			552	7830	14.5' L. or W. - gut	
"			487	7895	" " " " - cb	
"			48	790	27' " " " - P/L	
"			37	801	137' " " " - bk. lot/L	
11+00			472	7910		℄
"			525	7857		14.5' R. or E. - gut
"			460	7922		" " " " - cb
"			43	795		27' " " " - P/L
"			523	7859	14.5' L. or W. - gut	
"			460	7922	" " " " - cb	
"			41	797	27' " " " - P/L	

Profile Notes Red ____ Plotted ____ Job No. 1628 Division No. V F.B. 1771 PG. 127

No. ____ Date ____ Date ____ Survey of MARYTON AVE

X-Sec. Notes Chkd ____ Checked ____ Survey by JJL Notes M.N. Date 7-22-55

No. ____ Date ____ Date ____ Map No. ____ Indexed ____ C. Johnson Date ____

76L298 307 10-51

PLEASE RETURN TO

LOS ANGELES COUNTY SURVEYOR
726 LOS ANGELES COUNTY
ENGINEERING BLDG.

NOTE: ANY ADDITIONS OR CHANGES ON THIS SHEET MUST BE MADE OR CIRCLED IN RED INK, WITH DATE AND NAME OF PERSON MAKING CHANGE.

Do not extend notes this side of this line.

STATION	B. S.	H. I.	F. S.	ELEV.	GRACEBEE	AVE
		83 82				
T.P.	541	84 32	491	7891	T.P.	
11+83.24			495	7937		℄ int. @ LIGGETT ST.
12+01			541	7891		℄ Nrthly. gut
"			478	7954		" cb.
			528	7904	100' E. on ℄ LIGGETT ST.	
			578	7854	18' S. - gut	
			513	7919	" " - cb	
			578	7854	" N. - gut	
			518	7914	" " - cb	
			468	7964	100' W. on ℄ LIGGETT ST.	
			518	7914	18' N. - gut	
			454	7978	" " - cb	
			515	7917	" S. - gut	
			452	7980	" " - cb	
			556	7876	E. end S.E. C.R. - gut	
			492	7940	" " " " " - cb	
			561	7871	S " " " " " - gut	
			495	7937	" " " " " " cb	
			559	7873	" " S.W. " " - gut	
			493	7939	" " " " " " cb	
			543	7889	W. " " " " " - gut	
			479	7953	" " " " " " cb.	
BM.AT-78			475		BM.AT-78-EL-79.56 per F.B. 1771-15 LIGGETT ST. (N. side) @ GRACEBEE AV	
				7957	Bt. spk. in cb. 7' W. of ℄ prod. of GRACEBEE	

F.B. 1771 PG. 128 Job No. 1628 Division No. ✓ Notes Red. Plotted Date No. Profile
Survey of MARYTON AVE Date Date X-Sec.
Survey by H. LANIGAN Notes M. NATAPOFF Notes Chkd. Checked Date No.
Indexed C. JOHNSON Date Date

Notes C'k'd by:
Map No.
Office Work
Checked
Date

Survey of: MARYTON AVE.
W. O. 1628 Tape No. St'd. °F
Surveyed by: J.J. LANIGAN
Notes: J.J.L. Date 7-23-53
Indexed: C. Jones

F. B. 1111 Pg. 127

Note: Any Additions or Changes of This Sheet Must be Made or Circled in Red Ink With Date and Name of Person Making Change.

Do not extend notes this side of this line.

RETURN TO
LOS ANGELES COUNTY SURVEYOR
726 LOS ANGELES COUNTY
ENGINEERING BLDG.

LOCATION
of
IMPROVEMENTS
on
PAINTER AVE.
from
FIRESTONE BLVD
to
LIGGETT ST
C.I. 1628

J. J. LANIGAN
M. NATAROFF
J. C. RIME
W. N. WILLIAMS
D. L. HOHANSON

76F309S 247 2-51

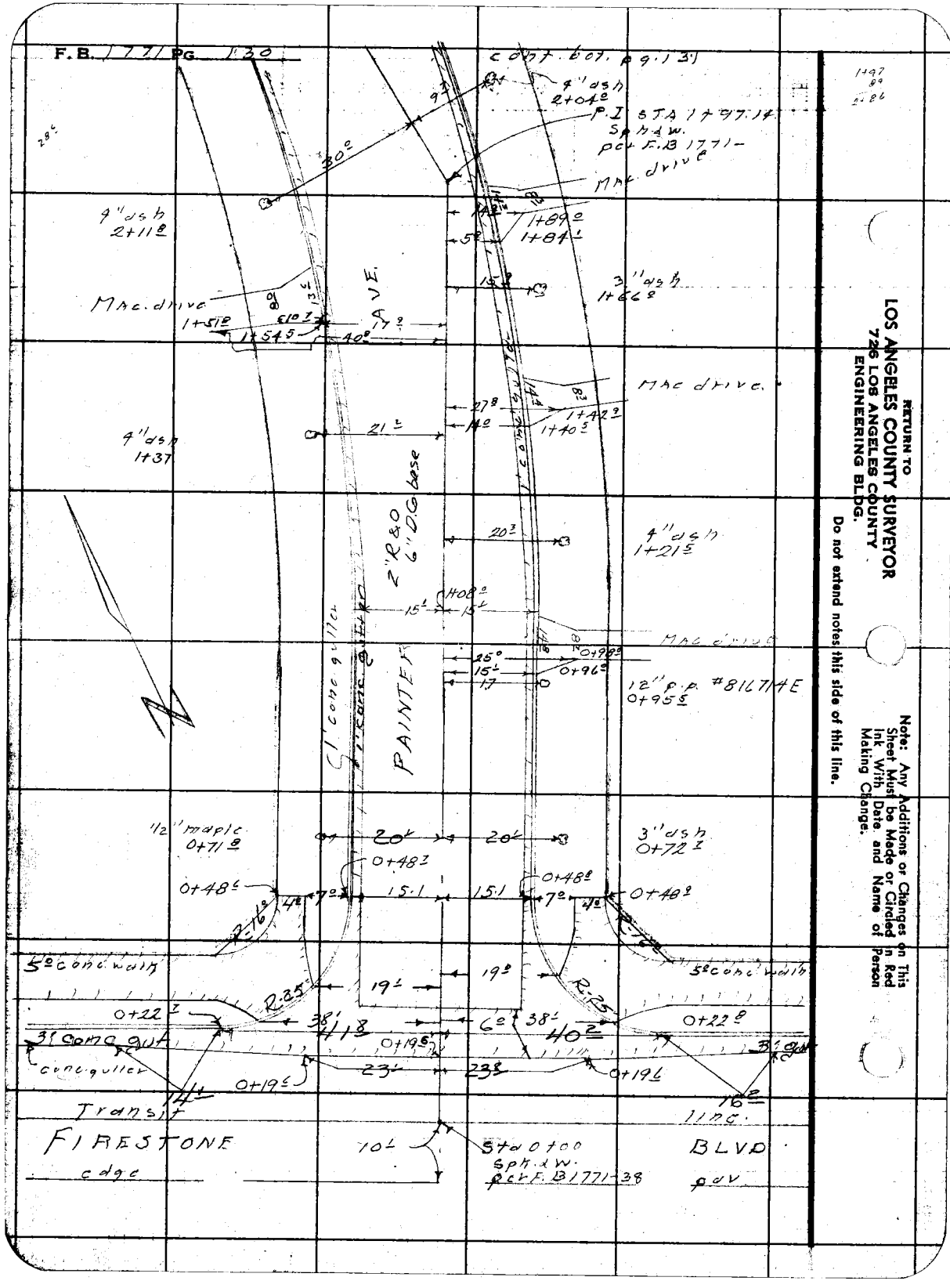

RETURN TO
LOS ANGELES COUNTY SURVEYOR
726 LOS ANGELES COUNTY
ENGINEERING BLDG.

Do not extend notes this side of this line.

Note: Any Additions or Changes on This Sheet Must be Made or Circled in Red Ink With Date and Name of Person Making Change.

Notes Ck'd by	Survey of MARYTON AVE.	F.B. 1771 Pg. 131
Map No.	W. O. 162 Tape No. St'd. °F	
Office Work	Surveyed by J.V. LANIGAN	
Checked	Notes J.J.L. Date 7-23-53	
Date	Indexed A. C. JOHNSON	

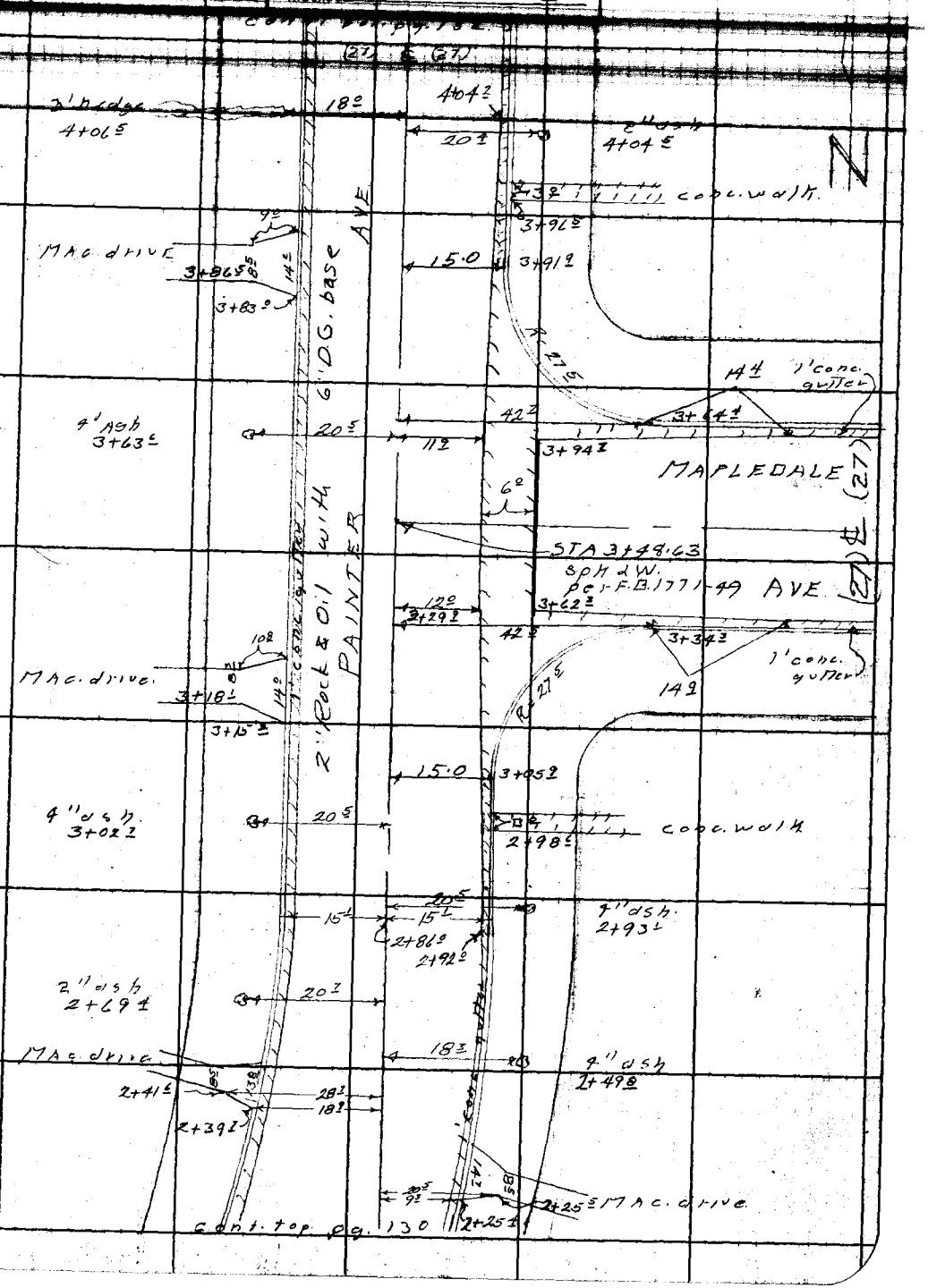

Note: Any Additions or Changes on This Sheet Must be Made or Circled in Red Ink With Date and Name of Person Making Change.

Do not extend notes this side of this line.

RETURN TO
LOS ANGELES COUNTY SURVEYOR
726 LOS ANGELES COUNTY
ENGINEERING BLDG.

76F3098 247 2-51

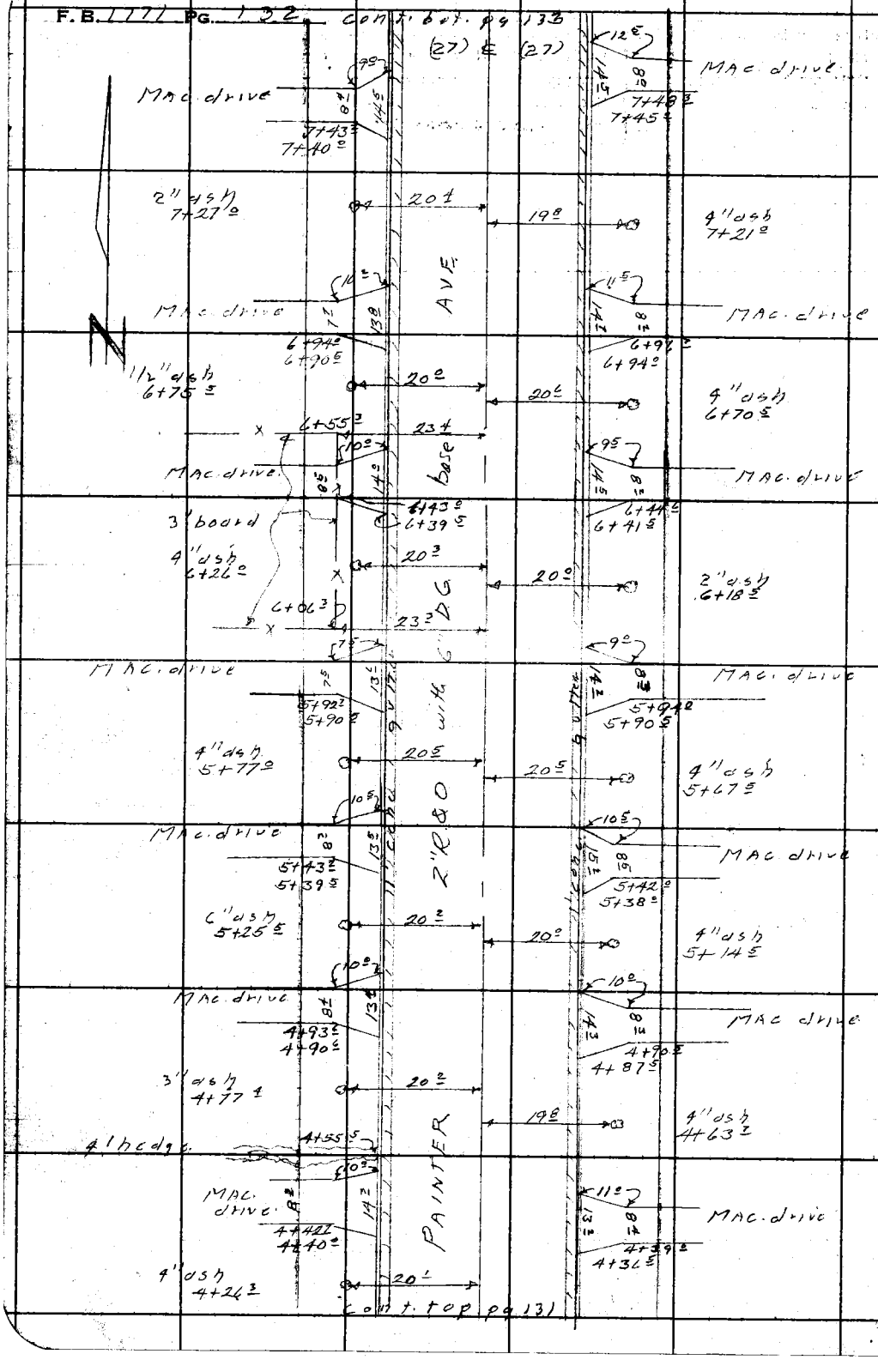

RETURN TO
LOS ANGELES COUNTY SURVEYOR
726 LOS ANGELES COUNTY
ENGINEERING BLDG.

Do not extend notes this side of this line.

Note: Any Additions or Changes on This Sheet Must be Made or Circled in Red Ink With Date and Name of Person Making Change.

Notes Ck'd by	Survey of MARYTON AVE	F.B. 1111 PG. 133
Map No.	W.O. 1628 Tape No. St'd. °F	
Office Work	Surveyed by J.J. LANIGAN	
Checked	Notes J.J.L. Date 7-23-53	
Date	Indexed C. Johnson	

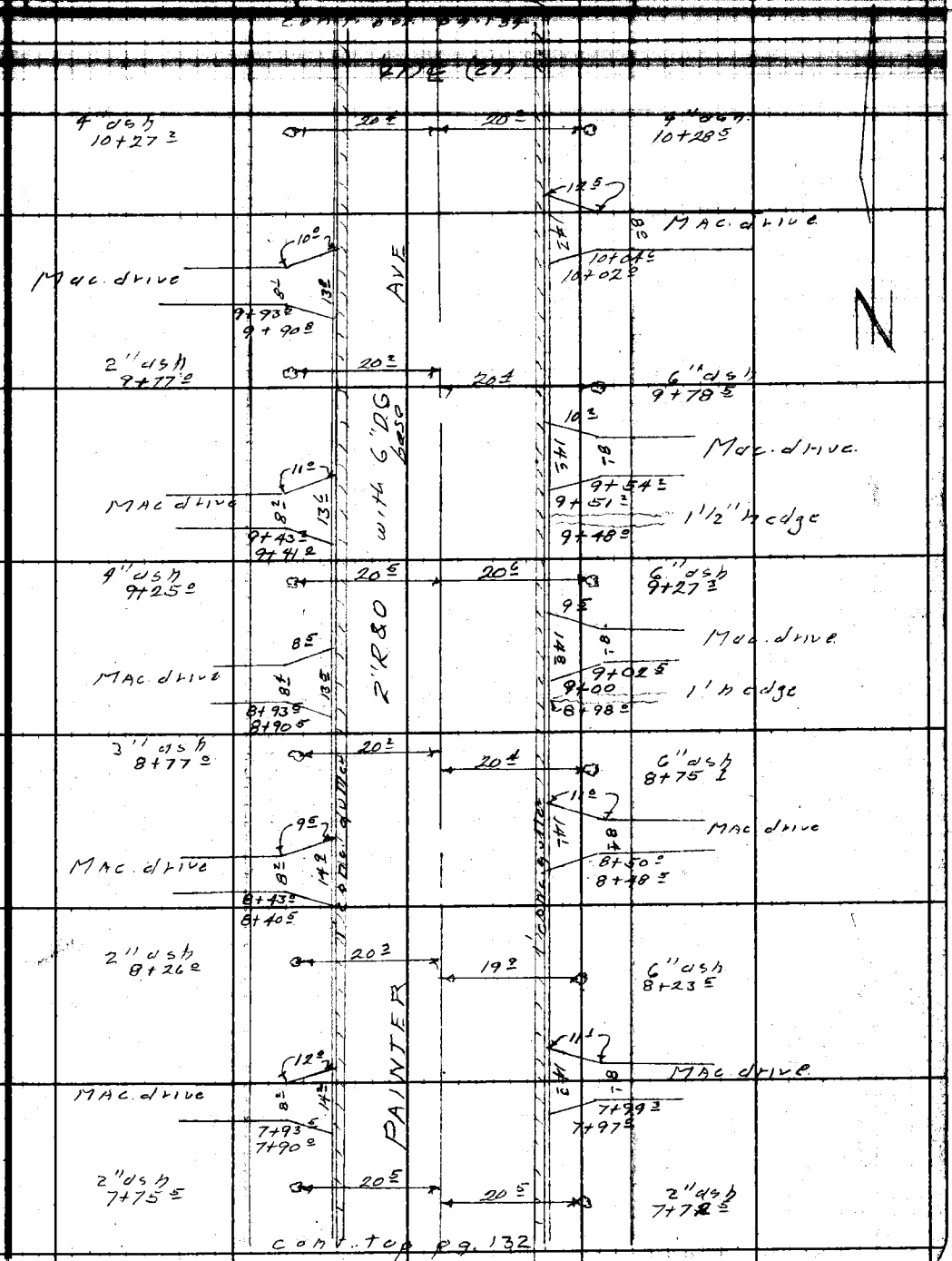

cont. top pg. 132

Note: Any Additions or Changes on This Sheet Must be Made or Circled in Red Ink With Date and Name of Person Making Change.

Do not extend notes this side of this line.

RETURN TO
LOS ANGELES COUNTY SURVEYOR
726 LOS ANGELES COUNTY
ENGINEERING BLDG.

76FS09S 247 2-51

F.B. 1771 PG. 134

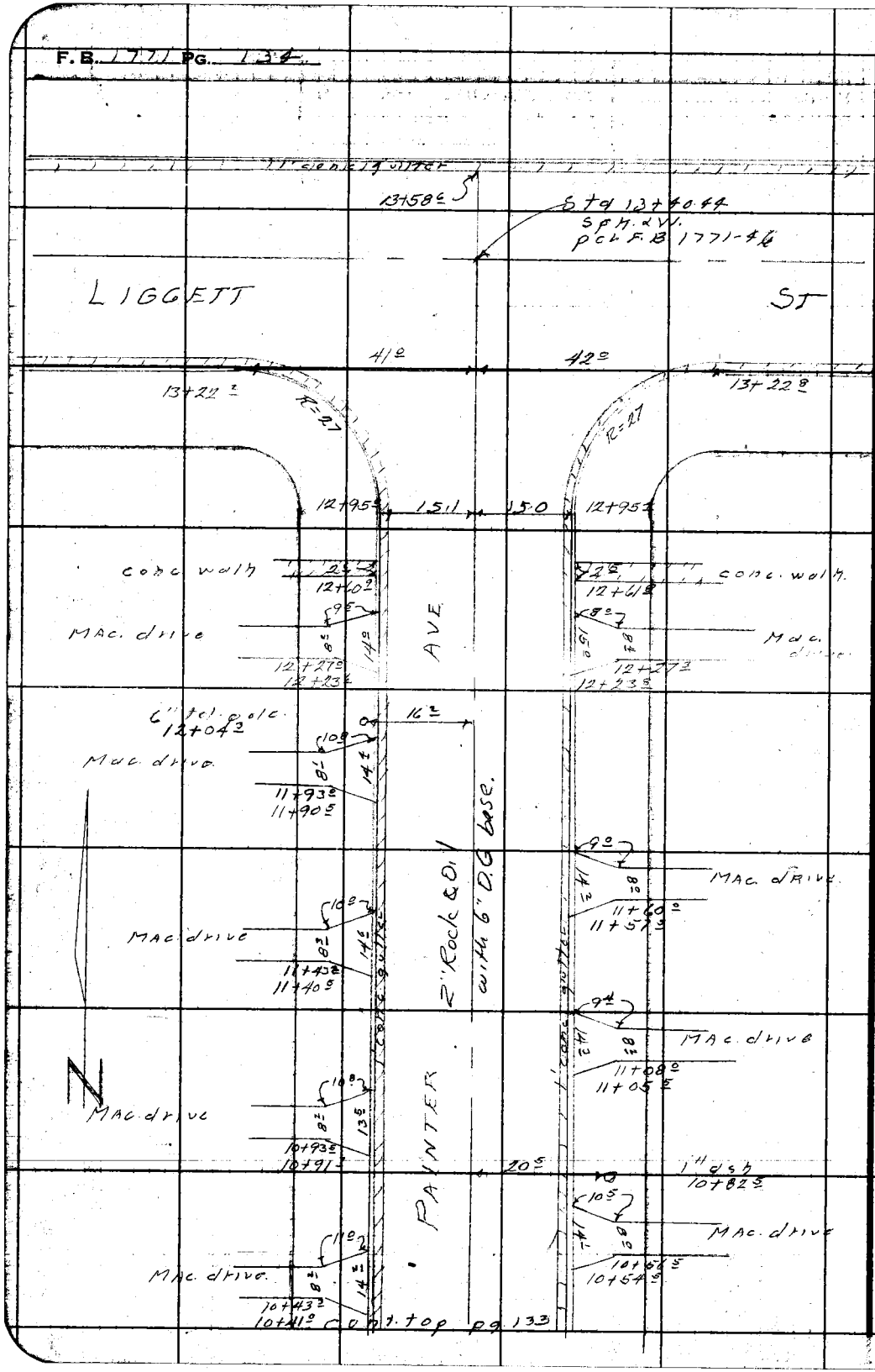

RETURN TO
LOS ANGELES COUNTY SURVEYOR
725 LOS ANGELES COUNTY
ENGINEERING BLDG.

Do not extend notes this side of this line.

Note: Any Additions or Changes on This Sheet Must be Made or Circled in Red Ink With Date and Name of Person Making Change.

Profile No. ____ Notes Red. ____ Plotted ____ Job No. 1628 Division No. 1 F.B. 1771 Pg. 135
Date ____ Date ____ Survey of MARYTON AVE.
X-Sec. No. ____ Notes Chkd. LCM Checked ____ Survey by J.J.L. Notes M.N. Date 7-23-53
Date 8/21/53 Date ____ Map No. ____ Indexed C. Johnson Date ____

PROFILE & X-SECTIONS on PAINTER AVE from FIRESTONE BLVD. to LIGGETT ST.

C.I. 1628

ELEV.	J.J. LANIGAN
F.S.	M. NATAPOFF J.C. RIKE
H.I.	W.N. WILLIAMS D.L. HOKANSON
B.S.	
STATION	

NOTE: ANY ADDITIONS OR CHANGES ON THIS SHEET MUST BE MADE OR CIRCLED IN RED INK, WITH DATE AND NAME OF PERSON MAKING CHANGE.

PLEASE RETURN TO
LOS ANGELES COUNTY SURVEYOR
726 LOS ANGELES COUNTY
ENGINEERING BLDG.

Do not extend notes this side of this line.

76L298 307 10-51

76L298 307 10-51

PLEASE RETURN TO

LOS ANGELES COUNTY SURVEYOR
726 LOS ANGELES COUNTY
ENGINEERING BLDG.

NOTE: ANY ADDITIONS OR CHANGES ON THIS SHEET MUST BE MADE OR CIRCLED IN RED INK, WITH DATE AND NAME OF PERSON MAKING CHANGE.

Do not extend notes this side of this line.

STATION	B. S.	H. I.	F. S.	ELEV.	PAINTER AVE
BMAT-63				7630	BMAT-63-EL. 76.296 per F.B. 1771-8. FIRESTONE
	469	8099			BLVD. & PAINTER AVE. (N.E. cor.) Bt. spk. in
					cb. 7' N. of N. end C.R.
0+00			500	7599	℄ int. @ FIRESTONE BLVD
0-10⁶			493	7606	℄ edge pav.
			488	7611	100' E. on ℄ FIRESTONE BLVD.
			536	75[illegible]3	23' N. - Gut.
			472	7627	" " - cb.
			484	7[illegible]5	200' E. on ℄ FIRESTONE BLVD.
			527	7572	23' N. - gut
			462	7637	" " - cb.
			508	7591	100' W. on ℄ FIRESTONE BLVD.
			555	7544	23' N. - gut
			490	7609	" " - cb
			540	7559	200' W. on ℄ FIRESTONE BLVD.
			564	7535	23' N. - gut
			501	7598	" " - cb
			540	7559	E. end N.E. C.R. - gut
			476	7623	" " " " " " - cb
			530	7569	N. " " " " " - gut
			469	7630	" " " " " " - cb

F.B. 1771 PG. 136 Job No. 1628 Division No. ✓ Notes Red. Plotted Profile
Survey of MARYTON AVE Date Date No.
Survey by J. J. LANIGAN Notes M. NATAPOFF Notes Chkd. Checked X-Sec.
Index E. C. Johnson Date Date Date No.

76L298 307 10-51

PLEASE RETURN TO

LOS ANGELES COUNTY SURVEYOR
726 LOS ANGELES COUNTY
ENGINEERING BLDG.

NOTE: ANY ADDITIONS OR CHANGES ON THIS SHEET MUST BE MADE OR CIRCLED IN RED INK, WITH DATE AND NAME OF PERSON MAKING CHANGE.

Do not extend notes this side of this line.

STATION	B. S.	H. I.	F. S.	ELEV.	PAINTER	AVE
		80 99				
			528	7571	N. end N. W. C.R.	- gut
			467	7632	" " " " " "	- cb
			548	7551	W. " " " " "	- gut
			483	7616	" " " " " "	- cb
0+23			542	7557		℄ - cross gut
0+69²			480	7619		℄ - bk.
T. P.			478	7621	T. P.	
	491	81 12				
1+00			490	7622		℄
"			540	7572		15' R. or E. - gut
"			480	7632		" " " " - cb
"			46	765		27' " " " - P/L
"			338	7774		136'± " " " - bk. lot/L
"			535	7577	15' L. or W. - gut	
"			474	7638	" " " " - cb	
"			46	765	27' " " " - P/L	
"			31	780	136'± " " " - bk. lot/L	
1+97.14			502	7610		℄ - P.I.
2+00			497	7615		℄
"			515	7597		3' R. or E. - gut

Profile No. ____ Notes Red ____ Plotted ____ Job No. 1628 Division No. V F.B. 1771 Pg. 137
X-Sec. No. ____ Date ____ Date ____ Survey of MARYTON AVE
Notes Chkd. ____ Checked ____ Survey by JJL Notes M.N. Date 7-23-53
Date ____ Date ____ Map No. ____ Indexed C. Johnson Date ____

76L298 307 10-51

PLEASE RETURN TO

LOS ANGELES COUNTY SURVEYOR
726 LOS ANGELES COUNTY
ENGINEERING BLDG.

NOTE: ANY ADDITIONS OR CHANGES ON THIS SHEET MUST BE MADE OR CIRCLED IN RED INK, WITH DATE AND NAME OF PERSON MAKING CHANGE.

Do not extend notes this side of this line.

STATION	B. S.	H. I.	F. S.	ELEV.	PAINTER	AVE
		81 12				
2+00			454	7658		3' R. or E. - cb.
"			41	770		15^{5} " " " - P/L
"			513	7699	28^{5} L. or W. - gut	
"			452	7660	" " " " - cb	
"			44	767	40^{5} " " " - P/L	
T.P.			466	7646	T.P.	
	526	81 72				
3+00			512	7660		℄
"			554	7618		15^{2} R. or E. - gut
"			494	7678		" " " " - cb
"			45	772		" " " - P/L
"			560	7612	15^{1} L. or W. - gut	
"			496	7676	" " " - cb	
"			46	771	" " " - P/L	
3+48.63			502	7670		℄ int. @ MAPLEDALE ST.
"			540	7632		15' R. or E. - cross gut
			476	7696	100' E. on ℄ MAPLEDALE ST.	
			526	7646	15' S. - gut	
			462	7710	- cb	
			524	7648	15' N. - gut.	

F.B. 1771 PG. 138 Job No. 1628 Division No. ____ Notes Red. ____ Plotted ____ Profile
Survey of MARYTON AVE Date ____ Date ____ No. ____
Survey by W. LANIGAN Notes M. NATAPOFF Notes Chkd. ____ Checked ____ X-Sec.
Indexed C. JOHNSON Date ____ Date ____ Date ____ No. ____

76L298 307 10-51

PLEASE RETURN TO
LOS ANGELES COUNTY SURVEYOR
726 LOS ANGELES COUNTY
ENGINEERING BLDG.

NOTE: ANY ADDITIONS OR CHANGES ON THIS SHEET MUST BE MADE OR CIRCLED IN RED INK, WITH DATE AND NAME OF PERSON MAKING CHANGE.

Do not extend notes this side of this line.

Profile Notes Red____ Plotted____ Job No. 762 & Division No. V
No.____ Date____ Date____ Survey of MARY TOWN AVE
X-Sec. Notes Chkd____ Checked____ Survey by J.J.L. Notes J.J.L. Date 7-23-53
No.____ Date____ Date____ Map No.____ Indexed C. Johnson

F.B. 1771 Pg. 139

STATION	B. S.	H. I.	F. S.	ELEV.	PAINTER	AVE
		8172				
			463	7709	15' N. - cb.	
			463	7709	200' E. on ℄ MAPLEDALE ST.	
			507	7665	15' So. - gut	
			445	7727	" " - cb	
			506	7666	" N. - gut	
			447	7725	" " - cb.	
3+ - 463			545	7627	15' E. or W - gut	
"			483	7689	" " " " - cb	
T.P.			480	7692	T.P.	
	196	8188				
			573	7615	S. end S.E. C.R. - Gut	
			510	7678	" " " " " " - cb	
			545	7643	E. " " " " " - gut	
			482	7706	" " " " " " - cb	
			546	7642	" " N.E. " " - gut	
			485	7703	" " " " " " - cb.	
			547	7641	N. " " " " " - gut	
			487	7701	" " " " " " - cb	
4+00			506	7682	℄	
"			544	7644	15' E. or E. - gut	

76L298 307 10-51

PLEASE RETURN TO

LOS ANGELES COUNTY SURVEYOR
726 LOS ANGELES COUNTY
ENGINEERING BLDG.

NOTE: ANY ADDITIONS OR CHANGES ON THIS SHEET MUST BE MADE OR CIRCLED IN RED INK, WITH DATE AND NAME OF PERSON MAKING CHANGE.

Do not extend notes this side of this line.

STATION	B. S.	H. I.	F. S.	ELEV.	PAINTER	AVE
		81 88				
4+00			482	7706		15' R. or E. - cb
"			45	774		27' " " " - P/L
"			331	7857		127'± " " " - bk. lot/L
"			547	7641	15' L. or W. - gut	
"			486	7702	" " " " - cb	
"			48	771	27' " " " - P/L	
"			40	779	127'± " " " - bk. lot/L	
5+00			486	7702		℄
"			532	7656		15' R. or E. - gut
"			466	7722		" " " " - cb
"			45	774		27' " " " - P/L
"			527	7661	15' L. or W. - gut	
"			465	7723	" " " " - cb	
"			45	774	27' " " " - P/L	
T.P.			485	7703	T. P.	
	551	82 54				
6+00			526	7728		℄
"			570	7684		15' R. or E. - gut
"			508	7746		" " " " - cb
"			50	775		27' " " " - P/L

F.B. 1771 PG. 140 Job No. 1628 Division No. V Notes Red. Plotted Profile
Survey of MARYTON AVE Date Date No.
Survey by H. LANIGAN Notes M. NATAPOFF Notes Chkd. Checked X-Sec.
Indexed A. C. Johnson Date Date Date No.

76L298 307 10-51

PLEASE RETURN TO

LOS ANGELES COUNTY SURVEYOR

726 LOS ANGELES COUNTY
ENGINEERING BLDG.

NOTE: ANY ADDITIONS OR CHANGES ON THIS SHEET MUST BE MADE OR CIRCLED IN RED INK, WITH DATE AND NAME OF PERSON MAKING CHANGE.

Do not extend notes this side of this line.

STATION	B. S.	H. I.	F. S.	ELEV.	PAINTER	AVE
		82 54				
6+00			576	7678	15' L. or W. - gut	
"			511	7743	" " " " - cb	
"			500	7754	27' " " " - P/L	
7+00			512	7742		℄
"			548	7706		15' R. or E. - gut
"			487	7767		" " " " - cb
"			47	778		27' " " " - P/L
"			365	7889		127.5' " " " - bk. lot
"			553	7701	15' L. or W. - gut	
"			489	7765	" " " " - cb	
"			47	778	27' " " " - P/L	
"			44	781	127.5' " " " - bk lot/L	
8+00			490	7764		℄
"			536	7718		15' R. or E. - gut
"			473	7781		" " " " - cb
"			46	779		27' " " " - P/L
"			539	7715	15' L. or W. - gut	
"			475	7779	" " " " - cb	
"			46	779	27' " " " - P/L	
T.P.	547	83 17	484	7770	T.P.	

Profile No. ____ Notes Red. ____ Plotted ____ Job No. 1628 Division No. V F.B. 1771 Pg. 141

X-Sec. No. ____ Date ____ Date ____ Survey of MARYTON AVE

Notes Chkd. ____ Checked ____ Survey by J.L. Notes [illegible] Date 7-23-53

Date ____ Date ____ Map No. ____ Indexed C. Johnson Date ____

76L298 307 10-51

PLEASE RETURN TO

LOS ANGELES COUNTY SURVEYOR
726 LOS ANGELES COUNTY
ENGINEERING BLDG.

NOTE: ANY ADDITIONS OR CHANGES ON THIS SHEET MUST BE MADE OR CIRCLED IN RED INK, WITH DATE AND NAME OF PERSON MAKING CHANGE.

Do not extend notes this side of this line.

F.B. 1771 Pg. 142 Job No. 1628 Division No. V Notes Red. Plotted Profile
Survey of MARYTON AVE Date Date No.
Survey by J.V. LANDGRAF Notes Chkd. Checked X-Sec.
Indexed C. JOHNSON Date Date No.

STATION	B. S.	H. I.	F. S.	ELEV.	PAINTER	AVE
		83.17				
9+00			532	77.85		℄
"			580	77.37		15' R. or E. - gut
"			517	78.00		" " " " - cb
"			49	78.3		27' " " " - P/L
"			580	77.37	15' L. or E. - gut	
"			519	77.98	" " " " - cb	
"			50	78.2	27' " " " - P/L	
10+00			512	78.05		℄
"			553	77.64		15' R. or E. - gut
"			492	78.25		" " " " - cb
"			47	78.5		27' " " " - P/L
"			40	79.2		127.3' " " " - bk. lot/L
"			552	77.65	15' L. or W. - gut	
"			492	78.25	" " " " - cb	
"			48	78.2	27' " " " - P/L	
"			45	78.7	127.3' " " " - bk. lot/L	
11+00			490	78.27		℄
"			537	77.80		15' R. or E. - gut
"			472	78.45		" " " " - cb
"			45	78.7		27' " " " - P/L

76L298 307 10-51

PLEASE RETURN TO

LOS ANGELES COUNTY SURVEYOR

726 LOS ANGELES COUNTY
ENGINEERING BLDG.

NOTE: ANY ADDITIONS OR CHANGES ON THIS SHEET MUST BE MADE OR CIRCLED IN RED INK, WITH DATE AND NAME OF PERSON MAKING CHANGE.

Do not extend notes this side of this line.

STATION	B. S.	H. I.	F. S.	ELEV.	PAINTER	AVE
		83 17				
11+00			537	7780	15' L. or W. - gut	
"			477	7840	" " " " - cb	
"			47	785	27' " " " - P/L	
T. P.			483	7834	T. P.	
	532	83 66				
12+00			520	7846		℄
"			562	7804		15' R or E. - gut
"			500	7866		" " " " - cb
"			48	789		27' " " " - P/L
"			564	7802	15' L. or W. - gut	
"			502	7864	" " " " - cb	
"			49	788	" " " " - P/L	
12+00			44	793		R. or E. - bk. lot/L
			41	796	L. or W. - bk. lot/L	
13+00			490	7876		℄
13+10			48	789		27' R. or E. - P/L
			47	790	27' L. or W. - P/L	
13+40.44			474	7892		℄ int. @ LIGGETT ST.
13+58.5			526	7840		℄ prod. - gut
"			464	7902		" " - cb

Profile No. ____ Notes Red ____ Plotted ____ Job No. 1628 Division No. V F.B. 1771 Pg. 143

X-Sec. No. ____ Date ____ Date ____ Survey of MARYTON AVE

Notes Chkd ____ Checked ____ Survey by JJL Notes M.N. Date 7-23-53

Date ____ Date ____ Map No. ____ Inked C. Tonnardo Date ____

76L298 307 10-51

PLEASE RETURN TO

LOS ANGELES COUNTY SURVEYOR
726 LOS ANGELES COUNTY
ENGINEERING BLDG.

NOTE: ANY ADDITIONS OR CHANGES ON THIS SHEET MUST BE MADE OR CIRCLED IN RED INK, WITH DATE AND NAME OF PERSON MAKING CHANGE.

Do not extend notes this side of this line.

STATION	B. S.	H. I.	F. S.	ELEV.	PAINTER	AVE
		8366				
T.P.	505	8394	477	7889	T.P.	
			525	7869	100' E. on ℄ LIGGETT ST.	
			582	7812	18' S. - gut	
			522	7872	" " - cb	
			572	7822	18' N. - gut	
			506	7888	" " - cb	
			540	7854	200' E. on ℄ LIGGETT ST.	
			597	7797	18' S. - gut	
			533	7861	" " - cb	
			588	7806	18' N - gut.	
			527	7867	" " - cb.	
			493	7901	100' W. on ℄ LIGGETT ST.	
			542	7852	18' N. - gut	
			481	7913	" " cb	
			541	7853	" S. gut	
			480	7914	" " cb	
			478	7916	200' W. on ℄ LIGGETT ST.	
			524	7870	18' N. - gut	
			462	7932	" " - cb	
			523	7871	" S. - gut	

F.B. 1771 PG. 144 Job No. 1628 Division No. ✓ Notes Red. ____ Plotted ____ Profile ____
Survey of MARYTON AVE Date ____ Date ____ No. ____
Survey by L. LANIGAN Notes M. NATAPOFF Notes Chkd. ____ Checked ____ X-Sec. ____
Indexed ____ Date ____ Date ____ Date ____ No. ____

76L298 307 10-51

PLEASE RETURN TO

LOS ANGELES COUNTY SURVEYOR
726 LOS ANGELES COUNTY
ENGINEERING BLDG.

NOTE: ANY ADDITIONS OR CHANGES ON THIS SHEET MUST BE MADE OR CIRCLED IN RED INK, WITH DATE AND NAME OF PERSON MAKING CHANGE.

Do not extend notes this side of this line.

STATION	B. S.	H. I.	F. S.	ELEV.	PAINTER	AVE
		83 94				
					200' W. on ℄ LIGGETT ST.	
			458	7936	18' S. - cb.	
			576	7818	E. end S.E.C.R. - gut	
			515	7879	" " " " " " - cb.	
			573	7821	S. " " " " " - gut	
			510	7884	" " " " " " - cb	
			565	7829	" " S. W. " " - gut	
			502	7892	" " " " " " - cb	
			552	7842	W. " " " " " - gut	
			488	7906	" " " " " " - cb	
B.M. AT-79			492	7902	B.M. AT-79 - EL. 78.992 per F.B. 1771-15 LIGGETT ST. (N. side) @ PAINTER AVE. BA spk. in cb. 4' W. of ℄ prod. of PAINTER AVE.	

Profile Notes Red. ____ Plotted ____ Job No. 1628 Division No. V F.B. 1771 PG. 145
No. ____ Date ____ Date ____ Survey of MARYTON AVE.
X-Sec. Notes Chkd. ____ Checked ____ Survey by W.L. Notes M.N. Date 7-23-53
No. ____ Date ____ Date ____ Map No. ____ Indexed C. Johnson

F.B. 1771 Pg. 146 Job No. 1628 Division No. V Notes Red. Plotted Profile

Survey of MARTIN AVE Date Date No.

Survey by H. LANIGAN Notes M. NATADOFF Notes Chkd. Checked X-Sec.

Indexed Date Date Date No.

76L298 307 10-51

PLEASE RETURN TO

LOS ANGELES COUNTY SURVEYOR
726 LOS ANGELES COUNTY
ENGINEERING BLDG.

Do not extend notes this side of this line.

NOTE: ANY ADDITIONS OR CHANGES ON THIS SHEET MUST BE MADE OR CIRCLED IN RED INK, WITH DATE AND NAME OF PERSON MAKING CHANGE.

STATION	B. S.	H. I.	F. S.	ELEV.
				PAINTER AVE

Notes Ck'd by
Map No.
Office Work
Checked
Date

Survey of MARYTON AVE
W. O. 1629 Tape No. St'd. °F
Surveyed by J. J. LANIGAN.
Notes J. J. L. Date 8/13/53
Indexed C. Johnson

F. B. 1771 Pg. 147

Note: Any Additions or Changes of This Sheet Must be Made or Circled in Red Ink With Date and Name of Person Making Change.

Do not extend notes this side of this line.

RETURN TO
LOS ANGELES COUNTY SURVEYOR
726 LOS ANGELES COUNTY
ENGINEERING BLDG.

LOCATION
of
IMPROVEMENTS
on
FIDEL AVE.
from
FIRESTONE BLVD
to
LIGGETT ST
C.I. 1628

J. J LANIGAN.
M NATAPOFF.
J. C. RINE.
W. N. WILLIAMS
D. L. HOKANSON.

76R3095 247 2-51

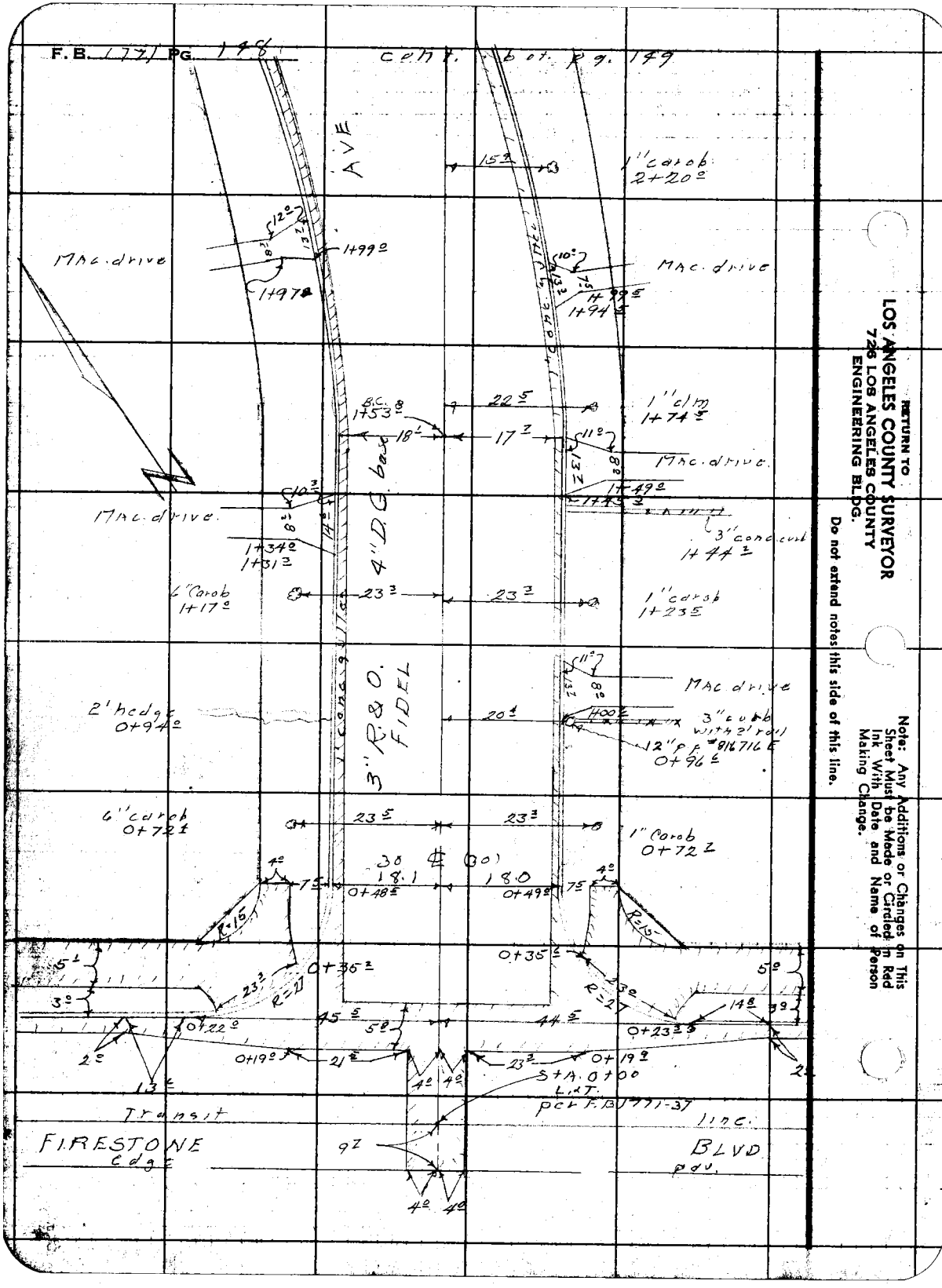

RETURN TO
LOS ANGELES COUNTY SURVEYOR
726 LOS ANGELES COUNTY
ENGINEERING BLDG.

Do not extend notes this side of this line.

Note: Any Additions or Changes on This Sheet Must be Made or Circled in Red Ink With Date and Name of Person Making Change.

Notes Ck'd by	Survey of MARYTON AVE	F. B. 1771 Pg. 149
Map No.	W. O. 1628 Tape No. St'd. °F	
Office Work	Surveyed by J. J. LANIGAN.	
Checked	Notes J. J. L Date 8/13/53	
Date	C. Johnson	
	Indexed	

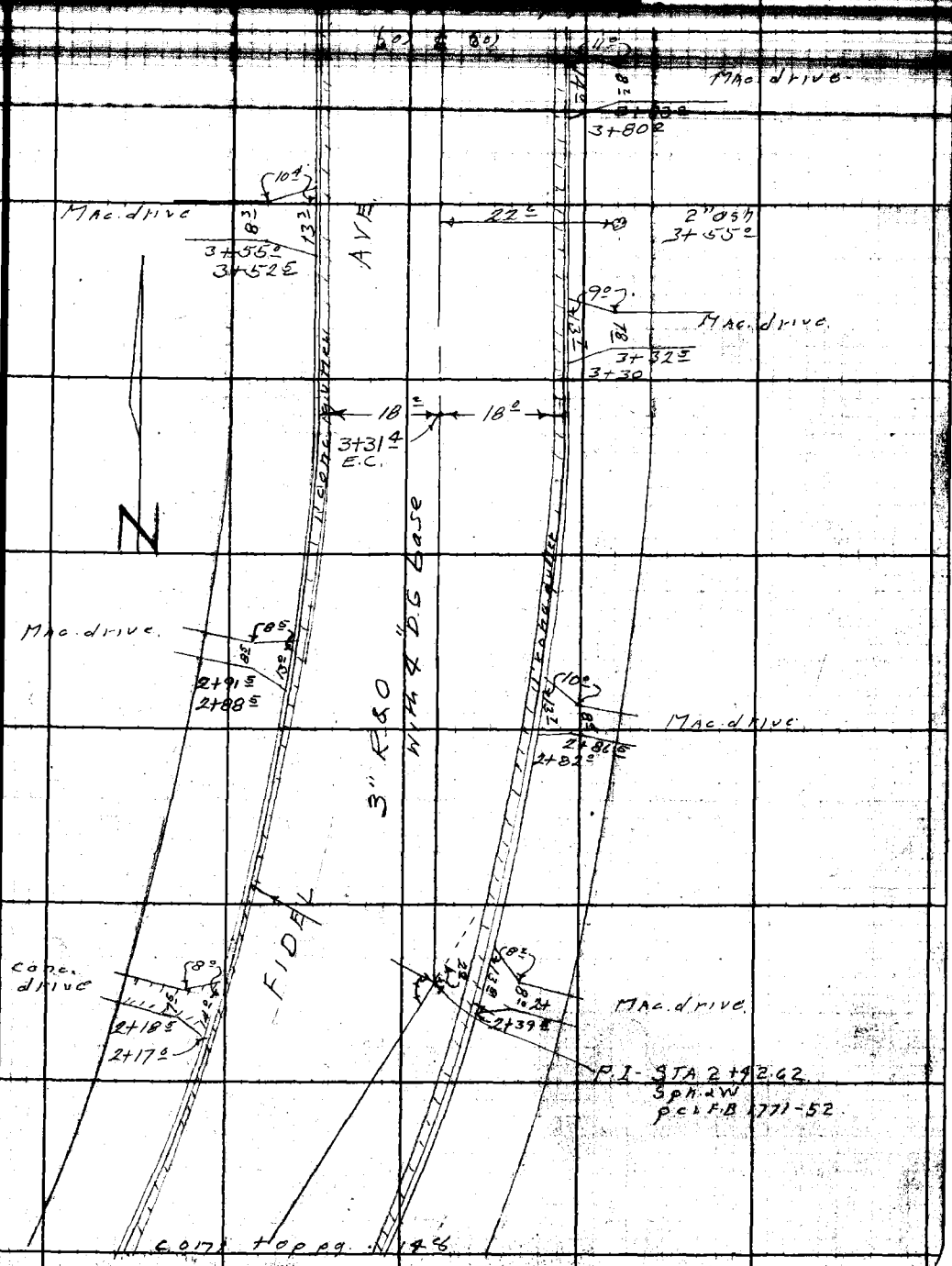

Cont. top pg. 148

Note: Any Additions or Changes on This Sheet Must be Made or Circled in Red Ink With Date and Name of Person Making Change.

Do not extend notes this side of this line.

RETURN TO
LOS ANGELES COUNTY SURVEYOR
726 LOS ANGELES COUNTY
ENGINEERING BLDG.

76F3095 247 2-51

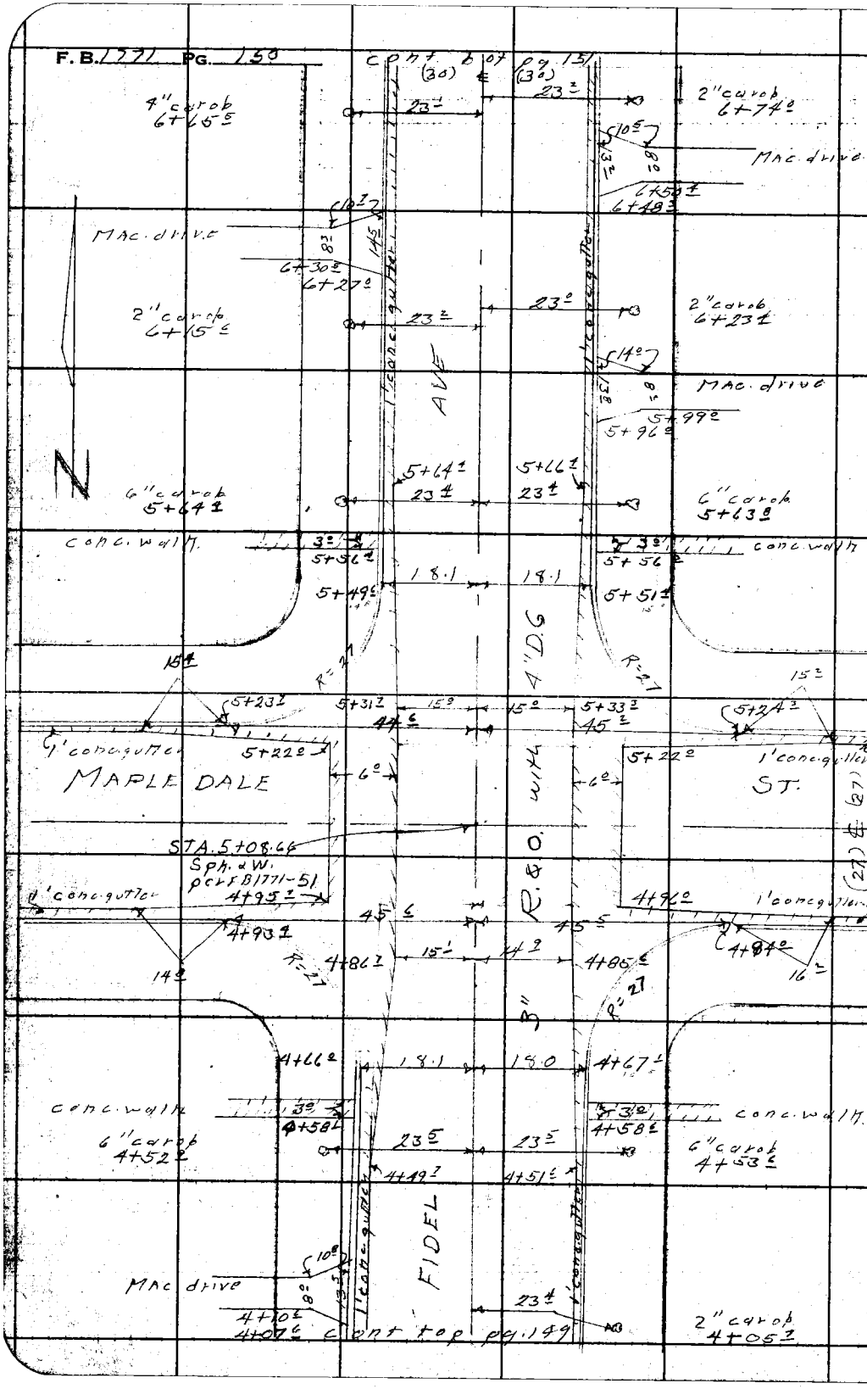

RETURN TO
LOS ANGELES COUNTY SURVEYOR
726 LOS ANGELES COUNTY
ENGINEERING BLDG.

Do not extend notes this side of this line.

Note: Any Additions or Changes on This Sheet Must be Made or Circled in Red Ink With Date and Name of Person Making Change.

Notes Ck'd by	Survey of MARYTON AVE	F. B. 1771 PG. 151
Map No.	W. O. 1628 Tape No. St'd. °F	
Office Work	Surveyed by J. J. LANIGAN	
Checked	Notes J. J. L. Date	
Date	Indexed C. Johnson	

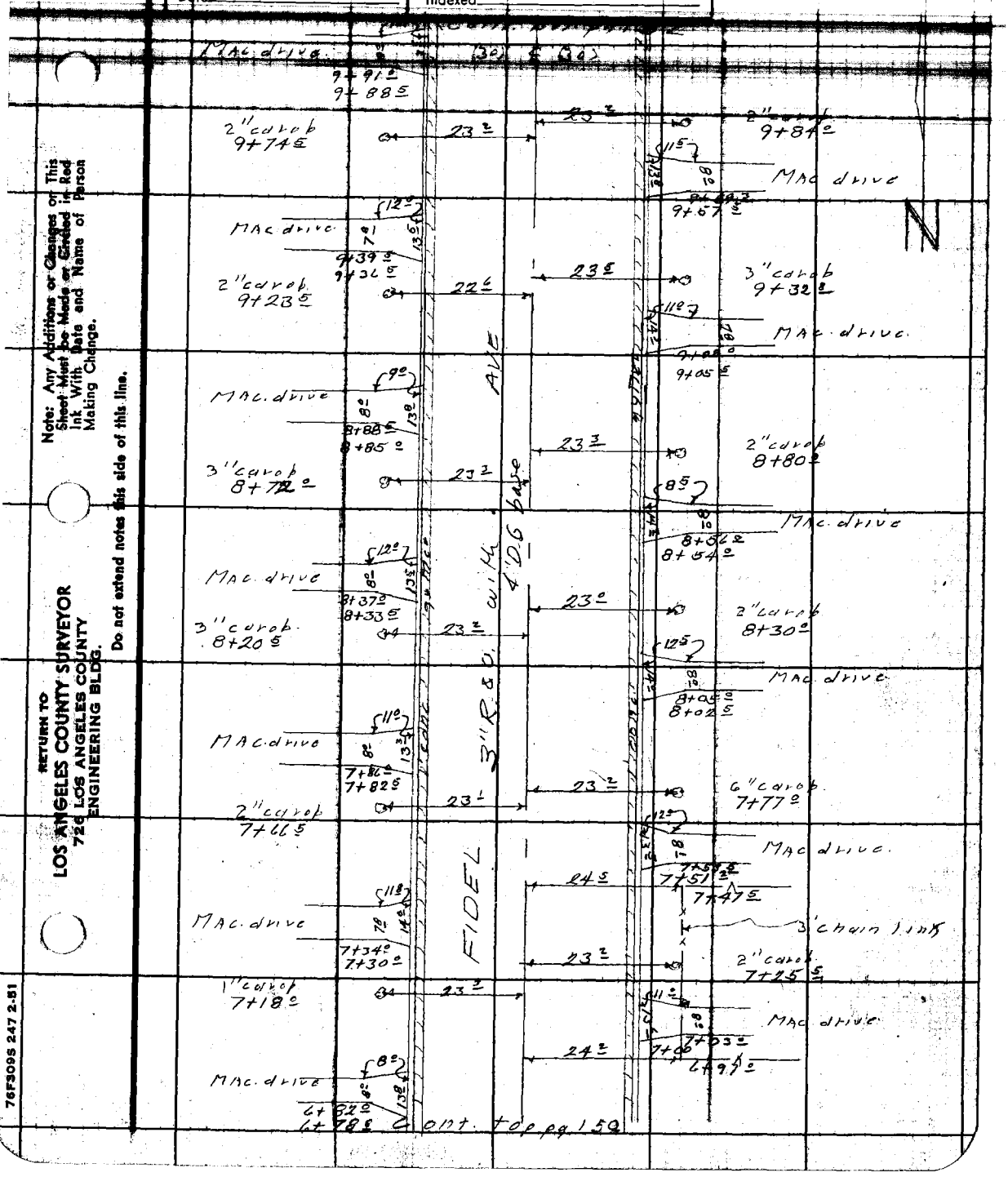

cont. to pg 150

Note: Any Additions or Changes on This Sheet Must be Made or Circled in Red Ink With Date and Name of Person Making Change.

Do not extend notes this side of this line.

RETURN TO
LOS ANGELES COUNTY SURVEYOR
726 LOS ANGELES COUNTY
ENGINEERING BLDG.

76F3095 247 2-51

F. B. 1111 PG. 132

cont. bot. pg. 153

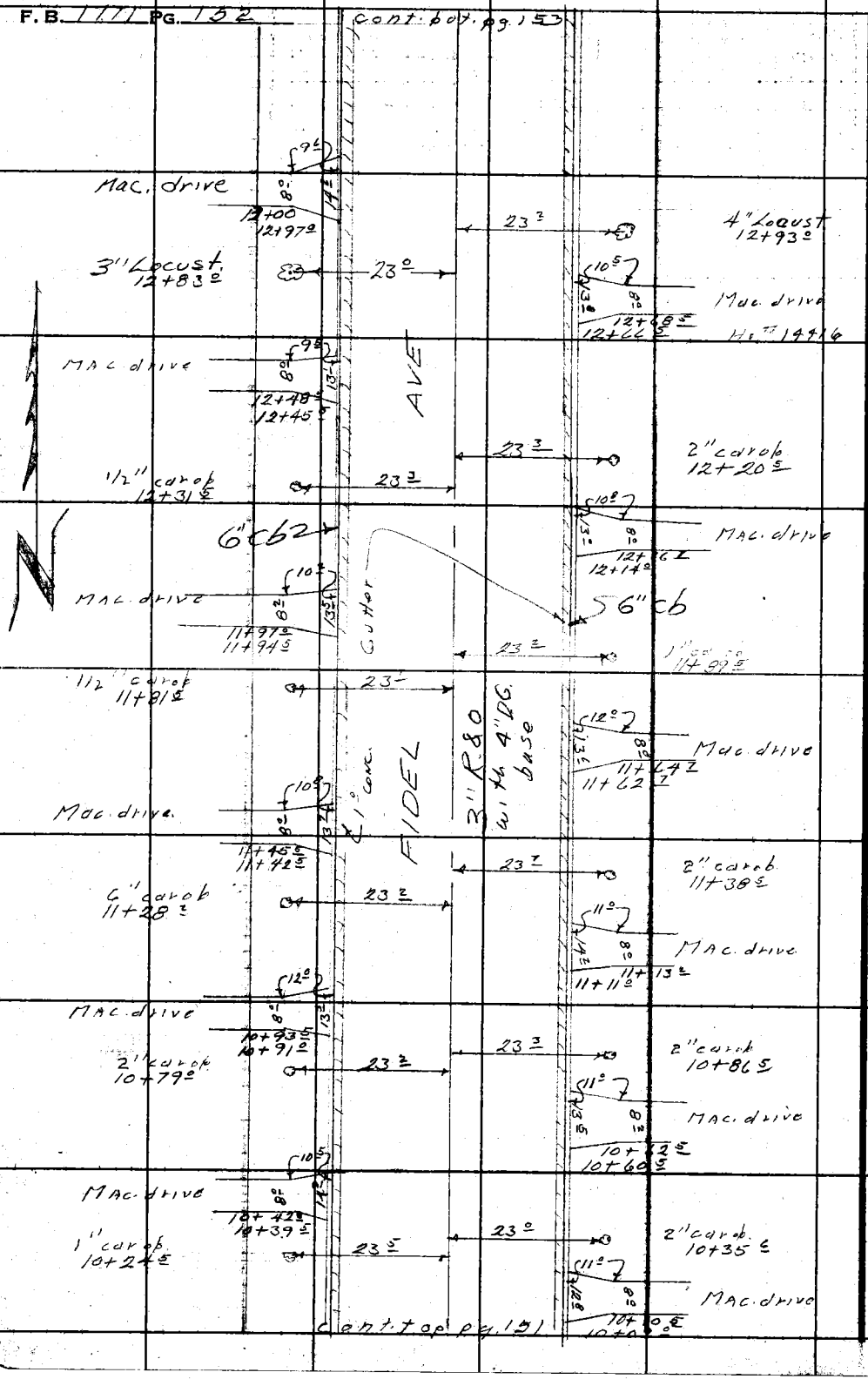

cont. top pg. 131

RETURN TO
LOS ANGELES COUNTY SURVEYOR
726 LOS ANGELES COUNTY
ENGINEERING BLDG.

Do not extend notes this side of this line.

Note: Any Additions or Changes on This Sheet Must be Made or Circled in Red Ink With Date and Name of Person Making Change.

Notes Ck'd by	Survey of MARYTON AVE	F. B. 1777 Pg. 153
Map No.	W. O. 1628 Tape No. St'd. °F	
Office Work	Surveyed by J. J. LANIGAN	
Checked	Notes J. J. L. Date 8/13/53	
Date	Indexed	



Note: Any Additions or Changes on This Sheet Must be Made or Circled in Red Ink With Date and Name of Person Making Change.

Do not extend notes this side of this line.

RETURN TO
LOS ANGELES COUNTY SURVEYOR
726 LOS ANGELES COUNTY
ENGINEERING BLDG.

76F3G9S 247 2-51

RETURN TO
LOS ANGELES COUNTY SURVEYOR
726 LOS ANGELES COUNTY
ENGINEERING BLDG.

Note: Any Additions or Changes on This Sheet Must be Made or Circled in Red Ink With Date and Name of Person Making Change.

Do not extend notes this side of this line.

F. B. 1771 PG. 154

Profile No. ____ X-Sec. No. ____

Notes Red. ____ Date ____ Plotted ____ Date ____ Job No. 1628 Division No. V

Notes Chkd. LCM Date 8/21/53 Checked ____ Date ____ Survey of MARYTON AVE

Survey by [illegible] Notes [illegible] Date [illegible]

Map No. ____ Indexed: [illegible] Date ____

F.B. 1771 PG. 155

PROFILE & X-SECTIONS

on

FIDEL AVE.

from

FIRESTONE BLVD.

to

LIGGETT ST

C.I. 1628

STATION	B.S.	H.I.	F.S.	ELEV.

J. J. LANIGAN
M. NATAPOFF
J. C. RIKE
W. N. WILLIAMS
D. L. HOKANSON

NOTE: ANY ADDITIONS OR CHANGES ON THIS SHEET MUST BE MADE OR CIRCLED IN RED INK, WITH DATE AND NAME OF PERSON MAKING CHANGE.

Do not extend notes this side of this line.

PLEASE RETURN TO
LOS ANGELES COUNTY SURVEYOR
726 LOS ANGELES COUNTY ENGINEERING BLDG.

781-228 307 10-51

76L298 307 10-51

PLEASE RETURN TO

LOS ANGELES COUNTY SURVEYOR
726 LOS ANGELES COUNTY
ENGINEERING BLDG.

NOTE: ANY ADDITIONS OR CHANGES ON THIS SHEET MUST BE MADE OR CIRCLED IN RED INK, WITH DATE AND NAME OF PERSON MAKING CHANGE.

Do not extend notes this side of this line.

STATION	B. S.	H. I.	F. S.	ELEV.	FIDEL	AVE
B.M. AT-64				76 53	B.M. AT-64-EL. 76.529 per F.B. 1771-8.	
	432	80 85			FIRESTONE BLVD. & FIDEL AVE. (N.E. cor.) Bt.	
					spk. in cb., 10' N. of N. end C.R.	
0+00			516	7539		℄ int. @ FIRESTONE BLVD
0-10'			521	7564		℄ edge pav.
			430	7655	100' E. on ℄ FIRESTONE BLVD.	
			495	7590	23' N. - Gut.	
			434	7651	" " - cb.	
			421	7664	200' E. on ℄ FIRESTONE BLVD.	
			486	7599	23' N. - gut	
			417	7668	" " - cb	
			466	7619	100' W. on ℄ FIRESTONE BLVD.	
			514	7571	23' N. - gut	
			449	7636	" " - cb	
			485	7600	200' W. on ℄ FIRESTONE BLVD.	
			528	7557	23' N. - gut	
			468	7617	" " - cb	
			495	7590	E. end N.E. CR. - gut	
			434	7651	" " " " " " - cb	
			497	7588	N. " " " " " - gut	
			436	7649	" " " " " " - cb.	

F.B. 1771 PG. 156 Job No. 1628 Division No. V Notes Red. Plotted Profile
Survey of MARYTON AVE Date Date No.
Survey by W. LANIGAN Notes M. NATAPOFF Notes Chkd. Checked X-Sec.
Indexed C. Johnson Date Date Date No.

76L298 307 10-51

PLEASE RETURN TO

LOS ANGELES COUNTY SURVEYOR

726 LOS ANGELES COUNTY
ENGINEERING BLDG.

NOTE: ANY ADDITIONS OR CHANGES ON THIS SHEET MUST BE MADE OR CIRCLED IN RED INK, WITH DATE AND NAME OF PERSON MAKING CHANGE.

Do not extend notes this side of this line.

STATION	B. S.	H. I.	F. S.	ELEV.	FIDEL	AVE
		80 85				
			496	7589	N. end N.W.C.R.	- gut
			435	7650	" " " " " "	cb
			508	7577	W. " " " " "	- gut
			440	7645	" " " " " "	- cb
0+23			496	7589		℄ - cross gut
0+30			40	769		30' R. or E. - P/L
"			41	768	30' L. or W. - P/L	
T. P.			446	7639	- T.P.	
	486	81 25				
1+00			486	7639		℄
"			528	7597		18' R. or E. - gut
"			466	7659		" " " " - cb
"			44	769		30 " " " - P/L
"			38	775		140'± " " " - bk. lot/L
"			530	7595	18' L. or W. - gut	
"			469	7656	" " " " - cb	
"			42	771	30' " " " - P/L	
"			33	780	140'± " " " - bk. lot/L	
2+00			466	7659		℄
"			514	7611		145' R. or E. gut

Profile No. ____ Notes Red. ____ Plotted ____ Job No. 1628 Division No. V F.B. 1771 Pg. 757

X-Sec. No. ____ Date ____ Date ____ Survey of Harrison Ave

Notes Chkd. ____ Checked ____ Survey by J.J.L. Notes T.N. Date 7-24-53

Date ____ Date ____ Map No. ____ Indexed C. Johnson Date ____

76L298 307 10-51

PLEASE RETURN TO

LOS ANGELES COUNTY SURVEYOR
726 LOS ANGELES COUNTY
ENGINEERING BLDG.

NOTE: ANY ADDITIONS OR CHANGES ON THIS SHEET MUST BE MADE OR CIRCLED IN RED INK, WITH DATE AND NAME OF PERSON MAKING CHANGE.

Do not extend notes this side of this line.

STATION	B. S.	H. I.	F. S.	ELEV.	FIDEL	AVE
		81 25				
2+00			451	7674		14.5' R. or E. - cb
"			43	770		26.5' " " " P/L
"			508	7617	22' L. or W. - gut	
"			448	7677	" " " " - cb	
"			43	770	34' " " " - P/L	
2+42.62			483	7642		℄ - P.I.
T.P.			496	7629	T.P.	
	560	81 89				
3+00			513	7676		℄
"			561	7628		16.5' R. or E. - gut.
"			500	7689		" " " " - cb
"			47	772		28.5 " " " - P/L
"			563	7626	20' L. or W. - gut	
"			497	7692	" " " " - cb	
"			47	772	32' " " " - P/L	
4+00			496	7693		℄
"			546	7643		18' R. or E. - gut
"			485	7704		" " " " - cb.
"			45	774		30' " " " - P/L
"			40	779		140' " " " - pk. bl.

F.B. 1771 PG. 158 Job No. 1628 Division No. V Notes Red. Plotted Date No. Profile
Survey of MARYTON AVE. Date Date X-Sec.
Survey by N. N. LANIGAN Notes M. NATAPOFF Notes Chkd. Checked Date No.
Indexed ~~J. O. JOHNSON~~ Date Date

76L298 307 10-51

PLEASE RETURN TO

LOS ANGELES COUNTY SURVEYOR

726 LOS ANGELES COUNTY ENGINEERING BLDG.

NOTE: ANY ADDITIONS OR CHANGES ON THIS SHEET MUST BE MADE OR CIRCLED IN RED INK, WITH DATE AND NAME OF PERSON MAKING CHANGE.

Do not extend notes this side of this line.

Profile Notes Red No.____ Date____ Plotted____ Date____ Job No. 1622 Division No.____ F.B. 1771 Pg. 159

Notes Chkd No.____ Date____ Checked____ Date____ Survey of MARYLAND AVE

Survey by INL Notes MAK Date 7-[illegible]

Map No.____ Indexed Date____

STATION	B. S.	H. I.	F. S.	ELEV.	FIDEL	AVE
		81 89				
4+00			544	7645	18'L. or W. - gut	
"			483	7706	" " " " - cb	
"			45	774	30' " " " - P/L	
"			40	779	140' " " " - bk. lot/L	
T.P.		1	527	7662	T.P.	
	554	8216				
4+70.5			48	774		30' R or E - P/L
"			48	774	30'L. or W. - P/L	
5+08.64			494	7722	℄ int @ MAPLEDALE ST.	
			544	7672	17' E on ℄ MAPLEDALE ST - cross gut	
			494	7722	100' E. on ℄ MAPLEDALE ST	
			537	7679	18' S. - gut	
			479	7737	" " - cb	
			538	7678	" N. - gut	
			477	7739	" " - cb	
			484	7732	200' E. on ℄ MAPLEDALE ST.	
			528	7688	18' S - gut	
			465	7751	" " - cb	
			536	7680	" N. - gut	
			469	7747	" " - cb	
			542	7676	17' W on ℄ MAPLEDALE ST cross gut	
			518	7698	100' W. on ℄ MAPLEDALE ST	

76L298 307 10-51

PLEASE RETURN TO

LOS ANGELES COUNTY SURVEYOR
726 LOS ANGELES COUNTY
ENGINEERING BLDG.

NOTE: ANY ADDITIONS OR CHANGES ON THIS SHEET MUST BE MADE OR CIRCLED IN RED INK, WITH DATE AND NAME OF PERSON MAKING CHANGE.

Do not extend notes this side of this line.

STATION	B. S.	H. I.	F. S.	ELEV.	FIDEL	AVE
		82 16				
			557	7659	18' N. - gut	
			495	7721	" " - cb	
			556	7660	" S - gut	
			495	7721	" " - cb	
			537	7679	200' W. on ℄ MAPLEDALE ST.	
			577	7639	18' N. - gut	
			515	7701	" " - cb	
			577	7639	" S. - gut	
			515	7701	" " - cb	
			550	7666	W. end S.W. C.R. - gut	
			487	7729	" " " " " " - cb	
			563	7653	S " " " " " - gut	
			499	7717	" " " " " " - cb	
			565	7651	" " S.E. " " - gut	
			500	7716	" " " " " " - cb	
			545	7671	E. " " " " " - gut	
			483	7733	" " " " " " - cb	
			548	7668	" " N.E. " " - gut	
			487	7729	" " " " " " - cb	
			551	7665	N. " " " " " - gut	

F.B. 1771 PG. 160 Job No. 1628 Division No. V Notes Red. Plotted Profile
Survey of MARYTON AVE Date Date No.
Survey by J.J. LANIGAN Notes M. NATAPOFF Notes Chkd. Checked X-Sec.
Indexed C. Johnson Date Date No.

76L298 307 10-51

PLEASE RETURN TO

LOS ANGELES COUNTY SURVEYOR

726 LOS ANGELES COUNTY
ENGINEERING BLDG.

NOTE: ANY ADDITIONS OR CHANGES ON THIS SHEET MUST BE MADE OR CIRCLED IN RED INK, WITH DATE AND NAME OF PERSON MAKING CHANGE.

Do not extend notes this side of this line.

STATION	B. S.	H. I.	F. S.	ELEV.	FIDEL	AVE
		82 16				
			489	7727	N. end N.E. C.R.	- cb.
			551	7665	" " N.W. " "	- gut
			488	7728	" " " " " "	- cb
			548	7668	W. " " " " "	- gut
			485	7731	" " " " " "	- cb
5+38.6			46	776		30' R. or E. - P/L
"			46	776	30' L. or W. - P/L	
6+00			493	7723	℄	
"			549	7667		18' R. or E. - gut
"			485	7731		" " " " - cb
"			46	776		30' " " " - P/L
"			546	7670	18' L. or W. - gut	
"			483	7733	" " " " - cb	
"			45	777	30 " " " - P/L	
T.P.			518	7698	T.P.	
	549	82 47				
7+00			510	7737	℄	
"			561	7686		18' R. or E. - gut
"			500	7747		" " " " - cb
"			47	778		30' " " " - P/L

Profile No. ____ Notes Red. ____ Plotted ____ Job No. 1628 Division No. V F.B. 1771 Pg. 161

X-Sec. No. ____ Date ____ Date ____ Survey of MARYTON AVE

Notes Chkd. ____ Checked ____ Survey by [illegible] Notes [illegible] Date 7-2-53

Date ____ Date ____ Map No. ____ Indexed C. Johnson Date ____

76L298 307 10-51

PLEASE RETURN TO

LOS ANGELES COUNTY SURVEYOR
726 LOS ANGELES COUNTY
ENGINEERING BLDG.

NOTE: ANY ADDITIONS OR CHANGES ON THIS SHEET MUST BE MADE OR CIRCLED IN RED INK, WITH DATE AND NAME OF PERSON MAKING CHANGE.

Do not extend notes this side of this line.

STATION	B. S.	H. I.	F. S.	ELEV.	FIDEL	AVE
		8247				
7+00			41	784		130' R. or E. - bk. lot/L
"			561	7686	18' L. or W. - gut	
"			498	7749	" " " " - cb	
"			48	777	30' " " " - P/L	
"			41	784	130' " " " - bk. lot/L	
8+00			494	7753		℄
"			555	7692		18' R. or E. - gut.
"			493	7754		" " " " - cb
"			46	779		30' " " " - P/L
"			551	7696	18' L. or W. - gut	
"			488	7759	" " " " cb.	
"			46	779	30' " " " P/L	
T.P.			522	7725	T.P.	
	570	8295				
9+00			533	7762		℄
"			583	7712		18' R. or E. - gut
"			522	7773		" " " " - cb
"			49	781		30' " " " - P/L
"			586	7709	18' L. or W. - gut	
"			524	7771	" " " " - cb	

F.B. 1771 PG 162 Job No. 1628 Division No. V Notes Red. Plotted Profile
Survey of MARYTON AVE Date Date No.
Survey by W. LANIGAN Notes M. NATAPOFF Notes Chkd. Checked X-Sec.
Indexed C. Johnson Date Date No.

76L298 307 10-51

PLEASE RETURN TO

LOS ANGELES COUNTY SURVEYOR

726 LOS ANGELES COUNTY
ENGINEERING BLDG.

NOTE: ANY ADDITIONS OR CHANGES ON THIS SHEET MUST BE MADE OR CIRCLED IN RED INK, WITH DATE AND NAME OF PERSON MAKING CHANGE.

Do not extend notes this side of this line.

STATION	B. S.	H. I.	F. S.	ELEV.	FIDEL	AVE
		8295				
9+00			49	781	30' L. or W. - P/L	
10+00			514	7781		℄
"			568	7727		18' R. or E. - gu
"			504	7791		" " " " - cb
"			46	784		30' " " " - P/L
"			42	788		130' " " " - bk. ℄
"			565	7730	18' L. or W. - gut	
"			504	7791	" " " " - cb	
"			47	783	30' " " " - P/L	
"			43	787	130' " " " - bk. lot/L	
11+00			500	7795		℄
"			556	7739		18' R. or E. - gut
"			495	7800		" " " " - cb
"			47	783		30' " " " - P/L
"			553	7742	18' L. or E. - gut	
"			490	7805	" " " " - cb.	
"			46	784	30' " " " - P/L	
T.P.			497	7798	T.P.	
	539	8337				
12+00			527	7810		℄

Profile No. ____ Date ____ Notes Red. ____ Plotted ____ Job No. 1628 Division No. V F.B. 1771 Pg. 163

X-Sec. No. ____ Date ____ Notes Chkd. ____ Checked ____ Survey of MARYTON AVE

Survey by [illegible] Notes [illegible] Date 7-24-53

Map No. ____ Indexed ____ Date ____

76L298 307 10-51

PLEASE RETURN TO

LOS ANGELES COUNTY SURVEYOR
726 LOS ANGELES COUNTY
ENGINEERING BLDG.

NOTE: ANY ADDITIONS OR CHANGES ON THIS SHEET MUST BE MADE OR CIRCLED IN RED INK, WITH DATE AND NAME OF PERSON MAKING CHANGE.

Do not extend notes this side of this line.

STATION	B. S.	H. I.	F. S.	ELEV.	FIDEL	AVE
		8337				
12+00			579	7758		18' R. or E. - gut
"			516	7821		" " " " - cb.
"			49	785		30' " " " - P/L
"			582	7755	18' L. or W. - gut	
"			517	7820	" " " " - cb	
"			49	785	30' " " " - P/L	
13+00			511	7826		℄
"			566	7771		18' R. or E. - gut.
"			505	7832		" " " " - cb.
"			47	787		30' " " " - P/L
"			38	796		130' " " " - bk. lot/L
"			562	7775	18' L. or W. - gut	
"			502	7835	" " " " - cb	
"			48	786	30 " " " - P/L	
"			39	795	130' " " " - bk. lot/L	
14+00			498	7839		℄
"			554	7783		18' R. or E. - gut
"			494	7843		" " " " - cb
"			48	786		30' " " " - P/L
"			552	7785	18' L. or W. - gut	

F.B. 1771 PG 164 Job No. 1628 Division No. 1 Notes Red. Plotted Profile
Survey of MARYTON AVE Date Date No.
Survey by J. J. LANIGAN Notes M. NATAPOFF Notes Chkd. Checked X-Sec.
Indexed E. C. Johnson Date Date Date No.

76L298 307 10-51

PLEASE RETURN TO

LOS ANGELES COUNTY SURVEYOR

726 LOS ANGELES COUNTY
ENGINEERING BLDG.

NOTE: ANY ADDITIONS OR CHANGES ON THIS SHEET MUST BE MADE OR CIRCLED IN RED INK, WITH DATE AND NAME OF PERSON MAKING CHANGE.

Do not extend notes this side of this line.

STATION	B. S.	H. I.	F. S.	ELEV.	FIDEL	AVE
		83 37				
14+00			488	7849	18' L. or W. - cb.	
"			46	788	30' " " " - P/L	
14+70			46	788		30' R. or E. - P/L
"			47	787	30' L. or W. - P/L	
T.P.			523	7814	T.P.	
	551	83 65				
15+00.10			512	7853		℄ int. @ LIGGETT ST.
			565	7800	17' E. on ℄ LIGGETT ST. - cross gut	
			517	7848	100' " " " "	"
			551	7814	18' S. - gut	
			490	7875	" " - cb	
			562	7803	" N. - gut	
			498	7867	" " - cb.	
			490	7875	200' E. on ℄ LIGGETT ST	
			536	7829	18' S. - gut	
			473	7892	" " - cb.	
			545	7820	" N. - gut	
			482	7883	" " - cb.	
			566	7799	17' W. on ℄ LIGGETT ST. - cross gut	
			504	7861	100' " " "	" "

Profile No. ____ Date ____ Notes Red ____ Date ____ Plotted ____ Date ____ Job No. 1628 Division No. V Survey of MARYTON AVE

X-Sec. No. ____ Date ____ Notes Chkd. ____ Date ____ Checked ____ Date ____ Survey by W.L. Notes M.N. Date 7-24-53 Map No. ____ Indexed E. C. Johnson

F.B. 1771 PG. 165

76L298 307 10-51

PLEASE RETURN TO

LOS ANGELES COUNTY SURVEYOR
726 LOS ANGELES COUNTY
ENGINEERING BLDG.

NOTE: ANY ADDITIONS OR CHANGES ON THIS SHEET MUST BE MADE OR CIRCLED IN RED INK, WITH DATE AND NAME OF PERSON MAKING CHANGE.

Do not extend notes this side of this line.

STATION	B. S.	H. I.	F. S.	ELEV.	FIDEL	AVE
		83 65				
			553	7812	18' N. - gut	
			490	7875	" " - cb.	
			565	7800	" S - gut	
			502	7863	" " - cb.	
			496	7869	200' W. on ℄ LIGGETT ST.	
			540	7825	18' N. - gut	
			474	7891	" " - cb	
			555	7810	" S - gut	
			494	7871	" " - cb	
			561	7804	W. and S.W.C.R.	- gut
			497	7868	" " " " " "	- cb
			572	7793	S. " " " " "	- gut
			509	7856	" " " " " "	- cb
			572	7793	" " S. E. " "	- gut
			513	7852	" " " " " "	- cb
			558	7807	E. " " " " "	- gut
			497	7868	" " " " " "	- cb.
			560	7805	" " N. E. " "	- gut
			496	7869	" " " " " "	- cb
			552	7813	N. " " " " "	- gut

F.B. 1771 PG. 166 Job No. 1628 Division No. V Notes Red. Plotted No. Profile
Survey of MARYTON AVE Date Date X-Sec.
Surveyed by J. HANIGAN Notes M. NATAPOFF Notes Chkd. Checked No.
Indexed C. JOHNSON Date Date Date

76L298 307 10-51

PLEASE RETURN TO

LOS ANGELES COUNTY SURVEYOR

726 LOS ANGELES COUNTY
ENGINEERING BLDG.

NOTE: ANY ADDITIONS OR CHANGES ON THIS SHEET MUST BE MADE OR CIRCLED IN RED INK, WITH DATE AND NAME OF PERSON MAKING CHANGE.

Do not extend notes this side of this line.

STATION	B. S.	H. I.	F. S.	ELEV.	FIDEL	AVE
		83 65				
			486	7879	N. end N.E. C.R.	cb.
			557	7808	" " N.W. " "	gut
			494	7871	" " " " " "	cb
			560	7805	W. " " " " "	gut
			500	7865	" " " " " "	cb
B.M.AT-80			496	7869	B.M.AT-80 - EL. 78.684 per F.B. 1771-16 LIGGETT ST. & FIDEL AVE. (N.E. cor.) Bt. sp. in cb. 5' E. of E. end. C.R.	

Profile No. ____ Notes Red. ____ Plotted ____ Job No. 1628 Division No. X F.B. 1771 Pg. 167

X-Sec. No. ____ Date ____ Date ____ Survey of MARYTON AVE

Notes Chkd. ____ Checked ____ Survey by N.L. Notes M.T.N. Date 7-24-53

No. ____ Date ____ Date ____ Map No. ____ Inv. C. Johnson Date ____

F.B. 1771 PG. 168 Job No. 628 Division No. V Notes Red. Plotted Profile

Survey of MARYTON AVE Date Date No.

Survey by L.J. LANIGAN Notes M. NATAPOFF Notes Chkd. Checked X-Sec.

Indexed Date Date Date No.

STATION	B.S.	H.I.	F.S.	ELEV.

76L298 307 10-51

PLEASE RETURN TO

LOS ANGELES COUNTY SURVEYOR
726 LOS ANGELES COUNTY
ENGINEERING BLDG.

Do not extend notes this side of this line.

NOTE: ANY ADDITIONS OR CHANGES ON THIS SHEET MUST BE MADE OR CIRCLED IN RED INK, WITH DATE AND NAME OF PERSON MAKING CHANGE.

Notice Ck'd by
Map No.
Office Work
Checked
Date

Survey of MARYTON AVE. S.S. F. B. 1771 Pg. 169
W. O. 6228 Tape No. St'd. °F
Surveyed by J.S. COATES
Notes J.S.C. Date 8/
Indexed

TOPOGRAPHY ON MARYTON AVE.

From: Firestone Blvd 1+00
To: Liggett St. 17+59.75

MARYTON AVE. S.S. DIST.
C.I. 1628

COATES
OCHSNER
BROOKS
MALDONADO
DROWN

Note: Any Additions or Changes on This Sheet Must be Made or Circled in Red Ink With Date and Name of Person Making Change.

Do not extend notes this side of this line.

RETURN TO
LOS ANGELES COUNTY SURVEYOR
726 LOS ANGELES COUNTY
ENGINEERING BLDG.

76F3095 247 2-51

F. B. 1771 PG. 170

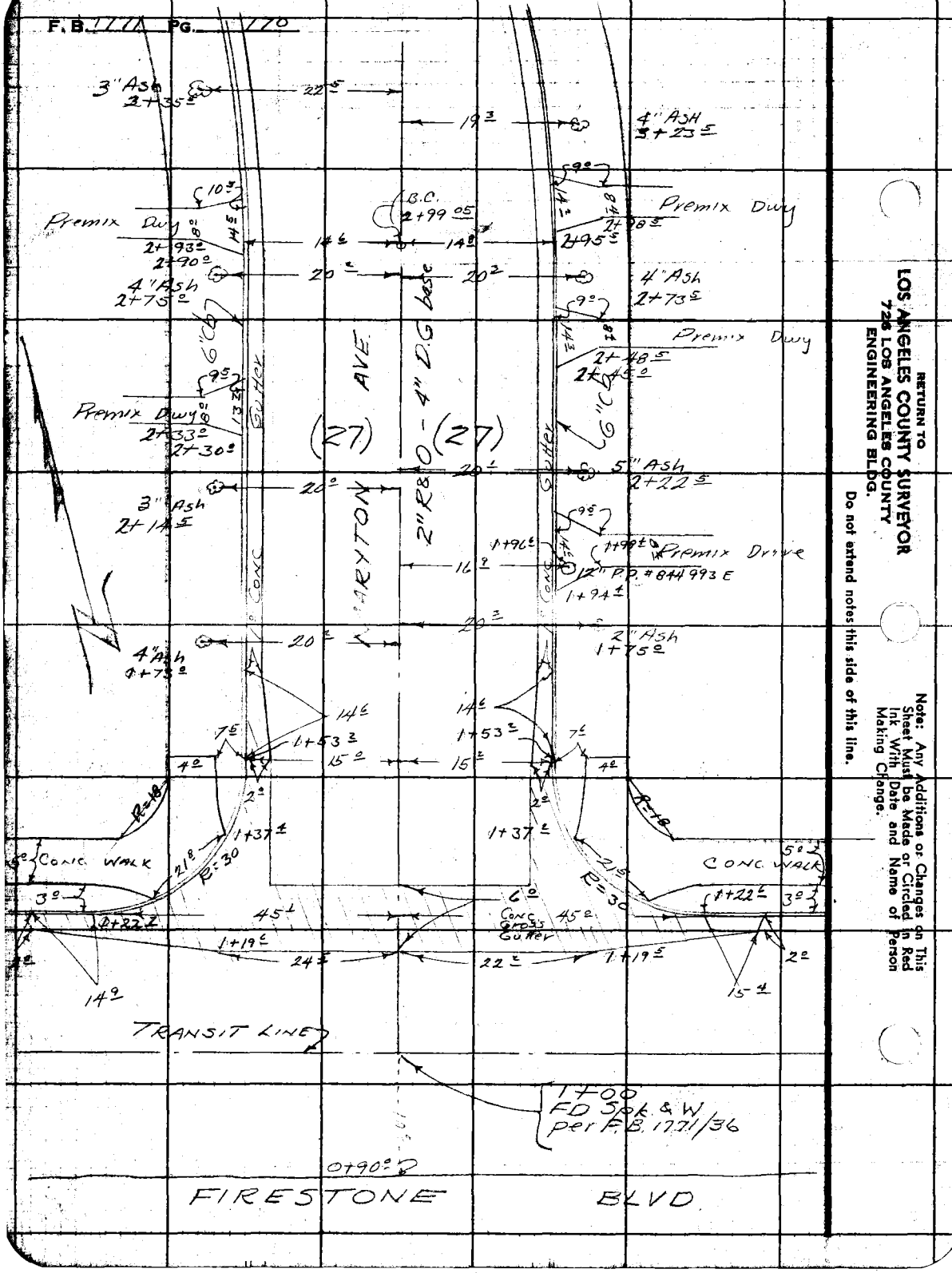

RETURN TO
LOS ANGELES COUNTY SURVEYOR
726 LOS ANGELES COUNTY
ENGINEERING BLDG.

Do not extend notes this side of this line.

Note: Any Additions or Changes on This Sheet Must be Made or Circled in Red Ink With Date and Name of Person Making Change.

Notes Ck'd by	MARYTON AVE SS	F.B. 1771 Pg. 171
Map No.	W. 0628 Tape No. St'd. °F	
Office Work	Surveyed by J.S. COATES	
Checked	Notes J.S.C. Date 8/12/55	
Date	Indexed A. C. Johnson	

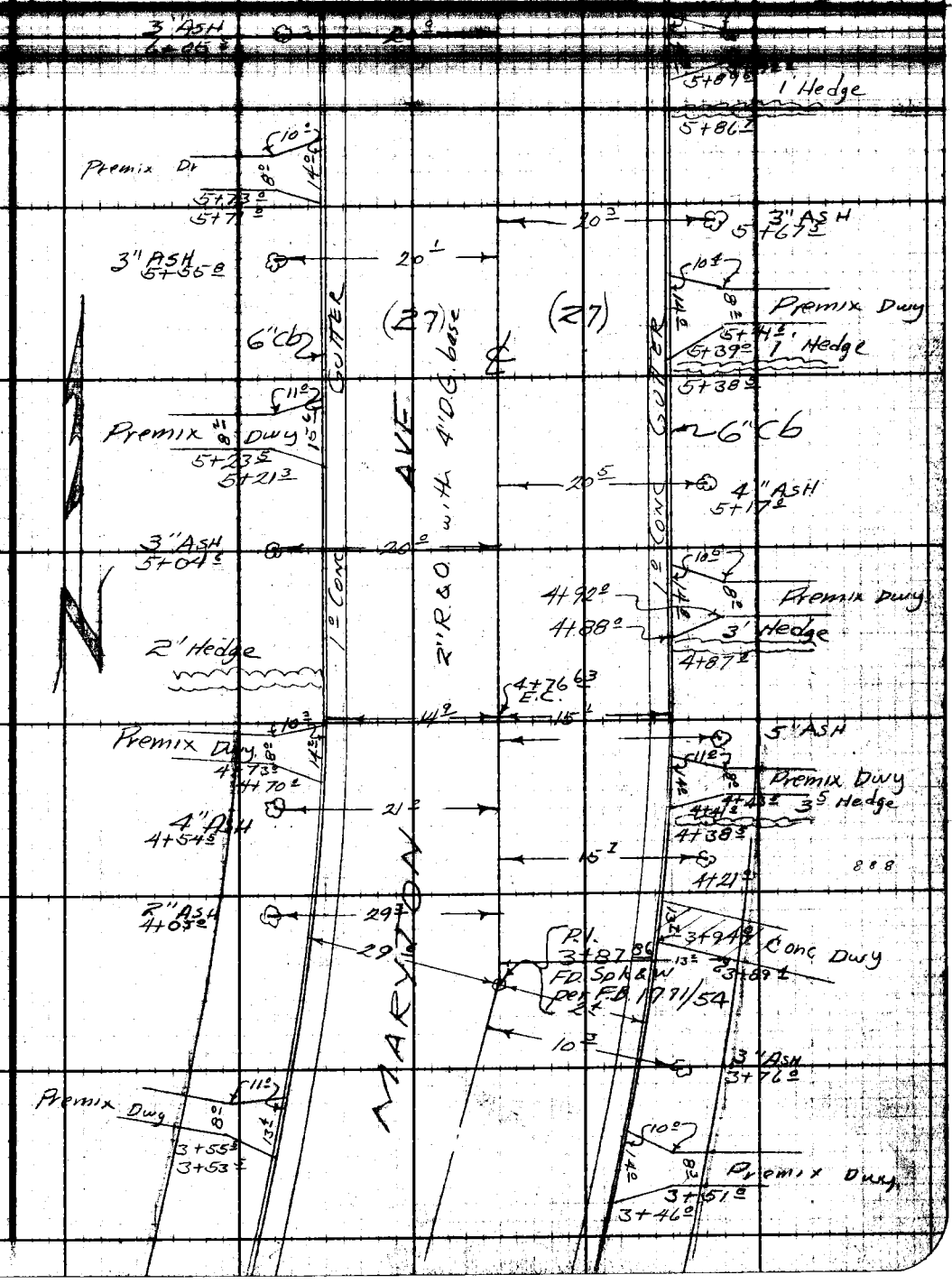

Note: Any Additions or Changes on This Sheet Must be Made or Circled in Red Ink With Date and Name of Person Making Change.

Do not extend notes this side of this line.

RETURN TO
LOS ANGELES COUNTY SURVEYOR
726 LOS ANGELES COUNTY
ENGINEERING BLDG.

76F3095 247 2-51

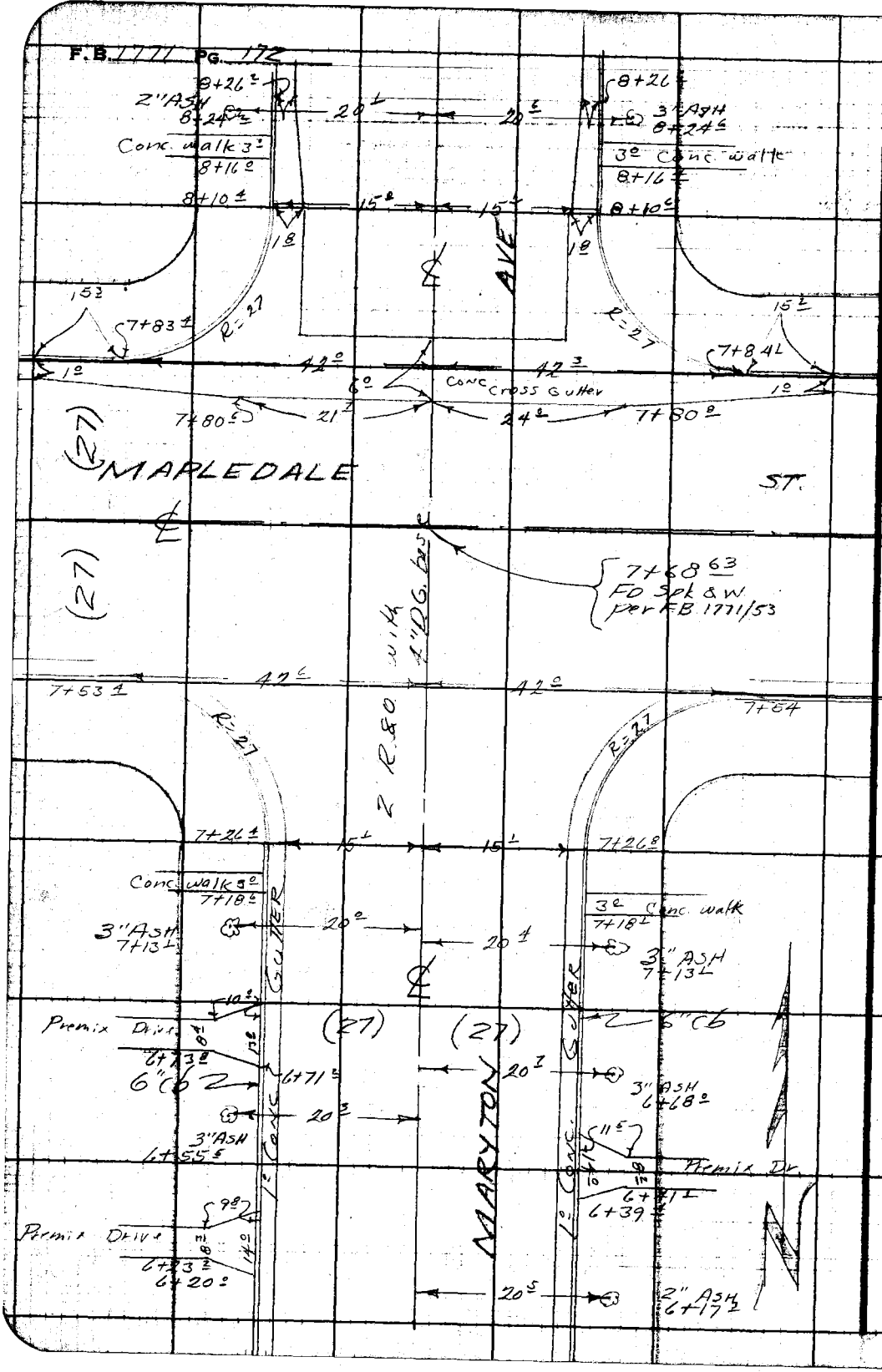

RETURN TO
LOS ANGELES COUNTY SURVEYOR
725 LOS ANGELES COUNTY
ENGINEERING BLDG.

Do not extend notes this side of this line.

Note: Any Additions or Changes on This Sheet Must be Made or Circled in Red Ink With Date and Name of Person Making Change.

Notes Ck'd by	Survey of MARYTON AVE. S	F. B. 1171 Pg. 173
Map No.	W. O. 1628 Tape No. St'd. °F	
Office Work	Surveyed by J.S. COATES	
Checked	Notes JSC Date 8/12/53	
Date	Indexed	

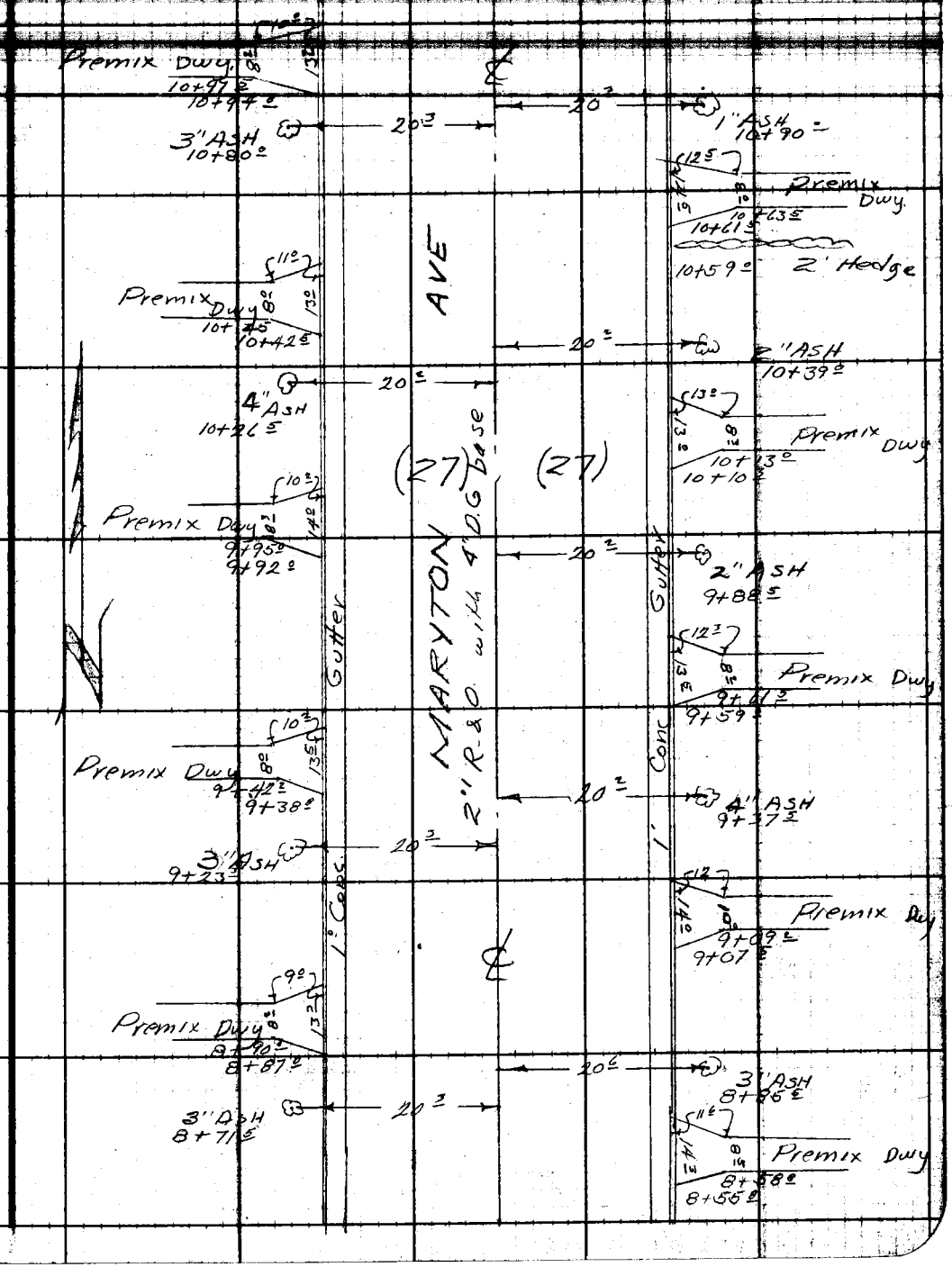

Note: Any Additions or Changes on This Sheet Must be Made or Circled in Red Ink With Date and Name of Person Making Change.

Do not extend notes this side of this line.

RETURN TO
LOS ANGELES COUNTY SURVEYOR
726 LOS ANGELES COUNTY
ENGINEERING BLDG.

76F3095 247 2-51



RETURN TO
LOS ANGELES COUNTY SURVEYOR
720 LOS ANGELES COUNTY
ENGINEERING BLDG.

Do not extend notes this side of this line.

Note: Any Additions or Changes on This Sheet Must be Made or Circled in Red Ink With Date and Name of Person Making Change.

Notes Ck'd by	Survey of MARYTON	F.B. 1171 PG. 115
Map No.	W.O. 1628 Tape No. St'd. °F	
Office Work	Surveyed by J.S. COATES	
Checked	Notes J.S.C. Date 8/13/53	
Date	Indexed A. C. JOHNSON	

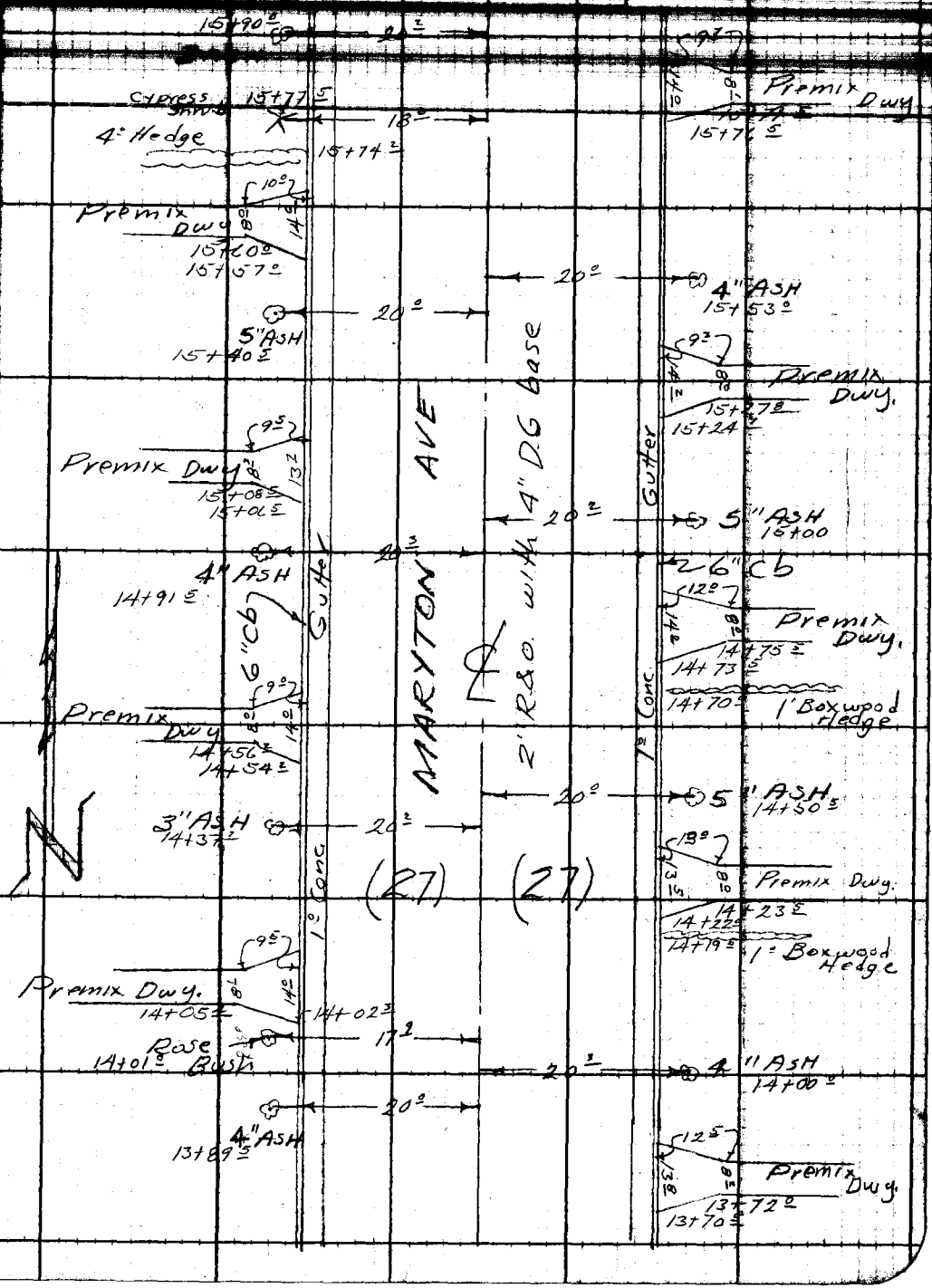

Note: Any Additions or Changes on This Sheet Must be Made or Circled in Red Ink With Date and Name of Person Making Change.

Do not extend notes this side of this line.

RETURN TO
LOS ANGELES COUNTY SURVEYOR
726 LOS ANGELES COUNTY
ENGINEERING BLDG.

76F309S 247 2.51

F.B. 1771 PG. 176

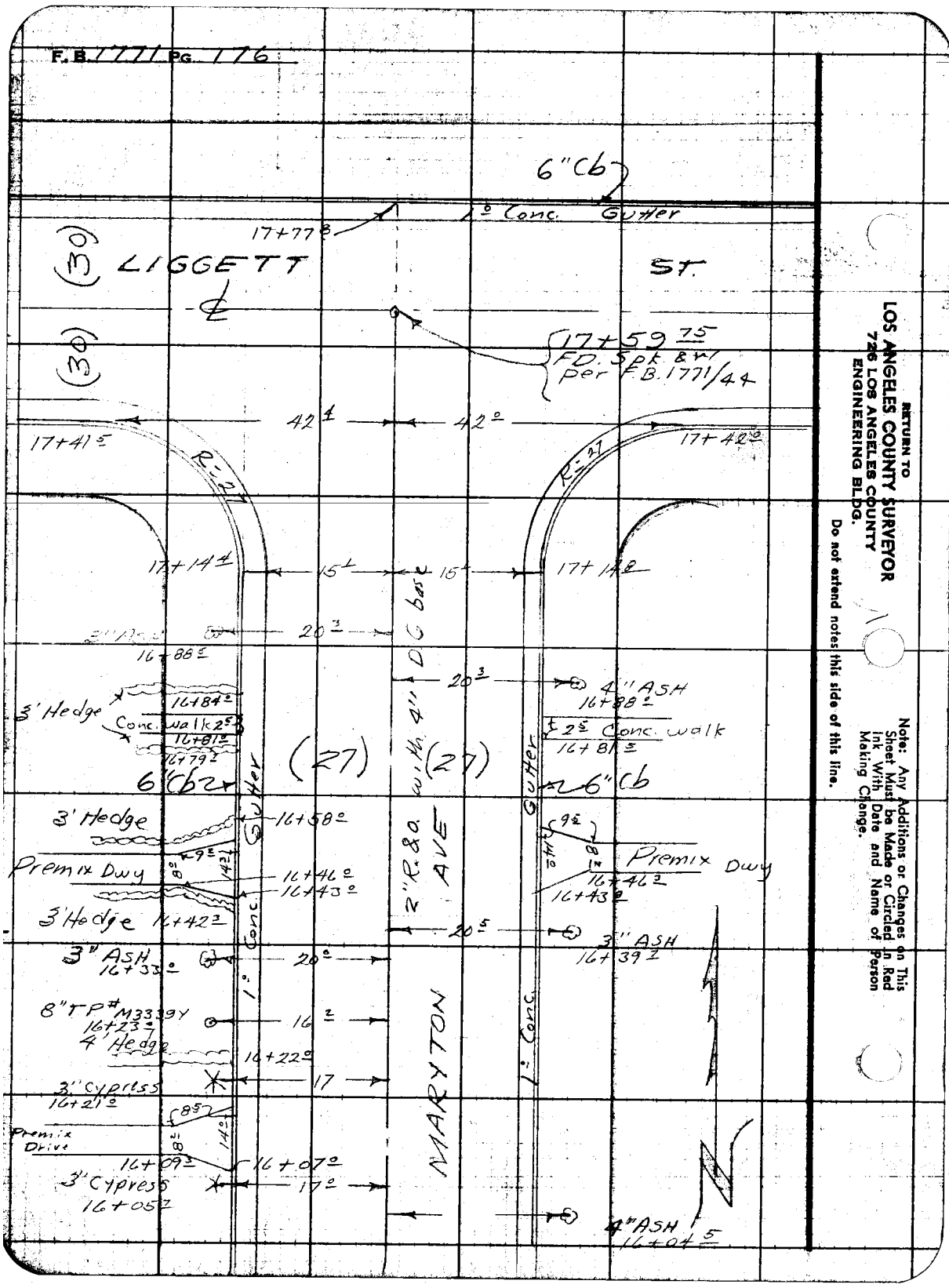

RETURN TO
LOS ANGELES COUNTY SURVEYOR
726 LOS ANGELES COUNTY
ENGINEERING BLDG.

Do not extend notes this side of this line.

Note: Any Additions or Changes on This Sheet Must be Made or Circled in Red Ink With Date and Name of Person Making Change.

Profile No. ____ Notes Red. ____ Plotted ____ Job No. 1628 Division No. ____ F.B. 1771 Pg. 177

Date ____ Date ____ Survey of MARYTON AVE. S.S.

X-Sec. No. ____ Notes Chkd. ____ Checked ____ Survey by J.S. Coates Notes FEB [illegible]

Date ____ Date ____ Map No. ____ Indexed C. Johnson Date ____

CROSS SECTION

ON

MARYTON AVE

From: Firestone Blvd 1+00

To: Liggett st. 17+59.75

MARYTON AVE S.S. DIST

C.I. 1628

COATES
OCHSNER
BROOKS
MALDONADO
DROWN

STATION	B.S.	H.I.	F.S.	ELEV.

NOTE: ANY ADDITIONS OR CHANGES ON THIS SHEET MUST BE MADE OR CIRCLED IN RED INK, WITH DATE AND NAME OF PERSON MAKING CHANGE.

PLEASE RETURN TO
LOS ANGELES COUNTY SURVEYOR
726 LOS ANGELES COUNTY
ENGINEERING BLDG.

Do not extend notes this side of this line.

76L298 307 10-51

76L298 307 10-51

PLEASE RETURN TO

LOS ANGELES COUNTY SURVEYOR
726 LOS ANGELES COUNTY
ENGINEERING BLDG.

NOTE: ANY ADDITIONS OR CHANGES ON THIS SHEET MUST BE MADE OR CIRCLED IN RED INK, WITH DATE AND NAME OF PERSON MAKING CHANGE.

Do not extend notes this side of this line.

F.B. 1771 PG. 178 Job No. 1628 Division No. 5.5.
Survey of Maryton Ave.
Survey by J.S. Coates Notes FEB
Indexed C. Johnson Date
Profile No. X-Sec. No.
Plotted Date
Checked Date
Notes Red. Date
Notes Chkd. Date

STATION	B. S.	H. I.	F. S.	ELEV.	Maryton Ave.
					B.M. AT 65 Elev. 76.820 per F.B. 1771/8
B.M. AT 65	4 49	81 31		76 82	Firestone Blvd & Maryton Ave. N.E. Cor Bf. Spk. in curb 7' N. of PL end C.R.
0+90			4 22	77 09	℄ S. Edge Pav. Firestone Blvd.
1+00			4 40	76 71	℄ Intn. Firestone Blvd & Maryton Ave
"			4 33	76 98	27' R
"			4 49	76 82	27' L
1+22.6			5 23	76 08	℄ Gutter
"			5 13	76 18	45 R Gutter
"			4 49	76 82	45 R Top Cb.
"			5 25	76 06	45 L Gut.
"			4 60	76 71	45 L Top Cb.
1+53 2			4 76	76 55	℄
"			5 16	76 15	15 R Gut
"			4 53	76 78	15 R Top Cb.
"			4 2	77 1	27 R P.L.
			4 2	77 1	137' R. Back lot Line & N. P.L. Fire Stone Blvd
1+53 2			5 10	76 21	15' L Gut
"			4 48	76 83	15' L Top Cb
"			4 2	77 1	27' L P.L.
			4 6	76 7	137' L Back Lot Line & N. P.L. Fire stone Blvd
2+00			4 61	76 70	℄

76L298 307 10-51

PLEASE RETURN TO

LOS ANGELES COUNTY SURVEYOR

726 LOS ANGELES COUNTY
ENGINEERING BLDG.

NOTE: ANY ADDITIONS OR CHANGES ON THIS SHEET MUST BE MADE OR CIRCLED IN RED INK, WITH DATE AND NAME OF PERSON MAKING CHANGE.

Do not extend notes this side of this line.

STATION	B. S.	H. I.	F. S.	ELEV.	Maryton Ave	
2+00		81 31	5 07	76 24		15 R Gut
"			4 41	76 90		15 R Top Cb.
"			4 1	77 2		27 R P.L.
"			5 03	76 28	15 L Gut	
"			4 41	76 91	15 L. Top Cb.	
"			4 2	77 1	27 L P.L.	
3+00			4 46	76 85		℄
"			4 89	76 42		15 R Gut
"			4 26	77 05		15 R Top Cb.
"			3 9	77 4		27 R P.L.
"			4 90	76 41	15 L Gut	
"			4 23	77 08	15 L Top Cb.	
"			4 0	77 3	27 L. P.L.	
T.P.	5 48	82 12	4 67	76 64		
3+87 86			5 36	76 76		℄ P.I.
"			5 55	76 57		2 4 R Gut
"			4 95	77 17		2 4 R Top Cb
"			4 7	77 4		14 4 R P.L.
"			5 07	77 05	14 L. Crown of St.	
"			5 49	76 63	29 L. Gut	
"			4 85	77 27	29 L Top Cb.	
"			4 8	77 3	41 L P.L.	

Profile
No. ____ Date ____ Notes Red ____ Plotted ____ Job No. 1628 Division No. ____
X.Sec. Notes Chkd. ____ Checked ____ Survey of Maryton Ave S.S.
No. ____ Date ____ Date ____ Survey by J. S. Gates Notes FEB Date 8-13-53
Map No. ____ Indexed C. Johnson

F.B. 1771 PG. 179

76L298 307 10-51

PLEASE RETURN TO
LOS ANGELES COUNTY SURVEYOR
726 LOS ANGELES COUNTY
ENGINEERING BLDG.

NOTE: ANY ADDITIONS OR CHANGES ON THIS SHEET MUST BE MADE OR CIRCLED IN RED INK, WITH DATE AND NAME OF PERSON MAKING CHANGE.

Do not extend notes this side of this line.

F.B. 1771 Pg. 180 Job No. 4628 Division No. 5.5.
Survey of Marston Ave
Survey by J.S. Coates Notes FEB
Indexed C. Johnson Date

Profile No. Plotted Date Checked Date
X-Sec. No. Notes Red Date Notes Chkd Date

STATION	B. S.	H. I.	F. S.	ELEV.	Marston Ave	
4+00		82 12	5 26	76 86		℄
"			5 54	76 58		5½ R. Gut
"			4 99	77 13		5½ R. Top Cb.
"			4 6	77 5		17½ R P.L.
"			3 7	78 4		127 R Back lot line
"			5 10	77 02	10L Crown St.	
"			5 50	76 62	25' L Gut	
"			4 86	77 26	25 L Top Cb.	
"			4 8	77 3	37' L P.L.	
"			4 7	77 4	147' L Back lot line	
4+76 63			5 01	77 11		℄ E.C.
"			5 46	76 66		15' R Gut
"			4 82	77 30		15' R Top Cb.
"			4 5	77 6		27' R. P.L.
"			5 43	76 69	15 L Gut	
"			4 77	77 35	15 L Top Cb.	
"			4 6	77 5	27 L P.L.	
5+00			4 91	77 21		℄
"			5 40	76 72		15 R Gut
"			4 76	77 36		15 R Top Cb.
"			4 5	77 6		27 R P.L.

76L298 307 10-51

PLEASE RETURN TO

LOS ANGELES COUNTY SURVEYOR

726 LOS ANGELES COUNTY
ENGINEERING BLDG.

NOTE: ANY ADDITIONS OR CHANGES ON THIS SHEET MUST BE MADE OR CIRCLED IN RED INK, WITH DATE AND NAME OF PERSON MAKING CHANGE.

Do not extend notes this side of this line.

STATION	B. S.	H. I.	F. S.	ELEV.	Marston Ave	
5+00		82 12	5 35	76 77	15' L Gut	
"			4 74	77 38	15' L Top Cb.	
"			5 6	76 5	27 L P.L.	
6+00			4 73	77 39		℄
"			5 23	76 89		15' R Gut
"			4 59	77 53		15' R Top Cb
"			4 4	77 7		27' R P.L.
"			5 21	76 91	15' L Gut	
"			4 60	77 52	15' L Top Cb.	
"			4 4	77 7	27' L P.L.	
TP	5 17	82 29	5 00	77 12		
7+00			4 77	77 52		℄
			5 29	77 00		15 R Gut
"			4 62	77 67		15 R Top Cb
"			4 3	78 0		27 R P.L.
"			5 23	77 06	15 L Gut	
"			4 60	77 69	15 L Top Cb	
"			4 5	77 8	27 L. PL	
7+26 ±			4 73	77 56		℄
"			5 18	77 11	15 L Gut	
"			4 55	77 74	15 L Top S. End S.W.C.R.	

Profile
No. X-Sec. Notes Red ____ Plotted ____ Job No. 1628 Division No. ____ F.B. 1771 Pg. 181
Date ____ Date ____ Survey of Marston Ave
Notes Chkd ____ Checked ____ Survey by J. S. Gates Notes EEB Date 8-13-53
No. ____ Date ____ Date ____ Map No. ____ Indexed C. Johnson Date ____

76L298 307 10-51

PLEASE RETURN TO

LOS ANGELES COUNTY SURVEYOR
726 LOS ANGELES COUNTY
ENGINEERING BLDG.

NOTE: ANY ADDITIONS OR CHANGES ON THIS SHEET MUST BE MADE OR CIRCLED IN RED INK, WITH DATE AND NAME OF PERSON MAKING CHANGE.

Do not extend notes this side of this line.

STATION	B. S.	H. I.	F. S.	ELEV.	Maryton Ave.	
7+26 1		82 29	4 5	77 8	27' L P.L.	
			4 6	77 7	127' L Back lot line & S. P.L. of Mapledale St.	
7+26 8			4 73	77 56		℄
"			5 19	77 10		15' R Gut
"			4 59	77 70		15' R Top S. end S.E.C.R
"			4 2	78 1		27 R P.L.
			4 4	77 9		127 R Back lot line & S. P.L. Mapledale St.
7+54			4 46	77 53		42 R Top E. end S.E.C.R
"			5 10	77 9		42 R Gut
"			4 71	77 58	42' L Top W. end S.W.C.R	
"			5 35	76 94	42' L Gut	
7+68 63			4 85	77 44		℄ inter of Mapledale St. and Maryton Ave.
"			4 73	77 56		27' R
"			4 89	77 40	27' L	
7+83 1			5 30	76 99		℄ Gut.
"			5 39	76 90	42 L Gut	
"			4 74	77 55	42 L Top W. end S.W.C.R	
7+84 1			5 30	76 99		℄ Gut
"			5 17	77 12		42 R Gut
"			4 52	77 77		42 R Top E. end N.E.C.R
8+00			4 95	77 34		℄

F.B. 1771 PG. 182 Job No. 1628 Division No. Notes Red. Plotted No. Profile
Survey of Maryton Ave S.S. Date Date X-Sec.
Survey by J. S. Coates Notes FEB Notes Chkd Checked No.
Indexed K. C. Johnson Date Date Date

76L298 307 10-51

PLEASE RETURN TO

LOS ANGELES COUNTY SURVEYOR

726 LOS ANGELES COUNTY
ENGINEERING BLDG.

NOTE: ANY ADDITIONS OR CHANGES ON THIS SHEET MUST BE MADE OR CIRCLED IN RED INK, WITH DATE AND NAME OF PERSON MAKING CHANGE.

Do not extend notes this side of this line.

STATION	B. S.	H. I.	F. S.	ELEV.	Maryton Ave	
8+10 E		82 29	4 81	77 48		℄
"			5 25	77 04		15 R Gut
"			4 60	77 69		15 R Top Cb.
"			4 4	77 9		27 R PL
			4 1	77 2		127 R Back lot line N. P.L. Mapledale St
8+10 E			5 25	77 04	15' L Gut	
"			4 61	77 68	15' L Top Cb.	
"			4 3	78 0	27 L P.L.	
			4 5	77 8	127 L Back lot line + N. P.L. Mapledale St.	
9+00			4 58	77 71		℄
"			5 11	77 18		15 R Gut
"			4 44	77 85		15 R Top Cb.
"			4 3	78 0		27 R P.L.
"			5 05	77 24	15 L Gut	
"			4 46	77 83	15 L Top Cb	
"			4 2	78 1	27 L P.L.	
T.P.	5 22	83 02	4 49	77 80		
10+00			5 22	77 80		℄
"			5 72	77 30		15 R Gut
"			5 08	77 94		15 R Top Cb.
"			4 8	78 2		27 R P.L.

Profile
No. ____ Date ____ Notes Red ____ Plotted ____ Job No. 1628 Division No. ____
X-Sec. Date ____ Date ____ Survey of Maryton Ave S.S.
No. ____ Date ____ Notes Chkd. ____ Checked ____ Survey by J.S. Coates Notes F.E.B. Date 8-13-63
Map No. ____ Indexed C. Tomm

F.B. 1771 PG. 183

76L298 307 10-51

PLEASE RETURN TO

LOS ANGELES COUNTY SURVEYOR
726 LOS ANGELES COUNTY
ENGINEERING BLDG.

NOTE: ANY ADDITIONS OR CHANGES ON THIS SHEET MUST BE MADE OR CIRCLED IN RED INK, WITH DATE AND NAME OF PERSON MAKING CHANGE.

Do not extend notes this side of this line.

STATION	B. S.	H. I.	F. S.	ELEV.	Maryton Ave	
10+00		83 02	5 67	77 35	15 L Gut	
"			5 03	77 99	15 L Top Cb	
"			4 8	78 2	27 L P.L.	
11+00			5 02	78 00		℄
"			5 50	77 52		15 R Gut
"			4 89	78 13		15 R Top Cb
"			4 6	78 4		27 R P.L.
"			3 9	79 1		127 R Back lot line
"			5 54	77 48	15 L Gut	
"			4 88	78 14	15 L Top Cb.	
"			4 7	78 3	27 L PL	
"			4 3	78 7	127 L Back lot line	
12+00			4 90	78 12		℄
"			5 37	77 65		15 R Gut
"			4 73	78 29		15 R Top Cb
"			4 7	78 3		27 R P.L.
"			5 37	77 65	15' L Gut	
"			4 73	78 29	15' L Top Cb.	
"			4 4	78 6	27' L P.L.	
13+00			4 76	78 26		℄
"			5 25	77 77		15' R Gut

F.B. 1771 PG. 184 Job No. 1628 Division No. ____ Notes Red. ____ Plotted ____ Profile
Survey of Maryton Ave S.S. Date ____ Date ____ No. ____
Survey by J. S. Coates Notes FEB Notes Chkd. ____ Checked ____ X-Sec.
Indexed C. Johnson Date ____ Date ____ No. ____

76L298 307 10-51

PLEASE RETURN TO

LOS ANGELES COUNTY SURVEYOR

726 LOS ANGELES COUNTY
ENGINEERING BLDG.

NOTE: ANY ADDITIONS OR CHANGES ON THIS SHEET MUST BE MADE OR CIRCLED IN RED INK, WITH DATE AND NAME OF PERSON MAKING CHANGE.

Do not extend notes this side of this line.

STATION	B. S.	H. I.	F. S.	ELEV.	Marston Ave	
13+00		83 02	4 62	78 40		15 R Top Cb.
"			4 5	78 5		27 R P.L.
"			5 24	77 78	15 L Gut	
"			4 60	78 42	15 L Top Cb.	
"			4 3	78 7	27 L P.L.	
TP	5 03	83 45	4 60	78 42		
14+00			5 09	78 36		℄
"			5 55	77 90		15 R Gut
"			4 90	78 55		15 R Top Cb.
"			4 7	78 9		27 R P.L.
"			4 0	79 5		127 R Back lot
"			5 59	77 86	15 L Gut	
"			4 92	78 53	15 L Top Cb.	
"			4 6	78 9	27 L P.L.	
"			4 1	79 4	127 L. Back lot line	
15+00			4 92	78 53		℄
"			5 37	78 08		15 R Gut
"			4 73	78 72		15 R Top Cb.
"			4 4	79 1		27 R P.L.
"			5 40	78 05	15 L Gut	
"			4 79	78 66	15 L. Top Cb.	

Profile
No. ____ Date ____ Notes Red ____ Plotted ____ Job No. 1626 Division No. ____
X-Sec. Date ____ Survey of Marston Ave S.S.
No. ____ Date ____ Notes Chkd. ____ Checked ____ Survey by J.S. Coates Notes FEB Date 8-13-53
Date ____ Map No. ____ Indexed C. Johnson Date ____

F.B. 1771 Pg. 195

76L298 307 10-51

PLEASE RETURN TO

LOS ANGELES COUNTY SURVEYOR
726 LOS ANGELES COUNTY
ENGINEERING BLDG.

NOTE: ANY ADDITIONS OR CHANGES ON THIS SHEET MUST BE MADE OR CIRCLED IN RED INK, WITH DATE AND NAME OF PERSON MAKING CHANGE.

Do not extend notes this side of this line.

Profile No. X-Sec. No.

Plotted Date Checked Date

Notes Red. Date Notes Chkd Date

Division No. Notes Date

Job No. 1628 Survey of Marston Ave S.S.

Survey by J.S. Bates Notes FEB

Indexed C. JOHNSON Date

F.B. 1771 Pg. 106

STATION	B. S.	H. I.	F. S.	ELEV.	Marston Ave	
15+00		83 45	4 5	79 0	27 L P.L.	
16+00			4 78	78 67		℄
"			5 22	78 23		15 R Gut
"			4 59	78 86		15 R Top Cb.
"			4 3	79 2		27 R P.L.
"			5 23	78 12	5 L Gut	
"			4 61	78 24	15 L Top Cb.	
"			4 4	79 1	27 L P.L.	
T.P.	5 50	83 95	5 00	78 45		
17+00			5 12	78 83		℄
"			5 58	78 37		15 R Gut
"			4 94	79 01		15 R Top Cb.
"			4 7	79 3		27 R P.L.
"			5 64	78 31	15 L Gut	
"			4 96	78 99	15 L Top Cb.	
"			4 7	79 3	27 L P.L.	
17+14 ±			5 07	78 88		℄
"			5 62	78 33	15 L Gut	
"			4 94	79 01	15 L Top W. end S.W. C.R.	
"			4 7	79 3	27 L P.L.	
			4 6	79 4	127 L Back lot line Prod. and S. P.L. Liggett St.	

76L298 307 10-51

PLEASE RETURN TO
LOS ANGELES COUNTY SURVEYOR
726 LOS ANGELES COUNTY
ENGINEERING BLDG.

NOTE: ANY ADDITIONS OR CHANGES ON THIS SHEET MUST BE MADE OR CIRCLED IN RED INK, WITH DATE AND NAME OF PERSON MAKING CHANGE.

Do not extend notes this side of this line.

STATION	B. S.	H. I.	F. S.	ELEV.	Maryton Ave	
17+14.8		83 95	5 07	78 88		℄
"			5 55	78 40		15' R Gut
"			4 91	79 04		15 R Top S end S.E.
"			4 7	79 3		27 R P.L.
			4 3	79 7		127 R Back lot line [illegible] and S.P.L. Liggett St.
17+41.5			4 94	79 01	42' L Top W. end S.W.C.R	
"			5 62	78 33	42' L Gut	
17+42.0			4 79	79 16		42 R Top E end S.E.
"			5 45	78 50		42 R Gut.
17+59.75			5 05	78 90		℄ inter. Liggett St. & Maryton Ave.
"			4 99	78 96		27' R
"			5 12	78 83	27' L	
17+77.8			5 61	78 34		℄ Prod. N Gut. of Liggett St.
"			4 99	78 96		℄ Prod. N. Top. Ch. Liggett St.
B.M. AT 81			4 96	78 99	BM AT 81 Elev. 78.988 Per F.B. 1771/26 Maryton Ave (N. Side) @ Liggett St. Bt. Spk. in curb 3' E. of ℄ prod of Maryton Ave	

Profile
No. ____ Date ____ Notes Red ____ Plotted ____ Job No. 1628 Division No. ____
X-Sec. Notes Chkd. ____ Checked ____ Survey of Maryton Ave S.S.
No. ____ Date ____ Date ____ Survey by J.S. Coats Notes FEB Date 8/13/63
Map No. ____ Indexed C. Johnson

F.B. 1771 PG. 187

F.B. 1771 Pg. 188 Job No. 1628 Division No. Notes Red Plotted Profile

Survey of Date Date No.

Survey by Notes Notes Chkd. Checked X-Sec.

Indexed Date Date Date No.

76L298 307 10-51

PLEASE RETURN TO

LOS ANGELES COUNTY SURVEYOR

726 LOS ANGELES COUNTY ENGINEERING BLDG.

Do not extend notes this side of this line.

NOTE: ANY ADDITIONS OR CHANGES ON THIS SHEET MUST BE MADE OR CIRCLED IN RED INK, WITH DATE AND NAME OF PERSON MAKING CHANGE.

STATION	B.S.	H.I.	F.S.	ELEV.

Notes Ch'd by
Map No.
Office Work
Checked
Date

Survey of MARYTON AVE. S.S. E.B. 1771 PG. 189
W.O. 1628 Tape No. St'd °F
Surveyed by J.S. COATES
Notes J.S.C. Date 8/10/53
Indexed C. JOHNSON

TOPOGRAPHY
ON
DINARD AVE.

From: Firestone BLVD 1+00
To: Liggett ST 15+20 33

MARYTON AVE. S.S. DIST
C.I. 1628

COATES
OCHSNER
BROOKS
MALDONADO
DROWN

Note: Any Additions or Changes of This Sheet Must be Made or Circled in Red Ink With Date and Name of Person Making Change.

Do not extend notes this side of this line.

RETURN TO:
LOS ANGELES COUNTY SURVEYOR
720 LOS ANGELES COUNTY
ENGINEERING BLDG.

76FSOSS 247 2-51

F.B. 1771 PG. 190

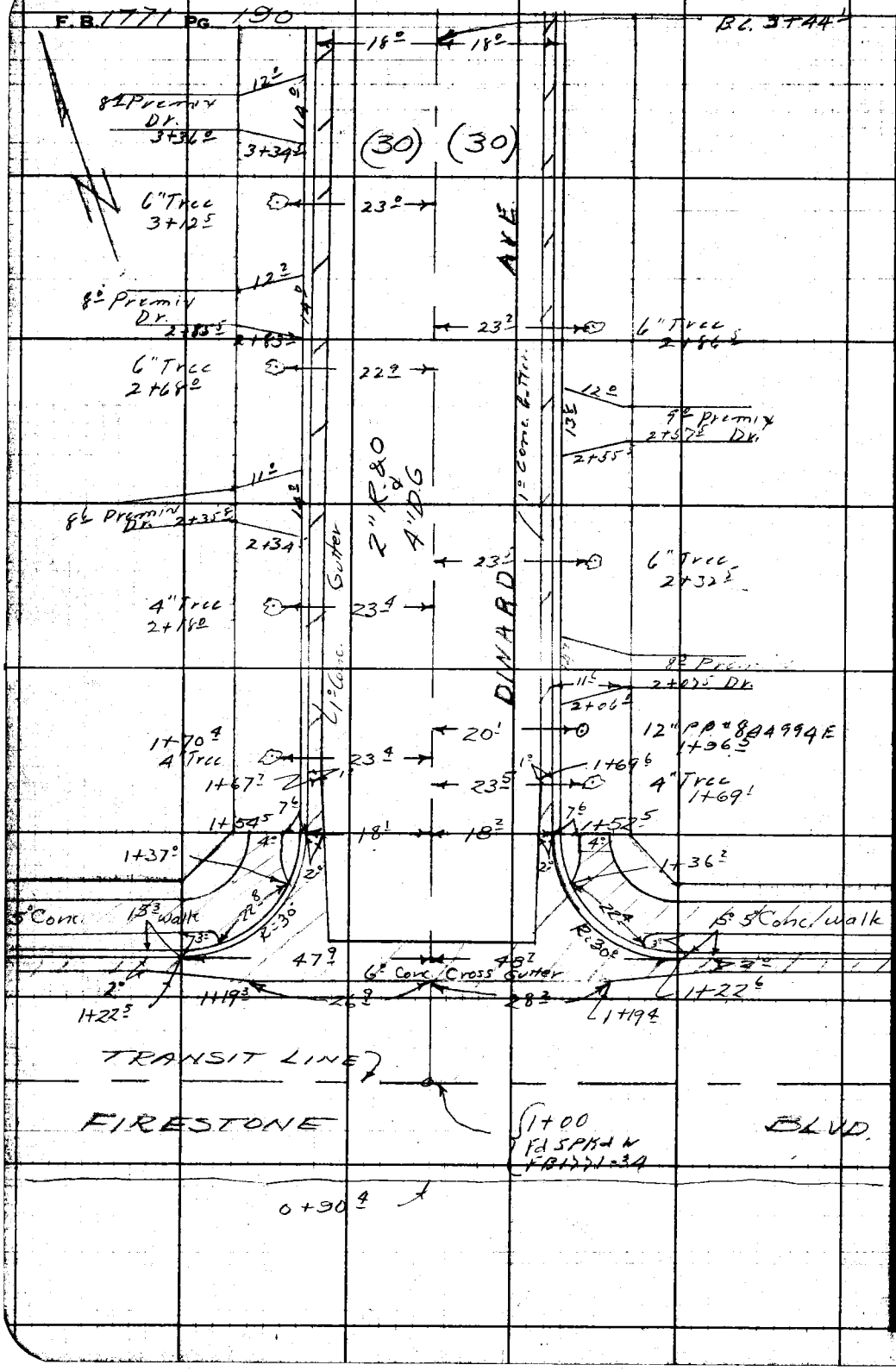

RETURN TO
LOS ANGELES COUNTY SURVEYOR
726 LOS ANGELES COUNTY
ENGINEERING BLDG.

Do not extend notes this side of this line.

Note: Any Additions or Changes on This Sheet Must be Made or Circled in Red Ink With Date and Name of Person Making Change.

Notes Ck'd by
Map No.
Office Work
Checked
Date

Survey of Marylon Ave. S
W. O. 62 Tape No. St'd. °F
Surveyed by J.S. Coates
Notes J.S.C. Date 8/14/53
C. Johnson
Indexed

F. B. 1111 Pg. 21

Note: Any Additions or Changes of This Sheet Must Be Made or Circled in Red Ink With Date and Name of Person Making Change.

Do not extend notes this side of this line.

RETURN TO
LOS ANGELES COUNTY SURVEYOR
726 LOS ANGELES COUNTY
ENGINEERING BLDG.

76F309S 247 2-53

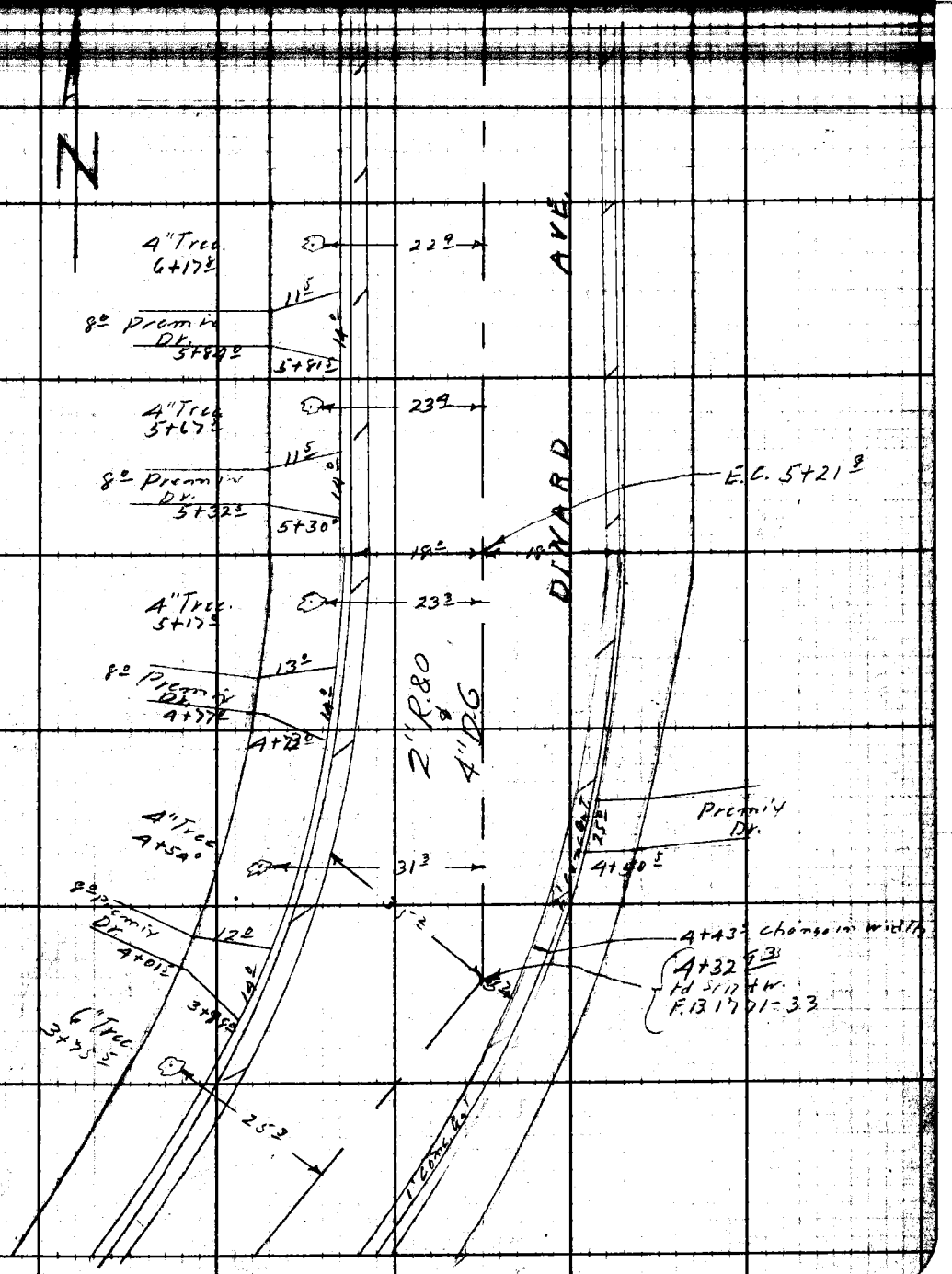

RETURN TO
LOS ANGELES COUNTY SURVEYOR
725 LOS ANGELES COUNTY
ENGINEERING BLDG.

Note: Any Additions or Changes on This Sheet Must be Made or Circled in Red Ink With Date and Name of Person Making Change.

Do not extend notes this side of this line.

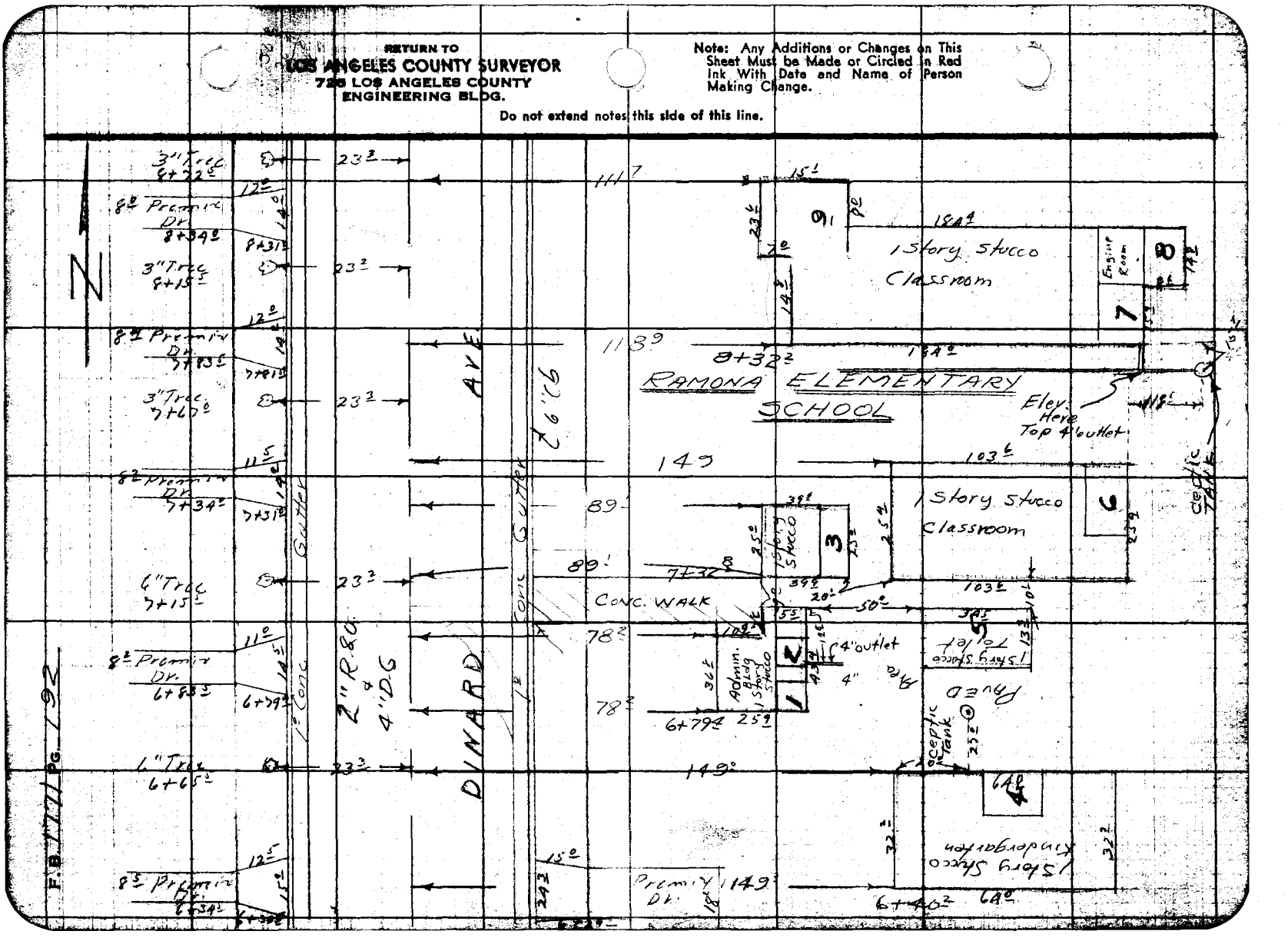

Name Ch'd by	Survey of Maryton Ave S.S.	F.B. 1771 Pg. 193
Map No.	W.O. 1628 Tape No. St'd. °F	
Office Work	Surveyed by J.S. Coates	
Checked	Notes J.F.O. Date 8/13/53	
Date	Indexed C. Johnson	

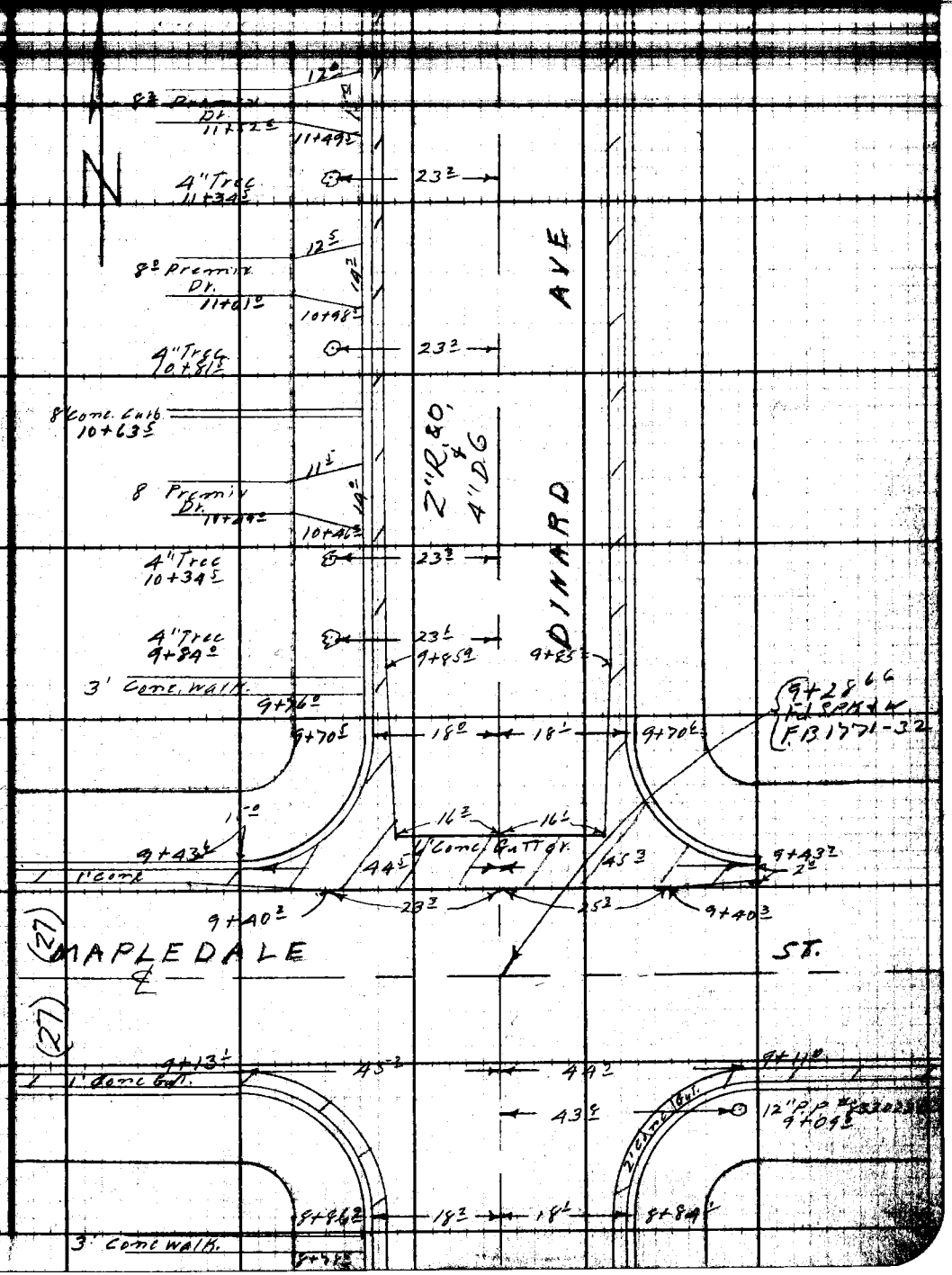

Note: Any Additions or Changes on This Sheet Must be Made or Circled in Red Ink With Date and Name of Person Making Change.

Do not extend notes this side of this line.

RETURN TO
LOS ANGELES COUNTY SURVEYOR
726 LOS ANGELES COUNTY
ENGINEERING BLDG.

76F3095 247 2-51

F.B. 1771 PG. 194

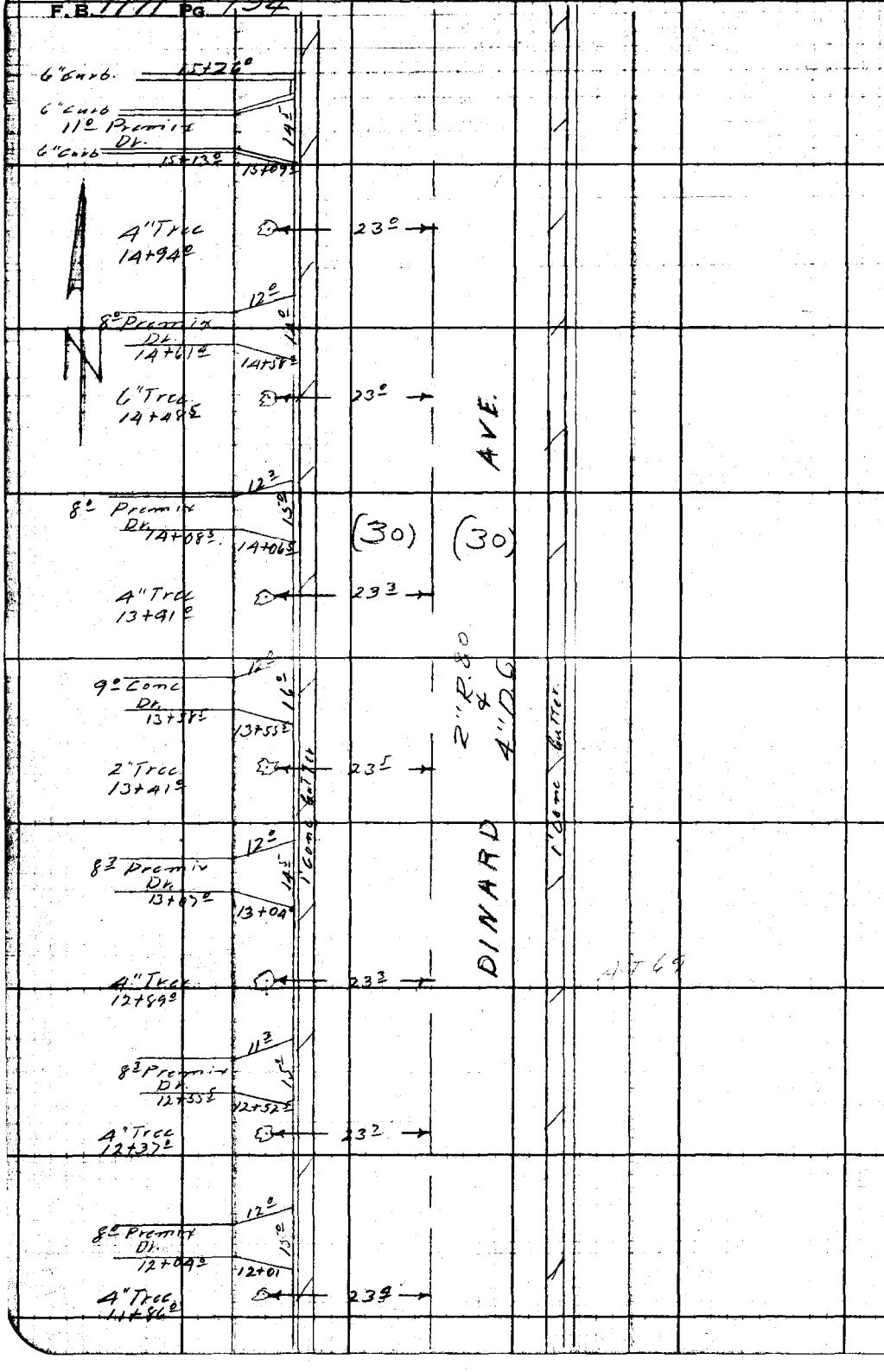

RETURN TO
LOS ANGELES COUNTY SURVEYOR
726 LOS ANGELES COUNTY
ENGINEERING BLDG.

Do not extend notes this side of this line.

Note: Any Additions or Changes on This Sheet Must be Made or Circled in Red Ink With Date and Name of Person Making Change.

Notes Ck'd by	Survey of Maryton Ave S.S	F.B. 1771 Pg. 195
Map No.	W.O. 1628 Tape No. St'd. °F	
Office Work	Surveyed by J.S. Coates	
Checked	Notes J.F.O. Date 8/13/53	
Date	Indexed C. Johnson	

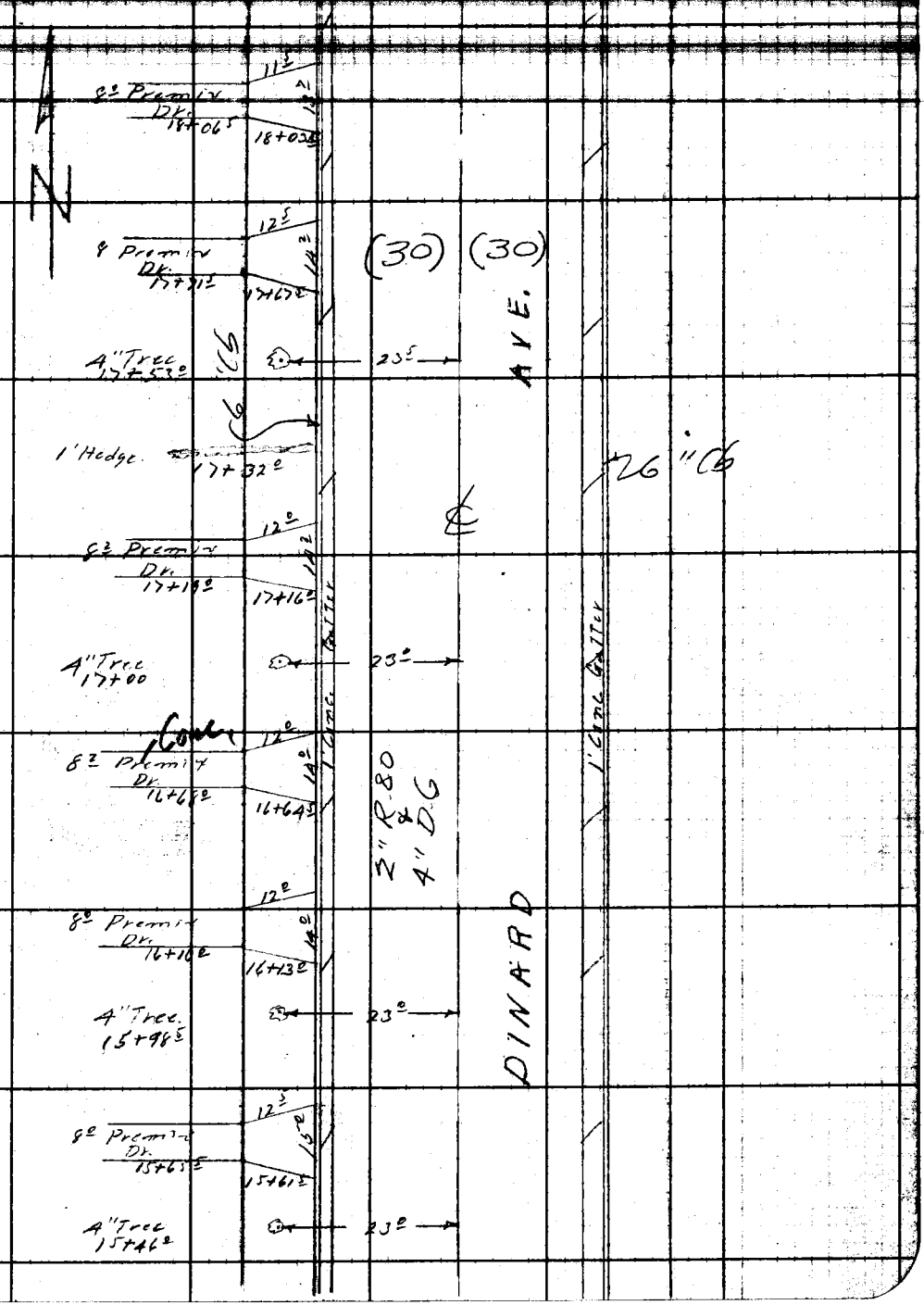

Note: Any Additions or Changes on This Sheet Must be Made or Circled in Red Ink With Date and Name of Person Making Change.

Do not extend notes this side of this line.

RETURN TO
LOS ANGELES COUNTY SURVEYOR
726 LOS ANGELES COUNTY
ENGINEERING BLDG.

76F3095 247 2-51

F.B. 1771 PG. 196

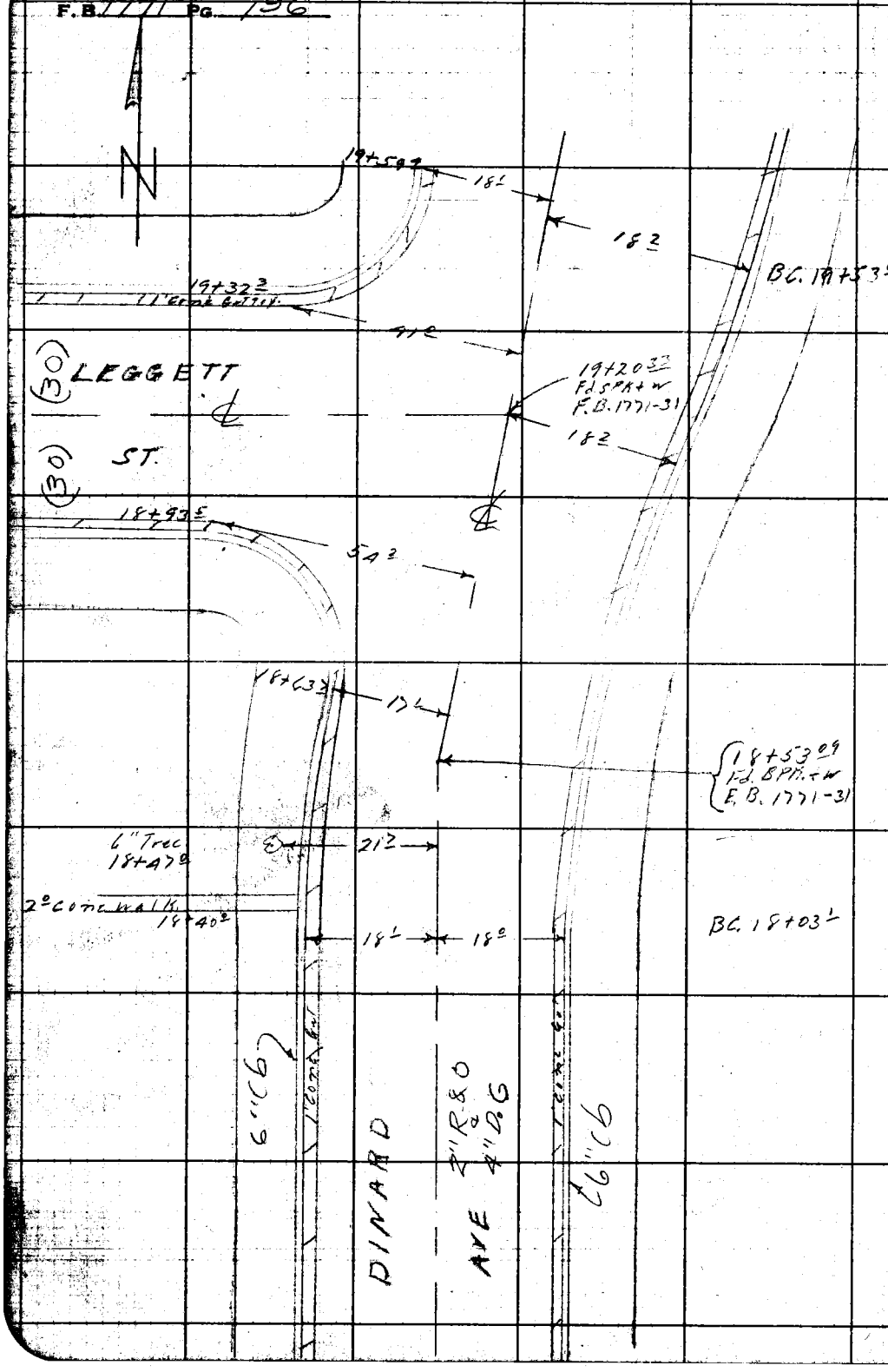

RETURN TO
LOS ANGELES COUNTY SURVEYOR
726 LOS ANGELES COUNTY
ENGINEERING BLDG.

Do not extend notes this side of this line.

Note: Any Additions or Changes on This Sheet Must be Made or Circled in Red Ink With Date and Name of Person Making Change.

Profile No. ____ X Sec. No. ____

Notes Red ____ Date ____ Plotted ____ Date ____ Job No. 1628 Division No. ____

Notes Chkd. ____ Date ____ Checked ____ Date ____ Survey of MARYTON AVE S S

Survey by C [illegible] Notes J.S.C. 8/14/53

Map No. ____ Indexed C. Johnson Date ____

F.B. 1771 Pg. 197

NOTE: ANY ADDITIONS OR CHANGES ON THIS SHEET MUST BE MADE OR CIRCLED IN RED INK, WITH DATE AND NAME OF PERSON MAKING CHANGE.

Do not extend notes this side of this line.

PLEASE RETURN TO
LOS ANGELES COUNTY SURVEYOR
726 LOS ANGELES COUNTY
ENGINEERING BLDG.

76L298 307 10-51

STATION	B. S.	H. I.	F. S.	ELEV.	
					DINARD AVE.
					From: Firestone Blvd 1+00
					To: Liggett St. 19+20.33
					MARYTON AVE. S.S.
					C.I. 1628
					COATES
					OCHSNER
					BROOKS
					MALDONADO
					DROWN

76L298 307 10-51

PLEASE RETURN TO

LOS ANGELES COUNTY SURVEYOR
726 LOS ANGELES COUNTY
ENGINEERING BLDG.

NOTE: ANY ADDITIONS OR CHANGES ON THIS SHEET MUST BE MADE OR CIRCLED IN RED INK, WITH DATE AND NAME OF PERSON MAKING CHANGE.

Do not extend notes this side of this line.

STATION	B. S.	H. I.	F. S.	ELEV.	Dinard Ave
BM AT 66	4 53	81 78		77 25	BM AT 66 Elev. 77.253 Per FB 1771/8 Firestone Blvd. and Dinard Ave N.E. Cor. Bt. Spk. in Cb. 6.5 Ft N. N. End Cb. Return
0+90 4			4 34	77 44	℄ S. Edge Pave Firestone Blvd
1+00			4 58	77 20	℄ Inter Firestone Blvd & Dinard Ave
"			4 54	77 24	30 R
"			4 64	77 14	30 L
1+22 5			5 31	76 47	℄ Gutter
"			5 22	76 56	48 7 R Gut.
"			4 59	77 19	48 7 R Top Cb.
"			5 35	76 43	47 9 L Gut
"			4 71	77 07	47 9 L Top Cb.
1+52 5			4 79	76 99	℄
"			5 20	76 58	18 R Gut
"			4 56	77 22	18 R Top Cb
"			4 2	77 6	30 R P.L.
			4 0	77 8	205 R on N. Prop line Firestone Blvd.
1+54 5			4 79	76 99	℄
"			5 22	76 56	18 L Gut
"			4 55	77 23	18 L Top Cb.
"			4 3	77 5	30 L P.L.
			4 7	77 1	140 L on N. Prop Line Firestone Blvd.

F.B. 1771 PG. 198 Job No. 1628 Division No. Notes Red. Plotted Profile
Survey of MARYTON AVE. S.S. Date Date No. X-Sec.
Survey by J.S. Gates Notes J.S.C. Notes Chkd. Checked
Indexed Date Date No.

76L298 307 10-51

PLEASE RETURN TO

LOS ANGELES COUNTY SURVEYOR

726 LOS ANGELES COUNTY
ENGINEERING BLDG.

NOTE: ANY ADDITIONS OR CHANGES ON THIS SHEET MUST BE MADE OR CIRCLED IN RED INK, WITH DATE AND NAME OF PERSON MAKING CHANGE.

Do not extend notes this side of this line.

STATION	B. S.	H. I.	F. S.	ELEV.	Dinard	Ave
2+00		81 78	4 63	7715		℄
			5 16	7662		18'R Gut
			4 50	7728		18'R Top Cb
			4 3	775		30'R P.L.
			5 16	7662	18'L Gut	
			4 51	7727	18'L Top Cb.	
			4 4	774	30'L P.L.	
T.P.	5 18	82 35	4 61	7717		
3+00			5 01	7734		℄
"			5 50	7685		18'R Gut
"			4 88	7747		18'R Top Cb
"			4 7	777		30'R P.L.
"			4 5	779		90'R. Back lot line
"			5 54	7681	18'L Gut	
"			4 51	7784	18'L Top Cb.	
"			4 7	777	30'L P.L.	
"			4 4	780	140'L. Back lot line	
3+44' B.C.			4 95	7740		℄
"			5 48	7687		18'R Gut
"			4 82	7753		18'R Top Cb.
"			4 8	776		30'R P.L.

Profile
No. X-Sec.
Notes Red ____ Plotted ____ Job No. 1628 Division No. ____
Date ____ Date ____ Survey of Morston Ave S.S.
Notes Chkd. ____ Checked ____ Survey by J. S. Cole Notes [illegible] 8-14-53
No. ____ Date ____ Date ____ Map No. ____ Indexed ____ Date ____

F.B. 1771 Pg. 199

76L298 307 10-51

PLEASE RETURN TO

LOS ANGELES COUNTY SURVEYOR
726 LOS ANGELES COUNTY
ENGINEERING BLDG.

NOTE: ANY ADDITIONS OR CHANGES ON THIS SHEET MUST BE MADE OR CIRCLED IN RED INK, WITH DATE AND NAME OF PERSON MAKING CHANGE.

Do not extend notes this side of this line.

STATION	B. S.	H. I.	F. S.	ELEV.	Dinard Ave	
3+44 BC		82 35	5 49	76 86	18' L Gut	
"			4 85	77 50	18' L Top Cb	
"			4 8	77 6	30 L P.L.	
4+00			4 83	77 52		℄
4+32 93 PI.			4 99	77 36		℄
"			5 35	77 00		5 7 R Gut
"			4 68	77 67		5 7 R Top Cb
"			4 5	77 9		17 7 R P.L.
"			4 77	77 58	15 L Crown St.	
"			5 26	77 9	35 2 L Gut.	
"			4 63	77 72	35 2 L Top Cb.	
"			4 5	77 9	47 2 L P.L.	
T.P.	5 36	82 76	4 95	77 40		
5+00			5 00	77 76		℄
5+21 8 E.C.			5 05	77 71		℄
"			5 67	77 09		18' R Gut
"			5 06	77 70		18 R Top Cb.
"			4 7	78 1		30 R P.L.
"			5 55	77 21	18 L Gut	
"			4 96	77 80	18 L Top Cb.	
"			4 8	78 0	30 L P.L.	

F.B. 1771 PG. 200 Job No. 1628 Division No. Notes Red. Plotted Profile
Survey of Maryton Ave S.S. Date Date No.
Survey by L. S. Coates Notes Notes Chkd. Checked X-Sec.
Indexed C. Johnson Date Date No.

76L298 307 10-51

PLEASE RETURN TO

LOS ANGELES COUNTY SURVEYOR

726 LOS ANGELES COUNTY
ENGINEERING BLDG.

NOTE: ANY ADDITIONS OR CHANGES ON THIS SHEET MUST BE MADE OR CIRCLED IN RED INK, WITH DATE AND NAME OF PERSON MAKING CHANGE.

Do not extend notes this side of this line.

STATION	B. S.	H. I.	F. S.	ELEV.	Dinard Ave	
6+00		82 76	5 01	77 75	℄	
"			5 57	77 19		18 R. Gut.
"			4 94	77 82		18 R Top Cb.
"			4 6	78 2		30 R P.L.
"			4 3	78 5		230 R Back Lot line
"			5 49	77 27	18 L Gut	
"			4 86	77 90	18 L Top Cb.	
"			4 7	78 1	30 L. P.L.	
			4 2	78 6	145 L. Back lot line	
7+00			4 83	77 93	℄	
"			5 56	77 20		18 R Gut
"			4 89	77 87		18 R Top Cb.
"			4 6	78 2		30 R P.L.
"			5 38	77 38	18 L Gut	
"			4 75	78 01	18 L Top Cb.	
"			4 5	78 3	30 L P.L.	
T.P.	6 11	84 02	4 85	77 91		
			4 66	79 36	Floor Elev. To Toilets	# 1 & 2
			7 35	76 67	Top of 4" Outlet To Administration Bldg	
			4 69	79 33	Floor Elev. To Toilet	# 3
			4 78	79 24	" " " "	# 4

Profile
No. ____ Date ____ Notes Red ____ Plotted ____ Job No. 1628 Division No. ____
X-Sec. Date ____ Date ____ Survey of Mary ton Ave S.S.
No. ____ Date ____ Notes Chkd. ____ Checked ____ Survey by J. S. [illegible] Notes [illegible] Date 8-14-53
Map No. ____ Indexed C. Johnson Date ____

F.B. 1771 Pg. 201

76L298 307 10-51

PLEASE RETURN TO

LOS ANGELES COUNTY SURVEYOR
726 LOS ANGELES COUNTY
ENGINEERING BLDG.

NOTE: ANY ADDITIONS OR CHANGES ON THIS SHEET MUST BE MADE OR CIRCLED IN RED INK, WITH DATE AND NAME OF PERSON MAKING CHANGE.

AT 68

Do not extend notes this side of this line.

STATION	B. S.	H. I.	F. S.	ELEV.	Dinard Ave
		84 02	4 85	79 17	Floor Elev. To Toilet #5
T.P.	4 34	83 46	4 90	79 12	
			4 21	79 25	Floor Elev. To Toilet #6
			4 07	79 39	" " " " #7
			4 03	79 43	" " " " #8
			7 85	75 61	Top of 4" Outlet near Toilets #7 & 8
T.P.	3 80	83 11	4 15	79 31	
			3 71	79 40	Floor Elev. To Toilet #9
8+00			5 00	78 11	℄
"			5 81	77 30	18R Gut
"			5 15	77 96	18R Top Cb.
"			5 2	77 9	30R P.L.
"			5 45	77 66	18L Gut
"			4 86	78 25	18L Top Cb.
"			4 6	78 5	30L P.L.
BM AT 68	4 65	82 71	5 06	78 ~~05~~ 06	BM AT 68 Elev. = 78.060 F.B. 1771-12 Dinard Ave + Mapledale St., N.E. Cor. BT. SPK in curb 5' N. of N. end C.R.
8+84±			4 60	78 11	℄
"			5 24	77 47	18 R Gut S. End S.E. C.R.
"			4 59	78 12	18 R Top Cb " " " "
"			4 4	78 3	30 R P.L.

F.B. 1771 Pg. 202 Job No. 1628 Division No. ____ Notes Red. ____ Plotted ____ Profile ____
Survey of Maryton Ave S.S. ____ Date ____ Date ____ No. ____
Survey by I.S. Coates Notes ____ Notes Chkd ____ Checked ____ X-Sec. ____
Indexed C. Johnson Date ____ Date ____ Date ____ No. ____

76L298 307 10-51

PLEASE RETURN TO

LOS ANGELES COUNTY SURVEYOR

726 LOS ANGELES COUNTY
ENGINEERING BLDG.

NOTE: ANY ADDITIONS OR CHANGES ON THIS SHEET MUST BE MADE OR CIRCLED IN RED INK, WITH DATE AND NAME OF PERSON MAKING CHANGE.

Do not extend notes this side of this line.

STATION	B. S.	H. I.	F. S.	ELEV.	Dinard Ave.	
		82 71	4 2	78 5		230 R on S. Prop. Line of Mapledale
8+86 2			4 60	78 11		℄
"			5 25	77 46	18 L Gut S. End S.W. C.R.	
"			4 62	78 09	18 L Top Cb " " " "	
"			4 2	78 5	30 L P.L.	
			4 8	77 9	130 L. on S. Prop. Line of Mapledale St.	
9+00			4 57	78 14		℄
9+11 0			4 52	78 19		44 7 R Top E. End S.E. CR
"			5 15	77 56		44 7 R Gut " " " "
9+13 1			4 66	78 05	45 2 L Top W. End S.W. C.R.	
"			5 28	77 43	45 2 L Gut " " " "	
9+28 66			4 76	77 95		℄ inter of Dinard Ave and Mapledale St
"			4 65	78 06		30 R.
"			4 84	77 87	30 L.	
9+43 6			5 31	77 40		℄ Cross Gutter
"			4 98	77 73		45 3 R Gut E. End S.E. CR
"			4 36	78 35		45 3 R Top " " " "
"			5 45	77 26	44 5 L Gut W. End N.W. C.R.	
"			4 82	77 89	44 5 L Top " " " "	
9+[illegible] 70 5			4 80	77 91		℄
			5 35	77 36		18 R Gut [illegible] C.R.

Profile
No. ____ Date ____ Notes Red ____ Plotted ____ Job No. ____ Division No. ____
X-Sec. Date ____ Survey of Marston Ave S.S.
Notes Chkd ____ Checked ____ Survey by J. S. [illegible] Notes [illegible] 8.14.53
No. ____ Date ____ Map No. ____ Indexed ____ Date ____

F.B. 1771 PG. 203

76L298 307 10-51

PLEASE RETURN TO

LOS ANGELES COUNTY SURVEYOR
726 LOS ANGELES COUNTY
ENGINEERING BLDG.

NOTE: ANY ADDITIONS OR CHANGES ON THIS SHEET MUST BE MADE OR CIRCLED IN RED INK, WITH DATE AND NAME OF PERSON MAKING CHANGE.

Do not extend notes this side of this line.

STATION	B. S.	H. I.	F. S.	ELEV.	Dinard Ave	
9+70 5		82 71	4 66	78 05		18 R Top N. End N.E. CR
"			4 1	78 6		30 R P.L.
			4 5	78 2		130 R on N. Prop Line Mapledale St.
9+70 5			5 27	77 44	18 L Gut N End N.W. CR.	
"			4 61	78 10	18 L Top " " " "	
"			4 3	78 4	30 L P.L.	
			4 5	78 2	130 L on N. Prop Line Mapledale St.	
10+00			4 66	78 05		℄
"			5 18	77 53		18 R Gut
"			4 53	78 18		18 R Top Cb.
"			4 0	78 7		30 R P.L.
"			5 14	77 57	18 L Gut	
"			4 50	78 21	18 L Top Cb	
"			4 4	78 3	30 L. P.L.	
11+00			4 56	78 15		℄
"			5 04	77 67		18 R Gut
"			4 44	77 27		18 R Top Cb
"			4 0	78 7		30 R P.L.
"			5 02	77 69	18 L Gut	
"			4 38	78 33	18 L Top Cb	
"			4 1	78 6	30 L P.L.	

F.B. 1771 PG. 204 Job No. 1628 Division No. Notes Red. Plotted No. Profile
Survey of Marylton Ave S.S. Date Date X-Sec.
Survey by J. S. Coates Notes Checked No.
Indexed C. Johnson Date Date

76L298 307 10-51

PLEASE RETURN TO

LOS ANGELES COUNTY SURVEYOR

726 LOS ANGELES COUNTY
ENGINEERING BLDG.

NOTE: ANY ADDITIONS OR CHANGES ON THIS SHEET MUST BE MADE OR CIRCLED IN RED INK, WITH DATE AND NAME OF PERSON MAKING CHANGE.

Do not extend notes this side of this line.

STATION	B. S.	H. I.	F. S.	ELEV.	Dinard Ave	
T.P.	5 23	82 71 / 83 53	4 39	78 32		
12+00			5 23	78 32		℄
"			5 75	77 80		18 R Gut
"			5 11	78 44		18 R Top Cb.
"			4 6	79 0		30 R P.L.
"			5 71	77 84	18 L Gut	
"			5 06	78 49	18 L Top Cb.	
"			4 8	78 8	30 L. P.L.	
B[illegible] +00			5 03	78 52		℄
"			5 54	78 01		18 R Gut
"			4 89	78 66		18 R Top Cb.
"			4 3	79 3		30 R P.L.
"			4 3	79 3		130 R
"			5 55	78 00	18 L Gut.	
"			4 96	78 59	18 L Top Cb.	
"			4 6	79 0	30 L P.L.	
"			4 4	79 2	130 L. Backlot line	
14+00			4 94	78 61		℄
"			5 38	78 17		18 R Gut
"			4 78	78 77		18 R Top Cb.
"			4 4	79 2		30 R P.L.

Profile
No. ____ Date ____ Notes Red ____ Plotted ____ Job No. 1628 Division No. ____
X-Sec. Date ____ Notes Chkd. ____ Checked ____ Survey of Maryton Ave S.S.
No. ____ Date ____ Date ____ Survey by J.S. Gates Notes ____ Date 8-14-53
Map No. ____ Indexed C. Johnson

F.B. 1771 PG. 205

76L298 307 10-51

PLEASE RETURN TO

LOS ANGELES COUNTY SURVEYOR
726 LOS ANGELES COUNTY
ENGINEERING BLDG.

NOTE: ANY ADDITIONS OR CHANGES ON THIS SHEET MUST BE MADE OR CIRCLED IN RED INK, WITH DATE AND NAME OF PERSON MAKING CHANGE.

Do not extend notes this side of this line.

STATION	B. S.	H. I.	F. S.	ELEV.	Dinard Ave	
14+00		8355	5 40	78 15	18L Gut	
"			4 76	78 79	18L Top Cb	
"			4 4	79 2	30L P.L.	
T.P.	5 29	83 96	4 88	78 67		
15+00			5 16	78 80		℄
"			5 65	78 31		18R Gut
"			5 01	78 95		18R Top Cb.
"			4 6	79 4		30R P.L.
"			5 69	78 27	18L Gut	
"			5 06	78 90	18L Top Cb.	
"			4 9	79 0	30L P.L.	
16+00			5 00	78 96		℄
"			5 52	78 44		18R Gut
"			4 86	79 10		18R Top Cb.
"			4 5	79 5		30R P.L.
"			4 3	79 7		130 R.
"			5 54	78 42	18L Gut	
"			4 88	79 08	18L Top Cb	
"			4 6	79 4	30L P.L.	
"			4 3	79 7	130L Back lot line	
17+00			4 86	79 10		℄

Profile
X-Sec.
No.
Plotted
Date
Checked
Date
No.
Notes Red.
Date
Notes Chkd.
Date
Division No.
Job No. 1628
Survey of Maryton Ave S.S.
Survey by S.S. Coates
Notes
Indexed C. Johnson
Date
F.B. 1771 Pg. 206

76L298 307 10-51

PLEASE RETURN TO

LOS ANGELES COUNTY SURVEYOR

726 LOS ANGELES COUNTY
ENGINEERING BLDG.

NOTE: ANY ADDITIONS OR CHANGES ON THIS SHEET MUST BE MADE OR CIRCLED IN RED INK, WITH DATE AND NAME OF PERSON MAKING CHANGE.

Do not extend notes this side of this line.

STATION	B. S.	H. I.	F. S.	ELEV.	Dinard	Ave
17+00		83 96	5 34	78 62		18 R Gut
"			4 69	79 27		18 R Top Cb.
"			4 3	79 7		30 R P.L.
"			5 35	78 61	18 L Gut	
"			4 72	79 24	18 L Top Cb.	
"			4 4	79 6	30 L P.L.	
T.P.	5 62	84 44	5 14	78 82		
18+00			5 19	79 25		℄
18 03 09	B.C.		5 18	79 26		℄
"			5 68	78 76		18 R Gut
"			5 03	79 41		18 R Top Cb.
"			5 0	79 4		30 R P.L.
"			5 65	78 79	18 L Gut	
"			5 02	79 42	18 L Top Cb.	
"			4 7	79 7	30 R P.L.	
18+53 09	P.I.		5 09	79 35		℄
18+63 1			5 06	79 38		℄
"			5 57	78 87		19 R Gut
"			4 93	79 51		19 R Top Cb.
"			4 4	80 0		31 R P.L.
"			5 56	78 88	17 L Gut S. End S.W. C.R.	

Profile
No. ____ Date ____ Notes Red ____ Plotted ____ Job No. 1628 Division No. ____
X-Sec. Notes Chkd. ____ Date ____ Checked ____ Date ____ Survey of Morgan Ave S.S.
No. ____ Date ____ Date ____ Survey by L. S. Gates Notes ____ Date 8-14-53
Map No. ____ Indexed E. C. Johnson Date ____

F.B. 1771 Pg. 207

76L298 307 10-51

PLEASE RETURN TO

LOS ANGELES COUNTY SURVEYOR
726 LOS ANGELES COUNTY
ENGINEERING BLDG.

NOTE: ANY ADDITIONS OR CHANGES ON THIS SHEET MUST BE MADE OR CIRCLED IN RED INK, WITH DATE AND NAME OF PERSON MAKING CHANGE.

Do not extend notes this side of this line.

Profile No. Plotted Date Notes Red Date Notes Chkd Date Notes Date Indexed Date

X-Sec. No. Checked Date No. Date

Survey of Alameda Ave. Div. No. 1 Job No. 1771 Sheet 5 of 5 Sheets

Survey by L. J. Tibbetts

STATION	B. S.	H. I.	F. S.	ELEV.	Dimond Ave
18+63		84.44	4.92	79.52	17 L Top S. End S. W. C.R.
"			4.7	79.7	29 L P.L.
			4.8	79.6	129 L. on S. Prog Line Liggett St.
18+93			5.08	79.36	54 L Top W. End S. W. C.R.
"			5.70	78.70	54 L Gut " " " "
19+00			4.94	79.50	℄
19+20			4.88	79.56	℄
"			5.47	78.97	18 R Gut
"			4.86	79.58	18 R Top Cb.
"			4.4	80.0	30 R P.L.
"			3.6	80.8	130 R
"			4.99	79.45	30 L
19+32			5.69	78.75	41 L Gut W. End N.W. C.R.
"			5.02	79.42	41 L Top " " " "
19+59			4.75	79.69	℄
"			5.31	79.13	18 R Gut
"			4.11	79.78	18 R Top Cb.
"			4.1	79.8	30 R P.L.
"			5.40	79.04	18 L Gut N. End N. W. C.R.
"			4.75	79.69	18 L Top " " " "
"			4.5	79.9	30 L P.L.
BM AT 70			4.82	79.62	BM. AT 70 Elev. = 79.637 F.B. 1771-13 Dimond Ave. (E. Side) at Liggett St. BT. SPK in Cub. S. Ly. of ℄ Prod of Liggett St.

Notes Ch'd by _____
Map No. _____
Office Work _____
Checked _____
Date _____

Survey of MARYTON AVE. S.S. F.B. 111 Pg. 209
W. O. 1628 Tape No. _____ St'd. _____ °F
Surveyed by J.S.C.
Notes J.S.C. Date 8/14/53
Indexed C. Johnson

TOPOGRAPHY
ON
FIRESTONE BLVD
(NORTH SERVICE ROAD)

From : Shoemaker Ave 1+00
To Dimard Ave 14+56.22

MARYTON AVE. S.S. DIST
C.I. 1628

COATES
ECHSNER
BROOKS
MALDONADO
BROWN

Note: Any Additions or Changes of This Sheet Must be Made or Circled in Red Ink With Date and Name of Person Making Change.

Do not extend notes this side of this line.

RETURN TO
LOS ANGELES COUNTY SURVEYOR
720 LOS ANGELES COUNTY
ENGINEERING BLDG.

76F309S 247 2-51

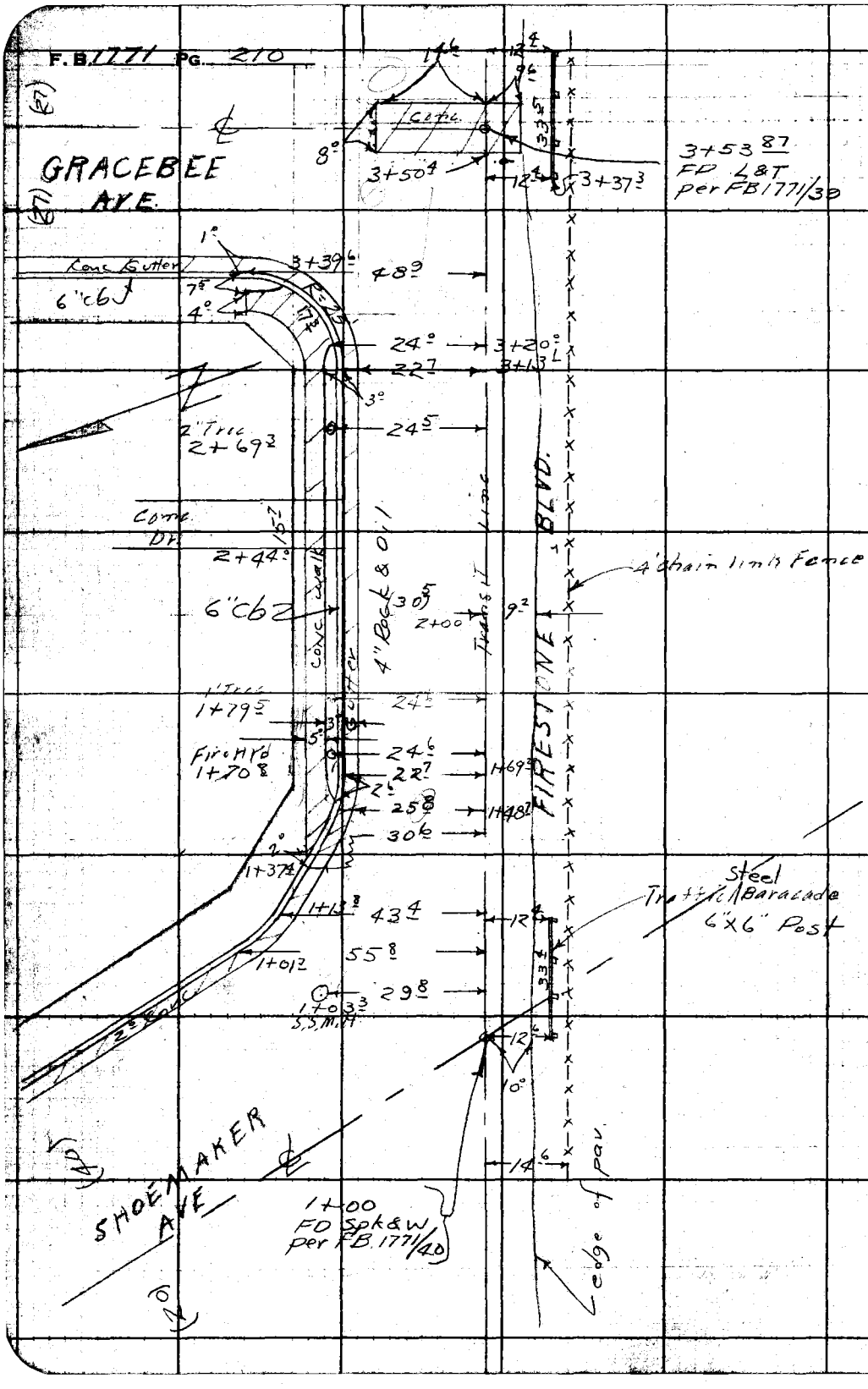

RETURN TO
LOS ANGELES COUNTY SURVEYOR
726 LOS ANGELES COUNTY
ENGINEERING BLDG.

Do not extend notes this side of this line.

Note: Any Additions or Changes on This Sheet Must be Made or Circled in Red Ink With Date and Name of Person Making Change.

Notes Ck'd by	Survey of Maryton Ave. S.S.
Map No.	W. O. 1628 Tape No. St'd. °F
Office Work	Surveyed by Coates
Checked	Notes J.S.C. Date 8/19/53
Date	Indexed C. Johnson

F. B. 1771 Pg. 211

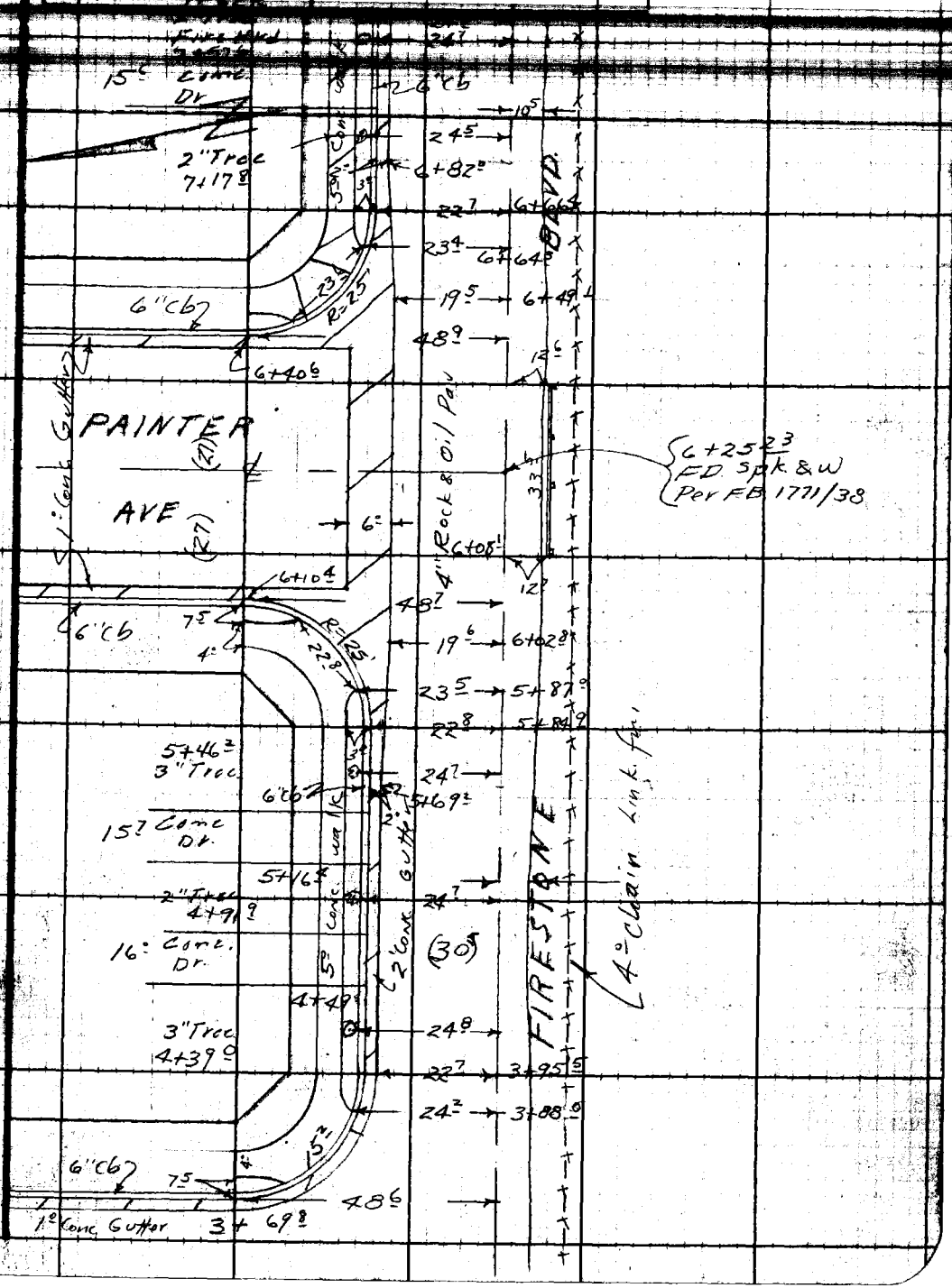

Note: Any Additions or Changes on This Sheet Must be Made or Circled in Red Ink With Date and Name of Person Making Change.

Do not extend notes this side of this line.

RETURN TO
LOS ANGELES COUNTY SURVEYOR
724 LOS ANGELES COUNTY ENGINEERING BLDG.

76F3098 247 B-31

F.B. 1771 PG. 212

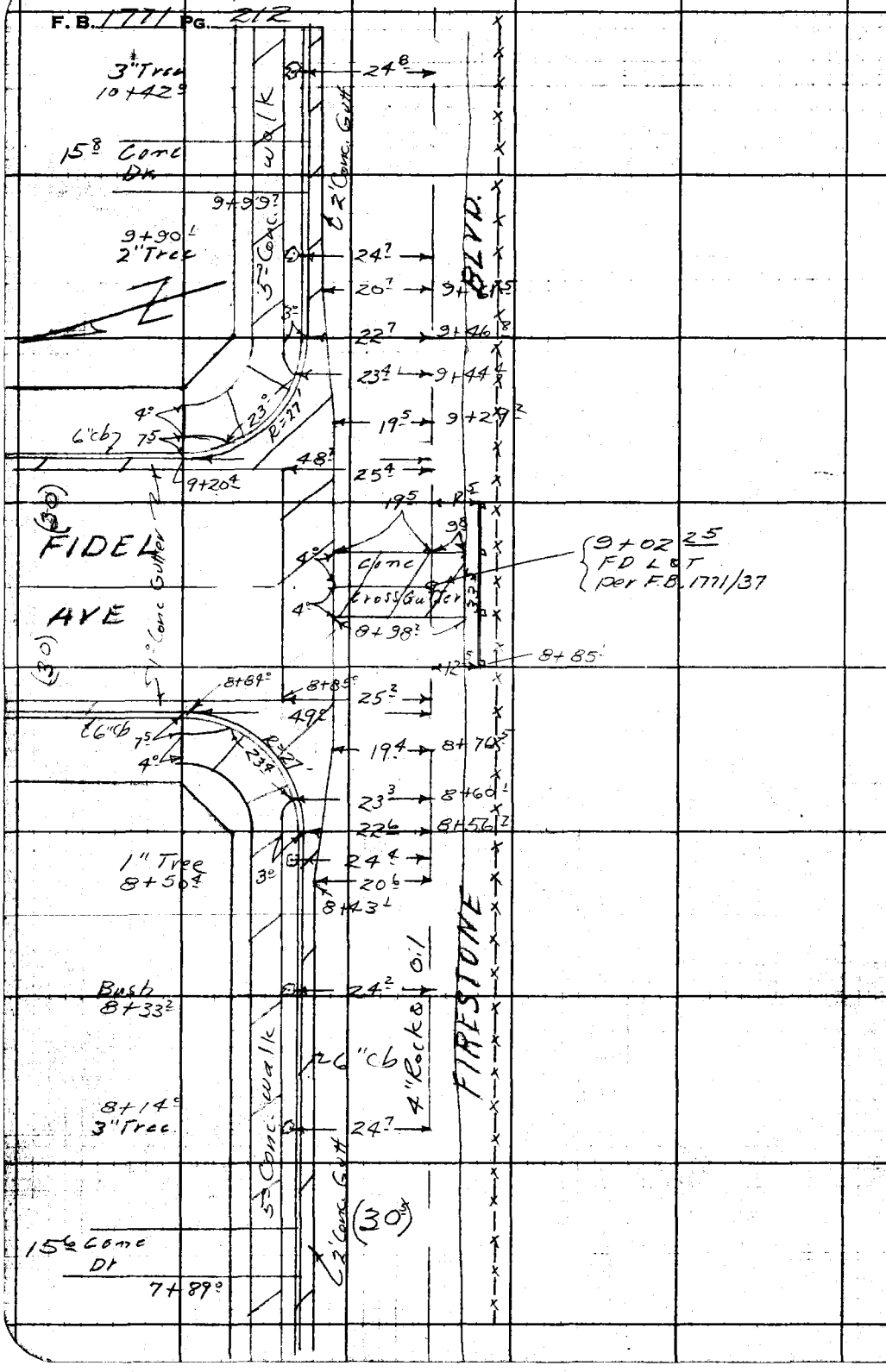

RETURN TO
LOS ANGELES COUNTY SURVEYOR
726 LOS ANGELES COUNTY
ENGINEERING BLDG.

Do not extend notes this side of this line.

Note: Any Additions or Changes on This Sheet Must be Made or Circled in Red Ink With Date and Name of Person Making Change.

Notes Ck'd by	Survey of Maryton Ave. S.S.
Map No.	W. O. 1628 Tape No. St'd. °F
Office Work	Surveyed by J. S. Coates
Checked	Notes J. F. O. Date 8/17/53
Date	Indexed C. Johnson

F. B. 1771 PG. 213

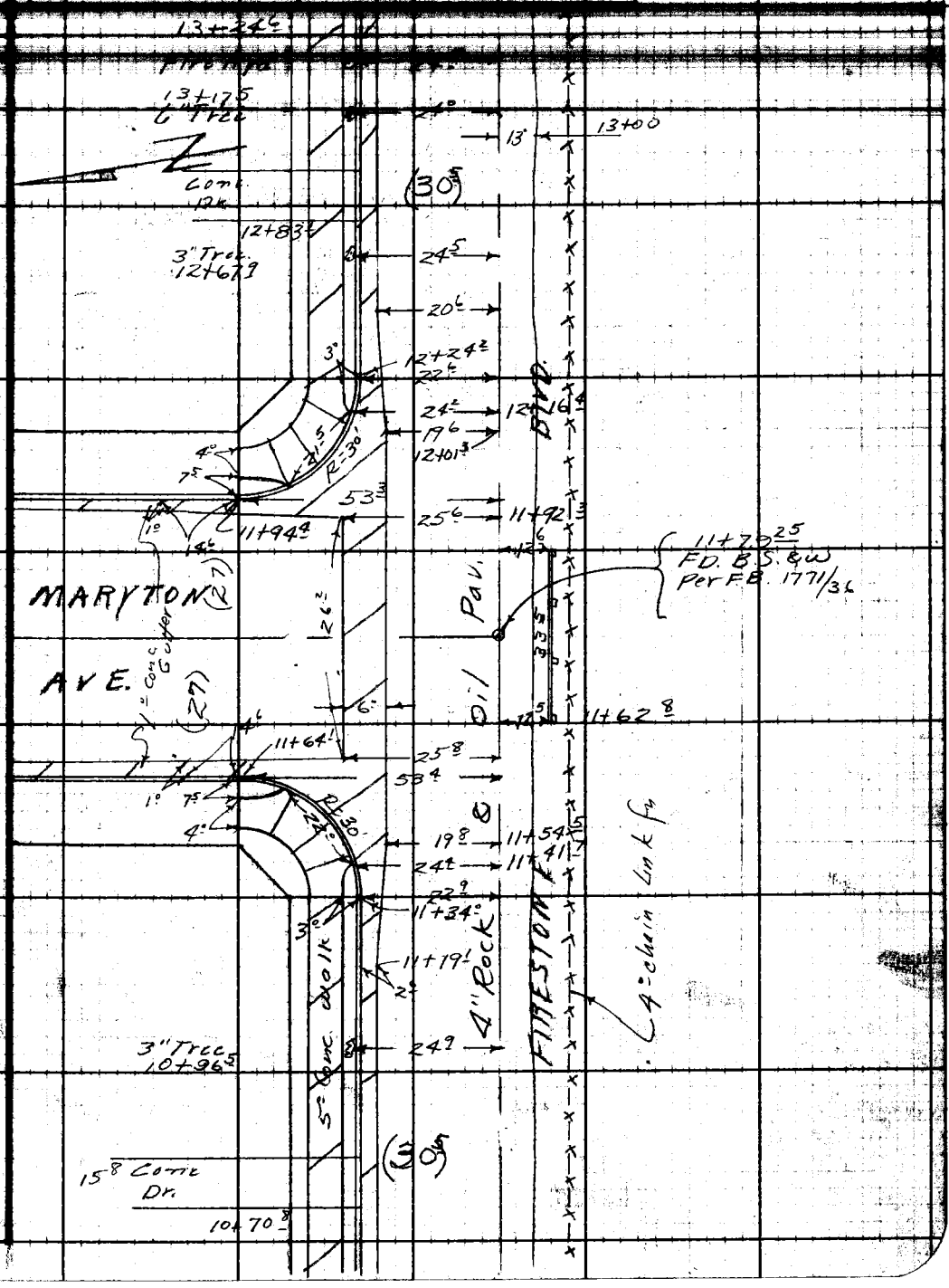

Note: Any Additions or Changes on This Sheet Must be Made or Circled in Red Ink With Date and Name of Person Making Change.

Do not extend notes this side of this line.

RETURN TO
LOS ANGELES COUNTY SURVEYOR
726 LOS ANGELES COUNTY
ENGINEERING BLDG.

76F309S 247 2-51

RETURN TO
LOS ANGELES COUNTY SURVEYOR
726 LOS ANGELES COUNTY
ENGINEERING BLDG.

Note: Any Additions or Changes on This Sheet Must be Made or Circled in Red Ink With Date and Name of Person Making Change.

Do not extend notes this side of this line.

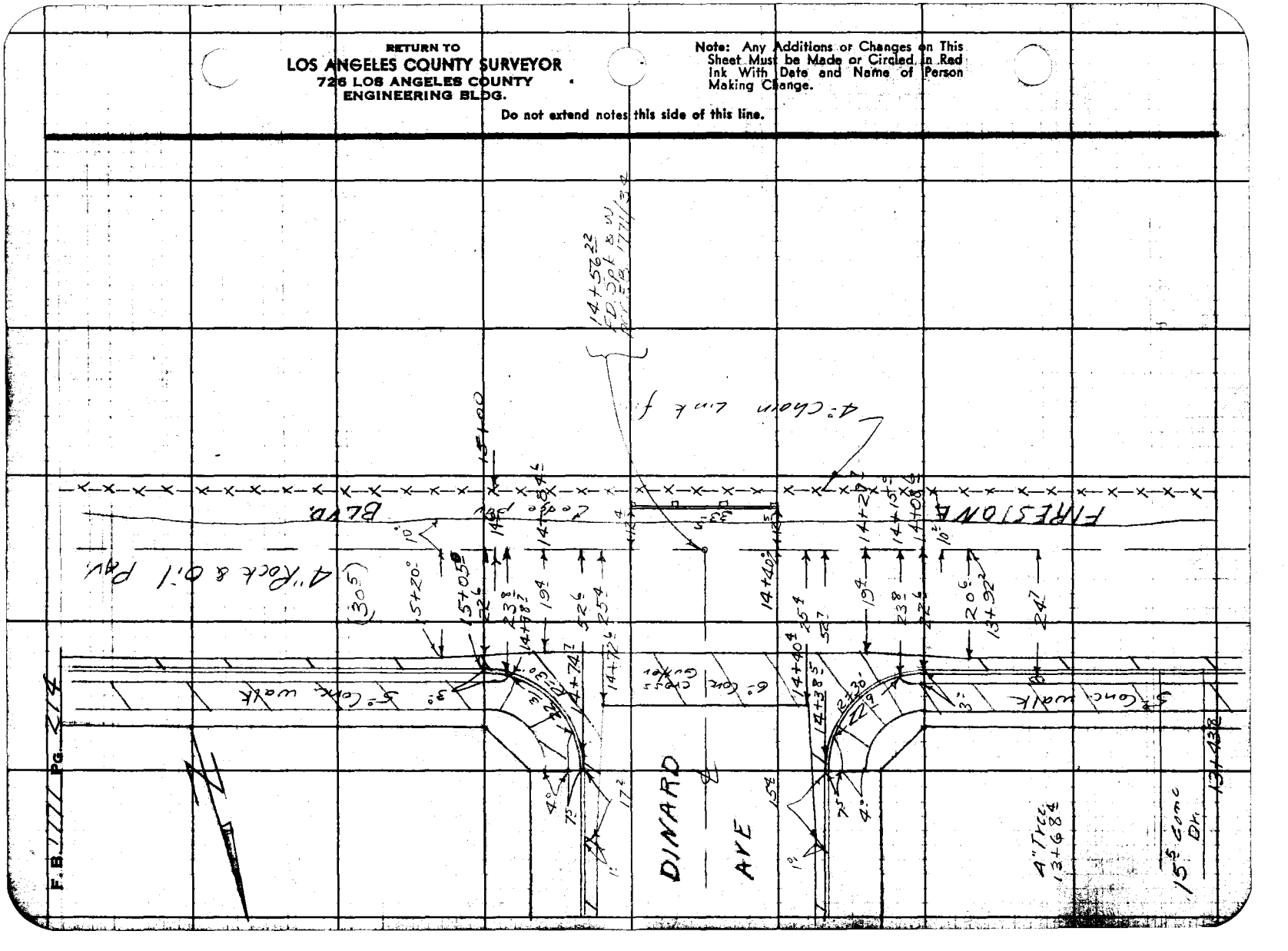

Profile No. ____ Notes Red. ____ Plotted ____ Job No. 1628 Division No. ____ F.B. 1771 Pg. 215

Date ____ Date ____ Survey of MARYTON AVE. S.S.

X-Sec. Notes Chkd. ____ Checked ____ Survey by Coates Notes Date 8/17/53

No. ____ Date ____ Date ____ Map No. ____ Indexed C. Johnson Date ____

CROSS-SECTION

ON

FIRESTONE BLVD
(NORTH SERVICE ROAD)

From: Shoemaker Ave 1+00

To: Dinard Ave 14+56 22

MARYTON AVE. S.S. DIST.

C.I. 1628

COATES.
OCHSNER
MALDONADO
DROWN

STATION	B.S.	H.I.	F.S.	ELEV.

NOTE: ANY ADDITIONS OR CHANGES ON THIS SHEET MUST BE MADE OR CIRCLED IN RED INK, WITH DATE AND NAME OF PERSON MAKING CHANGE.

PLEASE RETURN TO
LOS ANGELES COUNTY SURVEYOR
726 LOS ANGELES COUNTY
ENGINEERING BLDG.

Do not extend notes this side of this line.

761 298 307 10-51

76L298 307 10-51

PLEASE RETURN TO

LOS ANGELES COUNTY SURVEYOR
726 LOS ANGELES COUNTY
ENGINEERING BLDG.

NOTE: ANY ADDITIONS OR CHANGES ON THIS SHEET MUST BE MADE OR CIRCLED IN RED INK, WITH DATE AND NAME OF PERSON MAKING CHANGE.

Do not extend notes this side of this line.

STATION	B. S.	H. I.	F. S.	ELEV.	Firestone Blvd
B.M. AT 61	3 95	80 69		76 74	B.M. AT 61 Elev. 76.737 per F.B. 1771-7 Firestone Blvd. & Shoemaker Ave. (N.E. Cor) Bt. Spk. in cb. 10' N. of N. end of C.R
1+00			4 67	76 02	℄ int Firestone Blvd. & Shoemaker Ave
1+01 7			4 57	76 12	55' L. Gut. C.R.
"			3 91	76 78	55' L Curb C.R.
1+03 3			4 44	76 25	29' L. N. Rim S.S.M.H.
"			4 45	76 24	29' L. E. " "
"			4 45	76 24	29' L. S. " "
"			4 44	76 25	29' L. W. " "
"			14 08	66 61	48" INLET North { 4.44 Rod, 5.64 meas, 4.00 Diam, 14.08 }
"			10 98	69 71	8" INLET EAST { 4.45 Rod, 5.86 meas, 0.67 Diam, 10.98 }
"			14 10	66 59	48" OUTLET SOUTH { 4.45 Rod, 5.65 meas., 4.00 Diam., 14.10 }
"			11 48	69 21	8" INLET WEST { 4.44 Rod, 6.37 meas., 0.67 Diam, 11.48 }
1+13 8			4 58	76 [illegible]	43' L. Gut. C.R.
"			3 93	76 76	43' L. Cb. C.R.
1+48 2			4 62	76 07	25' L. Gut. C.R.
"			4 02	76 67	25' L. Cb. C.R.
1+50			4 80	75 19	℄
"			4 93	75 76	10' R. edge of Rim
"			5 0	75 7	15' R. Fence line
			3 3	77 4	100' L. P.L.E. Side Shoemaker Ave.

See Pg 227 For Trunk J.C.

F.B. 1771 PG. 216 Job No. 1628 Division No. Notes Red. Plotted Profile
Survey of MARYTON AVE. S.S. Date Date No.
Survey by COATES Notes Notes Chkd. Checked X-Sec.
Indexed C. Johnson Date Date Date No.

76L298 307 10-51

PLEASE RETURN TO

LOS ANGELES COUNTY SURVEYOR

726 LOS ANGELES COUNTY
ENGINEERING BLDG.

NOTE: ANY ADDITIONS OR CHANGES ON THIS SHEET MUST BE MADE OR CIRCLED IN RED INK, WITH DATE AND NAME OF PERSON MAKING CHANGE.

Do not extend notes this side of this line.

STATION	B. S.	H. I.	F. S.	ELEV.	Firestone Blvd	
1+69²		80 69	4 83	75 86		℄
"			4 79	75 90	22² L. Gut. C. R.	
"			4 15	76 54	22² L. Cb. "	
"			3 8	76 9	30' L. P. L.	
2+00			4 91	75 78		℄
"			5 05	75 64		10' R. edge of Pvm
"			5 0	75 7		15' R. Fence line
"			4 87	75 82	22² L. Gut.	
"			4 28	76 41	22² L. Cb.	
"			3 7	77 0	30' L. P. L.	
T. P.	4 74	80 43	5 00	75 69		
3+00			4 78	75 65		℄
"			4 89	75 54		10' R. edge of Pvm
"			4 8	75 6		15' R. Fence line
"			4 77	75 66	22² L. Gut	
"			4 13	76 30	22² L. Cb.	
"			3 8	76 6	30' L. P. L.	
3+13¹			4 85	75 58		℄
"			4 80	75 63	22² L. Gut. W. end N. W. Cov. C. R.	
"			4 14	76 29	22² L. Cb. " " "	
"			3 8	76 6	30' L. P. L.	

Profile
No. ____ Date ____ Notes Red ____ Plotted ____ Job No. 1228 Division No. ____
X-Sec. Date ____ Notes Chkd. ____ Date ____ Survey of Malpaso Ave. S.D.
No. ____ Date ____ Checked ____ Date ____ Survey by Coates Notes J.A. Date 6-17-53
Map No. ____ Indexed ____ Date ____ E. Johnson

F.B. 1771 PG. 217

76L298 307 10-51

PLEASE RETURN TO

LOS ANGELES COUNTY SURVEYOR
726 LOS ANGELES COUNTY
ENGINEERING BLDG.

NOTE: ANY ADDITIONS OR CHANGES ON THIS SHEET MUST BE MADE OR CIRCLED IN RED INK, WITH DATE AND NAME OF PERSON MAKING CHANGE.

Do not extend notes this side of this line.

STATION	B. S.	H. I.	F. S.	ELEV.	Firestone Blvd	
		80 ~~34~~ 43	3 7	76 7	100' L. P.L. W. side Gracebec Ave.	
3+39.6			4 74	75 69	48.9 L. Gut. N. end N.W. Cor. C.R.	
"			4 10	76 33	48.9 L. Cb. " " "	
3+53.87			5 22	7 21	℄ int Gracebec Ave + Firestone Blvd	
"			5 29	7 14		10' R. edge of Prm
"			5 42	75 01		15' R Fence line
"			5 09	75 34	14.6 L. edge of Conc.	
"			4 70	75 73	30' L.	
3+69.5			4 75	75 68	48.6 L. Gut. N. end N.E. Cor. C.R.	
"			4 14	76 29	48.6 L. Cb. " " "	
			3 7	76 7	100' L. P.L. E. side Gracebec Ave.	
3+95.5			4 96	7 47		℄
"			5 03	75 40	22.7 L. Gut. E. end N.E. Cor. C.R.	
"			4 37	76 06	22.7 L. Cb. " " "	
"			4 11	76 33	30' L. P.L.	
4+00			4 92	75 51		℄
"			5 0	75 4		10' R. edge of Prm
"			4 8	75 6		15' R Fence line
5+00			4 57	7 86		℄
"			4 60	75 83		10' R. edge
"			4 7	75 7		15' R Fence line

F.B. 1771 PG. 218 Job No. 1628 Division No. Notes Red. Plotted No. Profile
Survey of Marlton Ave. S.S. Date Date X-Sec.
Survey by Coates Notes do Notes Chkd. Checked No.
Indexed Date Date

76L298 307 10-51

PLEASE RETURN TO

LOS ANGELES COUNTY SURVEYOR

726 LOS ANGELES COUNTY
ENGINEERING BLDG.

NOTE: ANY ADDITIONS OR CHANGES ON THIS SHEET MUST BE MADE OR CIRCLED IN RED INK, WITH DATE AND NAME OF PERSON MAKING CHANGE.

Do not extend notes this side of this line.

STATION	B. S.	H. I.	F. S.	ELEV.	Firestone Blvd	
5+00		80 43	5 01	75 42	22.3 L. Gut	
"			4 38	76 05	22.3 L Cb	
"			3 9	76 5	30' L. P.L.	
T. P.	5 36	81 05	4 74	75 69	—	
5+84.9			5 10	75 95		℄
"			5 53	75 52	22.8 L. Gut. W. end N. W. Cor. C. R.	
"			4 87	76 18	22.8 L. Cb. " " "	
"			4 5	76 5	30' L. P.L.	
6+00			5 09	75 96		℄
"			5 01	76 04		10' R. edge of Pvm
"			5 2	75 8		15' R. Fence line
			4 5	76 5	100' L. P.L. W. side Painter Ave.	
6+10.4			5 34	75 71	48.2 L. Gut. N. end N. W. Cor. C. R.	
"			4 74	76 31	48.2 L. Cb. " " "	
6+25.23			5 06	75 99	℄ int Painter Ave + Firestone Blvd.	
6+40.6			5 36	75 69	48.9 L. Gut. N. end N. E. Cor. C. R.	
"			4 74	76 31	48.9 L. Cb. " "	
			4 4	76 6	100' L. P.L. E. Side Painter Ave.	
6+64.3			5 03	76 02		℄
"			5 45	75 60	22.3 L. Gut. E end N. E. Cor. C. R.	
"			4 81	76 24	22.3 L. Cb. " " "	

Profile
No. ____ Date ____ Notes Red ____ Plotted ____ Job No. 1628 Division No. ____
X-Sec. Date ____ Notes Chkd. ____ Date ____ Survey of Marlton Ave SS
No. ____ Date ____ Checked ____ Date ____ Survey by Geo Tos Notes [illegible] Date 8-12-53
Map No. ____ Indexed C. Tom [illegible]

F.B. 1771 PG. 219

76L298 307 10-51

PLEASE RETURN TO

LOS ANGELES COUNTY SURVEYOR
726 LOS ANGELES COUNTY
ENGINEERING BLDG.

NOTE: ANY ADDITIONS OR CHANGES ON THIS SHEET MUST BE MADE OR CIRCLED IN RED INK, WITH DATE AND NAME OF PERSON MAKING CHANGE.

Do not extend notes this side of this line.

STATION	B. S.	H. I.	F. S.	ELEV.	Firestone Blvd	
6+64³		81 05	4 5	76 5	30' L. P.L.	
7+00			4 99	76 06		℄
"			4 91	76 14		10' R. edge of Pvm
"			4 9	76 1		15' R. Fence line
"			5 42	75 63	22⁸ L. Gut	
"			4 82	76 23	22⁸ L. Cb	
"			4 5	76 5	30' L. P.L.	
8+00			4 82	76 23		℄
"			4 75	76 30		10' R. edge of Pvm
"			4 9	76 1		15' R. Fence line
"			5 31	75 74	22⁸ L. Gut.	
"			4 66	76 39	22⁸ L. Cb.	
"			4 3	76 7	30' L. P.L.	
T.P.	5 21	81 23	5 03	76 02	—	
8+56³			5 17	76 06		℄
"			5 44	75 79	22⁶ L. Gut. W. end N. W. Cov. C. R.	
"			4 76	76 47	22⁶ L. Cb. " " "	
"			4 3	76 9	30' L. P.L.	
			4 4	76 8	100' L. P.L. W. side. Fidel Ave.	
8+84			5 30	75 93	49' L. Gut. N. end N. W. Cov. C. R.	
"			4 71	76 52	49' L. Cb. " " "	

F.B. 1771 PG. 220 Job No. 1628 Division No. Notes Red. Plotted Date No. Profile
Survey of Markton Ave. S.S. Date Checked Date X-Sec.
Survey by Coates Notes J.O. Notes Chkd. Date No.
Indexed C. Johnson Date

76L298 307 10-51

PLEASE RETURN TO
LOS ANGELES COUNTY SURVEYOR
726 LOS ANGELES COUNTY
ENGINEERING BLDG.

NOTE: ANY ADDITIONS OR CHANGES ON THIS SHEET MUST BE MADE OR CIRCLED IN RED INK, WITH DATE AND NAME OF PERSON MAKING CHANGE.

Do not extend notes this side of this line.

STATION	B. S.	H. I.	F. S.	ELEV.		
9+00		81 23	5 53	75 70		℄
9+02.25			5 53	75 70	℄ int Fidel Ave. + Firestone Blvd.	
"			5 60	75 63		10' R. edge of Pavm
"			5 6	75 6		15' R. Fence line
"			5 38	75 85	25.5 L.	
"			5 21	76 02	30' L.	
9+20.4			5 34	75 89	48.3 L. Gut. N. end N.E. Cor. C.R.	
"			4 70	76 53	48.3 L. Cb " " "	
"			4 3	76 9	100' L. P.L. E. Side Fidel Ave.	
9+46			5 09	76 14		℄
"			5 33	75 90	22.3 L. Gut. E end N.E. Cor. C.R.	
"			4 71	76 52	22.3 L. Cb. " " "	
"			4 4	76 8	30' L. P.L.	
10+00			4 68	76 55		℄
"			4 50	76 73		10' R. edge of Pavm
"			4 7	76 5		15' R. Fence line
"			5 35	75 88	22.3 L. Gut.	
"			4 73	76 50	22.3 L. Cb.	
"			4 3	76 9	30' L. P.L.	
11+00			4 55	76 68		℄
"			4 38	76 85		10' R. edge of Pavm

Profile
No. ____ Date ____ Notes Red ____ Plotted ____ Job No. 1628 Division No. ____
X-Sec. Notes Chkd. ____ Checked ____ Survey of Marylton Ave S.S.
No. ____ Date ____ Date ____ Survey by Coates Notes J.F.O. Date 8/17/53
Map No. ____ Indexed C. Johnson Date ____

F.B. 1771 PG. 221

76L298 307 10-51

PLEASE RETURN TO
LOS ANGELES COUNTY SURVEYOR
726 LOS ANGELES COUNTY
ENGINEERING BLDG.

NOTE: ANY ADDITIONS OR CHANGES ON THIS SHEET MUST BE MADE OR CIRCLED IN RED INK, WITH DATE AND NAME OF PERSON MAKING CHANGE.

Do not extend notes this side of this line.

F.B. 1771 PG 222 Job No 6628 Division No. S.S.
Survey of Maryton Ave
Survey by Coates Notes J.S.C.
Indexed C. Johnson Date
Profile No. X-Sec. No.
Plotted Date Checked Date
Notes Red. Date Notes Chkd. Date

STATION	B. S.	H. I.	F. S.	ELEV.	Firestone Blvd	
11+00		81 23	4 6	76 6		15'R. Fence line
"			5 21	76 02	22½ L Gut.	
"			4 52	76 71	22½ L. Ch.	
"			4 4	76 8	30' L. P.L.	
T.P.	5 99	82 22	5 00	76 23		
11+34			5 42	76 80		
"			6 14	76 08	22½ L. Gut. W. end N.W. Cor. C.R.	
"			5 49	76 73	22½ L. Ch. "	
"			5 2	77 0	30' L. P.L.	
			5 0	77 2	100' L. P.L. W. side Maryton Ave.	
11+64			5 99	76 23	53½ L. Gut. W. end N.W. Cor. C.R.	
"			5 37	76 85	53½ L. Ch. "	"
11+79.25			5 29	76 93	℄ int Maryton Ave & Firestone Blvd.	
11+94.2			6 05	76 17	53½ L. Gut. N. end N.E. Cor. C.R.	
"			5 42	76 80	53½ L. Ch. "	"
			4 9	77 3	100' L. P.L. E. side Maryton Ave.	
12+00			5 23	76 99		
"			5 03	77 19		10'R. edge of Pvmt
"			5 2	77 0		15'R. Fence line

76L298 307 10-51

PLEASE RETURN TO
LOS ANGELES COUNTY SURVEYOR
726 LOS ANGELES COUNTY
ENGINEERING BLDG.

NOTE: ANY ADDITIONS OR CHANGES ON THIS SHEET MUST BE MADE OR CIRCLED IN RED INK, WITH DATE AND NAME OF PERSON MAKING CHANGE.

Do not extend notes this side of this line.

STATION	B. S.	H. I.	F. S.	ELEV.	
				77 07	B.M. 12/4/53
12+24		82 22	5 15	~~7 5 07~~	℄
"			6 03	76 19	22½ L. Gut. E. end N.E. Cor. C.R.
"			5 39	76 83	22½ L. Cb. " " "
"			5 1	77 1	30' L. P.L.
13+00			5 23	76 99	℄
"			5 07	77 15	10' R. edge of Pvmt
"			5 2	77 0	15' R. Fence Line
"			5 92	76 30	22½ L. Gut.
"			5 31	76 91	22½ L. Cb.
"			5 1	77 1	30' L. P.L.
T.P.	5 22	82 45	4 99	77 23	
14+00			5 35	77 10	℄
"			5 09	77 36	10' R. edge of Pvmt
"			5 3	77 1	15' R. Fence Line
14+08½			5 33	77 12	℄
"			6 00	76 45	22½ L. Gut. W. end N.W. Cor. C.R.
"			5 35	77 10	22½ L. Cb. " " "
"			5 1	77 3	30' L. P.L.
			4 9	77 5	100' L. P.L. W. side Dinuba Ave.
14+35½			5 87	76 58	52½ L. Gut. W. end N.W. Cor. C.R.
"			5 20	77 25	52½ L. Cb. " " "

Profile
Notes Red _____ Platted _____ Job No. 1628 Division No. _____ F.B. 1771 Pg. 223
No. _____ Date _____ Date _____ Survey of Mapping Low Pave 55
X-Sec.
Notes Chkd _____ Checked _____ Survey by Coates Notes J.F.D. Date 8/17/53
No. _____ Date _____ Date _____ Map No. _____ Inked C. Johnson Date _____

76L298 307 10-51

PLEASE RETURN TO

LOS ANGELES COUNTY SURVEYOR
726 LOS ANGELES COUNTY
ENGINEERING BLDG.

NOTE: ANY ADDITIONS OR CHANGES ON THIS SHEET MUST BE MADE OR CIRCLED IN RED INK, WITH DATE AND NAME OF PERSON MAKING CHANGE.

Do not extend notes this side of this line.

STATION	B. S.	H. I.	F. S.	ELEV.	Firestone Blvd.	
14+56.22		82.45	5.21	77.24	℄ int Dinard Ave. + Firestone Blvd.	
14+74.2			5.85	76.60	52' L. Gut. N. end N.E. Cor. C.R.	
"			5.23	77.22	52' L. Cb. " " "	
			4.9	77.5	100' L. P.L. E. Side Dinard Ave.	
15+00			5.10	77.35	℄	
"			4.87	77.58		10' R.
"			5.1	77.3		15' R.
15+05			5.09	77.36	℄	
"			5.85	76.60	22' L. Gut. E end N.E. Cor. C.R.	
"			5.23	77.22	22' L. Cb. " " "	
"			4.9	77.5	30' L. P.L.	
BM AT 66			5.18	77.27	BM AT 66 Elev. 77.253 F.B. 1771-8 Firestone Blvd. + Dinard Ave. N.E. Cor. BT. SPK. in curb 6.5' N. of N. end C.R.	

Profile
No.
X-Sec.
No.
Plotted
Date
Checked
Date
Notes Red.
Date
Notes Chkd.
Date
Division No.
Job No. 1628
Survey of Maryton Ave. S.S.
Survey by Coates
Notes J.F.O.
Indexed C. Johnson
Date
B. 1771 PG. 224

Profile No. | Notes Red | Plotted | Job No. 1628 | Division No. | F.B. 1771 | Pg. 225

Date | Date | Survey of MARYTON AVE. S.S.

Notes Chkd. | Checked | Survey by Coates | Notes J.S.C. | Date 8/4/53

No. | Date | Date | Map No. | Index | C. Jones | Date

ELEVATION OF M.H. INVERTS AT

INT. ROSECRANS AVE & FIDEL AVE

" ~~SHOEMAKER~~ RD. & LIGGETT ST.

" " " & FIRESTONE BLVD.

MARYTON AVE S.S. DIST.

C.I. 1628

SEE TOPOG NOTES FOR RESPECTIVE STATIONING

COATES
OCHSNER
MALDONADO
DROWN
BROOKS

STATION	B.S.	H.I.	F.S.	ELEV.

NOTE: ANY ADDITIONS OR CHANGES ON THIS SHEET MUST BE MADE OR CIRCLED IN RED INK, WITH DATE AND NAME OF PERSON MAKING CHANGE.

Do not extend notes this side of this line.

PLEASE RETURN TO
LOS ANGELES COUNTY SURVEYOR
726 LOS ANGELES COUNTY
ENGINEERING BLDG.

76L 298 307 10-51

76L298 307 10-57

PLEASE RETURN TO
LOS ANGELES COUNTY SURVEYOR
726 LOS ANGELES COUNTY
ENGINEERING BLDG.

NOTE: ANY ADDITIONS OR CHANGES ON THIS SHEET MUST BE MADE OR CIRCLED IN RED INK, WITH DATE AND NAME OF PERSON MAKING CHANGE.

Do not extend notes this side of this line.

Profile No. X-Sec. No.
Platted Date Checked Date
Notes Red Date Notes Chkd Date
Job No. 1628 Division No. Arc. 55
Survey of Marylon Notes SSC.
Survey by Coates
Indexed K. C. Johnson Date

B. 1771 PG. 226

STATION	B. S.	H. I.	F. S.	ELEV.		
		M.H. @ INT.			ROSECRANS AVE & FIDEL AVE	
B.M. AT 73	454	84 62		80 08	B.M. AT 73 Elev 80 080 per F.B. 1771/13 Rosecrans Ave & Fidel Ave. S.W. Cor. Bt. Spk. in curb 5' W. of W. end C.R.	
0+15 ± on Fidel Ave.			455	80 07	0.1 R E rim M.H	
"			455	80 07	" W. " "	
"			453	80 09	" N " "	
"			456	80 06	" S " "	
"			16 03	68 59	" 42" INLET E	4.55 Rod 7.98 Meas 3.50 Diam 16.03
"			16 03	68 59	" 42" outlet W	4.55 Rod 7.98 meas. 3.50 Diam 16.03
"			13 41	71 21	" 8" INLET S	4.56 Rod 8.18 meas 0.67 Diam. 13.41
"			14 12	70 50	" 8" INLE N	4.53 Rod 8.92 meas 0.67 Diam. 14.12
"						
B.M. AT 85			5 79	76 83	B.M. AT 85 Elev. 78.832 FB. 1771/18 FIDEL Ave & 1st Alley S. Rosecrans Ave S.E. Cor. Bt. Spk. in ob. 5' S. of S. end C.R.	
	M.H	@ INT.			SHOEMAKER AVE & LIGGETT ST.	
B.M. AT 76	488	85 68		80 80	B.M. AT 76 Elev. 80 80 per F.B. 1771/14 Shoemaker Ave & Liggett St S.E. Cor. Bt. Spk. in ob 5' S. of S. end C.R. "	
0+16 ± on Liggett St			484	80 84	0.1 S N. rim M.H	
"			487	80 81	" S. " "	
"			491	80 77	" E " "	

76L298 307 10-51

PLEASE RETURN TO

LOS ANGELES COUNTY SURVEYOR

726 LOS ANGELES COUNTY
ENGINEERING BLDG.

NOTE: ANY ADDITIONS OR CHANGES ON THIS SHEET MUST BE MADE OR CIRCLED IN RED INK, WITH DATE AND NAME OF PERSON MAKING CHANGE.

Do not extend notes this side of this line.

STATION	B. S.	H. I.	F. S.	ELEV.	
0+16.4		85 68	17 96	67 72	O.I.S. 42" INLET N { 4.84 Rod, 9.62 meas, 3.50 Diam, 17.96
"			17 98	67 70	" 48" OUTLET S. { 4.87 Rod, 9.11 meas, 4.00 Diam, 17.98
"			15 83	69 85	" 8" INLET E { 4.[illegible] Rod, 10.2[illegible] meas, 0.[illegible] Diam, 15.8[illegible]
"					"
			6 12	79 56	B.M. AT 78 Elev. 79.561 per F.B. 1771/15 Liggett St (N. Side) @ Gracebee Ave. Bt. Spk in curb 7' W. of ℄ prod of Gracebee Ave
		M.H. @ INT. FIRESTONE BLVD & SHOEMAKER			
B.M. AT 61	3 93	80 67		76 74	B.M. AT 61 Elev. 76.737 per F.B. 1771/[illegible] Firestone Blvd & Shoemaker Ave N.E. Cor. Bt. Spk. in curb 10' N. of N. end C.R.
0+23.3 on Shoemaker Ave			4 44	76 23	18.7 R N. rim M.H.
"			4 47	76 20	" S. rim M.H.
"			4 45	76 22	" E " "
"			4 44	76 23	" W " "
"			14 08	66 59	" 48" inlet N { 4.44 Rod, 5.64 meas, 4.00 Diam, 14.08
"			14 12	66 55	" 48" outlet S. { 4.47 Rod, 5.65 meas, 4.00 Diam, 14.12
"			10 98	69 69	" 8" INLET E { 4.4[illegible] Rod, 5.8[illegible] meas, 0.6[illegible] Diam, 6.9[illegible]
			11 48	69 19	" 8 INLET W { 4.44 Rod, 6.37 meas, 0.67 Diam, 11.48
B.M. AT 62			4 37	76 30	B.M. AT 62 Elev. 76.299 per F.B. 1771/[illegible] Firestone Blvd & Gracebee Ave N.E. Cor. Bt. Spk. in curb 9' N. of N. end C.R.

Profile No. ____ Notes Red ____ Plotted ____ Job No. 1628 Division No. ____ F.B. 1771 PG. 227

X.Sec. No. ____ Date ____ Date ____ Survey of MARYTON AVE. S.S.

Notes Chkd. ____ Checked ____ Survey by C. [illegible] Notes J.S.C. Date 8/15/[illegible]

No. ____ Date ____ Date ____ Map No. ____ Mark C. Tom[illegible] Date ____

B. 1771 PG 228 Job No. 1628 Division No. Notes Red. Plotted Profile

Survey of MARYTON AVE. S.S. Date Date No.

Survey by COATES Notes J.S.C. Notes Chkd Checked X-Sec.

Indexed Date Date Date No.

STATION	B.S.	H.I.	F.S.	ELEV.

Do not extend notes this side of this line.

NOTE: ANY ADDITIONS OR CHANGES ON THIS SHEET MUST BE MADE OR CIRCLED IN RED INK, WITH DATE AND NAME OF PERSON MAKING CHANGE.

PLEASE RETURN TO

LOS ANGELES COUNTY SURVEYOR

726 LOS ANGELES COUNTY ENGINEERING BLDG.

76L298 307 10-51

Notes Ck'd by	Survey of Solo St.
Map No.	W. O. 1783.84 Tape No. Sr'd. of
Office Work	Surveyed by Snyder
Checked	Notes 1783 Date 7-6-55
Date	Indexed K. C. Johnson

F. B. 1171 PG. 229

C.I. 1983.84

SOLO ST.

Location of Improvements

CO.

PIUMA AVE

From - Solo ST

To - Downey - Norwalk Rd.

Note: Any Additions or Changes on This Sheet Must be Made or Circled in Red Ink With Date and Name of Person Making Change.

Do not extend notes this side of this line.

RETURN TO
LOS ANGELES COUNTY SURVEYOR
726 LOS ANGELES COUNTY
ENGINEERING BLDG.

76F3095 247 4-55

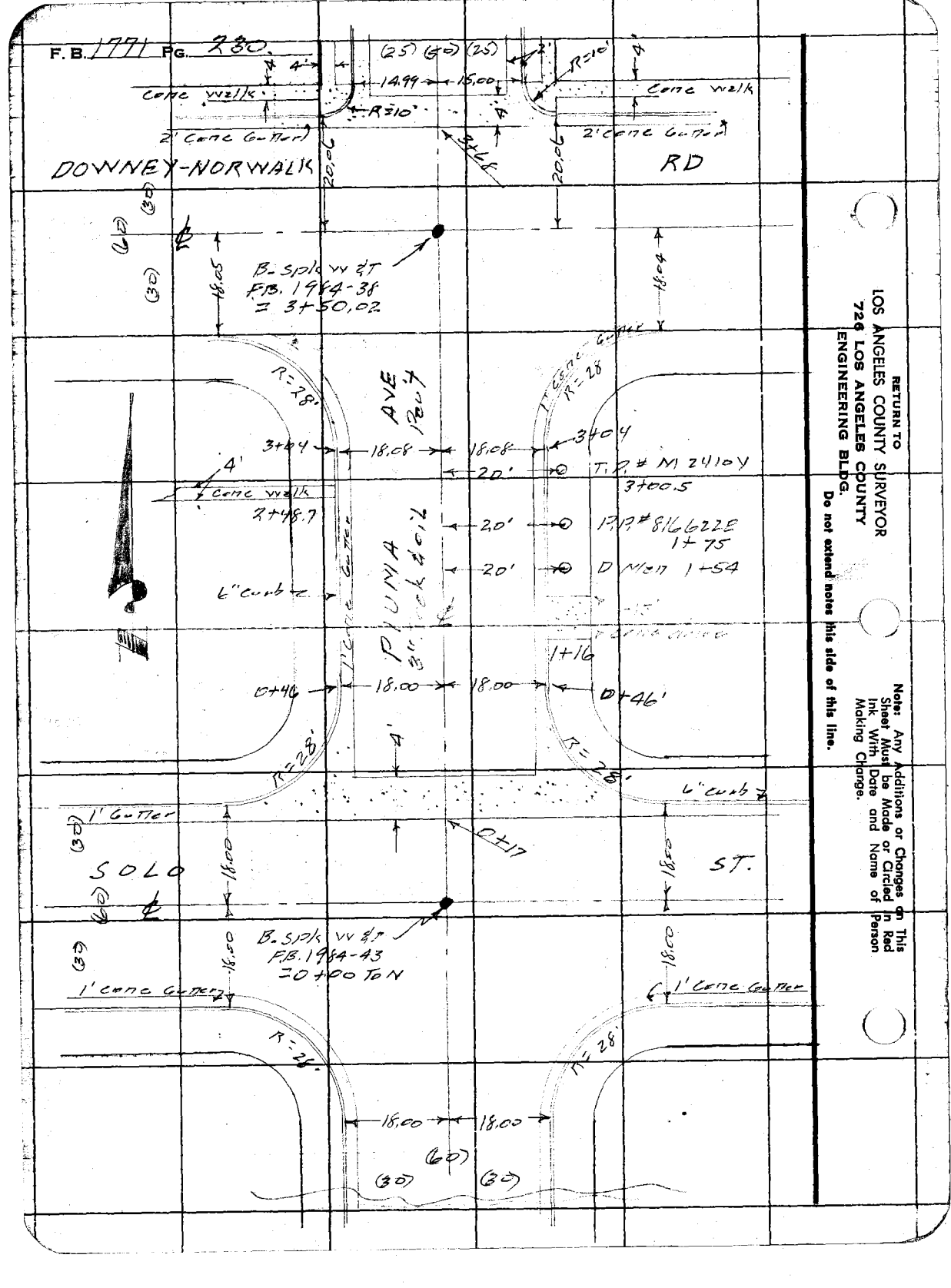

RETURN TO
LOS ANGELES COUNTY SURVEYOR
726 LOS ANGELES COUNTY
ENGINEERING BLDG.

Do not extend notes this side of this line.

Note: Any Additions or Changes on This Sheet Must be Made or Circled in Red Ink With Date and Name of Person Making Change.

Profile	Notes Red.	Plotted	Job No. 1783.34	Division No.	F. B. 1771 Pg. 231
No.	Date	Date	Survey of		
X-Sec.	Notes Chkd.	Checked	Survey by Snyder & C. Johnson	Notes PRS	Date 7-6-55
No.	Date	Date	Map No.	Indexed	Date

C.I. 1783.34

SOLO ST.

X SECTIONS

on

PIUMA AVE

From - Solo ST

To - Downey-Norwalk Rd

Note

Lenker. Self Computing Rod used

STATION	B. S.	H. I.	F. S.	ELEV.

NOTE: ANY ADDITIONS OR CHANGES ON THIS SHEET MUST BE MADE OR CIRCLED IN RED INK, WITH DATE AND NAME OF PERSON MAKING CHANGE.

PLEASE RETURN TO

LOS ANGELES COUNTY SURVEYOR

726 LOS ANGELES COUNTY ENGINEERING BLDG.

Do not extend notes this side of this line.

76L298 S & E #307 9-54

76L298 S & E #307 9-54

PLEASE RETURN TO
LOS ANGELES COUNTY SURVEYOR
726 LOS ANGELES COUNTY ENGINEERING BLDG.

NOTE: ANY ADDITIONS OR CHANGES ON THIS SHEET MUST BE MADE OR CIRCLED IN RED INK, WITH DATE AND NAME OF PERSON MAKING CHANGE.

Do not extend notes this side of this line.

Pluma Ave

STATION	B. S.	H. I.	F. S.	ELEV.	Left & W	℄ Right & E
H.X32				101.[illegible]3	H.X 32 Elev. 101.326	F.B. 1984-14
					Pluma Ave & Solo ST. N.E. COR.	
					Bt. spk in curb 5' N. of N. end C.R.	
0+00	℄ int			10[illegible]	℄ int. Solo ST & Pluma Ave.	
				100[illegible]3	" S.E. COR. E. end C.R.	Gutter
				101[illegible]8	" " " "	Top curb
				10[illegible]	" " S. end C.R.	Gutter
				100[illegible]	" " " "	Top curb
				100[illegible]8	" S.W. COR. S. " "	Gutter
				10[illegible]	" " " " "	Top curb
				100[illegible]3	" " W. end C.R.	Gutter
				101[illegible]9	" " " "	Top cb
				100[illegible]	" N.W. COR. W. " "	Gutter
				101[illegible]7	" " " " "	Top cb
				10[illegible]5	" " " N. " "	Gutter
				101[illegible]9	" " " " "	Top cb
				10[illegible]	" " Prop. COR.	
				10[illegible]8	" N.E. COR. N. end C.R.	Gutter
				101[illegible]	" " " " "	Top cb
				100[illegible]7	" " " E. end C.R.	Gutter
				101[illegible]	" " " " "	Top cb

F. B. 1771 Pg. 232 Job No. 1783.34 Division No. Notes Red. Plotted Profile
Survey of Solo St. Date Date No.
Survey by [illegible] Notes PRS Notes Chkd. Checked X-Sec.
Indexed Date Date No.

76L298 S & E #307 9-54

PLEASE RETURN TO
LOS ANGELES COUNTY SURVEYOR
726 LOS ANGELES COUNTY ENGINEERING BLDG.

NOTE: ANY ADDITIONS OR CHANGES ON THIS SHEET MUST BE MADE OR CIRCLED IN RED INK, WITH DATE AND NAME OF PERSON MAKING CHANGE.

Do not extend notes this side of this line.

Pluma Ave

STATION	B. S.	H. I.	F. S.	ELEV.	[illegible]	℄ Right & E
0+00				1019	℄ int N.E. cor.	Prop cor.
✓				10110		45' R.
✓				10095	45' L.	
0+18				10058		℄ X Gutter
0+45				10097		℄
1+00				10155		℄
				10093		18' R Gutter
				10158		18' R Top cb
				1019		30' R P/L
				10091	18' L Gutter	
				10155	18' L Top cb	
				1021	30' L P/L	
2+00				10198		℄
				10140		18' R Gutter
				10204		18' R Top cb
				1024		30' R P/L
				10138	18' L Gutter	
				10201	18' L Top cb	
				1024	30' L P/L	
3+00	T.P.			10251		℄
3+40				10292		℄

Profile Notes Red. ____ Plotted ____ Job No. [illegible] Division No. ____
No. ____ Date ____ Date ____ Survey of ____
X-Sec. Notes Chkd. ____ Checked ____ Survey by SP Yeler Notes [illegible] Date 7-6-55
No. ____ Date ____ Date ____ Map No. ____ Indexed ____ Date ____

F. B. [illegible] Pg. [illegible]

76L298 S & E #307 9-54

PLEASE RETURN TO
LOS ANGELES COUNTY SURVEYOR
726 LOS ANGELES COUNTY ENGINEERING BLDG.

NOTE: ANY ADDITIONS OR CHANGES ON THIS SHEET MUST BE MADE OR CIRCLED IN RED INK, WITH DATE AND NAME OF PERSON MAKING CHANGE.

Do not extend notes this side of this line.

Pluma Ave

STATION	B. S.	H. I.	F. S.	ELEV.	Left & W	℄ Right & E
3+50.02	℄ Int			10326	℄ Int Pluma Ave &	Downey-Norwalk Rd.
				10[illegible]7	" S.E. Cor. E. end C.R.	Gutter
				10[illegible]0	" " " "	Top cb
				10192	" " " S.	Gutter
				10255	" " " "	Top cb
				10[illegible]	" "	Prop Cor
				10194	" S.W. Cor. S. end C.R.	Gutter
				10259	" " " "	Top cb
				10203	" " " W. "	Gutter
				10256	" " " "	Top cb
				10[illegible]	" "	Prop Cor.
				10252	" N.W. Cor. W. end C.R.	Gutter
				10[illegible]6	" " " "	Top cb
				10256	" " " N. "	Gutter
				10323	" " " "	Top cb
				10[illegible]1	" N.E. Cor. N. end C.R.	Gutter
				10[illegible]0	" " " "	Top cb
				10261	" " " E "	Gutter
				10328	" " " "	Top cb
				10329		45' R
				10325	45' L	

F. B. 1771 Pg. 234 Job No. 1783.54 Division No. ____ Notes Red. ____ Plotted ____ Profile
Survey of Solo St. Date ____ Date ____ No. ____
Survey by Snyder Notes PRS Notes Chkd. ____ Checked ____ X-Sec.
Indexed C. Johnson Date ____ Date ____ Date ____ No. ____

76L298 S & E #307 9-54

PLEASE RETURN TO
LOS ANGELES COUNTY SURVEYOR
726 LOS ANGELES COUNTY ENGINEERING BLDG.

NOTE: ANY ADDITIONS OR CHANGES ON THIS SHEET MUST BE MADE OR CIRCLED IN RED INK, WITH DATE AND NAME OF PERSON MAKING CHANGE.

Do not extend notes this side of this line.

Plumas Ave

Profile Notes Red. Plotted Job No. Division No.
No. Date Date Survey of
X-Sec. Notes Chkd. Checked Survey by Notes
No. Date Date Map No. Indexed Date

F. B.

STATION	B. S.	H. I.	F. S.	ELEV.	
3+70				10258	℄ Prod ⅄ Curtis
H.X 33				10327	H.X. 33 Elev. 103.281 F.B. 1964-1 Plumas Ave & Downer - N 89°59'W Rd. N.E. cor. - 3' S. of ⅄ Curb 7' N. of N. end C.R.
			END	"X" Sections	
		Elev.	S.S.		Ties to Sts on Pg. 237 & 238
H.X 18				9961	H.X. 18 El. 99.608 F.B. 1964-10 Curtis - 13' Sply 13' Ch. 10' Rd. & Sply ST S.E. Cor. - of S. end C.R.
	530	104 31			
S.S. M.H.			519	9912	Rim S.S. M.H. at Curtis - King Rd & Sply
8" Inlet N			1191	9240	Rod 5.19, Meas 6.05, Dia .67, 11.91
8" Stub E			1182	9249	Rod 5.19, Meas 5.96, Dia .67, 11.82
8" outlet W			1196	9235	Rod 5.19, Meas 6.10, Dia .67, 11.96
T.P.	539	104 99	471	9960	T.P.
S.S. M.H.			558	9941	Rim S.S. M.H. on Curtis & King Rd 84.83' So. of Sply ST
8" Inlet N.			1175	9324	Rod 5.58, Meas 5.50, Dia .67, 11.75
8" outlet S.			1181	9318	Rod 5.58, Meas 5.50, Dia .67, 11.81
T.P.			464	10035	T.P.
	556	105 91			

76L298 S & E #307 9-54

PLEASE RETURN TO
LOS ANGELES COUNTY SURVEYOR
726 LOS ANGELES COUNTY ENGINEERING BLDG.

NOTE: ANY ADDITIONS OR CHANGES ON THIS SHEET MUST BE MADE OR CIRCLED IN RED INK, WITH DATE AND NAME OF PERSON MAKING CHANGE.

Do not extend notes this side of this line.

STATION	B. S.	H. I.	F. S.	ELEV.		
		10591				
S.S. M.H.			507	100 84	Rim S.S. M.H.	on Curtis & King Rd 264.57 N. of Solo ST.
8" inlet N.			1179	94 12	Rod 5.07 Meas 6.05 Dia .67 11.79	
8" outlet S.			1183	94 08		Rod 5.07 Meas 6.09 Dia .67 11.83
T.P.	403	107 16	278	103 13	T.P.	
S.S. M.H.			473	102 43	Rim of S.S. M.H.	on Downey-Norwalk Rd at New mire Ave
8" inlet N.			1389	93 27	Rod 4.73 Meas 8.49 Dia .67 13.89	
8" inlet E.			1393	93 23		Rod 4.73 Meas 8.53 Dia .67 13.93
10" outlet S.			1393	93 23		Rod 4.73 Meas 8.37 Dia .83 13.93
H.X 21			427	102 89	H.X. 21 Elev. 102.893 F.B. 1984-10 Downey-Norwalk Rd at Newmire Ave - N.E. cor. - Bt. spk in cb 10' N. of S. end.	

F. B. 1771 Pg. 236 Job No. 178334 Division No. Notes Red. Plotted Profile
Survey of Solo ST. Date Date No.
Survey by Snyder Notes PRS Notes Chkd. Checked X-Sec.
Indexed J. O. Johnson Date Date Date No.

F.B. 1771 PG. 237

Notes Ck'd by
Map No.
Office Work
Checked
Date

Survey of Solo ST.
W. O. 1785 Tape No. St'd. of F
Surveyed by Snyder
Notes PRS Date 7-6-55
Indexed C. Jonnson

LOCATION

CURTIS & KING RD

DOWNEY — NORWALK RD.

BT. Spk YV & T
F.B. 1984-37

S. S. M. H. → 12.0
EL Pg 236

350.09

264.57

KING RD.

SOLO ST

AND

84.83

BT. Spk YV & T
F.B. 1984-36

S. S. M. H. → 12.10
EL Pg 235

CURTIS

ADD. 02
Per F.B. 1984-35

B. Spk YV & T
F.B. 1984-35

S. S. M. H. → 12'
El. Pg 235

5.10

SPRY ST

SPRY ST.

Note: Any Additions or Changes on This Sheet Must be Made or Circled in Red Ink With Date and Name of Person Making Change.

Do not extend notes this side of this line.

RETURN TO
LOS ANGELES COUNTY SURVEYOR
726 LOS ANGELES COUNTY
ENGINEERING BLDG.

76F3088 247 4-58

F.B. 1771 Pg 238

Location of S.S. No. H.

on
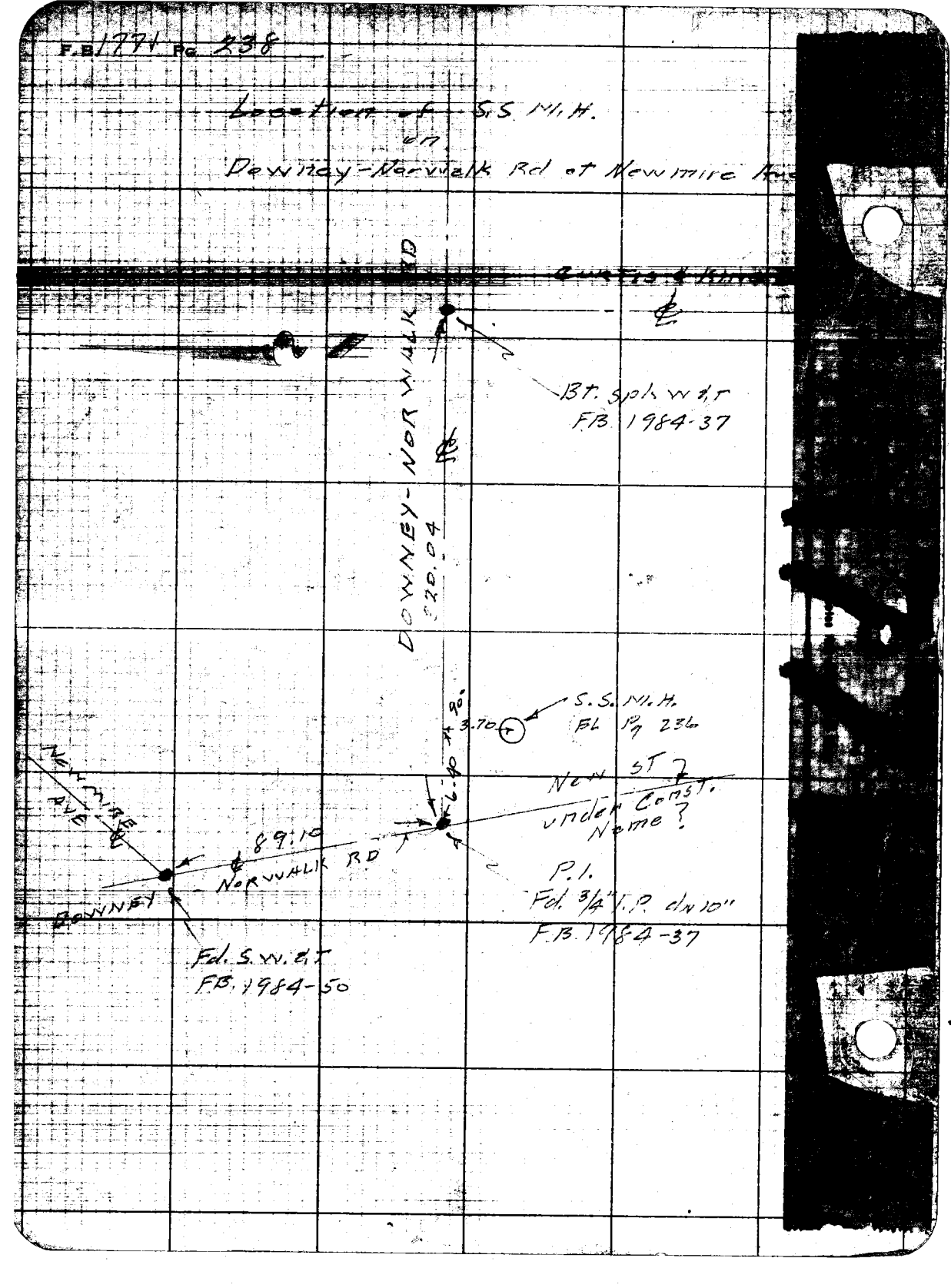
Downey-Norwalk Rd at Newmire Ave