76F309S 247 2-51

RETURN TO
LOS ANGELES COUNTY SURVEYOR
726 LOS ANGELES COUNTY
ENGINEERING BLDG.

Note: Any Additions or Changes on This Sheet Must be Made or Circled in Red Ink With Date and Name of Person Making Change.

Do not extend notes this side of this line.

INDEX TO F.B. 1772

DATE	J.N.	DESCRIPTION		NOTES	PAGES
5-53	1635	DISTRICT ℄ SURVEY		℄ & Ties	5-40
"	"	LOWER AZUSA RD.	El Monte Ave. to 300'E.of Persimmon Ave.	Topog	51-56
				X-sect	57-64
"	"	1st ALLEY E.of EL MONTE AVE.	Lower Azusa Rd. to Grand Ave.	Topog	65-70
				X-sect	71-76
"	"	PERSIMMON AVE.	" "	Topog	77-80
				X-sect	81-92
"	"	FAIRVIEW AVE	Persimmon Ave. to Mc Clintock Ave.	Topog	93-94
				X-sect	95-98
"	"	MC CLINTOCK AVE.	Fairview Ave. to Grand Ave.	Topog	99-102
				X-sect	103-108
"	"	GRAND AVE.	Persimmon Ave. to Double Drive.	Topog	109-118
				X-sect	119-136
"	"	Mc CLINTOCK AVE.	Grand Ave. to Freer St.	Topog	137-142
				X-sect	143-154
"	"	DALEVIEW AVE.	" "	Topog	155-160
				X-sect	161-174
"	"	ARROWOOD ST.	Daleview Ave. to End of Street	Topog	175-176
				X-sect	177-182
"	"	FARGO AVE.	Grand Ave. to Freer St.	Topog	183-186
				X-sect	187-196
"	"	DOUBLE DRIVE.	Grand Ave. S'ly to Bndry of Dist.	Topog	197-200
				X-sect	201-208
"	"	ROSEDO PARKWAY	Double Drive. to Tyler Ave.	Topog	209-214
				X-sect	215-226
6-55	"	FRESNO AVE.	Rosedo Parkway to Freer St.	Topog	227-232
				X-sect	233-238

OVER

Unscribed Chg. 8-21

Notes Ck'd by
Map No.
Office Work
Checked
Date

Survey of
W. O. Tape No. St'd. °F
Surveyed by
Notes
Indexed Date

F. B. 1772 Pg. 2

INDEX TO F.B. 1772 (CONT'D.)

F.B. 1772 PG. 4

DATE	J.N.	DESCRIPTION	NOTES	PAGES
6-53	1635	MYRTUS AVE. Florinda Ave. to Freer St	Topog X-sect	245-248 249-256
9-53	"	Lower Azusa Rd. at 1st Alley E. of El Monte Ave. Elev. on Storm Drain		257-258
"	"	EL MONTE AVE. Lower Azusa Rd. to 300'± South	Topog X-sect	259-260 261-264

See FB 16[illegible] 125

RETURN TO
LOS ANGELES COUNTY SURVEYOR
726 LOS ANGELES COUNTY
ENGINEERING BLDG.

Note: Any Additions or Changes on This Sheet Must be Made or Circled in Red Ink With Date and Name of Person Making Change.

Do not extend notes this side of this line.

C.I. 16[illegible]

DALEVIEW AVE.

①

Page F.B. 1772

? C.I. 1321

✓7 Lower Azusa Rd & El Monte Ave. Set Mon Well + Cover

8 Lower Azusa Rd & ∡ Point. Set Mon Well + Cover
(Falls on top conc. box storm drain - unable to set.)

9 [illegible]

✓10 El Monte Ave & Grand Ave. Set Mon Well + Cover

11 [illegible]

✓12 Grand Ave & Persimmon Ave. (to S.) Set Mon Well +
— Cover. 100' So. of ℄ int

✓13 Grand Ave & Mc Clintock Ave. (to So.) Set Mon. Well +
— Cover 100' So. of ℄ int

✓14 Grand Ave & Daleview Ave. Set Mon Well +
— Cover 100' No. of ℄ int.

✓15 Grand Ave. & Farago Ave. Set Mon. Well + Cover

✓16 Grand Ave & Double Dr. Set Mon. Well &
— Cover 100' West ℄ int.

✓17 Persimmon Ave & Fairview Ave. Set Mon. Well
— & Cover

✓18 Fairview Ave & Mc Clintock Ave. Set Mon. Well + Cover

✓19 [illegible] Dr. & Hondo Parkway. Set Mon. Well + Cover
— 100' East of ℄ int. on Hondo Parkway.

✓20 Hondo Parkway & Florinda Ave. Set Mon Well + Cover
— 50' N. of ℄ int. on ℄ Florinda Ave

✓21 Hondo Parkway & Tyler Ave. Set Mon. Well + Cover on
— ℄ Hondo Parkway 100' West of ℄ int.

22 Fr. 1563 - C.I. 1321 Mon. May be set in 1563 or 1590-9 if not
— set. Set Mon Well + Cover

✓23 Fr. [illegible] ST. & PERSIMMON Ave. Set Mon. Well + Cover

C.I. 1635

DALEVIEW AVE

Page	F.B. 1772
✓24	Freer St & McClintock Ave. (S.) set Mo.
✓25	Freer St & Daleview Ave. set Mon Well
✓25	Freer St & Welland Ave. set Mon Well + Cov
—	Lint. (Remove Rd. Dept. M
✓26	Freer St & Fargo Ave. set Mon. Well + Cover
27	See F.B. 1590 Pages 81 & 82
✓28	Freer St. & Florinda Ave. set Mon. Well + Cover
✓29	Freer St & Myrtus Ave. set Mon Well + Cover
✓30	Freer St. & Tyler Ave set Mon. Well + Cover
✓31	Florinda Ave & Myrtus Ave. set Mon Well + Cover
✓31	Florinda Ave & P.I. set Mon Well + Cover
✓32	Myrtus Ave. & E.C. (New) set Mon. Well + Cover
✓33	Myrtus Ave & B.C. (New) set Mon Well + Cover
[illegible]	Myrtus Ave. & P.I. set Mon Well + Cover
✓34	Daleview Ave & Arrowood St. set Mon Well + Cover
✓35	McClintock Ave & P.I. set Mon Well + Cover
✓36	Persimmon Ave & P.I. set Mon Well + Cover See F.B. 1590-25
✓37	Dennes Dr. & Welland Ave. set Mon. Well + Cover See F.B. 1590-41
38	ok
39	ok

Notes Ch'd by Galli	Survey of Daleview Ave. SS
Map No.	W. O. 1635 Tape No. St'd. 68° °F
Office Work	Surveyed by Snyder
Checked	Notes PRS Date 4-53
Date	Indexed E. C. Johnson 5-8-53

F. B. 1772 Pg. 5

C. I. 1635

DALEVIEW AVE

S. S. DIST.

CENTER LINE SURVEY

J. N. 8351

Ref- F.B. 1590

Date- April, 1953

Snyder P.R.
Stangeland A.C.
Martin J.
Sandoval M.G.

Note: Any Additions or Changes on This Sheet Must be Made or Circled in Red Ink With Date and Name of Person Making Change.

Do not extend notes this side of this line.

RETURN TO
LOS ANGELES COUNTY SURVEYOR
726 LOS ANGELES COUNTY
ENGINEERING BLDG.

76F309S 247 2-51

F. B. 1772 PG. 6

INDEX

Center Line Survey Pg 5 To 40
Topography & "X" Sec. Pg 51 To 272

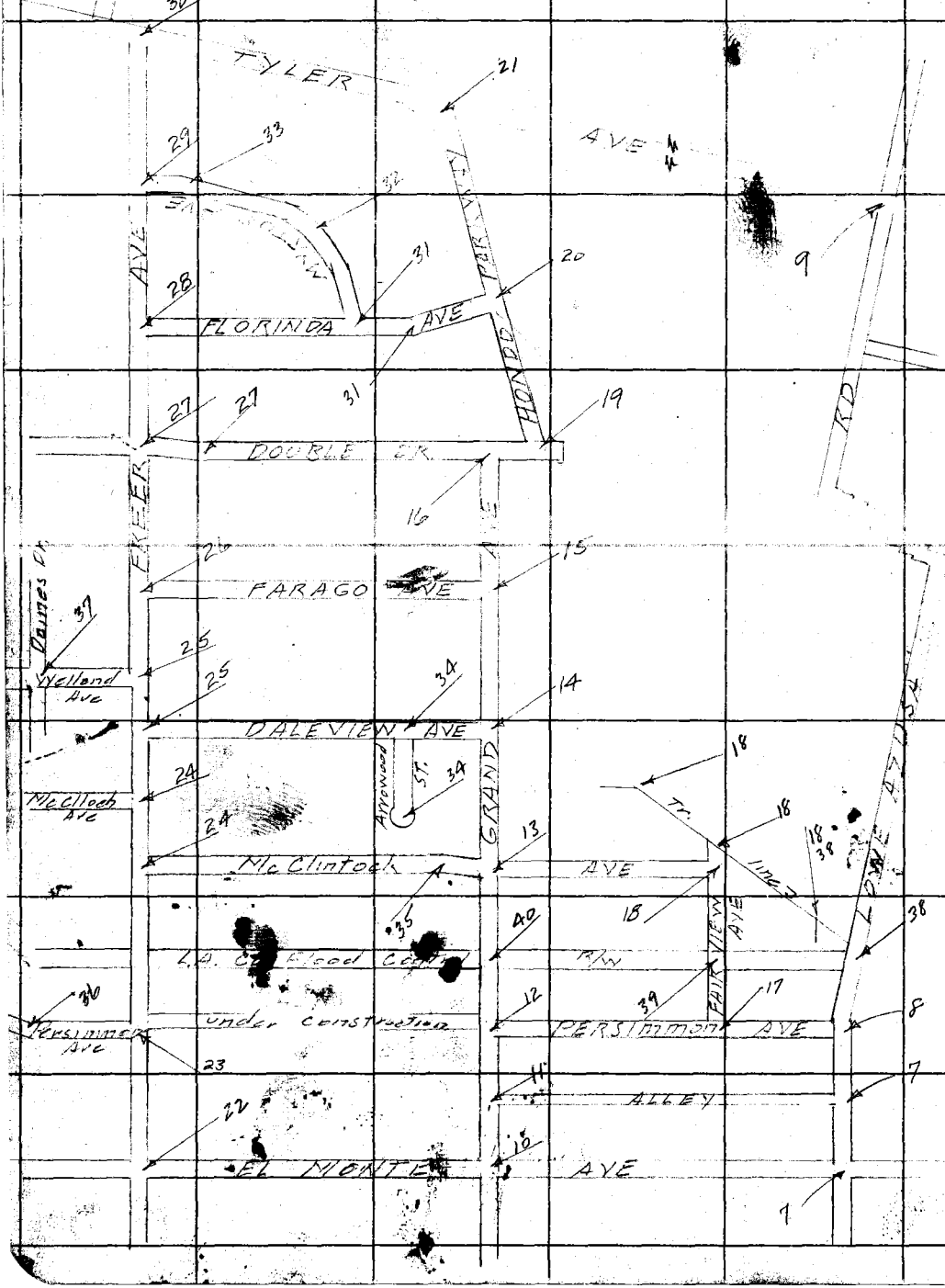

RETURN TO
LOS ANGELES COUNTY SURVEYOR
726 LOS ANGELES COUNTY
ENGINEERING BLDG.

Do not extend notes this side of this line.

Note: Any Additions or Changes on This Sheet Must be Made or Circled in Red Ink With Date and Name of Person Making Change.

WS-46-A-4

Notes Ck'd by Galli	Survey of Delaview Ave
Map No.	W. O. 8351 Tape No. 095 St'd. 68 °F
Office Work	Surveyed by Snyder
Checked	Notes PBS Date 5-53
Date	Indexed E. C. Johnson

F. B. 1772 Pg. 7

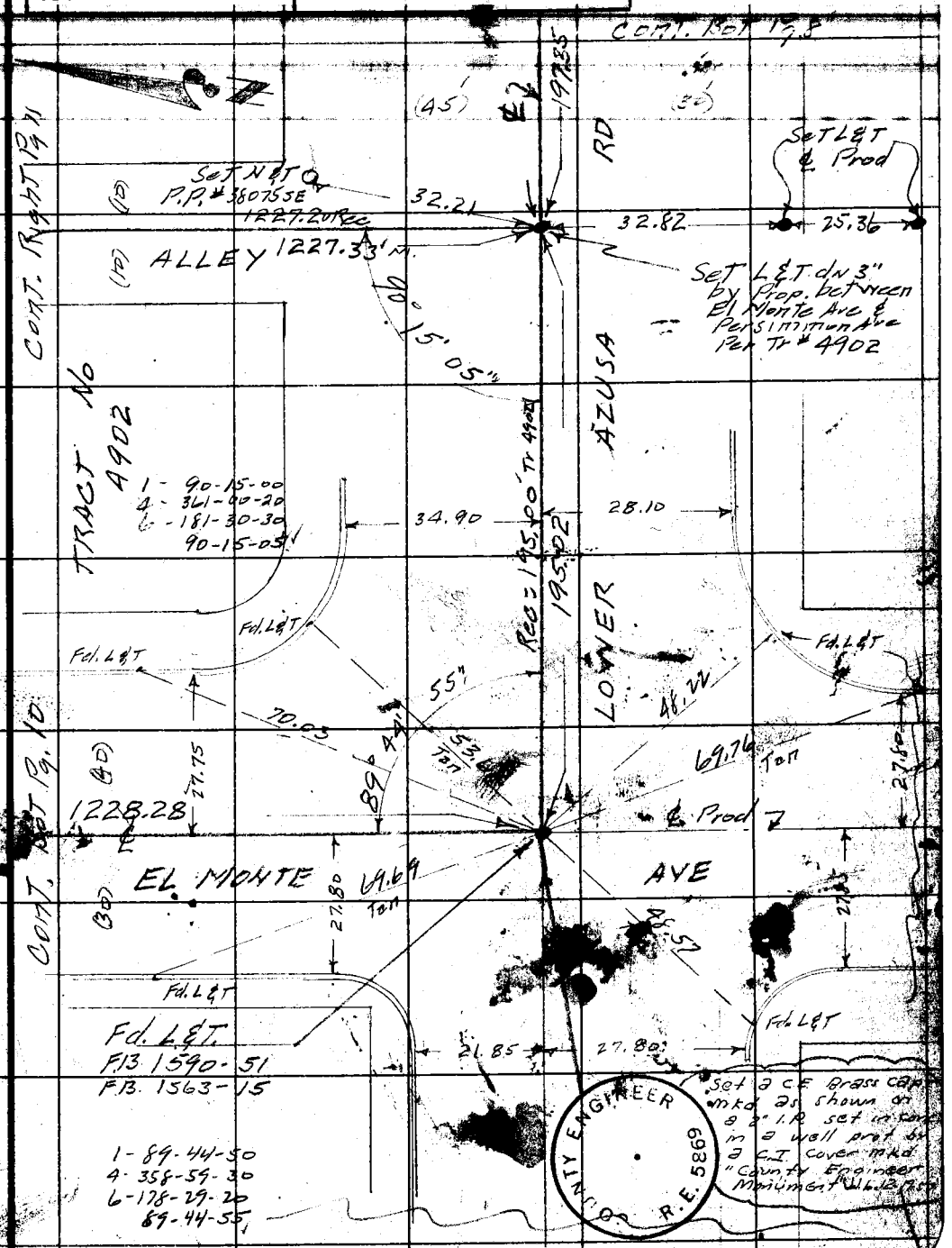

Note: Any Additions or Changes on This Sheet Must be Made or Circled in Red Ink With Date and Name of Person Making Change.

Do not extend notes this side of this line.

RETURN TO
LOS ANGELES COUNTY SURVEYOR
726 LOS ANGELES COUNTY ENGINEERING BLDG.

76F3095 247 2-51

F.B. 1772 PG. 8

W.S. 46-A-4

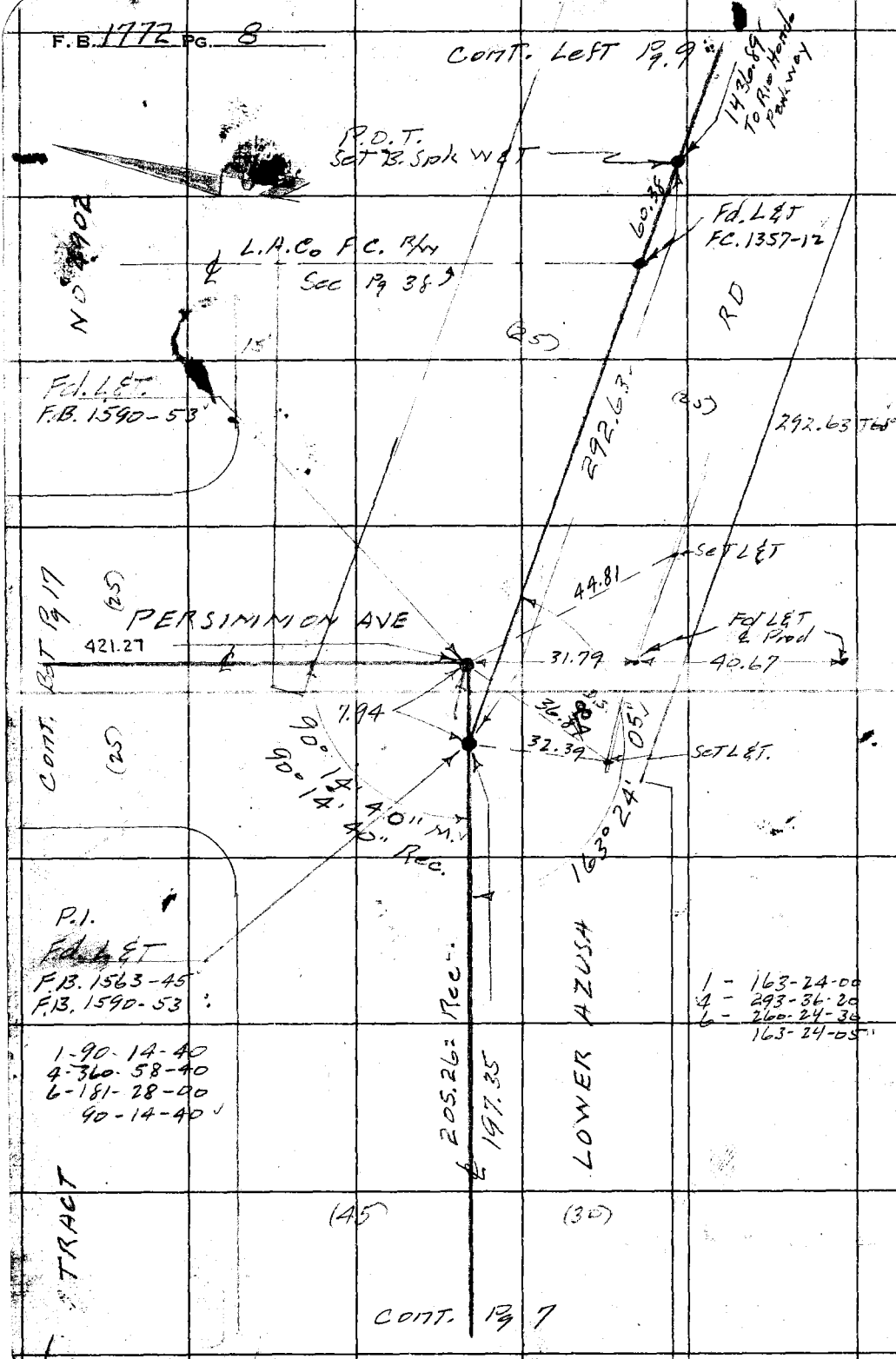

RETURN TO
LOS ANGELES COUNTY SURVEYOR
726 LOS ANGELES COUNTY
ENGINEERING BLDG.

Do not extend notes this side of this line.

Note: Any Additions or Changes on This Sheet Must be Made or Circled in Red Ink, With Date and Name of Person Making Change.

F.B. 1772 Pg. 9

Notes Ch'd by [illegible]	Surveyed Delaview Ave
Map No.	W. O. 8551 Tape No. 093 St'd. 68 °F
Office Work	Surveyed by Snyder
Checked	Notes Snyder Date 5-53
Date	Indexed A. C. Johnson

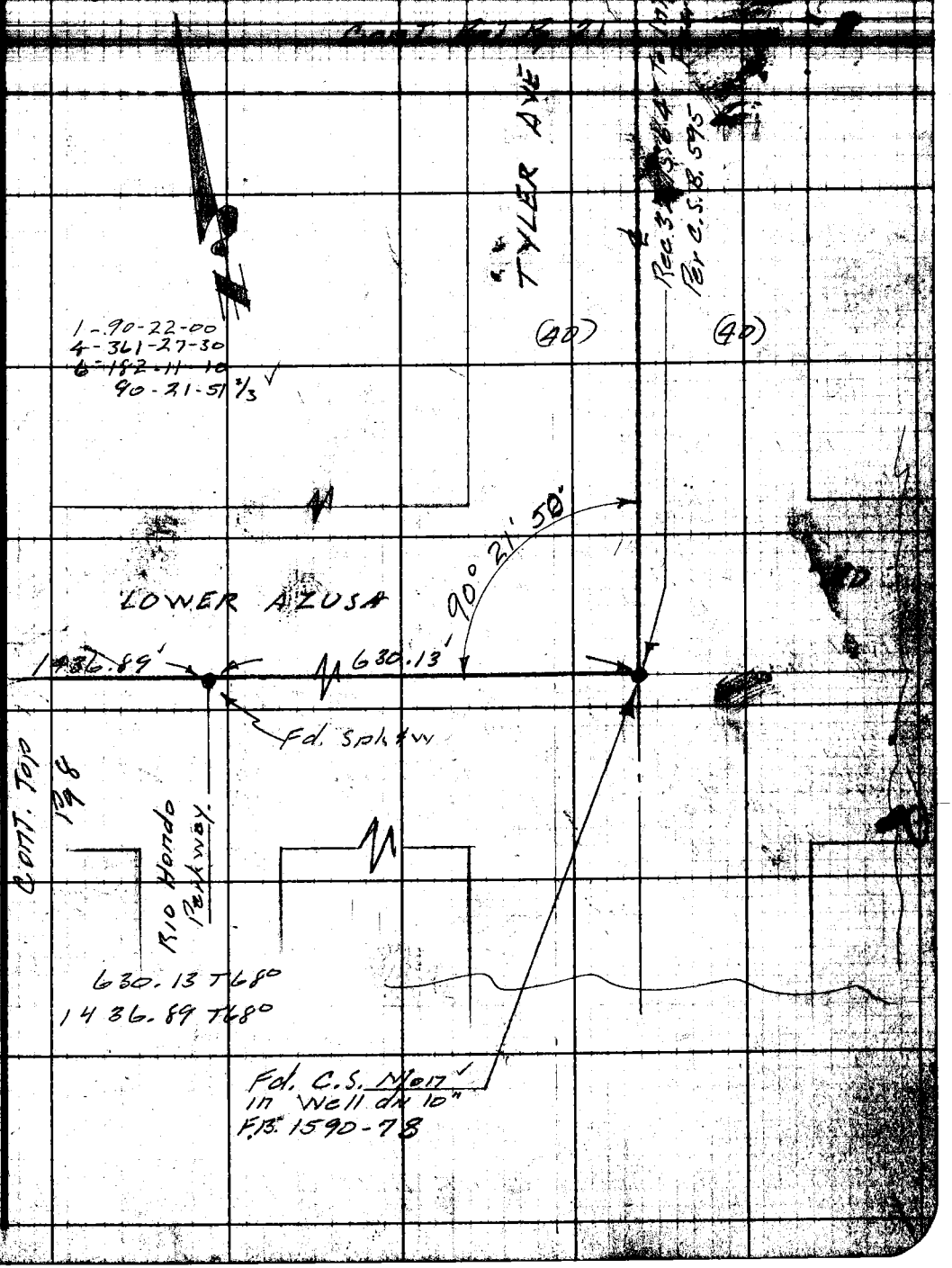

Note: Any Additions or Changes on This Sheet Must be Made or Circled in Red Ink With Date and Name of Person Making Change.

Do not extend notes this side of this line.

RETURN TO
LOS ANGELES COUNTY SURVEYOR
726 LOS ANGELES COUNTY
ENGINEERING BLDG.

76F3095 247 2-51

F.B. 1772 PG. 10

W.S. 46-A-3

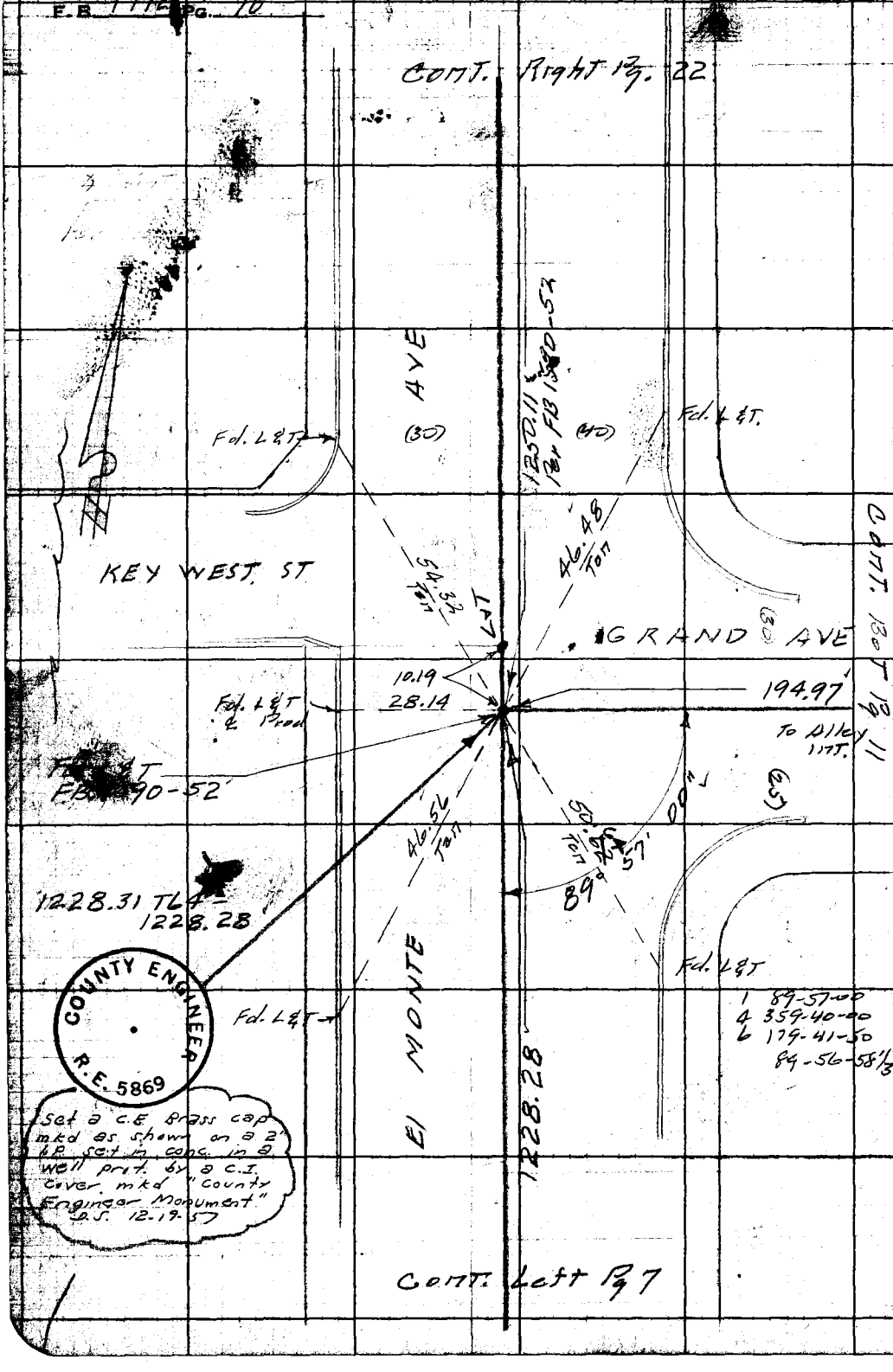

RETURN TO
LOS ANGELES COUNTY SURVEYOR
726 LOS ANGELES COUNTY
ENGINEERING BLDG.

Do not extend notes this side of this line.

Note: Any Additions or Changes on This Sheet Must be Made or Circled in Red Ink With Date and Name of Person Making Change.

Notes Ch'd by Galli
Map No.
Office Work
Checked
Date

Survey of Daleyville Ave
W. O. 8351 Tape No. 2 St'd 68 °F
Surveyed by Snyder
Notes PRS Date 5-1-53
Indexed E. C. Johnson

F. B. 1772 Pg. 11

LOS 46-A-3

Note: Any Additions or Changes on this Sheet Must be Made or Circled in Red Ink With Date and Name of Person Making Change.

Do not extend notes this side of this line.

RETURN TO
LOS ANGELES COUNTY SURVEYOR
726 LOS ANGELES COUNTY
ENGINEERING BLDG.

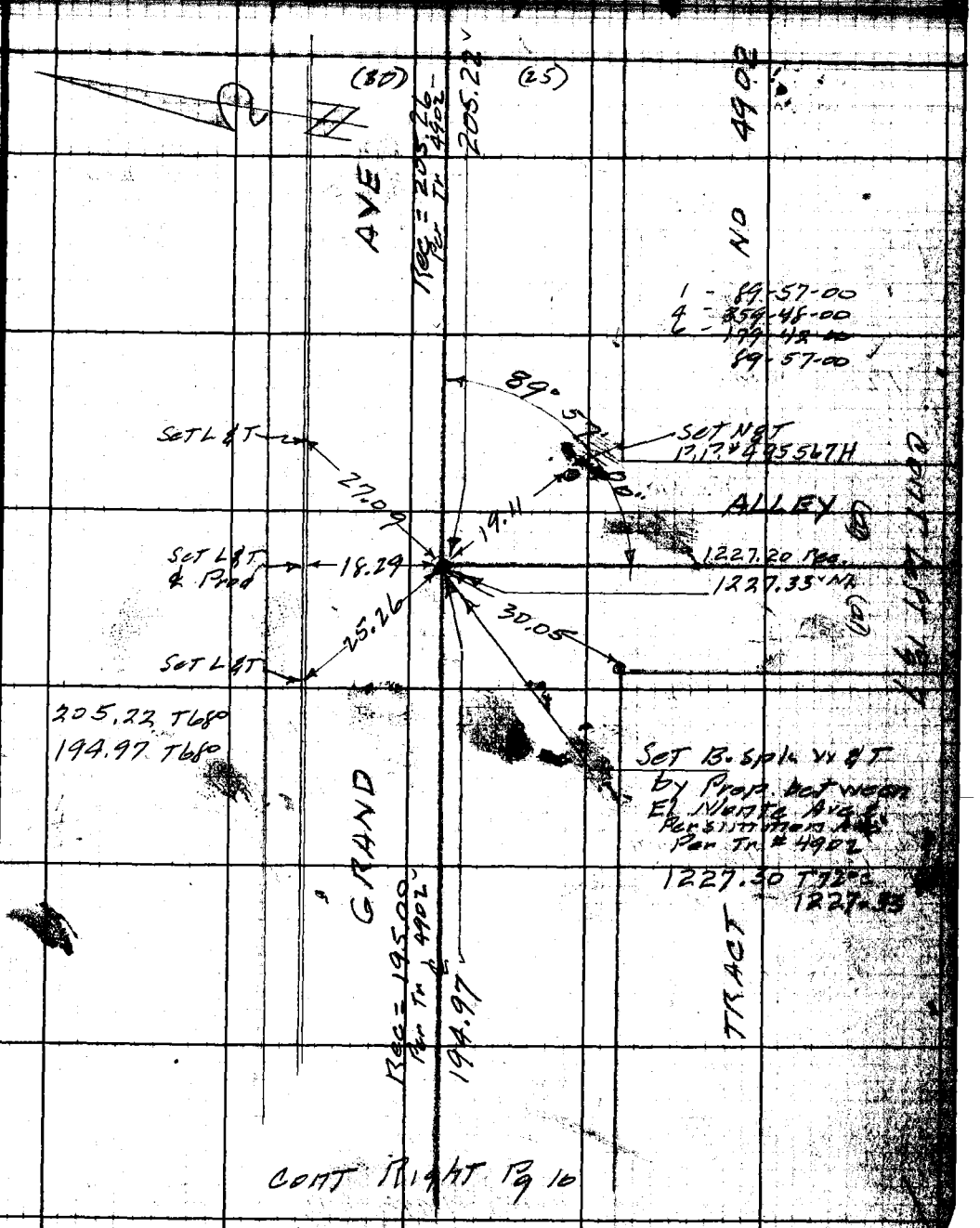

76F3095 247 2-51

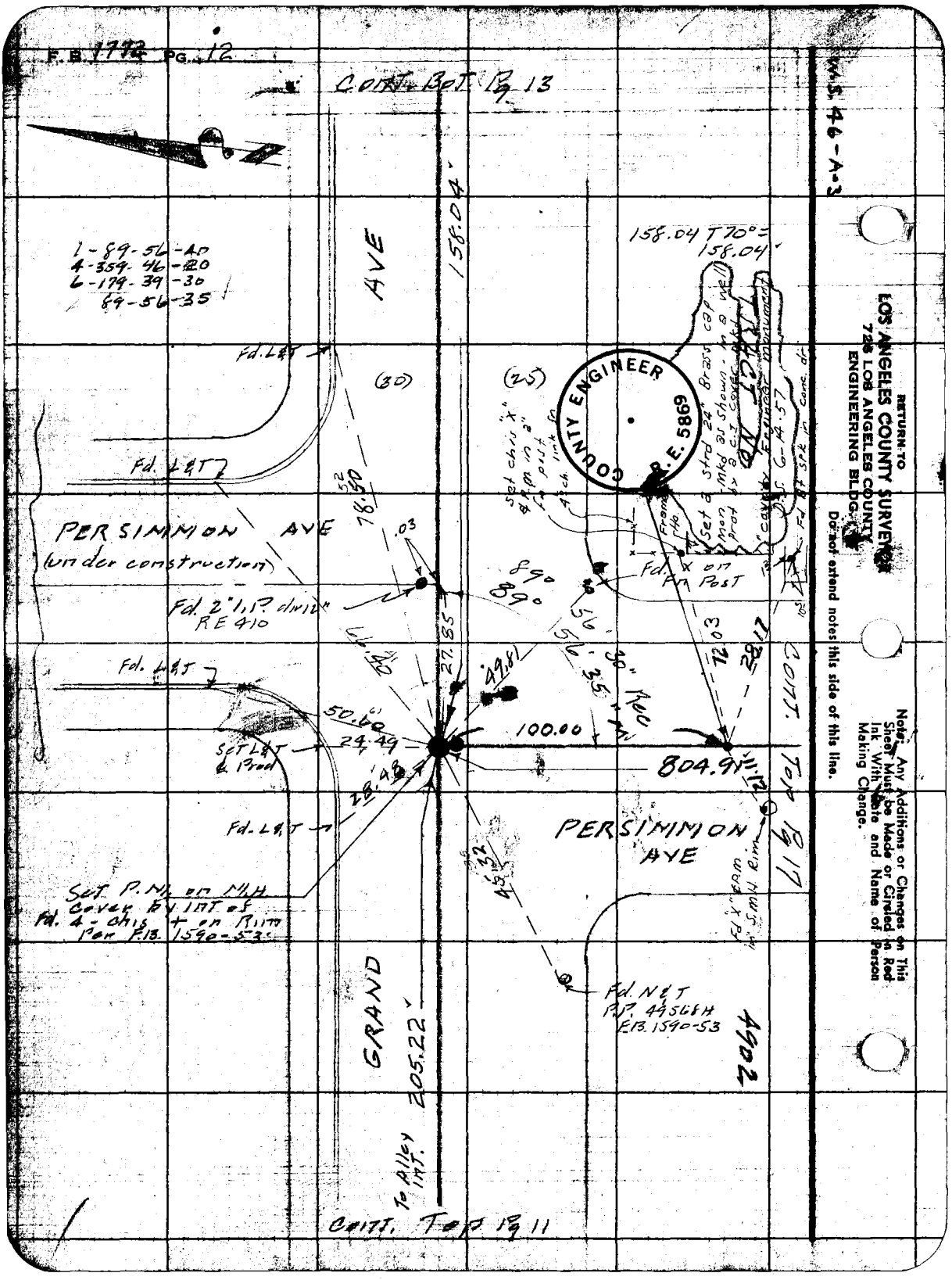
F.B. 1772 PG. 12
CONT. BOT. Pg 13
W.S. 46-A-3
1-89-56-40
4-359-46-20
6-179-39-30
89-56-35
158.04'
158.04 T 70° = 158.04'
AVE
Fd. L&T
(30)
(25)
COUNTY ENGINEER
R.E. 5869
Fd. L&T
PERSIMMON AVE
(under construction)
78.50
.03
Fd. 2" I.P. dir 12"
RE 410
89°
89°
Fd. X on Fn Post
56'
56'
30" Rec
35"
27.85
49.81
12.03
28.17
Fd. L&T
50.60
24.49
100.00
804.91
SET L&T & Prod
28.48
Fd. L&T
PERSIMMON AVE
CONT. Top Pg 17
SET P.N. on M.H. cover by INT of Fd. 4-chis + on Rim per F.B. 1590-53
45.32
Fd. N&T P.P. 49568H F.B. 1590-53
GRAND
205.22'
To Alley INT.
4902
CONT. Top Pg 11
RETURN TO
LOS ANGELES COUNTY SURVEYOR
726 LOS ANGELES COUNTY
ENGINEERING BLDG.
Do not extend notes this side of this line.
Note: Any Additions or Changes on This Sheet Must be Made or Circled in Red Ink With Date and Name of Person Making Change.

F. B. 1772 Pg. 13

Map No.
Office Work
Checked
Date

W. O. Tape No. Std. °F
Surveyed by Snyder
Notes Snyder Date 5-
Indexed A. C. Johnson

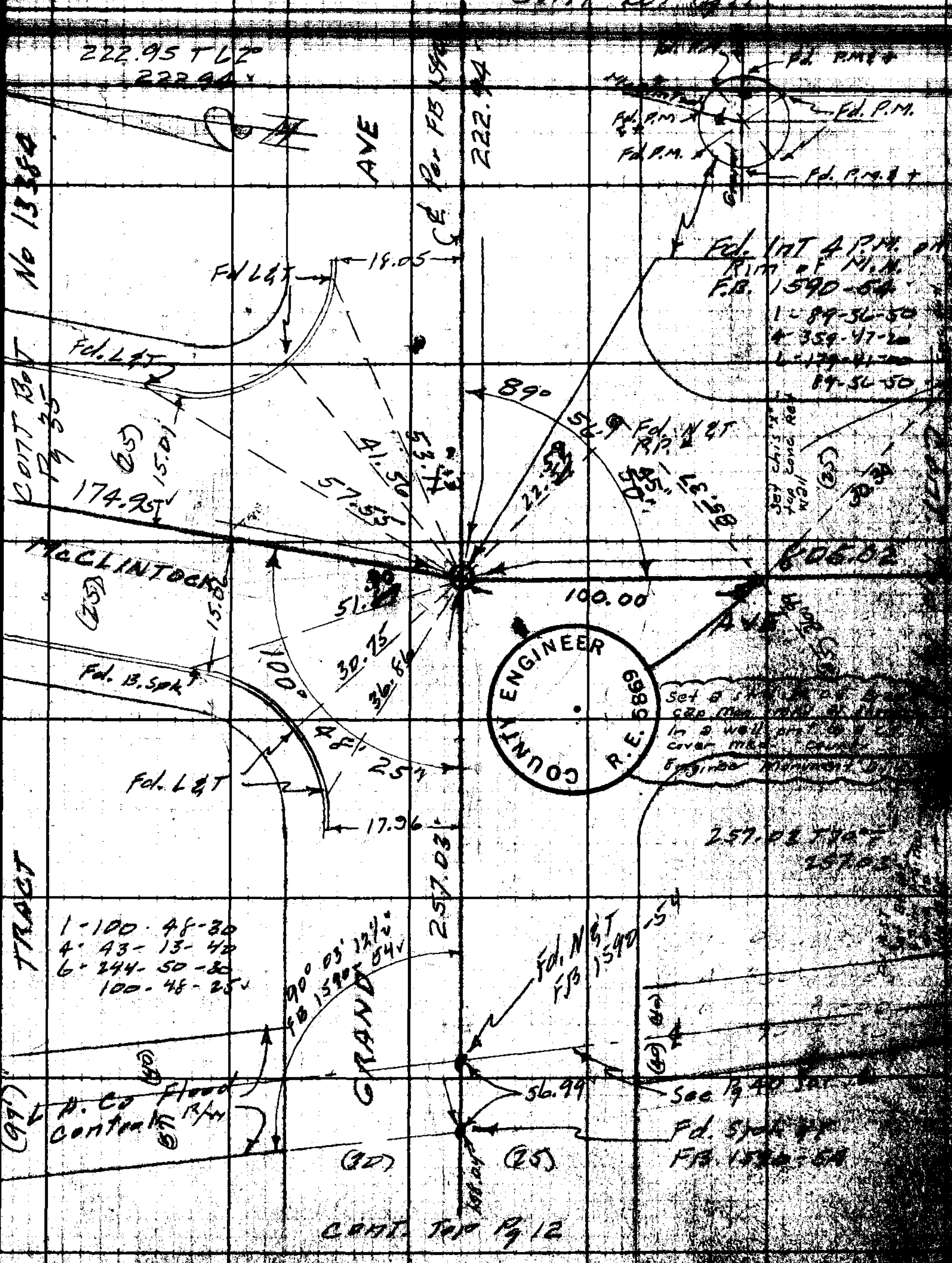

Note: Any Additions or Changes on This Sheet Must be Made or Circled in Red Ink With Date, and Name of Person Making Change.

Do not extend notes this side of this line.

RETURN TO
LOS ANGELES COUNTY SURVEYOR
726 LOS ANGELES COUNTY ENGINEERING BLDG.

76F309S 247 2-51

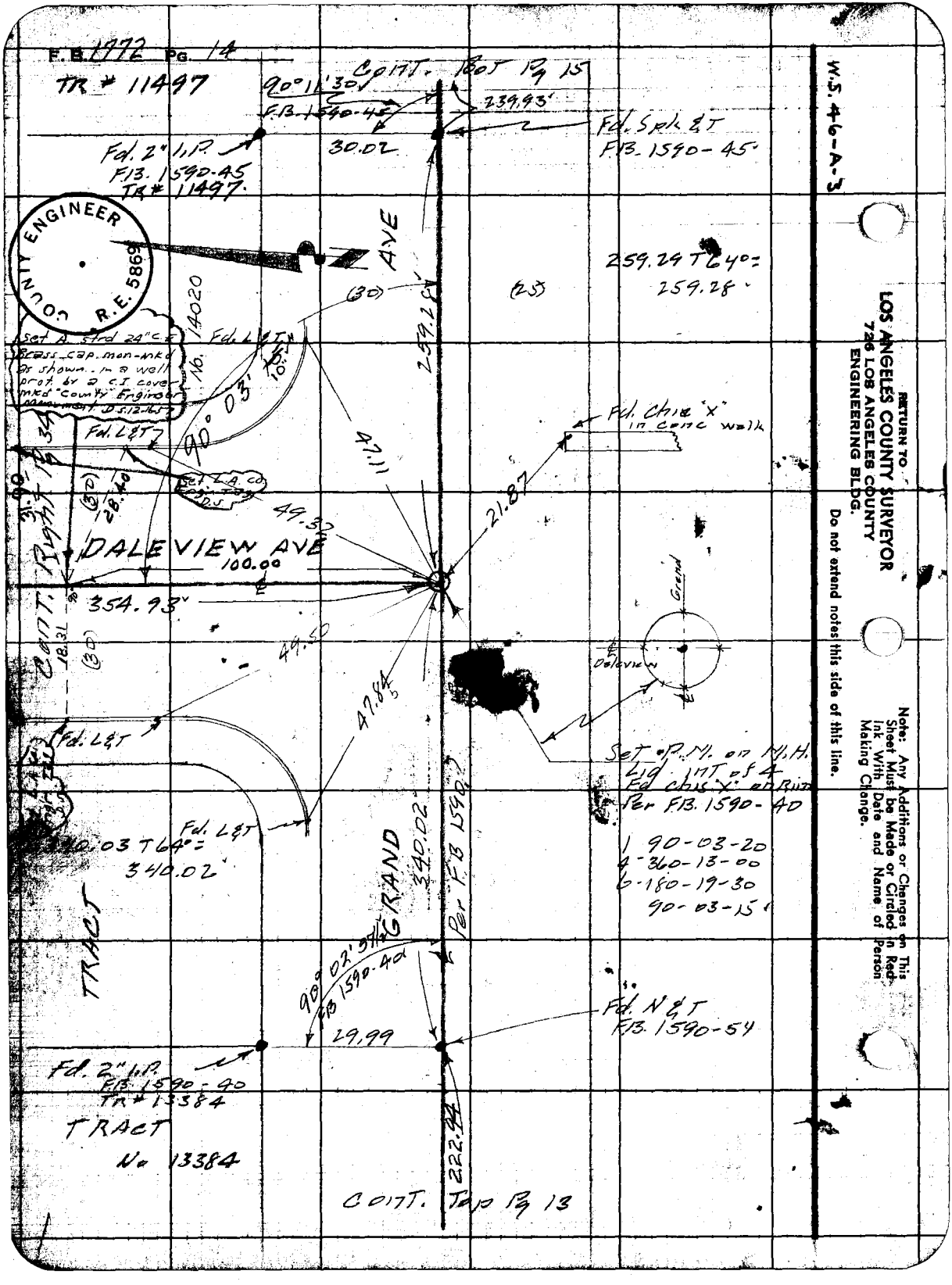
F.B. 1772 Pg. 14
TR # 11497
Cont. Bot Pg 15
90°11'30"
F.B. 1590-45
239.93'
30.02
Fd. Spk & T
F.B. 1590-45
Fd. 2" I.P.
F.B. 1590-45
TR # 11497
COUNTY ENGINEER
R.E. 5869
AVE
259.29 T 64° =
259.28
(30)
(25)
259.28
No. 14020
Set A. Strd 24" C.I.
Brass cap. mon-mkd as shown in a well prot. by a C.I. cover mkd "County Engineer" monument D.S. 12-16-57
Fd. L&T
90° 03'
Fd. Chis "X" in conc walk
47.11
21.87
Fd. L&T
Set L.A. Co. Eng. Tag D.S.
(30)
28.40
49.32
DALEVIEW AVE
100.00
354.93
Cont. Right Pg 34
31.90
18.31
(30)
49.50
47.84
Grand
Daleview
Fd. L&T
Set P.M. on M.H. Lid int of 4 Fd chis "X" on Rim Per F.B. 1590-40
1 90-03-20
4 360-13-00
6 180-19-30
90-03-15
Fd. L&T
340.03 T 64° =
340.02
340.02
GRAND
Per F.B. 1590
TRACT
90° 02' 57½"
F.B. 1590-40
29.99
Fd. N&T
F.B. 1590-54
Fd. 2" I.P.
F.B. 1590-40
TR # 13384
TRACT
No 13384
222.44
Cont. Top Pg 13
W.S. 46-A-3
RETURN TO
LOS ANGELES COUNTY SURVEYOR
726 LOS ANGELES COUNTY
ENGINEERING BLDG.
Do not extend notes this side of this line.
Note: Any Additions or Changes on This Sheet Must be Made or Circled in Red Ink With Date and Name of Person Making Change.

F.B. 1772 Pg. 15

Notes Ck'd by Galli
Map No.
Office Work
Checked
Date

Subject Roberts Ave
W. O. 8331 Tape No. 293 St'd. 68 °F
Surveyed by Snyder
Notes Snyder Date 5-53
Indexed E. C. Johnson

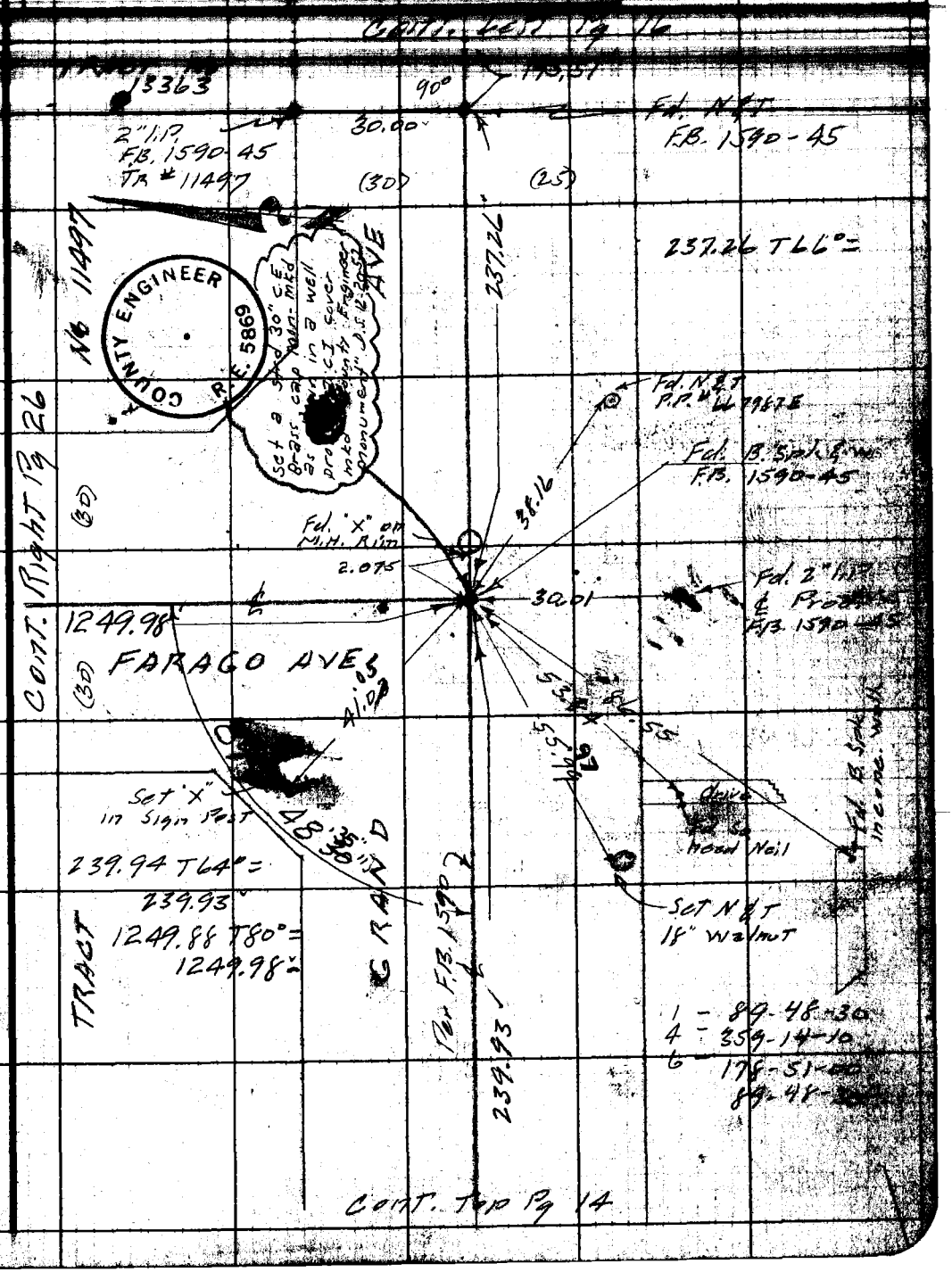

Note: Any Additions or Changes on This Sheet Must be Made or Signed in Red Ink With Date and Name of Person Making Change.

Do not extend notes this side of this line.

RETURN TO
LOS ANGELES COUNTY SURVEYOR
726 LOS ANGELES COUNTY
ENGINEERING BLDG.

76F3095 247 2-51

F.B. 1772 Pg. 16

W.S. 46-A-3

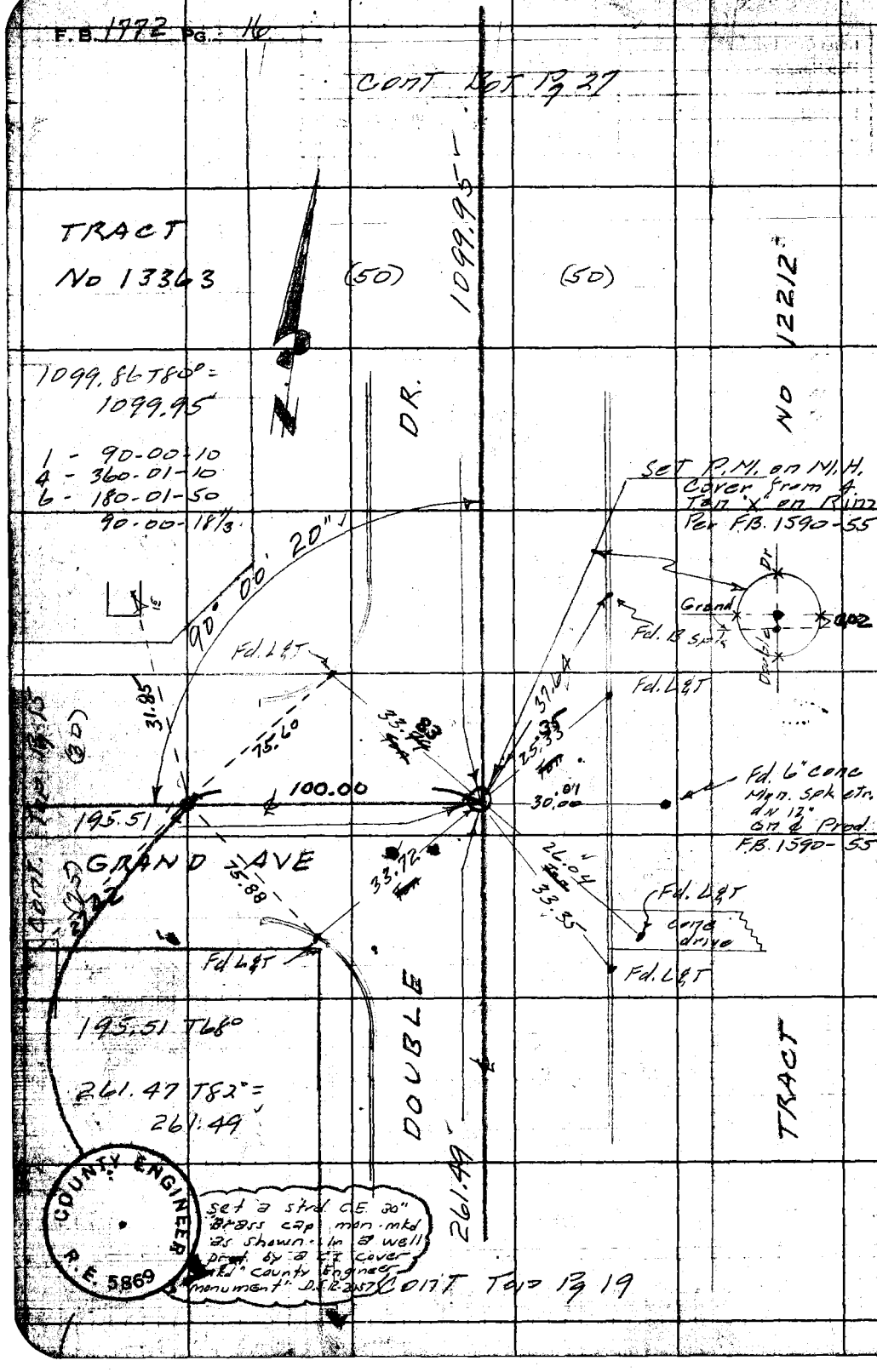

RETURN TO
LOS ANGELES COUNTY SURVEYOR
726 LOS ANGELES COUNTY
ENGINEERING BLDG.

Do not extend notes this side of this line.

Note: Any Additions or Changes on This Sheet Must be Made or Circled in Red Ink With Date and Name of Person Making Change.

Name Ck'd by Galli	Survey of Daleview Ave	F.B. 1992 Pg. 17
Map No.	W. O. 8351 Tape No. 093 St'd. 68 °F	
Office Work	Surveyed by Snyder	
Checked	Notes Snyder Date 5-53	
Date	Indexed R. C. Johnson	

Note: Any Additions or Changes on This Sheet Must Be Made or Circled in Red Ink With Date and Name of Person Making Changes.

Do not extend notes this side of this line.

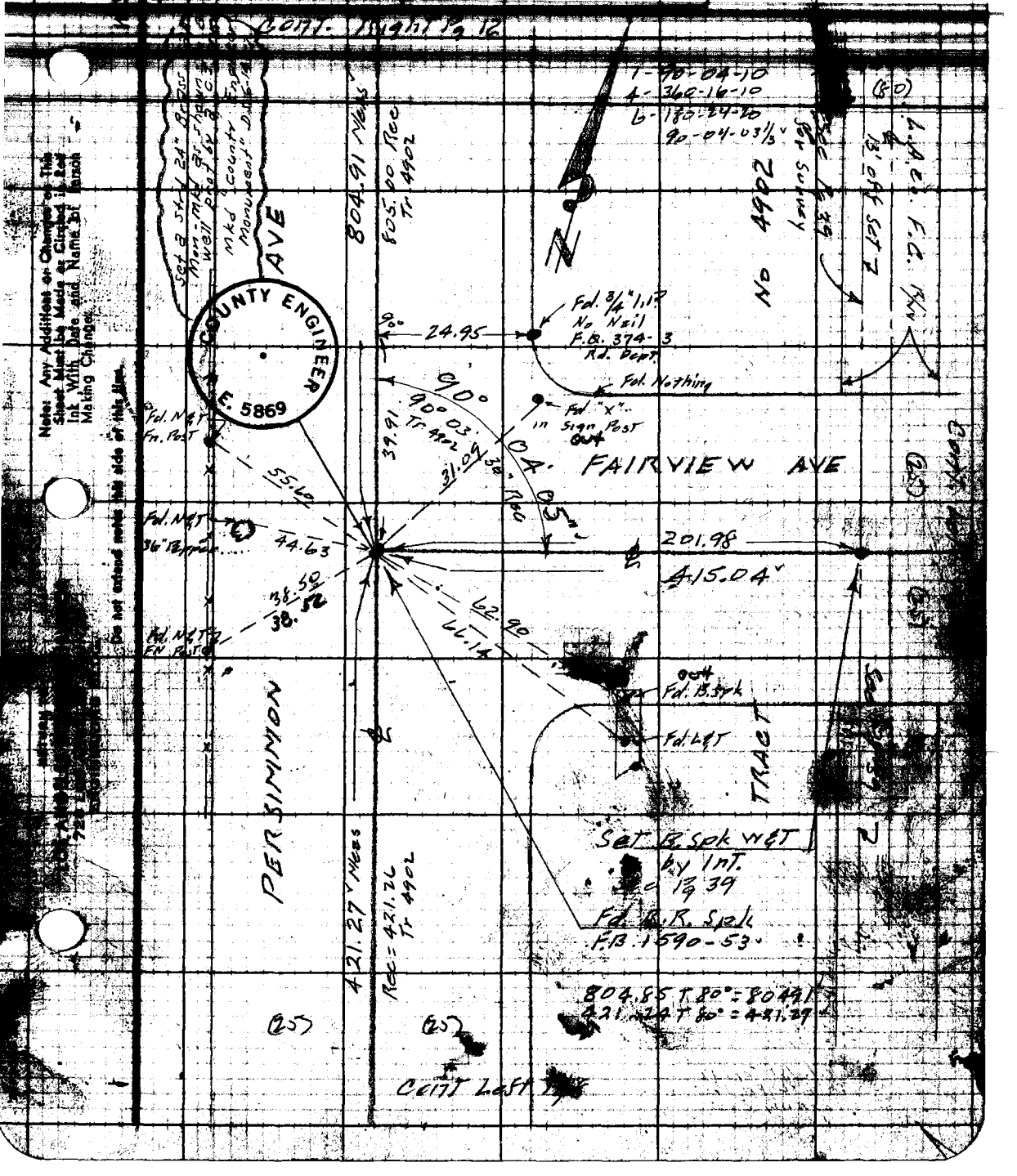

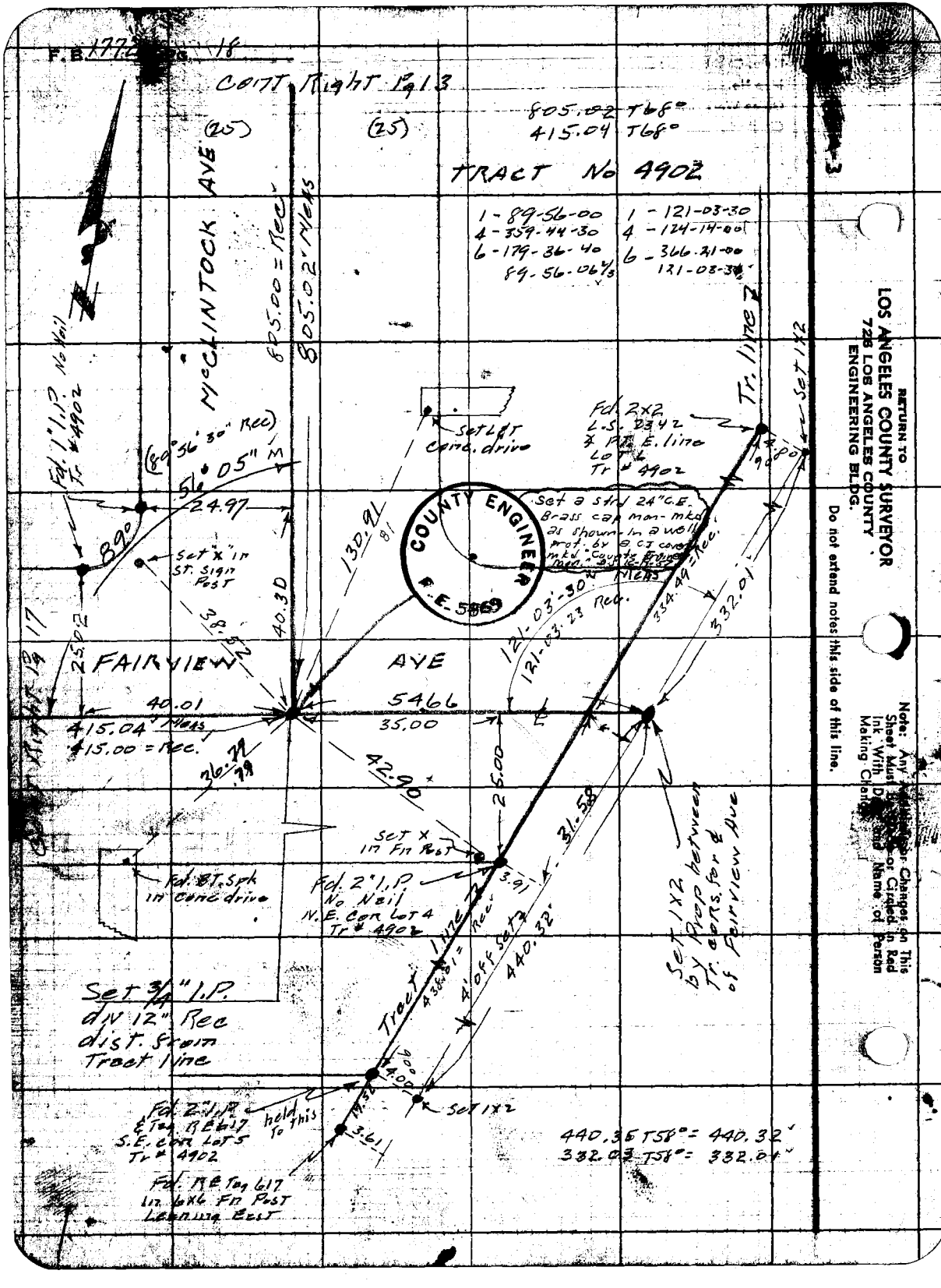
F.B. 1772 Pg. 18
Cont Right Pg 13
(25)
(25)
805.02 T68°
415.04 T68°
TRACT No 4902
1 - 89-56-00
4 - 359-44-30
6 - 179-36-40
89-56-06 2/3
1 - 121-03-30
4 - 124-14-00
6 - 366-21-00
121-03-30
McCLINTOCK AVE
805.00 = Rec
805.02 Meas
Fd. 1" I.P. No Nail Tr # 4902
(89°56'30" Rec)
56°05" M
24.97
89°
Set "X" in St. Sign Post
Set LET Conc. drive
Fd. 2x2 L.S. 2342 ∡ Pt. E. line Lot 6 Tr # 4902
Tr. line 7
Set 1x2
Set a Std 24" C.E. Brass cap mon-mkd as shown in a well prot. by a CJ cover mkd "County Engineer Mon." as 12-14-52
COUNTY ENGINEER F.E. 5869
130.91
121-03-30
121-03-23 Rec.
334.49 = Rec.
332.01
40.30
38.52
25.02
FAIRVIEW AVE
40.01
415.04 Meas
415.00 = Rec.
5466
35.00
42.90
25.00
31.58
Set X in Fn Post
Fd. 2" I.P. No Nail N.E. Cor Lot 4 Tr # 4902
3.91
Fd. BT. Spk in Conc drive
Set 1x2 by Prop between Tr. cors. for ℄ of Fairview Ave
Tract line
438.01 = Rec
4' off Set
440.32
Set 3/4" I.P. div 12" Rec dist. from Tract line
Fd. 2" I.P. & Tag RE 617 S.E. Cor Lot 5 Tr # 4902
held to this
Set 1x2
3.61
Fd. RE Tag 617 in 6x6 Fn Post Leaning East
440.35 T58° = 440.32
332.03 T58° = 332.01
RETURN TO
LOS ANGELES COUNTY SURVEYOR
726 LOS ANGELES COUNTY
ENGINEERING BLDG.
Do not extend notes this side of this line.
Note: Any Additions or Changes on This Sheet Must be Made or Circled in Red Ink With Date and Name of Person Making Change.

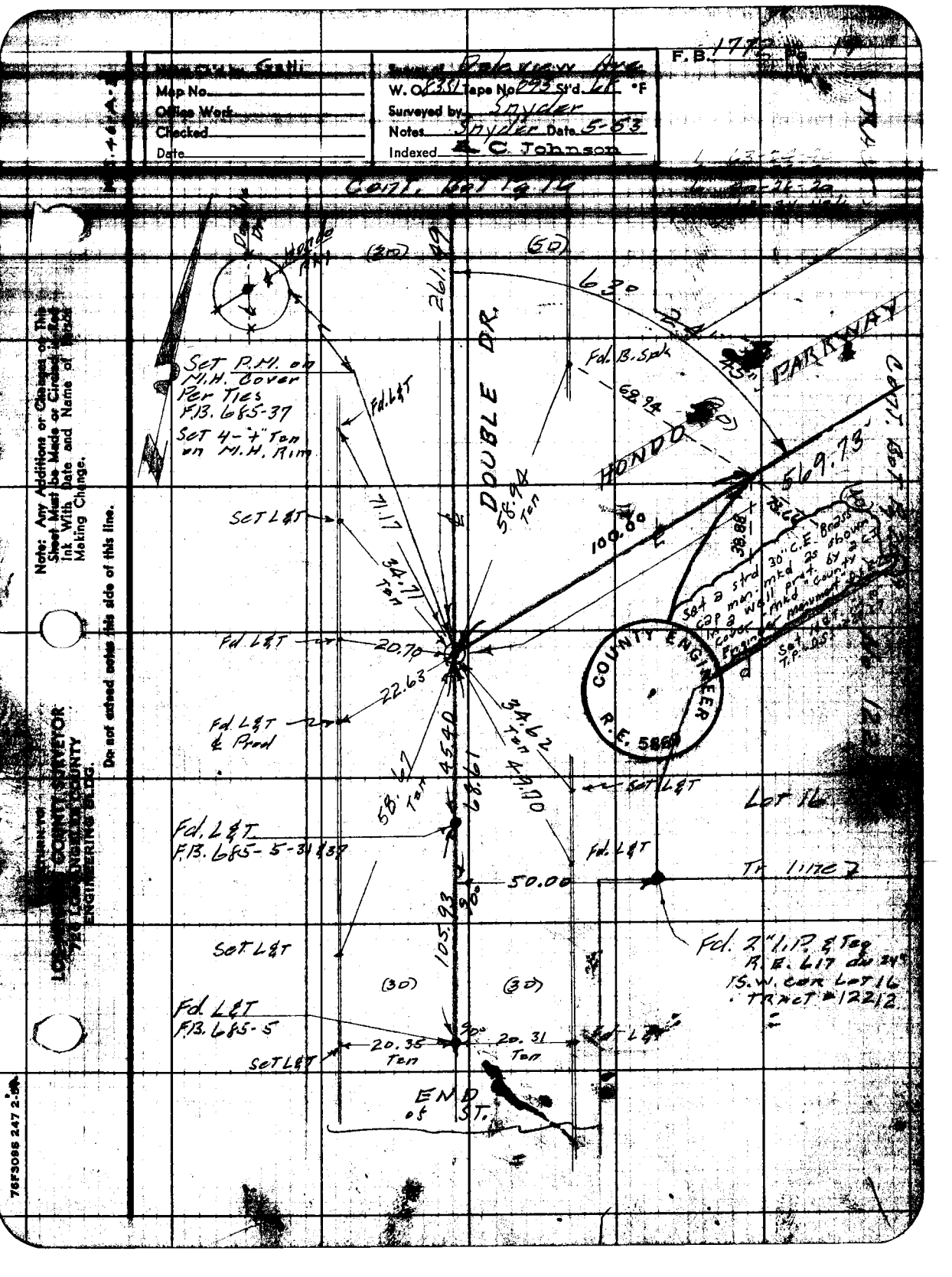

Map No.
Office Work
Checked
Date
W. O. 8351 Tape No. 093 St'd. 68 °F
Surveyed by Snyder
Notes Snyder Date 5-53
Indexed C. Johnson
F.B. 1772
Cont. Bot Pg 16
Set P.M. on M.H. Cover Per Ties F.B. 685-37
Set 4-"+" Ton on M.H. Rim
Fd. L&T
Set L&T
Fd. L&T ℄ Prod
Fd. L&T F.B. 685-5-31 & 37
Fd. L&T F.B. 685-5
Set L&T
Fd. B. Spk
DOUBLE DR.
HONDO PARKWAY
COUNTY ENGINEER R.E. 5869
Lot 16
Tr line
Fd. 2" I.P. & Tag R.E. 617 dn 24" S.W. cor Lot 16 Tract #12212
END of ST.
Note: Any Additions or Changes on This Sheet Must be Made or Circled in Red Ink With Date and Name of Person Making Change.
Do not extend notes this side of this line.
76F3098 247 2-58

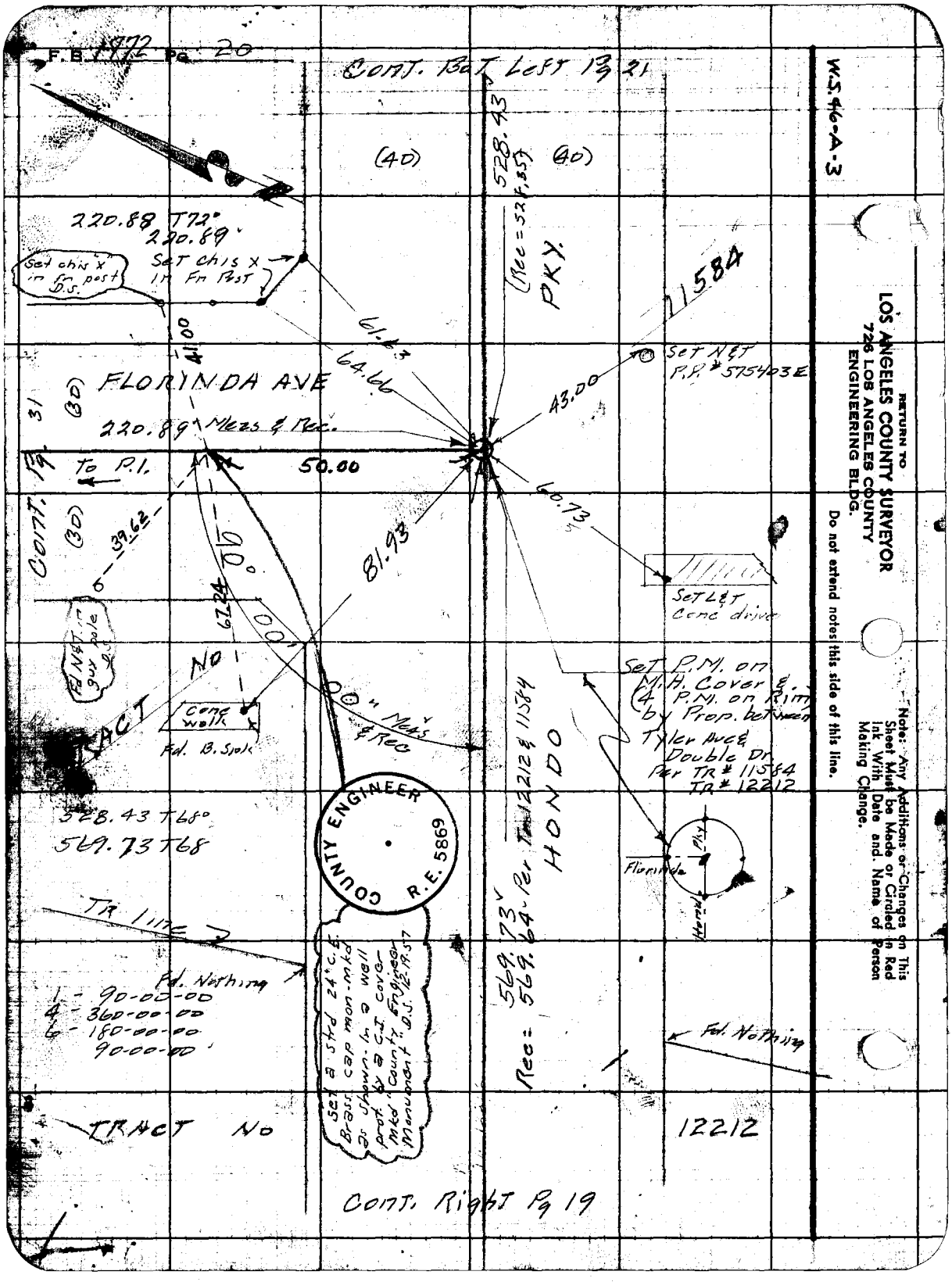
F.B. 1972 Pg. 20
CONT. BOT LEFT Pg 21
W.S. 46-A-3
(40)
(40)
528.43
(Rec = 528.85)
PKY.
220.88 T72°
220.89
Set chis x in fn post D.S.
Set chis x in Fn Post
11584
61.63
64.66
41.00
FLORINDA AVE
(30)
220.89 Meas & Rec.
To P.I.
50.00
43.00
Set N&T P.P. # 575403E
60.73
81.93
39.62
67.24
90°
Set L&T Conc drive
Fd N&T in guy pole D.S.
TRACT NO
Conc walk
Fd. B. Sjok
Meas & Rec
Set P.M. on M.H. Cover & (4 P.M. on Rim by Prop. between Tyler Ave & Double Dr. Per TR # 11584 TR # 12212
528.43 T68°
569.73 T68
COUNTY ENGINEER R.E. 5869
HONDO
569.73
Rec: 569.64 Per TR 12212 & 11584
Florinda
Pky
Hondo
TR line
Fd. Nothing
1 - 90-00-00
4 - 360-00-00
6 - 180-00-00
90-00-00
Set a std 24" C.E. Brass cap mon. mkd as shown in a well prot. by a C.I. cover mkd "County Engineer Monument" D.S. 12-19-57
Fd. Nothing
TRACT No
12212
CONT. Right Pg 19
RETURN TO
LOS ANGELES COUNTY SURVEYOR
726 LOS ANGELES COUNTY
ENGINEERING BLDG.
Do not extend notes this side of this line.
Note: Any Additions or Changes on This Sheet Must be Made or Circled in Red Ink With Date and Name of Person Making Change.

F. B. 1772 Pg. 21

Notes Ch'd by. Gatti
Map No.
Office Work
Checked
Date

Survey of
W. O. 1351 Tape No.
Surveyed by Snyder
Notes Snyder Date 5-5-53
Indexed R. C. Johnson

M.B. 46-A-3

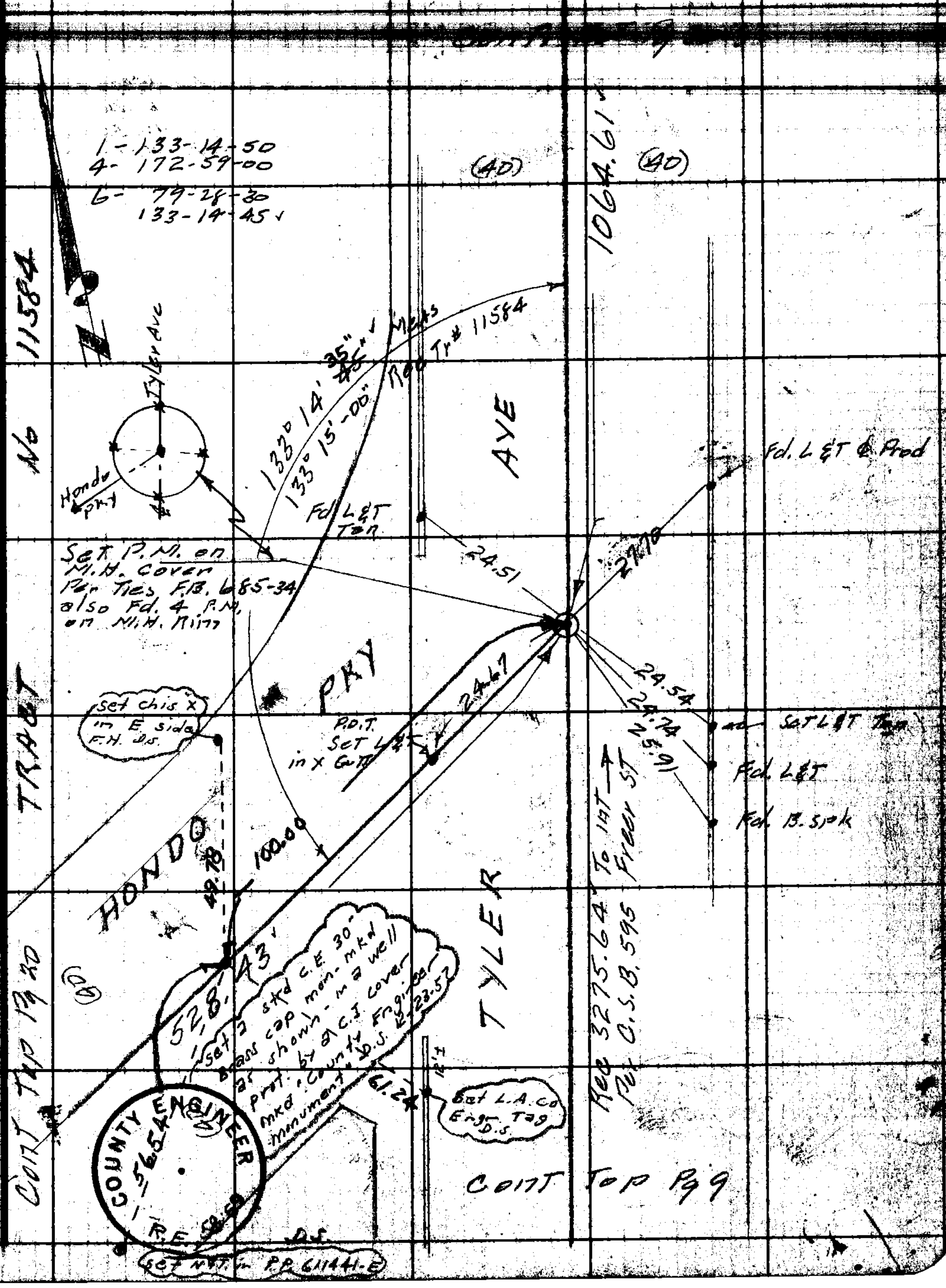

Note: Any Additions or Changes on This Sheet Must be Made or Circled in Red Ink With Date and Name of Person Making Change.

Do not extend notes this side of this line.

LOS ANGELES COUNTY SURVEYOR
726 LOS ANGELES COUNTY ENGINEERING BLDG.

76F9095 247 2-51

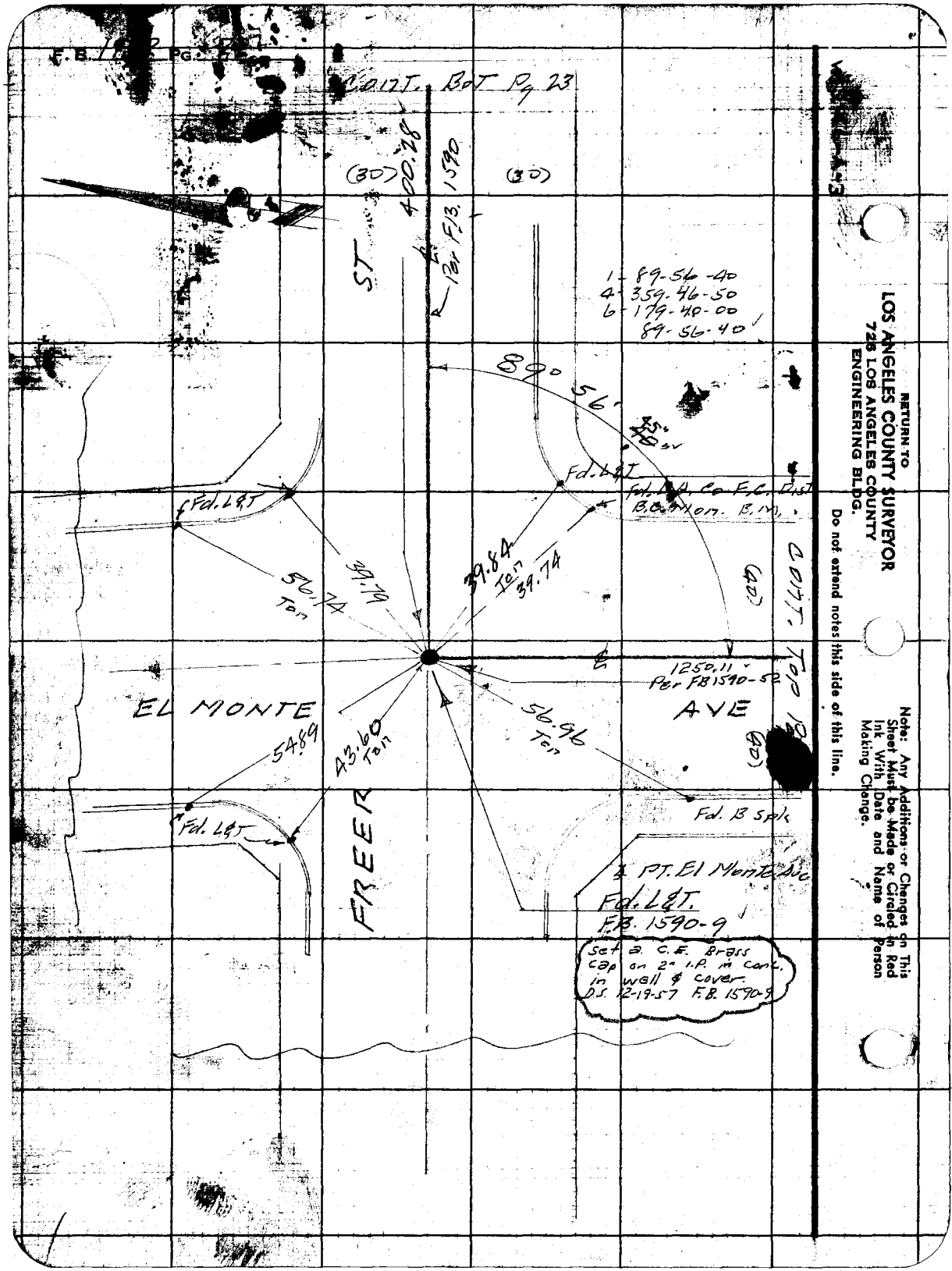
F.B. PG.
CO17T. BOT Pg 23
(30)
400.28
Per F/B. 1590
(30)
ST
1-89-56-40
4-359-46-50
6-179-40-00
89-56-40
89° 56'
Fd. L&T
Fd. L&T
56.74 Ton
39.79
39.84 Ton
39.74
(40)
CO17T. Top
1250.11
Per FB1590-52
EL MONTE
AVE
56.96 Ton
54.89
43.60 Ton
(40)
Fd. L&T
FREER
Fd. B Spk
PT. El Monte Ave
Fd. L&T.
F.B. 1590-9
Set a C.E. Brass cap on 2" I.P. in conc. in well & cover.
D.S. 12-19-57 F.B. 1590-9
RETURN TO
LOS ANGELES COUNTY SURVEYOR
726 LOS ANGELES COUNTY
ENGINEERING BLDG.
Do not extend notes this side of this line.
Note: Any Additions or Changes on This Sheet Must be Made or Circled in Red Ink With Date and Name of Person Making Change.

Notes Ck'd by Galli
Map No.
Office Work
Checked
Date

Survey of Baleviam Ave
W. O. 8331 Tape No. 093 St'd. 68 °F
Surveyed by Snyder
Notes Snyder Date 5-53
Indexed C. Johnson

F.B. 1778 Pg. 23

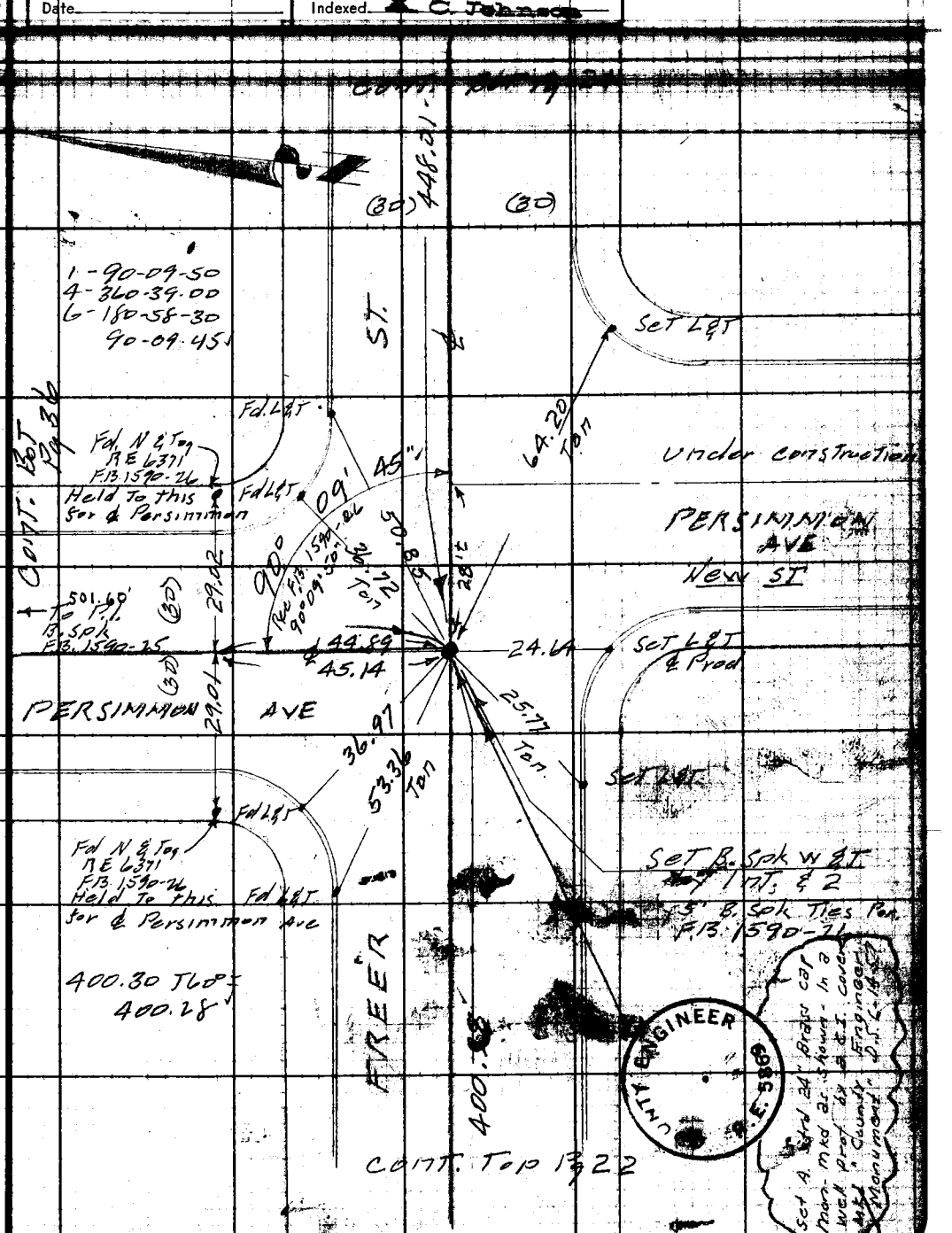

Note: Any Additions or Changes on This Sheet Must be Made or Circled in Red Ink With Date and Name of Person Making Change.

Do not extend notes this side of this line.

RETURN TO
LOS ANGELES COUNTY SURVEYOR
726 LOS ANGELES COUNTY
ENGINEERING BLDG.

76F309S 247 2-51

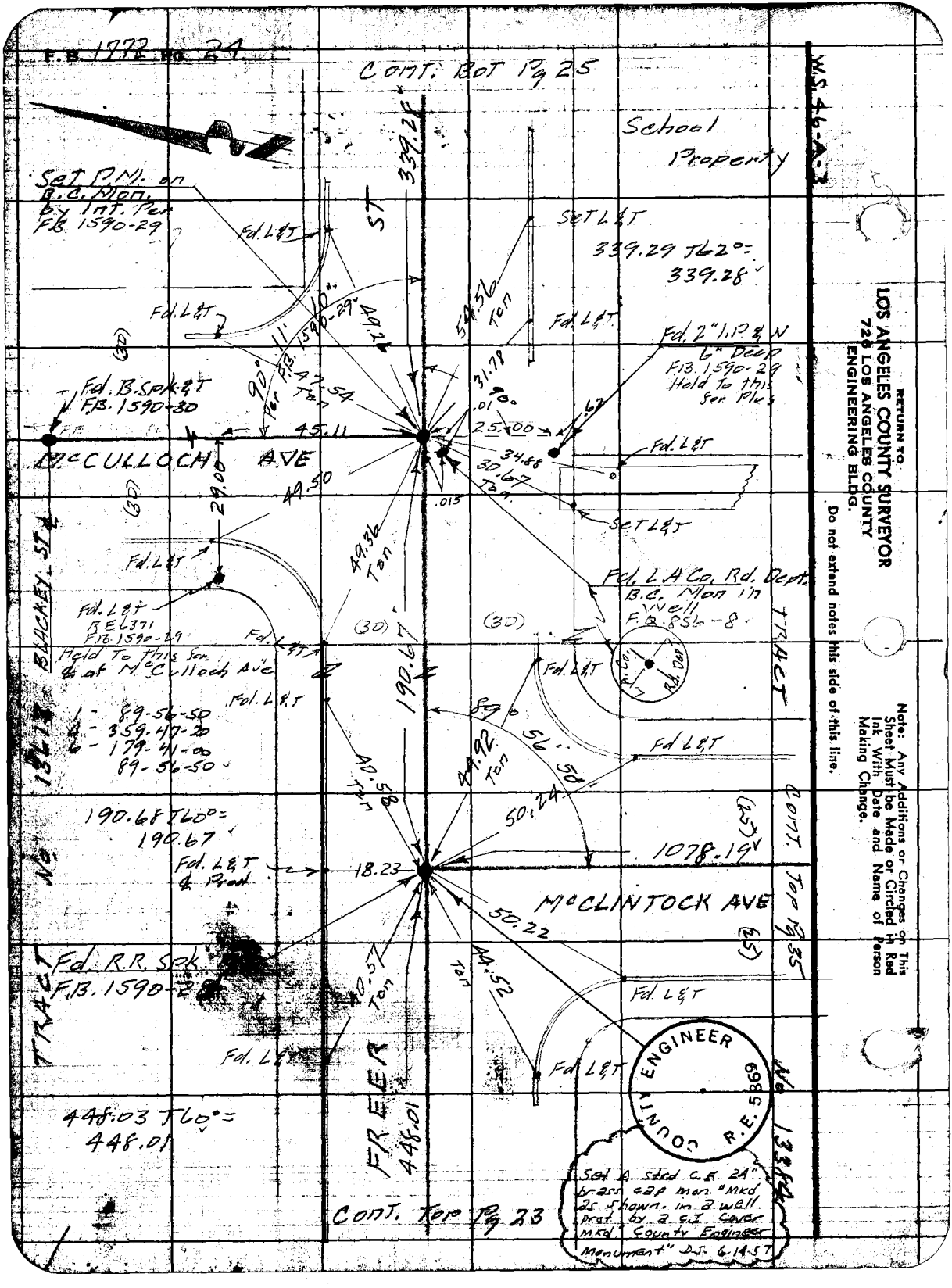
F.B. 1772 Pg. 24
CONT. BOT Pg 25
School Property
W.S. 46-A-3
Set P.M. on B.C. Mon. by Int. Per F.B. 1590-29
Fd. L&T
339.28
ST
SET L&T
339.29 T62° = 339.28
Fd. L&T
Fd. L&T
Fd. 2" I.P. & N 6" Deep F.B. 1590-29 Held To this for Plus
Fd. B.Spk.&T F.B. 1590-30
90° 11' 10" Per F.B. 1590-29
47.54 Ton
49.26
54.56 Ton
31.78
90°
.01
25.00
.62
45.11
McCULLOCH AVE
34.88
30.67 Ton
.015
Fd. L&T
SET L&T
29.00
49.50
49.36 Ton
Fd. L&T
Fd. L&T B.E. 1371 F.B. 1590-29
Held To this for ℄ of McCulloch Ave
Fd. L.A. Co. Rd. Dept. B.C. Mon in Well F.Q. 856-8
TRACT
BLACKEY ST
Fd. L&T
Fd. L&T
190.67
1 - 89-56-50
4 - 359-47-20
6 - 179-41-00
89-56-50
89°
56'
50"
Fd. L&T
40.58 Ton
49.92 Ton
50.24
190.68 T60° = 190.67
Fd. L&T ℄ Prod.
18.23
1078.19
CONT. Top Pg 35
McCLINTOCK AVE
50.22
Fd. R.R. Spk. F.B. 1590-2
40.57 Ton
44.52 Ton
Fd. L&T
Fd. L&T
Fd. L&T
TRACT No 13618
FREER
448.01
448.03 T60° = 448.01
No 13384
COUNTY ENGINEER R.E. 5869
Set A Std C.E. 24" brass cap mon. "Mkd as shown. in a well prot by a C.I. Cover Mkd County Engineer Monument" D.S. 6-14-57
CONT. Top Pg 23
RETURN TO
LOS ANGELES COUNTY SURVEYOR
726 LOS ANGELES COUNTY
ENGINEERING BLDG.
Do not extend notes this side of this line.
Note: Any Additions or Changes on This Sheet Must be Made or Circled in Red Ink With Date and Name of Person Making Change.

F.B. 1772 Pg. 25

Note Ch'd by Galli
Map No.
Office Work
Checked
Date

Survey of Daleview Ave
W. O. 8351 Tape No. 693 St'd. 68 °F
Surveyed by Snyder
Notes Snyder Date 5-53
Indexed R. C. Johnson

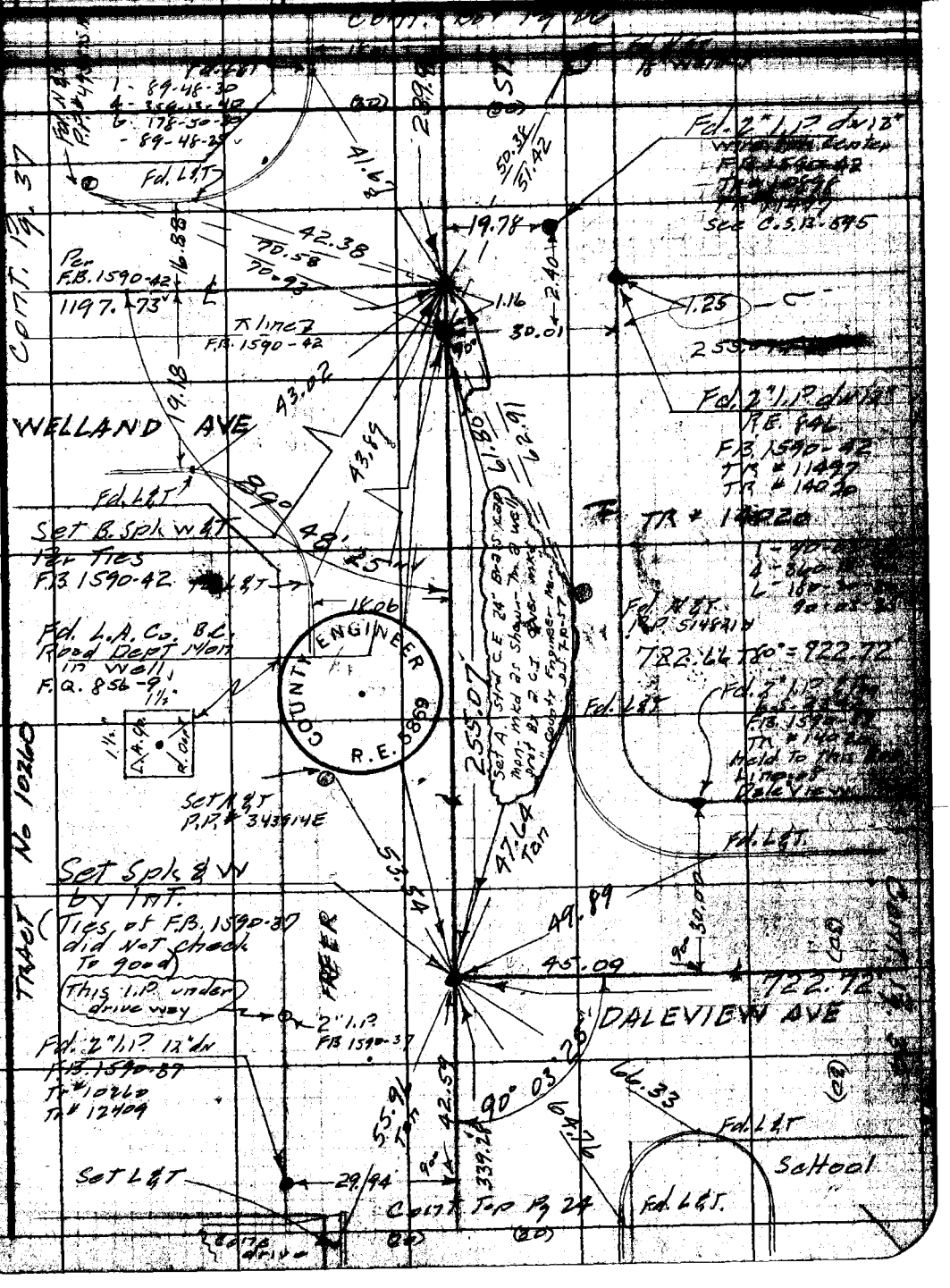

Note: Any Additions or Changes on this Sheet Must be Made or Circled in Red Ink With Date and Name of Person Making Change.

Do not extend notes this side of this line.

RETURN TO
LOS ANGELES COUNTY SURVEYOR
725 LOS ANGELES COUNTY
ENGINEERING BLDG.

RETURN TO
LOS ANGELES COUNTY SURVEYOR
726 LOS ANGELES COUNTY
ENGINEERING BLDG.

Note: Any Additions or Changes on This Sheet Must be Made or Circled in Red Ink With Date and Name of Person Making Change.

Do not extend notes this side of this line.

W.S.46-A-3

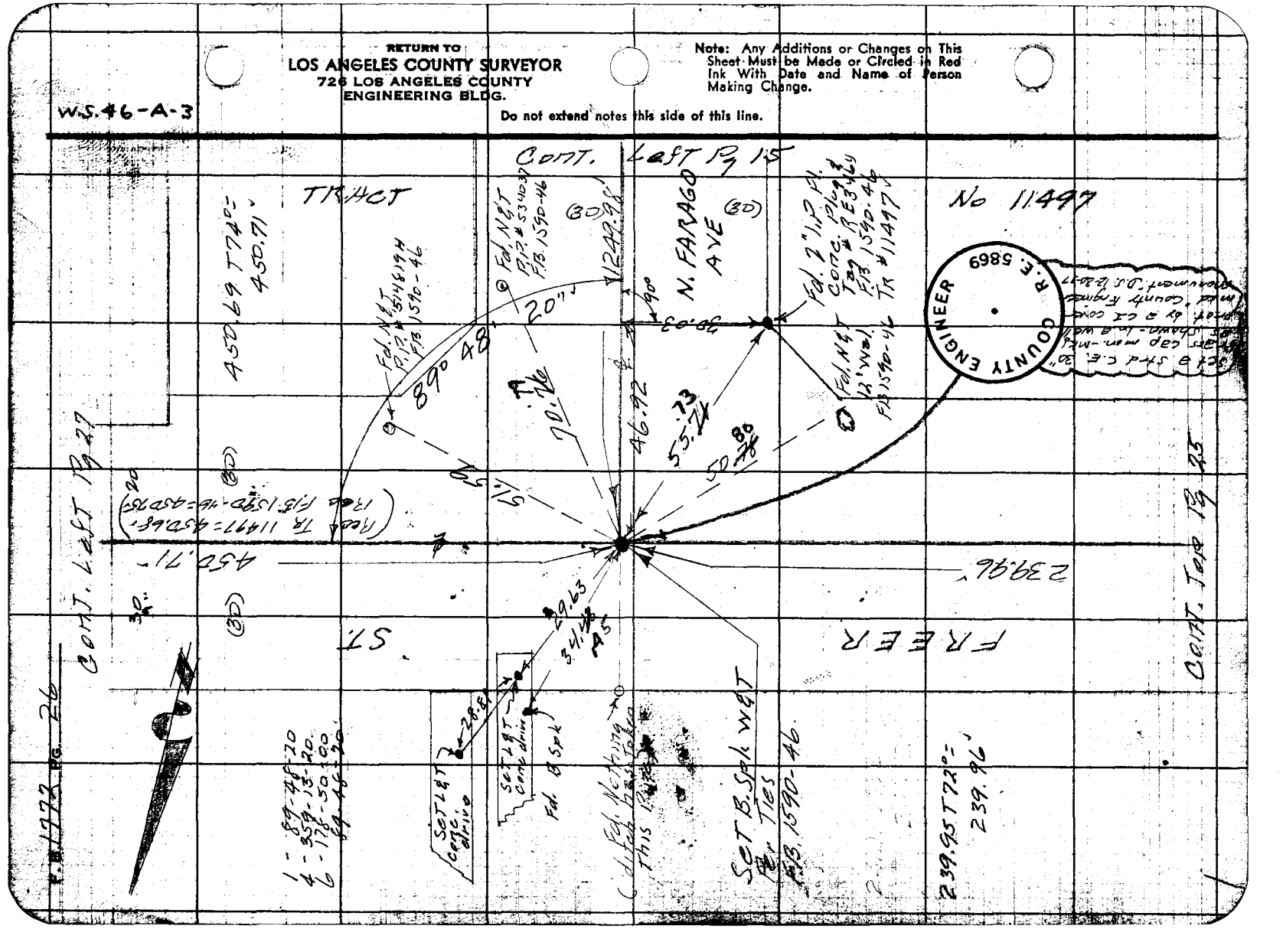

Notes Ck'd by Galli	Survey of Daleview Ave	F.B. 1772 Pg. 27
Map No.	W. O. 8351 Tape No. 093 St'd. 68 °F	
Office Work	Surveyed by Snyder	
Checked	Notes Snyder Date 5-53	
Date	Indexed C. Johnson	

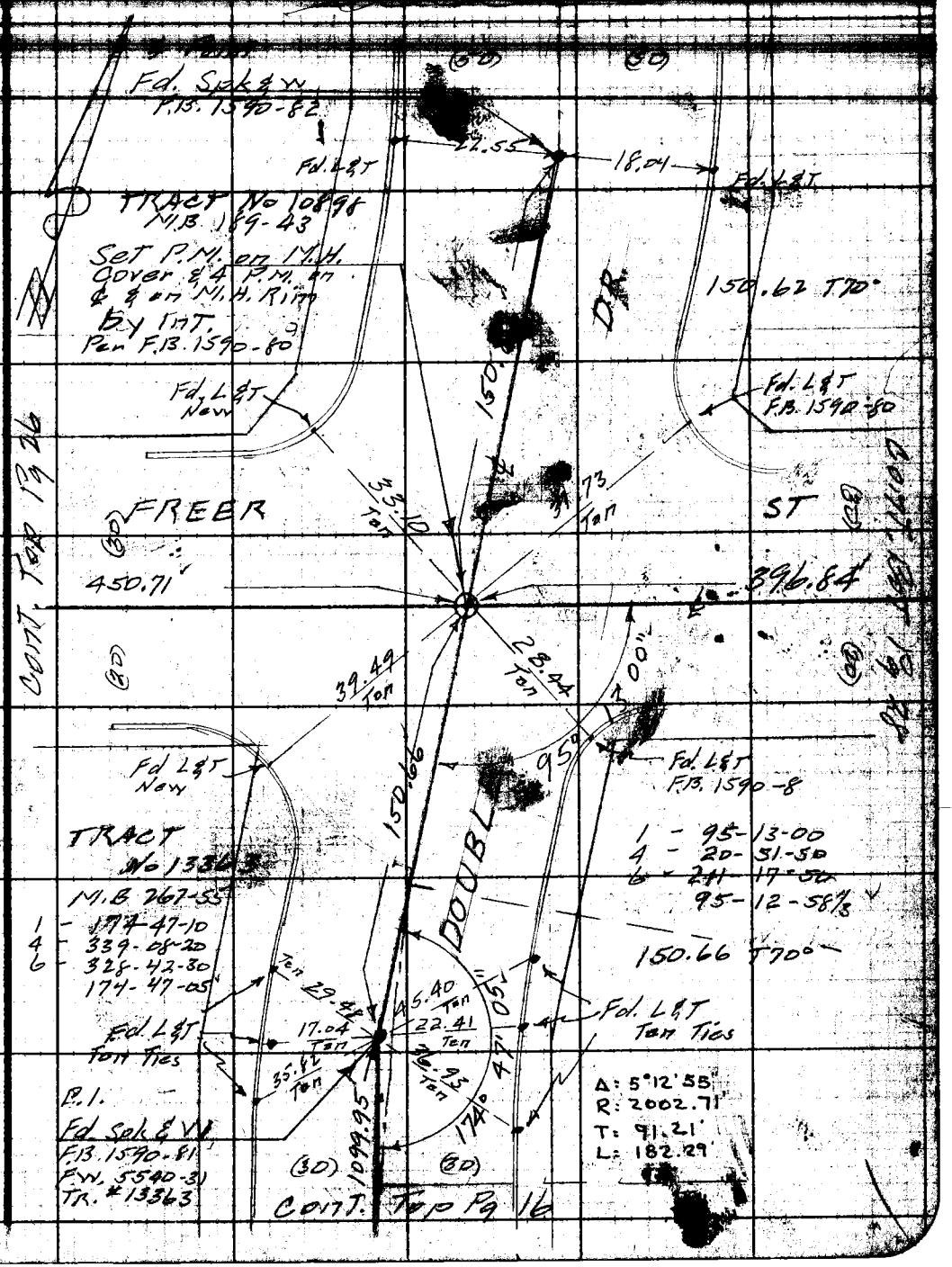

Note: Any Additions or Changes on This Sheet Must be Made or Circled in Red Ink With Date and Name of Person Making Change.

Do not extend notes this side of this line.

RETURN TO
LOS ANGELES COUNTY SURVEYOR
726 LOS ANGELES COUNTY
ENGINEERING BLDG.

76F3095 247 2-51


F.B. 1792 PG. 28
CONT. BOT Pg 29
W.S. 46-A-3
RETURN TO
LOS ANGELES COUNTY SURVEYOR
726 LOS ANGELES COUNTY
ENGINEERING BLDG.
Do not extend notes this side of this line.
Note: Any Additions or Changes on This Sheet Must be Made or Circled in Red Ink With Date and Name of Person Making Change.
No 11584
395.06 Meas
(Rec Tr # 11584 = 395.00)
(Rec F.B. 1590-79 = 395.03)
(20)
(30)
395.06 = 395.05
1 90-00-00
4 360-00-20
6 180-00-30
90-00-05
Set a std 24" C.E. Brass cap mon-mkd as shown in a well prot. by a C.I. cover mkd "county Engineer Monument" D.C. 12-23-57
COUNTY ENGINEER
R.E. 5869
ST.
Fd. L&T F.B. 1590-79
89.79
Set B. Spk W&T Per Ties F.B. 1590-79
Set X Side of Fire Hyd
42.98
FLORINDA AVE
CONT. Top Pg 31
Fd. L&T base cor Fn Post
30.58
29.95
6.14
70.43
841.83
65.52
38.73
73.49
90° 00' 05" Meas
90° 00' 00 Rec. Tr. 11584
Fd. B. Spk in Conc. Step To Porch
Porch
House # 11033
Fd. N&T 15" Wal
Per F.B. 1590
90° 00' 05"
(90° 00' 05" Per F.B. 1590-79)
Set L&T Conc drive
Fd. N&T F.B. 1590-79 P.P. # 514727H
215.00
FREER
396.85 T66° = 396.84
396.84 Meas
(Rec Tr. 11584 = 396.84)
(Rec F.B. 1590-79 = 396.83)
TRACT
2" I.P. See F.B. 1590-79
30.00
(30)
(30)
CONT Right Pg 27

Notes Ck'd by Galli	Survey of Baleview Ave	F.B. 1772 Pg. 29
Map No.	W. O. 8331 Tape No. 693 St'd. 68 °F	
Office Work	Surveyed by Snyder	
Checked	Notes Snyder Date 5-53	
Date	Indexed C. Johnson	

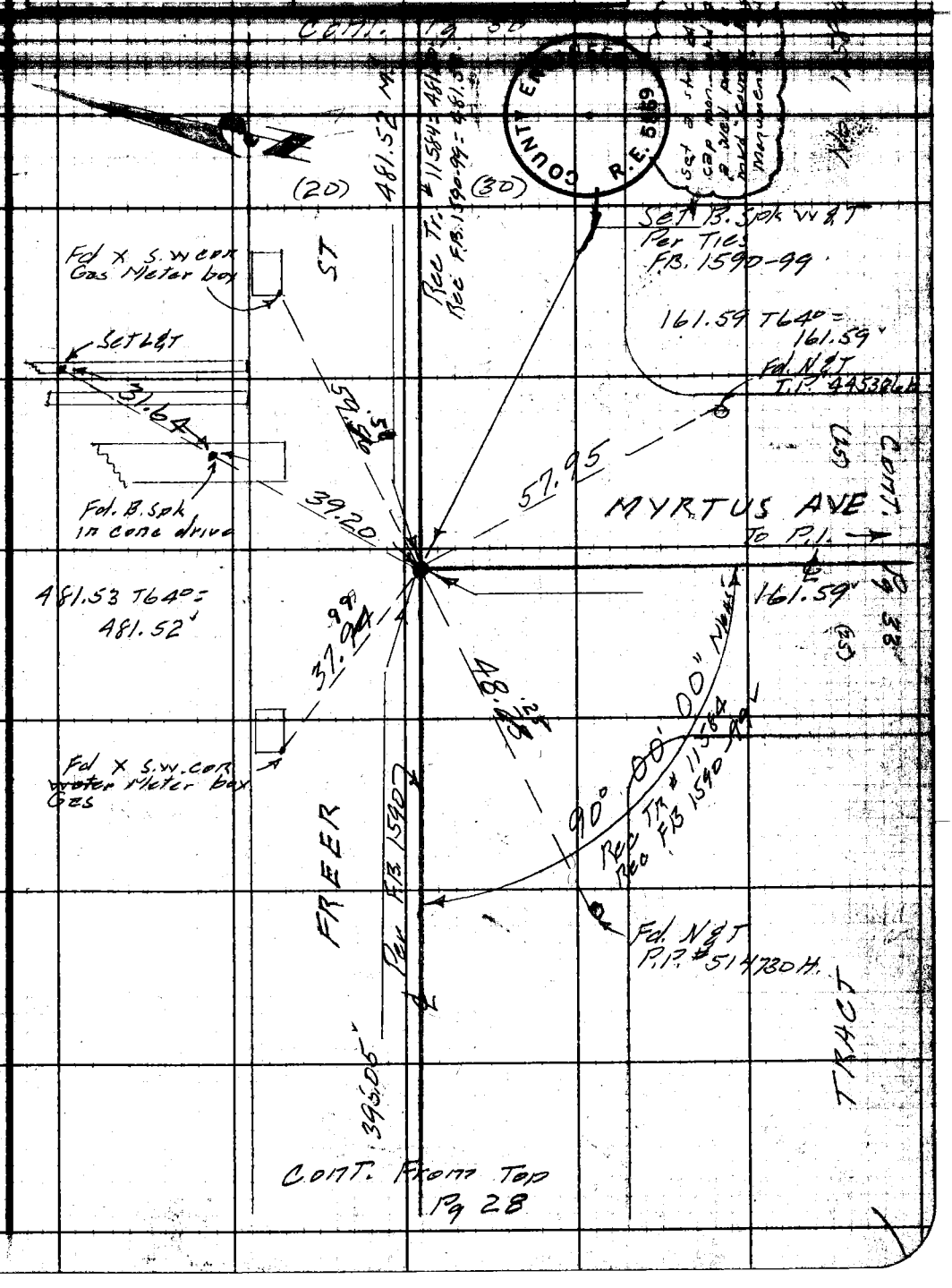

Note: Any Additions or Changes on This Sheet Must be Made or Circled in Red Ink With Date and Name of Person Making Change.

Do not extend notes this side of this line.

RETURN TO
LOS ANGELES COUNTY SURVEYOR
726 LOS ANGELES COUNTY
ENGINEERING BLDG.

76F309S 247 2-51

F.B. 1776 PG. 30

W.S. 46-A-3

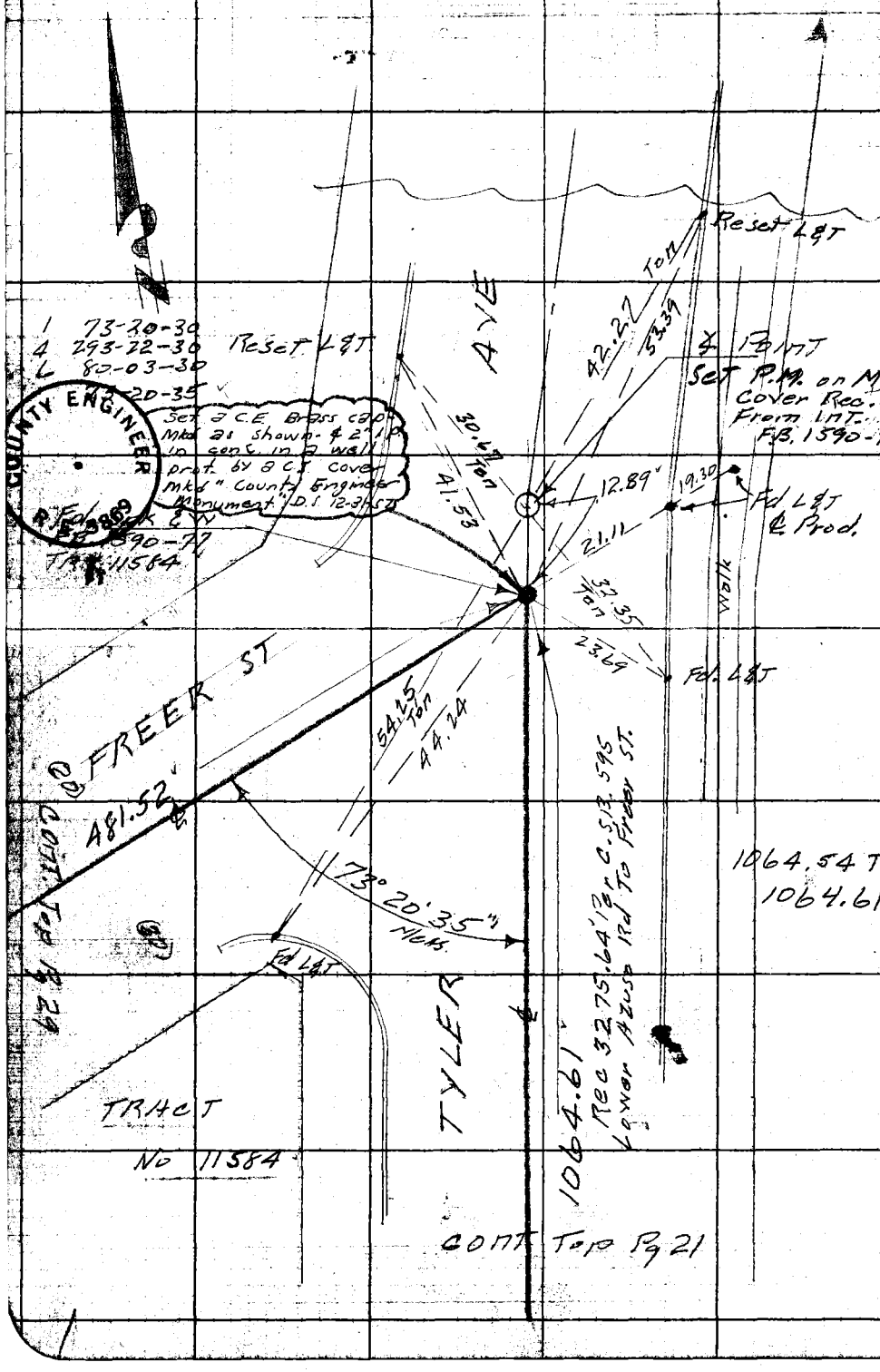

RETURN TO
LOS ANGELES COUNTY SURVEYOR
725 LOS ANGELES COUNTY
ENGINEERING BLDG.

Do not extend notes this side of this line.

Note: Any Additions or Changes on This Sheet Must be Made or Circled in Red Ink With Date and Name of Person Making Change.

Notes Ck'd by Galli	Survey of Baleview Ave
Map No.	W. O. 8351 Tape No. 093 St'd. 68 °F
Office Work	Surveyed by Snyder
Checked	Notes Snyder Date 5-53
Date	Indexed C. Johnson

F. B. 1772 Pg. 31

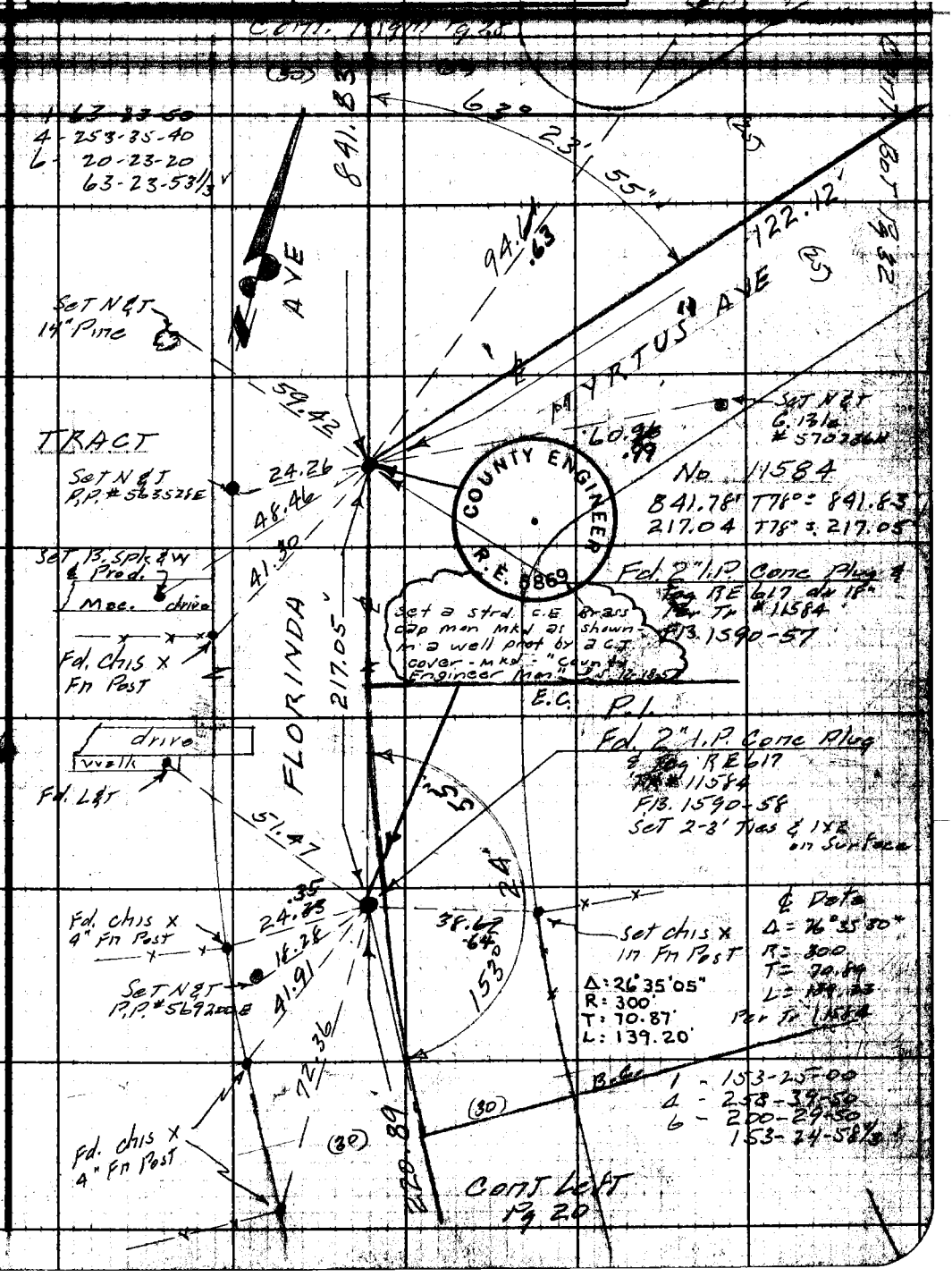

Note: Any Additions or Changes on This Sheet Must be Made or Circled in Red Ink With Date and Name of Person Making Change.

Do not extend notes this side of this line.

RETURN TO
LOS ANGELES COUNTY SURVEYOR
726 LOS ANGELES COUNTY
ENGINEERING BLDG.

76F3096 247 2-51

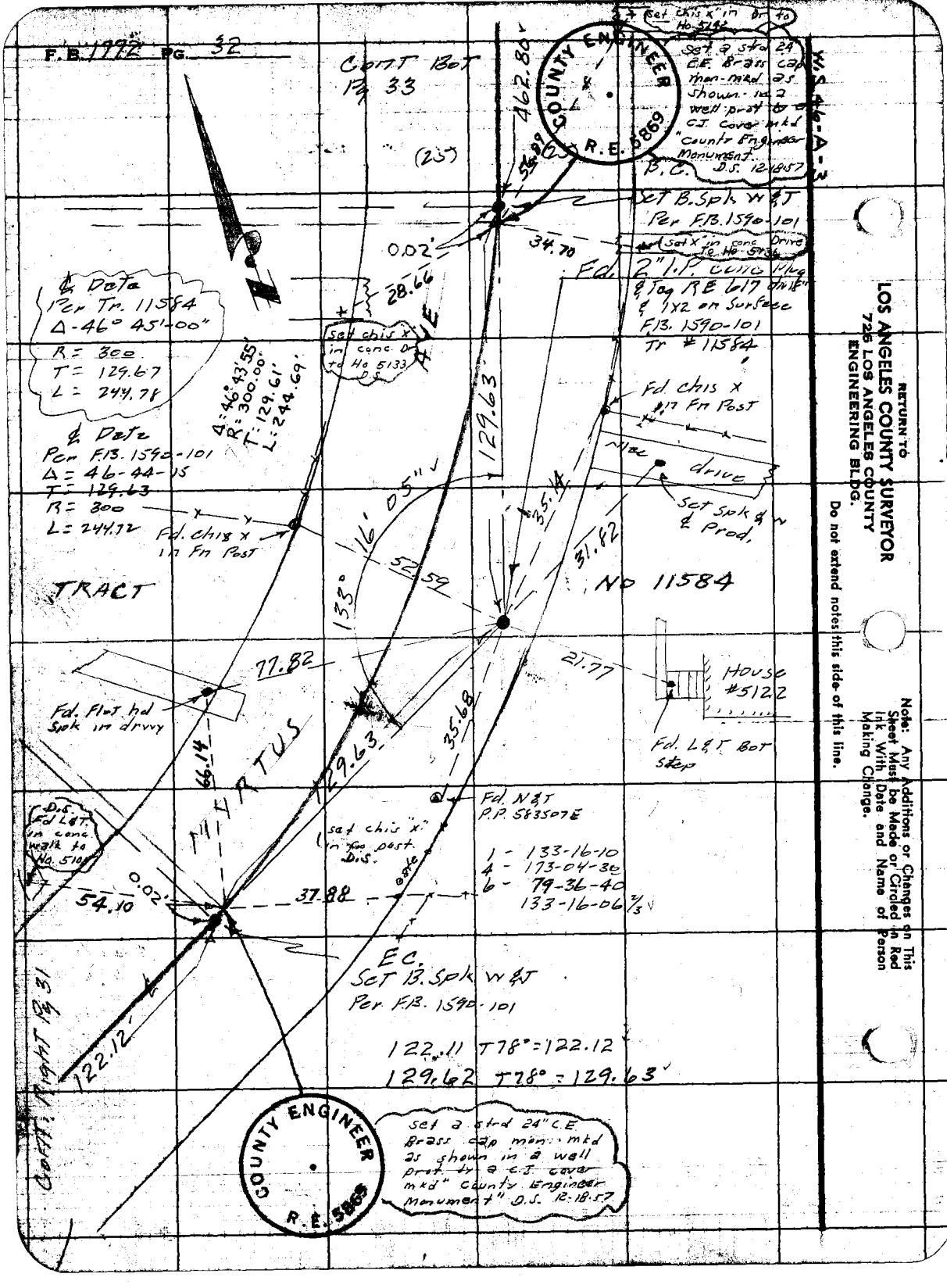
F.B. 1992 PG. 32
Cont Bot Pg 33
(25)
462.80
56.89
Set chis x in Dr to Ho 5142
Set a std 24" C.E. Brass cap mon-mkd as shown in a well prot by a C.I. cover mkd "County Engineer Monument" D.S. 12-18-57
B.C.
W.S. 46-A-3
Set B.Spk W&T Per F.B. 1590-101
Set X in conc Drive to Ho 5136
0.02'
34.70
28.66
Fd. 2" I.P. conc Plug & Tag RE 617 dn 18" & 1x2 on Surface F.B. 1590-101 Tr # 11584
℄ Data Per Tr. 11584 Δ-46° 45'-00" R = 300 T = 129.67 L = 244.78
Set chis x in conc. Dr to Ho 5133 D.S.
Δ = 46° 43' 55" R = 300.00' T = 129.61' L = 244.69'
℄ Data Per F.B. 1590-101 Δ = 46-44-15 T = 129.63 R = 300 L = 244.72
Fd. chis x in Fn Post
129.63
Fd. chis x in Fn Post
Nice drive
Set Spk & W & Prod.
35.14
31.82
16' 05"
133°
52.59
TRACT
No 11584
77.82
21.77
House #5122
Fd. Flat hd Spk in drwy
Fd. L&T Bot Step
35.68
66.14
MYRTUS
129.63
Fd. N&T P.P. 583507E
D.S. Fd L&T in conc walk to Ho. 5104
set chis "x" in fn post D.S.
1 - 133-16-10
4 - 173-04-30
6 - 79-36-40
133-16-06 2/3
0.02'
54.10
37.88
EC.
Set B.Spk W&T Per F.B. 1590-101
122.11 T78° = 122.12
129.62 T78° = 129.63
122.12'
Coff. Right Pg 31
Set a std 24" C.E. Brass cap mon. mkd as shown in a well prot. by a C.I. cover mkd "County Engineer Monument" D.S. 12-18-57
COUNTY ENGINEER R.E. 5869
RETURN TO
LOS ANGELES COUNTY SURVEYOR
725 LOS ANGELES COUNTY ENGINEERING BLDG.
Do not extend notes this side of this line.
Note: Any Additions or Changes on This Sheet Must be Made or Circled in Red Ink With Date and Name of Person Making Change.

Notes Ck'd by Galli	Survey of Dalaview Ave.	F. B. 1772 Pg. 33
Map No.	W. O. 8351 Tape No. 093 St'd. 68 °F	
Office Work	Surveyed by Snyder	
Checked	Notes Snyder Date 5-53	
Date	Indexed A. C. Johnson	

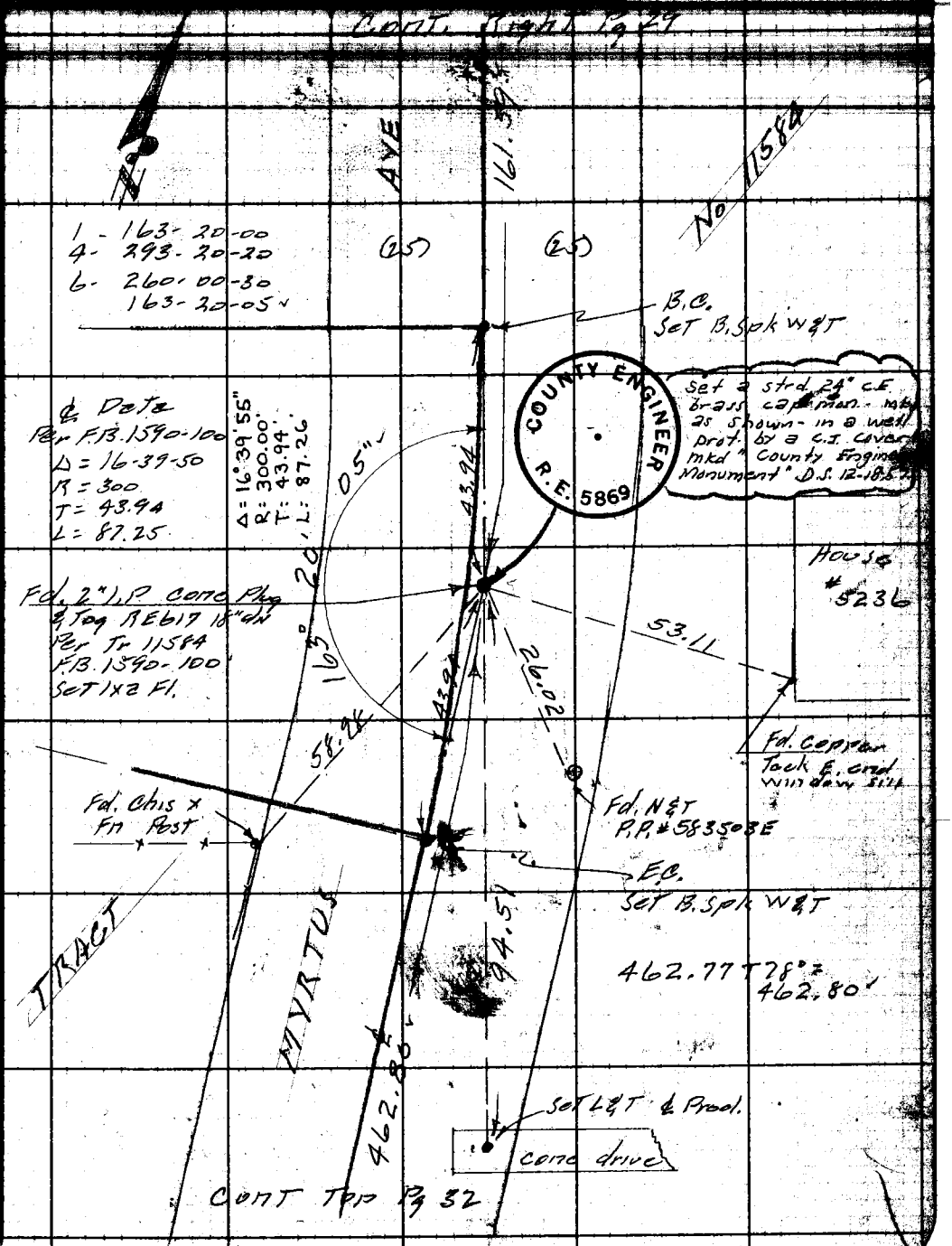

Note: Any Additions or Changes on This Sheet Must Be Made or Circled in Red Ink With Date and Name of Person Making Change.

Do not extend notes this side of this line.

RETURN TO
LOS ANGELES COUNTY SURVEYOR
726 LOS ANGELES COUNTY
ENGINEERING BLDG.

76F309S 247 2-51

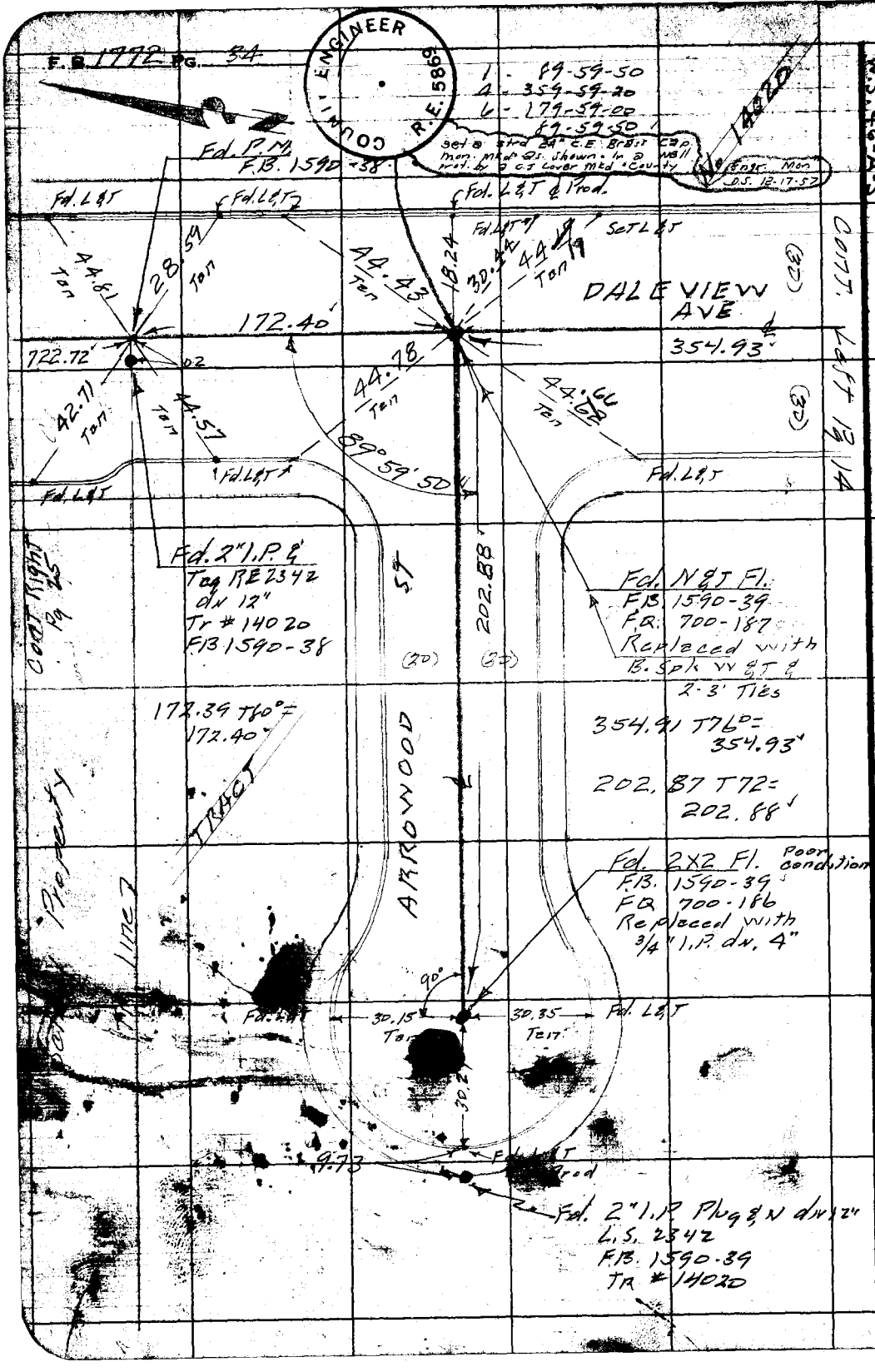

RETURN TO
LOS ANGELES COUNTY SURVEYOR
726 LOS ANGELES COUNTY
ENGINEERING BLDG.

Do not extend notes this side of this line.

Note: Any Additions or Changes on This Sheet Must be Made or Circled in Red Ink With Date and Name of Person Making Change.

Notes Ck'd by Galli	Survey of Peleview Ave	F.B. 1772 Pg. 35
Map No.	W. O. 8351 Tape No. 093 Std. 68 °F	
Office Work	Surveyed by Snyder	
Checked	Notes Snyder Date 5-53	
Date	Indexed C. Johnson	

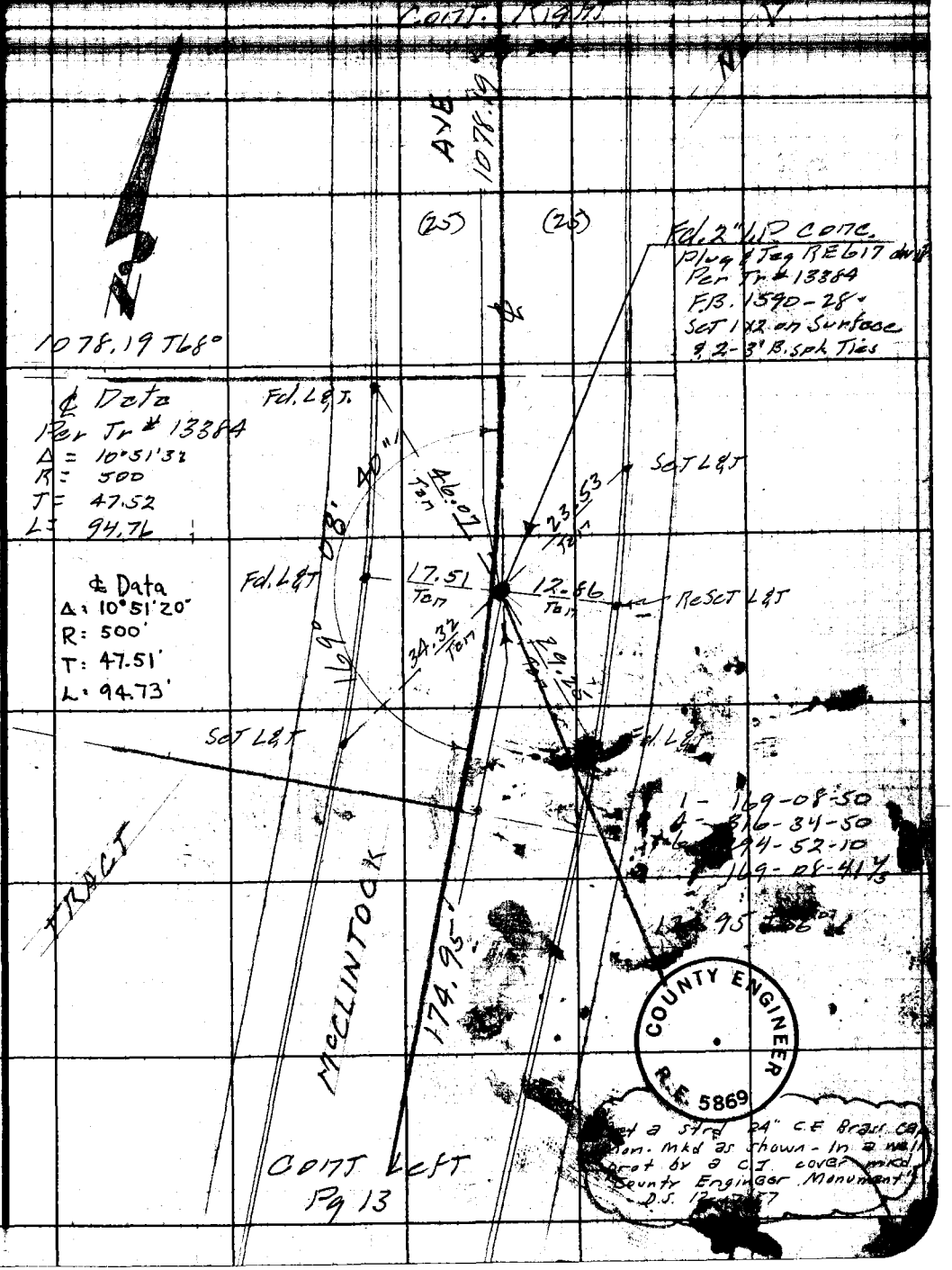

Note: Any Additions or Changes on This Sheet Must be Made or Circled in Red Ink With Date and Name of Person Making Change.

Do not extend notes this side of this line.

RETURN TO
LOS ANGELES COUNTY SURVEYOR
726 LOS ANGELES COUNTY
ENGINEERING BLDG.

76F309S 247 2-51

F.B. 1972 Pg. 36

W.S. 46-A-3

RETURN TO
LOS ANGELES COUNTY SURVEYOR
728 LOS ANGELES COUNTY
ENGINEERING BLDG.

Do not extend notes this side of this line.

Note: Any Additions or Changes on This Sheet Must be Made or Circled in Red Ink With Date and Name of Person Making Change.

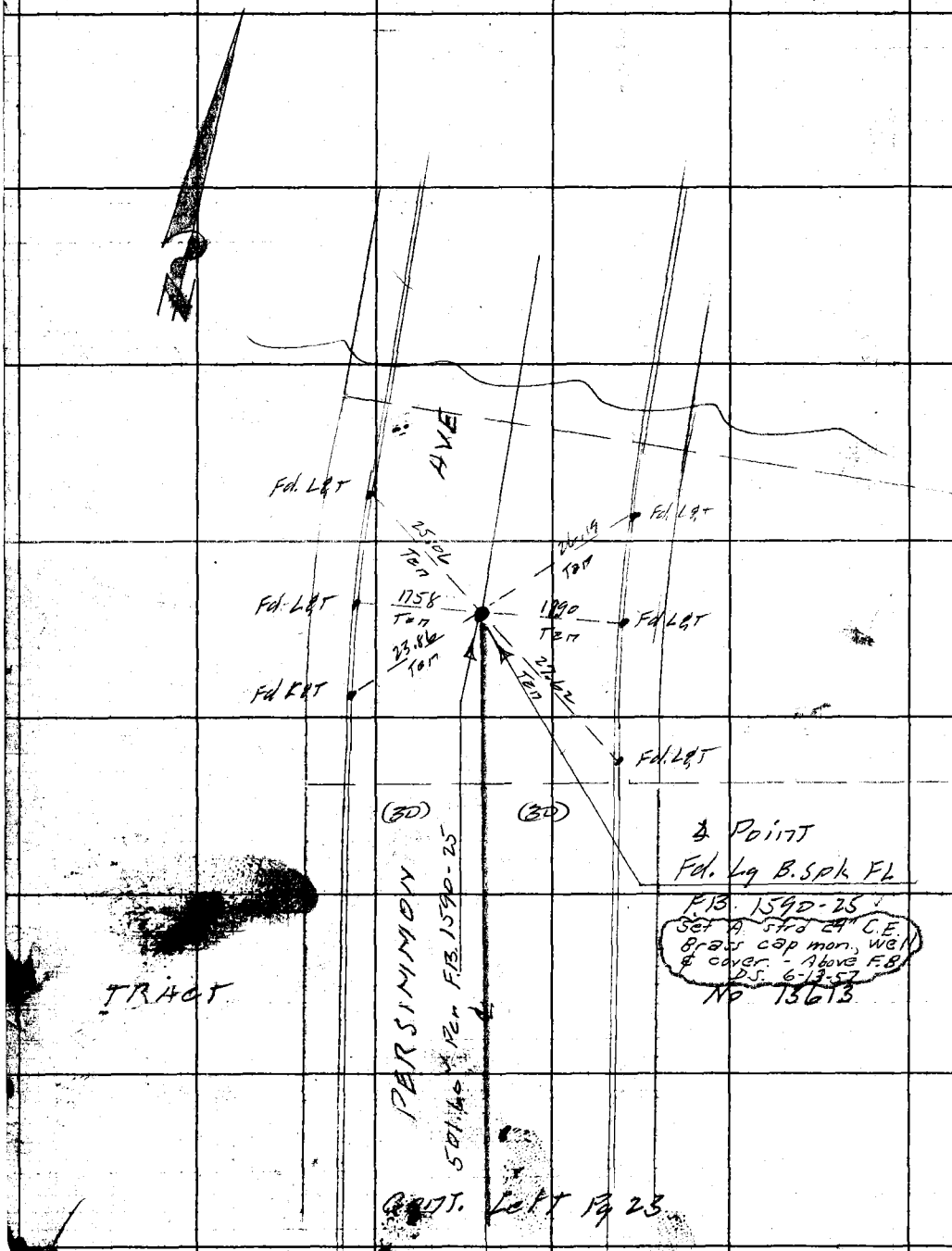

Notes Ck'd by Galli	Survey of Delaview Ave
Map No.	W. O. 8351 Tape No. 093 St'd 68 °F
Office Work	Surveyed by Snyder
Checked	Notes Snyder Date 5-23
Date	Indexed C. Johnson

F. B. 1772 Pg. 37

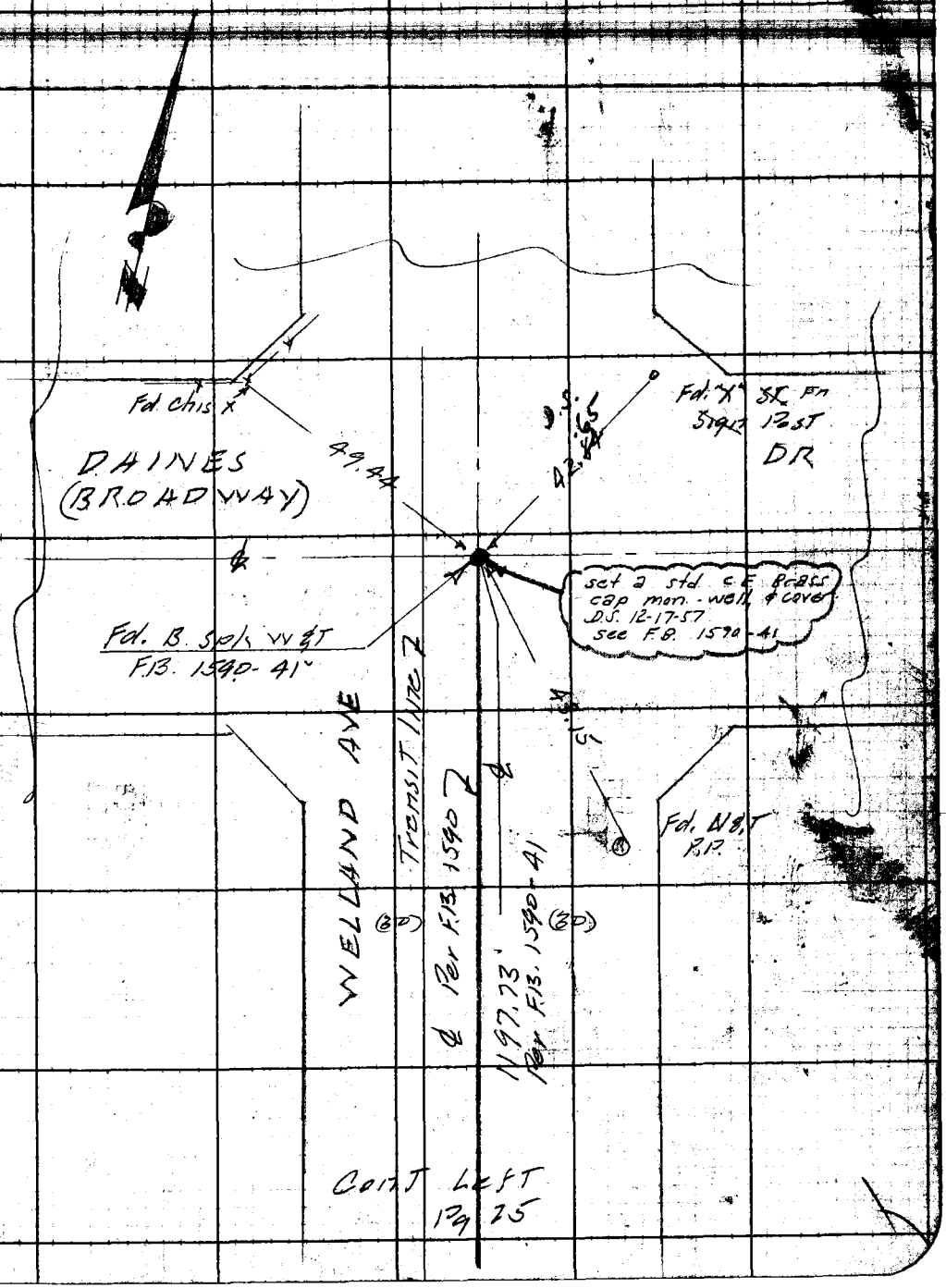

Note: Any Additions or Changes on This Sheet Must be Made or Circled in Red Ink With Date and Name of Person Making Change.

Do not extend notes this side of this line.

RETURN TO
LOS ANGELES COUNTY SURVEYOR
726 LOS ANGELES COUNTY
ENGINEERING BLDG.

76F3095 247 2-51

F.B. 1772 PG. 38

W.S. 46-A-4

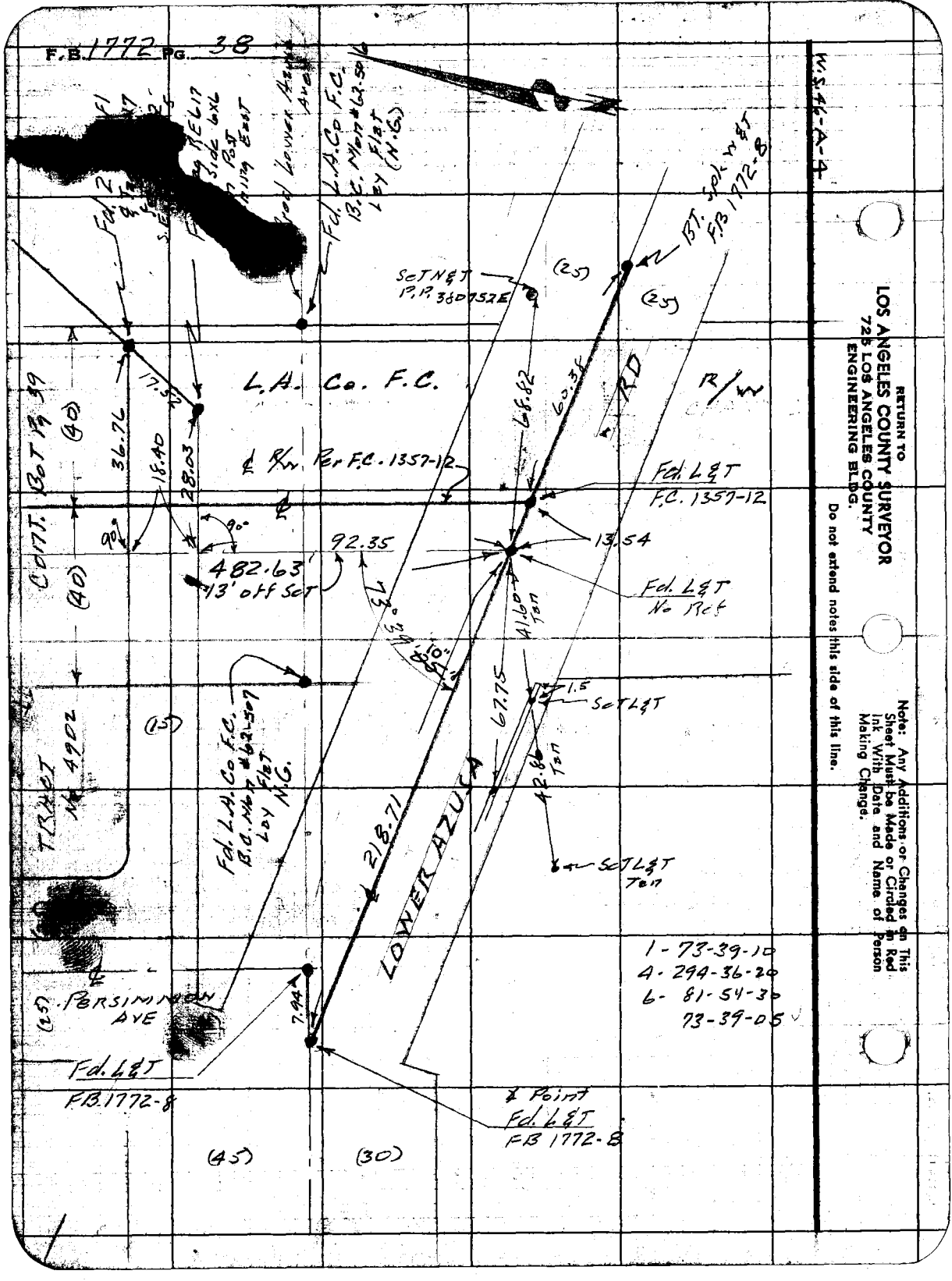

RETURN TO
LOS ANGELES COUNTY SURVEYOR
72B LOS ANGELES COUNTY
ENGINEERING BLDG.

Do not extend notes this side of this line.

Note: Any Additions or Changes on This Sheet Must be Made or Circled in Red Ink With Date and Name of Person Making Change.

Notes Ck'd by Galli
Map No.
Office Work
Checked
Date

Survey of Poleview Ave
W. O. 8351 Tape No. 093 St'd. 68 °F
Surveyed by Snyder
Notes Snyder Date
C. Johnson
Indexed

F.B. 1772 Pg. 39

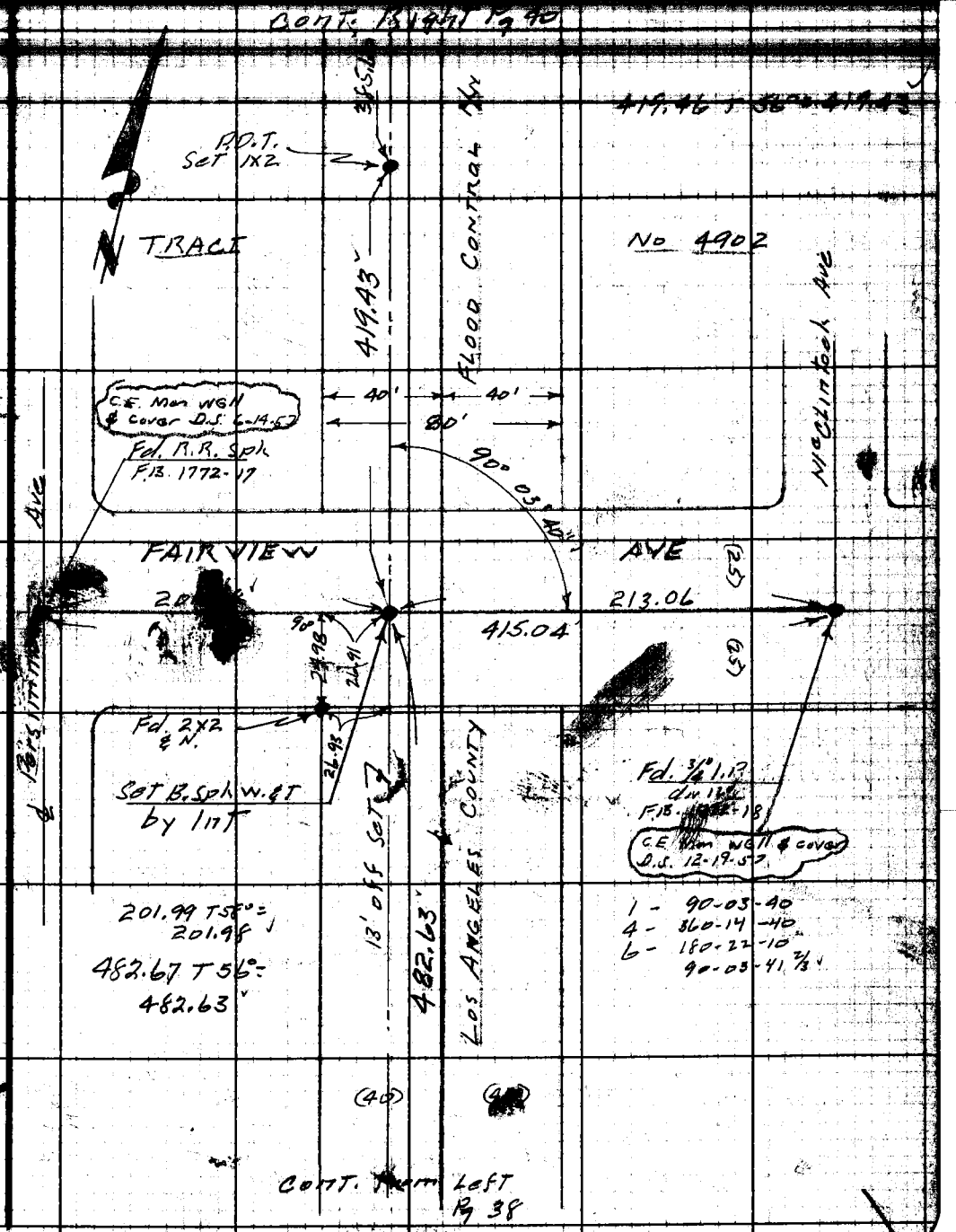

Note: Any Additions or Changes on This Sheet Must be Made or Circled in Red Ink With Date and Name of Person Making Change.

Do not extend notes this side of this line.

RETURN TO
LOS ANGELES COUNTY SURVEYOR
726 LOS ANGELES COUNTY ENGINEERING BLDG.

76F3095 247 2-51

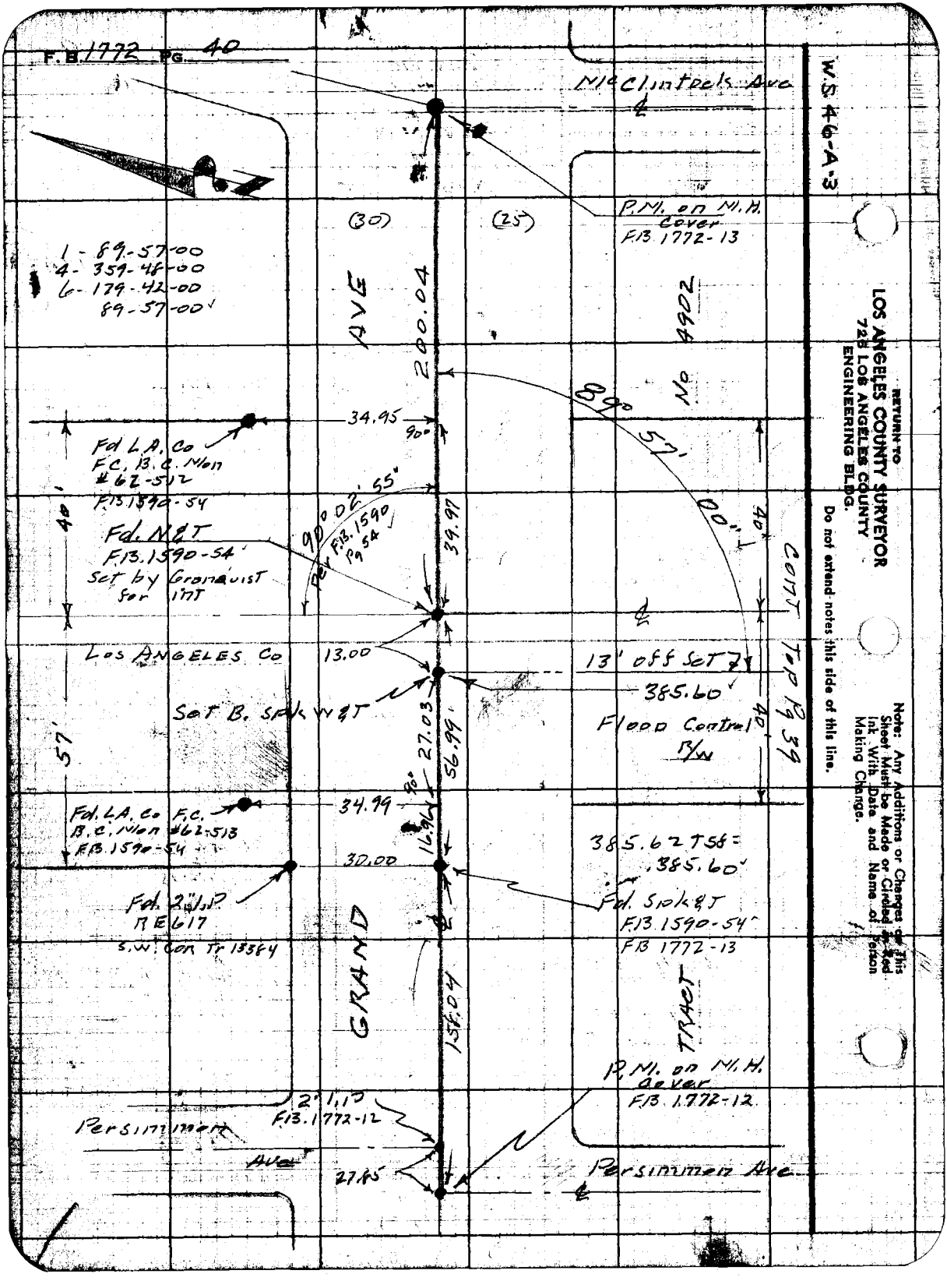
F.B. 1772 PG. 40
W.S. 46-A-3
McClintock Ave
P.M. on M.H. Cover
F.B. 1772-13
(30)
(25)
1 - 89-57-00
4 - 359-48-00
6 - 179-42-00
89-57-00
AVE
200.04
No 4902
89° 57' 00"
34.95
90°
Fd L.A. Co
F.C. B.C. Mon
#62-512
F.B. 1590-54
40'
90° 02' 55"
Per F.B. 1590 Pg 54
39.97
Fd. N&T
F.B. 1590-54
Set by Gronquist for int
40'
CONT Top Pg 39
Los Angeles Co
13.00
13' off Set
385.60
Set B. Spk W&T
Flood Control R/W
57'
27.03
56.99
90°
16.96
34.99
Fd. L.A. Co F.C.
B.C. Mon #62-513
F.B. 1590-54
385.62 T58 =
385.60
30.00
Fd. 2" I.P.
RE 617
S.W. Cor Tr 13384
Fd. Spk&T
F.B. 1590-54
F.B. 1772-13
GRAND
158.04
TRACT
P.M. on M.H. Cover
F.B. 1772-12
2" I.P.
F.B. 1772-12
Persimmon
Ave
27.85
Persimmon Ave
RETURN TO
LOS ANGELES COUNTY SURVEYOR
725 LOS ANGELES COUNTY
ENGINEERING BLDG.
Do not extend notes this side of this line.
Note: Any Additions or Changes on This Sheet Must be Made or Circled in Red Ink With Date and Name of Person Making Change.

F. B. 1772 Pg. 51

Notes Ck'd by	Survey of Daleview Ave
Map No.	W. O. 1635 Tape No. St'd °F
Office Work	Surveyed by Snyder
Checked	Notes PITS Date 5-53
Date	Indexed C. Johnson

C. I. 1635

DALEVIEW AVE

Location of Improvements

on

LOWER AZUSA RD

between

El Monte Ave & a Pt 300 ± E of Persimmon Ave

Snyder
Stangeland
Martin
Sandoval

Date - 5-20-53

5 to 40

Note: Any Additions or Changes on This Sheet Must be Made or Circled in Red Ink With Date and Name of Person Making Change.

Do not extend notes this side of this line.

RETURN TO
LOS ANGELES COUNTY SURVEYOR
726 LOS ANGELES COUNTY
ENGINEERING BLDG.

76F3095 247 2-51

F.B. 1772 PG. 52

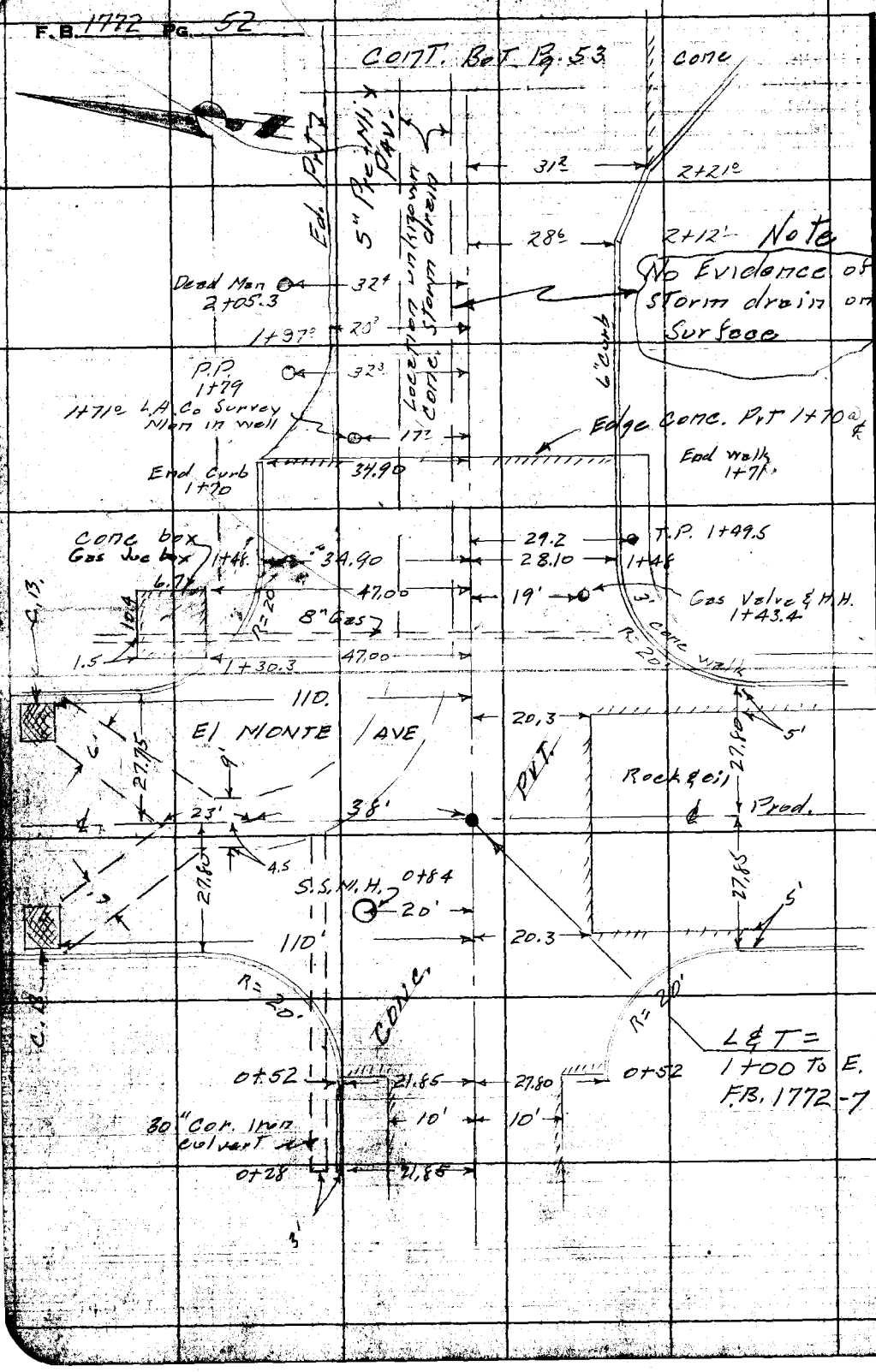

RETURN TO
LOS ANGELES COUNTY SURVEYOR
725 LOS ANGELES COUNTY
ENGINEERING BLDG.

Do not extend notes this side of this line.

Note: Any Additions or Changes on This Sheet Must be Made or Circled in Red Ink With Date, and Name of Person Making Change.

F. B. 1773 Pg. 53

Notes Ck'd by	Survey of Belleview Ave
Map No.	W. O. 1635 Tape No. St'd. °F
Office Work	Surveyed by Snyder
Checked	Notes Snyder Date 5-53
Date	Indexed C. Johnson

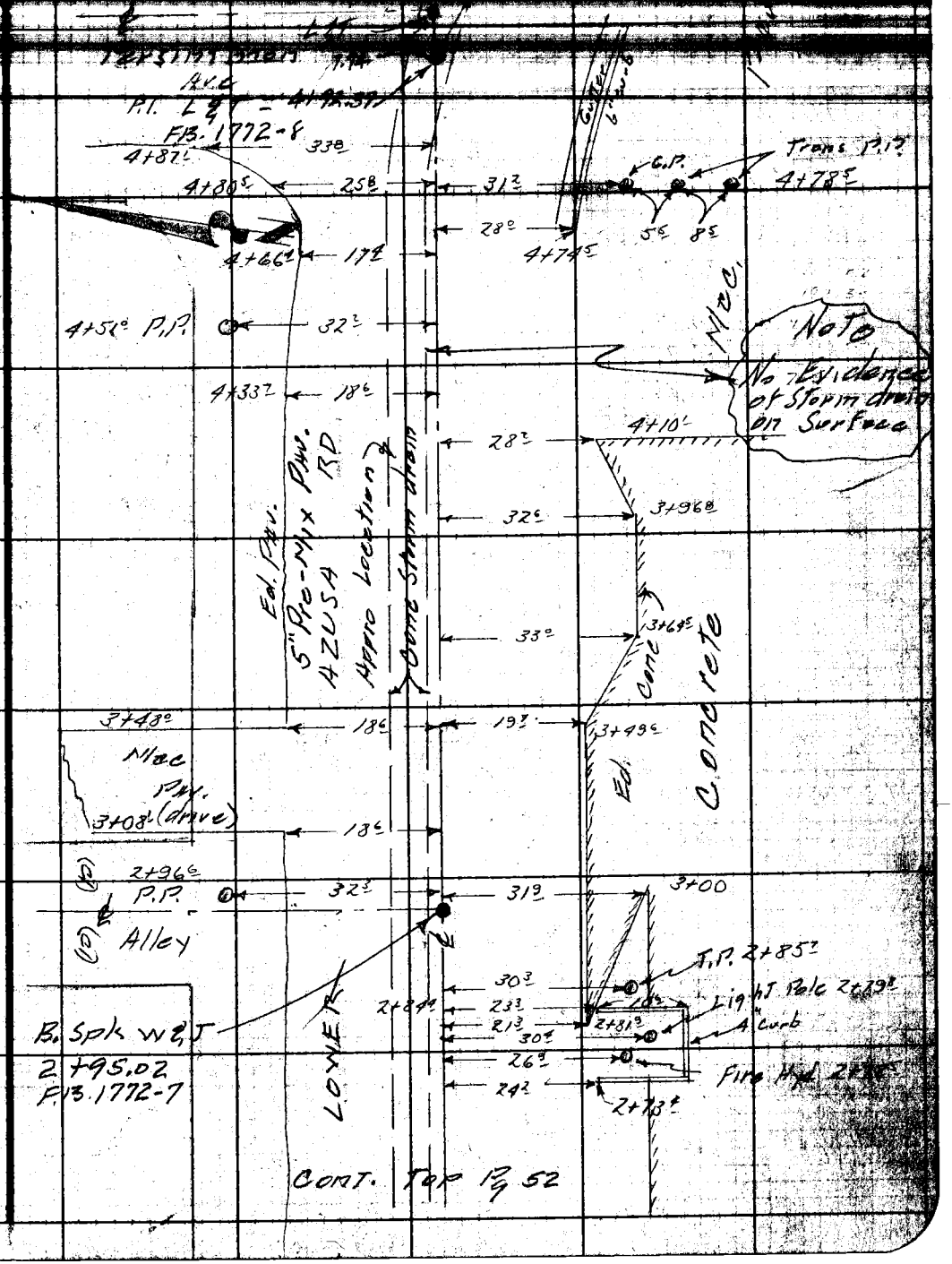

Note: Any Additions or Changes on This Sheet Must be Made or Circled in Red Ink With Date and Name of Person Making Change.

Do not extend notes this side of this line.

RETURN TO
LOS ANGELES COUNTY SURVEYOR
726 LOS ANGELES COUNTY
ENGINEERING BLDG.

TEPSCO 247 2-51

F. B. 1772 PG. 54

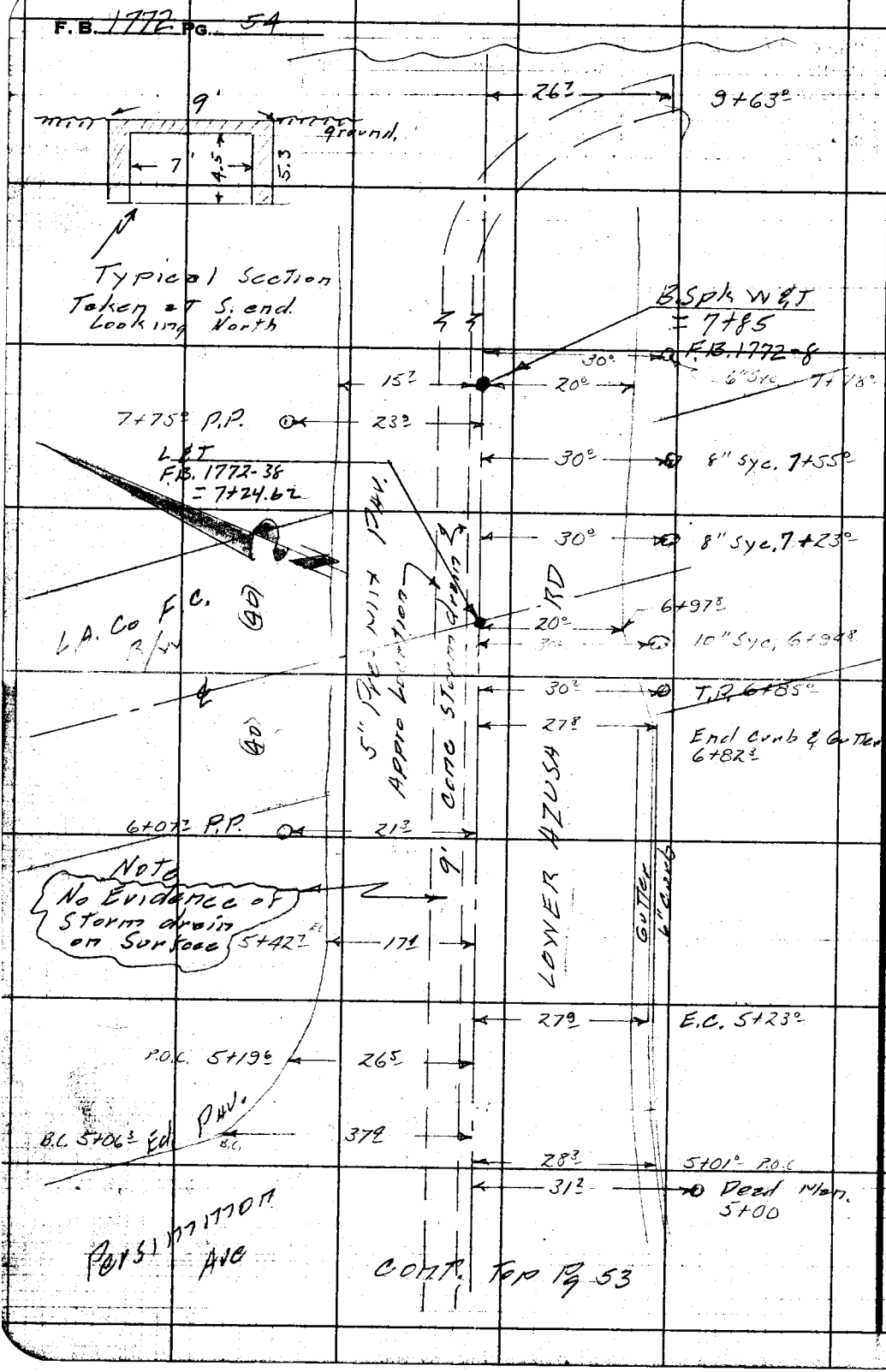

RETURN TO
LOS ANGELES COUNTY SURVEYOR
725 LOS ANGELES COUNTY
ENGINEERING BLDG.

Do not extend notes this side of this line.

Note: Any Additions or Changes on This Sheet Must be Made or Circled in Red Int. With Date and Name of Person Making Change.

Notes Ck'd by	Survey of Baleview Ave
Map No.	W. O. 1635 Tape No. St'd. °F
Office Work	Surveyed by Snyder
Checked	Notes ACS Date 5-53
Date	Indexed A. C. Johnson

F. B. 1772 Pg. 55

Location of Basement & drains at Driftwood Dairy
See Pg 61 for Elevs.

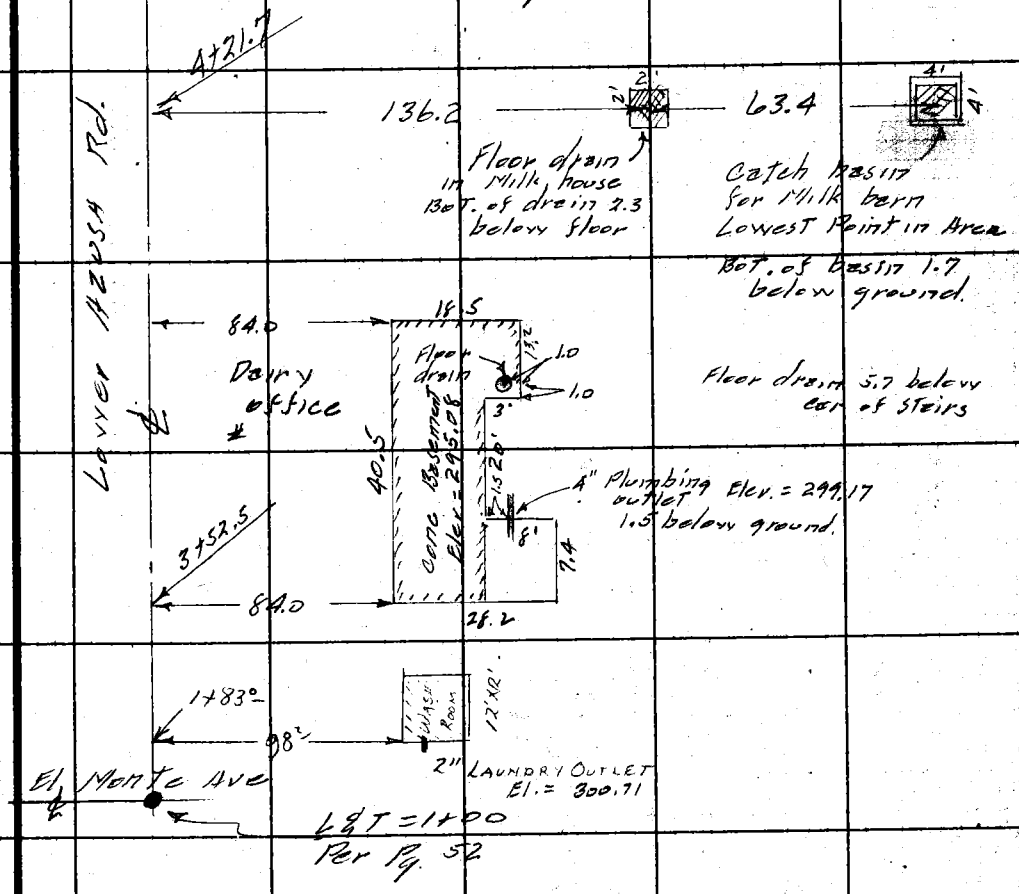

Note: Any Additions or Changes on This Sheet Must be Made or Circled in Red Ink With Date and Name of Person Making Change.

Do not extend notes this side of this line.

RETURN TO
LOS ANGELES COUNTY SURVEYOR
726 LOS ANGELES COUNTY
ENGINEERING BLDG.

76F3095 247 2-51

RETURN TO
LOS ANGELES COUNTY SURVEYOR
725 LOS ANGELES COUNTY
ENGINEERING BLDG.

Note: Any Additions or Changes on This Sheet Must be Made or Circled in Red Ink With Date and Name of Person Making Change.

Do not extend notes this side of this line.

F.B. 1772 PG. 56

Profile No. _____ Notes Red _____ Plotted _____ Job No. 1633 Division No. _____
Date _____ Date _____ Survey of [illegible]
Date 6/8/53 Date _____ Map No. _____

X SECTIONS
on
LOWER AZUSA RD.
between
El Monte Ave & a PT 800'± E
of Persimmon Ave

Snyder
Stangeland
Martin

Date - 5-21-53

STATION	B. S.	H. I.	F. S.	ELEV.

NOTE: ANY ADDITIONS OR CHANGES ON THIS SHEET MUST BE MADE OR CIRCLED IN RED INK, WITH DATE AND NAME OF PERSON MAKING CHANGE.

PLEASE RETURN TO
LOS ANGELES COUNTY SURVEYOR
726 LOS ANGELES COUNTY
ENGINEERING BLDG.

Do not extend notes this side of this line.

76L298 307 10-51

76L298 307 10-51

PLEASE RETURN TO

LOS ANGELES COUNTY SURVEYOR
726 LOS ANGELES COUNTY
ENGINEERING BLDG.

NOTE: ANY ADDITIONS OR CHANGES ON THIS SHEET MUST BE MADE OR CIRCLED IN RED INK, WITH DATE AND NAME OF PERSON MAKING CHANGE.

Do not extend notes this side of this line.

STATION	B. S.	H. I.	F. S.	ELEV.	LEFT OR NORTH	℄ RIGHT OR SOUTH
B.M. TF43	6 21	308.18		301 973	B.M. TF43 Elev 301.973 FB 1734-28 Lower Azusa Rd. (S. side) at 1st Alley E. of El Monte Ave BT, spk in conc. 7'± W of ℄ Prod. of Alley & 35' S. of ℄ of Lower Azusa Rd.	
0+52			558	302 60		℄ PROD TO WEST OPP W.CR CURBS
✓			572	302 46	RIGHT: 27.80 GUT @ W. END C.R. S.W. COR	
✓			445	303 73	✓ TOP CB ✓	✓ ✓
—			632	301 86	GUT SO END C.R. S.W. COR	
—			484	303 34	TOP CB ✓	✓ ✓
0+52			599	302 19	LEFT 21.85 GUT @ W. END C.R. N.W. COR	
✓			526	302 92	✓ TOP CB ✓	✓ ✓
—			529	302 89	GUT @ NO. END C.R. N.W. COR	
—			432	303 86	TOP CB ✓ ✓	✓
0+84			579	302 39		℄ PROD OPP S.S.J.C.
✓			564	302 54	LEFT: 20.0 TOP S.S.J.C. ROD 5.64 CHAIN 7.30 DIAM 2.50	
30" INLET NORTH			1544	292 74	15.44 ROD 5.65 CHAIN 7.57 DIAM .67	
8" INLET STUB EAST			1389	294 29		13.89 ROD 5.64 CHAIN 7.33 DIAM 2.50
30" OUTLET WEST			1547	292 71		15.47

Profile
Plotted No.
Date
X-Sec.
Checked No.
Date
Notes Red.
Date
Notes Chkd.
Date
Division No.
Date
Job No. 1633
Survey of Pole View Ave
Survey by P.R.S. Notes A.C.S.
Indexed E. O. Johnson Date
772 Pg. 58

76L298 307 10-51

PLEASE RETURN TO
LOS ANGELES COUNTY SURVEYOR
726 LOS ANGELES COUNTY
ENGINEERING BLDG.

NOTE: ANY ADDITIONS OR CHANGES ON THIS SHEET MUST BE MADE OR CIRCLED IN RED INK, WITH DATE AND NAME OF PERSON MAKING CHANGE.

Do not extend notes this side of this line.

STATION	B. S.	H. I.	F. S.	ELEV.	℄
		308 18			
1+00			586	302 32	℄ INT EL MONTE A
✓			618	302 00	RIGHT: 30° ℄ PROD OF EL MONTE AVE
✓			42	304 0	✓ ✓ ✓ THENCE 30° EAST S.E.
✓			798	300 20	100° ✓ ✓
✓			824	299 94	✓ ✓ ✓ ✓ 27.8 GUT
✓			640	301 78	✓ ✓ ✓ ✓ ✓ EAST TOP
✓			64	301 8	✓ ✓ ✓ ✓ 30° EAST ℄
✓			1007	298 11	200° ✓ ✓
✓			1044	297 74	✓ ✓ ✓ ✓ 27.8 EAST GUT
✓			881	299 37	✓ ✓ ✓ ✓ ✓ TOP
✓			87	299 5	✓ ✓ ✓ ✓ 30° EAST
✓			510	303 08	LEFT: 45° ℄ EL MONTE, PVT
✓			29	305 3	✓ ✓ ✓ THENCE 30° EAST
✓			319	304 99	110° ✓ ✓ PVT
✓			830	299 88	✓ ✓ ✓ THENCE 25° W. ℄ C
✓			833	299 85	✓ ✓ ✓ ✓ ✓ E.
T.P.	379	308 41	356	304.62	T.P. B.M. N.E. COR. N.C.R.
0+28			792	300 49	25' L Flow line 30" cul. W. end
			800	300 41	Top 8" Gas line Taken in cone at the N. ℄ COR. See Pg

Profile
No. ____ Date ____ Notes Red ____ Plotted ____ Job No. 1635 Division No. V
X Sec. Notes Chkd ____ Date ____ Checked ____ Date ____ Survey of OAK VIEW AVE
No. ____ Date ____ Date ____ Survey by R.R.S. Map No. ____ Index C. Johnson
F.B. 1772 Pg. 59

76L298 307 10-51

PLEASE RETURN TO

LOS ANGELES COUNTY SURVEYOR
726 LOS ANGELES COUNTY
ENGINEERING BLDG.

NOTE: ANY ADDITIONS OR CHANGES ON THIS SHEET MUST BE MADE OR CIRCLED IN RED INK, WITH DATE AND NAME OF PERSON MAKING CHANGE.

7.69

Do not extend notes this side of this line.

STATION	B. S.	H. I.	F. S.	ELEV.	Left & N.	℄ Right & S
1+48		308 41	545	302 96	S. E. cor. - E. end	C. R. Gutter
			438	304 03	" "	" Top curb
			652	301 89	" S end	C. R. Gutter
			500	303 41	" S end	" Top curb
			491	303 50	N. E. cor E end	" Gutter
			438	304 03	" "	" Top curb
			506	303 35	" N. end	" Gutter
			397	304 44	" "	" Top curb
1+70			468	303 73		℄
"			517	303 24		28' R Gutter
"			424	304 17		28' R Top curb
"			51	303 3		30' R P/L
"			471	303 70	18' L Pav.	
"			462	303 79	35' L Gutter	
"			444	303 97	35' L Top curb	
"			35	304 9	45' L P/L	
1+83			770	300 71		100' R Top of 2" outlet See pg 55
2+00			475	303 66		℄
			528	303 13		19' R Fl.
			521	303 20		28' R Gutter

F.B. 1772 Pg. 60 Job No. 1635 Division No. Notes Red. Plotted No. Profile
Survey of Paleview Ave Date Date X-Sec.
Survey by Snyder Notes PBS Notes Chkd. Checked No.
Indexed C. Johnson Date 5-53 Date Date

75L298 307 10-51

PLEASE RETURN TO
LOS ANGELES COUNTY SURVEYOR
726 LOS ANGELES COUNTY
ENGINEERING BLDG.

NOTE: ANY ADDITIONS OR CHANGES ON THIS SHEET MUST BE MADE OR CIRCLED IN RED INK, WITH DATE AND NAME OF PERSON MAKING CHANGE.

Do not extend notes this side of this line.

STATION	B. S.	H. I.	F. S.	ELEV.	Left ℄ N	℄ Right ℄ S.
2+00		308 41	434	304 07		28.L R Top Curb
"			53	303 1		30' R P/L
"			512	303 29	20'L Ed. Pav.	
"			53	303 1	25'L Flow line	
"			50	303 4	45'L P/L	
3+00			682	301 59		℄
			715	301 26		18' R Gutter El.
			638	302 03		30' R P/L
			62	302 2		65' R
			91	299 3		180' R
			738	301 03	19'L Ed. Pav	
			66	301 8	45'L P/L	
			64	302 0	200'L	
T.P.	362	304 90	713	301 28		
			573	299 17	Top 4" outlet S. side of Dairy office	
Basement			982	295 08	No Plumbing required Floor drain of Basement of office Bldg	
4+21.7			474	300 16	136.2 R Floor of Milk house	
			704	297 86	136.2 R Bot. of Floor drain F.L.	
4+21.7			654	298 36	199.6 R. Lowest Point in Area of Ground.	
			824	296 66	199.6 R Bot of Catch Basin	
T.P.			362	301 28		

Profile No. ____ Date ____ Notes Red ____ Plotted ____ Job No. 1635 Division No. ____ F.B. 1772 Pg. 61
Survey of Dairy Farm
Survey by Chas. C. Johnson
Checked ____ Date ____ Map No. ____ Indexed ____ Date ____
Notes Child ____ No. ____ Date ____

76L298 307 10-51

PLEASE RETURN TO

LOS ANGELES COUNTY SURVEYOR
726 LOS ANGELES COUNTY
ENGINEERING BLDG.

NOTE: ANY ADDITIONS OR CHANGES ON THIS SHEET MUST BE MADE OR CIRCLED IN RED INK, WITH DATE AND NAME OF PERSON MAKING CHANGE.

Do not extend notes this side of this line.

STATION	B. S.	H. I.	F. S.	ELEV.	Left & N.	℄ Right & S.
	496	306 24		301 28	T.P. Per Pg 61	
4+00			502	301 22		℄
"			532	300 92		18' R Flow line
"			462	301 62		30' R P/L
"			595	300 29		105' R
"			565	300 59	18' L Ed. Pav.	
"			510	301 14	45' L P/L	
5+00			548	300 76		℄
"			61	300 1		21' R Flow line
"			592	300 32		28.3 R Gutter
"			531	300 93		28.3 Top curb
"			52	301 0		30' R P/L
"			596	300 28		100' R
"			53	300 9		200' R
4+74.5			534	300 90		℄
"			612	300 12		21' R Flow line
"			583	300 41		28' R Gutter
"			516	301 08		28' R W. end Top Curb
5+00			558	300 66	12' L	
"			600	300 24	21' L Flow line x Gutter	
6+00			586	300 38		℄

F.B. 1772 Pg. 62 Job No. 1635 Division No. Notes Red. Plotted No. Profile
Survey of Valeview Ave Date Date X-Sec.
Survey by Snyder Notes PRS Notes Chkd Checked No.
Indexed C. Johnson Date 5-53 Date Date

76L298 307 10-51

PLEASE RETURN TO

LOS ANGELES COUNTY SURVEYOR

726 LOS ANGELES COUNTY
ENGINEERING BLDG.

NOTE: ANY ADDITIONS OR CHANGES ON THIS SHEET MUST BE MADE OR CIRCLED IN RED INK, WITH DATE AND NAME OF PERSON MAKING CHANGE.

Do not extend notes this side of this line.

STATION	B. S.	H. I.	F. S.	ELEV.	Left ℄ N	℄ Right ℄ S
6+00		306 24	622	300 02		17' R
			629	299 95		27.8' R Gutter
			563	300 61		27.8 R Top curb
			53	300 9		30' R P/L
			600	300 24	17.4 L Ed. Pav.	
			64	299 8	19.4 L Flow line	
			57	300 5	25' L P/L	
			46	301 6	175' L	
6+ 82.3			622	300 02		℄
			665	299 59		15' R Flow line
			657	299 67		27.8 R Gutter
			594	300 30		27.8 R Top curb
			577	300 47		30' R
			48	301 4		100' R
			36	302 6		200' R
T.P.	463	304 43	644	299 80		
7+00			446	299 97		℄
"			470	299 73		16' R Ed. Pav.
			52	299 2		18' R Flow line
			51	299 3		25' R P/L
7+ 85			478	299 65		℄ Spk & W

Profile No. ____ Notes Red. ____ Plotted ____ Job No. 1635 Division No. ____ F.B. 1772 Pg. 63

X-Sec. No. ____ Date ____ Date ____ Survey of Delaview Ave

Notes Chkd. ____ Checked ____ Survey by Snyder Notes RBS on 5-53

No. ____ Date ____ Date ____ Map No. ____ Indexed C. Johnson Date ____

76L298 307 10-51

PLEASE RETURN TO

LOS ANGELES COUNTY SURVEYOR
726 LOS ANGELES COUNTY
ENGINEERING BLDG.

NOTE: ANY ADDITIONS OR CHANGES ON THIS SHEET MUST BE MADE OR CIRCLED IN RED INK, WITH DATE AND NAME OF PERSON MAKING CHANGE.

Do not extend notes this side of this line.

STATION	B. S.	H. I.	F. S.	ELEV.	Left ℄ N	℄ Right ℄ S.
8+00		304 43	484	299 59		℄
			525	299 18		20' R Ed. Pav & FL.
			37	300 7		25' R Top Bk
			34	301 0		100' R
			79	296 5		200' R
			515	299 28	15.7 L Ed. oil	
			54	299 0	18' L Flow line	
			50	299 4	25' L P/L	
			61	298 3	100' L	
			37	300 7	200' L	
9+63			1102	293 41		26.7 R Flow line of conc. Storm drain see Pg. 54
B.M. TE 548			445	299 98	B.M. TE 548 Elev. 299.982 F.B. 1734-28 Lower Azusa Rd. (S Side) 435'± E. of ℄ of Persimmon Ave BT. spk in conc curb of Storm drain	

F.B. 1772 Pg. 64 Job No. 1635 Division No. Notes Red. Plotted Date No. Profile
Survey of Palerview Ave Date No. X-Sec.
Survey by Snyder Notes PRS Notes Chkd Checked Date No.
Indexed R. C. Johnson Date 5-53

F. B. 1772 Pg. 65

Notes Ck'd by
Map No.
Office Work
Checked
Date

Survey of DALEVIEW AVE
W. O. 1635 Tape No. St'd °F
Surveyed by P.R. SNYDER
Notes A.C.S. Date 5-20-52
A. O. JOHNSON
Indexed

CL #1635
DALEVIEW AVENUE
SANITARY SEWER DIST.

TOPOGRAPHY ON 1ST ALLEY
EAST OF EL MONTE AVE.

FROM LOWER AZUZA RD
NORTHERLY
TO GRAND AVE.

MAY - 1953

P. SNYDER - CHIEF
A. STANGELAND - "
J. MARTIN - H.C.
M. SANDOVAL - R.C.

Note: Any Additions or Changes on This Sheet Must Be Made or Circled in Red Ink With Date and Name of Person Making Change.

Do not extend notes this side of this line.

RETURN TO
LOS ANGELES COUNTY SURVEYOR
726 LOS ANGELES COUNTY
ENGINEERING BLDG.

76F3095 247 2-51

F. B. 1772 PG. 66

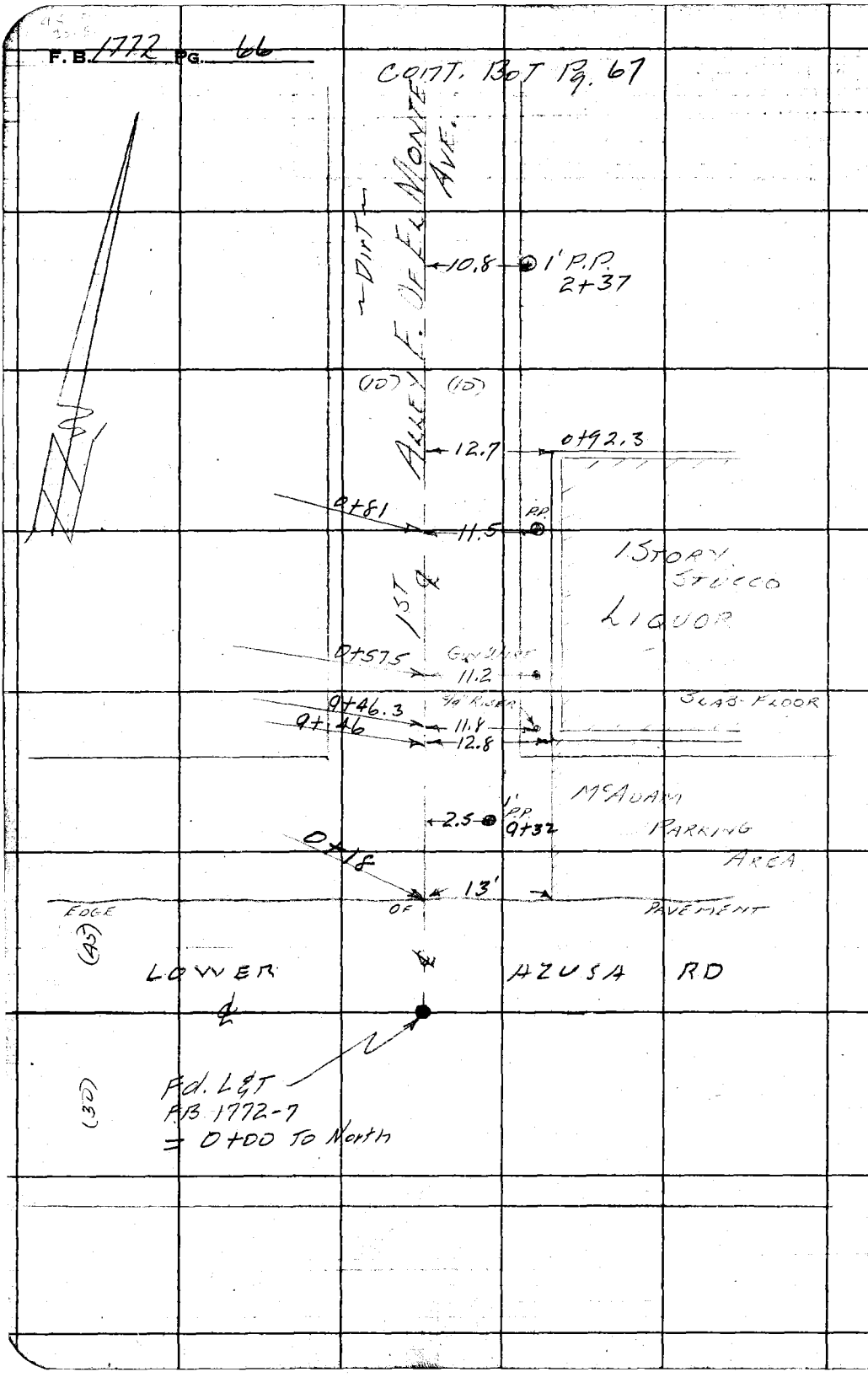

RETURN TO
LOS ANGELES COUNTY SURVEYOR
72½ LOS ANGELES COUNTY
ENGINEERING BLDG.

Do not extend notes this side of this line.

Note: Any Additions or Changes on This Sheet Must be Made or Circled in Red Ink With Date and Name of Person Making Change.

F.B. 1772 Pg. 67

Notes Ck'd by	Survey of Baleview Ave
Map No.	W. O. 1635 Tape No. St'd °F
Office Work	Surveyed by Snyder
Checked	Notes Snyder Date 5-53
Date	Indexed K. G. Johnson

Cont. Bot. Pg. 68

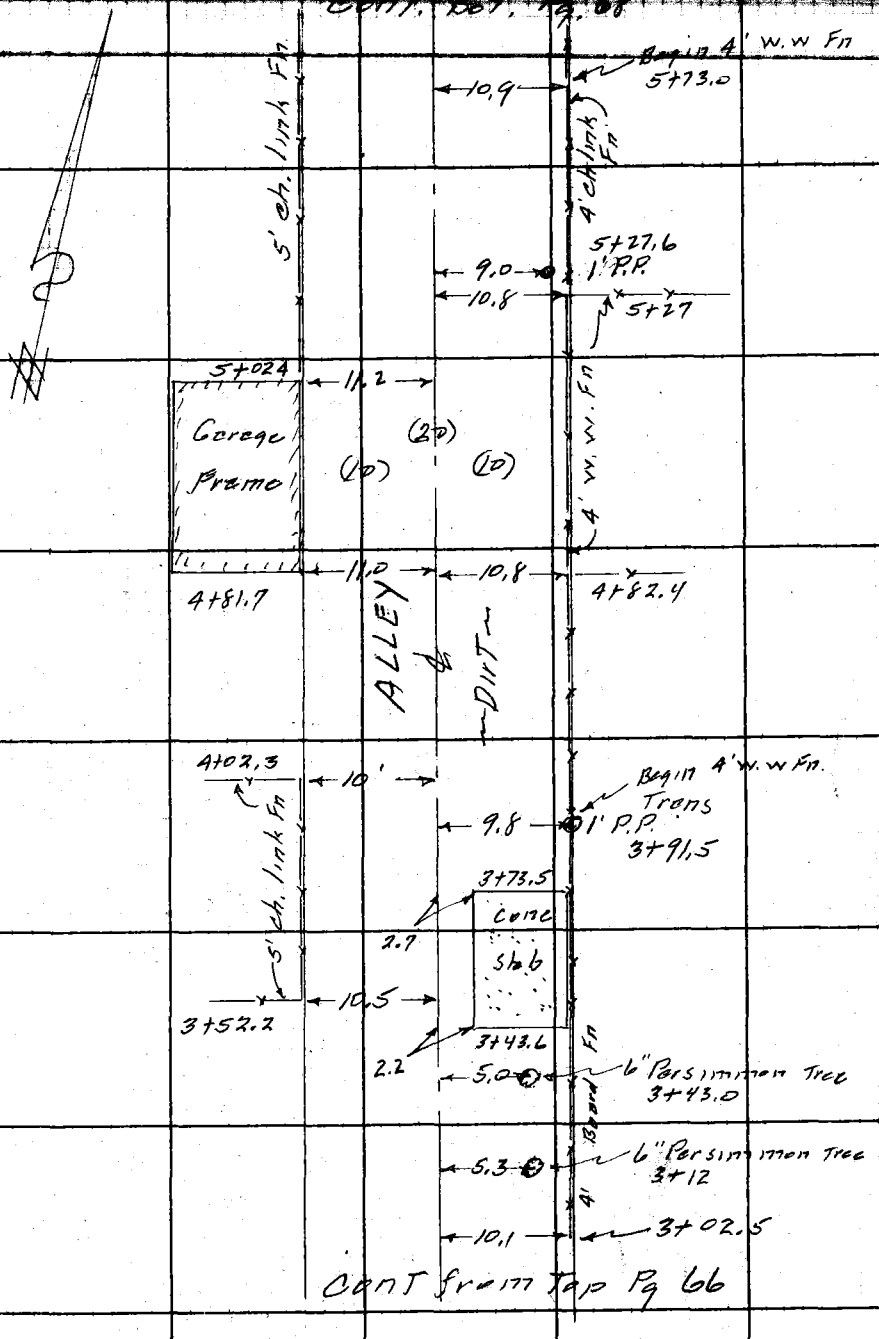

Cont from Top Pg 66

Note: Any Additions or Changes on This Sheet Must be Made or Circled in Red Ink With Date and Name of Person Making Change.

Do not extend notes this side of this line.

RETURN TO
LOS ANGELES COUNTY SURVEYOR
726 LOS ANGELES COUNTY
ENGINEERING BLDG.

76F309S 247 2-51

F. B. _____ PG. 68

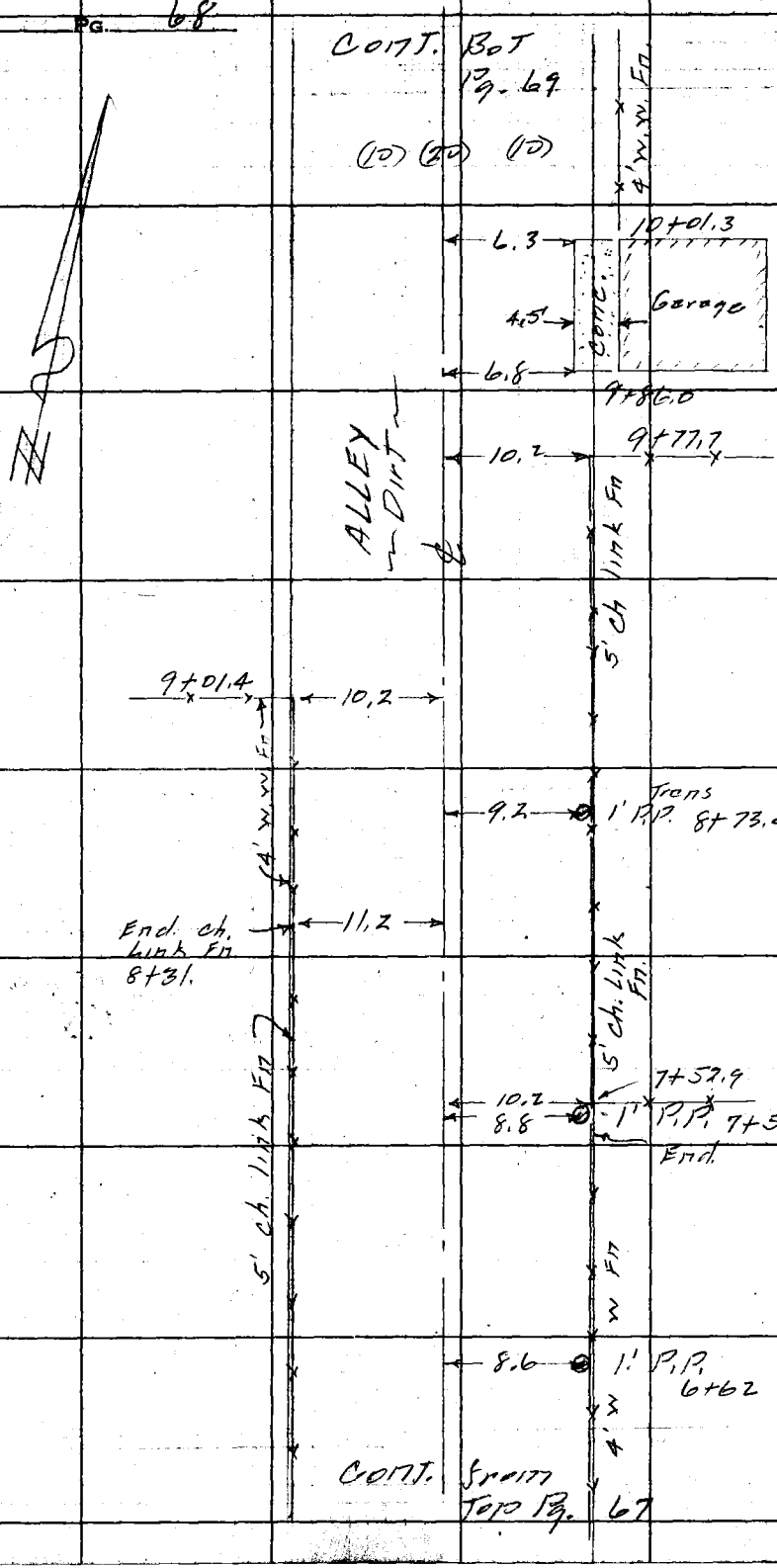

RETURN TO
LOS ANGELES COUNTY SURVEYOR
725 LOS ANGELES COUNTY
ENGINEERING BLDG.

Do not extend notes this side of this line.

Note: Any Additions or Changes on This Sheet Must be Made or Circled in Red Ink With Date and Name of Person Making Change.

Notes Ck'd by	Survey of Dale View Ave	F.B. 1772 Pg. 69
Map No.	W. O. 1635 Tape No. St'd. °F	
Office Work	Surveyed by Snyder	
Checked	Notes Snyder Date 5-53	
Date	Indexed C. Johnson	

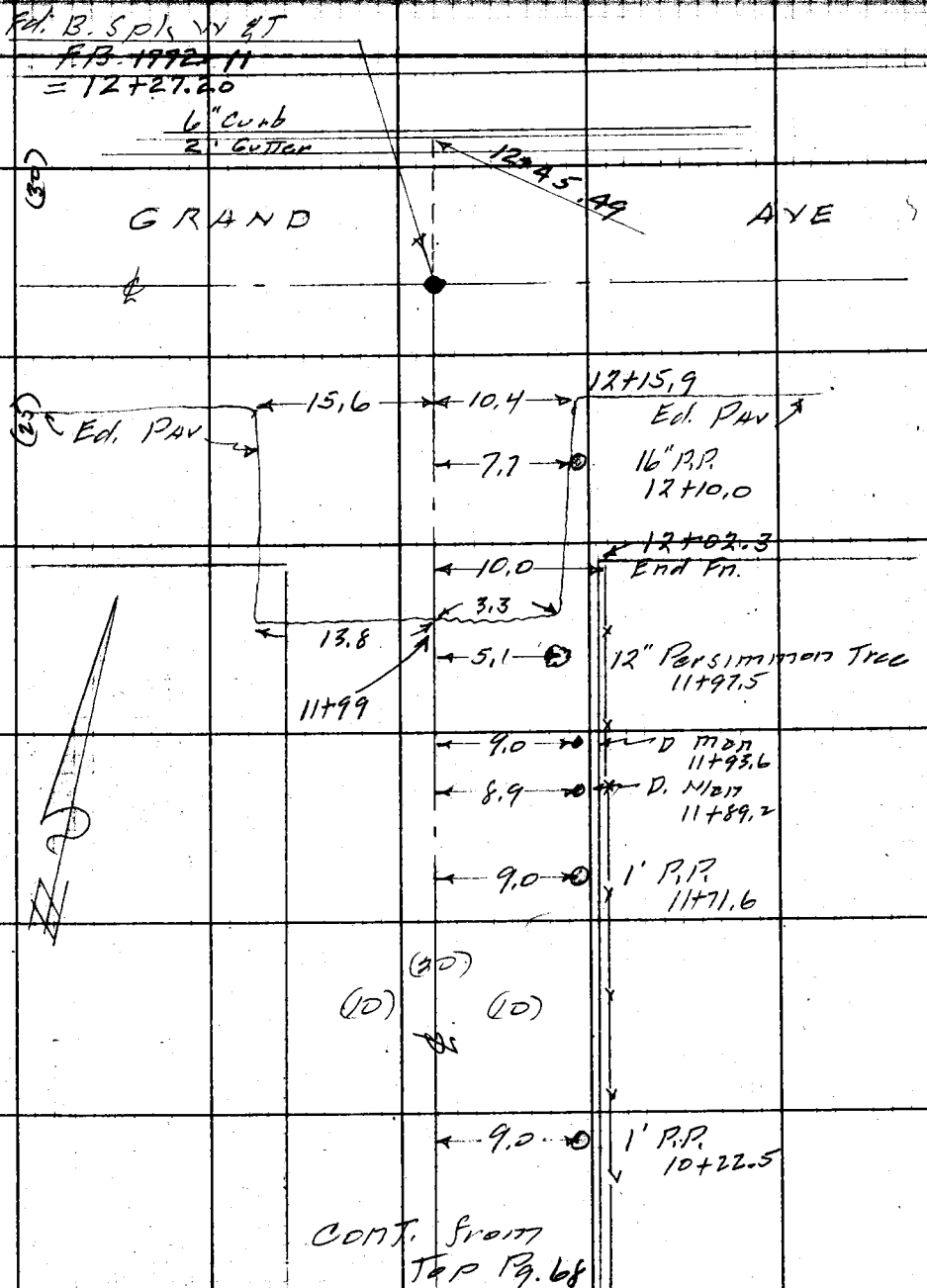

Cont. from Top Pg. 68

Note: Any Additions or Changes on This Sheet Must Be Made or Circled in Red Ink With Date and Name of Person Making Change.

Do not extend notes this side of this line.

RETURN TO
LOS ANGELES COUNTY SURVEYOR
726 LOS ANGELES COUNTY
ENGINEERING BLDG.

76F3095 247 2-51

F. B. 1772 PG. 70

RETURN TO
LOS ANGELES COUNTY SURVEYOR
725 LOS ANGELES COUNTY
ENGINEERING BLDG.

Do not extend notes this side of this line.

Note: Any Additions or Changes on This Sheet Must be Made or Circled in Red Ink With Date and Name of Person Making Change.

Profile No. ____ Notes Red. ____ Plotted ____ Job No. 1635 Division No. ____ F.B. 1772 Pg. 71

Date ____ Date ____ Survey of Daleview Ave.

X-Sec. No. ____ Notes Chk. LCM Checked ____ Survey by Snyder Notes PRS Date 5-53

Date 6/8/53 Date ____ Map No. ____ Indexed C. Johnson Date ____

C.I. 1635

DALEVIEW AVE

"X" SECTIONS

in

1st ALLEY East of El Monte Ave

between

Lower Azusa Rd & Grand Ave

Date - 5-21-53

Snyder
Stangeland
Martin

STATION	B.S.	H.I.	F.S.	ELEV.

NOTE: ANY ADDITIONS OR CHANGES ON THIS SHEET MUST BE MADE OR CIRCLED IN RED INK, WITH DATE AND NAME OF PERSON MAKING CHANGE.

PLEASE RETURN TO
LOS ANGELES COUNTY SURVEYOR
726 LOS ANGELES COUNTY
ENGINEERING BLDG.

Do not extend notes this side of this line.

76L298 307 10-51

76L298 307 10-51

PLEASE RETURN TO

LOS ANGELES COUNTY SURVEYOR
726 LOS ANGELES COUNTY
ENGINEERING BLDG.

NOTE: ANY ADDITIONS OR CHANGES ON THIS SHEET MUST BE MADE OR CIRCLED IN RED INK, WITH DATE AND NAME OF PERSON MAKING CHANGE.

Do not extend notes this side of this line.

STATION	B. S.	H. I.	F. S.	ELEV.	Left & W	℄ Right & E
B.M. TF43				301 98	B.M. TF43 Elev. 301.973 FB 1734-28	
	469	306 67			Lower Azusa Rd. (S. Side) at 1st	
					Alley E. of El Monte Ave. - BT. Spk	
					in Cone 7'± W. of ℄ Prod. of Alley	
					& 35' S. of ℄ of Lower Azusa Rd.	
0+00			504	301 63	℄ Int. Alley & Lower Azusa Rd.	
"			540	301 27		100' R ℄ Lower Azusa Rd
"			291	303 76	100' L ℄ Lower Azusa Rd	
0+18			550	301 17		℄ Ed. Pav.
"			600	300 67		100' R Ed. Pav.
"			319	303 48	100' L Ed. Pav.	
0+35			48	301 9		℄
0+45			49	301 8		℄
			47	302 0		10' R Prop cor
			48	301 9	10' L Prop cor	
1+00			46	302 1		℄
			48	301 9		10' R P/L
			47	302 0	10' L P/L	
T.P.			461	302 06		
	819	310 25				

F.B. 1772 PG. 72 Job No. 1635 Division No. Notes Red. Plotted No. Profile
Survey of Valeview Ave Date Date X-Sec.
Survey by Snyder Notes PRS Notes Chkd Checked No.
Indexed C. Johnson Date 5-53 Date Date

76L298 307 10-51

PLEASE RETURN TO

LOS ANGELES COUNTY SURVEYOR

726 LOS ANGELES COUNTY
ENGINEERING BLDG.

NOTE: ANY ADDITIONS OR CHANGES ON THIS SHEET MUST BE MADE OR CIRCLED IN RED INK, WITH DATE AND NAME OF PERSON MAKING CHANGE.

Do not extend notes this side of this line.

STATION	B. S.	H. I.	F. S.	ELEV.	Left & W	℄ Right & E
2+00		310 25	80	302 3		℄
"			77	302 6		10' R P/L
"			80	302 3	10' L P/L	
"			79	302 4	65' L Bot Bk	
"			29	307 4	115 L Top Bk	
"			275	307.50	167' L Top curb E side El Mont Ave	
3+00			74	302 9		℄
"			70	303 3		10' R P/L
"			76	302 7	10' L P/L	
T.P.	694	309 82	737	302 88		
4+00			63	303 5		℄
"			57	304 1		10' R P/L
"			60	303 8	10' L P/L	
4+40			58	304 0		℄
"			57	304 1		10' R P/L
"			52	304 6	10' L P/L	
"			47	305 1	36' L Bot Bk	
"			10	308 8	50' L Top Bk	
"			077	309 05	167' L Top curb E side El Monte Ave	
5 +00			48	305 0		℄ Bot Bk
			46	305 2		10' R P/L

Profile Notes Red ____ Plotted ____ Job No. 1635 Division No. ____ F.B. 1772 Pg. 73

No. ____ Date ____ Date ____ Survey of Dale View Ave

X-Sec. Notes Chkd. ____ Checked ____ Survey by Snyder Notes R.R.S. Date 5-53

No. ____ Date ____ Date ____ Map No. ____ Indexed C. Johnson Date ____

76L298 307 10-51

PLEASE RETURN TO
LOS ANGELES COUNTY SURVEYOR
726 LOS ANGELES COUNTY
ENGINEERING BLDG.

NOTE: ANY ADDITIONS OR CHANGES ON THIS SHEET MUST BE MADE OR CIRCLED IN RED INK, WITH DATE AND NAME OF PERSON MAKING CHANGE.

Do not extend notes this side of this line.

F.B. 1772 PG. 74 Job No. 1635 Division No. Valleview Ave
Survey of Valley View Ave
Survey by Snyder Notes 1 P.R.S.
Indexed C. Johnson Date 5-5-53
Profile No. X-Sec. No.
Plotted Date Checked Date
Notes Red Date Notes Chkd Date

STATION	B. S.	H. I.	F. S.	ELEV.	Left ℄ YV	℄ Right ℄ E
5+00		309 82	37	306 1	10'L P/L Bot Bk	
5+60			09	308 9		℄ Top Bk
"			08	309 0		10' R Top Bk
"			+0 2	310 0	10' L Top Bk	
T.P.	551	31498	035	309 47		
6+00			54	309 6		℄
✓			52	309 8		10'R ℄
✓			51	309 9	10'L ℄	
6+50			49	310 1		℄
✓			44	310 6	10' L ℄	
✓			454	310 44	167' To ℄ B E. Side	El Monte Ave
7+00			43	310 7		℄
✓			41	310 9		10' R ℄
✓			41	310 9	10' L ℄	
8+00			39	311 1		℄
✓			37	311 3		10' R ℄
✓			37	311 3	10' L ℄	
T.P.	565	317 22	341	311.57	T.P.	
9+00			56	311 6		℄
✓			51	312 1		10' R ℄
✓			49	312 3	10' L ℄	

76L298 307 10-51

PLEASE RETURN TO

LOS ANGELES COUNTY SURVEYOR

726 LOS ANGELES COUNTY
ENGINEERING BLDG.

NOTE: ANY ADDITIONS OR CHANGES ON THIS SHEET MUST BE MADE OR CIRCLED IN RED INK, WITH DATE AND NAME OF PERSON MAKING CHANGE.

Do not extend notes this side of this line.

STATION	B. S.	H. I.	F. S.	ELEV.	LEFT OR WEST ℄	RIGHT OR EAST
		317 22				
9+55			49	312 3		℄
✓			45	312 7	75°/L GRND	
✓			242	314 86	167° TOP CB E. SIDE	EL MONTE AVE
10+00			46	312 6		℄
✓			41	313 1		10°/R PL
✓			46	312 6	10°/L PL	
11+00			45	312 7		℄
✓			41	313 1		10°/R PL
✓			41	313 1	10°/L PL	
TP	483	318 19	386	313.36	T.P.	
11+50			50	313 2		℄
✓			48	313 4	75°/L GRND	
✓			364	314 55	167°/L TOP E. CURB	EL MONTE AVE.
TP	479	319 71	327	314 92	T.P	
11+90			62	313 5		℄ @ BOT BRK GRD
✓			59	313 8		10°/R PL
✓			62	313 5	10°/L PL	
12+00			48	314 9		℄
✓			44	315 3		10°/PL
✓			49	314 8	10°/L PL	

Profile No. ____ Notes Red. ____ Plotted ____ Job No. 1637 Division No. V F.B. 1772 PG. 75

Date ____ Date ____ Survey of ____

Notes Chkd. ____ Checked ____ Survey by P.R.S. Notes A.C.S. Date 5-53

No. ____ Date ____ Date ____ Map No. ____ Indexed C. Johnson Date ____

76L298 307 10-51

PLEASE RETURN TO
LOS ANGELES COUNTY SURVEYOR
726 LOS ANGELES COUNTY
ENGINEERING BLDG.

NOTE: ANY ADDITIONS OR CHANGES ON THIS SHEET MUST BE MADE OR CIRCLED IN RED INK, WITH DATE AND NAME OF PERSON MAKING CHANGE.

Do not extend notes this side of this line.

F.B. 1772 PG. 76 Job No. 1635 Division No. V Profile No. X-Sec. No.
Survey of DALE VIEW AVE
Survey by B.S.S. Notes A.C.S.
Indexed Date Notes Red Date Notes Chkd Date Plotted Date Checked Date

STATION	B. S.	H. I.	F. S.	ELEV.	LFT OR WEST	℄ RT OR EAST
		319 71				
12+10			4 00	315 71		℄ @ TOP BURM
✓			37	316 0		10° R
✓			41	315 6	10° L R	
✓			37	316 0	65° L TOP BURM	
✓			54	314 3	✓ THENCE	7° So BOT BRK
✓			36	316 1	112° L TOP BURM	
✓			52	314 5	✓ THENCE	7' So BOT BK
			4 62	315 09	GUT @ E. END C.R.S.E. COR EL MONTE & GRAND	NOTE: NOT A SRT FROM TOP CB GRADE — GRADE LAST
			3 49	316 22	TOP C.B. ✓	✓ ✓
12+15.9			4 99	314 72		℄ @ So. GUT GRAND
✓			4 95	314 73		10° R ✓ ✓
✓			4 89	314 82		100° R ✓ ✓
✓			500	314 71	10° L. GUT So SIDE GRAND	
✓			5 19	314 52	100° L ✓ ✓ ✓	
12+27.1			4 69	315 07		℄ INT GRAND
✓			4 49	315 22		100° R & GRAND PIT
✓			5 07	314 64	100° L & GRAND PIT	✓
BM "TF 49"			2 95	316.16	BM "TF 49" ELEV 316.724 F/B, 1734-40	

Grand Ave (N Side) at 1st Alley E. of
EL Monte Ave - Bt. spk in Bot Step of
Porch To No. # 65' ± N. & 15' ± E. of
Alley Int.

Notes Ck'd by
Map No.
Office Work
Checked
Date

Survey of Daleview Ave
W. O. 1635 Tape No. St'd. °F
Surveyed by Snyder
Notes Snyder Date 5-53
Indexed C. Johnson

F. B. 1772 Pg. 77

C. I. 1635

DALEVIEW AVE

Location of Improvements

on

PERSIMMON AVE

between

Lower Azusa Rd & Grand Ave

Snyder
Stangeland
Martin
Sandoval

Note: Any Additions or Changes on This Sheet Must be Made or Circled in Red Ink With Date and Name of Person Making Change.

Do not extend notes this side of this line.

RETURN TO
LOS ANGELES COUNTY SURVEYOR
726 LOS ANGELES COUNTY
ENGINEERING BLDG.

76F509S 247 2-51

F.B. 1772 Pg. 78

CONT. BOT Pg 79

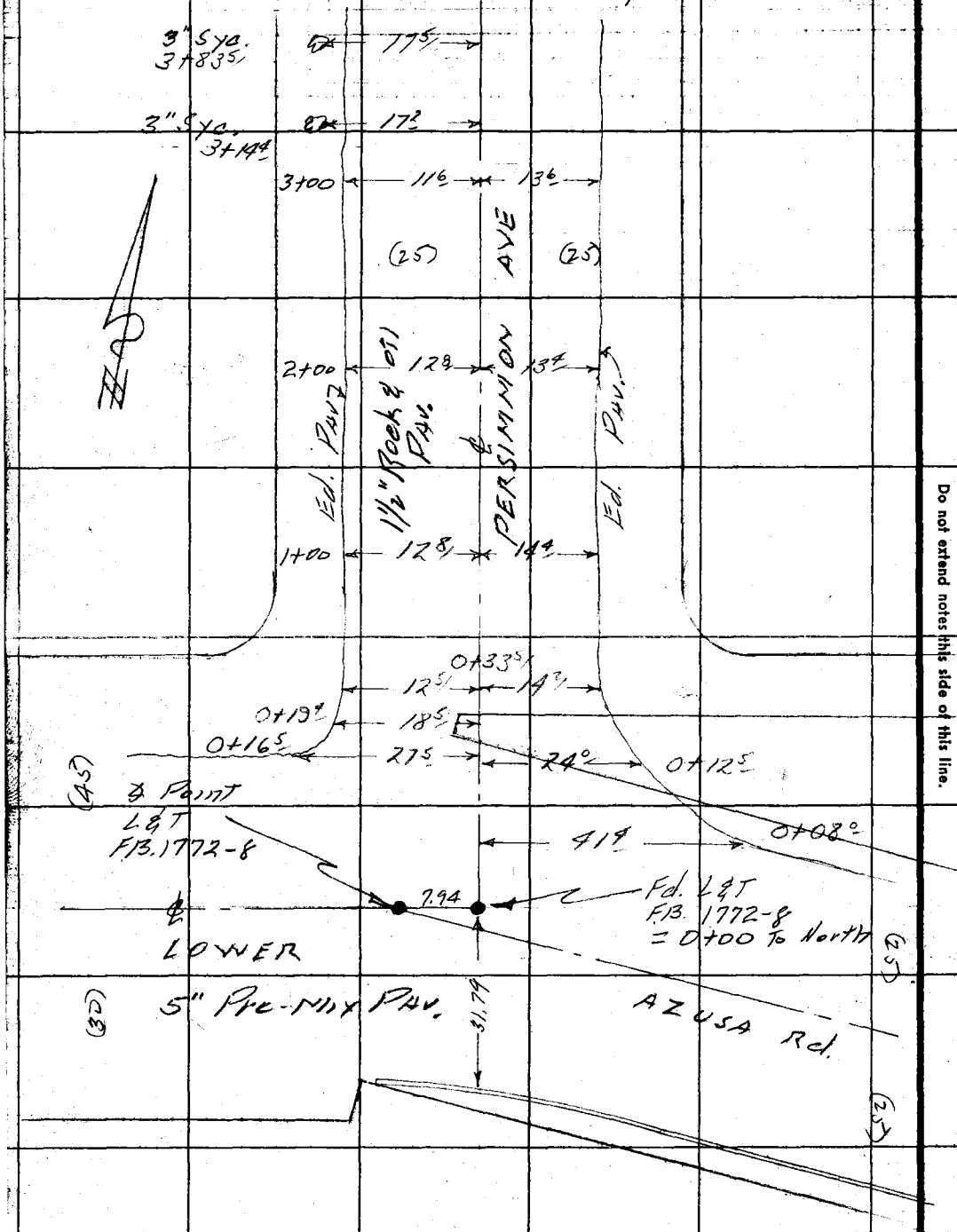

RETURN TO
LOS ANGELES COUNTY SURVEYOR
728 LOS ANGELES COUNTY
ENGINEERING BLDG.

Do not extend notes this side of this line.

Note: Any Additions or Changes on This Sheet Must be Made or Circled in Red Ink With Date and Name of Person Making Change.

Notes Ck'd by	Survey of Baleview Ave	F.B. 1772 Pg. 79
Map No.	W. 01635 Tape No. St'd. °F	
Office Work	Surveyed by Snyder	
Checked	Notes Snyder Date 5-53	
Date	Indexed A. C. Johnson	

Cont. Bot Pg

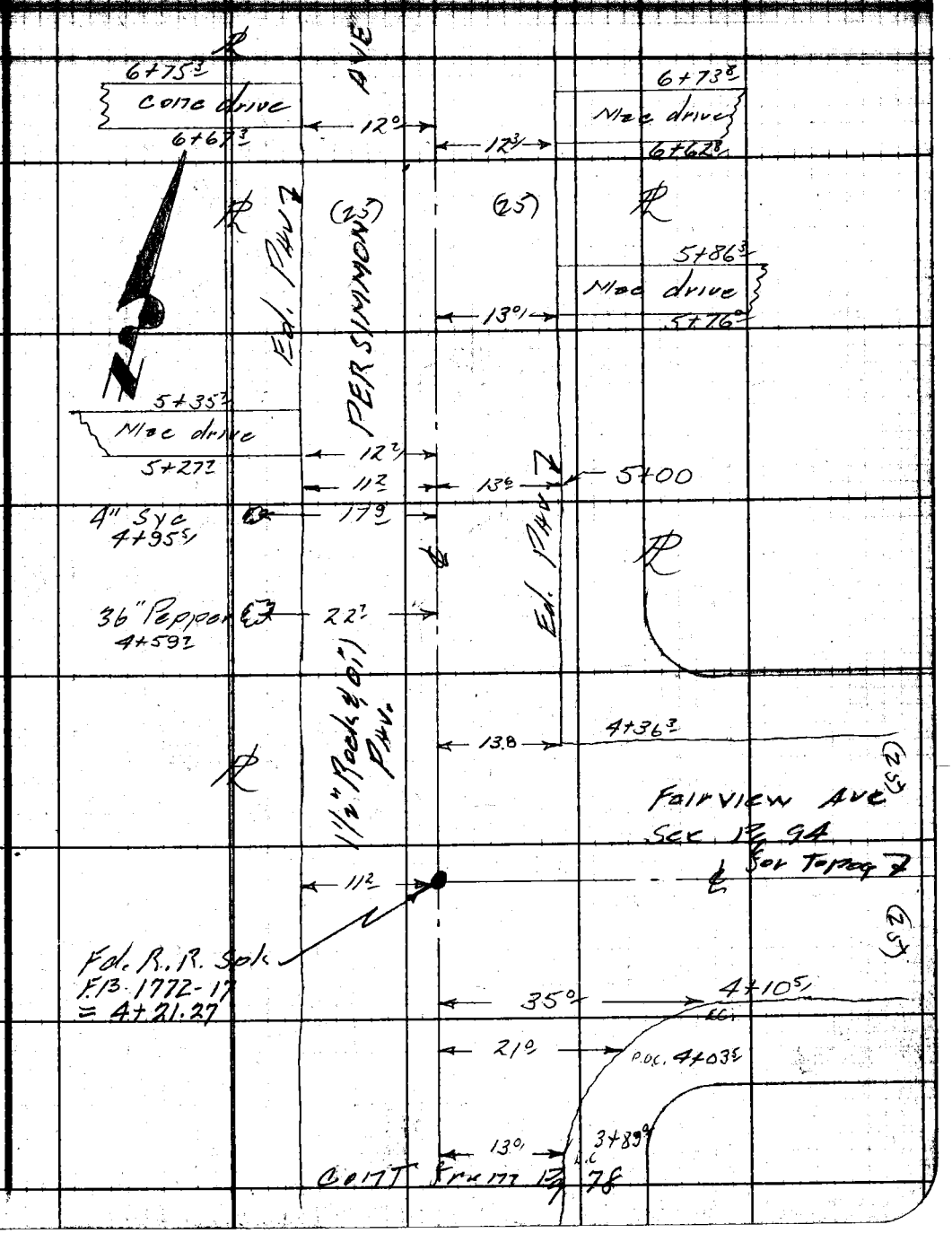

Note: Any Additions or Changes on This Sheet Must be Made or Circled in Red Ink With Date and Name of Person Making Change.

Do not extend notes this side of this line.

RETURN TO
LOS ANGELES COUNTY SURVEYOR
726 LOS ANGELES COUNTY
ENGINEERING BLDG.

75F3095 247 2-51

F.B. 1772 Pg. 80



RETURN TO
LOS ANGELES COUNTY SURVEYOR
725 LOS ANGELES COUNTY
ENGINEERING BLDG.

Do not extend notes this side of this line.

Note: Any Additions or Changes on This Sheet Must be Made or Circled in Red Ink With Date and Name of Person Making Change.

Profile No. ____ Notes Red ____ Plotted ____ Job No. 1635 Division No. ____ F.B. 1772 PG. 81

Date ____ Date ____ Survey of Dale View Ave

X Sec. No. ____ Notes Chkd. LCM Checked ____ Survey by Snyder Notes ____ Date ____

Date 6/8/53 Date ____ Map No. ____ Indexed C. Johnson Date ____

C.I. 1635

DALEVIEW AVE

"X" SECTIONS

on

PERSIMMON AVE

between

Lower Azusa Rd & Grand Ave

Date - 5-22-53

Snyder
Stangeland
Martin
Samdoval

STATION	B.S.	H.I.	F.S.	ELEV.

NOTE: ANY ADDITIONS OR CHANGES ON THIS SHEET MUST BE MADE OR CIRCLED IN RED INK, WITH DATE AND NAME OF PERSON MAKING CHANGE.

Do not extend notes this side of this line.

PLEASE RETURN TO
LOS ANGELES COUNTY SURVEYOR
726 LOS ANGELES COUNTY
ENGINEERING BLDG.

76L298 307 10-51

76L298 307 10-51

PLEASE RETURN TO

LOS ANGELES COUNTY SURVEYOR
726 LOS ANGELES COUNTY
ENGINEERING BLDG.

NOTE: ANY ADDITIONS OR CHANGES ON THIS SHEET MUST BE MADE OR CIRCLED IN RED INK, WITH DATE AND NAME OF PERSON MAKING CHANGE.

Do not extend notes this side of this line.

STATION	B. S.	H. I.	F. S.	ELEV.	Left & W ℄ Right & E
B.M. TF 44	482	305 80		300 98	B.M. TF 44 Elev. 300.981 F.B. 1734-28 Lower Azusa Rd (S. Side) at Persimmon Ave. — BT. Spk in Curb 5' W. of ℄ Prod. of Persimmon Ave.
0+00			502	300 78	℄ INT LOWER AZUZA RD
✓			508	300 72	RIGHT: 25' ALONG ℄ LOW AZUZA RD ℞ PROD PVT
✓			540	300 40	100' ✓ ✓
✓			558	300 22	✓ ✓ ✓ THENCE 15' No. EDGE PVT
✓			59	299 [illegible]	✓ ✓ ✓ ✓ 17' ✓ GUT
✓			54	300 4	✓ ✓ ✓ ✓ 25' ✓ No. ℞ LOWER AZ.
✓			584	299 [illegible]6	200' ✓ ✓
✓			603	299 [illegible]7	✓ ✓ ✓ THENCE 15' No. EDGE PVT
✓			64	299 [illegible]	✓ ✓ ✓ ✓ 17' ✓ GUT
✓			59	299 [illegible]	✓ ✓ ✓ ✓ 25' ✓ No. ℞ LOWER AZ.
✓			490	300 90	LEFT: 25' ALONG ℄ LOWER AZUZA RD ℞ PROD PVT
✓			456	301 24	100' ✓ ✓ PVT
✓			501	300 79	✓ ✓ ✓ THENCE 16' No. ℞ No. EDGE PVT
✓			53	300 5	✓ ✓ ✓ ✓ 18' ✓ GUT
✓			47	301 1	✓ ✓ ✓ ✓ 25' ✓ ℞
0+20			549	300 31	℄ @ X GUT

F.B. 1772 PG. 82 Job No. 1635 Division No. Notes Red. Plotted Profile
Survey of Valeview Ave Date Date No.
Survey by Snyder Notes PRS Notes Chkd. Checked X-Sec.
Indexed C. Johnson Date 5-53 Date Date No.

76L298 307 10-51

PLEASE RETURN TO

LOS ANGELES COUNTY SURVEYOR

726 LOS ANGELES COUNTY
ENGINEERING BLDG.

NOTE: ANY ADDITIONS OR CHANGES ON THIS SHEET MUST BE MADE OR CIRCLED IN RED INK, WITH DATE AND NAME OF PERSON MAKING CHANGE.

Do not extend notes this side of this line.

STATION	B. S.	H. I.	F. S.	ELEV.	LEFT OR WEST ℄	RIGHT OR EAST
		305 80				
0+33.5			501	300 79		℄ @ E.C. Pvt
✓			555	300 25		14¢ Edge Pvt
✓			530	300 50	12¢ Edge Pvt	
0+45			490	300 90		℄ opp
✓			51	300 7		25¢ N.E. Lot Cor
✓			48	301 0	25¢ N.W. Lot Cor	
✓			45	301 3	100¢ Along ℄ Gr	
1+[illegible]00			411	301 69		℄
✓			446	301 34		14¢ Edge Pvt
✓			45	301 3		15¢ Gt
✓			43	301 5		25¢ ℄
✓			456	301 24	12¢ Edge Pvt	
✓			47	301 1	13¢ Gt	
✓			41	301 7	25¢ ℄	
T.P.	442	307 09	313	302 67	T.P.	
1+90			460	302 49		℄ opp ℄ to East
✓			496	302 13		13¢ Edge Pvt
✓			51	302 0		15¢ Gt
✓			44	302 7		25¢ ℄
✓			54	301 7		80¢ Bk Hr 12 [illegible]

Profile
No. ____ Date ____ Notes Red ____ Plotted ____ Job No. 1626 Division No. 4
~~X-Sec.~~ Notes Chkd. ____ Date ____ Survey of ____ Survey by H.R.S. Notes A.C.S. Date 5-27-52
No. ____ Date ____ Checked ____ Date ____ Map No. ____ Indexed C. Johnson

F.B. 1377 Pg. 83

76L298 307 10-51

PLEASE RETURN TO

LOS ANGELES COUNTY SURVEYOR
726 LOS ANGELES COUNTY
ENGINEERING BLDG.

NOTE: ANY ADDITIONS OR CHANGES ON THIS SHEET MUST BE MADE OR CIRCLED IN RED INK, WITH DATE AND NAME OF PERSON MAKING CHANGE.

Do not extend notes this side of this line.

STATION	B. S.	H. I.	F. S.	ELEV.	LEFT OR WEST ℄	RIGHT OR EAST
		307 09				
1+90			55	30[illegible]		100' GRND
✓			46	302 5		200' GRND
✓			35	303 6		300' B.L.L.
✓			500	302 09	12' EDGE PVT, GUT	
✓			45	302 6	25' AR	
✓			44	302 7	100' GRND	
2+00			450	302 59		℄
3+00			396	303 13		℄
✓			421	302 82		13' EDGE PVT, GUT
✓			38	303 3		25' AR
✓			411	302 92	11' EDGE PVT, GUT	
✓			38	303 3	25' AR	
T.P.	56[illegible]	308 76	395	30[illegible]	T.P.	
3+80			540	303 36		℄ [illegible]
✓			581	302 95		13' EDGE PVT GUT
✓			52	303 6		25' AR
4+00			538	303 38		℄
4+21 3/4			537	303 39		℄ [illegible]
✓			568	303 08		15' X-GUT

F.B. 1772 PG. 84 Job No. 1635 Division No. V Notes Red. Plotted Profile
Survey of DALEVIEW AVE Date Date No.
Survey by P.R.S. Notes A.C.S. Notes Chkd. Checked X-Sec.
Indexed C. Johnson Date Date No.

76L298 307 10-51

PLEASE RETURN TO

LOS ANGELES COUNTY SURVEYOR

726 LOS ANGELES COUNTY
ENGINEERING BLDG.

NOTE: ANY ADDITIONS OR CHANGES ON THIS SHEET MUST BE MADE OR CIRCLED IN RED INK, WITH DATE AND NAME OF PERSON MAKING CHANGE.

Do not extend notes this side of this line.

STATION	B. S.	H. I.	F. S.	ELEV.	LEFT OR WEST ℄	RIGHT OR EAST
		308.76				
4+21.31			543	303 33	RIGHT: 25° ALONG ℄ FAIRVIEW	PVT
✓			51	303 7	✓ ✓	✓ THENCE 25° So.
✓			50	303 8	✓ ✓	✓
✓			549	303 27	100° ✓	✓ PVT
✓			575	303 01	✓ ✓	✓ THENCE 11° So.
✓			50	303 8	✓ ✓	✓ 25° So.
✓			568	303 08	✓ ✓	✓ 15° No.
✓			51	303 7	✓ ✓	✓ 25° No.
✓			654	302 22	200° ✓	✓ PVT
✓			680	301 96	✓ ✓	✓ THENCE 1°
✓			59	302 9	✓ ✓	✓ 20° So.
✓			69	301 9	✓ ✓	✓ 25° So.
✓			671	302 05	✓ ✓	✓ 15° No. E.
✓			59	302 9	✓ ✓	✓ 25° No.
✓			670	302 06	250° ✓	✓ PVT
✓			710	301 66	✓ ✓	✓ THENCE 11° So. E.
✓			59	302 9	✓ ✓	✓ 25° So.
✓			591	302 85	300° ✓	✓ PVT
✓			597	302 79	✓ ✓	✓ THENCE 11° So.
✓			51	303 7	✓ ✓	✓ 25° So.

Profile No. ____ Date ____ Notes Red ____ Plotted ____ Job No. 1635 Division No. V

~~X-Sec.~~ No. ____ Date ____ Notes Chkd ____ Checked ____ Survey of ____ Survey by Snyder Notes HCS Date 5-53

No. ____ Date ____ Map No. ____ Indexed C. Johnson Date ____

F.B. 1772 Pg. 85

76L298 307 10-51

PLEASE RETURN TO

LOS ANGELES COUNTY SURVEYOR
726 LOS ANGELES COUNTY
ENGINEERING BLDG.

NOTE: ANY ADDITIONS OR CHANGES ON THIS SHEET MUST BE MADE OR CIRCLED IN RED INK, WITH DATE AND NAME OF PERSON MAKING CHANGE.

Do not extend notes this side of this line.

STATION	B. S.	H. I.	F. S.	ELEV.	LEFT OR WEST ℄	RIGHT OR EAST
		308 76				
4+21 3			556	303 20	11% EDGE PVT, GUT	
✓			51	303 7	25% PL	
✓			54	303 4	100% GRND	
4+65			528	303 48		℄
			475	304 01	ROD 4.75 MEAS 6 R 11.55 No Plumbing No Service required	
—			1155	297 21	Bot Conc Basement Shown 4+65	
5+00			524	303 52		℄
✓			566	303 10		13.6 EDGE [illegible]
✓			51	303 7		25% PL
✓			537	303 39	11% EDGE [illegible]	
✓			45	304 3	25% PL	
TP	652	310 86	442	30[illegible]	T.P.	
5+76 ±			669	304 17		℄ @ GRADE CHANGE
✓			699	303 87		13.6 E.P. G[illegible]
✓			66	304 3		25% PL

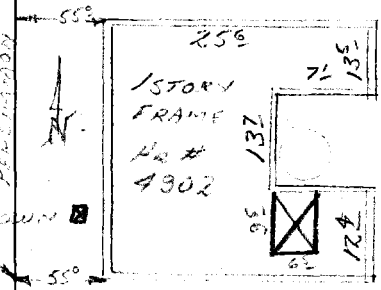

F.B. 1772 PG. 86 Job No. 1635 Division No. V Notes Red. Plotted Profile
Survey of DALEVIEW AVE Date Date No.
Survey by Snyder Notes ACS Notes Chkd. Checked X-Sec.
Indexed C. Johnson Date 5-53 Date Date No.

76L298 307 10-51

PLEASE RETURN TO
LOS ANGELES COUNTY SURVEYOR
726 LOS ANGELES COUNTY
ENGINEERING BLDG.

NOTE: ANY ADDITIONS OR CHANGES ON THIS SHEET MUST BE MADE OR CIRCLED IN RED INK, WITH DATE AND NAME OF PERSON MAKING CHANGE.

Do not extend notes this side of this line.

STATION	B. S.	H. I.	F. S.	ELEV.	LEFT OR WES	℄ RIGHT OR EAS
		310 86				
5+76±			70	303 9	11 2/ E.P., GUT	
✓			62	304 7	25% AL	
6+00			610	304 76		℄ PVT
6+16±			562	305 24		℄ OPP AL PROP WEST
✓			46	306 3	25% AL GRND	
✓			37	307 2	100% GRND	
T.P.	614	312 92	408	306.78	T.P. OPP HR #492 L	
6+75			525	307 67		℄ @ BRK ON EAST
✓			553	307 39		12 3/ EDGE PVT
✓			52	307 7		16% BRK
✓			60	306 9		25% AL
✓			79	305 0		75% N.E. COR HR #49
✓			83	304 6		190% B.L.L.
6+87°			474	308 18		℄ @ BRK ON EAST
✓			503	307 89		12 3/ EDGE PVT
✓			44	308 5		25% AL @ TOP BRK
✓			47	308 2		75% S.E. COR HR #4
✓			43	308 6		115% TOP BRK
✓			73	305 6		130% BOT BRK
✓			83	304 6		190% B.L.L.

Profile
No. ____ Date ____ Notes Red ____ Plotted ____ Job No. 1635 Division No. ____
~~X-Sec.~~ Date ____ Date ____ Survey of ____
No. ____ Date ____ Notes Chkd. ____ Checked ____ Survey by A.R.S. Notes A.G.S. Date 5 53
Date ____ Date ____ Map No. ____ Indexed G. Jones Date ____

F.B. 1772 PG. 87

76L298 307 10-51

PLEASE RETURN TO
LOS ANGELES COUNTY SURVEYOR
726 LOS ANGELES COUNTY
ENGINEERING BLDG.

NOTE: ANY ADDITIONS OR CHANGES ON THIS SHEET MUST BE MADE OR CIRCLED IN RED INK, WITH DATE AND NAME OF PERSON MAKING CHANGE.

Do not extend notes this side of this line.

F.B. 1772 PG. 88 Job No. 1635 Division No. V
Survey of DALEVIEW AVE
Survey by P.R.S. A.C.S.
Indexed L. C. Johnson
Profile No. X-Sec. No.
Plotted Date Checked Date
Notes Red Date Notes Chkd Date
Notes Date

STATION	B. S.	H. I.	F. S.	ELEV.	LEFT OR WEST ℄	RIGHT OR EAST
		312 92				
7+00			4 26	308 66	℄	
✓			4 60	308 32		12'/EDGE PVT
✓			39	309 0		25'/℞
✓			4 32	308 60	12' EDGE PVT	
✓			28	310 1	25' ℞ LEVEL GRADE TO WEST	
7+40'			297	309 95	℄	
✓			334	309 58		12'/EDGE PVT
✓			187	311 05		25' ℞
✓			15	311 4		75' S.E COR Ho #4932
✓			27	310 2		125' TOP BRK
✓			87	304 2		190'± B. LOT LINE
8+00			189	311 63	℄	
✓			229	310 63		12'
✓			10	311 9		25'/℞
✓			191	310 95	12'	
✓		1	15	311 4	25'/℞ LEVEL GRADE TO WEST	
T.P.	614	317 58	148	31[illegible]	T.P.	
9+00			552	312 06	℄	
✓			593	311 65		12' EDGE PVT
✓			51	312 5		25'/℞

76L298 307 10-51

PLEASE RETURN TO

LOS ANGELES COUNTY SURVEYOR

726 LOS ANGELES COUNTY
ENGINEERING BLDG.

NOTE: ANY ADDITIONS OR CHANGES ON THIS SHEET MUST BE MADE OR CIRCLED IN RED INK, WITH DATE AND NAME OF PERSON MAKING CHANGE.

Do not extend notes this side of this line.

STATION	B. S.	H. I.	F. S.	ELEV.	LEFT OR WEST ℄	RIGHT OR EAST
		317 58				
9+00			50	312 6		100° [illegible]
✓			50	312 6		190° B.L. Top
✓			565	311 93	12.5' EDGE PVT	
✓			51	312 5	25° ℞	
✓			52	312 4	125° GRND GRADE — WEST	
10+00			468	312 90	℄	
✓			431	312 67		12° EDGE [illegible]
✓			46	313 0		25° ℞
✓			483	312 75	13.5' EDGE [illegible]	
✓			46	313 0	25° ℞	
11+00			370	313 88	℄	
✓			390	313 59		12° EDGE [illegible]
✓			35	314 1		25° ℞
✓			400	313 58	13° [illegible]	
✓			40	313 6	25° ℞	
T.P.	569	319 85	342	314 16	T.P.	
11+90			410	315 05		℄ [illegible]
			515	314 67		12.5' EDGE [illegible]
			47	315 2		25° ℞
12+00			470	315 15	℄	

Profile
No. ____ Date ____ Notes Red ____ Plotted ____ Job No. 1635 Division No. ____
X-Sec. ____ Date ____ Survey of ____
No. ____ Date ____ Notes Chkd. ____ Checked ____ Survey by P.P.S. Notes A.C.S. Date 5-53
Map No. ____ Date ____ Map No. ____ Date ____

F.B. 1770 Pg. [illegible]

76L298 307 10-51

PLEASE RETURN TO

LOS ANGELES COUNTY SURVEYOR
726 LOS ANGELES COUNTY
ENGINEERING BLDG.

NOTE: ANY ADDITIONS OR CHANGES ON THIS SHEET MUST BE MADE OR CIRCLED IN RED INK, WITH DATE AND NAME OF PERSON MAKING CHANGE.

Do not extend notes this side of this line.

STATION	B. S.	H. I.	F. S.	ELEV.	LEFT OR WEST	℄ RIGHT OR EAST
		313.85				
12+00			4 95	314 90	12" EDGE PVT, GUT	
✓			4 9	315 0	25° ℞	
12+01			4 70	315 15		℄ [illegible] PROT
✓			4 7	315 2		25° ℞
✓			4 9	315 0	25° ℞	
12+12 6			5 03	314 82		℄ [illegible] X-GUT
12+26 4			4 46	315 39		℄ INT GRAND
✓			4 42	315 43	RIGHT: 25° ALONG ℄ GRAND PVT	
✓			5 09	314 76	✓ ✓ ✓	THENCE [illegible] SO. E.P.
✓			4 60	315 25	100° ✓ ✓	PVT
✓			5 14	314 71	✓ ✓ ✓	THENCE 14° SO. E.P.
✓			4 5	315 4	✓ ✓ ✓	✓ 25° [illegible] ℞
✓			4 71	315 14	190° ✓ ✓	PVT
✓			5 26	314 59	✓ ✓ ✓	THENCE 14° SO. E.P.
✓			4 9	315 0	✓ ✓ ✓	✓ 25° SO. ℞
✓			4 46	315 39	LEFT 25° ✓ ✓	PVT
✓			4 89	314 96	✓ ✓ ✓	THENCE 13° SO. E.P.
✓			4 58	315 27	100° ✓ ✓	PVT
✓			4 95	314 90	✓ ✓ ✓	[illegible]
✓			5 1	314 8	✓ ✓ ✓	[illegible]

F.B. 1772 PG. 90 Job No. 1635 Division No. V Notes Red. Plotted No. Profile
Survey of DALEVIEW AVE Date Date X-Sec.
Survey by P.R.S. Notes A.C.S. Notes Chkd Checked No.
Indexed E. C. Johnson Date Date Date

76L298 307 10-51

PLEASE RETURN TO

LOS ANGELES COUNTY SURVEYOR

726 LOS ANGELES COUNTY
ENGINEERING BLDG.

NOTE: ANY ADDITIONS OR CHANGES ON THIS SHEET MUST BE MADE OR CIRCLED IN RED INK, WITH DATE AND NAME OF PERSON MAKING CHANGE.

Do not extend notes this side of this line.

STATION	B. S.	H. I.	F. S.	ELEV.	℄
T.P.	530	319.85 320.45	4.70	315.15	T.P.
BM TF49			3.72	316.73	BM TF49 ELEV. 316.724 FB 1739 [illegible] GRAND AVE (No. SIDE) @ 1st ALLEY E. O. EL MONTE AVE BT SPR BOT STR PORC. [illegible] 65'± No & 15'± E. of ALLEY INT.

Profile
No. ____ Date ____ Notes Red. ____ Plotted ____ Job No. 1635 Division No. [illegible]
X-Sec. Date ____ Date ____ Survey of [illegible]
No. ____ Date ____ Notes Chkd. ____ Checked ____ Survey by P.R.S. Notes [illegible] Date 5-55
Date ____ Date ____ Map No. ____ Indexed C. Jones Date ____

F.B. 1772 Pg. 91

F.B. 1772 PG. 92 Job No. 1635 Division No. V Notes Red. Plotted Profile

Survey of DALEVIEW AVE Date Date No.

Survey by P.R.S. Notes A.C.S. Notes Chkd Checked X-Sec.

Indexed Date Date Date No.

STATION	B.S.	H.I.	F.S.	ELEV.

76L298 307 10-51

PLEASE RETURN TO

LOS ANGELES COUNTY SURVEYOR
726 LOS ANGELES COUNTY
ENGINEERING BLDG.

Do not extend notes this side of this line.

NOTE: ANY ADDITIONS OR CHANGES ON THIS SHEET MUST BE MADE OR CIRCLED IN RED INK, WITH DATE AND NAME OF PERSON MAKING CHANGE.

Notes Ck'd by
Map No.
Office Work
Checked
Date

Survey of Daleview Ave
W. O. 1635 Tape No. St'd. °F
Surveyed by Snyder
Notes C. Johnson Date 5-53
Indexed

F. B. 1772 Pg. 93

C.I. 1635

DALEVIEW AVE

Location of Improvements

on

FAIRVIEW AVE

between

Persimmon Ave & McClintock Ave

Snyder
Stangeland
Martin
Sandoval

Note: Any Additions or Changes on This Sheet Must be Made or Circled in Red Ink With Date and Name of Person Making Change.

Do not extend notes this side of this line.

RETURN TO
LOS ANGELES COUNTY SURVEYOR
726 LOS ANGELES COUNTY
ENGINEERING BLDG.

76F3095 247 2-51

F.B. 1772 PG. 94

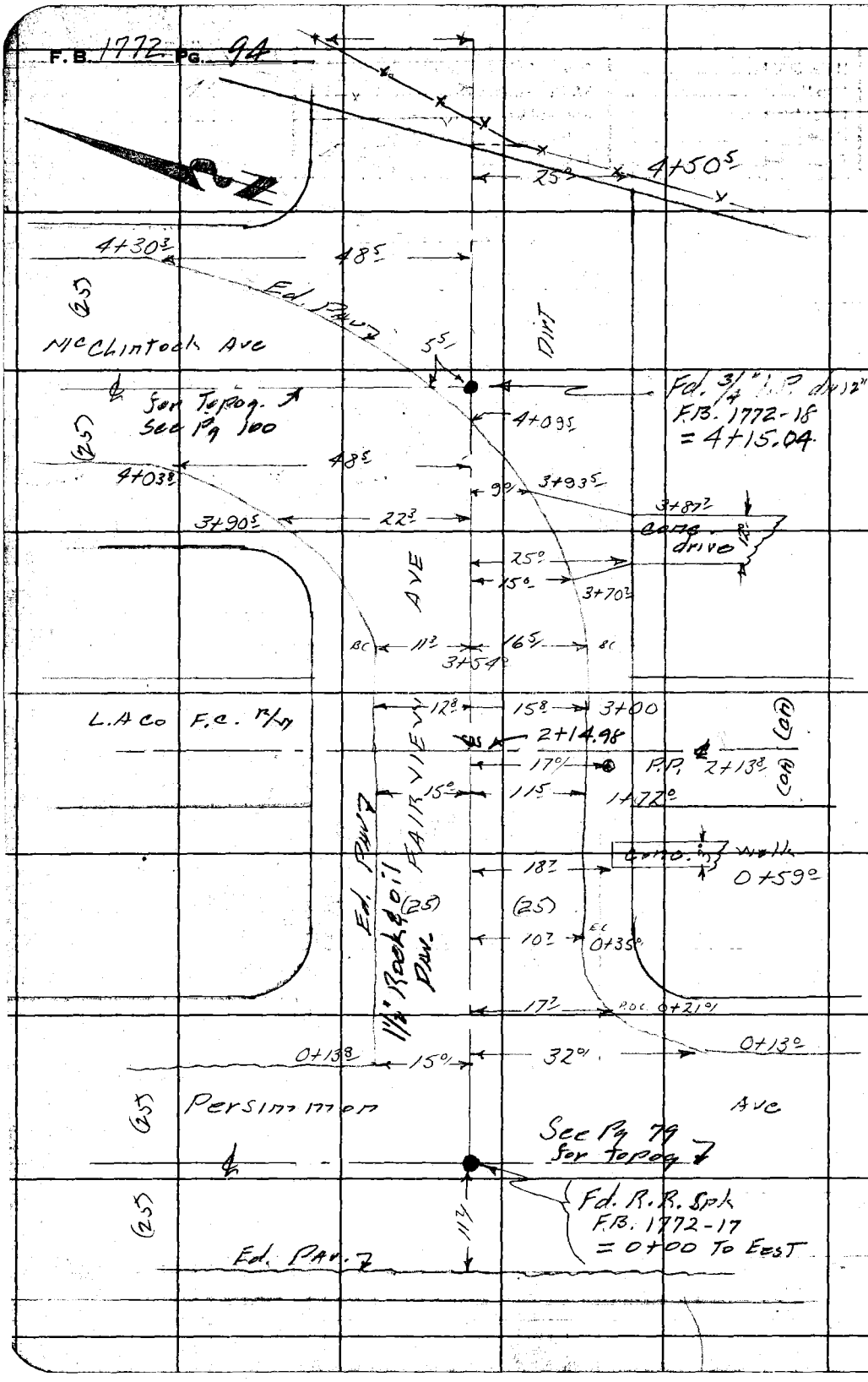

RETURN TO
LOS ANGELES COUNTY SURVEYOR
72B LOS ANGELES COUNTY
ENGINEERING BLDG.

Do not extend notes this side of this line.

Note: Any Additions or Changes on This Sheet Must be Made or Circled in Red Ink With Date and Name of Person Making Change.

Profile No. ____ Notes Red. ____ Plotted ____ Job No. 1635 Division No. ____ F.B. 1772 Pg. 95

Date ____ Date ____ Survey of Dale View Ave

X-Sec. No. ____ Notes Chkd. LCM Checked ____ Survey by Snyder Notes ____ Date 5-53

Date 6/8/53 Date ____ Map No. ____ Indexed C. Johnson Date ____

~~S. I. 1635~~

~~DALEVIEW AVE~~

"X" SECTIONS

on

FAIRVIEW AVE

between

Persimmon Ave & McClintock Ave

Date - 5-25-53

Snyder
Stangel and
Martin
Sandoval

STATION	B. S.	H. I.	F. S.	ELEV.

NOTE: ANY ADDITIONS OR CHANGES ON THIS SHEET MUST BE MADE OR CIRCLED IN RED INK, WITH DATE AND NAME OF PERSON MAKING CHANGE.

Do not extend notes this side of this line.

PLEASE RETURN TO
LOS ANGELES COUNTY SURVEYOR
726 LOS ANGELES COUNTY
ENGINEERING BLDG.

76L298 307 10-51

76L298 307 10-51

PLEASE RETURN TO
LOS ANGELES COUNTY SURVEYOR
726 LOS ANGELES COUNTY
ENGINEERING BLDG.

NOTE: ANY ADDITIONS OR CHANGES ON THIS SHEET MUST BE MADE OR CIRCLED IN RED INK, WITH DATE AND NAME OF PERSON MAKING CHANGE.

Do not extend notes this side of this line.

F.B. 1773 Pg. 96 | Job No. 16835 | Division No. Dalevview Ave | Notes Red ____ Plotted ____ | Profile
Survey of ____ Date ____ No. ____
Survey by C. Hughes | Notes Chkd. ____ Checked ____ | X-Sec.
Indexed ____ Date 5-7-58 | Notes 1425 | Date ____ Date ____ No. ____

STATION	B. S.	H. I.	F. S.	ELEV.	Left ℄ N	℄ Right ℄ S.
BM. TF50		1		303 70	B.M. TF 50 Elev. 303.703 FB. 1734-03	
	442	308 12			Persimmon Ave & Fairview Ave	
					S.E. Cor – BT. Spk in Conc Walk	
					To ho # 10740 65'± E & 20'± S. of ℄ int	
0+00			473	303 39	int Fairview Ave & Persimmon Ave	
			496	303 16		100' R ℄ Persimmon
			448	303 64	100' L ℄ Persimmon	
0+13			478	303 34		℄ X Gutter
–			532	302 80		100' R Gutter
–			482	303 30	100' L Gutter	
0+25			479	303 33		℄
			491	303 21		16' R Ed. Pav.
			45	303 6		25' R Approx Prop Cor.
			48	303 3		100' R P/L
			495	303 17	15' L Ed. Pav.	
			43	303 8	25' L Approx Prop Cor	
			41	304 0	100' L P/L	
1+00			489	303 23		℄
			517	302 95		11' R Ed. Pav Gutter
			44	303 7.		25' R P/L

76L298 307 10-51

PLEASE RETURN TO

LOS ANGELES COUNTY SURVEYOR

726 LOS ANGELES COUNTY
ENGINEERING BLDG.

NOTE: ANY ADDITIONS OR CHANGES ON THIS SHEET MUST BE MADE OR CIRCLED IN RED INK, WITH DATE AND NAME OF PERSON MAKING CHANGE.

Do not extend notes this side of this line.

STATION	B. S.	H. I.	F. S.	ELEV.	Left ℄ N	℄ Right ℄ S
1+00		308 12	505	303 07	15' L Ed. Pav & Gutter	
✓			44	303 7	25' L P/L	
T.P.	447	307 31	528	302 84		
2+00			499	302 32		℄
			525	302 06		12' R Ed. Pav & Gu
			55	301 8		25' R P/L
			58	301 5		125' R Bot Bk
			49	302 4		230' R Appro back Lot
			515	302 16	14.5 L Ed. Pav. & Gutter	
			45	302 8	25' L P/L	
			34	303 9	150' L back Lot line	
3+00			487	302 44		℄
			512	302 19		15.8 R Ed. Pav
			43	303 0		25' R P/L
			529	302 02	12.8 Ed. Pav.	
			50	302 3	25' L P/L	
T.P.	656	309 23	464	302 67		
3+90			569	303 54		℄
			550	303 73		9.5' R Ed. Pav
			54	303 8		25' R
			55	303 7		130' R

Profile No. ____ Notes Red ____ Plotted ____ Job No. 1635 Division No. ____ F.B. 1772 Pg. 97

No. ____ Date ____ Date ____ Survey of Palmview Ave

X-Sec. Notes Chkd ____ Checked ____ Survey by Snyder Notes 12135 Date 5-53

No. ____ Date ____ Date ____ Map No. ____ Indexed ____ Date ____

76L298 307 10-51

PLEASE RETURN TO

LOS ANGELES COUNTY SURVEYOR
726 LOS ANGELES COUNTY
ENGINEERING BLDG.

NOTE: ANY ADDITIONS OR CHANGES ON THIS SHEET MUST BE MADE OR CIRCLED IN RED INK, WITH DATE AND NAME OF PERSON MAKING CHANGE.

Do not extend notes this side of this line.

STATION	B. S.	H. I.	F. S.	ELEV.	Left ℄ N.	℄ Right ℄ S.
3+90		309 23	—	—		
"			648	302 75	22.3 L Ed. Pav. & Gutter	
"			56	303 6	25' L Prop con	
"			61	303 1	150' L P/L	
4+03			537	303 86		℄
"			631	302 92	150' L Gutter	
4+09.5			527	303 96		℄ Ed. Pav.
4+15.04			54	303 8	℄ int Fair View Ave & McClintock Ave	
"			55	303 7		25' R P/L
"			587	303 36	150' L ℄ McClintock	
4+30			550	303 73	48' L Ed. Pav. & Gutter	
"			592	303 31	150' L Ed. Pav.	
4+40			55	303 7		℄
"			53	303 9	150' L P/L	
4+50 ±			49	304 3		25' R Prop con
4+65			50	304 2		℄ End of St Tr. line
4+76 ±			50	304 2	25' L Prop con	
B.M. TF 51			542	303 81	B.M. TF 51 Elev. 303.823 FB 1734/41 Fairview Ave (S. side) at McClintock Ave - BT. spk in conc drive to no # 10770 35' ± W & 20' ± S of ℄ int	

F.B. 1772 PG. 98 Job No. 1635 Division No. Notes Red. Plotted Date No. Profile
Survey of Fairview Ave Date Checked X-Sec.
Survey by Snyder Notes PRS Notes Chkd. Date No.
Indexed C. Johnson Date 5-53

Notes Ch'd by
Map No.
Office Work
Checked
Date

Survey of Daleview Ave
W. O. 1635 Tape No. St'd °F
Surveyed by Snyder
Notes Snyder Date 5-53
Indexed

F. B. 1772 Pg. 99

C.I. 1635

DALEVIEW AVE

Location of Improvements

on

McCLINTOCK AVE

between

Fairview Ave & Grand Ave

Date — 5-25-53

Snyder
Stangeland
Martin
Sandoval

Note: Any Additions or Changes on This Sheet Must be Made or Circled in Red Ink With Date and Name of Person Making Change.

Do not extend notes this side of this line.

RETURN TO
LOS ANGELES COUNTY SURVEYOR
726 LOS ANGELES COUNTY
ENGINEERING BLDG.

76F309S 247 2-51

F.B. 1772 PG. 100

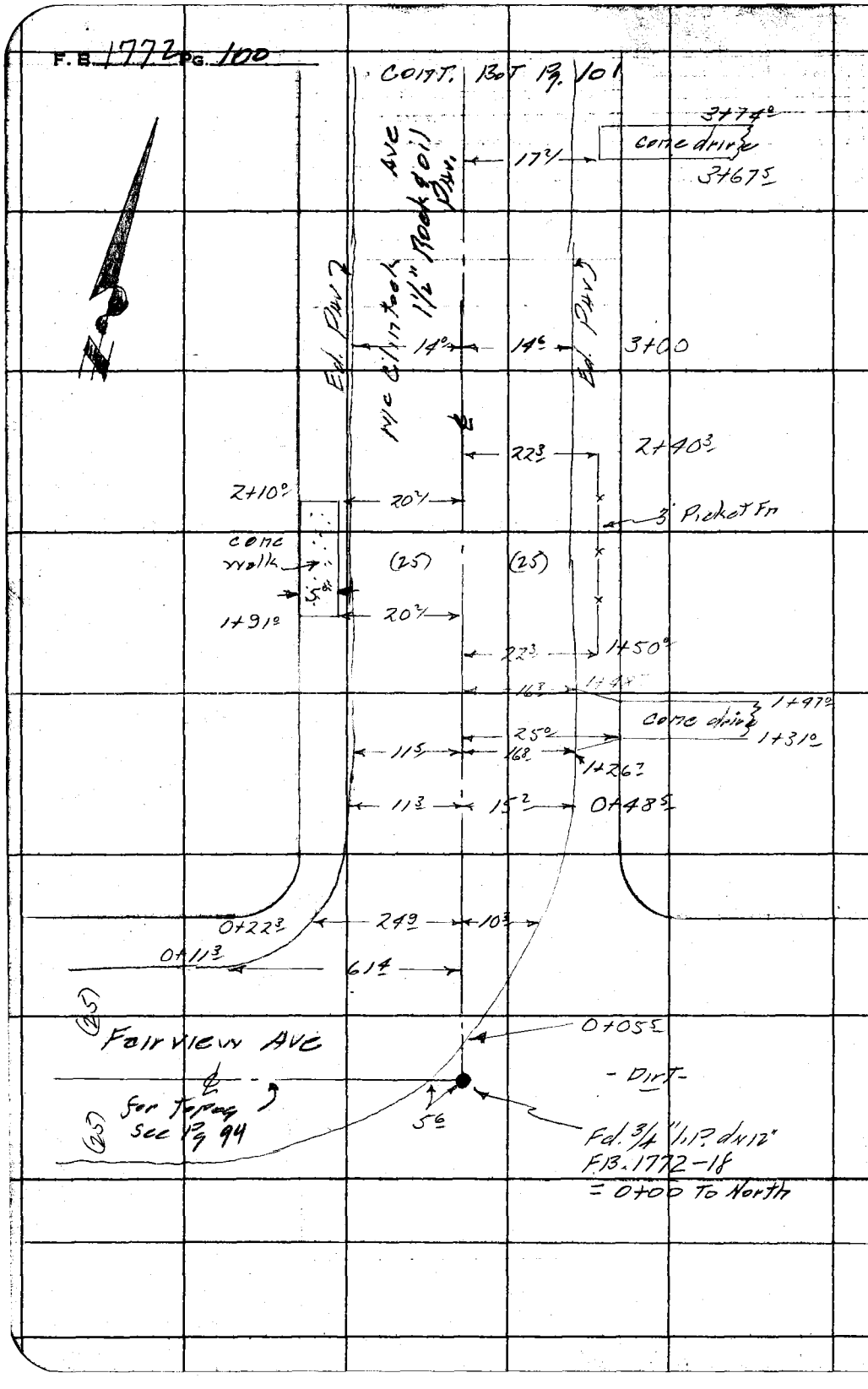

RETURN TO
LOS ANGELES COUNTY SURVEYOR
726 LOS ANGELES COUNTY
ENGINEERING BLDG.

Do not extend notes this side of this line.

Note: Any Additions or Changes on This Sheet Must be Made or Circled in Red Ink With Date and Name of Person Making Change.

F. B. 1772 Pg. 101

Notes Ck'd by
Map No.
Office Work
Checked
Date

Survey of Baleview Ave
W. O. 1635 Tape No. St'd. °F
Surveyed by Snyder
Notes Snyder Date 5-53
Indexed A. C. Johnson

Cont. Bot Pg 102



Cont. from Top Pg 100

Note: Any Additions or Changes on This Sheet Must be Made or Circled in Red Ink With Date and Name of Person Making Change.

Do not extend notes this side of this line.

RETURN TO
LOS ANGELES COUNTY SURVEYOR
726 LOS ANGELES COUNTY
ENGINEERING BLDG.

76F3095 247 2-51

F.B. 1992 Pg. 102

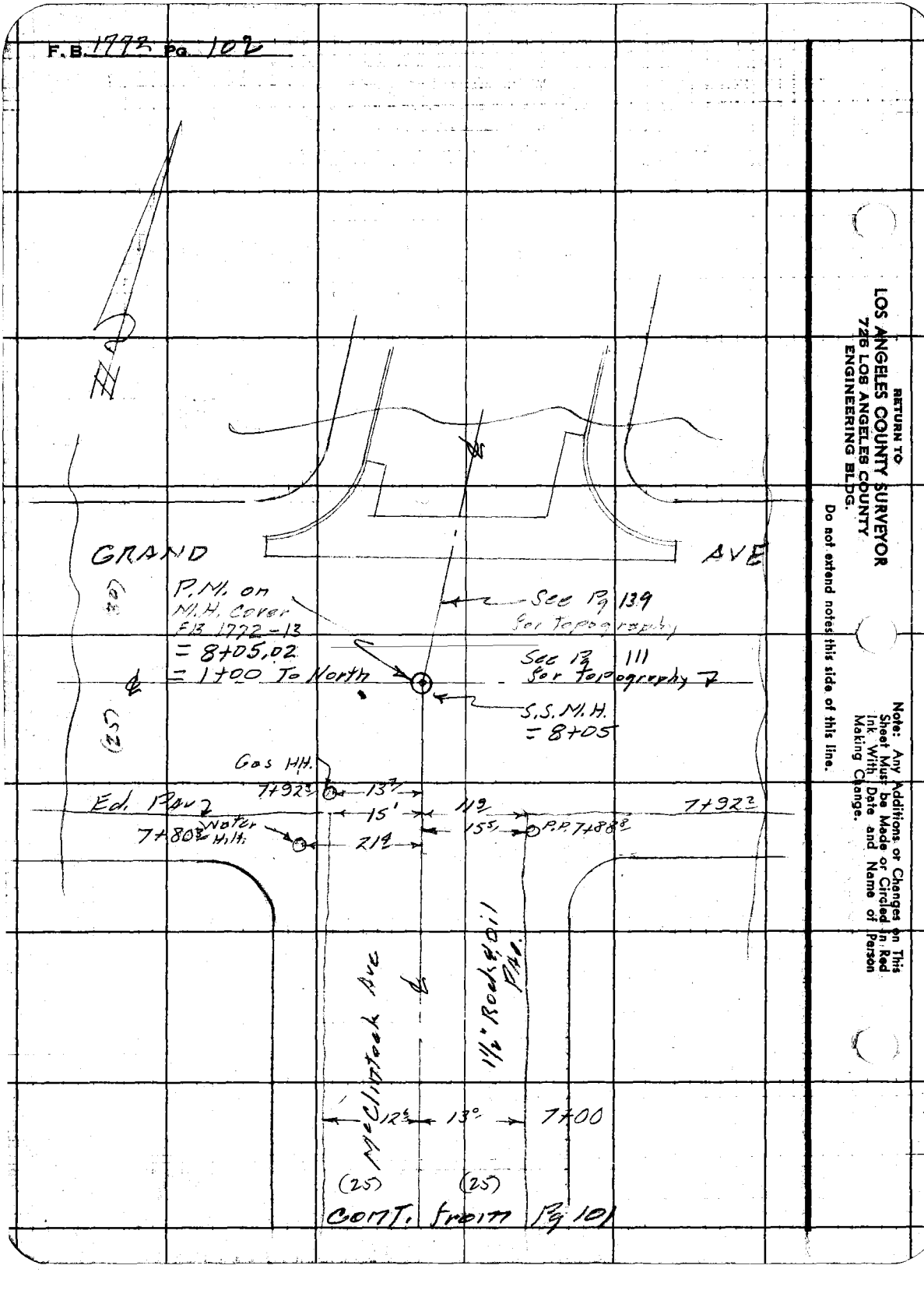

RETURN TO
LOS ANGELES COUNTY SURVEYOR
726 LOS ANGELES COUNTY
ENGINEERING BLDG.
Do not extend notes this side of this line.
Note: Any Additions or Changes on This Sheet Must be Made or Circled in Red Ink With Date and Name of Person Making Change.

Profile No. _____ Notes Red. _____ Plotted _____ Job No. 1635 Division No. _____ F.B. 1772 PG. 103

Date _____ Date _____ Survey of Daleview Ave

X-Sec. No. _____ Notes Chkd. LCM Checked _____ Survey by Snyder Notes _____ Date 5-53

Date 6/8/53 Date _____ Map No. _____ Indexed C. Johnson Date _____

C.I. 1635

DALEVIEW AVE

"X" SECTIONS

on

McCLINTOCK AVE

between

Fairview Ave & Grand Ave

Date - 5-25-53

Snyder
Stangeland
Martin
Sandoval

STATION	B.S.	H.I.	F.S.	ELEV.

NOTE: ANY ADDITIONS OR CHANGES ON THIS SHEET MUST BE MADE OR CIRCLED IN RED INK, WITH DATE AND NAME OF PERSON MAKING CHANGE.

Do not extend notes this side of this line.

PLEASE RETURN TO
LOS ANGELES COUNTY SURVEYOR
726 LOS ANGELES COUNTY
ENGINEERING BLDG.

76L298 307 10-51

76L298 307 10-51

PLEASE RETURN TO
LOS ANGELES COUNTY SURVEYOR
726 LOS ANGELES COUNTY
ENGINEERING BLDG.

NOTE: ANY ADDITIONS OR CHANGES ON THIS SHEET MUST BE MADE OR CIRCLED IN RED INK, WITH DATE AND NAME OF PERSON MAKING CHANGE.

Do not extend notes this side of this line.

F.B. 1722 Pg. 104 Job No. 1635 Division No. Dale View Ave

Survey of Stryder Notes Notes Red. Plotted No. Profile

Survey by C. Johnson Date 5-53 Date Date Date Date Notes Chkd. Checked No. X-Sec.

Index

STATION	B. S.	H. I.	F. S.	ELEV.	Left & W	& Right & E
B.M. TF51				303 82	B.M. TF 51 Elev. 303.823 FB 1734/41	
	542	309 24			Fairview Ave (S side) at McClintock	
					Ave – Bt. spk in conc. drive to	
					ho # 10770 35'± W & 20'± S. of ℄ INT.	
0+00			54	303 8	℄ INT. McClintock Ave & Fairview Ave	
"			50	304 2		50' R Tr. line
"			527	303 97	5.6 L Ed. Pav.	
"			702	302 22	200' L ℄ Fairview Ave	
0+11.3			718	302 06	200' L Gutter Ed. Pav.	
0+25			56	303 6	25' L Prop cor	
"			64	302 8	200' L P/L	
1+00			600	303 24		℄
"			581	303 43		16' R Ed. Pav & Gutter
"			51	304 1		25' R P/L
"			649	302 75	11.5 L Ed. Pav. Gutter	
"			65	302 7	25' L P/L	
T.P.	638	309 47	615	303 09		
Basement floor of House # 4916			1010	299 37	conc. floor of Basement ho	

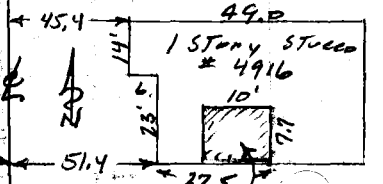

Plumbing – No Service requested

76L298 307 10-51

PLEASE RETURN TO

LOS ANGELES COUNTY SURVEYOR

726 LOS ANGELES COUNTY
ENGINEERING BLDG.

NOTE: ANY ADDITIONS OR CHANGES ON THIS SHEET MUST BE MADE OR CIRCLED IN RED INK, WITH DATE AND NAME OF PERSON MAKING CHANGE.

Do not extend notes this side of this line.

STATION	B. S.	H. I.	F. S.	ELEV.	Left & W	℄ Right & E
2+00		309 47	582	303 65		℄
			592	303 55		14.6 R Ed. Pav. Gutt.
			52	304 3		25' R P/L
			632	303 15	14' L Ed. Pav & Gutter	
			59	303 6	25' L P/L	
3+00			493	304 54		℄
			512	304 35		14.6 R Ed. Pav & Gutt.
			43	305 2		25' R P/L
			40	305 5		200' R B. Lot line
			533	304 14	14' L Ed. Pav Gutter	
			53	304 2	25' L P/L	
			52	304 3	200' L B Lot line	
4+00			384	305 63		℄
			385	305 62		13' R Ed. Pav & Gutter
			30	306 5		25' R P/L
			420	305 27	15' L Ed. Pav. & Gutter	
			37	305 8	25' L P/L	
T.P.	699	312 59	387	305 60		
5+00			616	306 43		℄
"			637	306 22		12' R Ed. Pav. & Gutter
"			56	307 0		25' R P/L

Profile
No. ____ Notes Red ____ Plotted ____ Job No. 11635 Division No. ____
Date ____ Date ____ Survey of Daleview Ave
X-Sec. Notes Chkd. ____ Checked ____ Survey by Smyth [illegible] 2135 Date 5-53
No. ____ Date ____ Date ____ Map No. ____ Indexed ____ Date ____

F.B. 1772 Pg. 105

76L298 307 10-51

PLEASE RETURN TO

LOS ANGELES COUNTY SURVEYOR
726 LOS ANGELES COUNTY
ENGINEERING BLDG.

NOTE: ANY ADDITIONS OR CHANGES ON THIS SHEET MUST BE MADE OR CIRCLED IN RED INK, WITH DATE AND NAME OF PERSON MAKING CHANGE.

Do not extend notes this side of this line.

STATION	B. S.	H. I.	F. S.	ELEV.	Left ℄ W	℄ Right ℄ W
5+00		312 59	639	306 20	14' L Ed Pav & Gutter	
			58	306 8	25' L P/L	
5+50			574	306 85		℄
			598	306 61	14' L Ed. Pav & Gutter	
			55	307 1	25' L P/L	
			50	307 6	85' L Bot Bk	
			11	311 5	100' L Top Bk	
			(+ 10)	313 6	200' L B. Lot line	
6+00			514	307 45		℄ Bot Bk
			550	307 09		12.4 Ed. Pav & Gutt.
			48	307 8		25' R P/L
			46	308 0		225' R B. Lot line
			548	307 11	14.6' L Ed. Pav & Gutter	
			55	307 1	25' L P/L	
7+00			113	311 46		℄
			191	310 68		12' Ed. Pav & Gutt.
			11	311 5		25' R P/L
			40	308 6		50' R Bot Bk
			112	311 47	14' L Ed. Pav & Gutter	
		1	(+ 10)	313 6	25' L P/L Top Bk	
T.P.	733	318 95	097	311 62		

F.B. 1772 PG. 106 Job No. 1635 Division No. Notes Red. Plotted Profile
Survey of Baldwin Ave Date Date No.
Survey by Snyder Notes P.B.S. Notes Chkd Checked X-Sec.
Indexed C. Johnson Date 5-53 Date Date No.

76L298 307 10-51

PLEASE RETURN TO

LOS ANGELES COUNTY SURVEYOR

726 LOS ANGELES COUNTY
ENGINEERING BLDG.

NOTE: ANY ADDITIONS OR CHANGES ON THIS SHEET MUST BE MADE OR CIRCLED IN RED INK, WITH DATE AND NAME OF PERSON MAKING CHANGE.

Do not extend notes this side of this line.

STATION	B. S.	H. I.	F. S.	ELEV.	Left & W	℄ Right & E
7+80		318 95	467	314 28		℄ Top Bk
			494	314 01		12' R Ed. Pav & Gutter
			42	314 8		25' R' Prop Cor
			66	312 4		225' R' Prop Cor
			495	314 00	15' L Ed. Pav. & Gutter	
			43	314 7	25' L Prop Cor.	
			34	315 6	200' L " "	
7+92			479	314 16		℄ Gutter.
"			527	313 68		225' R Gutter
"			434	314 61	200' L Gutter	
8+05.02			433	314 62	INT McClintock Ave & Grand Ave	
			462	314 33		225' R ℄ Grand Ave
			382	315 13	200' L ℄ Grand Ave	
8+05			433	314 62		℄ S.S. M.H. Rim
						(See Pg. 125 for invert Elev.)
7+45			83	310 7	(Note omitted by error)	225' R B Lot Line Bot Bk
B.M. TE 574			390	315 05	B.M. TE 574 Elev. 315.059 F.B. 1734-39 Grand Ave & McClintock Ave N.W. Cor. — Bt. Spk in curb 12 ± of N. end C.R.	

Profile No. ____ Date ____ Notes Red ____ Plotted ____ Job No. 1635 Division No. ____ F.B. 1772 Pg. 107

X-Sec. No. ____ Date ____ Notes Chkd ____ Checked ____ Survey of Palo Vista Ave

Survey by Snyder Notes PRS Date 5-53

Map No. ____ Date ____ Indexed C. Johnson Date ____

F.B. 1772 PG. 108 Job No. Division No. Notes Red. Plotted Profile

Survey of Date Date No.

Survey by Notes Notes Chkd. Checked X-Sec.

Indexed Date Date Date No.

STATION	B. S.	H. I.	F. S.	ELEV.

76L298 307 10-51

PLEASE RETURN TO

LOS ANGELES COUNTY SURVEYOR
726 LOS ANGELES COUNTY
ENGINEERING BLDG.

Do not extend notes this side of this line.

NOTE: ANY ADDITIONS OR CHANGES ON THIS SHEET MUST BE MADE OR CIRCLED IN RED INK, WITH DATE AND NAME OF PERSON MAKING CHANGE.

F.B. 1772 Pg. 109

Notes Ck'd by
Map No.
Office Work
Checked
Date

Survey of Daleview Ave
W.O. 1635 Tape No. St'd. °F
Surveyed by Snyder
Notes Snyder Date 5-53
Indexed A. C. Johnson

C.I. 1635

DALEVIEW AVE

Location of Improvements

on

GRAND AVE

between

Persimmon Ave & Double Dr.

Date - 5-53

Snyder
Stangeland
Martin
Sandoval

Note: Any Additions or Changes on This Sheet Must be Made or Circled in Red Ink With Date and Name of Person Making Change.

Do not extend notes this side of this line.

RETURN TO
LOS ANGELES COUNTY SURVEYOR
726 LOS ANGELES COUNTY
ENGINEERING BLDG.

76FS093 247 2-51

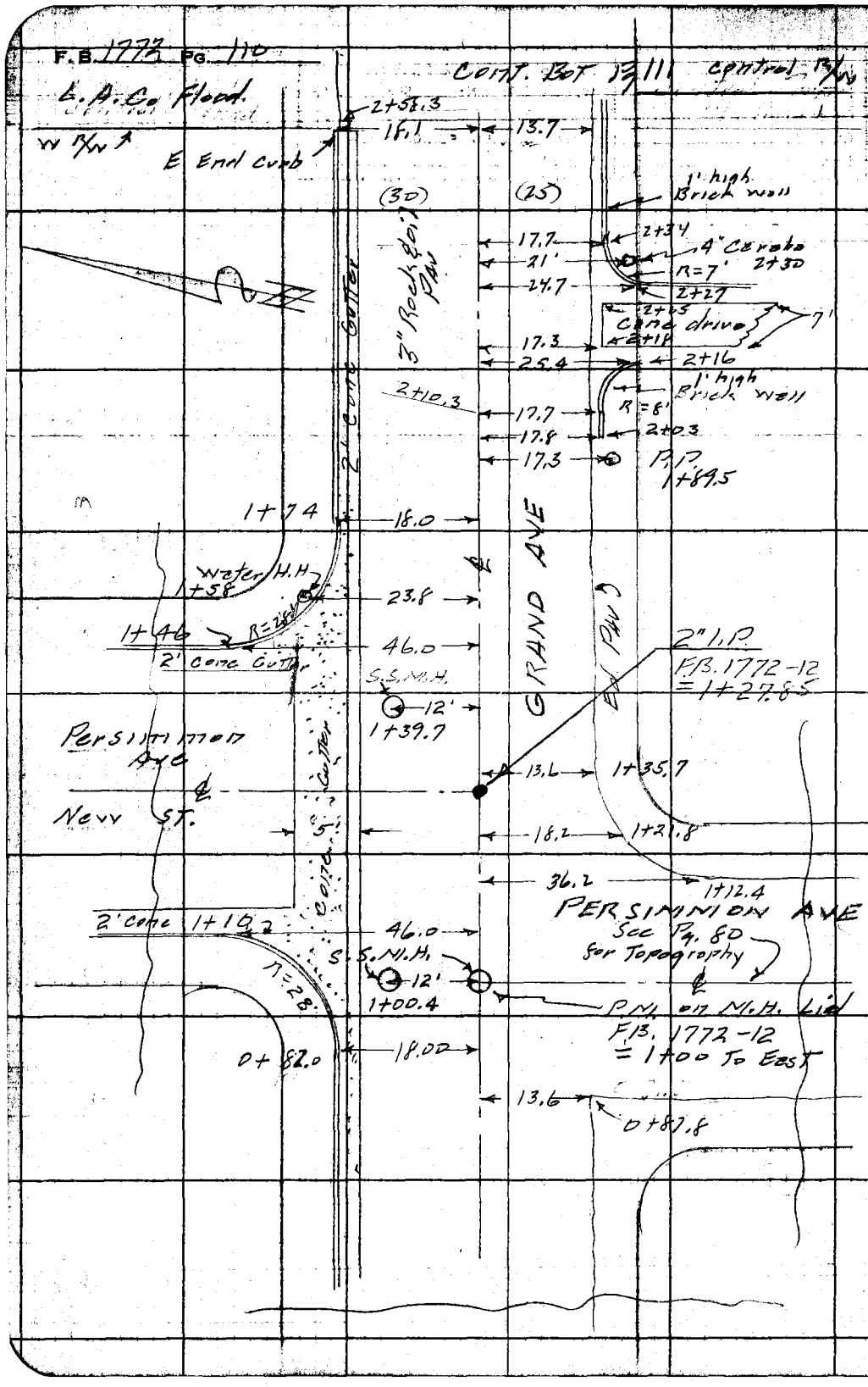

RETURN TO
LOS ANGELES COUNTY SURVEYOR
726 LOS ANGELES COUNTY
ENGINEERING BLDG.

Do not extend notes this side of this line.

Note: Any Additions or Changes on This Sheet Must be Made or Circled in Red Ink With Date and Name of Person Making Change.

F.B. 1772 Pg. 111

Name Ck'd by
Map No.
Office Work
Checked
Date

Survey of Daleview Ave
W. O. 1635 Tape No. Std. °F
Surveyed by Snyder
Notes PRS Date 5-53
C. Jonnson
Indexed

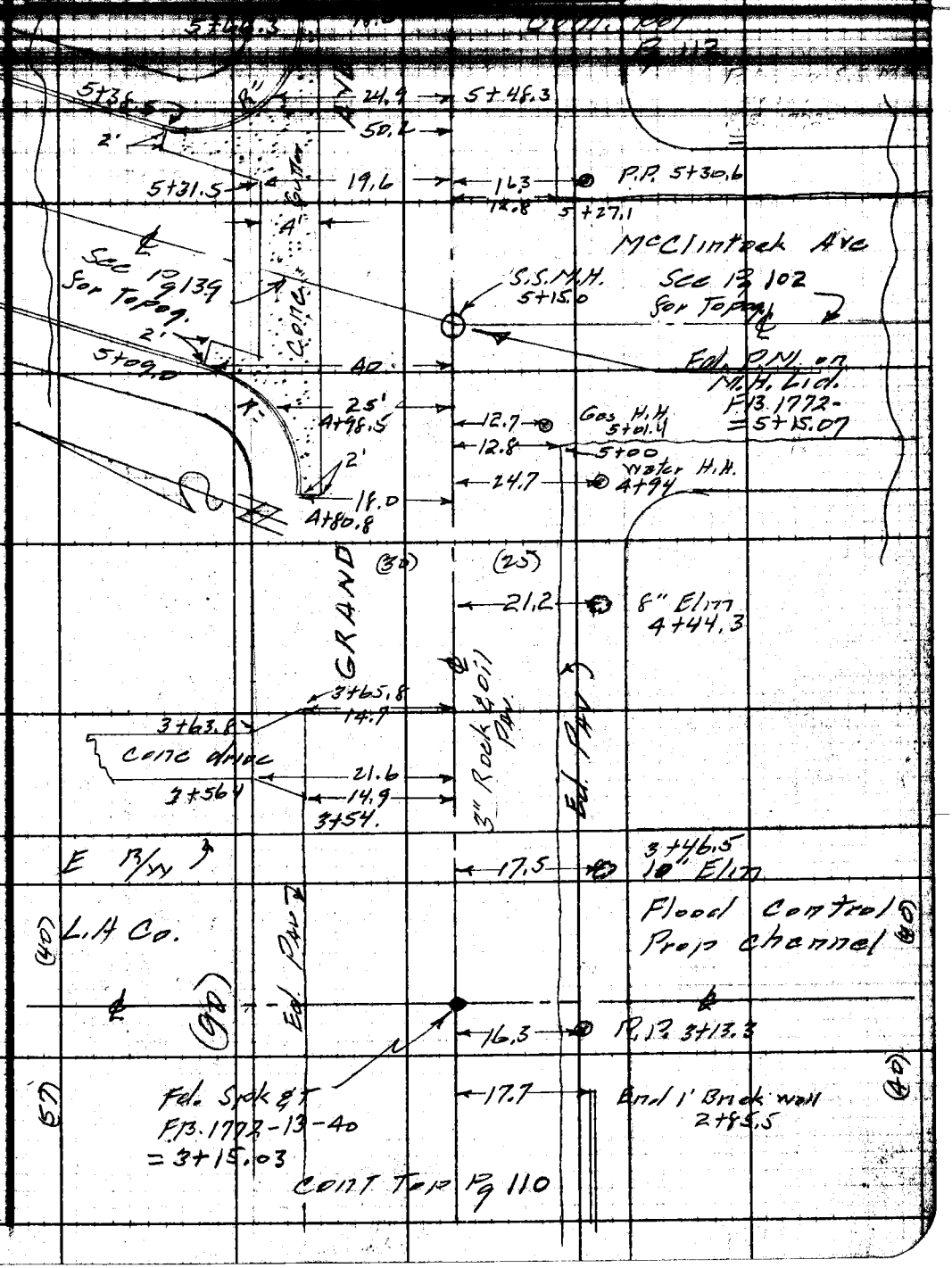

Note: Any Additions or Changes on This Sheet Must be Made or Circled in Red Ink With Date and Name of Person Making Change.

Do not extend notes this side of this line.

RETURN TO
LOS ANGELES COUNTY SURVEYOR
726 LOS ANGELES COUNTY
ENGINEERING BLDG.

76F3095 247 2-51

F.B. 1972 PG. 112



RETURN TO
LOS ANGELES COUNTY SURVEYOR
726 LOS ANGELES COUNTY
ENGINEERING BLDG.

Do not extend notes this side of this line.

Note: Any Additions or Changes on This Sheet Must be Made or Circled in Red Ink With Date and Name of Person Making Change.

F.B. 1772 Pg. 113

Notes Ck'd by	Survey of Daleview Ave
Map No.	W. 1635 Tape No. St'd. °F
Office Work	Surveyed by Snyder
Checked	Notes PRS Date 5-53
Date	Indexed C. Johnson

CONT. BOT. Pg 114

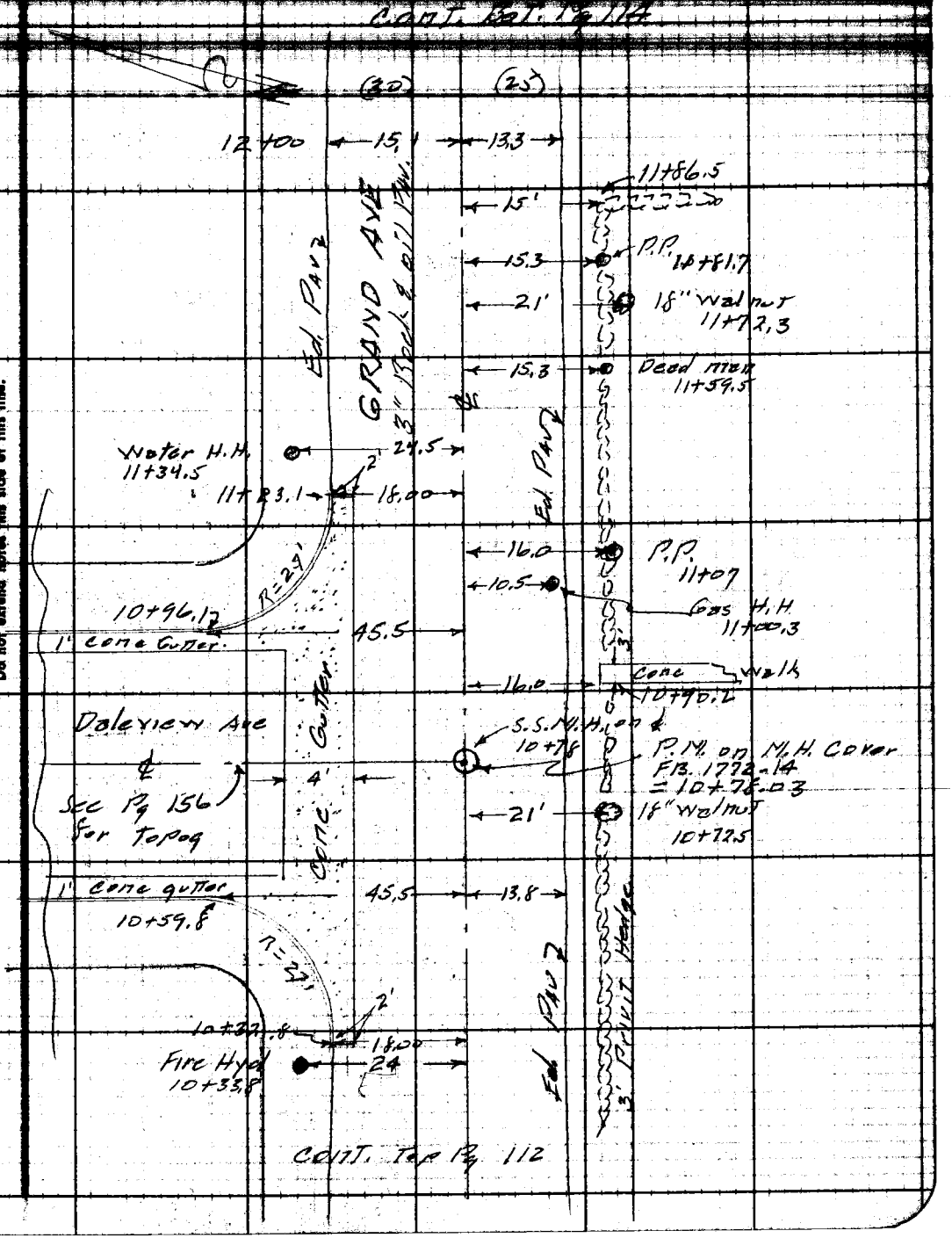

CONT. Top Pg 112

Notes: Any Additions or Changes on This Sheet Must be Made or Circled in Red Ink With Date and Name of Person Making Change.

Do not extend notes this side of this line.

RETURN TO
LOS ANGELES COUNTY SURVEYOR
726 LOS ANGELES COUNTY
ENGINEERING BLDG.

76F309S 247 2-51

F.B. 1972 PG. 114

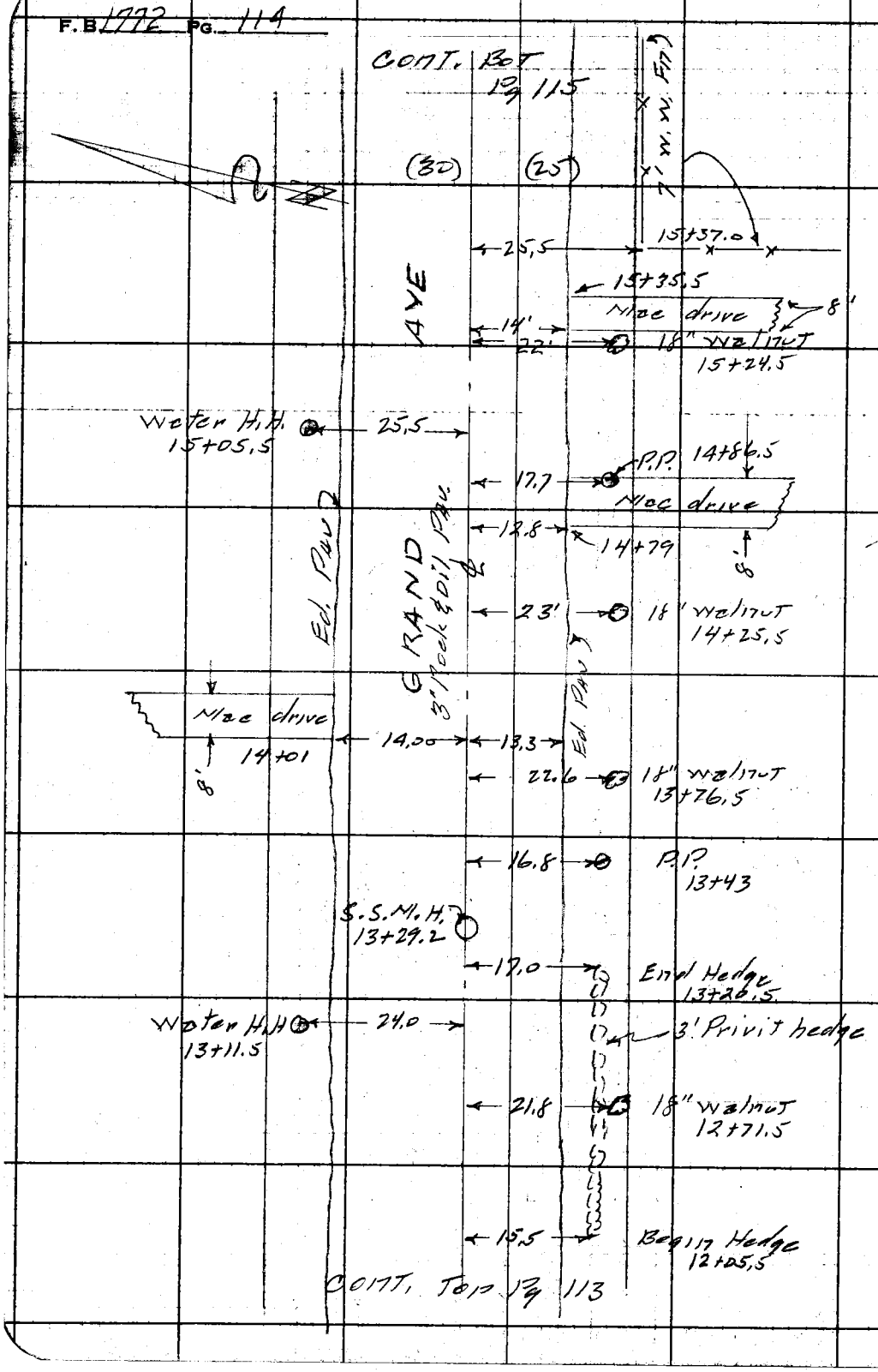

RETURN TO
LOS ANGELES COUNTY SURVEYOR
726 LOS ANGELES COUNTY
ENGINEERING BLDG.

Do not extend notes this side of this line.

Note: Any Additions or Changes on This Sheet Must be Made or Circled in Red Ink With Date and Name of Person Making Change.

F.B. 1772 Pg. 115

Notes Ck'd by
Map No.
Office Work
Checked
Date

Survey of Baleview Ave
W. O. 1635 Tape No. St'd °F
Surveyed by Snyder
Notes PRS Date 5-53
Indexed C. Johnson

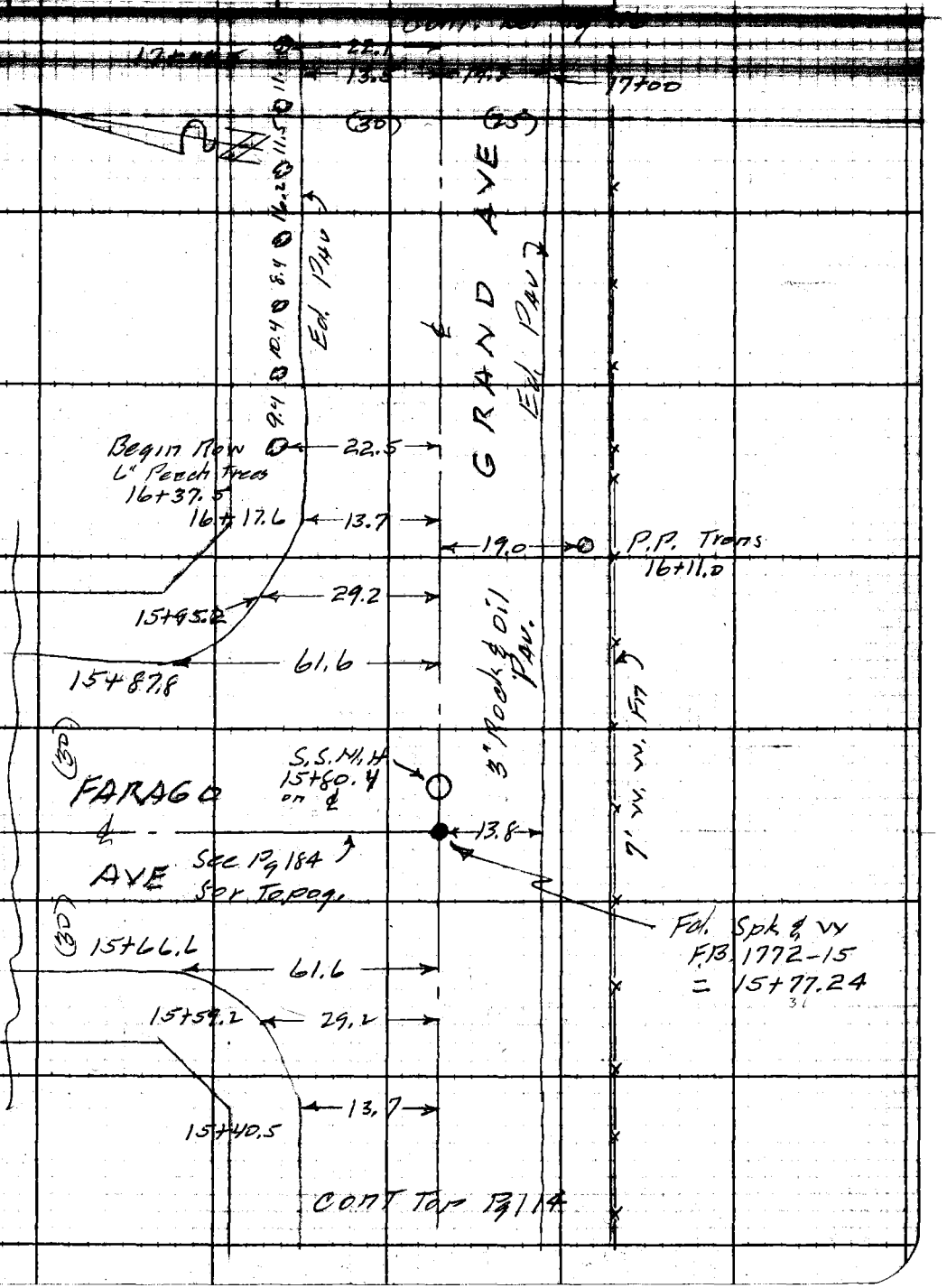

Note: Any Additions or Changes on This Sheet Must be Made or Circled in Red Ink With Date and Name of Person Making Change.

Do not extend notes this side of this line.

RETURN TO
LOS ANGELES COUNTY SURVEYOR
726 LOS ANGELES COUNTY
ENGINEERING BLDG.

76P3095 247 2-51

F.B. 1772 Pg. 116



RETURN TO
LOS ANGELES COUNTY SURVEYOR
726 LOS ANGELES COUNTY
ENGINEERING BLDG.

Do not extend notes this side of this line.

Note: Any Additions or Changes on This Sheet Must be Made or Circled in Red Ink With Date and Name of Person Making Change.

F. B. 1772 Pg. 117

Notes Ch'd by
Map No.
Office Work
Checked
Date

Survey of Bateview Ave
W. O. 1635 Tape No. St'd °F
Surveyed by Snyder
Notes 1715 Date 5-53
C. Johnson
Indexed

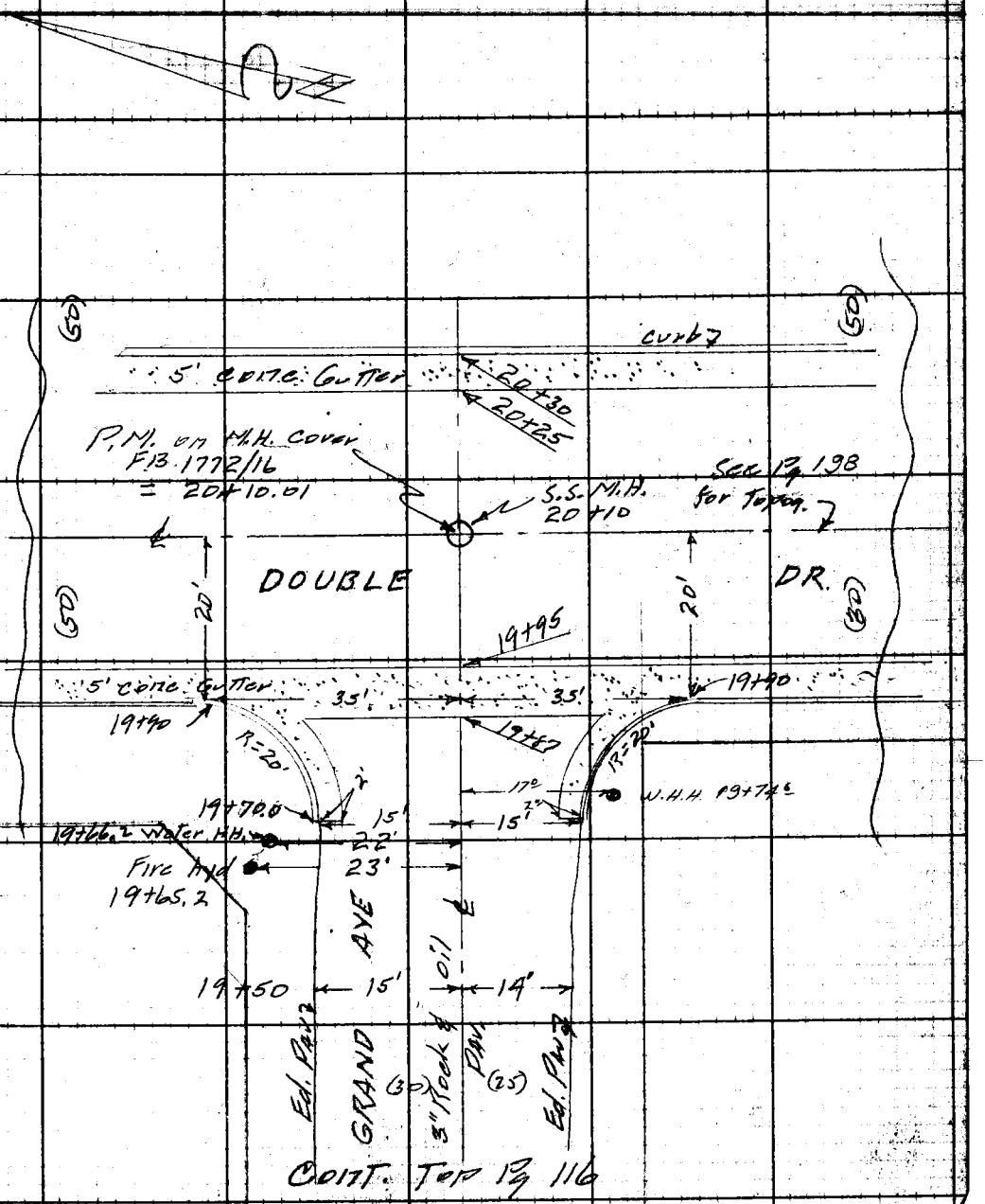

Note: Any Additions or Changes on This Sheet Must be Made or Circled in Red Ink With Date and Name of Person Making Change.

Do not extend notes this side of this line.

RETURN TO
LOS ANGELES COUNTY SURVEYOR
726 LOS ANGELES COUNTY
ENGINEERING BLDG.

75F3095 247 2-51

F.B. 1772 Pg. 118

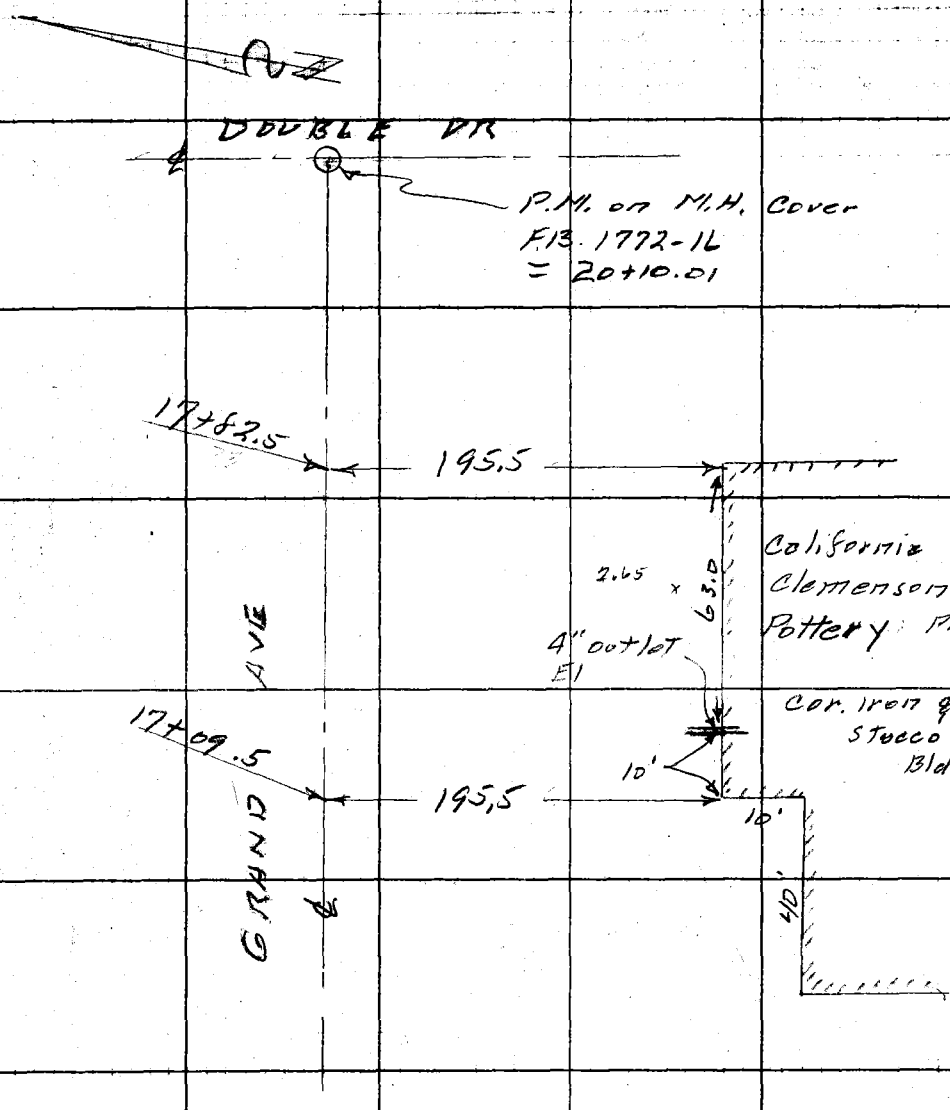

RETURN TO
LOS ANGELES COUNTY SURVEYOR
746 LOS ANGELES COUNTY
ENGINEERING BLDG.

Do not extend notes this side of this line.

Note: Any Additions or Changes on This Sheet Must be Made or Circled in Red Ink With Date and Name of Person Making Change.

Profile No. _____ Notes Red _____ Plotted _____ Job No. 1635 Division No. _____ F.B. 1772 Pg. 119

Date _____ Date _____ Survey of Daleview Ave

Notes Chkd. [illegible] Checked _____ Survey by Snyder Notes [illegible] Date 5-53

No. _____ Date 6/8/53 Date _____ Map No. _____ Indexed by C. Johnson

C. I. 1635

DALEVIEW AVE

"X" SECTIONS

on

GRAND AVE

between

Persimmon Ave & Double Dr.

Date - 5-26-53

Snyder
Stengelend
Sandoval

STATION	B. S.	H. I.	F. S.	ELEV.

NOTE: ANY ADDITIONS OR CHANGES ON THIS SHEET MUST BE MADE OR CIRCLED IN RED INK, WITH DATE AND NAME OF PERSON MAKING CHANGE.

Do not extend notes this side of this line.

PLEASE RETURN TO
LOS ANGELES COUNTY SURVEYOR
726 LOS ANGELES COUNTY
ENGINEERING BLDG.

76L298 307 10-51

76L298 307 10-51

PLEASE RETURN TO
LOS ANGELES COUNTY SURVEYOR
726 LOS ANGELES COUNTY
ENGINEERING BLDG.

NOTE: ANY ADDITIONS OR CHANGES ON THIS SHEET MUST BE MADE OR CIRCLED IN RED INK, WITH DATE AND NAME OF PERSON MAKING CHANGE.

Do not extend notes this side of this line.

F.B. 1772 PG. 120 | Profile No. | X-Sec. No. | Plotted | Date | Checked | Date | Notes Red. | Date | Notes Chkd. | Date | Division No. | Job No. 1635 | Notes 1933 | Date 5-53 | Survey of Vista View Ave | Survey by J. C. Yocker | Indexed

STATION	B. S.	H. I.	F. S.	ELEV.	Left & N	& Right & S.
B.M. TF 49		1		316 72	B.M. TF 49 Elev. 316.724 F.B. 1734-40	
	321	319 93			Grand Ave (N side) at 1st Alley	
					E. of El Monte Ave - BT. spk in Bot.	
					Step of Porch To No # now - 65'± N	
					& 15'± E. of Alley Int.	
0+00			467	315 26		&
			507	314 86		12' R Ed. Pav. Gutter
			53	314 6		25' R P/L
			515	314 78	18' L Gutter	
			448	315 45	" Top curb	
			41	315 8	30' L P/L	
0+75			454	315 39		&
"			505	314 88		13.6 R Ed. Pav. Gutter
"			56	314 3		25' R P/L
"			67	313 2		115' R P/L
0+87.8			508	314 85		13.6 R Ed. Pav. Gutter
"			633	313 60		115' R " " "
0+82			519	314 74	18' L Gutter at W end	C.R. N. W. Cor.
"			458	315 35	" Top curb "	" "
"			41	315 8	30' L P/L	
1+00			456	315 37	Int. Grand & Persing	Intersection Ave To South

76L298 307 10-51

PLEASE RETURN TO
LOS ANGELES COUNTY SURVEYOR
726 LOS ANGELES COUNTY
ENGINEERING BLDG.

NOTE: ANY ADDITIONS OR CHANGES ON THIS SHEET MUST BE MADE OR CIRCLED IN RED INK, WITH DATE AND NAME OF PERSON MAKING CHANGE.

Do not extend notes this side of this line.

STATION	B. S.	H. I.	F. S.	ELEV.	Left ℄ N.	℄ Right ℄ S.
1+00		319.93	5.12	314.81		13.6 R X Gutter
"			6.06	313.87		11.5' R ℄ Persimmon
1+00			4.56	315.37	S.S. M.H. at ℄ IMT.	
27" inlet E.			18.95	300.98	Rod 4.56 Meas 12.14 Dia 2.25 / 18.95	
8" inlet N.			16.91	303.02	Rod 4.56 Meas 11.68 Dia .67 / 16.91	
8" stub S.			17.66	302.27		Rod 4.56 Meas 12.43 Dia .67 / 17.66
27" outlet W			18.96	300.97		Rod 4.56 Meas 2.15 Dia 2.25 / 8.96
1+00.4					12' L S.S. M.H. Trap. M.H.	
8" inlet E			13.39	306.54	Rod 5.06 Meas 7.64 Dia .67 / 13.39	Note - Elev. of E & W [illegible] Approx. due to [illegible]
8" inlet W			13.37	306.56	Rod 5.12 Meas 7.58 Dia .67 / 13.37	
8" outlet S.			14.00	305.93		Rod 5.06 Meas 8.27 Dia .67 / 14.00
1+10			5.15	314.78	46' L Gutter at N. end C.R.	N. W. [illegible]
"			4.52	315.41	" Top curb "	" "
1+12.4			5.12	314.81		13.6 R Gutter
"			6.35	313.58		11.5' R Ed. Pav. Gutter
1+25			4.55	315.38		℄
"			4.4	315.5		25' R P/L
"			5.9	314.0		11.5' R P/L
1+27.85			4.55	315.38	℄ IMT Grand Ave ℄ Persimmon Ave Tan.	
"			5.38	314.55	18' L X Gutter	

Profile No. ____ Notes Red ____ Plotted ____ Job No. 1635 Division No. ____
Date ____ Date ____ Survey of Pole Line Line
Notes Chkd ____ Checked ____ Survey by Snyder Notes [illegible]
Date ____ Date ____ Map No. ____ Indexed C. Jones Date ____

F.B. 1772 Pg. 121

76L298 307 10-51

PLEASE RETURN TO
LOS ANGELES COUNTY SURVEYOR
726 LOS ANGELES COUNTY
ENGINEERING BLDG.

NOTE: ANY ADDITIONS OR CHANGES ON THIS SHEET MUST BE MADE OR CIRCLED IN RED INK, WITH DATE AND NAME OF PERSON MAKING CHANGE.

Do not extend notes this side of this line.

F.B. 1772 PG. 122 | Job No. 1635 | Division No. | Notes Red | Plotted | No. | Profile
Survey of Palmview Ave | Date | Date | No. | X-Sec.
Survey by Snyder | Notes 1755 | Notes Chkd | Checked
Indexed C. Johnson | Date 5-53 | Date | Date

STATION	B. S.	H. I.	F. S.	ELEV.	Left & N.	& Right & S.	
1+27.85		319 93	476	315 17	46' L & Persimmon Ave		
1+39.7					12' L S.S. M.H.		
8" Inlet	N		13 10	306 83	Rod 5.28 Meas 7.15 Dia .67 13.10		
8 Stub	E		13 12	306 81		Rod 5.23 Meas 7.22 Dia .67 13.12	
8" outlet	W		13 21	306 72			Rod 5.20 Meas 7.34 Dia .67 13.21
1+46			527	314 66	46' L Gutter N. end	C.R.	N.E. cor
"			464	315 29	" Top Curb "	"	"
1+74			469	315 24		℄	
"			564	314 29	18' L Gutter E end	C.R.	N.E cor
"			496	314 97	18' L Top Curb "		"
2+00			470	315 23		℄	
			527	314 66		13.6 Ed Pav Gutter	
			47	315 2		25' R P/L	
			563	314 30	18' L Gutter		
			499	314 94	" Top Curb		
			44	315 5	30' L P/L		
T.P.	487	319 88	492	315 01			
2+58.3			571	314 17	18' L Gutter E. end		
"			504	314 84	18' L Top curb E end.		

76L298 307 10-51

PLEASE RETURN TO
LOS ANGELES COUNTY SURVEYOR
726 LOS ANGELES COUNTY
ENGINEERING BLDG.

NOTE: ANY ADDITIONS OR CHANGES ON THIS SHEET MUST BE MADE OR CIRCLED IN RED INK, WITH DATE AND NAME OF PERSON MAKING CHANGE.

Do not extend notes this side of this line.

STATION	B. S.	H. I.	F. S.	ELEV.	Left ℄ N.	℄ Right ℄ S.
3+00		319 88	475	315 13		℄
"			531	314 57		13' R Ed. Pav. Gutter
"			50	314 9		25' R P/L
"			56	314 3		115' R B. Lot Line
"			531	314 57	18' L Ed. Pav. Gutter	
"			43	315 6	30' L P/L	
"			35	316 4	130' L	
4+00			502	314 86		℄
"			540	314 48		13' R Ed. Pav. Gutter
"			51	314 9		25' R P/L
"			547	314 41	14' L Ed. Pav. Gutter	
"			40	315 9	30' L P/L	
T.P.	445	319 07	526	314 62		
4+90.			44	314 7		25' R Prop. Curb
"			62	312 9	"	115' R P/L
5+00			435	314 72		℄
"			484	314 23		12.8' R Ed. Pav. Gutter
"			811	310 96		115' R Ed. Pav. Gutter
5+15.07			446	314 61	℄ 117T Crenshaw Ave ℄	N/c Cl 117T ook Ave
"			517	313 90	N.W. Cor. W end C.R.	Gutter
"			448	314 59	" "	Top Curb

Profile No. ____ Notes Red ____ Plotted ____ Job No. 1635 Division No. ____
Date ____ Date ____ Survey of Palmdale Ave
~~Notes Chkd~~ ____ Checked ____ Survey by ~~Smyth~~ ~~Neg~~ Pitts ~~Bros~~ Eng Co
No. ____ Date ____ Date ____ Map No. ____ Indexed ____ Date ____

F.B. 1772 Pg. 123

76L298 307 10-51

PLEASE RETURN TO

LOS ANGELES COUNTY SURVEYOR
726 LOS ANGELES COUNTY
ENGINEERING BLDG.

NOTE: ANY ADDITIONS OR CHANGES ON THIS SHEET MUST BE MADE OR CIRCLED IN RED INK, WITH DATE AND NAME OF PERSON MAKING CHANGE.

Do not extend notes this side of this line.

STATION	B. S.	H. I.	F. S.	ELEV.	Left & N.	& Right & S.
5+15.07		319.07	481	314 26	N. W. COR.	N. end C.R. Gutter
"			416	314 91	"	" Top curb
"			459	314 48	N. E. COR.	N end CR Gutter
"			399	315 08	"	" Top curb
"			528	313 79	"	E end CR Gutter
"			461	314 46	"	" Top curb
"			525	313 82	18' L X Gutter	℄ of McClintock
"			345	315 62	125' L	℄ McClintock Ave
"			374	315 33	"	" Thence 18' W Gutter
"			314	315 93	"	" " 18' W Top cb
"			30	316 1	"	" " 30' W P/L
"			379	315 28	"	" " 18' E Gutter
"			323	315 84	"	" " 18' E Top cb
"			31	316 0	"	" " 30' E P/L
"			495	314 12		13' R X Gutter
"			480	314 27		25' R ℄ McClintock
"			816	310 91		115' R ℄ "
5+27			518	313 89		12' R Ed. Pav. Gutter
"			509	313 98		25' R " " "
"			898	310 09		115' R " " "

F.B. 1772 PG. 124

Job No. 1635 Division No. ____ Notes Red. ____ Plotted ____ Profile ____

Survey of Baldwin Ave Date ____ Date ____ No. ____

Survey by Snyder Notes PBS Notes Chkd ____ Checked ____ X-Sec. ____

Indexed C. Johnson Date 5-53 Date ____ Date ____ No. ____

76L298 307 10-51

PLEASE RETURN TO
LOS ANGELES COUNTY SURVEYOR
726 LOS ANGELES COUNTY
ENGINEERING BLDG.

NOTE: ANY ADDITIONS OR CHANGES ON THIS SHEET MUST BE MADE OR CIRCLED IN RED INK, WITH DATE AND NAME OF PERSON MAKING CHANGE.

Do not extend notes this side of this line.

STATION	B. S.	H. I.	F. S.	ELEV.	Left & N.	℄ Right & S.
5+40		319 07	43	314 8		25' R Prop cor
"			97	309 4		115' R P/L
5+15			445	314 62	S.S. M.H. on ℄ int of Meclintock	
27" inlet E			1691	302 16	Rod 445 Meas 10.21 Dia 2.25 16.91	
8" Stub N			1561	303 46	Rod 446 Meas 10.48 Dia .67 15.61	
8" Stub S			1566	303 41		Rod 4.41 Meas 10.55 Dia .67 15.66
27" outlet W			1694	302 13		Rod 445 Meas 10.24 Dia 2.25 16.94
6+00			458	314 49		℄
"			522	313 85		13' R Ed. Pav. Gutter
"			45	314 6		25' R P/L
"			534	313 73	17' L Ed. Pav. Gutter	
"			36	315 5	30' L P/L	
T.P.	522	319 31	498	314 09		
7+00			496	314 35		℄
"			560	313 71		13.4 R Ed. Pav. Gutter
"			61	313 2		25' R P/L
"			550	313 81	15' L Ed. Pav. Gutter	
"			45	314 8	30' L P/L	
7+34			731	312 00		32.8 R Flow line 18" cul. Stand
"			921	310 10	17.6 L Flow line 18" cul. N end	
7+38			501	314 30		℄

Profile No. ____ Notes Red ____ Plotted ____ Job No. 1635 Division No. ____ F.B. 1772 Pg. 125
X-Sec. No. ____ Date ____ Date ____ Survey of Paleview Ave
Notes Chkd. ____ Checked ____ Survey by [illegible] Notes [illegible] Date 5-5-53
No. ____ Date ____ Date ____ Map No. ____ Indexed ____ Date ____

76L298 307 10-51

PLEASE RETURN TO

LOS ANGELES COUNTY SURVEYOR
726 LOS ANGELES COUNTY
ENGINEERING BLDG.

NOTE: ANY ADDITIONS OR CHANGES ON THIS SHEET MUST BE MADE OR CIRCLED IN RED INK, WITH DATE AND NAME OF PERSON MAKING CHANGE.

Do not extend notes this side of this line.

STATION	B. S.	H. I.	F. S.	ELEV.	Left & N	℄ Right & S
7+38		319 31	562	313 69		14' R Ed Pav. Top Bk
"			91	310 2		50' R Bot Bk
"			101	309 2		100' R
"			100	309 3		200' R
"			107	308 6		310' R Appro Lot line
"			570	313 61	15' L Ed. Pav Gutter	
"			45	314 8	30' L P/L	
"			38	315 5	100' L	
"			33	316 0	200' L	
7+98			496	314 35	S.S. M.H. on ℄	
27" inlet E.			1641	302 90	Rod 4.96 Meas 9.20 Dia 2.25 16.41	
27" outlet W			1644	302 87		Rod 496 Meas 9.23 Dia 2.25 16.44
8+00			496	314 35		℄
"			552	313 79		13. R Ed. Pav, Gutter
"			56	313 7		25' R P/L
"			542	313 89	13.7 L Ed. Pav. Gutter	
"			42	315 1	30' L P/L	
9+00			478	314 53		℄

F.B. 1772 PG. 126 Job No. 1635 Division No. Notes Red. Plotted No. Profile
Survey of Daleview Ave Date Date X-Sec.
Survey by Snyder Notes PRS Notes Chkd. Checked No.
Indexed C. Johnson Date 5-53 Date Date

76L298 307 10-51

PLEASE RETURN TO
LOS ANGELES COUNTY SURVEYOR
726 LOS ANGELES COUNTY
ENGINEERING BLDG.

NOTE: ANY ADDITIONS OR CHANGES ON THIS SHEET MUST BE MADE OR CIRCLED IN RED INK, WITH DATE AND NAME OF PERSON MAKING CHANGE.

Do not extend notes this side of this line.

STATION	B. S.	H. I.	F. S.	ELEV.	Left & N	℄ Right & S
9+00		319 31	541	313 90		13' R Ed. Pav
"			48	314 5		25' R P/L
"			527	314 04	13.7 L Ed. Pav Gutter	
"			42	315 1	30' L P/L	
T.P.	464	318 99	496	314 35		
10+00			423	314 76		℄
"			482	314 17		13' R Ed. Pav & Gut
"			47	314 3		25' R P/L
"			63	312 7		85' R Top Bk
"			90	310 0		105' R Bot Bk
"			93	309 7		325' R
"			491	314 08	17' L Ed. Pav Gutter	
"			39	315 1	20' L Top	
"			36	315 4	30' L P/L	
10+35			46	314 4		80' R S.W. Cor Top Bk Hse
T.P.	561	319 99	461	314 38		
10+78.03			502	314 97	℄ Int Grand Ave & Deleview Ave	
			570	314 29	N.W. Cor W end C.R. Gutter	
			503	314 96	" " Top Curb	
			533	314 66	" N " " Gutter	
			470	315 29	" " Top Curb	

Profile
No. ____ Notes Red ____ Plotted ____ Job No. 1635 Division No. ____
X-Sec. Date ____ Date ____ Survey of Deleview Ave
No. ____ Notes Chkd. ____ Checked ____ Survey by Snyder & C. Johnson PRS Date 5-58
Date ____ Date ____ Map No. ____ Indexed ____ Date ____

F.B. 1772 Pg. 127

76L298 307 10-51

PLEASE RETURN TO

LOS ANGELES COUNTY SURVEYOR
726 LOS ANGELES COUNTY
ENGINEERING BLDG.

NOTE: ANY ADDITIONS OR CHANGES ON THIS SHEET MUST BE MADE OR CIRCLED IN RED INK, WITH DATE AND NAME OF PERSON MAKING CHANGE.

Do not extend notes this side of this line.

STATION	B. S.	H. I.	F. S.	ELEV.	Left & N.	℄ Right & S.
10+78.03		319.99	539	314 60	N. E COR N. end	C.R. Gutter
"			474	315 25	" "	" Top curb
"			534	314 65	" E "	" Gutter
"			472	315 27	" "	" Top curb
"			554	314 45	18' L X Gutter on	℄ Deleview Ave
			510	314 89	45' L on	℄ Deleview Ave
			470	315 29	150' L " "	"
			519	314 80	" " "	Thence 18' W Gutter
			454	315 45	" "	" 18' W Top cb.
			43	315 7	" "	" 30' W P/L
			513	314 86	" "	" 18' E Gutter
			449	315 50	" "	" 18' E Top curb
			43	315 7	" "	" 30' E P/L
10+78			502	314 97	S. S. M. H. on ℄ MT.	
27" Inlet	E		16 32	303 67	Rod 5.02 Meas 9.05 Dia 2.25 16.32	
8" Stub	N.		14 91	30 5 08	Rod 5.02 Meas 9.22 Dia .67 14.91	
27" outlet	W.		16 32	30 3 67		Rod 5.02 Meas 9.05 Dia 2.25 16.32

F.B. 1772 Pg. 128 Job No. 1635 Division No. ____ Notes Red ____ Plotted ____ Profile ____
Survey of Deleview Ave Date ____ Date ____ No. ____
Survey by Snyder Notes P.R.S. Notes Chkd ____ Checked ____ X-Sec. ____
Indexed C. Johnson Date 5-53 Date ____ Date ____ No. ____

76L298 307 10-51

PLEASE RETURN TO
LOS ANGELES COUNTY SURVEYOR
726 LOS ANGELES COUNTY
ENGINEERING BLDG.

NOTE: ANY ADDITIONS OR CHANGES ON THIS SHEET MUST BE MADE OR CIRCLED IN RED INK, WITH DATE AND NAME OF PERSON MAKING CHANGE.

Do not extend notes this side of this line.

STATION	B. S.	H. I.	F. S.	ELEV.	Left & N	℄ Right & S.
11+00		31999	484	31515		℄
"			534	31465		13.8' R Ed. Pav. Gutter
"			49	3151		25' R P/L
"			56	3144		115' R Top Bk Bear of Cables
"			100	3100		175' R Bot Bk
12+00			433	31566		℄
			485	31514		13.3 R Ed. Pav. Gutter
			48	3152		25' R P/L
			507	31492	15.1 L Ed. Pav. Gutter	
			44	3156	30' L P/L	
T.P.	497	32051	445	31554		
13+00			439	31612		℄
			513	31538		13.3 Ed. Pav & Gutter
			47	3158		25' R P/L
			514	31537	14' L Ed. Pav & Gutter	
			44	3161	30' L P/L	
13+29.2			437	31614	S.S. M.H. on ℄	
27" inlet E			1627	30424	Rod 4.37 Meas 9.65 Dia 2.25 = 16.27	
8" inlet S.			1477	30574		Rod 4.37 Meas 9.73 Dia .67 = 14.77 This line may connect with Trap
27" outlet W			1628	30423		Rod [illegible] Meas [illegible] Dia [illegible]

Profile
No. ____ Date ____ Notes Red ____ Plotted ____ Date ____ Job No. 1635 Division No. ____
X-Sec. Notes Chkd. ____ Date ____ Checked ____ Date ____ Survey of Pelevieux Ave
No. ____ Date ____ Survey by [illegible] Date ____ Map No. ____ Indexed C. Johnson Date ____

F.B. 1772 Pg. 129

76L298 307 10-51

PLEASE RETURN TO

LOS ANGELES COUNTY SURVEYOR
726 LOS ANGELES COUNTY
ENGINEERING BLDG.

NOTE: ANY ADDITIONS OR CHANGES ON THIS SHEET MUST BE MADE OR CIRCLED IN RED INK, WITH DATE AND NAME OF PERSON MAKING CHANGE.

Do not extend notes this side of this line.

STATION	B. S.	H. I.	F. S.	ELEV.	Left & N.	℄ Right & S
13+32.5		320 51	437	316 14		℄
"			47	315 8		100' R ground
"			779	312 72		177' R Top 4" outlet to 15x5' Cone Trap for Dairy Barn
"						
"			95	311 0		177' R Bot. Cone Trap
"			53	315 2		192' R Top Bk
"			92	311 3		270 R Bot Bk
"			110	309 5		350' R
"			38	316 7	100' L	
"			37	316 8	190' L	
14+00			422	316 29		℄
			476	315 75		13.3 Ed. Pav & Gutter
			38	316 7		25' R D/L
			488	315 63	14' L Ed. Pav. & Gutter	
			39	316 6	30' L D/L	
15+00			399	316 52		℄
			448	316 03		13.3 R Ed. Pav. & Gutter
			38	316 7		25' R D/L
			466	315 85	14' L Ed. Pav & Gutter	
			36	316 9	30' L D/L	
T.P	470	321 19	402	316 49		

F.B. 1772 Pg. 130 Job No. 1635 Division No. Notes Red. Plotted Profile
Survey of Baldwin Ave Date Date No.
Survey by Snyder Notes 1735 Notes Chkd. Checked X-Sec.
Indexed C. Johnson Date 5-53 Date Date No.

76L298 307 10-51

PLEASE RETURN TO

LOS ANGELES COUNTY SURVEYOR

726 LOS ANGELES COUNTY
ENGINEERING BLDG.

NOTE: ANY ADDITIONS OR CHANGES ON THIS SHEET MUST BE MADE OR CIRCLED IN RED INK, WITH DATE AND NAME OF PERSON MAKING CHANGE.

Do not extend notes this side of this line.

STATION	B. S.	H. I.	F. S.	ELEV.	Left & N.	℄ Right & S
15+47		321 19	452	316 67		℄
"			511	316 08	15' L Ed. Pav & Gutter	
"			41	317 1	30' L Prop Cor.	
"			40	317 2	150' L P/L	
"			522	315 97		13.8 R Ed. Pav Gutter
"			43	316 9		25' R P/L
"			53	315 9		115' R BK
"			75	313 7		265 R
"			85	312 7		365 R
15 +66			430	316 89	150' L Gutter	
15+77.24			453	316 66	℄ int Grand Ave & Ferego Ave	
"			510	316 09	14' L X Gutter on ℄ Ferego Ave	
"			417	317 02	150' L ℄ Ferego Ave	
15+87.8			428	316 91	150' L Gutter	
16+07			38	317 4	150' L P/L	
16+00			445	316 74		℄
"			509	316 10		14' R Ed. Pav & Gutter
"			43	316 9		25' R P/L
"			517	316 02	22' L Ed. Pav & Gutter	
"			40	317 2	30' L P/L	

Profile Notes Red ____ Plotted ____ Job No. 1635 Division No. ____ F.B. 1772 Pg. 131

No. ____ Date ____ Date ____ Survey of Valeview Ave

X Sec. Notes Chkd. ____ Checked ____ Survey by Snyder Notes PBS Date 5-5-53

No. ____ Date ____ Date ____ Map No. ____ Indexed ____ Date ____

76L298 307 10-51

PLEASE RETURN TO

LOS ANGELES COUNTY SURVEYOR
726 LOS ANGELES COUNTY
ENGINEERING BLDG.

NOTE: ANY ADDITIONS OR CHANGES ON THIS SHEET MUST BE MADE OR CIRCLED IN RED INK, WITH DATE AND NAME OF PERSON MAKING CHANGE.

Do not extend notes this side of this line. TE 571 – 317.510

STATION	B. S.	H. I.	F. S.	ELEV.	Left & N	℄ Right & S
		321 19				
15+80.4			451	316 68	S.S. M.H. on ℄	
27" inlet	E		1618	305 01	Rod 4.51 Meas 9.42 Dia 2.25 16.18	
8" stub	N.		1483	306 36		Rod 4.51 Meas 9.65 Dia .67 14.83
27" outlet	W		1620	304 99		Rod 4.51 Meas 9.44 Dia 2.25 16.20
T.P.	604	322 29	494	316 25		
17+00			523	317 06		℄
			597	316 32		14.3 R Ed. Pav & Gutter
			52	317 1		25' R P/L
			584	316 45	13.5 L Ed. Pav & Gutter	
			46	317 7	30' L P/L	
Calif. Clemenson Pottery Plant			769	314 60	Top of 4" outlet S. side of California Clemenson Pottery Plant – See Pg 118	
			64	315 9	ground at the above 4" outlet	
18+00			508	317 21		℄
"			561	316 68		14' R Gutter
"			443	317 86		25' R P/L
"			528	317 01		100' R

F.B. 1772 Pg. 132 Job No. 1635 Division No. Notes Red. Plotted Date No. Profile
Survey of Daleview Ave Date X-Sec.
Survey by Snyder Notes P135 Notes Chkd Checked
Indexed C. Johnson Date 5-53 Date No.

76L298 307 10-51

PLEASE RETURN TO

LOS ANGELES COUNTY SURVEYOR

726 LOS ANGELES COUNTY
ENGINEERING BLDG.

NOTE: ANY ADDITIONS OR CHANGES ON THIS SHEET MUST BE MADE OR CIRCLED IN RED INK, WITH DATE AND NAME OF PERSON MAKING CHANGE.

Do not extend notes this side of this line.

STATION	B. S.	H. I.	F. S.	ELEV.	Left & N	℄ Right & S.
18+00		322 29	56	316 7		200' R
"			51	317 2		320' R
"			559	316 70	14.5 L Ed. Pav & Gutter	
"			42	318 1	30' L P/L	
19+00			506	317 23		℄
			567	316 62		14' R Ed. Pav & Gutter
			47	317 6		25' R P/L
			558	316 71	15' L Ed. Pav & Gutter	
			43	318 0	30' L P/L	
T.P.	438	321 64	503	317 26		
19+60			34	318 2	30' L Prop cor	
19+70			433	317 31		℄ Break
19+80			42	317 4		25' R Prop cor
19+90			549	316 15		℄ X Gutter
20+00			525	316 39		℄
20+10.01			505	316 59	℄ INT. Grand Ave & Double Dr.	
			561	316 63	" S.W. cor S. end C.R. Gutter	
			462	317 02	" " " " Top Curb	
			460	317 04	" W end " Gutter	
			416	317 48	" " " Top Curb	

Profile
No. ____ Date ____ Notes Red ____ Plotted ____ Job No. 1635 Division No. ____
X Sec. Date ____ Notes Chkd. ____ Checked ____ Survey of Delevieux Ave
No. ____ Date ____ Date ____ Survey by [illegible] Map No. ____ Indexed ____ Date ____

F.B. 1772 Pg. 133

76L298 307 10-51

PLEASE RETURN TO

LOS ANGELES COUNTY SURVEYOR
726 LOS ANGELES COUNTY
ENGINEERING BLDG.

NOTE: ANY ADDITIONS OR CHANGES ON THIS SHEET MUST BE MADE OR CIRCLED IN RED INK, WITH DATE AND NAME OF PERSON MAKING CHANGE.

Do not extend notes this side of this line.

STATION	B. S.	H. I.	F. S.	ELEV.	Left ℄ N.	℄ Right ℄ S.
20+10.01		321 64	459	317 05	N. W. COR	W end C.R. Gutter
			411	317 53	"	" " Top curb
			524	316 40	"	N. end " Gutter
			415	317 49	"	" Top curb
			572	315 92	150' R on ℄ Double Dr.	
			619	315 45	" "	Thence 20' W Gutter
			508	316 56	" "	Thence 20' W Top curb
			48	316 8	" "	Thence 30' W P/L
			621	315 43	" "	Thence 20' E Gutter
			506	316 58	" "	Thence 20' E Top curb
			33	318 3	" "	" 50' E P/L
			417	317 47	150' L on ℄ Double Dr	
			469	316 95	" "	Thence 20' W Gutter
			355	318 09	" "	" 20' W Top curb
			32	318 4	" "	" 50' W P/L
			474	316 90	" "	" 20' E Gutter
			360	318 04	" "	" 20' E Top curb
			30	318 6	" "	" 50' E P/L
20+30.			546	316 18		℄ Prod. Gutter
"			434	317 30		℄ " Top curb
"			39	317 7		℄ " P/L

F.B. 1772 PG. 134 Job No. 1635 Division No. Notes Red. Plotted Profile
Survey of Belgview Ave Date Date No.
Survey by Snyder Notes PBS Notes Chkd Checked X-Sec.
Indexed C. Johnson Date 5-53 Date Date No.

76L298 307 10-51

PLEASE RETURN TO

LOS ANGELES COUNTY SURVEYOR

726 LOS ANGELES COUNTY
ENGINEERING BLDG.

NOTE: ANY ADDITIONS OR CHANGES ON THIS SHEET MUST BE MADE OR CIRCLED IN RED INK, WITH DATE AND NAME OF PERSON MAKING CHANGE.

Do not extend notes this side of this line.

STATION	B. S.	H. I.	F. S.	ELEV.	
20+10		321 64	505	316.59	S. S. M. H. at ℄ 117T ROD 504 MEAS 807 DIAM 83 1394
10" INLET No.			13.94	307 70	ROD 506 MEAS 821 DIAM 225 15.52
27" INLET So.			15 52	306 12	ROD 505 MEAS 825 DIAM 225 15.55
27" OUTLET W.			15 55	306 09	
B.M. TE571			4 14	317 50	B.M. TE 571 Elev. 317.510 F.B. 1734/39 Double Dr (E. Side) at Grand Ave Bt. spk. in curb 30' ± N of ℄ Prod. of Grand Ave.

Profile
No. ____ Date ____ Notes Red ____ Plotted ____ Job No. 1635 Division No. ____
X-Sec. Notes Chkd. ____ Date ____ Checked ____ Date ____ Survey of Daleview Ave
No. ____ Date ____ Date ____ Survey by Sayler Nunn 10 PS Date 5-53
Map No. ____ Indexed ____ Date ____ Johnson

F.B. 1772 Pg. 135

F.B. 1772 PG. 136 Job No. Division No. Notes Red. Plotted Profile

Survey of Date Date No.

Survey by Notes Notes Chkd Checked X-Sec.

Indexed Date Date Date No.

STATION	B.S.	H.I.	F.S.	ELEV.

76L298 307 10-51

PLEASE RETURN TO

LOS ANGELES COUNTY SURVEYOR
726 LOS ANGELES COUNTY
ENGINEERING BLDG.

Do not extend notes this side of this line.

NOTE: ANY ADDITIONS OR CHANGES ON THIS SHEET MUST BE MADE OR CIRCLED IN RED INK, WITH DATE AND NAME OF PERSON MAKING CHANGE.

Notes Ch'd by
Map No.
Office Work
Checked
Date

Survey of DALEVIEW AVE.
W. O. 1635 Tape No. St'd. °F
Surveyed by SNYDER, P.R.
Notes A.C.S. Date 5/19/53
C. JOHNSON
Indexed

F. B. 1772 Pg. 137

C.I. 1635

DALEVIEW AVENUE
SANITARY SEWER
DISTRICT

TOPOGRAPHY ON McCLINTOCK
AVENUE
FROM GRAND AVENUE
NORTHERLY
TO FREER STREET

MAY — 1953

STANGELAND, A.C. — A.
MARTIN, J. — H.C.
SANDOVAL, M.G. — R.C.

Note: Any Additions or Changes on This Sheet Must be Made or Circled in Red Ink With Date and Name of Person Making Change.

Do not extend notes this side of this line.

RETURN TO
LOS ANGELES COUNTY SURVEYOR
726 LOS ANGELES COUNTY
ENGINEERING BLDG.

76F308S 247 2-51

F.B. 1772 PG. 138

CONT'D BOT PG # 139

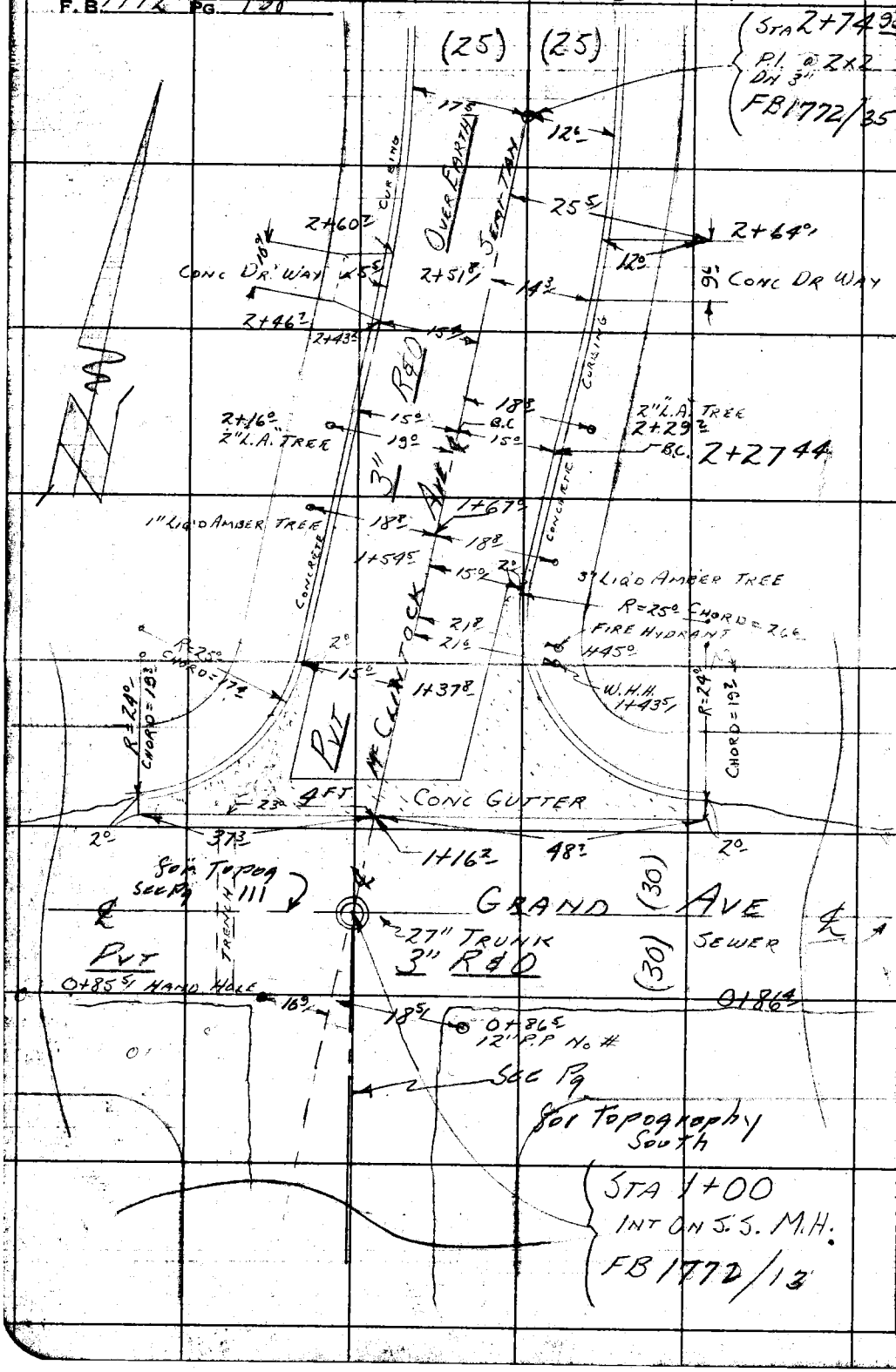

RETURN TO
LOS ANGELES COUNTY SURVEYOR
726 LOS ANGELES COUNTY
ENGINEERING BLDG.

Do not extend notes this side of this line.

Note: Any Additions or Changes on This Sheet Must be Made or Circled in Red Ink With Date and Name of Person Making Change.

Notes Ch'd by
Map No.
Office Work
Checked
Date

Survey of PALEVIEW AVE
W. O. 635 Tape No. St'd. °F
Surveyed by SNYDER P.R.
Notes H.C.S. Date 5-4-53
A. C. Johnson
Indexed

F. B. 1772 PG. 139

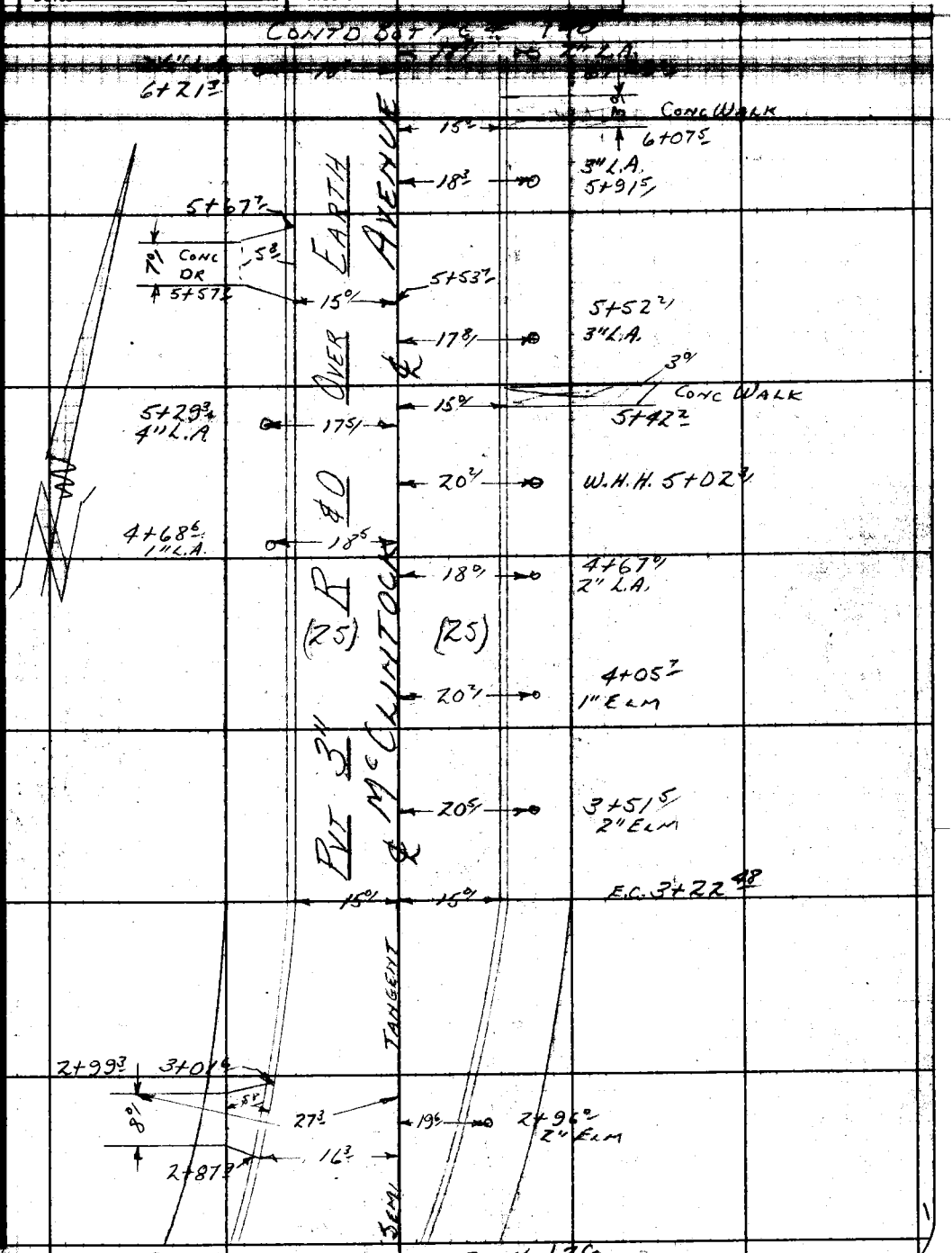

CONT'D FROM TOP PG # 138

Note: Any Additions or Changes of This Sheet Must be Made or Circled in Red Ink With Date and Name of Person Making Change.

Do not extend notes this side of this line.

RETURN TO
LOS ANGELES COUNTY SURVEYOR
726 LOS ANGELES COUNTY
ENGINEERING BLDG.

76F309S 247 2-51

F.B. 1772 PG. 140

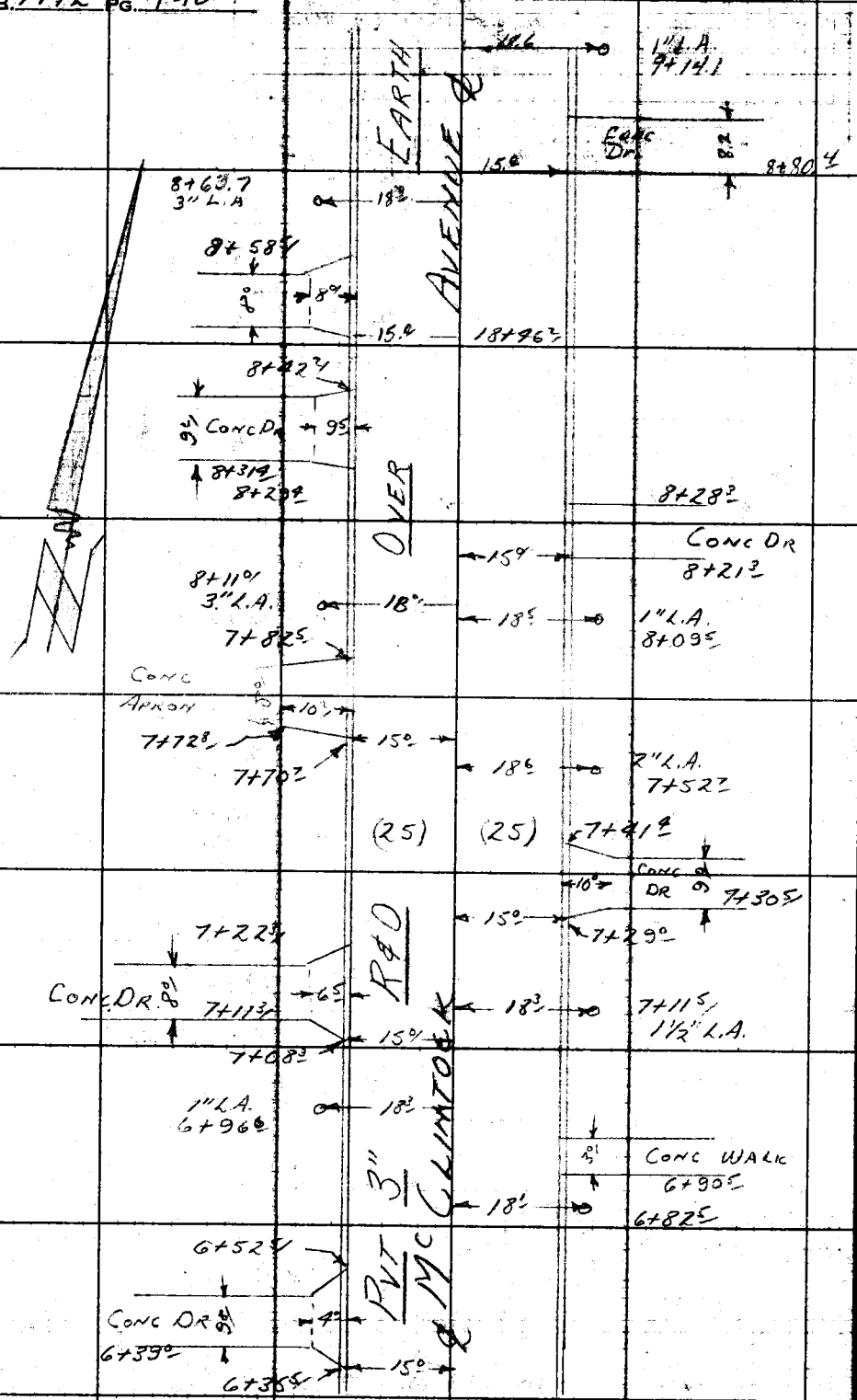

RETURN TO
LOS ANGELES COUNTY SURVEYOR
726 LOS ANGELES COUNTY
ENGINEERING BLDG.
Do not extend notes this side of this line.

Note: Any Additions or Changes on This Sheet Must be Made or Circled in Red Ink With Date and Name of Person Making Change.

F.B. 1772 PG. 141

Notes Ch'd by	Surveyed PALE VIEW AVE
Map No.	W. O. 635 Tape No. St'd. °F
Office Work	Surveyed by P.R. SNYDER
Checked	Notes A.C.S. Date 5/4/53
Date	Indexed

CONT'D BOT PG # 142

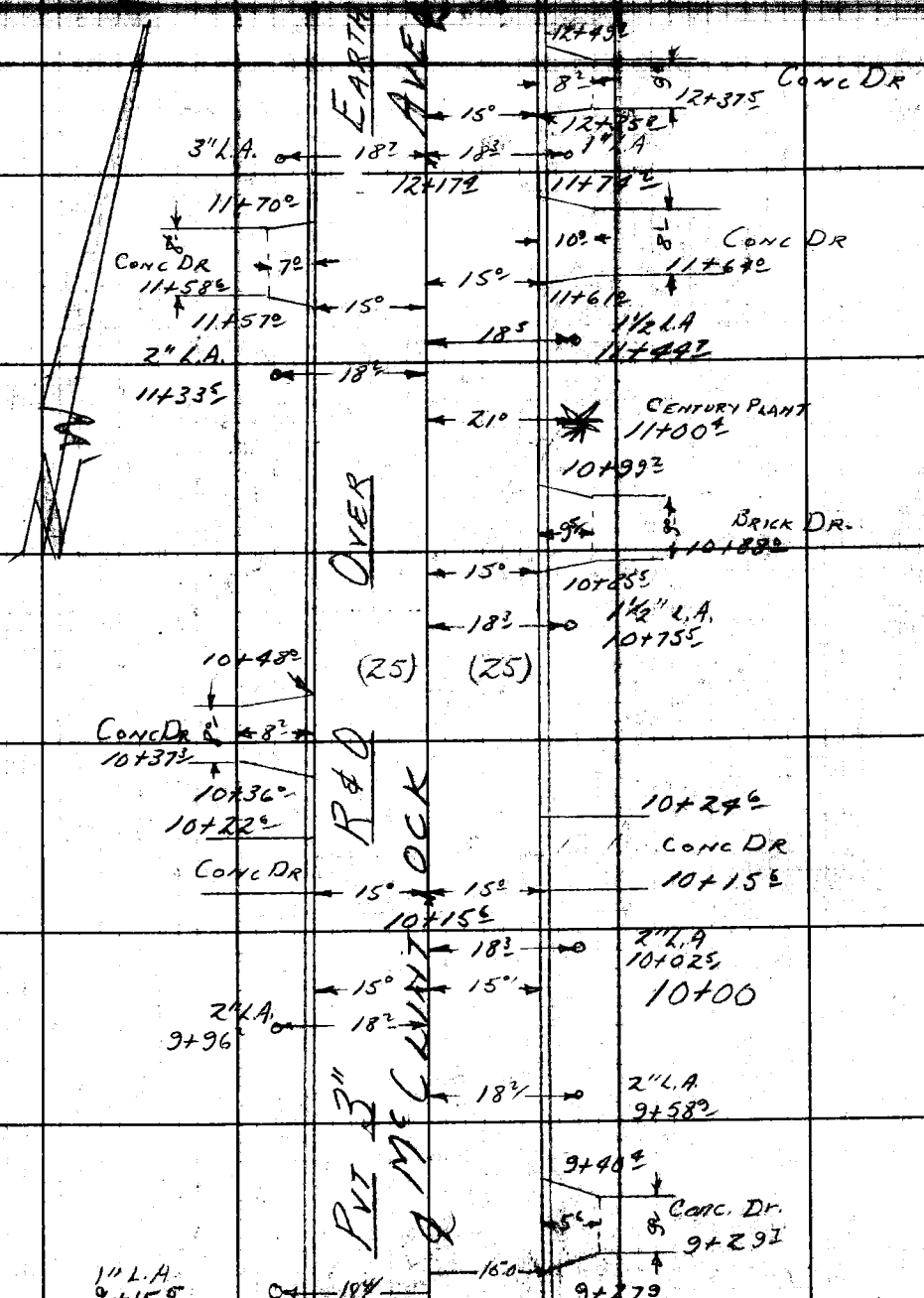

CONT'D FROM TOP PG # 140

Note: Any Additions or Changes on This Sheet Must Be Made or Circled in Red Ink With Date and Name of Person Making Change.

Do not extend notes this side of this line.

RETURN TO
LOS ANGELES COUNTY SURVEYOR
726 LOS ANGELES COUNTY
ENGINEERING BLDG.

78F3095 247 2-51

F.B. 1772 PG. 142

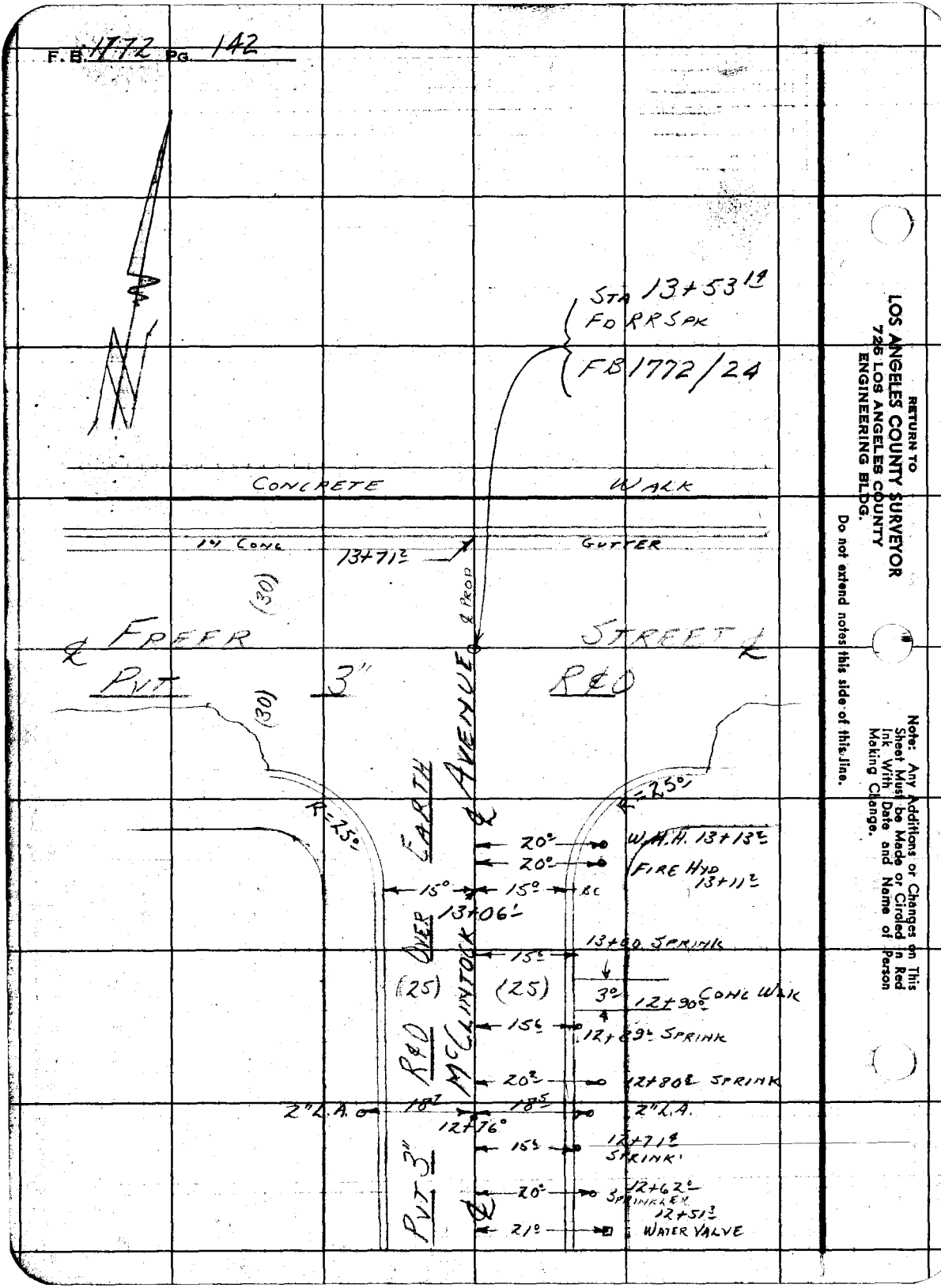

RETURN TO
LOS ANGELES COUNTY SURVEYOR
725 LOS ANGELES COUNTY
ENGINEERING BLDG.

Do not extend notes this side of this line.

Note: Any Additions or Changes on This Sheet Must be Made or Circled in Red Ink With Date and Name of Person Making Change.

Profile No. ____ Date ____ Notes Red ____ Date ____ Plotted ____ Date ____ Job No. 1635 Division No. V

F.B. 1772 Pg. 143

X-Sec. No. ____ Date 6/9/53 Notes Chkd. ____ Date ____ Checked ____ Date ____

Survey of DALEVIEW AVENUE

Survey by F.R. SAYDER Notes ____ Date 5-5-53

Map No. ____ Indexed A. G. Johnson Date ____

C.I. 1635

DALEVIEW AVENUE
SANITARY SEWER DIST.
X-SECTIONS ON McCLINTOCK
AVENUE
FROM GRAND AVE NORTHLY
TO FREER STREET

STATION	B. S.	H. I.	F. S.	ELEV.
				MAY-1953

A. STANGELAND - A
J. MARTIN - H.C.
M. SANDOVAL - R.C.

NOTE: ANY ADDITIONS OR CHANGES ON THIS SHEET MUST BE MADE OR CIRCLED IN RED INK, WITH DATE AND NAME OF PERSON MAKING CHANGE.

Do not extend notes this side of this line.

PLEASE RETURN TO
LOS ANGELES COUNTY SURVEYOR
726 LOS ANGELES COUNTY
ENGINEERING BLDG.

76L298 307 10-51

76L298 307 10-51

PLEASE RETURN TO

LOS ANGELES COUNTY SURVEYOR
726 LOS ANGELES COUNTY
ENGINEERING BLDG.

NOTE: ANY ADDITIONS OR CHANGES ON THIS SHEET MUST BE MADE OR CIRCLED IN RED INK, WITH DATE AND NAME OF PERSON MAKING CHANGE.

Do not extend notes this side of this line.

STATION	B. S.	H. I.	F. S.	ELEV.	LEFT OR WEST	℄ RIGHT OR EAST
BM "TE 574"	4.60	319.66		315.06	B.M. "TE 574" ELEV 315.059 FB 1734/39 GRAND AVE & McCLINTOCK AVE N.W. COR. BT SPK IN CURB 12FT ± No. OF No END C.R.	
0+87			545	314 21		℄ PROD McCLINTOCK @ X-GUT
✓			585	313 81		100FT ALONG EDGE GUT PVT GRAND
✓			599	313 67		213.5± ✓ ✓ ✓ GUT @ B.L.L PROD
✓			515	314 51	100FT ALONG So. EDGE GUT PVT GRAND	
✓			524	314 42	169± ✓ ✓ ✓ GUT @ BLL PROD	
1+00			501	314 65		℄ INT McCLINTOCK & GRAND
✓			516	314 50		100FT ALONG ℄ GRAND PVT
✓			534	314 32		213.5± ✓ ✓ ✓ @ BLL PROD
✓			480	314 86	100FT ALONG ℄ GRAND PVT	
✓			467	314 99	169± ✓ ✓ ✓ @ BLL PROD	
1+00			504	314 62		℄ TOP M.H.
27" INLET E.			17.50	302 16	ROD 5.04 CHAIN 10.21 DIAM 2.25 17.50	ROD 5.06 CHAIN 10.48 DIAM .67 16.21
8" STUB No.			16.21	303 45		ROD 5.03 CHAIN 10.55 DIAM .67 16.25
8" STUB So.			16.25	303 41		ROD 5.05 CHAIN 10.24 DIAM 2.25 17.54
27" OUTLET W.			17.54	302 12		

F.B. 1772 Pg. 44 Job No. 1635 Division No. V Notes Red Plotted Date No. Date X-Sec.
Survey of DALEVIEW AVENUE Notes Chkd Checked Date No.
Survey by P.R. SNYDER Notes A.C.S. Date
Indexed C. Johnson Date

76L298 307 10-51

PLEASE RETURN TO

LOS ANGELES COUNTY SURVEYOR

726 LOS ANGELES COUNTY
ENGINEERING BLDG.

NOTE: ANY ADDITIONS OR CHANGES ON THIS SHEET MUST BE MADE OR CIRCLED IN RED INK, WITH DATE AND NAME OF PERSON MAKING CHANGE.

Do not extend notes this side of this line.

STATION	B. S.	H. I.	F. S.	ELEV.	LEFT OR WEST ℄	RIGHT OR EAST
1+09		319.66	533	314 33		℄ @ CAMEL BACK
1+18²			581	313 85		℄ @ No. X-GUT
✓			595	313 71		100 FT ALONG GRAND [illegible]
✓			610	313 56		213.5± ✓ ✓ @ BLL [illegible]
✓			526	314 40	100 FT ALONG GRAND GUT [illegible]	
✓			509	314 57	169± ✓ ✓ @ BLL PROD ✓	
1+25±			556	314 10		℄ AT ℞ PROD No. SIDE [illegible]
1+25±			43	315 4		N.E. PROP "COR" GR[illegible]
✓			40	315 7		100 FT ALONG ℞ GR[illegible]
✓			48	314 9		213.5± ✓ ✓ B.L.L.
✓			46	315 1	N.W. PROP "COR" No. SIDE GRND	
✓			38	315 9	100 FT ALONG ℞, - GROUND	
✓			37	316 0	169± ✓ ✓ B.L.L. GROUND	
1+37³			529	314 37	LEFT OPP E.C. CURB LEFT ℄	
✓			537	314 29	✓ 15° GUT N. C.R.	N.W COR
✓			472	314 94	✓ 15° TOP CB ✓	✓ ✓
—			573	313 93	✓ GUT W.C.R.	✓ ✓
—			503	314 63	✓ TOP CB ✓	✓ ✓
1+54⁵			491	314 75		℄ OPP No. C.R. N.E. COR
✓			515	314 51		15° GUT ✓ ✓

Profile No. ____ Notes Red ____ Plotted ____ Job No. 1635 Division No. ✓

X-Sec. No. ____ Date ____ Date ____ Survey of ____

Notes Chkd. ____ Checked ____ Survey by P.R. SNYDER Notes A.C.S. Date 5-5-53

No. ____ Date ____ Date ____ Map No. ____ Indexed C. JORDAN Date ____

F.B. 1772 Pg. 145

76L298 307 10-51

PLEASE RETURN TO

LOS ANGELES COUNTY SURVEYOR
726 LOS ANGELES COUNTY
ENGINEERING BLDG.

NOTE: ANY ADDITIONS OR CHANGES ON THIS SHEET MUST BE MADE OR CIRCLED IN RED INK, WITH DATE AND NAME OF PERSON MAKING CHANGE.

Do not extend notes this side of this line.

STATION	B. S.	H. I.	F. S.	ELEV.	LEFT OR WEST ℄	RIGHT OR EAST
		319.66				
1+54 51			554	314 12		15° TOP CB No C.R. N.E. COR
—			584	313 82		GUT E.C.R. N.E. COR
—			518	314 48		TOP CB ✓ ✓ ✓
2+00			442	315 24		℄
2+27 99			424	315 42		℄ @ BC CURVE
✓			460	315 06		15° GUT
✓			402	315 64		15° TOP CB
✓			39	315 8		25° PL
✓			456	315 10	15° GUT	
✓			403	315 63	15° TOP CB	
✓			37	316 0	25° PL	
2+74 95			395	315 71		SEMITAN @ P.I.
✓			428	315 38		12 6/ GUT OFF LINE BK
✓			373	315 93		12 6/ TOP CB ✓ ✓ ✓
✓			35	316 2		22 6/ PL ✓ ✓ ✓
✓			392	315 74	2 4/ ℄ PVT OFF LINE BK	
✓			426	315 40	17 4/ GUT ✓ ✓ ✓	
✓			366	316 00	17 4/ TOP CB ✓ ✓ ✓	
✓			34	316 3	27 4/ PL ✓ ✓ ✓	

F.B. 1772 PG. 146 Job No. 1635 Division No. V Notes Red. Plotted Profile
Survey of PALEVIEW AVE Date Date No.
Survey by P.A. SNYDER Notes A.C.S. Notes Chkd. Checked X-Sec.
Indexed C. Johnson Date Date Date No.

76L298 307 10-51

PLEASE RETURN TO
LOS ANGELES COUNTY SURVEYOR
726 LOS ANGELES COUNTY
ENGINEERING BLDG.

NOTE: ANY ADDITIONS OR CHANGES ON THIS SHEET MUST BE MADE OR CIRCLED IN RED INK, WITH DATE AND NAME OF PERSON MAKING CHANGE.

Do not extend notes this side of this line.

STATION	B. S.	H. I.	F. S.	ELEV.	LEFT OR WEST ℄	RIGHT OR EAST
		319.66				
3+00			371	315 95		SEMI TANG
3+22.48			352	316 14		℄ @ E.C. CURVE
✓			390	315 76		15% GUT
✓			335	316 31		15% TOP CR
✓			30	316 7		25% PL
✓			388	315 78	15% GUT	
✓			333	316 33	15% TOP CR	
✓		1	27	317 0	25% PL	
T.P.	565	321.56	3.75	315.91	T.P.	
3+75±			505	316 51		℄
✓			47	316 9		25% PL
✓			43	317 3		90% GRND @ BK HR
✓			43	317 3		100% GROUND
✓			47	316 9		190± B.L.L.
✓			45	317 1	25% PL	
✓			39	317 7	100% GRND	
✓			36	318 0	170% GRND @ BK OF HR	
✓			36	318 0	193.3± P. POLE LINE	
4+00			484	316 72		℄
✓			529	316 27		15% GUT

Profile
No. ____ Date ____ Notes Red ____ Plotted ____ Job No. 1635 Division No. X
X-Sec. ____ Date ____ Notes Chkd ____ Checked ____ Survey of ____ Survey by SHYDER Notes ____ Date ____
No. ____ Date ____ Map No. ____ Date ____

F.B. 1772 PG. 147

76L298 307 10-51

PLEASE RETURN TO

LOS ANGELES COUNTY SURVEYOR
726 LOS ANGELES COUNTY
ENGINEERING BLDG.

NOTE: ANY ADDITIONS OR CHANGES ON THIS SHEET MUST BE MADE OR CIRCLED IN RED INK, WITH DATE AND NAME OF PERSON MAKING CHANGE.

Do not extend notes this side of this line.

STATION	B. S.	H. I.	F. S.	ELEV.	LEFT OR WEST	℄ RIGHT OR EAST
		321 56				
4+00			468	316 88		15°/ TOP CB
✓			43	317 1		25°/ PL
✓			574	316 32	15°/ GUT	
✓			468	316 88	15°/ TOP CB	
✓			43	317 3	25°/ PL	
5+00			409	317 47		℄
✓			453	317 03		15°/ GUT
✓			396	317 60		15°/ TOP CB
✓			36	318 0		25°/ PL
✓			450	317 06	15°/ GUT	
✓			392	317 64	15°/ TOP CB	
✓			36	318 0	25°/ PL	
T.P.	661	323.90	427	317 29	T.P.	
5+77±			590	318 00		℄ OPP PL
✓			54	318 5		25°/ PL
✓			50	318 9		100°/ GRND
✓			51	318 8		105°/ GRND BK HOUSE
✓			56	318 3		190± B.L.L.
✓			53	318 6	25°/ PL	
✓			48	319 1	65°/ BK HOUSE	

F.B. 1772 PG. 148 Job No. 1635 Division No. V Notes Red. Plotted Profile No.
Survey of PALEVIEW AVE Date Date X-Sec.
Survey by SNYDER Notes A.C.S. Notes Chkd. Checked No.
Index C. Johnson Date 5-53 Date Date

76L298 307 10-51

PLEASE RETURN TO

LOS ANGELES COUNTY SURVEYOR

726 LOS ANGELES COUNTY
ENGINEERING BLDG.

NOTE: ANY ADDITIONS OR CHANGES ON THIS SHEET MUST BE MADE OR CIRCLED IN RED INK, WITH DATE AND NAME OF PERSON MAKING CHANGE.

Do not extend notes this side of this line.

STATION	B. S.	H. I.	F. S.	ELEV.	LEFT OR WEST ℄ RIGHT OR EAST
		323 90			
5+77			45	319 4	100% GRND
✓			46	319 3	193± B.L.L. Pole Line
T.P.	6 18	325 18	4 90	319.00	T.P.
6+00			6.99	318 19	℄
✓			743	317 75	15% GUT
✓			6 85	318 33	15% TOP CB
✓			64	318 8	25% R
✓			742	317 76	15% GUT
✓			681	318 37	15% TOP CB
✓			64	318 8	25% R
7+00			626	318 92	℄
✓			670	318 48	15% GUT
✓			609	319 09	15% TOP CB
✓			57	319 5	25% R
✓			670	318 48	15% GUT
✓			607	319 11	15% TOP CB
✓			568	319 50	25% R
8+00			553	319 65	℄
✓			5.95	319 23	15% GUT
✓			538	319 80	15% TOP CB

Profile No. ____ Notes Red ____ Plotted ____ Job No. 1635 Division No. 1 F.B. 1777 Pg. 149
Date ____ Date ____ Survey of ____
X-Sec. No. ____ Notes Chkd. ____ Checked ____ Survey by Snyder Notes A.G.S. Date 5-5-53
Date ____ Date ____ Map No. ____ Indexed C. Johnson Date ____

76L298 307 10-51

PLEASE RETURN TO

LOS ANGELES COUNTY SURVEYOR
726 LOS ANGELES COUNTY
ENGINEERING BLDG.

NOTE: ANY ADDITIONS OR CHANGES ON THIS SHEET MUST BE MADE OR CIRCLED IN RED INK, WITH DATE AND NAME OF PERSON MAKING CHANGE.

Do not extend notes this side of this line.

F.B. 1772 PG. 150 | Job No. 1635 | Division No. ✓ | Notes Red. ____ Date ____ | Plotted ____ Date ____ | Profile No. ____ | X-Sec. No. ____

Survey of DALE VIEW AVE | Notes A.C.S. | Notes Chkd. ____ Date ____ | Checked ____ Date ____

Survey by SAYDER | Date 5-53

Indexed C. JOHNSON

STATION	B. S.	H. I.	F. S.	ELEV.	LEFT OR WEST ℄	RIGHT OR EAST ℄
		325 18				
8+00			48	320 4		25% R
✓			591	319 27	15% GUT	
✓			534	319 84	15% TOP CB	
✓			48	320 4	25% R	
8+77±			495	320 23	℄	
✓			45	320 7		25% R
✓			39	321 3		90% @ BK HS.
✓			40	321 2		100% GRND
✓			43	320 9		190± B.L.L.
9+00			478	320 40	℄	
✓			529	319 89		15% GUT
✓			466	320 52		15% TOP CB
✓			41	321 1		25% R
✓			520	319 98	15% GUT	
✓			459	320 59	15% TOP CB	
✓			41	321 1	25% R	
✓			28	322 4	70% BK HS	
✓			29	322 3	100% GRND OPP 4" SS OUTLET 40 FT ± NORTHLY	
✓			30	322 2	193 ± B.L.L	

76L298 307 10-51

PLEASE RETURN TO

LOS ANGELES COUNTY SURVEYOR

726 LOS ANGELES COUNTY
ENGINEERING BLDG.

NOTE: ANY ADDITIONS OR CHANGES ON THIS SHEET MUST BE MADE OR CIRCLED IN RED INK, WITH DATE AND NAME OF PERSON MAKING CHANGE.

Do not extend notes this side of this line.

STATION	B. S.	H. I.	F. S.	ELEV.	LEFT OR WEST	℄ RIGHT OR EAST
		325 18				
10+00			4 00	321 18		℄
✓			447	320 71		15°/GUT
✓			389	321 29		15°/TOP CB
✓			33	321 9		25°/AR
✓			445	320 73	15°/GUT	
✓			389	321 29	15°/TOP CB	
✓			33	321 9	25°/AR	
T. P.	6 00	327.35	383	321.35	T.P.	
11+00			524	322 11		℄
✓			562	321 73		15°/GUT
✓			507	322 28		15°/TOP CB
✓			48	322 6		25°/AR
✓			563	321 72	15°/GUT	
✓			504	322 31	15°/TOP CB	
✓			46	322 8	25°/AR	
11+05			517	322 18		℄
✓			46	322 8		25°/AR
✓			46	322 8		65°/BK HR
✓			47	322 7		100°/GRND
✓			47	322 7		190± B.L.L.

Profile No. ____ Date ____ Notes Red ____ Plotted ____ Job No. 1635 Division No. ✓ F.B. 1772 Pg. 151

X-Sec. No. ____ Date ____ Notes Chkd. ____ Checked ____ Survey of ____ Survey by SHYDER Notes C.J. Date 5-5-53

Map No. ____ Date ____ Indexed ____ Date ____

76L298 307 10-51

PLEASE RETURN TO

LOS ANGELES COUNTY SURVEYOR
726 LOS ANGELES COUNTY
ENGINEERING BLDG.

NOTE: ANY ADDITIONS OR CHANGES ON THIS SHEET MUST BE MADE OR CIRCLED IN RED INK, WITH DATE AND NAME OF PERSON MAKING CHANGE.

Do not extend notes this side of this line.

STATION	B. S.	H. I.	F. S.	ELEV.	LEFT OR WEST ℄	RIGHT OR EAST
		327.35				
11+00			4 5	322 9	25°/Pk	
✓			3 5	323 9	65°/ Bk Hg	
✓			3 6	323 8	100°/ GRND	
✓			3 7	323 7	193± B.L.L.	
12+00			3 87	323 48		℄
✓			4 16	323 19		15°/ GUT
✓			3 62	323 73		15°/ TOP CB
✓			3 4	324 0		25°/Pk
✓			4 23	323 12	15°/ GUT	
✓			3 59	323 76	15°/ TOP CB	
✓			3 3	324 1	25°/Pk	
T.P.	776	331.35	3 76	32[illegible] 59	T.P.	
13+00			6 12	325 23		℄
13+06½			6 03	325 22		℄ OPP B.C. CURB
✓			6 34	325 01	RIGHT: 15°/ GUT So. C.R., S.E.	COR
✓			5 77	325 58	15°/ TOP CB ✓ ✓	✓
—			6 14	325 21	GUT EA. C.R., S.E.	COR
—			5 52	325 83	TOP CB. ✓ ✓	✓
13+06½			6 39	324 96	LEFT 15°/ GUT So. C.R., S.W.	COR
✓			5 79	325 56	15°/ TOP CB ✓ ✓ ✓	✓

F.B. 1772 PG. 152 Job No. 1635 Division No. V Notes Red. Plotted Profile
Survey of DALEVIEW AVE. Date Date No.
Survey by P.R. SNYDER Notes A.C.S. Notes Chkd Checked X-Sec.
Indexed K. C. Johnson Date 5-53 Date Date No.

76L298 307 10-51

PLEASE RETURN TO

LOS ANGELES COUNTY SURVEYOR
726 LOS ANGELES COUNTY
ENGINEERING BLDG.

NOTE: ANY ADDITIONS OR CHANGES ON THIS SHEET MUST BE MADE OR CIRCLED IN RED INK, WITH DATE AND NAME OF PERSON MAKING CHANGE.

Do not extend notes this side of this line.

STATION	B. S.	H. I.	F. S.	ELEV.	℄ RIGHT
		331 35			
—			594	325 41	LEFT GUT W.C.R. S.W. COR INT McCLINTOCK
—			537	325 98	TOP CURB ✓ ✓ ✓ ✓ ✓
13+23±			55	325 9	25' PROP "COR" S.L.
✓			56	325 8	RIGHT: 100' GROUND TO R FREER
✓			57	325 7	100' ✓ ✓ THENCE 15' N.
✓			55	325 9	190± ✓ ✓ B.L.L. ✓
✓			64	325 0	✓ ✓ ✓ 14' N.
✓			56	325 8	LEFT: 25' PROP COR
✓			54	326 0	LEFT: 100' GROUND TO R FREER
✓			53	326 1	100' THENCE 17' N.
✓			55	325 9	193'± ✓ ✓ B.L.L.
13+53 14			510	326 25	℄ INT McCLINTOCK
✓			530	326 05	100' PVT
✓			550	325 85	190' PVT @ BLL
✓			480	326 55	100' PVT
✓			46	326 8	193'± BLL PROD PVT
13+71 21			562	325 73	℄ PROD. GUT
✓			592	325 43	190± B.L.L PROD GUT
✓			521	326 14	193 ± B.L.L PROD. GUT
✓			494	326 41	℄ PROD TOP C

Profile No. ____ Date ____ Date ____ Date ____ Notes Red ____ Plotted ____ Job No. 1635 Division No. ✓ F.B. 1772 Pg. 153
X-Sec. No. ____ Date ____ Notes Chkd ____ Checked ____ Survey of Dist. ____ Survey by SNYDER Notes ____ Date 8-5-53
Map No. ____ Indexed C. Johnson Date ____

F.B. 1772 PG. 154 Job No. 1635 Division No. V Notes Red. Plotted Profile

Survey of DALEVIEW AVE Date Date No.

Survey by SNYDER Notes A.C.S. Notes Chkd. Checked X-Sec.

Indexed C. Johnson Date 5-53 Date Date No.

76L298 307 10-51

PLEASE RETURN TO

LOS ANGELES COUNTY SURVEYOR
726 LOS ANGELES COUNTY
ENGINEERING BLDG.

NOTE: ANY ADDITIONS OR CHANGES ON THIS SHEET MUST BE MADE OR CIRCLED IN RED INK, WITH DATE AND NAME OF PERSON MAKING CHANGE.

Do not extend notes this side of this line.

STATION	B.S.	H.I.	F.S.	ELEV.	
B.M.T.F.563		331.35	4.88	326.47	BM TF563 ELEV 326.454 F.B. 1734/35 FREER ST (N SIDE) @ McCLINTOCK AVE BT SPK IN C8 20 FT W OF ℄ HOD OF McCLINTOCK AVE

Notes Ck'd by:
Map No.
Office Work
Checked
Date

Survey of DALEVIEW AVE
W. O. 1635 Tape No. St'd. °F
Surveyed by R.R. SNYDER
Notes A.C.S. Date 5-6-53
Indexed C. Johnson

F. B. 1772 Pg. 155

C.I. 1635

DALEVIEW AVENUE
SANITARY SEWER
DISTRICT

TOPOGRAPHY ON DALEVIEW
AVENUE
FROM GRAND AVENUE
NORTHERLY
TO FREER STREET

MAY - 1953

A. STANGELAND - T
J. MARTIN - H.C.
A.G. SANDOVAL - R.C.

Note: Any Additions or Changes on This Sheet Must Be Made or Circled in Red Ink With Date and Name of Person Making Change.

Do not extend notes this side of this line.

RETURN TO
LOS ANGELES COUNTY SURVEYOR
726 LOS ANGELES COUNTY
ENGINEERING BLDG.

76F309S 247 2-51

F.B. 1772 Pg. 156

CONT'D BOT PG #157

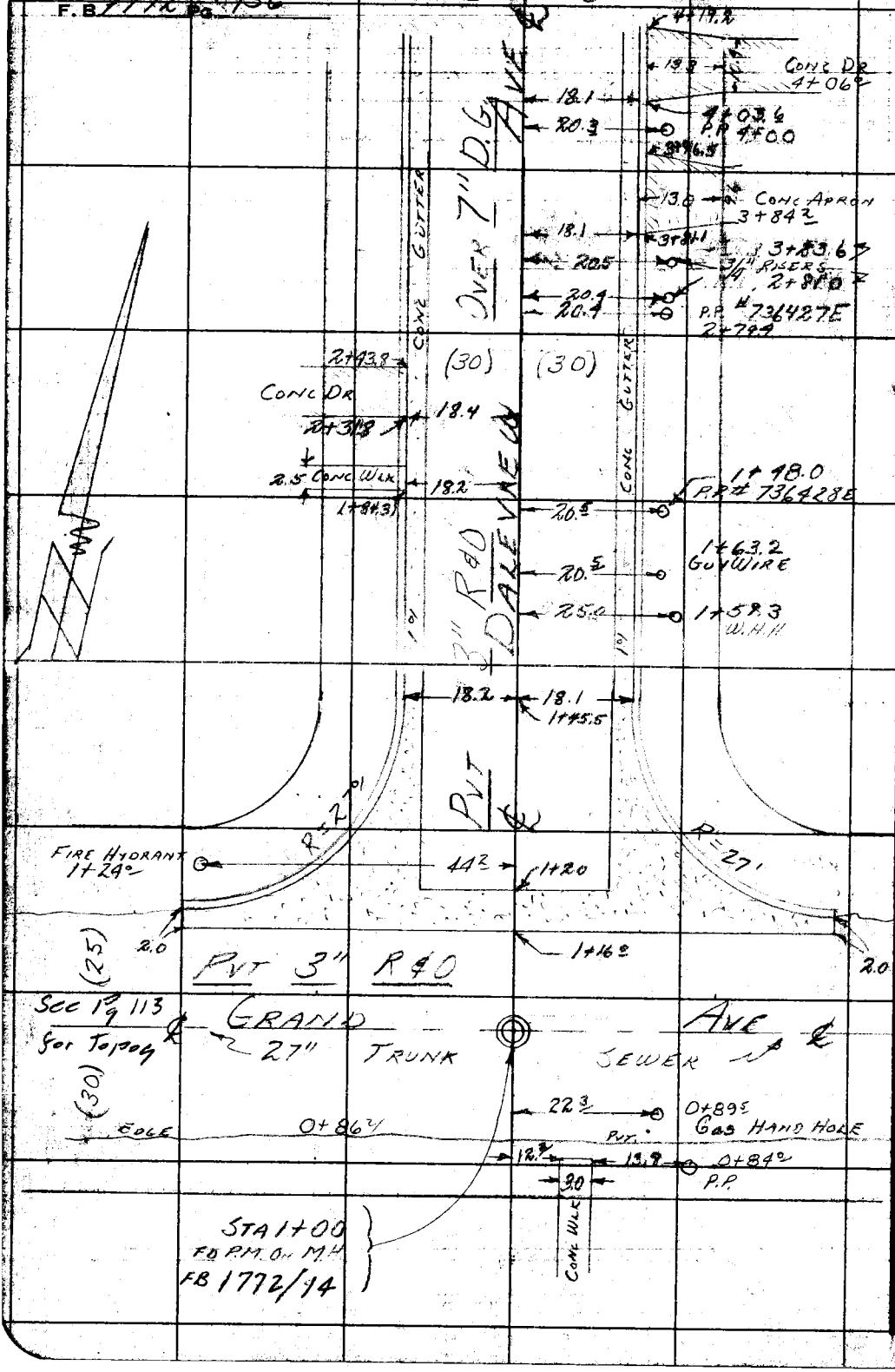

RETURN TO
LOS ANGELES COUNTY SURVEYOR
726 LOS ANGELES COUNTY
ENGINEERING BLDG.

Do not extend notes this side of this line.

Note: Any Additions or Changes on This Sheet Must be Made or Circled in Red Ink With Date and Name of Person Making Change.

F. B. 1772 Pg. 157

Notes Ck'd by	Survey of DALEVIEW AVE
Map No.	W. O. 1635 Tape No. St'd. °F
Office Work	Surveyed by SNYDER
Checked	Notes A.C.S. Date 5-8-53
Date	Indexed A. C. Johnson

CONT'D BOT PG # 158

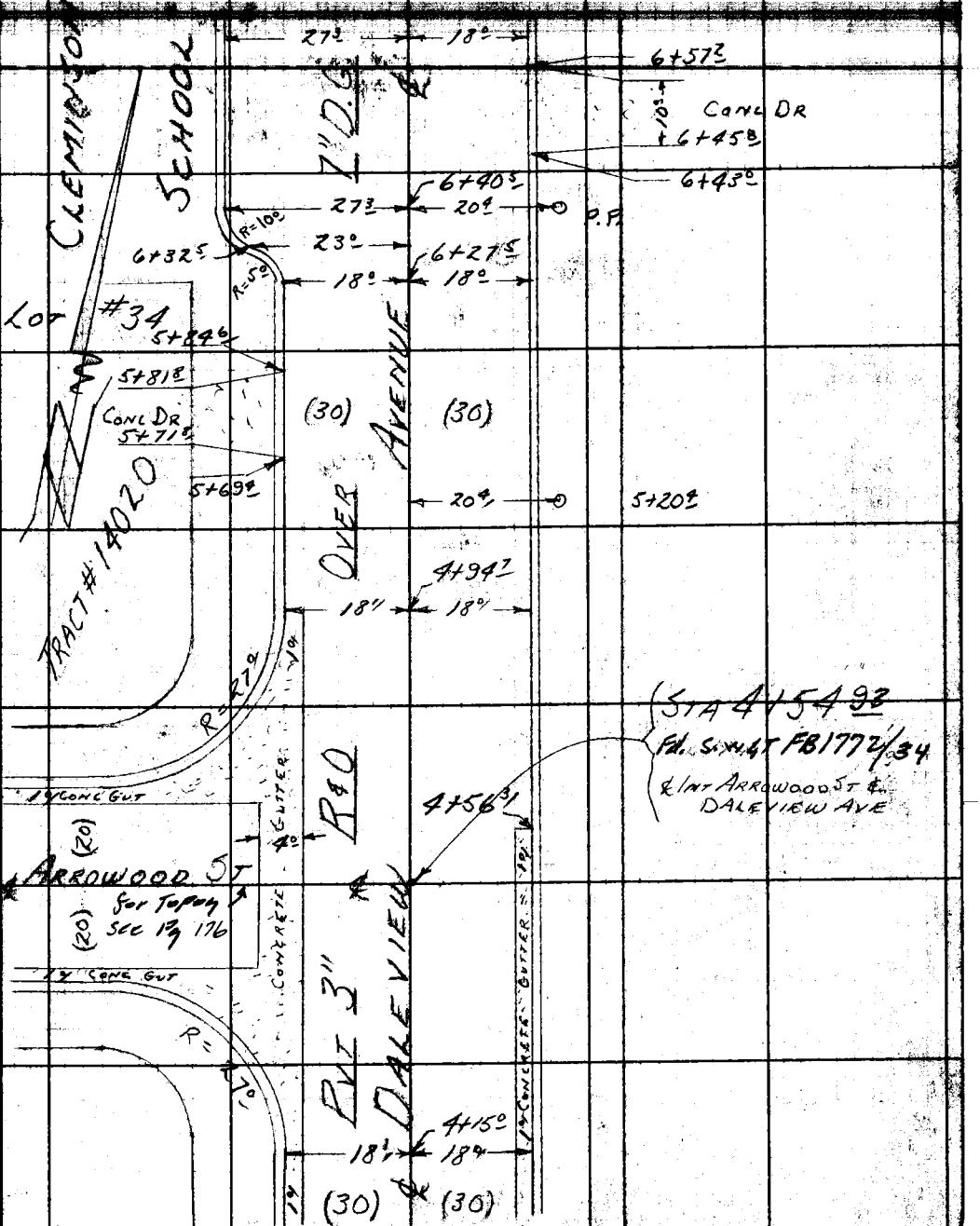

CONT'D FROM TOP PG # 156

Note: Any Additions or Changes on This Sheet Must be Made or Circled in Red Ink With Date and Name of Person Making Change.

Do not extend notes this side of this line.

RETURN TO
LOS ANGELES COUNTY SURVEYOR
726 LOS ANGELES COUNTY
ENGINEERING BLDG.

76F3095 247 2-51

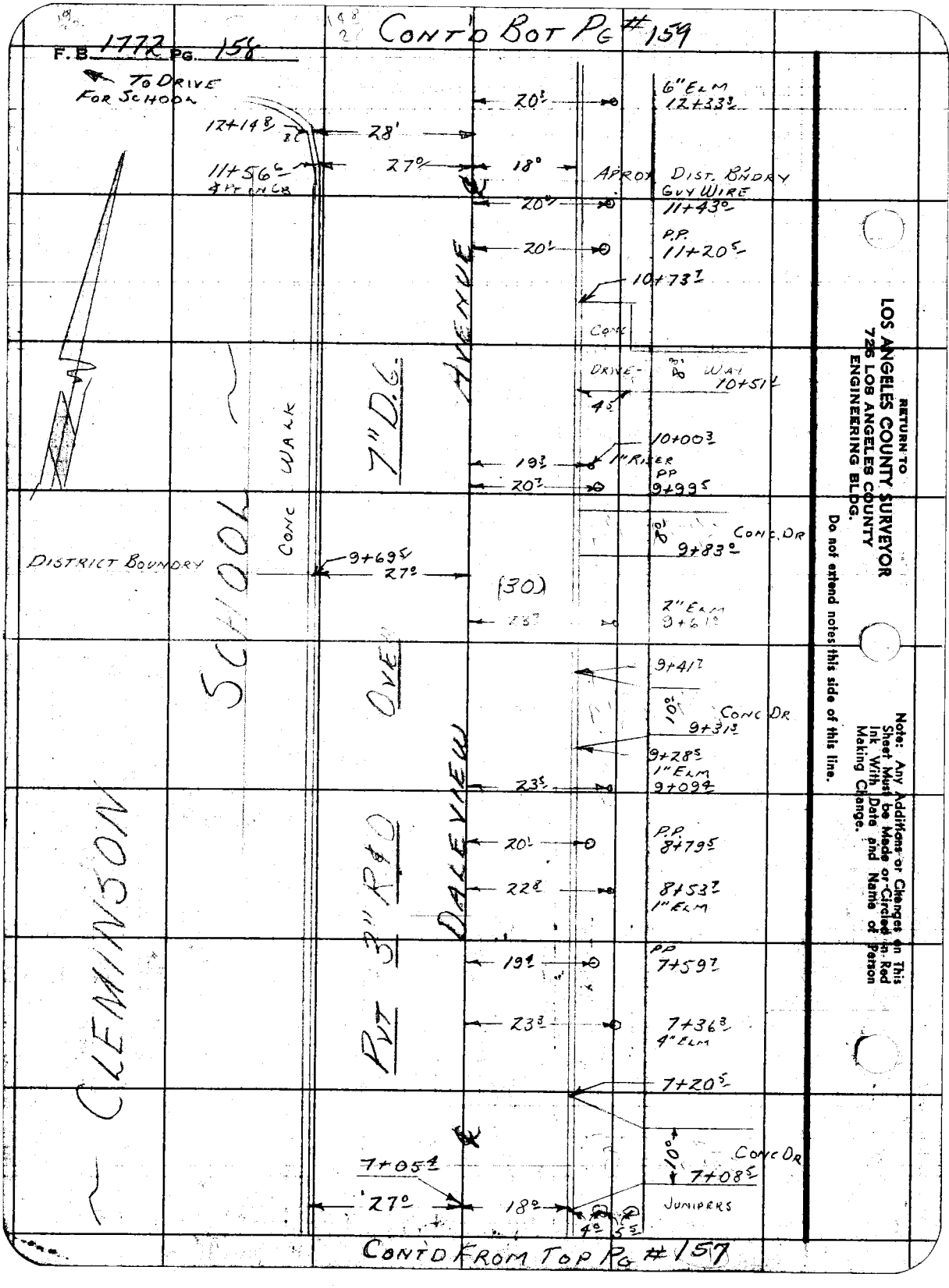

RETURN TO
LOS ANGELES COUNTY SURVEYOR
726 LOS ANGELES COUNTY
ENGINEERING BLDG.

Do not extend notes this side of this line.

Note: Any Additions or Changes on This Sheet Must be Made or Circled in Red Ink With Date and Name of Person Making Change.

Notes Ck'd by	Survey of DALEVIEW AVE
Map No.	W. O. 1635 Tape No. St'd. °F
Office Work	Surveyed by SNYDER
Checked	Notes 4.65 Date 5-6-53
Date	Indexed

F. B. 1772 Pg. 159

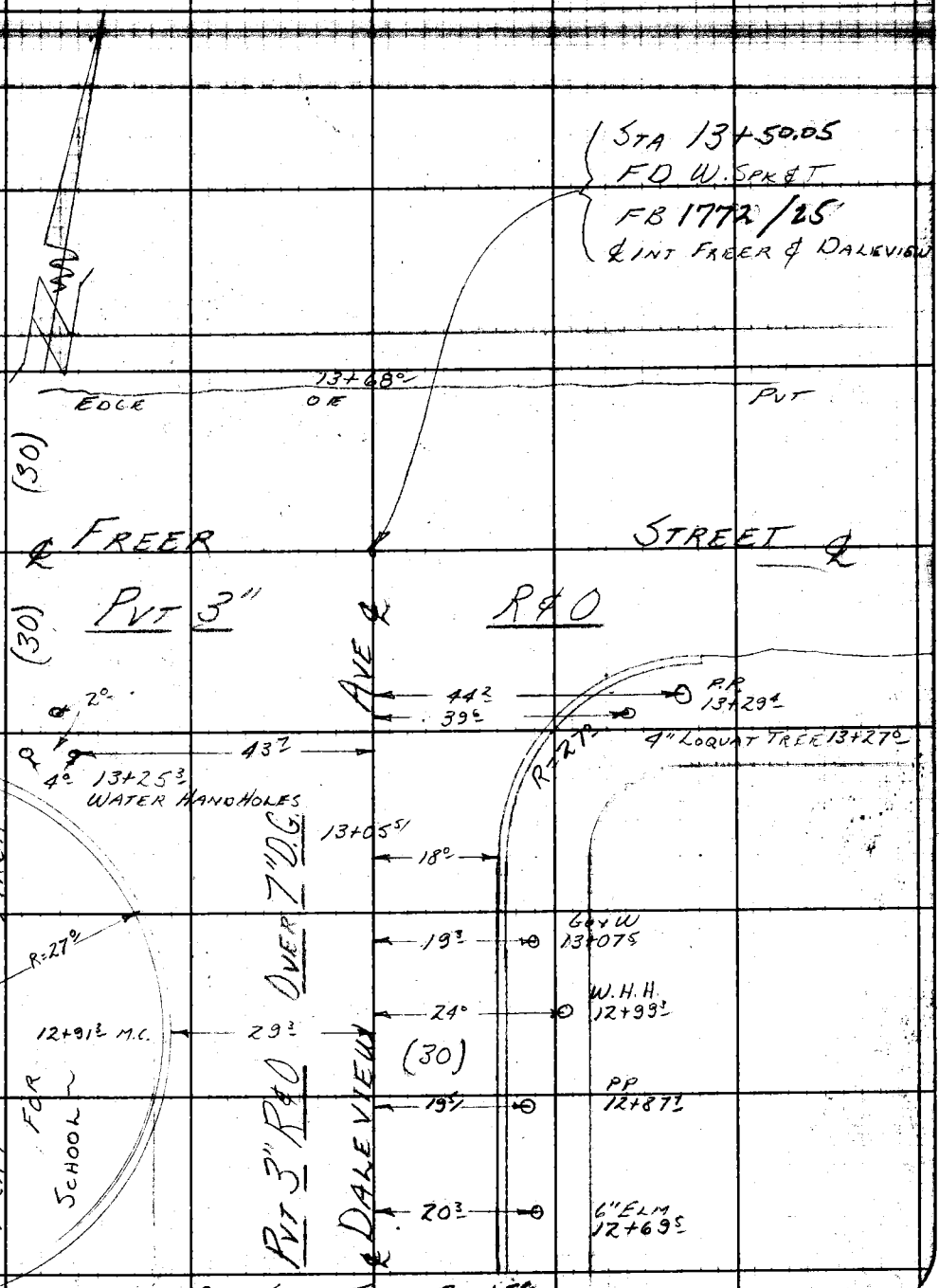

CONT'D TAP PG 158

Note: Any Additions or Changes on This Sheet Must be Made or Circled in Red Ink With Date and Name of Person Making Change.

Do not extend notes this side of this line.

RETURN TO
LOS ANGELES COUNTY SURVEYOR
726 LOS ANGELES COUNTY
ENGINEERING BLDG.

76F3096 247 2-51

RETURN TO
LOS ANGELES COUNTY SURVEYOR
725 LOS ANGELES COUNTY
ENGINEERING BLDG.

Note: Any Additions or Changes on This Sheet Must be Made or Circled in Red Ink With Date and Name of Person Making Change.

Do not extend notes this side of this line.

F.B. 1772 PG. 160

Profile No. _____ Notes Red _____ Plotted _____ Job No. 1635 Division No. _____ F.B. 1772 Pg. 161

Date _____ Date _____ Survey of [illegible]

X-Sec. No. _____ Notes Chkd LGM Date 6/11/53 Checked _____ Date _____ Survey by SNYDER Notes A.C.S. Date 5-7-53

Map No. _____ Indexed Johnson Date _____

C.A. # 1635

DALEVIEW AVENUE

SANITARY SEWER DIST.

X-SECTIONS ON DALEVIEW

AVENUE

FROM GRAND AVE. NORTHLY

TO FREER STREET

MAY - 1953

A. STANGELAND - T

J. MARTIN - H.C.

M. SANDOVAL - R.C.

STATION	B.S.	H.I.	F.S.	ELEV.

NOTE: ANY ADDITIONS OR CHANGES ON THIS SHEET MUST BE MADE OR CIRCLED IN RED INK, WITH DATE AND NAME OF PERSON MAKING CHANGE.

Do not extend notes this side of this line.

PLEASE RETURN TO

LOS ANGELES COUNTY SURVEYOR

726 LOS ANGELES COUNTY ENGINEERING BLDG.

761-298 307 10-51

76L298 307 10-51

PLEASE RETURN TO
LOS ANGELES COUNTY SURVEYOR
726 LOS ANGELES COUNTY
ENGINEERING BLDG.

NOTE: ANY ADDITIONS OR CHANGES ON THIS SHEET MUST BE MADE OR CIRCLED IN RED INK, WITH DATE AND NAME OF PERSON MAKING CHANGE.

Do not extend notes this side of this line.

STATION	B. S.	H. I.	F. S.	ELEV.	LEFT OR WEST	& RIGHT OR EAST
BM "TE 573"	4.46	319.76		31[illegible]0	BM "TE 573" ELEV 315.302 FB 1734-39	
					GRAND AVE & DALEVIEW AVE N.W. COR	
					BT SPK IN CURB 8ET No. OF No. END C.R.	
0+70°			49	314.9		& PROD So. & DALEVIEW
0+86 ±			530	314.46		& PROD EDGE PVT
1+00			479	314.97		& INT GRAND TOP M.H.
1+00 M.H.					ROD 479 CHAIN 9.05 DIAM 2.25	
27" INLET EAST			16.09	303.67	16.09	ROD 479 CHAIN 9.22 DIAM 1.67
8" STUB NORTH			14.68	305.08		14.68 ROD 479 CHAIN 9.05 DIAM 2.25
27" OUTLET WEST			16.09	303.67		16.09
1+00			421	315.55	RIGHT: 100ET ALONG & GRAND & PVT	
✓			482	314.94	✓ ✓ ✓	THENCE 14° So. EDGE PVT
✓			44	315.4	✓ ✓ ✓	✓ 30° ✓ & GUT
✓			489	314.87	✓ ✓ ✓	✓ 16° No. EDGE PVT
✓			41	315.7	✓ ✓ ✓	✓ 30° ✓ &
T.P.	4.99	320.22	453	315.23	T.P.	
1+00			413	316.09	RIGHT: 200ET ALONG & GRAND & PVT	
✓			489	315.33	✓ ✓ ✓	THENCE 14° So. EDGE PVT
✓			44	315.8	✓ ✓ ✓	30° So. &

F.B. 1772 PG. 162 Job No. 1635 Division No. ____ Notes Red. ____ Plotted ____ No. ____ Profile
Survey of DALEVIEW AVE Date ____ Date ____ No. ____ X-Sec.
Survey by SNYDER Notes A.G.S. Notes Chkd. ____ Checked ____
Indexed C. Johnson Date 5-53 Date ____ Date ____

76L298 307 10-51

PLEASE RETURN TO
LOS ANGELES COUNTY SURVEYOR
726 LOS ANGELES COUNTY
ENGINEERING BLDG.

NOTE: ANY ADDITIONS OR CHANGES ON THIS SHEET MUST BE MADE OR CIRCLED IN RED INK, WITH DATE AND NAME OF PERSON MAKING CHANGE.

Do not extend notes this side of this line.

STATION	B. S.	H. I.	F. S.	ELEV.		
		320 22				
1+00			502	315 20	RIGHT: 200' ALONG ℄ GRAND	THENCE 14' Sa. EDGE
✓			51	315 1	✓ ✓ ✓	✓ 16' ✓
✓			41	316 1	✓ ✓ ✓	✓ 30' ✓
✓			408	316 14	RIGHT: 258'± ✓ ✓	℄ Put @ B.L.L. Prop
✓			482	315 46	✓ ✓ ✓	THENCE 14' So. Edge
✓			38	316 4	✓ ✓ ✓	✓ 30' ✓
✓			482	315 46	✓ ✓ ✓	✓ 16' 1½ Edge
✓			36	316 6	✓ ✓ ✓	✓ 30' 1½ Blanket
1+00			551	314 71	LEFT: 90'± ✓ ✓	℄ Put @ Aaron B.L.L.
✓			611	314 11	✓ ✓ ✓	THENCE 14' So. E.
✓			59	314 3	✓ ✓ ✓	✓ 30' So.
✓			614	314 08	✓ ✓ ✓	✓ 18' So.
✓			49	315 3	✓ ✓ ✓	✓ 30' ✓
1+18			577	314 45		℄ @ X Cut
1+30			559	314 63		℄ B.L.L. Prop
1+30			49	315 3		30' N.E. Prop
✓			51	315 1	30' N.W. Prop Cor	
1+45			532	314 90		℄ Opp E. Cor
✓			561	314 61	Gut N.C.R. N.E. Cor	
✓			498	315 24	Top CB ✓ ✓ ✓	

Profile No.____ Notes Red____ Job No. 8[illegible] Division No.____ F.B. 177 Pg. 163
X-Sec. No.____ Date____ Date____ Plotted____ Date____ Survey of DPW Date 5-[illegible]-53
Notes Chkd____ Date____ Checked____ Date____ Survey by Snyder Notes ACS
Map No.____ Indexed C. Johnson Date____

76L298 307 10-51

PLEASE RETURN TO

LOS ANGELES COUNTY SURVEYOR
726 LOS ANGELES COUNTY
ENGINEERING BLDG.

NOTE: ANY ADDITIONS OR CHANGES ON THIS SHEET MUST BE MADE OR CIRCLED IN RED INK, WITH DATE AND NAME OF PERSON MAKING CHANGE.

Do not extend notes this side of this line.

STATION	B. S.	H. I.	F. S.	ELEV.	LEFT OR WEST ℄	RIGHT OR EAST
		320 22				
—			5 57	314 65	GUT E. C. R. N.E. COR	
—			4 94	315 28	TOP CB. E. C. R. N.E. COR	
1+45			5 56	314 66	18" GUT No. END C. R.	N.W. COR
✓			4 94	315 28	✓ TOP CB ✓ ✓	✓
—			5 92	314 30	GUT W. END C. R.	✓ ✓
—			5 28	314 94	TOP CB ✓ ✓	✓ ✓
2+00			5 00	315 22		℄ PVT
✓			5 51	314 71		18" GUT
✓			4 86	315 36		✓ TOP CB
✓			4 7	315 5		30" AL
✓			5 49	314 73	18" GUT	
✓			4 85	315 37	18" TOP CB	
✓			4 6	315 6	30" AL	
3+00			4 82	315 40		℄ PVT
✓			5 32	314 90		18" GUT
✓			4 71	315 51		18" TOP CB
✓			4 4	315 8		30" AL
✓			5 35	314 87	18" GUT	
✓			4 70	315 52	18" TOP CB	
✓			4 0	316 2	30" AL	

F.B. 1772 PG. 164 Job No. 1635 Division No. ____ Notes Red. ____ Plotted ____ Profile ____
Survey of DALEVIE AVE Date ____ Date ____ No. ____
Survey by SNYDER Notes A.C.S. Notes Chkd. ____ Checked ____ X-Sec. ____
Indexed C. Johnson Date 5-53 Date ____ Date ____ No. ____

76L298 307 10-51

PLEASE RETURN TO

LOS ANGELES COUNTY SURVEYOR

726 LOS ANGELES COUNTY
ENGINEERING BLDG.

NOTE: ANY ADDITIONS OR CHANGES ON THIS SHEET MUST BE MADE OR CIRCLED IN RED INK, WITH DATE AND NAME OF PERSON MAKING CHANGE.

Do not extend notes this side of this line.

STATION	B. S.	H. I.	F. S.	ELEV.	LEFT OR WEST	RIGHT OR EAST
		320 22				
T.P.	602	321 17	5 07	315 15	T.P.	
4+00			550	315 67		℄ Pipe
			5 06	315 11		18" Cut
			[illegible]	315 74		18" Top CB
			50	316 2		30" [illegible]
			4 3	316 9		55" Bare Ground
			4 2	317 0		100" Ground
			4 0	317 2		135" [illegible] 24" Oak
			4 0	317 2		200" Ground
			3 9	317 3		258" ± B.A. [illegible]
			6 08	315 09	18" Cut	
			5 42	315 75	18" Top CB	
			4 7	316 5	30" R	
4+15			6 02	315 15	Cut So. End CR. S.U. [illegible]	
			5 39	315 78	Top CB	
			5 64	315 53	Cut W. End [illegible]	
			5 01	316 16	Top CB	
4+3[illegible]			5 1	316 1	30" S.U. Pa[illegible]	
4+[illegible] 54[illegible]			530	315 87		℄ Int Arrowood
			5 80	315 37	18" Int X-Cut of Arrowood	

Profile No. ____ Date ____ Notes Red ____ Plotted ____ Job No. ____ Division No. ____

X-Sec. No. ____ Date ____ Notes Chkd ____ Checked ____ Survey of Dalewile Ave. Survey by ____ Notes ____ Date ____

Date ____ Map No. ____ Indexed ____ Date ____

F.B. 1112 Pg. 165

76L298 307 10-51

PLEASE RETURN TO

LOS ANGELES COUNTY SURVEYOR
726 LOS ANGELES COUNTY
ENGINEERING BLDG.

NOTE: ANY ADDITIONS OR CHANGES ON THIS SHEET MUST BE MADE OR CIRCLED IN RED INK, WITH DATE AND NAME OF PERSON MAKING CHANGE.

Do not extend notes this side of this line.

STATION	B. S.	H. I.	F. S.	ELEV.	LEFT OR WEST	RIGHT OR EAST
		321.17				
4+54.9			536	315 81	50' Along Arrowhead Rd	
T.P.	558	321.89	480	331	T.P.	
4+59.9			36[illegible]	316 22	100± Along [illegible]	[illegible] & 8.1 Prop
			613	315 76	" " "	Trence 13"/50 Gut
			55[illegible]	316 36	" " "	" " Top CB
			54	316 5	" " "	" 20"/50 PL
			[illegible]	315 74	" " "	" 13"/16 Gut
			[illegible]	316 39	" " "	" " " Top CB
			50	316 9	" " "	" 20"/16 PL
4+74.2			55[illegible]	315 4	Prop Cor [illegible]	
4+94			626	315 63	Gut N. End C.R. N.W. Cor	
"			56[illegible]	316 25	Top CB " " "	
			63[illegible]	315 51	Gut W. End C.R. N.W. Cor	
			5[illegible]0	316 19	Top CB " "	
5+00			572	316 17		9 [illegible]
"			619	315 80		18"/16
"			553	316 31		[illegible] Top CB
"			51	316 8		30" PL
"			620	315 69	18" Gut	
"			559	316 30	13" Top CB	

Profile No. ____ X-Sec. No. ____

Plotted ____ Date ____ Checked ____ Date ____

Notes Red ____ Date ____ Notes Chkd ____ Date ____

Division No. V Job No. 1635 Notes A.C.S. Date 5-53

Survey of Lake View Ave

Survey by Snyder

Indexed K. C. Johnson

B. 1772 Pg. 166

76L298 307 10-51

PLEASE RETURN TO

LOS ANGELES COUNTY SURVEYOR

726 LOS ANGELES COUNTY
ENGINEERING BLDG.

NOTE: ANY ADDITIONS OR CHANGES ON THIS SHEET MUST BE MADE OR CIRCLED IN RED INK, WITH DATE AND NAME OF PERSON MAKING CHANGE.

Do not extend notes this side of this line.

STATION	B. S.	H. I.	F. S.	ELEV.	LEFT OR WEST ℄ RIGHT & EAST	
		321 89				
5+00			48	317 1	30° ℞	
6+00			485	317 04		℄ PVT
✓			535	316 54		18° GUT
✓			474	317 15		18° TOP CB
✓			42	317 7		30° ℞
✓			538	316 51	18° GUT	
✓			473	317 16	18° TOP CB	
✓			41	317 8	30° ℞	
T.P.	5 06	322 03	402	316 97	T.P.	
6+27 51			523	316 80	18° GUT	
✓			459	317 44	18° TOP CB	
6+30±			469	317 34		℄ PVT
✓			526	316 77		18° GUT
✓			464	317 39		18° TOP CB
✓			40	318 0		30° ℞
✓			31	318 9		55° GRND
✓			32	318 8		100° GRND
✓			36	318 4		125° GRND OPPK
✓			32	318 8		200° GRND
✓			27	319 3		258± B.L.L.

Profile Notes Red ____ Plotted ____ Job No. ____ Division No. ____ F.B. 17-12 Pg. 167

No. ____ Date ____ Date ____ Survey of DALEVIEW AVE

X-Sec. Notes Chkd. ____ Checked ____ Survey by SINDER Notes A.C.S. Date 5-7-53

No. ____ Date ____ Date ____ Map No. ____ Indexed C. Johnson Date ____

76L298 307 10-51

PLEASE RETURN TO

LOS ANGELES COUNTY SURVEYOR
726 LOS ANGELES COUNTY
ENGINEERING BLDG.

NOTE: ANY ADDITIONS OR CHANGES ON THIS SHEET MUST BE MADE OR CIRCLED IN RED INK, WITH DATE AND NAME OF PERSON MAKING CHANGE.

Do not extend notes this side of this line.

STATION	B. S.	H. I.	F. S.	ELEV.	Left of West ℄	Right of East
		322.03				
6+30±			41	317 9	30° Left ℞	
✓			34	318 6	50° Grnd	
✓			35	318 5	100° Grnd	
✓			34	318 6	200° Grnd	
✓			3[illegible]	319 0	300° Grnd	
✓			34	318 6	370°± Grnd BLL	
T.P.	713	324.64	452	317.51	T.P.	
6+40±			711	317 53		℄ Pvt
✓			760	317 04	27 3/ Gut	
✓			706	317 58	27 3/ Top Cb	
7+00			647	318 17		℄ Pvt
✓			721	317 43		18° Gut
✓			655	318 09		18° Top Cb
✓			61	318 5		30° ℞
✓			711	317 53	27 3/ Gut	
✓			656	318 08	27 3/ Top Cb	
✓			64	318 2	31°± Fence Line	
8+00			562	319 02		℄ Pvt
✓			637	318 27		18° Gut
✓			569	318 95		18° Top Cb

F.B. 1772 Pg. 168 Job No. 1635 Division No. V Notes Red. Plotted Profile
Survey of Dale View Ave Date Date No. X-Sec.
Survey by Shyder Notes A.C.S. Notes Chkd. Checked
Indexed C. Johnson Date 5-53 Date Date No.

76L298 307 10-51

PLEASE RETURN TO

LOS ANGELES COUNTY SURVEYOR

726 LOS ANGELES COUNTY
ENGINEERING BLDG.

NOTE: ANY ADDITIONS OR CHANGES ON THIS SHEET MUST BE MADE OR CIRCLED IN RED INK, WITH DATE AND NAME OF PERSON MAKING CHANGE.

Do not extend notes this side of this line.

STATION	B. S.	H. I.	F. S.	ELEV.	LEFT OF WEST	℄ RIGHT OF EAST
		32464				
8+00			52	319 4		30°/ ℞
✓			6[illegible]	318 49	27[illegible]	
✓			5 60	319 04	27[illegible]	
✓			[illegible]	319 1	31°/ [illegible]	
8+52			492	319 72		[illegible]
✓			44	320 2		30°/ ℞
✓			39	320 7		50° GRND
✓			40	320 6		100° GRND
✓			40	320 6		180°/ GRND @ BRKS 15°
✓			42	320 4		200° GRND
✓			42	320 4		257± B.L.L.
✓			5 40	319 24	27° GUT	
✓			[illegible]	319 77	[illegible]	
✓			[illegible]	320 0	31° [illegible]	
✓			41	320 5	50° GRND	
✓			41	320 5	100° GRND	
✓			38	320 8	200°/ ✓	
✓			38	320 8	300°/ ✓	
✓			37	320 9	370°± ✓ B.L.L.	

Profile Notes Red ____ Plotted ____ Job No. 1635 Division No. ____ F.B. 1772 Pg. 169

No. ____ Date ____ Date ____ Survey of Vale View Ave

X-Sec. Notes Chkd ____ Checked ____ Survey by Snyder Notes H.C.S. Date 5-53

No. ____ Date ____ Date ____ Map No. ____ Indexed ____ Date ____

76L298 307 10-51

PLEASE RETURN TO

LOS ANGELES COUNTY SURVEYOR
726 LOS ANGELES COUNTY
ENGINEERING BLDG.

NOTE: ANY ADDITIONS OR CHANGES ON THIS SHEET MUST BE MADE OR CIRCLED IN RED INK, WITH DATE AND NAME OF PERSON MAKING CHANGE.

Do not extend notes this side of this line.

STATION	B. S.	H. I.	F. S.	ELEV.	LEFT & WEST	℄ RIGHT & EAST
		324.64				
9+00			468	319 96		℄ Put
✓			546	319 18		18°/Gut
✓			475	319 89		18°/Top Cb
✓			45	320 1		30°/℄
✓			524	319 40	27³/Gut	
✓			469	319 95	27³/Top Cb	
✓			45	320 1	31°/℄	
10+00			379	320 85		℄ Put
✓			449	320 15		18°/Gut
✓			382	320 82		18°/Top Cb
✓			34	321 2		30°/℄
✓			432	320 32	27³/Gut	
✓			373	320 91	27³/Top Cb	
✓			359	321 05	33³/ Bk Walk	
TP	585	327.01	348	16	TP	
11+00			501	322 00		℄ Put
✓			572	321 29		18°/Gut
✓			504	321 97		18°/Top Cb
✓			50	322 6		30°/℄

Profile
Plotted ____ No. ____
Date ____
X-Sec.
Checked ____ No. ____
Date ____

Notes Red. ____ Date ____
Notes Chkd. ____ Date ____

Division No. ✓
Job No. 1635
Survey of Dale Viewave
Survey by Snider Notes A.C.S.
Indexed C. Johnson Date 5-53

B. 1772 Pg. 170

76L298 307 10-51

PLEASE RETURN TO

LOS ANGELES COUNTY SURVEYOR

726 LOS ANGELES COUNTY
ENGINEERING BLDG.

NOTE: ANY ADDITIONS OR CHANGES ON THIS SHEET MUST BE MADE OR CIRCLED IN RED INK, WITH DATE AND NAME OF PERSON MAKING CHANGE.

Do not extend notes this side of this line.

STATION	B. S.	H. I.	F. S.	ELEV.	LEFT OF WEST	℄ RIGHT OF EAST
		327.01				
11+00			564	321 37	27 3/ GUT	
✓			503	321 93	2[illegible] BR WALL	
✓			494	322 07	33 3/ BR WALL	
11+20 5±			483	322 18		℄ PL
✓			45	322 5		30° R
✓			39	323 1		50° GRND
✓			36	323 4		105° GRND [illegible]
✓			45	322 5		200° GRND
✓			47	322 3		257° ± B.L.L.
[illegible]			437	322 14	27 3/ GUT	
✓			436	322 65	2[illegible] TOP CB	
12+00			380	323 21		℄ PL
✓			435	322 66		18° GUT
✓			371	323 30		18° TOP CB
✓			35	323 5		30° R
✓			448	322 53	CALC GUT [illegible]	
✓			391	323 10	CALC TOP CB [illegible]	
✓			375	323 26	33 3/ BAC WALL	
T.P.	616	329.94	323	323 78	T.P.	
12+14 5			720	322 74	28 1/ GUT	

Profile No. ____ Notes Red. ____ Plotted ____ Job No. 16[illegible] Division No. [illegible] F.B. 17-2 Pg. 171

X-Sec. No. ____ Date ____ Date ____ Survey of DALEVIEW AVE

Notes Chkd. ____ Checked ____ Survey by [illegible] Notes [illegible] Date [illegible]

No. ____ Date ____ Date ____ Map No. ____ Indexed C. Johnson Date ____

76L298 307 10-51

PLEASE RETURN TO

LOS ANGELES COUNTY SURVEYOR
726 LOS ANGELES COUNTY
ENGINEERING BLDG.

NOTE: ANY ADDITIONS OR CHANGES ON THIS SHEET MUST BE MADE OR CIRCLED IN RED INK, WITH DATE AND NAME OF PERSON MAKING CHANGE.

Do not extend notes this side of this line.

STATION	B. S.	H. I.	F. S.	ELEV.	LEFT OR WEST	℄ RIGHT OR EAST
12+14.8		329.94	65[illegible]	323 36	28" Top Cb	
13+00			531	324 63		℄
✓			593	323 96		13° Gut
✓			531	324 63		13° Top Cb
✓			5[illegible]	324 8		30° ℞
✓			5[illegible]	324 05	Calc. Gut [illegible]	
✓			5[illegible]	324 67	Calc. Top Cb [illegible]	
13+05.[illegible]			5[illegible]	324 11	Gut S. End C.R. S.E. Cor	
✓			510	324 75	Top Cb S.E.	
✓			500	324 85		
✓			455	325 39		
13+19.00			510	324 84		℄ [illegible] ℞ Prod
✓			50	324 9		30° N.E. Prod Cor
✓			50	324 9		50° [illegible]
✓			47	325 2		[illegible]
✓			50	324 9		155°± [illegible]
13+50.05			456	325 38		℄ Int Freer
✓			473	325 16		100° Along ℄ Freer
✓			495	324 99		156± " " ℞ Prod
✓			446	325 48	56 3/4 Along ℄ Freer Pv	
			530	324 64	✓ ✓ ✓ ✓	Thence To Cut Wen & C.R. S.W. Cor

F.B. 1772 Pg. 172 Job No. 1635 Division No. Dale View Ave Notes Red. Plotted Date No. Profile
Survey of Dale View Ave Date Date X-Sec.
Survey by Snyder Notes A.C.S. Notes Chkd. Checked
Indexed C. Johnson Date 5-53 Date Date No.

76L298 307 10-51

PLEASE RETURN TO

LOS ANGELES COUNTY SURVEYOR

726 LOS ANGELES COUNTY
ENGINEERING BLDG.

NOTE: ANY ADDITIONS OR CHANGES ON THIS SHEET MUST BE MADE OR CIRCLED IN RED INK, WITH DATE AND NAME OF PERSON MAKING CHANGE.

Do not extend notes this side of this line.

STATION	B. S.	H. I.	F. S.	ELEV.	LEFT OR WEST ℄ RIGHT OR EAST
		379 94			
13+50.05			465	325 29	56 [illegible] ALONG ℄ [illegible] TOPLE [illegible] S.W. COR
			438	325 56	100° [illegible]
BM TC 561			462	325.32	BM TC 561 [illegible] 325.333 FB 1734 / 34
					FREER ST & DALEVIEW AVE S.W. COR
					[illegible] IN CURB 8 FT W. OF W. END C.R.

Profile No. ____ Notes Red ____ Plotted ____ Job No. [illegible] Division No. ____ F.B. [illegible] PG. 173

X-Sec. No. ____ Date ____ Date ____ Survey of DALEVIEW AVE

Notes Chkd. ____ Checked ____ Survey by ____ Notes ____ Date ____

No. ____ Date ____ Date ____ Map No. ____ Indexed [illegible] Date ____

F.B. 1772 PG. 174 Job No. 1635 Division No. V Notes Red. _____ Plotted _____ Profile

Survey of DALEVIEW AVE Date _____ Date _____ No. _____

Survey by SNYDER Notes A.C.S. Notes Chkd _____ Checked _____ X-Sec.

Indexed _____ Date _____ Date _____ Date _____ No. _____

STATION	B.S.	H.I.	F.S.	ELEV.

76L298 307 10-51

PLEASE RETURN TO

LOS ANGELES COUNTY SURVEYOR

726 LOS ANGELES COUNTY ENGINEERING BLDG.

Do not extend notes this side of this line.

NOTE: ANY ADDITIONS OR CHANGES ON THIS SHEET MUST BE MADE OR CIRCLED IN RED INK, WITH DATE AND NAME OF PERSON MAKING CHANGE.

Notes Ck'd by	Survey of DALEVIEW AVE.
Map No.	W. O. 435 Tape No. St'd. °F
Office Work	Surveyed by SHIMAN
[redacted]	[redacted]
Date	Indexed

F. B. 1772 Pg. 195

C.I. 1635

DALEVIEW AVENUE

SANITARY SEWER

DISTRICT

TOPOGRAPHY ON ARROWOOD

STREET

FROM DALEWOOD AVENUE

WESTERLY

TO END OF STREET

MAY - 1953

STANGELAND A.C. - T.
MARTIN J. - H.C.
SANDOVAL, M. - R.C.

Note: Any Additions or Changes on This Sheet Must be Made or Circled in Red Ink With Date and Name of Person Making Change.

Do not extend notes this side of this line.

RETURN TO
LOS ANGELES COUNTY SURVEYOR
726 LOS ANGELES COUNTY
ENGINEERING BLDG.

76F309S 247 2-51

F.B. 1772 PG. 176

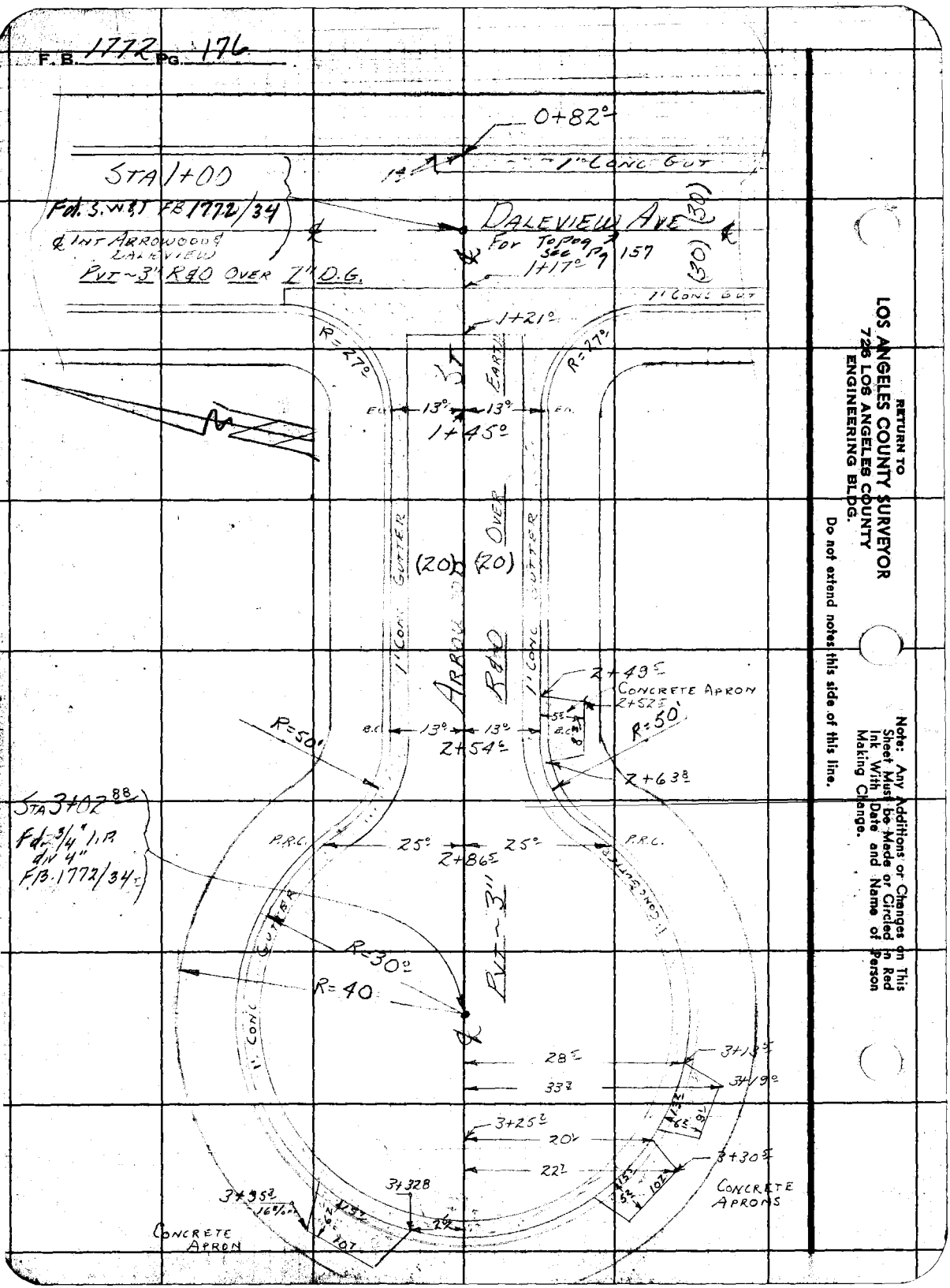

RETURN TO
LOS ANGELES COUNTY SURVEYOR
7228 LOS ANGELES COUNTY
ENGINEERING BLDG.

Do not extend notes this side of this line.

Note: Any Additions or Changes on This Sheet Must be Made or Circled in Red Ink With Date and Name of Person Making Change.

Profile No. ____ Notes Red. ____ Plotted ____ Job No. 1635 Division No. ____ F.B. 1772 Pg. 177

X-Sec. No. ____ Date ____ Date ____ Survey of [illegible]

Notes Chkd. LCM Checked ____ Survey by SNYDER Notes A.C.S. Date 5-8-53

Date 6/15/53 Date ____ Map No. ____ Indexed A. C. Johnson Date ____

C.I. #1635

DALEVIEW AVENUE

SANITARY SEWER DIST.

X-SECTIONS ON ARROWOOD

STREET

FROM DALEVIEW AVE.

[illegible]

[illegible] ST. ARROWOOD ST.

ELEV.	MAY 1953 — A. STANGELAND X; J. MARTIN [illegible]; G. SANDOVAL - R.C.
F. S.	
H. I.	
B. S.	
STATION	

NOTE: ANY ADDITIONS OR CHANGES ON THIS SHEET MUST BE MADE OR CIRCLED IN RED INK, WITH DATE AND NAME OF PERSON MAKING CHANGE.

Do not extend notes this side of this line.

PLEASE RETURN TO
LOS ANGELES COUNTY SURVEYOR
726 LOS ANGELES COUNTY
ENGINEERING BLDG.

761-298 307 10-51

76L298 307 10-51

PLEASE RETURN TO

LOS ANGELES COUNTY SURVEYOR
726 LOS ANGELES COUNTY
ENGINEERING BLDG.

NOTE: ANY ADDITIONS OR CHANGES ON THIS SHEET MUST BE MADE OR CIRCLED IN RED INK, WITH DATE AND NAME OF PERSON MAKING CHANGE.

Do not extend notes this side of this line.

STATION	B. S.	H. I.	F. S.	ELEV.	LEFT OR SOUTH	& RIGHT OR NORTH
BM "TF 56"	4.13	321.13		315.30	BM "TF56" ELEV 316.247	FB1734/45
					DALEVIEW AVE & ARROWOOD ST. N.W. COR.	
					BT SPK IN CURB 5FT N. OF N. END C.R.	
0+82°			582	315 31		℄ PROD GUT
✓			515	315 98		℄ PROD TOP CB
✓			504	316 09		100° GUT
✓			440	316 73		100° TOP CB
✓			436	316 77		172 5/± GUT & BLL PROD
✓			373	317 40		172 5/± TOP CB
✓			615	314 98	100° GUT	
✓			553	315 60	100° TOP CB	
✓			625	314 88	172 5/± GUT & BLL PROD	
✓			562	315 51	172 5/± TOP CB ✓ ✓	
1+00			526	315 87		℄ INT DALEVIEW
✓			450	316 63		100° ALONG ℄ PVT
✓			380	317 31		172 5/± ✓ ✓ PVT
✓			557	315 56	100° ALONG ℄ DALEVIEW	
✓			575	315 38	172 5/± ✓ ✓ PVT	
1+18°			576	315 37		℄ @ X-GUT
✓			502	316 11		100° GUT
✓			438	316 75		100° TOP CB

F.B. 1772 PG. 178 Job No. 1635 Division No. V Notes Red. Plotted No. Profile
Survey of DALEVIEW AVE Date Date X-Sec.
Survey by SNYDER Notes A.C.S. Notes Chkd. Checked
Indexed ~~C. Johnson~~ Date 5-53 Date Date No.

76L298 307 10-51

PLEASE RETURN TO
LOS ANGELES COUNTY SURVEYOR
726 LOS ANGELES COUNTY
ENGINEERING BLDG.

NOTE: ANY ADDITIONS OR CHANGES ON THIS SHEET MUST BE MADE OR CIRCLED IN RED INK, WITH DATE AND NAME OF PERSON MAKING CHANGE.

Do not extend notes this side of this line.

STATION	B. S.	H. I.	F. S.	ELEV.	LEFT OR SOUTH	& RIGHT OR YORK
		321.13				
1+18°			432	316 81		172 5/4 Gut
✓			370	317 43		172 5/4 Top Cb
✓			611	315 02	100' Gut	
✓			550	315 63	100' Top Cb	
✓			[illegible]	314 83	172 5/4 Gut	
✓			565	315 48	172 5/4 Top Cb	
1 ± 30°			557	315 56		℄ @ ℄ Prop
✓			45	316 6		20' N.W. Prop Co.
✓			37	317 4		100' Grate Along
✓			29	318 2		172 5/4 " " B.L.L.
✓			50	316 1	20' S.W. Prop Cor	
✓			50	316 1	100' Grate Along A.	
✓			51	316 0	172 5/4 " " B.L.L.	
1 + 45°			532	315 81		℄ [illegible] BC Curves
✓			563	315 50	Left: 13' Gut West End C.R. N.W. Cor	
✓			495	316 18	13' Top Cb " " " " "	
—			550	315 63	Gut No. End C.R. " "	
—			483	316 25	Top Cb " " " " "	
1+ 45°			562	315 51	Left: 13' Gut West End C.R. S.W. Cor	
✓			500	316 13	13' Top Cb " " " "	

Profile
No. ____ Notes Red ____ Plotted ____ Job No. ____ Division No. ____
Date ____ Date ____ Survey of ____
X-Sec. Notes Chkd ____ Checked ____ Survey by Snyder Notes H.C.S. Date 5-8-53
No. ____ Date ____ Date ____ Map No. ____ Indexed C. Johnson Date ____

F.B. 1772 Pg. 179

76L298 307 10-51

PLEASE RETURN TO

LOS ANGELES COUNTY SURVEYOR
726 LOS ANGELES COUNTY
ENGINEERING BLDG.

NOTE: ANY ADDITIONS OR CHANGES ON THIS SHEET MUST BE MADE OR CIRCLED IN RED INK, WITH DATE AND NAME OF PERSON MAKING CHANGE.

Do not extend notes this side of this line.

F.B. 1772 PG. 180

Profile No. ____ X-Sec. No. ____

Plotted ____ Date ____ Checked ____ Date ____

Notes Red. ____ Date ____ Notes Chkd. ____ Date ____

Division No. 1 Job No. 1635

Survey of Oak Knoll Ave

Survey by Snyder & C. Johnson Notes ____ Date 5-53

Indexed ____

STATION	B. S.	H. I.	F. S.	ELEV.	LEFT OR SOUTH	RIGHT OR NORTH
		321.13				
—			599	315 14	Gut So. Eno C.R.	S-Bl. Cor Dam[illegible]
—			531	315 79	Top Ca	
2+00			492	316 21		℄
✓			540	315 73		13" Gut
✓			477	316 36		13" Top Ca
✓			42	316 9		20" R
✓			533	315 75	13" Gut	
✓			4[illegible]	316 35	13" Top Ca	
✓			46	316 5	20" R	
TP	521	321.31	503	31[illegible] 0	[illegible]	
2+50			40	316 42		℄ [illegible]
✓			44	316 9		20" R
✓			5[illegible]	317 5		37" Bar [illegible]
✓			23	318 4		1[illegible]
✓			28	318 5		125" Gr[illegible]
✓			30	318 3		172½ Bar
✓			45	316 8	20" R	
✓			43	317 0	35" Bar Ga	
✓			45	316 8	100" Gr	
✓			45	316 8	120" Gr [illegible]	

76L298 307 10-51

PLEASE RETURN TO

LOS ANGELES COUNTY SURVEYOR

726 LOS ANGELES COUNTY
ENGINEERING BLDG.

NOTE: ANY ADDITIONS OR CHANGES ON THIS SHEET MUST BE MADE OR CIRCLED IN RED INK, WITH DATE AND NAME OF PERSON MAKING CHANGE.

Do not extend notes this side of this line.

STATION	B. S.	H. I.	F. S.	ELEV.		℄ PIG
		321.81				
2+50.5			50	316 3	172 5/8 [illegible]	
2+54.5			4 [illegible]	316 45		℄ [illegible]
✓			5.10	315 91		15° Gut
✓			4 78	316 53		[illegible]
✓			5 39	315 92	15° Gut [illegible]	
✓			4 74	316 57	[illegible]	
2+86.5			4 70	316 61		℄ OPP [illegible]
✓			5 24	316 07		25° Gut [illegible]
✓			4 62	316 69		25° [illegible]
✓			5 23	316 03	25° [illegible]	
✓			4 67	316 64	[illegible]	
3+00			4 64	316.67		℄
3+02.88			4 64	316 67		℄ [illegible]
✓			5 23	316 08		30° [illegible]
✓			4 60	316 71		30° [illegible]
✓			[illegible]	317 0		[illegible]
✓			5 21	316 10	30° [illegible]	
✓			4 62	316.69	30° [illegible]	
✓			4 3	317 0	40° [illegible]	
3+20			4 58	316 73		℄

Profile No. ____ Date ____ Notes Red ____ Plotted ____ Job No. ____ Division No. ____

X-Sec. No. ____ Date ____ Notes Chkd ____ Checked ____ Survey of ____

Date ____ Date ____ Survey by Snyder Notes [illegible] Date 5-8-53

Map No. ____ Indexed C. Jordan Date ____

F.B. 1772 PG. 181

76L298 307 10-51

PLEASE RETURN TO

LOS ANGELES COUNTY SURVEYOR
726 LOS ANGELES COUNTY
ENGINEERING BLDG.

NOTE: ANY ADDITIONS OR CHANGES ON THIS SHEET MUST BE MADE OR CIRCLED IN RED INK, WITH DATE AND NAME OF PERSON MAKING CHANGE.

Do not extend notes this side of this line.

STATION	B. S.	H. I.	F. S.	ELEV.	Left or West	℄ Prod Right or North
		321.31				
3+32.9			5 18	316 13		℄ [illegible]
✓			4 47	316 84		℄ Prod Top Cr
3+42.9			4 1	317 2		℄ [illegible]
3+65			3 3	318 0		℄ [illegible]
4+03			3 6	317 7		℄ Prod Grnd
4+[illegible]			3 8	317 5		℄ [illegible]
4+32.8±			4 3	316 4		℄ [illegible]
✓			3 2	318 1		100' Grnd
✓			2 7	318 6		172.5'± [illegible]
✓			4 4	316 9	100' Grnd	
✓			5 0	316 3	172.5'± [illegible]	✓
BM TF51			4 46	[illegible] 5	[illegible] Elev [illegible]	.843 [illegible]
					[illegible]	
					[illegible] 3rd So. of ℄ Prod of Arrowood St	

F.B. 1772 Pg. 182 Job No. 1635 Division No. V Notes Red. Plotted Date No. Profile
Survey of DALEVIEW AVE Date Date X-Sec.
Survey by SNYDER Notes A.C.S. Notes Chkd. Checked Date No.
Indexed C. Johnson Date 5-53 Date

F.B. 1772 Pg. 183

Notes Ck'd by
Map No.
Office Work
Checked
Date

Survey of DALEVIEW AVE.
W. O. 1635 Tape No. St'd. °F
Surveyed by SNYDER
Notes A.S.S. Date 5-8-53
Indexed

C.I. # 1635
DALEVIEW AVENUE
SANITARY SEWER DIST.

TOPOGRAPHY ON FARAGO AVENUE
FROM GRAND AVENUE
NORTHERLY
TO FREER STREET

MAY - 1953

A. STANGELAND - T
J. MARTIN - H.C.
M.G. SANDOVAL - R.C.

Note: Any Additions or Changes on This Sheet Must be Made or Circled in Red Ink With Date and Name of Person Making Change.

Do not extend notes this side of this line.

RETURN TO
LOS ANGELES COUNTY SURVEYOR
726 LOS ANGELES COUNTY
ENGINEERING BLDG.

76FS09S 247 2-51

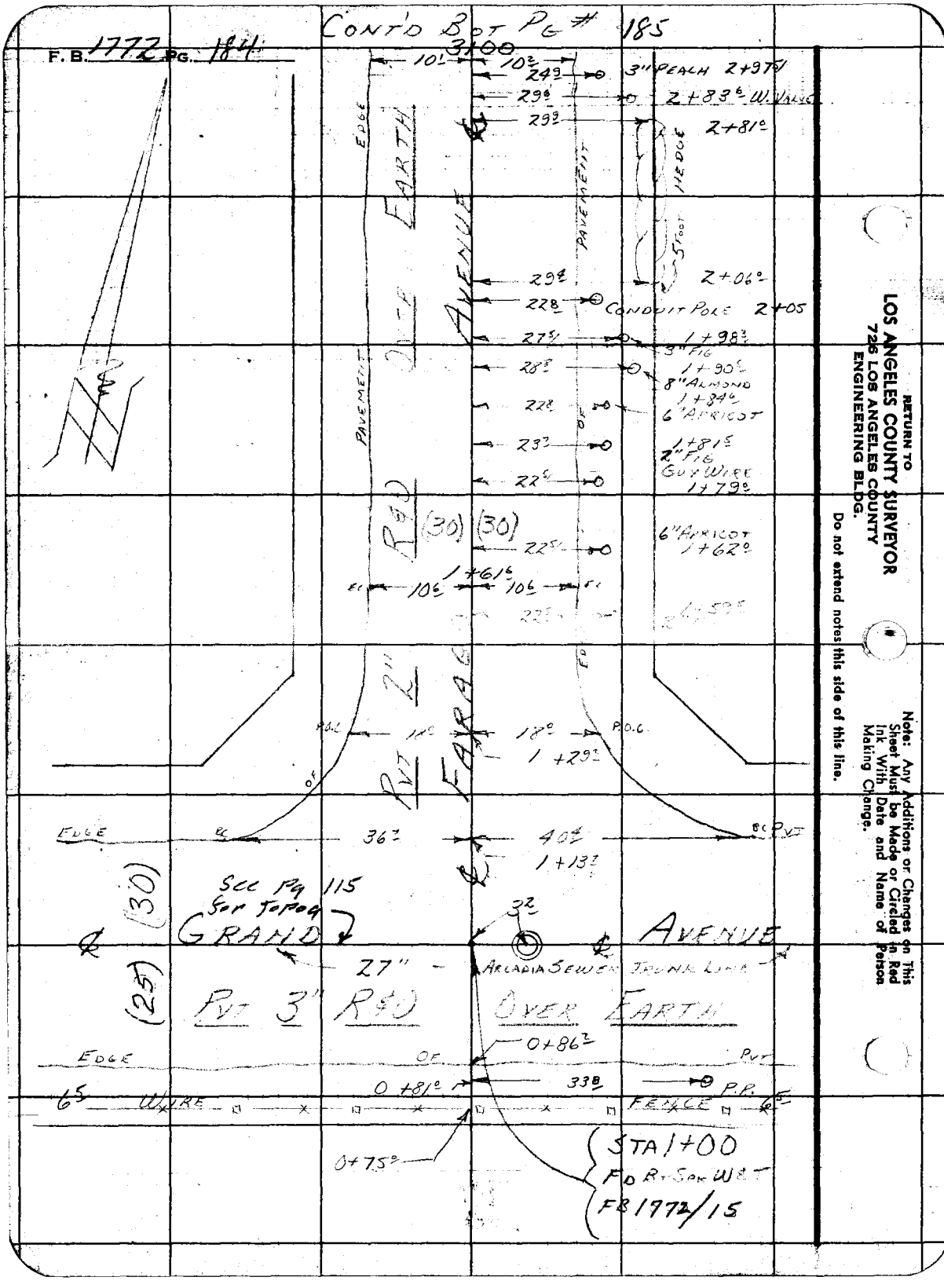

RETURN TO
LOS ANGELES COUNTY SURVEYOR
726 LOS ANGELES COUNTY
ENGINEERING BLDG.

Do not extend notes this side of this line.

Note: Any Additions or Changes on This Sheet Must be Made or Circled in Red Ink With Date and Name of Person Making Change.

F. B. 1772 PG. 185

Notes Ck'd by	Survey of DALEVIEW AVE
Map No.	W. O. 1635 Tape No. St'd. °F
Office Work	Surveyed by SNYDER
Checked	Notes A.C.S. Date
Date	Indexed A. C. Johnson

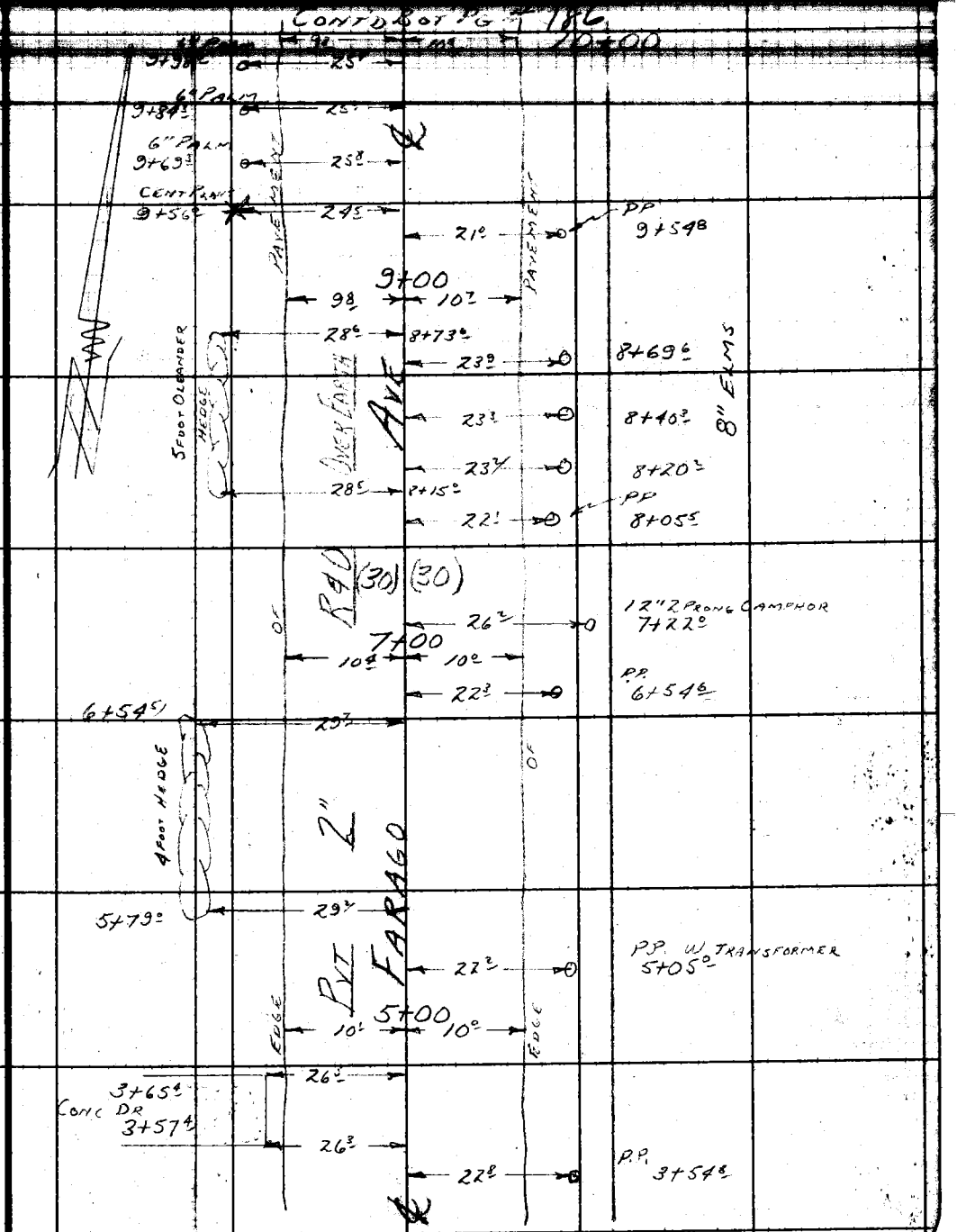

CONT'D FROM TOP PG #184

Note: Any Additions or Changes on This Sheet Must be Made or Circled in Red Ink With Date and Name of Person Making Change.

Do not extend notes this side of this line.

RETURN TO
LOS ANGELES COUNTY SURVEYOR
726 LOS ANGELES COUNTY
ENGINEERING BLDG.

76F309S 247 2-51

F.B. 1772 PG. 186

STA 13+49.98
FOG SPK W&T
FB 1772/26

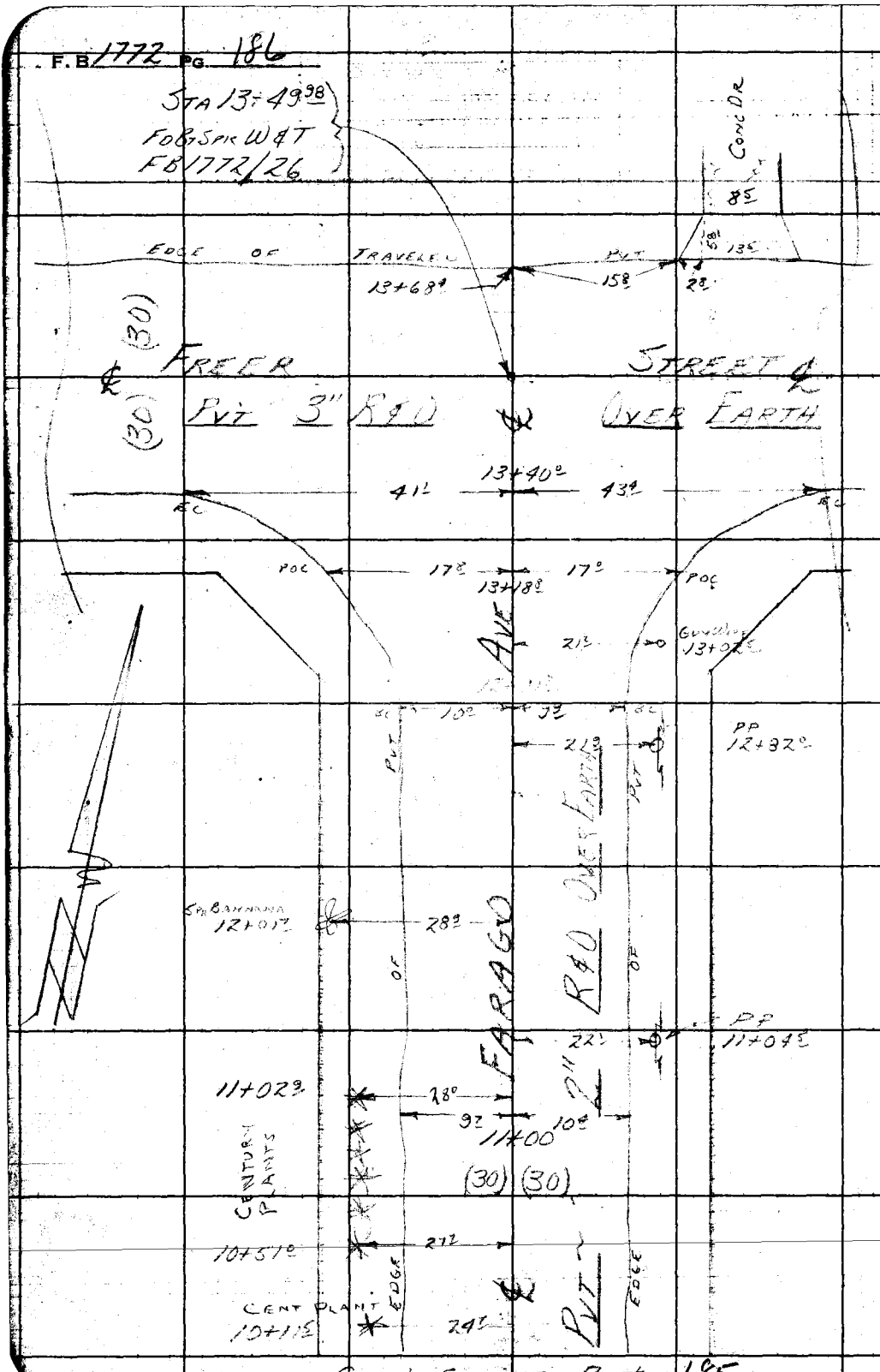

CONT'D FROM TOP PG # 185

RETURN TO
LOS ANGELES COUNTY SURVEYOR
725 LOS ANGELES COUNTY
ENGINEERING BLDG.
Do not extend notes this side of this line.

Note: Any Additions or Changes on This Sheet Must be Made or Circled in Red Ink With Date and Name of Person Making Change.

Profile No. ____ Notes Red ____ Plotted ____ Job No. 1635 Division No. Y

F.B. 1772 Pg. 187

Date ____ Date ____ Survey of [illegible]

X-Sec. No. ____ Notes Chkd. LCM Checked ____ Survey by SNYDER Notes A.C.S. Date 5-20-53

Date 6/15/53 Date ____ Map No. ____ Indexed C. Johnson Date ____

C.I. #1635

DALEVIEW AVENUE

SANITARY SEWER

DISTRICT

X-SECTIONS ON FARAGO

AVENUE

FROM GRAND AVENUE

NORTHERLY

TO FREER STREET

ELEV. MAY-1953

P. SNYDER - CHIEF
A. STANGELAND - X
J. MARTIN - H.C.
M.G. SANDOVAL - R.C.

F.S.

H.I.

B.S.

STATION

NOTE: ANY ADDITIONS OR CHANGES ON THIS SHEET MUST BE MADE OR CIRCLED IN RED INK, WITH DATE AND NAME OF PERSON MAKING CHANGE.

PLEASE RETURN TO
LOS ANGELES COUNTY SURVEYOR
726 LOS ANGELES COUNTY
ENGINEERING BLDG.

Do not extend notes this side of this line.

76L298 307 10-51

76L298 307 10-51

PLEASE RETURN TO
LOS ANGELES COUNTY SURVEYOR
726 LOS ANGELES COUNTY
ENGINEERING BLDG.

NOTE: ANY ADDITIONS OR CHANGES ON THIS SHEET MUST BE MADE OR CIRCLED IN RED INK, WITH DATE AND NAME OF PERSON MAKING CHANGE.

Do not extend notes this side of this line.

F.B. 1772 Pg. 66 | Job No. 1635 | Division No. V | Notes Red. ____ Plotted ____ | Profile No. ____
Survey of DALEVIEW AVE | Date ____ Date ____ | X-Sec. No. ____
Survey by R.P. SANDER | Notes Chkd. ____ Checked ____
Notes A.C.S. | Date ____ Date ____
Indexed C. Johnson | Date 5-53 | Date ____

STATION	B. S.	H. I.	F. S.	ELEV.	LEFT OR WEST	RIGHT OR EAST
BM "TEST"		1		29	BM "TEST" [illegible]	291 TB 1734 39
	519	321 48			GRAND AVE (S. SIDE) & FOREST AVE	
					BR SEW IN CONC WALL TO [illegible] 109.6 [illegible]	6.2 S. OF KINT
0+86			548	316 00		R PROD 6.5 [illegible] PVT, GUT
✓			518	316 30		100 ✓ ✓ ✓ ✓
✓			493	316 55		200 ✓ ✓ ✓ ✓
✓			548	316 00	100' S. OF PROP PVT, GUT	
✓			597	315 51	200' ✓ ✓ ✓	
1+00			481	316 67		GRAND AVE
✓ M.H.					S.S. M.H.	EAST OF ✓ INT
					ROD 4.79 CHAIN 9.42 DIAM 2.25 16.46	ROD 4.79 CHAIN 9.65 DIAM .67 15.11
27" INLET E.			16 46	305 02		ROD 4.80 CHAIN 9.44 DIAM 2.25 16.49
8" S. OF N.			15 11	306 37		
27" OUTLET W.			16 49	304 99		

76L298 307 10-51

PLEASE RETURN TO
LOS ANGELES COUNTY SURVEYOR
726 LOS ANGELES COUNTY
ENGINEERING BLDG.

NOTE: ANY ADDITIONS OR CHANGES ON THIS SHEET MUST BE MADE OR CIRCLED IN RED INK, WITH DATE AND NAME OF PERSON MAKING CHANGE.

Do not extend notes this side of this line.

STATION	B. S.	H. I.	F. S.	ELEV.	Left & W	℄ Right & E
1+00		321 48	455	316 93		100' R ℄ Grand Ave
"			431	317 17		200' R " "
"			505	316 43	100' L ℄ Grand Ave	
"			525	316 23	200' L " "	
1+13.7			534	316 14		℄ X Gutter
"			513	316 45		100' R Gutter
"			486	316 62		200' R "
"			587	315 61	100' L Gutter	
"			575	315 73	200' L "	
1+30			500	316 48		℄
			43	317 2		30' R Prop Cor.
			38	317 7		100' R P/L
			37	317 8		200' R P/L
			43	317 2	30' L Prop Cor	
			47	316 8	100' L P/L	
			49	316 6	200' L P/L	
						
Basement No #5005			114	3101	Floor of Basement No #5005	No Plumbing No Service Required

Profile
No. ____ Date ____ Notes Red ____ Plotted ____ Job No. 1635 Division No. ____
X-Sec. Date ____ Notes Chkd. ____ Checked ____ Survey of Pleview Ave
No. ____ Date ____ Survey by Snyder Notes PRS Date 5-53
Map No. ____ Indexed C. J. Johnson Date ____

F.B. 1772 Pg. 189

76L298 307 10-51

PLEASE RETURN TO

LOS ANGELES COUNTY SURVEYOR
726 LOS ANGELES COUNTY
ENGINEERING BLDG.

NOTE: ANY ADDITIONS OR CHANGES ON THIS SHEET MUST BE MADE OR CIRCLED IN RED INK, WITH DATE AND NAME OF PERSON MAKING CHANGE.

Do not extend notes this side of this line.

STATION	B. S.	H. I.	F. S.	ELEV.	Left & W	℄ Right & E
2+00		321 48	458	316 90		℄
			477	316 71		10.6 R Ed. Pav.
			50	316 5		18' R Gutter
			38	317 7		30' R P/L
			473	316 75	10.6 Ed. Pav.	
			47	316 8	15' L Gutter	
			43	317 2	30' L P/L	
3+00			416	317 32		℄
			433	317 15		10.2 R Ed. Pav.
			43	317 2		18' R Gutter
			39	317 6		30' R P/L
			434	317 14	10.1 Ed. Pav.	
			45	317 0	18' L Gutter	
			39	317 6	30' L P/L	
T.P.	437	321 75	410	317 38		
4+00			397	317 78		℄
			421	317 54		10.2 R Ed. Pav.
			44	317 4		18' R Gutter
			38	318 0		30' R P/L
			34	318 4		130' R
			31	318 7		238'± B. Lot line

F.B. 1772 PG. 190 Job No. 1635 Division No. Notes Red. Plotted No. Date Date X-Sec.
Survey of Delaview Ave Notes Chkd. Checked No.
Survey by Snyder Notes PBS Date Date
Indexed C. Johnson Date 5-53

76L298 307 10-51

PLEASE RETURN TO

LOS ANGELES COUNTY SURVEYOR

726 LOS ANGELES COUNTY
ENGINEERING BLDG.

NOTE: ANY ADDITIONS OR CHANGES ON THIS SHEET MUST BE MADE OR CIRCLED IN RED INK, WITH DATE AND NAME OF PERSON MAKING CHANGE.

Do not extend notes this side of this line.

STATION	B. S.	H. I.	F. S.	ELEV.	Left & W	℄ Right & E
4+00		321 75	410	317 65	10.1 L Ed. Pav.	
			44	317 4	18' L Gutter	
			39	317 9	30' L P/L	
			41	317 7	180' L	
			43	317 5	238' ± L Back Lot line	
5+00			358	318 17		℄
			381	317 94		10' R Ed. Pav.
			40	317 8		18' R Gutter
			37	318 1		30' R P/L
			370	318 05	10.1 L Ed. Pav.	
			38	318 0	18' L Gutter	
			35	318 3	30' L P/L	
6+00			312	318 63		℄
			331	318 44		10' R Ed. Pav.
			36	318 2		18' R Gutter
			28	319 0		30' R P/L
			329	318 46	10.1 L Ed. Pav.	
			35	318 3	18' L Gutter	
			29	318 9	30' L P/L	
T.P.	4 97	323 85	287	318 88	T.P.	

Profile No. ____ Date ____ Notes Red ____ Plotted ____ Job No. 1635 Division No. ____ F.B. 1772 Pg. 191

X-Sec. No. ____ Date ____ Notes Chkd. ____ Checked ____ Survey of Pale View Ave.

Survey by [illegible] Notes [illegible] Date 5-58

Map No. ____ Date ____ Indexed Johnson Date ____

76L298 307 10-51

PLEASE RETURN TO

LOS ANGELES COUNTY SURVEYOR
726 LOS ANGELES COUNTY
ENGINEERING BLDG.

NOTE: ANY ADDITIONS OR CHANGES ON THIS SHEET MUST BE MADE OR CIRCLED IN RED INK, WITH DATE AND NAME OF PERSON MAKING CHANGE.

Do not extend notes this side of this line.

F.B. 1772 PG. 192 Job No. 1635 Division No. V Notes Red ____ Plotted ____ No. ____ Profile
Survey of DALEVIEW AVE Date ____ Date ____ X-Sec.
Survey by R.R.S. Notes A.C.S. Notes Chkd ____ Checked ____
Indexed C. Johnson Date 5-53 Date ____ Date ____ No. ____

STATION	B. S.	H. I.	F. S.	ELEV.	LEFT OR WEST ℄	RIGHT OR EAST
		323 85				
6+65±			475	319 10		℄
✓			44	319 5		30' R
✓			40	319 9		100' GRND
✓			42	319 7		150' BR HR 12' NORTH
✓			37	320 2		200' GRND
✓			37	320 2		238'± B.L.L.
✓			45	319 4	30' R	
✓			43	319 6	100' GRND	
✓			42	319 7	105' BR HR 25' NO.	
✓			47	319 2	200' GRND	
✓			43	319 6	238'± B.L.L.	
7+00			436	319 49		℄
✓			457	319 28		10' EDGE PVT
✓			48	319 1		18' GUT
✓			40	319 9		30' R
✓			454	319 31	10' EDGE PVT	
✓			50	318 9	15' GUT	
✓			39	320 0	30' R	
8+00			349	320 36		℄
			374	320 11		10' EDGE PVT

76L298 307 10-51

PLEASE RETURN TO
LOS ANGELES COUNTY SURVEYOR
726 LOS ANGELES COUNTY
ENGINEERING BLDG.

NOTE: ANY ADDITIONS OR CHANGES ON THIS SHEET MUST BE MADE OR CIRCLED IN RED INK, WITH DATE AND NAME OF PERSON MAKING CHANGE.

Do not extend notes this side of this line.

STATION	B. S.	H. I.	F. S.	ELEV.	LEFT ℄ WEST	℄ RIGHT ℄ EAST
		32385				
8+00			40	3199		18% Cut
✓			32	3207		30% ℞
✓			376	32009	10% Edge Rt	
✓			42	3197	15% Cut	
✓			33	3206	30% ℞	
T.P.	554	32629	310	32075	T.P.	
9+00			502	32127		℄
✓			520	32109		10% Edge Rt
✓			53	3210		18% Cut
✓			48	3215		30% ℞
✓			525	32104	10% Edge Rt	
✓			56	3207	15% Cut	
✓			47	3216	30% ℞	
9+55±			456	32173		℄
✓			43	3220		30% ℞
✓			42	3221		100% Grind
✓			46	3217		160% Bk Ne
✓			48	3215		200% ℞
✓			48	3215		238%± B.L.L.
✓			43	3220	30% ℞	

Profile No. ____ Date ____ Notes Red ____ Plotted ____ Job No. 1635 Division No. 21 F.B. 1772 Pg. 193
Sec. ____ Notes Chkd ____ Checked ____ Survey of ____ Date ____ Survey by ____ Notes ____ Date ____
No. ____ Date ____ Map No. ____ Indexed ____ Traced ____ Date ____

76L298 307 10-51

PLEASE RETURN TO

LOS ANGELES COUNTY SURVEYOR
726 LOS ANGELES COUNTY
ENGINEERING BLDG.

NOTE: ANY ADDITIONS OR CHANGES ON THIS SHEET MUST BE MADE OR CIRCLED IN RED INK, WITH DATE AND NAME OF PERSON MAKING CHANGE.

Do not extend notes this side of this line.

STATION	B. S.	H. I.	F. S.	ELEV.	LEFT OR WEST	℄ RIGHT OR EAST
		326 29				
9+55°/±			42	322 1	100°/ GRND BK HL	
✓			46	321 7	155°/ GRND	
✓			47	321 6	200°/ GRND	
✓			47	321 6	238°/± B.L.L.	
10+00			417	322 12		℄
✓			433	321 96		10°/ EDGE PVT
✓			46	321 7		18°/ GUT
✓			39	322 4		30°/ PL
✓			434	321 95	10°/ EDGE PVT	
✓			48	321 5	15.0 GUT	
✓			42	322 1	30°/ PL	
11+00			340	322 89		℄
✓			360	322 69		10°/ EDGE PVT
✓			38	322 5		18°/ GUT
✓			31	323 2		30°/ PL
✓			359	322 70	9°/ EDGE PVT	
✓			39	322 4	15°/ GUT	
✓			32	323 1	30°/ PL	
12+00			254	323 75		℄
			270	323 59		10°/ EDGE PVT

F.B. 1772 Pg. 194 Job No. 1635 Division No. V Notes Red. Plotted No. Profile
Survey of VALEVIEW AVE Date Date X-Sec.
Survey by P.R.S. Notes A.C.S. Notes Chkd. Checked No.
Indexed C. Johnson Date 5-53 Date Date

76L298 307 10-51

PLEASE RETURN TO
LOS ANGELES COUNTY SURVEYOR
726 LOS ANGELES COUNTY
ENGINEERING BLDG.

NOTE: ANY ADDITIONS OR CHANGES ON THIS SHEET MUST BE MADE OR CIRCLED IN RED INK, WITH DATE AND NAME OF PERSON MAKING CHANGE.

Do not extend notes this side of this line.

STATION	B. S.	H. I.	F. S.	ELEV.	LEFT OR WEST ℄	RIGHT OR EAST
		326.29				
12+00			29	323 4		18°/GUT
✓			21	324 2		30°/AL
✓			278	323 51	9°/EDGE PVT	
✓			30	323 3	15°/GUT	
✓			24	323 9	30°/AL	
T.P.	5.28	329 12	245	323.84		
13+00			400	325 12		℄
–			408	325 04		10.6 R Ed. Pav.
–			42	324 9		11.5 R Gutter
–			35	325 6		30' R P/L
–			415	324 97	10.1 L Ed. Pav.	
–			43	324 8	17' L Gutter	
–			41	325 0	30' L P/L	
13+12			377	325 35		℄ Break Top
			388	325 24		13.5 Ed. Pav.
			40	325 1		15' R Gutter
			396	325 16	14' Ed. Pav	
			41	325 0	15.5' Gutter	
13+20			36	325 5		30' R Property
"			41	325 0		130' R P/L

Profile No. ____ Date ____ Notes Red ____ Plotted ____ Job No. 1000 Division No. 1 F.B. 1772 Pg. 195
X-Sec. No. ____ Date ____ Notes Chkd. ____ Checked ____ Survey of [illegible] Survey by P.R.S. Notes P.C.S. Date 5-53
Map No. ____ Date ____ Indexed ____ Date ____

76L298 307 10-51

PLEASE RETURN TO

LOS ANGELES COUNTY SURVEYOR
726 LOS ANGELES COUNTY
ENGINEERING BLDG.

NOTE: ANY ADDITIONS OR CHANGES ON THIS SHEET MUST BE MADE OR CIRCLED IN RED INK, WITH DATE AND NAME OF PERSON MAKING CHANGE.

Do not extend notes this side of this line.

STATION	B. S.	H. I.	F. S.	ELEV.	Left & W	℄ Right & E
13+20		329 12	40	325 1		238'± R Prop cor
"			40	325 1	30' L Prop cor	
"			44	324 7	130' L P/L	
"			37	325 4	238'± Prop cor	
13+40			498	324 14		℄ X Gutter
"			504	324 08		130' R Gutter
"			535	323 77		238' R "
"			466	324 46	130' L Gutter	
"			444	324 68	238' L "	
13+49.98			445	324 67	℄ Int Farago Ave	& Freer ST
"			489	324 23		130' R ℄ Freer ST
"			503	324 09		238' R "
"			435	324 77	130' L ℄ Freer ST	
"			412	325 00	238' L ℄ " "	
13+68.4			526	323 86		℄ Prod Gutter Ed. Pav.
"			554	323 58		130' R "
"			578	323 34		238' R "
"			504	324 08	130' L Gutter	
"			492	324 20	238' L "	✓
B.M. TF 47			359	325 53	B.M. TF 47 Elev. 325.521 FB 1734-34 Freer ST (N. Side) at N. Farago Ave BT. Spk in conc. drive to ho# 10925 25'± N & 20'± E of ℄ Int	

B. 1772 Pg. 196 Job No. 1635 Division No. Y Notes Red ____ Plotted ____ Profile ____
Survey of DALEVIEW AVE Date ____ Date ____ No. ____
Survey by P.R. SNYDER Notes P.R.S. Notes Chkd. ____ Checked ____ X-Sec. ____
Indexed C. Johnson Date 5-53 Date ____ Date ____ No. ____

Notes Ck'd by
Map No.
Office Work
Checked
Date

Survey of DALEVIEW AVE
W. O. 1633 Tape No. St'd. °F
Surveyed by P.R. SNYDER
Notes A.C.S. Date 5-53
Indexed C. JOHNSON

F. B. 1772 Pg. 197

C.I. 1633

DALEVIEW AVENUE
SANITARY SEWER
DISTRICT

TOPOGRAPHY ON DOUBLE
DRIVE

FROM GRAND AVENUE
SOUTHERLY
TO DISTRICT BOUNDRY

MAY-1953

STANGELAND, A.C. - A
MARTIN J - H.C.
SANDOVAL, M.G. - R.C.

Note: Any Additions or Changes on This Sheet Must be Made or Circled in Red Ink With Date and Name of Person Making Change.

Do not extend notes this side of this line.

RETURN TO
LOS ANGELES COUNTY SURVEYOR
726 LOS ANGELES COUNTY
ENGINEERING BLDG.

76F309S 247 2-51

F.B. 1772 PG. 198

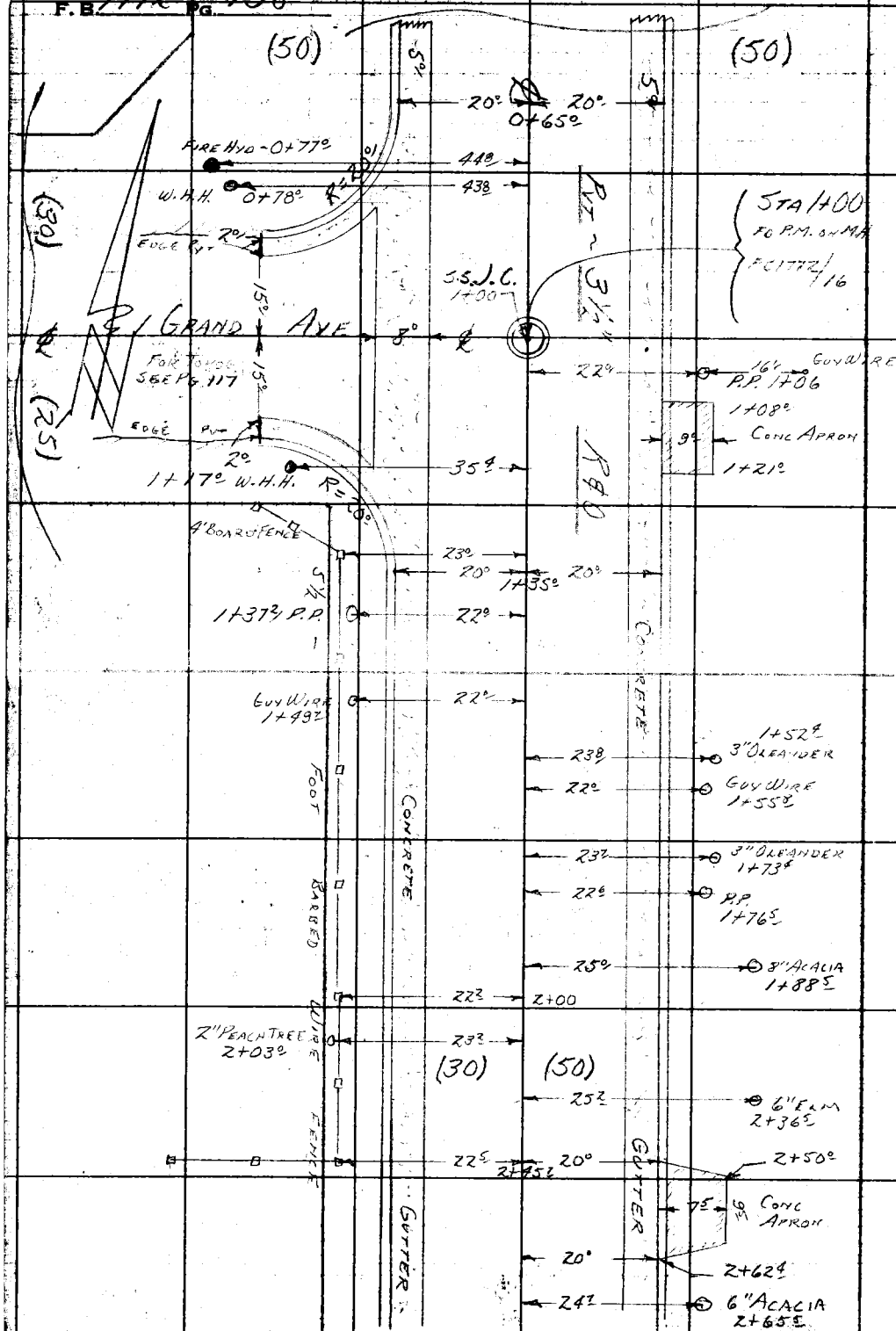

RETURN TO
LOS ANGELES COUNTY SURVEYOR
725 LOS ANGELES COUNTY
ENGINEERING BLDG.

Do not extend notes this side of this line.

Note: Any Additions or Changes on This Sheet Must be Made or Circled in Red Ink With Date and Name of Person Making Change.

CONT'D TOP PG #199

Notes Ck'd by	Survey of DALEVIEW AVE	F.B. 1772 Pg. 199
Map No.	W.O. 1635 Tape No. St'd. °F	
Office Work	Surveyed by P.R. SNYDER	
Checked	Notes A.C.S. Date 5-53	(50)
Date	Indexed [illegible]	

CONT'D FROM BOT PG 198

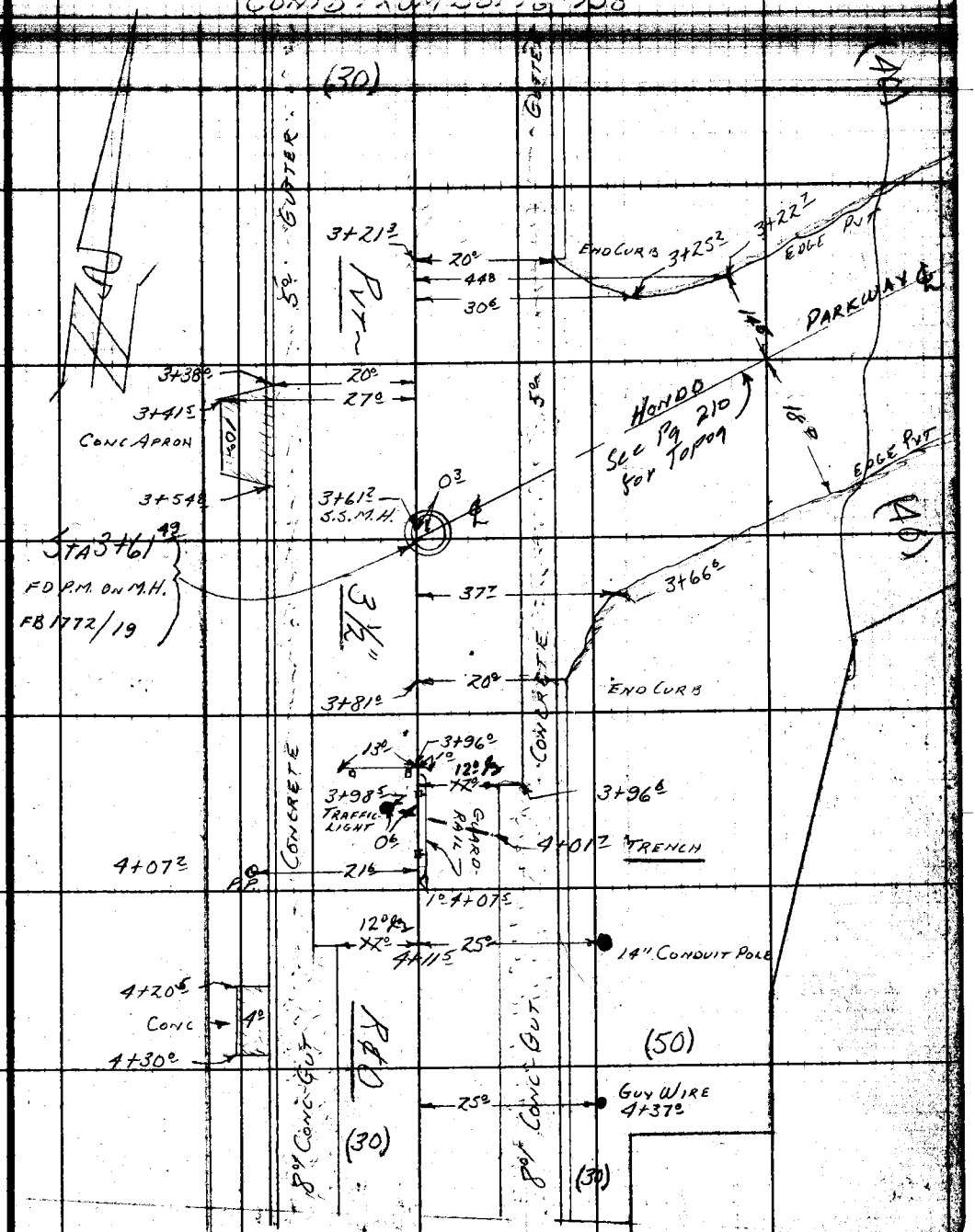

CONT'D TOP PG # 200

Note: Any Additions or Changes on This Sheet Must be Made or Circled in Red Ink With Date and Name of Person Making Change.

Do not extend notes this side of this line.

RETURN TO
LOS ANGELES COUNTY SURVEYOR
726 LOS ANGELES COUNTY
ENGINEERING BLDG.

76F309S 247 2-51

F.B. 1772 PG. 200

CONT'D FROM BOT PG # 199

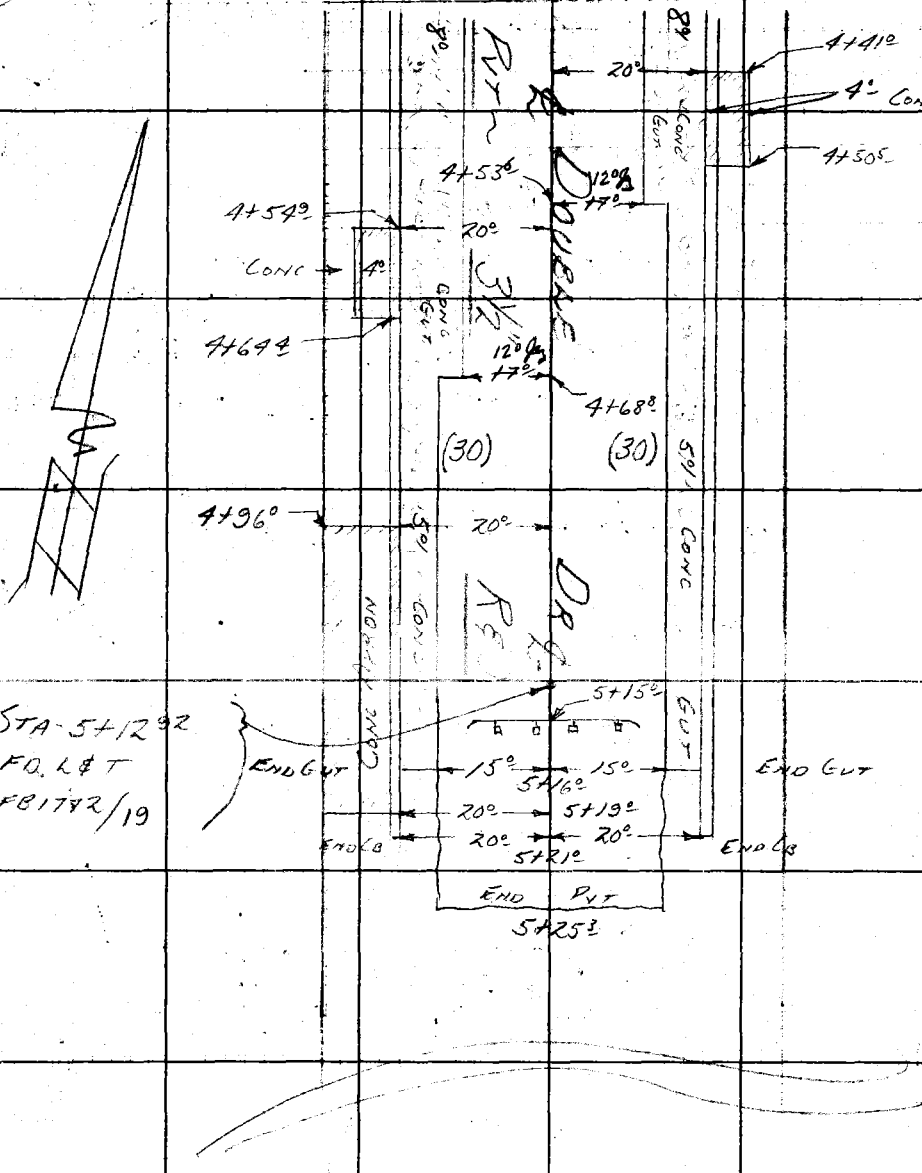

RETURN TO
LOS ANGELES COUNTY SURVEYOR
735 LOS ANGELES COUNTY
ENGINEERING BLDG.

Do not extend notes this side of this line.

Note: Any Additions or Changes on This Sheet Must be Made or Circled in Red Ink With Date and Name of Person Making Change.

Profile No. ____ Notes Red. ____ Plotted ____ Job No. 1635 Division No. V

F.B. 1772 Pg. 201

Date ____ Date ____ Survey of DALEVIEW AVE.

X-Sec. Notes Chkd. LCM Checked ____ Survey by P.R.S. Notes A.C.S. Date 5-53

No. ____ Date 6/15/53 Date ____ Map No. ____ Indexed C. Johnson Date ____

C.I. #1635

DALEVIEW AVENUE

SANITARY SEWER

DISTRICT

X-SECTIONS ON DOUBLE DRIVE

FROM GRAND AVENUE

SOUTHERLY

TO BOUNDRY OF DISTRICT

ELEV.	MAY-1953	STANGELAND - T MARTIN - A.C. SANDOVAL - R.C.
F. S.		
H. I.		
B. S.		
STATION		

NOTE: ANY ADDITIONS OR CHANGES ON THIS SHEET MUST BE MADE OR CIRCLED IN RED INK, WITH DATE AND NAME OF PERSON MAKING CHANGE.

Do not extend notes this side of this line.

PLEASE RETURN TO
LOS ANGELES COUNTY SURVEYOR
726 LOS ANGELES COUNTY
ENGINEERING BLDG.

76L298 307 10-51

76L298 307 10-51

PLEASE RETURN TO
LOS ANGELES COUNTY SURVEYOR
726 LOS ANGELES COUNTY
ENGINEERING BLDG.

NOTE: ANY ADDITIONS OR CHANGES ON THIS SHEET MUST BE MADE OR CIRCLED IN RED INK, WITH DATE AND NAME OF PERSON MAKING CHANGE.

Do not extend notes this side of this line.

STATION	B. S.	H. I.	F. S.	ELEV.	LEFT OR EAST	& RIGHT OR WEST
BM "TE571"	391	321.42		317 51	BM "TE571" ELEV 317.510	FB 1734/39
					DOUBLE DR (E. SIDE) @ GRAND AVE	BT SPK IN
					CURB 30'± NO. OF ℄ PROD OF GRAND AVE.	
0+65'±			460	316 82		℄
✓			503	316 39	RIGHT: 20' GUT NO. END	C.R. N.W. COR
✓			389	317 53	✓ TOP CB ✓	✓ ✓
—			437	317 05	GUT W. END	✓ ✓
—			388	317 54	TOP CB ✓	✓ ✓
0+65'±			505	316 37	LEFT: 20' GUT	
✓			391	317 51	20' TOP CB	
✓			46	316 8	50' ℞	
0+70'±			33	318 1		50' N.W. "LOT COR"
✓			33	318 1		100' ℞ GRND
✓			35	317 9		195'± ℞ GRND B.L.L.
1+00	SEWER M.H.		482	316 60		℄ INT TOP S.S. M.H.
					ROD 4.81 CHAIN 8.07 DIAM .83 = 13.71	
10" INLET NO.			13.71	307 71		ROD 4.83 CHAIN 8.21 DIAM 2.25 = 15.29
27" INLET SO.			15.29	306 13		
27" OUTLET W.			15.32	306 16		ROD 4.82 CHAIN 8.25 DIAM 2.25 = 15.32

F.B. 1772 PG. 202 Job No. 1635 Division No. V Notes Red Plotted Profile
Survey of DALEVIEW AVE Date Date No. X-Sec.
Survey by P.R. SNYDER Notes A.C.S. Notes Chkd. Checked
Indexed R.C. JOHNSON Date 5-53 Date Date No.

76L298 307 10-51

PLEASE RETURN TO

LOS ANGELES COUNTY SURVEYOR

726 LOS ANGELES COUNTY
ENGINEERING BLDG.

NOTE: ANY ADDITIONS OR CHANGES ON THIS SHEET MUST BE MADE OR CIRCLED IN RED INK, WITH DATE AND NAME OF PERSON MAKING CHANGE.

Do not extend notes this side of this line.

STATION	B. S.	H. I.	F. S.	ELEV.	LEFT OR EAST	℄ RIGHT OR WEST
		321 42				
1+05±			5 26	316 16		20°/± GUT
✓			4 16	317 26		35°/ TOP BRK
✓			4 14	317 28		100°/ PVT @ ℄ GRN
✓			4 71	316 71		✓ ✓ THENCE 15°/ No.
✓			4 71	316 71		✓ ✓ ✓ 15°/ So.
✓			4 16	317 26		195 5/± PVT @ ℄ GRN
✓			4 64	316 78		✓ ✓ THENCE 15°/
✓			4 76	316 66		✓ ✓ ✓ 15°/ So.
✓			5 16	316 26	20°/ GUT	
✓			4 10	317 32	20°/ TOP CB	
✓			3 6	317 8	50°/ PL	
✓			3 3	318 1	100°/ BK HS, GRND	
✓			3 0	318 4	195 5/ GRND B.L.L.	
1+25			3 9	317 5		30°/ S.W. "LOT COR"
✓			4 2	317 2		100°/ PL, GRND
✓			4 0	317 4		195 5/ PL, GRND, C
1+35±			5 38	316 04	RIGHT: 20°/ GUT S. END C.R. S.W. COR.	
✓			4 40	317 02	20°/ TOP CB ✓ ✓ ✓	✓
			4 39	317 03	GUT W. END C.R. ✓	✓
			3 93	317 49	TOP CB ✓ ✓ ✓	✓

Profile No. ____ Date ____ Notes Red ____ Plotted ____ Job No. 1635 Division No. 11

X-Sec. Notes Chkd. ____ Date ____ Checked ____ Date ____ Survey of DALEVIEW AVE

Survey by R.R.S. ACS Date 5-53

Map No. ____ Date ____ Indexed C. Tonnesen Date ____

F.B. 1772 Pg. 203

76L298 307 10-51

PLEASE RETURN TO

LOS ANGELES COUNTY SURVEYOR
726 LOS ANGELES COUNTY
ENGINEERING BLDG.

NOTE: ANY ADDITIONS OR CHANGES ON THIS SHEET MUST BE MADE OR CIRCLED IN RED INK, WITH DATE AND NAME OF PERSON MAKING CHANGE.

Do not extend notes this side of this line.

F.B. 1772 PG. 204 Job No. 1635 Division No. V Notes Red. ____ Date ____ Plotted ____ Date ____ Profile No. ____
Survey of DALEVIEW AVE A.C.S. Notes Chkd ____ Date ____ Checked ____ Date ____ X-Sec. No. ____
Surveyed by P.R.S. Notes 5-53 Date ____
Indexed C. JOHNSON

STATION	B. S.	H. I.	F. S.	ELEV.	LEFT OR EAST ℄	RIGHT OR WEST
		321 42				
2+00			522	316 20	℄	
✓			567	315 75		20% GUT
✓			455	316 87		20% TOP CB
✓			44	317 0		30% R GRND
✓			574	315 68	20% GUT	
✓			462	316 80	20% TOP CB	
✓			36	317 8	50% R. GRND	
3+00			564	315 78	℄	
✓			618	315 24		20% GUT
✓			504	316 38		20% TOP CB
✓			43	317 1		30% R
T.P.	436	320 03	575	315 67	T.P.	
3+00			481	315 22	20% GUT	
✓			368	316 35	20% TOP CB	
✓			22	317 8	50% R	
3+21.3			437	315 66	℄	⊃ END CB LEFT
✓			489	315 14	20% GUT	
✓			376	316 27	20% TOP CB	
3+61.21			455	315 48	TOP S.S.M.H. @ HONDO PKWY	

76L298 307 10-51

PLEASE RETURN TO
LOS ANGELES COUNTY SURVEYOR
726 LOS ANGELES COUNTY
ENGINEERING BLDG.

NOTE: ANY ADDITIONS OR CHANGES ON THIS SHEET MUST BE MADE OR CIRCLED IN RED INK, WITH DATE AND NAME OF PERSON MAKING CHANGE.

Do not extend notes this side of this line.

STATION	B. S.	H. I.	F. S.	ELEV.	LEFT OR EAST ℄ RIGHT OR WEST	
		320.03				
					ROD 4.55 CHAIN 6.35 DIAM 2.25	
27" INLET E.			13.15	306.88	13.15	ROD 4.55 CHAIN 6.32 DIAM 2.25
27" OUTLET No			13.12	306.91		13.12
3+61.49			4.55	315.48		℄ INT
✓			5.05	314.98	LEF 20.7± ALONG ℄ HONDO PKWY X-GUT	
✓			3.65	316.38	43.0'± ✓ ✓ ✓	
✓			3.95	316.08	✓ ± ✓ ✓ THENCE 17.0'	
✓			2.0	318.0	✓ ± ✓ ✓ ✓ 40.0'	
✓			3.56	316.47	55.0'± ✓ ✓	
✓			3.87	316.16	✓ ✓ ✓ THENCE 14.0'/L [illegible]	
✓			2.1	317.9	✓	
✓			3.31	316.72	100.0' ✓ ✓ PVT	
✓			2.97	317.06	196.2'± ✓ ✓ PVT @ B.L.L. [illegible]	
✓			3.41	316.62	✓ ✓ ✓ THENCE S'LY ALONG [illegible]	
✓			1.5	318.5	✓ ✓ ✓ ✓ ✓ ✓ B.L.L.	
✓			3.35	316.68	✓ ✓ ✓ ✓ N'LY 14.5± [illegible]	
✓			1.1	318.9	✓ ✓ ✓ ✓ ✓ 17.0'± B.L.L.	
3+[illegible]81.01			5.25	314.78	20.0' LEFT GUT @ END CB	
✓			4.11	315.92	20.0' ✓ TOP CB @ ✓ ✓	

Profile No. X-Sec. Date Notes Red Plotted Date Job No. 1635 Division No. Y
Notes Chkd. Date Checked Date Survey of DALEVIEW AVE
Survey by P.R.S. Notes A.C.S. Date 5-53
Map No. Indexed C. Johnson Date

F.B. 1772 Pg. 205

76L298 307 10-51

PLEASE RETURN TO

LOS ANGELES COUNTY SURVEYOR
726 LOS ANGELES COUNTY
ENGINEERING BLDG.

NOTE: ANY ADDITIONS OR CHANGES ON THIS SHEET MUST BE MADE OR CIRCLED IN RED INK, WITH DATE AND NAME OF PERSON MAKING CHANGE.

Do not extend notes this side of this line.

F.B. 1772 PG. 206 Job No. 1635 Division No. V Notes Red ____ Plotted ____ Profile
Survey of PALEVIEW AVE. Date ____ Date ____ No. ____ X-Sec.
Survey by P.R.S. Notes A. Gus. Notes Chkd ____ Checked ____ No. ____
Indexed C. Johnson Date 5-53 Date ____ Date ____

STATION	B. S.	H. I.	F. S.	ELEV.	LEFT OR EAST	℄ RIGHT OR WEST
		320 03				
4+00			482	315 21		℄
✓			530	314 73		20% GUT
✓			417	315 86		20% TOP CB
✓			30	317 0		30% ℞
✓			535	314 68	20% GUT	
✓			416	315 87	20% TOP CB	
✓			13	318 7	50% ℞	
T.P.	240	319.55	288	311 15	T.P.	
5+00			484	314 71		℄
✓			513	314 42		20% GUT
✓			420	315 35		20% TOP CB
✓			34	316 2		30% ℞
✓			21	317 5		100% GRND
✓			19	317 7		195 5/± B.L.L. ROD
✓			523	314 32	20% GUT	
✓			422	315 33	20% TOP CB	
✓			13	318 3	30% ℞	
✓			08	318 8	100% GRND	Ground level To South
✓			01	319 5	195 5/± B.L.L. ROD	TOP BK " " " "
✓			96	310 0	220'± BOT BK	

76L298 307 10-51

PLEASE RETURN TO

LOS ANGELES COUNTY SURVEYOR

726 LOS ANGELES COUNTY
ENGINEERING BLDG.

NOTE: ANY ADDITIONS OR CHANGES ON THIS SHEET MUST BE MADE OR CIRCLED IN RED INK, WITH DATE AND NAME OF PERSON MAKING CHANGE.

Do not extend notes this side of this line.

STATION	B. S.	H. I.	F. S.	ELEV.	LEFT OR EAST ℄	RIGHT OR WE
		319 55				
5+21°			494	314 61		℄
✓			553	314 02		20°/GUT
✓			466	314 89		20°/TOP CB
✓			556	313 99	20°/GUT	
✓			467	314 88	20°/TOP CB	
5+25 3/			568	313 87		℄ PROD @ END PVT
5+27°			1045	309 10		℄ PROD BOT WASH
BM "TE570"			321	316.34	BM "TE570" ELEV 316.336 FB 1734/	
					HONDO PARKWAY & DOUBLE DR. N.E. COR.	
					BOAT SPK IN CURB 15°/No. OF SO. [illegible]	

Profile No. ____ Notes Red. ____ Plotted ____ Job No. 1635 Division No. Y F.B. 1772 Pg. 207

X-Sec. No. ____ Date ____ Date ____ Survey of DALEVIEW [illegible]

Notes Chkd. ____ Checked ____ Survey by P.R.S. Notes P.C.S. Date 5-5-5

No. ____ Date ____ Date ____ Map No. ____ Indexed J. [illegible] Date ____

F.B. 1772 PG. 208

Job No. _____ Division No. _____ Notes Red. _____ Plotted _____ Profile

Survey of _____ Date _____ Date _____ No. _____

Survey by _____ Notes _____ Notes Chkd. _____ Checked _____ X-Sec.

Indexed _____ Date _____ Date _____ Date _____ No. _____

STATION	B. S.	H. I.	F. S.	ELEV.

Do not extend notes this side of this line.

PLEASE RETURN TO

LOS ANGELES COUNTY SURVEYOR
726 LOS ANGELES COUNTY
ENGINEERING BLDG.

NOTE: ANY ADDITIONS OR CHANGES ON THIS SHEET MUST BE MADE OR CIRCLED IN RED INK, WITH DATE AND NAME OF PERSON MAKING CHANGE.

76L298 3C7 10-51

Notes Ck'd by
Map No.
Office Work
Checked
Date

Survey of DALEVIEW AVE
W. O. 1635 Tape No. St'd. °F
Surveyed by P.R. SNYDER
Notes PRJ Date 6-53
Indexed A. C. JOHNSON

F. B. 1772 Pg. 209

C.I. # 1635
DALEVIEW AVENUE
SANITARY SEWER
DISTRICT
TOPOGRAPHY ON HONDO PARKWAY
FROM DOUBLE DRIVE
EASTERLY
TO TYLER AVE

Date - 6-1-53

Snyder
Stangeland
Martin
Sandoval

Note: Any Additions or Changes on This Sheet Must be Made or Circled in Red Ink With Date and Name of Person Making Change.

Do not extend notes this side of this line.

RETURN TO
LOS ANGELES COUNTY SURVEYOR
726 LOS ANGELES COUNTY
ENGINEERING BLDG.

76FS095 247 2-51

F.B. 1772 PG. 210

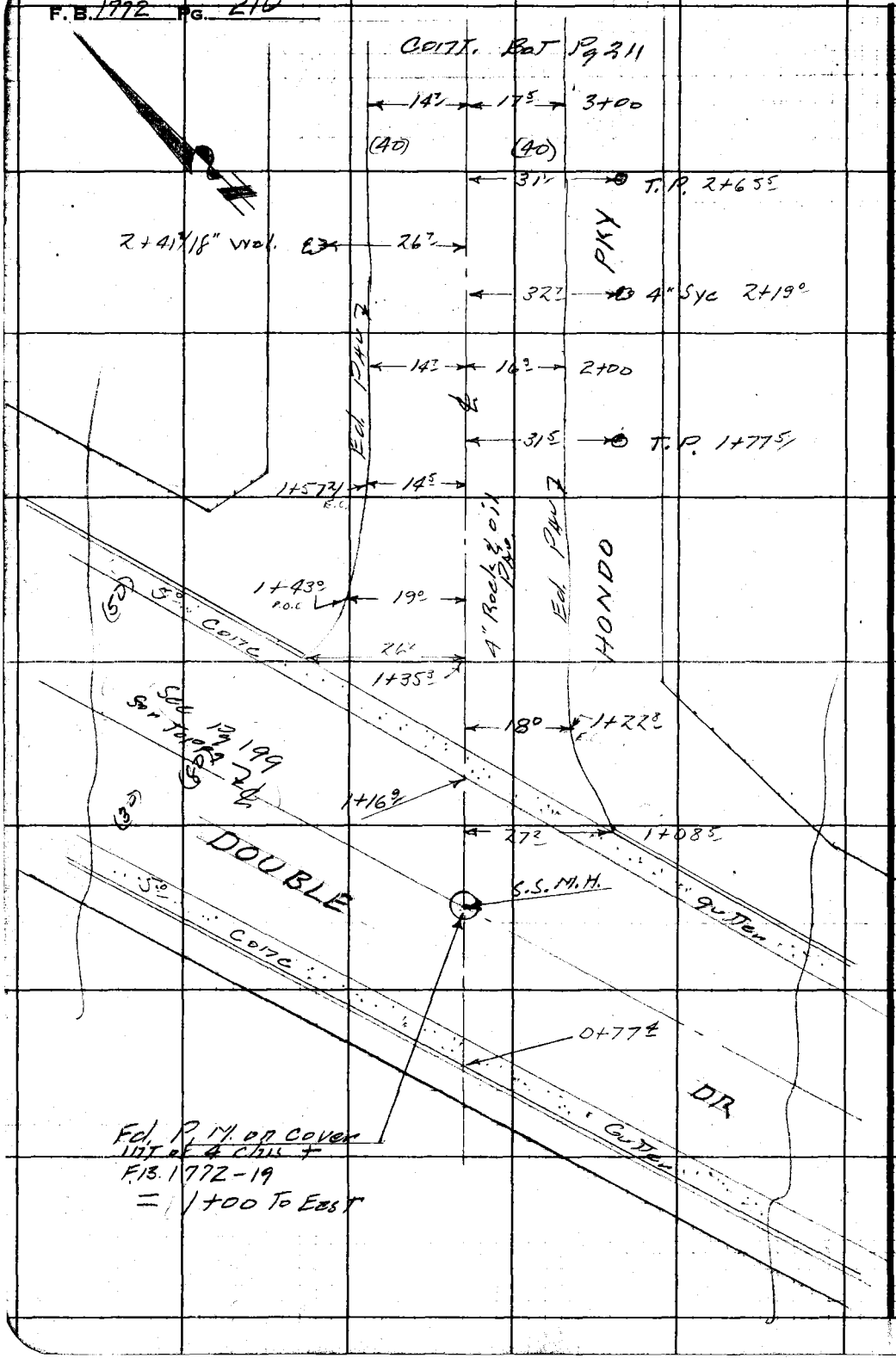

RETURN TO
LOS ANGELES COUNTY SURVEYOR
728 LOS ANGELES COUNTY
ENGINEERING BLDG.
Do not extend notes this side of this line.

Note: Any Additions or Changes on This Sheet Must be Made or Circled in Red Ink With Date and Name of Person Making Change.

F. B. 1772 PG. 211

Notes Ck'd by	Survey of Dale View Ave
Map No.	W. O. 1635 Tape No. St'd. °F
Office Work	Surveyed by Snyder
Checked	Notes Snyder Date 6-53
Date	Indexed A. C. Johnson

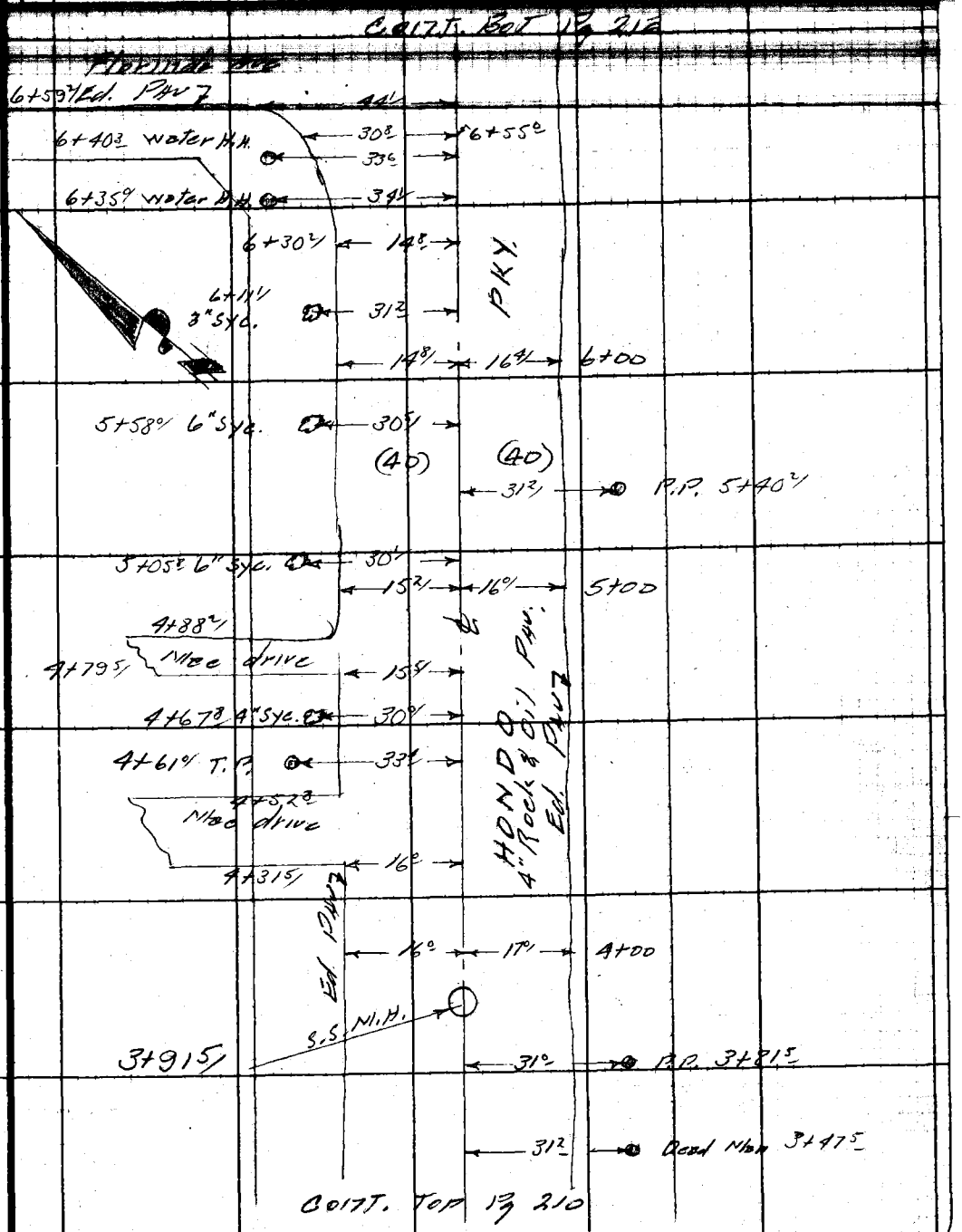

Note: Any Additions or Changes on This Sheet Must be Made or Circled in Red Ink With Date and Name of Person Making Change.

Do not extend notes this side of this line.

RETURN TO
LOS ANGELES COUNTY SURVEYOR
726 LOS ANGELES COUNTY
ENGINEERING BLDG.

76F3095 247 2-51

F.B. 1992 PG. 212

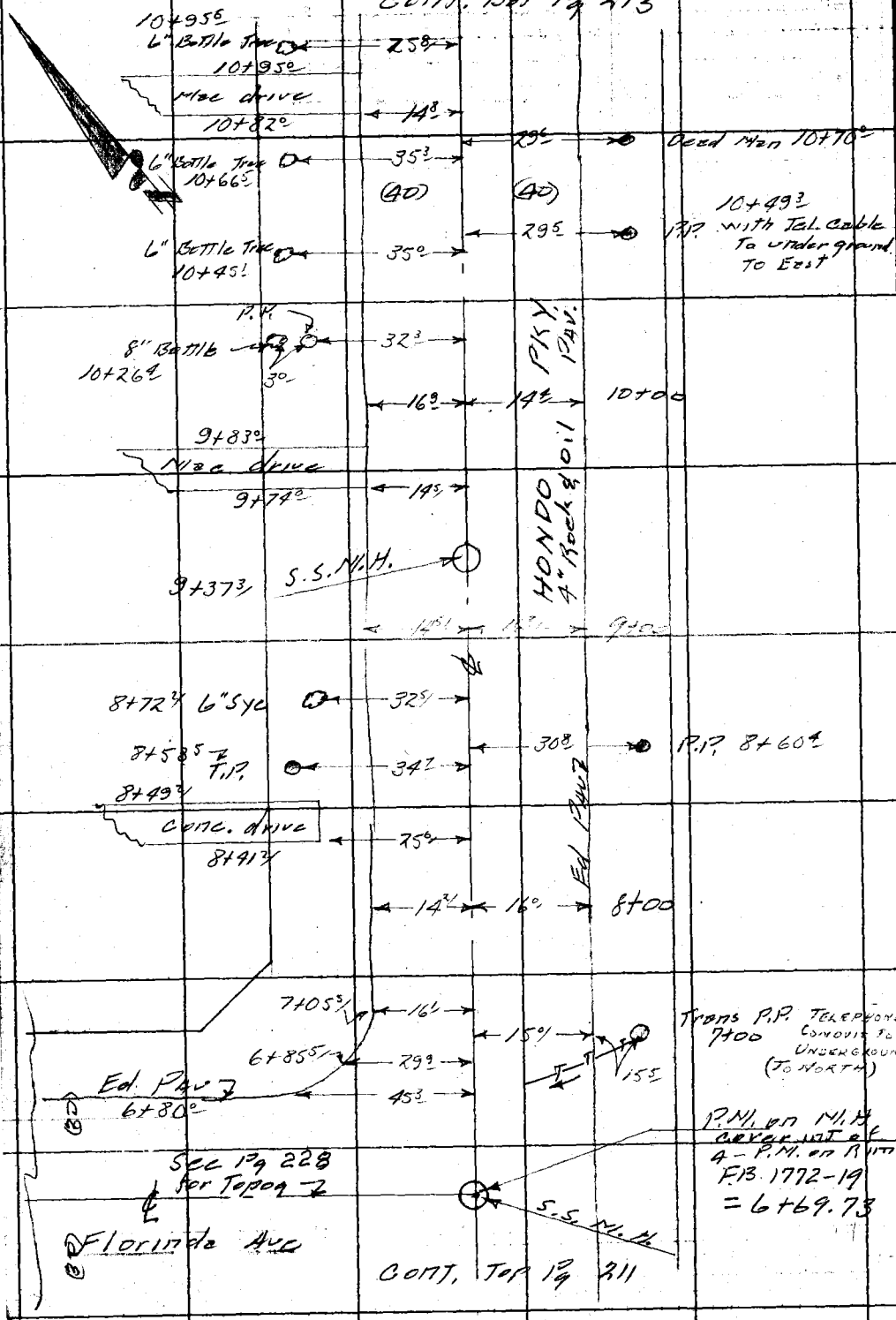

RETURN TO
LOS ANGELES COUNTY SURVEYOR
725 LOS ANGELES COUNTY
ENGINEERING BLDG.
Do not extend notes this side of this line.

Note: Any Additions or Changes on This Sheet Must be Made or Circled in Red Ink With Date and Name of Person Making Change.

F. B. 1772 Pg. 218

Notes Ck'd by	Survey of Bakeview Ave
Map No.	W. O. 1635 Tape No. St'd. °F
Office Work	Surveyed by Snyder
Checked	Notes Snyder Date 6-53
Date	Indexed

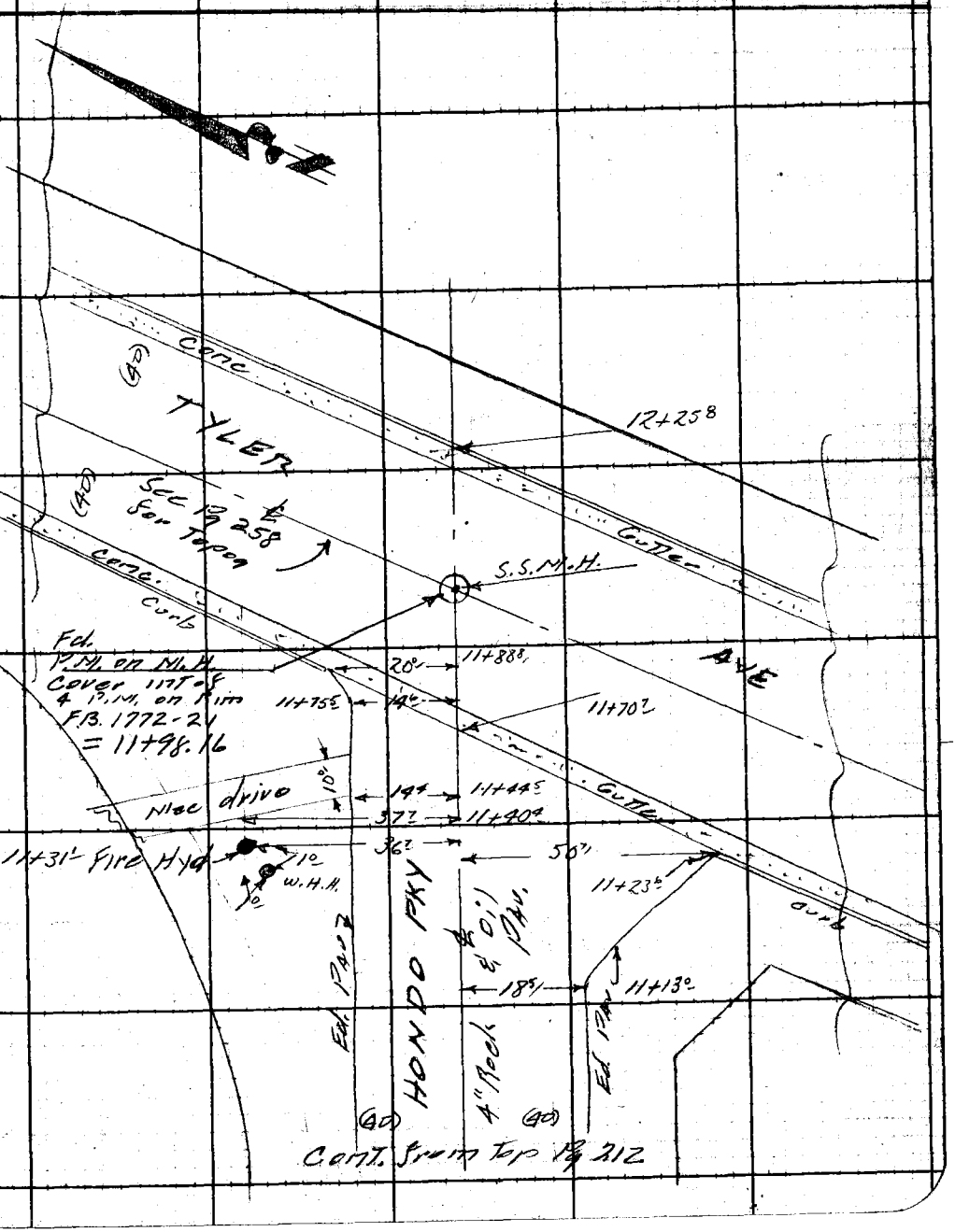

Note: Any Additions or Changes on This Sheet Must be Made or Circled in Red Ink With Date and Name of Person Making Change.

Do not extend notes this side of this line.

RETURN TO
LOS ANGELES COUNTY SURVEYOR
726 LOS ANGELES COUNTY
ENGINEERING BLDG.

76F309S 247 2-51

F. B. 1772 PG. 214

RETURN TO
LOS ANGELES COUNTY SURVEYOR
726 LOS ANGELES COUNTY
ENGINEERING BLDG.

Do not extend notes this side of this line.

Note: Any Additions or Changes on This Sheet Must be Made or Circled in Red Ink With Date and Name of Person Making Change.

Profile No.	Notes Red	Plotted	Job No. 1635	Division No.	F.B. 1772 Pg. 215
	Date	Date	Survey of Daleview Ave		
X-Sec. No.	Notes Chkd. FCM	Checked	Survey by Snyder	Notes RCS	Date 6-1-53
	Date 6/15/58	Date	Map No.	Indexed A. C. Johnson	Date

C.I. 1635

DALEVIEW AVE

X SECTIONS
on
HONDO PARKWAY

between
DOUBLE DR & TYLER AVE

Date - 6-1-53

Snyder
Stangeland
Martin
Sandoval

STATION	B.S.	H.I.	F.S.	ELEV.

NOTE: ANY ADDITIONS OR CHANGES ON THIS SHEET MUST BE MADE OR CIRCLED IN RED INK, WITH DATE AND NAME OF PERSON MAKING CHANGE.

Do not extend notes this side of this line.

PLEASE RETURN TO
LOS ANGELES COUNTY SURVEYOR
726 LOS ANGELES COUNTY
ENGINEERING BLDG.

761.298 307 10-51

76L298 307 10-51

PLEASE RETURN TO

LOS ANGELES COUNTY SURVEYOR

726 LOS ANGELES COUNTY

ENGINEERING BLDG.

NOTE: ANY ADDITIONS OR CHANGES ON THIS SHEET MUST BE MADE OR CIRCLED IN RED INK, WITH DATE AND NAME OF PERSON MAKING CHANGE.

Do not extend notes this side of this line.

STATION	B. S.	H. I.	F. S.	ELEV.	Left & N	℄ Right & S.
B.M. TE570	5 42	321.76		316 34	B.M. TE 570 Elev. 316.336 FB 1734/78 Honda Pky & Double Dr. N.E. Cor. B.Spk in Curb 15' N. of S. end.	
0+77 A			6 82	314 94		℄ Prod, Gut
✓			5 68	316 08		℄ Prod. Top Curb
1+00			6 29	315 47	Top S.S. M.H. Rod 6.29 Chain 6.35 Diam 2.25 14.89	℄ Int Double Drive Rod 6.28 Chain 6.32 Diam 2.25 14.85
27" Inlet E.			14 89	306.87		
27" Outlet N.			14 85	306.91		
1+00			6 79	314 97	Right: 100' Along ℄ Double Dr Pvt	
✓			7 19	314 57	✓ ✓ ✓	Thence 20° W. Gut
✓			6 15	315 61	✓ ✓ ✓	✓ ✓ Top Cb
✓			5 3	316 5	✓ ✓ ✓	✓ 30° W Pl
✓			7 22	314 54	✓ ✓ ✓	✓ 20° E. Gut
✓			6 24	315 52	✓ ✓ ✓	✓ ✓ Top Cb
✓			3 5	318 3	✓ ✓ ✓	✓ 30° E Pl
✓			5 88	315 88	Left: 100' Along ℄ Double Dr Pvt	
✓			6 35	315 41	✓ ✓ ✓	✓ Thence 20° W Gut
✓			5 21	316 55	✓ ✓ ✓	✓ ✓ Top Cb
✓			4 4	317 4	✓ ✓ ✓	✓ 30° W Pl

F.B. 1772 Pg. 216 Job No. 1635 Division No. Notes Red. Plotted No. Profile

Survey of Palatine Ave Date Date X-Sec

Survey by Snyder Notes HCS Notes Chkd Checked No.

Indexed C. Johnson Date 6-1-53 Date Date

76L298 307 10-51

PLEASE RETURN TO
LOS ANGELES COUNTY SURVEYOR
726 LOS ANGELES COUNTY
ENGINEERING BLDG.

NOTE: ANY ADDITIONS OR CHANGES ON THIS SHEET MUST BE MADE OR CIRCLED IN RED INK, WITH DATE AND NAME OF PERSON MAKING CHANGE.

Do not extend notes this side of this line.

STATION	B. S.	H. I.	F. S.	ELEV.	LEFT OR No.	℄ RIGHT OR So.
		321 76				
1+00			639	315 37	LEFT: 100' ALONG ℄ DOUBLE DR. THENCE 20'	
✓			526	316 50	✓ ✓ ✓ ✓ ✓	TO
✓			36	318 2		
1+19.7			677	314 99		℄ @ X-GUT
1+43.0			543	316 33		℄ @ TOP BRK
✓			584	315 92		18' R. EDGE
✓			595	315 81	19' L. EDGE PVT	
1+57.4			526	316 50		℄
✓			563	316 13		14.5' EDGE PVT
✓			39	317 9		25' TOP BRK
✓			32	318 6		40' PL
✓			560	316 16	17' EDGE PVT	
✓			43	317 5	27' TOP BRK	
✓			40	317 8	40' PL	
✓			520	316 56		℄
✓			564	316 12		16.9' EDGE PVT
✓			550	316 26	14.7' EDGE PVT	
✓			476	317 00		℄
✓			509	316 67		17.5' EDGE PVT
✓			35	318 3		32' TOP BRK

Profile
No. ____ Notes Red ____ Plotted ____ Job No. 1635 Division No. V
X-Sec. ____ Date ____ Date ____ Survey of ____
No. ____ Notes Chkd. ____ Checked ____ Survey by ____ Notes ____ Date ____
Date ____ Date ____ Map No. ____ Indexed C. Johnson Date ____

F.B. 1772 Pg. 217

76L298 307 10-51

PLEASE RETURN TO

LOS ANGELES COUNTY SURVEYOR
726 LOS ANGELES COUNTY
ENGINEERING BLDG.

NOTE: ANY ADDITIONS OR CHANGES ON THIS SHEET MUST BE MADE OR CIRCLED IN RED INK, WITH DATE AND NAME OF PERSON MAKING CHANGE.

Do not extend notes this side of this line.

STATION	B. S.	H. I.	F. S.	ELEV.		RIGHT OR SOUTH
		321 76				
3+00			33	318 5		40°/ AL
✓			24	319 4		105°/ TOP BRK
✓			24	319 4		✓ THENCE 35°/ W. LEVEL
✓			24	319 4		✓ THENCE 20°/ E. LEVEL
✓			11.8	310 0		115°/ ± BOT BRK
✓			11.8	310 0		✓ THENCE 10°/ W. LEVEL
✓			11.8	310.0		✓ ✓
✓			509	316 67	14°/ EDGE PVT	
✓			34	318 4	30°/ TOP BRK	
✓			33	318 5	40°/ AL	
T.P.	517	322 17	476	317 00		
3+35°			501	317 16		℄
✓			3.5	318 7		40°/ AL
✓			3.1	319 1		165°/ TOP BR
✓			17.0	305 2		180°/ BOT BRK
3+91 3/			470	317 47		℄ TOP S.S.M.H
					ROD 469 MEAS 750 DIAM 225 14.44	
27" INLET EST			1444	307 73		ROD 469 MEAS 753 DIAM 225 14.47
27" OUTLET WEST			1447	307 70		

F.B. 1772 PG. 218 Job No. 1635 Division No. Notes Red. Plotted Profile No.
Survey of Daleview Ave Date Date X-Sec.
Survey by Snyder Notes H.C.S Notes Chkd. Checked
Indexed C. Johnson Date Date No.

76L298 307 10-51

PLEASE RETURN TO

LOS ANGELES COUNTY SURVEYOR

726 LOS ANGELES COUNTY
ENGINEERING BLDG.

NOTE: ANY ADDITIONS OR CHANGES ON THIS SHEET MUST BE MADE OR CIRCLED IN RED INK, WITH DATE AND NAME OF PERSON MAKING CHANGE.

Do not extend notes this side of this line.

STATION	B. S.	H. I.	F. S.	ELEV.	LEFT OR NORTH	℄ RIGHT OR SOUTH
		322.17				
4+00			469	317.48		℄
✓			500	317.17		17% EDGE PVT
✓			33	318.9		40% AL
✓			516	317.01	16% EDGE PVT	
✓			36	318.6	40% AL	
4+65±			453	317.64		℄ PVT
✓			33	318.9		
✓			32	319.0	100% BR HQ 35% W	
✓			34	318.8	200% GRND	
✓			32	319.0	215% GRND @ B.L.L.	
5+00			431	317.86		℄
✓			458	317.59		16% EDGE PVT
✓			32	319.0		40% AL
✓			473	317.44	15% EDGE PVT	
✓		1	30	319.2	40% AL	
T.P.	469	322.26	460	317.57	T.P.	
5+45±			418	318.08		℄
✓			34	318.9		40% AL
			33	319.0		100% GRND
			26	319.7		135% [illegible]

Profile
No. ____ Date ____ Notes Red ____ Plotted ____ Job No. 1635 Division No. V
X-Sec. Date ____ Notes Chkd. ____ Checked ____ Survey of ____ Survey by R.R. Swinnock Notes A.C.S. Date 6-53
No. ____ Date ____ Map No. ____ Indexed C. Johnson Date ____

F.B. 1772 PG. 219

76L298 307 10-51

PLEASE RETURN TO

LOS ANGELES COUNTY SURVEYOR
726 LOS ANGELES COUNTY
ENGINEERING BLDG.

NOTE: ANY ADDITIONS OR CHANGES ON THIS SHEET MUST BE MADE OR CIRCLED IN RED INK, WITH DATE AND NAME OF PERSON MAKING CHANGE.

Do not extend notes this side of this line.

STATION	B. S.	H. I.	F. S.	ELEV.	LEFT OR NORTH ℄	RIGHT OR SOUTH
		322 26				
5+45±			160	306 3		195' Bot Brk
5+55±			31	319 2	40' Pk	
✓			30	319 3	100' @ Bk Hr 40' W.	
✓			31	319 2	200' Grnd	
✓			31	319 2	215' Grnd @ B.L.L.	
6+00			390	318 36		℄
✓			418	318 08		16' Edge Pit
✓			28	319 5		40' Pk
✓			435	317 91	14 81	
✓			27	319 6	40' Pk	
6+69 73			3 66	318 60		℄ Int Top S.S.M.H. J.C.
					Rod 3.65 Meas 7.93 Diam 2.25 — 13.83	
27" Inlet E.			13.83	308 43	Rod 3.65 Meas 8.15 Diam .67 — 12.47	
8" Inlet So.			12.47	309 79		Rod 3.66 Meas 8.89 Diam .67 — 13.22
8" Stub No			13.22	309 04		Rod 3.65 Meas 7.86 Diam 2.25 — 13.76
27" Outlet W.			13 76	308 50		
T.P.	5 05	323 46	3 85	318 [illegible]	T P	

F.B. 1772 Pg. 220 Job No. 1635 Division No. ✓ Notes Red. Plotted No. Profile
Survey of Daleview Ave Date Date X-Sec.
Survey by Snyder Notes H.C.S. Notes Chkd. Checked No.
Indexed C. Johnson Date Date Date

76L298 307 10-51

PLEASE RETURN TO

LOS ANGELES COUNTY SURVEYOR

726 LOS ANGELES COUNTY
ENGINEERING BLDG.

NOTE: ANY ADDITIONS OR CHANGES ON THIS SHEET MUST BE MADE OR CIRCLED IN RED INK, WITH DATE AND NAME OF PERSON MAKING CHANGE.

Do not extend notes this side of this line.

STATION	B. S.	H. I.	F. S.	ELEV.				
		32346						
6+69 73			552	31794	LEFT 20% @ X-GUT			
✓			469	31877	40% No. ALONG ℄ FLORINDA PVT			
✓			485	31861	✓	✓	✓	THENCE 10% W.
✓			52	3183	✓	✓	✓	✓ 13% W.
✓			37	3198	✓	✓	✓	✓ 30% W.
✓			489	31857	✓	✓	✓	✓ 10% E.
✓			54	3181	✓	✓	✓	✓ 13% E.
✓			37	3198	✓	✓	✓	✓ 30% E.
✓			454	31892	100%	✓	✓	— PVT
✓			47	3188	✓	✓	✓	THENCE 10% W.
✓			49	3186	✓	✓	✓	✓ 13% W.
✓			38	3197	✓	✓	✓	✓ 30% W.
✓			470	31876	✓	✓	✓	✓ 10% E.
✓			51	3184	✓	✓	✓	✓ 13% E.
✓			33	3202	✓	✓	✓	✓ 30% E.
✓			450	31896	140%	✓	✓	— PVT
✓			463	31883	✓	✓	✓	THENCE 10%
✓			47	3188	✓	✓	✓	✓ 13% W.
✓			39	3196	✓	✓	✓	✓ 30% W.
✓			468	31878	✓	✓	✓	PVT

Profile Notes Red ____ Plotted ____ Job No. 1635 Division No. V F.B. 1772 Pg. 221

No. ____ Date ____ Date ____ Survey of [illegible]

X-Sec. Notes Chkd. ____ Checked ____ Survey by R.R. Snyder Notes A.C.S. Date 6-53

No. ____ Date ____ Date ____ Map No. ____ Indexed C. Johnson Date ____

76L298 307 10-51

PLEASE RETURN TO

LOS ANGELES COUNTY SURVEYOR
726 LOS ANGELES COUNTY
ENGINEERING BLDG.

NOTE: ANY ADDITIONS OR CHANGES ON THIS SHEET MUST BE MADE OR CIRCLED IN RED INK, WITH DATE AND NAME OF PERSON MAKING CHANGE.

Do not extend notes this side of this line.

STATION	B. S.	H. I.	F. S.	ELEV.		
		323 46				
6+69 73			50	318 5	LEFT: 140' ALONG ℄ FLORINDA THENCE 13'E GUT	
✓			36	319 9	✓ ✓ ✓ ✓ 30'E PL	
✓			440	319 06	LEFT: 215' ALONG ℄ FLORINDA PVT	
✓			440	319 06	✓ ✓ ✓ ✓ THENCE 10'W EDGE PVT	
✓			48	318 7	✓ ✓ ✓ ✓ ✓ 13'W, GUT	
✓			42	319 3	✓ ✓ ✓ ✓ 30'W PL @ B.L.	
✓			500	318 46	✓ ✓ ✓ ✓ 10'E EDGE PVT	
✓			35	320 0	✓ ✓ ✓ ✓ 30'W PL @ B.L.	
7+00			575	317 71		℄
✓			510	318 36		15' EDGE PVT
✓			401	319 45		40' PL
✓			514	318 32	16' EDGE PVT	
✓			37	319 8	40' PL	
8+00			415	319 31		℄
✓			468	318 78		16' EDGE PVT
✓			36	319 9		40' PL
✓			444	319 02	14' EDGE PVT	
✓			34	320 1	40' PL	
T.P	489	324.47	388	319.58	T.P.	

F.B. 1772 PG. 222 Job No. 1635 Division No. V Notes Red ___ Plotted ___ Profile ___
Survey of DALEVIEW AVE Date ___ Date ___ No. ___
Survey by P.R. SNYDER Notes A.C.S. Notes Chkd ___ Checked ___ X-Sec. ___
Indexed C. Johnson Date ___ Date ___ No. ___

76L298 307 10-51

PLEASE RETURN TO

LOS ANGELES COUNTY SURVEYOR

726 LOS ANGELES COUNTY
ENGINEERING BLDG.

NOTE: ANY ADDITIONS OR CHANGES ON THIS SHEET MUST BE MADE OR CIRCLED IN RED INK, WITH DATE AND NAME OF PERSON MAKING CHANGE.

Do not extend notes this side of this line.

STATION	B. S.	H. I.	F. S.	ELEV.	LEFT OR NORT	℄ RIGHT OR SOUTH
		324.47				
8+55±			476	319 71		℄
✓			510	319 37	14 5/ EDGE PVT	
✓			40	320 5	40% PL	
✓			42	320 3	100% GRND	
✓			44	320 1	200% GRND	
✓			41	320 4	215% B.L.L.	
9+00			458	319 89		℄
✓			514	319 33		16 8/ EDGE PVT
✓			393	320 54		40% PL
✓			490	319 57	14 5/ E. PVT.	
✓			37	320 8	40% PL	
9+37.4			431	320 16		℄ TOP S.S.M.H.
					ROD 431 MEAS 876 DIAM 225 15.32	
27" INLET E.			15.32	309 15		ROD 431 MEAS 877 DIAM 225 15.33
27" OUTLET W.			15.33	309 14		

Profile
No. ____ Date ____ Notes Red ____ Plotted ____ Job No. 1635 Division No. ____
~~X-Sec.~~ Date ____ Date ____ Survey of Peleview Ave
No. ____ Date ____ Notes Chkd. ____ Checked ____ Survey by Snyder Notes H.C.S. Date 6-1-53
Map No. ____ Indexed C. JOHNSON Date ____

F.B. 1772 PG. 223

76L296 307 10-51

PLEASE RETURN TO

LOS ANGELES COUNTY SURVEYOR
726 LOS ANGELES COUNTY
ENGINEERING BLDG.

NOTE: ANY ADDITIONS OR CHANGES ON THIS SHEET MUST BE MADE OR CIRCLED IN RED INK, WITH DATE AND NAME OF PERSON MAKING CHANGE.

Do not extend notes this side of this line.

STATION	B. S.	H. I.	F. S.	ELEV.	LEFT OR NORTH ℄	RIGHT OR SOUTH
		324.47				
10+00			388	320.59		℄
✓			441	320.06		14' EDGE PVT
✓			35	321.0		40% ℞
✓			425	320.22	16' EDGE PVT	
✓			34	321.1	40% ℞	
T.P.	586	326.42	391	320.56	T.P.	
11+00			517	321.25		℄
✓			562	320.80		18'
✓			51	321.3		40% ℞
✓			549	320.93	14' EDGE PVT	
✓			51	321.3	40% ℞	
11+38±			459	321.83		℄ AT APPROX ℞ PROD W. ℞ LOT #12
✓			50	321.4	60'± L P/L	
✓			50	321.4	100' Along W P/L LOT 12	
✓			52	321.2	200' " " "	
✓			52	321.2	250'± " " "	
11+51±			467	321.75		℄ @ BRK PVT
11+71±			573	320.69		℄ @ X-GUT
✓			677	319.65	RIGHT ALONG X-GUT	TYLER GUT & END
✓			635	320.07	✓ ✓	✓ TOP CB. ✓

F.B. 1772 PG. 224 Job No. V Division No. Hve Notes Red Plotted Profile
Survey of DALEVIEW Date Date No.
Survey by S. Gonzales Notes 1.C.S. Notes Chkd. Checked X-Sec.
Indexed Date Date Date No.

76L298 307 10-51

PLEASE RETURN TO

LOS ANGELES COUNTY SURVEYOR

726 LOS ANGELES COUNTY
ENGINEERING BLDG.

NOTE: ANY ADDITIONS OR CHANGES ON THIS SHEET MUST BE MADE OR CIRCLED IN RED INK, WITH DATE AND NAME OF PERSON MAKING CHANGE.

Do not extend notes this side of this line.

STATION	B. S.	H. I.	F. S.	ELEV.	LEFT OR NORTH & RIGHT OR SOUTH
		326 42			
T.P.	478	326 53	4 67	321 75	T.P. [illegible]
11+71.7			5 83	320 70	LEFT: ALONG X-GUT NORTH, GUT @ END C[illegible]
✓			4 69	321 84	✓ ✓ ✓ TOP CP ✓ ✓
✓			4 8	321 7	✓ ✓ ✓ THENCE TO NW [illegible]
11+98.16			5 20	321 33	TOP S.S.J.C. @ ℄ INT TYLER
					ROD 5.19 MEAS 9.28 DIAM 2.00
24" INLET NORTH			16.47	310 06	16.47
					ROD 5.20 MEAS 9.58 DIAM .67
8" INLET SO.	(OFFSET TO EAST)		15.45	311 08	15.45
					ROD 5.20 MEAS 9.19 DIAM 2.25
27" OUTLET W.			16.64	309 89	16.64
11+98.16			4 96	321 57	LEFT: 100' ALONG ℄ TYLER PVT
✓			5 55	320 98	✓ ✓ ✓ THENCE 20' E. [illegible]
✓			4 38	322 15	✓ ✓ ✓ ✓ ✓ TO[illegible]
✓			4 3	322 2	✓ ✓ ✓ ✓ 40' E. [illegible]
✓			5 49	321 04	✓ ✓ ✓ ✓ 20' W. [illegible]
✓			4 36	322 17	✓ ✓ ✓ ✓ ✓ TO[illegible]
✓			4 5	322 0	✓ ✓ ✓ ✓ 40' W. [illegible]
✓			6 54	319 99	RIGHT: 100' ALONG ℄ TYLEY, PVT
✓			7 16	319 37	✓ ✓ ✓ THENCE 20' [illegible]

Profile No. ____ Date ____ Notes Red ____ Plotted ____ Job No. 1635 Division No. V

X-Sec. No. ____ Date ____ Notes Chkd. ____ Checked ____ Survey of [illegible] Survey by P.R. SNYDER Water A.C.S. Date 6-53

No. ____ Date ____ Map No. ____ Indexed ____ Date ____

F.B. 1772 Pg. 225

76L298 3Q7 10-51

PLEASE RETURN TO

LOS ANGELES COUNTY SURVEYOR
726 LOS ANGELES COUNTY
ENGINEERING BLDG.

NOTE: ANY ADDITIONS OR CHANGES ON THIS SHEET MUST BE MADE OR CIRCLED IN RED INK, WITH DATE AND NAME OF PERSON MAKING CHANGE.

Do not extend notes this side of this line.

STATION	B. S.	H. I.	F. S.	ELEV.	LEFT OR NORTH	℄ RIGHT OR SOUTH
		326 53				
11+98 16			595	320 58	RIGHT: 100' ALONG ℄ TYLER THENCE	20' E, TOP CB
✓			58	320 7	✓ ✓ ✓ ✓	40' E. PL
✓			722	319 31	✓ ✓ ✓ ✓	20' W, GUT
✓			608	320 45	✓ ✓ ✓ ✓	✓, TOP CB
✓			51	321 4	✓ ✓ ✓ ✓	40' W PL
12+25 81			580	320 73		℄ PROD, GUT
✓			466	321 87		℄ PROD, TOP CB
—			44	322 1		℄ PROD, PL
BM "TF 45"			478	32[illegible] 15	BM "TF 45" ELEV 321.766 FB 1734 / 38	
					TYLER AVE (E. SIDE) @ HONDO PARKWAY	
					BT SPK IN CURB 35' ± SO. OF ℄ PROD HONDO PARKWAY	

F.B. 1772 PG. 226 Job No. 1635 Division No. V Notes Red. Plotted No. Profile
Survey of DALEVIEW AVE Date Date X-Sec.
Survey by P.R. SNYDER Notes A.C.S. Notes Chkd Checked No.
Indexed E. C. Johnson Date Date Date

F. B. 1772 Pg. 227

Notes Chk'd by:
Map No.
Office Work
Checked
Date

Survey of Daleview Ave
W. O. 1635 Tape No. St'd. °F
Surveyed by Snyder
Notes Snyder Date 6-53
Indexed

C. I. 1635

DALEVIEW AVE S.S. DIST.

TOPOGRAPHY ON FLORINDA AVE
From HONDO PKY
North To
FREER ST.

Date - 6-53

Snyder
Stangeland
Martin
Sandoval

Notes: Any Additions or Changes on This Sheet Must Be Made or Circled in Red Ink With Date and Name of Person Making Change.

Do not extend notes this side of this line.

RETURN TO
LOS ANGELES COUNTY SURVEYOR
726 LOS ANGELES COUNTY
ENGINEERING BLDG.

76F3095 247 2-51

F.B. 1772 PG. 228

CONT / BOT Pg 229

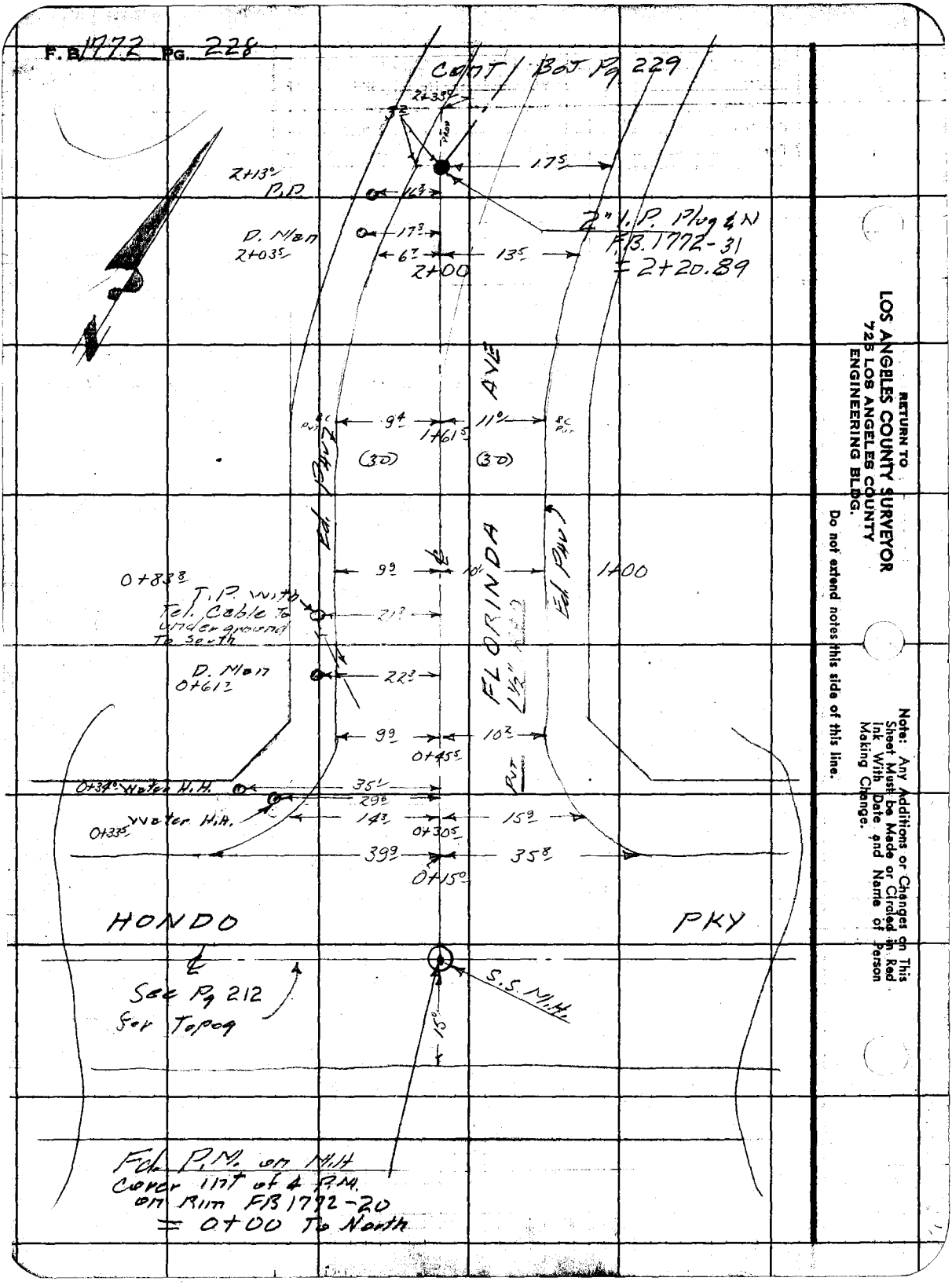

RETURN TO
LOS ANGELES COUNTY SURVEYOR
725 LOS ANGELES COUNTY
ENGINEERING BLDG.

Do not extend notes this side of this line.

Note: Any Additions or Changes on This Sheet Must be Made or Circled in Red Ink With Date and Name of Person Making Change.

Notes Ck'd by	Survey of Daleview Ave
Map No.	W. O. 1635 Tape No. St'd °F
Office Work	Surveyed by Snyder
Checked	Notes Snyder Date 6-53
Date	Indexed E. C. Johnson

F. B. 1772 Pg. 229

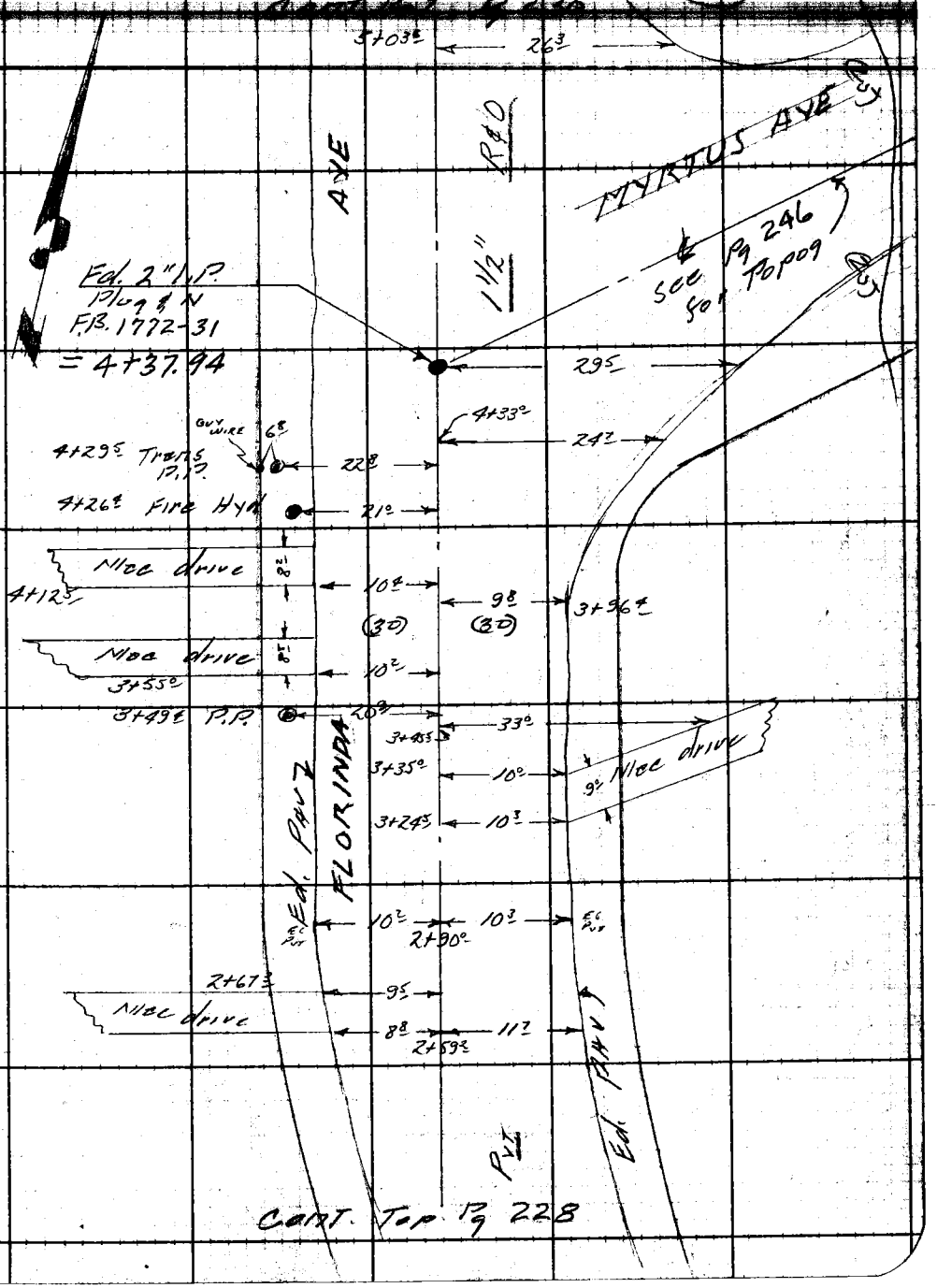

Note: Any Additions or Changes on This Sheet Must Be Made or Circled in Red Ink With Date and Name of Person Making Change.

Do not extend notes this side of this line.

RETURN TO
LOS ANGELES COUNTY SURVEYOR
726 LOS ANGELES COUNTY
ENGINEERING BLDG.

76R309S 247 2-51

F.B. 1772 PG. 230

CONT. 130J. Pg 231

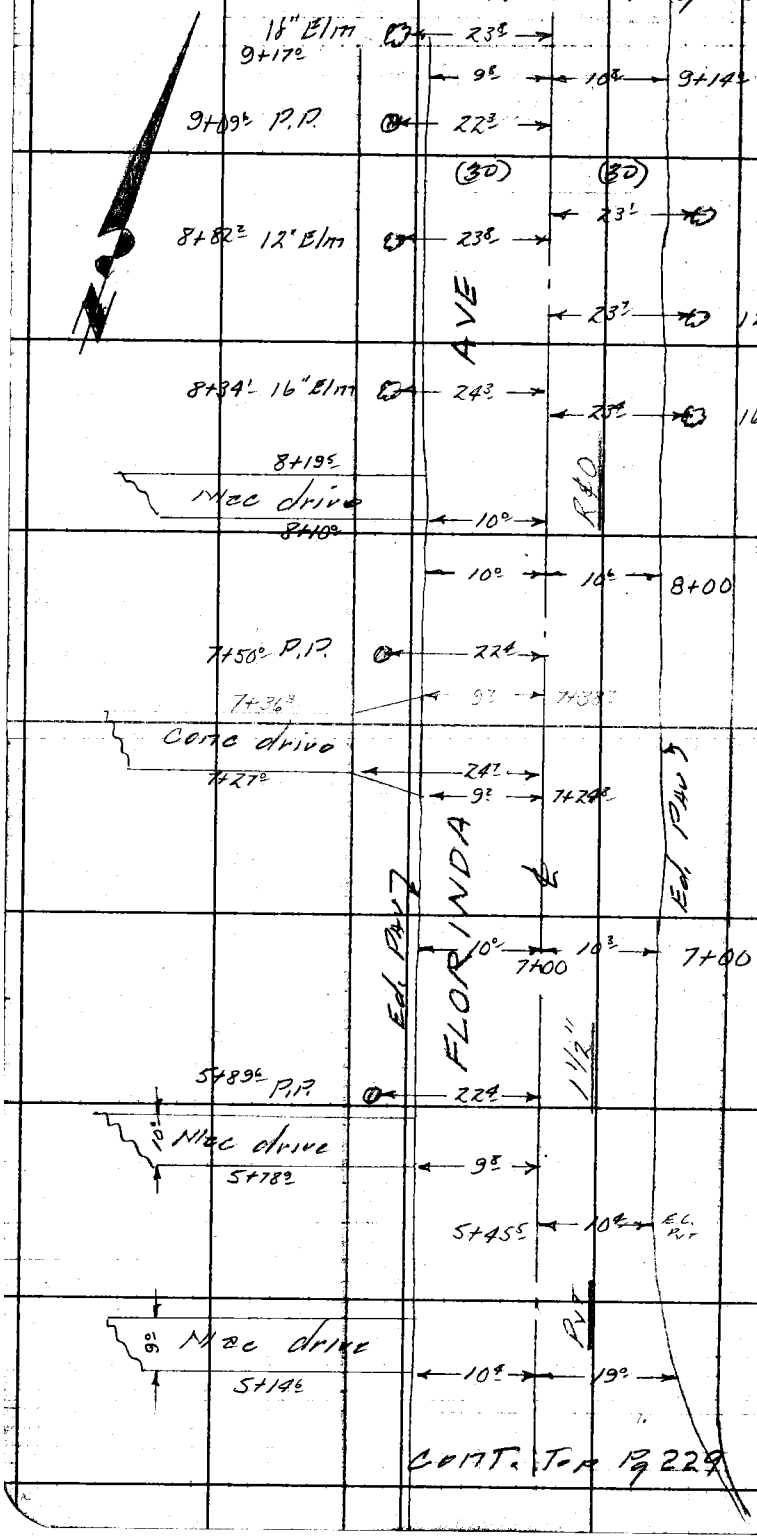

CONT. T-R Pg 229

RETURN TO
LOS ANGELES COUNTY SURVEYOR
725 LOS ANGELES COUNTY
ENGINEERING BLDG.

Do not extend notes this side of this line.

Note: Any Additions or Changes on This Sheet Must be Made or Circled in Red Ink With Date and Name of Person Making Change.

F. B. 1772 Pg. 231

Notes Ck'd by
Map No.
Office Work
Checked
Date

Survey of Palaview Ave
W. O. 1635 Tape No. St'd °F
Surveyed by Snyder
Notes Snyder Date 6-53
C. Johnson
Indexed



Note: Any Additions or Changes on This Sheet Must be Made or Circled in Red Ink With Date and Name of Person Making Change.

Do not extend notes this side of this line.

RETURN TO
LOS ANGELES COUNTY SURVEYOR
726 LOS ANGELES COUNTY
ENGINEERING BLDG.

76F3095 247 2-51

F. B. 1772 Pg. 232

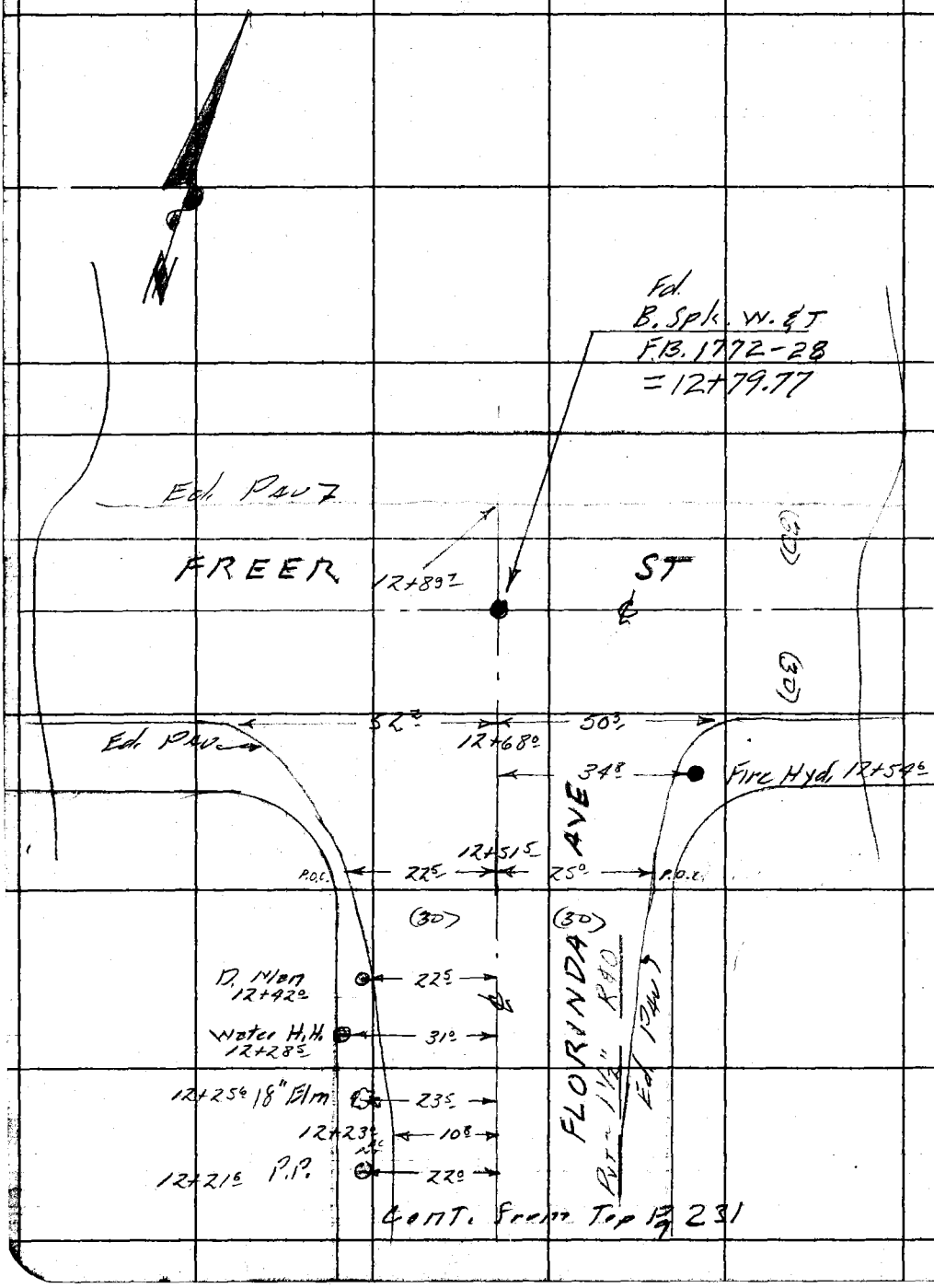

RETURN TO
LOS ANGELES COUNTY SURVEYOR
725 LOS ANGELES COUNTY
ENGINEERING BLDG.

Do not extend notes this side of this line.

Note: Any Additions or Changes on This Sheet Must be Made or Circled in Red Ink With Date and Name of Person Making Change.

Profile No. ____ Notes Red. ____ Plotted ____ Job No. 1635 Division No. ____ F.B. 1772 PG. 233

Date ____ Date ____ Survey of Daleview Ave

X-Sec. No. ____ Notes Chkd. LCM Checked ____ Survey by Snyder Notes ALS Date ____

Date 6/15/53 Date ____ Map No. ____ Indexed C. Johnson Date ____

C.I. 1635

DALEVIEW AVE

"X" SECTIONS ON FLORINDA AVE

From HONDO PKY

To FREER ST.

Date - 6-2-53

Snyder
Stangeland
Martin
Sandoval

STATION	B.S.	H.I.	F.S.	ELEV.

NOTE: ANY ADDITIONS OR CHANGES ON THIS SHEET MUST BE MADE OR CIRCLED IN RED INK, WITH DATE AND NAME OF PERSON MAKING CHANGE.

PLEASE RETURN TO
LOS ANGELES COUNTY SURVEYOR
726 LOS ANGELES COUNTY
ENGINEERING BLDG.

Do not extend notes this side of this line.

76L298 307 10-51

76L298 307 10-51

PLEASE RETURN TO
LOS ANGELES COUNTY SURVEYOR
726 LOS ANGELES COUNTY
ENGINEERING BLDG.

NOTE: ANY ADDITIONS OR CHANGES ON THIS SHEET MUST BE MADE OR CIRCLED IN RED INK, WITH DATE AND NAME OF PERSON MAKING CHANGE.

Do not extend notes this side of this line.

F.B. 1772 PG. 39 | Job No. 1625 | Division No. Florence Ave. | Notes Red ____ Plotted ____ | Profile ____ No. ____
Survey of Florence Ave. | Notes ____ Date ____ | Notes Chkd. ____ Checked ____ | X-Sec. ____ No. ____
Survey by E. Johnson | Date ____ | Date ____ | Date ____
Indexed ____

STATION	B. S.	H. I.	F. S.	ELEV.	Left & W	& Right & E
B.M. "TE569"	3.29	323 05		319 76	B.M. "TE. 569" Elev. 319.756 FB 1734/38 Hondo Pky & Florinda Ave N.W. Cor. - Bt. Spk in Conc. Walk to ho. # 11047 - 45'± N & 65'± W of ℄ Int.	
0+00			445	318 60		℄ INT TOP S.S. J.C.
27" Inlet East		?	1461	308.44	ROD 4.43 MEAS 7.93 DIAM 2.25 = 14.61	ROD 4.45 MEAS 8.15 DIAM .67 = 13.27
8" Inlet South			1327	309 78		ROD 445 MEAS 8.89 DIAM .67 = 14.01
8" Stub North			1401	309 04		ROD 4.44 MEAS 7.86 DIAM 2.25 = 1455
27" outlet West		?	1455	308 50		
0+00			474	318 31	THENCE 15° So. EDGE PVT ALONG ℄ PROD	
✓			37	319 4	✓ 40° So. ℄	✓ ✓ ✓
✓			388	319 17	RIGHT: 110' ALONG ℄ HONDO PARKWAY PVT	
✓			432	318 73	✓ ✓ ✓	THENCE 15° So EDGE PVT
✓			31	320 0	✓ ✓ ✓	✓ 40° So. ℄
✓			419	318 86	✓ ✓ ✓	✓ 17° No EDGE PVT
✓			32	319 9	✓ ✓ ✓	✓ 40° No. ℄

76L298 307 10-51

PLEASE RETURN TO
LOS ANGELES COUNTY SURVEYOR
726 LOS ANGELES COUNTY
ENGINEERING BLDG.

NOTE: ANY ADDITIONS OR CHANGES ON THIS SHEET MUST BE MADE OR CIRCLED IN RED INK, WITH DATE AND NAME OF PERSON MAKING CHANGE.

Do not extend notes this side of this line.

STATION	B. S.	H. I.	F. S.	ELEV.	LEFT OR WEST ℄	RIGHT OR EAST
		323 05				
0+00			491	318 14	LEFT: 120' LEFT ALONG ℄ HONDO PARKWAY	
✓			522	317 83	✓ ✓	✓ THENCE 15' S.
✓			38	319 3	✓ ✓	✓ ✓ 40' S.
✓			533	319 72	✓ ✓	✓ ✓ 1 1/16
✓			48	318 3	✓ ✓	✓ ✓ 40' S.
0+07			451	318 54		℄ @ BRK
0+20			509	317 96		℄ @ X-GUT
✓			513	317 92		25'± EDGE PVT
✓			528	317 77	25'± EDGE PVT	
0+40'			425	318 80		℄ @ R. PROP
✓			452	318 53		10'± EDGE PVT
✓			49	318 2		15' GUT
✓			33	319 8		30' ℞ N.E. Cor
✓			449	318 56	10'± EDGE PVT	
✓			49	318 2	15' GUT	
✓			33	319 8	30' ℞ N.W. Lot Cor	
T.P.	486	323.62	429	318.76	T.P.	
1+00			472	318 90		℄
✓			492	318 70		10' EDGE PVT
✓			52	318 4		15' GUT

Profile No. ____ Notes Red ____ Plotted ____ Job No. 1635 Division No. ____ F.B. 1772 PG. 235
X-Sec. ____ Date ____ Date ____ Survey of ____
Notes Chkd ____ Checked ____ Survey by R. Snyder Notes A.C.S. Date 6-5-57
No. ____ Date ____ Date ____ Map No. ____ Date ____

76L298 307 10-51

PLEASE RETURN TO

LOS ANGELES COUNTY SURVEYOR
726 LOS ANGELES COUNTY
ENGINEERING BLDG.

NOTE: ANY ADDITIONS OR CHANGES ON THIS SHEET MUST BE MADE OR CIRCLED IN RED INK, WITH DATE AND NAME OF PERSON MAKING CHANGE.

Do not extend notes this side of this line.

STATION	B. S.	H. I.	F. S.	ELEV.		℄ RIGHT OR EAST
		323.62				
1+00			36	3200		30°/±
✓			486	318 76	9°/ EDGE PVT	
✓			51	318 5	15°/ GUT	
✓			40	319 6	30°/±	
2+00			453	319 09		SEMI TANG.
✓			472	318 90		13°/ EDGE PVT
✓			49	318 7		18°/ GUT
✓			37	319 9		30°/±
✓			464	318 98	6°/ EDGE PVT.	
✓			49	318 7	11°/ GUT	
✓			44	319 2	30°/±	
2+15±			452	319 10		SEMI TANG
✓			37	319 9	RIGHT: ALONG B.L.L.	37°/± R.
✓			36	3200	✓ ✓	109°± GRND
✓			36	3200	✓ ✓	174°/± B.L.L.
✓			43	319 3	LEFT: ✓ ✓	
✓			44	319 2		98°± BR HOUSE
✓			44	319 2		123°/± GRND
✓			47	318 9		223°/± GRND
			45	319 1		243°/± B.L.L.

F.B. 1772 PG. 236 Job No. 1635 Division No. V Notes Red ___ Plotted ___ Profile ___
Survey of DALEVIEW AVE Date ___ Date ___ No. ___
Survey by P.R. SNYDER Notes A.C.S. Notes Chkd ___ Checked ___ X-Sec. ___
Indexed C. JOHNSON Date ___ Date ___ No. ___

76L298 307 10-51

PLEASE RETURN TO

LOS ANGELES COUNTY SURVEYOR

726 LOS ANGELES COUNTY
ENGINEERING BLDG.

NOTE: ANY ADDITIONS OR CHANGES ON THIS SHEET MUST BE MADE OR CIRCLED IN RED INK, WITH DATE AND NAME OF PERSON MAKING CHANGE.

Do not extend notes this side of this line.

STATION	B. S.	H. I.	F. S.	ELEV.	LEFT OR WEST ℄	RIGHT OR EAST
2+20.89		323.62	449	319.13		SEMI TAN @ P.I.
3+00			432	319.30		SEMI-TAN
✓			467	318.95		10.3' EDGE PVT
✓			49	318.7		15.0' GUT
✓			38	319.8		30.0' AR
✓			444	319.18	10.2' EDGE PVT	
✓			48	318.8	15.0' GUT	
✓			42	319.4	30.0' AR	
T.P.	485	324.05	442	319.20	T.P.	
4+00			460	319.45		℄
✓			493	319.12		9.8' EDGE PVT
✓			54	318.7		15.0' GUT
✓			38	320.2		20.0' TOP BRK
✓			38	320.2		30.0' AR
✓			481	319.24	10.4'	
✓			52	318.9	15.0' GUT	
✓			43	319.8	30.0' AR	
4+37.94			452	319.53		℄ INT MYRTUS
			522	318.83	RIGHT: 25.0' ALONG ℄	MYRTUS @ X-GUT
			442	319.63	60.0' ✓	✓
			420	319.85	90.0'± ✓	✓

Profile No. ____ Notes Red ____ Plotted ____ Job No. 1635 Division No. 4 F.B. 1772 Pg. 237

X-Sec. No. ____ Date ____ Date ____ Survey of [illegible]

Notes Chkd. ____ Checked ____ Survey by P.R. SNYDER Notes A.C.S. Date 6-53

No. ____ Date ____ Date ____ Map No. ____ Indexed ____ C. Johnson Date ____

76L298 307 10-51

PLEASE RETURN TO

LOS ANGELES COUNTY SURVEYOR
726 LOS ANGELES COUNTY
ENGINEERING BLDG.

NOTE: ANY ADDITIONS OR CHANGES ON THIS SHEET MUST BE MADE OR CIRCLED IN RED INK, WITH DATE AND NAME OF PERSON MAKING CHANGE.

Do not extend notes this side of this line.

STATION	B. S.	H. I.	F. S.	ELEV.	LEFT OR WEST	℄ RIGHT OR EAST
		32405				
4+37.94			440	319 65	RIGHT: 90' ALONG ℄ MYRTUS THENCE 115' So. E.P.	
✓			46	319 5	✓ ✓ ✓ ✓	15° So. GUT
✓			35	320 6	✓ ✓ ✓ ✓	25° So. AR
✓			410	319 95	115° ✓ ✓ ✓	PUT
✓			429	319 76	✓ ✓ ✓ ✓	THENCE 10° No. E.P.
✓			44	319 7	✓ ✓ ✓ ✓ ✓	15° No. GUT
✓			32	320 9	✓ ✓ ✓ ✓ ✓	25° AR LOT COR #51
4+70±			442	319 63		℄ OPP No. AR LOT
✓			38	320 2	30' L P/L	
✓			42	319 8	100' L Beach house	
✓			42	319 8	200' L ground	
✓			39	320 2	215' L B.L. line	
5+00			438	319 67		℄
✓			514	318 91		20° GUT
✓			472	319 33		35°± EDGE PUT
✓			38	320 3		50°± AR
✓			461	319 44	10° EDGE PUT	
✓			49	319 2	15° GUT	
✓			41	320 0	30° AR	
5+45.51			430	319 75		℄ OPP E.G. PUT RT

F.B. 1772 PG. 238 Job No. 1635 Division No. V Notes Red ___ Plotted ___ Profile ___
Survey of DALEVIEW AVE Date ___ Date ___ No. ___
Survey by P.R.S. Notes A.C.S. Notes Chkd ___ Checked ___ X-Sec. ___
Indexed C. Johnson Date ___ Date ___ No. ___

76L298 307 10-51

PLEASE RETURN TO

LOS ANGELES COUNTY SURVEYOR

726 LOS ANGELES COUNTY
ENGINEERING BLDG.

NOTE: ANY ADDITIONS OR CHANGES ON THIS SHEET MUST BE MADE OR CIRCLED IN RED INK, WITH DATE AND NAME OF PERSON MAKING CHANGE.

Do not extend notes this side of this line.

STATION	B. S.	H. I.	F. S.	ELEV.	LEFT OR WEST ℄	RIGHT OR EAST
		324 05				
5+45 51			460	319 45		10 4 EDGE PUT
✓			46	319 5		15% GUT
✓			34	320 7		30% PL
6+00			422	319 83		℄
✓			439	319 66		10 31 EDGE PUT
✓			45	319 6		15% GUT
✓			32	320 9		30% PL
✓			434	319 71	10% EDGE PUT	
✓			44	319 7	15% GUT	
✓			38	320 3	30% PL	
TP.	521	325 02	424	319 81	TP.	
6+98±			477	320 25		℄ OPP No PL So [illegible]
✓			499	320 03		10 31 EDGE PUT, GUT
✓			45	320 5		30% PL
✓			41	320 9		130% GRND
✓			41	320 9		149% ± B.L.L.
7+00			475	320 27		℄
7+55±			454	320 48	OPP No. PL LOT # 48	℄
✓			473	320 29	10% EDGE PUT, GUT	
✓			43	320 7	30% PL	

Profile No. ____ Date ____ Notes Red ____ Plotted ____ Date ____ Job No. 1635 Division No. V

X-Sec. No. ____ Date ____ Notes Chkd ____ Checked ____ Date ____ Survey of [illegible] Survey by P.R.S. Notes A.C.S. Date 6-53

Map No. ____ Date ____ Indexed C. Johnson Date ____

F.B. 1772 PG. 739

76L298 307 10-51

PLEASE RETURN TO

LOS ANGELES COUNTY SURVEYOR
726 LOS ANGELES COUNTY
ENGINEERING BLDG.

NOTE: ANY ADDITIONS OR CHANGES ON THIS SHEET MUST BE MADE OR CIRCLED IN RED INK, WITH DATE AND NAME OF PERSON MAKING CHANGE.

Do not extend notes this side of this line.

STATION	B. S.	H. I.	F. S.	ELEV.	LEFT OR WEST ℄	RIGHT OR EAST
		325 02				
7+55±			45	320 5	100' Bk He	
✓			43	320 7	200' Grnd	
✓			41	320 9	215' B.L.L. NW Cor 43	
8+00			421	320 81		℄
✓			439	320 63		10' Edge Pvt
✓			46	320 4		15' Gut
✓			41	320 9		30' Pl
✓			443	320 59	10' Edge Pvt, Gut	
✓			40	321 0	30' Pl	
T.P.	548	326 7.5	375	32 27	T.P.	
9+00			526	321 49		℄
✓			548	321 27		10' Edge Pvt
✓			57	321 1		15' Gut
✓			51	321 7		30' Pl
✓			54	321 30	10' Edge Pvt	
✓			56	321 2	15' Gut	
✓			51	321 7	30' Pl	
9+90±			468	322 07		℄ Opp Pl Prod
✓			45	322 3		30' Pl
✓			40	322 8		100' Grnd Bk, He.

F.B. 1772 Pg. 240 Job No. 1635 Division No. V Notes Red. Plotted Profile
Survey of Daleview Ave Date Date No.
Survey by P.R. Snyder Notes A.C.S. Notes Chkd Checked X-Sec.
Indexed C. Johnson Date Date Date No.

76L298 307 10-51

PLEASE RETURN TO

LOS ANGELES COUNTY SURVEYOR

726 LOS ANGELES COUNTY
ENGINEERING BLDG.

NOTE: ANY ADDITIONS OR CHANGES ON THIS SHEET MUST BE MADE OR CIRCLED IN RED INK, WITH DATE AND NAME OF PERSON MAKING CHANGE.

Do not extend notes this side of this line.

STATION	B. S.	H. I.	F. S.	ELEV.	LEFT OR WEST ℄	RIGHT OR EAST
		326 75				
9+90°±			38	323 0		180° B.L.L. NEC Lot #45
✓			47	322 1	30° Pl	
✓			48	322 0	100° Grnd	
✓			47	322 1	135° Bk Hs	
✓			41	322 7	200° Grnd	
✓			45	322 3	215° B.L.L. N.W. Cor Lot #45	
10±00			462	322 13		℄
✓			482	321 93		10' Edge Pvt
✓			44	322 4		30° Pl
✓			477	321 98	10' Edge Pvt	
✓			51	321 7	15° Gut	
✓			45	322 3	30° Pl	
11+00			399	322 76		℄
✓			434	322 41		15' Edge Pvt
✓			35	323 3		30° Pl
✓			413	322 62	10' Edge Pvt	
✓			45	322 3	15° Gut	
✓			39	322 9	30° Pl	
T P	491	327.73	393	322 82	T.P.	

Profile Notes Red ____ Plotted ____ Job No. 1635 Division No. 1 F.B. 1772 Pg. 241

No. ____ Date ____ Date ____ Survey of ____

X-Sec. Notes Chkd ____ Checked ____ Survey by R.R. Snyder Notes 4-16 Date 6-53

No. ____ Date ____ Date ____ Map No. ____ Indexed C. Jones Date ____

76L298 307 10-51

PLEASE RETURN TO

LOS ANGELES COUNTY SURVEYOR
726 LOS ANGELES COUNTY
ENGINEERING BLDG.

NOTE: ANY ADDITIONS OR CHANGES ON THIS SHEET MUST BE MADE OR CIRCLED IN RED INK, WITH DATE AND NAME OF PERSON MAKING CHANGE.

Do not extend notes this side of this line.

STATION	B. S.	H. I.	F. S.	ELEV.		
		327 73				
11+50±			464	323 09		℄ @ APROX DIST BOUNDRY
✓			42	323 5		30° ℞
✓			39	323 8		80° GRND
✓			45	323 2	30° ℞	
✓			47	323 0	100° GRND	
✓			49	322 8	200° GRND	
✓			46	323 1	215° B.L.L. N.W. COR LOT #43	
11+80±			430	323 43		℄ @ BRK GRD
✓			455	323 18		15' EDGE PVT
✓			440	323 33	10' EDGE PVT	
12+00			351	324 22		℄
12+25			252	325 21		℄ TOP BRK GRD
✓			262	325 11		15' EDGE PVT
✓			35	324 2		30° ℞
✓			280	324 93	10' EDGE PVT	
✓			38	323 9	30° ℞	
T.P.	503	330 27	249	32[illegible]	T.P.	
12+55±			519	325 08		℄ BRK GRD
12+66±			565	324 62		℄ @ X-GUT

F.B. 1772 PG. 242 Job No. 1635 Division No. V Notes Red. Plotted Profile
Survey of DALEVIEW AVE Date Date No.
Survey by P.R. SNYDER Notes A.C.S. Notes Chkd Checked X-Sec.
Indexed [illegible] Date Date Date No.

76L298 307 10-51

PLEASE RETURN TO

LOS ANGELES COUNTY SURVEYOR

726 LOS ANGELES COUNTY
ENGINEERING BLDG.

NOTE: ANY ADDITIONS OR CHANGES ON THIS SHEET MUST BE MADE OR CIRCLED IN RED INK, WITH DATE AND NAME OF PERSON MAKING CHANGE.

Do not extend notes this side of this line.

STATION	B. S.	H. I.	F. S.	ELEV.		
		330 27				
12+79			488	325 39	RIGHT:	& INT FREER ST.
″			472	325 55	30° ALONG & FREER	PVT
″			559	324 68	″ ″ ″	THENCE 16° S.
″			542	324 85	″ ″ ″	″ 20° S.
″			53	3250	″ ″ ″	″ 30° S.
″			484	325 43	″ ″ ″	″ 10° N.
″			35	3268	″ ″ ″	″ 30° N.
″			408	32619	215°± ″ ″	PVT
″			450	32577	″ ″ ″	THENCE 15° S.
″			43	3260	″ ″ ″	″ 20° S.
″			52	3251	″ ″ ″	″ 30° S.
″			424	32603	″ ″ ″	″ 10° N.
″			32	3271	″ ″ ″	″ 30° N.
″			497	325 30	LEFT: 30° ″ ″	PVT
″			576	324 51	″ ″ ″	THENCE 16° S.
″			563	324 64	″ ″ ″	″ 20° S.
″			53	3250	″ ″ ″	″ 25° S.
″			62	3241	″ ″ ″	″ 30° S.
″			515	32512	″ ″ ″	″ 10° N.
″			34	3269	″ ″ ″	″ 30° N.

Profile No. ____ Notes Red ____ Plotted ____ Job No. 1635 Division No. V
Date ____ Date ____ Survey of ____
Notes Chkd ____ Checked ____ Survey by ____
Date ____ Date ____ Map No. ____ Indexed ____

F.B. 1772 Pg. 243

76L298 307 10-51

PLEASE RETURN TO

LOS ANGELES COUNTY SURVEYOR
726 LOS ANGELES COUNTY
ENGINEERING BLDG.

NOTE: ANY ADDITIONS OR CHANGES ON THIS SHEET MUST BE MADE OR CIRCLED IN RED INK, WITH DATE AND NAME OF PERSON MAKING CHANGE.

Do not extend notes this side of this line.

STATION	B. S.	H. I.	F. S.	ELEV.	LEFT OR WEST	℄ RIGHT OR EAST
		330 27				
12+79.77			586	324 41	LEFT: 220'± ALONG	℄ FREER PVT
✓			618	324 09	✓ ✓	✓ THENCE 15°/So. EP
✓			64	323 9	✓ ✓	✓ ✓ 20'/ ✓ GUT
✓			58	324 5	✓ ✓	✓ ✓ 25% BRK
✓			65	323 8	✓ ✓	✓ THENCE 30°/So. PL
✓			619	324 08	✓ ✓	✓ ✓ 10°/No. E.P.
✓			64	323 9	✓ ✓	✓ ✓ 15°/No. GUT
✓			40	326 3	✓ ✓	✓ ✓ 30°/No. PL
BM "TE556"			243	327 [illegible]4	B.M "TE556" ELEV 327.873 FB 1734/33 FREER ST (N. SIDE) @ FLORINDA AVE. BT SPK IN BOT STEP OF PORCH TO (PL # 11033)	

F.B. 1772 PG. 244 Job No. 1635 Division No. V Notes Red. Plotted No. Profile
Survey of DALEVIEW AVE Date Date X-Sec.
Survey by SNYDER Notes A.C.S. Notes Chkd. Checked No.
Indexed C. JOHNSON Date Date Date

Notes Ch'd by
Map No.
Office Work
Checked
Date

Survey of Daleview Ave.
W. O. 1635 Tape No. St'd. °F
Surveyed by Snyder
Notes Snyder Date 6-53
Indexed R. O. Johnson

F. B. 1772 Pg. 245

C. I. 1635

DALEVIEW AVE

TOPOGRAPHY ON MYRTUS AVE

From FLORINDA AVE
To FREER ST

Date - 6-3-53

Snyder
Stringfield
Martin
Sandoval

Note: Any Additions or Changes on This Sheet Must be Made or Circled in Red Ink With Date and Name of Person Making Change.

Do not extend notes this side of this line.

RETURN TO
LOS ANGELES COUNTY SURVEYOR
726 LOS ANGELES COUNTY
ENGINEERING BLDG.

76F3095 247 2-51

F.B. 1772 PG. 246

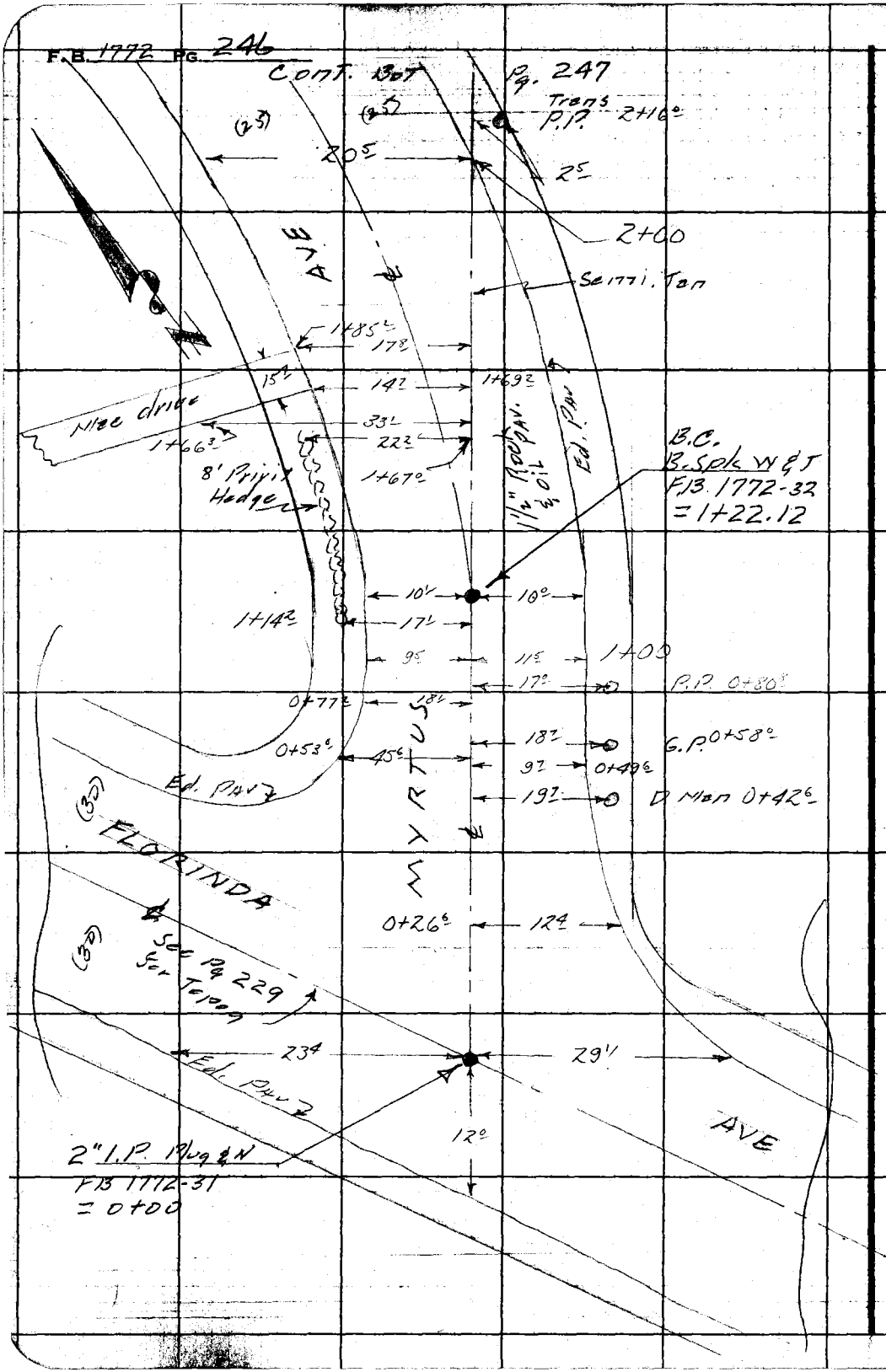

RETURN TO
LOS ANGELES COUNTY SURVEYOR
726 LOS ANGELES COUNTY
ENGINEERING BLDG.

Do not extend notes this side of this line.

Note: Any Additions or Changes on This Sheet Must be Made or Circled in Red Ink With Date and Name of Person Making Change.

Notes Ck'd by
Map No.
Office Work
Checked
Date

Survey of Palo Verde Ave.
W. 0635 Tape No. St'd °F
Surveyed by Snyder
Notes Snyder Date 6-53
Indexed A. C. Johnson

F.B. 1772 PG. 247

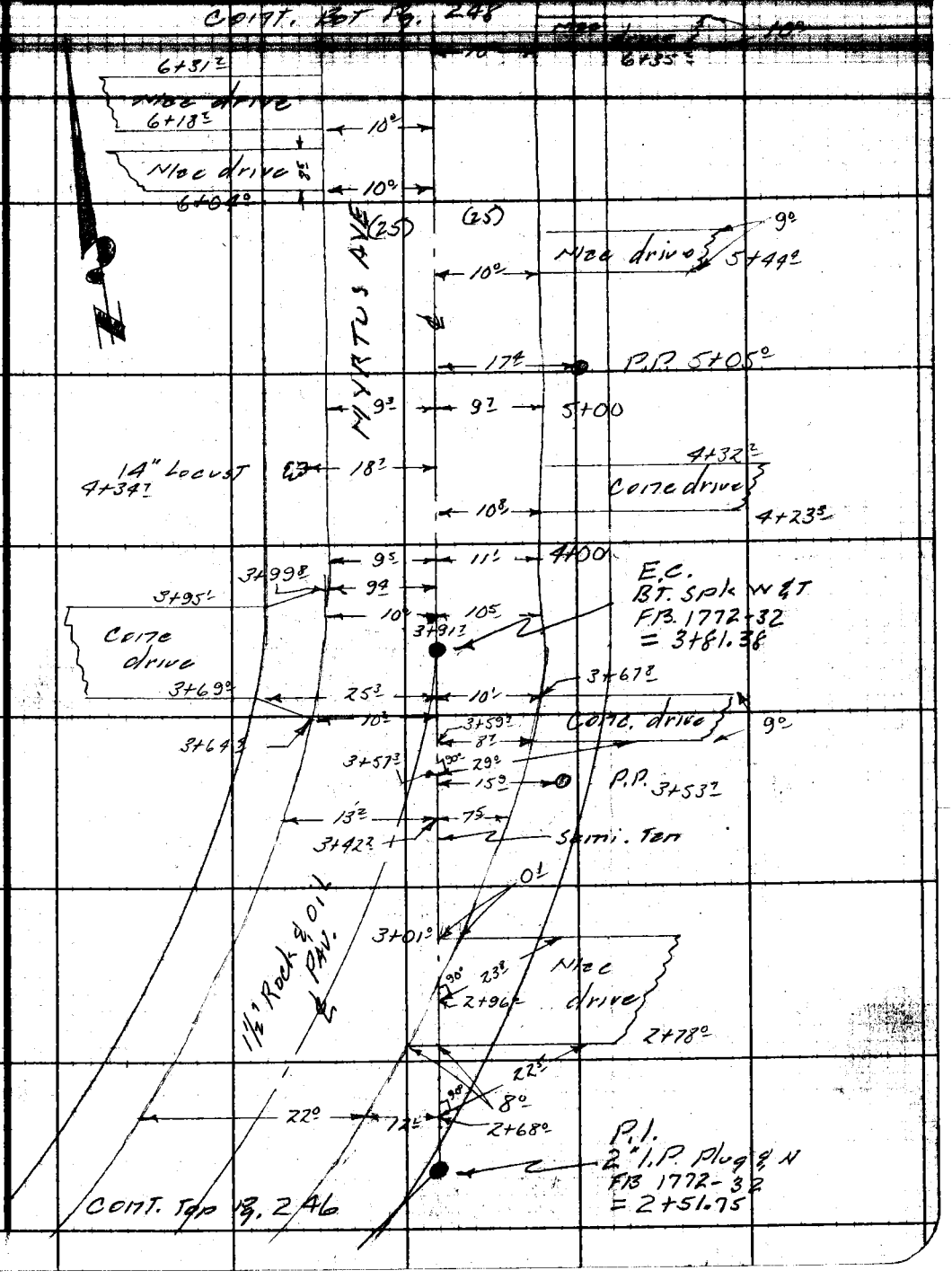

Note: Any Additions or Changes on This Sheet Must be Made or Circled in Red Ink With Date and Name of Person Making Change.

Do not extend notes this side of this line.

RETURN TO
LOS ANGELES COUNTY SURVEYOR
726 LOS ANGELES COUNTY
ENGINEERING BLDG.

76F309S 247 2-51

F.B. 1772 PG. 248

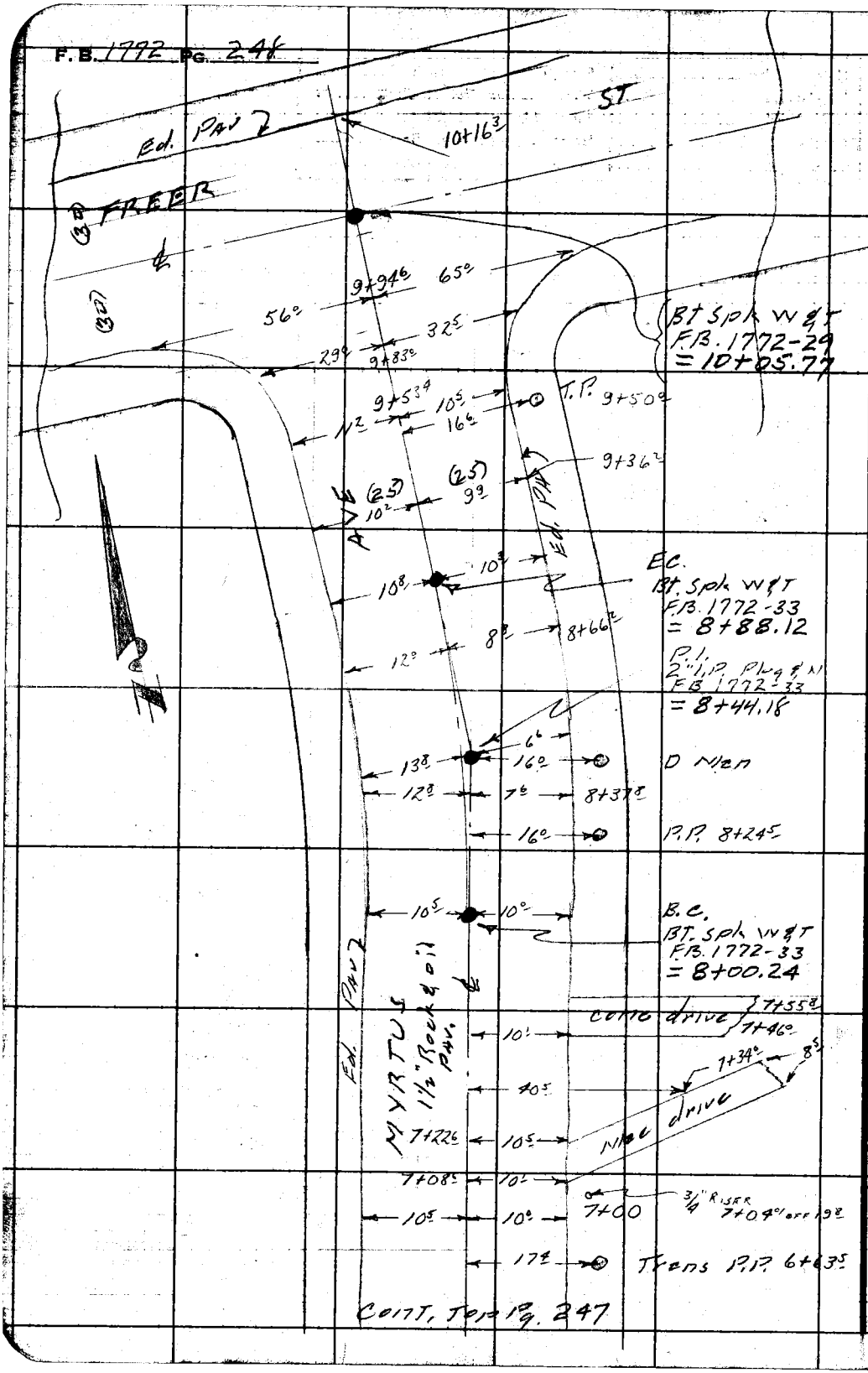

RETURN TO
LOS ANGELES COUNTY SURVEYOR
726 LOS ANGELES COUNTY
ENGINEERING BLDG.

Do not extend notes this side of this line.

Note: Any Additions or Changes on This Sheet Must be Made or Circled in Red Ink With Date and Name of Person Making Change.

Profile No. | Notes Red. | Plotted | Job No. 1635 | Division No. | F.B. 1772 Pg. 249
Date | Date | Survey of Daleview Ave
X-Sec. No. | Notes Chkd. KCM | Checked | Survey by Snyder | Notes | Date 6-53
Date 6/15/53 | Date | Map No. | Indexed C. Jones | Date

C.I. 1635
DALEVIEW AVE

"X" SECTIONS
on
MYRTUS AVE
From - Florinda Ave
To - Freer St.

Date - 6-3-53

Snyder
Stangelend
Martin
Sandoval

STATION	B.S.	H.I.	F.S.	ELEV.

NOTE: ANY ADDITIONS OR CHANGES ON THIS SHEET MUST BE MADE OR CIRCLED IN RED INK, WITH DATE AND NAME OF PERSON MAKING CHANGE.

Do not extend notes this side of this line.

PLEASE RETURN TO
LOS ANGELES COUNTY SURVEYOR
726 LOS ANGELES COUNTY
ENGINEERING BLDG.

76L298 307 10-51

76L298 307 10-51

PLEASE RETURN TO
LOS ANGELES COUNTY SURVEYOR
726 LOS ANGELES COUNTY
ENGINEERING BLDG.

NOTE: ANY ADDITIONS OR CHANGES ON THIS SHEET MUST BE MADE OR CIRCLED IN RED INK, WITH DATE AND NAME OF PERSON MAKING CHANGE.

Do not extend notes this side of this line.

STATION	B. S.	H. I.	F. S.	ELEV.	LEFT ℄ N	℄ RIGHT ℄ S
BM TF 60"	3 08	323.81		320 73	BM TF60" ELEV 320.73 9	FB 1734/49
					MYRTUS AVE & FLORINDA AVE N.E. COR	
					BT SPK IN CONC WALK. TO HS # 5105 60'± NO & 60'± E	
					OF CENTER LINE INTERSECTION	
0+00			426	319 55		℄ INT FLORINDA
✓			442	319 39	RIGHT: 60' ALONG ℄ FLORINDA PVT	
✓			459	319 22	✓ ✓ ✓	THENCE 10'E. EDGE PVT.
✓			49	318 9	✓ ✓ ✓	✓ 15'E. GUT
✓			36	320 2	✓ ✓ ✓	✓ 20' E. BRK
✓			35	320 3	✓ ✓ ✓	✓ 30'E. ℞
✓			409	319 72	LEFT: 100' ALONG ℄ FLORINDA PVT	
✓			434	319 47	✓ ✓	✓ THENCE 11'E. EDGE PVT
✓			45	319 3	✓ ✓ ✓	✓ 15'E, GUT
✓			32	320 6	✓ ✓ ✓	✓ 30'E, ℞
0+21			498	318 83		℄ @ X-GUT
1+00		1	379	320 02		℄
T.P.	474	324 78	377	320 34	T.P.	
1+22.12			472	320 06		℄ @ BC
✓			470	320 08		10'EDGE PVT
✓			52	319 6		15'GUT

B. 1772 PG. 250 Job No. 1635 Division No. ✓ Notes Red ____ Plotted ____ Profile
Survey of DALEVIEW AVE Date ____ No. ____ X-Sec.
Survey by A.R. SNYDER Notes A.C.S. Notes Chkd ____ Checked ____
Indexed C. JOHNSON Date ____ Date ____ No. ____

76L298 307 10-51

PLEASE RETURN TO
LOS ANGELES COUNTY SURVEYOR
726 LOS ANGELES COUNTY
ENGINEERING BLDG.

NOTE: ANY ADDITIONS OR CHANGES ON THIS SHEET MUST BE MADE OR CIRCLED IN RED ICE, WITH DATE AND NAME OF PERSON MAKING CHANGE.

Do not extend notes this side of this line.

STATION	B. S.	H. I.	F. S.	ELEV.	Left ℄ N	℄ Right ℄	S.
		32478					
1+22 12			42	3206		25° ℞	
✓			485	31993	10% EDGE PUT		
✓			50	3198	15% GUT		
✓			42	3206	25% ℞		
2+00			444	32034		SEMI TAN EDGE PUT	
✓			50	3198		5% GUT	
✓			42	3206		13°± ℞	
✓			448	32030	20% EDGE PUT		
✓			47	3201	25% GUT		
✓			39	3209	35°± ℞		
2+16			47	3201		SEMI TAN, GUT #20	NE
✓			38	3210		10°± NW CORN	
✓			39	3209		100% ALONG N. R	
✓			40	3208		110° ✓ ✓	
✓			33	3215		198°± ✓ ✓ N.E.	
2+51 75			39	3209		SEMI TAN, P.I.	
2+68 01			40	3208	12" EDGE PUT		
✓			412	32066	23" CNTR PUT		
✓			432	32046	34" EDGE PUT		
✓			47	3201	37% GUT		

Profile No. ____ Notes Red ____ Date ____ Plotted ____ Date ____ Job No. 1635 Division No. ____
Misc. No. ____ Notes Chkd ____ Date ____ Checked ____ Date ____ Survey of DAVIS ____ Survey by PRG Map No. ____ Indexed C. Jordan
F.B. 1777 Pg. 251

76L298 307 10-51

PLEASE RETURN TO

LOS ANGELES COUNTY SURVEYOR
726 LOS ANGELES COUNTY
ENGINEERING BLDG.

NOTE: ANY ADDITIONS OR CHANGES ON THIS SHEET MUST BE MADE OR CIRCLED IN RED INK, WITH DATE AND NAME OF PERSON MAKING CHANGE.

Do not extend notes this side of this line.

F.B. 1772 PG 252 | Job No. 1635 | Division No. V | Notes Red ____ Plotted ____ | Notes Chkd ____ Checked ____ | Profile No. ____ | X-Sec. No. ____

Survey of DALEVIEW AVE | Date ____ | Date ____ | Date ____ | Date ____

Survey by P. RASNYDER | Notes A.C.S. | Index C. JOHNSON

STATION	B. S.	H. I.	F. S.	ELEV.	LEFT ℄ VY	℄	RIGHT ℄ E
		324 78					
2+68			39	320 9	45'± R		
✓			45	320 3	7' GUT		
✓			36	321 2			10'± R
3+00		1	394	320 84		SEMI-TAN	
T.P.	4 33	325 91	380	320 98	T.P.		
3+81 38			473	321 18		℄ @ E.C.	
✓			483	321 08			10' EDGE PVT
✓			45	321 4			25' R
✓			494	320 97	10' EDGE PVT		
✓			47	321 2	25' R		
✓			483	321 08	100' GRND		
✓			51	320 8	130'± B.L.L. @ EC		
4+00		1	460	321 31		℄	
T.P.	4 94	326 14	471	32[illegible] 20	T.P.		
4+22±			473	321 41		℄ OPP R PROP.	N. R. LOT # 23
✓			491	321 23			11' EDGE PVT
✓			45	321 6			16' GUT
✓			40	322 1			25' R N.W. LOT COR LOT # 23
✓			43	322 8			100' GRND
✓			35	322 6			200' GRND B.L.L. NE # 23

76L298 307 10-51

PLEASE RETURN TO
LOS ANGELES COUNTY SURVEYOR
726 LOS ANGELES COUNTY
ENGINEERING BLDG.

NOTE: ANY ADDITIONS OR CHANGES ON THIS SHEET MUST BE MADE OR CIRCLED IN RED INK, WITH DATE AND NAME OF PERSON MAKING CHANGE.

Do not extend notes this side of this line.

STATION	B. S.	H. I.	F. S.	ELEV.	LEFT OR WEST ℄	RIGHT OR EAST ℄
		326 14				
5+00			440	321 74		℄
✓			455	321 59		9% EDGE PVT
✓			49	321 2		15% GUT
✓			41	3220		25% R
✓			463	321 51	9% EDGE PVT	
✓			51	321 0	15% GUT	
✓			43	321 8	25% R	
T.P.	546	327 21	439	321.75	T.P.	
6+00			506	322 15		℄
✓			519	32202		10% EDGE PVT
✓			52	3220		15% GUT.
✓			46	3226		25% R
✓			522	321 99	10% EDGE PVT	
✓			53	3219	15% GUT	
✓			48	3224	25% R	
6+15±			495	3222 6		℄
✓			47	3225	25% R	
✓			44	3228	100% GRND BK HL	
✓			42	3230	150% ± B.L.L.	
T.P.	510	327 36	495	322 26	T.P.	

Profile No. ____ Date ____ Notes Red ____ Date ____ Plotted ____ Date ____ Job No. 1635 Division No. V
~~X-Sec.~~ No. ____ Date ____ Notes Chkd ____ Date ____ Checked ____ Date ____ Survey of ____ Survey by ____ Map No. ____ Indexed ____
F.B. 1772 Pg. 253

76L298 307 10-51

PLEASE RETURN TO

LOS ANGELES COUNTY SURVEYOR
726 LOS ANGELES COUNTY
ENGINEERING BLDG.

NOTE: ANY ADDITIONS OR CHANGES ON THIS SHEET MUST BE MADE OR CIRCLED IN RED INK, WITH DATE AND NAME OF PERSON MAKING CHANGE.

Do not extend notes this side of this line.

STATION	B. S.	H. I.	F. S.	ELEV.	LEFT OR WEST ℄	RIGHT OR EAST
		327 36				
6+60±			479	322 57		℄ OPP ℞
✓			500	322 36		10% EDGE PVT
✓			92	323 2		25% ℞
✓			90	323 4		100% GRND
✓			42	323 2		130%± BK HO 15% So.
✓			44	323 0		200% B.L.L. 35% HO 5% No.
T.P.	574	328 30	480	322 56	T.P.	
7+00			556	322 74		℄
✓			583	322 47		10% EDGE PVT
✓			58	322 5		15% GUT
✓			53	323 0		25% ℞
✓			583	322 47	10% EDGE PVT	
✓			62	322 1	15% GUT	
✓			51	323 2	25% ℞	
8+00			506	323 24		℄
✓			538	322 92		10% EDGE PVT
✓			54	322 9		15% GUT
✓			46	323 7		25% ℞
✓			529	323 01	10% EDGE PVT	
✓			46	323 7	25% ℞	

F.B. 1772 PG. 254 Job No. 1635 Division No. V Notes Red ____ Plotted ____ No. ____ Profile
Survey of DALEVIEW AVE Date ____ Date ____ X-Sec.
Survey by P.R. SNYDER Notes A.C.S. Notes Chkd ____ Checked ____ No. ____
Indexed C. JOHNSON Date ____ Date ____

76L298 307 10-51

PLEASE RETURN TO
LOS ANGELES COUNTY SURVEYOR
726 LOS ANGELES COUNTY
ENGINEERING BLDG.

NOTE: ANY ADDITIONS OR CHANGES ON THIS SHEET MUST BE MADE OR CIRCLED IN RED INK, WITH DATE AND NAME OF PERSON MAKING CHANGE.

Do not extend notes this side of this line.

STATION	B. S.	H. I.	F. S.	ELEV.	LEFT OR WEST ℄	RIGHT OR EAST
		32830				
8+00 24			508	32322		℄ @ B.C.
8+44 18			481	32349		SEMI-TAN @ P.I.
8+88 12			393	32437		℄ @ E.C.
✓			415	32415		10 3/ EDGE PVT
✓			427	32403	10 8/ EDGE PVT	
9+00			362	32468		℄ OPP PR PROD EAST
✓			37	3246		25°/± PR ALONG PR
✓			44	3239		100°/ ALONG PR GRND
✓			45	3238		200°/ ALONG PR GRND
✓			46	3237		217°± ✓ ✓ GRND
✓			392	32438	10 8/ EDGE PVT	
✓			41	3242	25°/ PR	
✓			44	3239	100°/ GRND	
✓			40	3243	200°/ GRND	
✓			36	3247	215°± GRND @ BLD	
9+57°/			216	32614		℄
✓			24	3259		12°/ EDGE PVT
✓			18	3265		18°/ TOP BRK
✓			31	3252		25°/ PR

Profile
No. ____ Notes Red ____ Plotted ____ Job No. 1635 Division No. X
Date ____ Date ____ Survey of [illegible]
X-Sec. Notes Chkd ____ Checked ____ Survey by [illegible] Notes [illegible] Date 6-53
No. ____ Date ____ Date ____ Map No. ____ Indexed C. Johnson Date ____

F.B. 1772 PG. 255

76L298 307 10-51

PLEASE RETURN TO

LOS ANGELES COUNTY SURVEYOR
726 LOS ANGELES COUNTY
ENGINEERING BLDG.

NOTE: ANY ADDITIONS OR CHANGES ON THIS SHEET MUST BE MADE OR CIRCLED IN RED INK, WITH DATE AND NAME OF PERSON MAKING CHANGE.

Do not extend notes this side of this line.

STATION	B. S.	H. I.	F. S.	ELEV.	LEFT OR WEST ℄	RIGHT OR EAST
		328 30				
9+57.01			226	326 04	11½ EDGE PVT	
✓			28	325 5	25% PL	
9+88.9			303	325 27		℄ @ X-GUT
✓			304	325 26		40.5/± EDGE PVT
✓			302	325 28	37.0/± EDGE PVT	
10+00			246	325 84		℄ PVT
10+05.77			231	325 99		℄ INT
			238	325 92	RIGHT: 65.0' ALONG ℄ FREER PVT	
			284	325 46	✓ ✓ ✓	✓ THENCE 11% So. EDGE PVT
			30	325 3	✓ ✓ ✓	✓ ✓ 13.5% So. GUT
			24	325 9	✓ ✓ ✓	✓ ✓ 18% So. TOP BRK
			31	325 2	✓ ✓ ✓	✓ ✓ 30% So. PL
			35	324 8	✓ ✓ ✓	✓ ✓ 45% So. BOT BRK
			222	326 08	LEFT: 56.0' ALONG ℄ FREER PVT	
			271	325 59	✓ ✓ ✓	✓ THENCE 11% So. EDGE PVT
			29	325 4	✓ ✓ ✓	✓ ✓ 13% So. GUT
			22	326 1	✓ ✓ ✓	✓ ✓ 19% So. TOP BRK
			31	325 2	✓ ✓ ✓	✓ ✓ 30% So. PL
B.M. "TE555"			086	327 44	B.M. "TE555" ELEV 327.434 FB 1734/32 FREER ST (No SIDE) AT MYRTUS AVE BT SPK IN CONC PR TO HS# 11137	

Profile No. X-Sec. No.
Plotted Date Checked Date
Notes Red Date Notes Chkd Date
Division No. Date
Job No. Date
Survey of DAREVIEW AVE
Survey by P.R.S. Notes A.C.S.
Indexed C. Jones Date

Profile No. ____ Notes Red. ____ Plotted ____ Job No. [illegible] Division No. [illegible] Pd. [illegible]
Date ____ Date ____ Survey of Dalerview Ave.
X-Sec. No. ____ Notes Chkd. ____ Checked ____ Survey by Snyder Notes [illegible] Date [illegible]
Date ____ Date ____ Map No. ____ Indexed C. Jones Date ____

C.I. 1655
DALEVIEW AVE

PROFILE of STORM DRAIN
on
LOWER AZUSA RD

Date 9-16-53

Brooks
Martin
Tafoya

STATION	B. S.	H. I.	F. S.	ELEV.

NOTE: ANY ADDITIONS OR CHANGES ON THIS SHEET MUST BE MADE OR CIRCLED IN RED INK, WITH DATE AND NAME OF PERSON MAKING CHANGE.

PLEASE RETURN TO
LOS ANGELES COUNTY SURVEYOR
726 LOS ANGELES COUNTY
ENGINEERING BLDG.

Do not extend notes this side of this line.

76L298 307 10-51

76L298 307 10-51

PLEASE RETURN TO

LOS ANGELES COUNTY SURVEYOR
726 LOS ANGELES COUNTY
ENGINEERING BLDG.

NOTE: ANY ADDITIONS OR CHANGES ON THIS SHEET MUST BE MADE OR CIRCLED IN RED INK, WITH DATE AND NAME OF PERSON MAKING CHANGE.

Do not extend notes this side of this line.

STATION	B. S.	H. I.	F. S.	ELEV.		
BM TF 43	4 00	305 98		301 98	BM TF 43 Elev. 301.973 F.B. 1734/28 Lower Azusa Rd. (S. side) at 1st Alley E. of El Monte Ave. - BT. Spk in Conc. 7' ± W. of ℄ Prod of Alley & 35' S. of ℄ of Lower Azusa Rd.	
1+95			4 46	301 52	Top of Storm Drain Box at ℄ of 1st Alley E. of El. Monte Ave.	
5+20			5 42	300 56	Top of M.H. Thickness of M.H. Cover + 5' equals invert of Storm Drain	
BM. T.F. 44			5 00	300 98	BM TF 44 Elev. 300.94 F.B. 1734-28 Lower Azusa Rd. (S. side) at Persimmon Ave Bt. Spk in Cb. 5 ft W. of ℄ Prod. of Persimmon Ave.	

Profile
No. X-Sec.
Plotted Date Checked Date No.
Notes Red. Date Notes Chkd. Date
Division No. V
Job No. 1635
Survey of Dale View Ave
Survey by Snyder Notes F.E.B
Indexed C. Johnson Date
F.B. 1772 PG. 258

F.B. 1772 Pg. 259

Notes Ck'd by
Map No.
Office Work
Checked
Date

Survey of Dalaview Ave
W. O. 1635 Tape No. St'd. °F
Surveyed by Snyder
Notes F.F.B. Date 9-21-53
Instrument A. C. Jordan

C.F. 1635

DALEVIEW AVE.

TOPOGRAPHY on
EL MONTE AVE.

from Lower Azusa Rd
To 300 ft ± South

Date 9-21-53

Snyder
Brooks
Martin
Tafoya

Note: Any Additions or Changes on This Sheet Must be Made or Circled in Red Ink With Date and Name of Person Making Change.

Do not extend notes this side of this line.

RETURN TO
LOS ANGELES COUNTY SURVEYOR
726 LOS ANGELES COUNTY
ENGINEERING BLDG.

76F909S 247 2-51

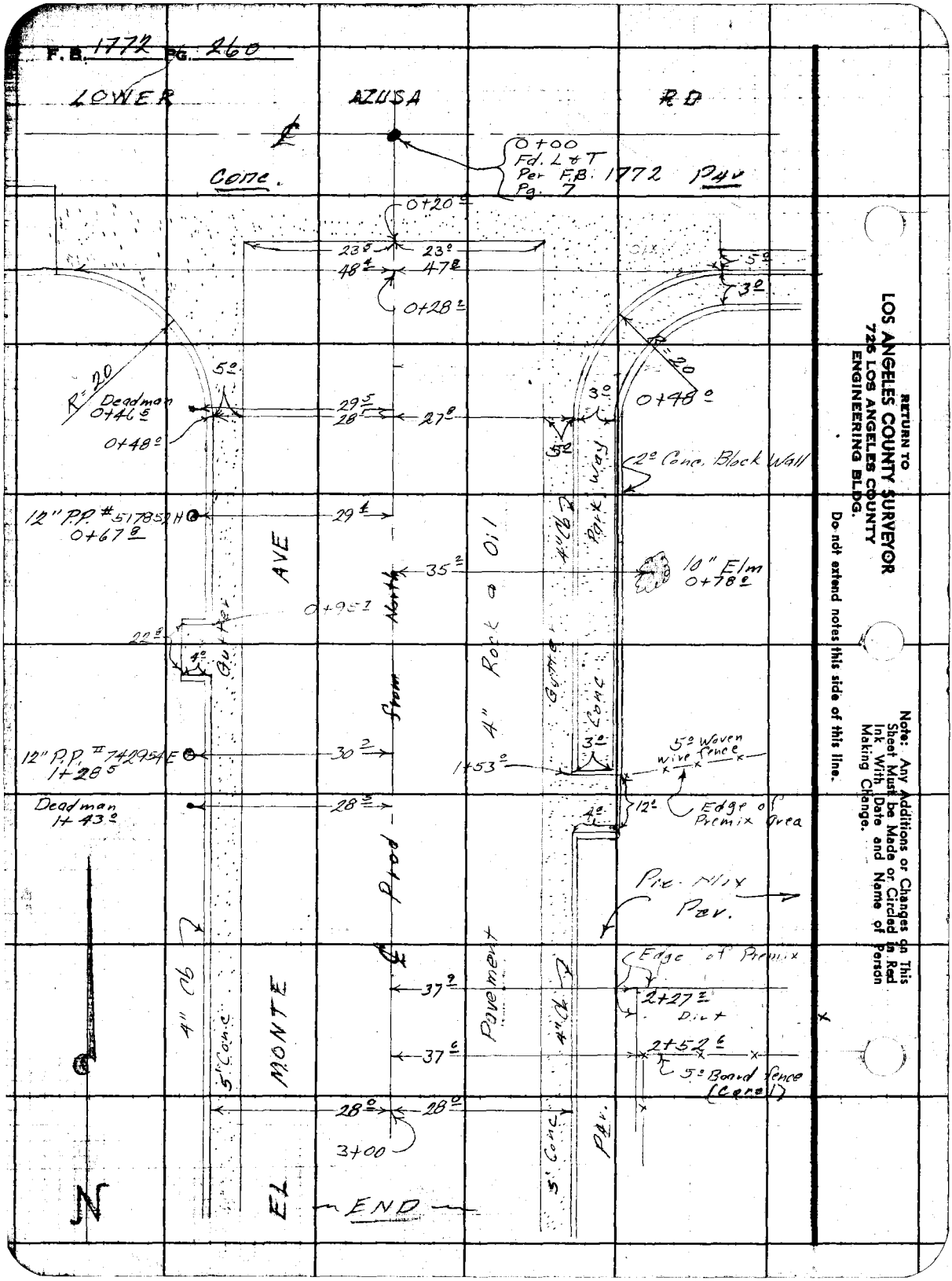

RETURN TO
LOS ANGELES COUNTY SURVEYOR
726 LOS ANGELES COUNTY
ENGINEERING BLDG.

Do not extend notes this side of this line.

Note: Any Additions or Changes on This Sheet Must be Made or Circled in Red Ink With Date and Name of Person Making Change.

Profile | Notes Red. | Plotted | Job No. 1635 | Division No. | F.B. 1772 | Pg. 261

No. | Date | Date | Survey of Daleview Ave

X-Sec. | Notes Chkd. | Checked | Survey by Snyder | Notes PRS | Date 9-21-53

No. | Date | Date | Map No. | Date

C. I. 1635

DALEVIEW AVE

X SECTIONS
on
EL MONTE AVE
From

Lower Azusa Rd To a Pt.
300'± So thereof.

Date - 9-21-53

Snyder
Brooks
Martin
Tafoya

STATION	B. S.	H. I.	F. S.	ELEV.

NOTE: ANY ADDITIONS OR CHANGES ON THIS SHEET MUST BE MADE OR CIRCLED IN RED INK, WITH DATE AND NAME OF PERSON MAKING CHANGE.

PLEASE RETURN TO
LOS ANGELES COUNTY SURVEYOR
726 LOS ANGELES COUNTY
ENGINEERING BLDG.

Do not extend notes this side of this line.

761298 307 10-51

76L298 307 10-51

PLEASE RETURN TO

LOS ANGELES COUNTY SURVEYOR
726 LOS ANGELES COUNTY
ENGINEERING BLDG.

NOTE: ANY ADDITIONS OR CHANGES ON THIS SHEET MUST BE MADE OR CIRCLED IN RED INK, WITH DATE AND NAME OF PERSON MAKING CHANGE.

Do not extend notes this side of this line.

El Monte Ave

STATION	B. S.	H. I.	F. S.	ELEV.	Left & E	& Prod. So.	Right & W
B.M. TE 467				302.62	B.M. TE 467 El. 304.616 FB. 1734-37		
	217	306.79			El Monte Ave & Lower Azusa Rd.		
					N.E. Cor. — BT. Spk in curb 8' N.		
					of N. end C.R.		
0+00			447	302.32	& Int El Monte Ave & Lower Azusa Rd		
✓			415	302.64			50' R
✓			327	303.52	50 L		
0+20			468	302.11		& Prod. Ed. Conc.	
✓			456	302.23			23.5 R Ed. Conc
✓			444	302.35	23' L Ed. Conc		
0+28.2			432	302.47			48.4 R Gutter
✓			307	303.72			48.4 R Top cb W end C.R.
✓			384	302.95	47.8 L Gutter		
✓			277	304.02	47.8 L Top Curb E end C.R.		
0+48			507	301.72		& Prod	
✓			493	301.86			28.1 R Gutter
✓			348	303.31			28.1 R Top cb S. end C.R.
✓			13	305.5			38' R
✓			490	301.84	27.8' L Gutter		
✓			339	303.40	27.8 L Top cb S. end C.R.		
✓			33	305.8	40' L		

F.B. 1772 PG. 262 Job No. 1635 Division No. 1375

Survey of Delaware Ave

Surveyed by E. Yager Notes C. Johnson

Indexed Date

Profile No. X-Sec. No.

Plotted Date Checked Date

Notes Red. Date Notes Chkd. Date

76L298 307 10-51

PLEASE RETURN TO
LOS ANGELES COUNTY SURVEYOR
726 LOS ANGELES COUNTY
ENGINEERING BLDG.

NOTE: ANY ADDITIONS OR CHANGES ON THIS SHEET MUST BE MADE OR CIRCLED IN RED INK, WITH DATE AND NAME OF PERSON MAKING CHANGE.

Do not extend notes this side of this line. El Monte Ave

STATION	B. S.	H. I.	F. S.	ELEV.	Left ℄ E	℄ Rad	Right ℄
1+00		306 79	605	300 74		℄ Prod.	
/			640	300 39			24.5'R F. line Gutter
/			607	300 72			28' R Bot Curb
/			465	302 14			28' R Top Curb
/			31	303 7			40'R
/			648	300 31	24.5'L Flow line Gutter		
/			616	300 63	28'L Bot Curb		
/			474	302 05	28'L Top ✓		
/			45	302 3	40'L		
T.P.	306	304 49	536	301 43			
2+00			556	298 93		℄ Prod.	
/			590	298 59			24.5 R Flow line Gutter
/			558	298 91			28' R Bot Curb
/			417	300 32			28' R Top Curb
/			00	304 49			40' R Top Pav
/			589	298 60	24.5 L Flow line Gutter		
/			559	298 90	28' L Bot Curb		
/			420	300 29	28' L Top ✓		
/			416	300 33	40' L Black Top (Pav)		
2 + 27.2			471	299 78	28' L Top Curb		
2 + 27.2			465	299 84	37' L Ed Pav		

Profile
Notes Red ____ Plotted ____ Job No. 1655 Division No. ____ F.B. 1772 Pg. 263
X-Sec. Notes Chkd ____ Checked ____ Survey by SDY/Atlas Notes PRS Date 4/21/53
No. ____ Date ____ Date ____ Map No. ____ Map Chkd ____ Date ____

2+27.2		304 49	525	299 24	140' L along So. Edge of Pav	
			54	299 1	300' L	
3+00			728	297 21		℄ Prod.
			771	296 78		24.5' R Flowline Gutter
			742	297 07		28' R Bot Curb
			600	298 49		28' R Top ✓
			32	301 3		40' R ✓ Bank
			766	297 83	24.5 L Flowline Gutter	
			759	296 90	28. L Bot Curb	
			616	298 33	28. L Top ✓	
			58	298 7	40' L	
T.P.	565	306 83	331	301 18		
B.M. 19-7			393	302 90	B.M. #19-7 El. 302.925 F.B. 1383/14 Lower Azusa Rd. & El Monte Ave N.E. Cor. — Std. County Surv. Mon in H.H. 17'± N. & 71'± E. of ℄ Int.	

Job No. 1635 Division No. Notes Red. Plotted
Notes Chkd. Checked
Date