1773

INDEX TO F B? 1773

DATE	J N.	DESCRIPTION		NOTES	PAGES
10-52	1576	10th STREET East	Ave.Q to Ave.R	Topog	5-28
				X-sect	29-60
"	"	9th STREET East	Ave. Q to Ave.Q8	Topog	61-70
				X-sect	71-84
"	"	"	Ave.Q9 to Ave. Q10	Topog	85-88
				X-sect	89-94
"	"	"	Ave.Q 10 to Ave. R	Topog	95-100
				X-sect	101-110
"	"	8th STREET	Ave.Q 7 to Ave. Q 8	Topog	111-114
				X-sect	115-120
11-52	"	AVE. Q 8	10th St. to Sierra Hwy.	Topog	121-128
				X-sect	129-142
"	"	AVE. Q 9	10th St.East to Sierra Hwy	Toppg	143-148
				X-sect	149-164
"	"	AVE Q 10	" "	Topog	165-172
				X-sect	173-182
12-52	"	AVE Q 11	10th St.East to 9th St.EAst	Topog	183-186
				X-sect	187-192
"	"	"	9th St. East to Sierra Hwy	Topog	193-196
				X-sect	197-202
"	"	SIERRA HIGHWAY	Ave Q" to Ave. R "	Topog	203-2[illegible]
				X-sect	2[illegible]-2[illegible]

NOTE - PGS. 148 & 149 DUPLICATED.
NO PGS. 156 TO 159

Pancho Ahmed Feb 87
R.W. Fleck. Jan '87

Notes Ck'd by
Map No.
Office Work
Checked

Survey of
W. O. Tape No. St'd °F
Surveyed by
Notes Date
Indexed

F. B. 1773 PG. 3

F. B. 1773 PG. 4

RETURN TO
LOS ANGELES COUNTY SURVEYOR
726 LOS ANGELES COUNTY
ENGINEERING BLDG.

Do not extend notes this side of this line.

Note: Any Additions or Changes on This Sheet Must be Made or Circled in Red Ink With Date and Name of Person Making Change.

Notes Ck'd by
Map No.
Office Work
Checked
Date

Survey of Palmdale SS CI 1576
W.O. Tape No. St'd °F
Surveyed by R L Willey
Notes J. C. Johnson Date 10-52

PALMDALE S.S.
TOPOGRAPHY
10TH ST EAST
FROM AVE Q
TO AVE R.
CI 1576

10-52
R L Willey
L V Smith
R C Bowers Jr
J P McColl

Note: Any Additions or Changes on This Sheet Must be Made or Circled in Red Ink With Date and Name of Person Making Change.

Do not extend notes this side of this line.

RETURN TO
LOS ANGELES COUNTY SURVEYOR
726 LOS ANGELES COUNTY
ENGINEERING BLDG.

76F3005 247 2-51

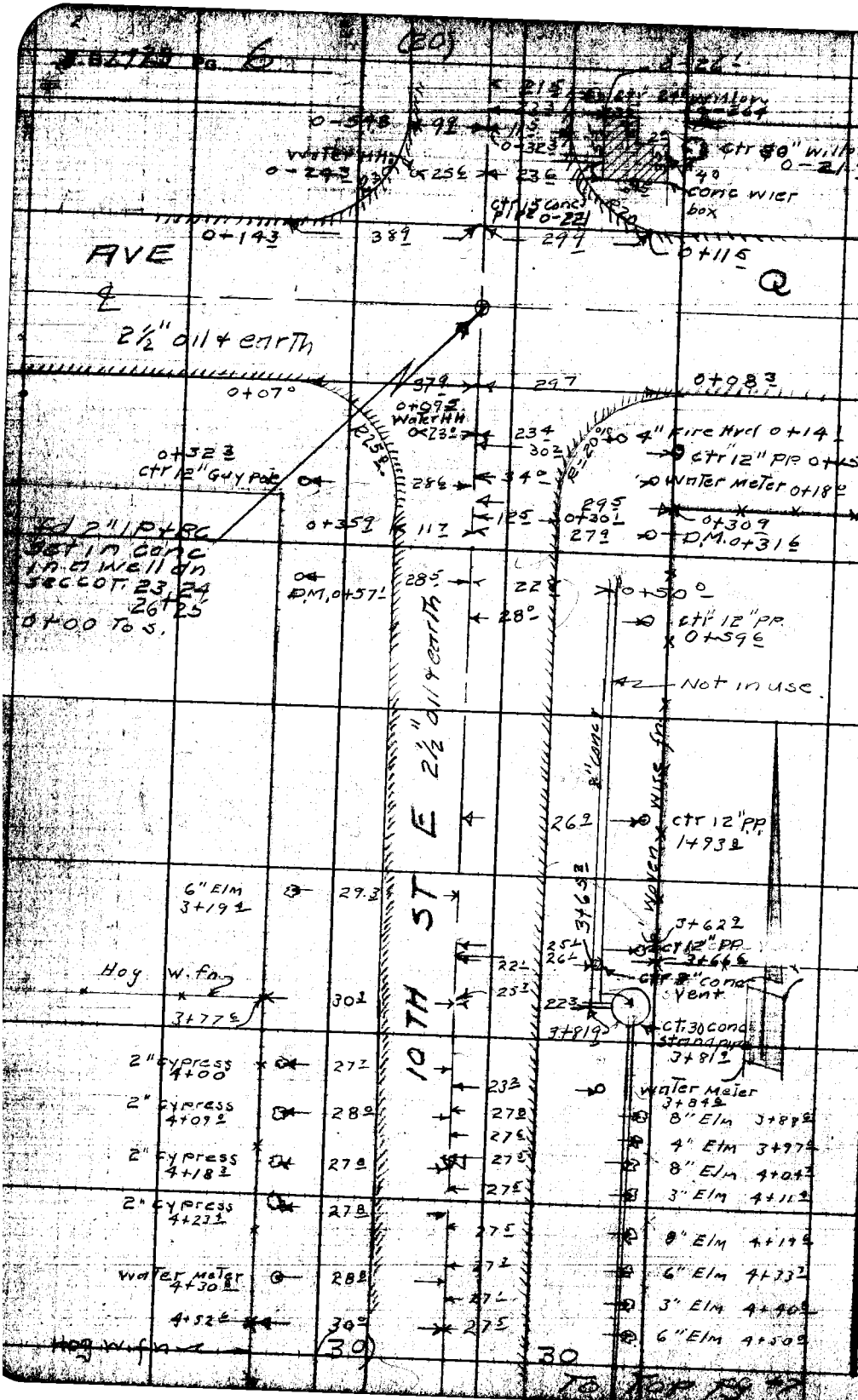

RETURN TO
LOS ANGELES COUNTY SURVEYOR
725 LOS ANGELES COUNTY
ENGINEERING BLDG.

Do not extend notes this side of this line.

Note: Any Additions or Changes on This Sheet Must be Made or Circled in Red Ink With Date and Name of Person Making Change.

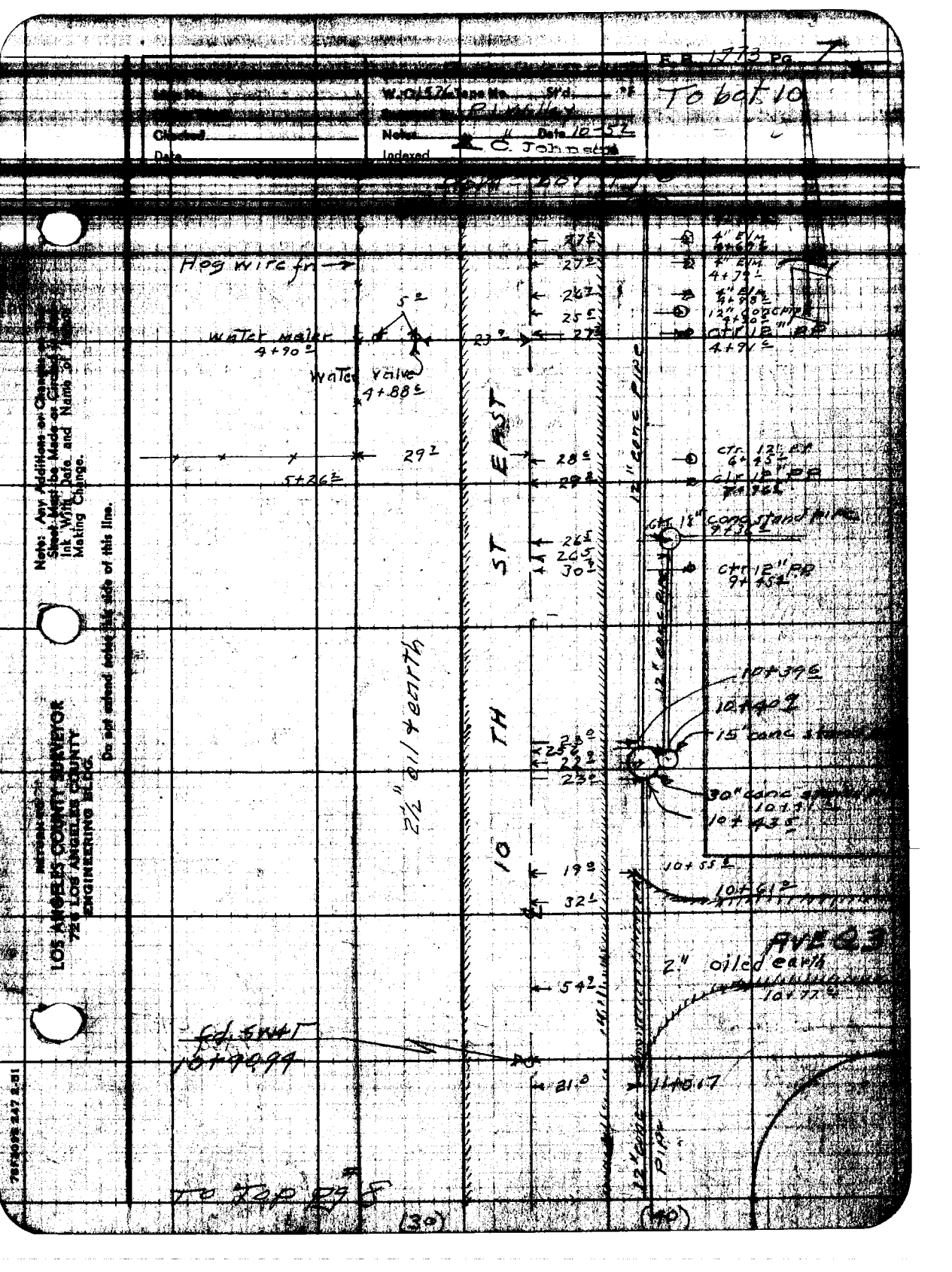

E.B. 1773 Pg. 7
To bot 10
W.O. 1576 Tape No. Sh'd. °F
Checked
Date
Notes
Date 10-5-52
Indexed
C. Johnson
Hog wire fn
water meter
4+90
water valve
4+88
5+26
29
23
27
26
25
28
29
26
26
30
23
22
23
19
32
54
21
4" Elm
4+79
4+98
12" conc pipe
ctr 12" PP
4+91
ctr 12" PP
6+45
ctr 12" PP
ctr 18" conc stand pipe
9+36
ctr 12" PP
9+45
12" conc pipe
10+39
10+40
15" conc stand
30" conc
10+43
10+55
10+61
AVE Q3
2" oiled earth
10+77
fd. SWT
10+90.94
11+01.7
12" conc pipe
10 TH ST EAST
2½" oil + earth
To Top Pg 8
(30)
(40)
Note: Any Additions or Changes on This Sheet Must be Made or Circled in Red Ink With Date and Name of Person Making Change.
Do not extend notes this side of this line.
LOS ANGELES COUNTY SURVEYOR
726 LOS ANGELES COUNTY
ENGINEERING BLDG.

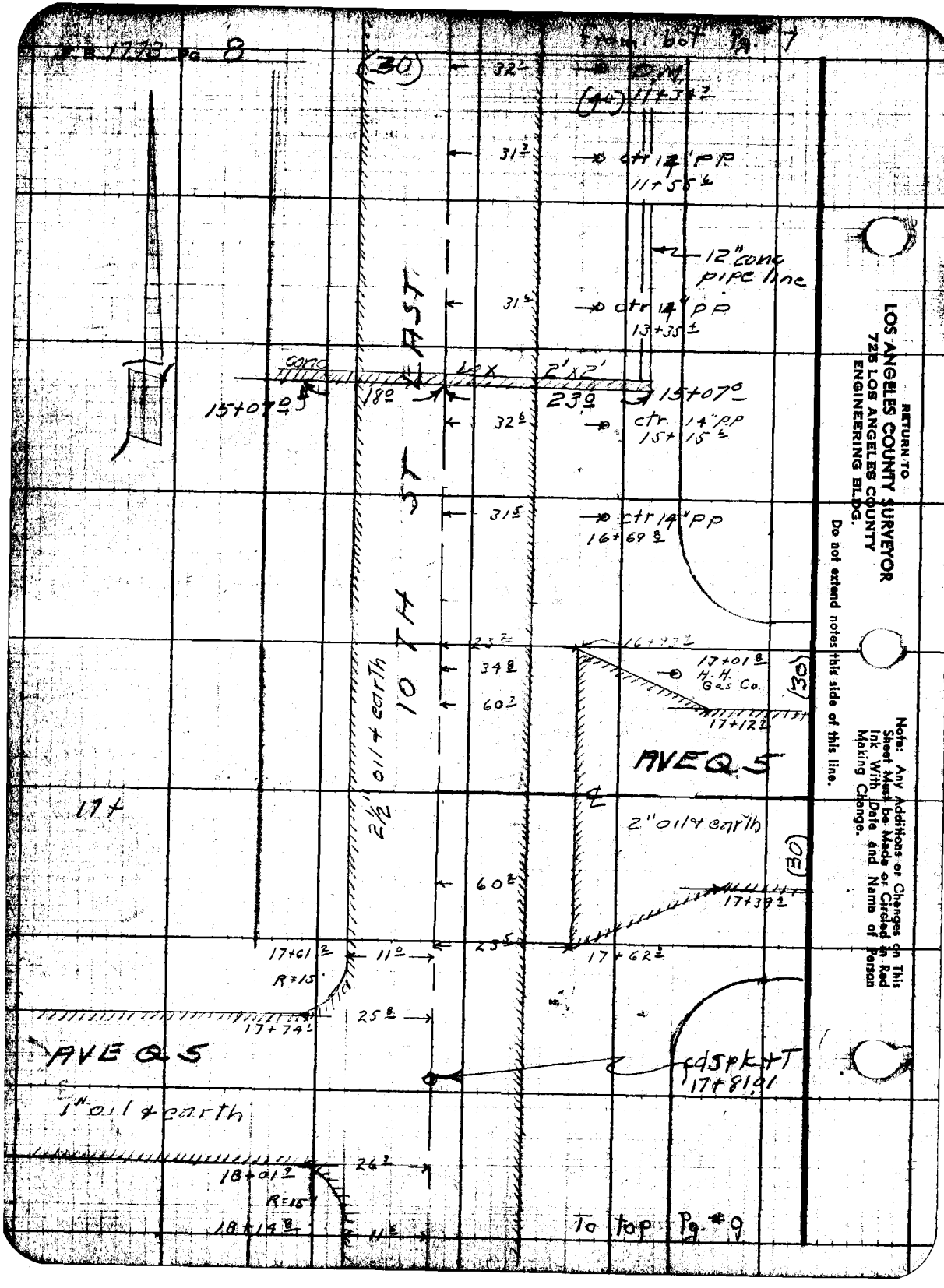

RETURN TO
LOS ANGELES COUNTY SURVEYOR
725 LOS ANGELES COUNTY
ENGINEERING BLDG.
Do not extend notes this side of this line.
Note: Any Additions or Changes on This Sheet Must be Made or Circled in Red Ink With Date and Name of Person Making Change.

Map No.	Survey of Palmdale SSC 1576	F. B. 1773 Pg. 9
Office Work	W. O. 1576 Tape No. St'd. °F	from bot. Pg. #8
Checked	Surveyed by R. L. Wiley	
Date	Notes " Date 10-4-52	
	Indexed C. Johnson	

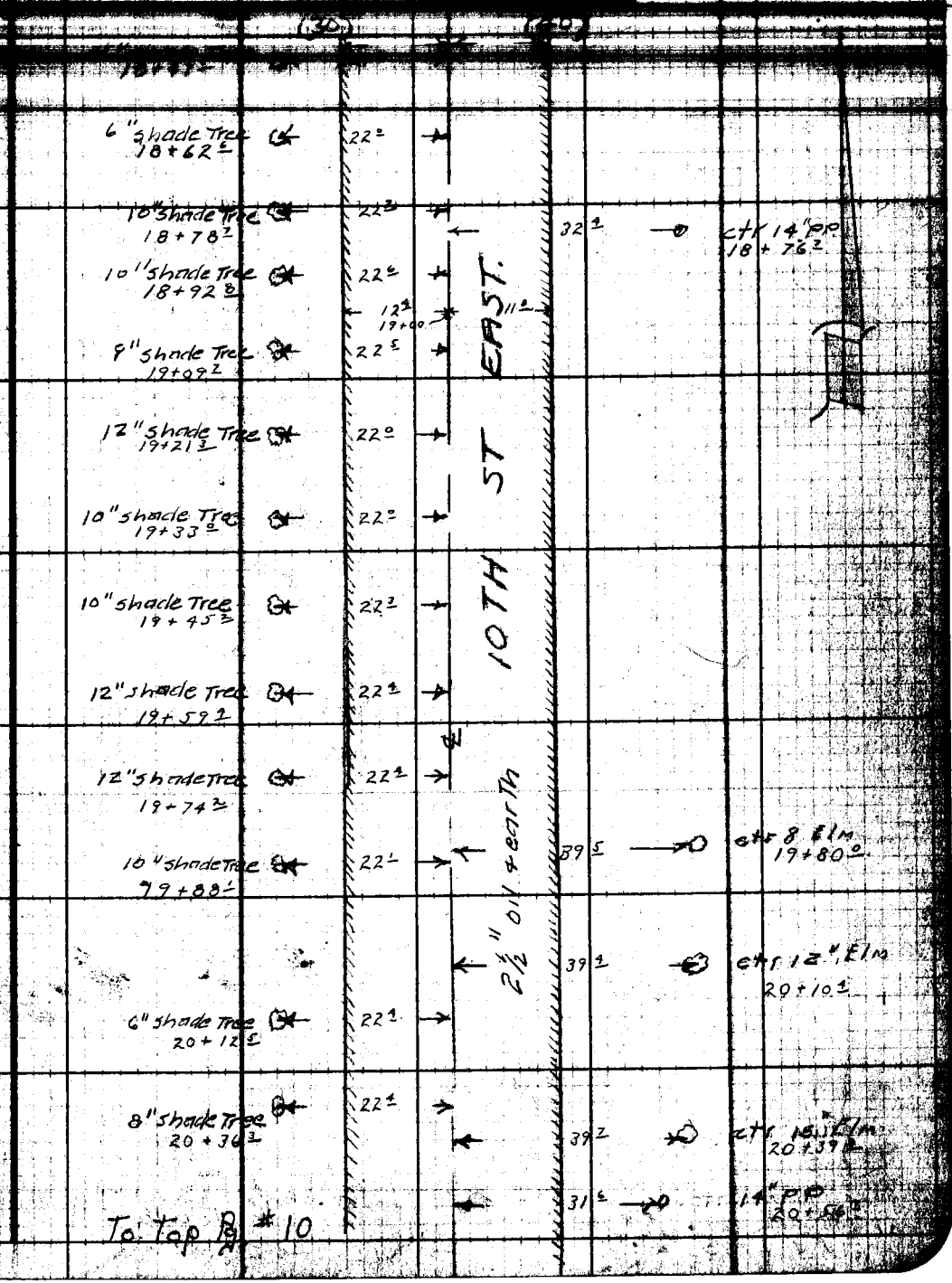

Note: Any Additions or Changes on this Sheet Must be Made or Circled in Red Ink With Date and Name of Person Making Change.

Do not extend notes this side of this line.

RETURN TO
LOS ANGELES COUNTY SURVEYOR
726 LOS ANGELES COUNTY
ENGINEERING BLDG.

76FB0088 [illegible]


F.B. 1723 Pg. 10
from bot pg #9
(30)
(40)
fd std CS
Mon. dn
15" in well
20+70.90
AVE Q 6
(30)
33.2
Gas HH,
20+95.5
30.2
21+01.5
31.8
ctr 14" PP
22+35.2
31.8
ctr 14" PP
24+15.2
10TH ST
Barb w fn.
31.2
ct 14" PP
25+76.8
28.8
25+92.0
39.8
25+95.5
ALLEY
39.8
26+14.0
28.2
26+21.3
30.5
26+40.4
11.2
11.2
26+50
1/4 SEC COR.
fd 2" IP+BC
set in conc in
Well, 26+73.53
To top Pg. #11
31.2
26+86.3
RETURN TO
LOS ANGELES COUNTY SURVEYOR
725 LOS ANGELES COUNTY
ENGINEERING BLDG.
Do not extend notes this side of this line.
Note: Any Additions or Changes on This Sheet Must be Made or Circled in Red Ink With Date and Name of Person Making Change.



E.B. 1773 Pg. 11
from bot. Pg. # 10
Map No.
Checked
Date
W. O. 1576 Tape No. Std. °F
Notes Date 10-52
Indexed C. Johnson
AVE
Macadam
Oiled earth
Premix
conc. gutter
fd spk
28+1571
28+25
28+26
28+39.65
29.70
29.72
6" conc. ck 28+45.69
8" Guy pole 28+66
DM. 28+84
10" elm 28+90
10" elm 29+40
Set Nail 29+58.18 from N 0+00.00 to E.
10TH ST
earth
oiled earth
2½" oil earth
Water valve 29+26
10" cedar 29+33
12" PP 29+35
4" cedar 29+51
15" cottonwood 29+65
Water valve 29+67
To Top Pg. # 12
90°00'00"
359 59 40
Note: Any Additions or Changes on this Sheet Must be Made on Original Tracing. The Will, Date, and Name of Person Making Change.
Do not submit sheet this side of this line.
LOS ANGELES COUNTY SURVEYOR

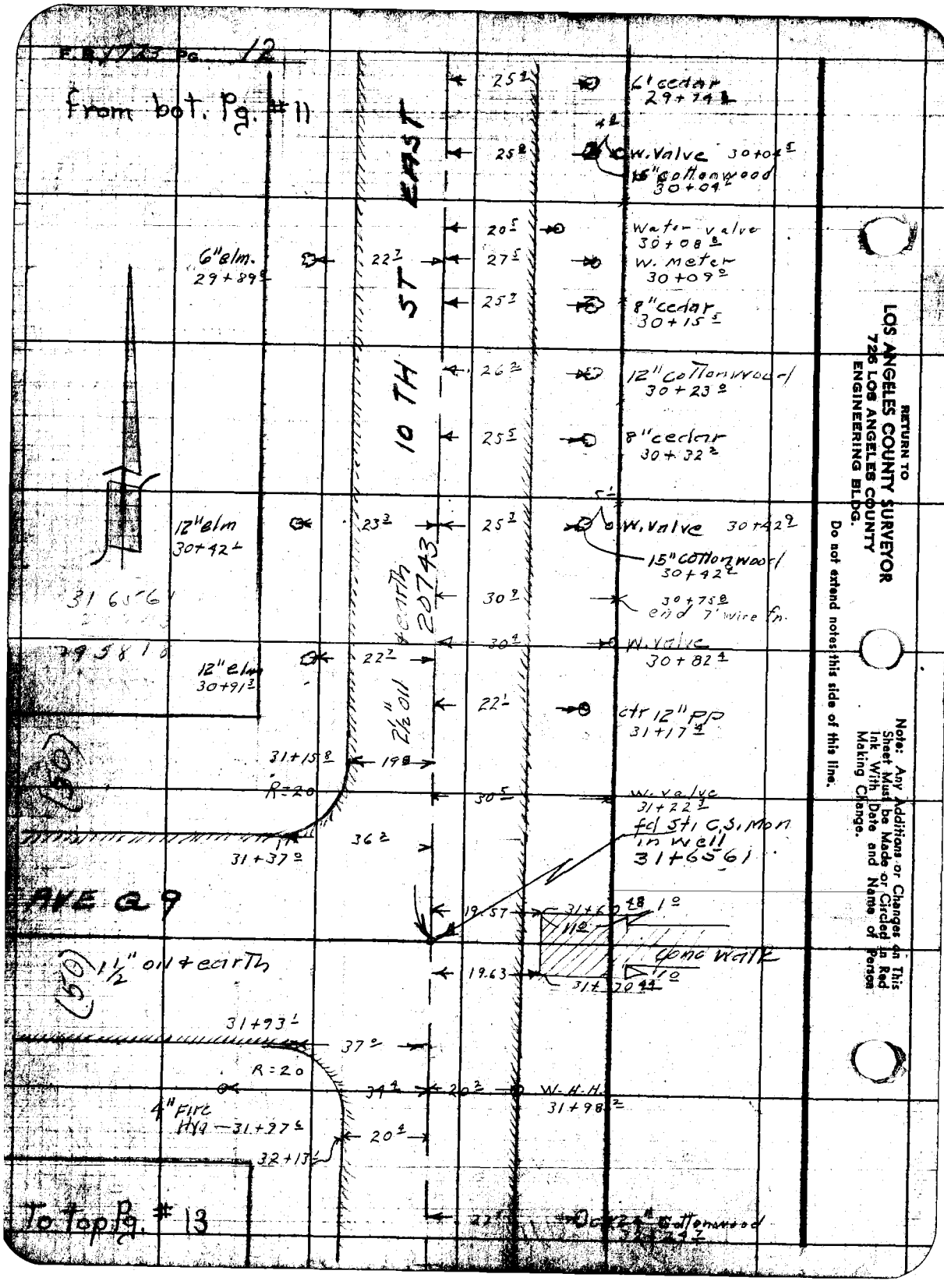
F.B. 1723 Pg. 12
from bot. Pg. #11
10 TH ST EAST
25.1
6" cedar 29+74.1
25.8
W. Valve 30+04.5
15" cottonwood 30+04.2
20.5
Water valve 30+08.8
6" elm. 29+89.9
22.7
27.5
W. Meter 30+09.0
25.9
8" cedar 30+15.5
26.2
12" cottonwood 30+23.0
25.5
8" cedar 30+32.2
12" elm 30+42.1
23.3
25.3
W. Valve 30+42.9
15" cottonwood 30+42.2
31 65 61
30.9
30+75.8 end 7' wire fn.
29 58 10
30.4
W. Valve 30+82.4
12" elm 30+91.3
22.7
2½" oil & earth 20743
22.1
ctr 12" PP 31+17.4
31+15.8
19.8
R=20
30.5
W. Valve 31+22.3
36.2
fd Sti C.S. Mon in well 31+65.61
31+37.0
AVE Q 9
19.57
31+60.48
1.0
11.0
Conc Walk
1½" oil & earth
19.63
31+70.44
1.0
31+93.1
37.0
R=20
34.4
20.2
W.H.H. 31+98.2
4" Fire Hyd — 31+97.6
20.4
32+13.1
To top Pg. #13
22.7
24" cottonwood 32+24.7
RETURN TO
LOS ANGELES COUNTY SURVEYOR
726 LOS ANGELES COUNTY
ENGINEERING BLDG.
Do not extend notes this side of this line.
Note: Any Additions or Changes on This Sheet Must be Made or Circled in Red Ink With Date and Name of Person Making Change.

F.B. 1773 PG. 13

Map No.
Office Work
Checked
Date

W.O. 6157 Tape No. St'd. °F
Surveyed by R.L. Willey
Notes R.L.W. + L.V.S. Date 10-5-52
Indexed C. Johnson

Note
There is a small Church bldg East of rest rooms, that is to be [illegible] and is to [illegible]

Sheet Left Pg #12

(30) (30)

10" elm 32+40
22.9
25.8
rest rooms
water valve 32+[illegible]
ctr 15" willow 32+47.9
6" elm 32+90.0
East
32+93.8
121.0
26.0
8" cedar 32+99.1
12.2
1 sty. stucco toilet
4" cast iron pipe 644.8
D.M. 33+01.2
121.0
26.0
26.1
10" cedar 33+19.4
ctr 12" P.P. 33+08.0
25.5
25.5
10" cedar 33+40.8
5" elm 33+40.2
23.0
26.0
12" Cottonwood 33+49.9
2½ oil + earth
10 TH ST
26.4
10" cedar 33+58.5
33+66.24
33+68.29
25.2
12" Cottonwood 33+69.2
conc Drive
20.55
30.55
8.40
25.9
10" Cottonwood 33+89.6
30.48
20.55
29.4
W. Meter 33+84.0
26.3
10" cedar 33+99.4
6" elm 33+90.0
22.7
23.3
D.M. 34+07.8
34+19.59
34+16.67
26.4
12" cedar 34+18.5
conc Drive
20.12
30.44
8.11
13.45
23.1
12" P.P. 34+36.9
30.40
20.08
25.2
6" cedar 34+40.5
W. Meter 34+33.2
28.8
Ctr 12" Guy pole DM 34+36.1
26.5
water valve 34+46.7
23.4
8" elm 34+39.2
22.2
6" elm 34+63.3
22.5

To top Pg # 14

Note: Any Additions or Changes on this Sheet Must be Made or Circled in Red Ink With Date and Name of Person Making Change.

Do not attend notes this side of this line.

RETURN TO
LOS ANGELES COUNTY SURVEYOR
720 LOS ANGELES COUNTY
ENGINEERING BLDG.

76F3098 247 2-51



RETURN TO
LOS ANGELES COUNTY SURVEYOR
725 LOS ANGELES COUNTY
ENGINEERING BLDG.

Do not extend notes this side of this line.

Note: Any Additions or Changes on This Sheet Must be Made or Circled in Red Ink With Date and Name of Person Making Change.

F.B. 1773 Pg. 15

Map No.
Office Work
Checked
Date

W.O. 157 Tape No. St'd. °F
Surveyed by R.L. Willey
Notes R.L.W. + L.V.S. Date 10-5-52
Indexed C. Johnson

from bot. Pg. # 14

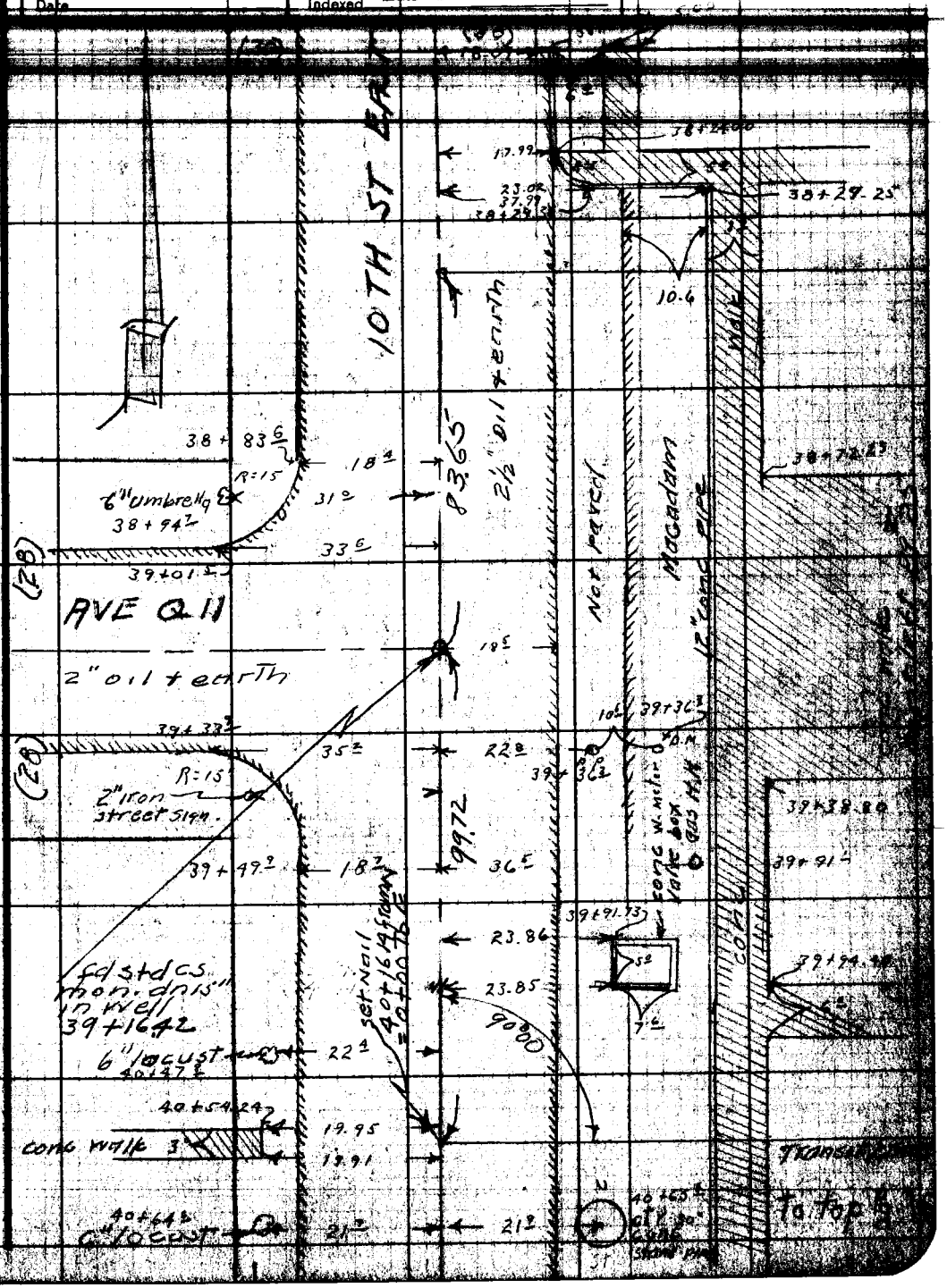

Note: Any Additions or Changes on This Sheet Must be Made or Circled in Red Ink With Date and Name of Person Making Change.

Do not extend notes this side of this line.

RETURN TO
LOS ANGELES COUNTY SURVEYOR
726 LOS ANGELES COUNTY
ENGINEERING BLDG.

76F3098 247 2-51

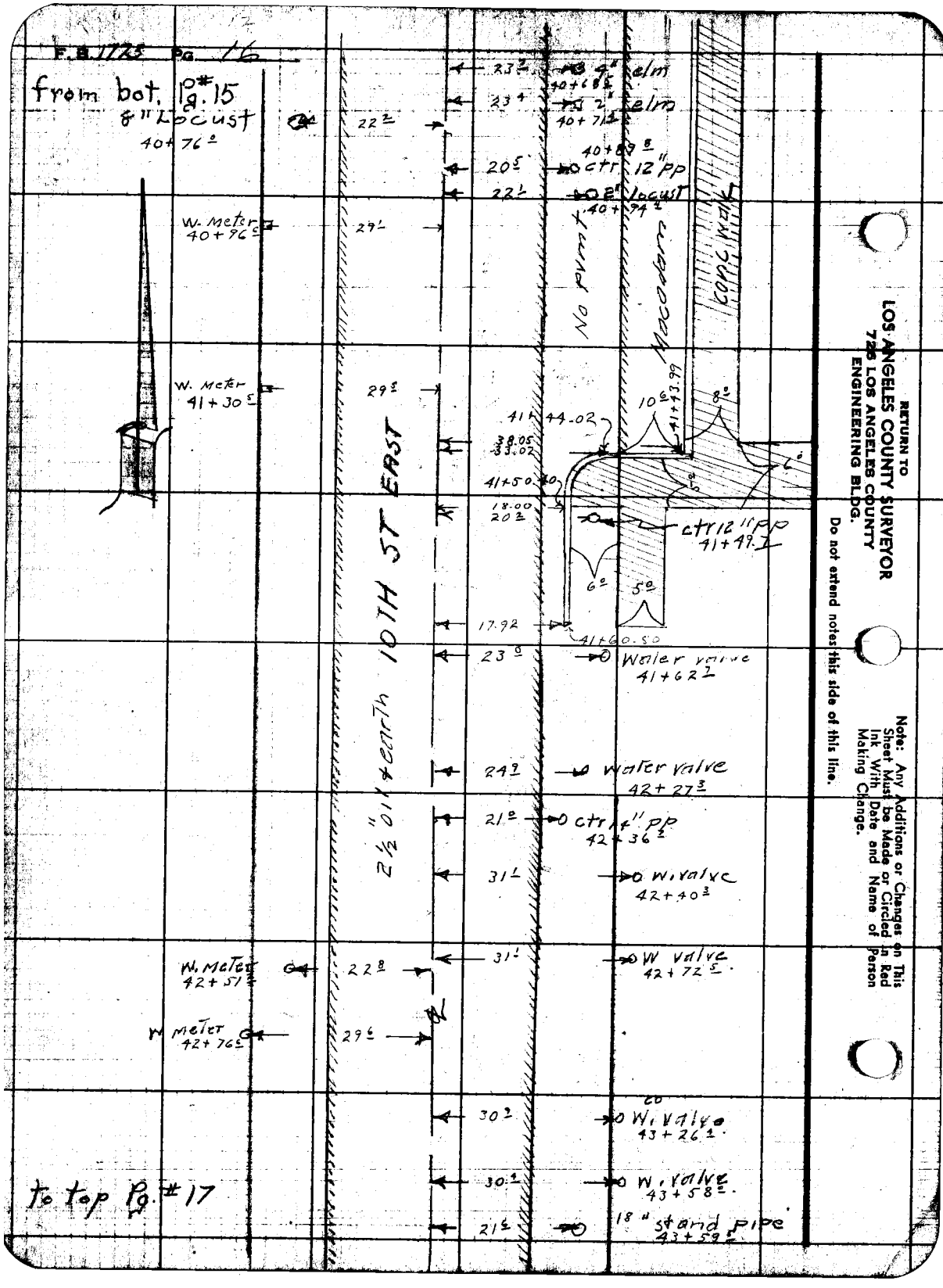
F.B. 1725 Pg. 16
from bot. Pg. #15
8" Locust
40+76.0
22.2
23.2
4" elm
40+68.5
23.4
2" elm
40+71.1
40+89.8
20.5
ctr 12" pp
22.1
2" locust
40+94.1
W. Meter
40+96.5
29.1
No pvmt
Macadam
Conc walk
W. Meter
41+30.5
29.5
41+44.02
10.6
41+43.99
8.0
38.05
33.02
6.0
41+50.40
18.00
20.2
ctr 12" pp
41+49.1
6.0
5.0
17.92
41+60.50
23.0
Water valve
41+62.7
2½" oil & earth 10TH ST EAST
24.9
water valve
42+27.3
21.0
ctr 14" pp
42+36.2
31.1
W. valve
42+40.3
31.1
W valve
42+72.5
W. Meter
42+51.2
22.8
W Meter
42+76.5
29.6
30.2
W. valve
43+26.1
30.1
W. valve
43+58.2
21.6
18" stand pipe
43+59.5
to top Pg. #17
RETURN TO
LOS ANGELES COUNTY SURVEYOR
725 LOS ANGELES COUNTY
ENGINEERING BLDG.
Do not extend notes this side of this line.
Note: Any Additions or Changes on This Sheet Must be Made or Circled in Red Ink With Date and Name of Person Making Change.

Notes Ck'd by	Survey [illegible]	F. B. 1173 Pg. 17
Map No.	W. O. 1576 Tape No. Std. °F	from bot. Pg. #16
Office Work	Surveyed by [illegible]	
Checked	Notes " Date 10-5-52	
Date	Indexed C. Johnson	

10TH ST EAST

		20	Water Valve 43+70
		27	W. Meter 43+89
		21	ctr 14" PP 43+90
		22	18" conc stand pipe 45+11
		21	12" P.P. 45+17
		26	W. Meter 45+25
W. meter 45+76	27		
	16	17 46+00	
W Meter 46+51	28	22	18" conc stand pipe 46+53
		20	12" P.P. 46+58
4" collonwood 46+80	21		
2" collonwood 47+27	19		
W meter 47+61	29		
2" collonwood 47+69	22		
		21	ctr 12" PP 48+22
15" shade tree 48+28	22		
12" sycamore 48+53	23	29	W. meter 48+66

2½" oil & earth

to top Pg #18

Note: Any Additions or Changes on This Sheet Must be Made or Circled in Red Ink With Date and Name of Person Making Change.

Do not extend notes this side of this line.

RETURN TO
LOS ANGELES COUNTY SURVEYOR
726 LOS ANGELES COUNTY
ENGINEERING BLDG.

#6F3095 247 2-51

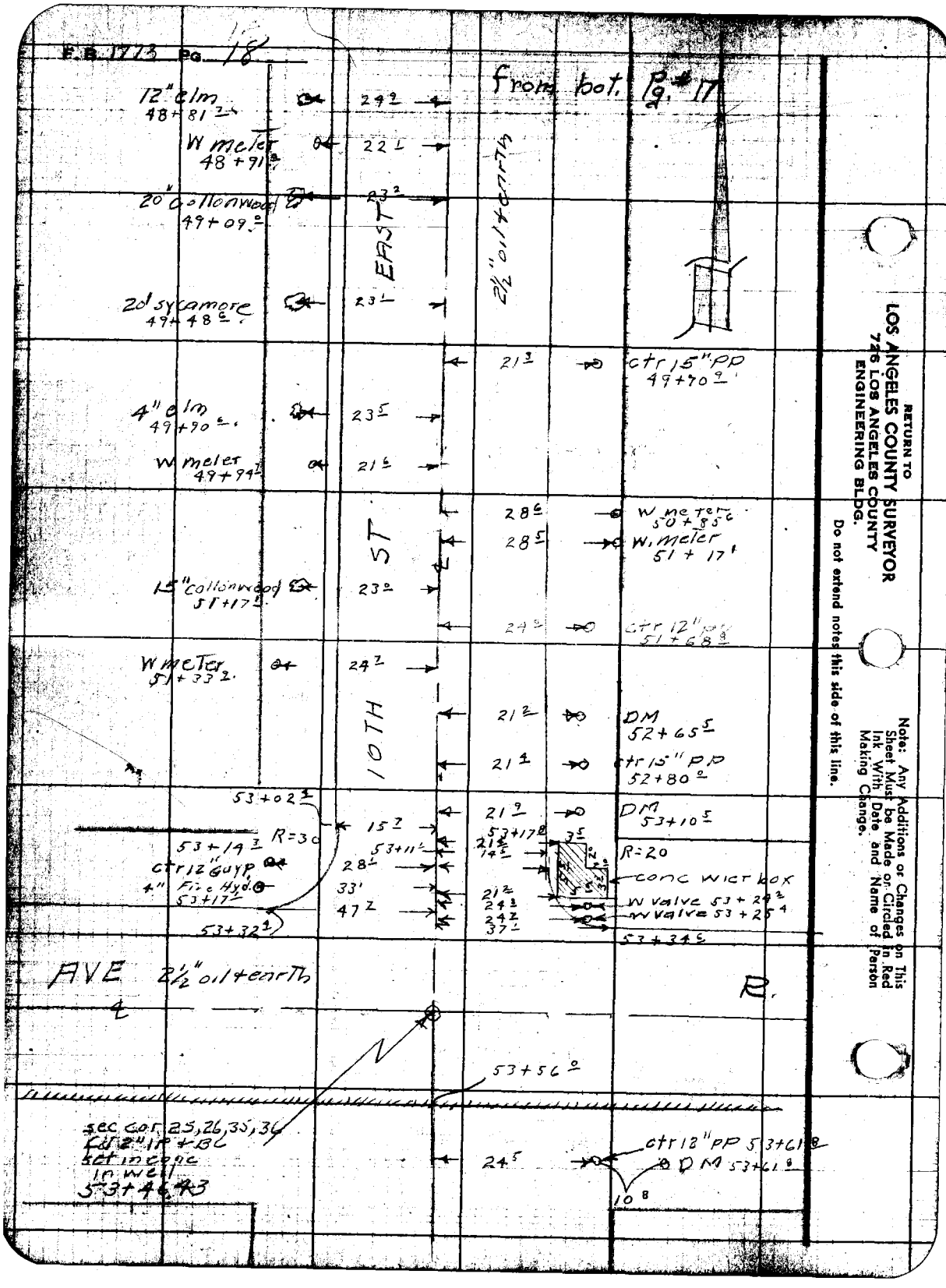

RETURN TO
LOS ANGELES COUNTY SURVEYOR
726 LOS ANGELES COUNTY
ENGINEERING BLDG.

Do not extend notes this side of this line.

Note: Any Additions or Changes on This Sheet Must be Made or Circled in Red Ink With Date and Name of Person Making Change.

F.B. 1773 Pg. 19

Checked
Date

Notes R.L.W. Date 10-52
Indexed C. Johnson

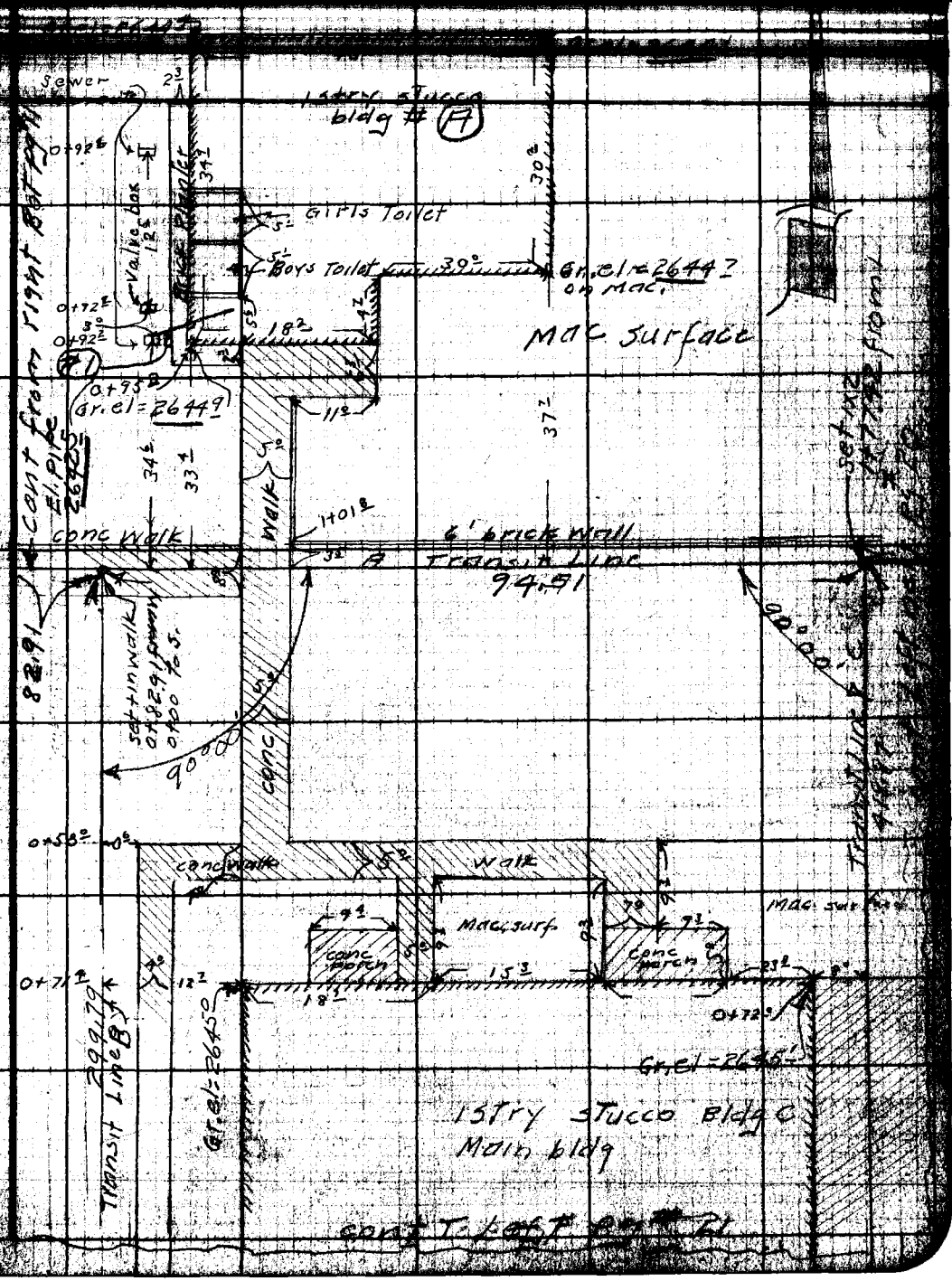

Note: Any Additions or Changes on This Sheet Must Be Made or Circled in Red Ink With Date and Name of Person Making Change.

Do not extend sketch this side of this line.

RETURN TO
LOS ANGELES COUNTY SURVEYOR
720 LOS ANGELES COUNTY
ENGINEERING BLDG.

F.B. 1773 Pg. 20

Note
cesspools
are in school
yard, E of Bldg

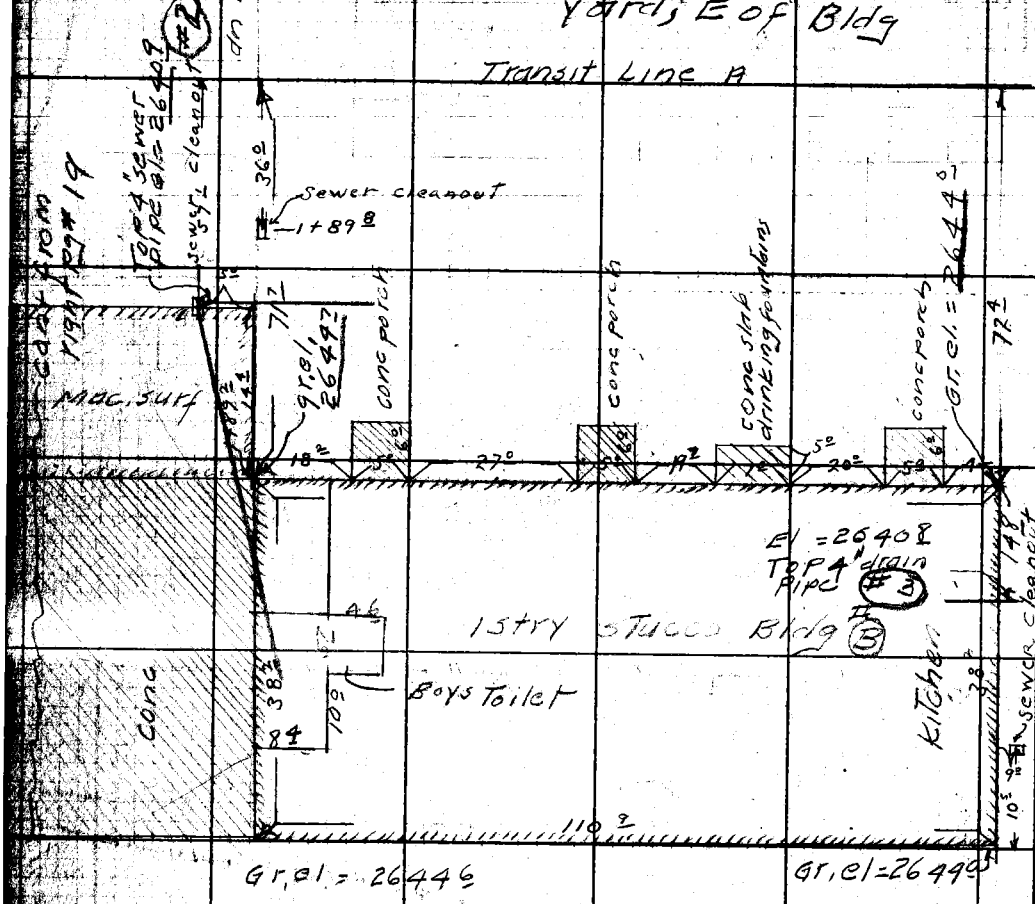

Note
Palmdale school has at present
an enrolement of 605 pupils,
but anticipate an enrolement of
1000 by sept 1953. per
Mr. Roy R. Maryott
Principal
Palmadale school.

RETURN TO
LOS ANGELES COUNTY SURVEYOR
725 LOS ANGELES COUNTY
ENGINEERING BLDG.

Do not extend notes this side of this line.

Note: Any Additions or Changes on This Sheet Must be Made or Circled in Red Ink With Date and Name of Person Making Change.

F.B. 1773 Pg. 21

Map No.
Office Work
Checked
Date

W.O. 6152 Tape No. St'd.
Surveyed by P. L. Willey
Notes 11 Date
Indexed A. C. Johnson

Note: Any Additions or Changes on This Sheet Must be Made or Circled in Red Ink With Date and Name of Person Making Change.

Do not extend notes this side of this line.

RETURN TO LOS ANGELES COUNTY SURVEYOR 726 LOS ANGELES COUNTY ENGINEERING BLDG.

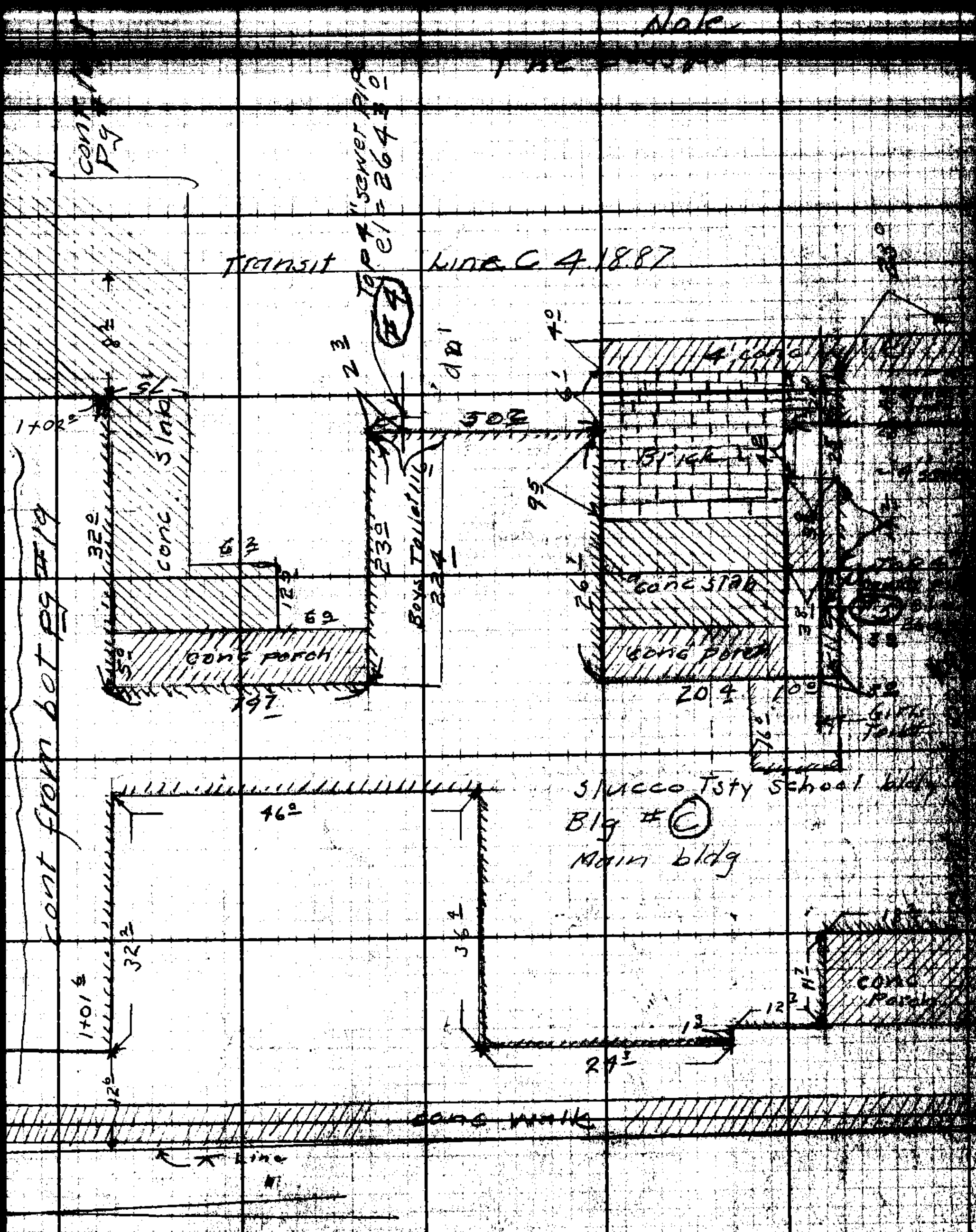

F.B. 1782 PG. 22

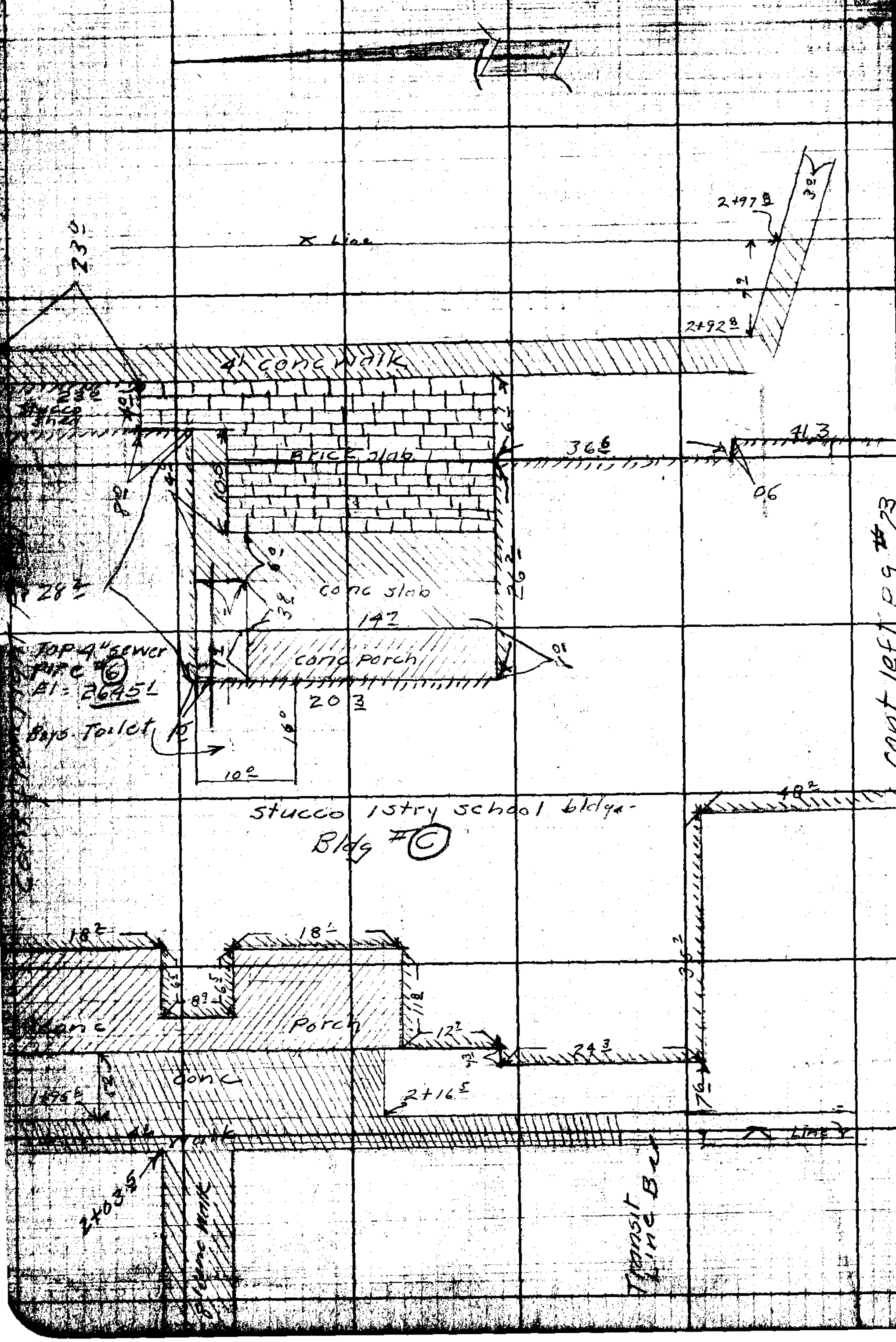

RETURN TO
LOS ANGELES COUNTY SURVEYOR
728 LOS ANGELES COUNTY
ENGINEERING BLDG.

Do not extend notes this side of this line.

Note: Any Additions or Changes on This Sheet Must be Made or Circled in Red Ink With Date and Name of Person Making Change.

F.B. 1773 Pg. 23

Map No.
Office Work
Checked
Date

W.O. 152 Tape No. Std.
Surveyed by
Notes
Date
Indexed C. Johnson

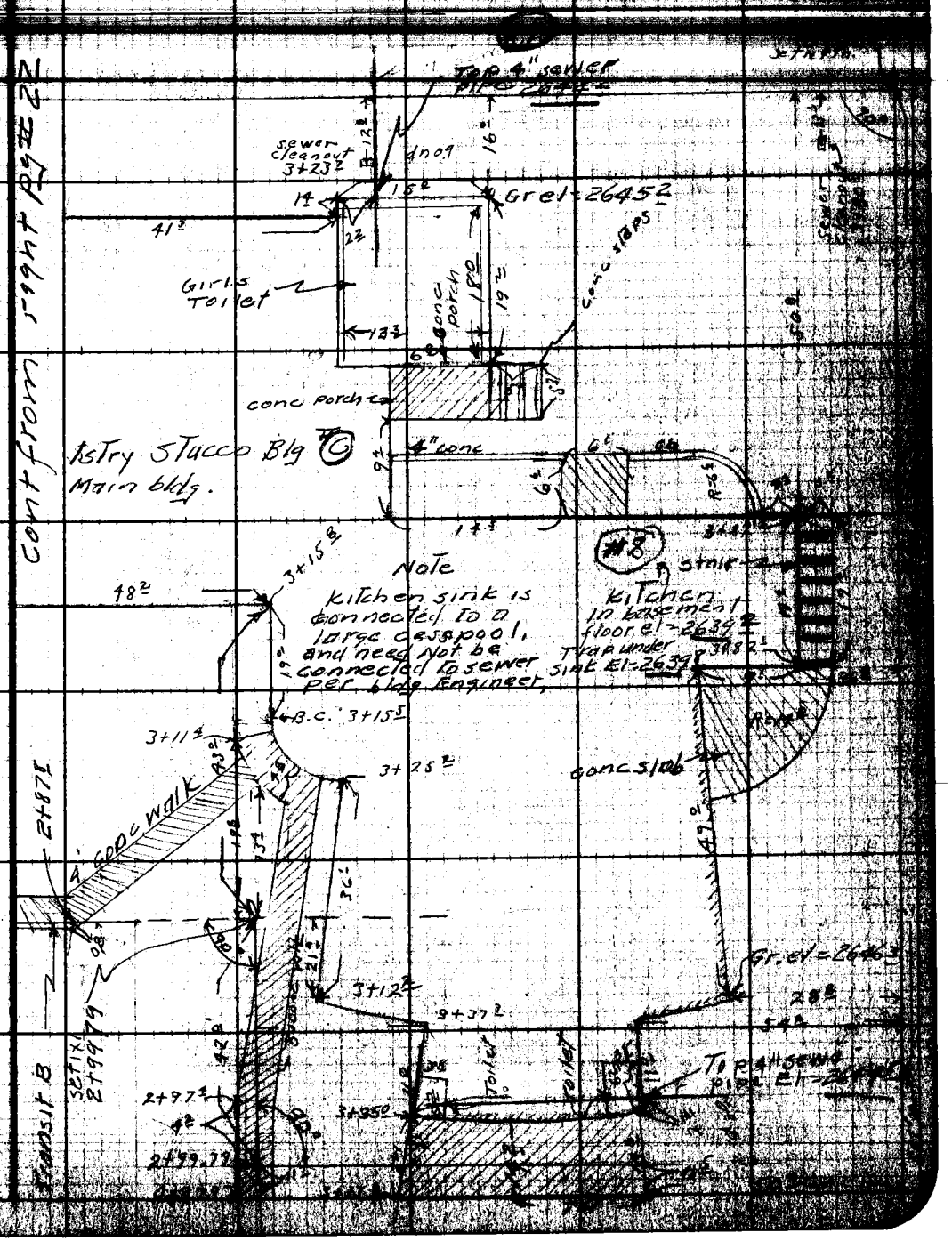

Note: Any Additions or Changes on This Sheet Must be Made or Circled in Red Ink With Date and Name of Person Making Change.

Do not extend notes this side of this line.

RETURN TO
LOS ANGELES COUNTY SURVEYOR
726 LOS ANGELES COUNTY
ENGINEERING BLDG.

75F3098 247 2-51

RETURN TO
LOS ANGELES COUNTY SURVEYOR
725 LOS ANGELES COUNTY
ENGINEERING BLDG.

Note: Any Additions or Changes on This Sheet Must be Made or Circled in Red Ink With Date and Name of Person Making Change.

Do not extend notes this side of this line.

B.B. 1773 PG. 24

F. B. _____ PG. 25

Map No. _____
Office Work _____
Checked _____
Date _____

W. O. _____ Tape No. _____ St'd _____ °F
Surveyed by _____
Notes _____ Date _____
Indexed C. Johnson

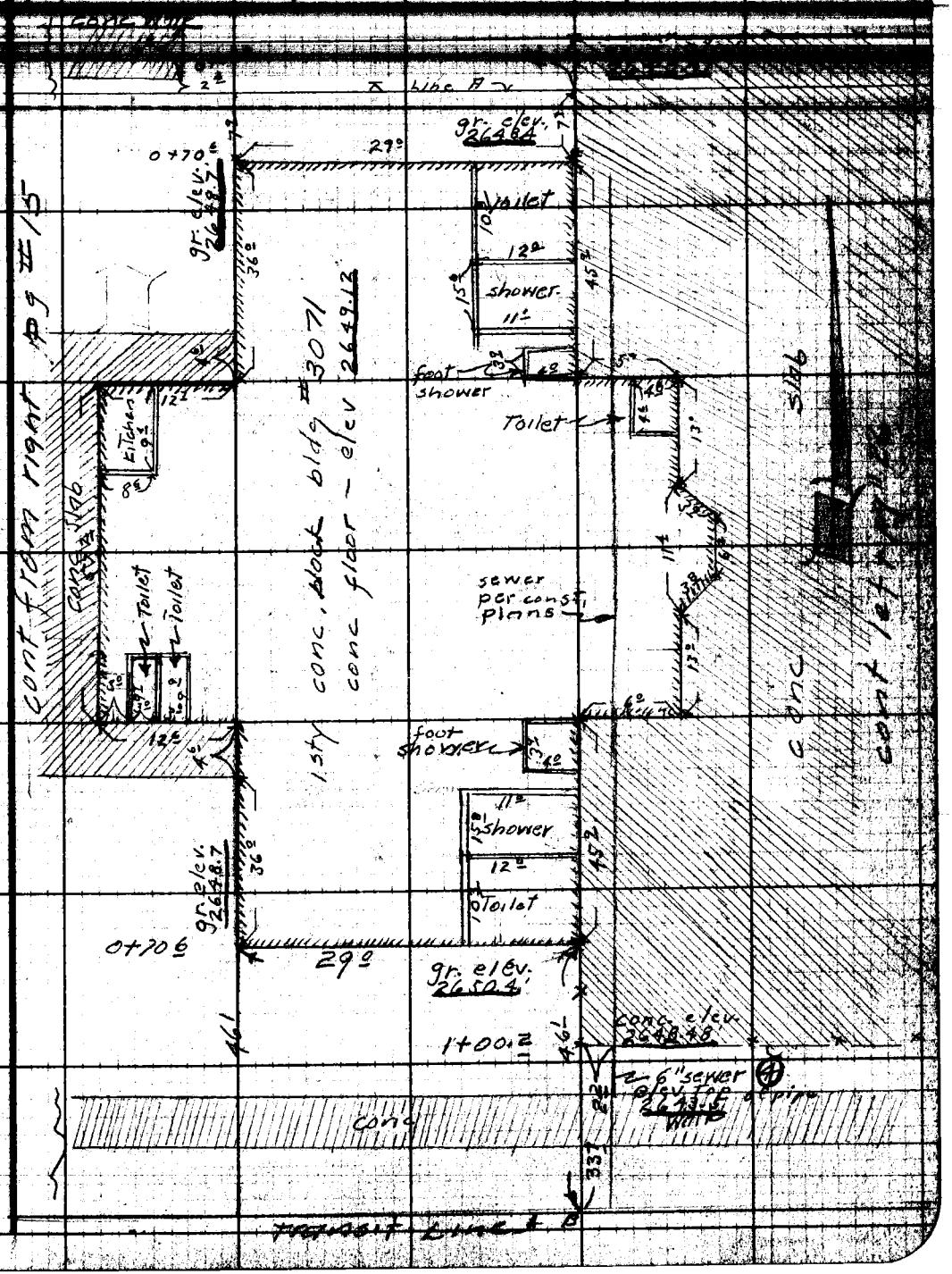

Note: Any Additions or Changes on This Sheet Must be Made or Circled in Red Ink With Date and Name of Person Making Change.

Do not extend notes this side of this line.

RETURN TO
LOS ANGELES COUNTY SURVEYOR
726 LOS ANGELES COUNTY
ENGINEERING BLDG.

76P3095 247 2-51

RETURN TO
LOS ANGELES COUNTY SURVEYOR
725 LOS ANGELES COUNTY
ENGINEERING BLDG.

Note: Any Additions or Changes on This Sheet Must be Made or Circled in Red Ink With Date and Name of Person Making Change.

Do not extend notes this side of this line.

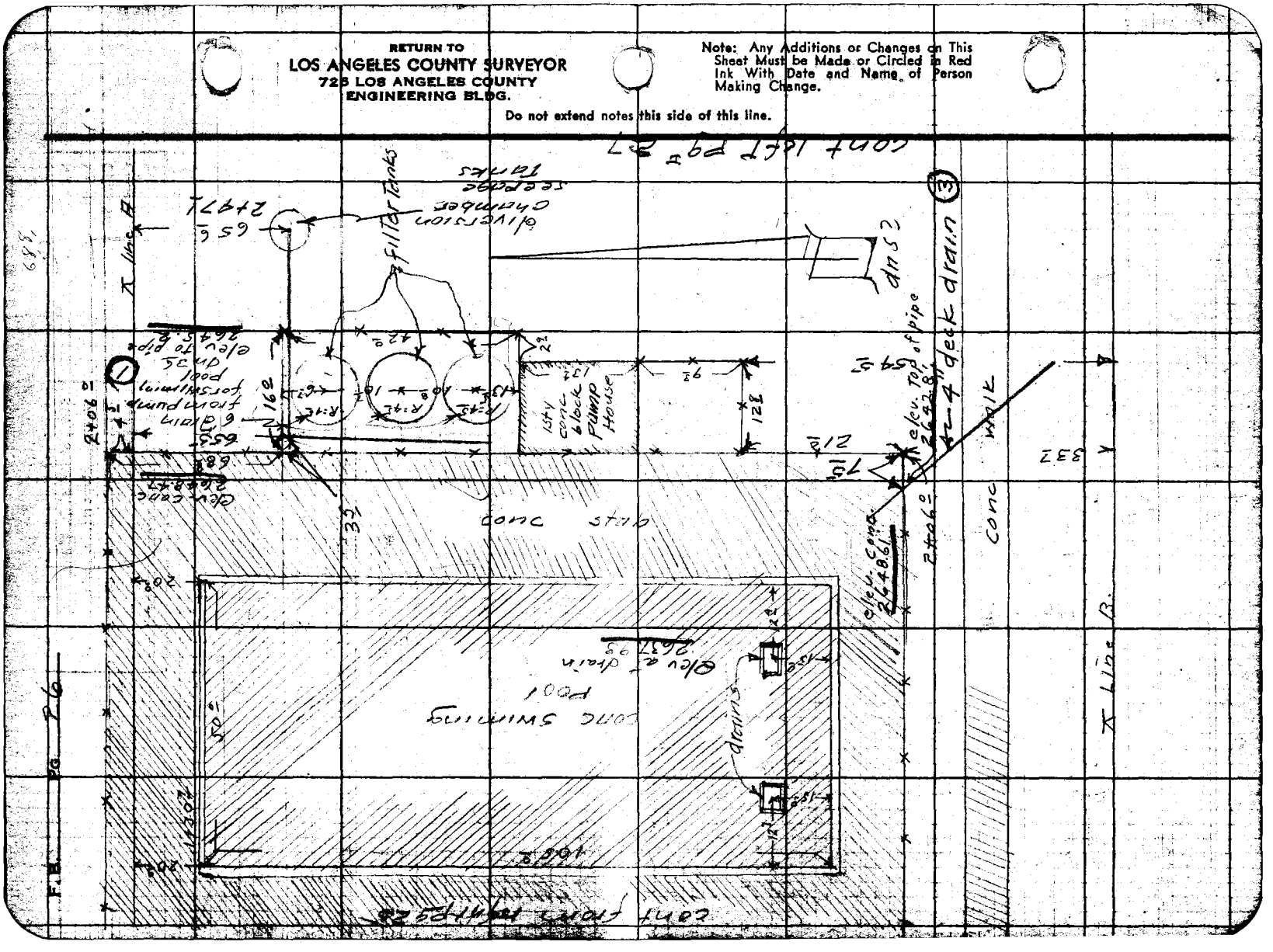

Form 695 247 2-51

RETURN TO
LOS ANGELES COUNTY SURVEYOR
726 LOS ANGELES COUNTY
ENGINEERING BLDG.

Note: Any Additions or Changes on This Sheet Must Be Made or Checked in Red Ink With Date and Name of Person Making Change.

Do not extend notes this side of this line.

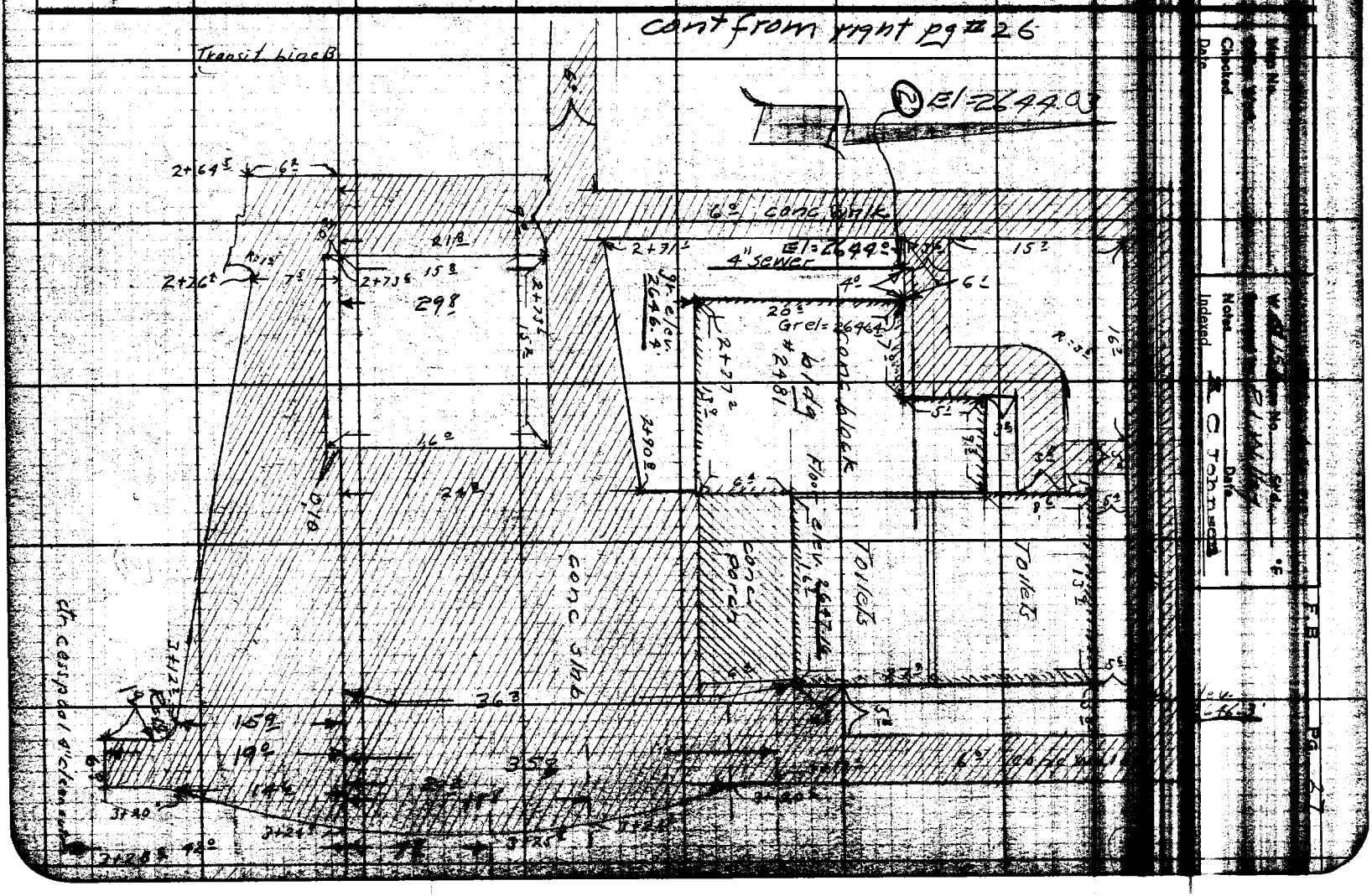

RETURN TO
LOS ANGELES COUNTY SURVEYOR
725 LOS ANGELES COUNTY
ENGINEERING BLDG.

Note: Any Additions or Changes on This Sheet Must be Made or Circled in Red Ink With Date and Name of Person Making Change.

Do not extend notes this side of this line.

PG. 28

PROFILE + CROSS SECTIONS

10TH ST EAST

FROM AVE Q

TO AVE R.

PALMDALE S.S.

C.I. 1576

R L Willey
L V Smith
E C Bowers Jr
J P McCall

STATION	B.S.	H.I.	F.S.	ELEV.

Do not extend notes this side of this line.

NOTE: ANY ADDITIONS OR CHANGES ON THIS SHEET MUST BE MADE OR CIRCLED IN RED INK, WITH DATE AND NAME OF PERSON MAKING CHANGE.

PLEASE RETURN TO
LOS ANGELES COUNTY SURVEYOR
726 LOS ANGELES COUNTY
ENGINEERING BLDG.

76L298 307 10-51

TEL298 307 10-51

PLEASE RETURN TO

LOS ANGELES COUNTY SURVEYOR
726 LOS ANGELES COUNTY
ENGINEERING BLDG.

590

NOTE: ANY ADDITIONS OR CHANGES ON THIS SHEET MUST BE MADE OR CIRCLED IN RED INK, WITH DATE AND NAME OF PERSON MAKING CHANGE.

Do not extend notes this side of this line.

STATION	B. S.	H. I.	F. S.	ELEV.	
					BM 18-4 El = 2627.737 FB 1772-102
BM 18-4	5.79	2633.53		2627.74	Ave + 10th st E @ ℄ int.
0-22 L					Fd 2" IP + BC in conc Dn 9 = in well SEC 23, 24, 25, 26
23.5 L			5.90	2627.63	Top 15" conc pipe inlet from W, at W lgt box N E Cor 10th St + Ave Q
0-100 °			6.09	2627.44	℄ 10th St 100' North
0-200 °			7.00	2626.53	" " 200' "
0-30 °			5.30	2628.23	℄ N PL 10th St
0-22 L					
0+00			5.06	2628.47	℄ int 10th St
0+08 ℄			4.99	2628.54	S line pvmt on Ave Q No X Gutter
0+30 °			4.86	2628.67	S PL
11 R			5.0	2628.5	W edge pvmt
17 R			5.3	2628.2	bot brk
22.3 R			4.1	2629.4	Top "
30 R			3.7	2629.8	PL
11.3 L			5.10	2628.43	E edge pvmt
17.5 L			5.2	2628.3	bot brk
22.9 L			4.2	2629.3	T. "
30 L			4.6	2628.9	E. P.L.
0+00-22.4 L			6.10	2627.43	Top 8" conc irrig. line
1+00			4.84	2628.69	℄ 10th St
11 ° R			4.93	2628.60	W edge pvmt
18.1 R			5.2	2628.3	b. brk
26.2 R			4.4	2629.1	T brk
30 ° R			3.8	2629.7	PL

Division No. 5 Notes Page 1 Date 1-4-54 Checked Date
Notes Cont. Date Notes Cont. Date
Notes End Date Notes Chkd Date
Notes Page No. Xsec. No.

76L288 307 10-51

PLEASE RETURN TO

LOS ANGELES COUNTY SURVEYOR

726 LOS ANGELES COUNTY
ENGINEERING BLDG.

NOTE: ANY ADDITIONS OR CHANGES ON THIS SHEET MUST BE MADE OR CIRCLED IN RED INK, WITH DATE AND NAME OF PERSON MAKING CHANGE.

Do not extend notes this side of this line.

STATION	B. S.	H. I.	F. S.	ELEV.		
1+00		1				
11° L		2633,53	5 02	2628 51	E edge pvmt	
18° L			5 2	2628 3	bt brk	
23 L			4 5	2629 0	T "	
30 L			4 8	2628 7	PL	
2+00			4 36	2629 17	℄ st	
11° R			4 54	2628 99	W edge Pvmt	
18 9/2 R			4 9	2628 6	b' brk	
22 R			3 6	2629 9	T "	
30 °			3 4	2630 1	PL	
10 3/5 L			4 60	2628 93	E edge pmt	
16 2/5 L			4 9	2628 6	b' brk	
22 5/5 L			3 9	2629 6	T "	
30° L		1	4 0	2629 4	PL	
T.P.	603	2635 76	3 80	2629,73		
3+00			5 95	2629 81	℄ 10th st	
11° R			5 97	2629 79	W edge pvmt	
19° R			6 5	2629 3	b. Cut	
23 8/5 R			5 4	2630 4	T "	
30 R			5 6	2630 2	PL	
10 5/5 L			6 14	2629 62	E edge pvmt	
17 2/5 L			6 6	2629 2	bt brk	

Notes Rad. ____ Plotted ____ Job No. 156 Division No. ____ F.B. 1773 Pg. 3

Date ____ Date ____ Survey of Palmdale SS

Notes Chkd. ____ Checked ____ Survey ____ Notes ____

No. ____ Date ____ Date ____ Map No. ____ Indexed C. Johnson

76L298 307 10-51

PLEASE RETURN TO

LOS ANGELES COUNTY SURVEYOR
726 LOS ANGELES COUNTY
ENGINEERING BLDG.

NOTE: ANY ADDITIONS OR CHANGES ON THIS SHEET MUST BE MADE OR CIRCLED IN RED INK, WITH DATE AND NAME OF PERSON MAKING CHANGE.

Do not extend notes this side of this line.

54

STATION	B. S.	H. I.	F. S.	ELEV.		
3+00						
21 L		263576	56	26302	T brk	
30 L			52	26306	PL	
3+81.9 - 22.3 L			664	262912	Top 8" conc line	
3+83.5 25.7 L			680	262896	Top 12" inlet from S. of conc pipe in 30" stand pipe	
4+00			540	263036	℄ 10th ST	
11.7 R			559	263017	w edge prmt	
18.0 R			60	26298	b brk	
21.2 R			53	26305	T "	
30.0 R			549	263027	PL	
87 L			549	263027	E edge prmt	
18.0 L			56	26302	b brk	
20.9 L			48	26310	T "	
30 L			48	26310	PL	
5+00			488	263088	℄ 10th st	
11.8 R			508	263068	w edge prmt	
18.6 R			55	26303	b brk	
22.2 R			51	26307	T "	
30.0 R			46	26312	PL	
200' R			33	26325		
9.8 R			518	263058	E edge prmt	
17.0 L			53	26305	b brk	
22.5 L			43	26315	T brk	

Profile
Plotted No.
Date
X-Sec.
Checked No.
Date
Notes Red.
Date
Notes Chkd.
Date
Division No.
Job No. 1576
Survey of Palmdale 55
Survey by R.L. Wylie
Notes R.L.W.
Indexed A. C. Johnson
Date
B 1723 PG 32

76L298 307 10-51

PLEASE RETURN TO

LOS ANGELES COUNTY SURVEYOR
726 LOS ANGELES COUNTY
ENGINEERING BLDG.

NOTE: ANY ADDITIONS OR CHANGES ON THIS SHEET MUST BE MADE OR CIRCLED IN RED INK, WITH DATE AND NAME OF PERSON MAKING CHANGE.

Do not extend notes this side of this line.

STATION	B. S.	H. I.	F. S.	ELEV.		
5+00						
30 L		263576	45	2631 3	PL	
200 L			52	2630 6		
6+00			436	2631 40	℄ 10Th St	
11 2 R			448	2631 28	W edge pvmt	
17 9 R			49	2631 9	bt brk	
21 1 R			43	2631 5	T "	
30 0 R			40	2631 8	PL	
10 7 L			460	2631 16	E edge pvmt	
18 0 L			50	2630 8	b brk	
25 1 L			35	2632 3	T brk	
30 0 L			36	2632 2	PL	
7+00			383	2631 93	℄ 10Th St	
10 8 R			391	2631 85	W edge pvmt	
11 7 R			40	2631 8	b brk	
26 2 R			18	2634 0	T "	
30 0 R			18	2634 0	PL	
9 2 L			395	2631 81	E edge pvmt	
16 2 L			45	2631 3	b brk	
25 5 L			33	2632 5	T "	
30 0 L			31	2632 7	PL	
T.P.	7.77	263974	379	2631 97		

Profile No. ____ Notes Red ____ Plotted ____ Job No. 1576 Division No. ____ F.B. 1773 Pg. 33
Date ____ Date ____ Survey of Palmdale 55
Notes Chkd. ____ Checked ____ Survey by [illegible] Notes [illegible] Date [illegible]
No. ____ Date ____ Date ____ Map No. ____ Indexed C. Jones Date ____

76L298 307 10-51

PLEASE RETURN TO

LOS ANGELES COUNTY SURVEYOR
726 LOS ANGELES COUNTY
ENGINEERING BLDG.

NOTE: ANY ADDITIONS OR CHANGES ON THIS SHEET MUST BE MADE OR CIRCLED IN RED INK, WITH DATE AND NAME OF PERSON MAKING CHANGE.

Do not extend notes this side of this line.

STATION	B. S.	H. I.	F. S.	ELEV.		
8+00		2639.74	7.50	2632.24	℄ 10 Th St	
9.5 R			7.45	2632.29	W edge pvmt.	
17.8 R			7.3	2632.4	b brk	
26.8 R			5.1	2634.6	T "	
30.0 R			5.0	2634.7	PL	
9.2 L			7.57	2632.17	E ed pvmt	
18.7 L			7.8	2631.9	b brk	
27.8 L			5.9	2633.8	T "	
30.0 L			6.2	2633.5	P L	
9+00			6.88	2632.86	℄ 10 Th St	
9.0 R			6.80	2632.94	W edge pvmt	
18.0 R			6.80	2632.94	b brk	
26.5 R			4.8	2634.9	T "	
30.0 R			4.6	2635.1	PL	
10.7 L			7.01	2632.73	E edge pvmt	
18.0 L			7.46	2632.28	b bk	
25.5 L			5.8	2633.9	T brk	
30.0 L			5.9	2633.8	PL	
9+37-26.5 L			6.92	2632.82	Top 12" conc pipe	
10+00			6.10	2633.64	℄ 10 Th St	
12.2 R			6.22	2633.52	W edge pvmt	

Profile No. ____ X-Sec. No. ____

Plotted ____ Date ____ Checked ____ Date ____

Notes Red ____ Date ____ Notes Chkd ____ Date ____

Division No. 55

Job No. 1576

Notes B. L. W.

Date ____

Survey of Pa Imdale

Survey by R. L. Willey

Indexed K. C. Johnson

Date ____

Page 34

01

76L298 307 10-51

PLEASE RETURN TO
LOS ANGELES COUNTY SURVEYOR
726 LOS ANGELES COUNTY
ENGINEERING BLDG.

NOTE: ANY ADDITIONS OR CHANGES ON THIS SHEET MUST BE MADE OR CIRCLED IN RED INK, WITH DATE AND NAME OF PERSON MAKING CHANGE.

Do not extend notes this side of this line.

STATION	B. S.	H. I.	F. S.	ELEV.		
10+00						
18 2 R		2639.74	6 4	2633 3	b brk	
26° R			4 4	2635 3	T "	
30° R			4 4	2635 3	PL	
10 7 L			6 30	2633 44	E. edge pvmt	
17 8 L			6 5	2633 2	b brk	
22 5 L			5 3	2634 4	T "	
30° L			5 6	2634 1	PL	
10+39.6 23 L			7.37	2632 37	Top 12" conc pipe	outlet 30" [illegible]
10+40.9-25 2 L			6 29	2633 45	" 12" conc pipe	" 18" " [illegible]
10+43 5-23 2 L			7 36	2632 38	" 12 " "	inlet 30" " [illegible]
T.P.	623	2640.44	5.53	2634.21		
10+55 8-19 2			6 51	2633 93	edge pvmt	returns Arc @ 3
10+61°-32 1 R			6 53	2633 91	" "	
10+77 6-54 9			6 42	2634 02	" "	
11+01 7-21 9			6 35	2634 09	" "	
11+00			6 20	2634 24	℄ 10th st	
11° R			6 29	2634 15	W edge pvmt	
18 5 R			6 7	2633 7	b. brk	
27 2 R			4 6	2635 8	T "	
30° R			5 0	2635 1	PL	
200° R			3 [illegible]	2637 3	[illegible]	

Profile No. Page Notes Red Plotted Job No. 157 Division No. F.B. 1123 Pg. 35
Notes Cited Checked Survey by Notes C. Johnson
No. Date Date Map No. Index

76L298 307 10-51

PLEASE RETURN TO

LOS ANGELES COUNTY SURVEYOR
726 LOS ANGELES COUNTY
ENGINEERING BLDG.

NOTE: ANY ADDITIONS OR CHANGES ON THIS SHEET MUST BE MADE OR CIRCLED IN RED INK, WITH DATE AND NAME OF PERSON MAKING CHANGE.

Do not extend notes this side of this line.

STATION	B. S.	H. I.	F. S.	ELEV.		
11+00		1			E edge pvmt	
11° L		2640 44	6 34	2634 10		
21° L			6 34	2634 10	edge pvmt	
40° L			6 4	2634 0	PL	
200° L			7 5	2632 9	flat	
12+00			5 85	2634 59	℄ 10th st	
11 5 R			5 95	2634 49	W edge pvmt	
19° R			6 3	2634 1	b brk	
27° R			4 5	2635 9	T "	
30° R			4 6	2635 8	PL	
11 5 L			6 14	2634 30	E edge pvmt	
19 5 L			6 4	2634 0	b brk	
26° L			5 5	2634 9	T brk	
40° L			5 5	2634 9	PL	
13+00			5 39	2635 05	℄ 10th st	
12° R			5 57	2634 87	W edge pvt	
19° R			5 9	2634 5	b brk	
28° R			4 5	2635 9	T "	
30° R			5 2	2635 2	PL	
11 5 L			5 63	2634 81	E edge pvt	
19 5 L			6 1	2634 3	b brk	
25 7 L			5 3	2635 1	T "	
40° L			5 3	2635 1	PL	

Profile
Plotted ___ Date ___ No. 1
X-Sec.
Checked ___ Date ___ No.
Notes Red. ___ Date ___
Notes Chkd. ___ Date ___
Division No. ___ Job No. 1576 C1
Survey of Palmdale SS
Survey by R.L. Willey Notes P.L.W.
Indexed E. C. Johnson Date ___
B 1773 PG 36

76L298 307 10-51

PLEASE RETURN TO

LOS ANGELES COUNTY SURVEYOR

726 LOS ANGELES COUNTY
ENGINEERING BLDG.

NOTE: ANY ADDITIONS OR CHANGES ON THIS SHEET MUST BE MADE OR CIRCLED IN RED INK, WITH DATE AND NAME OF PERSON MAKING CHANGE.

Do not extend notes this side of this line.

STATION	B. S.	H. I.	F. S.	ELEV.	
14+00		2640.44	4 96	2635 48	℄ 10th St
11⁶ R			5 22	2635 22	Wedge prmt
19⁰ R			5 4	2635 6	b brk
27⁵ R			4 6	2635 8	T "
30⁰ R			4 9	2635 5	PL
11⁵ L			5 08	2635 36	E edge prmt
19⁵ L			5 5	2634 9	b brk
25⁵ L			4 5	2635 9	T "
40⁰ L			4 5	2635 9	PL
TP	666	2642.46	4 64	2635.80	
15+00			6 41	2636 05	℄ 10 St
11⁵ R			6 65	2635 81	wedge prt
19⁰ R			7 1	2635 4	B. brk
28⁰ R			6 9	2635 6	T "
30⁰ R			6 9	2635 6	PL
11⁰ L			6 55	2635 91	E edge prt
19⁵ L			6 9	2635 6	b brk
40⁰ L			5 9	2636 6	PL
15+07⁰ - 18⁰ R			8 50	2633 96	Top conc box
" " 23⁰ L			7.95	2634 51	" " "

Profile No. X-Sec. Notes Red ____ Plotted ____ Job No. ____ Division No. ____ Date ____ Date ____ Survey of Pomona 35 Notes Chkd ____ Checked ____ Survey by E. Moore Notes E. Lee Date 10-5-[illegible] No. ____ Date ____ Date ____ Map No. ____ Indexed C. Johnson Date ____

F.B. 1773 Pg. 37

76L298 307 10-51

PLEASE RETURN TO

LOS ANGELES COUNTY SURVEYOR
726 LOS ANGELES COUNTY
ENGINEERING BLDG.

NOTE: ANY ADDITIONS OR CHANGES ON THIS SHEET MUST BE MADE OR CIRCLED IN RED INK, WITH DATE AND NAME OF PERSON MAKING CHANGE.

Do not extend notes this side of this line.

STATION	B. S.	H. I.	F. S.	ELEV.		
16+00		2642.46	6 15	2636 31	℄ 10Th St	
10 5 R			6 17	2636 29	W edge pvt	
19 6 R			6 6	2635 9	b brk	
22 0 R			5 7	2636 8	T "	
30 0 R			5 6	2636 9	PL	
11 0 L			6 19	2636 27	E edge pvt	
19 7 L			6 5	2636 0	b brk	
40 0 L			4 5	2638 0	PL	
16+93.9-23.2 L			5 59	2636 87	edge pvmt	
16+95.6			5 62	2636 84	N. PL. Ave Q 5 To E & ℄ 10Th St	
17+25.65±			5 42	2637 04	℄ int 10Th St & Ave Q 5 To E	
12 0 R			5 49	2636 97	W edge	
19 5 R			6 1	2636 4	b brk	
23 0 R			4 8	2637 7	T brk	
30 0 R			4 2	2638 3	PL	
200 0 R			4 5	2638 0		
11 8 L			5 55	2636 91	E edge pvmt	
15 0 L			5 7	2636 8	Gut.	
23 3 L			5 37	2637 09	edge pvmt	
40 0 L			5 49	2636 97	PL	
200 0 L			6 23	2636 23	on ℄ Ave Q 5 To E	

F.B. 1773 PG 38 C.1 Job No. 1526 Division No. Notes Red. Plotted No. Profile
Survey of Palmdale Date Date X-Sec.
Survey by R.L. Willey Notes R.L.W. Checked
Indexed C. Job Date Date No.

L298 307 10-51

PLEASE RETURN TO
LOS ANGELES COUNTY SURVEYOR
726 LOS ANGELES COUNTY
ENGINEERING BLDG.

NOTE: ANY ADDITIONS OR CHANGES ON THIS SHEET MUST BE MADE OR CIRCLED IN RED INK, WITH DATE AND NAME OF PERSON MAKING CHANGE.

Do not extend notes this side of this line.

STATION	B. S.	H. I.	F. S.	ELEV.		
17+39.1-60.2 L		264246	549	263697	edge pvmt	
17+62.3-23.5 L			538	263708	" "	
T.P.	673	2643,85	534	263712		
17+61.2-11.0 R			671	263714	edge pvmt	
17+74'-25.8 R			661	263724	" "	
17+88.0			649	263736	℄ 10Th St & ctr pvmt Ave Q S to W	
15.5 R			665	263720	Gut	
30.0 R			632	263753	P.L.	
200.0 R			555	263830	℄ pvmt Ave Q S To W	
18+01.9-26.3 R			651	263734	edge pvmt	
18+14.8-11.6 R.			651	263734	" "	
19+00			582	263803	℄ 10Th St	
11.2 R			597	263788	W edge pvt	
15.3 R			62	26377	Gut	
20.8 R			55	26384	T brk	
30.0 R			51	26388	PL	
12.2 L			592	263793	E edge pvmt	
40.2 L			62	26377	Gut	
40.0 L			49	26390	P.L.	
20 +00			493	263892	℄ 10th St	
12.0 R			520	263859	W edge pvmt	

Profile No. ____ Notes Red ____ Plotted ____ Job No. 1576 Division No. ____ F.B. 1773 Pg. 39
Notes Date ____ Date ____ Survey of Bikeway Path
Notes Chkd ____ Checked ____ Survey by ____ Notes ____
No. ____ Date ____ Date ____ Map No. ____ Indexed C. Johnson Date ____

F.B. 1773 PG 40 | Job No. 1536 | Division No. | Notes Red. | Plotted | Profile

Survey of Palmdale SS | Date | Date | No.

Survey by R.L.Willey | Notes RLW | Notes Chkd. | Checked | X-Sec.

Indexed A. C. Johnson | Date | Date | Date | No.

76L298 307 10-51

PLEASE RETURN TO
LOS ANGELES COUNTY SURVEYOR
726 LOS ANGELES COUNTY ENGINEERING BLDG.

NOTE: ANY ADDITIONS OR CHANGES ON THIS SHEET MUST BE MADE OR CIRCLED IN RED INK, WITH DATE AND NAME OF PERSON MAKING CHANGE.

Do not extend notes this side of this line.

STATION	B.S.	H.I.	F.S.	ELEV.		
20+00						
17.0 R		264385	57	2638 2	Gut	
24.0 R			46	2639 3	T brk	
30.0 R			47	2639 2	PL	
11.9 L			525	2638 60	E edge pvt	
21.0 L			56	2638 3	Gut	
34.0 L			41	2639 9	T brk	
40.0 L			49	263[illegible] 0	T brk	
BM 5-3	751	2645.73	563	2638.22	BM 5-3 El = 2638 224 FB 1772-103 ℄ int 10th st E & Ave Q6 To W Fd 2" IP + BC in conc dn 12" in well	
20+80.90			642	2639 31	℄ Grade Rd Ave Q6 to W	
12.7 R			656	2639 17	W edge pvmt	ctr Graded Rd
30.0 R			66	2639 1	W on Ave Q6	" " "
200.0 R			49	2640 8	" " " "	" " " "
12.5 L			672	2639 01	E edge pvmt	
20.8 L			68	2638 9	Gut	
31.0 L			58	2639 9	T brk	
22+00			550	2640 23	℄ 10th st	
11.4 R			559	2640 14	W edge pvmt	
20.0 R			61	263[illegible] 6	Gut	
24.0 R			42	2640 8	T brk	
30.0 R			44	2641 3	PL	
12.3 L			589	2639 84	Edge pvmt	

76L298 307 10-51

PLEASE RETURN TO

LOS ANGELES COUNTY SURVEYOR
726 LOS ANGELES COUNTY
ENGINEERING BLDG.

NOTE: ANY ADDITIONS OR CHANGES ON THIS SHEET MUST BE MADE OR CIRCLED IN RED INK, WITH DATE AND NAME OF PERSON MAKING CHANGE.

Do not extend notes this side of this line.

STATION	B. S.	H. I.	F. S.	ELEV.	
22+00					
20° L		2645.73	6 2	2639 5	Gut
22° L			5 4	2640 3	T brk
40° L			4 8	2640 9	PL
23+00			4 85	2640 88	℄ 10th St
11° R			4 83	2640 90	W edge pvmt
19° R			4 9	2640 8	Gut.
22° R			4 0	2641 7	T brk
28° R			3 2	2644 5	T brk
30° R			3 5	2642 2	P.L
11° L			5 05	2640 68	E edge PvmT
20° L			5 2	2640 5	GUT
22° L			4 5	2641 2	T brk
40° L			3 9	2641 8	PL
T P	6 57	2648 42	3 88	2641.85	
24+00			6 73	2641 69	℄ 10th St.
11° R			6 82	2641 60	W edge PvT.
18° R			6 7	2641 7	GUT
30° R			5 1	2643 3	P.L
11° L			6 82	2641 60	E edge PvT
19° L			7 2	2641 2	GUT
21° L			6 7	2641 7	T brk

Profile Notes Red ____ Plotted ____ Job No. 1526 Division No. ____ F.B. 1733 Pg. 41

No. ____ Date ____ Date ____ Survey of Edmonds SS

X-Sec. Notes Chkd ____ Checked ____ Survey by El Wille Notes El W Date 10-52

No. ____ Date ____ Date ____ Map No. ____ Indexed C. Johnson

76L298 307 10-51

PLEASE RETURN TO

LOS ANGELES COUNTY SURVEYOR
726 LOS ANGELES COUNTY
ENGINEERING BLDG.

NOTE: ANY ADDITIONS OR CHANGES ON THIS SHEET MUST BE MADE OR CIRCLED IN RED INK, WITH DATE AND NAME OF PERSON MAKING CHANGE.

Do not extend notes this side of this line.

STATION	B. S.	H. I.	F. S.	ELEV.		
24+00						
30° L		2648.42	6 0	2642 4	PL	
25+00			5 97	2642 45	℄ 10th ST	
11° R			6 13	2642 29	W edge PvT	
21° R			6 3	2642 1	GUT	
22.5 R			5 5	2642 9	T brk	
30° R			4 8	2643 6	PL	
11° L			6 16	2642 26	W edge PvT	
20° L			6 6	2641 8	GUT	
40° L			6 0	2642 4	PL	
25+92.0-28.8 L			5 91	2642 51	edge pvmt	
25+95.5-39.8 L			5 69	2642 73	" "	
26+05°			5 10	2643 32	℄ 10Th St & ctr. of pvmt in Alley	
11° R			5 46	2642 96	W edge PvT	
20° R			5 7	2642 7	GUT	
22.5 R			5 1	2643 3	T brk	
30° R			5 3	2643 1	PL	
200° R			3 4	2645 0		
12° L			5 39	2643 03	E edge PvT.	
27° L			5 9	2642 5	GUT	
40° L			5 7	2642 7	PL	
200° L			6 6	2641 8		

F.B. 1773 Pg 42 Job No. 1576 Division No. Notes Red. Plotted No. Profile
Survey of Palmdale SS Date Date X-Sec.
Survey by R L Willey Notes R L W Notes Chkd. Checked No.
Indexed ~~K. C. Johnson~~ Date Date

76L298 307 10-51

PLEASE RETURN TO

LOS ANGELES COUNTY SURVEYOR
726 LOS ANGELES COUNTY
ENGINEERING BLDG.

NOTE: ANY ADDITIONS OR CHANGES ON THIS SHEET MUST BE MADE OR CIRCLED IN RED INK, WITH DATE AND NAME OF PERSON MAKING CHANGE.

Do not extend notes this side of this line.

STATION	B. S.	H. I.	F. S.	ELEV.		
27+00		264842	417	2644 25	℄ 10Th St	
11⁵ R			425	2644 17	W edge pvmt	
19⁰ R			48	2643 6	Gut	
24⁰ R			39	2644 5	T brk	
30⁰ R			37	2644 7	PL	
12⁰ L			447	2643 95	W edg pvmt	
22⁰ L			47	2643 7	Gut	
30⁰ L			39	2644 5	T brk	
40⁰ L			46	2643 8	PL	
BM# 18-11	596	2649.23	515	2643.27	BM 18-11 El = 2643.27 10 Th St 142.4 N of ℄ int Ave Q 8 fd 2" I.P. & BC in conc dn 11" in well	FB 1382-16
27+55 E 148 R			474	2644 49	N W cor N end	Pvmt Return
			475	2644 48	" " " E "	curb Gut & end pvmt
27+51 E 143 R			419	2645 04	" " " " "	" Top
27+85 E 299 R			487	2644 36	N E " N end	pvmt
			486	2644 37	" " " E "	pvmt
28+26 E 462 L			457	2644 66	S E cor " "	"
28+51 E 191 L			484	2644 39	" " " S "	"
28+45 E 297			475	2644 48	Gut, S W Cor E end	curb
			421	2645 02	Top " " E "	"
28+57 E 192 R			448	2644 75	" " S end	Pavmt return

Profile No. ____ Notes Red ____ Plotted ____ Job No. 1576 Division No. ____ F.B. 1773 Pg. 43
X-sec. No. ____ Date ____ Date ____ Survey of Palmdale SS
Notes Chkd ____ Checked ____ Survey by [illegible] Date [illegible]
No. ____ Date ____ Date ____ Map No. ____ Indexed ____ Date ____

76L298 307 10-51

PLEASE RETURN TO

LOS ANGELES COUNTY SURVEYOR
726 LOS ANGELES COUNTY
ENGINEERING BLDG.

NOTE: ANY ADDITIONS OR CHANGES ON THIS SHEET MUST BE MADE OR CIRCLED IN RED INK, WITH DATE AND NAME OF PERSON MAKING CHANGE.

Do not extend notes this side of this line.

STATION	B. S.	H. I.	F. S.	ELEV.		
27+65 2		2649 23	4 51	2644 72	℄ 10th	
16 8 R			4 78	2644 45	edge pvt	
20 9 R			4 9	2644 3	Gut	
23 0 R			4 4	2644 8	T brk	
30 0 R			4 1	2645 1	PL.	
27+75 2			4 43	2644 80	℄ 10th St	
27 8 L			4 95	2644 28	edge pvmt	
41 6 L			5 14	2644 09	Gut	
28+15,71			4 03	2645 20	℄ int 10th St & Ave Q 8	
28+43 0			4 64	2644 59	X Gut,	
28+55 2			4 50	2644 73	℄ 10th St	
19 0 L			4 80	2644 43	Gut & edge pvmt	
22 5 L			4 1	2645 1	T brk	
30 0 L			4 4	2644 8	PL	
28+65 7			4 36	2644 87	℄ 10th St	
19 8 R			4 62	2644 61	Gut & edge pvmt	
23 1 R			3 4	2645 8	T brk	
30 0 R			3 8	2645 4	PL	
29+00			4 06	2645 17	℄ 10th	
17 8 R			4 36	2644 87	edge pvmt	
19 5 R			4 5	2644 7	Gut	

F.B. 1773 Pg 44 Job No. 1576 Division No. Notes Red. Plotted Profile
Survey of Palmdale 55 Date Date No.
Survey by R.L. Willey Notes R.L.W. Notes Chkd Checked X-Sec.
Indexed C. Johnson Date Date No.

76L298 307 10-51

PLEASE RETURN TO
LOS ANGELES COUNTY SURVEYOR
726 LOS ANGELES COUNTY
ENGINEERING BLDG.

NOTE: ANY ADDITIONS OR CHANGES ON THIS SHEET MUST BE MADE OR CIRCLED IN RED INK, WITH DATE AND NAME OF PERSON MAKING CHANGE.

Do not extend notes this side of this line.

STATION	B. S.	H. I.	F. S.	ELEV.		
29+00						
22 R		2649.23	3 5	2645 7	T brk	
30 ° R			3 7	2645 6	PL	
18 L			4 53	2644 70	E edge pvmt + Gut	
23 ° L			4 °	2645 2	T brk	
30 ° L			3 8	2645 4	PL	
T. P.	5 34	2650 63	3 94	2645 29		
30+00			5 10	2645 53	℄ 107th St.	
18° R			5 34	2645 29	W edge pvmt	
20 5 R			5 6	2645 0	Gut	
24 5 R			5 °	2645 6	T brk	
30 ° R			4 9	2645 7	PL	
18 5 L			5 55	2645 08	E edge pvmt + Gut	
23 ° L			5 4	2645 09	T brk	
30 ° L			5 3	2645 13	PL	
31+00			4 95	2645 68	℄ 50	
19 R			5 39	2645 24	edge pvmt	
21 5 R			5 5	2645 1	Gut	
23 7 R			4 7	2645 9	T brk	
30 ° R			4 6	2646 0	PL	
18° L			5 29	2645 34	Gut E edge pvmt	
30 ° L			4 6	2646 0	T brk + PL	

Profile No. ____ Notes Red ____ Plotted ____ Job No. 1526 Division No. ____ F.B. 1773 Pg. 45
Date ____ Date ____ Survey of ____
X-Sec. No. ____ Notes Chkd ____ Checked ____ Survey by ____ Notes ____
Date ____ Date ____ Map No. ____ Indexed ____ Date ____

76L298 307 10-51

PLEASE RETURN TO

LOS ANGELES COUNTY SURVEYOR
726 LOS ANGELES COUNTY
ENGINEERING BLDG.

NOTE: ANY ADDITIONS OR CHANGES ON THIS SHEET MUST BE MADE OR CIRCLED IN RED INK, WITH DATE AND NAME OF PERSON MAKING CHANGE.

Do not extend notes this side of this line.

31+65.61

STATION	B. S.	H. I.	F. S.	ELEV.		
31+15 ℄		2650.63	4.95	2645.68	℄ 10Th St	
20° R			5.49	2645.14	~~W~~ edge pvt	
21.6 R			5.7	2644.9	Gut	
24.5 R			4.9	2645.7	T brk	
30° R			4.7	2645.9	PL	
					10Th St + Ave Q 10	
			5.46	2643.17	N in cor N end pvmt Ret,	
			5.33	2645.30	" " " IN "	" "
			5.02	2645.61	S W " " "	" "
			5.22	2645.41	" " " S "	" "
31+65.6			4.89	2645.74	℄ int 10Th St + Ave Q 9	
18° L			5.10	2645.53	E edge pvmt + Gut	
19.5 L			4.95	2645.68	Top W end Walk	
30° L			5.00	2645.63	PL on conc Walk	
90° L			4.75	2645.88	bot steps on front of school bldg	
32+15.6			4.73	2645.90	℄ 10Th St.	
19.8 R			5.24	2645.39	edge pvmt Gut	
25.8 R			4.5	2646.1	T brk	
30° R			4.5	2646.1	PL	
18.5			5.14	2645.49	E edge pvmt + Gut	
30°			4.6	2646.0	PL + T brk	

F.B. 1173 Pg. 46
Survey of Palmdale 555
Survey by R. L. Willey
Indexed R. C. Johnson
Job No. 1576 Division No.
Notes Red. Date
Notes Chkd. Date
Plotted Date
Checked Date
Profile No.
X-Sec. No.

76L298 307 10-51

PLEASE RETURN TO
LOS ANGELES COUNTY SURVEYOR
726 LOS ANGELES COUNTY
ENGINEERING BLDG.

NOTE: ANY ADDITIONS OR CHANGES ON THIS SHEET MUST BE MADE OR CIRCLED IN RED INK, WITH DATE AND NAME OF PERSON MAKING CHANGE.

Do not extend notes this side of this line.

STATION	B. S.	H. I.	F. S.	ELEV.		
		2650.63				
TP.	513	2650.84	492	2645.71		
33+00			485	2645.99	℄ 10Th St	
19° R			534	2645.50	edge pvmt & Gut	
28 1 R			42	2646.6	T brk	
30° R			42	2646.6	PL	
21° L			518	2645.66	E edge pvmt & Gut	
24° L			47	2646.1	T brk	
30° L			458	2646.26	PL Top wedge conc walk	
33+60			471	2646.13	℄ 10Th St	
19 9 R			520	2645.64	wedge pvmt & Gut	
23° R			46	2646.2	T brk	
30° R			39	2646.9	PL	
125° R			34	2647.4	back Lot Line	
34+00			45	2646.3	℄ 10Th St	
20° L			488	2645.96	edge pvmt Gut	
23 6 L			43	2646.5	T brk	
30° L			41	2646.7	PL	
150° L			54	2645.4	flat	
35+00			431	2646.53	℄ 10Th	
17 6 R			480	2646.04	edge pvmt & Gut	

Profile
No. ____ Date ____ Notes Red ____ Plotted ____ Job No. 1576 Division No. ____
X-Sec. ____ Date ____ Notes Chkd. ____ Checked ____ Survey of Pamphlet 55
No. ____ Date ____ Survey by [illegible] Notes [illegible] Map No. ____ Indexed C. [illegible]

F.B. 1773 PG. 47

76L298 307 10-51

PLEASE RETURN TO

LOS ANGELES COUNTY SURVEYOR
726 LOS ANGELES COUNTY
ENGINEERING BLDG.

NOTE: ANY ADDITIONS OR CHANGES ON THIS SHEET MUST BE MADE OR CIRCLED IN RED INK, WITH DATE AND NAME OF PERSON MAKING CHANGE.

Do not extend notes this side of this line.

STATION	B. S.	H. I.	F. S.	ELEV.		
35+00						
22° R		265084	41	26467	T brk	
30° R			38	26470	PL	
17 L			455	26429	E edge pvt & Gut	
26 L			40	26[illegible]8	T brk	
30 L			37	[illegible]	PL	
BM 56	632	2651.89	527	2645.57	BM 56 El = 2645.569 FB 1772-164 10th St + Ave Q 10 ℄ int fd 2" IP + BC in conc 12" in well	
					10th St + Ave Q 10	
			582	26[illegible]67	NW COR N end pvt ret	
			563	2646.26	" " " W " "	"
			547	2646.42	S " " W " "	"
55.44			557	264[illegible].32	S " " " " "	"
35+(5.34)			523	26[illegible].46	℄ int 10th St + Ave Q 10	
19 L			549	26[illegible].20	E edge pvmt & Gut	
30° L			54	264[illegible]5	PL	
200° L			62	2645.7	flat	
36+00			507	264[illegible].2	℄ 10th St	
18 R			555	264[illegible].4	edge pvmt & Gut	
27 R			45	2647.4	T brk	
30° R			44	2647.5	PL	
18 L			53	264[illegible].6	E edge pvmt & Gut	
23 L			47	2647.2	T brk	

F.B. 1773 Pg. 48 Job No. 1526 Division No. Profile
Survey of Palmdale 55 No. X-Sec.
Survey by P. L. Miller Notes R. L. K. Plotted
Indexed L. C. Fox Date Date Notes Red. Date Notes Chkd. Date Checked Date No.

76L298 307 10-51

PLEASE RETURN TO

LOS ANGELES COUNTY SURVEYOR
726 LOS ANGELES COUNTY
ENGINEERING BLDG.

NOTE: ANY ADDITIONS OR CHANGES ON THIS SHEET MUST BE MADE OR CIRCLED IN RED INK, WITH DATE AND NAME OF PERSON MAKING CHANGE.

Do not extend notes this side of this line.

STATION	B. S.	H. I.	F. S.	ELEV.	
36+00 30° L		2651.89	4 6	2647.3	PL
37+00			4 42	2647.47	℄ 10Th St
18 5 R			4 88	2647.01	edge pvmt & Gut
22° R			3 8	2648.1	T brk
30° R			3 7	2648 2	PL
18 5 L			4 88	2647 01	E edge pvmt & Gut
23° L			4 1	2647.8	T brk
30° L			4 0	2647.9	PL
38+00			3.78	2648.11	℄ 10Th St
20° R			4 39	2647 50	edge pvmt & Gut
217 R			4 2	2647.7	bot rock curk
717 R			3 36	2648.53	Top " "
30 R			3 4	2648.5	P. L.
38+08 L			3 75	2648.14	℄
18 1 L			4 26	2647 63	Gut N end CR
18 1 L			3 55	2648 34	Top Curb " "
30° L			3 43	2648.46	back conc side walk
38+24°			3 63	2648 26	℄ 10Th St.
18° L			4 16	2647.73	Gut
" "			3 50	2648 39	T Curb
31° L			3 29	2648 60	back conc walk

Profile No. ____ Date ____ Notes Red ____ Plotted ____ Job No. 1576 Division No. ____ F.B. 1723 Pg. 49

X-Sec. No. ____ Date ____ Notes Chkd. ____ Date ____ Checked ____ Date ____ Survey of Eastmont Survey by P. Miller Note Erin Date 10-5-52 Map No. ____ Indexed ____ Date ____ C. Johnson

76L298 307 10-51

PLEASE RETURN TO

LOS ANGELES COUNTY SURVEYOR
726 LOS ANGELES COUNTY
ENGINEERING BLDG.

NOTE: ANY ADDITIONS OR CHANGES ON THIS SHEET MUST BE MADE OR CIRCLED IN RED INK, WITH DATE AND NAME OF PERSON MAKING CHANGE.

Do not extend notes this side of this line.

STATION	B. S.	H. I.	F. S.	ELEV.		
38+29.36		2651.89	3.58	2648.31	℄ 10Th St	
23° L			4.20	2647.69	Gut E. end	CR.
" "			3.52	2648.37	Top Cukb " "	"
38° L			3.80	2648.09	Gut	
" "			3.31	2648.58	T cb.	
46° L			3.12	2648.77	back conc walk	
T.P.	5.21	2653.63	3.47	2648.42		
38+88.4			4.88	2648.75	℄ 10Th	
19° R			5.41	2648.22	edge pvt & Gut	
25° R			4.2	2649.4	T brk	
30° R			4.1	2649.5	PL	
39+16.42			4.75	2648.88	℄ int 10Th St &	Ave
18° L			5.29	2648.39	edge	
23° L			5.73	2647.90	Gut	
38° L			5.29	2648.34	bot Cukb	
" L			4.87	2648.76	T "	
58° L			4.50	2649.13	back walk at front bldg	
					10Th St & Ave Q 11	
			5.43	2648.20	NW Cor N end pvmt return	
			5.25	2648.38	" " W "	" "
			5.02	2648.61	S W " W "	" "
			5.09	2648.54	" " " S "	" "

F.B. 1973 PG. 50 Job No. 1576 Division No. Notes Red. Plotted Profile
Survey of Palmdale S.S. Date Date No.
Survey by R.L. Wiley Notes R.L.W. Notes Chkd. Checked X-Sec.
Indexed Date Date No.

76L298 307 10-51

PLEASE RETURN TO

LOS ANGELES COUNTY SURVEYOR

726 LOS ANGELES COUNTY
ENGINEERING BLDG.

NOTE: ANY ADDITIONS OR CHANGES ON THIS SHEET MUST BE MADE OR CIRCLED IN RED INK, WITH DATE AND NAME OF PERSON MAKING CHANGE.

Do not extend notes this side of this line.

STATION	B. S.	H. I.	F. S.	ELEV.	
39+44 4		265363	466	2648.97	℄ 10Th ST
19 5 R			515	2648.48	W edge pvmt & Gut
22 5 R			43	2649.3	T brk
30 0 R			43	2649.3	PL
40+00			459	2649.04	℄ 18Th ST
17 5 R			500	2648.63	edge pvmt & Gut
21 0 R			40	2649.6	T cut
30 0 R			38	2649.8	PL
17 0 L			496	2648.67	edge pvmt
23 5 L			56	2648.0	Gut
38 0 L			522	2648.41	bot curb
"			472	2648.91	T "
46 0 L			449	2649.14	back conc walk
200 0 L			66	2647.0	
41+00			435	2649.28	℄ 10Th ST
17 9 R			480	2648.83	edge pvt & Gut
20 9 R			40	2649.6	T brk
30 0 R			34	2650.2	PL
16 4 L			489	2648.74	edge pvmt
22 2 L			54	2648.2	Gut
38 0 L			496	2648.67	B cb
" "			450	2649.13	T "

Profile Notes Red ____ Plotted ____ Job No. 1576 Division No. ____ F.B. 1772 PG. 51

No. ____ Date ____ Date ____ Survey of [illegible]

X-Sec. Notes Chkd ____ Checked ____ Survey by [illegible] Notes [illegible] Date [illegible]

No. ____ Date ____ Date ____ Map No. ____ Indexed [illegible] Date ____

76L298 307 10-51

PLEASE RETURN TO

LOS ANGELES COUNTY SURVEYOR
726 LOS ANGELES COUNTY
ENGINEERING BLDG.

NOTE: ANY ADDITIONS OR CHANGES ON THIS SHEET MUST BE MADE OR CIRCLED IN RED INK, WITH DATE AND NAME OF PERSON MAKING CHANGE.

Do not extend notes this side of this line.

STATION	B. S.	H. I.	F. S.	ELEV.		
41+44°		2653.63	4 29	2649.34	℄ 10 Th St	
33° L			5 22	2648.41	b cb	
" "			4 58	2649.05	T "	
38° L			4 88	2648.75	B cb end C.R.	
" "			4 43	2649.20	T cb " "	
46 L			4 24	2649.39	back walk	
41+50 ℄			4 29	2649.34	℄ 10th St	
18° L			4 98	2648.65	b cb end C R	
18° L			4 58	2649.05	T cb " "	
42+00			4 20	2649.43	℄	
16 7 R			4 56	2649.07	edge pvmt & Gut	
18 8 R			4 2	2649.4	T brk	
30° R			4 1	2649.5	P L	
17 5 L			4 70	2648.93	edge pvt Gut	
30° L			4 8	2648.8	P L	
43+00			4 05	2649.58	℄ 10Th St	
16° R			4 43	2649.20	edge pvmt & Gut	
20 4 R			3 9	2649.7	T brk	
30° R			3 5	2650.1	P L	
17 1 L			4 48	2649.15	edge Pvmt & Gut	
20 3 L			4 1	2649.5	T brk	

F.B. 1773 Pg. 52 Job No. 1576 Division No. Notes Red. Plotted Profile
Survey of Palmdale 55 Date Date No.
Survey by R.L. Willey Notes Checked X-Sec.
Indexed C. Johnson Date Date No.

76L298 307 10-51

PLEASE RETURN TO

LOS ANGELES COUNTY SURVEYOR

726 LOS ANGELES COUNTY
ENGINEERING BLDG.

NOTE: ANY ADDITIONS OR CHANGES ON THIS SHEET MUST BE MADE OR CIRCLED IN RED INK, WITH DATE AND NAME OF PERSON MAKING CHANGE.

Do not extend notes this side of this line.

STATION	B. S.	H. I.	F. S.	ELEV.		
43+00		1		5		
30° L		265363	41	2649	PL	
T.P.	515	2654.72	406	2649.57		
43+85°			488	2649 84	℄ 10th St	
156 R			506	2649 66	edge pvmt + Gut	
217 R			46	2650 1	T brk	
30° R			42	2650 5	PL	
200° R			28	2651 9		
169 L			540	2649 32	edge pvmt + Gut	
30° L			50	2649 7	PL	
200° L			54	2649 3		
45+00			481	2649 91	℄ 10 Th St	
162 R			500	2649 72	edge pvmt + Gut	
217 R			43	2650 4	T brk	
30° R			38	2650 9	PL	
			511	2649 61	edge pvmt	
207 L			47	2650 0	T brk	
246 1			45	2650 2	T brk	
265			52	2649 5	b "	
30°			52	2649 5	PL	
46+00			450	2650 22	℄ 10Th St	
159 R			498	2649 74	edge Pvt + Gut	

Profile Notes Red ____ Plotted ____ Job No. 1576 Division No. ____ F.B. 1723 Pg. 53

No. ____ Date ____ Date ____ Survey of Palmdale SS

Notes Chkd. ____ Checked ____ Survey by [illegible] Date 10-5-[illegible]

No. ____ Date ____ Date ____ Map No. ____ Indexed ____ Date ____

76L298 307 10-51

PLEASE RETURN TO

LOS ANGELES COUNTY SURVEYOR
726 LOS ANGELES COUNTY
ENGINEERING BLDG.

NOTE: ANY ADDITIONS OR CHANGES ON THIS SHEET MUST BE MADE OR CIRCLED IN RED INK, WITH DATE AND NAME OF PERSON MAKING CHANGE.

Do not extend notes this side of this line.

STATION	B. S.	H. I.	F. S.	ELEV.	
46+00		1			
18 8 R		2654 72	4 5	2650 2	Tbrk
30 R			3 9	2650 8	PL
17 2 L			5 00	2649 72	edge pvt & Gut
21 0 L			4 0	2650 7	T. brk
30 0 L			4 0	2650 7	PL
47+00			4 35	2650 37	℄ 10 Th St
15 5 R			4 56	2650 16	edge pvt & Gut
25 0 R			3 8	2650 9	T brk
30 0 R			3 5	2651 2	PL
16 8 L			4 65	2650 07	edge pvmt & Gut
20 0 L			4 3	2650 4	T brk
30 0 L		1	4 2	2650 5	PL
T P	561	2656,33	4 00	2650,72	
48+00			5 61	2650 72	℄ 10th St
15 8 R			5 89	2650 44	edge pvt & Gut
23 3 R			4 7	2651 6	T brk
30 0 R			4 5	2651 8	PL
200 0 R			2 8	2653 5	
17 0 L			6 06	2650 27	edge pvmt & Gut
22 3 L			5 4	2650 9	T brk
30 0 L			5 1	2651 2	PL
200 0 L			5 9	2650 4	

F.B. 1773 Pg. 54 26
Job No. 1576 Division No. ____ Notes Red. ____ Plotted ____ Profile
Survey of Palmdale SS Date ____ Date ____ No. ____
Survey by R.L. Willey Notes ____ Notes Chkd. ____ Checked ____ X-Sec.
Indexed A. C. Johnson Date ____ Date ____ Date ____ No. ____

76L298 307 10-51

PLEASE RETURN TO
LOS ANGELES COUNTY SURVEYOR
726 LOS ANGELES COUNTY
ENGINEERING BLDG.

NOTE: ANY ADDITIONS OR CHANGES ON THIS SHEET MUST BE MADE OR CIRCLED IN RED INK, WITH DATE AND NAME OF PERSON MAKING CHANGE.

Do not extend notes this side of this line.

STATION	B. S.	H. I.	F. S.	ELEV.		
49+00		265633	554	265079	℄ 10Th St	
15 8 R			558	265075	edge Pvt & Gut	
30 ° R			46	26517	T brk & PL	
15 3 L			578	265055	edge pvmt & Gut	
20 ° L			48	2651.5	T brk	
30 ° L			5 °	2651.3	PL	
50+00			527	2651.06	℄ 10Th St	
15 R			533	2651.00	edge pvmt & Gut	
30 R			49	26514	PL	
13 5 L			546	265087	edge pvt & Gut	
17 5 L			46	26517	T brk	
30 ° L			49	26514	PL	
51+00			465	265168	℄ 10Th St	
18 2 R			473	265160	edge pvmt & Gut	
22 5 R			42	26521	T brk	
30 ° R			37	26526	PL	
14 ° L			504	265129	edge Pvt & Gut	
20 7 L			46	26517	T brk	
30 ° L			49	2651.4	PL	
52+00			385	265248	℄ 10Th St	
17 R			417	265216	edge Pvt & Gut	

Profile No. ____ Notes Red ____ Plotted ____ Job No. 1576 Division No. ____
Date ____ Date ____ Survey of ____
X-Sec. ____ Notes Chkd ____ Checked ____ Survey by ____ Noted ____
No. ____ Date ____ Date ____ Map No. ____ Indexed ____ C. Johnston Date ____

F.B. 1723 Pg. 55

76L298 307 10-51

PLEASE RETURN TO

LOS ANGELES COUNTY SURVEYOR
726 LOS ANGELES COUNTY
ENGINEERING BLDG.

NOTE: ANY ADDITIONS OR CHANGES ON THIS SHEET MUST BE MADE OR CIRCLED IN RED INK, WITH DATE AND NAME OF PERSON MAKING CHANGE.

Do not extend notes this side of this line.

STATION	B. S.	H. I.	F. S.	ELEV.		
52+00		1				
30° R		2656.33	31	2653.2	Tbrk PL	
15° L			448	2651.85	edge pvmt & Gut	
22.5 L			42	2652.1	Tbrk	
30° L		1	43	2652.3	PL	
T.P.	597	2658.67	363	2652.70		
53+164			590	2652.77	℄ 10th St	
20° L			587	2652.80	edge pvt & Gut	
24° L			46	2654.1	Tbrk	
30° L			44	2654.3	PL	
13° L			617	2652.50	edge pvmt & Gut	
18° L			52	2653.5	Tbrk	
30° L			53	2653.4	PL,	
53+303			579	2652.88	X Gut	
53+46.43			557	2653.10	℄ int 10th St & Ave R.	
			594	2652.73	NW Cor N end pvmt Ret	
			526	2654.1	" " " W "	" "
			617	2652.50	N E " N "	" "
			594	2652.73	" " " E "	" "
53+56°			550	2653.17	edge pvmt & X Gut ℄ 10th St.	
55+464			30	2653.7	200' S of 10th St	
BM=59			210	2656.57	BM=5-9 el=2656.52 FB 1772-105 10th St & Ave R SW Cor 30' W & 30' S ℄ int	
					Rd 4" IP & N. 10 Cor Plug up 12"	

Profile ____ No. ____ X-Sec. ____ No. ____

Notes Red. ____ Plotted ____ Date ____

Notes Chkd. ____ Checked ____ Date ____

Division No. ____ Job No. 1576 Notes R. Lyle

Survey of: R. Whitley Date 5-5

Survey by: R. L. Whitley Notes R. Lyle

Indexed: C. Jones Date

B. 1772 PG. 56

76L298 307 10-51

PLEASE RETURN TO
LOS ANGELES COUNTY SURVEYOR
726 LOS ANGELES COUNTY
ENGINEERING BLDG.

NOTE: ANY ADDITIONS OR CHANGES ON THIS SHEET MUST BE MADE OR CIRCLED IN RED INK, WITH DATE AND NAME OF PERSON MAKING CHANGE.

Do not extend notes this side of this line.

Profile of sewer outlets at Palmdale school Bldg's

STATION	B. S.	H. I.	F. S.	ELEV.		
B.M S-5	5 87	2649.96		2644 09	B.M S-5 F.B 1772 – 104 10th St & Ave Q9 & intersection Fd 2" I.P. & B.C. dn. 18" in well	
#1			7 5	2642 5	elev top of pipe of cleanout - bldg B - pg 19	
Bldg. #A			5 1	2644 9	ground S.W. cor.	
T.P.	3 49	2648 24	5 21	2644 75		
Bldg #A			3 8	2644 4	" NW cor	
" "			4 1	2644 1	" NE cor	
" "			3 5	2644 7	" SE cor	
T.P	4 48	2648 97	3 75	2644 49		
Bldg. #C.			4 0	2645 0	" N.W. cor	
" "			3 9	2645 1	" N.E. "	
#2			8 1	2640 9	elev. top pipe of cleanout #2 - pg #20	
Bldg. B.			4 3	2644 7	ground N.W cor.	
			5 0	2644 0	" N.E cor.	
T.P.	2 45	2646 86	4 56	2644 41		
#3			6 1	2640 8	elev top pipe - pg #20	
Bldg. #B.			2 9	2644 0	ground S.E. cor.	
" "			2 3	2644 6	" S.W. "	
#4			3 9	2643 0	elev. top pipe #4 - pg. #21	

Profile No. ____ Notes Red ____ Plotted ____ Job No. 1576 Division No. ____ F.B. 1773 Pg. 57
X-Sec. No. ____ Date ____ Date ____ Survey of Palmdale ____
Notes Chkd. ____ Checked ____ Survey by ____ Notes ____
Date ____ Date ____ Map No. ____ Indexed ____ Date ____

76L298 307 10-51

PLEASE RETURN TO

LOS ANGELES COUNTY SURVEYOR
726 LOS ANGELES COUNTY
ENGINEERING BLDG.

NOTE: ANY ADDITIONS OR CHANGES ON THIS SHEET MUST BE MADE OR CIRCLED IN RED INK, WITH DATE AND NAME OF PERSON MAKING CHANGE.

Do not extend notes this side of this line.

STATION	B. S.	H. I.	F. S.	ELEV.		
T. P.	4 94	2646 86 2650 23	1 57	2645 29		
# 5			5 1	2645 1	top pipe #5 - pg. #21	
T. P.	4 63	2649 71	5 15	2645 08		
# 6			4 6	2645 1	" " #6 " #22	
# 7			5 5	2644 2	" " #7 " #23	
Bldg "C			4 5	2645 2	ground S.E. cor	
T. P	4 05	2650 16	3 60	2646 11		
Bldg C			11 0	2639 2	floor of basement - pg. #23	
" "			10 4	2639 8	trap under sink in basement kitchen pg #23	
T. P	4 91	2651 26	3 81	2646 35		
Bldg C			5 0	2646 3	ground S.W. cor.	
#8			6 5	2644 8	top pipe #8 - pg. #23	
Rest rooms for Church						
Bldg D			5 8	2644 5	Top 4" sewer pipe To church rest rooms	
Pg #13 T.P.	5 02	2650 89	5 39	2645 87	Pg #13 Bldg (D)	
B.M. S-6			5 33	2645 56	B.M. S-6 F.B. 1772 - 104 10th St. & Ave Q 10 ℄ intersection Fd. 2" I.P. & B.C. Jn. 12" in well	

Job No. 1576 Division No. Notes Red. Plotted
Survey of Palmdale SS Date Date
Survey by P. Willey Notes EVS Notes Chkd. Checked
Indexed Date Date
Pg. 58 Pg. 1773 Date

PLEASE RETURN TO
LOS ANGELES COUNTY SURVEYOR
726 LOS ANGELES COUNTY ENGINEERING BLDG.

NOTE: ANY ADDITIONS OR CHANGES ON THIS SHEET MUST BE MADE OR CIRCLED IN RED INK, WITH DATE AND NAME OF PERSON MAKING CHANGE.

Do not extend notes this side of this line.

STATION	B. S.	H. I.	F. S.	ELEV.	
Profile of sewer out lets at Palmdale Park Bldg.					
MS 7	5 39	2652 85		2647 46	B.M. S-7 10th ST & Q 11 at ℄ intersection 2" I.P. & B.C. in conc. Dn. 15" in well
			3 73	2649 12	Floor elev of bldg. # L.A. Co. 3071
			42	2648 7	ground elev. N.W. cor. Main bldg. # 71
T.P.	4 47	2652 45	4 87	2647 98	
			4 1	2648 4	" " N.E cor " "
			3 98	2648 47	N.W. cor of conc. deck of swimming pool
			3 98	2648 47	N.E. " " " " " "
			7 3	2645 2	6" drain to swimming pool - Pg 26 #
T.P.	5 40	2651 31	6 54	2645 91	
			5 0	2646 3	ground elev. N.E. cor bldg. # 2481
			4 9	2646 4	" " N.W " " "
			4 9	2646 4	" " S.W " " "
			4 15	2647 16	Floor elev. bldg # 2481
T.P.	4 87	2651 43	4 75	2646 56	
			5 09	2646 34	conc. S.E. cor bldg. # 2481
			7 40	2644 03	Top 4" sewer at N.W. cor bldg

Profile Notes Red ____ Plotted ____ Job No. 1576 Division No. ____ F.B. 1773 P. 54
No. ____ Date ____ Date ____ Survey of Palmdale SS
Notes Chkd ____ Checked ____ Survey by ____
No. ____ Date ____ Date ____ Map No. ____

76L298 307 4-50

PLEASE RETURN TO
LOS ANGELES COUNTY SURVEYOR
726 LOS ANGELES COUNTY ENGINEERING BLDG.

NOTE: ANY ADDITIONS OR CHANGES ON THIS SHEET MUST BE MADE OR CIRCLED IN RED INK, WITH DATE AND NAME OF PERSON MAKING CHANGE.

Do not extend notes this side of this line.

STATION	B. S.	H. I.	F. S.	ELEV.		
		2651 43	8 6	2642 8	Top 4" pipe deck drains pg. 26 #3	
			2 82	2648 61	S.E. cor. conc. deck of swimming pool	
			13 50	2637 93	Floor of swimming pool at drain	
			2 95	2648 48	S.W. cor. conc deck of swimming pool	
			7 9	2643 5	Top 6" clay pipe pg. 25 - #4	
T.P.	5 13	2653 63	2 93	2649 50		
			5 2	2648 4	ground S.E. cor bldg. # 3071	
			4 9	2648 7	" S.W. " " # 3071	
B.M S-7			6 14	2647 19	B.M S-7 10th ST & Q 11 at ℄ intersection 2" I.P. & B.C. in conc. dn. 15" in well	

F.B. 1773 Pg. 60 Job No. 1576 Division No. Notes Red. Plotted Profile
Survey of Palmdale SS Date Date No.
Survey by P.L. Willey Notes L.V.S. Notes Chkd. Checked X-Sec.
Indexed C. Johnson Date Date Date No.

F. B 1773 PG. 61

Notes Ck'd by	Survey of Palmdale SS
Map No.	W. O. CI 1576 Tape No. St'd. °F
Office Work	Surveyed by R L Willey
Checked	Notes " Date 10-50
Date	Indexed

PALMDALE SS

TOPOGRAPHY
9TH ST EAST
from AVE Q
TO AVE Q 8
CI 1576

Note: Any Additions or Changes on This Sheet Must be Made or Circled in Red Ink With Date and Name of Person Making Change.

Do not extend notes this side of this line.

RETURN TO
LOS ANGELES COUNTY SURVEYOR
726 LOS ANGELES COUNTY
ENGINEERING BLDG.

76F3095 247 2-51

F.B. 1773 Pg. 62

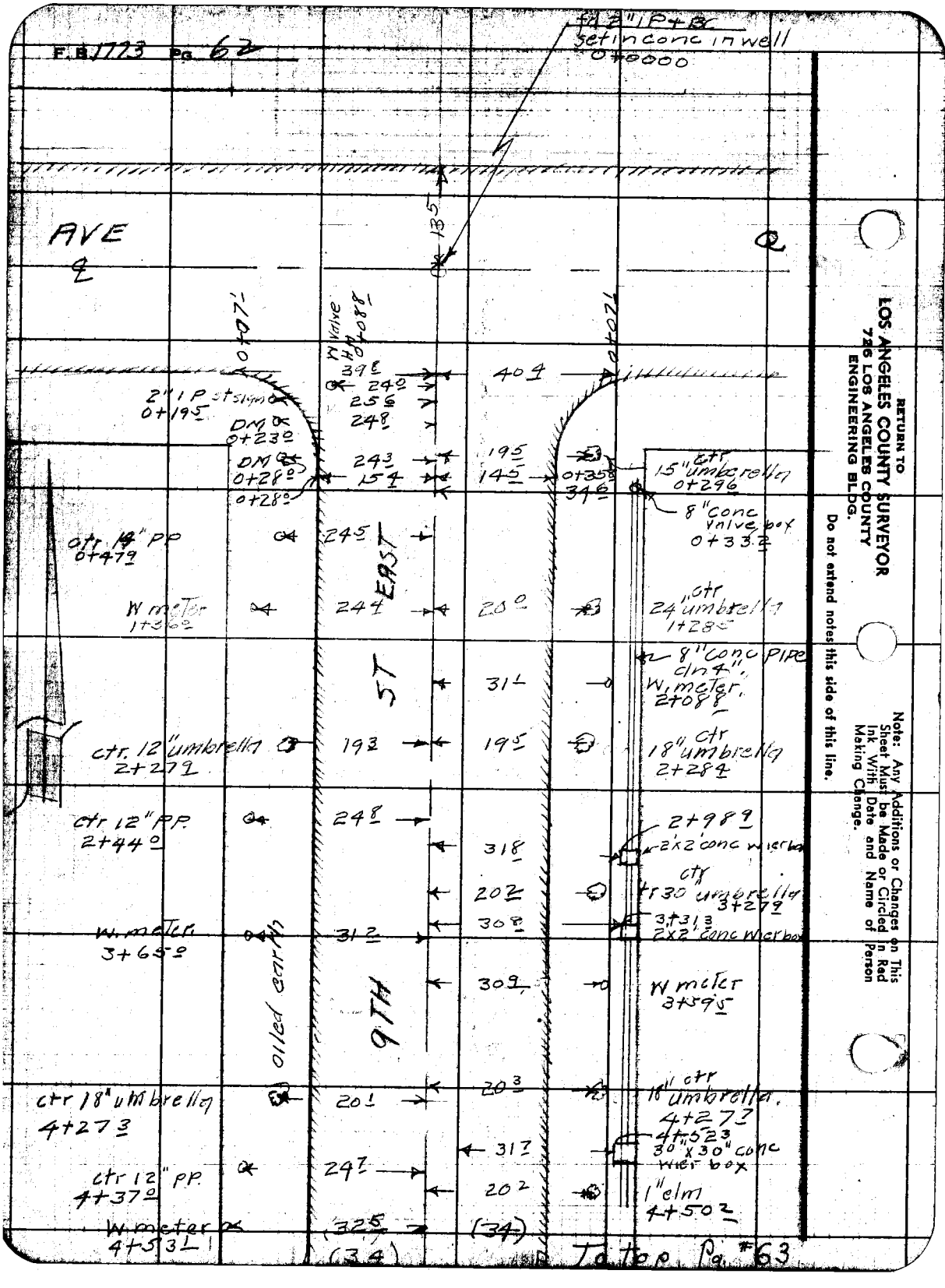

RETURN TO
LOS ANGELES COUNTY SURVEYOR
726 LOS ANGELES COUNTY
ENGINEERING BLDG.

Do not extend notes this side of this line.

Note: Any Additions or Changes on This Sheet Must be Made or Circled in Red Ink With Date and Name of Person Making Change.

F.B. 1773 Pg. 63

Map No.
Office Work
Checked
Date

W.O. Page No. Std. °F
Surveyed by E.L. Willey
Notes Date 10-5-2
Indexed

from bot. Pg. #62

(34) (34)

EAST

ST

oiled earth

9TH

20.6 — 4" umbrella 4+79.3

20.6 — ctr 30" umbrella 5+26.8

ctr 30" umbrella 5+26.2 — 20.6 — 20.5 — W. meter 5+51.7

ctr 30" umbrella

W meter

6+01.6

30.7 — 24" conc. stand pipe

29.0 — 18" conc stand pipe 6+03.2

20.1 — ctr 24" umbrella 6+25.8

ctr 12" pp. 6+38.8 — 24.8

ctr 30" umbrella 7+26.2 — 20.3 — 20.2 — ctr 15" umbrella 7+25.4

W. meter 7+50.2 — 33.4

22.4 — ctr 30" cottonwood 8+09.8

To top Pg. #64

Note: Any Additions or Changes on This Sheet Must be Made or Circled in Red Ink With Date and Name of Person Making Change.

Do not extend notes this side of this line.

RETURN TO
LOS ANGELES COUNTY SURVEYOR
726 LOS ANGELES COUNTY
ENGINEERING BLDG.

76F3095 247 2-51

F.B. 1773 PG. 64

(34) (34)

ctr 18" umbrella 8+25.6	20.6	22.5	ctr 30" cottonwood 8+37.3	
ctr 14" pp 8+33.8	25.6	from bot. pg. 63		
ctr 24" umbrella 9+24.3	9TH ST 20.2	20.2	ctr 24" umbrella 9+24.1	
W meter 9+67.3	32.0	26.5	W meter 9+70.7	
ctr 19" pp 10+20.8	25.7	19.3	ctr 18" umbrella 10+23.7	
ctr 15" umbrella 10+23.7	20.4			
4" fire hyd. 10+33.7	22.8			
W. valve 10+34.8	26.3			
ctr 18" umbrella 11+23.4	20.2	20.3	ctr 12" umbrella 11+22.7	
	oiled earth	22.2	W meter 11+69.0	
		24.4	ctr 40" cottonwood 11+77.2	
ctr 13" pp 12+13.7	25.5	29.4	ctr 18 conc. stand pipe 11+99.5	
ctr 15" umbrella 12+21.6	20.5	19.6	ctr 24" umbrella 12+22.5	
		21.9	W. meter 12+47.6	
ctr 15" umbrella 13+21.6	19.9	20.3	ctr 15" umbrella 13+22.1	

To Top Pg. 65

RETURN TO
LOS ANGELES COUNTY SURVEYOR
725 LOS ANGELES COUNTY
ENGINEERING BLDG.
Do not extend notes this side of this line.
Note: Any Additions or Changes on This Sheet Must be Made or Circled in Red Ink With Date and Name of Person Making Change.

Map No.
Office Work
Checked
Date

W. O. 1576 Tape No. St'd. °F
Surveyed by E. L. Willey
Notes Date 10-50
Indexed

F. B. 1773 Pg. 65

from bot. Pg #64

(34) (34)

ctr 12" pp 14+12.4 — 25.3

ctr 12" umbrella 14+20.5 — 20.2 — 20.0 — ct 15" umbrella 14+21.5

30.0 — ctr 24" conc stand pipe 14+94.0

15.8 — 15+01.7

Oiled Alley

ctr 15" umbrella 15+20.5 — 20.2 — 16.2 — 15+12.1

30.0 — ct 30" conc stand pipe 15+45.8

23.5 — ctr 15" cottonwood 15+65.7

ctr 12" pp 16+04.3 — 24.7 — 23.5 — ctr 12" cottonwood 15+82.2

20.3 — ctr 15" umbrella 16+19.4

33.0 — W meter 16+44.3

16.0 — 17+62.6

28.0 — 17+71.8

9TH ST oiled earth

AVE Q.5
1" oil + earth

ctr 12" pp 18+06.7 — 24.7 — 26.8 — 18+01.4

to top Pg. #66

ctr 12" umbrella 18+18.4 — 20.2 — 15.8 — 18+11.8

20.6 — ct 15" umbrella 18+18.4

Note: Any Additions or Changes on This Sheet Must Be Made or Circled in Red Ink With Date and Name of Person Making Change.

Do not extend notes this side of this line.

RETURN TO
LOS ANGELES COUNTY SURVEYOR
726 LOS ANGELES COUNTY
ENGINEERING BLDG.

76F3095 247 2-51

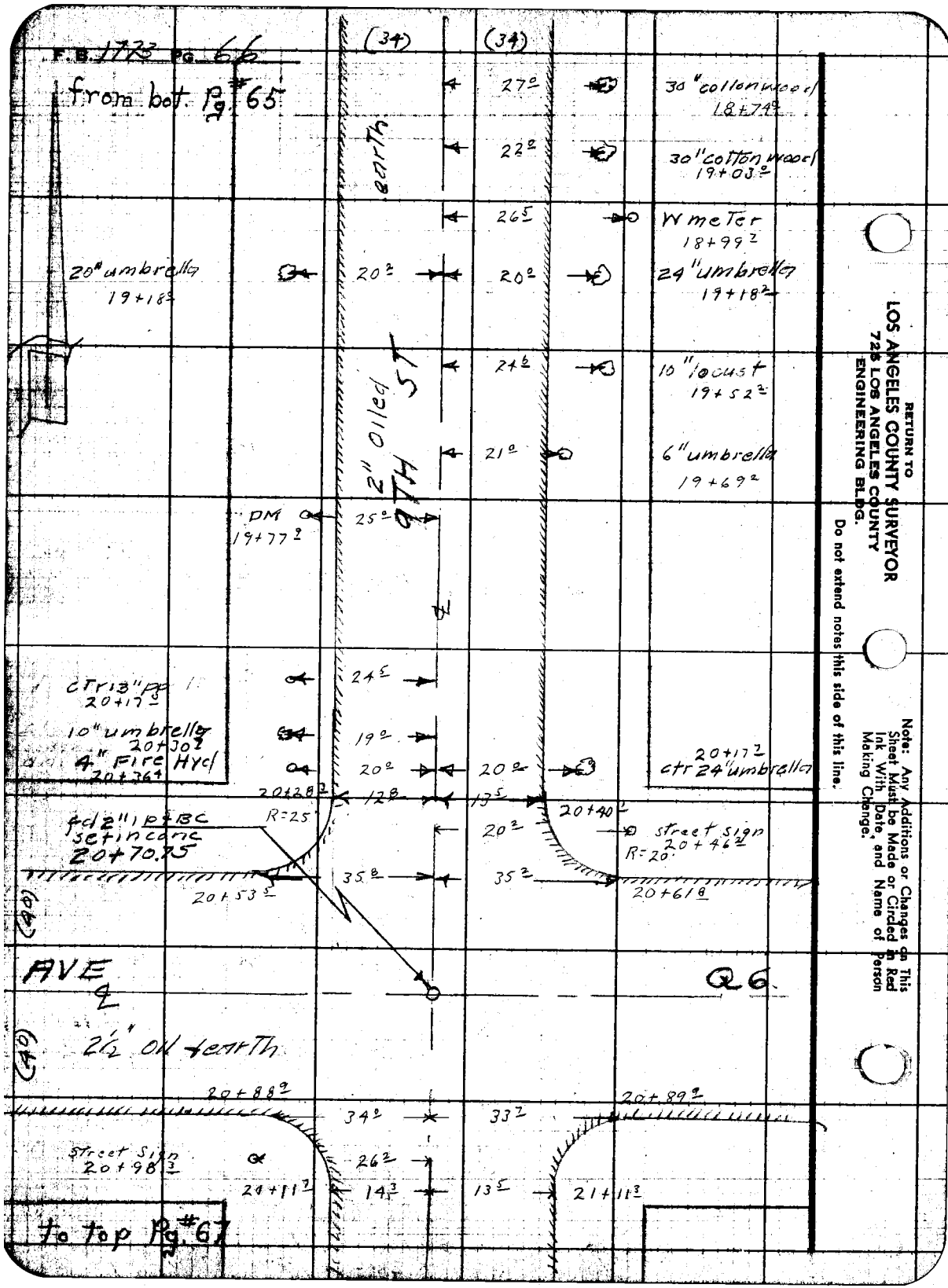

RETURN TO
LOS ANGELES COUNTY SURVEYOR
725 LOS ANGELES COUNTY
ENGINEERING BLDG.

Do not extend notes this side of this line.

Note: Any Additions or Changes on This Sheet Must be Made or Circled in Red Ink With Date, and Name of Person Making Change.

Notes Ch'd by	Survey of Palmdale S.S.	F.B. 1773 Pg. 67
Map No.	W.O. 1576 Tape No. St'd. °F	from bot. Pg. # 66
Office Work	Surveyed by P. L. Willey	
Checked	Notes Date 11-5-52	
Date	Indexed C. Johnson	

ctr 18" umbrella 21+11.6	19.5	20		21+16.5
6" shade Tree 21+35.0	25.0			
ctr 12" umbrella 21+55.2	20.0	22.4		ctr 30" cottonwood 21+56.0
W. meter 21+56.7	25.0			
ctr 12" PP 21+60.0	26.0			
Ctr 15" umbrella 21+79.4	19.8	22.5		ctr 30" cottonwood 22+05.8
W meter 21+98.0	22.6			
ctr 20" umbrella 22+11.8	19.8	20.0		ctr 15" umbrella 22+16.0
		22.0		ctr 30" cottonwood 22+33.4
W meter 22+49.7	24.5			
		27.4		W meter 22+99.3
ctr 15" umbrella 23+12.7	19.5	19.0		ctr 15" umbrella 23+15.1
		23.0		ctr 18" cottonwood 23+45.2
ctr 10" umbrella 23+46.2	19.5	23.0		ctr 18" cottonwood 23+49.4
ctr 12" PP 23+48.5	26.4			
4" Fire Hyd 23+51.8	21.5			

Oiled earth 9TH ST ℄

To top Pg. # 68

Note: Any Additions or Changes on This Sheet Must be Made or Circled in Red Ink With Date and Name of Person Making Change.

Do not extend notes this side of this line.

RETURN TO
LOS ANGELES COUNTY SURVEYOR
726 LOS ANGELES COUNTY
ENGINEERING BLDG.

76F3096 247 2-51

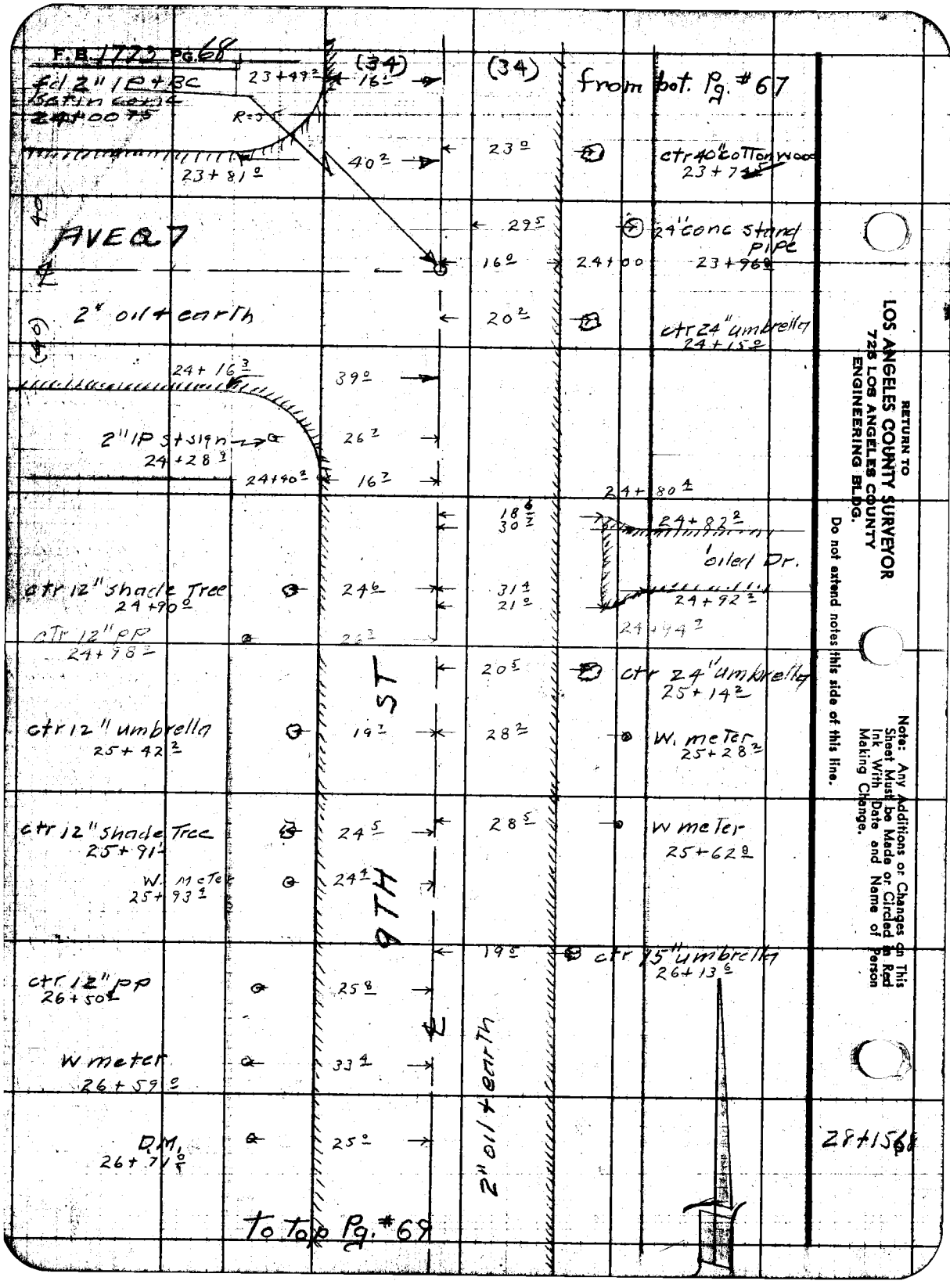

RETURN TO
LOS ANGELES COUNTY SURVEYOR
725 LOS ANGELES COUNTY
ENGINEERING BLDG.

Do not extend notes this side of this line.

Note: Any Additions or Changes on This Sheet Must be Made or Circled in Red Ink With Date and Name of Person Making Change.

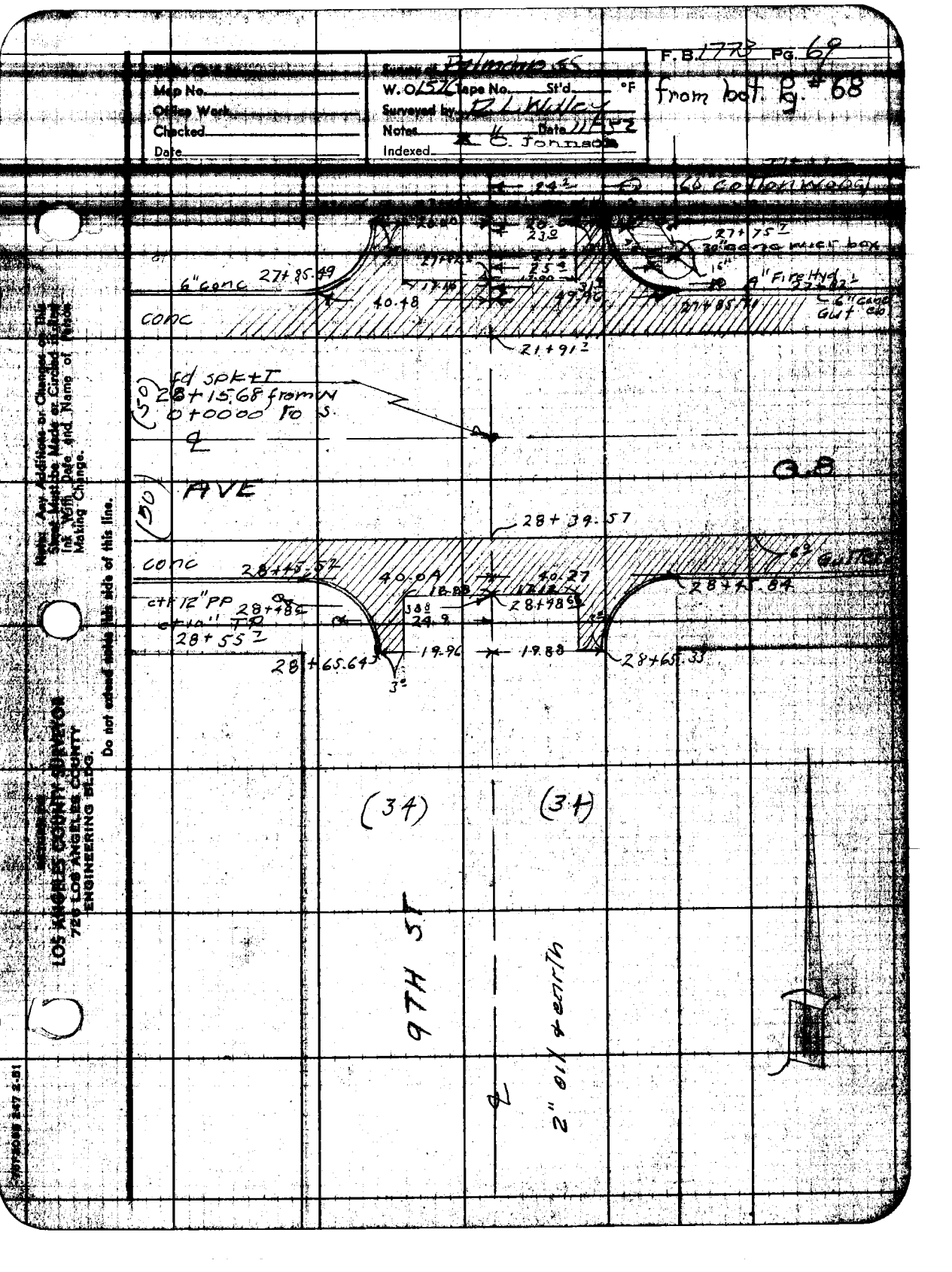

Map No.
Office Work
Checked
Date
Survey of Palmdale SS
W.O. 1576 Tape No. St'd. °F
Surveyed by R. L. Wiley
Notes Date 11-5-52
Indexed C. Johnson
F.B. 1773 Pg. 69
from bot. Pg. #68
6" Cottonwood
27+75
30" conc wier box
6" conc
27+85.49
40.48
49.96
4" Fire Hyd
27+85.71
6" conc Gut
conc
21+91
fd spk+T
28+15.68 from N
0+0000 To S.
(50)
AVE
28+39.57
conc
28+45.52
40.04
40.27
28+45.84
ctr 12" PP
28+48
ctr 10" TP
28+55
28+48
28+65.64
19.96
19.88
28+65.33
(34)
(34)
9TH ST
2" oil & earth
Notes: Any Additions or Changes on this Sheet Must be Made or Circled in Red Ink With Date and Name of Person Making Change.
Do not extend notes this side of this line.
LOS ANGELES COUNTY SURVEYOR
726 LOS ANGELES COUNTY
ENGINEERING BLDG.

RETURN TO
LOS ANGELES COUNTY SURVEYOR
726 LOS ANGELES COUNTY
ENGINEERING BLDG.

Note: Any Additions or Changes on This Sheet Must be Made or Circled in Red Ink With Date and Name of Person Making Change.

Do not extend notes this side of this line.

PG. 70

Profile No. Notes Red. Plotted Job No. 1576 Division No. F.B. 173 Pg. 71

Date Date Survey of Palmdale SS

Notes Chkd. Checked Survey by

No. Date 12/2/52 Date Map No. C. Johnson

NOTE: ANY ADDITIONS OR CHANGES ON THIS SHEET MUST BE MADE OR CIRCLED IN RED INK, WITH DATE AND NAME OF PERSON MAKING CHANGE.

PLEASE RETURN TO
LOS ANGELES COUNTY SURVEYOR
726 HIGGINS BLDG.

Do not extend notes this side of this line.

CROSS SECTIONS
9TH ST E
FROM AVE Q
TO AVE Q 8
PALMDALE SS
CL1576

STATION	B.S.	H.I.	F.S.	ELEV.

76L298 307 3M 11-48

76L298 307 3M 11-48

PLEASE RETURN TO
LOS ANGELES COUNTY SURVEYOR
726 HIGGINS BLDG.

NOTE: ANY ADDITIONS OR CHANGES ON THIS SHEET MUST BE MADE OR CIRCLED IN RED INK, WITH DATE AND NAME OF PERSON MAKING CHANGE.

Do not extend notes this side of this line.

Profile No. ____ X-Sec. No. ____

Plotted ____ Date ____ Checked ____ Date ____

Notes Red ____ Date ____ Notes Chkd ____ Date ____

Job No. 1578 Division No. ____

Survey of Palmdale S.S.

Survey by R.E. Willey Notes L.V. Smith

Indexed C. Johnson Date ____

STATION	B. S.	H. I.	F. S.	ELEV.	
					BM #S-10 C.M. 1992-106
BMS-10	6.35	2637.89		2631.54	Ave Q + 9 1/2st east of int.
0+00			5.97	2631.92	F/ 2" 110+BC incone, in well 6' N
					E int pvmt 9th st. & Ave Q
0-03			5.91	2631.98	crown pvmt Ave Q
0-13			6.36	2631.53	M edge " Ave Q
0-18.3			6.6	2631.3	Bot brk
0-21.2			6.2	2631.7	top
0-30			5.9	2631.0	
0+09.5			6.27	2631.2	cross gutter
0+30			6.05	2631.34	℄
14.6 R			6.08	2631.31	edge pvmt & gutter
18.8 R			5.8	2631.1	top brk
34' R			6.1	2631.8	P.L.
14' L			6.39	2631.50	edge pvmt & gutter
18.8 L			5.5	2632.4	top brk.
34' L			5.2	2632.7	P.L.
1+00			5.21	2632.68	℄
15' R			5.72	2632.17	edge pvmt & gut.
22' R			5.5	2632.4	top brk
34' R			5.2	2632.7	P.L.
15.6 L			5.83	2632.06	edge pvmt & gut
18.5 L			5.1	2632.8	top brk

76L298 307 3M 11-48

PLEASE RETURN TO
LOS ANGELES COUNTY SURVEYOR
726 HIGGINS BLDG.

NOTE: ANY ADDITIONS OR CHANGES ON THIS SHEET MUST BE MADE OR CIRCLED IN RED INK, WITH DATE AND NAME OF PERSON MAKING CHANGE.

Do not extend notes this side of this line.

STATION	B. S.	H. I.	F. S.	ELEV.	
1+00					
34' L		2637 89	4 5	2633 4	P.L.
2+00			3 95	2633 94	℄
15° R			4 44	2633 45	W. edge pvmt & gut
18° "			3 9	2634 0	top bk
34' "			4 0	2633 9	P.L.
15° L			4 57	2633 32	E. edge pvmt. & gut.
19° L	19° L		3 7	2634 2	top bk
34' L	34' L		3 7	2634 2	P.L.
3+00	3+00		3 10	2634 79	℄
15° R			3 48	2634 41	W. edge pvmt. & gut
18° R			3 0	2634 9	top bk
34° R			2 9	2635 0	P.L.
14° L			3 53	2634 36	E. edge pvmt & gut
28° L			2 8	2635 1	top bk
34' L			2 9	2635 0	P.L.
T. P.	6 68	2641 45	3 12	2634 77	
4+00			5 82	2635 63	℄
15° R			6 03	2635 42	W. edge pvmt & gut
19° R			5 7	2635 8	top bk
34° R	34 R		5 5	2636 0	P.L.
15° L			6 5	2635 0	E. edge pvmt & gut

Profile No. ____ Notes Red ____ Plotted ____ Job No. ____ Division No. ____ F.B. 1173 Pg. 73
Notes Blue ____ Date ____ Date ____ Survey of Palmdale S.S.
Notes Chkd. ____ Checked ____ Survey by ____
No. ____ Date ____ Date ____ Map No. ____ Notes C. Johnson

76L298 307 3M 11-48

PLEASE RETURN TO
LOS ANGELES COUNTY SURVEYOR
726 HIGGINS BLDG.

NOTE: ANY ADDITIONS OR CHANGES ON THIS SHEET MUST BE MADE OR CIRCLED IN RED INK, WITH DATE AND NAME OF PERSON MAKING CHANGE.

Do not extend notes this side of this line.

STATION	B. S.	H. I.	F. S.	ELEV.	
4+00					
19° L		2641 45	5 7	2635 8	Top brk
34° L			5 4	263[illegible]	P.L.
5+00			4 96	263[illegible] 19	℄
16° R			5 23	2636 [illegible]2	W. edge pvmt & gut
34° R			4 9	263[illegible] 6	P.L.
13° L			5 32	2636 13	E. edge pvmt & gut
34° L			4 7	2636 3	P.L. & top brk
6+00			4 34	263[illegible] 11	℄
15° R			4 57	263[illegible] 38	W. edge pvmt & gut
18°			4 1	263[illegible] 4	Top brk
34° R			3 6	263[illegible] 9	P.L.
200' R			3 6	263[illegible] 9	
15° L			4 65	263[illegible] 0	E. edge pvmt & gut
19° L			3 8	263[illegible]	Top brk
34° L			4 1	2637 4	P.L.
200' L			6 2	2635 3	
7+00			3 84	2637 61	℄
15° R			4 18	2637 27	W. edge pvmt & gut
34° R			3 6	2637 3	P.L.
14° L			4 18	2637 27	E. edge pvmt & gut
18° L			3 8	2637 7	Top brk

Profile
Plotted No.
Date
X-Sec.
Checked No.
Date
Notes Red
Date
Notes Chkd
Date
Job No. 1576 Division No.
Palmdale SS
Survey of
Survey by R.L. Willey Notes L.V. Smith
Indexed C. Johnson Date
PG. 74

76L298 307 3M 11-48

PLEASE RETURN TO
LOS ANGELES COUNTY SURVEYOR
726 HIGGINS BLDG.

NOTE: ANY ADDITIONS OR CHANGES ON THIS SHEET MUST BE MADE OR CIRCLED IN RED INK, WITH DATE AND NAME OF PERSON MAKING CHANGE.

Do not extend notes this side of this line.

STATION	B. S.	H. I.	F. S.	ELEV.	
7+00 34° L		2641 45	4 0	2637 5	P.L.
8+00			3 33	2638 12	℄
15⁵ R.			3 76	2637 69	W. edge pvmt. & gut
17⁵ R			3 5	2638 0	Top brk
34° R			3 1	2638 4	P.L.
15¹ L			3 82	2637 63	E. edge pvmt. bot brk.
20⁵ L	20⁵L		3 4	2638 1	Top brk
34¹ L	30¹L		4 0	2637 5	bot "
3 L	34°L		4 0	2637 5	P.L.
T.P.	6 56	2644 73	3 28	2638 17	
9+00			6 08	2638 65	℄
14⁸ R			6 43	2638 30	W. edge pvmt.
23⁵ R			6 6	2638 1	bot brk
34° R			6 4	2638 3	P.L. top brk
14² L			6 59	2638 14	E edge pvmt & bot gut
18⁵ L			6 2	2638 5	Top brk
34° L			6 3	2638 4	P.L.
10+00			5 46	2639 27	℄
15² R	15²R		5 57	2639 16	W. edge pvmt & gut
34° R.	34°R		5 7	2639 0	P.L.
14² L	14²L		5 62	2639 11	E. edge pvmt & gut

Profile
No. ____ Notes Red ____ Plotted ____ Job No. 1576 Division No. ____
Date ____ Date ____ Survey of Palmdale S.S.
Notes Chkd. ____ Checked ____ Survey by [illegible] Notes [illegible] Date ____
No. ____ Date ____ Date ____ Map No. ____ Indexed [illegible] Date ____

F.B. 7773 Pg. 75

76L298 307 3M 11-48

PLEASE RETURN TO
LOS ANGELES COUNTY SURVEYOR
726 HIGGINS BLDG.

NOTE: ANY ADDITIONS OR CHANGES ON THIS SHEET MUST BE MADE OR CIRCLED IN RED INK, WITH DATE AND NAME OF PERSON MAKING CHANGE.

Do not extend notes this side of this line.

STATION	B. S.	H. I.	F. S.	ELEV.	
10+00					
17° L		2644 73	5 2	2639 5	Top brk
34° L			5 2	263[illegible] 5	P.L
11+00			4 49	2640 24	℄
14⁵ R			4 64	264[illegible] 09	W. edge pvmt. & gut
18² R			3 7	264[illegible] 0	top brk
34° R			4 4	264[illegible] 3	P.L.
200° R			4 7	264[illegible] 0	
14⁴ L			4 89	2637 34	E. edge pvmt. & gut
18² L			4 5	2640 2	top brk
34° L			4 5	264[illegible] 2	P.L
200° L			5 7	263[illegible] 0	
12+00			3 94	264[illegible] 79	℄
14⁶ R			4 32	264[illegible] 41	W. edge pvmt & gut
19° R			3 2	264[illegible] 5	Top brk
34° R			3 5	2641 2	P.L
15⁴ L			4 27	264[illegible] 46	E edge pvmt. & gut
34° L			3 7	264[illegible] 0	P.L
13+00			3 27	264[illegible] 46	℄
15° R			3 51	2641 22	W. edge pvmt & gut
18⁵ R			3 0	2641 7	top brk.
34° R			2 8	2641 9	P.L

F.B. 1773 PG. 76

Job No. 1576 Division No. ____ Notes Red. ____ Plotted ____ Profile ____

Survey of Palmdale S.S. Date ____ No. ____

Survey by R.L. Willey Notes L.V. Smith Notes Chkd. ____ Checked ____ X-Sec. ____

Indexed C. Johnson Date ____ Date ____ No. ____

76L298 307 3M 11-48

PLEASE RETURN TO
LOS ANGELES COUNTY SURVEYOR
726 HIGGINS BLDG.

NOTE: ANY ADDITIONS OR CHANGES ON THIS SHEET MUST BE MADE OR CIRCLED IN RED INK, WITH DATE AND NAME OF PERSON MAKING CHANGE.

Do not extend notes this side of this line.

STATION	B. S.	H. I.	F. S.	ELEV.	
13+00 15.6 L		2644 73	3 56	2641 17	E. edge pvmt & gutter
20.2 L			2 9	2641 8	top brk
34.0 L			3 2	2641 5	P.L
T. P.	5 97	2647 59	3 11	2641 62	
14+00			5 38	2642 21	℄
13.9 R			5 56	2642 03	W. edge pvmt & gut
18.0 R	18.0 R		4 7	2642 9	Top brk
34.0 R	34.0 R		5 0	2642 6	P.L.
15.5 L	15.5 L		5 72	2641 87	E. edge pvmt & gut.
19.3 L			4 8	2642 8	Top brk
34.0 L			5 3	2642 3	P.L
15+00			4 88	2642 71	℄
14.2 R			5 34	2642 25	W. edge pvmt & gut.
17.5			5 0	2642 6	top brk
34.0 R			4 6	2643 0	P.L
200' R			3 4	2644 2	
16.0 L			5 49	2642 10	E. edge pvmt & gut.
34.0 L			5 6	2642 0	P.L
200.0 L	200.0 L		7 4	2640 2	
16+00	16+00		4 58	2643 01	℄
[illegible]	15.3		4 87	2642 72	W. edge pvmt & gut.

Profile Notes Red ____ Plotted ____ Job No. 1576 Division No. ____
No. ____ Date ____ Date ____ Survey of [illegible]
X-Sec. Notes Chkd. ____ Checked ____ Survey by R. L. W. Notes L.V.S. Date ____
No. ____ Date ____ Date ____ Map No. ____ Elev. [illegible] Date ____

F.B. 1773 Pg. 77

76L298 307 3M 11-48

PLEASE RETURN TO
LOS ANGELES COUNTY SURVEYOR
726 HIGGINS BLDG.

NOTE: ANY ADDITIONS OR CHANGES ON THIS SHEET MUST BE MADE OR CIRCLED IN RED INK, WITH DATE AND NAME OF PERSON MAKING CHANGE.

Do not extend notes this side of this line.

F.B. 1773 PG. 78 | Job No. 01152 | Division No. | Notes Red | Plotted | Profile No.
Survey of Pylmdale 35 | Date | Date | X-Sec. No.
Survey by R. Pulley | Notes L V5 | Notes Chkd. | Checked
Indexed C. Johnson | Date | Date | Date

STATION	B. S.	H. I.	F. S.	ELEV.	
16+00.					
21² R.		2647 59	4 5	2643 1	Top brk
34° R			4 2	2643 4	P.L.
16° L			5 17	2642 42	E edge pvmt & gut
19³ L			4 7	2642 9	Top brk
34° L			5 2	2642 4	P.L.
17+00			4 31	2643 28	℄
14³ R			4 73	2642 96	W edge pvmt & gut
19⁵ R			4 2	2643 4	top brk
34° R			3 6	2644 0	PL
15⁶ L			4 92	2642 67	E edge pvmt & gut
19⁵ L			4 6	2643 0	Top brk
34° L			4 9	2642 7	
17+85 ²			4 24	2643 35	℄
14⁵ R.			4 50	2643 09	W edge pvmt & gut
17⁵ R			3 9	2643 7	top brk
31° R			3 0	2643 6	top brk
41° R			3 1	2644 5	top brk
16⁵ L			4 65	2642 94	Cross gutter ℄ Ave Q 5 to East
38° L			4 36	2643 23	top brk profile ℄ Ave Q 5 to E.
200' L		1	6 86	2640 73	℄ pvmt Ave Q 5 to E
T.P.	5 50	2648 96	4 13	264[illegible] 6	

76L298 307 3M 11-48

PLEASE RETURN TO
LOS ANGELES COUNTY SURVEYOR
726 HIGGINS BLDG.

NOTE: ANY ADDITIONS OR CHANGES ON THIS SHEET MUST BE MADE OR CIRCLED IN RED INK, WITH DATE AND NAME OF PERSON MAKING CHANGE.

Do not extend notes this side of this line.

STATION	B. S.	H. I.	F. S.	ELEV.	
18+00		2648 96	5 52	2643 44	℄
14² R			5 74	2643 22	W. edge pvmt & bot brk
17³ R			5 0	2644 0	Top brk
21² R			4 1	2644 9	" "
34° R			3 9	2645 1	P.L.
19° L			6 12	2642 84	cross gut
34° L			6 11	2642 85	
19+00	19+00		5 14	2643 82	℄
14⁴ R	14⁴ R		5 30	2643 66	edge pvmt & gut
17⁸ R	17⁸ R		4 5	2644 5	top brk
34° R			4 1	2644 9	P.L.
15⁵ L			5 58	2643 38	edge pvmt. & gut
19⁸ L			5 1	2643 9	top brk
34° L			4 9	2644 1	P.L.
20+00			4 96	2644 00	℄
14° R			5 09	2643 87	W. edge pvmt. & gut
19³ R			3 5	2645 5	top brk
34° R			2 9	2646 1	P.L.
15⁵ L	15⁵ L		5 12	2643 84	E. edge pvmt. & gut
20⁵ L	20⁵ L		4 0	2645 0	top brk
34° L	34° L		3 7	2645 3	P.L.

Profile
No. ____ Notes Red ____ Plotted ____ Job No. 1576 Division No. ____
No. ____ Date ____ Date ____ Survey of Pasadena 55
Notes Chkd ____ Checked ____ Survey by E. Levine Notes L.V.S. Date 11-52
No. ____ Date ____ Date ____ Map No. ____ Indexed S. Jordan Date ____

F.B. 1773 Pg. 79

76L298 307 3M 11-48

PLEASE RETURN TO
LOS ANGELES COUNTY SURVEYOR
726 HIGGINS BLDG.

NOTE: ANY ADDITIONS OR CHANGES ON THIS SHEET MUST BE MADE OR CIRCLED IN RED INK, WITH DATE AND NAME OF PERSON MAKING CHANGE.

Do not extend notes this side of this line.

STATION	B. S.	H. I.	F. S.	ELEV.	
20+30 75		2648 96	4 85	2644 15	℄ 9th St E & N. RL Ave Q6
13 6 R			4 82	2644 14	W. edge pvmt bot brk
19 1 R			3 3	2645 7	top brk
34 0 R			2 7	2646 3	P.L.
14 8 L			5 04	2643 92	E. edge pvmt & bot brk
19 7 L			3 6	2645 4	Top brk
34 0 L			3 9	2645 1	P.L.
20+70 75			5 13	2643 83	℄ int 9th St E & ℄ Ave Q6
34 0 R			4 59	2644 37	℄ Ave Q6 to W
200 0 R			3 09	2645 87	" " " " "
34 0 L			5 36	2643 60	℄ " " to E
200 L			6 69	2642 27	" " " " "
20+87 4			5 45	2643 51	℄ Cross gutter
21+10 75			5 39	2643 57	℄ 9th St E & S. RL Ave Q6
14 0 R			5 21	2643 75	W. edge pvmt & gutter
20 3 R			3 4	2645 6	top
34 0 R			3 0	2646 0	P.L.
13 3 L			5 63	2643 33	E. edge pvmt & gutter
21 2 L			3 8	2645 2	top brk
34 0 L			4 2	2644 8	P.L.
B.M. S-13	3 11	2649 93	2 14	2646 82	B.M. S-13 F.B. 1772-107 9th St E & Ave Q6 N.W. COR. BT. BPK. on E side P.P. # 178996 E.

Profile
Plotted No.
Date
X-Sec.
Checked No.
Date
Notes Red
Date
Notes Chkd
Date
Division No.
Job No. 1576
Notes LVS
Date
Survey of Palmdale SS
Survey by R. Wilder
Indexed
F.B. 1773 PG. 80

76L298 307 3M 11-48

PLEASE RETURN TO
LOS ANGELES COUNTY SURVEYOR
726 HIGGINS BLDG.

NOTE: ANY ADDITIONS OR CHANGES ON THIS SHEET MUST BE MADE OR CIRCLED IN RED INK, WITH DATE AND NAME OF PERSON MAKING CHANGE.

Do not extend notes this side of this line.

STATION	B. S.	H. I.	F. S.	ELEV.	
22+00		2649 93	5 28	2644 65	℄
16³ R			5 46	2644 47	edge pvmt & bot brk
20⁶ R			4 4	2645 5	top brk
34⁰ R			4 1	2645 8	P.L.
14³ L			5 82	2644 11	E. edge pvmt & bot brk
20² L			4 5	2645 4	top brk
34⁰ L	34⁰ L		4 9	2645 0	P.L.
23+00	23+00		4 60	2645 63	℄
16³ R	16³ R		4 80	2645 13	W. edge pvmt & bot brk
19³ R			4 2	2645 7	top brk
34⁰ R			3 9	2646 0	P.L.
14³ L			5 20	2644 73	E edge pvmt & bot brk
19³ L			4 3	2645 6	top brk
34⁰ L		1	4 5	2645 4	P.L.
T.P.	5 97	2651 02	4 88	2645 05	
23+60 75			5 24	2645 78	℄ 9th St E & N PL Ave Q7
17⁸ R			5 58	2645 44	W. edge pvmt & bot brk
24⁰ R			4 7	2646 3	top brk
34⁰ R	34⁰ R		4 4	2646 6	P.L.
24+00 75	24+00 75		4 92	2646 10	℄ int. 9th St E & Ave Q7
19⁰ R	19⁰ R		5 19	2645 83	cross gutter

Profile
No. ____ Notes Red ____ Plotted ____ Job No. 1576 Division No. ____
Date ____ Date ____ Survey of Palmdale SS
Notes Chkd ____ Checked ____ Survey by [illegible] Notes [illegible]
No. ____ Date ____ Date ____ Map No. ____ Indexed C. Johnson Date ____

F.B. 1773 Pg. 81

76L298 307 3M 11-48

PLEASE RETURN TO
LOS ANGELES COUNTY SURVEYOR
726 HIGGINS BLDG.

NOTE: ANY ADDITIONS OR CHANGES ON THIS SHEET MUST BE MADE OR CIRCLED IN RED INK, WITH DATE AND NAME OF PERSON MAKING CHANGE.

Do not extend notes this side of this line.

Profile No. X-Sec. No.

Plotted Date Checked Date

Notes Red Date Notes Chkd Date

Division No. Job No. 1576 Notes Date 11-4-52

Survey of Palmdale Notes

Survey by R. Miller C. Jones

F.B. 1723 Pg. 82

Indexed

STATION	B. S.	H. I.	F. S.	ELEV.	
24+00 75					
15 3 L		2651.02	5.56	2645.46	E. edge pvmt & bot. bk.
20 3 L			4.9	2646.1	Top bk
34 0 L			4.5	2646.5	P.L.
200 0 L			5.1	2645.9	
24+40 75			4.56	2646.46	℄ 9th St. E. & S. P.L. Sec Q 7
15 3 R			4.23	2646.19	W. edge pvmt & bot bk
15 3 R			4.1	2646.9	Top bk
34 0 R			4.0	2647.0	P.L.
25+00			4.21	2647.1	℄
16 6 R			4.46	2647.56	W. edge pvmt & bot. bk
21 2 R			4.0	2647.0	Top bk
34 0 R			3.9	2647.1	P.L.
15 3 L			4.88	2647.14	E. edge pvmt & bot bk
34 0			4.2	2647.8	P.L.
26+00			3.36	2647.66	℄
16 4 R			3.44	2647.58	W. edge pvmt & bot bk
34 0 R			2.5	2648.5	P.L.
14 3 L			3.90	2647.12	E. edge pvmt & bk
21 8 L			3.1	2647.9	Top bk
34 0			2.9	2647.1	T.P.
T.P.	5.99	2653.56	3.45	2647.57	

76L298 307 4-50

PLEASE RETURN TO
LOS ANGELES COUNTY SURVEYOR
726 LOS ANGELES COUNTY ENGINEERING BLDG.

NOTE: ANY ADDITIONS OR CHANGES ON THIS SHEET MUST BE MADE OR CIRCLED IN RED INK, WITH DATE AND NAME OF PERSON MAKING CHANGE.

Do not extend notes this side of this line.

STATION	B. S.	H. I.	F. S.	ELEV.	
27+00		2653.56	5.16	2648.40	℄
14.7 R			5.18	2648.38	W. edge pvmt & bot brk
21.6 R			4.4	2649.2	Top brk
34.0 R			4.0	2649.6	P.L.
15.8 L			5.58	2647.98	E. edge pvmt
21.3 L			4.5	2649.1	Top brk
34° L	34° L		4.5	2649.1	P.L.
27+60	27+60		4.34	2648.82	℄ profile brk.
27+82	27+82		5.14	2648.42	cross gutter
28+15.69	28+15.69		4.20	2649.36	℄ int. 9th E & Ave Q 8
					Cb. returns at Ave Q 8 & 9th E
			4.90	2648.66	Gut N W Cor N end C.R.
			4.23	2649.33	T Cb " " " " " " "
			4.82	2648.74	Gut " " " W " " "
			4.23	2649.33	T Cb " " " " " " "
			5.32	2648.24	Gut N E Cor N " " "
			4.68	2648.88	T Cb " " " " " " "
			5.27	2648.29	Gut " " " E " " "
			4.71	2648.85	T Cb " " " " " " "
			5.24	2648.32	Gut S E " E " " "
			4.69	2648.87	T Cb " " " " " " "

Profile Notes Red. ____ Plotted ____ Job No. 1576 Division No. ____ F. B. 1576 Pg. 83
No. ____ Date ____ Date ____ Survey of [illegible]
X-Sec. Notes Chkd. ____ Checked ____ Survey by [illegible] Notes [illegible] Date [illegible]
No. ____ Date ____ Date ____ Map No. ____ [illegible] Date ____

76L298 307 4-50

PLEASE RETURN TO
LOS ANGELES COUNTY SURVEYOR
726 LOS ANGELES COUNTY ENGINEERING BLDG.

NOTE: ANY ADDITIONS OR CHANGES ON THIS SHEET MUST BE MADE OR CIRCLED IN RED INK, WITH DATE AND NAME OF PERSON MAKING CHANGE.

Do not extend notes this side of this line.

STATION	B. S.	H. I.	F. S.	ELEV.		
		2653 56	5 08	2648 48	Gut S E Cor S end CR	
			4 45	2649 11	TCb. " " " " " " "	
			4 86	2648.70	Gut S W " W " " "	
			4 23	2649 33	TCb " " " " " " "	
			4 94	2648 62	Gut " " " S " " "	
			4 31	2649 25	TCb " " " " " " "	
28+48 5			5 21	2648 35	Cross gutter	
28+65 7			4 72	2648 84	℄ 9th St. E & S. P.L Ave Q 8	
B.M S-15			4 17	2649 39	B.M S-15 elev 2649.40 E.B 1772-108 9th St & Ave Q 8 S-W cor. Bt. spk in Ld 5' w. w end curb return	

F. B. 1773 Pg. 84
Job No. 1576 Division No. ____ Notes Red. ____ Plotted ____ Profile ____
Survey of Palmdale SS Date ____ Date ____ No. ____
Survey by P.L. Willey Notes LVS Notes Chkd. ____ Checked ____ X-Sec. ____
Indexed C. Johnson Date ____ Date ____ No. ____

85

F. B. 1773 PG. 16

Notes Ch'd by
Map No.
Office Work
Checked
Date

Survey at Palmdale S.S.
W. O. 1576 Tape No. St'd. °F
Surveyed by R.L. Willey
Notes " Date 11-5-72
Indexed

TOPOGRAPHY
PALMDALE S.S.
CI 1576
9TH ST
FROM AVE Q9
TO AVE Q10

Note: Any Additions or Changes on This Sheet Must be Made or Circled in Red Ink With Date and Name of Person Making Change.

Do not extend notes this side of this line.

RETURN TO
LOS ANGELES COUNTY SURVEYOR
720 LOS ANGELES COUNTY
ENGINEERING BLDG.

76F3098 247 2-51

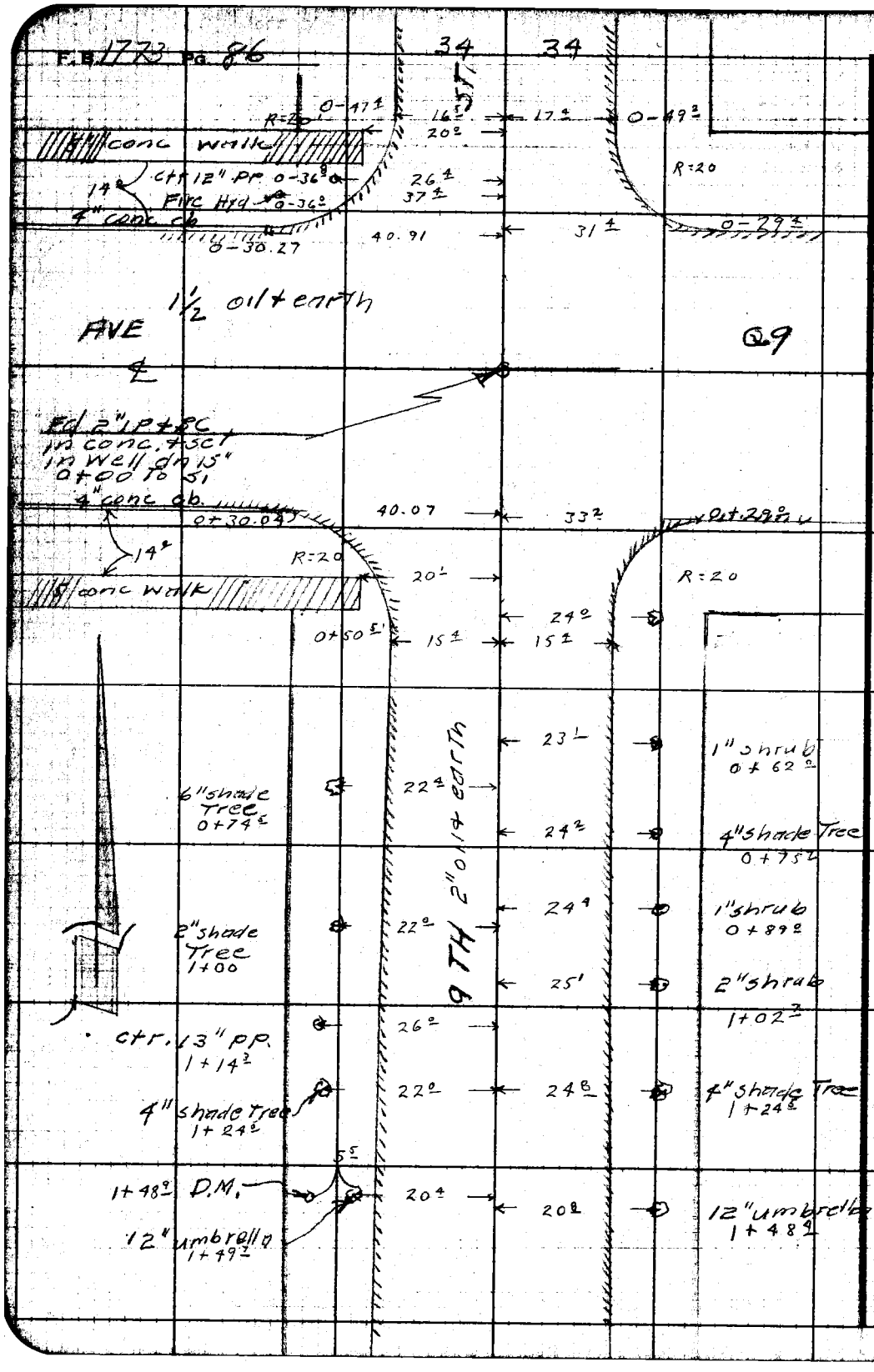

RETURN TO
LOS ANGELES COUNTY SURVEYOR
725 LOS ANGELES COUNTY
ENGINEERING BLDG.

Do not extend notes this side of this line.

Note: Any Additions or Changes on This Sheet Must be Made or Circled in Red Ink With Date and Name of Person Making Change.

Notes Ch'd by	Survey of Palmdale 35	F.B. 1773 Pg. 87
Map No.	W. O. 1576 Tape No. St'd °F	
Office Work	Surveyed by P.L. Willey	
Checked	Notes " Date 11-52	
Date	Indexed C. Johnson	

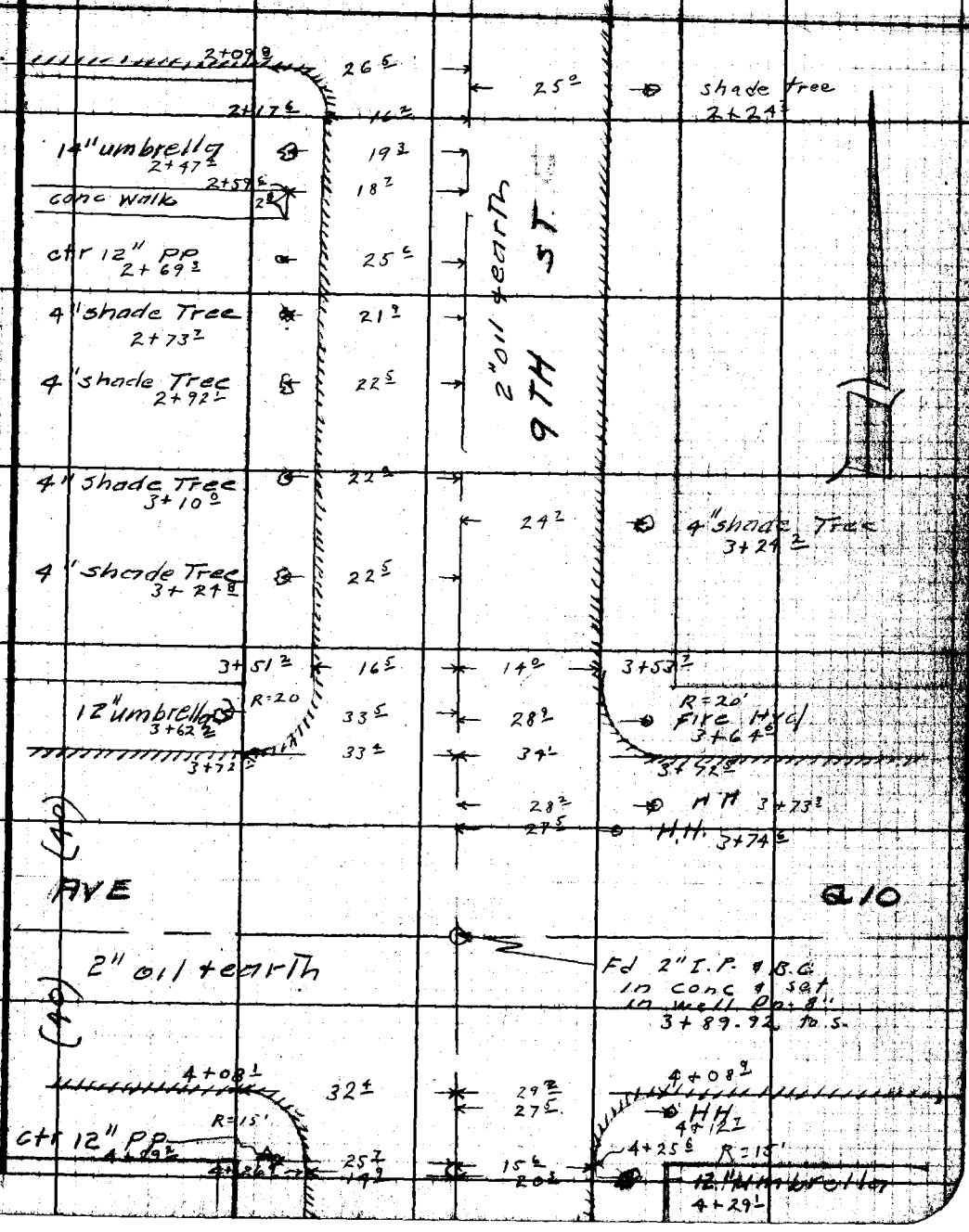

Note: Any Additions or Changes on This Sheet Must be Made or Circled in Red Ink With Date and Name of Person Making Change.

Do not extend notes this side of this line.

RETURN TO
LOS ANGELES COUNTY SURVEYOR
726 LOS ANGELES COUNTY
ENGINEERING BLDG.

76F3095 247 2-51

RETURN TO
LOS ANGELES COUNTY SURVEYOR
726 LOS ANGELES COUNTY
ENGINEERING BLDG.

Note: Any Additions or Changes on This Sheet Must be Made or Circled in Red Ink With Date and Name of Person Making Change.

Do not extend notes this side of this line.

F.B. _____ PG. 88

Profile No. Notes Red. Plotted Job No. 1576 Division No. F.B. 1773 Pg. 77

Date Date Survey of Palmdale SS

X-Sec. Notes Chkd. LCM Checked Survey by E. Whitney Notes LVS

No. Date 12/2/52 Date Map No. Indexed C. Johnson

CROSS SECTIONS
PALMDALE SS
CI 1576
FROM AVE Q9
TO AVE Q 10
ON 9TH ST. E.

STATION	B.S.	H.I.	F.S.	ELEV.

NOTE: ANY ADDITIONS OR CHANGES ON THIS SHEET MUST BE MADE OR CIRCLED IN RED INK, WITH DATE AND NAME OF PERSON MAKING CHANGE.

PLEASE RETURN TO
LOS ANGELES COUNTY SURVEYOR
726 LOS ANGELES COUNTY
ENGINEERING BLDG.

Do not extend notes this side of this line.

76L298 307 10-51

76L298 307 10-51

PLEASE RETURN TO

LOS ANGELES COUNTY SURVEYOR
726 LOS ANGELES COUNTY
ENGINEERING BLDG.

NOTE: ANY ADDITIONS OR CHANGES ON THIS SHEET MUST BE MADE OR CIRCLED IN RED INK, WITH DATE AND NAME OF PERSON MAKING CHANGE.

Do not extend notes this side of this line.

STATION	B. S.	H. I.	F. S.	ELEV.		
FD.					2649.15	
B.M. S-16	6 52	2655 64		2649 12	B.M. S-16 F.B. 1772-108	
					9TH ST. E. & AVE. Q-9 ℄ INT.	
					FD. 2" I.P. & B.C. IN CONC. DN. 24" IN WELL.	
0-50			5 07	2650 57	N. PROP. L. AVE. Q-9 & ℄ 9TH. ST.	
18.6 R			5 43	2650 21	W. EDGE PAVT.-B. BRK.	
34.0 R			5 0	2650 6	W. P.L.	
17.0 L			5 61	2650.03	E. EDGE. PAVT.-B. BRK.	
34.0 L			5 4	2650.2	E. PL	
0-285			4.93	2650 71	X Gut.	
0+00			4 63	2651 01	℄ int 9Th st & Ave Q9.	
					Pvmt returns 9Th st & Ave Q9	
			5 37	2650 27	N end pvmt ret.	NW Cor
			5 34	2650,30	W " " "	" " "
			5 58	2650,06	N " " "	N E "
			5 59	2650,05	E " " "	" " "
			5 39	2650 25	E " " "	S E "
			5 17	2650,47	S " " "	" " "
			5 14	2650 50	W " " "	S W "
			5 04	2650,60	S " " "	" " "
0+28.0.			5 07	2650,57	X Gut.	

F.B. 1773 PG 90 Job No. 1576 Division No. Notes Red. Plotted Profile No.
Survey of PALMDALE S.S. Date Date X-Sec.
Survey by R.L. Willey Notes R.C. Bowers Jr. Notes Chkd. Checked
Indexed R. C. Johnson Date 11-52 Date Date No.

76L298 307 10-51

PLEASE RETURN TO
LOS ANGELES COUNTY SURVEYOR
726 LOS ANGELES COUNTY
ENGINEERING BLDG.

NOTE: ANY ADDITIONS OR CHANGES ON THIS SHEET MUST BE MADE OR CIRCLED IN RED IN INK, WITH DATE AND NAME OF PERSON MAKING CHANGE.

Do not extend notes this side of this line.

STATION	B. S.	H. I.	F. S.	ELEV.		
0+50		2655.64	5.04	2650.60	S. P.L. AVE. Q-9	
16.5 R			5.06	2650.58	W. ED. PAVT. - B. BRK	
34.0 R			4.5	2651.1	W. P.L.	
16.0 L			5.17	2650.47	E. ED. PAVT. - B. BRK.	
34.0 L			4.3	2651.3	E P.L.	
1+00			4.71	2650.93	℄ 9TH ST. E.	
16.3 R			4.99	2650.65	W. ED. PAVT. - B. BRK	
20.0 R			3.9	2651.7	T. BRK	
34.0 R			3.7	2651.9	W. P.L.	
16.0 L			5.01	2650.63	E. ED. PAVT - B. BRK.	
22.0 L			3.6	2652.0	T. BRK	
34.0 L			3.5	2652.1	E. PROP. L.	
2+00			4.55	2651.09	℄ 9TH ST. E.	
16.5 R			4.78	2650.86	W. ED. PAVT.	
34.0 R			4.3	2651.3	W. P.L.	
16.0 L			4.92	2650.72	E. ED. PAVT - B. BRK	
24.0 L			4.3	2651.3	E T. BRK	
34.0 L			4.2	2651.4	E. P.L	
3+00			4.29	2651.35	℄ 9TH ST. E	
16.8 R			4.61	2651.03	W. ED. PAVT. B-BRK	
20.5 R			3.5	2652.1	W. T. BRK	

Profile No. X-38C. Date
Notes Red Date
Notes Chkd Date
Plotted Date
Checked Date
Job No. 1576 Survey of Bassindale 55
Division No. Survey by D.L. Willey Notes D.L.W. Date 11-15-
Map No. Indexed C. Johnson Date
F.B. 1773 Pg. 91

76L298 307 10-51

PLEASE RETURN TO

LOS ANGELES COUNTY SURVEYOR
726 LOS ANGELES COUNTY
ENGINEERING BLDG.

NOTE: ANY ADDITIONS OR CHANGES ON THIS SHEET MUST BE MADE OR CIRCLED IN RED INK, WITH DATE AND NAME OF PERSON MAKING CHANGE.

Do not extend notes this side of this line.

STATION	B. S.	H. I.	F. S.	ELEV.	
3+00		1			
34.0 R		2655 64	3 4	26522	W. P.L
17.0 L			4 60	265104	E. ED. PAVT. - B. BRK
20.5 L			3 7	26519	E. T. BRK.
34.0 L		1	3 8	26518	E. P.L.
T. P.	5 08	2656 27	4 45	265119	
3+49.9			4 78	265149	N. PROP. LINE AVE Q-10 & ℄ 9TH ST. E
16.8 W			5 03	265124	W. ED. PAVT. - B. BRK
21.0 W			3 9	26524	W. T. B.
34.0 W			3 9	26524	W. P. L.
15.4 E			5 14	265113	E. ED. PAVT. - B. BRK
21.0 E			3 6	26527	T. B.
34.0 E			3 7	26526	E. P. L.
3+74.4			4 73	265154	X GUT
			4 63	265164	℄ INT. 9TH ST. E & AVE Q-10
			5 00	265127	N.W. COR. N END PAVT. Ret.
			4 93	265133	" " W " " "
			5 10	265117	N.E. " N " " "
			5 37	265090	" " E " " "
			5 05	265122	S.E. " E " " "
			4 87	265140	" " S. " " "

F.B. 1723 PG 92 Job No. 1576 Division No. Notes Red. Plotted Profile
Survey of PALMDALE SS. Date Date No.
Survey by R.L. Willey Notes R.C.B. Notes Chkd. Checked X-Sec.
Indexed C. Johnson Date 11-32 Date Date No.

76L298 307 10-51

PLEASE RETURN TO
LOS ANGELES COUNTY SURVEYOR
726 LOS ANGELES COUNTY
ENGINEERING BLDG.

NOTE: ANY ADDITIONS OR CHANGES ON THIS SHEET MUST BE MADE OR CIRCLED IN RED INK, WITH DATE AND NAME OF PERSON MAKING CHANGE.

Do not extend notes this side of this line.

STATION	B. S.	H. I.	F. S.	ELEV.		
		2656 27	4 57	2651 70	S. W. COR. W END PAVT. RET.	
			4 69	2651 58	" " " " " "	
4+08.4			4 84	2651 43	X Gut.	
4+31.3			4 64	2151 63	S. PROP. LINE AVE Q-10 & ℄ 9TH ST. E.	
16.0 R			4 67	2651 60	W. EDGE PAVT -B. BRK	
22.4 R			3 0	26533	T. BRK	
34.0 R			3 1	26532	W. P. L.	
15.7 L			4 82	2651 45	E. ED PAVT. - B. BRK	
21.0 L			3 7	26526	T. BRK	
34. L			4 1	26522	E. P. L.	
FD. B.M.			2 26	2654 01	FD. B.M. EL. = 2654.006 F.B. 1772-106	
					9TH ST. E & AVE Q-10 S.W. COR.	
					FD. Cut Spk IN N.E. SIDE OF P.P. 423720E	

Profile No.____ Notes Red____ Plotted____ Job No. 1576 Division No.____ F.B. 1773 Pg. 93
X-Sec. No.____ Date____ Date____ Survey of PALMDALE SS
Notes Chkd____ Date____ Checked____ Survey by R.L. Miller Notes R.C.B. Date 11-52
Date____ Map No.____ Indexed S. Johnson Date____

F.B. 1723 PG 94 Job No. Division No. Notes Red. Plotted Profile

Survey of Date Date No.

Survey by Notes Notes Chkd. Checked X-Sec.

Indexed Date Date Date No.

STATION	B.S.	H.I.	F.S.	ELEV.

76L298 307 10-51

PLEASE RETURN TO

LOS ANGELES COUNTY SURVEYOR
726 LOS ANGELES COUNTY
ENGINEERING BLDG.

Do not extend notes this side of this line.

NOTE: ANY ADDITIONS OR CHANGES ON THIS SHEET MUST BE MADE OR CIRCLED IN RED INK, WITH DATE AND NAME OF PERSON MAKING CHANGE.

F.B. 1773 Pg. 95

Notes Ck'd by	Survey of Palmdale SS
Map No.	W. O. 1576 Tape No. St'd. °F
Office Work	Surveyed by R.J. Willey
Checked	Notes A. C. Johnson Date 11-52
Date	Indexed

TOPOGRAPHY
PALMDALE SS.
9TH ST EAST
FROM AVE Q 10
TO AVE R.

Note: Any Additions or Changes on This Sheet Must be Made or Circled in Red Ink With Date and Name of Person Making Change.

Do not extend notes this side of this line.

RETURN TO
LOS ANGELES COUNTY SURVEYOR
726 LOS ANGELES COUNTY
ENGINEERING BLDG.

76F3098 247 2-51

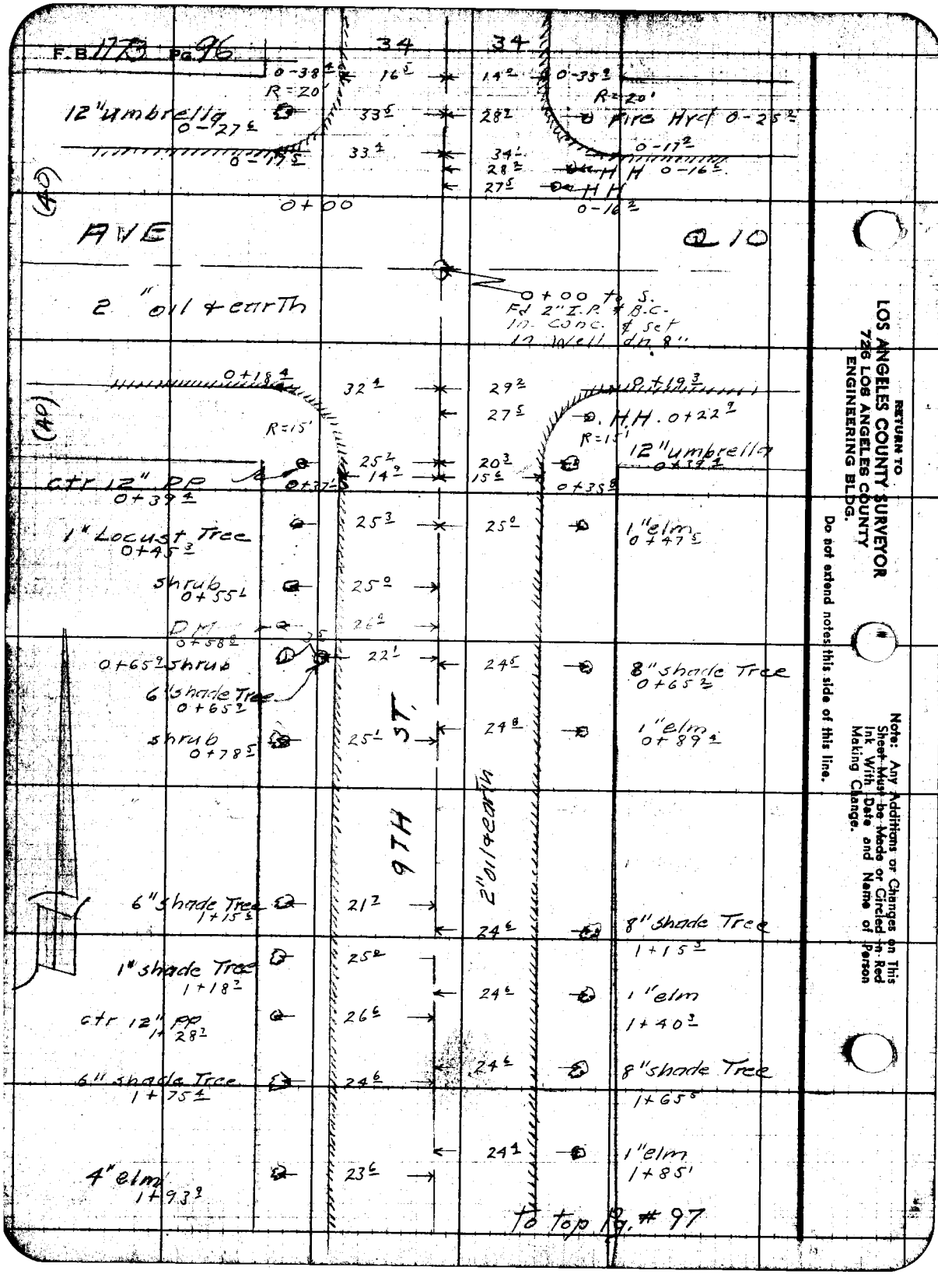

RETURN TO
LOS ANGELES COUNTY SURVEYOR
726 LOS ANGELES COUNTY
ENGINEERING BLDG.

Do not extend notes this side of this line.

Note: Any Additions or Changes on This Sheet Must be Made or Circled in Red Ink With Date and Name of Person Making Change.

Map No.	Palmdale SS	F.B. 1775 Pg. 97
Office Work	W. 6.15 Tape No. St'd. °F	from bot. Pg. #96
Checked	Surveyed by R L Willey	
Date	Notes " Date 10-52	
	Indexed A. C. Johnson	

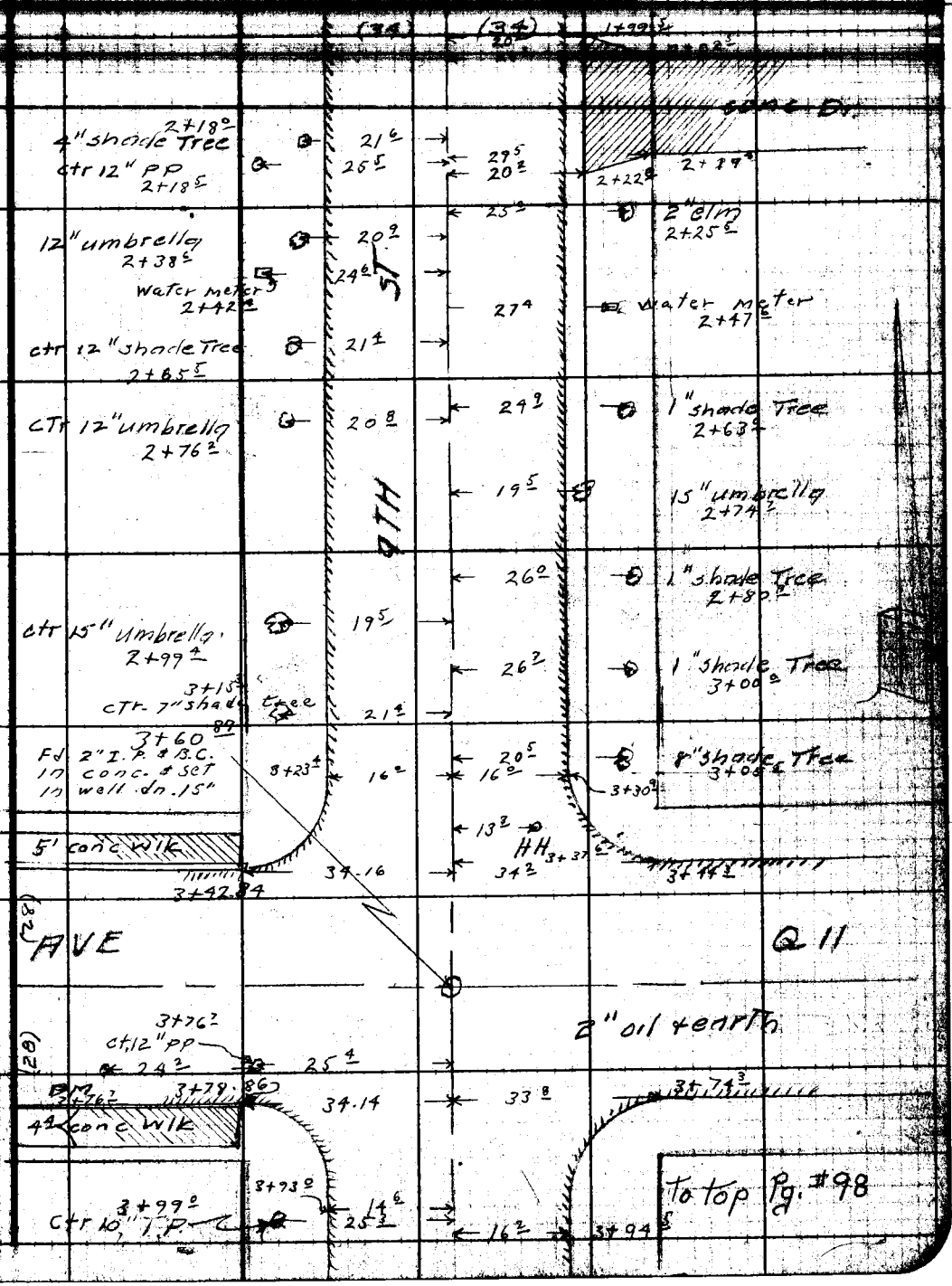

Note: Any Additions or Changes on This Sheet Must be Made or Circled in Red Ink With Date and Name of Person Making Change.

Do not extend notes this side of this line.

RETURN TO
LOS ANGELES COUNTY SURVEYOR
726 LOS ANGELES COUNTY
ENGINEERING BLDG.

TEF3095 247 2-51

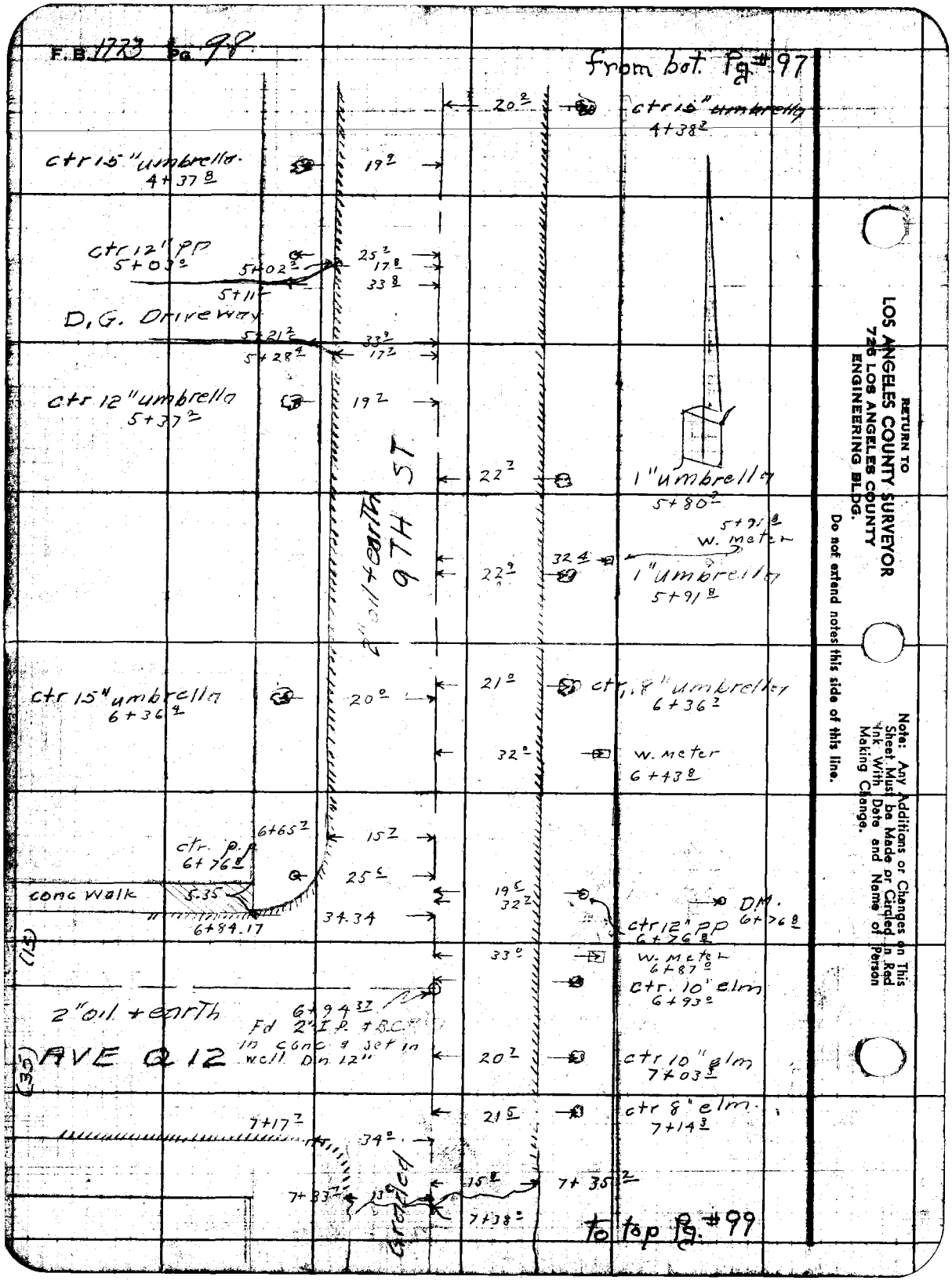
F.B. 1773 Pg. 98
from bot. Pg. #97
20.2
ctr 15" umbrella
4+38.2
ctr 15" umbrella
4+37.8
19.2
ctr 12" pp
5+03.0
5+02.2
25.2
17.8
33.8
5+11
D.G. Driveway
5+21.2
33.2
5+28.4
17.2
ctr 12" umbrella
5+37.2
19.2
22.2
1" umbrella
5+80.2
5+91.8
w. meter
2" oil + earth
9TH ST
22.9
32.4
1" umbrella
5+91.8
ctr 15" umbrella
6+36.4
20.0
21.0
ctr 18" umbrella
6+36.2
32.0
w. meter
6+43.8
6+65.2
15.2
ctr. p.p.
6+76.8
25.6
conc walk
5.35
19.5
32.2
D.M.
6+76.8
6+84.17
34.34
ctr 12" pp
6+76.8
33.0
w. meter
6+87.0
ctr. 10" elm
6+93.0
2" oil + earth
6+94.37
Fd 2" I.P. & B.C.
in conc & set in
well Dn 12"
AVE Q 12
20.7
ctr 10" elm
7+03.3
21.5
ctr 8" elm.
7+14.3
7+17.7
34.0
15.2
7+35.2
7+33.7
13.0
7+38.0
graded
to top Pg. #99
RETURN TO
LOS ANGELES COUNTY SURVEYOR
726 LOS ANGELES COUNTY
ENGINEERING BLDG.
Do not extend notes this side of this line.
Note: Any Additions or Changes on This Sheet Must be Made or Circled in Red Ink With Date and Name of Person Making Change.

Notes Ck'd by	Survey of Palmdale SS	F.B. 1773 Pg. 99
Map No.	W.O. 1576 Tape No. St'd. °F	from bot. Pg. 98
Office Work	Surveyed by R.L. Willey	
Checked	Notes A.V.S. Date 11-52	
Date	Indexed C. Johnson	



Note: Any Additions or Changes on This Sheet Must be Made or Circled in Red Ink With Date and Name of Person Making Change.

Do not extend notes this side of this line.

RETURN TO
LOS ANGELES COUNTY SURVEYOR
726 LOS ANGELES COUNTY
ENGINEERING BLDG.

78F3095 247 2-51

F.B. 1773 PG. 100

from bot. Pg. #99

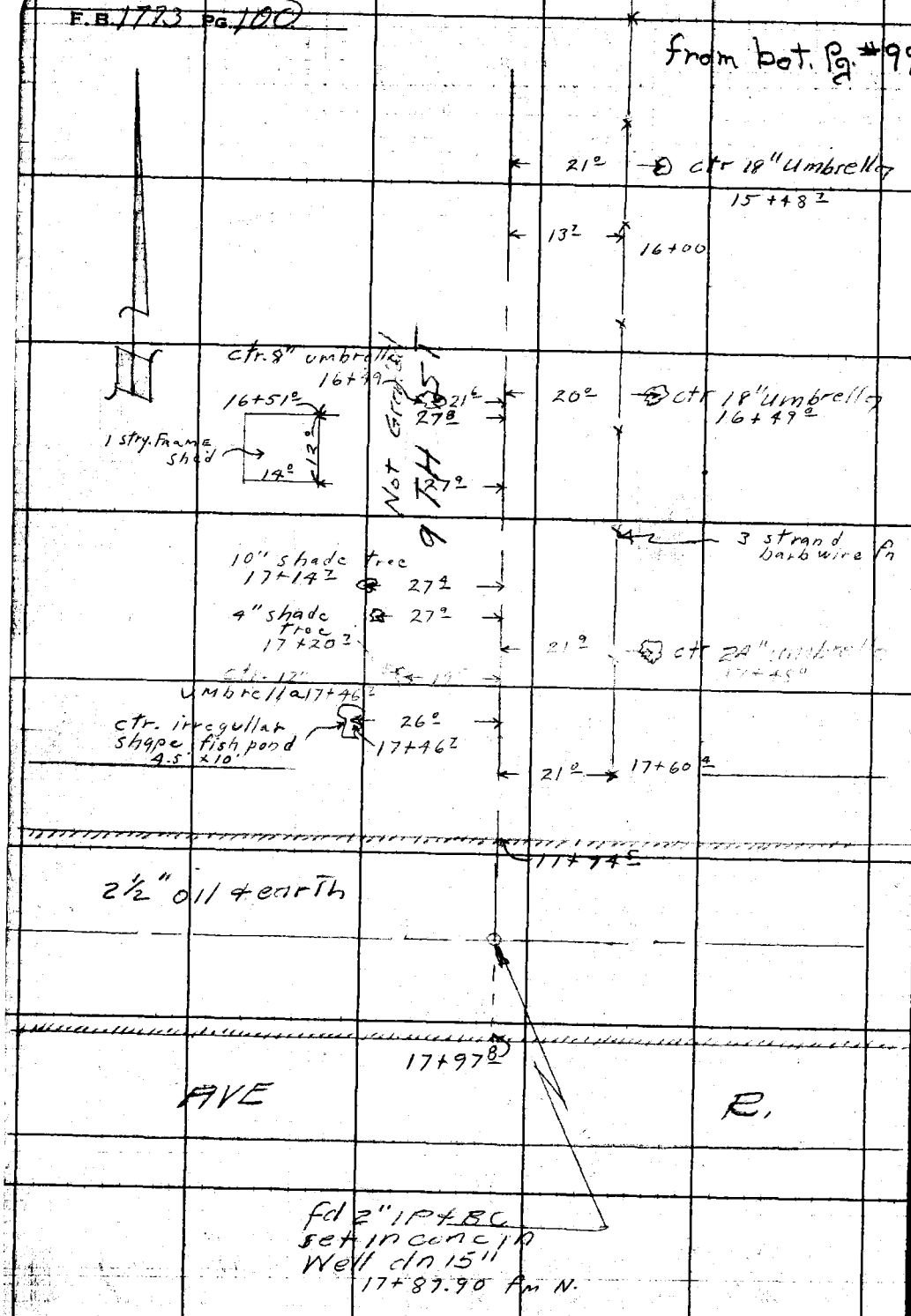

RETURN TO
LOS ANGELES COUNTY SURVEYOR
726 LOS ANGELES COUNTY
ENGINEERING BLDG.

Do not extend notes this side of this line.

Note: Any Additions or Changes on This Sheet Must be Made or Circled in Red Ink With Date and Name of Person Making Change.

Profile No. ____ Notes Red. ____ Plotted ____ Job No. 1576 Division No. ____ F.B. 1773 PG. 101

Date ____ Date ____ Survey of Palmdale S.S.

X-Sec. No. ____ Notes Chkd. LCM Checked ____ Survey by E.L. Willey Notes L.V.S. Date 11-5-

Date 12/3/52 Date ____ Map No. ____ Indexed A. G. Johnson Date ____

CROSS SECTIONS

PALMDALE S.S.

C.I. 1576

9TH ST

FROM AVE Q 10

TO. AVE R.

STATION	B. S.	H. I.	F. S.	ELEV.

NOTE: ANY ADDITIONS OR CHANGES ON THIS SHEET MUST BE MADE OR CIRCLED IN RED INK, WITH DATE AND NAME OF PERSON MAKING CHANGE.

PLEASE RETURN TO
LOS ANGELES COUNTY SURVEYOR
726 LOS ANGELES COUNTY
ENGINEERING BLDG.

Do not extend notes this side of this line.

76L298 307 10-51

76L298 307 10-51

PLEASE RETURN TO

LOS ANGELES COUNTY SURVEYOR
726 LOS ANGELES COUNTY
ENGINEERING BLDG.

NOTE: ANY ADDITIONS OR CHANGES ON THIS SHEET MUST BE MADE OR CIRCLED IN RED INK, WITH DATE AND NAME OF PERSON MAKING CHANGE.

Do not extend notes this side of this line.

STATION	B. S.	H. I.	F. S.	ELEV.		
FD. B.M.	2 47	2656 48		2654 01	FD. B.M. EL.=2654.006 F.B. 1772-108 9TH ST.E. & AVE Q-10 S.W. COR. FD. Cut SPK IN N.E. SIDE OF P.P.#423770E	
0-50			5 06	2651 42	& 9TH ST.E & N. P.L. AVE. Q-10	
16.5 R			5 27	2651 21	W. ED. PAVT. - B.BRK.	
21.0 R			4 2	2652 3	T. BRK	
34.0 R.			4 1	2652 4	P.L.	
16.0 L			5 39	2651 09	E. ED. PAVT. B. BRK	
21.0 L			3 8	2652 7	T. BRK	
34.0 L			4 0	2652 5	P.L.	
0-15			4 93	2651 55	X Gut.	
0+00			4 84	2651 64	& Int 9TH ST.E. & AVE. Q-10	
			5 21	2651 27	N.W. COR. N. PAVT. Ret	
			5 13	2651 35	" " W " "	
			5 30	2651 18	N.E. " N " "	
			5 59	2650 89	" " E. " "	
			5 26	2651 22	S.E. " E. " "	
			5 08	2651 40	" " S " "	
			4 90	2651 58	S.W. " S " "	
			4 77	2651 71	" " W " "	

F.B. 1576 PG 102 Job No. 1576 Division No. 55 Profile No. X-Sec. No.
Survey of Palmdale Plotted Date Notes Red Date Notes Chkd Date
Survey by Elwood Checked Date Notes 1.55
Indexed C. Johnson Date

76L298 307 10-51

PLEASE RETURN TO
LOS ANGELES COUNTY SURVEYOR
726 LOS ANGELES COUNTY
ENGINEERING BLDG.

NOTE: ANY ADDITIONS OR CHANGES ON THIS SHEET MUST BE MADE OR CIRCLED IN RED INK, WITH DATE AND NAME OF PERSON MAKING CHANGE.

Do not extend notes this side of this line.

STATION	B. S.	H. I.	F. S.	ELEV.	
0+14.5		2656 48 1	5 05	2651 43	X Got.
0+40			4 84	2651 64	S. P.L. AVE Q-10 ℄ 9TH ST. E.
16.5 R			4 86	2651 62	W. ED. PAVT. - B. BRK
21.0 R			3 2	2653 3	T. BRK
34.0 R			3 3	2653 2	P.L.
16.5 L			4 98	2651 50	E ED. PAVT. - B. BRK
21.0 L			3 8	2652 7	T. BRK
34.0 L			4 3	2652 2	P.L.
1+00			4 33	2652 15	℄ 9TH ST. E
17.0 R			4 40	2652 08	W. ED. PAVT. - B. BRK
23.5 R			3 1	2653 4	T. BRK
34.0 R			2 8	2653 7	P.L.
16.2 L			4 80	2651 68	E. ED. PAVT - B. BRT
21.7 L			3 5	2653 0	T. BRK
34.0 L			3 8	2652 7	P.L.
2+00			3 77	2652 71	℄ 9TH ST. E.
17.0 R			4 12	2652 36	W. ED. PAVT - B. BRK
21.8 R			3 4	2653 1	T. BRK
34.0 R			3 4	2653 1	P.L.
17.0 L			4 40	2652 08	E. ED. PAVT - B. BRK
21.5 L			3 9	2652 6	T. BRK

Profile No. ____ Notes Red ____ Plotted ____ Job No. 1576 Division No. ____
X-Sec. No. ____ Date ____ Date ____ Survey of Palmdale SS
Notes Chkd ____ Checked ____ Survey by P.L. Willey Notes LVS Date 11-[illegible]
No. ____ Date ____ Date ____ Map No. ____ Indexed C. John [illegible] Date ____

F.B. 1778 Pg. 103

76L298 307 10-51

PLEASE RETURN TO

LOS ANGELES COUNTY SURVEYOR
726 LOS ANGELES COUNTY
ENGINEERING BLDG.

NOTE: ANY ADDITIONS OR CHANGES ON THIS SHEET MUST BE MADE OR CIRCLED IN RED INK, WITH DATE AND NAME OF PERSON MAKING CHANGE.

Do not extend notes this side of this line.

STATION	B. S.	H. I.	F. S.	ELEV.		
2+00						
34.0 L		2656 48	3 9	2652 6	P.L.	
3+00			3 35	2653 13	℄ 9TH ST. E.	
16.3 R			3 62	2652 86	W. ED. PAVE. -B. BRK	
18.7 R			3 1	2653 4	T. BRK	
34.0 R			3 0	2653 5	P.L.	
15.7 L			3 97	2652 51	E. ED. PAVT. -B. BRK	
19.7 L			3 2	2653 3	T. BRK	
34.0 L			3 7	2652 8	P.L.	
FD. B.M. S-18	6 85	2659 21	4 12	2652 36	FD. B.M. S-18 EL.=2652.336 .370 F.B. 1772-109	
					9TH ST. E & AVE Q-11 ℄ INT.	
					FD. 2" I.P. & B.C. IN CONC. DN. 15" IN WELL	
3+32.89			5 94	2653 27	℄ 9th St. E & N. pl. Ave Q 11	
17.5 R			6 16	2653 05	edge pvmt & bot brk	
21.2 R			5 4	2653 8	top brk	
34.0 R			5 2	2654 0	P.L	
17.3 L			6 48	2652 73	bot brk & E edge pvmt	
19.5 L			5 9	2653 3	top brk	
34.0 L			6 2	2653 0	P.L	
3+42.5			5 77	2653 44	℄ cross gut	
3+60.89			5 53	2653 68	℄ int 9th St. E & Ave Q 11	
			6 22	2652 99	Pvmt. Rt. N.W. cor N. end	

F.B. 1776 Pg 104 Job No. 1576 Division No. Notes Red. Plotted No. Profile
Survey of Palmdale SS Date Date X-Sec.
Survey by E.L. Willey Notes L.V.S. Notes Chkd. Checked No.
Indexed H. C. Johnson Date Date

76L298 307 10-51

PLEASE RETURN TO
LOS ANGELES COUNTY SURVEYOR
726 LOS ANGELES COUNTY
ENGINEERING BLDG.

NOTE: ANY ADDITIONS OR CHANGES ON THIS SHEET MUST BE MADE OR CIRCLED IN RED INK, WITH DATE AND NAME OF PERSON MAKING CHANGE.

Do not extend notes this side of this line.

STATION	B. S.	H. I.	F. S.	ELEV.		
		265921	5 88	265333	Gut N.W. cor w. end	
			5 41	265380	Top Cb. " " " "	
			6 44	265277	pvmt. Rt. N.E. cor N. End	
			6 38	265283	" " " " E. "	
			6 14	265307	" " S.E " " "	
			5 94	265327	" " " " S. "	
			5 46	265375	Gut. S.W cor w. end	
			5 01	265420	Top cb. S.W. cor N. end	
			5 65	265356	pvmt. Rt " " S. "	
3+74 89			5 72	265348	℄ cross gut	
3+88 89			5 69	265352	℄ 9th St. E & S. pl. Ave Q 11	
14² R			5 69	265352	edge pvmt & bot brk	
19² "			4 7	265455	Top brk	
34² R			4 6	265466	P.L	
17² L			5 99	265322	E. edge pvmt. & bot brk	
20² L			5 0	265421	top brk.	
34² L			5 1	265411	P.L	
4+00			5 46	265375	℄	
5+00			4 40	265481	℄	
17² R			4 67	265454	W. edge pvmt. & bot brk	
19² R			4 0	265512	top brk	

Profile No. ____ Notes Red ____ Date ____ Plotted ____ Date ____ Job No. 1516 Division No. ____
X-Sec. No. ____ Notes Chkd ____ Date ____ Checked ____ Date ____ Survey of Pomona Blvd
Survey by [illegible] Notes by [illegible] Map No. ____ Indexed ____
F.B. 1778 Pg. 135

76L298 307 10-51

PLEASE RETURN TO

LOS ANGELES COUNTY SURVEYOR
726 LOS ANGELES COUNTY
ENGINEERING BLDG.

NOTE: ANY ADDITIONS OR CHANGES ON THIS SHEET MUST BE MADE OR CIRCLED IN RED INK, WITH DATE AND NAME OF PERSON MAKING CHANGE.

Do not extend notes this side of this line.

F.B. 1773 Pg. 106 Job No. 1576 Division No. 555
Survey of Palmdale
Survey by E. L. Kelley Notes 6 KS
Indexed C. Tanderson Date
Profile No. Plotted Date Notes Red Date
X-Sec. No. Checked Date Notes Chkd Date

STATION	B. S.	H. I.	F. S.	ELEV.		
5+00						
34° R		2659.21	39	2655.3	P.L.	
16° L			507	2651.4	E. edge pvmt & bot brk	
19° L			45	2651.7	top brk	
34° L			46	2651.6	P.L.	
6+00			356	2655.65	℄	
16° R			386	2655.35	W. edge pvmt & bot brk	
19° R			28	2656.4	top. brk.	
34° R			33	2655.9	P.L.	
16° L			413	2655.08	E. edge pvmt & bot brk	
21° L			32	2656.0	top brk	
34° L			33	2655.9	P.L.	
6+79.37			295	2655.26	℄ 9th St E & N. P.L. Ave Q12	
22° R			324	2655.97	edge pvmt & bot brk	
25° R			18	2657.4	top brk	
34° R.			20	2657.2	P.L.	
15° L			338	2655.93	E. edge pvmt &	
19° L			27	2656.5	top brk	
34° L			24	2656.8	P.L.	
6+94.37			275	2656.46	℄ int 9th St. E & Ave Q12	
			319	2656.02	pvmt. Rt. N.W. cor N. end	
			315	2656.06	Cut. N.W. cor. N. end	

76L298 307 10-51

PLEASE RETURN TO
LOS ANGELES COUNTY SURVEYOR
726 LOS ANGELES COUNTY
ENGINEERING BLDG.

NOTE: ANY ADDITIONS OR CHANGES ON THIS SHEET MUST BE MADE OR CIRCLED IN RED INK, WITH DATE AND NAME OF PERSON MAKING CHANGE.

Do not extend notes this side of this line.

STATION	B. S.	H. I.	F. S.	ELEV.		
		2659 21	245	2656 76	Top cb. N. W. cor w end	
			263	2656 58	pvmt. Rt. S-W. cor w end	
			232	2656 89	" " " " S. end	
BM S-19	681	2662 35	367	2655 54	B.M. S-19 F.B. 1772-109 9th St. E. & Ave Q12 & int. Fd. 2" I.P. & B.C. Dn 12" in Well	
7+29 37			561	2656 74	℄ 9th St E & S. P.L. Ave Q 12.	
13 7 R.			569	2656 66	w. edge pvmt.	
34 2 R			51	2657.2	P.L	
14 0 L			600	2656.35	E. edge pvmt. & bot brk	
34 0 L			53	2657.0	P.L.	
8+00			46	2657.7	℄	
14 5 R			41	2658.2	top brk.	
34 0 R			43	2658.0	P.L	
17 4 L			52	2657.1	bot brk	
34 0 L			50	2657.3	P.L.	
9+00			49	2658.4	℄	
17 6 R			47	2657 6	top brk	
34 0 R			53	2657.0	P.L.	
8 2 L			57	2656 6	top brk	
15 6 L			59	2656 4	bot brk	
34 0 L			61	2656 2	P.L.	

Profile Notes Red ____ Plotted ____ Job No. 1576 Division No. ____ F.B. 1723 Pg. 107
No. ____ Date ____ Date ____ Survey of Palmdale
X-Sec. Notes Chkd. ____ Checked ____ Survey by [illegible] Notes [illegible] Date [illegible]
No. ____ Date ____ Date ____ Map No. ____ Indexed ____ Date ____

76L298 307 10-51

PLEASE RETURN TO

LOS ANGELES COUNTY SURVEYOR
726 LOS ANGELES COUNTY
ENGINEERING BLDG.

NOTE: ANY ADDITIONS OR CHANGES ON THIS SHEET MUST BE MADE OR CIRCLED IN RED INK, WITH DATE AND NAME OF PERSON MAKING CHANGE.

Do not extend notes this side of this line.

STATION	B. S.	H. I.	F. S.	ELEV.		
10+00		2662 35	51	2657.2	℄	
34° R			53	2657.0	P.L.	
34° L			53	2657.0	P.L.	
T.P.	370	2663 19	286	2659 49		
11+00			60	2657.2	℄	
34° R			58	2657.4	P.L	
200° R			40	2659.2		
34° L			60	2657.2	P.L.	
200° L			77	2655.5		
11+14.8			55	2657.7	℄ bot brk	
11+19.6			47	2658.5	" top brk	
11+42.7			42	2659.0	" " "	
11+45.5			54	2657.8	" bot brk.	
12+00			45	2658.7	℄	
34° R			44	2658.8	P.L	
27.3 L			38	2659.4	top brk	
38.9 L.			49	2658.3	bot. brk	
13+00			38	2659.4	℄	
34° R			33	2659.9	P.L.	
20.2 L.			30	2660.2	top brk	
34° L			34	2659.8	P.L.	

F.B. 1773 Pg. 108 Job No. 1576 Division No. ____ Notes Red. ____ Plotted ____ Profile
Survey of Palmdale SS Date ____ Date ____ No. ____
Survey by R.L. Willey Notes L.V.S. Notes Chkd. ____ Checked ____ X-Sec.
Indexed C. Johnson Date ____ Date ____ No. ____

76L298 307 10-51

PLEASE RETURN TO
LOS ANGELES COUNTY SURVEYOR
726 LOS ANGELES COUNTY
ENGINEERING BLDG.

NOTE: ANY ADDITIONS OR CHANGES ON THIS SHEET MUST BE MADE OR CIRCLED IN RED INK, WITH DATE AND NAME OF PERSON MAKING CHANGE.

Do not extend notes this side of this line.

STATION	B. S.	H. I.	F. S.	ELEV.		
14+00		2663 19	31	2660.1	℄	
34° R			27	2660.5	P.L.	
34° L			36	2659.6	P.L	
T.P.	408	2666 37	090	2662 29		
15+00			49	2661.5	℄	
34° R			50	2661.4	P.L	
29° L			53	2661 4	top brk.	
34° L			67	2659 7	bot. brk.	
16+00			44	2662.0	℄	
34° R			41	2662.3	P.L	
34° L			53	2661.1	P.L. top cut	
34° L			71	2659.3	bot cut	
17+00			42	2662.2	℄	
34° R			34	2663 0	P.L.	
34° L			57	2660 7	P.L top brk	
34° L			71	2659.3	bot cut	
17+73			537	2661.00	N edge pvmt Ave R & gut	
17+87 90			497	2661.40	℄ int Ave R.	
17+97 3			522	2661.15	S. edge pvmt & gut	
18+27 2			48	2661 6	℄ prod to S P.L Ave R.	
B.M. S-21			598	2660.39	B.M. S-21 F.B. 1772 — 110 9M 37 E ℄ Ave R. ℄ int.	
					T.B.P. & B.C. in conc. Dn. 12" in w	

Profile No. X-38C. Notes Red Date Plotted Date Job No. 1576 Division No. F.B. 1773 Pg. 109
Notes Chkd Date Checked Date Survey of Palmdale Ave Date 11-5-
Survey by PLM/JCT Notes J.C.T. Date
Map No. Indexed Date

F.B. 1773 PG. 110 Job No. Division No. Notes Red. Plotted Profile

Survey of Date Date No.

Survey by Notes Notes Chkd. Checked X-Sec.

Indexed Date Date Date No.

STATION	B.S.	H.I.	F.S.	ELEV.

76L298 307 10-51

PLEASE RETURN TO

LOS ANGELES COUNTY SURVEYOR
726 LOS ANGELES COUNTY
ENGINEERING BLDG.

Do not extend notes this side of this line.

NOTE: ANY ADDITIONS OR CHANGES ON THIS SHEET MUST BE MADE OR CIRCLED IN RED INK, WITH DATE AND NAME OF PERSON MAKING CHANGE.

F. B. 1773 PG. 111

Notes Ch'd by	Survey of Palmdale SS
Map No.	W. O. 1576 Tape No. St'd. °F
Office Work	Surveyed by R. L. Willey
Checked	Notes [illegible] Date 11-5
Date	Indexed

TOPOGRAPHY
PALMDALE SS
CI 1576
8TH ST,
FROM AVE Q 7
TO AVE Q 8

Note: Any Additions or Changes on This Sheet Must be Made or Circled in Red Ink With Date and Name of Person Making Change.

Do not extend notes this side of this line.

RETURN TO
LOS ANGELES COUNTY SURVEYOR
726 LOS ANGELES COUNTY
ENGINEERING BLDG.

76F3095 247 2-51

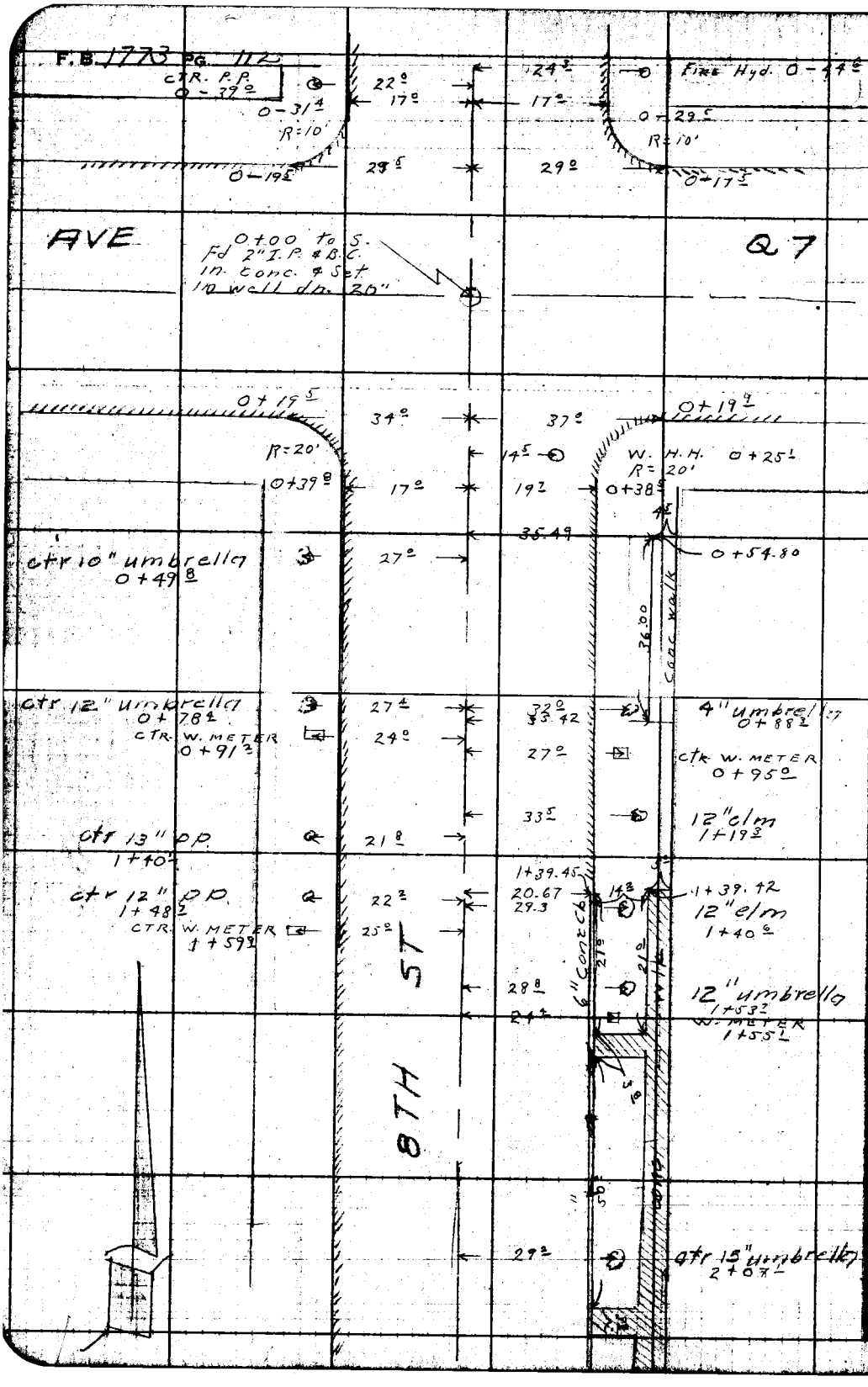

RETURN TO
LOS ANGELES COUNTY SURVEYOR
725 LOS ANGELES COUNTY
ENGINEERING BLDG.

Do not extend notes this side of this line.

Note: Any Additions or Changes on This Sheet Must be Made or Circled in Red Ink With Date and Name of Person Making Change.

Name Ch'd by	Survey of Palmdale 515	F. B. 1773 Pg. 113
Map No.	W. O. Tape No. St'd. °F	
Office Work	Surveyed by R. L. Willey	
Checked	Notes Date 11-5-52	
Date	Indexed K. C. Johnson	

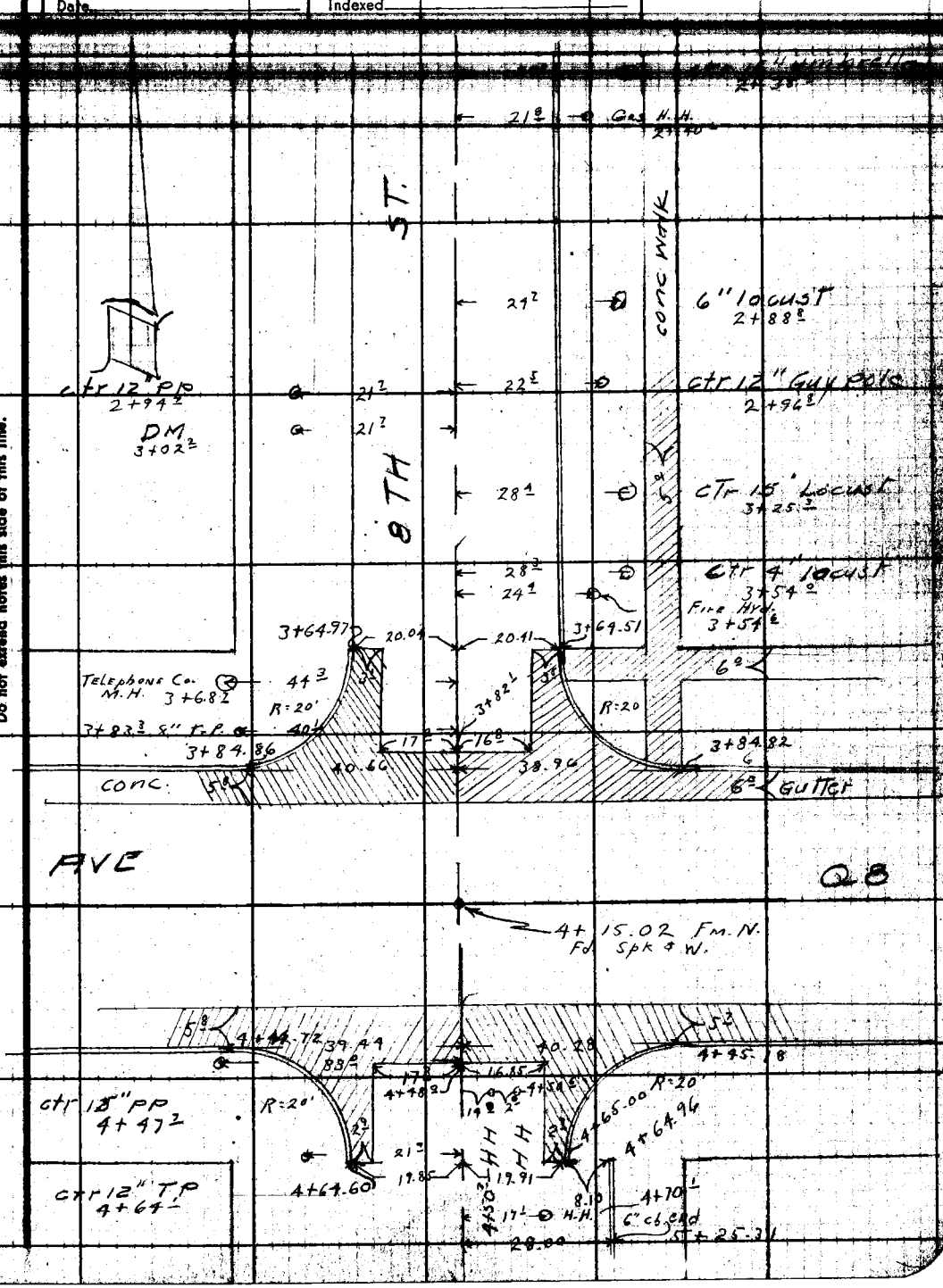

Note: Any Additions or Changes on This Sheet Must be Made or Circled in Red Ink With Date and Name of Person Making Change.

Do not extend notes this side of this line.

RETURN TO
LOS ANGELES COUNTY SURVEYOR
726 LOS ANGELES COUNTY
ENGINEERING BLDG.

76F3095 247 2-51

RETURN TO
LOS ANGELES COUNTY SURVEYOR
726 LOS ANGELES COUNTY
ENGINEERING BLDG.

Note: Any Additions or Changes on This Sheet Must be Made or Circled in Red Ink With Date and Name of Person Making Change.

Do not extend notes this side of this line.

F.B. 1773 PG. 114

Profile No. | Notes Red. | Plotted | Job No. 1576 | Division No. | F.B. 1773 | PG. 115

Date | Date | Survey of Palmdale S.S.

X-Sec. No. | Notes Chkd. LCM | Checked | Survey by R.L. Willey | Notes L. Smith | Date 11-52

Date 12/3/52 | Date | Map No. | Indexed C. Johnson | Date

CROSS SECTION

PALMDALE S.S.

C.I. 1576

8th. ST.

FROM AVE Q 7.

TO

AVE Q8

STATION	B.S.	H.I.	F.S.	ELEV.

NOTE: ANY ADDITIONS OR CHANGES ON THIS SHEET MUST BE MADE OR CIRCLED IN RED INK, WITH DATE AND NAME OF PERSON MAKING CHANGE.

PLEASE RETURN TO

LOS ANGELES COUNTY SURVEYOR

726 LOS ANGELES COUNTY ENGINEERING BLDG.

Do not extend notes this side of this line.

76L298 307 10-51

76L298 307 10-51

PLEASE RETURN TO

LOS ANGELES COUNTY SURVEYOR
726 LOS ANGELES COUNTY
ENGINEERING BLDG.

NOTE: ANY ADDITIONS OR CHANGES ON THIS SHEET MUST BE MADE OR CIRCLED IN RED INK, WITH DATE AND NAME OF PERSON MAKING CHANGE.

Do not extend notes this side of this line.

STATION	B. S.	H. I.	F. S.	ELEV.	5200'
					B.M S-23 F.B. 1772-111
B.M. S-23	3 74	2655 71		2651 97	8th St E. & Ave Q7
					Set spk in E side P.P. #778155K
2-00			6 43	2649 28	200' N. ℄ int. 8th St E & Ave Q7 - profile
0-40			5 64	2650 07	℄ 8th St E & N pl Ave Q7
17^3 R			5 86	2649 85	edge pvmt & bot brk
22^3 R			4 7	2651 0	top brk
40' R			4 9	2650 8	P.L
16^4 L			5 94	2649 77	Edge pvmt & bot brk
25^4 L			5 4	2650 3	top brk.
40^0 L			5 2	2650 5	P.L
$0-19^5$			5 82	2649 89	℄ profile cross gut
0+00			5 27	2650 44	℄ int. 8th St. E & Ave Q7
			5 78	2649 93	pvmt. Rt. N.W. cor N. end
			5 53	2650 18	" " " " W. end
			5 89	2649 82	" " N-E " N end
			5 93	2649 78	" " " " E end
			5 88	2649 83	" " S.E. " " "
			5 77	2649 94	" " " " S "
			5 16	2650 55	" " S.W. " W. "
			5 29	2650 42	" " " " S "
$0+21^6$			5 46	2650 25	℄ profile cross gut
0+40			5 41	2650 30	℄ 8th St. E & S. pl. Ave Q7

F.B. 1773 PG. 116 Job No. 1576 Division No. Notes Red. Plotted No. Profile
Survey of Palmdale SS Date Date X-Sec.
Survey by P. L. Willey Notes L V Smith Notes Chkd. Checked No.
Indexed C. Johnson Date Date Date

76L298 307 10-51

PLEASE RETURN TO

LOS ANGELES COUNTY SURVEYOR
726 LOS ANGELES COUNTY
ENGINEERING BLDG.

NOTE: ANY ADDITIONS OR CHANGES ON THIS SHEET MUST BE MADE OR CIRCLED IN RED INK, WITH DATE AND NAME OF PERSON MAKING CHANGE.

Do not extend notes this side of this line.

STATION	B. S.	H. I.	F. S.	ELEV.	
0+40					
18.1 R		2655 71	5 28	265043	edge pvmt & bot brk
24.4 R			4 4	26513	top brk
40° R			4 3	26514	P.L
19° L			5 75	264996	edge pvmt bot brk
25° L			5 1	26506	top brk
40° L			4 3	26514	P.L
1+00			4 64	265107	℄
18.3 R			4 95	265076	edge pvmt & bot brk
24.6 R			4 2	26515	top brk
40° R			4 0	26517	P.L
19.3 L			5 32	265039	edge pvmt & bot brk
40° L			4 5	26512	P.L
1+39.45			4 39	265132	℄
20.67 L			5 02	265069	gut
"			4 25	265146	top curb
40° L			3 83	265188	back walk
2+00			4 12	265159	℄
18.8 R			4 34	265137	edge pvmt & bot brk
24.3 R			3 9	26518	top brk
40° R			3 8	26519	P.L
T. P.	5 20	2656 79	4 12	265159	

Profile No. X-Sec. No. Notes Red Date Plotted Date Job No. 1576 Division No. Survey of Pomona S.S. Notes Chkd Date Checked Date Survey by R.L. Willey Notes L.V.S. Date 11-5-2 Map No. Indexed Date

F.B. 1773 PG. 117

SL298 307 10-51

PLEASE RETURN TO

LOS ANGELES COUNTY SURVEYOR
726 LOS ANGELES COUNTY
ENGINEERING BLDG.

NOTE: ANY ADDITIONS OR CHANGES ON THIS SHEET MUST BE MADE OR CIRCLED IN RED INK, WITH DATE AND NAME OF PERSON MAKING CHANGE.

Do not extend notes this side of this line.

STATION	B. S.	H. I.	F. S.	ELEV.		
2+00						
20' L		2656 79	5 81	2650 98	bot curb	
" L			5 09	2651 70	top curb	
40' L			4 82	2651 97	back walk	
3+00			4 59	2652 20	℄	
18' R			4 77	2652 02	w. edge pvmt & bot brk	
22' R			3 8	2653 0	top brk	
40' R			3 9	2652 9	P.L	
20' L			5 41	2651 38	bot curb	
" "			4 81	2651 98	top	
40' L			4 82	2651 97	back walk	
3+64 ℄			4 55	2652 24	℄ top brk	
3+84 ℄			4 89	2651 90	℄ cross gutter	
4+00			4 29	2622 50	℄	
4+15 ℄			4 02	2652 77	℄ int. 8th E. & Ave Q8	
			4 47	2652 32	Gut N. W. cor. N. end. Curb RT.	
			4 06	2652 73	top curb " " " " " "	
			4 47	2652 32	Gut " " W end " "	
			3 93	2652 86	top curb " " " " " "	
			5 09	2651 70	Gut N. E cor N. end " "	
			4 84	2651 95	top curb " " " " " "	
			5 25	2651 54	Gut " " E " " "	

F.B. 1723 PG. 118 Job No. 1576 Division No. 55 Profile No. X-Sec. No.

Survey of Palmdale Plotted Notes Red. Date Date

Survey by P.L. Miller Notes J.K.S. Notes Chkd. Date Date

Indexed L.C. Johnson Date Checked Date

76L298 307 10-51

PLEASE RETURN TO

LOS ANGELES COUNTY SURVEYOR
726 LOS ANGELES COUNTY
ENGINEERING BLDG.

NOTE: ANY ADDITIONS OR CHANGES ON THIS SHEET MUST BE MADE OR CIRCLED IN RED INK, WITH DATE AND NAME OF PERSON MAKING CHANGE.

Do not extend notes this side of this line.

STATION	B. S.	H. I.	F. S.	ELEV.		
		2656 79	4 81	2651 98	Top curb N.E. cor. E. end Curb	
			5 29	2651 50	Gut SE " " "	
			4 66	2652 13	Top curb " " " "	
			5 01	2651 78	Gut " " S "	
			4 60	2652 19	Top curb " " " "	
			4 39	2652 40	Gut S.W. " W "	
			3 77	2653 02	top curb " " " "	
			4 39	2652 40	Gut " " S "	
			3 98	2652 81	Top curb " " " "	
4+45°			4 84	2651 95	℄ cross gutter	
4+65°			4 60	2652 19	℄ top brk	
T.P.	4 86	2656 92	4 73	2652 06		53+57
B.M. S-24			3 80	2653 12	B.M. S-24 F.B. 1772-112 5th ST. E & Ave Q 8 S.W. cor. Bt. spk. in Ld S' W. W. end CR.	

Profile No. X-Sec. No. Notes Red Date Plotted Date Job No. 1576 Division No. Survey of Lakewood SD Notes Chkd Checked Survey by P.L. Willey Notes L.V.S. Date 11-58 Date Date Map No. Tracked E. Johnson Date

F.B. 1778 Pg. 119

1773 PG 120 Job No. 1576 Division No. _____ Notes Red. _____ Plotted _____ Profile

Survey of Palmdale SS _____ Date _____ Date _____ No. _____

Survey by P L Willey Notes L V S _____ Notes Chkd. _____ Checked _____ X-Sec.

Indexed _____ Date _____ Date _____ Date _____ No. _____

76L298 307 10-51

PLEASE RETURN TO

LOS ANGELES COUNTY SURVEYOR

726 LOS ANGELES COUNTY
ENGINEERING BLDG.

NOTE: ANY ADDITIONS OR CHANGES ON THIS SHEET MUST BE MADE OR CIRCLED IN RED INK, WITH DATE AND NAME OF PERSON MAKING CHANGE.

Do not extend notes this side of this line.

STATION	B. S.	H. I.	F. S.	ELEV.	

Notes Ch'd by	Survey Palmdale SS	F.B. 1773 Pg. 121
Map No.	W. O. 1576 Tape No. St'd. °F	
Office Work	Surveyed by P.L. Willey	
Checked	Notes " Date 11-52	
Date	Indexed C. Johnson	

PROFILE
AVE Q 8
FROM 10 TH ST
TO SIERRA HWY
PALMDALE SS
CI 1576

Note: Any Additions or Changes on This Sheet Must be Made or Circled in Red Ink With Date and Name of Person Making Change.

Do not extend notes this side of this line.

RETURN TO
LOS ANGELES COUNTY SURVEYOR
726 LOS ANGELES COUNTY
ENGINEERING BLDG.

76F3095 247 2-51

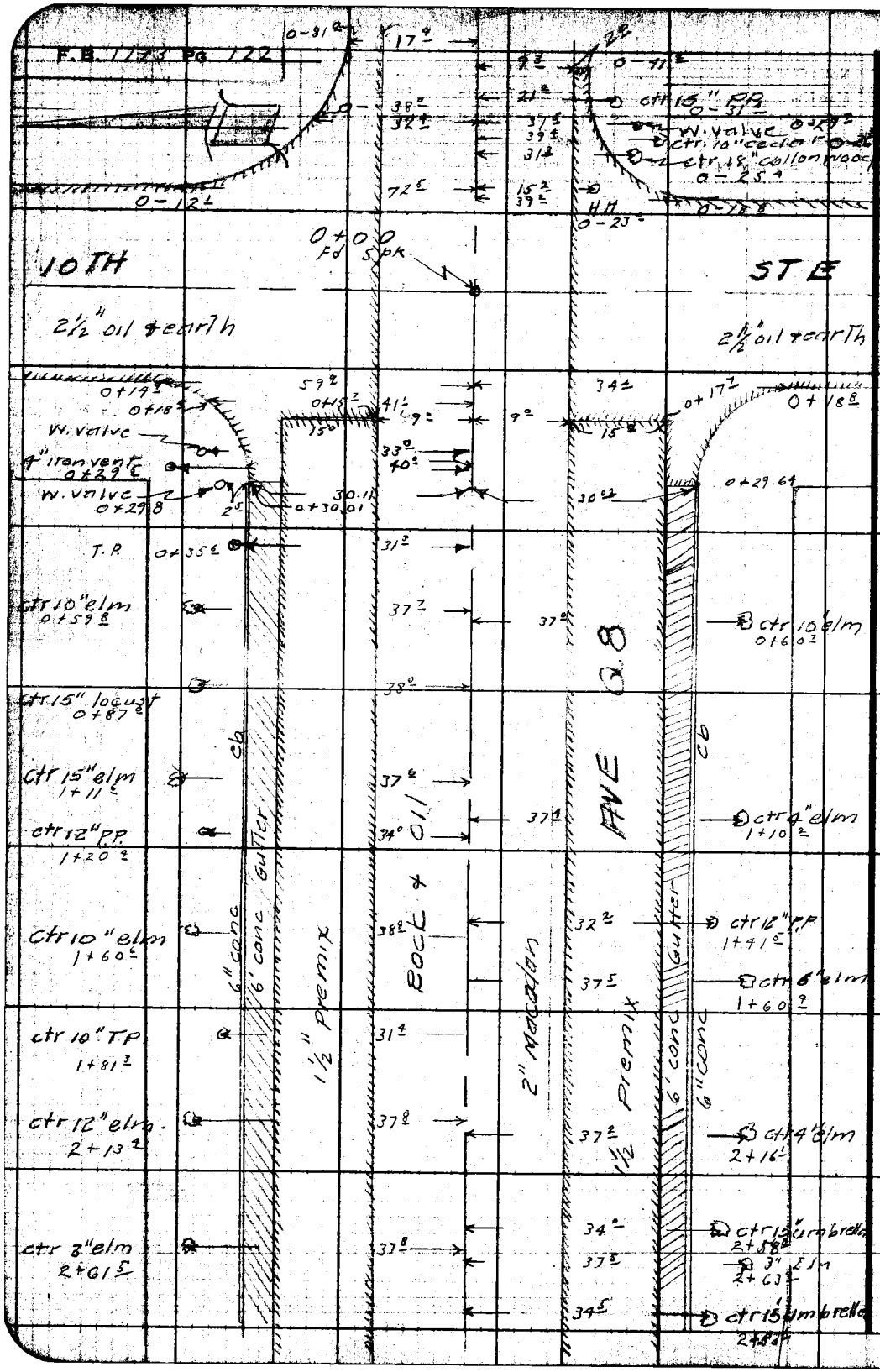

RETURN TO
LOS ANGELES COUNTY SURVEYOR
725 LOS ANGELES COUNTY
ENGINEERING BLDG.

Do not extend notes this side of this line.

Note: Any Additions or Changes on This Sheet Must be Made or Circled in Red Ink With Date and Name of Person Making Change.

Map No.	Subject Palmdale	F.B. 1773 Pg. 123
Sheet Work	W. O. 1576 Tape No. St'd. °F	
Checked	Surveyed by R.L. Willey	
Date	Notes Date 11-52	
	Indexed C. Johnson	



Note: Any Additions or Changes on This Sheet Must be Made or Circled in Red Ink With Date and Name of Person Making Change.

Do not extend notes this side of this line.

RETURN TO
LOS ANGELES COUNTY SURVEYOR
726 LOS ANGELES COUNTY
ENGINEERING BLDG.

76F3095 247 2-51

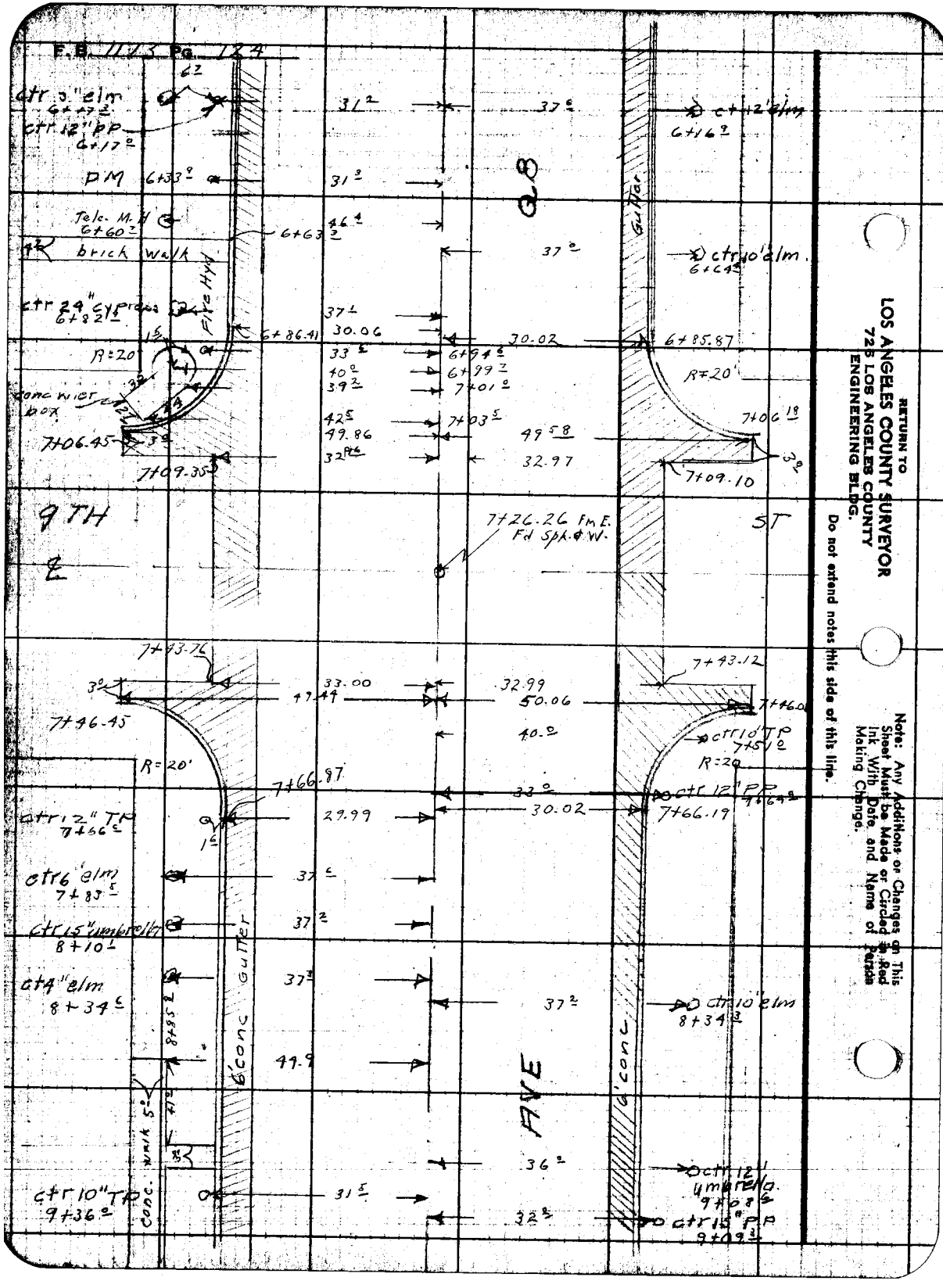
F.B. 1113 Pg. 124
ctr 3" elm 6+47.2
ctr 12" PP 6+17.0
PM 6+33.9
Telc. M.H. 6+60.7
brick walk
ctr 24" cypress 6+82.1
Fire Hyd
R=20'
conc wier box
7+06.45
7+09.35
6+86.41
6+63.3
31.2
31.3
46.4
37.0
37.1
30.06
33.5
40.0
39.2
42.5
49.86
32.96
6+94.5
6+99.7
7+01.0
7+03.5
30.02
49.58
32.97
Q8
Gutter
ctr 12" elm 6+16.9
ctr 10" elm 6+64.5
6+85.87
R=20'
7+06.18
7+09.10
9TH
ST
7+26.26 Fm E. Fd Spk. & W.
7+43.76
7+46.45
33.00
47.44
32.99
50.06
40.0
7+43.12
7+46.01
ctr 10" TP 7+51.0
R=20'
7+66.87
ctr 12" TP 7+66.5
29.99
33.0
30.02
ctr 12" PP 7+64.9
7+66.19
ctr 6" elm 7+83.5
ctr 15" umbrella 8+10.1
ctr 4" elm 8+34.6
8+85.8
6' conc Gutter
37.6
37.2
37.3
37.2
ctr 10" elm 8+34.3
44.9
AVE
6' conc
conc. walk 5.0
36.0
ctr 12" umbrella 9+08.6
ctr 10" TP 9+36.0
31.5
32.3
ctr 15" PP 9+09.3
RETURN TO
LOS ANGELES COUNTY SURVEYOR
725 LOS ANGELES COUNTY
ENGINEERING BLDG.
Do not extend notes this side of this line.
Note: Any Additions or Changes on This Sheet Must be Made or Circled in Red Ink With Date and Name of Person Making Change.

Map No.	W. O. 1576 Tape No. St'd. °F	F.B. 1773 Pg. 125
Office Work	Surveyed by R. L. Willey	
Checked	Notes Date 11-52	
Date	Indexed E. C. Johnson	

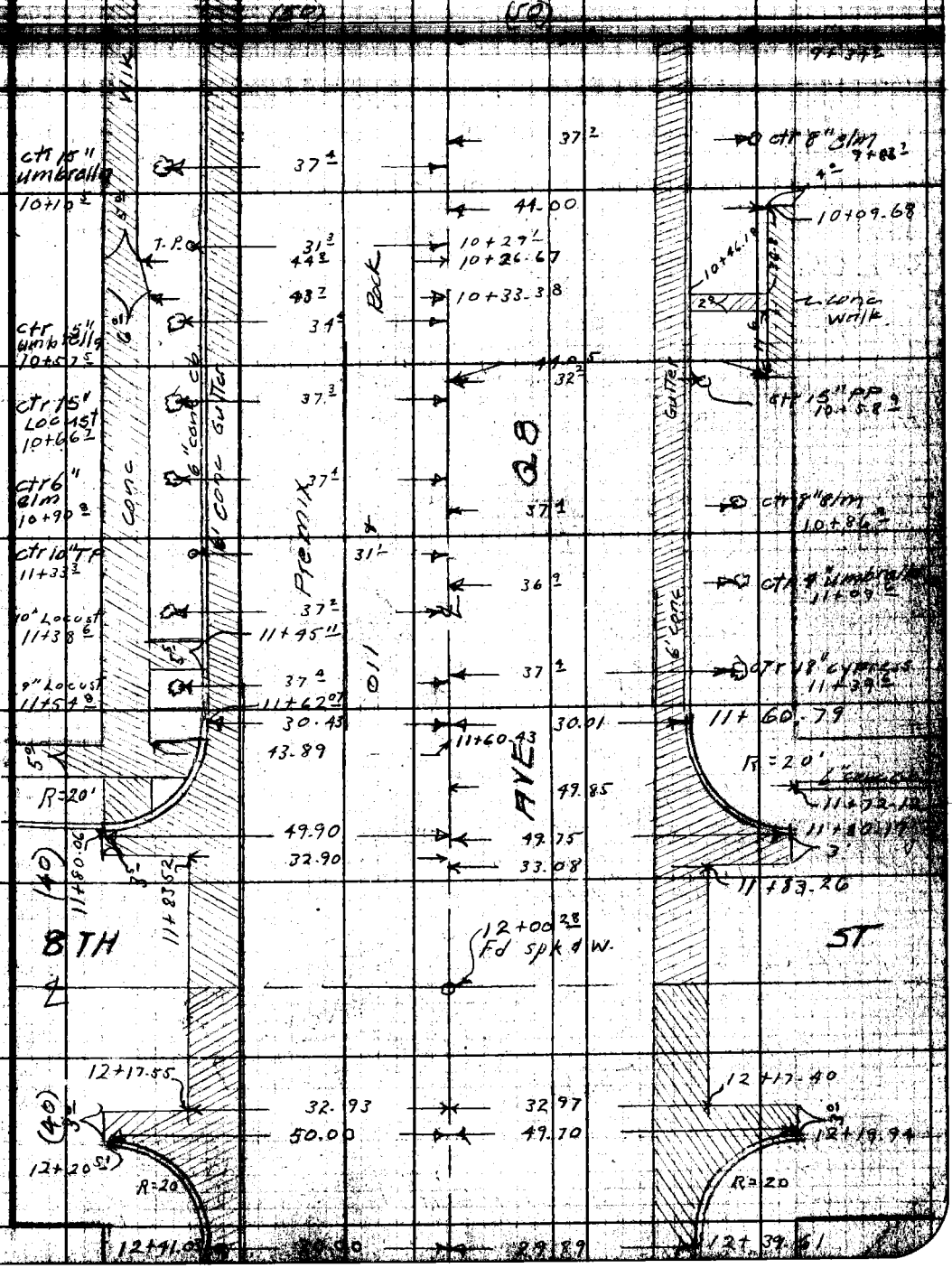

Note: Any Additions or Changes on This Sheet Must be Made or Circled in Red Ink With Date and Name of Person Making Change.

Do not extend notes this side of this line.

RETURN TO
LOS ANGELES COUNTY SURVEYOR
726 LOS ANGELES COUNTY
ENGINEERING BLDG.

76F3095 247 2-51



RETURN TO
LOS ANGELES COUNTY SURVEYOR
725 LOS ANGELES COUNTY
ENGINEERING BLDG.

Do not extend notes this side of this line.

Note: Any Additions or Changes on This Sheet Must be Made or Circled in Red Ink With Date and Name of Person Making Change.

Notes Ck'd by
Map No.
Office Work
Checked
Date

Survey of PALMDALE S.S.
W. O. Tape No. St'd.
Surveyed by R. L. Willey
Notes R. C. B. Date 11-6-52
Indexed

F. B. 1272 PG. 127

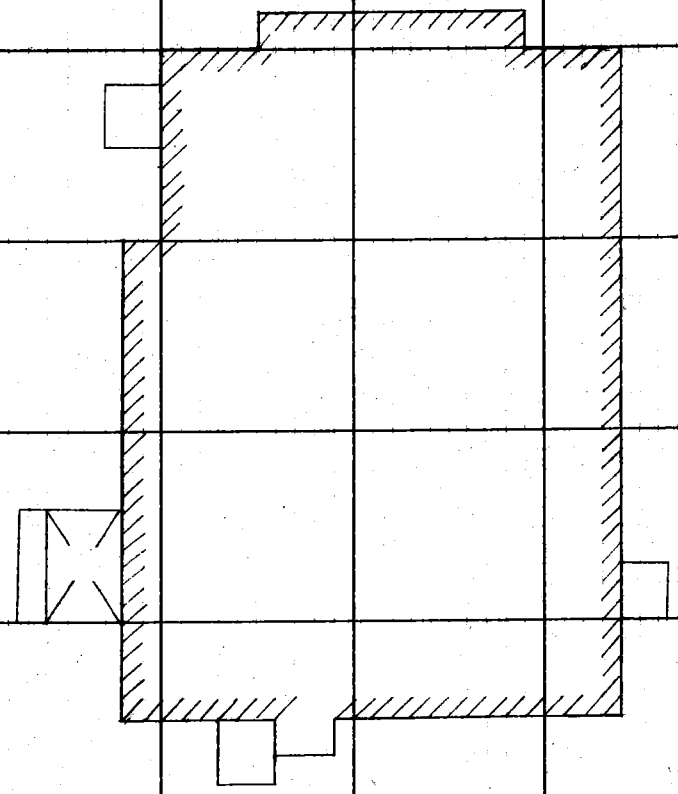

PALMDALE PRESBYTERIAN COMMUNITY CHURCH
1 STORY CONC. BLOCK & FRAME BLDG

Note: Any Additions or Changes on This Sheet Must Be Made or Circled in Red Ink With Date and Name of Person Making Change.

Do not extend notes this side of this line.

RETURN TO
LOS ANGELES COUNTY SURVEYOR
726 LOS ANGELES COUNTY
ENGINEERING BLDG.

76F309S 247 2-51

RETURN TO
LOS ANGELES COUNTY SURVEYOR
725 LOS ANGELES COUNTY
ENGINEERING BLDG.

Note: Any Additions or Changes on This Sheet Must be Made or Circled in Red Ink With Date and Name of Person Making Change.

Do not extend notes this side of this line.

F.B. 1223 PG. 128

Profile No. | Notes Red. | Plotted | Job No. 1576 | Division No. | F.B. 1773 | Pg. 129

Date | Date | Survey of Palmdale SS

Notes Chkd. | Checked | Survey by [illegible]

No. | Date 12/3/52 | Date | Map No. | Indexed C. Johnson | Date

CROSS SECTION

PALMDALE S.S.

C.I. 1576

AVE Q 8

FROM 10TH ST E.

TO

SIERRA HIGHWAY

STATION	B.S.	H.I.	F.S.	ELEV.

NOTE: ANY ADDITIONS OR CHANGES ON THIS SHEET MUST BE MADE OR CIRCLED IN RED INK, WITH DATE AND NAME OF PERSON MAKING CHANGE.

PLEASE RETURN TO

LOS ANGELES COUNTY SURVEYOR

726 LOS ANGELES COUNTY

ENGINEERING BLDG.

Do not extend notes this side of this line.

76L298 307 10-51

76L298 307 10-51

PLEASE RETURN TO

LOS ANGELES COUNTY SURVEYOR
726 LOS ANGELES COUNTY
ENGINEERING BLDG.

NOTE: ANY ADDITIONS OR CHANGES ON THIS SHEET MUST BE MADE OR CIRCLED IN RED INK, WITH DATE AND NAME OF PERSON MAKING CHANGE.

Do not extend notes this side of this line.

STATION	B. S.	H. I.	F. S.	ELEV.	
					B.M. S-4 ELEV. 2645.157 F.B. 1772-103
B.M. S-4	3 85	26449 01		2645 16	Ave Q8 & 10th St. N-W. cor.
0-40			4 07	2644 94	Spk 15' W. of E. End curb ℄ Ave Q & E pL of 10th St. E. to North
29.5 R			4 66	2644 35	edge of pvmt.
46° R			5 0	2644 0	bot. brk
51.4 R.			4 4	2644 6	P.L
0-30			4 02	2644 99	℄ Ave Q8 & E pL of 10th E to South
19.5 L			4 89	2644 12	edge pvmt
24.0 L			3 9	2645 11	top brk
40° L			4 1	44 9	P.L
0+00			3 81	4520	℄ int Ave Q8 & 10th St E.
			4 65	4436	Pvmt. Rt. N.E Cor. E. end Rt
			4 63	4438	" " " " N " "
			4 35	4466	" " S.E " E " "
			4 54	4447	" " " " S " "
			4 29	4472	" " S.W. " " " "
			4 50	4451	Gut " " W end pvmt Rt.
			3 98	4503	top curb " " " " " "
			4 49	4452	Pvmt Rt N.W. " N "
			4 49	4452	Gut " " W " " "
			3 96	4505	top curb " " " " " "
0+30			3 60	4541	℄ Ave Q8 & W. P.L 10th St. E

F.B. 1773 PG. 130 Job No. 1576 Division No. ____ Notes Red. ____ Plotted ____ Profile ____
Survey of Palmdale 55 Date ____ Date ____ No. ____
Survey by P.L. Willey Notes L.V. Smith Notes Chkd. ____ Checked ____ X-Sec. ____
Indexed R.C. Jones Date 11-52 Date ____ Date ____ No. ____

76L298 307 10-51

PLEASE RETURN TO

LOS ANGELES COUNTY SURVEYOR
726 LOS ANGELES COUNTY
ENGINEERING BLDG.

NOTE: ANY ADDITIONS OR CHANGES ON THIS SHEET MUST BE MADE OR CIRCLED IN RED INK, WITH DATE AND NAME OF PERSON MAKING CHANGE.

Do not extend notes this side of this line.

STATION	B. S.	H. I.	F. S.	ELEV.		
0+30						
24' R		264901	414	264487	edge gutter	
30' R			499	264402	bot. gutter	
" "			396	4505	top cb	
50' R			39	451	P.L	
24' L			419	4482	edge gutter & pvmt	
30' L			449	4452	bot gutter	
" L			397	4504	top curb	
50' L			40	450	P.L	
1+00			316	4585	℄	
24' R			386	4515	edge pvmt. & gutter	
24° R			418	4483	gutter	
30' R			354	4547	top curb	
50° R			35	455	P.L	
24° L			366	4535	edge pvmt & gut	
30° L			407	4494	gutter	
30° L			350	4551	top Curb	
50' L			36	454	P.L	
T. P.	560	265118	343	264558		
2+00			475	4643	℄	
24° R			531	4587	edge pvmt & gut.	
30° R			574	4544	Gut	

Profile Notes Red ____ Plotted ____ Job No. 1576 Division No. ____ F.B. 1773 Pg. 131

No. ____ Date ____ Date ____ Survey of [illegible]

X-Sec. Notes Chkd. ____ Checked ____ Survey by [illegible] Notes [illegible]

No. ____ Date ____ Date ____ Map No. ____ Indexed [illegible] Date ____

76L298 307 10-51

PLEASE RETURN TO

LOS ANGELES COUNTY SURVEYOR
726 LOS ANGELES COUNTY
ENGINEERING BLDG.

NOTE: ANY ADDITIONS OR CHANGES ON THIS SHEET MUST BE MADE OR CIRCLED IN RED INK, WITH DATE AND NAME OF PERSON MAKING CHANGE.

Do not extend notes this side of this line.

STATION	B. S.	H. I.	F. S.	ELEV.		
2+00						
30° R		2651 18	504	264614	top Cb.	
50° R			52	460	P.L	
24° L			527	4591	edge pvmt & Gut	
30° L			570	4548	Gut	
"			504	4614	T. Cb.	
50° L			48	464	P.L.	
3+00			423	4695	℄	
24° R			482	4636	edge pvmt & Gut	
30° "			513	4605	Gut	
" "			451	4667	T. Cb.	
50° "			51	461	P.L	
24° L			484	4634	edge pvmt & gut	
30 L			517	4601	Gut	
30° L			449	4669	T. Cb.	
50° L			41	471	P.L.	
4+00			370	4748	℄	
T.P.	613	2653 10	421	264697		
4+00						
24° R			616	4694	edge pvmt. & Gut	
30 "			657	4653	Gut	
30° R			593	4717	T. Cb.	
50° R			60	471	P.L.	

F.B. 1723 PG. 132 Job No. 1576 Division No. Notes Red. Plotted Profile
Survey of Palmdale SS Date Date No.
Survey by R. L. Miller Notes L. V. Smith Notes Chkd. Checked X-Sec.
Indexed R. C. Johnson Date Date Date No.

76L298 307 10-51

PLEASE RETURN TO

LOS ANGELES COUNTY SURVEYOR
726 LOS ANGELES COUNTY
ENGINEERING BLDG.

NOTE: ANY ADDITIONS OR CHANGES ON THIS SHEET MUST BE MADE OR CIRCLED IN RED INK, WITH DATE AND NAME OF PERSON MAKING CHANGE.

Do not extend notes this side of this line.

STATION	B. S.	H. I.	F. S.	ELEV.		
4+00 24' L		265310	615	264695	edge pvmt & Gut	
30' L			649	4661	Gut	
" L			587	4723	T. Cb.	
50° L			59	472	P.L	
5+00			504	4806	℄	
24° R			553	4757	edge pvmt & Gut	
30° R			585	4725	Gut.	
" "			524	4786	t. Cb	
50° R			47	483	P.L	
24° L			562	4748	edge pvmt & Gut	
30' L			588	4722	Gut	
" "			528	4782	T. Cb.	
50° L			51	480	P.L	
6+00			446	4864	℄	
24° R			503	4807	edge pvmt. & Gut	
30° R			528	4782	Gut	
" "			460	4850	t. Cb.	
50° R			38	493	P.L.	
24° L			503	4807	edge pvmt. & Gut	
30° L			529	4781	Gut	
" "			471	4839	T. Cb.	

Profile
No. ____ Date ____ Notes Red ____ Plotted ____ Job No. 1576 Division No. ____
X-Sec. Date ____ Date ____ Survey of ____
No. ____ Date ____ Notes Chkd ____ Checked ____ Survey by E. Hilley Notes ____ Date ____
Date ____ Date ____ Map No. ____ Indexed C. Johnson Date ____

F.B. 1773 Pg. 133

76L298 307 10-51

PLEASE RETURN TO

LOS ANGELES COUNTY SURVEYOR
726 LOS ANGELES COUNTY
ENGINEERING BLDG.

NOTE: ANY ADDITIONS OR CHANGES ON THIS SHEET MUST BE MADE OR CIRCLED IN RED INK, WITH DATE AND NAME OF PERSON MAKING CHANGE.

Do not extend notes this side of this line.

STATION	B. S.	H. I.	F. S.	ELEV.		
6+00 50° L		265310	35	26496		
T. P.	588	265447	451	264[illegible]59		
6+92 26			529	264918	℄ Ave Q 8 & E. P.L. 9th ST E.	
24° R			584	4863	edge pvmt & Gut	
30 6 "			613	4834	Gut	
30 6 "			560	4887	top Cb.	
50° "			52	493	P.L	
24° L			581	4866	edge pvmt & Gut	
30 6 "			614	4833	Gut	
" "			557	4890	t. Cb	
50° L			54	491	P.L	
7+00			523	4924	℄	
7+26 26			510	4937	℄ int.	
			616	4831	Gut N. E cor E end Cb. Rt.	
			560	4887	T. Cb. " " " " " "	
			621	4826	Gut " " N " " "	
			557	4890	T. Cb. " " " " " "	
			611	4836	Gut S. E " E. " " "	
			558	4889	T. Cb. " " " " " "	
			594	4843	Gut " " S. " " "	
			531	4916	T. Cb. " " " " " "	

F.B. 1773 PG. 134 Job No. 1576 Division No. Notes Red. Plotted No. Profile
Survey of Palmdale JS Date Date X-Sec.
Survey by R. L. Willey Notes L. V. Smith Notes Chkd. Checked
Indexed C. Johnson Date Date No.

761298 307 4-50

PLEASE RETURN TO
LOS ANGELES COUNTY SURVEYOR
726 LOS ANGELES COUNTY ENGINEERING BLDG.

NOTE: ANY ADDITIONS OR CHANGES ON THIS SHEET MUST BE MADE OR CIRCLED IN RED INK, WITH DATE AND NAME OF PERSON MAKING CHANGE.

Do not extend notes this side of this line.

STATION	B. S.	H. I.	F. S.	ELEV.		
					Curb Returns Ave Q & 9th St E	
		2654.47	5.82	2648.65	Gut S.-W. cor	S end Cb
			5.19	4928	t. Cb. " "	" " "
			5.74	4873	Gut " "	W " "
			5.12	4935	top Cb. " "	" " "
			5.80	4867	Gut N.-W. "	N " "
			5.14	4933	top Cb. " "	" "
			5.74	4973	Gut " "	W "
			5.12	4935	t. Cb. " "	" "
7+00 29	7+60 29		4.91	4956	℄ Ave Q & F. W. PL	
24' R			5.41	4906	edge pvmt & gut	
30 & R			5.81	4866	Gut	
" "			5.15	4932	t. Cb.	
50' R			4.8	497	PL	
24' L			5.48	4899	edge pvmt & gut	
30 & L			5.81	4866	Gut	
" "			5.20	4927	t. Cb.	
50'			4.4	501	PL	
B.M.S-15	5.95	2655.36	5.06	2649.41	B.M. S-15 F.B. 1772 — 19x. Ave Q & 9th St E S.W. cor Ld & PK S.W. w. end C.R.	
8+00	8+00		5.56	4980	℄	
24' R	24 & R		6.09	4927	edge pvmt & Gut	

Profile No. ____ Date ____ Plotted ____ Date ____ Job No. 1576 Division No. ____
Notes Red ____ Date ____ Notes Check ____ Date ____ Checked ____ Date ____ Survey of ____ Map No. ____ Date ____
Survey by ____ Date ____ Notes Transcribed ____ Date ____

F. B. 1773 Pg. 135

76L298 307 4-50

PLEASE RETURN TO
LOS ANGELES COUNTY SURVEYOR
726 LOS ANGELES COUNTY ENGINEERING BLDG.

NOTE: ANY ADDITIONS OR CHANGES ON THIS SHEET MUST BE MADE OR CIRCLED IN RED INK, WITH DATE AND NAME OF PERSON MAKING CHANGE.

Do not extend notes this side of this line.

STATION	B. S.	H. I.	F. S.	ELEV.	Left	Rt
8+00 30° R		2655.36	6.53	264883	Gut	
" "			5.88	4948	T. Cb.	
50° "			5.7	497	P.L.	
24° L			6.19	4917	edge pvmt & gut	
30° L			6.38	4898	Gut	
" L			5.81	4955	t. Cb.	
50° L			5.0	504	P.L.	
9+00			4.94	5042	℄	℄
24° R			5.46	4990	edge pvmt & gut	
30° R			5.92	4944	Gut	
30° R			5.23	5013	t. Cb	
50° R			4.71	5165	P.L. & back walk	
24° L			5.54	4982	edge pvmt. & Gut	
30° L			5.72	4964	Gut	
30° L			5.02	5034	t. Cb.	
50° L			4.5	509	P.L.	
10+00			4.27	5109	℄	
24° R			4.76	5060	edge pvmt & Gut	
30° R			5.32	5004	Gut	
30° R			4.69	5067	t. Cb.	
50° R			4.38	5098	P.L. & back walk	

F. B. 1773 PG. 136 Job No. 1576 Division No. Notes Red. Plotted Profile
Survey of Palmdale 55 Date Date No.
Survey by P.L. Willey Notes LV Smith Notes Chkd. Checked X-Sec.
Indexed K. C. Johnson Date Date Date No.

76L298 307 4-50

PLEASE RETURN TO
LOS ANGELES COUNTY SURVEYOR
726 LOS ANGELES COUNTY ENGINEERING BLDG.

NOTE: ANY ADDITIONS OR CHANGES ON THIS SHEET MUST BE MADE OR CIRCLED IN RED INK, WITH DATE AND NAME OF PERSON MAKING CHANGE.

Do not extend notes this side of this line.

STATION	B. S.	H. I.	F. S.	ELEV.	
10+00					
24°L		2655 36	4 82	265054	edge pvmt. & Gut
30°L			5 00	5036	Gut
30°L			4 38	5098	T.Cb.
50°L			3 8	516	P.L.
T.P.	5 75	2657 29	3 92	265154	
11+00			5 38	265191	℄
24°R			5 93	5136	edge pvmt. & Gut
30°R			6 38	5091	Gut
30 R	30°R		5 65	5164	T.Cb.
50°R			5 39	5190	P.L. & back of walk
24°L			5 95	5134	edge pvmt. & Gut
30°L			6 26	5103	Gut
30°L			5 55	5174	T.Cb.
50°L			5 3	520	P.L.
11 + 60 28			4.83	5246	℄ Ave Q 8 & E. P.L. 8th St E
24°R			5.46	5183	edge pvmt. & Gut
30°R			5 77	5152	Gut
30°R			5 31	5198	T.Cb.
50°R			5 25	5204	P.L. & back walk
24°L	24°L		5 42	5187	edge pvmt. & Gut
30°L	30°L		5 76	5153	Gut

Profile Notes Red. Plotted Job No. 1576 Division No.
No. Date Date Survey of
Notes Chkd. Checked Survey by
No. Date Date Map No. Indexed C. Johnson Date

F. B. 1773 Pg. 137

76L298 307 4-50

PLEASE RETURN TO
LOS ANGELES COUNTY SURVEYOR
726 LOS ANGELES COUNTY ENGINEERING BLDG.

NOTE: ANY ADDITIONS OR CHANGES ON THIS SHEET MUST BE MADE OR CIRCLED IN RED INK, WITH DATE AND NAME OF PERSON MAKING CHANGE.

Do not extend notes this side of this line.

STATION	B. S.	H. I.	F. S.	ELEV.		
11+60 28 30° L		265729	512	265217	T. Cb	
50° L			52	521	P.L	
12+00 28			448	5281	℄ int Ave Q8 &	8th ST. E.
			575	5154	Gut N. E cor	E. end CR.
			529	5200	T. Cb. " "	" " "
			565	5164	Gut " "	N " "
			531	5198	T. Cb " "	" " "
			575	5154	Gut S. E "	E " "
			512	5217	T. Cb. " "	" " "
			549	5180	Gut "	S. " "
			505	5224	T. Cb. " "	" " "
			496	5233	Gut N. W "	N " "
			454	5275	T. Cb " "	" " "
			494	5235	Gut. " "	W " "
			446	5283	T. Cb. " "	" " "
			485	5244	Gut. S. W. "	S. " "
			446	5283	T. Cb " "	" " "
			487	5242	Gut " "	W " "
			423	5306	T. Cb. " "	" " "
12+40 28			408	5321	℄ Ave Q8 & W PL	8th St. E
24° R			459	5270	edge pvmt & Gut	

F. B. 1773 Pg. 138 Job No. 1576 Division No. Notes Red. Plotted Profile
Survey of Palmdale 55 Date Date No.
Survey by P.L. Wiley Notes L V 51 Notes Chkd. Checked X-Sec.
Indexed R. C. Johnson Date Date Date No.

76L298 307 4-50

PLEASE RETURN TO
LOS ANGELES COUNTY SURVEYOR
726 LOS ANGELES COUNTY ENGINEERING BLDG.

NOTE: ANY ADDITIONS OR CHANGES ON THIS SHEET MUST BE MADE OR CIRCLED IN RED INK, WITH DATE AND NAME OF PERSON MAKING CHANGE.

Do not extend notes this side of this line.

STATION	B. S.	H. I.	F. S.	ELEV.		
12+40 28 30° R		2651.29	5.01	2652.28	Gut	
" "			4.48	5281	t-Cb.	
50° R			4.4	529	PL	
24° R			4.56	5273	edge pvmt & Gut	
30° R			4.83	5246	Gut	
30° R			4.23	5306	t-Cb.	
50 R			3.9	534	P.L	
13+00	13+00		3.39	5390	℄	
24 R	24° R		3.98	5331	edge pvmt & Gut	
30° R			4.26	5303	Gut	
30° R			3.66	5363	t-Cb.	
50° R			3.5	538	P.L	
24° L			3.94	5335	edge pvmt & Gut	
30° L			4.22	5307	Gut	
30° L			3.44	5385	t-Cb.	
50° L.		✓	3.16	5413	P.L	
T-P.	5.67	2659.63	3.33	2653.96		
			12.6	470	Conduit c/o. in telephone vault N. [illegible]	
			14.95	4468	Floor of vault	
13+82.51	13+82.51		4.82	5481	℄ Pit R & E. P.L. Sierra [illegible]	
24° R	24° R		5.12	5451	edge pvmt & Gut	

Profile No. ____ Notes Red. ____ Plotted ____ Job No. 1576 Division No. ____ F. B. 1773 Pg. 132
Date ____ Date ____ Survey of ____
Notes Chkd. ____ Checked ____ Survey by E. Hulbert, Rodman & Chas. H. [illegible]
Date ____ Date ____ Map No. ____ Indexed ____ Date ____

76L298 307 4-50

PLEASE RETURN TO
LOS ANGELES COUNTY SURVEYOR
726 LOS ANGELES COUNTY ENGINEERING BLDG.

NOTE: ANY ADDITIONS OR CHANGES ON THIS SHEET MUST BE MADE OR CIRCLED IN RED INK, WITH DATE AND NAME OF PERSON MAKING CHANGE.

Do not extend notes this side of this line.

F.B. 1778 Pg. 12 Job No. 1576 Division No. Profile
Survey of Palmdale 55 Plotted No.
Survey by E. Hilley Notes L. V. Smith Date Notes Red. X-Sec.
Indexed J. C. Jones Date Date Notes Chkd. Checked No.
Date Date

STATION	B. S.	H. I.	F. S.	ELEV.		
13+82 5'						
30° R		2659.63	5.60	5403	Gut	
30° R			5.08	5455	T.Cb.	
50° R			4.67	5496	P.L. back walk	
24° L			4.35	5478	edge pvmt. & Gut.	
30° L			5.31	5432	Gut	
30° L			4.73	5490	T.Cb.	
50' L			4.33	5530	P.L	
13+90.9			6.41	5322	Top 3" Water line in M.H. 0.8 N of ℄	
			6.9	527	Floor of chamber	" " " "
14+03 5			4.70	5493	℄ Cross gut	
14+22 5'			4.29	5534	℄ int Sierra Hwy & Ave Q 8	
			5.54	5409	Gut N-E cor E end CR	
			5.03	5460	T.Cb " " "	" "
			5.48	5415	Gut " " N	" "
			5.01	5462	T.Cb. " " "	" "
			5.43	5420	Gut S-E cor E	" "
			4.78	5485	T.Cb. " " "	" "
			4.99	5464	Gut " " S	" "
			4.58	5505	T.Cb. " " "	" "
14+27 5			4.27	5536	℄ Ave Q 8. & Crown pvmt Sierra Hwy.	
14+46 5			4.84	5479	℄ edge pvmt & cross gut	

76L298 307 3M 11-48

PLEASE RETURN TO
LOS ANGELES COUNTY SURVEYOR
726 HIGGINS BLDG.

NOTE: ANY ADDITIONS OR CHANGES ON THIS SHEET MUST BE MADE OR CIRCLED IN RED INK, WITH DATE AND NAME OF PERSON MAKING CHANGE.

Do not extend notes this side of this line.

STATION	B. S.	H. I.	F. S.	ELEV.	
14+52.5		2659.63	5.37	2654.26	Gut
31.3 R			5.51	54.12	Gut
"			4.88	54.75	T. Cb.
30.5 L			5.25	54.38	Gut
" "			4.61	55.02	T. Cb
14+62.5			4.95	54.68	℄ Ave Q 8 & W. P.L. Sierra Hwy
25° R			5.00	54.63	edge pvmt
50° R		50° R	4.82	54.81	P.L.
25° L		25° L	4.82	54.81	edge pvmt
30° L			4.82	54.81	bot brk
50° L			4.22	55.41	P.L.
B.M S-24			6.48	2653.15	B.M. S-24 8th St. E. & Ave Q 8 S.W. C.O.R. spk in Ld. 5' W. of W. end C.R. 53.57

Profile
Notes Red ____ Plotted ____ Job No. 1576 Division No. ____
X-Sec. Date ____ Date ____ Survey by R.L. Willey Notes L.V.S. Date 11-5-2
No. Notes Chkd. ____ Checked ____ Map No. ____ Inspector C. Johnson Date ____

F.B. 1773 Pg. 141

F.B. 1773 PG 172

Job No. _____ Division No. _____ Notes Red _____ Plotted _____ Profile

Survey of _____ Date _____ Date _____ No. _____

Survey by _____ Notes _____ Notes Chkd _____ Checked _____ X-Sec.

Indexed _____ Date _____ Date _____ Date _____ No. _____

STATION	B.S.	H.I.	F.S.	ELEV.	

76L298 307 3M 11-48

PLEASE RETURN TO

LOS ANGELES COUNTY SURVEYOR

726 HIGGINS BLDG.

NOTE: ANY ADDITIONS OR CHANGES ON THIS SHEET MUST BE MADE OR CIRCLED IN RED INK, WITH DATE AND NAME OF PERSON MAKING CHANGE.

Do not extend notes this side of this line.

Notes Ck'd by
Maps No.
Office Work
Checked
Date

Survey of Palmdale SS
W. O. Tape No. St'd °F
Surveyed by R. L. Willey
Notes " Date 11-52
Indexed C. Johnson

F. B. 1773 Pg. 143

TOPOGRAPHY
AVE Q 9
FROM 10TH ST E
TO SIERRA HWY
CI1576

Note: Any Additions or Changes on This Sheet Must Be Made or Circled in Red Ink With Date and Name of Person Making Change.

Do not extend notes this side of this line.

RETURN TO
LOS ANGELES COUNTY SURVEYOR
726 LOS ANGELES COUNTY
ENGINEERING BLDG.

78F3095 247 2-51

F.B. 1723 PG. 144

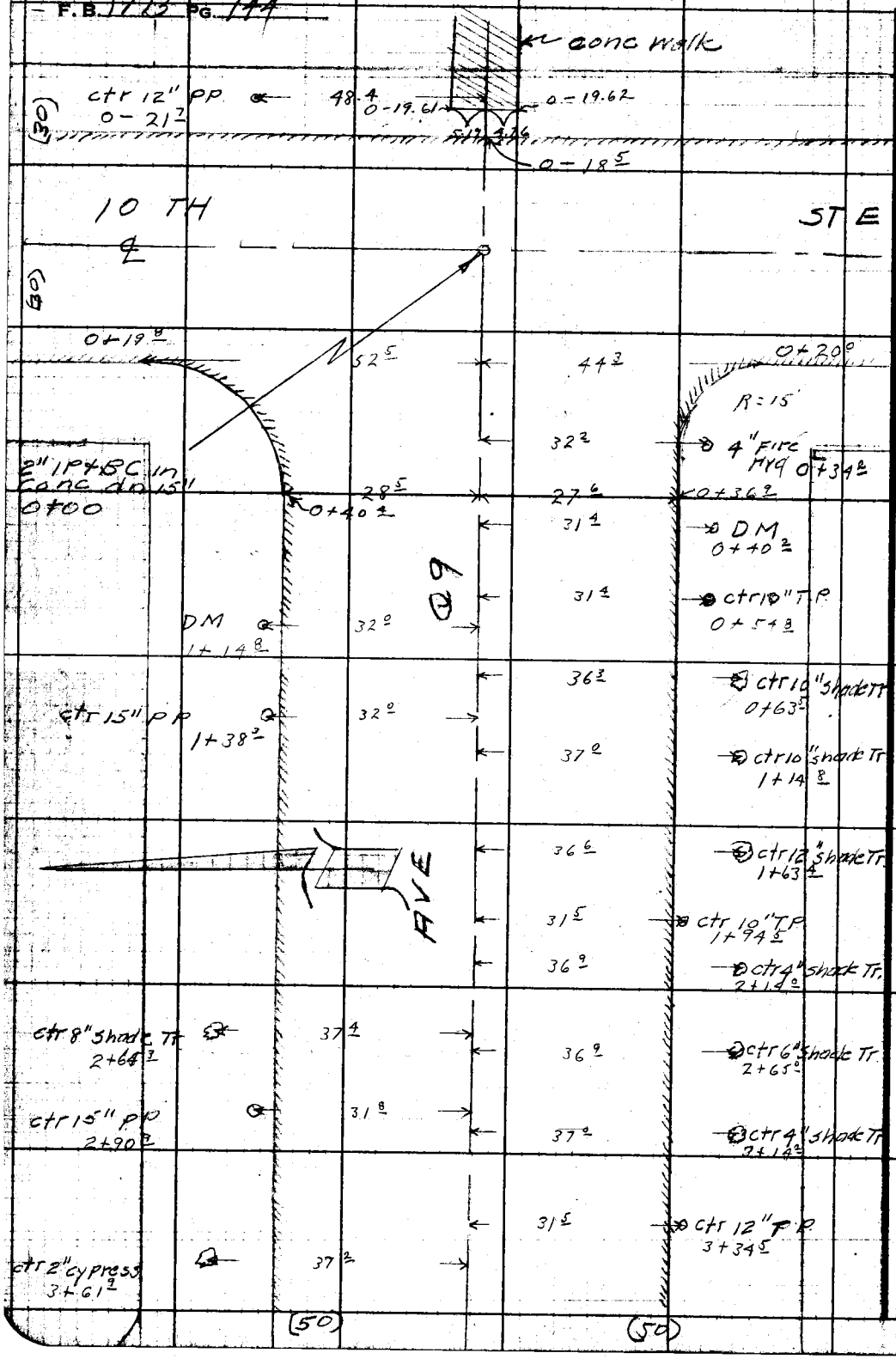

RETURN TO
LOS ANGELES COUNTY SURVEYOR
725 LOS ANGELES COUNTY
ENGINEERING BLDG.

Do not extend notes this side of this line.

Note: Any Additions or Changes on This Sheet Must be Made or Circled in Red Ink With Date and Name of Person Making Change.

F.B. 1773 Pg. 145

Map No.
Checked

Survey of Palmdale SS
W.O. 1576 Tape No. St'd. °F
Surveyed by Ed Walley
Notes " Date 11 52
Indexed C. Johnson

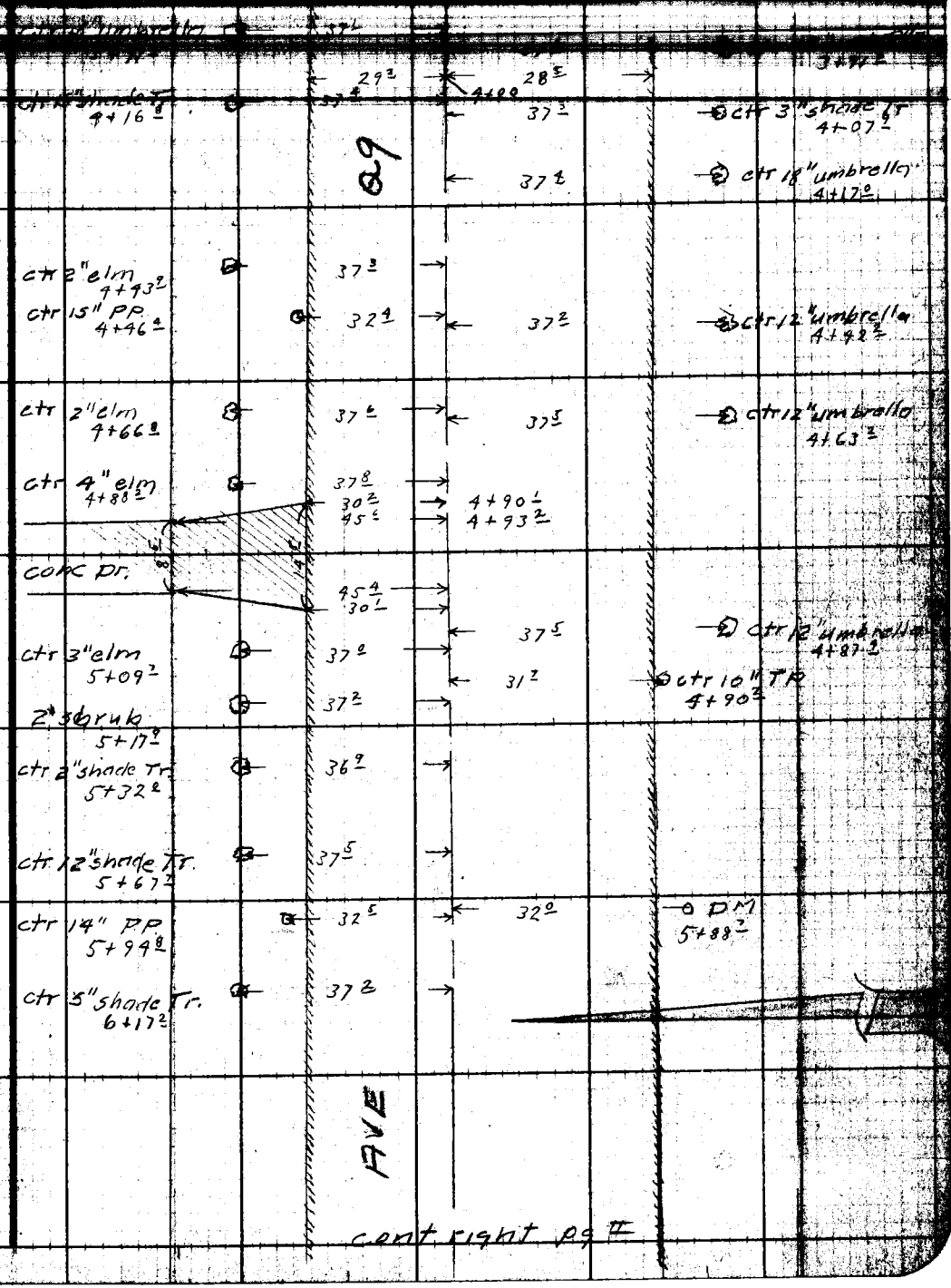

cont right pg II

Note: Any Additions or Changes on This Sheet Must be Made or Circled in Red Ink With Date and Name of Person Making Change.

Do not extend notes this side of this line.

RETURN TO
LOS ANGELES COUNTY SURVEYOR
726 LOS ANGELES COUNTY
ENGINEERING BLDG.

76F3096 247 2-51

F.B. 1773 Pg. 146

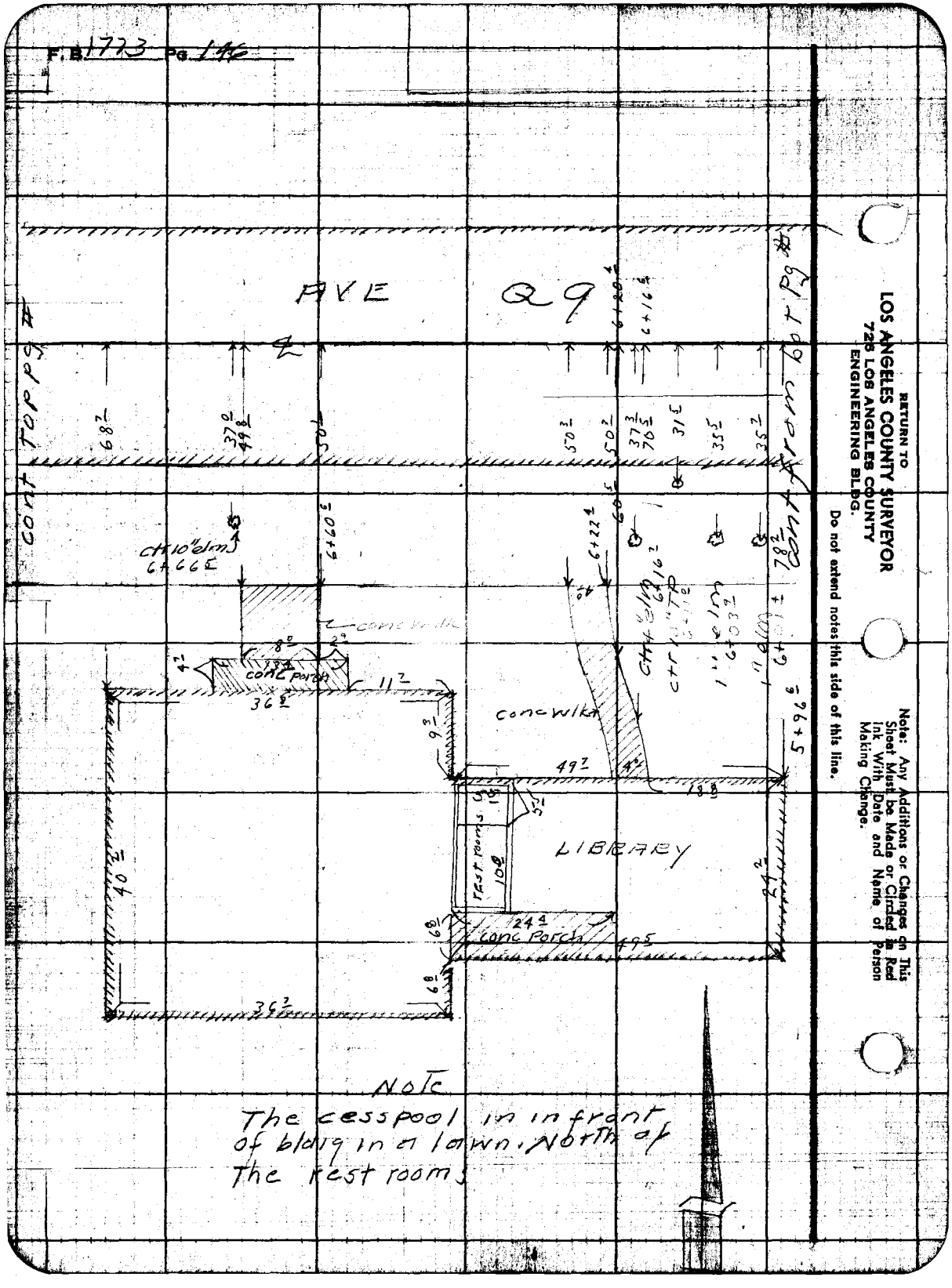

76F309S 247 2-51

RETURN TO
LOS ANGELES COUNTY SURVEYOR
726 LOS ANGELES COUNTY
ENGINEERING BLDG.

Note: Any Additions or Changes on This Sheet Must be Made or Circled in Red Ink With Date and Name of Person Making Change.

Do not extend notes this side of this line.

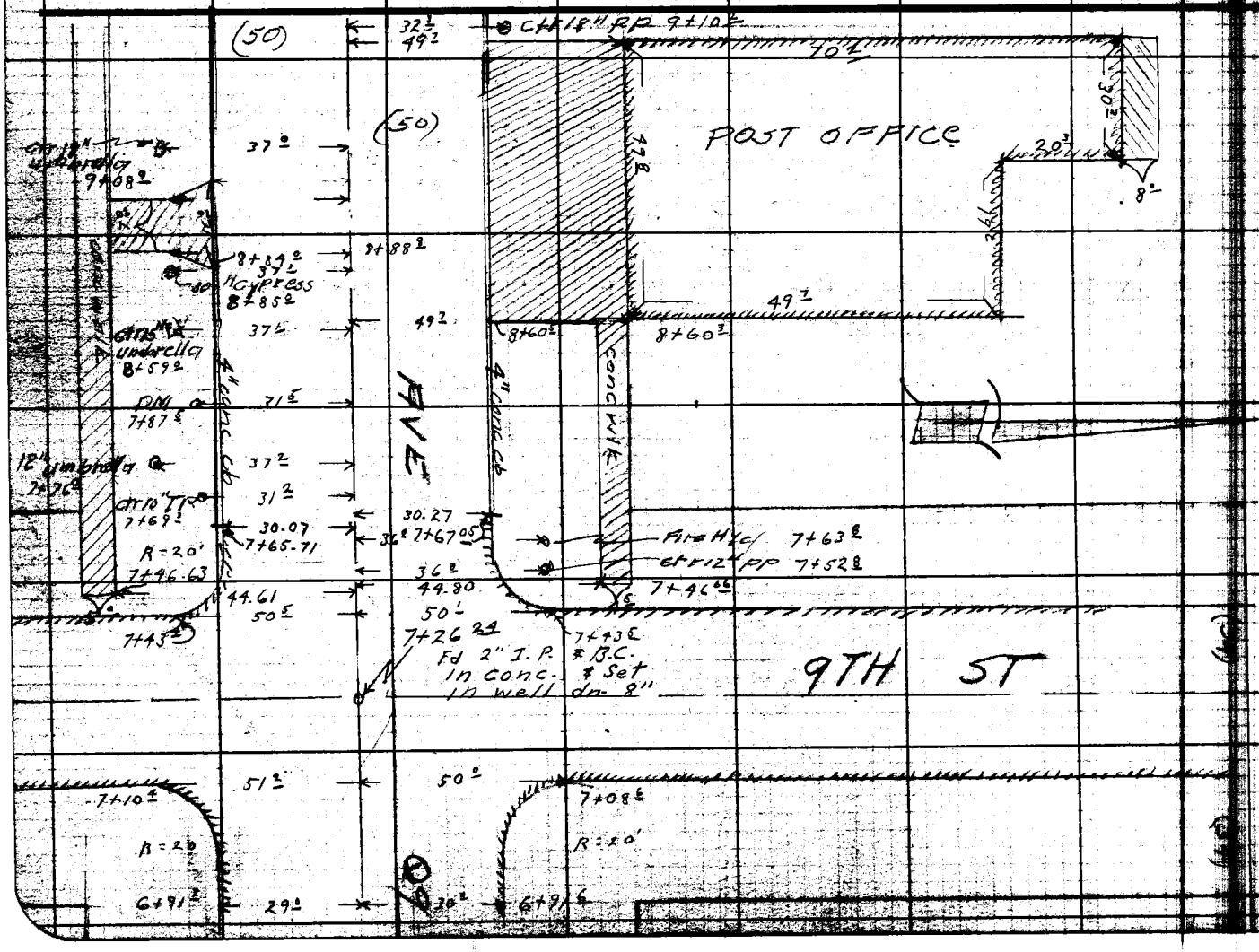

Notes Ck'd by
Map No.
Office Work
Checked

Survey of Pomerantz
W. O. 1576 Tape No. Sta'd °F
Surveyed by R. L. Willey
Notes 11 Date 11-52

F.B. 1773 Pg. 140

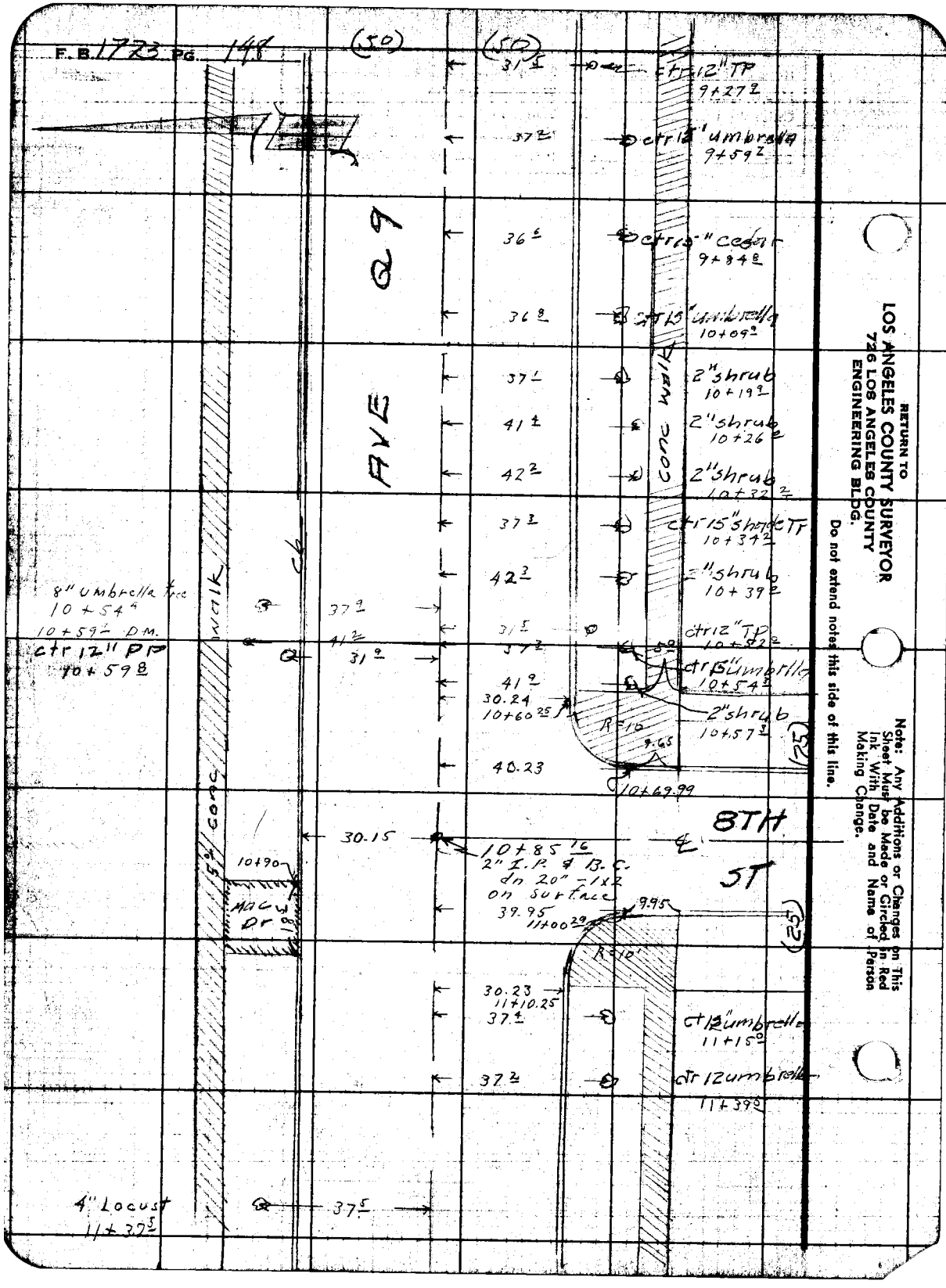

RETURN TO
LOS ANGELES COUNTY SURVEYOR
726 LOS ANGELES COUNTY
ENGINEERING BLDG.

Do not extend notes this side of this line.

Note: Any Additions or Changes on This Sheet Must be Made or Circled in Red Ink With Date and Name of Person Making Change.

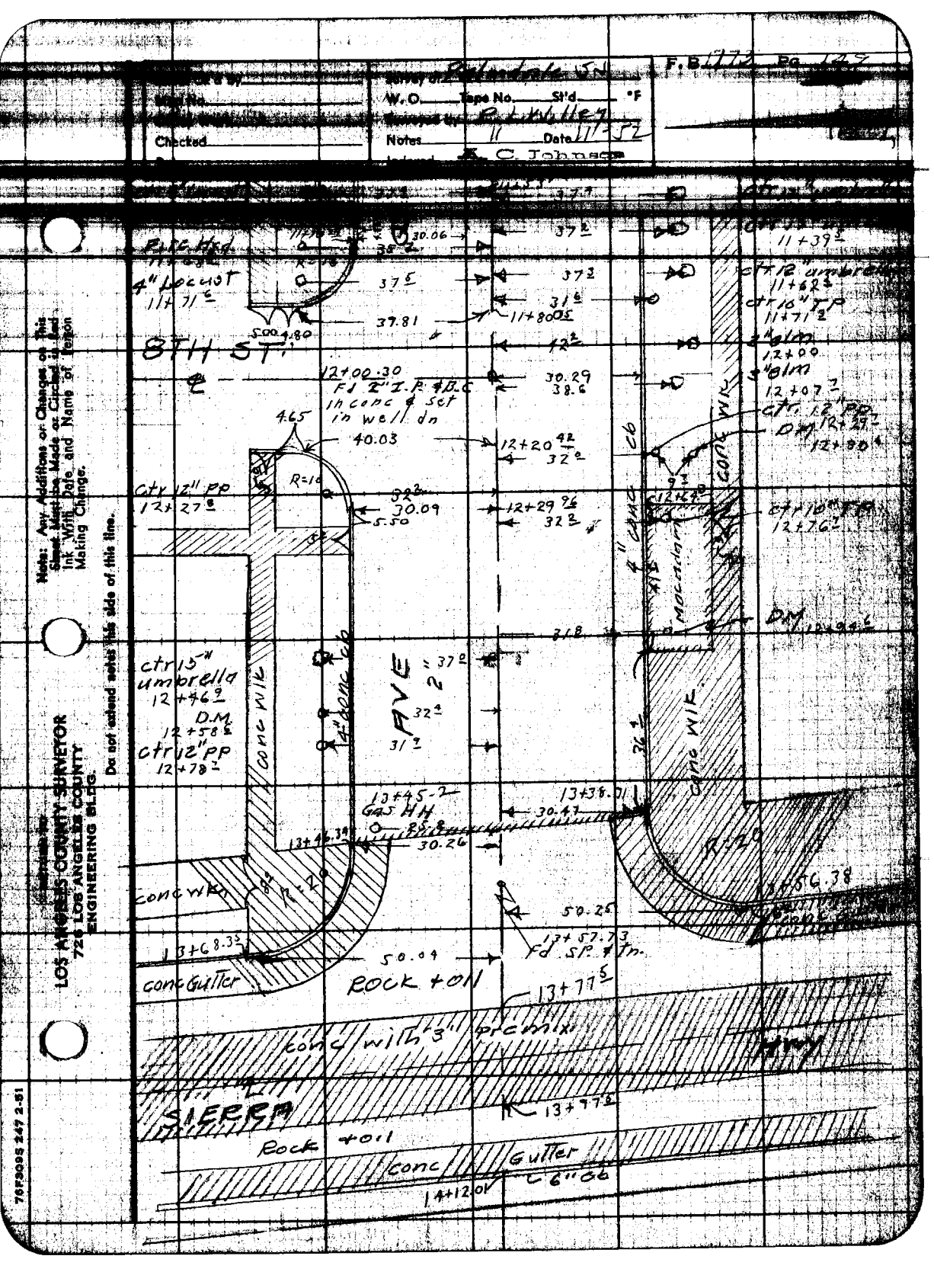

Survey of Palmdale SN
F.B. 1772 Pg. 149
W.O. Tape No. St'd °F
Surveyed by R. L. Willey
Checked
Notes 11 Date 11-52
Indexed K. C. Johnson
Fire Hyd
4" Locust
11+71.6
8TH ST.
12+00.30
Fd 2" I.P. & B.C. in conc & set in well dn
4.65
40.03
12+20.42
32.0
Ctr 12" PP
12+27.8
30.09
5.50
12+29.96
32.2
ctr 15" umbrella
12+46.9
D.M.
12+58.5
ctr 12" PP
12+78.7
conc wlk
4" conc cb
AVE
13+45.2
Gas HH
13+46.34
30.26
13+38.01
30.47
conc wlk
13+68.35
conc Gutter
50.04
ROCK + OIL
50.25
13+57.73
Fd SP. & Tn.
13+77.5
conc with 3" premix
SIERRA
13+97.5
Rock + oil
conc Gutter
14+12.01
6" cb
11+39.5
ctr 12" umbrella
11+62.3
ctr 10" TP
11+71.2
12+00
12+07.7
ctr 12" PP
DM 12+29.7
12+30.4
ctr 10" TP
12+76.7
DM 12+94.6
4" conc cb
Macadam
conc wlk
R=20
13+56.38
Note: Any Additions or Changes on This Sheet Must be Made or Circled in Red Ink With Date and Name of Person Making Change.
Do not extend notes this side of this line.
LOS ANGELES COUNTY SURVEYOR
726 LOS ANGELES COUNTY ENGINEERING BLDG.
76F3095 247 2-51

RETURN TO
LOS ANGELES COUNTY SURVEYOR
725 LOS ANGELES COUNTY
ENGINEERING BLDG.

Note: Any Additions or Changes on This Sheet Must be Made or Circled in Red Ink With Date and Name of Person Making Change.

Do not extend notes this side of this line.

F.B. 1723 Pg. 118

Profile	Notes Red.	Plotted	Job No. 1576	Division No.	F. B. 1773	Pg. 147
	Date	Date	Survey of Palmdale S.S.			
X-Sec.	Notes Chkd.	Checked	Survey by R.L. Willey	Notes L. Smith	Date	
No.	Date	Date	Map No.	[redacted]	Date	

CROSS SECTIONS
PALMDALE S.S
C.I. 1576
AVE Q9
FROM 10TH ST. E.
TO
SIERRA HIGHWAY

STATION	B. S.	H. I.	F. S.	ELEV.

NOTE: ANY ADDITIONS OR CHANGES ON THIS SHEET MUST BE MADE OR CIRCLED IN RED INK, WITH DATE AND NAME OF PERSON MAKING CHANGE.

Do not extend notes this side of this line.

PLEASE RETURN TO
LOS ANGELES COUNTY SURVEYOR
726 LOS ANGELES COUNTY ENGINEERING BLDG.

76L298 307 4-50

76L298 307 4-50

PLEASE RETURN TO
LOS ANGELES COUNTY SURVEYOR
726 LOS ANGELES COUNTY ENGINEERING BLDG.

NOTE: ANY ADDITIONS OR CHANGES ON THIS SHEET MUST BE MADE OR CIRCLED IN RED INK, WITH DATE AND NAME OF PERSON MAKING CHANGE.

Do not extend notes this side of this line.

STATION	B. S.	H. I.	F. S.	ELEV.	AV 5	
AV 5 BM-S-~~L~~	721	2651 30		2644 09	BM-S-~~L~~ F.B. 1752-104 10th ST. E & Ave Q 9 ℄ Int. 2" I.P. & B.C. in Conc. DN 18" in well	
0-30			566	2645 64	℄ prod E to E pL	10th St. E
0-19.6			561	2645 69	" " " " edge walk to school	
0-17.2			578	2645 52	edge pvmt & Cut	
0+00			556	2645 74	℄ int 10th St. E & Ave Q 10	
			605	2645 22	Pvmt. Rt. N W. cor N end	
			596	2645 34	" " " " W "	
			592	2645 38	" " SW " S "	
			571	2645 59	" " " " W "	
0+20.6			601	2645 29	℄ cross Cut	
0+30			582	4548	℄ Ave Q 10 & E P.L	10th St E
29.5 R			610	4520	edge pvmt & bot brk	
40.0 R			55	458	top brk	
50.0 R			53	460	P.L	
31.1 L			580	4550	edge pvmt. & bot brk	
37.0 L			52	461	top brk	
50.0 L			51	462	P.L	
1+00			486	4644	℄	
27.4 R			558	4572	N. edge pvmt & bot brk	
35.6 R			49	464	Top brk	

F.B. 1723 Pg. 3/50 Job No. 1576 Division No. Notes Red. Plotted Profile
Survey of Palmdale S.S. Date Date No.
Survey by R. L. Willey Notes L. V. Smith Notes Chkd. Checked X-Sec.
Indexed C. Johnson Date Date Date No.

76L298 307 4-50

PLEASE RETURN TO
LOS ANGELES COUNTY SURVEYOR
726 LOS ANGELES COUNTY ENGINEERING BLDG.

NOTE: ANY ADDITIONS OR CHANGES ON THIS SHEET MUST BE MADE OR CIRCLED IN RED INK, WITH DATE AND NAME OF PERSON MAKING CHANGE.

Do not extend notes this side of this line.

STATION	B. S.	H. I.	F. S.	ELEV.	
1+00 50° R		2651 30	4 7	26466	P.L.
29° L			5 38	4592	S. edge pvmt. & bot brk
35° L			4 7	466	Top brk
50° L.			4 7	466	P.L.
2+00			4 02	4728	℄
27° R			4 90	4640	N. edge pvmt & bot brk
32° R.			4 5	468	Top brk
50° R			4 5	468	P.L
29° L.			4 52	4678	S. edge pvmt & bot brk
35° L			3 5	478	Top brk
50° L			3 9	474	P.L.
3+00			3 28	4802	℄
28° R			4 14	4716	N. edge pvmt & bot brk
32° R			3 3	480	Top brk
50° R			3 3	480	P.L
29° L.			3 81	4749	S. edge pvmt. & bot brk
33° L.			2 7	486	Top brk
50° L.			2 7	486	P.L
T. P.	5 09	2653 12	3 27	264803	
4+00			4 36	4876	℄
28° R.			5 07	4805	N. edge pvmt. & bot brk

Profile Notes Red. Plotted Job No. 1576 Division No.
No. Date Date Survey of Kennewick
X-Sec. Notes Chkd. Checked Survey by BLW Notes LKS Date 11-5-2
No. Date Date Map No. Indexed Date

F. B. 1773 Pg. 651

76L298 307 4-50

PLEASE RETURN TO
LOS ANGELES COUNTY SURVEYOR
726 LOS ANGELES COUNTY ENGINEERING BLDG.

NOTE: ANY ADDITIONS OR CHANGES ON THIS SHEET MUST BE MADE OR CIRCLED IN RED INK, WITH DATE AND NAME OF PERSON MAKING CHANGE.

Do not extend notes this side of this line.

STATION	B. S.	H. I.	F. S.	ELEV.		
4+00 50° R		2653 12	44	2648 7	P.L. & top brk	
175° R.			49	482		
29° L.			490	4822	S. edge pvmt & bot brk	
32° L			38	493	top brk	
50° L			33	498	P.L	
L			36	495		
5+00			373	4939	℄	
29° R.			447	4865	N. edge pvmt & bot brk	
50° R.			38	493	P.L. & top brk	
29° L			413	4899	S. edge pvmt. & bot brk	
35° L			34	497	top brk	
50° L			27	504	P.L	
T. P.	630	2655 95	347	26[illegible]65		
			44	516	Ground S.E. cor. L.A. County Public LIBRARY BLDG. S.E. COR Ave Q10 & 9th St.	
			45	515	Gr. N.E. cor Library bldg	
			37	523	" NW " " "	
			31	529	" SW " " "	
6+00			584	5011	℄	
28° R			647	4948	N. edge pvmt & bot brk	
33° R			56	504	top brk	
50° R			60	500	P.L	

F. B. 1773 Pg. 152 Job No. 1576 Division No. Notes Red. Plotted Profile
Survey of Palmdale SS Date Date No. X-Sec.
Survey by P.L. Wiley Notes L.V. Smith Notes Chkd. Checked
Indexed C. Johnson Date Date Date No.

76L298 307 4-50

PLEASE RETURN TO
LOS ANGELES COUNTY SURVEYOR
726 LOS ANGELES COUNTY ENGINEERING BLDG.

NOTE: ANY ADDITIONS OR CHANGES ON THIS SHEET MUST BE MADE OR CIRCLED IN RED INK, WITH DATE AND NAME OF PERSON MAKING CHANGE.

Do not extend notes this side of this line.

STATION	B. S.	H. I.	F. S.	ELEV.	
6+00					
28.8 L		265595	624	264971	S-edge pvmt. bot brk
32.0 L			47	513	Top brk
50.0 L.			45	515	P.L.
6+92.24			519	5076	℄ Ave Q9 & E.PL 9th St E
29.7 R			587	5008	N. edge pvmt & bot brk.
32.5 R			54	506	Top brk
50.0 R			57	503	P.L.
28.8 L			566	5029	S. edge pvmt & bot brk
33.2 L			47	513	top brk
50.0 L.			46	514	P.L.
7+00			512	5083	℄ profile
7+26.24			492	5103	℄ int Ave Q9 & 9th St E
			587	5008	Pvmt Rt. N.E. cor. E. end
			589	5006	" " " " N. end
			569	5026	" " S-E " E "
			545	5050	" " " " S end
			573	5022	" " N.W. " N. "
			564	5031	Gut N.W. cor end Cb.
			500	5095	top Cb. " " " "
			532	5063	Pvmt Rt S.W. " S. end
			542	5053	Gut S.W. cor end Cb.

Profile Notes Red. ____ Plotted ____ Job No. 1576 Division No. ____
No. ____ Date ____ Date ____ Survey of Tarmacus
X-Sec. Notes Chkd. ____ Checked ____ Survey by P.L.Willey Notes LVS Date ____
No. ____ Date ____ Date ____ Map No. ____ Indexed C. Johnson Date ____

F. B. 1733 Pg. 153

76L298 307 4-50

PLEASE RETURN TO
LOS ANGELES COUNTY SURVEYOR
726 LOS ANGELES COUNTY ENGINEERING BLDG.

NOTE: ANY ADDITIONS OR CHANGES ON THIS SHEET MUST BE MADE OR CIRCLED IN RED ING, WITH DATE AND NAME OF PERSON MAKING CHANGE.

Do not extend notes this side of this line.

F. B. 1773 Pg. 154 Job No. 4576 Division No. Notes Red. Notes Chkd. Profile
Survey of Palmdale C.S. Plotted No.
Survey by L. Wills Date Date X-Sec.
Indexed C. Jenkins Notes L.V.S. Checked No.
Date Date Date

STATION	B. S.	H. I.	F. S.	ELEV.		
		2655 95	4 86	2651 09	Top Curb S-W. cor. end Cb.	
7+60 24			4 60	5135	℄ Ave Q9 & W P.L 9th St. E	
29° R			5 61	5034	N. edge pvmt bot brk	
32° R			5 2	508	top brk	
50° R			5 21	5074	P.L. & back of sidewalk	
30° L			5 42	5053	S. edge pvmt & bot brk	
33° L			4 [illegible]	514	top brk	
50° L			4 75	5120	P.L. & back of walk	
8+00			4 27	5168	℄	
30° R			5 38	5057	Gut	
" "			4 73	5122	top curb	
50° R			4 73	5122	P.L. & back of walk	
30° L			5 13	5082	Gut	
" "			4 46	5149	top curb	
50°		1	4 34	5161	P.L. & back of walk	
B.M S-16	8 65	2657 79	6 81	2649 14	B.M. S-16 F.B. 1772 - 108 9th St. E & Ave Q9 & int. 2" I.P. & B.C in Conc. Dn 24" in well	49.15
9+00			5 05	5264		
30° R			6 13	5166	Gut	
"			5 58	5221	top curb	
50° R			5 46	5233	P.L & back of walk	
30° L			5 94	5185	Gut.	

76L298 307 4-50

PLEASE RETURN TO
LOS ANGELES COUNTY SURVEYOR
726 LOS ANGELES COUNTY ENGINEERING BLDG.

NOTE: ANY ADDITIONS OR CHANGES ON THIS SHEET MUST BE MADE OR CIRCLED IN RED INK, WITH DATE AND NAME OF PERSON MAKING CHANGE.

Do not extend notes this side of this line.

STATION	B. S.	H. I.	F. S.	ELEV.	
9+00 30° L		2657.79	5.34	2652.45	Top curb
50° L			5.24	2652.55	PL & back of walk
10+00			4.24	52.55	℄
30° R			5.39	52.40	Gut
" "			4.69	53.10	Top curb
50° R			4.58	53.21	PL & back of walk
30° L			5.15	52.64	Gut
" L			4.46	53.33	Top curb
50° L			4.31	53.48	PL & back of walk
T.P.	4.54	2658.69	3.64	2654.15	-
			6.30	52.39	conc. S.W. cor Post Office Bldg
			6.60	52.09	" S.E " " "
			6.60	52.09	" N.E " " "
			6.0	52.7	gr. N.W " " "
			6.30	52.39	Floor elev Post Office Bldg
10+60.16			4.66	54.03	℄ Ave Q 9 & E. PL 8th St. E. to S.
30° R			5.54	53.15	Gut
" "			4.99	53.70	top curb
50° R			4.81	53.88	PL & back walk
30° L			5.48	53.21	Gut
30° L			4.76	53.93	Top curb

Profile Notes Red. ____ Plotted ____ Job No. 1576 Division No. ____ F. B. 1723 Pg. 155
No. ____ Date ____ Date ____ Survey of Pancoastle C.S.
X-Sec. Notes Chkd. ____ Checked ____ Survey by P.L. Wille Notes LVS Date ____
No. ____ Date ____ Date ____ Map No. ____ Indexed P. Johnson Date ____

76L298 307 4-50

PLEASE RETURN TO 6 Page Survey

LOS ANGELES COUNTY SURVEYOR
726 LOS ANGELES COUNTY ENGINEERING BLDG.

NOTE: ANY ADDITIONS OR CHANGES ON THIS SHEET MUST BE MADE OR CIRCLED IN RED INK, WITH DATE AND NAME OF PERSON MAKING CHANGE.

Do not extend notes this side of this line.

Profile No. ____ X-Sec. No. ____ Plotted ____ Date ____ Checked ____ Date ____

Notes Red. ____ Date ____ Notes Chkd. ____ Date ____

Job No. 1576 Division No. ____

Survey of Palmdale 50'

Survey by R. L. Willey Notes pk South

Indexed A. C. Johnson Date ____

Pg. 160

1723

STATION	B. S.	H. I.	F. S.	ELEV.		
10+60 16 50° L		2658 69	4 63	2654 06	P.L. & back of walk	
10+85 16 30° L			4 50	5414	& int Ave Q9 & 8th St. E to S.	
			5 22	5347	Cross Gut	
200' L			4 17	5452	& 8th St. E to S.	
			5 47	5322	Gut S.E. cor E end C.R.	
			4 76	5393	tp. Cb " " " " "	
			5 29	5340	Gut " " S " "	
			4 66	5403	tp. Cb " " " " "	
			5 15	5354	Gut S-W- " " " "	
			4 58	5411	tp. Cb. " " " " "	
			5 20	5349	Gut " " W- " "	
			4 62	5407	tp. Cb. " " " " "	
11+00			4 48	5421	& profile	
11+10 16 30° R			4 41	5428	& Ave Q9 & W. PL 8th St. E to S.	
			5 22	5347	Gut	
" "			4 71	5398	top curb	
30° "			4 71	5398	P.L. & back of walk	
30' L			5 20	5349	Gut	
" "			4 62	5407	top Cb.	
50° L			4 52	5417	P.L. & back of walk	
11+60 30			4 01	5468	& Ave Q9 & E PL. 8th St E to N.	

76L298 307 4-50

PLEASE RETURN TO
LOS ANGELES COUNTY SURVEYOR
726 LOS ANGELES COUNTY ENGINEERING BLDG.

NOTE: ANY ADDITIONS OR CHANGES ON THIS SHEET MUST BE MADE OR CIRCLED IN RED INK, WITH DATE AND NAME OF PERSON MAKING CHANGE.

Do not extend notes this side of this line.

STATION	B. S.	H. I.	F. S.	ELEV.		
11+60 30						
30° R		2658.69	4.83	265386	Gut	
" "			4.26	5443	Top Curb	
50° R			4.30	5439	P.L. & back of walk	
30° L			4.72	5397	Gut.	
" "			4.05	5464	top curb	
50° L			3.95	5474	P.L. & back walk	
12+00 30			3.46	5523	℄ Ave Q9 & 8th S. East to N	
2+00 ° R			4.51	5418	℄ 8th ST. East to North	
			4.73	5396	Gut N.E. cor E end C.R.	
			4.16	5453	top Cb. " " " " "	
			4.56	5413	Gut " " N " "	
			4.15	5454	Top Cb " " " " "	
			4.14	5455	Gut. N.W. " " " "	
			3.65	5504	top Cb. " " " "	
			4.03	5466	Gut " " W. " "	
			3.62	5507	top Cb. " " " "	
12+40 30			3.10	5559	℄ Ave Q9 & W. P.L. 8th St. E to N	
30° R			4.04	5465	Gut	
" "			3.55	5514	Top Curb	
50° R			3.37	5532	P.L. & back of walk	
30° L			3.82	5487	Gut	

Profile Notes Red. ____ Plotted ____ Job No. 1576 Division No. ____ F. B. 1723 Pg. 161
No. ____ Date ____ Date ____ Survey of ____ Date ____
X-Sec. Notes Chkd. ____ Checked ____ Survey by ____ Notes ____ Date ____
No. ____ Date ____ Date ____ Map No. ____ Indexed ____ Date ____

76L298 307 4-50

PLEASE RETURN TO
LOS ANGELES COUNTY SURVEYOR
726 LOS ANGELES COUNTY ENGINEERING BLDG.

NOTE: ANY ADDITIONS OR CHANGES ON THIS SHEET MUST BE MADE OR CIRCLED IN RED INK, WITH DATE AND NAME OF PERSON MAKING CHANGE.

Do not extend notes this side of this line.

STATION	B. S.	H. I.	F. S.	ELEV.		
12+40.80 30° L		2658 69	3 17	2655 52	top curb	
50° L			3 17	2655 52	P.L. & back walk	
T.P.	6 17	2661 29	3 57	2655 12		
13+00			5 17	56 12	℄	
30° R			5 93	55 36	Gut	
30° R			5 52	55 77	top curb	
50° R			5 46	55 83	P.L. & back walk	
30° L			5 67	55 62	Gut	
30° L			5 18	56 11	Top curb	
50° L			5 09	56 20	P.L. & back walk	
13+41.90			4 91	56 38	℄ Ave Q9 & E pl. Sierra Hwy.	
24° R			5 56	55 73	edge pvmt. & edge conc. gutter	
30° R			5 82	55 47	Gut	
" R			5 09	56 20	t. Curb	
50 R			5 00	56 29	P.L. & back of walk	
24° L			5 18	56 11	edge pvmt & edge conc gutter	
30° L			5 58	55 71	Gut	
30 L			5 01	56 28	t. Curb	
50° L			4 71	56 58	P.L. & back of walk	
13+81.90			4 75	56 54	℄ Ave Q9 & Sierra Hwy.	
			5 78	55 51	Gut N. E. Cor. E end C.Rt.	

F. B. 1773 Pg. 10 162 Job No. 1576 Division No. Notes Red. Plotted Profile
Survey of Palmdale 55 Date Date No. X-Sec.
Survey by P. Miller Notes LVS Notes Chkd. Checked
Indexed C. Johnson Date Date No.

76L298 307 4-50

PLEASE RETURN TO
LOS ANGELES COUNTY SURVEYOR
726 LOS ANGELES COUNTY ENGINEERING BLDG.

NOTE: ANY ADDITIONS OR CHANGES ON THIS SHEET MUST BE MADE OR CIRCLED IN RED INK, WITH DATE AND NAME OF PERSON MAKING CHANGE.

Do not extend notes this side of this line.

STATION	B. S.	H. I.	F. S.	ELEV.		
13+81 90		2661 29	5 09	265620	T. curb N. E. Cor	E end Cb. Rt.
			5 94	5535	Gut " "	N " " "
			5 31	5598	T. curb " "	" " " "
			5 55	5574	Gut S-E "	E " " "
			5 00	5629	T. curb " "	" " " "
			5 36	5593	Gut S-E "	S " " "
			4 86	5643	T. curb " "	" " " "
13+84 9			4 75	5654	Crown pvmt ℄	Sierra Hwy
14+06 0			5 39	5590	edge pavement &	conc. gutter
14+12 0			5 71	5558	Gutter	
R			5 83	5546	Gut	
R.			5 35	5594	T. curb	
31 2 L.			5 62	5567	Gut	
31 2 L.			4 99	5630	T. curb	
14+21 90			5 43	5586	℄ prod Ave Q9 to	W. P.L. Sierra Hwy
B.M. S-32			4 97	265632	B.M. S-32 F.B. 1772-115 Sierra Hwy & Ave Q9 35' S & 30' W. of Int. set spk in Lead on	W. curb

Profile Notes Red. ____ Plotted ____ Job No. 1576 Division No. ____
No. ____ Date ____ Date ____ Survey of [illegible]
X-Sec. Notes Chkd. ____ Checked ____ Survey by R. L. Wilkey Notes L. K. S. Date 11-52
No. ____ Date ____ Date ____ Map No. ____ Indexed C. Tobey Date ____

F. B. 1773 Pg. 163

Bk. 1723 Pg. 164 | Job No. | Division No. | Notes Red. | Plotted | Profile

Survey of | Date | Date | No.

Survey by | Notes | Notes Chkd. | Checked | X-Sec.

Indexed | Date | Date | Date | No.

STATION	B. S.	H. I.	F. S.	ELEV.

Do not extend notes this side of this line.

PLEASE RETURN TO

LOS ANGELES COUNTY SURVEYOR

726 LOS ANGELES COUNTY ENGINEERING BLDG.

NOTE: ANY ADDITIONS OR CHANGES ON THIS SHEET MUST BE MADE OR CIRCLED IN RED INK, WITH DATE AND NAME OF PERSON MAKING CHANGE.

76L298 307 4-50

Notes Ck'd by
Map No.
Office Work
Checked
Date

Survey of Palmdale
W. O. 1576 Tape No. St'd °F
Surveyed by R. L. Willey
Notes 11 Date 11-52
Indexed

F.B. 221 PG. 165

TOPOGRAPHY
AVE Q 10
FROM 10TH ST
TO SIERRA HWY
PALMDALE SS
C1 1576

Note: Any Additions or Changes on This Sheet Must Be Made or Circled in Red Ink With Date and Name of Person Making Change.

Do not extend notes this side of this line.

RETURN TO
LOS ANGELES COUNTY SURVEYOR
726 LOS ANGELES COUNTY
ENGINEERING BLDG.

76F309S 247 2-51

F.B. 1773 PG. 166

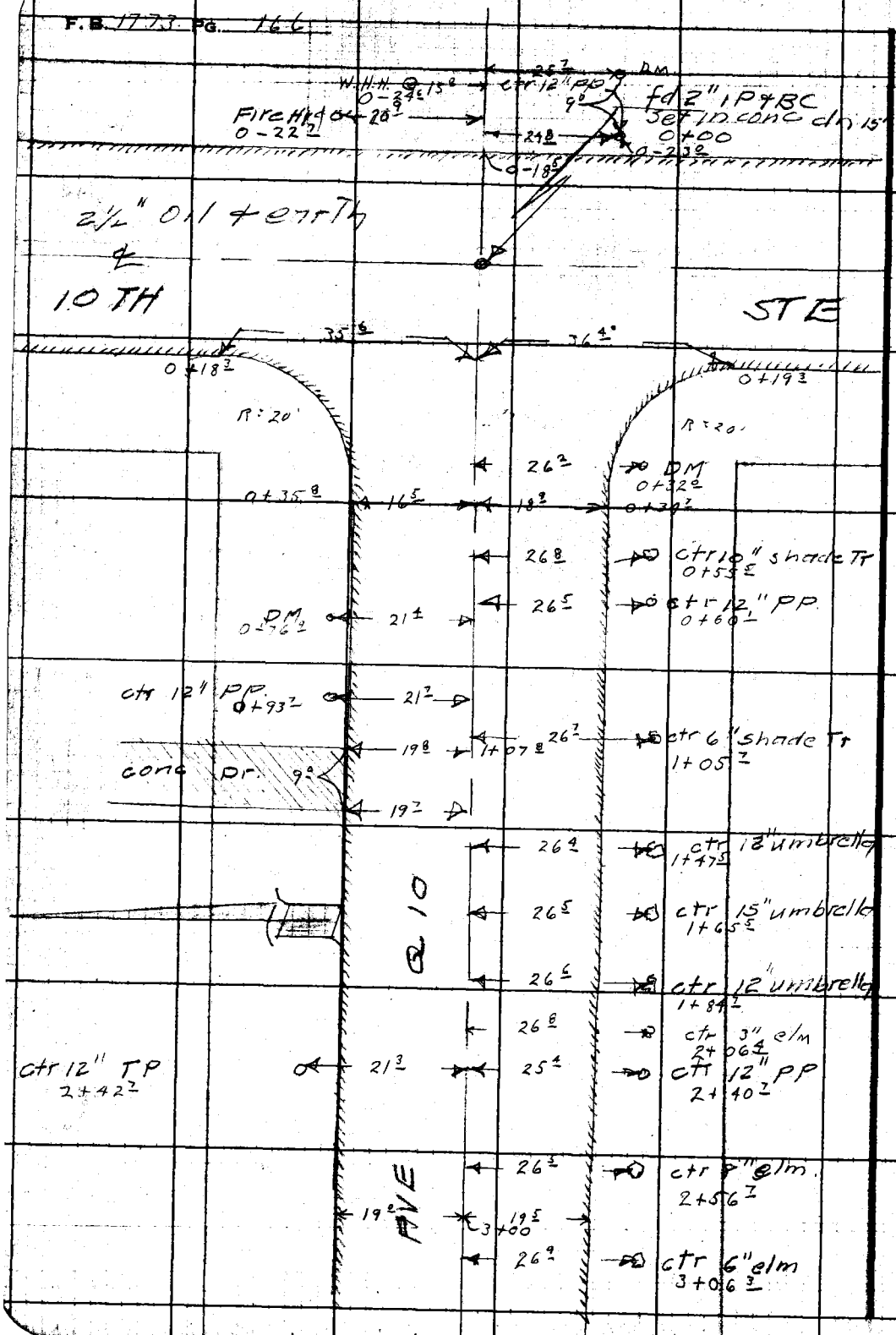

RETURN TO
LOS ANGELES COUNTY SURVEYOR
725 LOS ANGELES COUNTY
ENGINEERING BLDG.

Do not extend notes this side of this line.

Note: Any Additions or Changes on This Sheet Must be Made or Circled in Red Ink With Date and Name of Person Making Change.

Notes Ck'd by	Survey of [illegible]	F.B. 1775 Pg. 167
Map No.	W. O. 1576 Tape No. St'd. °F	
Office Work	Surveyed by R. L. Willey	
Checked	Notes " Date 11-52	
Date	Indexed C. Johnson	

	(40)		(40)	ctr 8" elm
3+63.8		28.2		
			26.9	ctr 8" umbrella 3+70.9
ctr 12" PP 3+92.3		21.5	27.0	ctr 15" umbrella 3+91.3
ctr 8" elm 4+14.2		28.0	25.9	ctr 15" PP 4+09.4
			27.0	1" elm 4+18.3
			26.5	1" elm 4+33.0
			27.2	ctr 4" elm 4+56.1
			26.8	ctr 4" elm 4+78.6
			26.2	ctr 12" elm 5+06.6
ctr 12" TP 5+42.9		22.0	27.0	ctr 15" elm 5+55.1
			27.2	ctr 6" elm 5+82.5
			25.5	ctr 12" PP 6+08.4
			26.8	ctr 15" elm 6+15.5
			25.6	DM 6+31.9
			26.9	ctr 12" shade Tr. 6+38.5
	DM 6+61.6	22.0	26.9	ctr 12" elm 6+64.5
6+82.2 ct 10" TP		22.5	26.9	ctr 12" Locust 6+83.7

Note: Any Additions or Changes on This Sheet Must be Made or Circled in Red Ink With Date and Name of Person Making Change.

Do not extend notes this side of this line.

RETURN TO
LOS ANGELES COUNTY SURVEYOR
726 LOS ANGELES COUNTY
ENGINEERING BLDG.

76F309S 247 2-51

RETURN TO
LOS ANGELES COUNTY SURVEYOR
725 LOS ANGELES COUNTY
ENGINEERING BLDG.

Note: Any Additions or Changes on This Sheet Must be Made or Circled in Red Ink With Date and Name of Person Making Change.

Do not extend notes this side of this line.

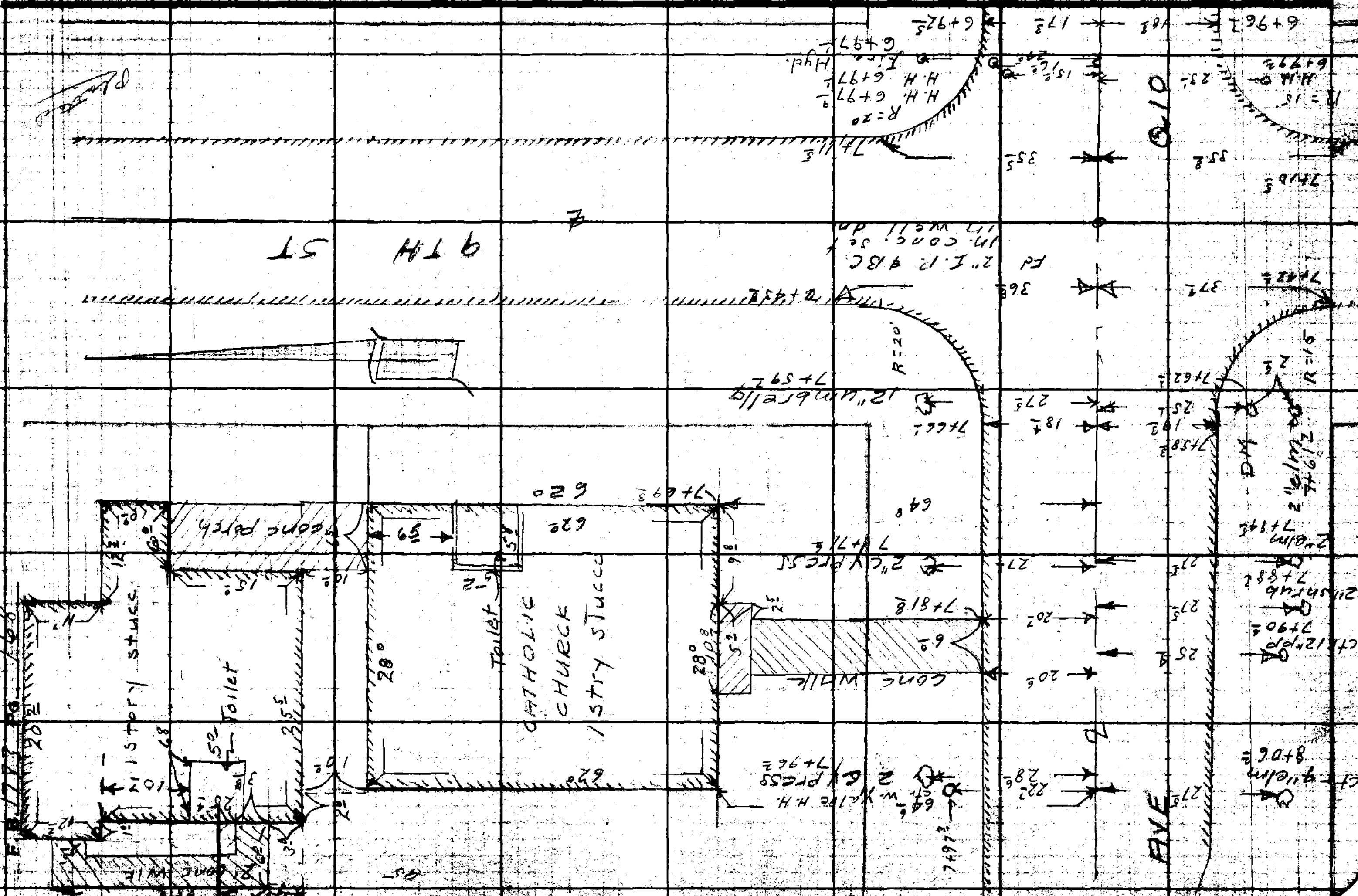

Notes Ck'd by	Survey of Palmdale SS	F.B. 1773 PG. 169
Map No.	W.O. Tape No. St'd °F	
Office Work	Surveyed by R.L. Willey	
Checked	Notes " Date 11-52	
Date	Indexed C. Johnson	

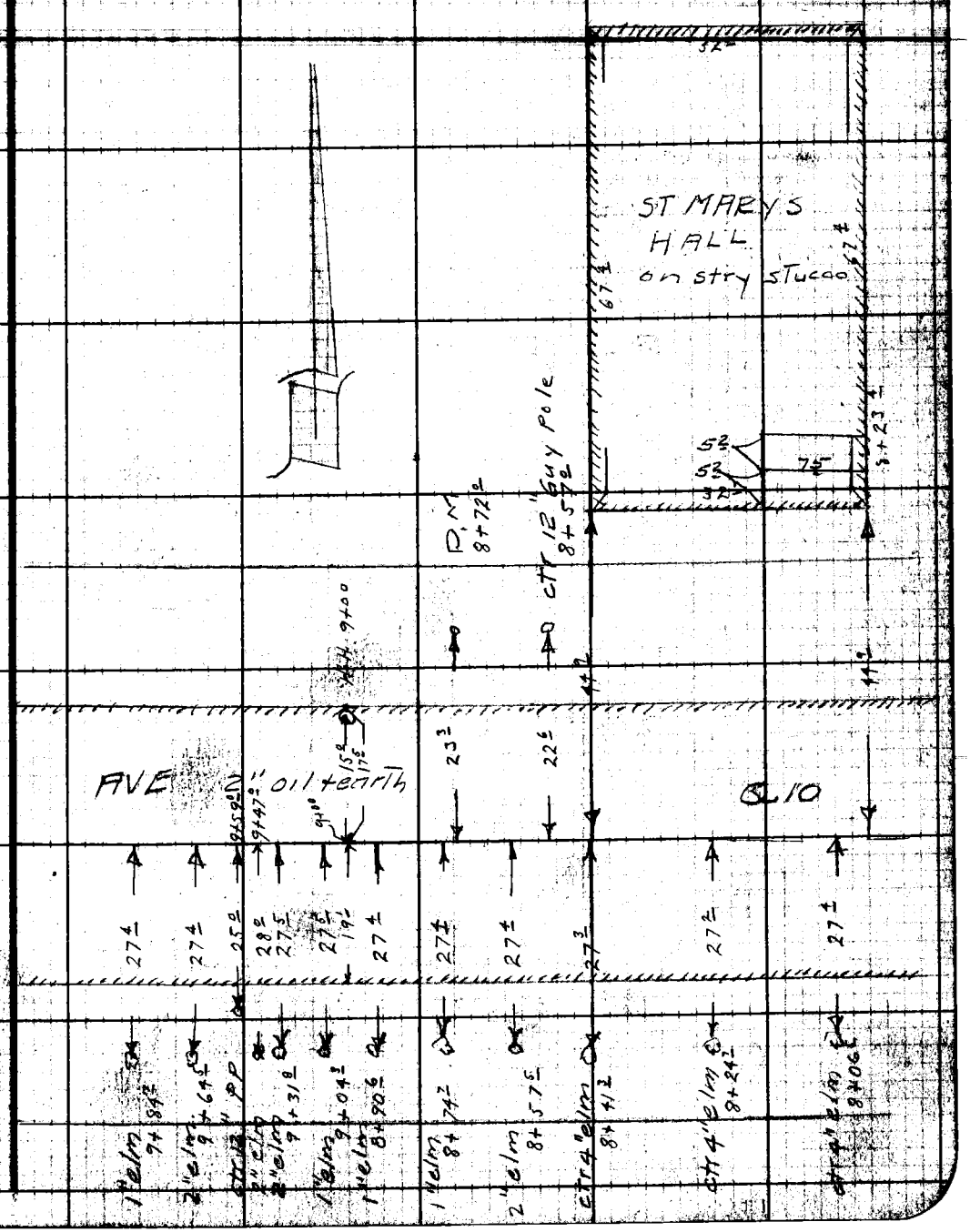

Note: Any Additions or Changes on This Sheet Must be Made or Circled in Red Ink With Date and Name of Person Making Change.

Do not extend notes this side of this line.

RETURN TO
LOS ANGELES COUNTY SURVEYOR
726 LOS ANGELES COUNTY
ENGINEERING BLDG.

76F3098 247 2-51

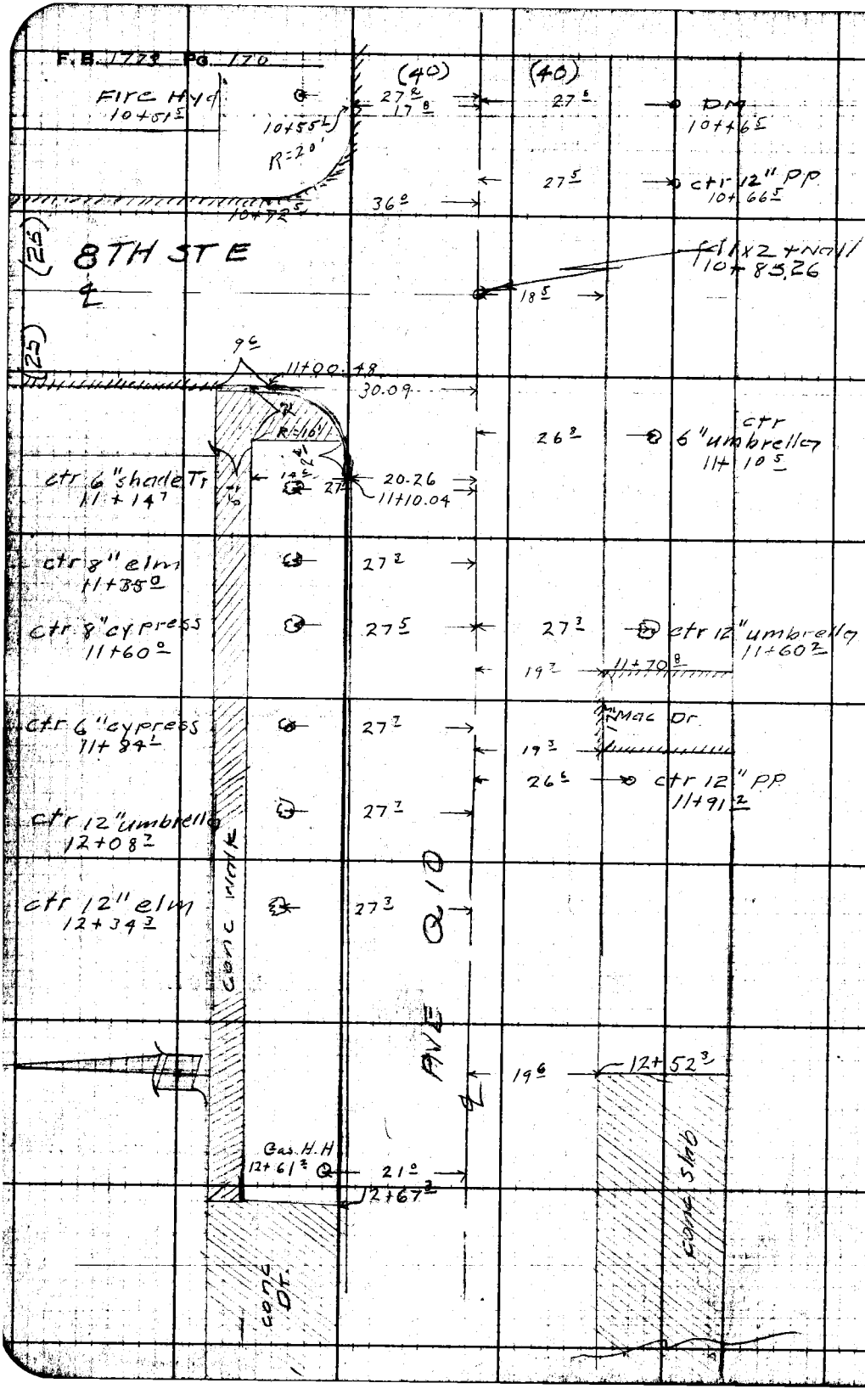

RETURN TO
LOS ANGELES COUNTY SURVEYOR
725 LOS ANGELES COUNTY
ENGINEERING BLDG.

Do not extend notes this side of this line.

Note: Any Additions or Changes on This Sheet Must be Made or Circled in Red Ink With Date and Name of Person Making Change.

Plotted K

Notes Ck'd by
Map No.
Office Work
Checked
Date

Survey of Palmdale S.S.
W. O. Tape No. St'd °F
Surveyed by R.L. Willey
Notes " Date 11-52
Indexed C. Johnson

F. B. 177 Pg. 111

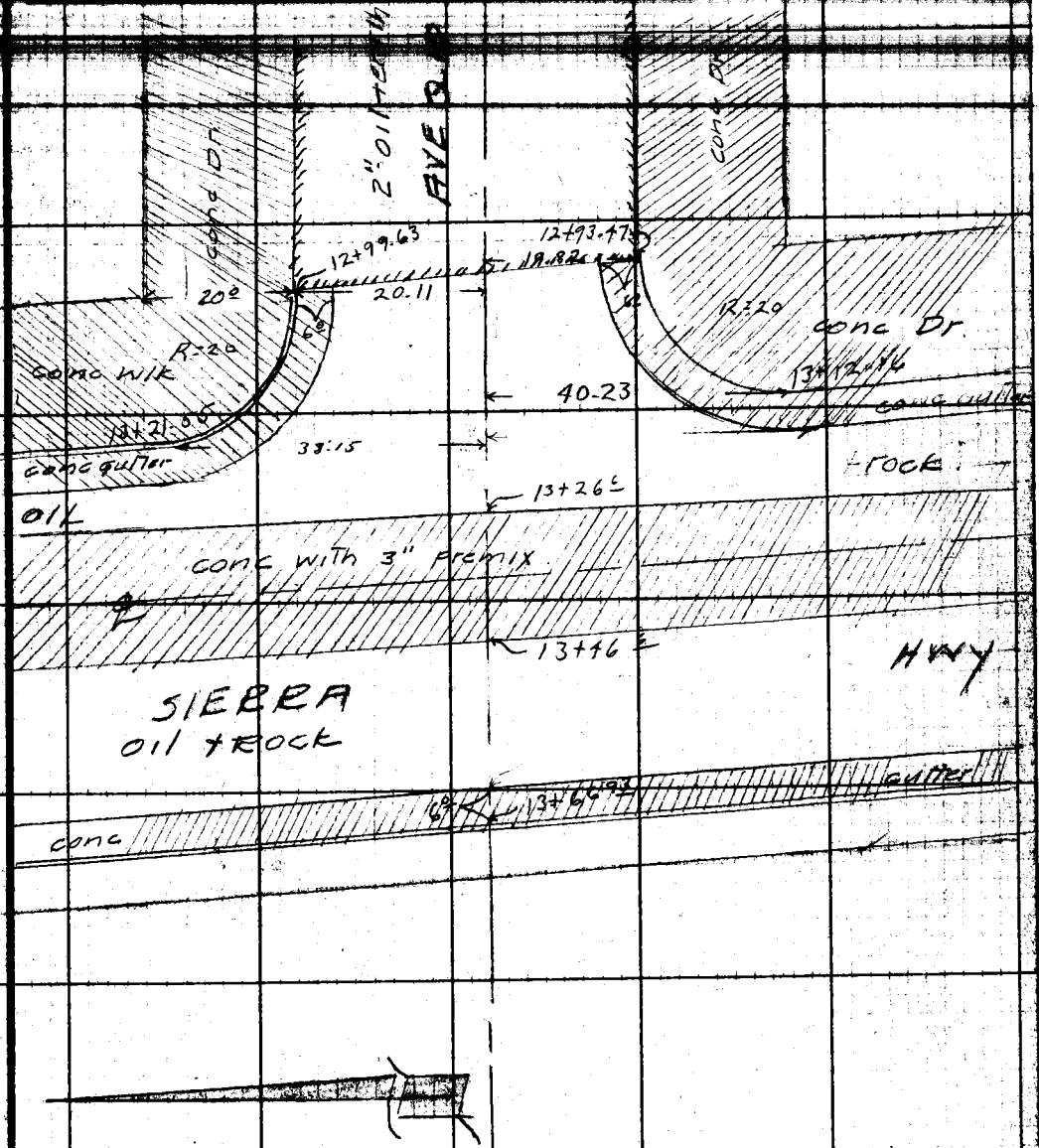

Note: Any Additions or Changes on This Sheet Must Be Made or Circled in Red Ink With Date and Name of Person Making Change.

Do not extend notes this side of this line.

RETURN TO
LOS ANGELES COUNTY SURVEYOR
726 LOS ANGELES COUNTY
ENGINEERING BLDG.

76F309S 247 2-51

RETURN TO
LOS ANGELES COUNTY SURVEYOR
726 LOS ANGELES COUNTY
ENGINEERING BLDG.

Note: Any Additions or Changes on This Sheet Must be Made or Circled in Red Ink With Date and Name of Person Making Change.

Do not extend notes this side of this line.

F.B. 1773 PG. 172

Profile No. | Notes Red. | Plotted | Job No. 1576 | Division No. | F.B. 1773 | Pg. 173

Date | Date | Survey of PALMDALE S.S.

X-Sec. No. | Notes Chkd. LCH | Checked | Survey by R.L. WILLIAMS | Notes L.V.S. | Date

Date 12/17/52 | Date | Map No. | Indexed C. Johnson | Date

CROSS SECTIONS
AVE Q 10
FROM 10TH ST EAST
TO
SIERRA HIGHWAY

PALMDALE SS
C.I. 1576

STATION	B.S.	H.I.	F.S.	ELEV.

NOTE: ANY ADDITIONS OR CHANGES ON THIS SHEET MUST BE MADE OR CIRCLED IN RED INK, WITH DATE AND NAME OF PERSON MAKING CHANGE.

PLEASE RETURN TO
LOS ANGELES COUNTY SURVEYOR
726 HIGGINS BLDG.

Do not extend notes this side of this line.

76L298 307 3M 11-48

76L298 307 3M 11-48

PLEASE RETURN TO
LOS ANGELES COUNTY SURVEYOR
728 HIGGINS BLDG.

NOTE: ANY ADDITIONS OR CHANGES ON THIS SHEET MUST BE MADE OR CIRCLED IN RED INK, WITH DATE AND NAME OF PERSON MAKING CHANGE.

Do not extend notes this side of this line.

STATION	B. S.	H. I.	F. S.	ELEV.	
VA-6					B.M. ~~S-6~~ V.A.-6
BM ~~S-6~~	5.98	2651.55		2645.57	10 Mi St E & Ave Q10 1ft & 14ft Fd 2" I.P. & B.C. in conc DW 12" in well
0-19.5			5.16	2646.39	e/ye pvmt & bot bk
0-30			5.1	2646.5	E. P.L. 10 Mi St E
2-00			5.8	2645.8	℄ Ave Q10 prod to East
0+00			4.88	2646.67	℄ int Ave Q10 & 10 Mi St E
			5.48	2646.07	Pvmt Rt N.W. cor N. end
			5.30	2646.25	" " " " W. "
			5.26	2646.29	Pvmt " S.W. " S "
			5.13	2646.42	" " " W. "
0+19.2			5.35	2646.20	Cross gutter
0+30			5.30	2646.25	E. Ave Q10 & W. P.L. 10 Mi St E
18° R			5.37	2646.18	N. e/ye pvmt & gut
28.2 R			4.6	2647.0	top bk
40° R			4.4	2647.2	P.L.
18.5 L			5.19	2646.36	S. e/ye pvmt & gut
26.5 L			3.6	2648.0	top bk
40° L			4.2	2647.4	P.L.
1+00			4.48	2647.07	℄
17.5 R			4.96	2646.59	N. e/ye pvmt & gut
22.2 R			4.1	2647.5	top bk

F.B. 1773 PG. 174 Job No. 1576 Division No. Profile No. X-Sec. No.
Survey of PALMDALE S.S. Plotted Date
Survey by R. L. Willey Notes L.V.S. Notes Red Date Notes Chkd Date Checked Date
Indexed C. Johnson Date 12-52

76L298 307 4-50

PLEASE RETURN TO
LOS ANGELES COUNTY SURVEYOR
726 LOS ANGELES COUNTY ENGINEERING BLDG.

NOTE: ANY ADDITIONS OR CHANGES ON THIS SHEET MUST BE MADE OR CIRCLED IN RED INK, WITH DATE AND NAME OF PERSON MAKING CHANGE.

Do not extend notes this side of this line.

STATION	B. S.	H. I.	F. S.	ELEV.		
1+00						
40° R		2651 55	41	264.75	P.L.	
19° L.			4 65	264690	S. edge pvmt & gut	
23° L.			39	264.77	top brk	
40° L			38	264.78	P.L.	
2+00			380	264785	℄	
18° R			4 25	264730	N. edge pvmt. & gut	
26° R			34	264.82	top brk	
40° R			36	264.80	P.L.	
18° L			388	264767	S. edge pvmt & gut	
23° L			31	264.85	top brk	
40° L			32	264.84	P.L.	
3+00			302	264853	℄	
18° R			360	264795	N. edge pvmt. & gut	
27° R			25	264.91	top brk	
40° R			32	264.84	P.L.	
175° R			42	264.74		
18° L			321	264834	S. edge pvmt & gut	
21° L			23	2649 3	top brk	
40° L			23	2649 3	P.L.	
150° L			18	264.98		
T.P.	555	2654 34	276	264879		

Profile No. ____ Notes Red. ____ Plotted ____ Job No. 1576 Division No. ____ F. B. 1773 Pg. 175
Date ____ Date ____ Survey of PALMDALE S.S.
X-Sec. No. ____ Notes Chkd. ____ Checked ____ Survey by R.L. Willey Notes L.V.S. Date 12-52
Date ____ Date ____ Map No. ____ Index No. ____ Date ____

76L298 307 4-50

PLEASE RETURN TO
LOS ANGELES COUNTY SURVEYOR
726 LOS ANGELES COUNTY ENGINEERING BLDG.

NOTE: ANY ADDITIONS OR CHANGES ON THIS SHEET MUST BE MADE OR CIRCLED IN RED INK, WITH DATE AND NAME OF PERSON MAKING CHANGE.

Do not extend notes this side of this line.

F. B. 1273 Pg. 176 Job No. 1576 Division No. Notes Red. Plotted Profile No.
Survey of PALMDALE S.S. Date Date X-Sec. No.
Survey by R. L. Willey Notes L. V. S. Notes Chkd. Checked
Indexed R. C. Johnson Date 12-52 Date Date

STATION	B. S.	H. I.	F. S.	ELEV.		
4+00		2654 34	507	2649 27	℄	
19° R			576	264858	N. edge pvmt & gut	
23° R			52	26491	top brk	
40° R			54	26489	P.L.	
19° L			525	264909	S. edge pvmt & gut	
28° L			48	26495	top brk	
40° L			47	26496	P.L.	
5+00			43	264999	℄	
19° R			495	264939	N. edge pvmt & gut	
28° R			36	26507	top brk	
40° R			40	26503	P.L.	
18° L			464	264970	S. edge pvmt & gut	
24° L			39	26504	top brk	
40° L			38	26505	P.L.	
6+00			372	265062	℄	
19° R			413	26501	N. edge pvmt & gut	
28° R			30	26513	top brk	
40° R			31	26512	P.L.	
20° L			400	265034	S. edge pvmt & gut	
25° L			26	26517	top brk	
40° L			30	26513	P.L.	

76L298 307 4-50

5.23

PLEASE RETURN TO
LOS ANGELES COUNTY SURVEYOR
726 LOS ANGELES COUNTY ENGINEERING BLDG.

NOTE: ANY ADDITIONS OR CHANGES ON THIS SHEET MUST BE MADE OR CIRCLED IN RED INK, WITH DATE AND NAME OF PERSON MAKING CHANGE.

Do not extend notes this side of this line.

STATION	B. S.	H. I.	F. S.	ELEV.		
V.A.-17 B.M ~~S~~	5 70	2654 34 2656 69	3 35	2650 99	B.M. ~~S~~ V.A.-17 EL.= 2650.988 Ave Q10 & 9th St E ℄ intersection 2 I.P. & B.C. in well Dn. 8"	
6+92.24			5 41	2651 28	℄ Ave Q 10 & E. p.L. 9th St. E.	
17.6 R			5 7	2651 0	N. edge pvmt & gut	
24.8 R			4 3	2652 4	top brk	
40.0 R			4 2	2652 5	P.L.	
19.0 L			5 48	2651 21	S. edge pvmt & gut	
23.0 L			4 7	2652 0	top brk	
40.0 L			4 5	2652 2	P.L.	
7+00			5 25	2651 44	℄	
7+26.24			5 04	2651 65	℄ int Ave. Q10 & 9th. St. E.	
			5 77	2650 92	Pvmt. Rt. N. E. cor E. end	
			5 50	2651 19	" " " " " N. "	
			5 45	2651 24	" " S. E " E "	
			5 26	2651 43	" " " " " S. "	
			5 09	2651 60	" " S. W. " " "	
			4 96	2651 73	" " " " " W. "	
			5 32	2651 37	" " N. W " "	
			5 38	2651 31	" " " " " N. "	
7+60.24			4 76	2651 93	℄ Ave Q 10 & W. p.L. 9th, SEast	
17.6 R			5 30	2651 39	N edge pvmt & gut	

Profile Notes Red. ____ Plotted ____ Job No. 1576 Division No. ____ F. B. 1713 Pg. 177
No. ____ Date ____ Date ____ Survey of PALMDALE S.S.
X-Sec. Notes Chkd. ____ Checked ____ Survey by P.L. Willey Notes L.V.S. Date 12-52
No. ____ Date ____ Date ____ Map No. ____ Indexed R. C. Johnson Date ____

76L298 307 4-50

PLEASE RETURN TO
LOS ANGELES COUNTY SURVEYOR
726 LOS ANGELES COUNTY ENGINEERING BLDG.

NOTE: ANY ADDITIONS OR CHANGES ON THIS SHEET MUST BE MADE OR CIRCLED IN RED INK, WITH DATE AND NAME OF PERSON MAKING CHANGE.

Do not extend notes this side of this line.

F. B. 1773 Pg. 178 Job No. 1576 Division No. 1 Notes Red. Plotted Profile
Survey of DALMDALE S.S. Date Date No.
Survey by R. L. Willey Notes L. V. S. Notes Chkd. Checked X-Sec.
Indexed C. Johnson Date 12-52 Date Date No.

STATION	B. S.	H. I.	F. S.	ELEV.		
7+60 ZA						
22° R.		265669	42	26525	Top brk.	
40° R.			43	26524	P.L	
19° L			494	265175	S-edge pvmt & gut	
24° L			34	26533	top brk	
40° L			35	26532	P.L.	
8+00			448	265221	℄	
19° R			492	265177	N. edge pvmt & bot brk	
23° R			41	26526	top brk	
40° R			40	26527	P.L	
18° L			460	265209	S-edge pvmt. & bot brk	
23° L			33	26534	top brk	
40° L			33	26534	P.L.	
			523	265146	top 4" vit. sewer pipe - see FB 1773 - 168	
			39	26528	Cr N.W. cor Catholic Church see pg. 168	
			41	26526	" S.W " "	" " " "
			44	26523	" S.E " "	" " " "
			40	26527	" N.E " "	" " " "
			37	26530	" N.E " St. Marys Hall	" " 169
			38	26529	" S.E " "	" " " "
			34	26533	" S.W. " "	" " " "
			39	26528	" N.W. " "	" " " "

76L298 307 4-50

PLEASE RETURN TO
LOS ANGELES COUNTY SURVEYOR
726 LOS ANGELES COUNTY ENGINEERING BLDG.

NOTE: ANY ADDITIONS OR CHANGES ON THIS SHEET MUST BE MADE OR CIRCLED IN RED INK, WITH DATE AND NAME OF PERSON MAKING CHANGE.

Do not extend notes this side of this line.

STATION	B. S.	H. I.	F. S.	ELEV.	
9+00		2656.69	3.43	2653.26	℄
17.3 R			3.93	2652.76	N. edge pvmt. & gut
23.0 R			2.6	2654.1	Top brk
40.0 R			2.8	2653.9	P.L.
19.2 L.			3.62	2653.07	S. edge pvmt & gut
22.1 L.			3.1	2653.6	Top brk
40.0 L.			2.8	2653.9	P.L.
10+00			2.39	2654.30	℄
19.0 R			2.92	2653.77	N. edge pvmt & gut
23.8 R			1.7	2655.0	Top brk
40.0 R			2.0	2654.7	P.L.
20.0 L			2.65	2654.04	S. edge pvmt & gut
25.0 L			1.9	2654.8	Top brk
40.0 L			1.9	2654.8	P.L.
T.P.	5.86	2660.52	2.03	2654.66	
10+60 26			5.59	2654.93	℄ Ave Q 10 & 8th St. E.
18.3 R			6.16	2654.36	N. edge pvmt. & gut
24.2 R			4.9	2655.6	Top brk
40.0 R			5.3	2655.3	P.L.
19.0 L			5.98	2654.54	S. edge pvmt & gut
22.6			5.1	2655.4	Top brk

Profile Notes Red. ____ Plotted ____ Job No. 1576 Division No. ____ F. B. 1773 Pg. 179
No. ____ Date ____ Date ____ Survey of Pacific Ave
X-Sec. Notes Chkd. ____ Checked ____ Survey by E. Whitley Notes L. Smith Date 12-57
No. ____ Date ____ Date ____ Map No. ____ Indexed C. Johnson Date ____

76L298 307 4-50

PLEASE RETURN TO
LOS ANGELES COUNTY SURVEYOR
726 LOS ANGELES COUNTY ENGINEERING BLDG.

NOTE: ANY ADDITIONS OR CHANGES ON THIS SHEET MUST BE MADE OR CIRCLED IN RED INK, WITH DATE AND NAME OF PERSON MAKING CHANGE.

Do not extend notes this side of this line.

STATION	B. S.	H. I.	F. S.	ELEV.		
10+60.26 40° L		2660 52	5	2655 4	P.L	
10+85 26			537	2655 15	℄ int Ave Q10	& 8th St. E
150° R			600	2654 52	℄ 8th St. E 150°	N of Ave Q10
			616	2654,36	Pvmt Rt. N. E	cor E end
			591	2654,61	" " "	" N "
			596	2654 56	Gut - N. W. cor	N end curb Rt.
			500	2655,52	Top Cb. " "	" " " "
			579	2654,73	Gut " "	W " " "
			509	2655 43	Tp. Cb. " "	" " " "
11+00			517	2655 35	℄	
11+10 26			508	2655,44	℄ Ave Q10 & W.	pL. 8th St E
20° R			580	2654,72	Gut	
" "			515	2655 37	Top curb	
40° R			483	2655 69	back walk & PL	
19 4 L			541	2655 11	S edge pvmt. & gut	
24 4 L			46	2655 9	Top brk	
40° L			42	2656 3	P.L	
12+00			407	2655 45	℄	
20° R			500	2655,52	Gut	
" "			424	2656 28	top curb	
40° R			420	2656,32	back walk & PL	

F. B. 1773 Pg. 180 Job No. 1576 Division No. Notes Red. Plotted Profile
Survey of Palmdale SS Date Date No.
Survey by P. L. Willey Notes LKS Notes Chkd. Checked X-Sec.
Indexed C. Johnson Date Date Date No.

74298 307 4-50

PLEASE RETURN TO
LOS ANGELES COUNTY SURVEYOR
726 LOS ANGELES COUNTY ENGINEERING BLDG.

NOTE: ANY ADDITIONS OR CHANGES ON THIS SHEET MUST BE MADE OR CIRCLED IN RED INK, WITH DATE AND NAME OF PERSON MAKING CHANGE.

Do not extend notes this side of this line.

STATION	B. S.	H. I.	F. S.	ELEV.		
12+00						
19° L		2660.52	4.50	2656.02	S. edge pvmt & gut	
26° L			3.7	2656.8	top bnk	
40° L			3.1	2657.4	P.L.	
T-P.	4.56	2661.65	3.43	2657.09		
12+96.68			4.30	2657.35	℄ Ave Q10 & E. P.L. Sierra Hwy.	
14° R.			4.71	2656.94	edge pvmt & conc gut	
20° R.			4.95	2656.70	gut	
27° R.			4.61	2657.04	top bnk	
40° R			4.46	2657.19	P.L.	
14° L			4.33	2657.32	edge pvmt & conc. gut	
20° L			4.89	2656.74	gut	
40° L			3.68	2657.97	top bnk & P.L.	
13+00			4.28	2657.37	℄	
13+36.88			4.13	2657.52	℄ int Ave Q10 & Sierra Hwy	
			4.95	2656.70	Gut N.E. cor E. end Cb. R.R. line	
			5.09	2656.56	Gut " " N " " "	
			4.63	2657.02	Tp. Cb " " " " "	
			4.89	2656.76	Gut S.E. " E " Cb. R.R. line	
			4.69	2656.96	" " S " " "	
13+39.3			4.12	2657.53	Crown pvmt & Sierra Hwy	
13+60.93			4.79	2656.86	edge pvmt & gut & Ave Q10	

Profile Notes Red. ____ Plotted ____ Job No. 1576 Division No. Fairmount Ave
No. ____ Date ____ Date ____ Survey of ____
X-Sec. Notes Chkd. ____ Checked ____ Survey by R.L.W. Notes L.Y.S. Date 12-5-2
No. ____ Date ____ Date ____ Map No. ____ Date ____ Date

F. B. 1723 Pg. 181

76L298 307 4-50

PLEASE RETURN TO
LOS ANGELES COUNTY SURVEYOR
726 LOS ANGELES COUNTY ENGINEERING BLDG.

NOTE: ANY ADDITIONS OR CHANGES ON THIS SHEET MUST BE MADE OR CIRCLED IN RED INK, WITH DATE AND NAME OF PERSON MAKING CHANGE.

Do not extend notes this side of this line.

STATION	B. S.	H. I.	F. S.	ELEV.		
13+66 93		2661 65	5 0 A	2656 61	gutter ℄ Ave	Q 10 prod
25 L R			5 0 9	2656 56	Gut	
25 R			4 5 0	2657 15	top curb	
17 L			5 0 2	2656 63	gutter	
" "			4 2 9	2657 36	top curb	
13+76 62			4 0	2657 6	℄ Ave Q 10 prod	& W. PL Sierra Hwy
14+76			2 4	2657 2	" " " " "	to West
BM AV33 ~~5-33~~			4 2 6	26 39	(B. M. ~~5-33~~ AV 33 El=2657 36 Ave Q10 & Sierra Hwy 30'S & 30' W of ℄ Int fd spk set in lead on W. curb	

F. B. 1773 Pg. 182
Job No. 1576 Division No. Notes Red. Plotted Profile
Survey of Palmdale SS Date No.
Survey by R L Willet Notes R L W Notes Chkd. Checked X-Sec.
Indexed C. Johnson Date Date No.

Notes Ck'd by
Map No.
Office Work
Checked
Date

Survey of Palmdale OS
W. O. Tape No. St'd °F
Surveyed by R L Walley
Notes " Date 12-52
Indexed

F. B. 1773 Pg. 183

TOPOGRAPHY
AVE Q 11
FROM 10TH ST E
TO 9TH ST E
PALMDALE SS
C.I. 1576

Note: Any Additions or Changes on This Sheet Must be Made or Circled in Red Ink With Date and Name of Person Making Change.

Do not extend notes this side of this line.

RETURN TO
LOS ANGELES COUNTY SURVEYOR
726 LOS ANGELES COUNTY
ENGINEERING BLDG.

76F3095 247 2-51

F.B. 1723 PG. 184

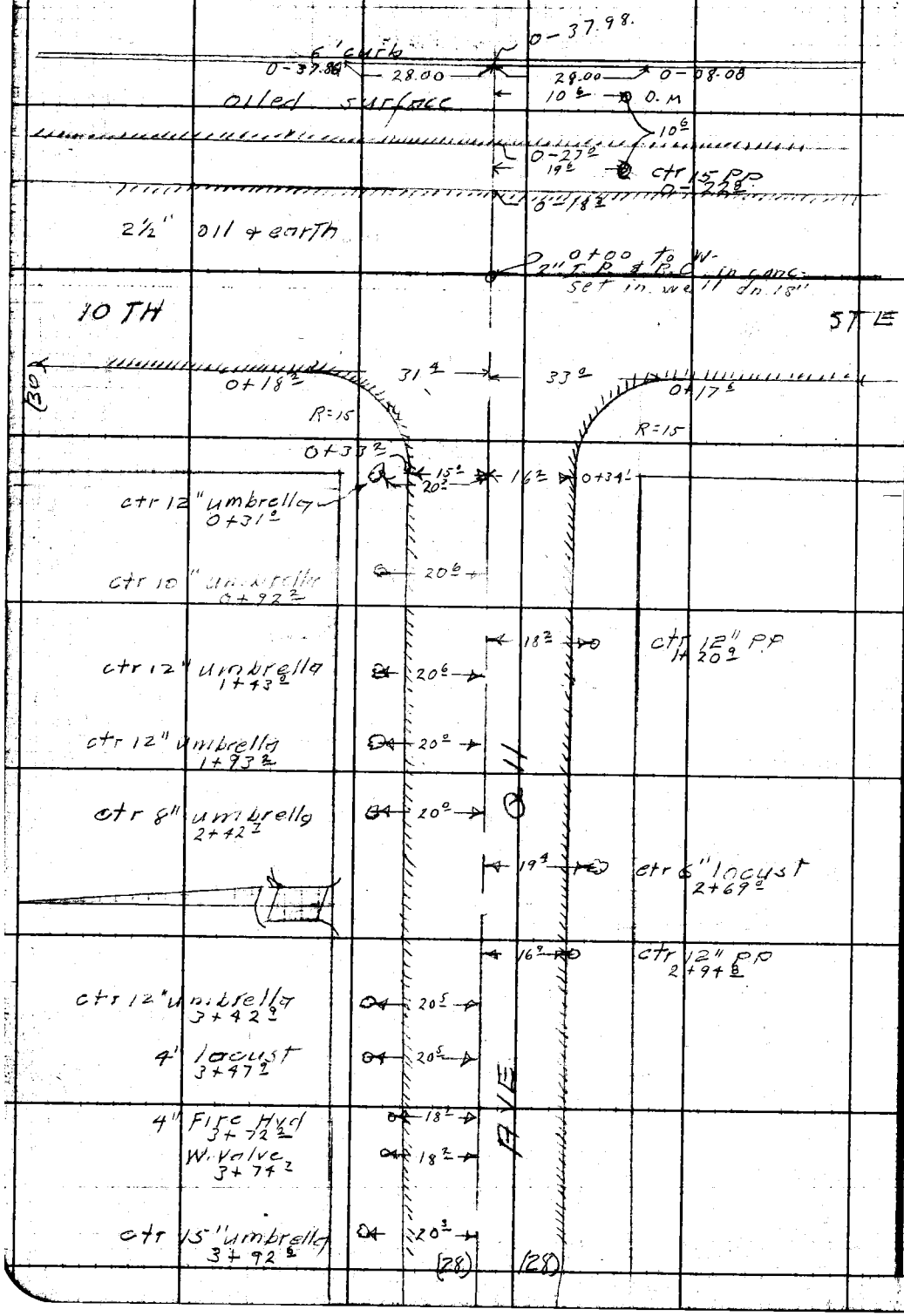

RETURN TO
LOS ANGELES COUNTY SURVEYOR
725 LOS ANGELES COUNTY
ENGINEERING BLDG.

Do not extend notes this side of this line.

Notes: Any Additions or Changes on This Sheet Must be Made or Circled in Red Ink With Date and Name of Person Making Change.

Notes Ck'd by	Survey of Palmdale SS	F.B. 1733 Pg. 185
Map No.	W.O. 1576 Tape No. St'd. °F	
Office Work	Surveyed by R.L. Willey	
Checked	Notes " Date 10-5-52	
	C. Johnson	

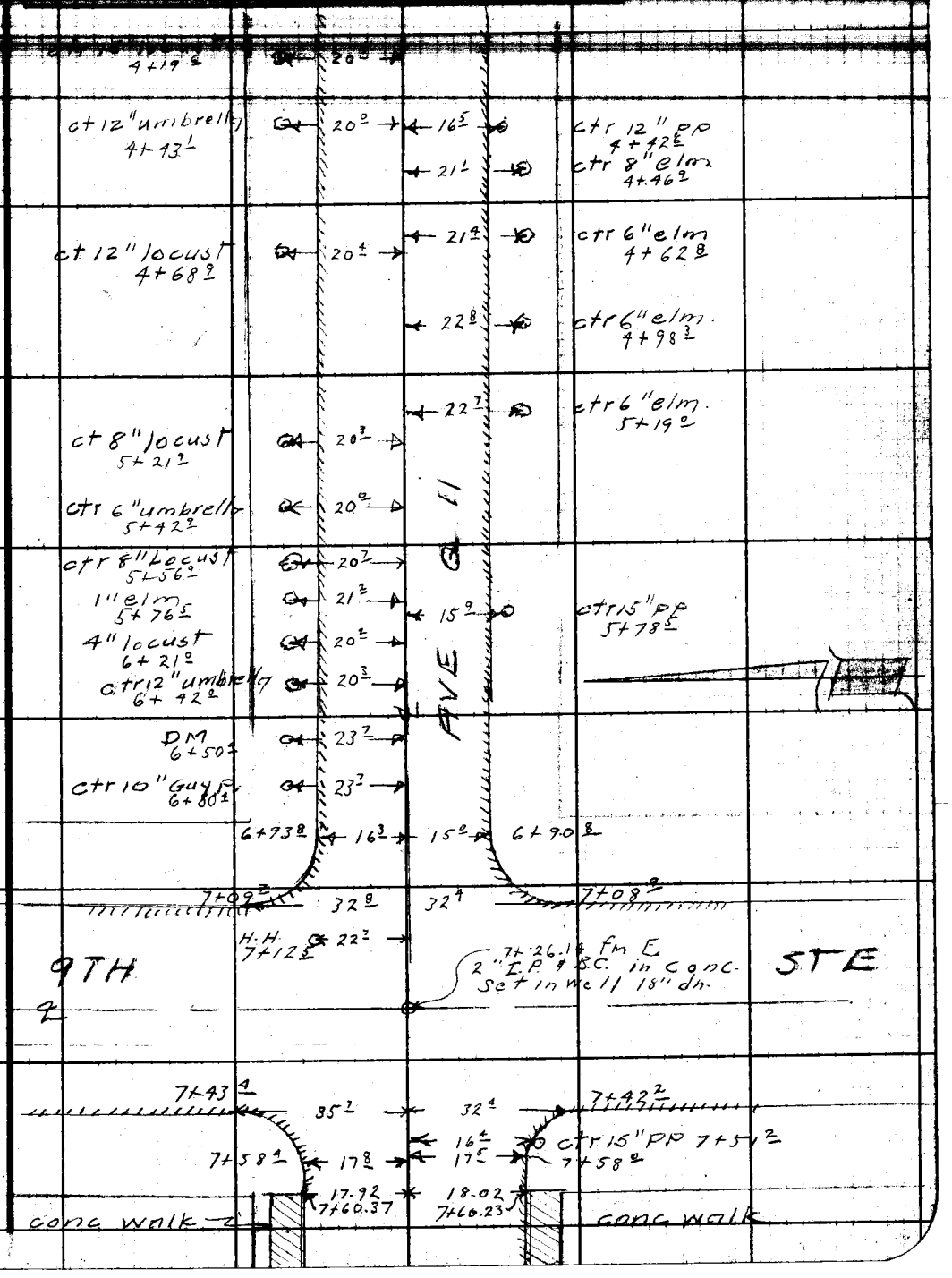

Note: Any Additions or Changes on This Sheet Must be Made or Circled in Red Ink With Date and Name of Person Making Change.

Do not extend notes this side of this line.

RETURN TO
LOS ANGELES COUNTY SURVEYOR
726 LOS ANGELES COUNTY
ENGINEERING BLDG.

76F3098 247 2-51

F. B. 1773 PG. 186

RETURN TO
LOS ANGELES COUNTY SURVEYOR
726 LOS ANGELES COUNTY
ENGINEERING BLDG.

Do not extend notes this side of this line.

Note: Any Additions or Changes on This Sheet Must be Made or Circled in Red Ink With Date and Name of Person Making Change.

Profile	Notes Red.	Plotted	Job No. 1516	Division No.	F. B. 1773	Pg. 187
No.	Date	Date	Survey of [illegible]			
X-Sec.	Notes Chkd. LCM	Checked	Survey by R.L.Willey	Notes L.V.S.	Date 12-52	
No.	Date 12/18/52	Date	Map No.	Indexed Johnson	Date	

CROSS SECTIONS
AVE Q 11
FROM 10TH ST E
TO 9TH ST E
PALMDALE SS
CI 1576

STATION	B. S.	H. I.	F. S.	ELEV.

NOTE: ANY ADDITIONS OR CHANGES ON THIS SHEET MUST BE MADE OR CIRCLED IN RED INK, WITH DATE AND NAME OF PERSON MAKING CHANGE.

PLEASE RETURN TO
LOS ANGELES COUNTY SURVEYOR
726 LOS ANGELES COUNTY ENGINEERING BLDG.

Do not extend notes this side of this line.

761.298 307 4-50

76L298 307 4-50

PLEASE RETURN TO
LOS ANGELES COUNTY SURVEYOR
726 LOS ANGELES COUNTY ENGINEERING BLDG.

NOTE: ANY ADDITIONS OR CHANGES ON THIS SHEET MUST BE MADE OR CIRCLED IN RED INK, WITH DATE AND NAME OF PERSON MAKING CHANGE.

Do not extend notes this side of this line.

F.B. 1783 Pg. 188 Job No. 1576 Division No. Notes Red. Plotted Profile
Survey of DALLAS PALE Date Date No.
Survey by PLWILLEY Notes Chkd. Checked X-Sec.
Indexed G. Johnson Date Date No.

AVE Q - 11

STATION	B. S.	H. I.	F. S.	ELEV.		
					B.M. A.V-7 elev. 2647.45	T.F.B. 1752-104
B.M. A.V-7				2647.46	10th ST E & Ave Q11 N ℄ int.	
					2" I.P. & B.C. in Conc	Dn. 15" in well
	592	2653.38				
0-38			505	2648.33		℄ gutter & Ave Q11 prod to E
0-38			463	2648.75		℄ top curb 6" " " " "
0-23.5			55	2647.91		℄ gut.
0-18.3			503	2648.35		℄ edge pvmt
0+00			451	2648.37		℄ int. Ave Q11 & 10th st E
			516	2648.22	N. end pvmt. Return	N. W. Cor
			500	2648.38	W " " "	" "
			487	2648.51	S " " "	S. W. "
			480	2648.58	W " " "	" "
0+20.6			496	2648.42		℄ cross gutter
0+30			491	2648.47		℄ Ave Q11 & W.P.L. 10th st E
			504	2648.34		14.2 R. edge pvmt & gut.
			38	2649.6		21.5 R. top brk
			40	2649.4		28° R P.L.
			482	2648.56	17.7 L. edge pvmt & gut.	
			41	2649.3	23.4 L. top brk	
			40	2649.4	28° L. P.L	
1+00			404	2649.34		℄
			465	2648.73		16.4 R edge pvmt & gut.

76L298 307 4-50

PLEASE RETURN TO
LOS ANGELES COUNTY SURVEYOR
726 LOS ANGELES COUNTY ENGINEERING BLDG.

NOTE: ANY ADDITIONS OR CHANGES ON THIS SHEET MUST BE MADE OR CIRCLED IN RED INK, WITH DATE AND NAME OF PERSON MAKING CHANGE.

Do not extend notes this side of this line.

STATION	B. S.	H. I.	F. S.	ELEV.	Ave Q	11
1+00		265338	36	26498		21°R top brk
			36	26498		28°R P.L
			425	264913	17°L edge pvmt & gut.	
			34	26500	28°L P.L & top brk	
2+00			336	265002		℄
			385	264953		16°R edge pvmt & gu
			28	26506		23°R top brk
			30	26504		28°R P.L
			350	265988	16°L edge pvmt & gut	
			24	26510	21°L top brk	
			24	26510	28°L P.L	
T-P.	589	265631	296	265042		
3+00			565	265066		℄
			625	265006		17°R edge pvmt & gu
			56	26507		23°R top brk
			57	26506		28°R P.L
			65	26498		150°R
			578	265053	15°L edge pvmt & gut	
			49	26514	19°L top brk	
			49	26514	28°L P.L	
			40	26523	175°L	

Profile Notes Red. Plotted Job No. 1576 Division No.
No. Date Date Survey of Pomona R.S.S.
R-Sec. Notes Chkd. Checked Survey by E.L. Willey Notes L.V.S. Date 12-[illegible]
No. Date Date Map No. Checked J. Johnson Date

F. B. 1773 Pg. 189

76L298 307 4-50

PLEASE RETURN TO
LOS ANGELES COUNTY SURVEYOR
726 LOS ANGELES COUNTY ENGINEERING BLDG.

NOTE: ANY ADDITIONS OR CHANGES ON THIS SHEET MUST BE MADE OR CIRCLED IN RED INK, WITH DATE AND NAME OF PERSON MAKING CHANGE.

Do not extend notes this side of this line.

STATION	B. S.	H. I.	F. S.	ELEV.	Ave Q 11	
4+00		2656 31	4 95	2651 36		℄
			5 55	2651 76		17^5 R edge pvmt & gut
			49	2651 4		25^0 R top brk
			47	2651 6		28^0 R P.L.
			5 26	2651 05	16^4 L. edge pvmt & gut	
			46	2651 7	20^4 L top brk	
			45	2651 8	28^0 L P.L.	
T.P.	6 08	2657 70	4 69	2651 62		
5+00			5 65	2652 05		℄
			6 31	2651 39		17^0 R edge pvmt & gut
			57	2652 0		24^0 R top brk
			54	2652 3		28^0 R P.L.
			5 82	2651 88	16^4 L. edge pvmt & gut	
			55	2652 2	17^2 L top brk	
			49	2652 8	28^0 L P.L.	
6+00			5 00	2652 70		℄
			5 76	2651 94		17^0 R edge pvmt & gut
			52	2652 5		20^0 R top brk.
			54	2652 3		28^0 R P.L.
			58	2651 9		175^0 R
			5 20	2652 50	14^5 L. edge pvmt & gut.	

Profile
Plotted No.
Date
X-Sec.
Checked No.
Date
Notes Red. Date
Notes Chkd. Date
Division No. 1576
Job No. 1576
Survey of Palmdale SS
Survey by P. L. Willey
Notes L.V.S.
Indexed C. Johnson
Date
V.B. 1773 Pg. 190

76L298 307 4-50

PLEASE RETURN TO
LOS ANGELES COUNTY SURVEYOR
726 LOS ANGELES COUNTY ENGINEERING BLDG.

NOTE: ANY ADDITIONS OR CHANGES ON THIS SHEET MUST BE MADE OR CIRCLED IN RED INK, WITH DATE AND NAME OF PERSON MAKING CHANGE.

Do not extend notes this side of this line.

STATION	B. S.	H. I.	F. S.	ELEV.	Ave Q	11
6+00		2657.70	4.5	2653.2	20.5' L top bnk	
			4.7	2653.0	28° L P.L.	
			2.7	2655.0		
6+92.14			4.33	2653.37		℄ Ave Q 11 & E.P.L. 9[illegible]
			4.85	2652.85		16.5' R edge pvmt & [illegible]
			4.2	2653.5		21° R top bnk
			4.5	2653.2		28° R P.L.
			4.62	2653.08	14.5' L edge pvmt & gut	
			3.5	2654.2	19.8' L top bnk	
			3.6	2654.1	28° L P.L.	
7+00			4.26	2653.44		℄
7+26.14			4.05	2653.65		℄ int Ave Q 11 & [illegible]
			4.84	2652.86	E. end pvmt Rt.	N.E. cor
			4.96	2652.74	N. " " "	" "
			4.62	2653.08	E. " " "	S.E. "
			4.44	2653.26	S. " " "	" "
			4.71	2652.99	N. " " "	N.W. "
			4.35	2653.35	W. " " "	" "
			4.12	2653.58	S. " " "	S.W. "
			3.88	2653.82	W. " " "	" "
7+60.14			3.65	2654.05		℄ Ave Q 11 & W. [illegible]

Profile No. ____ Notes Red. ____ Plotted ____ Job No. 1516 Division No. ____
Date ____ Date ____ Survey of [illegible]
Sec. ____ Notes Chkd. ____ Checked ____ Survey by R.L. Wills Notes L.V.S. Date 12-52
No. ____ Date ____ Date ____ Map No. ____ Inked C. Johnson Date ____

F. B. 1773 Pg. 191

76L298 307 4-50

PLEASE RETURN TO
LOS ANGELES COUNTY SURVEYOR
726 LOS ANGELES COUNTY ENGINEERING BLDG.

NOTE: ANY ADDITIONS OR CHANGES ON THIS SHEET MUST BE MADE OR CIRCLED IN RED INK, WITH DATE AND NAME OF PERSON MAKING CHANGE.

Do not extend notes this side of this line.

STATION	B. S.	H. I.	F. S.	ELEV.		
7+60 14		265770	437	265343		18°R gutter
			390	265380		" top curb
			382	265388		22.5°R back walk
			39	26538		28°R P.L
			400	265370	18°L gutter	
			344	265426	" " top curb	
			330	[illegible]	23.5°L back walk	
			31	26546	28°L P.L.	
B.M AV-18			534	265[illegible]36	B.M. AV-18 elev 2652.370 F.B. 1752-109 9th St. E & Ave Q 11 ℄ Int. 2" I.P. & B.C. in Conc. On. 15" in well	

F. B. 1773 Pg. 192 Job No. 1576 Division No. ____ Notes Red. ____ Plotted ____ Profile ____
Survey of PALMDALE S.S. Date ____ Date ____ No. ____
Survey by R.L. Willey Notes L.V.S. Notes Chkd. ____ Checked ____ X-Sec. ____
Indexed K. C. Johnson Date 12-52 Date ____ Date ____ No. ____

Notes Ck'd by	Survey of Palmdale SS
Map No.	W. O. Tape No. St'd. °F
Office Work	Surveyed by R.L.W. Illey
Checked	Notes " " Date 12-52
Date	Indexed C. Johnson

F. B. 1773 Pg. 193

TOPOGRAPHY
AVE Q 11
FROM: 9TH. ST E
TO SIERRA HWY
PALMDALE SS
C.I. 1576

Note: Any Additions or Changes of This Sheet Must Be Made or Circled in Red Ink With Date and Name of Person Making Change.

Do not extend notes this side of this line.

RETURN TO
LOS ANGELES COUNTY SURVEYOR
726 LOS ANGELES COUNTY
ENGINEERING BLDG.

76F3095 247 2-51

F.B. 1773 PG. 174

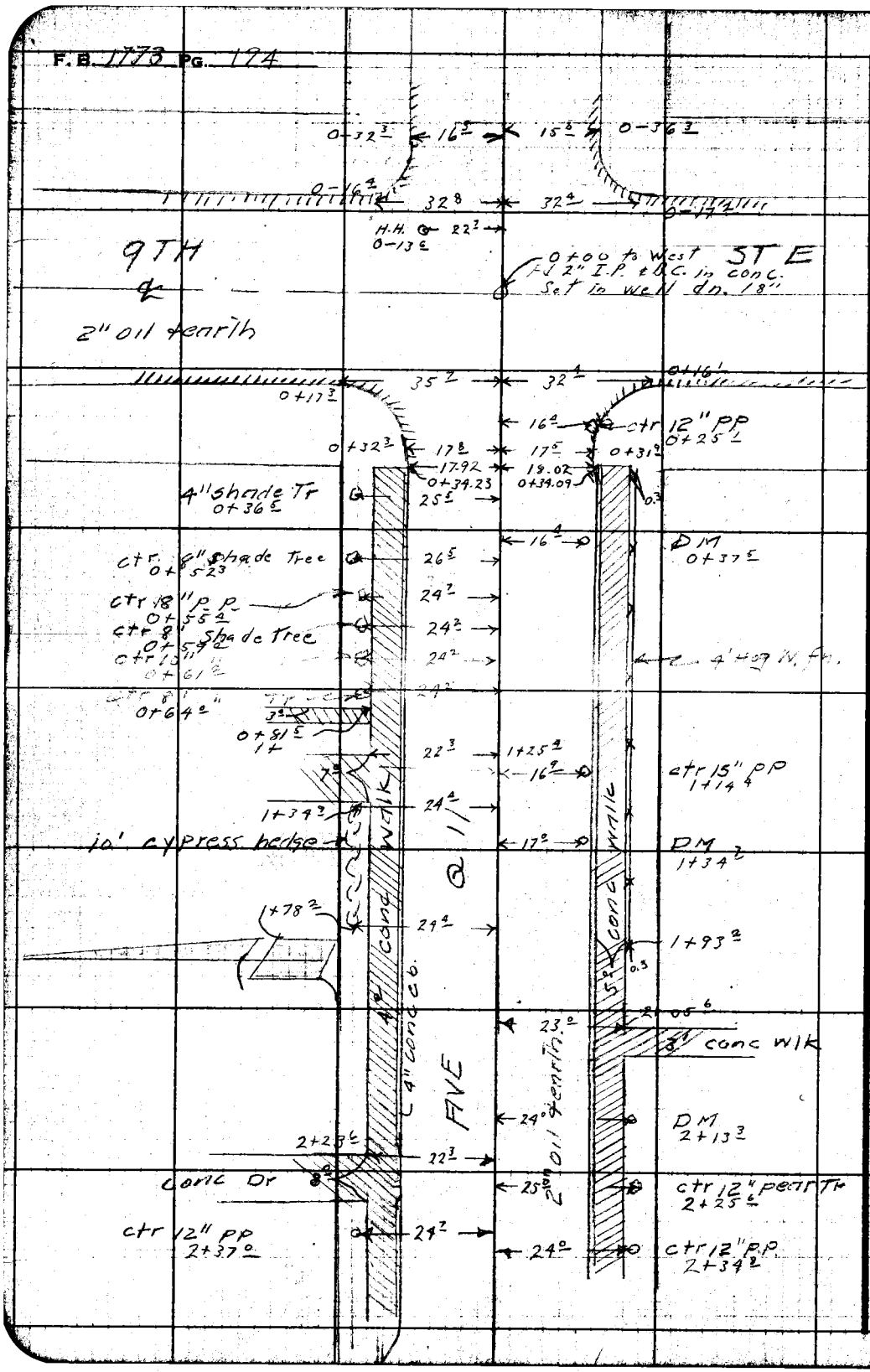

RETURN TO
LOS ANGELES COUNTY SURVEYOR
726 LOS ANGELES COUNTY
ENGINEERING BLDG.

Do not extend notes this side of this line.

Note: Any Additions or Changes on This Sheet Must be Made or Circled in Red Ink With Date and Name of Person Making Change.

Notes Ch'd by
Map No.
Office Work
Checked
Date

Survey of Palmdale
W. O. Tape No. St'd °F
Surveyed by P. L. Willey
Notes 11 Date 12-52
Indexed C. Johnson

F. B. 1773 Pg. 195

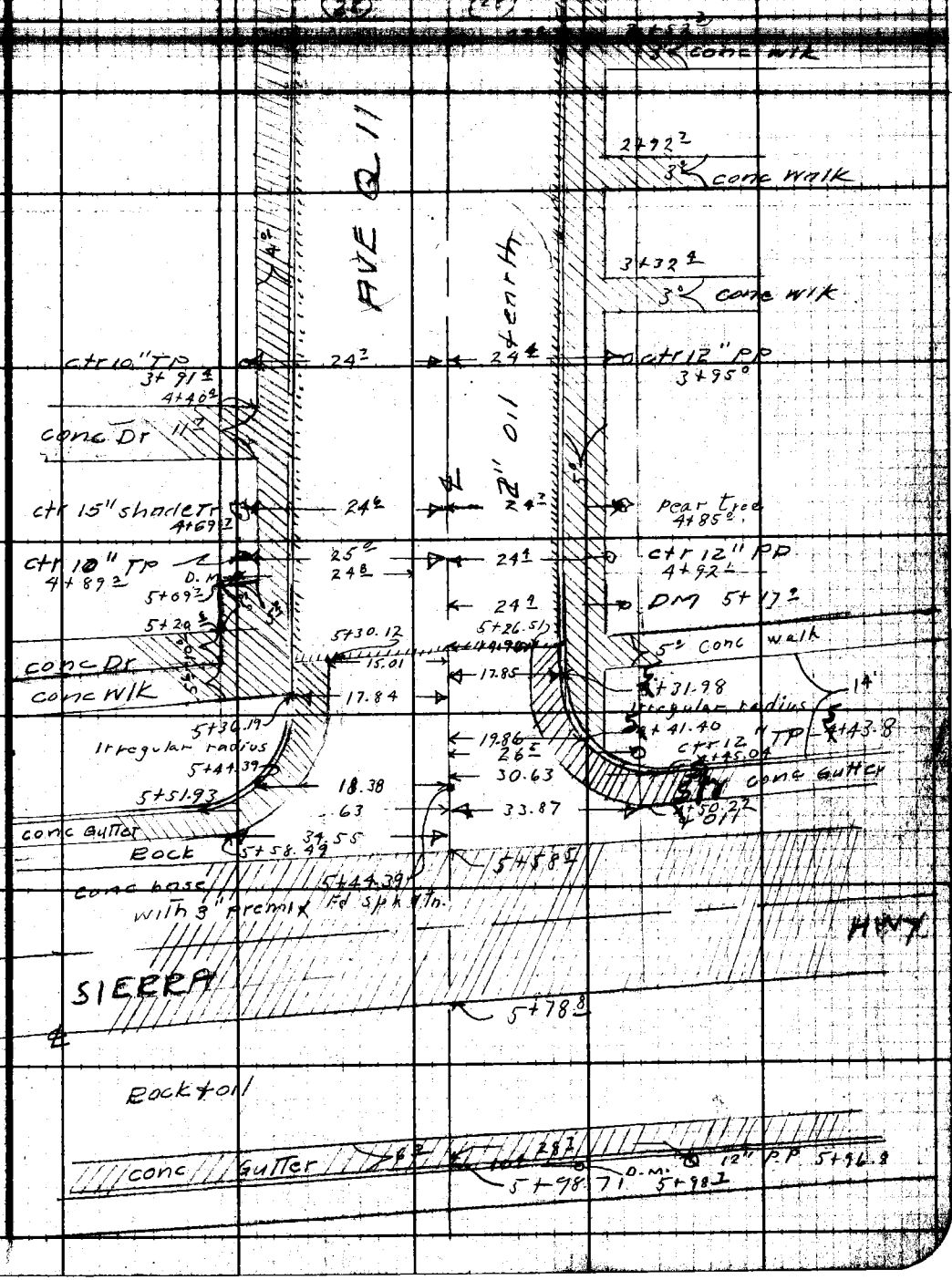

Note: Any Additions or Changes on This Sheet Must be Made or Circled in Red Ink With Date and Name of Person Making Change.

Do not extend notes this side of this line.

RETURN TO
LOS ANGELES COUNTY SURVEYOR
726 LOS ANGELES COUNTY
ENGINEERING BLDG.

76F3095 247 2-51

F.B. 1773 Pg. 176

RETURN TO
LOS ANGELES COUNTY SURVEYOR
726 LOS ANGELES COUNTY
ENGINEERING BLDG.

Do not extend notes this side of this line.

Note: Any Additions or Changes on This Sheet Must be Made or Circled in Red Ink With Date and Name of Person Making Change.

Profile	Notes Red.	Plotted	Job No. 1576	Division No.	F. B. 1773	Pg. 197
No.	Date	Date	Survey of [illegible]			
X-Sec.	Notes Chkd. LCM	Checked	Survey by E. L. Willey	Notes LVS	Date 12	
No.	Date 12/18/52	Date	Map No.	Indexed Johnson	Date	

CROSS SECTION
AVE Q 11
FROM 9TH STE
TO SIERRA HWY
PALMDALE SS
C.I. 1576

STATION	B. S.	H. I.	F. S.	ELEV.

NOTE: ANY ADDITIONS OR CHANGES ON THIS SHEET MUST BE MADE OR CIRCLED IN RED INK, WITH DATE AND NAME OF PERSON MAKING CHANGE.

PLEASE RETURN TO
LOS ANGELES COUNTY SURVEYOR
726 LOS ANGELES COUNTY ENGINEERING BLDG.

Do not extend notes this side of this line.

761.298 307 4-50

76L298 307 4-56

PLEASE RETURN TO
LOS ANGELES COUNTY SURVEYOR
726 LOS ANGELES COUNTY ENGINEERING BLDG.

NOTE: ANY ADDITIONS OR CHANGES ON THIS SHEET MUST BE MADE OR CIRCLED IN RED INK, WITH DATE AND NAME OF PERSON MAKING CHANGE.

Do not extend notes this side of this line.

Profile No. ____ X-Sec. No. ____

Plotted ____ Date ____ Checked ____ Date ____

Notes Red ____ Date ____ Notes Chkd ____ Date ____

Division No. 576 Job No. 1773 Pg. 78

Survey of Palmdale Blvd

Survey by P.L. Wiley Notes L.V.S.

Indexed C. Jones Date ____

STATION	B. S.	H. I.	F. S.	ELEV.	Ave Q	11
					B.M. AV-18 elev 2652.370 FB.1752-109	
BM AV-18				2652.37	9th St. E & Ave Q 11 & Int.	
					2" I.P. & B.C. in Conc.	Dn. 15" in well
	739	2659.76				
0-34°			638	2653.38		℄ Ave Q11 & E p.L. 9th ST. E
			690	2652.86		15' R. edge pvmt & gut
			63	2653.5		20' R. top brk
			65	2653.3		25' R. P.L.
			668	2653.08	15' L edge pvmt	
			57	2654.1	20' L - top break	
			56	2654.2	28' L - p.L	
0+00			609	2653.67		℄ int. Ave Q11 & 9th St. E.
			685	2652.91	E. end pvmt. Return	N.E cor.
			697	2652.79	N " " "	" "
			665	2653.11	E " " "	S.E. "
			649	2653.27	S " " "	" "
			668	2653.08	N " " "	N.W. "
			644	2653.32	W " " "	" "
			618	2653.58	S. " " "	S.W. "
			591	2653.85	W. " " "	" "
0+34°			570	2654.06		℄ Ave Q11 & W.P.L 9th ST. E
			642	2653.34		18' R. Gutter
			594	2653.82		" Top Curb

761,298 307 4-50

PLEASE RETURN TO
LOS ANGELES COUNTY SURVEYOR
726 LOS ANGELES COUNTY ENGINEERING BLDG.

NOTE: ANY ADDITIONS OR CHANGES ON THIS SHEET MUST BE MADE OR CIRCLED IN RED INK, WITH DATE AND NAME OF PERSON MAKING CHANGE.

Do not extend notes this side of this line.

STATION	B. S.	H. I.	F. S.	ELEV.	Ave Q	11
0+34°		265976	588	265388		22.5 R back of walk
			60	538		28°R P.L
			606	5370	18° L gutter	
			550	5426	" " top curb	
			537	54.39	23.5 L back of walk	
			51	54.7	28° L P.L	
1+00			519	54.57		℄
			597	53.79		18°R gutter
			550	54.26		" " top curb
			539	54.37		22.5 R back of walk
			54	54.4		28° R P.L
			576	54.00	18° L gutter	
			525	54.51	23.5 L top curb	
			501	54.75	" " back of walk	
			51	54.7	28° L P.L	
2+00			429	55.47		℄
			505	5471		18° R gutter
			440	55.36		" " top curb
			427	55.49		22.5 back of walk
			44	55.4		28° R P.L
			466	55.10	18° L gutter	

Profile Notes Red. Plotted Job No. 1576 Division No. F. B. 1773 Pg. 199
No. Date Date Survey of Pellegrino
Notes Chkd. Checked Survey by E. D. Miller Notes Date
No. Date Date Map No. Indexed Transmitted Date

76L298 307 4-50

PLEASE RETURN TO
LOS ANGELES COUNTY SURVEYOR
726 LOS ANGELES COUNTY ENGINEERING BLDG.

NOTE: ANY ADDITIONS OR CHANGES ON THIS SHEET MUST BE MADE OR CIRCLED IN RED INK, WITH DATE AND NAME OF PERSON MAKING CHANGE.

Do not extend notes this side of this line.

STATION	B. S.	H. I.	F. S.	ELEV.	Ave Q	11
2+00		2659 76	411	2[illegible]65	18° L top curb	
			400	55,76	23.5 L back of walk	
			39	55,9	28° L P.L	
T. P.	547	2661 59	364	2656,12		
3+00			532	56,27		℄
			606	55,53		18° R. gutter
			556	56,03		" " top curb
			541	56,18		22.5 R back of walk
			56	56,0		28° R P.L.
			564	55,95	18° L gutter	
			506	56,53	23.5 L. top curb	
			494	56 65	" " back of walk	
			45	57,1	28° L P.L	
4+00			437	57,22		℄
			495	5[illegible]4		18° R gutter
			442	5[illegible],17		" " top curb
			432	57,27		22.5 R back of walk
			42	57,4		28° R. P.L
			45	57,1		150° R.
			482	56 77	18° L gutter	
			421	57,38	" " Top curb	

Survey of Palmdale 55 Job No. [illegible] Notes LVS Date Checked Date Notes Chkd Date Date Profile No. X-Sec. No.
Survey by P.L. Willey Notes
Indexed O. [illegible] Date

76L298 307 4-50

PLEASE RETURN TO
LOS ANGELES COUNTY SURVEYOR
726 LOS ANGELES COUNTY ENGINEERING BLDG.

NOTE: ANY ADDITIONS OR CHANGES ON THIS SHEET MUST BE MADE OR CIRCLED IN RED INK, WITH DATE AND NAME OF PERSON MAKING CHANGE.

Do not extend notes this side of this line.

STATION	B. S.	H. I.	F. S.	ELEV.	Ave Q 11	
4+00		2661 59	402	2657.57	23⁵ L. back of walk	
			40	57.6	28° L. P.L.	
			17	59.9	150° L	
5+00			286	58.73		℄
			346	58.13		18° R. gutter
			297	58.62		" " top curb
			289	58.70		22⁵ R. back of walk
			29	58.7		28° R. P.L.
			343	58.16	18° L gutter	
			293	58.66	" " top curb	
			287	58.72	23⁵ L back of walk	
			26	59.0	28° L p.L.	
T.P.	6 44	2664 27	376	2657 83		
5+28 4			530	58.97		℄ Ave Q 11 & E.P. Sta. Hwy
			554	58.73		15° R edge pumt & conc. cut
			565	59.62		18° R. gutter
			534	58.93		" " top curb
			511	59.16		28° R. P.L. & walk
			556	58.71	15° L. edge pumt & gutter	
			575	58.52	18° L gutter	
			517	59.10	" " top curb	

Profile Notes Red. ____ Plotted ____ Job No. 1576 Division No. ____ No. ____ Date ____ Date ____ Survey of Palmdale CS No. ____ Date ____ Notes Chkd. ____ Checked ____ Survey by [illegible] Notes [illegible] Date ____ Map No. ____ Date ____ Indexed ____ Date ____

1773

761.298 307 4-50

PLEASE RETURN TO
LOS ANGELES COUNTY SURVEYOR
726 LOS ANGELES COUNTY ENGINEERING BLDG.

NOTE: ANY ADDITIONS OR CHANGES ON THIS SHEET MUST BE MADE OR CIRCLED IN RED INK, WITH DATE AND NAME OF PERSON MAKING CHANGE.

Do not extend notes this side of this line.

STATION	B. S.	H. I.	F. S.	ELEV.	Ave Q 11	
5+28.4		2664.27	503	2659.24	23.5 L back of walk	
			48	59.5	28.0 L. P.L.	
5+45.0			518	59.09		℄ cross gutter
5+58.5			482	59.45		℄ E edge premix pvmt.
5+68.56			474	59.53		℄ Int Ave Q11 & Sierra Hwy
			569	58.58	Gutter E. end Curb	Rt. N.E cor.
			535	58.92	Top Curb " " "	" " "
			572	58.55	Gutter N. " "	" " "
			522	59.05	Top Curb " " "	" " "
			566	58.61	Gutter E. " "	" S.E "
			507	59.20	Top Curb " " "	" " "
			538	58.89	Gutter S. " "	" " "
			493	59.34	Top Curb " " "	" " "
5+72.5			475	59.52		℄ crown pvmt Sierra Hwy
5+78.8			481	59.46		℄ W. edge premix pvmt
5+92.7			531	58.96		℄ Ave Q11 prod. & edge gut.
5+98.7			573	58.54		℄ " " " gutter
5+98.7			509	59.18		℄ " " " top curb
6+08.5			44	59.9		℄ prod & W. P.L Sierra Hwy
6+58.4			34	60.9		℄ prod West.
B.M. A.V. 34			498	2659.29	B.M A.V. 34 elev. 2659.29 Sierra Hwy & Ave Q11, 30 S & 30' W of ℄ Int. Bt. Spk in Ld on W. curb	F.B 1752-116

Survey of Palmdale S.S. Notes Bkd. Plotted Date No. Profile
Survey by E. Wills Notes Chkd. Checked Date No. X-Sec.
Indexed C. Johnson Date Date No.

203

F.B. 1773 Pg. 241

Notes Ck'd By	Survey of Palmdales
Map No.	W. O. 1576 Tape No. St'd. °F
Office Work	Surveyed by R.L. Willey
Checked	Notes LVS Date 11-52
Date	Indexed A. C. [illegible]

TOPOGRAPHY
PALMDALE SS
SIERRA HWY
FROM AVE Q
TO AVE R.

Note: Any Additions or Changes on This Sheet Must be Made or Circled in Red Ink With Date and Name of Person Making Change.

Do not extend notes this side of this line.

RETURN TO
LOS ANGELES COUNTY SURVEYOR
726 LOS ANGELES COUNTY
ENGINEERING BLDG.

7SF2696 247 2-51



RETURN TO
LOS ANGELES COUNTY SURVEYOR
725 LOS ANGELES COUNTY
ENGINEERING BLDG.
Do not extend notes this side of this line.
Note: Any Additions or Changes on This Sheet Must be Made or Circled in Red Ink With Date and Name of Person Making Change.
AVE
HWY
Premix
Oil & Rock Shoulder
SIERRA
Conc with 3" Premix
Macadam Surf
Fd Nail 1+00.50
6" Macadam H.H. 0+87
H.H. 1+15
H.H. 1+16
ctr 15" PP 1+21
ctr 10" TP 2+12
ctr 15" PP 2+46
ctr 10" Cottonwood 2+61
ctr 15" Shade Tr 2+78
ctr 15" Shade Tr 3+27
ctr 15" Shade Tr 3+77
ctr 10" TP 4+04
ctr 10 NP 3+64
ctr 12" PP 3+92
20' offset
36" Conc Pier 1+33



Map No.
Checked
Date
W. O. 1576 Tape No. St'd. °F
Surveyed by
Notes Date
Indexed C. Johnson
F.B.
Pg.
Note: Any Additions or Changes on This Sheet Must be Made or Circled in Red Ink With Date and Name of Person Making Change.
Do not extend notes this side of this line.
LOS ANGELES COUNTY SURVEYOR
725 LOS ANGELES COUNTY ENGINEERING BLDG.
5+43
Ctr 15" PP
6+95
10
Ctr 15" Shade Tr.
8+02
6
Ctr 15" TP
8+42
10
9+00
Ctr 15" PP
9+91
10
10+30.99
40.51
20' offset
Conc with 3" Premix
18" Premix
SIERRA
18" Premix shoulder
Oil & rock shoulder
Oil & rock
Ctr 8" TP
6+07
Ctr 15" Shade Tr
6+26
Ctr 15" Shade Tr
7+22
D.M.
7+35
Ctr 15" Shade Tr
8+26
Ctr 18" Shade Tr
9+27
Ctr 10" TP
9+92
9+00

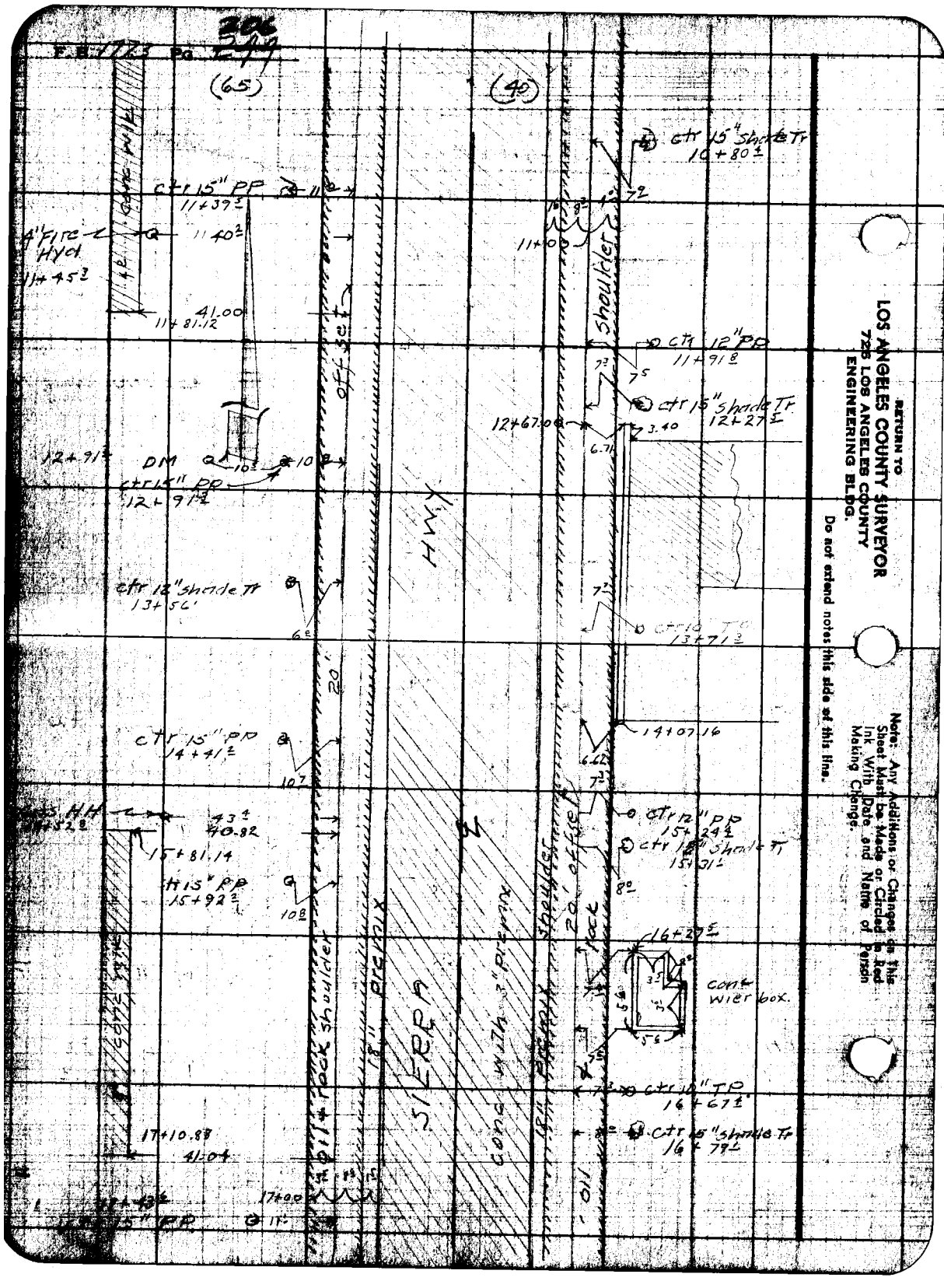

RETURN TO
LOS ANGELES COUNTY SURVEYOR
725 LOS ANGELES COUNTY
ENGINEERING BLDG.
Do not extend notes this side of this line.
Note: Any Additions or Changes on This Sheet Must be Made or Circled in Red Ink With Date and Name of Person Making Change.

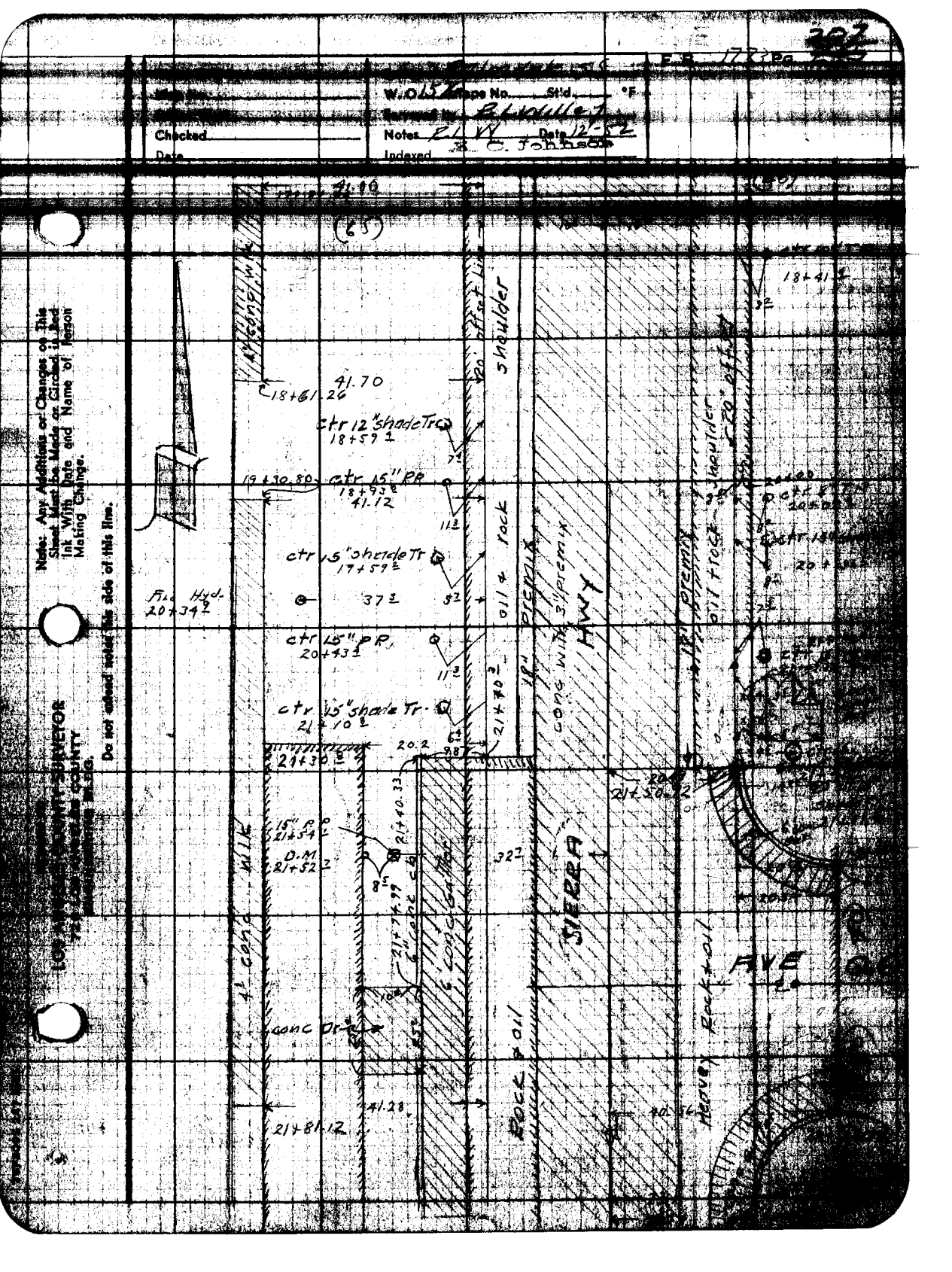

Checked
Date
W.O. 15
Tape No.
Std.
°F
Surveyed by
Notes
Date 12-52
Indexed
C. Johnson
Note: Any Additions or Changes on This Sheet Must be Made or Circled in Red Ink With Date and Name of Person Making Change.
Do not extend notes this side of this line.
41.10
(65)
4' conc wlk
20' offset line
shoulder
18+41
41.70
18+61.26
ctr 12" shade Tr
18+59
19+30.80
ctr 15" PP
18+93
41.12
ctr 15" shade Tr
19+59
Fire Hyd.
20+34
37
oil & rock
premix
conc with 3" premix
HWY
ctr 15" PP
20+43
ctr 15" shade Tr
21+10
21+40
20.2
21+30
21+50
15" PP
21+54
D.M.
21+52
21+40.33
21+74.99
6" conc
6" conc gutter
32
SIERRA
4' conc wlk
conc Dr
41.28
21+81.12
Rock & oil
Heavy Rock & oil
AVE

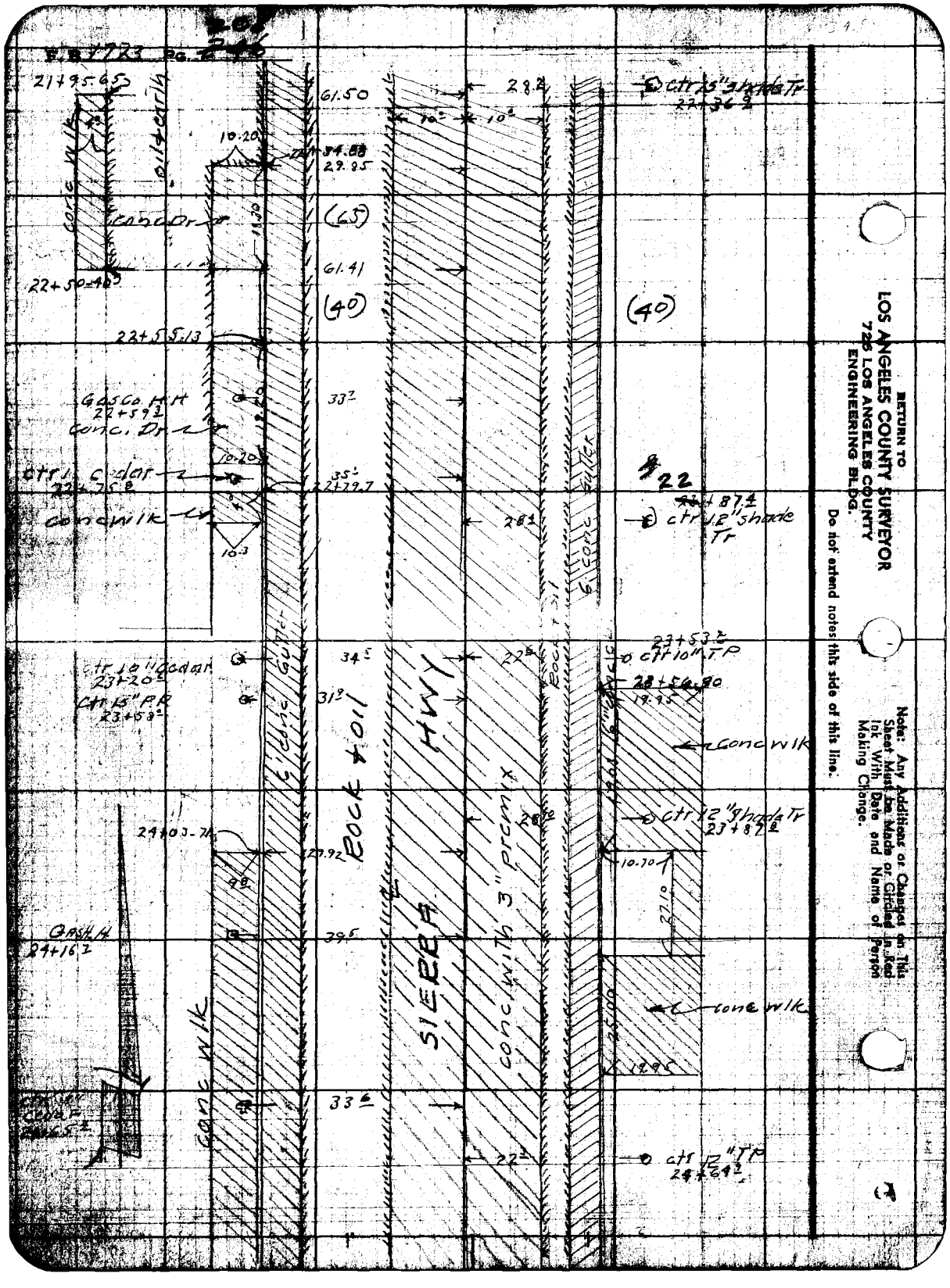

RETURN TO
LOS ANGELES COUNTY SURVEYOR
726 LOS ANGELES COUNTY
ENGINEERING BLDG.

Do not extend notes this side of this line.

Note: Any Additions or Changes on This Sheet Must Be Made or Circled in Red Ink With Date and Name of Person Making Change.

209

F.B. 1772 Pg. 247

Map No.
Office Work
Checked
Date

Survey of Pyramid Lake
W. O. 1576 Tape No. St'd. °F
Surveyed by R. L. Willey
Notes " Date 12-52
Indexed

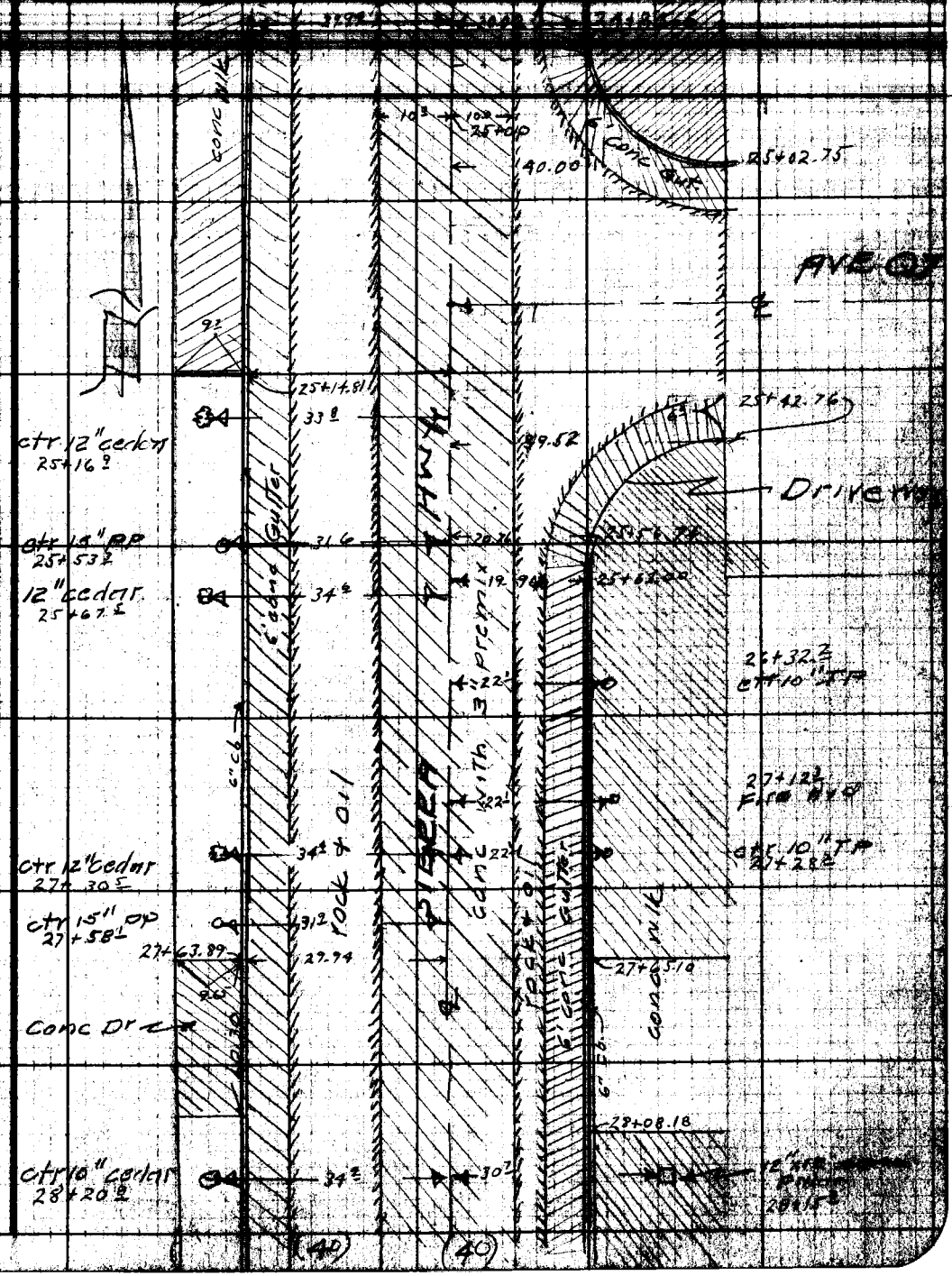

Note: Any Additions or Changes on This Sheet Must be Made or Circled in Red Ink With Date and Name of Person Making Change.

Do not extend notes this side of this line.

RETURN TO
LOS ANGELES COUNTY SURVEYOR
726 LOS ANGELES COUNTY
ENGINEERING BLDG.

TRACING 247 2-51

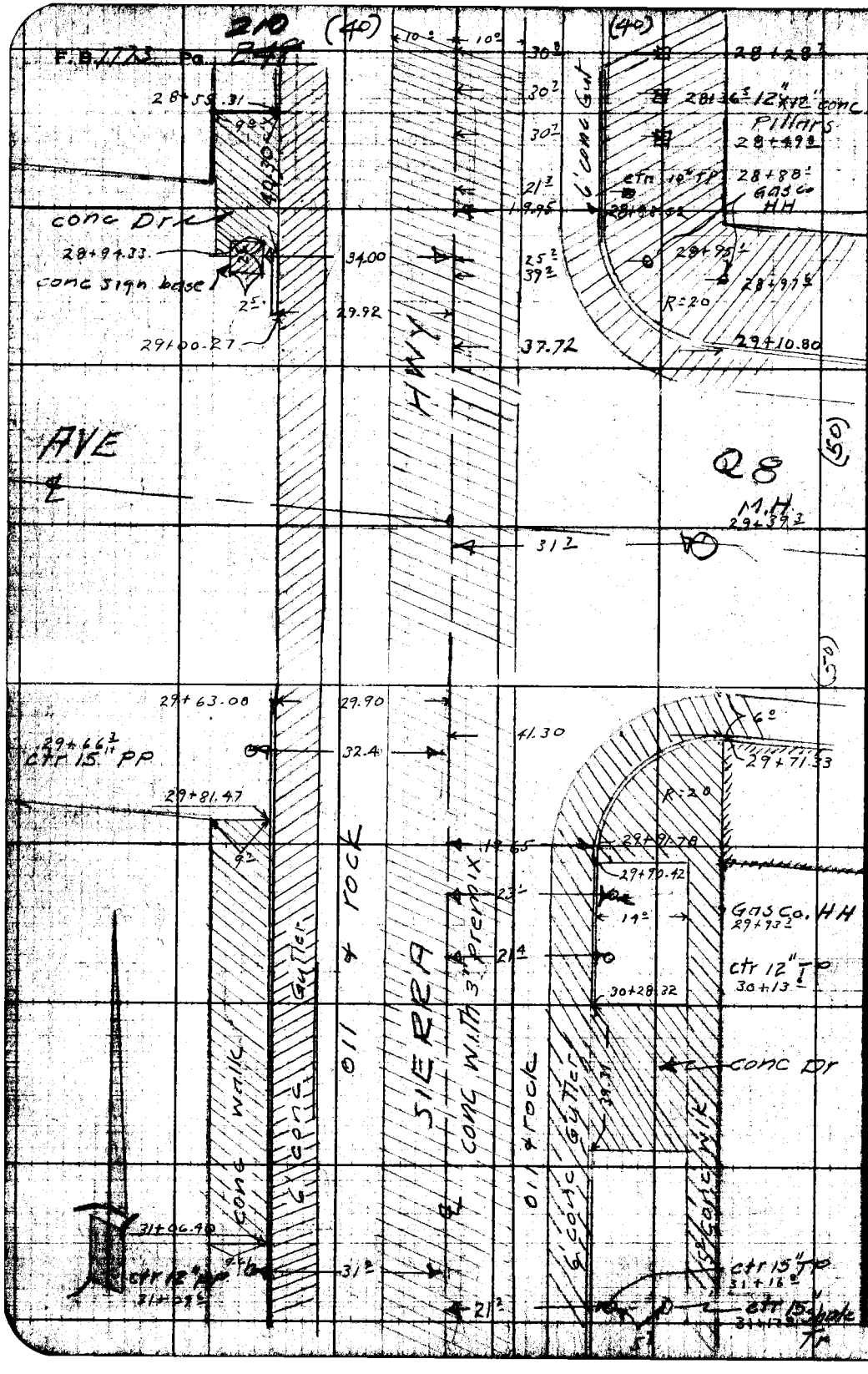

RETURN TO
LOS ANGELES COUNTY SURVEYOR
726 LOS ANGELES COUNTY
ENGINEERING BLDG.

Do not extend notes this side of this line.

Note: Any Additions or Changes on This Sheet Must be Made or Circled in Red Ink With Date and Name of Person Making Change.

F.B. 1773 Pg. 24

Map No.

Checked

W. O. Tape No. St'd °F

Notes ELW Date 12-52



Note: Any Additions or Changes on This Sheet Must be Made or Circled in Red Ink With Date, and Name of Person Making Change.

Do not extend notes this side of this line.

RETURN TO LOS ANGELES COUNTY SURVEYOR 726 LOS ANGELES COUNTY ENGINEERING BLDG.

78F3055 347 2-51

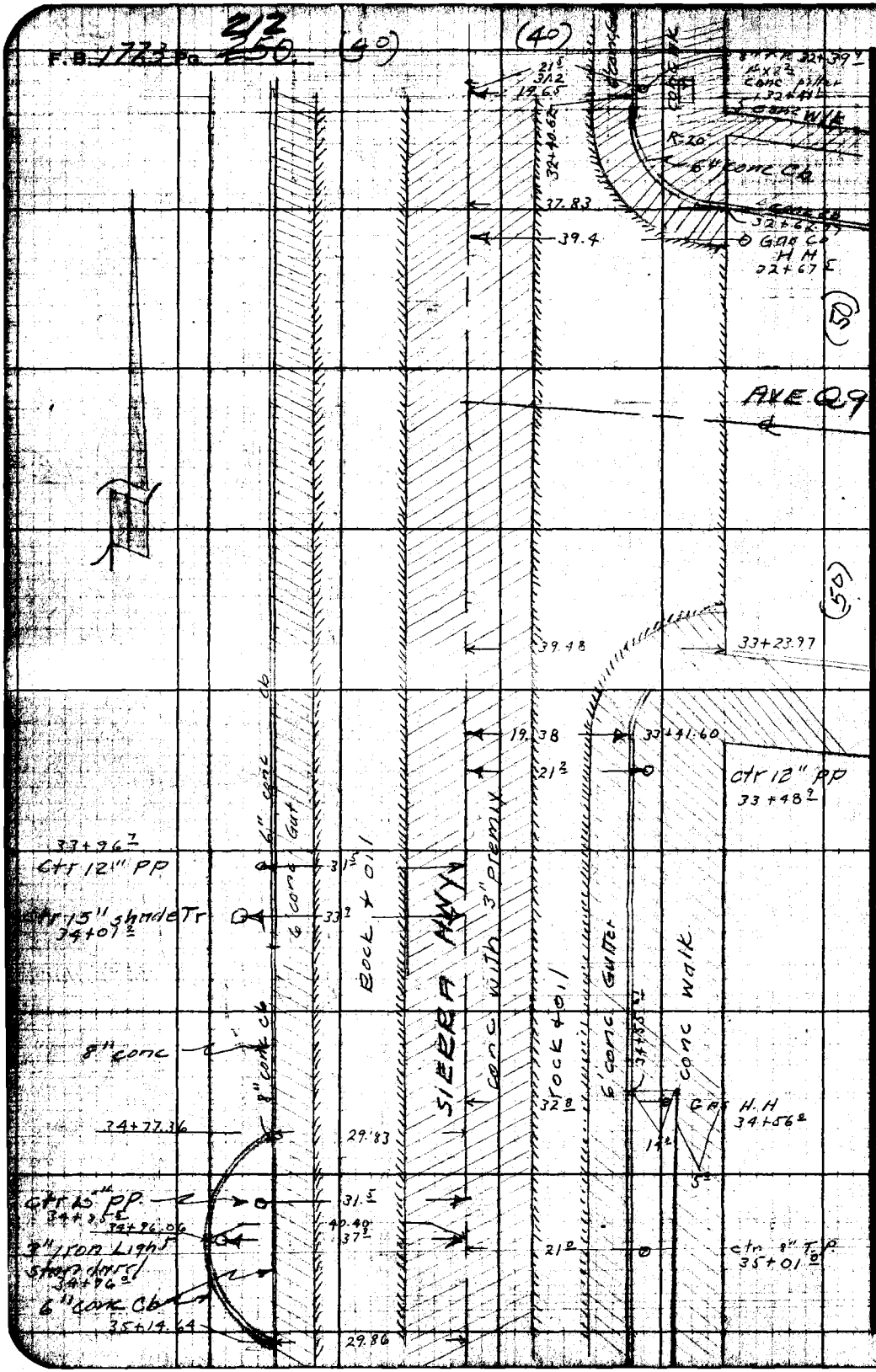

RETURN TO
LOS ANGELES COUNTY SURVEYOR
725 LOS ANGELES COUNTY
ENGINEERING BLDG.

Do not extend notes this side of this line.

Note: Any Additions or Changes on This Sheet Must be Made or Circled in Red Ink With Date and Name of Person Making Change.

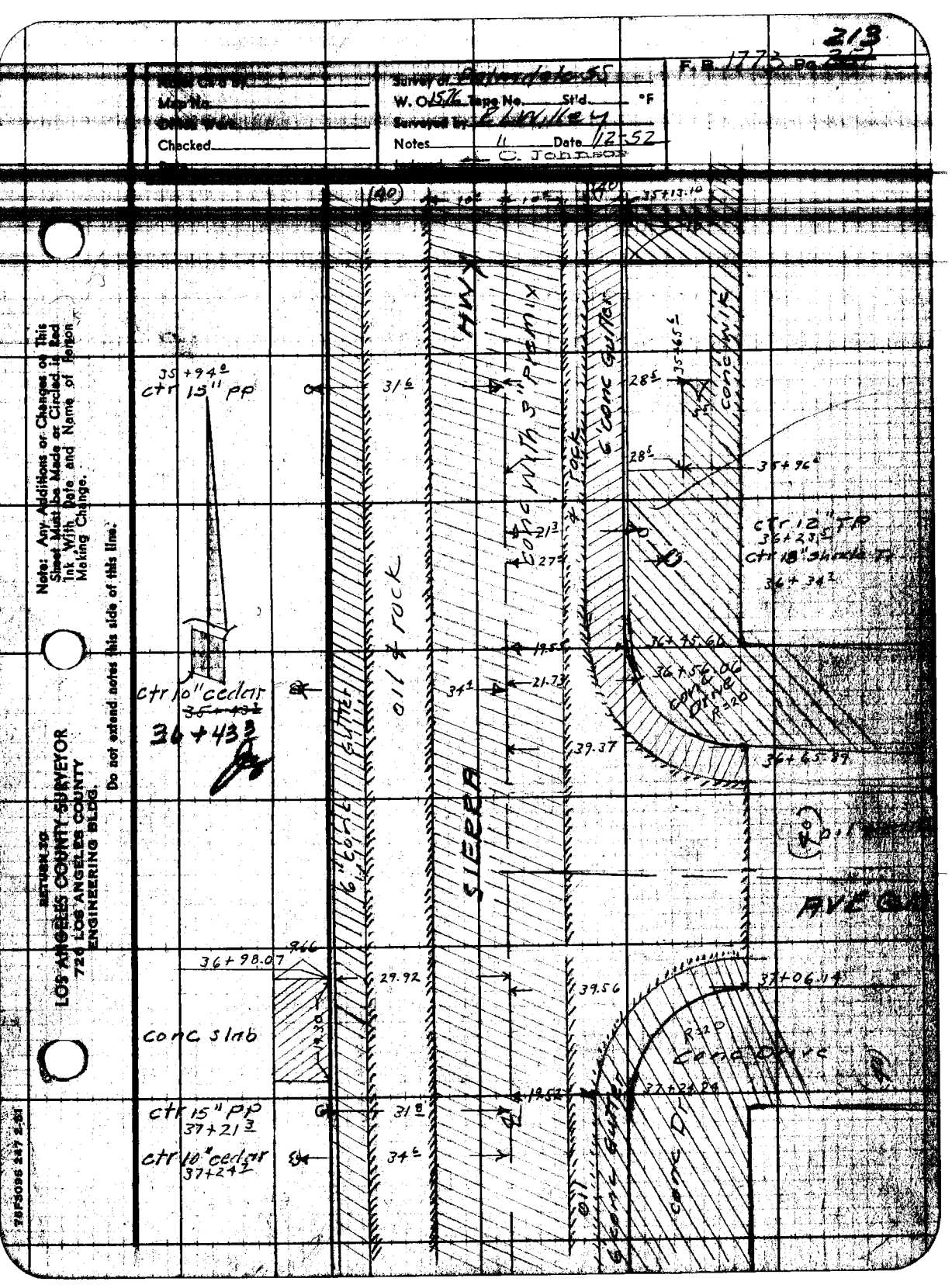

213
F.B. 1773 Pg. 25
Survey of Palmdale 55
W. O. 1576 Tape No. Std. °F
Surveyed by E.L. Willey
Notes 11 Date 12-52
C. Johnson
Checked
Map No.
35+13.10
35+94.0
ctr 15" pp
31.6
HWY
conc with 3" premix
6' conc Gutter
rock
28.5
35+65.6
conc wir
35+96.6
ctr 12" TP
36+23.5
ctr 18" shade Tr
36+34.2
21.3
27.7
19.55
36+45.66
36+56.06
conc Drive
R=20
ctr 10" cedar
36+43.3
34.1
21.73
39.37
36+65.89
oil & rock
6" conc Gutter
SIERRA
AVE
36+98.07
9.66
29.92
39.56
37+06.14
conc slab
R=20
Conc Drive
19.52
37+24.24
ctr 15" pp
37+21.3
31.8
ctr 10" cedar
37+24.2
34.6
oil
6" conc Gutter
conc Dr
Note: Any Additions or Changes on This Sheet Must be Made or Circled in Red Ink With Date and Name of Person Making Change.
Do not extend notes this side of this line.
RETURN TO
LOS ANGELES COUNTY SURVEYOR
726 LOS ANGELES COUNTY
ENGINEERING BLDG.
76F3096 247 2-51

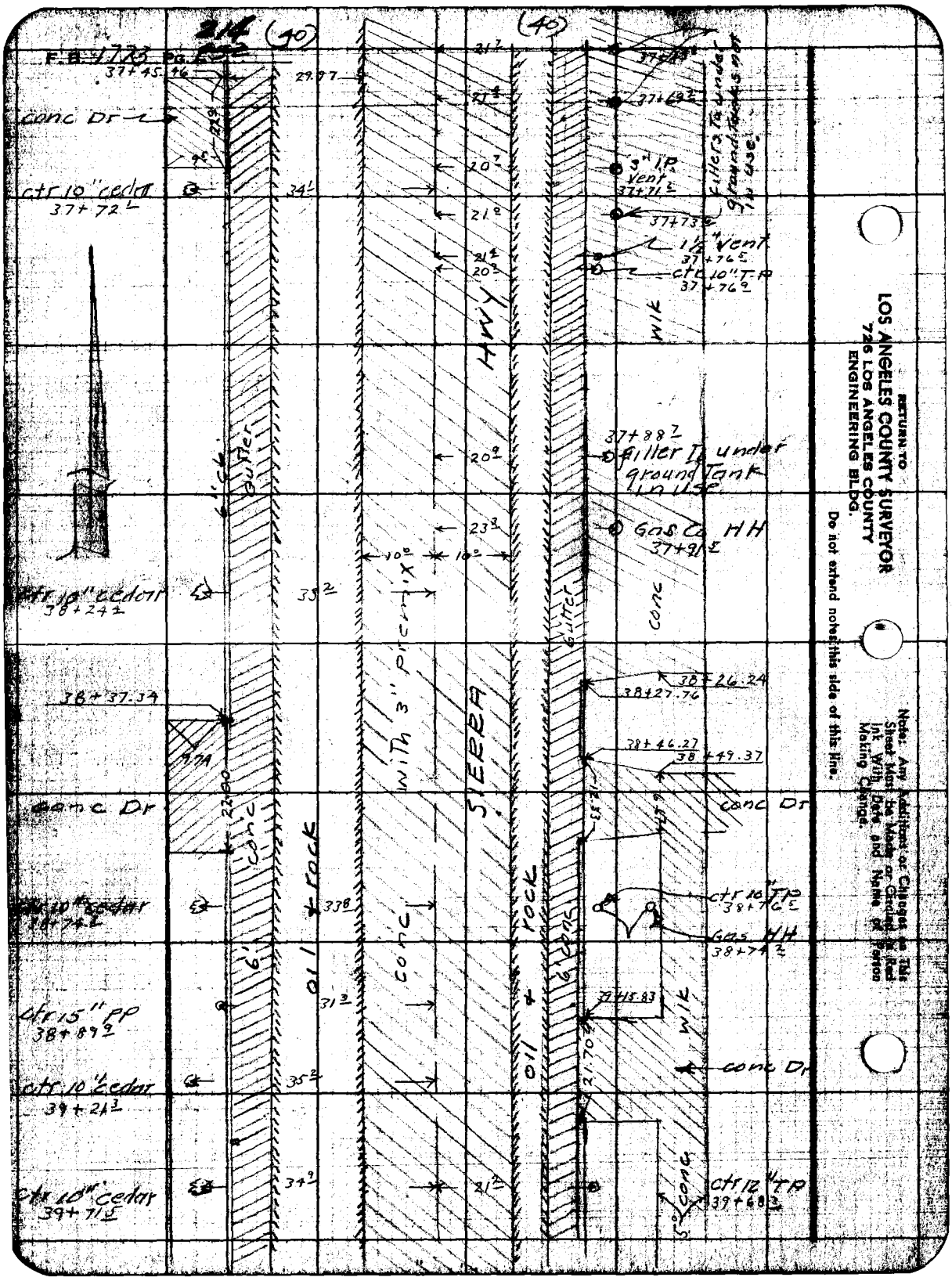

RETURN TO
LOS ANGELES COUNTY SURVEYOR
726 LOS ANGELES COUNTY
ENGINEERING BLDG.

Do not extend notes this side of this line.

Note: Any Additions or Changes on This Sheet Must be Made or Circled in Red Ink With Date and Name of Person Making Change.

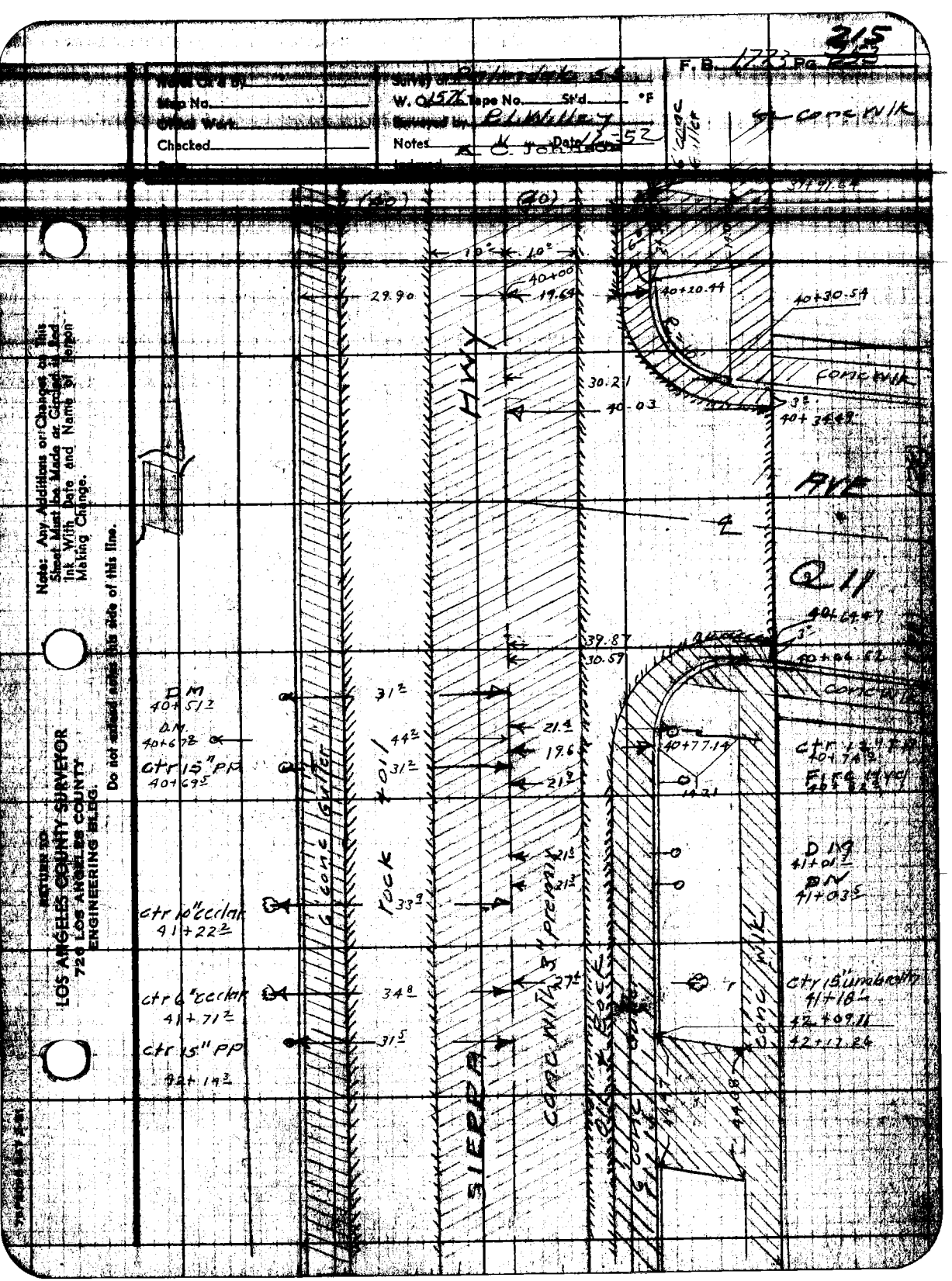

215
F.B. 1773 Pg. 215
Notes Ck'd by
Map No.
Office Work
Checked
Survey of Palmdale 55
W. O. 1576 Tape No. St'd °F
Surveyed by E.L. Willey
Notes K. C. Johnson Date 12-52
conc wlk
(40)
(40)
10°
10°
29.90
40+00
19.64
40+20.44
40+30.54
HWY
30.21
40.03
conc wlk
3°
40+34.49
AVE
Q 11
40+64.47
39.87
30.59
3°
40+64.52
conc wlk
DM
40+51.7
31.2
D.M.
40+67.8
44.2
21.4
19.6
40+77.14
ctr 15" PP
40+69.5
31.2
21.9
14.21
ctr 12" FP
40+74.9
Fire Hyd
40+82.3
6 conc Gutter
rock & oil
21.3
21.3
DM
41+01.7
DN
41+03.5
ctr 10" cedar
41+22.2
33.9
3" premix
ctr 6" cedar
41+71.2
34.8
27.4
ctr 15" umbrella
41+18.1
42+09.11
42+17.24
ctr 15" PP
42+14.3
31.5
SIERRA
conc wlk
Note: Any Additions or Changes on This Sheet Must be Made or Circled in Red Ink With Date and Name of Person Making Change.
Do not extend notes this side of this line.
RETURN TO
LOS ANGELES COUNTY SURVEYOR
720 LOS ANGELES COUNTY
ENGINEERING BLDG.

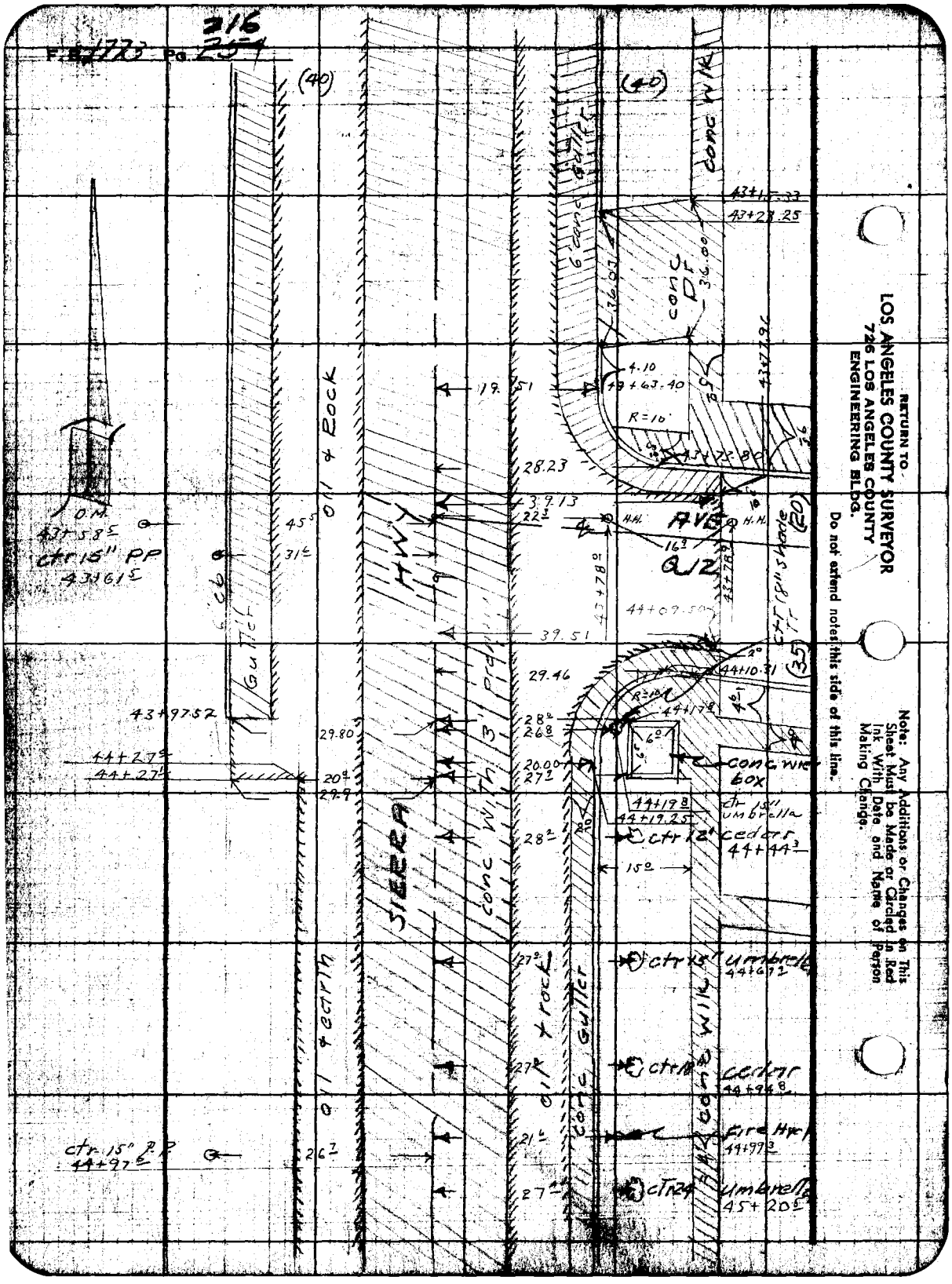

RETURN TO
LOS ANGELES COUNTY SURVEYOR
726 LOS ANGELES COUNTY
ENGINEERING BLDG.

Do not extend notes this side of this line.

Note: Any Additions or Changes on This Sheet Must be Made or Circled in Red Ink With Date and Name of Person Making Change.

217
25

Notes Ck'd by	Survey of [illegible]
Map No.	W. O. 1576 Tape No. St'd. °F
Office Work	Surveyed by [illegible]
Checked	Notes 11 Date 12-52
	C. Johnson

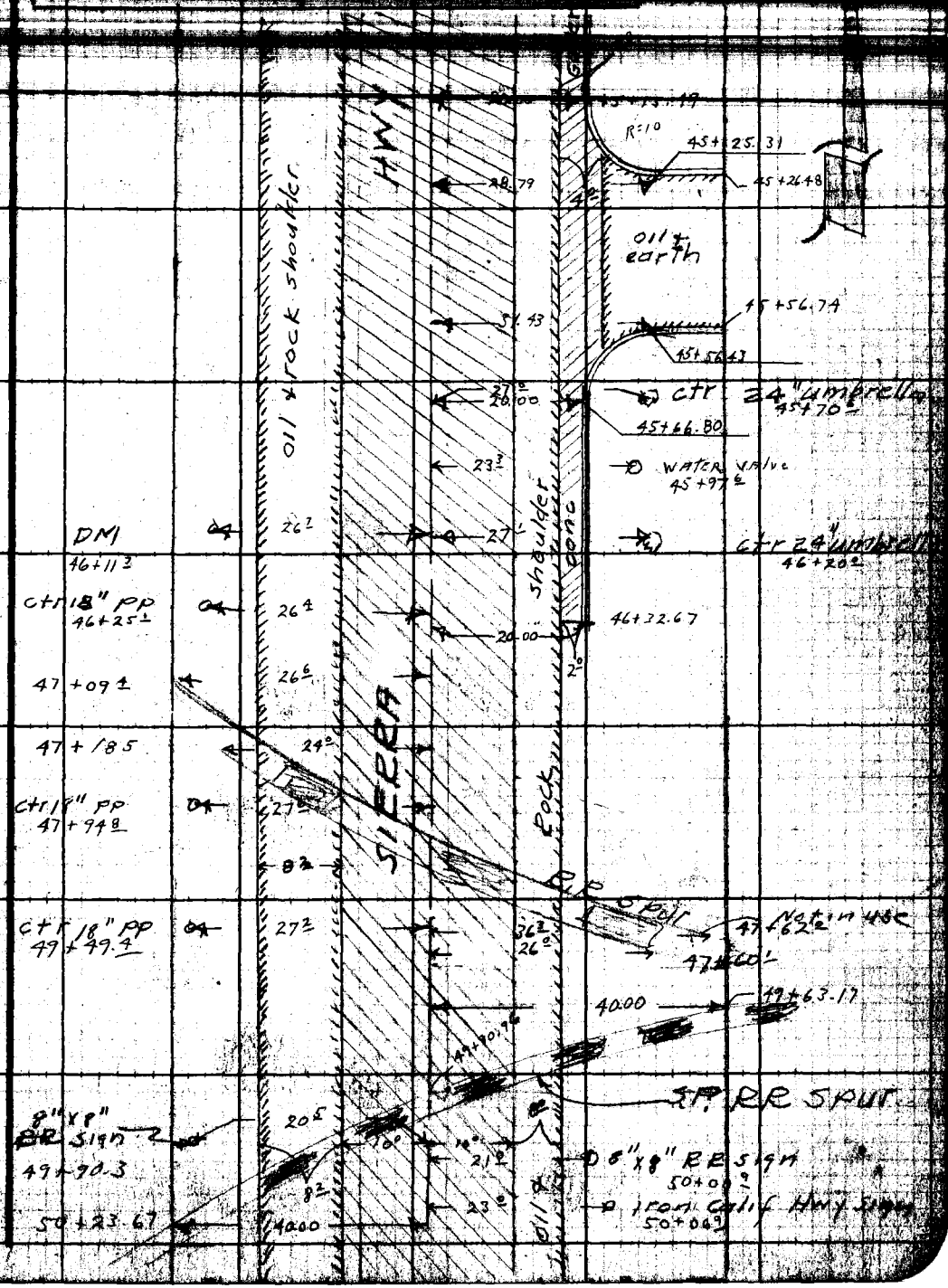

Note: Any Additions or Changes on This Sheet Must be Made or Circled in Red Ink With Date and Name of Person Making Change.

Do not extend notes this side of this line.

RETURN TO
LOS ANGELES COUNTY SURVEYOR
726 LOS ANGELES COUNTY
ENGINEERING BLDG.

76F3095 247 2-51

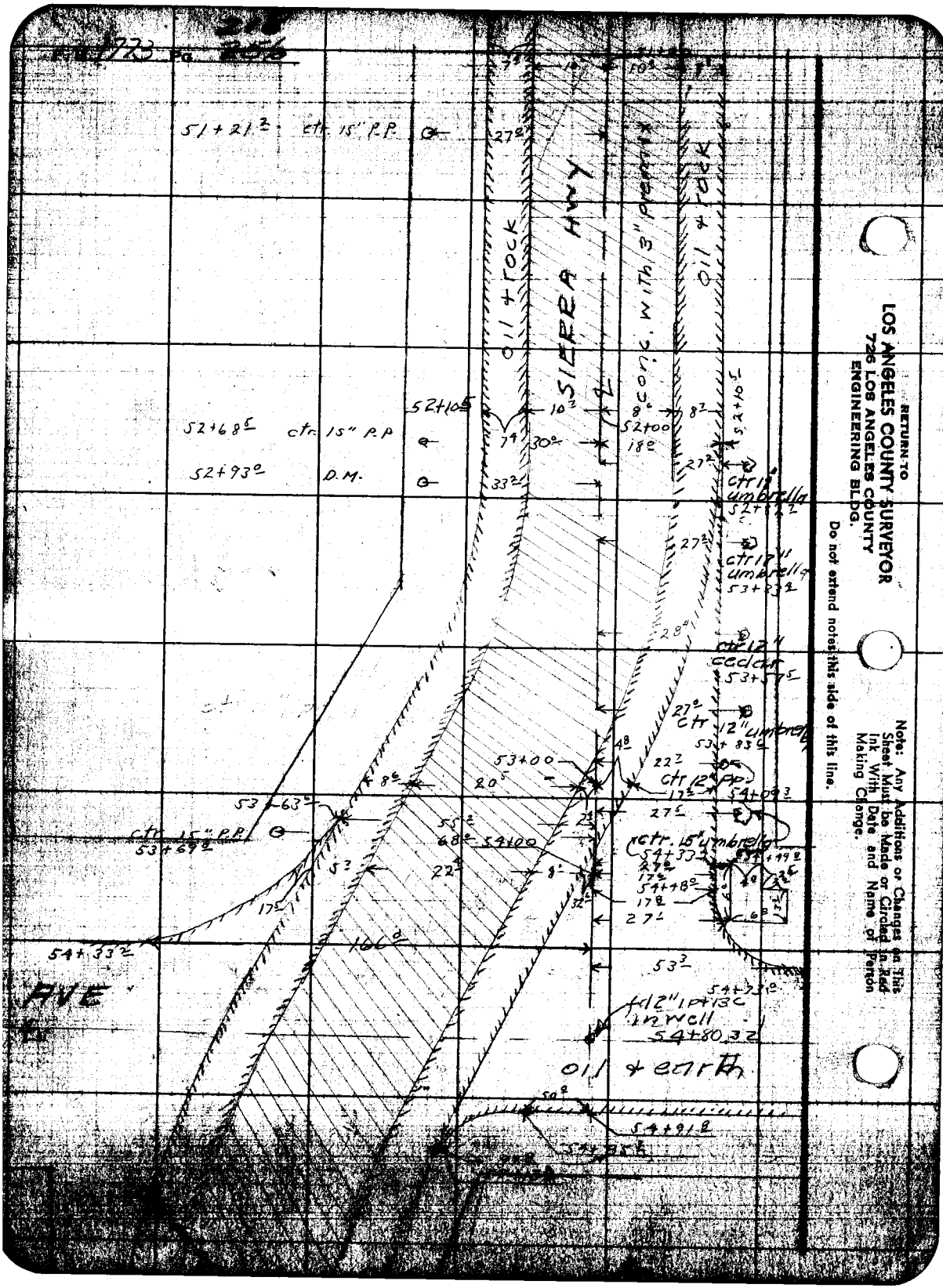

RETURN TO
LOS ANGELES COUNTY SURVEYOR
726 LOS ANGELES COUNTY
ENGINEERING BLDG.
Do not extend notes this side of this line.
Note: Any Additions or Changes on This Sheet Must be Made or Circled in Red Ink With Date and Name of Person Making Change.

Profile Notes Red. Plotted Job No. 1576 Division No. [illegible]

X-Sec. Notes Chkd. LCM Checked Survey by R.L. Willey Notes R.L.W. [illegible]

Date 1/8/53 Date [illegible]

CROSS SECTIONS
SIERRA HWY
FROM AVE Q
TO AVE R
PALMDALE SS
CI 1576

STATION	B.S.	H.I.	F.S.	ELEV.

NOTE: ANY ADDITIONS OR CHANGES ON THIS SHEET MUST BE MADE OR CIRCLED IN RED INK, WITH DATE AND NAME OF PERSON MAKING CHANGE.

PLEASE RETURN TO
LOS ANGELES COUNTY SURVEYOR
726 LOS ANGELES COUNTY
ENGINEERING BLDG.

Do not extend notes this side of this line.

76-[illegible] 307 10-51

76L298 307 10-51

PLEASE RETURN TO

LOS ANGELES COUNTY SURVEYOR
726 LOS ANGELES COUNTY
ENGINEERING BLDG.

NOTE: ANY ADDITIONS OR CHANGES ON THIS SHEET MUST BE MADE OR CIRCLED IN RED INK, WITH DATE AND NAME OF PERSON MAKING CHANGE.

Do not extend notes this side of this line.

STATION	B. S.	H. I.	F. S.	ELEV.	Sierra	℄ Hwy
Fd BM AV-27	3.59	2642.88		2639.29	BM AV 27 - El = 2639.286 FB 1752-113 Sierra Hwy & Ave Q SE Cor Fd Spkin W Side PP # 518951E	
0+70.			3.49	2639.39		℄ N PL Ave Q
			3.54	2639.34		11' Wedge Premix
			3.63	2639.25		18' " " shoulder
			4.8	2638.1		40' W W PL
			5.9	2637.0		51' bt brk
			6.0	2636.9		64 " "
			4.5	2638.4		100 Top "
			3.72	2639.16	11 E edge premix	
			4.03	2638.85	18 " " shoulder	
			5.8	2637.1	40 E PL	
1+00			3.52	2639.36		℄ int. Sierra Hwy & Ave Q
			4.06	2638.82	N end Pvmt Ret.	N E Cor
			4.78	2638.10	E " " "	" " "
			5.31	2637.57	E " " "	S " "
			4.59	2638.29	S " " "	" " "
1+30			3.78	2639.10		℄
			3.85	2639.03		11' W. premix
			3.95	2638.93		18' W edge Shoulder
			5.6	2637.3		42' bot brk
			4.7	2638.2		Top "

Profile No. X-Sec. No.

Plotted Date Checked Date Notes Red. Date 12-52 Notes Chkd Date

Job No. 1576 Division No. Notes Date

Survey of PALMDALE S.S. Notes R.L. Willey

Survey R.L. Willey Date

Indexed

761-[illegible] 307 10-51

PLEASE RETURN TO
LOS ANGELES COUNTY SURVEYOR
726 LOS ANGELES COUNTY
ENGINEERING BLDG.

NOTE: ANY ADDITIONS OR CHANGES ON THIS SHEET MUST BE MADE OR CIRCLED IN RED ICE INK, WITH DATE AND NAME OF PERSON MAKING CHANGE.

Do not extend notes this side of this line.

STATION	B. S.	H. I.	F. S.	ELEV.	Sierra	Hwy
		2642.88	3.95	2638.93	11' E. edge premix	
			4.66	2638.22	36 8 E " shoulder	
			4.4	2638.5	42 3 T. brk	
2+00			4.27	2638.61		℄
			4.40	2638.48		11' W edge premix
			4.60	2638.28		18 " " shoulder
			5.2	2637.7		25 bot brk
			4.4	2638.5		40 PL T brk
			4.35	2638.53	11' E. edge premix	
			4.76	2638.12	19 " " shoulder	
			4.3	2638.6	37 2 T brk	
			5.0	2637.9	40 0 b. brk	
3+00			3.98	2638.90		℄ end conc pvmt
			4.08	2638.80		11' W edge conc pvmt
			4.30	2638.58		21 5 W " shoulder
			4.6	2638.3		37 0 bot brk
			3.9	2639.0		47 0 Top "
			3.6	2639.3		65° W PL
			4.12	2638.76	11' E edge conc pvmt	
			4.25	2638.63	21 3 " " shoulder-Gut	
			3.7	2639.2	26 0 Top brk	

Profile No. ____ Date ____ Notes Red ____ Plotted ____ Job No. 1576 Division No. ____ F.B. 1/13 Pg. ____
X-Sec. No. ____ Date ____ Notes Chkd. ____ Checked ____ Survey by Robert Hilley Notes R.L.W. Date 12-9-[illegible]
Date ____ Map No. ____ Date ____

76L298 307 10-51

PLEASE RETURN TO

LOS ANGELES COUNTY SURVEYOR
726 LOS ANGELES COUNTY
ENGINEERING BLDG.

NOTE: ANY ADDITIONS OR CHANGES ON THIS SHEET MUST BE MADE OR CIRCLED IN RED INK, WITH DATE AND NAME OF PERSON MAKING CHANGE.

Do not extend notes this side of this line.

STATION	B. S.	H. I.	F. S.	ELEV.	Sierra	Hwy
		264288	39	2639.0	37 3 T brk	
			47	2638.2	40° E PL	
4+00			326	2639.62		℄
			332	2639.56		11° W edge pvmt
			342	2639.46		21 " " shoulde
			274	2640.14		65 W. PL.
			341	2639.47	11. E. edge conc	
			370	2639.18	20 5	
			31	2639.8	26' T brk	
			34	2639.5	40' PL	
			62	2636.7	300'	
T.P.	624	264564	348	2639.40		
5+00			532	2640.32		℄
			539	2640.25		10° w edge conc.
			550	2640.14		21° " " shoulder
			58	2639.8		39' bot brk
			51	2640.5		65 PL
			542	2640.22	10° E edge pvmt	
			593	2639.71	21, " " shoulder	
			56	2640.0	26 5 T brk.	
			6°	2639.6	40° W PL	

F.B. 1773 PG. 2 Job No. 1576 Division No. Notes Red Plotted No. Profile
Survey of Palmdale S.S. Date 12-52 Date No. X-Sec.
Survey by R.L. Willey Notes R.L. Willey Notes Chkd. Checked
Indexed C. Johnson Date Date No.

76L 308 307 10-51

PLEASE RETURN TO
LOS ANGELES COUNTY SURVEYOR
726 LOS ANGELES COUNTY
ENGINEERING BLDG.

NOTE: ANY ADDITIONS OR CHANGES ON THIS SHEET MUST BE MADE OR CIRCLED IN RED INK, WITH DATE AND NAME OF PERSON MAKING CHANGE.

Do not extend notes this side of this line.

STATION	B. S.	H. I.	F. S.	ELEV.	Sierra	Hwy
6+00		264564	460	264104		℄
			465	264099		10° W edge conc
			503	264061		21° " " shoulder
			54	26402		38° bot brk
			47	26409		65° PL
			469	264095		10° E edge conc
			540	264024		22° " " shoulder
			51	26405		275 T brk
			58	26398		40 PL
7+00			390	264174		℄
			392	264172		10° W edge pvmt
			456	264118		22° " " shoulder
			41	26415		30° T brk
			48	26408		37° B "
			34	26422		65 PL
			395	264169		10° E edge pvmt
			451	264113		23° E " shoulder
			46	26410		40° PL
8+00			306	264258		℄
			315	264249		10° W edge conc
			383	264181		22° " " shoulder

Profile No. ____ Date ____ Notes Red ____ Plotted ____ Job No. 1576 Division No. ____ F.B. 1753 Pg. 225
X-Sec. No. ____ Date ____ Notes Chkd ____ Checked ____ Survey of Palmdale S.S. Survey by R.L. Wiley Notes R.L.W. Date 12-31
No. ____ Date ____ Map No. ____ Inserted C. Johnson Date ____

76L298 307 10-51

PLEASE RETURN TO

LOS ANGELES COUNTY SURVEYOR
726 LOS ANGELES COUNTY
ENGINEERING BLDG.

NOTE: ANY ADDITIONS OR CHANGES ON THIS SHEET MUST BE MADE OR CIRCLED IN RED INK, WITH DATE AND NAME OF PERSON MAKING CHANGE.

Do not extend notes this side of this line.

STATION	B. S.	H. I.	F. S.	ELEV.	Sierra	Hwy
		2645,64	3 3	2642 3		28° T brk
			4 0	2641 6		39° B, "
			3 4	2642 2		15° PL
			3 16	2642 48	10° E edge conc	
			3 69	2641 95	22° " " shoulder	
			3 5	2642 1	26° T bk	
			3 8	2641 8	40 PL	
T.P.	6 23	2648,40	3 47	2642,17		
9+00			5 06	2643 34		℄
			5 12	2643 28		10° E edge conc
			5 79	2642 61		22 " " shoulder
			6 0	2642 4		38° b. brk
			5 7	2642 7		65° PL
			5 14	2643 26	10° E edge conc	
			5 66	2642 74	24° " " shoulder	
			5 8	2642 6	40° PL	
10+00			4 30	2644 10		℄
			4 41	2643 99		10° W edge conc
			5 21	2643 19		23° " " shoulder
			4 6	2643 8		29° T brk
			5 3	2643 1		38° b brk

65

F.B. 1793 Pg. 224 Job No. 1576 Division No. Notes Red. Plotted Profile
Survey of PALMDALE S.S. Date 12-52 Date No.
Survey by R.L. Willey Notes R.L. Willey Notes Chkd. Checked X-Sec.
Indexed C. Johnson Date Date Date No.

76L 308 307 10-51

PLEASE RETURN TO
LOS ANGELES COUNTY SURVEYOR
726 LOS ANGELES COUNTY
ENGINEERING BLDG.

NOTE: ANY ADDITIONS OR CHANGES ON THIS SHEET MUST BE MADE OR CIRCLED IN RED INK, WITH DATE AND NAME OF PERSON MAKING CHANGE.

Do not extend notes this side of this line.

STATION	B. S.	H. I.	F. S.	ELEV.	Sierra	℄ HWY
		2648 40	42	2644.2		65° PL
			44	2644.0	10 E edge conc	
			505	2643.35	24° E " shoulder	
			49	2643.5	40° PL	
			67	2641.7	300'	
10+31°			408	2644.32		℄
			334	2645.06		60.5 N end conc W/L
11+[illegible]0			356	2644.84		℄
			362	2644.78		10° W edge conc
			415	2644.25		24° " " shoulder
			45	2643.9		37.5 b brk
			311	2645.29		60° Front conc W/L
			300	2645.40		65° back conc W/L PL
			370	2644.70	10° E edge conc	
			432	2644.08	24° " Shoulder	
			45	6643.9	40° E PL	
T.P.	563	2650,22	381	2644.59		
11+81			477	2645.45		℄
			416	2646.06		61° send front conc W/L
			407	2646.15		65° back " "

Profile No. ____ Notes Red ____ Plotted ____ Job No. 1576 Division No. ____ F.B. 1773 Pg. 226
X-Sec. No. ____ Date ____ Date ____ Survey of Palmdale S.S.
Notes Chkd. ____ Checked ____ Survey by R.L. Willey Notes L.Y.S. Date 12-32
Date ____ Date ____ Map No. ____ Date ____ Date ____

76L298 307 10-51

PLEASE RETURN TO

LOS ANGELES COUNTY SURVEYOR
726 LOS ANGELES COUNTY
ENGINEERING BLDG.

NOTE: ANY ADDITIONS OR CHANGES ON THIS SHEET MUST BE MADE OR CIRCLED IN RED INK, WITH DATE AND NAME OF PERSON MAKING CHANGE.

Do not extend notes this side of this line.

STATION	B. S.	H. I.	F. S.	ELEV.	Sierra	Hwy
12+00		265022	4 66	2645.56		℄
			4 74	2645.48		10° W edge pvmt
			5 65	2644.57		24° " " shoulder
			4 9	2645.3		29° T brk
			5 7	2644.5		37.7 b brk
			4 5	2645.7		65° W.P.L.
			4 70	2645.52	10° E edge Conc	
			5 34	2644.88	24° " " Shoulder	
			4 5	2645.7	40° E PL	
12+70.4			4 15	2646.07		℄
			4 66	2645.56	26.7 bot cb	
			4 26	2645.96	" Top curb	
			3 99	2646.23	40° E.P.L. conc Wlk	
13+00			3 91	2646.31		℄
			3 96	2646.26		10° W edge Conc
			4 77	2645.45		24° " " shoulder
			3 8	2646.4		30.7 T brk
			5 1	2645.1		38.5 b "
			3 9	2646.3		43.5 T "
			3 5	2646.7		65° W P L
			3 92	2646.30	10° E edge Conc	

F.B. 1793 PG. 226 Job No. 1576 Division No. Notes Red. Plotted Profile
Survey of Palmdale S.S. Date 12-52 Date No. X-Sec.
Survey by R.L. Willey Notes L.V. Smith Notes Chkd. Checked
Indexed C. Johnson Date Date Date No.

761 [illegible] 307 10-51

PLEASE RETURN TO
LOS ANGELES COUNTY SURVEYOR
726 LOS ANGELES COUNTY
ENGINEERING BLDG.

NOTE: ANY ADDITIONS OR CHANGES ON THIS SHEET MUST BE MADE OR CIRCLED IN RED INK, WITH DATE AND NAME OF PERSON MAKING CHANGE.

Do not extend notes this side of this line.

STATION	B. S.	H. I.	F. S.	ELEV.	SIERRA	HWY.
13+00		2650.22	4 56	264566	26 2 bot Curb	
			4 03	264619	" T "	
			3 75	264647	40° PL conc wlk	
14+00			3 20	264702		℄ °
			3 22	264700		10 W edge Conc
			3 95	264627		24° " " Should
			3 2	26470		30° Top brk
			4 3	26459		37.5 bot "
			3 2	26470		45° Top "
			3 0	26472		65° PL
			3 19	264703	10° E edge Con	
13+88.5			4 01	264621	26 6 bot Curk	
			3 42	264680	" T cb.	
14+00			3 13	264709	40° PL back wlk	
14+07.2			3 15	264707		℄
			3 69	264653	26 6 bot Cb. end cb	
			3 14	264708	" Top cb " "	
			2 95	264727	40° back Conc wk	
15+00			2 42	264780		℄
			2 49	264773		10° W end Conc
			3 15	264707		23° " " Shoulder

Profile No. ____ Notes Red ____ Plotted ____ Job No. 1576 Division No. ____ F.B. 1773 Pg. 227
X-Sec. No. ____ Date ____ Date ____ Survey of PALMDALE SS
Notes Chkd. ____ Checked ____ Survey by R.L. Wiley Notes R.L. W. Date 12-[illegible]
Date ____ Date ____ Map No. ____ Indexed C. Johnson Date ____

76L298 307 10-51

PLEASE RETURN TO

LOS ANGELES COUNTY SURVEYOR
726 LOS ANGELES COUNTY
ENGINEERING BLDG.

NOTE: ANY ADDITIONS OR CHANGES ON THIS SHEET MUST BE MADE OR CIRCLED IN RED INK, WITH DATE AND NAME OF PERSON MAKING CHANGE.

Do not extend notes this side of this line.

STATION	B. S.	H. I.	F. S.	ELEV.	Sierra	Hwy
15+00		2650.22	2.8	2647.4		30° T brk
			3.2	2647.0		39° b "
			3.0	2647.2		65° PL
			2.51	2647.71	10° E edge conc	
			2.97	2647.25	24° " " shoulder	
			3.2	2647.0	40° E PL	
TP	535	2653.15	2.42	2647.80		
15+81.14			4.89	2648.26		60° Ground end
			4.34	2648.81		" Top wlk " "
			4.28	2648.87		65° " " "
16+00			4.55	2648.60		℄
			4.73	2648.42		10° W edge conc
			5.17	2647.98		24° " " shoulder
			5.4	2647.8		37° b. brk
			4.8	2648.1		60° Ground
			4.32	2648.83		" T. conc wk
			4.25	2648.90		65° back conc "
			4.67	2648.58	10° E edge conc T	
			5.25	2647.90	23° E " shoulder	
			5.6	2647.6	40° " PL	
			8.6	2644.6	300°	

F.B. 1797 PG. 228 Job No. 1576 Division No. Notes Red. Plotted Date 12-57 Date No. Profile
Survey of PALMDALE S.S. Date 12-57 Date No. X-Sec.
Survey by R.L. Willey Notes R.L.W. Notes Chkd Checked
Indexed A. C. Jones Date Date Date No.

76L208 307 10-51

PLEASE RETURN TO
LOS ANGELES COUNTY SURVEYOR
726 LOS ANGELES COUNTY
ENGINEERING BLDG.

NOTE: ANY ADDITIONS OR CHANGES ON THIS SHEET MUST BE MADE OR CIRCLED IN RED INK, WITH DATE AND NAME OF PERSON MAKING CHANGE.

Do not extend notes this side of this line.

STATION	B. S.	H. I.	F. S.	ELEV.		
17+00		265315	389	264926		℄
			409	264906		10° W edge conc.
			469	264846		24° " " shoulder
			49	26483		38° B. brk
			437	264878		61° Top conc Wk
			425	264890		65° " " "
			402	264913	10 E. edge conc	
			490	264825	25 " " shoulder	25
			54	26478	40 " PL	
17+1088			411	264904		61° End Conc Wk front
			406	264909		65° " " " back
17+8104			40	26492		61.8 Ground Nena Conc
			320	264995		61.8 Top front "
			312	265003		65.8 " back "
18+00			338	264977		℄
			359	264956		10' W. edge conc
			432	264883		25° " " shoulder
			47	26485		31° bot brk
			38	26494		61.8 Ground
			318	264997		61.8 Top front Conc Wk
			310	265005		" back " "

Profile No. ____ Notes Red ____ Date ____ Plotted ____ Date ____ Job No. 1576 Division No. ____ F.B. 1778 Pg. 3359

X-Sec. No. ____ Notes Chk'd ____ Date ____ Checked ____ Date ____ Survey by R.L. Willey Date 12-[illegible] Notes R.L.W. Date ____

Map No. ____ Date ____ Map No. ____ Date ____ Date ____

76L298 307 10-51

PLEASE RETURN TO

LOS ANGELES COUNTY SURVEYOR
726 LOS ANGELES COUNTY
ENGINEERING BLDG.

NOTE: ANY ADDITIONS OR CHANGES ON THIS SHEET MUST BE MADE OR CIRCLED IN RED INK, WITH DATE AND NAME OF PERSON MAKING CHANGE.

Do not extend notes this side of this line.

STATION	B. S.	H. I.	F. S.	ELEV.		
18+00		2653.15 ✓	3 50	264[illegible]65	10° E edge conc	
			4 53	26[illegible]62	25° " " shoulder	
			4 7	26[illegible]5	29.5 bot brk	
			4 7	26[illegible]5	40° E PL	
T.P.	576	2654.87 ✓	4 04	264[illegible]11		
19+00			4 63	2650 24		℄
			4 79	265[illegible]08		10° W. edge conc
			5 51	26[illegible]36		23.3 " " shoulder
			5 8	26[illegible]1		39.5 bt brk
			5 2	26[illegible]7		65° W. PL
			4 73	2650 14	10° E edge conc	
			5 44	26[illegible]43	24° " " shoulder	
			5 4	26[illegible]5	40 E PL	
19+30.80			4 5	26[illegible]4		41.12 Ground end conc wk
			3 85	26[illegible]02		" Top conc wlk front
			3 76	26[illegible]11		65.12 " " " back
20+00			4 19	26[illegible]68		℄
			4 38	2650 49		10° W edge conc
			5 16	2649 71		22° " " shoulder
			5 3	2649 6		25.5 bot brk
			4 7	2650 2		31° Top "

F.B. 1353 PG. 230 Job No. 1576 Division No. Notes Red. Plotted Profile
Survey of Palmdale SS Date Date No.
Survey by R.L. Miller Notes R.L.W. Notes Chkd. Checked X-Sec.
Indexed [illegible] Date Date No.

761 [illegible] 307 10-51

PLEASE RETURN TO
LOS ANGELES COUNTY SURVEYOR
726 LOS ANGELES COUNTY
ENGINEERING BLDG.

NOTE: ANY ADDITIONS OR CHANGES ON THIS SHEET MUST BE MADE OR CIRCLED IN RED INK, WITH DATE AND NAME OF PERSON MAKING CHANGE.

Do not extend notes this side of this line.

STATION	B. S.	H. I.	F. S.	ELEV.		
20+00		2654.87	5 5	2649 4		39.5 brk
			8 5	2646 4		61° Ground at conc Wk
			3 40	2651.47		" Top " "
			3 32	2651.55		65° " " "
			4 25	2650.62	10° E edge conc	
			5 01	2649 86	25° " " shoulder	
			4 6	2650 3	28.5 T. brk	
			4 6	2650 3	40° E PL	
21+00	21+00		3 58	2651.29		℄
			3 76	2651 11		10° W edge conc
			4 43	2650 44		22° " " shoulder
			4 6	2650 3		25° bot brk
			4°	2650.9		28° Top "
			4 6	2650 3		29.5 bot "
			2 9	2652°		61° Ground edge conc Wk
			2 52	2652 35		61° Top conc Wk
			2 35	2652 52		65° " " "
			3 76	2651 11	10° E edge conc	
			4 19	2650 73	23° " " shoulder	
			3 6	2651 3	40° E PL	
T.P.	T.P. 5 15	2656.16	3 86	2651.01		

Profile No. X-Sec. No. Notes Red. Date Plotted Date Checked Date Job No. CI 1576 Division No. Survey of Palmdale SS Survey by R.L. Nutley Notes RLN Date Map No. Indexed C. Tonne Date

F.B. 1783 Pg. 231

76L298 307 10-51

PLEASE RETURN TO
LOS ANGELES COUNTY SURVEYOR
726 LOS ANGELES COUNTY
ENGINEERING BLDG.

NOTE: ANY ADDITIONS OR CHANGES ON THIS SHEET MUST BE MADE OR CIRCLED IN RED IN INK, WITH DATE AND NAME OF PERSON MAKING CHANGE.

Do not extend notes this side of this line.

F.B. 1443 Pg. 202 Job No. 4576 Division No. Palmdale 555 Survey by R.C. Johnson Indexed

Profile No. X-Sec. No. Plotted Date Checked Date Notes Red Date Notes Chkd Date Notes Date

STATION	B. S.	H. I.	F. S.	ELEV.	Sierra Hwy	
21+40.33		2656.16	5.49	2650.67		23.8 beginning c.b. edge conc & Gutter
			5.77	2650.39		29.8 bot curb
			5.29	2650.87		" Top "
21+45.75			4.63	2651.53		
			4.76	2651.40	W on N PL prol Ave Q12	10 - W, edge conc
			5.48	2650.68		23.9 " " Conc
			5.85	2650.31		30.0 bot curb
			5.22	2650.94		30.0 Top "
			3.56	2652.60		61.3 Top conc Walk
			3.45	2652.71	W on N.P.L. Ave Q6	65.3 " " "
			4.84	2651.32	10.0 E edge conc	10
			5.49	2650.67	21.0 E edge shoulder	
			5.0	2651.16	26.5 T brk	
			4.7	2651.5	40.0 PL	
21+85.75			4.45	2651.71	int. Sierra Hwy + Ave Q6	
			4.99	2651.17	Gut 6' W. of N end C.R. NE Cor.	
			5.84	2650.32	bot curb " " " " " " "	
			5.44	2650.72	Gut 6' S. of E " " " " " "	
			5.20	2650.96	Top curb " " " " " " " "	
					Gutter has been filled with prem. for Driveway To Service Station	

76[illegible] 307 10-51

PLEASE RETURN TO
LOS ANGELES COUNTY SURVEYOR
726 LOS ANGELES COUNTY
ENGINEERING BLDG.

NOTE: ANY ADDITIONS OR CHANGES ON THIS SHEET MUST BE MADE OR CIRCLED IN RED INK, WITH DATE AND NAME OF PERSON MAKING CHANGE.

Do not extend notes this side of this line.

STATION	B. S.	H. I.	F. S.	ELEV.	Sierra Hwy
		2656.16	5.33	2650.83	Gut 6' N of E end C.R. SE Cor
			5.88	2650.28	bot Curb " " " " " " "
			5.38	2650.78	Top " " " " " " " "
			4.55	2651.61	Gut. 6' W of S " " " " " " "
			5.24	2650.92	bot Curb " " " " " " "
			4.79	2651.37	Top " " " " " " " "
fd BM AV30	4.93	2656.04	5.05	2651.11	BM AV-30 El = 2651.144 FB1752-114
					Sierra Hwy & Ave Q 6 12' N & 30' W. of ℄
					fd bt spk in Lead on W curb
22+25.75			4.13	2651.91	℄ W. on S PL prod Ave Q
			4.22	2651.82	10° W edge Conc
			4.89	2651.15	24° er " Conc
			5.30	2650.74	30° bot cb
			4.60	2651.44	" Top "
			3.05	2652.99	61° front Wk
			2.98	2653.06	65° back "
			4.25	2651.79	10° E edge Conc
			4.50	2651.54	14
			5.16	2650.88	30° bot cb
			4.73	2651.31	29° Top "
			4.6	2651.4[illegible]	bot brk

Profile No. ____ Notes Red ____ Plotted ____ Job No. 1576 Division No. ____ F.B. 1[illegible]
X.Sec. ____ Date ____ Date ____ Survey of Palmdale
Notes Chk'd ____ Date ____ Checked ____ Survey by ____ Notes ____
Date ____ Map No. ____ Indexed ____

76L298 307 10-51

PLEASE RETURN TO

LOS ANGELES COUNTY SURVEYOR
726 LOS ANGELES COUNTY
ENGINEERING BLDG.

NOTE: ANY ADDITIONS OR CHANGES ON THIS SHEET MUST BE MADE OR CIRCLED IN RED INK, WITH DATE AND NAME OF PERSON MAKING CHANGE.

Do not extend notes this side of this line.

Profile No. ____ X-Sec. No. ____
Plotted ____ Date ____
Notes Red. ____ Date ____
Notes Chkd. ____ Date ____
Division No. ____ Job No. 1576
Survey of Palmdale Dr S
Survey by E. Wiley Notes E.L.W.
Indexed L. C. Johnson Date ____
Page ____ No. ____

STATION	B. S.	H. I.	F. S.	ELEV.		Sierra Hwy
22+50,40		2656.04	2.94	2653.10		61± front Conc Wlk
			2.88	2653.16		65± back " "
TP	4.37	2657.35	3.06	2652.98		
23+00			5.12	2652.23		℄
			5.25	2652.10		60 W. edge Conc
			5.80	2651.55		34° E " conc Gut
			6.27	2651.08		30° cb line in Dr.
			5.28	2652.07		40° W PL
			5.19	2652.16		
			5.36	2651.99	10' W edge conc pvmt	
			6.02	2651.33	14' bt cb	
			5.52	2651.83	20' Top "	
			5.4	2651.0	PL	
23+56.90			5.21	2652.14		20° T cb front Wlk.
			4.81	2652.54		40° back "
24+00			4.57	2652.78		℄
			4.66	2652.66		10° W. edge Conc Pvmt
			5.19	2652.16		24° E edge conc Gut
			5.69	2651.66		30° bot cb.
			5.00	2652.35		" T. Cb
			4.6	2652.4		40° PL
			4.6°	2652.75	40° W edge conc	

76L298 307 4-50

PLEASE RETURN TO
LOS ANGELES COUNTY SURVEYOR
726 LOS ANGELES COUNTY ENGINEERING BLDG.

NOTE: ANY ADDITIONS OR CHANGES ON THIS SHEET MUST BE MADE OR CIRCLED IN RED INK, WITH DATE AND NAME OF PERSON MAKING CHANGE.

Do not extend notes this side of this line.

STATION	B. S.	H. I.	F. S.	ELEV.	Sierra	Hwy
			505	2652.30	W edge conc Gut	
		2657.35	555	2651.80	20 bt curb	
			503	2652.32	" Top "	
			465	2652.70	40 PL	
TP	504	2658.06	433	2653.02		
24+78.20			494	2653.12		℄
			504	2653.02	W on N.P.L. Prod Ave Q7	10° W. edge conc
			555	2652.51		24° E " " Gu
			591	2652.15		30° bt cb
			532	2652.74		30° Top "
			502	2653.04	E on P.L. Ave Q7 SE Cor	40° PL
			496	2653.10	10° E edg conc pvmt	10° E edge conc
			515	2652.91	10° W " " Gut	24° W " " Gut
			576	2652.30	20° bot curb	20° bot cb
			526	2652.80	" Top "	" Top "
			501	2653.05	30° PL	30° PL
			476	2653.30	Int Sierra Hwy + Ave Q7	
25+18.20			476	2653.30		℄
			521	2652.85	Gut 6' W. of N end CR	N E Cor.
			577	2652.29	bot cb " " "	" " "
			527	2652.79	" " " "	" " "

Profile Notes Red. ____ Plotted ____ Job No. 1576 Division No. ____ F.S. 1793 Page 235

X-Sec. Notes Chkd. ____ Checked ____ Survey by P.L. Willey Notes ____ Date ____

No. ____ Date ____ Date ____ Map No. ____ Date ____

76L298 307 4-50

PLEASE RETURN TO
LOS ANGELES COUNTY SURVEYOR
726 LOS ANGELES COUNTY ENGINEERING BLDG.

NOTE: ANY ADDITIONS OR CHANGES ON THIS SHEET MUST BE MADE OR CIRCLED IN RED INK, WITH DATE AND NAME OF PERSON MAKING CHANGE.

Do not extend notes this side of this line.

STATION	B. S.	H. I.	F. S.	ELEV.	Sierra	Hwy
		2658.06	575	2652 31	bot cb N.E. Cor	E end CR
			520	2652 86	T. " " " "	" " " "
			572	2652 34	Gut in Dr at W.	P.L. S. Side Ave Q7
			481	2653 25	Gut SE Cor 6' W.	of S end CR
			512	2652 94	bot " " " "	S " " "
			449	2653 57	T. " " " "	" " " "
			462	2653 44		℄
25+58 20			465	2653 41		10° W edge Conc Pvt.
			522	2652 84		24° E " " Gut
			558	2652 48		30° bt cb
			498	2654 08		" Top "
			46	2653 5		40° PL
			466	2653 40	10° E edge Conc Pvmt	10°
			477	2653 29	14° W edge " Gut	
			511	2652 95	20° bot. Curb	
			449	2653 57	20° Top "	
			448	2653 58	40° PL back Wlk	
26+00			438	2653 68		℄
			451	2653 55		10° W. edge Conc Pvt
			498	2653 08		14° E " Conc Gut
			535	2652 71		30° bt cb

F.S. 9793 Pg. 236
Job No. 1576 Division No. Notes Red. Plotted Profile
Survey of Palmdale SS Date Date No.
Survey by R.L. Willey Notes R.L.W. Notes Chkd. Checked X-Sec.
Indexed C. Johnson Date Date No.

76L298 307 4-50

PLEASE RETURN TO
LOS ANGELES COUNTY SURVEYOR
726 LOS ANGELES COUNTY ENGINEERING BLDG.

NOTE: ANY ADDITIONS OR CHANGES ON THIS SHEET MUST BE MADE OR CIRCLED IN RED INK, WITH DATE AND NAME OF PERSON MAKING CHANGE.

Do not extend notes this side of this line.

STATION	B. S.	H. I.	F. S.	ELEV.	Sierra	Hwy
26+00		2658 06	472	2653 34		30° Top Cb
			46	2653 5		40° PL
			441	2653 65	10° E edge conc pvt	
			460	2653 46	14° W " " Gut	
			510	2652 96	20° bt cb	
			461	2653 45	30° Top "	
			452	2653 54	40° PL, back wlk	
T.P.	T.P. 350	2659 18	438	2653 68		
27+00	27+00		500	2654 18		℄
			508	2654 10		10° W edge conc
			563	2653 55		24° E " conc G
			602	2653 16		30° bt curb
			537	2653 41		30° Top "
			49	2654 3		40° PL
			503	2654 15	10° E edge conc pvt	
			528	2653 90	14° E " " Gut	
			582	2653 36	20° bt ~~Gut~~ curb	
			534	2653 84	20° Top "	
			478	2654 40	40° PL	
28+00	28+00		449	2654 69		℄
			458	2654 60		10° W edge conc

Profile Notes Red. ____ Plotted ____ Job No. 1576 Division No. ____ F.B. 1273 Pg. 237
X-Sec. Notes Chkd. ____ Checked ____ Survey by R.L. Willey Notes R.L.W. Date 12-3
No. ____ Date ____ Date ____ Map No. ____ Indexed ____ Date ____

76L298 307 4-50

PLEASE RETURN TO
LOS ANGELES COUNTY SURVEYOR
726 LOS ANGELES COUNTY ENGINEERING BLDG.

NOTE: ANY ADDITIONS OR CHANGES ON THIS SHEET MUST BE MADE OR CIRCLED IN RED INK, WITH DATE AND NAME OF PERSON MAKING CHANGE.

Do not extend notes this side of this line.

STATION	B. S.	H. I.	F. S.	ELEV.	Sierra Hwy	
		265918	524	265394		24° E edge Conc Gd
			558	265360		30° bt Curb
			497	265421		30° Top "
			489	265429		PL
			449	265469	10° E edge Conc Pvmt	
			478	265440	14° W " " Gut	
			535	265383	20° bot curb	
			496	265422	20° Top "	
			49	2654 3	40° PL	
T.P.	504	2659,64	458	265460		
28+86.24			453	265511		
			459	265505	W on N.P.L. Prod Ave Q8	℄ 10° W edge Conc pvmt
			530	265434		24° E " " Gut
			564	2654		30° bt cb
						~~30° Top "~~ Driveway
			486	265478	E. on N PL Ave Q8 NE Cor	40° PL
			468	265496	10° E edge conc PVT	
			484	265480	14° W " " Gut	
			551	265413	20° bot Curb	
			506	265458	20° Top "	
			472	265492	40 PL	

Survey of Palmdale S.S. Job No. 1526 Division No. Notes Red. Date Plotted Date No. Profile
Survey by R.L. Wiley Notes R.L.W. Date Checked Date No. X-Sec.
Indexed C. Johnson Date
Pg. 288

761298 307 4-50

PLEASE RETURN TO
LOS ANGELES COUNTY SURVEYOR
726 LOS ANGELES COUNTY ENGINEERING BLDG.

NOTE: ANY ADDITIONS OR CHANGES ON THIS SHEET MUST BE MADE OR CIRCLED IN RED INK, WITH DATE AND NAME OF PERSON MAKING CHANGE.

Do not extend notes this side of this line.

STATION	B. S.	H. I.	F. S.	ELEV.	Sierra Hwy
29+36.24		2659.64	4.33	265531	℄ int Sierra Hwy & Ave Q
			4.83	265481	Gut 6' W of N end CB NE Cor
			5.50	265414	bt cb N end C.B NE Cor
			5.03	265461	Top " " " " " " " "
			5.57	265417	bt " E " " " " " " "
			5.06	265458	Top " " " " " " " "
			5.05	265459	Gut 6° S of E end cb ret. NE Cor
			4.96	265468	Gut 6° N of E " " " S E "
			5.56	265408	bt curb " " " " " " "
			4.83	265481	Top " " " " " " " "
			4.42	265522	Gut 6' W of S " " " " " "
			5.04	265460	bt curb " " " " " " "
			4.69	265495	Top " " " " " " " "
29+00.27			5.22	265442	24° E edge curb
			5.58	265406	30° bot Curb
			4.94	265470	30° Top "
29+63.08			4.88	265476	24° E edge curb
			5.29	265435	30° bot cb
			4.65	265499	30° Top "
	BM18-2				BM18-2 El 2658.27
BM 18-2	2.29	2660.54	1.39	2658.25	Sierra Hwy & Ave Q & NE Cor
					Rd Sta. of Sk Stmped El 2662 up 3½
					Set No. 6 Spike and Washer

Profile
Notes Red _____ Plotted _____ Job No. 1576 Division No. _____
X-Sec. Notes Chkd. _____ Checked _____ Survey by _____ Notes _____ Date _____
No. _____ Date _____ Date _____ Map No. _____ Map _____ Date _____
F.B. 1753

76L298 307 4-50

PLEASE RETURN TO
LOS ANGELES COUNTY SURVEYOR
726 LOS ANGELES COUNTY ENGINEERING BLDG.

NOTE: ANY ADDITIONS OR CHANGES ON THIS SHEET MUST BE MADE OR CIRCLED IN RED INK, WITH DATE AND NAME OF PERSON MAKING CHANGE.

Do not extend notes this side of this line.

STATION	B. S.	H. I.	F. S.	ELEV.	Sierra Hwy	
29+86 24		2660 54	5 06	2655 48		℄
			5 14	2655 40	W on S.P.L. Prod Ave Q8	10° W edge Conc pvt
			5 52	2655 02		24° E edge Conc Gut
			6 02	2654 52		30° bot curb
			5 39	2655 15		30° Top curb
			5 16	2655 38	E on S.P.L. Ave Q8 SE Cor	40° PL
			5 16	2655 38	10° E edge conc pvt	
			5 32	2655 22	14° W edge " Gut	
			5 94	2654 60	20° bt curb	
			5 52	2655 02	" Top "	
			5 32	2655 22	40° PL	
30+00			5 04	2655 50		℄
			5 12	2655 42		10° W edge Conc pvt
			5 63	2654 91		24° E " conc Gut
			5 97	2654 57		30° bot curb
			5 29	2655 25		30° Top "
			5 13	2655 41		40° PL
			5 15	2655 39	10° E edge Conc pvmt	
			5 31	2655 23	14° W " " Gut	
			6 00	2654 54	20° bt curb	
			5 55	2654 99	" T "	
			5 30	2655 24	PL	

F. B. 1173 Pg. 200
Job No. Division No. Notes Red. Plotted Profile
Survey of Palmdale SS Date Date No.
Survey by R.L. Willey Notes R.L.W. Notes Chkd. Checked X-Sec.
Indexed C. Johnson Date Date Date No.

76L298 307 4-50

PLEASE RETURN TO
LOS ANGELES COUNTY SURVEYOR
726 LOS ANGELES COUNTY ENGINEERING BLDG.

NOTE: ANY ADDITIONS OR CHANGES ON THIS SHEET MUST BE MADE OR CIRCLED IN RED INK, WITH DATE AND NAME OF PERSON MAKING CHANGE.

Do not extend notes this side of this line.

STATION	B. S.	H. I.	F. S.	ELEV.	Sierra Hwy	
		2660 54	4 74	2655 80		
31+00			4 80	2655 74		℄
			5 31	2655 23		10° W. edge conc pvt
			5 63	2554 91		24° E " N Gu
			4 97	2655 57		30° bot Curb
			4 76	2655 78		30° Top "
			4 89	2655 6[illegible]		40° PL
			4 74	2655 80	10° E edge conc pvt	
			5 05	2654 49	14° W " conc Gut	
			5 58	2654 96	20° bt Curb	
			4 95	2655 59	20° Top "	
			4 88	2654 66	40° PL	
T.P.	5 05	2660 92	4 67	2655 87		
32+00			4 75	2656 17		℄
			4 82	2656 10		10° W edge conc [illegible]
			5 38	2655 54		24° E " conc [illegible]
			5 71	2655 21		30° bt Curb
			5 09	2655 83		30° Top "
			5 2	2655 7		40° PL
			4 85	2656 07	10° E edge conc pvmt	
			4 99	2655 93	14° W " " Gut	

55.49

Profile Notes Red. ____ Plotted ____ Job No. 1576 Division No. ____ F.S. 1733 Pg. [illegible]
X-Sec. Notes Chkd ____ Checked ____ Survey by ____ Date 12
No. ____ Date ____ Map No. ____ Date ____

76L298 307 4-50

PLEASE RETURN TO
LOS ANGELES COUNTY SURVEYOR
726 LOS ANGELES COUNTY ENGINEERING BLDG.

NOTE: ANY ADDITIONS OR CHANGES ON THIS SHEET MUST BE MADE OR CIRCLED IN RED INK, WITH DATE AND NAME OF PERSON MAKING CHANGE.

Do not extend notes this side of this line.

STATION	B. S.	H. I.	F. S.	ELEV.	Sierra Hwy	
		266092	562	265530	20° bt cb	
			509	265583	20° Top curb	
			492	265600	40° PL	
32+38 60			461	265631		℄
			472	265620	W on N PL Prod Ave Q9	10° W edge conc pvt
			525	265567		24° E " " Gut
			558	265534		30° bot curb
			498	265594		30° Top "
			50	265592	E on N PL Ave Q9	40° PL
			472	265620	10° E edge conc pvt	
			488	265604	14° W " " Gut	
			565	265427	20° bt curb	
			503	265589	20° Top curb	
			467	265625	40° PL	
32+88 60			441	265651	℄ int Sierra Hwy + Ave Q9	
			486	265606	Gut 6' W of N end C.R. N.E Cor	
			561	265531	bot curb " " " " " "	
			502	265590	Top " " " " " " "	
			521	265571	Gut 6° S of E end C R " " "	
			548	265544	bot curb " " " " " " "	
			492	265600	Top " " " " " " "	

F. B. 1793 Pg. [illegible] Job No. [illegible] Division No. ____ Notes Red. ____ Date ____ Plotted ____ Date ____ No. ____ Profile
Survey of Palmdale Lot ____ Notes Chkd. ____ Date ____ Checked ____ Date ____ No. ____ X-Sec.
Survey by P.L. Miller Notes P.L.M. Date ____
Index C. Johnson

76L298 307 4-50

PLEASE RETURN TO
LOS ANGELES COUNTY SURVEYOR
726 LOS ANGELES COUNTY ENGINEERING BLDG.

NOTE: ANY ADDITIONS OR CHANGES ON THIS SHEET MUST BE MADE OR CIRCLED IN RED INK, WITH DATE AND NAME OF PERSON MAKING CHANGE.

Do not extend notes this side of this line.

STATION	B. S.	H. I.	F. S.	ELEV.	Sierra Hwy
		2660.92	4 83	2656 09	Gut 6' N of E end C.R.S.E Cor
			5 20	2655 72	bot curb " " " " " "
			4 66	2656 26	Top " " " " " " " "
			4 52	2656 40	Gut 6' W of S end " " " " "
			5 01	2655 91	bot cb " " " " " " "
			4 52	2656 40	T " " " " " " " "
33+38 60			4 35	2656 57	℄
			4 40	2656 52	W on S.R.L. Proel Ave Q9 → 10° W edge conc P.A
			4 82	2656 10	24° E " " Gut
			5 24	2655 68	30° bot Curb
			4 62	2656 30	30° Top "
			4 4	2656 5	E. on S.R.L. Ave Q9 30 PL
			4 45	2656 47	10° E edge conc pvt
			4 53	2656 39	14° W " conc Gut
			4 02	2656 90	20° bt. curb
			4 53	2656 39	20° Top "
			4 36	2656 56	40° PL
T.P.	4 92	2661.54	4 30	2656.62	
34+00			4 79	2656 75	℄
			4 85	2656 69	10° W edge conc pvt
			5 40	2656 14	24° E " " Gut

Profile Notes Red. Date Plotted Job No. 1576 Division No. F. B. 1773 Pg. 263
No. Date Date Survey of Palmdale Sub
X-Sec. Notes Chkd. Checked Survey by R.L. Willey Notes R.L.W. Date
No. Date Date Map No. Mapped E. C. Johnson Date

76L298 307 4-50

PLEASE RETURN TO
LOS ANGELES COUNTY SURVEYOR
726 LOS ANGELES COUNTY ENGINEERING BLDG.

NOTE: ANY ADDITIONS OR CHANGES ON THIS SHEET MUST BE MADE OR CIRCLED IN RED INK, WITH DATE AND NAME OF PERSON MAKING CHANGE.

Do not extend notes this side of this line.

STATION	B. S.	H. I.	F. S.	ELEV.	Sierra Hwy	
34+00		2661 54.	571	2655 83		30° bt. curb
			507	2656 47		30° Top "
			47	2656 8		40° PL
			489	2656 65	10° E edge conc pvt	
			507	2656 47	14° W " conc Gut	
			557	2655 97	20° bot curb	
			503	2656 51	20° Top curb	
			497	2656 57	40° PL	
35+00			456	2656 98		℄
			459	2656 95		10° W edge Conc Pvt
			512	2656 42		24° E " conc Gut
			546	2656 08		30° bot curb
			488	2656 66		30° Top "
			483	2656 71		40° PL
			464	2656 90	10° E edge conc pvt	
			485	2656 69	14 W edge conc Gut	
			539	2656 15	20° bot Curb	
			479	2656 75	20 T. "	
			472	2656 82	40 PL	
BM AV 33	4.81	2662.20	419	2657.39	BM AV-33 el = 2657.386 FB1572-116 Sierra Hwy + Ave. Q.10 20'St 30'W ℄ 1W fd spk in lead in W Ck	

Job No. 1576 Division No. ____ Notes Red. ____ Plotted ____ Profile ____
Survey of Palmdale 55 Date ____ Date ____ No. ____
Survey by P.L. Willey Notes P.L.W. Notes Chkd. ____ Checked ____ X-Sec. ____
Indexed C. Jaffe Date ____ Date ____ Date ____ No. ____

76L298 307 4-50

PLEASE RETURN TO
LOS ANGELES COUNTY SURVEYOR
726 LOS ANGELES COUNTY ENGINEERING BLDG.

NOTE: ANY ADDITIONS OR CHANGES ON THIS SHEET MUST BE MADE OR CIRCLED IN RED INK, WITH DATE AND NAME OF PERSON MAKING CHANGE.

Do not extend notes this side of this line.

STATION	B. S.	H. I.	F. S.	ELEV.	Sierra	Hwy
36+00		2662.20	489	265731		℄
			495	265725		10° W edge conc Pvmt
			552	265668		24° E " conc Gut
			586	266634		30° bot cb
			520	265700		30° Top "
			46	26576		40° PL
			500	265720	10° E edge conc Pvmt	
			519	265701	14° W " " Gut	
			575	265645	20° bot curb	
			529	265691	" Top "	
			508	265712	40° PL	
36+41.37			478	265742		℄
			482	265638	W. on N PL Prod. Arc Q 10	10° W. edge conc Pvt
			544	265676		24° E " " Gut
			574	265646		30° bot curb
			511	265709		30° Top "
			46	26576	E on S. PL Arc Q 10	40° PL
			489	265731	10° E edge conc Pvt	
			503	265717	14° W " conc Gut	
			565	265655	20° bot curb	
			521	265699	20° Top curb	
			503	2656.17	40° PL	

Profile Notes Red. Plotted Job No. 1576 Division No. F. B. 1773 Pg. 365
No. Date Date Survey of Fairmaale
X-Sec. Notes Chkd. Checked Survey by R L Willey Notes R L W Date 12-32
No. Date Date Map No. Date

76L298 307 4-50

PLEASE RETURN TO
LOS ANGELES COUNTY SURVEYOR
726 LOS ANGELES COUNTY ENGINEERING BLDG.

NOTE: ANY ADDITIONS OR CHANGES ON THIS SHEET MUST BE MADE OR CIRCLED IN RED INK, WITH DATE AND NAME OF PERSON MAKING CHANGE.

Do not extend notes this side of this line.

STATION	B. S.	H. I.	F. S.	ELEV.	Sierra Hwy
36+81.37		2662 20	4 68	265 52	℄ int Sierra Hwy & Ave Q 10
			5 05	265 15	Gut 6' W of N end C. R. NE Cor.
			5 65	265 55	bot curb " " " " " " "
			5 21	2656 99	Top " " " " " " " "
36+65 89			5 50	265 70	40° Gutter at curb line in Drive NE Cor
36+71 89			5 25	265 95	40° edge con Gutter 6' S. of cb line "
37+00 14			4 88	265 32	40° " " " 6 N of " " SE Cor
37+06 14			5 37	265 83	40° Gutter at curb line in Drive "
37+24.24			4 66	265 54	14° W edge conc Gutter 6' W of curb line E Cor.
			5 25	265 99	20° conc. Gutter in drive at curb line SE Cor
37+21.37			4 45	2657 75	℄
					W. on N PL Ave Q 10 Prod
			4 50	265 70	10° W edge conc prmt
			5 19	2657 01	24° E " conc Gut
			5 43	265 77	30° bt curb
			4 71	265 49	30° Top "
			4 6	265 6	40° PL
					E on S P.L. Ave Q 10
			4 52	265 68	10° E edge conc Prmt
			4 68	265 52	14' W " " Gut
			5 23	2656 97	2° bot ~~curb~~ Gut driveway

F. B. 1793 Pg. [illegible]
Survey of Palmdale SS
Survey by E. Schuller
Indexed
Job No. 1576 Division No.
Notes Red. Date
Notes Chkd. Date
Plotted Date
Checked Date
Profile No.
X-Sec. No.

76L298 307 4-50

PLEASE RETURN TO
LOS ANGELES COUNTY SURVEYOR
726 LOS ANGELES COUNTY ENGINEERING BLDG.

NOTE: ANY ADDITIONS OR CHANGES ON THIS SHEET MUST BE MADE OR CIRCLED IN RED INK, WITH DATE AND NAME OF PERSON MAKING CHANGE.

Do not extend notes this side of this line.

STATION	B. S.	H. I.	F. S.	ELEV.	Sierra Hwy	
37+21 37		2662,20	416	2658 04	40° PL	
38+00			406	2658 14		℄
			414	2658 06		10° W edge Conc Pvt
			472	2657 48		24° E " " Gut
			508	2657 12		30° bt ~~Gut~~ curb
			448	2657 72		30° Top "
			38	2658 4		40° PL
			414	2658 06	10° E edge Conc pvt	
			433	2657 87	14° W " " Gut	
			482	2657 38	20° Gut in Drive	
			394	2658 26	35° Top bt conc Dr	
			392	2658 28	40° PL	
T.P.	615	2664,33	402	2658 18		
39+00			565	2658 68		℄
			571	2658 62		10° W edge Conc pvt
			636	2657 97		24° E " Conc Gut
			655	2657 78		30° bot curb
			593	2658 40		30° Top curb
			53	2659 0		40° PL
			576	2658 57	10° E edge Conc pvt	
			593	2658 40	14° W " " Gut	

Profile Notes Red. ____ Plotted ____ Job No. 1576 Division No. ____ F.B. 1773 Pg. [illegible]
X-Sec. Notes Chkd. [illegible] Checked ____ Survey by [illegible] Notes [illegible] Date 12-82
Date ____ Date ____ Date ____ Map No. ____ [illegible] Job [illegible]

76L298 307 4-50

PLEASE RETURN TO
LOS ANGELES COUNTY SURVEYOR
726 LOS ANGELES COUNTY ENGINEERING BLDG.

NOTE: ANY ADDITIONS OR CHANGES ON THIS SHEET MUST BE MADE OR CIRCLED IN RED INK, WITH DATE AND NAME OF PERSON MAKING CHANGE.

Do not extend notes this side of this line.

STATION	B. S.	H. I.	F. S.	ELEV.	Sierra Hwy	
39+00		266433	644	2657 89	20° bt curb	
			587	2658 46	" Top "	
			560	2658 73	40° PL	
40+00			505	2659 28		℄
			515	2659 18		10° W edge conc pvt
			566	2658 67		24° E " " Gut
			600	2658 33		30° bot cb
			542	2658 91		30° Top "
			47	2659 6		40° PL
			520	2659 13	10° E edge Conc pvt	
			538	2658 95	14° W " " Gut	
			586	2658 47	20° bot Gut bt cb Line	
			508	2659 25	35° Top brk Conc Dr	
			505	2659 28	40° PL	
40+1679			495	2659 38		℄
						Qll. W on N.P.L Prod Ave
			505	2659 28		10° W edge Conc pvt
			549	2658 84		24° E " " Gut
			585	2658 48		30° bot curb
			525	2659 08		30° Top curb
			46	2659 7		40° PL

F.B. 1783 Pg. 2[illegible] Job No. 1576 Division No. Notes Red. Plotted Profile
Survey of Palmdale 55 Date Date No.
Survey by C. Johnson Notes Chkd. Checked X-Sec.
Indexed Date Date No.

76L298 307 4-50

PLEASE RETURN TO
LOS ANGELES COUNTY SURVEYOR
726 LOS ANGELES COUNTY ENGINEERING BLDG.

NOTE: ANY ADDITIONS OR CHANGES ON THIS SHEET MUST BE MADE OR CIRCLED IN RED INK, WITH DATE AND NAME OF PERSON MAKING CHANGE.

Do not extend notes this side of this line.

STATION	B. S.	H. I.	F. S.	ELEV.	Sierra Hwy
40+16.79		266433			E on N PL Ave Q11
			510	265923	10° E edge conc pvt
			530	265903	14° W " " Gut
			583	265850	20° bot cb
			526	265907	" Top "
			516	265917	40° PL
40+44.79			480	265953	℄ int Sierra Hwy & Ave Q11
			535	265898	Gut 6' W of N end C.R., N E Cor
			585	265848	bot curb " " " " " "
			529	265904	Top " " " " " " "
			562	265871	Gut 3' S of E end " " " " "
			573	265860	bot curb " " " " " " "
			540	265893	Top " " " " " " " "
			556	265877	Gut 3° N of E end " " S E Cor
			571	265862	Bot Curb " " " " " " "
			517	265816	Top " " " " " " " "
			491	265942	Gut 6' W of S " " " " " "
			546	265887	bot curb " " " " " " "
			496	265937	Top " " " " " " " " "
~~40+72.79~~	40+72.79				℄

Profile No. ____ Notes Red. ____ Plotted ____ Job No. 1576 Division No. ____ F.B. 1773 Pg. 349

X-Sec. No. ____ Date ____ Notes Chk. ____ Date ____ Checked ____ Date ____ Survey by R.L. Willey Notes R.L.W. Date 12-5-2

Map No. ____ Date ____ Notes Chk. ____ Date ____ Date ____

76L298 307 4-50

PLEASE RETURN TO
LOS ANGELES COUNTY SURVEYOR
726 LOS ANGELES COUNTY ENGINEERING BLDG.

NOTE: ANY ADDITIONS OR CHANGES ON THIS SHEET MUST BE MADE OR CIRCLED IN RED INK, WITH DATE AND NAME OF PERSON MAKING CHANGE.

Do not extend notes this side of this line.

STATION	B. S.	H. I.	F. S.	ELEV.	Sierra Hwy	
40+7279		2664 33	4.55	2658 78		℄
						W on S. P.L. Prod Ave Q11
			4 65	2659 68		10° W edge conc pvt
			5 25	2659 08		24° E " " Gut
			5 59	2658 74		30° bot curb
			5 02	2659 31		30° Top "
			4 0	2660 33		40° PL
			4 69	2658 64	10° E edge Conc pvt	
			4 92	2659 41	14° W " Conc Gut	
			5 45	2658 88	20° bot curb	
			4 94	2659 39	20° Top "	
			4 80	2659 53	40° PL	
41+00			4 42	2659 91		℄
			4 50	2659 83		10° W edge Conc pvt
			5 01	2659 32		24° E " " Gut
			5 44	2658 89		30° bot curb
			4 85	2659 48		30° Top "
			3 8	2660 53		40° PL
			4 56	2659 77	10° E edge Conc pvt	
			4 77	2659 56	14° W edge Conc Gut	

F.B. 1783 Pg. 250
Job No. 1576 Division No. ____ Notes Red. ____ Plotted ____ Profile ____
Survey of Palmdale 55 Date ____ Date ____ No. ____
Survey by R.L. Willey Notes R.L.W. Notes Chkd. ____ Checked ____ X-Sec. ____
Indexed C. Johnson Date ____ Date ____ Date ____ No. ____

76L298 307 4-50

PLEASE RETURN TO
LOS ANGELES COUNTY SURVEYOR
726 LOS ANGELES COUNTY ENGINEERING BLDG.

NOTE: ANY ADDITIONS OR CHANGES ON THIS SHEET MUST BE MADE OR CIRCLED IN RED INK, WITH DATE AND NAME OF PERSON MAKING CHANGE.

Do not extend notes this side of this line.

STATION	B. S.	H. I.	F. S.	ELEV.	SIGNAL	HWY
41+00		2664 33	529	2659 04	20° bot curb	
			467	2659 66	20° Top "	
			464	2659 69	40° PL	
TP	506	2664 98	441	2659 92		
42+00			454	2660 44		℄
			459	2660 39		10° Wedge conc Pvt
			516	2659 82		24° E " " Gut
			550	2659 48		30° bot cb
			491	2660 07		30° Top "
			46	2661 4		35° bot brk
			26	2662 4		45° Top "
			463	2660 35	10° E edge Conc Pvt	
			482	2660 16	14° W. " " Gut	
			535	2659 63	20° bot cb.	
			459	2660 39	20° Top "	
			417	2660 81	40° PL back wlk	
43+00			398	2661 00		℄
			401	2660 97		10° W edge conc Pvt
			458	2660 40		24° E " " Gut
			494	2660 04		30° bot curb
			432	2660 66		30° T "

Profile Notes Red. ____ Plotted ____ Job No. 1576 Division No. ____ F. B. 1793 Pg. 351
No. ____ Date ____ Date ____ Survey of Palmdale Jct. Date 12-52
X-Sec. Notes Chk. ____ Checked ____ Survey by R.L. Wiley Notes R.L.W. Date ____
No. ____ Date ____ Date ____ Map No. ____ Indexed ____ Date ____

76L298 307 4-50

PLEASE RETURN TO
LOS ANGELES COUNTY SURVEYOR
726 LOS ANGELES COUNTY ENGINEERING BLDG.

NOTE: ANY ADDITIONS OR CHANGES ON THIS SHEET MUST BE MADE OR CIRCLED IN RED INK, WITH DATE AND NAME OF PERSON MAKING CHANGE.

Do not extend notes this side of this line.

STATION	B. S.	H. I.	F. S.	ELEV.		
43+00		266498	40	2661 0		40° bot brk
			28	2662 2		47° Top "
			405	2660 93	10° E edge conc pvt	
			425	2660 75	14° W " " Gut	
			468	2660 30	20° bot cb	
			395	2661 03	20° Top "	
			356	2661 42	40° PL	
43+60.66			369	2661 29		℄
						W on N P.L. Prod Ave Q12
			378	2661 20		10° W edge conc pvt
			435	2660 63		24° E " Conc Gut
			472	2660 26		30° bot Curb
			409	2660 89		30° Top Curb
			38	2662 2		40° bot brk
			26	2663 4		50° Top brk
					E on N.P.L Ave Q12	
			3,73	2661 25	10° E edge conc pvt	
			390	2661 08	14° W " " Gut	
			431	2660 67	30° Bot Curb	
			376	2661 72	30° Top "	
			317	2661 81	40° PL	

F. B. 1113 Pg. 262 Job No. 1576 Division No. ____ Notes Red. ____ Plotted ____ Profile
Survey of Palmdale 55 Date ____ Date ____ No. ____
Survey by R.L. Willey Notes R.L.W. Notes Chkd. ____ Checked ____ X-Sec.
Indexed C. [illegible] Date ____ Date ____ Date ____ No. ____

76L298 307 4-50

PLEASE RETURN TO
LOS ANGELES COUNTY SURVEYOR
726 LOS ANGELES COUNTY ENGINEERING BLDG.

NOTE: ANY ADDITIONS OR CHANGES ON THIS SHEET MUST BE MADE OR CIRCLED IN RED INK, WITH DATE AND NAME OF PERSON MAKING CHANGE.

Do not extend notes this side of this line.

STATION	B. S.	H. I.	F. S.	ELEV.	
		2664.98			BM AV-35 El. 2660.896 - FB 1752 - 11
BM A.V.35	537	2666.25	410	2660.88	sierra Hwy + Ave Q 12 22' N + 30' W E int fd spk in lead on W. curb
43+80.66			490	2661.35	℄ int Sierra Hwy + Ave Q 12
			512	2661.13	Gut 6' W of N end C.R. N.E. Cor.
			558	2660.67	bot cb " " " " " " "
			504	2661.21	Top " " " " " " " "
			523	2661.02	Gut 3° S of E " " " " " "
			539	2660.86	Bot cb " " " " " " "
			493	2661.32	Top " " " " " " " "
			543	2660.82	Gut 2° N of E " " " S.E. "
			561	2660.64	bt Curb " " " " " " "
			512	2661.13	Top " " " " " " " "
			544	2660.81	Gut 2° W of S " " " " " "
			558	2660.67	bot curb " " " " " " "
			510	2661.15	T " " " " " " " "
43+97.52			540	2660.85	24° E edge cond[illegible]
			577	2660.48	30° bt send curb
			512	2661.13	30° T S " "
44+15.66			473	2661.52	℄ W on SPL [illegible]
			477	2661.48	10° W edge [illegible]

Profile Notes Red. ____ Plotted ____ Job No. 1576 Division No. ____ F.B. 1773 Page [illegible]
No. ____ Date ____ Survey of Palmdale [illegible]
X-Sec. Notes Chk. [illegible] Checked ____ Survey by E.L. Miller Notes E.L.W. Date 12-52
No. ____ Date ____ Date ____ Map No. ____ [illegible] Date ____

76L298 307 4-50

PLEASE RETURN TO
LOS ANGELES COUNTY SURVEYOR
726 LOS ANGELES COUNTY ENGINEERING BLDG.

NOTE: ANY ADDITIONS OR CHANGES ON THIS SHEET MUST BE MADE OR CIRCLED IN RED INK, WITH DATE AND NAME OF PERSON MAKING CHANGE.

Do not extend notes this side of this line.

STATION	B. S.	H. I.	F. S.	ELEV.	Sierra Hwy	
		266625	5 12	2661 13		20° Wedge shoulder
			43	2662 0		40° PL
					E. on S. PL Ave Q 12	
			4 86	2661 39	10° E edge conc pvt	
			5 60	2661 65	20° bot cb	
			5 10	2661 15	20° Top "	
			4 95	2661 30	PL	
45+00			4 19	2662 06		℄
			4 25	2662 00		10° Wedge Conc pvt
			4 50	2661 75		18° W. " Shoulder
			4 5	2661 8		22° Gut bot brk
			3 8	2662 5		40° PL
			4 35	2661 90	10° E edge Conc pvt	
			5 13	2661 12	20° bot curb	
			4 65	2661 60	20° Top "	
			4 39	2661 86	40° PL	
46+00			3 66	2662 59		℄
			3 82	2662 43		10° W edge Conc pvt
			3 95	2662 30		18° W " Shoulder
			4 4	2661 9		Gut bot brk
						40° PL

F. B. 1793 Pg. [illegible] Job No. 1576 Division No. ____ Notes Red. ____ Plotted ____ Profile ____
Survey of Palmdale Sts Date ____ Date ____ No. ____
Survey by P. L. Willey Notes P L W Notes Chkd. ____ Checked ____ X-Sec. ____
Indexed C. J. [illegible] Date ____ Date ____ No. ____

76L298 307 4-50

PLEASE RETURN TO
LOS ANGELES COUNTY SURVEYOR
726 LOS ANGELES COUNTY ENGINEERING BLDG.

NOTE: ANY ADDITIONS OR CHANGES ON THIS SHEET MUST BE MADE OR CIRCLED IN RED INK, WITH DATE AND NAME OF PERSON MAKING CHANGE.

Do not extend notes this side of this line.

STATION	B. S.	H. I.	F. S.	ELEV.		
46+00		2666 25	3 83	2662 42	10° E edge conc pvt	
			4 69	2661 56	20° bot curb	
			4 13	2662 12	20° Top curb	
			40	2662 3	40° PL	
46+32.67			4 35	2661 90	20° bot curb at send	
			3 87	2662 38	20° Top " " "	
TP.	5 29	2667 66	3 88	2662 37		
47+00			4 36	2663 30		℄
			4 30	2663 36		10° R. W edge conc pvt
			4 42	2663 24		16± W. edge shoulder
			5 6	2662 1		26± bot brk
			5 0	2662 7		40° P.L.
			4 65	2663 01	10° L. E edge pvmt	
			4 99	2662 67	16± " " shoulder	
			5 2	2661 5	40° P.L.	
			10 0	2657 7	400° L	
48+00			3 57	2663 09		℄
			3 75	2663 91		10° R. W. edge pvmt
			4 13	2663 53		17± " " shoulder
			4 9	2661 8		25± bot brk
			4 8	2662 9		40° P.L.

Profile Notes Red. ____ Plotted ____ Job No. 1576 Division No. ____ F.B. 1773 Page 5
X-Sec. Notes Checked ____ Checked ____ Survey by R. Willey Notes R.W. Date 12-3-2
No. ____ Date ____ Date ____ Map No. ____ Indexed ____ Date ____

76L298 307 4-50

PLEASE RETURN TO
LOS ANGELES COUNTY SURVEYOR
726 LOS ANGELES COUNTY ENGINEERING BLDG.

NOTE: ANY ADDITIONS OR CHANGES ON THIS SHEET MUST BE MADE OR CIRCLED IN RED INK, WITH DATE AND NAME OF PERSON MAKING CHANGE.

Do not extend notes this side of this line.

STATION	B. S.	H. I.	F. S.	ELEV.		
48+00		2667 66	384	2663 82	10° L. E. edge pvmt	
			441	2663 25	17.7 " " shoulder	
			57	2662 0	27.3 bot brk	
			56	2662 1	34.6 " "	
			38	2663 9	40.0 top brk	
			37	2664 0	46.8 " "	
			56	2662 1	50.5 bot brk	
49+00			315	2664 51		℄
			329	2664 97		10° R. W. edge pvmt
			364	2664 02		16.9 " " shoulder
			47	2663 0		24.0 " bot brk
			45	2663 2		40° " P.L.
			48	2662 9		100' "
			328	2664 38	10° L. E. edge pvmt	
			367	2663 99	17.9 " " shoulder	
			52	2662 5	31.5 bot brk	
			37	2664 0	36.2 top brk	
			33	2664 4	47.0 " "	
			56	2662 1	51.9 bot brk	
50+00			304	2664 62		℄
			304	2664 62		10° R. W. edge pvmt

F.B. 1723 Pg. Job No. 1576 Division No. Notes Red. Plotted Profile
Surveyor Palmdale SS Date Date No. X-Sec.
Survey by E. Lindley Notes PLW Notes Chkd. Checked
Indexed Date Date Date No.

76L298 307 4-50

PLEASE RETURN TO
LOS ANGELES COUNTY SURVEYOR
726 LOS ANGELES COUNTY ENGINEERING BLDG.

NOTE: ANY ADDITIONS OR CHANGES ON THIS SHEET MUST BE MADE OR CIRCLED IN RED INK, WITH DATE AND NAME OF PERSON MAKING CHANGE.

Do not extend notes this side of this line.

STATION	B. S.	H. I.	F. S.	ELEV.		
50+00		2667.66	3.00	2664.66		17° R W. edge shoul
			2.7	2665.0		26° " top brk
			4.7	2663.0		35.4 " bot "
			4.8	2662.9		40° P.L.
			3.19	2663.47	10° L E. edge pvmt	
			3.30	2664.36	19° " " shoulder	
			4.4	2663.3	33' bot brk	
			3.5	2664.2	36.2 top "	
			3.5	2664.2	43.7 " "	
			6.2	2661.5	51.8 bot brk	
			8.3	2659.4	400°	
T. P.	5.43	2669.79	3.30	2664.36		
51+00			4.72	2665.07		℄
			4.94	2664.85		10° R W. edge pvmt
			5.31	2664.48		16.5 " " shoul
			6.8	2663.0		24.9 bot brk
			6.5	2663.3		40° P.L.
			4.78	2665.01	10° L E. edge pvmt	
			5.13	2664.66	19° " " shoulder	
			6.8	2663.0	30.6 bot brk	
			5.4	2664.4	34.6 top brk	

Profile Notes Red. Plotted Job No. 1576 Division No. F. B. 1793 Page
X-Sec. Notes Chk. Checked Survey by E. Willey Notes E. W. Date
No. Date Date Map No. Indexed Date

76L298 307 4-50

PLEASE RETURN TO
LOS ANGELES COUNTY SURVEYOR
726 LOS ANGELES COUNTY ENGINEERING BLDG.

NOTE: ANY ADDITIONS OR CHANGES ON THIS SHEET MUST BE MADE OR CIRCLED IN RED INK, WITH DATE AND NAME OF PERSON MAKING CHANGE.

Do not extend notes this side of this line.

STATION	B. S.	H. I.	F. S.	ELEV.		
51+00		2669 79	50	2664 8	44^{4} L Top brk	
			73	2664 5	49° bot brk	
52+00			374	2666 05		℄
			413	2666 66		10° R. W. edge pvmt
			476	2665 03		17^{8} " " shoulder
			54	2664 4		26^{4} bot brk
			53	2665 5		40° P.L.
			364	2666 15	10° L. E. edge pvmt	
			399	2665 80	17^{5} E " shoulder	
			49	2664 9	40°	
52+10^{5}			474	2665 05		18° R B.C of pvmt.
			378	2666 01	18° L B.C of pvmt	
53+00			278	2667 01		℄
			275	2667 04		2^{4} R E. edge pvmt
			337	2666 42		22^{9} " W " "
			409	2665 70		31^{5} " " shoulder
			43	2665 5		40° P.L.
			384	2665 95	21° L E. edge oil + rock	
			39	2665 9	40° L	
T.P.	573	2672 61	291	2666 88		
54+00			528	2667 33		℄

Survey of Palmdale 55
Survey by P. Wilder Notes P.L.W.
Index C. J. [illegible] Date
Job No. 576 Division No.
Notes Red. Date
Notes Chkd. Date
Plotted Date
Profile No.
X-Sec. No.

741298 307 4-50

PLEASE RETURN TO
LOS ANGELES COUNTY SURVEYOR
726 LOS ANGELES COUNTY ENGINEERING BLDG.

NOTE: ANY ADDITIONS OR CHANGES ON THIS SHEET MUST BE MADE OR CIRCLED IN RED INK, WITH DATE AND NAME OF PERSON MAKING CHANGE.

Do not extend notes this side of this line.

STATION	B. S.	H. I.	F. S.	ELEV.		
54+00		2672.61	4.99	2667.62		32.6 R E. edge shoulder
			4.77	2667.84		40.7 R " " pvmt
			5.14	2667.47		63' R W. " "
			5.59	2667.12		68.8 R W. " shoulder
			6.06	2666.55		86.3 "
			5.72	2666.89	17.6 L. E. edge shoulder	
			5.6	2667.0	10.0 L P.L	
54+32	54+32		5.32	2667.29		166.0 R pvmt [illegible]
54+48	54+48		5.23	2667.38	17.8 L pvmt return	N. end N. E [illegible]
54+73.0	54+73.0		5.51	2667.10	53.3 " "	E " "
54+80.32	—		4.52	2668.09		℄ int Ave R & Sierra Hwy
54+91.8			4.67	2667.94		℄
54+85.3			4.11	2668.50		50.0 R. pvmt return
55+13.8			4.12	2668.49		97.8 "
56+80			3.3	2679.31		℄ Sierra Hwy pr[illegible]
						South 200'
B.M. A.V.-37			5.91	2666.70	B.M. A.V.-37 elev 2666.700 F.B. 1752-117 Sierra Hwy & Ave R. ℄ int. Fd 2" I.P. & B.C. in conc. dn 15" in well	

Profile Notes Red ____ Plotted ____ Job No. 1598 Division No. ____
X-Sec. Notes Chk'd ____ Checked ____ Survey by [illegible] Notes [illegible]
No. Date Date Map No. [illegible] Date

Notes Red. Plotted
Date Date
Notes Chkd. Checked
Date Date

H. I.

F. E.

ELEV.