RETURN TO
LOS ANGELES COUNTY SURVEYOR
720 LOS ANGELES COUNTY
ENGINEERING BLDG.

1774

INDEX TO F.B. 1774

DATE	J.N.		DESCRIPTION	NOTES	PAGES
2-53	1604	DURFEE AVE.	Rush St. to Klingerman St.	Topog	5-14
				X-sect	15-38
"	"	CHOSEN ST.	Durfee Ave. to Maxson Rd.	Topog	39-42
				X-sect	43-48
"	"	BUNKER AVE.	Fineview At. to Klingerman St.	Topog	49-52
				X-sect	53-62
"	"	FINEVIEW ST.	Durfee Ave. to Bunker Ave.	Topog	63-66
				X-sect	67-72
"	"	SLACK AVE.	Tyler Ave. to Durfee Ave.	Topog	73-78
				X-sect	79-96
"	"	DURFEE AVE.	Slack Rd. to Rush St.	Topog	97-104
				X-sect	105-124
"	"	RUSH ST.	Durfee Ave. to San Gabriel River	Topog	125-130
				X-sect	131-146
"	"	BROADMEAD ST.	Durfee Ave. to Burkett Rd.	Topog	147-150
				X-sect	151-162
"	"	BUNKER AVE.	Broadmead St. to Bdry of Dist.	Topog	163-166
				X-sect	167-172
"	"	FRUITVALE ST.	" "	Topog	173-176
				X-sect	177-182
"	"	BURKETT ST.	Broadmead St. to Rush St.	Topog	183-188
				X-Sect	189-198
"	"	THIENES AVE	Durfee Ave. to Burkett Rd.	Topog	199-204
				X-s ct	205-214
"	"	THIENES AVE.	Burkett Rd. to Parkway Dr.	Topog	215-218
				X-sect	219-224

******* OVER *******

Notes Ck'd by
Map No.
Office Work
Checked
Date

Survey of
W. O. Tape No. Str'd. of
Surveyed by
Notes Date
Indexed

F.B. 1774 Pg. 3

Pueblo Ave. to Fruitvale Ave. 2-53
Fruitvale Ave. to Rush St. 6-53

F.B. 1774 PG. 4

RETURN TO
LOS ANGELES COUNTY SURVEYOR
726 LOS ANGELES COUNTY
ENGINEERING BLDG.

Note: Any Additions or Changes on This Sheet Must be Made or Circled in Red Ink With Date and Name of Person Making Change.

Do not extend notes this side of this line.

INDEX TO F.B. 1774

DATE	J.N.	DESCRIPTION	NOTES	PAGES
6-53	1604	PARKWAY DR. Thienes Ave. to Rush St.	Topog	225-230
			X-sect	231-240
7-53	"	BRUTEMAIE AVS. Thienes Ave, to Rush St.	Topog	241-244
			X-sect	245-252

Notes Ck'd by
Map No.
Office Work
Checked
Date

Survey of Durfee Ave
W. O. 1604 Tape No. 2106 Std. 66 °F
Surveyed by Van Deren
Notes [illegible] Date 2-53
Indexed C. Johnson

F. B. 1174 Pg. 5

C1-1664

Topography on Durfee Ave

From Rush St to Klingerman st

DURFEE AVE

Van Deren
Blankenship
Richards
Myers

Note Conc pvt on Durfee Ave is 20' wide 10' E & W of ℄ of st. & is covered with on average of 2" of premix pavement.

Note! Pvt. either side of conc. from station 0+00 up to Sta. 5+00 = 4" Premix over 12" rock & sand.

Note! Pvt on Shoulders or either side of conc. Strip from sta 5+00 to Sta 28+00 = 4" Premix over earth.

Note: Any Additions or Changes of This Sheet Must Be Made or Circled in Red Ink With Date and Name of Person Making Change.

Do not extend notes this side of this line.

LOS ANGELES COUNTY SURVEYOR
721 LOS ANGELES COUNTY ENGINEERING BLDG.

76F3095 247 8-51

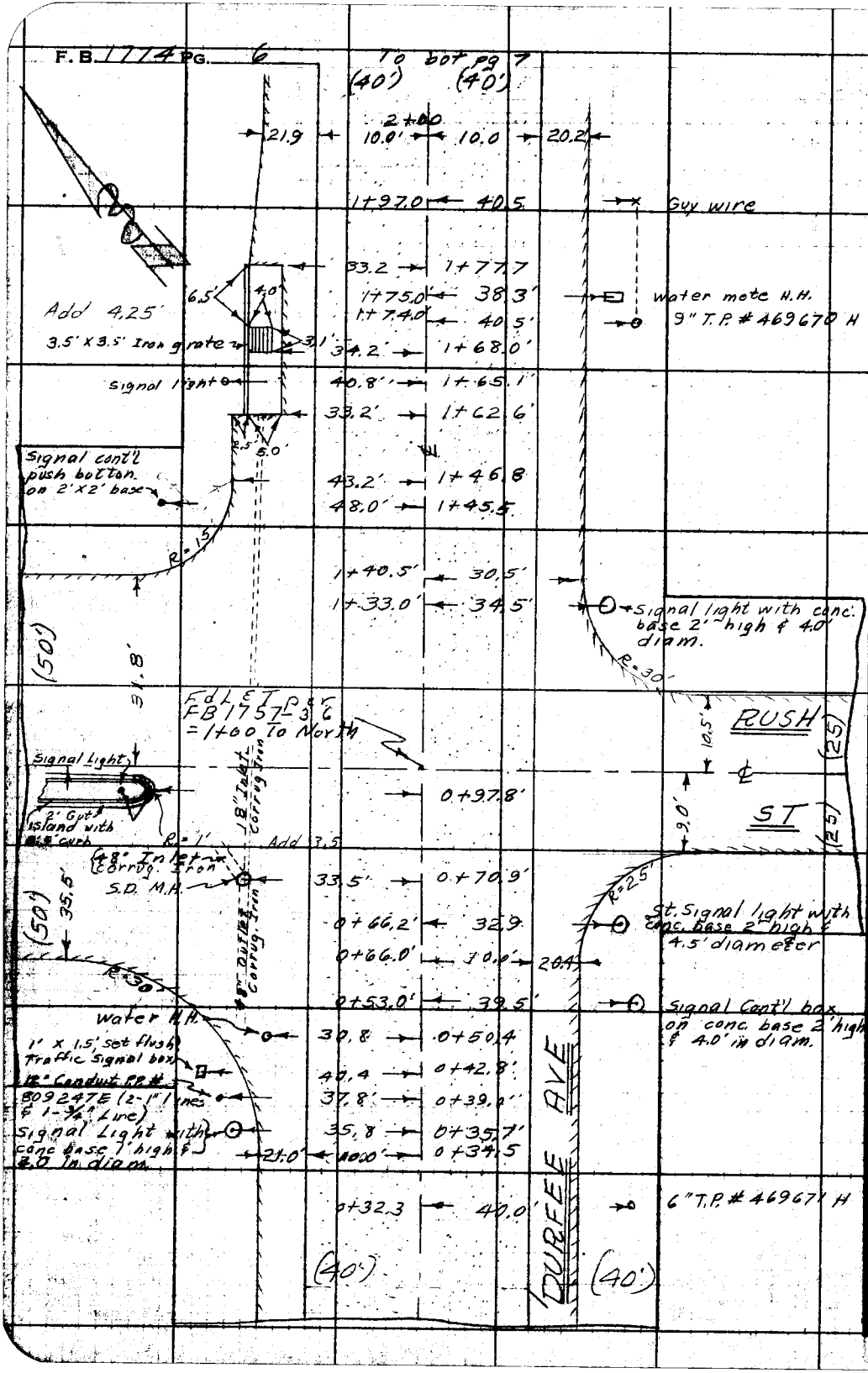

RETURN TO
LOS ANGELES COUNTY SURVEYOR
726 LOS ANGELES COUNTY
ENGINEERING BLDG.

Do not extend notes this side of this line.

Note: Any Additions or Changes on This Sheet Must be Made or Circled in Red Ink With Date and Name of Person Making Change.

Notes Ck'd by	Survey of Durfee Ave	F.B. 1774 Pg. 7
Map No.	W. O. 1604 Tape No. 0186 St'd. 68 °F	
Office Work	Surveyed by Van Deren	
Checked	Notes Van Date 2-93	
Date	Indexed C. Johnson	

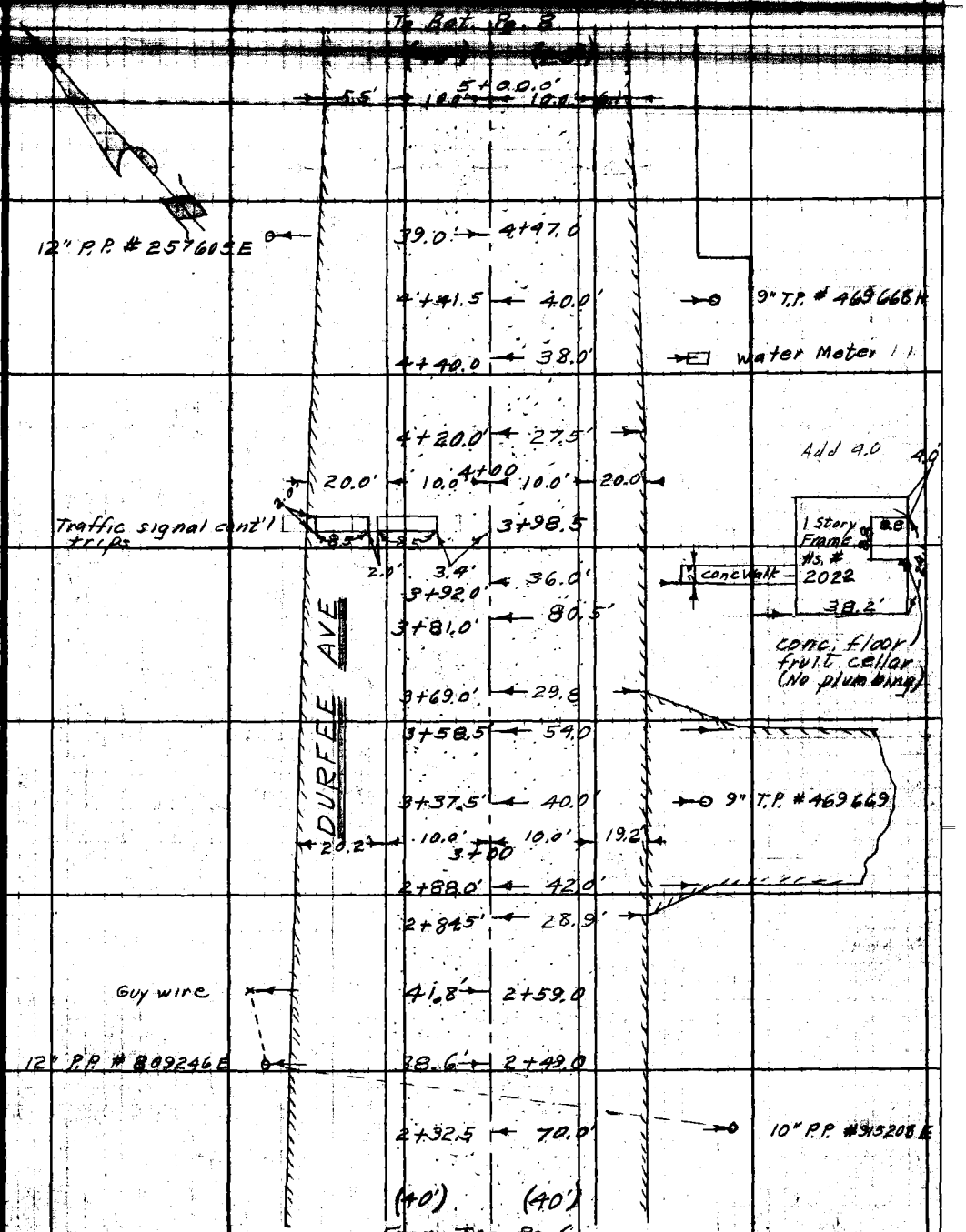

Note: Any Additions or Changes on This Sheet Must be Made or Circled in Red Ink With Date and Name of Person Making Change.

Do not extend notes this side of this line.

RETURN TO
LOS ANGELES COUNTY SURVEYOR
726 LOS ANGELES COUNTY
ENGINEERING BLDG.

76F309S 247 2-51

F.B. 1774 PG. 8

To Bot. Pg 9

(50') (25')

9+00

6.0' 10.0' 10.0' 2.5'

49.2' 8+86.0

1'x1½' conc. Water meter box

48.0' 8+84.0'

2'x2½' conc. gas Meter box

2'

46.7' 8+79.5'

Mac drive & parking Area

15.6' 8+78.0'

40.2' 9" T.P. # 469665 H

10" P.P. #257603 E

Guy wire

12.0'

22.7' 8+75.5

AVE

4.4'

8' conc Drive

8'

46.0'

46.0' 8+45.6

DURFEE

Mac. Drive

conc. floor dairy barn

45.8' 8+24.0'

229.0'

194.7'

20'

Water meter

35.5'

14.0' 8+21.5 10.0' 2.0'

4" K.P.

44.8'

28.2'

32.1'

192.7'

7+72.0'

229.0'

open concrete

2 Story frame Ho. # 2110

15.5'

7+33.0 40.0'

9" T.P. # 469666 H

7+00

3.8' 10.0' 10.0' 3.0'

39.6' 6+45.0'

12" P.P. #257604 E

3.2' 10.0' 10.0' 3.3'

6+00

5+89.0

40.1' 9" T.P. # 469667 H

(40') (25')

From Top Pg 7

RETURN TO
LOS ANGELES COUNTY SURVEYOR
726 LOS ANGELES COUNTY
ENGINEERING BLDG.

Do not extend notes this side of this line.

Note: Any Additions or Changes on This Sheet Must be Made or Circled in Red Ink With Date and Name of Person Making Change.

Notes Ck'd by	Survey of Durfee Ave	F. B. 1774 Pg. 9
Map No.	W. O. 1604 Tape No. 0106 St'd. 68 °F	
Office Work	Surveyed by Van Deren	
Checked	Notes Van Date 2-63	
Date	Indexed C. Johnson	

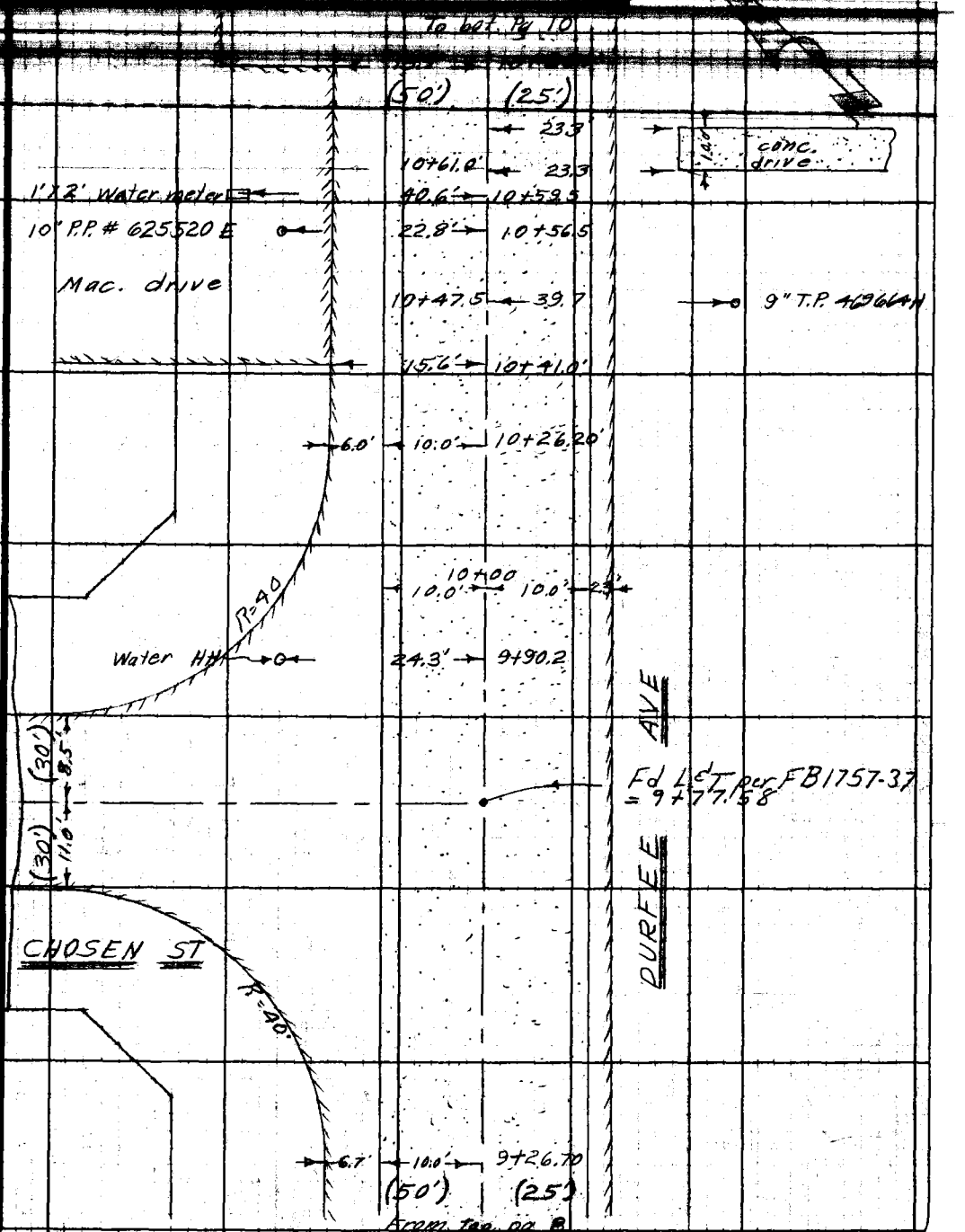

Note: Any Additions or Changes on This Sheet Must be Made or Circled in Red Ink With Date and Name of Person Making Change.

Do not extend notes this side of this line.

RETURN TO
LOS ANGELES COUNTY SURVEYOR
726 LOS ANGELES COUNTY
ENGINEERING BLDG.

76F3095 247 2-51

F.B. 1774 Pg. 10

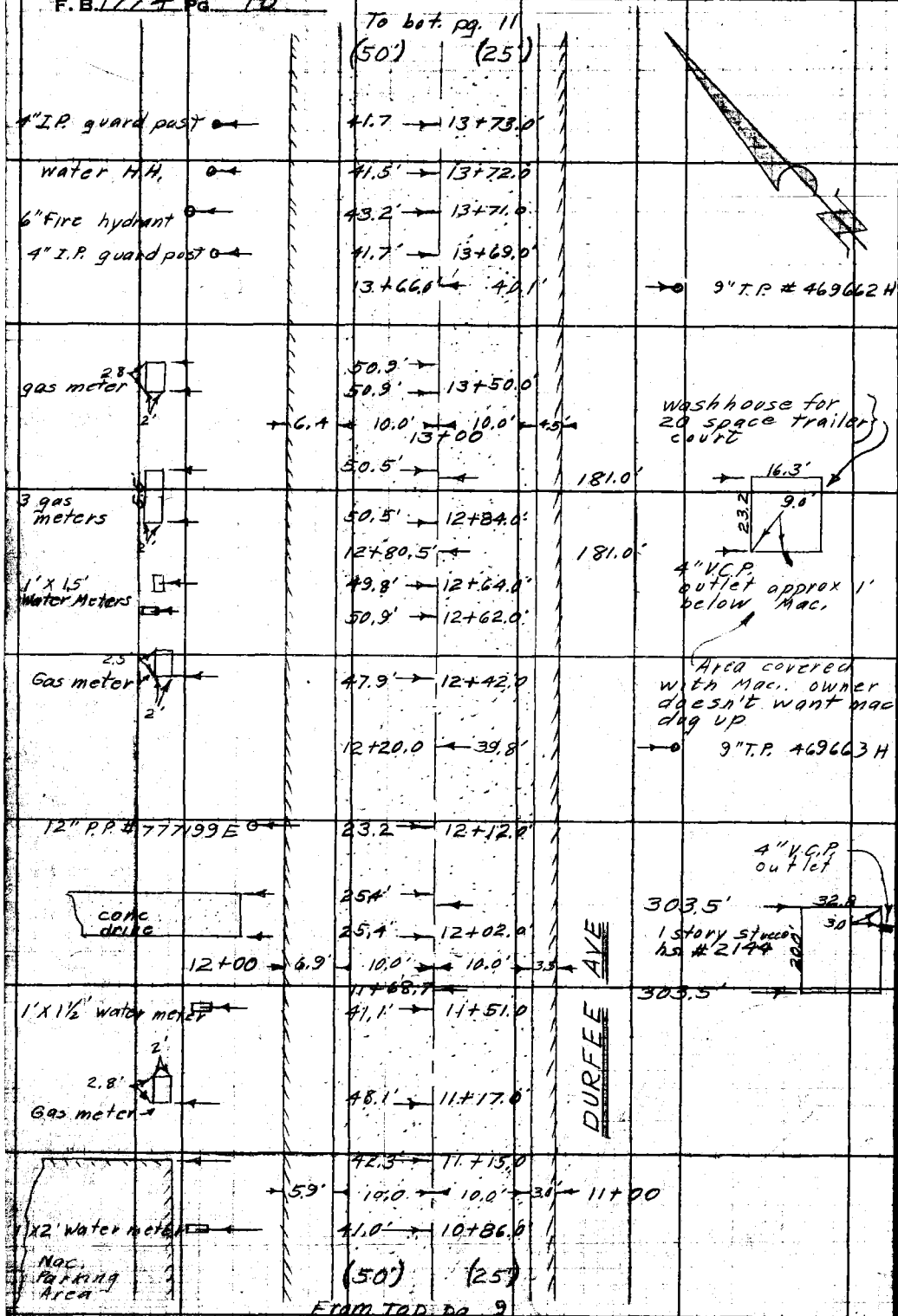

RETURN TO
LOS ANGELES COUNTY SURVEYOR
726 LOS ANGELES COUNTY
ENGINEERING BLDG.

Do not extend notes this side of this line.

Note: Any Additions or Changes on This Sheet Must be Made or Circled in Red Ink With Date and Name of Person Making Change.

Notes Field by	Survey of Durfee Ave	F. B. 1774 Pg. 11
Map No.	W. O. 1604 Tape No. 01065 St'd. 68 °F	
Office Work	Surveyed by Van Deren	
Checked	Notes Van Date	
Date	Indexed C. Jeanson	

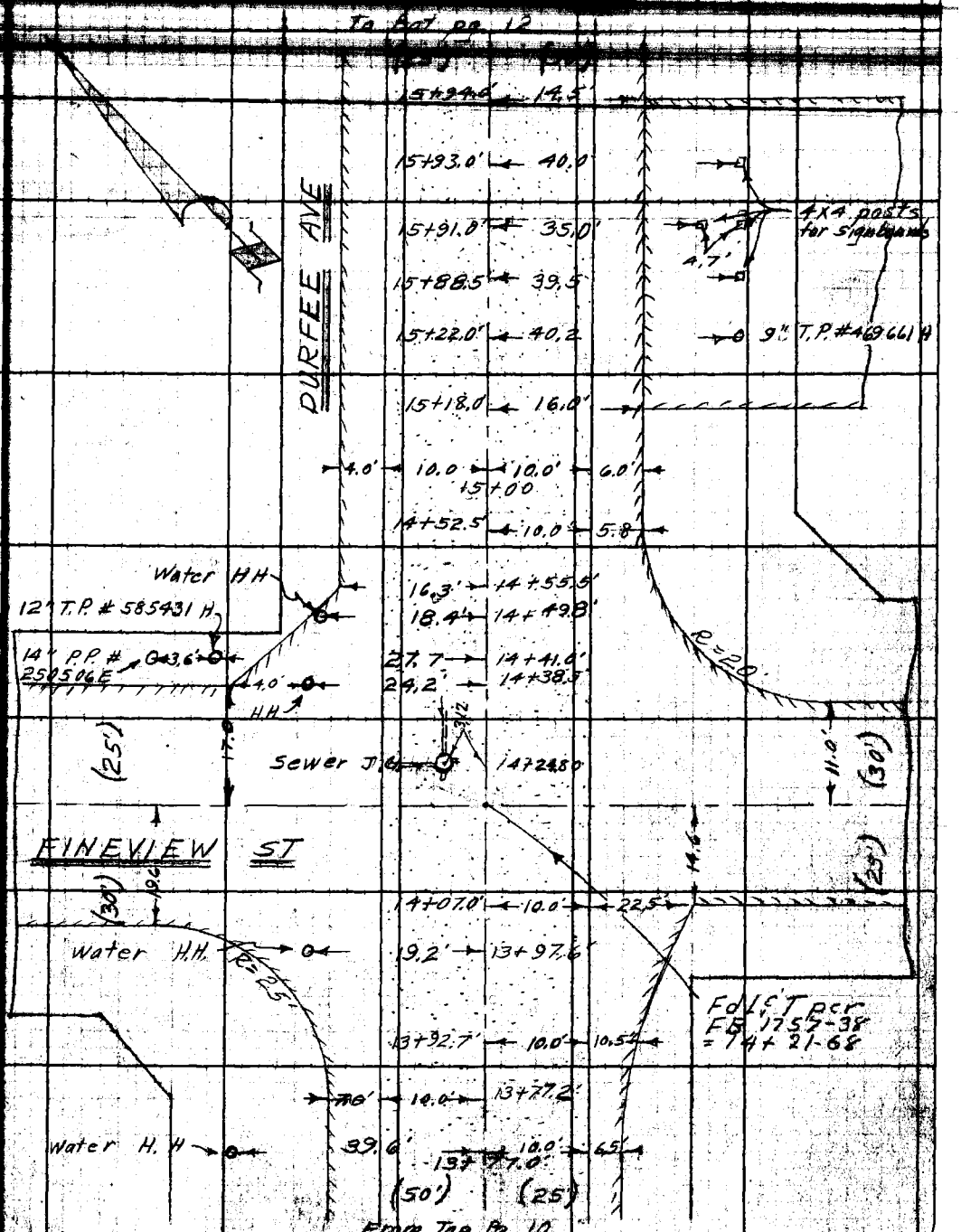

Note: Any Additions or Changes on This Sheet Must be Made or Circled in Red Ink With Date and Name of Person Making Change.

Do not extend notes this side of this line.

RETURN TO
LOS ANGELES COUNTY SURVEYOR
726 LOS ANGELES COUNTY
ENGINEERING BLDG.

7673095 247 2-51

F.B. 1714 PG. 12

To bot pg. 13

(25') (50')

14" P.P. #250502 E

21.3' 23+25.5'

3.5' 10.0' 10.0' 4.1'

23+00

1 Story Stucco h.o. # 2305

49.2'

22+87.0 36.3'

12" Walnut tree

191.5'

4" V.C.P.

2.6'

74.7'

22+21.5' 40.0'

9" T.P. #469656 H

2.5' 10.0' 10.0' 4.4' 22+00

191.5' 21+

14" P.P. #250508 E

21.5' 21+14.0'

2.4' 10.0' 10.0' 4.1'

21+00

20+81.5' 39.9'

9" T.P. #469657 H

14" P.P. #732997 E

21.3' 20+50.5'

12.4' 20+50.0'

½" Oil & Gravel over earth Parking Area

20+17.0' 42.0'

3" Elm tree

2.4' 10.0' 10.0' 4.2'

20+00

12.4' 19+52.0

176.0'

19+42.0 40.7'

40'

Sheet Metal Factory Bldg.

104.0'

176.0' 19+15.0

9" T.P. #469658 H

16" P.P. #250504 E

20.7' 19+02.0

2.0' 10.0' 10.0' 3.8'

19+00

4" V.C.P.

Add 6.45

18+08.0' 36.0'

15" Walnut tree

DURFEE AVE

18+00.5' 39.8'

9" T.P. #469659 H

2.0' 10.0' 10.0' 4.5' 18+00

17+00

1.7' 10.0' 10.0' 4.5'

16+61.5' 40.4

9" T.P. #469660 H

12" P.P. #250505 E

21.6' 16+59.0'

2.3' 10.0' 10.0' 4.5' 16+00

(25') (50')

From Top pg 11

RETURN TO
LOS ANGELES COUNTY SURVEYOR
726 LOS ANGELES COUNTY
ENGINEERING BLDG.

Do not extend notes this side of this line.

Note: Any Additions or Changes on This Sheet Must be Made or Circled in Red Ink With Date and Name of Person Making Change.

Notes Ch'd by	Survey of Durfee Ave	F.B. 1774 Pg. 13
Map No.	W.O. 1604 Tape No. 0106 St'd. 68 °F	
Office Work	Surveyed by Van Deren	
Checked	Notes Van Date 2-53	
Date	Indexed C. Johnson	

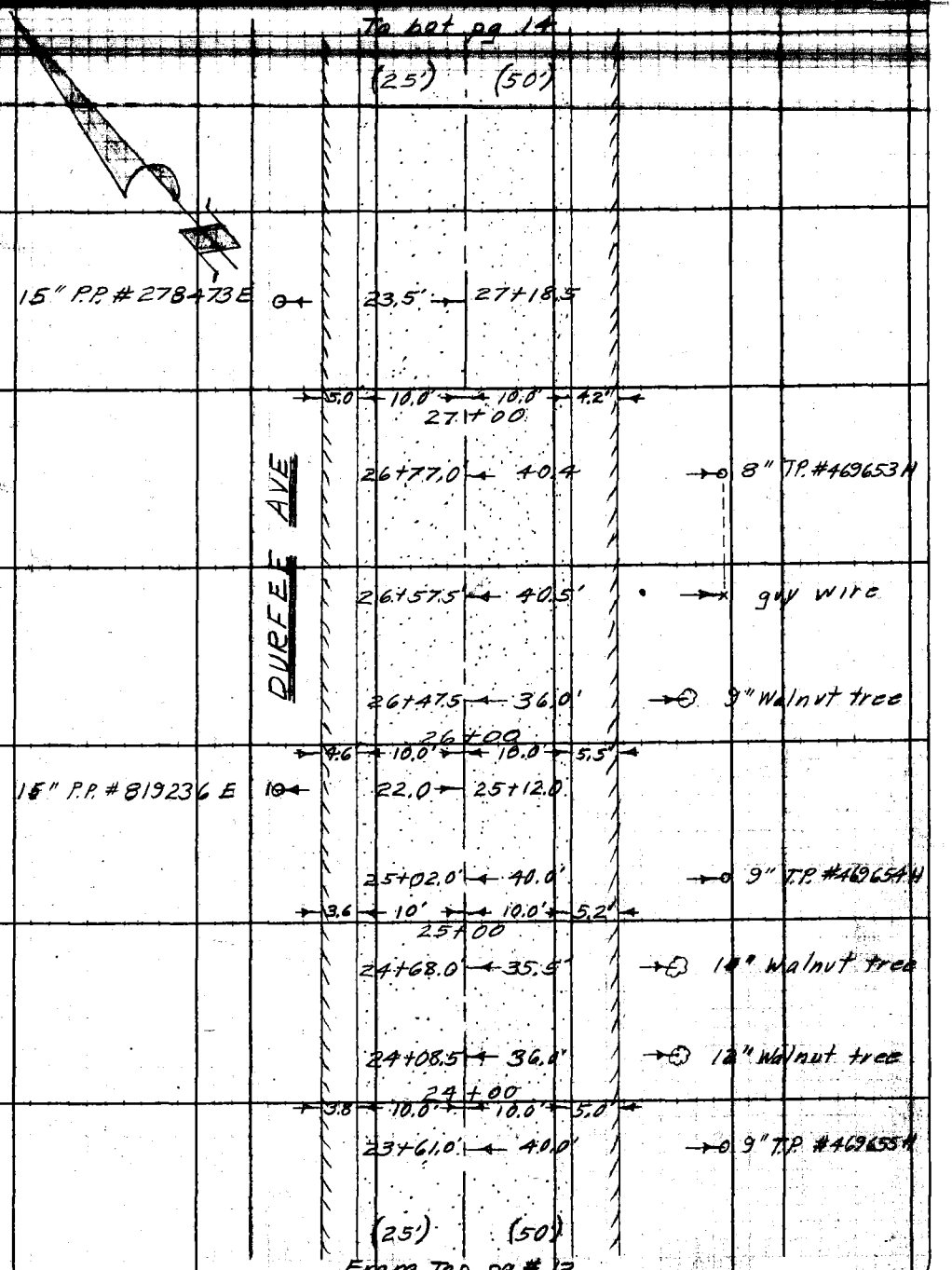

Note: Any Additions or Changes on This Sheet Must be Made or Circled in Red Ink With Date and Name of Person Making Change.

Do not extend notes this side of this line.

RETURN TO
LOS ANGELES COUNTY SURVEYOR
726 LOS ANGELES COUNTY
ENGINEERING BLDG.

76F3095 247 2-51

F.B. 1774 PG. 14

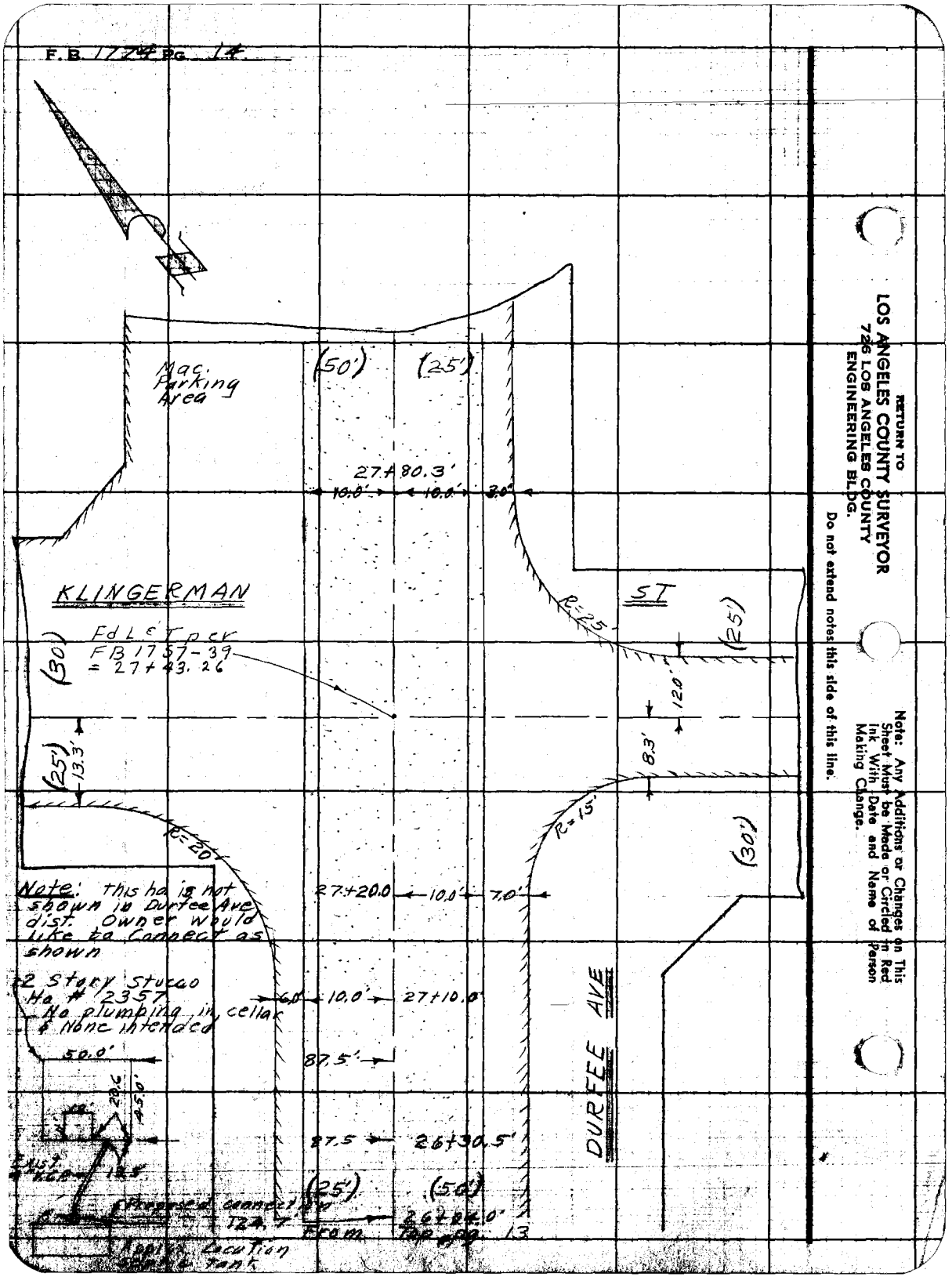

RETURN TO
LOS ANGELES COUNTY SURVEYOR
726 LOS ANGELES COUNTY
ENGINEERING BLDG.

Do not extend notes this side of this line.

Note: Any Additions or Changes on This Sheet Must be Made or Circled in Red Ink With Date and Name of Person Making Change.

Profile No. | Notes Red. | Plotted | Job No. 1604 | Bridge No. | F.B. 1774 Pg. 15
Date | Date | Survey of Durfee Ave
Notes Chkd. | Checked | Survey by
No. | Date | Date | Map No.

Cross Sections on Durfee Ave

From Rush St To Klingerman

DURFEE AVE

2-26-53
Van Deren
Blankenship
Richards
Myers

STATION	B. S.	H. I.	F. S.	ELEV.

NOTE: ANY ADDITIONS OR CHANGES ON THIS SHEET MUST BE MADE OR CIRCLED IN RED INK, WITH DATE AND NAME OF PERSON MAKING CHANGE.

PLEASE RETURN TO
LOS ANGELES COUNTY SURVEYOR
726 LOS ANGELES COUNTY
ENGINEERING BLDG.

Do not extend notes this side of this line.

76L298 307 10-51

76L298 307 10-51

PLEASE RETURN TO

LOS ANGELES COUNTY SURVEYOR
726 LOS ANGELES COUNTY
ENGINEERING BLDG.

NOTE: ANY ADDITIONS OR CHANGES ON THIS SHEET MUST BE MADE OR CIRCLED IN RED INK, WITH DATE AND NAME OF PERSON MAKING CHANGE.

Do not extend notes this side of this line.

STATION	B. S.	H. I.	F. S.	ELEV.	LT. & West	℄	RT. & East
ME268	3.19	258.14 (10)		254.95 (91)	BMME268 Elev = 254.~~949~~ 914 FB1728-163		
					Durfee Ave & Rush st N.E. cor		
					Bt Spk. in conc base of st light. 40'± N. & 30'± E ℄ int		
0+70.9			4.77	253.~~37~~ 33	Storm Drain J.C. See Topog on pg 6		
					Rod 4.77 Chain 3.50 Diam 4.00		
48" inlet N.ly.			12.27	245.~~87~~ 83	12.27	Rod 4.77 Chain 3.50 Diam 4.00	
48" out S.ly.			12.27	245.~~87~~ 83		12.27	Rod 4.77 Chain 4.95 Diam 1.50
18" inlet N. Ely			11.22	246.~~92~~ 88			11.22
1+00			4.23	253.91			℄ int Rush st
1+25			4.11	254.03			℄ at P.L
"			4.25	253.89			10' edge pvt.
"			4.47	253.67			23' bk.
"			5.12	253.02			32' edge pvt & gvt.
"			5.0	253.1			40' P.L.
"			4.7	253.4			100' grnd.
"			4.3	253.8			200' "
"			3.1	255.0			300' "
"			2.2	255.9			406' back lot line
1+40.5			4.03	254.11			℄
"			4.17	253.97			10' edge conc pvt.

Profile No. X-Sec. No.
Plotted Date Checked Date
Notes Red Date 7-26-53 Notes Chkd. Date
Division No. V Job No. 1604 Date
Survey of Durfee Ave Notes Van
Survey by Van Deren Date
Indexed J. C. [illegible]

76L298 307 10-51

PLEASE RETURN TO
LOS ANGELES COUNTY SURVEYOR
726 LOS ANGELES COUNTY
ENGINEERING BLDG.

NOTE: ANY ADDITIONS OR CHANGES ON THIS SHEET MUST BE MADE OR CIRCLED IN RED INK, WITH DATE AND NAME OF PERSON MAKING CHANGE.

Do not extend notes this side of this line.

Profile Notes Red No.____ Plotted____ Job No. 1604 Division No.____
Date____ Date____ Survey of Duncan Ent.
T.Sec.____ Notes Chkd____ Checked____ Survey by VanDeren & Co. Nom. Ver.
No.____ Date____ Date____ Map No.____ Indexed____ Date____
F.B. 1774 P. 77

STATION	B. S.	H. I.	F. S.	ELEV.	L T. & West	℄	R T. & East
1+40.5		258.14	4.30	253.84			21.5' brk.
"			5.06	253.08			30.5' edge pvt &
"			4.9	253.2			40' P.L.
1+46.8			4.01	254.13		℄	
"			4.15	253.99	10' edge conc.		
"			4.28	253.86	25' brk		
"			4.79	253.35	43.2 edge pvt & gut		
1+62.6			3.93	254.21		℄	
"			4.12	254.02	38.2' top cb.		
1+68.0					Rod 4.86 Chain 3.00 Diam 1.50		
18" outlet Sly			9.36	248.~~78~~ 74	9.36		
1+77.7			3.83	254.31		℄	
"			4.03	254.11	38.2' top cb.		
2+00			3.67	254.47		℄	
"			3.74	254.40			10' edge conc.
"			4.04	254.10			23' brk.
"			4.75	253.39			30.2' edge pvt
"			4.8	253.3			37' gut.
"			4.6	253.5			40' P.L.
"			3.86	254.28	10' edge conc.		

76L298 307 10-51

PLEASE RETURN TO

LOS ANGELES COUNTY SURVEYOR
726 LOS ANGELES COUNTY
ENGINEERING BLDG.

NOTE: ANY ADDITIONS OR CHANGES ON THIS SHEET MUST BE MADE OR CIRCLED IN RED INK, WITH DATE AND NAME OF PERSON MAKING CHANGE.

Do not extend notes this side of this line.

STATION	B. S.	H. I.	F. S.	ELEV.	LT & West	℄ RT & East
2+00		258.14	4.07	254.07	22' brk.	
"			4.68	253.46	31.9 edge pvt.	
"			4.7	253.4	38' gut.	
"			4.2	253.9	39' top bk.	
"			4.4	253.7	40' P.L.	
T. P.	6.07	260.23	3.98	254.16		
3+00			5.05	255.18		℄
"			5.16	255.07		10' edge conc.
"			5.29	254.94		20' brk.
"			6.13	254.10		38' gut.
"			5.58	254.65		42' top brk.
"			5.18	255.05	10' edge conc.	
"			5.43	254.80	21' brk	
"			5.92	254.31	30.2' edge pvt.	
"			6.4	253.8	37' gut	
"			6.0	254.2	40' P.L.	
3+69.0			4.49	255.74		℄
"			4.66	255.57		10' edge conc.
"			4.75	255.48		20' brk.
"			5.60	254.63		29.8' gut & edge pvt.
"			5.3	254.9		40' P.L.

F.B. 1774 Pg. 18 Job No. 1604 Division No. Notes Red. Plotted Profile
Survey of Durfee Ave Date 2-26-53 Date No.
Survey by Van Deren Notes Van Notes Chkd. Checked X-Sec.
Indexed A. C. Johnson Date Date No.

76L298 307 10-51

PLEASE RETURN TO

LOS ANGELES COUNTY SURVEYOR

726 LOS ANGELES COUNTY
ENGINEERING BLDG.

NOTE: ANY ADDITIONS OR CHANGES ON THIS SHEET MUST BE MADE OR CIRCLED IN RED INK, WITH DATE AND NAME OF PERSON MAKING CHANGE.

Do not extend notes this side of this line.

STATION	B. S.	H. I.	F. S.	ELEV.	LT & West	℄ RT & East
4+00		260.23	4.22	256.01		℄
"			4.38	255.85		10' edge conc.
"			4.61	255.62		20' brk
"			5.29	254.94		30' edge pvt & gut
"			5.0	255.2		40' P.L.
"			4.26	255.97	10' edge conc.	
"			4.55	255.68	21' brk	
"			5.43	254.80	30' edge pvt.	
"			5.7	254.5	37' gut.	
"			4.9	255.3	38' top bk.	
"			5.3	254.9	40' P.L.	
4+01.0			8.13	252.10		114.3 ctr. of floor [illegible]
5+00			3.62	256.61		℄
"			3.75	256.48		10' edge conc
"			4.09	256.14		16.1 edge shoulder
"			4.7	255.5		28' gut
"			4.1	256.1		35' top bk.
"			4.3	255.9		40' P.L.
"			4.2	256.0		100' grnd
"			3.5	256.7		200' grnd.
"			2.4	257.8		300' "

Profile
No. ____ Date ____ Notes Red ____ Date ____ Plotted ____ Date ____ Job No. 1604 Division No. ____
X-Sec. No. ____ Date ____ Notes Chkd. ____ Date ____ Checked ____ Date ____ Survey of Surface Plus Survey by Van Deren Notes Van Date 2-26-53
Map No. ____ Date ____ Indexed C. Jordan Date ____

F.B. 1774 PG. 19

76L298 307 10-51

PLEASE RETURN TO

LOS ANGELES COUNTY SURVEYOR
726 LOS ANGELES COUNTY
ENGINEERING BLDG.

NOTE: ANY ADDITIONS OR CHANGES ON THIS SHEET MUST BE MADE OR CIRCLED IN RED INK, WITH DATE AND NAME OF PERSON MAKING CHANGE.

Do not extend notes this side of this line.

STATION	B. S.	H. I.	F. S.	ELEV.	LT & West	℄	RT & East
5+00		260.23	1.1	259.1			406' back lot line
"			3.78	256.45	10' edge conc.		
"			4.06	256.17	15.5' edge pvt.		
"			4.9	255.3	37' gut.		
"			3.9	256.3	38' top bk		
"			4.4	255.8	40' P.L.		
6+00			2.90	257.33		℄	
"			3.02	257.21			10' edge conc
"			3.30	256.93			13.3' edge pvt.
"			4.0	256.2			26' gut
"			3.4	256.8			30' top bk.
"			3.5	256.7			40' grnd.
"			3.00	257.23	10' edge pvt.		
"			3.07	257.16	13.2 edge shoulder		
"			4.0	256.2	25' brk.		
"			4.5	255.7	37' gut.		
"			3.2	257.0	38' top bk.		
"			4.0	256.2	40' P.L.		
T.P.	5.18	262.70	2.71	257.52			
7+00			4.61	258.09		℄	
"			4.73	257.97			10' edge conc.

F.B. 1774 PG. 20 Job No. 1604 Division No. V Notes Red. Plotted Profile
Survey of Durfee Ave Date 2-26-53 Date No.
Survey by Van Deren Notes Van Checked X-Sec.
Indexed C. Johnson Date Date No.

76L298 307 10-51

PLEASE RETURN TO

LOS ANGELES COUNTY SURVEYOR

726 LOS ANGELES COUNTY
ENGINEERING BLDG.

NOTE: ANY ADDITIONS OR CHANGES ON THIS SHEET MUST BE MADE OR CIRCLED IN RED INK, WITH DATE AND NAME OF PERSON MAKING CHANGE.

Do not extend notes this side of this line.

STATION	B. S.	H. I.	F. S.	ELEV.	LT & West	℄ RT & East
7+00		262.70	4.92	257.78		13' edge put.
"			5.7	257.0		25' gut & P.L.
"			5.1	257.6		30' top bk
"			5.2	257.5		40' grnd.
"			4.77	257.93	10' edge conc.	
"			4.94	257.76	13.8' edge put.	
"			5.6	257.1	25' brk.	
"			6.4	256.3	37' gut.	
"			6.0	256.7	38' top bk	
"			5.9	256.8	40' P.L.	
7+50			4.26	258.44		℄
"			5.4	257.3	40' P.L.	
"			5.6	257.1	50' grnd.	
"			5.4	257.3	100' "	
"			5.6	257.1	200' "	
"			5.7	257.0	238' "	
T.P.	5.76	264.30	4.16	258.54		
7+67.5'			5.68	258.62		℄
"			4.20	260.10		454.8 Dairy Barn bot. conc. dia
8+00			5.51	258.79		℄
"			5.64	258.66		10' edge conc.

Profile
No. ____ Date ____ Notes Red. ____ Date ____ Plotted ____ Job No. 1604 Division No. V
X-Sec. No. ____ Date ____ Notes Chkd. ____ Date ____ Checked ____ Survey of Durfee Ave
Survey by Van Deren Notes Van Date 2-26-59
Map No. ____ Date ____ Indexed C. Jones Date ____

F.B. 1774 PG. 21

76L298 307 10-51

PLEASE RETURN TO

LOS ANGELES COUNTY SURVEYOR
726 LOS ANGELES COUNTY
ENGINEERING BLDG.

NOTE: ANY ADDITIONS OR CHANGES ON THIS SHEET MUST BE MADE OR CIRCLED IN RED INK, WITH DATE AND NAME OF PERSON MAKING CHANGE.

Do not extend notes this side of this line.

STATION	B. S.	H. I.	F. S.	ELEV.	LT & West	℄ RT & East
8+00		264.30	5.80	258.50		12.0' edge pvt.
"			6.6	257.7		25' gut & P.L.
"			5.9	258.4		30' top bk.
"			5.9	258.4		40' grnd.
"			5.9	258.4		100' "
"			5.1	259.2		200' "
"			6.60	257.70		229' Top 4" V.C.P. outlet
"			4.2	260.1		300' grnd.
"			3.4	260.9		400' "
"			5.58	258.72	10' edge conc.	
"			5.80	258.50	14' edge pvt.	
"			6.5	257.8	25' brk	
"			6.7	257.6	37' gut.	
"			6.1	258.2	38' top bk	
"			6.5	257.8	50' P.L.	
9+00			4.79	259.51		℄
"			4.88	259.42		10' edge conc
"			5.08	259.22		12.5' edge pvt.
"			5.3	259.0		21' gut.
"			5.0	259.3		22' top bk
"			4.8	259.5		25' P.L.

F.B. 1774 Pg. 22 Job No. 1604 Division No. V Notes Red. Plotted
Survey of Dyrfee Ave Date 2-26-53 Date No.
Survey by Van Deren Notes Van Checked X-Sec.
Indexed C. Johnson Date Date No.
Profile

76L298 307 10-51

PLEASE RETURN TO

LOS ANGELES COUNTY SURVEYOR

726 LOS ANGELES COUNTY
ENGINEERING BLDG.

NOTE: ANY ADDITIONS OR CHANGES ON THIS SHEET MUST BE MADE OR CIRCLED IN RED INK, WITH DATE AND NAME OF PERSON MAKING CHANGE.

Do not extend notes this side of this line.

STATION	B. S.	H. I.	F. S.	ELEV.	LT & West	℄ RT & East
9+00		264.30	4.9	259.4		40' grnd
"			4.86	259.44	10' edge conc.	
"			5.36	258.94	16' edge pvt.	
"			5.7	258.6	22' gut.	
"			4.9	259.4	50' P.L.	
9+26.70			4.58	259.72		℄
"			4.71	259.59	10' edge conc	
"			5.12	259.18	16.7' edge pvt.	
"			5.8	258.5	23' gut.	
"			5.1	259.2	50' P.L.	
9+47.58			4.43	259.87		℄
"			4.52	259.78	10' edge conc.	
"			5.65	258.65	26' edge pvt.	
"			5.9	258.4	29' gut.	
"			5.5	258.8	50' P.L.	
9+77.58			4.20	260.10		℄ Int. Chosen St.
10+00			4.00	260.30		℄
"			4.12	260.18		10' edge conc
"			4.33	259.97		12.3' edge pvt.
"			4.8	259.5		21' gut.
"			4.5	259.8		22' top bk

Profile Notes Red. ____ Plotted ____ Job No. 1604 Division No. ____ F.B. 1774 Pg. 23

No. ____ Date ____ Date ____ Survey of Our Fee Dr. ____

X-Sec. Notes Chkd. ____ Checked ____ Survey by Van Deren Notes Van Date 2-26-63

No. ____ Date ____ Date ____ Map No. ____ Checked ____ Date ____

76L298 307 10-51

PLEASE RETURN TO

LOS ANGELES COUNTY SURVEYOR
726 LOS ANGELES COUNTY
ENGINEERING BLDG.

NOTE: ANY ADDITIONS OR CHANGES ON THIS SHEET MUST BE MADE OR CIRCLED IN RED INK, WITH DATE AND NAME OF PERSON MAKING CHANGE.

Do not extend notes this side of this line.

F.B. 1774 Pg. 24 Job No. 1604 Division No. V
Survey of Duffee Ave
Survey by Van Dercen Notes Van
Indexed E. C. Johnson Date
Profile No. X-Sec. No.
Notes Red Plotted
Date 1-26-53 Date
Notes Chkd Checked
Date Date

STATION	B. S.	H. I.	F. S.	ELEV.	LT. & West	& RT. & East
10+00		264.30	4.3	260.0		25' P.L.
"			4.1	260.2		40' grnd.
10+07.58			3.93	260.37		℄
"			4.04	260.26	10' edge conc.	
"			5.09	259.21	22' edge pvt.	
"			5.4	258.9	30' gut	
"			5.0	259.3	50' P.L.	
10+26.0			3.80	260.50		℄
"			3.90	260.40	10' edge conc	
"			4.48	259.82	16' edge pvt.	
"			5.1	259.2	23' gut.	
"			4.9	259.4	50' P.L.	
T.P.	5.56	265.58	4.28	260.02	BM ME 269 Elev = 260.018 per FB 1728-164	
11+00			4.48	261.10		℄
"			4.62	260.96		10' edge conc
"			4.84	260.74		13' edge pvt.
"			5.3	260.3		21' gut.
"			4.9	260.7		22' top bk.
"			4.9	260.7		25' P.L.
"			4.4	261.2		100' grnd.
"			4.4	261.2		200' "

76L298 307 10-51

PLEASE RETURN TO

LOS ANGELES COUNTY SURVEYOR
726 LOS ANGELES COUNTY
ENGINEERING BLDG.

NOTE: ANY ADDITIONS OR CHANGES ON THIS SHEET MUST BE MADE OR CIRCLED IN RED INK, WITH DATE AND NAME OF PERSON MAKING CHANGE.

Do not extend notes this side of this line.

STATION	B. S.	H. I.	F. S.	ELEV.	LT & West	℄ RT & East
11+00		265.58	3.8	261.8		300' grnd.
"			2.8	262.8		365' back lot line
"			4.64	260.94	10' edge conc.	
"			5.11	260.47	15.9' edge pvt.	
"			5.9	259.7	24' gut	
"			5.8	259.8	50' P.L	
"			5.7	259.9	100' grnd.	
"			5.5	260.1	200' "	
"			5.2	260.4	238' back lot lin.	
11+85.7			3.82	261.76		℄
"			4.20	261.38		336.3 Top 4" V.C.P. out[illegible]
12+00			3.74	261.84		℄
"			4.00	261.58		10' edge conc.
"			4.31	261.27		13.5' edge pvt.
"			4.7	260.9		23' gut
"			4.4	261.2		25' Top bk & P.L.
"			4.4	261.2		40' P.L.
"			3.88	261.70	10' edge conc.	
"			4.49	261.09	16.9 edge pvt.	
"			5.1	260.5	22' gut.	
"			4.9	260.7	50' P.L.	

Profile
No. ____ Date ____ Notes Red ____ Plotted ____ Job No. 1604 Division No. ____
X-Sec. Notes Chkd. ____ Checked ____ Survey of Surface Pvt. Notes Van Date 2-26-69
No. ____ Date ____ Date ____ Survey by VanDeren Map No. ____ Indexed C. Jones

F.B. 1774 PG. 25

76L298 307 10-51

PLEASE RETURN TO

LOS ANGELES COUNTY SURVEYOR
726 LOS ANGELES COUNTY
ENGINEERING BLDG.

NOTE: ANY ADDITIONS OR CHANGES ON THIS SHEET MUST BE MADE OR CIRCLED IN RED INK, WITH DATE AND NAME OF PERSON MAKING CHANGE.

Do not extend notes this side of this line.

STATION	B. S.	H. I.	F. S.	ELEV.	LT & West	℄ RT & East
T. P.	4.92	265.58 / 266.43	4.07	261.51		
12+80.5'			4.18	262.25		℄
"			2.12	264.31		190.0' Floor of Washhouse
"			4.06	262.37		190.0' Pvt. (1' above 4" V.C.P.) per owner outlet
13+00			4.06	262.37		℄
"			4.26	262.17		10' edge conc.
"			4.67	261.76		14.5' edge pvt.
"			5.1	261.3		24' gut.
"			4.9	261.5		25' P.L.
"			4.4	262.0		40' grnd.
"			4.22	262.21	10' edge conc.	
"			4.93	261.50	16.4' edge pvt.	
"			5.6	260.8	23' gut	
"			5.5	260.9	50' P.L.	
"			4.9	261.5	100' grnd.	
"			4.5	261.9	200' "	
"			4.5	261.9	238' back lot line	
13+77.0			3.70	262.73		℄ opp. B.C. rt.
"			3.82	262.61		10' edge conc
"			4.50	261.93		16.5' edge pvt
"			5.0	261.4		25' gut & P.L.

F.B. 1774 Pg. 26 Job No. 1604 Division No. ✓ Notes Red. Plotted No. Profile
Survey of Durfee Ave Date 2-26-53 Date X-Sec.
Survey by VanDeren Notes Van Notes Chkd. Checked
Indexed C. Jo[illegible] Date Date No.

76L298 307 10-51

PLEASE RETURN TO
LOS ANGELES COUNTY SURVEYOR
726 LOS ANGELES COUNTY
ENGINEERING BLDG.

NOTE: ANY ADDITIONS OR CHANGES ON THIS SHEET MUST BE MADE OR CIRCLED IN RED INK, WITH DATE AND NAME OF PERSON MAKING CHANGE.

Do not extend notes this side of this line.

Profile Notes Red____ Plotted____ Job No. 1604 Division No.____
No.____ Date____ Date____ Survey of Hyde Park
X.Sec. Notes Chkd____ Checked____ Survey by Van Dorn Notes Van Dorn 2-26-53
No.____ Date____ Date____ Map No.____ Indexed C. Jones

F.B. 1774 PG. 27

STATION	B. S.	H. I.	F. S.	ELEV.	Lt & West	℄
13+77.0		266.43	4.2	262.2		40' grnd
13+77.2			3.70	262.73		℄ opp BC. left.
"			3.81	262.62	10' edge conc.	
"			4.51	261.92	17.0' edge pvt.	
"			5.0	261.4	24' gut.	
"			4.4	262.0	50' P.L.	
14+00			3.61	262.82		℄
14+21.68			3.53	262.90		℄ Int. Finavieu St.
14+24.80			3.52	262.91	3.12 ctr. Sewer J.C.	
					Rod 3.52	
					chain 6.44	Rod 3.52
					diam 2.25	chain 6.65
					12.21	Diam 0.83
27" Inlet N.			12.21	254.18		11.00
10" Inlet E. stub			11.00	255.39	Rod 3.52	
8" Inlet S. stub			10.94	255.45	chain 6.48	
27" Outlet W			12.25	254.14	Diam 2.25	
					12.25	
14+52.5			3.31	263.12		℄
"			3.50	262.93		10' edge conc.
"			3.82	262.61		15.8' edge pvt.
"			4.1	262.3		25' gut
"			3.8	262.6		50' P.L.
14+55.5			3.30	263.13		℄
"			3.42	263.01	10' edge conc.	

76L298 307 10-51

PLEASE RETURN TO

LOS ANGELES COUNTY SURVEYOR
726 LOS ANGELES COUNTY
ENGINEERING BLDG.

NOTE: ANY ADDITIONS OR CHANGES ON THIS SHEET MUST BE MADE OR CIRCLED IN RED INK, WITH DATE AND NAME OF PERSON MAKING CHANGE.

Do not extend notes this side of this line.

B. 1774 Pg. 28 Job No. 1604 Division No. V Notes Red Plotted Profile
Survey of Durfee Ave Date 2-26-53 Date No. X-Sec.
Survey by VanDeren Notes Van Notes Chkd Checked
Indexed C. Johnson Date Date Date No.

STATION	B. S.	H. I.	F. S.	ELEV.	Lt ℄ West	℄ Rt ℄ East
14+55.5		266.43	3.84	262.59	16.3 edge pvt.	
"			4.3	262.1	22' gut.	
"		1	3.8	262.6	25' P.L.	.362
M.E. 270	5.71	268.01	4.13	262.30	BM ME 270 Elev = 262.301 per FB 1728-165	
15+00			4.61	263.40		℄
"			4.79	263.22		10' edge conc.
"			5.13	262.88		16' edge pvt.
"			5.4	262.6		24' gut.
"			4.9	263.1		50' P.L.
"			4.8	263.2		100' grnd.
"			4.5	263.5		260' "
"			4.1	263.9		233' back lot line
"			4.77	263.24	10' edge conc.	
"			5.05	262.96	14' edge pvt.	
"			5.8	262.2	23' gut.	
"			5.6	262.4	25' P.L.	
"			5.4	262.6	100' grnd.	
"			5.0	263.0	200' back lot line	
"		1	4.9	263.1	300' back lot line	
T.P.	6.64	269.54	5.11	262.90		
15+18.0			6.02	263.52		℄

76L298 307 10-51

PLEASE RETURN TO

LOS ANGELES COUNTY SURVEYOR

726 LOS ANGELES COUNTY
ENGINEERING BLDG.

NOTE: ANY ADDITIONS OR CHANGES ON THIS SHEET MUST BE MADE OR CIRCLED IN RED INK, WITH DATE AND NAME OF PERSON MAKING CHANGE.

Do not extend notes this side of this line.

STATION	B. S.	H. I.	F. S.	ELEV.	LT & West	℄ RT & East
15+18.0		269.54	6.21	263.33		10' edge conc.
"			6.41	263.13		16' edge pvt to S.
"			6.73	262.81		23' gut
"			6.64	262.90		50' P.L.
15+94.0			5.63	263.91		℄
"			5.81	263.73		10' edge conc
"			6.06	263.48		14.5' edge pvt to N
"			6.28	263.26		24' gut.
"			6.18	263.36		50' P.L.
16+00			5.61	263.93		℄
"			5.77	263.77		10' edge conc
"			6.09	263.45		14.5' edge pvt
"			6.3	263.2		25' gut.
"			6.2	263.3		50' P.L.
"			5.69	263.85	10' edge conc.	
"			5.76	263.78	12.3 edge pvt.	
"			6.5	263.0	22' gut.	
"			5.7	263.8	24' top bk.	
"			5.7	263.8	25' P.L.	
17+00			5.00	264.54		℄
"			5.18	264.36		10' edge conc

Profile
No. ____ Date ____ Notes Red ____ Plotted ____ Job No. 1604 Division No. ____
X-Sec. Notes Chkd. ____ Checked ____ Survey of Durfee Ave
No. ____ Date ____ Date ____ Survey by Van Deren Notes Van Date 2-26-53
Map No. ____ Indexed C. Johnson

F.B. 1774 PG. 29

76L298 307 10-51

PLEASE RETURN TO

LOS ANGELES COUNTY SURVEYOR
726 LOS ANGELES COUNTY
ENGINEERING BLDG.

NOTE: ANY ADDITIONS OR CHANGES ON THIS SHEET MUST BE MADE OR CIRCLED IN RED INK, WITH DATE AND NAME OF PERSON MAKING CHANGE.

Do not extend notes this side of this line.

STATION	B. S.	H. I.	F. S.	ELEV.	LT & West	℄ RT & East
17+00		269.54	5.52	264.02		14.5' edge pvt.
"			5.8	263.7		25' gut.
"			5.4	264.1		30' top bk.
"			5.7	263.8		50' P.L.
"			5.06	264.48	10' edge conc	
"			5.07	264.47	11.7' edge pvt.	
"			5.7	263.8	20' gut.	
"			5.5	264.0	21' top bk	
"			5.6	263.9	25' P.L.	
18+00			4.42	265.12		℄
"			4.55	264.99		10' edge conc.
"			4.92	264.62		14.5 edge pvt.
"			5.3	264.2		23' gut.
"			4.5	265.0		33' top bk.
"			4.7	264.8		50' P.L.
"			4.7	264.8		100' grnd.
"			4.5	265.0		200' grnd.
"			4.1	265.4		233' back lot line
"			4.50	265.04	10' edge conc.	
"			4.53	265.01	12' edge pvt.	
"			5.1	264.4	21' gut.	

F.B. 1774 PG. 30 Job No. 1604 Division No. V Notes Red. Plotted
Survey of Durfee Ave Date 2-26-53 Date No.
Survey by Van Deren Notes Van Notes Chkd. Checked X-Sec.
Index C. Johnson Date Date No.
Profile

76L298 307 10-51

PLEASE RETURN TO
LOS ANGELES COUNTY SURVEYOR
726 LOS ANGELES COUNTY
ENGINEERING BLDG.

NOTE: ANY ADDITIONS OR CHANGES ON THIS SHEET MUST BE MADE OR CIRCLED IN RED INK, WITH DATE AND NAME OF PERSON MAKING CHANGE.

Do not extend notes this side of this line.

Profile Notes Red Plotted Job No. 604 Division No.
No. Date Date Survey of Duffee Ave
X-Sec. Notes Chkd. Checked Survey by Van Dervort Note Book Dep. Book 2663
No. Date Date Map No. Plotted: J. Edmondson Date

F.B. 1774 Pg. 31

STATION	B. S.	H. I.	F. S.	ELEV.	LT ℄ West	℄	RT ℄ East
18+00		269,54	5,0	264 5	25' P.L.		
"			4,9	264.6	100' grnd		
"			4,9	264.6	200' grnd		
"			5,4	264.1	300' back lot line		
19+00			3,80	265.74		℄	
"			3,95	265,59			10' edge conc
"			4,19	265 35			13,8' edge pvt.
"			4,7	264.8			23' gut
"			3,8	265.7			33' top bk
"			3,9	265.6			50' P.L.
"			3,91	265.63	10' edge conc.		
"			3,95	265.59	12' edge pvt.		
"			4,5	265.0	20' gut.		
"		1	4,5	265.0	25' P.L.		
T.P.	5,28	271,31	3,51	266,03			
19+41,2			5,29	266 02		℄	
"			7.35	263.96	280' Top 4" V.C.P., 0.9' below surface		
20+00			4,99	266.32		℄	
"			5,17	266.14			10' edge conc.
"			5,45	265.86			14,2' edge pvt.
"			5,8	265.5			22' gut.

76L298 307 10-51

PLEASE RETURN TO

LOS ANGELES COUNTY SURVEYOR
726 LOS ANGELES COUNTY
ENGINEERING BLDG.

NOTE: ANY ADDITIONS OR CHANGES ON THIS SHEET MUST BE MADE OR CIRCLED IN RED INK, WITH DATE AND NAME OF PERSON MAKING CHANGE.

Do not extend notes this side of this line.

STATION	B. S.	H. I.	F. S.	ELEV.	LT & West	℄ RT & East
20+00		271.31	5.2	266.1		32' top bk.
"			5.2	266.1		50' P.L
"			5.07	266.24	10' edge conc	
"			5.15	266.16	12.4' edge pvt.	
"			5.5	265.8	19' gvt.	
"			5.5	265.8	25' P.L.	
21+00			4.46	266.85		℄
"			4.56	266.75		10' edge conc
"			4.85	266.46		14.1' edge pvt.
"			5.2	266.1		25' gvt
"			4.7	266.6		33' top bk.
"			4.7	266.6		50' P.L.
"			4.7	266.6		100' grnd.
"			4.2	267.1		200' "
"			4.0	267.3		233' back lot line
"			4.54	266.77	10' edge conc.	
"			4.61	266.70	12.4 edge pvt.	
"			5.1	266.2	20' gvt.	
"			4.8	266.5	25' P.L.	
"			4.7	266.6	100' grnd	
"			5.4	265.9	200' "	

F.B. 1774 PG. 32 Job No. 1604 Division No. V Notes Red. Plotted Profile
Survey of Durfee Ave Date 2-26-53 Date No.
Survey by Van Deren Notes Van Notes Chkd Checked X-Sec.
Indexed [illegible] Date Date Date No.

76L298 307 10-51

PLEASE RETURN TO

LOS ANGELES COUNTY SURVEYOR

726 LOS ANGELES COUNTY
ENGINEERING BLDG.

NOTE: ANY ADDITIONS OR CHANGES ON THIS SHEET MUST BE MADE OR CIRCLED IN RED INK, WITH DATE AND NAME OF PERSON MAKING CHANGE.

Do not extend notes this side of this line.

STATION	B. S.	H. I.	F. S.	ELEV.	LT & West	℄ RT & East
21+00		271.31	5.8	265.5	300'	
"			5.8	265.5	3 back lot line	
21+43.7			4.34	266.97		℄
"			7.70	263.61	240.7 Top 4" V.C.P.,	2.2 below surface
22+00			3.72	267.59		℄
"			3.85	267.46		10' edge conc
"			4.17	267.14		14.4' edge pvt.
"			4.7	266.6		23' gvt
"			4.3	267.0		30' top bk.
"			4.4	266.9		50' P.L.
"			3.82	267.49	10' edge conc.	
"			3.95	267.36	12.5' edge pvt.	
"			4.5	266.8	21' gvt	
"			4.1	267.2	25' P.L.	
T. P.	5.31	273.10	3.52	267.79		
23+00			4.80	268.30		℄
"			4.95	268.15		10' edge conc
"			5.35	267.75		14.1' edge pvt.
"			5.8	267.3		24' gvt
"			5.3	267.8		30' top bk.
"			5.5	267.6		50' P.L.

Profile No. ____ Date ____ Notes Red. ____ Plotted ____ Job No. 1604 Division No. V

X-Sec. No. ____ Date ____ Notes Chkd. ____ Checked ____ Survey of Durfee Ave Survey by Van Deren Notes Van Date 2-26-59

Map No. ____ Date ____ Indexed C. Jo[illegible]

F.B. 1774 PG. 33

76L298 307 10-51

PLEASE RETURN TO

LOS ANGELES COUNTY SURVEYOR
726 LOS ANGELES COUNTY
ENGINEERING BLDG.

NOTE: ANY ADDITIONS OR CHANGES ON THIS SHEET MUST BE MADE OR CIRCLED IN RED INK, WITH DATE AND NAME OF PERSON MAKING CHANGE.

Do not extend notes this side of this line.

F.B. 1774 PG. 34 | Job No. 1604 | Division No. K | Notes Red. | Plotted | Profile
Survey of Durfee Ave | Date 2-26-53 | Date | No.
Survey by C. Van Doren | Notes Van | Notes Chkd. | Checked | X-Sec.
Indexed | Date | Date | Date | No.

STATION	B. S.	H. I.	F. S.	ELEV.	LT. & West	℄	RT. & East
23+00		273.10	4.86	268.24	10' edge conc		
"			5.09	268.01	13.5' edge pvt		
"			5.4	267.7	20' gut.		
"			5.2	267.9	25' P.L.		
24+00			4.14	268.96		℄	
"			4.32	268.78			10' edge conc
"			4.82	268.28			15.0' edge pvt.
"			5.3	267.8			25' gut.
"			4.7	268.4			33' top bk.
"			4.9	268.2			50' P.L.
"			4.8	268.3			100' grnd.
"			4.6	268.5			200' "
"			4.3	268.8			233' back lot line
"			4.20	268.90	10' edge conc		
"			4.39	268.71	13.8' edge pvt.		
"			5.0	268.1	20' gut.		
"			4.9	268.2	25' P.L.		
"			4.9	268.2	100' grnd.		
"			6.1	267.0	200' "		
"			6.4	266.7	300' back lot line		
25+00			3.49	269.61		℄	

76L298 307 10-51

PLEASE RETURN TO

LOS ANGELES COUNTY SURVEYOR

726 LOS ANGELES COUNTY
ENGINEERING BLDG.

NOTE: ANY ADDITIONS OR CHANGES ON THIS SHEET MUST BE MADE OR CIRCLED IN RED INK, WITH DATE AND NAME OF PERSON MAKING CHANGE.

Do not extend notes this side of this line.

STATION	B. S.	H. I.	F. S.	ELEV.	LT & West	℄ RT & East
25+00		273.10	3.65	269.45		10' edge conc
"			4.22	268.88		15.2' edge pvt.
"			4.7	268.4		25' gut.
"			4.0	269.1		35' top bk.
"			4.2	268.9		50' P.L.
"			3.58	269.52	10' edge conc	
"			3.88	269.22	13.6' edge pvt.	
"			4.6	268.5	20' gut	
"			4.3	268.8	25' P.L.	
T.P.	6.23	276.11	3.22	269.88		
26+00			5.92	270.19		℄
"			6.06	270.05		10' edge conc.
"			6.55	269.56		15.5' edge pvt.
"			7.3	268.8		25' gut.
"			6.4	269.7		35' top bk.
"			6.3	269.8		50' P.L.
"			5.98	270.13	10' edge conc.	
"			6.23	269.88	14.6' edge pvt	
"			7.0	269.1	24' gut.	
"			6.5	269.6	25' P.L.	
27+00			5.55	270.56		℄

Profile
No. ____ Date ____ Notes Red ____ Plotted ____ Job No. 1604 Division No. ✓ F.B. 1774 Pg. 35
X-Sec. Notes Chkd. ____ Checked ____ Survey of Dur Fee Ave
No. ____ Date ____ Date ____ Survey by Van Deren Notes [illegible] Date 2-26-53
Map No. ____ Indexed C. J[illegible] Date ____

76L298 307 10-51

PLEASE RETURN TO

LOS ANGELES COUNTY SURVEYOR
726 LOS ANGELES COUNTY
ENGINEERING BLDG.

NOTE: ANY ADDITIONS OR CHANGES ON THIS SHEET MUST BE MADE OR CIRCLED IN RED INK, WITH DATE AND NAME OF PERSON MAKING CHANGE.

Do not extend notes this side of this line.

STATION	B. S.	H. I.	F. S.	ELEV.	LT & West	℄ RT & East
27+10.0		276.11	5.49	270.62		℄
"			5.55	270.56	10' edge conc.	
"			6.03	270.08	16' edge pvt.	
"			6.3	269.8	21' gut.	
"			5.6	270.5	22' top bk	
"			5.6	270.5	25' P.L	
27+13.26			5.48	270.63		℄ opp P.L.
"			5.57	270.54		10' edge conc.
"			6.12	269.99		17' edge pvt.
"			6.4	269.7		25' gut.
"			5.6	270.5		35' top bk.
"			5.2	270.9		50' P.L.
"			5.4	270.7		100' grnd.
"			5.2	270.9		200' "
"			5.1	271.0		233' back lot line
"			5.55	270.56	10' edge conc.	
"			6.06	270.05	17' edge pvt.	
"			6.4	269.7	21' gut	
"			5.7	270.4	25' P.L.	
"			6.5	269.6	100' grnd.	
"			7.2	268.9	200' "	

F.B. 1774 PG. 36 Job No. 1604 Division No. ✓ Notes Red. Plotted Date 2-26-53 Date No. Profile
Survey of Dur Fee Ave Notes Chkd Checked Date No. X-Sec.
Survey by Van Deren Notes Van Date
Indexed C. Johnson Date

76L298 307 10-51

PLEASE RETURN TO

LOS ANGELES COUNTY SURVEYOR

726 LOS ANGELES COUNTY
ENGINEERING BLDG.

NOTE: ANY ADDITIONS OR CHANGES ON THIS SHEET MUST BE MADE OR CIRCLED IN RED INK, WITH DATE AND NAME OF PERSON MAKING CHANGE.

Do not extend notes this side of this line.

STATION	B. S.	H. I.	F. S.	ELEV.	LT & West	℄ RT & East
27+13.26		276.11	7.1	269.0	300' back lot line	
27+20.0			5.43	270.68		℄
"			5.55	270.56		10' edge conc
"			6.13	269.98		17.0' edge pvt
"			6.2	269.9		23.' gut.
"			5.5	270.6		35' top bk
"			5.2	270.9		50' P.L.
27+43.26			5.30	270.81		℄ Int Klingerman St
					Note: This ho. is not in Durfee Ave sewer dist. Owner would like to connect as shown on pg 14.	
26+04.0			5.89	270.22		℄
"			6.9	270.2	25' P.L.	
"			9.00	267.11	124.7 Top 4" V.C.P. outlet	
26+30.5			5.76	270.35		℄
"			6.7	269.4	25' P.L	
			8.40	267.71	107' Top 4" V.C.P. outlet	
26+36.0			11.84	264.27	113.1' ctr. conc. floor basement	

Profile
No. ____ Date ____ Notes Red ____ Plotted ____ Job No. 1604 Division No. V
X-Sec. Notes Chkd. ____ Checked ____ Survey of Durfee Ave
No. ____ Date ____ Date ____ Survey by Van Deren Notes Van Date 2-26-53
Map No. ____ Indexed ____ Date ____ C. J. [illegible]

F.B. 1774 PG. 37

76L298 307 10-51

PLEASE RETURN TO

LOS ANGELES COUNTY SURVEYOR
726 LOS ANGELES COUNTY
ENGINEERING BLDG.

NOTE: ANY ADDITIONS OR CHANGES ON THIS SHEET MUST BE MADE OR CIRCLED IN RED INK, WITH DATE AND NAME OF PERSON MAKING CHANGE.

Do not extend notes this side of this line.

STATION	B. S.	H. I.	F. S.	ELEV.	LT & West	& RT & East
ME 272		276.11	6.09	270.02	BM ME 272 Elev = 270.~~031~~ .986 per FB 1728-166 Durfee Ave & Klingerman St. S.W. cor Bt Spk in conc cb. 3' W. of E. end Cb.	

B. 1774 Pg. 38 Job No. 1604 Division No. V Notes Red. Date 2-26-53 Plotted Date No. Profile

Survey of Durfee Ave Notes Van Date Checked Date No. X-Sec.

Survey by Van Deren Notes Chkd Date

Indexed C. Johnson

Notes Ck'd by	Survey of Durfee Ave	F. B. 1774 Pg. 39
Map No.	W. O. 1604 Tape No. 0106 St'd. 68 °F	
Office Work	Surveyed by M. A. Van Deren	
Checked	Notes Van Date 2-53	
Date	Indexed [illegible]	

CT-1604

Topography on Chosen St

From Durfee Ave to Maxson Rd

DURFEE AVE

2-53

Van Deren
Blankenship
Richards
Myers

Note pvt on Chosen = 3" Premix over earth

" Ground to RT & LT of ℄ is level or higher then ℄ St

Note: Any Additions or Changes on This Sheet Must be Made or Circled in Red Ink With Date and Name of Person Making Change.

Do not extend notes this side of this line.

RETURN TO
LOS ANGELES COUNTY SURVEYOR
726 LOS ANGELES COUNTY
ENGINEERING BLDG.

76F3095 [illegible]

F.B. 1114 PG. 40

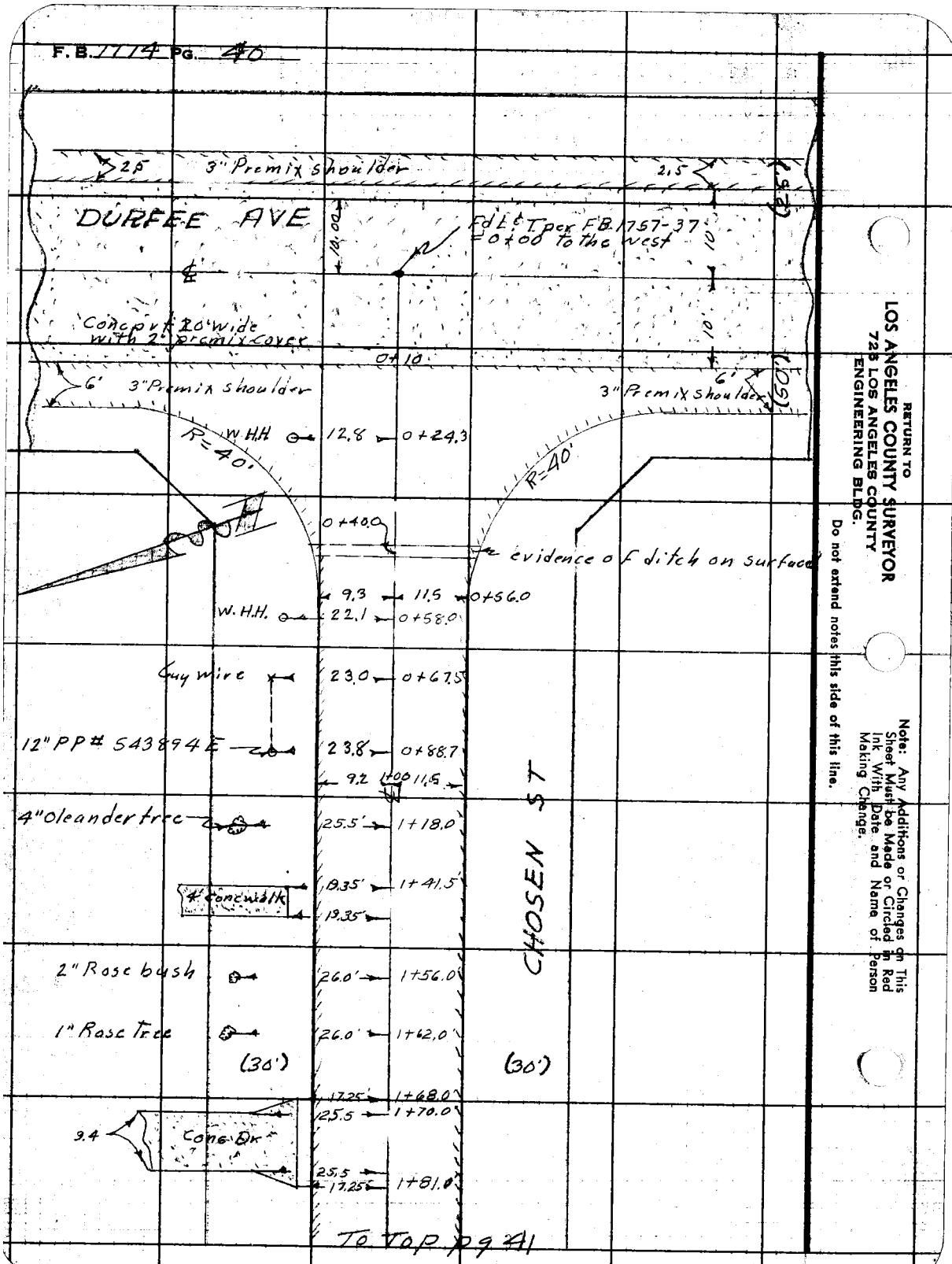

RETURN TO
LOS ANGELES COUNTY SURVEYOR
723 LOS ANGELES COUNTY
ENGINEERING BLDG.

Do not extend notes this side of this line.

Note: Any Additions or Changes on This Sheet Must be Made or Circled in Red Ink With Date and Name of Person Making Changes.

Notes Ck'd by	Survey of Durfee Ave	F. B. 1774 PG. 41
Map No.	W. O. 1604 Tape No. 0106 St'd. 68 °F	
Office Work	Surveyed by M. A. Van Deren	
Checked	Notes Van Date 2-33	
Date	Indexed C. Johnson	

From bot pg 40

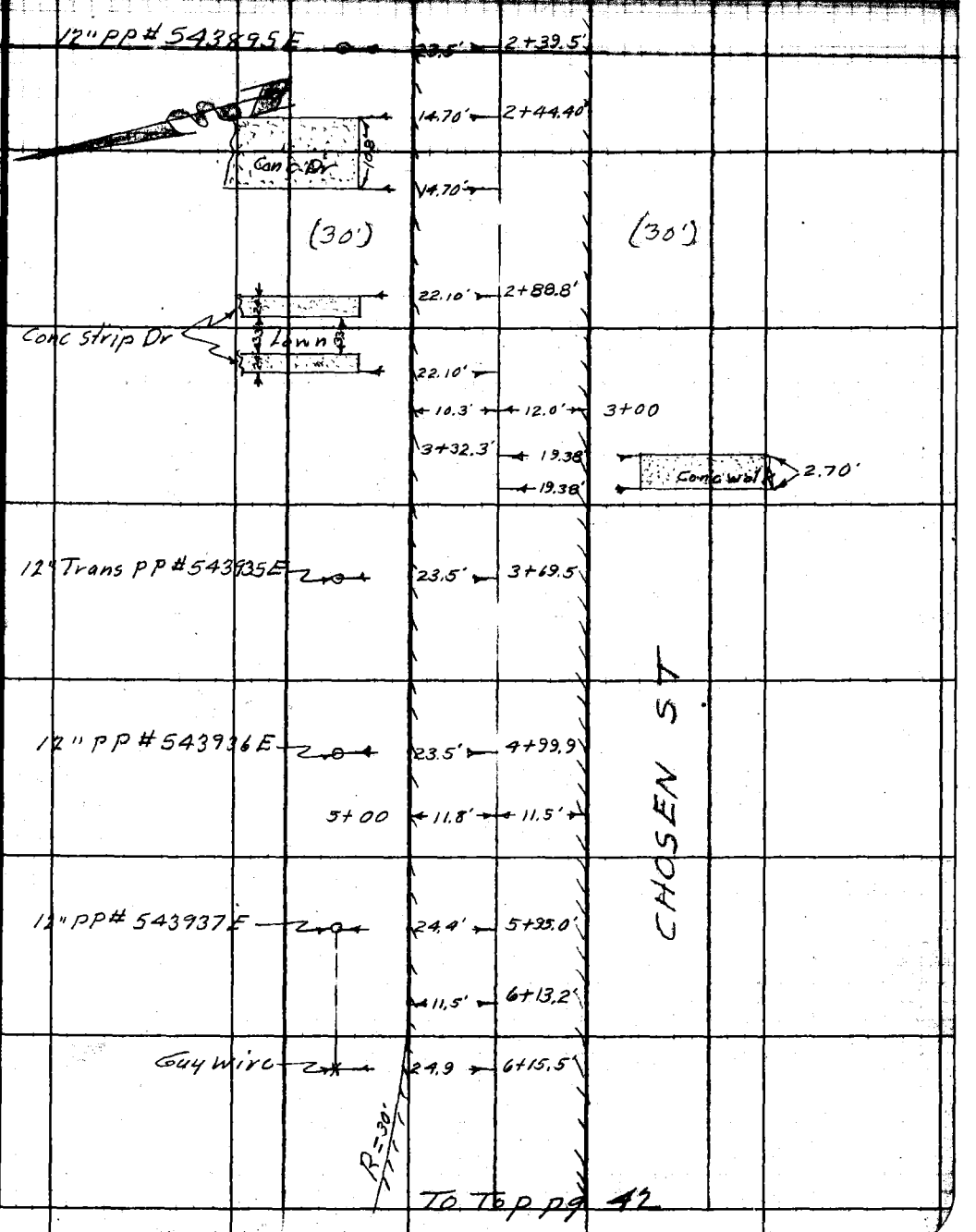

To Top pg 42

Note: Any Additions or Changes on This Sheet Must be Made or Circled in Red Ink With Date and Name of Person Making Change.

Do not extend notes this side of this line.

RETURN TO
LOS ANGELES COUNTY SURVEYOR
726 LOS ANGELES COUNTY
ENGINEERING BLDG.

75F3095 247 2-51

F.B. 1774 PG. 42 from DOT pg 41

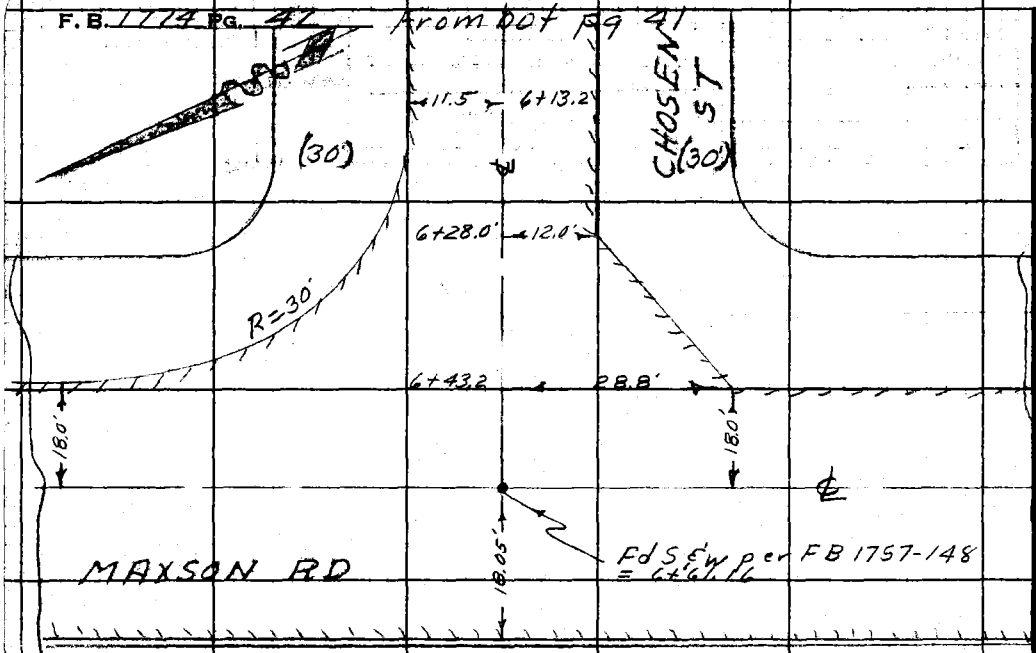

RETURN TO
LOS ANGELES COUNTY SURVEYOR
726 LOS ANGELES COUNTY
ENGINEERING BLDG.

Do not extend notes this side of this line.

Note: Any Additions or Changes on This Sheet Must be Made or Circled in Red Ink With Date and Name of Person Making Change.

Profile	Notes Red.	Plotted	Job No. 1604	Division No.	F. B. 1774	Pg. 43
No.	Date	Date	Survey of Durfee Ave			
X-Sec.	Notes Chkd.	Checked	Survey by Van Deren	Notes Van	Date 2-19-53	
No.	Date	Date	Map No.	Indexed A. C. Johnson		

CI-1604

Cross sections on Chosen St

From Durfee Ave to Maxson Rd

DURFEE AVE

2-19-53
Van Deren
Blankenship
Richards
Myers

Note Ground to RT & LT of ℄ of St is level or higher then St ℄

STATION	B. S.	H. I.	F. S.	ELEV.

NOTE: ANY ADDITIONS OR CHANGES ON THIS SHEET MUST BE MADE OR CIRCLED IN RED INK, WITH DATE AND NAME OF PERSON MAKING CHANGE.

PLEASE RETURN TO
LOS ANGELES COUNTY SURVEYOR
726 LOS ANGELES COUNTY ENGINEERING BLDG.

Do not extend notes this side of this line.

76L298 307 4-50

76L298 307 4-50

PLEASE RETURN TO
LOS ANGELES COUNTY SURVEYOR
726 LOS ANGELES COUNTY ENGINEERING BLDG.

NOTE: ANY ADDITIONS OR CHANGES ON THIS SHEET MUST BE MADE OR CIRCLED IN RED INK, WITH DATE AND NAME OF PERSON MAKING CHANGE.

Do not extend notes this side of this line.

STATION	B. S.	H. I.	F. S.	ELEV.	Lt. & South	℄ Rt. & North
ME269	3.67	263.69		259.98 260.02	BM ME 269 Elev = ~~260.018~~ 259.981 FB 1728-164 Durfee Ave. (E. side) at Chosen st Bt Spk in conc Dr to ho #2126-36'± E ℄ & 4'± N. ℄ prod of Chosen st	
0+00			3.55	260.14		℄ int Durfee Ave
0+10			3.65	260.04		℄ on w. edg conc pvt
0+16			3.89	259.80		℄
0+32			4.83	258.86		℄ in x Gut
0+50			4.83	258.86		℄ at P.L.
"			5.01	258.68		10.5 edg pvt
"			4.3	259.4		30' P.L.
"			5.04	258.65	12.7 edg pvt	
"			4.8	258.9	30. P.L.	
0+56			4.81	258.88		℄ at B.C.
"			4.95	258.74		9.3 edg pvt
"			4.9	258.8		15' gut.
"			4.2	259.5		30' P.L.
"			5.09	258.60	11.5' edge pvt.	
"			5.1	258.6	15' gut.	
"			4.6	259.1	30' P.L.	
1+00			4.58	259.11		℄

F. B. 1774 Pg. 44
Job No. 1604 Division No. ____ Notes Red. ____ Plotted ____ Profile ____
Survey of Durfee Ave Date 2-19-53 Date ____ No. ____
Survey by Van Deren Notes Van Notes Chkd. ____ Checked ____ X-Sec. ____
Indexed ~~[illegible]~~ Date ____ Date ____ No. ____

74L298 307 4-50

PLEASE RETURN TO
LOS ANGELES COUNTY SURVEYOR
726 LOS ANGELES COUNTY ENGINEERING BLDG.

NOTE: ANY ADDITIONS OR CHANGES ON THIS SHEET MUST BE MADE OR CIRCLED IN RED INK, WITH DATE AND NAME OF PERSON MAKING CHANGE.

Do not extend notes this side of this line.

Profile Notes Red. No. Date Plotted Date
T.Sec. Notes Chkd. No. Date Checked Date
Job No. 1604 Division No. X
Survey of Pauley Petroleum Inc.
Survey by Hall Berry Noyes Date
Map No. Indexed Date
F. B. 1774 Pg. 45

STATION	B. S.	H. I.	F. S.	ELEV.	Lt. ℄ South	℄	Rt. ℄ North
1+00		263.69	4.83	258.86			92' edge pvt.
"			5.0	258.7			15' gut.
"			4.3	259.4			30' P.L.
"			4.81	258.88	11.5 edge pvt.		
"			5.0	258.7	15' gut		
"			4.8	258.9	30' P.L.		
1+43.5			4.53	259.16		℄	
"			4.38	259.31			19.35' ctr. cant. wall
1+68.0			4.51	259.18		℄	
"			4.38	259.31			17.25' S.E. cor. drive
1+81.0			4.48	259.21		℄	
"			4.40	259.29			17.25' S.W. cor. drive
2+00			4.47	259.22		℄	
"			4.55	259.14			9.5' edge pvt.
"			4.8	258.9			15' gut.
"			4.3	259.4			30' P.L.
"			4.82	258.87	11.0' edge pvt		
"			4.9	258.8	15.0' gut.		
"			4.5	259.2	30' P.L.		
T.P.	4.83	263.88	4.64	259.05			
2+40			4.65	259.23		℄	

76L298 307 4-50

PLEASE RETURN TO
LOS ANGELES COUNTY SURVEYOR
726 LOS ANGELES COUNTY ENGINEERING BLDG.

NOTE: ANY ADDITIONS OR CHANGES ON THIS SHEET MUST BE MADE OR CIRCLED IN RED INK, WITH DATE AND NAME OF PERSON MAKING CHANGE.

Do not extend notes this side of this line.

STATION	B. S.	H. I.	F. S.	ELEV.	Lt & South	℄	RT & North
2+40		263.88	4.2	259.7			30' P.L.
"			3.3	260.6			100' grnd.
"			2.8	261.1			200' "
"			2.7	261.2			210'± back lot line
"			5.0	258.9	30' P.L.		
"			5.6	258.3	100' grnd.		
"			5.8	258.1	200' "		
"			5.9	258.0	210' back lot line		
3+00			4.52	259.36		℄	
"			4.72	259.16			10.3' edge pvt.
"			4.7	259.2			15' gvt.
"			4.2	259.7			30' P.L.
"			4.86	259.02	12.0' edge pvt.		
"			5.3	258.6	16.5' gvt.		
"			4.7	259.2	30' P.L.		
3+33.5			4.55	259.33		℄	
"			4.40	259.48	19.38' ctr conc walk		
4+00			4.52	259.36		℄	
"			4.78	259.10			10.3' edge pvt.
"			4.8	259.1			13.5' gvt
"			3.8	260.1			30' P.L.

F. B. 1774 PG. 46
Job No. 1604 Division No. ✓ Notes Red. Date 2-19-53 Plotted Date No. Profile
Survey of Durfee Ave Notes Chkd. Checked Date No. X-Sec.
Survey by Van Deren Notes Van Date
Indexed C. Jo[illegible]

76L298 307 10-51

PLEASE RETURN TO

LOS ANGELES COUNTY SURVEYOR
726 LOS ANGELES COUNTY
ENGINEERING BLDG.

NOTE: ANY ADDITIONS OR CHANGES ON THIS SHEET MUST BE MADE OR CIRCLED IN RED INK, WITH DATE AND NAME OF PERSON MAKING CHANGE.

Do not extend notes this side of this line.

STATION	B. S.	H. I.	F. S.	ELEV.	Lt & South	℄	Rt & North
4+00		263.88	4.77	259.11	12' edge pvt.		
"			5.1	258.8	16' gut.		
"			4.2	259.7	30' P.L.		
T.P.	4.26	263.51	4.63	259.25			
5+00			4.23	259.28		℄	
"			4.59	258.92			11.8' edge
"			5.0	258.5			16' gut.
"			3.6	259.9			30' P.L.
"			4.58	258.93	11.5' edge pvt.		
"			4.6	258.9	16.0' gut.		
"			4.1	258.4	30' P.L.		
6+00			4.79	258.72		℄	
"			5.01	258.50			11.5 edge pvt.
"			5.2	258.3			15.5' gut.
"			4.1	259.4			30' P.L.
"			5.11	258.40	12' edge pvt.		
"			5.4	258.1	15' gut.		
"			4.3	259.2	30' P.L.		
6+13.2			4.83	258.68		℄	
"			5.17	258.34			11.5' edge pvt.
"			5.4	258.1			14' gut.

Profile
No. ____ Date ____ Notes Red ____ Date ____ Plotted ____ Date ____ Job No. 1604 Division No. ____
X-Sec. No. ____ Date ____ Notes Chkd. ____ Date ____ Checked ____ Date ____ Survey of Duncan Survey by Van Deren Notes Van Date 2-19-59
Map No. ____ Indexed E. Johnson Date ____

F.B. 1774 PG. 47

76L298 307 10-51

PLEASE RETURN TO

LOS ANGELES COUNTY SURVEYOR
726 LOS ANGELES COUNTY
ENGINEERING BLDG.

NOTE: ANY ADDITIONS OR CHANGES ON THIS SHEET MUST BE MADE OR CIRCLED IN RED INK, WITH DATE AND NAME OF PERSON MAKING CHANGE.

Do not extend notes this side of this line.

F.B. 1774 Pg. 48 Job No. 1604 Division No. V Notes Red. Date 2-27-53 Notes Chkd. Date Notes Van Date
Survey of Durfee Ave
Survey by Van Deusen & C. Johnson
Indexed
Profile No. X-Sec. No.
Plotted Date Checked Date

STATION	B. S.	H. I.	F. S.	ELEV.	Lt & South	℄ Rt & North
6+13.2		263.51	4.2	259.3		30 P.L.
6+28.0'			4.92	258.59		℄
"			5.35	258.16	12' edge pvt.	
"			5.4	258.1	13' gut.	
"			4.7	258.8	30' P.L.	
6+31.16			4.91	258.60		℄
"			5.31	258.20		22.5' edge pvt & gut.
"			4.6	258.9		30' P.L.
"			3.7	259.8		100' grnd.
"			2.9	260.6		210' back Lot line
"			5.32	258.19	17.5 edge pvt & gut	
"			4.7	258.8	30' P.L.	
"			5.2	258.3	100' grnd.	
"			6.3	257.2	210' back Lot Line	
6+61.16			5.17	258.34		℄ Int. Maxson Rd.
6+79.21			5.04	258.47		℄ Top cb. (W. side Maxson Rd)
"			4.65	258.86		59' S. end C.R., SW. Cor at Weaver St & Maxson
ME 275			4.69	258.82	BM ME 275 Elev = 258.~~810~~ 773 per FB 1728-164 Maxson Rd & Weaver St. SW. cor. BT Spk in cb, 8' S. of S. end Cb. Return.	

Notes C'k'd by
Map No.
Office Work
Checked
Date

Survey of Durfee Ave
W. O 1604 Tape No 2106 St'd 68 °F
Surveyed by M.R. Van Deren
Notes Van Date 2-27-53
Indexed

F.B. 1114 PG. 49

CI-1604

Topography on Bunker Ave

From Fineview St to Klingerman St

DURFEE AVE

Van Deren
Blankenship
Richards
Myers

Note prt on Bunker = 3" Premix pvt over earth

Note: Any Additions or Changes of This Sheet Must Be Made or Circled in Red Ink With Date and Name of Person Making Change.

Do not extend notes this side of this line.

RETURN TO
LOS ANGELES COUNTY SURVEYOR
726 LOS ANGELES COUNTY
ENGINEERING BLDG.

76F3095 247 2-51

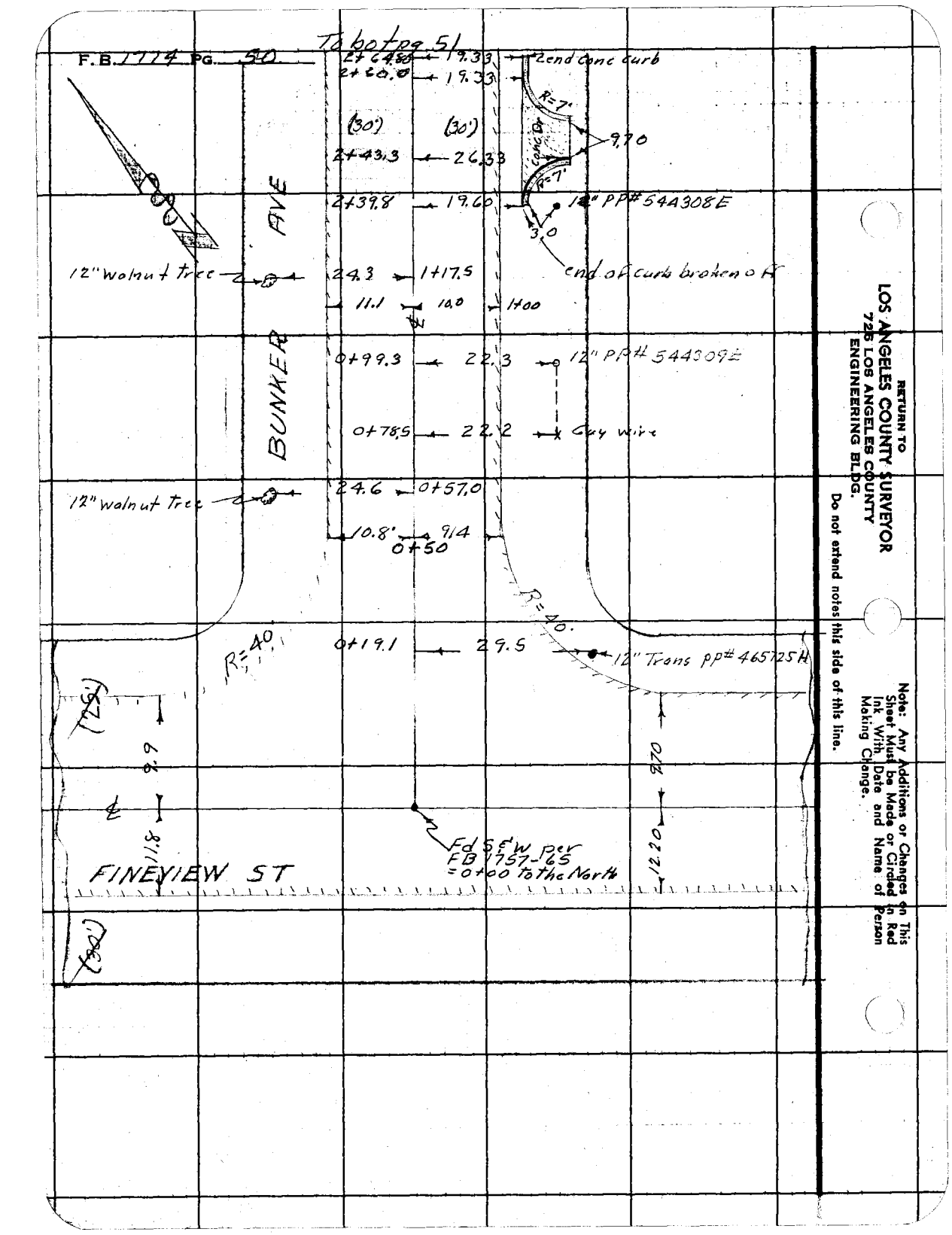

RETURN TO
LOS ANGELES COUNTY SURVEYOR
725 LOS ANGELES COUNTY
ENGINEERING BLDG.

Do not extend notes this side of this line.

Note: Any Additions or Changes on This Sheet Must be Made or Circled in Red Ink With Date and Name of Person Making Change.

Notes Child by
Map No.
Office Work
Checked
Date

Survey of Surface Tie
W. O. 1604 Tape No. 2106 St'd. 68 °F
Surveyed by M.A. Von Derau
Notes Van Date 2-27-53
Indexed C. Johnson

F.B. 1774 Pg. 51

Note: Any Additions or Changes of This Sheet Must be Made or Circled in Red Ink With Date and Name of Person Making Change.

RETURN TO
LOS ANGELES COUNTY SURVEYOR
726 LOS ANGELES COUNTY
ENGINEERING BLDG.

Do not extend notes this side of this line.

78F3095 247 2-51

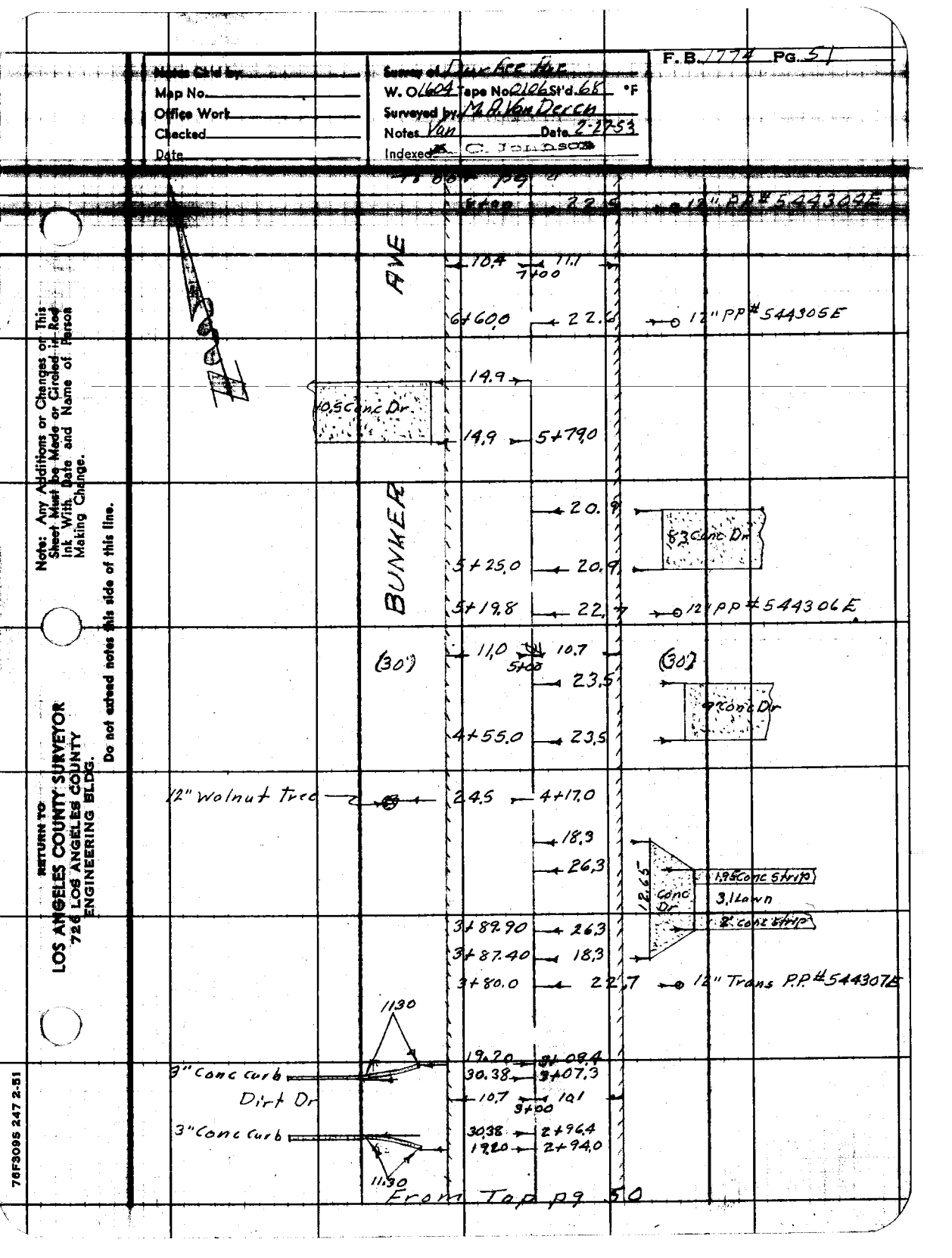

F.B. 1774 PG. 52

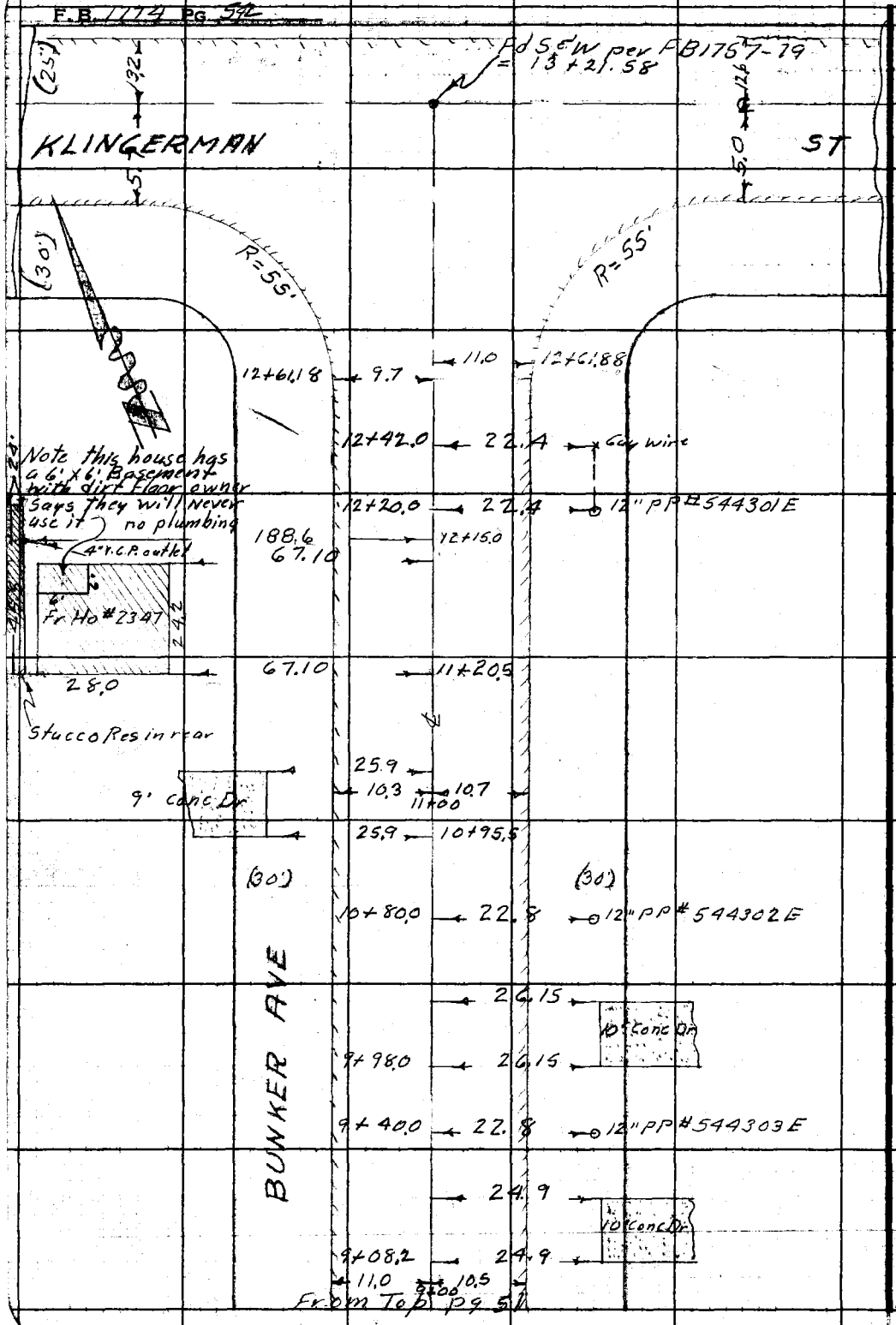

RETURN TO
LOS ANGELES COUNTY SURVEYOR
725 LOS ANGELES COUNTY
ENGINEERING BLDG.

Do not extend notes this side of this line.

Note: Any Additions or Changes on This Sheet Must be Made or Circled in Red Ink With Date and Name of Person Making Change.

Profile No. X-Sec. No.

Notes Red. Plotted Job No. 1604 Division No. F.B. 1774 Pg. 53
Date Date Survey of Durfee Ave
Notes Chkd. Checked Survey by VanDoren Notes Van Date 2-20-53
Date Date Map No. Indexed C. Johnson Date

C1-1604

Cross Sections on Bunker Ave

From Fineview st To Klingerman st

DURFEE AVE

Van Doren
Blankenship
Richards
Myers

STATION	B.S.	H.I.	F.S.	ELEV.

NOTE: ANY ADDITIONS OR CHANGES ON THIS SHEET MUST BE MADE OR CIRCLED IN RED INK, WITH DATE AND NAME OF PERSON MAKING CHANGE.

Do not extend notes this side of this line.

PLEASE RETURN TO
LOS ANGELES COUNTY SURVEYOR
726 LOS ANGELES COUNTY
ENGINEERING BLDG.

78L298 307 10-51

76L298 307 10-51

PLEASE RETURN TO

LOS ANGELES COUNTY SURVEYOR
726 LOS ANGELES COUNTY
ENGINEERING BLDG.

NOTE: ANY ADDITIONS OR CHANGES ON THIS SHEET MUST BE MADE OR CIRCLED IN RED INK, WITH DATE AND NAME OF PERSON MAKING CHANGE.

Do not extend notes this side of this line.

STATION	B. S.	H. I.	F. S.	ELEV.	LT & West	℄ RT & East
ME 276	5.86	270.02		264.16	BM ME 276 Elev = 264.~~161~~ 121 FB1728-170 Fineview St (S. side) at Bunker Ave. Bt Spk in E. end of conc walk at Beauty shop #12340 - 33'± S. & 18'± W. ℄ int	
0+00			5.13	264.89		℄ Int. Fineview St.
0+10			5.57	264.45		℄ Top bk.
0+18.5			6.18	263.84		℄ in x-gut.
0+30			6.00	264.02		℄
"			6.05	263.97		13.5 edge put.
"			5.6	264.4		30' P.L.
"			6.39	263.63	17' edge put.	
"			6.6	263.4	26' bot bk.	
"			6.0	264.0	28' top bk.	
"			5.7	264.3	30' P.L.	
0+50.0'			5.81	264.21		℄°
"			5.86	264.16		9.4' edge put.
"			5.9	264.1		19' gut.
"			5.4	264.6		30' P.L
"			5.95	264.07	10.8' edge put.	
"			6.5	263.5	19.0' gut.	

F.B. 1774 PG. 54 Job No. 1604 Division No. ____ Notes Red. ____ Plotted ____ Profile ____
Survey of Durfee Ave Date ____ Date ____ No. ____ X-Sec. ____
Survey by Van Deren Notes Van Checked ____ Date ____ No. ____
Indexed ____ Date ____

76L298 307 10-51

PLEASE RETURN TO
LOS ANGELES COUNTY SURVEYOR
726 LOS ANGELES COUNTY
ENGINEERING BLDG.

NOTE: ANY ADDITIONS OR CHANGES ON THIS SHEET MUST BE MADE OR CIRCLED IN RED INK, WITH DATE AND NAME OF PERSON MAKING CHANGE.

Do not extend notes this side of this line.

Profile Notes Red Plotted Job No. 1664 Division No. V
No. Date Date Survey of Duncan Ave
X-Sec. Notes Chkd Checked Survey by Van Dorn & Co. Notes by [illegible] Date 2-27-53
No. Date Date Map No. Indexed Date

F.B. 1774 PG. 55

STATION	B. S.	H. I.	F. S.	ELEV.	LT. & West	℄	RT. & East
0+50		270.02	5.8	264.2	21' Top bk		
"			5.9	264.1	30' P.L.		
1+00			5.54	264.48		℄	
"			5.63	264.39			10' edge pvt.
"			5.9	264.1			19' gut
"			5.0	265.0			22' Top bk.
"			4.9	265.1			30' P.L.
"			5.73	264.29	11.3' edge pvt.		
"			6.4	263.6	19' gut		
"			5.8	264.2	21' top bk.		
"			5.8	264.2	30' P.L.		
2+00			5.05	264.97		℄	
"			5.14	264.88			10.4 edge pvt.
"			5.5	264.5			19' gut.
"			4.8	265.2			21' top bk.
"			4.5	265.5			30' P.L.
"			4.4	265.6			100' grnd.
"			3.1	266.9			210' back Lot line
"			5.29	264.73	11.' edge pvt.		
"			5.7	264.3	19.' gut.		
"			5.2	264.8	21' Top bk.		

76L298 307 10-51

PLEASE RETURN TO

LOS ANGELES COUNTY SURVEYOR
726 LOS ANGELES COUNTY
ENGINEERING BLDG.

NOTE: ANY ADDITIONS OR CHANGES ON THIS SHEET MUST BE MADE OR CIRCLED IN RED INK, WITH DATE AND NAME OF PERSON MAKING CHANGE.

Do not extend notes this side of this line.

STATION	B. S.	H. I.	F. S.	ELEV.	LT & West	℄ RT & East
2+00		270.02	4.9	265.1	30' P.L.	
"			5.4	264.6	100' Grnd.	
"			5.6	264.4	215' back lot line	
2+39.8			4.20	265.82		19.60 S. end C.R.
2+43.3			4.18	265.84		26.33 E. end C.R.
2+53.0			4.18	265.84		26.33 E. end C.R.
2+60.0			4.20	265.82		19.33 N. end C.R.
2+64.80			4.18	265.84		19.33 N. end cb.
3+00			4.51	265.51		℄
"			4.64	265.38		10.1 edge put
"			5.0	265.0		19' gut.
"			4.2	265.8		21' top bk.
"			4.1	265.9		30' P.L.
"			4.71	265.31	10.7 edge put.	
"			5.0	265.0	19' gut.	
"			4.7	265.3	21' top bk.	
"			4.5	265.5	30' P.L.	
4+00			4.06	265.96		℄
"			4.32	265.70		11' edge put.
"			4.8	265.2		18' gut
"			4.2	265.8		20' top bk

F.B. 1774 Pg. 56 Job No. 1604 Division No. V Notes Red. Plotted Profile
Survey of Durfee Ave Date 2-27-53 Date No.
Survey by Van Deren Notes Van Checked X-Sec.
Indexed C. Johnson Date Date No.

76L298 307 10-51

PLEASE RETURN TO

LOS ANGELES COUNTY SURVEYOR
726 LOS ANGELES COUNTY
ENGINEERING BLDG.

NOTE: ANY ADDITIONS OR CHANGES ON THIS SHEET MUST BE MADE OR CIRCLED IN RED INK, WITH DATE AND NAME OF PERSON MAKING CHANGE.

Do not extend notes this side of this line.

Profile Notes Red Plotted Job No. 1604 Division No.
No. Date Date Survey of Duarte Etc.
X-Sec. Notes Chkd Checked Survey by Van Dorn Notes Van Date 2-27-53
No. Date Date Map No. Inspected C. Johnson Date

F.B. 1774 PG. 57

STATION	B. S.	H. I.	F. S.	ELEV.	LT. of West ℄	RT. of East ℄
4+00		270.02	3.6	266.4		30' P.L.
"			4.34	265.68	11' edge pvt.	
"			4.9	265.1	19' gut.	
"			4.3	265.7	21' top bk.	
"			4.2	265.8	30' P.L.	
T.P.	5.77	271.77	4.02	266.00		
5+00			5.43	266.34	℄	
"			5.67	266.10		10.7 edge pvt.
"			6.0	265.8		17.7 gut
"			5.2	266.6		20.7' top bk.
"			4.9	266.9		30' P.L.
"			5.67	266.10	11.0' edge pvt.	
"			6.2	265.6	18' gut.	
"			5.4	266.4	22' top bk.	
"			5.4	266.4	30' P.L.	
6+00			4.99	266.78	℄	
"			5.17	266.60		10.8' edge pvt.
"			5.7	266.1		17.0' gut.
"			5.0'	266.8		21.0' top bk.
"			4.6	267.2		30' P.L.
"			5.0	266.8		100' grnd.

76L298 307 10-51

PLEASE RETURN TO

LOS ANGELES COUNTY SURVEYOR
726 LOS ANGELES COUNTY
ENGINEERING BLDG.

NOTE: ANY ADDITIONS OR CHANGES ON THIS SHEET MUST BE MADE OR CIRCLED IN RED INK, WITH DATE AND NAME OF PERSON MAKING CHANGE.

Do not extend notes this side of this line.

Profile No. X-Sec. No.
Plotted Date
Checked Date
Notes Red. Date 2-27-53
Notes Chkd Date
Notes Van Date
Job No. 1604 Division No. V
Survey of Durfee Ave
Survey by Van Deusen & C. Johnson
Indexed
F.B. 1774 Pg. 58

STATION	B. S.	H. I.	F. S.	ELEV.	LT. ℄ West	℄ RT. ℄ East
6+00		271.77	4.1	267.7		210' back lot line
"			5.25	266.52	10.7' edge pvt.	
"			5.6	266.2	19' gut.	
"			4.9	266.9	22' top bk.	
"			5.0	266.8	30' P.L.	
"			5.0	266.8	100' grnd.	
"			5.3	266.5	215' back lot line	
7+00			4.57	267.20	℄	
"			4.83	266.94		11.1' edge pvt.
"			5.1	266.7		19' gut.
"			4.5	267.3		21' top bk.
"			4.5	267.3		30' P.L.
"			4.78	266.99	10.4' edge pvt.	
"			5.2	266.6	18' gut.	
"			4.6	267.2	20' top bk.	
"			4.6	267.2	30' P.L.	
8+00			4.14	267.63	℄	
"			4.38	267.39		10.4 edge pvt.
"			4.6	267.2		19' gut
"			3.9	267.9		20' top bk
"			3.7	268.1		30' P.L.

76L298 307 10-51

PLEASE RETURN TO

LOS ANGELES COUNTY SURVEYOR

726 LOS ANGELES COUNTY
ENGINEERING BLDG.

NOTE: ANY ADDITIONS OR CHANGES ON THIS SHEET MUST BE MADE OR CIRCLED IN RED INK, WITH DATE AND NAME OF PERSON MAKING CHANGE.

Do not extend notes this side of this line.

STATION	B. S.	H. I.	F. S.	ELEV.	LT. & West	℄	RT. & East
8+00		271.77	4.38	267.39	11.0' edge pvt.		
"			4.8	267.0	17.5' gut.		
"			4.2	267.6	20.5' top bk.		
"			4.1	267.7	30' P.L		
T. P.	5.73	273.41	4.09	267.68			
9+00			5.28	268.13		℄	
"			5.38	268.03			10.5' edge pvt
"			5.7	267.7			19' gut.
"			5.3	268.1			21' top bk.
"			5.0	268.4			30' P.L.
"			4.9	268.5			100' grnd.
"			5.0	268.4			210' back lot line
"			5.53	267.88	11.0' edge pvt.		
"			5.9	267.5	19.' gut.		
"			5.1	268.3	21' top bk.		
"			5.1	268.3	30' P.L.		
"			5.0	268.4	100' grnd.		
"			5.1	268.3	215' back lot line		
10+00			4.84	268.57		℄	
"			5.05	268.36			10.6' edge pvt.
"			5.3	268.1			18' gut.

Profile
No. ____ Date ____ Notes Red ____ Plotted ____ Job No. 1604 Division No. V
X-Sec. Date ____ Notes Chkd. ____ Checked ____ Survey of Dim Fee Arc
No. ____ Date ____ Date ____ Map No. ____ Survey by Van Deren Notes Van Date 2-53
Mapped E. Jo[illegible] Date ____

F.B. 1774 PG. 59

76L298 307 10-51

PLEASE RETURN TO

LOS ANGELES COUNTY SURVEYOR
726 LOS ANGELES COUNTY
ENGINEERING BLDG.

NOTE: ANY ADDITIONS OR CHANGES ON THIS SHEET MUST BE MADE OR CIRCLED IN RED INK, WITH DATE AND NAME OF PERSON MAKING CHANGE.

Do not extend notes this side of this line.

F.B. 1774 PG. 60 Job No. 1604 Division No. V Notes Red. Date 2-53 Notes Chkd. Date Profile No. Plotted Date Checked Date X-Sec. No.
Survey of Durfee Ave
Survey by Van Deren Notes Van
Indexed C. Johnson Date

STATION	B. S.	H. I.	F. S.	ELEV.	LT. ℄ West	℄ RT. ℄ East
10+00		273.41	4.8	268.6		21' Top bk.
"			4.5	268.9		30' P.L.
"			5.02	268.39	10.5' edge pvt.	
"			5.2	268.2	17' gut.	
"			4.6	268.8	21' top bk.	
"			4.5	268.9	30' P.L.	
T. P.	6.49	275.55	4.35	269.06		
11+00			6.24	269.31		℄
"			6.47	269.08		10.7 edge pvt.
"			6.5	269.1		20' gut.
"			5.7	269.8		21' top bk.
"			5.5	270.1		30' P.L.
"			6.40	269.15	10.3 edge pvt.	
"			6.4	269.2	18' gut	
"			5.8	269.8	21' top bk.	
"			5.5	270.1	30' P.L.	
11+41.7			11.52	264.03	92'10 center of Basement	dirt floor no plumbing
12+00			5.23	270.32		℄
"			5.45	270.10		11.0' edge pvt.
"			5.6	270.0		17.0' gut.
"			4.8	270.8		20.0' top bk.
"			4.5	271.1		30' P.L.

761 298 307 10-51

PLEASE RETURN TO

LOS ANGELES COUNTY SURVEYOR
726 LOS ANGELES COUNTY
ENGINEERING BLDG.

NOTE: ANY ADDITIONS OR CHANGES ON THIS SHEET MUST BE MADE OR CIRCLED IN RED INK, WITH DATE AND NAME OF PERSON MAKING CHANGE.

Do not extend notes this side of this line.

STATION	B. S.	H. I.	F. S.	ELEV.	LT & West	℄	RT & East
12+00		275.55	4.7	270.9			100' grnd.
"			4.9	270.7			210' back lot line
"			5.45	270.10	10.0' edge pvt.		
"			5.6	270.0	19.' gut.		
"			5.0	270.6	21' top bk		
"			5.1	270.5	30' P.L.		
"			5.0	270.6	100' grnd.		
"			5.2	270.4	215' back lot line		
12+15.0			5.07	270.48		℄	
"			5.85	269.70	188.6 top of 4" V.C.P. outlet		
12+61.18			4.62	270.93		℄	
"			4.88	270.67	9.7' edge pvt.		
"			5.0	270.6	19' gut.		
"			4.5	271.1	21' top bk.		
"			4.5	271.1	30' P.L.		
12+61.88			4.61	270.94		℄	
"			4.70	270.85			11.0 edge pvt.
"			5.1	270.5			19.' gut
"			4.4	271.2			21.' top bk
"			3.9	271.7			30' P.L.
12+91.58			4.36	271.19		℄	

Profile No. ____ Notes Red ____ Plotted ____ Job No. 1604 Division No. ✓ F.B. 1774 PG. 61
Date ____ Date ____ Survey of Dur Fee Ave
X-Sec. No. ____ Notes Chkd ____ Checked ____ Survey by Van Deren Notes Van Date 2-53
Date ____ Date ____ Map No. ____ Indexed C. Johnson Date ____

76L298 307 10-51

PLEASE RETURN TO

LOS ANGELES COUNTY SURVEYOR
726 LOS ANGELES COUNTY
ENGINEERING BLDG.

NOTE: ANY ADDITIONS OR CHANGES ON THIS SHEET MUST BE MADE OR CIRCLED IN RED INK, WITH DATE AND NAME OF PERSON MAKING CHANGE.

Do not extend notes this side of this line.

F.B. 1774 Pg. 62 | Job No. 1604 Division No. | Notes Red. | Plotted | No. | Profile
Survey of Duarte Ave | Date 2-53 | Date | No. | X-Sec.
Survey by Van Deren Notes Van | Notes Chkd. | Checked
Index C. Johnson Date | Date | Date

STATION	B. S.	H. I.	F. S.	ELEV.	℄ LT West	℄ RT East
12+91.58		275.55	4.77	270.78		19.0' edge put & gut.
"			3.9	271.7		30' P.L.
"			4.76	270.79	19' edge put & gut	
"			4.3	271.3	23' Top bk.	
"			4.2	271.4	30' P.L.	
13+15.6			3.52	272.03		℄ bk in grade
13+21.58			3.15	272.40		℄ Int. Klingerman St.
ME 278			4.92	270.63	BM ME 278 Elev = 270.~~640~~ 596 per F.B. 1728-171 Bunker Ave (W. side) 112'± S. ℄ Klingerman St. Bt. Spk in S.E. cor of conc walk at P.L. to ho. # 2355	

Notes Ck'd by
Map No.
Office Work
Checked
Date

Survey of Durfee Ave
W. O. 1609 Tape No. 1106 St'd. 68 °F
Surveyed by M.A. VanDeren
Notes Van Date 2-53
Indexed

F. B. 1774 PG. 53

CI-1604

Topography on Fineview St

From Durfee Ave To Bunker Ave

DURFEE AVE

VanDeren
Blankenship
Richards
Myers

Note pvt on Fineview s = 4" premix over earth

Note: Any Additions or Changes on This Sheet Must Be Made or Circled in Red Ink With Date and Name of Person Making Change.

Do not extend notes this side of this line.

RETURN TO
LOS ANGELES COUNTY SURVEYOR
726 LOS ANGELES COUNTY
ENGINEERING BLDG.

76F3098 247 2-51

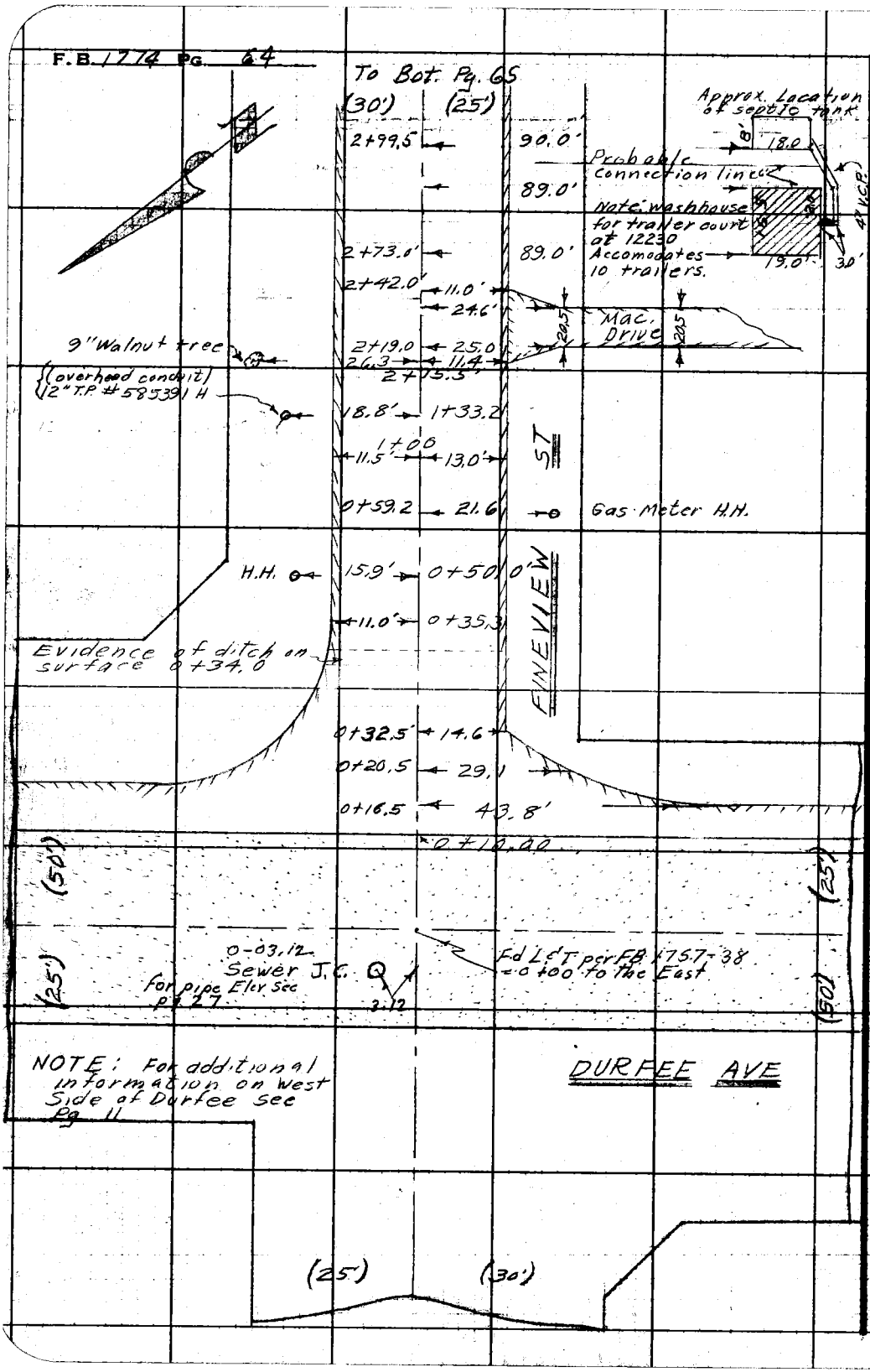

RETURN TO
LOS ANGELES COUNTY SURVEYOR
726 LOS ANGELES COUNTY
ENGINEERING BLDG.

Do not extend notes this side of this line.

Note: Any Additions or Changes on This Sheet Must be Made or Circled in Red Ink With Date and Name of Person Making Change.

Notes Ck'd by	Survey of Durfee Ave	F.B. 1774 Pg. 65
Map No.	W.O. 1604 Tape No. 0106 St'd. 68 °F	
Office Work	Surveyed by Van Deren	
Checked	Notes Van Date 3-53	
Date	Indexed	

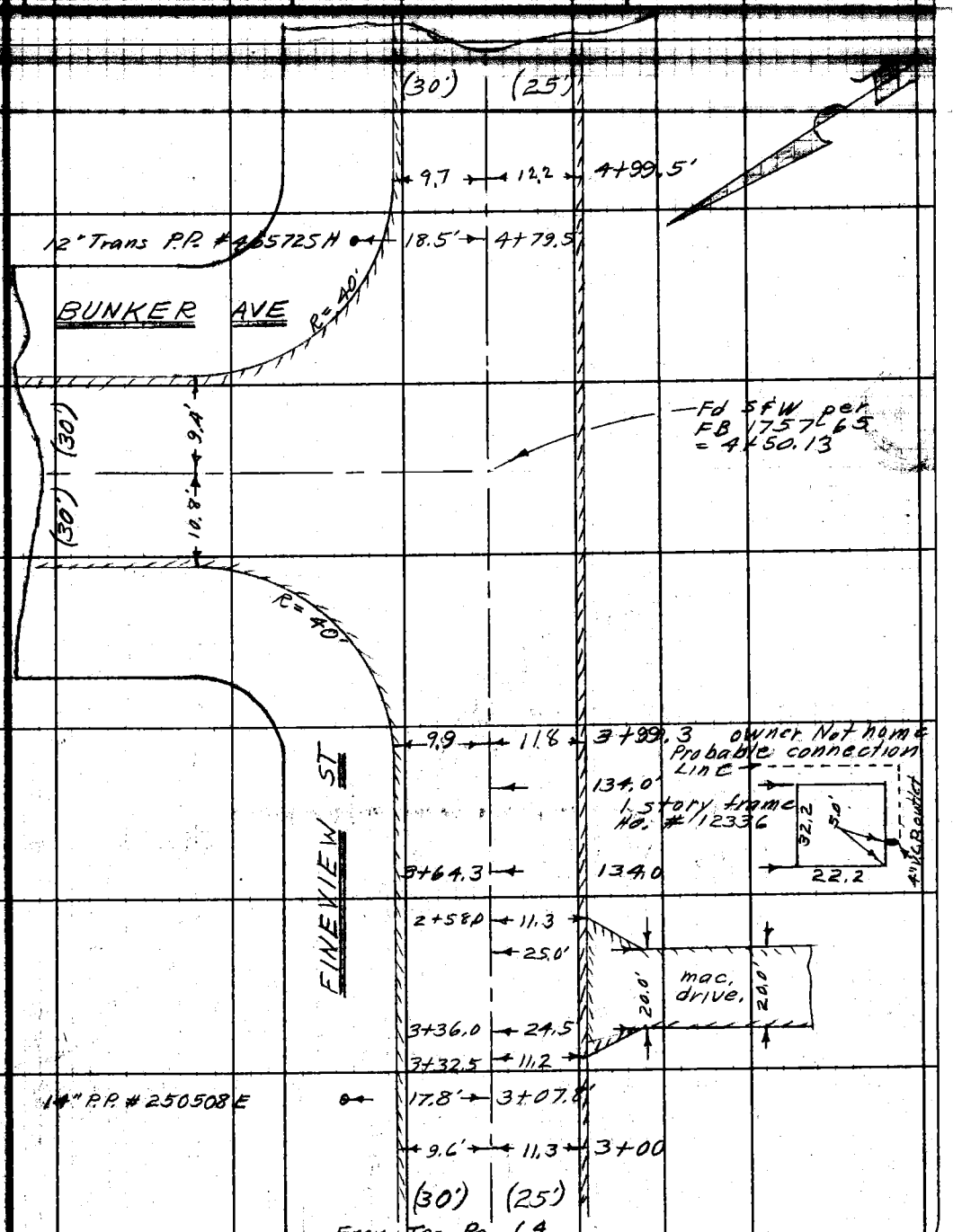

From Top Pg. 64

Note: Any Additions or Changes on This Sheet Must be Made or Circled in Red Ink With Date and Name of Person Making Change.

Do not extend notes this side of this line.

RETURN TO
LOS ANGELES COUNTY SURVEYOR
726 LOS ANGELES COUNTY
ENGINEERING BLDG.

76F3095 247 2-51

RETURN TO
LOS ANGELES COUNTY SURVEYOR
725 LOS ANGELES COUNTY
ENGINEERING BLDG.

Note: Any Additions or Changes on This Sheet Must be Made or Circled in Red Ink With Date and Name of Person Making Change.

Do not extend notes this side of this line.

F.B. 1774 PG. 66

Profile No. ____ X.Sec. No. ____

Notes Red ____ Plotted ____ Job No. 1604 Division No. V

Date ____ Date ____ Survey of Durfee Ave

Notes Chkd. ____ Checked ____ Survey by Van Deren Notes Van Date 2-53

Date ____ Date ____ Map No. ____ Indexed C. Johnson Date ____

F.B. 1774 PG. 67

C1. 1604

Cross sections on Fineview St

From Durfee Ave To Bunker Ave

DURFEE AVE

2-27-53
Van Deren
Blankenship
Richards
Myers

Ground to RT & LT is level with ℄ of St.

STATION	B. S.	H. I.	F. S.	ELEV.

NOTE: ANY ADDITIONS OR CHANGES ON THIS SHEET MUST BE MADE OR CIRCLED IN RED INK, WITH DATE AND NAME OF PERSON MAKING CHANGE.

Do not extend notes this side of this line.

PLEASE RETURN TO
LOS ANGELES COUNTY SURVEYOR
726 LOS ANGELES COUNTY
ENGINEERING BLDG.

761-298 307 10-51

76L298 307 10-51

PLEASE RETURN TO

LOS ANGELES COUNTY SURVEYOR
726 LOS ANGELES COUNTY
ENGINEERING BLDG.

NOTE: ANY ADDITIONS OR CHANGES ON THIS SHEET MUST BE MADE OR CIRCLED IN RED INK, WITH DATE AND NAME OF PERSON MAKING CHANGE.

Do not extend notes this side of this line.

F.B. 1774 Pg. 68' Job No. 1604 Division No. V Notes Red. Plotted
Survey of Durfee Ave Date 2-53 Date
Survey by VanDeren Notes Van Notes Chkd Checked
Index C. Jones Date Date
Profile No. X-Sec. No.

STATION	B. S.	H. I.	F. S.	ELEV.	LT. ℄ North	℄ RT. ℄ South
ME 270	5.89	268.19		262.30	BM ME 270 Elev = 262.~~30~~ 262 FB 1728-165	
					Durfee Ave. ℄ Fineview St. S.W. Cor	
					L ℄ nail in ctr of conc walk to church # 2163	
0+00			5.29	262.90		℄ Int Durfee Ave.
0+10			5.41	262.78		℄ edge conc pvt.
0+25			6.02	262.17		℄ x-gut.
"			6.71	261.48		25' edge pvt. ℄ P.L.
0+32.5'			5.85	262.34		℄
"			6.30	261.89		14.6' edge pvt.
"			6.5	261.7		20' gut.
"			6.0	262.2		25' P.L.
0+35.3			5.72	262.47		℄
"			5.94	262.25	11.0' edge pvt.	
"			6.0	262.2	14' gut.	
"			5.7	262.5	30' P.L.	
0+50.0			5.42	262.77		℄
"			5.58	262.61	11.0' edge pvt	
"			5.9	262.3	18' gut.	
"			5.6	262.6	30' P.L.	
0+67.0			5.13	263.06		℄

76L298 307 10-51

PLEASE RETURN TO

LOS ANGELES COUNTY SURVEYOR

726 LOS ANGELES COUNTY
ENGINEERING BLDG.

NOTE: ANY ADDITIONS OR CHANGES ON THIS SHEET MUST BE MADE OR CIRCLED IN RED INK, WITH DATE AND NAME OF PERSON MAKING CHANGE.

Do not extend notes this side of this line.

STATION	B. S.	H. I.	F. S.	ELEV.	LT & North	℄ RT & South
0+67.0		268.19	5.89	262.30		13.0' edge pvt
"			6.2	262.0		20' gut
"			6.0	262.2		25' P.L.
"			5.40	262.79	11.5' edge pvt.	
"			5.8	262.4	18' gut.	
"			5.4	262.8	30' P.L.	
1+00			4.99	263.20		℄
"			5.73	262.46		13' edge pvt.
"			5.9	262.3		19' gut.
"			5.8	262.4		25' P.L.
"			5.35	262.84	11.5' edge pvt.	
"			5.8	262.4	18' gut.	
"			5.5	262.7	30' P.L.	
2+00			4.81	263.38		℄
"			5.33	262.86		11.0' edge pvt.
"			6.0	262.2		18' gut.
"			5.6	262.6		25' P.L
"			4.96	263.23	11.0' edge pvt.	
"			5.7	262.5	17' gut.	
"			5.1	263.1	30' P.L.	
T.P.	5.01	268.60	4.60	263.59		

Profile
No. ____ Date ____ Notes Red. ____ Plotted ____ Job No. 1604 Division No. ____
X-Sec. Notes Chkd. ____ Checked ____ Survey of Durfee Ave
No. ____ Date ____ Date ____ Survey by Van Deren Notes Van Date 2-27-53
Map No. ____ Indexed C. Tom[illegible] Date ____

F.B. 1774 PG. 69

76L298 307 10-51

PLEASE RETURN TO

LOS ANGELES COUNTY SURVEYOR
726 LOS ANGELES COUNTY
ENGINEERING BLDG.

NOTE: ANY ADDITIONS OR CHANGES ON THIS SHEET MUST BE MADE OR CIRCLED IN RED INK, WITH DATE AND NAME OF PERSON MAKING CHANGE.

Do not extend notes this side of this line.

STATION	B. S.	H. I.	F. S.	ELEV.	LT. & North	℄	RT. & South
2+86.5'		268.60	4.82	263.78		℄	
"			6.86	261.74			111.' top 4" V.C.P.
2+99.5'			4.75	263.85		℄	
"			7.16	261.44			108' top 4" V.C.P.
3+00			4.75	263.85		℄	
"			5.11	263.49			11.3' edge pvt.
"			5.8	262.8			18' gvt.
"			5.7	262.9			25' P.L.
"			5.00	263.60	9.6' edge pvt.		
"			5.7	262.9	15' gvt.		
"			5.3	263.3	16' top bk.		
"			4.9	263.7	30' P.L.		
T. P.	6.01	270.07	4.54	264.06			
3+69.3			5.80	264.27		℄	
"			8.63	261.44			156.2 Top 4" V.C.P.
3+99.3			5.57	264.50		℄	
"			6.02	264.05			11.8' edge pvt.
"			6.5	263.6			18' gvt.
"			6.2	263.9			25' P.L.
"			6.04	264.03	9.9' edge pvt.		
"			6.8	263.3	17' gvt.		

F.B. 1774 PG. 70 Job No. 1604 Division No. V Notes Red. Plotted
Survey of Durfee Ave Date 2-53 Date No.
Survey by Van Deren Notes Van Notes Chkd Checked X-Sec.
Indexed C. Johnson Date Date Date No.
Profile

76L298 307 10-51

PLEASE RETURN TO

LOS ANGELES COUNTY SURVEYOR

726 LOS ANGELES COUNTY
ENGINEERING BLDG.

NOTE: ANY ADDITIONS OR CHANGES ON THIS SHEET MUST BE MADE OR CIRCLED IN RED INK, WITH DATE AND NAME OF PERSON MAKING CHANGE.

Do not extend notes this side of this line.

STATION	B. S.	H. I.	F. S.	ELEV.	LT & North	℄	RT & South
3+99.3		270.07	6.3	263.8	18' top bk.		
"			6.0	264.1	30' P.L.		
4+00			5.57	264.50		℄	
4+50.13			5.20	264.87		℄	Int. Bunker Ave
4+80.13			4.99	265.08		℄	
"			5.91	265.16	13.7' edge pvt. & gut.		
			5.6	264.5	30' P.L		
4+99.5			4.82	265.25		℄	
"			5.49	264.58			12.2' edge pvt.
"			6.1	264.0			18' gut.
"			5.8	264.3			25' P.L.
"			5.29	264.78	9.7' edge pvt.		
"			5.8	264.3	16' gut.		
"			5.5	264.6	30' P.L		
5+00			4.82	265.25		℄	
6+00			4.18	265.89		℄	
7+00			3.45	266.62		℄	
M.E. 276			5.92	264.15	BMME 276 Elev = 264.~~161~~ 121 per FB 1728-170 Fineview St. (S. side) at Bunker Ave. Bt spk. in E. end of conc walk at beauty Shop 33'± S. & 18'± W. ℄ Int.		

Profile
No. ____ Date ____ Notes Red ____ Plotted ____ Job No. 1604 Division No. ____
X-Sec. Notes Chkd. ____ Checked ____ Survey of Dur Fee Ave
No. ____ Date ____ Date ____ Survey by Van Deren Notes Van Date 1-53
Map No. ____ Indexed C. Johnson Date ____

F.B. 1774 Pg. 71

F.B. 1774 PG. 72 Job No. 1604 Division No. V Notes Red. Plotted Profile

Survey of Durfee Ave Date 2-53 Date No.

Survey by VanDeren Notes Van Notes Chkd. Checked X-Sec.

Indexed Date Date Date No.

STATION	B.S.	H.I.	F.S.	ELEV.	
					LT 3' North ℄ RT 3' South

Do not extend notes this side of this line.

PLEASE RETURN TO
LOS ANGELES COUNTY SURVEYOR
726 LOS ANGELES COUNTY
ENGINEERING BLDG.

NOTE: ANY ADDITIONS OR CHANGES ON THIS SHEET MUST BE MADE OR CIRCLED IN RED INK, WITH DATE AND NAME OF PERSON MAKING CHANGE.

76L298 307 10-51

Maps Ch'd by
Map No.
Office Work
Checked
Date

Survey of DURFEE AVE.
W. O. 1604 Tape No. St'd. °F
Surveyed by J. L. Willey
Notes J L W Date 6-1953
Indexed

F. B. 1774 Pg. 73

DURFEE AVE

C.I. 1604

TOPOGRAPHY
on
SLACK RD.
from
TYLER AVE to DURFEE AVE.

6-17-53
Willey J.L
Bay
Kapp
Paulson
McKnight

Note! Reductions Chk. by B. Blankenship

Note: Any Additions or Changes on This Sheet Must Be Made or Circled in Red Ink With Date and Name of Person Making Change.

Do not extend notes this side of this line.

RETURN TO
LOS ANGELES COUNTY SURVEYOR
726 LOS ANGELES COUNTY
ENGINEERING BLDG.

76F3098 247-2-51

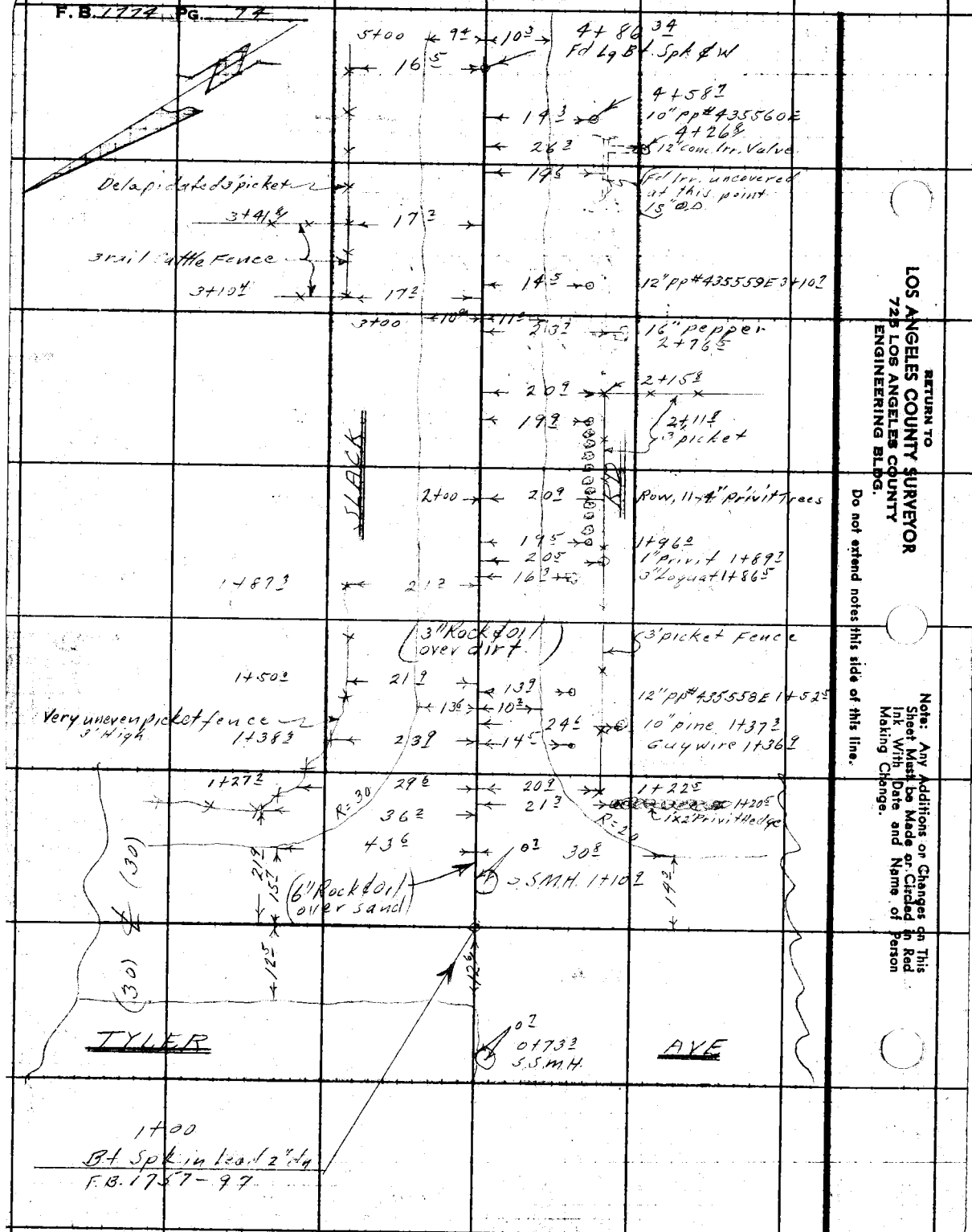

RETURN TO
LOS ANGELES COUNTY SURVEYOR
720 LOS ANGELES COUNTY
ENGINEERING BLDG.

Do not extend notes this side of this line.

Note: Any Additions or Changes on This Sheet Must be Made or Circled in Red Ink With Date and Name of Person Making Change.

Notes Ck'd by	Survey of Burfee Ave	F. B. 1774 Pg. 75
Map No.	W. O. 1604 Tape No. St'd. °F	
Office Work	Surveyed by J.L. Willey	
Checked	Notes J.L.W. Date 6-15-53	
Date	Indexed [illegible]	

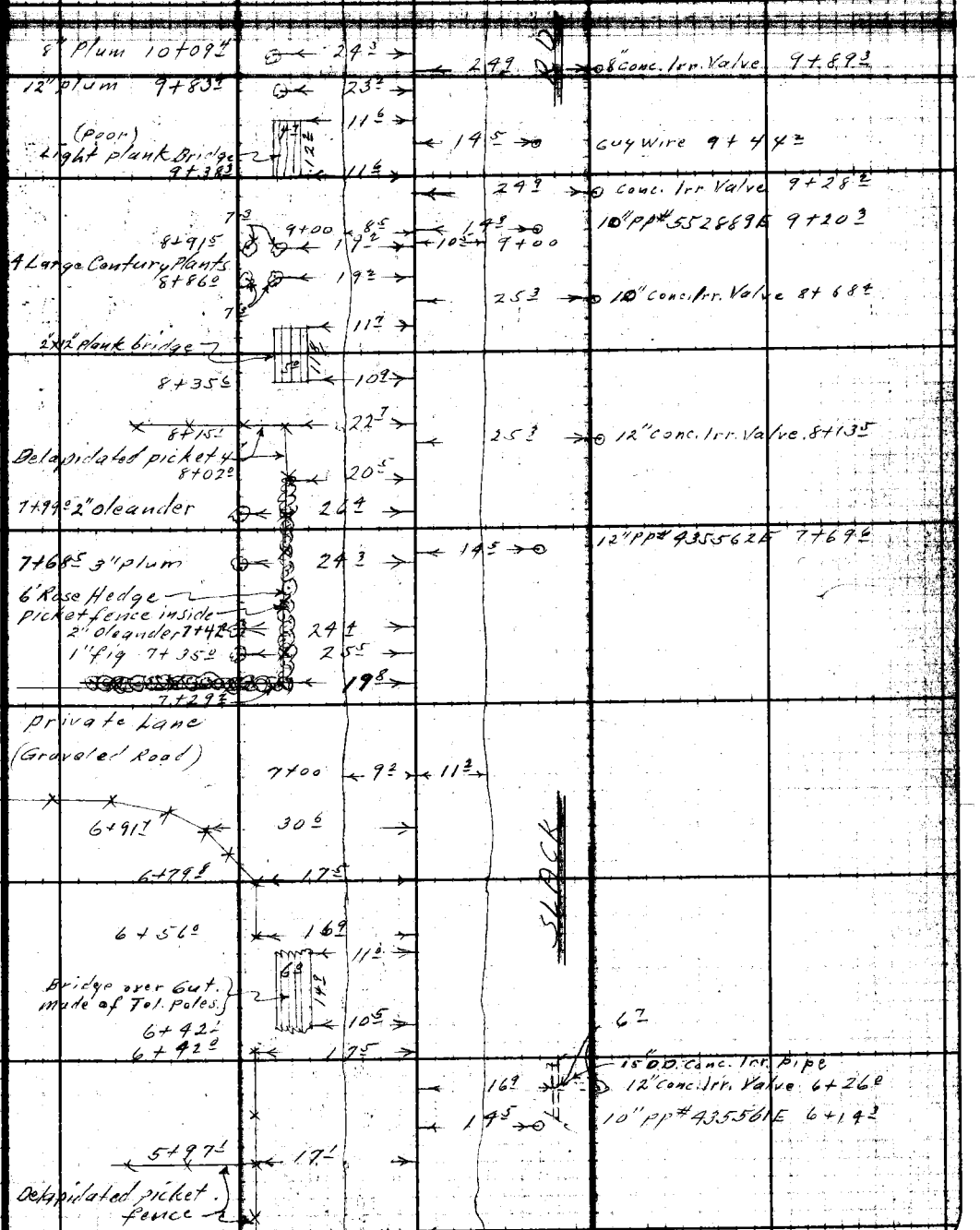

Note: Any Additions or Changes on This Sheet Must be Made or Circled in Red Ink With Date and Name of Person Making Change.

Do not extend notes this side of this line.

RETURN TO
LOS ANGELES COUNTY SURVEYOR
726 LOS ANGELES COUNTY
ENGINEERING BLDG.

76F3096 247 2-51

F.B. 1222 PG. 26



RETURN TO
LOS ANGELES COUNTY SURVEYOR
725 LOS ANGELES COUNTY
ENGINEERING BLDG.

Do not extend notes this side of this line.

Note: Any Additions or Changes on This Sheet Must be Made or Circled in Red Ink With Date and Name of Person Making Change.

Notes Ck'd by	Survey of Durfee Rd	F.B. 1774 Pg. 77
Map No.	W.O. 1604 Tape No. St'd. °F	
Office Work	Surveyed by J.L. Willey	
Checked	Notes JLW. Date 6-15-53	
Date	Indexed	

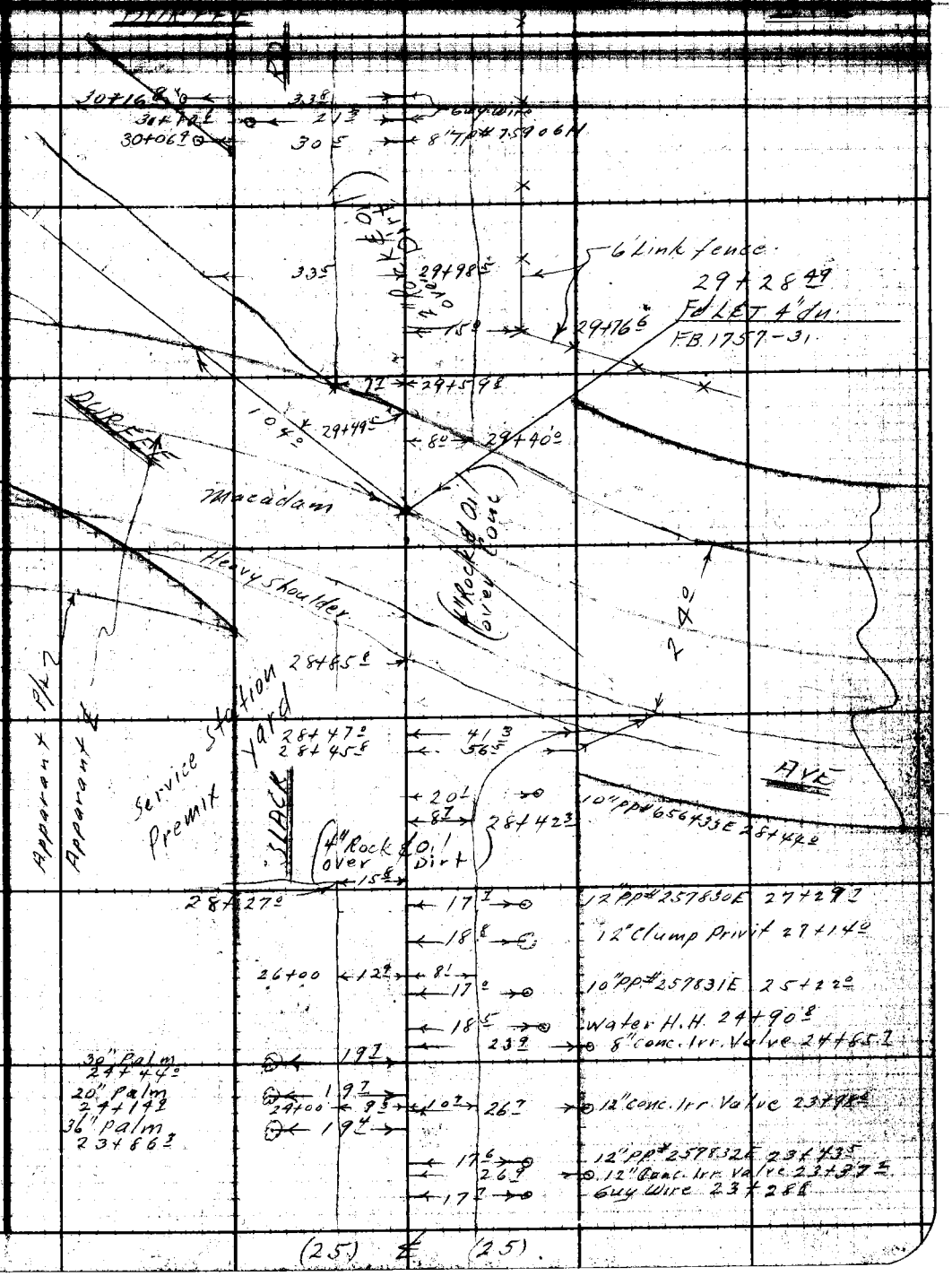

Note: Any Additions or Changes on This Sheet Must be Made or Circled in Red Ink With Date and Name of Person Making Change.

Do not extend notes this side of this line.

RETURN TO
LOS ANGELES COUNTY SURVEYOR
726 LOS ANGELES COUNTY
ENGINEERING BLDG.

76F3085 247 2-51

F.B. 1774 PG. 18

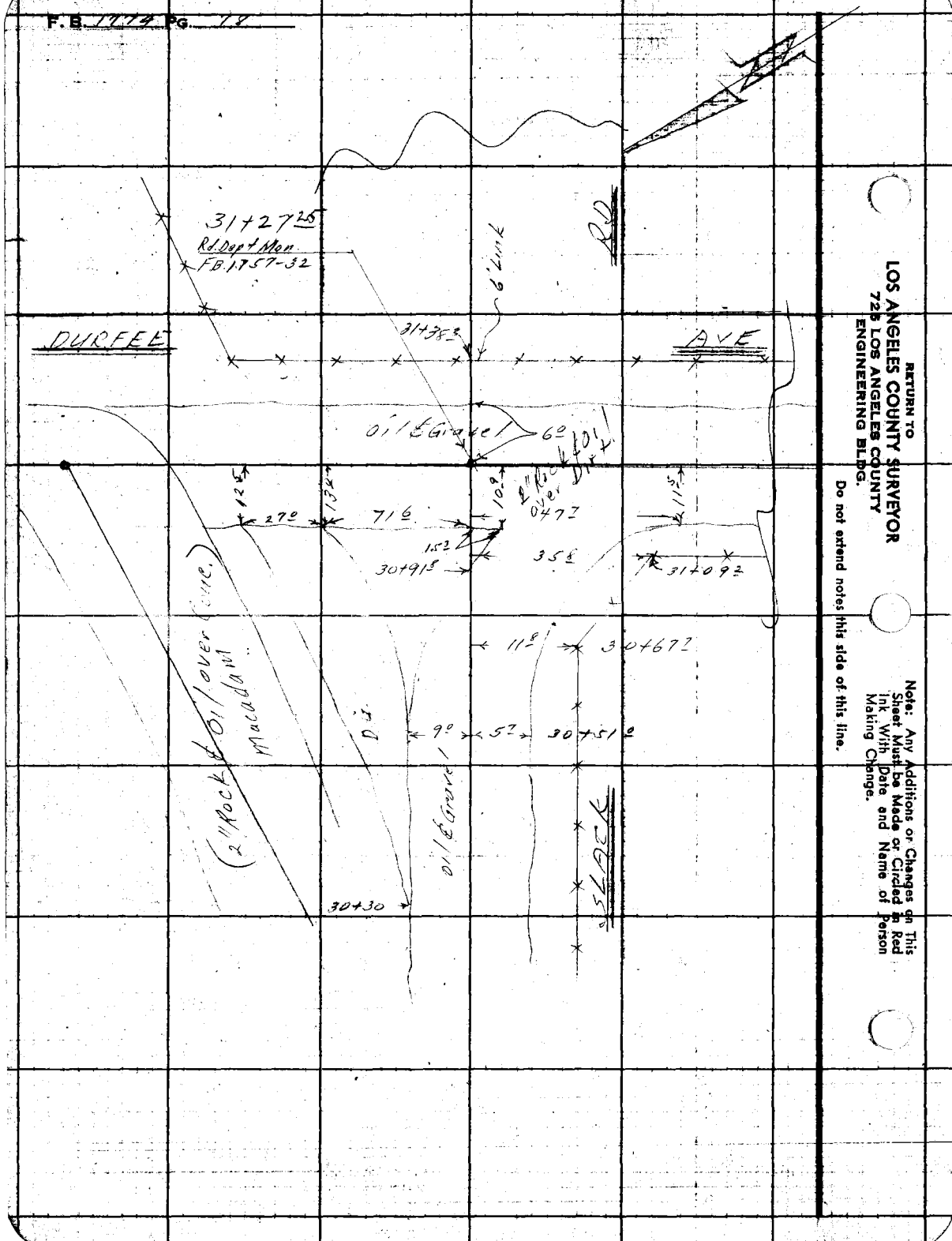

RETURN TO
LOS ANGELES COUNTY SURVEYOR
725 LOS ANGELES COUNTY
ENGINEERING BLDG.

Do not extend notes this side of this line.

Note: Any Additions or Changes on This Sheet Must be Made or Circled in Red Ink With Date and Name of Person Making Change.

Profile No. ____ Notes Red ____ Plotted ____ Job No. 1604 Division No. ____ F.B. 1774 Pg. 79

X-Sec. Date ____ Date ____ Survey of Durfee Ave

Notes Chkd ____ Checked ____ Survey by J.L. Willey Notes J.L.W. Date 6-26-53

No. ____ Date ____ Date ____ Map No. ____ Indexed C. Johnson Date ____

[illegible] C.T. 1604

"X" SECTIONS

on

SLACK RD.

from

TYLER AVE TO DURFEE AVE

6-26-53

Willey JL
Bay
Kapp
Paulson
Mc. Knight.

STATION	B.S.	H.I.	F.S.	ELEV.

NOTE: ANY ADDITIONS OR CHANGES ON THIS SHEET MUST BE MADE OR CIRCLED IN RED INK, WITH DATE AND NAME OF PERSON MAKING CHANGE.

PLEASE RETURN TO
LOS ANGELES COUNTY SURVEYOR
726 LOS ANGELES COUNTY
ENGINEERING BLDG.

Do not extend notes this side of this line.

76L298 307 10-51

76L298 307 10-51

PLEASE RETURN TO

LOS ANGELES COUNTY SURVEYOR
726 LOS ANGELES COUNTY
ENGINEERING BLDG.

NOTE: ANY ADDITIONS OR CHANGES ON THIS SHEET MUST BE MADE OR CIRCLED IN RED INK, WITH DATE AND NAME OF PERSON MAKING CHANGE.

35

Do not extend notes this side of this line.

STATION	B. S.	H. I.	F. S.	ELEV.		
BM ME279	4 72	247 85		243 13	BM279 El. 243.128	F.B. 1728-175
					Tyler Ave & Slack Rd.	S.E. Cor.
					L & T in Conc. Dr. to Ho. #1554-64's & 35'E ℄ Inter.	
1+00			4 52	243 33		℄ Inter. Tyler Ave
			4 72	243 13		25' opp. SP/L
			5 73	242 12		150 pvt.
			4 30	243 55	25 opp. N. P/L	
			3 25	244 60	150 pvt.	
1+10.9 S.S.M.H.						0.7 S.S.M.H.
					Rim 4.56 / Rim 4.58	Rod 4.58 / Rim 4.57
8" Inlet E			18 28	229 57	Depth / Depth 12.87	Depth / Depth 12.74
					Dia / Dia 0.83	Dia / Dia 2.25
Outlets			19 56	228 29	Rod / Rod 18.28	Rod / Rod 19.56
1+17			4 73	243 12		℄ "X" Cut Line
1+30			4 52	243 33		℄
"			4 72	243 13		10.0 edge Pvt.
"			4 3	243 6		15.2 Top brk
"			4 9	243 0		25 SP/L Cor
"			5 05	242 80	20.0 edge pvt.	
"			4 1	243 8	24.6 Top brk	
"			4 1	243 8	25 NP/L Cor.	

F.B. 1774 Pg. 80 Job No. 1604 Division No. Notes Red. Plotted Profile
Survey of Burfee Ave Date Date No.
Survey by J. L. Willey Notes J. L. W. Notes Chkd. Checked X-Sec.
Indexed C. Johnson Date Date Date No.

76L298 307 10-51

PLEASE RETURN TO

LOS ANGELES COUNTY SURVEYOR

726 LOS ANGELES COUNTY
ENGINEERING BLDG.

NOTE: ANY ADDITIONS OR CHANGES ON THIS SHEET MUST BE MADE OR CIRCLED IN RED INK, WITH DATE AND NAME OF PERSON MAKING CHANGE.

Do not extend notes this side of this line.

STATION	B. S.	H. I.	F. S.	ELEV.		
1+35		24785	443	24342		℄ brk in Pvt.
1+87			371	24414		℄ " " "
2+00			367	24418		℄
"			365	24420		10^{2} edge pvt
"			42	2437		25 SP/L
"			387	24398	11^{6} edge Pvt.	
"			39	2440	15^{4} Gut	
"			39	2440	25' NP/L	
T.P.	393	24812	366	24419		
2+62^{2}			409	24403		℄ Brk in Pvt
"			438	24374		11^{8} edge Pvt.
"			43	2438		25 SP/L
"			43	2438		130- Ground
"			442	24370	10^{4} edge pvt.	
"			46	2435	13. Gut	
"			43	2438	19^{5} brk	
"			46	2435	25 NP/L	
"			38	2443	130 Ground	
3+00			438	24374		℄
"			473	24339		10^{2} Edge Pvt
"			49	2432		13 Gut

Profile
No. ____ Date ____ Notes Red ____ Plotted ____ Job No. 1604 Division No. ____
X-Sec. Notes Chkd. ____ Checked ____ Survey of ____ Notes JLW Date 6-26-52
No. ____ Date ____ Date ____ Survey by JLW Indexed C. Johnson Date ____
Map No. ____

F.B. 1774 PG. 81

76L298 307 10-51

PLEASE RETURN TO

LOS ANGELES COUNTY SURVEYOR
726 LOS ANGELES COUNTY
ENGINEERING BLDG.

NOTE: ANY ADDITIONS OR CHANGES ON THIS SHEET MUST BE MADE OR CIRCLED IN RED INK, WITH DATE AND NAME OF PERSON MAKING CHANGE.

Do not extend notes this side of this line.

STATION	B. S.	H. I.	F. S.	ELEV.		
3+00		248 12	4 6	243 5		25 SP/L
"			4 72	243 40	10° Edge Pvt.	
"			5 0	243 1	14 Cut.	
"			4 6	243 5	16⁷ brk	
"			5 0	243 1	25 NP/L	
4+00			5 66	242 46		℄
"			6 11	242 01		10² edge Pvt.
"			6 9	241 2		14⁶ Cut
"			6 9	241 2		25 SP/L
"			7 3	240 8		130 Ground
"			6 08	242 04	9⁹ edge Pvt.	
"			6 7	241 4	14⁶ Cut.	
"			5 8	242 3	15⁶ brk	
"			6 4	241 7	25 NP/L	
"			6 4	241 7	130 Ground.	
4+26⁸			6 00	242 12		℄
"			8 20	239 92		19⁶ Top 15 Conc Irr. Pipe
"			7 4	240 7		19⁶ Ground over pipe
5+00			6 82	241 30		℄
"			7 17	240 95		9⁸ edge Pvt
"			8 1	240 0		14⁴ Cut

F.B. 1774 PG. 64

Job No. 1604 Division No. Notes Red Plotted Profile

Survey of Durfee Ave Date Date No.

Survey by JLW Notes JLW Notes Chkd Checked X-Sec.

Indexed C. Johnson Date Date Date No.

76L298 307 10-51

PLEASE RETURN TO
LOS ANGELES COUNTY SURVEYOR
726 LOS ANGELES COUNTY
ENGINEERING BLDG.

NOTE: ANY ADDITIONS OR CHANGES ON THIS SHEET MUST BE MADE OR CIRCLED IN RED INK, WITH DATE AND NAME OF PERSON MAKING CHANGE.

Do not extend notes this side of this line.

STATION	B. S.	H. I.	F. S.	ELEV.		
5+00		248.12	8 6	239.5		25 SP/L
"			710	241.02	8⁶	edge Pvt.
"			79	240.2	13⁶	Gut
"			71	241.0	15⁶	brk
"			81	240.0	25	NP/L
5+32			711	241.0		℄ brk in Pvt.
"			755	240.5	7	edge Pvt.
"			84	239.7	14⁸	Gut.
"			85	239.6		25 SP/L
"			95	238.6		130 Ground
"			748	240.6	4³	edge Pvt.
"			90	239.1	12⁸	Gut
"			73	240.8	16⁰	Top brk
"			80	240.1	25	NP/L
"			72	240.9	130	Ground
T.P.	4.62	245.45	729	240.83		
6+00			477	240.68		℄
"			498	240.47		10⁴ edge Pvt
"			59	239.6		15³ Gut
"			63	239.2		25 SP/L
"			68	238.7		130 Ground

Profile Notes Red Plotted Job No. 624 Division No.
No. Date Date Survey of
Notes Chkd Checked Survey by Notes
No. Date Date Map No. Indexed Date

F.B. 1777 PG. 83

76L298 307 10-51

PLEASE RETURN TO

LOS ANGELES COUNTY SURVEYOR
726 LOS ANGELES COUNTY
ENGINEERING BLDG.

NOTE: ANY ADDITIONS OR CHANGES ON THIS SHEET MUST BE MADE OR CIRCLED IN RED INK, WITH DATE AND NAME OF PERSON MAKING CHANGE.

Do not extend notes this side of this line.

STATION	B. S.	H. I.	F. S.	ELEV.		
6+00		245 45	4 98	240 47	7 4 edge Pvt.	
"			6 5	239 0	13 8 Gut	
"			5 4	240 1	16 1 b.k	
"			5 2	240 3	25 NP/L	
"			5 4	240 1	130 Ground.	
6+26 0			4 79	240 66		℄
"			6 72	238 73		16 9 Top 15" Conc. Irr. Pipe
7+00			4 37	241 08		℄
"			4 73	240 72		11 2 edge Pvt
"			5 6	239 9		15 0 Gut
"			5 9	23 6		25 SP/L
"			4.66	24 79	9 2 edge Pvt.	
"			5 6	231 9	12 8 Gut.	
"			5 4	240 1	25 ~~25~~ NP/L	
7+13 9			4 27	241 18	Approx ℄ of Private Lane	℄
"			4 59	240 86	9 2 edge Pvt.	
"			5 3	240 2	14 8 Gut	
"			5 3	240 2	25 NP/L	
"			4 4	241 1	130 Ground	
"			4 1	24 4	200 "	
8+00			3 89	24 56		℄

F.B. 1774 Pg. 84 Job No. 1604 Division No. Notes Red. Plotted Date No. Profile
Survey of Durfee Ave Date Notes Chkd Checked Date No. X-Sec.
Survey by JLW Notes JLW Date
Indexed C. Johnson Date

76L298 307 10-51

PLEASE RETURN TO

LOS ANGELES COUNTY SURVEYOR

726 LOS ANGELES COUNTY
ENGINEERING BLDG.

NOTE: ANY ADDITIONS OR CHANGES ON THIS SHEET MUST BE MADE OR CIRCLED IN RED INK, WITH DATE AND NAME OF PERSON MAKING CHANGE.

Do not extend notes this side of this line.

STATION	B. S.	H. I.	F. S.	ELEV.		
8+00		245 45	4 20	241 25		10° edge Pvt.
"			5 5	240 0		16⁴ Gut.
"			5 5	240 0		25 SP/L
"			4 07	241 38	8⁵ edge Pvt.	
"			5 6	239 9	14² Gut	
"			4 4	241 1	18 Top brk	
"			4 5	241 0	25 NP/L	
T P	4 49	246 05	3 89	241 56		
9+00			4 64	241 41		℄
"			5 03	241 02		10° edge pvt.
"			6 3	239 8		16² Gut
"			6 3	239 8		25 SP/L
"			6 7	239 4		13 Ground
"			4 91	241 14	8⁵ edge Pvt.	
"			5 0	241 1	10⁵ brk	
"			6 5	239 6	14⁷ Gut.	
"			5 5	240 6	17 brk	
"			5 3	240 8	25 NP/L	
"			4 3	241 8	200 Ground	
10+00			4 95	241 10		℄
"			5 40	240 65		9² edge Pvt.

Profile No. ____ Date ____ Notes Red ____ Plotted ____ Job No. 1604 Division No. ____ F.B. 1774 Pg. 85

X-Sec. No. ____ Date ____ Notes Chkd. ____ Checked ____ Survey of Owl Rep Pvt

Survey by JLW Notes JLW Date 6-26-53

Map No. ____ Date ____ Indexed ____ Date ____

76L298 307 10-51

PLEASE RETURN TO

LOS ANGELES COUNTY SURVEYOR
726 LOS ANGELES COUNTY
ENGINEERING BLDG.

NOTE: ANY ADDITIONS OR CHANGES ON THIS SHEET MUST BE MADE OR CIRCLED IN RED INK, WITH DATE AND NAME OF PERSON MAKING CHANGE.

Do not extend notes this side of this line.

STATION	B. S.	H. I.	F. S.	ELEV.		
10+00		246 05	6 5	239 6	~~15°~~	15° Gut
"			6 7	239 4		25 SP/L
"			5 24	240 81	8⁶ edge Pvt.	
"			5 2	240 9	11° Brk	
"			6 8	239 3	14⁹ Gut.	
"			5 8	240 3	18° brk	
"			5 6	240.5	25 NP/L	
T.P.	4 27	245 26	5 06	240 99		
11+00			4 29	240 97		℄
"			4 63	240 63		9° edge Pvt.
"			6 3	239 0		20² Gut.
"			6 2	239 1		25 SP/L
"			4 52	240 74	8³ brk Pvt.	
"			4 80	240 46	10⁷ edge Pvt.	
"			5 1	240 2	13⁶ brk	
"			6 1	239 2	17³ Gut.	
"			4 9	240 4	23⁴ brk	
"			4 9	240 4	25 NP/L	
11+46³³			4 33	240 13		℄ Int. Cogswell Rd.
"			4 50	240 76	8⁶ brk Pvt.	
"			5 47	239 19	26⁶ Gut.	

F.B. 1774 PG. 86 Job No. 1604 Division No. Notes Red. Plotted Profile
Survey of Surface Arc Date Date No.
Survey by J.L.W. Notes J.L.W. Notes Chkd. Checked X-Sec.
Indexed C. Johnson Date Date Date No.

76L298 307 10-51

PLEASE RETURN TO

LOS ANGELES COUNTY SURVEYOR

726 LOS ANGELES COUNTY
ENGINEERING BLDG.

NOTE: ANY ADDITIONS OR CHANGES ON THIS SHEET MUST BE MADE OR CIRCLED IN RED INK, WITH DATE AND NAME OF PERSON MAKING CHANGE.

Do not extend notes this side of this line.

STATION	B. S.	H. I.	F. S.	ELEV.		
11+46 33/		24526	4 96	24030	130 - ℄ Cogswell -	E. edge Prt.
"			4 67	24059	200 "	"
12+00			4 31	24095		℄
"			4 71	24055		8.5 edge Prt.
"			6 3	239 0		14.8 Gut.
"			6 3	239 0		25 SP/L
"			4 65	240 61	10.0 edge Prt	
"			5 3	240 0	20 Gut	
"			5 2	240 1	25 NP/L	
13+00			4 32	240 94		℄
"			4 69	240 57		7.9 edge Prt.
"			6 2	239 1		12.3 Gut
"			6 3	239 0		25 SP/L
"			4 74	240 52	11.0 edge Prt.	
"			5 4	239 9	17 Gut.	
"			5 3	240 0	25 NP/L	
T.P.	4 13	24496	4 43	24083		
14+00			4 32	24064		℄
"			4 72	240 24		7.7 edge Prt.
"			5 9	239 1		12.6 Gut.
"			6 1.	238 9		25 SP/L

Profile Notes Red ____ Plotted ____ Job No. 1604 Division No. ____ F.B. 1774 Pg. 87

No. ____ Date ____ Date ____ Survey of ____

X-Sec. Notes Chkd. ____ Checked ____ Survey by J.L. Willey Notes J.L.W. Date 6-26-53

No. ____ Date ____ Date ____ Map No. ____ Mixed C. Johnson Date ____

76L298 307 10-51

PLEASE RETURN TO

LOS ANGELES COUNTY SURVEYOR
726 LOS ANGELES COUNTY
ENGINEERING BLDG.

NOTE: ANY ADDITIONS OR CHANGES ON THIS SHEET MUST BE MADE OR CIRCLED IN RED INK, WITH DATE AND NAME OF PERSON MAKING CHANGE.

Do not extend notes this side of this line.

STATION	B. S.	H. I.	F. S.	ELEV.		
14+00		244 96	6 5	238 5		130
"			4 67	240 29	10° edge Pvt.	1'
"			5 4	239 6	16 Gut	
"			5 4	239 6	25 NP/L	
"			5 4	239 6	130 - Ground	
15+00			4 61	240 35		℄
"			5 01	239 95		7° edge Pvt
"			5 8	239 2		11° Gut
"			6 3	238 7		25 SP/L
"			5 01	239 95	11° edge Pvt.	
"			5 9	239 1	17 Gut line	
"			5 7	239 3	25 NP/L	
16+00			4 78	240 18		℄
"			5 09	239 87		7° edge Pvt.
"			6 0	239 0		12° Gut
"			6 3	238 7		25 SP/L
"			5 08	239 88	11° edge Pvt.	
"			6 0	239 0	17° Gut line	
"			5 8	239 2	25 NP/L	
17+00			4 80	240 16		℄
"			5 30	239 66		7° edge Pvt.

F.B. 1774 PG. 88 Job No. 1604 Division No. Notes Red. Plotted Profile
Survey of Durfee Ave Date Date No.
Survey by JLW Notes JLW Notes Chkd. Checked X-Sec.
Indexed C. Johnson Date Date Date No.

76L298 307 10-51

PLEASE RETURN TO

LOS ANGELES COUNTY SURVEYOR

726 LOS ANGELES COUNTY
ENGINEERING BLDG.

NOTE: ANY ADDITIONS OR CHANGES ON THIS SHEET MUST BE MADE OR CIRCLED IN RED INK, WITH DATE AND NAME OF PERSON MAKING CHANGE.

Do not extend notes this side of this line.

STATION	B. S.	H. I.	F. S.	ELEV.		
17+00		244 96	6 4	238 6		13° Gut
"			6 6	238 4		25 SP/L
"			5 33	239 63	11.5 edge Pvt.	
"			5 9	239 1	17 Gut line	
"			6 0	239 0	25 NP/L	
T.P.	4 58	244 74	4 80	240 16		
18+00			4 46	240 28		℄
"			4 78	239 96		7.7 edge Pvt.
"			5 7	239 0		15° Gut
"			6 0	238 7		25 SP/L
"			6 8	237 9		130 Ground
"			4 85	239 89	11° edge pvt.	
"			5 5	239 2	17.5 Gut line	
"			5 8	238 9	25 NP/L	
"			5 4	239 3	130 Ground	
18+05.79			4 46	240 28	℄ Pt in ℄	℄
19+00			4 21	240 53		℄
"			4 73	240 01		8.7 edge Pvt.
"			5 7	239 0		15.1 Gut
"			6 0	238 7		25 SP/L
"			4 40	240 34	10.5 edge Pvt.	

Profile Notes Red ____ Plotted ____ Job No. 1004 Division No. ____ F.B. 1774 PG. 89

No. ____ Date ____ Date ____ Survey of ____

X-Sec. Notes Chkd. ____ Checked ____ Survey by J L Willey Notes J L W Date 6-26-83

No. ____ Date ____ Date ____ Map No. ____ Indexed F. Johnson Date ____

76L298 307 10-51

PLEASE RETURN TO

LOS ANGELES COUNTY SURVEYOR
726 LOS ANGELES COUNTY
ENGINEERING BLDG.

NOTE: ANY ADDITIONS OR CHANGES ON THIS SHEET MUST BE MADE OR CIRCLED IN RED INK, WITH DATE AND NAME OF PERSON MAKING CHANGE.

Do not extend notes this side of this line.

STATION	B. S.	H. I.	F. S.	ELEV.		
19+00		244 74	5 5	239 2	17 Gut.	
"			5 2	239 5	25 NP/L	
20+00			3 88	240 86		℄
"			4 31	240 43		10.5 edge Pvt.
"			5 5	239 2		23.9 Gut.
"			5 5	239 2		25 SP/L
"			4 24	240 50	9.5 edge Pvt.	
"			5 1	239 6	15.5 Gut.	
"			5 1	239 6	25 NP/L	
21+00			3 70	241 04		℄
"			4 04	240 70		9.6 edge Pvt.
"			5 1	239 6		19.0 Gut.
"			5 2	239 5		25 SP/L
"			4 09	240 65	9.5 edge Pvt.	
"			4 4	240 3	15.5 Gut.	
"			4 4	240 3	25 NP/L	
T.P.	4 62	245 63	3 73	241 01		
22+00			4 31	241 32		℄
"			4 71	240 92		10.5 edge Pvt.
"			6 1	239 5		20.5 Gut.
"			6 1	239 5		25 SP/L

F.B. 1774 PG. 90 Job No. 1604 Division No. Durfee Ave Notes Red. Plotted Date No. Profile
Survey of Survey by J.L. Willey Notes J.L.W. Date Checked Date No. X-Sec.
Indexed R. C. Johnson Date

76L298 307 10-51

PLEASE RETURN TO

LOS ANGELES COUNTY SURVEYOR

726 LOS ANGELES COUNTY
ENGINEERING BLDG.

NOTE: ANY ADDITIONS OR CHANGES ON THIS SHEET MUST BE MADE OR CIRCLED IN RED INK, WITH DATE AND NAME OF PERSON MAKING CHANGE.

Do not extend notes this side of this line.

STATION	B. S.	H. I.	F. S.	ELEV.		
22+00		245 63	6 4	239 2		130 Ground
"			4 54	241 09	8 2 edge pvt.	
"			5 1	240 5	16 Gut.	
"			5 0	240 6	25 NP/L	
"			4 8	240 8	130 Ground	
23+00			4 12	241 51		℄
"			4 65	240 98		10 1 edge Pvt.
"			5 6	240 0		18 3 Gut.
"			5 8	239 8		25 NP/L
"			4 63	241 00	9 5 edge Pvt.	
"			5 1	240 5	15 0 Gut.	
"			5 1	240 5	25 NP/L	
24+00			3 88	241 75		℄
"			4 46	241 17		11 0 edge Pvt.
"			5 6	240 0		18 0 Gut.
"			5 8	239 8		25 NP/L
"			4 21	241 42	9 5 edge Pvt	
"			4 8	240 8	16 Gut	
"			4 3	241 3	20 brk	
"			4 3	241 3	25 NP/L	

Profile No. ____ Notes Red ____ Plotted ____ Job No. 1604 Division No. ____ F.B. 1774 Pg. 91

X-Sec. No. ____ Date ____ Date ____ Survey of Duffee Ave

Notes Chkd. ____ Checked ____ Survey by JLW Notes JLW Date 6-26-53

No. ____ Date ____ Date ____ Map No. ____ Indexed C. Jones Date

76L298 307 10-51

PLEASE RETURN TO

LOS ANGELES COUNTY SURVEYOR
726 LOS ANGELES COUNTY
ENGINEERING BLDG.

NOTE: ANY ADDITIONS OR CHANGES ON THIS SHEET MUST BE MADE OR CIRCLED IN RED INK, WITH DATE AND NAME OF PERSON MAKING CHANGE.

Do not extend notes this side of this line.

STATION	B. S.	H. I.	F. S.	ELEV.		
25+00		24563	3 43	242 20		℄
"			3 85	241 78		9° edge Pvt.
"			4 8	241 8		17 Gut.
"			5 2	240 4		25 SP/L
"			3 44	241 19	10° edge pvt.	
"			3 7	241 9	15 Gut.	
"			3 6	242 0	25 NP/L	
T.P.	5 11	24732	3 42	242 21		
26+00			4 81	242 51		℄
"			5 24	242 08		8.5 edge Pvt.
"			6 5	240 8		14.4 Gut
"			6 5	240 8		25 SP/L
"			6 8	240 5		40 Ground
"			7 2	240 1		130 "
"			5 01	242 31	13° edge Pvt.	
"			5 2	241 1	17° Gut line	
"			5 5	241 8	25 NP/L	
"			5 4	241 9	130 Ground.	
26+38			4 67	242 65	Break in Pvt.	℄
27+00			4 69	242 63		℄
"			4 95	242 37		7° edge Pvt.

F.B. 1774 PG. 94 Job No. 1604 Division No. Notes Red. Plotted Profile
Survey of Durfee Ave Date Date No.
Survey by J.L. Willey Notes J.L.W. Checked X-Sec.
Indexed C. Date Date Date No.

76L298 307 10-51

PLEASE RETURN TO

LOS ANGELES COUNTY SURVEYOR

726 LOS ANGELES COUNTY
ENGINEERING BLDG.

NOTE: ANY ADDITIONS OR CHANGES ON THIS SHEET MUST BE MADE OR CIRCLED IN RED INK, WITH DATE AND NAME OF PERSON MAKING CHANGE.

Do not extend notes this side of this line.

STATION	B. S.	H. I.	F. S.	ELEV.		
27+00		247 32	5 6	241 7		13.5 Gut.
"			5 2	242 1		18.3 brk
"			5 2	242 1		25 SP/L
"			5 12	242 20	12.5 edge Pvt.	
"			5 4	241 9	18 Gut line	
"			5 5	241 8	25 NP/L	
28+00			4 95	242 37		℄
"			5 17	242 25		6.5 edge pvt
"			5 7	241 6		12.0 Gut
"			5 9	241 4		25 SP/L
"			5 32	242 00	15.0 edge Pvt.	
"			6 2	241 1	22 Gut	
"			5 9	241 4	25 NP/L	
T.P.	3 25	245 62	4 95	242 37		
28+34±			3 46	242 16		℄
"			3 68	241 94		7.4 edge Pvt.
"			4 4	241 2		14.5 Gut.
"			3 6	242 0		18.0 brk
"			4 0	241 6		25 SP/L
"			3 97	241 65	14 brk pvt.	
"			4 31	241 31	16.5 Gut.	

Profile No. ____ Date ____ Notes Red ____ Plotted ____ Job No. 1604 Division No. ____ F.B. 1774 Pg. 93

X-Sec. No. ____ Date ____ Notes Chkd. ____ Date ____ Checked ____ Date ____ Survey of ____ Survey by JLW Notes JLW Date 6-26-53

Map No. ____ Indexed E. Johnson Date ____

76L298 307 10-51

PLEASE RETURN TO

LOS ANGELES COUNTY SURVEYOR
726 LOS ANGELES COUNTY
ENGINEERING BLDG.

NOTE: ANY ADDITIONS OR CHANGES ON THIS SHEET MUST BE MADE OR CIRCLED IN RED INK, WITH DATE AND NAME OF PERSON MAKING CHANGE.

Do not extend notes this side of this line.

STATION	B. S.	H. I.	F. S.	ELEV.		
28+34.1		245.62	4.34	241.28	25 NP/L (pvt)	
28+85.8			3.73	241.89	brk in pvt.	℄
29+00			3.71	241.91		℄
29+20.9			3.68	241.94	Int ℄ Traveled part	℄ Durfee Ave.
"			4.26	241.36		20.8 edge Pvt.
"			7.1	238.5	(Slopes to water	57 Top brk
"					in Lake from here)	
"			4.47	241.15	27.7 Gut.	
"			3.98	241.64	56 pvt. — Level	Service station yard
29+28.49			3.72	241.90	Int. ℄ of Durfee Rd.	℄
29+49			4.24	241.8	edge of heavy Pvt.	℄
29+75			4.94	240.68		℄
"			3.87	241.75		17.6 edge old pvt.
"			3.72	241.90		21.8 " Heavy Pvt.
"			3.90	241.72		46.8
"			4.70	240.92		71 edge Heavy Pvt.
"			4.98	240.64	Service station	74.6 Gut. line
"			4.89	240.73	yard.	87.1 brk - (Pvt)
"			4.91	240.71		100' pvt.
30+00			5.60	240.02		℄
"			5.85	239.77		8.0 edge Pvt.

F.B. 1774 PG. 94

Job No. 1604 Division No. Notes Red. Plotted Profile

Survey of Durfee Ave Date Date No.

Survey by J.L. Willey Notes J.L.W. Notes Chkd. Checked X-Sec.

Indexed C. Johnson Date Date No.

76L298 307 10-51

PLEASE RETURN TO

LOS ANGELES COUNTY SURVEYOR

726 LOS ANGELES COUNTY
ENGINEERING BLDG.

NOTE: ANY ADDITIONS OR CHANGES ON THIS SHEET MUST BE MADE OR CIRCLED IN RED INK, WITH DATE AND NAME OF PERSON MAKING CHANGE.

Do not extend notes this side of this line.

STATION	B. S.	H. I.	F. S.	ELEV.		
30+00		245 62	5 9	239 7		12³ fence line
					(Ground slopes to water in Lake.)	
			5 38	240 24	8⁹ edge Pvt.	
			4 0	241 6	25¹ brk	
			3 91	241 71	35¹ edge old pvt.	
			3 58	242 04	47¹ " New (Heavy) pvt.	
30+30			6 37	239 25	℄	
"			5 98	239 64	11⁵ edge pvt.	
"			3 5	242 1	35¹ brk	
"			3 51	242 11	55³ edge old pvt.	
"			3 61	242 01	81² " New "	
"			4 25	241 37	112⁵ App. ℄ of Traveled	
"			4 95	240 67	137⁰ edge Heavy Pvt.	
"			5 09	240 53	139¹ edge Pvt.	
"			5 52	240 10	148⁵ Gut @ C. Basin	
"			4 50	241 12	148⁵ Top Curb at middle of C.B.	
"			8 66	236 96	148⁵ flow line of 36" CMP Culv.	
31+00			7 16	238 46	℄	
"			7 62	238 50		1⁸ edge Pvt.
"			7 60	238 02		25 SP/L, edge P
"			6 3	239 3	25 - Ground	

Profile No. ____ Date ____ Notes Red ____ Plotted ____ Job No. 1604 Division No. ____ F.B. 1774 Pg. 95

X-Sec. No. ____ Date ____ Notes Chkd. ____ Date ____ Checked ____ Date ____ Survey of ____ Survey by J.L. Wiley Notes J.L.W. Date 6-26-55 Map No. ____ Indexed C. Johnson

76L298 307 10-51

PLEASE RETURN TO

LOS ANGELES COUNTY SURVEYOR
726 LOS ANGELES COUNTY
ENGINEERING BLDG.

NOTE: ANY ADDITIONS OR CHANGES ON THIS SHEET MUST BE MADE OR CIRCLED IN RED INK, WITH DATE AND NAME OF PERSON MAKING CHANGE.

Do not extend notes this side of this line.

STATION	B. S.	H. I.	F. S.	ELEV.		
31+16.4		24562	7 06	23856	edge Pvt.	℄
31+27.25			7 31	23831	Int. Durfee Ave	℄
"			7 73	23789		25 pvt - opp. Sp/L
"			6 70	23892	25 pvt.	
31+33.3			7 62	23500		℄ E. edge Pvt.
31+40			7 7	23[illegible]9		℄ Fence line
BMME 263			7 99	23763	BM. ME 263 El. 237.599 F.B. 1728-161 Durfee Ave & Slack Ave @ ℄ Int. Rd Dept. Mon. in Well 8" dn w/cover,	

F.B. 1774 PG. 96

Job No. 1604 Division No. Notes Red. Plotted No. Profile

Survey of Durfee Ave Date Date X-Sec.

Survey by J. Willey Notes J.L.W. Notes Chkd. Checked No.

Indexed ~~C. Johnson~~ Date Date Date

97

Notes Ck'd by	Survey of Durfee Ave	F.B. 1774 Pg.
Map No.	W. O. 1604 Tape No. St'd. °F	
Office Work	Surveyed by J L Willey	
Checked	Notes J.L.W. Date 6-17-53	
Date	Indexed A. C. Johnson	

DURFEE AVE C.I. 1604

TOPOGRAPHY

on

DURFEE AVE

from

SLACK RD. to RUSH ST.

6-17-53

Willey J.L.
Bay
Kapp
Paulson
McKnight

Note: Any Additions or Changes on This Sheet Must be Made or Circled in Red Ink With Date and Name of Person Making Change.

Do not extend notes this side of this line.

RETURN TO
LOS ANGELES COUNTY SURVEYOR
720 LOS ANGELES COUNTY
ENGINEERING BLDG.

76F3095 247 2-51

RETURN TO
LOS ANGELES COUNTY SURVEYOR
725 LOS ANGELES COUNTY
ENGINEERING BLDG.

Note: Any Additions or Changes on This Sheet Must be Made or Circled in Red Ink With Date and Name of Person Making Change.

Do not extend notes this side of this line.

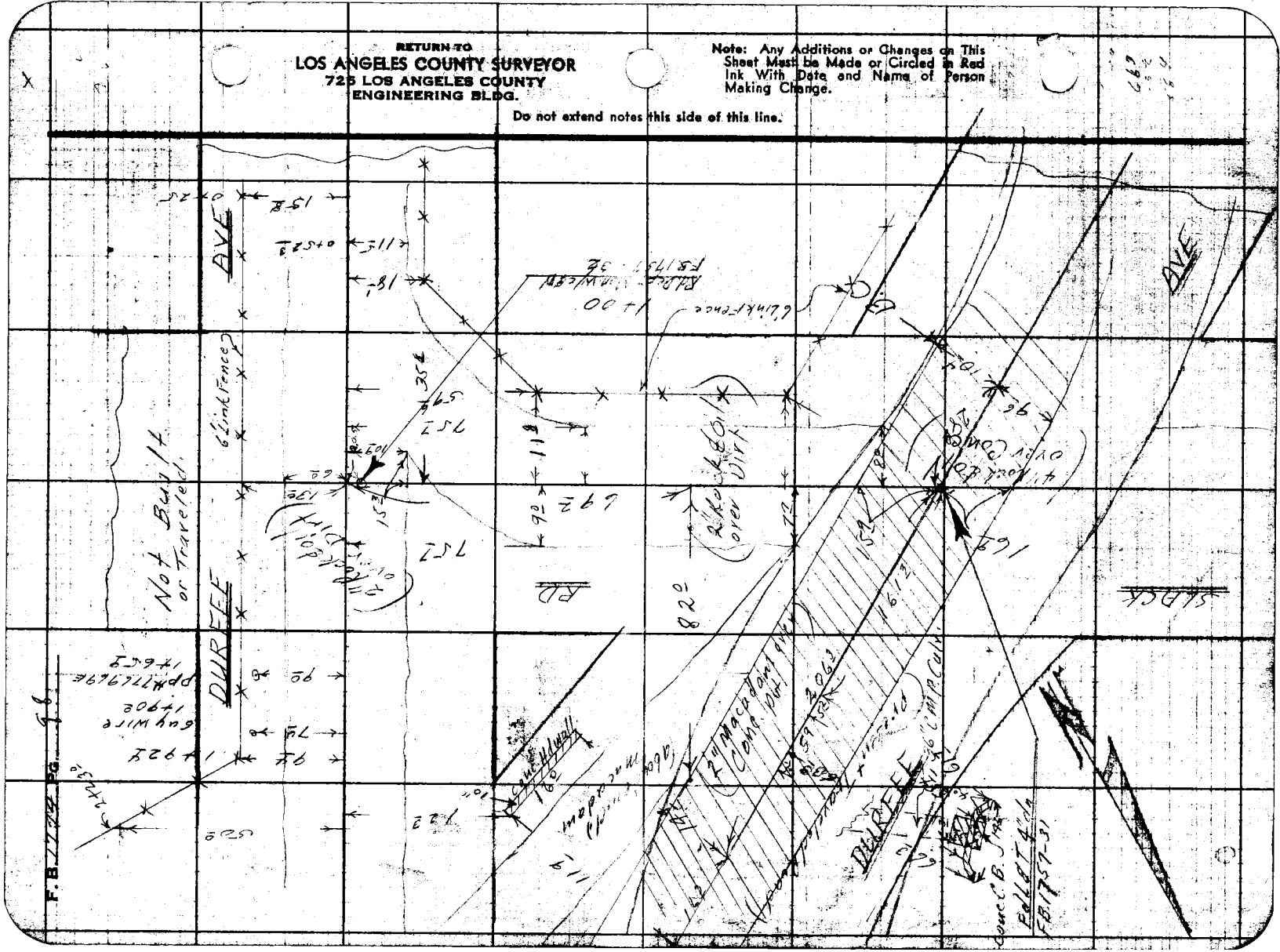

Notes Ck'd by	Survey of Durfee Ave	F.B. 1774 Pg. 99
Map No.	W. O. 1604 Tape No. St'd °F	
Office Work	Surveyed by J. H. Willey	
Checked	Notes J.L.W. Date 6-17-53	
Date	Indexed C. Johnson	

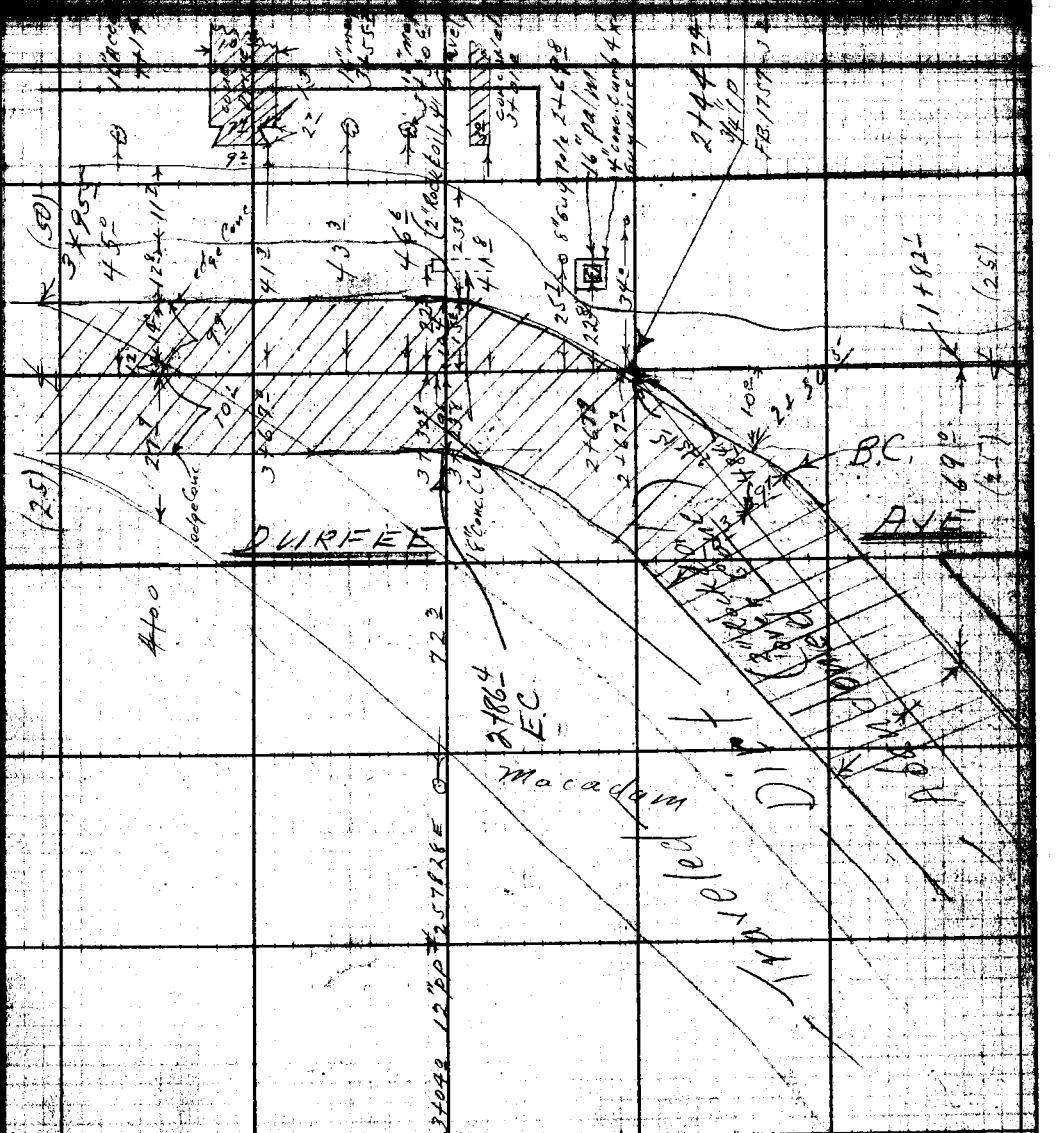

Note: Any Additions or Changes on This Sheet Must be Made or Circled in Red Ink With Date and Name of Person Making Change.

Do not extend notes this side of this line.

RETURN TO
LOS ANGELES COUNTY SURVEYOR
726 LOS ANGELES COUNTY
ENGINEERING BLDG.

76F3098 247 2-51

F.B. 1774 PG. 100



RETURN TO
LOS ANGELES COUNTY SURVEYOR
725 LOS ANGELES COUNTY
ENGINEERING BLDG.

Do not extend notes this side of this line.

Note: Any Additions or Changes on This Sheet Must be Made or Circled in Red Ink With Date and Name of Person Making Change.

Notes Ch'd by	Survey of Durfee Ave	F.B. 1774 PG. 101
Map No.	W. O. 1604 Tape No. St'd. °F	
Office Work	Surveyed by J. L. Willey	
Checked	Notes J. L. W. Date 6-17-58	
Date	Indexed A. C. Johnson	

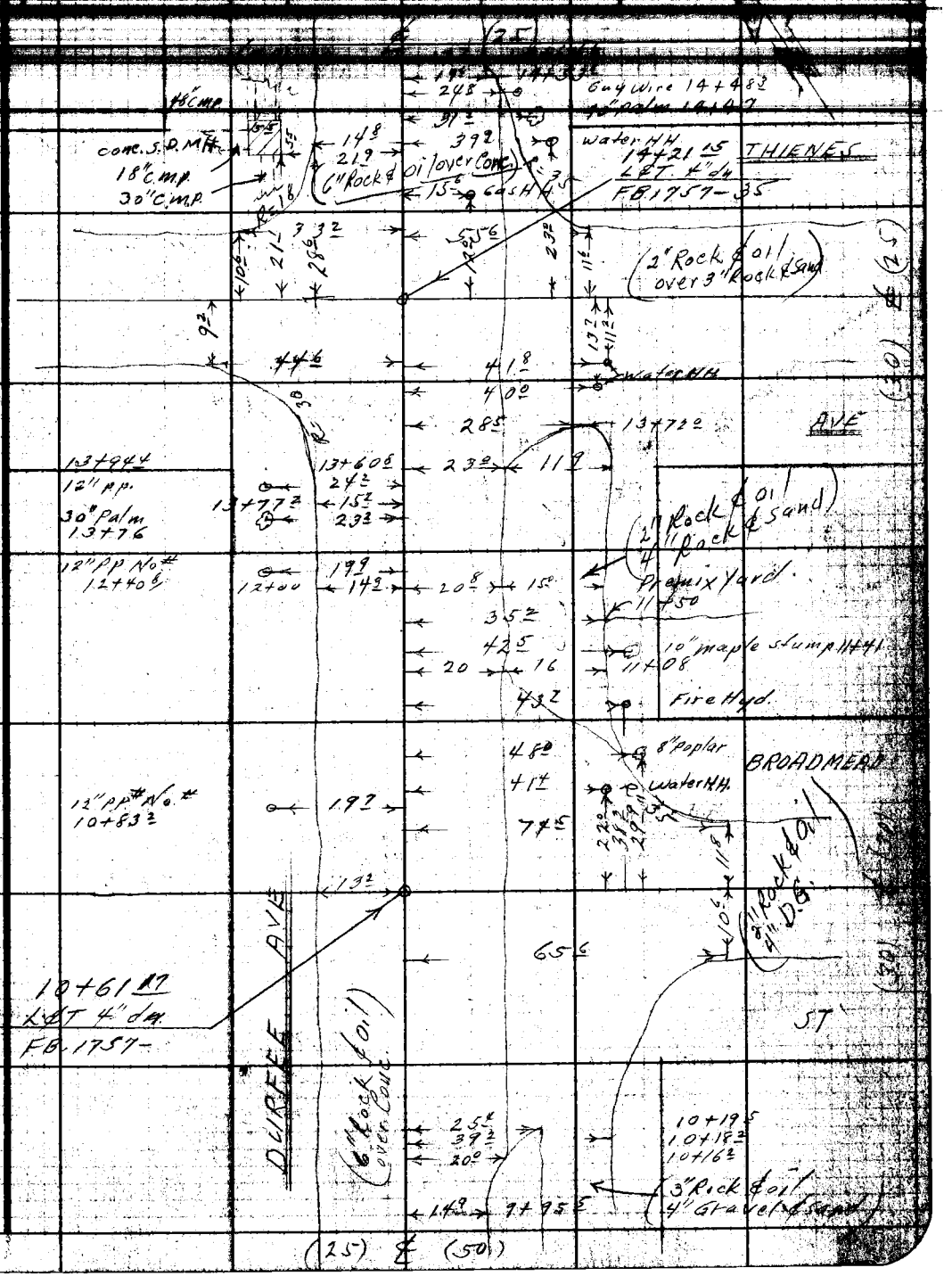

Note: Any Additions or Changes on This Sheet Must be Made or Circled in Red Ink With Date and Name of Person Making Change.

Do not extend notes this side of this line.

RETURN TO
LOS ANGELES COUNTY SURVEYOR
726 LOS ANGELES COUNTY
ENGINEERING BLDG.

76F3095 247 2-51

F.B. 1774 PG. 104



154

RETURN TO
LOS ANGELES COUNTY SURVEYOR
725 LOS ANGELES COUNTY
ENGINEERING BLDG.

Do not extend notes this side of this line.

Note: Any Additions or Changes on This Sheet Must be Made or Circled in Red Ink With Date and Name of Person Making Change.

F.B. 1774 PG. 103

Notes Ch'd by	Survey of Durfee Ave.
Map No.	W. O. 1604 Tape No. St'd. °F
Office Work	Surveyed by J.L. Willey
Checked	Notes J.L.W. Date 6-17-53
Date	Indexed K. C. Johnson

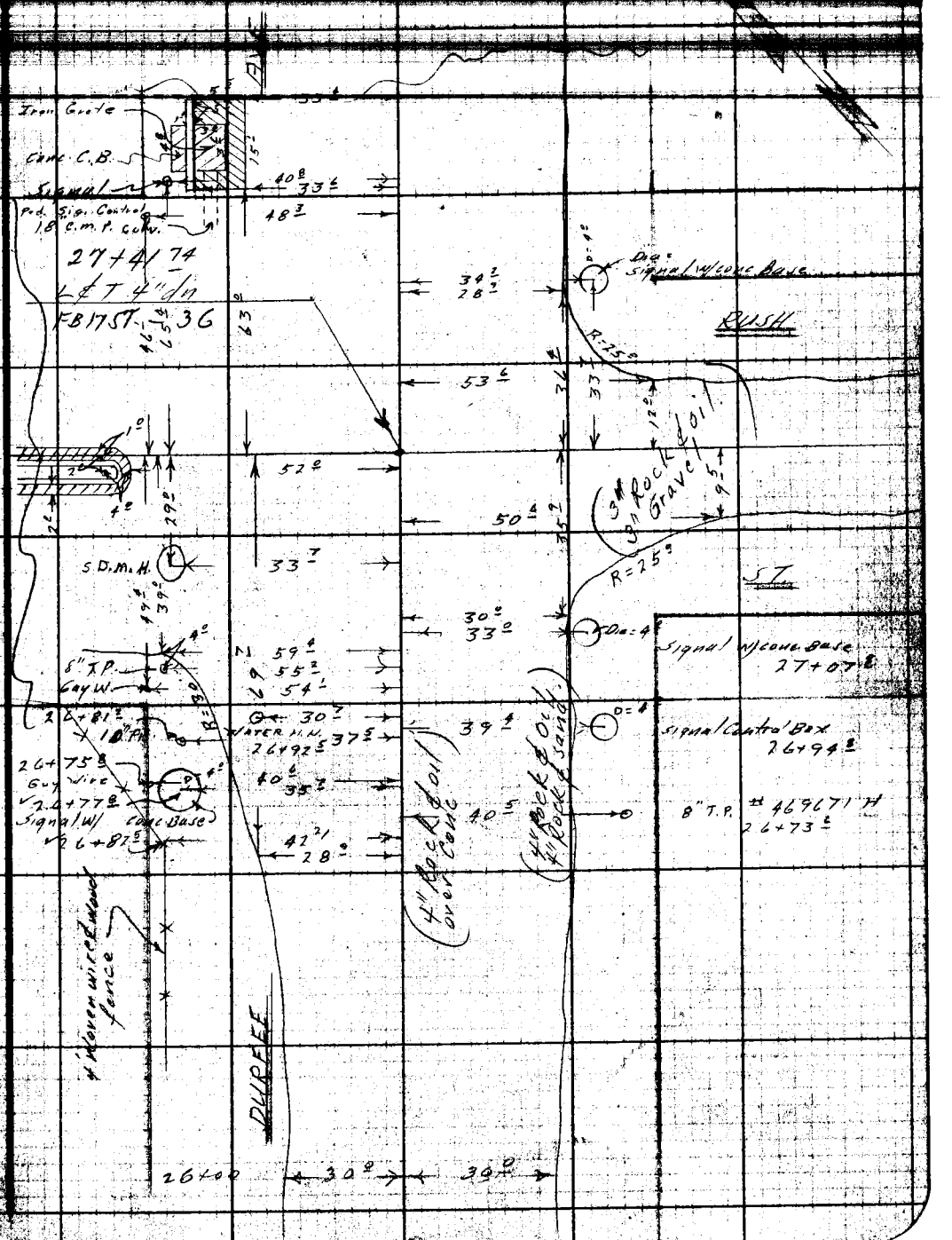

Note: Any Additions or Changes on This Sheet Must be Made or Circled in Red Ink With Date and Name of Person Making Change.

Do not extend notes this side of this line.

RETURN TO
LOS ANGELES COUNTY SURVEYOR
726 LOS ANGELES COUNTY
ENGINEERING BLDG.

75F3095 247 2-51

RETURN TO
LOS ANGELES COUNTY SURVEYOR
725 LOS ANGELES COUNTY
ENGINEERING BLDG.

Note: Any Additions or Changes on This Sheet Must be Made or Circled in Red Ink With Date and Name of Person Making Change.

Do not extend notes this side of this line.

F.B. 2220 Pg. 101

Profile No. ____ Notes Red ____ Plotted ____ Job No. 1604 Division No. ____ F.B. 1774 Pg. 10

Date ____ Date ____ Survey of Durfee Ave

X-Sec. No. ____ Notes Chkd. ____ Checked ____ Survey by JLW Notes JLW Date 6-29-53

Date ____ Date ____ Map No. ____ Indexed ____ Date ____

C. Johnson

DURFEE AVE Cl. 1604

"X" SECTIONS

on

DURFEE AVE

from

Stuck Rd to Rush St.

6-29-53

Willey J.L.

Kaff

Paulson

McKnight.

STATION	B.S.	H.I.	F.S.	ELEV.

NOTE: ANY ADDITIONS OR CHANGES ON THIS SHEET MUST BE MADE OR CIRCLED IN RED INK, WITH DATE AND NAME OF PERSON MAKING CHANGE.

PLEASE RETURN TO

LOS ANGELES COUNTY SURVEYOR

726 LOS ANGELES COUNTY ENGINEERING BLDG.

Do not extend notes this side of this line.

761298 307 10-51

76L298 307 10-51

PLEASE RETURN TO

LOS ANGELES COUNTY SURVEYOR
726 LOS ANGELES COUNTY
ENGINEERING BLDG.

NOTE: ANY ADDITIONS OR CHANGES ON THIS SHEET MUST BE MADE OR CIRCLED IN RED INK, WITH DATE AND NAME OF PERSON MAKING CHANGE.

Do not extend notes this side of this line.

STATION	B. S.	H. I.	F. S.	ELEV.		
BMME 263	9 96	247 56		237 60	BMME 263 El. 237.599 FB 1728-161	
					Durfee Ave & Slack Rd @ ℄ Int.	
					Rd Dept. Mon. in well Hwcover, 8" dn.	
1+00			9 26	23[illegible] 30		℄ Int. Slack Rd.
"			9 56	23[illegible] 0		5.8 E. edge Pvt
"			9 6	23[illegible] 0	fence line	13.5 Ground
"			9 02	23[illegible] 54	10.9 edge Pvt	
"			8 85	23[illegible] 71	35.7 " "	
"			8 52	23[illegible] 04	84 Pvt.	
"			6 28	24[illegible] 28	178 edge Pvt.	
"			5 68	24[illegible] 88	199 - ℄ Durfee Ave	
1+50						℄
"			7 80	239 76	12.8 edge Pvt.	
"			6 8	24[illegible] 8	68.4 brk	
"			4 9	24[illegible] 1	89 brk	
"			5 73	241 3	113.6 edge old Pvt (Not traveled)	
"			5 66	241 90	129.5 " New Pvt. (Traveled)	
"			5 86	241 70	157 Approx. ℄ Traveled Pvt.	
2+00			6 72	240 84		℄
"			6 86	240 70	6.0	edge Pvt.
"			7 0	240 6	18.0	fence line Grnd

F.B. 1774 PG. 106 Job No. 1604 Division No. Notes Red. Plotted Profile
Survey of Durfee Ave Date Date No.
Survey by J.L. Willey Notes J.L.W. Notes Chkd. Checked X-Sec.
Indexed C. Johnson Date Date Date No.

76L 308 307 10-51

PLEASE RETURN TO
LOS ANGELES COUNTY SURVEYOR
726 LOS ANGELES COUNTY
ENGINEERING BLDG.

NOTE: ANY ADDITIONS OR CHANGES ON THIS SHEET MUST BE MADE OR CIRCLED IN RED INK, WITH DATE AND NAME OF PERSON MAKING CHANGE.

Do not extend notes this side of this line.

STATION	B. S.	H. I.	F. S.	ELEV.		
2+00		247 56	6 59	240 97	12° edge Pvt.	
"			6 5	241 1	23 brk	
"			4 63	242 93	43⁴ " — edge Old pvt	
"			5 64	241 92	73³ " " " — brk	
"			5 3	242 3	78 brk	
"			5 58	241 98	84⁷ edge New Pvt.	
"			6 21	241 35	110 Approx ℄ Traveled Pvt.	
2+16⁵			6 58	240 98	Brk in pvt. ℄	
2+30⁵			5 50	242 06	℄	
"			6 18	241 38		10³ edge Pvt
"			6 6	241 0		16⁵ brk
"			6 7	240 9		40 — flat —
"			4 19	243 37	10 edge pvt. (oiled)	
"			5 77	241 79	36⁴ " "	
"			6 0	241 6	46⁹ brk	
"			4 7	242 9	53⁶ brk	
"			5 26	242 30	60° edge Traveled Pvt.	
"			6 17	241 39	79 Approx ℄ Pvt.	
2+44⁷⁴			4 27	243 29	edge ℄ brk in pvt.	℄ Int. of Dur fee A
			5 56	242 00		11° edge Pvt.
			6 8	240 8		27⁶ brk

Profile Notes Red. ____ Plotted ____ Job No. 1007 Division No. ____ F.B. 1774 Pg. 107
No. ____ Date ____ Date ____ Survey of ____
X-Sec. Notes Chkd. ____ Checked ____ Survey by J.K. Whitley Notes ____ Date ____
No. ____ Date ____ Date ____ Map No. ____ Indexed C. Johnson Date ____

76L298 307 10-51

PLEASE RETURN TO

LOS ANGELES COUNTY SURVEYOR
726 LOS ANGELES COUNTY
ENGINEERING BLDG.

NOTE: ANY ADDITIONS OR CHANGES ON THIS SHEET MUST BE MADE OR CIRCLED IN RED INK, WITH DATE AND NAME OF PERSON MAKING CHANGE.

Do not extend notes this side of this line.

STATION	B. S.	H. I.	F. S.	ELEV.		
2+44.74		247.56	6.6	241.0		.50 opp E P/L
"			7.1	240.5		224 " Back lot line
"			6.03	241.53	32.4 edge Pvt.	
"			6.1	241.5	39.2 brk	
"			4.7	242.9	47.6 brk	
"			5.09	242.47	54.6 edge Pvt.	
"			6.15	241.41	75.8 Approx ℄ Traveled Pvt.	
2+79.6			4.78	242.78	Opp S.W. P/L Cor. Lot 75 ℄	
"			4.22	243.34		11.1 edge Pvt.
"			6.1	241.5		30.7 brk
"			6.1	241.5		.50 S.W. P/L Cor Lot 75
3+00			4.94	242.62		℄
"			4.08	243.48		12.6 edge Pvt.
"			6.6	241.0	edge light Pvt	38.1 brk
"			6.1	241.5		.50 E P/L
"			5.83	241.73	13.0 edge pvt & brk	
"			4.7	242.9	22.4 brk	
"			5.13	242.43	37.7 edge Pt.	
"			6.08	241.48	46.3 Approx ℄ Traveled Pvt.	
"			6.86	240.70	62.4 W. edge Pvt	

F.B. 1774 PG. 108 Job No. 1604 Division No. Notes Red. Plotted No. Profile
Survey of Surfee Ave Date Date X-Sec.
Survey by J.L. Willey Notes J.L.W. Notes Chkd. Checked No.
Indexed C. Jonkers Date Date

76L298 307 10-51

PLEASE RETURN TO
LOS ANGELES COUNTY SURVEYOR
726 LOS ANGELES COUNTY
ENGINEERING BLDG.

NOTE: ANY ADDITIONS OR CHANGES ON THIS SHEET MUST BE MADE OR CIRCLED IN RED INK, WITH DATE AND NAME OF PERSON MAKING CHANGE.

Do not extend notes this side of this line.

STATION	B. S.	H. I.	F. S.	ELEV.		
3+29.0		247 56	4 94	242 62		℄
			4 25	243 31		14.3 edge Pvt ℄ brk
			5 5	242 1		22.2 Ground over 18" C
			6 03	241 53		25.9 edge Pvt
			6 54	241 02		39.3 " " Gut
			6 3	241 3		40.2 Top brk
			5 7	241 9		50 EP/L
3+32.0			4 94	242 62		℄
			4 30	243 26		14.2 edge Pvt, brk
			7 83	239 73		22.2 Invert 18" Cu
			5 83	241 73		26 brk
			6 03	241 53		27.9 edge Pvt
3+50			4 90	242 65	edge Pvt	℄
3 "			4 56	243 00		15.0 edge Pvt
"			4 8	242 8		17.3 Top brk
"			7 4	240 2		22.9 bot ditch
"			5 96	241 60		28.0 Top brk, edge
"			4 8	242 8	2.7 Top brk	
"			5 38	242 18	11.5 edge Pvt	
"			5 97	241 59	27.1 Approx ℄ Pvt	
"			6 82	240 74	41.3 edge Pvt	

Profile Notes Red ____ Plotted ____ Job No. 1004 Division No. ____ F.B. [illegible] Pg. 109
No. ____ Date ____ Date ____ Survey of ____
X-Sec. Notes Chkd. ____ Checked ____ Survey by J.L. Willey Notes JLW Date 6-29-53
No. ____ Date ____ Date ____ Map No. ____ Indexed ____ Date ____

76L298 307 10-51

PLEASE RETURN TO

LOS ANGELES COUNTY SURVEYOR
726 LOS ANGELES COUNTY
ENGINEERING BLDG.

NOTE: ANY ADDITIONS OR CHANGES ON THIS SHEET MUST BE MADE OR CIRCLED IN RED INK, WITH DATE AND NAME OF PERSON MAKING CHANGE.

Do not extend notes this side of this line.

STATION	B. S.	H. I.	F. S.	ELEV.		
3+95.5		247.56	4.95	242.61	edge Heavy Traveled Pvt.	℄
4+00			4.89	242.67		℄
"			4.93	242.63		1.6 edge Heavy Pvt.
"			4.93	242.63	Top brk	14.6 " old Pvt.
"			7.3	240.3		22.6 bot ditch.
"			6.09	241.47	edge Pvt.	28.8 Top brk
"			6.56	241.00		40.2 edge Pvt, Gut.
"			6.2	241.4		41.5 brk
"			5.8	241.8		50 EP/L
"			5.48	242.08	14.2 ℄ Traveled Pvt.	
"			6.01	241.55	27.9 W. edge Pvt.	
"			6.5	241.1	34.0 Gut line	
"			6.3	241.3	45 Ground.	
T.P.	3.51	245.99	5.08	242.48		
5+00			3.30	242.69		℄
			3.21	242.78		12.5 edge Pvt.
"			3.3	242.7		14.0 brk
"			5.6	240.4		22.6 bot ditch
"			4.47	241.52		27.4 Top brk, edge Pvt.
"			4.72	241.27		38.8 edge Pvt
"			4.8	241.2		40.5 Gut

F.B. 1774 PG. 110

Job No. 1604 Division No. ____ Notes Red. ____ Plotted ____ Profile ____

Survey of Durfee Ave Date ____ Date ____ No. ____

Survey by J. L. Willey Notes J. L. W. Notes Chkd ____ Checked ____ X-Sec. ____

Indexed C. Johnson Date ____ Date ____ Date ____ No. ____

76L298 307 10-51

PLEASE RETURN TO

LOS ANGELES COUNTY SURVEYOR

726 LOS ANGELES COUNTY
ENGINEERING BLDG.

NOTE: ANY ADDITIONS OR CHANGES ON THIS SHEET MUST BE MADE OR CIRCLED IN RED INK, WITH DATE AND NAME OF PERSON MAKING CHANGE.

Do not extend notes this side of this line.

STATION	B. S.	H. I.	F. S.	ELEV.		
5+00		245 99	4 5	241 5		42.7 brk
"			4 2	241 8		50 EP/L
"			3 5	242 5		224 — back lot
"			3 89	242 10	14.2 W. edge Pvt.	
"			4 5	241 5	20.5 Gut	
"			4 6	241 4	25 W P/L	
"			4 8	241 2	125 Ground	
6+00			3 25	242 74		℄
"			3 41	242 58		13.8 edge Pvt.
"			3 5	242 5		15.6 Top brk
"			5 0	241 0		22.0 bot ditch
"			4 30	241 69		27.4 Top brk edge Pvt
"			4 60	241 39		40 edge Pvt, Gut
"			3 9	242 1		50 EP/L
"			3 73	242 26	2.2 edge Pvt.	
"			4 9	241 1	18.0 Gut	
"			4 8	241 2	25 W P/L	
7+00			3 02	242 97		℄
			3 27	242 72		13.4 edge Pvt.
			3 6	242 4		15.3 brk
			5 7	240 3		21.7 bot ditch

Profile Notes Red ____ Plotted ____ Job No. 1604 Division No. ____ F.B. 1994 Pg. 111

No. ____ Date ____ Date ____ Survey of [illegible]

X-Sec. Notes Chkd. ____ Checked ____ Survey by [illegible] Notes [illegible] Date 6-29-53

No. ____ Date ____ Date ____ Map No. ____ Indexed C. Johnson Date ____

76L298 307 10-51

PLEASE RETURN TO

LOS ANGELES COUNTY SURVEYOR
726 LOS ANGELES COUNTY
ENGINEERING BLDG.

NOTE: ANY ADDITIONS OR CHANGES ON THIS SHEET MUST BE MADE OR CIRCLED IN RED INK, WITH DATE AND NAME OF PERSON MAKING CHANGE.

Do not extend notes this side of this line.

STATION	B. S.	H. I.	F. S.	ELEV.		
7+00		245 99	4 12	24[illegible] 87	edge Pvt.	27.6 brk
"			4 45	24[illegible] 54	" "	39.8 Gut.
"			5 1	24[illegible] 9		50 E P/L
"			3 58	2[illegible] 41	12.0 edge Pvt.	
"			4 7	241 3	20 bot brk	
"			5 0	241 0	25 W P/L	
T.P.	4 79	246 63	4 15	24[illegible] 74		
8+00			3 43	24[illegible] 20		℄
"			3 93	24[illegible] 70		13.2 edge Pvt.
"			3 9	24[illegible] 7		15 brk
"			5 9	24[illegible] 7		21.5 bot ditch
"			4 72	24[illegible] 91		27.8 brk, edge Pvt.
"			5 15	241 48		40.2 edge Pvt, Gut.
"			4 6	24[illegible]		50 E P/L
"			3 88	24[illegible] 75	12.0 edge Pvt.	
"			5 1	24[illegible] 5	18.0 brk	
"			5 2	24[illegible] 4	25 W P/L	
9+00			3 27	24[illegible] 36		℄
			4 78	24[illegible] 45	brk	13.4 edge Pvt.
			5 6	24[illegible] 0		20.9 bot ditch
			5 02	24[illegible]		27.5 "

F.B. 1774 PG. 112

Job No. 1604 Division No. ____ Notes Red. ____ Plotted ____ Profile

Survey of Sunset Ave. Date ____ Date ____ No. ____

Survey by J.L. Willey Notes J.L.W. Notes Chkd. ____ Checked ____ X-Sec.

Indexed C. Johnson Date ____ Date ____ Date ____ No. ____

76L298 307 10-51

PLEASE RETURN TO
LOS ANGELES COUNTY SURVEYOR
726 LOS ANGELES COUNTY
ENGINEERING BLDG.

NOTE: ANY ADDITIONS OR CHANGES ON THIS SHEET MUST BE MADE OR CIRCLED IN RED INK, WITH DATE AND NAME OF PERSON MAKING CHANGE.

Do not extend notes this side of this line.

STATION	B. S.	H. I.	F. S.	ELEV.		
9+00		246 63	50	241 6	Gut	40⁵ edge pvt
"			42	242 4		42⁹ brk
"			39	242 7		50 EP/L
"			365	242 98	11⁹ edge pvt	
"			46	242 0	18⁰ brk	
"			50	241 6	25 WP/L	
10+00			320	243 43		℄
"			380	242 83	Brk	14⁸ edge pvt
"			52	241 4		21² bot ditch
"			488	241 75	brk	28² edge Pvt
"			476	241 87		38¹ " " Gut
"			40	242 6		43⁰ brk
"			36	243 0		50 EP/L
"			350	243 13	12⁴ edge Pvt	
"			48	241 8	18⁰ brk	
"			49	241 7	25 WP/L	
10+19⁵			314	243 49		℄
"			356	243 07		13⁵ brk
"			450	242 13		21 ditch line
"			509	241 54		31 brk
"			491	241 72		40 edge Pvt

Profile
No. ____ Date ____ Notes Red ____ Plotted ____ Job No. 1604 Division No. ____
X-Sec. Date ____ Date ____ Survey of ____ Date 6-29-53
No. ____ Date ____ Notes Chkd ____ Checked ____ Survey by T.R. Witley Notes E.R.W. Date ____
Date ____ Date ____ Map No. ____ Indexed ____ Date ____

F.B. 1774 PG. 113

76L298 307 10-51

PLEASE RETURN TO

LOS ANGELES COUNTY SURVEYOR
726 LOS ANGELES COUNTY
ENGINEERING BLDG.

NOTE: ANY ADDITIONS OR CHANGES ON THIS SHEET MUST BE MADE OR CIRCLED IN RED INK, WITH DATE AND NAME OF PERSON MAKING CHANGE.

Do not extend notes this side of this line.

STATION	B. S.	H. I.	F. S.	ELEV.		
10+19.5		246.63	3.9	242.7		44.2 brk
"			3.8	242.8		50 EP/L
10+61.17			2.89	243.74	Int. Broadmead St.	℄
"			3.49	243.14		19.1 brk
"			4.84	242.79		46 X. Gut
"			4.25	242.38		62 brk
"			4.19	242.44		100 Pvt.
"			3.90	242.73		224 Pvt.
"			3.39	243.24	13.0 edge Pvt.	
"			4.0	242.6	18.0 brk	
"			4.4	242.2	25 WP/L	
"			4.4	242.2	125 Ground	
11+00			2.68	243.95		℄
"			3.44	243.19		18.4 brk
"			3.64	242.99		20.1 edge pvt
"			4.44	242.19		30.0 brk in shoulder
"			4.30	242.33		37.2 edge shoulder
"			3.5	243.1		41 brk
"			3.7	242.9		50 EP/L
"			3.03	243.60	14.0 edge Pvt.	
"			4.2	242.4	20 brk	

F.B. 1774 PG. 114

Job No. 1604 Division No. Notes Red. Plotted Profile

Survey of Duffee Ave Date Date No.

Survey by J. L. Willey Notes J. L. W. Notes Chkd. Checked X-Sec.

Indexed C. Johnson Date Date Date No.

76L298 307 10-51

774

PLEASE RETURN TO

LOS ANGELES COUNTY SURVEYOR

726 LOS ANGELES COUNTY
ENGINEERING BLDG.

NOTE: ANY ADDITIONS OR CHANGES ON THIS SHEET MUST BE MADE OR CIRCLED IN RED INK, WITH DATE AND NAME OF PERSON MAKING CHANGE.

Do not extend notes this side of this line.

STATION	B. S.	H. I.	F. S.	ELEV.		
11+00		246 63	4 4	242 2	25 WP/L	
T.P.	2 12	248 05	0 70	245 93		
12+00			3 45	243 60		℄
"			4 79	243 26		22' edge Pvt.
"			5 2	242 9		32 Gut.
"			4 98	243 07		35' edge parking
"			4 15	243 90		50 EP/L
"			3 95	244 10	14.5 edge Pvt.	
"			5 4	242 7	21.0 b.L	
"			5 6	242 5	25 WP/L	
12+37			3 28	244 77	opp SP/L lot. 1	℄
"			4 26	243 79		50 EP/L
"			4 1	244 0		225 back lot
12+71.5			3 10	244 95	opp brk to west	℄
			3 56	244 49	14.5 edge Pvt.	
			4 4	243 7	22.5 brk	
			4 4	243 7	25 WP/L	
			4 7	243 4	25 Ground	
12+77.4			3 06	244 99		℄
			3 51	244 54	14.5 edge Pvt.	
			4 4	243 7	22.5 Gut.	

Profile
No. ____ Notes Red ____ Plotted ____ Job No. 1604 Division No. ____
Date ____ Date ____ Survey of ____
Notes Chkd. ____ Checked ____ Survey by JLW Notes JEW Date 6-29-53
No. ____ Date ____ Date ____ Map No. ____ Indexed ____ Date ____

F.B. 1774 PG. 115

76L298 307 10-51

PLEASE RETURN TO

LOS ANGELES COUNTY SURVEYOR
726 LOS ANGELES COUNTY
ENGINEERING BLDG.

NOTE: ANY ADDITIONS OR CHANGES ON THIS SHEET MUST BE MADE OR CIRCLED IN RED INK, WITH DATE AND NAME OF PERSON MAKING CHANGE.

Do not extend notes this side of this line.

STATION	B. S.	H. I.	F. S.	ELEV.		
12+77.4		248 05	3 6	244 5	25 Top brk	
"			3 2	244 9	125 Ground	
13+00			2 88	245 17		℄
"			4 39	243 66		22.7 edge Pvt
"			4 3	243 8	Gut line	27 broken Pvt.
"			4 7	243 4		33 edge Park lot
"			3 90	244 15		50 E P/L
"			3 38	244 67	14.5 edge Pvt	
"			4 0	244 1	21 Gut	
"			3 5	244 6	23 brk	
"			3 4	244 7	25 W P/L	
T.P.	5 39	249 05	4 39	243 66		
13+91.2			3 31	245 74	Opp S P/L Thieves Ave	℄
"			3 85	245 20		14.0 brk in Pvt
"			5 44	244 61		28.5 Gut.
"			4 63	244 42		42.5 brk
"			4 26	244 79		50 E P/L Cor
"			3 76	245 29	14.5 edge Pvt	
"			4 1	245 0	20 Gut line	
"			4 0	245 1	25 W P/L Cor	

F.B. 1774 PG. 116 Job No. 1604 Division No. Notes Red. Plotted Profile
Survey of Durfee Ave Date Date No.
Survey by J.K. Willey Notes J.L.W. Notes Chkd. Checked X-Sec.
Indexed C. Johnson Date Date No.

76L298 307 10-51

PLEASE RETURN TO
LOS ANGELES COUNTY SURVEYOR
726 LOS ANGELES COUNTY
ENGINEERING BLDG.

NOTE: ANY ADDITIONS OR CHANGES ON THIS SHEET MUST BE MADE OR CIRCLED IN RED INK, WITH DATE AND NAME OF PERSON MAKING CHANGE.

Do not extend notes this side of this line.

STATION	B. S.	H. I.	F. S.	ELEV.		
14+00		249 05	3 26	245 79		℄
14+21.5			3 11	245 94	Int. Thienes Ave	℄
"			3 60	245 45		14 brk
"			5 13	243 92		29.1 X Gut
"			4 17	244 88		55.3 brk
"			3 58	245 47		100 pvt
"			3 04	246 01		200 "
"			3 44	245 61		300 "
"			3 59	245 46	14.5 brk	
"			4 05	245 00	25 X Gut	
"			3 65	245 40	125 pvt	
14+51.2			2 99	246 06		℄
"			4 16	244 89		18.8 edge Pvt
"			5 1	244 0		24.0 Gut
"			4 5	244 6		28.3 brk
"			4 4	244 7		40 E P/L
"			3 51	245 54	14.9 brk	
"			4 10	244 95	17.3 edge pvt	
"			3 5	245 6	22.0 Top Conc. S.D. M.H.	
"			8 80	240 25	24.8 Invert @ ℄ of M.H.	
"			4 6	244 5	40 W P/L	

Profile Notes Red ____ Plotted ____ Job No. 1604 Division No. ____ F.B. 1774 Pg. 17
No. ____ Date ____ Date ____ Survey of [illegible]
X-Sec. Notes Chkd. ____ Checked ____ Survey by J.T. Willey Notes J.T.W. Date 4-29-55
No. ____ Date ____ Date ____ Map No. ____ Indexed C. Johnson Date ____

76L298 307 10-51

PLEASE RETURN TO

LOS ANGELES COUNTY SURVEYOR
726 LOS ANGELES COUNTY
ENGINEERING BLDG.

NOTE: ANY ADDITIONS OR CHANGES ON THIS SHEET MUST BE MADE OR CIRCLED IN RED INK, WITH DATE AND NAME OF PERSON MAKING CHANGE.

Do not extend notes this side of this line.

STATION	B. S.	H. I.	F. S.	ELEV.		
15+00		249 05	2 75	246 30		℄
"			3 52	245 53		14' edge Pvt.
"			4 8	244 3		22' Gut.
"			4 3	244 8		26' brk
"			4 2	244 9		40 EP/L
"			3 22	245 83	15' edge Pvt.	
"			4 1	245 0	23 brk	
"			4 7	244 4	40 WP/L	
T.P.	5 27	251 28	3 04	246 01		
16+00			4 36	246 92		℄
"			4 89	245 39		14' edge Pvt.
"			6 1	245 2		23' Gut
"			5 8	245 5		26' brk
"			5 8	245 5		40 EP/L

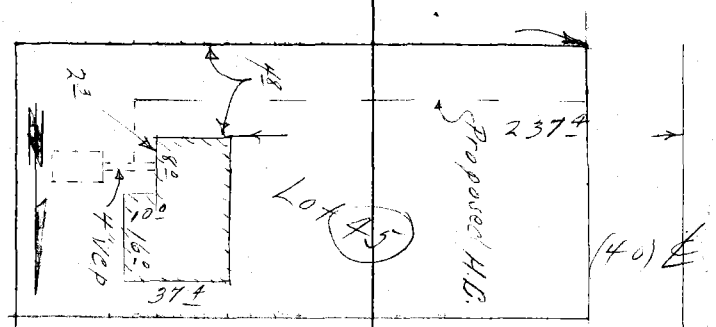

F.B. 1774 PG. 118 Job No. 1604 Division No. Notes Red. Plotted Profile
Survey of Surface Ave Date Date No.
Survey by J.L. Willey Notes J.L.W. Notes Chkd. Checked X-Sec.
Indexed C. Johnson Date Date No.

76L298 307 10-51

PLEASE RETURN TO
LOS ANGELES COUNTY SURVEYOR
726 LOS ANGELES COUNTY
ENGINEERING BLDG.

NOTE: ANY ADDITIONS OR CHANGES ON THIS SHEET MUST BE MADE OR CIRCLED IN RED INK, WITH DATE AND NAME OF PERSON MAKING CHANGE.

Do not extend notes this side of this line.

STATION	B. S.	H. I.	F. S.	ELEV.		
16+00		251 28	4 78	246 50	14.5 edge Pvt.	
"			5 6	245 7	21.0 brk	
"			6 1	245 2	40 WP/L	
16+85			3 76	247 52		℄
"			4 8	246 5		40 EP/L Corlot
"			3 1	248 2	Top 4" VCP @ rear of House on lot	
"			3 9	247 4	Groundover pipe	
"			3 8	247 5		325 back lot
17+00			3 60	247 68		℄
"			4 09	247 19		14.0 edge pvt.
"			5 2	246 1		25 Gut
"			4 8	246 5		40 EP/L
"			4 02	247 26	14.5 edge Pvt.	
"			4 9	246 4	22 brk	
"			5 2	246 1	40 WP/L	
18+00			2 91	248 37		℄
"			3 30	247 98		13.9 edge pvt
"			4 4	246 9		23.5 Gut
"			4 1	247 2		40 EP/L
"			3 41	247 87	14.1 edge Pvt.	
"			4 3	247 0	21.5 brk	

Profile Notes Red ____ Plotted ____ Job No. 1604 Division No. ____ F.B. 1774 Pg. 119
No. ____ Date ____ Date ____ Survey of [illegible]
X-Sec. Notes Chkd. ____ Checked ____ Survey by JLW Notes JLW Date 6-29-53
No. ____ Date ____ Date ____ Map No. ____ Indexed C. Johnson Date ____

76L298 307 10-51

PLEASE RETURN TO

LOS ANGELES COUNTY SURVEYOR
726 LOS ANGELES COUNTY
ENGINEERING BLDG.

NOTE: ANY ADDITIONS OR CHANGES ON THIS SHEET MUST BE MADE OR CIRCLED IN RED INK, WITH DATE AND NAME OF PERSON MAKING CHANGE.

Do not extend notes this side of this line.

STATION	B. S.	H. I.	F. S.	ELEV.		
18+00		25128	4 5	24[illegible] 8	40 W P/L	
19+00			2 15	249 13		℄
"			2 69	248 59		13 7 edge Pvt.
"			2 9	24[illegible] 4		25 3 Gut
"			3 4	24[illegible] 9		40 E P/L
"			2 64	24[illegible] 4	14 5 edge Pvt.	
"			3 5	24[illegible] 8	21 5 brk	
"			3 8	24[illegible] 5	40 W P/L	
T.P.	4 98	25328	2 98	24[illegible] 30		
20+00			3 56	249 72		℄
"			4 03	249 25		13 3 edge Pvt.
"			5 3	248 0		33 Gut line
"			5 4	247 9		40 E P/L
"			4 05	24[illegible] 23	15 edge Pvt.	
"			5 0	24[illegible] 3	40 brk, W P/L	
20+80			3 09	2[illegible] 9		℄
"			5 0	24[illegible] 3	Lot (43) (S. line)	40 E P/L Cor.
"			3 3	250 0	"	325 Ground
"			4 1	249 2	40 W P/L	
"			4 8	24[illegible] 5	125 Ground	

F.B. 1774 PG. 120 Job No. 1604 Division No. Dur Pee Ave Notes Red. Plotted Date No. Profile
Survey of Survey by J. Miller Notes JLW Date Checked Date X-Sec.
Indexed C. Johnson Date Notes Chkd. Date No.

76L298 307 10-51

PLEASE RETURN TO
LOS ANGELES COUNTY SURVEYOR
726 LOS ANGELES COUNTY
ENGINEERING BLDG.

NOTE: ANY ADDITIONS OR CHANGES ON THIS SHEET MUST BE MADE OR CIRCLED IN RED INK, WITH DATE AND NAME OF PERSON MAKING CHANGE.

Do not extend notes this side of this line.

STATION	B. S.	H. I.	F. S.	ELEV.		
21+00		253 28	2 99	250 29		℄
"			3 56	249 72		13.7 edge Pvt.
"			4 7	248 6		33.5 Gut.
"			4 3	249 0		37.7 brk
"			4 3	249 0		40 E P/L
"			3 52	249 76	16.0 edge Pvt	
"			4 3	249 0	40 brk, w P/L	
"			4 3	249 0	50 - pvt. - (parking Yard.)	
22+00			2 38	250 90		℄
"			2 93	250 35		15.0 edge Pvt.
"			4 5	248 8		38.4 Gut.
"			3 9	249 4		40 E P/L & Top brk
"			2 75	250 53	17 edge Pvt.	
"			3 6	249 7	40 Gut.	
"			3 4	249 9	50 pvt. (parking Yard)	
T.P.	5 65	255 75	3 18	250 10		
23+00			4 23	251 52		℄
"			5 29	250 46		25.0 edge Pvt
"			6 2	249 6		39 Gut
"			5 4	250 4		41.6 brk
"			5 5	250 3		55 Ground

Profile
No. ____ Date ____ Notes Red ____ Plotted ____ Job No. 1604 Division No. ____
X-Sec. Date ____ Date ____ Survey of [illegible]
No. ____ Date ____ Notes Chkd. ____ Checked ____ Survey by JLW Notes JLW Date 6-29-53
Date ____ Date ____ Map No. ____ Indexed C. Johnson Date ____

F.B. 77/74 PG. 121

76L298 307 10-51

PLEASE RETURN TO

LOS ANGELES COUNTY SURVEYOR
726 LOS ANGELES COUNTY
ENGINEERING BLDG.

NOTE: ANY ADDITIONS OR CHANGES ON THIS SHEET MUST BE MADE OR CIRCLED IN RED INK, WITH DATE AND NAME OF PERSON MAKING CHANGE.

Do not extend notes this side of this line.

STATION	B. S.	H. I.	F. S.	ELEV.		
23+00		25575	4 96	250 79	24° edge Pvt. (Heavy)	
"			5 50	250 25	36° brk	
"			5 35	250 40	55 pvt in parking Lot.	
24+00			3 65	252 10		℄
"			4 59	251 16		29° edge Pvt
"			5 5	250 3		39 Gut.
"			4 7	251 1		41 brk
"			5 0	250 8		55 Ground
"			3 5	252 3		275 back lot.
"			4 69	251 06	30° edge Pvt.	
"			5 03	250 72	39 brk (in parking Yard)	
"			5 00	250 75	50 pvt (" ")	
"			5 06	250 69	150 pvt (" ")	
25+00			3 12	252 63		℄
"			4 14	251 6		30° edge Pvt
"			4 7	251 1		38° Gut
"			4 2	251 6		40° brk
"			4 4	251 4		55 Ground.
"			3 8	250 0	30° edge Pvt	
"			4 3	251 5	36 brk	
"			4 3	251 5	50 Ground	

F.B. 1774 PG. 122 Job No. 1604 Division No. Notes Red. Plotted Profile
Survey of Durfee Ave Date Date No.
Survey by J. Willey Notes J.L.W. Notes Chkd. Checked X-Sec.
Indexed C. Johnson Date Date Date No.

761-298 307 10-51

PLEASE RETURN TO
LOS ANGELES COUNTY SURVEYOR
726 LOS ANGELES COUNTY
ENGINEERING BLDG.

NOTE: ANY ADDITIONS OR CHANGES ON THIS SHEET MUST BE MADE OR CIRCLED IN RED INK, WITH DATE AND NAME OF PERSON MAKING CHANGE.

Do not extend notes this side of this line.

STATION	B. S.	H. I.	F. S.	ELEV.		
		255 75				
T. P.	5 33	257 55	3 53	252 22		
26+00			4 35	253 20		℄
"			5 32	252 23		30° edge Pvt
"			5 7	251 9		39 Gut line
"			5 5	252 1		43 brk
"			5 4	252 2		55 Ground
"			5 12	252 43	30° edge Pvt.	
"			5 5	252 1	38 brk	
"			5 6	252 0	45 Ground.	
27+00			3 95	253 60		℄
"			4 42	253 13		22° brk
"			5 06	252 49		30° edge Pvt, Gut
"			4 3	253 3		33 brk
"			4 5	253 1		45 Ground
"			4 33	253 22	22° brk	
"			5 00	252 55	52 edge Pvt.	
"			4 4	253 2	55 Ground	
27+[illegible]						

Profile No. ____ Date ____ Notes Red ____ Plotted ____ Job No. 1604 Division No. ____ F.B. 1114 Pg. 123
X-Sec. No. ____ Date ____ Notes Chkd. ____ Checked ____ Date ____ Survey of [illegible] Survey by [illegible] Notes [illegible] Date 6-29-53
No. ____ Date ____ Date ____ Map No. ____ Indexed ____ Date ____

76L298 307 10-51

PLEASE RETURN TO

LOS ANGELES COUNTY SURVEYOR
726 LOS ANGELES COUNTY
ENGINEERING BLDG.

NOTE: ANY ADDITIONS OR CHANGES ON THIS SHEET MUST BE MADE OR CIRCLED IN RED INK, WITH DATE AND NAME OF PERSON MAKING CHANGE.

Do not extend notes this side of this line.

STATION	B. S.	H. I.	F. S.	ELEV.		
27+12.7		257.55	—		33.7 S.D. M.H.	
"			4.23	25[illegible]32	Rim	
"			11.77	245.78	Invert 48" CMP	Storm Drain
27+41.74			3.69	25386	Int. Rush St.	℄
"			4.06	25349		22° brk
"			4.64	25291		30° X Gut
"			3.70	25385		76° brk
"			3.52	25403		100 Pvt
"			3.16	25439		200 Pvt.
"			2.25	25530		300 Pvt
"			3.93	25362	50 pvt.	
27+66.7			3.55	25400		℄
"			3.84	25371		22° brk
"			4.56	25299		35 edge Pvt, Gut.
"			4.3	25333		40 brk
"			4.4	25332		55 Ground.
BMME267			2.75	25480	BMME267 El. 254.814 FB. 1728-163	
					Durfee Ave & Rush St. S.E. Cor	
					Bt Spk, Base of Signal, 40'S & 30'E ℄ Inter.	

Profile
No.
X-Sec.
No.
Plotted
Date
Checked
Date
Notes Red.
Date
Notes Chkd.
Date
Division No. 1604
Job No.
Survey of Durfee Ave
Survey by J.L. Willey
Notes J.L.W.
Indexed
Date
F.B. 1774 PG. 124

Notes Ck'd by
Map No.
Office Work
Checked
Date

Survey of Durfee Ave
W. O. 1604 Tape No. St'd. °F
Surveyed by J. L. Willey
Notes J. L. W. Date 6-53
Indexed A. C. Johnson

F. B. 1774 Pg. 125

DURFEE AVE

C.I. 1604

TOPOGRAPHY
on
RUSH ST.
from
DURFEE AVE to SANGABRIEL River.

6-16-53
Willey J.L.
Bay
Kupp
Paulson
McKnight.

Note: Any Additions or Changes on This Sheet Must be Made or Circled in Red Ink With Date and Name of Person Making Change.

Do not extend notes this side of this line.

RETURN TO
LOS ANGELES COUNTY SURVEYOR
726 LOS ANGELES COUNTY
ENGINEERING BLDG.

76F3095 247 2-51



RETURN TO
LOS ANGELES COUNTY SURVEYOR
725 LOS ANGELES COUNTY
ENGINEERING BLDG.

Do not extend notes this side of this line.

Note: Any Additions or Changes on This Sheet Must be Made or Circled in Red Ink With Date and Name of Person Making Change.

Notes Ck'd by	Survey of Durfee Ave	F.B. 1779 Pg. 127
Map No.	W. O. 1604 Tape No. St'd. °F	
Office Work	Surveyed by J.L. Willey	
Checked	Notes JLW Date 6-5-3	
Date	Indexed	



Note: Any Additions or Changes on This Sheet Must be Made or Circled in Red Ink With Date and Name of Person Making Change.

Do not extend notes this side of this line.

RETURN TO
LOS ANGELES COUNTY SURVEYOR
726 LOS ANGELES COUNTY
ENGINEERING BLDG.

76F3095 247 2-51

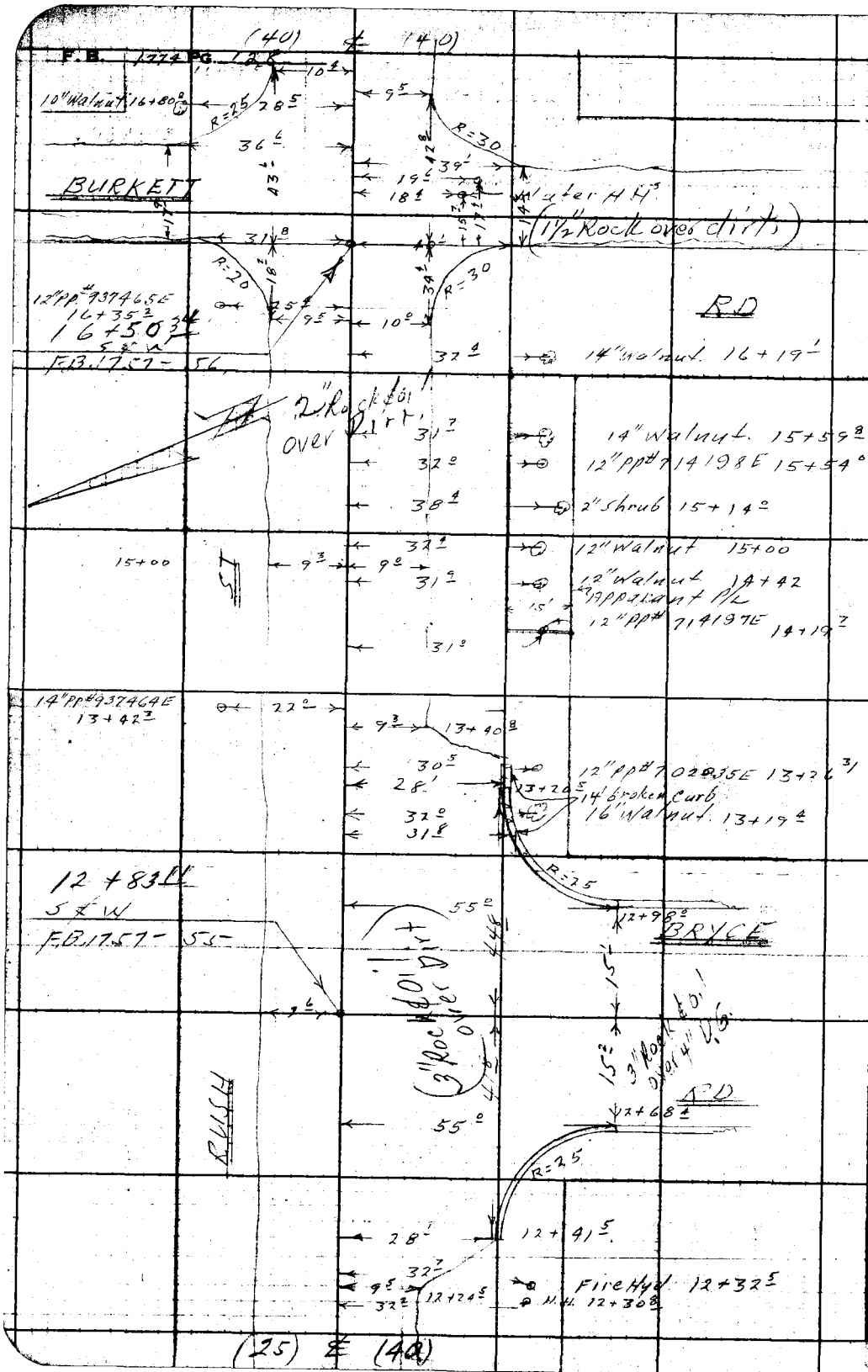

RETURN TO
LOS ANGELES COUNTY SURVEYOR
726 LOS ANGELES COUNTY
ENGINEERING BLDG.

Do not extend notes this side of this line.

Note: Any Additions or Changes on This Sheet Must be Made or Circled in Red Ink With Date and Name of Person Making Change.

Notes Ch'd by	Survey of Durfee Ave.	F.B. 774 Pg. 127
Map No.	W.O. 1604 Tape No. St'd. °F	
Office Work	Surveyed by J. L. Willey	
Checked	Notes J.L.W. Date 6-53	
Date	Indexed K. C. Johnson	

Note: Any Additions or Changes on This Sheet Must be Made or Circled in Red Ink With Date and Name of Person Making Change.

Do not extend notes this side of this line.

RETURN TO
LOS ANGELES COUNTY SURVEYOR
726 LOS ANGELES COUNTY
ENGINEERING BLDG.



76F3095 247 2-51

F.B. 1774 PG. 137

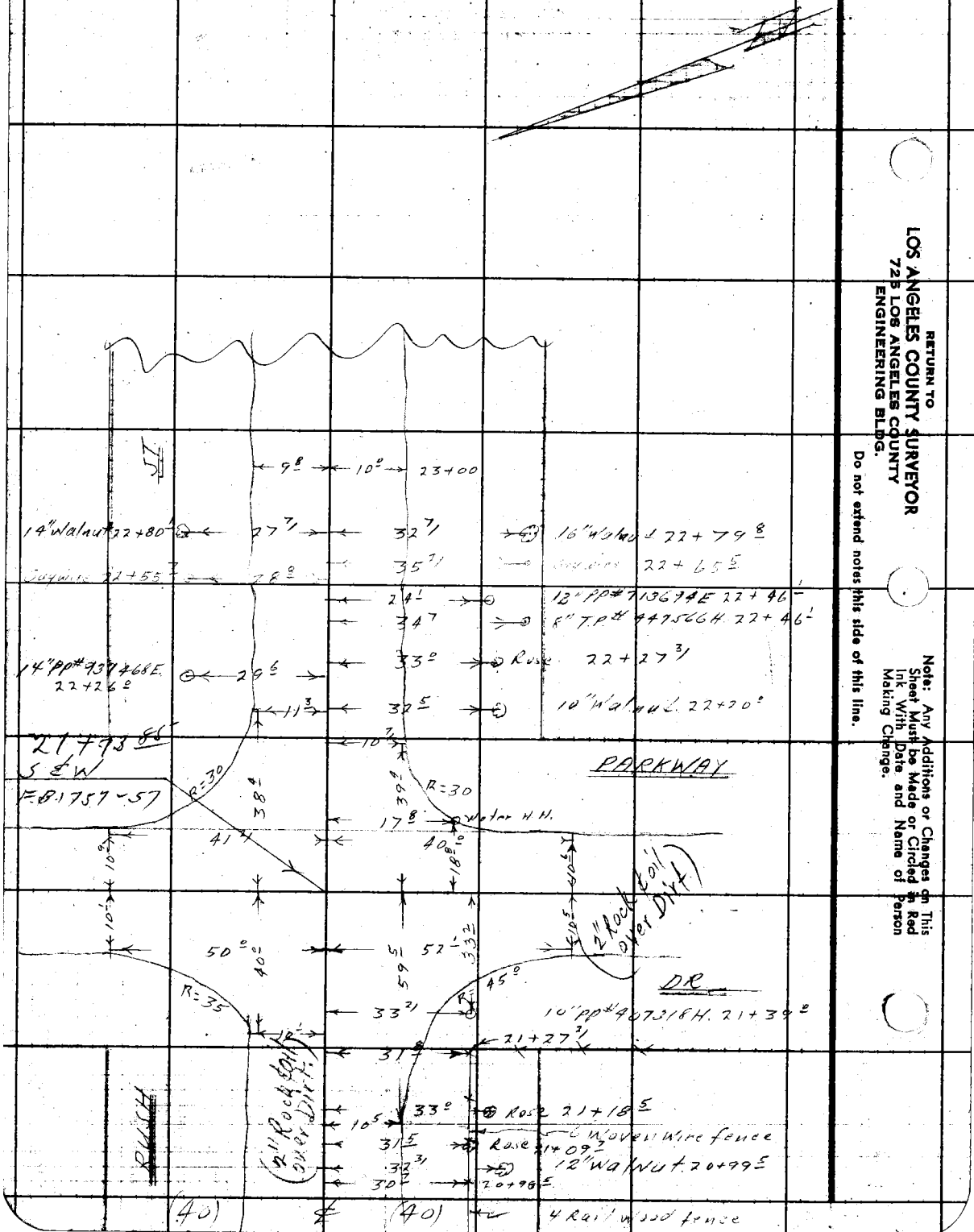

Profile No. ____ X-Sec. No. ____

Notes Red. ____ Plotted ____ Job No. 1604 Division No. ____ F.B. 1774 PG. 131

Date ____ Date ____ Survey of Durfee Ave

Notes Chkd. ____ Checked ____ Survey by L.L.W. Notes L.L.W. Date 6-30-53

Date ____ Date ____ Map No. ____ Indexed T. Johnson Date ____

DURFEE AVE

E.T. 1884

"X" SECTIONS

on

RUSH ST

from

DURFEE AVE to PARKWAY DRIVE.

6-30-53

Willey J.L.
Kapp
Paulson
McKnight.

STATION	B.S.	H.I.	F.S.	ELEV.

NOTE: ANY ADDITIONS OR CHANGES ON THIS SHEET MUST BE MADE OR CIRCLED IN RED INK, WITH DATE AND NAME OF PERSON MAKING CHANGE.

Do not extend notes this side of this line.

PLEASE RETURN TO
LOS ANGELES COUNTY SURVEYOR
726 LOS ANGELES COUNTY
ENGINEERING BLDG.

761-288 307 10-51

76L298 307 10-51

PLEASE RETURN TO

LOS ANGELES COUNTY SURVEYOR
726 LOS ANGELES COUNTY
ENGINEERING BLDG.

NOTE: ANY ADDITIONS OR CHANGES ON THIS SHEET MUST BE MADE OR CIRCLED IN RED INK, WITH DATE AND NAME OF PERSON MAKING CHANGE.

Do not extend notes this side of this line.

STATION	B. S.	H. I.	F. S.	ELEV.		
BMME267	3 12	257 93		254 81	BMME267 El. 254.814 F.B. 1728-163	
					Durfee Ave ℄ Rush St. S.E. Cor.	
					Bl Spk, Base signal, 40'S & 30'E. of ℄ Inter.	
1+00			4 07	253 86	Int. Durfee Ave.	℄
			4 32	253 61		40 opp S. P/L
			4 71	253 22		150 pvt.
			3 93	254 00	25 opp N P/L	
			3 25	254 68	150 pvt.	
1+22.0			4 44	253 49	brk in pvt	℄
1+35			5 00	252 93	X Gut.	℄
1+40			4 94	252 99	Opp E P/L Durfee Ave.	℄
"			5 10	252 83		14.5 edge pvt.
"			5 7	252 2		25 Gut
"			4 9	253 0		28.5 brk
"			5 0	252 9		40 S P/L Cor.
"			5 14	252 79	16.5 edge Pvt; Gut.	
"			4 9	253 0	20.5 brk	
"			4 8	253 1	25 N P/L Cor.	
1+76			4 07	253 86	brk in Pvt.	℄
2+00			3 89	254 04		℄
"			4 39	253 54		9.5 edge Pvt.

F.B. 1774 PG 132 Job No. 1604 Division No. Notes Red. Plotted Profile
Survey of Durfee Ave Date Date No.
Survey by J L Willey Notes J L W Notes Chkd. Checked X-Sec.
Indexed C. Johnson Date Date Date No.

76L298 307 10-51

PLEASE RETURN TO

LOS ANGELES COUNTY SURVEYOR

726 LOS ANGELES COUNTY
ENGINEERING BLDG.

NOTE: ANY ADDITIONS OR CHANGES ON THIS SHEET MUST BE MADE OR CIRCLED IN RED INK, WITH DATE AND NAME OF PERSON MAKING CHANGE.

Do not extend notes this side of this line.

STATION	B. S.	H. I.	F. S.	ELEV.		
2+00		257 93	5 3	2526		24° Gut
"			4 6	2533		26 brk
"			5 1	2528		40 sp/L
"			4 38	253 55	11.5 edge pvt.	
"			5 6	2523	19.5 Gut	
"			4 8	2531	22° brk	
"			4 7	2532	25 N p/L	
3+00			3 53	254 40		℄
"			4 07	253 86		10° edge Pvt.
"			5 3	2526		23 Gut
"			4 5	2534		28 brk
"			4 6	2533		40 sp/L
"			3 97	253 96	10.2 edge Pvt	
"			5 1	2528	19° Gut	
"			4 4	2535	22 brk	
"			4 3	2536	25 N P/L	
T.P.	4 58	258 98	3 53	254 40		
3+75			4 01	254 97	At E. line Lot (58)	℄
"			4 7	2543		40 sp/L
"			5 7	2533		150 Ground

Profile Notes Red ____ Plotted ____ Job No. 1604 Division No. ____ F.B. 1774 Pg. 133

No. ____ Date ____ Date ____ Survey of Purple Ave

X-Sec. Notes Chkd. ____ Checked ____ Survey by JLW Notes JLW Date 6-30-53

No. ____ Date ____ Date ____ Map No. ____ Indexed A. C. Johnson Date ____

76L298 307 10-51

PLEASE RETURN TO

LOS ANGELES COUNTY SURVEYOR
726 LOS ANGELES COUNTY
ENGINEERING BLDG.

NOTE: ANY ADDITIONS OR CHANGES ON THIS SHEET MUST BE MADE OR CIRCLED IN RED INK, WITH DATE AND NAME OF PERSON MAKING CHANGE.

Do not extend notes this side of this line.

STATION	B. S.	H. I.	F. S.	ELEV.		
4+00		258 98	3 69	255 29		℄
"			4 02	254 96		8° edge Pvt.
"			4 9	254 1		17.5 Gut.
"			4 4	254 6		40 Sp/L
"			4 13	254 85	9° edge Pvt.	
"			5 2	253 8	18° Gut	
"			4 4	254 6	21 brk	
"			4 5	254 5	25 NP/L	
5+00			2 57	256 41		℄
"			3 02	255 96		11 edge Pvt.
"			3 7	255 3		23.5 Gut.
"			3 1	255 9		29 brk
"			3 0	256 0		40 Sp/L
"			2 87	256 11	8.5 edge Pvt	
"			3 7	255 3	16.5 Gut	
"			3 0	256 0	20 brk	
"			3 0	256 0	25 NP/L	
T.P.	5 62	262 04	2 56	256 42		
5+67.66			4 88	257 16	Inter. Bunker Ave	℄
W. end C.R.S.W Cov			5 92	256 12		
Gut.			6 58	255 46		

F.B. 1774 Pg. 134 Job No. 1604 Division No. Notes Red. Plotted No. Profile
Survey of Durfee Ave Date Date X-Sec.
Survey by J.L. Willey Notes J.L.W. Notes Chkd. Checked No.
Indexed C. Johnson Date Date Date

76L298 307 10-51

PLEASE RETURN TO

LOS ANGELES COUNTY SURVEYOR

726 LOS ANGELES COUNTY
ENGINEERING BLDG.

NOTE: ANY ADDITIONS OR CHANGES ON THIS SHEET MUST BE MADE OR CIRCLED IN RED INK, WITH DATE AND NAME OF PERSON MAKING CHANGE.

Do not extend notes this side of this line.

STATION	B. S.	H. I.	F. S.	ELEV.		
		262 04				
S end CR.	S.W.	Cor.	5 57	256 47		
Gut.			6 23	255 81		
S. end CR	S.E.	Cor	5 52	256 52		
Gut			6 16	255 88		
E end CR.	S.E	Cor.	4 95	257 09		
Gut.			5 61	256 43		
5+67.66			5 49	256 55		40 pvt
"			6 56	255 48		150 "
"			5 30	256 74	8.0 edge Pvt	
"			5 9	256 1	17 Gut	
"			5 5	256 5	21 brk	
"			5 3	256 7	25 N P/L	
"			4 7	257 3	125 Ground	
"			3 9	258 1	225 "	
6+00			4 51	257 53		℄
7+00			3 47	258 57		℄
"			3 98	258 06		10.2 edge Pvt
"			4 5	257 5		17 Gut
"			4 3	257 7		40 sp/L
"			3 67	258 37	8.8 edge Pvt	
"			4 2	257 8	17 Gut.	

Profile Notes Red ____ Plotted ____ Job No. 1604 Division No. ____ F.B. 1774 Pg. 135

No. ____ Date ____ Date ____ Survey of Duffy Ave

X-Sec. Notes Chkd. ____ Checked ____ Survey by JLW Notes JLW Date 6-30-53

No. ____ Date ____ Date ____ Map No. ____ Indexed C. Johnson Date ____

76L298 17 10-51

PLEASE RETURN TO

LOS ANGELES COUNTY SURVEYOR
726 LOS ANGELES COUNTY
ENGINEERING BLDG.

NOTE: ANY ADDITIONS OR CHANGES ON THIS SHEET MUST BE MADE OR CIRCLED IN RED INK, WITH DATE AND NAME OF PERSON MAKING CHANGE.

Do not extend notes this side of this line.

STATION	B. S.	H. I.	F. S.	ELEV.		
7+00		262 04	3 6	258 4	20.5 brk	
"			3 6	258 4	25 NP/L	
T.P.	4 97	263 54	3 47	258 57		
7+60			4 36	259 18	(Middle Block to S) ℄	
"			5 1	258 4		40 SP/L
"			5 8	257 7		150 back lot line
8+00			4 14	259 40	℄	
"			4 61	258 93		10 edge Pvt.
"			5 3	258 2		23 Gut.
"			5 2	258 3		40 SP/L
"			4 50	259 04	8.8 edge Pvt.	
"			4 9	258 6	16.0 Gut.	
"			4 5	259 0	18.5 brk	
"			4 4	259 1	25 NP/L	
9+00			3 57	259 97	℄	
"			3 90	259 64	8.8 edge Pvt.	
"			4 6	258 1	16.5 Gut	
"			4 2	259 3	19.9 brk	
"			4 0	259 5	25 NP/L	
9+37.10			3 39	260 15	Int Fruitvale Ave ℄	

F.B. 1774 PG. 136
Job No. 1604 Division No. ____ Notes Red. ____ Plotted ____ Profile
Survey of Purfee Ave Date ____ Date ____ No. ____
Survey by T. Willey Notes T.L.W. Notes Chkd. ____ Checked ____ X-Sec.
Indexed C. Johnson Date ____ Date ____ No. ____

76L298 307 10-51

PLEASE RETURN TO

LOS ANGELES COUNTY SURVEYOR

726 LOS ANGELES COUNTY
ENGINEERING BLDG.

NOTE: ANY ADDITIONS OR CHANGES ON THIS SHEET MUST BE MADE OR CIRCLED IN RED INK, WITH DATE AND NAME OF PERSON MAKING CHANGE.

Do not extend notes this side of this line.

STATION	B. S.	H. I.	F. S.	ELEV.		
W end CR, S.W. Cor.		263 54	3 84	259 70		
Gut			4 43	259 11		
S. end CR, S.W. Cor.			4 02	259 52		
Gut			4 56	258 98		
S. end CR S.E. Cor			3 93	259 61		
Gut			4 50	259 04		
E end CR. S.E. Cor.			3 43	260 11		
Gut			4 06	259 48		
9+ 37.10			4 16	259 38	on ℄ Fruitvale	40 opp. S.P/L
"			5 21	258 33		150 " Back
"			3 66	259 88	8.8 edge Pvt.	
"			4 2	259 3	17.0 Gut	
"			3 8	259 7	21 bk	
"			3 8	259 7	25 NP/L	
"			3 1	260 4	125 Ground	
"			2 6	260 9	225 "	
T.P.	512	265 29	3 37	260 17		
10+00			4 63	260 66		℄
"			5 05	260 24		9.5 edge Pvt
"			5 9	259 4		27 Gut
"			5 7	259 6		40 SP/L

Profile
No. ____ Date ____ Notes Red ____ Plotted ____ Job No. 1604 Division No. ____ F.B. 1774 Pg. 137
X-Sec.
No. ____ Date ____ Notes Chkd. ____ Checked ____ Survey of ____ Survey by JLW Notes JLW Date 6-30-53
Date ____ Date ____ Map No. ____ Indexed ____ Date ____

76L298 307 10-51

PLEASE RETURN TO

LOS ANGELES COUNTY SURVEYOR
726 LOS ANGELES COUNTY
ENGINEERING BLDG.

NOTE: ANY ADDITIONS OR CHANGES ON THIS SHEET MUST BE MADE OR CIRCLED IN RED INK, WITH DATE AND NAME OF PERSON MAKING CHANGE.

Do not extend notes this side of this line.

STATION	B. S.	H. I.	F. S.	ELEV.		
10+00		265.29	4.99	260.30	9° edge Pvt.	
"			5.5	25[illegible].8	15 Gut	
"			5.1	260.2	25	
10+37			4.29	261.00	Opp. E P/L of Lot (6) ℄	
"			4.8	260.5	25 N P/L	
"			4.50	26[illegible].79	Top 4" V.C.P. at Rear of House #3	
"			3.0	262.3	Ground over pipe	
						
					Note: House on Lot (7) - (4" C.I.P. @ W side), is 209' N. of ℄ & is 0.45 Lower than ℄	
11+00			3.95	261.34	℄	
"			4.50	260.79		9.5 edge Pvt.
"			4.9	260.4		21 Gut
"			4.7	260.6		40.5 P/L
"			5.0	260.3		1.50 Back lot

F.B. 1774 PG. 138
Job No. 1604 Division No. Durfee Ave
Survey of
Survey by J.L. Wiley Notes J.L.W.
Indexed C. Johnson Date
Profile No.
X-Sec. No.
Plotted Date
Checked Date
Notes Red. Date
Notes Chkd. Date

76L298 307 10-51

PLEASE RETURN TO

LOS ANGELES COUNTY SURVEYOR

726 LOS ANGELES COUNTY
ENGINEERING BLDG.

NOTE: ANY ADDITIONS OR CHANGES ON THIS SHEET MUST BE MADE OR CIRCLED IN RED INK, WITH DATE AND NAME OF PERSON MAKING CHANGE.

Do not extend notes this side of this line.

STATION	B. S.	H. I.	F. S.	ELEV.		
11+00		265 29	4 18	261 11	9º Edge Pvt.	
"			4 9	260 4	16 Gut	
"			4 5	260 8	22 brk	
"			4 2	261 1	25 NP/L	
T.P.	4 41	265 86	3 84	261 45		
11+49			4 3	261 6	At W Line Lot 9 ℄	
					4" VCP @ rear of House on Lot 9 is 0.' below ℄ of Street and 228' N of ℄	
11+49			4 9	261 0	25 S.W. P/L cor Lot 9	
12+00			4 13	261 73	℄	
"			4 55	261 31		9º edge pvt
"			5 2	260 7		23 Gut
"			5 0	260 9		40 S P/L
"			4 40	261 46	9⁵ edge Pvt	
"			5 1	260 8	16⁵ Gut	
"			4 7	261 2	25 NP/L	
12+83 11			3 82	262 04	Inter Bryce R. ℄	
Wend CR SW Cor			4 42	261 44		
Gut			5 06	260 80		
Send CR SW Cor			4 24	261 62		
Gut			4 90	260 94		

Profile
No. ____ Date ____ Notes Red ____ Plotted ____ Job No. 1634 Division No. ____
X-Sec. Notes Chkd. ____ Checked ____ Survey of [illegible] Notes [illegible] Date 6-30-53
No. ____ Date ____ Date ____ Survey by [illegible] Map No. ____ Indexed E. Johnson Date ____

F.B. 1774 Pg. 129

76L298 307 10-51

PLEASE RETURN TO

LOS ANGELES COUNTY SURVEYOR
726 LOS ANGELES COUNTY
ENGINEERING BLDG.

NOTE: ANY ADDITIONS OR CHANGES ON THIS SHEET MUST BE MADE OR CIRCLED IN RED INK, WITH DATE AND NAME OF PERSON MAKING CHANGE.

Do not extend notes this side of this line.

STATION	B. S.	H. I.	F. S.	ELEV.		
S. end CR SE Cor.		26586	4 22	261 64		
Gut			4 78	26 08		
E end CR SE Cor.			4 14	26 72	— At broken end —	31.8 off ℄
Gut			4 77	26 09		
12+83			4 49	26 37		40' opp SP/L
"			5 29	26 57		150 pvt.
"			4 21	26 65	9.5 edge Pvt.	
"			4 7	26 2	17.5 Gut	
"			4 4	26 5	20 brk	
"			3 8	26 1	25 NP/L	
"			3 7	26 2	125 Ground	
"			3 4	26 5	250 "	
T.P.	3 44	26549	3 81	262 05		
13+00			3 48	26 01		℄
14+00			3 75	26 14		℄
"			4 04	26 25		9.0 edge Pvt
"			4 7	26 8		18.5 Gut
"			4 6	26 9		40 SP/L
"			4 12	26 37	9.5 edge Pvt.	
"			4 8	26 7	18 Gut.	
"			4 2	261 3	25 N P/L	

F.B. 1774 PG. 140 Job No. 1604 Division No. Notes Red. Plotted Profile
Survey of Durfee Ave Date Date No.
Survey by J.L. Willey Notes J.L.W. Notes Chkd. Checked X-Sec.
Indexed C. Johnson Date Date Date No.

76L298 307 10-51

PLEASE RETURN TO

LOS ANGELES COUNTY SURVEYOR

726 LOS ANGELES COUNTY
ENGINEERING BLDG.

NOTE: ANY ADDITIONS OR CHANGES ON THIS SHEET MUST BE MADE OR CIRCLED IN RED INK, WITH DATE AND NAME OF PERSON MAKING CHANGE.

Do not extend notes this side of this line.

STATION	B. S.	H. I.	F. S.	ELEV.		
15+00		265 49	4 25	261 24		℄
"			4 64	260 85		8⁵ edge Pvt.
"			5 1	260 4		16⁸ Gut. line
"			5 0	260 5		40 S P/L
"			5 8	259 [illegible]		220. Back lot [illegible]
"			4 54	260 95	9⁵ edge Pvt.	
"			5 2	260 3	17⁵ Gut	
"			4 8	260 7	25 N P/L	
16+00			4 24	261 25		℄
"			4 62	260 87		9⁵ edge Pvt.
"			5 3	260 2		21 Gut.
"			5 0	260 5		40 S P/L
			4 52	260 97	9⁵ edge Pvt.	
"			5 1	260 4	18 Gut.	
"			4 5	261 0	25 N P/L	
T.P.	3 46	264 71	4 24	261 25		
16+35			3 56	261 15	brk in Pvt.	℄
16+50 3⁴			4 11	260 60	Int. Burkett Rd.	℄
			4 50	260 21		40 @ S P/L
			4 88	259 83		100 Pvt
			5 68	258 03		220 "

Profile No. ____ Notes Red ____ Plotted ____ Job No. ____ Division No. ____ F.B. 1774 Pg. 141

X-Sec. No. ____ Date ____ Date ____ Survey of ____

Notes Chkd ____ Checked ____ Survey by ____ Notes ____ Date ____

No. ____ Date ____ Date ____ Map No. ____ Indexed C. Johnson Date ____

76L298 307 10-51

PLEASE RETURN TO

LOS ANGELES COUNTY SURVEYOR
726 LOS ANGELES COUNTY
ENGINEERING BLDG.

NOTE: ANY ADDITIONS OR CHANGES ON THIS SHEET MUST BE MADE OR CIRCLED IN RED INK, WITH DATE AND NAME OF PERSON MAKING CHANGE.

Do not extend notes this side of this line.

STATION	B. S.	H. I.	F. S.	ELEV.		
16+50 34		264 71	3 [illegible]	260 76	25 @ NP/L	
"			3 36	260 35	150 Pvt.	
16+80			4 28	260 43		℄
"			4 51	260 20		12.5 edge Pvt.
"			4 7	260 0		17 Gut.
"			3 7	260 0		40 SP/L Cor
"			4 27	260 44	15.5 edge Pvt.	
"			4 5	260 2	19 Gut.	
"			3 6	260 1	25.5 brk	
"			3 3	261 4	40 NP/L Cor	
17+00			4 37	260 34		℄
"			4 56	260 15		9.0 edge pvt.
"			4 9	259 8		17 Gut.
"			4 [illegible]	260 5		22 brk
"			3 8	260 9		40 SP/L
"			4 45	260 26	10.0 edge pvt.	
"			4 6	260 1	17 Gut.	
"			4 0	260 7	22 brk	
"			3 3	261 4	40 NP/L	
T.P.	3 11	264 37	3 45	261 26		

F.B. 1774 Pg. 142

Job No. ____ Division No. ____ Notes Red. ____ Plotted ____ Profile

Survey of ____ Date ____ Date ____ No. ____ X-Sec.

Survey by ____ Notes ____ Notes Chkd ____ Checked ____

Indexed C. Johnson Date ____ Date ____ Date ____ No. ____

76L298 307 10-51

PLEASE RETURN TO
LOS ANGELES COUNTY SURVEYOR
726 LOS ANGELES COUNTY
ENGINEERING BLDG.

NOTE: ANY ADDITIONS OR CHANGES ON THIS SHEET MUST BE MADE OR CIRCLED IN RED INK, WITH DATE AND NAME OF PERSON MAKING CHANGE.

Do not extend notes this side of this line.

Profile Notes Red____ Plotted____ Job No.____ Division No.____ F.B. 1774 Pg. 143
No.____ Date____ Date____ Survey of____
X-Sec. Notes Chkd____ Checked____ Survey by____ Notes____ Date____
No.____ Date____ Date____ Map No.____ Indexed Johnson Date____

STATION	B. S.	H. I.	F. S.	ELEV.		
18+00		26437	444	25993		℄
"			456	25981		95 edge Pvt
"			50	25944		170 Cut
"			45	25999		265 b. k
"			48	25996		40 SP/L
"			454	25983	10° edge Pvt.	
"			48	25961	17 Cut	
"			43	26011	40 NP/L	
"			474	25963		℄
19+00			485	25952		10° edge Pvt
"			54	25940		185 Cut
"			47	25995		28 b. k
"			52	25992		40 SP/L
"			65	25979		185 back lot
"			487	25950	10° edge pvt.	
"			52	25922	18° Cut	
"			49	25995	40 NP/L	
"			42	26022	200' Ground.	
20+00			500	25937		℄
			519	25918		105 edge Pvt
			57	25887		185 Cut

76L298 307 10-51

PLEASE RETURN TO

LOS ANGELES COUNTY SURVEYOR
726 LOS ANGELES COUNTY
ENGINEERING BLDG.

NOTE: ANY ADDITIONS OR CHANGES ON THIS SHEET MUST BE MADE OR CIRCLED IN RED INK, WITH DATE AND NAME OF PERSON MAKING CHANGE.

Do not extend notes this side of this line.

STATION	B. S.	H. I.	F. S.	ELEV.		
20+00		264 37	5 0	25[illegible] 4		25 brk
"			5 2	25[illegible] 2		40 S p/L
"			5 08	25[illegible] 29	10⁵ edge Pvt.	
"			5 3	25[illegible] 1	18⁰ Gut.	
"			4 9	25[illegible] 5	23 brk	
"			4 8	25[illegible] 6	40 N p/L	
T.P.	3 71	263 13	4 95	25[illegible] 42		
21+00			4 11	25[illegible] 02		℄
"			4 24	25[illegible] 29		10⁵ edge Pvt.
"			4 6	25[illegible] 5		18 Gut
"			3 5	25[illegible] 6		25 brk
"			3 4	25[illegible] 7		40 S p/L
"			4 15	25[illegible] 98	10⁰ edge pvt.	
"			4 3	25[illegible] 8	17 Gut line	
"			3 6	25[illegible] 5	26 brk	
"			2 9	26[illegible] 2	40 N p/L	
21+33⁸			4 32	25[illegible] 31		℄
"			4 50	25[illegible] 63		15 edge Pvt.
"			5 2	25[illegible] 9		21 Gut Line
"			3 4	25[illegible] 7		29 brk
"			3 3	25[illegible] 8		40 S p/L Cor

F.B. 1774 PG. 144

Job No. ____ Division No. ____ Notes Red. ____ Plotted ____ Profile ____

Survey of ____ Date ____ Date ____ No. ____

Survey by C. Johnson Notes ____ Notes Chkd. ____ Checked ____ X-Sec. ____

Indexed ____ Date ____ Date ____ Date ____ No. ____

76L298 307 10-51

PLEASE RETURN TO
LOS ANGELES COUNTY SURVEYOR
726 LOS ANGELES COUNTY
ENGINEERING BLDG.

NOTE: ANY ADDITIONS OR CHANGES ON THIS SHEET MUST BE MADE OR CIRCLED IN RED INK, WITH DATE AND NAME OF PERSON MAKING CHANGE.

Do not extend notes this side of this line.

STATION	B. S.	H. I.	F. S.	ELEV.		
21+33 E		263 13	4 28	258 85	10° edge Pvt	
"			4 7	258 4	15 Cut	
"			3 4	259 7	28 brk	
"			2 8	260 3	40 NP/L Con.	
21+54 S			4 77	258 36	"X" Cut	℄
21+73 ES			4 40	258 73	Int. Parkway Drive	℄
"			4 54	258 59	on ℄ " "	40 opp SP/L
"			5 62	257 51	" "	200 Pvt
"			4 05	259 08	40 opp NP/L	
"			2 88	260 25	200 Pvt	
22+00			4 44	258 69		℄
22+13 E			4 54	258 59		℄
"			4 56	258 57		10° edge Pvt
"			5 0	258 1		17° Cut
"			3 6	259 5		30 brk
"			3 5	259 6		40 SP/L Con
"			4 56	258 57	11° edge Pvt	
"			4 5	258 6	17° Cut line	
"			3 0	260 1	40 NP/L	
23+00			4 85	258 28		℄
"			4 92	258 21		10° edge Pvt.

Profile Notes Red ____ Plotted ____ Job No. ____ Division No. ____
No. ____ Date ____ Date ____ Survey of ____ F.B. 1774 Pg. 145
X Sec. ____ Notes Chkd ____ Checked ____ Survey by ____ Notes C. Johnson
No. ____ Date ____ Date ____ Map No. ____ Indexed ____ Date ____ Date ____

76L298 307 10-51

PLEASE RETURN TO

LOS ANGELES COUNTY SURVEYOR
726 LOS ANGELES COUNTY
ENGINEERING BLDG.

NOTE: ANY ADDITIONS OR CHANGES ON THIS SHEET MUST BE MADE OR CIRCLED IN RED INK, WITH DATE AND NAME OF PERSON MAKING CHANGE.

Do not extend notes this side of this line.

STATION	B. S.	H. I.	F. S.	ELEV.		
23+00		263 13	5 2	25[illegible]9		19 Gut
"			3 6	25[illegible]5		31 brk
"			4 0	25[illegible]1		40 SP/L
"			4 95	25[illegible]18	10° edge Pvt	
"			5 0	25[illegible]1	17° Gut line	
"			3 5	2596	40 NP/L	
23+88			5 15	25[illegible]98	Top brk.	℄
~~"~~					(Ground breaks to River Bottom)	
"			6 0	25[illegible]1		40 SP/L
"			5 0	25[illegible]1	40 NP/L	
BM. ME292			1 69	261 44	BM ME292 El. 261.437 Parkway Dr. & Rush St. N.E. Cor Bt Spk, Conc. Curb, under Fence, 50' E & 41' N. ℄ Inter	F.B. 1728-181

F.B. 1774 PG. 146

Job No. ____ Division No. ____ Notes Red. ____ Plotted ____ Profile ____

Survey of ____ Date ____ Date ____ No. ____ X-Sec. ____

Survey by ____ Notes ____ Notes Chkd. ____ Checked ____ No. ____

Indexed C. Johnson Date ____ Date ____ Date ____

Notes Ck'd by
Map No.
Office Work
Checked
Date

Survey of Durfee Ave
W. O. 1602 Tape No. St'd. °F
Surveyed by JL Willey
Notes JLW. Date 6-12-52
Indexed

F. B. 114 Pg. 149

DURFEE AVE

C.I. 1602

TOPOGRAPHY

on

BROADMEAD ST

from

DURFEE AVE to BURKETT RD

Note: Any Additions or Changes on This Sheet Must be Made or Circled in Red Ink With Date and Name of Person Making Change.

Do not extend notes this side of this line.

RETURN TO
LOS ANGELES COUNTY SURVEYOR
726 LOS ANGELES COUNTY
ENGINEERING BLDG.

76F3095 247 2-51



RETURN TO
LOS ANGELES COUNTY SURVEYOR
725 LOS ANGELES COUNTY
ENGINEERING BLDG.

Do not extend notes this side of this line.

Note: Any Additions or Changes on This Sheet Must be Made or Circled in Red Ink With Date and Name of Person Making Change.

Name Ch'd by	Survey of Dur Fee Ave	F.B. 1774 Pg. 149
Map No.	W. O. 1604 Tape No. St'd. °F	
Office Work	Surveyed by J. L. Willey	
Checked	Notes JLW Date 6-19-53	
Date	Indexed	



Note: Any Additions or Changes on This Sheet Must be Made or Circled in Red Ink With Date and Name of Person Making Change.

Do not extend notes this side of this line.

RETURN TO
LOS ANGELES COUNTY SURVEYOR
726 LOS ANGELES COUNTY
ENGINEERING BLDG.

76F3095 247 2-51

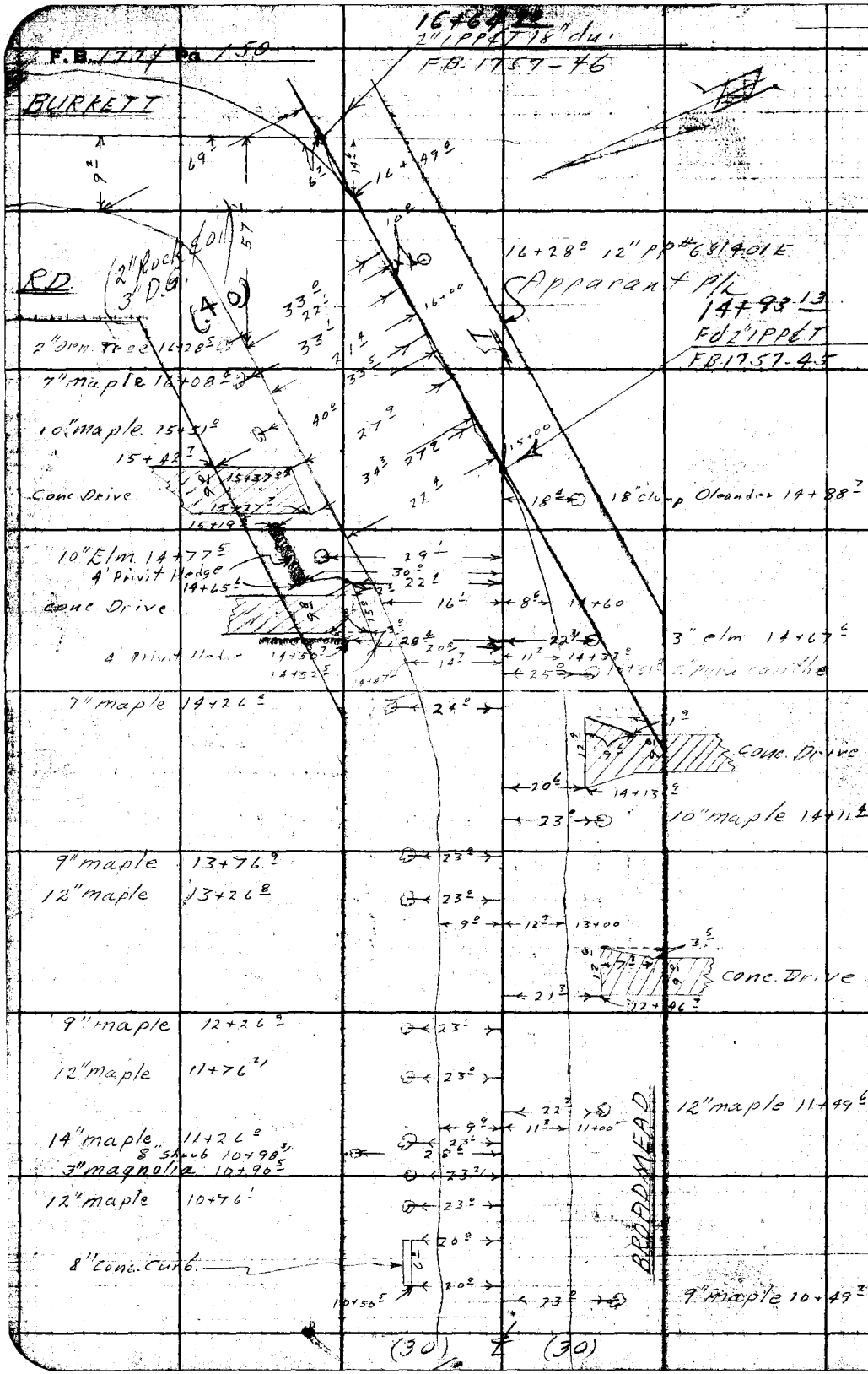

RETURN TO
LOS ANGELES COUNTY SURVEYOR
725 LOS ANGELES COUNTY
ENGINEERING BLDG.

Do not extend notes this side of this line.

Note: Any Additions or Changes on This Sheet Must be Made or Circled in Red Ink With Date and Name of Person Making Change.

Profile No. ____ Notes Red. ____ Plotted ____ Job No. 1604 Division No. ____ F.B. 1774 Pg. 151

Date ____ Date ____ Survey of Durfee Ave

X-Sec. No. ____ Notes Chkd. ____ Checked ____ Survey by J.L. Willey Notes J.L.W. Date 7-1-53

Date ____ Date ____ Map No. ____ Indexed Jackson Date ____

C.I. 1604

X SECTIONS

on

BROADMEAD ST.

from

DURFEE AVE to BURKETT RD.

7-1-53

Willey J.L.
Kapp
Paulson
McKnight

STATION	B.S.	H.I.	F.S.	ELEV.

NOTE: ANY ADDITIONS OR CHANGES ON THIS SHEET MUST BE MADE OR CIRCLED IN RED INK, WITH DATE AND NAME OF PERSON MAKING CHANGE.

PLEASE RETURN TO
LOS ANGELES COUNTY SURVEYOR
726 LOS ANGELES COUNTY
ENGINEERING BLDG.

Do not extend notes this side of this line.

76L298 307 10-51

76L298 307 10-51

PLEASE RETURN TO

LOS ANGELES COUNTY SURVEYOR
726 LOS ANGELES COUNTY
ENGINEERING BLDG.

NOTE: ANY ADDITIONS OR CHANGES ON THIS SHEET MUST BE MADE OR CIRCLED IN RED INK, WITH DATE AND NAME OF PERSON MAKING CHANGE.

Do not extend notes this side of this line.

STATION	B. S.	H. I.	F. S.	ELEV.		
BMME264	4 12	246 81		242 69	BMME264 El. 242.687 F.B. 1728-162	
					Durfee Ave & Broadmead St. S.E. Cor.	
					Bt Spk, W Side Drive to Ho # 11302	
1+00			3 04	243 77	Int. Durfee Ave	℄
1+20			3 76	243 05	Brk in Pvt.	℄
1+32.5			4 43	242 38	App. ℄ Pvt, Service -	℄ - strip to So.
"			4 99	241 82		30 opp. S. P/L Cor.
"			5 30	241 51		42 X Gut.
"			4 90	241 91		58.5 brk
"			4 98	241 83		190 opp. back lot line
"			4 58	242 23	30 opp N P/L Cor	
"			3 49	243 32	185 " back lot line	
1+46			5 02	241 79		℄ X Gut.
1+50			4 92	241 89		℄ opp E P/L Cor.
"			5 15	241 66		20.5 edge Pvt, Gut.
"			4 0	242 8		30 S P/L Cor.
"			4 89	241 92	19.5 edge pvt; Gut.	
"			4 4	242 4	30 N P/L Cor.	
1+60.5			4 50	242 31	brk in Pvt.	℄
2+00			4 36	242 45		℄
"			4 60	242 21		10.5 edge Pvt.

F.B. 1774 Pg. 152 Job No. 1604 Division No. Notes Red. Plotted Profile
Survey of Durfee Ave Date Date No.
Survey by J.L. Willey Notes J.L.W. Notes Chkd Checked X-Sec.
Indexed C. Johnson Date Date Date No.

76L298 307 10-51

PLEASE RETURN TO

LOS ANGELES COUNTY SURVEYOR

726 LOS ANGELES COUNTY
ENGINEERING BLDG.

NOTE: ANY ADDITIONS OR CHANGES ON THIS SHEET MUST BE MADE OR CIRCLED IN RED INK, WITH DATE AND NAME OF PERSON MAKING CHANGE.

Do not extend notes this side of this line.

STATION	B. S.	H. I.	F. S.	ELEV.		
2+00		246 81	4 9	241 9		16 Gut
"			4 2	242 6		30 SP/L
"			4 54	242 27	10° edge Pvt.	
"			4 7	242 1	15 Gut Line	
"			4 2	242 6	30 NP/L	
T.P.	4 58	247 04	4 35	242 46		
3+00			4 28	242 76		℄
"			4 45	242 59		10° edge Pvt.
"			4 9	242 1		16 Gut
"			4 3	242 7		22.5 brk
"			4 1	242 9		30 SP/L
"			3 6	243 4		190 back lot line
"			4 45	242 59	9.5 edge Pvt.	
"			4 6	242 4	Gut line	
"			4 2	242 8	30 NP/L	
"			3 2	243 8	185 back lot line	
4+00			4 23	242 81		℄
"			4 39	242 65		9.5 edge Pvt.
"			4 8	242 2		16.5 Gut
"			4 3	242 7		20 brk
"			3 8	243 2		30 SP/L

Profile Notes Red ____ Plotted ____ Job No. 1604 Division No. ____ F.B. 1774 Pg. 153

No. ____ Date ____ Date ____ Survey of Durfee Ave

X-Sec. Notes Chkd. ____ Checked ____ Survey by J.L. Witney Notes J.L.W. Date 7-1-53

No. ____ Date ____ Date ____ Map No. ____ Indexed C. Johnson Date ____

76L298 307 10-51

PLEASE RETURN TO

LOS ANGELES COUNTY SURVEYOR
726 LOS ANGELES COUNTY
ENGINEERING BLDG.

NOTE: ANY ADDITIONS OR CHANGES ON THIS SHEET MUST BE MADE OR CIRCLED IN RED INK, WITH DATE AND NAME OF PERSON MAKING CHANGE.

Do not extend notes this side of this line.

STATION	B. S.	H. I.	F. S.	ELEV.		
4+00		247 04	4 32	242 72	9.5 edge Pvt	
"			4 3	242 7	16 Gut line	
"			3 5	243 5	30 NP/L	
T.P.	4 95	247 76	4 23	242 81		
4+52			4 73	243 03		℄
"			5 03	242 73		10.5 brk
"			5 55	242 21		27 edge Pvt, Gut.
"			4 3	243 5		33 Top brk
4+81 94			4 65	243 11	Int. Bunker Ave.	℄
"			4 87	242 89		10.5 brk
"			5 32	242 44		23.5 "X" Gut.
"			5 23	242 53		30 opp SP/L
"			5 07	242 69		42.5 brk in Pvt.
"			4 51	243 25		180 Pvt.
"			4 88	242 88	9.5 edge Pvt.	
"			5 1	242 7	11.5 Gut line	
"			4 3	243 5	30 NP/L	
5+00			4 65	243 11		℄
5+12			4 62	243 14		℄
"			4 79	242 97		10.5 brk
"			5 28	242 48		27 edge Pvt, Gut

F.B. 1774 PG. 154 Job No. 1604 Division No. Notes Red. Plotted Profile
Survey of Durfee Ave Date Date No.
Survey by J.L. Willey Notes J.L.W. Notes Chkd Checked X-Sec.
Indexed ~~J. G. Johnson~~ Date Date Date No.

76L298 307 10-51

PLEASE RETURN TO

LOS ANGELES COUNTY SURVEYOR

726 LOS ANGELES COUNTY
ENGINEERING BLDG.

NOTE: ANY ADDITIONS OR CHANGES ON THIS SHEET MUST BE MADE OR CIRCLED IN RED INK, WITH DATE AND NAME OF PERSON MAKING CHANGE.

Do not extend notes this side of this line.

STATION	B. S.	H. I.	F. S.	ELEV.		
5+12		247 76	4 0	243 8		38.3 Top Brk
T.P.	5 68	248 95	4 49	243 27		
6+00			5 27	243 68		℄
"			5 48	243 47		11.5 edge Pvt
"			5 8	243 2		18.0 Gut
"			5 1	243 9		22.5 brk
"			4 7	244 3		30 SP/L
"			5 42	243 53	9.5 edge Pvt.	
"			5 6	243 4	11.5 Gut	
"			4 5	244 5	30 NP/L	
6+50			4 99	243 96		℄
"			4 5	244 5		30 SP/L
"			3 8	245 2		180' back lot line
"			4 4	244 6	30 NP/L	
"			3 9	245 1	back lot	
7+00			4 76	244 19		℄
"			4 93	244 02		11.0 edge Pvt
"			5 3	243 7		18 Gut
"			4 4	244 6		22 brk
"			3 9	245 1		30 SP/L; Top Brk
"			4 92	244 03	10.0 edge Pvt.	

Profile Notes Red. ____ Plotted ____ Job No. 1604 Division No. ____ F.B. 1774 Pg. 155

No. ____ Date ____ Date ____ Survey of Durfee Ave

X-Sec. Notes Chkd. ____ Checked ____ Survey by JR Willey Notes JRW Date 9-1-53

No. ____ Date ____ Date ____ Map No. ____ Indexed C. Johnson Date ____

76L298 307 10-51

PLEASE RETURN TO

LOS ANGELES COUNTY SURVEYOR
726 LOS ANGELES COUNTY
ENGINEERING BLDG.

NOTE: ANY ADDITIONS OR CHANGES ON THIS SHEET MUST BE MADE OR CIRCLED IN RED INK, WITH DATE AND NAME OF PERSON MAKING CHANGE.

14 01

Do not extend notes this side of this line.

STATION	B. S.	H. I.	F. S.	ELEV.		
7+00		248 95	5 2	243 8	14 Gut line	
"			4 0	245 0	30 NP/L	
T.P.	5 96	250 24	4 67	244 28		
8+00			5 26	244 98		℄
"			5 63	244 61		10.5 edge Pvt.
"			6 09	244 15		18.5 Gut
"			4 6	245 6		26 brk
"			4 3	245 9		30 SP/L
"			5 53	244 71	9.5 edge Pvt	
"			5 7	244 5	14 Gut line	
"			5 1	245 1	18 brk	
"			4 4	245 8	30 NP/L	
8+14			5 21	245 03		℄
"			5 52	244 72		10.5 brk
"			6 07	244 17		26 edge Pvt, Gut
"			4 7	245 5		32.5 Top brk
8+44 01			4 98	245 26	Int. Fruitvale Ave	℄
"			5 37	244 87		11.5 brk
"			5 71	244 53		19 X Gut
"			5 56	244 68		30 opp SP/L Cor's
"			4 77	245 47		180 " back lot

F.B. 1774 PG. 156 Job No. 1604 Division No. Notes Red. Plotted Profile
Survey of Durfee Ave Date Date No. X-Sec.
Survey by J.L. Willey Notes J.L.W. Notes Chkd. Checked
Indexed C. Johnson Date Date No.

76L298 307 10-51

PLEASE RETURN TO

LOS ANGELES COUNTY SURVEYOR

726 LOS ANGELES COUNTY
ENGINEERING BLDG.

NOTE: ANY ADDITIONS OR CHANGES ON THIS SHEET MUST BE MADE OR CIRCLED IN RED INK, WITH DATE AND NAME OF PERSON MAKING CHANGE.

Do not extend notes this side of this line.

STATION	B. S.	H. I.	F. S.	ELEV.		
8+44.0'		250 24	5 26	244 98	10.8 edge Pvt.	
"			5 5	244 7	15.0 Gut.	
"			5 0	245 2	18.0 brk	
"			4 0	246 2	30 NP/L	
			3 7	246 5	175 back lot line	
8+74			4 73	245 51		℄
"			5 02	245 22		10.5 brk
"			5 53	244 71		24.0 edge Pvt, Gut
"			3 9	246 3		29 brk
"			3 9	246 3		30' SP/L Cor.
9+00			4 64	245 60		℄
"			5 03	245 21		10.5 edge Pvt
"			5 4	244 8		17.5 Gut
"			3 7	246 7		30 SP/L, Top brk
"			4 98	245 26	11.0 edge Pvt	
"			5 2	245 0	16 Gut	
"			3 8	246 4	30 NP/L	
T.P.	6 27	252 04	4 47	245 77		
10+00			5 88	246 16		℄
"			6 22	245 82		13.0 edge Pvt
"			6 4	245 6		17.5 Gut

Profile
No. ____ Date ____ Notes Red ____ Plotted ____ Job No. 1604 Division No. ____ F.B. 1774 Pg. 157
X-Sec. Date ____ Date ____ Survey of Durfee Ave
No. ____ Date ____ Notes Chkd. ____ Checked ____ Survey by J.L.W. Notes J.L.W. Date 7-1-55
Date ____ Date ____ Map No. ____ Indexed C. Jo[illegible]

76L298 307 10-51

PLEASE RETURN TO

LOS ANGELES COUNTY SURVEYOR
726 LOS ANGELES COUNTY
ENGINEERING BLDG.

NOTE: ANY ADDITIONS OR CHANGES ON THIS SHEET MUST BE MADE OR CIRCLED IN RED INK, WITH DATE AND NAME OF PERSON MAKING CHANGE.

Do not extend notes this side of this line.

STATION	B. S.	H. I.	F. S.	ELEV.		
10+00		252 04	4 6	247 4		30 Sp/L, Top brk
"			6 31	245 73	10° edge Pvt.	
"			6 55	245 49	16° Gut line	
"			4 7	247 3	30 N P/L, Top brk	
11+00			5 32	246 72		℄
"			5 78	246 26		12° edge Pvt.
"			5 9	246 1		15 Gut.
"			3 7	248 3		30 Sp/L, Top brk
"			5 65	246 39	10° edge Pvt	
"			5 7	246 3	15° Gut	
"			3 8	248 2	30. N P/L & Top brk	
12+00			4 70	247 34		℄
"			5 25	246 79		12° edge Pvt.
"			5 5	246 5		13° Gut
"			3 8	248 2		30 Sp/L, Top brk
"			5 1	246 9		180 back lot.
"			5 05	246 99	10° edge Pvt.	
"			5 4	246 6	15 Gut	
"			3 3	248 7	30 N P/L, Top brk	
"			2 0	250 0	185 back of Lot.	
13+00			4 14	247 90		℄

F.B. 1774 Pg. 158 Job No. 1604 Division No. Durfee Ave Notes Red Date Plotted Date No. Profile
Survey of Survey by J L Willey Notes J L W. Notes Chkd Date Checked Date No. X-Sec.
Indexed C. Jobbs Date

76L298 307 10-51

PLEASE RETURN TO
LOS ANGELES COUNTY SURVEYOR
726 LOS ANGELES COUNTY
ENGINEERING BLDG.

NOTE: ANY ADDITIONS OR CHANGES ON THIS SHEET MUST BE MADE OR CIRCLED IN RED INK, WITH DATE AND NAME OF PERSON MAKING CHANGE.

Do not extend notes this side of this line.

STATION	B. S.	H. I.	F. S.	ELEV.		
13+00		252 04	4 62	247 42		11= edge Pvt
"			50	247 0		17= Gut
"			4 2	247 8		22 brk
"			3 6	248 4		30 SP/L, Top B
"			2 9	249 1		70 brk
"			5 0	247 0		100 Ground
"			6 8	245 2		back Pvt.
"			4 54	247 50	10=	edge Pvt.
"			4 7	247 3	14=	Gut
"			3 6	248 4	30	NP/L, Top brk
T.P.	4 50	252 40	4 14	247 90		
14+00			4 27	248 13		
"			4 64	247 76		11= edge Pvt.
"			4 9	247 5		16 Gut
"			4 3	248 1		25 brk
"			4 2	248 2		30 SP/L
"			5 5	246 9		115 brk
"			8 1	244 3		235 back lot Pvt
"			4 59	247 81	10=	edge Pvt
			4 8	247 6	15	Gut
			3 5	248 9	30	NP/L

Profile
No. ____ Date ____ Notes Red ____ Plotted ____ Job No. 604 Division No. ____
X-Sec. ____ Date ____ Notes Chkd ____ Checked ____ Survey of ____ Survey by ____ Notes C. ____
No. ____ Date ____ Date ____ Map No. ____ Indexed ____ Date ____ Date ____

F.B. 5774 Pg. 159

76L298 307 10-51

PLEASE RETURN TO
LOS ANGELES COUNTY SURVEYOR
726 LOS ANGELES COUNTY
ENGINEERING BLDG.

NOTE: ANY ADDITIONS OR CHANGES ON THIS SHEET MUST BE MADE OR CIRCLED IN RED INK, WITH DATE AND NAME OF PERSON MAKING CHANGE.

F.B. 1114 Pg. 160 | Job No. 1644 | Division No. Duarte Aye | Profile | No. | X-Sec. | No.
Survey of T.W. Willey | Notes Red | Plotted | Date | Notes | Date
Survey by T.W. Willey | Notes T.K.W. | Notes Chkd | Checked | Date
Indexed E. C. Johnson | Date | Date

Do not extend notes this side of this line.

STATION	B. S.	H. I.	F. S.	ELEV.		
		252 40				
T.P.	517	253 43	4 14	248 26		
14+93 L3			5 08	248 35	℄ Pt. Sedge Pvt.	℄ (℄ Pt. is on SP/L)
"			5 0	24[illegible] 4	(90° to back line)	30 Ground
"			5 63	247 80	24⁵ N. edge Pvt.	
"			5 7	247 7	27⁵ Cut.	
"			4 6	248 8	39⁵ Top brk	
15+00			4 97	248 46	S. edge Pvt.	℄
16+00			4 75	24[illegible] 68	S. edge Pvt.	℄
"			5 1	2[illegible] 3		30 Ground.
"			5 36	248 07	21³ N. edge Pvt.	
"			55	247 9	25⁵ Cut.	
"			4 4	2490	40 N P/L, Top brk	
T.P.	487	253 55	4 75	248 68		
16+50			4 75	24[illegible] 80	edge Pvt.	℄
"			472	248 53	12⁰ Pvt.	
"			5 38	248 17	30⁵ edge Pvt, Cut	
"			4 7	248 9	40 N P/L Cor.	
16+64 90			5 1	248.5	Int Burkett Rd.	℄
"			5 6	24[illegible] 0	on ℄ Burkett Rd.	34³ Brk
"			6 7	24[illegible] 7	"	175⁵ Brk

76L298 307 10-51

PLEASE RETURN TO

LOS ANGELES COUNTY SURVEYOR

726 LOS ANGELES COUNTY
ENGINEERING BLDG.

NOTE: ANY ADDITIONS OR CHANGES ON THIS SHEET MUST BE MADE OR CIRCLED IN RED INK, WITH DATE AND NAME OF PERSON MAKING CHANGE.

Do not extend notes this side of this line.

STATION	B. S.	H. I.	F. S.	ELEV.		
16+64.90		253.55	8.3	245.3	on ℄ of Burkett Rd	246., opp Backlot line
"			4.60	248.95	9.6 edge Pvt.	on ℄ Burkett Rd
"			4.74	248.81	30 Pvt.	
"			4.67	248.88	100 Pvt	
16+79.3			5.3	248.3		℄ Prod
16+89			4.7	248.9		℄ "
16+97			4.5	249.1	W P/L Burkett Rd.	℄ "
BM ME288			4.26	249.29	BM ME288 El. 249.258 F.B. 1728-180 Burkett Rd & Broadmead St. 52'E & 6'N ℄ Int Bt Spk, Conc. Walk to Ho. #1740	

Profile Notes Red ____ Plotted ____ Job No. 1604 Division No. ____ F.B. 1774 Pg. 16

No. ____ Date ____ Date ____ Survey of Durfee Ave.

X-Sec. Notes Chkd. ____ Checked ____ Survey by J.L. Willey Notes J.L.W. Date 7-1-53

No. ____ Date ____ Date ____ Map No. ____ Indexed C. Johnson Date ____

F.B. 1774 Pg. 162 Job No. 1604 Division No. Notes Red. Plotted Profile

Survey of Date Date No.

Survey by Notes Notes Chkd Checked X-Sec.

Indexed Date Date Date No.

STATION	B. S.	H. I.	F. S.	ELEV.	

761.298 307 10-51

PLEASE RETURN TO

LOS ANGELES COUNTY SURVEYOR

726 LOS ANGELES COUNTY ENGINEERING BLDG.

Do not extend notes this side of this line.

NOTE: ANY ADDITIONS OR CHANGES ON THIS SHEET MUST BE MADE OR CIRCLED IN RED INK, WITH DATE AND NAME OF PERSON MAKING CHANGE.

Notes Ck'd by	Survey of Durfee Ave	F.B. 1224 Pg. 163
Map No.	W. O. 1604 Tape No. St'd. °F	
Office Work	Surveyed by J L Willey	
Checked	Notes JLW Date 6-25-53	
Date	Indexed A. C. Jordan	

DURFEE AVE C.I. 1604

TOPOGRAPHY
on
BUNKER AVE
from
BROADMEAD ST. to Boundary of District

6-25-53
Willey J L
Bay
Kapp
Pawlson
McKnight

Note: Any Additions or Changes on This Sheet Must be Made or Circled in Red Ink With Date and Name of Person Making Change.

Do not extend notes this side of this line.

RETURN TO
LOS ANGELES COUNTY SURVEYOR
726 LOS ANGELES COUNTY
ENGINEERING BLDG.

76F3095 247 2-51

F.B. 1774 PG. 164



RETURN TO
LOS ANGELES COUNTY SURVEYOR
723 LOS ANGELES COUNTY
ENGINEERING BLDG.
Do not extend notes this side of this line.
Note: Any Additions or Changes on This Sheet Must be Made or Circled in Red Ink With Date and Name of Person Making Change.

Notes Ck'd by	Survey of Durfee Ave	F.B. 1724 Pg. 165
Map No.	W. O. 1604 Tape No. St'd. °F	
Office Work	Surveyed by J L Willey	
Checked	Notes J L W. Date 6-25-53	
Date	Indexed R. C. Johnson	



Note: Any Additions or Changes on This Sheet Must be Made or Circled in Red Ink With Date and Name of Person Making Change.

Do not extend notes this side of this line.

RETURN TO
LOS ANGELES COUNTY SURVEYOR
726 LOS ANGELES COUNTY
ENGINEERING BLDG.

76F309S 247 2-51

RETURN TO
LOS ANGELES COUNTY SURVEYOR
726 LOS ANGELES COUNTY
ENGINEERING BLDG.

Note: Any Additions or Changes on This Sheet Must be Made or Circled in Red Ink With Date and Name of Person Making Change.

Do not extend notes this side of this line.

F.B. 7774 PG. 166

Profile	Notes Red.	Plotted	Job No. 1604	Division No.	F.B. 1774 PG. 167
No.	Date	Date	Survey of Durfee Ave		
X-Sec.	Notes Chkd.	Checked	Survey by JLW	Notes JLW	Date 7-1-53
No.	Date	Date	Map No.	Indexed C. Johnson	Date

DURFEE AVE

Cl. 1604

"X" SECTIONS
on
BUNKER AVE
from
Broadmead St to Bndry of District.

7-1-53
Willey J. L
Kapp
Paulson
McKnight.

STATION	B.S.	H.I.	F.S.	ELEV.

NOTE: ANY ADDITIONS OR CHANGES ON THIS SHEET MUST BE MADE OR CIRCLED IN RED INK, WITH DATE AND NAME OF PERSON MAKING CHANGE.

PLEASE RETURN TO
LOS ANGELES COUNTY SURVEYOR
726 LOS ANGELES COUNTY
ENGINEERING BLDG.

Do not extend notes this side of this line.

76L298 307 10-51

76L298 307 10-51

PLEASE RETURN TO

LOS ANGELES COUNTY SURVEYOR
726 LOS ANGELES COUNTY
ENGINEERING BLDG.

NOTE: ANY ADDITIONS OR CHANGES ON THIS SHEET MUST BE MADE OR CIRCLED IN RED INK, WITH DATE AND NAME OF PERSON MAKING CHANGE.

Do not extend notes this side of this line.

STATION	B. S.	H. I.	F. S.	ELEV.		
BMME283	2 93	247 41		244.48	BMME 283. El. 244.484. F.B. 1728-178	
					Broadmead St (N. Side) @ Bunker Ave	
					Bt Spk in E. side Conc. Step to Ho. #11333	
1+00			4 33	243 08		℄
"			4 44	242 97		30 opp W P/L Cor
"			4 68	242 73		180 " back lot line
"			4 30	243 11	30 opp E P/L Cor.	
"			3 47	243 94	180 " back lot line	
1+10.5			4 55	242 86		℄
1+23.5			4 99	242 42		℄
1+30			4 91	242 50	@ S P/L line	℄
"			5 14	242 27		27° edge Pvt., Gut
"			4 1	243 3		33 Top brk
"			4 94	242 47	27 edge Pvt & Gut	
"			3 7	243 7	36 Top brk	
1+42.5			4 75	242 66		℄
2+00			4 45	242 96		℄
"			4 71	242 70		9.5 edge Pvt.
"			4 9	242 5		16.5 Gut
"			4 0	243 4		22 brk
"			3 9	243 5		30 W P/L

F.B. 1774 Pg. 168
Job No. 1604 Division No. Notes Red. Plotted Profile
Survey of Durfee Ave Date Date No.
Survey by J.L. Willey Notes J.L.W. Notes Chkd. Checked X-Sec.
Indexed C. Johnson Date Date No.

76L298 307 10-51

PLEASE RETURN TO

LOS ANGELES COUNTY SURVEYOR

726 LOS ANGELES COUNTY
ENGINEERING BLDG.

NOTE: ANY ADDITIONS OR CHANGES ON THIS SHEET MUST BE MADE OR CIRCLED IN RED INK, WITH DATE AND NAME OF PERSON MAKING CHANGE.

Do not extend notes this side of this line.

STATION	B. S.	H. I.	F. S.	ELEV.		
2+00		247 41	4 70	242 71	10.5 Edge Pvt.	
"			4 8	242 6	19 Gut	
"			3 8	243 6	22 brk	
"			3 4	244 0	30 E P/L	
T.P.	5 31	248 27	4 45	242.96		
3+00			5 08	243 19		℄
"			5 33	242 94		10.0 edge Pvt.
"			5 4	242 9		15 Gut
"			4 9	243 4		21 brk
"			4 7	243 6		30 W P/L
"			5 26	243 01	9.9 edge Pvt.	
"			5 3	243 0	20.0 Gut	
"			4 6	243 7	25 brk	
"			4 4	243 9	30 E P/L	
4+00			4 90	243 37		℄
"			5 09	243 18		11.0 edge Pvt.
"			5 4	242 9		15.5 Gut.
"			4 8	243 5		22.5 brk
"			4 8	243 5		30 W P/L
"			5 09	243 18	10.0 edge Pvt.	
"			5 2	243 1	19 Gut	

Profile No. ____ Date ____ Notes Red ____ Plotted ____ Job No. 1604 Division No. ____ F.B. 1774 Pg. 167

X-Sec. No. ____ Date ____ Notes Chkd. ____ Checked ____ Survey of Murfee Ave

Date ____ Survey by JLW Notes JLW Date 7-1-53

Date ____ Map No. ____ Indexed C. Johnson Date ____

76L298 307 10-51

PLEASE RETURN TO

LOS ANGELES COUNTY SURVEYOR
726 LOS ANGELES COUNTY
ENGINEERING BLDG.

NOTE: ANY ADDITIONS OR CHANGES ON THIS SHEET MUST BE MADE OR CIRCLED IN RED INK, WITH DATE AND NAME OF PERSON MAKING CHANGE.

Do not extend notes this side of this line.

STATION	B. S.	H. I.	F. S.	ELEV.		
4+00		248 27	4 5	24[illegible] 8	24 brk	
"			4 3	244 0	30 E P/L	
5+00			4 79	24[illegible] 48		℄
"			5 03	24[illegible] 24		11' edge Pvt.
"			5 3	243 0		15.5 Gut
"			4 4	243 9		30 W P/L
"			5 6	24[illegible] 7		180 back lot line
"			5 00	24[illegible] 27	10.8 edge Pvt	
"			5 2	24[illegible] 1	14.0 Gut.	
"			4 4	2[illegible] 9	22 brk	
"			4 2	24[illegible] 1	30 E P/L	
"			3 0	245 3	180 back lot line	
6+00			4 58	24[illegible] 69		℄
"			4 85	24[illegible] 42		10.0 edge Pvt.
"			5 1	24[illegible] 2		16.5 Gut
"			4 2	244 1		24 brk
"			4 2	244 1		30 W P/L
"			4 78	24[illegible] 49	9.5 edge Pvt	
"			5 1	24[illegible] 2	19.0 Gut	
"			4 0	24[illegible] 3	23 brk	
"			3 8	24[illegible] 5	30 E P/L	

F.B. 1774 PG. 170 Job No. 1604 Division No. Notes Red. Plotted Profile
Survey of Durfee Ave Date Date No.
Survey by [illegible] Notes J. L. W. Notes Chkd. Checked X-Sec.
Indexed Date Date Date No.

76L298 307 10-51

PLEASE RETURN TO
LOS ANGELES COUNTY SURVEYOR
726 LOS ANGELES COUNTY
ENGINEERING BLDG.

NOTE: ANY ADDITIONS OR CHANGES ON THIS SHEET MUST BE MADE OR CIRCLED IN RED INK, WITH DATE AND NAME OF PERSON MAKING CHANGE.

Do not extend notes this side of this line.

STATION	B. S.	H. I.	F. S.	ELEV.		
		24827				
T.P.	502	24871	458	24369		
7+00			490	24381		℄
"			523	24348		10° Edge Pvt
"			52	2435		15⁵ Gut
"			45	2442		22 brk
"			46	2441		30 WP/L
"			514	24357	10³ edge Pvt.	
"			54	2433	15 Gut.	
"			46	2441	23 brk	
"			41	2446	30 EP/L	
8+00			48	2439		℄
"			522	24349		12⁵ edge Pvt.
"			54	2433		14⁵ Gut
"			46	2441		30 WP/L
"			497	24374	11⁵ edge Pvt.	
"			52	2435	20 Gut	
"			45	2442	30 EP/L	
8+30 ON			486	24385	℄ of Cul-de-Sac.	℄
			522	24349		20⁵ Gut & edge Pvt
			49	2438		30 WP/L

Profile
No. ____ Date ____ Notes Red ____ Plotted ____ Job No. 1604 Division No. ____ F.B. 1774 Pg. 171
X-Sec. ____ Date ____ Notes Chkd. ____ Checked ____ Survey of Durfee Ave
No. ____ Date ____ Survey by JLW Notes JLW Date 7-1-
Map No. ____ Indexed ____ Date ____

76L298 307 10-51

PLEASE RETURN TO

LOS ANGELES COUNTY SURVEYOR
726 LOS ANGELES COUNTY
ENGINEERING BLDG.

NOTE: ANY ADDITIONS OR CHANGES ON THIS SHEET MUST BE MADE OR CIRCLED IN RED INK, WITH DATE AND NAME OF PERSON MAKING CHANGE.

Do not extend notes this side of this line.

STATION	B. S.	H. I.	F. S.	ELEV.		
8+30 ot		248 71	5 5	243 2		180 back lot
"			5 13	243 58	21 edge Pvt & Gut	
"			4 2	244 5	30 E P/L	
"			3 3	245 4	180 back lot	
8+52			5 18	243 53	S. edge pvt.	℄
BMME284			5 15	243 56	BMME284 El. 243.544 F.B. 1728-178 Bunker Ave (W. side) 750' ± S. Broadmead St. L & T in midde Drive, 2' W. of E end, Ho # 1617	

F.B. 1774 Pg. 172 Job No. 1604 Division No. Notes Red. Plotted No. Profile
Survey of Durfee Ave Date Date No. X-Sec.
Survey by J. Willey Notes J.H.W. Notes Chkd. Checked
Indexed C. Johnson Date Date Date No.

Notes Ck'd By	Survey of Durfee Ave	F.B. 1774 Pg. 173
Map No.	W. O. 1604 Tape No. St'd. °F	
Office Work	Surveyed by J.L. Willey	
Checked	Notes J.L.W. Date 6-25-53	
Date	Indexed	

DURFEE AVE

TOPOGRAPHY C.I. 1604

on

Fruitvale Ave

from

BROADMEAD ST to Bndry of District.

6-25-53
Willey J.L.
Bay
Kapp
Paulson
McKnight

Note: Any Additions or Changes on This Sheet Must be Made or Circled in Red Ink With Date and Name of Person Making Change.

Do not extend notes this side of this line.

RETURN TO
LOS ANGELES COUNTY SURVEYOR
726 LOS ANGELES COUNTY
ENGINEERING BLDG.

76F309S 247 2-51

F.B. 1757 Pg. 174



Notes Ck'd by	Survey of Durfee Ave	F.B. [illegible] Pg. [illegible]
Map No.	W. O. 1604 Tape No. St'd. °F	
Office Work	Surveyed by J.L. Willey	
Checked	Notes J.L.W. Date 7-1-53	
Date	Indexed A. C. Johnson	

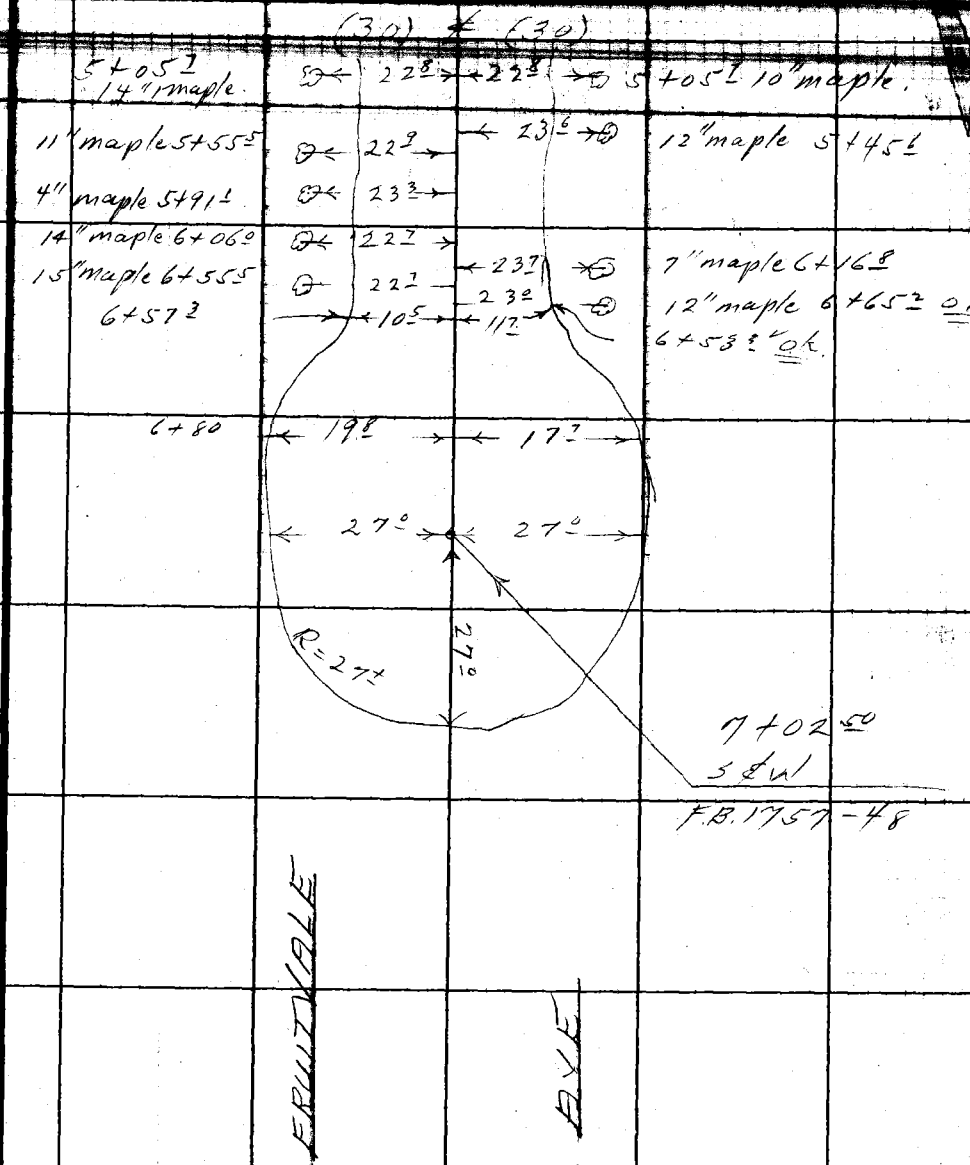

Note: Any Additions or Changes on This Sheet Must be Made or Circled in Red Ink With Date and Name of Person Making Change.

Do not extend notes this side of this line.

RETURN TO
LOS ANGELES COUNTY SURVEYOR
726 LOS ANGELES COUNTY
ENGINEERING BLDG.

76F309S 247 2.51

RETURN TO
LOS ANGELES COUNTY SURVEYOR
723 LOS ANGELES COUNTY
ENGINEERING BLDG.

Note: Any Additions or Changes on This Sheet Must be Made or Circled in Red Ink With Date and Name of Person Making Change.

Do not extend notes this side of this line.

F.B. 1774 PG. 116

Profile No. ____ Notes Red ____ Plotted ____ Job No. 1604 Division No. ____ F.B. 1774 PG. 177

Date ____ Date ____ Survey of Durfee Ave

X-Sec. No. ____ Notes Chkd ____ Checked ____ Survey by J L Willey Notes J L W Date 7-1-53

Date ____ Date ____ Map No. ____ Indexed A. C. Johnson Date ____

DURFEE AVE

C.I. 1604

"X" SECTIONS

on

FRUITVALE AVE

from

Broadmead St. to Boundary of Dist.

7-1-53

- Willey J.L.
Kapp
Paulson
McKnight

STATION	B.S.	H.I.	F.S.	ELEV.

NOTE: ANY ADDITIONS OR CHANGES ON THIS SHEET MUST BE MADE OR CIRCLED IN RED INK, WITH DATE AND NAME OF PERSON MAKING CHANGE.

PLEASE RETURN TO
LOS ANGELES COUNTY SURVEYOR
726 LOS ANGELES COUNTY
ENGINEERING BLDG.

Do not extend notes this side of this line.

76L298 307 10-51

76L298 307 10-51

PLEASE RETURN TO

LOS ANGELES COUNTY SURVEYOR
726 LOS ANGELES COUNTY
ENGINEERING BLDG.

NOTE: ANY ADDITIONS OR CHANGES ON THIS SHEET MUST BE MADE OR CIRCLED IN RED INK, WITH DATE AND NAME OF PERSON MAKING CHANGE.

Do not extend notes this side of this line.

STATION	B. S.	H. I.	F. S.	ELEV.		
BMME286	4 45	250 39		245 94	BMME286 El. 245.936 F.B. 1728-179	
					Broadmead St (N Side) @ Fruitvale Ave.	
					Bt Spk, W. Side Conc Drive to Ho. # 11403.	
1+00			5 14	245 25	Int. Broad mead St ℄	
"			5 37	245 02		30 opp W P/L Cor.
"			6 41	243 98		180 " back lot line
"			4 91	245 48	30 opp E P/L Cor	
"			4 32	246 07	180 " Back lot line.	
1+11.5			5 55	244 84	brk in Pvt ℄	
1+19			5 85	244 54	"X" Gut. ℄	
1+30			5 73	244 66	opp. P/L Cors. ℄	
"			6 24	243 15		25.5 edge Pvt & Gut
"			4 9	245 5		37 Top brk
"			5 80	244 59	26 edge Pvt. & Gut.	
"			4 1	246 3	32 Top brk	
2+00			5 20	245 19	℄	
"			5 56	244 83		13.0 edge Pvt.
"			5 60	244 79		17.5 Gut; & edge Oiled
"			4 3	246 1		24 brk
"			4 3	246 1		30 W P/L
"			5 59	244 80	15.0 edge Pvt & Gut	

F.B. 1774 PG. 178 Job No. 1604 Division No. Notes Red. Plotted No. Profile
Survey of Durfee Ave Date Date X-Sec.
Survey by J.L. Willey Notes J.L.W. Notes Chkd Checked No.
Indexed C. Johnson Date Date

76L298 307 10-51

PLEASE RETURN TO

LOS ANGELES COUNTY SURVEYOR

726 LOS ANGELES COUNTY
ENGINEERING BLDG.

NOTE: ANY ADDITIONS OR CHANGES ON THIS SHEET MUST BE MADE OR CIRCLED IN RED INK, WITH DATE AND NAME OF PERSON MAKING CHANGE.

Do not extend notes this side of this line.

STATION	B. S.	H. I.	F. S.	ELEV.		
2+00		250 39	40	2464	22 brk	
"			41	2463	30 E P/L	
T.P.	506	250 26	519	24520		
3+00			477	24549		℄
"			509	24517		10.3 edge Pvt.
"			550	24476		19.5 Oiled Gut.
"			43	2460		23.5 brk
"			41	2462		30 W P/L
"			526	24500	18.2 edge Pvt. & Gut	
"			40	2463	24 brk	
"			39	2464	30 E P/L	
4+00			461	24565		℄
"			486	24540		10.0 edge Pvt.
"			53	2450		17.5 Gut (dirt)
"			41	2462		24 brk
"			41	2462		30 W P/L
"			49	2454		180 Back lot
"			537	24489	18.0 edge Pvt. & Gut	
"			42	2461	23 brk	
"			40	2463	30 E P/L	
"			45	2458	180 back lot line	

Profile No. ____ Notes Red ____ Plotted ____ Job No. 1604 Division No. ____ F.B. 1774 Pg. 179

X-Sec. No. ____ Date ____ Date ____ Survey of Durfee Ave

Notes Chkd. ____ Checked ____ Survey by JLW Notes JLW Date 7-1-53

No. ____ Date ____ Date ____ Map No. ____ Indexed ____ Date ____

76L298 307 10-51

PLEASE RETURN TO

LOS ANGELES COUNTY SURVEYOR
726 LOS ANGELES COUNTY
ENGINEERING BLDG.

NOTE: ANY ADDITIONS OR CHANGES ON THIS SHEET MUST BE MADE OR CIRCLED IN RED INK, WITH DATE AND NAME OF PERSON MAKING CHANGE.

Do not extend notes this side of this line.

10.5

STATION	B. S.	H. I.	F. S.	ELEV.		
5+00		250 26	4 52	245 74		℄
"			4 82	245 44		9.8 edge Pvt.
"			5 2	245 1		18 Gut
"			4 3	246 0		23 brk
"			4 1	246 2		30 W P/L
"			4 79	245 47	10.5 edge Pvt.	
"			4 9	245 4	19.5 Gut	
"			4 4	245 9	23 brk	
"			4 4	245 9	30 E P/L	
T.P.	4 67	250 41	4 52	245 74		
6+00			4 58	245 83		℄
"			4 85	245 56		9.5 edge pvt.
"			5 2	245 2		19.5 Gut
"			4 3	246 1		23 brk.
"			4 1	246 3		30 W P/L
"			4 91	245 50	10.0 edge pvt.	
"			5 1	245 3	18 Gut.	
"			4 7	245 7	22 brk.	
"			4 5	245 9	E P/L (30)	
7+00			4 47	245 94		℄
7+02 50			4 47	245 94		℄

F.B. 1774 PG. 180 Job No. 1604 Division No. Notes Red. Plotted No. Profile
Survey of Durfee Ave Date Date X-Sec.
Survey by J.L. Willey Notes J.L.W. Notes Chkd. Checked No.
Indexed C. Johnson Date Date Date

76L298 307 10-51

PLEASE RETURN TO

LOS ANGELES COUNTY SURVEYOR

726 LOS ANGELES COUNTY
ENGINEERING BLDG.

NOTE: ANY ADDITIONS OR CHANGES ON THIS SHEET MUST BE MADE OR CIRCLED IN RED INK, WITH DATE AND NAME OF PERSON MAKING CHANGE.

Do not extend notes this side of this line.

STATION	B. S.	H. I.	F. S.	ELEV.		
7+02 50		250 41	5 03	245 38		25 edge pvt & Gut
"			4 6	245 8		30 W P/L
"			4 3	246 1		180 Back lot
"			4 68	245 73	27 edge pvt.	
"			5 2	245 2	36 Gut.	
"			4 1	246 3	42 brk.	
7+29 50			4 56	245 85		℄ S. edge pvt.
BM ME 285			4 38	246 03	BM ME 285 Elev. 246.018 F.B. 1728 - 179 Fruitvale Ave. (w. side), 620' ± S. of ℄ of Broadmead St. L.&T. in conc. drive to ho. # 1633	

Profile No. ____ Date ____ Notes Red ____ Plotted ____ Job No. 1604 Division No. ____ F.B. 1774 PG. 181

X-Sec. No. ____ Date ____ Notes Chkd ____ Checked ____ Date ____ Survey of Durfee Ave Survey by J.R. Whitley Notes J.R.W. Date 7-1-53

Map No. ____ Date ____ Elex G. Jones Date ____

F.B. 1774 PG. 182 Job No. 1604 Division No. Notes Red. Plotted Profile

Survey of Dunleer Ave Date Date No.

Survey by J L Willey Notes J L W. Notes Chkd. Checked X-Sec.

Indexed Date Date Date No.

STATION	B. S.	H. I.	F. S.	ELEV.

76L298 307 10-51

PLEASE RETURN TO

LOS ANGELES COUNTY SURVEYOR

726 LOS ANGELES COUNTY ENGINEERING BLDG.

Do not extend notes this side of this line.

NOTE: ANY ADDITIONS OR CHANGES ON THIS SHEET MUST BE MADE OR CIRCLED IN RED INK, WITH DATE AND NAME OF PERSON MAKING CHANGE.

Notes Ck'd by	Survey of Durfee Ave	F. B. 1774 Pg. 183
Map No.	W. O. 1604 Tape No. St'd. °F	
Office Work	Surveyed by J. L. Willey	
Checked	Notes J. L. W. Date 6-19-53	
Date	Indexed K. C. Johnson	

DURFEE AVE

CL 1604

TOPOGRAPHY
on
BURKETT RD
from
BROADMEAD ST. to RUSH ST.

6-19-53
Willey J. L.
Bay
Kapp
Paulson
McKnight

Note: Any Additions or Changes on This Sheet Must be Made or Circled in Red Ink With Date and Name of Person Making Change.

Do not extend notes this side of this line.

RETURN TO
LOS ANGELES COUNTY SURVEYOR
726 LOS ANGELES COUNTY
ENGINEERING BLDG.

76F3095 247 2-51

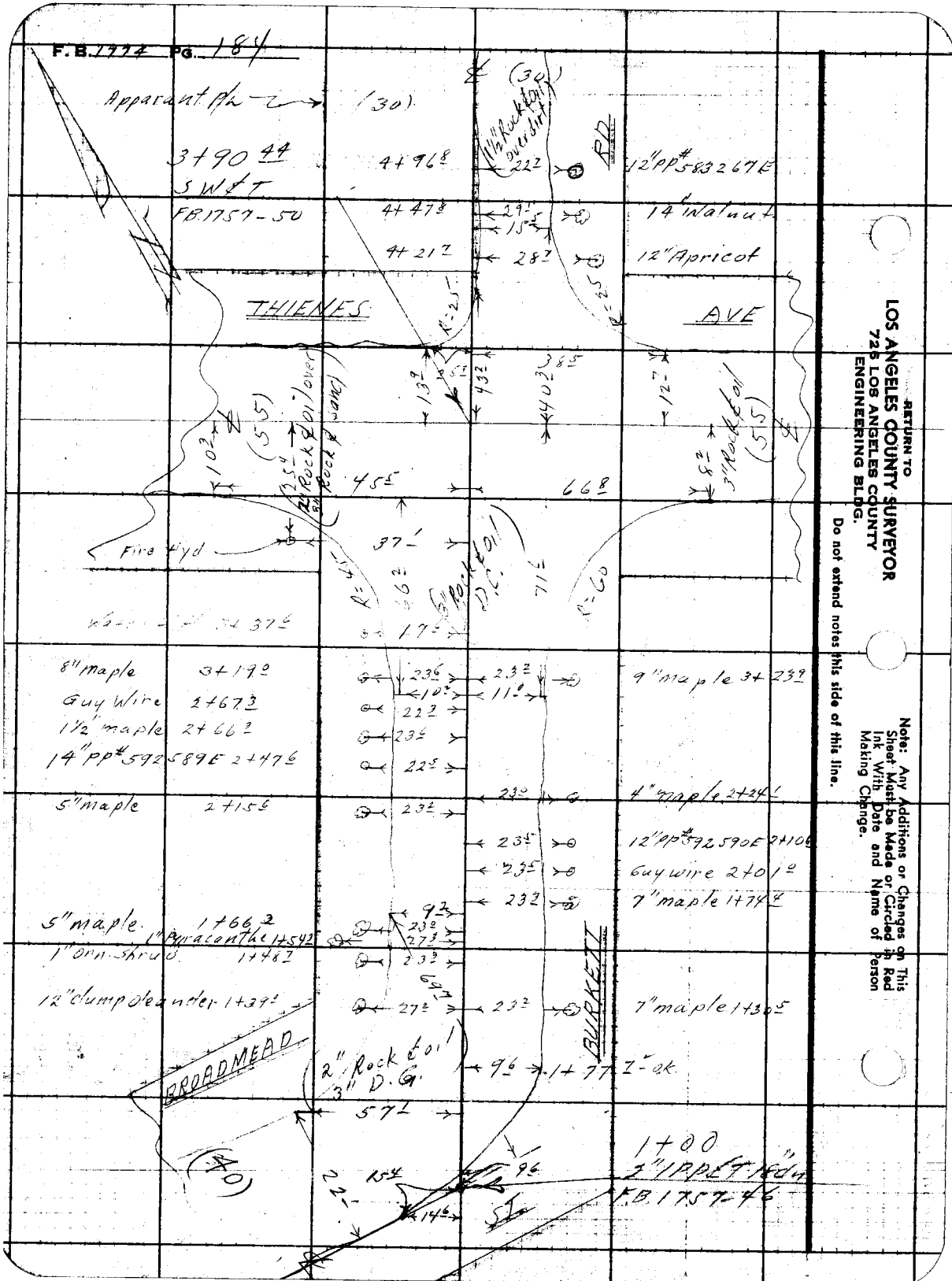

RETURN TO
LOS ANGELES COUNTY SURVEYOR
725 LOS ANGELES COUNTY
ENGINEERING BLDG.

Do not extend notes this side of this line.

Note: Any Additions or Changes on This Sheet Must be Made or Circled in Red Ink With Date and Name of Person Making Change.

Notes Ck'd by
Map No.
Office Work
Checked

Survey of Burfee Ave
W. O. 1604 Tape No. St'd. °F
Surveyed by J L Willey
Notes J L W Date 6-19-53

F. B. 1774 Pg. 185

Note: Any Additions or Changes on This Sheet Must be Made or Circled in Red Ink With Date and Name of Person Making Change.

Do not extend notes this side of this line.

RETURN TO
LOS ANGELES COUNTY SURVEYOR
726 LOS ANGELES COUNTY
ENGINEERING BLDG.

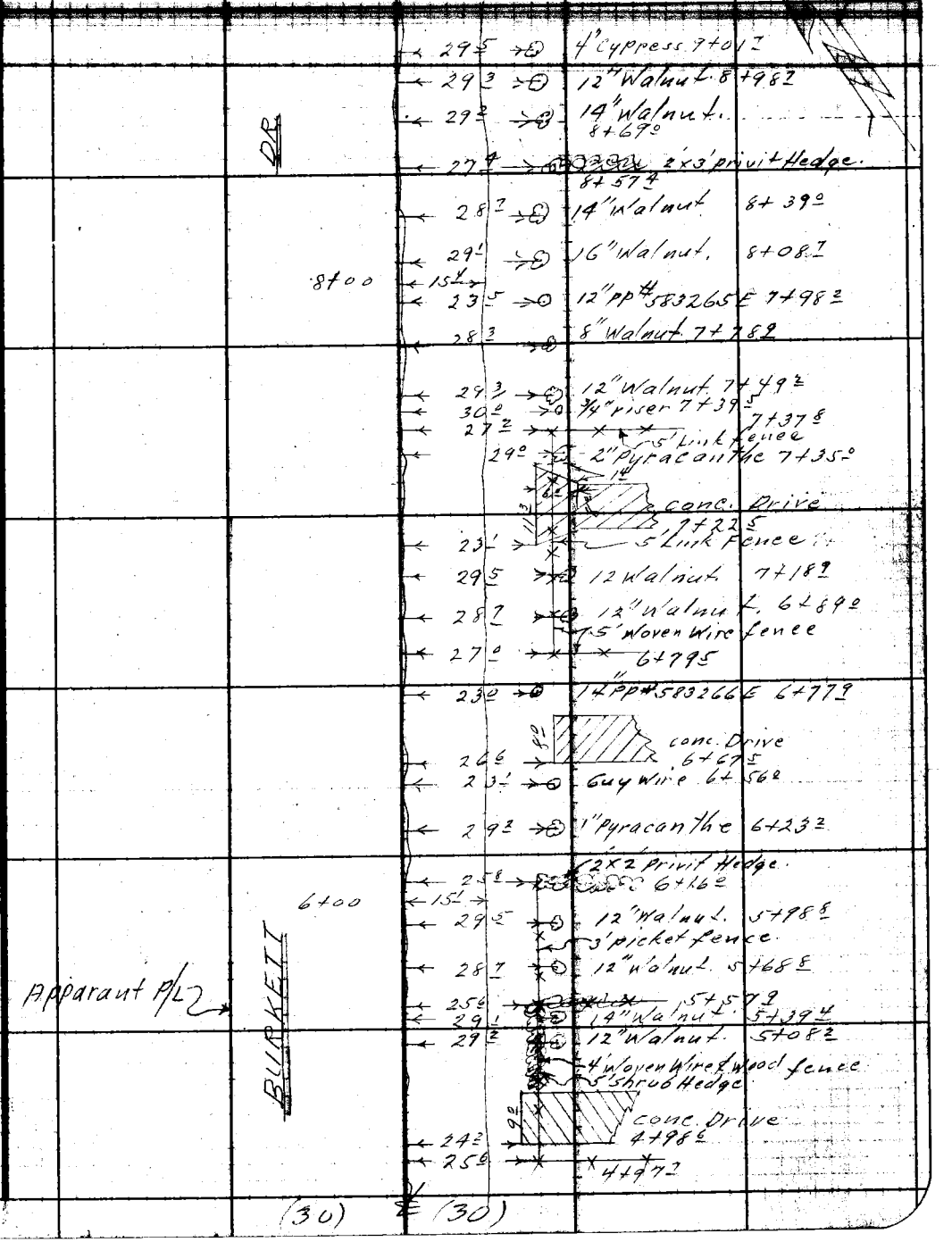

76F3095 247 2-51


F.B. 1774 PG. 186
29.1 9" Walnut 12+89.2
27.0 12" Clump Oleander 12+63.4
20.5 15" PP#341476E 12+32.7
29.8 14" Walnut 12+28.8
12+00
16.3
29.9 10" Walnut 11+69.0
24.5 11+63.0
22.4 Cone Walk 11+46.5
Privit Hedge 10' Hi
24.3 11+27.5
28.4 11+25.0
28.9 11+13.5
24.8 11+11.7
Privit Hedge 8' Hi
24.4 10+98.9
10+98.2
12" PP#583263E
Apparent P/L
Private
offset Line
S&W
5.00
Privit Hedge 10' high
15.4
(60)
Lane
(Dirt)
29.3 10" Walnut 10+48.5
24.4 10+41.6
15.5 Water H.H. 10+28.0
10+00
15.2
Apparent P/L 10+50.80
S&W
F.B. 1757-63
25.3 9+61.8
27.0 Rose 9+60.2
29.1 8" Walnut 9+57.0
27.0 Rose 9+53.2
27.1 Rose 9+49.5
BURKETT
27.2 Rose 9+35.0
29.0 8" Walnut 9+28.4
18" picket fence
25.3 9+19.0
22.9 12" PP#583264E 9+17.5
(30) ℄ (30)
RETURN TO
LOS ANGELES COUNTY SURVEYOR
725 LOS ANGELES COUNTY
ENGINEERING BLDG.
Do not extend notes this side of this line.
Note: Any Additions or Changes on This Sheet Must be Made or Circled in Red Ink With Date and Name of Person Making Change.

Notes Ck'd by	Survey of Burfee Ave	F.B. 1774 Pg. 187
Map No.	W.O. 1604 Tape No. St'd. °F	
Office Work	Surveyed by J.L. Willey	
Checked	Notes J.L.W. Date 6-19-53	
Date	Indexed C. Johnson	

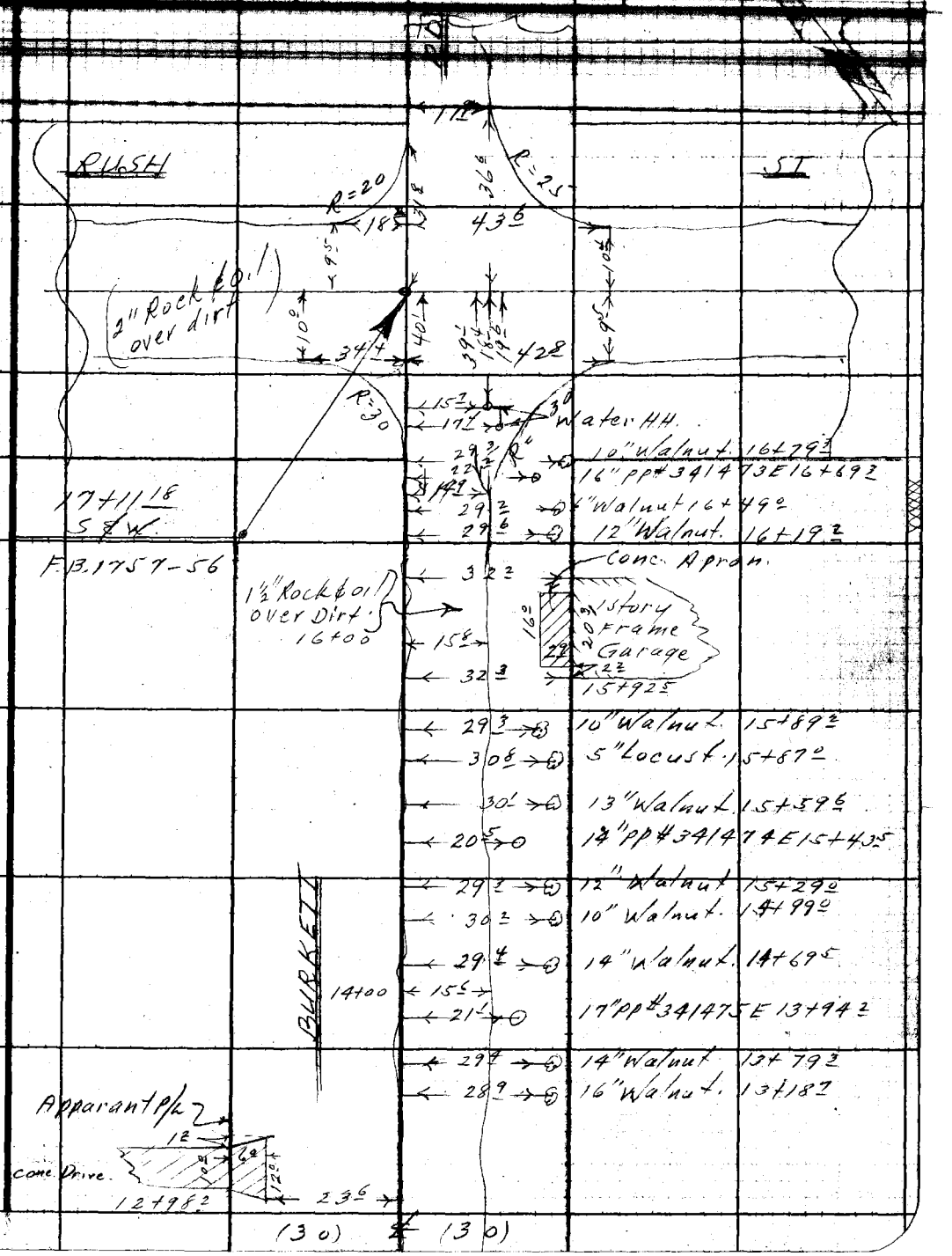

Note: Any Additions or Changes on This Sheet Must be Made or Circled in Red Ink With Date and Name of Person Making Change.

Do not extend notes this side of this line.

RETURN TO
LOS ANGELES COUNTY SURVEYOR
726 LOS ANGELES COUNTY
ENGINEERING BLDG.

76F3095 247 2-51

RETURN TO
LOS ANGELES COUNTY SURVEYOR
725 LOS ANGELES COUNTY
ENGINEERING BLDG.

Note: Any Additions or Changes on This Sheet Must be Made or Circled in Red Ink With Date and Name of Person Making Change.

Do not extend notes this side of this line.

F.B. 1774 PG. 166

Profile No. ____ X-Sec. No. ____

Notes Red. ____ Date ____ Plotted ____ Date ____ Job No. 1604 Division No. ____ F.B. 1774 Pg. 189

Notes Chkd. ____ Date ____ Checked ____ Date ____ Survey of Surface Line

Survey by JLW Notes JLW Date 7-2-53

Map No. ____ Indexed C. Johnson Date ____

Surface Line

C.I. 1604

"X" SECTIONS

on

BURKETT RD.

from

BROADMEAD ST to RUSH ST

7-2-53
Willey J.L.
Kapp
Davison
McKnight

NOTE: ANY ADDITIONS OR CHANGES ON THIS SHEET MUST BE MADE OR CIRCLED IN RED INK, WITH DATE AND NAME OF PERSON MAKING CHANGE.

Do not extend notes this side of this line.

STATION	B.S.	H.I.	F.S.	ELEV.

PLEASE RETURN TO
LOS ANGELES COUNTY SURVEYOR
726 LOS ANGELES COUNTY
ENGINEERING BLDG.

761-288 307 10-51

76L298 307 10-51

PLEASE RETURN TO

LOS ANGELES COUNTY SURVEYOR
726 LOS ANGELES COUNTY
ENGINEERING BLDG.

NOTE: ANY ADDITIONS OR CHANGES ON THIS SHEET MUST BE MADE OR CIRCLED IN RED INK, WITH DATE AND NAME OF PERSON MAKING CHANGE.

Do not extend notes this side of this line.

STATION	B. S.	H. I.	F. S.	ELEV.		
BMME288	4 24	253 50		24126	BMME 288 El. 249.258 F.B. 1728-180 Burkett Rd & Broadmead St, 52' E & 6' N of ℄ Int. B+Spk in Walk to Ho# 1740	
1+00.00			5 1	248 4	Int. Broadmead St ℄	
"			5 4	248 1	(@ 90° to Burkett Rd)	17 Gut line
"			4 7	248 8	"	23 brk
"			4 8	248 7	"	30 E P/L
"			9 7	248 8		180-Back lot.
"			4 57	248 13	10' edge Pvt.	@ 90° to Burkett Rd
"			4 74	248 76	26 Pvt.	"
"			5 32	248 18	56 edge Pvt.	
1+09.6			4 54	248 96	edge Pvt. ℄	
1+30			4 72	248 78	opp W P/L Cor. ℄	
"			4 69	248 81		8° edge Pvt.
"			5 2	248 3		19 Gut
"			4 6	248 9		23 brk
"			4 4	249 1		30 E P/L
"			5 36	248 14	21.5 edge Pvt & Gut	
"			4 7	248 8	30 W P/L Cor	
2+00			4 64	248 86	℄	
"			4 84	248 66		10° edge Pvt.

F.B. 1774 PG. 190 Job No. 1604 Division No. Notes Red. Plotted Profile
Survey of Durfee Ave Date Date No. X-Sec.
Survey by J L Willey Notes J L W Notes Chkd. Checked
Indexed C. Johnson Date Date Date No.

76L298 307 10-51

PLEASE RETURN TO

LOS ANGELES COUNTY SURVEYOR

726 LOS ANGELES COUNTY
ENGINEERING BLDG.

NOTE: ANY ADDITIONS OR CHANGES ON THIS SHEET MUST BE MADE OR CIRCLED IN RED INK, WITH DATE AND NAME OF PERSON MAKING CHANGE.

Do not extend notes this side of this line.

STATION	B. S.	H. I.	F. S.	ELEV.		
2+00		25350	51	2484		19.5 Gut
"			44	2491		23 brk
"			45	2490		30 EP/L
T.P.	483	25353	480	24870		
2+00			47	2488	(brk to N.)	180 Back lot
"			489	24864	9.0 edge Pvt.	
"			50	2485	13.0 Gut line	
"			43	2492	30 EP/L	
3+00			406	24947		℄
"			443	24910		10.5 edge Pvt
"			49	2486		18 Gut
"			40	2495		24 brk
"			39	2496		30 EP/L
"			436	24917	9.5 edge Pvt.	
"			45	2490	18 Gut	
"			40	2495	30 WP/L	
T.P	607	25554	406	24947		
3+60±			526	25028		℄
"			583	24971		28 edge Pvt
"			59	2496		30 EP/L
"			552	25002	21 edge Pvt.	

Profile No. ____ Notes Red ____ Plotted ____ Job No. 1604 Division No. ____ F.B. 1774 Pg. 191

X-Sec. No. ____ Date ____ Date ____ Survey of [illegible]

Notes Chkd. ____ Checked ____ Survey by JLWilly Notes JLW Date 7-2-53

No. ____ Date ____ Date ____ Map No. ____ Indexed C. Johnson Date ____

76L298 307 10-51

PLEASE RETURN TO

LOS ANGELES COUNTY SURVEYOR
726 LOS ANGELES COUNTY
ENGINEERING BLDG.

NOTE: ANY ADDITIONS OR CHANGES ON THIS SHEET MUST BE MADE OR CIRCLED IN RED INK, WITH DATE AND NAME OF PERSON MAKING CHANGE.

Do not extend notes this side of this line.

STATION	B. S.	H. I.	F. S.	ELEV.		
3+60 4		255 54	5 5	250 0	30 W P/L Cor.	
3+82 4			4 87	250 67	brk	℄
3+90 44			4 47	251 07	Int. Thienes Ave.	℄
"			4 50	251 04		30 opp E P/L Cor.
"			4 46	251 08		100 pvt.
"			4 38	251 16		200 pvt.
"			4 41	251 13	30 opp W. P/L Cor	
"			4 28	251 26	100 pvt.	
"			3 78	251 76	200 "	
4+00			4 73	250 81		℄
4+01 5			4 84	250 70	brk	℄
4+08 0			5 34	250 20	"X" Cut.	℄
4+19 6			5 06	250 48	Opp NE P/L Cor.	℄
"			5 20	250 34	Cut line	19 0 Edge Pvt
"			5 0	250 5		30 E P/L Cor
"			5 46	250 08	4 5 edge Pvt.	
"			5 9	249 6	6 5 Cut	
"			5 1	250 4	12 0 brk	
"			5 1	250 4	30 Ground. (Apparent P/L	
5+00			4 63	250 91	W. edge Pvt.	℄
"			4 99	250 55		edge Pvt. Cut

F.B. 1774 PG. 192 Job No. 1604 Division No. Notes Red. Plotted Profile
Survey of Dur Lee Ave. Date Date No. X-Sec.
Survey by J. L. Willett Notes J. L. W. Notes Chkd. Checked
Indexed [illegible] Date Date No.

76L298 307 10-51

PLEASE RETURN TO

LOS ANGELES COUNTY SURVEYOR

726 LOS ANGELES COUNTY
ENGINEERING BLDG.

NOTE: ANY ADDITIONS OR CHANGES ON THIS SHEET MUST BE MADE OR CIRCLED IN RED INK, WITH DATE AND NAME OF PERSON MAKING CHANGE.

Do not extend notes this side of this line.

STATION	B. S.	H. I.	F. S.	ELEV.		
5+00		255 54	4 5	251 0		30 EP/L
"			5 1	250 4	9° Gut	
"			4 5	250 0	30 Ground	
T.P.	6 22	257 12	4 64	250 90		
6+00			5 58	251 54	W. edge Pvt.	℄
"			5 90	251 22		15° edge Pvt. & Gut
"			5 4	251 7		24 brk
"			5 2	251 9		30 EP/L
"			6 1	251 0	7' Gut	
"			5 3	251 8	30 Ground.	
7+00			4 88	252 24		℄
"			5 15	251 97		15 edge Pvt & Gut
"			4 7	252 4		24 brk
"			4 3	252 8		30 EP/L
"			4 3	252 8		185 Back Lot
"			5 3	251 8	9° Gut	
"			4 0	253 1	30 Ground	
"			4 0	253 1	230 " Back	lot line
8+00			4 19	252 93	W. edge Pvt.	℄
"			4 39	252 73		15° edge Pvt & Gut
"			3 5	253 6		26 brk

Profile No. ____ Date ____ Notes Red ____ Plotted ____ Job No. 1604 Division No. ____ F.B. 1774 Pg. 193

X-Sec. No. ____ Date ____ Notes Chkd. ____ Date ____ Checked ____ Date ____ Survey of Durfee Ave. Survey by [illegible] Notes [illegible] Date 7-2-53

Map No. ____ Date ____ Indexed ____ Date ____

76L298 307 10-51

PLEASE RETURN TO

LOS ANGELES COUNTY SURVEYOR
726 LOS ANGELES COUNTY
ENGINEERING BLDG.

NOTE: ANY ADDITIONS OR CHANGES ON THIS SHEET MUST BE MADE OR CIRCLED IN RED INK, WITH DATE AND NAME OF PERSON MAKING CHANGE.

Do not extend notes this side of this line.

STATION	B. S.	H. I.	F. S.	ELEV.		
8+00		257 12	3 4	253 7		30 E P/L
"			4 7	252 4	9° Cut	
"			3 5	253 6	30 Ground	
9+00			3 30	253 82	W. edge Pvt.	℄
"			3 70	253 42		15° edge Pvt. ℄ Cut.
"			2 9	25[illegible] 2		28 brk
"			2 9	25[illegible] 2		30 E P/L
"			3 6	25[illegible] 5	8° Cut.	
"			2 6	2[illegible] 5	30 Ground.	
T. P.	6 31	260 13	3 30	25[illegible] 82		
10+00			5 23	254 90	W. edge Pvt.	℄
"			5 84	25[illegible] 29		15° edge Pvt. ℄ Cut.
"			4 4	255 7		30 brk, E P/L
"			5 5	2[illegible] 3	8' Cut.	
"			4 9	25[illegible] 2	30 Ground.	
10+50 8					Int. Lane to W.	℄ (Herb St. Prod)
			4 62	255 51	W. edge Pvt.	
"			5 14	254 19		15° edge Pvt ℄ Cut
"			3 9	25[illegible] 2		27 brk
"			3 9	25[illegible] 2		30 E P/L
"			4 2	255 9		208 back lot

F.B. 1774 PG. 194 Job No. 1604 Division No. ____ Notes Red. ____ Plotted ____ Profile ____
Survey of Durfee Ave Date ____ Date ____ No. ____
Survey by J. Willey Notes J.L.W. Notes Chkd. ____ Checked ____ X-Sec. ____
Indexed C. Johnson Date ____ Date ____ Date ____ No. ____

76L298 307 10-51

PLEASE RETURN TO

LOS ANGELES COUNTY SURVEYOR

726 LOS ANGELES COUNTY
ENGINEERING BLDG.

NOTE: ANY ADDITIONS OR CHANGES ON THIS SHEET MUST BE MADE OR CIRCLED IN RED INK, WITH DATE AND NAME OF PERSON MAKING CHANGE.

Do not extend notes this side of this line.

STATION	B. S.	H. I.	F. S.	ELEV.		
10+50 8		260 13	4 9	255 2	9° Gut.	
"			3 9	256 2	30 Ground	
"			4 1	256 0	100 "	
"			4 4	255 7	230 "	
11+00			4 05	256 08	W. edge Pvt.	℄
"			4 71	255 42		15 5 edge pvt. & Gut
"			3 8	256 3		37 brk
"			3 8	256 3		30 EP/L
"			4 4	255 7	8° Gut	
"			3 1	257 0	30 Ground	
12+00			3 15	256 98	W. edge Pvt.	℄
"			3 31	256 82		15 5 edge pvt. & Gut
"			3 0	257 1		30 EP/L
"			3 6	256 5	8° Gut.	
"			2 3	257 8	30 Ground	
T.P.	6 67	263 65	3 15	256 98		
13+00			5 80	25~~8~~7 85	W edge of Pvt	℄
"			6 01	257 64		15 edge Pvt & Gut
"			5 6	258 1		30 EP/L
"			5 9	257 8	8° Gut	
"			5 0	258 7	30 Ground	

Profile No. ____ Date ____ Notes Red ____ Date ____ Plotted ____ Job No. 1604 Division No. ____ F.B. 1774 Pg. 195

X-Sec. No. ____ Date ____ Notes Chkd. ____ Date ____ Checked ____ Survey of Surface Axis Survey by JLW Notes JLW Date 7-2-53

Map No. ____ Date ____ Indexed R. C. Johnson Date ____

76L298 307 10-51

PLEASE RETURN TO
LOS ANGELES COUNTY SURVEYOR
726 LOS ANGELES COUNTY
ENGINEERING BLDG.

NOTE: ANY ADDITIONS OR CHANGES ON THIS SHEET MUST BE MADE OR CIRCLED IN RED INK, WITH DATE AND NAME OF PERSON MAKING CHANGE.

Do not extend notes this side of this line.

F.B. 1774 Pg. 196
Job No. 694 Division No. Notes Red. Plotted
Survey of Dunlap Drive Date Date
Survey by T.W. Hay Notes Chkd Checked
Indexed A.C. Johnson Date Date
Profile No. X-Sec. No.

STATION	B. S.	H. I.	F. S.	ELEV.		
14+00		2636.5	5.13	2[illegible].52	W. edge Pvt.	℄
"			5.31	2[illegible].34		15° edge Pvt & Cut.
"			4.C	2[illegible].1		30 E P/L
"			6.8	2.67		215 Back tk.
"			5.3	25[illegible]4.8	Cut.	
"			4.3	2[illegible]4	30 Ground	
"			4.3	2[illegible]4	30 Back tk.	
15+00			4.48	2[illegible].17	W. edge Pvt.	℄
"			4.76	[illegible].87		15° edge Pvt & Cut
"			4.0	25[illegible].7		30 E P/L
"			4.6	25[illegible].1	8° Cut.	
"			3.4	2[illegible].3	30 Ground	
T.P.	5.95	26.508	4.52	25[illegible].13		
16+00			5.26	25[illegible].2	W. edge Pvt.	℄
"			5.48	25[illegible].0		15° edge Pvt, & Cut.
"			4.3	2[illegible].8		30 E P/L
"			5.5	25[illegible].6	6° Cut	
"			4.5	2[illegible].6	30 Ground.	
16+71.2			4.87	2[illegible].1	W. edge Pvt.	℄
"			5.00	2[illegible].08		15° edge Pvt & Cut.
"			4.1	2[illegible].0		30 E P/L cor

76L298 307 10-51

PLEASE RETURN TO
LOS ANGELES COUNTY SURVEYOR
726 LOS ANGELES COUNTY
ENGINEERING BLDG.

NOTE: ANY ADDITIONS OR CHANGES ON THIS SHEET MUST BE MADE OR CIRCLED IN RED INK, WITH DATE AND NAME OF PERSON MAKING CHANGE.

Do not extend notes this side of this line.

STATION	B. S.	H. I.	F. S.	ELEV.			
16+71.2		265 08	5 1	260 0	2.0 brk		
"			5 4	259 7	14 bot brk		
"			4 7	260 4	15.5 Top brk		
"			4 1	261 0	30 Ground		
17+00			4 55	260 53	Pvt.	℄	
17+11.18			4 47	260 61	Int. Rush St.	℄	
"			4 56	260 52		30	pvt. opp. P/L
"			4 93	260 15		100	"
"			5 35	259 73		230	" @ [illegible]
"			3 29	261 19	brk in pvt.		
"			3 73	261 35	30 Pvt.		
"			3 96	261 12	100 "		
"			3 45	261 63	230 "		
BMME293			3 79	261 29	BMME 293 El. 261 261 F.B. 1728-18 Rush St. & Burkett Rd. N.W. Cor. Bt Spk in Walk to Ho. #14265		

Profile No. ____ Date ____ Notes Red ____ Plotted ____ Job No. 1604 Division No. ____ F.B. 1774 PG. 197

X-Sec. No. ____ Date ____ Notes Chkd. ____ Checked ____ Survey of Durfee Ave Survey by [illegible] Notes [illegible] Date 7-2-53

Date ____ Date ____ Map No. ____ Indexed C. Johnson Date ____

F.B. 1774 PG. 198 Job No. 1604 Division No. _____ Notes Red. _____ Plotted _____ Profile

Survey of Duffee Ave Date _____ Date _____ No. _____

Survey by J L Wilkey Notes JLW Notes Chkd. _____ Checked _____ X-Sec.

Indexed _____ Date _____ Date _____ Date _____ No. _____

STATION	B. S.	H. I.	F. S.	ELEV.	

78L298 307 10-51

PLEASE RETURN TO

LOS ANGELES COUNTY SURVEYOR

726 LOS ANGELES COUNTY ENGINEERING BLDG.

Do not extend notes this side of this line.

NOTE: ANY ADDITIONS OR CHANGES ON THIS SHEET MUST BE MADE OR CIRCLED IN RED INK, WITH DATE AND NAME OF PERSON MAKING CHANGE.

F.B. 1773 Pg. 199

Notes Ck'd by	Survey of Durfee Ave
Map No.	W. O. 1604 Tape No. St'd. °F
Office Work	Surveyed by J.L. Willey
Checked	Notes J.L.W. Date 6-19-53
Date	Indexed R. C. Johnson

DURFEE AVE

C1. 1604

TOPOGRAPHY
on
THIENES AVE
from
DURFEE AVE to BURKETT RD

6-19-53
Willey J L
Bay
Kapp
Paulson
McKnight

Note: Any Additions or Changes on This Sheet Must be Made or Circled in Red Ink With Date and Name of Person Making Change.

Do not extend notes this side of this line.

RETURN TO
LOS ANGELES COUNTY SURVEYOR
725 LOS ANGELES COUNTY
ENGINEERING BLDG.

76F3095 247 2-51

F.B. 1774 PG. 200



RETURN TO
LOS ANGELES COUNTY SURVEYOR
725 LOS ANGELES COUNTY
ENGINEERING BLDG.

Do not extend notes this side of this line.

Note: Any Additions or Changes on This Sheet Must be Made or Circled in Red Ink With Date and Name of Person Making Change.

Notes Ck'd by	Survey of Durfee Ave	F.B. 1774 Pg. 201
Map No.	W. O. 1604 Tape No. St'd. °F	
Office Work	Surveyed by J.L. Willey	
Checked	Notes JLW Date 6-19-53	
Date	Indexed A. C. Johnson	

Note: Any Additions or Changes on This Sheet Must be Made or Circled in Red Ink With Date and Name of Person Making Change.

Do not extend notes this side of this line.

RETURN TO
LOS ANGELES COUNTY SURVEYOR
726 LOS ANGELES COUNTY
ENGINEERING BLDG.

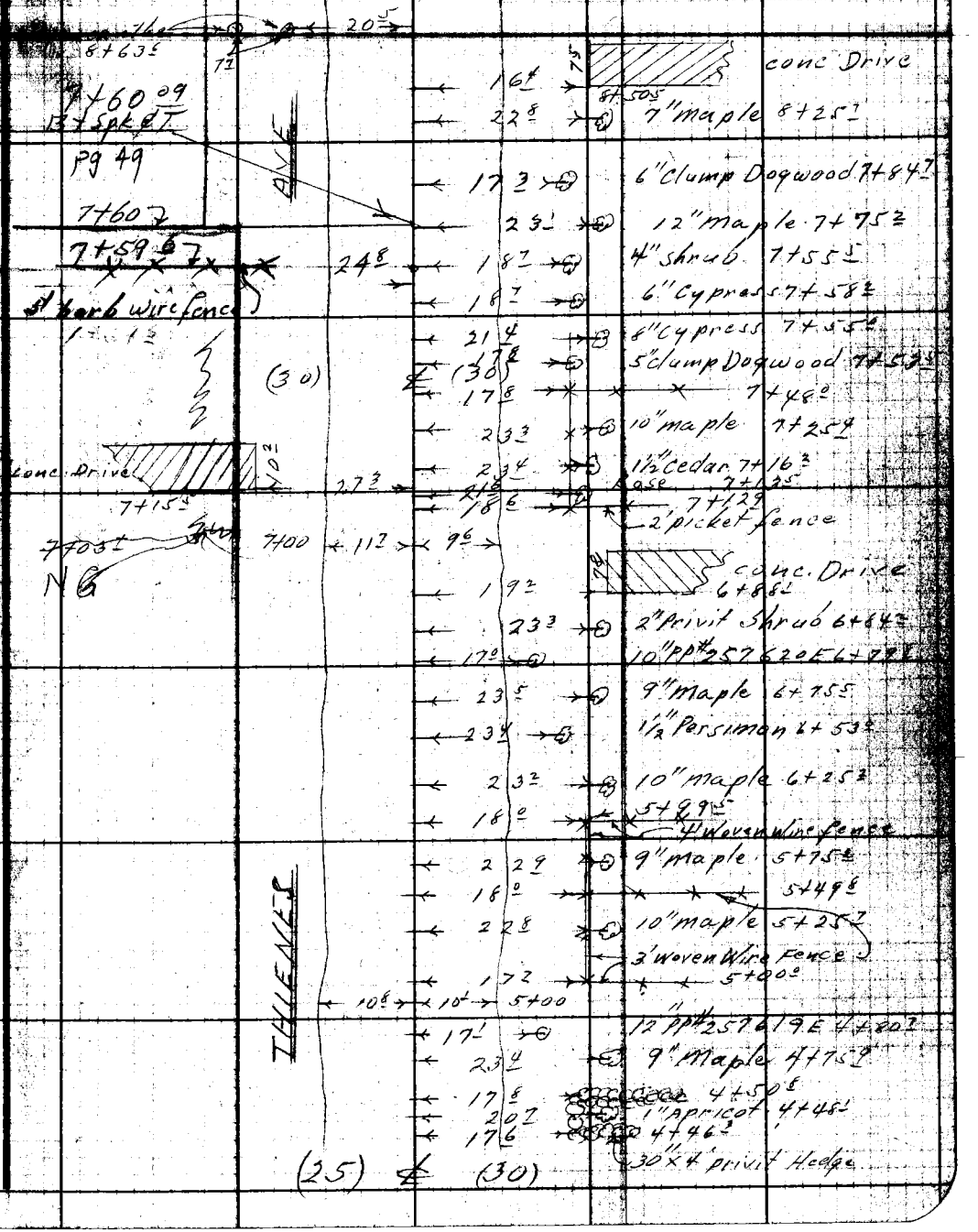

76F3095 247 2-51



RETURN TO
LOS ANGELES COUNTY SURVEYOR
726 LOS ANGELES COUNTY
ENGINEERING BLDG.

Do not extend notes this side of this line.

Note: Any Additions or Changes on This Sheet Must be Made or Circled in Red Ink With Date and Name of Person Making Change.

F. B. 1774 Pg. 203

Notes Ck'd by	Survey of [illegible]
Map No.	W. O. 1604 Tape No. St'd. °F
Office Work	Surveyed by J.L. Willey
Checked	Notes J.L.W. Date 6-22-53
Date	Indexed

Blank

Over

Note: Any Additions or Changes on This Sheet Must be Made or Circled in Red Ink With Date and Name of Person Making Change.

Do not extend notes this side of this line.

RETURN TO
LOS ANGELES COUNTY SURVEYOR
726 LOS ANGELES COUNTY
ENGINEERING BLDG.

76F3095 247 2-51

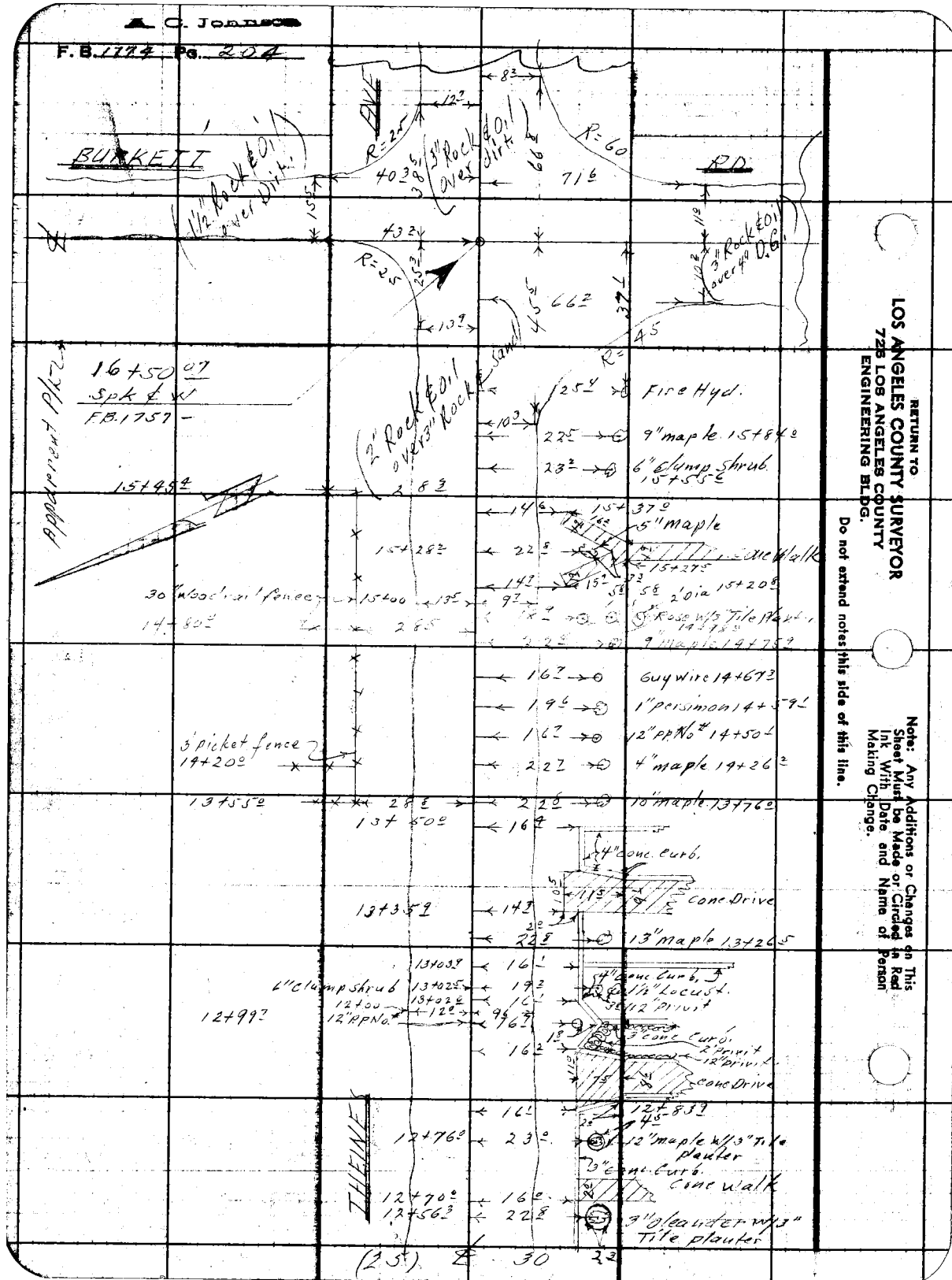

RETURN TO
LOS ANGELES COUNTY SURVEYOR
725 LOS ANGELES COUNTY
ENGINEERING BLDG.

Do not extend notes this side of this line.

Note: Any Additions or Changes on This Sheet Must be Made or Circled in Red Ink With Date and Name of Person Making Change.

Profile No. ____ Notes Red. ____ Plotted ____ Job No. 1604 Division No. ____ F.B. 1774 PG. 205

Date ____ Date ____ Survey of Durfee Ave

X-Sec. No. ____ Notes Chkd. ____ Checked ____ Survey by JLW Notes JLW Date 7-2-53

Date ____ Date ____ Map No. ____ Indexed ____ Date ____

C. Johnson

DURFEE AVE CO. 1604

"X" SECTIONS

on

THIENES AVE

from

DURFEE AVE to BURKETT RD

7-2-53

Willey J.L.
Kapp
Paulson
McKnight

STATION	B.S.	H.I.	F.S.	ELEV.

NOTE: ANY ADDITIONS OR CHANGES ON THIS SHEET MUST BE MADE OR CIRCLED IN RED INK, WITH DATE AND NAME OF PERSON MAKING CHANGE.

PLEASE RETURN TO
LOS ANGELES COUNTY SURVEYOR
726 LOS ANGELES COUNTY
ENGINEERING BLDG.

Do not extend notes this side of this line.

76L298 307 10-51

76L298 307 10-51

PLEASE RETURN TO

LOS ANGELES COUNTY SURVEYOR
726 LOS ANGELES COUNTY
ENGINEERING BLDG.

71

NOTE: ANY ADDITIONS OR CHANGES ON THIS SHEET MUST BE MADE OR CIRCLED IN RED INK, WITH DATE AND NAME OF PERSON MAKING CHANGE.

Do not extend notes this side of this line.

F.B. 1714 PG. 106 | Job No. 604 Division No. | Profile No. | X-Sec. No.
Survey of Durfee Ave | Plotted | Notes Red. | Date | Notes Chkd. | Checked | Date
Survey by J.L. Whitley | Notes J.T. & K.L. | Date
Indexed A. C. Jordan | Date

STATION	B. S.	H. I.	F. S.	ELEV.		
BMMK265	3 13	248 75		245 62	BMMK265 El 245.616 FB 1728-162 Durfee Ave & Thienes Ave, N.W. Cor. BT Spk in S.E. Con. Conc. S.D.M.H.	
1+00			2 81	245 94	Int. Durfee Ave	℄
"			3 01	245 74		30 opp S P/L Cor.
"			4 02	244 73		180 Pvt.
"			2 68	245 07	25 opp N P/L Cor.	
"			1 81	245 94	180 Pvt.	
1+20			3 86	244 89	℄ edge Heavy Pvt.	℄ brk
1+31			4 81	244 94	"X" Cut.	℄
1+50			4 09	245 66	opp P/L Cors.	℄
"			4 48	245 27		16 Cut (Pvt)
"			3 94	245 81		30 S P/L Cor (Pvt)
"			4 45	245 30	11 edge Pvt.	
"			4 8	245 0	" Cut	
"			4 1	245 7	25 N P/L	
1+71			3 45	245 40	brk in Pvt.	℄
2+00			3 27	245 48		℄
"			3 78	244 97		115 Cut (Pvt)
"			3 70	245 05		19 brk
"			3 80	244 95		30 S P/L

76L298 307 10-51

PLEASE RETURN TO

LOS ANGELES COUNTY SURVEYOR

726 LOS ANGELES COUNTY
ENGINEERING BLDG.

NOTE: ANY ADDITIONS OR CHANGES ON THIS SHEET MUST BE MADE OR CIRCLED IN RED INK, WITH DATE AND NAME OF PERSON MAKING CHANGE.

Do not extend notes this side of this line.

STATION	B. S.	H. I.	F. S.	ELEV.		
2+00		248 75	2 76	245 99	11° edge Pvt.	
"			4 5	244 3	17 Gut	
"			4 1	244 7	25 NP/L	
T. P.	5 32	250 81	3 26	245 49		
3+00			4 78	246 03		℄
"			5 25	245 56		9° edge Pvt
"			5 8	245 0		13.5 Gut
"			5 6	245 2		30 SP/L
"			5 39	245 42	11° edge Pvt.	
"			6 1	244 7	17 Gut	
"			5 4	245 4	25 NP/L	
4+00			4 64	246 17		℄
"			5 05	245 76		9.5 edge Pvt.
"			5 5	245 3		13.5 Gut
"			5 6	245 2		30 SP/L
"			5 12	245 69	10.5 edge Pvt.	
"			6 0	244 8	17.5 Gut	
"			5 4	245 4	25 NP/L	
4+25			4 54	246 27	opp WP/L line Lots	℄ (53) ℄ (46)
"			5 2	245 6	25 S.W. Cor. lot (53)	
"			3 6	247 2	26.5 N.W. " " (53)	

Profile Notes Red ____ Plotted ____ Job No. 1604 Division No. ____ F.B. 1774 PG. 207

No. ____ Date ____ Date ____ Survey of [illegible]

X-Sec. Notes Chkd. ____ Checked ____ Survey by [illegible] Notes [illegible] Date 7-2-53

No. ____ Date ____ Date ____ Map No. ____ Indexed ____ Date ____

76L298 307 10-51

PLEASE RETURN TO

LOS ANGELES COUNTY SURVEYOR

726 LOS ANGELES COUNTY
ENGINEERING BLDG.

NOTE: ANY ADDITIONS OR CHANGES ON THIS SHEET MUST BE MADE OR CIRCLED IN RED INK, WITH DATE AND NAME OF PERSON MAKING CHANGE.

Do not extend notes this side of this line.

STATION	B. S.	H. I.	F. S.	ELEV.		
4+25		250 81	2 6	248 2	385 NW Cor. Lot (46)	
4+50			4 42	24[illegible] 39		℄
"			5 4	24[illegible] 4		30 S p/L
"			6 6	24[illegible] 2		180 back lot.
5+00			4 38	24[illegible] 43		℄
"			4 83	2[illegible]5 98		9.5 edge Pvt
"			5 2	245 6		15 Gut line
"			5 1	24[illegible] 7		30 S p/L
"			4 86	245 95	105 edge Pvt	
"			5 4	245 4	17 Gut	
			5 2	24[illegible]6	25 N P/L	
T.P.	6 11	252 54	4 38	24[illegible] 43		
—			4 8	2477	S.E. P/L Cor Lot (46)	(5+82 ±)
—					S.W. P/L Cor. Lot (47)	"
—			3 4	2491	N.E. Cor Lot (57) (S.E. Cor lot (47)	(7+60 ±)
—			2 4	2501	N.E. Cor lot (47) (S.E. Cor Lot (43)	"
T.P.	5 72	252 18	6 08	24646		
6+00			5 63	24[illegible]55		℄
"			6 06	24[illegible] 12		9.0 edge Pvt.
"			6 4	245 8		11.5 Gut line
"			6 4	245 8		30 S P/L

F.B. 1774 PG. 208

Job No. 1604 Division No. ____ Notes Red. ____ Plotted ____ Profile

Survey of Durfee Ave Date ____ Date ____ No. ____

Survey by J L Willey Notes J L W Notes Chkd. ____ Checked ____ X-Sec.

Indexed C. Johnson Date ____ Date ____ Date ____ No. ____

76L 9 307 10-51

PLEASE RETURN TO
LOS ANGELES COUNTY SURVEYOR
726 LOS ANGELES COUNTY
ENGINEERING BLDG.

NOTE: ANY ADDITIONS OR CHANGES ON THIS SHEET MUST BE MADE OR CIRCLED IN RED INK, WITH DATE AND NAME OF PERSON MAKING CHANGE.

Do not extend notes this side of this line.

STATION	B. S.	H. I.	F. S.	ELEV.		
6+00		252 18	6 13	2460	10'	edge Pvt.
"			6 5	2457	15'	Cut.
"			5 9	2463	25'	NP/L
7+00			5 18	2470		℄
"			5 61	2465	7	9' edge Pvt.
"			5 8	2464		12' Cut line
"			5 9	2463		30' SP/L
"			5 70	2464	8 11'	edge Pvt.
"			6 0	2462	15'	Cut.
"			5 7	2465	25'	NP/L
7+60			4 76	2474	2	℄
"			5 2	2470		30' SP/L
"			6 2	2460		150' back lot.
"			4 9	2473	30'	SP/L
"			2 9	2493	2	30' Ground.
8+00			4 41	2477	7	℄
"			4 94	2472	4	10' edge Pvt.
"			5 3	2469		14' Cut.
"			5 1	2471		30' SP/L
"			4 75	2474	3 11'	edge Pvt.
"			5 1	2471	13'	Cut.

Profile Notes Red_____ Plotted_____ Job No. 1604 Division No._____ F.B. 1774 Pg. 209
No._____ Date_____ Survey of_____
X-Sec. Notes Chkd_____ Checked_____ Survey by_____ Notes_____ Date_____
No._____ Date_____ Map No._____ Inked_____

76L298 307 10-51

PLEASE RETURN TO

LOS ANGELES COUNTY SURVEYOR
726 LOS ANGELES COUNTY
ENGINEERING BLDG.

NOTE: ANY ADDITIONS OR CHANGES ON THIS SHEET MUST BE MADE OR CIRCLED IN RED INK, WITH DATE AND NAME OF PERSON MAKING CHANGE.

Do not extend notes this side of this line.

STATION	B. S.	H. I.	F. S.	ELEV.		
8+00		252 18	4 8	247 4	25 NP/L	
T.P.	5 09	253 19	4 08	248 10		
9+00			4 69	248 50		℄
"			5 19	248 00		10 Edge pvt
"			5 5	247 7		14 Gut
"			5 2	248 0		30 S p/L
"			4 93	248 ~~1~~ 2 6	11 edge Pvt.	
"			5 3	247 9	17 Gut	
"			4 8	248 4	25 NP/L	
9+58.07			4 26	248 93	Int. Fruitvale Ave.	℄
W end CR S.W. Cor.			4 52	248 67		
Gut			5 17	248 02		
N. end CR. S.W. Cor.			4 35	248 84		
Gut			4 94	248 25		
9+58.07			4 66	248 53		9' edge Pvt
"			5 1	248 1		13' Gut
"			4 9	248 3		30 S p/L
"			4 54	248 55	11.5 brk in Pvt.	
"			4 75	248 44	28.5 " " "	
"			4 29	248 90	100	
"			3 45	249 74	200	

F.B. 1774 PG. 210 Job No. 1604 Division No. Notes Red. Plotted Profile
Survey of Durfee Ave Date Date No. X-Sec.
Survey by J.L. Willey Notes J.L.W. Notes Chkd. Checked
Indexed C. Johnson Date Date Date No.

761 307 10-51

PLEASE RETURN TO
LOS ANGELES COUNTY SURVEYOR
726 LOS ANGELES COUNTY
ENGINEERING BLDG.

NOTE: ANY ADDITIONS OR CHANGES ON THIS SHEET MUST BE MADE OR CIRCLED IN RED INK, WITH DATE AND NAME OF PERSON MAKING CHANGE.

Do not extend notes this side of this line.

STATION	B. S.	H. I.	F. S.	ELEV.		
10+00		253.19	3.82	249.37		℄
"			4.19	249.00		8° edge Pvt.
"			4.6	248.6		13± Cut.
"			4.4	248.8		30 SP/L
"			4.21	248.98	11±	edge Pvt.
"			4.3	248.94	16±	Cut
"			4.0	249.24	30	SP/L
11+00			2.70	250.49		℄
"			3.13	250.06		8° edge Pvt.
"			3.3	249.9		12± Cut line
"			3.1	250.1		30 SP/L
"			3.09	250.10	13°	edge Pvt.
"			3.5	249.7	19°	Cut
"			3.1	250.1	30	NP/L
T.P.	6.18	256.40	2.97	250.22		
12+00			4.70	251.70		℄
"			5.25	251.15		8° edge Pvt
"			5.4	251.0		12± Cut.
"			4.8	251.6		30 SP/L
"			5.18	251.22	12±	edge Pvt.
"			5.4	251.0	19	Cut

Profile
Notes Red ____ Plotted ____ Job No. 1205 Division No. ____ F.B. 1774 Pg. 211
No. ____ Date ____ Date ____ Survey of ____
X-Sec.
Notes Chkd ____ Checked ____ Survey by ____ Date ____
No. ____ Date ____ Date ____ Map No. ____ Indexed ____ Date ____

76L298 307 10-51

PLEASE RETURN TO

LOS ANGELES COUNTY SURVEYOR
726 LOS ANGELES COUNTY
ENGINEERING BLDG.

NOTE: ANY ADDITIONS OR CHANGES ON THIS SHEET MUST BE MADE OR CIRCLED IN RED INK, WITH DATE AND NAME OF PERSON MAKING CHANGE.

Do not extend notes this side of this line.

STATION	B. S.	H. I.	F. S.	ELEV.		
12+00		256 40	4 9	251 5	30 N P/L	
13+00			4 28	252 12	Brk in Pvt	℄
"			4 76	251 64		9° edge Pvt.
"			4 9	251 5		12.5 Gut.
"			4 8	251 6		30 S P/L
"			5 8	250 6		180 Back lot.
"			4 49	251 91	12.5 edge Pvt.	
"			4 6	251 8	19 Gut line	
"			4 3	252 1	30 N P/L	
"			4 1	252 3	175 Ground	
"			3 2	253 2		
14+00			4 47	251 93		℄
"			5 12	251 28		8.5 edge Pvt
"			5 5	250 9		13 Gut.
"			5 5	250 9		30 S P/L.
"			5 01	251 39	12.7 edge Pvt.	
"			5 5	250 9	20 Gut	
"			5 0	251 4	30 N. P/L	
T.P.	4 00	255 48	4 92	251 48		
15+00			4 00	251 48		℄
"			4 79	250 69		10.5 edge Pvt.

F.B. 1774 PG. 212 Job No. 1604 Division No. Notes Red Plotted Profile
Survey of Dur Lee Ave Date Date No.
Survey by J.L. Willey Notes J.L.W. Notes Chkd. Checked X-Sec.
Indexed C. Johnson Date Date Date No.

76L[illegible] 307 10-51

PLEASE RETURN TO

LOS ANGELES COUNTY SURVEYOR

726 LOS ANGELES COUNTY
ENGINEERING BLDG.

NOTE: ANY ADDITIONS OR CHANGES ON THIS SHEET MUST BE MADE OR CIRCLED IN RED INK, WITH DATE AND NAME OF PERSON MAKING CHANGE.

Do not extend notes this side of this line.

STATION	B. S.	H. I.	F. S.	ELEV.		
15+00		255 48	5 3	250 2		135 Gut.
"			5 1	250 4		30 SP/L
"			4 49	250 99	13° edge Pvt	
"			5 4	250 1	19 Gut.	
"			5 0	250 5	30 NP/L	
16+00			4 31	251 17		℄
"			5 12	250 36		9.5 edge Pvt
"			5 3	250 2		13 Gut
"			5 4	250 1		30 SP/L
"			4 91	250 57	9.5 edge Pvt	
"			5 6	249 9	20 Gut	
"			5 2	250 3	30 NP/L	
16+20			4 46	251 02		℄
"			5 25	250 23		19 edge Pvt & Gut
"						~~Gut~~
"			5 4	250 1		30 SP/L Cor.
16+50.07			4 22	251 26	Int. Burkett Rd.	℄
"			4 79	250 69		8° Brk
"			5 21	250 27		30 Opp. S.P/L
"			6 41	249 07		150 Pvt.
"			4 80	250 68	11' brk	P

Profile No. ____ Notes Red ____ Plotted ____ Job No. 1604 Division No. ____ F.B. 1774 PG. 213

X-Sec. No. ____ Date ____ Date ____ Survey of Duryea Div. ____

Notes Chkd. ____ Checked ____ Survey by JRW ____ Note [illegible] Date 7-2-53

No. ____ Date ____ Date ____ Map No. ____ Indexed ____ Date ____

76L298 307 10-51

PLEASE RETURN TO

LOS ANGELES COUNTY SURVEYOR
726 LOS ANGELES COUNTY
ENGINEERING BLDG.

NOTE: ANY ADDITIONS OR CHANGES ON THIS SHEET MUST BE MADE OR CIRCLED IN RED INK, WITH DATE AND NAME OF PERSON MAKING CHANGE.

Do not extend notes this side of this line.

STATION	B. S.	H. I.	F. S.	ELEV.		
16+50 07		255 48	5 30	250 18	18	"X" Cut.
"			5 05	250 43	30	opp N P/L
"			4 18	251 30	150	Pvt.
BMME 289			4 10	251 38	BMME 289 El. 251.373 F.B. 1728-180 Thienes Ave @ Burkett Rd. N.E. Cor. Bt Spk, S.W. Cor. Conc. Walk to Store Bld. #1802	

F.B. 1774 PG. 214 Job No. 1604 Division No. Notes Red. Plotted Profile
Survey of Dunlee Ave Date Date No.
Survey by J.L. Willey Notes J.L.W. Notes Chkd. Checked X-Sec.
Index C. Jones Date Date Date No.

Noted Ck'd by
Map No.
Office Work
Checked
Date

Survey of: Burfee Rd
W. O. 1604 Tape No. St'd. °F
Surveyed by: JL Willey
Notes: JLW Date 6-22-53
Indexed: C. Johnson

F. B. 1446 Pg. 215

DURFEE RD.

C.I. 1604

TOPOGRAPHY
ON

THIEMES AVE
from
BURKETT RD to PARKWAY DR.

6-22-53
Willey JL.
Bay
Kapp
Pdulson
McKnight

Note: Any Additions or Changes on This Sheet Must Be Made or Circled in Red Ink With Date and Name of Person Making Change.

Do not extend notes this side of this line.

RETURN TO
LOS ANGELES COUNTY SURVEYOR
726 LOS ANGELES COUNTY
ENGINEERING BLDG.

76F3095 247 2-51

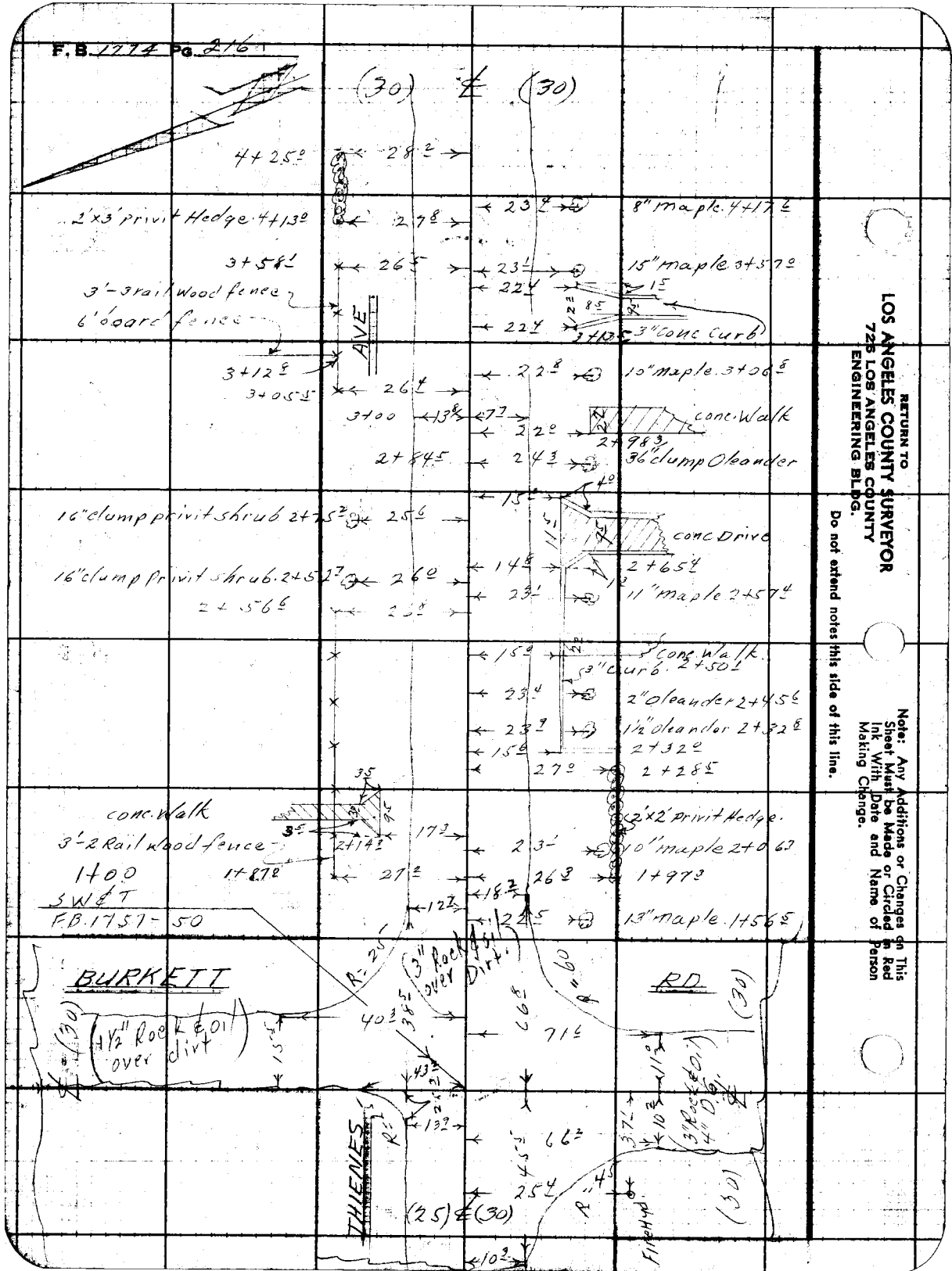

RETURN TO
LOS ANGELES COUNTY SURVEYOR
722 LOS ANGELES COUNTY
ENGINEERING BLDG.

Do not extend notes this side of this line.

Note: Any Additions or Changes on This Sheet Must be Made or Circled in Red Ink With Date and Name of Person Making Change.

Notes Ck'd by	Survey of Durfee Ave	F.B. 1774 Pg. 217
Map No.	W. O. 1604 Tape No. St'd. °F	
Office Work	Surveyed by J L Willey	
Checked	Notes J L W Date 6-22-53	
Date	Indexed C. Johnson	

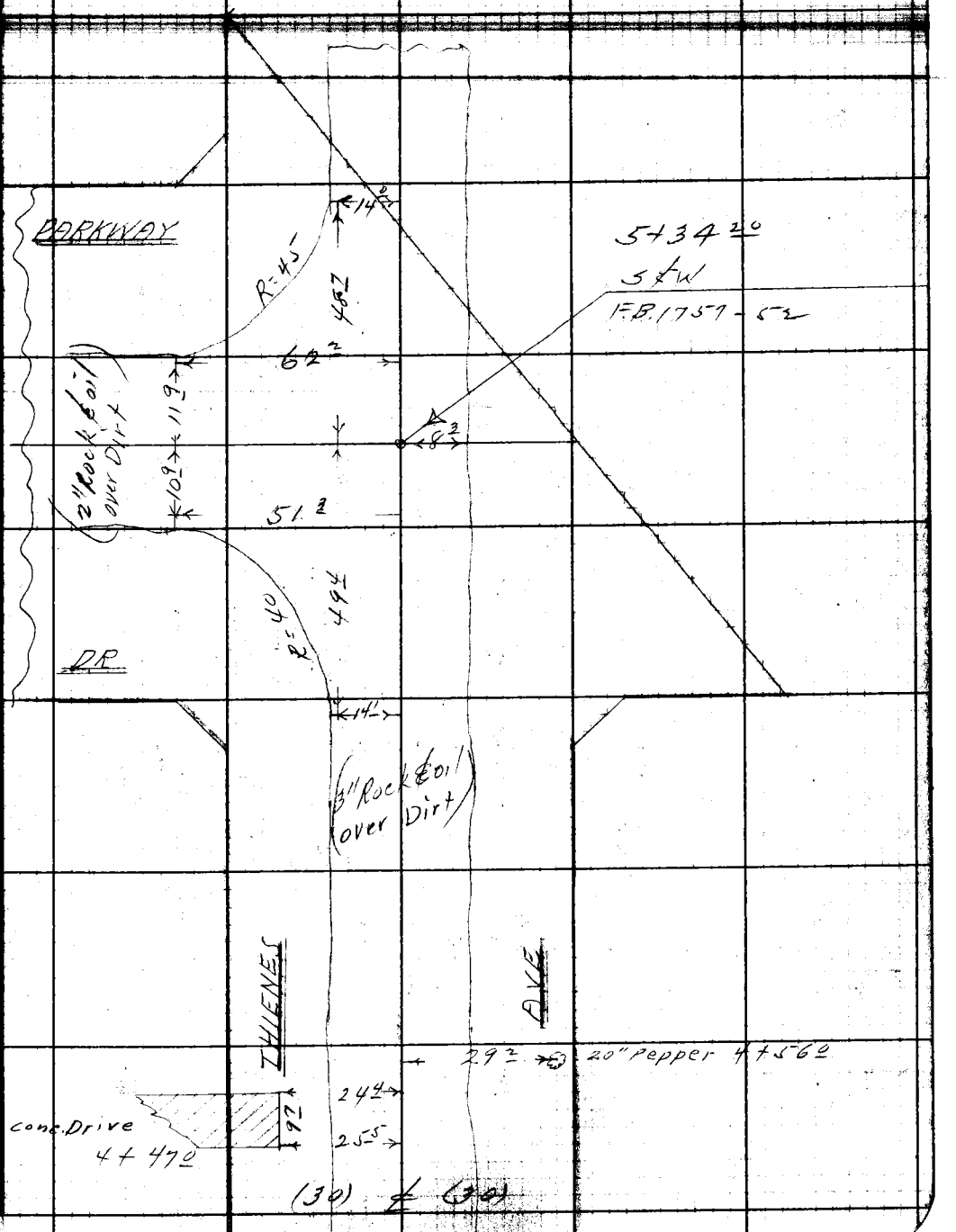

Note: Any Additions or Changes on This Sheet Must be Made or Circled in Red Ink With Date and Name of Person Making Change.

Do not extend notes this side of this line.

RETURN TO
LOS ANGELES COUNTY SURVEYOR
726 LOS ANGELES COUNTY
ENGINEERING BLDG.

76F3098 247 2-51

RETURN TO
LOS ANGELES COUNTY SURVEYOR
726 LOS ANGELES COUNTY
ENGINEERING BLDG.

Note: Any Additions or Changes on This Sheet Must be Made or Circled in Red Ink With Date and Name of Person Making Change.

Do not extend notes this side of this line.

F.B. 2772 PG. 218

Profile No. | X-Sec. No. | Notes Red. | Date | Plotted | Date | Notes Chkd. | Date | Checked | Date | Job No. 1604 | Division No. | Survey of Burkett Ave | Survey by J.L.Willey | Notes J.L.W. | Date 7-2-53 | Indexed C. Johnson | Date | F.B. 1774 Pg. 219

Burkett Ave

C.L. 1604

"X" SECTIONS

on

THIENES AVE

from

Burkett Rd to Parkway Dr

7-2-53
Willey J.L.
Kapp
Pederson
Mc Knight

STATION	B.S.	H.I.	F.S.	ELEV.

NOTE: ANY ADDITIONS OR CHANGES ON THIS SHEET MUST BE MADE OR CIRCLED IN RED INK, WITH DATE AND NAME OF PERSON MAKING CHANGE.

Do not extend notes this side of this line.

PLEASE RETURN TO
LOS ANGELES COUNTY SURVEYOR
726 LOS ANGELES COUNTY
ENGINEERING BLDG.

761-307 10-51

76L298 307 10-51

PLEASE RETURN TO

LOS ANGELES COUNTY SURVEYOR
726 LOS ANGELES COUNTY
ENGINEERING BLDG.

NOTE: ANY ADDITIONS OR CHANGES ON THIS SHEET MUST BE MADE OR CIRCLED IN RED INK, WITH DATE AND NAME OF PERSON MAKING CHANGE.

Do not extend notes this side of this line.

STATION	B. S.	H. I.	F. S.	ELEV.		
BMME 289	3 94	255 31		251 37	BMME 289. El 251.373. F.B. 1728-180 Thienes Ave & Burkett Rd. N.E. Cor. Bt Spk. S.W. Cor. Walk to Store Bldg # 180.2	
1+00			4 26	251 05		℄
"			4 62	250 69		8° brk
"			5 04	250 27		30 opp SP/L
"			6 21	249 10		150 pvt
"			4 63	250 68	11° brk	
"			5 15	250 16	18 X Gut	
"			4 91	250 40	30 Opp NP/L	
"			4 11	251 20	150 pvt	
1+30			4 29	251 02		℄
"			5 49	249 82		27 edge Pvt
"			5 7	249 6		34.5 Gut
"			5 4	249 9		44.5 Top brk
"			5 09	250 22	16° edge Pvt, & Gut	
"			4 7	250 6	20 brk	
"			4 8	250 5	30 NP/L	
2+00			4 24	251 07		℄
"			4 79	250 52		7.5 edge Pvt
"			5 2	250 1		11.5 Gut

F.B. 1774 Pg. 220 Job No. 1604 Division No. Notes Red Plotted Profile
Survey of Dunlee Ave Date Date No.
Survey by JLW Notes JLW Notes Chkd Checked X-Sec.
Indexed C. Johnson Date Date Date No.

761 307 10-51

PLEASE RETURN TO

LOS ANGELES COUNTY SURVEYOR

726 LOS ANGELES COUNTY
ENGINEERING BLDG.

NOTE: ANY ADDITIONS OR CHANGES ON THIS SHEET MUST BE MADE OR CIRCLED IN RED INK, WITH DATE AND NAME OF PERSON MAKING CHANGE.

Do not extend notes this side of this line.

STATION	B. S.	H. I.	F. S.	ELEV.		
2+00		255 31	5 4	249 9		30 SP/L
"			4 60	250 71	13 edge Pvt.	
"			5 0	250 3	17 Gut	
"			4 5	250 8	30 NP/L	
T.P.	4 81	255 88	4 24	251 07		
3+00			4 75	251 13		℄
"			5 25	250 63		7.5 edge Pvt.
"			5 8	250 1		12.5 Gut line
"			6 1	249 8		30 SP/L
"			5 09	250 79	13.5 edge Pvt.	
"			5 2	250 7	16 Gut line	
"			5 1	250 8	30 NP/L	
3+31			4 74	251 14	W. Line Lots 133 ± (68)	℄
"			6 0	249 9	Along W P/L " "	30 SP/L
T.P.	2 19	251 69	6 38	249 50		
			3 0	248 7		176 Top bk
			7 25	244 44		225 back lot
3+91			0 35	251 34	E line Lots 133 ± (68)	℄
"			1 7	250 0	Along E P/L " "	30 SP/L
"			2 8	248 9	" " " "	143 Top bk
"			4 3	247 4	" " " "	145 bot "

Profile No. ___ Notes Red ___ Plotted ___ Job No. 1604 Division No. ___ F.B. 1774 Pg. 221

X-Sec. No. ___ Date ___ Date ___ Survey of Surface Area

Notes Chkd. ___ Checked ___ Survey by [illegible] Notes [illegible] Date 7-2-53

No. ___ Date ___ Date ___ Map No. ___ Indexed E. C. Johnson Date ___

76L298 307 10-51

PLEASE RETURN TO

LOS ANGELES COUNTY SURVEYOR
726 LOS ANGELES COUNTY
ENGINEERING BLDG.

NOTE: ANY ADDITIONS OR CHANGES ON THIS SHEET MUST BE MADE OR CIRCLED IN RED INK, WITH DATE AND NAME OF PERSON MAKING CHANGE.

Do not extend notes this side of this line.

STATION	B. S.	H. I.	F. S.	ELEV.		
3+91		251 69	7 0	244.7	E line Lot (68)	185 back lot.
T.P.	6 34	255 90	2 13	249 56	Ground @ back of Houses on Lots 132-133 & 134 - 90's of ℄.	
4+00			4 52	251 38		℄
"			5 22	250 68		8° edge Pvt
"			6 1	249 8		20 Gut line
"			5 9	250 0		30 S P/L
"			4 90	251 00	14 edge Pvt.	
"			5 1	250 8	20 Gut line	
"			4 8	251 1	30 N P/L	
T.P.	3 73	255 11	4 52	251 38		
4+94			3 62	251 49	Opp. W P/L Cor. of ℄	Parkway Dr.
"			4 37	250 74		8° edge Pvt
"			5 4	249 7		18 Gut line
"			6 1	249 0		30 S P/L Cor.
"			3 57	251 54	11° brk	
"			4 24	250 87	17 edge Pvt.	
"			4 5	250 6	23.5 Gut.	
"			3 9	251 2	24 Top brk	
"			3 8	251 3	30 N P/L Cor.	

F.B. 1774 PG. 222 Job No. 1604 Division No. Notes Red. Plotted Profile
Survey of Durfee Ave Date Date No.
Survey by J.L. Willey Notes J.L.W. Notes Chkd. Checked X-Sec.
Indexed C. Johnson Date Date Date No.

761 307 10-51

PLEASE RETURN TO
LOS ANGELES COUNTY SURVEYOR
726 LOS ANGELES COUNTY
ENGINEERING BLDG.

NOTE: ANY ADDITIONS OR CHANGES ON THIS SHEET MUST BE MADE OR CIRCLED IN RED INK, WITH DATE AND NAME OF PERSON MAKING CHANGE.

Do not extend notes this side of this line.

STATION	B. S.	H. I.	F. S.	ELEV.		
5+00		255 11	4 62	250 49		℄
5+34 20			3 61	251 50	Int. Park way Dr.	℄
"			4 26	250 85		8° edge Pvt
"			5 2	249 9		17 Gut line
"			7 9	247 2	℄ Prod. of Parkway Dr.	59 Bndry of Dist.
"			3 76	251 35	11° brk	
"			4 29	250 82	18 "X" Gut line	
"			3 86	251 25	34 brk	
"			3 63	251 48	100	
5+74			3 62	251 49	opp E P/L Parkway Dr.	℄
"			4 15	250 96		7° edge Pvt
"			5 8	249 3		30 Ground.
"			3 78	251 33	11.5 brk	
"			4 26	250 85	17.5 edge Pvt	
"			4 6	250 5	23° Gut	
"			3 9	251 2	25 brk	
"			3 7	251 4	30 N P/L	
6+00			3 86	251 25		℄
			4 41	250 70		6.5 edge Pvt.
			4 02	251 09	13° edge Pvt.	
			4 7	250 4	20 Gut	

Profile No. ____ Date ____ Notes Red ____ Plotted ____ Job No. 1604 Division No. ____ F.B. 1774 PG. 223
X-Sec. No. ____ Date ____ Notes Chkd. ____ Checked ____ Survey of Durfee Ave
Date ____ Survey by J.L.W. Notes J.L.W. Date 7-2-53
Map No. ____ Indexed C. Johnson

76L298 307 10-51

PLEASE RETURN TO

LOS ANGELES COUNTY SURVEYOR
726 LOS ANGELES COUNTY
ENGINEERING BLDG.

NOTE: ANY ADDITIONS OR CHANGES ON THIS SHEET MUST BE MADE OR CIRCLED IN RED INK, WITH DATE AND NAME OF PERSON MAKING CHANGE.

Do not extend notes this side of this line.

STATION	B. S.	H. I.	F. S.	ELEV.		
6+00		255 11	4 2	250 9	22.5 brk	
"			3 8	251 3	3.0 N P/L	
6+44			4 7.3	250 38	E. end Pv ℄	℄
BMME 290			3 68	251 43	BMME 290 El. 251.431. Thienes Ave ℄ Parkway Dr., N.W. Cor. Bt Spk, S.E. Cor. Conc. Drive to Ho. # 11533	F.B. 1728-180

F.B. 1774 PG. 224 Job No. 1604 Division No. ____ Notes Red. ____ Plotted ____ Profile ____
Survey of Durfee Ave Date ____ Date ____ No. ____
Survey by J.L. Willey Notes J.L.W. Notes Chkd. ____ Checked ____ X-Sec. ____
Indexed C. Johnson Date ____ Date ____ Date ____ No. ____

Notes Ck'd by
Map No.
Office Work
Checked
Date

Survey of Durfee Ave
W. O. 1604 Tape No. St'd. °F
Surveyed by J. L. Willey
Notes JLW Date 6-22-53
Inked A. O. Johnson

F.B. 1774 Pg. 64

DURFEE AVE C.I. 1604

TOPOGRAPHY
on
PARKWAY DRIVE
from
THIENES AVE to RUSH ST

6-22-53
Willey J.L
Bay
Lapp
Paulson
McKnight

Note: Any Additions or Changes on This Sheet Must Be Made or Circled in Red Ink With Date and Name of Person Making Change.

Do not extend notes this side of this line.

RETURN TO
LOS ANGELES COUNTY SURVEYOR
726 LOS ANGELES COUNTY
ENGINEERING BLDG.

76F3096 247 2-51

F.B. 1774 PG. 226

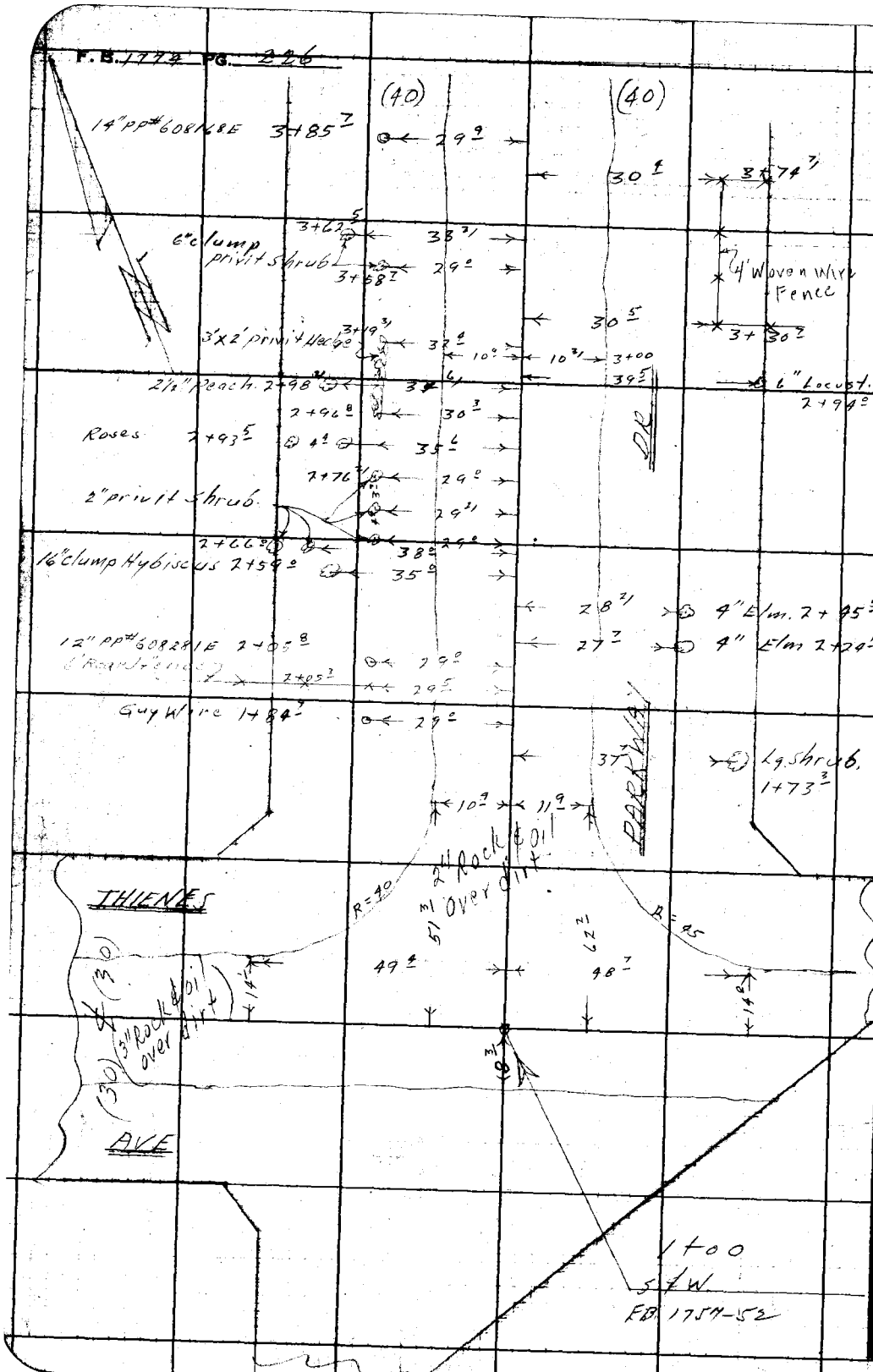

RETURN TO
LOS ANGELES COUNTY SURVEYOR
726 LOS ANGELES COUNTY
ENGINEERING BLDG.

Do not extend notes this side of this line.

Note: Any Additions or Changes on This Sheet Must be Made or Circled in Red Ink With Date and Name of Person Making Change.

Notes Ck'd by
Map No.
Office Work
Checked
Date

Survey of Durfee Ave
W. O. 1604 Tape No. St'd. °F
Surveyed by J L Willey
Notes J L W Date 6-22-53
Indexed C. Jordan

F.B. 1774 Pg. 227



Notes: Any Additions or Changes on This Sheet Must be Made or Circled in Red Ink With Date and Name of Person Making Change.

Do not extend notes this side of this line.

RETURN TO
LOS ANGELES COUNTY SURVEYOR
726 LOS ANGELES COUNTY
ENGINEERING BLDG.

76F309S 247 2-51

F.B. 1774 PG. 228

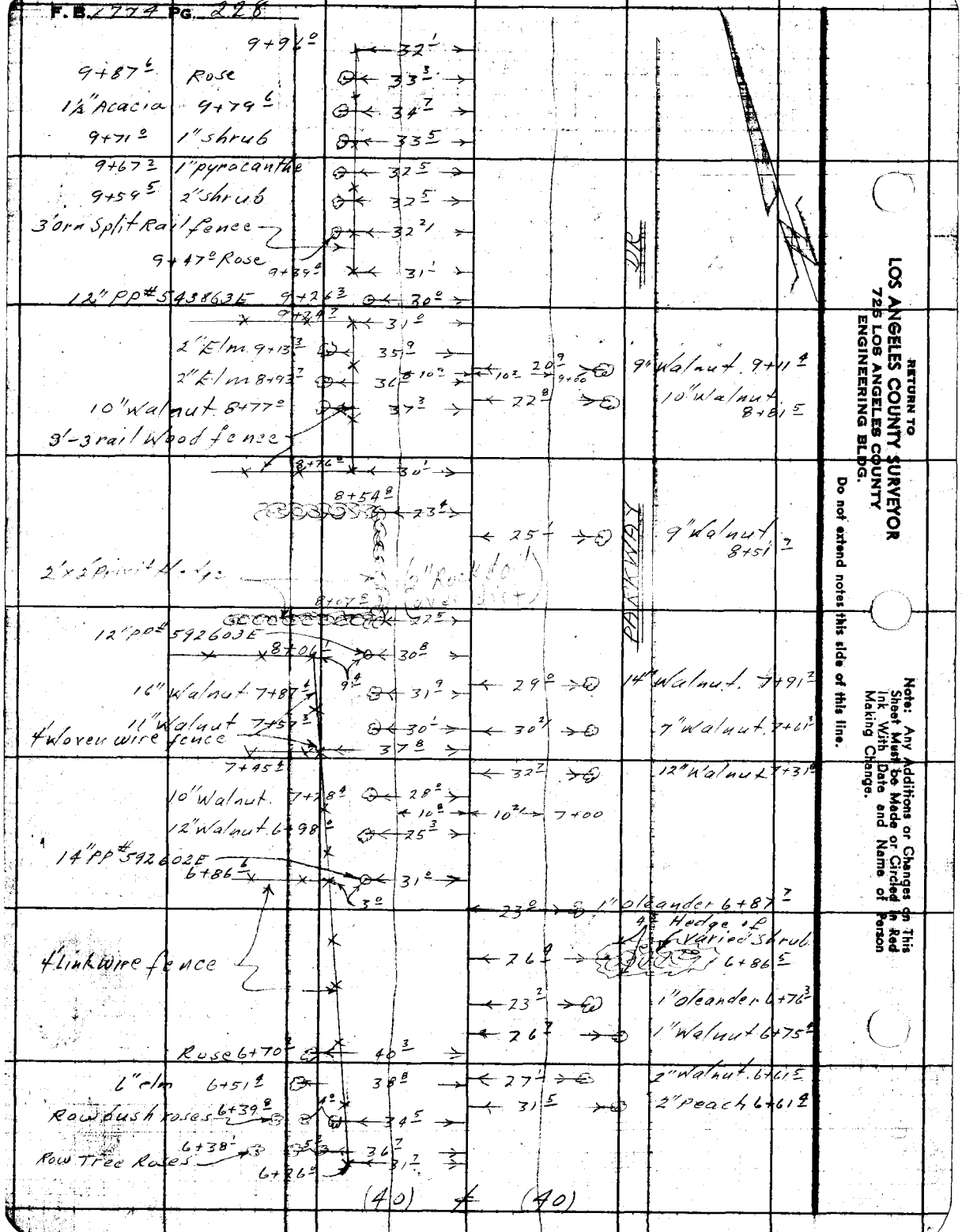

RETURN TO
LOS ANGELES COUNTY SURVEYOR
725 LOS ANGELES COUNTY
ENGINEERING BLDG.

Do not extend notes this side of this line.

Note: Any Additions or Changes on This Sheet Must be Made or Circled in Red Ink With Date and Name of Person Making Change.

Notes Ck'd by	Survey of Durfee Ave	F.B. 1774 Pg. 229
Map No.	W. O. 1604 Tape No. St'd. °F	
Office Work	Surveyed by J. L. Willey	14+23 76
Checked	Notes J. L. W. Date 8-22-53	
Date	Indexed A. C. Johnson	



Note: Any Additions or Changes on This Sheet Must Be Made or Circled in Red Ink With Date and Name of Person Making Change.

Do not extend notes this side of this line.

RETURN TO
LOS ANGELES COUNTY SURVEYOR
726 LOS ANGELES COUNTY
ENGINEERING BLDG.

76F3095 247 2-51

RETURN TO
LOS ANGELES COUNTY SURVEYOR
723 LOS ANGELES COUNTY
ENGINEERING BLDG.

Note: Any Additions or Changes on This Sheet Must be Made or Circled in Red Ink With Date and Name of Person Making Change.

Do not extend notes this side of this line.

F.B. 1774 Pg. 190

Profile	Notes Red	Plotted	Job No. 1604	Division No.	F.B. 1774	Pg. 231
No.	Date	Date	Survey of Purple Ave			
X-Sec.	Notes Chkd.	Checked	Survey by J.L.W.	Notes J.L.W.	Date 7-3-53	
No.	Date	Date	Map No.	Indexed G. Johnson	Date	

PURPLE AVE

C.T. 1604

"X" SECTIONS

on

PARKWAY DRIVE

from

Thienes Ave to Rush St.

7-3-53

Willey J.L.

Kapp

Paulson

McKnight

STATION	B.S.	H.I.	F.S.	ELEV.

NOTE: ANY ADDITIONS OR CHANGES ON THIS SHEET MUST BE MADE OR CIRCLED IN RED INK, WITH DATE AND NAME OF PERSON MAKING CHANGE.

PLEASE RETURN TO

LOS ANGELES COUNTY SURVEYOR

726 LOS ANGELES COUNTY ENGINEERING BLDG.

Do not extend notes this side of this line.

761 298 307 10-51

76L298 307 10-51

PLEASE RETURN TO

LOS ANGELES COUNTY SURVEYOR
726 LOS ANGELES COUNTY
ENGINEERING BLDG.

NOTE: ANY ADDITIONS OR CHANGES ON THIS SHEET MUST BE MADE OR CIRCLED IN RED INK, WITH DATE AND NAME OF PERSON MAKING CHANGE.

Do not extend notes this side of this line.

STATION	B. S.	H. I.	F. S.	ELEV.		
BMME290	3 86	255 29		251 43	BMME290 El. 251. 431. FB. 1728-180 Thienes Ave & Parkway Dr. N.W. Cor. Bt Spk, S.E. Cor. Conc. Dr. to Ho. # 11533.	
1+00			3 79	251 50	Int. Thienes Ave	℄
"			3 79	251 50		40 pvt.
"			4 03	251 26		66 " br ℄
"			4 86	250 43		110 E. end pvt.
"			3 79	251 50	40 opp W P/L Cor.	
"			3 94	251 35	100 Pvt.	
1+11.0			3 93	251 36	Brk	℄
1+18.0			4 47	250 82	X Gut.	℄
1+30			4 10	251 19		℄
"			4 65	250 64		24.5 edge Pvt.
"			4 6	250 7		30 Gut.
"			4 1	251 2		37 brk
"			4 1	251 2		40 E P/L
"			4 64	250 65	22 edge Pvt.	
"			4 8	250 5	29 Gut	
"			4 1	251 2	32 brk	
"			4 1	251 2	40 W P/L Cor.	
1+34			4 03	251 26	Brk	℄

F.B. 1774 PG. 232 Job No. 1604 Division No. Notes Red. Plotted Profile
Survey of Durfee Ave Date Date No.
Survey by J.L. Willey Notes J.L.W. Notes Chkd. Checked X-Sec.
Indexed C. Johnson Date Date Date No.

76L298 307 10-51

PLEASE RETURN TO
LOS ANGELES COUNTY SURVEYOR
726 LOS ANGELES COUNTY
ENGINEERING BLDG.

NOTE: ANY ADDITIONS OR CHANGES ON THIS SHEET MUST BE MADE OR CIRCLED IN RED INK, WITH DATE AND NAME OF PERSON MAKING CHANGE.

Do not extend notes this side of this line.

Profile Notes Red____ Plotted____ Job No. 1604 Division No.____
No.____ Date____ Date____ Survey of K.P.L.F. Notes T.L.W. Date 7-25-53
X-Sec. Notes Ckd.____ Checked____ Survey by J.W.H. & C. Tapia Date____
No.____ Date____ Date____ Map No.____ Inked____ Date____

F.B. 1774 PG. 233

STATION	B. S.	H. I.	F. S.	ELEV.		
2+00		255 29	3 78	251 51		℄
"			3 80	251 49		10° edge Pvt.
"			4 2	251 1		16 Cut line
"			3 7	251 6		28 brk
"			3.5	251 8		40 E.P/L
"			4 07	251 22	10° edge Pvt	
"			4 5	250 8	16 Cut	
"			3 9	251 4	21 brk	
"			3 8	251 5	40 W P/L	
T.P	4 86	256 36	3 79	251 50		
2+68			4 57	251 79	@ S.P/L Lots (3) & (24)	℄
"			4 3	252 1	Along S P/L Lot (3)	40 E P/L
"			4 5	251 9		20° back of lot
"			4 6	251 8	40 W P/L	Along S P/L Lot (2)
"			4 0	252 4	225 Back lot.	" "
3+00			4 46	251 90		℄
"			4 64	251 72		10° edge Pvt.
"			5 0	251 4		17 Cut
"			4 2	252 2		27 brk
"			4 5	251 9		40 E P/L
"			4 67	251 69	11° edge Pvt.	

76L298 307 10-51

PLEASE RETURN TO

LOS ANGELES COUNTY SURVEYOR
726 LOS ANGELES COUNTY
ENGINEERING BLDG.

NOTE: ANY ADDITIONS OR CHANGES ON THIS SHEET MUST BE MADE OR CIRCLED IN RED INK, WITH DATE AND NAME OF PERSON MAKING CHANGE.

Do not extend notes this side of this line.

STATION	B. S.	H. I.	F. S.	ELEV.		
3+00		256 36	5 1	[illegible] 3	18 Gut	
"			4 5	[illegible] 9	23 brk	
"			4 4	[illegible] 0	40 W P/L	
4+00			4 05	[illegible] 31		℄
"			4 26	252 10		10 edge Pvt.
"			4 6	[illegible] 8		18 Gut
"			4 0	[illegible] 4		29 brk
"			3 9	252 5		40 E P/L
"			4 25	[illegible] 11	10.5 edge Pvt.	
"			4 7	[illegible] 7	8 Gut	
"			3 8	[illegible] 6	22.5 brk	
"			3 6	[illegible] 8	40 W P/L	
T.P.	6 06	258 36	4 06	[illegible] 30		
5+00			5 67	[illegible] 9		℄
"			5 86	[illegible] 50		10.0 edge Pvt.
"			6 2	[illegible] 2		15.5 Gut
"			5 0	[illegible] 4		27 brk
"			5 1	[illegible]		40 E P/L
"			4 0	[illegible]		230 back lot
"			5 88	[illegible]	10.5 edge Pvt.	
"			6 0	[illegible]	16.5 Gut.	

F.B. 1774 PG.
Job No. 1604 Division No. ____ Notes Red. ____ Plotted ____ Profile ____
Survey of Dur Lee Ave Date ____ Date ____ No. ____
Survey by J.K. Willey Notes J.K.W. Notes Chkd. ____ Checked ____ X-Sec. ____
Indexed C. Johnson Date ____ Date ____ Date ____ No. ____

76L298 307 10-51

PLEASE RETURN TO

LOS ANGELES COUNTY SURVEYOR

726 LOS ANGELES COUNTY
ENGINEERING BLDG.

NOTE: ANY ADDITIONS OR CHANGES ON THIS SHEET MUST BE MADE OR CIRCLED IN RED INK, WITH DATE AND NAME OF PERSON MAKING CHANGE.

Do not extend notes this side of this line.

STATION	B. S.	H. I.	F. S.	ELEV.		
5+00		258 36	5 2	253 2	24 brk	
"			5 4	253 0	40 W P/L	
"			5 2	253 2	230 back lot.	
6+00			5 28	253 08		℄
"			5 55	252 81		10' edge Pvt.
"			5 7	252 7		17 Gut.
"			4 5	253 9		26 brk
"			4 4	254 0		40 E P/L
"			5 57	252 79	10° edge Pvt.	
"			5 6	252 8	16 Gut line (brk)	
"			4 9	253 5	24 brk	
"			4 8	253 6	40 W P/L	
T.P.	5 00	258 54	4 82	253 54		
7+00			5 00	253 54		℄
"			5 17	253 37		10° edge Pvt
"			5 3	253 2		17' Gut
"			4 4	254 1		25 brk
"			4 5	254 0		40 E P/L
"			5 25	253 29	10° edge Pvt	
"			5 3	253 2	16 Gut	
"			4 4	254 1	22 brk	

Profile No. ____ Date ____ Notes Red ____ Plotted ____ Job No. 1604 Division No. ____ F.B. 1774 PG. 235

X-Sec. No. ____ Date ____ Notes Chkd. ____ Date ____ Checked ____ Survey of Duffee Ave Survey by J.L. Wiley Notes J.L.W. Date 7-3-59

Map No. ____ Date ____ Indexed ____ Date ____ C. Johnson

76L298 307 10-51

PLEASE RETURN TO

LOS ANGELES COUNTY SURVEYOR
726 LOS ANGELES COUNTY
ENGINEERING BLDG.

NOTE: ANY ADDITIONS OR CHANGES ON THIS SHEET MUST BE MADE OR CIRCLED IN RED INK, WITH DATE AND NAME OF PERSON MAKING CHANGE.

Do not extend notes this side of this line.

STATION	B. S.	H. I.	F. S.	ELEV.		
7+00		258 54	4 3	254 2	40 ℄ WP/L	
8+00			4 12	254 42		℄
"			4 31	254 23		10° edge Pvt
"			4 6	253 9		16 Gut
"			3 3	255 2		25 brk
"			3 1	255 4		40 EP/L
"			3 0	255 5		230± back lot
"			4 36	254 18	10° edge Pvt	
"			4 6	253 9	17 Gut	
"			3 7	254 8	23 brk	
"			3 7	254 8	40 WP/L	
"			2 9	255 6	200 Ground	
9+00			3 09	255 45		℄
"			3 25	255 29		10° edge Pvt
"			3 7	254 8		16 Gut
"			3 0	255 5		25 brk
"			3 0	255 5		40 E.P/L
"			3 30	255 24	10° edge Pvt	
"			3 8	254 7	16 Gut	
"			3 1	255 4	23 brk	
"			3 1	255 4	40 WP/L	

F.B. 1774 PG. 236 Job No. 1604 Division No. Notes Red. Plotted Profile
Survey of Durfee Ave Date Date No.
Survey by J L Willey Notes J L W Notes Chkd. Checked X-Sec.
Indexed C. Johnson Date Date Date No.

76L298 307 10-51

PLEASE RETURN TO

LOS ANGELES COUNTY SURVEYOR

726 LOS ANGELES COUNTY
ENGINEERING BLDG.

NOTE: ANY ADDITIONS OR CHANGES ON THIS SHEET MUST BE MADE OR CIRCLED IN RED INK, WITH DATE AND NAME OF PERSON MAKING CHANGE.

Do not extend notes this side of this line.

STATION	B. S.	H. I.	F. S.	ELEV.		
		258 54				
T.P.	5 71	261 15	3 10	255 44		
10+00			5 16	255 99		℄
"			5 27	255 88		10° edge Pvt
"			5 5	255 7		17 Gut
"			4 7	256 5		28 brk
"			4 3	256 9		40 EP/L, Top brk
"			5 33	255 82	11° edge Pvt	
"			5 5	255 7	16 Gut	
"			5 2	256 0	19 brk	
"			4 7	256 5	40 WP/L	
11+00			4 43	256 72		℄
"			4 62	256 53		10° edge Pvt
"			4 8	256 4		17 Gut
"			3 9	257 3		28 brk
"			3 6	257 6		40 EP/L
"			4 1	257 1		150 Top brk
"			11 5	249 7		250± back lot
"			4 73	256 42	11° edge Pvt.	
"			4 8	256 4	18 Gut	
"			4 1	257 1	27 brk	

Profile No. X-Sec. No. Notes Red Date Plotted Date Job No. 1604 Division No. Survey of Sunrise Ave Notes Chkd Date Checked Date Survey by J. Willey Notes J.R.W. Date 7-3-53 Map No. Indexed Date C. Johnson

F.B. 1774 PG. 237

76L298 307 10-51

PLEASE RETURN TO

LOS ANGELES COUNTY SURVEYOR
726 LOS ANGELES COUNTY
ENGINEERING BLDG.

NOTE: ANY ADDITIONS OR CHANGES ON THIS SHEET MUST BE MADE OR CIRCLED IN RED INK, WITH DATE AND NAME OF PERSON MAKING CHANGE.

Do not extend notes this side of this line.

615
670

STATION	B. S.	H. I.	F. S.	ELEV.		
11+00		261 15	4 0	257 2	40 WP/L	
"			3 9	257 3	back lot	
			6 70	254 45	Top 4" C.I.P. @ rear of House	
			6 1	255 1	Ground over pipe	
12+00			3 71	257 44		℄
"			3 89	257 26		98 edge Pvt.
"			4 0	257 2		18 Gut
"			2 8	258 4		29 brk
"			2 6	258 6		40 E.P/L
"			2 89	258 26	10 edge Pvt	
"			4 1	257 1	19 Gut	
"			3 1	258 1	27 brk	
"			2 8	258 4	40 WP/L	

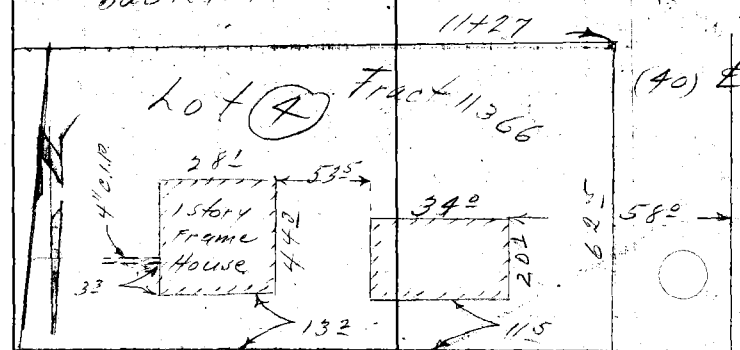

F.B. 1774 Pg. 238 Job No. 1604 Division No. Notes Red. Plotted Profile
Survey of Durfee Ave Date Date No. X-Sec.
Survey by J.L. Willey Notes J.L.W. Notes Chkd. Checked
Indexed C. Johnson Date Date Date No.

761 298 307 10-51

PLEASE RETURN TO
LOS ANGELES COUNTY SURVEYOR
726 LOS ANGELES COUNTY
ENGINEERING BLDG.

NOTE: ANY ADDITIONS OR CHANGES ON THIS SHEET MUST BE MADE OR CIRCLED IN RED INK, WITH DATE AND NAME OF PERSON MAKING CHANGE.

Do not extend notes this side of this line.

STATION	B. S.	H. I.	F. S.	ELEV.		
		261 15				
T.P.	5 57	263 12	3 60	257 55		
13+00			5 12	258 00		℄
"			5 27	257 85		10° edge Pvt
"			5 6	257 5		16 Gut.
"			4 2	258 9		29 brk
"			4 1	259 0		40 EP/L
"			5 35	257 77	10⁵ edge Pvt.	
"			5 7	257 4	19 Gut	
"			4 3	258 8	28 brk	
"			4 0	259 1	40 WP/L, Top brk	
13+83.8			4 55	258 57	0 pp. S.P/L Rush St.	℄
"			4 77	258 35		11° edge Pvt
"			5 1	258 0		18⁵ Gut.
"			3 8	259 3		29 brk
"			3 5	259 6		40 EP/L Cor.
"			5 02	258 10	13⁵ edge Pvt	
"			5 6	257 5	22 Gut	
"			3 8	259.3	32⁵ brk	
"			3 3	258 8	40 WP/L Cor., Top brk	

Profile No. ____ Date ____ Notes Red ____ Plotted ____ Job No. 1604 Division No. ____ F.B. 1774 PG. 239
X-Sec. No. ____ Date ____ Notes Chkd. ____ Checked ____ Survey of Durlee Ave
Survey by J.L. Willey Notes JLW Date 7-3-53
Map No. ____ Date ____ Indexed ____ Date ____

76L298 307 10-51

PLEASE RETURN TO

LOS ANGELES COUNTY SURVEYOR
726 LOS ANGELES COUNTY
ENGINEERING BLDG.

NOTE: ANY ADDITIONS OR CHANGES ON THIS SHEET MUST BE MADE OR CIRCLED IN RED INK, WITH DATE AND NAME OF PERSON MAKING CHANGE.

Do not extend notes this side of this line.

STATION	B. S.	H. I.	F. S.	ELEV.		
14+00		263 12	4 43	258 69		℄
14+23 76			4 41	258 71	Int. Rush St	℄
"			4 53	258 59		40 Opp E P/L
"			5.15	257 97		200 Top bk.
"			4 74	258 38	205 X Gut	
"			4 33	258 79	40 Opp W P/L	
"			3 74	259 38	150 Pvt.	
BMME292			1 69	261 43	BMME292 El. 261.437 F.B. 1728-181 Parkway Dr. & Rush St. N E Cor. Bt. Spk in Curb, under Fence, 50'E & 41'N ℄ Int.	

F.B. 1774 PG. 240 Job No. 1604 Division No. ____ Notes Red. ____ Plotted ____ Profile ____
Survey of Durfee Ave Date ____ Date ____ No. ____
Survey by J.L. Willey Notes J.L.W. Notes Chkd. ____ Checked ____ X-Sec. ____
Indexed C. Johnson Date ____ Date ____ Date ____ No. ____

F.B. 1774 Pg. 241

Notes Ck'd by	Survey of Durfee Ave
Map No.	W. O. 1604 Tape No. St'd. °F
Office Work	Surveyed by J.L. Willey
Checked	Notes J.L.W. Date 6-22-53
Date	Indexed

DURFEE AVE

C.I. 1604

TOPOGRAPHY

on

FRUITVALE AVE

from

THIENES AVE to RUSH ST.

6-22-53

Willey J.L.
Bay
Kapp
Paulson
McKnight.

Note: Any Additions or Changes on This Sheet Must be Made or Circled in Red Ink With Date and Name of Person Making Change.

Do not extend notes this side of this line.

RETURN TO
LOS ANGELES COUNTY SURVEYOR
726 LOS ANGELES COUNTY
ENGINEERING BLDG.

76F3095 247 2-51

RETURN TO
LOS ANGELES COUNTY SURVEYOR
725 LOS ANGELES COUNTY
ENGINEERING BLDG.

Note: Any Additions or Changes on This Sheet Must be Made or Circled in Red Ink With Date and Name of Person Making Change.

Do not extend notes this side of this line.

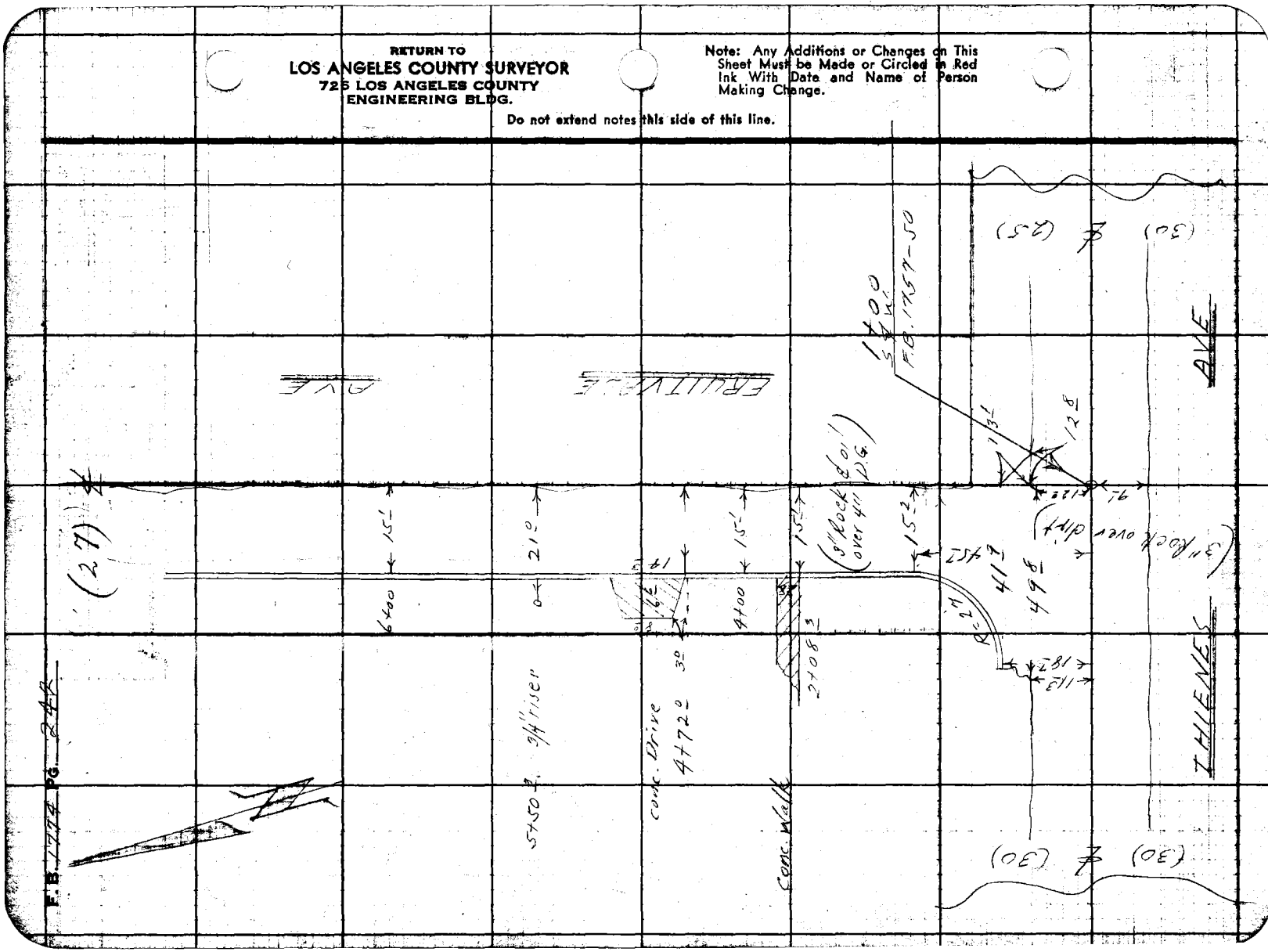

Notes Ck'd By
Map No.
Office Work
Checked

Survey of [illegible]
W. O. 16043 Tape No. St'd. °F
Surveyed by J.L. Willey
Notes J.L.W. Date 6-23-53
A. C. Johnson

F.B. [illegible] Pg. 242

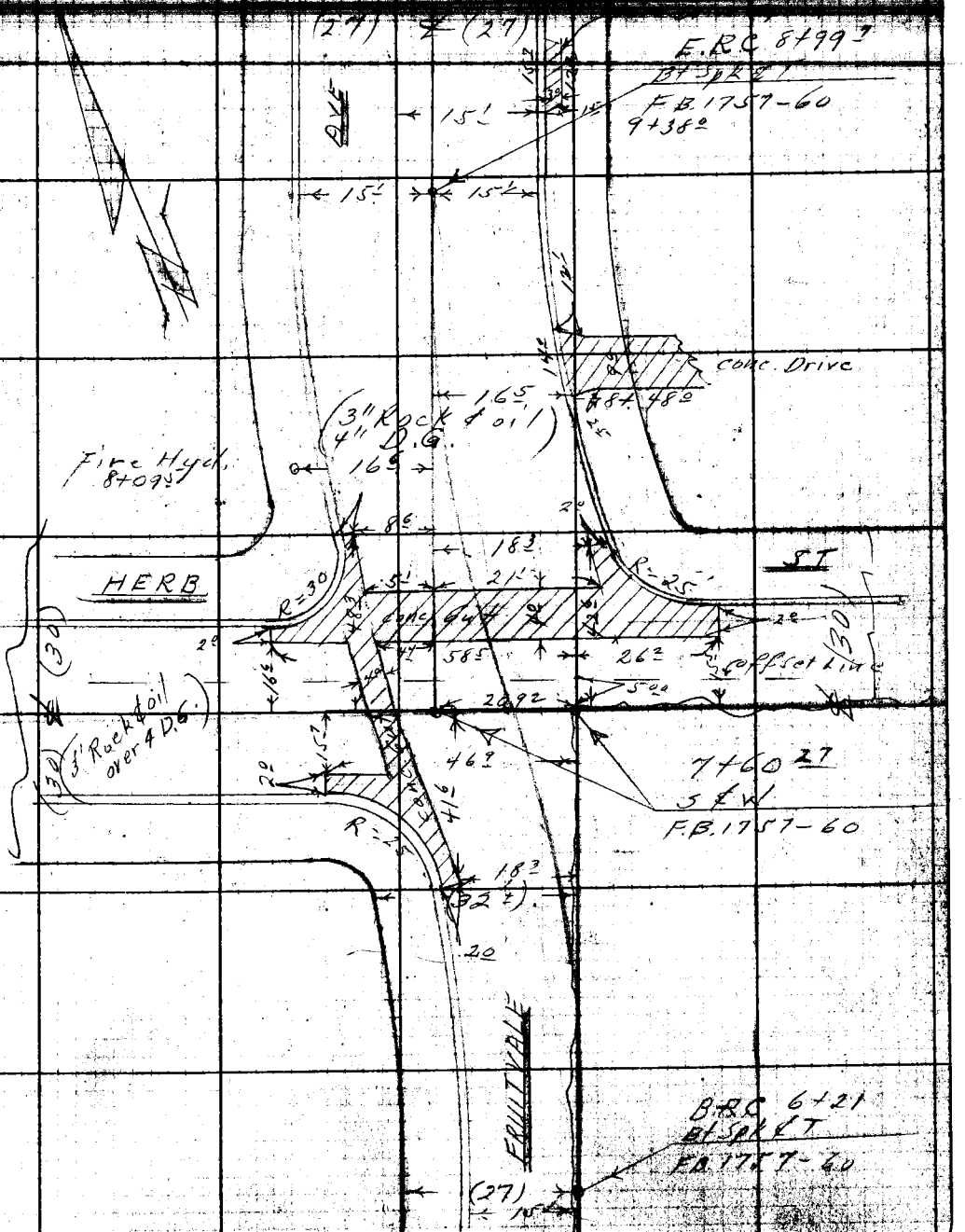

Note: Any Additions or Changes on This Sheet Must be Made or Circled in Red Ink With Date and Name of Person Making Change.

Do not extend notes this side of this line.

RETURN TO
LOS ANGELES COUNTY SURVEYOR
726 LOS ANGELES COUNTY
ENGINEERING BLDG.

76F309S 247 2-51

F.B. 1774 Pg. 244

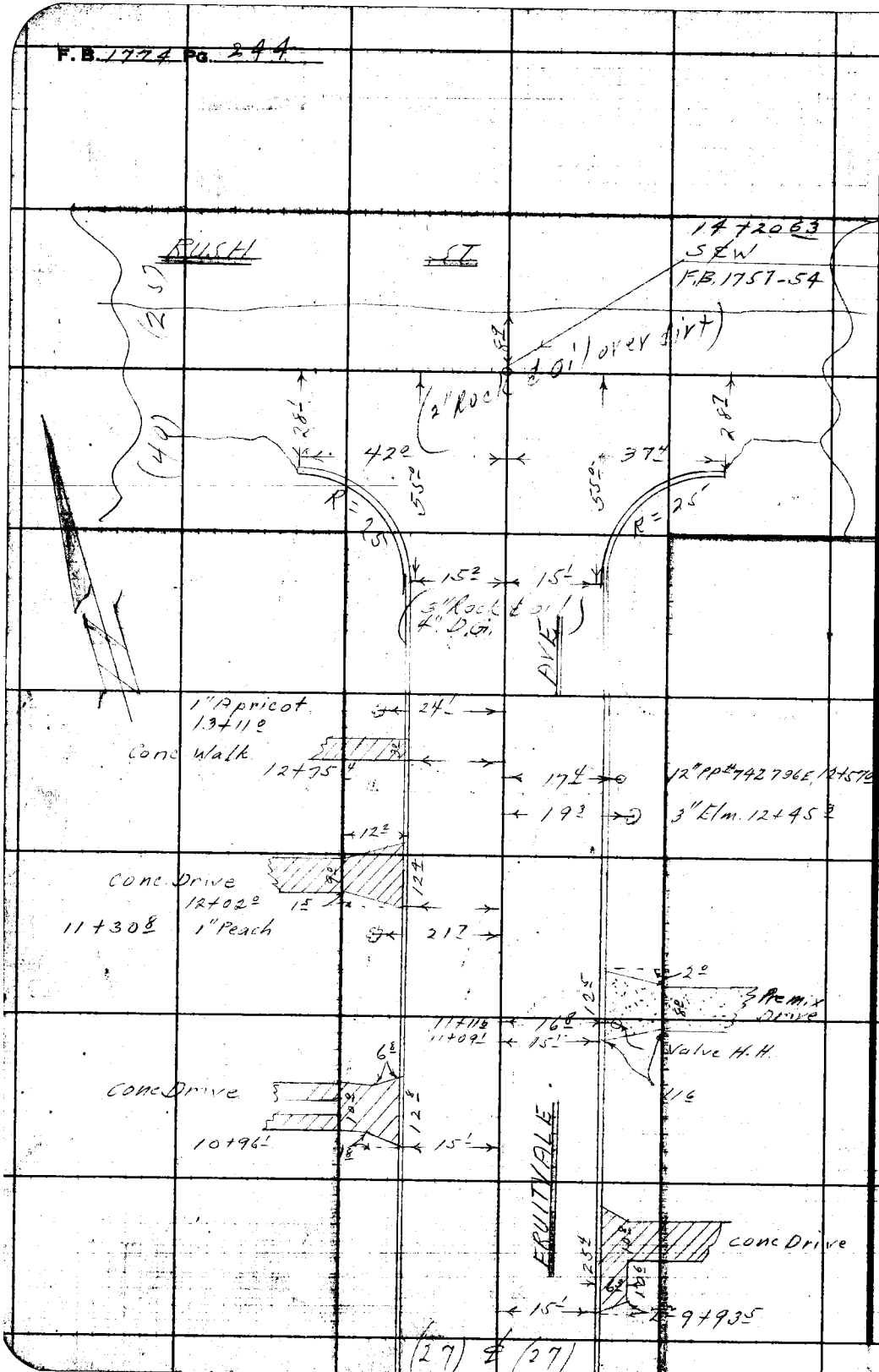

RETURN TO
LOS ANGELES COUNTY SURVEYOR
725 LOS ANGELES COUNTY
ENGINEERING BLDG.

Do not extend notes this side of this line.

Note: Any Additions or Changes on This Sheet Must be Made or Circled in Red Ink With Date and Name of Person Making Change.

Profile No. ____ Notes Red. ____ Plotted ____ Job No. 1604 Division No. ____ F.B. 1774 PG. 245

Date ____ Date ____ Survey of Durfee Ave

X-Sec. No. ____ Notes Chkd. ____ Checked ____ Survey by JL Willey Notes JLW Date 7-3-53

Date ____ Date ____ Map No. ____ Indexed ____ Date ____

~~DURFEE AVE~~

CL 1604

"X" SECTIONS

on

FRUITVALE AVE

from

Thienes Ave to Rush ST

7-3-53

Witley J.L.
Kapp
Paulson
McKnight.

STATION	B.S.	H.I.	F.S.	ELEV.

NOTE: ANY ADDITIONS OR CHANGES ON THIS SHEET MUST BE MADE OR CIRCLED IN RED INK, WITH DATE AND NAME OF PERSON MAKING CHANGE.

PLEASE RETURN TO
LOS ANGELES COUNTY SURVEYOR
726 LOS ANGELES COUNTY
ENGINEERING BLDG.

Do not extend notes this side of this line.

761-[illegible] 307 10-51

76L298 307 10-51

PLEASE RETURN TO

LOS ANGELES COUNTY SURVEYOR
726 LOS ANGELES COUNTY
ENGINEERING BLDG.

NOTE: ANY ADDITIONS OR CHANGES ON THIS SHEET MUST BE MADE OR CIRCLED IN RED INK, WITH DATE AND NAME OF PERSON MAKING CHANGE.

Do not extend notes this side of this line.

STATION	B. S.	H. I.	F. S.	ELEV.		
BMME301	4 27	253 14		248 87	BMME301. El. 248.871 FB.1728-184	
					Thienes Ave & Fruitvale Ave N.W. Cor	
					Bt Spk. in Curb, 2.5 N of N end C.R.	
1+00			4 20	248 94	Int Thienes Ave	℄
"			3 05	250 09		100 Pvt.
"			1 85	251 29		200 Pvt.
"			4 43	248 71	27 Pvt. opp W. P/L Cor.	
"			4 96	248 18	100 PVT	
"			5 70	247 44	200 Pvt	
1+08			4 32	248 82	brk	℄
1+25			4 67	248 47	brk	℄
1+30			4 72	248 42	opp. N P/L	℄
W. end CR. N.W. Cor			4 42	248 72		
Gut			5 07	248 07		
N. end CR. N.W. Cor			4 29	248 85		
Gut.			4 88	248 26		
2+00			4 24	248 90	E. edge Pvt.	℄
"			3 7	249 4		27 Ground
"			3 88	249 26	5' Top Cb	
"			4 48	248 66	15' Gut.	
"			3 8	249 3	27 W P/L	

F.B. 1774 PG. 246 Job No. 1604 Division No. Notes Red. Plotted Profile
Survey of Durfee Ave. Date Date No.
Survey by J.L. Willey Notes J.L.W. Notes Chkd. Checked X-Sec.
Indexed C. Johnson Date Date Date No.

761 208 307 10-51

PLEASE RETURN TO

LOS ANGELES COUNTY SURVEYOR

726 LOS ANGELES COUNTY
ENGINEERING BLDG.

NOTE: ANY ADDITIONS OR CHANGES ON THIS SHEET MUST BE MADE OR CIRCLED IN RED INK, WITH DATE AND NAME OF PERSON MAKING CHANGE.

Do not extend notes this side of this line.

STATION	B. S.	H. I.	F. S.	ELEV.		
		253 14				
T.P.	6 61	255 55	4 20	248 94		
3+00			5 81	249 74	E. edge Pvt. ℄	
"			5 1	250 5		27 Ground
"			5 52	250 03	15² Top Cb.	
"			6 13	249 42	15² Gut.	
"			5 5	250 1	27 W P/L	
4+00			5 09	250 46	E. edge of pvt ℄	
"			4 1	251 5		27 Ground.
"			2 3	253 3		205 Back lot line
"			4 79	250 76	15² Top Cb	
"			5 41	250 14	15² Gut	
"			4 3	251 3	27 W P/L	
"			5 6	250 0	200 Back lot line	
5+00			4 27	251 28	E edge Pvt. ℄	
"			3 7	251 9		27 Ground
"			4 06	251 49	15² Top Cb	
"			4 71	250 84	15² Gut	
"			3 7	251 9	27 W P/L	
6+00			3 64	251 91	E. edge Pvt ℄	
"			3 5	252 1		27 Ground

Profile No. ____ Notes Red ____ Plotted ____ Job No. 1604 Division No. ____ F.B. 1774 Pg. 247

X-Sec. No. ____ Date ____ Date ____ Survey of Durfee Ave

Notes Chkd ____ Checked ____ Survey by J.L. Willey Notes J.L.W. Date 7-3-53

Date ____ Date ____ Map No. ____ Indexed ____ C. Johnson Date ____

76L298 307 10-51

PLEASE RETURN TO

LOS ANGELES COUNTY SURVEYOR

726 LOS ANGELES COUNTY
ENGINEERING BLDG.

307

NOTE: ANY ADDITIONS OR CHANGES ON THIS SHEET MUST BE MADE OR CIRCLED IN RED INK, WITH DATE AND NAME OF PERSON MAKING CHANGE.

Do not extend notes this side of this line.

STATION	B. S.	H. I.	F. S.	ELEV.		
6+00		255 55	3 45	252 12	15.2 Top Cb.	
"			4 03	251 52	15.2 Gut.	
"			2 9	252 4	27 W P/L	
T.P.	6 09	257 87	3 77	251 78		
7+00			5 48	252 39		℄
"			4 8	253 1		27 Ground
"			5 52	252 35	18.5 Top Cb.	
"			5 84	252 03	18.5 Gut.	
"			4 9	253 0	30 W P/L	
7+60.27			4 93	252 94	Int. Herb St. to S.	℄
S. end CR. S.W Cor.			5 16	252 71		
Gut.			5 78	252 09		
W. end CR SW Cor			4 93	252 94		
Gut.			5 57	252 30		
—			5 42	252 45	20.92 ℄ Int. Prod from N.	
E. end CR. NE Cor			4 13	253 74		
Cut.			4 77	253 10		
N end CR NE Cor			3 91	253 96		
Gut.			4 58	253 29		
W end CR NW Cor			4 52	253 35		
Gut.			5 15	252 72		

F.B. 1774 PG. 248 Job No. 1604 Division No. Notes Red. Plotted Profile
Survey of Durfee Ave Date Date No. X-Sec.
Survey by J.K. Willey Notes JLW Notes Chkd. Checked
Index C. Johnson Date Date Date No.

761 208 307 10-51

PLEASE RETURN TO
LOS ANGELES COUNTY SURVEYOR
726 LOS ANGELES COUNTY
ENGINEERING BLDG.

NOTE: ANY ADDITIONS OR CHANGES ON THIS SHEET MUST BE MADE OR CIRCLED IN RED INK, WITH DATE AND NAME OF PERSON MAKING CHANGE.

Do not extend notes this side of this line.

STATION	B. S.	H. I.	F. S.	ELEV.		
N end CR NW Cor.		257 87	3 98	25389		
Gut			4 61	25326		
7+60 27			4 48	25339	E. edge Pvt. Herb st.	27 Pvt
"			4 07	25380		100 "
"			3 64	25423		200 "
"			5 50	25237	47 ℄ Conc "X" Gut	
"			5 23	25264	100 Pvt	
"			6 06	25181	195 opp back lot.	
T. P.	5 12	259 03	3 96	25391		
7+79 0			6 48	25255	℄ Conc. "x" Gut.	℄
8+00			5 81	25322		℄
8+14 5			5 40	25363	brk in Pvt.	℄
8+99 7			4 49	25454	E.C.	℄
9+00			4 49	25454		℄
"			4 08	25495		15' Top Cb
"			4 63	25440		15' Gut.
"			3 7	2553		27 EP/L
"			4 08	25495	15 Top Cb	
"			4 69	25434	15 Gut	
"			3 9	2551	27 WP/L	

Profile No. Notes Red ____ Plotted ____ Job No. 1604 Division No. ____ F.B. 1774 PG. 249
X-Sec. No. Date ____ Date ____ Survey of Purfee Ave
Notes Chkd. ____ Checked ____ Survey by JLW Notes JLW Date 7-3-53
Date ____ Date ____ Map No. ____ Indexed J. C. Johnson

76L298 307 10-51

PLEASE RETURN TO

LOS ANGELES COUNTY SURVEYOR
726 LOS ANGELES COUNTY
ENGINEERING BLDG.

NOTE: ANY ADDITIONS OR CHANGES ON THIS SHEET MUST BE MADE OR CIRCLED IN RED INK, WITH DATE AND NAME OF PERSON MAKING CHANGE.

Do not extend notes this side of this line.

STATION	B. S.	H. I.	F. S.	ELEV.		
10+00		259 03	3 39	255 64		℄
"			3 26	255 77		15 Top Cb.
"			3 76	255 27		15 Gut
"			2 6	256 4		27 E P/L
"			3 04	255 99	15 Top Cb	
"			3 62	255 41	15 Gut	
"			2 7	256 3	27 W P/L	
T.P.	5 89	261 53	3 39	255 64		
11+00			4 89	256 64		℄
"			4 56	256 97		15 Top Cb.
"			5 13	256 40		15 Gut
"			4 3	257 2		27 E P/L
"			2 6	258 9		175' back lot.
"			4 58	256 95	15 Top Cb.	
"			5 21	256 32	15 Gut	
"			4 3	257 2	27 E P/L	
"			5 3	256 2	175 back lot	
12+00			3 94	257 59		℄
"			3 58	257 95		15 Top Cb.
"			4 12	257 41		15 Gut
"			3 2	258 3		27 E P/L

Profile
Plotted No.
Date
X-Sec.
Checked No.
Date
Notes Red. No.
Date
Notes Chkd. No.
Date
Division No. 1604
Job No. Durfee Ave
Survey of
Survey by J. L. Willey
Notes J L W
Indexed C. Johnson
Date
B. 1774 Pg. 250

761 [illegible] 307 10-51

PLEASE RETURN TO

LOS ANGELES COUNTY SURVEYOR

726 LOS ANGELES COUNTY
ENGINEERING BLDG.

NOTE: ANY ADDITIONS OR CHANGES ON THIS SHEET MUST BE MADE OR CIRCLED IN RED INK, WITH DATE AND NAME OF PERSON MAKING CHANGE.

Do not extend notes this side of this line.

STATION	B. S.	H. I.	F. S.	ELEV.		
12+00		26153	3 59	25794	15 Top Cb	
"			4 15	25738	15 Gut	
"			3 5	2580	27 W P/L	
T.P.	5 49	264 00	3 02	25851		
13+00			5 39	25861		℄
"			5 00	25900		15 Top Cb
"			5 54	25846		15 Gut
"			4 8	2592		27 E P/L
"			5 02	25898	15 Top Cb.	
"			5 67	25833	15 Gut	
"			5 1	2589	27 W P/L	
14+00			4 33	25967		℄
14+13			4 07	25993		℄
14+			3 86	26014	Int. Rush St.	℄
S. end CR. S.E. Cor			4 39	25961		
Gut			4 96	25904		
E end CR. S.E. Cor.			3 90	26010		
Gut			4 54	25946		
S. end CR SW Cor.			4 50	25950		
6 Gut			5 02	25898		

Profile
Notes Red ____ Plotted ____ Job No. 1804 Division No. ____
No. ____ Date ____ Survey of [illegible]
X-Sec. Notes Chkd. ____ Checked ____ Survey by J.K.W. Notes J.K.W. Date 7-15-53
No. ____ Date ____ Map No. ____ Indexed C. Jobson
F.B. 1774 Pg. 257



STATION	B.S.	H.I.	F.S.	ELEV.		
W end CR S.W. Cor.		264.00	4.29	2[illegible].71		
Cut.			4.90	[illegible].10		
14+20.63			3.74	2[illegible].26	on ℄ Rush	27 Pvt.
"			2.98	2[illegible].02	"	100 "
"			4.58	[illegible].42	"	175 "
"			3.14	2[illegible].06	27 " Pvt.	
"			4.49	2[illegible].51	100 " "	
"			4.83	2[illegible].17	175 " "	
B.M. ME 295			4.48	2[illegible].52	BM ME 295 El. 259.521. F.B. 1728-182 Rush St & Fruitvale Ave. S.W. Cor. Bt sph in Cb. 5' S. of S. end CR.	

Note —
Cont' in F.B. 1597-131 —