1776

COUNTY SURVEYOR

INDEX TO F. B. 1776

DATE	J. N.	DESCRIPTION	NOTES	PAGES
5/53	[illegible]	BURKETT RD From Klingerman St to Elliott Ave.	Topog	5 - 9
"	"	" " " " " "	L-Sect	11 - 20
"	"	PARKWAY DR. " Felipe St. " Magnolia St.	Topog	21 - 26
"	"	" " " " " "	L-Sect	27 - 39
"	"	BRYCE RD. " Klingerman St " Elliott Ave	Topog	41 - 46
"	"	" " " " " "	L-Sect	47 - [illegible]
6/53	"	PVT. ST. OFF BRYCE RD. From Bryce Rd " W. line Tr. 10736	Topog	59 - [illegible]
"	"	" " " " " " " " " " " "	L-Sect	61 - [illegible]
"	"	SEWER R/Y (Parkway Dr. Prod.) From Klingerman St. To Felipe St	Topog	65 - [illegible]
"	"	" " " " " " " " " "	L-Sect	67 - [illegible]
"	"	FELIPE ST. From Parkway Dr. to " to E. line Tr. 12980	Topog	71 - [illegible]
"	"	" " " " " " " "	L-Sect	73 - [illegible]
"	"	MORNHOUSE ST " Parkway Dr. " E. end of st.	Topog	77 - [illegible]
"	"	" " " " " " " " "	L-Sect	81 - [illegible]
"	"	KLINGERMAN ST. " Floradale Ave " E. line of Tr. #12980	Topog	85 - [illegible]
"	"	" " " " " " " " " "	L-Sect	95 - [illegible]
"	"	FELIPE ST. " Durfee Rd " Burkett Rd.	Topog	125 - [illegible]
"	"	" " " " " "	L-Sect	131 - [illegible]
"	"	ELLIOTT AVE. " Durfee Rd. " E. line of Tr. # 12980	Topog	141 - [illegible]
"	"	" " " " " " " " " " "	L-Sect	149 - [illegible]

Notes Ck'd by
Map No.
Office Work
Checked
Date

Survey of
W. O.
Surveyed by
Tape No.
Sr'd.
of
Notes
Indexed
Date

F. B. 1776 Pg. 3

Photographed March 87
Film Roll [illegible]
Frame 87

INDEX TO F. B. 1776 (Cont'd)

F.B. 1776 PG. 4

DATE	J. N.	DESCRIPTION					NOTES	PAGES
6/53	1641	POINSETTIA ST.	From Durfee Rd.	to	San Gabriel River Fwy.		Topog	163 - 166
"	"	" " "	" " "	"	" " "	"	X-Sect	167 - 178
"	"	DURFEE RD.	" Klingerman St.	"	Magnolia St.		Topog	179 - 185
"	"	" "	" " "	"	" "		X-Sect	187 - 203
"	"	MAXSON RD.	" Klingerman St.	"	Elliott Ave.		Topog	205 - 208
"	"	" "	" " "	"	" "		X-Sect	209 - 218
"	"	SCHMIDT RD.	" Maxson Rd.	"	Durfee Rd		Topog	219 - 221
"	"	" "	" " "	"	" "		X-Sect.	223 - 228
"	"	MOREHOUSE ST.	" Maxson Rd	"	Durfee Rd		Topog	229 - 231
"	"	" "	" " "	"	" "		X-Sect	233 - 238
7/53	"	LEAFDALE AVE	" Klingerman St	"	Felipe St.		Topog	239 - 242
"	"	" "	" " "	"	" "		X-Sect	243 - 248

RETURN TO
LOS ANGELES COUNTY SURVEYOR
726 LOS ANGELES COUNTY
ENGINEERING BLDG.

Note: Any Additions or Changes on This Sheet Must be Made or Circled in Red Ink With Date and Name of Person Making Change.

Do not extend notes this side of this line.

Notes Ck'd by	Survey of Elliott Ave S.S.
Map No.	W. O. 1641 Tape No. St'd. °F
Office Work	Surveyed by Cooper
Checked	Notes J.S.C. Date 5-18-53
Date	Indexed A. C. Johnson

F. B. 1776 Pg. 5

TOPOGRAPHY
ON
BURKETT RD

From: Klingerman St. 1+00
To: Elliott Ave 14+32.22

ELLIOTT AVE S.S. DIST.
C.L. 1641

Cooper
Ochsner
LeGault
Swisher

Note: Any Additions or Changes on This Sheet Must be Made or Circled in Red Ink With Date and Name of Person Making Change.

Do not extend notes this side of this line.

RETURN TO
LOS ANGELES COUNTY SURVEYOR
726 LOS ANGELES COUNTY
ENGINEERING BLDG.

76FS09S 247 2-51

F. B. 1776 PG. 6

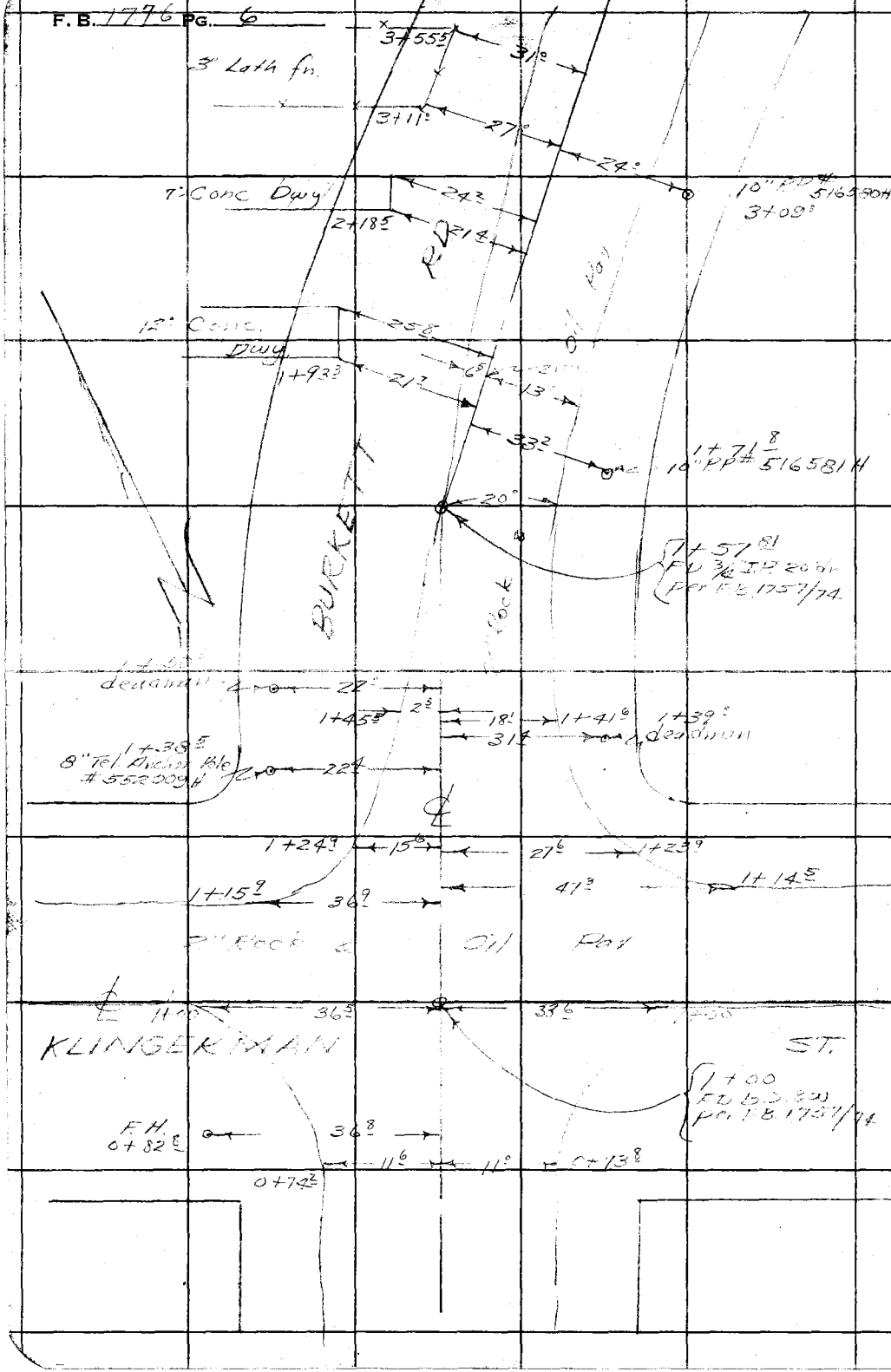

RETURN TO
LOS ANGELES COUNTY SURVEYOR
725 LOS ANGELES COUNTY
ENGINEERING BLDG.

Do not extend notes this side of this line.

Note: Any Additions or Changes on This Sheet Must be Made or Circled in Red Ink With Date and Name of Person Making Change.

Notes Ck'd by	Survey of Elliott Ave.
Map No.	W. O. 641 Tape No. St'd. °F
Office Work	Surveyed by Coates
Checked	Notes J.S.C. Date 5-13-53
Date	Indexed K. C. Johnson

F. B. 1776 Pg. 7

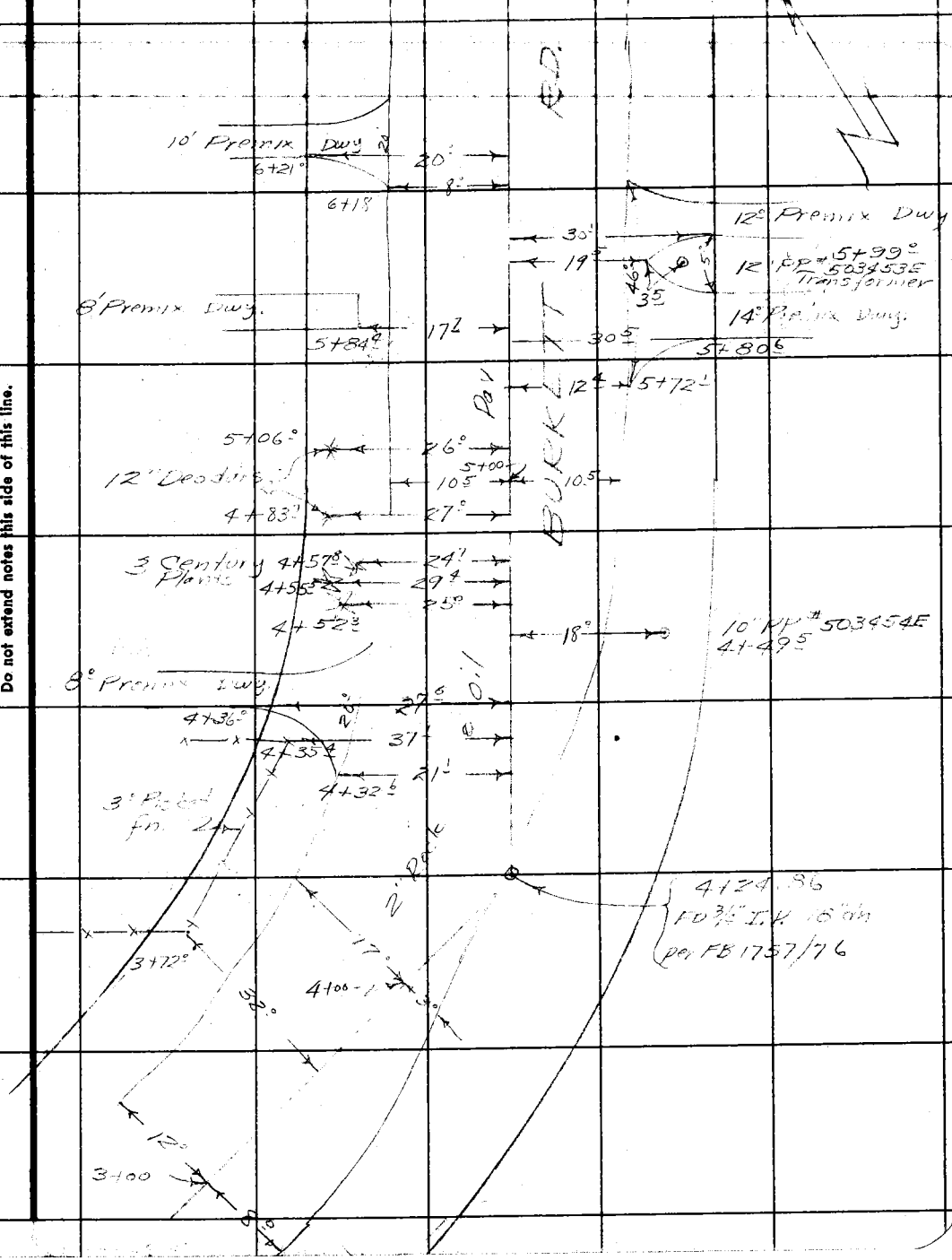

Note: Any Additions or Changes on This Sheet Must be Made or Circled in Red Ink With Date and Name of Person Making Change.

Do not extend notes this side of this line.

RETURN TO
LOS ANGELES COUNTY SURVEYOR
726 LOS ANGELES COUNTY
ENGINEERING BLDG.

76F309S 247 2-51

F. B. 1776 PG. 8

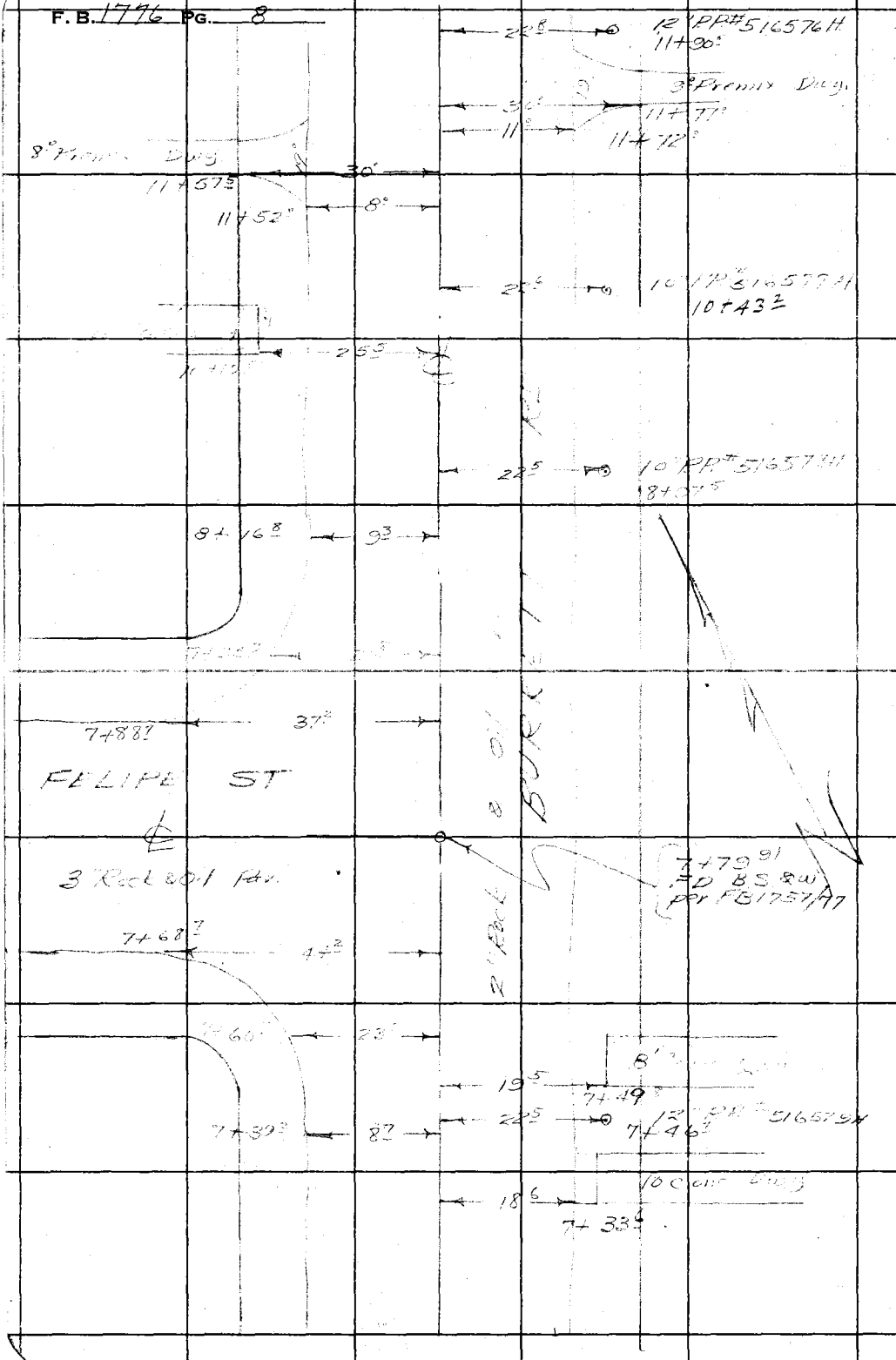

RETURN TO
LOS ANGELES COUNTY SURVEYOR
725 LOS ANGELES COUNTY
ENGINEERING BLDG.

Do not extend notes this side of this line.

Note: Any Additions or Changes on This Sheet Must be Made or Circled in Red Ink With Date and Name of Person Making Change.

Notes Ck'd by	Survey of Elliott Ave.
Map No.	W. O. 6-71 Tape No. St'd. °F
Office Work	Surveyed by
Checked	Notes Date
Date	Indexed E. C. Johnson

F. B. 1796 Pg. 9



Note: Any Additions or Changes on This Sheet Must be Made or Circled in Red Ink With Date and Name of Person Making Change.

Do not extend notes this side of this line.

RETURN TO
LOS ANGELES COUNTY SURVEYOR
726 LOS ANGELES COUNTY
ENGINEERING BLDG.

76F309S 247 2-51

F. B. 1716 PG. 10

RETURN TO
LOS ANGELES COUNTY SURVEYOR
726 LOS ANGELES COUNTY
ENGINEERING BLDG.

Do not extend notes this side of this line.

Note: Any Additions or Changes on This Sheet Must be Made or Circled in Red Ink With Date and Name of Person Making Change.

Profile	Notes Red.	Plotted	Job No.	Division No.	F.B.	Pg.
No.	Date	Date	Survey of			
X-Sec.	Notes Chkd.	Checked	Survey by COATES	Notes	Date	
No.	Date	Date	Map No.	Indexed G. Johnson	Date	

CROSS-SECTION

ON

BURBANK RD

STATION	B. S.	H. I.	F. S.	ELEV.

NOTE: ANY ADDITIONS OR CHANGES ON THIS SHEET MUST BE MADE OR CIRCLED IN RED INK, WITH DATE AND NAME OF PERSON MAKING CHANGE.

Do not extend notes this side of this line.

PLEASE RETURN TO

LOS ANGELES COUNTY SURVEYOR
726 LOS ANGELES COUNTY
ENGINEERING BLDG.

76L298 307 10-51

76L298 307 10-51

PLEASE RETURN TO

LOS ANGELES COUNTY SURVEYOR

726 LOS ANGELES COUNTY
ENGINEERING BLDG.

NOTE: ANY ADDITIONS OR CHANGES ON THIS SHEET MUST BE MADE OR CIRCLED IN RED INK, WITH DATE AND NAME OF PERSON MAKING CHANGE.

Do not extend notes this side of this line.

STATION	B. S.	H. I.	F. S.	ELEV.	Burkett Rd	
[illegible] 308	[illegible]	80 [illegible]		27[illegible] [illegible]	[illegible] 308 Elev. 275.310 [illegible] St. & Burkett Rd [illegible] Cor. 55' W. & 26' W. Bt. [illegible] Conc. walk to [illegible] 12445	
0+74			4[illegible]	275 02		
"			536	274 65		[illegible]
"			52[illegible]	27[illegible] 8		[illegible]
"			526	274 75	11[illegible] L [illegible]	
"			5[illegible]	275 0	[illegible] L [illegible]	
0+94[illegible]			530	27[illegible] 71		
1+00			[illegible]	274 99		
			5[illegible]	275 00		[illegible]
"			505	27[illegible] 96	36[illegible] L [illegible]	
1+[illegible]			5[illegible]	275 [illegible]		
"			4[illegible]	275 [illegible]		[illegible]
1+1[illegible]			506	274 95	3[illegible] L [illegible]	
1+2[illegible]			5[illegible]	274 [illegible]		
"			[illegible]	274 [illegible]		[illegible]
			5[illegible]	27[illegible]		[illegible]
1+24[illegible]			548	274 53	15[illegible] L [illegible]	
			50	275 0	240 L [illegible]	[illegible]
1+41[illegible]			52	274 [illegible]		
"			5[illegible]	274 69		[illegible]

F.B. 1776 PG. 12

Job No. 1641 Division No. ____ Notes Red. ____ Plotted ____ Profile ____

Survey of ____ Date ____ Date ____ No. ____

Survey by C. Johnson Notes ____ Notes Chkd ____ Checked ____ X-Sec. ____

Indexed ____ Date ____ Date ____ Date ____ No. ____

76L298 307 10-51

PLEASE RETURN TO

LOS ANGELES COUNTY SURVEYOR

726 LOS ANGELES COUNTY
ENGINEERING BLDG.

NOTE: ANY ADDITIONS OR CHANGES ON THIS SHEET MUST BE MADE OR CIRCLED IN RED INK, WITH DATE AND NAME OF PERSON MAKING CHANGE.

Do not extend notes this side of this line.

STATION	B. S.	H. I.	F. S.	ELEV.		
[illegible]		280 01	58	274 2		[illegible]
"			47	275 3		[illegible]
[illegible]			[illegible]	[illegible]	[illegible]	
"			5[illegible]	[illegible]	[illegible]	
"			46	275 4	[illegible]	
[illegible]			[illegible]	274 71		[illegible]
[illegible]			[illegible]	275 [illegible]		[illegible]
"			[illegible]	274 80		[illegible]
"			[illegible]	274 [illegible]		[illegible]
			45	275 5		[illegible]
			[illegible]	274 89	[illegible]	
			45	275 5	[illegible]	
[illegible]			46	275 35		[illegible]
			[illegible]	275 24		[illegible]
			5[illegible]	274 9		[illegible]
			[illegible]	275 5		[illegible]
			[illegible]	275 17		
			[illegible]	275 9	[illegible]	
[illegible]	[illegible]	280 58	[illegible]	275 16		
3[illegible]			[illegible] 2	276 4	163.5 L [illegible]	[illegible]
[illegible]			3[illegible]	277 0	242' L [illegible]	[illegible]

Profile No. ____ Notes Red ____ Plotted ____ Job No. ____ Division No. ____ F.B. ____ PG. ____

X-Sec. No. ____ Date ____ Date ____ Survey of ____

Notes Chkd. ____ Checked ____ Survey by JSC Notes ____ Date 5-33

Date ____ Date ____ Map No. ____ Indexed Johnson Date ____

76L298 307 10-51

PLEASE RETURN TO

LOS ANGELES COUNTY SURVEYOR
726 LOS ANGELES COUNTY
ENGINEERING BLDG.

NOTE: ANY ADDITIONS OR CHANGES ON THIS SHEET MUST BE MADE OR CIRCLED IN RED INK, WITH DATE AND NAME OF PERSON MAKING CHANGE.

Do not extend notes this side of this line.

STATION	B. S.	H. I.	F. S.	ELEV.	[illegible] Rd.	
		80 58				
[illegible]			3[illegible]	277 9	[illegible] S.W. Cor. Ho[illegible]	[illegible]
4[illegible]			4[illegible]	275 69		℄
			[illegible]	275 52		[illegible]
			5[illegible]	275 1		[illegible]
			[illegible]	275 8		[illegible]
			5[illegible]	274 9		[illegible]
			[illegible]	27[illegible] 3	[illegible]	
			[illegible]	27[illegible]	[illegible]	
			4 5	276 1	[illegible] P/L	
4+24[illegible]			[illegible]	275 5		[illegible]
[illegible]			4 9	275 7		[illegible]
[illegible]			[illegible]	275 8		[illegible]
"			[illegible]	275 71		[illegible]
"			4 9	275 7		[illegible]
"			4 6	276 0		[illegible] P/L
			4 78	275 80	102 [illegible]	
			5 3	275 3	[illegible]	
			4 1	276 5	[illegible] P/L	
5+26[illegible]			4 8	275 8	220	[illegible] S.E. Cor. [illegible] 244[illegible]
5+35[illegible]			3 7	276 9	205 L S.W. Cor. Ho[illegible]	244[illegible]

F.B. [illegible] PG. [illegible]

Job No. [illegible] Division No. [illegible] Notes Red. [illegible] Plotted [illegible] Profile

Survey of [illegible] Date [illegible] Date [illegible] No. [illegible]

Survey by [illegible] Notes [illegible] Notes Chkd. [illegible] Checked [illegible] X-Sec.

Indexed C. Johnson Date [illegible] Date [illegible] No. [illegible]

76L298 307 10-51

PLEASE RETURN TO

LOS ANGELES COUNTY SURVEYOR

726 LOS ANGELES COUNTY
ENGINEERING BLDG.

NOTE: ANY ADDITIONS OR CHANGES ON THIS SHEET MUST BE MADE OR CIRCLED IN RED INK, WITH DATE AND NAME OF PERSON MAKING CHANGE.

Do not extend notes this side of this line.

STATION	B. S.	H. I.	F. S.	ELEV.	Burket Rd.	
		280 58				
6+00			438	276 20		℄
"			470	275 88		12 R edge pav.
"			50	275 6		20 R flow line
"			42	276 4		30 R P/L
"			450	276 08	8 L edge pav	
"			48	275 8	18 L flow line	
"			40	276 6	30 L P/L	
T. 2 P.	510	281 37	431	276 27		
7+00			489	276 48		℄
"			520	276 17		12 R edge pav
"			54	276 0		19' R flow line
"			47	276 7		30 R P/L
			58	275 6		330 R back lot [illegible]
"			496	276 41	8 L edge pav	
			53	276 1	14 L flow line	
			38	277 6	30 L P/L	
7+39²			482	276 55		℄
"			492	276 45	8.7 L pav. return	
"			55	275 9	17 L flow line	
"			42	277 2	30 L P/L	
7+68²			502	276 35	44.2 L pav. return	

Profile No. ____ Notes Red ____ Plotted ____ Job No. 641 Division No. ____ F.B. 1775 PG. 15

X-Sec. No. ____ Date ____ Date ____ Survey of [illegible]

Notes Chkd. ____ Checked ____ Survey by J.S. Coates Notes J.S.C. Date 5-53

Date ____ Date ____ Map No. ____ Indexed C. Tompson Date ____

76L298 307 10-51

PLEASE RETURN TO

LOS ANGELES COUNTY SURVEYOR
726 LOS ANGELES COUNTY
ENGINEERING BLDG.

NOTE: ANY ADDITIONS OR CHANGES ON THIS SHEET MUST BE MADE OR CIRCLED IN RED INK, WITH DATE AND NAME OF PERSON MAKING CHANGE.

Do not extend notes this side of this line.

STATION	B. S.	H. I.	F. S.	ELEV.	Burkett Rd.	
		281 37	36	277 8	300'L on S. P/L of Felipe St	
7+79 91			460	276 77		℄ [illegible] Felipe St
"			496	276 41	16'L on ℄ Felipe St	
"			488	276 19	30'L " "	
7+88 7			484	276 53		
8+00			454	276 83		℄
"			483	276 54		11'R edge pav
"			52	276 2		[illegible]
"			46	276 8		30'R P/L
8+16 8			453	276 84		℄
"			470	276 67	9'L pav return	
"			31	276 3	16'L flow line	
"			41	277 3	30'L P/L	
			32	278 2	330'L N. P/L [illegible]	
9+00			433	277 04		℄
"			472	276 65		11'R edge pav
"			49	276 6		18'R flow line
"			43	277 1		[illegible] R P/L
"			50	276 4		19'R S.E. Cor. Hs. # 2510
"			442	276 95	9'L edge pav	
"			50	276 4	18'L flow line	

F.B. 1776 Pg. 16 Job No. 1641 Division No. Notes Red. Plotted Profile
Survey of Elliot Ave S.S. Date Date No.
Survey by Coates Notes J.S.C. Notes Chkd. Checked X-Sec.
Indexed K. C. Johnson Date Date Date No.

76L298 307 10-51

PLEASE RETURN TO

LOS ANGELES COUNTY SURVEYOR

726 LOS ANGELES COUNTY
ENGINEERING BLDG.

NOTE: ANY ADDITIONS OR CHANGES ON THIS SHEET MUST BE MADE OR CIRCLED IN RED INK, WITH DATE AND NAME OF PERSON MAKING CHANGE.

Do not extend notes this side of this line.

STATION	B. S.	H. I.	F. S.	ELEV.	Burkett Rd.	
		231 37				
9+00			39	2775	[illegible] L w/s	
T.P.	558	252 44	45	2768		
10+00			[illegible]	2772		℄
"			548	2769		11' R edge pav
"			58	2766		17' R flow line
"			52	2772		30' R F/L
"			60	2764		330' R back lot line
"			538	2770	8' L edge pav	
"			57	2767	16' L flow line	
"			50	2774	30' L F/L	
"			41	2783	163' L W'ly Sec Ho #2521	
"			34	2790	330' L back lot line	
11+00			478	2776		℄
"			499	2774		11' R edge pav
"			56	2768		18' R flow line
"			50	2774		30' R F/L
"			484	2776	8' L edge pav	
"			54	2770	16' L flow line	
"			50	2774	30' L [illegible]	
12+00			457	2778		℄
			481	2776		11' R edge pav

Profile
No. ____ Date ____ Notes Red ____ Plotted ____ Job No. ____ Division No. ____
X-Sec. Notes Chkd. ____ Checked ____ Survey of ____
No. ____ Date ____ Date ____ Map No. ____ Survey by Coast 45 Notes JSC Date 5-53
Indexed C. Tomasello

F.B. 1796 PG. 17

76L298 307 10-51

PLEASE RETURN TO

LOS ANGELES COUNTY SURVEYOR
726 LOS ANGELES COUNTY
ENGINEERING BLDG.

NOTE: ANY ADDITIONS OR CHANGES ON THIS SHEET MUST BE MADE OR CIRCLED IN RED INK, WITH DATE AND NAME OF PERSON MAKING CHANGE.

Do not extend notes this side of this line.

STATION	B. S.	H. I.	F. S.	ELEV.	Burbank Rd	
		282 44				
12+00			51	277 3		8'C flow line
"			48	277 [illegible]		30'C P/L
"			470	277 74	7'L edge pav	
"			51	277 [illegible]	[illegible] flow line	
"			44	27[illegible] 0	[illegible] P/L	
T.P.	5.[illegible]	[illegible]3 18	458	[illegible]7 86		
13+[illegible]			504	27[illegible] 4		℄
"			513	27[illegible] 5		[illegible] edge pav
"			53	277 9		[illegible] flow line
"			50	278 2		30'C P/L
"			517	278 [illegible]1	8'L edge pav	
"			53	277 [illegible]	14'L flow line	
"			48	27[illegible] 7	30'L P/L	
13+96[illegible]			4[illegible]	27[illegible] 3		℄
"			4[illegible]	27[illegible] 8		[illegible] pav [illegible]
"			5[illegible]	27[illegible]		18'C [illegible]
"			47	278 5		30'C P/L
13+98[illegible]			4[illegible]	278 [illegible]2	9'L pav [illegible]	
"			54	277 [illegible]	14'L flow line	
"			47	27[illegible] 5	30'L P/L	
14+00			4[illegible]	27[illegible]		℄

F.B. 1776 PG. 18 Job No. 1641 Division No. Notes Red. Plotted No. Profile
Survey of Elliott Ave. S.S. Date Date X-Sec.
Survey by Coates Notes JSC Notes Chkd. Checked No.
Indexed C. Johnson Date Date Date

76L298 307 10-51

PLEASE RETURN TO

LOS ANGELES COUNTY SURVEYOR

726 LOS ANGELES COUNTY
ENGINEERING BLDG.

NOTE: ANY ADDITIONS OR CHANGES ON THIS SHEET MUST BE MADE OR CIRCLED IN RED INK, WITH DATE AND NAME OF PERSON MAKING CHANGE.

Do not extend notes this side of this line.

STATION	B. S.	H. I.	F. S.	ELEV.	Burkett Rd.	
		283 18				
14+19[illegible]			5 00	278 18		℄
"			5 2[illegible]	277 96		18.5 R edge pav
			5 0	278 2		330 R on S. P/L Elliot Ave
14+19[illegible]			5[illegible]	277 96	3° L edge pav	
			4 [illegible]	279 1	330 L on S P/L Elliot Ave	
14+30.5			5 04	278 14		39 R pav [illegible]
14+3[illegible]			4 66	278 52	48 L pav [illegible]	
14+39.99			4 45	278 73		℄ [illegible] Elliot Ave
			4 35	278 63		30 R
			4 40	278 78	30 —	
14+49.5			4 [illegible]	278 43		℄ prod N edge [illegible]
B.M. [illegible]			4 [illegible]	[illegible]8 69	B.M. ME 321 Elev. 278.724 per [illegible]	
					Elliot Ave. (N. Side) 34' E. ℄ Burkett Rd.	
					L+T center conc. Dwy To Ho # 12503	
[illegible]	[illegible]	280 47		[illegible]5 69	[illegible]	
			6 13	[illegible]4 34	[illegible] top of plumbing out [illegible]	

Profile No. ____ Notes Red ____ Plotted ____ Job No. [illegible] Division No. ____ F.B. [illegible] PG.

X-Sec. No. ____ Date ____ Date ____ Survey of ____

Notes Chkd. ____ Checked ____ Survey by Coates Notes [illegible] Date 5-53

Date ____ Date ____ Map No. ____ Indexed C. Johnson Date ____

F.B. 1776 PG. 20 Job No. 1641 Division No. _____ Notes Red. _____ Plotted _____ Profile

Survey of ELLIOTT AVE S.S. Date _____ Date _____ No. _____

Survey by COATES Notes J.S.C. Notes Chkd. _____ Checked _____ X-Sec.

Indexed C. Johnson Date _____ Date _____ Date _____ No. _____

STATION	B.S.	H.I.	F.S.	ELEV.	
					Bur bet Rd



76L298 307 10-51

PLEASE RETURN TO

LOS ANGELES COUNTY SURVEYOR

726 LOS ANGELES COUNTY

ENGINEERING BLDG.

NOTE: ANY ADDITIONS OR CHANGES ON THIS SHEET MUST BE MADE OR CIRCLED IN RED INK, WITH DATE AND NAME OF PERSON MAKING CHANGE.

Do not extend notes this side of this line.

Notes Ck'd by	Survey of [illegible]
Map No.	W. O. 1641 Tape No. St'd. °F
Office Work	Surveyed by [illegible]
Checked	Notes [illegible] Date [illegible]
Date	Indexed [illegible]

F. B. [illegible] PG. [illegible]

TOPOGRAPHY
ON
PARKWAY OF
AND
OF
SAN GABRIEL RIVER PKWY.

From: Felipe St 14+00
To: Magnolia St 22+40.63

ELLIOTT AVE S.S. DIST.
C.I. 1641

Coates
Oculsen
Le Gault
Swisher

Note: Any Additions or Changes on This Sheet Must be Made or Circled in Red Ink With Date and Name of Person Making Change.

Do not extend notes this side of this line.

RETURN TO
LOS ANGELES COUNTY SURVEYOR
726 LOS ANGELES COUNTY
ENGINEERING BLDG.

76F309S 247 2-51

F. B. 1776 PG. 22



RETURN TO
LOS ANGELES COUNTY SURVEYOR
726 LOS ANGELES COUNTY
ENGINEERING BLDG.

Do not extend notes this side of this line.

Note: Any Additions or Changes on This Sheet Must be Made or Circled in Red Ink With Date and Name of Person Making Change.

Notes Ck'd by	Survey of ELLIOTT AVE S.S.
Map No.	W. O. 1641 Tape No. St'd. °F
Office Work	Surveyed by J.C. [illegible]
Checked	Notes J.S.C. Date
Date	Indexed [illegible]

F. B. 1776 PG. 93

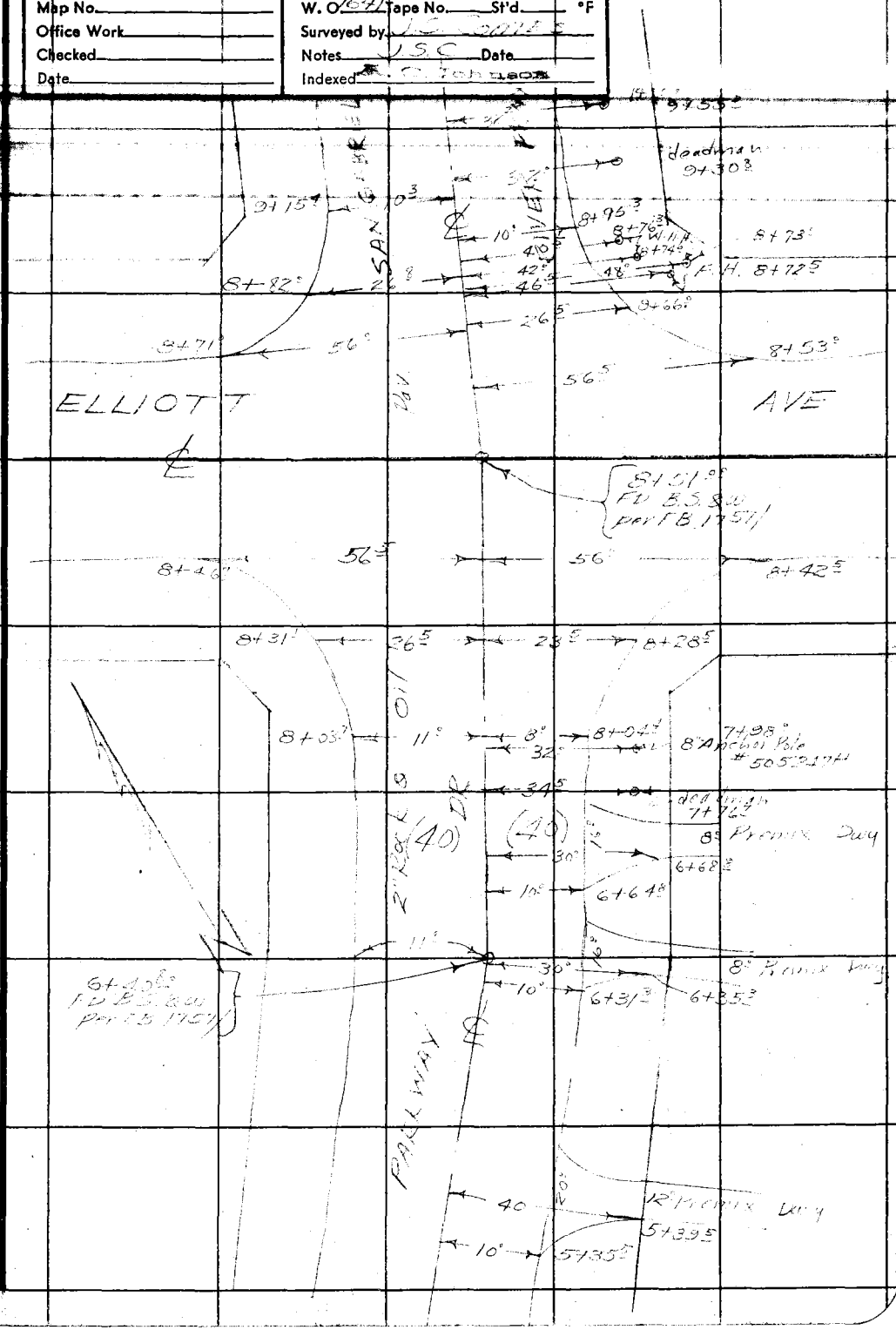

Note: Any Additions or Changes on This Sheet Must be Made or Circled in Red Ink With Date and Name of Person Making Change.

Do not extend notes this side of this line.

RETURN TO
LOS ANGELES COUNTY SURVEYOR
726 LOS ANGELES COUNTY
ENGINEERING BLDG.

76F309S 247 2-51

F. B. 1776 PG. 24

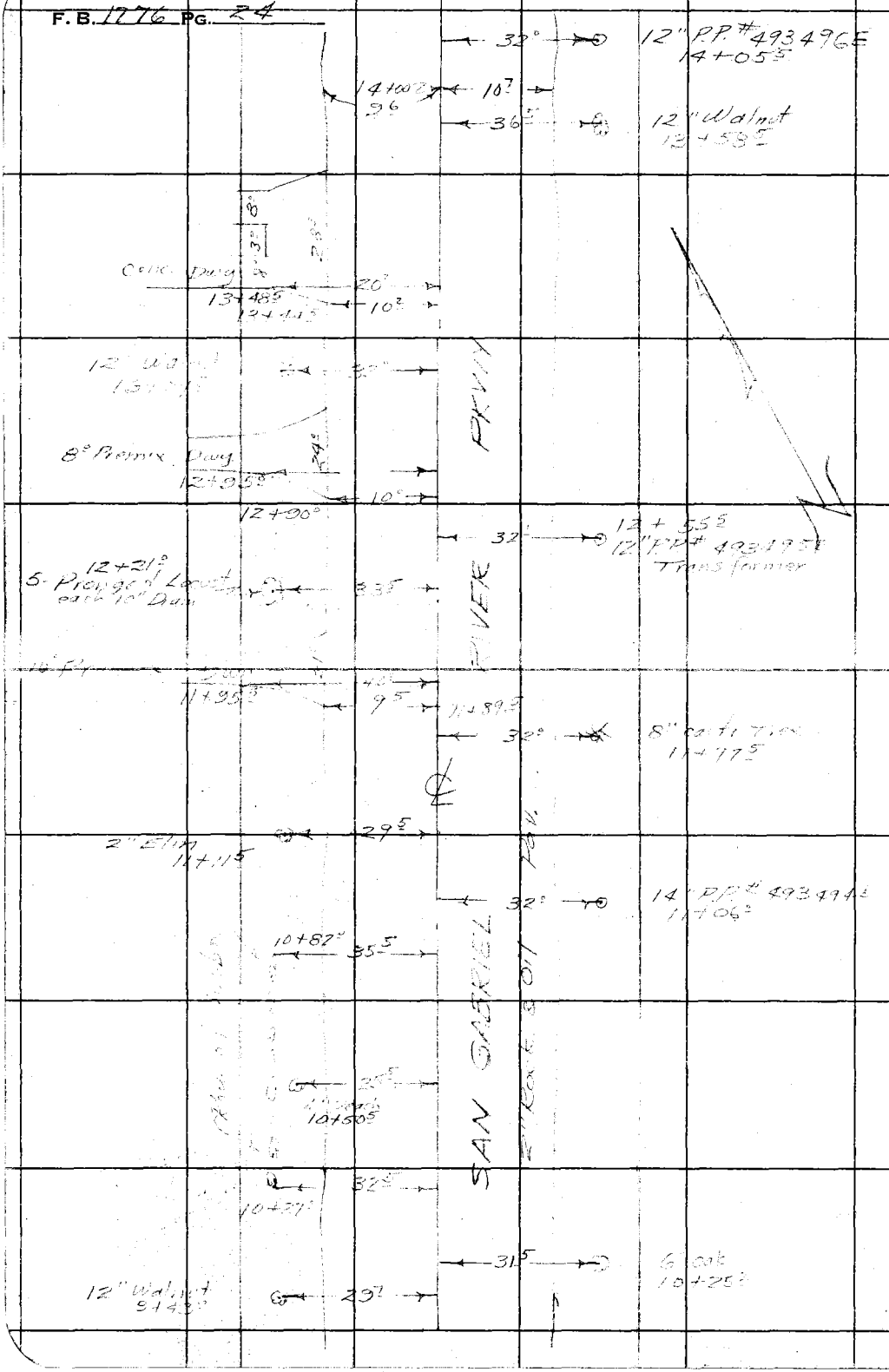

RETURN TO
LOS ANGELES COUNTY SURVEYOR
726 LOS ANGELES COUNTY
ENGINEERING BLDG.

Do not extend notes this side of this line.

Note: Any Additions or Changes on This Sheet Must be Made or Circled in Red Ink With Date and Name of Person Making Change.

Notes Ck'd by	Survey of ELLIOTT AVE. S.S.
Map No.	W. O. 641 Tape No. St'd. °F
Office Work	Surveyed by COATES
Checked	Notes Date 5 53
Date	Indexed

F. B. 1776 PG. 25

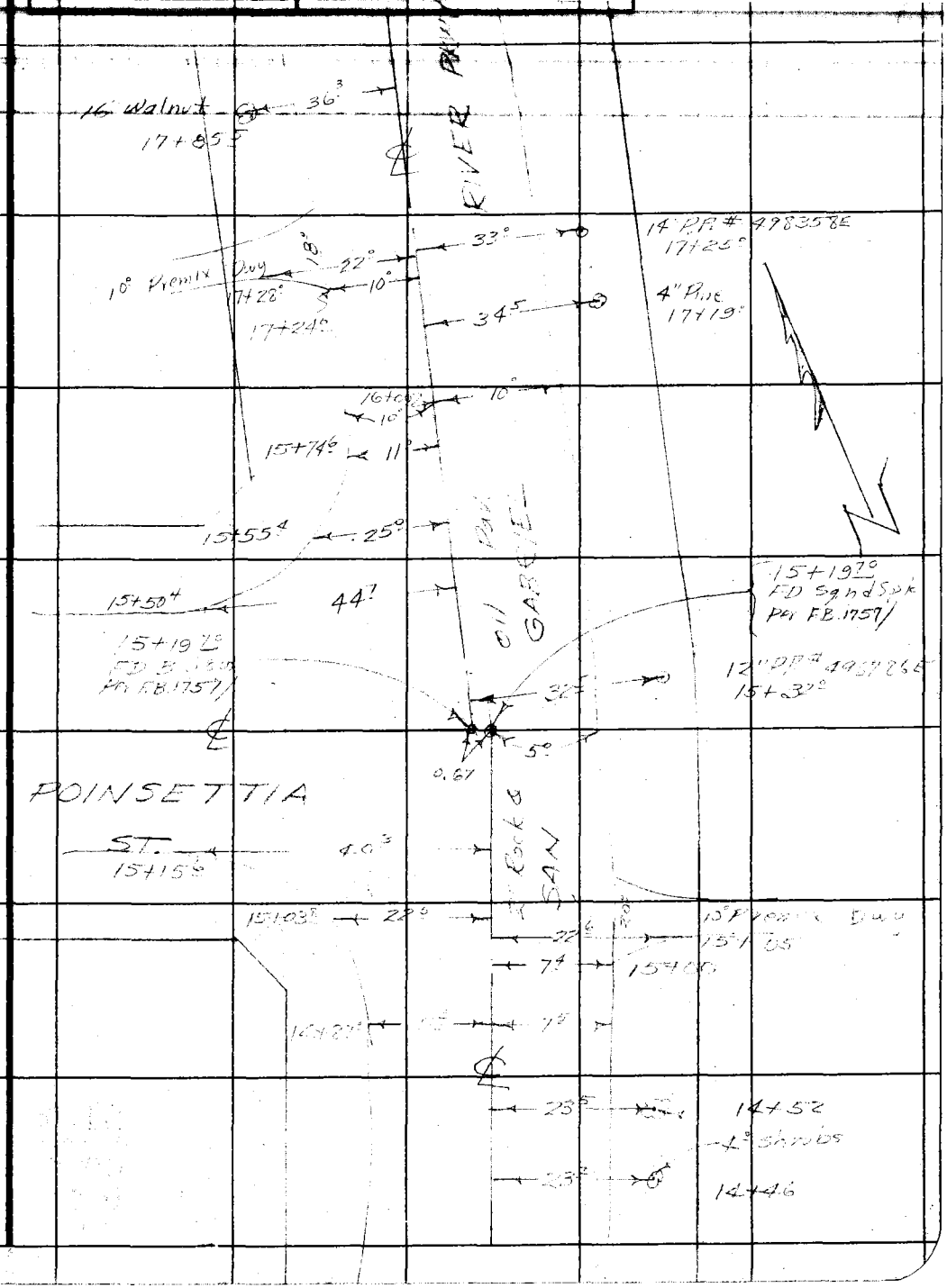

Note: Any Additions or Changes on This Sheet Must be Made or Circled in Red Ink With Date and Name of Person Making Change.

Do not extend notes this side of this line.

RETURN TO
LOS ANGELES COUNTY SURVEYOR
726 LOS ANGELES COUNTY
ENGINEERING BLDG.

76F309S 247 2-51

F. B. 1776 PG. 26



RETURN TO
LOS ANGELES COUNTY SURVEYOR
726 LOS ANGELES COUNTY
ENGINEERING BLDG.

Do not extend notes this side of this line.

Note: Any Additions or Changes on This Sheet Must be Made or Circled in Red Ink With Date and Name of Person Making Change.

Profile No. _____ Notes Red. _____ Plotted _____ Job No. [illegible] Division No. _____ F.B. 1766 PG. 27

Date _____ Date _____ Survey of [illegible]

X-Sec. No. _____ Notes Chkd. _____ Checked _____ Survey by COATES Notes J.S.C. Date 5-15-53

Date _____ Date _____ Map No. _____ Indexed [illegible] Date _____

CROSS-SECTION

ON

PARKWAY DR

AND

OR

SAN GABRIEL RIVER PKWY

From Felipe St 1+00

To: Magnolia St 22+40 53

ELLIOTT AVE S.S. DIST

C.I. 1641

STATION	B.S.	H.I.	F.S.	ELEV.
				Coates [illegible] [illegible] [illegible]

NOTE: ANY ADDITIONS OR CHANGES ON THIS SHEET MUST BE MADE OR CIRCLED IN RED INK, WITH DATE AND NAME OF PERSON MAKING CHANGE.

Do not extend notes this side of this line.

PLEASE RETURN TO
LOS ANGELES COUNTY SURVEYOR
726 LOS ANGELES COUNTY
ENGINEERING BLDG.

76L298 307 10-51

76L298 307 10-51

PLEASE RETURN TO

LOS ANGELES COUNTY SURVEYOR
726 LOS ANGELES COUNTY
ENGINEERING BLDG.

NOTE: ANY ADDITIONS OR CHANGES ON THIS SHEET MUST BE MADE OR CIRCLED IN RED INK, WITH DATE AND NAME OF PERSON MAKING CHANGE.

Do not extend notes this side of this line.

STATION	B. S.	H. I.	F. S.	ELEV.	San Gabriel R. Pkwy	
BMME 313	3[illegible]7	[illegible]9.54		[illegible]	BMME 313 Elev [illegible] pg 13 1728' 197 Parkway Dr. & Felipe St. N.E. Cor. 1.87 in S.W. Cor [illegible] walk to No. # [illegible]504	
1+00			4 90	27[illegible]4		℄
"			4 [illegible]	27[illegible]7		40 R
"			4 94	27[illegible]	10 8 L edge [illegible]	
"			3 [illegible]	27[illegible]2	40 L P/L	
"			3 6	27[illegible]	[illegible] back [illegible]	
1+14 3			5 [illegible]	27[illegible]		37 R par [illegible]
1+20			5 5[illegible]	27[illegible]		℄ [illegible]
1+34			5 6[illegible]	27[illegible]8		[illegible]
			3 9	27[illegible]		[illegible] Felipe St
1+56			4 70	27[illegible]4		℄
"			4 8[illegible]	27[illegible]		[illegible]
			4 8	27[illegible]7		28 R [illegible]
			4 [illegible]	27[illegible]		[illegible] P/L
2+00			4 [illegible]	27[illegible]		℄
"			4 [illegible]	27[illegible]2		[illegible]
			4 [illegible]	27[illegible]		[illegible] R [illegible]
			[illegible]	27[illegible]3		[illegible]
			4 74	27[illegible]	[illegible] L edge [illegible]	
			5 0	27[illegible]	[illegible] L	

F.B. 1766 PG. 28 Job No. 1641 Division No. Notes Red. Plotted Profile
Survey of Elliott Ave. S.S. Date Date No.
Survey by Coates Notes Notes Chkd. Checked X-Sec.
Indexed C. Johnson Date Date Date No.

76L298 307 10-51

PLEASE RETURN TO

LOS ANGELES COUNTY SURVEYOR

726 LOS ANGELES COUNTY
ENGINEERING BLDG.

NOTE: ANY ADDITIONS OR CHANGES ON THIS SHEET MUST BE MADE OR CIRCLED IN RED INK, WITH DATE AND NAME OF PERSON MAKING CHANGE.

Do not extend notes this side of this line.

STATION	B. S.	H. I.	F. S.	ELEV.	[illegible]	[illegible] Pkwy
		279 54				
2+00			40	275 5	40 L. P/L	
3+00			424	275 30		℄
			432	275 22		11 R edge pa.
			51	274 4		28 R
			34	276 1		40 R P/L
			40	275 5		200 R back lot [illegible]
			446	275 08	10 L edge pa.	
			49	274 6	28 L	
			33	276 0	[illegible]	
T.P.	58	280 87	447	275 07		
4+00			512	275 75		℄
"			531	275 56		10 R pull return
			60	274 9		28 R
			43	276 6		40 R P/L
			537	275 50	10 L edge pa.	
			57	275 2	28 L	
			[illegible]	276 3	40 L P/L	
			[illegible]	276 2	200 L back lot line	
4+24°			560	275 27		28 R
			41	276 8		200 R on C P/L Morehead

Profile
No. ____ Notes Red ____ Plotted ____ Job No. 1641 Division No. ____
Date ____ Date ____ Survey of [illegible]
X-Sec. Notes Chkd. ____ Checked ____ Survey by J.S.L. Notes J.S.L. Date 5-15-53
No. ____ Date ____ Date ____ Map No. ____ Indexed C. Johnson Date ____

F.B. [illegible] PG. -

76L298 307 10-51

PLEASE RETURN TO

LOS ANGELES COUNTY SURVEYOR
726 LOS ANGELES COUNTY
ENGINEERING BLDG.

NOTE: ANY ADDITIONS OR CHANGES ON THIS SHEET MUST BE MADE OR CIRCLED IN RED INK, WITH DATE AND NAME OF PERSON MAKING CHANGE.

Do not extend notes this side of this line.

STATION	B. S.	H. I.	F. S.	ELEV.	Sec. Control Pt. Desc.	
		[illegible]				
4+35.5			[illegible]	27[illegible].6		59.0 [illegible]
4+45.0			400	27[illegible].37		[illegible]
"			500	[illegible]		[illegible]
"			559	27[illegible].9		21.0 flow line
"			498	27[illegible].94		[illegible]
4+56.8			502	27[illegible]		55.0 [illegible]
4+77.1			563	27[illegible].92		58.0 [illegible]
			40	27[illegible].9		200 [illegible]
5+00			476	27[illegible].7		
"			484	27[illegible].53	10.0 L edge pav	
"			55	27[illegible].4	[illegible]	
"			41	27[illegible]	40.0 P/L	
5+03.7			474	27[illegible].3		
"			485	27[illegible].02		[illegible]
"			53	27[illegible].6		[illegible]
"			41	27[illegible]		40.0 [illegible]
6+00			43	27[illegible].49		
"			445	27[illegible].2		[illegible]
"			50	27[illegible]		[illegible]
"			57	27[illegible].2		[illegible]
			50	27[illegible].0	11.0 L edge pav	

F.B. 1776 PG. 30

Profile ____ No. ____ X-Sec. ____ No. ____

Plotted ____ Date ____ Checked ____ Date ____

Notes Red ____ Date ____ Notes Chkd ____ Date ____

Division No. ____ Job No. 63-21

Survey of Eastern Avenue

Survey by Coates Notes ____

Indexed C. Johnson Date ____

76L298 307 10-51

PLEASE RETURN TO

LOS ANGELES COUNTY SURVEYOR

726 LOS ANGELES COUNTY
ENGINEERING BLDG.

NOTE: ANY ADDITIONS OR CHANGES ON THIS SHEET MUST BE MADE OR CIRCLED IN RED INK, WITH DATE AND NAME OF PERSON MAKING CHANGE.

Do not extend notes this side of this line.

STATION	B. S.	H. I.	F. S.	ELEV.	San Gabriel River Pkwy	
		280 87				
6+00			50	275 9	28' L	
"			55	277 4	40' L P/L	
[illegible]	6 60	285 57	[illegible]	[illegible]		
6+[illegible]			630	276 77		℄ [illegible]
7+00			602	277 05		℄
"			6[illegible]	276 86		0' R [illegible] par
			66	276 5		28' [illegible]
			5[illegible]	277 8		40' R P/L
			53	277 8		
			5[illegible]	276 78	[illegible] L [illegible] par	
			67	276 4	28' L	
			55	277 6	[illegible] L P/L	
8+00			533	277 74		℄
8+04			527	277 80		℄
"			520	277 78		8' R par [illegible]
"			52	277 9		28' R
"			48	278 3		40' R P/L
			46	278 5		200' R [illegible]
"			538	277 69	11' L par return	
"			60	277 1	28' L	
"			52	277 9	40' L P/L	

Profile No. ____ Notes Red ____ Plotted ____ Job No. ____ Division No. ____ F.B. 1776 PG. 31

X-Sec. No. ____ Date ____ Date ____ Survey of ____

Notes Chkd. ____ Checked ____ Survey by Coates Notes J.S.C. Date 5-15-53

Date ____ Date ____ Map No. ____ Indexed C. Tolman Date ____

76L298 307 10-51

PLEASE RETURN TO

LOS ANGELES COUNTY SURVEYOR
726 LOS ANGELES COUNTY
ENGINEERING BLDG.

NOTE: ANY ADDITIONS OR CHANGES ON THIS SHEET MUST BE MADE OR CIRCLED IN RED INK, WITH DATE AND NAME OF PERSON MAKING CHANGE.

Do not extend notes this side of this line.

STATION	B. S.	H. I.	F. S.	ELEV.	San Gabriel	[illegible]
		293 07				
			5 3	277 8	200' L on S. P/L	[illegible]
8+28.5			5 14	277 93		22' R [illegible]
8+31			5 14	277 33	[illegible] L edge par	
8+40.5			5 02	278 05		55' R par [illegible]
8+46.5			5 [illegible]	277 45	56.5' L par. [illegible]	
8+51.00			4 90	278 [illegible]		[illegible] Elliott [illegible]
"			4 [illegible]	278 [illegible]		40' R [illegible]
"			5 44	277 63	40' L on [illegible]	
8+[illegible]			4 86	278 71		55.5' R [illegible]
8+66.5			5 25	278 82		[illegible]
			5 0	278 [illegible]		300' R on [illegible]
8+[illegible]			5 [illegible]	277 [illegible]	56.5' L par. [illegible]	
8+7[illegible]			5 33	277 69		[illegible] cross [illegible]
8+[illegible]			5 60	277 [illegible]	[illegible] edge par	
					430' L on N P/L Elliott Ave.	
8+05.3			5 09	277 98		[illegible]
"			5 14	277 93		10' R par [illegible]
"			5 3	277 [illegible]		[illegible]
"			4 3	278 [illegible]		[illegible] R [illegible]
8+[illegible]			5 05	278 [illegible]		[illegible]
8+15.[illegible]			4 94	278 [illegible]		[illegible]

F.B. 1776 PG. 32 Job No. 1641 Division No. Notes Red. Plotted Profile No.
Survey of Elliott Ave S.S. Date Date X-Sec.
Survey by Coates Notes J.S.C. Notes Chkd. Checked No.
Indexed [illegible] Date Date Date

76L298 307 10-51

PLEASE RETURN TO

LOS ANGELES COUNTY SURVEYOR

726 LOS ANGELES COUNTY
ENGINEERING BLDG.

NOTE: ANY ADDITIONS OR CHANGES ON THIS SHEET MUST BE MADE OR CIRCLED IN RED INK, WITH DATE AND NAME OF PERSON MAKING CHANGE.

Do not extend notes this side of this line.

STATION	B. S.	H. I.	F. S.	ELEV.	San Gabriel River Pkwy.	
9+15°		283 [illegible]	5 11	277 96	10' L pav return	
"			5 2	277 9	28' L	
			4 7	278 4	40' L P/L	
BMME 317	4 62	283 89	3 80	279 [illegible]	BMME 317 Elev 279.277 per F.B. [illegible] San Gabriel River [illegible] N.E. Cor. 99' N & 40' [illegible] L87 [illegible] S.W. Cor. [illegible] Dwg to Ho # 260 [illegible]	
10+00			5 40	278 49		℄
"			5 54	278 35		10' R edge pav
"			5 0	278 9		20' R flow line
"			4 8	279 1		40' R P/L
"			5 [illegible]	278 42	10' L edge pav	
"			5 8	278 1	20' L flow line	
"			5 0	278 9	40' L P/L	
10+20°			4 3	279 6		210' R N.E. Cor. Rear Ho # 26
10+77°			4 0	279 9		330' R S.E. Cor. Ho # 26
11+00			5 05	278 84		℄
"			5 16	278 73		10' R edge pav
"			5 4	278 5		20' R flow line
"			4 5	279 4		40' R P/L
"			5 13	278 76	10' L edge pav	
			5 6	278 3	20' L flow line	

Profile No. ____ Notes Red ____ Plotted ____ Job No. ____ Division No. ____ F.B. ____ PG. ____

X-Sec. No. ____ Date ____ Date ____ Survey of ____

Notes Chkd. ____ Checked ____ Survey by Coates Notes JSC Date 5-15-[illegible]

Date ____ Date ____ Map No. ____ Indexed C. Johnson

76L298 307 10-51

PLEASE RETURN TO

LOS ANGELES COUNTY SURVEYOR
726 LOS ANGELES COUNTY
ENGINEERING BLDG.

NOTE: ANY ADDITIONS OR CHANGES ON THIS SHEET MUST BE MADE OR CIRCLED IN RED INK, WITH DATE AND NAME OF PERSON MAKING CHANGE.

Do not extend notes this side of this line.

F.B. 1776 PG. 39 | Job No. 1241 | Division No. 55 | Notes Red ____ Date ____ | Plotted ____ Date ____ | Profile No. ____
Survey of Sunset Ave. | Notes ____ Date ____ | Notes Chkd ____ Date ____ | X-Sec. No. ____
Survey by K. C. Johnson | Indexed ____ | Checked ____ Date ____

STATION	B. S.	H. I.	F. S.	ELEV.	San Gabriel River Pkwy	
		293.89				
11+00			45	27[illegible] 4	40' o/c	
12+00			46	27[illegible]		
"			48	27[illegible] 94	Houses are Higher than St. on the Right	10' R. edge of
"			50	27[illegible]		20' R. Flow line
"			40	27[illegible]		45' C. P/L
"			38	28[illegible]		45' R. back of [illegible]
"			470	27[illegible] 19	10' edge pav.	
"			50	27[illegible]	10'	
"			40	27[illegible]	40' o/c	
"			37	[illegible]	40' back of [illegible]	
11+[illegible]			37	2[illegible]	10' [illegible]	
12+90			57	2[illegible]	37' S.W. Cor [illegible]	
13+00			420	27[illegible] 0		
"			432	27[illegible] 2		
"			46	27[illegible] 3		
"			34	27[illegible] 5		
"			443	27[illegible] 94	10' edge pav	
"			44	27[illegible] 5	20' [illegible]	
"			30	28[illegible] 3	30' o/c	
[illegible]	[illegible]	285.34	417	27[illegible]		
13+68			43	28[illegible]	209' S.W. Cor. Ho[illegible]	

307 10-51

PLEASE RETURN TO

LOS ANGELES COUNTY SURVEYOR

726 LOS ANGELES COUNTY
ENGINEERING BLDG.

NOTE: ANY ADDITIONS OR CHANGES ON THIS SHEET MUST BE MADE OR CIRCLED IN RED INK, WITH DATE AND NAME OF PERSON MAKING CHANGE.

Do not extend notes this side of this line.

STATION	B. S.	H. I.	F. S.	ELEV.	San Gabriel River Pkwy.	
14+00		285 34	5 35	279 99		℄
"			5 53	279 82		10' R edge pav
"			5 5	279 8		20' R flow line
			4 6	280 7		40' R P/L
			5 37	279 97	10' L edge pav	
"			[illegible]	279 7	20' L flow line	
"			4 4	280 9	40' L P/L	
14+8[illegible]			5 00	280 34		℄
"			5 [illegible]	280 09	[illegible] pav return	
"			5 3	280 0	20' L flow line	
"			[illegible]	281 1	40' L P/L	
15+00			4 90	280 [illegible]		℄
"			5 00	280 34		7.5' R edge pav
"			5 2	280 1		20' R flow line
			4 [illegible]	280 9		40' R P/L
			3 6	281 7		140' R [illegible] to [illegible]
			3 1	282 2		[illegible] R [illegible]
15+03.[illegible]			5 55	279 79	[illegible] L edge pav	
			3 3	281 5	340' L S. P/L Poinsettia [illegible]	
15[illegible]+15.[illegible]			5 05	280 29	40' L pav return	
15+19.[illegible]			5 35	280 [illegible]		℄ [illegible] Poinsettia [illegible]

Profile No. ____ Date ____ Notes Red ____ Plotted ____ Job No. [illegible] Division No. ____ F.B. 1776 Pg. [illegible]

X-Sec. No. ____ Date ____ Notes Chkd. ____ Checked ____ Survey of [illegible] Survey by Coates Notes J.S.C. Date 5-15-53

Date ____ Map No. ____ Indexed ____ Date ____

76L298 307 10-51

PLEASE RETURN TO

LOS ANGELES COUNTY SURVEYOR
726 LOS ANGELES COUNTY
ENGINEERING BLDG.

NOTE: ANY ADDITIONS OR CHANGES ON THIS SHEET MUST BE MADE OR CIRCLED IN RED INK, WITH DATE AND NAME OF PERSON MAKING CHANGE.

Do not extend notes this side of this line.

F.B. 776 PG. 36 | Job No. 6421 | Division No. D.S.S.C.

Survey of Elliott [illegible]

Survey by Cortes Notes

Indexed [illegible] Date

Profile No. X-Sec. No.

Plotted Date Checked Date

Notes Red Date Notes Chkd Date

STATION	B. S.	H. I.	F. S.	ELEV.		
		285 34				
15+10 [illegible]			314	28[illegible] 20	20'L on ℄ Pavement	Flow line
"			2 81	28[illegible] 70	40'L "	
15+50 [illegible]			4 88	28[illegible] 46	44'L pavement	
15+55 [illegible]			5 42	27[illegible] 85	25'L edge pav	
[illegible] 46			[illegible]	28[illegible]		
"			4 88	28[illegible] 6	11'L pavement	
"			5 1	28[illegible] 1	20'L flow line	
"			[illegible]	28[illegible] 3	10'L P/L	
			3 3	28[illegible]	35'L on ℄ P/L	
B.M. M.E. 318	4 92	286 09	3 28	28[illegible] 16	B.M. M.E. 318 [illegible] San Gabriel River [illegible] (E. Side) at [illegible] St. 30 L. & 22' N. [illegible] Spike in [illegible] of PP # 496.786 E	
16+00			6 02	28[illegible] 85		
"			6 45	28[illegible]		10'R edge pav
"			6 [illegible]	28[illegible]		[illegible] flow line
"			4 4	28[illegible]		[illegible] P/L
			6 17	28[illegible] 12	10'L @ 20'L pav	
			6 4	28[illegible] 6	20'L flow line	
"			5 2	281 [illegible]	40'L P/L	
17+00			4 95	28[illegible] 04		
"			5 02	28[illegible] 7		10'R edge pav

76L298 307 10-51

PLEASE RETURN TO

LOS ANGELES COUNTY SURVEYOR

726 LOS ANGELES COUNTY
ENGINEERING BLDG.

NOTE: ANY ADDITIONS OR CHANGES ON THIS SHEET MUST BE MADE OR CIRCLED IN RED INK, WITH DATE AND NAME OF PERSON MAKING CHANGE.

Do not extend notes this side of this line.

STATION	B. S.	H. I.	F. S.	ELEV.	San Gabriel River Pkwy	
		286 99				
17+00			51	281 9		20'R flow line
"			38	283 2		40'R P/L
"			505	281 94	10'L edge pav	
"			52	281 8	20'L flow line	
"			45	282 5	40'L P/L	
18+00			390	283 09		
"			398	283 01		10'R edge pav
			44	282 6		20'R flow line
			32	283 8		40'R P/L
			29	284 1		250'R back lot
			404	282 95	10'L edge pav	
			42	282 8	20'L flow line	
			36	283 4	40'L P/L	
18+49			36	283 4	155'L N.W. Cor. Ho # 2731	
19+00			314	283 85		
			320	283 79		10'R edge pav
			37	283 3		17'R flow line
			26	284 4		40'R P/L
			336	283 63	11'L edge pav	
			35	283 5	17'L flow line	
			30	284 0	40'L P/L	
			31	283 9	340'L back lot Line	

Profile
No. ____ Date ____ Notes Red ____ Plotted ____ Job No. 1691 Division No. ____
X-Sec. Notes Chkd ____ Checked ____ Survey of ____
No. ____ Date ____ Date ____ Survey by Coates Notes J.S.C. Date 5-15-53
Map No. ____ Indexed C. Johnson Date ____

F.B. 1766 PG. 37

76L298 307 10-51

PLEASE RETURN TO

LOS ANGELES COUNTY SURVEYOR
726 LOS ANGELES COUNTY
ENGINEERING BLDG.

NOTE: ANY ADDITIONS OR CHANGES ON THIS SHEET MUST BE MADE OR CIRCLED IN RED INK, WITH DATE AND NAME OF PERSON MAKING CHANGE.

Do not extend notes this side of this line.

STATION	B. S.	H. I.	F. S.	ELEV.	San Gabriel River Pkwy	
TP	7 05	286 99 / 290 92	3 12	28[illegible]		
20+00			6 38	284 54		℄
"			6 52	284 40		10' R edge pav
"			6 9	28[illegible]		17' R flow line
"			5 8	28[illegible] 1		40' R P/L
"			6 56	284 36	11' L edge pav	
"			6 6	284 3	17' L flow line	
			6 1	28[illegible] 8	40' L P/L	
20+84.5			5 0	285 9		245' K.S.E. Cor. #[illegible] (2754 1/2
21+00			5 72	285 20		℄
"			5 88	285 24		9.5' R edge pav
"			6 3	28[illegible] 6		17' R flow line
"			[illegible]	285 7		40' R [illegible]
"			5 89	285 13	11' L edge pav	
"			6 2	28[illegible] 7	20' L flow line	
"			5[illegible]	285 4	40' L P/L	
22+00			5 07	285 15		℄
"			5 21	285 71		10' R edge pav
"			5 6	285 3		17' R flow line
"			4 8	286 1		[illegible] P/L
"			4 4	286 5		270' R [illegible]

F.B. 1776 PG. 38 Job No. 1641 Division No. Notes Red. Plotted Profile
Survey of Elliott Ave. S.S. Date Date No.
Survey by Coates Notes J.S.C. Notes Chkd Checked X-Sec.
Indexed A. C. Johnson Date Date Date No.

76L298 307 10-51

PLEASE RETURN TO

LOS ANGELES COUNTY SURVEYOR

726 LOS ANGELES COUNTY
ENGINEERING BLDG.

NOTE: ANY ADDITIONS OR CHANGES ON THIS SHEET MUST BE MADE OR CIRCLED IN RED INK, WITH DATE AND NAME OF PERSON MAKING CHANGE.

Do not extend notes this side of this line.

STATION	B. S.	H. I.	F. S.	ELEV.	San Gabriel River Pkwy
22+04		290 92	5 05	285 87	℄
"			5 26	285 66	11³ L pav. return
"			5 6	285 3	20 L flow line
"			4 9	286 0	40 L P/L
"			5 3	285 6	340 L back lot Line
22+33⁵			5 33	285 59	25⁷ L edge pav.
22+40⁶³			4 75	286 17	℄ INT Magnolia
"			5 01	285 91	18' L on ℄ Magnolia St.
"			4 88	286 04	40' L on " "
22+54°			4 98	285 94	56⁵ L pav. return
B.M.ME 238			3 50	287 42	B.M.ME 238 Elev. 287.403' per F.B. 1776
					Magnolia St. & San Gabriel River Pkwy
					N.E. Cor., Bt. Spk. in P.P. # 500365
Sta. 10+00	5 00	283.49		278.49	Sta 10+00 Elev 278.49 pg 33
			3 80	279.69	Elev. top 4" plumbing outlet to Ho #2618



Profile Notes Red ____ Plotted ____ Job No. 1641 Division No. ____ F.B. 1776 PG. 39

No. ____ Date ____ Date ____ Survey of ____

X-Sec. Notes Chkd ____ Checked ____ Survey by Coates Notes J.S.C. Date 5-15-53

No. ____ Date ____ Date ____ Map No. ____ Ind. Ed. C. Johnson Date ____

F.B. 1776 PG. 40 Job No. 641 Division No. _____ Notes Red. _____ Plotted _____ Profile

Survey of Elliott Ave. S.S. Date _____ Date _____ No. _____

Survey by J.S.C. Notes J.S.C. Notes Chkd. _____ Checked _____ X-Sec.

Indexed _____ Date _____ Date _____ Date _____ No. _____

STATION	B. S.	H. I.	F. S.	ELEV.

PLEASE RETURN TO

LOS ANGELES COUNTY SURVEYOR

726 LOS ANGELES COUNTY ENGINEERING BLDG.

Do not extend notes this side of this line.

NOTE: ANY ADDITIONS OR CHANGES ON THIS SHEET MUST BE MADE OR CIRCLED IN RED INK, WITH DATE AND NAME OF PERSON MAKING CHANGE.

76L298 307 10-51

Notes Ck'd by	Survey of Elliott Ave. S.S.	F.B. 1776 Pg. 41
Map No.	W. O. 1641 Tape No. St'd. °F	
Office Work	Surveyed by J.S. Coates	
Checked	Notes J.S.C. Date	
Date	Indexed C. Johnson	

TOPOGRAPHY
ON
BRYCE RD

From: K Lingerman St 1+00
To: Elliott Ave 14+20 67

ELLIOTT AVE S.S. AVE
C.I. 1641

Coates
Ochsner
LeGault
Swisher

Note: Any Additions or Changes on This Sheet Must be Made or Circled in Red Ink With Date and Name of Person Making Change.

Do not extend notes this side of this line.

RETURN TO
LOS ANGELES COUNTY SURVEYOR
726 LOS ANGELES COUNTY
ENGINEERING BLDG.

76F3095 247 2-51

F.B. 1776 PG. 42

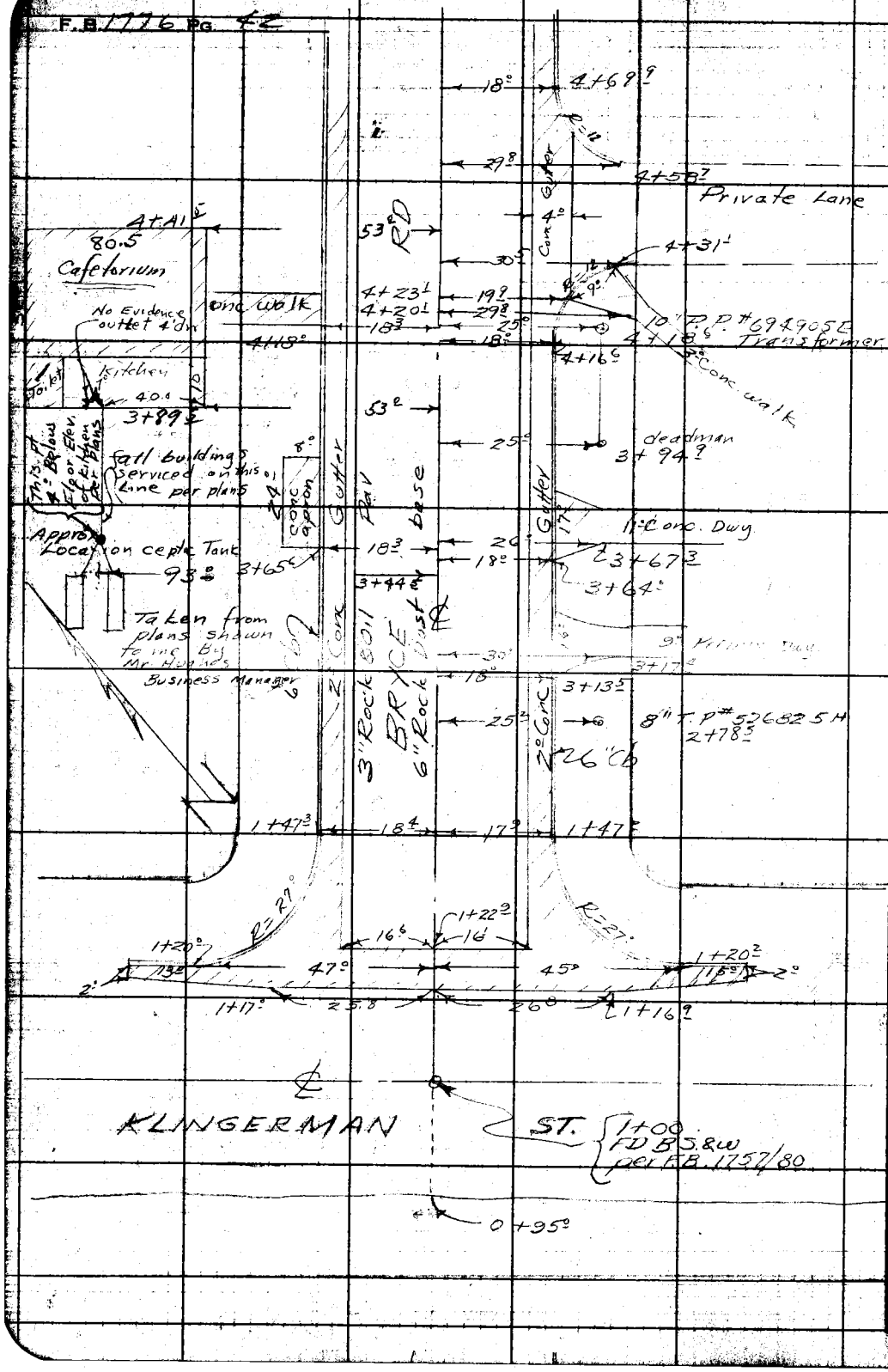

RETURN TO
LOS ANGELES COUNTY SURVEYOR
720 LOS ANGELES COUNTY
ENGINEERING BLDG.

Do not extend notes this side of this line.

Note: Any Additions or Changes on This Sheet Must be Made or Circled in Red Ink With Date and Name of Person Making Change.

F.B. 1776 PG. 43

Map No.
Office Work
Checked
Date

Survey of Elliott Ave. ...
W.O. 1641 Tape No. St'd. °F
Surveyed by J S Coates
Notes J.S.C. Date 5-53
Indexed C. Johnson

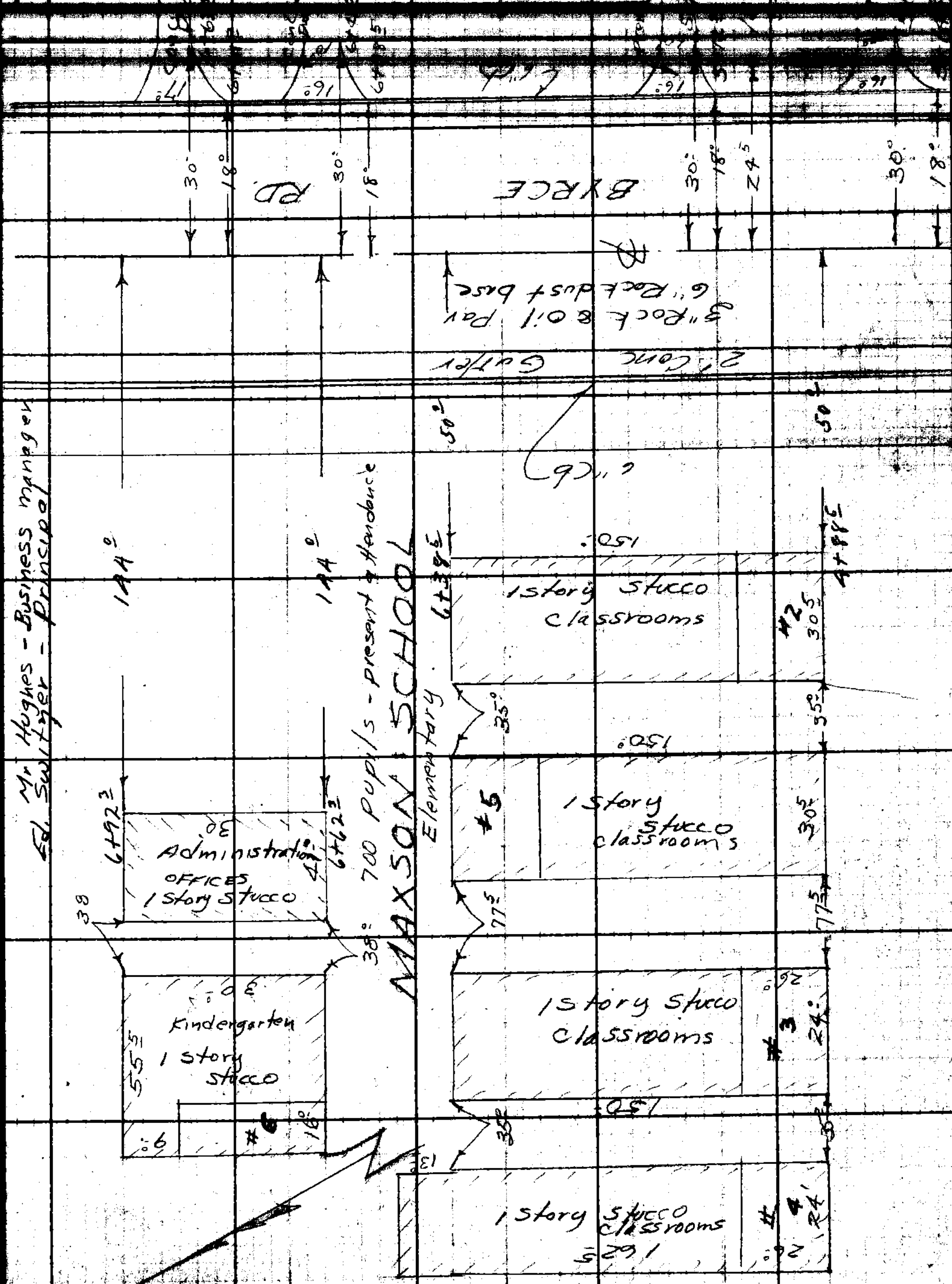

RETURN TO LOS ANGELES COUNTY SURVEYOR 726 LOS ANGELES COUNTY ENGINEERING BLDG.

Note: Any Additions or Changes on Sheet Must be Made or Checked in Ink With Date and Name of Person Making Change.

Do not extend notes this side of this line.

76F3095 247 2-51

F.B. 1776 PG. 44

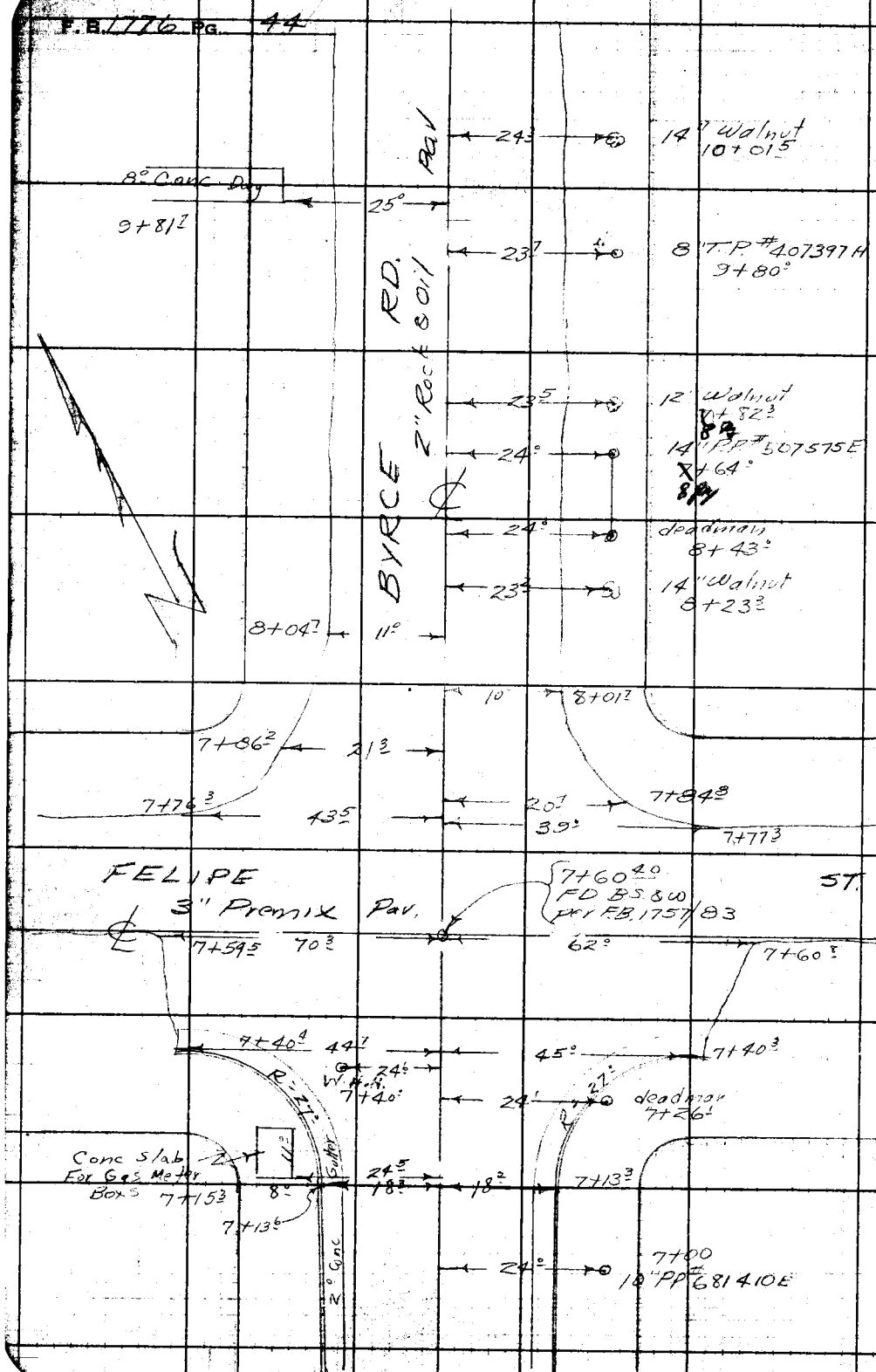

RETURN TO
LOS ANGELES COUNTY SURVEYOR
726 LOS ANGELES COUNTY
ENGINEERING BLDG.

Do not extend notes this side of this line.

Note: Any Additions or Changes on This Sheet Must be Made or Circled in Red Ink With Date and Name of Person Making Change.

Notes Ch'd by
Map No.
Office Work
Checked
Date

Survey of Elliott Ave. S.S.
W. O. 1641 Tape No. St'd. °F
Surveyed by J.S. COATES
Notes J.S.C. Date
Indexed

F. B. 1771 Pg. 45

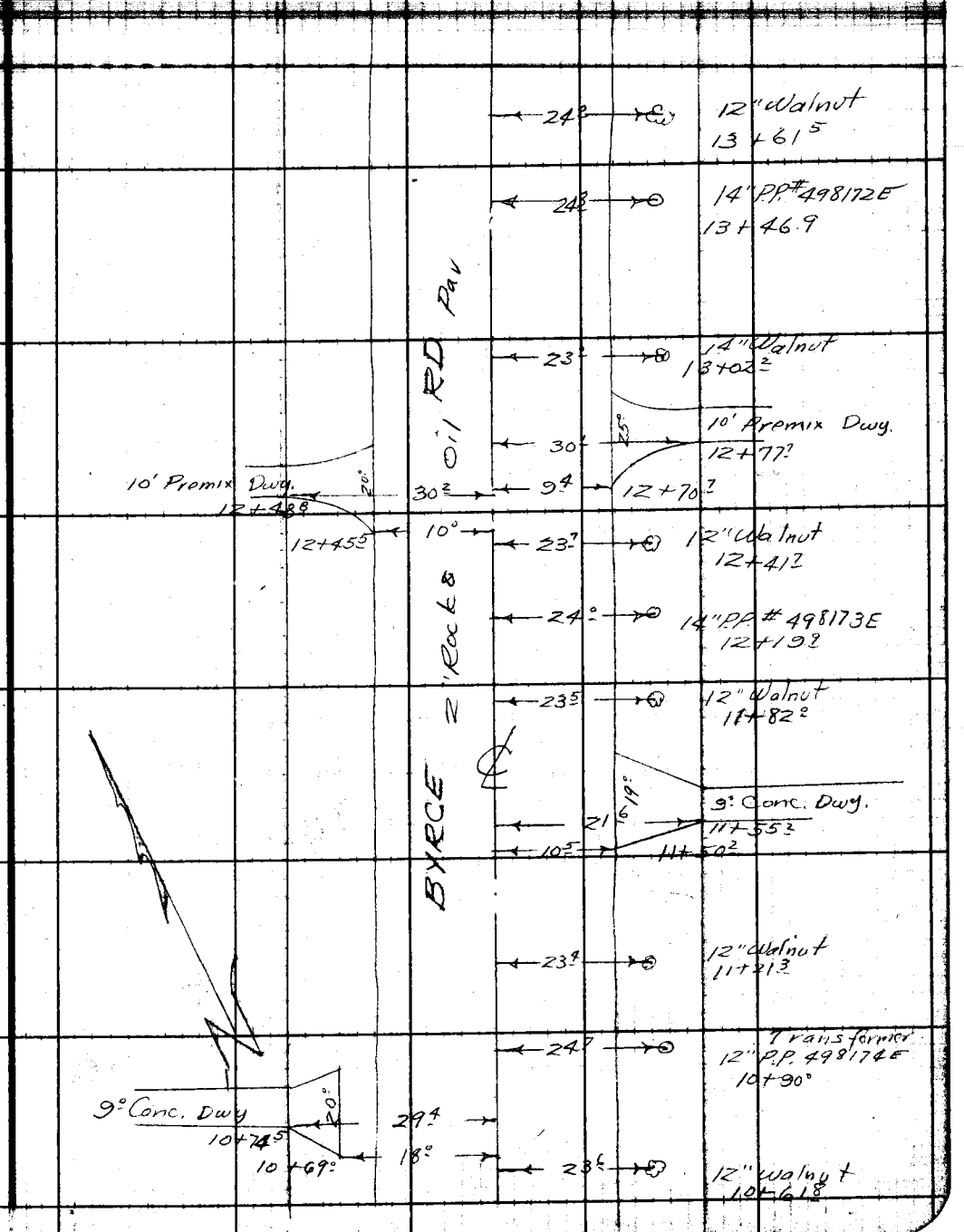

Note: Any Additions or Changes on this Sheet Must be Made or Checked in Ink With Date and Name of Person Making Change.

Do not extend notes this side of this line.

RETURN TO
LOS ANGELES COUNTY SURVEYOR
726 LOS ANGELES COUNTY
ENGINEERING BLDG.

75F3085 247 2-51

F.B. 1776 PG. 46

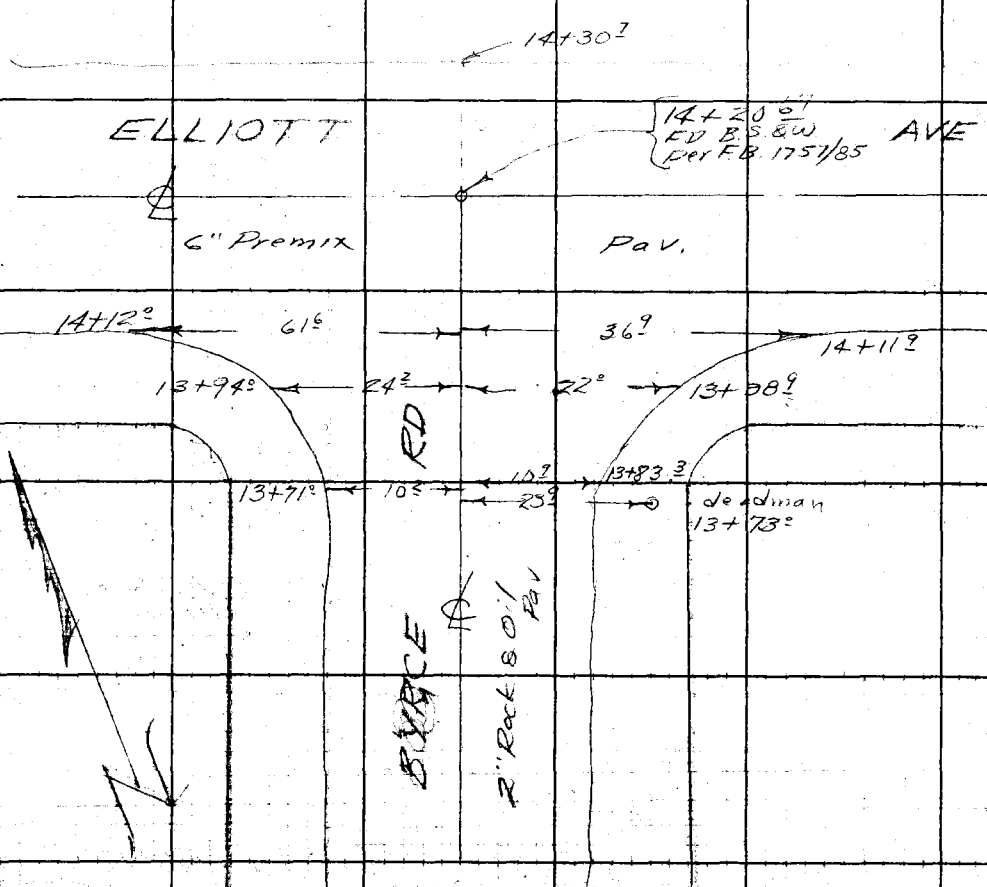

RETURN TO
LOS ANGELES COUNTY SURVEYOR
725 LOS ANGELES COUNTY
ENGINEERING BLDG.

Do not extend notes this side of this line.

Note: Any Additions or Changes on This Sheet Must be Made or Circled in Red Ink With Date and Name of Person Making Change.

Profile No. ____ Notes Red ____ Plotted ____ Job No. 1641 Division No. ____ F.B. 1776 PG. 47

Date ____ Date ____ Survey of ELLIOTT AVE S S

X-Sec. No. ____ Notes Chkd ____ Checked ____ Survey by COATES Notes ____ Date 6/1/53

Date ____ Date ____ Map No. ____ Indexed C. Johnson Date ____

CROSS-SECTION
ON
BRYCE RD

From: Klingerman ST 1+00
To: Elliott Ave 14+20.67

ELLIOTT AVE. S.S. DIST
C.I. 1641

COATES
OCHSNER
LEGAULT
SWISHER

STATION	B.S.	H.I.	F.S.	ELEV.

NOTE: ANY ADDITIONS OR CHANGES ON THIS SHEET MUST BE MADE OR CIRCLED IN RED INK, WITH DATE AND NAME OF PERSON MAKING CHANGE.

Do not extend notes this side of this line.

PLEASE RETURN TO
LOS ANGELES COUNTY SURVEYOR
726 LOS ANGELES COUNTY
ENGINEERING BLDG.

76L298 307 10-51

76L298 307 10-51

PLEASE RETURN TO

LOS ANGELES COUNTY SURVEYOR
726 LOS ANGELES COUNTY
ENGINEERING BLDG.

NOTE: ANY ADDITIONS OR CHANGES ON THIS SHEET MUST BE MADE OR CIRCLED IN RED INK, WITH DATE AND NAME OF PERSON MAKING CHANGE.

Do not extend notes this side of this line.

STATION	B. S.	H. I.	F. S.	ELEV.	Bryce Rd.	
B.M. ME 307	468	27757		272 89	B.M. ME 307 Elev. 272.893 per F.B. 1728/195 Klingerman St. & Bryce Rd N.W. Cor. Bt. Spk in curb 5' W. of W. end C.R.	
0 + 87°			53	272 3		℄ prod flow line
0 + 95°			460	272 97		℄ " S. edge pav.
1+00			415	273 42		℄ int Klingerman ST
"			420	273 37		30' R on ℄ "
"			432	273 25	30' L on ℄ Klinger	
1+11			430	273 27		℄
1+18			514	272 93	S. end conc. cross gut	℄
1+20			518	272 39		℄ flow line
"			505	272 52		45' R bot. C.R.
"			441	273 16		45' R Top E. end N.E.C.R.
"			530	272 27	47' L bot C.R.	
"			464	272 93	47' L Top W. end N.W.C.R.	
1+47			441	273 16		℄
"			493	272 64		18' R gutter
"			431	273 26		18' R Top N. end N.E.C.R.
"			45	273 1		30' R P/L N. P/L Klingerman
"			44	273 2		150' R back lot line
"			497	272 60	18¢ L gutter	
			433	273 24	18¢ L bottom N. end N.W.C.R.	

F.B. 1776 Pg. 48 Job No. 1641 Division No. ____ Notes Red ____ Plotted ____ Profile ____
Survey of Elliott Ave S.S. Date ____ Date ____ No. ____ X-Sec. ____
Survey by Coates Notes J.S.C. Notes Chkd ____ Checked ____
Indexed C. Johnson Date ____ Date ____ Date ____ No. ____

76L298 307 10-51

PLEASE RETURN TO

LOS ANGELES COUNTY SURVEYOR

726 LOS ANGELES COUNTY
ENGINEERING BLDG.

NOTE: ANY ADDITIONS OR CHANGES ON THIS SHEET MUST BE MADE OR CIRCLED IN RED INK, WITH DATE AND NAME OF PERSON MAKING CHANGE.

Do not extend notes this side of this line.

STATION	B. S.	H. I.	F. S.	ELEV.	Bryce Rd.	
1+47		277 57	4 4	273 2	30' L P/L	
"			4 9	272 7	130' L	
2+00			4 14	273 43		℄
"			4 78	272 79		18' R gutter
"			4 17	273 40		18' R Top curb
"			4 3	273 3		30' R P/L
"			4 85	272 72	18' L gutter	
"			4 22	273 35	18' L Top curb	
"			4 1	273 5	30' L P/L	
3+00			3 96	273 61		℄
"			4 62	272 95		18' R gutter
"			4 02	273 55		18' R Top curb
"			4 0	273 6		30' R P/L
"			4 64	272 93	18' L gutter	
"			4 02	273 55	18' L Top curb	
"			3 7	273 9	30' L P/L	
TP	5 40	278 57	4 40	273 17		
3+37			4 2	274 4	100' L	
3+89.5			4 1	274 5	53' L S.E. Cor. Cafeterium	
"			3 8	274 8	133.5 L S.W. " "	
			3 31	275 26	Floor Elev. to Kitchen & Toilet #1	

Profile No. ____ Date ____ Notes Red ____ Plotted ____ Job No. 1641 Division No. ____ F.B. 1776 Pg. 49

X-Sec. No. ____ Date ____ Notes Chkd. ____ Checked ____ Date ____ Survey of ____ Survey by COATES Notes J.S.C. Date 6/1/53

Map No. ____ Date ____ Indexed C. Johnson Date ____

76L298 307 10-51

PLEASE RETURN TO

LOS ANGELES COUNTY SURVEYOR
726 LOS ANGELES COUNTY
ENGINEERING BLDG.

NOTE: ANY ADDITIONS OR CHANGES ON THIS SHEET MUST BE MADE OR CIRCLED IN RED INK, WITH DATE AND NAME OF PERSON MAKING CHANGE.

Do not extend notes this side of this line.

STATION	B. S.	H. I.	F. S.	ELEV.	Bryce Rd.	
4+00		278 57	4 76	273 81		℄
"			5 41	273 10		18' R gutter
"			4 84	273 73		18' R Top curb
"			5 0	273 6		30' R P/L
"			5 46	273 11	18' L gutter	
"			4 81	273 76	18' L Top curb	
"			4 1	274 5	30' L P/L	
4+16.6			4 72	273 85		℄
"			5 44	273 13		18' R gutter
"			4 80	273 77		18' R Top S. end S.E. C.R.
"			4 8	273 7		30' R P/L N.E. Cor lot 64
"			4 0	274 6		150' R back lot Line
4+31.1			4 86	273 71		30.5 R bot. C.R.
"			4 29	274 28		30.5 R Top E. end S.E. C.R.
4+45.4			4 71	273 86		℄ INT. Private Dr.
"			5 36	273 21		18' R flow line
"			4 54	274 03		31' R Top brk
4+58.7			4 90	273 67		29.8 R bot C.R.
"			4 50	274 07		29.8 R Top E. end N.E. C.R.
4+69.9			4 60	273 97		℄
"			5 28	273 29		18' R gutter

F.B. 1776 PG. 50 Job No. 1641 Division No. ____ Notes Red. ____ Plotted ____ Profile
Survey of Elliott Ave. S.S. Date ____ Date ____ No. ____
Survey by COATES Notes J.S.C. Notes Chkd. ____ Checked ____ X-Sec.
Indexed C. Johnson Date ____ Date ____ No. ____

76L298 307 10-51

PLEASE RETURN TO

LOS ANGELES COUNTY SURVEYOR

726 LOS ANGELES COUNTY
ENGINEERING BLDG.

NOTE: ANY ADDITIONS OR CHANGES ON THIS SHEET MUST BE MADE OR CIRCLED IN RED INK, WITH DATE AND NAME OF PERSON MAKING CHANGE.

Mt View [illegible]
2850

Do not extend notes this side of this line.

STATION	B. S.	H. I.	F. S.	ELEV.		
4+69.9		278.57	4.68	273.89		18' R Top N. end N.E.
"			4.3	274.3		30' R P/L
"			3.9	274.7		10' R S.E. Cor lot [illegible]
4+88.5			2.79	275.78	50' L S.E. Cor. Bldg	on conc
"			2.9	275.7	80.5' L S.W. Cor. "	
"			2.81	275.76	115.5' L S.E. Cor "	on conc walk
"			3.4	275.2	146' L S.W. Cor "	
"			2.39	276.18	223.5' L S.E. Cor "	on conc walk
"			2.50	276.07	247.5' L S.W. Cor "	
"			2.35	276.22	282.5' L S.E. Cor "	on conc. walk
"			2.6	276.0	306.5' L S.W. Cor "	
			2.30	276.27	Floor Elev Toilet	#4
			2.35	276.22	" " "	#3
			2.70	275.87	" " "	#2
5+00			4.47	274.10		℄
"			5.22	273.35		18' R gutter
"			4.58	273.99		18' R Top curb
"			4.0	274.6		30' R P/L
"			5.18	273.39	18' L gutter	
"			4.54	274.03	18' L Top curb	
"			2.3	276.3	30' L P/L	

Profile No. ____ Notes Red ____ Plotted ____ Job No. 1641 Division No. ____ F.B. 1776 PG. 51

X-Sec. No. ____ Date ____ Date ____ Survey of ____ Notes Chkd. ____ Checked ____ Survey by COATES Notes J.S.C. Date 6/1/53

Date ____ Date ____ Map No. ____ Index ____ C. John Date ____

76L298 307 10-51

PLEASE RETURN TO

LOS ANGELES COUNTY SURVEYOR
726 LOS ANGELES COUNTY
ENGINEERING BLDG.

NOTE: ANY ADDITIONS OR CHANGES ON THIS SHEET MUST BE MADE OR CIRCLED IN RED INK, WITH DATE AND NAME OF PERSON MAKING CHANGE.

Do not extend notes this side of this line.

STATION	B. S.	H. I.	F. S.	ELEV.	Bryce Rd.	
TP		278 57	403	27[illegible] 54		
	690	281 44				
6+00			664	274 80		℄
"			728	274 16		18 R gutter
"			664	274 80		18 R Top curb
"			66	274 8		30 R P/L
"			64	275 0		
"			727	274 17	18 L gutter	
"			668	274 76	18 L Top curb	
"			60	275 4	30 L P/L	
6+38.5			565	275 79	50 L N.E. Cor. Bldg	
"			570	275 74	80.5 L N.W. " "	
"			574	275 70	115.5 L N.E. " "	
"			577	275 67	146 L N.W. " "	
"			55	275 9	223.5 L N.E. " "	
"			55	275 9	247.5 L N.W. " "	
"			56	275 8	282.5 L N.E. " "	
"			56	275 8	306.5 L N.W. " "	
			567	275 77	Floor Elev. to Toilet #5	
			462	276 82	" " " "	#7 in adminis Traction Bldg

F.B. 1776 P.G. 52 Job No. 1641 Division No. ____ Notes Red. ____ Plotted ____ Profile ____
Survey of Elliott Ave S.S. Date ____ Date ____ No. ____
Survey by Coates Notes J.S.C. Notes Chkd ____ Checked ____ X-Sec. ____
Indexed R.C. Johnson Date ____ Date ____ Date ____ No. ____

76L298 307 10-51

PLEASE RETURN TO

LOS ANGELES COUNTY SURVEYOR

726 LOS ANGELES COUNTY
ENGINEERING BLDG.

NOTE: ANY ADDITIONS OR CHANGES ON THIS SHEET MUST BE MADE OR CIRCLED IN RED INK, WITH DATE AND NAME OF PERSON MAKING CHANGE.

Do not extend notes this side of this line.

STATION	B. S.	H. I.	F. S.	ELEV.	Bryce Rd.	
6+92.3		281 44	52	276 2	144' L N.E. Cor admin Bldg	
"			55	275 9	185' L N.W. Cor. " "	
"			54	276 0	223' L N.E. Cor. Kindergarten	
			50	276 4	278.5 L N.W. Cor "	
			490	276 54	Floor Elev. to Toilet #6	
7+00			571	275 73	℄	
"			641	275 03		18' R gutter
"			580	275 64		18' R Top curb
"			62	275 2		30' R P/L
"			640	275 04	18' L gutter	
			578	275 66	18' L Top curb	
			55	275 9	30' L P/L	
7+13.5			556	275 88	℄	
"			626	275 18		18' R gutter
"			566	275 78		18' R Top S. end S.E.
"			58	275 6		30' R P/L
"			58	275 6		150' R on S. P/L of [illegible]
"			629	275 15	18' L gutter	
"			566	275 78	18' L Top S. end S.W. C.R.	
"			53	276 1	30' L P/L	

Profile
No. ____ Date ____ Notes Red ____ Plotted ____ Job No. 1641 Division No. ____
X-Sec. Date ____ Notes Chkd. ____ Checked ____ Survey of [illegible] Ave S.S.
No. ____ Date ____ Date ____ Survey by COATES Notes J.S.C. Date 6/1/53
Map No. ____ Indexed C. Johnson Date ____

F.B. 1776 PG. 53

76L298 307 10-51

PLEASE RETURN TO

LOS ANGELES COUNTY SURVEYOR
726 LOS ANGELES COUNTY
ENGINEERING BLDG.

NOTE: ANY ADDITIONS OR CHANGES ON THIS SHEET MUST BE MADE OR CIRCLED IN RED INK, WITH DATE AND NAME OF PERSON MAKING CHANGE.

Do not extend notes this side of this line.

STATION	B. S.	H. I.	F. S.	ELEV.	Bryce Rd.	
		281 44				
7+40.3			573	275 71		45° R gutter
"			514	276 30		45° R Top E. end S.E.C.R.
7+40.4			600	275 44	44.7 L gutter	
"			533	276 11	44.7 L Top W. end S.W.C.R	
7+60.40			474	276 70		℄ INT. Felipe ST.
"			472	276 72		30' R on ℄ Felipe ST
"			486	276 58	30' L on ℄ Felipe ST.	
7+77.9			503	276 41		℄ cross flow line
			496	276 48		39' R pav. return
			534	276 10	43.5 L pav. return	
8+00			498	276 46		℄
8+01.7			499	276 45		℄
"			511	276 33		10' R pav. return
"			46	276 8		30' R P/L
"			28	278 6		330' R N. P/L Felipe ST.
8+04.7			496	276 48		℄
"			532	276 12	11' L pav. return	
"			44	277 0	30' L P/L	
			40	277 4	330' L N. P/L Felipe ST.	
B.M. ME 323			573	275 73	B.M. ME 323 Elev. 275.733 per F.B. Felipe ST. & Bryce Rd. S.W. Cor. Bt. Spk. in curb 5' S. of S. end C.R.	
	7 14	282 85				

1728/203

F.B. 1776 PG. 54 Job No. 1641 Division No. Notes Red. Plotted Profile
Survey of Elliott Ave. S.S. Date Date No. X-Sec.
Survey by Coates Notes J.S.C. Notes Chkd. Checked
Indexed C. Johnson Date Date Date No.

76L298 307 10-51

PLEASE RETURN TO

LOS ANGELES COUNTY SURVEYOR

726 LOS ANGELES COUNTY
ENGINEERING BLDG.

NOTE: ANY ADDITIONS OR CHANGES ON THIS SHEET MUST BE MADE OR CIRCLED IN RED INK, WITH DATE AND NAME OF PERSON MAKING CHANGE.

Do not extend notes this side of this line.

STATION	B. S.	H. I.	F. S.	ELEV.	Bryce Rd.	R
		282 85 7				
9+00			568	277 19		℄
"			578	277 09		10' R. Edge Pav
"			50	277 9		30' R. P/L
"			582	277 05	10' L. Edge Pav	
"			53	277 6	30' L P/L	
10+00			500	277 87		℄
"			514	277 73		10' R Edge Pav
"			43	278 6		30 R
"			40	278 9		330' R Back P/L
"			506	277 81	10' L Edge Pav	
"			45	278 4	30' L P/L	
"			47	278 2	330' L Back P/L.	
11+00			440	278 47		℄
"			446	278 41		10' R Edge Pav
"			46	278 3		16' R Gutter
"			39	279 0		30' R P/L
"			446	278 41	10' L Edge Pav.	
"			47	278 2	16' L Gutter	
			39	279 0	30' L P/L	
12+00			371	279 16		℄

Profile No. ____ Date ____ Notes Red ____ Plotted ____ Job No. 1641 Division No. ____ F.B. 1776 Pg. 55

X-Sec. No. ____ Date ____ Notes Chkd ____ Checked ____ Survey of Elliott Ave S.S. Survey by COATES Notes J.S.C. Date 6/1/53

Map No. ____ Date ____ Indexed C. Jordan Date ____

76L298 307 10-51

PLEASE RETURN TO

LOS ANGELES COUNTY SURVEYOR
726 LOS ANGELES COUNTY
ENGINEERING BLDG.

NOTE: ANY ADDITIONS OR CHANGES ON THIS SHEET MUST BE MADE OR CIRCLED IN RED INK, WITH DATE AND NAME OF PERSON MAKING CHANGE.

Do not extend notes this side of this line.

STATION	B. S.	H. I.	F. S.	ELEV.		
		282.85 7				
12+00			3 73	279 14		10' R Edge Pav
"			36	279 3		16' R Gutter
"			35	279 4		30' R P/L
"			3 92	278 95	10' L Edge Pav	
"			40	279 9	16' L Gutter	
"			36	279 3	30' L P/L	
T. P.	6 24	285 21 3	3 88	278 97 9		
13+00			5 27	279 94 6		℄
"			5 47	279 74 6		10' R Edge Pav.
"			55	279 7		16' R Gutter
"			51	280 1		30' R P/L
"			5 51	279 70 2	10' L Edge Pav	
"			58	279 4	16' L Gutter	
"			52	280 0	30' L P/L	
13+71 °			4 96	280 27		℄
"			5 13	280 10	10 2 L Pav Ret.	
"			51	280 1	30' L P/L	
"			56	279 6	330' L Back P/L	
13+73			5 28	279 95		10 9 R Pav Ret
"			50	280 2		30 R P/L

F.B. 1776 PG. 56 Job No. 1641 Division No. Notes Red. Plotted Profile
Survey of Elliott Ave. S.S. Date Date No.
Survey by Coates Notes J.S.C. Notes Chkd. Checked X-Sec.
Indexed C. Johnson Date Date No.

76L298 307 10-51

PLEASE RETURN TO

LOS ANGELES COUNTY SURVEYOR

726 LOS ANGELES COUNTY
ENGINEERING BLDG.

NOTE: ANY ADDITIONS OR CHANGES ON THIS SHEET MUST BE MADE OR CIRCLED IN RED INK, WITH DATE AND NAME OF PERSON MAKING CHANGE.

Do not extend notes this side of this line.

STATION	B. S.	H. I.	F. S.	ELEV.		
13+73		285 2 3	58	279 4		330' R. Back [illegible]
14+11 9			502	280 21		
"			490	280 3 3		36 9 R Pav Ret.
14+12 0			503	280 20	61 6 L Pav Ret.	
14+20 67			441	280 8 2		℄
"			431	280 9 2		30' R
"			448	280 7 5	30' L	
14+30 7			486	280 3 7	North Edge ℄ of Pav.	
B.M. ME320			494	280 2 9	B.M ME 320 Elev. 280.266 per F.B. 1728	
					Elliott Ave (N. Side) 85' ± W. ℄ Bryce R	
					Bt. Spk. in S.E. Cor.	Conc. walk to [illegible]

Profile No. ____ Notes Red ____ Plotted ____ Job No. 1641 Division No. ____ F.B. 1776 PG. 57

X-Sec. No. ____ Date ____ Date ____ Survey of Elliott M.C. S.S.

Notes Chkd. ____ Checked ____ Survey by COATES Notes J.S.C. Date 6/1/53

No. ____ Date ____ Date ____ Map No. ____ Indexed C. Johnson Date ____

76L298 307 10-51

PLEASE RETURN TO

LOS ANGELES COUNTY SURVEYOR
726 LOS ANGELES COUNTY
ENGINEERING BLDG.

NOTE: ANY ADDITIONS OR CHANGES ON THIS SHEET MUST BE MADE OR CIRCLED IN RED INK, WITH DATE AND NAME OF PERSON MAKING CHANGE.

Do not extend notes this side of this line.

STATION	B. S.	H. I.	F. S.	ELEV.	Bryce RD.
Sta 10+00	49	282 8 ✓		277 87 ✓	Sta 10+00 Elev 277.87 pg 55
			4 4	2[illegible] 4 ✓	Elev N.W. Ho # 2519
			6 2	[illegible] 6 ✓	Elev 4" Plumbing outlet to Ho # 2519
			5 2	[illegible] 6 ✓	" " " " " Ho # 2527
Sta 11+00	5 12	283 59 ✓		27[illegible] 47 ✓	Sta 11+00 Elev 278.41 per Pg 55
			4 7	278 9 ✓	Elev. Top 4" Plumbing outlet to Ho # 2534
			6 85	27[illegible] 74 ✓	Elev. Top 4" " " " Ho # 2526

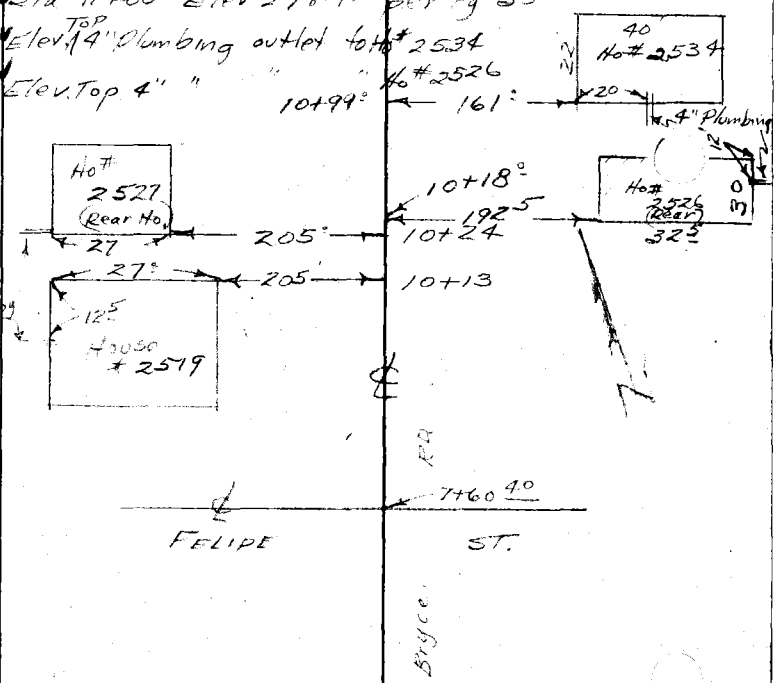

F.B. 1776 Pg. 58 Job No. 1641 Division No. Notes Red. Plotted Profile
Survey of Elliott Ave. S.S. Date Date No.
Survey by Coates Notes Notes Chkd. Checked X-Sec.
Indexed C. Johnson Date Date No.

Notes Ch'd by: _____
Map No. _____
Office Work _____
Checked _____
Date _____

Survey of ELLIOTT AVE S S
W. O. 641 Tape No. _____ St'd. _____ °F
Surveyed by COATES
Notes J.S.C. Date 6/53
Indexed _____

F. B. 1776 PG. 59

TOPOGRAPHY

ON

PRIVATE ST. OFF BRYCE RD
BETWEEN KLINGERMAN ST. & FELIPE ST

From: BRYCE RD. 1+00
TO: W. LINE TR #10736 4+30

ELLIOTT AVE. S.S. DIST.
C.I. 1641

COATES
OCHSNER
LEGAULT
SWISHER

Note: Any Additions or Changes on This Sheet Must Be Made or Circled in Red Ink With Date and Name of Person Making Change.

Do not extend notes this side of this line.

RETURN TO
LOS ANGELES COUNTY SURVEYOR
726 LOS ANGELES COUNTY
ENGINEERING BLDG.

76FS095 247 2-51

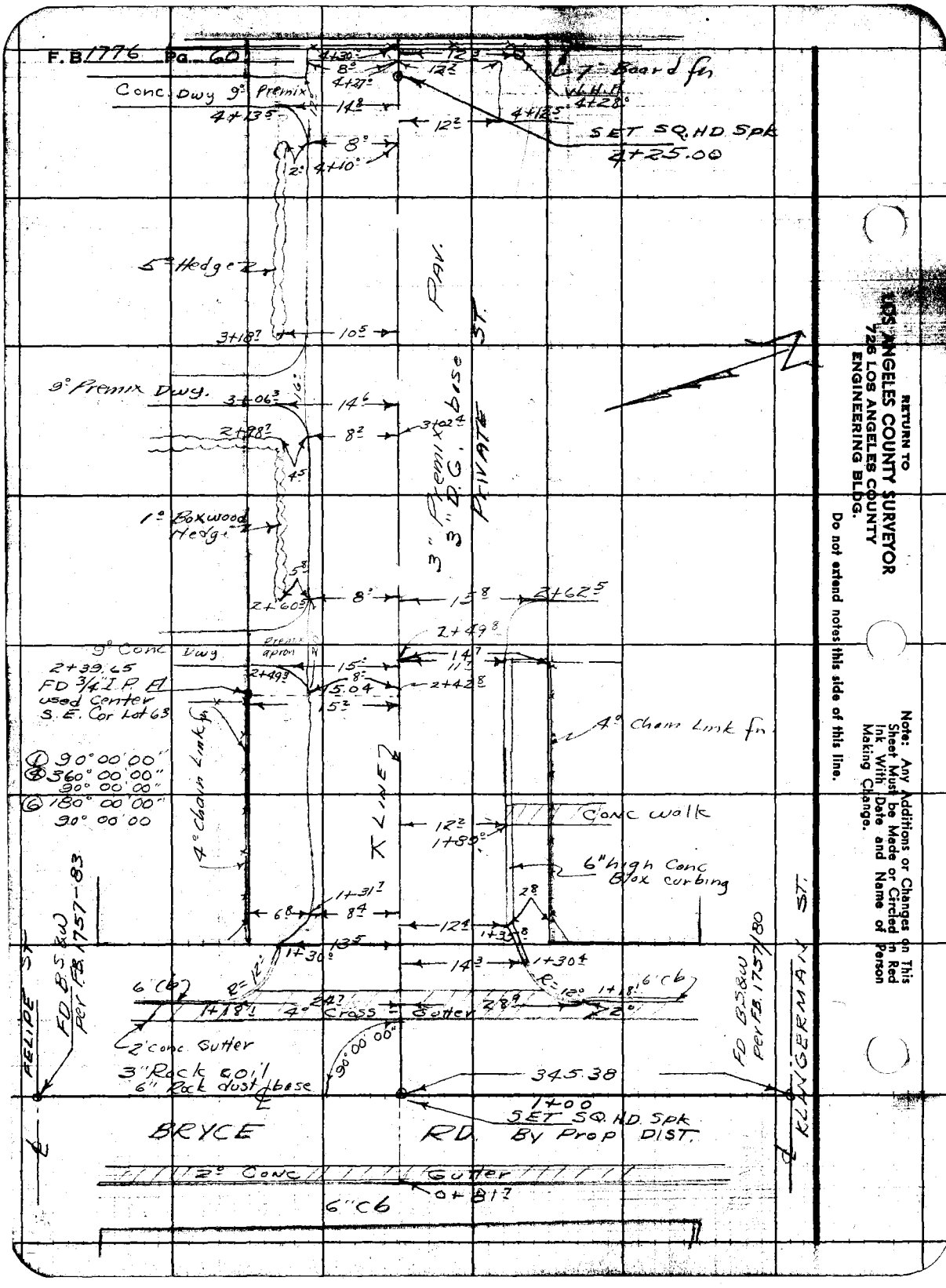

RETURN TO
LOS ANGELES COUNTY SURVEYOR
725 LOS ANGELES COUNTY
ENGINEERING BLDG.

Do not extend notes this side of this line.

Note: Any Additions or Changes on This Sheet Must be Made or Circled in Red Ink With Date and Name of Person Making Change.

Profile No.	Notes Red.	Plotted	Job No. 1641	Division No.	F.B. 1776	Pg. 61
	Date	Date	Survey of ELLIOTT AVE S.S.			
X-Sec. No.	Notes Chkd.	Checked	Survey by COATES	Notes J.S.C.	Date 6/2/53	
	Date	Date	Map No.	Indexed C. Johnson	Date	

CROSS-SECTION

ON

PRIVATE ST OFF BRYCE RD

BETWEEN KLINGERMAN ST. & FELIPE ST.

From: Bryce R.D. 1+00

TO: W. LINE TR #10736

ELLIOTT AVE S.S. DIST

C.I. 1641

COATES
OCHSNER
LEGAULT
SWISHER

STATION	B.S.	H.I.	F.S.	ELEV.

NOTE: ANY ADDITIONS OR CHANGES ON THIS SHEET MUST BE MADE OR CIRCLED IN RED INK, WITH DATE AND NAME OF PERSON MAKING CHANGE.

Do not extend notes this side of this line.

PLEASE RETURN TO
LOS ANGELES COUNTY SURVEYOR
726 LOS ANGELES COUNTY
ENGINEERING BLDG.

76L298 307 10-51

76L298 307 10-51

PLEASE RETURN TO

LOS ANGELES COUNTY SURVEYOR
726 LOS ANGELES COUNTY
ENGINEERING BLDG.

NOTE: ANY ADDITIONS OR CHANGES ON THIS SHEET MUST BE MADE OR CIRCLED IN RED INK, WITH DATE AND NAME OF PERSON MAKING CHANGE.

Do not extend notes this side of this line.

STATION	B. S.	H. I.	F. S.	ELEV.	PRIVATE ST.	
B.M.ME324	518	279 04		273 86	B.M.ME 324 Elev. 273.862 per F.B. 1728/203 Bryce Rd. (W. Side) 330 ± S. Felipe ST.	
					Bt. Spk. in W. curb	
0+81 ?			518	273 86		℄ prod Top curb
"			576	273 28		℄ prod gutter
1+00			518	273 86		℄ INT Bryce Rd
"			518	273 86		15' R on ℄ Bryce Rd
"			512	273 92	15' L on ℄ Bryce Rd	
1+18 ¹			582	273 22		℄ cross-gutter
"			590	273 14		28⁹ R gutter
"			525	273 79		28⁹ R Top S. end S.E.C.R.
"			574	273 30	24⁷ L gutter	
"			514	273 90	24⁷ L Top N. end N.E. C.R.	
1+30 °			510	273 94		℄
"			536	273 68	13⁵ L bot curb	
"			496	274 08	13⁵ L Top E. end N.E. C.R.	
"			48	274 2	15' L P/L	
			40	275 0	160' L on E. P/L Bryce Rd.	
1+30 ⁴			500	274 04		℄
"			532	273 72		14³ R bot. curb
"			476	274 28		14³ R Top E. end S.E. C.R.
"			50	274 0		15' R P/L

F.B. 1776 Pg. 62 Job No. 1641 Division No. Notes Red. Plotted Profile
Survey of ELLIOTT AVE. S.S. Date Date No.
Survey by COATES Notes J.S.C Notes Chkd. Checked X-Sec.
Indexed C. Johnson Date Date Date No.

76L298 307 10-51

PLEASE RETURN TO

LOS ANGELES COUNTY SURVEYOR

726 LOS ANGELES COUNTY
ENGINEERING BLDG.

NOTE: ANY ADDITIONS OR CHANGES ON THIS SHEET MUST BE MADE OR CIRCLED IN RED INK, WITH DATE AND NAME OF PERSON MAKING CHANGE.

Do not extend notes this side of this line.

STATION	B. S.	H. I.	F. S.	ELEV.	Private ST.	
		279 04				
1+30 ℄			53	273 7		160'R on E P/L Br[illegible]
2+00			455	274 49		℄
"			472	274 32		12'R edge pa[illegible]
"			49	274 1		15'R P/L
"			487	274 17	8'L edge pav	
"			49	274 1	15'L P/L	
3+00			401	275 03		℄
"			418	274 86		12'R pav
"			422	274 82		15'R pav
"			35	275 5		124°R S.W. Cor. Ha #12[illegible]
"			421	274 83	8'L edge pav	
			41	274 9	15'L P/L	
TP	1 81	280 39	046	278 58		
4+00			515	275 24		℄
"			528	275 11		12'R flow line
"			505	275 34		15'R P/L
"			525	275 14	8'L edge pav	
"			50	275 4	15'L P/L	
4+25°			522	275 17		℄
"			511	275 28		12'R edge pav
"			48	275 6		15'R P/L

Profile No. ____ Notes Red ____ Plotted ____ Job No. 1641 Division No. ____ F.B. 1776 Pg. 63

X-Sec. No. ____ Date ____ Date ____ Survey of ELLIOT AVE S.S.

Notes Chkd. ____ Checked ____ Survey by CORTES Notes J.S.C. Date 6/53

Date ____ Date ____ Map No. ____ Indexed C. Johnson Date ____

76L298 307 10-51

PLEASE RETURN TO

LOS ANGELES COUNTY SURVEYOR
726 LOS ANGELES COUNTY
ENGINEERING BLDG.

NOTE: ANY ADDITIONS OR CHANGES ON THIS SHEET MUST BE MADE OR CIRCLED IN RED INK, WITH DATE AND NAME OF PERSON MAKING CHANGE.

Do not extend notes this side of this line.

STATION	B. S.	H. I.	F. S.	ELEV.	Private ST.	
4+25.00		280 39	44	276 [illegible]		160' R back lot Line
"			515	27[illegible] 24	8' L edge pav	
"			50	27[illegible] 4	15' L P/L	
"			49	27[illegible] 5	160' L back lot Line	
4+27°			515	27[illegible] 24		℄ E. end pav.
4+30°			470	27[illegible] 39		℄ & Tr. Line
T.P.	451	278 37	653	273 86		
B.M. ME 307			549	27[illegible] 58	B.M. ME 307 Elev 272 89.3' per F.B. 1728/195 Khagerman ST. & Bryce Rd N.W. Cor. Bt. Spk. in curb 5' W. of W. end C.R.	

F.B. 1776 PG. 64 Job No. 1641 Division No. ____ Notes Red ____ Plotted ____ Profile ____
Survey of Elliott Ave S.S. ____ Date ____ Date ____ No. ____
Survey by Coates Notes J.S.C. ____ Notes Chkd ____ Checked ____ X-Sec. ____
Indexed ____ Date ____ Date ____ Date ____ No. ____

Notes Ck'd by:
Map No.
Office Work
Checked
Date

Survey of ELLIOTT AVE S.S.
W. O. 1641 Tape No. St'd. °F
Surveyed by COATES
Notes U.S.C. Date 8-53
Indexed C. Johnson

F.B. 1776 Pg. 65

TOPOGRAPHY
ON
SEWER R/W - PARKWAY DR. PRODUCED

From: Klingerman St 1400
To: Felipe ST.

ELLIOTT AVE S.S. DIST
C.I. 1641

Coates
Ochsner
LeGault
Swisher

Note: Any Additions or Changes on This Sheet Must be Made or Circled in Red Ink With Date and Name of Person Making Change.

Do not extend notes this side of this line.

RETURN TO
LOS ANGELES COUNTY SURVEYOR
726 LOS ANGELES COUNTY
ENGINEERING BLDG.

76F309S 247 2-51

F.B. 1776 Pg. 66

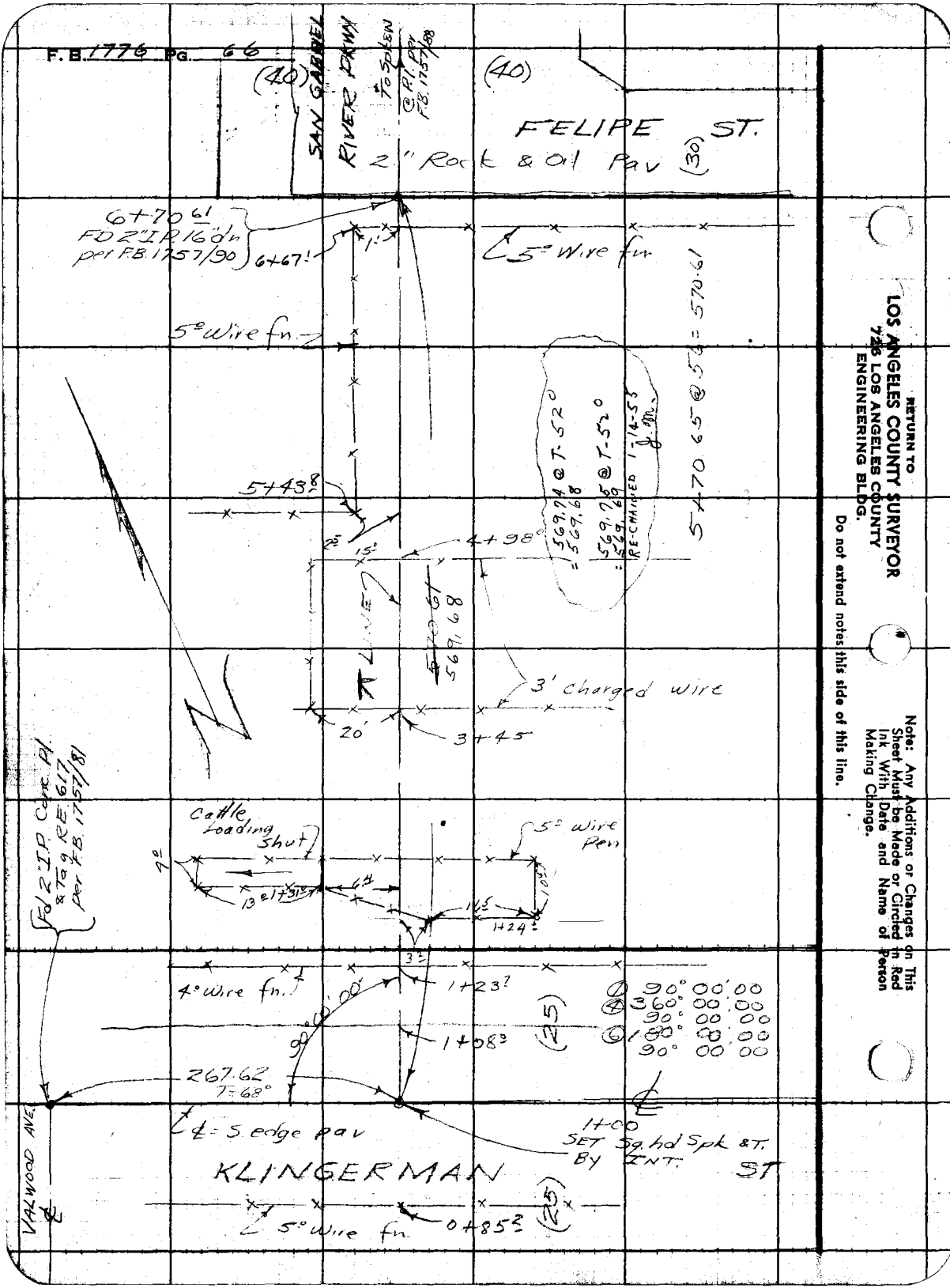

RETURN TO
LOS ANGELES COUNTY SURVEYOR
726 LOS ANGELES COUNTY
ENGINEERING BLDG.

Do not extend notes this side of this line.

Note: Any Additions or Changes on This Sheet Must be Made or Circled in Red Ink With Date and Name of Person Making Change.

Profile No.	Notes Red.	Plotted	Job No. 1641	Division No.	F.B. 1776	Pg. 67
	Date	Date	Survey of Elliott Ave. S.S.			
X-Sec. No.	Notes Chkd.	Checked	Survey by Coates	Notes J.S.C.	Date 6/1/53	
	Date	Date	Map No.	Indexed K. C. Johnson	Date	

CROSS-SECTION
ON
SEWER R/W ON PARKWAY DR. PROD. SO.

From: Klingerman St. 1+00
To: Felipe ST 6+70 61

ELLIOTT AVE. S.S. DIST.
C.I. 1641

COATES
OCHSNER
LEGAULT
SWISHER

STATION	B.S.	H.I.	F.S.	ELEV.

NOTE: ANY ADDITIONS OR CHANGES ON THIS SHEET MUST BE MADE OR CIRCLED IN RED INK, WITH DATE AND NAME OF PERSON MAKING CHANGE.

Do not extend notes this side of this line.

PLEASE RETURN TO
LOS ANGELES COUNTY SURVEYOR
726 LOS ANGELES COUNTY
ENGINEERING BLDG.

76L298 307 10-51

76L298 307 10-51

PLEASE RETURN TO

LOS ANGELES COUNTY SURVEYOR
726 LOS ANGELES COUNTY
ENGINEERING BLDG.

NOTE: ANY ADDITIONS OR CHANGES ON THIS SHEET MUST BE MADE OR CIRCLED IN RED INK, WITH DATE AND NAME OF PERSON MAKING CHANGE.

Do not extend notes this side of this line.

STATION	B. S.	H. I.	F. S.	ELEV.	SEWER R/W	PARWAY DR PROD.
B.M. ME310	460	278 76		274 16	B.M. ME 310 Elev. 274 157 per FB 1728/196 Klingerman st (S. Side) 200' ± E. ℄ Valwood Ave., Bl. Spk in N. Side P.P. #463695H	
0+86			61	272 7		℄
1+00			516	273 60		℄ INT. Klingerman ST.
"			516	273 60		10' R
"			515	273 61	10' L	
1+08			525	273 51		℄ N. Edge Pav.
1+18			61	272 7		℄ Gutter
1+23			55	273 3		℄
"			55	273 3		10' R
"			52	273 6		100' R
"			52	273 6	10' L	
"			44	274 4	195' L	
2+00			53	273 5		℄
"			52	273 6		10' R
"			55	273 3	10' L	
3+00			52	273 6		℄
"			51	273 7		10' R
"			54	273 4	10' L	
T.P.	506	279 04	478	273 98		

F.B. 1776 PG. 68 Job No. 1641 Division No. Notes Red. Plotted Profile
Survey of Elliott Ave. S.S. Date Date No. X-Sec.
Survey by COATES Notes D. A. LeGault Notes Chkd. Checked
Indexed [illegible] Date Date No.

76L298 307 10-51

PLEASE RETURN TO

LOS ANGELES COUNTY SURVEYOR

726 LOS ANGELES COUNTY
ENGINEERING BLDG.

NOTE: ANY ADDITIONS OR CHANGES ON THIS SHEET MUST BE MADE OR CIRCLED IN RED INK, WITH DATE AND NAME OF PERSON MAKING CHANGE.

Do not extend notes this side of this line.

STATION	B. S.	H. I.	F. S.	ELEV.	SEWER R/W ON PARKWAY DR. MOD.
		279.04			
4+00			5.1	274.0	℄
"			5.0	274.0	10' R
"			4.8	274.2	100' R
"			5.3	273.7	10' L
"			5.0	274.0	195' L
5+00			4.9	274.1	℄
"			4.6	274.4	10' R
"			4.9	274.1	10' L
T.P.	5.17	279.65	4.56	274.48	
6+00			5.2	274.4	℄
"			5.0	274.6	10' R
"			5.0	274.6	10' L
6+70.61			4.6	275.0	℄
"			4.6	275.0	10' R
"			4.8	274.8	100' R
"			4.7	274.9	10' L
"			4.0	275.6	195' L
BM ME313			3.97	275.68	B.M. ME313 Elev 275.672 per F.B. 1728/ Parkway Dr. & Felipe ST. N.E. Cor. L&T in S.W. Cor. Conc. walk to H[illegible]

Profile No. ____ Notes Red ____ Plotted ____ Job No. 1641 Division No. ____

X-Sec. No. ____ Date ____ Date ____ Survey of Eliot Ave SS

Notes Chkd ____ Date ____ Checked ____ Date ____ Survey by Coates Notes J.S.C. Date 6/53

Map No. ____ Indexed C. Johnson Date ____

F.B. 1776 Pg. 69

F.B. 1776 PG. 70 Job No. 1641 Division No. _____ Notes Red. _____ Plotted _____ Profile

Survey of Elliott Ave. S.S. Date _____ Date _____ No. _____

Survey by Coates Notes D.A. LeGault Notes Chkd. _____ Checked _____ X-Sec.

Indexed _____ Date _____ Date _____ Date _____ No. _____

STATION	B. S.	H. I.	F. S.	ELEV.

Do not extend notes this side of this line.

PLEASE RETURN TO

LOS ANGELES COUNTY SURVEYOR

726 LOS ANGELES COUNTY ENGINEERING BLDG.

NOTE: ANY ADDITIONS OR CHANGES ON THIS SHEET MUST BE MADE OR CIRCLED IN RED INK, WITH DATE AND NAME OF PERSON MAKING CHANGE.

76L298 307 10-51

Notes Ck'd by
Map No.
Office Work
Checked
Date

Survey of Elliott Ave. S.D.
W. O. 1641 Tape No. St'd °F
Surveyed by COATES
Notes J.S.C. Date 6/53
Indexed C. Johnson

F. B. 1115 Pg. 11

TOPOGRAPHY
ON
FELIPE ST

From: Parkway Dr. 1+00
TO: E Line Tr. #12980 6+03.85

ELLIOTT AVE S.S. DIST.
C.I. 1641

Coates
Ochsner
LeGault
Swisher

Note: Any Additions or Changes on this Sheet Must be Made or Circled in Red Ink With Date and Name of Person Making Change.

Do not extend notes this side of this line.

RETURN TO
LOS ANGELES COUNTY SURVEYOR
726 LOS ANGELES COUNTY
ENGINEERING BLDG.

76F3095 247 2-51

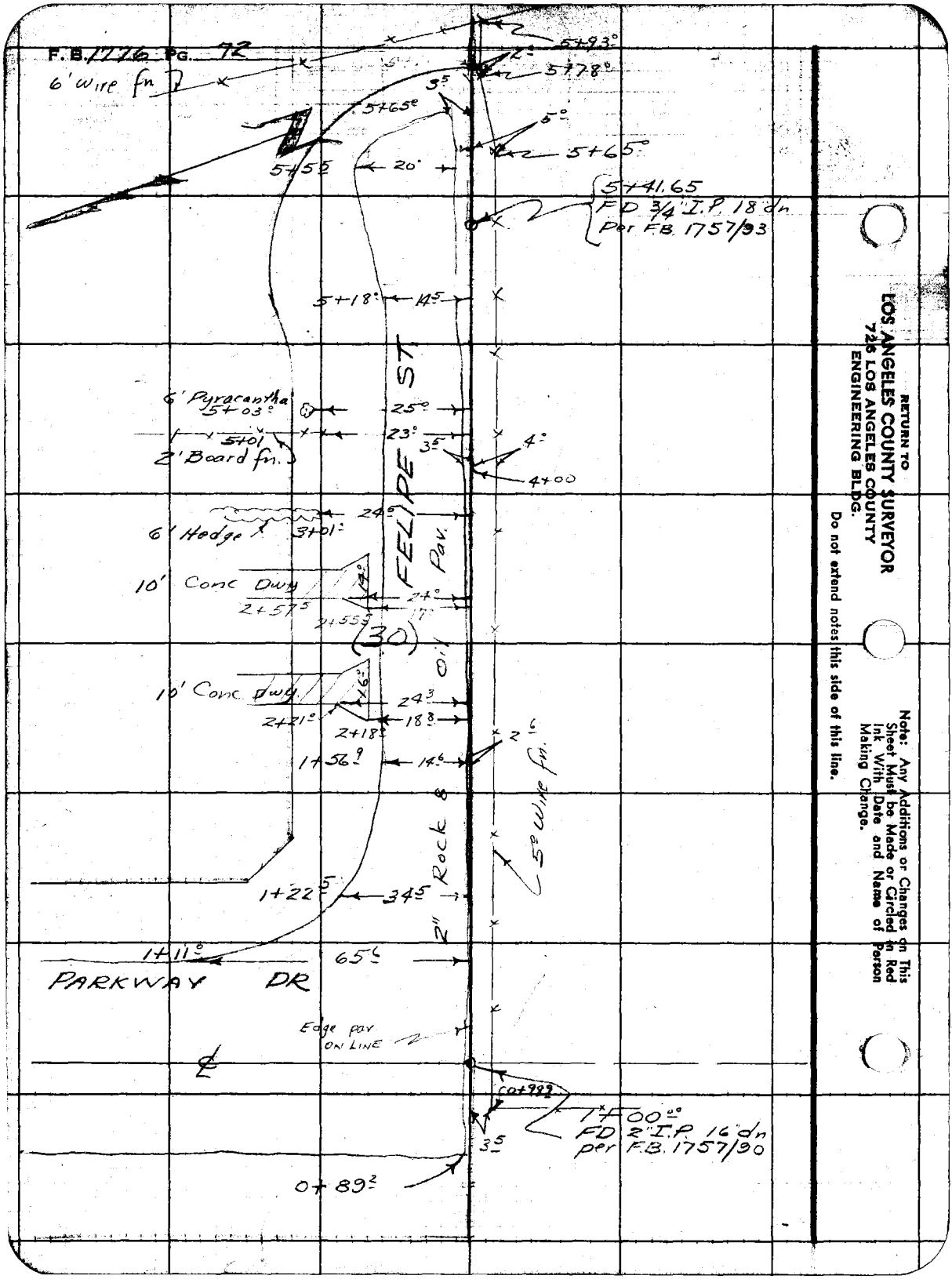

RETURN TO
LOS ANGELES COUNTY SURVEYOR
726 LOS ANGELES COUNTY
ENGINEERING BLDG.

Do not extend notes this side of this line.

Note: Any Additions or Changes on This Sheet Must be Made or Circled in Red Ink With Date and Name of Person Making Change.

Profile No.	Notes Red.	Plotted	Job No. 1641	Division No.	F.B. 1776	Pg. 73
	Date	Date	Survey of Elliott Ave SS			
X-Sec. No.	Notes Chkd.	Checked	Survey by COATES	Notes J.S.C.	Date 6/2/53	
	Date	Date	Map No.	Indexed G. JOHNSON	Date	

CROSS-SECTION

ON

FELIPE ST

From: Parkway Dr. 1+00

To: E LINE TR #12980 6+03.85

ELLIOTT AVE. S.S. DIST.

C1.1641

COATES
OCHSNER
LEGAULT
SWISHER

STATION	B.S.	H.I.	F.S.	ELEV.

NOTE: ANY ADDITIONS OR CHANGES ON THIS SHEET MUST BE MADE OR CIRCLED IN RED INK, WITH DATE AND NAME OF PERSON MAKING CHANGE.

Do not extend notes this side of this line.

PLEASE RETURN TO
LOS ANGELES COUNTY SURVEYOR
726 LOS ANGELES COUNTY
ENGINEERING BLDG.

78L298 307 10-51

76L298 307 10-51

PLEASE RETURN TO

LOS ANGELES COUNTY SURVEYOR
726 LOS ANGELES COUNTY
ENGINEERING BLDG.

NOTE: ANY ADDITIONS OR CHANGES ON THIS SHEET MUST BE MADE OR CIRCLED IN RED INK, WITH DATE AND NAME OF PERSON MAKING CHANGE.

Do not extend notes this side of this line.

STATION	B. S.	H. I.	F. S.	ELEV.	Felipe ST	
B.M. ME 313	426	279 87		275 67	B.M. ME 313 Elev. 275.672 per F.B. 1728/197 Parkway Dr. & Felipe St. N.E. Cor. L&T in S.W. Cor. Conc. walk to Ho #2504	
1+00			50	274 9		℄ INT Parkway Dr.
"			54	274 5		130' R
"			595	273 92	20' L cross flow line	
"			502	274 85		
1+11			525	274 62	65.6 L pav. return	
1+22.5			605	273 82	34.5 L edge pav	
			42	275 7	180° L on E. P/L	parkway Dr
1+56.9			50	274 9		℄
"			512	274 [illegible]5	2.6 L edge pav	
"			536	274 51	14.6 L pav. return	
"			48	275 [illegible]	30' L P/L	
2+00			48	27[illegible] [illegible]		℄
"			509	274 [illegible]8	3' L edge pav.	
"			542	274 [illegible]5	15' L edge pav	
			46	275 [illegible]	30' L P/L	
3+00			48	27[illegible] [illegible]		℄
"			54	27[illegible] [illegible]		130' R
"			502	274 [illegible]5	3' L	
"			522	274 5	14.5 L edge	

F.B. 1776 PG. 74 Job No. 1641 Division No. ____ Notes Red. ____ Plotted ____ Profile ____
Survey of ELLIOTT AVE. S.S. Date ____ Date ____ No. ____
Survey by COATES Notes J.S.C. Notes Chkd ____ Checked ____ X-Sec. ____
Inserted C. Johnson Date ____ Date ____ Date ____ No. ____

76L298 307 10-51

PLEASE RETURN TO

LOS ANGELES COUNTY SURVEYOR

726 LOS ANGELES COUNTY
ENGINEERING BLDG.

NOTE: ANY ADDITIONS OR CHANGES ON THIS SHEET MUST BE MADE OR CIRCLED IN RED INK, WITH DATE AND NAME OF PERSON MAKING CHANGE.

Do not extend notes this side of this line.

STATION	B. S.	H. I.	F. S.	ELEV.	Felipe ST	
3+00		279 87	47	2752	30' L P/L	
"			44	2755	180' L back lot line	
T.P.	546	280 35	498	274 89		
4+00			49	2755		℄
"			527	275 08	3.5 L edge pav	
"			554	274 81	14.5 L N. edge pav	
"			52	2752	30 L P/L	
5+00			50	2754		℄
"			505	275 30	2' L edge pav	
"			542	274 93	14' L N. edge pav	
"			48	2756	30' L P/L	
5+41.65			50	2754		℄
"			498	275 37	3.5 L edge pav	
"			538	274 97	19' L N. edge pav	
"			44	2760	40' L P/L	
"			43	2761	180' L back lot line	
5+65°			502	275 33	3.5 L ∡ pt pav	
5+90°			50	2754		℄ prod
"			51	2753		130' R

Profile
No. ____ Date ____ Notes Red ____ Plotted ____ Job No. 1641 Division No. ____
X-Sec. Notes Chkd. ____ Checked ____ Survey of 5th & Ave 53
No. ____ Date ____ Date ____ Survey by COATES Notes J.S.C. Date 6/2/53
Map No. ____ Index C. Jonnson

F.B. 1776 Pg. 75

76L298 307 10-51

PLEASE RETURN TO

LOS ANGELES COUNTY SURVEYOR
726 LOS ANGELES COUNTY
ENGINEERING BLDG.

NOTE: ANY ADDITIONS OR CHANGES ON THIS SHEET MUST BE MADE OR CIRCLED IN RED INK, WITH DATE AND NAME OF PERSON MAKING CHANGE.

Do not extend notes this side of this line.

STATION	B. S.	H. I.	F. S.	ELEV.	Felipe ST.	
		280 35				
B.M.ME312			3 97	276 38	B.M.ME.312 Elev. 276.384 per F.B. 1728/ Felipe ST. (N. Side) 410'± E. ℄ INT Parkway Dr. - L&T in Conc. step to Ho# 126.39	

F.B. 1776 PG. 76 Job No. 1641 Division No. ____ Notes Red. ____ Plotted ____ Profile ____

Survey of Elliott Ave. S.S. Date ____ Date ____ No. ____

Survey by Coates Notes J.S.C. Notes Chkd. ____ Checked ____ X-Sec. ____

Indexed C. Johnson Date ____ Date ____ No. ____

Notes Ch'd by
Map No.
Office Work
Checked
Date

Survey of ELLIOTT AVE S.S.
W. O. 641 Tape No. St'd °F
Surveyed by COATES
Notes U.S.C. Date 6/53
Indexed

F. B. 1776 Pg. 77

TOPOGRAPHY
ON
MOREHOUSE ST

From: Parkway Dr. 1+00
To: E. end of ST. 4+22.77

ELLIOTT AVE. S.S.
C. I. 1641

COATES
OCHSNER
LEGAULT
SWISHER

Note: Any Additions or Changes to this Sheet Must be Made or Circled in Ink With Date and Name of Person Making Change.

Do not extend notes this side of this line.

RETURN TO
LOS ANGELES COUNTY SURVEYOR
726 LOS ANGELES COUNTY
ENGINEERING BLDG.

76F3095 247 2-51

F.B. 1776 PG. 78

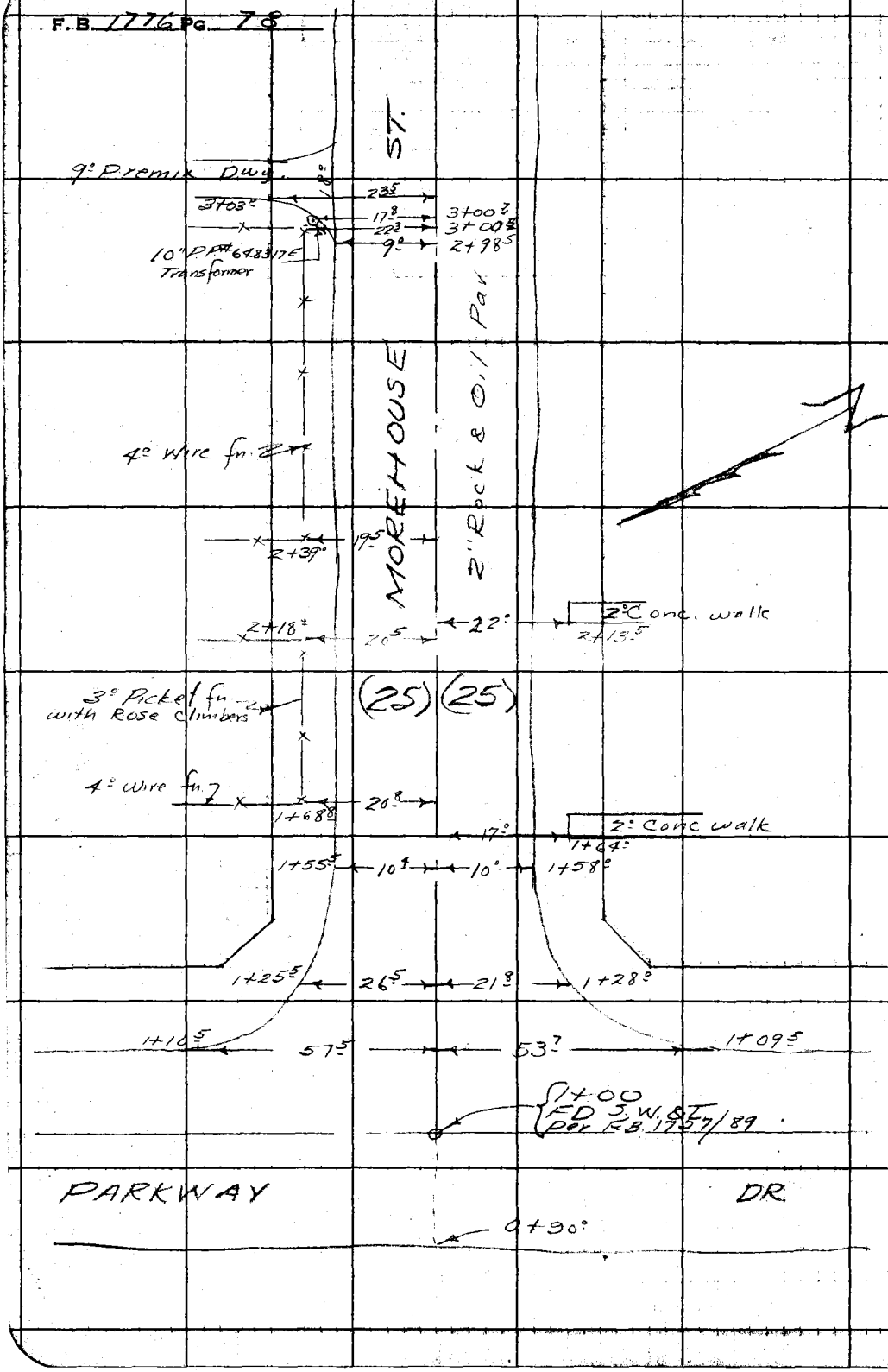

RETURN TO
LOS ANGELES COUNTY SURVEYOR
726 LOS ANGELES COUNTY
ENGINEERING BLDG.
Do not extend notes this side of this line.

Note: Any Additions or Changes on This Sheet Must be Made or Circled in Red Ink With Date and Name of Person Making Change.

Notes Ck'd by	Survey of [illegible] S.S.	F.B. 1776 Pg. 79
Map No.	W.O. Tape No. St'd. °F	
Office Work	Surveyed by Coates	
Checked	Notes J.S.C. Date 6/1/53	
Date	Indexed A. C. Johnson	

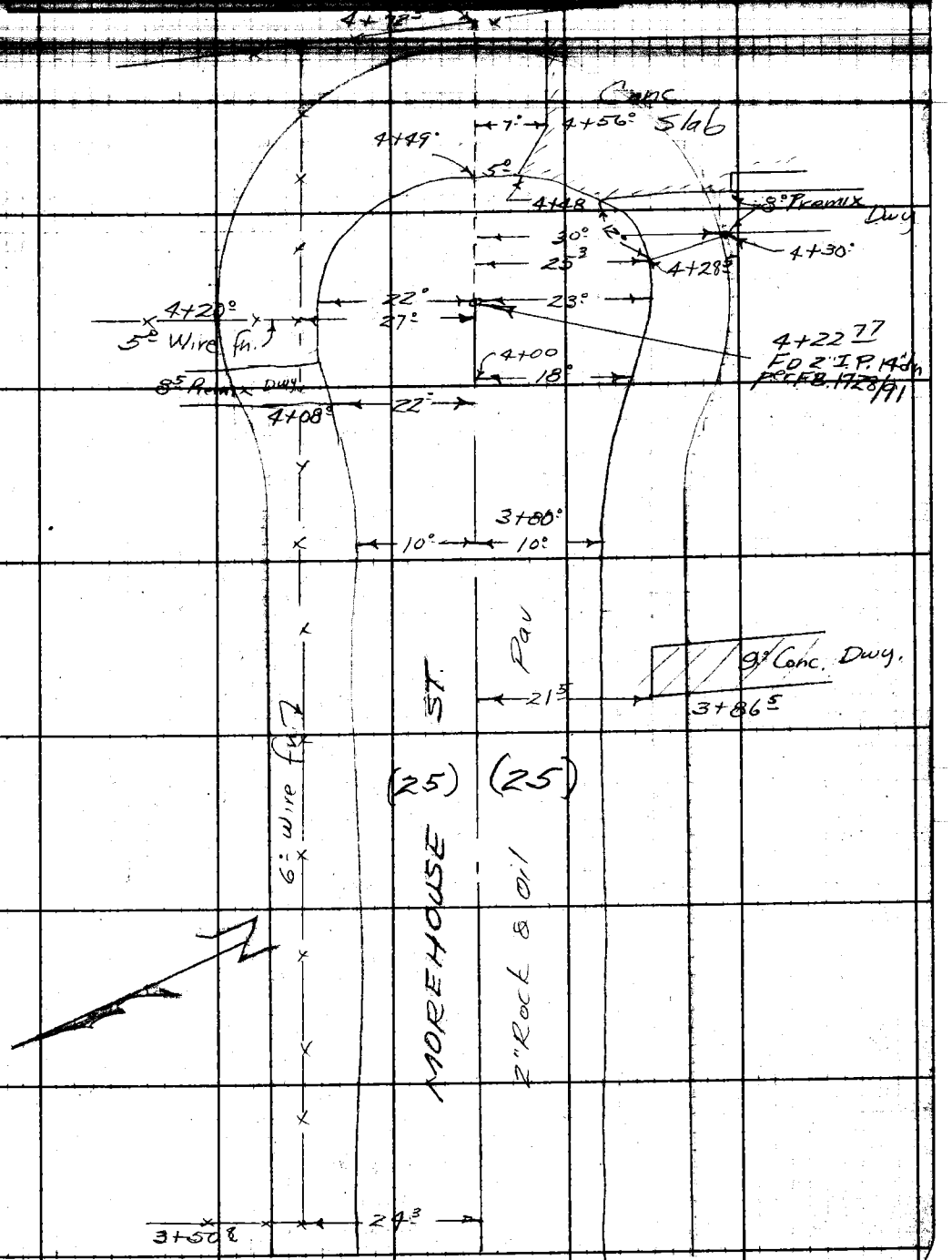

Note: Any Additions or Changes [illegible] Sheet Must be Made or Circulated [illegible] Ink With Date and Name of [illegible] Making Change.

Do not extend notes this side of this line.

RETURN TO
LOS ANGELES COUNTY SURVEYOR
726 LOS ANGELES COUNTY
ENGINEERING BLDG.

76F3095 247 2-51

RETURN TO
LOS ANGELES COUNTY SURVEYOR
726 LOS ANGELES COUNTY
ENGINEERING BLDG.

Note: Any Additions or Changes on This Sheet Must be Made or Circled in Red Ink With Date and Name of Person Making Change.

Do not extend notes this side of this line.

F.B. 1776 PG. 80

Profile No. | Notes Red. | Plotted | Job No. 1641 | Division No. | F.B. 1776 | Pg. 81
Date | Date | Survey of ELLIOTT AVE S.S.

X-Sec. No. | Notes Chkd. | Checked | Survey by COATES Notes J.S.C. Date 6/2/53
Date | Date | Map No. | Indexed | Date

CROSS-SECTION
ON
MOREHOUSE ST.

From: Parkway Dr. 1+00
To: E. end of ST 4+22.77

ELLIOTT AVE S.S. DIST.
C.I. 1641

COATES
OCHSNER
LEGAULT
SWISHER

STATION	B.S.	H.I.	F.S.	ELEV.

NOTE: ANY ADDITIONS OR CHANGES ON THIS SHEET MUST BE MADE OR CIRCLED IN RED INK, WITH DATE AND NAME OF PERSON MAKING CHANGE.

Do not extend notes this side of this line.

PLEASE RETURN TO
LOS ANGELES COUNTY SURVEYOR
726 LOS ANGELES COUNTY
ENGINEERING BLDG.

761.298 307 10-51

76L298 307 10-51

PLEASE RETURN TO

LOS ANGELES COUNTY SURVEYOR
726 LOS ANGELES COUNTY
ENGINEERING BLDG.

NOTE: ANY ADDITIONS OR CHANGES ON THIS SHEET MUST BE MADE OR CIRCLED IN RED INK, WITH DATE AND NAME OF PERSON MAKING CHANGE.

Do not extend notes this side of this line.

STATION	B. S.	H. I.	F. S.	ELEV.	Morehouse St.	
B.M. ME 314	500	281 16		276 16	B.M. ME 314 Elev. 276.163 per F.B. 1728/197 Parkway Dr. (W. Side) at Morehouse St. 40' W & 5' N ℄ INT - Bt. Spk. in S. Side Conc. Dwy. to Ho # 2533	
0+90			542	275 74		℄ prod w. edge pav.
1+00			520	275 96		℄ INT. Parkway Dr.
			527	275 89		25' R on ℄
			510	276 06	25' L on ℄	
1+09.5			558	275 58		53.7 R pav. return
1+10.5			523	275 93	57.5 L pav. return	
1+11.0			528	275 88		℄
1+25.5			595	275 21	26.5 L edge pav	
1+28.0			589	275 27		21.8 R edge pav.
1+55.5			512	276 04		℄
"			533	275 83	10.4 L pav. return	
"			57	275 5	18' L flow line	
"			48	276 4	25	
			38	277 4	194' L on E. P/L	Parkway Dr. N.W. Cor Lot 31 Tr. 12980
1+58.0			52	276 0		℄
"			522	275 94		10' R edge pav
"			57	275 5		17' R flow line
"			45	276 7		25' R P/L

F.B. 1776 Pg. 82 Job No. 1641 Division No. ____ Notes Red. ____ Plotted ____ Profile ____
Survey of Elliott Ave. S.S. Date ____ Date ____ No. ____
Survey by Coates Notes J.S.C. Notes Chkd. ____ Checked ____ X-Sec. ____
Indexed K. C. Johnson Date ____ Date ____ No. ____

76L298 307 10-51

PLEASE RETURN TO

LOS ANGELES COUNTY SURVEYOR

726 LOS ANGELES COUNTY
ENGINEERING BLDG.

NOTE: ANY ADDITIONS OR CHANGES ON THIS SHEET MUST BE MADE OR CIRCLED IN RED INK, WITH DATE AND NAME OF PERSON MAKING CHANGE.

Do not extend notes this side of this line.

STATION	B. S.	H. I.	F. S.	ELEV.	Morehouse St	
		281 16				
			50	276 2		175' R on E P/L part
2+00			508	276 08		℄
"			523	275 93		10' R edg
"			50	276 2		16' R flow line
"			47	276 5		25' R P/L
"			519	275 97	10' L Edge pav	
"			51	276 1	17' L flow line	
			44	276 8	25' L P/L	
3+00			492	276 24		℄
"			506	276 10		10' R edge pav.
"			50	276 2		17' R
"			47	276 5		25' R P/L
"			505	276 11	9' L edge pav	
"			49	276 3	17' L	
"			45	276 7	25' L P/L	
4+00			468	276 48		℄
"			500	276 16		18' R edge pav
"			49	276 3		22' R
"			47	276 5		30 R P/L
			498	276 18	14' L edge pav	
			505	276 11	18' L	

Profile
No. ____ Notes Red ____ Plotted ____ Job No. 1641 Division No. ____
X-Sec. ____ Date ____ Date ____ Survey of Elliot Nic. S.S.
No. ____ Notes Chkd. ____ Checked ____ Survey by Coates Notes J.S.C. Date 6/2/53
Date ____ Date ____ Map No. ____ Indexed C. Johnson

F.B. 1776 Pg. 83

76L298 307 10-51

PLEASE RETURN TO

LOS ANGELES COUNTY SURVEYOR
726 LOS ANGELES COUNTY
ENGINEERING BLDG.

NOTE: ANY ADDITIONS OR CHANGES ON THIS SHEET MUST BE MADE OR CIRCLED IN RED INK, WITH DATE AND NAME OF PERSON MAKING CHANGE.

Do not extend notes this side of this line.

STATION	B. S.	H. I.	F. S.	ELEV.	Morehouse St.	
		281.16				
			46	276.6	30'L P/C	
4+22.77			462	276.54		℄ end of street
4+49			460	276.56		℄ east edge pav
			47	276.5		175'R back lot line
			40	277.2	194'L back lot line	
4+72.5			41	277.1		℄ prod
"			42	277.0		25'R
"			40	277.2	25'L	
B.M.ME 315			448	276.68	B.M.M.E 315 Elev. 276.696 per F.B. 1728/197 Morehouse St. 350'± E. of ℄ INT. Parkway Dr. & 9'S. ℄ - Bt. Spk. in N. Side Conc. Dwg to Ho.# 12630	

F.B. 1776 PG. 84 Job No. 1641 Division No. ____ Notes Red. ____ Plotted ____ Profile ____
Survey of Elliott Ave. S.S. Date ____ Date ____ No. ____
Survey by Coates Notes J.S.C. Notes Chkd. ____ Checked ____ X-Sec. ____
Indexed E. C. Johnson Date ____ Date ____ Date ____ No. ____

Notes Ch'd by
Map No.
Office Work
Checked
Date

Survey at Elliott Ave. S.S.
W. O. 167 Tape No. St'd °F
Surveyed by COATES
Notes J.S.C. Date 6/53
Indexed C. Johnson

F. B. 1776 Pg. 85

TOPOGRAPHY
ON
KLINGERMAN ST.

From: Floradale Ave 1+00
TO: E. LINE TR # 2847 49+57.17

ELLIOTT AVE S.S. DIST
C.I. 1641

Coates
Ochsner
LeGault
Swisher

Note: Any Additions or Changes on This Sheet Must Be Made or Circled in Red Ink With Date and Name of Person Making Change.

Do not extend notes this side of this line.

RETURN TO
LOS ANGELES COUNTY SURVEYOR
720 LOS ANGELES COUNTY
ENGINEERING BLDG.

76F3098 247 2-51



RETURN TO
LOS ANGELES COUNTY SURVEYOR
726 LOS ANGELES COUNTY
ENGINEERING BLDG.

Do not extend notes this side of this line.

Note: Any Additions or Changes on This Sheet Must be Made or Circled in Red Ink With Date and Name of Person Making Change.

Notes Chk'd by	Survey of Elliott Ave SS	F.B. 1776 Pg. 87
Map No.	W. 0641 Tape No. St'd. °F	
Office Work	Surveyed by COATES	
Checked	Notes JFO Date 6/3/53	
Date	Indexed C. Johnson	



Note: Any Additions or Changes on This Sheet Must Be Made or Circled in Red Ink With Date and Name of Person Making Change.

Do not extend notes this side of this line.

RETURN TO
LOS ANGELES COUNTY SURVEYOR
7 LOS ANGELES COUNTY
ENGINEERING BLDG.

F.B. 1776 PG. 88

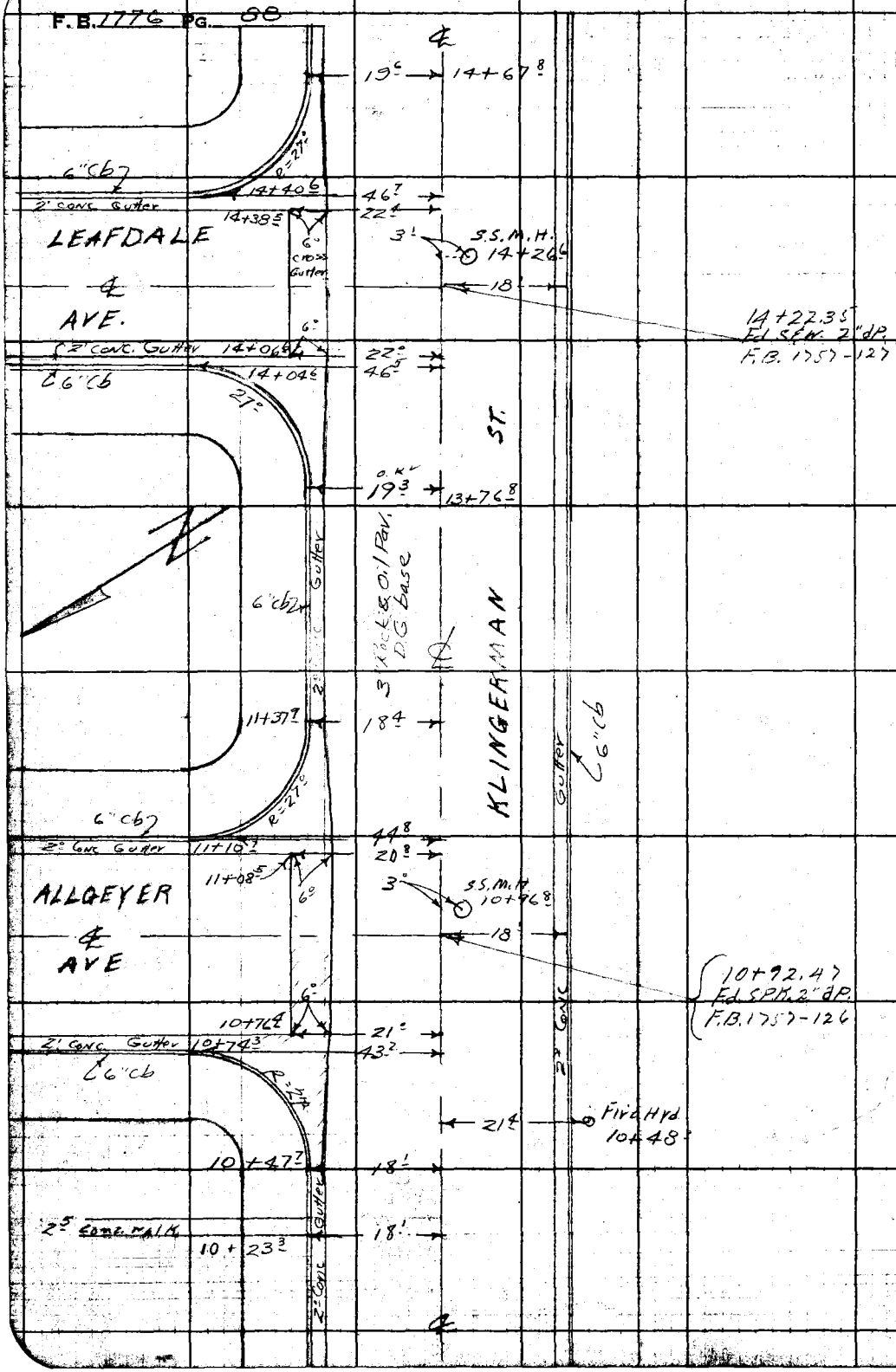

RETURN TO
LOS ANGELES COUNTY SURVEYOR
725 LOS ANGELES COUNTY
ENGINEERING BLDG.

Do not extend notes this side of this line.

Note: Any Additions or Changes on This Sheet Must be Made or Circled in Red Ink With Date and Name of Person Making Change.

Notes Ck'd by	Survey of ELLIOTT AVE S.S.
Map No.	W. O. 164 Tape No. St'd. °F
Office Work	Surveyed by COATES
Checked	Notes JFO Date 6/3/53
Date	Indexed C. Johnson

F.B. 1776 Pg. 89

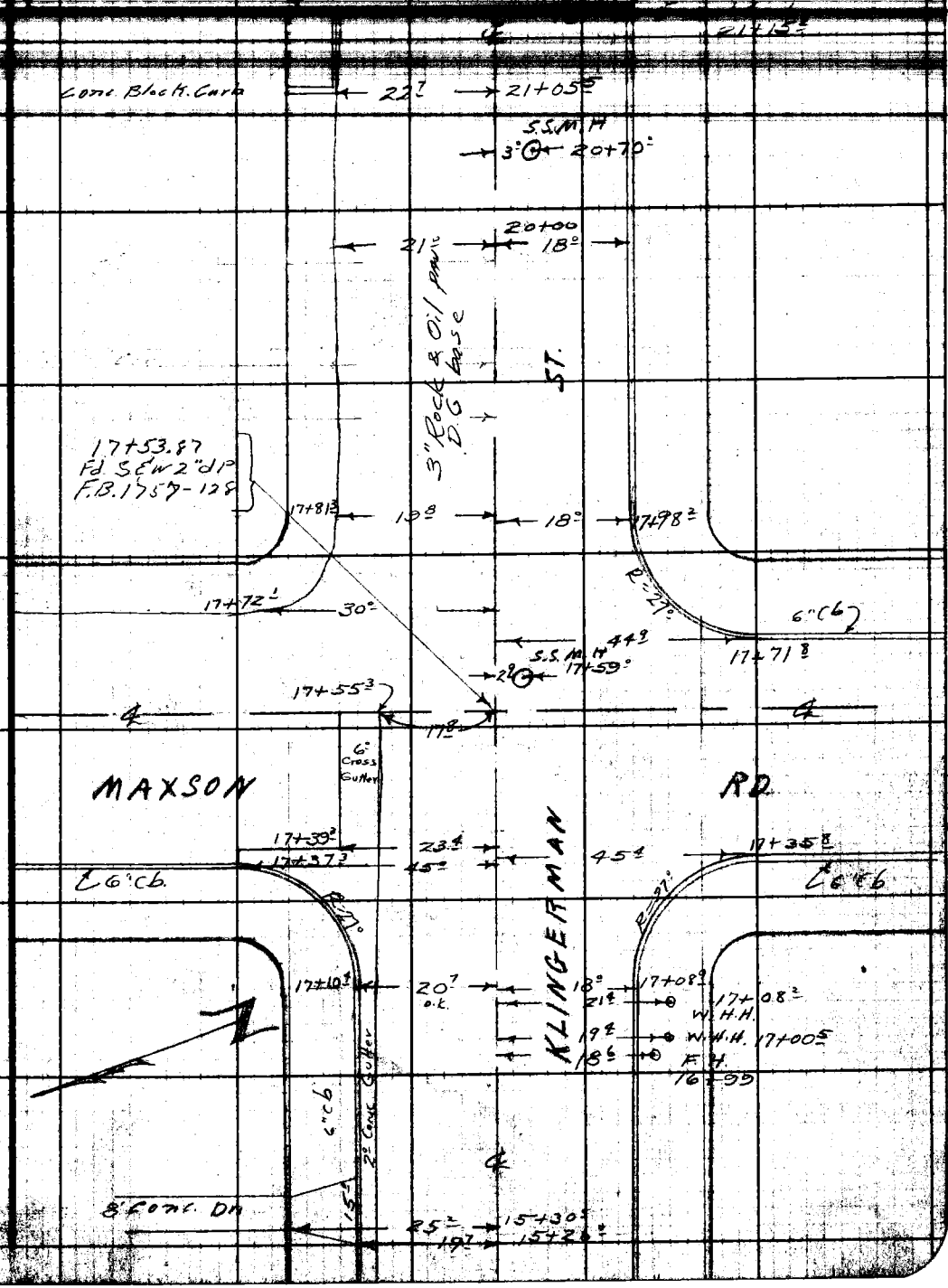

Note: Any Additions or Changes on This Sheet Must be Made or Circled in Red Ink With Date and Name of Person Making Change.

Do not extend notes this side of this line.

RETURN TO
LOS ANGELES COUNTY SURVEYOR
726 LOS ANGELES COUNTY
ENGINEERING BLDG.

TRACOS 247 2-51

F.B. 1776 PG. 90



RETURN TO
LOS ANGELES COUNTY SURVEYOR
728 LOS ANGELES COUNTY
ENGINEERING BLDG.

Do not extend notes this side of this line.

Note: Any Additions or Changes on This Sheet Must be Made or Circled in Red Ink With Date and Name of Person Making Change.

Notes Chk'd by: _____
Map No. _____
Office Work _____
Checked _____
Date _____

Survey of: Elliott Ave SS
W. O. 641 Tape No. _____ St'd _____ °F
Surveyed by: Coates
Notes: J.F.O. Date 6/3/53
Indexed: C. Johnson

F.B. 1776 Pg. 91

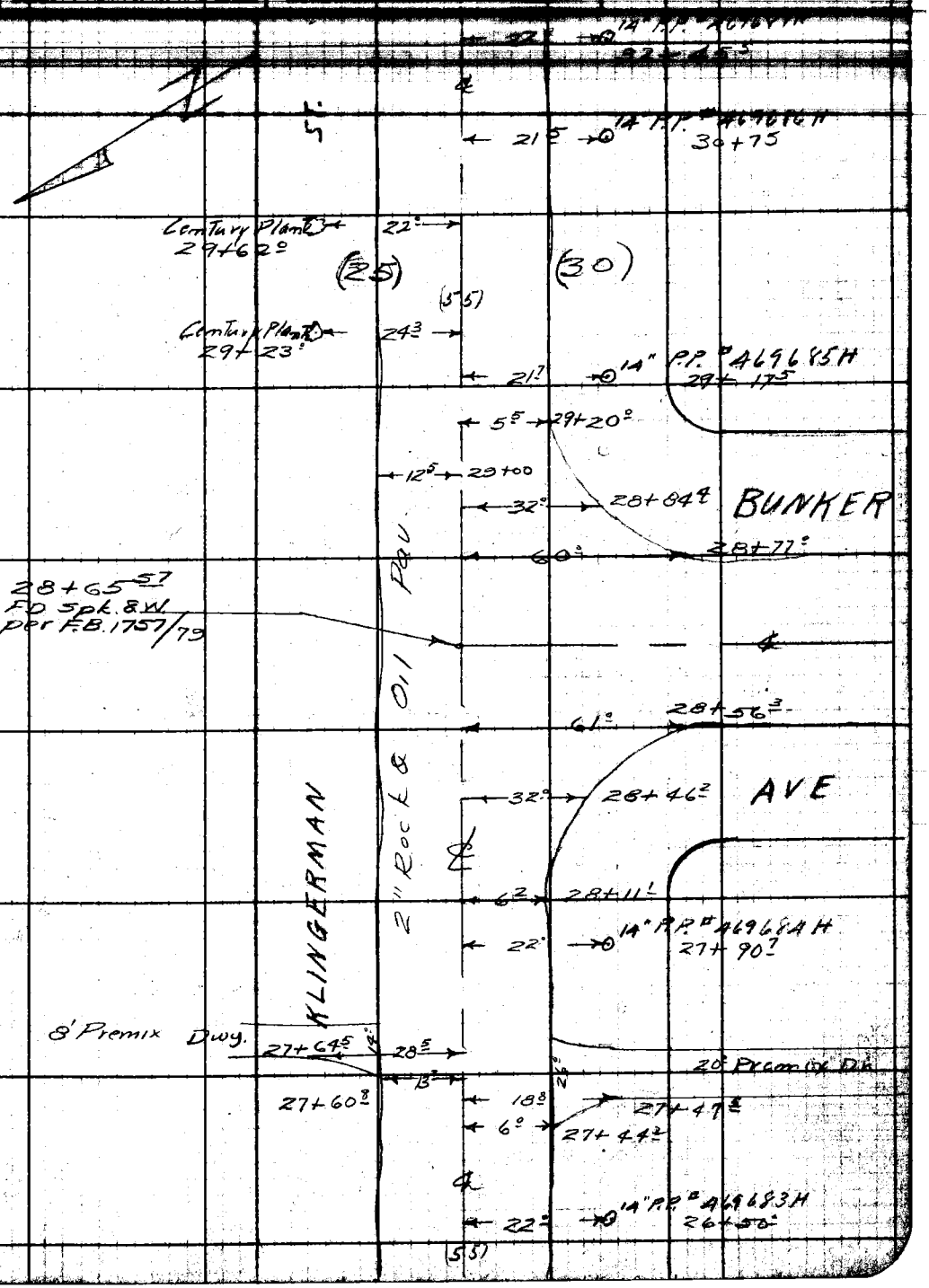

Notes: Any Additions or Changes on This Sheet Must be Made or Circled in Red Ink With Date and Name of Person Making Change.

Do not extend notes this side of this line.

RETURN TO
LOS ANGELES COUNTY SURVEYOR
726 LOS ANGELES COUNTY
ENGINEERING BLDG.

PRINTED IN U.S.A.

F.B. 1776 PG. 92



RETURN TO
LOS ANGELES COUNTY SURVEYOR
726 LOS ANGELES COUNTY
ENGINEERING BLDG.

Do not extend notes this side of this line.

Note: Any Additions or Changes on This Sheet Must be Made or Circled in Red Ink With Date and Name of Person Making Change.

F.B. 1776 PG. 93

Map No.	Survey of Elliott Ave S.S.
Office Work	W. O. 164 Tape No. St'd. °F
Checked	Surveyed by COATES
Date	Notes J.E.O. Date 6/4/53
	Indexed C. Jobson

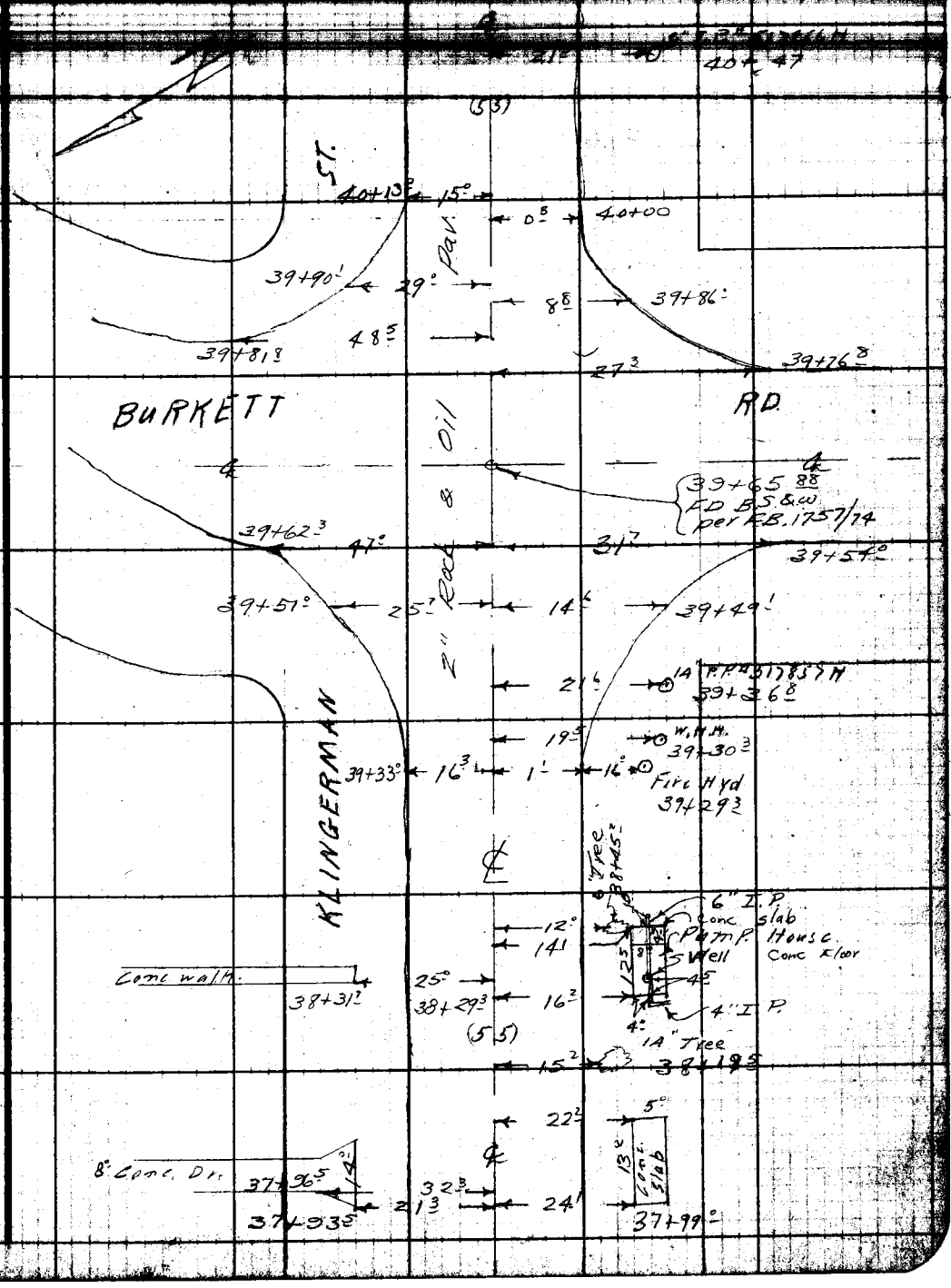

Note: Any Additions or Changes Sheet Must be Made or Circled Ink With Date and Name of Making Change.

Do not extend notes this side of this line.

RETURN TO
LOS ANGELES COUNTY SURVEYOR
726 LOS ANGELES COUNTY
ENGINEERING BLDG.

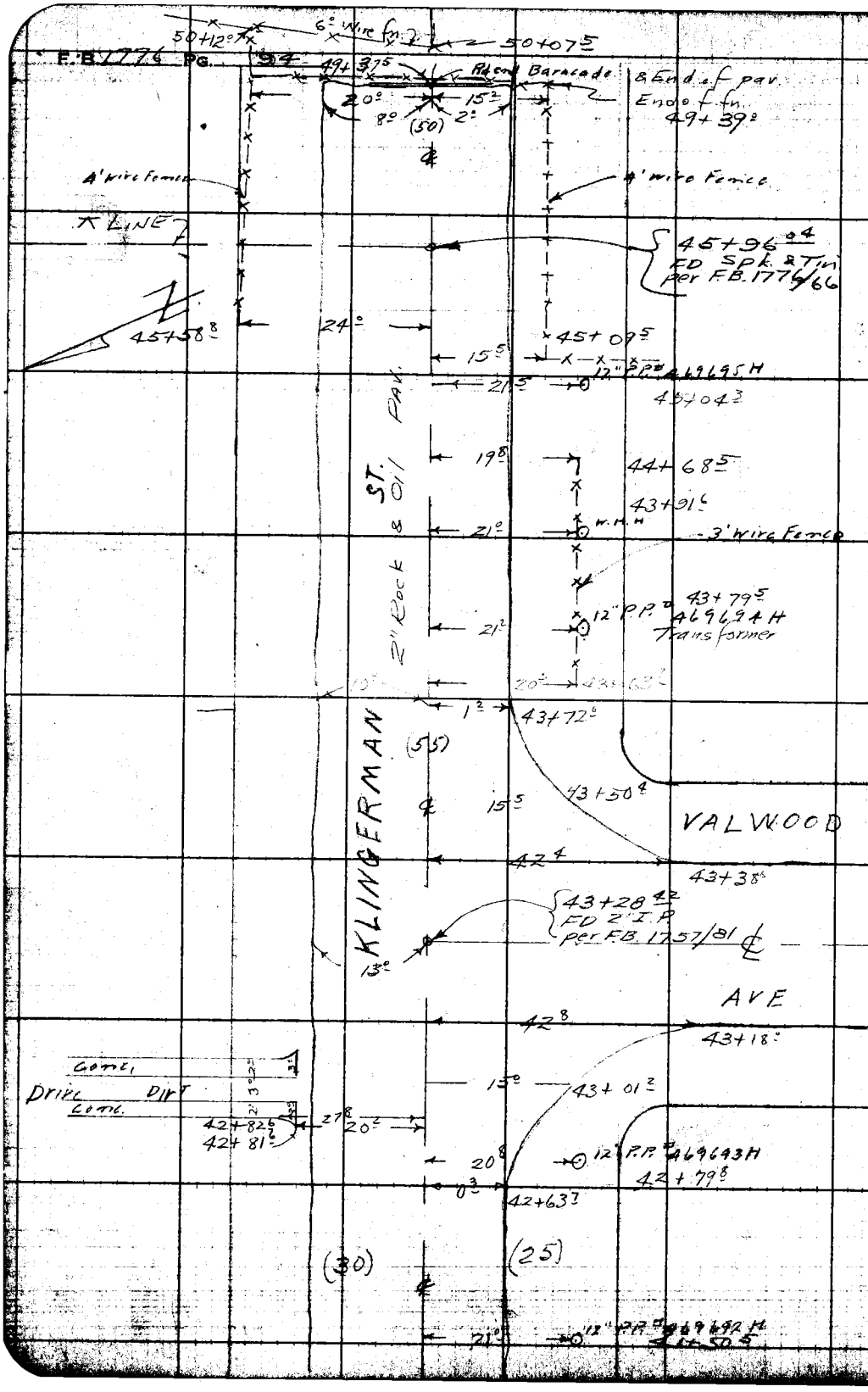

RETURN TO
LOS ANGELES COUNTY SURVEYOR
725 LOS ANGELES COUNTY
ENGINEERING BLDG.

Do not extend notes this side of this line.

Note: Any Additions or Changes on This Sheet Must be Made or Circled in Red Ink With Date and Name of Person Making Change.

Profile No. ____ Notes Red. ____ Plotted ____ Job No. 1641 Division No. ____ F.B. 1776 Pg. 95

Date ____ Date ____ Survey of Elliott Ave. SS

X-Sec. No. ____ Notes Chkd. ____ Checked ____ Survey by Coates Notes LSC Date 6/53

Date ____ Date ____ Map No. ____ Indexed Johnson Date ____

CROSS-SECTION

ON

KLINGERMAN ST

From: Floradale Ave 1+00

To: Pt. near San Gabriel River 49+57.17

ELLIOTT AVE. S.S. DIST

C.I. 1641

COATES
OCHSNER
LE GAULT
SWISHER

STATION	B.S.	H.I.	F.S.	ELEV.

NOTE: ANY ADDITIONS OR CHANGES ON THIS SHEET MUST BE MADE OR CIRCLED IN RED INK, WITH DATE AND NAME OF PERSON MAKING CHANGE.

PLEASE RETURN TO
LOS ANGELES COUNTY SURVEYOR
726 LOS ANGELES COUNTY
ENGINEERING BLDG.

Do not extend notes this side of this line.

76L298 307 10-51

76L298 307 10-51

PLEASE RETURN TO

LOS ANGELES COUNTY SURVEYOR
726 LOS ANGELES COUNTY
ENGINEERING BLDG.

NOTE: ANY ADDITIONS OR CHANGES ON THIS SHEET MUST BE MADE OR CIRCLED IN RED INK, WITH DATE AND NAME OF PERSON MAKING CHANGE.

Do not extend notes this side of this line.

STATION	B. S.	H. I.	F. S.	ELEV.	Klingerman St.	
B.M ME 306	3 81	270 44		266 [illegible]3	B.M.ME 306 Elev. 266.627 per FB.1728/187 Klingerman St. (S. side) @ Floradale St. 47' S & 85 W ℄ INT. Bt. Spk. in Conc. walk to Ho # 11928	
0+95°			4 37	266 07	0.1 L W. Rim M.H	
"			4 35	266 09	" N. Rim M.H	
"			4 39	266 05	" E. Rim M.H	
"			4 39	266 05	" S. Rim M.H	
"			13 62	256 [illegible]2	10" outlet W { 4.37 Rod, 8.42 meas, .83 Diam, 13.62 }	{ 4.35 Rod, 8.15 meas, 0.83 Diam, 13.33 }
"			13 33	257 11	10" inlet N	
"			13 50	25[illegible]4	8" inlet E { 4.39, 8.44, 0.67, 13.50 } Rod meas Diam	
1+00			4 38	266 06		℄
"			4 92	26[illegible]2		17' R edge pav
"			4 3	266[illegible]		25' R P/L
"			4 9	265[illegible]		172' R back lot line
"			4 90	265[illegible]4	17' L edge pav.	
"			4 0	266[illegible]	30' L P/L	
2+00			4 64	265[illegible]0		℄
"			5 23	265 21		18' R edge pav
"			5 0	265 4		25 R P/L
"			5 18	265 26	17' L edge pav	
"			4 2	266 2	19' L Top brk	

F.B. 1776 Pg. 96 Job No. 1641 Division No. Notes Red. Plotted Profile
Survey of Elliott Ave. S.S. Date Date No.
Survey by Coates Notes J.S.C. Notes Chkd. Checked X-Sec.
Indexed C. Johnson Date Date No.

76L298 307 10-51

PLEASE RETURN TO

LOS ANGELES COUNTY SURVEYOR

726 LOS ANGELES COUNTY
ENGINEERING BLDG.

NOTE: ANY ADDITIONS OR CHANGES ON THIS SHEET MUST BE MADE OR CIRCLED IN RED INK, WITH DATE AND NAME OF PERSON MAKING CHANGE.

Do not extend notes this side of this line.

STATION	B. S.	H. I.	F. S.	ELEV.	Klingerman	ST
		270 44				
2+00			43	2661	30' L P/L	
"			34	2670	204' L back lot line	
3+00			500	265 44		℄
"			540	265 04		18' R edge pav
			52	265 2		30 R P/L
"			551	264 93	17' L edge pav	
"			46	265 8	19' L top brk	
3+85 3			47	2657	30' L P/L	
			536	265 08		℄
"			593	264 51	17 3 L pav. return	
"			51	265 3	30' L P/L	
3+85 8			537	265 07		℄
"			576	264 68		18' R gutter
"			533	265 11		18' R Top W end S
"			54	265 0		30' R P/L
4+00			538	265 06		℄
T.P.	470	269 68	546	264 98		
			53	264 4		172' R on W P/L [illegible]
4+12 8			547	264 21		45 2 R gutter
"			485	264 83		45 2 R Top S end [illegible]
4+10 0			520	264 48	45 0 L pav return	

Profile No. X-Sec. Notes Red ____ Plotted ____ Job No. 1641 Division No. ____ F.B. 1776 Pg. 97

Date ____ Date ____ Survey of [illegible]

Notes Chkd. ____ Checked ____ Survey by Coates Notes J.S.C. Date 6/4/53

No. ____ Date ____ Date ____ Map No. ____ Issued C. Johnson Date ____

76L298 307 10-51

PLEASE RETURN TO

LOS ANGELES COUNTY SURVEYOR
726 LOS ANGELES COUNTY
ENGINEERING BLDG.

NOTE: ANY ADDITIONS OR CHANGES ON THIS SHEET MUST BE MADE OR CIRCLED IN RED INK, WITH DATE AND NAME OF PERSON MAKING CHANGE.

Do not extend notes this side of this line.

STATION	B. S.	H. I.	F. S.	ELEV.	Klingerman	St.
		269 68				
			44	2653	204' L back lot Line on W. P/L	Cogswell Rd
4+30.77			472	26496		℄ INT. Cogswell RD.
"			486	26492		30' R on ℄ " "
4+30.91			520	26448	18' L on ℄ Cogswell	
"			522	26446	30' R " "	
4+48.9			551	26417		45.4 R gutter
"			488	26480		45.4 R Top S. end S.E.C.R
4+49.0			540	26428	45.8 L gutter	
"			483	26485	45.8 L Top N. end N.E.C.R	
4+76.0			493	26475		℄
"			542	26426		18.4 R gutter
"			496	26472		18.4 R Top E. end S.E.C.R
"			47	265[illegible]		30' R
			54	2643		155 R on E. P/L Cogswell Rd.
"			557	26411	18.3 L gutter	
"			496	26472	18.3 L Top E. end N.E.C.R.	
"			47	2650	30' L P/L	
			44	2653	136' L back lot Line	on E P/L Cogswell Rd
5+00			505	26463		℄
"			552	26416		17.4 R edge pa[illegible]
"			52	2645		30' R P/L

Profile No. ____ X-Sec. No. ____
Plotted ____ Date ____ Checked ____ Date ____
Notes Red ____ Date ____ Notes Chkd ____ Date ____
Division No. 1641 Job No. 1641 Date ____
Survey of Elliott Ave. S.S.
Survey by Coates Notes J.S.C.
Indexed C. Johnson Date ____

1776 PG. 98

76L298 307 10-51

PLEASE RETURN TO
LOS ANGELES COUNTY SURVEYOR
726 LOS ANGELES COUNTY
ENGINEERING BLDG.

NOTE: ANY ADDITIONS OR CHANGES ON THIS SHEET MUST BE MADE OR CIRCLED IN RED INK, WITH DATE AND NAME OF PERSON MAKING CHANGE.

Do not extend notes this side of this line.

STATION	B. S.	H. I.	F. S.	ELEV.	Klingerman ST.	
		269 68				
5+00			561	264 07	18' L gutter	
"			498	264 70	18' L Top curb	
"			47	265 0	30' L P/L	
6+00			521	264 47		℄
"			585	263 83		18' R edge pav
"			58	263 9		30' R P/L
"			578	263 90	18' L gutter	
"			514	264 54	18' L Top curb	
"			49	264 8	30' L P/L	
T.P.	409	268 57	520	264 48		
7+00			456	264 01		℄
"			490	263 67		18' R edge pav
"			42	264 4		30' R P/L
			35	265 1		136' R back lot L.
"			484	263 73	18' L gutter	
"			420	264 37	18' L Top curb	
"			40	264 6	30' L P/L	
7+21.5			475	263 82		℄
"			499	263 58		18' R gutter
"			441	264 16		18' R Top W. end S.W. R
"			42	264 4		30' R P/L
			55	263 1		155' R on W. P/L R. Mar

Profile
No. ____ Notes Red ____ Plotted ____ Job No. 1641 Division No. ____
X-Sec. Date ____ Date ____ Survey of Elliott Ave. S.S.
No. ____ Notes Chkd. ____ Checked ____ Survey by Coates Notes J.S.C. Date 6/4/53
Date ____ Date ____ Map No. ____ Edw. C. Johnson Date ____

F.B. 1776 Pg. 99

76L298 307 10-51

PLEASE RETURN TO

LOS ANGELES COUNTY SURVEYOR
726 LOS ANGELES COUNTY
ENGINEERING BLDG.

NOTE: ANY ADDITIONS OR CHANGES ON THIS SHEET MUST BE MADE OR CIRCLED IN RED INK, WITH DATE AND NAME OF PERSON MAKING CHANGE.

Do not extend notes this side of this line.

STATION	B. S.	H. I.	F. S.	ELEV.	Klingerman St	
		268 57				
7+46.4			515	26342		℄ cross-gutter
"			529	26328		45.3 gutter
"			466	26391		45.3 Top S. end S. W.C.R
"			516	26341	18' L gutter Bot S.D	
"			425	26432	18' L Top curb	
"			400	26457	30' L Top conc. Slab	
"			504	26353	30' L bot conc. S.D	flow line
"			484	26373	136' L bot S.D	
					PENN MAR EAST LEFT SIDE ONLY	
7+61.60			484	26373		℄ INT PENN MAR
7+64.7			480	26377	3° R W. rim M.H	
"			480	26377	3° R E. rim M.H	
"			482	26375	3° R S. rim M.H.	
"			11 80	25677	8' inlet W	4.80 rod, 6.33 meas, 0.67, 11.80
"			12 11	25646	8" outlet S	4.82 rod, 6.62 meas., 0.67 Diam, 12.11
"			11 99	25658	8" inlet E	4.80 rod, 6.57 meas, 0.67, 11.99
8+00			456	26401		℄
"			482	26375	18' L gutter	
"			419	26438	18' L Top curb	
"			38	2648	30' L P/L	
9+00			400	26457		℄
			461	26396	18' L gutter	

F.B. 1776 PG. 100 Job No. 1641 Division No. ____ Notes Red. ____ Plotted ____ Profile ____
Survey of Elliott Ave. S.S. Date ____ Date ____ No. ____
Survey by COATES Notes J.S.C. Notes Chkd. ____ Checked ____ X-Sec. ____
Indexed C. Johnson Date ____ Date ____ No. ____

76L298 307 10-51

35

PLEASE RETURN TO

LOS ANGELES COUNTY SURVEYOR

726 LOS ANGELES COUNTY
ENGINEERING BLDG.

NOTE: ANY ADDITIONS OR CHANGES ON THIS SHEET MUST BE MADE OR CIRCLED IN RED INK, WITH DATE AND NAME OF PERSON MAKING CHANGE.

Do not extend notes this side of this line.

STATION	B. S.	H. I.	F. S.	ELEV.	Klingerman ST.	Left side of
		268 57				
9+00			3 98	264 59	18' L Top curb	
"			37	264 9	30' L P/L	
TP	484	269 47	3 94	264 63		
10+00			4 76	264 71		℄
"			5 37	264 10	18' L gutter	
"			4 71	264 76	18' L Top curb	
			42	265 3	30' L P/L	
10+47.7			4 66	264 81		℄
"			5 25	264 22	18' L gutter	
"			4 60	264 87	18' L Top W. end N.W.C.R.	
"			4 0	265 5	30' L P/L	
			3 5	266 0	136' L on W. P/L Alleger Ave	
10+74.3			5 16	264 31	43.2' L gutter	
"			4 50	264 97	43.2' L Top N. end N.W.C.R.	
10+92.47			4 59	264 88		℄ INT Allgeyer Ave
"			5 16	264 31	18' L cross-gutter	
"			4 83	264 64	30' L	
10+96.8			4 63	264 84	3° R W. Rim M.H.	
"			4 61	264 86	3° R N " "	
"			4 63	264 84	3° R E " "	

Profile Notes Red ____ Plotted ____ Job No. 1641 Division No. ____ F.B. 1776 PG. 101

No. ____ Date ____ Date ____ Survey of Filio 4 Arc S.S.

X-Sec. Notes Chkd. ____ Checked ____ Survey by Coates Notes J.S.C. Date 6/4/53

No. ____ Date ____ Date ____ Map No. ____ Indexed C. Johnson Date ____

76L298 307 10-51

PLEASE RETURN TO

LOS ANGELES COUNTY SURVEYOR
726 LOS ANGELES COUNTY
ENGINEERING BLDG.

NOTE: ANY ADDITIONS OR CHANGES ON THIS SHEET MUST BE MADE OR CIRCLED IN RED INK, WITH DATE AND NAME OF PERSON MAKING CHANGE.

Do not extend notes this side of this line.

STATION	B. S.	H. I.	F. S.	ELEV.	Klingerman ST
10+96.8		269 47	1185	25162	8" outlet W. {4.63 rod, 6.55 meas, 0.67 Diam, 11.85} {4.61 rod, 6.12 meas, .67 Diam, 11.40} {4.63 Rod, 6.53 meas, 0.67 Diam, 11.83}
"			1140	25807	8" inlet N.
"			1183	25764	8' inlet E.
11+00			455	26[illegible]92	℄
11+10.7			492	26[illegible]55	44.8 L gutter
"			429	225[illegible]8	44.8 L Top N. end N.E. C.R.
11+37.9			436	26511	
"			504	26[illegible]3	18.3 L gutter
"			435	26[illegible]12	18.4 L Top E. end N.E. C.R.
"			40	26[illegible]	30' L P/L
			37	265[illegible]	85' L on E. P/L Allegeyer Ave
B.M. ME 304	544	270 56	435	265[illegible]2	B.M. ME. 304 Elev. 265.134 per F.B. 1728/186 Klingerman St. & Allegeyer Ave N.E. Cor. Bt. Spk. in curb 7' E. of E. end C.R.
12+00			519	26[illegible]37	℄
"			575	264[illegible]1	18' L gutter
"			509	265[illegible]7	18' L Top curb
"			49	265[illegible]	30' L P/L
13+00			490	265[illegible]6	℄
"			547	265[illegible]9	18' L
"			482	265[illegible]4	18' L Top curb
"			45	2661	30' L P/L
"			41	2665	85' L back lot Line

F.B. 1776 PG. 102 Job No. 1641 Division No. Notes Red. Plotted No. Profile
Survey of Elliott Ave. S.S. Date Date X-Sec.
Survey by J.S.C. Notes J.S.C. Notes Chkd. Checked No.
Indexed C. Johnson Date Date Date

76L298 307 10-51

PLEASE RETURN TO

LOS ANGELES COUNTY SURVEYOR

726 LOS ANGELES COUNTY
ENGINEERING BLDG.

NOTE: ANY ADDITIONS OR CHANGES ON THIS SHEET MUST BE MADE OR CIRCLED IN RED INK, WITH DATE AND NAME OF PERSON MAKING CHANGE.

Do not extend notes this side of this line.

STATION	B. S.	H. I.	F. S.	ELEV.	Klingerman St.
13+76.8		270 56	4.64	26592	℄
"			5.35	26521	18' L gutter
"			4.64	26592	18' L Top W. end N.W. C.R.
"			4.0	26666	30' L P/L
"			4.0	26666	85' L on W. P/L Leafdale Ave
14+00			4.61	26595	℄
14+04.6			5.10	26546	46.5 L gutter
"			4.42	26614	46.5 L Top N. end N.W. C.R.
14+22.35			4.58	26598	℄ INT. Leafdale Av
"			5.15	26541	19' L cross-gutter
"			4.72	26584	40' L on ℄ Leafdale
14+40.6			4.95	26561	46.7 L gutter
"			4.31	26625	46.7 L Top N. end N.E. C.R.
14+26.6			4.52	26604	3' R W Rim M.H.
"			4.53	26603	3' R N " "
"			4.52	26604	3' R E " "
"			11.94	25862	8" outlet W { 4.52 Rod, 6.75 meas, 0.67 Diam, 11.94 }
"			11.84	25872	8" inlet N { 4.53 Rod, 6.64 meas., 0.67 Diam, 11.84 }
"			11.81	25875	8" inlet E { 4.52 Rod, 6.62 meas, 0.67 Diam, 11.81 }
14+67.8			4.43	26613	℄
"			4.99	26557	18' L gutter

Profile No. ____ Notes Red ____ Plotted ____ Job No. 1641 Division No. ____ F.B. 1776 Pg. 103

X-Sec. No. ____ Date ____ Date ____ Survey of Elliott P.C.S.S.

Notes Chkd. ____ Checked ____ Survey by J.S.C. Notes J.S.C. Date 6/4/53

No. ____ Date ____ Date ____ Map No. ____ Indexed C. Johnson

76L298 307 10-51

PLEASE RETURN TO

LOS ANGELES COUNTY SURVEYOR
726 LOS ANGELES COUNTY
ENGINEERING BLDG.

NOTE: ANY ADDITIONS OR CHANGES ON THIS SHEET MUST BE MADE OR CIRCLED IN RED INK, WITH DATE AND NAME OF PERSON MAKING CHANGE.

Do not extend notes this side of this line.

F.B. 1776 PG. 104 Job No. 164 Division No. Notes Red Plotted Profile
Survey of Elliott Ave. S.S. Date Date No. X-Sec.
Survey by COATES Notes U.S.C. Notes Chkd Checked
Indexed G. Johnson Date Date Date No.

STATION	B. S.	H. I.	F. S.	ELEV.	Klingerman St.	
14+67.8		270 56	433	266 23	18'L Top E. and N.E. C.R.	
"			433	266 23	30'L P/L	
			38	266 8	85'L on E P/L Leafdale Ave	
15+00			438	266 18		℄
"			491	265 65	18'L gutter	
"			425	266 31	18'L Top curb	
"			39	266 7	30'L P/L	
16+00			385	266 [illegible]		℄
"			435	266 21	18'L gutter	
"			373	266 83	18'L Top curb	
"			33	267 3	30'L P/L	
"			30	267 6	85'L back lot Line	
TP	527	272 01	382	266 74		
17+00			484	267 17		℄
"			534	266 67	18'L gutter	
"			469	267 32	18'L Top curb	
"			40	268 0	30'L P/L	
17+10.4			480	267 21		℄
"			531	266 70	18'L gutter	
"			464	267 37	18'L Top W. and N.W. C.R	
"			39	268 1	30'L P/L	

76L298 307 10-51

PLEASE RETURN TO

LOS ANGELES COUNTY SURVEYOR

726 LOS ANGELES COUNTY
ENGINEERING BLDG.

NOTE: ANY ADDITIONS OR CHANGES ON THIS SHEET MUST BE MADE OR CIRCLED IN RED INK, WITH DATE AND NAME OF PERSON MAKING CHANGE.

Do not extend notes this side of this line.

STATION	B. S.	H. I.	F. S.	ELEV.	Klingerman St.
		27201	34	2686	85'L on W. P/L Maxson Rd
17+37.3			479	26722	45'L gutter
"			421	26780	45'L Top N end N.W.C.R.
17+53.87			464	26737	℄ INT Maxson Rd
"			514	26687	21 L cross-gutter
"			465	26736	30' L
17+59.0			470	26731	29 R W Rim M.H
"			470	26731	29 R N Rim M.H
"			470	26731	29 R E Rim M.H.
"			1182	26019	8" outlet W { 4.70 Rod, 6.45 meas, 0.67 Diam, 11.82
"			1149	26052	8" inlet N. { 4.70 Rod, 6.12 meas, 0.67 Diam, 11.49
"			1182	26019	8" inlet E { 4.70 Rod, 6.45 meas, 0.67 Diam, 11.82
17+72.1			499	26702	30'L pav. return
17+81.3			450	26751	℄
"			505	26696	19.8 L pav. return
"			39	2681	24'L
"			37	2683	30'L P/L
			26	2694	221'L on E. P/L Maxson Rd
18+00			438	26763	℄
"			494	26707	20'L edge pav.
"			38	2682	24'L

Profile No. ____ Notes Red ____ Plotted ____ Job No. 1641 Division No. ____ F.B. 1776 Pg. 105

X-Sec. No. ____ Date ____ Date ____ Survey of Elliott Ave SS

Notes Chkd. ____ Checked ____ Survey by Coates Notes J.S.C. Date 6/4/53

No. ____ Date ____ Date ____ Map No. ____ Inv. C. Johnson Date ____

76L298 307 10-51

PLEASE RETURN TO

LOS ANGELES COUNTY SURVEYOR
726 LOS ANGELES COUNTY
ENGINEERING BLDG.

NOTE: ANY ADDITIONS OR CHANGES ON THIS SHEET MUST BE MADE OR CIRCLED IN RED INK, WITH DATE AND NAME OF PERSON MAKING CHANGE.

Do not extend notes this side of this line.

STATION	B. S.	H. I.	F. S.	ELEV.	Klingerman St.	
		272 01				
18+00			3 8	268 2	30' L P/L	
19+00			4 11	267 90		℄
"			4 45	267 56	21' L edge pav	
"			3 6	268 4	25' L	
"			3 5	268 5	30' L P/L	
20+00			3 76	268 25		℄
"			4 24	267 77	21' L edge pav	
"			3 5	268 5	25 L P/L	
"			3 4	268 6	30' L P/L	
TP	5 24	273 49	3 76	268 [illegible]5		
20+70°			5 04	268 45	3' R W. Rim M.H	
"			5 03	268 46	3' R E Rim M.H	
"			12 10	261 39	8" outlet W:	5.04 Rod 6.39 meas 0.67 Diam 12.10
"			12 23	261 26	8" inlet E.:	5.03 rod 6.53 meas .67 Diam 12.23
21+00			4 95	268 54		℄
"			5 49	268 01	22' L edge pav	
"			4 4	269 1	26' L	
"			4 4	269 1	30' L P/L	
"			4 3	269 2	22' L back lot line	
21+15²			4 89	268 60		℄
"			5 14	268 35		18 R gutter

OK to reverse

F.B. 1776 PG 106 Job No. 1641 Division No. ____ Notes Red. ____ Plotted ____ Profile ____
Survey of Elliott Ave S.S. Date ____ Date ____ No. ____
Survey by J.S.C. Notes J.S.C. Notes Chkd. ____ Checked ____ X-Sec. ____
Index C. Johnson Date ____ Date ____ No. ____

76L298 307 10-51

PLEASE RETURN TO
LOS ANGELES COUNTY SURVEYOR
726 LOS ANGELES COUNTY
ENGINEERING BLDG.

NOTE: ANY ADDITIONS OR CHANGES ON THIS SHEET MUST BE MADE OR CIRCLED IN RED INK, WITH DATE AND NAME OF PERSON MAKING CHANGE.

Do not extend notes this side of this line.

Profile No.____ Notes Red____ Date____ Plotted____ Date____ Job No. 164 Division No.____
X-Sec. No.____ Notes Chkd____ Date____ Checked____ Date____ Survey of Ellenott Ave SS
Survey by J.S.C. Notes J.S.C. Date 6/8/55
Map No.____ Notes Tapped____ Date____

F.B. 1776 PG. 107

STATION	B. S.	H. I.	F. S.	ELEV.		
					Klingerman St	
21+15 E		273 49	4 51	268 98		18' R Top E. [illegible]
"			4 4	269 1		30' R P/L
"			6 0	2675		135' R back lot [illegible]
22+00			4 45	269 04		℄
"			4 81	268 68		15' R edge pav
"			4 6	268 9		25' R P/L
"			4 98	268 51	22' L edge pav	
"			4 6	268 9	30' L P/L	
23+00			3 92	269 57		℄
"			4 43	269 06		15' R edge pav
"			4 2	269 3		25' R P/L
"			4 49	269 00	23.5' L flow line	
"			3 9	269 8	30' L P/L	
B.M. ME 272	600	275 98	3 51	269 98	B.M. ME 272 Elev. 269.986 per F.B. 1728/1[illegible] Dorfee Ave & Klingerman St S.W. Cor. Bt. Spk. in Conc. curb 3' W. of E. end	
23+85			6 02	269 96		℄
"			6 46	269 52		16.5' R pav return
"			6 3	269 7		22' R
"			5 9	270 1		25' R P/L
			6 7	269 3		135' R on W. P/L [illegible]

76L298 307 10-51

PLEASE RETURN TO

LOS ANGELES COUNTY SURVEYOR
726 LOS ANGELES COUNTY
ENGINEERING BLDG.

NOTE: ANY ADDITIONS OR CHANGES ON THIS SHEET MUST BE MADE OR CIRCLED IN RED IN WITH DATE AND NAME OF PERSON MAKING CHANGE.

Do not extend notes this side of this line.

F.B. 1776 Pg. 108 Job No. 1641 Division No. ____ Notes Red ____ Plotted ____ No. ____ Profile
Survey of Elliott Ave Date ____ Date ____ X-Sec.
Survey by J.S.C. Notes J.S.C. Notes Chkd ____ Checked ____
Indexed C. Johnson Date ____ Date ____ No. ____

STATION	B. S.	H. I.	F. S.	ELEV.	Klingerman St.	
		275 98				
23+65			62	269 8	50' L P/L	
"			54	270 6	81' L on W. P/L	Durfee
14+00			558	270 40		℄
14+05.5			537	270 61		℄ W. edge conc. pav
14+15.46			522	270 76		℄ INT. Durfee Rd
"			542	270 56		20 R on ℄ Durfee
"			508	270 90	30' L on ℄ Durfee Rd	
24+25.5			534	270 64		℄ E edge Conc. Pav
24+30			573	270 25		℄ cross flow line
24+31.0			610	269 88		23.3 R pav. return
"			531	270 67	34' L pav. return	
24+43.8			494	271 04		℄
"			516	270 82		8.3 R pav. return
"			56	270 4		30' C P/L
24+59.2			456	271 42		℄
"			476	271 22	11.3 L pav. return	
"			47	271 3	25' L P/L	
			42	271 8	105' L on E P/L Durfee Ave	
24+65.5			446	271 52		℄
"			490	271 08		8.5 R edge pav.
"			54	271 6		20' R ditch

76L298 307 10-51

PLEASE RETURN TO
LOS ANGELES COUNTY SURVEYOR
726 LOS ANGELES COUNTY
ENGINEERING BLDG.

NOTE: ANY ADDITIONS OR CHANGES ON THIS SHEET MUST BE MADE OR CIRCLED IN RED INK, WITH DATE AND NAME OF PERSON MAKING CHANGE.

Do not extend notes this side of this line.

Drown

STATION	B. S.	H. I.	F. S.	ELEV.	Klingerman st.	
24+65.5		275 98	51	2709		50'R P/L
"			65	2695		101'R or E. P/L
"			483	27115	11'L edge pav	
"			47	2713	25'L P/L	
25+00			448	27150		℄
"			490	27108		7R edge pav
"			55	2705		20'R ditch
"			50	2710		30'R P/L
"			461	27137	0'L edge pav	
"			46	2714	25'L P/L	
26+00			418	27120		℄
"			480	27118		6'R edge pav
"			55	2705		20'R ditch
"			51	2709		30'R P/L
"			55	2705		101'R back 10'
"			442	27156	13'L edge pav	
"			44	2717	25'L P/L	
TP	497	27696	399	27199		
27[illegible]+00			494	27202		℄
			564	27132		6'R edge pav.

Profile Notes Red ____ Plotted ____ Job No. 1641 Division No. ____ F.B. 1776 Pg. 109
No. ____ Date ____ Date ____ Survey of Elliott Ave SS
X-Sec. Notes Chkd ____ Checked ____ Survey by J.S.C. Notes J.S.C. Date 6/4/53
No. ____ Date ____ Date ____ Map No. ____ Indexed C. Johnson

76L298 307 10-51

PLEASE RETURN TO

LOS ANGELES COUNTY SURVEYOR
726 LOS ANGELES COUNTY
ENGINEERING BLDG.

NOTE: ANY ADDITIONS OR CHANGES ON THIS SHEET MUST BE MADE OR CIRCLED IN RED INK, WITH DATE AND NAME OF PERSON MAKING CHANGE.

6.2 SW
S.E.

Do not extend notes this side of this line.

STATION	B. S.	H. I.	F. S.	ELEV.	Klingerman St.	
		276 96				
27+00			63	270 7		20'R ditch
"			55	271 5		30'R P/L
"			524	271 72	13'L edge pav	
"			56	271 4	18'L ditch	
"			54	271 6	25'L P/L	
"			38	273 2	340'L back lot line	
B M.ME 278	633	276 92	637	270 59	B.M.ME. 278 Elev. 270.596 per F.B. 1728/171 Bunker Ave. (W. Side) 112' ±S of ℄ of Klingerman St. - Bt. Spk. in S.E. Cor of Conc walk to Ho.# 2355	
28+00			478	272 14		℄
"			534	271 58		6'R edge pav
"			58	271 1		18'R ditch
"			56	271 3		25'R P/L
"			506	271 86	13'L edge pav	
"			52	271 7	17'L ditch	
"			51	271 8	30'L P/L	
28+11			482	272 10		℄
"			531	271 61		6'R edge pa
"			58	271 1		18'R ditch
"			56	271 3		25'R P/L
28+40			42	272 7	147'L N.E. Cor. Ho# 12339	
			62	270 7		101'R on W P/L Bunker Ave

F.B. 1776 PG. 110 Job No. 1641 Division No. Notes Red. Plotted No. Profile
Survey of Elliott Ave. S.S. Date Date X-Sec.
Survey by J.S.C. Notes J.S.C. Notes Chkd. Checked No.
Indexed C. Johnson Date Date

76L298 307 10-51

PLEASE RETURN TO

LOS ANGELES COUNTY SURVEYOR

726 LOS ANGELES COUNTY
ENGINEERING BLDG.

NOTE: ANY ADDITIONS OR CHANGES ON THIS SHEET MUST BE MADE OR CIRCLED IN RED INK, WITH DATE AND NAME OF PERSON MAKING CHANGE.

Do not extend notes this side of this line.

STATION	B. S.	H. I.	F. S.	ELEV.	Klingerman St.	
28+56.3		276 92	628	27064		61'R pav. return
28+65.57			455	27237		℄ INT. Bunker A
"			536	27156		R on ℄ "
"			577	27115		25'R " "
28+77.0			609	27083		60'R pav return
			56	2713		101'R on E P/L Bunker A
29+00			438	27254		℄
"			422	27270	4'L crown	
"			455	27237	12.5'L edge pav	
"			50	2719	18'L ditch	
			46	2723	30'L P/L	
29+20.0			424	27268		℄
"			482	27210		5.5
"			57	2712		14'R ditch
"			54	2715		25'R P/L
30+00			436	27256		℄
"			481	27211		5.5'R edge pav
"			56	2713		14'R ditch
"			54	2715		25'R P/L
"			424	27268	4'L crown	
"			448	27244	12.5'L edge pav	
"			48	2721	20'L ditch	

Profile No. ____ Notes Red ____ Plotted ____ Job No. 1641 Division No. ____ F.B. 1776 Pg. 111

X-Sec. No. ____ Date ____ Date ____ Survey of [illegible]

Notes Chkd. ____ Checked ____ Survey by J.S.C. Notes J.S.C. Date 6/5/53

Date ____ Date ____ Map No. ____ Indexed C. Johnson Date ____

76L298 307 10-51

PLEASE RETURN TO

LOS ANGELES COUNTY SURVEYOR
726 LOS ANGELES COUNTY
ENGINEERING BLDG.

NOTE: ANY ADDITIONS OR CHANGES ON THIS SHEET MUST BE MADE OR CIRCLED IN RED INK, WITH DATE AND NAME OF PERSON MAKING CHANGE.

Do not extend notes this side of this line.

STATION	B. S.	H. I.	F. S.	ELEV.	Klingerman St	
30+00		276 92	42	272 7	30'L P/L	
"			27	274 2	257.5 L N.E. Cor	Ho # 12355½
29+45			23	274 6	257.5 L N.E. Cor	Ho # 12355
TP	4 46	277 07	431	272 61		
31+00			485	272 22		℄
"			513	271 94		5'R edge pav
"			60	271 [illegible]		15'R ditch
"			55	271 [illegible]		30'R P/L
			73	26[illegible]		300 R back lot Line
"			468	272 39	4'L crown	
"			485	272 22	12.5 L edge pav	
"			50	272 [illegible]	20'L ditch	
"			46	272 [illegible]	25 L P/L	
"			18	275 [illegible]	340'L back lot Line	
30+71.5			20	275 [illegible]	266 L N.E. Cor. Ho #	12363 (School Dist. is purchasing this property)
31+40			68	270 [illegible]	(Note: Top Sewer outlet is flush with ground 26 E. of S.W. Cor. House along S. Side)	152 R S.W. Cor Ho # 12372
32+00			464	272 43		℄
"			515	271 92		5'R edge pav
"			58	271 [illegible]		15'R ditch
"			59	271 [illegible]		25'R P/L
"			451	272 56	4'L crown	

F.B. 1776 Pg. 112 Job No. 1641 Division No. Notes Red Plotted No. Profile
Survey of Elliott Ave. S.S. Date Date X-Sec.
Survey by J.S.C. Notes J.S.C. Notes Chkd Checked No.
Indexed C. Johnson Date Date Date

76L298 307 10-51

PLEASE RETURN TO
LOS ANGELES COUNTY SURVEYOR
726 LOS ANGELES COUNTY
ENGINEERING BLDG.

NOTE: ANY ADDITIONS OR CHANGES ON THIS SHEET MUST BE MADE OR CIRCLED IN RED INK, WITH DATE AND NAME OF PERSON MAKING CHANGE.

Do not extend notes this side of this line.

Profile No. ____ Notes Red ____ Plotted ____ Job No. 1641 Division No. ____ F.B. 1776 Pg. 113
Date ____ Date ____ Survey of Klingerman St.
X-Sec. No. ____ Date ____ Notes Chkd ____ Checked ____ Survey by Coates & Hoyt LSC Date 6/5/53
Map No. ____ Date ____ Date ____ Mon. C. Jones

STATION	B. S.	H. I.	F. S.	ELEV.	Klingerman St.	
32+00		277 07	484	272 23	12.5 L edge pav.	
"			50	272 1	20 L ditch	
"			46	272 5	30 L P/L	
32+10			63	270 8		122' R S.W. Cor No #122
33+00			420	272 87		℄
"			462	272 45		5' R edge pav.
"			55	271 6		15' R ditch
"			51	272 0		23' R P/L
"			405	273 02	4' L crown	
"			443	272 64	12.5 L edge pav	
"			47	272 4	20 L ditch	
"			43	272 8	30 L P/L	
B.M ME 307	4 69	277 58	416	272 89	B.M. ME 307 Elev. 272.893 per F.B. 1728/89 Klingerman St. & Bryce Rd. N.W. Cor. Bt. Spk. in curb 5' W. of W. end c.r.	
33+38.4			465	272 93	12.5 L	
33+45.7			535	272 23	20' L gutter	
"			475	272 83	20' L Top W. end curb	
33+60.3			434	273 24		℄
"			421	273 37	4' L	
"			447	273 11	12.5 L brk	
"			530	272 28	20 L gutter	

76L298 307 10-51

PLEASE RETURN TO

LOS ANGELES COUNTY SURVEYOR
726 LOS ANGELES COUNTY
ENGINEERING BLDG.

NOTE: ANY ADDITIONS OR CHANGES ON THIS SHEET MUST BE MADE OR CIRCLED IN RED INK, WITH DATE AND NAME OF PERSON MAKING CHANGE.

Do not extend notes this side of this line.

STATION	B. S.	H. I.	F. S.	ELEV.	Klingerman St.	
36+00		277 61	358	274 03	4'L crown	
"			402	273 [illegible]	15'L edge pav.	
"			43	273 [illegible]	20'L ditch	
"			41	273 [illegible]	30'L P/L	
TP	553	279 59	355	274 06		
37+00			492	27[illegible]		℄
"			511	27[illegible]		4'R edge pav
"			54	27[illegible]		15'R ditch
"			51	274 5	Houses are at P/L on Elev. Dr.	25'R P/L
"			64	273 [illegible]		350'R back lot Line
"			475	274 24	4'L crown	
"			502	27[illegible]	15'L edge pav	
"			52	27[illegible]	20'L ditch	
"			49	27[illegible]	30'L P/L	
"			33	27[illegible]	175'L back lot Line	
38+00			424	27[illegible]		℄
"			432	27[illegible]		2.5'R edge pav
"			43	27[illegible]		15'R
"			42	27[illegible]		25'R P/L
"			416	275 13	4'L crown	
"			452	27[illegible]	16'L edge pav	

F.B. 1776 PG. 116 Job No. 1641 Division No. Notes Red. Plotted Profile
Survey of Elliott Ave. S.S. Date Date No. X-Sec.
Survey by J.S.C. Notes J.S.C. Notes Chkd. Checked
Indexed Date Date No.

76L298 307 10-51

PLEASE RETURN TO

LOS ANGELES COUNTY SURVEYOR

726 LOS ANGELES COUNTY
ENGINEERING BLDG.

NOTE: ANY ADDITIONS OR CHANGES ON THIS SHEET MUST BE MADE OR CIRCLED IN RED INK, WITH DATE AND NAME OF PERSON MAKING CHANGE.

Do not extend notes this side of this line.

STATION	B. S.	H. I.	F. S.	ELEV.	Klingerman St.	
38+00		279 59	48	2748	20'L ditch	
"			39	2757	30'L P/L	
TP	510	280 24	445	27514		
39+00			524	27500		℄
"			532	27492		1'R edge pav
"			54	2748		12'R ditch
"			53	2749		25'R P/L
"			504	27520	6'L crown	
			520	27504	16'L edge pav	
			55	2747	22'L ditch	
			49	2753	30'L P/L	
39+29³			544	27480		℄
"			543	27481		1'R pav return
"			58	2744		12'R ditch
"			52	2750		25'R
			53	2749		118'R on W. P/L [illegible]
39+33°			523	27501		℄
"			512	27512	6'L crown	
"			536	27488	16³L edge pav	
"			57	2745	24'L ditch	
"			51	2751	30'L P/L	

Profile No. ____ Notes Red ____ Plotted ____ Job No. 1641 Division No. ____ F.B. 1776 PG. 117

X-Sec. No. ____ Date ____ Date ____ Survey of Elliott Ave S.S.

Notes Chkd. ____ Checked ____ Survey by L.S.C. Notes L.S.C. Date 6/4/53

Date ____ Date ____ Map No. ____ Indexed C. Johnson

76L298 307 10-51

PLEASE RETURN TO

LOS ANGELES COUNTY SURVEYOR
726 LOS ANGELES COUNTY
ENGINEERING BLDG.

NOTE: ANY ADDITIONS OR CHANGES ON THIS SHEET MUST BE MADE OR CIRCLED IN RED INK, WITH DATE AND NAME OF PERSON MAKING CHANGE.

Do not extend notes this side of this line.

STATION	B. S.	H. I.	F. S.	ELEV.	Klingerman	
		280 24	48	275 4	120' L on W P/L	Burkett
39+51°			525	27[illegible] 99	25' L edge pav.	
39+54°			545	274 79		31' R pav. return
39+62.3			554	274 70	47' L pav. return	
39+65.88			525	27[illegible] 99		℄ INT. Burkett Rd.
"			558	27[illegible]		6' R Cross flow line
"			523	27[illegible]		25' R
"			510	27[illegible]	6' L crown	
"			560	27[illegible]	24' L cross flow line	
"			551	274 [illegible]3	30' L	
39+76.8			560	27[illegible]		27.3 L pav. return
39+81.8			556	27[illegible]	48.3 L pav. return	
39+90°			580	27[illegible]	29° L edge pav.	
40+00			530	27[illegible]		℄ edge pav
"			64	275 [illegible]		19' R ditch
"			53	274 [illegible]		25' R P/L
			53	27[illegible]		118' R on E. P/L Burkett
40+13°			523	27[illegible]		℄
"			502	275 [illegible]	6' L crown	
"			523	275 [illegible]	15' L pav. return	
"			59	274 3	24' L ditch	

F.B. 1776 PG. 118 Job No. 1641 Division No. Notes Red. Plotted Profile
Survey of Elliott Ave. S.S. Date Date No. X-Sec.
Surveys by [illegible] Notes J.S.C. Notes Chkd. Checked
Indexed Date Date No.

76L298 307 10-51

PLEASE RETURN TO

LOS ANGELES COUNTY SURVEYOR

726 LOS ANGELES COUNTY
ENGINEERING BLDG.

NOTE: ANY ADDITIONS OR CHANGES ON THIS SHEET MUST BE MADE OR CIRCLED IN RED INK, WITH DATE AND NAME OF PERSON MAKING CHANGE.

Do not extend notes this side of this line.

STATION	B. S.	H. I.	F. S.	ELEV.	Klingerman St	
40+13°		280 24	53	274 9	30' L. P/L	
			43	275 9	265 L on E. P/L	Burkett Rd
41+00			572	274 52		℄ S. edge pav
"			63	273 9		18' R ditch
"			57	274 5		25' R P/L
			520	275 04	6' L crown	
			563	274 61	14' L edge pav	
			62	274 0	24' L ditch	
			57	274 5	30' L P/L	
TP	3 95	278 81	538	274 86		
42+00			450	274 31		℄
"			54	273 4		20' R ditch
"			46	274 2		16' R P/L
"			42	274 6		118' R back lot L
"			445	274 36	1' L s. edge pav	
"			415	274 66	6' L crown	
"			444	274 37	13' L edge pav	
"			47	274 1	25' L ditch	
"			45	274 3	30' L P/L	
"			28	276 0	265' L back lot Line	

Profile No. ____ Notes Red ____ Plotted ____ Job No. 1641 Division No. ____ F.B. 1776 Pg. 119

X-Sec. No. ____ Date ____ Date ____ Survey of Elliott Ave. SS

Notes Chkd. ____ Checked ____ Survey by J.S.C. Notes J.S.C. Date 6/5/53

Date ____ Date ____ Map No. ____ Indexed C. Tonnesen

76L298 307 10-51

PLEASE RETURN TO

LOS ANGELES COUNTY SURVEYOR
726 LOS ANGELES COUNTY
ENGINEERING BLDG.

NOTE: ANY ADDITIONS OR CHANGES ON THIS SHEET MUST BE MADE OR CIRCLED IN RED INK, WITH DATE AND NAME OF PERSON MAKING CHANGE.

Do not extend notes this side of this line.

STATION	B. S.	H. I.	F. S.	ELEV.	Klingerman	
42+63.7		278.81	477	274.04		℄ S. edge pav
"			56	[illegible]		15' R ditch
"			45	[illegible]		25' R P/L
			48	[illegible]		118' R on W P/L Valwood Ave
43+00			459	[illegible]		℄
"			440	[illegible]	6' L crown	
"			460	[illegible]	13' L edge pav.	
"			50	[illegible]	24' L ditch	
"			46	[illegible]	30' L P/L	
43+01.2			511	[illegible]		15° R edge pav
43+18.0			510	[illegible]		42.8 R pav. return
43+28.42			449	[illegible]		℄ INT. Valwood Ave
"			473	[illegible]		15' R on ℄ " "
"			483	[illegible]		30' R " "
43+38.0			511	[illegible]		42.4 R pav. return
43+50.4			495	[illegible]	15.3 L edge pav	
43+72.0			457	[illegible]		℄
"			457	[illegible]		1° R pav. return
"			51	[illegible]		13' R ditch
"			48	[illegible]		25' R P/L
			48	[illegible]		118' R on E. P/L Valwood Ave

F.B. 1776 PG. 120 Job No. 1641 Division No. Notes Red. Plotted Profile
Survey of Elliott Ave. S.S. Date Date No. X-Sec.
Survey by J.S.C. Notes J.S.C. Notes Chkd. Checked
Indexed C. Johnson Date Date No.

76L298 307 10-51

PLEASE RETURN TO

LOS ANGELES COUNTY SURVEYOR

726 LOS ANGELES COUNTY
ENGINEERING BLDG.

NOTE: ANY ADDITIONS OR CHANGES ON THIS SHEET MUST BE MADE OR CIRCLED IN RED INK, WITH DATE AND NAME OF PERSON MAKING CHANGE.

Do not extend notes this side of this line.

STATION	B. S.	H. I.	F. S.	ELEV.	Klingerman st	
44+00		278 81	466	274 15		℄ S. edge pav
"			55	273 3		13'R ditch
"			50	273 8		25'R P/L
"			454	274 27	5'L crown	
"			466	274 15	10'L edge pav	
"			54	273 4	20'L ditch	
"			44	274 4	30'L P/L	
B.M. ME310	444	278 59	466	274 15	BM ME310 Elev 274.157 per F.B. 1728/ Klingerman St. (S. Side) 200' ± E. ℄ Valdo Ave. Bt. Spk. in N. Side P.P. #469695	
45+00			475	273 84		℄ S. edge pav
"			57	272 9		14'R ditch
"			51	273 5		25'R P/L
"			53	273 3		130'R
"			468	273 91	5L crown	
"			483	273 76	9'L edge pav	
"			54	273 2	20L ditch	
"			50	273 6	25'L P/L	
"			47	273 9	265'L back lot Line	
45+96.04			495	273 64		℄ INT. Line for Sewer
46[illegible]+00			498	273 61		℄ S. edge pav
"			60	272 6		14'R

Profile No. ____ Notes Red ____ Plotted ____ Job No. 1641 Division No. ____ F.B. 1776 Pg. 121

X-Sec. No. ____ Date ____ Date ____ Survey of Elliott Dr. SS

Notes Chkd. ____ Checked ____ Survey by J.S.C. Notes J.S.C. Date 6/5/53

Date ____ Date ____ Map No. ____ Indexed E. C. Johnson Date ____

76L298 307 10-51

PLEASE RETURN TO

LOS ANGELES COUNTY SURVEYOR
726 LOS ANGELES COUNTY
ENGINEERING BLDG.

NOTE: ANY ADDITIONS OR CHANGES ON THIS SHEET MUST BE MADE OR CIRCLED IN RED INK, WITH DATE AND NAME OF PERSON MAKING CHANGE.

Do not extend notes this side of this line.

STATION	B. S.	H. I.	F. S.	ELEV.	Klingerman St.	
		278 59				
46+00			52	273 4		15'R Top brk.
"			53	273 [illegible]		25'R P/L
"			493	273 [illegible]	5'L crown	
"			518	273 41	8'L edge pav	
"			59	27[illegible]	20'L ditch	
"			53	273 3	25'L P/L	
47+00			494	273 [illegible]		℄ S edge pav
"			60	27[illegible]		15'R ditch
"			51	273 5		18'R Top brk
"			52	273 [illegible]		25'R P/L
"			480	273 79	4'L crown	
"			496	273 [illegible]	8'L edge pav	
"			57	27[illegible]	20'L ditch	
"			49	273 [illegible]	25'L P/L	
48+00			490	273 [illegible]		℄ S edge pav
"			57	27[illegible]		15'R ditch
"			49	273 [illegible]		25'R P/L
			53	273 [illegible]		130'R
"			472	273 [illegible] 37	4'L crown	
"			474	273 85	8'L edge pav	
"			55	273 [illegible]	20'L ditch	
"			49	273 [illegible]	25'L P/L	

F.B. 1776 Pg. 122 Job No. 1641 Division No. Notes Red. Plotted Profile
Survey of Elliott Ave S.S. Date Date No.
Survey by J.S.C. Notes J.S.C. Notes Chkd. Checked X-Sec.
Indexed C. Johnson Date Date Date No.

76L298 307 10-51

PLEASE RETURN TO

LOS ANGELES COUNTY SURVEYOR

726 LOS ANGELES COUNTY
ENGINEERING BLDG.

NOTE: ANY ADDITIONS OR CHANGES ON THIS SHEET MUST BE MADE OR CIRCLED IN RED INK, WITH DATE AND NAME OF PERSON MAKING CHANGE.

Do not extend notes this side of this line.

STATION	B. S.	H. I.	F. S.	ELEV.	Klingerman St.	
		278 59				
			48	273 8	130' L	
TP	4 86	278 71	474	273 85		
49+00			494	273 77		℄
"			5 07	273 64		2'R edge pav
"			6 0	272 7		12'R ditch
"			5 5	273 2		25'R P/L
"			4 95	273 76	8' L edge pav	
			5 4	273 3	20' L ditch	
			5 0	273 7	25' L P/L	
49+37.5			5 15	273 56		℄ end of pav
"			5 20	273 51		2'R E. end pav
"			5 9	272 8		90'R Top bank [illegible]
			5 16	273 55	8' L E. end pav	
50+00			5 0	273 7		℄ Top of bank [illegible]
			5 0	273 7	25' L P/L	
			4 9	273 8	130' L	
BMME311			5 34	273 37	B.M. ME 311 Elev. 273 363 per F.B. 1728/15[illegible] Klingerman St. (S. Side) 650'± E. of ℄ [illegible] Ave. & 33' S., Bt. Spk. & W in Root N. Side Walnut tree	

Profile No. ____ Notes Red ____ Plotted ____ Job No. 1691 Division No. ____ F.B. 1776 Pg. 123

X-Sec. No. ____ Date ____ Date ____ Survey of Elliott Ave. SS

Notes Chkd. ____ Checked ____ Survey by J.S.C. Notes J.S.C. Date 6/5/53

No. ____ Date ____ Date ____ Map No. ____ Indexed C. Johnson Date ____

76L298 307 10-51

PLEASE RETURN TO

LOS ANGELES COUNTY SURVEYOR
726 LOS ANGELES COUNTY
ENGINEERING BLDG.

NOTE: ANY ADDITIONS OR CHANGES ON THIS SHEET MUST BE MADE OR CIRCLED IN RED INK, WITH DATE AND NAME OF PERSON MAKING CHANGE.

Do not extend notes this side of this line.

B. 1776 PG. 24 | Job No. 641 | Division No. | Notes Red | Plotted | Profile No.
Survey of Elliott Ave. S.S. | Date | Date | X-Sec. No.
Survey by J.S.C. | Notes J.S.C. | Notes Chkd | Checked
Indexed C. Johnson | Date | Date | Date | No.

STATION	B. S.	H. I.	F. S.	ELEV.	Kimgerman St.	
B.M. ME 307	4.58	277.47		272.89	B.M. ME 307 Elev 272.89 per FE. 1728/195	
			5.16	271.31	Elev. top 4" Plumbing outlet to Ho #12392	

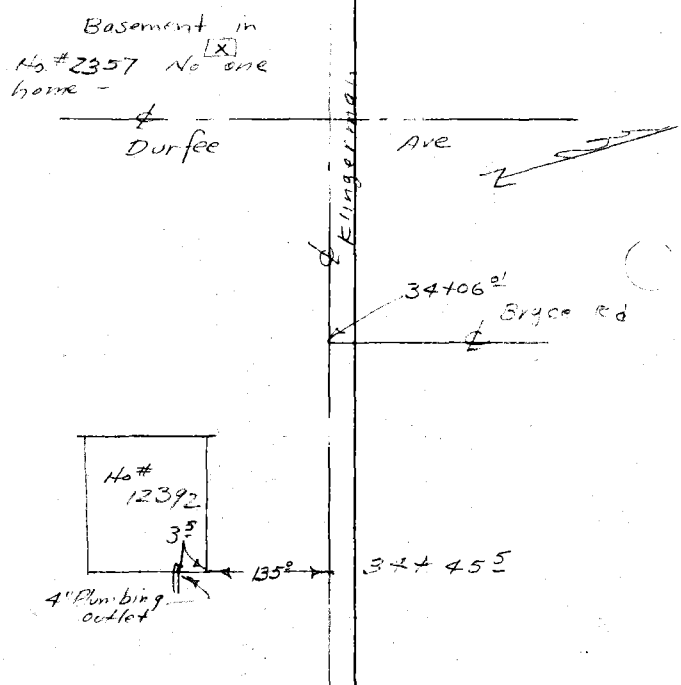

Notes Ck'd by	Survey of Elliott Ave. S.S.	F.B. 1776 Pg. 125
Map No.	W. O. 1641 Tape No. St'd. °F	
Office Work	Surveyed by COATES	
Checked	Notes J.F.O. Date 6/8/55	
Date	Index C. [illegible]	

TOPOGRAPHY
ON
FELIPE ST.

From: Durfee Rd. 1+00
To: Burkett Rd. 17+50 54

ELLIOTT AVE. S.S. DIST
C1 1641

COATES
OCHSNER
LEGAULT
DROWN

Note: Any Additions or Changes on This Sheet Must be Made or Circled in Red Ink With Date and Name of Person Making Change.

Do not extend notes this side of this line.

RETURN TO
LOS ANGELES COUNTY SURVEYOR
726 LOS ANGELES COUNTY
ENGINEERING BLDG.

76F3095 247 2-51

F.B. 1776 PG. 126

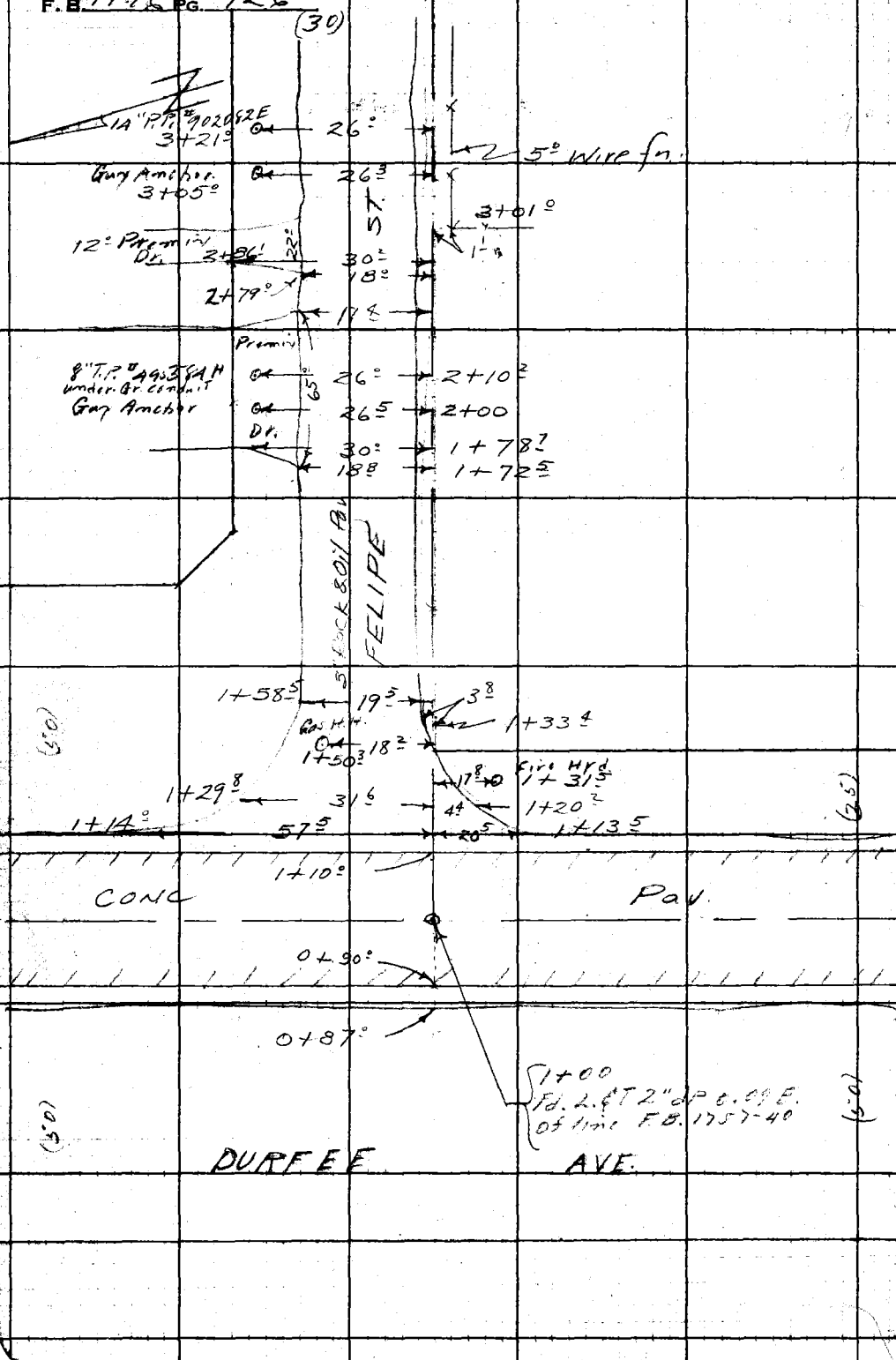

RETURN TO
LOS ANGELES COUNTY SURVEYOR
725 LOS ANGELES COUNTY
ENGINEERING BLDG.
Do not extend notes this side of this line.

Note: Any Additions or Changes on This Sheet Must be Made or Circled in Red Ink With Date and Name of Person Making Change.

Notes Ck'd by	Survey of Elliott Ave
Map No.	W. O. 1641 Tape No. St'd. °F
Office Work	Surveyed by COATES
Checked	Notes J.F.O. Date 6/8/53
Date	Indexed C. Johnson

F. B. 1776 Pg. 127

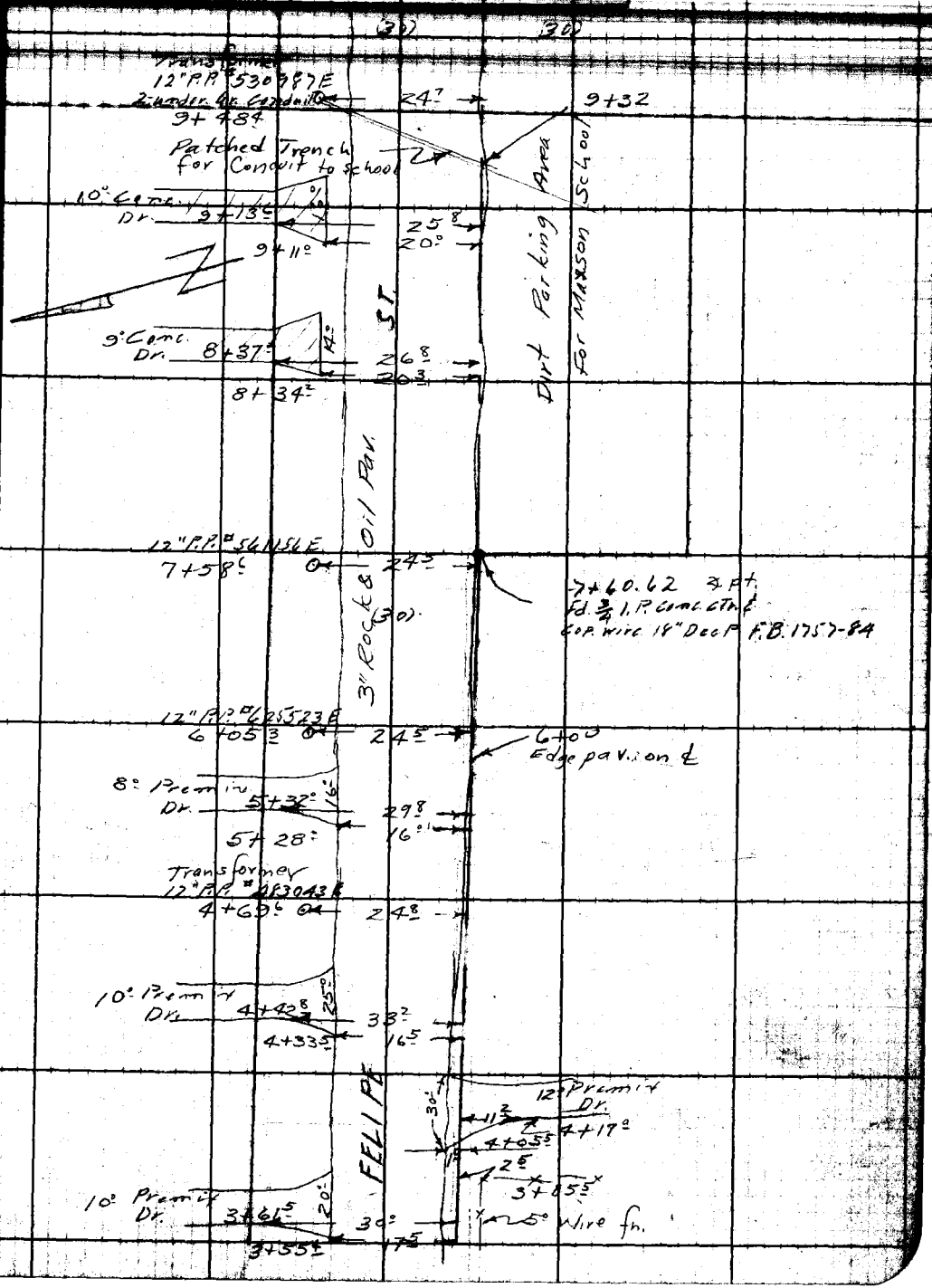

Note: Any Additions or Changes on This Sheet Must be Made or Circled in Red Ink With Date and Name of Person Making Change.

Do not extend notes this side of this line.

RETURN TO
LOS ANGELES COUNTY SURVEYOR
726 LOS ANGELES COUNTY
ENGINEERING BLDG.

76F3095 247 2-51

F. B. 1996 PG. 128

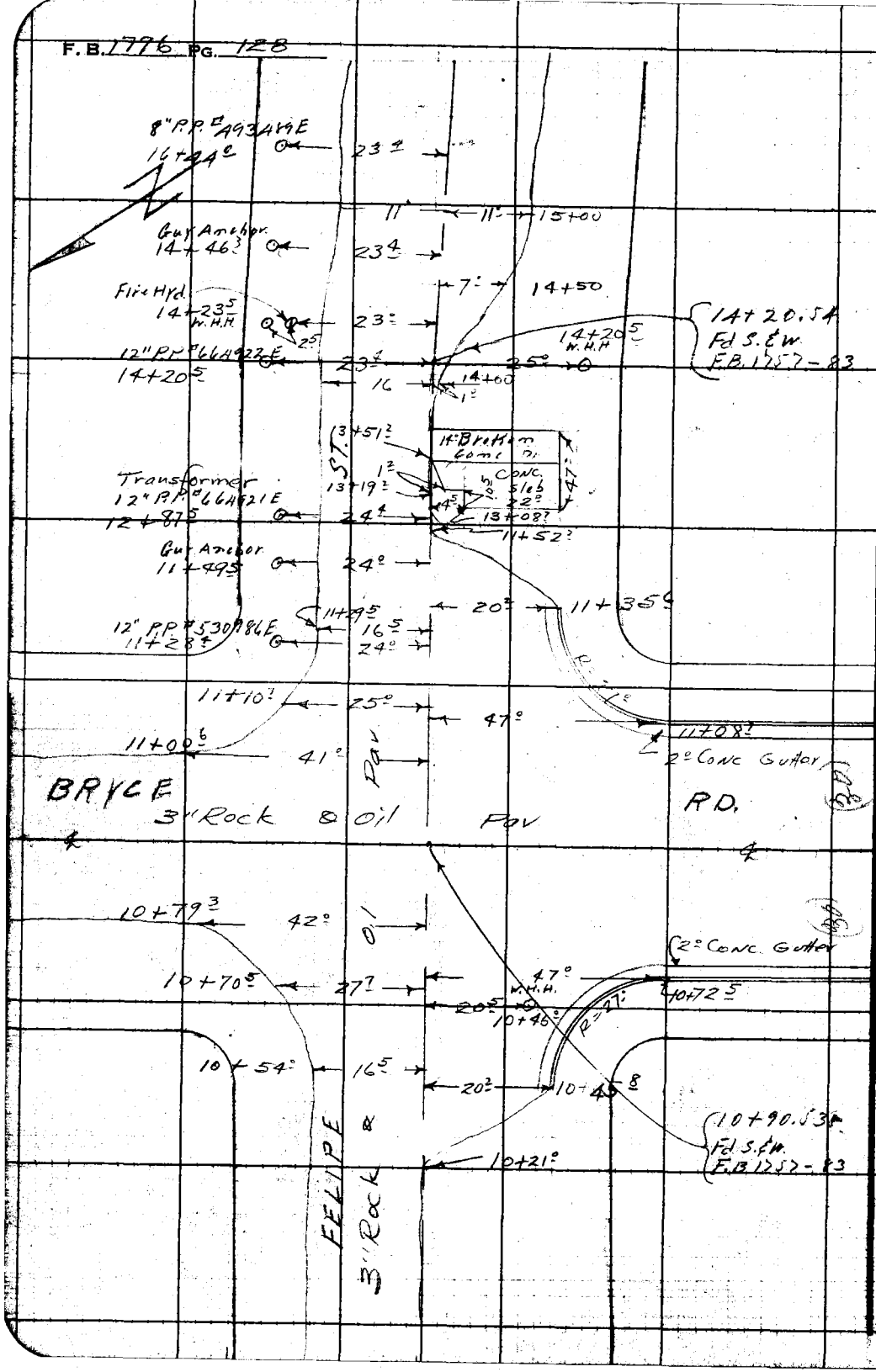

RETURN TO
LOS ANGELES COUNTY SURVEYOR
726 LOS ANGELES COUNTY
ENGINEERING BLDG.

Do not extend notes this side of this line.

Note: Any Additions or Changes on This Sheet Must be Made or Circled in Red Ink With Date and Name of Person Making Change.

Notes Ck'd by	Survey of Elliott Ave S S
Map No.	W. O. 64 Tape No. St'd. °F
Office Work	Surveyed by COATES
Checked	Notes JFO Date 6/8/53
Date	Indexed C. JOHNSON

F. B. 1776 Pg. 129

Note: Any Additions or Changes of This Sheet Must be Made or Circled in Red Ink With Date and Name of Person Making Change.

Do not extend notes this side of this line.

RETURN TO
LOS ANGELES COUNTY SURVEYOR
726 LOS ANGELES COUNTY
ENGINEERING BLDG.



(30)

17+62°

BURKETT RD.

2" Rock & Oil Pav.

17+50 54
F.D. B.S. & W.
per F.B. 1757/77

(30)

17+40° 44° 43° 17+43.5°

17+31° 17.5 21° 17+28.5

17+13° 9° 11.5 17+10°

FELIPE

3" Rock & Oil

ST.

(30) (30)

76F3095 247 2-51

F. B. 1176 PG. 130

RETURN TO
LOS ANGELES COUNTY SURVEYOR
726 LOS ANGELES COUNTY
ENGINEERING BLDG.

Do not extend notes this side of this line.

Note: Any Additions or Changes on This Sheet Must be Made or Circled in Red Ink With Date and Name of Person Making Change.

Profile	Notes Red	Plotted	Job No. 1641	Division No.	F.B. 1776	Pg. 131
No.	Date	Date	Survey of Elliott Ave SS			
X-Sec.	Notes Chkd	Checked	Survey by J.S.C.	Notes J.S.C.	Date 6/8/53	
No.	Date	Date	Map No.	Indexed: J. G. Johnson	Date	

CROSS-SECTION

ON

FELIPE ST.

From: Durfee Rd 1+00

To: Burkett Rd 17+50.54

ELLIOTT AVE. S.S. DIST.

C.I. 1641

COATES
OCHSNER
LEGAULT
DROWN

STATION	B. S.	H. I.	F. S.	ELEV.

NOTE: ANY ADDITIONS OR CHANGES ON THIS SHEET MUST BE MADE OR CIRCLED IN RED INK, WITH DATE AND NAME OF PERSON MAKING CHANGE.

Do not extend notes this side of this line.

PLEASE RETURN TO
LOS ANGELES COUNTY SURVEYOR
726 LOS ANGELES COUNTY
ENGINEERING BLDG.

76L298 307 10-51

76L298 307 10-51

PLEASE RETURN TO

LOS ANGELES COUNTY SURVEYOR
726 LOS ANGELES COUNTY
ENGINEERING BLDG.

NOTE: ANY ADDITIONS OR CHANGES ON THIS SHEET MUST BE MADE OR CIRCLED IN RED INK, WITH DATE AND NAME OF PERSON MAKING CHANGE.

Do not extend notes this side of this line.

STATION	B. S.	H. I.	F. S.	ELEV.	Felipe St.	
B.M. ME 274	420	278 17		273 97	B.M. ME 274 Elev. 273.974 per F.B. 1728/166 Durfee Ave (W. Side) 104'± S. of ℄ of Morehouse St. Bt. Spk. in N. Side of Conc drive to No. #2505, 45' W. of ℄ Durfee Ave	
0+87°			475	273 42		℄ prod W. edge pav
0+90			464	273 53		℄ prod W. edge Conc. pav
1+00			459	273 58		℄ INT. Durfee Rd.
"			477	273 40		30' R on ℄ "
"			444	273 73	30' L on ℄ Durfee Rd	
1+10°			472	273 45		℄ E. edge conc. pav.
1+13⁵			506	273 11		20⁵ R pav. return
1+14°			466	273 51	57⁵ L pav. return	
1+17°			504	273 13		℄
1+29⁸			520	272 97	31⁶ L edge pav	
1+33⁴			49	273 3		℄
			57	272 5		330' R on E. P/L Durfee Rd
"			471	273 46	3⁸ L pav. return	
1+58⁵			43	273 9		℄
"			452	273 65	3' L edge pav	
"			490	273 27	19⁵ L pav return	
"			37	274 5	30' L P/L	
			29	275 3	330' L on E. P/L Durfee Rd.	

F.B. 1776 PG. 132 Job No. 1641 Division No. ____ Notes Red. ____ Plotted ____ Profile ____
Survey of ELLIOTT AVE. S.S. Date ____ Date ____ No. ____
Survey by J.S.C. Notes J.S.C. Notes Chkd. ____ Checked ____ X-Sec. ____
Indexed A. C. Johnson Date ____ Date ____ No. ____

76L298 307 10-51

PLEASE RETURN TO

LOS ANGELES COUNTY SURVEYOR

726 LOS ANGELES COUNTY
ENGINEERING BLDG.

NOTE: ANY ADDITIONS OR CHANGES ON THIS SHEET MUST BE MADE OR CIRCLED IN RED INK, WITH DATE AND NAME OF PERSON MAKING CHANGE.

Do not extend notes this side of this line.

STATION	B. S.	H. I.	F. S.	ELEV.	Felipe St.	
		278 17				
2+00			41	274 1		℄
"			428	273 89	2.5 L S. edge pav	
"			436	273 81	10' L crown	
"			481	273 36	19' L N. edge pav.	
"			42	274 0	30' L P/L	
T.P.	575	279.71	421	273 96		
3+00			51	274 6		℄
"			548	274 23	2' L S. edge pav	
"			553	274 18	10' L crown	
"			585	273 86	18' L edge pav	
"			44	275 3	30' L P/L	
4+00			51	274 6		℄
"			60	273 7		330' R back lot Lin
4+11			53	274 4		146' R S.E. Cor [illegible]
"			60	273 7		318' R S.E. Cor [illegible]
4+00			518	274 53	1' L S. edge pav	
"			528	274 43	10' L N. " "	
"			552	274 19	17' L	
"			41	275 6	30' L P/L	
"			29	276 8		

Profile No. ____ Notes Red ____ Plotted ____ Job No. 1641 Division No. ____ F.B. 1641 PG. 133

Date ____ Date ____ Survey of Elliott Ave. S.S.

~~X-Sec.~~ No. ____ Notes Chkd. ____ Checked ____ Survey by Contes Notes J.S.C. Date 6/4/53

Date ____ Date ____ Map No. ____ Indexed ____ C. Johnson Date ____

76L298 307 10-51

PLEASE RETURN TO

LOS ANGELES COUNTY SURVEYOR
726 LOS ANGELES COUNTY
ENGINEERING BLDG.

NOTE: ANY ADDITIONS OR CHANGES ON THIS SHEET MUST BE MADE OR CIRCLED IN RED INK, WITH DATE AND NAME OF PERSON MAKING CHANGE.

Do not extend notes this side of this line.

STATION	B. S.	H. I.	F. S.	ELEV.	Felipe St.	
5+00		279 71	4 82	274 89		℄ = edge pav
"			4 82	274 89	10' L crown	
"			5 06	274 65	16' L N. edge pav	
"			39	275 8	30' L P/L	
6+00			4 40	275 31		℄ = edge pav
"			4 38	275 33	8' L crown	
"			4 63	275 08	16' L N. edge pav	
"			32	276 5	30' L P/L	
6+08°			4 4	275 9		148' R S.E. Cor. Ho. 12341
TP	4 92	280 50	4 13	275 58		
6+88°			48	275 7		187.5 R S.W. Cor. Ho 12362
7+00			4 68	275 82		℄ = edge pav
"			43	276 2		30' R P/L
"			58	274 7		330" R back lot Line
"			4 85	275 65	8' L crown	
"			5 10	275 40	16' L edge pav.	
"			36	276 9	30' L P/L	
"			20	278 5	330' L back lot Line	
7+60 62			4 68	275 82		℄ = ∡ pt.
8+00			4 67	275 83		℄ = edge pav
"			44	276 1		30' R P/L

F.B. 1776 PG. 134 Job No. 1641 Division No. Notes Red. Plotted No. Profile
Survey of Elliott Ave. S.S. Date Date X-Sec.
Survey by COATES Notes Checked No.
Index C. JOHNSON Date Date

76L298 307 10-51

PLEASE RETURN TO

LOS ANGELES COUNTY SURVEYOR

726 LOS ANGELES COUNTY
ENGINEERING BLDG.

NOTE: ANY ADDITIONS OR CHANGES ON THIS SHEET MUST BE MADE OR CIRCLED IN RED INK, WITH DATE AND NAME OF PERSON MAKING CHANGE.

Do not extend notes this side of this line.

STATION	B. S.	H. I.	F. S.	ELEV.	Felipe St.	
		280 50				
8+00			475	27575	8' L crown	
"			512	27538	16' L edge pav	
"			30	2775	30' L P/L	
9+00			441	27609		℄
"			45	2760		
"			456	27594	8' L crown	
"			490	27560	16.5' L edge pav	
"			35	2770	30' L P/L	
T.P.	575	28172	453	27597		
10+00			538	27634		℄ = edge pav.
"			58	2759		30' R P/L
"			533	27639	8' L crown	
"			571	27601	16.5' L edge pav	
"			48	2769	30' L P/L	
10+21.0			540	27632		℄ = ∡ pt pav.
10+45.8			522	27650		℄
"			624	27548		20' R gutter
"			560	27612		20' R W. end S.W.C.
"			55	2762		30' R P/L
			70	2747		330 R on E. P/L Bryce Rd

Profile No. ____ Notes Red ____ Plotted ____ Job No. 1641 Division No. ____ F.B. 1776 Pg. 35

X-Sec. No. ____ Date ____ Date ____ Survey of Elliott Ave S.S.

Notes Chkd. ____ Checked ____ Survey by Cortes Notes J.S.C. Date 6/8/53

No. ____ Date ____ Date ____ Map No. ____ Indexed C. Johnson Date ____

76L298 307 10-51

PLEASE RETURN TO

LOS ANGELES COUNTY SURVEYOR
726 LOS ANGELES COUNTY
ENGINEERING BLDG.

NOTE: ANY ADDITIONS OR CHANGES ON THIS SHEET MUST BE MADE OR CIRCLED IN RED INK, WITH DATE AND NAME OF PERSON MAKING CHANGE.

Do not extend notes this side of this line.

STATION	B. S.	H. I.	F. S.	ELEV.	Felipe St.	
10+54°		281 72	516	27656		℄
"			520	27652	8' L crown	
"			570	27602	16.5 L pav. return	
"			47	2770	30' L P/L	
			26	2791	330' L	
10+70.5			584	27588	27.7	
10+72.5			655	27517		47' R gutter
"			593	27579		47' R Top S. end S.W.C.R.
10+79.3			552	27620	42° L pav. return	
10+90.53			503	27669		℄ INT. Bryce Rd.
"			566	27606		30' R on ℄ " "
"			50	2767	8' L on ℄ Bryce Rd	
"			534	27638	18' L " "	" flow Line
"			528	27644	30' L " "	"
11+00			500	27672		℄
11+00.6			536	27636	41' L pav. return	
11+08.7			653	27519		47' R gutter
"			593	27579		" S. end S.E.C.R
11+10.7			553	27619	25' L edge pav	
11+29.5			497	27675		℄
"			496	27676	8' L crown	

F.B. 1776 PG. 136 Job No. 1641 Division No. Notes Red. Plotted No. Profile
Survey of Elliott Ave. S.S. Date Date X-Sec.
Survey by Coates Notes J.S.C. Notes Chkd. Checked No.
Indexed C. Johnson Date Date Date

76L298 307 10-51

PLEASE RETURN TO
LOS ANGELES COUNTY SURVEYOR
726 LOS ANGELES COUNTY
ENGINEERING BLDG.

NOTE: ANY ADDITIONS OR CHANGES ON THIS SHEET MUST BE MADE OR CIRCLED IN RED INK, WITH DATE AND NAME OF PERSON MAKING CHANGE.

Do not extend notes this side of this line.

Profile No.____ Date____ Notes Red____ Plotted____ Job No. 164 Division No.____
X-Sec. No.____ Date____ Notes Chkd____ Date____ Checked____ Date____ Survey of Elliot Ave S.S.
Survey by Corte Stone 1/5/53 Date 6/8/53
Map No.____ Indexed C. Johnson Date____

F.B. 1776 Pg. 137

STATION	B. S.	H. I.	F. S.	ELEV.	Felipe St	
11+29.5		281 72	522	276.50	16.5 L pav. return	
"			46	277.1	30 L P/L	
"			39	277.8	180 L on E. P/L	Bryce Rd
11+35.6			490	276.82		℄
"			600	275.72		20 R gutter
"			540	276.32		20 R Top E. and S.
"			60	275.7		30 R P/L
"			69	274.8		150 R on E. P/L Bryce
11+52.3			482	276.90		
12+00			49	276.8		℄
"			59	275.8		30 R P/L
"			468	277.04	1 L s. edge pav.	
"			493	276.79	16 L N edge pav.	
"			49	276.8	30 L P/L	
BM ME 323	594	281 67	600	275.73	B.M. ME 323 Elev. 275.733 per F.B. 1728/20 Felipe St. & Bryce Rd. S.W. Cor. Br. Spk. in curb 5 S. of S. end C.B.	
12+75			64	275.3		126.3 R S.E. Cor. No. 12
13+00			46	277.1		℄
			60	275.7		30 R
			431	277.36		
			474	276.93		
			43	277.4		

76L298 307 10-51

PLEASE RETURN TO

LOS ANGELES COUNTY SURVEYOR
726 LOS ANGELES COUNTY
ENGINEERING BLDG.

NOTE: ANY ADDITIONS OR CHANGES ON THIS SHEET MUST BE MADE OR CIRCLED IN RED INK, WITH DATE AND NAME OF PERSON MAKING CHANGE.

Do not extend notes this side of this line.

STATION	B. S.	H. I.	F. S.	ELEV.	Felipe St.	
14+00		281 67	409	27758		℄
"			420	27747		1' R edge pav
"			47	2770		30' R P/L
"			64	2753		175' R back lot line
"			432	27735	16' L N. edge pav.	
"			36	2781	30' L P/L	
"			25	2792	180' L back lot line	
14+20 24			400	27767		℄ = ∡ pt
15+00			407	27760		℄
"			422	27749		11' R edge pav.
"			38	2779		30' R P/L
"			428	27739	11' L edge pav	
"			35	2782	30' L P/L	
16+00			447	27720		℄
"			468	27699		11' R edge pav
"			45	2772		30' R P/L
"			461	27706	10' L edge pav	
"			44	2773	30' L P/L	
TP	443	281 66	444	27723		
17+00			487	27679		℄
"			526	27640		11.5 R pav. return

F.B. 1776 Pg. 138 Job No. 1641 Division No. ____ Notes Red. ____ Plotted ____ Profile
Survey of Elliott Ave. S.S. Date ____ Date ____ No. ____ X-Sec.
Survey by COATES Notes J.S.C. Notes Chkd. ____ Checked ____
Index C. Johnson Date ____ Date ____ No. ____

75L298 307 10-51

PLEASE RETURN TO

LOS ANGELES COUNTY SURVEYOR

726 LOS ANGELES COUNTY
ENGINEERING BLDG.

NOTE: ANY ADDITIONS OR CHANGES ON THIS SHEET MUST BE MADE OR CIRCLED IN RED INK, WITH DATE AND NAME OF PERSON MAKING CHANGE.

Do not extend notes this side of this line.

Profile No. ~~Sec.~~ Notes Red Date Plotted Job No. 164 Division No.
No. Notes Chkd Date Checked Date Survey of Elliott Ave. S.S.
No. Date Date Map No. Survey by Contract Surv. Date 5/8/53
Traced J. Johnson Date

F.B. 1776 PG. 139

STATION	B. S.	H. I.	F. S.	ELEV.	Felipe St.	
17+00		281 66	50	276 7		30' R P/L
"			507	276 59	9' L edge pav.	
"			40	277 7	30' L P/L	
17+10°			502	276 64		℄
"			536	276 30		115 R
"			47	277 0		30' R P/L
"			52	276 5		180' R on W P/L Bar 4
17+13°			503	276 ~~55~~ 63		℄
"			509	276 57	9' L pav. return	
"			46	277 1	30' L P/L	
"			41	277 6	180' L on W. P/L Burkett Rd	
17+30			524	276 42		℄ cross flow line
17+40°			492	276 74	44' L pav. return	
17+43.5			519	276 47		43' R pav. return
17+50.54			487	276 79		℄ INT. Burkett Rd
			504	276 62		30' R on ℄ " "
			484	276 82	30' L on ℄ Burkett Rd.	
17+62°			512	276 54		℄ prod E. edge pav
B.M. M.E 322			466	277 00	B.M. ME 322 Elev. 277.008 per F.B. 1928 p. 02 Burkett Rd. 29' S. of ℄ prod. of Felipe St. Bl. Spk in S. Side Conc. Dwy. to Ho. #2946	

76L298 307 10-51

PLEASE RETURN TO

LOS ANGELES COUNTY SURVEYOR
726 LOS ANGELES COUNTY
ENGINEERING BLDG.

NOTE: ANY ADDITIONS OR CHANGES ON THIS SHEET MUST BE MADE OR CIRCLED IN RED INK, WITH DATE AND NAME OF PERSON MAKING CHANGE.

Do not extend notes this side of this line.

F.B. 1776 Pg. 40 Job No. 1641 Division No. 55 Notes Red ____ Plotted ____ No. ____ Profile
Survey of Elliott Ave. J.S.C. Date ____ Date ____ No. ____ X-Sec.
Survey by C. Gates Notes ____ Notes Chkd ____ Checked ____
Indexed ____ Date ____ Date ____ Date ____

STATION	B. S.	H. I.	F. S.	ELEV.	Felipe St.	
℄ Sta 4+00	5 61	280 21		274 30	Sta 4+00 Elev. 274.6	per Pg 133
T.P.	5 40	279 13	6 48	273 33		
			6 71	272 42	Elev. Top 4" Plumbing outlet to Ho#	

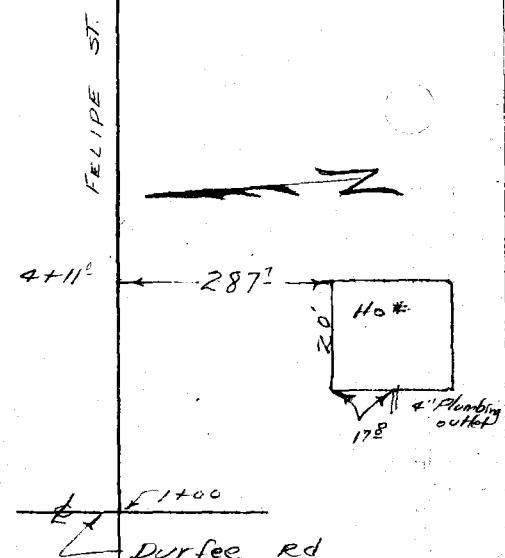

Notes Ck'd by
Map No.
Office Work
Checked
Date

Survey of ELLIOTT AVE. S.S.
W. 0691 Tape No. St'd. °F
Surveyed by COATES
Notes J.F.O. Date 6/16/53
Indexed C. Johnson

F. B. 1776 Pg. 141

TOPOGRAPHY
ON
ELLIOTT AVE.

From: Durfee Rd. 1+00
To: E. Line Tr. # 12980 25+90.66

ELLIOTT AVE. S.S. DIST.
C.I. 1641

COATES
OCHSNER
BROOKS
DROWN

Note: Any Additions or Changes of This Sheet Must be Made or Circled in Red Ink With Date and Name of Person Making Change.

Do not extend notes this side of this line.

RETURN TO
LOS ANGELES COUNTY SURVEYOR
726 LOS ANGELES COUNTY
ENGINEERING BLDG.

76F3095 247 2-51

F.B. 1716 PG. 142



RETURN TO
LOS ANGELES COUNTY SURVEYOR
725 LOS ANGELES COUNTY
ENGINEERING BLDG.

Do not extend notes this side of this line.

Note: Any Additions or Changes on This Sheet Must be Made or Circled in Red Ink With Date and Name of Person Making Change.

Notes Ck'd by	Survey of Elliott Ave. S.S.	F.B. 1776 Pg. 143
Map No.	W.O. 164A Tape No. St'd. °F	
Office Work	Surveyed by COATES	
Checked	Notes J.F.O. Date 6/16/53	
Date	Indexed C. Johnson	



Note: Any Additions or Changes on This Sheet Must be Made or Circled in Red Ink With Date and Name of Person Making Change.

Do not extend notes this side of this line.

RETURN TO
LOS ANGELES COUNTY SURVEYOR
726 LOS ANGELES COUNTY
ENGINEERING BLDG.

76F3095 247 2-51

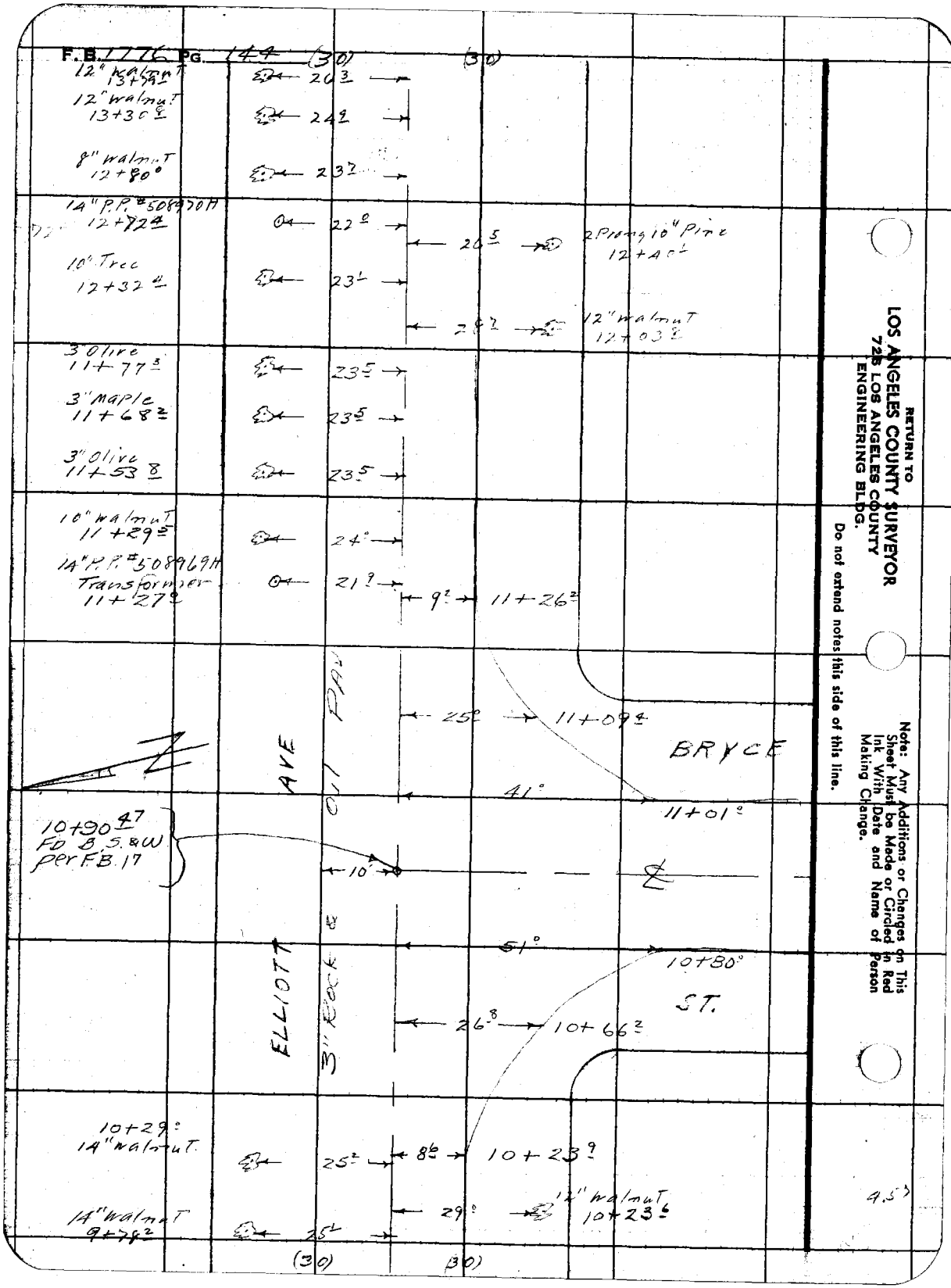

RETURN TO
LOS ANGELES COUNTY SURVEYOR
725 LOS ANGELES COUNTY
ENGINEERING BLDG.

Do not extend notes this side of this line.

Note: Any Additions or Changes on This Sheet Must be Made or Circled in Red Ink With Date and Name of Person Making Change.

Notes Ck'd by	Survey of Elliott Ave. S.S.	F.B. 1776 Pg. 145
Map No.	W.O. 1641 Tape No. St'd. °F	
Office Work	Surveyed by COATES	
Checked	Notes J.F.O. Date 6/16/53	
Date	Indexed C. Johnson	

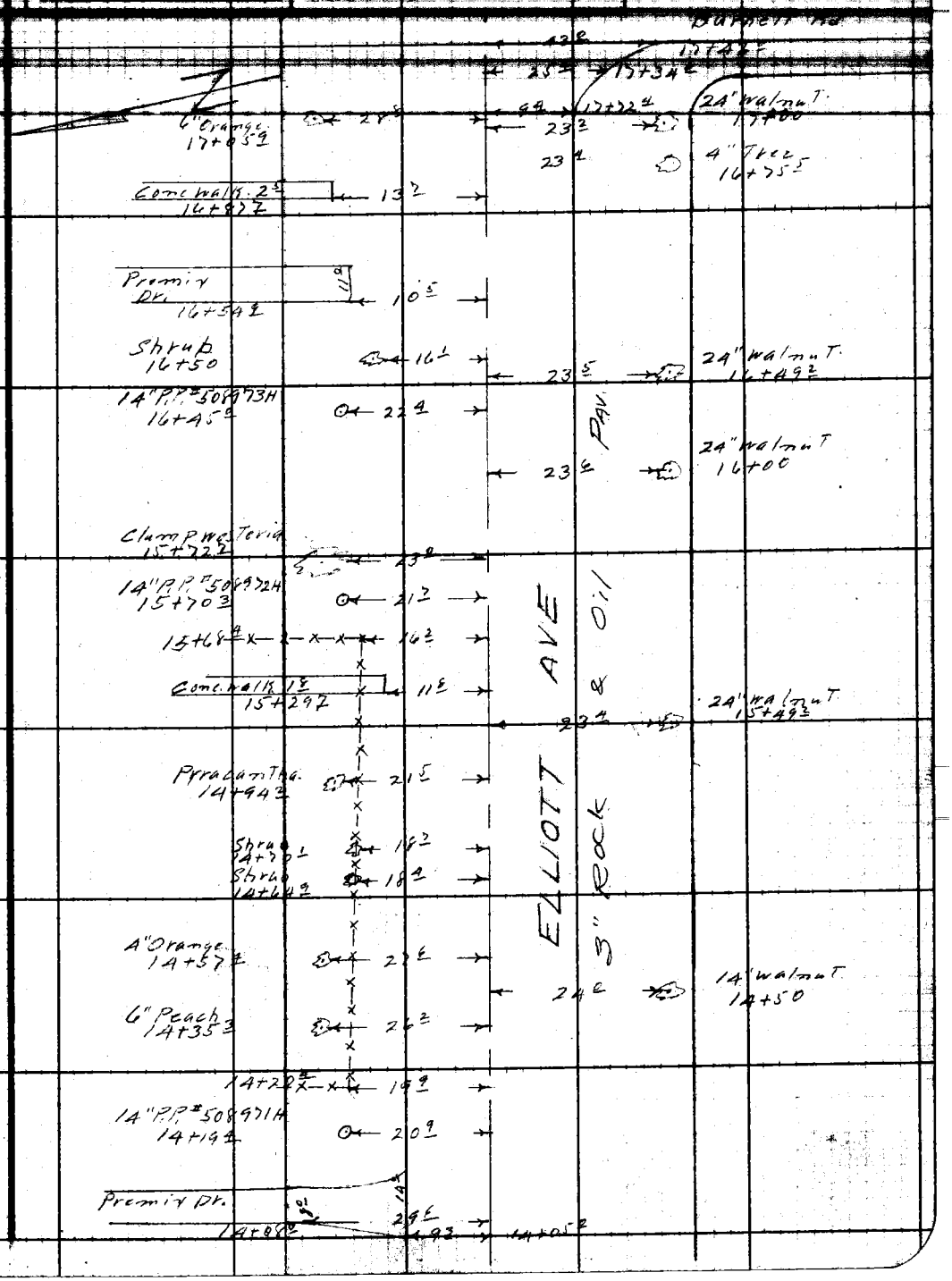

Note: Any Additions or Changes on This Sheet Must be Made or Circled in Red Ink With Date and Name of Person Making Change.

Do not extend notes this side of this line.

RETURN TO
LOS ANGELES COUNTY SURVEYOR
726 LOS ANGELES COUNTY
ENGINEERING BLDG.

76F3095 247 2-51

F.B. 1776 PG. 146

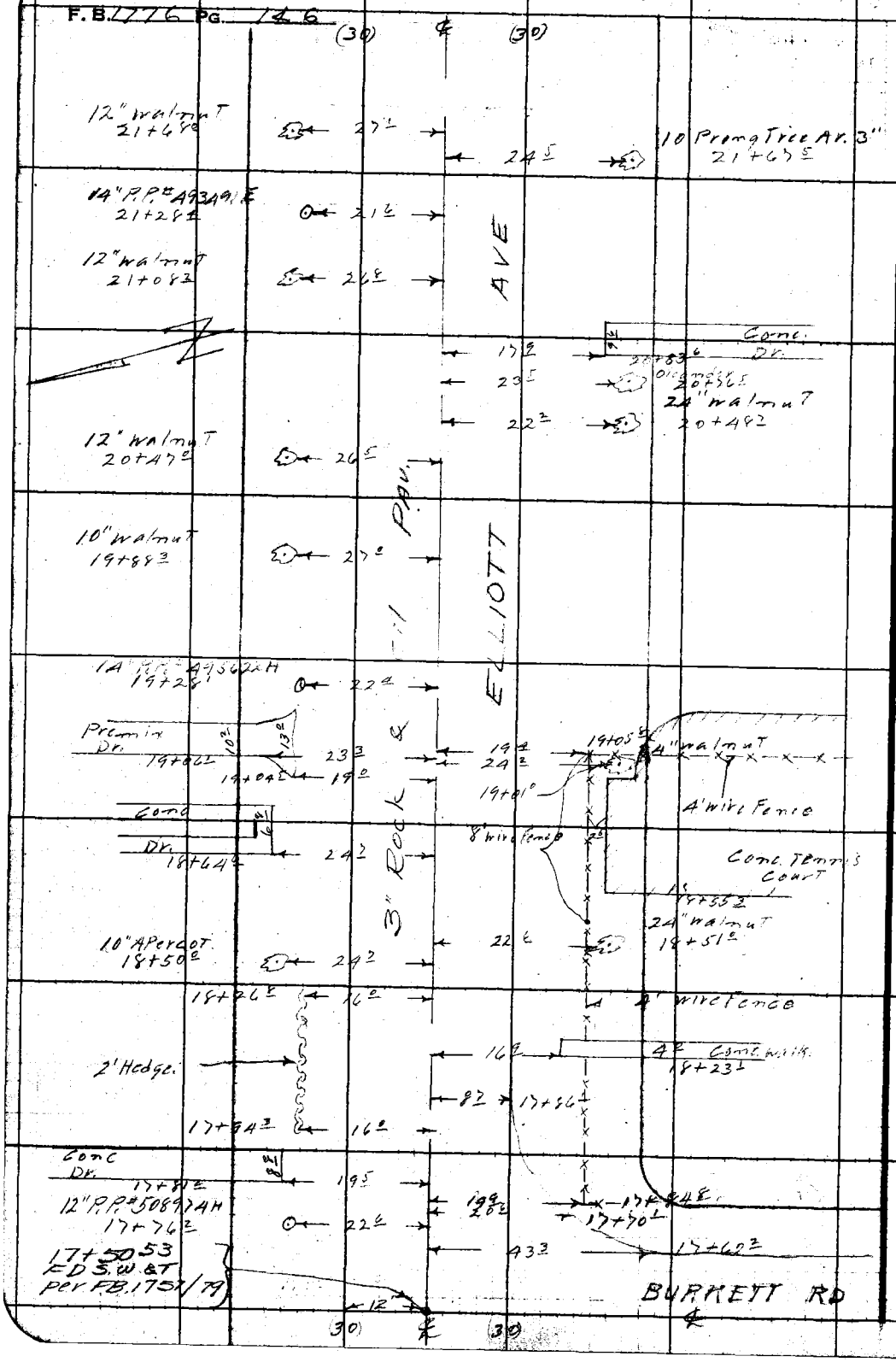

RETURN TO
LOS ANGELES COUNTY SURVEYOR
726 LOS ANGELES COUNTY
ENGINEERING BLDG.

Do not extend notes this side of this line.

Notes: Any Additions or Changes on This Sheet Must be Made or Circled in Red Ink With Date and Name of Person Making Change.

Notes Ck'd by	Survey of Elliott Ave. S.S.	F.B. 1776 Pg. 147
Map No.	W. O. 164 Tape No. St'd. °F	
Office Work	Surveyed by COATES	
Checked	Notes J.F.O. Date 6/16/53	
Date	Indexed C. Johnson	

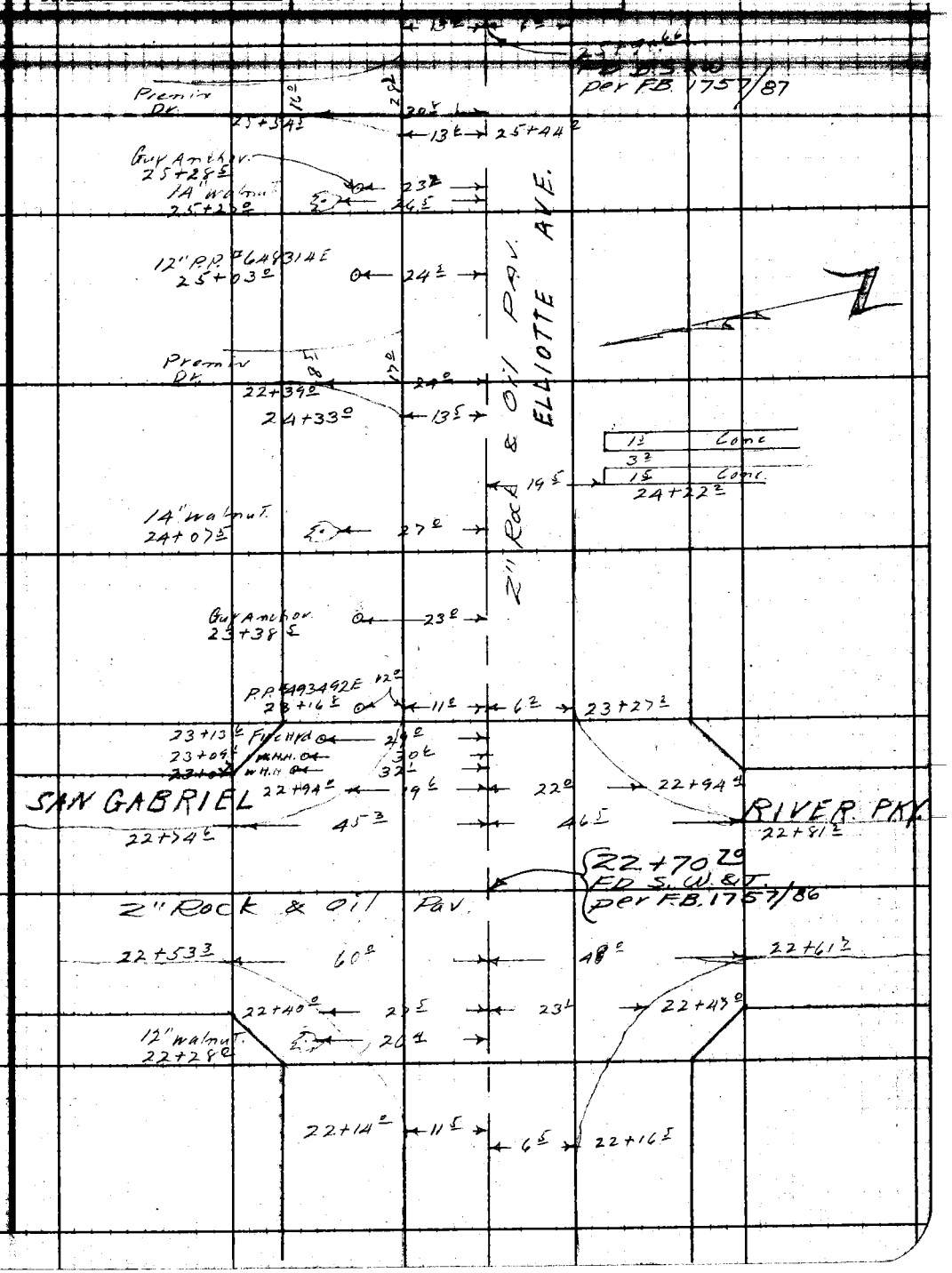

Note: Any Additions or Changes on This Sheet Must be Made or Circled in Red Ink With Date and Name of Person Making Change.

Do not extend notes this side of this line.

RETURN TO
LOS ANGELES COUNTY SURVEYOR
726 LOS ANGELES COUNTY
ENGINEERING BLDG.

76F3895 247 2-51

RETURN TO
LOS ANGELES COUNTY SURVEYOR
726 LOS ANGELES COUNTY
ENGINEERING BLDG.

Note: Any Additions or Changes on This Sheet Must be Made or Circled in Red Ink With Date and Name of Person Making Change.

Do not extend notes this side of this line.

F.B. 1116 PG. 148

Profile No. ____ Notes Red. ____ Plotted ____ Job No. 1641 Division No. ____ F.B. 1776 Pg. 149

X-Sec. No. ____ Date ____ Date ____ Survey of Elliott Ave. S.S.

Notes Chkd. ____ Checked ____ Survey by Coates Notes L.S.C. Date [illegible]/53

Date ____ Date ____ Map No. ____ Indexed ____ Date ____

R. O. Johnson

CROSS-SECTION

ON

ELLIOTT AVE

From: Durfee Rd. 1+00

To: E. Line Tr. # 12980 25+90.66

ELLIOTT AVE. S.S. DIST.

C.I. 1641

COATES
OCHSNER
BROOKS
DROWN

STATION	B.S.	H.I.	F.S.	ELEV.

NOTE: ANY ADDITIONS OR CHANGES ON THIS SHEET MUST BE MADE OR CIRCLED IN RED INK, WITH DATE AND NAME OF PERSON MAKING CHANGE.

PLEASE RETURN TO
LOS ANGELES COUNTY SURVEYOR
726 LOS ANGELES COUNTY
ENGINEERING BLDG.

Do not extend notes this side of this line.

76L298 307 10-51

76L298 307 10-51

PLEASE RETURN TO

LOS ANGELES COUNTY SURVEYOR
726 LOS ANGELES COUNTY
ENGINEERING BLDG.

NOTE: ANY ADDITIONS OR CHANGES ON THIS SHEET MUST BE MADE OR CIRCLED IN RED INK, WITH DATE AND NAME OF PERSON MAKING CHANGE.

Do not extend notes this side of this line.

F.B. 1776 Pg. 150 Job No. 1641 Division No. _____ Notes Red. _____ Plotted _____ Profile
Survey of Elliott Ave. S.S. Date _____ Date _____ No. _____
Survey by COATES Notes J.F.O. Notes Chkd _____ Checked _____ X-Sec.
Indexed C. Johnson Date _____ Date _____ No. _____

STATION	B. S.	H. I.	F. S.	ELEV.	Elliott Ave	
BM ME215	5.23	281.87		276.65	BM ME215 S end 276.654	F.B. 1728-167
					Elliott Ave. S.W. Cor.	Ave. S.W. Cor.
					L.A.T. in Conc. Slab at Bas	20' E of E.L. & int.
0+90			4.79	277.08		℄ W. edge of Pavm
1+00			4.59	277.28	℄ int. Durfee Ave. + Elliott Ave.	
"			4.29	277.58		30' R. on ℄ Durfee Ave.
"			4.43	277.44	30' L. on ℄ Durfee Ave.	
1+10			4.72	277.15		℄
1+14			5.03	276.84		℄ C.M.P. Bot.
"			4.71	277.16	20' S. N. end N.E. Pavm	Bot.
1+17			5.24	276.63		33' R. S. end S.E. Pavm Bot.
1+35			4.00	277.87		℄
"			4.51	277.36	15' L. E end N.E. Pavm	Bot.
"			4.[illegible]	277.[illegible]	30' L. R.W.	
1+36.5			3.99	277.88		℄
"			4.44	277.43		15' R. E end S.E. Pavm Bot.
"			5.2[illegible]	276.[illegible]		25' R. P.L.
1+50			3.96	277.91		℄
"			4.39	277.48		12' R. edge of Pavm.
"			4.6[illegible]	277.[illegible]		25' R. P.L.
"			6.1[illegible]	275.[illegible]		300' R. P.L. E. side Durfee Ave.

76L298 307 10-51

PLEASE RETURN TO

LOS ANGELES COUNTY SURVEYOR

726 LOS ANGELES COUNTY
ENGINEERING BLDG.

NOTE: ANY ADDITIONS OR CHANGES ON THIS SHEET MUST BE MADE OR CIRCLED IN RED INK, WITH DATE AND NAME OF PERSON MAKING CHANGE.

Do not extend notes this side of this line.

Profile No.____ Date____ X-Sec. No.____ Date____

Notes Red____ Date____ Notes Chkd____ Date____

Plotted____ Date____ Checked____ Date____

Job No. 1681 Division No.____ Survey of Elliott Ave Survey by COATES Notes by F.B. Date 9/16/ Map No.____ Index C. Johnson Date____

F.B. 1176 Pg. 151

STATION	B. S.	H. I.	F. S.	ELEV.	Elliott Ave	
1+00		281 87	4 19	277 38	10' L. edge of Pvmt	
"			4 3	277 6	30' L. P.L.	
			3 0	278 9	30' L. P.L. & Back of Drive Ave.	
2+00			3 90	277 97		
			4 37	277 50	13' R. edge of Pvmt	
"			4 7	277 2	25' " "	
"			4 47	277 40	10' L. edge of Pvmt	
			4 5	277 4	30' L. P.L.	
3+00			3 45	278 42		
"			3 99	277 88	13' R. edge of Pvmt	
"			4 2	277 7	25' R. P.L.	
"			4 00	277 87	10' L. edge of Pvmt	
"			3 8	278 1	30' L. P.L.	
T.P.	5 22	283 25	3 84	278 03		
4+00			4 23	277 02		
			4 64	278 61	8' R. edge of Pvmt	
			4 8	278 5	25' R. P.L.	
			6 2	277 1	300' R. Back of Lot Line	
			4 72	278 53	10' L. edge of Pvmt	
			4 2	279 1	30' L. P.L.	
			3 8	279 5	300' L. Back of Lot Line	

76L298 307 10-51

PLEASE RETURN TO

LOS ANGELES COUNTY SURVEYOR
726 LOS ANGELES COUNTY
ENGINEERING BLDG.

NOTE: ANY ADDITIONS OR CHANGES ON THIS SHEET MUST BE MADE OR CIRCLED IN RED INK, WITH DATE AND NAME OF PERSON MAKING CHANGE.

Do not extend notes this side of this line.

STATION	B. S.	H. I.	F. S.	ELEV.	Elliott Ave	
5+00		283 25	4 12	27[illegible] 13		℄
"			4 50	27[illegible] 8 5		8⁵ R. edge of Prm
"			4 6	27[illegible] 7		25' R. P.L.
"			4 45	27[illegible] 0	10³ L. edge of Prm	
"			4 1	27[illegible] 2	30' L. P.L.	
6+00			4 16	27[illegible] 9		℄
"			4 63	27[illegible] 2		8⁵ R. edge of Prm
"			4 8	27[illegible] 5		2[illegible] R. P.L.
			4 56	27[illegible] 9	11' L. edge of Prm	
"			4 3	27[illegible] 2	30' L. P.L.	
T.P.	5 16	283 95	4 46	27[illegible] 79		
7+00			4 76	27[illegible] 9		℄
			5 25	27[illegible]		8⁵ R. edge of Prm
"			5 2	27[illegible]		25' R. P.L.
			5 8	27[illegible]		300' R. Back of line
"			5 11	27[illegible] 4	11' L. edge of Prm	Houses are same Elev. P/L
			5 0	27[illegible]	30' L. P.L.	
"			4 1	27[illegible] 9	300' L. Back of line	
8+00			4 27	27[illegible] 8		℄
"			4 62	27[illegible] 3		8⁵ R. edge of Prm
"			4 3	27[illegible]		30' R. P.L.

F.B. 1776 PG. 152 Job No. 1641 Division No. ____ Notes Red. ____ Plotted ____ Profile ____
Survey of Elliott Ave S.S. ____ Date ____ Date ____ No. ____
Survey by Coates Notes J.F.O. ____ Notes Chkd. ____ Checked ____ X-Sec. ____
Indexed C. Johnson ____ Date ____ Date ____ Date ____ No. ____

76L298 307 10-51

PLEASE RETURN TO

LOS ANGELES COUNTY SURVEYOR

726 LOS ANGELES COUNTY
ENGINEERING BLDG.

NOTE: ANY ADDITIONS OR CHANGES ON THIS SHEET MUST BE MADE OR CIRCLED IN RED INK, WITH DATE AND NAME OF PERSON MAKING CHANGE.

Do not extend notes this side of this line.

STATION	B. S.	H. I.	F. S.	ELEV.	Elliott Ave.	
8+00		283 95	4 55	279 40	10' L. edge of Prim	
"			4 7	279 3	30' L. P.L.	
9+00			3 61	280 34		℄
"			3 93	280 02		8' R. edge of Prim
"			4 2	279 8		30' R. P.L.
"			3 91	280 04	10' L. edge of Prim	
"			4 1	279 9	30' L. P.L.	
T. P.	5 07	285 03	3 99	279 96		
10+00			4 34	280 69		℄
"			4 74	280 29		8' R. edge of Prim
"			5 1	279 9		30' R. P.L.
"			4 77	280 26	10' L. edge of Prim	
"			5 0	280 0	30' L. P.L.	
10+23.5			4 28	280 75		℄
"			4 79	280 24		8' R. W. end S.W. Col. Prim
"			5 0	280 0		30' R. P.L.
			6 2	278 8		300' R. W. P.L. of Bryce
10+80			4 94	280 09	K	51' R. S. end S.W. Col. Prim
10+90.5			5 29	~~279 74~~	℄ int. Bryce St. + Elliott Ave.	
"			4 89	280 14		12' R. Cross Gut.
			4 78	280 25		30' R. on ℄ of Bryce

Profile
No. ____ Date ____ Notes Red ____ Plotted ____ Job No. 1641 Division No. ____
X-Sec. Notes Chkd. ____ Checked ____ Survey of Elliott Ave. 55
No. ____ Date ____ Date ____ Survey by Coates Notes 150 Date 6/16/53
Map No. ____ Indexed O. Jones Date ____

F.B. 1776 Pg. 153

76L298 307 10-51

PLEASE RETURN TO

LOS ANGELES COUNTY SURVEYOR
726 LOS ANGELES COUNTY
ENGINEERING BLDG.

NOTE: ANY ADDITIONS OR CHANGES ON THIS SHEET MUST BE MADE OR CIRCLED IN RED INK, WITH DATE AND NAME OF PERSON MAKING CHANGE.

Do not extend notes this side of this line.

STATION	B. S.	H. I.	F. S.	ELEV.	Elliott Ave.	
10+90		285 03	4 63	28[illegible] 40	10' L. edge of Pvm	
"			4 9	28[illegible] 1	30' L. R.L.	
"			4 0	28[illegible] 9	[illegible]	
11+00			4 22	28[illegible] 81		
11+01			5 00	28[illegible] 3		[illegible] S. end [illegible] Cor. Pvm Rot
			5 9	27[illegible] 1		30' R. E.R.L. Bryce St
11+20			4 13	28[illegible] 30		
"			4 70	28[illegible] 3		9' R. E. end S.E. Cor. Pvm
"			4 6	28[illegible] 4		30' R. R.L.
12+00			4 01	28[illegible] 2		
"			4 65	28[illegible] 38		9' R. edge of Pvm
"			4 6	28[illegible]		30' R. R.L.
"			4 37	28[illegible] 6	10' L. edge of Pvm	
"			4 0	28[illegible] 0	30' L. R.L.	
13+00			4 23	28[illegible] 00		
"			4 62	28[illegible] 1		9' R. edge of Pvm
"			4 4	28[illegible] 6		30' R. R.L.
"			4 54	28[illegible] 9	10' L. edge of Pvm	
"			4 5	28[illegible]	30' L. R.L.	
T. P.	3 81	284 64	4 20	28[illegible] 3		

F.B. 1776 PG. 154 Job No. 1641 Division No. ____ Notes Red. ____ Plotted ____ Profile ____
Survey of Elliott Ave. S.S. Date ____ Date ____ No. ____
Survey by Coates Notes J.F.O. Notes Chkd. ____ Checked ____ X-Sec. ____
Indexed C. Johnson Date ____ Date ____ No. ____

76L298 307 10-51

PLEASE RETURN TO
LOS ANGELES COUNTY SURVEYOR
726 LOS ANGELES COUNTY
ENGINEERING BLDG.

NOTE: ANY ADDITIONS OR CHANGES ON THIS SHEET MUST BE MADE OR CIRCLED IN RED INK, WITH DATE AND NAME OF PERSON MAKING CHANGE.

Do not extend notes this side of this line.

Profile No.____ Notes Red____ Plotted____ Job No. 1641 Division No.____ F.B. 1776 Pg. 755
X-Sec. No.____ Date____ Date____ Survey of Elliott Ave. S.S.
Notes Chkd____ Checked____ Survey by [illegible] Made [illegible] Ind. C. Johnson
Date____ Date____ Map No.____

STATION	B. S.	H. I.	F. S.	ELEV.	Elliott Ave.	
14+00		284 64	4 47	280 17		℄
"			4 98	279 66		9' R. edge of Pvm
"			4 6	280 0		30' R. P.L.
"			5 0	279 6		300' R. Back lot
"			4 73	279 91	10' L. edge of Pvm	
"			4 9	279 7	30' L. P.L.	
"			3 7	280 9	300' L. Back lot	
15+00			5 02	279 62		℄
"			5 59	279 05		9' R. edge of Pvm
"			5 6	279 0		30' R. P.L.
"			5 32	279 32	10' L. edge of Pvm	
"			5 1	279 5	30' L. P.L.	
16+00			5 18	279 46		℄
"			5 76	278 88		9' R. edge of Pvm
"			5 7	278 9		30' R. P.L.
"			5 63	279 01	10' L. edge of Pvm	
"			5 6	279 0	30' L. P.L.	
T.P.	4 25	283 28	5 61	279 03		
17+00			4 36	278 92		℄
"			4 79	278 49		9' R. edge of Pvm
			4 6	278 7		30' R. P.L.

76L298 307 10-51

PLEASE RETURN TO

LOS ANGELES COUNTY SURVEYOR
726 LOS ANGELES COUNTY
ENGINEERING BLDG.

NOTE: ANY ADDITIONS OR CHANGES ON THIS SHEET MUST BE MADE OR CIRCLED IN RED INK, WITH DATE AND NAME OF PERSON MAKING CHANGE.

Do not extend notes this side of this line.

STATION	B. S.	H. I.	F. S.	ELEV.	Elliott Ave	
17+00		283 28	4 71	278 57	10' L. edge of Pvm	
"			4 6	278 7	30' L. P.L.	
17+72.4			4 37	278 91		℄
"			4 76	278 52		9.5 R. W. end S.W. Cor. Pvm Rd
"			4 7	278 6		30' R P.L.
			5 8	277 5		300' R. P.L. W. side Burkett Rd
17+42.5			4 92	278 36		40' R. S end S.W. Cor. Pvm Rd
17+50.53			4 54	278 74	℄ int Burkett Rd + [illegible]	[illegible] Ave.
"			5 04	278 22		12' R. Cross Gut
"			5 08	278 [illegible]		[illegible] S. on ℄ Burkett
"			4 75	278 [illegible]3	9.5 L. edge of Pvm	
"			4 3	279 0	30 L. P.L.	
"			3 4	27[illegible] 9	300 L. Burkett [illegible]	
17+60.3			4 93	278 35		43.3 R. S. end S.E. Cor. Pvm
			5 9	277 4		300' R. P.L. E. Side Burkett Rd
17+86			4 63	278 65		℄
"			5 09	278 19		8.3 R. E. end S.E. Cor. Pvm. Rd
"			5 1	278 2		30' R. P.L.
18+00			4 65	278 63		℄
"			5 01	278 27		8.3 R. edge of Pvm.
"			5 1	278 2		30' R. P.L.

F.B. 1776 Pg. 156 Job No. 1641 Division No. Notes Red. Plotted No. Profile
Survey of Elliott Ave. S.S. Date Date X-Sec.
Survey by Coates Notes J.E.O. Notes Chkd. Checked No.
Index K. C. Johnson Date Date Date

76L298 307 10-51

PLEASE RETURN TO
LOS ANGELES COUNTY SURVEYOR
726 LOS ANGELES COUNTY
ENGINEERING BLDG.

NOTE: ANY ADDITIONS OR CHANGES ON THIS SHEET MUST BE MADE OR CIRCLED IN RED INK, WITH DATE AND NAME OF PERSON MAKING CHANGE.

Do not extend notes this side of this line.

STATION	B. S.	H. I.	F. S.	ELEV.	Elliott Ave.	
18+00		283 28	4 81	278 44	9'L edge of pav	
"			4 5	278 8	30'L P.L.	
BM, ME321	396	282 68	4 56	278 72	BM. ME321 Elev. = 278.724 F.B. 1728 - 202	
					Elliott Ave (N. side) 3A' E of Bartlett Rd.	
					L.&T. Center Conc. Dwy To Ho # 12503	
19+00			407	278 61		℄
"			429	278 39		8'R edge pav
"			41	278 6		30'R P/L
"			429	278 39	12'L edge pav	
"			42	278 5	30'L P/L	
20+00			43	278 4		℄
"			458	278 10		7'R edge pav
"			52	277 5		15'R ditch
"			46	278 1		30'R P/L
"			53	277 4		255'R back lot line
"			456	278 12	12'L edge pav.	
"			47	278 0	18'L	
"			43	278 4	30'L P/L	
"			33	279 4	330'L back lot Line	
21+00			448	278 20		℄
"			476	277 92		7'R edge pav

Profile No. ____ Notes Red ____ Plotted ____ Job No. 1644 Division No. ____
X-Sec. No. ____ Date ____ Date ____ Survey of Elliott Ave. SS
Notes Chkd ____ Checked ____ Survey By Contr. Surv. U.S.C. Inc. 6/14/62
Date ____ Date ____ Map No. ____ Indexed ____ Date ____ Johnson
F.B. 1776 Pg. 157

76L298 307 10-51

PLEASE RETURN TO

LOS ANGELES COUNTY SURVEYOR
726 LOS ANGELES COUNTY
ENGINEERING BLDG.

NOTE: ANY ADDITIONS OR CHANGES ON THIS SHEET MUST BE MADE OR CIRCLED IN RED INK, WITH DATE AND NAME OF PERSON MAKING CHANGE.

Do not extend notes this side of this line.

STATION	B. S.	H. I.	F. S.	ELEV.	Elliott Ave.	
21+00		282 68	53	277 ~~15~~ 4		14' R ditch
"			46	278 1		30' R P/L
"			458	278 10	11' L edge pav	
"			46	278 1	18' L	
"			43	278 4	30' L P/L	
TP	459	282 74	453	278 15		
22+00			485	277 89		℄
"			520	277 54		6.5 R edge pav
"			55	277 2		16' R ditch
"			47	278 0		30' R P/L
"			474	278 00	11.5 L edge pav	
"			48	277 9	18' L	
"			46	278 1	30' L P/L	
22+14.0			501	277 73		℄
"			481	277 93	11.5 L pav. return	
"			46	278 1	18' L	
"			46	278 1	30' L P/L	
"			33	279 4	330' L on W. P/L	Parkway Dr.
22+16.5			506	277 68		℄
"			537	277 37		6.5 R pav. return
"			48	277 9		30' R P/L

F.B. 1776 Pg. 158 Job No. 1641 Division No. Notes Red. Plotted No. Profile
Survey of Elliott Ave SS Date Date X-Sec.
Survey by Coates Notes J.S.C. Notes Chkd. Checked No.
Indexed C. Johnson Date Date

76L298 307 10-51

PLEASE RETURN TO
LOS ANGELES COUNTY SURVEYOR
726 LOS ANGELES COUNTY
ENGINEERING BLDG.

NOTE: ANY ADDITIONS OR CHANGES ON THIS SHEET MUST BE MADE OR CIRCLED IN RED INK, WITH DATE AND NAME OF PERSON MAKING CHANGE.

Do not extend notes this side of this line.

STATION	B. S.	H. I.	F. S.	ELEV.	Elliott Ave.	
		282 74				
			54	277 3	255' R on W. P/L	parkw
22+40°			525	277 49	27⁵ L edge pav	
22+47°			538	277 36		23' R edge pav
22+53³			475	277 99	60° L pav. return	
22+61⁷			502	277 72		48° R pav. retu
22+70⁷⁰			449	278 25		℄ INT. Parkway
"			479	277 95		15' R
"			478	277 96		30 R
"			502	277 72	22' L flow Line (cross)	
"			494	277 80	30 L	
22+74⁶			481	277 93	45³ L pav. return	
22+81²			494	277 80		46⁵ R pav. return
22+94°			488	277 86	19⁶ L edge pav.	-
22+94⁴			480	277 94		20' R edge pav
23+00			440	278 34		℄
23+16⁸			433	278 41		℄
"			427	278 47	4' L crown	
"			450	277 24	11' L pav. return	
"			46	278 1	18 L	
"			45	278 2	30 L P/L	
			39	278 8	110 L on E P/L Parkway Dr.	

Profile
No. ____ Notes Red ____ Plotted ____ Job No. 1641 Division No. ____
~~X-Sec.~~ Date ____ Date ____ Survey of Elliott Ave S.S.
No. ____ Notes Chkd. ____ Checked ____ Survey by Corr Notes J.S.C. Date 6/17/53
Date ____ Date ____ Map No. ____ Inspected C. Johnson Date ____

F.B. 1716 PG. 159

76L298 307 10-51

PLEASE RETURN TO
LOS ANGELES COUNTY SURVEYOR
726 LOS ANGELES COUNTY
ENGINEERING BLDG.

NOTE: ANY ADDITIONS OR CHANGES ON THIS SHEET MUST BE MADE OR CIRCLED IN RED INK, WITH DATE AND NAME OF PERSON MAKING CHANGE.

Do not extend notes this side of this line.

F.B. 1776 PG. 160 Job No. 164 Division No. Notes Red Plotted Profile No.
Survey of Elliott Ave. S.S.C. Date Date X-Sec. No.
Survey by Cortes Notes J.S.C. Notes Chkd Checked
Indexed C. Johnson Date Date Date No.

STATION	B. S.	H. I.	F. S.	ELEV.	Elliott Ave.	
		282 74				
23+27.2			430	278 44		℄
"			460	278 14		6.2' R pav. return
"			51	277 6		14' R ditch
"			44	278 3		30' R P/L
			54	277 3		205' R on E. P/L parkway Dr.
24+00			430	278 14		℄
"			472	278 02		6' R edge pav
"			52	277 5		14' R ditch
"			44	278 3		30' R P/L
"			418	278 [illegible]	4' L crown	
"			441	278 33	12' L edge pav	
"			46	278 1	18' L	
"			44	278 3	30' L P/L	
T.P.	476	282 89	461	278 3		
25+00			424	278 65		℄
"			474	278 15		6' R edge pav
"			51	277 8		14' R ditch
"			43	278 6		30' R P/L
"			408	278 81	5' L crown	
"			445	278 44	135' L edge pav	
"			49	278 0	20' L.	

76L298 307 10-51

PLEASE RETURN TO

LOS ANGELES COUNTY SURVEYOR

726 LOS ANGELES COUNTY
ENGINEERING BLDG.

NOTE: ANY ADDITIONS OR CHANGES ON THIS SHEET MUST BE MADE OR CIRCLED IN RED INK, WITH DATE AND NAME OF PERSON MAKING CHANGE.

Do not extend notes this side of this line.

STATION	B. S.	H. I.	F. S.	ELEV.	Elliott Ave S.S.
25+00		282 89	42	278 7	30'L P/L
25+50			449	278 40	℄
"			430	278 59	5'L crown
25+90.66			531	277 58	℄
"			526	277 63	6'R edge pav
"			53	277 6	18'R
"			51	277 8	30'R P/L
"			60	276 9	205'R back lot
"			517	277 72	5'L crown
"			533	277 56	13.5'L edge pav.
"			52	277 7	18'L ditch
"			49	278 0	30'L P/L
"			39	279 0	120'L back lot line
B.M.ME 316			384	279 05	B.M.ME. 316 Elev. 279.039 per F.B. 172[illegible] Elliott Ave (N. Side), 235'± E. ℄ Parkway [illegible] Bt. Spk. in P.P. # 648 314 E.
℄ Sta 6+00	5 26	284 35		279 09	Sta 6+00 Elev. 279.1 per Pg 152
			458	279 77	Elev Floor of Toilet (could not [illegible])
TP	4 68	284 81	422	280 13	

Profile No. ____ Notes Red ____ Plotted ____ Job No. 1641 Division No. ____ F.B. 1776 Pg. 161

X-Sec. No. ____ Date ____ Date ____ Survey of Elliott Ave. S.S.

Notes Chkd. ____ Checked ____ Survey by [illegible] Date 6/13/5

No. ____ Date ____ Date ____ Map No. ____ Indexed C. [illegible] Date ____

76L298 307 10-51

PLEASE RETURN TO

LOS ANGELES COUNTY SURVEYOR
726 LOS ANGELES COUNTY
ENGINEERING BLDG.

NOTE: ANY ADDITIONS OR CHANGES ON THIS SHEET MUST BE MADE OR CIRCLED IN RED INK, WITH DATE AND NAME OF PERSON MAKING CHANGE.

Do not extend notes this side of this line.

STATION	B. S.	H. I.	F. S.	ELEV.	Elliott Ave.
		284 81			
			5 48	279 33	Elev Top 4" plumbing outlet to pastorage
Sta ℄ 8+00	5 08	284 76		279 68	℄ Sta 8+00 Elev 279.68
T.P.	3 06	284 52	3 30	281 46	Elev. top 4" plumbing outlet to Ho# 12368
			5 93	278 59	

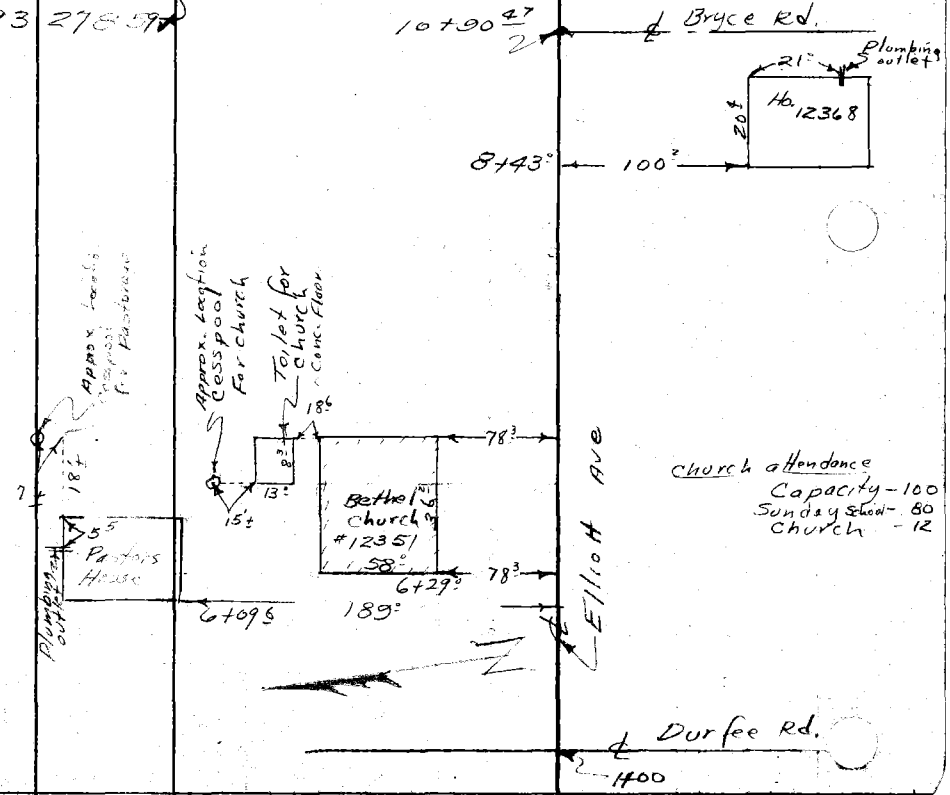

F.B. 1776 Pg. 162 Job No. 1641 Division No. Notes Red. Plotted No. Profile
Survey of Elliott Ave S.S. Date Date X-Sec.
Survey by Coates Notes J.S.C. Notes Chkd. Checked No.
Indexed C. Johnson Date Date Date

Notes Ck'd by	Survey at ELLIOTT AVE. SS
Map No.	W. O. 641 Tape No. St'd. °F
Office Work	Surveyed by COATES
Checked	Notes J.F.O. Date 6/17/53
Date	Indexed C. Johnson

F. B. 1776 Pg. 163

TOPOGRAPHY
ON
POINSETTIA ST.

From: Durfee Rd. 1+00
To: San Gabriel River Pkwy. 21+67.39

ELLIOTT AVE SS DIST
C.I. 1641

COATES
OCHSNER
BROOKS
DROWN

Notes: Any Additions or Changes on This Sheet Must be Made or Circled in Red Ink With Date and Name of Person Making Change.

Do not extend notes this side of this line.

RETURN TO
LOS ANGELES COUNTY SURVEYOR
726 LOS ANGELES COUNTY
ENGINEERING BLDG.

76F3095 247 2-51

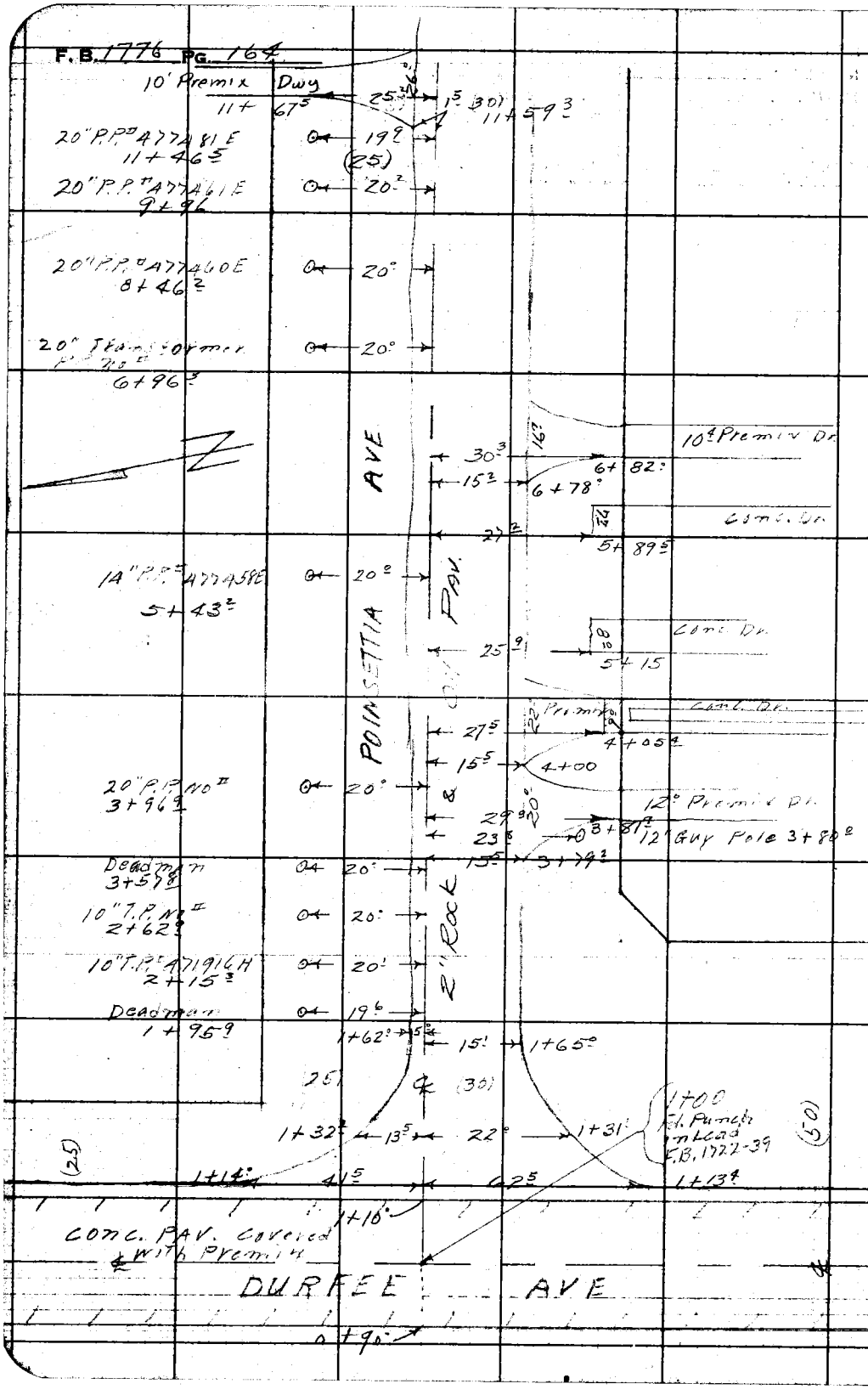

RETURN TO
LOS ANGELES COUNTY SURVEYOR
728 LOS ANGELES COUNTY
ENGINEERING BLDG.

Do not extend notes this side of this line.

Note: Any Additions or Changes on This Sheet Must be Made or Circled in Red Ink With Date and Name of Person Making Change.

Notes Ck'd by	Survey of Elliott Ave S.S.	F.B. 1776 Pg. 165
Map No.	W. O. 1641 Tape No. St'd. °F	
Office Work	Surveyed by COATES	
Checked	Notes J.F.O. Date 6/18/53	
Date	Indexed C. Johnson	

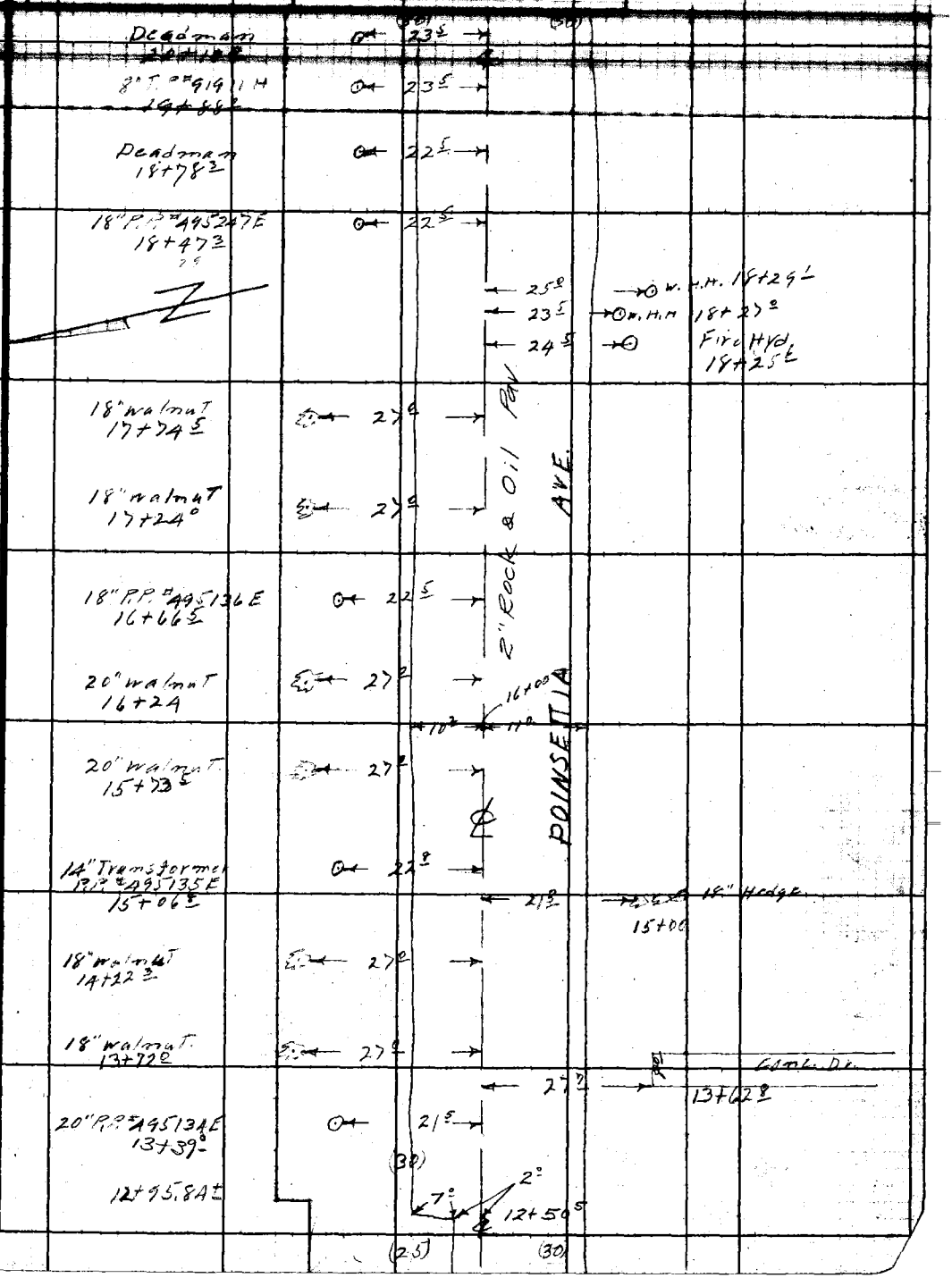

Note: Any Additions or Changes on This Sheet Must be Made or Circled in Red Ink With Date and Name of Person Making Change.

Do not extend notes this side of this line.

RETURN TO
LOS ANGELES COUNTY SURVEYOR
726 LOS ANGELES COUNTY
ENGINEERING BLDG.

76F3095 247 2-51

F. B. 1776 PG. 166

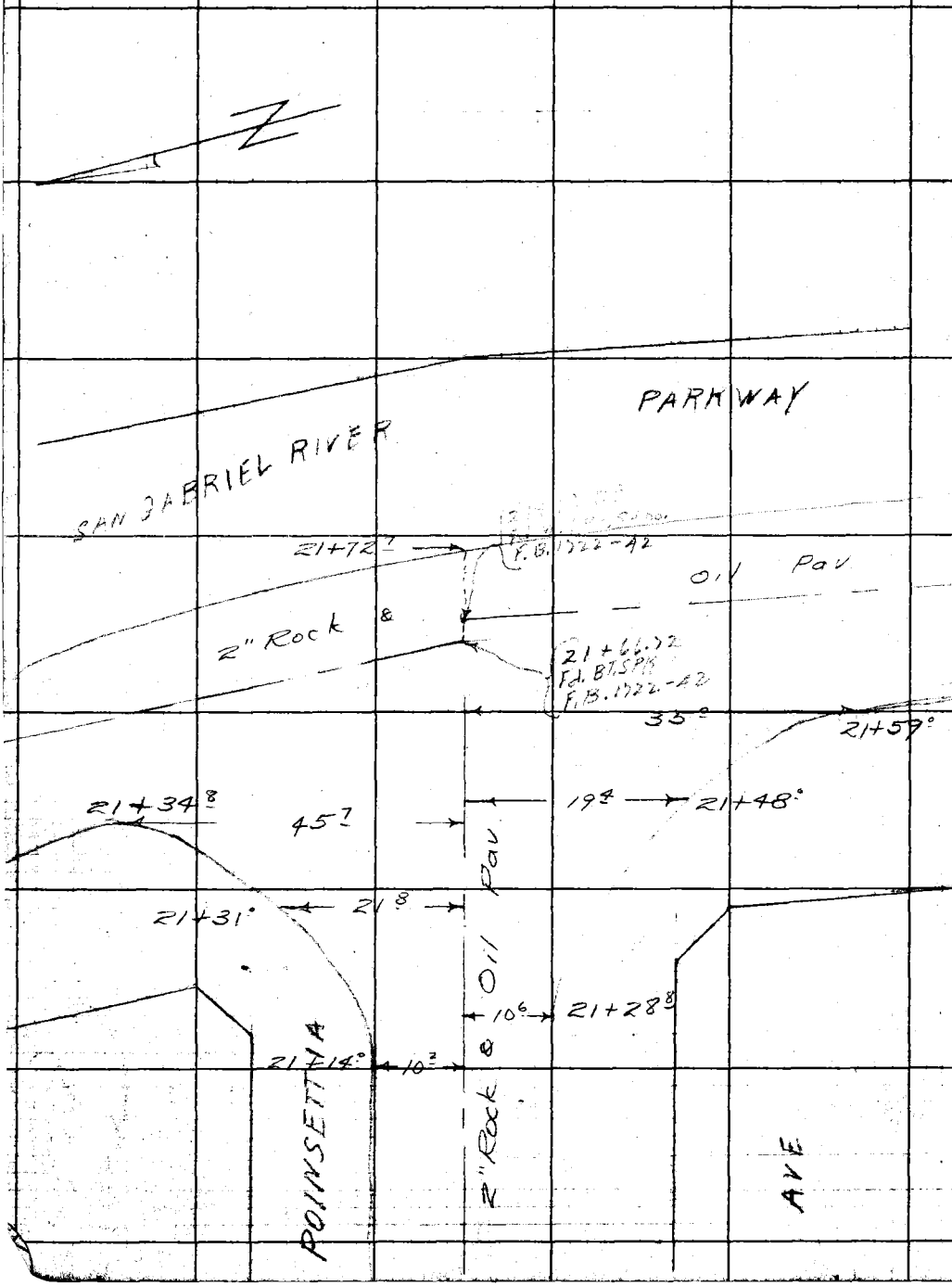

RETURN TO
LOS ANGELES COUNTY SURVEYOR
725 LOS ANGELES COUNTY
ENGINEERING BLDG.

Do not extend notes this side of this line.

Note: Any Additions or Changes on This Sheet Must be Made or Circled in Red Ink With Date and Name of Person Making Change.

Profile No. ____ Notes Red. ____ Plotted ____ Job No. 1641 Division No. ____ F.B. 1776 Pg. 167

Date ____ Date ____ Survey of ELLIOTT AVE S.S.

~~X-Sec.~~ Notes Chkd. ____ Checked ____ Survey by COATES Notes J.S.C. Date 6/18/53

No. ____ Date ____ Date ____ Map No. ____ Indexed C. Johnson Date ____

CROSS-SECTION

ON

POINSETTIA ST.

From: Durfee Rd 1+00

To: San Gabriel River Pkwy. 21+67 39

ELLIOTT AVE. S.S. DIST

C.I. 1641

COATES
OCHSNER
BROOKS
DROWN

STATION	B. S.	H. I.	F. S.	ELEV.

NOTE: ANY ADDITIONS OR CHANGES ON THIS SHEET MUST BE MADE OR CIRCLED IN RED INK, WITH DATE AND NAME OF PERSON MAKING CHANGE.

PLEASE RETURN TO
LOS ANGELES COUNTY SURVEYOR
726 LOS ANGELES COUNTY
ENGINEERING BLDG.

Do not extend notes this side of this line.

76L298 307 10-51

76L298 307 10-51

PLEASE RETURN TO

LOS ANGELES COUNTY SURVEYOR
726 LOS ANGELES COUNTY
ENGINEERING BLDG.

NOTE: ANY ADDITIONS OR CHANGES ON THIS SHEET MUST BE MADE OR CIRCLED IN RED INK, WITH DATE AND NAME OF PERSON MAKING CHANGE.

Do not extend notes this side of this line.

STATION	B. S.	H. I.	F. S.	ELEV.	Poinsettia St.
B.M.ME216	388	286 33		28[illegible]5	B.M. ME 216 Elev. 282.448 per F.B. 1728/167 Durfee Ave. (W. Side) at Poinsettia St. Bt. Spk. in E. Side of P.P. #575494E 10'± N. ℄ prod of Poinsettia St.
0+90					℄ W. edge conc. pav
1+00			475	28[illegible]5/8	℄ INT Durfee Rd
"			496	28[illegible]7	30' R on ℄ " "
"			484	28[illegible]9	30' L on ℄ Durfee Rd
"			486	28[illegible]7	℄ E. edge conc. pav
1+13 ±			546	28[illegible]7	62.5 R pav. return
1+14°			480	28[illegible]3	41.5 L pav return
1+31'			572	28[illegible]	22' R edge pav
1+32.2			564	28[illegible]9	13.5 L edge pav
1+35			569	28[illegible]4	℄
1+62			535	28[illegible]8	℄
"			547	28[illegible]6	5' L pav return
"			53	28[illegible]	12' L
"			43	28[illegible]	25' L P/L
			35	28[illegible]	330' L on E. P/L Durfee Rd
1+65°			532	28[illegible]	℄
"			559	28[illegible]	15' R pav return
"			46	28[illegible]	30 R P/L
			64	2[illegible]	330' R on E. P/L Durfee Rd

F.B. 1776 PG. 168 Job No. 1641 Division No. Notes Red. Plotted No. Profile
Survey of Elliott Ave. S.S. Date Date X-Sec.
Survey by Coates Notes J.S.C. Notes Chkd. Checked No.
Indexed C. Johnson Date Date Date

76L298 307 10-51

PLEASE RETURN TO

LOS ANGELES COUNTY SURVEYOR

726 LOS ANGELES COUNTY
ENGINEERING BLDG.

NOTE: ANY ADDITIONS OR CHANGES ON THIS SHEET MUST BE MADE OR CIRCLED IN RED INK, WITH DATE AND NAME OF PERSON MAKING CHANGE.

Do not extend notes this side of this line.

STATION	B. S.	H. I.	F. S.	ELEV.	Poinsettia St.	
		286 33				
2+00			524	281 09		℄
"			547	280 86		15' R edge pav
"			48	281 5		30' R P/L
"			533	281 00	4' L edge pav	
"			57	280 6	3' L	
"			43	282 0	25' L P/L	
3+00			550	280 83		℄
"			573	280 60		15' R edge pav
"			52	281 1		30' R P/L
"			556	280 77	3' L edge pav	
"			55	280 8	12' L	
"			51	281 2	25' L P/L	
T.P.	463	285 38	558	280 75		
4+00			475	280 63		℄
"			499	280 39		15.5 R edge pav
"			40	281 4		30' R P/L
"			57	279 7		330' R back lot [illegible]
"			485	280 53	3' L edge pav	Houses same [illegible] P/L
"			50	280 4	12' L	
"			35	281 9	25' L P/L	
"			24	283 0	330 L	

Profile No. ____ Notes Red ____ Plotted ____ Job No. 1641 Division No. ____ F.B. 1776 Pg. 169

Date ____ Date ____ Survey of [illegible]

X-Sec. No. ____ Notes Chkd. ____ Checked ____ Survey by COMTES Notes [illegible] Date 6/18/53

Date ____ Date ____ Map No. ____ Plex [illegible] Date ____

76L298 307 10-51

PLEASE RETURN TO

LOS ANGELES COUNTY SURVEYOR
726 LOS ANGELES COUNTY
ENGINEERING BLDG.

NOTE: ANY ADDITIONS OR CHANGES ON THIS SHEET MUST BE MADE OR CIRCLED IN RED INK, WITH DATE AND NAME OF PERSON MAKING CHANGE.

Do not extend notes this side of this line.

STATION	B. S.	H. I.	F. S.	ELEV.	Poinsettia St.	
4+15.5		285 38	25	28[illegible]9	292.5'L S.W. Cor. Ho.#	12329
4+46.0			31	2[illegible]	231'L S.E. Cor Ho.#	None (New)
4+70.5			30	2[illegible]	211'L N.W. Cor Ho.#	12331
5+00			503	28[illegible]5		℄
"			533	28[illegible]5		15'R edge pav
"			41	28[illegible]		30'R P/L
"			513	28[illegible]5	3'L edge pav	
"			53	28[illegible]	12'L	
"			38	28[illegible]	25'L P/L	
6+00			558	27[illegible]0		℄
"			559	27[illegible]9		15'R edge pav
"			54	28[illegible]		20'R
"			44	28[illegible]		30'R P/L. Top ditch
"			562	27[illegible]6	2'L edge pav	
"			52	28[illegible]	2'L	This ditch runs thru block
"			42	28[illegible]	25'L P/L	
6+03			58	27[illegible]		30'R bot ditch
6+06			48	28[illegible]		" Top "
T.P.	540	285 29	549	279 89		
7+00			497	28[illegible]32		℄
"			526	28[illegible]3		15'R edge pav.

F.B. 1776 PG. 170 Job No. 1641 Division No. Notes Red. Plotted No. Profile
Survey of Elliott Ave. S.S. Date Date X-Sec.
Survey by Coates Notes J.S.C. Notes Chkd. Checked No.
Indexed Date Date Date

76L298 307 10-51

PLEASE RETURN TO

LOS ANGELES COUNTY SURVEYOR

726 LOS ANGELES COUNTY
ENGINEERING BLDG.

NOTE: ANY ADDITIONS OR CHANGES ON THIS SHEET MUST BE MADE OR CIRCLED IN RED INK, WITH DATE AND NAME OF PERSON MAKING CHANGE.

Do not extend notes this side of this line.

STATION	B. S.	H. I.	F. S.	ELEV.	Poinsettia St.	
7+00		285 29	40	281 3		30'R P/L
"			46	280 7		330'R back lot line
"			502	280 27	3'L edge pav.	
			51	280 2	15'L	
"			38	281 5	25'L P/L	
			30	282 3	330 L back lot Line	
7+52.5			45	280 8		163.4 R S.W. Cor. Hg #123 8
8+00			477	280 52		℄
"			544	279 85		15'R
"			47	280 6		30'R P/L
T.P.	547	286 01	475	280 54	RAIN	
8+00			551	280 50	1'L edge pav.	
"			59	280 1	14'L	
"			47	281 3	25L P/L	
9+00			517	280 84		℄
"			532	280 69		15'R edge pav
"			51	280 9		30'R P/L
"			520	280 81	1'L edge pav	
"			54	280 6	15'L	
"			43	281 7	25'L P/L	
10+00			490	281 1		℄

Profile
No. ____ Date ____ Notes Red. ____ Plotted ____ Job No. 1641 Division No. ____
X-Sec. Notes Chkd. ____ Checked ____ Survey of Elliott Ave. S.S.
No. ____ Date ____ Date ____ Survey by COATES Notes J.S.C. Date 6/18/53
Map No. ____ Index ____ Date ____

F.B. 1641 Pg. 171

76L298 307 10-51

PLEASE RETURN TO

LOS ANGELES COUNTY SURVEYOR
726 LOS ANGELES COUNTY
ENGINEERING BLDG.

NOTE: ANY ADDITIONS OR CHANGES ON THIS SHEET MUST BE MADE OR CIRCLED IN RED INK, WITH DATE AND NAME OF PERSON MAKING CHANGE.

Do not extend notes this side of this line.

STATION	B. S.	H. I.	F. S.	ELEV.	Poinsettia St.	
		286 01				
10+00			510	28[illegible] 31		15'R edge pav
"			44	281 6		30 R P/L
"			49	281 1		330 R back lot Line
"			499	28[illegible] 02	1'L edge	
"			52	28[illegible] 9	15'L	
"			41	28[illegible] 9	25'L P/L	
"			32	28[illegible] 8	330'L back lot Line	
10+05			45	28[illegible] 5		180'R S.W. Cor. Ho.# 12414
10+60			42	28[illegible] 8		173'R S.W. Cor. Ho# 12416
11+00			463	28[illegible] 38		℄
"			492	28[illegible] 9		15'R edge pav
"			41	28[illegible] 4		30'R P/L
"			464	28[illegible] 37	1'L edge pav	
"			48	281 2	15'L	
"			39	28[illegible]	25'L P/L	
12+00			440	28[illegible] 1		℄
"			468	28[illegible] 33		15'R edge pav
"			42	28[illegible] 9		30'R P/L
"			447	28[illegible] 4	1'L edge pav	
"			48	28[illegible] 2	15'L	
"			41	28[illegible] 9	25'L P/L	

F.B. 1776 PG. 172 Job No. ____ Division No. ____ Notes Red. ____ Plotted ____ Profile ____
Survey of Elliott Ave. S.S. Date ____ Date ____ No. ____
Survey by Coates Notes J.S.C. Notes Chkd. ____ Checked ____ X-Sec. ____
Indexed C. Johnson Date ____ Date ____ No. ____

76L298 307 10-51

PLEASE RETURN TO

LOS ANGELES COUNTY SURVEYOR

726 LOS ANGELES COUNTY
ENGINEERING BLDG.

NOTE: ANY ADDITIONS OR CHANGES ON THIS SHEET MUST BE MADE OR CIRCLED IN RED INK, WITH DATE AND NAME OF PERSON MAKING CHANGE.

Do not extend notes this side of this line.

STATION	B. S.	H. I.	F. S.	ELEV.	Poinsettia St.	
		286 01			B.M. ME 319 Elev. 281.607 per F.B. 1728/2	
B.M. ME319	484	286 44	441	281 60	Poinsettia St. (S. Side) 1130'± E. ℄ Durfee Rd	
					Bt. Spk. in N.E. Cor. Walk to Ho. # 12432	
12+50.5			481	281 63	2'L ∡ pt pav.	
"			498	281 46	9'L " " "	
13+00			464	281 80		℄
"			475	281 69		13.5 R edge pav
"			50	281 4		20' R
"			49	281 5		30' R P/L
"			58	280 6		330' R back lot Line
"			485	281 59	9'L edge pav	
"			50	281 4	18'L	
"			43	282 1	30'L P/L	
"			25	283 9	330'L back lot Line	
13+63.5			58	280 6		276.5 S.W. Cor. rear Ho. 246
14+00			440	282 04		℄
"			452	281 92		13' R edge pav
"			48	281 6		20' R
"			48	281 6		30' R P/L
"			456	281 88	10'L edge pav	
"			48	281 6	18'L	
"			44	282 0	30'L P/L	

Profile
No. ____ Date ____ Notes Red ____ Plotted ____ Job No. 1641 Division No. ____
X-Sec. Notes Chkd. ____ Date ____ Checked ____ Survey of Elliott Ave. ____
No. ____ Date ____ Date ____ Survey by Coates Notes J.S.C. Date 6/[illegible]
Map No. ____ Indexed C. John Date ____

F.B. 1776 PG. 173

76L298 307 10-51

PLEASE RETURN TO
LOS ANGELES COUNTY SURVEYOR
726 LOS ANGELES COUNTY
ENGINEERING BLDG.

NOTE: ANY ADDITIONS OR CHANGES ON THIS SHEET MUST BE MADE OR CIRCLED IN RED INK, WITH DATE AND NAME OF PERSON MAKING CHANGE.

Do not extend notes this side of this line.

F.B. 1776 PG. 174 | Job No. 1641 | Division No. | Notes Red. | Plotted | Profile No.
Survey of Elliott Ave. S.S. | Date | Date | X-Sec. No.
Survey by J.S.C. | Notes J.S.C. | Notes Chkd | Checked
Indexed C. Johnson | Date | Date | Date | No.

STATION	B. S.	H. I.	F. S.	ELEV.	Poinsettia St	
15+00		286 44	4 35	282 09		℄
"			4 55	281 89		12' R edge pav
"			47	281 7		20' R
"			4 8	281 6		30' R P/L
"			457	281 87	10' L edge pav	
"			47	281 7	18' L	
"			40	282 4	30' L P/L	
14+95			54	281 0		168.5 R S.E. Cor. Ho.# 12458
15+45			33	283 1	176' L N.E. Cor. Ho.# 12507	
T.P.	4 79	286 70	453	281 91		
16+00			481	281 89		℄
"			499	281 71		11' edge pav.
"			52	281 5		18' R
"			51	281 6		30' R P/L
"			65	280 2		330' R back lot line
"			499	281 71	10.2' L edge pav	
"			52	281 5	18' L	
"			47	282 0	30' L P/L	
"			32	283 5	330' L back lot	Line
16+10			59	280 8		190.5 R S.E. Cor. Ho.# 12514 Rear House

76L298 307 10-51

PLEASE RETURN TO

LOS ANGELES COUNTY SURVEYOR

726 LOS ANGELES COUNTY
ENGINEERING BLDG.

NOTE: ANY ADDITIONS OR CHANGES ON THIS SHEET MUST BE MADE OR CIRCLED IN RED INK, WITH DATE AND NAME OF PERSON MAKING CHANGE.

Do not extend notes this side of this line.

STATION	B. S.	H. I.	F. S.	ELEV.	Poinsettia St.	
		286 70				
17+00			5 10	281 60		℄
"			5 33	281 37		11' R edge pav
"			5 5	282 2		18' R
"			4 9	281 8		30' R P/L
"			5 33	281 37	10' L edge pav	
"			5 3	281 4	18' L	
"			4 7	282 0	30' L P/L	
18+00			5 37	281 33		℄
"			5 47	281 23		11' R edge pav
"			5 5	281 2		18' R
"			5 2	281 5		30' R P/L
"			5 52	281 18	10' L edge pav	
"			5 8	280 9	18' L	
"			4 7	282 0	30' L P/L	
T.P.	4 67	285 84	5 53	281 17		
18+15			5 3	280 5	246' R	S.E. Cor. Ho. # 12 52
18+09			5 85	279 99	Elev. Top 4" Plumbing to Ho. # 12528	246' 18+15

Ho. 6 12528

Profile
No. ____ Date ____ Notes Red ____ Plotted ____ Job No. 1641 Division No. ____
X-Sec. Notes Chkd. ____ Checked ____ Survey of E 11.0+1 Ave S.S.
No. ____ Date ____ Date ____ Survey by COATES Notes L.S.C. Date 6/18/53
Map No. ____ Indexed G. Jones Date

F.B. 1776 Pg. 175

76L298 307 10-51

PLEASE RETURN TO

LOS ANGELES COUNTY SURVEYOR
726 LOS ANGELES COUNTY
ENGINEERING BLDG.

NOTE: ANY ADDITIONS OR CHANGES ON THIS SHEET MUST BE MADE OR CIRCLED IN RED INK, WITH DATE AND NAME OF PERSON MAKING CHANGE.

Do not extend notes this side of this line.

STATION	B. S.	H. I.	F. S.	ELEV.	Poinsettia St	
		285.84				
19+00			469	281 15		℄
"			481	281 03		11' R edge pav
"			50	280 8		18' R
"			46	28[illegible] 2		30' R P/L
"			57	280 1		330' R back lot line
"			485	280 99	10' L edge pav	
"			52	280 6	18' L	
"			40	281 8	30' L P/L	
20+00			495	280 89		℄
"			506	280 78		11' R edge pav
"			54	280 4		18' R
"			41	281 7		30' R
"			511	280 73	10' L edge pav	
"			52	280 6	18' L	
"			41	281 7	30' L P/L	
T.P.	460	285 41	503	280 81		
21+00			464	280 77		℄
"			485	280 56		10.6' R edge pav
"			52	280 2		18' R
"			43	281 1		30' R P/L
"			479	280 62	10' L edge pav	

B. 1776 PG. 176 Job No. 1641 Division No. Notes Red. Plotted No. Profile
Survey of Elliott Ave. S.S. Date Date X-Sec.
Survey by Coates Notes J.S.C. Notes Chkd Checked No.
Indexed C. Johnson Date Date

76L298 307 10-51

PLEASE RETURN TO
LOS ANGELES COUNTY SURVEYOR
726 LOS ANGELES COUNTY
ENGINEERING BLDG.

NOTE: ANY ADDITIONS OR CHANGES ON THIS SHEET MUST BE MADE OR CIRCLED IN RED INK, WITH DATE AND NAME OF PERSON MAKING CHANGE.

Do not extend notes this side of this line.

STATION	B. S.	H. I.	F. S.	ELEV.	Poinsettia St.	
		285 41				
21+00			49	280 5	18' L	
"			40	281 4	30' L P/L	
21+14°			482	280 59		℄
"			494	280 47	10² L pav return	
"			42	281 2	30' L P/L	
			25	282 9	215' L on W. P/L	
21+28⁸			505	280 36		℄
"			512	280 29		10⁶
"			44	281 0		30' R P/L
			48	280 6		175' R on W. P/L San Gabriel River Pkwy
21+31			542	279 99	21⁸ L edge pav	
21+34⁸			495	280 46	45⁷ L Pav. return	
21+48°			560	279 81		19⁴ R edge pav
21+59°			530	280 11		35' R pav return
21+67³⁹			492	280 49		℄ INT. San Gabriel River Pkwy
"			502	280 39		30' R on ℄
"			483	280 58	30' L on ℄ S.G.R. Pkwy	
21+72⁷			495	280 46		℄ E. edge pav
BM ME 318			334	282 07	B.M. ME 318 Elev. 282.069 per F.B. 1728/198 San Gabriel River Pkwy (E. Side) at Poinsettia St. 30' E & 22' N ℄ INT. Bt. Spk. in W. Side DP # 496786E	

Profile
No. ____ Date ____ Notes Red ____ Plotted ____ Job No. 1641 Division No. ____
X-Sec. Notes Chkd ____ Date ____ Checked ____ Date ____ Survey of Elliott Ave. SS
No. ____ Date ____ Date ____ Map No. ____ Survey by Coates Notes JSC Date 6/10/53
Indexed G. Johnson Date ____

F.B. 1776 Pg. 177

76L298 307 10-51

PLEASE RETURN TO

LOS ANGELES COUNTY SURVEYOR
726 LOS ANGELES COUNTY
ENGINEERING BLDG.

NOTE: ANY ADDITIONS OR CHANGES ON THIS SHEET MUST BE MADE OR CIRCLED IN RED INK, WITH DATE AND NAME OF PERSON MAKING CHANGE.

Do not extend notes this side of this line.

STATION	B. S.	H. I.	F. S.	ELEV.	Poinsettia St.	
℄ Sta 14+00	4 15	286.19		282.04	Sta 14+00 Elev 282.04	per Pg 173
			6 79	279.40	Elev Top 4" Plumbing outlet to Guest Ho. to Ho# 12446	

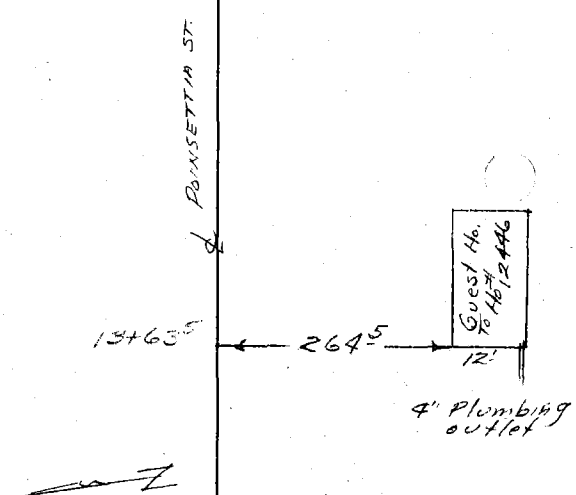

B. 1776 PG. 178 Job No. 1641 Division No. Notes Red. Plotted No. Profile
Survey of Elliott Ave. S.S. Date Date X-Sec.
Survey by Coates Notes J.S.C. Notes Chkd. Checked No.
Indexed by C. Johnson Date Date Date

Notes Ck'd by	Survey of Elliott Ave S.S.	F. B. 1776 Pg. 79
Map No.	W. O. 164 Tape No. St'd. °F	
Office Work	Surveyed by Coates	
Checked	Notes J.F.O. Date 6/19/53	
Date	Indexed C. Johnson	

TOPOGRAPHY

ON

DURFEE RD.

From: Klingerman St. 1+00

To: Magnolia St. 27+42.22

ELLIOTT AVE S.S. DIST.

C.I. 1641

Note: Any Additions or Changes on This Sheet Must be Made or Circled in Red Ink With Date and Name of Person Making Change.

Do not extend notes this side of this line.

RETURN TO
LOS ANGELES COUNTY SURVEYOR
726 LOS ANGELES COUNTY
ENGINEERING BLDG.

76F3095 247 2-51

F.B. 1176 PG. 180

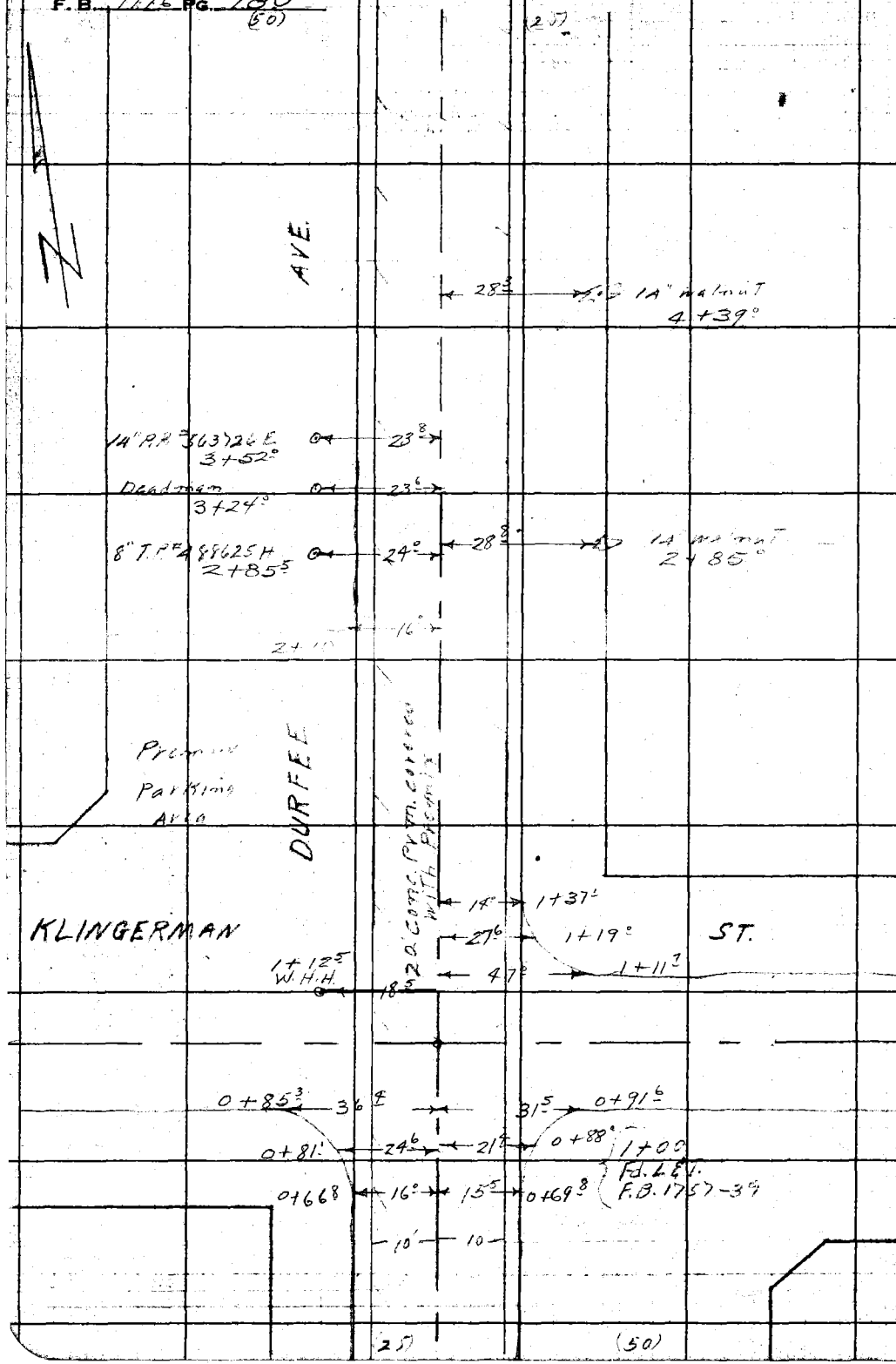

RETURN TO
LOS ANGELES COUNTY SURVEYOR
725 LOS ANGELES COUNTY
ENGINEERING BLDG.

Do not extend notes this side of this line.

Note: Any Additions or Changes on This Sheet Must be Made or Circled in Red Ink With Date and Name of Person Making Change.

Notes Ck'd by	Survey of Elliott Ave SS	F.B. 1776 Pg. 181
Map No.	W.O. 641 Tape No. St'd. °F	
Office Work	Surveyed by Coates	
Checked	Notes J.S.C. Date 6/10/53	
Date	Indexed	

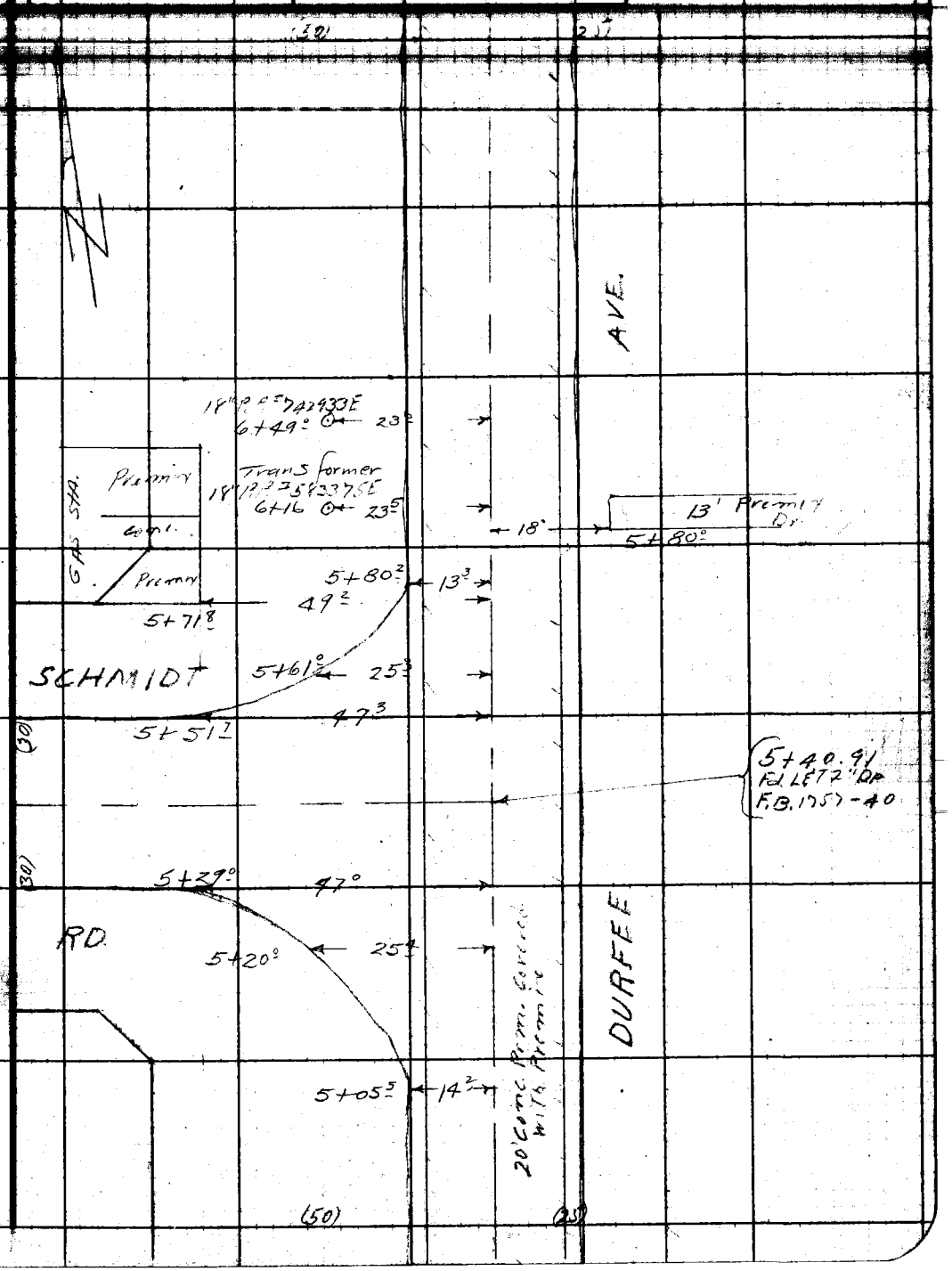

Note: Any Additions or Changes of this Sheet Must be Made or Circled in Red Ink With Date and Name of Person Making Change.

Do not extend notes this side of this line.

RETURN TO
LOS ANGELES COUNTY SURVEYOR
726 LOS ANGELES COUNTY
ENGINEERING BLDG.

76F3095 247 2-51

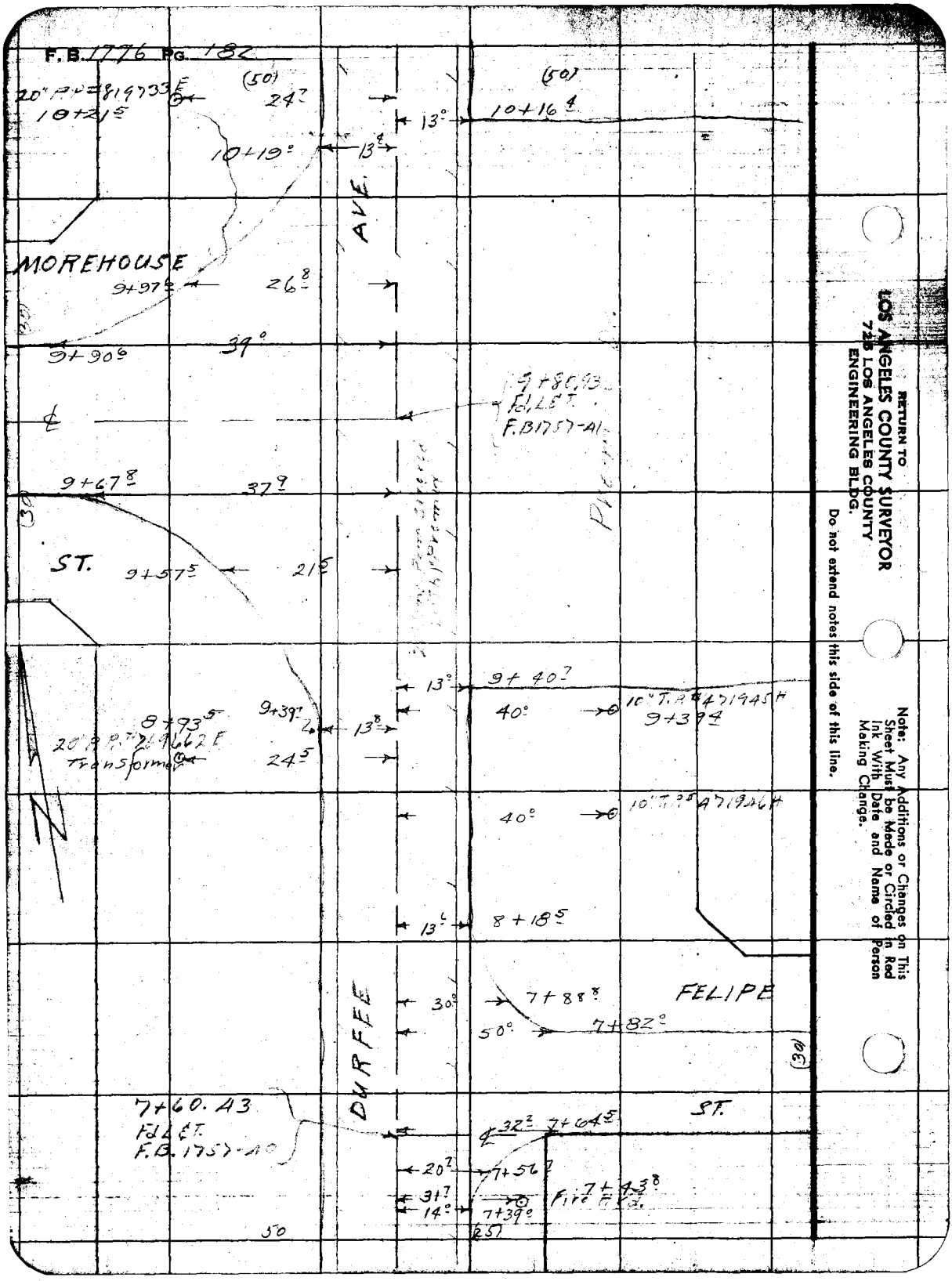

RETURN TO
LOS ANGELES COUNTY SURVEYOR
725 LOS ANGELES COUNTY
ENGINEERING BLDG.

Do not extend notes this side of this line.

Note: Any Additions or Changes on This Sheet Must be Made or Circled in Red Ink With Date and Name of Person Making Change.

Notes Ck'd by	Survey of Elliott Ave. S.S.	F.B. 1776 Pg. 183
Map No.	W.O. 1641 Tape No. St'd. °F	
Office Work	Surveyed by Coates	
Checked	Notes J.S.C. Date 6/19/53	
Date	Indexed C. Johnson	

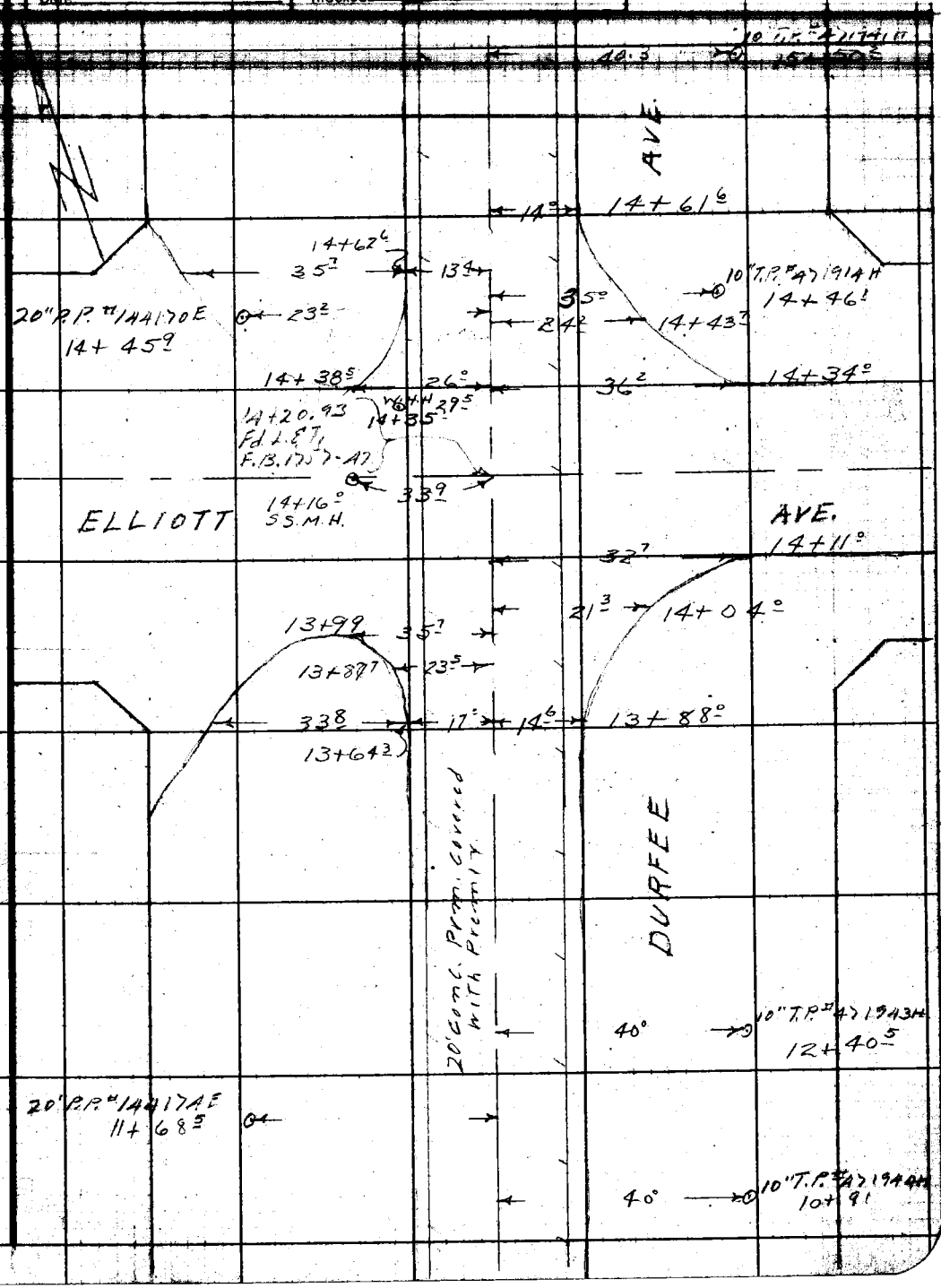

Note: Any Additions or Changes Sheet Must be Made or Circled Ink With Date and Name of Making Change.

Do not extend notes this side of this line.

RETURN TO
LOS ANGELES COUNTY SURVEYOR
726 LOS ANGELES COUNTY
ENGINEERING BLDG.

76F3098 247 2-51

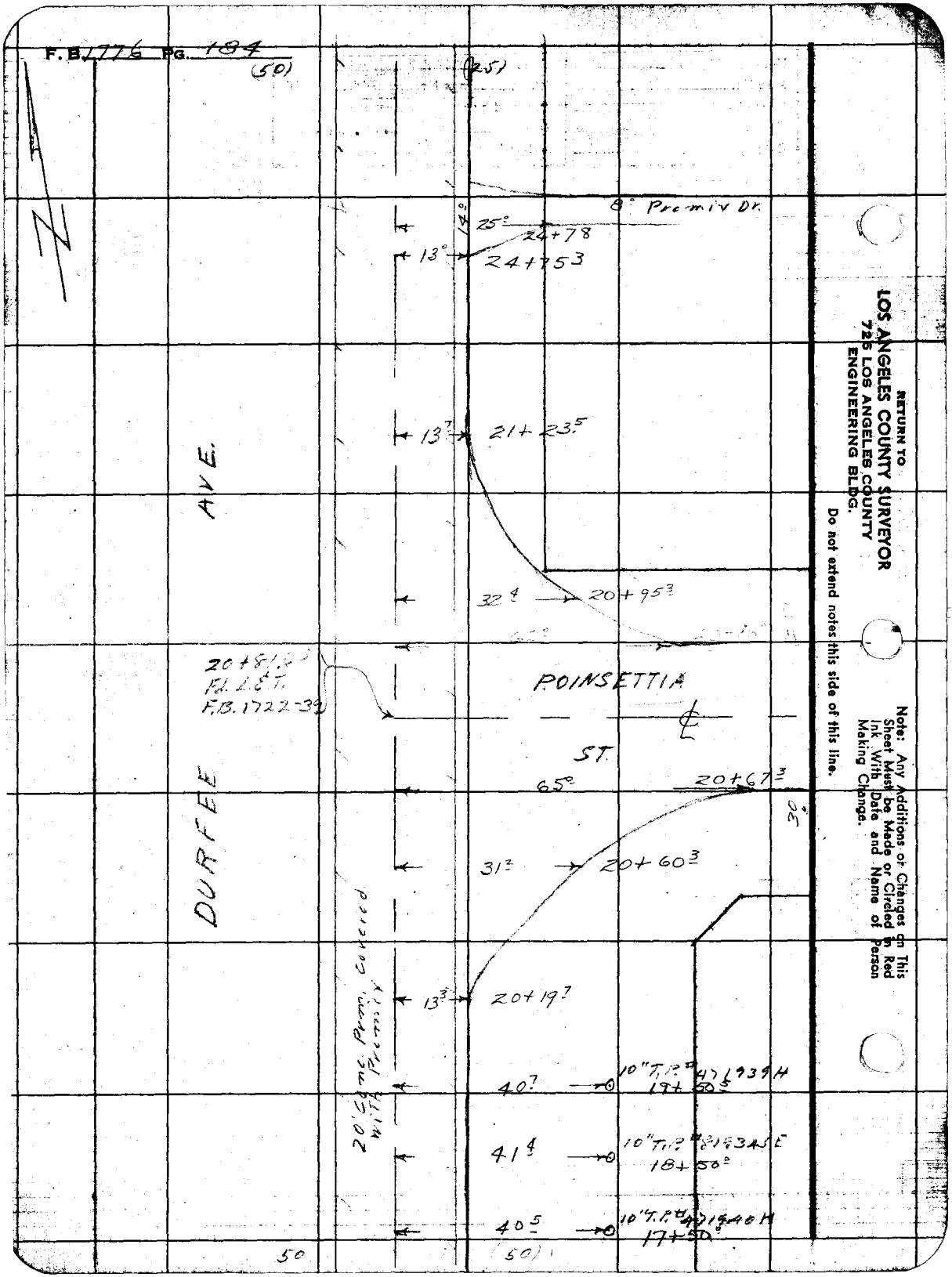
F.B. 1776 PG. 184
(50)
(25)
8° Premiv Dr.
14°
25°
24+78
13°
24+75 3
13 7
21+23 5
AVE.
32 4
20+95 3
20+81.6
Fd. L.&T.
F.B. 1722-39
POINSETTIA
ST.
65°
20+67 3
30°
DURFEE
31 2
20+60 3
20' Conc. Prm. Covered with Premix
13 3
20+19 7
40 7
10" T.P. # 471939 H
19+50 5
41 4
10" T.P. # 819345 E
18+50°
40 5
10" T.P. # 471940 H
17+50°
50
(50)
RETURN TO
LOS ANGELES COUNTY SURVEYOR
725 LOS ANGELES COUNTY
ENGINEERING BLDG.
Do not extend notes this side of this line.
Note: Any Additions or Changes on This Sheet Must be Made or Circled in Red Ink With Date and Name of Person Making Change.

F. B. 1776 Pg. 185

Notes Ck'd by
Map No.
Office Work
Checked
Date

Survey of Elliott Ave S.S.
W. O. 1641 Tape No. St'd. °F
Surveyed by COATES
Notes J.S.C. Date 6/19/53
Indexed C. Johnson

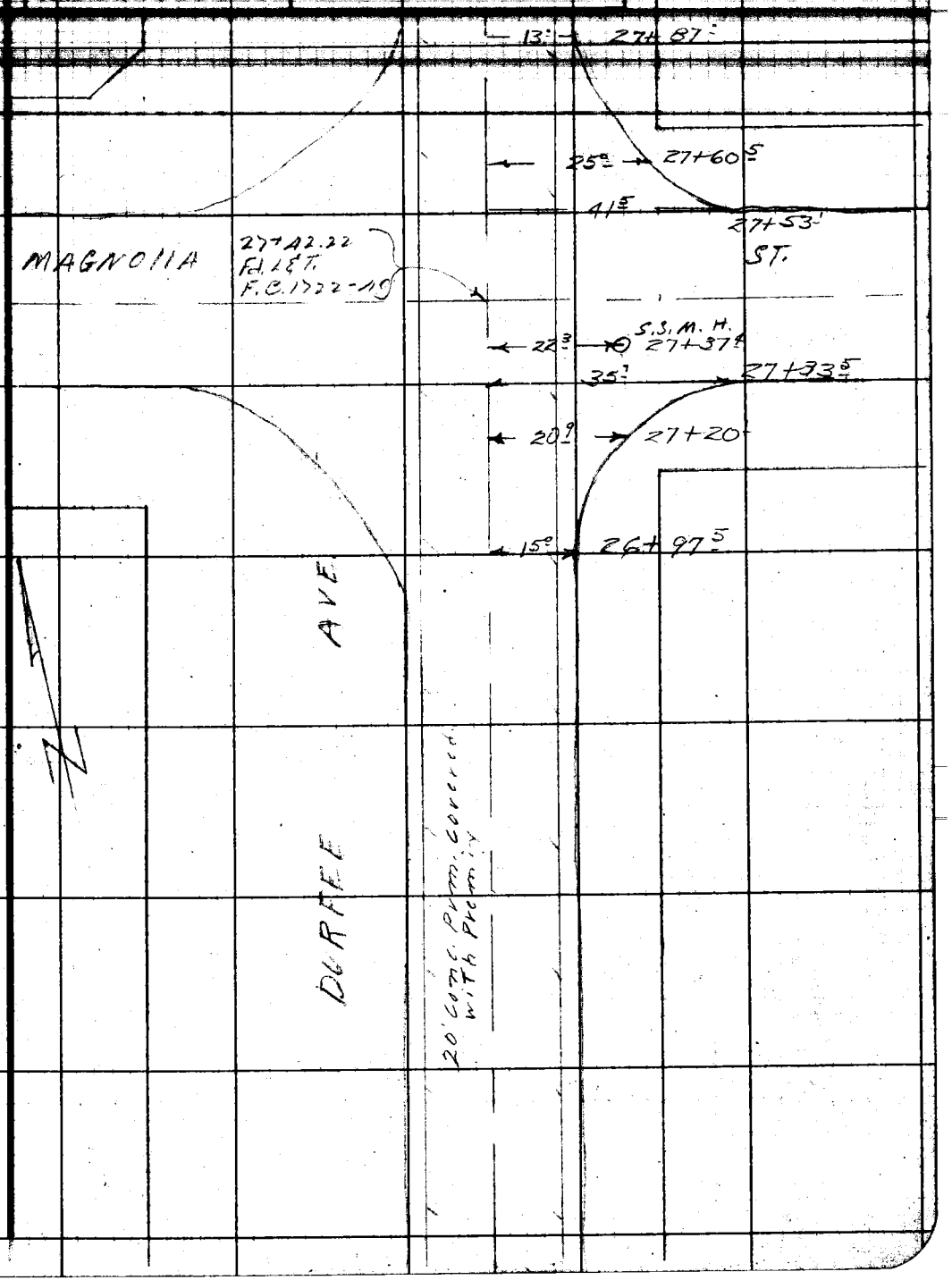

Note: Any Additions or Changes on This Sheet Must be Made or Circled in Red Ink With Date and Name of Person Making Change.

Do not extend notes this side of this line.

RETURN TO
LOS ANGELES COUNTY SURVEYOR
726 LOS ANGELES COUNTY
ENGINEERING BLDG.

76F3095 247 2-51

RETURN TO
LOS ANGELES COUNTY SURVEYOR
725 LOS ANGELES COUNTY
ENGINEERING BLDG.

Note: Any Additions or Changes on This Sheet Must be Made or Circled in Red Ink With Date and Name of Person Making Change.

Do not extend notes this side of this line.

F.B. 1772 PG. 186

Profile No. ____ Date ____ Notes Red. ____ Date ____ Plotted ____ Date ____ Job No. 1641 Division No. ____ Survey of Elliott Ave S.S.

No. ____ Date ____ Notes Chkd. ____ Date ____ Checked ____ Date ____ Survey By Coates Notes J.S.C. Date 6/19/53

No. ____ Date ____ Map No. ____ Indexed F. Johnson Date ____

F.B. 1776 Pg. 187

GRADE-SECTION

ON

DURFEE AVE

From: Klingerman St.

To: Magnolia St.

ELLIOTT AVE. S.S. DIST

C.I. 1641

COATES
OCHSNER
BROOKS
DROWN

STATION	B.S.	H.I.	F.S.	ELEV.

NOTE: ANY ADDITIONS OR CHANGES ON THIS SHEET MUST BE MADE OR CIRCLED IN RED INK, WITH DATE AND NAME OF PERSON MAKING CHANGE.

Do not extend notes this side of this line.

PLEASE RETURN TO
LOS ANGELES COUNTY SURVEYOR
726 LOS ANGELES COUNTY
ENGINEERING BLDG.

76L298 307 10-51

76L298 307 10-51

PLEASE RETURN TO

LOS ANGELES COUNTY SURVEYOR
726 LOS ANGELES COUNTY
ENGINEERING BLDG.

NOTE: ANY ADDITIONS OR CHANGES ON THIS SHEET MUST BE MADE OR CIRCLED IN RED INK, WITH DATE AND NAME OF PERSON MAKING CHANGE.

Do not extend notes this side of this line.

STATION	B. S.	H. I.	F. S.	ELEV.	Durfee Ave	
B.M. ME272					B.M. ME 272 Elev 269.986 per F.B. 1728/186	
	546	275.45		269.99	Durfee Ave. & Klingerman St. S.W. Cor.	
0+66.8			485	27060	Bt. Spk. in Conc. curb 3' W. of E. end	℄
"			493	27052	10' L edge conc	
"			538	27007	16' L pav return	
"			55	2700	25' L P/L	
0+69.8			484	27061		℄
"			495	27050		10' R edge conc
"			549	26996		15.5 R pav. return
"			57	2698		25' R flow Line
"			46	270.9		50' R P/L
0+81.1			561	26984	24.6 L edge pav	
0+88.0			518	27027		21.4 edge pav
0+85.3			602	26943	36.4 L pav. return	
0+91.6			467	27078		31.5 R pav return
1+00			468	27077		℄ INT Klingerman St
"			478	27067		10' R edge conc
"			516	27029		16' R flow Line
"			431	27114		32' R Top brk.
"			395	27150		50' R
"			483	27062	10' L edge conc.	
"			541	27004	30' L	

F.B. 1776 PG. 188 Job No. 1641 Division No. Notes Red. Plotted No. Profile
Survey of Elliott Ave. S.S. Date Date X-Sec.
Survey by J.S.C. Notes J.S.C. Notes Chkd. Checked No.
Indexed C. Johnson Date Date Date

76L298 307 10-51

PLEASE RETURN TO
LOS ANGELES COUNTY SURVEYOR
726 LOS ANGELES COUNTY
ENGINEERING BLDG.

NOTE: ANY ADDITIONS OR CHANGES ON THIS SHEET MUST BE MADE OR CIRCLED IN RED INK, WITH DATE AND NAME OF PERSON MAKING CHANGE.

Do not extend notes this side of this line.

STATION	B. S.	H. I.	F. S.	ELEV.	Durfee Ave.	
		275 45				
1+00			5.60	269.85	50' L. on ℄ Klingerman St	
1+11.3			4.33	271.12		47' R pav. return
1+19.0			4.83	270.62		
1+37			4.50	270.95		℄
"			4.60	270.85		10' R edge conc
"			4.85	270.60		14' R pav return
"			5.0	270.5		25' R
			3.8	271.7		285' R on N. P/L Klingerman
"			4.62	270.83	10' L edge conc	
"			5.50	269.95	30' L flow line	
"			5.60	269.85	50' L P/L	
			6.5	269.0	230' L back lot Line	
2+00			4.22	271.23		℄
"			4.36	271.09		10' R edge conc
"			4.8	270.7		20' R flow line
"			4.4	271.1		25' R P/L
"			4.35	271.10	10' L edge conc	
"			5.15	270.30	25' L flow line	
"			5.1	270.4	50' L P/L	
"			3.80	271.65		℄
"			3.95	271.50		10' R edge conc

Profile No. ____ Date ____ Notes Red ____ Date ____ Plotted ____ Date ____ Job No. 641 Division No. ____ Survey of Elliott Ave. Survey by J.S.C. Notes J.S.C. Date 6/27/53 F.B. 1776 Pg. 189

No. ____ Date ____ Notes Chkd ____ Date ____ Checked ____ Date ____ Map No. ____ Indexed C. Johnson Date ____

76L298 307 10-51

PLEASE RETURN TO

LOS ANGELES COUNTY SURVEYOR
726 LOS ANGELES COUNTY
ENGINEERING BLDG.

NOTE: ANY ADDITIONS OR CHANGES ON THIS SHEET MUST BE MADE OR CIRCLED IN RED INK, WITH DATE AND NAME OF PERSON MAKING CHANGE.

Do not extend notes this side of this line.

STATION	B. S.	H. I.	F. S.	ELEV.	Durfee Rd.	
		275 45				
3+00			4 10	27135		14' R edge pav
"			43	2712		20' R flow line
"			35	2720		25' R P/L
"			3 91	27154	10' L edge conc.	
"			425	27120	16' L edge pav	
"			48	2707	30' L	
"			49	2706	50' L P/L	
T.P.	556	276 51	450	270 75		
3+38°			45	2720	163³ R N.E. Cor. Ho #2422	
3+89⁶			33	2732	283° R S.E. Cor. Ho #2424	No one home to dig up outlet
4+00			441	27210	℄	
"			458	27193		10' R edge conc.
"			475	27176		13' R edge pav
"			50	2715		20' R flow line
"			43	2722		25' R P/L
"			453	27198	10' L edge conc.	
"			500	27151	15' L edge pav.	
"			54	2711	20' L flow line	
"			50	2715	50' L P/L	
"			59	2706	230' L back lot Line	Ho. #2427 Same Elev as P/L

F.B. 1776 PG 190 Job No. 1641 Division No. Notes Red. Plotted Profile
Survey of Elliott Ave. S.S. Date Date No.
Survey by J.S.C. Notes J.S.C. Notes Chkd. Checked X-Sec.
Indexed K. C. Johnson Date Date Date No.

76L298 307 10-51

PLEASE RETURN TO
LOS ANGELES COUNTY SURVEYOR
726 LOS ANGELES COUNTY
ENGINEERING BLDG.

NOTE: ANY ADDITIONS OR CHANGES ON THIS SHEET MUST BE MADE OR CIRCLED IN RED INK, WITH DATE AND NAME OF PERSON MAKING CHANGE.

Do not extend notes this side of this line.

STATION	B. S.	H. I.	F. S.	ELEV.	Durfee Ave.	
5+00		276 51	403	27248		℄
"			418	27233		10' R edge conc
"			434	27217		13' R edge pav
"			45	2720		20' R flow line
"			38	2727		25' R P/L
5+05.5			401	27250		℄
"			409	27242	10' L edge conc	
"			426	27225	14.2 L pav. return	
"			47	2718	23 L flow line	
"			40	2725	30' L	
"			42	2723	50' L P/L	
			51	2714	230' L on S. P/L Schmidt Rd	
5+20.0			440	27211	25.4 L edge pav	
5+29.0			420	27231	47.0 L pav. return	
5+40.91			392	27259		℄ INT. Schmidt Rd
"			396	27255	10' L edge conc	
"			402	27249	22' L flow line	
"			394	27257	50' L	
5+51.7			402	27249	47.3 L pav return	
5+61.0			417	27234	25.3 L edge pav	
5+80.2			370	2728		℄

Profile
No. ____ Date ____ Notes Red ____ Plotted ____ Job No. 1641 Division No. ____
X-Sec. Date ____ Notes Chkd ____ Checked ____ Survey of Elliott Ave S.S.
No. ____ Date ____ Date ____ Map No. ____ Indexed ____ Survey by J.S.C. Notes J.S.C. Date 6/22/53
C. Johnson Date

F.B. 1776 Pg. 191

76L298 307 10-51

PLEASE RETURN TO

LOS ANGELES COUNTY SURVEYOR
726 LOS ANGELES COUNTY
ENGINEERING BLDG.

NOTE: ANY ADDITIONS OR CHANGES ON THIS SHEET MUST BE MADE OR CIRCLED IN RED INK, WITH DATE AND NAME OF PERSON MAKING CHANGE.

Do not extend notes this side of this line.

STATION	B. S.	H. I.	F. S.	ELEV.	Durfee Rd	
5+80²		276 51	382	27269	10' L edge conc	
"			390	27261	13³ L pav. return	
"			43	2722	24' L flow line	
"			37	2728	50' L P/L	
			45	2720	230' L on N. P/L	Schmidt Rd
B.M. ME 273	561	278 60	352	27[illegible]9	B.M. ME 273 Elev. 272.983 per F.B. 1728/166 Durfee Ave. & Schmidt Rd. N. W. Cor. Bt. Spk. in S.W. Cor. of Conc. slabs at Gas Pumps to Garage bldg #2449	
6+00			568	27292		℄
"			580	27280		10' R edge conc
"			600	27260		13' R edge pav
"			60	2726		20' R flow line
"			50	2736		25' R P/L
"			580	27280	10' L edge conc	
"			588	27272	13' L edge pav	
"			62	2724	30' L	
"			57	2729	50' L P/L	
7+00			529	27331		℄
"			541	27319		10' R edge conc
"			549	27311		14' R edge pav
"			54	2732		20' R flow line

F.B. 1776 PG. 192 Job No. 1641 Division No. ____ Notes Red. ____ Plotted ____ Profile ____
Survey of Elliott Ave. S.S. Date ____ Date ____ No. ____
Survey by J.S.C. Notes J.S.C. Notes Chkd. ____ Checked ____ X-Sec. ____
Index C. Johnson Date ____ Date ____ No. ____

76L298 307 10-51

PLEASE RETURN TO
LOS ANGELES COUNTY SURVEYOR
726 LOS ANGELES COUNTY
ENGINEERING BLDG.

NOTE: ANY ADDITIONS OR CHANGES ON THIS SHEET MUST BE MADE OR CIRCLED IN RED INK, WITH DATE AND NAME OF PERSON MAKING CHANGE.

Do not extend notes this side of this line.

Profile No. ____ Notes Red ____ Plotted ____ Job No. 1641 Division No. ____ F.B. 1776 Pg. 193
Date ____ Date ____ Survey of Durfee Rd
Notes Chkd ____ Checked ____ Survey by J.S.C. Note J.S.C. 5/22/63
No. ____ Date ____ Date ____ Map No. ____ Traced G. Jo[illegible] Date ____

STATION	B. S.	H. I.	F. S.	ELEV.	Durfee Rd.	
		278 60				
7+00			46	274 0		25' R P/L
"			535	273 25	10' L edge conc	
"			536	273 24	13' L edge pav	
"			58	272 8	22' L flow line	
"			54	273 2	50' L P/L	
"			57	272 9	230' L back lot line	
7+39			513	273 47		℄
"			532	272 28		10' R edge conc
"			539	272 21		14' R pav. return
"			57	272 9		20' R
"			43	274 3		25' R P/L
"			38	274 8		260' R back lot line
7+56			546	273 14		20' R edge pav
7+60.43			500	273 60		℄ INT. Felipe St
7+64.5			514	273 46		32' R pav. return
7+82			536	272 24		50' R pav. return
7+88.8			545	273 15		30' R edge pav
8+00			481	273 79		℄
"			487	273 73	10' L edge conc	
"			495	273 65	13' L edge pav	
"			53	273 3	22' L flow line	

76L298 307 10-51

PLEASE RETURN TO

LOS ANGELES COUNTY SURVEYOR
726 LOS ANGELES COUNTY
ENGINEERING BLDG.

NOTE: ANY ADDITIONS OR CHANGES ON THIS SHEET MUST BE MADE OR CIRCLED IN RED INK, WITH DATE AND NAME OF PERSON MAKING CHANGE.

Do not extend notes this side of this line.

STATION	B. S.	H. I.	F. S.	ELEV.	Durfee Ave.	
		278 60				
8+00			49	273 7	50'L P/L	
8+18.5			476	273 84		℄
"			489	273 71		10'R
"			505	273 55		13.6'R pav. return
"			53	273 3		25'R flow line
"			45	274 1		50'R P/L
			32	275 4		275'R on N. P/L Felipe st.
9+00			439	274 21		℄
"			448	274 12		10'R edge conc
"			457	274 03		13'R edge pav
"			48	273 8		25'R
"			41	274 5		50'R P/L
"			442	274 18	10'L edge conc	
"			449	274 11	14'L " pav	
"			48	273 8	25'L flow line	
"			43	274 3	50'L P/L	
T.P.	5 50	279 62	448	274 12		
9+39?			515	274 17		℄
"			522	274 40	10'L edge conc.	
"			539	274 23	14'L pav return	

F.B. 1776 PG. 194 Job No. 1641 Division No. Notes Red. Plotted No. Profile
Survey of Elliott Ave. S.S. Date Date X-Sec.
Survey by J.S.C. Notes J.S.C. Notes Chkd. Checked No.
Indexed C. Johnson Date Date Date

76L298 307 10-51

PLEASE RETURN TO
LOS ANGELES COUNTY SURVEYOR
726 LOS ANGELES COUNTY
ENGINEERING BLDG.

NOTE: ANY ADDITIONS OR CHANGES ON THIS SHEET MUST BE MADE OR CIRCLED IN RED INK, WITH DATE AND NAME OF PERSON MAKING CHANGE.

Do not extend notes this side of this line.

STATION	B. S.	H. I.	F. S.	ELEV.	Durfee Ave.	
9+39.7		279.62	5 8	273 8	25' L flow line	
"			5 4	274 2	50' L P/L	
			5 7	273 9	230' L on S. P/L	Morehouse St
9+57.5			5 63	273 99	21.5 L edge pav	
9+67.8			5 64	273 98	37.9 L pav return	
9+80.93			4 88	274 74		℄ INT. Morehouse
"			4 96	274 66	10' L edge conc	
"			5 30	274 32	20' L	
"			5 34	274 28	50' L	
9+90.6			5 44	274 18	39.0 L pav. return	
9+97.6			5 52	274 10	26.8 L edge pav	
10+00			4 72	274 90		℄
"			4 85	274 77		10' R edge conc
"			5 00	274 62		13' R
"			5 30	274 32		25' R flow line
"			4 8	274 8		50' R P/L
"			3 6	276 0		275' R back lot
9+87.0			3 6	276 0		262.5 R SE. Cor. 16 ± 2.16
10+19.0			4 62	275 00		℄
"			4 77	274 85	10' L edge conc	
"			4 85	274 77	13.4 L pav. return	

Profile
No. ____ Notes Red ____ Plotted ____ Job No. 1641 Division No. ____
X-Sec. ____ Date ____ Date ____ Survey of E 1104 N.C. S.S.
No. ____ Notes Chkd. ____ Checked ____ Survey by J.S.C. Notes J.S.C. Date 6/22/53
Date ____ Date ____ Map No. ____ Indexed C. Johnson Date ____

F.B. 1776 Pg. 195

76L298 307 10-51

PLEASE RETURN TO

LOS ANGELES COUNTY SURVEYOR
726 LOS ANGELES COUNTY
ENGINEERING BLDG.

NOTE: ANY ADDITIONS OR CHANGES ON THIS SHEET MUST BE MADE OR CIRCLED IN RED INK, WITH DATE AND NAME OF PERSON MAKING CHANGE.

Do not extend notes this side of this line.

F.B. 1776 PG. 196 | Job No. 1641 | Division No. | Notes Red. | Plotted | Profile No.
Survey of Elliott Ave S.S. | Date | Date | X-Sec. No.
Survey by J.S.C. | Notes J.S.C. | Notes Chkd. | Checked
Indexed C. Johnson | Date | Date | Date

STATION	B. S.	H. I.	F. S.	ELEV.	Durfee Ave.	
		279 62				
10+19			54	27[illegible] 2	22' L flow line	
"			49	27[illegible] 7	50' L P/L	
"			55	27[illegible] 1	230' L on N. P/L	Morehouse St.
11+00			422	275 40		℄
"			436	275 26		10' R edge conc
"			443	275 19		13' R edge pav
"			48	27[illegible] 8		25' R flow line
"			42	275 4		50 R P/L
"			429	275 33	10' L edge conc	
"			446	275 16	4' L edge pav	
"			49	27[illegible] 1	25' L flow line	
"			47	27[illegible]	50' L P/L	
12+00			361	276 31		℄
"			368	275 24		10' R edge conc
"			392	275 [illegible]		13' R edge pav
"			42	275 4		25' R flow line
"			34	276 2		50' R P/L
"			366	275 [illegible]	10' L edge conc	
"			390	275 [illegible]	4' L edge pav	
"			44	275 2	23' L flow line	
			43	275 3	50' L P/L	
"			38	275 8	230' L back lot line	

76L298 307 10-51

PLEASE RETURN TO

LOS ANGELES COUNTY SURVEYOR

726 LOS ANGELES COUNTY
ENGINEERING BLDG.

NOTE: ANY ADDITIONS OR CHANGES ON THIS SHEET MUST BE MADE OR CIRCLED IN RED INK, WITH DATE AND NAME OF PERSON MAKING CHANGE.

Do not extend notes this side of this line.

STATION	B. S.	H. I.	F. S.	ELEV.	Durfee Ave.	
TP		279 62	362	276 00		
	621	282 21				
10+98°			61	276 1		221.6 R S.E. Cor Ho# 25
12+08³			51	277 1		193.9 R S.E. Cor Ho#
13+00			562	276 59		℄
"			576	276 45		10'R edge conc
"			603	276 18		15'R " pav
"			64	275 8		25'R flow Line
"			57	276 5		50'R P/L
"			575	276 46	10'L edge conc	
"			593	276 28	15'L " pav	
"			64	275 8	25'L flow line	
"			63	275 9	50'L P/L	
13+64³			521	277 00		℄
"			532	276 89	10'L edge conc	
"			569	276 52	17'L pav. return	
"			61	276 1	25'L flow line	
"			57	276 5	50'L P/L	
"			53	276 9	230 L on S. P/L Elliott Ave.	
13+ 88°			506	277 15		℄
"			518	277 03		10'R edge conc

Profile No. ___ Date ___ Notes Red ___ Plotted ___ Job No. 1641 Division No. ___ F.B. 1776 Pg. 197

X-Sec. No. ___ Date ___ Notes Chkd ___ Checked ___ Survey of Elliott Ave S.S. Survey by J.S.C. Notes J.S.C. Date 6/22/53

No. ___ Date ___ Date ___ Map No. ___ Index ___ Date ___

76L298 307 10-51

PLEASE RETURN TO

LOS ANGELES COUNTY SURVEYOR
726 LOS ANGELES COUNTY
ENGINEERING BLDG.

NOTE: ANY ADDITIONS OR CHANGES ON THIS SHEET MUST BE MADE OR CIRCLED IN RED INK, WITH DATE AND NAME OF PERSON MAKING CHANGE.

Do not extend notes this side of this line.

STATION	B. S.	H. I.	F. S.	ELEV.	Durfee Ave.	
		282 21				
13+88°			556	276 65		14.5 R pav. return
"			59	276 3		25' L flow line
"			50	277 2		50' L P/L
			37	278 5		275' R on S. P/L Elliott Ave
13+87.7			574	276 47	23.5 L edge pav	
13+99°			590	276 31	35.7 L pav return	
14+00			500	277 21		℄
14+04°			550	276 71		21.3 R edge pav
14+11°			493	277 28		32.7
14+20.93			491	277 30		℄ INT Elliott Ave.
"			504	277 17		10' R edge conc
"			535	276 86		15' R flow line
"			440	277 81		25' R Top brk
"			429	277 92		50 R
"			511	277 10	10' L edge conc	
"			545	276 76	15' L flow line	
"			490	277 31	30' L Top brk.	
"			470	277 51		
14+34°			480	277 41		36.2 pav. return
14+43.7			540	276 81		24.2 R edge pav
14+61.6			471	277 50		℄

F.B. 1776 PG. 198 Job No. 1641 Division No. Notes Red. Plotted No. Profile
Survey of Elliott Ave. S.S. Date Date X-Sec.
Survey by J.S.C. Notes J.S.C. Notes Chkd Checked No.
Indexed C. Johnson Date Date Date

76L298 307 10-51

PLEASE RETURN TO

LOS ANGELES COUNTY SURVEYOR

726 LOS ANGELES COUNTY
ENGINEERING BLDG.

NOTE: ANY ADDITIONS OR CHANGES ON THIS SHEET MUST BE MADE OR CIRCLED IN RED INK, WITH DATE AND NAME OF PERSON MAKING CHANGE.

Do not extend notes this side of this line.

STATION	B. S.	H. I.	F. S.	ELEV.	Durfee Ave.	
14+61.6		282 21	477	277 44		10'R edge conc.
"			498	277 23		14'R pav. retor
"			53	276 9		20'R flow line
"			47	277 5		50'R P/L
"			36	278 6		275'R on N. P/L E
15+00			449	277 72		℄
"			459	277 62		10'R edge conc
"			480	277 41		15'R edge pav
"			50	277 2		25'R flow line
"			46	277 6		50'R P/L
B.M.ME. 215	695	283 62	554	276 67	B.M.ME. 215 Elev 276.908 (1934 adj) per #B.M. 116 Elliot Ave & Durfee Ave. S.W. Cor. L&T in Conc. slab at Gas Station 50'± S & 50'± W. of ℄ int.	
16+00			532	278 30		℄
"			546	278 16		10'R edge conc
"			566	277 96		14'R edge pav
"			60	277 6		25'R flow line
"			55	278 1		50'R P/L
16+05.3			51	278 5		242'R S.E. Cor. Ho# 2618
17+00			479	278 83		℄
"			488	278 74		10'R edge conc
"			505	278 57		14'R " pav

E. SIDE ONLY

Profile No. ____ Notes Red ____ Plotted ____ Job No. 1641 Division No. ____ F.B. 1776 Pg. 199

Date ____ Date ____ Survey of Elliot Ave. S.S.

Notes Chkd. ____ Checked ____ Survey by Coates Notes JSC Date 6/22/53

No. ____ Date ____ Date ____ Map No. ____ Index No. Johnson

76L298 307 10-51

PLEASE RETURN TO

LOS ANGELES COUNTY SURVEYOR
726 LOS ANGELES COUNTY
ENGINEERING BLDG.

NOTE: ANY ADDITIONS OR CHANGES ON THIS SHEET MUST BE MADE OR CIRCLED IN RED INK, WITH DATE AND NAME OF PERSON MAKING CHANGE.

Do not extend notes this side of this line.

STATION	B. S.	H. I.	F. S.	ELEV.	Durfee Ave	
		283 62				
17+00			53	278 3		25'R flowline
"			48	278 8		50'R P/L
"			42	279 4		275'R back lot Line
17+14°			42	279 4		272.5 R S.E. Cor. Ho. #2628
18+00			421	279 41		℄
"			430	279 32		10'R edge conc
"			442	279 20		14'R edge pav
"			46	279 0	E SIDE ONLY	25'R flow line
"			41	279 5		50'R P/L
19+00			337	280 25		℄
"			343	280 19		10'R edge conc
"			374	279 88		14'R edge pav
"			40	279 6		25'R flow line
"			33	280 3		50'R P/L
TP	645	28641	366	279 96		
20+00			544	280 97		℄
"			552	280 89		10'R edge conc
"			576	280 65		14'R edge pav
"			63	280 1		25'R flow line
"			54	280 0		50'R P/L

F.B. 1776 PG 200 Job No. 1641 Division No. Notes Red. Plotted Profile
Survey of Elliott Ave. S.S. Date Date No. X-Sec.
Survey by Coates Notes U.S.C. Notes Chkd Checked
Indexed C. Johnson Date Date No.

76L298 307 10-51

PLEASE RETURN TO
LOS ANGELES COUNTY SURVEYOR
726 LOS ANGELES COUNTY
ENGINEERING BLDG.

NOTE: ANY ADDITIONS OR CHANGES ON THIS SHEET MUST BE MADE OR CIRCLED IN RED INK, WITH DATE AND NAME OF PERSON MAKING CHANGE.

Do not extend notes this side of this line.

Profile No.____ Notes Red____ Plotted____ Job No. 164 Division No.____ F.B. 1776 Pg. 201
Date____ Date____ Survey of Durfee Ave. J.S.C. Date 6/23/53
Notes Chkd____ Checked____ Survey by Coate Notes J.S.C. Date____
Date____ Date____ Map No.____ Plotted Johnson Date____

STATION	B. S.	H. I.	F. S.	ELEV.	Durfee Ave.	
20+19.7		286.41	5.28	281.13		℄
"			5.36	281.05		10' R edge conc
"			5.55	280.86		13.2 R pav. return
"			6.2	280.2		25 R flow
"			4.9	281.5		50 R P/L
"			5.0	281.4		275' R on S. P/L Poinsettia
20+60.3			5.60	280.81	E. SIDE ONLY	31.2 R edge pav
20+67.3			5.67	280.74		65' R pav. return
20+81.65			4.83	281.58		℄ INT. Poinsettia
"			4.92	281.49		10 R edge conc
"			5.61	280.80		30' R flow Line
"			5.60	280.81		50' R
20+86.0			5.55	280.86		6.2 R pav. return
20+95.3			5.72	280.69		32± R edge pav.
21+00			4.70	281.71		℄
21+23.5			4.53	281.88		℄
"			4.65	281.76		10 R edge conc
"			4.85	281.56		13.7 R pav. return
"			5.5	280.9		22' R flow line
			4.7	281.7		50' R

76L298 307 10-51

PLEASE RETURN TO

LOS ANGELES COUNTY SURVEYOR
726 LOS ANGELES COUNTY
ENGINEERING BLDG.

NOTE: ANY ADDITIONS OR CHANGES ON THIS SHEET MUST BE MADE OR CIRCLED IN RED INK, WITH DATE AND NAME OF PERSON MAKING CHANGE.

Do not extend notes this side of this line.

STATION	B. S.	H. I.	F. S.	ELEV.	Durfee Ave	
		286 41				
22+00			413	282 28		℄
"			417	282 24		10'R edge conc
"			421	282 20		14'R edge pav.
"			47	28[illegible] 7		20'R flow Line
"			37	28[illegible] 7		25'R P/L
23+00			385	28[illegible] 56		℄
"			392	282 49		10'R edge conc
"			402	282 39		13'R " pav
"			38	28[illegible] 6		25'R P/L
T.P.	554	287 95	400	28[illegible] 41		
24+00			507	282 88		℄
"			520	28[illegible] 75		10'R edge conc
"			529	28[illegible] 66		13'R " pav
"			51	28[illegible] 9		25'R P/L
"			45	28[illegible] 5		296'R back lot Line
25+00			472	283 23		℄
"			481	283 14		10'R edge conc
"			490	283 05		13'R edge pav
"			42	283 8		25'R P/L
T.P.	594	289 16	473	283 22		

E SIDE ONLY

F.B. 1776 PG. 202 Job No. 1641 Division No. ____ Notes Red. ____ Plotted ____ Profile ____
Survey of Elliott Ave S.S. Date ____ Date ____ No. ____
Survey by J.S.C. Notes J.S.C. Notes Chkd ____ Checked ____ X-Sec. ____
Indexed C. Johnson Date ____ Date ____ No. ____

76L298 307 10-51

PLEASE RETURN TO

LOS ANGELES COUNTY SURVEYOR

726 LOS ANGELES COUNTY
ENGINEERING BLDG.

NOTE: ANY ADDITIONS OR CHANGES ON THIS SHEET MUST BE MADE OR CIRCLED IN RED INK, WITH DATE AND NAME OF PERSON MAKING CHANGE.

Do not extend notes this side of this line.

STATION	B. S.	H. I.	F. S.	ELEV.		
		289 16				
26+00			5 48	283 68		℄
"			5 62	283 54		10'R edge conc
"			5 70	283 46		13R " pav
"			5 1	284 1		25'R P/L
"			4 9	284 3		296'R back Lot line
26+97.5			4 76	284 40		℄
"			4 84	284 32		10'R edge conc
"			5 18	283 98		15'R " pav
"			4 6	284 6		25'R P/L
27+00			4 75	284 41		℄
27+20			5 00	284 16		20.9 R edge pav
27+33.5			4 69	284 47		35.7 R pav return
27+42.22			4 46	284 70		℄ INT. Magnolia St
"			4 46	284 70		10'R edge conc
"			4 40	284 76		25'R
B.M. ME 217			2 69	286 47	B.M. ME 217 Elev. 286.459 per F.B. 1728 Durfee Ave. & Magnolia St. S.W. Cor. "X" in bolt head of fire hydrant	

Profile No. ____ Date ____ Notes Red ____ Date ____ Plotted ____ Job No. 1641 Division No. ____ F.B. 1776 Pg. 203

X-Sec. No. ____ Date ____ Notes Chkd. ____ Date ____ Checked ____ Date ____ Survey of Elliott Arcs S Survey by J.S.C. Notes J.S.C. Date 6/22/53 Map No. ____ Indexed E.C. Johnson

F.B. 1776 PG. 204 Job No. 1641 Division No. _____ Notes Red. _____ Plotted _____ Profile

Survey of Elliott Ave. S.S. Date _____ Date _____ No. _____

Survey by J.S.C. Notes J.S.C. Notes Chkd _____ Checked _____ X-Sec.

Indexed _____ Date _____ Date _____ Date _____ No. _____

STATION	B. S.	H. I.	F. S.	ELEV.

PLEASE RETURN TO

LOS ANGELES COUNTY SURVEYOR

726 LOS ANGELES COUNTY ENGINEERING BLDG.

Do not extend notes this side of this line.

NOTE: ANY ADDITIONS OR CHANGES ON THIS SHEET MUST BE MADE OR CIRCLED IN RED INK, WITH DATE AND NAME OF PERSON MAKING CHANGE.

76L298 307 10-51

Notes Ck'd by:
Map No.
Office Work
Checked
Date

Survey of Elliott Ave. S.S.
W. O. 1641 Tape No. St'd. °F
Surveyed by COATES
Notes J.S.C. Date 6/23/55
Indexed R. C. Johnson

F. B. 1776 Pg. 205

TOPOGRAPHY
ON
MAXSON RD
From: Klingerman St. 1+00
To: Elliott Ave 14+20.92

ELLIOTT AVE. S.S. DIST.
C.I. 1641

COATES
OCHSNER
BROOKS
DROWN

Note: Any Additions or Changes on This Sheet Must be Made or Circled in Red Ink With Date and Name of Person Making Change.

Do not extend notes this side of this line.

RETURN TO
LOS ANGELES COUNTY SURVEYOR
726 LOS ANGELES COUNTY
ENGINEERING BLDG.

76F309S 247 2-51

F.B. 1776 PG. 206

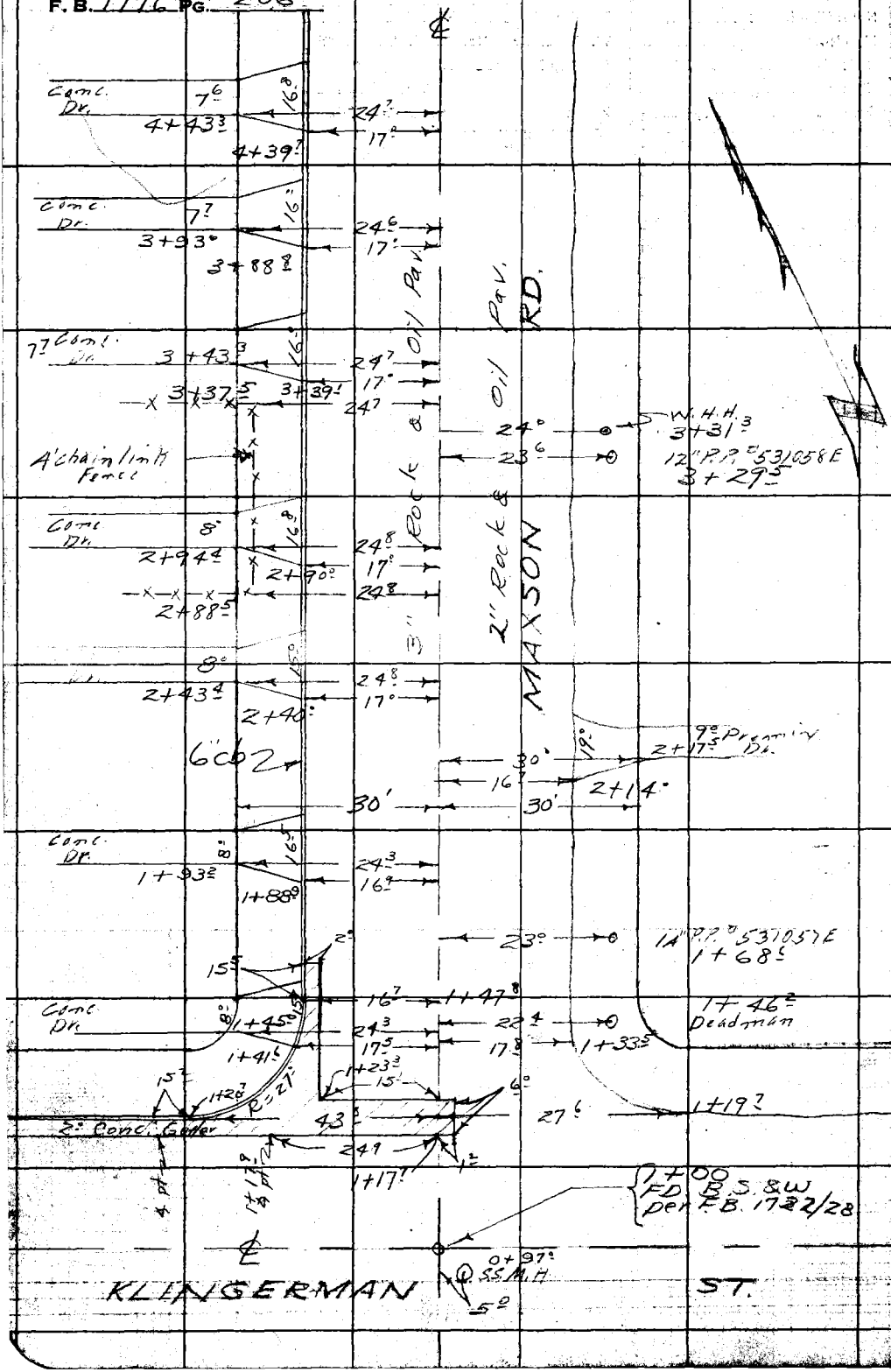

RETURN TO
LOS ANGELES COUNTY SURVEYOR
726 LOS ANGELES COUNTY
ENGINEERING BLDG.

Do not extend notes this side of this line.

Note: Any Additions or Changes on This Sheet Must be Made or Circled in Red Ink With Date and Name of Person Making Change.

Notes Ck'd by	Survey of Elliott Ave. S.S.	F.B. 1776 Pg. 207
Map No.	W. 0164 Tape No. St'd. °F	
Office Work	Surveyed by: COATES	
Checked	Notes J.S.C. Date 6/22/53	
Date	Indexed X. C. Johnson	

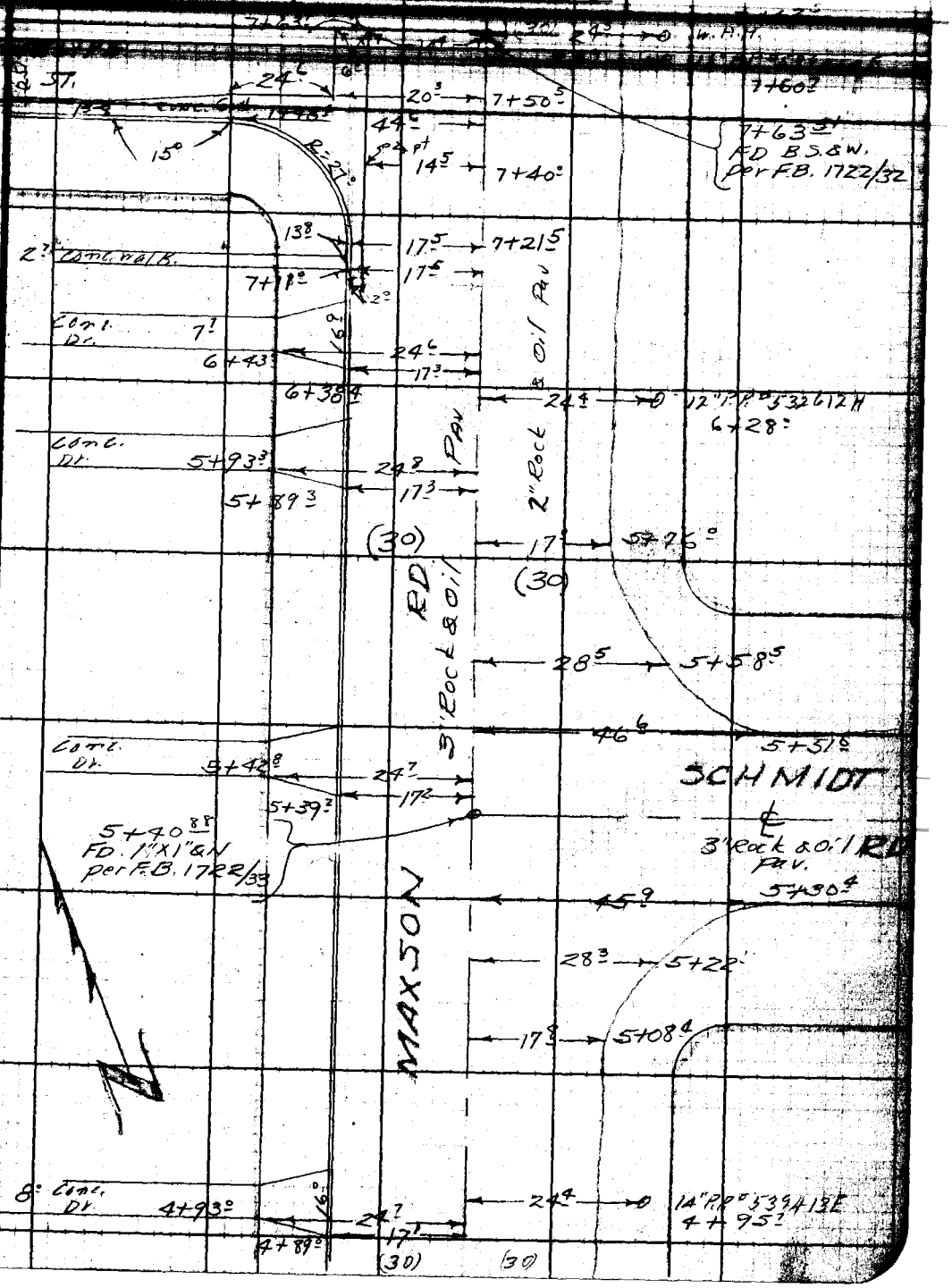

Note: Any Additions or Changes on This Sheet Must Be Made or Circled in Red Ink With Date and Name of Person Making Change.

Do not extend notes this side of this line.

RETURN TO
LOS ANGELES COUNTY SURVEYOR
726 LOS ANGELES COUNTY
ENGINEERING BLDG.

76F3098 847 2-51



RETURN TO
LOS ANGELES COUNTY SURVEYOR
725 LOS ANGELES COUNTY
ENGINEERING BLDG.

Do not extend notes this side of this line.

Note: Any Additions or Changes on This Sheet Must be Made or Circled in Red Ink With Date and Name of Person Making Change.

Profile No. | Notes Red. | Plotted | Job No. 1641. | Division No. | F.B. 1776 Pg. 209
Date | Date | Survey of Elliott Ave SS
X-Sec. No. | Notes Chkd. | Checked | Survey by J.S.C. | Notes J.S.C. | Date 6/30/53
Date | Date | Map No. | Indexed C. Johnson

CROSS-SECTION
ON
MAXSON RD

From: Klingerman St 1+00
To: Elliott Ave 14+20.92

ELLIOTT AVE S.S. DIST
C.I. 1641

COATES
BROOKS
Maldonado
Drown

STATION	B.S.	H.I.	F.S.	ELEV.

NOTE: ANY ADDITIONS OR CHANGES ON THIS SHEET MUST BE MADE OR CIRCLED IN RED INK, WITH DATE AND NAME OF PERSON MAKING CHANGE.

Do not extend notes this side of this line.

PLEASE RETURN TO
LOS ANGELES COUNTY SURVEYOR
726 LOS ANGELES COUNTY
ENGINEERING BLDG.

76L298 307 10-51

76L298 307 10-51

PLEASE RETURN TO

LOS ANGELES COUNTY SURVEYOR
726 LOS ANGELES COUNTY
ENGINEERING BLDG.

NOTE: ANY ADDITIONS OR CHANGES ON THIS SHEET MUST BE MADE OR CIRCLED IN RED INK, WITH DATE AND NAME OF PERSON MAKING CHANGE.

Do not extend notes this side of this line.

STATION	B. S.	H. I.	F. S.	ELEV.	Maxson Rd.	
B.M. ME 302	5 13	272 52		267 39	B.M. ME 302 Elev. 267.387 per F.B. 1728/186 Klingerman St. & Maxson Rd N.W. Cor. Bt. Spk. in curb 5' W. of W. end C.R.	
0+97°			5 21	267 31	5' R W. rim M.H.	
"			5 19	267 33	5' R N. rim M.H.	
"			5 18	267 34	5' R E. rim M.H.	
"			12 35	260 17	8" outlet W { 5.21 Rod, 6.47 meas, 0.67 Diam, 12.35 }	{ 5.19 Rod, 6.12 meas, 0.67 Diam, 11.98 }
"			11 98	260 54	8" inlet N	
"			12 30	260 22	8" outlet E { 5.18 Rod, 6.45 meas, 0.67 Diam, 12.30 }	
1+00			5 17	267 35		℄ INT. Klingerman St
"			4 96	267 56		30' R on ℄ " "
"			5 26	267 26	30' L on ℄ Klingerman	
1+19.7			5 54	266 98		27.6 R pav. return
1+20.7			5 59	266 93		℄ cross-gutter
"			5 80	266 72	48.8 L gutter	
"			5 13	267 39	" L Top W. end N.W.C.R.	
1+33.5			5 40	267 12		℄
"			5 44	267 08		17.8 R pav. return
"			4 1	268 4		22' R Top brk.
"			4 1	268 4		30' R P/L
"			4 0	268 5		111' R on N P/L Klingerman St.
1+47.8			4 94	267 58		℄

F.B. 1776 Pg. 210 Job No. 1641 Division No. Notes Red. Plotted No. Profile
Survey of Elliott Ave. S.S. Date Date X-Sec.
Survey by J.S.C. Notes J.S.C. Notes Chkd. Checked No.
Indexed G. Johnson Date Date

76L298 307 10-51

PLEASE RETURN TO
LOS ANGELES COUNTY SURVEYOR
726 LOS ANGELES COUNTY
ENGINEERING BLDG.

NOTE: ANY ADDITIONS OR CHANGES ON THIS SHEET MUST BE MADE OR CIRCLED IN RED INK, WITH DATE AND NAME OF PERSON MAKING CHANGE.

Do not extend notes this side of this line.

STATION	B. S.	H. I.	F. S.	ELEV.	Maxson Rd.
		272 52			
1+47.8			5 26	267 26	16.7 L gutter
"			4 64	267 88	16.7 L Top N. end N.W.C.R.
"			4 4	268 1	30' L P/L
"			4 7	267 8	166' L on N. P/L of Klingerman St
1+75			4 43	268 09	℄ brk
"			4 60	267 92	17' R edge pav
"			4 0	268 5	22' R brk
"			3 8	268 7	30' R P/L
"			5 10	267 42	16.7 L gutter
"			4 43	268 09	16.7 L Top curb
"			4 1	268 4	30' L P/L
2+00			4 36	268 16	℄
"			4 51	268 01	17' R edge pav
"			4 0	268 5	30' R P/L
"			5 00	267 52	16.7 L gutter
"			4 30	268 22	16.7 L Top curb
"			4 0	268 5	30' L P/L
3+00			3 82	268 70	℄
"			4 10	268 42	16' R edge pav
"			3 1	269 4	30' R P/L
"			3 2	269 3	111' R back [illegible]

Profile
No. ____ Date ____ Notes Red ____ Plotted ____ Job No. 1641 Division No. ____
Notes Chkd. ____ Checked ____ Survey of Elliott Ave. S.S.
No. ____ Date ____ Date ____ Survey by J.S.C. Notes J.S.C. Date 6/30/53
Map No. ____ Indexed C. Tonnelle

F.B. 1776 Pg. 211

76L298 307 10-51

PLEASE RETURN TO

LOS ANGELES COUNTY SURVEYOR
726 LOS ANGELES COUNTY
ENGINEERING BLDG.

NOTE: ANY ADDITIONS OR CHANGES ON THIS SHEET MUST BE MADE OR CIRCLED IN RED INK, WITH DATE AND NAME OF PERSON MAKING CHANGE.

Do not extend notes this side of this line.

STATION	B. S.	H. I.	F. S.	ELEV.	Maxson Rd	
		272 52				
3+00			440	268 12	16.7 L gutt	
"			375	268 77	16.7 L Top curb	
"			35	269 0	30' L P/L	
T.P.	626	275 06	372	268 30		
4+00			595	269 11		℄
"			611	268 95		17' R edge pav
"			51	270 0		30' R P/L
"			635	268 71	16.7 L gutter	
"			571	269 35	16.7 L Top curb	
"			54	269 7	30' L P/L	
"			55	269 6	166' L back lot Line	
5+00			535	269 71		℄
"			542	269 64		17.8 R edge pav
"			43	270 8		30' R P/L
"			583	269 23	17' L gutter	
"			518	269 88	17' L Top curb	
"			50	270 1	30' L P/L	
5+08.4			528	269 78		℄
"			538	269 68		17.8 R pav. return
"			44	270 7		30' R P/L
"			42	270 9		111' R on S. P/L Schmidt Rd

F.B. 1776 PG 212 Job No. 1641 Division No. Notes Red. Plotted Profile
Survey of Elliott Ave S.S. Date Date No.
Survey by J.S.C. Notes J.S.C. Notes Chkd. Checked X-Sec.
Indexed C. Johnson Date Date Date No.

76L298 307 10-51

PLEASE RETURN TO

LOS ANGELES COUNTY SURVEYOR

726 LOS ANGELES COUNTY
ENGINEERING BLDG.

NOTE: ANY ADDITIONS OR CHANGES ON THIS SHEET MUST BE MADE OR CIRCLED IN RED INK, WITH DATE AND NAME OF PERSON MAKING CHANGE.

Do not extend notes this side of this line.

STATION	B. S.	H. I.	F. S.	ELEV.	Maxson Rd.	
		27506				
5+22°			531	26975		28³ R edge pa
5+30⁴			500	27006		45⁹ R pav. retur
5+40⁸⁸			504	27002		℄ INT. Schmidt
"			515	26991		18 R on ℄ "
"			491	27015		30' R " "
5+51⁶			481	27025		46⁶ R pav. ret
5+58⁵			517	26989		28⁵ R edge pa
5+76°			482	27024		℄
"			511	26995		17' R pav. retur
"			40	2711		23' R
"			40	2711		30' R P/L
			40	2711		112' R on N P/L Sch
6+00			468	27038		℄
"			496	27010		17' edge pav
"			39	2712		23' R Top brk
"			37	2714		30' R P/L
"			519	26987	17' L gutter	
"			458	27048	17' L Top curb	
"			43	2708	30' L P/L	
7+00			422	27084		℄
"			447	27059		

Profile
No. ____ Date ____ Notes Red ____ Plotted ____ Job No. 1641 Division No. ____
~~Notes~~ Notes Chkd. ____ Date ____ Survey of Elliott Ave SS
No. ____ Date ____ Checked ____ Survey by J.S.C. Notes J.S.C. Date 6/30/53
Map No. ____ Indexed C. Jones Date ____

F.B. 1776 PG. 213

76L298 307 10-51

PLEASE RETURN TO

LOS ANGELES COUNTY SURVEYOR
726 LOS ANGELES COUNTY
ENGINEERING BLDG.

NOTE: ANY ADDITIONS OR CHANGES ON THIS SHEET MUST BE MADE OR CIRCLED IN RED INK, WITH DATE AND NAME OF PERSON MAKING CHANGE.

Do not extend notes this side of this line.

F.B. 1776 PG 214 Job No 641 Division No. 55
Survey of Elliott Ave. J.S.C.
Survey by J.S.C. Notes J.S.C.
Indexed L. C. Johnson Date
Profile No. X-Sec. No.
Plotted Date Checked Date No.
Notes Red Date Notes Chkd Date

STATION	B. S.	H. I.	F. S.	ELEV.	Maxson Rd	
		275 06				
7+00			33.	271 8		23' R
"			32	271 9		30' R P/L
"			463	270 43	17' L gutter	
"			401	271 05	17' L Top curb	
"			36	271 5	30' L P/L	
7+21.5			404	271 02		℄
"			458	271 48	17.5 L gutter	
"			392	271 14	17.5 L Top S. end S.W.C.R.	
"			35	271 6	30' L P/L	
			30	272 1	16.6' L on S. P/L	Felipe st
7+48.4			400	271 06	44.6 L gutter	
"			337	271 69	44.6 L Top W. end S.W.C.R.	
B.M. ME326	484	276 52	339	271 67.8	B.M. ME326 Elev. 271.680 per F.B. 1728/204 Maxson Rd & Felipe st. S.W. Cor. Bt. Spk. in curb 7' W. of W end C.R.	
7+63.51			524	271 28		℄ INT. Felipe
"			584	270 68	17.1 L cross gutter on ℄	
"			549	271 03	30' L	
"			541	271 11		18' R edge pav
"			40	272 5		30' R P/L
"			39	272 6		112' R back lot line

76L298 307 10-51

PLEASE RETURN TO

LOS ANGELES COUNTY SURVEYOR

726 LOS ANGELES COUNTY
ENGINEERING BLDG.

NOTE: ANY ADDITIONS OR CHANGES ON THIS SHEET MUST BE MADE OR CIRCLED IN RED INK, WITH DATE AND NAME OF PERSON MAKING CHANGE.

Do not extend notes this side of this line.

STATION	B. S.	H. I.	F. S.	ELEV.	Maxson Rd.	
		276 52				
8+00			493	271 59		℄ W. edge pav
"			524	271 28		18' R edge pav
"			35	273 0		30' R P/L
"			41	272 4	30' L	
"			41	272 4	80' L back lot line	
9+00			414	272 38		℄
"			434	272 18		18' R edge pav
"			30	273 5		30' R P/L
"			35	273 0	6' L	
"			32	273 3	18' L	
"			32	273 3	30' L	
9+48.5			38	272 7		℄
"			360	272 92		0.5 R W. edge pav
"			405	272 47		18.4 R pav return
"			31	273 4		30' R P/L
			30	273 5		112' R on S. P/L Morehouse St
B.M. ME 327	567	278 16	404	272 48.9	B.M. ME 327 Elev. 272.486 per FB 172 [illegible] Maxson Rd & Morehouse St. S.E. Cor. 100' I S. ℄ INT. - Bt. Spk. in N. Side Conc. D[illegible] to [illegible] 220	
9+60.5			580	272 36		24.6 R edge pav.
9+[illegible]66.0			557	272 59		32.8 R pav. ret[illegible]

Profile No. ____ Notes Red ____ Plotted ____ Job No. 1641 Division No. ____ F.B. 1776 Pg. 215

X-Sec. No. ____ Date ____ Date ____ Survey of Elliott Ave. S.S.

Notes Chkd. ____ Checked ____ Survey by J.S.C. Notes J.S.C. Date 6/30/53

No. ____ Date ____ Date ____ Map No. ____ Indexed ____ Date ____

76L298 307 10-51

PLEASE RETURN TO

LOS ANGELES COUNTY SURVEYOR
726 LOS ANGELES COUNTY
ENGINEERING BLDG.

NOTE: ANY ADDITIONS OR CHANGES ON THIS SHEET MUST BE MADE OR CIRCLED IN RED INK, WITH DATE AND NAME OF PERSON MAKING CHANGE.

Do not extend notes this side of this line.

STATION	B. S.	H. I.	F. S.	ELEV.	Maxson St.	
		278 16				
9+80 91			5 33	272 83		℄ INT.
"			5 04	273 12		0 4 R W. edge pav.
"			5 47	272 19		18' R flow line
"			5 23	272 93		30' R
9+90			5 09	273 07		52 2 R pav. return
10+00			5 3	272 9		℄
"			4 4	273 3	10' L Top brk.	
"			4 6	273 6	30' L	
"			4 9	273 3	160 L	
10+01			5 36	272 80		29 4 R edge pav.
10+23 4			5 1	273 1		℄
"			5 03	273 13		0 5 R W. edge pav
"			5 30	272 86		18 8 R pav. return
"			4 3	273 9		112' R on N. P/L Morehouse St.
"			4 2	274 0		
11+00			4 6	273 6		℄
"			4 50	273 66		0 5 R W. edge pav
"			4 69	273 47		19' R edge pav
"			3 7	274 5		30' R P/L
"			3 8	274 4	10' L	
"			4 0	274 2	30' L	

F.B. 1776 Pg. 216 Job No. 1641 Division No. Notes Red. Plotted Date Date No. Profile
Survey of Elliott Ave. S.S. Notes J.S.C. Date Checked Date No. X-Sec.
Survey by J.S.C. Notes Chkd. Date
Indexed K. C. Johnson Date

76L298 307 10-51

PLEASE RETURN TO
LOS ANGELES COUNTY SURVEYOR
726 LOS ANGELES COUNTY
ENGINEERING BLDG.

NOTE: ANY ADDITIONS OR CHANGES ON THIS SHEET MUST BE MADE OR CIRCLED IN RED INK, WITH DATE AND NAME OF PERSON MAKING CHANGE.

Do not extend notes this side of this line.

Maxson Rd.

STATION	B. S.	H. I.	F. S.	ELEV.		
		278 16				
12+00			42	274 0		℄
"			410	274 06		10 R w-edge pav
"			429	273 87		19' R edge pav
"			34	274 8		30' R P/L
"			33	274 9		112 R back lot line
"			28	275 4	10' L	
"			32	275 0	30' L	
T.P.	590	280 28	378	274 38		
13+00			58	274 5		℄
"			581	274 47		1' R edge pav
"			616	274 12		19' R edge pav
"			55	274 8		30' R P/L
"			49	275 4	6' L	Top brk
"			51	275 2	30' L	
"			52	275 1	150 L	back lot line
13+80.5			52	275 1		℄
"			535	274 93		13 R
"			49	275 4	18' L	
"			49	275 4	30' L	
13+86.7			528	275 00		℄ = W. edge pav
"			508	275 20		12' R crown

Profile No. ____ Date ____ Notes Red ____ Date ____ Plotted ____ Date ____ Job No. 1641 Division No. ____
Notes Chkd ____ Date ____ Checked ____ Date ____ Survey of Elliott Ave. SS
Survey by J.S.C. Notes J.S.C. Map No. ____ Indexed C. Johnson
F.B. 1776 Pg. 217

76L298 307 10-51

PLEASE RETURN TO

LOS ANGELES COUNTY SURVEYOR
726 LOS ANGELES COUNTY
ENGINEERING BLDG.

NOTE: ANY ADDITIONS OR CHANGES ON THIS SHEET MUST BE MADE OR CIRCLED IN RED INK, WITH DATE AND NAME OF PERSON MAKING CHANGE.

Do not extend notes this side of this line.

STATION	B. S.	H. I.	F. S.	ELEV.	Maxson Rd.	
13+86.7		280 28	5 44	274 84		19.3 R pav. return
"			48	275 5		30' R P/L
14+00			477	275 51		℄
14+01			4 97	275 31	7.4 L edge pav	
14+00			4 56	275 72		10' R crown
"			5 01	275 27		24' R edge pav
"			5 4	274 9		30' R P/L
14+04.4			4 88	275 40		26' R edge pav
14+10.7			4 44	275 84	22.3 L pav. return	
14+11.4			4 39	275 89		38.3 R pav return
14+20.92			3 80	276 48		℄ INT. Elliott Ave
"			3 79	276 49		30' R on ℄ " "
"			3 94	276 34	30' L on ℄ Elliott	
B.M. ME214			4 42	275 86	B.M. ME214 Elev. 275.856 per F.B. 1728/191 Elliott Ave & Maxson Rd N.W. Cor. St'd L.A. Co. Survey mon @ S.E. Cor. of Mountain View Park (Cor. #3)	

F.B. 1776 PG. 218 Job No. 1641 Division No. Notes Red. Plotted Date No. Profile
Survey of Elliott Ave. S.S. Date X-Sec.
Survey by J.S.C. Notes J.S.C. Notes Chkd. Checked Date No.
Indexed K. C. Johnson Date

Notes Ck'd by
Map No.
Office Work
Checked
Date

Survey at Elliott Ave. S.S.
W. 0641 Tape No. St'd. °F
Surveyed by COATES
Notes F.E.B. Date 6/30/53
Indexed J. C. Johnson

F. B. 1116 Pg. 219

TOPOGRAPHY
ON
SCHMIDT RD.

From: Maxson Rd. 1+00
To: Durfee Rd. 7+61.27

ELLIOTT AVE. S.S. DIST.
C.I. 1641

COATES
BROOKS
Maldonado
BROWN

Note: Any Additions or Changes on This Sheet Must be Made or Circled in Red Ink With Date and Name of Person Making Change.

Do not extend notes this side of this line.

RETURN TO
LOS ANGELES COUNTY SURVEYOR
726 LOS ANGELES COUNTY
ENGINEERING BLDG.

76F3095 247 2-51

F.B. 1776 PG. 220

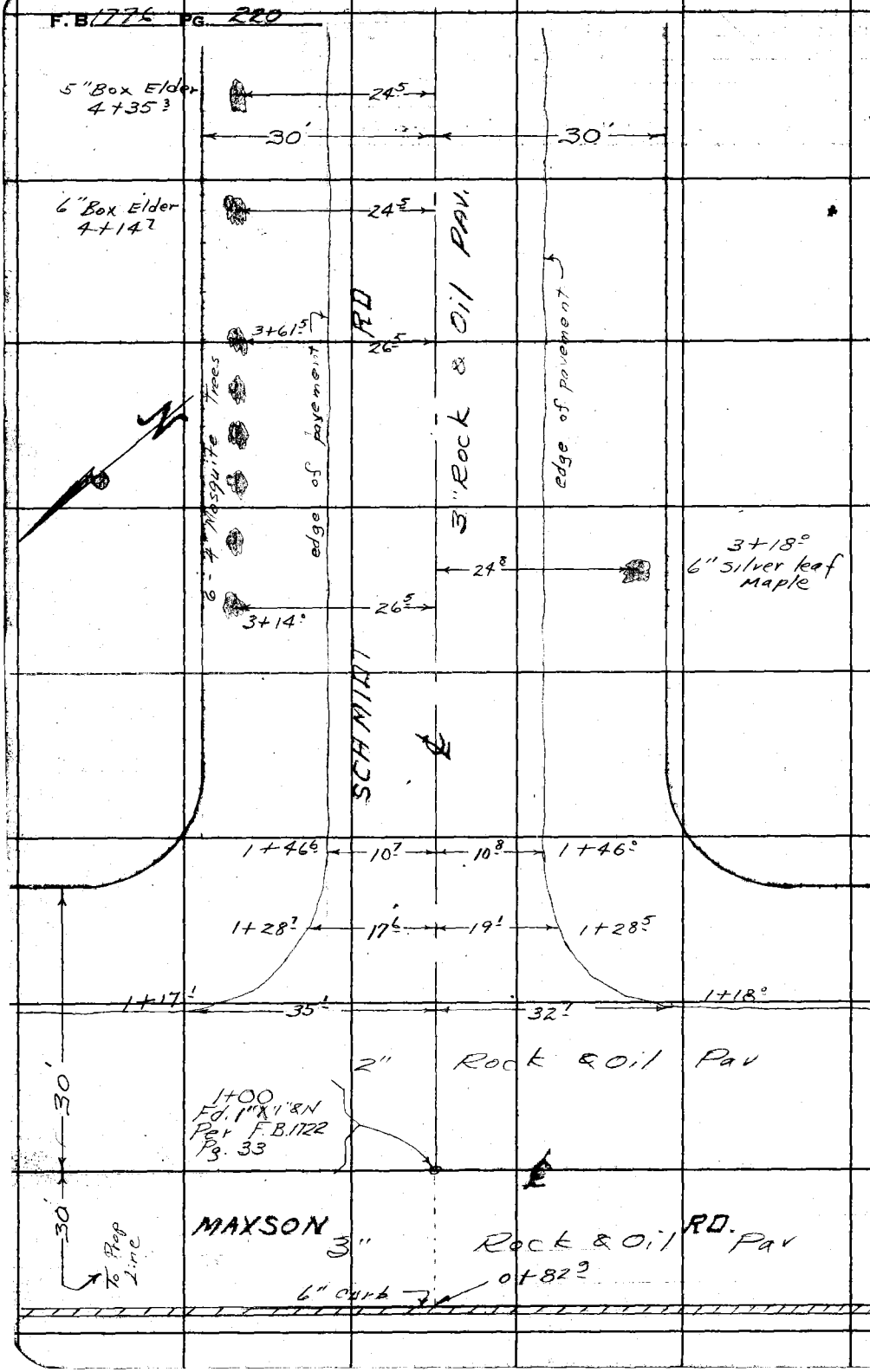

RETURN TO
LOS ANGELES COUNTY SURVEYOR
725 LOS ANGELES COUNTY
ENGINEERING BLDG.

Do not extend notes this side of this line.

Note: Any Additions or Changes on This Sheet Must be Made or Circled in Red Ink With Date and Name of Person Making Change.

Notes Ck'd by:	Survey of: Eighth Ave. S.S.
Map No.	W. 0641 Tape No. St'd. °F
Office Work	Surveyed by: COATES
Checked	Notes: F.E.B. Date 6/30/53
Date	Indexed: C. Johnson

F. B. 1776 Pg. 221

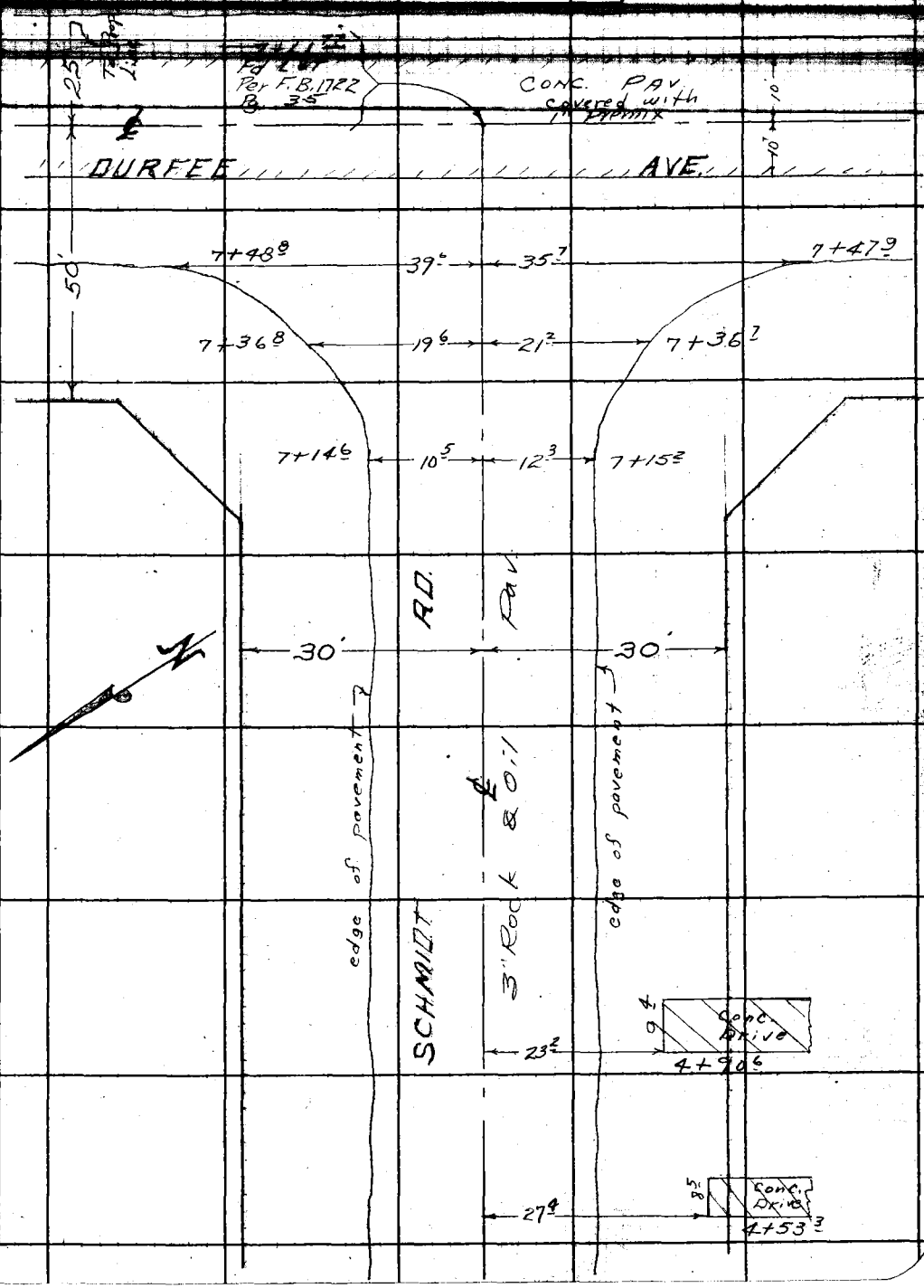

Note: Any Additions or Changes on This Sheet Must be Made or Circled in Red Ink With Date and Name of Person Making Change.

Do not extend notes this side of this line.

RETURN TO
LOS ANGELES COUNTY SURVEYOR
726 LOS ANGELES COUNTY
ENGINEERING BLDG.

-76F309S 247 2-51

RETURN TO
LOS ANGELES COUNTY SURVEYOR
725 LOS ANGELES COUNTY
ENGINEERING BLDG.

Note: Any Additions or Changes on This Sheet Must be Made or Circled in Red Ink With Date and Name of Person Making Change.

Do not extend notes this side of this line.

F.B. 1776 PG. 222

Profile No. ____ Notes Red ____ Plotted ____ Job No. 1641 Division No. ____ F.B. 1776 PG. 223

Date ____ Date ____ Survey of Elliott Ave. S.S.

X-Sec. No. ____ Notes Chkd. ____ Checked ____ Survey by J.S.C. Notes J.S.C. Date 6/30/53

Date ____ Date ____ Map No. ____ Inked C. Johnson Date ____

CROSS - SECTION

ON

SCHMIDT RD

From: Maxson Rd 1+00

To: Durfee Rd 7+61 77

ELLIOTT AVE S.S. DIST.

C.I 1641

Coates
Brooks
Maldonado
Drown

STATION	B. S.	H. I.	F. S.	ELEV.

NOTE: ANY ADDITIONS OR CHANGES ON THIS SHEET MUST BE MADE OR CIRCLED IN RED INK, WITH DATE AND NAME OF PERSON MAKING CHANGE.

Do not extend notes this side of this line.

PLEASE RETURN TO
LOS ANGELES COUNTY SURVEYOR
726 LOS ANGELES COUNTY
ENGINEERING BLDG.

76L298 307 10-51

76L298 307 10-51

PLEASE RETURN TO

LOS ANGELES COUNTY SURVEYOR
726 LOS ANGELES COUNTY
ENGINEERING BLDG.

NOTE: ANY ADDITIONS OR CHANGES ON THIS SHEET MUST BE MADE OR CIRCLED IN RED INK, WITH DATE AND NAME OF PERSON MAKING CHANGE.

Do not extend notes this side of this line.

STATION	B. S.	H. I.	F. S.	ELEV.	Schmidt Rd	
B.M. ME 325	483	274 89		270 06	B.M. ME 325 Elev 270.060 per FB 1728/204 Maxson Rd (W. Side) @ Schmidt Rd. Bt. Spk in curb 6' S. of ℄ prod.	
0+82.9			482	270 07		℄ Top curb
"			541	269 48		℄ gutter
1+00			486	270 03		℄ INT. Maxson Rd.
"			509	269 80		30' R on ℄ " "
"			469	270 20	30' L on ℄ Maxson Rd	
1+17.1			499	269 90		℄ cross-flow line
"			493	269 96	35' L pav. return	
1+18.0			520	269 69		32.7 R pav. return
1+28.5			513	269 78		19' R edge pav.
1+28.7			494	269 95	17.6 L edge pav.	
1+46.0			463	270 26		℄
"			481	270 08		10.8 R pav. return
"			49	270 0		18' R
"			41	270 9		30' R P/L
			54	269 5		220' R on E. P/L Maxson Rd
1+44.6			463	270 26	10.7 L pav return	
"			47	270 2	18' L	
"			38	271 1	30' L P/L	
			30	271 9	220' L on E. P/L Maxson Rd.	

F.B. 1776 PG 224 Job No. 1641 Division No. Notes Red. Plotted No. Date Checked Date No. Date

Survey of Elliott Ave S.S. Notes J.S.C. Date Notes Chkd Date X-Sec.

Survey by C. Coates Date

Indexed Date

Profile

76L298 307 10-51

PLEASE RETURN TO
LOS ANGELES COUNTY SURVEYOR
726 LOS ANGELES COUNTY
ENGINEERING BLDG.

NOTE: ANY ADDITIONS OR CHANGES ON THIS SHEET MUST BE MADE OR CIRCLED IN RED INK, WITH DATE AND NAME OF PERSON MAKING CHANGE.

Do not extend notes this side of this line.

STATION	B. S.	H. I.	F. S.	ELEV.	Schmidt Rd.		
		27489					
2+00			436	27053		℄	
"			462	27027		11' R edge	pav
"			47	2702		18' R	
"			42	2707		30' R P/L	
"			443	27046	11' L edge pav		
"			45	2704	18' L		
"			39	2710	30' L P/L		
3+00			421	27068		℄	
"			432	27057		11' R edge	pav
"			44	2705		18' R	
"			40	2709		30' R P/L	
"			415	27074	11' L edge pav		
"			43	2706	18' L		
"			37	2712	30' L P/L		
T.P.	510	27583	416	27073			
3+03			53	2705	141' R S.W. Cor.	Ho. #12216	
3+76.3			52	2706	139.5 R S.W. Cor.	Ho. # 12224	
4+00			474	27109		℄	
			487	27096		11' R edge	pav
			51	2707		18' R	
			47	2711		30' R P/L	

Profile
No. ____ Date ____ Notes Red. ____ Plotted ____ Job No. 1641 Division No. ____
X-Sec. Date ____ Date ____ Survey of Elliott Ave S.S.
No. ____ Date ____ Notes Chkd. ____ Checked ____ Survey by J.S.C. Notes J.S.C. Date 6/30/53
Map No. ____ Indexed C. Johnston

F.B. 1776 PG. 225

76L298 307 10-51

PLEASE RETURN TO

LOS ANGELES COUNTY SURVEYOR
726 LOS ANGELES COUNTY
ENGINEERING BLDG.

NOTE: ANY ADDITIONS OR CHANGES ON THIS SHEET MUST BE MADE OR CIRCLED IN RED INK, WITH DATE AND NAME OF PERSON MAKING CHANGE.

Do not extend notes this side of this line.

STATION	B. S.	H. I.	F. S.	ELEV.	Schmidt Rd.	
		27583				
4+00			55	2703		220'R Back lot line
"			480	27103	11'L edge pav	
"			49	2709	18'L	
"			43	2715	30'L P/L	
"			35	2723	220'L	
5+00			430	27153		℄
"			446	27137		11'R edge pav
"			45	2713		18'R
"			43	2715		30'R P/L
"			426	27157	11'L edge pav	
"			44	2714	18'L	
"			38	2720	30'L P/L	
6+00			380	27203		℄
"			394	27189		11'R edge pav
"			43	2715		18'R
"			42	2716		30'R P/L
"			392	27191	11'L edge pav	
"			42	2716	18'L	
"			34	2724	30'L P/L	
T.P.	552	27747	388	27195		

F.B. 1776 PG 226 Job No. 1641 Division No. ____ Notes Red. ____ Plotted ____ Profile ____
Survey of Elliott Ave. S.S. Date ____ Date ____ No. ____
Survey by: J.S.C. Notes J.S.C. Notes Chkd ____ Checked ____ X-Sec. ____
Indexed C. Johnson Date ____ Date ____ No. ____

76L298 307 10-51

PLEASE RETURN TO
LOS ANGELES COUNTY SURVEYOR
726 LOS ANGELES COUNTY
ENGINEERING BLDG.

NOTE: ANY ADDITIONS OR CHANGES ON THIS SHEET MUST BE MADE OR CIRCLED IN RED INK, WITH DATE AND NAME OF PERSON MAKING CHANGE.

Do not extend notes this side of this line.

STATION	B. S.	H. I.	F. S.	ELEV.	Schmidt Rd.	
		277 47				
7+00			494	27253		℄
"			519	27228		12' R edge pav
"			55	2720		18' R
"			53	2722		30' R P/L
"			501	27246	10.5 L edge pav	
"			52	2723	18' L	
"			48	2727	30' L P/L	
7+14.6			494	27253		℄
"			499	27248	10.5 L pav. return	
"			53	2722	18' L	
"			47	2728	30' L P/L	
			41	2734	220' L on W. P/L Durfee	
7+15.2			514	27233		12.3 R pav. return
"			55	2720		18' R
"			52	2723		30' R P/L
			62	2713		220' R on W. P/L Durfee
7+36.7			538	27209		21.2 R edge pav.
7+36.8			517	27230	19.6 L edge pav.	
7+47.9			525	27222		35.7 R Pav. return
7+48.8			587	27160	39.0 L pav. return	

Profile
No. ____ Date ____ Notes Red ____ Plotted ____ Job No. 1641 Division No. ____
X-Sec. Notes Chkd. ____ Date ____ Checked ____ Survey of Elliott Ave SS
No. ____ Date ____ Date ____ Survey by J.S.C. Notes J.S.C. Date 6/30/53
Map No. ____ Indexed C. Jones

F.B. 1776 PG. 227

76L298 307 10-51

PLEASE RETURN TO

LOS ANGELES COUNTY SURVEYOR
726 LOS ANGELES COUNTY
ENGINEERING BLDG.

NOTE: ANY ADDITIONS OR CHANGES ON THIS SHEET MUST BE MADE OR CIRCLED IN RED INK, WITH DATE AND NAME OF PERSON MAKING CHANGE.

Do not extend notes this side of this line.

STATION	B. S.	H. I.	F. S.	ELEV.	Schmidt Rd.	
		277 47				
7+51.8			494	27[illegible]53		℄ W. edge conc. pav
7+61.7			488	27[illegible]59		℄ INT Durfee Ave
"			496	27[illegible]51		30' R on ℄ " "
"			470	27[illegible]	30' L on ℄ Durfee Ave	
B.M. ME 273			449	27[illegible]98	B.M ME 273. Elev. 272.983' per FB. 1728/166 Durfee Ave. & Schmidt Rd, N.W. Cor. Bt. Spk. in S.W. Cor. of conc. slabs at Gas Pumps to Garage bldg #2449	

F.B. 1776 PG. 228
Job No. 164 Division No. S.S.
Survey of Elliott Ave.
Survey by J.S.C. Notes J.S.C.
Indexed G. Johnson Date
Profile No.
X-Sec. No.
Plotted Date
Checked Date
Notes Red Date
Notes Chkd. Date

Notes Ck'd by
Map No.
Office Work
Checked
Date

Survey of ELLIOTT AVE. S.S.
W. O. 1641 Tape No. St'd °F
Surveyed by COATES
Notes F. E. B Date 6/30/53
Indexed C. Johnson

F. B. 1776 Pg. 229

TOPOGRAPHY

ON

MOREHOUSE ST

From : Maxson Rd. 1+00
To : Durfee Ave 7+61 88

ELLIOTT AVE S.S. DIST.

C.I. 1641

Coates
Brooks
Maldonado
Drown

Note: Any Additions or Changes on This Sheet Must Be Made or Circled in Red Ink With Date and Name of Person Making Change.

Do not extend notes this side of this line.

RETURN TO
LOS ANGELES COUNTY SURVEYOR
726 LOS ANGELES COUNTY
ENGINEERING BLDG.

76F3095 247 2-51

F.B. 1776 PG. 230

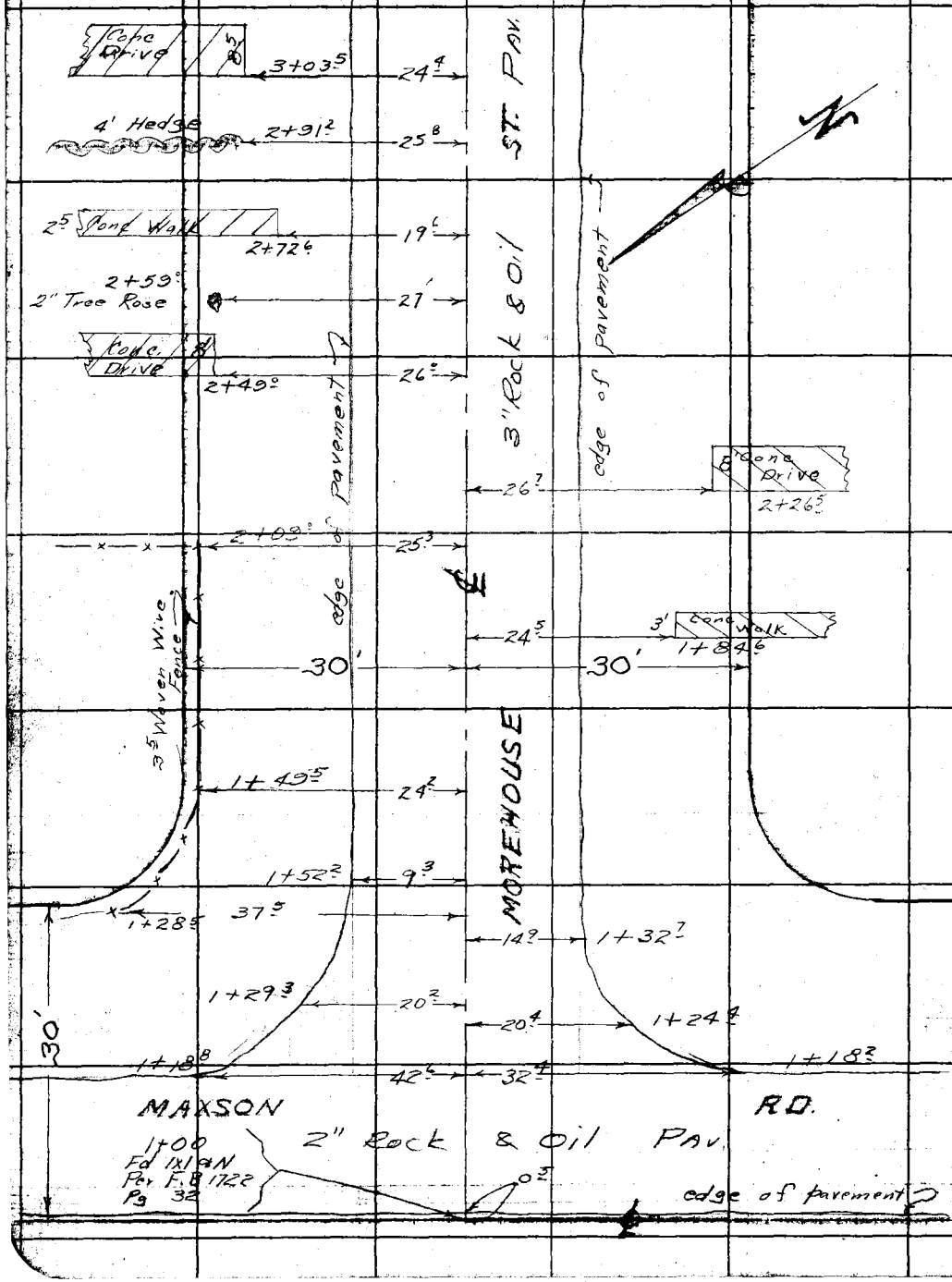

RETURN TO
LOS ANGELES COUNTY SURVEYOR
725 LOS ANGELES COUNTY
ENGINEERING BLDG.

Do not extend notes this side of this line.

Note: Any Additions or Changes on This Sheet Must be Made or Circled in Red Ink With Date and Name of Person Making Change.

Notes Ck'd by	Survey of Elliott Ave S.S.	F.B. 1776 Pg. 231
Map No.	W. 0164 Tape No. St'd. °F	
Office Work	Surveyed by COATES	
Checked	Notes FE B Date 6/30/53	
Date	Indexed [illegible]	

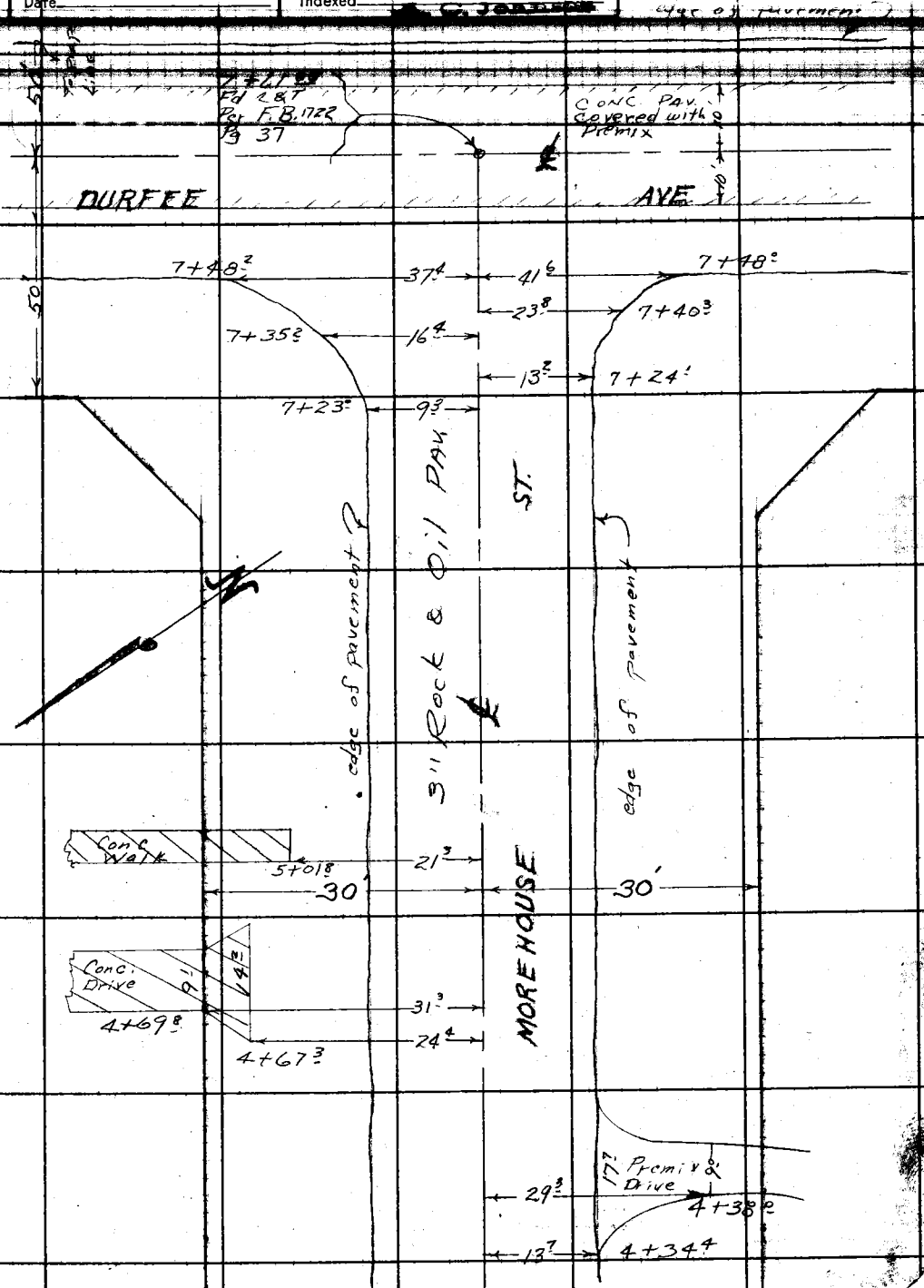

Note: Any Additions or Changes on This Sheet Must be Made or Circled in Red Ink With Date and Name of Person Making Change.

Do not extend notes this side of this line.

RETURN TO
LOS ANGELES COUNTY SURVEYOR
726 LOS ANGELES COUNTY
ENGINEERING BLDG.

76F309S 247 2-51

F. B. 1776 PG. 232

RETURN TO
LOS ANGELES COUNTY SURVEYOR
72B LOS ANGELES COUNTY
ENGINEERING BLDG.

Do not extend notes this side of this line.

Note: Any Additions or Changes on This Sheet Must be Made or Circled in Red Ink With Date and Name of Person Making Change.

Profile No. ____ Notes Red ____ Plotted ____ Job No. 1641 Division No. ____ F.B. 1776 PG. 233

Date ____ Date ____ Survey of ELLIOTT AVE. S.S.

X-Sec. Notes Chkd. ____ Checked ____ Survey by COATES Notes J.S.C. Date 6/30/53

No. ____ Date ____ Date ____ Map No. ____ Indexed G. Johnson Date ____

CROSS - SECTION

ON

MOREHOUSE ST.

From: Maxson Rd 1+00

To Durfee Ave 7+61 88

ELLIOTT AVE. S.S. DIST.

C.I. 1641

Coates
Brooks
Maldonado
Drown

STATION	B.S.	H.I.	F.S.	ELEV.

NOTE: ANY ADDITIONS OR CHANGES ON THIS SHEET MUST BE MADE OR CIRCLED IN RED INK, WITH DATE AND NAME OF PERSON MAKING CHANGE.

PLEASE RETURN TO
LOS ANGELES COUNTY SURVEYOR
726 LOS ANGELES COUNTY
ENGINEERING BLDG.

Do not extend notes this side of this line.

76L298 307 10-51

76L298 307 10-51

PLEASE RETURN TO
LOS ANGELES COUNTY SURVEYOR
726 LOS ANGELES COUNTY
ENGINEERING BLDG.

NOTE: ANY ADDITIONS OR CHANGES ON THIS SHEET MUST BE MADE OR CIRCLED IN RED INK, WITH DATE AND NAME OF PERSON MAKING CHANGE.

Do not extend notes this side of this line.

F.B. 1776 PG. 234 | Job No. 1641 | Division No. | Notes Rcd. | Plotted | Profile No.
Survey of Elliott Ave. S.S.C. | Date | Date | X-Sec. No.
Survey by J.S.C. | Notes | Notes Chkd. | Checked
Indexed K. C. Tomson | Date | Date | Date | No.

STATION	B. S.	H. I.	F. S.	ELEV.	Morehouse St.	
B.M. ME327	528	277 77		272 49	B.M. ME 327 Elev. 272.486 per RB. 1728/204 Maxson Rd & Morehouse St. S.E. Cor 100' S ℄ INT. Bt. Spk. in N. side Conc Dwy to Ho # 12204	
1+00			49	272 9		℄ INT. Maxson Rd.
"			50	272 8		30' R on ℄ " "
"			48	273 0	30' L on ℄ Maxson	Rd
1+00.5			465	273 12		℄ W. edge pav
"			483	272 94		30' R on W. edge pav.
"			469	273 08	30' L on W. edge pav	
1+18.2			505	272 72		℄
"			530	272 47		32.4 pav. return
1+18.8			487	272 [illegible]	42.6 L pav. return	
1+24.4			541	272 36		20.4 R edge pav
1+29.3			502	272 75	20.2 L edge pav.	
1+32.7			480	272 97		℄
"			515	272 62		14.9 R pav. return
"			49	272 9		18' R
"			42	273 6		30' R P/C
"			51	272 [illegible]		220' R on E. P/L Maxson Rd
1+52.2			461	273 16		℄
"			470	273 07	9.3 L pav return	

76L298 307 10-51

PLEASE RETURN TO

LOS ANGELES COUNTY SURVEYOR

726 LOS ANGELES COUNTY
ENGINEERING BLDG.

NOTE: ANY ADDITIONS OR CHANGES ON THIS SHEET MUST BE MADE OR CIRCLED IN RED INK, WITH DATE AND NAME OF PERSON MAKING CHANGE.

Do not extend notes this side of this line.

STATION	B. S.	H. I.	F. S.	ELEV.	Morehouse St.	
1+52²		277 77	48	2730	15' L	
"			40	2738	30' L P/L	
			27	2751	220' L on E. P/L	Maxson Rd.
2+00			443	27334		℄
"			477	27300		15' R edge pav.
"			50	2728		18' R
"			44	2734		30' R P/L
"			448	27329	9' L edge pav	
"			46	2732	15 L	
"			36	2742	30' L P/L	No Plumbing in [illegible] be hind Ho. # 12212
3+00			429	27348		℄
"			458	27319		15' R edge pav
"			47	2731		18' R
"			43	2735		30' R P/L
"			441	27336	9' L edge pav	
"			44	2734	18 L	
"			40	2738	30' L P/L	
TP	513	278 63	427	27350		
			500	27363		℄
			525	27338		14' R edge pav
			55	2731		18' R

Profile Notes Red ____ Plotted ____ Job No. 1641 Division No. ____ F.B. 1776 Pg. 235

No. ____ Date ____ Date ____ Survey of Elliott Ave SS

No. ____ Date ____ Date ____ Survey by JSC Notes JSC Date 6/30/53

Notes Chkd ____ Checked ____ Map No. ____ Indexed C. Johnson

76L298 307 10-51

PLEASE RETURN TO

LOS ANGELES COUNTY SURVEYOR
726 LOS ANGELES COUNTY
ENGINEERING BLDG.

NOTE: ANY ADDITIONS OR CHANGES ON THIS SHEET MUST BE MADE OR CIRCLED IN RED INK, WITH DATE AND NAME OF PERSON MAKING CHANGE.

Do not extend notes this side of this line.

STATION	B. S.	H. I.	F. S.	ELEV.	Morehouse St.	
		278 63				
4+00			51	2735		30'R P/L
"			61	2725		220'R back lot Line
"			503	27360	8.5 L edge pav	
"			53	2733	18'L	
"			48	2738	30'L P/L	
"			37	2749	220'L back lot Line	
5+00			470	27393		℄
"			512	27351		13.5 R edge pav
"			53	2733		18' R
"			50	2736		30 R P/L
"			475	27388	8.5 L edge pav	
"			50	2736	18' L	
"			45	2741	30'L P/L	
6+00			454	27409		℄
"			483	27380		13.5 R edge pav
"			51	2735		18' R
"			46	2740		30 R P/L
"			460	27403	9'L edge pav	
"			49	2737	18'L	
"			43	2743	30'L P/L	

F.B. 1776 PG. 236 Job No. 1641 Division No. Notes Red. Plotted Profile
Survey of Elliott Ave S.S. Date Date No.
Survey by J.S.C. Notes J.S.C. Checked X-Sec.
Indexed C. Johnson Date Date Date No.

76L298 307 10-51

PLEASE RETURN TO
LOS ANGELES COUNTY SURVEYOR
726 LOS ANGELES COUNTY
ENGINEERING BLDG.

NOTE: ANY ADDITIONS OR CHANGES ON THIS SHEET MUST BE MADE OR CIRCLED IN RED INK, WITH DATE AND NAME OF PERSON MAKING CHANGE.

Do not extend notes this side of this line.

STATION	B. S.	H. I.	F. S.	ELEV.	Morehouse	St.
TP		278 63	433	274 30		
	486	279 16				
7+00			488	274 28		℄
"			524	273 92		13^2 R edge pav
"			56	273 6		18' R
"			50	274 2		30' R P/L
"			500	274 16	9^3 L edge pav	
"			49	274 3	18' L	
"			44	274 8	30' L P/L	
7+23°			492	274 24		℄
"			502	274 14	9^3 L pav. return	
"			49	274 3	18' L	
"			48	274 4	30' L P/L	
			41	275 1	220 L on W. P/L Durfee Ave.	
7+24¹			493	274 23		℄
"			522	273 94		13^2 R pav. retur
"			56	273 6		18' R.
"			49	274 3		30' R P/L
			57	273 5		220' R on W. P/L Durfee Rd
7+[illegible]35²			505	274 11	16^4 L edge pav.	
7+40³			485	274 31		℄

Profile
No. ____ Notes Red ____ Plotted ____ Job No. 1641 Division No. ____
Date ____ Date ____ Survey of Elliott Ave. SS.
~~X-Sec.~~ Notes Chkd. ____ Checked ____ Survey by J.S.C. Notes J.S.C. Date 6/20/53
No. ____ Date ____ Date ____ Map No. ____ Index [illegible] C. Tolan Date ____

F.B. 1776 PG. 237

76L298 307 10-51

PLEASE RETURN TO

LOS ANGELES COUNTY SURVEYOR
726 LOS ANGELES COUNTY
ENGINEERING BLDG.

NOTE: ANY ADDITIONS OR CHANGES ON THIS SHEET MUST BE MADE OR CIRCLED IN RED INK, WITH DATE AND NAME OF PERSON MAKING CHANGE.

Do not extend notes this side of this line.

STATION	B. S.	H. I.	F. S.	ELEV.	Morehouse St.	
		279 16				
7+40 3			5 16	274 00		23 8 R edge pav
7+48 0			5 00	274 00		41 6 R pav. return
7+48 2			4 45	274 71	37 4 L pav. return	
7+51 9			4 53	274 63		℄ W. edge conc. pav
7+61 88			4 43	274 73		℄ INT. Durfee Ave
"			4 65	274 51		30' R on ℄ " "
"			4 21	274 95	30' L on ℄ Durfee Ave	
B.M. ME 274			5 17	273 99	B.M. ME 274 Elev. 273.974 per F.B. 1728 Pg 166 Durfee Ave (W. Side) 104'± S. of ℄ of Morehouse St. Bt. Spk. in N. Side of Conc. Dwy. to No. # 2505, 45' W. ℄ Durfee Ave.	

Profile No. ____ X-Sec. No. ____
Plotted ____ Date ____ Checked ____ Date ____
Notes Red. ____ Date ____ Notes Chkd ____ Date ____
Division No. 1641 Job No. 1976 Pg. 238
Survey of Elliot Ave. S.S.
Survey by J.S.C. Notes J.S.C.
Indexed A. C. Johnson Date

Notes Ck'd by	Survey of Elliott Ave S.S.	F.B. 1776 Pg. 235
Map No.	W. O. 1641 Tape No. St'd. °F	
Office Work	Surveyed by Coates	
Checked	Notes FEB Date 7/20/53	
Date	Indexed	

TOPOGRAPHY

ON

LEAFDALE AVE.

From : Klingerman st. 1+00
To : Felipe st 7+62.04

ELLIOTT AVE S.S. DIST.

C.I. 1641

Coates
Brooks
Maldonado
Brown

Note: Any Additions or Changes on This Sheet Must be Made or Circled in Red Ink With Date and Name of Person Making Change.

Do not extend notes this side of this line.

RETURN TO
LOS ANGELES COUNTY SURVEYOR
726 LOS ANGELES COUNTY
ENGINEERING BLDG.

76F309S 247 2-51

F.B. 1776 PG. 240

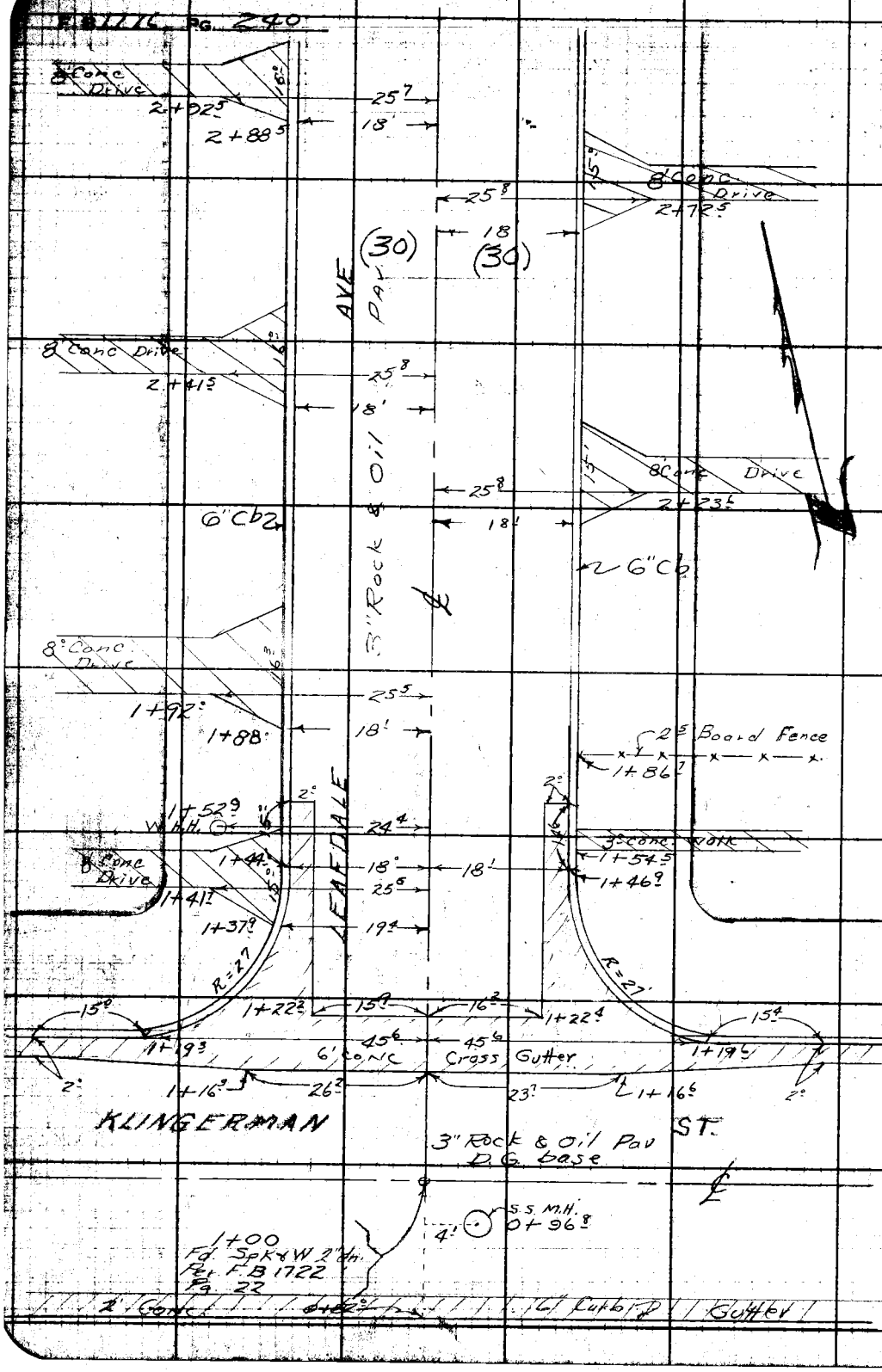

RETURN TO
LOS ANGELES COUNTY SURVEYOR
726 LOS ANGELES COUNTY
ENGINEERING BLDG.

Do not extend notes this side of this line.

Note: Any Additions or Changes on This Sheet Must be Made or Circled in Red Ink With Date and Name of Person Making Change.

Notes Ck'd by
Map No.
Office Work
Checked
Date

Survey of Elliott Ave. S.S.
W. O. 641 Tape No. St'd. °F
Surveyed by COATES
Notes FEB Date 7/30/53
Indexed

F. B. 1776 PG. 241

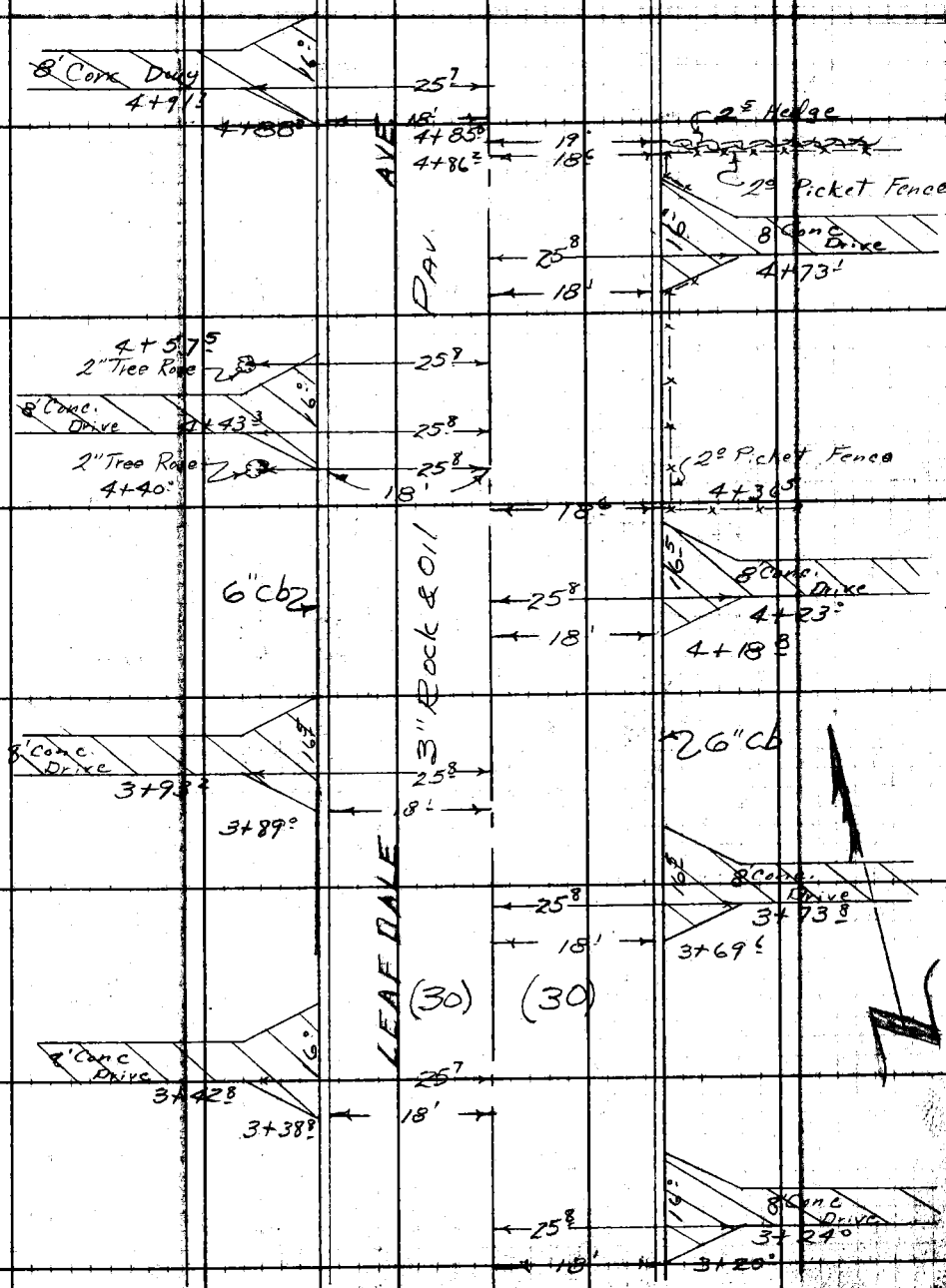

Note: Any Additions or Changes on This Sheet Must Be Made or Circled in Red Ink With Date and Name of Person Making Change.

Do not extend notes this side of this line.

RETURN TO
LOS ANGELES COUNTY SURVEYOR
726 LOS ANGELES COUNTY
ENGINEERING BLDG.

76F309S 247 2-51

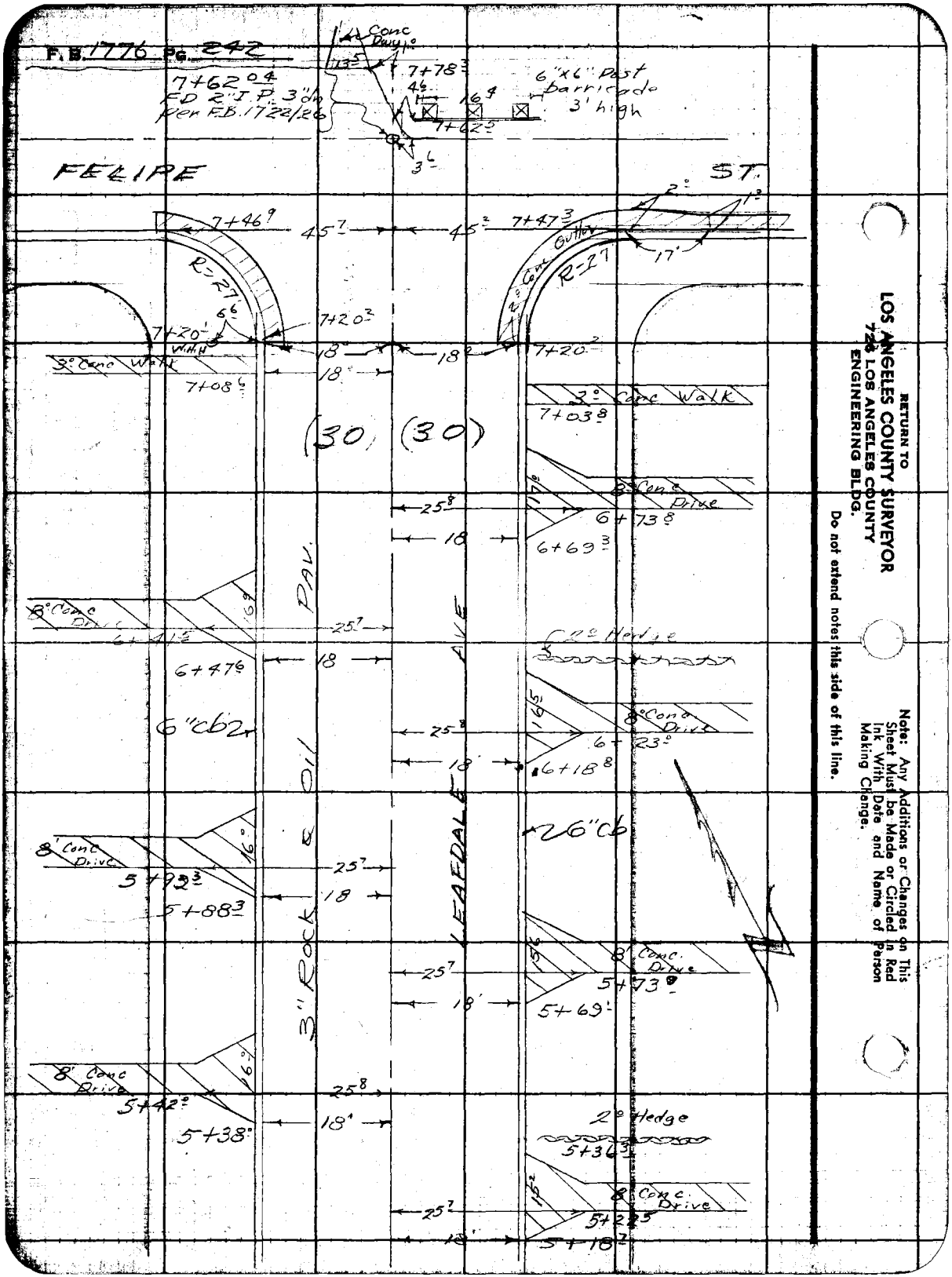

RETURN TO
LOS ANGELES COUNTY SURVEYOR
720 LOS ANGELES COUNTY
ENGINEERING BLDG.

Do not extend notes this side of this line.

Note: Any Additions or Changes on This Sheet Must be Made or Circled in Red Ink With Date and Name of Person Making Change.

Profile No. ____ Notes Red ____ Plotted ____ Job No. 1641 Division No. ____ F.B. 1776 Pg. 243

Date ____ Date ____ Survey of Elliott Ave S.S.

X-Sec. No. ____ Notes Chkd. ____ Checked ____ Survey by [illegible] Notes LSC Date 7/21/53

Date ____ Date ____ Map No. ____ Indexed C. Johnson Date ____

CROSS-SECTION
ON
LEAFDALE AVE.

From: Klingerman St. 1+00
To: Felipe St. 7+62.04

ELLIOTT AVE. S.S. DIST.
C.I. 1641

COATES
OCHSNER
MALDONADO
DROWN.

STATION	B.S.	H.I.	F.S.	ELEV.

NOTE: ANY ADDITIONS OR CHANGES ON THIS SHEET MUST BE MADE OR CIRCLED IN RED INK, WITH DATE AND NAME OF PERSON MAKING CHANGE.

PLEASE RETURN TO
LOS ANGELES COUNTY SURVEYOR
726 LOS ANGELES COUNTY
ENGINEERING BLDG.

Do not extend notes this side of this line.

761-298 307 10-51

76L298 307 10-51

PLEASE RETURN TO

LOS ANGELES COUNTY SURVEYOR
726 LOS ANGELES COUNTY
ENGINEERING BLDG.

NOTE: ANY ADDITIONS OR CHANGES ON THIS SHEET MUST BE MADE OR CIRCLED IN RED INK, WITH DATE AND NAME OF PERSON MAKING CHANGE.

Do not extend notes this side of this line.

STATION	B. S.	H. I.	F. S.	ELEV.	Leafdale Ave	
B.M. ME 304	437	270.66		266.29	B.M. ME 303 Elev. 266.292 per F.B. 1728/186 Klingerman St. & Allgeyer Ave. N.E. Cor. Bt. Spk. in curb 8' E. of E. end C.R.	
0+82.0			420	265.46		℄ prod Top curb
"			485	265.31		℄ " gutter
0+96.8			461	266.05		4'R W. rim M.H
"			460	266.06		" N. rim M.H
"			459	266.07		" E. rim M.H
"			1203	258.63	8" outlet W { 4.61 Rod, 6.75 meas, .67 Diam, 12.03	{ 4.60 Rod, 6.64 meas, .67 Diam, 11.91
"			1191	258.75	8" inlet N	{ 4.59 Rod, 6.62 meas, .67 Diam, 11.88
"			1188	258.78	8" inlet E.	
1+00			465	266.01		℄ int Klingerman
"			456	266.10		30'R on ℄ "
"			478	265.88	30'L on ℄ Klingerman St.	
1+19.3			524	265.42		℄
"			543	265.23	45.6 L gutter @ C.R.	
"			473	265.93	45.6 L W. end N.E. C.R.	
1+19.6			507	265.59		45.6 R gutter @ C.R.
"			442	266.24		45.6 R Top E. end N.E. C.R.
1+44			468	265.98		℄
"			511	265.55	18'L gutter	
"			441	266.25	18'L Top N. end N.W. C.R	

F.B. 1776 PG 244 Job No. 1641 Division No. Notes Red. Plotted No. Profile
Survey of Elliott Ave. S.S. Date Date X-Sec.
Survey by Coates Notes J.S.C. Notes Chkd Checked No.
Indexed C. Johnson Date Date Date

7[illegible]-298 307 10-51

PLEASE RETURN TO
LOS ANGELES COUNTY SURVEYOR
726 LOS ANGELES COUNTY
ENGINEERING BLDG.

NOTE: ANY ADDITIONS OR CHANGES ON THIS SHEET MUST BE MADE OR CIRCLED IN RED INK, WITH DATE AND NAME OF PERSON MAKING CHANGE.

Do not extend notes this side of this line.

STATION	B. S.	H. I.	F. S.	ELEV.	Leafdale Ave.	
		270 66				
1+44.0			42	266 5	30' L P/L	
			43	266 4	165' L on N. P/L Klingerman	
1+46.9			462	266 04		℄
"			503	265 63		18' R gutter
"			439	266 27		18' R Top N. end N.E. [illegible]
"			41	266 6		30' R P/L
"			32	267 5		165' R on N. P/L Klingerman
2+00			415	266 51		℄
"			449	266 17		18' R gutt.
"			392	266 74		18' R Top cb.
"			37	267 0		30' R P/L
"			479	265 87	18' L gutt	
"			415	266 51	18' L Top cb.	
"			39	266 8	30' L P/L	
3+00			348	267 18		℄
"			375	266 91		18' R gutt
"			318	267 48		18' R Top cb.
"			29	267 8		30' R P/L
"			408	266 58	18' L gutt.	
"			349	267 17	18' L Top cb.	
"			32	267 5	30' L P/L	

Profile Notes Red ____ Plotted ____ Job No. 1641 Division No. ____ F.B. 1776 Pg. 245
No. ____ Date ____ Date ____ Survey of Elliott Ave SS
X-Sec. Notes Chkd. ____ Checked ____ Survey by Conrad Notes LSG Date 7/21/53
No. ____ Date ____ Date ____ Map No. ____ Indexed C. Johnson

76L298 307 10-51

PLEASE RETURN TO

LOS ANGELES COUNTY SURVEYOR
726 LOS ANGELES COUNTY
ENGINEERING BLDG.

NOTE: ANY ADDITIONS OR CHANGES ON THIS SHEET MUST BE MADE OR CIRCLED IN RED INK, WITH DATE AND NAME OF PERSON MAKING CHANGE.

Do not extend notes this side of this line.

STATION	B. S.	H. I.	F. S.	ELEV.	Leafdale Ave	
T.P.		270 66	3 36	267 30		
	6 92	274 22				
4+00			6 26	267 96		℄
"			6 51	267 71		18'R gutt
"			5 96	26[illegible] 26		18'R Top cb
"			5 7	26[illegible] 5		30'R P/L
"			5 8	268 4		165'R back lot Line
"			6 87	267 35	18'L gutt	
"			6 27	26[illegible] 95	18'L Top cb	
"			5 8	268 1	30 L P/L	
"			6 4	267 3	165L back lot Line	
5+00			5 44	268 78		℄
"			5 80	268 42		18'R gutt.
"			5 22	269 00		18'R Top cb.
"			4 9	269 3		30'R P/L
"			5 97	268 25	18'L gutt.	
"			5 38	268 84	18'L Top cb.	
"			5 1	269 1	30'L P/L	
6+00			4 61	269 61		℄
"			4 97	269 25		18'R gutt.
"			4 44	269 78		18'R Top cb.

B. 1776 PG 246 Job No. 1641 Division No. Notes Red Plotted Date No. Profile
Survey of Elliott Ave. S.S. Date Checked Date No. X-Sec.
Survey by Coates Notes J.S.C. Notes Chkd Date
Index R. C. Johnson Date

7[illegible]298 307 10-51

PLEASE RETURN TO

LOS ANGELES COUNTY SURVEYOR

726 LOS ANGELES COUNTY
ENGINEERING BLDG.

NOTE: ANY ADDITIONS OR CHANGES ON THIS SHEET MUST BE MADE OR CIRCLED IN RED INK, WITH DATE AND NAME OF PERSON MAKING CHANGE.

Do not extend notes this side of this line.

STATION	B. S.	H. I.	F. S.	ELEV.	Leafdale Ave	
		274 22 V				
6+00			39	2713		30'R P/L
"			512	26910	18'L gutt.	
"			455	26967	18'L Top cb	
"			42	2700	30'L P/L	
7+00			388	27034		℄
"			429	26993		18'R gutt
"			370	27052		18'R Top cb
"			33	2709		30'R P/L
TP	642	276 47	417	27005		
7+00			660	26987	18'L gutter	
"			596	27051	18'L Top cb.	
"			56	2709	30'L P/L	
7+20³			593	~~27154~~		℄
"			645	27002		18'R gutter @ C.R.
"			582	27065		18'R S. end S.W. C.R.
"			53	2712		30'R P/L
"			45	2720		165'R on S. P/L Felipe St
"			637	27010	18'L gutt. @ C.R.	
"			579	27068	18'L Top S. end S.W. C.R.	
"			55	2710	30'L P/L	
"			60	27045	165'L on S. P/L Felipe St.	

Profile Notes Red ____ Plotted ____ Job No. 1641 Division No. ____ F.B. 1776 Pg. 247
No. ____ Date ____ Date ____ Survey of Elliott Ave S.S.
X-Sec. Notes Chkd ____ Checked ____ Survey by [illegible] Date [illegible]
No. ____ Date ____ Date ____ Map No. ____ Indexed G. Johnson Date ____

76 Pg 248 Job No. 1641 Division No. Notes Red. Plotted
Survey of Elliott Ave. S.S. Date Date
Survey by Coates Notes J.S.C. Notes Chkd. Checked
Notes [illegible] Date Date

STATION	B.S.	H.I.	F.S.	ELEV.	Leafdale Ave.	
		276 47				
7+46.9			614	27033	45.7 L gutt. @ C.R	
"			557	27090	45.7 L Top W. end S.W. C.R.	
7+47.3			595	27052		45.2 R gutt @ C.R.
"			528	27119		45.2 R Top E. end S.E. C.R.
7+62.4			554	27093		℄ INT. Felipe
"			529	27118		30' R on ℄ Felipe St
"			575	27072	30' L on ℄ Felipe St.	
7+78.3			566	27081	1.0 L ∡ pt pav & N. edge pav.	
B.M. ME 331			559	27088	BM. ME. 331 Elev. 270.859 per FB. 1728/205 Felipe St. & Leafdale Ave. S.W. Cor. Bt. Spk. in curb 5' W. of W. end C.R.	

cont'd in F.B. 1731/155