1777

INDEX TO F.B. 1777

DATE	J.N.	DESCRIPTION	NOTES	PAGES
	1591	DISTRICT ℄ SURVEY		5 to 36
7-53	"	CATHERYN DR. Mooney Dr. to Catheryn Dr. Location	Plumbing Outlets	37-40
		Elevations	"	41-44
"	"	KAYS AVE. & KAYS PL. Mooney Dr. to W. end Kays Pl. Location	Plumbing Outlets	45-50
		Elevations	"	51-54
"	"	MOONEY DR. (E. Side) Kays Ave. to B.C. Location	Plumbing Outlets	55-58
		Elevation	"	59-60
"	"	EASEMENT Between Lots 8&9 Tr. 5532 Graves Ave. to Lots 59&60 Then	Topog	61-66
		to Mooney Dr. MOONEY Dr. to Cathyrn Dr.	X-sect	67-80
"	"	EASEMENT Along East Line Lot 56 Tr. 5532 Kays Ave. to Lot 60 Tr. 5532	Topog	81-82
			X-sect	83-86
"	"	EASEMENT Between Lots 6&7 Tr. 5532 Graves Ave. to S. Cor. Lot 49	Topog	87-88
			X-sect	89-94
"	"	EASEMENT Between Cathyrn Dr. & Kays Ave. Cathyrn Ave. to Mooney Dr.	Topog	95-100
			X-sect	101-110
"	"	EASEMENT Along W. Line Lots 43, 44, 45, 46, Tr. 5532 S.E. Cor Lot 43	Topog	111-114
		to Lot 46	X-sect	115-120
"	"	EASEMENT E. & S. Side of Lot 33 Tr. 5532	Topog	121-126
			X-sect	127-130
"	"	EASEMENT Between Cathyrn Dr. & Eucalyptus Dr. Cathyrn Dr. to Mooney	Topog	127-130
			X-sect	131-140
8-53	"	EASEMENT Along S'ly Line Lot 96 Tr. 5532 Eucalyptus Dr. West	Topog	141-142
			X-sect	143-146
"	"	ESAEMENT Along N'ly Line Lots 91, 92, 93. T^R. 5532	Topog	147-148
			X-sect	149-150

Mr. Cuthbert Phone 87
Phil Lee O.K. Quigg

Notes Ck'd by
Map No.
Office Work
Checked
Date

Survey of
W. O.
Surveyed by
Notes
Indexed
Tape No.
Std.
Date
of

F.B. 1777 PG. 3

— OVER —

F.B. 1777 PG. 4

INDEX TO F.B. 1777 Cont

DATE	J.N.	DESCRIPTION	NOTES	PAGES
1-54	1591 M	℄ of Sewer Line Parallel to Storm Drain Existing M.H. to Cathryn Dr.	℄ & Ties	153-158
			Topog	159-166
			X-sect	167-184
2-54	"	Lots 125,126 Tr.5532 80' N.of Cathryn Dr.	Topog	185-186
"	"	CATHRYN DR. 100'Nof. Cathryn Pl to 300'S.of Cathryn Pl.	Topog	187-190
			X-sect	191-196

Do not extend notes this side of this line.

RETURN TO
LOS ANGELES COUNTY SURVEYOR
725 LOS ANGELES COUNTY
ENGINEERING BLDG.

Note: Any Additions or Changes on This Sheet Must be Made or Circled In Red Ink With Date and Name of Person Making Change.

PWFB 1325 1618

F.B. 1777 PG. 2

Map Ck. by Galli	Survey of Cathryn Dr.
Map No. B-2604	W. O. 8351 Tape No. 093 St'd. 68 °F
Office Work Green	Surveyed by Snyder
Checked Galli	Notes Snyder Date 6-53
Date Oct. 1958	Indexed E. C. Johnson 9-3-53

J.N. 8351

CENTER LINE SURVEY

for

C.I. 1591-M

CATHRYN DR. S.S. DIST.

Date - 6-53

Snyder
Stangeland - [illegible]
Martin
Sandoval - [illegible]

Note: Any Additions or Changes on This Sheet Must be Made or Circled in Red Ink With Date and Name of Person Making Change.

Do not extend notes this side of this line.

RETURN TO
LOS ANGELES COUNTY SURVEYOR
726 LOS ANGELES COUNTY
ENGINEERING BLDG.

76F3095 247 2-51

1619, 1620, 1621, 1622

PWFB 1325

INDEX

℄ Survey C.I. 1591-M
Cathryn Dr.

Pages
Center line Survey 5 To 36
Plumbing outlets 37 To 60
Topog. & X Section 61 To 152

Note
For Fences etc. along Lot & Tract Lines see Location Imprts pgs 35-147

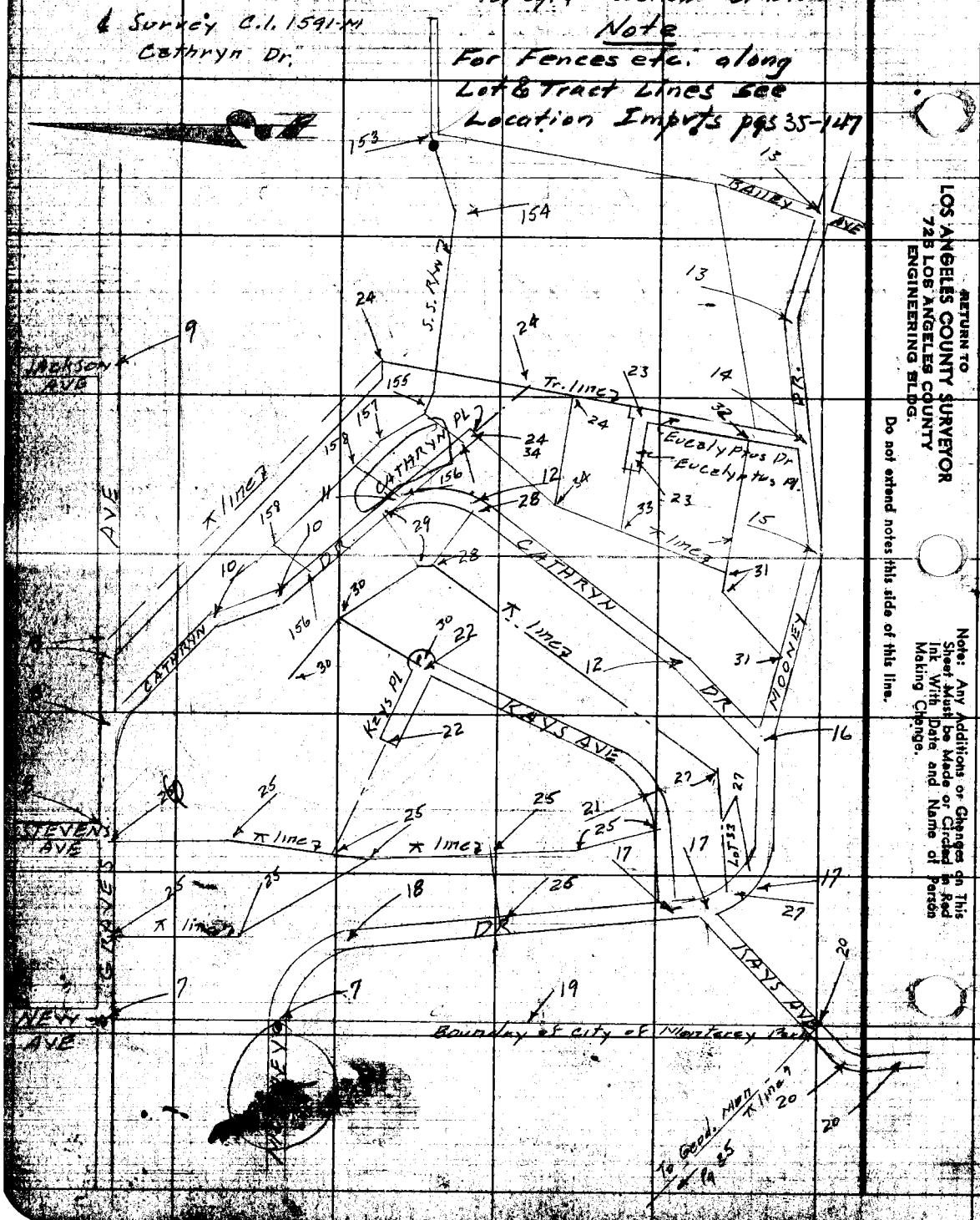

RETURN TO
LOS ANGELES COUNTY SURVEYOR
725 LOS ANGELES COUNTY
ENGINEERING BLDG.

Do not extend notes this side of this line.

Note: Any Additions or Changes on This Sheet Must be Made or Circled in Red Ink With Date and Name of Person Making Change.

PIPER 1325 1623

Map No. [illegible]	W. O. [illegible]
Office Work Green	Surveyed by Snyder
Checked Gem	Notes Date
Date Oct. 1958	Indexed A. C. Johnson

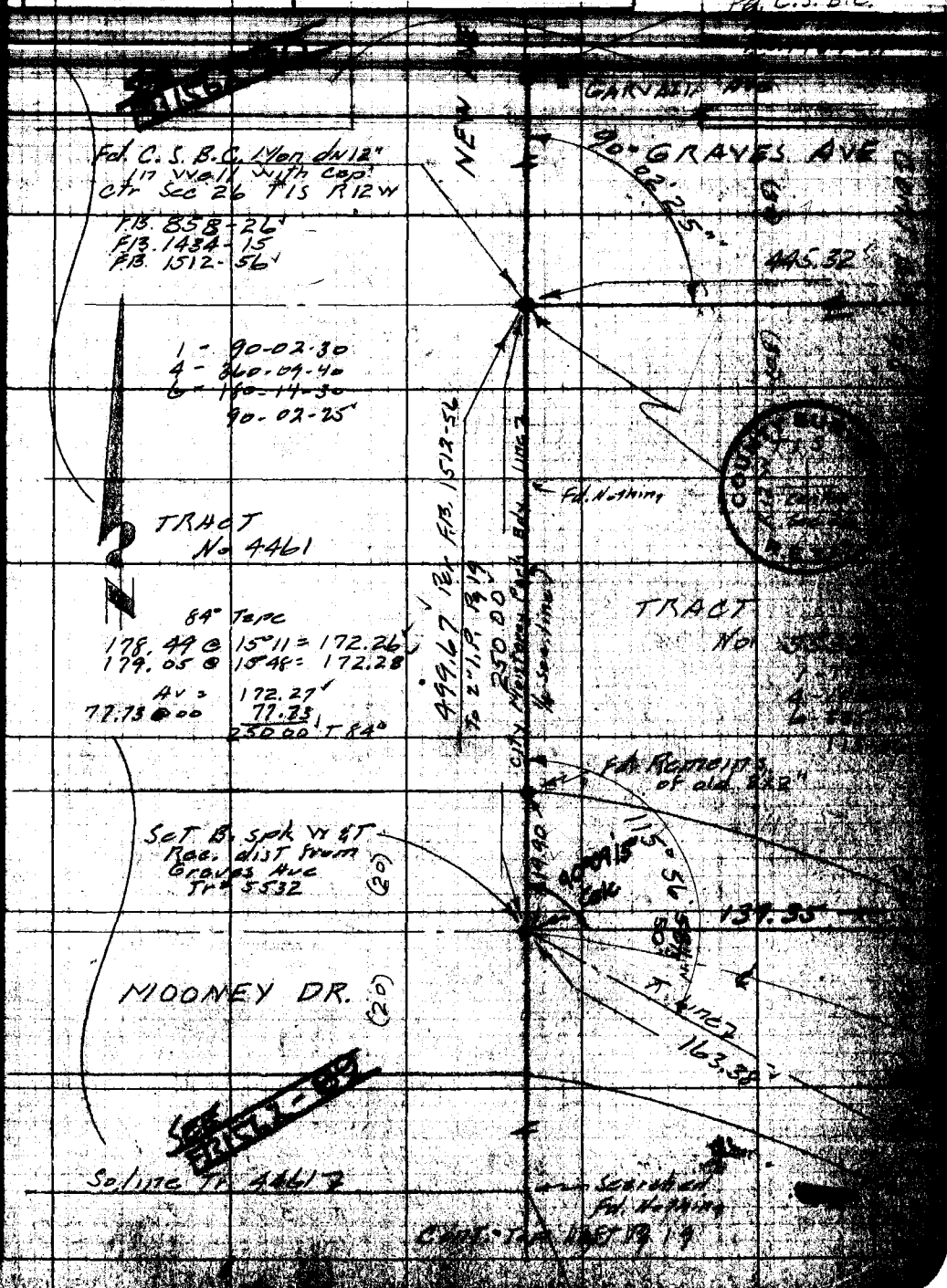

Note: Any Additions or Changes to This Sheet Must be Made or Signed in Ink With Date and Name of Person Making Change.

Do not extend notes this side of this line.

RETURN TO
LOS ANGELES COUNTY SURVEYOR
726 LOS ANGELES COUNTY
ENGINEERING BLDG.

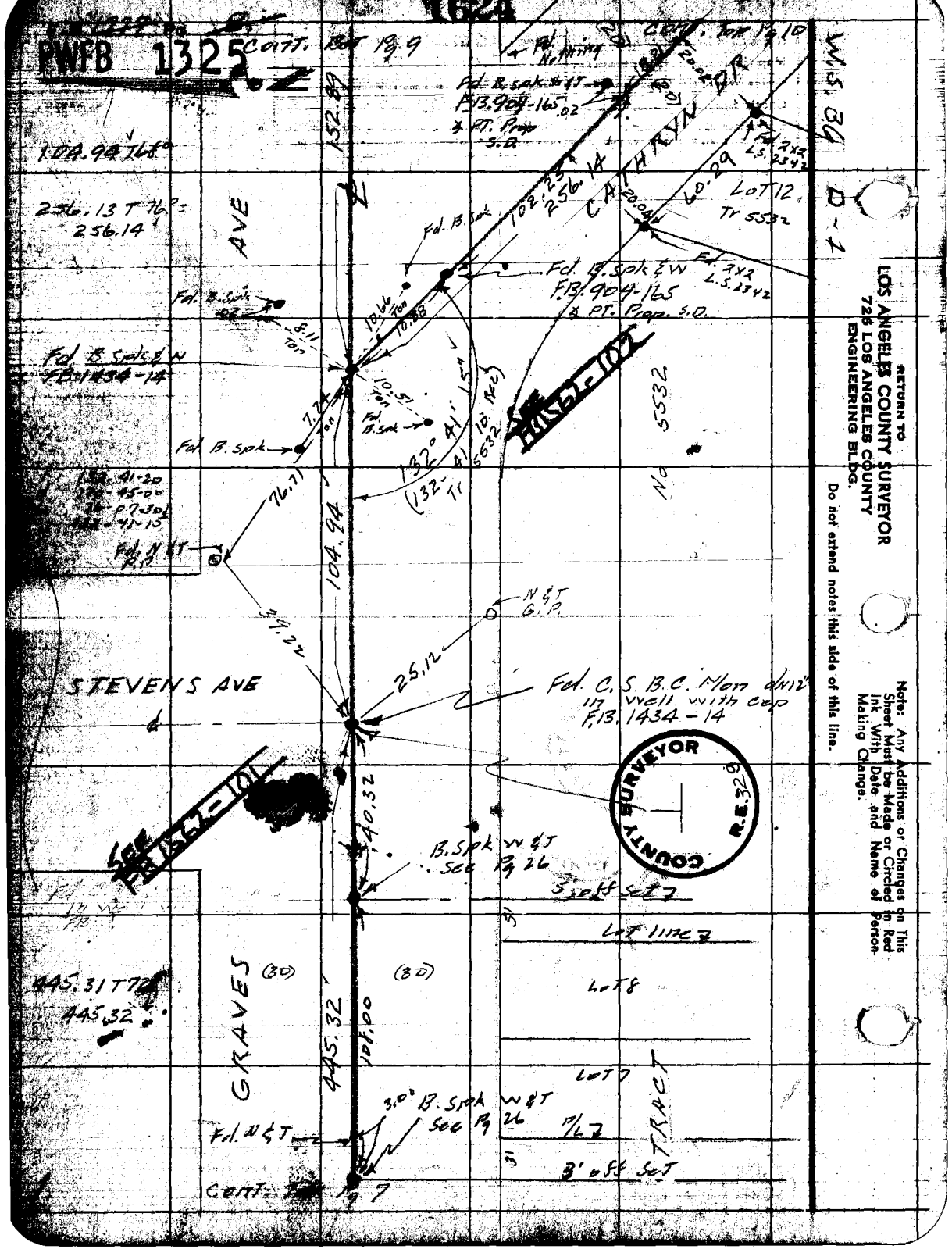
1624
PWFB 1325
Cont. Bot Pg 9
Cont. Top Pg 10
W.S. 36 D-1
Fd. Nothing
Fd. B. Spk & W
F.B. 904-165
& PT. Prop S.D.
CATHRYN DR
Fd. 2x2 L.S. 2342
LOT 12, Tr 5532
104.94 T 68°
256.13 T 76° = 256.14
AVE
152.89
102.25
256.14
60.29
Fd. B. Spk
Fd. B. Spk & W
F.B. 904-165
& PT. Prop. S.D.
Fd. B. Spk & W
F.B. 1434-14
Fd. B. Spk
Fd. B. Spk
132° 41' 15"
(132° 41' 10" Rec)
Tr 5532
SEE F.B. 1562-102
No 5532
76.71
104.94
Fd. N & T P.P.
N & T G.P.
39.22
25.12
STEVENS AVE
Fd. C.S.B.C. Mon dn 12" in well with cap
F.B. 1434-14
COUNTY SURVEYOR
R.E. 329
SEE F.B. 1562-101
40.32
B. Spk W & T
See Pg 26
5' off Set 7
Lot line 7
Lot 8
Lot 7
445.31 T 72°
445.32
GRAVES
(30)
(30)
445.32
108.00
TRACT
3.0° B. Spk W & T
See Pg 26
Fd. N & T
P/L 7
3' off Set
Cont. Top Pg 7
RETURN TO
LOS ANGELES COUNTY SURVEYOR
726 LOS ANGELES COUNTY
ENGINEERING BLDG.
Do not extend notes this side of this line.
Note: Any Additions or Changes on This Sheet Must be Made or Circled in Red Ink With Date and Name of Person Making Change.

PWFB 1325 1625

Map No. B-2664	Cathryn Dr.
Office Work Green	Surveyed by Snyder
Checked Galli	Notes
Date Oct. 1958	Indexed A. C. Johnson

F.B. 1777 Pg. 4

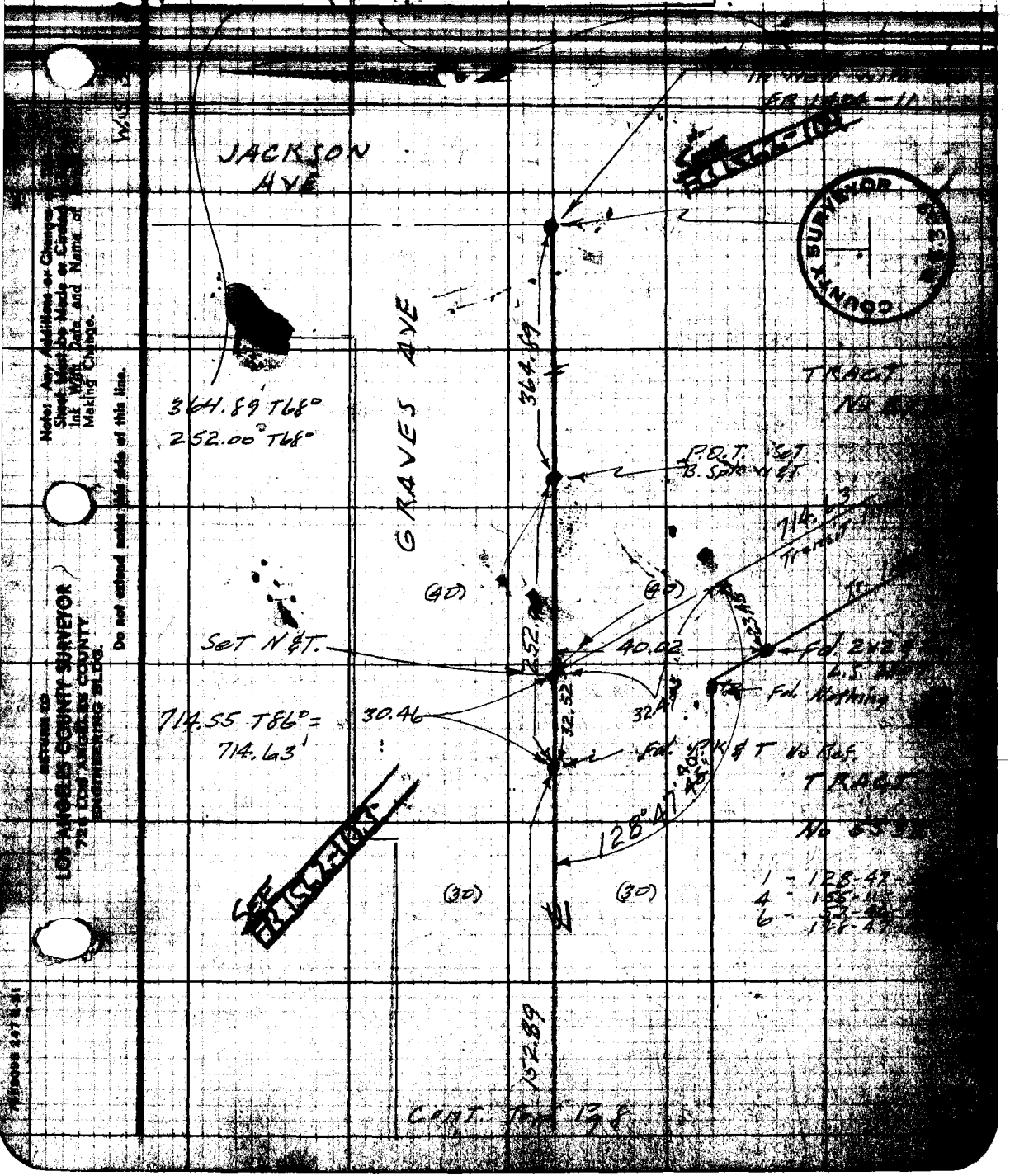

Note: Any Additions or Changes Must Be Made or Circled in Ink With Date and Name of Making Change.

Do not extend notes this side of this line.

RETURN TO
LOS ANGELES COUNTY SURVEYOR
726 LOS ANGELES COUNTY
ENGINEERING BLDG.

CONT. TOP PG 8

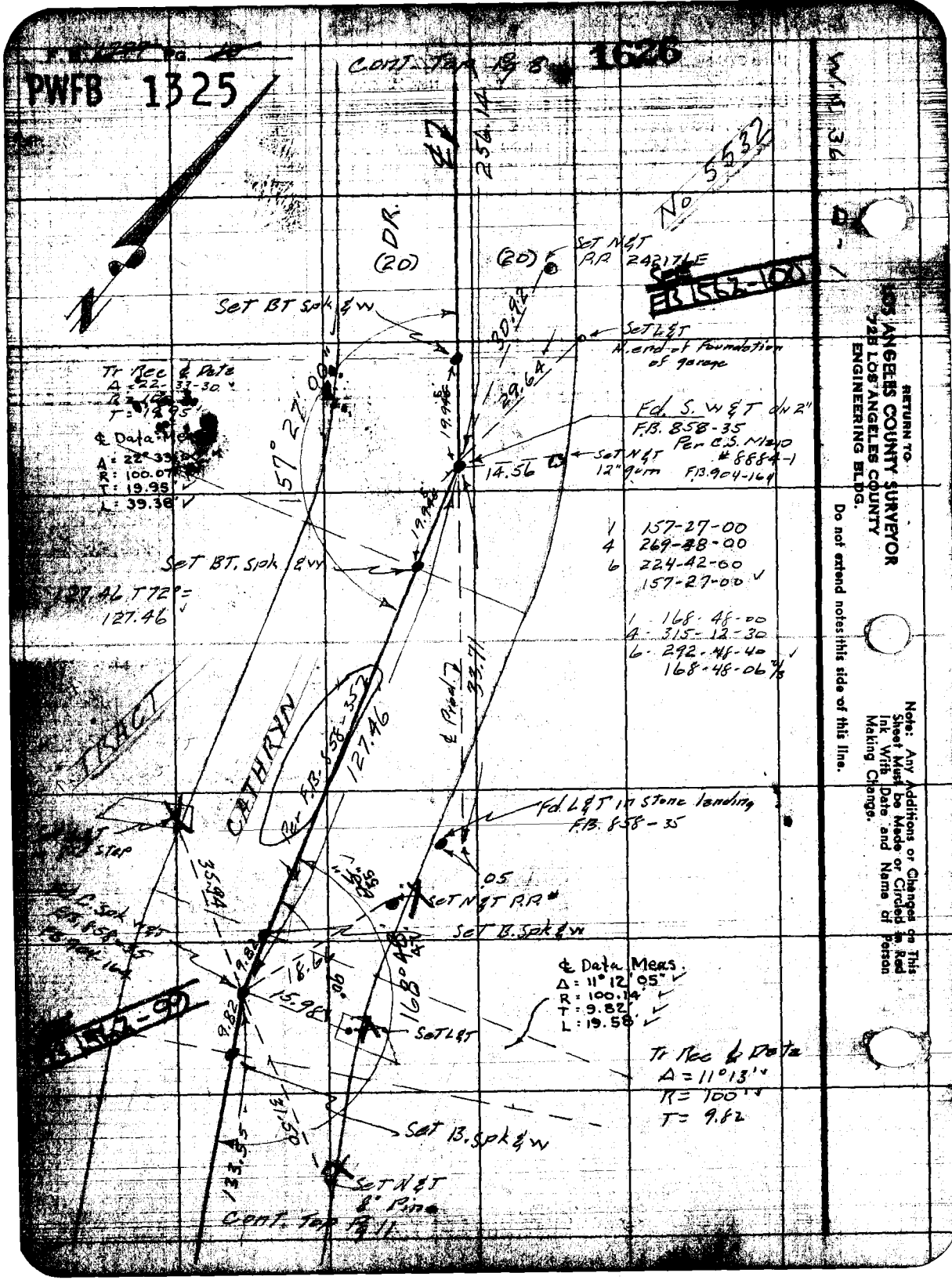
PWFB 1325
1626
Cont. Top Pg 8
W.M. 36
No 5532
DR.
(20)
(20)
Set N&T P.P. 242176E
FB 1562-100
Set BT Spk & W
Set L&T N. end of foundation of garage
Tr Rec & Data
Δ = 22-33-30
R = 100.07
T = 19.95
L = 39.38
Fd. S. W&T dn 2"
F.B. 858-35
Per C.S. Map #8884-1
F.B. 904-164
Set N&T 12" gum
14.56
157° 27' 00"
Set BT. Spk & W
127.46 T 72° = 127.46
1 157-27-00
4 269-48-00
6 224-42-00
157-27-00
1 168-48-00
4 315-12-30
6 292-48-40
168-48-06
TRACT
CATHRYN
Per F.B. 858-352
127.46
℄ Prod.
33.71
Fd. L&T in stone landing
F.B. 858-35
.05
Set N&T P.P.
Set B. Spk & W
35.94
℄ Data Meas.
Δ = 11° 12' 05"
R = 100.14
T = 9.82
L = 19.58
Set L&T
Tr Rec & Data
Δ = 11° 13'
R = 100'
T = 9.82
Set B. Spk & W
Set N&T 8" Pine
Cont. Top Pg 11
RETURN TO
LOS ANGELES COUNTY SURVEYOR
725 LOS ANGELES COUNTY
ENGINEERING BLDG.
Do not extend notes this side of this line.
Note: Any Additions or Changes on This Sheet Must be Made or Circled in Red Ink With Date and Name of Person Making Change.

Plat 1325 1627, 1628

Notes Ck'd by Galli	Survey of Cathryn Dr.
Office Work Green	Surveyed by Snyder
Date Oct. 1958	Indexed K. C. Johnson

F. B. [illegible]

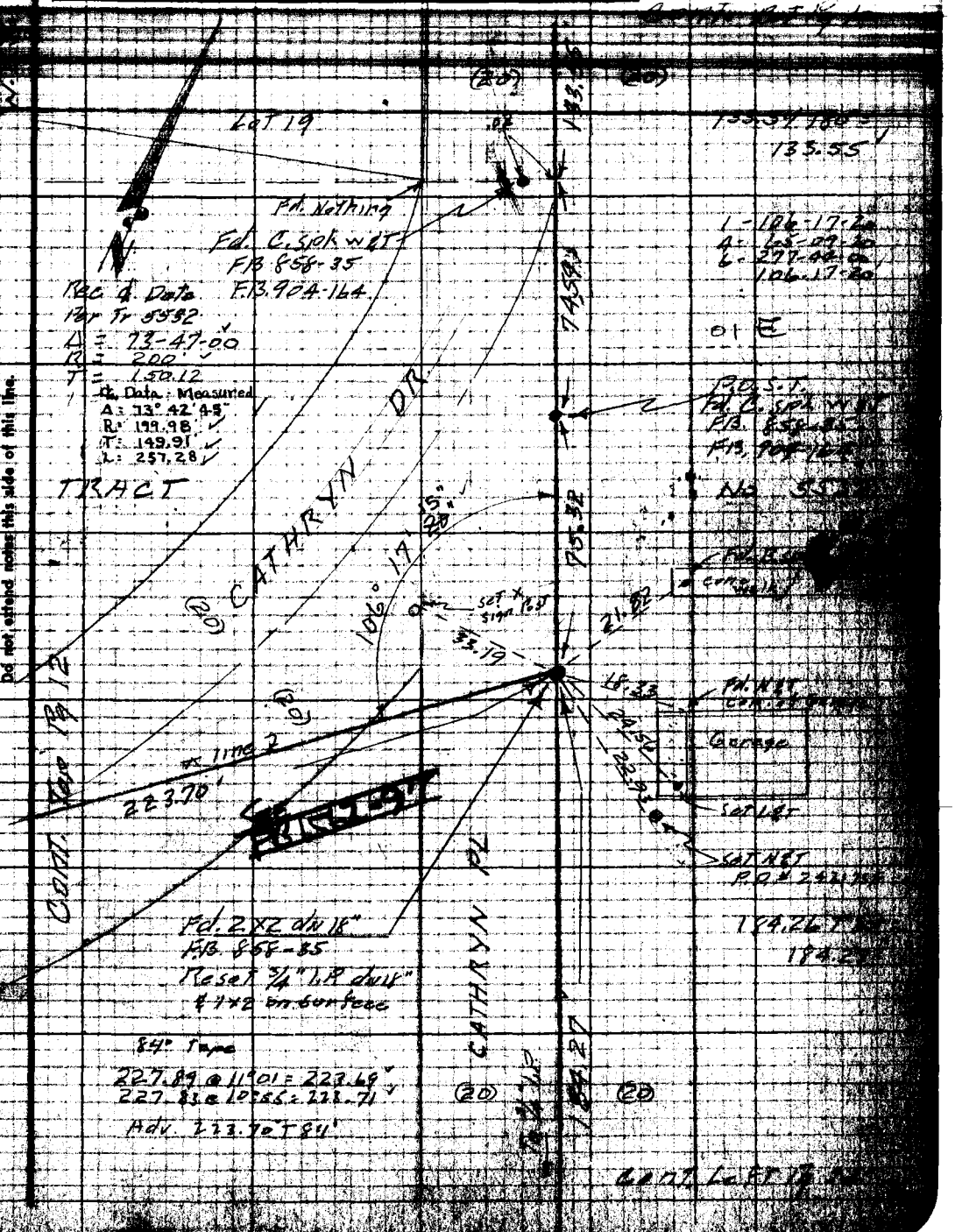

Note: Any Additions or Changes on This Sheet Must be Made or Circled in Red Ink With Date and Name of Person Making Change.

Do not extend notes this side of this line.

RETURN TO
LOS ANGELES COUNTY SURVEYOR
726 LOS ANGELES COUNTY
ENGINEERING BLDG.

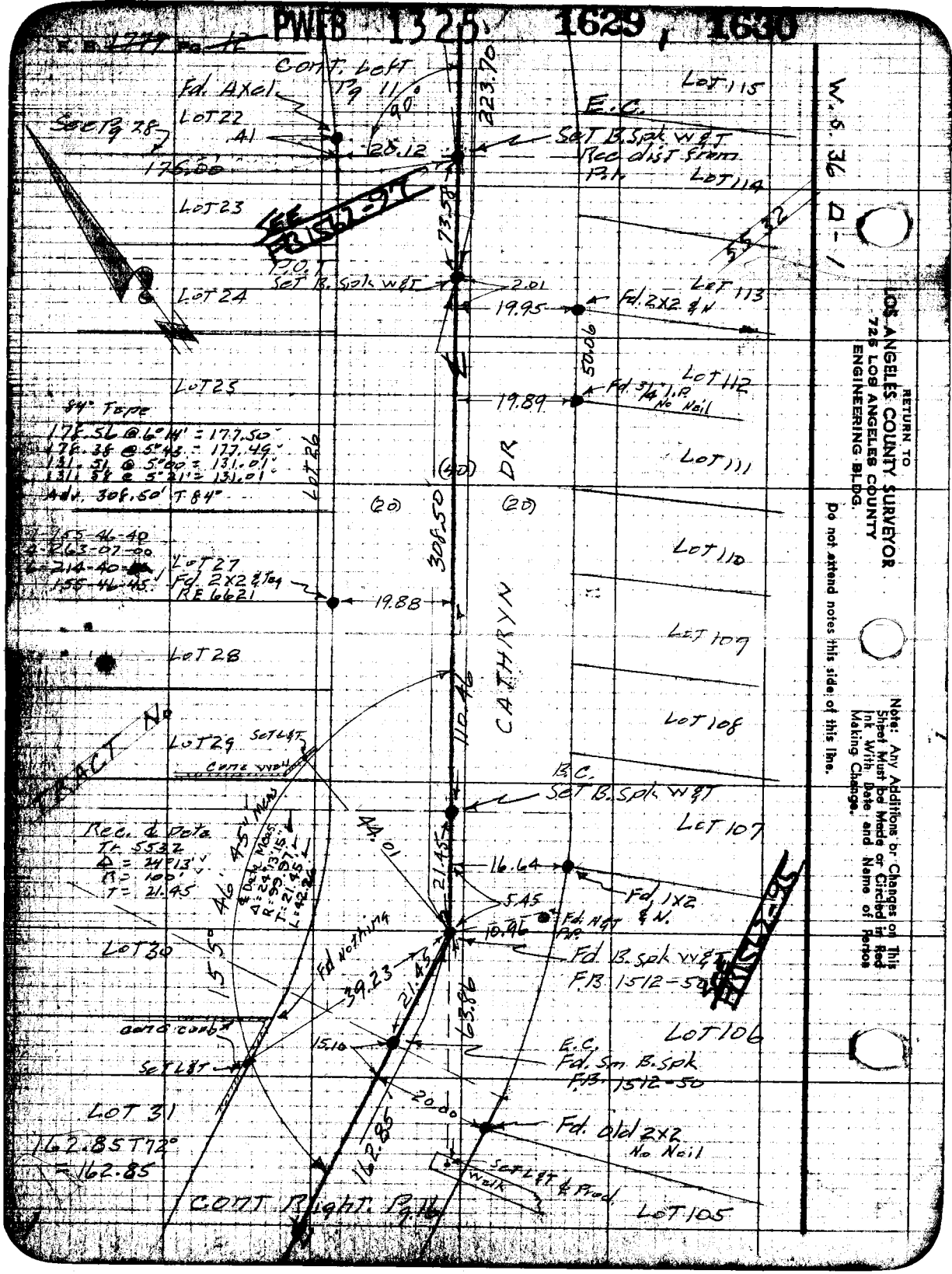
PWFB 1325, 1629, 1630
W.S. 36 D-1
RETURN TO
LOS ANGELES COUNTY SURVEYOR
726 LOS ANGELES COUNTY
ENGINEERING BLDG.
Do not extend notes this side of this line.
Note: Any Additions or Changes on This Sheet Must be Made or Circled in Red Ink With Date and Name of Person Making Change.
Cont. Left Pg 11
Fd. Axel
See Pg 28
LOT 22
.41
20.12
176.00
223.70
E.C.
Set B. Spk W&T
Rec dist from P.L.
LOT 115
LOT 114
LOT 23
SEE FB 1562-97
73.58
P.O.T.
Set B. Spk W&T
2.01
LOT 24
19.95
Fd. 2X2 & N
LOT 113
50.06
LOT 25
19.89
Fd. 3/4" I.P. No Nail
LOT 112
84° Tape
178.56 @ 6°14' = 177.50'
178.38 @ 5°43' = 177.49'
131.51 @ 5°00' = 131.01'
131.58 @ 5°21' = 131.01'
Adv. 308.50' T 84°
LOT 26
(40)
(20)
(20)
DR
LOT 111
308.50
155-46-40
263-07-00
214-40
155-46-45
LOT 27
Fd. 2X2 & Tag
RE 6621
19.88
LOT 110
LOT 28
CATHRYN
LOT 109
110.46
LOT 108
TRACT No
LOT 29
Set L&T
Conc wall
B.C.
Set B. Spk W&T
LOT 107
Rec. & Data
Tr. 5532
Δ = 24°13'
R = 100'
T = 21.45
Δ = 24°13'15"
R = 99.97'
T = 21.45'
L = 42.26'
44.01
21.45
16.64
Fd. 1X2 & N.
5.45
Fd. N&T P.P.
10.96
Fd. B. Spk W&T
F.B. 1512-50
SEE FB 1562-95
LOT 30
Fd nothing
39.23
21.45
63.86
LOT 106
conc curb
15.10
E.C.
Fd. Sm. B. Spk
F.B. 1512-50
Set L&T
20.00
LOT 31
162.85 T 72°
= 162.85
162.85
Fd. old 2X2
No Nail
Set L&T & Prod.
Walk
CONT. Right. Pg 16
LOT 105

PWFB 1325 1631

F.B. 1477 Pg. 13

Map No. C.S.R. [illegible] | Cathryn Dr.
Office Work Green | W.O. 8551 Tape No. 093 Std. 68 °F
Checked Galli | Surveyed by Snyder
Date Oct. 1958 | Notes PRS Date 6-11-58
Indexed A. C. Johnson

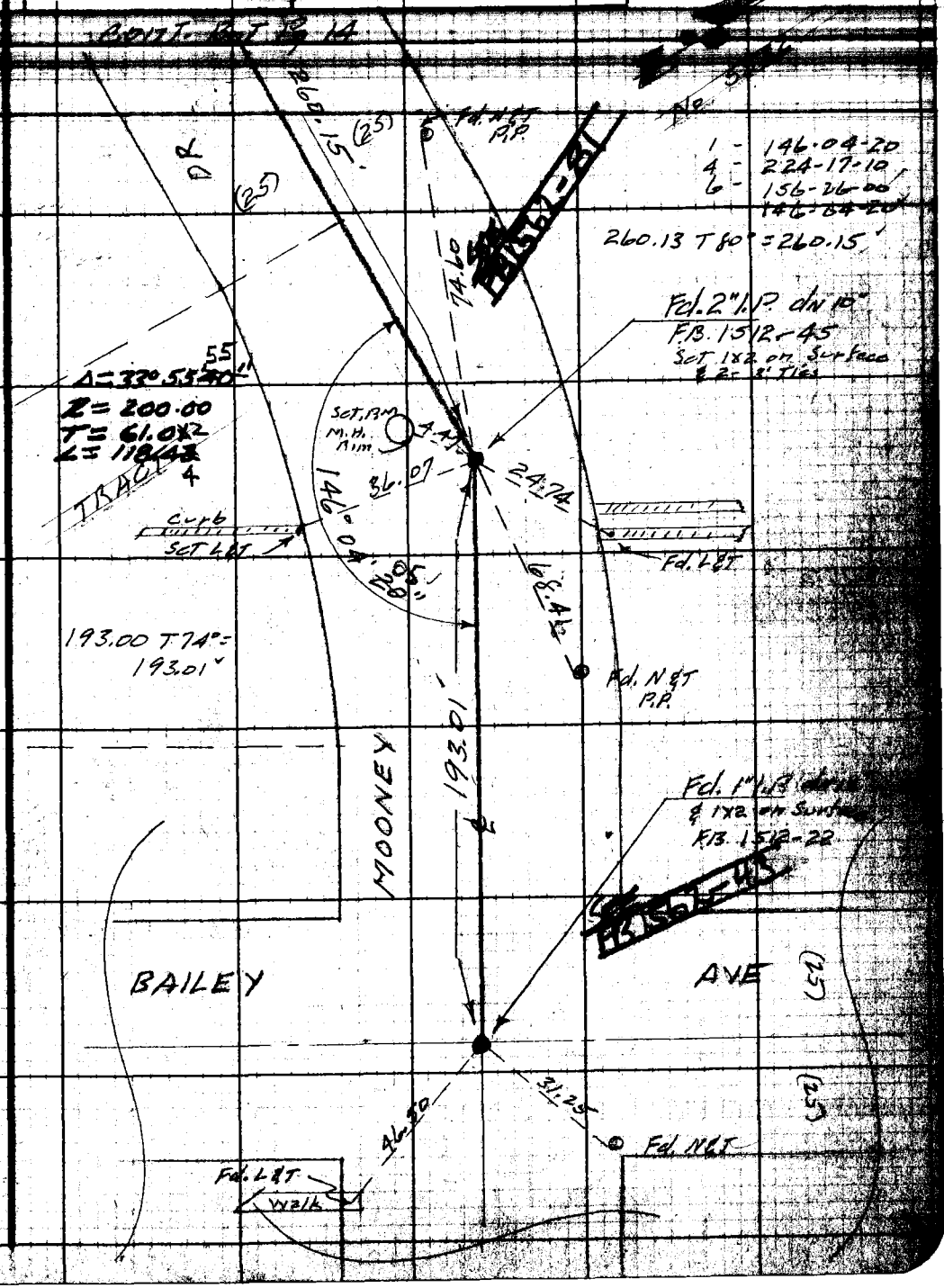

Notes: Any Additions or Changes on This Sheet Must be Made or Circled in Red Ink With Date and Name of Person Making Change.

Do not extend notes this side of this line.

RETURN TO
LOS ANGELES COUNTY SURVEYOR
726 LOS ANGELES COUNTY
ENGINEERING BLDG.

78F3096 247 2-51



PWFB 1325
Cont. Bot Pg 15
1632, 1633
W.S. 36 D-1
194.33
194.31 T80° = 194.33
DR
(20)
(20)
1 - 69-30-00
4 - 278-00-00
6 - 57-00-00
69-30-00
Fd. N&T P.P.
3.20
23.28
Set N&T by Int.
Fd. N&T P.P.
51.40
Set L&T Conc. Well
Set 3/4" I.P. dn 8"
Per FB 1512-46
Per L.B. 301-178
17.47
ECUALYPTUS DR
Set 1x2 on Surface
Note
Wallace's PT .07 E
destroyed by Sewer
30.37
310.17
3' offset
37.18
69° 30' 00"
83.99
drive
Fd. L&T
Set "X" in side Fire Hyd.
Fd. L&T
Cont. Bot Pg 23
3 210.14 T88° = 3 210.17
MOONEY
(25)
(25)
260.15
Cont. Top Pg 13
RETURN TO
LOS ANGELES COUNTY SURVEYOR
725 LOS ANGELES COUNTY
ENGINEERING BLDG.
Do not extend notes this side of this line.
Note: Any Additions or Changes on This Sheet Must be Made or Circled in Red Ink With Date and Name of Person Making Change.

PWFB 1325 1634

Map No. B-2604	Cathryn Dr
Office Work Green	W.O. 853 Tape No. 093 St'd. 68 °F
Checked Galli	Surveyed by Snyder
Date Oct. 1958	Notes PAS Date 6-[illegible]
	Indexed R. C. Johnson

F.B. 1977 Pg. [illegible]

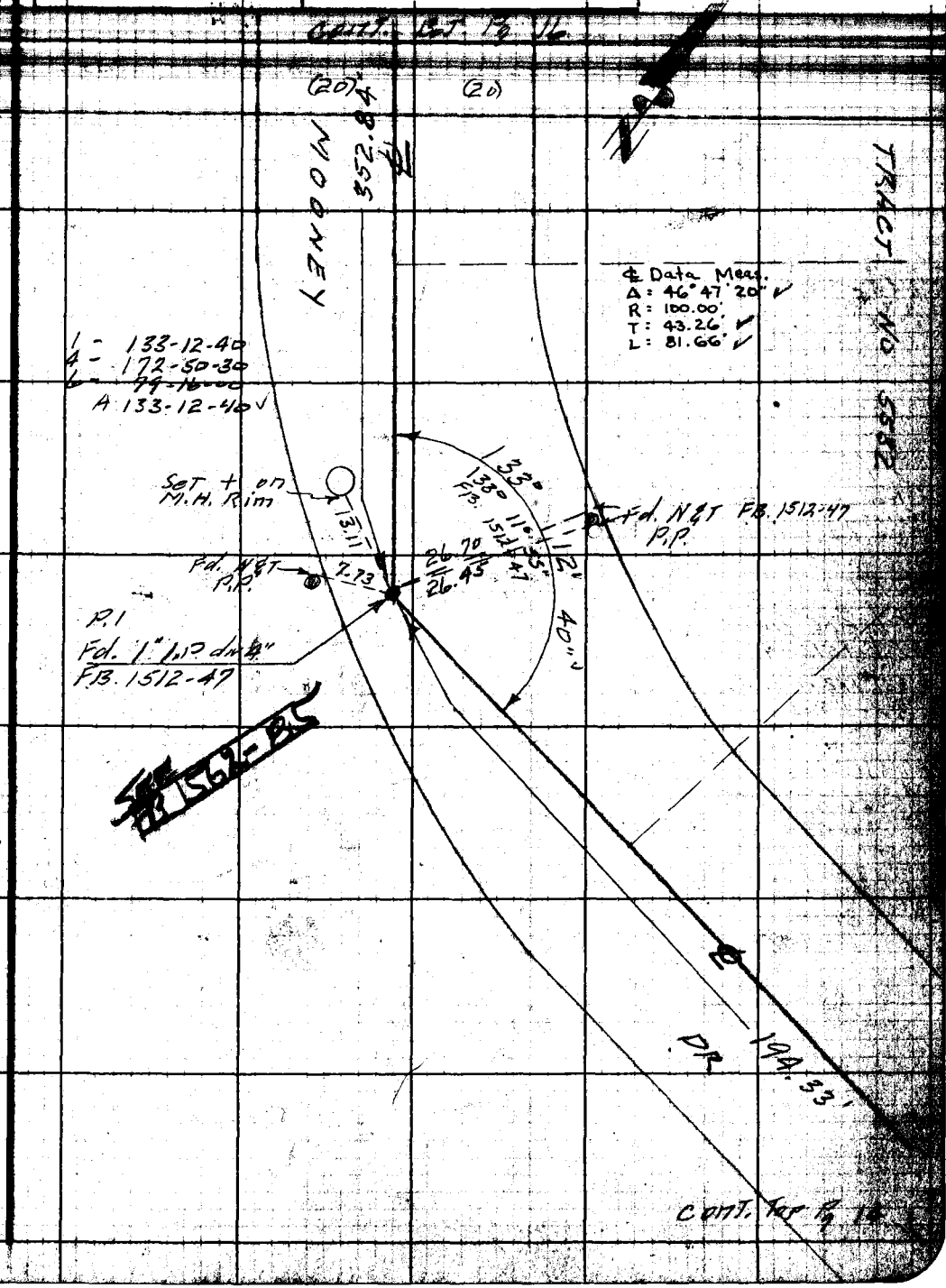

Note: Any Additions or Changes on This Sheet Must Be Made or Circled in Red Ink With Date and Name of Person Making Change.

Do not extend notes this side of this line.

RETURN TO
LOS ANGELES COUNTY SURVEYOR
726 LOS ANGELES COUNTY
ENGINEERING BLDG.

76F3095 247 2-51

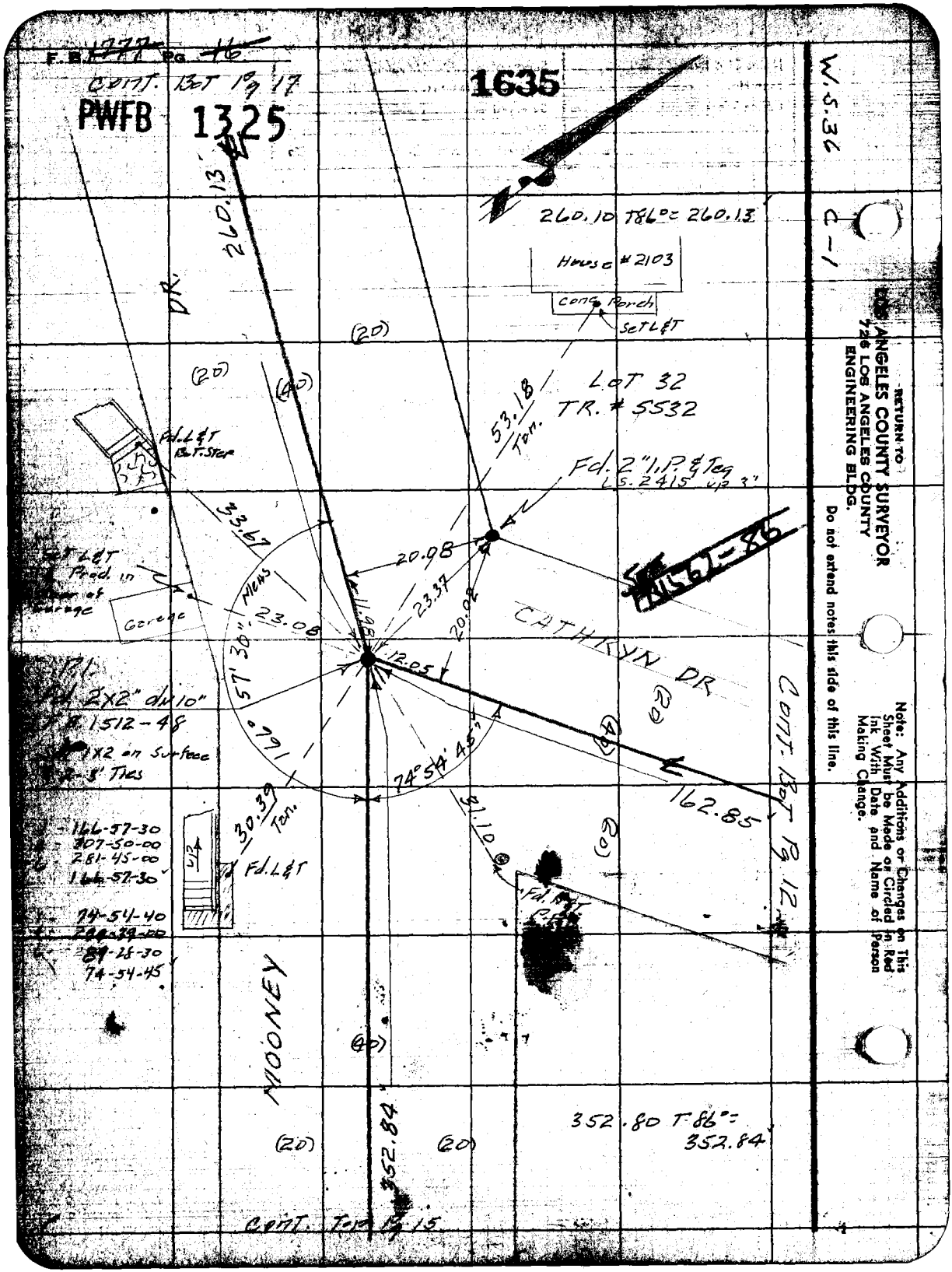
F.B. 1777 Pg 16
CONT. BOT Pg 17
PWFB 1325
1635
W.S. 36
C-1
260.13
260.10 T86° = 260.13
House #2103
Conc. Porch
Set L&T
(20)
(20)
(40)
LOT 32
TR. # 5532
53.18 Ton.
Fd. 2" I.P. & Tag
L.S. 2415 up 3"
Fd. L&T Bot. Step
33.67
20.08
23.37
20.02
Set L&T Prod. in
Garage
Mews
23.08
11.98
12.05
CATHRYN DR
57' 30"
166°
74° 54' 45"
162.85
30.39 Ton.
31.10
Fd. L&T
Fd. L&T
2X2" dn 10"
1512-48
1X2 on Surface
3' Ties
166-57-30
307-50-00
281-45-00
166-57-30
74-54-40
89-28-30
74-54-45
MOONEY
(40)
352.80 T86° = 352.84
352.84
(20)
(20)
CONT. BOT Pg 12
CONT. TOP Pg 15
RETURN TO
LOS ANGELES COUNTY SURVEYOR
726 LOS ANGELES COUNTY
ENGINEERING BLDG.
Do not extend notes this side of this line.
Note: Any Additions or Changes on This Sheet Must be Made or Circled in Red Ink With Date and Name of Person Making Change.

PWFR 1325 1636, 1637

Notes Ck'd by Galli	Survey of Cathryn Dr.
Map No. 6	W.O. Map No.
Office Work Green	Surveyed by Snyder
Checked Galli	Notes
Date Oct. 1958	Indexed A. C. Johnson

F.B. 1777 Pg. 17

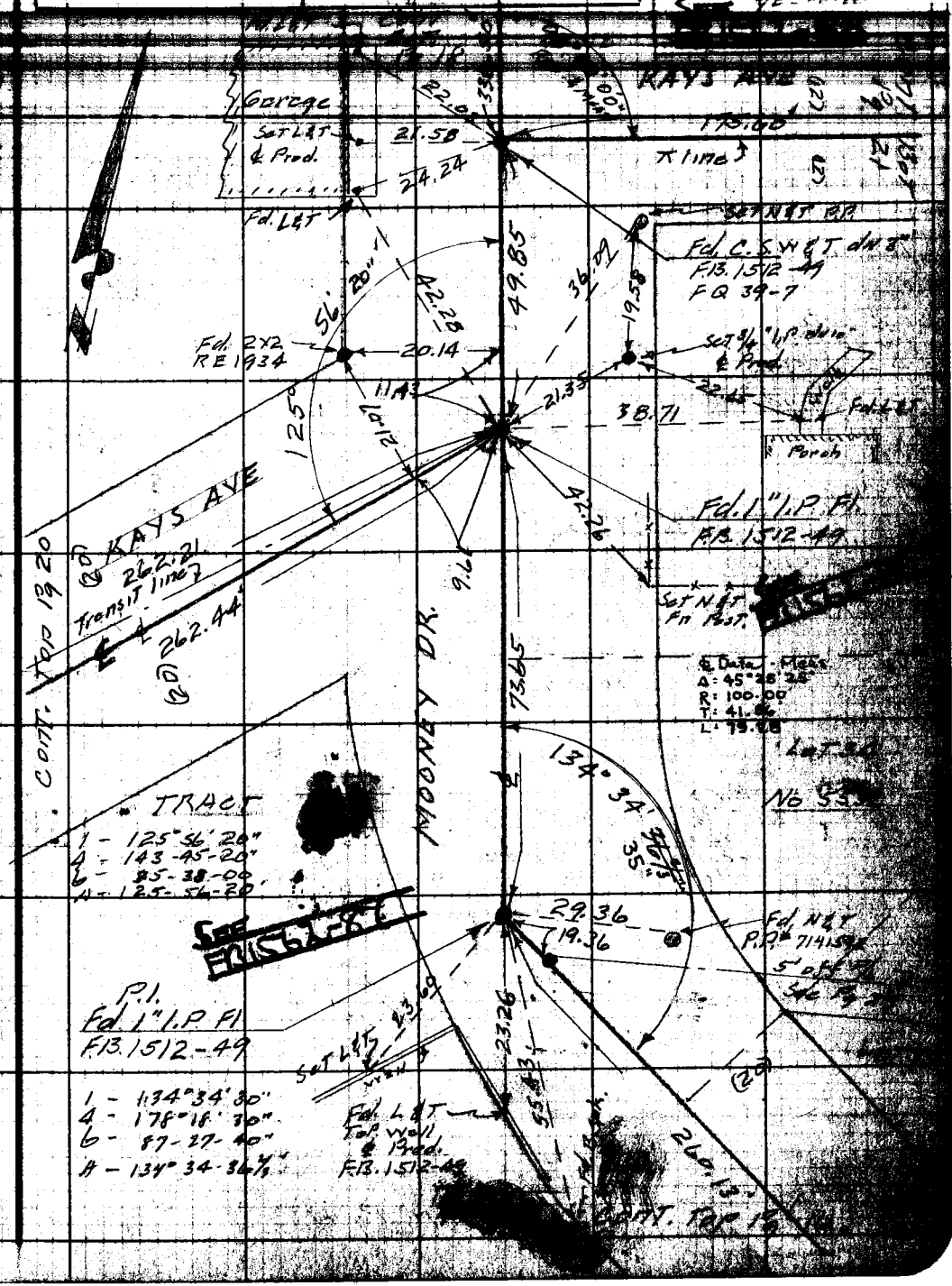

Note: Any Additions or Changes on Sheet Must be Made or Circled in Ink With Date and Name of Person Making Change.

Do not extend notes this side of this line.

RETURN TO
LOS ANGELES COUNTY SURVEYOR
726 LOS ANGELES COUNTY
ENGINEERING BLDG.

76F3098 247 2-51

PWEB 1325 1638

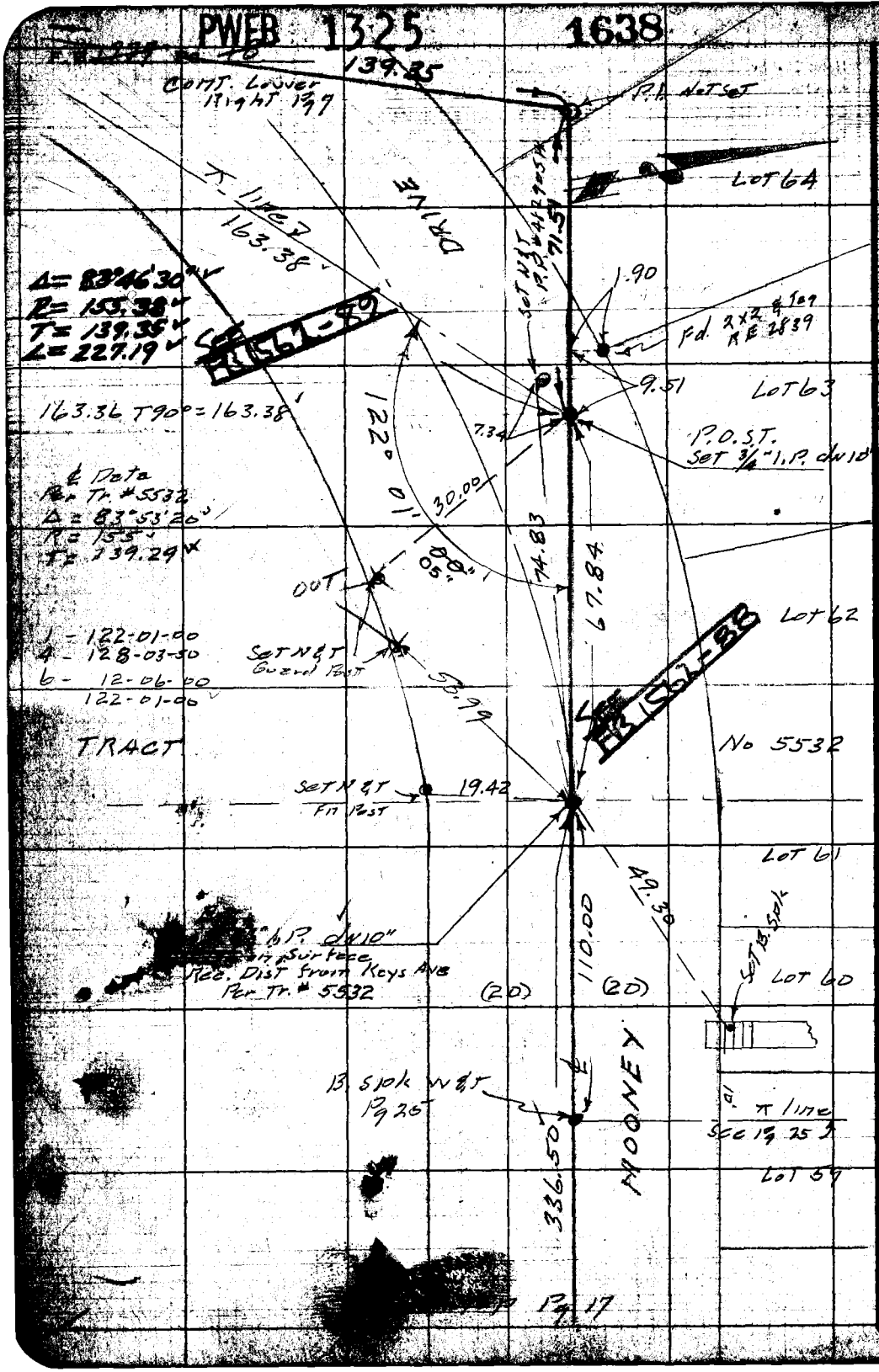

W.S. 36 C-1

RETURN TO
LOS ANGELES COUNTY SURVEYOR
726 LOS ANGELES COUNTY
ENGINEERING BLDG.

Do not extend notes this side of this line.

Note: Any Additions or Changes on This Sheet Must be Made or Circled in Red Ink With Date and Name of Person Making Change.

PWFB 1325 1639

F.B. [illegible] Pg. 11

Map No. C.S.B-2651
Office Work Green
Checked Galli
Date Oct. 1958

W.O. 8351 Tape No. 039 St'd 68 °F
Surveyed by Snyder
Notes Snyder Date 6-30-59
Indexed X. C. Johnson

Fd. 3/4" I.P. FL.
F.B. 1512-56
F.B. 858-26
1/4 Sec line
6.96
City of Monterey
499.67"
Per FB 1512-56
Top spur F.B. 1512-56
F.B. 858-26
448.85
Park Bdy
Cont. Bot Pg 7
Cont. Top Left Pg 20

Note: Any Additions or Changes on This Sheet Must be Made or Circled in Red Ink With Date and Name of Person Making Change.

Do not extend notes this side of this line.

RETURN TO
LOS ANGELES COUNTY SURVEYOR
726 LOS ANGELES COUNTY
ENGINEERING BLDG.

75F3095 247 2-51

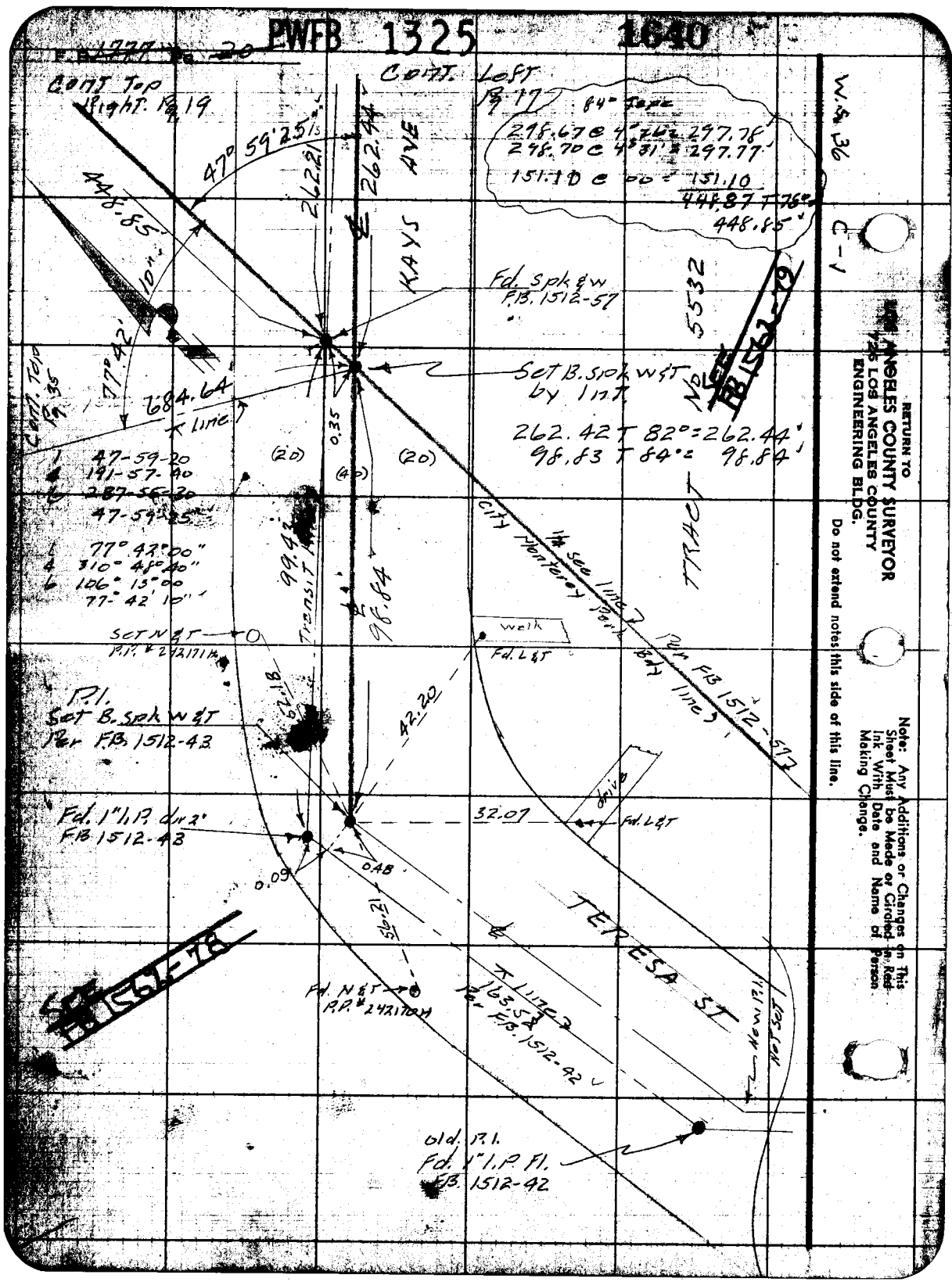

RETURN TO
LOS ANGELES COUNTY SURVEYOR
726 LOS ANGELES COUNTY
ENGINEERING BLDG.

Do not extend notes this side of this line.

Note: Any Additions or Changes on This Sheet Must be Made or Circled in Red Ink With Date and Name of Person Making Change.

PWFB 1325 1641

F.B. 1777 Pg. 21

Map No. B-2604	W.O. 1331 Tape No. 239 St'd. 62 °F
Office Work Green	Surveyed by Snyder
Checked Galli	Notes Snyder Date 10-30-33
Date Oct. 1958	Indexed C. Johnson

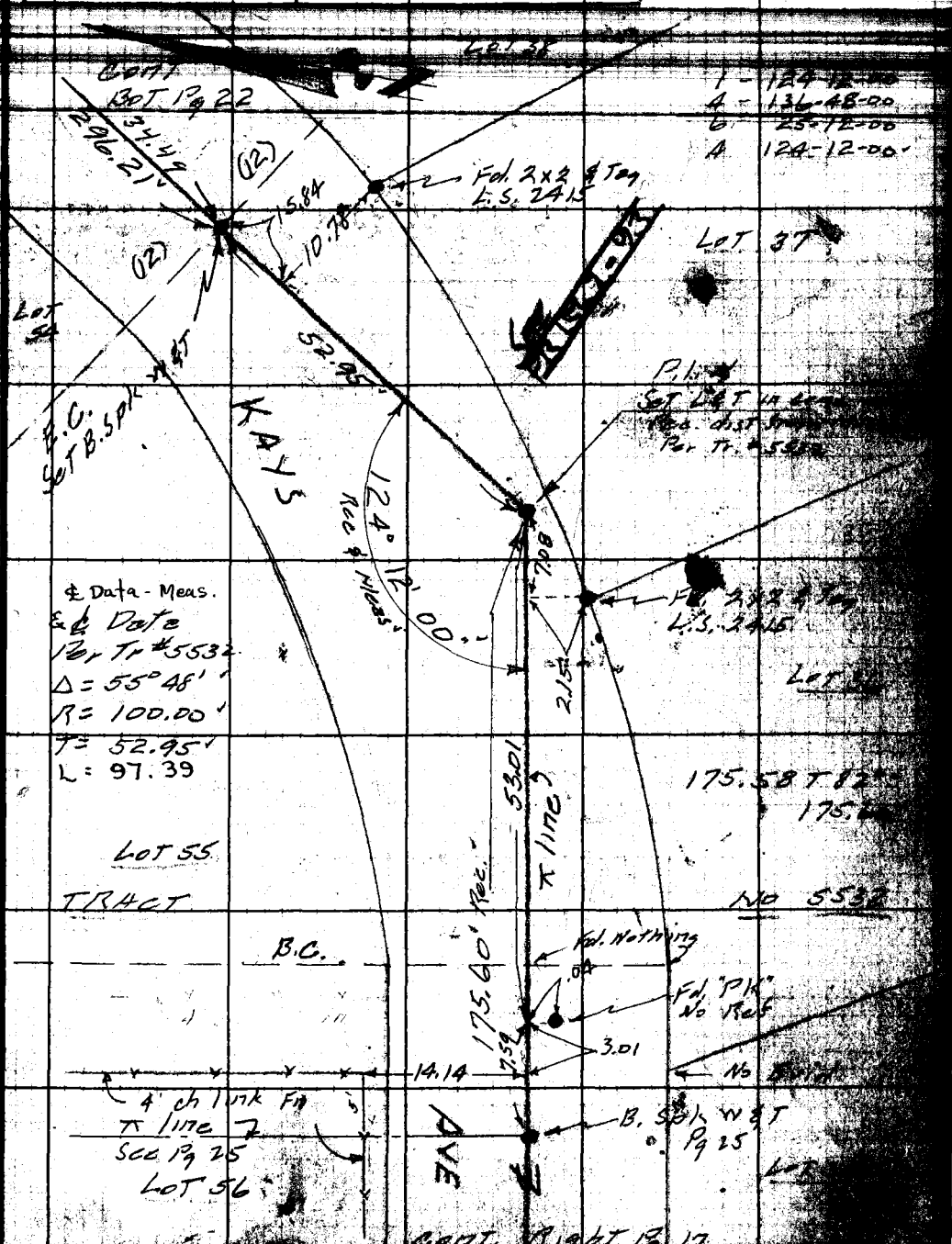

Note: Any Additions or Changes to Sheet Must be Made on Sheet Ink With Date and Reason Making Change.

Do not extend notes this side of this line.

RETURN TO
LOS ANGELES COUNTY SURVEYOR
726 LOS ANGELES COUNTY
ENGINEERING BLDG.

78F309B 247 2-51

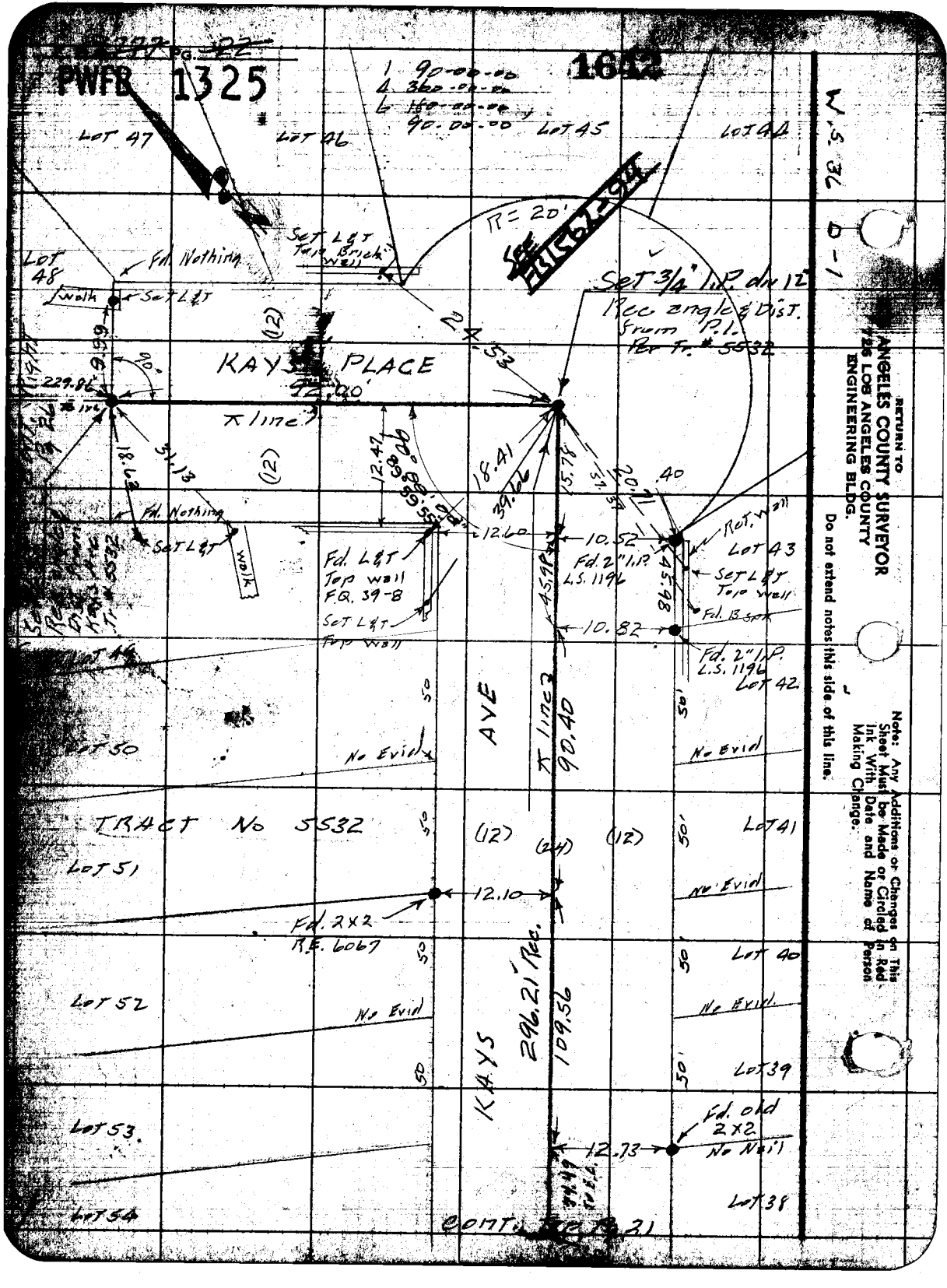
PWFB 1325
1642
W.S. 36 D-1
1 90-00-00
4 360-00-00
6 180-00-00
90-00-00
LOT 47
LOT 46
LOT 45
LOT 44
LOT 48
Fd. Nothing
Set L&T
Top Brick Wall
R = 20'
Set 3/4" I.P. div 12
Rec angle & Dist. from P.I. Per Tr. # 5532
KAYS PLACE
92.00'
π line
229.86
18.63
31.13
12.47
18.41
39.66
15.78
20.71
.40
Fd. Nothing
Set L&T
Walk
Fd. L&T Top wall F.Q. 39-8
Set L&T Top wall
12.60
10.52
Fd. 2" I.P. L.S. 1196
45.98
Ret. wall
Lot 43
Set L&T Top wall
Fd. B spk
10.82
Fd. 2" I.P. L.S. 1196
Lot 42
Lot 50
No Evid
AVE
π line
90.40
No Evid
TRACT No 5532
(12)
(24)
(12)
Lot 41
Lot 51
12.10
No Evid
Fd. 2x2 R.E. 6067
Lot 40
Lot 52
No Evid
No Evid
KAYS
296.21' Rec.
109.56
Lot 39
Lot 53
Fd. old 2x2
12.73
No Nail
Lot 54
Lot 38
CONT. TO P. 21
RETURN TO
ANGELES COUNTY SURVEYOR
726 LOS ANGELES COUNTY
ENGINEERING BLDG.
Do not extend notes this side of this line.
Note: Any Additions or Changes on This Sheet Must be Made or Circled in Red Ink With Date and Name of Person Making Change.

PWR 1325 1643

Map No. [illegible]	Cathryn Dr.
Office Work Green	Surveyed by Snyder
Checked [illegible]	Notes [illegible] Date [illegible]
Date Oct. 1958	Indexed A. O. Johnson

F.B. [illegible] Pg. [illegible]

Cont. Rot Pg 24

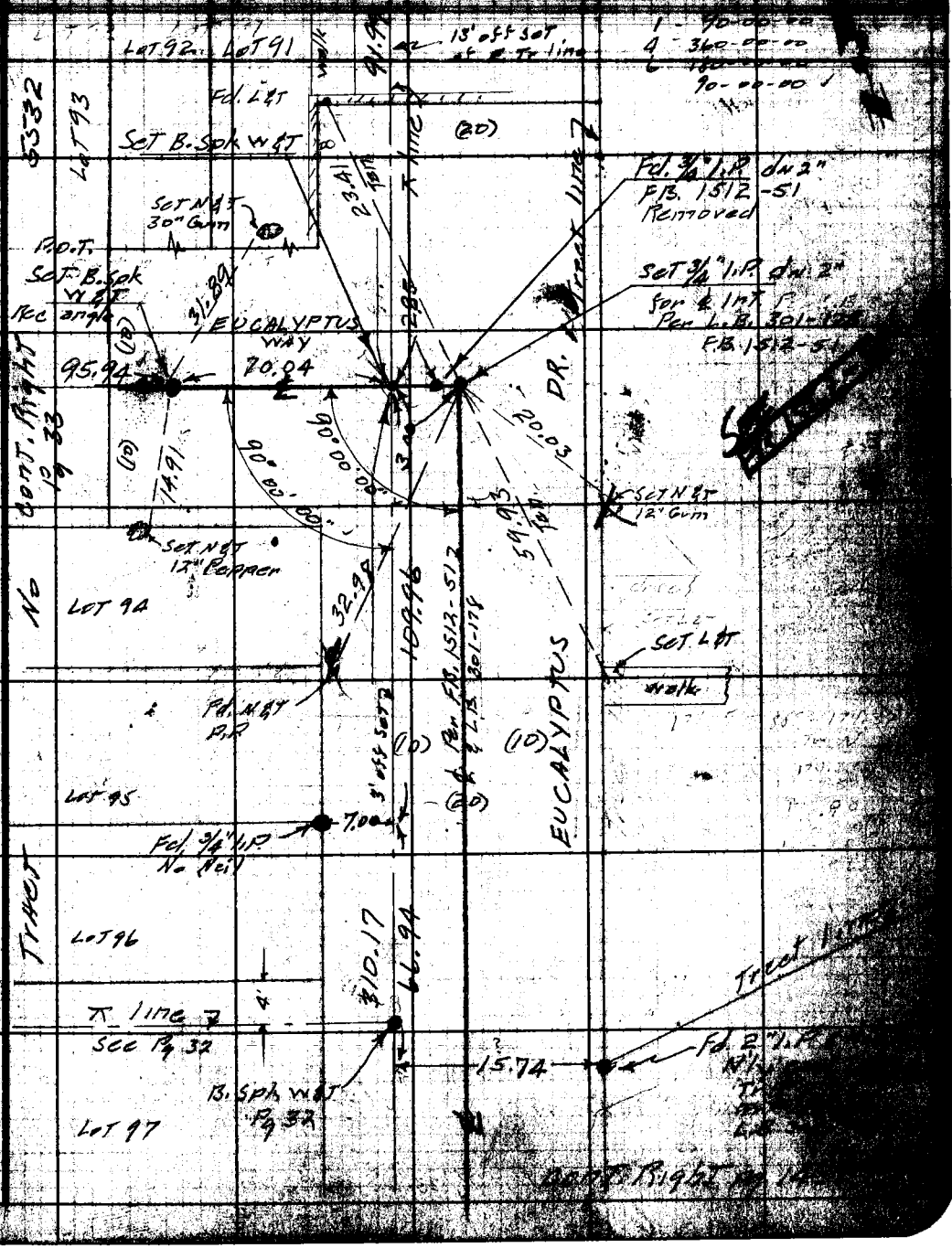

Note: Any Additions or Changes on This Sheet Must be Made or Circled in Red Ink With Date and Name of Person Making Change.

Do not extend notes this side of this line.

RETURN TO
LOS ANGELES COUNTY SURVEYOR
726 LOS ANGELES COUNTY
ENGINEERING BLDG.

TEPCO 247 2-51


W.S. 36
D-1
RETURN TO
LOS ANGELES COUNTY SURVEYOR
725 LOS ANGELES COUNTY
ENGINEERING BLDG.
Do not extend notes this side of this line.
Note: Any Additions or Changes to This Sheet Must be Made or Circled in Red Ink With Date and Name of Person Making Change.
Tr. line
Fd. 2" I.P. & Nail
Tr. #5532
Fd. 2"x4"
FB. 904-171
84 Tape
217.40 @ 3°47' = 216.93'
217.48 @ 4°04' = 216.93'
216.93 T 76° = 216.92'
Lot 120
Lot 119
Lot 118
Fd. N&T in I.P.
1 - 115-59-20
4 - 103-57-20
6 - 335-56-00
115-59-20
CATHRYN PL.
3/4" I.P.
P.D.T
Set 1x2
13'
Set 1x2
56°33'25"
℄ Prod.
107.72
Fd. 3/4" I.P. dn 4"
FB. 858-35
FB 904-163
SEE FB 1562-98
Set 3/4" I.P. Ft. by Int.
6.23
Set N&T
60" Gum
Set N&T
Lot 118
No 5532
84 Tape
101.68 @ 15°42' = 9789'
101.71 @ 15°45' = 9789'
T. 70° = 97.88'
Transit line 13' off Tr. Line
203.56'
90°00'00"
Tract line
97.88'
Set 3/4" I.P.
47.19
Not good for lot line
149.92
Set 1x2
26.52
13'
Set 1x2
Set X in Flag stone Walk
.05 East
4.58
84 Tape
212.75 @ 16°54' = 203.56'
212.98 @ 17°07' = 203.56'
T. 92° = 203.56'
1 90-00-00
4 360-00-00
6 180-00-00
90-00-00
Set L&T in Walk
Lot 92
Lot 91

PWB 1325

1695

Map No. 1 of 2604
Office Work Green
Checked Gaffill
Date Oct. 1958

W. O. 2357 Sht No. 2 Std [illegible]
Surveyed by Snyder
Notes [illegible] Date 7-25-58
Indexed M. C. Johnson

F. B. [illegible] Pg. [illegible]

Note: Any Additions or Changes to This Sheet Must be Made or Circled in Red Ink With Date and Name of Person Making Change.

RETURN TO
LOS ANGELES COUNTY SURVEYOR
720 LOS ANGELES COUNTY ENGINEERING BLDG.

Do not extend notes this side of this line.

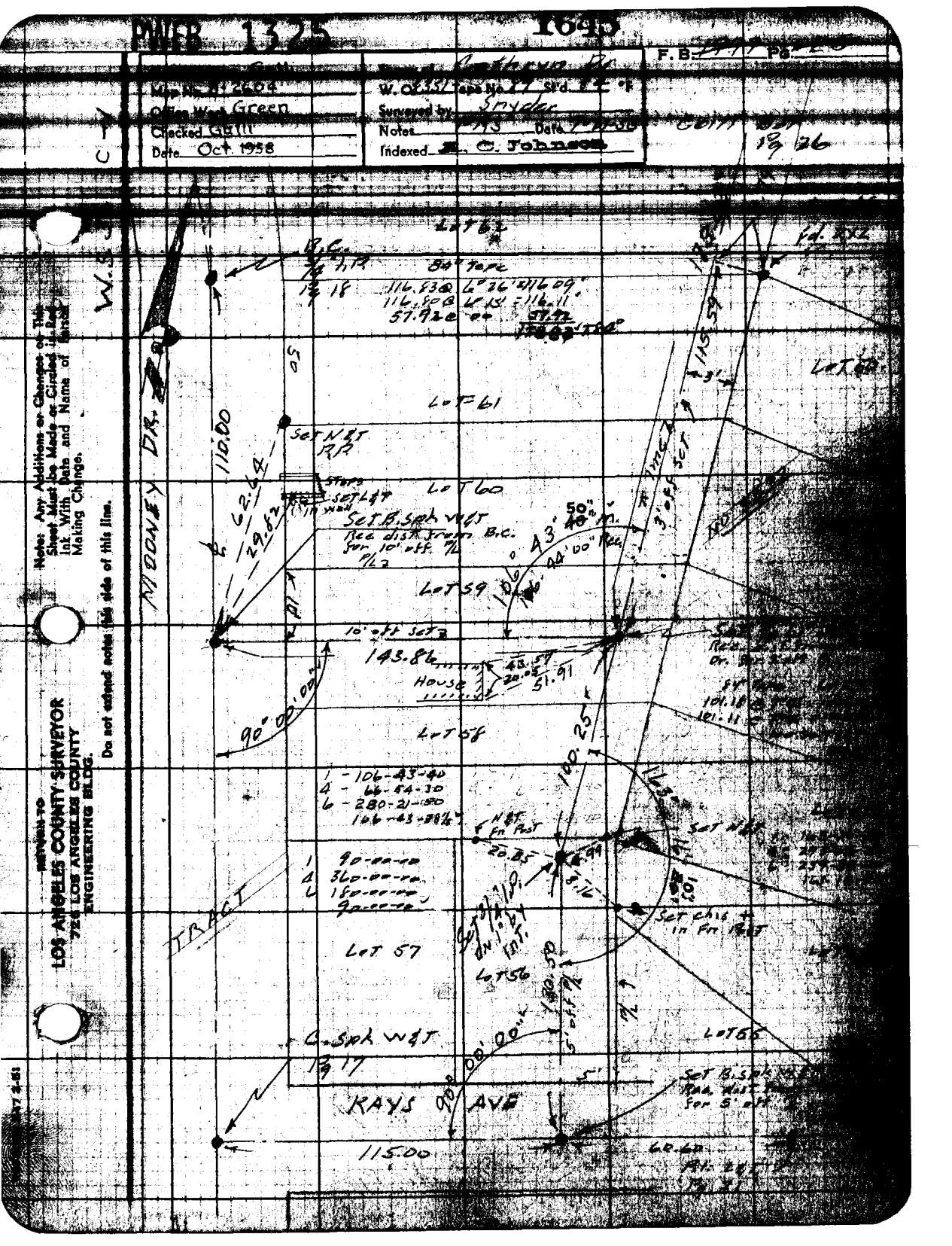

PWFB 1325 166

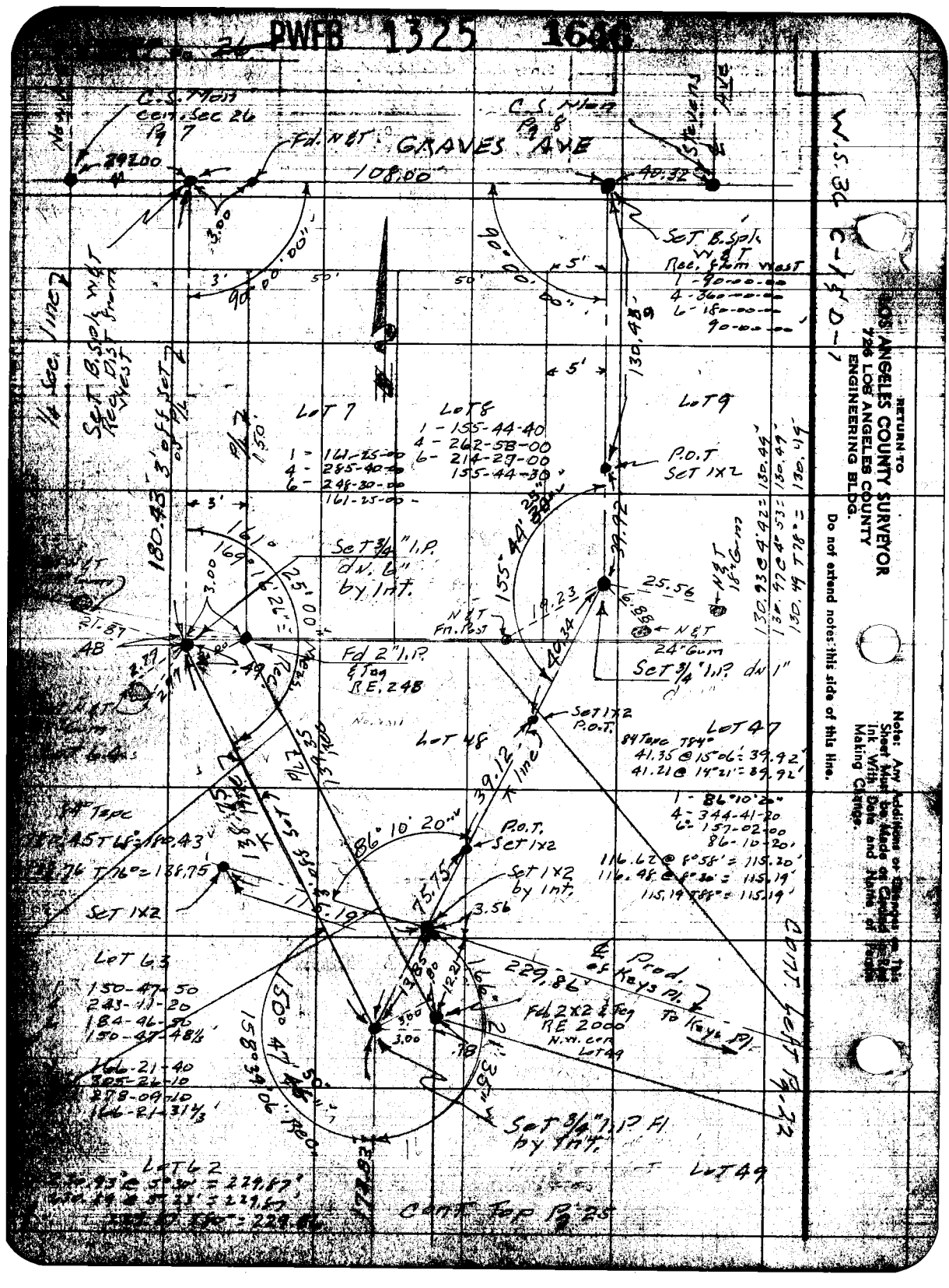

PWFB 1325 1647

F.B. [illegible] Pg. [illegible]

Map No. B-2604
Office Work Green
Checked Galli
Date Oct. 1958

W.O. 8551 Tape No. ____ Std. 84 °F
Surveyed by Snyder
Notes Snyder Date 7-28-53
Indexed A. C. Johnson

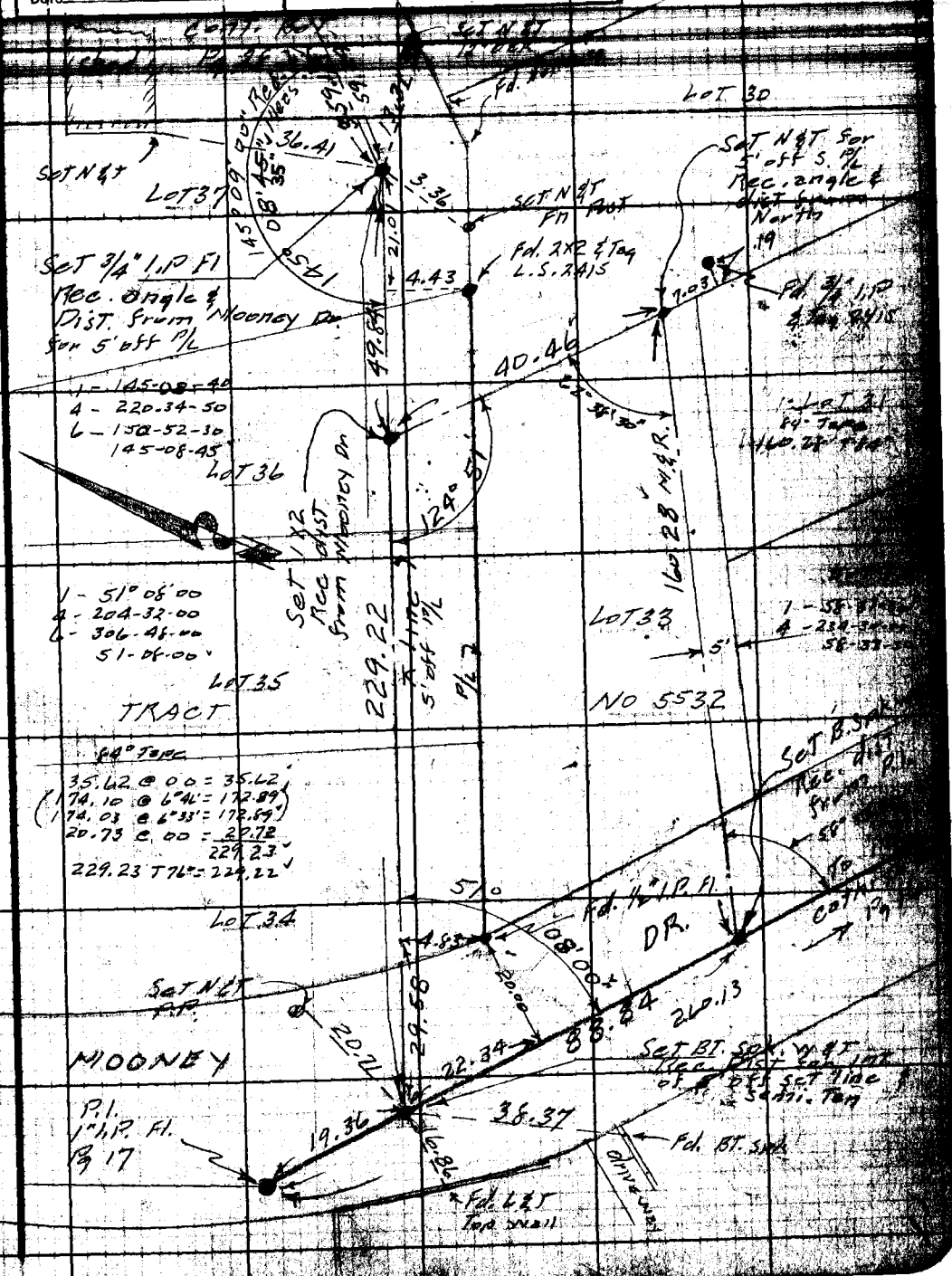

Note: Any Additions or Changes on This Sheet Must be Made or Circled in Red Ink With Date and Name of Person Making Change.

Do not extend notes this side of this line.

RETURN TO
LOS ANGELES COUNTY SURVEYOR
725 LOS ANGELES COUNTY
ENGINEERING BLDG.

76FSQ08 247 2-51

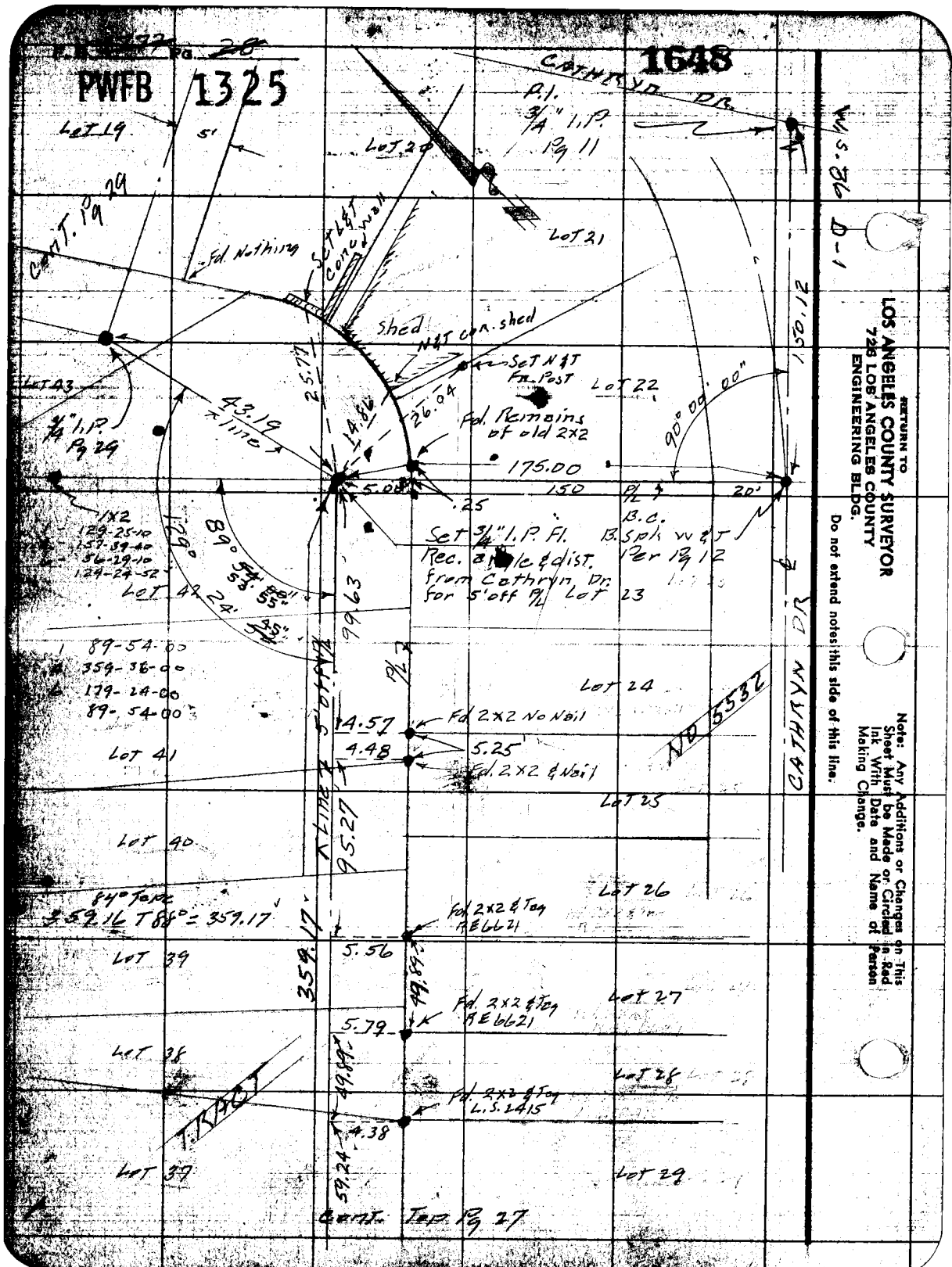
PWFB 1325
1648
CATHRYN DR.
P.I. 3/4" I.P. Pg 11
LOT 19
5'
LOT 20
LOT 21
Cont. Pg 29
Fd. Nothing
Set L&T Conc. wall
Shed
N&T cor. shed
Set N&T Fr. Post
LOT 22
LOT 43
3/4" I.P. Pg 29
43.19 line
25.77
14.86
26.04
Fd. Remains of old 2x2
175.00
90° 00' 00"
150.12
5.08
.25
150
P/L
20'
1x2
129-25-10
157-39-40
56-29-10
129-24-52
129°
89° 54' 00"
53' 55"
Set 3/4" I.P. Fl. Rec. angle & dist. from Cathryn Dr. for 5' off P/L Lot 23
B.C. B.Spk W&T Per Pg 12
LOT 42
24'
45"
99.63
89-54-00
359-36-00
179-24-00
89-54-00
P/L
LOT 24
14.57
Fd 2x2 No Nail
4.48
5.25
Fd. 2x2 & Nail
ND 5532
CATHRYN DR
LOT 41
LOT 25
LOT 40
95.27
LOT 26
84° Tape
359.16 T 88° = 359.17
359.17
Fd 2x2 & Tag RE 6621
5.56
LOT 39
49.89
Fd. 2x2 & Tag RE 6621
LOT 27
5.79
LOT 38
49.89
LOT 28
Fd. 2x2 & Tag L.S. 2415
TRACT
4.38
59.24
LOT 37
LOT 29
Cont. Top Pg 27
W.S. 36 D-1
RETURN TO
LOS ANGELES COUNTY SURVEYOR
726 LOS ANGELES COUNTY
ENGINEERING BLDG.
Do not extend notes this side of this line.
Note: Any Additions or Changes on This Sheet Must be Made or Circled in Red Ink With Date and Name of Person Making Change.

PWFB 1325 1649

Map Office Galli	Cathryn Dr.
Map No. B-2604	W.O. 351 Tape No. 29 Std. 84 °F
Office Work Green	Surveyed by Snyder
Checked Galli	Notes PRS Date 7-29-53
Date Oct. 1958	Indexed C. Johnson

F.B. 1777 Pg.

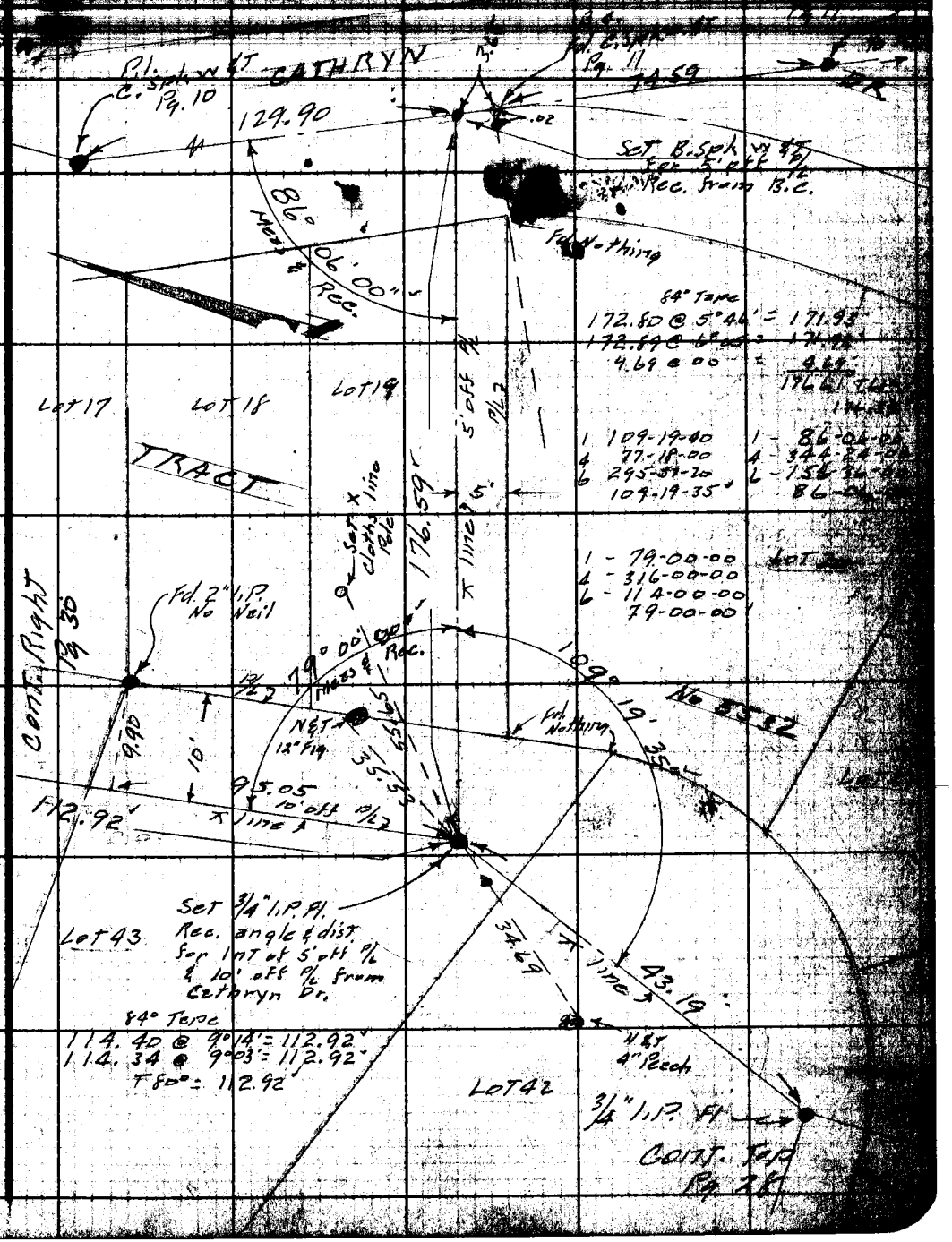

Note: Any Additions or Changes on This Sheet Must Be Made or Circled in Red Ink With Date and Name of Person Making Change.

Do not extend notes this side of this line.

RETURN TO
LOS ANGELES COUNTY SURVEYOR
726 LOS ANGELES COUNTY
ENGINEERING BLDG.

76F3095 247 2-51

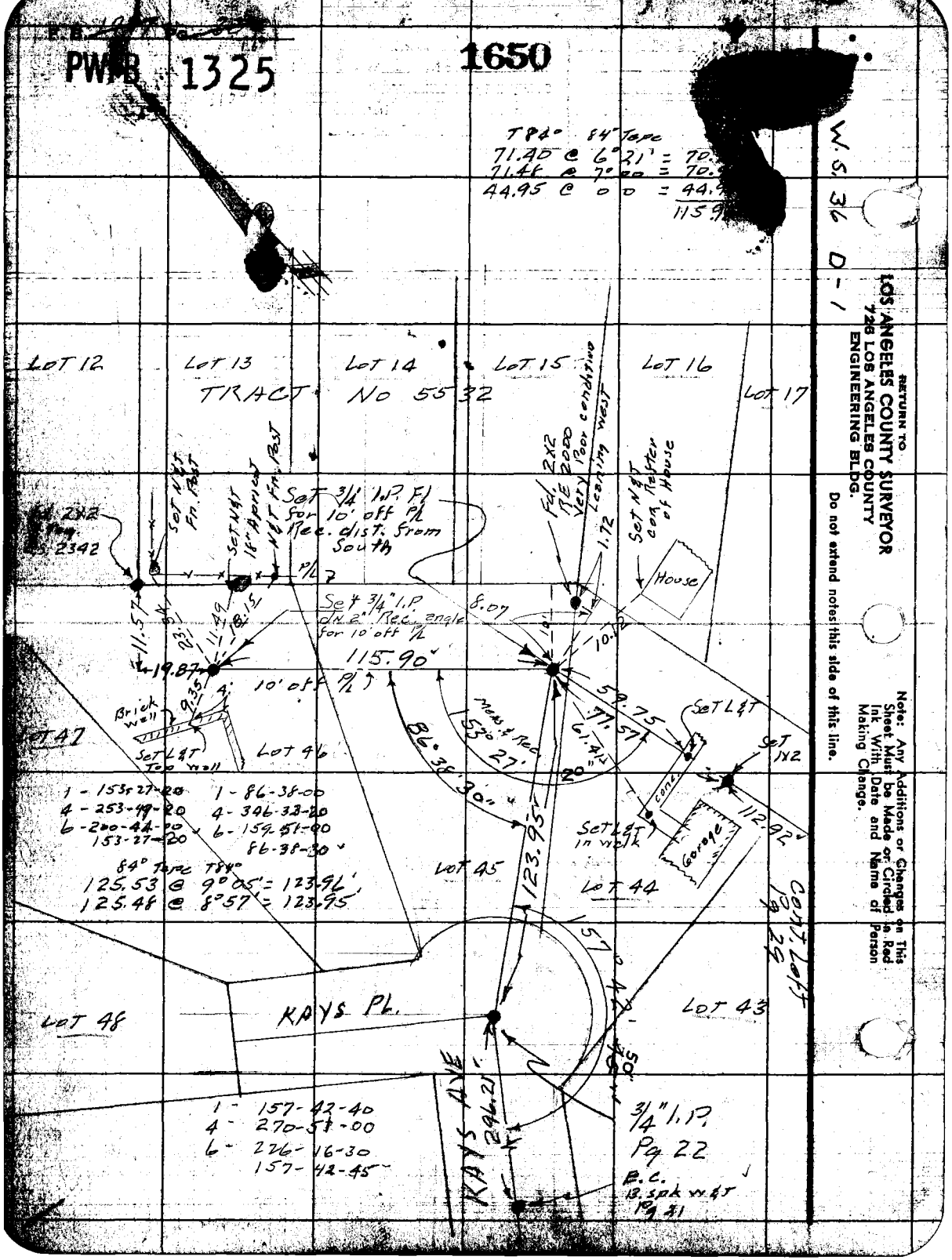
PWB 1325
1650
W.S. 36 D-1
T84° 84° Tape
71.40 @ 6°21' = 70.
71.48 @ 7°00 = 70.
44.95 @ 0 0 = 44.
115.9
LOT 12
LOT 13
LOT 14
LOT 15
LOT 16
LOT 17
TRACT No 5532
Set N&T Fn. Post
Set N&T 18" Apricot
N&T Fn. Post
Set 3/4" I.P. Fl for 10' off P/L Rec. dist. from South
Fd. 2X2 RE 2000 Very Poor condition Leaning West
Set N&T cor. Rafter of House
House
Set 3/4" I.P. dn 2" Rec. angle for 10' off P/L
115.90
10' off P/L
Brick wall
Set L&T Top wall
LOT 47
LOT 46
Meas & Rec 153° 27'
86° 38' 30"
123.95
59.75
77.57
61.41
20"
Set L&T
Set 1X2
112.92
Set L&T in walk
Garage
1 - 153-27-20
4 - 253-49-20
6 - 200-44-00
153-27-20
1 - 86-38-00
4 - 346-32-20
6 - 159-51-00
86-38-30
84° Tape T84°
125.53 @ 9°05' = 123.96'
125.48 @ 8°57' = 123.95
LOT 45
LOT 44
Cont. Left Pg 29
LOT 48
KAYS PL.
LOT 43
KAYS AVE
296.21
1 - 157-42-40
4 - 270-51-00
6 - 226-16-30
157-42-45
3/4" I.P. Pg 22
E.C. 13 spk W&T Pg 21
RETURN TO
LOS ANGELES COUNTY SURVEYOR
726 LOS ANGELES COUNTY
ENGINEERING BLDG.
Do not extend notes this side of this line.
Note: Any Additions or Changes on This Sheet Must be Made or Circled in Red Ink With Date and Name of Person Making Change.

PWER 1325 1651

F. B. 1777 Pg. 31

Notes Galli	Survey of Cathryn Dr.
Map No. C.S.B-2604	W. O. 1551 Tape No. 89 Std. 84 °F
Office Work Green	Surveyed by Snyder
Checked Galli	Notes Snyder Date 8-8-53
Date Oct. 1958	Indexed R. C. Johnson



Note: Any Additions or Changes on This Sheet Must be Made or Circled in Red Ink With Date and Name of Person Making Change.

Do not extend notes this side of this line.

RETURN TO
LOS ANGELES COUNTY SURVEYOR
726 LOS ANGELES COUNTY
ENGINEERING BLDG.

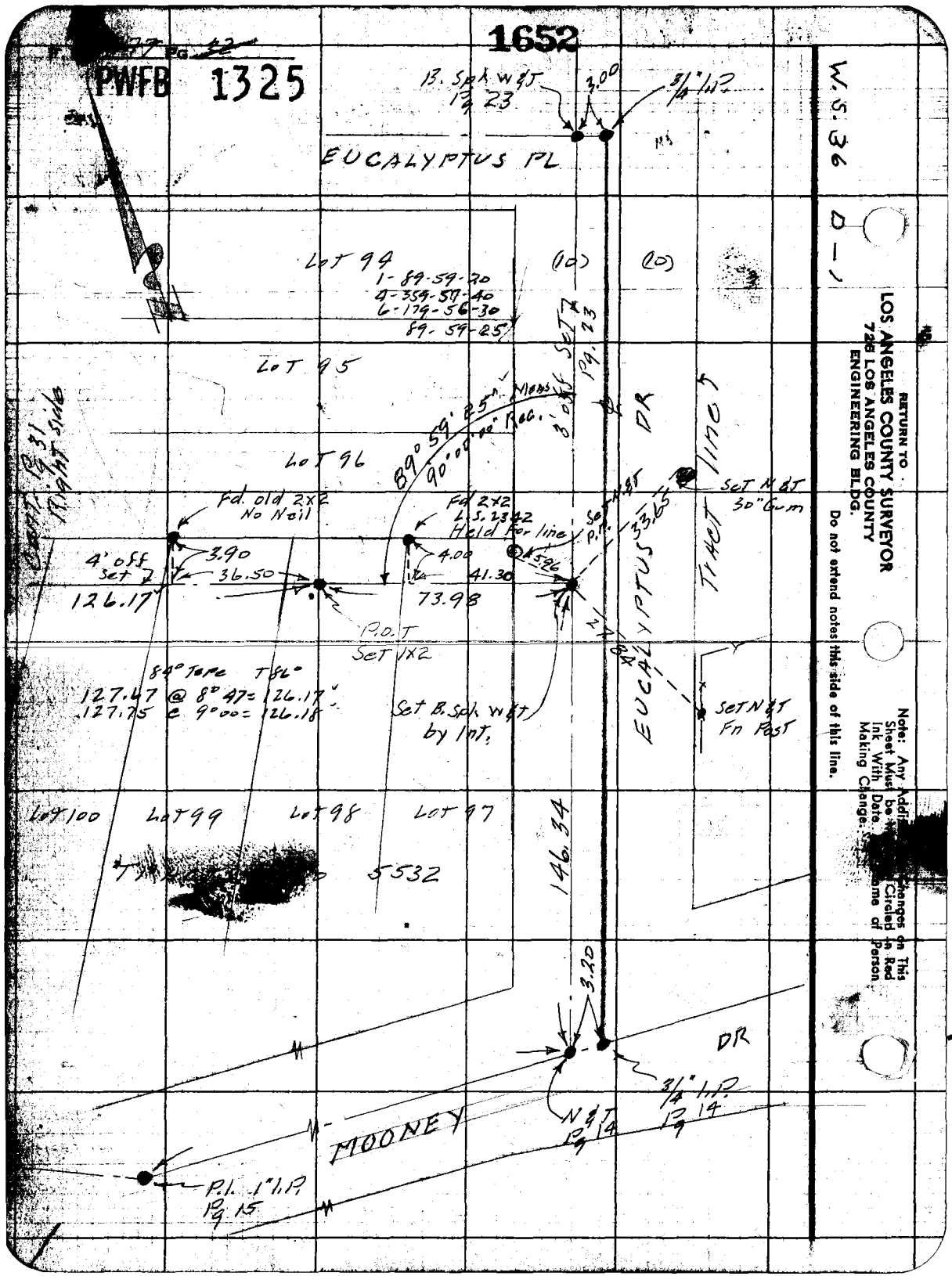
1652
PWFB 1325
W.S. 36 D-1
B. Spk W&T Pg 23
3.00
3/4" I.P.
EUCALYPTUS PL
LOT 94
1-89-59-20
4-359-57-40
6-179-56-30
89-59-25
(10)
(10)
LOT 95
LOT 96
89°59'25" Meas
90°00'00" Rec.
3' off Set Pg. 23
DR
Tract line
Set N&T 30" Gum
Fd. old 2x2 No Nail
Fd 2x2 L.S. 2342 Held for line
Set N&T P.T.
33.65
4' off Set
3.90
36.50
4.00
41.30
5.96
126.17
73.98
P.O.T Set 1x2
EUCALYPTUS
84° Tape T 86°
127.47 @ 8°47 = 126.17
127.75 @ 9°00 = 126.18
Set B. Spk W&T by Int.
Set N&T Fn Post
LOT 100
LOT 99
LOT 98
LOT 97
5532
146.34
3.20
DR
3/4" I.P. Pg 14
N&T Pg 14
MOONEY
P.I. 1" I.P. Pg 15
RETURN TO
LOS ANGELES COUNTY SURVEYOR
726 LOS ANGELES COUNTY
ENGINEERING BLDG.
Do not extend notes this side of this line.
Note: Any Addi[illegible] Changes on This Sheet Must be [illegible] Circled in Red Ink With Date [illegible] Name of Person Making Change.

PWFB 1325 1653

Notes Ck'd by Galli	Survey of Cathryn Dr.
Map No. C.S.B-2604	W. [illegible] Tape No. 89 Std. 84 °F
Office Work Green	Surveyed by Snyder
Checked Galli	Notes Snyder Date 8-4-53
Date Oct. 1958	Indexed C. Johnson

F.B. 1777 Pg. 33



Note: Any Additions or Changes on This Sheet Must Be Made or Circled in Red Ink With Date and Name of Person Making Change.

Do not extend notes this side of this line.

RETURN TO
LOS ANGELES COUNTY SURVEYOR
726 LOS ANGELES COUNTY
ENGINEERING BLDG.

76F3096 247 2-51

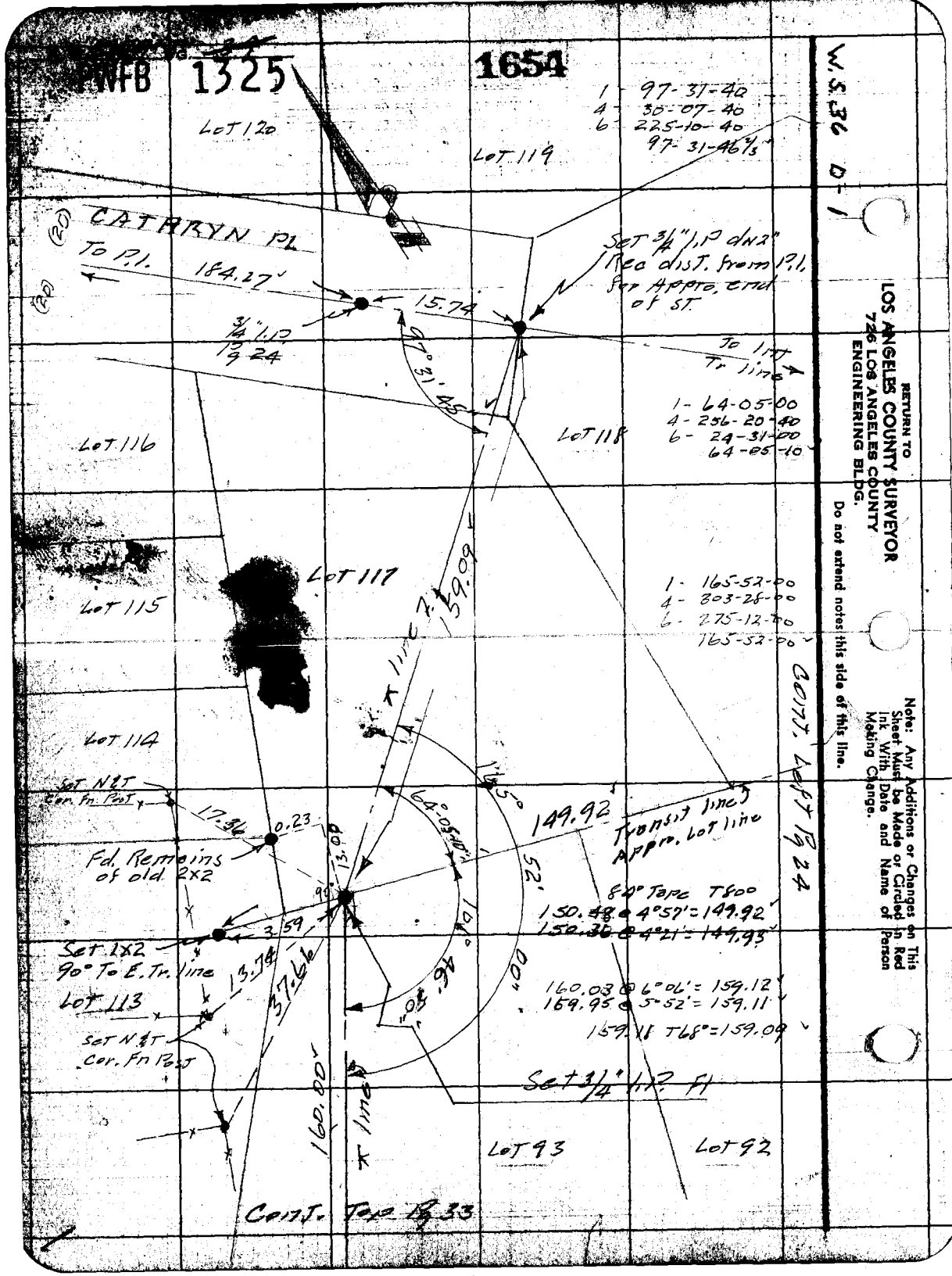
PWFB 1325
1654
W.S. 36 D-1
RETURN TO
LOS ANGELES COUNTY SURVEYOR
726 LOS ANGELES COUNTY
ENGINEERING BLDG.
Do not extend notes this side of this line.
Note: Any Additions or Changes on This Sheet Must be Made or Circled in Red Ink With Date and Name of Person Making Change.
LOT 120
LOT 119
1 - 97-31-40
4 - 30-07-40
6 - 225-10-40
97-31-46 2/3
CATARYN PL
To P.I. 184.27
15.74
3/4" I.P. Pg 24
Set 3/4" I.P. dn 2" Rec dist. from P.I. for Appro. end of St.
To Int Tr line
97° 31' 45"
LOT 116
LOT 118
1 - 64-05-00
4 - 256-20-40
6 - 24-31-00
64-05-10
LOT 117
LOT 115
159.09
1 - 165-52-00
4 - 303-28-00
6 - 275-12-00
165-52-00
Cont. Left Pg 24
LOT 114
Set N&T Cor. Fn. Post
17.36
0.23
Fd. Remains of old 2x2
13.00
90°
64°-05'-10"
165°
149.92
Transit line Appro. Lot line
52'
84° Tape T80°
150.48 @ 4°57' = 149.92
150.36 @ 4°21' = 149.93
3.59
Set 1x2 90° To E. Tr. line
13.74
37.66
104°
46'-50"
00"
160.03 @ 6°06' = 159.12
159.95 @ 5°52' = 159.11
159.11 T68° = 159.09
LOT 113
Set N&T Cor. Fn Post
160.00
Set 3/4" I.P. Fl
LOT 93
LOT 92
Cont. Top Pg 33

PWFB 1325 1655

F. B. 1777 Pg. 35

Notes Ck'd by Galli	Survey of Cathryn Dr.
Map No. C.S.B-2604	W. O. 8351 Tape No. 89 St'd. 84° °F
Office Work Green	Surveyed by Snyder
Checked Galli	Notes Snyder Date 8-24-53
Date Oct. 1958	Indexed C. Johnson

W.S. 36 0-1

Cont. Lab
Pg 20

84° Tape

133.09 @ 12°13' = 130.08' T86° = 133.07'
133.19 @ 12° 25' = 130.07'

47.28 @ 0° 00' = 47.28 T94° = 47.28'

300.53 @ 7°17' = 298.10' T94° = 298.13'
300.45 @ 7°08' = 298.12'

208.19 @ 8°05' = 206.14' T90° = 206.16'
208.09 @ T 48' = 206.16'

684.64'

684.64

P.O.T
Set 1X2

450.86

Transit line

84° Tape
89.70 @ 00 = 89.70
296.63 @ 00 = 296.63
64.53 @ 00 = 64.53
450.86 T84° = 450.86

Fd. A Standard 4" B.C. Mon.
in Conc. Fl.
Marked F.B. 559
Pg 169
& 170

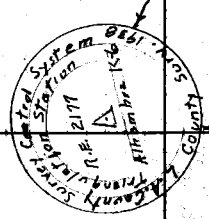

Fd. A Standard 4" [illegible]
in Conc. Fl
Marked

1 - 168° 39' 30"
4 - 314° 38' 20"
6 - 291° 57' 20
168° 39' - 33 1/3"

Note: Any Additions or Changes on This Sheet Must Be Made or Circled in Red Ink With Date and Name of Person Making Change.

Do not extend notes this side of this line.

RETURN TO
LOS ANGELES COUNTY SURVEYOR
726 LOS ANGELES COUNTY
ENGINEERING BLDG.

75F3095 247 2-51

RETURN TO
LOS ANGELES COUNTY SURVEYOR
726 LOS ANGELES COUNTY
ENGINEERING BLDG.

Note: Any Additions or Changes on This Sheet Must be Made or Circled in Red Ink With Date and Name of Person Making Change.

Do not extend notes this side of this line.

F.B. 10777 Pg. 36

F. B. 1777 Pg. 37

Notes Ch'd by	Survey of Cathryn Dr
Map No.	W. O. 1591 Tape No. St'd. °F
Office Work	Surveyed by Snyder
Checked	Notes PRS Date 7-7-53
Date	Indexed K. C. Johnson 5-1-59

C.I. 1591-M.

CATHRYN DRIVE

Location of Plumbing Outlets

on

CATHRYN DRIVE

between

Mooney Dr & Cathryn Pl.

Snyder
Brooks
Martin
Tafoya

Note: Any Additions or Changes on This Sheet Must be Made or Circled in Red Ink With Date and Name of Person Making Change.

Do not extend notes this side of this line.

RETURN TO
LOS ANGELES COUNTY SURVEYOR
726 LOS ANGELES COUNTY
ENGINEERING BLDG.

75F3095 247 2-51

F.B. 1777 PG. 38

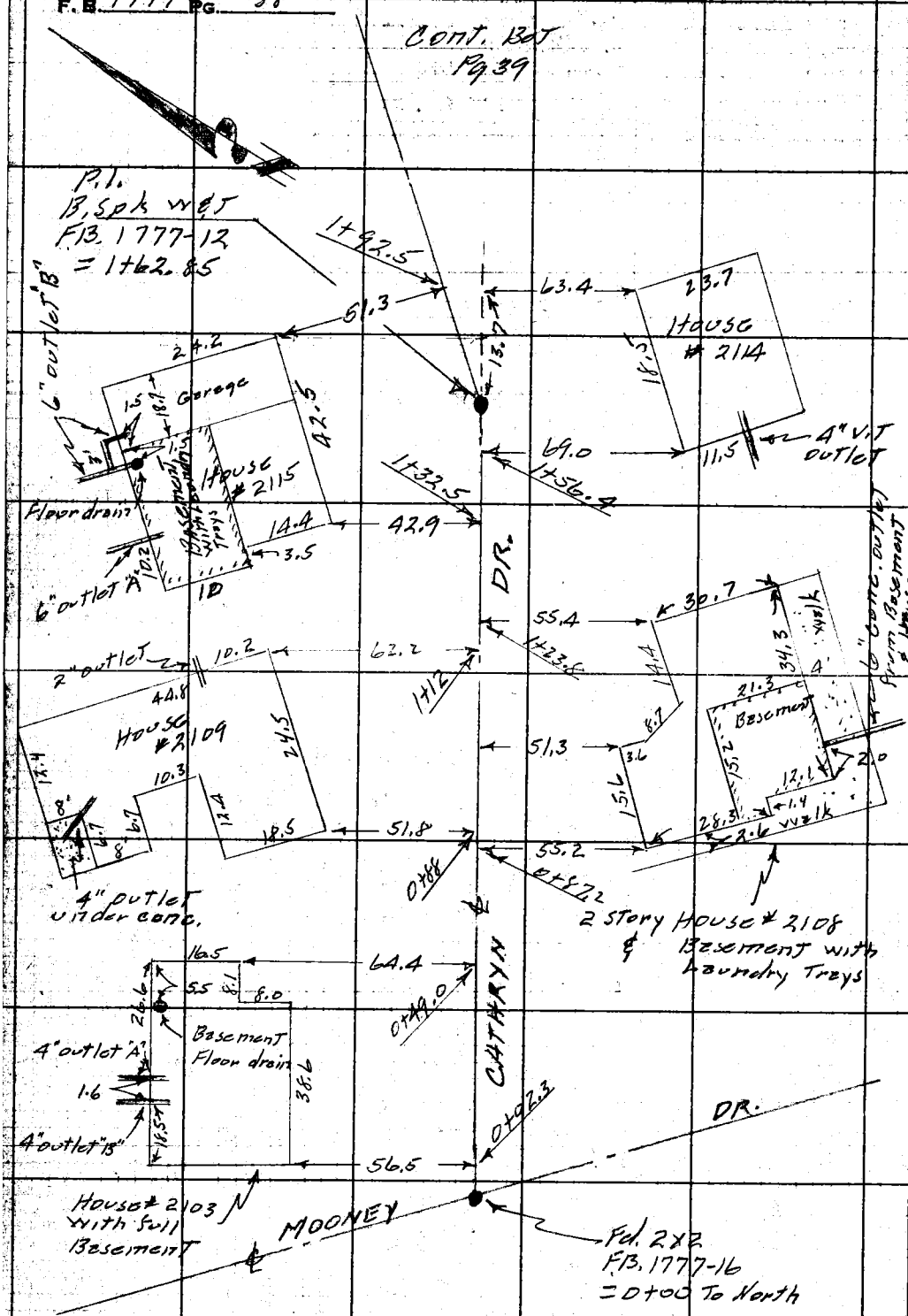

RETURN TO
LOS ANGELES COUNTY SURVEYOR
726 LOS ANGELES COUNTY
ENGINEERING BLDG.

Do not extend notes this side of this line.

Note: Any Additions or Changes on This Sheet Must be Made or Circled in Red Ink With Date and Name of Person Making Change.

F. B. 1777 Pg. 39

Notes Ck'd by	Survey of Cathryn Dr
Map No.	W. O. 1591 Tape No. St'd. °F
Office Work	Surveyed by Snyder
Checked	Notes PBS Date 7-7-53
Date	Indexed C. Johnson

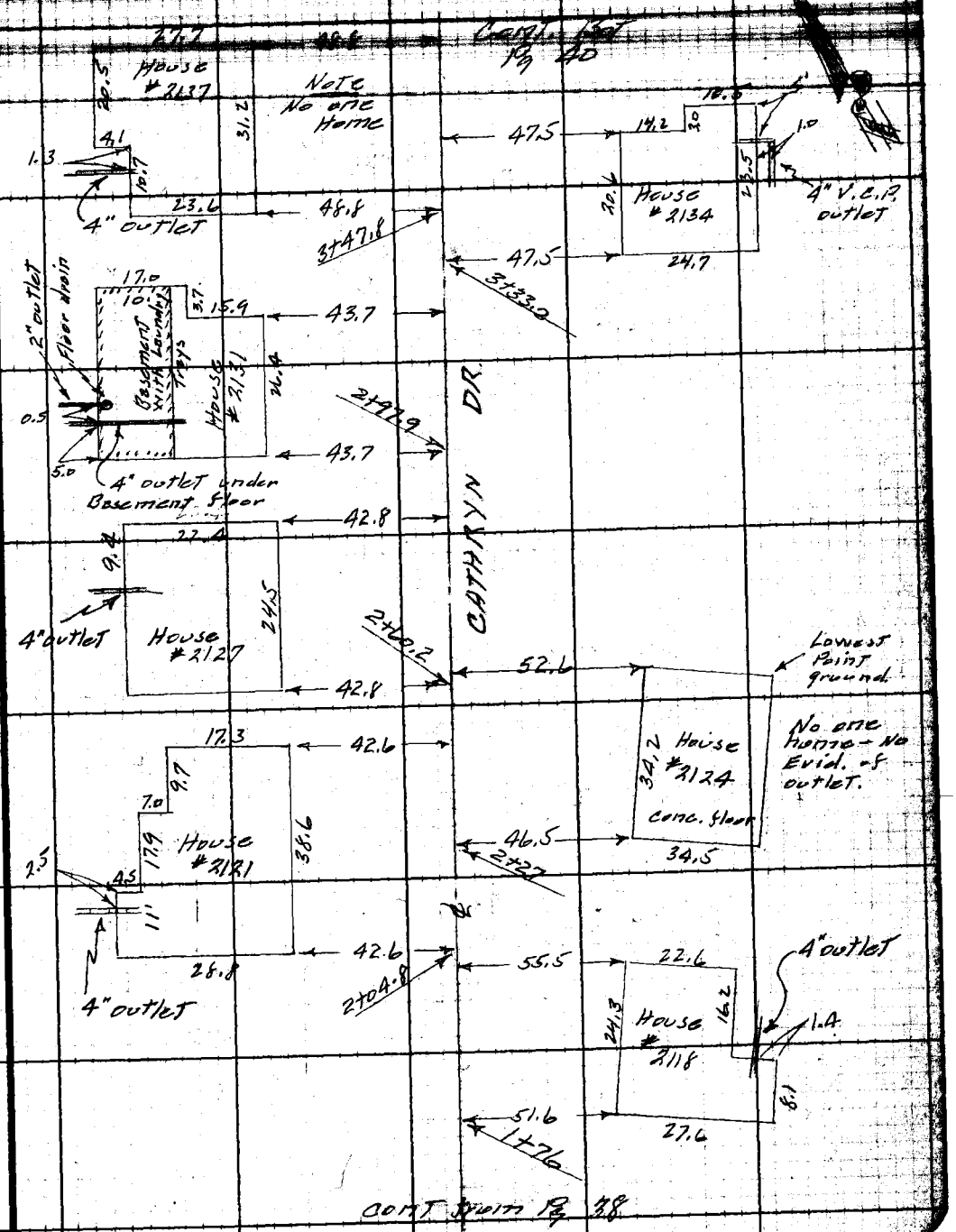

Note: Any Additions or Changes on This Sheet Must be Made or Circled in Red Ink With Date and Name of Person Making Change.

Do not extend notes this side of this line.

RETURN TO
LOS ANGELES COUNTY SURVEYOR
725 LOS ANGELES COUNTY
ENGINEERING BLDG.

75F3095 247 2-51


F.B. 1977 PG. 40
CATHRYN DR
CATHRYN PL
3/4" I.P. Pg 11
= 6+95.09
4" outlet
59.8
6+14.5
55.8
House #2216
32.0
18.7
109
5+95.2
89.2
18.7
14.2
18.6
25.0
4" outlet
40.3
55.4
Basement
No Plumbing
Basement
owner
wants Service
House
#2205
30.0
15'
5+50
5+04.3
85.7
24.8
2 Story
House
#2212
6.0
14.0
43.3
55.4
18.0
4" C.I. outlet
Note
4' Above ST
House
#2208
8.3
53.8
89.0
4" C.I. outlet
8.0
4.4
18.1
31.0
26.6
House
#2147
26.1
2.5
DR
4+49
4+83
53.1
89.0
House
#2202
30.4
4" outlet
4" C.I. outlet "C"
30.2
20.0
93.9
48.0
18.3
9.5
14.2
Garage
12'
2.6
CATHRYN
House
#2144
25.9
4" outlet
4" C.I. outlet
"B"
14.5
Concrete
29.5
50.0
4+16.5
48.0
17.5
5.5
15.0
1.3
9.0
20.3
7.4
12.0
11.0
House 2143
Note
Back of house Paved
outlets & Septic Tank
under Pavement
Appro. Location of
4" outlet
at corner
6.3
46.5
50.0
4" conc. outlet "A"
4+00
48.2
36.5
House
#2136
20.4
24.4
18.3
18'
48.2
8.3
4'
19.0
3+66.5
Elev. Here
Basement
with Laundry
Trays
Cont. Pg. 39
RETURN TO
LOS ANGELES COUNTY SURVEYOR
726 LOS ANGELES COUNTY
ENGINEERING BLDG.
Do not extend notes this side of this line.
Note: Any Additions or Changes on This Sheet Must be Made or Circled in Red Ink With Date and Name of Person Making Change.

Profile No. | Notes Red | Plotted | Job No. 1591-M | Division No. | F.B. 1777 Pg. 41
Date | Date | Survey of Cathryn Dr.
Notes Chkd. | Checked | Survey By Snyder Brooks Martin Lafaye
No. | Date | Date | Map No. | Index | C. Johnson Date

C.P. 1591-M

CATHRYN DR.

Elev. of Plumbing Outlets

on

CATHRYN DR

between

Mooney Dr & Cathryn Pl.

Snyder
Brooks
Martin
Lafaye

STATION	B.S.	H.I.	F.S.	ELEV.

NOTE: ANY ADDITIONS OR CHANGES ON THIS SHEET MUST BE MADE OR CIRCLED IN RED INK, WITH DATE AND NAME OF PERSON MAKING CHANGE.

Do not extend notes this side of this line.

PLEASE RETURN TO
LOS ANGELES COUNTY SURVEYOR
726 LOS ANGELES COUNTY
ENGINEERING BLDG.

761-299 307 10-51

76L298 307 10-51

PLEASE RETURN TO
LOS ANGELES COUNTY SURVEYOR
726 LOS ANGELES COUNTY
ENGINEERING BLDG.

NOTE: ANY ADDITIONS OR CHANGES ON THIS SHEET MUST BE MADE OR CIRCLED IN RED INK, WITH DATE AND NAME OF PERSON MAKING CHANGE.

Do not extend notes this side of this line.

STATION	B. S.	H. I.	F. S.	ELEV.	
B.M. WM 581		1		426.68	B.M. WM 581. Elev. 426.683 FB. 1642-82
	285	429 53			Mooney Dr. S side 25'± E. of ℄ of Cathryn Dr. - L & T. in conc. Walk 2' E. of W. end.
0+00			224	427 29	℄ int Cathryn Dr & Mooney Dr.
			13 49	416 04	Top of 4" outlet "A" W. side ho# 2103 Pg. 38
			13 19	416 34	" " 4" " "B" " ho# 2103 Pg 38
			12 69	416 84	Basement of house at floor drain # 2103 Pg. 38
			15 26	414 27	Top of 4" outlet W side ho# 2109 Pg 38
			10 76	418 77	" " 2" " N. " ho# 2109 Pg. 38
			20 75	408 78	" " 4" " E " ho# 2108 Pg 38
			19 75	409 78	Basement of house # 2108 Pg 38
1+00			485	424 68	℄ ST.
		1	11 29	418 24	Top 4" outlet S. side ho# 2114 Pg 38
T.P.	052	418 71	11 34	418 19	"
			206	416 65	Top 6" outlet "A" W side ho# 2115 Pg 38
			406	414 65	" 6" " "B" " ho# 2115 Pg 38
			306	415 65	Basement of ho# 2115 Pg 38
			288	415 83	Top 4" outlet E. side ho# 2118 Pg. 39
			922	409 49	" 4" " W " ho# 2121 Pg. 39

B. 1777 Pg. 42 Job No. 1591-M Division No. Notes Red. Plotted Profile
Survey of Cathryn Dr Date Date No. X-Sec.
Survey by Snyder Notes PRS Notes Chkd. Checked
Indexed [illegible] Date Date No.

76L 307 10-51

PLEASE RETURN TO
LOS ANGELES COUNTY SURVEYOR
726 LOS ANGELES COUNTY
ENGINEERING BLDG.

NOTE: ANY ADDITIONS OR CHANGES ON THIS SHEET MUST BE MADE OR CIRCLED IN RED INK, WITH DATE AND NAME OF PERSON MAKING CHANGE.

Do not extend notes this side of this line.

STATION	B. S.	H. I.	F. S.	ELEV.		
2+00		418 71	221	416 50	℄ ST.	
			10 79	407 92	Elev. at N.E. Cor. of ho# 2124	Pg 39
		1	11 57	407 14	Top 4" outlet W. side ho# 2127	Pg 39
T.P.	028	407 44	11 55	407 16		
3+00			243	405 01	℄ ST.	
			12 65	394 79	Top 4" outlet W. side ho# 2131	Pg 39
			12 85	394 59	" 2" " " ho# 2131	Pg 39
			11 75	395 69	Basement of ho# 2131	Pg 39
			10 37	397 07	Top 4" outlet E. side ho# 2134	Pg 39
		1	13 04	394 40	" 4" " W " ho# 2137	Pg 39
T.P.	021	395 74	11 91	395 53		
4+00			226	393 48	℄ ST.	
			5 38	390 36	Basement of house # 2136	Pg. 40
			5 38	390 36	N.E. Cor PAV. of house # 2136	Pg 40
			9 87	385 87	Top of 4" conc. outlet "A" W side ho# 2143	Pg 40
			8 37	387 37	" " 4" outlet "B" W. side ho# 2143	Pg 40
			16 87	378 87	" " 4" " "C" W side garage ho# 2143	
		1	11 48	384 26	" " 4" outlet E. side ho# 2144	Pg 40
T.P.	071	384 26	12 19	383 55	℄ ST at 4+71.39	
			3 00	381 26	" " 4" outlet W side ho# 2147	Pg 40

Profile
Notes Red _____ Plotted _____ Job No. 1591-M Division No. _____ F.B. 1777 Pg. 43
No. _____ Date _____ Survey of _____
Notes Chkd _____ Checked _____ Survey by _____
No. _____ Date _____ Date _____ Map No. _____ Indexed _____ Date _____

76L296 307 10-51

PLEASE RETURN TO
LOS ANGELES COUNTY SURVEYOR
726 LOS ANGELES COUNTY
ENGINEERING BLDG.

NOTE: ANY ADDITIONS OR CHANGES ON THIS SHEET MUST BE MADE OR CIRCLED IN RED INK, WITH DATE AND NAME OF PERSON MAKING CHANGE.

Do not extend notes this side of this line.

B. 1917 Pg. 44 | Job No. 591-M | Division No. | Notes Red | Date | Plotted | Date | Profile | No.
Survey of Cathryn Dr | Notes 1935 | Notes Chkd | Checked | X-Sec. | No.
Survey by Snyder | Date | Date | Date
Indexed K.C. Johnson | Date

STATION	B. S.	H. I.	F. S.	ELEV.	
		384 26	48	379 5	Top 4" outlet E Side ho# 2202 Pg 40
5+00			540	378 86	℄ ST.
			7 77	376 49	Top 4" outlet S. Side ho# 2505 Pg 40
			12.07	372 19	Basement of house # 2505 Pg 40
T.P.	021	372 93	11 54	372 72	
5+44.97			230	370 63	℄ ST. at B.C.
T.P.	058	362 86	1065	362 28	
6+00			251	360 35	on Semi. Tan.
			3 58	359 28	Top 4" outlet E. Side ho# 2212 Pg 40
			9 30	353 56	" 4" " N. " ho# 2216 Pg 40
T.P.	107	352 74	1119	351 67	
B.M. WM 713			816	344 58	B.M. WM 713 Elev. 344.563 F.B. 1642-86 Cathryn Dr (W side) at Cathryn Pl. BT. Spk in S.W. side 18" oak Tree at N. side of drive To ho# 2233

Notes C'd by
Map No.
Office Work
Checked
Date

Survey of Cathryn Dr
W. O. 1391 Tape No. St'd. °F
Surveyed by Snyder
Notes Snyder Date 7-1-53
Indexed C. Johnson 5-1-58

F. B. 1997 Pg. 45

C. I. 1591-M

CATHRYN DRIVE

Location of Plumbing Outlets
on
KAYS AVE & KAYS PL.
Between
Mooney Dr & W end of KAYS PL.

Snyder
Brooks
Martin
Tafoya

Note: Any Additions or Changes on This Sheet Must be Made or Circled in Red Ink With Date and Name of Person Making Change.

Do not extend notes this side of this line.

RETURN TO
LOS ANGELES COUNTY SURVEYOR
726 LOS ANGELES COUNTY
ENGINEERING BLDG.

76F3095 247 2-51

F.B. 1777 Pg. 46

Cont. Pg 47

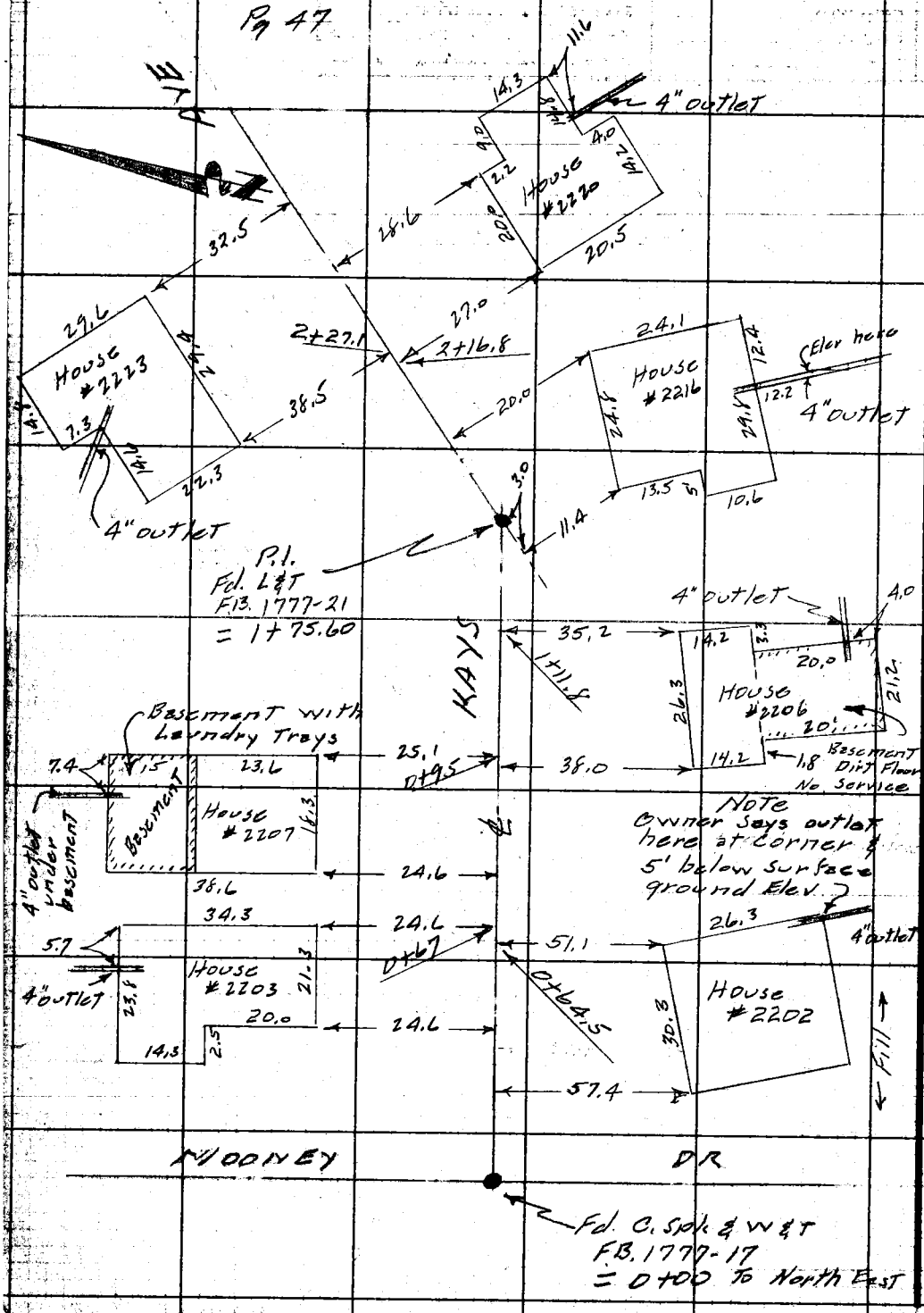

RETURN TO
LOS ANGELES COUNTY SURVEYOR
726 LOS ANGELES COUNTY
ENGINEERING BLDG.

Do not extend notes this side of this line.

Note: Any Additions or Changes on This Sheet Must be Made or Circled in Red Ink With Date and Name of Person Making Change.

F. B. 1777 Pg. 47

Notes Ck'd by	Survey of Cathryn Dr.
Map No.	W. O. 1591 Tape No. St'd. °F
Office Work	Surveyed by Snyder
Checked	Notes Snyder Date 7-7-53
Date	Indexed A. C. Johnson

Cont. Bot Pg 46



Cont. Top Pg 46

Note: Any Additions or Changes on This Sheet Must be Made or Circled in Red Ink With Date and Name of Person Making Change.

Do not extend notes this side of this line.

RETURN TO
LOS ANGELES COUNTY SURVEYOR
726 LOS ANGELES COUNTY
ENGINEERING BLDG.

75F3095 247 2-51

F.B. 1777 PG. 48

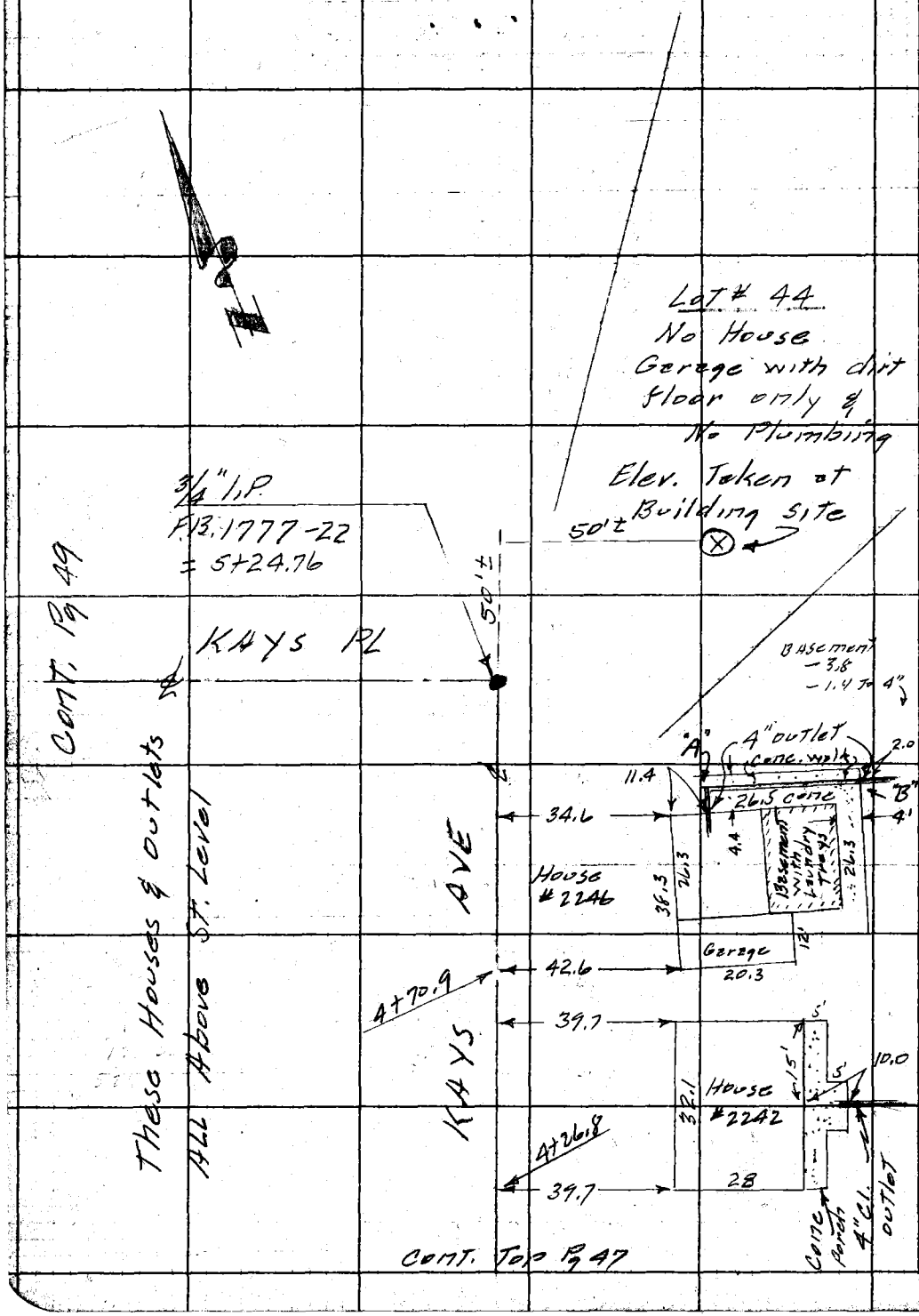

CONT. Pg 49

CONT. Top Pg 47

RETURN TO
LOS ANGELES COUNTY SURVEYOR
726 LOS ANGELES COUNTY
ENGINEERING BLDG.
Do not extend notes this side of this line.
Note: Any Additions or Changes on This Sheet Must be Made or Circled in Red Ink With Date and Name of Person Making Change.

Notes Ck'd by	Survey of Cathryn Dr
Map No.	W. O. 1391-Sh Tape No. St'd. °F
Office Work	Surveyed by Snyder
Checked	Notes 7-8-53 Date 7-8-53
Date	Indexed A. C. Johnson

F. B. 1777 Pg. 49

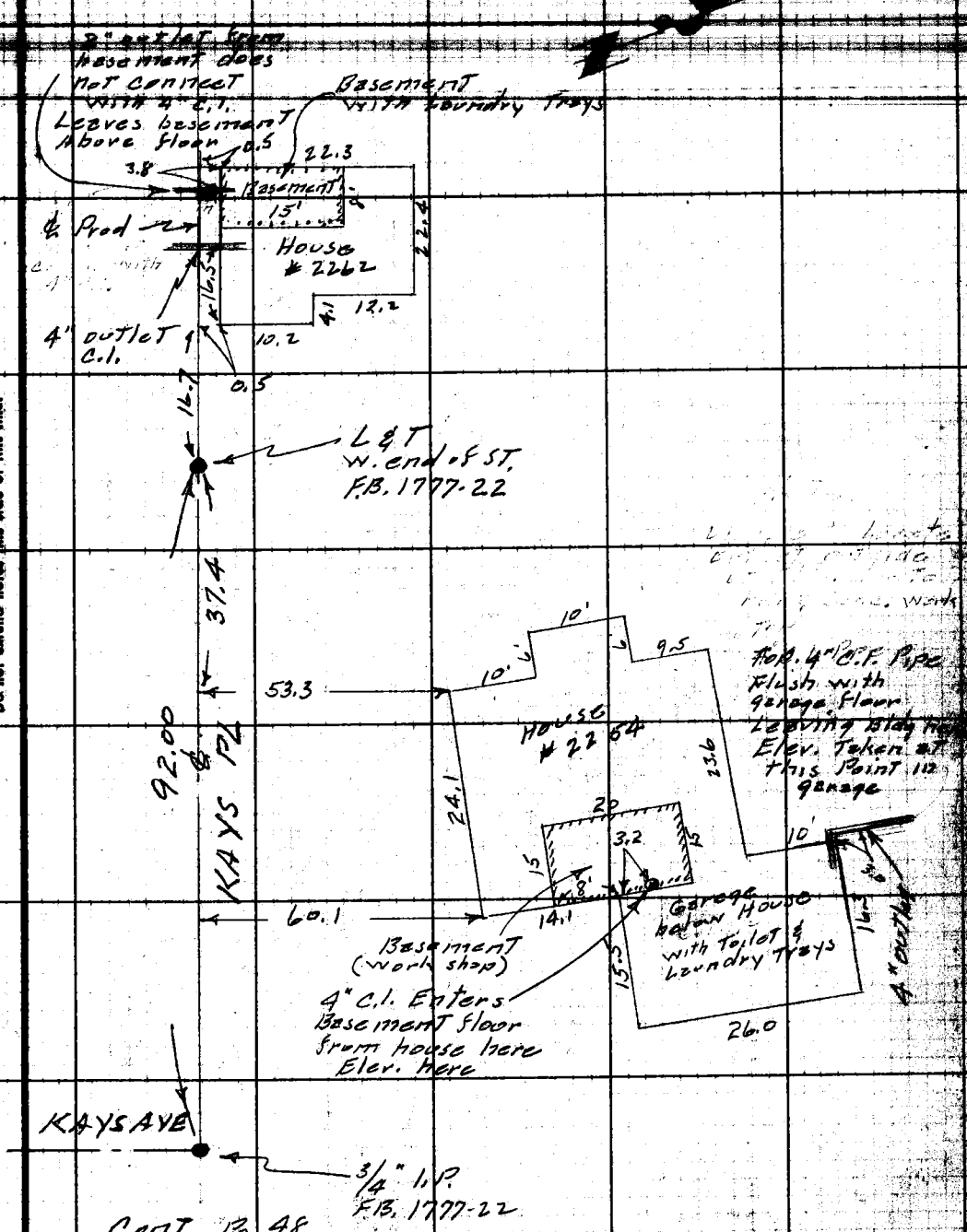

Cont. Pg 48

Note: Any Additions or Changes on This Sheet Must be Made or Circled in Red Ink With Date and Name of Person Making Change.

Do not extend notes this side of this line.

RETURN TO
LOS ANGELES COUNTY SURVEYOR
726 LOS ANGELES COUNTY
ENGINEERING BLDG.

75F3095 247 2-51

RETURN TO
LOS ANGELES COUNTY SURVEYOR
726 LOS ANGELES COUNTY
ENGINEERING BLDG.

Note: Any Additions or Changes on This Sheet Must be Made or Circled in Red Ink With Date and Name of Person Making Change.

Do not extend notes this side of this line.

F.B. 1777 Pg. 50

Profile No. ____ Notes Red. ____ Plotted ____ Job No. 1591-M Division No. ____ F.B. 1777 Pg. 51

X-Sec. No. ____ Date ____ Date ____ Survey of Cathryn Dr

Notes Chkd. ____ Checked ____ Survey by Snyder Notes PRS Date [illegible]

Date ____ Date ____ Map No. ____ Indexed C. Johnson

C.I. 1591-M

CATHRYN DRIVE

Elev. of Plumbing Outlets

on

KAYS AVE & KAYS PL.

from

Mooney Dr. To W. end Kays Pl.

STATION	B.S.	H.I.	F.S.	ELEV.

NOTE: ANY ADDITIONS OR CHANGES ON THIS SHEET MUST BE MADE OR CIRCLED IN RED INK, WITH DATE AND NAME OF PERSON MAKING CHANGE.

PLEASE RETURN TO
LOS ANGELES COUNTY SURVEYOR
726 LOS ANGELES COUNTY
ENGINEERING BLDG.

Do not extend notes this side of this line.

76L298 307 10-51

76L298 307 10-51

PLEASE RETURN TO
LOS ANGELES COUNTY SURVEYOR
726 LOS ANGELES COUNTY
ENGINEERING BLDG.

NOTE: ANY ADDITIONS OR CHANGES ON THIS SHEET MUST BE MADE OR CIRCLED IN RED INK, WITH DATE AND NAME OF PERSON MAKING CHANGE.

Do not extend notes this side of this line.

Profile No. X-Sec. No.
Platted Date Checked Date
Notes Red Date Notes Chkd Date
Division No. 539-(N) Job No. 1033
Survey of Lakeview Dr. Notes
Survey by Stuber & Johnson
Indexed
B.M. 1777 Pg. 52

STATION	B. S.	H. I.	F. S.	ELEV.	
B.M. WM 719		1		414 50	B.M. WM 719 Elev. 414.497 FB 1642-88
	510	419 60			Mooney Dr (W side) at Keys Ave Bt. Spk in conc. floor of garage 30' W & 3' S. of ℄ INT.
0+00			648	413 12	℄ INT. Keys Ave & Mooney Dr.
			143	405 3	Top 4" outlet W. side ho# 2203 Pg 46
			42	415 4	N.E. Cor of ho# 2202
			14 19	405 41	Top 4" outlet W side ho# 2207 Pg 46
			12 19	407 41	Basement of ho# 2207 Pg. 46
1+00			446	415 14	℄ ST.
			1200	407 60	Top 4" outlet N. side ho# 2206 Pg 46
			11 00	408 60	Basement of house #2206 Pg. 46
2+00			531	414 29	℄ ST.
			144	405 2	Top 4" outlet E. side ho# 2216 Pg. 46
			146	405 0	" 4" " E. side ho# 2220 Pg. 46
		1	78	411 8	" 4" " W " ho# 2223 Pg 46
T.P.	333	416 69	624	413 36	
			442	412 27	Floor of Garage to ho# 2229 Pg. 47
			442	412 27	Back of house # 2229 Pg. 47
			103	406 4	ground under house # 2226 W where P/Ga enters ground Pg 47

76L298 307 10-51

PLEASE RETURN TO
LOS ANGELES COUNTY SURVEYOR
726 LOS ANGELES COUNTY
ENGINEERING BLDG.

NOTE: ANY ADDITIONS OR CHANGES ON THIS SHEET MUST BE MADE OR CIRCLED IN RED INK, WITH DATE AND NAME OF PERSON MAKING CHANGE.

Do not extend notes this side of this line.

STATION	B. S.	H. I.	F. S.	ELEV.	
		416 69	13 0	403 7	Top Septic Tank E Side ho# 2226 Pg 47
			14 0	402 7	" 4" outlet from Septic of ho# 2226 Pg 47
3+00			5 69	411 00	℄ ST.
			12 4	404 3	Top 6" Pipe under ho# 2232 Pg. 47
			18 2	398 5	" 2" outlet to wash room of ho# 2232 Pg. 47
T.P.	0 63	406 50	10 82	405 87	
			11 0	395 5	Top 4" outlet N. Side ho# 2236 Pg. 47
			10 0	396 5	Basement of ho# 2236 Pg. 47
4+00			3 70	402 80	℄ ST.
				?	Top 4" outlet E. Side ho# 2242 Pg. 48
T.P.	6 93	403 32	10 11	396 39	
			17 24	386 08	Top 4" outlet Point "A" N. side ho# 2246 Pg. 48
			21.04	382 28	" 4" " Point "B" E side ho# 2246. Pg 48
			22 44	380 88	Basement of ho# 2246 Pg. 48
			23 3	380 0	Bldg site of Lot 44 Pg 48 for Location
5+00			7 52	395 80	℄ ST.
5+24.76			7 68	395 64	℄ int Keys Ave & Keys Pl.
			9 08	394 24	Floor of Basement where Pipe enters ground under ho# 2254 Pg.
			8 88	394 44	Floor of garage & Top of 4" Pipe of ho# 2254

Profile No. ____ Notes Red ____ Plotted ____ Job No. 1591-M Division No. ____ F.B. 1771 Pg. 53
X-Sec. No. ____ Date ____ Date ____ Survey of Cathryn Dr
Notes Chkd ____ Checked ____ Survey by Snyder Notes PRS Date 7-6-53
No. ____ Date ____ Date ____ Map No. ____ Indexed E. C. Jordan Date

76L298 307 10-51

PLEASE RETURN TO

LOS ANGELES COUNTY SURVEYOR
726 LOS ANGELES COUNTY
ENGINEERING BLDG.

NOTE: ANY ADDITIONS OR CHANGES ON THIS SHEET MUST BE MADE OR CIRCLED IN RED INK, WITH DATE AND NAME OF PERSON MAKING CHANGE.

Do not extend notes this side of this line.

STATION	B. S.	H. I.	F. S.	ELEV.		
		403 32	9 98	393 34	Top 4" outlet N. side ho # 2254 Pg 49	
			4 3	399 0	Top 4" outlet S. side ho # 2262 Pg. 49	
			8 0	395 3	" 2" " " ho # 2262 Pg 49	
			9 3	394 0	Basement of house # 2262 Pg. 49	
L & T			1 95	401 37	℄ of Keys Pl. W. end of ST. Pg. 22	
B.M. WM 722			6 93	396 39	B.M. WM 722 Elev. 396.369 F.B. 1642-91 Keys Ave (E. side) 40'± So. of ℄ Keys Pl - BT. spk 2' N.E. of the S.W cor. Conc. drive to ho # 2246	

F.B. 1777 Pg. 54 Job No. 1591-M Division No. Notes Red. Plotted No. Profile
Survey of Cathryn Dr. Date Date X-Sec.
Survey by Snyder Notes PRS Notes Chkd. Checked No.
Indexed [illegible] Date Date

F. B. 1771 Pg. 55

Notice Ck'd by
Map No.
Office Work
Checked
Date

Survey of Cathryn Dr.
W. O. 4391 Tape No. St'd °F
Surveyed by Snyder
Notes Snyder Date 7-2-35
Indexed E. C. Johnson 5-1-39

C.I. 1591-M

CATHRYN DRIVE

Location of Houses & Outlets

on

E. side Mooney Dr.

from

KAYS AVE to North To B.C.

Note: Any Additions or Changes on This Sheet Must Be Made or Circled in Red Ink With Date and Name of Person Making Change.

Do not extend notes this side of this line.

RETURN TO
LOS ANGELES COUNTY SURVEYOR
726 LOS ANGELES COUNTY
ENGINEERING BLDG.

76F3005 247 2-51

F. B. 1777 PG. 56

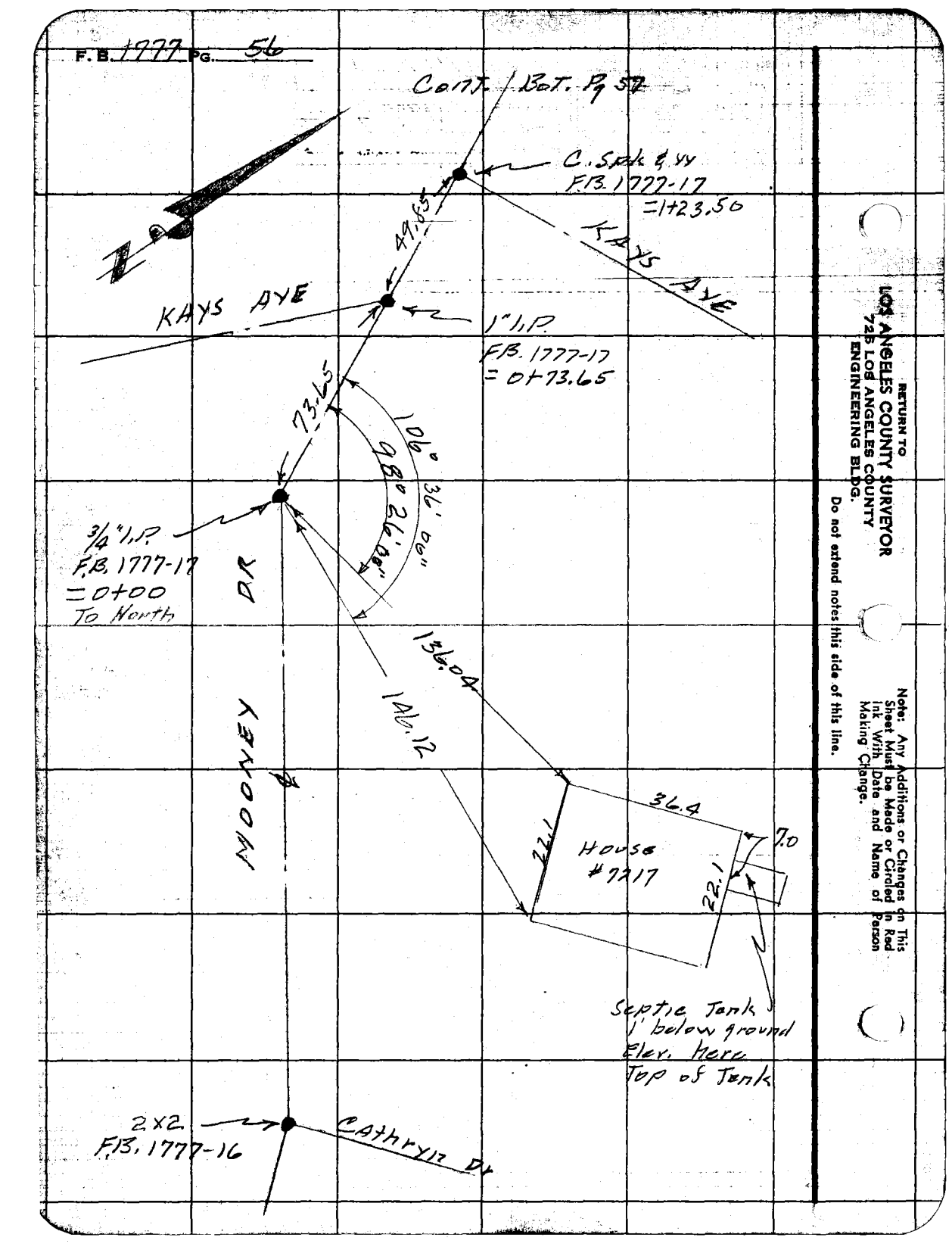

RETURN TO
LOS ANGELES COUNTY SURVEYOR
725 LOS ANGELES COUNTY
ENGINEERING BLDG.

Do not extend notes this side of this line.

Note: Any Additions or Changes on This Sheet Must be Made or Circled in Red Ink With Date and Name of Person Making Change.

F.B. 1777 Pg. 57

Map No.	W. O. 1591 Tape No. St'd. °F
Office Work	Surveyed by Snyder
Checked	Notes PBS Date 7-8-53
Date	Indexed A. C. Johnson

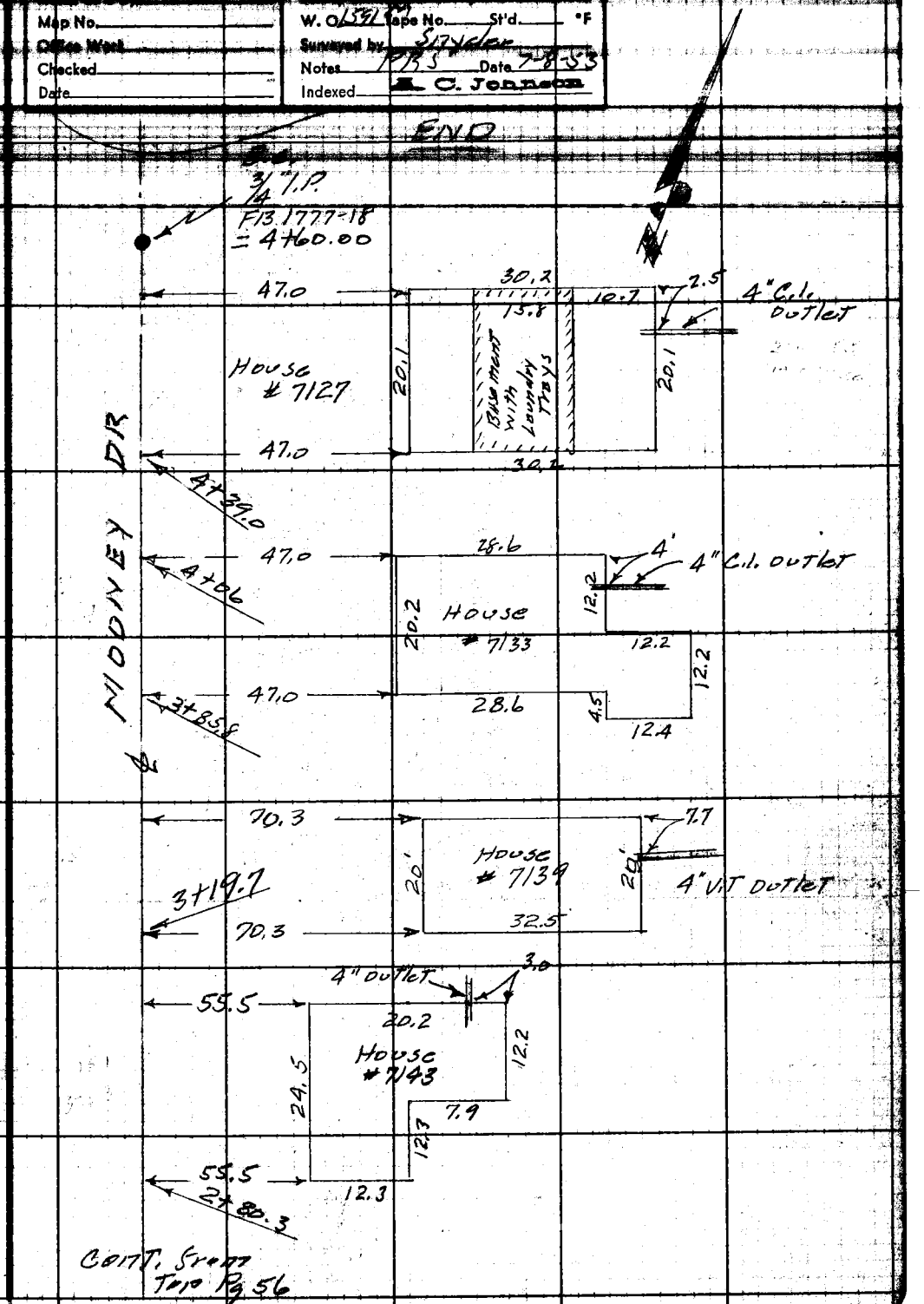

Note: Any Additions or Changes on This Sheet Must be Made or Circled in Red Ink With Date and Name of Person Making Change.

Do not extend notes this side of this line.

RETURN TO
LOS ANGELES COUNTY SURVEYOR
726 LOS ANGELES COUNTY
ENGINEERING BLDG.

76F309S 247 2-51

RETURN TO
LOS ANGELES COUNTY SURVEYOR
726 LOS ANGELES COUNTY
ENGINEERING BLDG.

Note: Any Additions or Changes on This Sheet Must be Made or Circled in Red Ink With Date and Name of Person Making Change.

Do not extend notes this side of this line.

F.B. 1777 PG. 56

Profile No. X-Sec. No.

Notes Red Plotted Job No. 1591 M Division No. F.B. 1777 Pg. 59

Date Date Survey of Cathryn Dr

Notes Chkd. Checked Survey by Snyder Notes PRS Date 7-8-53

Date Date Map No. Indexed C. Johnson Date

C.I. 1591-M

CATHRYN DRIVE

Elev. of Plumbing Outlets

on

MOONEY DRIVE

from

KAYS AVE - North to B.C.

STATION	B.S.	H.I.	F.S.	ELEV.

NOTE: ANY ADDITIONS OR CHANGES ON THIS SHEET MUST BE MADE OR CIRCLED IN RED INK, WITH DATE AND NAME OF PERSON MAKING CHANGE.

Do not extend notes this side of this line.

PLEASE RETURN TO
LOS ANGELES COUNTY SURVEYOR
726 LOS ANGELES COUNTY
ENGINEERING BLDG.

761-298 307 10-51

76L298 307 10-51

PLEASE RETURN TO
LOS ANGELES COUNTY SURVEYOR
726 LOS ANGELES COUNTY
ENGINEERING BLDG.

NOTE: ANY ADDITIONS OR CHANGES ON THIS SHEET MUST BE MADE OR CIRCLED IN RED INK, WITH DATE AND NAME OF PERSON MAKING CHANGE.

Do not extend notes this side of this line.

Profile No. X-Sec. No.
Plotted Date Checked Date
Notes Ext. Date
Notes Chkd. Date
Notes Date
Division No. 591-W
Job No. 1977 Pg. 100
Survey of Mooney Dr. Kays Ave
Survey by Snyder Notes Jones
Indexed L. C. Johnson

STATION	B. S.	H. I.	F. S.	ELEV.	
B.M. WM 580		1		419 59	B.M. WM 580 Elev. 419.589 F.B. 1642-82
	202	421 61			Mooney Dr. (S. Side) 735'± E. of Kays Ave
					BT. Spk. in conc. Curb (2' S. of N. curb)
					E. side of drive To ho # 7214
0+00			520	416 41	P.I. Pen Pg 56
100' Southerly			100	420 61	℄ Mooney Dr 100' Southerly of P.I. Pg 56
			20 28	401 33	Top Septic Tank (E Side) ho # 7217
0+73.65			654	415 07	℄ INT of Kays Ave WWCSJ Pg 56
1+23.50		1	872	412 89	℄ INT of Kays Ave Easterly Pg 56
T.P.	051	412 69	943	412 18	
2+00			347	409 22	℄ Mooney Dr.
3+00			863	404 06	℄ " "
			23 7	3890	Top 4" outlet N. Side ho # 7143 Pg. 57
			25 1	3876	" 4" V.I.T outlet E Side ho # 7139 Pg 57
			28 7	3840	" 4" outlet E Side ho # 7133 Pg 57
4+00 ⊙	415	405 26	1158	401 11	℄ Mooney Dr
			27 7	3776	" 4" " E Side ho # 7127 Pg 57
			25 6	3797	Basement of house # 7127 Pg 57
4+60.00 B.C.			576	399 50	℄ Mooney Dr.
B.M. WM 718			466	400 60	B.M. WM 718 Elev. 400.594 F.B. 1642-88 Mooney Dr (E Side) 290'± N. of KAYS AVE BT. Spk. in 2nd Step down of Flight of Conc. Steps To ho # 7127

Notes Card by
Map No.
Office Work
Checked
Date

Survey of Cathryn Dr.
W. O. 5911 Maps No. St'd. °F
Surveyed by Snyder 1953 Date 7-29-53
Notes L. O. Johnson
Indexed

F. B. 1777 Pg. 61

C.L. 1591 M

CATHRYN DR.

Location of Improvements

In

Prop. S.S. Easement.

From

Graves Ave between Lots 8 & 9 Tr 5532

To

Mooney Dr between Lots 59 & 60

Then So. on Mooney Dr To Cathryn Dr.

Date - 7-53

Snyder
Brooks
Martin
Tafoya

Note: Any Additions or Changes on This Sheet Must be Made or Circled in Red Ink With Date and Name of Person Making Change.

Do not extend notes this side of this line.

RETURN TO
LOS ANGELES COUNTY SURVEYOR
726 LOS ANGELES COUNTY
ENGINEERING BLDG.

78F3098 247 2-51

F.B. 1777 Pg. 62

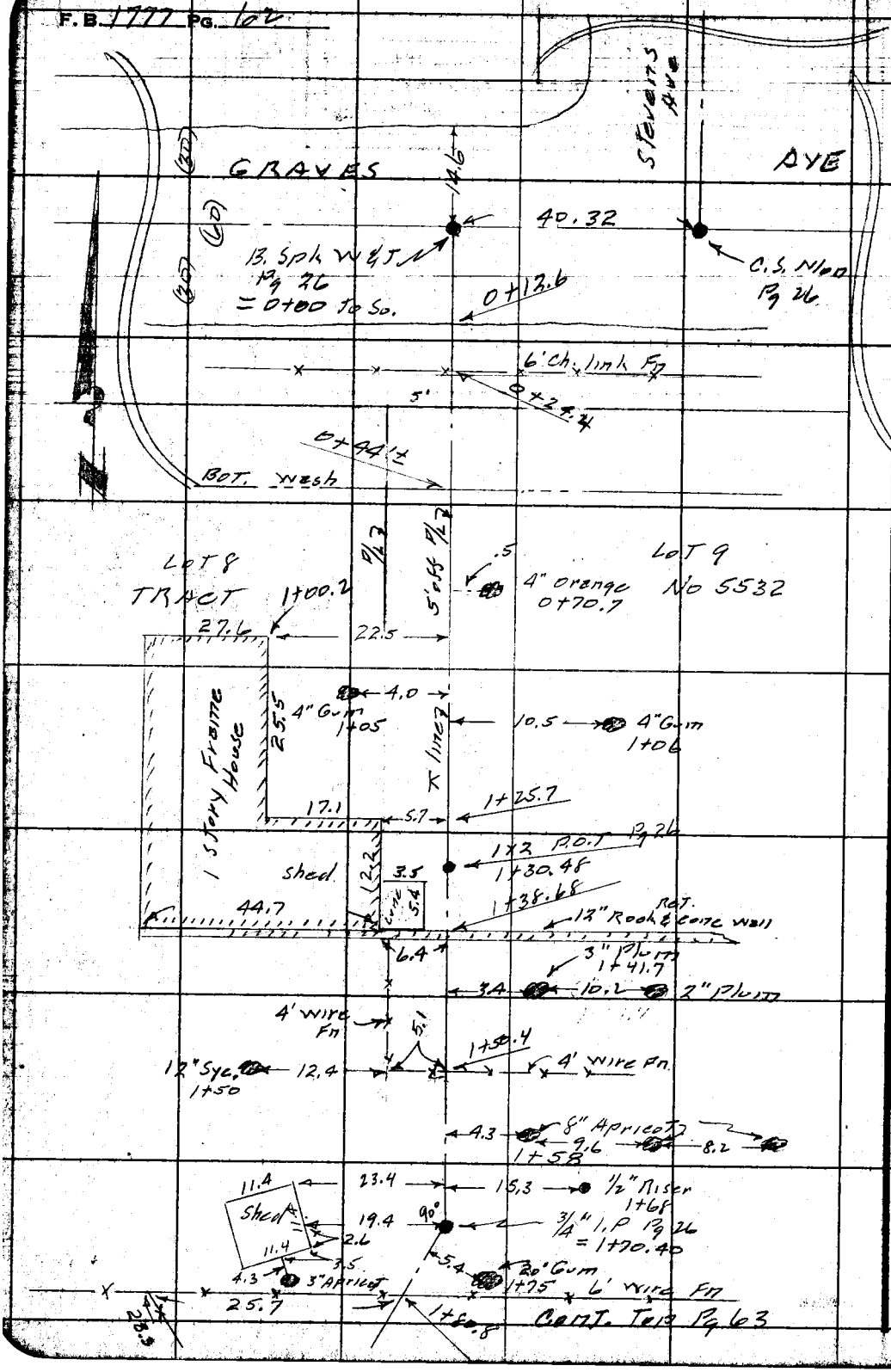

RETURN TO
LOS ANGELES COUNTY SURVEYOR
726 LOS ANGELES COUNTY
ENGINEERING BLDG.

Do not extend notes this side of this line.

Note: Any Additions or Changes on This Sheet Must be Made or Circled in Red Ink With Date and Name of Person Making Change.

Notes Ck'd by	Survey Cathryn Dr
Map No.	W. O. 1591 Tape No. St'd. °F
Office Work	Surveyed by Snyder
Checked	Notes PRS Date 7-23-53
Date	Indexed C. Johnson

F. B. 1777 Pg. 63

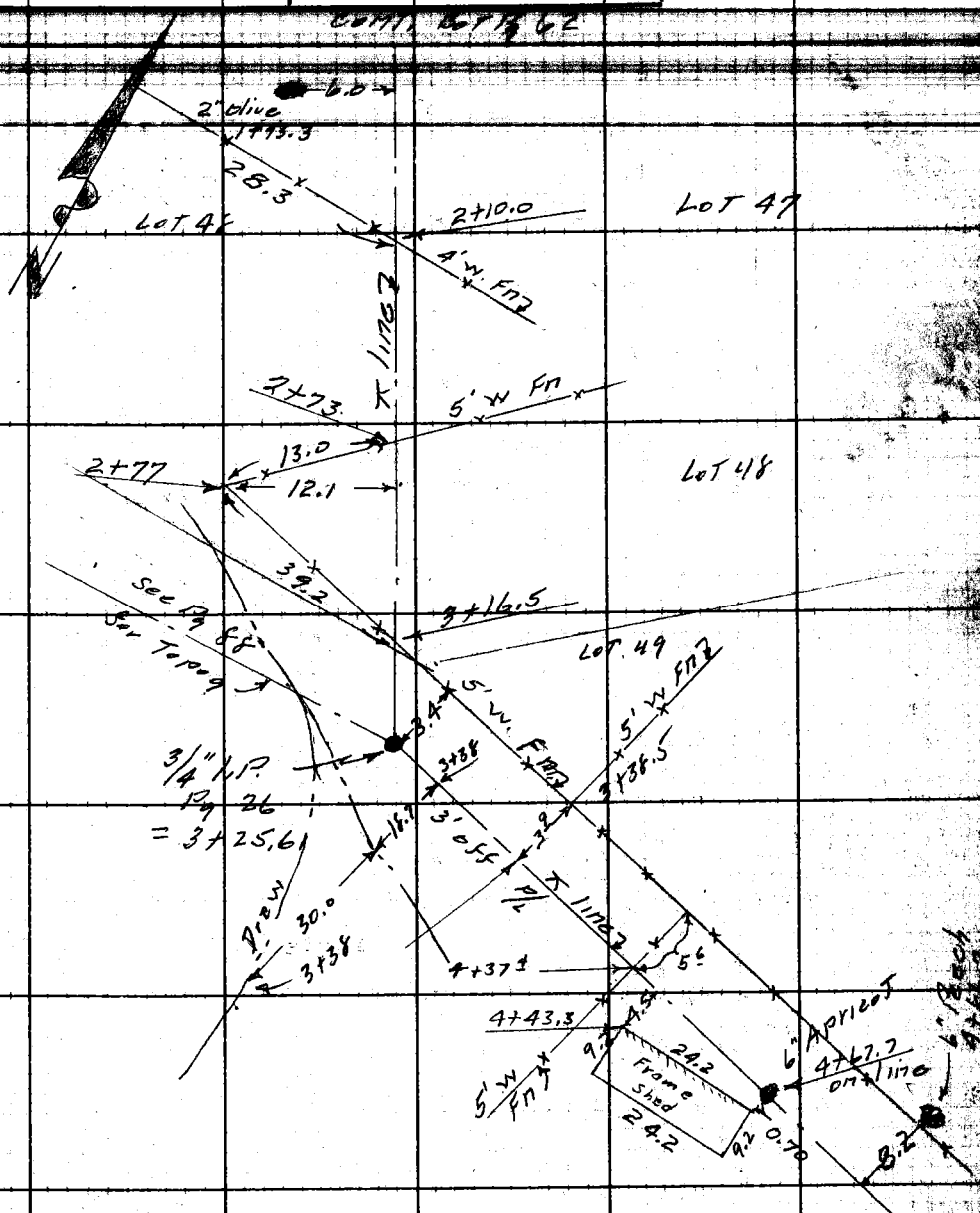

Note: Any Additions or Changes on This Sheet Must be Made or Circled in Red Ink With Date and Name of Person Making Change.

Do not extend notes this side of this line.

RETURN TO
LOS ANGELES COUNTY SURVEYOR
726 LOS ANGELES COUNTY
ENGINEERING BLDG.

76F3095 247 2-51

F.B. 1777 PG. 64

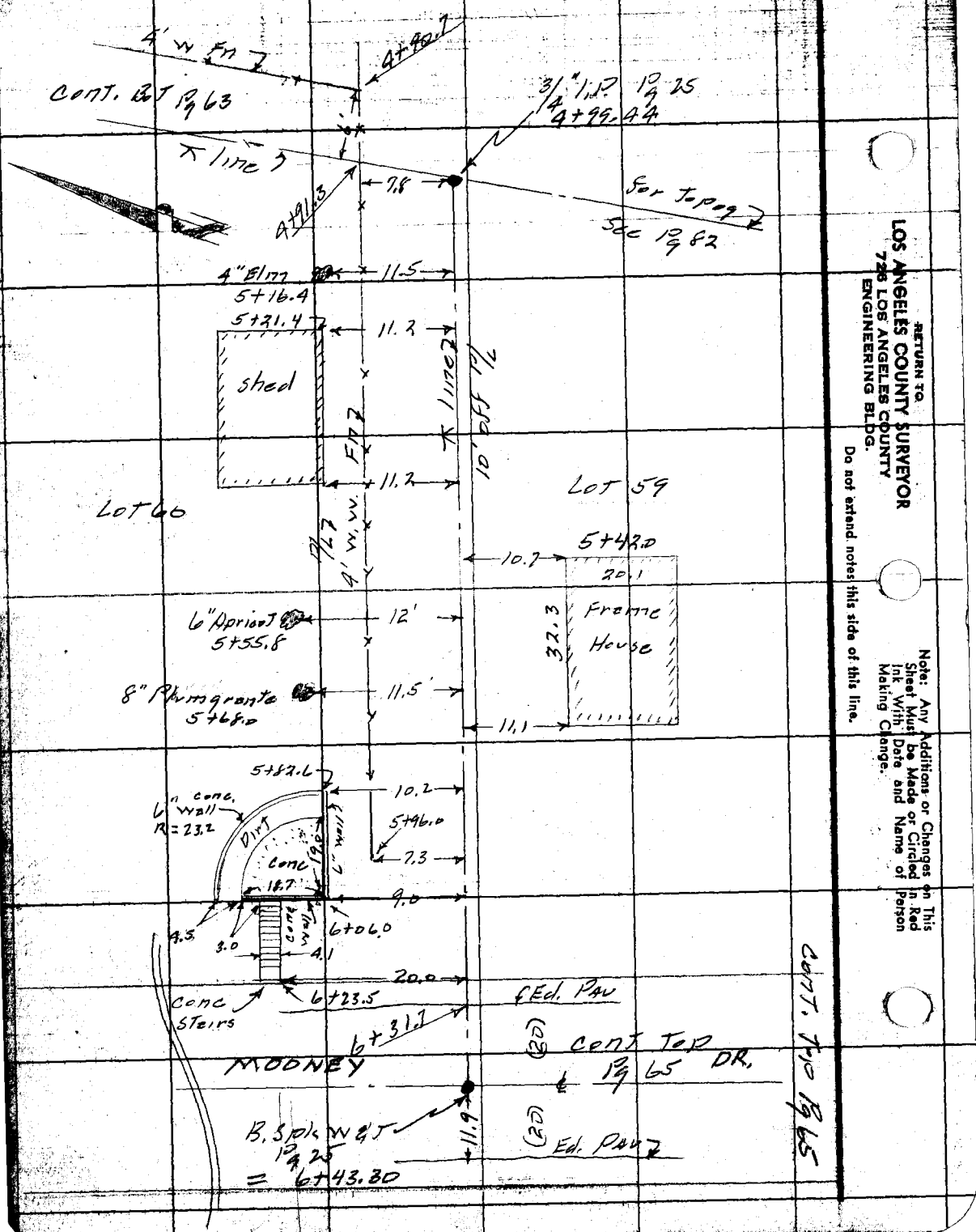

RETURN TO
LOS ANGELES COUNTY SURVEYOR
726 LOS ANGELES COUNTY
ENGINEERING BLDG.

Do not extend notes this side of this line.

Note: Any Additions or Changes on This Sheet Must be Made or Circled in Red Ink With Date and Name of Person Making Change.

F.B. 1777 Pg. 65

Notes Ch'd by	Cathryn Dr.
Map No.	W. O. 1591A Tape No. St'd. °F
Office Work	Surveyed by Snyder
Checked	Notes Snyder Date 7-23-53
Date	Indexed C. Johnson

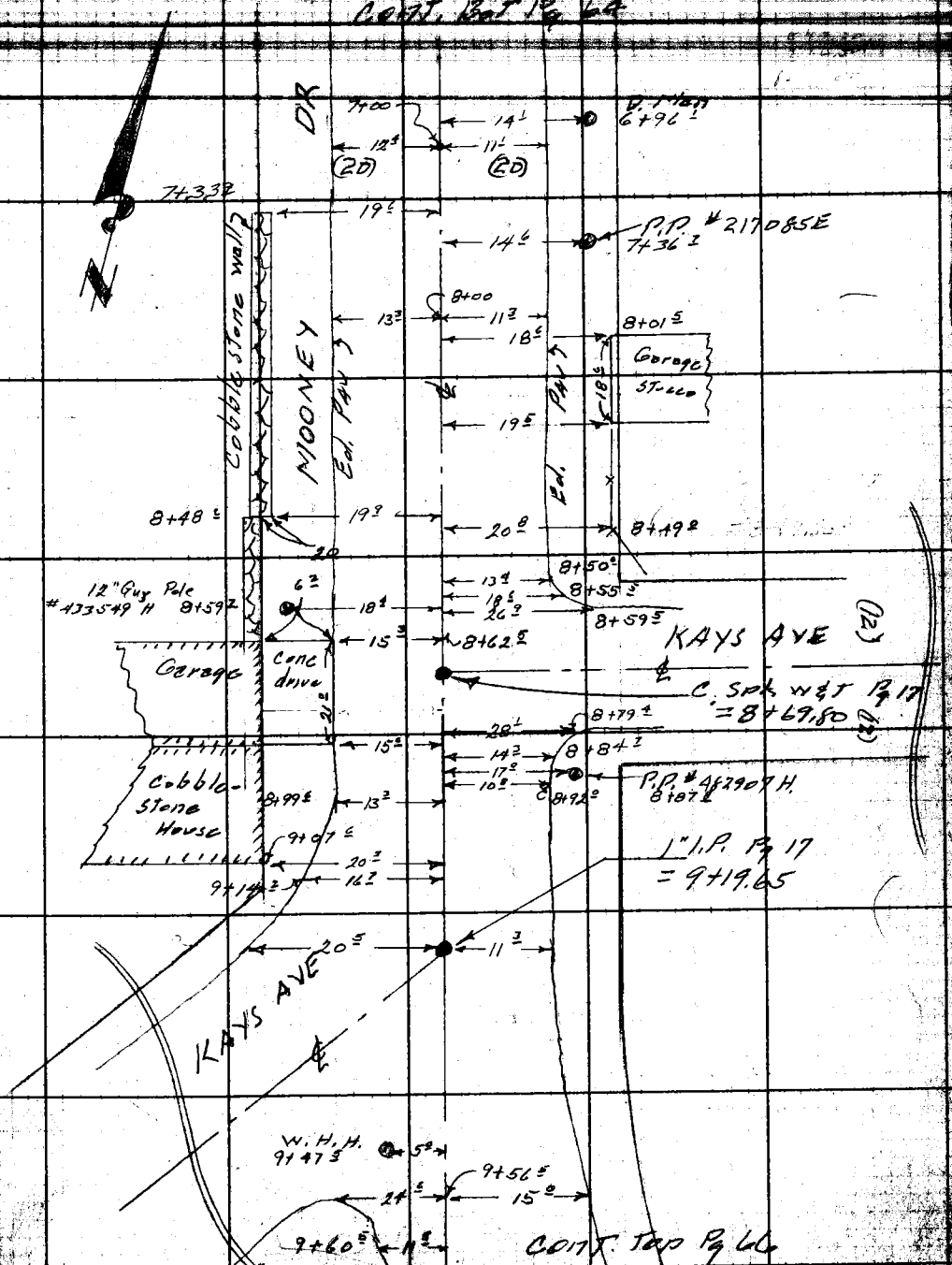

Note: Any Additions or Changes on This Sheet Must Be Made or Circled in Red Ink With Date and Name of Person Making Change.

Do not extend notes this side of this line.

RETURN TO
LOS ANGELES COUNTY SURVEYOR
726 LOS ANGELES COUNTY
ENGINEERING BLDG.

.76F3095 247 2-51

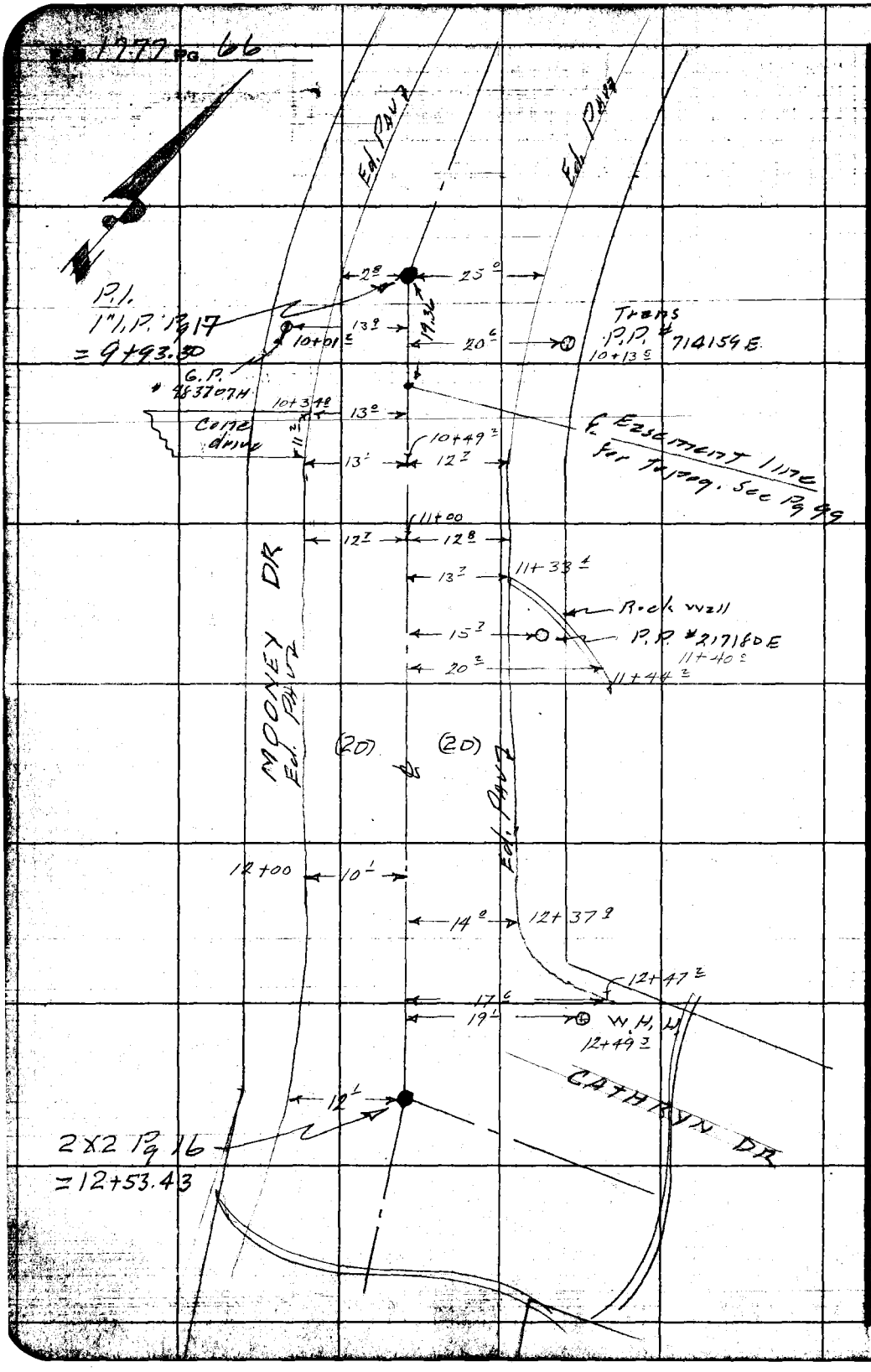

RETURN TO
LOS ANGELES COUNTY SURVEYOR
726 LOS ANGELES COUNTY
ENGINEERING BLDG.
Do not extend notes this side of this line.

Note: Any Additions or Changes on This Sheet Must be Made or Circled in Red Ink With Date and Name of Person Making Change.

Cathryn Dr

X SECTIONS

in

Prop. S.S. Easement.

From

Graves Ave between Lots 8 & 9 To

Nooney Dr. between Lots 59 & 60

Then South on

Nooney Dr. To Cathryn Dr.

Date - 7-53

Snyder
Brooks
Martin
Tafoya

NOTE: ANY ADDITIONS OR CHANGES ON THIS SHEET MUST BE MADE OR CIRCLED IN RED INK, WITH DATE AND NAME OF PERSON MAKING CHANGE.

Do not extend notes this side of this line.

STATION	B.S.	H.I.	F.S.	ELEV.

PLEASE RETURN TO
LOS ANGELES COUNTY SURVEYOR
726 LOS ANGELES COUNTY
ENGINEERING BLDG.

761-[illegible] 307 10-51

76L298 307 10-51

PLEASE RETURN TO

LOS ANGELES COUNTY SURVEYOR
726 LOS ANGELES COUNTY
ENGINEERING BLDG.

NOTE: ANY ADDITIONS OR CHANGES ON THIS SHEET MUST BE MADE OR CIRCLED IN RED INK, WITH DATE AND NAME OF PERSON MAKING CHANGE.

Do not extend notes this side of this line.

STATION	B. S.	H. I.	F. S.	ELEV.	Left Transit line Right
BM WM 716				337 98	B.M. WM 716 Elev. 337.979 FB 1642/87
	652	344 50			Graves Ave & Stevens Ave ℄ int.
					Los Angeles County Surv. B.C. Mon
					in Well 8" deep
0+00			590	338 60	INT. ⊼ line & ℄ Graves Ave
—			590	338 60	25' R ℄ Graves
—			595	338 55	25' L ℄ Graves Ave
0+12.6			642	338 08	⊼ Ed. Pav Gutter
—			624	338 26	25' R Ed. Pav.
—			644	338 06	25' L Gutter Ed. Pav.
0+20			56	338 9	⊼
—			57	338 8	25' R
—			58	338 7	25' L.
0+31.6			76	336 9	⊼ Top Bank
—			71	337 4	25' R Top Bank
—			80	336 5	25' L Top Bank
0+44			129	331 6	⊼ Bot 6' Wash Center
—			130	331 5	25' R " "
—			134	331 1	25' L Bot 6' Wash center
0+54			67	337 8	⊼ Top Bank

Profile
Survey of Bathryn Dr. Job No. 1591M Division No. Notes Red. Plotted No.
Survey by Snyder Notes PRS Date Date Checked X-Sec.
Indexed A. G. Johnson Date Notes Chkd Date Date No.

76L[illegible] 307 10-51

PLEASE RETURN TO
LOS ANGELES COUNTY SURVEYOR
726 LOS ANGELES COUNTY
ENGINEERING BLDG.

NOTE: ANY ADDITIONS OR CHANGES ON THIS SHEET MUST BE MADE OR CIRCLED IN RED INK, WITH DATE AND NAME OF PERSON MAKING CHANGE.

Do not extend notes this side of this line.

STATION	B. S.	H. I.	F. S.	ELEV.	Left Transit line Right
0+54		344 50	61	338 4	25' R Top Bank
0+57			71	337 4	25' L Top Bank
0+70			32	341 3	Top Bk
✓			36	340 9	25' R Top Bk
✓			38	340 7	25' L Top Bk
T.P. ⊙	11 70	353 38	282	341 68	
1+00			114	342 0	Bot. Bank
✓			117	341 7	22.5 R Bot Bank Cor. House
✓			114	342 0	25' L Bot Bank
1+06			45	348 9	Top Bank
✓			38	349 6	22.5 at House (Top of Bank)
✓			49	348 5	12' L Top Bank
1+25.7			35	349 9	
✓			33	350 1	5.7 R Cor House
✓			34	350 0	22.5 R ✓ ✓
✓			35	349 9	25' L Top Bank
1+38.7			30	350 4	Bot Wall
✓			34	350 0	25 L Bot Wall
✓			014	353 24	Top Wall
✓			080	354 18	6.4 R Top Wall (Cor. House)
✓			040	352 98	25' L Top Wall

Profile No. ____ Date ____ Notes Red. ____ Plotted ____ Job No. 1591M Division No. ____ F.B. 1777 Pg. 69
X-Sec. No. ____ Date ____ Notes Chkd. ____ Checked ____ Survey of Cathryn Dr. Survey by Snyder Notes [illegible] Date [illegible]
No. ____ Date ____ Map No. ____ Indexed ____ Date ____

76L298 307 10-51

PLEASE RETURN TO
LOS ANGELES COUNTY SURVEYOR
726 LOS ANGELES COUNTY
ENGINEERING BLDG.

NOTE: ANY ADDITIONS OR CHANGES ON THIS SHEET MUST BE MADE OR CIRCLED IN RED INK, WITH DATE AND NAME OF PERSON MAKING CHANGE.

Do not extend notes this side of this line.

STATION	B. S.	H. I.	F. S.	ELEV.	Left	Transit line	Right
		353 38					
T.P.	874	361 99	013	353 25			
1+50			55	356 5			
✓			58	356 2			15' R
✓			81	353 9			40' R
✓			92	352 8			55' R. Top wall P/L
✓			146	347 4			58' R Bot ✓
✓			61	355 9	25' L		
1+70.4			18	360 2			3/4" I.P. P.I.
✓			21	359 9			18' R (Line Back)
✓			10	361 0	25' L (Line back)		
✓			+ 30	365 0	25' L (line Ahead)		
T.P.	724	368 51	072	361 27			
2+00			17	366 8			
✓			91	359 4			24' R
✓			+ 56	379 1	21' L		
2+10			05	368 0			
✓			91	359 4			25' R
✓			142	354 3			45' R
2+35			+ 07	369 2			
✓			+ 57	374 2	13' L		

Profile
Survey of Cathryn Dr. Job No. 1591N Division No. Notes Red Plotted No.
Survey by Snyder Notes PBS Date Date X-Sec.
Indexed Notes Chkd Checked
Date Date No.

76L 307 10-51

PLEASE RETURN TO
LOS ANGELES COUNTY SURVEYOR
726 LOS ANGELES COUNTY
ENGINEERING BLDG.

NOTE: ANY ADDITIONS OR CHANGES ON THIS SHEET MUST BE MADE OR CIRCLED IN RED INK, WITH DATE AND NAME OF PERSON MAKING CHANGE.

Do not extend notes this side of this line.

STATION	B. S.	H. I.	F. S.	ELEV.	Left Transit line Right
2+35		368 51	123	356 2	35' R Top Bank
2+75			21	366 4	
✓			80	360 5	16' R Top Bank
✓			(+57)	374 2	17' L
3+00			37	364 8	
✓			67	361 8	9' R Top Bank
✓			(+57)	374 2	24' L
3+25.61			28	365 7	3/4" I.P. Pg 2L
✓			50	363 5	10'5 R Top Bank
✓			110	357 5	20' R Bot Bank
✓			100	358 5	37' R ✓ ✓
✓			22	366 3	45' R Top ✓
✓			(+30)	371 5	21' L line Back
T.P.	789	374 42	198	366 53	
3+38			68	367 6	
✓			94	365 0	10' R Top Bank
✓			127	361 7	18.7 R Bot Draw
✓			88	365 6	27.5 R Top
✓			80	366 4	35.0 R "
✓			163	358 1	48.7 R Bot Draw
3+50			55	368 9	

(line Back)

Profile No. ____ Notes Red ____ Notted ____ Job No. 1591M Division No. ____ F.B. 1777 Pg. 71
Date ____ Date ____ Survey of Cathryn Dr
Notes Chkd. ____ Checked ____ Survey by ____
No. ____ Date ____ Date ____ Map No. ____ Index ____

76L298 307 10-51

PLEASE RETURN TO
LOS ANGELES COUNTY SURVEYOR
726 LOS ANGELES COUNTY
ENGINEERING BLDG.

NOTE: ANY ADDITIONS OR CHANGES ON THIS SHEET MUST BE MADE OR CIRCLED IN RED INK, WITH DATE AND NAME OF PERSON MAKING CHANGE.

Do not extend notes this side of this line.

STATION	B. S.	H. I.	F. S.	ELEV.	Left	Transit line	Right
3+50		374 42	80	366 4			11.3 R Top
✓			110	363 4			19.7 R Draw
✓			81	366 3			26' R Top Bank
✓			64	368 0			42.7 R Top Bank
✓			00	374 4	22' L		
3+75			10	373 4			⊼ begin cut Bank
✓			47	369 7			27' R Top
✓			62	368 2			35' R Head of Draw
✓			40	370 4			43' R
T.P.	1163	38590	015	374 27			
4+00			105	375 4			⊼ Bot Bank
✓			117	374 2			25' R
✓			61	379 8	3' L Top Bank		
✓			20	383 9	24' L		
4+35			73	378 6			⊼
✓			93	376 6			5' R Bot Bank
✓			95	376 4			25' R
✓			17	384 2	5' L Top Bank		
✓			00	385 9	13' 5 L		
✓			4 50	390 9	27' L		
4+40			56	380 3			⊼ Top

Profile
Survey of 177 Pg. 72 Job No. 159M Division No. Notes Red Plotted No.
Survey by Snyder Cathryn Dr. Notes PRS Date Date X-Sec.
Indexed [illegible] Date Notes Chkd Checked Date No.

76L 308 307 10-51

PLEASE RETURN TO
LOS ANGELES COUNTY SURVEYOR
726 LOS ANGELES COUNTY
ENGINEERING BLDG.

NOTE: ANY ADDITIONS OR CHANGES ON THIS SHEET MUST BE MADE OR CIRCLED IN RED INK, WITH DATE AND NAME OF PERSON MAKING CHANGE.

Do not extend notes this side of this line.

STATION	B. S.	H. I.	F. S.	ELEV.	Left	Transit line	Right
4+40		385 90	64	379 5			25' R
✓			18	384 1	5' L Top		
4+50			58	380 1			
✓			58	380 1			3' R at Shed
✓			10	384 9	6' L Top		
✓			+50	390 9	23' L		
T.P.	453	385 50	493	380 97			
4+86			32	382 3			Bot Bank
✓			41	381 4			4' R ✓ ✓
✓			45	381 0			25' R ✓ ✓
✓			+20	387 5	6' L		
✓			+80	393 5	23' L		
T.P.	630	391 31	049	385 01			
4+91.3			49	386 4			Top Bank
✓			68	384 5			10' R ✓ ✓
✓			+07	392 0	10' L		
✓			+20	393 3	18' L		
4+99.44			54	385 9			3/4" I.P. Bot Bank
✓			+32	394 5	9.5 L Top Line Back		
✓			+44	395 7	24' L Line Back		
5+25			550	385 81			

Profile
No. ____ Notes Red. ____ Plotted ____ Job No. 1591N Division No. ____ F.B. 1777 Pg. 7
Date ____ Date ____ Survey of Cathryn Dr
Notes Chkd. ____ Checked ____ Survey by [illegible]
No. ____ Date ____ Date ____ Map No. ____ Indexed ____ C. Johnson

76L298 307 10-51

PLEASE RETURN TO
LOS ANGELES COUNTY SURVEYOR
726 LOS ANGELES COUNTY
ENGINEERING BLDG.

NOTE: ANY ADDITIONS OR CHANGES ON THIS SHEET MUST BE MADE OR CIRCLED IN RED INK, WITH DATE AND NAME OF PERSON MAKING CHANGE.

Do not extend notes this side of this line.

STATION	B. S.	H. I.	F. S.	ELEV.	Left	Transit line	Right
5+25		391 31	66	384 7			8.2'R Top Bank
✓			95	381 8			9'R Bot ✓
✓			37	387 6	25' L		
5+45			60	385 3			
✓			68	384 5			7'R Top
✓			82	383 1			10'R Bot
✓			82	383 1			25'R
5+50			60	385 3			
✓			64	384 9			8'R (End Cut. Bank & Begin Cut Bank)
✓			66	384 7			22'R
✓			56	385 7	10'L at house		
5+75			24	388 9			
✓			35	387 8			8.1R Top Fn line
✓			54	385 9			10'R Bot
✓			54	385 9			25'R
✓			34	387 9	10'L cor House		
✓			34	387 9	25'L		
5+82.6			277	388 54			10.2R Top Conc Wall
T.P.	11 37	402 30	038	390 93			
6+00			74	394 9			
✓			74	394 9			5'R Top Bk

F.B. 1777 PG. 74 Job No. 1591 M Division No. ___ Notes Red ___ Plotted ___ Profile
Survey of Cathryn Dr Date ___ Date ___ No. ___
Survey by Snyder Notes PRS Notes Chkd ___ Checked ___ X-Sec.
Indexed [illegible] Date ___ Date ___ No. ___

76L298 307 10-51

PLEASE RETURN TO
LOS ANGELES COUNTY SURVEYOR
726 LOS ANGELES COUNTY
ENGINEERING BLDG.

NOTE: ANY ADDITIONS OR CHANGES ON THIS SHEET MUST BE MADE OR CIRCLED IN RED INK, WITH DATE AND NAME OF PERSON MAKING CHANGE.

Do not extend notes this side of this line.

STATION	B. S.	H. I.	F. S.	ELEV.	Left	Transit line	Right
6+00		402 30	8 89	393 41			9.2 R Top wall
✓			13 04	389 26			10' R Conc Slab Pg. 64
✓			73	395 0	5' L Top Bk		
✓			116	390.7	18.7' Bot ✓		
6+06			72	395 1			9' R Top wall Pg 64
✓			706	395 24			20.6 R Top wall at stairs
6+22.5			03	402 0			⊼ Top Bk
✓			12	401 1			25' R Top Bk
✓			1 +05	402 8	25' L Top		
T.P.	577	407 45	062	401 68			
6+31.7			530	402 15			⊼ Ed. Pav.
✓			600	401 45			25' R Ed. Pav.
✓			807	399 38			100' R Ed. Pav.
			464	402 81	25' L Ed. Pav.		
6+43.30			495	402 50	INT ⊼ line & ℄ Mooney Dr.		
✓			776	399 69			100' R ℄ Mooney Dr.
✓			785	399 60			100 R ✓ Thence 10' East Ed. Pav.
✓			503	402 42			12' R Ed. Pav. (Line Ahead)
							ground rises sharply to R.

Line Continues on ℄ Mooney Dr.
Cont. Next Pg

Profile No. ____ Notes Red ____ Plotted ____ Job No. 1594M Division No. ____
Date ____ Date ____ Survey of Cathryn Dr.
Notes Chkd. ____ Checked ____ Survey by Smyder ____
No. ____ Date ____ Date ____ Map No. ____ Indexed ____ Date ____

F.B. 1777 Pg. 75

76L298 307 10-51

PLEASE RETURN TO
LOS ANGELES COUNTY SURVEYOR
726 LOS ANGELES COUNTY
ENGINEERING BLDG.

NOTE: ANY ADDITIONS OR CHANGES ON THIS SHEET MUST BE MADE OR CIRCLED IN RED INK, WITH DATE AND NAME OF PERSON MAKING CHANGE.

57.10

Do not extend notes this side of this line. Mooney Dr

STATION	B. S.	H. I.	F. S.	ELEV.	Left	℄	Right
7+00		407 45	3 21	404 24		℄	
"			3 24	404 21			12; 4' R Ground rises Ed. Pav. Bot Bk
"			3 55	403 90	11.1 L Gutter Ed. Pav.		
"			40	403 5	17' L Top Bank		
"			1 62	391 3	43' L Bot "		
T.P.	10 03	415 49	1 99	405 46			
7+48			9 04	406 45		℄	
"			9 21	406 28			13' R Gutter Ed. Pav.
"			8 7	406 8			19' R Bot Wall
"			9 36	406 13	12' L Gutter Ed. Pav.		
"			91	406 4	23' L Top Bk		
7+57			9 7	405 9	70' L Top Bk		
8+00			5 94	409 55		℄	
"			6 17	409 32			13' R Gutter Ed. Pav.
"			5 7	409 8			19' R Bot Wall
"			6 30	409 19	12' L Gutter Ed. Pav.		
"			5 8	409 7	20' L P/L		
8+69.80			2 42	413 07	℄ Int Mooney Dr & Hays Ave		
"			2 42	413 07			12' R Gutter
"			1 1	414 4			20' R P/L
"			2 74	412 75	15' L 'X' Gutter on ℄ Hays Ave		

F.B. 1777 Pg. 76
Job No. 59 M Division No. 1083
Survey of Cathryn Dr.
Survey by Stryker Notes L. Johnson Dr.
Indexed
Profile No. X-Sec. No.
Plotted Date Checked Date
Notes Red. Date Notes Chkd. Date

761 288 307 10-51

PLEASE RETURN TO
LOS ANGELES COUNTY SURVEYOR
726 LOS ANGELES COUNTY
ENGINEERING BLDG.

NOTE: ANY ADDITIONS OR CHANGES ON THIS SHEET MUST BE MADE OR CIRCLED IN RED INK, WITH DATE AND NAME OF PERSON MAKING CHANGE.

Do not extend notes this side of this line.

Profile Notes Rod____ Plotted____ Job No. 5711-W Division No.____
No.____ Date____ Date____ Survey of Gallatin Ave. Dr.
Notes Checked Survey by Engineering Co. Field Date
No.____ Date____ Checked____ Date____ Map No.____ Indexed____ Date____

F.B. 1777 Pg. 77

STATION	B. S.	H. I.	F. S.	ELEV.	Left	&	Right
8+69.80		415 49	074	414 75	70'L on ℄ Keys Ave		Ed. Pav.
"			126	414 23	" "		Thence 10' N. Gutter
"			10	414 5	" "		
"			089	414 66	" "		Thence 10' S. Ed. Pav. Gutter
"			09	414 5	" "		" 12' S ℄
T.P.	749	421 86	112	41437	"		
9+00			749	414 37		℄	
"			780	414 06			13' R Gutter Ed. Pav.
"			64	415 5			20' R P/L
"			775	414 11	11'L Gutter Ed. Pav.		
"			66	415 3	13'L Top Bk		
"			65	415 4	20'L P/L		
9+19.65			681	415 05	℄ int. Keys Ave & Mooney Dr.		
"			658	415 28			18' R Gutter ℄ Keys
"			171	420 15			85' R ℄ Keys Ave
"			254	419 32			" " 12' S Gutter
"			12	420 7			" " 16' S Top
"			213	419 73			" " 12' N Gutter
"			00	421 9			" " 20' N P/L
10+00			524	416 62		Semi Top	
"			538	416 48			5' R Gutter Ed. Pav.

76L298 307 10-51

PLEASE RETURN TO
LOS ANGELES COUNTY SURVEYOR
726 LOS ANGELES COUNTY
ENGINEERING BLDG.

NOTE: ANY ADDITIONS OR CHANGES ON THIS SHEET MUST BE MADE OR CIRCLED IN RED INK, WITH DATE AND NAME OF PERSON MAKING CHANGE.

Do not extend notes this side of this line.

STATION	B. S.	H. I.	F. S.	ELEV.	Left	℄	Right
10+00		421 86	45	417 4			15' R
–			519	416 67	9' L ℄		
–			597	415 89	24' L Gutter Ed. Pav		
–			59	416 0	35' L		
10+50			374	418 12		℄	
–			414	417 72			13' R Gutter Pav.
–			23	419 6			20' R P/L
–			452	417 34	12' L Gutter Pav.		
–			54	416 5	20' L P/L		
–			102	411 7	45' L		
11+00			110	420 76		℄	
–			135	420 51			13' R Gutter Ed. Pav
–			+ 265	424 51			20' R P/L Rise cont.
–			166	420 20	12' L		
–			21	419 8	19' L Top Bk		
–			95	412 4	27' L		
T.P.	10 48	431 98	036	421 50	–		
12+00			569	426 29		℄	
–			600	425 98			9' R Gutter Pav. cont.
–			00	432 0			20' R P/L Rise
–			620	425 78	15' L Gutter Pav.		

F.B. 1777 Pg. 78 Job No. 1591M Division No. Notes Red. Plotted No. Profile
Survey of Cathryn Dr Date Date X-Sec.
Survey by Snyder Notes PRS Notes Chkd. Checked No.
Indexed [illegible] Date Date

76L298 307 10-51

PLEASE RETURN TO
LOS ANGELES COUNTY SURVEYOR
726 LOS ANGELES COUNTY
ENGINEERING BLDG.

NOTE: ANY ADDITIONS OR CHANGES ON THIS SHEET MUST BE MADE OR CIRCLED IN RED INK, WITH DATE AND NAME OF PERSON MAKING CHANGE.

Do not extend notes this side of this line.

STATION	B. S.	H. I.	F. S.	ELEV.	Left	℄ Right
12+00		43198	57	4263	20' L P/L	
✓			84	4236	30' L at House	
12+53.43			473	42725	℄ int. Mooney Dr	℄ Cathryn Dr.
✓			511	42687		12' R Gutter Ed. Pav
✓			46	4274		20' R P/L Bot Wall
✓			503	42695	15' L X Gutter ℄ Cathryn Dr	
✓			740	42458	100' L on ℄ Cathryn Dr	
✓			771	42427	— —	Thence 12" N Gutter
✓			758	42440	— —	— 15' N Ed. Pav.
✓			75	4245	— —	— 20' N P/L
✓			751	42447	— —	— 11' S Gutter
✓			705	42493	— —	— 14' S Ed. Pav
✓			64	4256	— —	— 20' S P/L
13+00			576	42622		℄ of Mooney Dr
✓			604	42594		13' R Gutter
✓			59	4261		20' R P/L
✓			630	42568	12' L Gutter Ed. Pav	
✓			60	4260	30' L P/L	
B.M. WM 581			529	42669	B.M. WM 581 Elev 426.683 F.B. 1642-82	
					Mooney Dr. (S. side) 25'± E. of ℄ Cathryn Dr	
					L. & J. in Conc. Walk 2' E. of W. end	

Profile No. ____ Date ____ Notes Red ____ Plotted ____ Job No. 1591M Division No. ____ F.B. 1777 Pg. 79
X-Sec. No. ____ Date ____ Notes Chkd ____ Checked ____ Survey of Cathryn Dr. Survey by Snyder Notes [illegible] Date [illegible]
No. ____ Date ____ Date ____ Map No. ____ Indexed ____ C. J. [illegible] Date ____

F.B. 1777 PG. 80

Job No. Division No. Notes Red. Plotted Profile

Survey of Date Date No.

Survey by Notes Notes Chkd. Checked X-Sec.

Indexed Date Date Date No.

STATION	B. S.	H. I.	F. S.	ELEV.	

78L298 307 10-51

PLEASE RETURN TO

LOS ANGELES COUNTY SURVEYOR
726 LOS ANGELES COUNTY
ENGINEERING BLDG.

Do not extend notes this side of this line.

NOTE: ANY ADDITIONS OR CHANGES ON THIS SHEET MUST BE MADE OR CIRCLED IN RED INK, WITH DATE AND NAME OF PERSON MAKING CHANGE.

Notes Ck'd by	Survey of Cathryn Dr.
Map No.	W. G. 1591M Tape No. St'd. °F
Office Work	Surveyed by Snyder
Checked	Notes PRS Date 7-24-53
Date	Indexed C. Johnson

F. B. 1777 Pg. 81

C.A. 1591 M.

CATHRYN DRIVE.

Location of Improvements
in
Prop. S.S. Easement
From N.E. Cor Lot 59 Tr #5532
South between Lots 55 & 56
To KAYS AVE.

Snyder
Brooks
Martin
Tafoya

Note: Any Additions or Changes on This Sheet Must Be Made or Circled in Red Ink With Date and Name of Person Making Change.

Do not extend notes this side of this line.

RETURN TO
LOS ANGELES COUNTY SURVEYOR
726 LOS ANGELES COUNTY
ENGINEERING BLDG.

76F309S 247 2-51

F.B. 1799 PG. 82

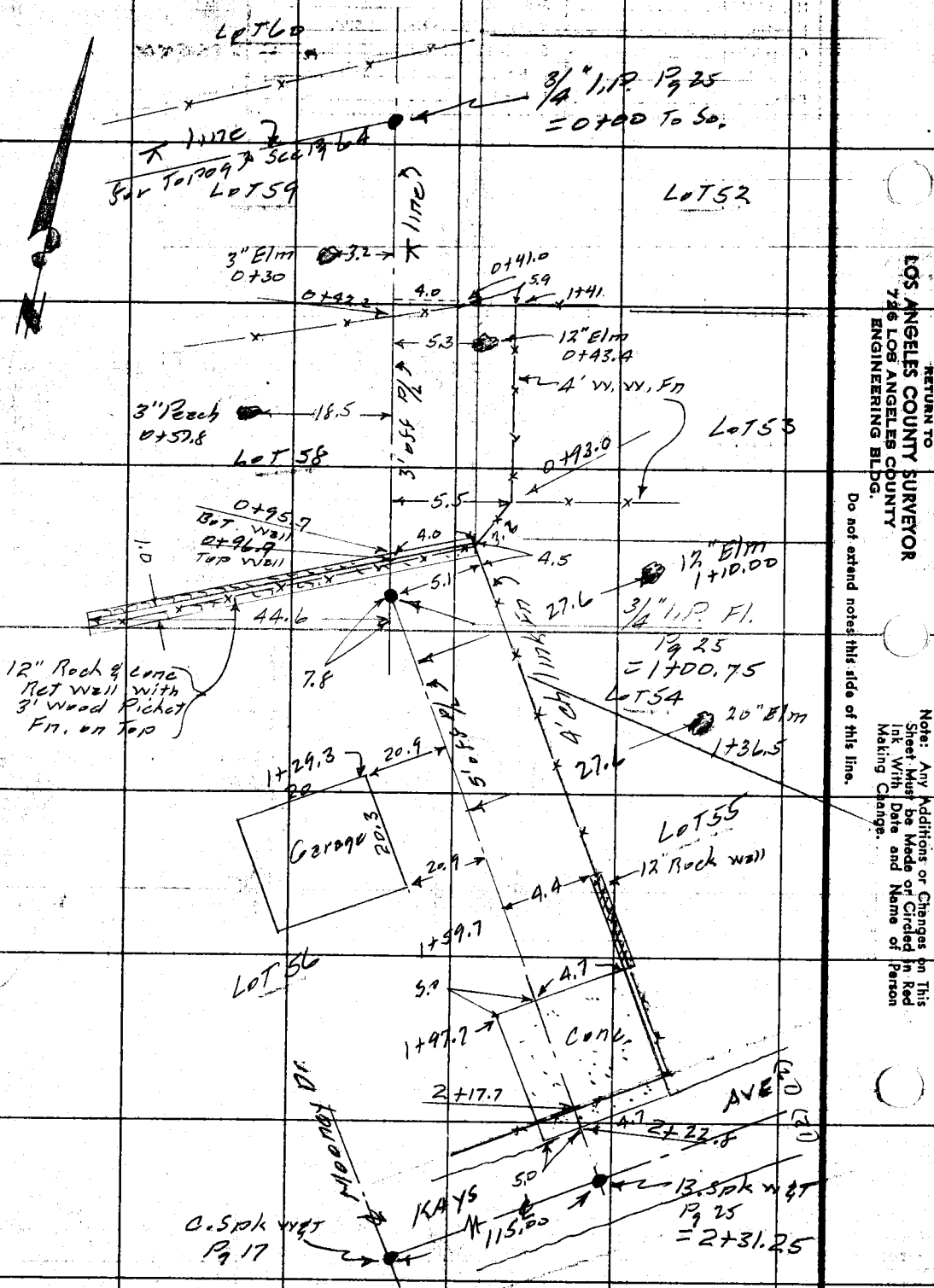

RETURN TO
LOS ANGELES COUNTY SURVEYOR
726 LOS ANGELES COUNTY
ENGINEERING BLDG.

Do not extend notes this side of this line.

Note: Any Additions or Changes on This Sheet Must be Made or Circled in Red Ink With Date and Name of Person Making Change.

Profile No. ____ Notes Red ____ Plotted ____ Job No. 1591N1 Division No. ____ F.B. 1777 Pg. 83

Date ____ Date ____ Survey of Cathryn Dr.

X-Sec. Notes Chkd ____ Checked ____ Survey by Snyder Notes PRS 7-19-53

No. ____ Date ____ Date ____ Map No. ____ Indexed C. Johnson

C.L. 1591N1

CATHRYN DRIVE

"X" SECTIONS

119

Prop. S.S. Easement.
From N.E. Cor. Lot 59 Tr. #5532
South between Lots 55 & 56
To KAYS AVE

Snyder
Brooks.
Martin
Tafoya

STATION	B.S.	H.I.	F.S.	ELEV.

NOTE: ANY ADDITIONS OR CHANGES ON THIS SHEET MUST BE MADE OR CIRCLED IN RED INK, WITH DATE AND NAME OF PERSON MAKING CHANGE.

PLEASE RETURN TO
LOS ANGELES COUNTY SURVEYOR
726 LOS ANGELES COUNTY
ENGINEERING BLDG.

Do not extend notes this side of this line.

76L298 307 10-51

76L298 307 10-51

PLEASE RETURN TO
LOS ANGELES COUNTY SURVEYOR
726 LOS ANGELES COUNTY
ENGINEERING BLDG.

NOTE: ANY ADDITIONS OR CHANGES ON THIS SHEET MUST BE MADE OR CIRCLED IN RED INK, WITH DATE AND NAME OF PERSON MAKING CHANGE.

Do not extend notes this side of this line.

STATION	B. S.	H. I.	F. S.	ELEV.	Left. Transit line Right
B.M. WM 718				400 59	B.M. WM 718 Elev. 400.594 F.B. 1642/88
	269	403 28			Mooney Dr (E side) 290' ± N. of
T.P.	513	399 97	8 44	394 84	Keys Ave - BT. spk in 2nd step down
					of a Flight of Cone steps to ho# 7127
0+00			14 1	385 9	⊼ 3/4" I.P. Bot. Bk
–			14 6	385 4	15' R
–			5 9	394 1	8.5' L Top Bk
			4 1	395 9	25' L
0+25			11 3	388 7	⊼ Bot Bk
–			13 1	386 9	25' R
–			5 5	394 5	5' L Top Bk
–			1 9	398 1	25' L
0+50			8 2	391 8	⊼ Bot Bk
–			11 1	388 9	25' R
–			2 2	397 8	8' L Top Bk
–			0 9	399 1	20' L
0+75			6 5	393 5	⊼ Bot. Bk
–			9 7	390 3	25' R
–			0 3	399 7	8' L Top Bk
–			+1 1	401 1	25' L
0+95.7			3 9	396 1	⊼ Bot Bk & Bot. Wall

F.B. 1777 Pg 84 Job No. 1591M Division No. Notes Red. Plotted Profile
Survey of Cathryn Dr Date Date No. X-Sec.
Survey by [illegible] Notes Chkd. Checked
Indexed Date Date No.

76L298 307 10-51

PLEASE RETURN TO
LOS ANGELES COUNTY SURVEYOR
726 LOS ANGELES COUNTY
ENGINEERING BLDG.

NOTE: ANY ADDITIONS OR CHANGES ON THIS SHEET MUST BE MADE OR CIRCLED IN RED INK, WITH DATE AND NAME OF PERSON MAKING CHANGE.

Do not extend notes this side of this line.

STATION	B. S.	H. I.	F. S.	ELEV.	Left	Right
0+95.7		39997	66	393 4		15' R Along Bot. wall
			61	393 9		40' R " " "
T.P.	11 74	411 17	054	399 43		
0+96.9			968	401.49		Top wall
"			1021	400 96		15' R Along Top wall
"			1035	400 82		44' R Along Top wall
"			972	401 45	4' L Top wall & Top Bk	
"			83	402 9	22' L Bot Bk	
1+27			45	406 7		Top Bk
"			46	406 6		25' R Top Bk
"			49	406 2	10' L Bot. Bk.	
"			25	408 7	25 L	
1+50			36	407 2		Bot Bk
"			39	407 3		20' R at Garage
"			30	408 2	8' L Bot Bk	
"			09	410 3	10' L Top Bk	
"			+20	413 2	25 L	
1+59.7			23	408 9	4.4 L Bot wall Bot Bk	
T.P.	11 02	420 23	196	409 21		
1+75			89	411 3		
"			89	411 3		5' R

Profile
No. ____ Date ____ Notes Red ____ Plotted ____ Job No. 1591 M/ Division No. ____
Notes Clkd. ____ Date ____ Checked ____ Date ____ Survey of Cathryn Dr.
No. ____ Date ____ Date ____ Map No. ____ Index ____ Survey by [illegible] Note [illegible]

F.B. 1777 Pg. 85

76L298 307 10-51

PLEASE RETURN TO
LOS ANGELES COUNTY SURVEYOR
726 LOS ANGELES COUNTY
ENGINEERING BLDG.

NOTE: ANY ADDITIONS OR CHANGES ON THIS SHEET MUST BE MADE OR CIRCLED IN RED INK, WITH DATE AND NAME OF PERSON MAKING CHANGE.

Do not extend notes this side of this line.

STATION	B. S.	H. I.	F. S.	ELEV.	Left	Transit line	Right
1+75		420 23	115	408 7			10' R Bot
✓			121	408 1			20' R at House
–			88	411 4	5' L Bot Wall		
–			51	415 1	5' L Top Wall		
✓			51	415 1	25' L		
1+97.7			503	415 20			Top Bk Ed. Conc Slab
✓			57	414 5			20' R at House
–			500	415 23	5' L Fn line		
–			48	415 4	25' L		
2+17.7			499	415 24			P/L Conc
–			53	414 9			25' R P/L
–			49	415 3	15' L P/L		
2+22.8			534	414 89			Gutter Ed. Pav.
–			549	414 74			15' R Gutter
–			533	414 90	15' L Gutter		
2+31.25			498	415 25	Int ℄ Keys Ave &		line
–			506	415 17			25 R ℄ Keys Ave
–			503	415 20	20' L ℄ Keys Ave		
T.P.	337	418 52	508	415 15			
B.M. W.M. 719			401	414 51	B.M. WM 719 Elev. 414.497 F.B. 1642-91 Mooney Dr (W. Side) at Keys Ave BT. Spk. in Conc. floor of Garage 20' W & 3' S. of ℄ Int.		

F.B. 1777 PG. 86 Job No. 1591M Division No. Notes Red. Plotted Profile
Survey of Cathryn Dr Date Date No.
Survey by Snyder Notes PRS Notes Chkd. Checked X-Sec.
Indexed [illegible] Date Date No.

F. B. 1777 PG. 87

Notes Ck'd by	Survey of Cathryn Dr.
Map No.	W. O. 1571 Tape No. St'd. °F
Office Work	Surveyed by Snyder
Checked	Notes PRS Date 7-27-53
Date	Indexed C. Johnson

C.I. 1591 M

CATHRYN DRIVE

Location of Improvements

117

Prop. S.S. Easements

From

Graves Ave between Lot 6 & 7 Tract 5532

South to the N W Cor Lot 49

Snyder
Brooks.
Martin
Tafoya

Note: Any Additions or Changes on This Sheet Must Be Made or Circled in Red Ink With Date and Name of Person Making Change.

Do not extend notes this side of this line.

RETURN TO
LOS ANGELES COUNTY SURVEYOR
725 LOS ANGELES COUNTY
ENGINEERING BLDG.

76F309S 247 2-51

F.B. 1999 PG. 88

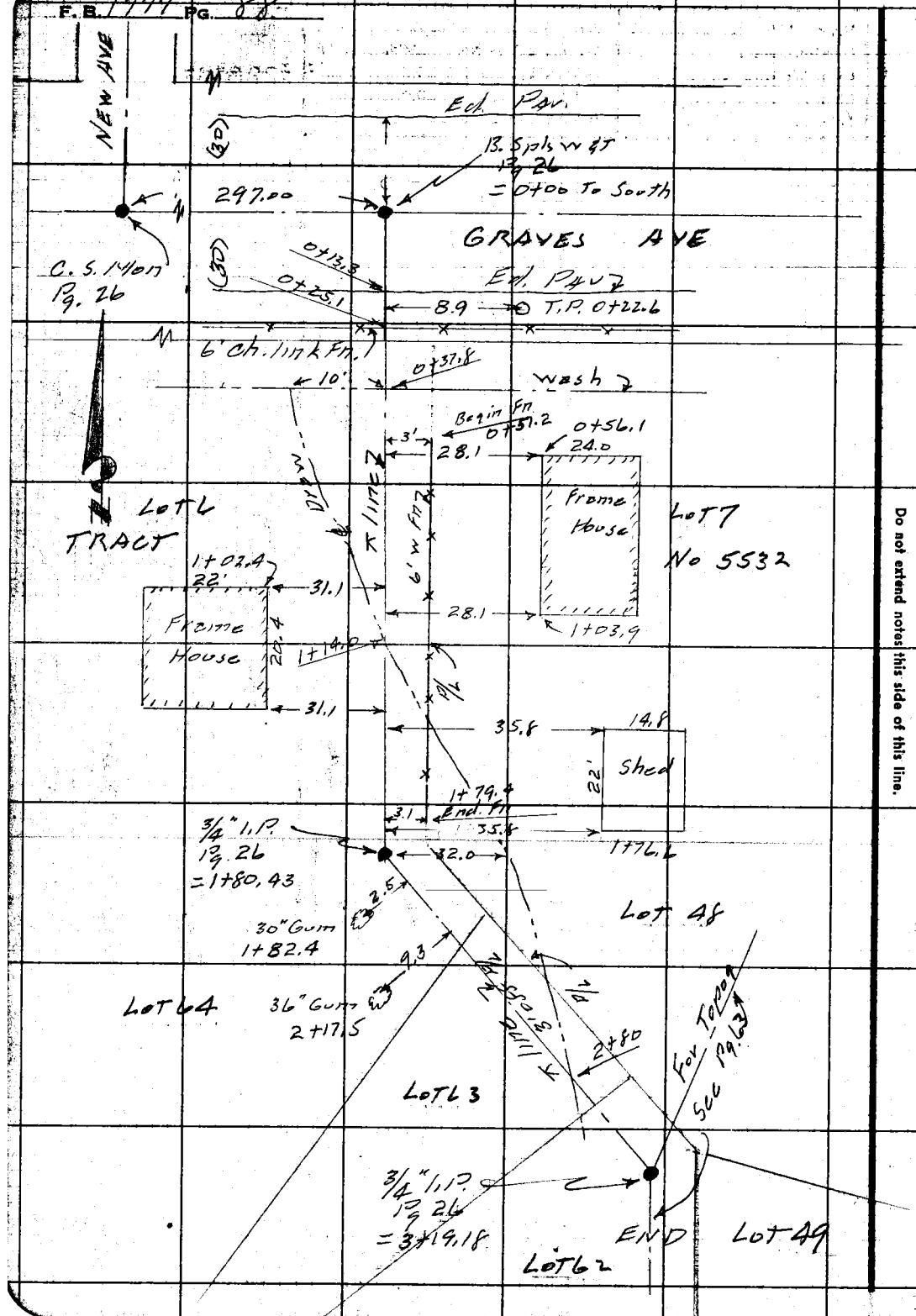

RETURN TO
LOS ANGELES COUNTY SURVEYOR
726 LOS ANGELES COUNTY
ENGINEERING BLDG.

Do not extend notes this side of this line.

Note: Any Additions or Changes on This Sheet Must be Made or Circled in Red Ink With Date and Name of Person Making Change.

Profile No. ____ Notes Red ____ Plotted ____ Job No. 1591 N1 Division No. ____ F.B. 1777 Pg. 89

Date ____ Date ____ Survey of Cathryn Dr.

X-Sec. No. ____ Notes Chkd ____ Checked ____ Survey by Snyder Notes PRS Date 7-27-53

Date ____ Date ____ Map No. ____ Indexed E. O. Johnson Date ____

C.I. 1591 N1

CATHRYN DRIVE

"X" SECTIONS

in

Prop. S.S. Easement

from

Graves Ave between Lots 6 & 7

Tr # 5532

South To the

N.W. Cor Lot 49 Tr 5532

Snyder
Brooks
Martin
Tafoya

STATION	B.S.	H.I.	F.S.	ELEV.

NOTE: ANY ADDITIONS OR CHANGES ON THIS SHEET MUST BE MADE OR CIRCLED IN RED INK, WITH DATE AND NAME OF PERSON MAKING CHANGE.

PLEASE RETURN TO
LOS ANGELES COUNTY SURVEYOR
726 LOS ANGELES COUNTY
ENGINEERING BLDG.

Do not extend notes this side of this line.

76L298 307 10-51

76L298 307 10-51

PLEASE RETURN TO

LOS ANGELES COUNTY SURVEYOR
726 LOS ANGELES COUNTY
ENGINEERING BLDG.

NOTE: ANY ADDITIONS OR CHANGES ON THIS SHEET MUST BE MADE OR CIRCLED IN RED INK, WITH DATE AND NAME OF PERSON MAKING CHANGE.

Do not extend notes this side of this line.

STATION	B. S.	H. I.	F. S.	ELEV.	Left & E Transit line	Right W
B.M. WM 716				337 97	B.M. WM 716 Elev. 337.979 F.B. 1642/82	
	738	345 35			Graves Ave & Stevens Ave ℄ int.	
					Los Angeles Co. Surv. Mon. in well 8" dia.	
0+00			622	339 13	int. Transit line &	℄ Graves Ave
–			539	339 96		50' R ℄ Graves
–			667	338 68	50' L ℄ Graves	
0+13,3			666	338 69		℄ Gutter Ed Pav.
–			584	339 51		50' R Gutter Ed. Pav.
–			690	338 45	50' L Gutter Ed. Pave	
0+25,1			60	339 4		Fn Top Bk
–			55	339 9		50' R Fn. Top Bk
–			61	339 3	50' L Top Bk	
0+37,8			121	333 3		Center 10' Wash
–			118	333 6		25' R Cen. 10' Wash
–			123	333 1	25' L Cen. 10' Wash.	
0+51			87	336 7		Top Bk
–			97	335 7		10' R Sm Drain
–			79	337 5		25' R Top Bk
–			64	339 0	25' L Top Bk	
1+00			28	342 6		

F.B. 1777 PG. 90 Job No. 1591M Division No. ____ Notes Red. ____ Plotted ____ Profile
Survey of Cathryn Dr. Date ____ Date ____ No. ____
Survey by Snyder Notes PBS Notes Chkd. ____ Checked ____ X-Sec.
Indexed [illegible] Date 7-27-53 Date ____ Date ____ No. ____

76L298 307 10-51

PLEASE RETURN TO
LOS ANGELES COUNTY SURVEYOR
726 LOS ANGELES COUNTY
ENGINEERING BLDG.

NOTE: ANY ADDITIONS OR CHANGES ON THIS SHEET MUST BE MADE OR CIRCLED IN RED INK, WITH DATE AND NAME OF PERSON MAKING CHANGE.

Do not extend notes this side of this line.

STATION	B. S.	H. I.	F. S.	ELEV.	Left & E	Transit line	Right & W
1+00		34535	53	3401			4' R Bot Wash
			32	3422			10' R Top
			15	3439			25' R
			15	3439	3' L Fn Bk		
			00	3454	25' L		
1+14			44	3410			Bot Draw 4' wide
T.P.	1186	35667	054	34481			
1+25			111	3456			Top Bk
			90	3477			25' R
			152	3415	6' L Bot Draw 6' wide		
			121	3446	15' L Top Bk		
			111	3456	30' L		
1+50			71	3496			
–			66	3501			15' R Bot Bk
–			16	3551			30' R Top Bk
			96	3471	13' L Top Bk		
			121	3446	21' L Bot. Draw 2' wide		
			98	3469	30' L		
T.P.	1124	36528	263	35404			
1+80.43			731	35797			3/4" I.P.
			17	3636			22' R S.H.

Profile No. ____ Notes Red ____ Plotted ____ Job No. 1591M Division No. ____ F.B. 1777 Pg. 91
X-Sec. No. ____ Date ____ Date ____ Survey of Cathryn Dr.
Notes Chkd ____ Checked ____ Survey by Snyder Notes PAS Date 7-27-53
No. ____ Date ____ Date ____ Map No. ____ Index R. G. Transmission

76L298 307 10-51

PLEASE RETURN TO

LOS ANGELES COUNTY SURVEYOR
726 LOS ANGELES COUNTY
ENGINEERING BLDG.

NOTE: ANY ADDITIONS OR CHANGES ON THIS SHEET MUST BE MADE OR CIRCLED IN RED INK, WITH DATE AND NAME OF PERSON MAKING CHANGE.

Do not extend notes this side of this line.

STATION	B. S.	H. I.	F. S.	ELEV.	Left & E Transit line	Right & W
1+80.43		365 28	133	352 0	25.5' L Top Bk (90° Line Back)	
✓			178	347 5	32' L Bot. 10' Draw	
✓			140	351 3	43.5' L Top Bk	
2+00			57	359 6		
✓			00	365 3		14' R
2+50			40	361 3		
✓			00	365 3		11' R
✓			70	358 3	8' L Top Bank	
✓			148	350 5	18' L Bot. 10' Draw	
✓			80	357 3	30' L Top Bank	
2+64			51	360 2		Top Bank
✓			00	365 3		14' R
✓			142	351 1	14.6' L Bot 8' Draw	
2+80			12.5	352 8		Bot Bank in Draw
✓			35	361 8		8' R Top Bank
✓			47	360 6	20' L Top Bank	
✓			10.2	355 1		In Draw Bot Bk
2+93.0			29	362 3		15' R Top Bank
✓			00	365 3		30' R
3+08.1			20	363 3		Top Bank
✓			79	357 4		20' R V Draws

F.B. 1777 PG 92 Job No. 1591 M Division No. Notes Red. Plotted Profile
Survey of Cathryn Dr. Date Date No. X-Sec.
Survey by Snyder Notes PRS Notes Chkd. Checked
Indexed [illegible] C. Johnson Date Date No.

76L298 307 10-51

PLEASE RETURN TO

LOS ANGELES COUNTY SURVEYOR

726 LOS ANGELES COUNTY
ENGINEERING BLDG.

NOTE: ANY ADDITIONS OR CHANGES ON THIS SHEET MUST BE MADE OR CIRCLED IN RED INK, WITH DATE AND NAME OF PERSON MAKING CHANGE.

Do not extend notes this side of this line.

STATION	B. S.	H. I.	F. S.	ELEV.	Left. Transit line Right
3+06.1		365 28	67	358 6	35' R Bot Draw 6' wide
T.P.	205	366 06	127	364 01	
3+19.18			036	365 70	3/4" I.P. Pg 26
B.M. WM. 717			646	359.60	B.M. WM. 717 Elev. 359.589 FB. 1642/88 Graves Ave (S. side) 150'± W. of Stevens Ave & 190'± S. of ℄ of Graves Ave. near S.E. Cor. Lot 6 Tr 5532 – Bt. sph in E. side 24" Gum Tree 40'± W. of Draw.

Profile No. ____ Notes Red ____ Plotted ____ Job No. 1591 Division No. ____ F.B. 1777 Pg. 93

X-Sec. No. ____ Date ____ Date ____ Survey of Catarrym Dr.

Notes Chkd. ____ Checked ____ Survey by Snyder Notes PRS Date 7-27-53

Date ____ Date ____ Map No. ____ Indexed E. C. Johnson Date ____

F.B. 1777 PG. 94 Job No. Division No. Notes Red. Plotted Profile

Survey of Date Date No.

Survey by Notes Notes Chkd. Checked X-Sec.

Indexed Date Date Date No.

STATION	B. S.	H. I.	F. S.	ELEV.	

76L298 307 10-51

PLEASE RETURN TO

LOS ANGELES COUNTY SURVEYOR

726 LOS ANGELES COUNTY ENGINEERING BLDG.

Do not extend notes this side of this line.

NOTE: ANY ADDITIONS OR CHANGES ON THIS SHEET MUST BE MADE OR CIRCLED IN RED INK, WITH DATE AND NAME OF PERSON MAKING CHANGE.

Notes Ck'd by	Survey of Cathryn Dr.	F. B. 1777 Pg. 95
Map No.	W. O. 1591M Tape No. St'd. °F	
Office Work	Surveyed by Snyder	
Checked	Notes Snyder Date 7-30-53	
Date	Indexed A. C. Johnson	

C. I. 1591 M

CATHRYN DRIVE

Location of Improvements

in

Prop. S.S. Easement (between Cathryn Dr. & Kays Ave)

Tract 5532

From

Cathryn Dr. between Lots 19 & 20

To

Mooney Dr between Lots 33 & 34

Date - 7-30-53

Snyder
Brooks.
Martin
Tafoya

Note: Any Additions or Changes on This Sheet Must be Made or Circled in Red Ink With Date and Name of Person Making Change.

Do not extend notes this side of this line.

RETURN TO
LOS ANGELES COUNTY SURVEYOR
726 LOS ANGELES COUNTY
ENGINEERING BLDG.

76F3098 247 2-51

F.B. 1777 Pg. 96

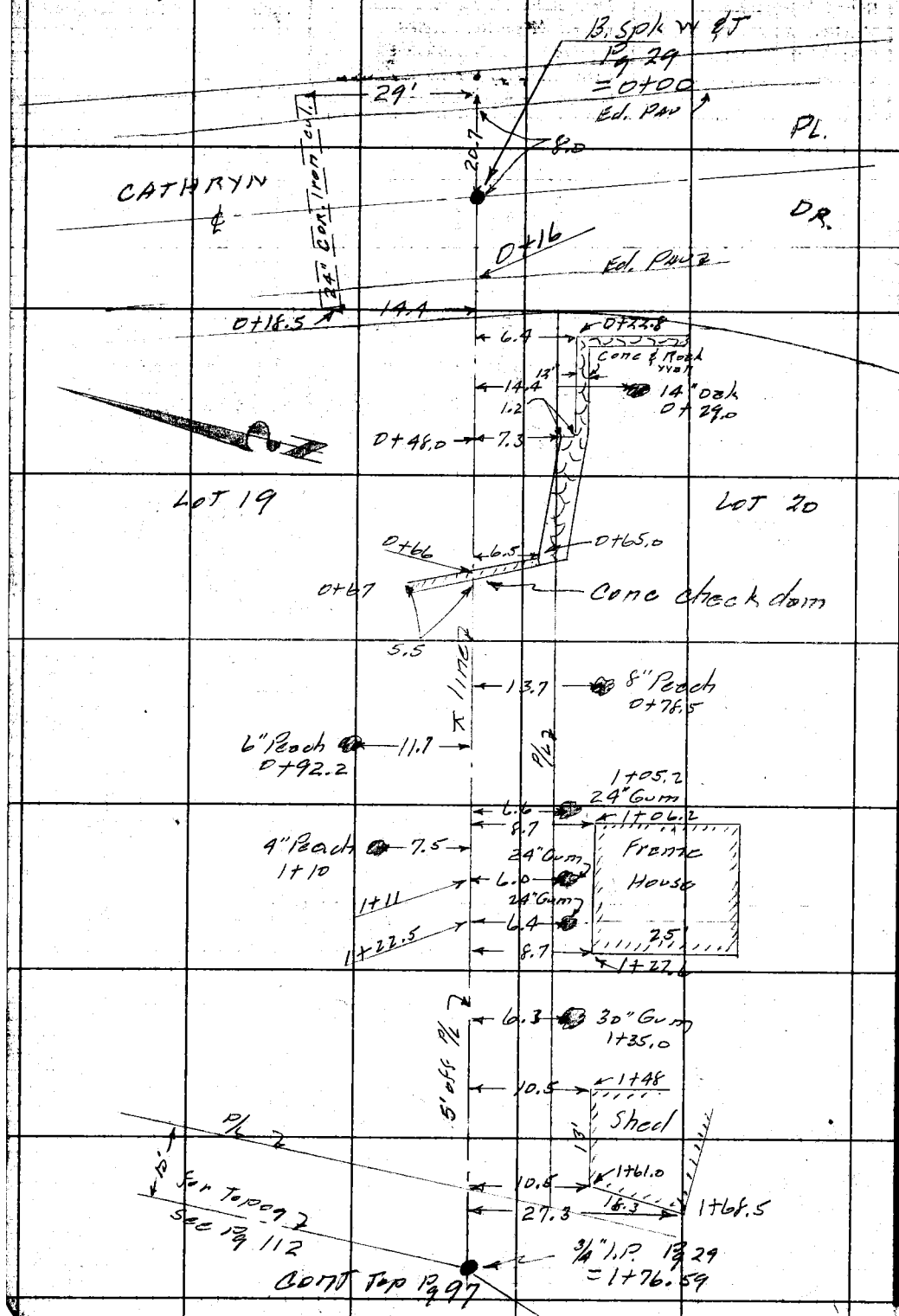

RETURN TO
LOS ANGELES COUNTY SURVEYOR
4726 LOS ANGELES COUNTY
ENGINEERING BLDG.

Do not extend notes this side of this line.

Note: Any Additions or Changes on This Sheet Must be Made or Circled in Red Ink With Date and Name of Person Making Change.

Cathryn Dr.

F.B. 1777 Pg. 97

Map No.
Office Work
Checked
Date

W. O. 159/[illegible] Tape No. St'd. °F
Surveyed by Snyder
Notes Snyder Date 7-30-53
[illegible] C. Johnson
Indexed

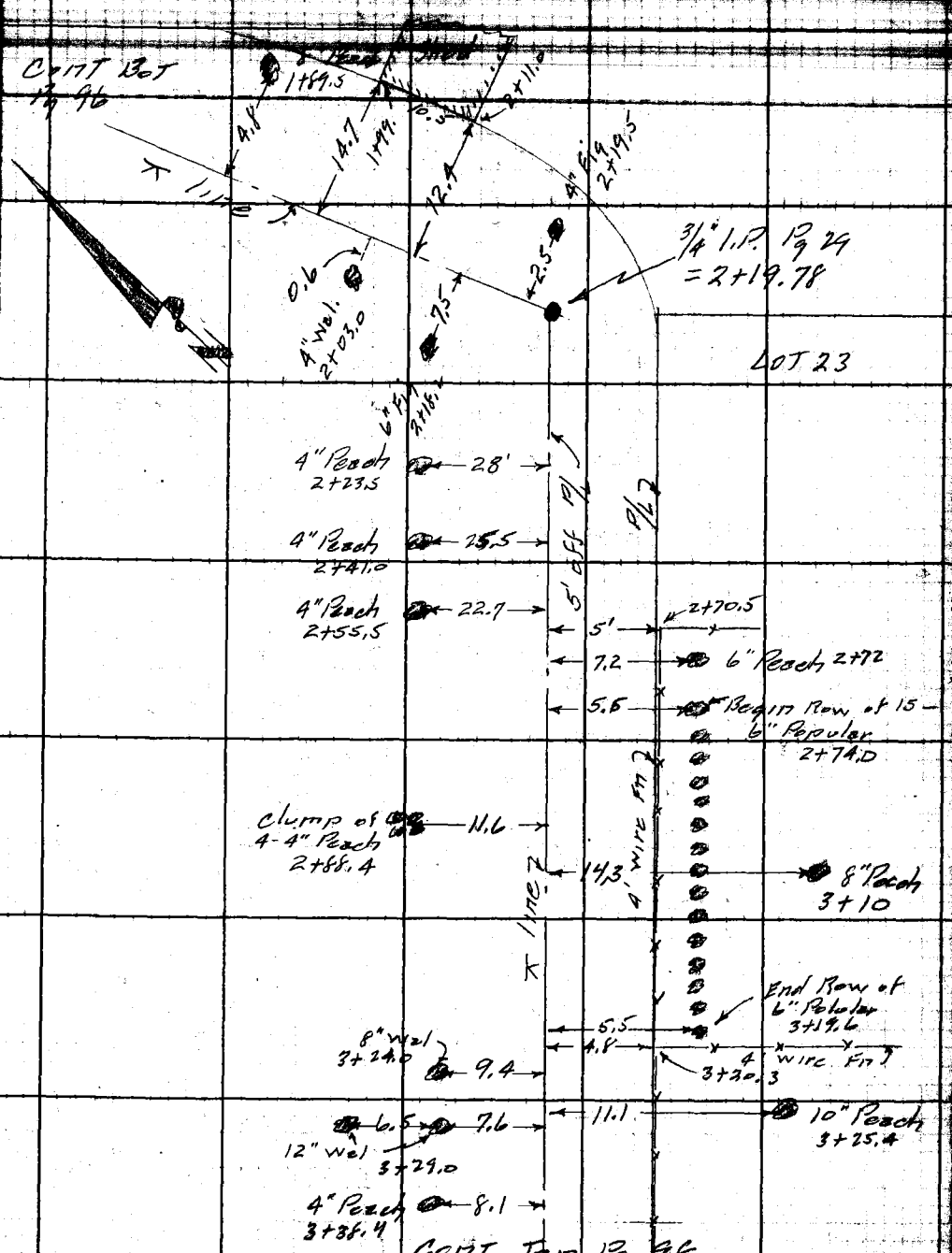

Note: Any Additions or Changes on This Sheet Must be Made or Circled in Red Ink With Date and Name of Person Making Change.

Do not extend notes this side of this line.

RETURN TO
LOS ANGELES COUNTY SURVEYOR
726 LOS ANGELES COUNTY
ENGINEERING BLDG.

76F3095 247 2-51

F.B. 1777 PG. 98

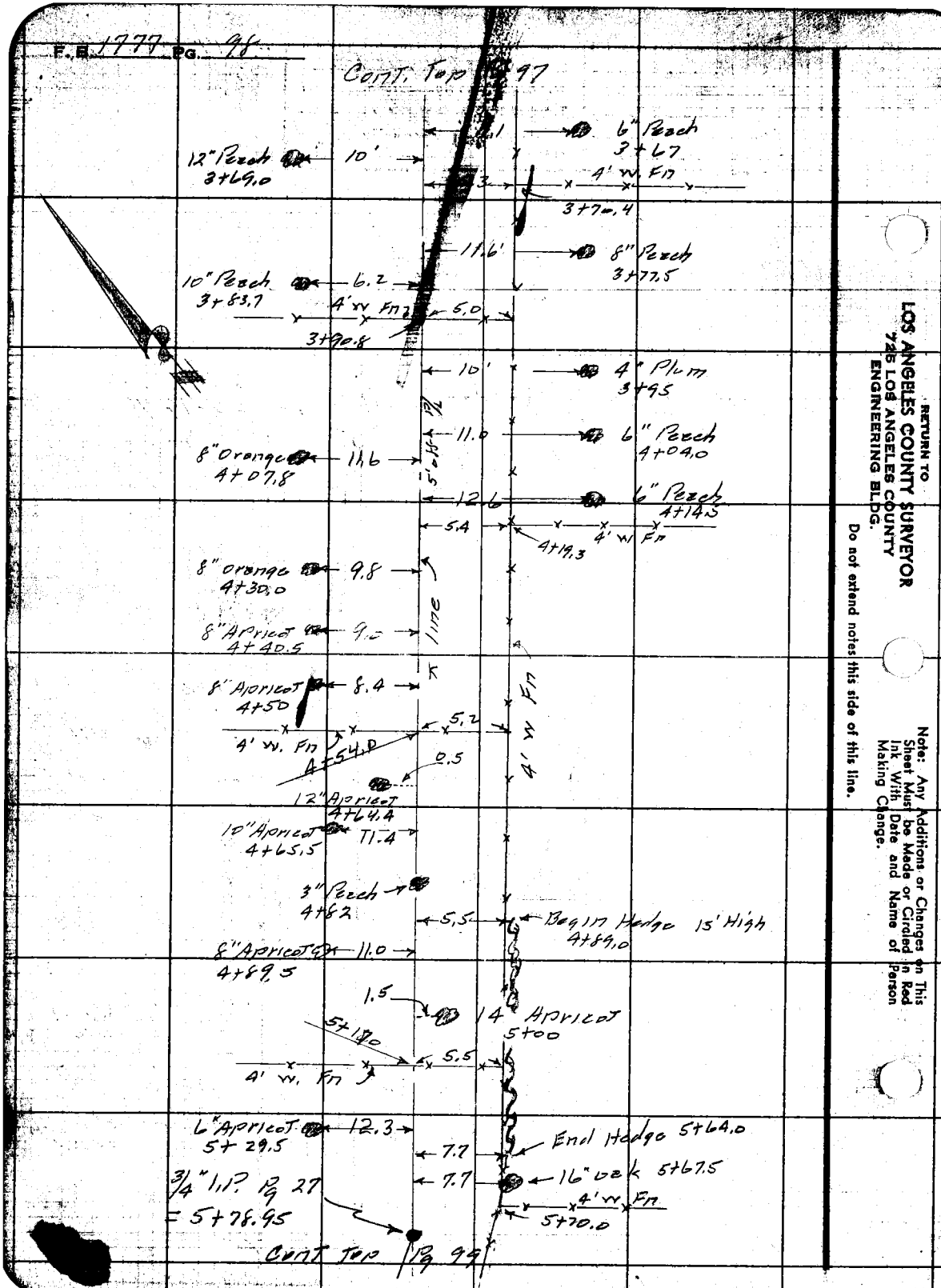

RETURN TO
LOS ANGELES COUNTY SURVEYOR
'26 LOS ANGELES COUNTY
ENGINEERING BLDG.

Do not extend notes this side of this line.

Note: Any Additions or Changes on This Sheet Must be Made or Circled in Red Ink With Date and Name of Person Making Change.

Notes Ck'd by	Survey of Cathryn Dr.	F. B. 1777 Pg. 99
Map No.	W. 0591M Tape No. St'd. °F	
Office Work	Surveyed by Snyder	
Checked	Notes Snyder Date 7-30-53	
Date	Indexed C. Johnson	

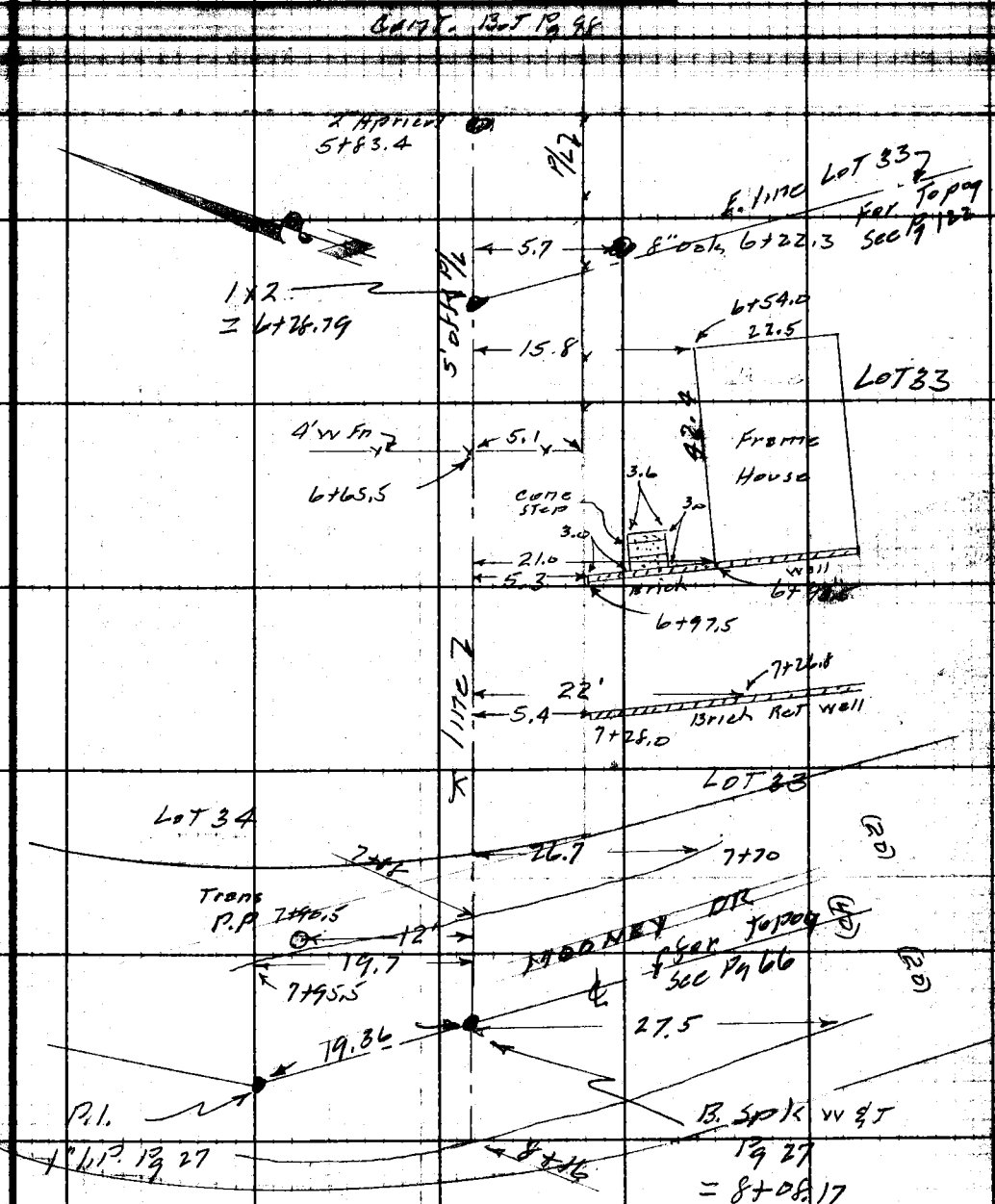

Note: Any Additions or Changes on This Sheet Must Be Made or Circled in Red Ink With Date and Name of Person Making Change.

Do not extend notes this side of this line.

RETURN TO
LOS ANGELES COUNTY SURVEYOR
726 LOS ANGELES COUNTY
ENGINEERING BLDG.

76F309S 247 2-51

RETURN TO
LOS ANGELES COUNTY SURVEYOR
726 LOS ANGELES COUNTY
ENGINEERING BLDG.

Note: Any Additions or Changes on This Sheet Must be Made or Circled in Red Ink With Date and Name of Person Making Change.

Do not extend notes this side of this line.

F. B. 1799 PG. 100

Profile No. ____ Notes Red. ____ Plotted ____ Job No. 1591N Division No. ____ F.B. 1777 Pg. 101

X-Sec. No. ____ Date ____ Date ____ Survey of Cathryn Dr

Notes Chkd. ____ Checked ____ Survey by Snyder Notes FRS Date 7-30-53

Date ____ Date ____ Map No. ____ Indexed ____ Date ____

C. Johnson

C. 1. 1591N

CATHRYN DR.

X SECTIONS

IN

Prop. S.S. Easement (between Cathryn Dr. & Kays Ave TR 5532)

From

Cathryn Dr between Lot 19 & 20

To

Mooney Dr between Lots 33 & 34

Date - 7-30-53

Snyder
Brooks
Martin
Tafoya

STATION	B.S.	H.I.	F.S.	ELEV.

NOTE: ANY ADDITIONS OR CHANGES ON THIS SHEET MUST BE MADE OR CIRCLED IN RED INK, WITH DATE AND NAME OF PERSON MAKING CHANGE.

PLEASE RETURN TO
LOS ANGELES COUNTY SURVEYOR
726 LOS ANGELES COUNTY
ENGINEERING BLDG.

Do not extend notes this side of this line.

76L298 307 10-51

76L298 307 10-51

PLEASE RETURN TO

LOS ANGELES COUNTY SURVEYOR
726 LOS ANGELES COUNTY
ENGINEERING BLDG.

NOTE: ANY ADDITIONS OR CHANGES ON THIS SHEET MUST BE MADE OR CIRCLED IN RED INK, WITH DATE AND NAME OF PERSON MAKING CHANGE.

Do not extend notes this side of this line.

B. 1777 PG 102
Job No. 5711
Division No. 1573
Survey of Cathryn Dr
Survey by Taylor Notes
Indexed [illegible]

Profile No.
X-Sec. No.
Plotted Date
Notes Red. Date
Notes Chkd. Date
Checked Date

STATION	B. S.	H. I.	F. S.	ELEV.	Left Transit Line	Right
B.M. WM 713				344 56	B.M. WM 713 Elev. 344.563 FB. 1642/86	
	261	347 17			Cathryn Dr (W side) at Cathryn Pl.	
					BT. spk in S. W side 18" Oak Tree	
					N. side of drive To ho # 2233	
0+00			976	337 41	INT Transit line &	& Cathryn Dr.
✓			1134	335 83		40'R & Cathryn Dr.
✓			708	340 09	40'L & Cathryn Pl.	
0+16			995	337 22		Ed. Pav.
✓			1167	335 50		40' R Ed. Pav.
✓			675	340 42	40'L Ed. Pav.	
0+18.5 Culvert			147	332 5		14.4R Flow line 24" Cul. (W. end)
"			181	329 1	24" Cul.	Flow line (E end.
0+22.8			97	337 5		
✓			100	337 7		7.5 R Top Bk
✓			133	333 9		15' R BOT
✓			92	338 0		24' R Top Bk
✓			76	339 6		40' R " "
✓			94	337 8	6.9 L BOT Wall	
✓			59	341 3	40' L " "	
0+23.8			61	341 1	6.4 L Top "	
✓			40	343 2	40' L " "	

76L298 307 10-51

PLEASE RETURN TO

LOS ANGELES COUNTY SURVEYOR

726 LOS ANGELES COUNTY
ENGINEERING BLDG.

NOTE: ANY ADDITIONS OR CHANGES ON THIS SHEET MUST BE MADE OR CIRCLED IN RED INK, WITH DATE AND NAME OF PERSON MAKING CHANGE.

Do not extend notes this side of this line.

STATION	B. S.	H. I.	F. S.	ELEV.	Left	Transit line	Right
0+50		347 17	83	336 9		⊼ Bot Draw	
–			66	340 6		10' R Top Bk	
–			36	343 6		30' R S. H.	
–			81	339 1	7' L Bot Wall		
✓			24	344 8	9' L Top –		
✓			25	344 7	25' L		
0+66			73	339 9		⊼ Bot dam	
0+67			38	343 4		⊼ Top –	
T.P.	537	352 02	052	346 65			
1+00			61	345 9		⊼ Bot draw	
–			30	349 0		20' R S. H	
–			00	352 0		25' R S. H.	
–			47	347 3	5' L Top Bank		
–			41	347 9	30' L Flat.		
1+25			37	348 3		⊼ Bot Draw	
–			+45	356 5		15' R	
–			32	348 8	20' L		
T.P.	985	361 86	001	352 01			
1+40			98	352 1		⊼	
✓			46	357 3		10' R Top Bank	
✓			41	357 8		25' R Flat	

Profile No. ____ Date ____ Notes Red ____ Plotted ____ Job No. 1591M Division No. ____ F.B. 1777 Pg. 103

X-Sec. No. ____ Date ____ Notes Chkd. ____ Date ____ Checked ____ Date ____ Survey of Cathryn Dr. Survey by Snyder Notes PRS Date 7-30-62 Map No. ____ Indexed ____ Date ____

76L298 307 10-51

PLEASE RETURN TO

LOS ANGELES COUNTY SURVEYOR
726 LOS ANGELES COUNTY
ENGINEERING BLDG.

NOTE: ANY ADDITIONS OR CHANGES ON THIS SHEET MUST BE MADE OR CIRCLED IN RED INK, WITH DATE AND NAME OF PERSON MAKING CHANGE.

Do not extend notes this side of this line.

STATION	B. S.	H. I.	F. S.	ELEV.	Left Transit line Right
1+40		361 86	123	349 6	4' L Bot draw
✓			117	350 2	6' L Top Bank
✓			120	349 9	20' L
1+61			71	354 8	
✓			50	356 9	5' R Top Bank
✓			44	357 5	20' R
✓			104	351 5	5.5 L Bot draw
✓			91	352 8	10.5 L COR shed
1+76.59 ⊙	892	366 21	457	357 29	3/4" I.P.
✓			17	364 5	25' R (line Ahead)
2+00			103	355 9	
✓			107	355 5	5' R Bot draw
✓			77	358 5	12' R Top Bank
✓			38	362 4	27' R S.H.
✓			116	354 6	14' L Bldg.
2+19.78			88	357 4	3/4 I.P.
✓			100	356 2	(Line Ahead) 17' R Bot draw
✓			58	360 4	✓ 25' R Top Bk
✓			32	363 6	25' L ✓
2+50			58	360 4	Bot Bk
✓			70	359 2	14' R draw

F.B. 1777 PG. 104 Job No. 1591M Division No. Notes Red. Plotted Profile
Survey of Cathryn Dr. Date Date No.
Survey by Snyder Notes PBS Notes Chkd. Checked X-Sec.
Indexed K. C. Johnson Date Date No.

76L298 307 10-51

PLEASE RETURN TO

LOS ANGELES COUNTY SURVEYOR

726 LOS ANGELES COUNTY
ENGINEERING BLDG.

NOTE: ANY ADDITIONS OR CHANGES ON THIS SHEET MUST BE MADE OR CIRCLED IN RED INK, WITH DATE AND NAME OF PERSON MAKING CHANGE.

Do not extend notes this side of this line.

STATION	B. S.	H. I.	F. S.	ELEV.	Left	Transit line	Right
2+50		366 21	39	362 3		19.5 R	
—			29	363 3		31. R Bot Bk	
—			00	366 2	20.5' L		
T.P.	922	373 44	199	364 22	—		
3+05			88	364 6		Bot drow	
—			74	366 0		10' R Top Bk	
—			55	367 9		25' R	
—			76	365 8	5' L Top Bk		
—			38	369 6	20' L		
3+50			37	369 7			
—			01	373 3		25' R	
—			41	369.3	5' L Bot drow		
—			02	373 2	25' L		
T.P.	11 39	384 71	012	373 32	—		
4+00			89	375 8			
—			49	379 8		25' R	
—			104	374 3	15.6' L Bot drow		
—			77	377 0	30' L		
4+25			58	378 9			
—			16	383 1		25' R	
—			71	377 6	20' L Bot drow		

Profile No. ____ Date ____ Notes Red ____ Plotted ____ Job No. 15 [illegible] Division No. ____ F.B. 1777 Pg. 105

X-Sec. No. ____ Date ____ Notes Chkd. ____ Checked ____ Survey of [illegible] Survey by [illegible] Notes [illegible] Date [illegible]

Date ____ Map No. ____ Indexed C. Jonas

76L298 307 10-51

PLEASE RETURN TO

LOS ANGELES COUNTY SURVEYOR
726 LOS ANGELES COUNTY
ENGINEERING BLDG.

NOTE: ANY ADDITIONS OR CHANGES ON THIS SHEET MUST BE MADE OR CIRCLED IN RED INK, WITH DATE AND NAME OF PERSON MAKING CHANGE.

Do not extend notes this side of this line.

STATION	B. S.	H. I.	F. S.	ELEV.	Left	Transit line	Right
4+25		384 71	41	380 6	35' L S.H.		
4+50			45	380 2			
✓			00	384 7			25' R
✓			55	379 2	25' L BoT drwy		
✓			23	382 4	40' L		
T.P.	8 38	390 83	226	382 45	✓		
5+00			65	384 3			
✓			05	390 3			25' R
✓			77	383 1	25' L BoT drwy		
✓			28	388 0	50' L		
5+40			30	387 8			
✓			07	390 1			21' R
✓			30	387 8	12' L BoT drwy		
✓			00	390 8	37' L		
T.P.	12 06	401 94	095	389 88	✓		
5+78.95			88	393 1		(Line Back)	3/4" I.P.
✓			98	392 1		"	10' R BoT drwy
✓			87	393 2			30' R
✓			52	396 7	11' L Top Bank		
✓			21	399 8	26' L		
6+00			69	395 0			

F.B. 1777 PG. 106 Job No. 1591 M Division No. ____ Notes Red. ____ Plotted ____ Profile ____
Survey of Cathryn Dr. Date ____ Date ____ No. ____
Survey by Snyder Notes PRS Notes Chkd. ____ Checked ____ X-Sec. ____
Indexed C. Johnson Date ____ Date ____ No. ____

76L298 307 10-51

PLEASE RETURN TO

LOS ANGELES COUNTY SURVEYOR

726 LOS ANGELES COUNTY
ENGINEERING BLDG.

NOTE: ANY ADDITIONS OR CHANGES ON THIS SHEET MUST BE MADE OR CIRCLED IN RED INK, WITH DATE AND NAME OF PERSON MAKING CHANGE.

Do not extend notes this side of this line.

STATION	B. S.	H. I.	F. S.	ELEV.	Left Transit line	Right
6+00		401 94	79	394 0		10' R Bot draw
—			66	395 3		30' R
—			22	399 7	12' L Top Bank	
—			15	400 4	30' L	
6+21			46	397 3		Bot Swale
—			50	396 9		30' R
—			42	397 7	4' L Bot Bk	
—			09	401 0	10' L Top Bk	
—			05	401 4	30' L	
6+50			26	399 3		
—			22	399 7		30' R
—			18	400 1	5' L Bot Bk	
—			00	401 9	8' L Top Bk	
—			+ 05	402 4	28' L	
T.P.	10 30	409 96	228	399 66		
6+65			86	401 4		Bot Bk
—			70	403 0		30' R Bot Bk
—			81	401 9	5' L Bot Bk	
—			68	403 2	7' L Top ✓	
—			64	403 6	16' L @ House	
6+80			43	405 7		Side Bank

Profile No. ____ Notes Red ____ Plotted ____ Job No. 1591M Division No. ____ F.B. 1777 Pg. 107

X-Sec. No. ____ Date ____ Date ____ Survey of Cathryn DR

Notes Chkd. ____ Checked ____ Survey by Snyder Notes PRS Date 7-30-53

No. ____ Date ____ Date ____ Map No. ____ Indexed C. Yoshimoto

76L298 307 10-51

PLEASE RETURN TO

LOS ANGELES COUNTY SURVEYOR
726 LOS ANGELES COUNTY
ENGINEERING BLDG.

NOTE: ANY ADDITIONS OR CHANGES ON THIS SHEET MUST BE MADE OR CIRCLED IN RED INK, WITH DATE AND NAME OF PERSON MAKING CHANGE.

Do not extend notes this side of this line.

STATION	B. S.	H. I.	F. S.	ELEV.	Left Transit line Right
6+80		40996	23	4077	6' R Top Bk
✓			27	4073	30' R ✓ ✓
✓			59	4041	5' L Bot Bk
✓			59	4041	16' L House
6+97.5			51	4049	5.3 L Bot Wall
✓			265	40731	✓ Top ✓
✓			49	4051	25' L Bot Wall
✓			238	40758	25' L Top ✓
7+00			24	4076	
✓			11	4089	3' R Top Bk
✓			12	4088	25' R
7+05 ⊙	1159	42082	073	40923	Top Bk
7+28			1100	40982	
✓			116	4092	30' R
✓			131	4077	5.4 L Bot Wall
✓			96	4112	5.4 L Top ✓
✓			133	4075	30' L Bot ✓
✓			98	4110	30' L Top ✓
7+50			84	4124	Bot Bk
✓			65	4143	30' R
✓			90	4118	30' L Bot Bk

F.B. 1777 Pg. 101 Job No. 1591M Division No. ____ Notes Red. ____ Plotted ____ Profile
Survey of Cathryn Dr Date ____ Date ____ No. ____
Survey by Snyder Notes PBS Notes Chkd. ____ Checked ____ X-Sec.
Indexed C. Johnson Date ____ Date ____ Date ____ No. ____

76L298 307 10-51

PLEASE RETURN TO

LOS ANGELES COUNTY SURVEYOR

726 LOS ANGELES COUNTY
ENGINEERING BLDG.

NOTE: ANY ADDITIONS OR CHANGES ON THIS SHEET MUST BE MADE OR CIRCLED IN RED INK, WITH DATE AND NAME OF PERSON MAKING CHANGE.

Do not extend notes this side of this line.

STATION	B. S.	H. I.	F. S.	ELEV.	Left	Transit line	Right
7+70		420 82	44	416 4		Top Bk	
✓			50	415 8		30' R	
✓			26	418 2	26.7 L Ed. Pav.		
7+88			43	416 5		Ed. Pav	
7+95.5			45	416 3		19.7 R Ed. Pav.	
8+00			387	417 05		℄ Pav.	
8+08.17			382	417 00		B. Spk W&T	
✓			447	416 35		30' R ℄ Mooney	
✓			183	418 99	50' L ℄ Mooney Dr.		
B.M. WM 580			122	419 60	B.M. WM 580 Elev. 419.589 FB. 1642-82 Mooney Dr (S. side) 135'± E. of Hays Ave Bt. spk in conc. curb (2' S. of N. end E. side of drive To ho# 7214		

Profile No. ____ Notes Red ____ Plotted ____ Job No. 1591M Division No. ____ F.B. 1777 PG. 109

X-Sec. No. ____ Date ____ Date ____ Survey of Cranbrook Dr.

Notes Chkd. ____ Checked ____ Survey by Snyder Notes PRS Date 7-31-53

No. ____ Date ____ Date ____ Map No. ____ Index C. Tenn Date ____

F.B. 1777 PG. 110 Job No. Division No. Notes Red. Plotted Profile

Survey of Date Date No.

Survey by Notes Notes Chkd. Checked X-Sec.

Indexed Date Date Date No.

STATION	B.S.	H.I.	F.S.	ELEV.

76L298 307 10-51

PLEASE RETURN TO

LOS ANGELES COUNTY SURVEYOR

726 LOS ANGELES COUNTY ENGINEERING BLDG.

Do not extend notes this side of this line.

NOTE: ANY ADDITIONS OR CHANGES ON THIS SHEET MUST BE MADE OR CIRCLED IN RED INK, WITH DATE AND NAME OF PERSON MAKING CHANGE.

Notes Ck'd by	Survey of Cathryn Dr.
Map No.	W. O. Tape No. Std. °F
Office Work	Surveyed by Snyder
Checked	Notes 1993 Date 7-31-53
Date	Indexed A. O. Johnson 8-1-53

F. B. 1999 Pg. 111

C.A. 4561 M

CATHRYN DRIVE

Location of Improvements
in
Prop. S. S. Easement along E line
of Lots 43-44-45-46 Tr # 5532

From S.E. Cor Lot 43 North To
Lot 46 Tr # 5532

Date - 7-31-53

Snyder
Brooks
Martin
Tatoya

Note: Any Additions or Changes of This Sheet Must Be Made or Circled in Red Ink With Note and Name of Party Making Change.

Do not extend notes this side of this line.

RETURN TO
LOS ANGELES COUNTY SURVEYOR
720 LOS ANGELES COUNTY
ENGINEERING BLDG.

76F3095 247 2-51

F.B. 1999 PG. 112

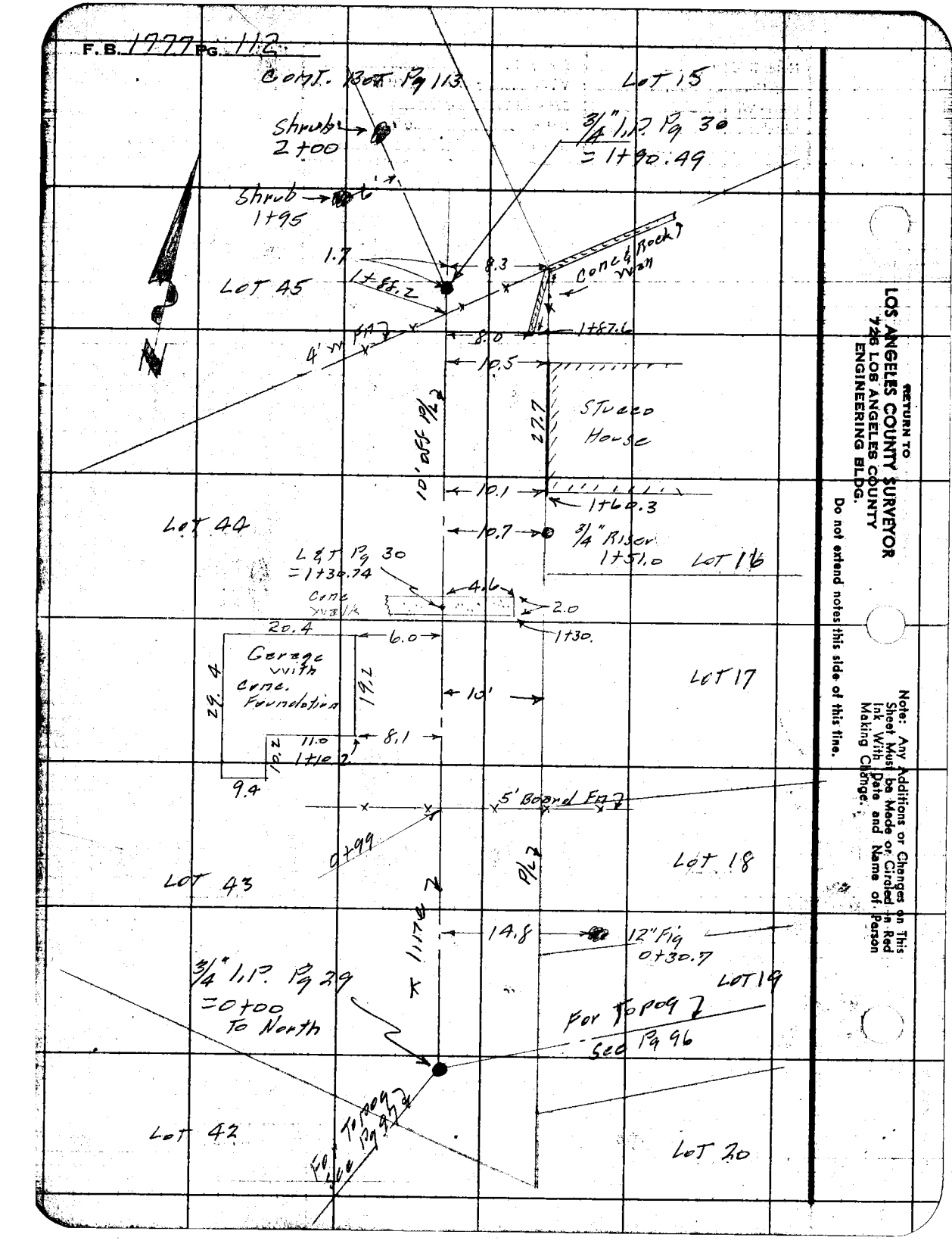

RETURN TO
LOS ANGELES COUNTY SURVEYOR
1726 LOS ANGELES COUNTY
ENGINEERING BLDG.

Do not extend notes this side of this line.

Note: Any Additions or Changes on This Sheet Must be Made or Circled in Red Ink With Date and Name of Person Making Change.

Notes Ck'd by	Survey of Cathryn Dr.
Map No.	W. O. [illegible] Tape No. Std. °F
Office Work	Surveyed by Snyder
Checked	Notes PRS Date 7-31-53
Date	Indexed C. Johnson

F. B. 1777 Pg. 113

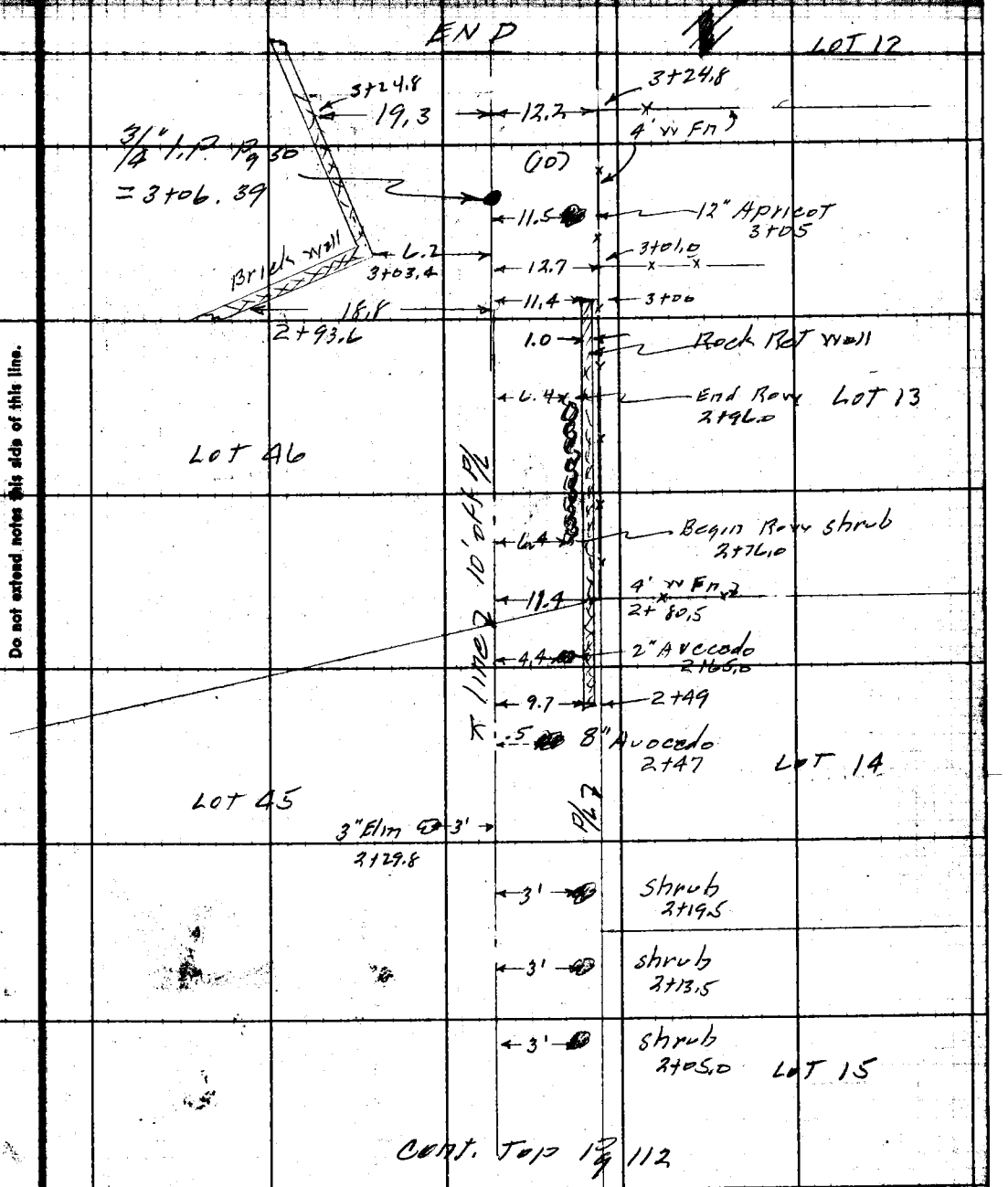

Cont. Top Pg 112

Note: Any Additions or Changes on This Sheet Must Be Made or Circled in Red Ink With Date and Name of Person Making Change.

Do not extend notes this side of this line.

RETURN TO
LOS ANGELES COUNTY SURVEYOR
726 LOS ANGELES COUNTY
ENGINEERING BLDG.

76F309S 247 2-51

RETURN TO
LOS ANGELES COUNTY SURVEYOR
726 LOS ANGELES COUNTY
ENGINEERING BLDG.

Note: Any Additions or Changes on This Sheet Must be Made or Circled in Red Ink With Date and Name of Person Making Change.

Do not extend notes this side of this line.

F.B. 1777 PG. 114

Profile No. ____ X-Sec. No. ____

Notes Red. ____ Date ____ Plotted ____ Date ____ Job No 1591M Division No. ____
Notes Chkd. ____ Date ____ Checked ____ Date ____ Survey of Cathryn Dr.
Survey by Snyder Notes PMS Date 7-31-53
Map No. ____ Index C. 190

F.B. 1777 Pg. 115

C. I. 1591 M

CATHRYN DRIVE

"X" SECTIONS

In

Prop. S. S. Easement along E. Line of Lots 43-44-45 & 46, TR# 5532

From - S. E. Cor Lot. 43 North

To - Lot 46, TR# 5532

Date - 7-31-53

Snyder
Brooks
Martin
Tafoya

STATION	B. S.	H. I.	F. S.	ELEV.

NOTE: ANY ADDITIONS OR CHANGES ON THIS SHEET MUST BE MADE OR CIRCLED IN RED INK, WITH DATE AND NAME OF PERSON MAKING CHANGE.

Do not extend notes this side of this line.

PLEASE RETURN TO
LOS ANGELES COUNTY SURVEYOR
726 LOS ANGELES COUNTY
ENGINEERING BLDG.

76L298 307 10-51

76L298 307 10-51

PLEASE RETURN TO

LOS ANGELES COUNTY SURVEYOR
726 LOS ANGELES COUNTY
ENGINEERING BLDG.

NOTE: ANY ADDITIONS OR CHANGES ON THIS SHEET MUST BE MADE OR CIRCLED IN RED INK, WITH DATE AND NAME OF PERSON MAKING CHANGE.

Do not extend notes this side of this line.

STATION	B. S.	H. I.	F. S.	ELEV.	Left	Transit line	Right
B.M. WM 723				349 70	B.M. W.M. 723 Elev. 349.704 F.B. 1642/92		
	1162	361 32			Cathryn Dr (W side) 75'± N of ℄ Int. of Cathryn PL & 150'± W of Cathryn Dr. The southerly most Gum tree of 4 Gum Trees, BT. spk in base of 24" Gum (W side)		
0+00			402	357 30			3/4" I.P.
✓			49	356 4			4' R Top Bk
✓			99	351 4			16' R Bot draw
✓			+ 22	363 5	25' L		
0+13			20	359 3			
✓			50	356 3			11' R begin cut Bk
✓			40	357 3			22.5' R Top Bk
T.P.	1047	369 69	210	359 22			
0+50			50	364 7			
✓			63	363 4			7.5' R Top Bk
✓			106	359 1			13' R Bot Bk
✓			115	358 2			26' R
✓			17	368 0	14.' L S.H.		
✓			+ 40	373 7	23.5' L S.H.		
0+75			+ 05	370 2			
✓			22	367 5			11.7 R Top Bk

F.B. 1777 PG. 116 Job No. 1591M Division No. Notes Red. Plotted No. Profile
Survey of Cathryn Dr Date Date X-Sec.
Survey by Snyder Notes PRS Notes Chkd. Checked No.
Indexed [illegible] Date Date

76L298 307 10-51

PLEASE RETURN TO

LOS ANGELES COUNTY SURVEYOR
726 LOS ANGELES COUNTY
ENGINEERING BLDG.

NOTE: ANY ADDITIONS OR CHANGES ON THIS SHEET MUST BE MADE OR CIRCLED IN RED INK, WITH DATE AND NAME OF PERSON MAKING CHANGE.

Do not extend notes this side of this line.

STATION	B. S.	H. I.	F. S.	ELEV.	Left Transit line	Right
0+75		369 69	103	359 4		21' R Bot Bk
—			105	359 2		26' R
—			+56	375 3	13.5' L S.H.	
0+97			00	369 7		20' R Top Bk
—			71	362 6		33' R Bot —
T.P.	1055	38006	018	369 51		
0+97			70	373 1		
—			41	376 0	13' L S.H.	
—			02	379 9	26' L	
1+04			61	374 0		Bot Bk
—			65	373 6		6.5 R Top Bk
—			89	371 2		11.0 R Bot Bk
—			99	370 1		25' R.
—			46	375 5	3' L Top Bk	
—			36	376 5	18.5 L	
1+30			40	376 1		
—			48	375 3		4.5' R Top Bk
—			89	371 2		12' R Bot Bk
—			98	370 3		25 R
—			107	379 0	21.5' L	
1+50			41	376 0		

Profile Notes Red ____ Plotted ____ Job No. 159UM Division No. ____ F.B. 1777 Pg. 117

No. ____ Date ____ Date ____ Survey of Cathryn Dr.

K-Sec. Notes Chkd ____ Checked ____ Survey by [illegible] Notes [illegible]

No. ____ Date ____ Date ____ Map No. ____ Index [illegible]

76L298 307 10-51

PLEASE RETURN TO

LOS ANGELES COUNTY SURVEYOR
726 LOS ANGELES COUNTY
ENGINEERING BLDG.

NOTE: ANY ADDITIONS OR CHANGES ON THIS SHEET MUST BE MADE OR CIRCLED IN RED INK, WITH DATE AND NAME OF PERSON MAKING CHANGE.

Do not extend notes this side of this line.

STATION	B. S.	H. I.	F. S.	ELEV.	Left Transit line Right
1+50		380 06	52	374 9	3.5 R Top Bk
✓			90	371 1	9.5 R Bot ✓
✓			101	370 0	25' R
✓			28	377 3	6' L Top Bk
✓			10	379 1	25' L
1+75			33	376 8	Top Bk
✓			98	370 3	10' R Bot Bk @ house
✓			09	379 2	25' L
1+90.49			39	376 2	3/4" I.P.
✓			66	373 5	(Line Bk) 8' R Top Wall
✓			97	370 4	✓ 9' R Bot ✓
✓			107	369 4	✓ 20' R
2+00			14	378 7	
✓			47	375 4	8' R Top Bk
✓			87	371 4	13' R Bot Bk
✓			92	370 9	25'
T.P.	639	385 23	122	378 84	
2+00			26	382 6	25' L
2+25			46	380 6	
✓			64	378 8	9' R Top Bk
✓			127	372 5	20' R Bot Bk

F.B. 1777 Pg. 118 Job No. 1591M Division No. Notes Red. Plotted Profile
Survey of Cathryn Dr. Date Date No.
Survey by Snyder Notes PBS Notes Chkd. Checked X-Sec.
Indexed C. Johnson Date Date No.

76L298 307 10-51

PLEASE RETURN TO

LOS ANGELES COUNTY SURVEYOR
726 LOS ANGELES COUNTY
ENGINEERING BLDG.

NOTE: ANY ADDITIONS OR CHANGES ON THIS SHEET MUST BE MADE OR CIRCLED IN RED INK, WITH DATE AND NAME OF PERSON MAKING CHANGE.

Do not extend notes this side of this line.

STATION	B. S.	H. I.	F. S.	ELEV.	Left Transit line Right
2+25		385 23	146	370 6	35' R
✓			21	383 1	20' L Bot Bk
✓			00	385 2	30' L
2+35			38	381 4	
✓			55	379 7	9' R Top Bk
✓			78	377 4	14.5' R Bot Bk
✓			127	372 5	34' R
✓			17	383 5	10.8 L Bot Bk
✓			00	385 2	17.3' L
2+47			20	383 2	Bot Bk
2+49			20	383 2	9.7' R Top Top Bk Well
T.P.	960	394 09	074	384 49	
2+49			47	389 4	15.5' L Top Bank
2+61			49	389 2	Top Bank
✓			72	386 9	9.7 R Top Well
✓			113	382 8	10' R Bot ✓
✓			148	379 3	25' R
✓			40	390 1	16' L Bot Bk
✓			10	393 1	21' L Top ✓
2+80			44	389 7	
✓			53	388 8	9.7' R Top Well

Profile Notes Red ____ Plotted ____ Job No. 1591M Division No. ____ F.B. 1777 Pg. 119
No. ____ Date ____ Date ____ Survey of Cathryn Dr.
X-Sec. Notes Chkd. ____ Checked ____ Survey by Smyth Notes 1/13/5 Date 7-21-53
No. ____ Date ____ Date ____ Map No. ____ Indexed C. Johnson

76L298 307 10-51

PLEASE RETURN TO

LOS ANGELES COUNTY SURVEYOR
726 LOS ANGELES COUNTY
ENGINEERING BLDG.

NOTE: ANY ADDITIONS OR CHANGES ON THIS SHEET MUST BE MADE OR CIRCLED IN RED INK, WITH DATE AND NAME OF PERSON MAKING CHANGE.

Do not extend notes this side of this line.

Profile No. ____ X-Sec. No. ____

Plotted ____ Date ____ Checked ____ Date ____

Notes Red. ____ Date ____ Notes Chkd. ____ Date ____

B. 1777 Pg. 20 Division No. ____ Job No 59WO Dr. 1515

Survey of Anthony Dr.

Survey by Snyder Notes ____

Indexed C. Johnson

STATION	B. S.	H. I.	F. S.	ELEV.	Left	Transit line	Right
2+80		394 09	79	38L 2			10' R Bot Wall
✓			131	381 5			25' R
✓			42	389 9	4.0' L Bot Bk		
✓			30	391 1	5.0' L Top Bk		
✓			10	393 1	20' L		
3+06.39			411	389 98		✱	3/4" I.P.
✓			47	389 4			11' R Top Bk
✓			167	389 4			25' R Bot Bk
✓			38	390 3	6' L Bot Brick Wall		
✓			+05	390 6	6' L Top ✓ ✓		
3+24.8			41	390 0		✱	Prod.
✓			44	389 7			9.5 R Top Bk
✓			78	386 3			17.5 R S.H.
✓			31	391 0	19' L Bot Brick Wall		
✓			+24	396 5	19' L Top ✓		✓
T.P.	802	401 08	103	393 06			
B.M. WM 722			471	396 37	B.M. WM 722 Elev. 396.369 F.B. 1643/91		
					Keys Ave (E. side) 40'± S. of Keys Pl.		
					Bt. spk 2' N.E. of The S. W. cor.		
					conc. drive to No. 2246		

Notes Ck'd by	Survey of Cathryn Dr.
Map No.	W. O. 1591 Tape No. St'd. °F
Office Work	Surveyed by Snyder
Checked	Notes PRS Date 7-31-53
Date	Indexed [redacted] C. Johnson

F. B. 1777 Pg. 121

C.I. 1591 M

CATHRYN DRIVE

Location of Improvements

in

Prop. S.S. Easements Along
East & South Line Lot 33 Tr 5532

From N. E. Cor Lot 33 South
To S. E Cor thence West
To Mooney Dr.

Snyder
Brooks
Martin
Tafoya

Note: Any Additions or Changes on This Sheet Must be Made or Circled in Red Ink With Date and Name of Person Making Change.

Do not extend notes this side of this line.

RETURN TO
LOS ANGELES COUNTY SURVEYOR
726 LOS ANGELES COUNTY
ENGINEERING BLDG.

76F309S 247 2-51

F.B. 1777 PG. 122

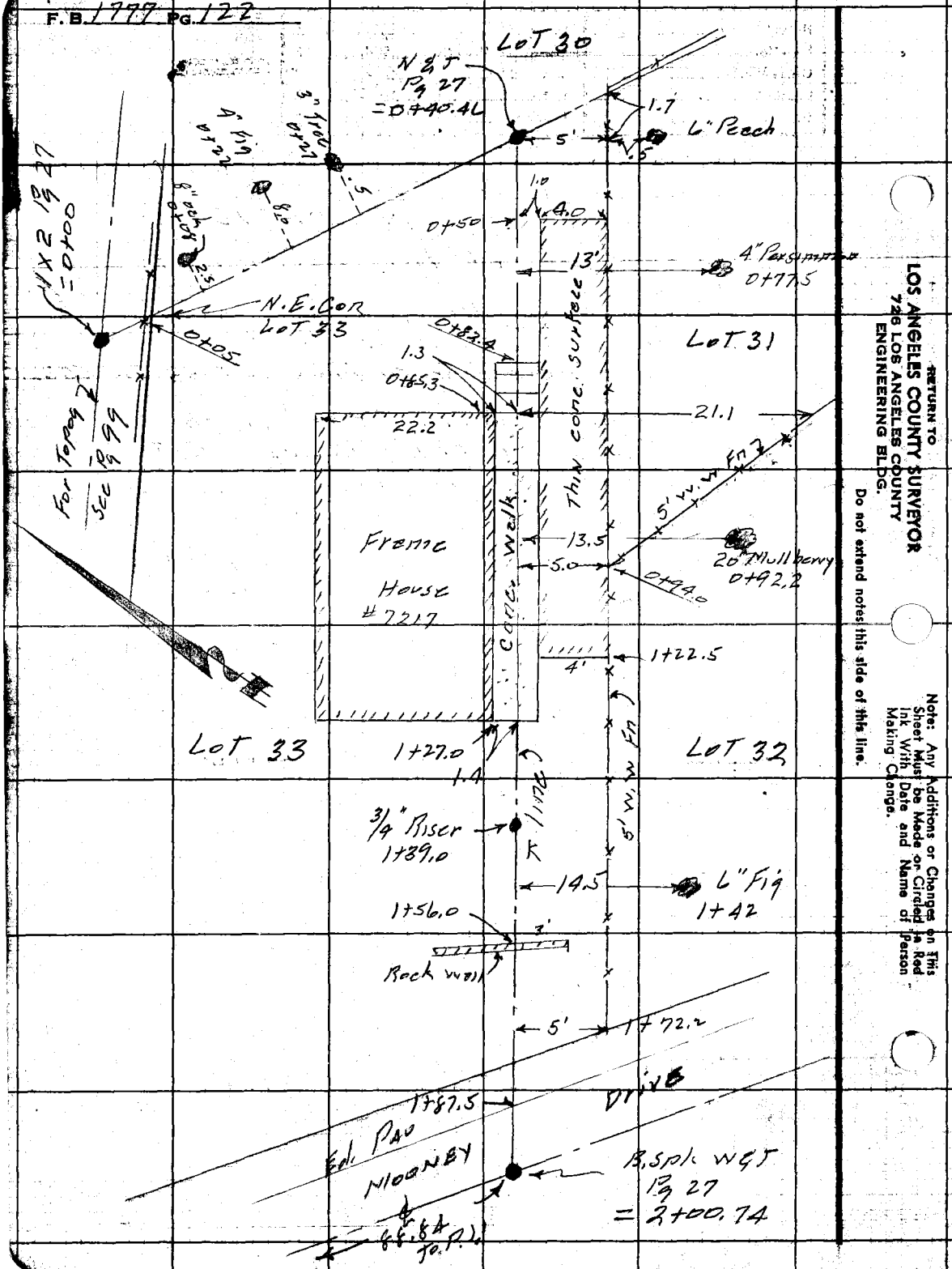

RETURN TO
LOS ANGELES COUNTY SURVEYOR
726 LOS ANGELES COUNTY
ENGINEERING BLDG.

Do not extend notes this side of this line.

Note: Any Additions or Changes on This Sheet Must be Made or Circled in Red Ink With Date and Name of Person Making Change.

Profile No. ____ Notes Red ____ Plotted ____ Job No. 1591M Division No. ____ F.B. 1777 Pg. 123

Date ____ Date ____ Survey of Cathryn Dr.

X-Sec. No. ____ Notes Chkd ____ Checked ____ Survey by Snyder Notes 12/35 Date 7-31-53

Date ____ Date ____ Map No. ____ Indexed ____ Date ____

C.I. 1591M

CATHRYN DRIVE

X SECTIONS

in

Prop Easement along East &
South lines Lot 33 Tr 5532

From- N.E. Cor Lot 33 South
To S.E. Cor. Thence West
To Mooney Dr.

Snyder
Brooks
Martin
Tafoya

STATION	B.S.	H.I.	F.S.	ELEV.

NOTE: ANY ADDITIONS OR CHANGES ON THIS SHEET MUST BE MADE OR CIRCLED IN RED INK, WITH DATE AND NAME OF PERSON MAKING CHANGE.

PLEASE RETURN TO
LOS ANGELES COUNTY SURVEYOR
726 LOS ANGELES COUNTY
ENGINEERING BLDG.

Do not extend notes this side of this line.

76L298 307 10-51

76L298 307 10-51

PLEASE RETURN TO

LOS ANGELES COUNTY SURVEYOR
726 LOS ANGELES COUNTY
ENGINEERING BLDG.

NOTE: ANY ADDITIONS OR CHANGES ON THIS SHEET MUST BE MADE OR CIRCLED IN RED INK, WITH DATE AND NAME OF PERSON MAKING CHANGE.

Do not extend notes this side of this line.

STATION	B. S.	H. I.	F. S.	ELEV.	Left Transit line Right
B.M. WM 580				419 59	B.M. WM 580 Elev 419.589 F.B. 1642/82
	059	420 18			Mooney Dr (S. side) 135'± E. of
T.P.			1096	409 22	Keys Ave – BT. spk in conc. curb
	019	409 41			(2' S. of N. end) E. side of drive
					To ho # 7214
0+00			1163	397 78	1X2
–			96	399 8	11. R Bot Bk
–			74	402 0	19' R Top Bk
–			142	395 2	25' L
0+06			116	397 8	Bot Bk
0+11			81	401 3	Top Bk
T.P.	571	407 12	800	401 41	
0+25			57	401 4	
–			54	401 7	15' R
–			59	401 2	4' L Top Bk
–			94	397 7	12.5 L Bot Bk
–			101	397 0	25' L
0+35			54	401 7	Top Bk
0+40.46			65	400 6	N&T
✓			88	398 3	6.5 L (Line Bk)
✓			93	397 8	18.5 L (✓ ✓)

F.B. 1777 PG. 124 Job No. 1591N Division No. Notes Red. Plotted Profile
Survey of Cathryn Dr. Date Date No.
Survey by Snyder Notes PRS Notes Chkd. Checked X-Sec.
Indexed [illegible] Date Date No.

76L298 307 10-51

PLEASE RETURN TO
LOS ANGELES COUNTY SURVEYOR
726 LOS ANGELES COUNTY
ENGINEERING BLDG.

NOTE: ANY ADDITIONS OR CHANGES ON THIS SHEET MUST BE MADE OR CIRCLED IN RED INK, WITH DATE AND NAME OF PERSON MAKING CHANGE.

Do not extend notes this side of this line.

Profile
Notes Red ____ Plotted ____ Job No. 5311 Division No. ____ F.B. 1777 Pg. 135
No. ____ Date ____ Date ____ Survey of Caltrans
X-Sec. Notes Chkd ____ Checked ____ Survey by: Snyder Notes by: C. J. Co. Rec. Pr.
No. ____ Date ____ Date ____ Map No. ____ Indexed ____ Date ____

STATION	B. S.	H. I.	F. S.	ELEV.	Left	Transit Line	Right
0+40.96		407 12	61	401 0	4' L Bot Bank (Line ahead)		
✓			30	404 1	5' L Top ✓	✓	✓
✓			04	406 7	20' L	✓	✓
0+50			57	401 4		✳	
✓			57	401 4		15' R.	
✓			64	400 7	2' L Bot Bank		
✓			28	404 3	5' L Top ✓		
✓			22	404 9	10' L		
✓			(405)	407 6	25' L		
0+75			47	402 4		✳	
✓			48	402 3		15' R	
✓			51	402 0	2' L Bot Bank		
✓			21	405 0	5' L Top ✓		
✓			17	405 4	10' L		
✓			(405)	407 6	22' L		
T.P.	1209	416 34	287	404 25	Cor of step at house		
1+00			1175	404 59		✳	
✓			1175	404 59		1.3 R House	
✓			1204	404 30	2' L Bot Bank		
✓			96	406 7	5' L Top		
✓			80	408 3	10' L		

76L298 307 10-51

PLEASE RETURN TO

LOS ANGELES COUNTY SURVEYOR
726 LOS ANGELES COUNTY
ENGINEERING BLDG.

NOTE: ANY ADDITIONS OR CHANGES ON THIS SHEET MUST BE MADE OR CIRCLED IN RED INK, WITH DATE AND NAME OF PERSON MAKING CHANGE.

Do not extend notes this side of this line.

STATION	B. S.	H. I.	F. S.	ELEV.	Left	Transit line	Right
1+00		416 34	60	410 3	25' L		
1+27			11 37	404 97			
✓			11 37	404 97			1.4 R House
✓			11 45	404 89	2' L	Bot Bank	
✓			71	409 2	5' L	Fn line Top	
✓			60	410 3	10' L		
✓			59	410 4	25' L		
1+27			10 6	405 7			Top wall
✓			10 6	405 7	2' L	Bot Bank	
1+50			79	408 4			Bot Bank
✓			90	407 3			10' R
✓			41	412 2	5' L	Top Fn line	
✓			37	412 6	10' L		
✓			19	414 4	25' L		
T. P.	425	419 86	073	415 61			
B.M. W.M. 719			536	414 50	B.M. W.M. 719 Elev. 414.497 F.B. 1642/88 Mooney Dr (W side) at Keys Ave BT. Spk in Conc. floor of Garage 20' W & 3' S. of ℄ Int.		

F.B. 1777 PG. 126 Job No. 1591M Division No. ____ Notes Red. ____ Plotted ____ Profile
Survey of Cathryn Dr. Date ____ Date ____ No. ____
Survey by Snyder Notes PRS Notes Chkd. ____ Checked ____ X-Sec.
Indexed ~~A~~ G. Johnson Date ____ Date ____ No. ____

Notes Ck'd by	Survey of Cathryn Dr.
Map No.	W. O. 1591 M Tape No. St'd. °F
Office Work	Surveyed by Snyder
Checked	Notes P.R.S. Date 8-6-53
Date	Indexed C. Johnson 5-1-59

F. B. 1777 Pg. 127

C. I. 1591 M

CATHRYN DRIVE

Location of Improvements

in

Prop. S. S. Easement Between Cathryn Dr & Eucalyptus Dr.

From - Cathryn Pl. To Mooney Dr.

Snyder
Brooks
Chandler

Note: Any Additions or Changes on This Sheet Must be Made or Circled in Red Ink With Date and Name of Person Making Change.

Do not extend notes this side of this line.

RETURN TO
LOS ANGELES COUNTY SURVEYOR
726 LOS ANGELES COUNTY
ENGINEERING BLDG.

76F309S 247 2-51

F.B. 1777 PG. 128

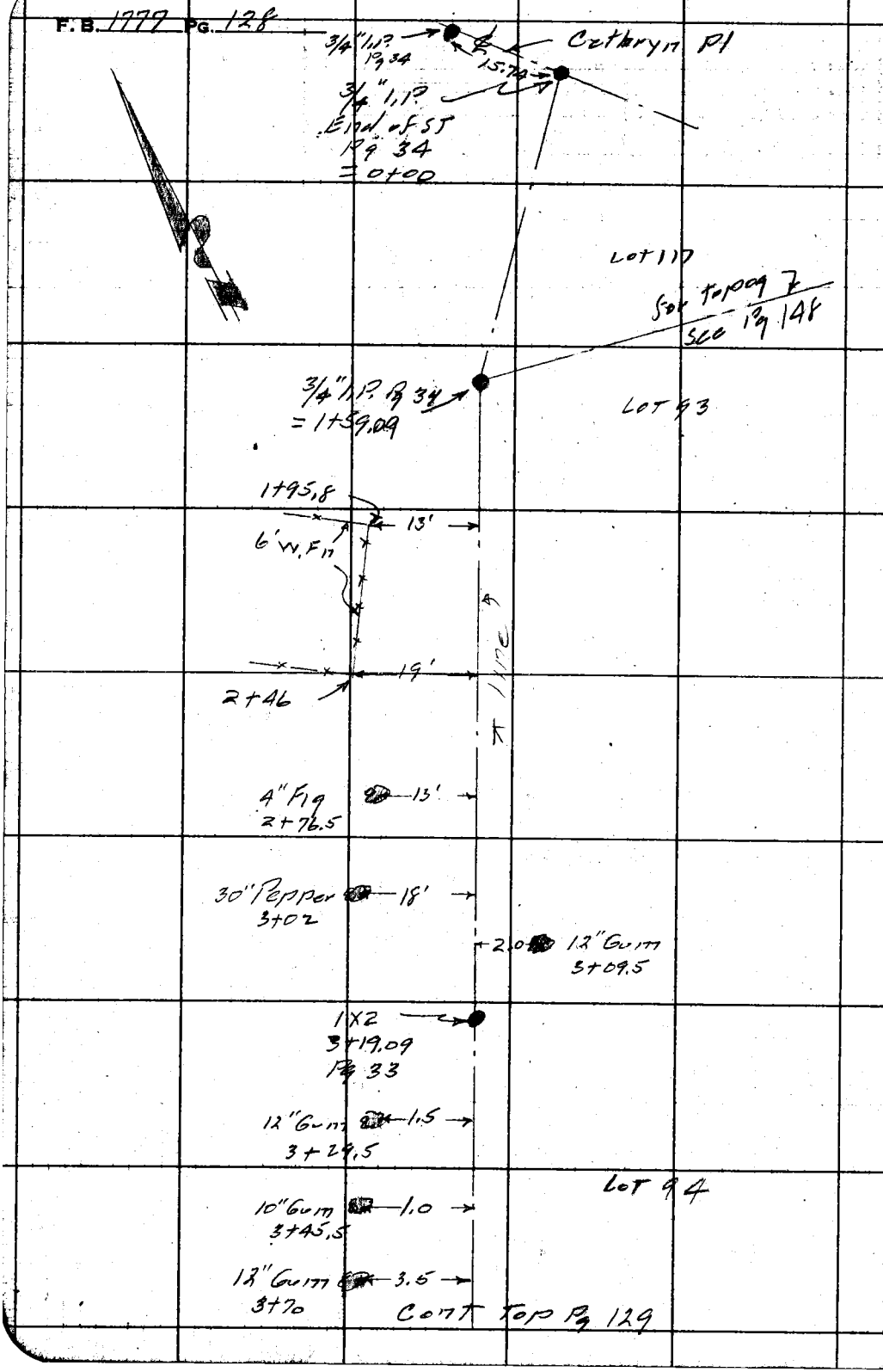

RETURN TO
LOS ANGELES COUNTY SURVEYOR
725 LOS ANGELES COUNTY
ENGINEERING BLDG.

Do not extend notes this side of this line.

Note: Any Additions or Changes on This Sheet Must be Made or Circled in Red Ink With Date and Name of Person Making Change.

F.B. 1777 PG. 129

Notes Ck'd by	Survey of Cathryn Dr.
Map No.	W.O. 1591 Tape No. St'd °F
Office Work	Surveyed by Snyder
Checked	Notes Snyder Date
Date	Indexed A. C. Johnson

CONT. BOT Pg 128

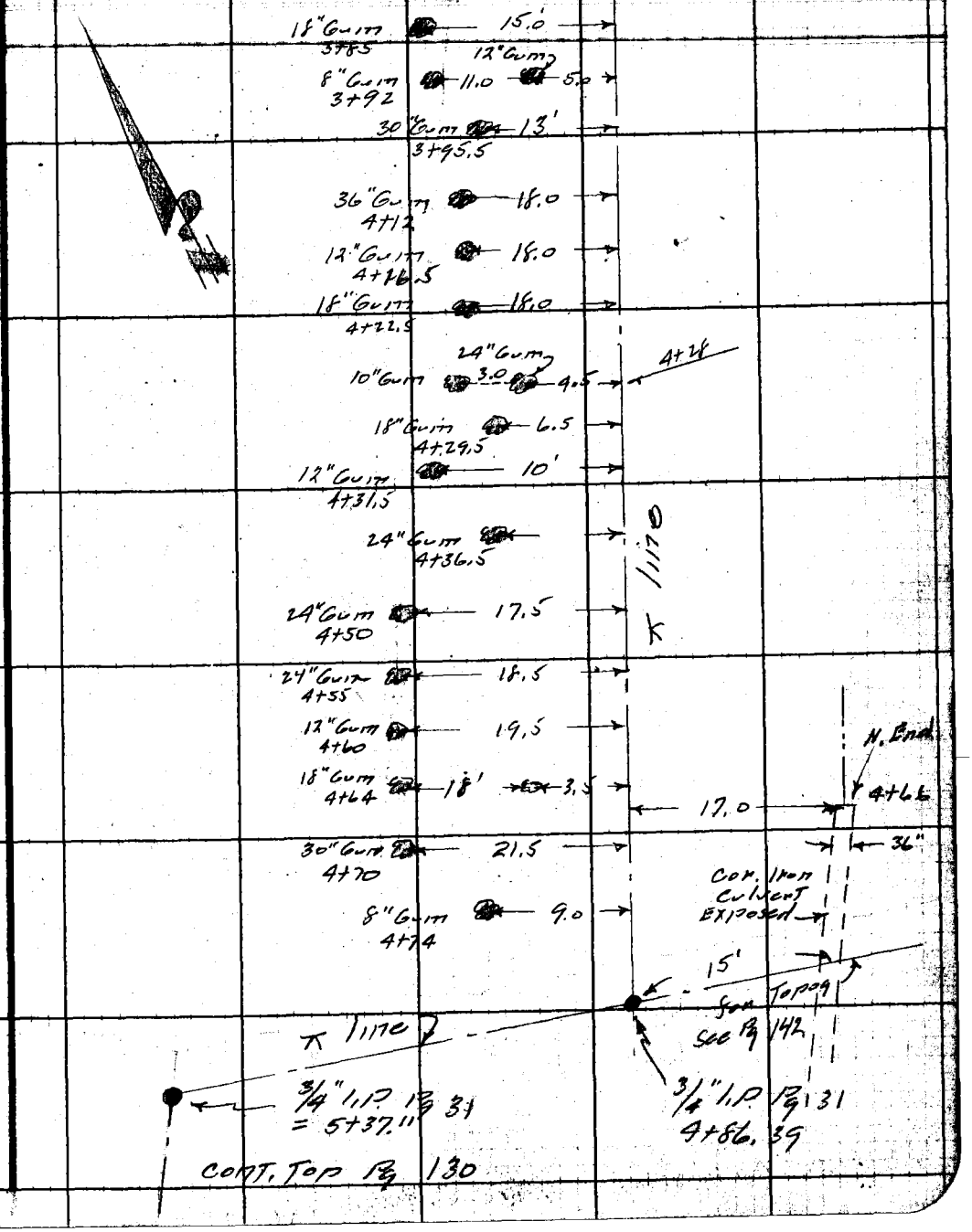

Note: Any Additions or Changes on This Sheet Must be Made or Circled in Red Ink With Date and Name of Person Making Change.

Do not extend notes this side of this line.

RETURN TO:
LOS ANGELES COUNTY SURVEYOR
726 LOS ANGELES COUNTY
ENGINEERING BLDG.

76F3095 247 2-51

F.B. 1777 Pg. 130

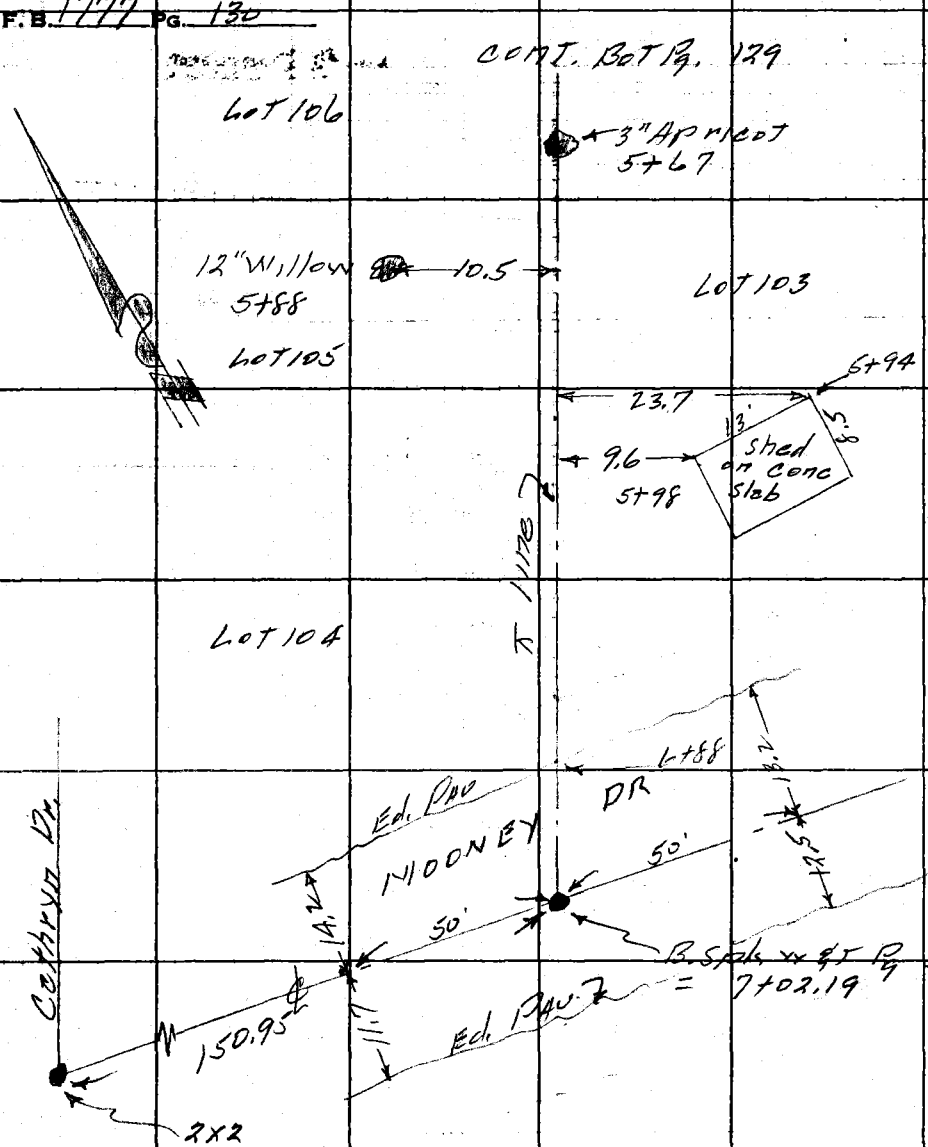

RETURN TO
LOS ANGELES COUNTY SURVEYOR
725 LOS ANGELES COUNTY
ENGINEERING BLDG.

Do not extend notes this side of this line.

Note: Any Additions or Changes on This Sheet Must be Made or Circled in Red Ink With Date and Name of Person Making Change.

Profile No. | X-Sec. No. | Notes Red | Date | Notes Chkd | Date | Plotted | Date | Checked | Date | Job No. 1591N | Division No. | Survey of Cathryn Rd. | Survey by Snyder | Map No. | Indexed | F.B. 1777 Pg. 131

Cal. 1591 N.

CATHRYN DR.

"X" SECTIONS

in

Prop S.S. Easement - between
Cathryn Dr & Eucalyptus Dr
From Cathryn Pl
To Mooney Dr.

Snyder
Brooks
Chandler

NOTE: ANY ADDITIONS OR CHANGES ON THIS SHEET MUST BE MADE OR CIRCLED IN RED INK, WITH DATE AND NAME OF PERSON MAKING CHANGE.

Do not extend notes this side of this line.

STATION	B.S.	H.I.	F.S.	ELEV.

PLEASE RETURN TO
LOS ANGELES COUNTY SURVEYOR
726 LOS ANGELES COUNTY
ENGINEERING BLDG.

76L298 307 10-51

76L298 307 10-51

PLEASE RETURN TO

LOS ANGELES COUNTY SURVEYOR
726 LOS ANGELES COUNTY
ENGINEERING BLDG.

NOTE: ANY ADDITIONS OR CHANGES ON THIS SHEET MUST BE MADE OR CIRCLED IN RED INK, WITH DATE AND NAME OF PERSON MAKING CHANGE.

Do not extend notes this side of this line.

STATION	B. S.	H. I.	F. S.	ELEV.	Left Transit line	Right
B.M. WM 711				336 09	B.M. WM 711 Elev. 336.092 FB. 1642/85	
	692	343 01			Cathryn Pl (E side) S. end of St.	
					Bt. spk in N. side of P.P. # 605268E	
0+00			6 23	336 78		
✓			5 12	337 89		25' R
✓			7 6	335 4	28' L	
✓			13 0	330 0	45' L Bot Draw	
0+30			4 0	339 0		
✓			0 0	343 0		19' R
✓			5 6	337 4	21' L Top Bank	
✓			9 3	333 7	31' L Bot Draw	
✓			4 9	338 1	41' L Top Bank	
TP	9 18	350 92	1 27	341 74		
0+50			8 7	342 2		
✓			1 6	349 3		20' R
✓			13 0	337 9	15' L Top Bank	
✓			16 6	334 3	26' L Bot Draw	
✓			12 3	338 6	34' L Top Bank	
0+75			6 2	344 7		
✓			+50	355 9		17' R
✓			7 3	343 6	3' L Top Bank	

F.B. 1777 PG 132 Job No. 1591M Division No. Notes Red. Plotted Profile
Survey of Cathryn Dr. Date Date No.
Survey by Snyder Notes 10/36 Notes Chkd. Checked X-Sec.
Indexed [illegible] Date Date No.

76L298 307 10-51

PLEASE RETURN TO

LOS ANGELES COUNTY SURVEYOR
726 LOS ANGELES COUNTY
ENGINEERING BLDG.

NOTE: ANY ADDITIONS OR CHANGES ON THIS SHEET MUST BE MADE OR CIRCLED IN RED INK, WITH DATE AND NAME OF PERSON MAKING CHANGE.

Do not extend notes this side of this line.

STATION	B. S.	H. I.	F. S.	ELEV.	Left Transit line	Right
0+75		350 92	15 7	335 2	16' L Bot Draw	
✓			10 7	340 2	22' L Top Bank	
✓			8 0	342 9	35' L	
1+00			1 6	349 3		
✓			+5 0	355 9		12' R
✓			7 3	343 6	9' L Top Bank	
✓			12 3	338 6	17' L Bot. Draw	
✓			7 3	343 6	26' L Top Bank	
T.P.	8 15	358 33	0 74	350 18		
1+50			4 1	354 2		
✓			+2 0	360 3		15' R
✓			5 4	352 9	4' L Top Bank	
✓			12 5	345 8	16' L. Bot. Draw	
✓			7 2	351 1	24' L Top Bank	
1+59 16 T.P.	11 26	366 40	3 19	355 14		3/4" I.P.
1+83			11 8	354 6		Top Bank
✓			1 6	364 8		25' R
✓			17 8	348 6	7' L Bot. Draw	
✓			12 6	353 8	14' L Top Bank	
✓			4 8	361 6	38' L	
2+00			14 3	352 1		Bot. Draw

Profile Notes Red ____ Plotted ____ Job No. 1591M Division No. ____ F.B. 1777 Pg. 133
No. ____ Date ____ Date ____ Survey of Catherine Dr. [illegible]
Notes Chkd. ____ Checked ____ Survey by [illegible] Notes [illegible]
No. ____ Date ____ Date ____ Map No. ____ Indexed ____ [illegible]

76L298 307 10-51

PLEASE RETURN TO

LOS ANGELES COUNTY SURVEYOR
726 LOS ANGELES COUNTY
ENGINEERING BLDG.

NOTE: ANY ADDITIONS OR CHANGES ON THIS SHEET MUST BE MADE OR CIRCLED IN RED INK, WITH DATE AND NAME OF PERSON MAKING CHANGE.

Do not extend notes this side of this line.

STATION	B. S.	H. I.	F. S.	ELEV.	Left Transit line	Right
2+00		366 40	4 9	361 5		13' R. Top Bank
✓			0 0	366 4		25' R Side Hill
✓			7 1	359 3	9' L Top Bank	
✓			2 2	364 2	28' L Side Hill	
✓			0 0	366 4	48 L Side Hill	
2+34			5 8	360 6		⊼ Top Bank
✓			8 4	358 0		9' R. Bot Draw
✓			4 9	361 5		18' R Top Bank
✓			0 0	366 4		30 R S. Hill
✓			0 7	365 7	14 L Side Hill	
✓			+5 0	371 4	29 L Side Hill	
TP	11 31	377 11	0 60	365 80		
2+53			17 3	359 8		⊼ Bot. Draw
✓			11 0	366 1		19' R Top Bank
✓			6 0	371 1		39 R Side Hill
✓			15 3	361 8	10' L Bot. Bank	
✓			8 4	368 7	18' L Top Bank	
✓			2 5	374 6	37 L Side Hill	
2+70			8 7	368 4		⊼ Top Bank
✓			5 2	371 9		12' R
✓			2 2	374 9		25' R

F.B. 1777 PG 124 Job No. 1591M Division No. Notes Red. Plotted Profile
Survey of Cathryn Dr. Date Date No.
Survey by Snyder Notes PRS Notes Chkd. Checked X-Sec.
Indexed [illegible] Date Date No.

76L298 307 10-51

PLEASE RETURN TO

LOS ANGELES COUNTY SURVEYOR
726 LOS ANGELES COUNTY
ENGINEERING BLDG.

NOTE: ANY ADDITIONS OR CHANGES ON THIS SHEET MUST BE MADE OR CIRCLED IN RED INK, WITH DATE AND NAME OF PERSON MAKING CHANGE.

Do not extend notes this side of this line.

+5 42
05 37L

STATION	B. S.	H. I.	F. S.	ELEV.	Left Transit line	Right
2+70		377 11	15 3	361 8	11 L Bot Draw	
✓			8 4	368 7	22 L Top Bank	
✓			1 9	375 2	37 L Side Hill	
3+00			3 4	373 7		T Top Bank
✓			1 2	375 9		8' R
✓			0 0	377 1		30' R
✓			13 3	363 8	18' L Bot. Draw	
✓			0 5	376 6	37 L Top Bank	
✓			+5 0	382 1	52 L Side Hill	
T.P.	8 81	383 43	2 49	374 62		
3+50			4 2	379 2		T
✓			1 3	382 1		12' R
✓			+1 0	384 4		25' R
✓			6 0	377 4	7 L Top Bank	
✓			14 5	~~378 9~~ 368 9	18 L Bot. Draw	
✓			3 7	379 7	36 L Top Bank	
✓			2 7	380 7	46 L N.W. Cor. House	
3+95			2 6	380 8		T Top Bank
✓			0 0	383 4		7' R
✓			+2 0	385 4		19' R
✓			+4 0	387 4		30' R

Profile
No. ____ Date ____ Notes Red ____ Plotted ____ Job No. 1591M Division No. ____
X Sec. Date ____ Notes Chkd. ____ Checked ____ Survey of Cathryn Dr. Survey by Snyder Notes [illegible] Date [illegible]
No. ____ Date ____ Date ____ Map No. ____ Indexed ____ Date ____

F.B. 1777 Pg. 135

76L298 307 10-51

PLEASE RETURN TO

LOS ANGELES COUNTY SURVEYOR
726 LOS ANGELES COUNTY
ENGINEERING BLDG.

NOTE: ANY ADDITIONS OR CHANGES ON THIS SHEET MUST BE MADE OR CIRCLED IN RED INK, WITH DATE AND NAME OF PERSON MAKING CHANGE.

Do not extend notes this side of this line.

STATION	B. S.	H. I.	F. S.	ELEV.	Left Transit line Right
3+95		383 43	11 5	371 9	13' L Bot. Draw
✓			0 6	382 8	33' L Top Bank
✓			+2 0	385 4	48' L Side Hill
T.P.	8 30	389 83	1 90	381 53	
4+15			11 7	378 1	side of Draw
✓			4 7	385 1	11' R Top Bank
✓			0 0	389 8	32 R
✓			16 4	373 4	8 L Bot. Draw
✓			8 3	381 5	20' L Top Bank
✓			4 0	385 8	35' L
4+50			5 3	384 5	Top Bank
✓			0 0	389 8	22' R
✓			12 3	377 5	14 L Bot Draw
✓			5 3	384 5	26 L Top Bank
✓			3 3	386 5	41' L
4+66			4 1	385 7	Top Bank
✓			+2 0	391 8	22 R
✓			8 8	381 0	17' L Top 36" cor. Iron Culvert (N. end)
✓			2 6	387 2	32' L Top Bank
✓			0 0	389 8	50' L S.H.
4+86.39			2 76	387 07	3/4" I.P. Top Bank

F.B. 1777 PG 136 Job No. 1591M Division No. ____ Notes Red. ____ Plotted ____ Profile
Survey of Cathryn Dr. Date ____ Date ____ No. ____
Survey by Snyder Notes PRS Notes Chkd. ____ Checked ____ X-Sec.
Indexed [illegible] Date ____ Date ____ No. ____

76L298 307 10-51

PLEASE RETURN TO

LOS ANGELES COUNTY SURVEYOR
726 LOS ANGELES COUNTY
ENGINEERING BLDG.

NOTE: ANY ADDITIONS OR CHANGES ON THIS SHEET MUST BE MADE OR CIRCLED IN RED INK, WITH DATE AND NAME OF PERSON MAKING CHANGE.

Do not extend notes this side of this line.

STATION	B. S.	H. I.	F. S.	ELEV.	Left	Transit line	Right
4+86.39		389 83	00	389 8			20' R (90° Line Back)
✓			+40	393 8			30' R "
✓			79	381 9	15' L	Top 36" Con Iron Culvert	"
✓			26	387 2	30' L	Top Bank	
T.P.	11 18	398 25	276	387 07			
4+86.39			93	389 0	15' L	Top Bank	(90° To line Ahead)
✓			75	390 8	30' L	" "	"
5+00			102	388 1			
✓			91	389 2			15' R
✓			76	390 7	15' L		
✓			63	392 0	30' L		
5+37"			033	397 92			3/4" I.P.
✓			03	398 0			15' R (90° To line Back)
✓			05	397 8			30' R "
T.P.	7 26	405 18	033	397 92			
5+37"			38	401 4			15' R 90° To line Ah.
✓			13	403 9			25' R "
✓			110	394 2	15' L	90° To line Ahead	
✓			130	392 2	30' L	"	
5+50			63	398 9			
✓			28	402 4			15' R

Profile Notes Red ____ Plotted ____ Job No. 1591M Division No. ____ F.B. 1777 Pg. 137

No. ____ Date ____ Date ____ Survey of Cathryn Dr.

N.Sec. Notes Chkd. ____ Checked ____ Survey by Snyder Notes Chkd. ____

No. ____ Date ____ Date ____ Map No. ____ Indexed ____ Date ____

76L298 307 10-51

PLEASE RETURN TO

LOS ANGELES COUNTY SURVEYOR
726 LOS ANGELES COUNTY
ENGINEERING BLDG.

NOTE: ANY ADDITIONS OR CHANGES ON THIS SHEET MUST BE MADE OR CIRCLED IN RED INK, WITH DATE AND NAME OF PERSON MAKING CHANGE.

Do not extend notes this side of this line.

STATION	B. S.	H. I.	F. S.	ELEV.	Left Transit Line	Right
5+50		405 18	03	404 9		30' R
✓			105	394 7	15' L	
✓			121	393 1	30' L	
6+00			46	400 6		⊼
✓			00	405 2		25' R
✓			71	398 1	15' L	
✓			88	396 4	30' L	
T.P.	11 22	415 96	044	404 74		
6+50			92	406 8		⊼
✓			63	409 7		25' R
✓			106	406 4	25' L Bot Bank	
6+70			66	409 4		⊼ Bot Bank
✓			48	411 2		25' R Bot Bank
✓			00	416 0	25' L Top Bank	
T.P.	11 69	426 25	140	414 56		
6+83			76	418 7		⊼ Top Bank
6+86			61	420 2		25' R Top Bank
6+88			787	418 38		⊼ Ed. Pav.
6+90			595	420 30		25 R Ed. Pav.
6+86			955	416 70	25' L Ed. Pav.	
7+02.19			681	419 44		⊼ INT Mooney Dr.

F.B. 1777 PG. 138 Job No. 1591M Division No. ____ Notes Red. ____ Plotted ____ Profile ____
Survey of Cathryn Dr. Date ____ Date ____ No. ____
Survey by Snyder Notes PRS Notes Chkd. ____ Checked ____ X-Sec. ____
Indexed [illegible] Date ____ Date ____ Date ____ No. ____

76L298 307 10-51

PLEASE RETURN TO
LOS ANGELES COUNTY SURVEYOR
726 LOS ANGELES COUNTY
ENGINEERING BLDG.

NOTE: ANY ADDITIONS OR CHANGES ON THIS SHEET MUST BE MADE OR CIRCLED IN RED INK, WITH DATE AND NAME OF PERSON MAKING CHANGE.

Do not extend notes this side of this line.

STATION	B. S.	H. I.	F. S.	ELEV.	Left	Right
7+02.19		426.25	5.00	421.25		25' R ℄ Nooney Dr
			6.61	419.64	25' L ℄ Nooney Dr	
T.P.	5.37	431.48	0.14	426.11		
B.M. WM 581			4.77	426.71	B.M. WM 581 Elev. 426.683 F.B. 1642/82 Nooney Dr. (S. Side) 25'± E. of ℄ of Cathryn Dr. - ⊄T in conc. wall 2' E. of W. end.	

Profile

Notes Red _____ Plotted _____ Job No. 59MM Division No. _____ F.B. 1777 Pg. 139

No. _____ Date _____ Survey of Cathryn Dr.

Notes Chkd _____ Date _____ Checked _____ Survey by: Surveyor [illegible]

No. _____ Date _____ Map No. _____ Indexed _____

F.B. 177 PG 140

Job No. _____ Division No. _____ Notes Red. _____ Plotted _____ Profile

Survey of _____ Date _____ Date _____ No. _____

Survey by _____ Notes _____ Notes Chkd. _____ Checked _____ X-Sec.

Indexed _____ Date _____ Date _____ Date _____ No. _____

STATION	B.S.	H.I.	F.S.	ELEV.

76L298 307 10-51

PLEASE RETURN TO

LOS ANGELES COUNTY SURVEYOR
726 LOS ANGELES COUNTY
ENGINEERING BLDG.

Do not extend notes this side of this line.

NOTE: ANY ADDITIONS OR CHANGES ON THIS SHEET MUST BE MADE OR CIRCLED IN RED INK, WITH DATE AND NAME OF PERSON MAKING CHANGE.

Notes Ck'd by	Survey of Cathryn Dr.
Map No.	W. O. 1591M Tape No. St'd °F
Office Work	Surveyed by Snyder
Checked	Notes PRS Date 8-6-53
Date	Indexed A. C. Johnson 6-1-58

F. B. 1777 Pg. 141

C.I. 1591M

CATHRYN DR

Location of Improvements

in

Prop S.S. Easement along

Sly line Lot 96 Tr 5532

Snyder

Brooks

Chandler

383.43

14.5

368.93

Note: Any Additions or Changes on This Sheet Must be Made or Circled in Red Ink With Date and Name of Person Making Change.

Do not extend notes this side of this line.

RETURN TO

LOS ANGELES COUNTY SURVEYOR

726 LOS ANGELES COUNTY

ENGINEERING BLDG.

76F3095 247 2-51

F.B. 1777 PG. 142

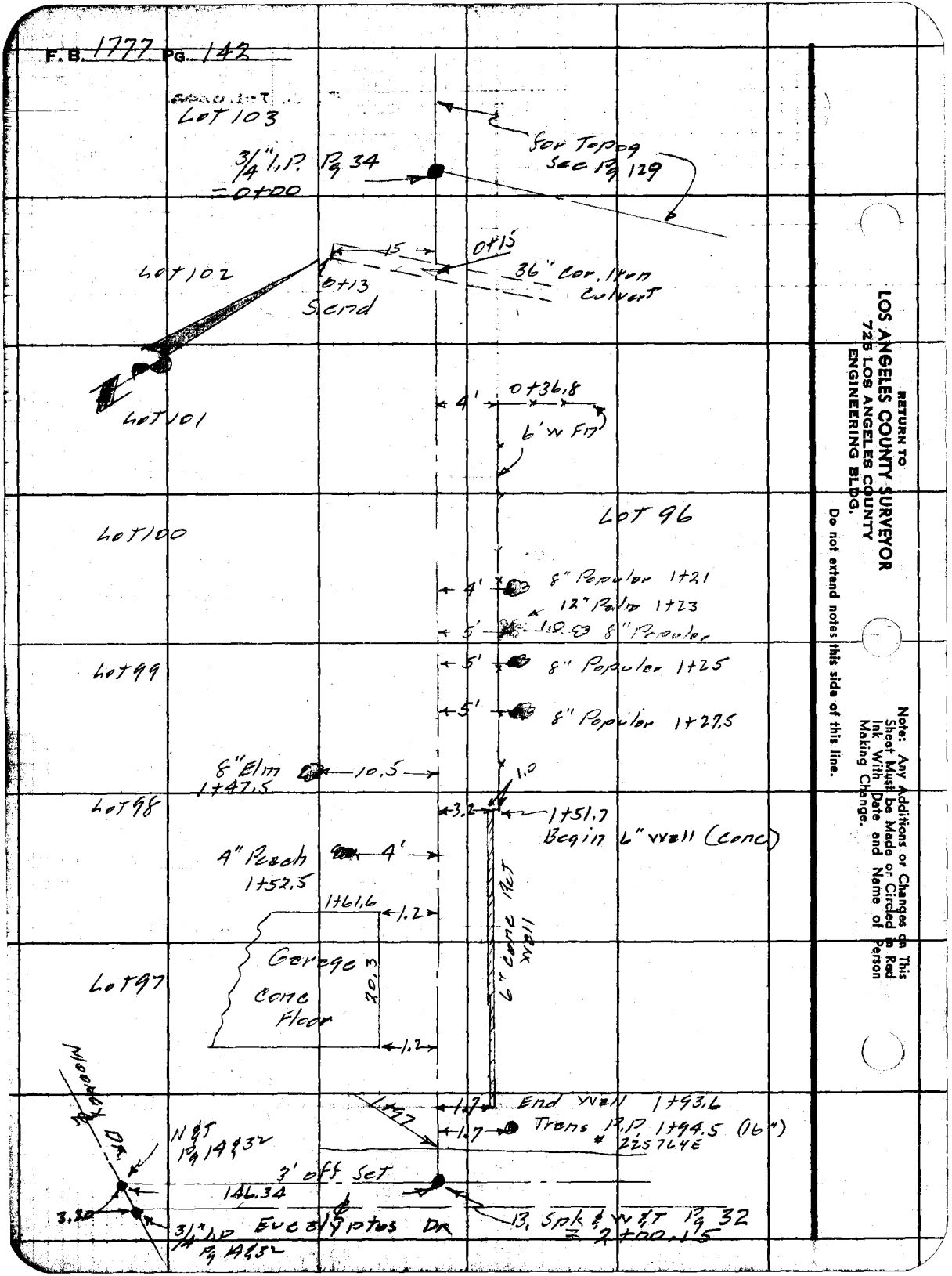

RETURN TO
LOS ANGELES COUNTY SURVEYOR
725 LOS ANGELES COUNTY
ENGINEERING BLDG.
Do not extend notes this side of this line.

Note: Any Additions or Changes on This Sheet Must be Made or Circled in Red Ink With Date and Name of Person Making Change.

Profile No. X-Sec. No.

Notes Red. Plotted Job No 1591M Division No.
Date Date Survey of Cathryn Dr.
Notes Chkd. Checked Survey by Snyder Notes 1935 Date 8-1-68
Date Date Map No. Indexed O. Johnson Date

F.B. 1777 Pg. 143

C.I. 1591 M

CATHRYN DR.

X SECTION

117

Prop. S.S. Easements along Sly line Lot 96 Tr 5532

Snyder
Brooks
Chandler

STATION	B.S.	H.I.	F.S.	ELEV.

NOTE: ANY ADDITIONS OR CHANGES ON THIS SHEET MUST BE MADE OR CIRCLED IN RED INK, WITH DATE AND NAME OF PERSON MAKING CHANGE.

Do not extend notes this side of this line.

PLEASE RETURN TO
LOS ANGELES COUNTY SURVEYOR
726 LOS ANGELES COUNTY
ENGINEERING BLDG.

761-228 307 10-51

76L298 307 10-51

PLEASE RETURN TO
LOS ANGELES COUNTY SURVEYOR
726 LOS ANGELES COUNTY
ENGINEERING BLDG.

NOTE: ANY ADDITIONS OR CHANGES ON THIS SHEET MUST BE MADE OR CIRCLED IN RED INK, WITH DATE AND NAME OF PERSON MAKING CHANGE.

Do not extend notes this side of this line.

STATION	B. S.	H. I.	F. S.	ELEV.	Left Transit line Right
B.M. WM 708		1		392 57	B.M. WM 708 Elev. 392.574 FB 16 42/83
	080	393 37			Mooney Dr. & 1st Draw E. of Cathryn Dr. S. wly Most Gum tree in a grove of Gum Trees, 195'± N. of Mooney Dr. & 210'± E. Cathryn Dr. Bt. spk in base (N. side) of 24" Gum tree blazed with "◇" 1.5' up from base
0+00			63	387 1	3/4" I.P. Top Bank
✓			39	389 5	15' R ✓
✓			23	391 1	30' R ✓
0+15			1080	382 57	Top 36" Cor Iron Culvert
✓			942	383 95	15' R Top 36" Culvert
✓			34	390 0	30' R Top Bank
0+31			61	387 3	Top Bank
✓			40	389 4	15' R
✓			26	390 8	30' R
✓			78	385 6	25' L Top Bank
0+50			36	389 8	
✓			11	392 3	25' R
✓			61	387 3	25' L

F.B. 1777 PG 144 Job No. 1591M Division No. Notes Red. Plotted No. Profile
Survey of Cathryn Dr. Date Date No. X-Sec.
Survey by Snyder Notes RBS Notes Chkd. Checked
Indexed K. C. Johnson Date Date No.

76L298 307 10-51

PLEASE RETURN TO
LOS ANGELES COUNTY SURVEYOR
726 LOS ANGELES COUNTY
ENGINEERING BLDG.

NOTE: ANY ADDITIONS OR CHANGES ON THIS SHEET MUST BE MADE OR CIRCLED IN RED INK, WITH DATE AND NAME OF PERSON MAKING CHANGE.

Do not extend notes this side of this line.

STATION	B. S.	H. I.	F. S.	ELEV.	Left Transit line	Right
		39337				
T.P.	1194	404 48	083	392 54		
0+85			51	399 4		
✓			27	401 8		25' R
✓			70	397 5	25' L	
T.P.	940	413 03	085	403 63		
1+00			80	405 0		Top Bk
✓			77	405 3		25' R Top Bk
✓			84	404 6	25' L Top Bk	
1+35			31	409 9		
✓			11	411 9		25' R
✓			50	408 0	14' L at House	
1+50			22	410 8		
✓			06	412 4		25' R
✓			36	409 4	4' L Fn	
✓			40	409 0	14' L at House	
1+51.7			163	411 40	3.2 L Top Wall (W end)	
T.P.	518	415 63	258	410 45		
1+75			40	411 6		
✓			36	412 0		1.2 R Garage
✓			435	411 28	3' L Top Wall	

Profile Notes Red ____ Plotted ____ Job No. 1591M Division No. ____ F.B. 1777 Pg. 145
No. ____ Date ____ Date ____ Survey of Catherine Dr.
X-Sec. Notes Chkd. ____ Checked ____ Survey by Snyder Notes Date 8-6-53
No. ____ Date ____ Date ____ Map No. ____ Indexed C. Johnson

76L298 307 10-51

PLEASE RETURN TO

LOS ANGELES COUNTY SURVEYOR
726 LOS ANGELES COUNTY
ENGINEERING BLDG.

NOTE: ANY ADDITIONS OR CHANGES ON THIS SHEET MUST BE MADE OR CIRCLED IN RED INK, WITH DATE AND NAME OF PERSON MAKING CHANGE.

Do not extend notes this side of this line.

STATION	B. S.	H. I.	F. S.	ELEV.	Left Transit line Right
1+75		415 63	60	409 6	3.5'L Bot Wall
1+75			60	409 6	20'L
2+00.15			559	410 04	⊼ Bt. Spk int.
T.P.	851	423 31	083	414 80	3' off Set
B.M. WM 582			151	421 80	B.M. WM 582 Elev. 421.774 F.B. 1642/84 Mooney Dr (S Side) at Eucalyptus Dr. — Bt. Spk in N end of W Curb of drive to ho# 7402

F.B. 1777 PG. 146

Job No. 1591M Division No. ____ Notes Red. ____ Plotted ____ Profile

Survey of Cathryn Dr. Date ____ Date ____ No. ____

Survey by Snyder Notes PRS Notes Chkd. ____ Checked ____ X-Sec.

Indexed ~~J. C. Johnson~~ Date ____ Date ____ No. ____

Notes Ck'd by
Map No.
Office Work
Checked
Date

Survey of Cathryn Dr.
W. O. 59 Tape No. St'd °F
Surveyed by Snyder
Notes 1955 Date 8-15-53
C. Johnson
Indexed

F. B. 1999 Pg. 149

C.T. 1591 M.

CATHRYN DR.

Location of Improvements

117

Prop S.S. Easement along the N/y line of Lots 93-92.291 Tr # 5532

From N. W/y Cor Lot 93
To N E Cor Lot 91

Snyder
Brooks
Chandler

Note: Any Additions or Changes of This Sheet Must be Made or Circled in Red Ink With Date and Name of Person Making Change.

Do not extend notes this side of this line.

RETURN TO
LOS ANGELES COUNTY SURVEYOR
720 LOS ANGELES COUNTY
ENGINEERING BLDG.

76F3095 247 2-81

F.B. 1999 PG. 148

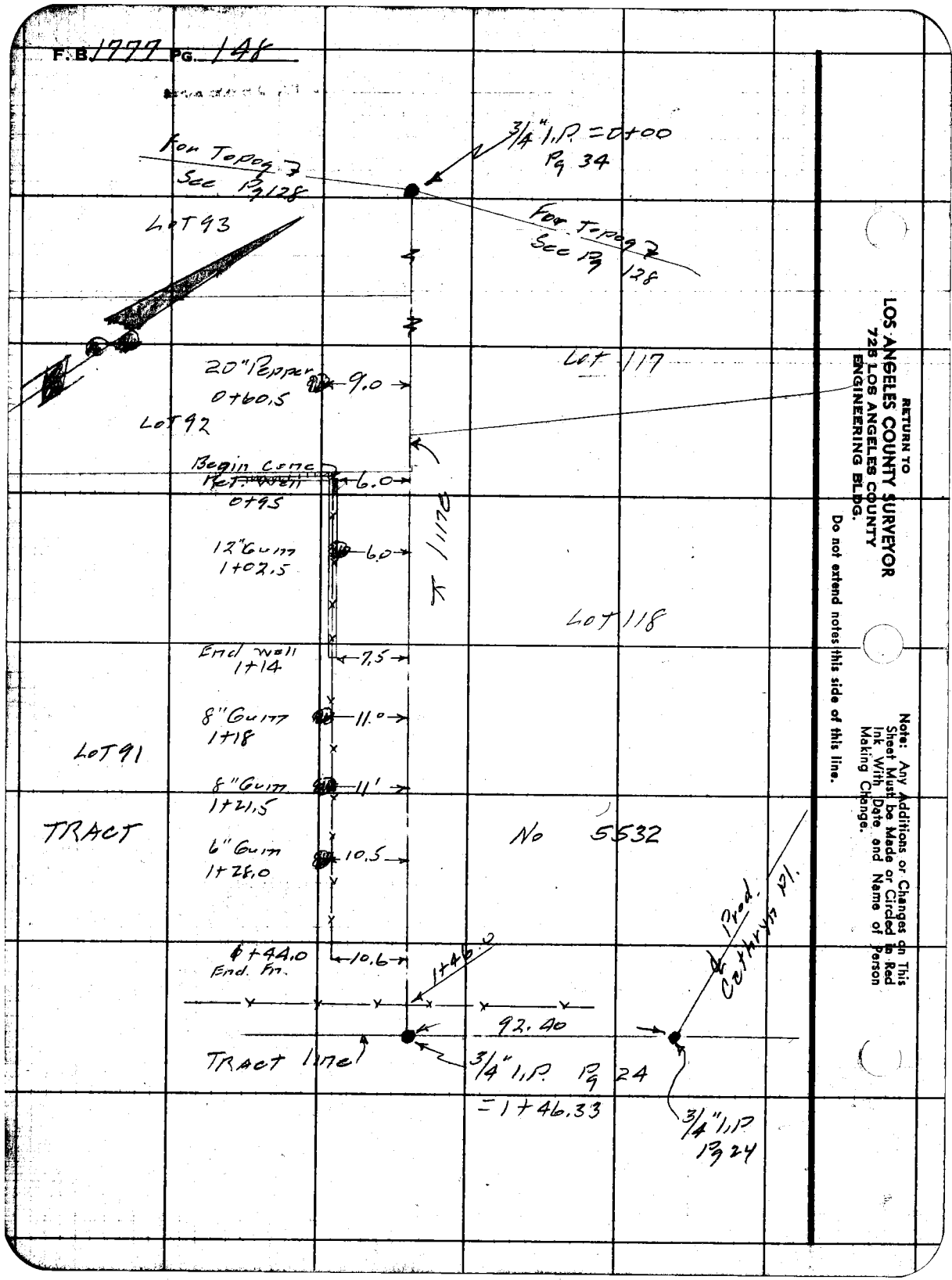

RETURN TO
LOS ANGELES COUNTY SURVEYOR
725 LOS ANGELES COUNTY
ENGINEERING BLDG.

Do not extend notes this side of this line.

Note: Any Additions or Changes on This Sheet Must be Made or Circled in Red Ink With Date and Name of Person Making Change.

Profile No. ____ Notes Red. ____ Plotted ____ Job No. 1591M Division No. ____ F.B. 1777 Pg. 149

Date ____ Date ____ Survey of Cathryn Dr.

X-Sec. Notes Chkd. ____ Checked ____ Survey by Snyder Notes [illegible] Date 6-7-53

No. ____ Date ____ Date ____ Map No. ____ Indexed C. Jordan Date ____

C.I. 1591 M

CATHRYN DRIVE

X SECTIONS

in

Props. S.S. Easement along the Nly line of Lots 93-92 & 91

TR # 5532

from N.W Cor Lot 93

to N.E Cor Lot 91

Snyder

Brooks

Chandler

STATION	B.S.	H.I.	F.S.	ELEV.

NOTE: ANY ADDITIONS OR CHANGES ON THIS SHEET MUST BE MADE OR CIRCLED IN RED INK, WITH DATE AND NAME OF PERSON MAKING CHANGE.

PLEASE RETURN TO

LOS ANGELES COUNTY SURVEYOR

726 LOS ANGELES COUNTY ENGINEERING BLDG.

Do not extend notes this side of this line.

761298 307 10-51

76L298 307 10-58

PLEASE RETURN TO
LOS ANGELES COUNTY SURVEYOR
726 LOS ANGELES COUNTY
ENGINEERING BLDG.

NOTE: ANY ADDITIONS OR CHANGES ON THIS SHEET MUST BE MADE OR CIRCLED IN RED INK, WITH DATE AND NAME OF PERSON MAKING CHANGE.

Do not extend notes this side of this line.

Profile No. X-Sec. No.
Plotted Date Checked Date
Notes Red. Date Notes Chkd. Date
Division No. Job No 45M
Survey of Cathryn Pl
Survey by Stryker Bros
Indexed Notes Pgs
Card to Date

B. 1977 Pg 50

STATION	B. S.	H. I.	F. S.	ELEV.	Left	Transit Line	Right
B.M. VVM 711				336 09	B.M. VVM 711 Elev. 336.092 FB 1642/85		
	692	343 01			Cathryn Pl. (E. Side) S. end		
T.P.			127	341 74	of ST. - BT. Spk		117 N. side of
	918	350 92			P.P. # 605264E		
T.P.			074	350.18			
	815	358 33					
0+00	550	360 64	319	355 14			↑ 3/4" I.P. 1759.09 P 148 = 1759.148
✓			47	355 9			20' R Top Bank
✓			39	356 7	20' L		
0+04			66	354 6			↑ Top Bank
0+08			113	349 3			20' R Bot. of drain
✓			85	352 1	20' L Top Bank		
0+19			147	345 9			↑ Bot drain
✓			163	344 3	20' L Bot drain		
0+27			88	351 8			↑ Top Bank
0+19			60	354 6			20' R Top Bank
0+31			103	350 3	20 L Top Bank		
0+50			24	358 2			↑
✓		+	50	365 6			20' R
✓		1	91	351 5	19' L S. H.		
T.P.	1103	370 57	110	359 54			

76L298 307 10-51

PLEASE RETURN TO

LOS ANGELES COUNTY SURVEYOR
726 LOS ANGELES COUNTY
ENGINEERING BLDG.

NOTE: ANY ADDITIONS OR CHANGES ON THIS SHEET MUST BE MADE OR CIRCLED IN RED INK, WITH DATE AND NAME OF PERSON MAKING CHANGE.

Do not extend notes this side of this line.

STATION	B. S.	H. I.	F. S.	ELEV.	Left Transit line	Right
0+75		370 57	83	362 3		
✓			14	369 2		10' R Top Bk
✓			+ 52	375 8		25' R S.H.
✓			159	354 7	19' L S.H.	
0+95			38	356 8		6' R Bot Wall
✓			+ 13	371 9		6' R Top Wall
1+00			59	364 7		
✓			34	367 2		6' R Bot Wall
✓			+ 15	372 1		6' R Top ✓
✓			+ 50	375 6		25' R
✓			140	356 6	20' L S.H.	
T.P.	570	373 52	275	367 82		
1+25			57	367 8		
✓			31	370 4		7' R Bot Bank
✓			+ 05	374 0		10' R Top ✓
✓			+ 08	374 3		20' R
✓			135	360 0	20' L S.H.	
1+46.33			60	367 5		3/4" I.P. int of Tr. line
✓			00	373 5		19' R
✓			124	361 1	20' L S.H.	

Profile No. ____ Date ____ Notes Red ____ Plotted ____ Job No. 1591/M Division No. ____ F.B. 1777 Pg. 151

X-Sec. No. ____ Date ____ Notes Chkd. ____ Date ____ Checked ____ Date ____ Survey of Catherine Dr. Survey by [illegible] Date ____ Map No. ____ Indexed ____ Date ____

76L298 307 10-51

PLEASE RETURN TO

LOS ANGELES COUNTY SURVEYOR
726 LOS ANGELES COUNTY
ENGINEERING BLDG.

NOTE: ANY ADDITIONS OR CHANGES ON THIS SHEET MUST BE MADE OR CIRCLED IN RED INK, WITH DATE AND NAME OF PERSON MAKING CHANGE.

Do not extend notes this side of this line.

STATION	B. S.	H. I.	F. S.	ELEV.		
		373 52				
T.P.			11 67	361 85		
	086	362 71				
T.P.			11 86	350 85		
	063	351 48				
T.P.			10 30	341 18		
	185	343 03				
B.M. XXM 711			694	336 09	B.M. XXM 711 Elev. 336.092 FB 1642/85 Cathryn Pl (E. side) S. end of ST. – BT. spk in N. side of P.P. # 605268 E	

Profile
Survey of [illegible] Job No. 159/M Division No. Notes Red. Plotted No.
Survey by [illegible] Notes 10/3/5 Date Date X-Sec.
Indexed [illegible] Date Notes Chkd. Checked Date No.

PWFB 1325

1656

Notes Ck'd by	Survey of Cainiyn Dr.
Map No.	W. O. 1591 Tape No. 085 Std. 68 °F
Office Work	Surveyed by Snyder
Checked	Notes F. E. B. Date 25-1-54
Date	Indexed E. C. Johnson 5-1-59

F. B. 1777 Pg. 158

Cont. to Bottom Pg 154

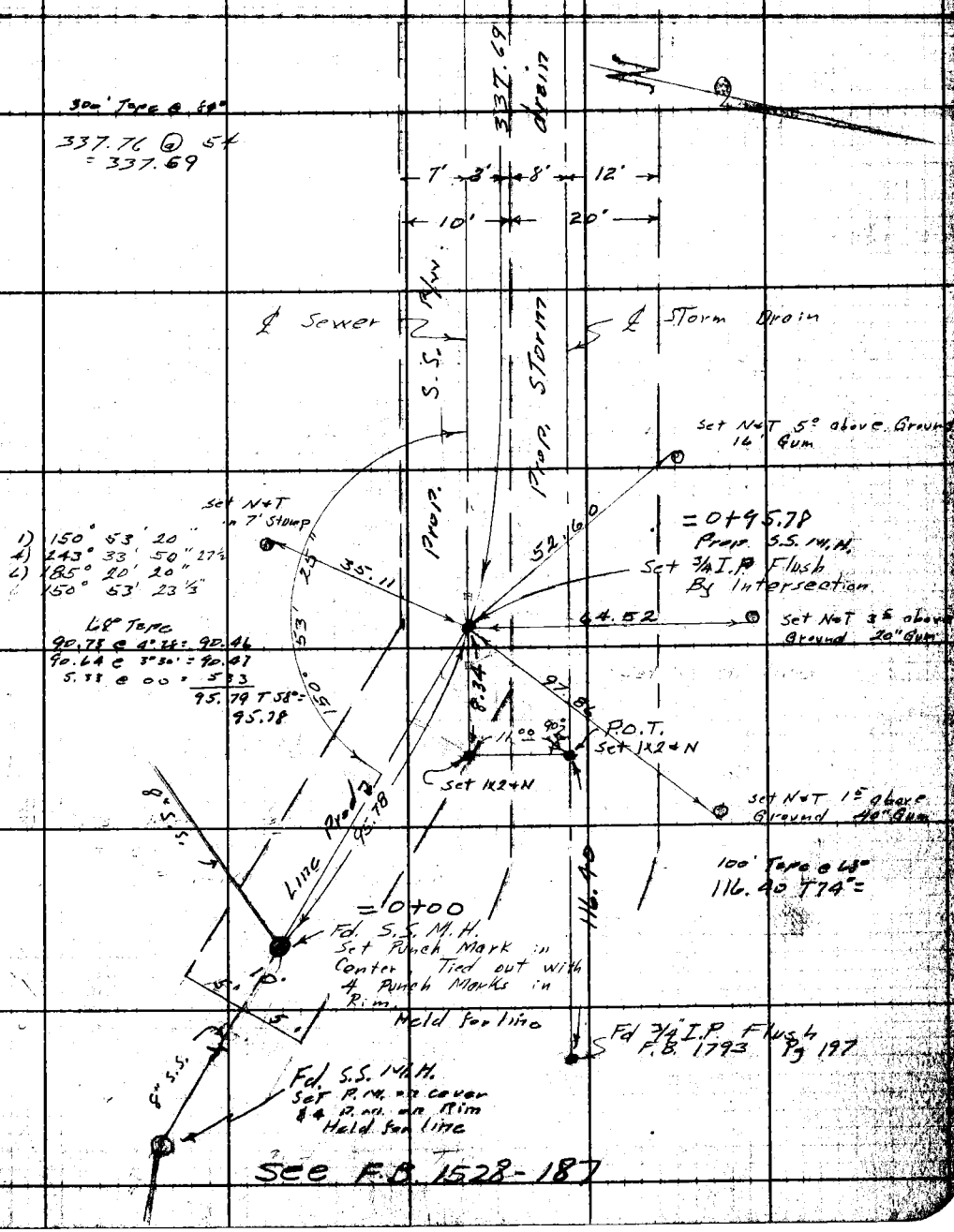

See F.B. 1528-187

Note: Any Additions or Changes on This Sheet Must be Made or Circled in Red Ink With Date and Name of Person Making Change.

Do not extend notes this side of this line.

RETURN TO
LOS ANGELES COUNTY SURVEYOR
726 LOS ANGELES COUNTY ENGINEERING BLDG.

76F3098 247 2-51

PWFB 1325 1657

F.B. ~~1777~~ PG. ~~154~~

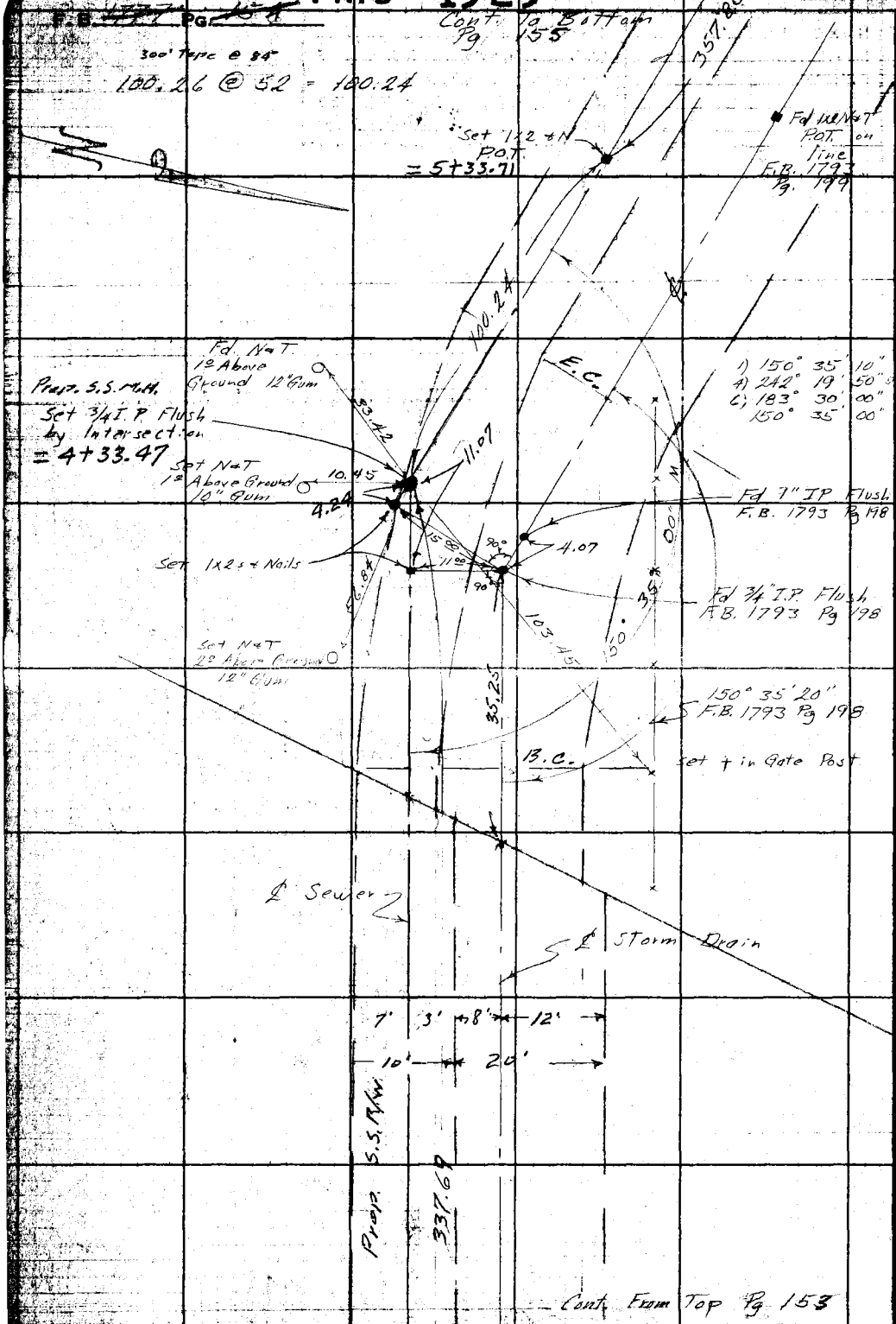

RETURN TO
LOS ANGELES COUNTY SURVEYOR
726 LOS ANGELES COUNTY
ENGINEERING BLDG.

Do not extend notes this side of this line.

Note: Any Additions or Changes on This Sheet Must be Made or Circled in Red Ink With Date and Name of Person Making Change.

PWFB 1325

Name Ck'd by	Survey of Cathryn Dr.
Map No.	W. O. [illegible] Tape No. [illegible] Std. [illegible] °F
Office Work	Surveyed by Snyder
Checked	Notes [illegible] Date [illegible]
Date	Indexed [illegible]

F. B. [illegible] Pg. [illegible]

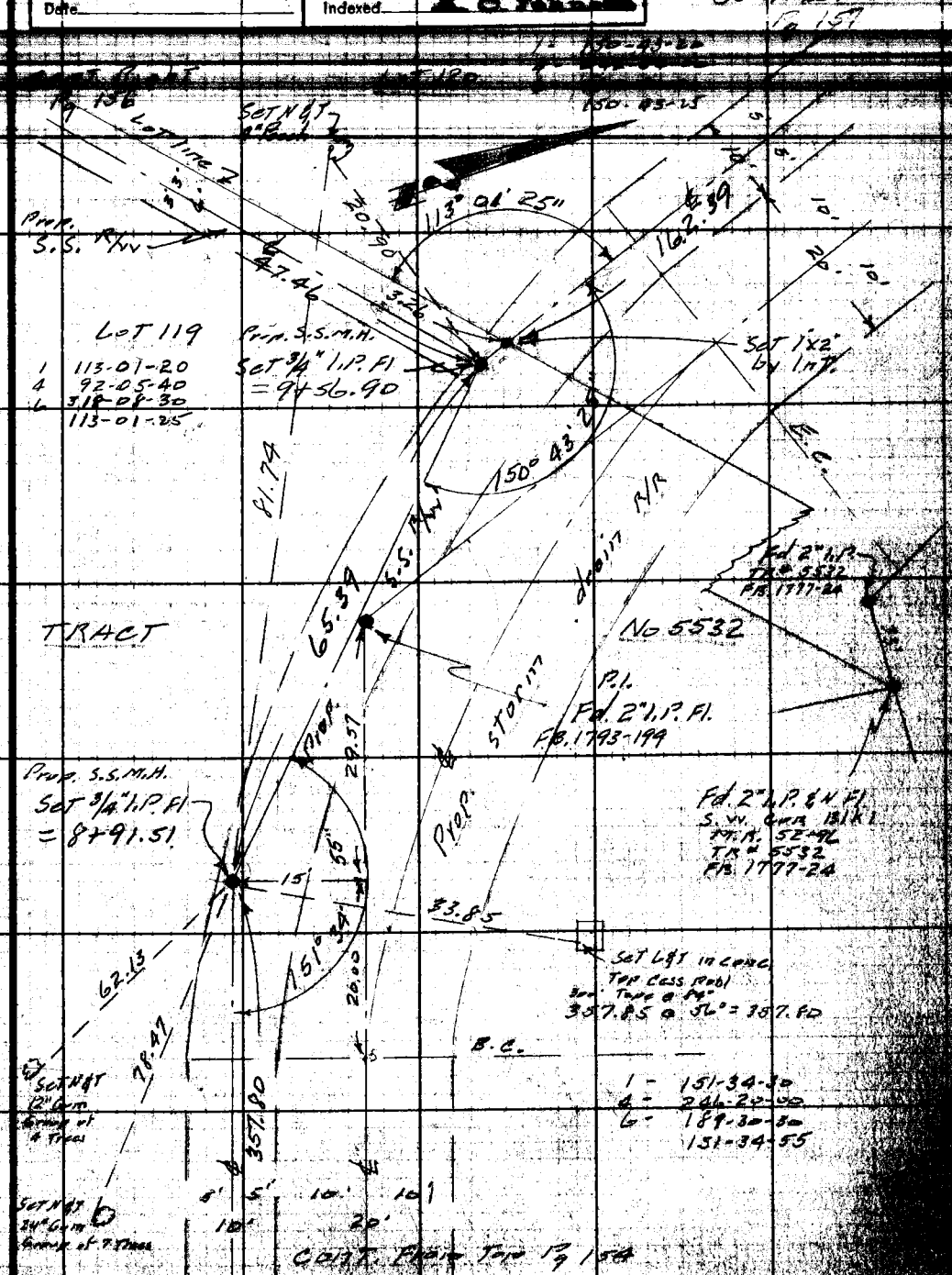

Note: Any Additions or Changes on This Sheet Must be Made or Circled in Red Ink With Date and Name of Person Making Change.

Do not extend notes this side of this line.

RETURN TO
LOS ANGELES COUNTY SURVEYOR
725 LOS ANGELES COUNTY
ENGINEERING BLDG.

76F3098 247 E-81

FWFB 1325

1859

RETURN TO
LOS ANGELES COUNTY SURVEYOR
728 LOS ANGELES COUNTY ENGINEERING BLDG.

Do not extend notes this side of this line.

Note: Any Additions or Changes on This Sheet Must be Made or Circled in Red Ink With Date and Name of Person Making Change.

PWFB 1325 1660

Notes Ck'd by	Survey of Cathryn Dr.
Map No.	W. O. [illegible] Tape No. [illegible] Std. [illegible] °F
Office Work	Surveyed by Snyder
Checked	Notes [illegible] Date 1-54
Date	Indexed R. O. Johnson

F. B. [illegible] Pg. [illegible]

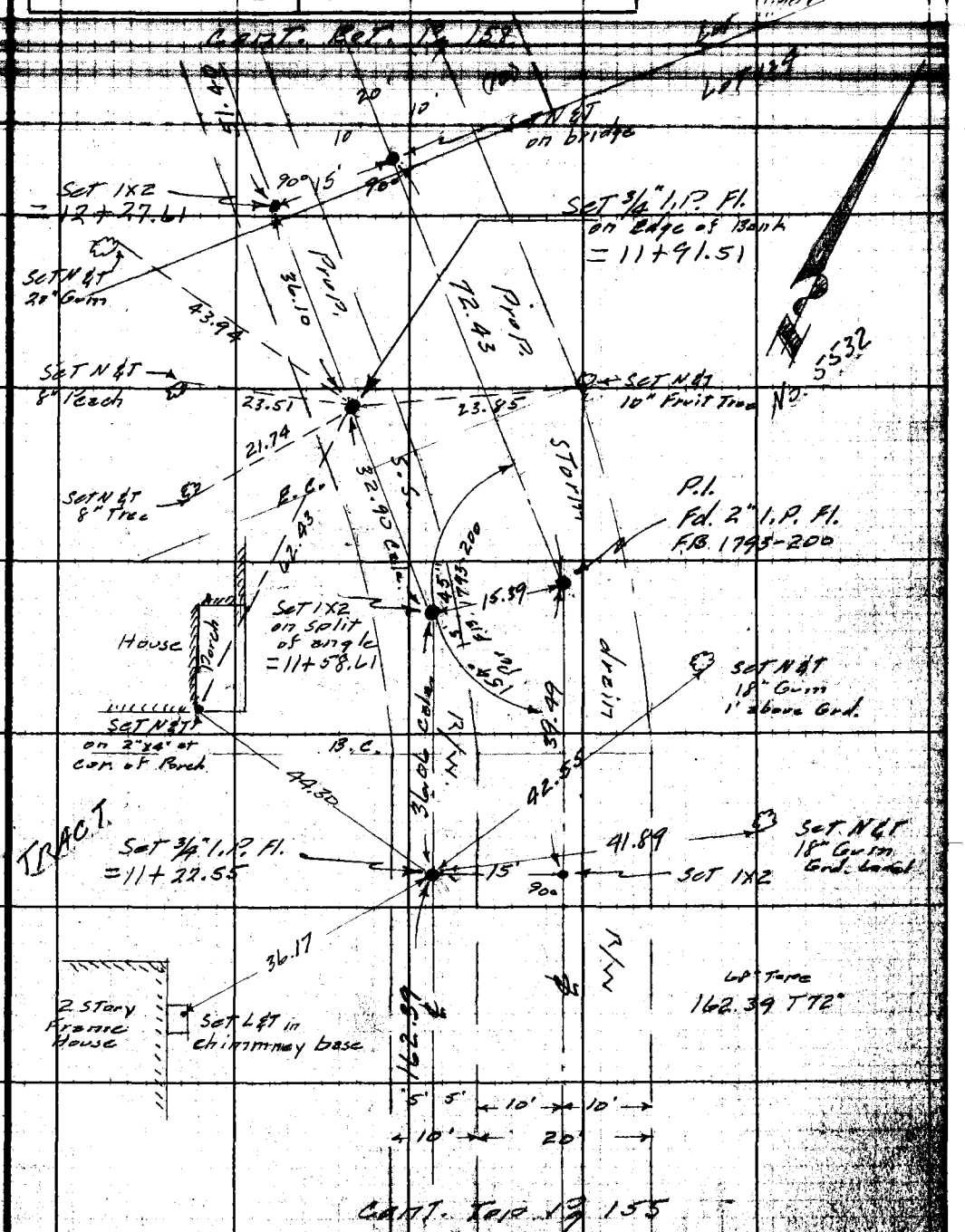

Note: Any Additions or Changes on This Sheet Must Be Made or Circled in Red Ink With Date and Name of Person Making Change.

Do not extend notes this side of this line.

RETURN TO
LOS ANGELES COUNTY SURVEYOR
726 LOS ANGELES COUNTY
ENGINEERING BLDG.

76F3095 247 2-51

P.B. ~~177~~ PG. ~~15~~

PWFB 1325

1661

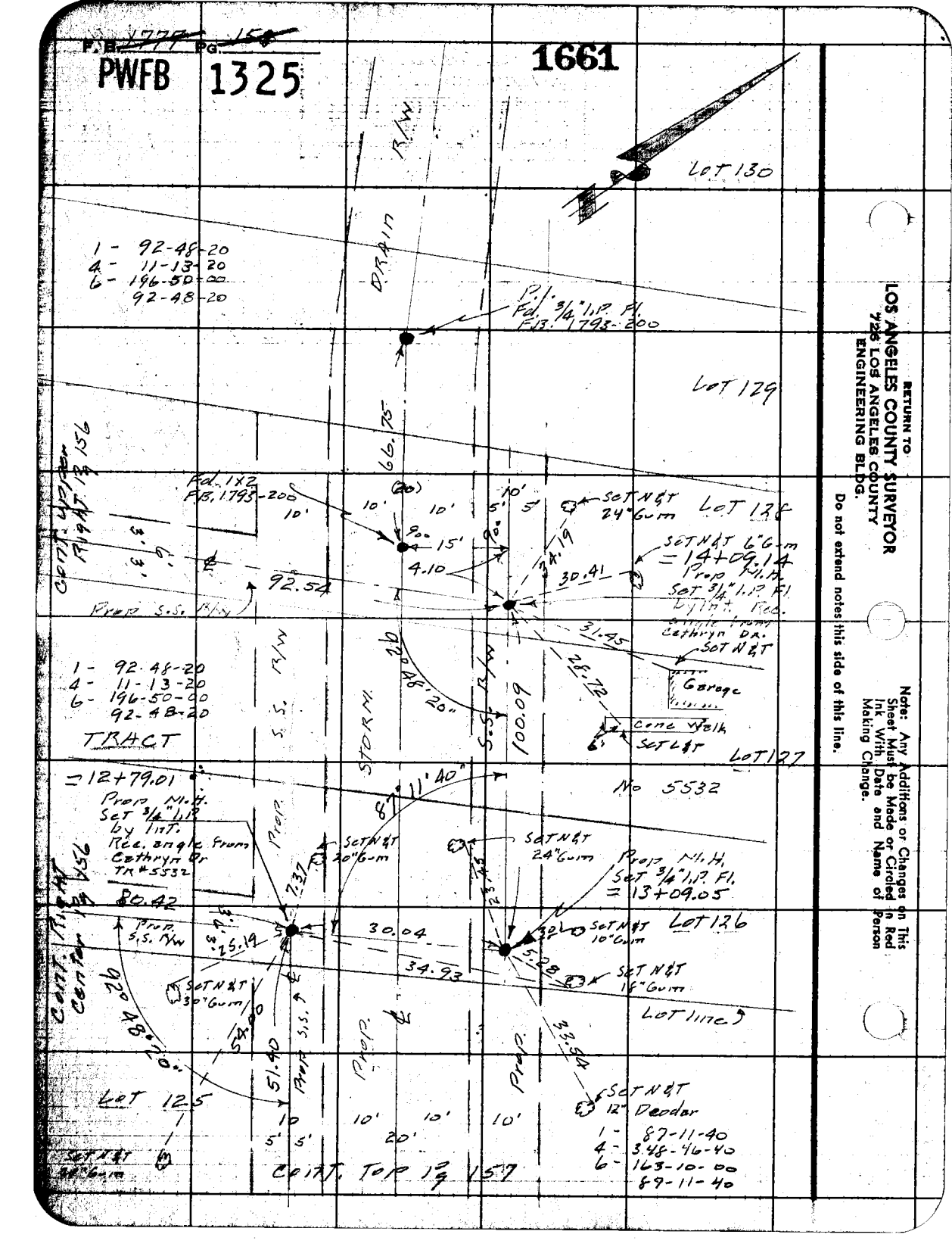

RETURN TO
LOS ANGELES COUNTY SURVEYOR
7926 LOS ANGELES COUNTY
ENGINEERING BLDG.

Do not extend notes this side of this line.

Note: Any Additions or Changes on This Sheet Must be Made or Circled in Red Ink With Date and Name of Person Making Change.

Notes Ck'd by	Survey of Cathryn Dr.
Map No.	W. O. 5911 Maps No. St'd °F
Office Work	Surveyed by Snyder
Checked	Notes PIRS Date 1-54
Date	Indexed

F. B. 1979 Pg. 154

C.I. 1541 M.

~~CATHRYN DR.~~

Location of Improvements

in

Prop. S. S. R.W. along Prop S.D.

From - Existing M.H. West of Del Mar Ave

To — E. Line Lot 180 TR# 5532

N. of Cathryn Dr.

Snyder
Brooks
Hartin
Tafoya

Note: Any Additions or Changes of This Sheet Must be Made or Circled in Red Ink With Date and Name of Person Making Change.

Do not extend notes this side of this line.

RETURN TO
LOS ANGELES COUNTY SURVEYOR
726 LOS ANGELES COUNTY
ENGINEERING BLDG.

76F309S 247 2-51

RETURN TO
LOS ANGELES COUNTY SURVEYOR
725 LOS ANGELES COUNTY
ENGINEERING BLDG.

Note: Any Additions or Changes on This Sheet Must be Made or Circled in Red Ink With Date and Name of Person Making Change.

Do not extend notes this side of this line.

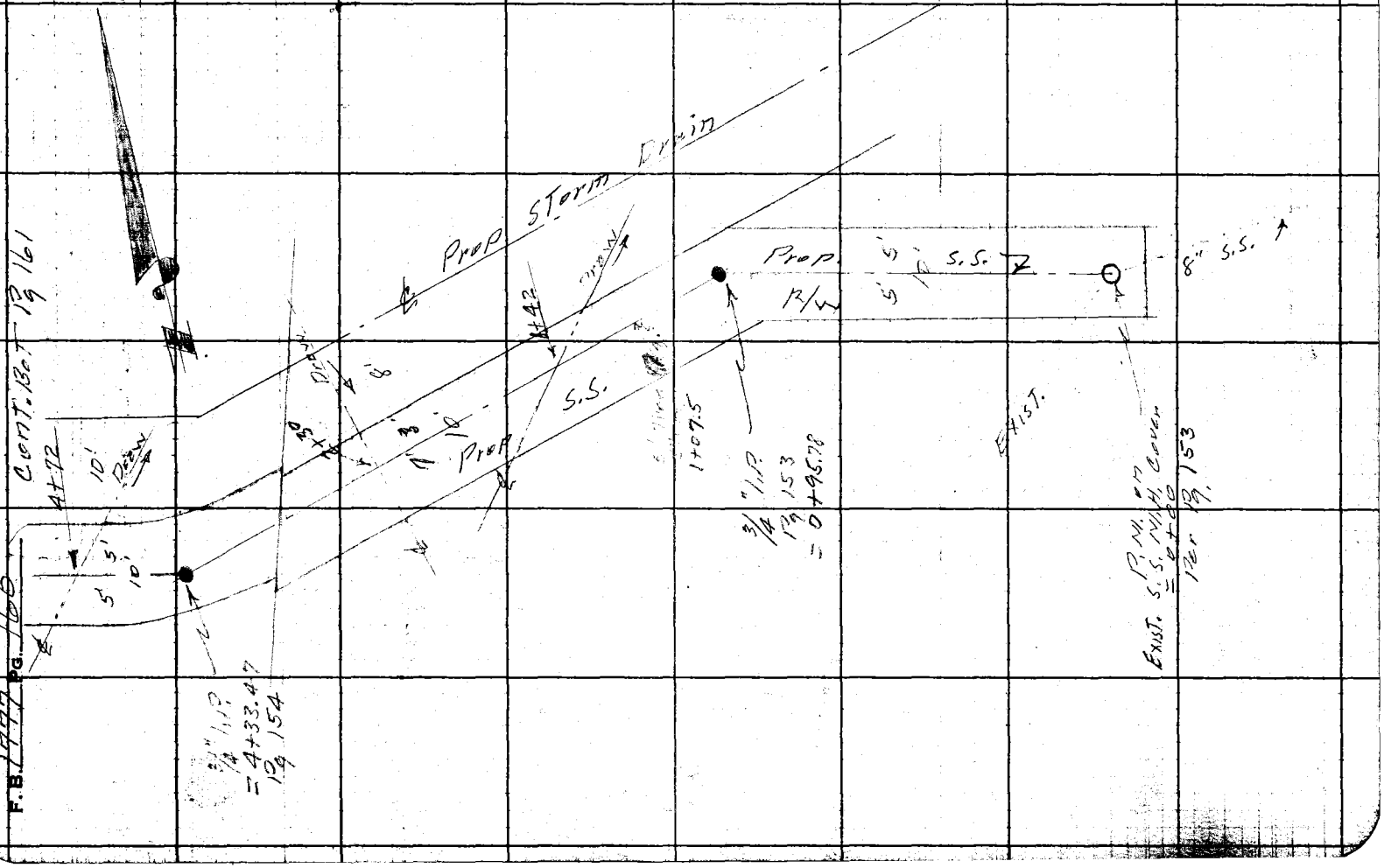

Notes Ck'd by	Survey of Cathryn Dr
Map No.	W. O. 1591M Tape No. St'd. °F
Office Work	Surveyed by Snyder
Checked	Notes P/RS Date 1-54
Date	Indexed C. Johnson

F. B. 1999 PG. 161

Cont Bot Pg 162

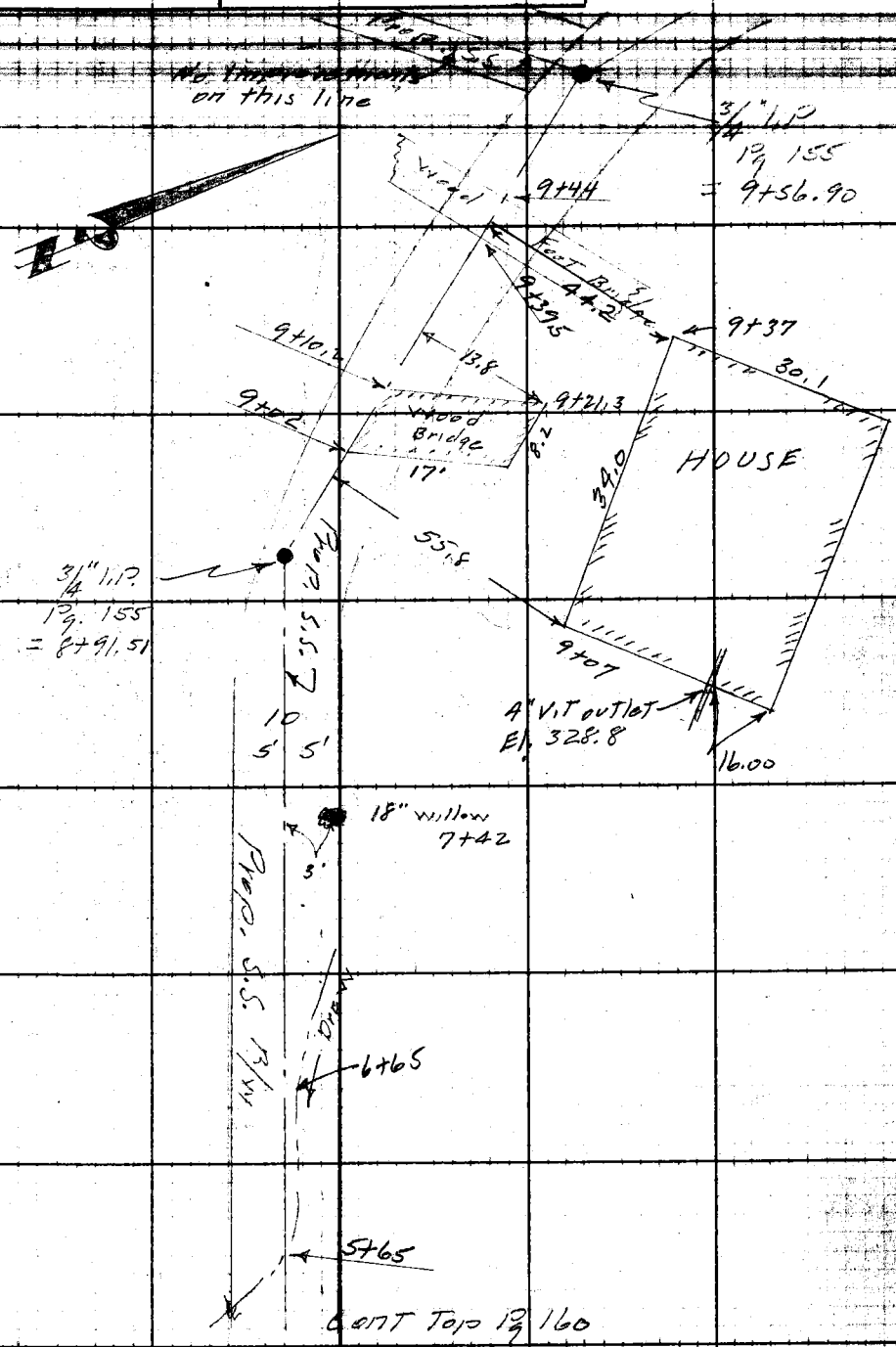

Note: Any Additions or Changes on This Sheet Must be Made or Circled in Red Ink With Date and Name of Person Making Change.

Do not extend notes this side of this line.

RETURN TO
LOS ANGELES COUNTY SURVEYOR
726 LOS ANGELES COUNTY
ENGINEERING BLDG.

76F3095 247 2-51

F. B. 1997 PG. 162

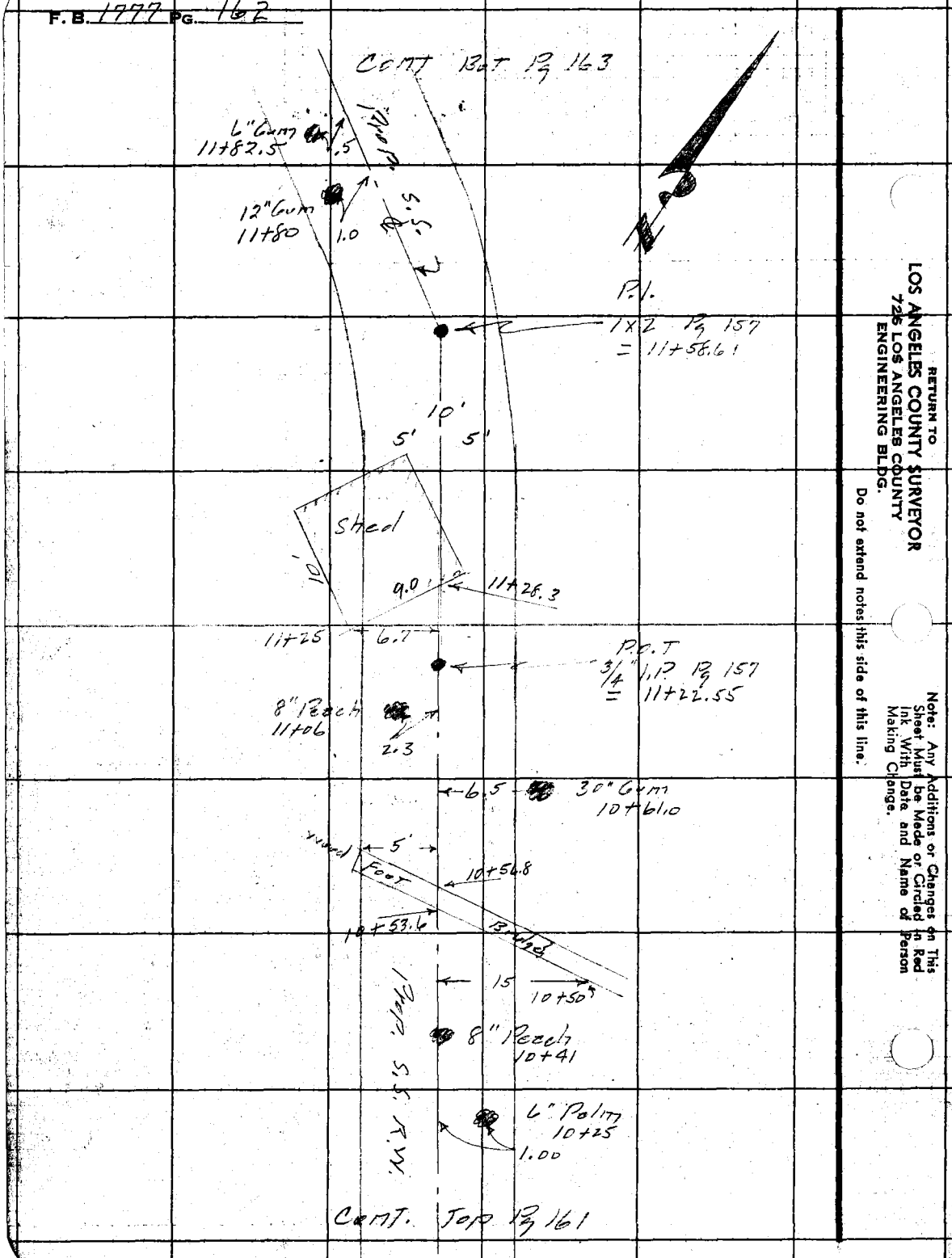

RETURN TO
LOS ANGELES COUNTY SURVEYOR
7256 LOS ANGELES COUNTY
ENGINEERING BLDG.

Do not extend notes this side of this line.

Note: Any Additions or Changes on This Sheet Must be Made or Circled in Red Ink With Date and Name of Person Making Change.

Notes Ck'd by	Survey of Cathryn Dr
Map No.	W. O. 1591 Tape No. St'd °F
Office Work	Surveyed by Snyder
Checked	Notes 1-PRS Date 1-54
Date	Indexed K. C. Johnson

F. B. 1999 PG. 163

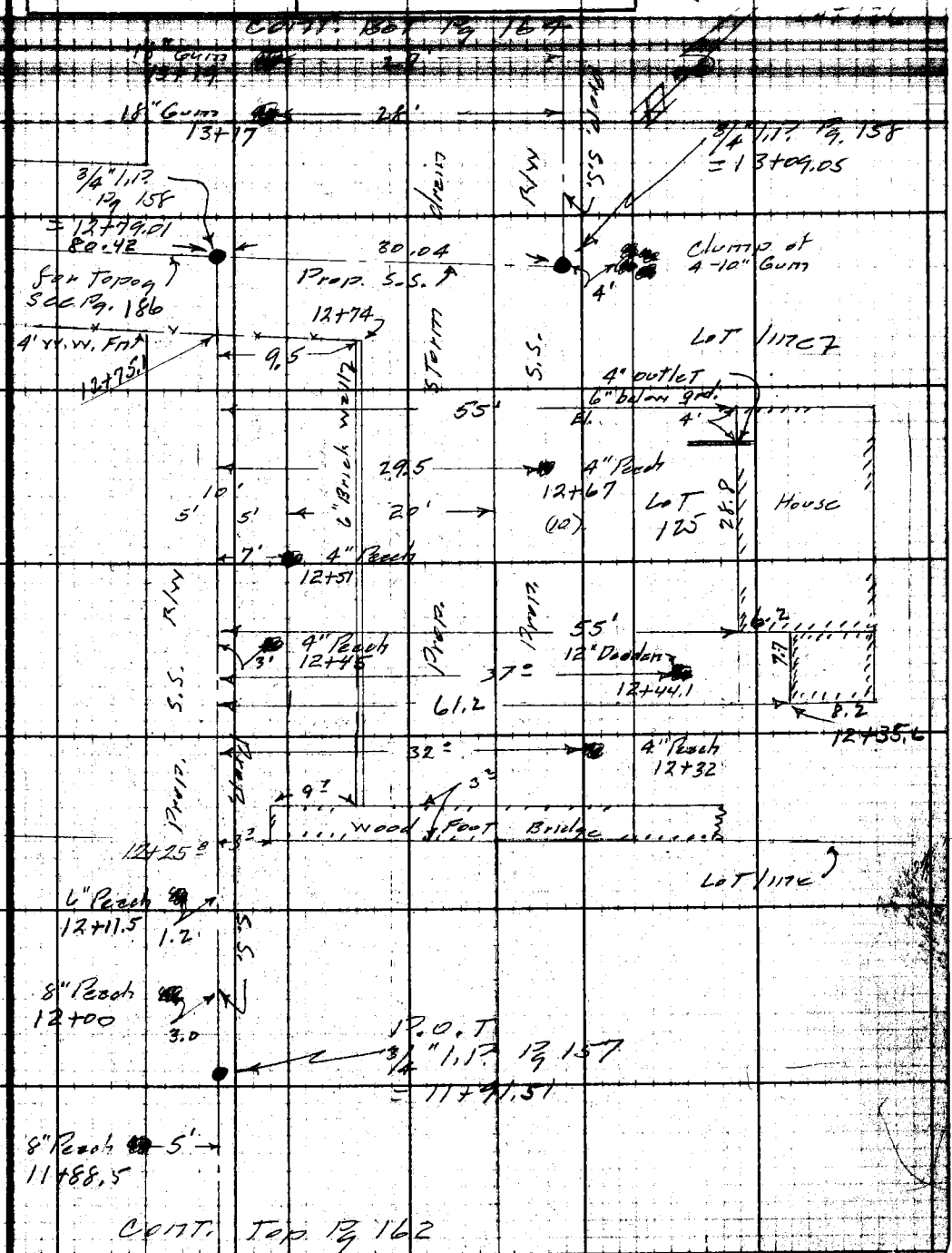

Note: Any Additions or Changes on This Sheet Must be Made or Circled in Red Ink With Date and Name of Person Making Change.

Do not extend notes this side of this line.

RETURN TO
LOS ANGELES COUNTY SURVEYOR
726 LOS ANGELES COUNTY
ENGINEERING BLDG.

76F3095 247 2-51

F.B. 1777 PG. 164

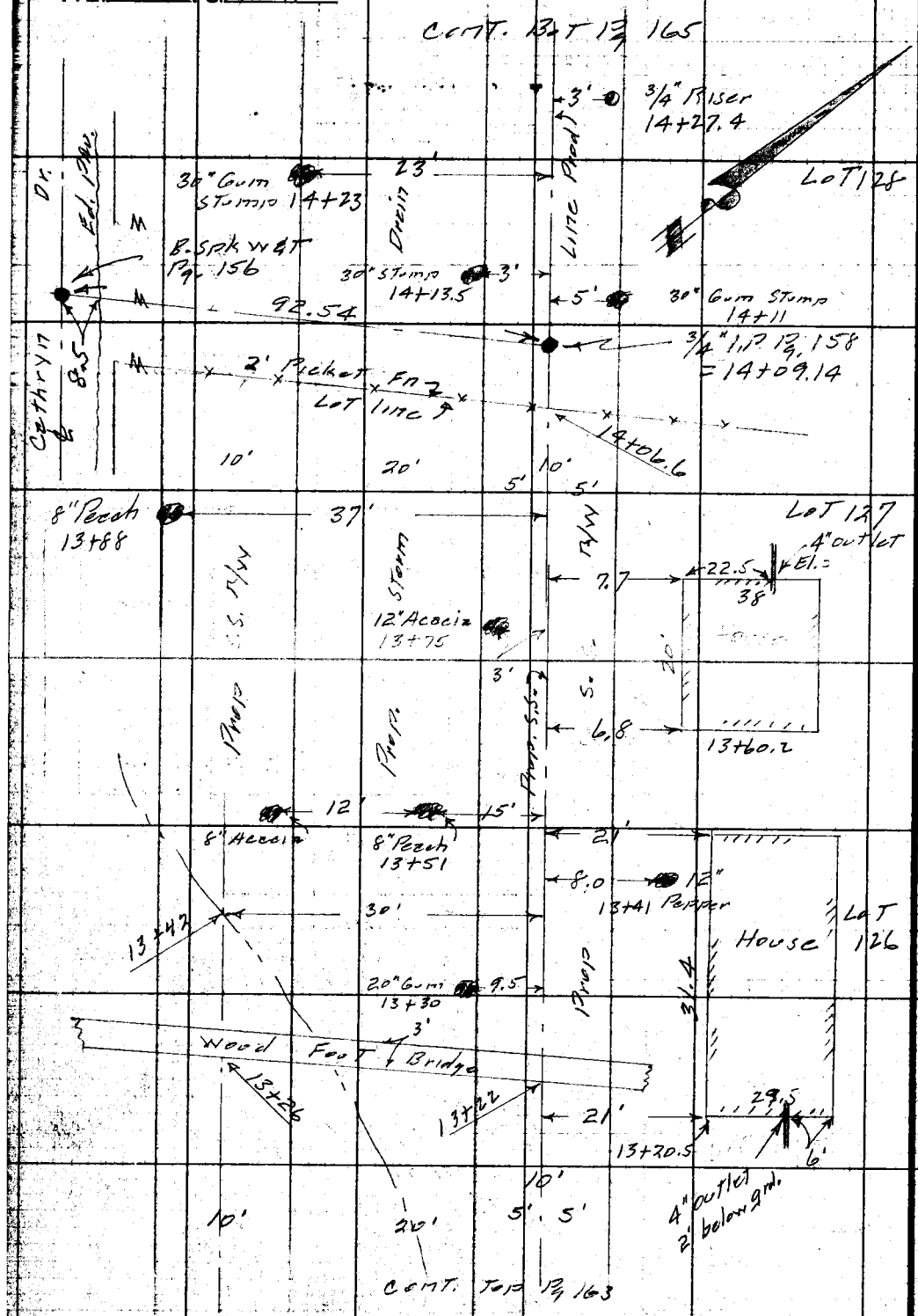

RETURN TO
LOS ANGELES COUNTY SURVEYOR
725 LOS ANGELES COUNTY
ENGINEERING BLDG.

Do not extend notes this side of this line.

Note: Any Additions or Changes on This Sheet Must be Made or Circled in Red Ink With Date and Name of Person Making Change.

Notes Ck'd by	Survey of Catalyn Dr
Map No.	W. O. 1591 Tape No. St'd °F
Office Work	Surveyed by Snyder
Checked	Notes PRS Date 1-54
Date	Indexed L. C. Johnson

F. B. 1777 Pg. 165

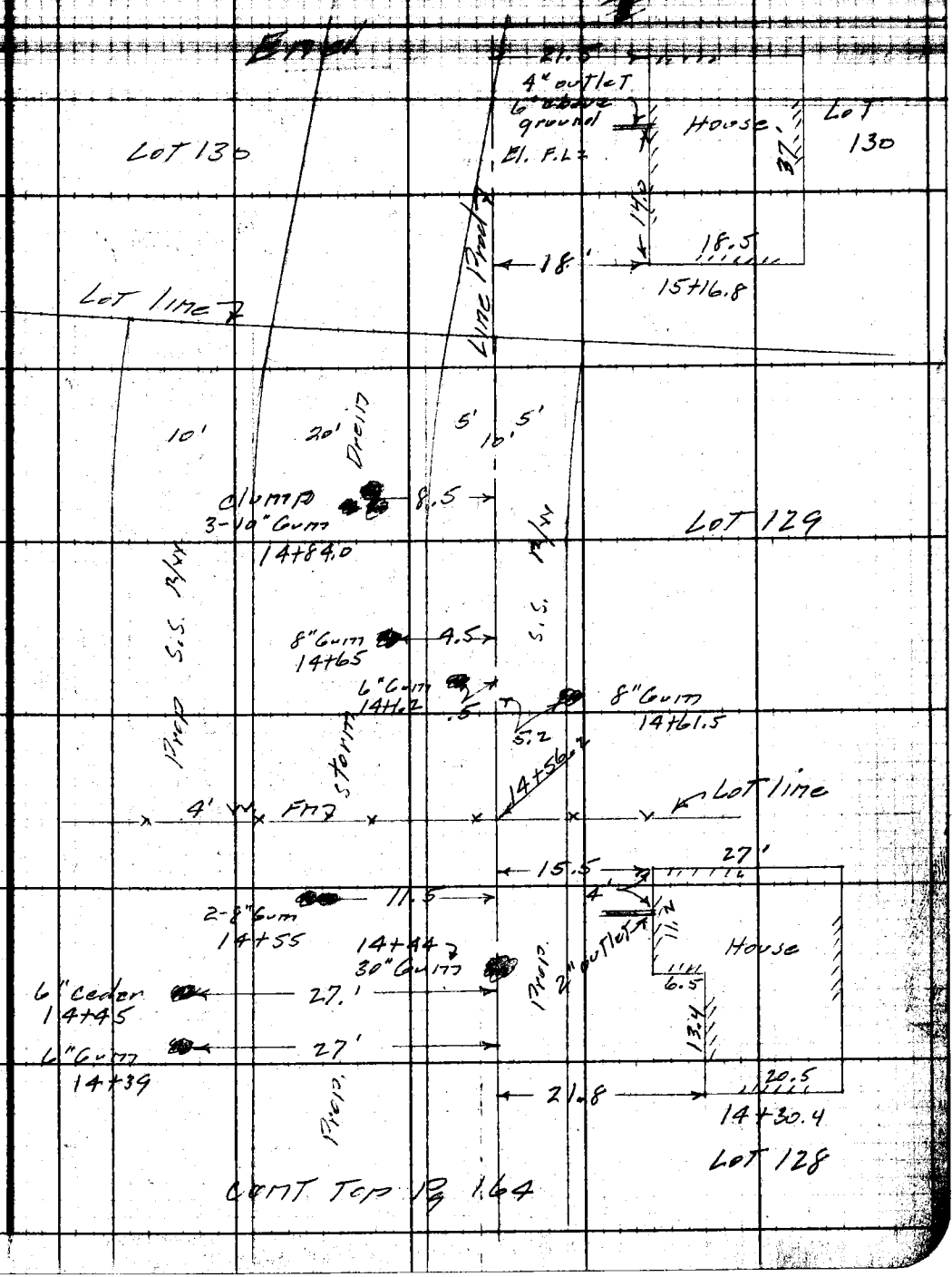

Cont Top Pg 164

Note: Any Additions or Changes on This Sheet Must be Made or Circled in Red Ink With Date and Name of Person Making Change.

Do not extend notes this side of this line.

RETURN TO
LOS ANGELES COUNTY SURVEYOR
726 LOS ANGELES COUNTY
ENGINEERING BLDG.

76F309S 247 2-51

RETURN TO
LOS ANGELES COUNTY SURVEYOR
723 LOS ANGELES COUNTY
ENGINEERING BLDG.

Note: Any Additions or Changes on This Sheet Must be Made or Circled in Red Ink With Date and Name of Person Making Change.

Do not extend notes this side of this line.

F.B. 1977 PG. 166

Profile No. ____ Notes Red. ____ Plotted ____ Job No. 1591M Division No. ____ F.B. 1777 Pg. 167

Date ____ Date ____ Survey of Cathryn Dr

X-Sec. Notes Chkd. ____ Checked ____ Survey by [illegible]

No. ____ Date ____ Date ____ Map No. ____ Indexed [illegible]

C.I. 1591M

CATHRYN DR

"X" SECTIONS

on

Prop S.S. R.W. along Prop S.D.

from EXIST. M.H. West of Del Mar Ave

To E. line of Lot 130 Tr# 5532

N. of Cathryn Dr.

Snyder
Brooks
Tafoya
Shortland.

STATION	B.S.	H.I.	F.S.	ELEV.

NOTE: ANY ADDITIONS OR CHANGES ON THIS SHEET MUST BE MADE OR CIRCLED IN RED INK, WITH DATE AND NAME OF PERSON MAKING CHANGE.

PLEASE RETURN TO
LOS ANGELES COUNTY SURVEYOR
726 LOS ANGELES COUNTY
ENGINEERING BLDG.

Do not extend notes this side of this line.

76L298 307 10-51

76L298 307 10-51

PLEASE RETURN TO

LOS ANGELES COUNTY SURVEYOR
726 LOS ANGELES COUNTY
ENGINEERING BLDG.

NOTE: ANY ADDITIONS OR CHANGES ON THIS SHEET MUST BE MADE OR CIRCLED IN RED INK, WITH DATE AND NAME OF PERSON MAKING CHANGE.

Do not extend notes this side of this line.

STATION	B. S.	H. I.	F. S.	ELEV.	Left	℄ Right
B.M. WM 557				304 66	B.M. WM. 557 Elev. 304.659 FB. 1412-193	
	541	310 07			Del Mar Ave (E Side) S. of La. Merced Dr.	
T.P.			198	308 09	Bt. spk in conc. drive to ho# 3046	
	437	312 46				
T.P.			338	30[illegible]8		
	575	314 83				
T.B.M.			154	313 [illegible]9	Set T.B.M. Bot. draw 100' N & 30' E of Bend in	
	563	318 92			New Mark creek & 60'± W. of	
					℄ Prod. of Lerida Pl.	
					Bt. spk in W. side of 36" Gum Tree	
0+00 Invert			480	314 12	Rim of Existing S.S.M.H.	
8" outlet East			1705	30[illegible]	Rod 480 Meas 11.58 Dia .67 17.05	
8" inlet west			1583	30[illegible]09		Rod 480 Meas 10.36 Dia .67 15.83
0+00			54	31[illegible]5		25' R
✓			60	312		50' R
✓			42	314 7	15' L	
0+45			39	31[illegible]		℄ Bot Bk
✓			48	314		25' R
✓			55	313 [illegible]		50' R

F.B. 1777 Pg. 168 Job No. 1591M Division No. Notes Red. Plotted Profile
Survey of Gethryn Dr. Date Date No.
Survey by Snyder Notes PRS. Notes Chkd. Checked X-Sec.
Indexed A. C. Jonnette Date Date No.

76L298 307 10-51

PLEASE RETURN TO
LOS ANGELES COUNTY SURVEYOR
726 LOS ANGELES COUNTY
ENGINEERING BLDG.

NOTE: ANY ADDITIONS OR CHANGES ON THIS SHEET MUST BE MADE OR CIRCLED IN RED INK, WITH DATE AND NAME OF PERSON MAKING CHANGE.

Do not extend notes this side of this line.

STATION	B. S.	H. I.	F. S.	ELEV.	Left	℄ Right
0+45		318 92	+30	321 92	11'L Top Bank	
✓			+56	324 5	29'L	
0+32		✓	33	325 6	29'L Toe of Bank	
T.P.	510	319 61	441	314 51	✓	
0+53			+070	320 31		℄ Top Bank
✓			51	314 5		13' R Bot Bank
✓			60	313 6		38' R
✓			+52	324 8	16'L	
0+95,78			13	318 3		℄ ∡ Point
✓			68	312 8		23' R 90° line Ahd
✓			+40	323 6	18'L 90° line Ahd	
1+00			13	318 3		℄
1+14			25	317 1		℄
✓			75	312 1		13' R Top Bank
✓			120	307 6		20' R Bot ✓
✓			+40	323 6	20'L	
1+31			82	311 4		℄ Top Bank
✓			117	307 9		2' R Bot Bank Side
✓			123	307 3		17' R ✓ ✓ Middle
✓			69	312 7		26' R Top ✓
✓			00	319 6	15'L	

Profile No. ____ Date ____ Notes Red ____ Plotted ____ Job No. 1591M Division No. ____ F.B. 1777 Pg. 169
X-Sec. No. ____ Date ____ Notes Chkd ____ Date ____ Checked ____ Date ____ Survey of Cathryn Dr Survey by Snyder Notes 12/25 Date 2-5-4 Map No. ____ Index ____

76L298 307 10-51

PLEASE RETURN TO
LOS ANGELES COUNTY SURVEYOR
726 LOS ANGELES COUNTY
ENGINEERING BLDG.

NOTE: ANY ADDITIONS OR CHANGES ON THIS SHEET MUST BE MADE OR CIRCLED IN RED INK, WITH DATE AND NAME OF PERSON MAKING CHANGE.

Do not extend notes this side of this line.

Profile No. X-Sec. No.
Plotted Date Checked Date
Notes Red Date Notes Chkd Date
Division No. Job No. 5914 M
F.B. 1777 Pg. 170
Survey of Arthur Dr
Survey by Sawyer Notes Jones
Indexed C. Johnson Date

STATION	B. S.	H. I.	F. S.	ELEV.	Left	Right
1+34		319.61	11.9	307.7		℄ Bot Bank S. Side
1+48			12.3	307.3		℄ " " N. "
1+53			11.0	308.6		℄ " Bk
T.P.	.46	319.54	6.49	313.05		
1+59			5.[illegible]	314.[illegible]		℄ Top Bank N. Side
"			4.3	315.2		20' R
"			11.7	307.8	0' L Bot Bank N. Side	
"			8.[illegible]	311.[illegible]	10' L " " S. Side	
"			6.[illegible]	313.[illegible]	15' L Top " S. Side	
2+00			4.3	315.2		℄
"			3.1	316.4		20' R.
"			5.5	314.0	20' L	
"			5.6	313.9	25' L Top Bank N. Side	
2+20			5.3	314.2		℄ Top Bank
"			5.4	314.1		10' R
"			5.5	314.0	20' L Top Bank	
2+24			10.3	309.2		℄ Bot Bank
"			6.6	313.9		15' R Top Bank
"			10.0	309.5	20' L Bot Bank	
2+28			10.8	308.7		13' R Bot Bank N Side
2+33			10.9	308.6		℄ Bot Bank S. Side

76L 307 10-51

PLEASE RETURN TO
LOS ANGELES COUNTY SURVEYOR
726 LOS ANGELES COUNTY
ENGINEERING BLDG.

NOTE: ANY ADDITIONS OR CHANGES ON THIS SHEET MUST BE MADE OR CIRCLED IN RED INK, WITH DATE AND NAME OF PERSON MAKING CHANGE.

Do not extend notes this side of this line.

STATION	B. S.	H. I.	F. S.	ELEV.	Left	℄ Right.
2+33		318 86	108	308 1		18' R Bot Bank N side
✓			114	307 5	15' L Bot Bank N. side	
2+50			50	313 9		℄ Top Bank S. side
✓			40	314 9		20' R Top Bank
✓			52	313 7	20' L Top Bank S. side	
T.P.	694	322 68	312	315 74		
3+00			46	318 1		℄
✓			66	316 1		16' R Top Bank S side
✓			117	311 0		17' R Bot —
✓			36	319 1	15' L	
3+30			59	316 8		℄ Top Bank S. side
✓			123	310 4		8' R Bot — —
✓			123	310 4		20' R — — N side
✓			30	319 7	13' L	
3+60			102	312 5		℄ Bot Bank S side
✓			127	310 0		8' R Bot Bk
✓			127	310 0		16' R Bot Bank N side
✓			42	318 5	12' L	
3+78			58	316 9		℄ Top Bank S side
✓			130	309 7		18' R Bot. Bank S side
✓			130	309 7		30' R — — N side

Profile
No. ____ Date ____ Notes Red ____ Plotted ____ Job No. 159 HN Division No. ____
X-Sec. Notes Chkd. ____ Date ____ Checked ____ Date ____ Survey of Cathy Dr
No. ____ Date ____ Date ____ Map No. ____ Index ____ Survey by Snyder Notes RRS Date 2-2-54
C. Johnson

F.B. 1777 PG. 171

76L298 307 10-51

PLEASE RETURN TO

LOS ANGELES COUNTY SURVEYOR
726 LOS ANGELES COUNTY
ENGINEERING BLDG.

NOTE: ANY ADDITIONS OR CHANGES ON THIS SHEET MUST BE MADE OR CIRCLED IN RED INK, WITH DATE AND NAME OF PERSON MAKING CHANGE.

Do not extend notes this side of this line.

STATION	B. S.	H. I.	F. S.	ELEV.	Left	℄ Right
3+78		322.68	29	319.3	15'L	
4+00			38	318.9		℄
✓			51	317.6		25' R Top Bank S. Side
✓			91	313.6		26' R Bot ✓ Side
✓			15	321.2	15'L	
4+33.47			23	320.4		℄ ∡ Point
✓			51	317.6	(90° Line Back)	23' R Top Bank S. Side
✓			123	310.4	✓	33' R Bot ✓ ✓
✓			18	320.9	9'L ✓	
4+50			37	319.0		℄ Top Bank S side
✓			54	317.3		11' R Top ✓ ✓
✓			07	322.0	15'L	
4+67			117	311.0		℄ Bot Bank ✓
✓			120	310.7		12' R ✓ ✓ N. Side
✓			27	320.0	13'L Top Bank S. Side	
4+75			115	311.2		℄ Bot Bank
4+94			87	314.0		℄ Bot. Bank N Side
✓			43	318.4		9' R Top ✓ N Side
✓			43	318.4		15' R
✓			111	311.6	16'L Bot Bank N Side	
✓			106	312.1	28'L ✓ ✓ S Side	

F.B. 1777 PG. 172 Job No. 1591-11 Division No. Notes Red. Plotted Profile
Survey of Catherine Dr. Date Date No. X-Sec.
Survey by Snyder Notes P.R.S. Notes Chkd. Checked
Indexed [illegible] Date Date No.

76L298 307 10-51

PLEASE RETURN TO

LOS ANGELES COUNTY SURVEYOR

726 LOS ANGELES COUNTY
ENGINEERING BLDG.

NOTE: ANY ADDITIONS OR CHANGES ON THIS SHEET MUST BE MADE OR CIRCLED IN RED INK, WITH DATE AND NAME OF PERSON MAKING CHANGE.

Do not extend notes this side of this line.

STATION	B. S.	H. I.	F. S.	ELEV.	Left	℄ Right
5+00		322 68	42	318 5		℄ Top Bank N. side
✓			18	320 9		15' R
T.P.	585	324 36	417	318 51		
5+25			36	320 8		℄
✓			03	324 1		15' R
✓			53	319 1	20' L Top Bank N side	
5+38			22	322 2		℄ Top Bank N. side
✓			+10	325 4		15' R
✓			124	312 0	35' L Bot Bank N side	
5+61			146	309 8		℄ Bot Bank N. side
✓			00	324 4		15' R Top Bank "
✓			127	311 7	8' L Bot Bank S. side	
✓			107	313 7	16 L " Bk	
✓			77	316 7	18' L Top Bank S. side	
5+75			123	312 1		℄ Bot Bank S. side
✓			125	311 9		6' R " " N. "
✓			00	324 4		25' R Top Bank N side
✓			60	318 4	13' L Top Bank S. side	
6+00			123	312 1		℄ Bot Drew 3' wide
✓			75	316 9		13' R Side of Bank
✓			00	324 36		25' R

Profile
No. ____ Date ____ Notes Red ____ Plotted ____ Job No. 1591M Division No. ____
X-Sec. Date ____ Notes Chkd. ____ Checked ____ Survey of ____ Survey by ____ Date ____
No. ____ Date ____ Date ____ Map No. ____ Indexed ____ Date ____

F.B. 1777 Pg. 173

76L298 307 10-51

PLEASE RETURN TO

LOS ANGELES COUNTY SURVEYOR
726 LOS ANGELES COUNTY
ENGINEERING BLDG.

NOTE: ANY ADDITIONS OR CHANGES ON THIS SHEET MUST BE MADE OR CIRCLED IN RED INK, WITH DATE AND NAME OF PERSON MAKING CHANGE.

Do not extend notes this side of this line.

F.B. 1777 Pg. 174 | Job No. 5911-W | Division No. | Profile No. | Notes Red | Plotted | X-Sec. No. | Survey of Cathey Ave | Date | Date | Survey by Sylvester | Notes | Notes Chkd | Checked | Indexed | Date | Date | Notes | Dr. P.R.S. | C. Jordan Date

STATION	B. S.	H. I.	F. S.	ELEV.	Left	& Right
6+00		324 36	71	31 3	6'L Top Bank S. side	
✓		✓	06	37 8	23'L Top Bk	
T.P.	332	326 97	071	3 25		
6+50			137	312 3		& Bot Drain 3' wide
✓			123	314 7		7'R Bot Bk
✓			11	325 9		20'R Top Bank N side
✓			101	316 2	8'L Bot Bk	
✓		[H 80]	355 0	28'L Top Bank S. side		
6+65			126	314 4		& Bot Drain 4' wide
6+75			47	32[illegible]		& Top Bank S. side
✓			113	316 7		10'R Bot Drain 4' wide
✓			61	32[illegible]		20'R Top Bank N side
✓			26	324 4	15'L	
7+00			61	320 9		&
✓			103	316 7		11'R Bot Bank S. side
✓			95	317 5		21'R ✓ ✓ N. side
✓			45	320 5	4'L Top Bank S. side	
✓			36	323 4	15'L	
7+50			61	320 9		&
✓			70	320 1		8'R Top Bank N. Side
✓			102	316 8		17'R Bot Drain 4' wide

76L298 307 10-51

PLEASE RETURN TO
LOS ANGELES COUNTY SURVEYOR
726 LOS ANGELES COUNTY
ENGINEERING BLDG.

NOTE: ANY ADDITIONS OR CHANGES ON THIS SHEET MUST BE MADE OR CIRCLED IN RED INK, WITH DATE AND NAME OF PERSON MAKING CHANGE.

Do not extend notes this side of this line.

STATION	B. S.	H. I.	F. S.	ELEV.	Left	℄ Right
7+50		326 97	42	322 8	15'L	
8+00			27	324 3		℄
✓			29	324 1		3'R Top Bank S. Side
✓			97	317 3		11'R Bot ✓ S.
✓			99	317 1		18'R ✓ ✓ N
✓			18	325 2	15'L	
T.P.	747	330 64	380	323 17		
8+50			74	323 2		℄
✓			87	321 9		7'R Top Bank S. Side
✓			133	317 3		12'R Bot ✓ ✓
✓			133	317 3		19'R ✓ ✓ N ✓
✓			69	323 7	12'L	
8+91.51			60	324 6		℄ ∡ Point
9+00			68	323 8		℄ Top Bank S. Side
✓			123	318 3		8'R Bot ✓ ✓
✓			130	317 6		13'R ✓ ✓ N.
✓			104	320 2		19'R Top Bk
			49	325 7	15'L	
9+07			18	328 8	Top 4" outlet E. side of house Pg 161	
9+50			102	320 4		℄ Bot Bank S. Side
✓			107	319 9		15'R Bot Bank N. side

Profile
No. ____ Notes Red ____ Plotted ____ Job No. 1591M Division No. ____ F.B. 1777 Pg. 175
Date ____ Date ____ Survey of Cathryn Dr
X-Sec. Notes Chkd ____ Checked ____ Survey by Snyder Notes [illegible] Date 2-54
No. ____ Date ____ Date ____ Map No. ____ Indexed [illegible]

76L298 307 10-51

PLEASE RETURN TO

LOS ANGELES COUNTY SURVEYOR
726 LOS ANGELES COUNTY
ENGINEERING BLDG.

NOTE: ANY ADDITIONS OR CHANGES ON THIS SHEET MUST BE MADE OR CIRCLED IN RED INK, WITH DATE AND NAME OF PERSON MAKING CHANGE.

Do not extend notes this side of this line.

STATION	B. S.	H. I.	F. S.	ELEV.	Left	℄ Right
9+50		330 64	68	32[illegible]		19' R Top Bank N. Side
✓			87	32[illegible]	3' L Top Bank S Side	
✓			45	326 1	15' L	
9+56.90			82	32[illegible] 4		℄ ∡ Point & int
✓			48	325 8	15' L Along Prop S.S. R.W. & between Lots	
✓			38	32[illegible] 8	✓ ✓ ✓ Thence 10' R	
✓			49	32[illegible] 7	✓ ✓ ✓ ✓ 10' L	
T.P.	1023	339 20	167	328 97		
9+56.90			64	33[illegible]	35' L ✓ Prop. S.S. R/W ✓ ✓	
✓			61	33[illegible] 1	✓ ✓ ✓ Thence 10' R	
✓			53	33[illegible]	✓ ✓ ✓ ✓ 10' L	
✓			17	33[illegible] 5	43' L ✓ ✓ S.S. R/W	
✓			16	33[illegible] 6	✓ ✓ Thence 15' R	
✓			19	33[illegible] 3	✓ ✓ ✓ 15' L	
✓			15	337 7	47.46 L Int. S.S. R/W. & Cathryn PL	
✓			11	338 [illegible]	✓ 15' R on ℄ Cathryn PL	
✓			21	33[illegible]	✓ 15' L ✓ ✓ ✓	
B.M. WM 711			308	336 2	B.M. WM 711 Elev. 336.092 F.B. 1642/85	
	062	336 74			Cathryn Pl. (E. Side) S. end of ST.	
					BT. Spkin N. Side P.P.# 605268	

F.B. 1777 Pg. 176 Job No. 1591M Division No. Notes Red. Plotted No. Profile
Survey of Cathryn Dr. Date Date X-Sec.
Survey by Snyder Notes PBS Notes Chkd Checked No.
Indexed Date Date

76L 208 307 10-51

PLEASE RETURN TO
LOS ANGELES COUNTY SURVEYOR
726 LOS ANGELES COUNTY
ENGINEERING BLDG.

NOTE: ANY ADDITIONS OR CHANGES ON THIS SHEET MUST BE MADE OR CIRCLED IN RED INK, WITH DATE AND NAME OF PERSON MAKING CHANGE.

Do not extend notes this side of this line.

STATION	B. S.	H. I.	F. S.	ELEV.	Left	℄ Right
		336 74				
T.P.	353	330 30	997	326 77		
10+00			65	323 8		℄
✓			73	323 0		5' R Top Bank S.S.
✓			109	319 4		8' R Bot Bank
✓			109	319 4		15' R Bot. Bank N.
✓			30	327 3		25' R Top ✓ ✓
✓			44	325 9	15' L	
10+50			43	326 0		℄
✓			43	326 0		2' R Top Bank S.
✓			92	321 1		8' R Bot ✓
✓			110	319 3		15' R ✓ ✓ N.
✓			31	327 2		29' R Top ✓
✓			33	327 0	15' L	
T.P.	519	331 89	360	326 70		
11+00			46	327 3		℄ Top Bank S. Side
✓			123	319 6		9' R Bot Bank
✓			123	319 6		13' R ✓ ✓ N.
✓			94	322 5		22' R ✓ Bk
✓			40	327 9		28' R Top Bank N Side
✓			46	327 3	15' L	

Profile
No. ____ Date ____ Notes Red ____ Plotted ____ Job No. 1591M Division No. ____
X-Sec. Notes Chkd. ____ Checked ____ Survey of Cathryn Dr.
No. ____ Date ____ Date ____ Survey by Snyder Notes R/3S Date 3-5-
Map No. ____ Indexed ____ C. Johnson

F.B. 1777 Pg. 177

76L298 307 10-51

PLEASE RETURN TO

LOS ANGELES COUNTY SURVEYOR
726 LOS ANGELES COUNTY
ENGINEERING BLDG.

NOTE: ANY ADDITIONS OR CHANGES ON THIS SHEET MUST BE MADE OR CIRCLED IN RED INK, WITH DATE AND NAME OF PERSON MAKING CHANGE.

Do not extend notes this side of this line.

STATION	B. S.	H. I.	F. S.	ELEV.	Left	℄ Right
11+22.55		331 89	65	325 4		℄ Top Bank S. Side
✓			119	32[illegible] 0		11' R Bot ✓ ✓
✓			113	32[illegible] 6		15' R ✓ ✓ N. ✓
✓			71	32[illegible] 8		23' R Top ✓ ✓
✓			46	32[illegible] 3	15' L	
11+58.61			68	325 1		℄ & PT. Side of Bank
✓			120	31[illegible]	90° To line Bk	5' R Bot Bank S. Side
✓			120	31[illegible]	"	8' R Bot Bank N. Side
✓			49	327 0	"	15' R Top ✓ ✓
✓			47	327 [illegible]	3' L Top Bank S. Side	90° To line Bk
✓			48	327 [illegible]	15' L	" "
11+91.51			44	32[illegible]		℄ Top Bank
✓			132	31[illegible]7		9' R Bot Bank S. Side
✓			132	31[illegible]7		14' R ✓ ✓ N. "
✓			44	327 [illegible]		23' R Top ✓ ✓
✓			45	327 4	15' L	
12+00			43	327 [illegible]		℄ Top Bank
T.P.	4.79	333 31	337	328 52		
12+25			55	327 [illegible]		℄
✓			54	327 [illegible]		12' R Top Bank S. Side
✓			122	321 [illegible]		17' R Bot ✓ ✓

F.B. 1777 PG. 178 Job No. 1591 M Division No. Notes Red. Plotted Profile
Survey of Catalyn Dr Date Date No. X-Sec.
Survey by Snyder Notes P.R.S. Notes Chkd. Checked
Indexed C. Johnson Date Date No.

76L298 307 10-51

PLEASE RETURN TO
LOS ANGELES COUNTY SURVEYOR
726 LOS ANGELES COUNTY
ENGINEERING BLDG.

NOTE: ANY ADDITIONS OR CHANGES ON THIS SHEET MUST BE MADE OR CIRCLED IN RED INK, WITH DATE AND NAME OF PERSON MAKING CHANGE.

Do not extend notes this side of this line.

STATION	B. S.	H. I.	F. S.	ELEV.	Left	℄ Right
12+25		333 31	122	3211		21' R Bot Bank N. Side
✓			56	3277		26' R Top ✓ ✓
✓			00	3333		40' R
✓			50	3283	15' L	
12+50			50	3283		℄
✓			53	3280		13' R Top Bank S. Side
✓			124	3209		16' R Bot ✓
✓			124	3209		17' R ✓ ✓ N. Side
✓			56	3277		27' R Top ✓ ✓
✓			00	3333		39' R
			+ 57	3390	Top 4" outlet S. side House on Lot 125 Pg 163	
			+ 46	3379	" 4" " E ✓ ✓ ✓ Lot 126 Pg 164	
12+50			45	3288	15' L	
12+79.01			52	3281	Int ℄ & Prop S.S. line between Lots 125 & 126 & Point	
✓			39	3294	25' L on Prop S.S. line ✓ ✓ ✓ ✓	
✓			40	3293	✓ ✓ ✓ Thence 10' R	
✓			29	3304	✓ ✓ ✓ ✓ ✓ 10' L	
✓			12	3321	43' L ✓ ✓ ✓	
✓			15	3318	✓ ✓ ✓ ✓ Thence 10' R	
✓			00	3333	✓ ✓ ✓ ✓ ✓ 10' L	
T.P.	10 42	342 63	170	331 61		

Profile
No. ____ Date ____ Notes Red ____ Plotted ____ Job No. ____ Division No. ____
X-Sec. Notes Chkd. ____ Checked ____ Survey of ____ Survey by ____ Notes ____
No. ____ Date ____ Date ____ Map No. ____ Indexed ____

F.B. 1777 Pg. 179

76L298 307 10-51

PLEASE RETURN TO

LOS ANGELES COUNTY SURVEYOR
726 LOS ANGELES COUNTY
ENGINEERING BLDG.

NOTE: ANY ADDITIONS OR CHANGES ON THIS SHEET MUST BE MADE OR CIRCLED IN RED INK, WITH DATE AND NAME OF PERSON MAKING CHANGE.

Do not extend notes this side of this line.

Profile No. ____ X-Sec. No. ____

Platted ____ Date ____ Checked ____ Date ____

Notes Red. ____ Date ____ Notes Chkd ____ Date ____

Division No. ____

Job No. 59-1?? Pg. 180

Survey of Catt[illegible]

Survey by [illegible] Notes [illegible]

Indexed [illegible]

B.B. 177

STATION	B. S.	H. I.	F. S.	ELEV.	Left	& Right
12+79.01		342 03	62	335 9	52'L along ℄ S.S. R/W	between Lots 125 & 126
✓			61	33[illegible]	✓ ✓	Thence 10'R
✓			56	336 1	✓ ✓ ✓	10'L
✓			348	336 55	74.4'L along ℄ S.S. R/W Ed. Pav.	
✓			433	337 70	✓ ✓ ✓	Thence 15'R
✓			221	339 62	✓ ✓ ✓	15'L
✓			325	336 78	80.42'L 11T S.S. R/W	& ℄ Cathryn Pl
✓			429	337 14	✓ ✓ ✓	Thence 15'R on ℄ Cathryn Pl
✓		1	203	340 00	✓ ✓ ✓	15'L ✓ ✓ ✓
T.P.	426	335 20	11 09	330 14		
12+84.5			76	321 5		℄ Top Bank S. Side
12+91			137	321 5		℄ Bot ✓ ✓
12+96			137	321 5		℄ ✓ ✓ N. ✓
13+00			167	321 5		℄
13+09.5			50	330 2		℄ & Point
✓			(+30)	335 2		15'R (90° Line Ahead)
13+50			(+18)	337 0		℄
✓			(+46)	333 9		15'R
✓			57	321 5	15'L Bot Bk	
✓			98	325 1	31'L Top Bank N. Side	
✓			126	322 6	36'L Bot ✓ ✓	

76L298 307 10-51

PLEASE RETURN TO
LOS ANGELES COUNTY SURVEYOR
726 LOS ANGELES COUNTY
ENGINEERING BLDG.

NOTE: ANY ADDITIONS OR CHANGES ON THIS SHEET MUST BE MADE OR CIRCLED IN RED INK, WITH DATE AND NAME OF PERSON MAKING CHANGE.

Do not extend notes this side of this line.

STATION	B. S.	H. I.	F. S.	ELEV.	Left	℄ Right
13+50		335 20	128	322 4	42'L Bot Bank S. Side	
✓			74	327 8	46 L Top ✓	✓
T.P.	683	339 41	262	332 58		
13+75			16	337 8		℄
✓			11	338 3		7.7 R S. edge House
✓			21	337 3	4'L Top Bk	
✓			70	332 4	15'L Bot ✓	
✓			83	331 1	31'L Top Bank N. side	
✓			140	325 4	43'L ✓ Bk	
			03	339 1	Top 4" outlet W. side house Lot 127 Pg '64	
14+00			31	336 3		℄
✓			08	338 6		15' R
✓			52	334 2	15'L	
✓			65	332 9	30'L	
✓			70	332 4	44'L Top Bank N. side	
14+09.14			27	336 7	Int ℄ & Prop S.S. R/W between Lots 127 & 128	
✓			58	333 6	25'L on Prop S.S. R/W ℄	
✓			41	335 3	✓ ✓ ✓ ✓	Thence 10' R
✓			62	333 2	✓ ✓ ✓ ✓ ✓	10' L
✓			100	329 4	43'L ✓ ✓ ✓	
✓			96	329 8	✓ ✓ ✓ ✓	Thence 10' R

Profile
No. ____ Date ____ Notes Red ____ Plotted ____ Job No. 1591M Division No. ____
X-Sec. Notes Chkd. ____ Date ____ Checked ____ Date ____ Survey of Cathryn Dr
No. ____ Date ____ Map No. ____ Date ____ Indexed ____ Survey by Synne E. [illegible]

F.B. 1777 Pg. 181

76L298 307 10-51

PLEASE RETURN TO
LOS ANGELES COUNTY SURVEYOR
726 LOS ANGELES COUNTY
ENGINEERING BLDG.

NOTE: ANY ADDITIONS OR CHANGES ON THIS SHEET MUST BE MADE OR CIRCLED IN RED INK, WITH DATE AND NAME OF PERSON MAKING CHANGE.

Do not extend notes this side of this line.

Profile No. X-Sec. No.
Plotted Date Checked Date
Notes Red Date Notes Chkd Date
Division No. Job No. 5941 Dr
Survey of Cathryn Dr. P.B.S.
Survey by Sandberg Date
Indexed Date
P.B. 177 Pg. 162

STATION	B. S.	H. I.	F. S.	ELEV.	Left	& Right
14+09.14		339 41	70	332 4	43'L on ℄ Prop S.S. R/W	thence 7'L Top Bk
			160	323 4	57'L " " "	Bot Bank N. Side
			1.0	323 4	" " "	thence 10'R " "
			1.0	323 4	" " "	10'L " "
			158	323 6	63'L on ℄ Prop SS R/W	Bot Bank S. Side
			158	323 6	" " "	thence 10'R "
			158	323 6		" 10'L "
			45	334 9	78'L on ℄ Prop S.S. R/W	Top Bank "
			38	335 6	" " "	thence 10'R
			47	355 7	" " "	" 10'L
			380	335 61	84' L on ℄ Prop S.S. R/W	Ed Pav.
			400	335 41	" " "	" thence 15'R
			352	335 89	" " "	" 15'L
			431	335 10	92.54'L INT. Prop S.S. R/W ℄ ℄ Cathryn Dr.	
			457	334 84	" Thence 15'R on ℄ Cathryn Dr.	
			406	335 35	" " 15'L	" " "
14+50			13	338 1		℄
			08	338 6		15R
			30	336 4	15'L	
			34	336 0	23'L Top Bk	
			61	333 3	32'L Top Bank N. Side	

76L298 307 10-51

PLEASE RETURN TO
LOS ANGELES COUNTY SURVEYOR
726 LOS ANGELES COUNTY
ENGINEERING BLDG.

NOTE: ANY ADDITIONS OR CHANGES ON THIS SHEET MUST BE MADE OR CIRCLED IN RED INK, WITH DATE AND NAME OF PERSON MAKING CHANGE.

7.8
59
137

Do not extend notes this side of this line.

STATION	B. S.	H. I.	F. S.	ELEV.	Left	℄ Right
14+50		339 41	151	324 3	38'L Bot Bank N. side	
✓			151	324 3	43'L ✓ ✓ S. side	
T.P.	475	340 23	393	335 48		
14+75			45	335 7		℄
✓			46	335 6		15' R
✓			46	335 6	9'L Top Bk	
✓			96	330 6	23'L Top Bank N. side	
			163	323 9	27'L Bot Bank ✓ ✓	
			132	327 0	36'L ✓ ✓ S. side	
			40	336 2	46'L Top ✓	✓
14+90			51	335 1		℄ Top Bk
✓			46	335 6		15' R
✓			105	329 7	12'L Top Bank N side	
✓			140	326 2	13'L Bot ✓	✓
✓			138	326 4	25'L ✓ ✓ S. side	
✓			48	335 4	37'L Top ✓	✓
			44	335 8	Flow line 4" outlet	6" Above Ground S. side house Lot #130 R165
15+40			137	326 5		℄ Bot Bank N. side
✓			102	330 0		1'R Top ✓ ✓
✓			47	335 5		15'R
✓			140	326 2	8'L Bot Bank S. side	

Profile Notes Red ____ Plotted ____ Job No. 1519M Division No. ____ F.B. 1777 Pg. 183
No. ____ Date ____ Date ____ Survey of Cathryn De
X-Sec. Notes Chkd. ____ Checked ____ Survey by Synnee [illegible] 2-54
No. ____ Date ____ Date ____ Map No. ____ Indexed ____

76L298 307 10-51

PLEASE RETURN TO
LOS ANGELES COUNTY SURVEYOR
726 LOS ANGELES COUNTY
ENGINEERING BLDG.

NOTE: ANY ADDITIONS OR CHANGES ON THIS SHEET MUST BE MADE OR CIRCLED IN RED INK, WITH DATE AND NAME OF PERSON MAKING CHANGE.

Do not extend notes this side of this line.

F.B. 1777 Pg. 184 Job No 459/M Division No. Profile
Survey of CATHRYN DR No. X-Sec.
Survey by SYNDER Notes PRS Notes Red Plotted
Indexed C. Jones Date Notes Chkd Date Checked
Date Date No.

STATION	B. S.	H. I.	F. S.	ELEV.	Left	& Right
1574+0		340 23	10 5	329 7	9'L Top Bank S. side	
"			8 1	332 1	18'L " Bk	
"			8 0	332 2	33'L Bot "	
"			3 2	337 0	43'L Top "	
T.P.	3 0 5	339 77	3 5 1	338 72		
B.M. W.M. 714			4 1 0	33[illegible] 67	B.M. W.M. 714 Elev. 335.677 F.B. 1643/86	
					Cathryn Dr. (E side) 360'± S. of E. Greves Ave. - BT. Spk in W. side of T.P. # 242,175E	

Notes Ck'd by	Survey of Cathryn Dr.
Map No.	W. O. 1591 Tape No. St'd. °F.
Office Work	Surveyed by Snyder
Checked	Notes PRS Date 2-54
Date	Indexed [illegible]

F. B. 1999 PG. 185

C.I. 1591-M

CATHRYN DR.

Location of Improvements.

in

Prop. S. S. R.W.

between Lots 125 & 126 TR# 5532

from a Point, 80' N. of Cathryn Dr.

To Cathryn Dr.

Snyder
Brooks
Tafoya

Note: Any Additions or Changes on This Sheet Must be Made or Circled in Red Ink With Date and Name of Person Making Change.

Do not extend notes this side of this line.

RETURN TO
LOS ANGELES COUNTY SURVEYOR
726 LOS ANGELES COUNTY
ENGINEERING BLDG.

76F309S 247 2-51

F.B. 1777 PG. 186

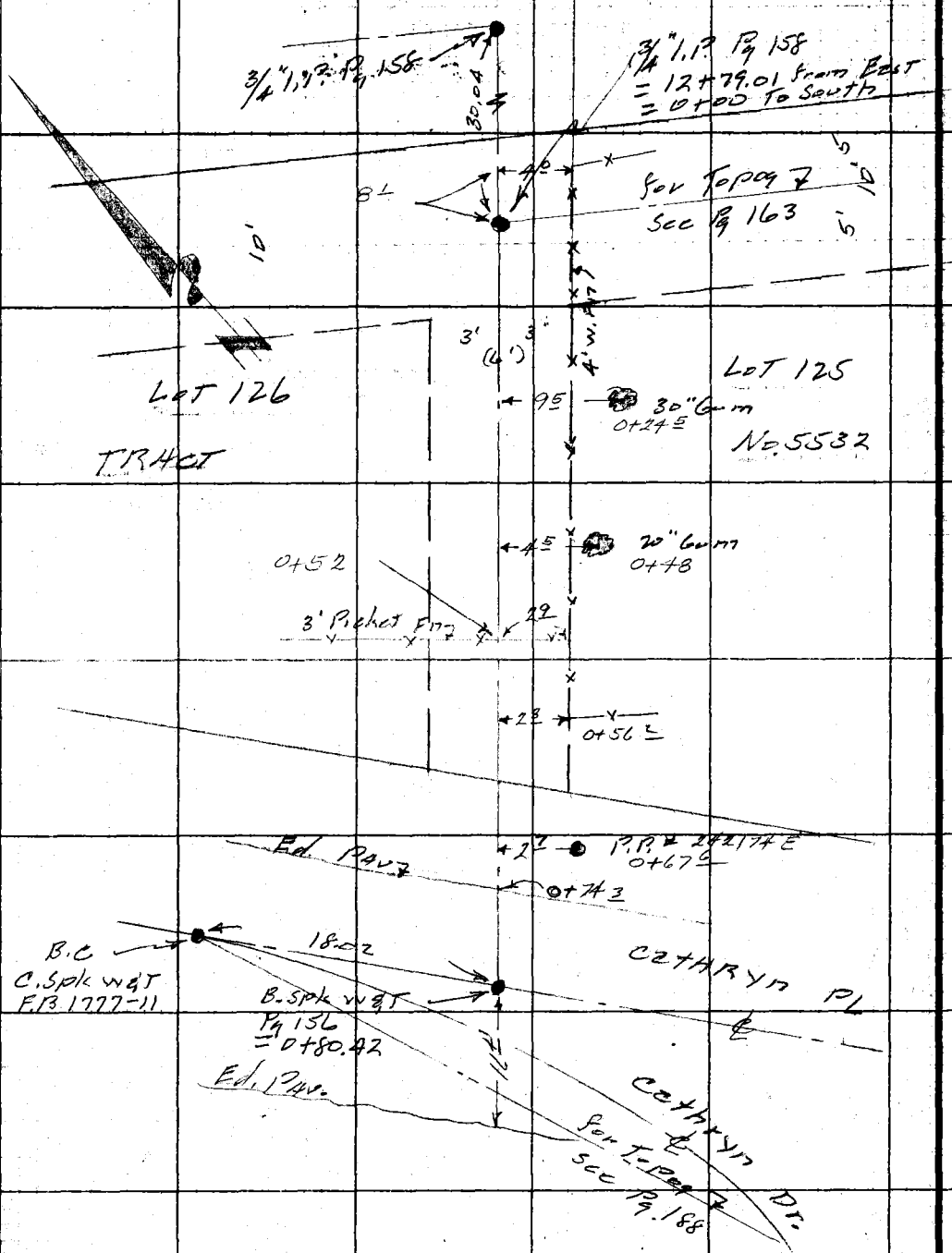

RETURN TO
LOS ANGELES COUNTY SURVEYOR
725 LOS ANGELES COUNTY
ENGINEERING BLDG.

Do not extend notes this side of this line.

Note: Any Additions or Changes on This Sheet Must be Made or Circled in Red Ink With Date and Name of Person Making Change.

F. B. 1777 PG. 187

Notes Ck'd by	Survey of Cathryn Dr.
Map No.	W. O. 1591-M Tape No. St'd. °F
Office Work	Surveyed by Snyder
Checked	Notes PBS Date 2-54
Date	Indexed A. C. Johnson

C.I. 1591-M

CATHRYN DR.

Location of Improvements

on

CATHRYN DR.

from a Point 100' N of Cathryn Pl

To a Point 300' S of Cathryn Pl.

Snyder

Brooks

Tafoya

Note: Any Additions or Changes on This Sheet Must be Made or Circled in Red Ink With Date and Name of Person Making Change.

Do not extend notes this side of this line.

RETURN TO
LOS ANGELES COUNTY SURVEYOR
726 LOS ANGELES COUNTY
ENGINEERING BLDG.

76F3095 247 2-51

F. B. 1777 PG. 188

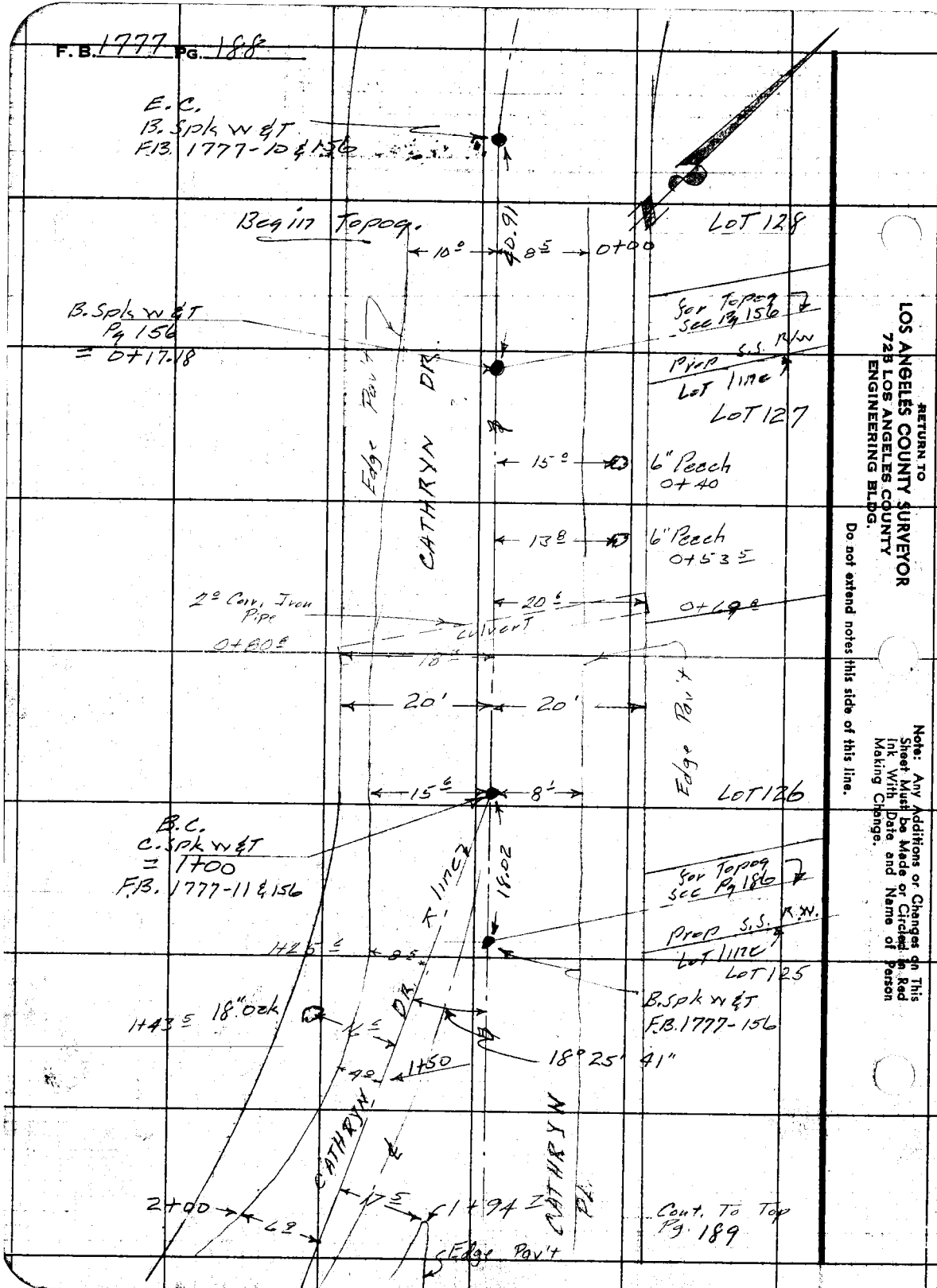

RETURN TO
LOS ANGELES COUNTY SURVEYOR
72B LOS ANGELES COUNTY
ENGINEERING BLDG.

Do not extend notes this side of this line.

Note: Any Additions or Changes on This Sheet Must be Made or Circled in Red Ink With Date and Name of Person Making Change.

Notes Ck'd by	Survey of Cathryn Dr.
Map No.	W. O. 1591 Tape No. St'd. °F
Office Work	Surveyed by Snyder
Checked	Notes PRS Date 2-54
Date	Indexed A. O. Johnson

F. B. 1777 PG. 189

Cont. From Bottom Pg. 188

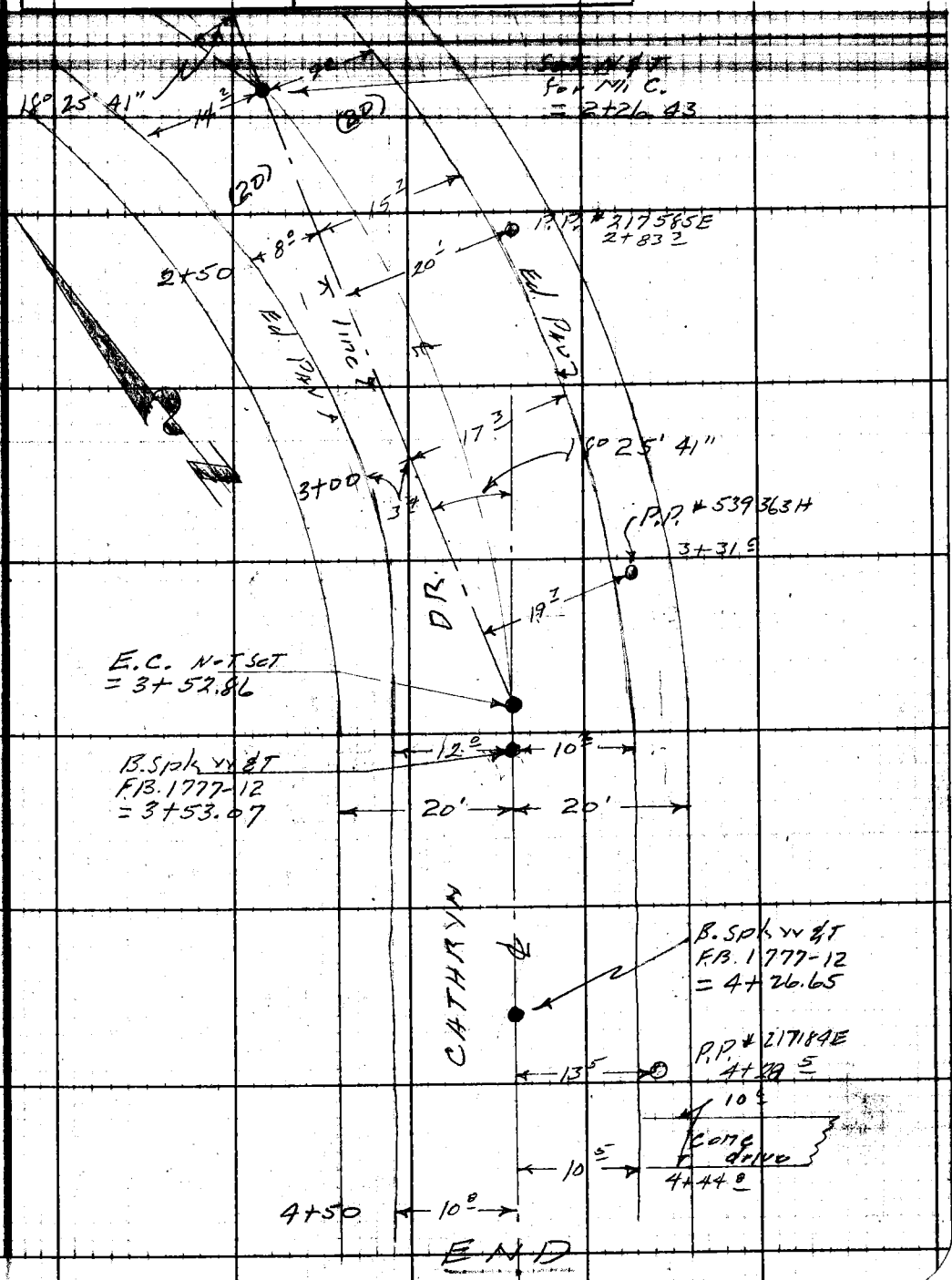

Note: Any Additions or Changes on This Sheet Must Be Made or Circled in Red Ink With Date and Name of Person Making Change.

Do not extend notes this side of this line.

RETURN TO
LOS ANGELES COUNTY SURVEYOR
726 LOS ANGELES COUNTY
ENGINEERING BLDG.

76F3095 247 2-51

RETURN TO
LOS ANGELES COUNTY SURVEYOR
726 LOS ANGELES COUNTY
ENGINEERING BLDG.

Note: Any Additions or Changes on This Sheet Must be Made or Circled in Red Ink With Date and Name of Person Making Change.

Do not extend notes this side of this line.

F.B. 1777 PG. 142

Profile No. ____ Notes Red. ____ Plotted ____ Job No. 1591-M Division No. ____ F.B. 1777 Pg. 191

No. ____ Date ____ Date ____ Survey of Cathryn Dr.

No. Sec. Notes Chkd. ____ Checked ____ Survey by Snyder Notes [illegible]

No. ____ Date ____ Date ____ Map No. ____ Indexed ____ Date ____

C.I. 1591-M

CATHRYN DR.

"X" SECTIONS

ON

CATHRYN DR.

From a Point 100' N. of Cathryn Pl

To a Point 300' S. of Cathryn Pl

Snyder
Brooks
Fafoya

STATION	B.S.	H.I.	F.S.	ELEV.

NOTE: ANY ADDITIONS OR CHANGES ON THIS SHEET MUST BE MADE OR CIRCLED IN RED INK, WITH DATE AND NAME OF PERSON MAKING CHANGE.

Do not extend notes this side of this line.

PLEASE RETURN TO
LOS ANGELES COUNTY SURVEYOR
726 LOS ANGELES COUNTY
ENGINEERING BLDG.

761-298 307 10-51

76L298 307 10-51

PLEASE RETURN TO
LOS ANGELES COUNTY SURVEYOR
726 LOS ANGELES COUNTY
ENGINEERING BLDG.

NOTE: ANY ADDITIONS OR CHANGES ON THIS SHEET MUST BE MADE OR CIRCLED IN RED INK, WITH DATE AND NAME OF PERSON MAKING CHANGE.

Do not extend notes this side of this line. Cathryn Dr

B. 177 Pg. 192 Job No. 59LM Division No. Profile No. X-Sec. No.
Survey of Cathryn Dr Plotted Date Notes Red. Date
Survey by SCE Notes Chkd Date Checked Date
Indexed C. Arellano Date 1-4

STATION	B. S.	H. I.	F. S.	ELEV.	Left	℄	Right
B.M. WNI 714				335.68	B.M. WNI 714 Elev. 335.677 FB. 1642-86 Cathryn Dr (E. side) 360'± S. of Greves Ave - BT. Spk in W. side of P.P. # 242175E		
	8.19	343.87					
0+00			9.04	334.83		℄	
—			9.27	335.10			10'R Ed. Pav.
—			8.4	335.5			15'R Gutter
—			0.0	343.9			20'R 17/L Top Bk
—			8.50	335.37	8.5L Ed. Pav.		
—			8.2	335.41	14'L Top Bk Straight grade To W.		
0+17.18			8.76	335.11		℄	
0+50			8.12	335.75		℄	
—			8.33	335.54			12'R Ed. Pav.
—			8.1	335.8			14'R Gutter
—			4.5	339.4			20'R 17/L Top Bk
—			7.61	336.36	8'L Ed. Pav.		
—			8.1	335.8	18'L Top Bk		
0+69.8			14.35	329.62	20.6L Flow line 24" Culvert N. end.		
0+80.8			11.40	332.57			18.3R Flow line 24" Culvert Send
1+00 B.C.			6.26	337.71		℄	

76L298 307 10-51

PLEASE RETURN TO
LOS ANGELES COUNTY SURVEYOR
726 LOS ANGELES COUNTY
ENGINEERING BLDG.

NOTE: ANY ADDITIONS OR CHANGES ON THIS SHEET MUST BE MADE OR CIRCLED IN RED INK, WITH DATE AND NAME OF PERSON MAKING CHANGE.

Do not extend notes this side of this line. Cethryn Dr.

STATION	B. S.	H. I.	F. S.	ELEV.	Left ⊼	Line Right
1+00 B.C.		343 87	634	337 53		15.6 R Ed. Pav & Gutter
✓			63	337 6		20' R P/L
✓			625	337 62	8.1 L Ed. Pav. Top Bk	
✓			79	336 0	20' L P/L	
1+50			276	341 11		⊼ Gutter
✓			230	341 57		4' R Ed. Pav.
✓			13	342 6		15' R
✓			252	341 35	18' L Ed. Pav.	
✓			25	341 4	20' L	
✓			77	336 2	36' L	
T.P.	12 28	355 49	066	343 21	—	
2+00			957	345 92		⊼
✓			963	345 86		4' R Gutter
✓			916	346 33		6.9 R Ed. Pav.
✓			65	349 0		15' R Top Bk
✓			48	350 7		30' R
✓			968	345 81	15' L Ed. Pav.	
✓			126	342 9	24' L ✓ ✓ Gutter	Cethryn Pl
1+94.7			10 85	344 64	17.5' L ∡ Point in Pav.	
2+26.43			641	349 08		℄
✓			670	348 79	90° To Line Hhd.	10.5 R Gutter

Profile
No. ____ Date ____ Notes Red ____ Plotted ____ Job No. 1591M Division No. ____
X-Sec. Notes Chkd. ____ Date ____ Checked ____ Date ____ Survey of Cethryn Dr.
No. ____ Date ____ Date ____ Map No. ____ Indexed ____ Survey by Snyder Nuss RMS
F.B. 1777 Pg. 193

76L298 307 10-51

PLEASE RETURN TO

LOS ANGELES COUNTY SURVEYOR
726 LOS ANGELES COUNTY
ENGINEERING BLDG.

NOTE: ANY ADDITIONS OR CHANGES ON THIS SHEET MUST BE MADE OR CIRCLED IN RED INK, WITH DATE AND NAME OF PERSON MAKING CHANGE.

Do not extend notes this side of this line.

Profile No. X-Sec. No.

Plotted Date Checked Date

Notes Red. Date Notes Chkd Date

Division No. Job No. L58W

Survey of Cathryn Dr. Notes

Survey by Snyder Date

Indexed Date

1977 Pg. 194

Cathryn Dr

STATION	B. S.	H. I.	F. S.	ELEV.	Left	✶ Right
2+26.43		355 49	632	34 17	(90° To line Ahd)	14.2' R Ed. Pav.
~			42	33 3		32 R P/L Top Bk
~			636	34 13	9' R Ed. Pav. 90°	To line Ahd.
~			79	34 6	21' R P/L Top Bk	
2+50			363	35 16		✶
~			368	35 21		4.2 R Gutter
~			313	35 36		8' R Ed. Pav.
~			17	35 2		20' R
~			02	35 7		35' R
~			334	35 5	15.7' L Ed. Pav. Top Bk	
~			44	35 1	25' L	
T.P.	1163	366 70	042	35 07		
3+00			659	36 11		✶ Gutter
~			634	36 36		3.4. R. Ed. Pav Bot Bk
~			37	36 0		13' R Top Bk
~			33	36 2		30' R
~			666	36 -4	17.3 L Ed. Pav.	
~			68	35 9	40' L	
T.P.	1108	377 51	027	36 23		
3+53.07			692	37 9		℄
✓			693	37 8		12' R Ed. Pav.

761 298 307 10-51

PLEASE RETURN TO
LOS ANGELES COUNTY SURVEYOR
726 LOS ANGELES COUNTY
ENGINEERING BLDG.

NOTE: ANY ADDITIONS OR CHANGES ON THIS SHEET MUST BE MADE OR CIRCLED IN RED INK, WITH DATE AND NAME OF PERSON MAKING CHANGE.

Do not extend notes this side of this line.

Cathryn Dr.

STATION	B. S.	H. I.	F. S.	ELEV.	Left	℄ Right
3+53.07		377 51	63	371 2		20' R P/L
✓			53	372 2		75' R
✓			699	370 52	10.2' L Ed. Pav. & Gutter	
✓			37	373 8	20' L	
✓			25	375 0	50' L	
T.P.	1195	388 78	068	376 83		
4+00			960	379 18		℄
✓			963	379 15		11' R Ed. Pav.
✓			94	379 4		20' R P/L
✓			959	379 19	10' L Ed. Pav. & Gutter	
✓			68	382 0	20' L P/L	
4+50			175	387 03		℄
✓			184	386 94		10.8 R Ed. Pav. & Gutter
✓			15	387 3		20' R P/L
✓			47	384 1		80' R
✓			157	387 21	10' L Ed. Pav. & Gutter	
✓			24	386 4	20' L P/L	
✓			19	386 9	80 L Back of House	
T.P.	028	377 33	1173	377 05		
T.P.			1168	366 25		
	015	366 40				

Profile Notes Red ____ Plotted ____ Job No. 1591M Division No. ____
No. ____ Date ____ Date ____ Survey of Cathryn Dr.
Notes Chkd ____ Checked ____ Survey by [illegible]
No. ____ Date ____ Date ____ Map No. ____ Index [illegible]

			366	40		
T.P.		041	355	99	10 52	35 58
T.P.		361	352	33	7 27	348 72
B.M. W. W. 713					7 78	344 55

B.M. W. W. 713 Elev. 344.563 F.B. 1642/86.
Cathryn Dr. W. side at Cathryn Pl.
B.S. spk in S.W. side 18" Oak Tree
N. side of drive to ho.# 2233