1779

INDEX TO F.B. 1779

DATE	J.N.	DESCRIPTION		NOTES	PAGES
-53	1658	DISTRICT ℄ SURVEY		℄ & Ties	5-36
9-53	"	TURNBULL CANYON RD.	Proctor Ave. to Clark Ave.	Topog	47-52
				X-sect	53-70
	"	CLARK AVE.	Turnbull Canyon Rd. to Jarrow Ave.	Topog	71-78
				X-sect	79-94
	"	VALENCIA AVE.	Clark Ave. to Near Palm Ave.	Topog	95-102
				X-sect	103-122
	"	NINTH AVE.	Clark Ave. to Gale Ave.	Topog	123-128
				X-sect	129-140
	"	JARROW AVE.	Clark Ave. to S. Line Tr.	Topog	141-144
				X-sect	145-150
0-53	"	POPLAR AVE.	Valencia Ave. to Turnbull Canyon Rd.	Topog	151-152
				X-sect	153-158
	"	POPLAR AVE.	Valencia Ave. to Ninth St.	Topog	159-162
				X-sect	163-168
	"	SYCAMORE AVE.	Valencia Ave. to Turnbull Canyon Rd.	topog	169-172
				X-sect	173-178
	"	MARWOOD ST.	Valencia Ave. to Ninth St.	Topog	179-182
				X-sect	183-188
	"	WALBROOK DR.	Valencia Ave. to Turnbull Canyon Rd.	Topog	189-192
				X-sect	193-198
	"	WALBROOK DR.	Valencia Ave. to Ninth St.	Topog	199-202
				X-sect	203-208
	"	GALE AVE.	Valencia Ave. to Turnbull Canyon Rd.	Topog	209-212
				X-sect	213-220

Notes Ck'd by
Mdp No.
Office Work
Checked
Date

Survey of
W. O. Tape No. Sr'd.
Surveyed by
Notes Date
Indexed

F.B. 1779 PG. 3

F.B. 1779 PG. 4

INDEE TO F.B. 1779

DATE	J.N.	DESCRIPTION	NOTES	PAGES
10-53	1658	GALE AVE. Valencia A e. to Ninth St.	Topog	221-224
			X-sect	225-230
"	"	TURNBULL CANYON RD. Gale Ave. to 690 ± S'ly	Topog	231-234
			X-sect	235-240
1-54	"	Clark Ave Jarrow Ave to 2"lP to Wly	topog	241-242
1-54	"	Clark Ave """ " " "	x-sec	243-248
1-54	"	1st. Alley No.of Gale Ave. Valencia to Ninth	topog	249-252
1-54	"	" " "	x-sec	253-256
1-54	"	""" " " " to Turnbull	topog	257-258
1-54	"	" " " " "	x-sec	259-264
1-54	"	" So. " "	topog	265-266
1-54	"	" " "	xrsec	267-270

RETURN TO
LOS ANGELES COUNTY SURVEYOR
728 LOS ANGELES COUNTY
ENGINEERING BLDG.

Do not extend notes this side of this line.

Note: Any Additions or Changes on This Sheet Must be Made or Circled in Red Ink With Date and Name of Person Making Change.

PWFB 1129 2248

F.B. 1779 Pg. 5

Notes Ck'd by KRM
Map No.
Office Work
Checked
Date

Survey of ℄ SURVEY - GALE AVE
W. O. 8351 Tape No. 0137 Std. 60 °F
Surveyed by J. S. COATES
Notes V.S.C. Date 9-53
Indexed E. C. Johnson 10-9-53

CENTER-LINE
SURVEY
FOR
GALE AVE S.S. DIST.
J.N. 8351
C.I. 1658

COATES
OCHSNER
MALDONADO
DROWN

Note: Any Additions or Changes on This Sheet Must be Made or Circled in Red Ink With Date and Name of Person Making Change.

Do not extend notes this side of this line.

RETURN TO
LOS ANGELES COUNTY SURVEYOR
726 LOS ANGELES COUNTY
ENGINEERING BLDG.

W.S. 37 & 38

PWER 1129 2249

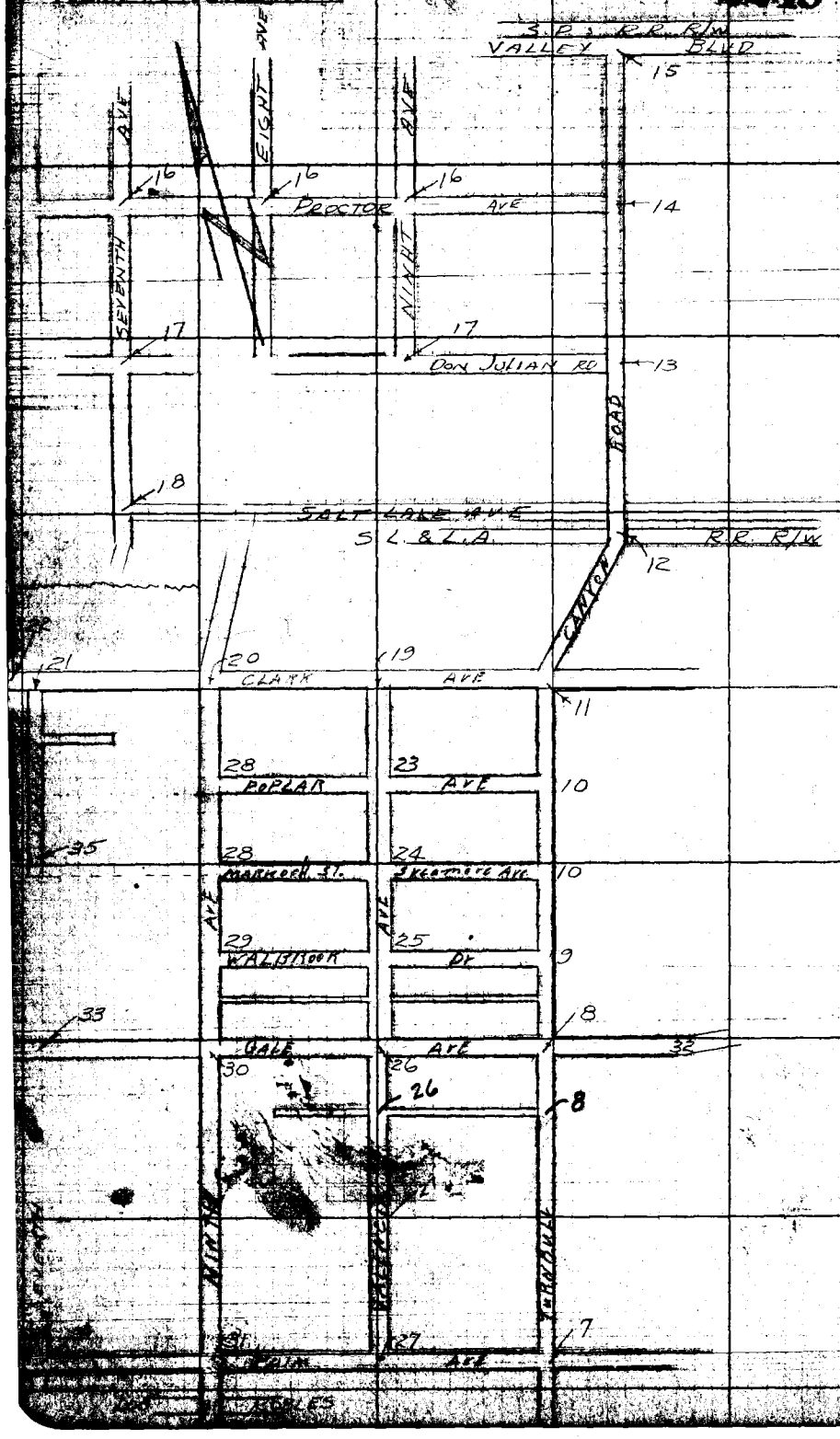

RETURN TO
LOS ANGELES COUNTY SURVEYOR
928 LOS ANGELES COUNTY
ENGINEERING BLDG.

Do not extend notes this side of the

Additions or Changes on This
be Made or Circled in Red
Date and Name of Person
ange.

PWFB 1129

2250

F. B. ___ PG. ___

Map No. ___
Office Work ___
Checked ___
Date ___

W.O. ___ Tape No. ___ Std. ___ °F
Surveyed by J. S. Coates
Notes J.S.C. Date ___
Indexed A. O. Johnson

Note: Any Additions on Sheet Must be Made in Ink With Date and Name Making Change.

Do not extend notes this side of this line.

RETURN TO LOS ANGELES COUNTY ___ 726 LOS ANGELES BLDG. ENGINEERING BLDG.

76P50006 247 2-51

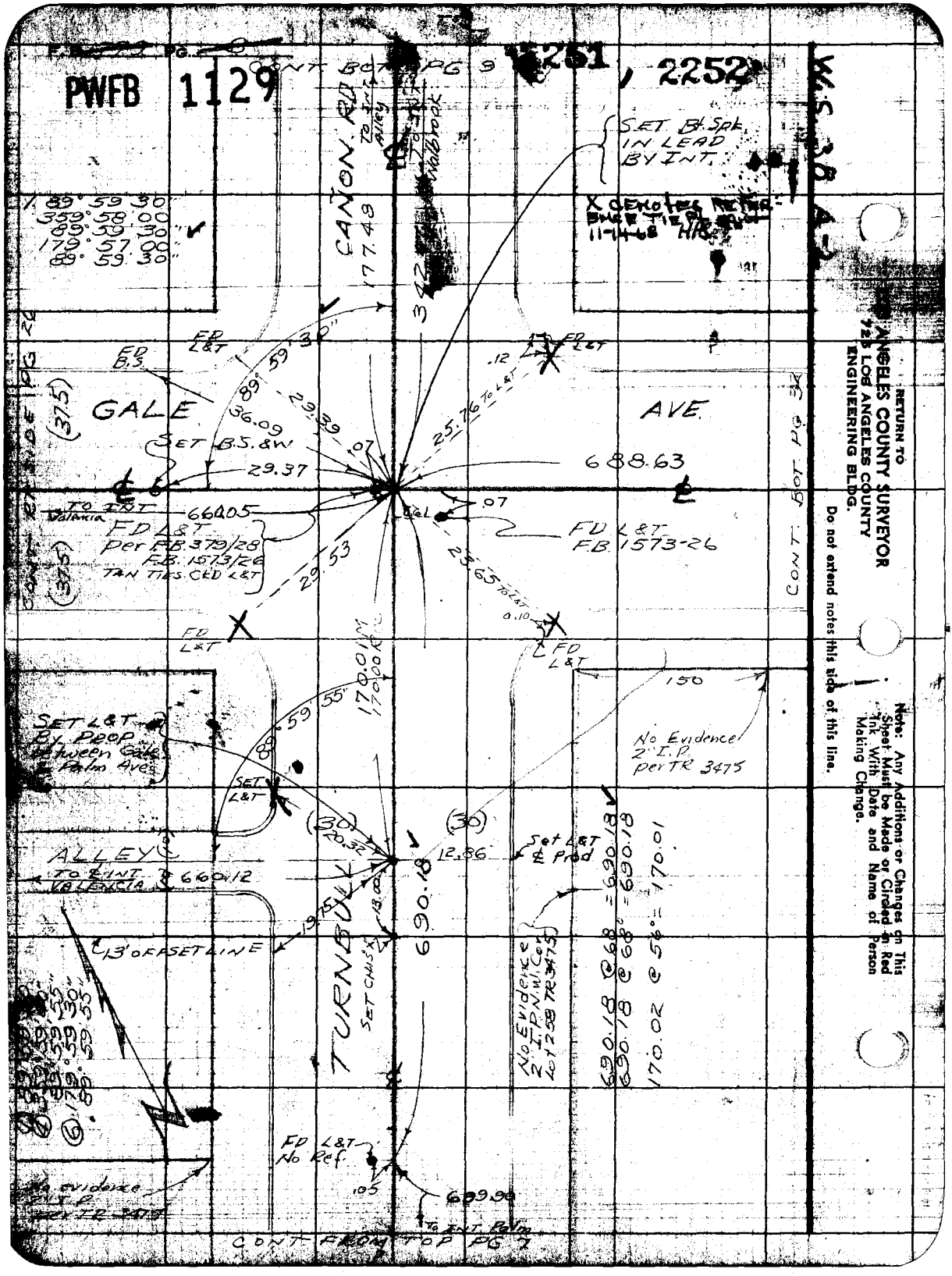
PWFB 1129
CONT BOT PG 9
2251, 2252
W.S. 38 A-2
CAÑON RD
TO INT Alley
TO INT Walbrook
SET Bt. Spk. IN LEAD BY INT.
X DENOTES REFERENCE TIE PL. 11-14-68 HPS
89° 59' 30"
359° 58' 00"
89° 59' 30"
179° 57' 00"
89° 59' 30"
177.49
342
FD L&T
FD B.S.
GALE
AVE.
89° 59' 30"
36.09
29.39
.07
25.76 TO L&T
.12
SET B.S. & W
29.37
688.63
TO INT Valencia
660.05
FD L&T Per F.B. 379/28 F.B. 1573/26 TAN TIES CKD L&T
.07
FD L&T F.B. 1573-26
29.53
23.65 TO L&T
0.10
CONT. BOT PG 32
CONT. RT SIDE PG 26
(37.5)
(37.5)
FD L&T
FD L&T
170.01 M
170.00 R
150
SET L&T By PROP between Gale & Palm Ave.
89° 59' 55"
No Evidence 2" I.P. per TR 3475
SET L&T
(30)
(30)
20.32
12.86
Set L&T ℄ Prod
ALLEY
TO ℄ INT VALENCIA
660.12
13' OFFSET LINE
19.75
13.00
690.18
TURNBULL
SET CHIS'X
No Evidence 2" I.P. N.W. Cor. Lot 258 TR 3475
690.18 @ 68 = 690.18
690.18 @ 68° = 690.18
170.02 @ 56° = 170.01
FD L&T No Ref.
.05
699.90
TO INT Palm
No evidence 2" I.P. per TR 3475
CONT FROM TOP PG 7
RETURN TO
LOS ANGELES COUNTY SURVEYOR
725 LOS ANGELES COUNTY
ENGINEERING BLDG.
Do not extend notes this side of this line.
Note: Any Additions or Changes on This Sheet Must be Made or Circled in Red Ink With Date and Name of Person Making Change.

PWFB 1129 2253

F. B. [illegible] PG. [illegible]

Map No.	Subject: GALE AVE
Office Work	W. O. 8331 Tape No. 0134 St'd. 66 °F
Checked	Surveyed by J. S. COATES
Date	Notes J. S. COATES Date 9/4/53
	Indexed C. Johnson

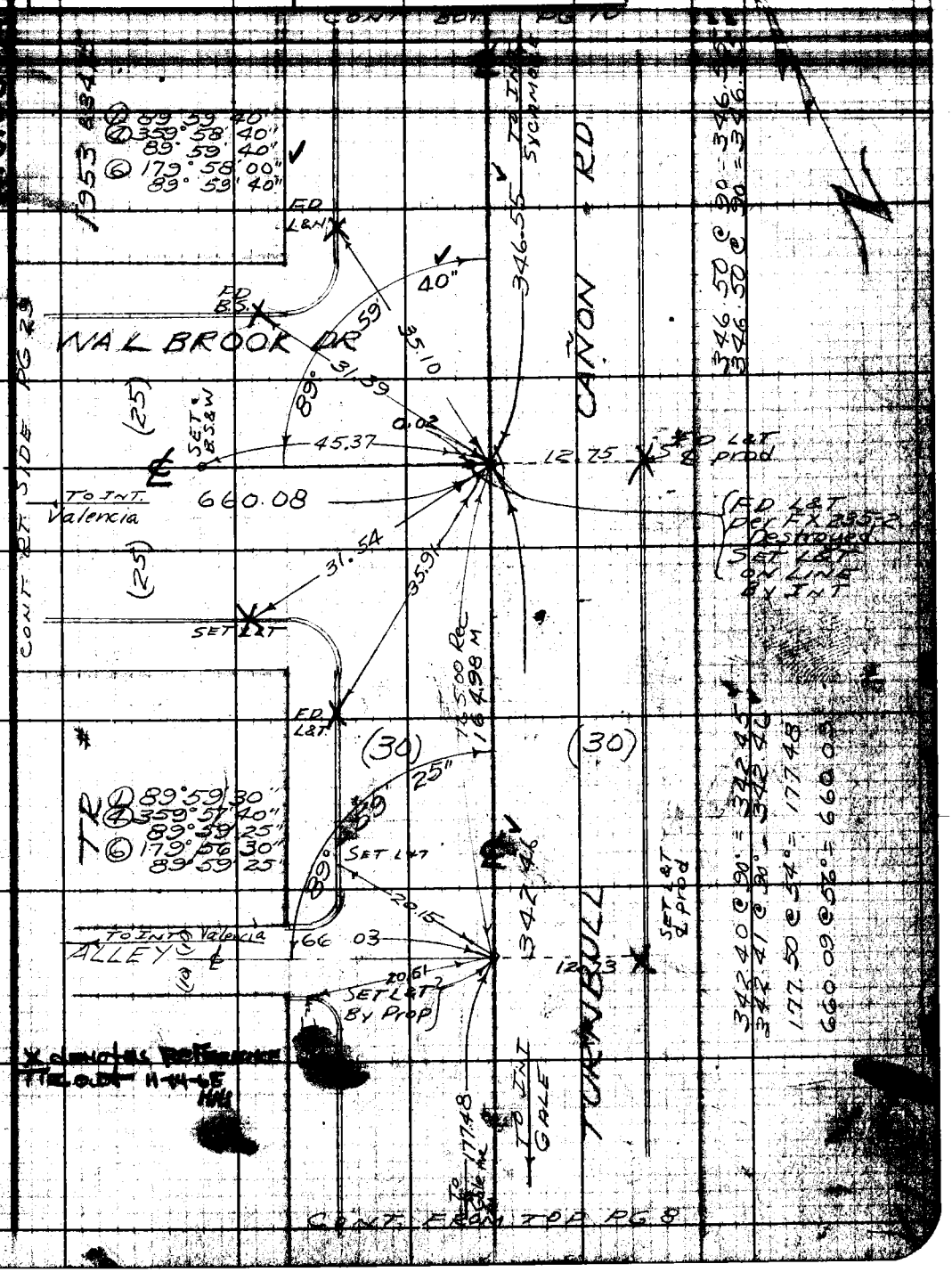

X denotes reference tie out 11-14-65 HN

Note: Any Additions or Changes Sheet Must Be Made or Circled Ink With Date and Name of Person Making Change.

Do not extend notes this side of this line.

RETURN TO
LOS ANGELES COUNTY SURVEYOR
726 LOS ANGELES COUNTY
ENGINEERING BLDG.

76F3095 247 2-51


PWFB 1129
2254, 2255
W.S. 38
CONT. BOT. PG 11
3475
POPLAR AVE
SYCAMORE AVE
CANON
TURNBULL
TO INT. VALENCIA
660.00
660.08
TO INT. CLARK
TO INT. Wallbrook
FD L&T per FX 235-4
FD L&T per FX 235-4 Destroyed SET L&T ON LINE by INT
SET L&T
SET B.S.&W.
FD B.S.
FD L&N
89°59'40"
359°58'20"
89°59'35"
179°57'30"
89°59'35"
89°59'40"
359°59'40"
89°59'40"
179°58'00"
89°59'40"
CONT. RT. SIDE PG 23
CONT. FROM TOP PG 8
TR#
RETURN TO
LOS ANGELES COUNTY SURVEYOR
725 LOS ANGELES COUNTY
ENGINEERING BLDG.
Do not extend notes this side of this line.
Note: Any Additions or Changes on This Sheet Must be Made or Circled in Red Ink With Date and Name of Person Making Change.

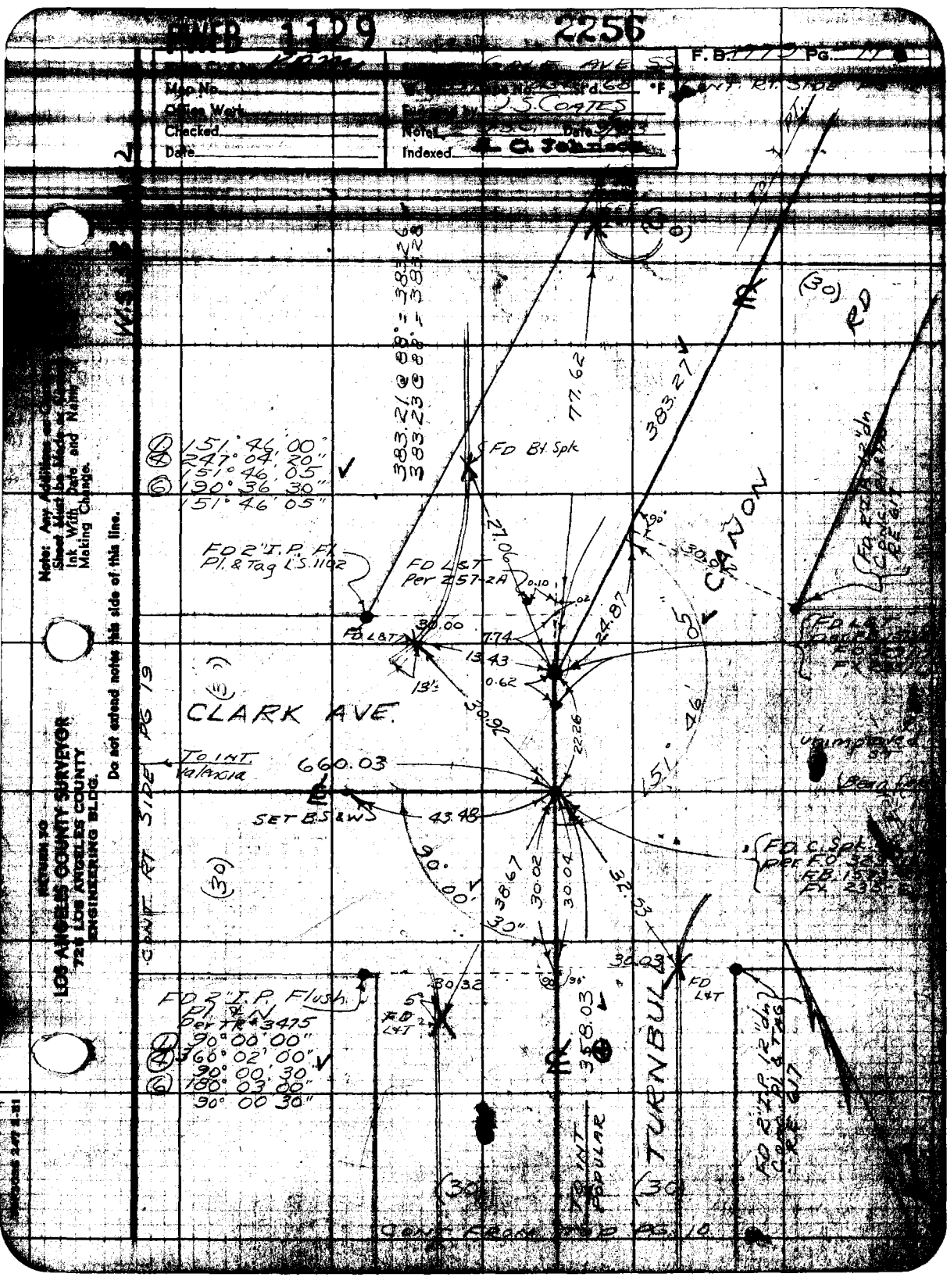

2256
F. B.
Pg.
Map No.
Office Work
Checked
Date
Indexed
J. S. COATES
Note:
Date
CONT. RT. SIDE
383.21 @ 88° = 383.26
383.23 @ 88° = 383.28
77.62
383.27
FD Bt. Spk
151° 46' 00"
247° 04' 20"
151° 46' 05"
190° 36' 30"
151° 46' 05"
FD 2" I.P. Fl. Pl. & Tag L.S. 1102
FD L&T Per 257-2A
27.06
30.00
7.74
13.43
0.62
24.87
30.92
22.26
CLARK AVE.
TO INT. Valencia
660.03
SET B.S. & W.S.
43.48
90° 00' 30"
38.67
30.02
30.04
32.53
30.03
FD L&T
358.03
TURNBULL
FD 2" I.P. Flush Pl. & N. Per TR 3475
90° 00' 00"
360° 02' 00"
90° 00' 30"
180° 03' 00"
90° 00' 30"
CONT. RT. SIDE PG 19
CONT. FROM TOP PG. 10
CAÑON
RD
(30)
Note: Any Additions or Changes Sheet Must be Made on Sheet Ink With Date and Name of Making Change.
Do not extend notes this side of this line.
RETURN TO
LOS ANGELES COUNTY SURVEYOR
726 LOS ANGELES COUNTY
ENGINEERING BLDG.

RETURN TO
LOS ANGELES COUNTY SURVEYOR
723 LOS ANGELES COUNTY
ENGINEERING BLDG.

Note: Any Additions or Changes on This Sheet Must be Made or Circled in Red Ink With Date and Name of Person Making Change.

Do not extend notes this side of this line.

W.S. 38-A-2

PWFB 1229 1141

Map No.	Survey of ℄ Survey - Gale Ave F.B. 1112 Pg. 15
Office Work	W.O. 3 Tape No. 434 Std. 66 °F
Checked	Surveyed by J.S. Coates
Date	Notes J.S.C. Date 9/14/33
	Indexed E. O. Johnson

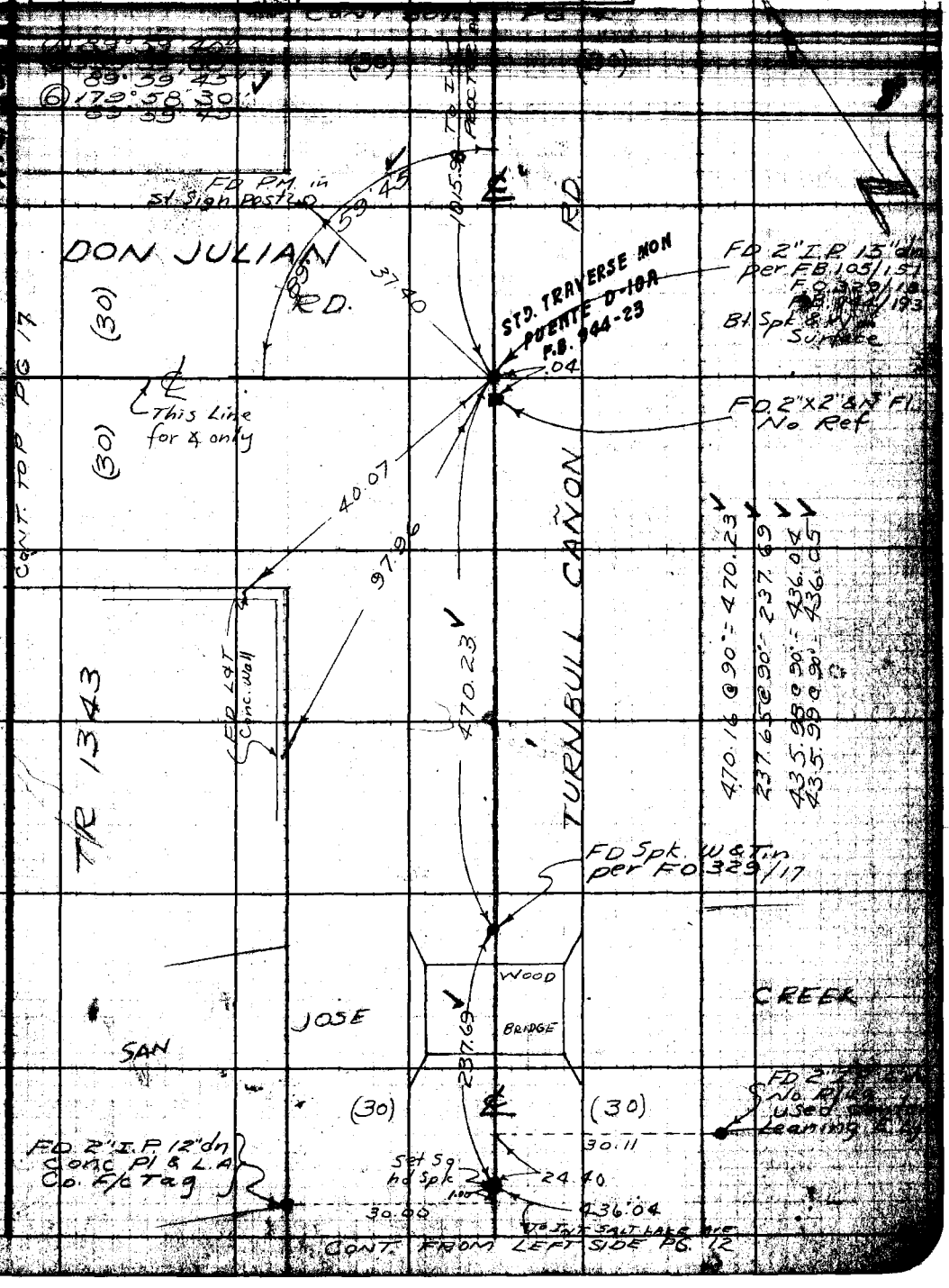

Note: Any Additions or Changes Sheet Must be Made or Given Ink. Date and Name of Making Change.

Do not extend notes this side of this line.

RETURN TO
LOS ANGELES COUNTY SURVEYOR
726 LOS ANGELES COUNTY
ENGINEERING BLDG.

TOPSONS 347 2-51

RETURN TO LOS ANGELES COUNTY SURVEYOR
728 LOS ANGELES COUNTY ENGINEERING BLDG.

Do not extend notes this side of this line.

Note: Any Additions or Changes on This Sheet Must be Made or Circled in Red Ink With Date and Name of Person Making Change.

PWFB 1229 1143

Notes Ck'd by KRM	Survey of ℄ SURVEY - GALE AVE
Map No.	W.O. 8351 Tape No. 0134 St'd 60 °F
Office Work	Surveyed by J.S. COATES
Checked	Notes J.S.C. Date 9/53
Date	Indexed C. Johnson

F.B. Pg.

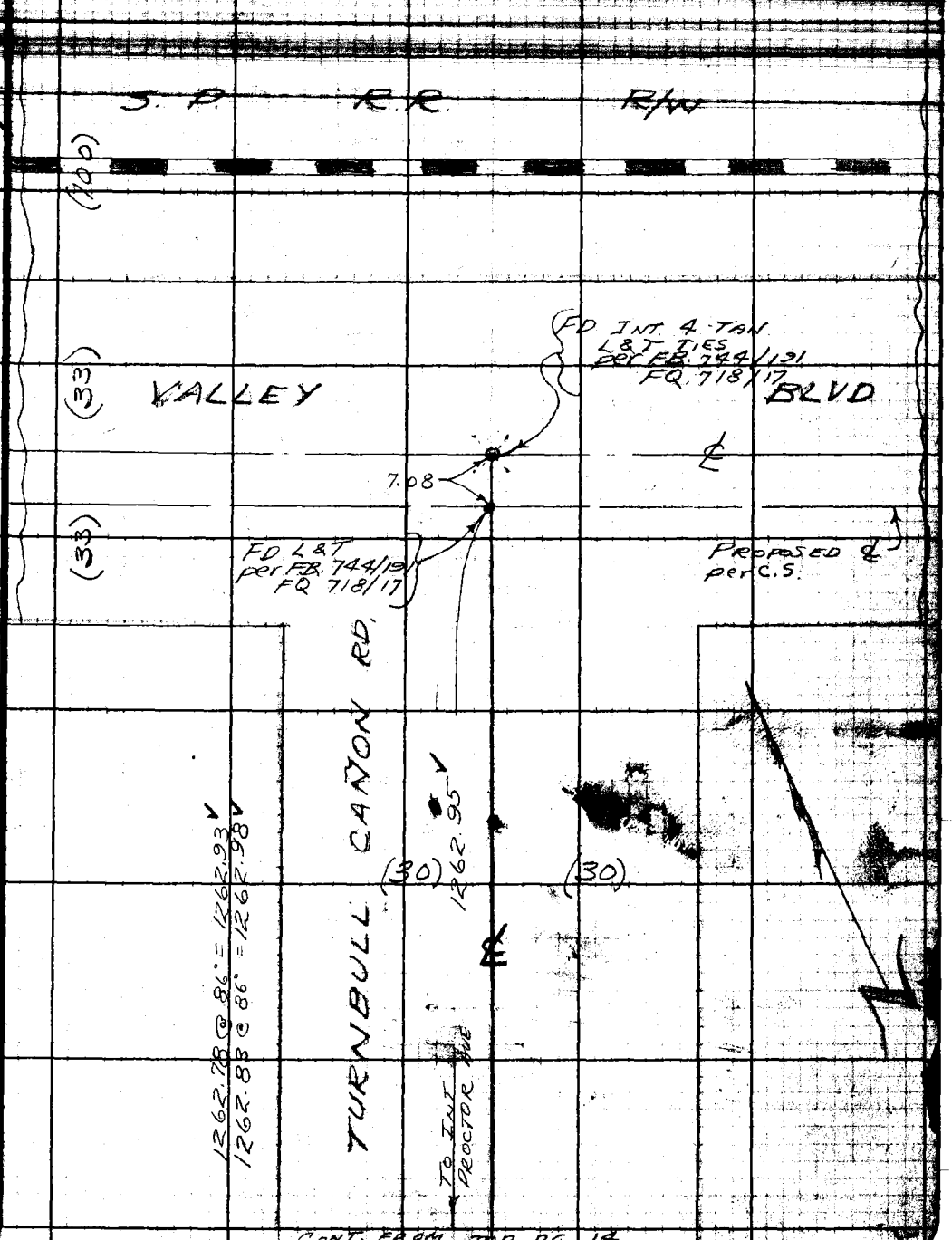

CONT. FROM TOP PG 14

Note: Any Additions or Changes on Sheet Must be Made or Circled in Ink With Date and Name of Person Making Change.

Do not extend notes this side of this line.

RETURN TO
LOS ANGELES COUNTY SURVEYOR
726 LOS ANGELES COUNTY
ENGINEERING BLDG.

76F3096 247 2-51

F.B. 1145 PG. 14

CONT. LEFT SIDE PG 14

PWFB 1229

1144, 1145

Note: used this line for 4 only

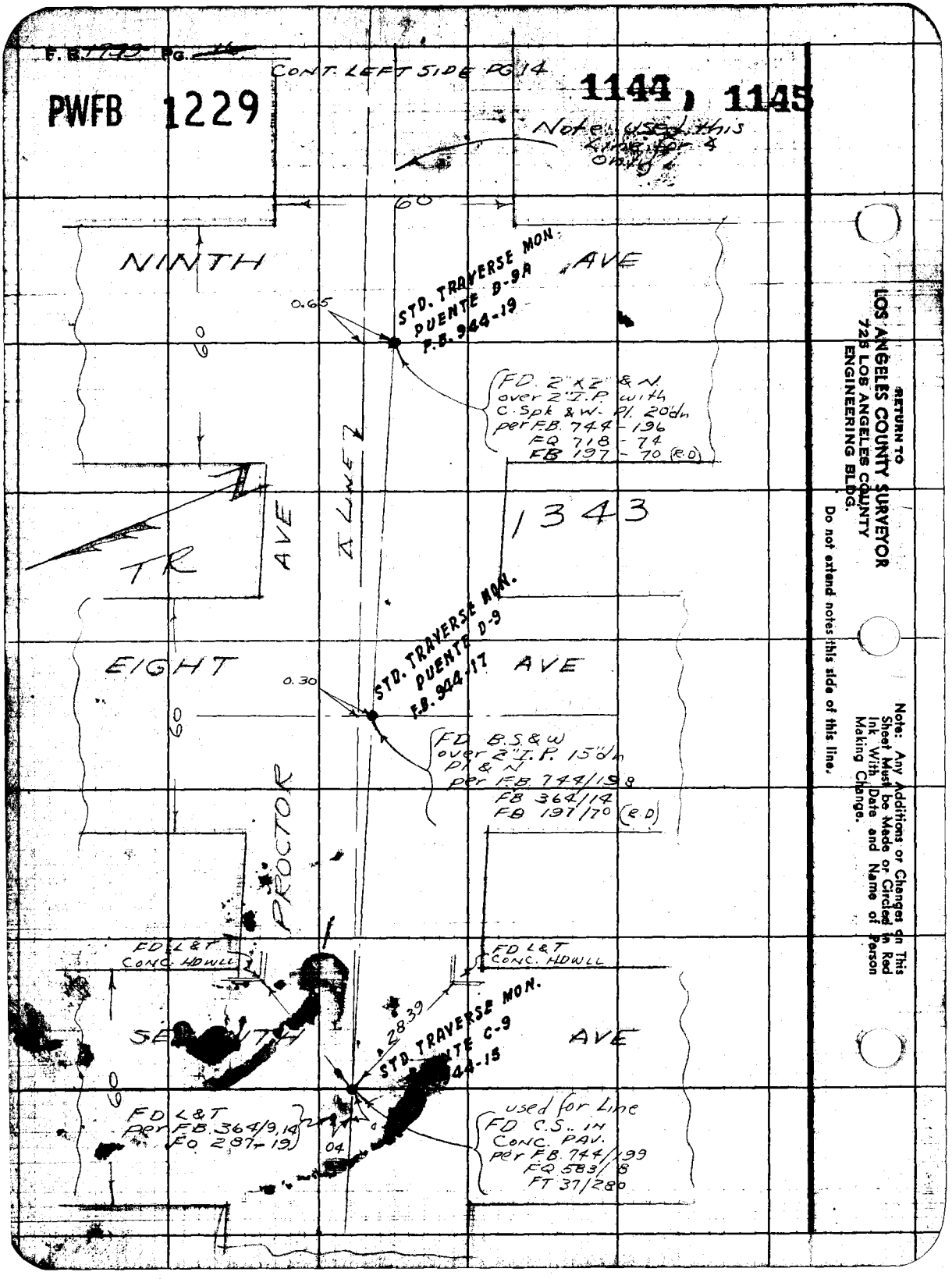

RETURN TO
LOS ANGELES COUNTY SURVEYOR
723 LOS ANGELES COUNTY
ENGINEERING BLDG.

Do not extend notes this side of this line.

Note: Any Additions or Changes on This Sheet Must be Made or Circled in Red Ink With Date and Name of Person Making Change.

PWFB 1229 1146, 1147, 1148

F.B. [illegible] Pg. [illegible]

Notes Ck'd by [illegible]	Survey of ℄ SURVEY - GALE AVE
Map No.	W. O. 8351 Tape No. 0134 Std. 68 °F
Office Work	Surveyed by J. S. COATES
Checked	Notes J.S.C. Date 9/53
Date	Indexed C. Johnson

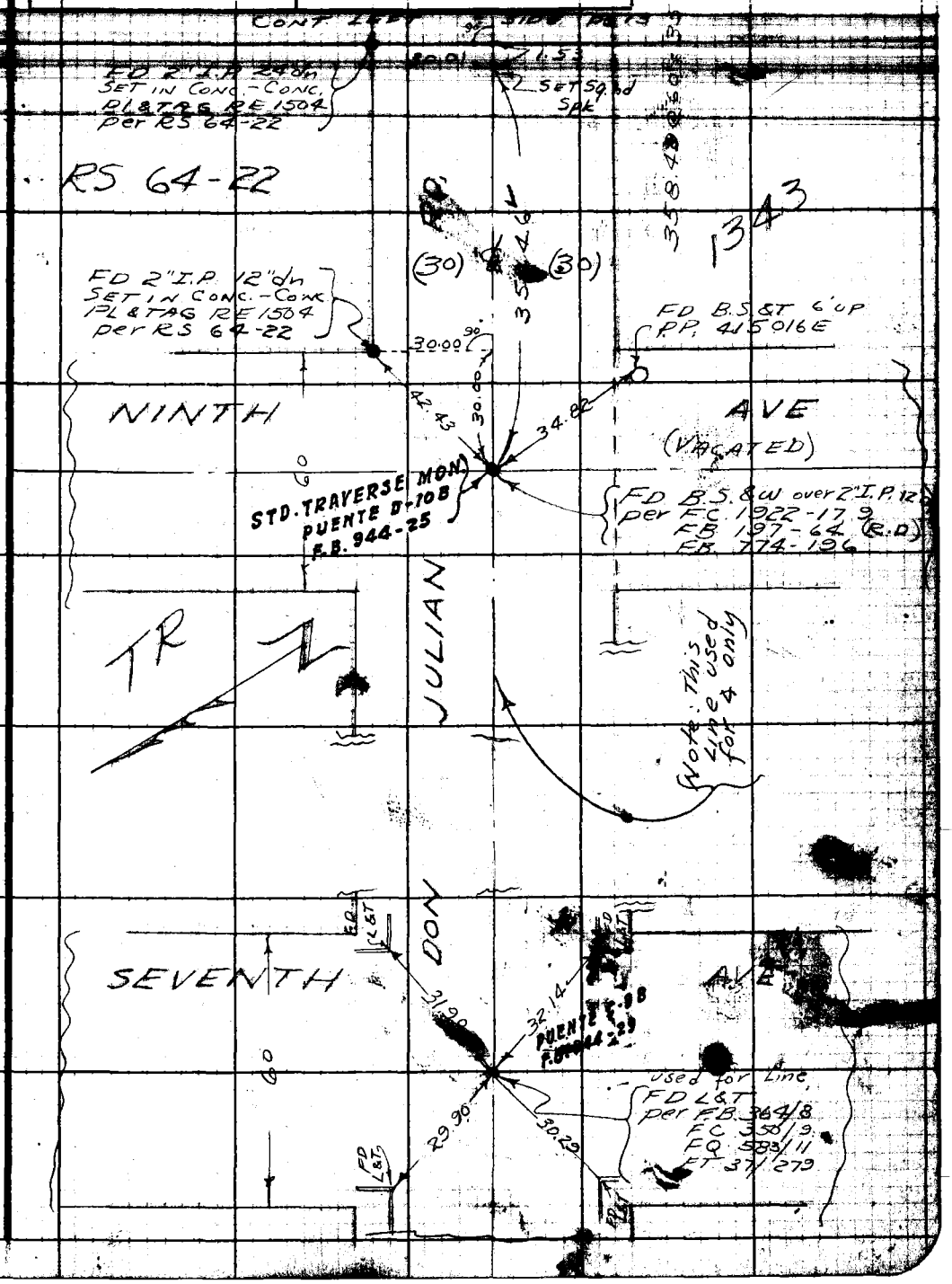

Note: Any Additions or Changes on This Sheet Must be Made or Circled in Red Ink With Date and Name of Person Making Change.

Do not extend notes this side of this line.

RETURN TO
LOS ANGELES COUNTY SURVEYOR
726 LOS ANGELES COUNTY
ENGINEERING BLDG.

76F3095 247 2-51


F.B. Pg.
PWFB 1229
CONT. FROM BOT. PG 12
1149
19.66
FD 2" I.P. Fl
Pl. & TAG
L.S. 1102
PORTION
OF LOT 5
#1343
19.70
40
POT.
SET SPK
& TIN
5±
NINTH AVE
(VACATED)
SALT LAKE AVE
℄ LINE
S.P. RR. R/W
(36)
(100)
FD L&T
FD L&T
New C.R. TOP
Old C.R.
SEVENTH AVE.
28.83
FD L&T
per F.R. 166-7, 24
FT 37-278
F.B. 364-7
FD L&T
12
RETURN TO
LOS ANGELES COUNTY SURVEYOR
726 LOS ANGELES COUNTY
ENGINEERING BLDG.
Do not extend notes this side of this line.
Note: Any Additions or Changes on This Sheet Must be Made or Circled in Red Ink With Date and Name of Person Making Change.

PWFB 1129 2258

F.B. 4779 PG. 43

Map No.
Office Work
Checked
Date

W. O. 835A Tape No. 0134 Std. 68 °F
Surveyed by J.S. Coates
Notes J.S.C. Date 9/53
Indexed R. C. Johnson

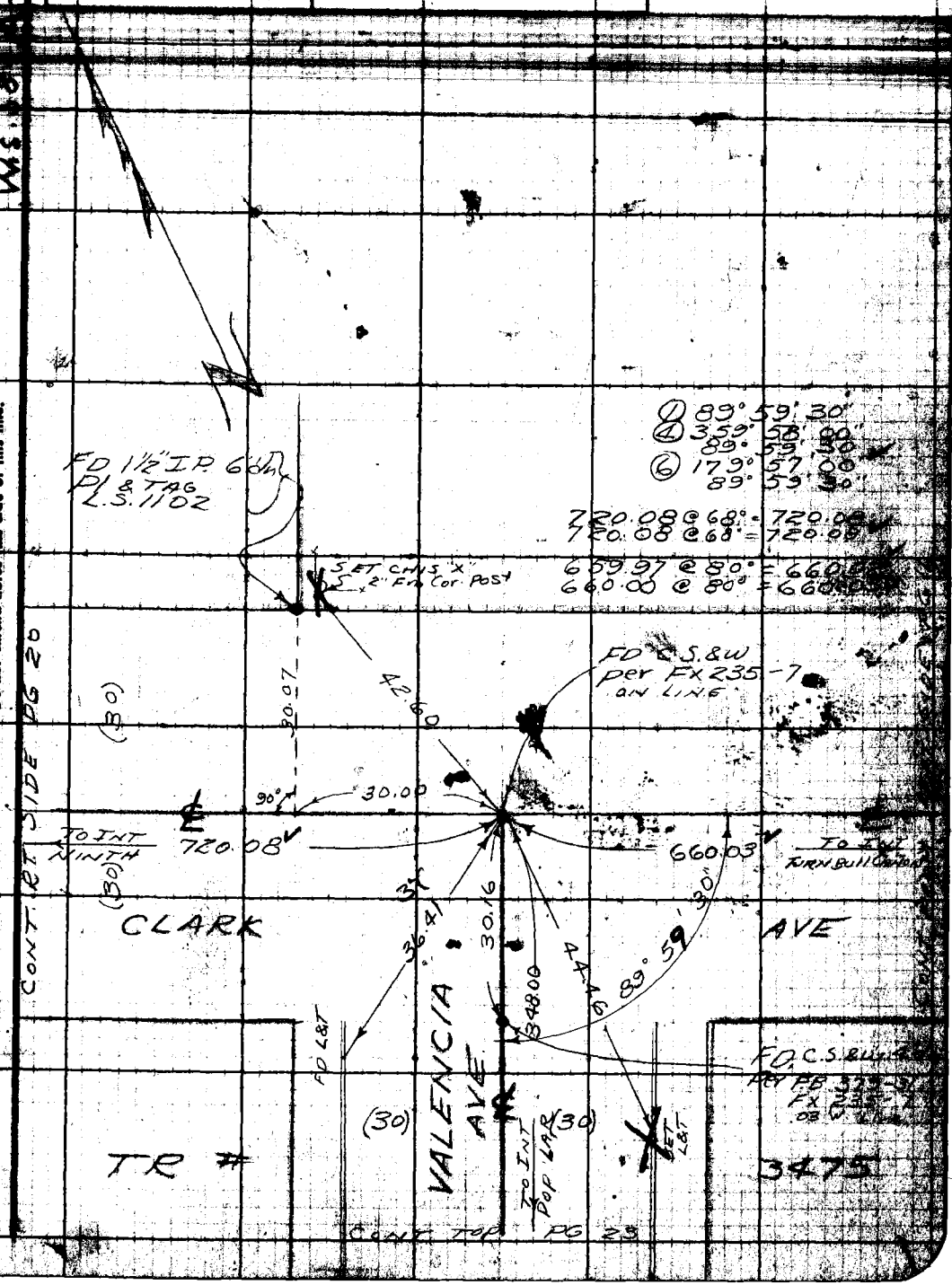

Note: Any Additions or Changes on this Sheet Must be Made or Circled in Red Ink With Date and Name of Person Making Change.

Do not extend notes this side of this line.

RETURN TO
LOS ANGELES COUNTY SURVEYOR
726 LOS ANGELES COUNTY
ENGINEERING BLDG.

76F3098 247 2-51

F.B. 1129 PG. 20

PWFB 1129

2259

W.S. 38-A-2

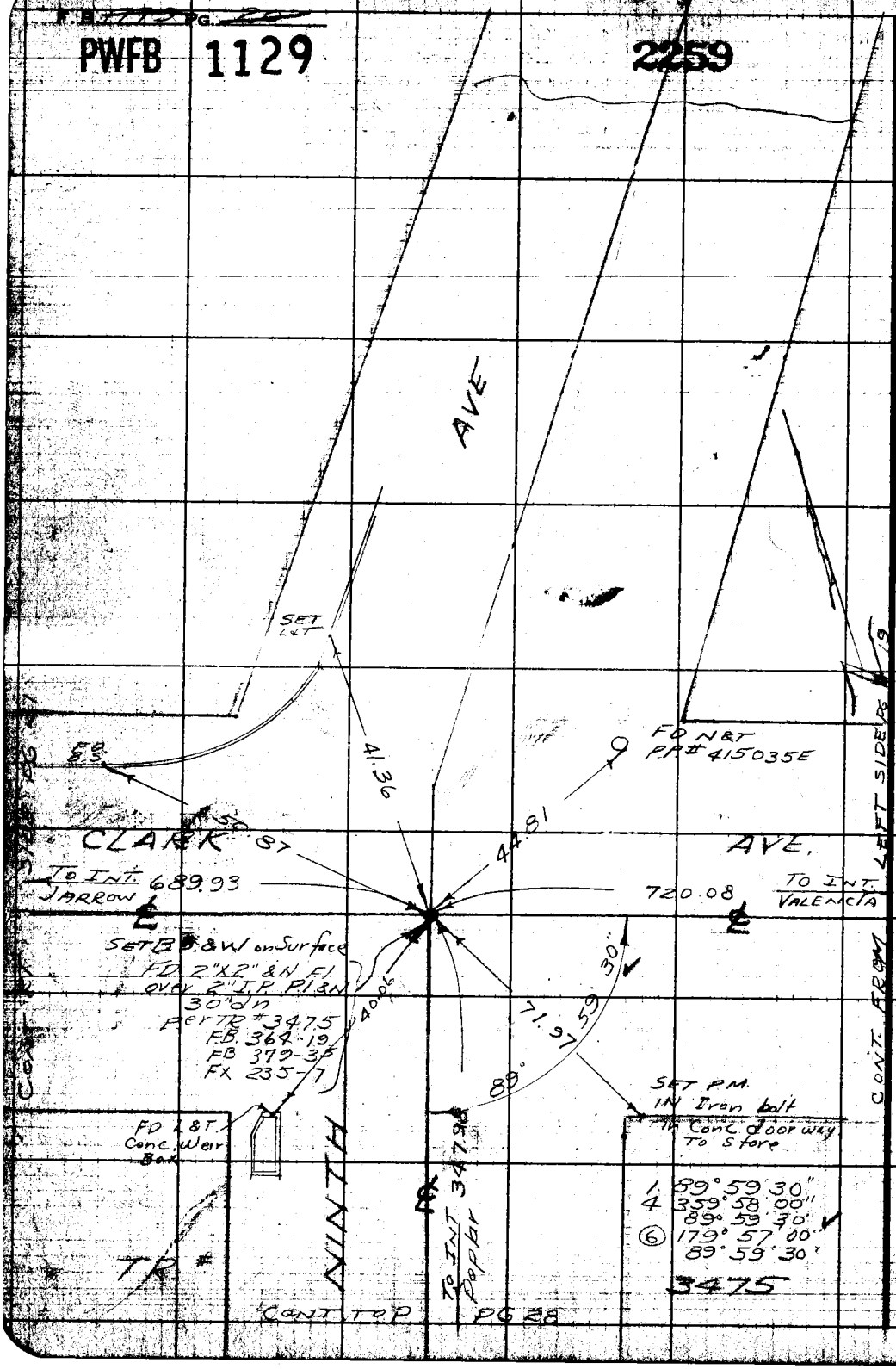

RETURN TO
LOS ANGELES COUNTY SURVEYOR
726 LOS ANGELES COUNTY
ENGINEERING BLDG.

Do not extend notes this side of this line.

Note: Any Additions or Changes on This Sheet Must be Made or Circled in Red Ink With Date and Name of Person Making Change.

PWFB 1229 1150, 1151

F.B. 1749 PG. 21

Map No.
Office Work
Checked
Date

Supplied by ℄ Survey Gage Ave
W.O. 835A Tape No. 0134 St'd 68 °F
Surveyed by J.S. Coates
Notes J.S.C. Date 9/53
Indexed C. Johnson

W.S. 37-3

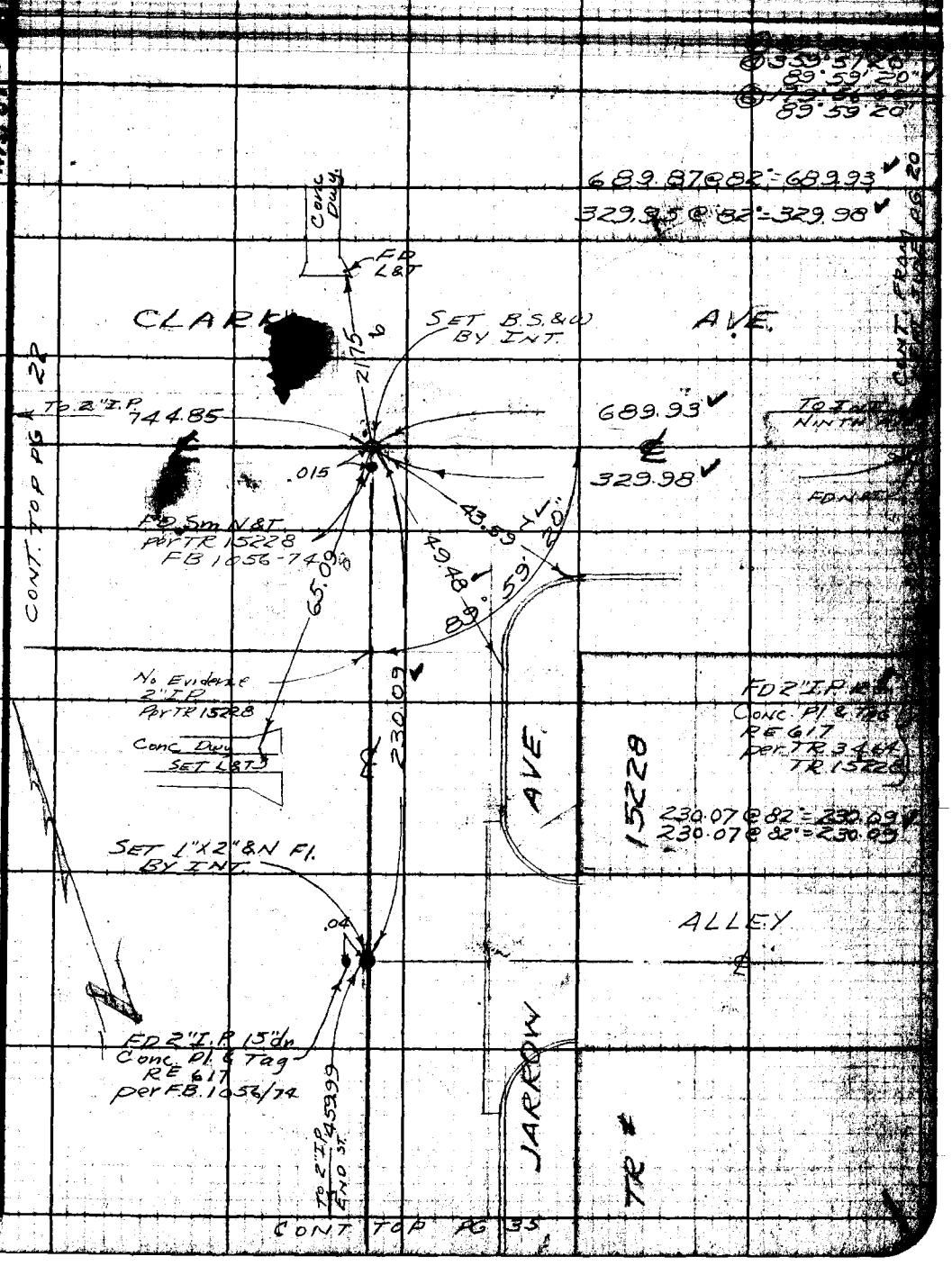

Note: Any Additions or Changes on this Sheet Must be Made or Circled in Red Ink With Date and Name of Person Making Change.

Do not extend notes this side of this line.

RETURN TO
LOS ANGELES COUNTY SURVEYOR
726 LOS ANGELES COUNTY
ENGINEERING BLDG.

76F3095 247 2-51

RETURN TO
LOS ANGELES COUNTY SURVEYOR
725 LOS ANGELES COUNTY
ENGINEERING BLDG.

Note: Any Additions or Changes on This Sheet Must be Made or Circled in Red Ink With Date and Name of Person Making Change.

Do not extend notes this side of this line.

W.S. 37 - D-3

PMB 1229 1152, 1154

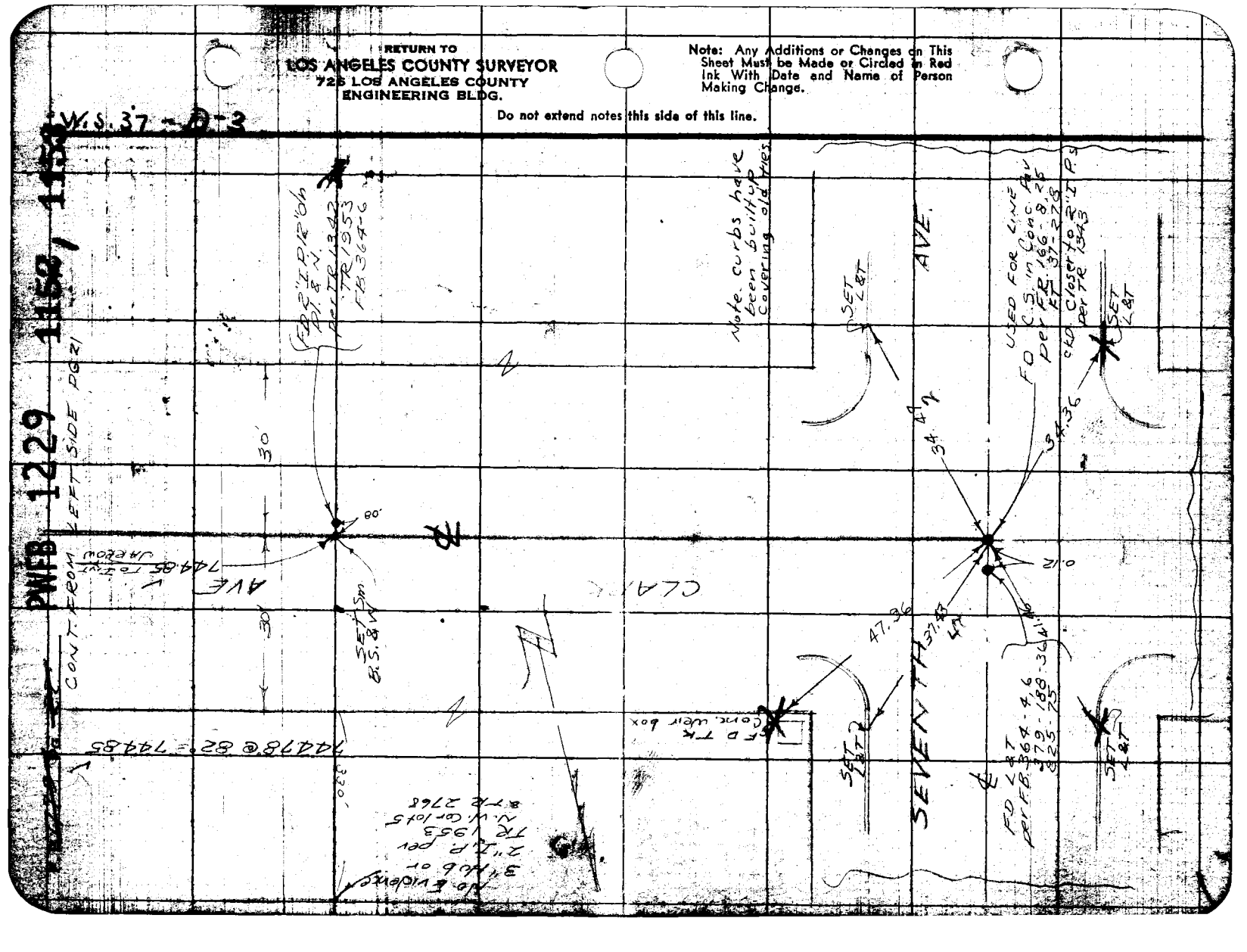

PWFB 1129 2260

F. B. [illegible] Pg. [illegible]

Map No.
Office Work
Checked
Date

W. O. 8351 Tape No. 0134 St'd. 68 °F
Surveyed by J. S. COATES
Notes J.S.C. Date 9/53
Indexed C. Johnson



Note: Any Additions or Changes Sheet Must be Made or Changed Ink With Date and Name of Making Change.

Do not extend notes this side of this line.

RETURN TO
LOS ANGELES COUNTY SURVEYOR
726 LOS ANGELES COUNTY
ENGINEERING BLDG.

78F3096 247 2-51

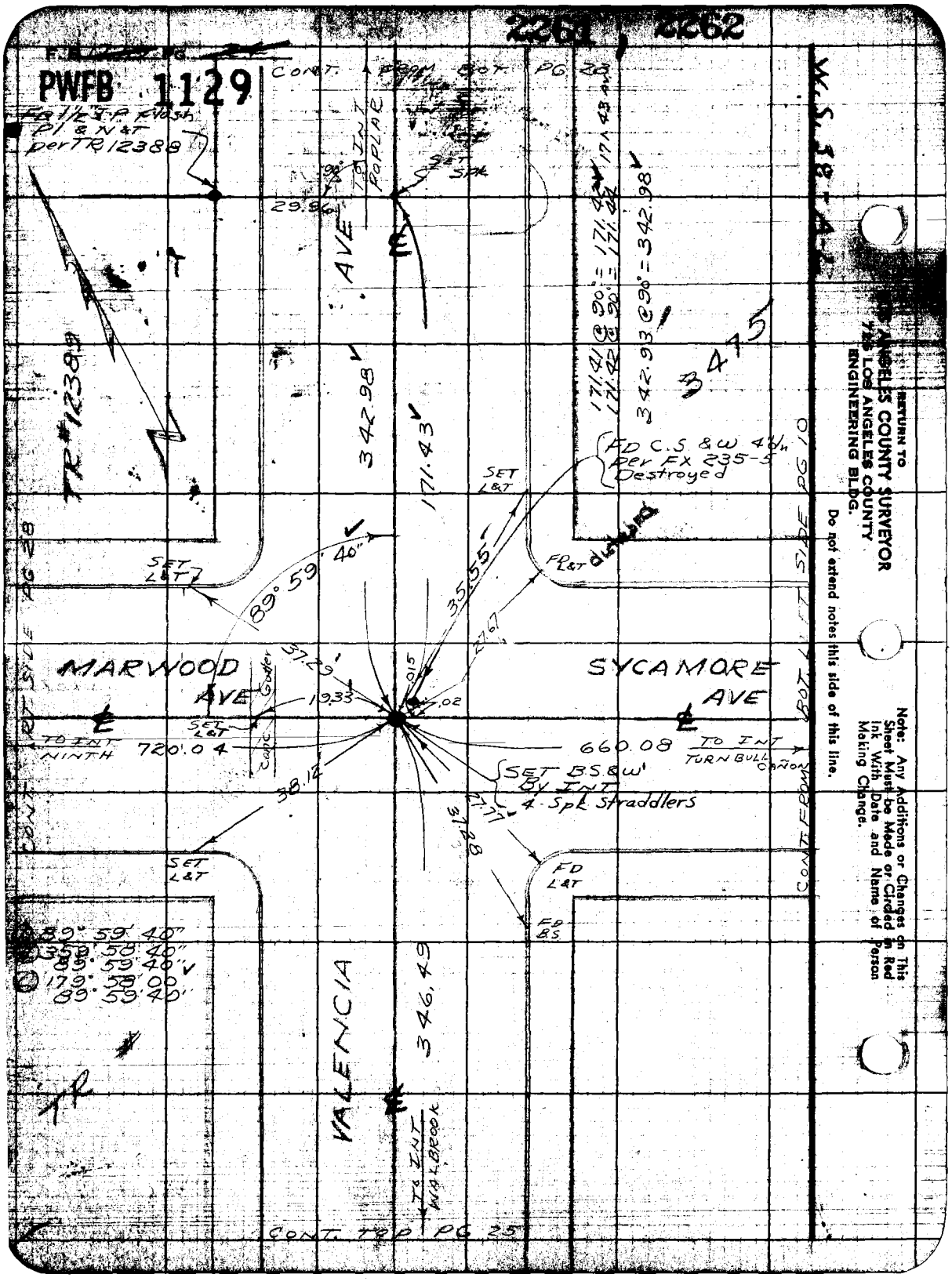
2261, 2262
PWFB 1129
CONT. FROM BOT. PG 28
FD 1/2" I.P. Flush
PI & N&T
per TR 12388
TO INT POPLAR
SET SPK
29.96
AVE
TR #12389
342.98
171.43
171.41 @ 90° = 171.42
171.42 @ 90° = 171.44
171.43 AVE
342.93 @ 90° = 342.98
3475
FD C.S. & W. 4" dn
per FX 235-5
Destroyed
SET L&T
FD L&T
89° 59' 40"
35.55
27.67
MARWOOD AVE
SYCAMORE AVE
37.29
19.33
.015
.02
Gutter
Conc
TO INT NINTH
720.04
660.08
TO INT TURNBULL CAÑON
SET BS & W
By INT
4-Spk Straddlers
38.12
27.77
37.28
FD L&T
FD BS
89° 59' 40"
359° 58' 40"
89° 59' 40"
179° 58' 00"
89° 59' 40"
VALENCIA
346.49
TO INT WALBROOK
CONT. TOP PG 25
CONT. FROM BOT. LEFT SIDE PG 10
CONT. RT SIDE PG 28
W.S. 38-A-2
RETURN TO
LOS ANGELES COUNTY SURVEYOR
725 LOS ANGELES COUNTY
ENGINEERING BLDG.
Do not extend notes this side of this line.
Note: Any Additions or Changes on This Sheet Must be Made or Circled in Red Ink With Date and Name of Person Making Change.

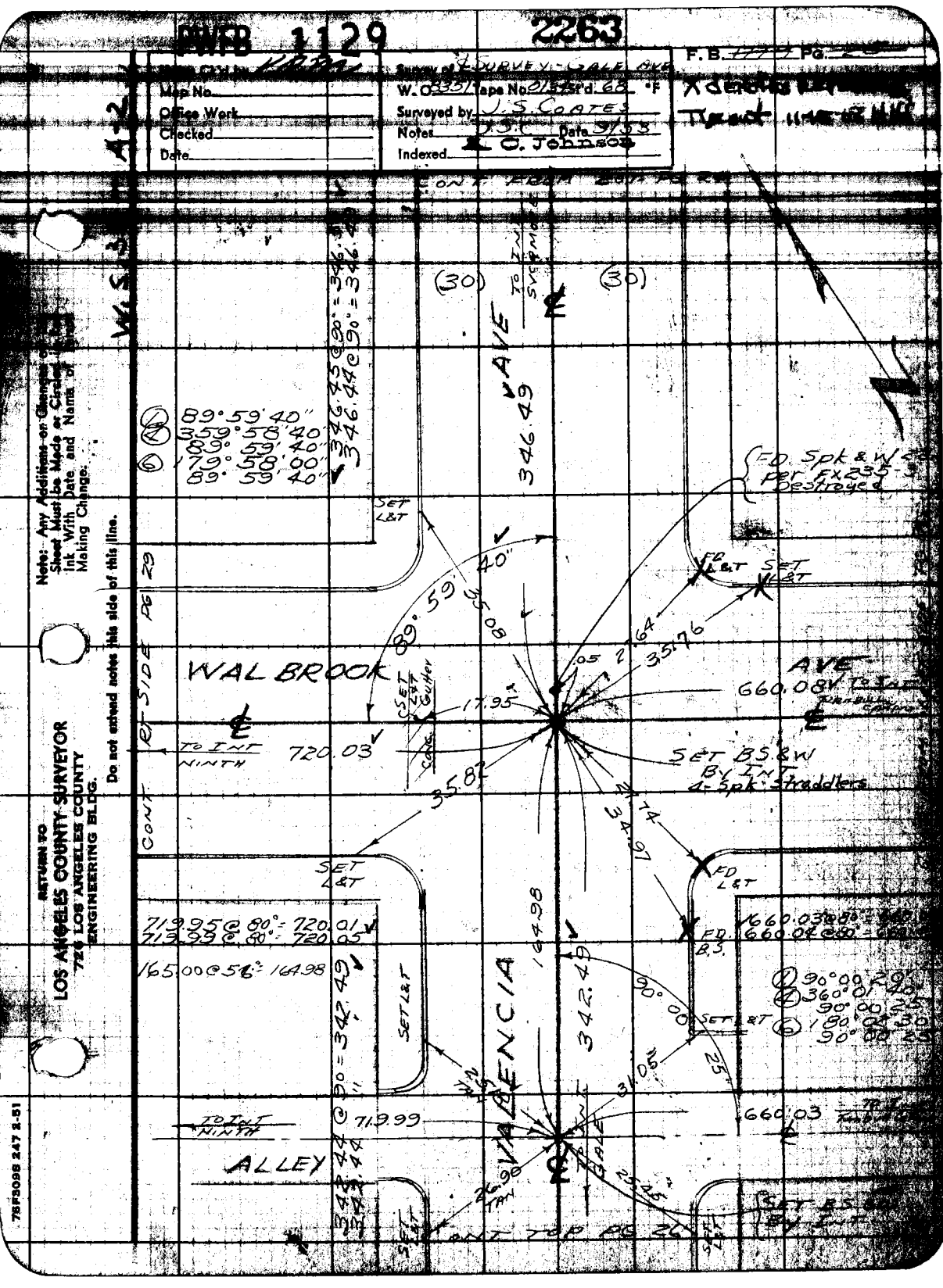

PWFB 1129
2263
Survey of 4 SURVEY - GALE AVE
W.O. 8351 Tape No. 0154 Std. 68 °F
Surveyed by J. S. COATES
Notes J.S.C. Date 9/53
Indexed C. Johnson
F.B. Pg.
Map No.
Office Work
Checked
Date
Note: Any Additions or Changes on Sheet Must Be Made or Circled in Ink With Date and Name of Person Making Change.
Do not extend notes this side of this line.
RETURN TO
LOS ANGELES COUNTY SURVEYOR
726 LOS ANGELES COUNTY
ENGINEERING BLDG.
CONT FROM
(30)
(30)
AVE
346.49
89°59'40"
359°58'40"
89°59'40"
179°58'00"
89°59'40"
346.45 @ 90° = 346.
346.44 @ 90° = 346.
FD. Spk & W
per FX235
Destroyed
SET L&T
FD L&T
SET L&T
89°59'40"
35.08
27.64
35.76
WALBROOK
AVE
660.08
TO INT
TURNBULL
CONT RT SIDE PG 29
SET L&T Gutter
17.95
TO INT NINTH
720.03
SET BS&W
BY INT
4-Spk Straddlers
35.82
27.74
34.97
SET L&T
FD L&T
719.95 @ 80° = 720.01
719.99 @ 80° = 720.05
165.00 @ 56° = 164.98
164.98
FD. B.S.
660.03 @ 80° =
660.04 @ 80° =
90°00'20"
360°01'40"
90°00'25"
180°02'30"
90°00'25"
SET L&T
342.49
90°00'
SET L&T
VALENCIA
342.44 @ 90° = 342.49
342.44
31.05
25
TO INT NINTH
719.99
660.03
ALLEY
26.90 TAN
25.45
SET BS
BY INT
CONT TOP PG 26
75F3098 247 2-51


PWFB 1129 2264
CONT. FROM BOT. PG. 25
W.S. 38-A-3
TO INT. WALBROOK
AVE.
342.49
347.5
660.02 @ 76° = 660.05
660.03 @ 76° = 660.06
719.91 @ 76° = 719.95
719.97 @ 76° = 720.01
FD L&T
30"
GALE
AVE.
SET 1" I.P. 2" dn
CONC. PL. & W
BY INT.
4 Spk Straddlers
0.045
33.05 TAN
TO INT. NINTH
719.98
364.95
Set Spk
660.05
TO INT. TURNBULL CAÑON
42.12
33.25
43.30
33.24 TAN
SET L&T
FD L&T
FD 1½" I.P. 8" dn
Conc. Pl & Tag
L.S. 1102
FD 2 1/2" dn
12" dn ON LINE N&S
per F.B. 379-30,34
FQ 762-9
FX 235-3
FD B.Spk
170.09
89° 59' 50"
359° 59' 40"
89° 59' 55"
179° 59' 30"
89° 59' 55"
170.10 @ 58 = 170.09
660.15 @ 60° = 660.12
660.12 TO INT. Turnbull Cañon
ALLEY
SET B.S. & W-T
BY INT.
FD 2" I.P. 8" dn
used ctr.
SET L&T
1380.23
VALENCIA
CONT. FROM LEFT SIDE PG. 8
CONT. TOP PG. 27
RETURN TO
LOS ANGELES COUNTY SURVEYOR
725 LOS ANGELES COUNTY
ENGINEERING BLDG.
Do not extend notes this side of this line.
Note: Any Additions or Changes on This Sheet Must be Made or Circled in Red Ink With Date and Name of Person Making Change.

PWFB 1129 2265

Notes Civil by [illegible] | Survey at Survey - Gale Ave | F.B. [illegible] Pg. [illegible]

Map No.
Office Work
Checked
Date

W. O. 835 Tape No. 0134 St'd. 68 °F
Surveyed by J.S. Coates
Notes J.S.C. Date 9/53
Indexed A. C. Johnson

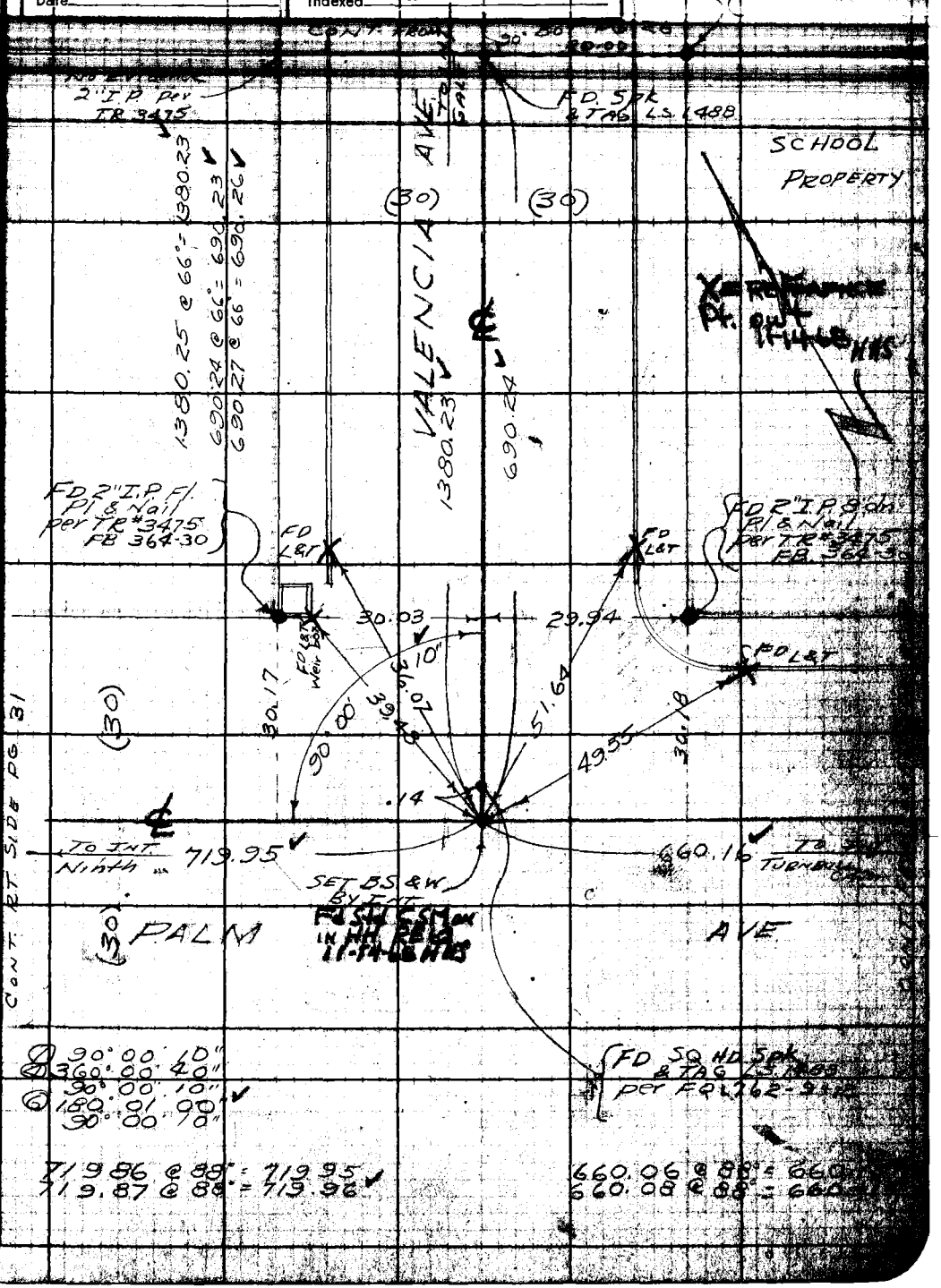

Note: Any Additions or Changes on Sheet Must Be Made or Circled in Ink With Date and Name of Making Change.

Do not extend notes this side of this line.

RETURN TO
LOS ANGELES COUNTY SURVEYOR
726 LOS ANGELES COUNTY
ENGINEERING BLDG.

3096 247 2-51

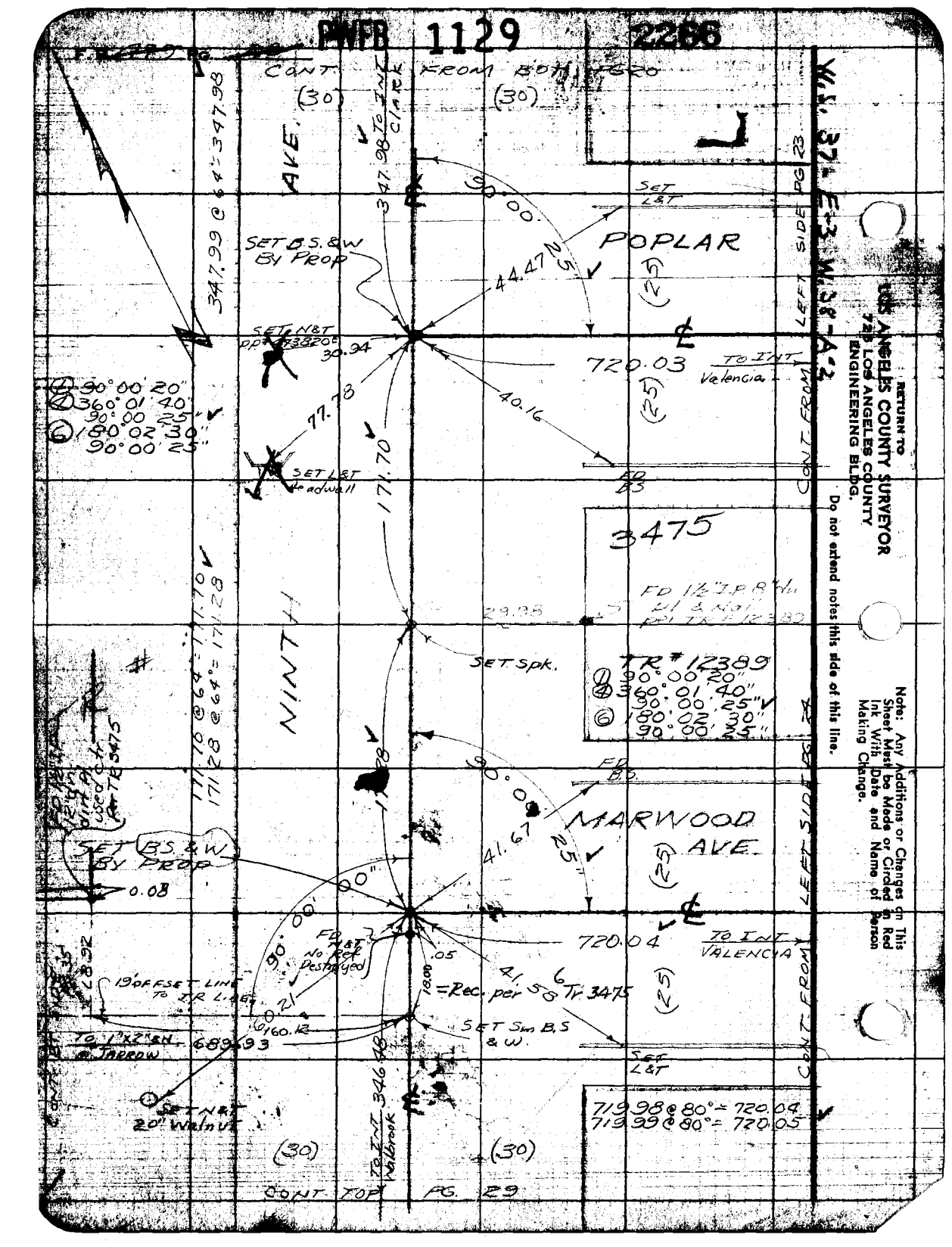
PWFB 1129
2266
CONT. FROM BOH PG 20
(30)
(30)
AVE.
347.98 TO INT CLARK
347.99 @ 64° = 347.98
90°00'
SET L&T
POPLAR
SET B.S. & W. BY PROP
44.47
25
(25)
SET N&T
30.94
720.03
TO INT Valencia
(25)
40.16
77.78
171.70
SET L&T
FD BS
90°00'20"
360°01'40"
90°00'25"
180°02'30"
90°00'25"
3475
FD 1½" I.P. 8" du
29.98
SET Spk.
TR# 12389
90°00'20"
360°01'40"
90°00'25"
180°02'30"
90°00'25"
NINTH
171.70 @ 64° = 171.70
171.28 @ 64° = 171.28
FD BS
MARWOOD AVE.
41.67
25
(25)
SET B.S. & W. BY PROP
0.08
90°00'00"
FD N&T No Ref Destroyed
.05
720.04
TO INT VALENCIA
(25)
41.58
6 Tr 3475
=Rec. per
19' OFFSET LINE TO TR LINE
160.12
SET Sm B.S & W.
TO 1"x2" SH @ JARROW
689.93
SET L&T
SET N&T 20" Walnut
346.48
TO INT Walbrook
719.98 @ 80° = 720.04
719.99 @ 80° = 720.05
(30)
(30)
CONT. TOP PG. 29
W.S. 37 E-3 W.S. 38-A-2
LEFT SIDE PG 23
CONT. FROM
LEFT SIDE PG 24
CONT. FROM
RETURN TO
LOS ANGELES COUNTY SURVEYOR
725 LOS ANGELES COUNTY
ENGINEERING BLDG.
Do not extend notes this side of this line.
Note: Any Additions or Changes on This Sheet Must be Made or Circled in Red Ink With Date and Name of Person Making Change.



2267
F. B. PG.
SURVEY - GALE AVE
W. O. 8331 Tape No. 0137 St'd. 68 °F
Surveyed by J.S. COATES
Notes J.S.C. Date 9/53
Indexed A. C. Johnson
Map No.
Office Work
Checked
Date
CONT. FROM BLT PG 28
TO INT MARWOOD
(30)
(30)
346.47 @ 64° = 346.48
AVE
346.48
34.75
90°00'20"
90°00'20"
90°00'20"
90°00'20"
PD B.S.
90°00'
40.34
WALBROOK AVE
64.57
720.03
SET B.S.&W BY PROP
41.58
34.47
SET L&T
SET L&T CONC. Headwall
Ho. #965
SET L&T CONC. STOP
TR
720.05 @ 56° = 719.99
177.51 @ 48° = 177.49
342.47 @ 64° = 342.48
NINTH
342.48
90°00'40"
90°00'35"
90°00'35"
ALLEY
719.99
SET B.S.&W BY PROP
(30)
TO INT GALE
177.49
(30)
CONT. TOP PG 30
Note: Any Additions or Changes Sheet Must be Made or Corrected Ink With Date and Name of Making Change.
Do not extend notes this side of this line.
RETURN TO
LOS ANGELES COUNTY SURVEYOR
726 LOS ANGELES COUNTY
ENGINEERING BLDG.

RETURN TO
LOS ANGELES COUNTY SURVEYOR
900 LOS ANGELES COUNTY
ENGINEERING BLDG.

Note: Any Additions or Changes on This Sheet Must be Made or Circled in Red Ink With Date and Name of Person Making Change.

Do not extend notes this side of this line.

2268

PWEB 1129

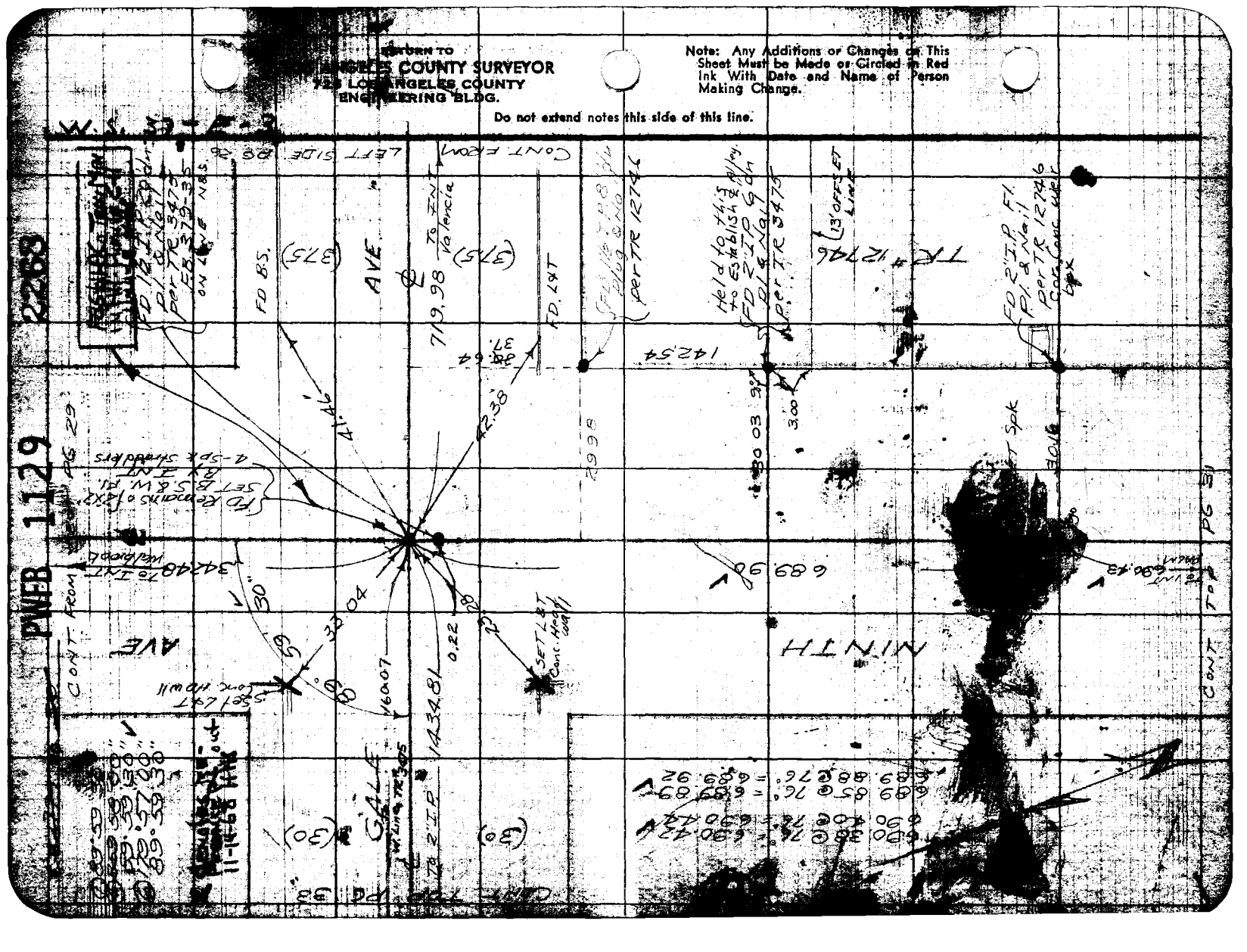

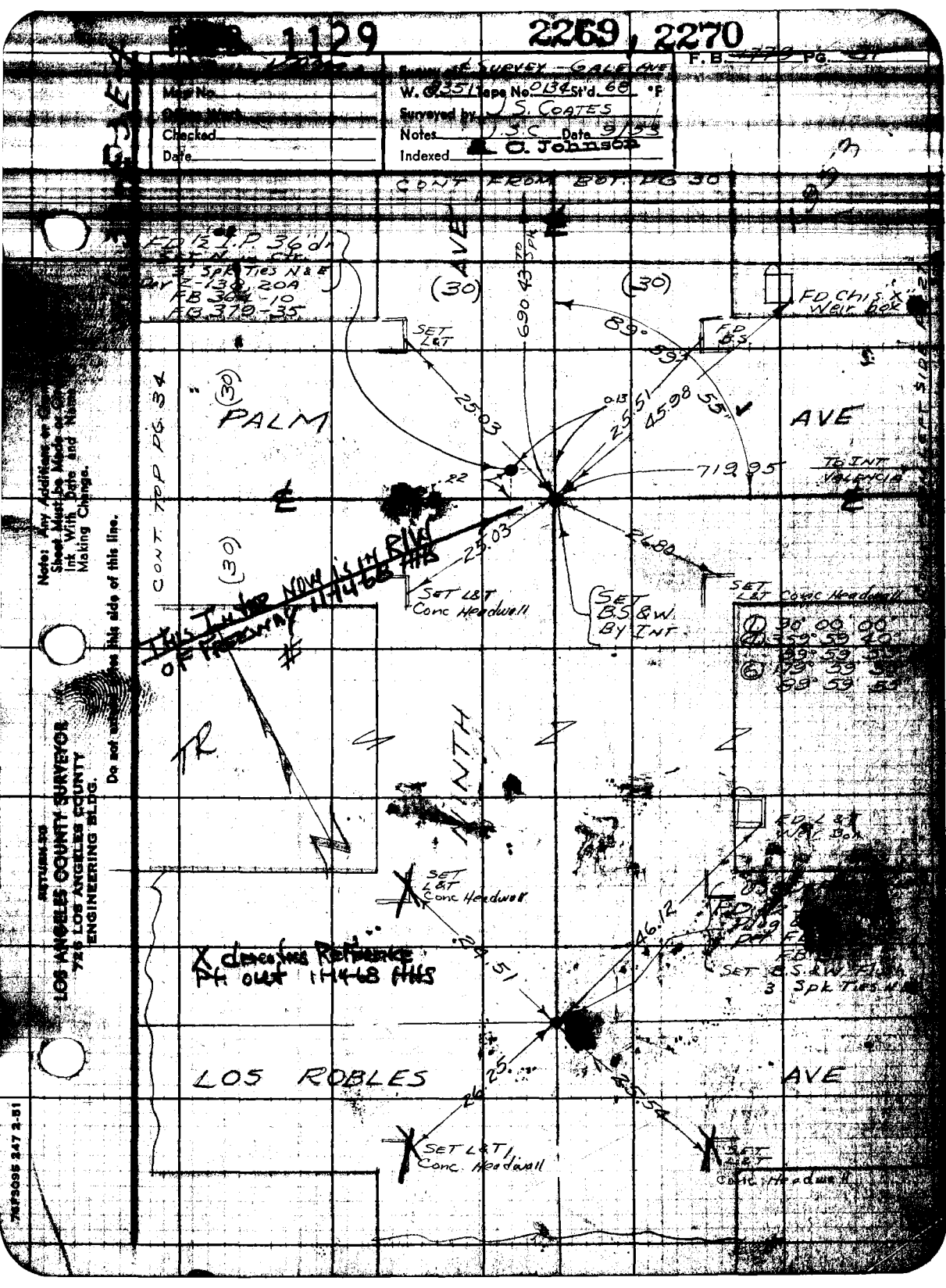

1129
2269, 2270
F.B. 779 PG. 31
Survey ℄ SURVEY - GALE AVE
W. 0351 Tape No. 0134 St'd. 68 °F
Surveyed by J. S. COATES
Notes J.S.C. Date 9/53
Indexed C. Johnson
Map No.
Checked
Date
CONT FROM BOT. PG 30
FD ½ I.P. 36" dr
3 Spk Ties N & E
FB 364-10
FB 379-35
(30)
AVE
690.43 TO SPK
FD Chis "X" Weir box
SET L&T
FD B.S.
89° 59'
25.03
0.13
25.51
45.98
55'
PALM
AVE
719.95
TO INT VALENCIA
CONT TOP PG. 34
.22
25.03
26.80
SET L&T Conc Headwall
SET B.S. & W. BY INT
SET L&T Conc Headwall
This Intersection Now is in R/W of Freeway 11+46.8 HHS
TR
NINTH
SET L&T Conc Headwall
X direction Reference Pt. out 11+46.8 HHS
24.51
46.12
SET B.S. & W. Flush 3 Spk Ties N & E
LOS ROBLES
AVE
26.25
25.54
SET L&T Conc. Headwall
SET L&T Conc. Headwall
Note: Any Additions or Changes Sheet Must Be Made or Given Ink With Date and Name Making Change.
Do not [illegible] this side of this line.
RETURN TO
LOS ANGELES COUNTY SURVEYOR
726 LOS ANGELES COUNTY ENGINEERING BLDG.
76F3095 247 2-51

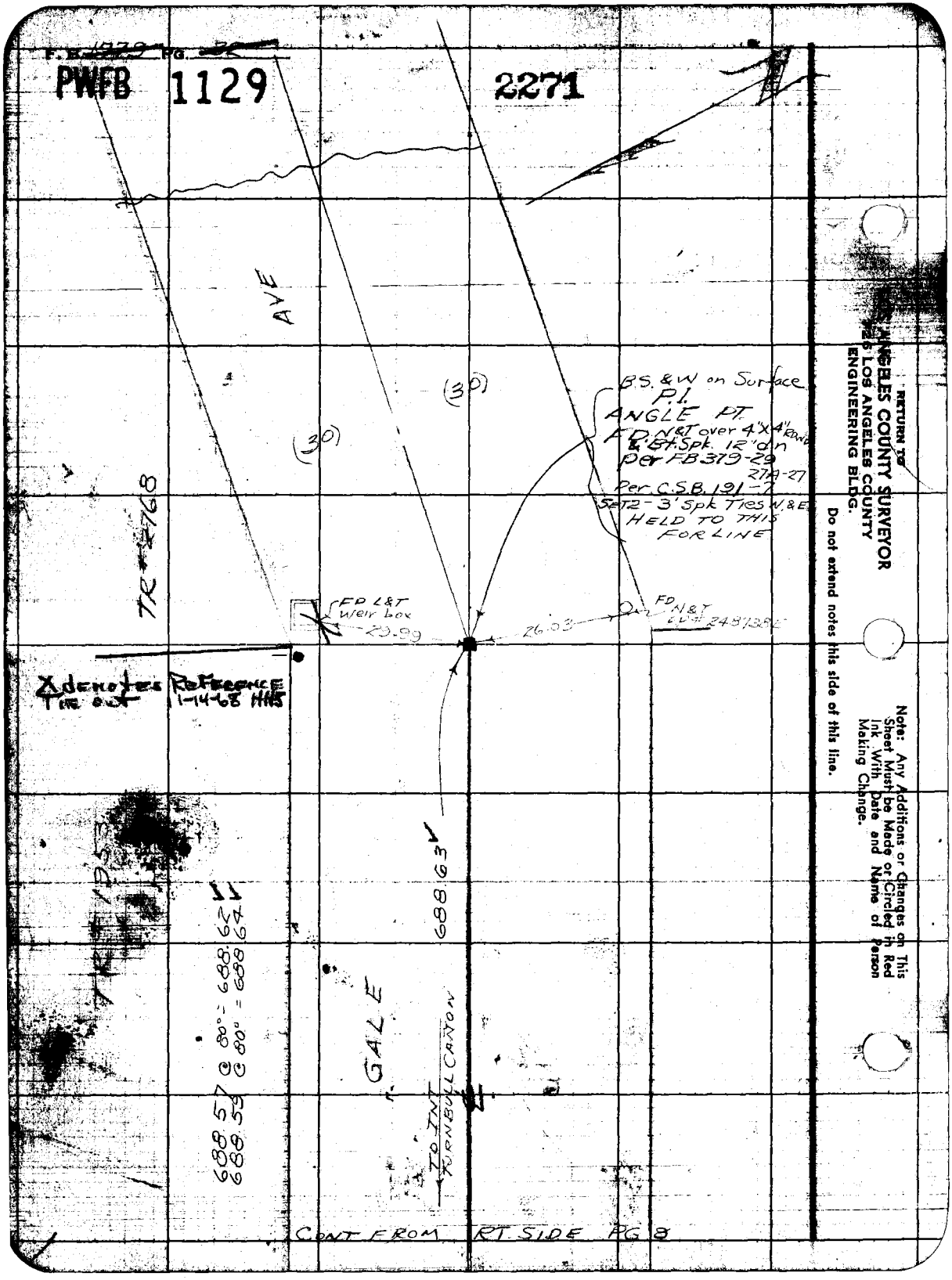
F.B. 1779 PG. 32
PWFB 1129
2271
AVE
(30)
(30)
B.S. & W on Surface
P.I.
ANGLE PT.
FD N&T over 4"X4" Round
& Bt. Spk. 12" dn
Per FB 379-29
27A-27
Per C.S.B. 191-7
Set 2 - 3' Spk Ties W. & E.
HELD TO THIS
FOR LINE
TR #2768
FD L&T
weir box
29.99
26.03
FD N&T
Ex denotes Reference
Tie out 1-14-68 HHS
688.63
688.57 @ 80° = 688.62
688.59 @ 80° = 688.64
GALE
TO INT
TURNBULL CAÑON
CONT FROM RT. SIDE PG 8
RETURN TO
LOS ANGELES COUNTY SURVEYOR
726 LOS ANGELES COUNTY
ENGINEERING BLDG.
Do not extend notes this side of this line.
Note: Any Additions or Changes on This Sheet Must be Made or Circled in Red Ink With Date and Name of Person Making Change.

PWFB 1129 2272

Notes Ck'd by KRM	Survey of ℄ Survey & Gale Ave
Map No.	W. O. 8351 Tape No. 0134 St'd. 68 °F
Office Work	Surveyed by J. S. Coates
Checked	Notes JSC Date 9/53
Date	Indexed A. C. Johnson

F. B. 1119 Pg. 85

W. S. 3 E-3

CONT FROM LEFT SIDE PG 30

TR #3475

160.07

TO INT NINTH

30.00

90°

FD 2" I.P. 6" dn used ctr. per TR 3475

(C.S. B 191) AVE

℄

1434.81

1434.74 @ 74° = 1434.80

1434.76 @ 74° = 1434.82

Wm H. Rath Ho # 1169

4'

Conc. Dwy.

SET L&T

FD N&T ORANGE TREE

49.78

57.94

28.15

SET N&T P.P. # 570414E

B.S.&W on Surface ANGLE PT FD 2" I.P. 8" dn Pl & Tk per F.B. 364-11 FB 379-36 SET Conc. Pl. & W.

Fd. 2" IP Conc Plug & Wire in HH 11-14-68 HHS Approx. 200' E/o Litchford Ave, S.

X denotes Reference Pt out 11-14-68 HHS

GALE

Notes: Any Additions or Changes Must Be Made or Stated on Sheet Must Be Made or Stated on Sheet Ink With Date and Name of Person Making Change.

Do not extend notes this side of this line.

RETURN TO
LOS ANGELES COUNTY SURVEYOR
726 LOS ANGELES COUNTY
ENGINEERING BLDG.

76F3098 247 2-51

F.B. 2273 Pg. 32

CONT. FROM LEFT SIDE PG 31

PWFB - 1129

2273, 2274

1953

W.S. 37-D-3

RETURN TO
LOS ANGELES COUNTY SURVEYOR
725 LOS ANGELES COUNTY
ENGINEERING BLDG.

Do not extend notes this side of this line.

Note: Any Additions or Changes on This Sheet Must be Made or Circled in Red Ink With Date and Name of Person Making Change.

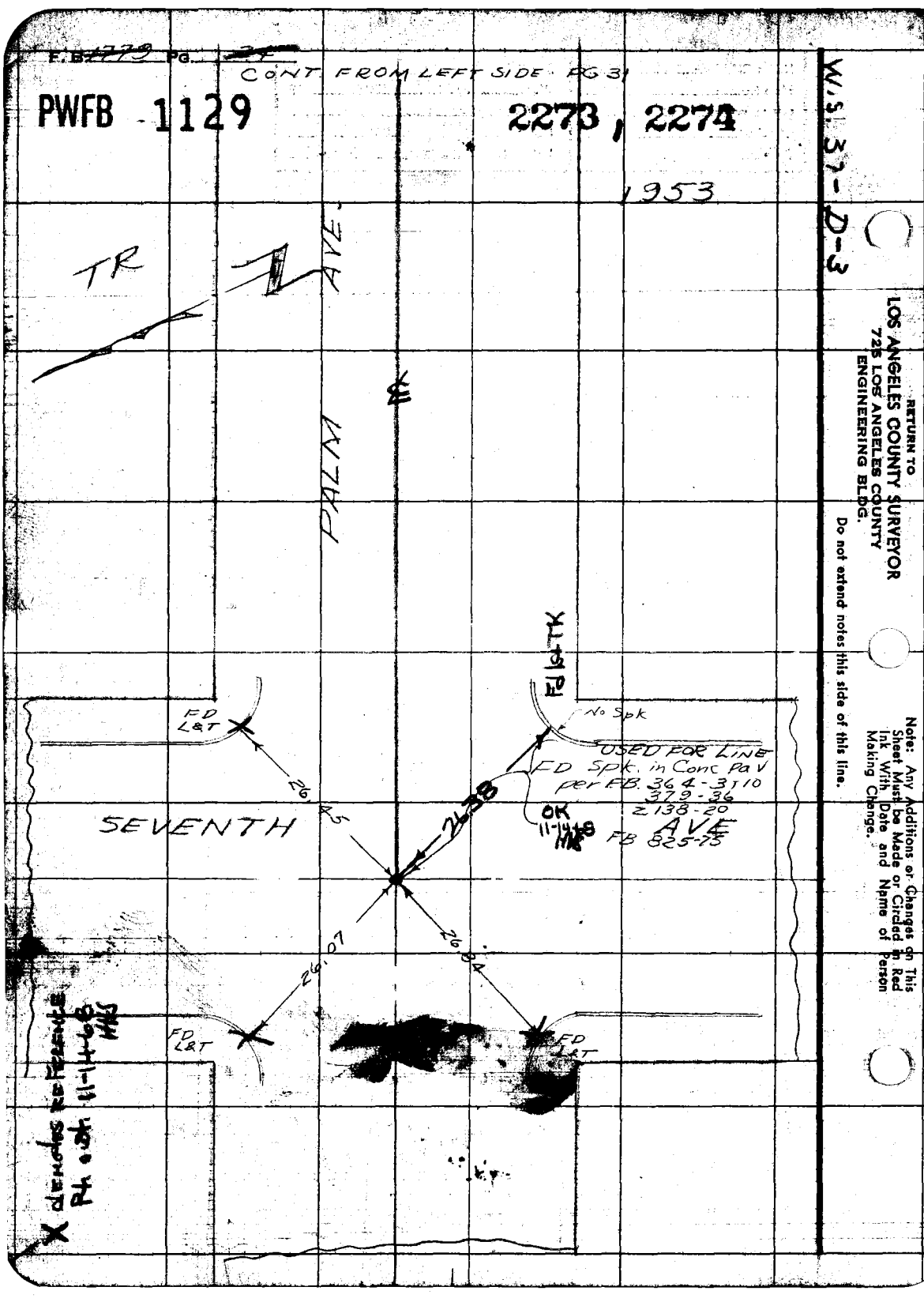

PWFB 1129 2275

F.B. 1770 Pg. 20

Notes Ck'd by: KRM
Map No.
Office Work
Checked
Date

Survey of ℄ SURVEY - GALE AVE
W.O. 8351 Tape No. 0134 Std. 68 °F
Surveyed by J.S. COATES
Notes J.S.C. Date 9/53
Indexed R. C. Johnson

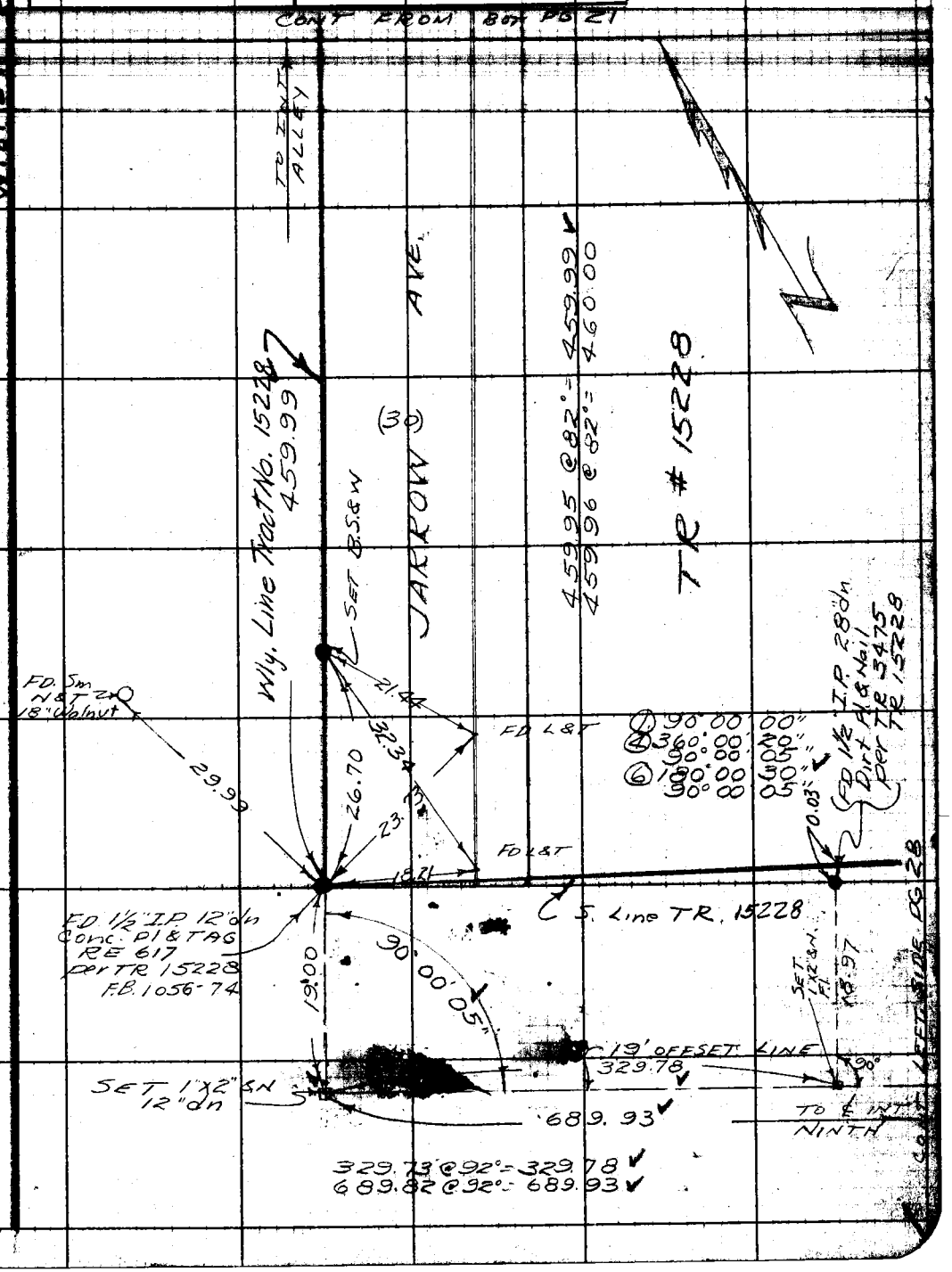

W.S. 37 - E-3

Note: Any Additions or Changes on This Sheet Must be Made or Circled in Red Ink With Date and Name of Person Making Change.

Do not extend notes this side of this line.

RETURN TO
LOS ANGELES COUNTY SURVEYOR
726 LOS ANGELES COUNTY
ENGINEERING BLDG.

78F309S 247 2-51

RETURN TO
LOS ANGELES COUNTY SURVEYOR
725 LOS ANGELES COUNTY
ENGINEERING BLDG.

Note: Any Additions or Changes on This Sheet Must be Made or Circled in Red Ink With Date and Name of Person Making Change.

Do not extend notes this side of this line.

F.B. 1779 PG. 36

1779 47

F. B. _____ PG. _____

Map No. _____
Office Work _____
Checked _____
Date _____

Survey of Gale Ave. S.S. Dist.
W. O. 657 Tape No. 0133 St'd. 68 °F
Surveyed by N. R. Smith
Notes " Date 9-24-53
Indexed M. C. Johnson

JUN 8 '57

C.F. 7657

GALE AVE S.S. DIST

TOPOGRAPHY
on
TURNBULL CANYON ROAD
between
Proctor Ave & Clark Ave

N. R. Smith
J. Gregory
D. LeGault
L. Banksan

Note: Any Additions or Changes of This Sheet Must be Made or Circled in Red Ink With Date and Name of Person Making Change.

Do not extend notes this side of this line.

RETURN TO
LOS ANGELES COUNTY SURVEYOR
726 LOS ANGELES COUNTY
ENGINEERING BLDG.

76F3095 247 2-51

1779-5 to 26

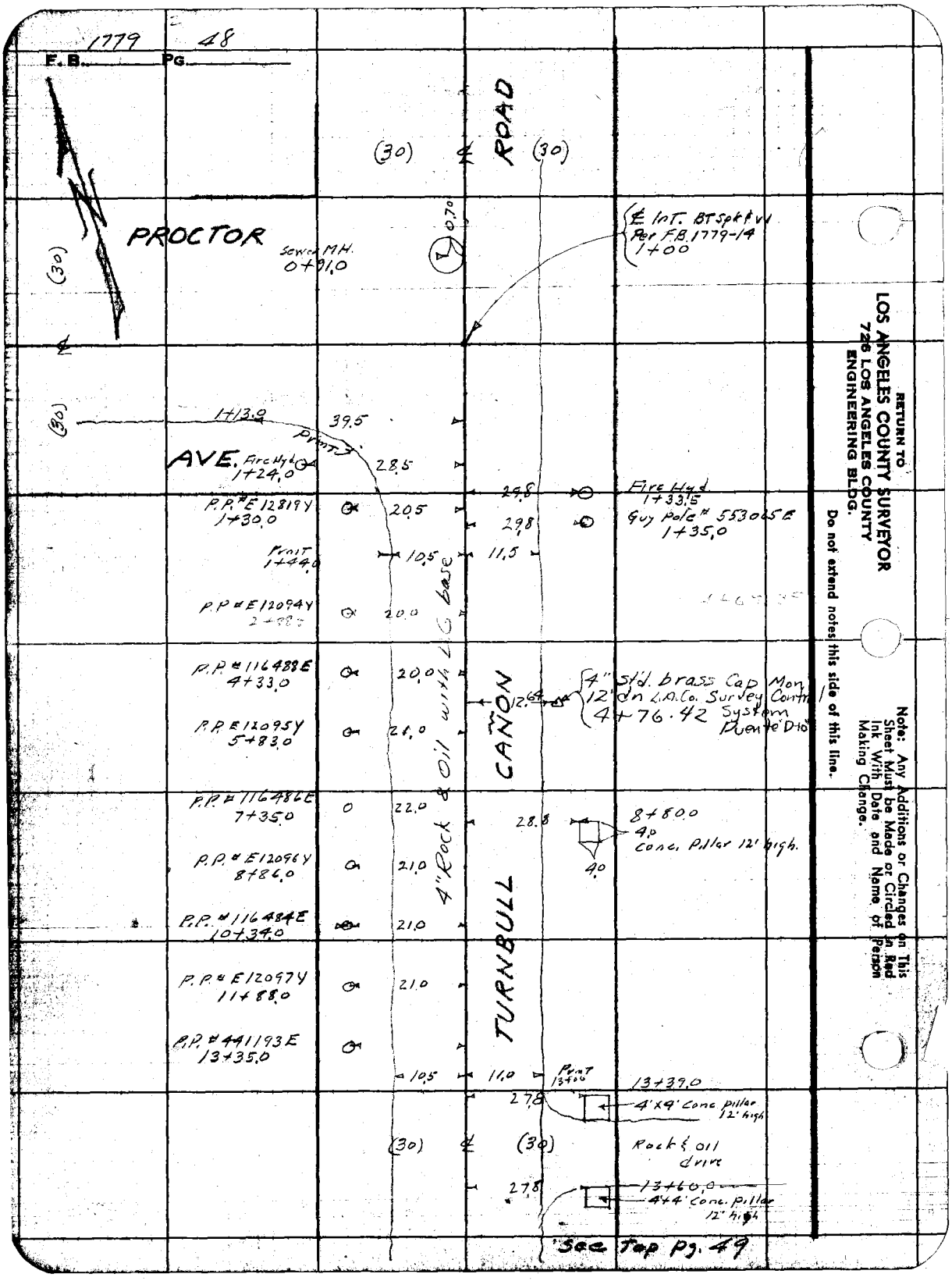
1779 48
F.B. PG.
ROAD
(30) ℄ (30)
PROCTOR
Sewer MH. 0+91.0
0.70
℄ Int. BT Spk & V1 Per F.B. 1779-14 1+00
(30)
℄
(30)
1+13.0
39.5
Prmt
AVE.
Fire Hyd 1+24.0
28.5
29.8
Fire Hyd 1+33.5
P.P. # E 12819 Y 1+30.0
20.5
29.8
Guy Pole # 553065 E 1+35.0
Prmt 1+44.0
10.5
11.5
P.P. # E 12094 Y
20.0
4" Rock & Oil with LG base
P.P. # 116488 E 4+33.0
20.0
12.64
4" Std. brass Cap Mon 12' dn L.A.Co. Survey Control System Puente D-10 4+76.42
P.P. E 12095 Y 5+83.0
21.0
CAÑON
P.P. # 116486 E 7+35.0
22.0
28.8
8+80.0
4.0 Conc. Pillar 12' high.
4.0
P.P. # E 12096 Y 8+86.0
21.0
P.P. # 116484 E 10+34.0
21.0
TURNBULL
P.P. # E 12097 Y 11+88.0
21.0
P.P. # 441193 E 13+35.0
10.5
11.0
Prmt 13+00
13+39.0
27.8
4'x4' Conc. pillar 12' high
(30) ℄ (30)
Rock & oil drive
27.8
13+60.0
4'x4' Conc. pillar 12' high
See Top Pg. 49
RETURN TO
LOS ANGELES COUNTY SURVEYOR
726 LOS ANGELES COUNTY
ENGINEERING BLDG.
Do not extend notes this side of this line.
Note: Any Additions or Changes on This Sheet Must be Made or Circled in Red Ink With Date and Name of Person Making Change.

1779 49

F. B. _____ PG. _____

Notes Ch'd by	Survey of Gale Ave
Map No.	W. O. 1658 Tape No. 0133 St'd. 68 °F
Office Work	Surveyed by N. R. Smith
Checked	Notes " Date 9-24-53
Date	Indexed K. C. Johnson

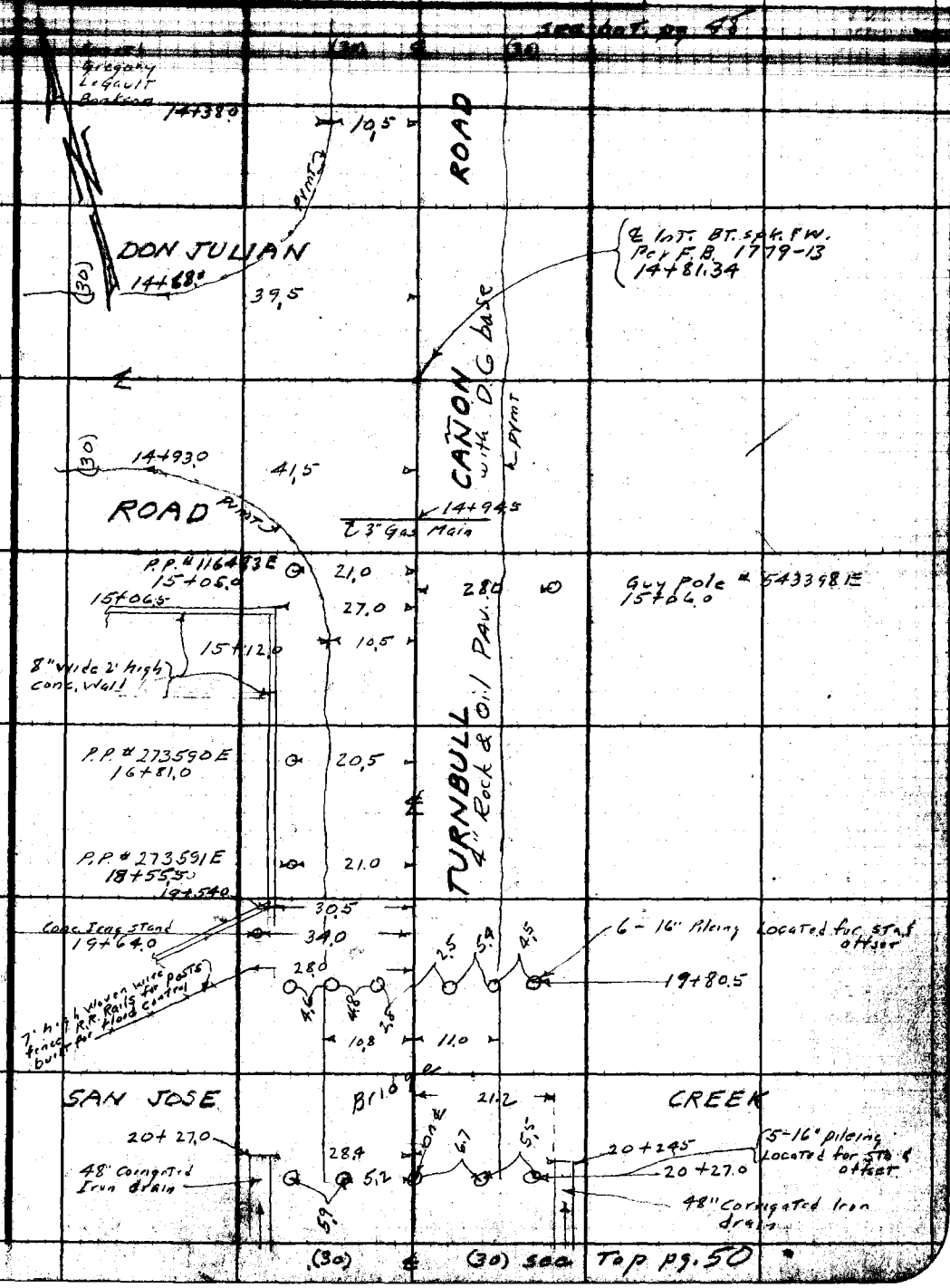

Note: Any Additions or Changes on This Sheet Must Be Made or Circled in Red Ink With Date and Name of Person Making Change.

Do not extend notes this side of this line.

RETURN TO
LOS ANGELES COUNTY SURVEYOR
726 LOS ANGELES COUNTY
ENGINEERING BLDG.

1779 50 see bot. pg. 49

F. B. Pg.

SAN JOSE ROAD

Bridge

CREEK

Plank wing wall

20+39.0

23.5

17.5

Plank wing wall

20+39.0

(30) ℄ (30)

P.P. E120988Y
20+34.0

21+25.0
S. end of 48" Corrig. Iron drain Pipe

21.0

25.0

22.0

S. end of 48" Corrig Iron drain Pipe
21+25.0

P.P. # E120994Y.
22+51.0

21.0

P.P. 344744E
24+55.0
Guy Wire

8.5

22.0

24+75.0

22.0

TURNBULL CAÑON

4" Rock & Oil Plus with DG base

(30) ℄ (30)

see Top pg. 51

RETURN TO
LOS ANGELES COUNTY SURVEYOR
726 LOS ANGELES COUNTY
ENGINEERING BLDG.

Do not extend notes this side of this line.

Note: Any Additions or Changes on This Sheet Must be Made or Circled in Red Ink With Date and Name of Person Making Change.

1779 51

F. B. _____ PG. _____

Notes Ch'd by	Survey of Gale Ave. S.S. DIST
Map No.	W. O. 1652 Tape No. 0133 St'd. 68° °F
Office Work	Surveyed by H. R. Smith
Checked	Notes J. Gregory Date 7-25-53
Date	Indexed R. C. Johnson

137.89

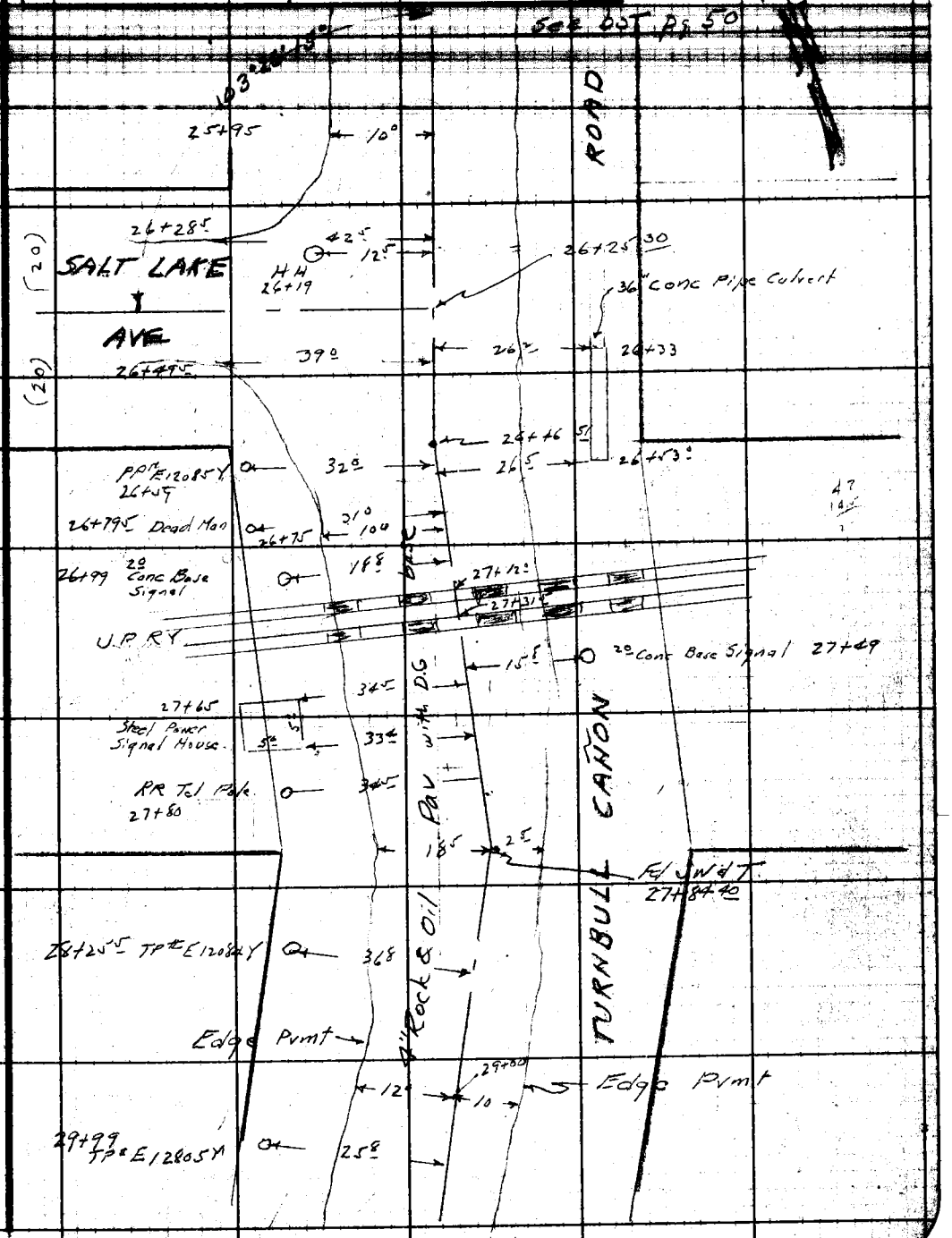

Note: Any Additions or Changes on This Sheet Must Be Made or Circled in Red Ink With Date and Name of Person Making Change.

Do not extend notes this side of this line.

RETURN TO
LOS ANGELES COUNTY SURVEYOR
726 LOS ANGELES COUNTY
ENGINEERING BLDG.

76F3096 247 2-51

1779 √2

F.B. _____ PG. _____

see bot. pg 51

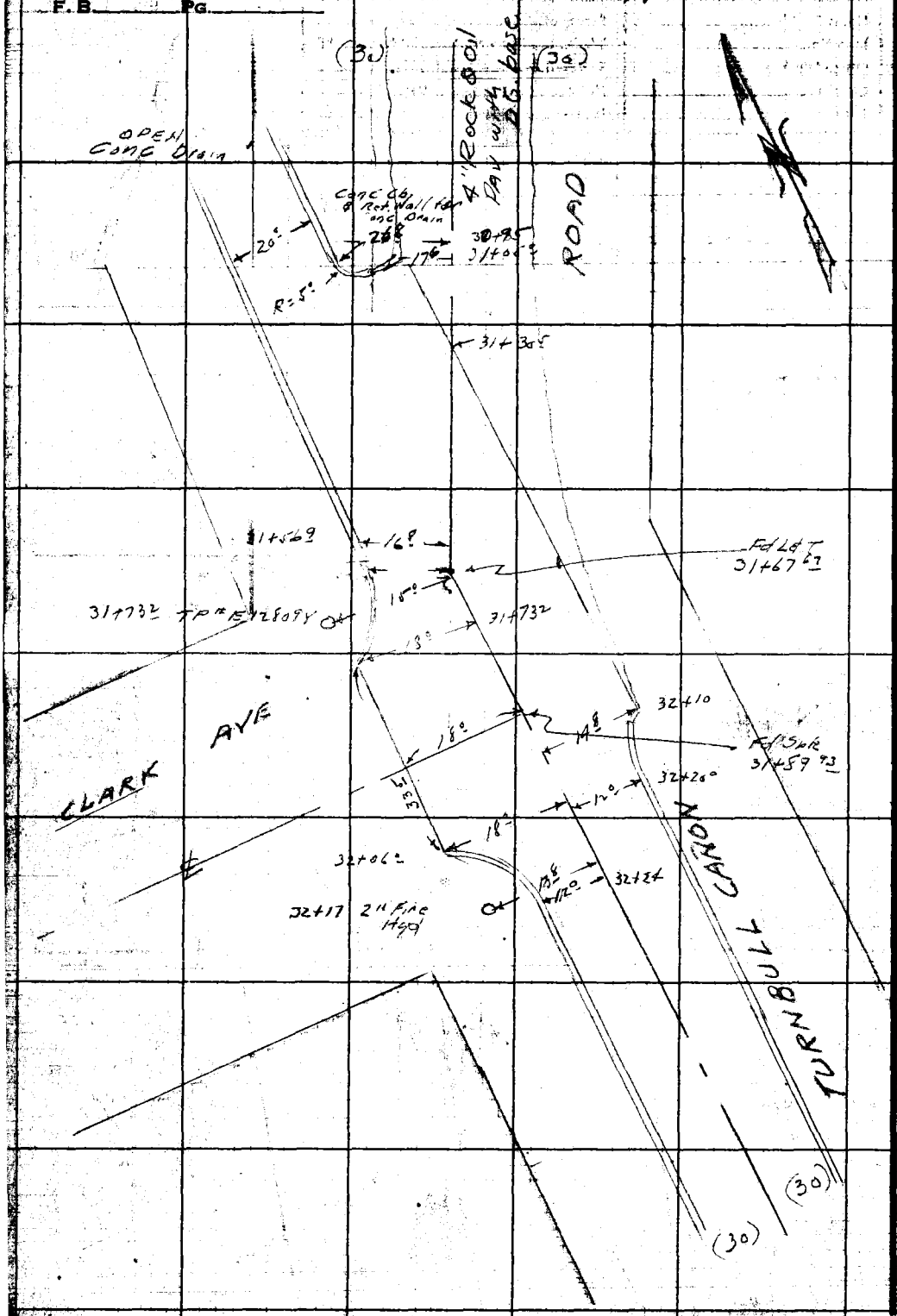

RETURN TO
LOS ANGELES COUNTY SURVEYOR
726 LOS ANGELES COUNTY
ENGINEERING BLDG.

Do not extend notes this side of this line.

Note: Any Additions or Changes on This Sheet Must be Made or Circled in Red Ink With Date and Name of Person Making Change.

Profile No. Date Date Survey of GALE AVE S.S DIST

No. Date Date Map No.

CROSS [illegible]

on

TURNBULL CAÑON ROAD

between

Proctor Ave & Clark Ave

9-25-53
H. R. Smith
J. Gregory
D. LeGault
L. Bankson

STATION	B. S.	H. I.	F. S.	ELEV.

NOTE: ANY ADDITIONS OR CHANGES ON THIS SHEET MUST BE MADE OR CIRCLED IN RED INK, WITH DATE AND NAME OF PERSON MAKING CHANGE.

PLEASE RETURN TO
LOS ANGELES COUNTY SURVEYOR
726 LOS ANGELES COUNTY
ENGINEERING BLDG.

Do not extend notes this side of this line.

761 [illegible] 307 10-51

76L298 307 10-51

PLEASE RETURN TO

LOS ANGELES COUNTY SURVEYOR

726 LOS ANGELES COUNTY
ENGINEERING BLDG.

1055
150
1205

1087

NOTE: ANY ADDITIONS OR CHANGES ON THIS SHEET MUST BE MADE OR CIRCLED IN RED INK, WITH DATE AND NAME OF PERSON MAKING CHANGE.

Do not extend notes this side of this line.

STATION	B. S.	H. I.	F. S.	ELEV.	TURNBULL CANON RD	
BM AZ-13				306 88	BM AZ-13 Elev. 306880 F.B. 1926-18 Turnbull Cañon Rd & Proctor Ave. N.W. Cor. Bt Spk in S. wall of Conc Headwall	
	472	31160				
0+91 Exist JC					0.70 Rt of ℄ St.	
			483	30677	S. Rim	483 Rod
			1655	29505	10" Inlet S. Invert	11.72 Meas. 1655
			487	30673	W Rim	487 Rod
			1692	29468	15" outlet W Invert	1205 M 1692
1+00			480	30680	℄ Int Turnbull Canon Rd & Proctor Ave	
1+13			524	30636		39 R Edge Pvmt
1+44			498	30662		10.5 R Edge Pvmt
2+00			474	30686		℄
/ R			485	30675		16.5 R Edge Pvmt.
/ R			53	3063		20 R Gutter
/ R			53	3063		30 R P/L.
/ R			66	3050		180 R. Dist line.
/ L			502	30658	11.5 L Edge Pvmt	
/ L			52	3064	25 L Gutter	
/ L			50	3066	30 L P/L.	
/ L			42	3074	L Dist. line	

Profile
Survey of GALE AVE S.S. DIST
Survey by N.R. Smith Notes U. Gregory
Indexed C. Johnson
Job No. 1658 Division No.
Notes Red. Plotted
Date Date
Notes Chkd. Checked
Date Date
X-Sec. No.
No.
PG. 54
1779
180

761-[illegible]8 307 10-51

PLEASE RETURN TO

LOS ANGELES COUNTY SURVEYOR

726 LOS ANGELES COUNTY
ENGINEERING BLDG.

NOTE: ANY ADDITIONS OR CHANGES ON THIS SHEET MUST BE MADE OR CIRCLED IN RED INK, WITH DATE AND NAME OF PERSON MAKING CHANGE.

Do not extend notes this side of this line.

STATION	B. S.	H. I.	F. S.	ELEV.	TURNBULL CANON RD	
		311 60				
3+00			512	30648		℄
TP	391	310 13	538	30622		
4+00			405	30608		℄
R			411	30602		10 R Edge Pvmt
R			54	3047		22 R Gutter
R			52	3049		30 R P/L
R			56	3045		180 R Dist line
L			419	30594	10 L Edge Pvmt	
L			52	3049	25 L Gutter	
L			46	3055	30 L P/L	
L			40	3061	180 L Dist line.	
5+00			441	30572		℄
6+00			452	30561		℄
TP	367	308 93	487	30526		
7+00			365	30528		℄
R			378	30515		10 R Edge Pvmt
R			53	3036		22 R Gutter
R			48	3041		30 R P/L.
R			54	3035		180 R Dist line
L			398	30505	10 L Edge Pvmt.	

Profile
No. ____ Notes Red ____ Plotted ____ Job No. 1658 Division No. ____
X-Sec. ____ Date ____ Date ____ Survey of GALE AVE S.S. DIST.
No. ____ Notes Chkd ____ Checked ____ Survey by [illegible] Notes [illegible]
Date ____ Date ____ Map No. ____ Indexed [illegible] Date ____

F.B. 1779 Pg. 55

76L298 307 10-51

PLEASE RETURN TO

LOS ANGELES COUNTY SURVEYOR
726 LOS ANGELES COUNTY
ENGINEERING BLDG.

NOTE: ANY ADDITIONS OR CHANGES ON THIS SHEET MUST BE MADE OR CIRCLED IN RED INK, WITH DATE AND NAME OF PERSON MAKING CHANGE.

Do not extend notes this side of this line.

STATION		B. S.	H. I.	F. S.	ELEV.	TURNBULL CANON RD	
			30893				
7+00	L			46	3043	25 L Gutter	
/	L			41	3048	30 L P/L	
/	L			37	3052	180 L Dist. line	
8+00				381	30512		℄
9+00				386	30507		℄
10+00				402	30491		℄
	R			438	30455		10 R Edge Pvmt
	R			59	3030		25 R Gutter
	R			53	3036		30 R P/L
	R			59	3030		180 R Dist line
	L			415	30478	10 L Edge Pvmt	
	L			52	3037	25 L Gutter	
	L			43	3046	30 L P/L	
	L			37	3052	180 L Dist. line	
T.P.		452	30941	404	30489		
11+00				468	30473		℄
12+00				450	30491		℄
13+00				428	30513		℄
	R			452	30489		10 R Edge Pvmt
	R			53	3041		25 R Gutter

F.B. 1779 PG. 52

Job No. 1658 Division No. ____ Notes Red ____ Plotted ____ Profile ____

Survey of GALE AVE S.S. DIST Date ____ Date ____ No. ____

Survey by N.R. Smith Notes V. Gregory Notes Chkd ____ Checked ____ X-Sec. ____

Indexed L. C. Johnson Date ____ Date ____ No. ____

76L298 307 10-51

PLEASE RETURN TO

LOS ANGELES COUNTY SURVEYOR

726 LOS ANGELES COUNTY
ENGINEERING BLDG.

NOTE: ANY ADDITIONS OR CHANGES ON THIS SHEET MUST BE MADE OR CIRCLED IN RED INK, WITH DATE AND NAME OF PERSON MAKING CHANGE.

Do not extend notes this side of this line.

STATION	B. S.	H. I.	F. S.	ELEV.	TURNBULL CAÑON RD	
		309 41				
13+00 R			48	304 6		30 R P/L
- R			52	304 2		180 R Dist line
/ L			440	305 01	10 L Edge Pvmt.	
/ L			50	304 4	25 L Gutter.	
/ L			41	305 3	30 L P/L.	
/ L			38	305 6	180 L Dist line	
14+00			404	305 37		℄
14+38 R			416	305 25		10.5 R Edge Pvt
- R			48	304 6		25 R Gutter
- R			46	304 8		30 R P/L
14+81.34			377	305 64	℄ Int Turnbull Canon Dr & San Julian Rd	
14+68			452	304 89		39 R Edge Pvmt
BM AZ-15	294	310 21	210	307 ~~31~~ 27	BM AZ-15. Elev. 307.273	F.B. PS
14+93			530	304 91		41.5 Edge Pvmt
15+00			447	305 74		℄
15+12 R			482	305 39		10.5 R Edge Pvmt
/ R			56	304 6		20 R Gutter
/			47	305 5		30 R P/L
15+00 L			481	305 40	10 L Edge Pvmt	
- L			52	305 0	20 L Gutter	

Profile
No. ____ Date ____ Notes Red ____ Plotted ____ Job No. 1658 Division No. ____
X Sec. ____ Date ____ Date ____ Survey of GALE AVE S.S. DIST
Notes Chkd. ____ Checked ____ Survey by M.R.S. Notes 6/6 Date 8-25-53
No. ____ Date ____ Date ____ Map No. ____ Inspected Tobinson Date ____

F.B. 1779 Pg. 57

76L298 307 10-51

PLEASE RETURN TO

LOS ANGELES COUNTY SURVEYOR
726 LOS ANGELES COUNTY
ENGINEERING BLDG.

NOTE: ANY ADDITIONS OR CHANGES ON THIS SHEET MUST BE MADE OR CIRCLED IN RED INK, WITH DATE AND NAME OF PERSON MAKING CHANGE.

Do not extend notes this side of this line.

STATION	B. S.	H. I.	F. S.	ELEV.	TURNBULL CANON RD	
		310 21				
15+00 L			43	3059	30 L P/L	
/ L		/	34	3068	180 L Dist line	
TP 16+00	549	311 50	420	30601	Sek	
16+00			550	30600		℄
/ R			574	30576		10 R Edge Prmt.
/ R			65	3050		17 R Gutter
/ R			62	3053		19 R T. Brk.
/ R			61	3054		30 R P/L
/ L			571	30579	11 L Edge Prmt	
/ L			65	3050	26 L Gutter	
/ L			55	3060	28 L T Brk.	
/ L			55	3060	30 L P/L	
16+76.00 R			97	3018	(At Handorf Diary)	100.3 R Top 4" Pipe into Cesspool.
17+00			528	30622		℄
/ R			559	30591		10 R Edge Prmt.
/ R			68	3047		17 R Gutter
/ R			59	3056		19 R T Brk
/ R			57	3058		30 R P/L
/ R			65	3050		180 R Dist Line
/ L			558	30592	11 L Edge Prmt.	

Profile
X-Sec.
Plotted
Date
Checked
Date
No.
Notes Red.
Date
Notes Chkd.
Date
Division No.
Job No. 1658
Survey of GALE AVE S.S. DIST
Survey by N.R. Smith Notes J. Gregory
Indexed A. C. Johnson Date
B. 1779 Pg. 58

76L298 307 10-51

PLEASE RETURN TO

LOS ANGELES COUNTY SURVEYOR

726 LOS ANGELES COUNTY
ENGINEERING BLDG.

NOTE: ANY ADDITIONS OR CHANGES ON THIS SHEET MUST BE MADE OR CIRCLED IN RED INK, WITH DATE AND NAME OF PERSON MAKING CHANGE.

Do not extend notes this side of this line.

STATION	B. S.	H. I.	F. S.	ELEV.	TURNBULL CAÑON	RD.
		311 50				
17+00 L			61	3054	26 L Gutter	
" L			43	3072	30 L T Brk & P/L	
" L			38	3077	180 L Dist Line	
18+00			480	30670		℄
" R			509	30641		11 R Edge Pvmt
" R			63	3052		21 R Gutt
" R			54	3061		23 R T. Brk
" R			51	3064		30 R P/L
" L			520	30630	10 L Edge Pvmt	
" L			60	3055	25 L Gutter	
" L			47	3068	30 L P/L & T Brk	
19+00			276	30874		℄
" R			317	30833		11 R Edge Pvmt
" R			42	3073		21 R Gutter
" R			42	3073		30 R P/L
" R			56	3059		180 R Dist Line
" L			305	30845	11 L Edge Pvmt	
" L			50	3065	26 L Gutter	
" L			42	3073	30 L P/L	
" L			34	3081	180 L Dist Line	

Profile
No. ____ Date ____ Notes Red ____ Plotted ____ Job No. 1658 Division No. ____
X-Sec. ____ Date ____ Date ____ Survey of GOLE AVE SS DIST
No. ____ Date ____ Notes Chkd ____ Checked ____ Survey by MRS Notes [illegible] Date 9-25-53
Map No. ____ Date ____ Indexed Johnson Date ____

F.B. 1779 Pg. 59

76L298 307 10-51

PLEASE RETURN TO

LOS ANGELES COUNTY SURVEYOR
726 LOS ANGELES COUNTY
ENGINEERING BLDG.

NOTE: ANY ADDITIONS OR CHANGES ON THIS SHEET MUST BE MADE OR CIRCLED IN RED INK, WITH DATE AND NAME OF PERSON MAKING CHANGE.

Do not extend notes this side of this line.

STATION	B. S.	H. I.	F. S.	ELEV.	TURNBULL CAÑON RD	
		311 50				
19+64.00			062	310 88		℄
/ R			080	310 70		11 R Edge Pvmt
R			09	310 6		19 R T Brk.
R			43	307 2		28 R B. Brk.
R			43	307 2		30 R P/L
R			42	306 6	Gr. El. Note: This Pump Pumps From cesspool at 19+64 to open field back of Pairy	88.5 R Elec. Pump for Sewage into Field
BM AZ 16	2 83	311 74	259	308 91	BM AZ-16 Elev= 308.923	F.B. 1926-19
					Turnbull Cañon Rd (W. side) @ N. Side San Jose Creek.	
					Bt Spk 2.5 W. of S.E. Cor of Conc. Wall	
19+80			064	311 10		℄ & N Edge Bridge
/ R			074	311 00		10.8 R W. edge Bridge & Pvmt
/ R			75	304 2		13 R T. Bank in Drain.
/ R			69	304 8		18 R T. Brk
/ R			88	302 9		27 R B. Brk.
/ R			92	302 5		32 R B. Brk
/ R			66	305 1		45 R T. Brk
/ L			068	311 06	11 L E-Edge Bridge & Pvmt	
/ L			53	306 4	14 L T. Bank at Drain	
/ L			52	306 5	30 L P/L & T. Bank.	
20+00			072	311 02		℄

F.B. 1779 Pg. 66 Job No. 1658 Division No. Notes Red. Plotted Profile
Survey of GALE AVE S.S. DIST. Date Date No.
Survey by N.R. Smith Notes V. Gregory Notes Chkd. Checked X-Sec.
Indexed C. Johnson Date Date Date No.

76L298 307 10-51

PLEASE RETURN TO

LOS ANGELES COUNTY SURVEYOR

726 LOS ANGELES COUNTY
ENGINEERING BLDG.

NOTE: ANY ADDITIONS OR CHANGES ON THIS SHEET MUST BE MADE OR CIRCLED IN RED INK, WITH DATE AND NAME OF PERSON MAKING CHANGE.

237

Do not extend notes this side of this line.

15

STATION	B. S.	H. I.	F. S.	ELEV.	TURNBULL CAÑON RD	
		311 74				
TP	1 79	313 48	0 05	311 69		
19+95			2 46	311 02		℄ on Bridge
R			2 54	310 94		11 R West Edge Bridge
R			17 5	296 0		11 R B. Bank in Dra
R			17 7	295 8		30 R P/L & B. Bank
L			2 51	310 97	11 L E Edge Bridge	
L			17 4	296 1	11 L B. Bank in Drain	
L			17 2	296 3	30 L P/L & B. Bank	
20+20			2 38	311 10		℄ on Bridge
R			2 37	311 11		11 R Wedge Bridge
R			18 4	295 1		11 R B. Bank in Dra
R			18 6	294 9		30 R P/L & B. Bank
L			2 37	311 11	11 L E. Edge Bridge	
L			18 1	295 4	11 L B. Bank in Drain & E. Piling	
L			17 8	295 7	29 L P/L.	
20+27			2 35	211 13		℄ on S. Edge Bridge
R			2 36	211 12		11 R Wedge Bridge
R			14 3	299 2		11 R T. Bank in Drain
R			12 0	301 5		16 R Brk
R			14 4	299 1		19 R B. Brk

Profile No. ____ Notes Red ____ Plotted ____ Job No. 1658 Division No. ____ F.B. 1779 PG. 61

X-Sec. No. ____ Date ____ Date ____ Survey of ____ S.S. Dist

Notes Chkd. ____ Checked ____ Survey by N.R.S. Notes ____ Date ____

No. ____ Date ____ Date ____ Map No. ____ Indexed ____ Date ____

C. Johnson

76L298 307 10-51

PLEASE RETURN TO

LOS ANGELES COUNTY SURVEYOR
726 LOS ANGELES COUNTY
ENGINEERING BLDG.

NOTE: ANY ADDITIONS OR CHANGES ON THIS SHEET MUST BE MADE OR CIRCLED IN RED INK, WITH DATE AND NAME OF PERSON MAKING CHANGE.

Do not extend notes this side of this line.

STATION	B. S.	H. I.	F. S.	ELEV.	TURNBULL CAÑON RD	
		313 48				
20+27			232	311 16	11 L E Edge Bridge	
20+24.5			1132	302 16	21.2 L Flow line 48" C.I.P.	
20+27			1039	303 09		28.4 R Flow line 48" C.I.P.
20+40			245	311 03		℄
/ R			256	310 92		11 R Edge Pvmt.
/ R			24	311 1		18 R T Brk.
/ R			53	308 2		25 R B Brk
/ R			68	306 7		35 R T. Brk
/ R			149	298 6		45 R B. Brk in Pvmt
/ L			247	311 01	11 L Edge Pvmt.	
/ L			26	310 9	16 L T. Brk.	
/ L			57	307 3	30 L P/L & T. Bank.	
21+00			446	309 02		℄
R			472	308 76		11 R Edge Pvmt.
R			60	307 5		23 R Gutter
R			73	306 2		53 R T. Brk.
L			470	308 78	11 L Edge Pvmt.	
L			68	306 7	31 L Gutter.	
L			65	307 0	180 L Dist Line.	
21+25 R			1011	303 37		42 R Flow line 48" C.I.P.

F.B. 1779 PG. 62 Job No. 1658 Division No. Notes Red. Plotted Profile
Survey of GALE AVE S.S. DIST Date Date No.
Survey by N.R. Smith Notes V. Gregory Notes Chkd. Checked X-Sec.
Indexed C. Johnson Date Date No.

76L298 307 10-51

PLEASE RETURN TO

LOS ANGELES COUNTY SURVEYOR

726 LOS ANGELES COUNTY
ENGINEERING BLDG.

NOTE: ANY ADDITIONS OR CHANGES ON THIS SHEET MUST BE MADE OR CIRCLED IN RED INK, WITH DATE AND NAME OF PERSON MAKING CHANGE.

Do not extend notes this side of this line.

STATION	B. S.	H. I.	F. S.	ELEV.	TURNBULL CAÑON RD	
		313 48				
21+25			10 15	303 33	25 L Flow line 45° [illegible]	
21+30			5 55	307 93		℄
R			5 71	307 77		10 R Edge Pmt
R			7 2	306 3		26 R T. Brk
R			8 8	304 7		22 R B Brk Gutter
R			6 2	307 3		27 R T Brk
R			6 0	307 5		30 R P/L
R			7 0	306 5		145 R T. Brk. Bank
R			12 5	301 0		190 R B Bank
22+00			6 82	306 66		℄
R			7 00	306 5		10 R Edge Pmt
R			9 0	304 5		20 R Gutter
R			7 5	306 0		25 R T. Brk.
R			7 1	306 4		30 R P/L
L			7 12	306 36	10 L Edge Pmt	
L			9 1	304 4	20 L T. Brk	
L			10 3	303 2	23 L Gutter	
L			8 9	304 6	25 L T. Brk.	
L			7 6	305 9	30 L P/L	
T.P	4 15	310 55	7 08	306 40		

Profile
No. ____ Date ____ Notes Red ____ Plotted ____ Job No. 1658 Division No. ____
X-Sec. ____ Date ____ Survey of GALE AVE S.S. DIST
No. ____ Date ____ Notes Chkd ____ Checked ____ Survey by NRS Notes 46 Date 9-28-53
Date ____ Map No. ____ Indexed G. Johnson Date ____

F.B. 1779 PG. 63

76L298 307 10-51

PLEASE RETURN TO

LOS ANGELES COUNTY SURVEYOR
726 LOS ANGELES COUNTY
ENGINEERING BLDG.

NOTE: ANY ADDITIONS OR CHANGES ON THIS SHEET MUST BE MADE OR CIRCLED IN RED INK, WITH DATE AND NAME OF PERSON MAKING CHANGE.

Do not extend notes this side of this line.

STATION	B. S.	H. I.	F. S.	ELEV.	TURNBULL CAÑON RD	
		310 55				
23+00			415	306 40		℄
/ R			437	30[illegible] 8		10 R Edge Prmt
/ R			51	305 4		20 R Gutter
/ R			45	306 [illegible]		23 R T. Brk.
/ R			43	306 [illegible]		30 R P/L.
/ L			441	306 [illegible]4	10 L Edge Prmt	
/ L			53	305 [illegible]	20 L T. Brk.	
/ L			62	304 3	23 L Gutter.	
/ L			61	304 4	25 L T. Brk.	
/ L			41	30[illegible] 4	30 L P/L.	
24+00			444	306 11		℄
R			467	305 88		10 R Edge Prmt.
R			53	30[illegible] [illegible]		20 R Gutter
R			43	30[illegible] [illegible]		23 R T. Brk.
R			48	305 7		30 R P/L.
R			54	305 1		180 R Dist Line
L			461	305 [illegible]4	10 L Edge Prmt.	
L			61	304 4	20 L T. Brk.	
L			68	30[illegible] [illegible]	23 L Gutter	
L			63	304 [illegible]	25 L T. Brk.	

F.B. 1779 Pg. 64

Job No. 1658 Division No. Notes Red. Plotted Profile

Survey of GALE AVE S.S. DIST. Date Date No.

Survey by N.R. Smith Notes J. Gregory Notes Chkd. Checked X-Sec.

Indexed C. Johnson Date Date Date No.

76L298 307 10-51

PLEASE RETURN TO

LOS ANGELES COUNTY SURVEYOR

726 LOS ANGELES COUNTY
ENGINEERING BLDG.

NOTE: ANY ADDITIONS OR CHANGES ON THIS SHEET MUST BE MADE OR CIRCLED IN RED INK, WITH DATE AND NAME OF PERSON MAKING CHANGE.

Do not extend notes this side of this line.

STATION	B. S.	H. I.	F. S.	ELEV.	TURNBULL CAÑON RD	
		310 55				
24+00 L			43	306 2	30 L P/L	
L			43	306 2	180 L Dist Line	
25+00			424	306 31		℄
R			440	306 15		10 R Edge Prmt
R			53	305 2		20 R Gutter
R			40	306 5		23 R T Brk
R			43	306 2		30 R P/L
L			448	306 07	10 L Edge Prmt	
L			61	304 4	27 L Gutter	
L			42	306 3	33 L T. Brk	
TP 25+00	881	315 11	425	306 30		
25+95			828	306 83		10 R Edge Prmt
26+00			781	307 30		℄
R			820	306 91		11 R Edge Prmt
R			89	306 2		24 R Gutter
R			83	306 8		27 R T. Brk
R			83	306 8		30 R P/L
L			815	306 96	10 L Edge Prmt	
L			106	304 5	21 L T Brk	
L			110	304 1	24 L Gutter	

Profile
No. ____ Notes Red ____ Plotted ____ Job No. 1658 Division No. ____ F.B. 1779 Pg. 65
No. ____ Date ____ Date ____ Survey of GALE AVE SS DIST
Notes Chkd. ____ Checked ____ Survey by M.R.S. Notes ✓ Date 9-28-53
No. ____ Date ____ Date ____ Map No. ____ Indexed Johnson Date ____

B. 1779 PG. 66 | Job No. 1658 | Division No. | Notes Red. | Plotted | Profile

Survey of GALE AVE S.S. DIST. | Date | Date | No.

Survey by N.R. Smith | Notes J. Gregory | Notes Chkd. | Checked | X-Sec.

Indexed C. Johnson | Date | Date | Date | No.

STATION	B.S.	H.I.	F.S.	ELEV.

761.298 307 10-51

PLEASE RETURN TO

LOS ANGELES COUNTY SURVEYOR

726 LOS ANGELES COUNTY ENGINEERING BLDG.

NOTE: ANY ADDITIONS OR CHANGES ON THIS SHEET MUST BE MADE OR CIRCLED IN RED INK, WITH DATE AND NAME OF PERSON MAKING CHANGE.

Do not extend notes this side of this line.

76L298 307 10-51

PLEASE RETURN TO
LOS ANGELES COUNTY SURVEYOR
726 LOS ANGELES COUNTY
ENGINEERING BLDG.

NOTE: ANY ADDITIONS OR CHANGES ON THIS SHEET MUST BE MADE OR CIRCLED IN RED INK, WITH DATE AND NAME OF PERSON MAKING CHANGE.

Do not extend notes this side of this line.

Profile Notes Red No. Date Plotted Job No. 1655 Division No. 5.5 Dist
Notes Blue: No. Date Survey of GALE AVE
Notes Chkd No. Date Checked Survey by ARS Notes by [illegible] Date
Map No. Checked by [illegible] Date

F.B. 1779 PG. 67

STATION	B. S.	H. I.	F. S.	ELEV.	TURNBULL CANON RD
		315 11			
26+00 L			10 6	304 5	27 L B Blk
— L			8 2	306 9	30 L P/L T. Blk
26+28 ± R			8 01	307 10	42 ± R Edge Pvmt
26+29 ±			7 01	308 10	℄ Int Turnbull Cañon Rd & Salt Lake Ave
— R			7 40	307 71	100 R on ℄ Salt Lake Av
26+49 ± R			7 34	307 77	39 R Edge Pvmt
26+46 ± L			6 2±	308 86	℄ Pt on ℄
26+79 R			5 37	309 74	10 R Edge Pvmt
27+00			4 14	310 97	℄
— R			4 33	310 78	10 R Edge Pvmt
— R			4 7±	310 4	15 R Gutter
— R			5 0±	310 1	30 R P/L in RR R/W
— L			4 27	310 84	10 L Edge Pvmt
— L			5 ±	309 ±	30 L P/L
27+12			4 03	311 08	℄ on Top Rail
27+28			4 00	311 11	℄
— R			5 1	310 0	180 R Dist Line
— L			4 9	310 2	180 L Dist line
27+31 ±			3 93	311 18	℄ on Top Rail

76L298 307 10-51

PLEASE RETURN TO

LOS ANGELES COUNTY SURVEYOR
726 LOS ANGELES COUNTY
ENGINEERING BLDG.

NOTE: ANY ADDITIONS OR CHANGES ON THIS SHEET MUST BE MADE OR CIRCLED IN RED INK, WITH DATE AND NAME OF PERSON MAKING CHANGE.

Do not extend notes this side of this line.

F.B. 1779 Pg. 68 Job No. 4558 Division No. 5.5. Dist
Survey of GALE AVE
Survey by N.R. Smith Notes V. Gregory
Indexed L. C. Johnson Date
Profile No. X-Sec. No.
Plotted Date
Notes Red. Date
Notes Chkd. Date
Checked Date

STATION		B. S.	H. I.	F. S.	ELEV.	TURNBULL CANYON RD
			315 11			
27+84				450	310 61	℄ & Pt.
'	R			512	309 99	18 R Edge Pvmt
'	R			54	309 7	33 R T. Brk.
'	R			68	308 3	37 R B Brk
'	R			71	308 2	190 R Dist line & RR R/W
'	L			453	310 58	25 L Edge Pvmt
'	L			65	308 6	33 L Gutter
'	L			71	308 2	190 L Dist line & RR R/W
28+00				466	310 45	℄
29+00				512	309 89	℄
'	R			548	309 63	10 R Edge Pvmt
'	R			56	309 5	30 R P/L.
'	L			556	309 55	10 L Edge Pvmt
'	L			64	309 7	20 L Gutter
'	L			64	309 2	30 L P/L.
T.P.		455	314 43	523	309 88	
30+00				451	309 92	℄
	R			460	309 83	10 R Edge Pvmt
	R			48	309	3 R P/L
	R			537	309 06	75 R Top Ret Wall.

76L298 307 10-51

PLEASE RETURN TO

LOS ANGELES COUNTY SURVEYOR

726 LOS ANGELES COUNTY
ENGINEERING BLDG.

NOTE: ANY ADDITIONS OR CHANGES ON THIS SHEET MUST BE MADE OR CIRCLED IN RED INK, WITH DATE AND NAME OF PERSON MAKING CHANGE.

Do not extend notes this side of this line.

STATION	B. S.	H. I.	F. S.	ELEV.	TURNBULL CAÑON RD	
		314 43				
30+00 R			842	306 01		75 R Bot. 20' Conc. Drain
L			485	309 58	10 L Edge Pvmt.	
L			56	308 8	22 L Gutter	
L			54	309 0	30 L P/L	
30+95 R			523	309 20		26.8 R Top Ret. Wall
R			675	307 68		26.8 R Bot. [illegible] in Drain
31+00			448	309 95		℄
R			575	308 68		17.6 R Edge Conc. Drain
R			551	308 92		17.6 R TCL.
L			456	309 87	12 L Edge Pvmt	
L			49	309 5	30 L P/L	
31+25			487	309 56		℄
R			522	309 21		5 R Edge Conc. Pvmt
R			672	307 71		23 R Ctr Conc. Drain
R			604	308 39		34 R Bot Conc Drain
R			485	309 58		34 R Top Conc Ret Wall
R			4[illegible]	310 4		36 R P/L.
31+30			506	309 37		℄ & Edge Conc Pvmt
31+56.9			624	308 19		℄
R			638	308 05		5 R Ctr Conc Drain

Profile
Notes Red ____ Plotted ____ Job No. 1658 Division No. ____
No. ____ Date ____ Date ____ Survey of [illegible]
X-Sec. ____ Notes Chkd ____ Checked ____ Survey by N.R.G. Notes [illegible] Date [illegible]
No. ____ Date ____ Date ____ Map No. ____ Indexed [illegible] Johnson Date ____

F.B. 1779 Pg. 69

76L298 307 10-51

PLEASE RETURN TO
LOS ANGELES COUNTY SURVEYOR
726 LOS ANGELES COUNTY
ENGINEERING BLDG.

NOTE: ANY ADDITIONS OR CHANGES ON THIS SHEET MUST BE MADE OR CIRCLED IN RED INK, WITH DATE AND NAME OF PERSON MAKING CHANGE.

Do not extend notes this side of this line.

STATION	B. S.	H. I.	F. S.	ELEV.	TURNBULL CAÑON RD	
		314 43				
31+56.9 R			555	308 88		16.8 R B. Conc Ret. Wall
R			470	309 73		16.8 R T. " " "
R			50	307 ±		32 R P/L
31+67.67			631	308 12		℄ ~~X~~ Pt.
31+73.92 R			505	309 38		18 R Gutter
R			464	309 79		18 R T.C
31+89.93			615	308 28	℄ Int Turnbull Canon Rd & Clark Ave.	
BM AZ-18			468	309 75	BM AZ 18 Elev = 309.744 FB 1926-20 Turnbull Cañon Rd & Clark Ave N W Cor. Bt Spk in Cb 8' N of N end CR.	

Profile
Plotted No.
Date
X-Sec.
Checked No.
Date
Notes Red.
Date
Notes Chkd.
Date
Division No. 1658
Job No. 1658
Survey of GALE AVE S.S. DIST
Survey by N.R. Smith Notes J. Gregory
Indexed C. Johnson Date
F.B. 1779 PG. 78

1779 71

F. B. _____ Pg. _____

Notes Ck'd by	Survey of Gale Ave. S.S. DIST
Map No.	W. O. 1657 Tape No. 0133 St'd. 68 °F
Office Work	Surveyed by J.S. COATES
Checked	Notes JSC Date
Date	Indexed A. C. Johnson

JAN 8 '57

E.I. 1657

GALE AVE S.S. DIST

TOPOGRAPHY
on
CLARK AVE
between
TURNBULL CANON RD. & JARROW AVE

N.R. Smith
J. Gregory
D. LeGault
L. Bankson

COATES
OCHSNER
MALDONADO
DROWN

Note: Any Additions or Changes on This Sheet Must be Made or Circled in Red Ink With Date and Name of Person Making Change.

Do not extend notes this side of this line.

RETURN TO
LOS ANGELES COUNTY SURVEYOR
726 LOS ANGELES COUNTY
ENGINEERING BLDG.

TOPROSS 247 2-51

1779 72

F. B. Pg.

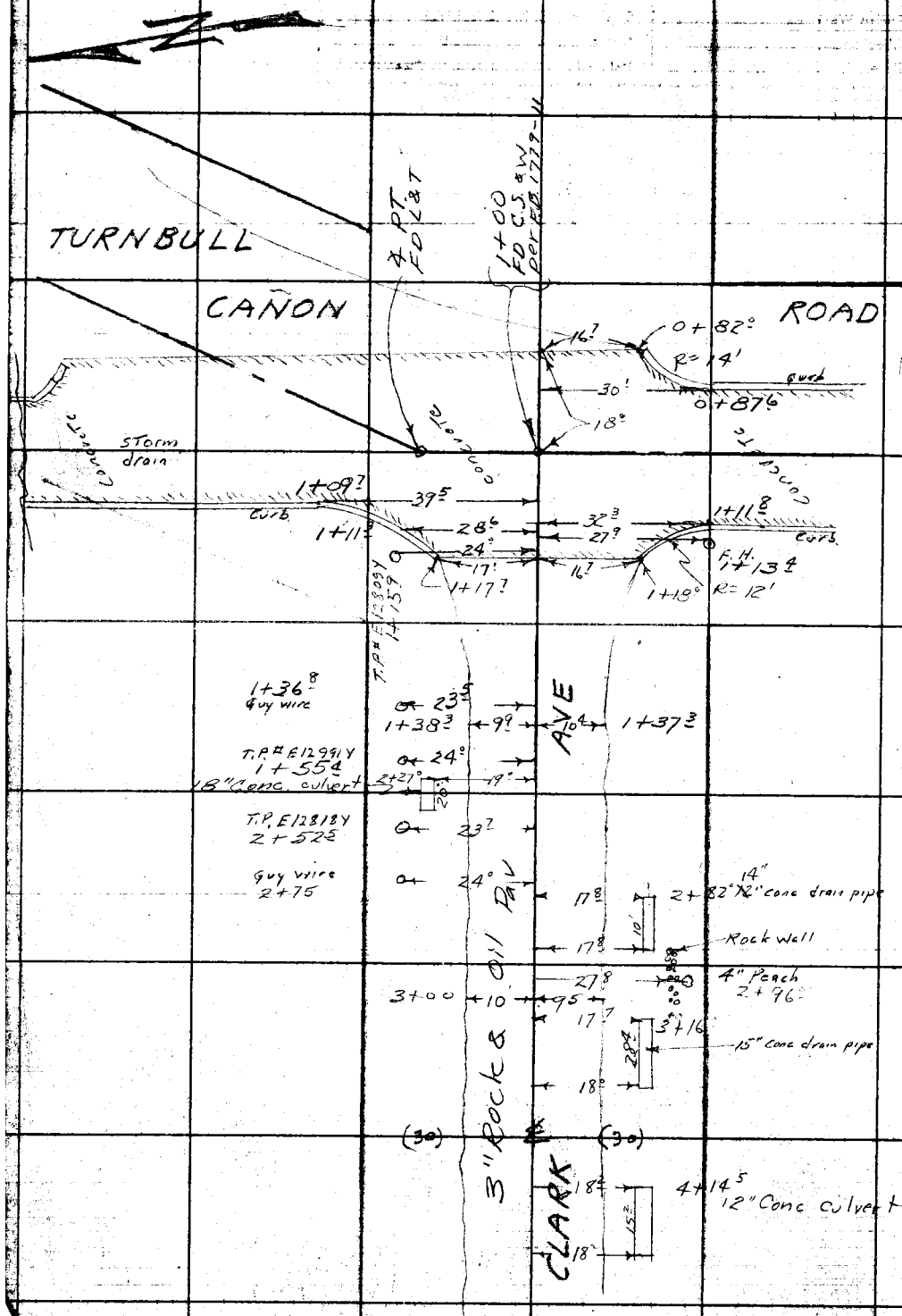

RETURN TO
LOS ANGELES COUNTY SURVEYOR
726 LOS ANGELES COUNTY
ENGINEERING BLDG.

Do not extend notes this side of this line.

Note: Any Additions or Changes on This Sheet Must be Made or Circled in Red Ink With Date and Name of Person Making Change.

F.B. 1779 PG. 73

Map No.	W.O. 658 Tape No. St'd. °F
Office Work	Reviewed by J.S. Coates
Checked	Notes J.S.C. Date 9/29/53
Date	Indexed A. C. Johnson

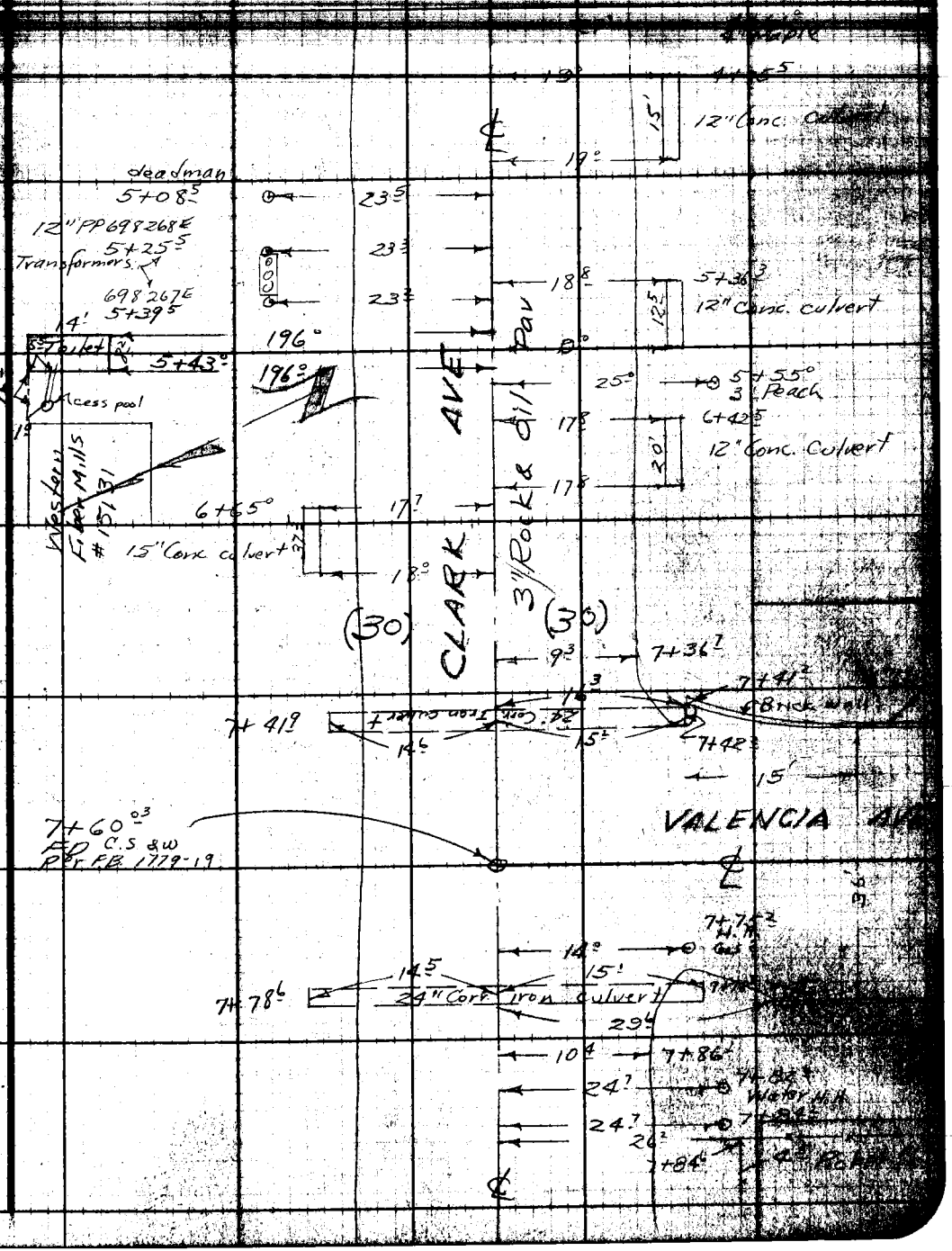

Note: Any Additions or Changes on this Sheet Must be Made or Circled in Ink With Date and Name of Making Change.

Do not extend notes this side of this line.

RETURN TO
LOS ANGELES COUNTY SURVEYOR
726 LOS ANGELES COUNTY
ENGINEERING BLDG.

F.B. 1779 PG. 74



RETURN TO
LOS ANGELES COUNTY SURVEYOR
725 LOS ANGELES COUNTY
ENGINEERING BLDG.

Note: Any Additions or Changes on This Sheet Must be Made or Circled in Red Ink With Date and Name of Person Making Change.

Do not extend notes this side of this line.

F.B. 1779 Pg. 75

Map No.
Office Work
Checked
Date

W.O. 1638 Tape No. St'd. °F
Surveyed by J.S. Coates
Notes J.S.C. Date 9/29/53
Indexed A. C. Johnson

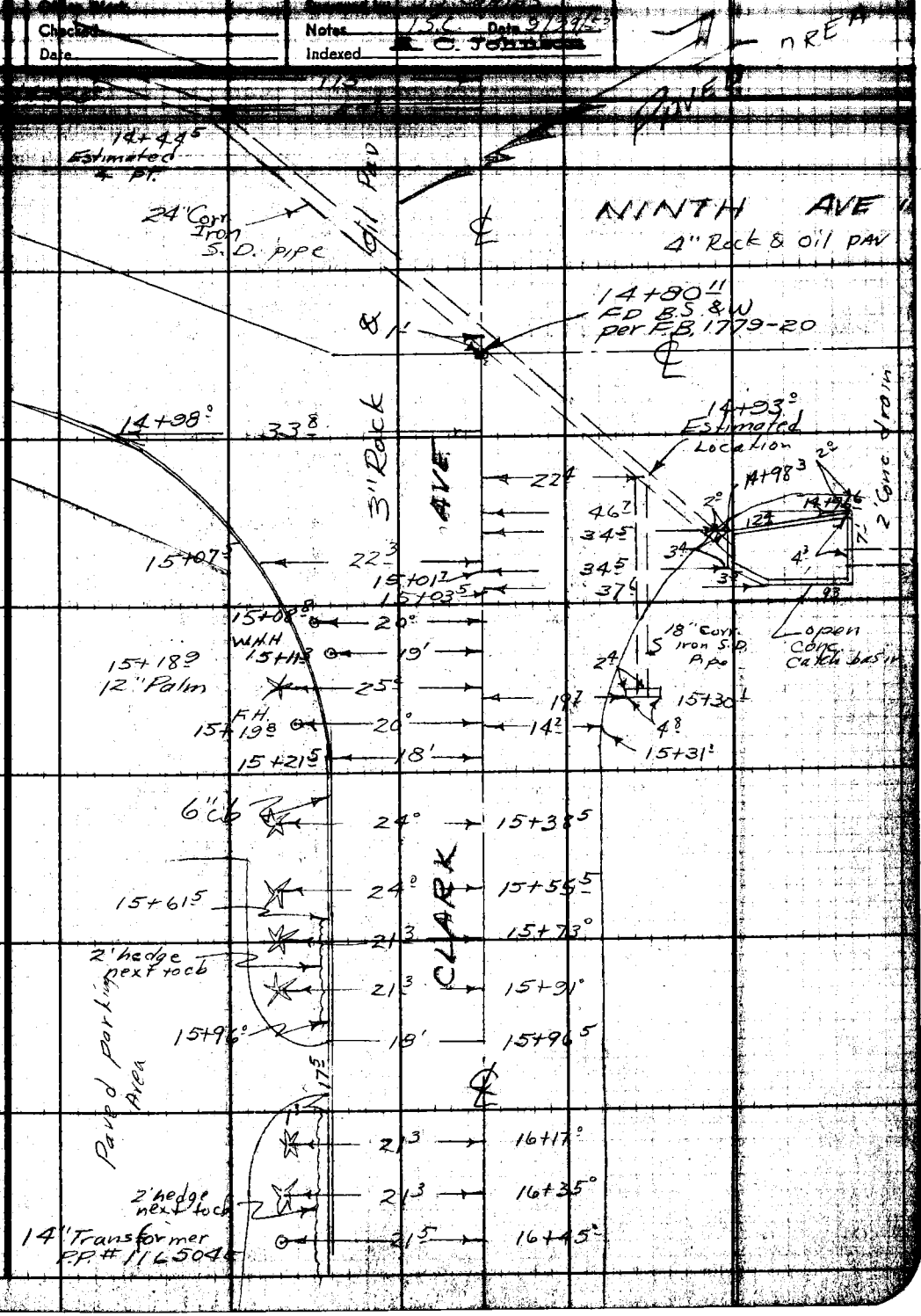

Note: Any Additions or Changes Sheet Must be Made or Given Ink With Date and Name of Making Change.

Do not extend notes this side of this line.

RETURN TO
LOS ANGELES COUNTY SURVEYOR
726 LOS ANGELES COUNTY
ENGINEERING BLDG.

76F3095 247 2-51

F.B. 1770 PG. 76



RETURN TO
LOS ANGELES COUNTY SURVEYOR
720 LOS ANGELES COUNTY
ENGINEERING BLDG.

Do not extend notes this side of this line.

Note: Any Additions or Changes on This Sheet Must be Made or Circled in Red Ink With Date and Name of Person Making Change.

Notes Ch'd by	Sheet GALE AVE. S.S.	F. B. 1779 Pg. 77
Map No.	W. 0165 Shape No. St'd °F	
Office Work	Surveyed by J.S. COATES	
Checked	Notes J.S.C. Date 9/29/53	
Date	Indexed A. C. Johnson	

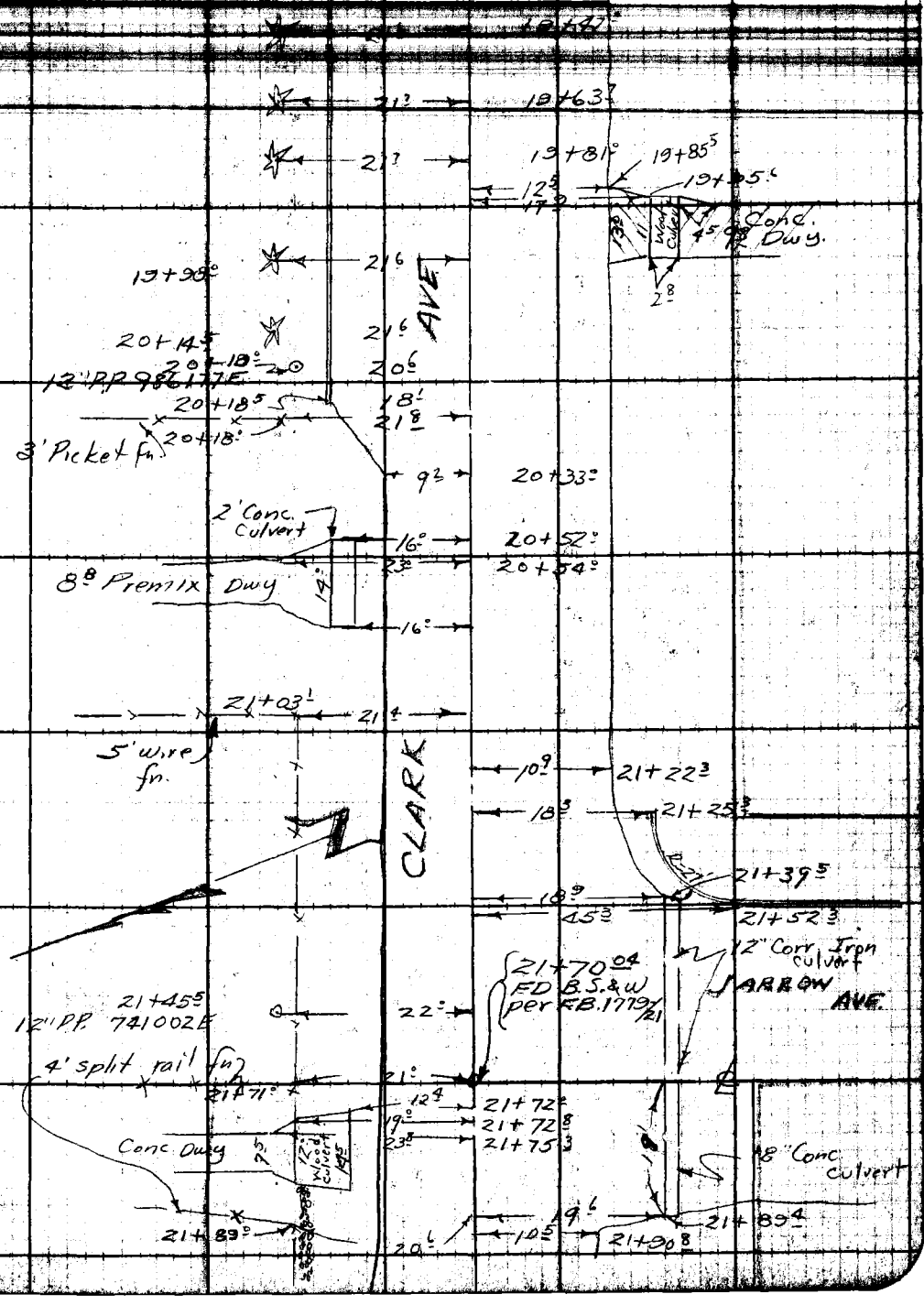

Note: Any Additions or Changes on this Sheet Must be Made or Circled in Ink With Date and Name of Person Making Change.

Do not extend notes this side of this line.

RETURN TO
LOS ANGELES COUNTY SURVEYOR
726 LOS ANGELES COUNTY
ENGINEERING BLDG.

RETURN TO
LOS ANGELES COUNTY SURVEYOR
726 LOS ANGELES COUNTY
ENGINEERING BLDG.

Note: Any Additions or Changes on This Sheet Must be Made or Circled in Red Ink With Date and Name of Person Making Change.

Do not extend notes this side of this line.

E.B. 1119 Pg. 78

Profile No.	Notes Red.	Plotted	Job No. 1658 Division No.	F.B. 1779 Pg. 79
	Date	Date	Survey of GALE AVE. S.S.	
X-Sec. No.	Notes Chkd. LCM	Checked	Survey by J.S. COATES Notes J.S.C. Date [illegible]	
	Date	Date	Map No. Indexed C. Johnson Date JAN 8 '57	

CROSS-SECTION

ON

CLARK AVE.

From: Turnbull Canyon Rd 1+00

To: Jarrow Ave 21+70.04

GALE AVE. S.S. DIST.

C.I. 1658

COATES
OCHSNER
MALDONADO
DROWN

STATION	B.S.	H.I.	F.S.	ELEV.

NOTE: ANY ADDITIONS OR CHANGES ON THIS SHEET MUST BE MADE OR CIRCLED IN RED INK, WITH DATE AND NAME OF PERSON MAKING CHANGE.

Do not extend notes this side of this line.

PLEASE RETURN TO
LOS ANGELES COUNTY SURVEYOR
726 LOS ANGELES COUNTY
ENGINEERING BLDG.

761 [illegible] 307 10-51

761,298 307 10-51

PLEASE RETURN TO

LOS ANGELES COUNTY SURVEYOR
726 LOS ANGELES COUNTY
ENGINEERING BLDG.

NOTE: ANY ADDITIONS OR CHANGES ON THIS SHEET MUST BE MADE OR CIRCLED IN RED INK, WITH DATE AND NAME OF PERSON MAKING CHANGE.

Do not extend notes this side of this line.

STATION	B. S.	H. I.	F. S.	ELEV.	Clark Ave.
B.M. A218	503	3 14 77		509 74	B.M. A218 Elev. 309.744 per F.B. 1926 20 Turnbull Canon Rd & ℄ Clark Ave N.W. Cor. Bt. Spk. in Cb 8' N. of V. end C.R
0+82			465	31[illegible] 12	℄
"			467	31[illegible] 10	16.7 L Top E. end S.E. C.R.
0+87.6			493	30[illegible] 84	30 L Top S. end S.E. C.R
"			532	30[illegible] 45	30 L bot " " " "
1+00			651	30[illegible] 26	℄ INT. Turnbull Cañon Rd
"			674	3[illegible] 03	30' R on ℄ " "
"			609	30[illegible] 68	30' L on ℄ Turnbull Cañon Rd
1+09.7			506	30[illegible] 71	Top N. end N.W. C.R. 39.5 R
"			592	30[illegible] 85	Bot " " " "
1+11.8			496	30[illegible] 81	32.3 L Top S. end S.W. C.R.
"			554	3[illegible] 23	" Bot " " "
1+18			479	30[illegible] 78	℄ W. edge conc.
"			540	30[illegible] 7	17' R bot W. end N.W. C.R
"			500	30[illegible] 77	" Top " "
"			505	3[illegible] 72	16.7 L bot. W. end S.W. C.R.
"			466	3[illegible] 11	" Top " " "
1+30			415	31[illegible] 2	℄
"			53	30[illegible] 5	30' R P/L
"			63	3[illegible]	180' R edge dist.

F.B. 1779 PG 80 Job No. 1658 Division No. ____ Notes Red. ____ Plotted ____ Profile ____
Survey of GALE AVE S.S. Date ____ Date ____ No. ____
Survey by COATES Notes J.S.C. Notes Chkd ____ Checked ____ X-Sec. ____
Indexed C. Johnson Date ____ Date ____ Date ____ No. ____

76L298 307 10-51

PLEASE RETURN TO
LOS ANGELES COUNTY SURVEYOR
726 LOS ANGELES COUNTY
ENGINEERING BLDG.

NOTE: ANY ADDITIONS OR CHANGES ON THIS SHEET MUST BE MADE OR CIRCLED IN RED INK, WITH DATE AND NAME OF PERSON MAKING CHANGE.

Do not extend notes this side of this line.

STATION	B. S.	H. I. 1	F. S.	ELEV.	Clark Ave	
		314 77				
1+30			45	3103	30'L P/L	
"			27	3121	176.5 L back lot. Line	
1+38			404	31073		℄
"			445	31032		9.9 pav. return
"			55	3093		20'R flow line
"			43	3105		25'R Top burm
"			52	3096		30'R P/L
			416	31061	10.4 pav return	
			51	3097	18'L flow line	
			39	3109	23'L Top burm	
			43	3105	30'L P/L	
2+00			395	31082		℄
"			345	31132		10'R edge pav
"			60	3088		20'R flow line
"			54	3094		25'R
"			54	3094		30' P/C
"			42	3106	10'L edge pav.	
"			54	3094	18'L flow line	
"			38	3110	23'L Top burm	
"		1	43	3105	30'L P/L	
TP	462	315 40	399	31078		

Profile Notes Red ____ Plotted ____ Job No. 1658 Division No. ____ F.B. 1779 Pg. 81
No. ____ Date ____ Survey of GALL AVE SS
X-Sec. Notes Chkd. ____ Checked ____ Survey by COATES Notes J.J.C. Date 9/29/50
No. ____ Date ____ Map No. ____ Indexed Johnson Date ____

76L298 307 10-51

PLEASE RETURN TO

LOS ANGELES COUNTY SURVEYOR
726 LOS ANGELES COUNTY
ENGINEERING BLDG.

NOTE: ANY ADDITIONS OR CHANGES ON THIS SHEET MUST BE MADE OR CIRCLED IN RED INK, WITH DATE AND NAME OF PERSON MAKING CHANGE.

Do not extend notes this side of this line.

STATION	B. S.	H. I.	F. S.	ELEV.	Clark Ave	
		315 40				
3+00			458	31[illegible]82		℄
"			486	31[illegible]54		10'R edge pav
"			652	3[illegible]98		20'R
"			58	3[illegible]6		30'R P/L
"			466	3[illegible]74	9.6 L edge pav	
"			61	309 3	18'L flow line	
"			48	31[illegible]6	23'L Top burm	
"			48	31[illegible]6	30'L P/L	
4+00			441	310 [illegible]9		℄
"			476	31[illegible]64		10'R edge pav
"			60	30[illegible]4		20'R flow Line
"			51	31[illegible]3		30'R P/L
"			63	30[illegible]1		180'R edge dist
"			459	31[illegible]1	9.5 L edge pav	
"			61	30[illegible]3	19'L flow Line	
"			50	310 4	23'L Top ditch	
"			45	31[illegible]9	30'L P/L	
"			35	31[illegible]9	176.5 L back lot Line	
5+00			431	31[illegible]9		℄
"			461	31[illegible]9		10'R edge pav
"			57	30[illegible]7		19'R flow line

F.B. 1779 Pg. 82 Job No. L658 Division No. ____ Notes Red. ____ Plotted ____ Profile
Survey of GALE AVE S.S. Date ____ Date ____ No. ____
Survey by COATES Notes J.S.C. Notes Chkd. ____ Checked ____ X-Sec.
Indexed K. C. Johnson Date ____ Date ____ Date ____ No. ____

76L[illegible] 307 10-51

PLEASE RETURN TO
LOS ANGELES COUNTY SURVEYOR
726 LOS ANGELES COUNTY
ENGINEERING BLDG.

NOTE: ANY ADDITIONS OR CHANGES ON THIS SHEET MUST BE MADE OR CIRCLED IN RED INK, WITH DATE AND NAME OF PERSON MAKING CHANGE.

Do not extend notes this side of this line.

STATION	B. S.	H. I.	F. S.	ELEV.	Clark Ave	
		31540				
5+00			51	3103		30'R P/L
"			440	311 00	9.5L edge pav	
"			59	309 5	19'L flow line	
"			46	310 8	23'L Top ditch	
"			45	310 9	30'L P/L	
6+00			426	311 14		℄
"			453	310 87		10'R edge pav
"			57	309 7		19'R flow Line
"			48	310 6		30'R P/L
"			63	309 1		180'R edge dist
"			443	310 97	9.5L edge pav	
"			59	309 5	18'L flow Line	
"			44	311 0	23'L Top ditch	
"			46	310 8	30'L P/L	
5+43			837	307 03		204.5R Top 4" Plumbing outlet
TP	520	316 28	432	311 08		
7+00			512	311 16		℄
"			543	310 85		10'R edge
"			67	309 6		18'R flow line [illegible]
"			504	311 24		30'R P/L
"			526	311 02	9.5L edge pav	

Profile
No. ____ Date ____ Notes Red ____ Plotted ____ Job No. 658 Division No. ____
X-Sec. ____ Date ____ Notes Chkd. ____ Checked ____ Survey of ____ Survey by ____ Notes 15C Date 9/29/53
No. ____ Date ____ Date ____ Map No. ____ Indexed ____ Date ____

F.B. 1779 PG. 83

76L298 307 10-51

PLEASE RETURN TO

LOS ANGELES COUNTY SURVEYOR
726 LOS ANGELES COUNTY
ENGINEERING BLDG.

NOTE: ANY ADDITIONS OR CHANGES ON THIS SHEET MUST BE MADE OR CIRCLED IN RED INK, WITH DATE AND NAME OF PERSON MAKING CHANGE.

Do not extend notes this side of this line.

STATION	B. S.	H. I.	F. S.	ELEV.	Clark Ave	
		316 28				
7+00			64	30[illegible]9	19'L flow line	
"			52	3[illegible]	23'L Top ditch	
"			51	31[illegible]	30'L P/L	
7+36^{7}			442	31[illegible]		℄
"			464	31[illegible]	9^{3}L pav return	
"			54	31[illegible]	19^{0}L flow line (W. end)	
"			50	31[illegible]	30'L P/L	
"			42	31[illegible]1	176^{5}L back lot line on E. P/L Valencia	
7+42^{2}			682	30[illegible]16	15^{2}L flow line 24" Corr. iron culvert	
7+41^{9}			708	30[illegible]0		14^{6}R flow line 24" Corr. iron culvert
7+42^{6}			628	31[illegible]00	30'L bot. curb	
"			588	31[illegible]0	30'L Top N. end curb	
7+60^{0}			430	31[illegible]8		℄ INT Valencia Ave
"			459	3[illegible]9	30'L on ℄ Valencia	
7+78^{6}			565	31[illegible]	29^{6}L Top N. end cb	
"			62	31[illegible]1	" bot " "	
"			738	30[illegible]8		14^{5}R flow line 24" Corr. iron culvert
7+78^{7}			731	30[illegible]97	15^{1}L flow line 24" Corr. iron culvert	
7+86^{1}			458	31[illegible]		℄
"			477	31[illegible]	10^{4}L pav return	
"			64	30[illegible]	19'L flow line	
			51	311[illegible]	23'L Top ditch	

F.B. 1779 PG. 84 Job No. 1658 Division No. Notes Red. Plotted Profile
Survey of Gale Ave. S.S. Date Date No.
Survey by J.S.C. Notes J.S.C. Notes Chkd. Checked X-Sec.
Indexed K. C. Johnson Date Date Date No.

76L[illegible] 307 10-51

PLEASE RETURN TO
LOS ANGELES COUNTY SURVEYOR
726 LOS ANGELES COUNTY
ENGINEERING BLDG.

NOTE: ANY ADDITIONS OR CHANGES ON THIS SHEET MUST BE MADE OR CIRCLED IN RED INK, WITH DATE AND NAME OF PERSON MAKING CHANGE.

Do not extend notes this side of this line.

STATION	B. S.	H. I.	F. S.	ELEV.	Clark Ave	
		316 28				
7+86'			52	311 1	30'L P/L	
			43	312 0	176.5'L on W. P/L	Valencia
8+00			479	311 49		℄
"			506	311 22		9.7'R edge pav
"			62	310 1		18'R flow line
"			48	311 5		24'R Top burm
"			62	310 1		30'R P/L
"			79	308 4		180'R edge dist.
"			495	311 33	10'L edge pav	
"			64	309 9	19'L flow line	
"			53	311 0	23'L Top ditch	
"			51	311 2	30'L P/L	
9+00			491	311 37		℄
"			526	311 02		9.7'R edge pav
"			69	309 4		18'R flow line
"			53	311 0		24'R Top burm
"			60	310 3		30'R P/L
"			513	311 15	10'L edge pav	
"			62	310 1	18'L flow line	
"			53	311 0	23'L Top ditch	
"			52	311 1	30'L P/L	

Profile
Notes Red ____ Plotted ____ Job No. 1658 Division No. ____
No. ____ Date ____ Date ____ Survey of GALE AVE S.S.
X-Sec. Notes Chkd. ____ Checked ____ Survey by J.S.C. Notes J.S.C. Date 9/29/53
No. ____ Date ____ Date ____ Map No. ____ Indexed C. Johnson Date ____

F.B. 1779 PG. 85

76L298 307 10-51

PLEASE RETURN TO

LOS ANGELES COUNTY SURVEYOR
726 LOS ANGELES COUNTY
ENGINEERING BLDG.

NOTE: ANY ADDITIONS OR CHANGES ON THIS SHEET MUST BE MADE OR CIRCLED IN RED INK, WITH DATE AND NAME OF PERSON MAKING CHANGE.

Do not extend notes this side of this line.

STATION	B. S.	H. I.	F. S.	ELEV.	Clark Ave	
9+87.6		316 28	7 3	30[illegible] 0		15' R flow Line 20" corr iron culvert
"			6 9	30[illegible] 4	14.3 L flow line 20" Corr. iron culvert	
10+00			4 75	31[illegible] 3		℄
"			4 96	31[illegible] 32		9.5 R edge pav
"			6 9	3[illegible] 4		18' R flow line
"			5 7	31[illegible] 6		24' R Top burm
"			6 5	30[illegible] 8		30' R P/L
"			5 13	31[illegible] 5	10' L edge pav.	
"			6 7	30[illegible]	18' L flow line	
"			4 3	31[illegible] 0	24' L Top ditch	
"			5 0	31[illegible] 3	30' L P/L	
T.P.	5 43	316 59	5 12	311 [illegible]6		
11+00			5 08	31[illegible] 51		℄
"			5 22	31[illegible] 7		9° R edge pav
"			7 5	30[illegible] 1		18' R flow line
"			5 9	31[illegible] 7		24' R Top
"			6 3	31[illegible] 3		30' R P/L
"			8 6	30[illegible] 0		180' R edge dist.
"			5 34	311 25	10° L edge pav	
"			6 3	31[illegible] 3	19' L flow line	
"			5 3	311 3	23' L Top ditch	

B. 1779 Pg 86 Job No. 1658 Division No. Notes Red. Plotted No. Profile
Survey of GALE AVE S.S. Date Date X-Sec.
Survey by J.S.C. Notes J.S.C. Notes Chkd. Checked No.
Indexed C. Johnson Date Date

76L 307 10-51

PLEASE RETURN TO
LOS ANGELES COUNTY SURVEYOR
726 LOS ANGELES COUNTY
ENGINEERING BLDG.

NOTE: ANY ADDITIONS OR CHANGES ON THIS SHEET MUST BE MADE OR CIRCLED IN RED INK, WITH DATE AND NAME OF PERSON MAKING CHANGE.

Do not extend notes this side of this line.

Profile Notes Red____ Plotted____ Job No. 1658 Division No.____
No.____ Date____ Date____ Survey of CLARK AVE.
Misc. Notes Chkd____ Checked____ Survey by L.S.C. Notes L.S.C. Sept 8/29/53
No.____ Date____ Date____ Map No.____ Andrew Johnson Date____

F.B. 1779 Pg. 87

STATION	B. S.	H. I.	F. S.	ELEV.	CLARK AVE.		
		316 59					
11+00			55	311 1	30'L P/L		
"			45	312 1	176.5 L back lot line		
12+00			470	311 89		℄	
"			499	311 60		10'R	pav
"			535	311 64		20'R flow	Line
"			576	310 83		30'R P/L	
"			500	311 59	10.5 L edge pav		
"			60	310 6	18'L flow line		
"			49	311 7	24'L Top ditch		
"			50	311 4	30'L P/L		
13+00			399	312 60		℄	
"			436	312 23		10'R	
"			548	311 11		20'R flow	Line
"			516	311 43		30'R P/L	
"			430	312 29	10.5 L edge pav		
"			53	311 3	18'L flow line		
"			42	312 4	30'L P/L		
14+00			307	313 52		℄	
"			338	313 21		10'R	
"			438	312 21		20'R flow line	
"			427	312 32		30'R	

76L298 307 10-51

PLEASE RETURN TO

LOS ANGELES COUNTY SURVEYOR
726 LOS ANGELES COUNTY
ENGINEERING BLDG.

NOTE: ANY ADDITIONS OR CHANGES ON THIS SHEET MUST BE MADE OR CIRCLED IN RED INK, WITH DATE AND NAME OF PERSON MAKING CHANGE.

Do not extend notes this side of this line.

STATION	B. S.	H. I.	F. S.	ELEV.	Clark Ave	
		316 59				
14+00			337	313 22	10'L	
"			409	312 50	20'L flow line	
"			328	313 31	30'L P/L	
B.M. AZ 32	552	318 74	3.40	31[illegible] 22	B.M. AZ32 Elev. 313.219 per F.B. 1779-24 Clark Ave. & Ninth Ave. N. W. Cor. 1 Bt. Spk. in curb 6' W. of W. end C.R.	
14+00			85	31[illegible] 2		180'R on E. P/L 9th Ave
14+23°			1056	30[illegible] 18		115'R flow line 24" Corr. Iron S.D. Pipe
14+40			527	313 47		℄
"			557	313 17		10'R
"			600	312 74		20'R flow line
"			619	312 55		30'R P/L
"			535	313 39	10'L	
"			594	312 80	20'L flow Line	
"			5.08	31[illegible] 6	30'L P/L	
"			35	31[illegible] 2	176.5'L on E. P/L 9th Ave.	
14+55			564	31[illegible] 10	40'L S. end of flow line return	
14+80.11			535	313 39		℄ INT 9th Ave
"			585	312 29		30'R
"			70	311 7		180'R on W P/L 9th Ave
"			476	31[illegible] 8	30'L on ℄ 9th Ave	
14+94.6			487	313 87	46.7'L pav. return	
14+98°			664	312 10	3	33.8'R gutt @ C.R.

F.B. 1779 PG. 88 Job No. 1658 Division No. ____ Notes Red. ____ Plotted ____ Profile ____
Survey of GALE AVE S.S. Date ____ Date ____ No. ____
Survey by J.S.C. Notes J.S.C. Notes Chkd. ____ Checked ____ X-Sec. ____
Indexed K. C. Johnson Date ____ Date ____ No. ____

76L298 307 10-51

PLEASE RETURN TO
LOS ANGELES COUNTY SURVEYOR
726 LOS ANGELES COUNTY
ENGINEERING BLDG.

NOTE: ANY ADDITIONS OR CHANGES ON THIS SHEET MUST BE MADE OR CIRCLED IN RED INK, WITH DATE AND NAME OF PERSON MAKING CHANGE.

Do not extend notes this side of this line.

Profile No. ____ Notes Red ____ Plotted ____ Job No. 1658 Division No. ____ F.B. 1779 Pg. 89
X-Sec. No. ____ Date ____ Date ____ Survey of Clark Ave
Notes Chkd ____ Checked ____ Survey by J.S.C. Notes J.S.C. Date 7/30/53
No. ____ Date ____ Date ____ Map No. ____ Indexed Johnson Date ____

STATION	B. S.	H. I.	F. S.	ELEV.	Clark Ave	
		318 74				
14+98			600	312 74		33[8] R Top N end N.W.C.K.
15+00			525	313 49		℄
14+99			830	310 44	34[5] L flow line of 24" Corr. Iron S.D. pipe	
15+00[9]			786	310 88	46[1] L " " " Conc. "	
15+21[5]			511	313 63		℄
"			631	312 43		18' R gutter @ C.R.
"			552	313 22		18' R Top W. end N.W.C.K.
"			41	3146		
15+30			762	311 12	22[1] L flow Line 18" Corr. Iron S.D. pipe	
15+31			512	313 62		℄
"			514	313 60	14[2] L	
"			53	313 4	18' L Top bank	
"			75	311 2	22' L Bot ditch	
"			50	313 7	25' L Top bank	
"			48	313 9	30' L P/L	
			35	315 2	176[5] L along W. P/L 9th Ave	
16+00			495	313 79		℄
"			617	312 57		18' R gutter
"			538	313 36		18' R Top C.R.
"			50	313 7		30' R P/L
"			490	313 84	14' L edge pav	

76L298 307 10-51

PLEASE RETURN TO

LOS ANGELES COUNTY SURVEYOR
726 LOS ANGELES COUNTY
ENGINEERING BLDG.

NOTE: ANY ADDITIONS OR CHANGES ON THIS SHEET MUST BE MADE OR CIRCLED IN RED INK, WITH DATE AND NAME OF PERSON MAKING CHANGE.

Do not extend notes this side of this line.

STATION	B. S.	H. I.	F. S.	ELEV.	Clark Ave
		318 74			
16+00			52	513 5	18' L Top ditch
"			57	513 0	21' L bot ditch
"			53	513 4	25' L Top ditch
"			49	513 8	30' L P/L
TP	520	315 38	856	310 18	
			536	31[illegible] 02	Top 4" Plumbing outlet E. end packing No.
			388	311 50	" " " " 92' W. of N. E. Cor. Packing house
			381	311 57	" 5" drain pipe to wash tanks
			1229	303 09	Basement floor Elev. to packing house
TP	844	318 78	504	31[illegible] 34	

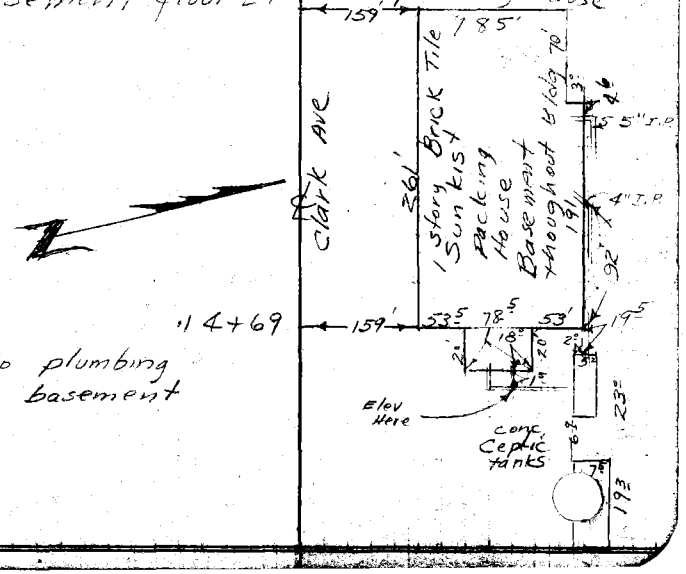

No plumbing in basement

F.B. 1779 Pg. 90 Job No. 1658 Division No. ____ Notes Red. ____ Plotted ____ Profile ____
Survey of GALE AVE S.S. Date ____ Date ____ No. ____
Survey by COATES Notes V.S.C. Notes Chkd. ____ Checked ____ X-Sec. ____
Indexed K. C. Johnson Date ____ Date ____ No. ____

76L298 307 10-51

PLEASE RETURN TO

LOS ANGELES COUNTY SURVEYOR

726 LOS ANGELES COUNTY
ENGINEERING BLDG.

NOTE: ANY ADDITIONS OR CHANGES ON THIS SHEET MUST BE MADE OR CIRCLED IN RED INK, WITH DATE AND NAME OF PERSON MAKING CHANGE.

Do not extend notes this side of this line.

STATION	B. S.	H. I. 1	F. S.	ELEV.	Clark Ave.	
17+00		318 78	4 72	314 06		℄
"			5 89	312 89		18'R gutter
"			5 05	313 73		18'R Top curb
"			3 90	314 88		30'R P/L
"			4 64	314 14	12'L edge pav	
"			5 0	313 8	18'L Top bank	
"			6 4	312 4	21'L flow Line	
"			4 9	313 9	25'L Top bank	
"		1	4 5	314 3	30'L P/L	
T.P.	5 14	320 09	3 83	314 95		
18+00			5 68	314 41		℄
"			6 89	313 20		18'R gutter
"			6 14	313 95		18'R Top curb
"			6 0	314 1		30'R P/L
"			7 9	312 2		180'R edge dist.
"			5 58	314.51	12'L S. edge pav	
"			6 1	314 0	18'L Top bank	
"			7 1	313 0	20'L bot. ditch	
"			5 8	314 3	25'L Top bank	
"			5 3	314 8	30'L P/L	
"			3 0	317 1	230'L back lot Line	

Profile Notes Red ____ Plotted ____ Job No. 1658 Division No. ____ F.B. 1779 PG. 91

No. ____ Date ____ Date ____ Survey of Calle Ave. SS

X-Sec. Notes Chkd ____ Checked ____ Survey by Coates Notes J.S.C. Date 9/30/53

No. ____ Date ____ Date ____ Map No. ____ Indexed C. Johnson Date ____

76L298 307 10-51

PLEASE RETURN TO

LOS ANGELES COUNTY SURVEYOR
726 LOS ANGELES COUNTY
ENGINEERING BLDG.

NOTE: ANY ADDITIONS OR CHANGES ON THIS SHEET MUST BE MADE OR CIRCLED IN RED INK, WITH DATE AND NAME OF PERSON MAKING CHANGE.

Do not extend notes this side of this line.

F.B. 1779 PG. 32 Job No. 1655 Division No. Notes Red. Plotted
Survey of Gale Ave. S.S. Date Date
Survey by V.S.C. Notes V.S.C. Notes Chkd. Checked
Indexed C. Johnson Date Date Date
Profile No. X-Sec. No.

STATION	B. S.	H. I.	F. S.	ELEV.	Clark Ave.
19+00		320 09	525	314 84	℄
"			656	313 53	18'R gutter
"			580	314 29	18'R Top cb
"			58	314 3	30'R P/L
"			521	314 88	12'L edge pav
"			57	314 4	17'L Top bank
"			63	313 8	19'L flow line
"			51	314 0	24'L Top bank
"			47	314 4	30'L P/L
TP	3 88	318 40	557	314 52	
19+67.3			7 45	310 95	174.3'L of Housing unit
TP	6 18	320 51	407	314 33	
20+00			508	315 43	℄
			555	314 96	10'R brk
			658	313 93	18'R gutter
			585	314 66	18'R Top cb
			57	314 9	30'R P/L
			509	315 42	12'L edge pav

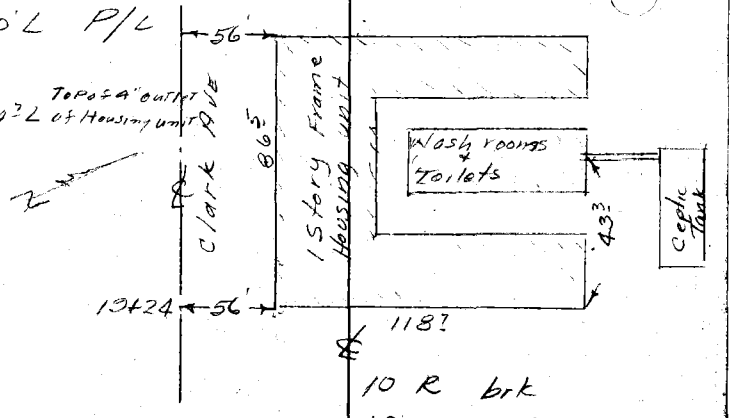

76L298 307 10-51

PLEASE RETURN TO

LOS ANGELES COUNTY SURVEYOR
726 LOS ANGELES COUNTY
ENGINEERING BLDG.

NOTE: ANY ADDITIONS OR CHANGES ON THIS SHEET MUST BE MADE OR CIRCLED IN RED INK, WITH DATE AND NAME OF PERSON MAKING CHANGE.

Do not extend notes this side of this line.

STATION	B. S.	H. I.	F. S.	ELEV.	Clark Ave	
20+00		320.51	55	315 0	16' L Top bank	
"			61	314 4	20' L bot ditch	
"			49	315 6	25' L Top bank	
"			52	315 3	30' L P/L	
20+18.5			499	315 52		℄
"			530	315 21		10' R
"			659	313 92		18' R gutter @ end of cb
"			580	314 71		18' R Top W. end cb
"			58	314 7		30' R P/L
20+33'			522	315 29		9.2 R 4 pt pav
20+62.5			840	312 11	Elev top 4" outlet to Ho #	
21+00			470	315 81		℄
			524	315 27		10.5 R edge pav
			62	314 3		16' R
			60	314 5		30' R P/L
			472	315 79	11' L	



Profile
No. Notes Red. Plotted Job No. 1658 Division No.
No. Date Date Survey of GALE AVE SS
Notes Chkd. Checked Survey by [illegible] 8/20/53
No. Date Date Map No. Indexed Johnson Date

F.B. 1779 Pg. 93

76L298 307 10-51

PLEASE RETURN TO

LOS ANGELES COUNTY SURVEYOR
726 LOS ANGELES COUNTY
ENGINEERING BLDG.

NOTE: ANY ADDITIONS OR CHANGES ON THIS SHEET MUST BE MADE OR CIRCLED IN RED INK, WITH DATE AND NAME OF PERSON MAKING CHANGE.

Do not extend notes this side of this line.

STATION	B. S.	H. I.	F. S.	ELEV.	Clark Ave	
		320 51				
21+00			55	315 0	19'L flow line	
"			49	315 6	22'L Top bank	
"			48	315 7	30'L P/L	
21+22³			459	315 92	10⁹L pav. return	
+25³			459	315 92		℄
"			459	315 92	12'L edge pav	
"			56	314 9	17'L flow line	
"			53	315 2	18³L gutter	
"			474	315 77	18³L Top E. end S.E.C.R.	
"			42	316 3	30'L P/L	
"			18	318 7	230'L to N P/L Alley	
21+39⁵			564	314 87	18⁹L flow Line 12" Corr. iron culvert	
21+70⁰⁴			444	316 07		℄ INT.
"			495	315 56		10⁵R edge pav
"			59	314 6		16'R flow line
"			54	315 1		30'R P/L
"			95	311 0		180'R edge dist.
"			433	316 18	11'L on ℄ Jarrow Ave	
"			416	316 35	30'L " "	
21+89⁴			54	315	19⁶L flow Line 18" Conc. culvert	
B.M. AZ 33			442	316 09	B.M. AZ 33 Elev 316.091 per F.B. 1926-25 Clark Ave & Jarrow Ave. S.E. Cor. Bt. Spk in Cb 4' S. of S. end C.R.	

F.B. 1779 Pg. 94 Job No. 1658 Division No. ____ Notes Red. ____ Plotted ____ Profile
Survey of GALE AVE. S.S. Date ____ Date ____ No. ____
Survey by JSC Notes J.S.C. Notes Chkd. ____ Checked ____ X-Sec.
Indexed C. Johnson Date ____ Date ____ Date ____ No. ____

Map Prepared by:
Map No.
Office Work
Checked
Date

Survey of GALE AVE. SS
W. O. 1658 Tape No. St'd. °F
Surveyed by L.S. COATES
Notes J.F.O. Date 9/30/53
Indexed C. Johnson

F.B. 1779 Pg. 95

JAN 8 '57

TOPOGRAPHY
ON
VALENCIA AVE.

From: Clark Ave. 1+00
To: Near Palm Ave 25+00

GALE AVE. S.S. DIST
C.I. 1658

COATES
OCHSNER
MALDONADO
DROWN

Note: Any Additions or Changes on This Sheet Must be Made or Circled in Red Ink With Date, and Name of Person Making Change.

Do not extend notes [illegible] of this line.

RETURN TO
LOS ANGELES COUNTY SURVEYOR
726 LOS ANGELES COUNTY
ENGINEERING BLDG.

76F3095 247 2-51

F.B. 1772 Pg. 36



RETURN TO
LOS ANGELES COUNTY SURVEYOR
72B LOS ANGELES COUNTY
ENGINEERING BLDG.

Do not extend notes this side of this line.

Note: Any Additions or Changes on This Sheet Must be Made or Circled in Red Ink With Date and Name of Person Making Change.

Notes Ck'd By	Survey of GALE AVE. S.S.	F.B. 1779 Pg. 97
Map No.	W.O. 1659 Tape No. St'd. °F	
Office Work	Surveyed by J.S. COATES	
Checked	Notes J.S.C. Date 9/30/53	
Date	Indexed C. Johnson	

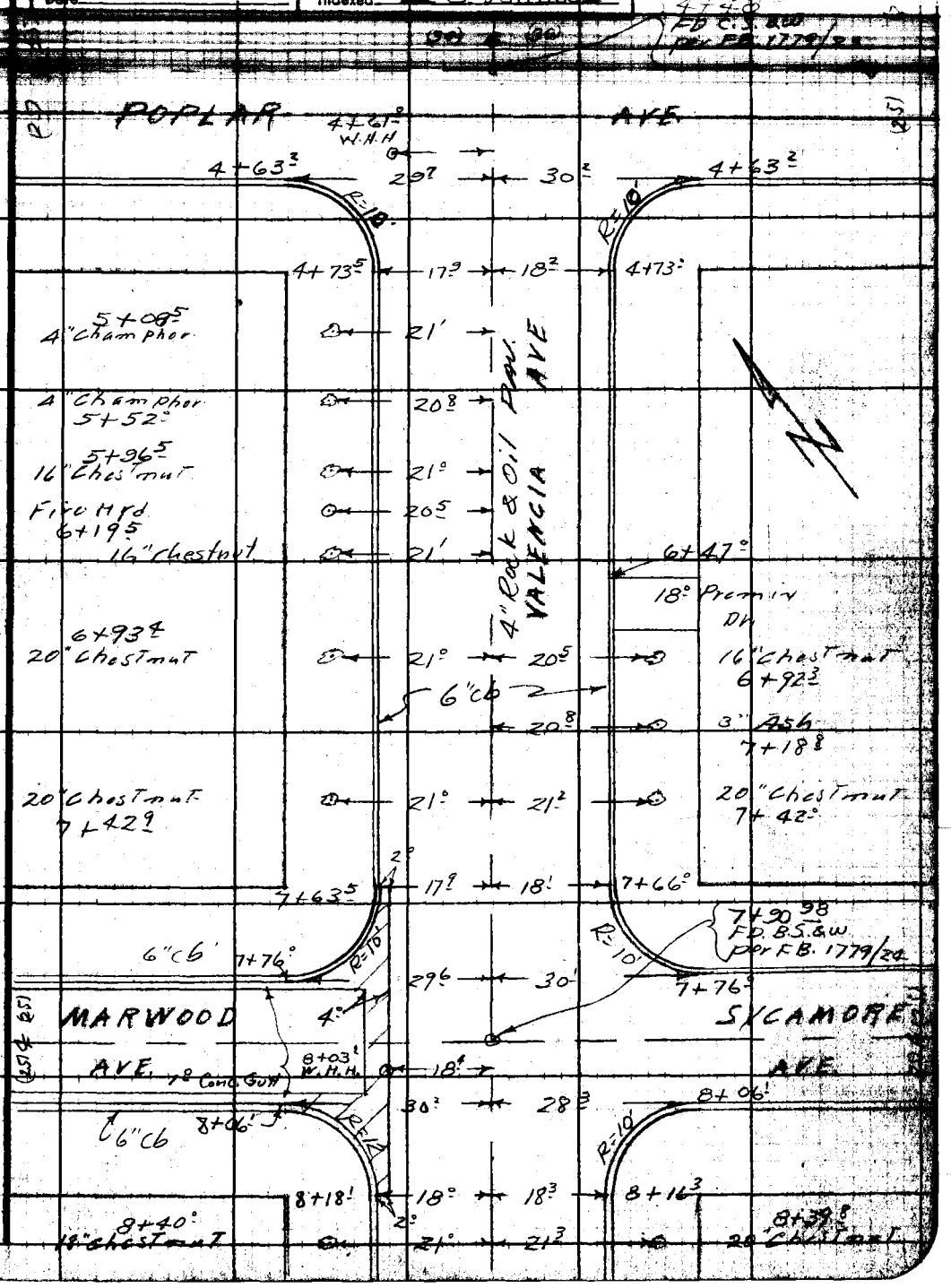

Note: Any Additions or Changes on This Sheet Must be Made or Circled in Red Ink With Date and Name of Person Making Change.

Do not extend notes this side of this line.

RETURN TO
LOS ANGELES COUNTY SURVEYOR
726 LOS ANGELES COUNTY
ENGINEERING BLDG.

76F3098 247 2-51

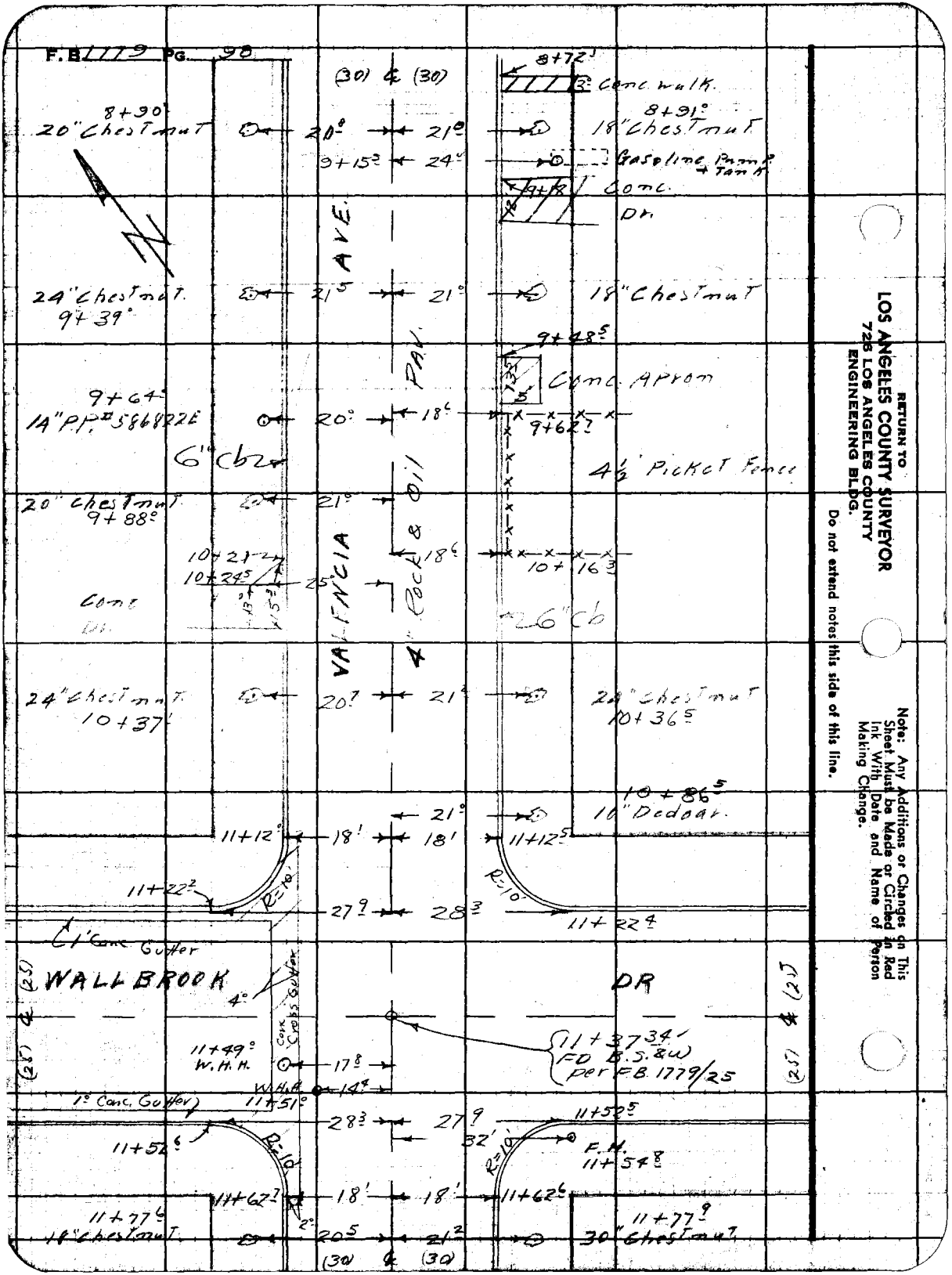

RETURN TO
LOS ANGELES COUNTY SURVEYOR
726 LOS ANGELES COUNTY
ENGINEERING BLDG.

Do not extend notes this side of this line.

Note: Any Additions or Changes on This Sheet Must be Made or Circled in Red Ink With Date and Name of Person Making Change.

Notes Ck'd by	Survey of [illegible]	F.B. 1779 Pg. 99
Map No.	W.O. 1658 Tape No. St'd. °F	
Office Work	Surveyed by Coates	
Checked	Notes J.F.O. Date 9/30/53	
Date	Indexed C. Johnson	

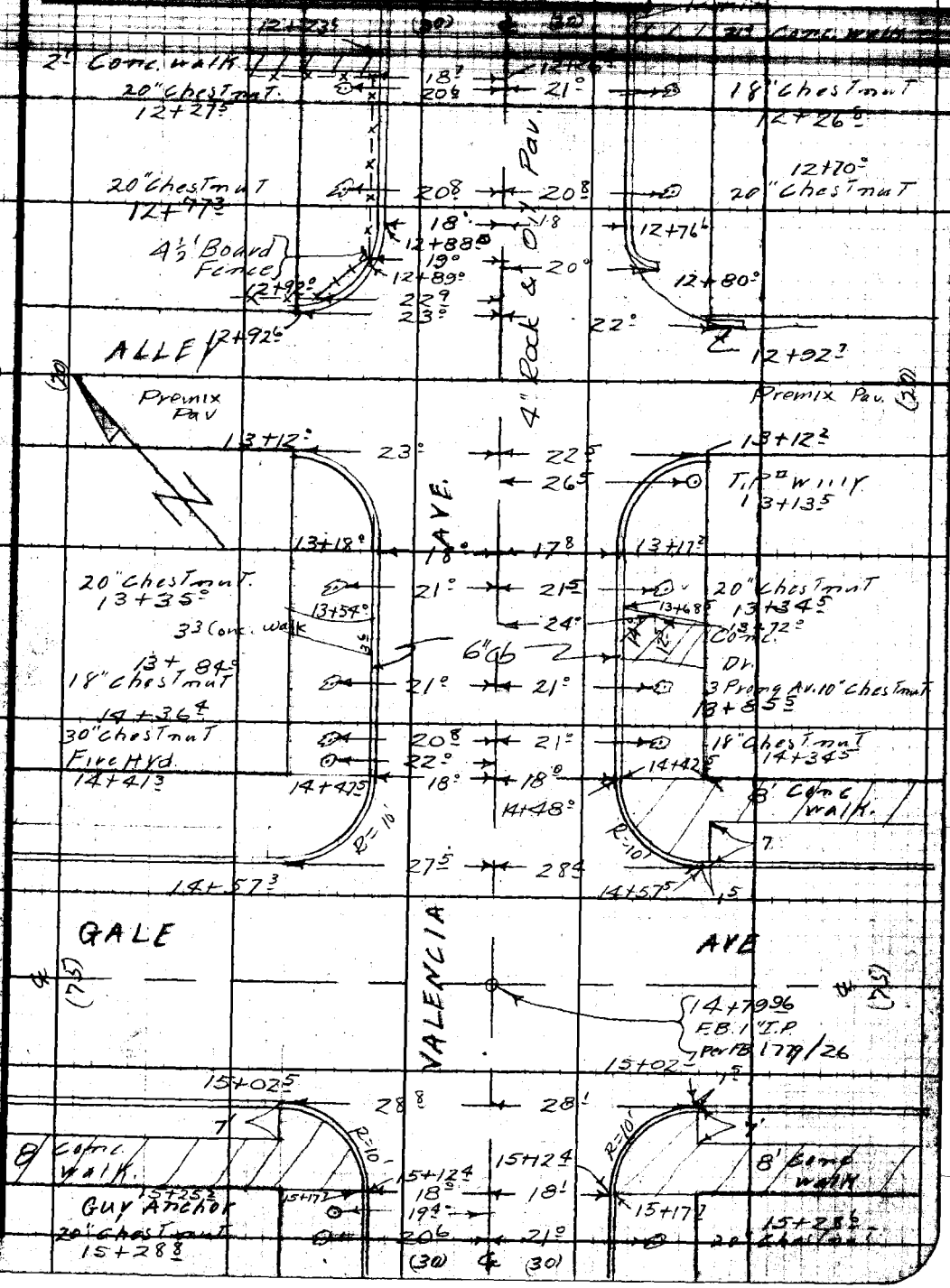

Note: Any Additions or Changes on This Sheet Must be Made or Circled in Red Ink With Date and Name of Person Making Change.

Do not extend notes this side of this line.

RETURN TO
LOS ANGELES COUNTY SURVEYOR
726 LOS ANGELES COUNTY
ENGINEERING BLDG.

76F3095 247 2-51

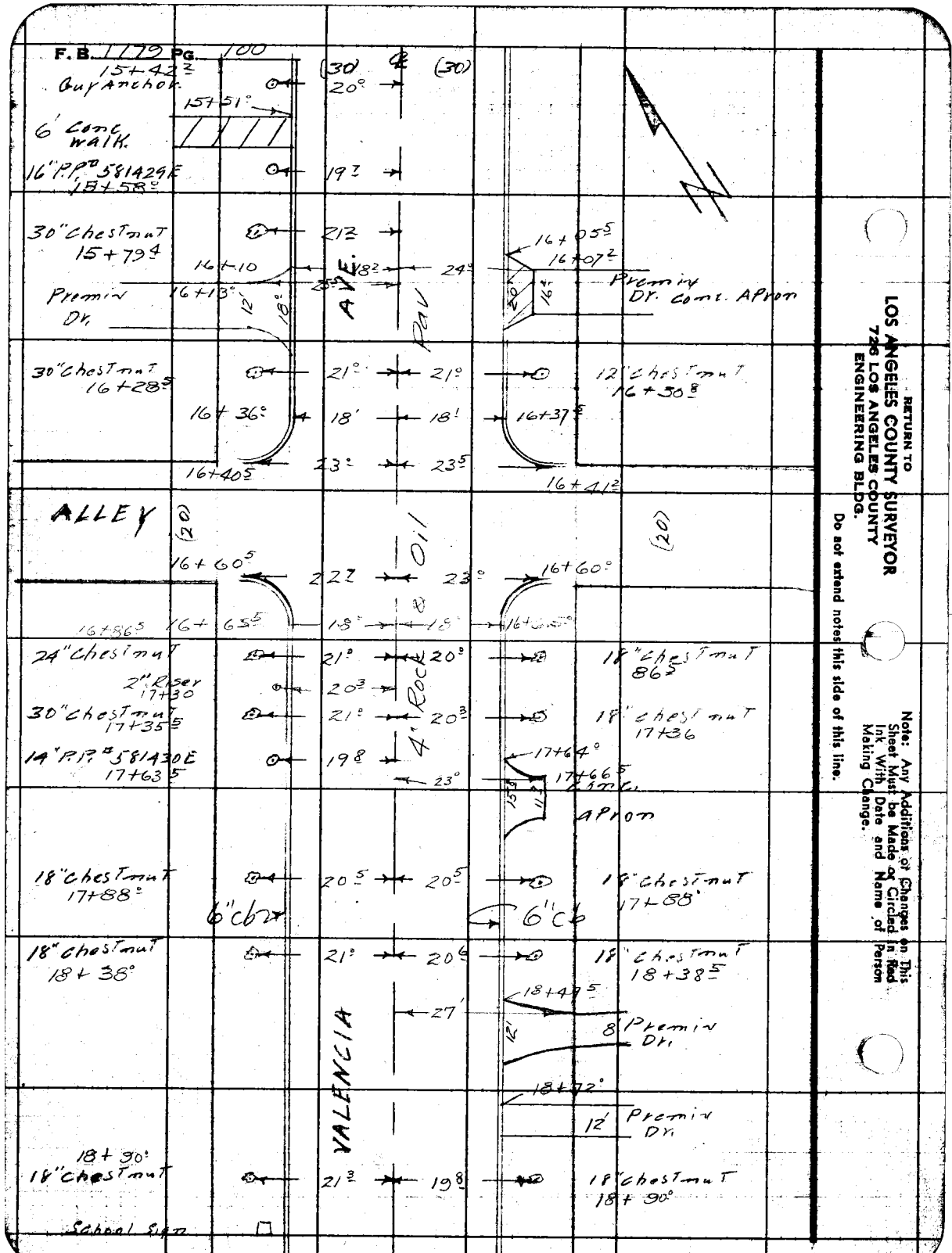

RETURN TO
LOS ANGELES COUNTY SURVEYOR
726 LOS ANGELES COUNTY
ENGINEERING BLDG.

Do not extend notes this side of this line.

Note: Any Additions or Changes on This Sheet Must be Made or Circled in Red Ink With Date and Name of Person Making Change.

Notes Ch'd by	Survey at GALE AVE. S.S.	F.B. 1779 Pg. 101
Map No.	W.O. 1658 Tape No. St'd. °F	
Office Work	Surveyed by J.S. COATES	
Checked	Notes J.S.C. Date	
Date	Indexed A. C. Johnson	

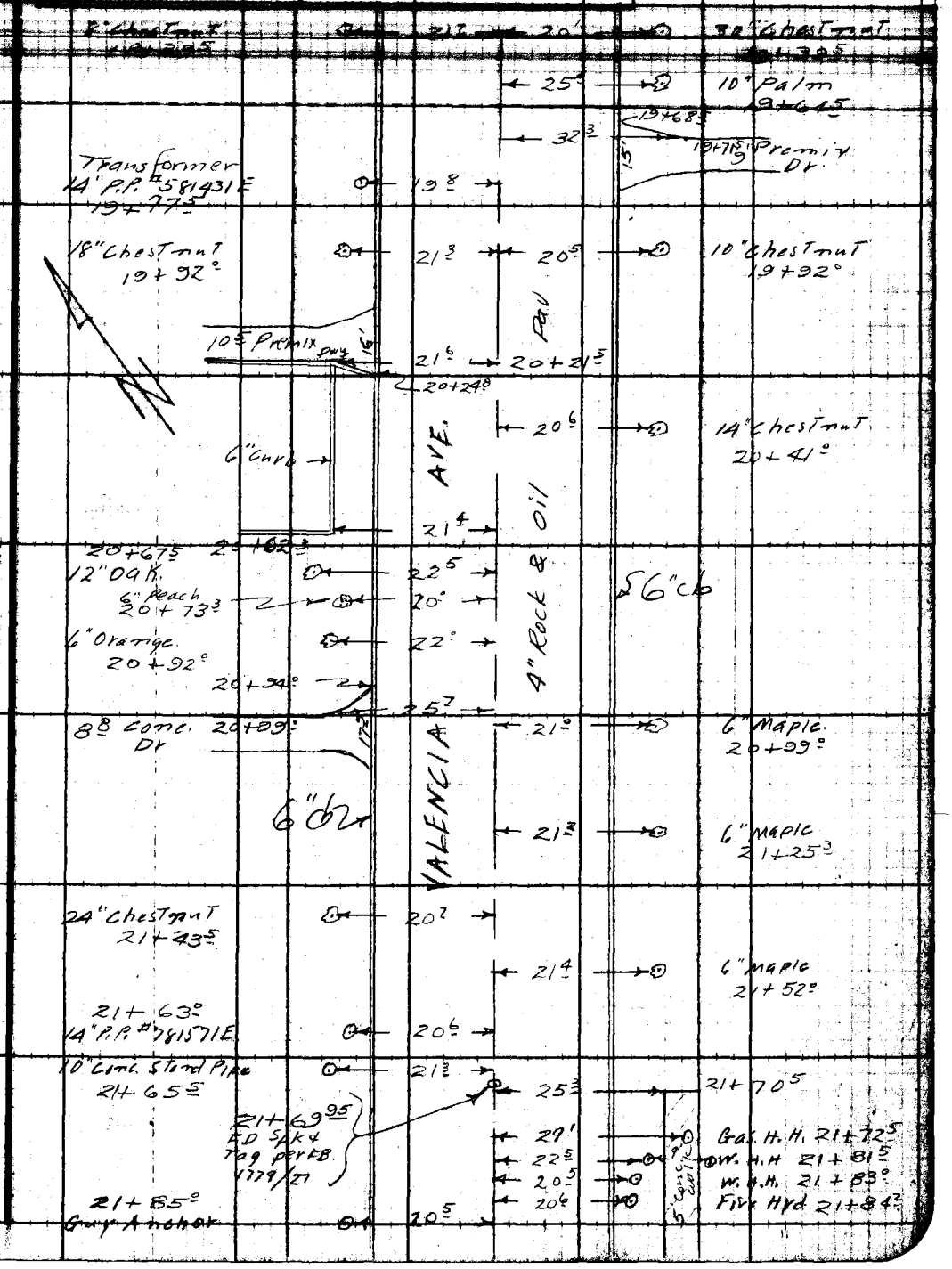

Note: Any Additions or Changes on This Sheet Must be Made or Circled in Red Ink With Date and Name of Person Making Change.

Do not extend notes this side of this line.

RETURN TO
LOS ANGELES COUNTY SURVEYOR
726 LOS ANGELES COUNTY
ENGINEERING BLDG.

76F309S 247 8-51

F.B. 1779 PG. 102

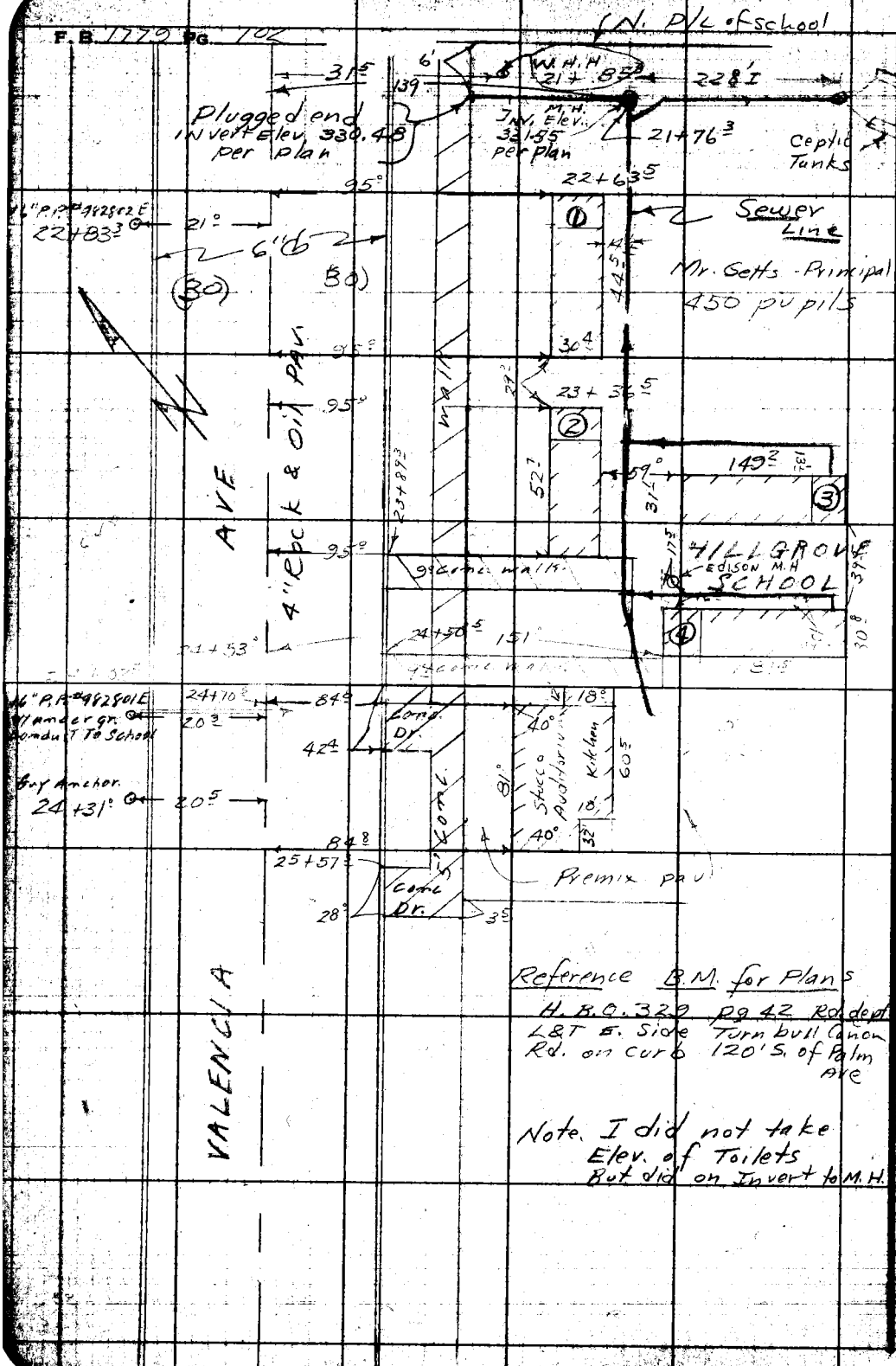

Reference B.M. for Plans
H.B.O. 329 Pg 42 Rd. dept
L&T E. Side Turnbull Canon
Rd. on curb 120' S. of Palm Ave

Note. I did not take
Elev. of Toilets
But did on Invert to M.H.

RETURN TO
LOS ANGELES COUNTY SURVEYOR
726 LOS ANGELES COUNTY
ENGINEERING BLDG.

Do not extend notes this side of this line.

Note: Any Additions or Changes on This Sheet Must be Made or Circled in Red Ink With Date and Name of Person Making Change.

Profile No. | Notes Red | Plotted | Job No. 1658 Division No. | F.B. 1779 Pg. 103

Date | Date | Survey of Gale Ave S.S.

Notes Chkd. | Checked | Survey by

No. | Date | Date | Map No. | Date JAN 8 '57

CROSS-SECTION

ON

VALENCIA AVE.

From: Clark Ave 1+00

To: Near Palm Ave 25+00

GALE AVE S.S. DIST

C.I. 1658

COATES
OCHSNER
MALDONADO
DROWN

STATION	B.S.	H.I.	F.S.	ELEV.

NOTE: ANY ADDITIONS OR CHANGES ON THIS SHEET MUST BE MADE OR CIRCLED IN RED INK, WITH DATE AND NAME OF PERSON MAKING CHANGE.

Do not extend notes this side of this line.

PLEASE RETURN TO
LOS ANGELES COUNTY SURVEYOR
726 LOS ANGELES COUNTY
ENGINEERING BLDG.

76L288 307 10-51

76L298 307 10-51

PLEASE RETURN TO

LOS ANGELES COUNTY SURVEYOR
726 LOS ANGELES COUNTY
ENGINEERING BLDG.

NOTE: ANY ADDITIONS OR CHANGES ON THIS SHEET MUST BE MADE OR CIRCLED IN RED INK, WITH DATE AND NAME OF PERSON MAKING CHANGE.

Do not extend notes this side of this line.

F.B. 1779 Pg 104 Job No 6658 Division No. Profile
Survey of Sale Ave S.S. Notes Red. Plotted No.
Survey by J.S.C. Notes J.S.C. Date Date X-Sec.
Indexed C. Johnson Date Notes Chkd. Checked
Date Date No.

STATION	B. S.	H. I.	F. S.	ELEV.	Valencia Ave	
					B.M. AZ38 Elev. 310.701	per FB. 1926/31
B.M. AZ38	5 60	316 30		310 70	Clark Ave & Valencia Ave S.W. Cor Bf. Spk. in curb 5' S. of N. end.	
0+85			7 04	309 26		18' R. Flow line 24" S.D
"			7 30	309 00	18' L. Flow line 24" S.D	
0+90			4 52	311 78		℄ N. edge of Pvm
1+00			4 30	312 00	℄ Int Clark Ave & Valencia Ave.	
"			4 63	311 67		30' R. on ℄ Clark.
"			4 56	311 74	30' L. on ℄ Clark	
1+10			4 79	311 51		25' R. W. end Pvm Rct
"			4 65	311 65	23' L. E end Pvm Rct.	
1+15			7 26	309 24		18' R. Flow line 24" S.D
"			6 79	309 71	18' L. Flow line 24" S.D.	
1+30			4 59	311 71		℄
"			5 41	310 89		14' R. edge of Pvm
"			6 20	310 10		18' R. Gut.
"			5 66	310 64		18' R. Top Curb.
"			5 1	311 2		30' R. P.L.
"			5 0	311 3		140' R. P.L. S. side Clark Ave
"			5 14	311 16	12' L. edge of Pvm	
"			6 29	310 01	18' L. Gut.	
"			5 88	310 42	18' L. Curb	

76L298 307 10-51

PLEASE RETURN TO

LOS ANGELES COUNTY SURVEYOR

726 LOS ANGELES COUNTY
ENGINEERING BLDG.

NOTE: ANY ADDITIONS OR CHANGES ON THIS SHEET MUST BE MADE OR CIRCLED IN RED INK, WITH DATE AND NAME OF PERSON MAKING CHANGE.

Do not extend notes this side of this line.

STATION	B. S.	H. I.	F. S.	ELEV.	VALENCIA	AVE
1+30		316 30	5 0	311 3	30'L. P.L.	
"			5 3	311 0	130'L. P.L. S. Side Clark Ave.	
2+00			4 58	311 72		℄
"			5 50	310 80		18' R. Gut.
"			4 96	311 34		18' R. Curb
"			4 9	311 4		30' R. P.L.
"			5 73	310 57	18'L. Gut.	
"			5 24	311 06	18'L. Curb	
"			4 7	311 6	30'L. P.L.	
T. P.	5 31	317 56	4 05	312 25		
3+00			5 05	312 51		℄
"			5 82	311 74		18' R. Gut.
"			5 30	312 26		18' R. Curb
"			5 1	312 5		30' R. P.L.
"			4 9	312 7		140' R. Back lot line
"			6 17	311 39	18'L Gut.	
"			5 58	311 98	18'L. Curb	
"			5 1	312 5	30'L. P.L.	
"			5 0	312 6	130'L. Back lot line	
4+00			4 15	313 41		℄
"			4 91	312 65		18' R Gut

Profile Notes Red ____ Plotted ____ Job No. 1658 Division No. ____ F.B. 1779 Pg. 105

No. ____ Date ____ Date ____ Survey of [illegible] Notes [illegible] Date 10-1-53

X-Sec. Notes Chkd. ____ Checked ____ Survey by LS Corps Notes [illegible] Date ____

No. ____ Date ____ Date ____ Map No. ____ Indexed G. Johnson Date ____

76L298 307 10-51

PLEASE RETURN TO

LOS ANGELES COUNTY SURVEYOR
726 LOS ANGELES COUNTY
ENGINEERING BLDG.

NOTE: ANY ADDITIONS OR CHANGES ON THIS SHEET MUST BE MADE OR CIRCLED IN RED INK, WITH DATE AND NAME OF PERSON MAKING CHANGE.

W 4.8
E 5.2

Do not extend notes this side of this line.

STATION	B. S.	H. I.	F. S.	ELEV.	Valencia Ave	
4+00		317 56	4 35	313 21		18' R. Curb
"			4 4	313 2		30' R. P.L.
"			5 20	312 36	18' L. Gut.	
"			4 67	312 89	18' L. Curb	
"			4 1	313 5	30' L. P.L.	
BM AZ39	6 21	319 50	4 27	313 29	BM AZ 39 Elev 313.299 per F.B. 1926/32 Valencia Ave & Poplar Ave. N.E. Cor. B.f. Spk. in curb 5' E. of E. end C.R	
4+21²			5 84	313 66		℄
"			6 58	312 92		18' R. Gut. N. end N.W. Cor. C.R.
"			6 11	313 39		18' R. Curb " " "
"			5 9	313 6		30' R. P.L.
"			5 1	314 4		140' R. P.L. N. Side Poplar Ave
4+23²			6 75	312 75	18' L. Gut. N. end N.E. Cor. C.R.	
"			6 43	313 07	18' L. Curb. " " "	
"			5 1	314 4	30' L. P.L.	
"			5 8	313 7	130' L. P.L. N. Side Poplar Ave.	
4+33¹			6 23	313 27		30' R. Gut. W. end N.W. Cor. Ck.
"			5 65	313 85		30' R. Curb " " "
4+33³			6 57	312 93	29⁹ L. Gut. E. end N.E. Cor. C.R.	
"			6 20	313 30	29⁹ L. Curb. E. end N.E. Cor. C.R.	
4+46			5 45	314 05	℄ int Poplar Ave. & Valencia Ave.	
"		5 92	5 92	313 58		20' R flowline

F.B. 1779 PG. 106 Job No. 1658 Division No. Notes Red. Plotted Profile
Survey of GALE AVE. S.S. Date Date No.
Survey by J.S.C. Notes J.S.C. Notes Chkd. Checked X-Sec.
Indexed R. C. Johnson Date Date No.

76L298 307 10-51

PLEASE RETURN TO

LOS ANGELES COUNTY SURVEYOR

726 LOS ANGELES COUNTY
ENGINEERING BLDG.

NOTE: ANY ADDITIONS OR CHANGES ON THIS SHEET MUST BE MADE OR CIRCLED IN RED INK, WITH DATE AND NAME OF PERSON MAKING CHANGE.

Do not extend notes this side of this line.

STATION	B. S.	H. I.	F. S.	ELEV.	Valencia Ave	
4+48.00		319 50	5 58	313 92		30'R on ℄ Poplar Ave
"			6 21	313 29	20'L on ℄ Poplar Av	flowline
"			5 79	313 71	30'L " "	
4+63.2			5 82	313 68		29.7 L gutt. @ C.R
"			5 21	314 29		29.7 L Top W. end S.W. R
"			6 25	313 25	30.2 gutt. @ C.R	
"			5 63	313 87	30.2 Top E. end S.E. C.R	
4+73.5			5 14	314 36		℄
"			5 84	313 66		17.9 R gutt @ C.R
"			5 39	314 11		17.9 R Top S. end S.W. R
"			5 1	314 4		30'R P/L
"			4 8	314 7		105'R on S. P/L Poplar
"			6 10	313 40	18.2 L gutter @ C.R.	
"			5 67	313 83	18.2 L Top S. end S.E. C.R.	
"			5 4	314 1	30'L P/L	
"			5 2	314 3	130'L on S. P/L Poplar Ave	
5+00			4 82	314 68		℄
"			5 62	313 88		18'R gutter
"			5 12	314 38		18'R Top cb
"			4 5	315 0		30'R P/L
"			5 93	313 57	18'L gutter	

Profile Notes Red ____ Plotted ____ Job No. 1658 Division No. ____ F.B. 1779 Pg. 107

No. ____ Date ____ Survey of ____

X-Sec. Notes Chkd ____ Checked ____ Survey by J.S.C. Notes J.S.C. Date 10/1/53

No. ____ Date ____ Date ____ Map No. ____ Date ____

76L298 307 10-51

PLEASE RETURN TO
LOS ANGELES COUNTY SURVEYOR
726 LOS ANGELES COUNTY
ENGINEERING BLDG.

NOTE: ANY ADDITIONS OR CHANGES ON THIS SHEET MUST BE MADE OR CIRCLED IN RED INK, WITH DATE AND NAME OF PERSON MAKING CHANGE.

Do not extend notes this side of this line.

F.B. 1779 Pg. 108 Job No. 1658 Division No. S.S. Profile No. X-Sec. No.
Survey of GALE AVE. S.S. Plotted Date
Survey by J.S.C. Notes J.S.C. Notes Red Date
Indexed C. Johnson Date Notes Chkd. Date Checked Date

STATION	B. S.	H. I.	F. S.	ELEV.	Valencia Ave	
		319 50				
5+00			5 45	314 05	18'L Top cb	
"			48	314 7	30'L P/L	
6+00			3 71	315 79		℄
"			445	315 05		18'R gutt
"			389	315 61		18'R Top cb.
"			3 3	316 2		30'R P/L
"			22	317 3		105'R back lot Line
"			472	314 78	18'L gutt.	
"			420	315 30	18'L Top cb.	
"			31	316 4	30'L P/L	
"			33	316 2	130'L back lot Line	
7+00			251	316 99		℄
"			320	316 30		18'R gutt
"			271	316 79		18'R Top curb
"			23	317 2		30'R P/L
"			344	316 06	18'L gutt.	
"			296	316 54	18'L Top cb.	
"			21	317 4	30'L P/L	✓
B.M AZ 40	5 70	323 60	1 62	317 98	B.M. AZ 40 Elev 317.896 per FB 1926/32 Valencia Ave & Sycamore Ave. S.E. Cor Bf. Spk. in curb 7' S of S. end C.R.	

76L298 307 10-51

PLEASE RETURN TO

LOS ANGELES COUNTY SURVEYOR
726 LOS ANGELES COUNTY
ENGINEERING BLDG.

NOTE: ANY ADDITIONS OR CHANGES ON THIS SHEET MUST BE MADE OR CIRCLED IN RED INK, WITH DATE AND NAME OF PERSON MAKING CHANGE.

Do not extend notes this side of this line.

STATION	B. S.	H. I.	F. S.	ELEV.	Valencia AVE	
		323 60				
7+63.5			577	31783		℄
"			670	31690		17.9 R gutter @ C.R.
"			608	31752		17.9 R Top N. end N.W.C.R.
"			56	3180		30' R P/L
"			54	3182		140' R on N. P/L Marwood
7+66°			576	31784		℄
"			674	31686	18' L gutter @ C.R.	
"			628	31732	18' L Top N. end N.E.C.R	
"			57	3179	30' L P/L	
"			58	3178	130 L on N. P/L Sycamore	
7+76°			645	31715		29.6 R gutter @ C.R
"			580	31780		29.6 R Top W. end N.W. C.R
"			656	31704	30' L gutt @ C.R	
"			612	31748	30' L Top E. end N.E.C.R	
7+90.98			550	31810		℄ INT Sycamore or Marwood Ave.
"			646	31714		18' R flow line
"			602	31758		30' R
"			642	31718	18' L flow line	
"			600	31760	30' L	
8+00			540	31820		℄

Profile No. X-Sec. Notes Red ____ Plotted ____ Job No. 1658 Division No. ____ Date ____ Date ____ Survey of Gale Ave. Notes Chkd. ____ Checked ____ Survey by JSC Notes JSC Date 10/1/53 No. ____ Date ____ Date ____ Map No. ____ Indexed John Roth Date ____

F.B. 1779 Pg. 109

76L298 307 10-51

PLEASE RETURN TO

LOS ANGELES COUNTY SURVEYOR
726 LOS ANGELES COUNTY
ENGINEERING BLDG.

NOTE: ANY ADDITIONS OR CHANGES ON THIS SHEET MUST BE MADE OR CIRCLED IN RED INK, WITH DATE AND NAME OF PERSON MAKING CHANGE.

Do not extend notes this side of this line.

STATION	B. S.	H. I.	F. S.	ELEV.	Valencia Ave	
		323 60				
8+06[1]			617	31743		30² R gutter @ C.R.
"			553	31807		30² R Top W. end S.W.C.R.
"			633	31727	28³ L gutter @ C.R.	
"			581	31779	28³ L Top E. end S.E. C.R.	
8+16³			524	31836		℄
"			619	31741	18³ L gutter @ C.R.	
"			574	31786	18³ L Top S. end S.E. C.R.	
"			55	31[illegible]	30' L P/L	
"			54	31[illegible]	130' L on S. P/L Sycamore Ave	
8+18[1]			523	31837		℄
"			620	31[illegible]		18' R gutter @ C.R.
"			552	31[illegible]8		18' R Top S. end S.W.C.R.
"			48	3188		30' R P/L
"			47	3189		140' R on S. P/L Marwood
9+00			435	31925		℄
"			513	31847		18' R gutter.
"			472	31888		18' R Top cb.
"			43	3193		30' R P/L
"			547	31813	18' L gutter	
"			503	31857	18' L Top cb	
"			47	3189	30' L P/L	

F.B. 1779 PG. 110

Job No. 1658 Division No. ____ Notes Red. ____ Plotted ____ Profile ____

Survey of GALE AVE. Date ____ Date ____ No. ____

Survey by J.S.C. Notes J.S.C. Notes Chkd. ____ Checked ____ X-Sec. ____

Indexed K. C. Johnson Date ____ Date ____ Date ____ No. ____

76L298 307 10-51

PLEASE RETURN TO

LOS ANGELES COUNTY SURVEYOR
726 LOS ANGELES COUNTY
ENGINEERING BLDG.

NOTE: ANY ADDITIONS OR CHANGES ON THIS SHEET MUST BE MADE OR CIRCLED IN RED INK, WITH DATE AND NAME OF PERSON MAKING CHANGE.

Do not extend notes this side of this line.

STATION	B. S.	H. I.	F. S.	ELEV.	Valencia Ave	
		323 60				
10+00			334	32026		℄
"			412	31948		18'R gutt
"			371	31989		18'R Top cb
"			32	3204		30'R P/L
"			25	3211		140'R back Lot Line
"			492	31868	18'L gutter	
"			397	31963	18'L Top cb	
"			37	3199	30'L P/L	
"			36	3200	130'L back lot Line	
T.P.	623	326 38	345	32015		
11+00			511	32127		℄
"			592	32046		18'R gutter
"			537	32101		18'R Top cb
"			50	3214		30'R P/L
"			622	32016	18'L gutter	
"			574	32064	18'L Top cb.	
"			53	3211	30'L P/L	
11+12°			497	32141		℄
"			588	32050		18'R gutter @ C.R.
"			525	32113		18'R Top N. end N. C.R.
"			50	3214		30'R P/L

Profile
Notes Red ____ Plotted ____ Job No. 1658 Division No. ____
No. ____ Date ____ Date ____ Survey of ____
X-Sec. ____ Notes Chkd ____ Checked ____ Survey by J.S.C. Notes J.S.C. Date ____
No. ____ Date ____ Date ____ Map No. ____ Date ____

F.B. 1779 Pg. 111

76L298 307 10-51

PLEASE RETURN TO

LOS ANGELES COUNTY SURVEYOR
726 LOS ANGELES COUNTY
ENGINEERING BLDG.

NOTE: ANY ADDITIONS OR CHANGES ON THIS SHEET MUST BE MADE OR CIRCLED IN RED INK, WITH DATE AND NAME OF PERSON MAKING CHANGE.

Do not extend notes this side of this line.

F.B. 1779 PG. 112
Job No. 1658 Division No. S.S.
Survey of GALE AVE. S.S.
Survey by V.S.C. Notes V.S.C.
Indexed C. Johnson Date
Profile No. X-Sec. No.
Plotted Date Checked Date
Notes Red. Date Notes Chkd Date

STATION	B. S.	H. I.	F. S.	ELEV.		
		326 38			Valencia Ave.	
11+12			42	32[illegible]2	140' R on N. P/L Walbrook	
11+12⁵			602	320 36	18' L gutter @ C.R.	
"			557	32[illegible]81	18' L Top N. end N.E. C.R.	
"			53	3[illegible]	30' L P/L	
"			50	32[illegible]	130' L on N. P/L Walbrook	
11+22²			580	32[illegible]58		27⁹ R gutter @ C.R.
"			517	32[illegible]21		27⁹ R Top W. end N.W. C.R.
11+22⁴			587	32[illegible]51	28³ L gutter @ C.R.	
"			546	32[illegible]12	28³ L Top E. end N.E. C.R.	
11+37³⁴			465	32[illegible]13		℄ INT. Walbrook Ave
"			569	32[illegible]69		18' R flow line
"			514	32[illegible]24		30' R
"			573	32[illegible]5	19' L flow line	
"			517	32[illegible]21	30' L	
11+52⁵			531	32[illegible]17		28³ R gutter @ C.R.
"			465	32[illegible]13		28³ R Top W. end S.W. C.R.
"			566	32[illegible]72	27⁹ L gutter @ C.R.	
"			520	32[illegible]18	27⁹ L Top E. end S.E. C.R.	
11+62⁶			428	32[illegible]10		℄
"			540	320[illegible]98		18' R gutter @ C.R.
"			483	32[illegible]55		18' R Top S. end S.W. C.R.

76L298 307 10-51

PLEASE RETURN TO

LOS ANGELES COUNTY SURVEYOR
726 LOS ANGELES COUNTY
ENGINEERING BLDG.

NOTE: ANY ADDITIONS OR CHANGES ON THIS SHEET MUST BE MADE OR CIRCLED IN RED INK, WITH DATE AND NAME OF PERSON MAKING CHANGE.

Do not extend notes this side of this line.

STATION	B. S.	H. I.	F. S.	ELEV.	VALENCIA AVE	
		326 38				
11+62.6			44	3220		30'R P/L
"			35	3229		140'R on S. P/L Walbrook
"			554	32084	18'L gutter @ C.R.	
"			518	32120	18'L Top S. end S.E. C.R.	
"			48	3216	30'L P/L	
"			45	3219	30'L on S. P/L Walbrook	
12+00			390	32248		℄
"			492	32146		18'R gutter
"			448	32190		18'R Top cb.
"			40	3224		30'R P/L
"			518	32120	18'L gutter	
"			475	32163	18'L Top cb	
"			44	3220	30'L P/L	
B.M.AZ41	729	328 55	511	321 ~~27~~ 26	B.M.AZ41 Elev 321.262 per F.B. 1926/32 Valencia Ave & Walbrook Dr. S.E.Cor Bt. Spk. in curb 7'S. of S. end C.R.	
12+76.6			532	32323		℄
"			634	32221	18'L gutter	
"			593	32262	18'L Top N. end N.E. C.R. @ Alley	
"			58	3227	30'L P/L	
12+88.0			522	32333		℄
			607	32248		18'R gutter @ C.R.

Profile No. X-Sec. Date Notes Red Date Plotted Date Job No. 1658 Division No. Survey of GALE AVE SS Survey by J.S.C. Notes J.S.C. Date 10/1/55 Map No. Date Date

F.B. 1779 Pg. 113

76L298 307 10-51

PLEASE RETURN TO
LOS ANGELES COUNTY SURVEYOR
726 LOS ANGELES COUNTY
ENGINEERING BLDG.

NOTE: ANY ADDITIONS OR CHANGES ON THIS SHEET MUST BE MADE OR CIRCLED IN RED INK, WITH DATE AND NAME OF PERSON MAKING CHANGE.

Do not extend notes this side of this line.

F.B. 1779 PG 14 | Job No. 1658 Division No. | Profile | Plotted | No. | X-Sec. | No.
Survey of Gale Ave S.S. | Notes Red. | Date | Date | Date
Survey by L.S.C. Notes L.S.C. | Notes Chkd. | Checked | Date
Indexed R. C. Johnson Date | Date | Date

STATION	B. S.	H. I.	F. S.	ELEV.	VALENCIA AVE.	
		328 55				
12+88.0			553	32302	18'R Top N. end N. W. C.R. @ Alley	
"			54	3231	30'R P/L	
13+00			510	3275		℄
"			604	3251		20'R flow line
"			576	3249		30'R in Alley (Paved)
"			43	3242		140'R "
"			594	3261	19'L in Alley	
"			551	3304	30'L " "	Paved
"			46	3239	130'L " "	
13+18.0			490	32365		℄
"			565	32290		18'R gutter
"			512	32343		18'R Top S. end S.W.C.R. @ Alley
"			47	3238		30'R P/L
13+17.2			584	32271	18'L gutter	
"			544	3211	18'L Top S. end S.E. C.R.	
"			46	3239	30'L P/L	
14+00			387	32418		℄
"			469	32386		18'R gutter
"			414	32441		18'R Top cb
"			39	3246		30'R P/L
"			490	32365	18'L gutter	

76L298 307 10-51

PLEASE RETURN TO
LOS ANGELES COUNTY SURVEYOR
726 LOS ANGELES COUNTY
ENGINEERING BLDG.

NOTE: ANY ADDITIONS OR CHANGES ON THIS SHEET MUST BE MADE OR CIRCLED IN RED INK, WITH DATE AND NAME OF PERSON MAKING CHANGE.

Do not extend notes this side of this line.

Profile Notes Red_____ Plotted_____ Job No. 6258 Division No._____ F.B. 1779 Pg. 115
No._____ Date_____ Date_____ Survey of_____
Misc. Notes Chkd._____ Checked_____ Survey by_____
No._____ Date_____ Date_____ Map No._____ Checked by_____ Date_____

STATION	B. S.	H. I.	F. S.	ELEV.	VALENCIA AVE	
		328 55				
14+00			4.4	324 11	18'L Top cb.	
"			3 8	324 8	30L P/L	
B.M. AZ 42	557	331 29	2 83	325 72	B.M. AZ 42 Elev. 325.714 per F.B. 1924/32 Valencia Ave. & Gale Ave. S.E. Cor. Bt Spk. in curb 5'S. of S. end C.R.	
14+47.5			6 12	325 17		&
"			6 80	324 49		18 R gutter @ C.R.
"			6 25	325 04		18 R Top N. end N.E. C.R.
"			6 1	325 2		30 R P/L
"			5 7	325 6		90 R on N. P/L Gale Ave
14+48			7 06	324 23	18'L gutter @ C.R.	
"			6 57	324 72	18'L Top N. end N.E. C.R.	
"			6 24	325 05	30'L P/L	
"			6 2	325 1	105'L on N. P/L Gale Ave	
14+57.3			6 66	324 63		27.5 R gutter @ C.R.
"			6 31	324 98		27.5 R Top N. end N.E. C.R.
14+57.5			7 02	324 27	28.4 L gutter @ C.R.	
"			6 49	324 80	28.4 L Top E. end N.E. C.R.	
14+79.96			5 66	325 63		& INT Gale Ave
"			6 13	325 16		18 R Flow line
"			5 54	325 75		30'R
"			6 18	325 11	20'L Flow Line	

76L298 307 10-51

PLEASE RETURN TO

LOS ANGELES COUNTY SURVEYOR
726 LOS ANGELES COUNTY
ENGINEERING BLDG.

NOTE: ANY ADDITIONS OR CHANGES ON THIS SHEET MUST BE MADE OR CIRCLED IN RED INK, WITH DATE AND NAME OF PERSON MAKING CHANGE.

Do not extend notes this side of this line.

STATION	B. S.	H. I.	F. S.	ELEV.	Valencia Ave	
		331 29				
14+79 96			5 74	325 55	30' L	
15+00			5 36	325 93		℄
15+02 5			5 78	325 51		28 8 R Gutt. @ C.R.
"			5 42	325 87		28 8 R Top W. end S.W.C.R
15+02 7			6 05	325 24	28' L gutter @ C.R	
"			5 62	325 67	28' L Top E. end S.E.C.R.	
15+12 4			5 18	326 11		℄
"			5 80	325 49		18' R gutt. @ C.R.
"			5 37	325 92		18' R Top S. End S.W.C.R.
"			5 2	326 1		30' R P/L
"			4 9	326 4		90' R on S. P/L Gale Ave
"			5 99	325 30	18' L gutter @ C.R	
"			5 63	325 66	18' L Top S. end S.E.C.R.	
"			5 4	325 9	30' L P/L	
"			5 1	326 2	80' L on S. P/L Gale Ave	
16+00			4 02	327 27		℄
"			4 73	326 56		18' R gutter
"			4 22	327 07		18' R Top cb
"			3 6	327 7		30' R P/L
"			4 97	326 32	18' L gutter	
"			4 54	326 75	18' L Top Cb	

F.B. 1779 PG. 116 Job No. 1658 Division No. ____ Notes Red. ____ Plotted ____ Profile ____
Survey of Gale Ave Date ____ Date ____ No. ____
Survey by J.S.C. Notes J.S.C. Notes Chkd. ____ Checked ____ X-Sec. ____
Indexed K. C. Johnson Date ____ Date ____ No. ____

76L298 307 10-51

PLEASE RETURN TO

LOS ANGELES COUNTY SURVEYOR
726 LOS ANGELES COUNTY
ENGINEERING BLDG.

NOTE: ANY ADDITIONS OR CHANGES ON THIS SHEET MUST BE MADE OR CIRCLED IN RED INK, WITH DATE AND NAME OF PERSON MAKING CHANGE.

Do not extend notes this side of this line.

STATION	B. S.	H. I.	F. S.	ELEV.	Valencia Ave	
		331 29				
16+00			43	327 0	30'L P/L	
16+37			351	327 78		℄
"			431	326 98		18'R gutter
"			376	327 53		18'R Top N. end N.W. R @ Alley
"			32	328 1		30'R P/L
"			445	326 84	18'L gutter	
"			400	327 29	18'L Top N. end N. E. C. R.	
"			36	327 7	30'L P/L	
16+65°			307	328 22		℄
"			381	327 48		18'R
"			336	327 93		18'R Top S. end S.W. R @ Alley
"			29	328 4		30'R P/L
"			409	327 20	18'L gutter	
"			364	327 65	18'L Top S. end S. E. C. R @ Alley	
"			30	328 3	30'L P/L	
17+00			254	328 75		℄
"			331	327 98		18'R gutter
"			284	328 45		18'R Top cb
"			24	328 9		30'R P/L
"			351	327 78	18'L gutter	
"			317	328 12	18'L Top cb	

Profile
No. ____ Date ____ Notes Red ____ Plotted ____ Job No. 1658 Division No. ____
X-Sec. ____ Date ____ Survey of Gale Ave
No. ____ Date ____ Notes Chkd ____ Checked ____ Survey by J.S.C. Notes J.S.C. Date 10/1/53
Map No. ____ Date ____ Tobrnsor Date ____

F.B. 1779 PG. 117

76L298 307 10-51

PLEASE RETURN TO

LOS ANGELES COUNTY SURVEYOR
726 LOS ANGELES COUNTY
ENGINEERING BLDG.

NOTE: ANY ADDITIONS OR CHANGES ON THIS SHEET MUST BE MADE OR CIRCLED IN RED INK, WITH DATE AND NAME OF PERSON MAKING CHANGE.

Do not extend notes this side of this line.

F.B. 1779 Pg. 118 Job No. 1658 Division No. S.S.
Survey of Gale Ave. S.S.
Survey by J.S.C. Notes J.S.C.
Indexed K. C. Johnson Date
Profile No. X-Sec. No.
Plotted Date Checked Date
Notes Red. Date Notes Chkd. Date

STATION	B. S.	H. I.	F. S.	ELEV.	Valencia Ave	
		331 29				
17+00			25	3208	30'L P/L	
TP	763	336 22	270	3285 9		
18+00			597	330 25		℄
"			687	329 35		18'R gutter
"			647	329 15		18'R Top cb
"			61	33 1		30'R P/L
"			35	33 1		365'R back lot line (orang grove)
"			711	329 11	18'L gutter	
"			670	329 52	18'L Top cb	
"			67	329 5	30'L P/L	
"			75	3287	330'L back lot Line	
18+38			62	330 0	120'L S.E. Cor. Ho # 1130	
19+00			459	331 63		℄
"			542	330 80		18'R gutter
"			497	331 25		18'R Top cb
"			47	331 5		30'R P/L
"			574	330 18	18'L gutter	
"			528	330 24	18'L Top cb	
"			50	331 2	30'L P/L	
20+00			310	333 12		℄
			400	3322		18'R gutter

76L298 307 10-51

PLEASE RETURN TO
LOS ANGELES COUNTY SURVEYOR
726 LOS ANGELES COUNTY
ENGINEERING BLDG.

NOTE: ANY ADDITIONS OR CHANGES ON THIS SHEET MUST BE MADE OR CIRCLED IN RED INK, WITH DATE AND NAME OF PERSON MAKING CHANGE.

Do not extend notes this side of this line.

Profile No. Notes Rod No. Plotted Job No. 1638 Division No. F.B. 1779 Pg. 119
Notes Chkd Date Checked Date Survey of Sale Date Survey by V.J.C. Date 9/6/63
No. Date No. Date Map No. Drawn J.C. Johnson Date

STATION	B. S.	H. I.	F. S.	ELEV.	Valencia Ave
20+00		336 22	359	33263	18'R Top cb
"			35	3327	30'R P/L
"			434	331 88	18'L gutter
"			391	33231	18'L Top cb
"			36	3326	30'L P/L
T.P.	900	341 37	385	33237	4" Plumbing outlet; C.P. 20+00; 15°; 149'; 20+03; 49'; 20+23; Ho # 1148; 149'L Top 4" plumbing outlet; 149'; 49'R. Elev. basement
20+03			929	332 08	
20+23.5			904	332 33	
21+00			662	334 75	℄
"			753	333 84	18'R gutter
"			688	334 49	18'R Top cb
"			66	3348	30'R P/L
"			782	33355	18'L gutter
			733	33404	18'L Top cb
			79	3335	30'L P/L
21+76.3			1038	33099	39'L Invert Elev. of channel in M.H. 6" I.E.
22+00			457	336 80	℄
"			528	336 09	18'R gutter
"			490	33647	18'R Top cb
"			42	3372	30'R P/L



76L298 307 10-51

PLEASE RETURN TO

LOS ANGELES COUNTY SURVEYOR
726 LOS ANGELES COUNTY
ENGINEERING BLDG.

NOTE: ANY ADDITIONS OR CHANGES ON THIS SHEET MUST BE MADE OR CIRCLED IN RED INK, WITH DATE AND NAME OF PERSON MAKING CHANGE.

Do not extend notes this side of this line.

STATION	B. S.	H. I.	F. S.	ELEV.	Valencia Ave	
		341 37				
22+00			24	339 0		365' R back lot Line
"			5 47	335 90	18' L gutter	
"			5 16	33[illegible] 21	18' L Top cb	
"			5 1	33[illegible] 3	30' L P/L	
"			5 6	335 8	330' L back lot Line	
23+00			2 37	33[illegible] 00		℄
"			2 95	33[illegible] 42		18' R gutter
"			2 50	338 87		18' R Top cb
"			2 1	33[illegible] 3		30' R P/L
"			3 32	338 05	18' L	
"			2 83	338 54	18' L Top cb	
"			2 7	338 7	30' L P/L	
TP	7 55	347 74	1 18	340 19		
24+00			6 30	341 44		℄
"			7 10	34[illegible] 64		18' R gutter
"			6 63	341 [illegible]		18' R Top cb
"			6 3	34[illegible] 1		30' R P/L
"			7 39	34[illegible] 35	18' L gutter	
"			7 01	340 73	18' L Top cb	
"			6 9	340 8	30' L P/L	

F.B. 1779 PG. 120 Job No. 1658 Division No. ____ Notes Red. ____ Plotted ____ Profile ____
Survey of Gale Ave Date ____ Date ____ No. ____
Survey by J.S.C. Notes J.S.C. Notes Chkd. ____ Checked ____ X-Sec. ____
Indexed [illegible] Date ____ Date ____ No. ____

76L298 307 10-51

PLEASE RETURN TO

LOS ANGELES COUNTY SURVEYOR
726 LOS ANGELES COUNTY
ENGINEERING BLDG.

NOTE: ANY ADDITIONS OR CHANGES ON THIS SHEET MUST BE MADE OR CIRCLED IN RED INK, WITH DATE AND NAME OF PERSON MAKING CHANGE.

Do not extend notes this side of this line.

STATION	B. S.	H. I.	F. S.	ELEV.	Valencia Ave	
		347 74				
25+00			3 99	343 75		℄
"			4 77	342 97		18'R gutter
"			4 30	343 44		18'R Top cb
"			3 9	343 8		30'R
"			1 5	346 2		365'R
			5 07	342 67	18'L GnT	
			4 60	343 14	18'L Curb	
			4 4	343 3	30'L P.L.	
			5 3	342 4	360'L	
BM AZ 43			11 86	335 88	BM AZ 43 Elev 335.859 per F.B. 1926/32 Valencia Ave (W. Side) 660'± N. ℄ Palm Ave Bt. Spk. in cb. on prod of N. Prop Line of S. 001	

Profile Notes Red. ____ Plotted ____ Job No. 1658 Division No. ____ F.B. 1779 Pg. 121
No. ____ Date ____ Date ____ Survey of Gale Ave SS
X-Sec. Notes Chkd. ____ Checked ____ Survey by J.S.C. Notes J.S.C. Date 10/1/53
No. ____ Date ____ Date ____ Map No. ____ Indexed Johnson Date ____

F.B. 1779 Pg. 122 Job No. 1658 Division No. Notes Red. Plotted Profile

Survey of Gale Ave. S.S. Date Date No.

Survey by J.S.C. Notes J.S.C. Notes Chkd. Checked X-Sec.

Indexed Date Date Date No.

STATION	B.S.	H.I.	F.S.	ELEV.	

761298 307 10-51

PLEASE RETURN TO

LOS ANGELES COUNTY SURVEYOR

726 LOS ANGELES COUNTY ENGINEERING BLDG.

Do not extend notes this side of this line.

NOTE: ANY ADDITIONS OR CHANGES ON THIS SHEET MUST BE MADE OR CIRCLED IN RED INK, WITH DATE AND NAME OF PERSON MAKING CHANGE.

Name of GALE AVE. S.S.

F. B. 1779 Pg. 123

Map No.
Office Work
Checked
Date

W. O. 1658 Tape No. St'd. °F
Surveyed by J.S. COATES
Notes J.S.C. Date 10/2/53
Indexed K. C. Johnson

JAN 8 '57

TOPOGRAPHY
ON
NINTH AVE

From: Clark Ave 1+00
To: GALE AVE 14+79.02

GALE AVE. S.S. DIST.
C.I 1658

COATES
OCHSNER
MALDONADO
DROWN

Note: Any Additions or Changes of This Sheet Must be Made or Circled in Red Ink With Date and Name of Person Making Change.

Do not extend notes this side of this line.

RETURN TO
LOS ANGELES COUNTY SURVEYOR
726 LOS ANGELES COUNTY
ENGINEERING BLDG.

FORM 247 2-51

F.B. 1779 PG. 124

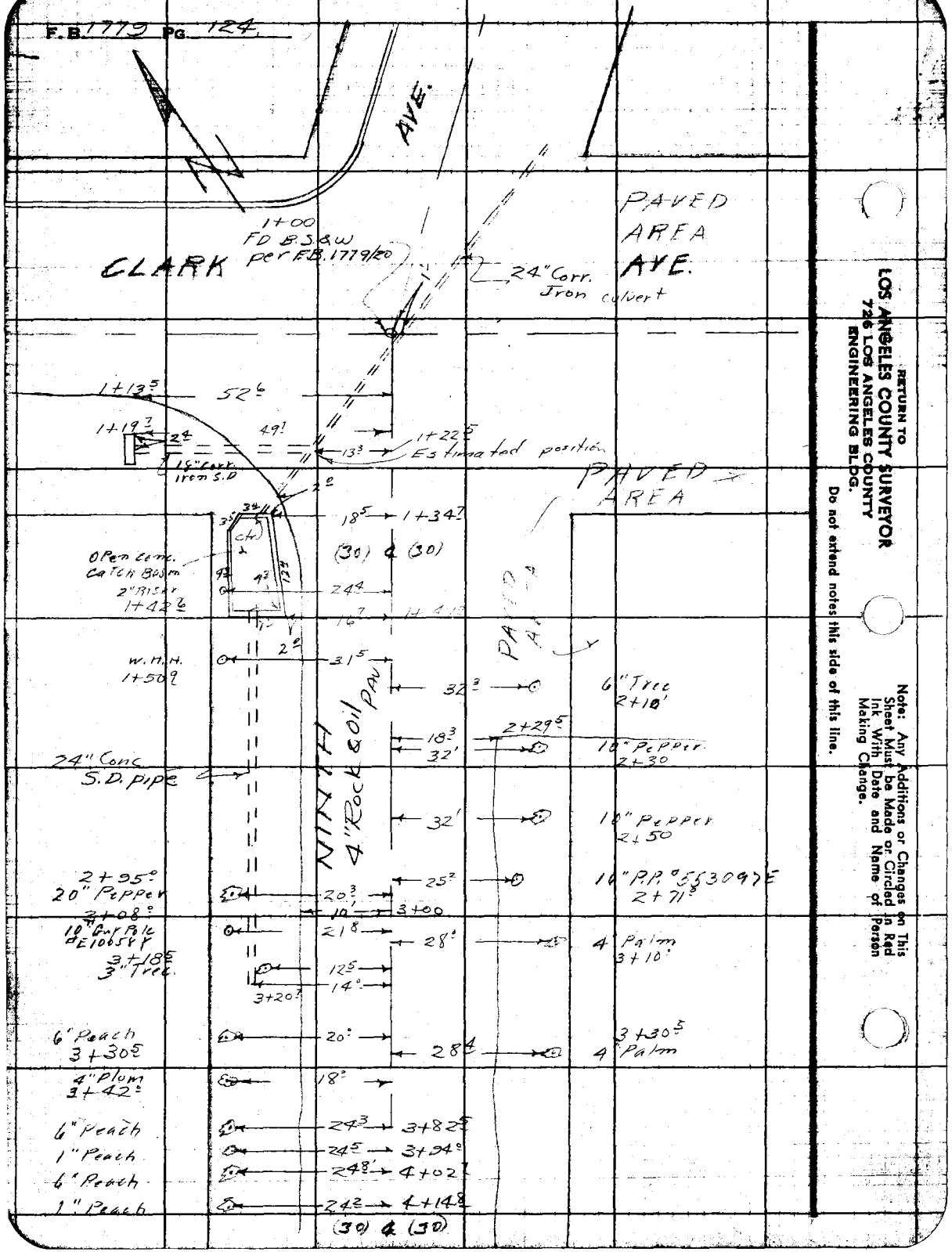

RETURN TO
LOS ANGELES COUNTY SURVEYOR
726 LOS ANGELES COUNTY
ENGINEERING BLDG.

Do not extend notes this side of this line.

Note: Any Additions or Changes on This Sheet Must be Made or Circled in Red Ink With Date and Name of Person Making Change.

Notes Ch'd by	Survey of GALE AVE. S.S.
Map No.	W. O. 1658 Tape No. St'd. °F
Office Work	Surveyed by J.S. COATES
Checked	Notes J.S.C. Date 10/2/53
Date	Indexed C. Johnson

F.B. 1772 Pg. 125

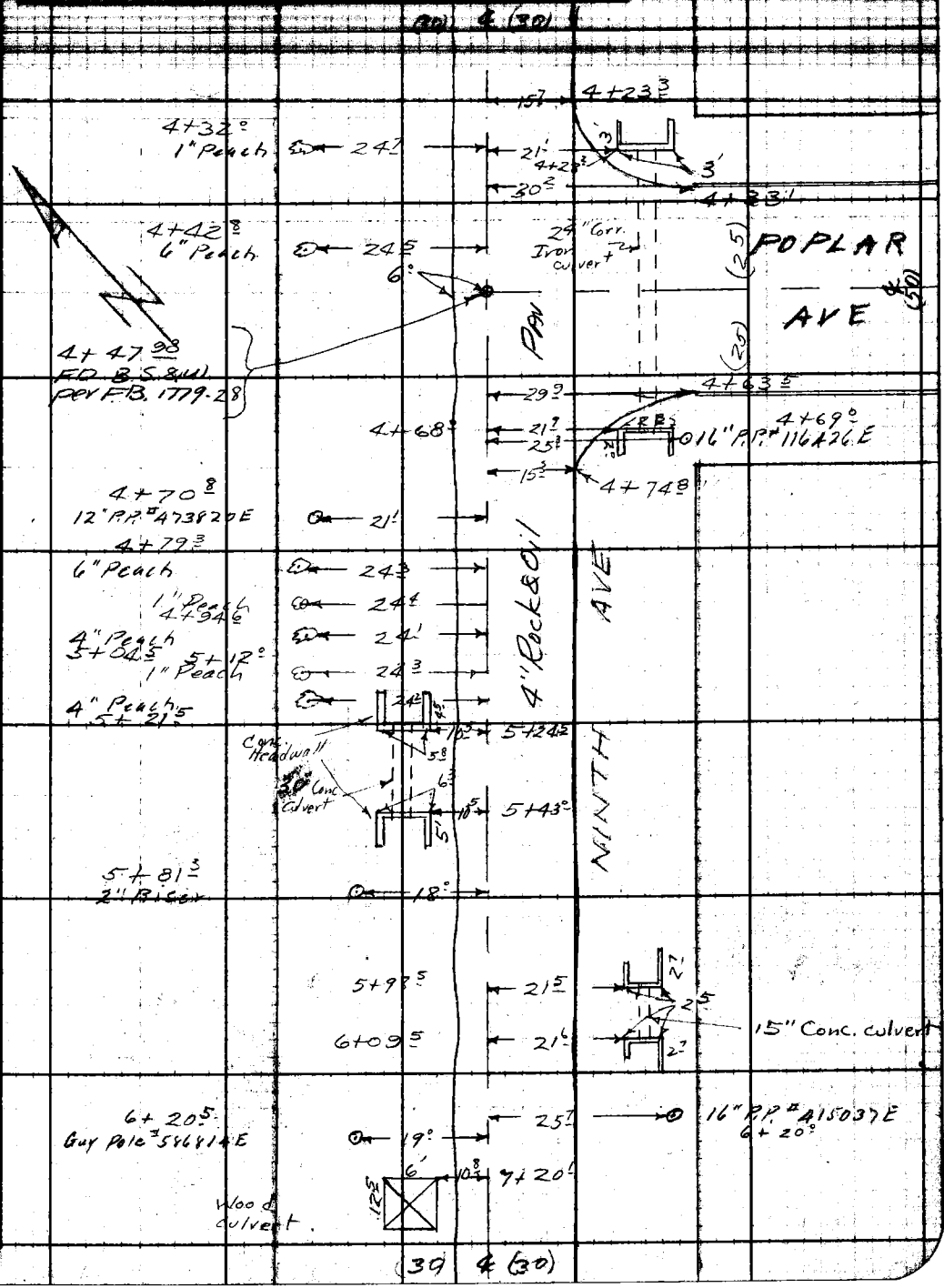

Note: Any Additions or Changes on This Sheet Must be Made or Circled in Red Ink With Date and Name of Person Making Change.

Do not extend notes this side of this line.

RETURN TO
LOS ANGELES COUNTY SURVEYOR
726 LOS ANGELES COUNTY
ENGINEERING BLDG.

76F3095 247 2-51

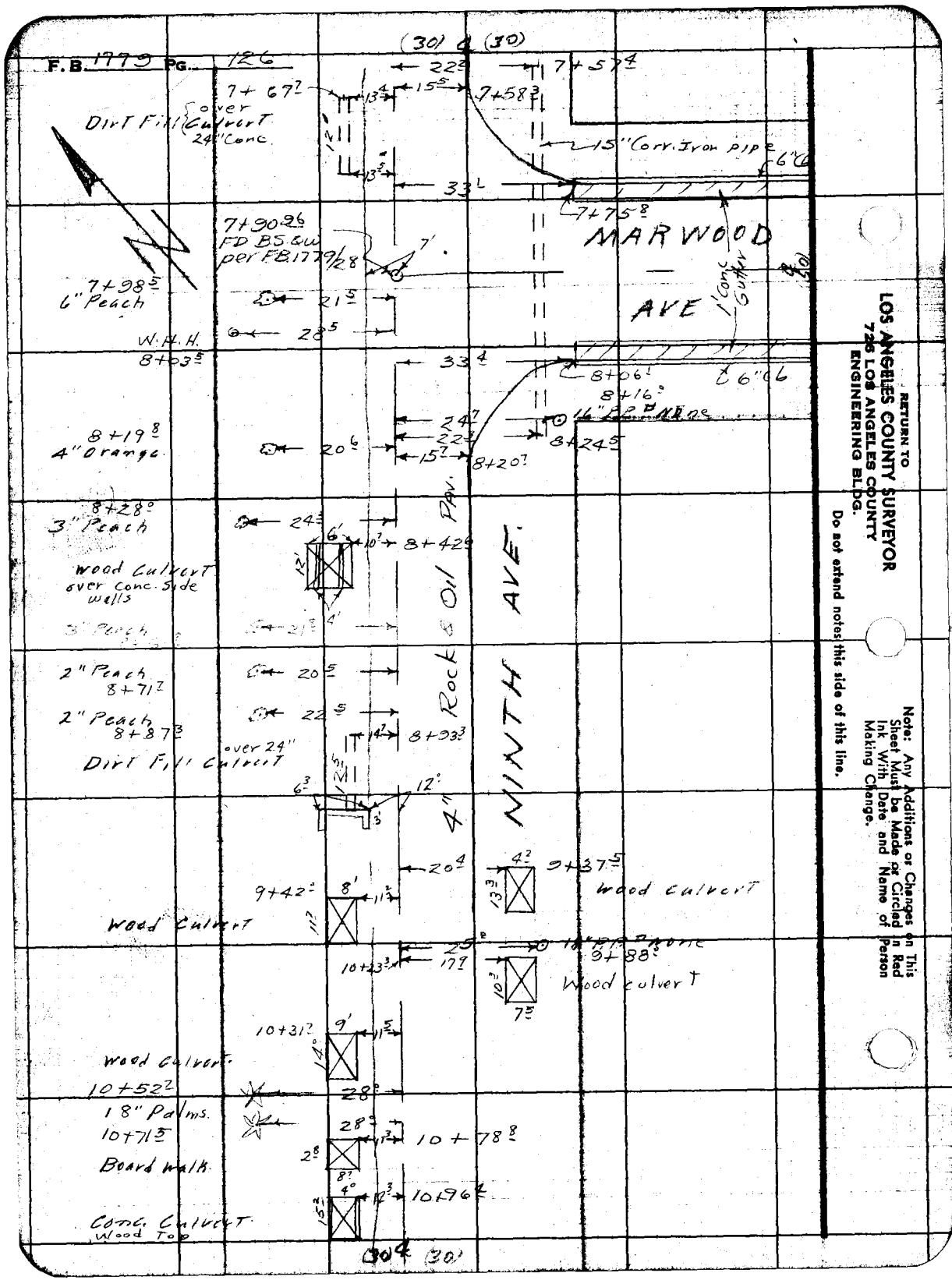

RETURN TO
LOS ANGELES COUNTY SURVEYOR
726 LOS ANGELES COUNTY
ENGINEERING BLDG.

Do not extend notes this side of this line.

Note: Any Additions or Changes on This Sheet Must be Made or Circled in Red Ink With Date and Name of Person Making Change.

Notes Ck'd by	Survey of GALE AVE S.S.	F.B. 1779 Pg. 127
Map No.	W. 01658 Tape No. St'd. °F	
Office Work	Surveyed by J.S. COATES	
Checked	Notes J.F.O. Date	
Date	Indexed K. C. Johnson	

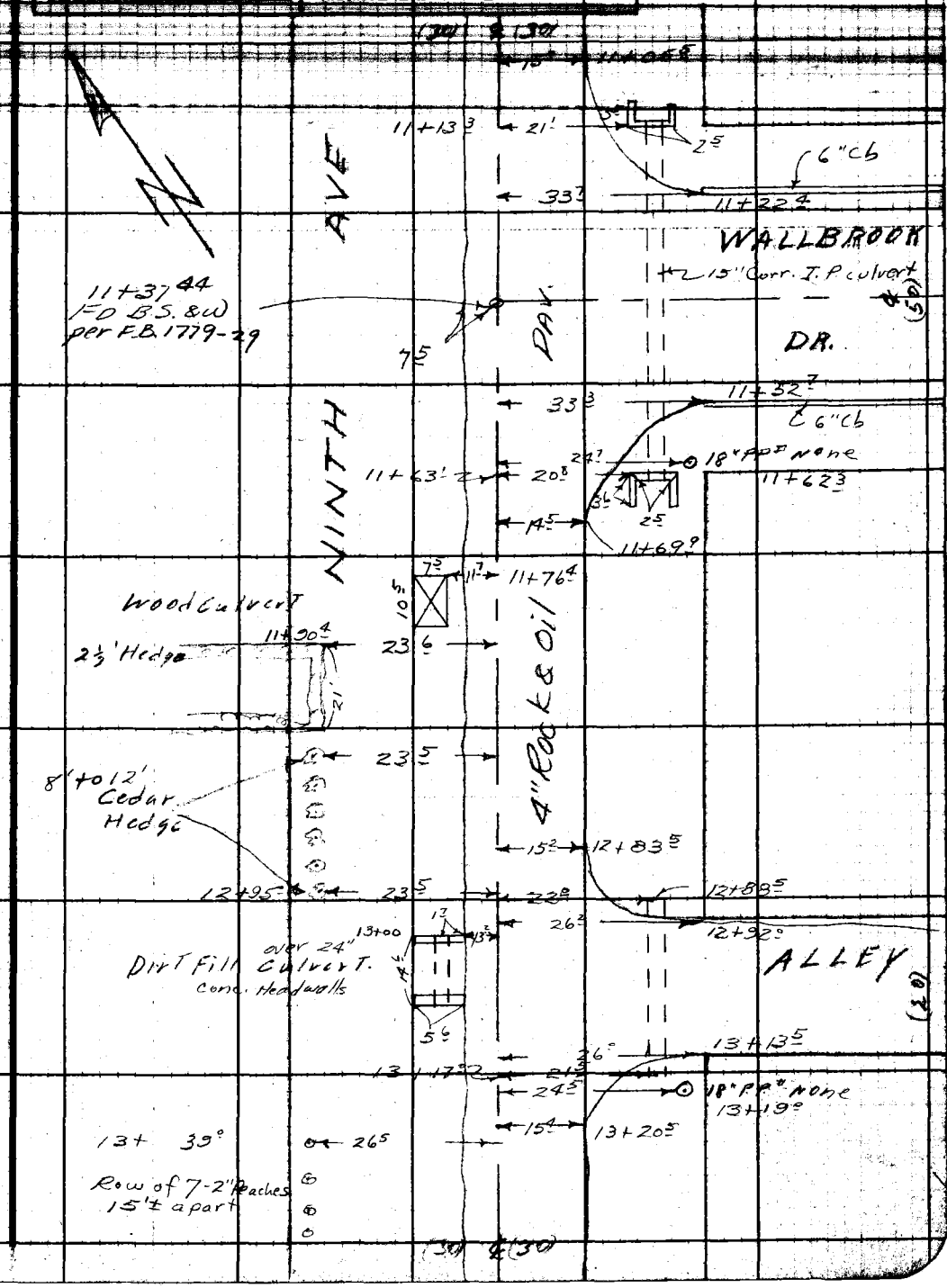

Note: Any Additions or Changes on This Sheet Must be Made or Circled in Red Ink With Date and Name of Person Making Change.

Do not extend notes this side of this line.

RETURN TO
LOS ANGELES COUNTY SURVEYOR
726 LOS ANGELES COUNTY
ENGINEERING BLDG.

BOBS 247 2-51

F.B. 1779 PG. 128

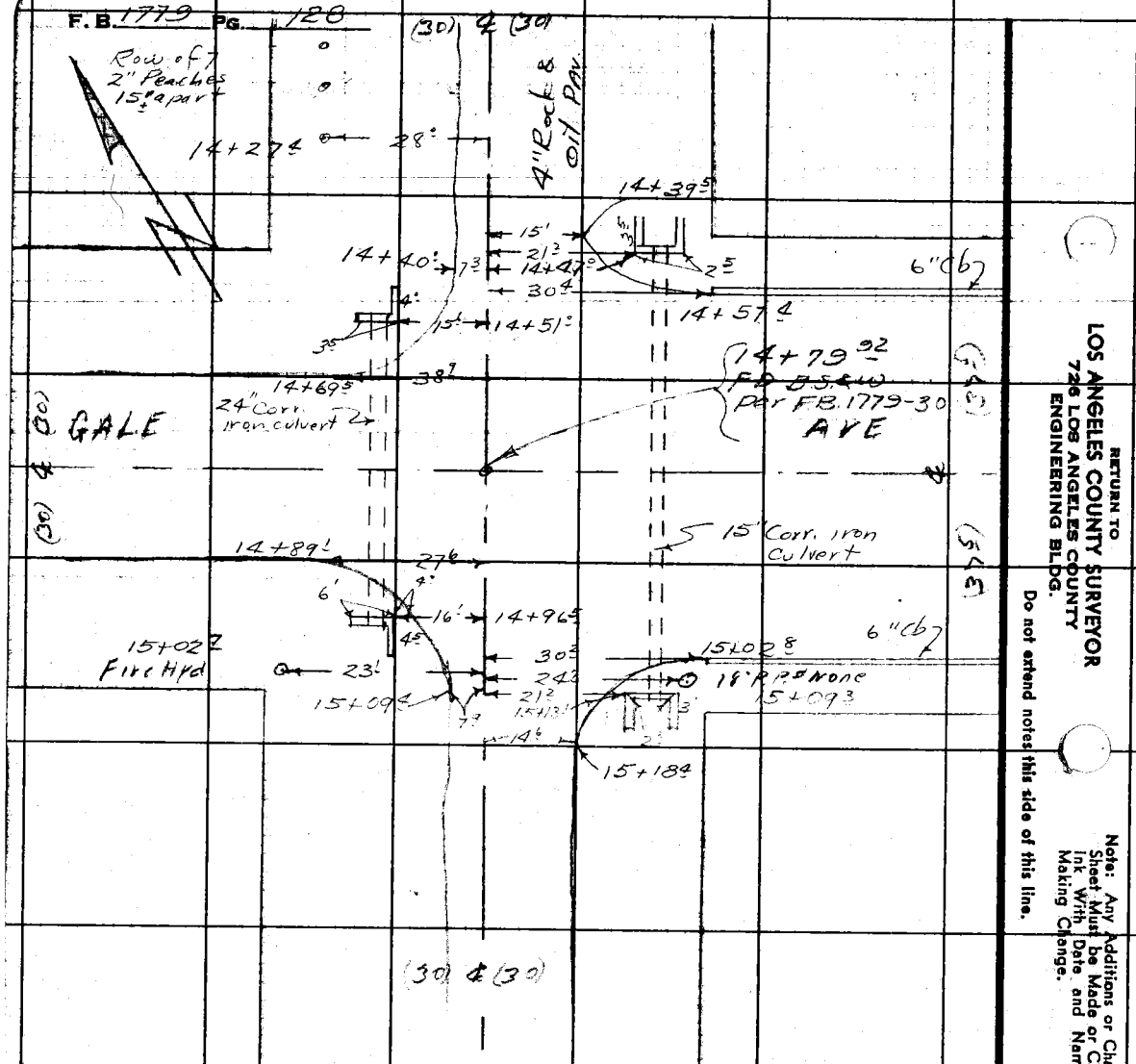

RETURN TO
LOS ANGELES COUNTY SURVEYOR
726 LOS ANGELES COUNTY
ENGINEERING BLDG.

Do not extend notes this side of this line.

Note: Any Additions or Changes on This Sheet Must be Made or Circled in Red Ink With Date and Name of Person Making Change.

Profile No. | Notes Red | Plotted | Job No. 1658 | Division No. | F.B. 1779 | Pg. 129

X-Sec. No. | Notes Chkd. | Checked | Survey by COATES | Notes J.S.C. | Date 10-2-53

Date 10/16/53 | Date | Map No. | Indexed Johnson | Date JAN 8 '57

CROSS-SECTION

ON

NINTH AVE.

From: Clark Ave. 1+00

To: Gale Ave 14+79.92

GALE AVE. S.S. DIST.
C.I. 1658

COATES
OCHSNER
MALDONADO
DROWN

STATION	B.S.	H.I.	F.S.	ELEV.

NOTE: ANY ADDITIONS OR CHANGES ON THIS SHEET MUST BE MADE OR CIRCLED IN RED INK, WITH DATE AND NAME OF PERSON MAKING CHANGE.

PLEASE RETURN TO
LOS ANGELES COUNTY SURVEYOR
726 LOS ANGELES COUNTY
ENGINEERING BLDG.

Do not extend notes this side of this line.

76L298 307 10-51

76L298 307 10-51

PLEASE RETURN TO

LOS ANGELES COUNTY SURVEYOR
726 LOS ANGELES COUNTY
ENGINEERING BLDG.

NOTE: ANY ADDITIONS OR CHANGES ON THIS SHEET MUST BE MADE OR CIRCLED IN RED INK, WITH DATE AND NAME OF PERSON MAKING CHANGE.

Do not extend notes this side of this line.

STATION	B. S.	H. I.	F. S.	ELEV.	Ninth Ave	
B.M.AZ 32	584	319 06		313 22	B.M.AZ32 Elev 313.219 per F.B. 1926/24 Clark Ave & Ninth Ave N.W. Cor. Bt-Spk. in curb 6' W. of W. end c.R.	
1+00			567	313 39		℄
"			553	313 53		30' R
"			567	313 39	30' L	
1+13.5			545	313 61		52.6 R pav. return
1+19'			628	312 78	45' L flow Line return	
1+22'			792	311 14		49.7 R flow line 18" Corr iron culvert
1+30			507	313 99		℄
"			538	313 68		16' R edge pav.
"			52	313 9		30' R P/L
"			39	315 2		360' R on S. P/L Clark Ave
"			605	313 01	25' L flow line return	
"			55	313 6	30' L P/L	
"			73	311 8	140' L on S. P/L. Clark Ave	
1+34.7			860	310 46		20.2 R flow line 24" Corr. I.P. Culvert
1+47.0			489	314 17		℄
"			520	313 86		14.7 R pav return
"			822	310 84		21' R flow line 24" Conc. S.D. pipe
"			450	314 56		16.7 R Top Conc. C.B.

F.B. 1779 PG. 130 Job No. 1658 Division No. ____ Notes Red. ____ Plotted ____ Profile ____
Survey of GALE AVE. S.S. Date ____ Date ____ No. ____
Survey by J.S.C. Notes J.S.C. Notes Chkd. ____ Checked ____ X-Sec. ____
Indexed K. C. Johnson Date ____ Date ____ Date ____ No. ____

76L298 307 10-51

PLEASE RETURN TO
LOS ANGELES COUNTY SURVEYOR
726 LOS ANGELES COUNTY
ENGINEERING BLDG.

NOTE: ANY ADDITIONS OR CHANGES ON THIS SHEET MUST BE MADE OR CIRCLED IN RED INK, WITH DATE AND NAME OF PERSON MAKING CHANGE.

Do not extend notes this side of this line.

Profile Notes Red____ Plotted____ Job No 1658 Division No____ F.B. 7779 Pg. 131
No____ Date____ Surveyed____ Date____ Sale Blk S.3
X-Sec. Notes Chkd____ Checked____ Survey by Coates Notes J.S.C. Date 10/2/53
No____ Date____ Map No____ Date____

STATION	B. S.	H. I.	F. S.	ELEV.	Ninth Ave	
		319 06				
2+00			409	314 97		℄
"			463	314 43		12'R flow Line & Edge
"			41	315 0		30'R P/L
"			458	31448	17'L brk	
"			545	31361	24'L flowline	
"			50	314 1	30'L P/L	
3+00			289	316 17		℄
"			304	316 02		10'R edge pav
"			30	316 1		30'R P/L
"			324	315 82	16'L edge pav.	
"			51	314 0	22'L bot ditch	
"			37	315 4	25'L Top "	
"			34	315 7	30'L P/L	
T.P.	676	323 05	277	316 29		
3+20			918	313 87		14'R flow line 24" Conc S.D.
4+00			570	317 35		℄
"			575	317 30		6'R edge pav.
"			78	315 3		13'R bot ditch
"			61	317 0		18'R Top "
"			64	316 7		30'R P/L
"			49	3182		360'R brick lot line

76L298 307 10-51

PLEASE RETURN TO
LOS ANGELES COUNTY SURVEYOR
726 LOS ANGELES COUNTY
ENGINEERING BLDG.

NOTE: ANY ADDITIONS OR CHANGES ON THIS SHEET MUST BE MADE OR CIRCLED IN RED INK, WITH DATE AND NAME OF PERSON MAKING CHANGE.

Do not extend notes this side of this line.

STATION	B. S.	H. I.	F. S.	ELEV.		
		323 05				
4+00			594	317 11	16'L edge pav	
"			80	315 1	22'L bot ditch	
"			60	317 1	25'L Top "	
"			58	317 3	30'L P/L	
B.M.AZ 31	615	323 18	602	317 03	B.M.AZ 31 Elev. 317.027 per F.B. 1926/24 9th Ave Ave & Poplar Ave S.E. Cor. Bt spk in cb. 8' E. of W. end	
4+23 3			560	317 58	℄	
"			586	317 32	15 7 L pav. return	
"			75	315 7	22'L bot ditch	
"			57	317 5	25'L Top "	
"			57	317 5	30'L P/L	
"			76	315 6	140'L on N. P/L Poplar Ave	
4+28 2			868	314 50	22 6 L flow line	
4+33 1			646	316 72	30 2 L Top cb (pav. meets top Cb.)	
4+47 98			536	317 82	℄ INT. Poplar	
"			609	317 09	30	
4+63 5			612	317 06	29 9 L Top cb (pav. meets top cb)	
4+68 0			819	314 99	23 5 L flow line 24' Corr. iron culvert	
4+74 8			504	318 14	℄	
"			538	317 80	15 3 L pav. return	
"			578	317 40	20'L Top ditch	
"			70	316 2	23'L flow line	

F.B. 1779 PG. 132 Job No. 1658 Division No. Notes Red. Plotted Profile
Survey of Gale Ave Date Date No.
Survey by J.S.C. Notes J.S.C. Notes Chkd. Checked X-Sec.
Indexed K. C. Johnson Date Date No.

76L298 307 10-51

PLEASE RETURN TO

LOS ANGELES COUNTY SURVEYOR

726 LOS ANGELES COUNTY
ENGINEERING BLDG.

NOTE: ANY ADDITIONS OR CHANGES ON THIS SHEET MUST BE MADE OR CIRCLED IN RED INK, WITH DATE AND NAME OF PERSON MAKING CHANGE.

Do not extend notes this side of this line.

STATION	B. S.	H. I.	F. S.	ELEV.	Ninth Ave	
4+74.8		323 18	55	317 7	25'L Top ditch	
"			54	317 8	30'L P/L	
"			63	316 9	90'L on S. P/L poplar	
5+00			488	318 30		℄
"			490	318 28		6'R edge pav
"			71	316 1		15'R bot ditch
"			51	318 1		20'R Top "
"			50	318 2		30'R P/L
"			524	317 94	15.5'L edge pav	
"			67	316 5	23'L bot ditch	
"			55	317 7	25'L Top "	
"			53	317 9	30'L P/L	
6+00			360	319 58		℄
"			384	319 34		7'R edge pav
"			57	317 5		14'R bot. ditch
"			40	319 2		19'R Top "
"			44	318 8		30'R P/L
"			400	319 18	15.5'L edge pav	
"			57	317 5	23'L flow line	
"			39	319 3	25'L Top ditch	
"			39	319 3	30'L P/L	

Profile Notes Red ____ Plotted ____ Job No. 1658 Division No. ____ F.B. 1779 Pg. 133

No. ____ Date ____ Survey of GALE AVE. SS

X-Sec. Notes Chkd. ____ Checked ____ Survey by J.S.C. Notes J.S.C. Date 10/2/53

No. ____ Date ____ Date ____ Map No. [illegible] Date ____

76L298 307 10-51

PLEASE RETURN TO

LOS ANGELES COUNTY SURVEYOR
726 LOS ANGELES COUNTY
ENGINEERING BLDG.

NOTE: ANY ADDITIONS OR CHANGES ON THIS SHEET MUST BE MADE OR CIRCLED IN RED INK, WITH DATE AND NAME OF PERSON MAKING CHANGE.

Do not extend notes this side of this line.

STATION	B. S.	H. I.	F. S.	ELEV.	Ninth Ave	
T.P.		323 18	276	320 42		
	636	326 78				
7+00			606	320 72		℄
"			615	320 63		7'R edge pav
"			80	318 8		14'R bot ditch
"			64	320 4		19'R Top "
"			64	320 4		30'R P/L
"			54	321 4		360'R back lot orange grove Line
"			650	320 28	15.5 L edge pav	
"			77	319 1	22' L flow L	
"			68	320 0	25' L Top ditch	
"			63	320 5	30' L P/L	
7+57.4			765	319 13	22.2 L flowLine 15" Corr. I.P. Culvert	
7+58.3			540	321 38		℄
"			580	320 98	15.5 L pav. return	
"			56	321 2	30' L P/L	
"			65	320 3	140' L on N. P/L Marwood	
7+75.8			630	320 48	33' L gutt. @ W. end cb.	
"			569	321 09	33' L Top W. end cb	
7+90.96			503	321 75		℄ INT. MARWOOD AVE
"			562	321 16	30' L	

F.B. 1779 PG. 134 Job No. 1658 Division No. ____ Notes Red. ____ Plotted ____ Profile ____
Survey of GALE AVE. Date ____ Date ____ No. ____
Survey by J.S.C. Notes J.S.C. Notes Chkd. ____ Checked ____ X-Sec. ____
Indexed K. C. Johnson Date ____ Date ____ No. ____

76L298 307 10-51

PLEASE RETURN TO
LOS ANGELES COUNTY SURVEYOR
726 LOS ANGELES COUNTY
ENGINEERING BLDG.

NOTE: ANY ADDITIONS OR CHANGES ON THIS SHEET MUST BE MADE OR CIRCLED IN RED INK, WITH DATE AND NAME OF PERSON MAKING CHANGE.

Do not extend notes this side of this line.

STATION	B. S.	H. I.	F. S.	ELEV.	NINTH AVE	
		326 78				
8+00			495	32183		℄
"			489	32189		7'R edge pav.
"			68	3200		14'R bot ditch
"			48	3220		18'R Top "
"			47	3221		30'R P/L
8+06.1			581	32097	33.4 L gutt. @ W. end C.R	
"			514	32164	33.4 L Top W. end C.R.	
8+20.4			473	32205		℄
"			500	32178	15' pav. return	
"			48	3220	30'L P/L	
"			63	3205	140'L on S. P/L Marwood Ave	
8+24.5			703	31975	22.3 L flow line 15" Corr. I.P. Culvert	
9+00			364	32314		℄
"			385	32293		7'R edge pav
"			59	3209		14'R bot ditch
"			40	3228		18'R Top "
"			39	3229		30'R P/L
"			398	32280	15'L edge pav	
"			58	3210	23'L flow line	
"			44	3224	25'L Top ditch	
"			42	3226	30'L P/L	

Profile No. ____ Notes Red ____ Plotted ____ Job No. 1658 Division No. ____ F.B. 1779 Pg. 135
X-Sec. No. ____ Date ____ Date ____ Survey of GALE AVE S.D.
Notes Chkd ____ Checked ____ Survey by J.S.C. Notes J.S.C. Date 10/2/53
Date ____ Date ____ Map No. ____ Date ____

76L298 307 10-51

PLEASE RETURN TO

LOS ANGELES COUNTY SURVEYOR
726 LOS ANGELES COUNTY
ENGINEERING BLDG.

NOTE: ANY ADDITIONS OR CHANGES ON THIS SHEET MUST BE MADE OR CIRCLED IN RED INK, WITH DATE AND NAME OF PERSON MAKING CHANGE.

Do not extend notes this side of this line.

F.B. 17729 PG. 136 Job No. 1658 Division No. Notes Red. Plotted
Survey of GALE AVE JSC Date Date
Survey by J.S.C. Notes JSC Notes Chkd. Checked
Indexed K. C. Johnson Date Date
Profile No. X-Sec. No.

NINTH AVE

STATION	B. S.	H. I.	F. S.	ELEV.		
		326 78				
T.P.			310	32368		
	7 30	330 98				
10+00			622	32176		℄
"			645	32153		7'R edge pav
"			86	3224		14'R flow line
"			65	325		19'R Top bank
"			62	3248		30'R P/L
"			54	326		160'R back lot Line
"			660	32338	15'L	edge pav
"			84	326	22'L	flow line
"			67	323	25'L	Top bank
"			67	3213	30'L	P/L
11+00			485	32613		℄
"			497	32601		7'R edge pav
"			68	322		14'R flow line
"			49	325		19'R Top bank
"			46	324		30'R P/L
11+05.5			473	32625		℄
"			528	32570	15'L	pav return
"			66	3244	22'L	flow line
"			52	328	26'L	Top bank

76L298 307 10-51

PLEASE RETURN TO
LOS ANGELES COUNTY SURVEYOR
726 LOS ANGELES COUNTY
ENGINEERING BLDG.

NOTE: ANY ADDITIONS OR CHANGES ON THIS SHEET MUST BE MADE OR CIRCLED IN RED INK, WITH DATE AND NAME OF PERSON MAKING CHANGE.

Do not extend notes this side of this line.

STATION	B. S.	H. I.	F. S.	ELEV.	NINTH AVE	
		330 98				
11+05^{5}			5 1	325 9	30'L P/L	
"			6 5	324 5	130'L on N. P/L walbrook	
11+13^{3}			7 25	323 73	22^{3}L flow line 15" Corr. I.P. culvert	
11+22^{4}			6 35	324 63	33^{7}L gutt. @ W. end cb	
"			5 73	325 25	33^{7}L Top W. end cb	
11+37^{44}			4 21	326 77		℄ INT Walbrook Av
"			5 30	325 68	30'L	
11+[illegible]52^{7}			5 79	325 19	33^{3}L gutt. @ W. end cb.	
"			5 18	325 80	33^{3}L Top W end cb	
11+63^{1}			6 49	324 49	22'L flow line 15" Corr. I.P. culvert	
11+69^{9}			3 76	327 22		℄
"			4 26	326 72	14^{5}L pav. return	
"			5 9	325 1	22'L flow line	
"			3 8	327 2	26'L To	
"			4 3	326 7	30'L P/L	
"			5 9	325 1	130'L on S. P/L Walbrook Ave	
12+00			3 32	327 66		℄
"			3 49	327 49		7^{5}R edge pav
"			5 1	325 9		14'R bot ditch
"			3 8	327 2		19'R Top "
"			3 6	327 4		30'R P/L

Profile No. ____ Notes Red ____ Plotted ____ Job No. 1605 Division No. ____ F.B. 1779 Pg. 137
Date ____ Date ____ Survey of GALE AVE. S.S.
X-Sec. No. ____ Notes Chkd ____ Checked ____ Survey by J.S.C. Notes J.S.C. Date 10/2/53
Date ____ Date ____ Map No. ____ [illegible] Date ____

76L298 307 10-51

PLEASE RETURN TO

LOS ANGELES COUNTY SURVEYOR
726 LOS ANGELES COUNTY
ENGINEERING BLDG.

NOTE: ANY ADDITIONS OR CHANGES ON THIS SHEET MUST BE MADE OR CIRCLED IN RED INK, WITH DATE AND NAME OF PERSON MAKING CHANGE.

Do not extend notes this side of this line.

F.B. 1779 Pg. 138 Job No. 1658 Division No. Profile
Survey of GALE AVE No. X-Sec.
Survey by COATES Notes U.S.C. Notes Chkd Checked Notes Red. Plotted
Index K. C. Johnson Date Date Date Date Date No.

STATION	B. S.	H. I.	F. S.	ELEV.	NINTH AVE.	
		330 98				
12+00			3 78	327 20	14.5' L edge pav	
"			5 7	325 3	22' L flow line	
"			4 0	327 0	25' L Top bank	
"		1	4 2	32[illegible] 8	30' L P/L	
T.P.	8 29	336 89	2 38	329 60		
12+88.5			10 35	326 54	22' L. Flowline of 15" S.D.	
13+00			7 48	32[illegible] 41		℄
"			7 72	32[illegible] 17		7' R. edge of Pvmt
"			9 7	327 2		14' R Flow line
"			7 7	32[illegible] 2		19' R.
"			7 8	32[illegible] 1		30' R. P.L.
"			8 20	32[illegible] 69	14.5' L. Br.	
"			8 27	32[illegible] 62	30' L. P.L.	
13+17			9 92	32[illegible] 97	21.5' L. Flowline of 15" S.D.	
14+00			5 98	32[illegible] 91		℄
"			6 07	33[illegible] 82		7' R. edge of Pvmt
"			7 7	32[illegible] 2		13' R Flow line
"			5 9	32[illegible] 0		19' R.
"			6 1	32[illegible] 8		30' R P.L.
"			6 38	33[illegible] 57	14.5' L. edge of Pvmt	
"			8 5	32[illegible] 4	22' L. Flow line	

76L298 307 10-51

PLEASE RETURN TO

LOS ANGELES COUNTY SURVEYOR

726 LOS ANGELES COUNTY
ENGINEERING BLDG.

NOTE: ANY ADDITIONS OR CHANGES ON THIS SHEET MUST BE MADE OR CIRCLED IN RED INK, WITH DATE AND NAME OF PERSON MAKING CHANGE.

Do not extend notes this side of this line.

STATION	B.S.	H.I.	F.S.	ELEV.	9th AVE	
14+00		336 89	7 1	3298	24' L. Top bank	
"			7 0	3299	30' L. P.L.	
14+39.5			5 29	33160		℄
"			5 34	33155		72' R. N. end N.W. Prm
"			7 0	3299		14' R. Flow line
"			5 2	3217		20' R. Top bank
"			5 4	3315		30' R. P.L.
"			4 1	3328		160' R. P.L. N. Side Gale Ave
14+40			5 70	33119	15' L. N. end of N.E. Cor.	Prm. Ret
"			7 4	3295	22' L Flow line	
"			5 8	3311	24' L Top bank	
"			6 4	3305	30' L P.L.	
"			7 6	3293	130' L. P.L. N. side Gale Ave	
14+47			7 50	32939	22.4 L. Flow line of 15" S.D.	
14+51			7 19	32970		16.5 R. Flow line of 24" S
14+57.2			6 37	33052	30.4 R Top cb (Pav. meets top cb)	
14+69.5			4 43	33246	38.9 R. W. end N.W. Cor. Prm Ret	
14+79.92			4 57	33232	℄ int Gale Ave + 9th Ave	
"			3 83	33306		30' R.
"			5 25	33164	30' L.	

Profile No. ____ Notes Red ____ Plotted ____ Job No. 1636 Division No. ____ F.B. 1779 Pg. 139

X-Sec. No. ____ Date ____ Date ____ Survey of GALE AVE. S.S.

Notes Chkd ____ Checked ____ Survey by J.S.C. Notes J.F.O. Date 10/2/53

Date ____ Date ____ Map No. ____ Date ____

76L298 307 10-51

PLEASE RETURN TO

LOS ANGELES COUNTY SURVEYOR
726 LOS ANGELES COUNTY
ENGINEERING BLDG.

NOTE: ANY ADDITIONS OR CHANGES ON THIS SHEET MUST BE MADE OR CIRCLED IN RED INK, WITH DATE AND NAME OF PERSON MAKING CHANGE.

Do not extend notes this side of this line.

STATION	B. S.	H. I.	F. S.	ELEV.	9th Ave.	
14+89'		336 89	4 06	33283		27' R Prm Ret S.W. Cor
14+96.5			6 90	32999		17' R. Flow line 24" S.D
15+02			5 67	33122	30' L. Gut	
"			5 41	33148	30' L. Cb.	
15+09.4			4 30	33259		7' R. Prm Ret of S.W. Cor
15+13			6 98	32991	22' L. Flow line 15" S.D.	
15+18.4			4 46	33243	14' L. Prm Ret. S.E. Cor	
BM AZ 28			6 44	330 45	BM AZ 28 Elev. = 330.416 F.B. 1926-23	
					9th Ave. + Gale Ave. N.E. Cor	
					BT. SPK. in curb 5' E. of W. end.	

F.B. 1779 PG. 140 Job No. 1658 Division No. Notes Red. Plotted Profile
Survey of GALE AVE. S.S. Date Date No.
Survey by J.S.C. Notes J.S.C. Notes Chkd. Checked X-Sec.
Indexed K. C. Johnson Date Date Date No.

Notes Ck'd by
Map No.
Office Work
Checked
Date

Survey of GALE AVE S.S.
W.O./Slope No.
Surveyed by J.S. COATES
Notes I.C. Date 10/53
Indexed

TOPOGRAPHY
ON
JARROW AVE.

From: Clark Ave 1+00
To: S Line TR. 7+90.08

GALE AVE. S.S. DIST.
C.I. 1658

J.S. COATES
J.F. OCHSNER
J.M. MALDONADO
D.A. BROWN

Note: Any Additions or Changes on This Sheet Must be Made or Circled in Red Ink With Date and Name of Person Making Change.

Do not extend notes this side of this line.

RETURN TO
LOS ANGELES COUNTY SURVEYOR
726 LOS ANGELES COUNTY
ENGINEERING BLDG.

76F3095 247 2-51

F.B. 1772 PG. 142

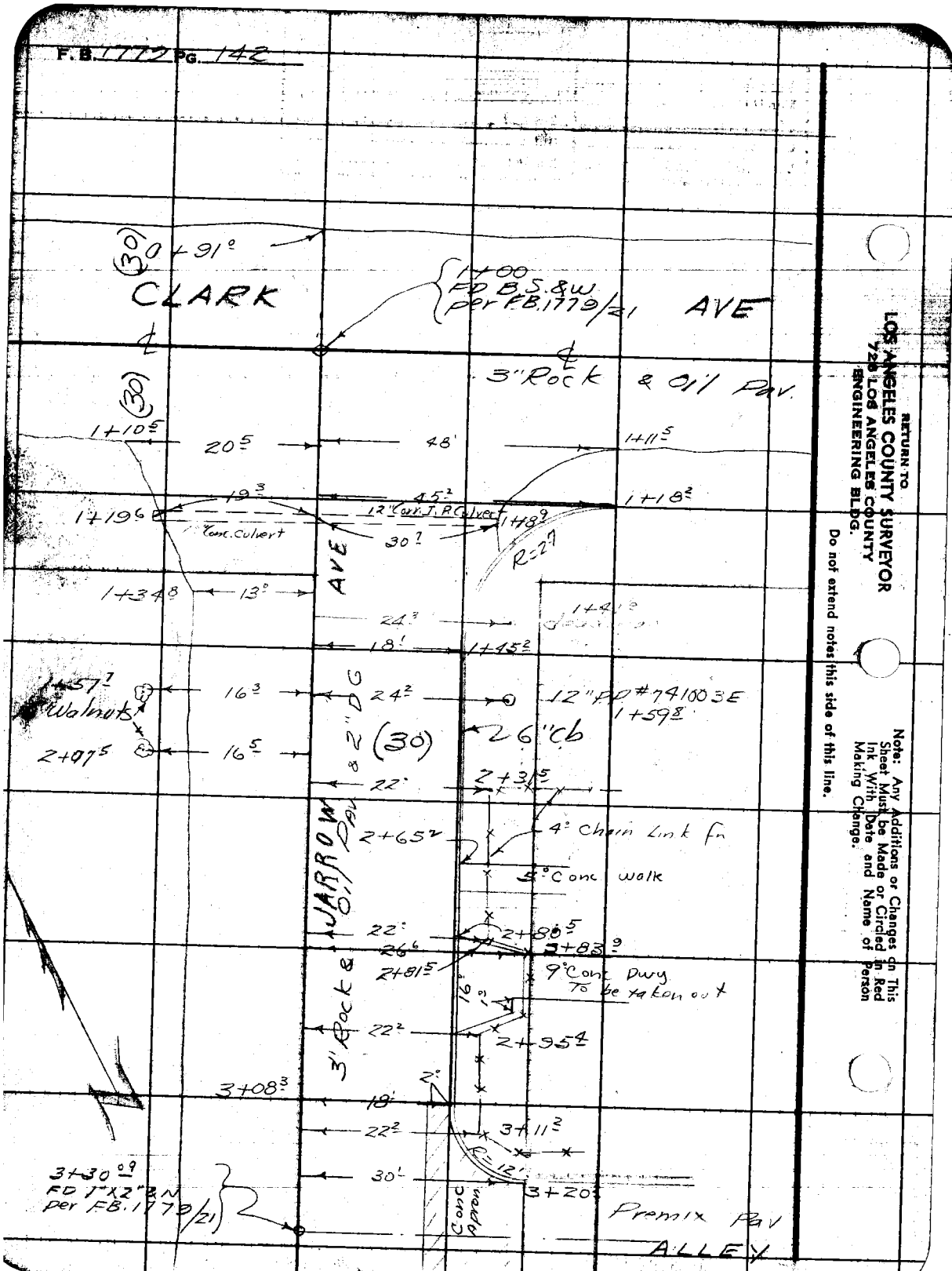

RETURN TO
LOS ANGELES COUNTY SURVEYOR
520 LOS ANGELES COUNTY
ENGINEERING BLDG.

Do not extend notes this side of this line.

Note: Any Additions or Changes on This Sheet Must be Made or Circled in Red Ink With Date and Name of Person Making Change.

Notes Ck'd by
Office Work
Checked
Date

Survey of GALE AVE S.S.
W. 0165 °F
Surveyed by J.S. COATES
Notes J.S.C. Date 10/2/53



Note: Any Additions or Changes to This Sheet Must Be Made or Circled in Red Ink With Date and Name of Person Making Change.

Do not extend notes this side of this line.

RETURN TO
LOS ANGELES COUNTY SURVEYOR
726 LOS ANGELES COUNTY
ENGINEERING BLDG.

76F3095 247 2-51

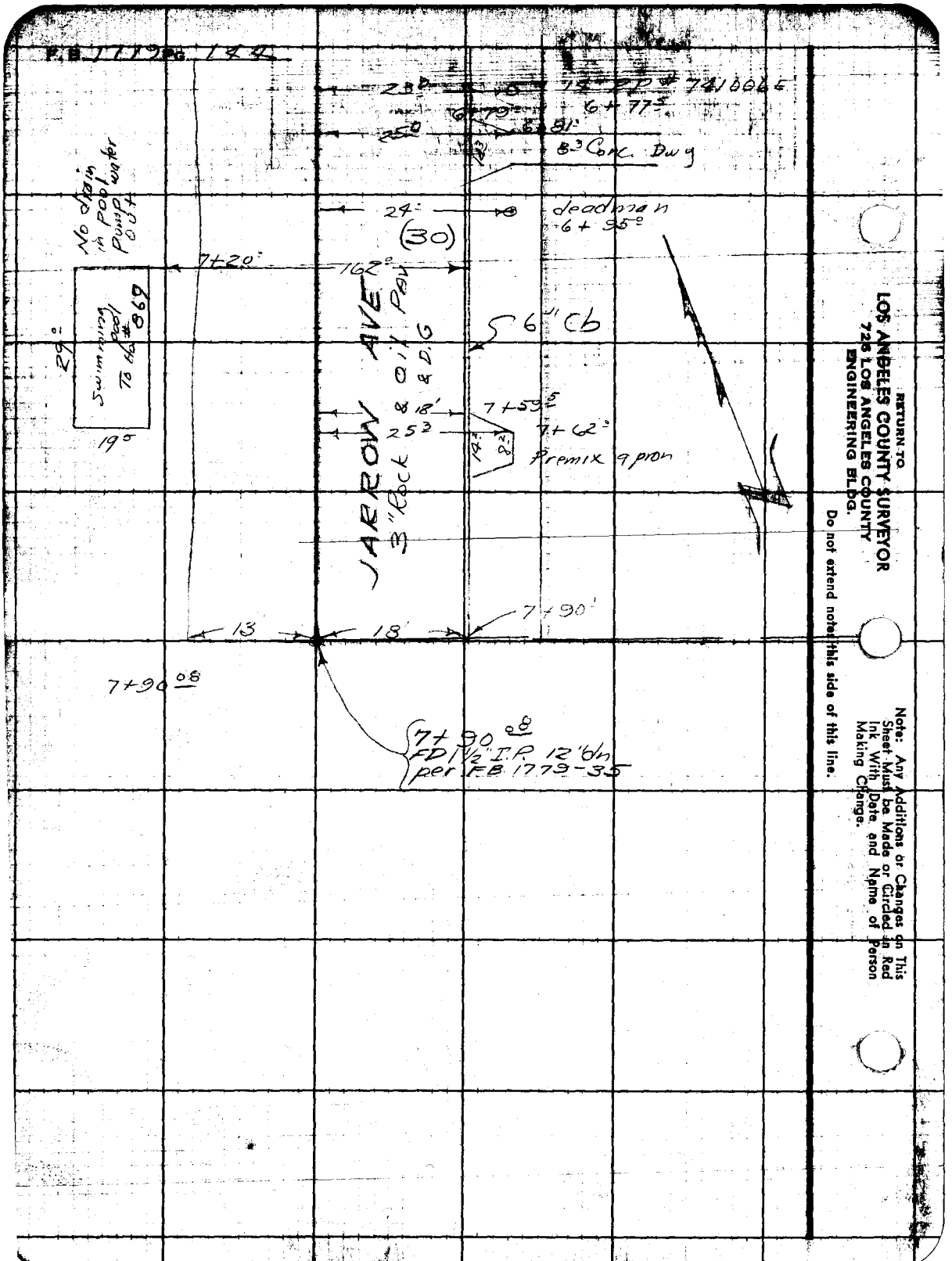

RETURN TO
LOS ANGELES COUNTY SURVEYOR
725 LOS ANGELES COUNTY
ENGINEERING BLDG.

Do not extend note this side of this line.

Note: Any Additions or Changes on This Sheet Must be Made or Circled in Red Ink With Date, and Name of Person Making Change.

Profile No. | Notes Red. | Plotted | Job No. 1658 | Division No. | F.B. 1779 Pg. 145

Date | Date | Survey of GALE AVE. S.S.

X-Sec. No. | Notes Chkd. | Checked | Survey by J.S. COATES | Notes J.S.C. | Date 10-5-53

Date 10/16/53 | Date | Map No. A. C. Johnson | Date JAN 8 '57

CROSS-SECTION
ON
JARROW AVE

From: Clark Ave 1+00
To: S. Line T.R # 7+90.08

GALE AVE. S.S. DIST.
C.I. 1658

COATES
OCHSNER
MALDONADO
DROWN

STATION	B.S.	H.I.	F.S.	ELEV.

NOTE: ANY ADDITIONS OR CHANGES ON THIS SHEET MUST BE MADE OR CIRCLED IN RED INK, WITH DATE AND NAME OF PERSON MAKING CHANGE.

PLEASE RETURN TO
LOS ANGELES COUNTY SURVEYOR
726 LOS ANGELES COUNTY
ENGINEERING BLDG.

Do not extend notes this side of this line.

76L298 307 10-51

76L298 307 10-51

PLEASE RETURN TO

LOS ANGELES COUNTY SURVEYOR
726 LOS ANGELES COUNTY
ENGINEERING BLDG.

NOTE: ANY ADDITIONS OR CHANGES ON THIS SHEET MUST BE MADE OR CIRCLED IN RED INK, WITH DATE AND NAME OF PERSON MAKING CHANGE.

Do not extend notes this side of this line.

STATION	B. S.	H. I.	F. S.	ELEV.	Jarrow Ave	
B.M. AZ 33	5 42	321 51		316 09	B.M. AZ 33 Elev. 316.091 per F.B. 1926/25 Clark Ave & Jarrow Ave S.E. Cor. Bt. Spk. in curb 4' S. of S. end C.R.	
0+91			5 90	315 61		℄ N. edge pav.
1+00			5 43	315 08		℄ INT. Clark Ave
"			5 53	315 98	30' L	
1+11.5			5 58	315 93	48.1 L pav. return	
1+18.9			6 32	314 69	30.7 L flow Line Corr. Iron culvert	
1+19.6			6 58	314 93	19.3 R flow line Conc. Culvert	
1+18.2			6 66	314 85	45.2 L gutt @ C.R.	
"			5 75	315 76	45.2 L Top E. end S.E. C.R.	
1+34.8			5 24	316 27		℄
"			4 96	316 55		1' R brk. in pav
"			5 01	316 50		13' R pav return
"			3 2	318 3		240' R back lot Line
1+45.2			5 31	316 20		℄
"			6 13	315 38	18' L gutt. @ C.R.	
"			5 50	316 01	18' L Top S. end S.E. C.R.	
"			4 9	316 6	30' L P/L	
"			6 4	315 1	330' L back lot Line	
2+00			4 73	316 78		℄
"			5 33	316 18	18' L gutt	

F.B. 1779 Pg. 146
Job No. 1658 Division No. 55
Survey of GALE AVE. S.S.
Survey by J.S.C. Notes J.S.C.
Indexed A. C. Johnson Date
Notes Red. Date Plotted Date
Notes Chkd. Date Checked Date
Profile No. X-Sec. No.

76L298 307 10-51

PLEASE RETURN TO

LOS ANGELES COUNTY SURVEYOR

726 LOS ANGELES COUNTY
ENGINEERING BLDG.

NOTE: ANY ADDITIONS OR CHANGES ON THIS SHEET MUST BE MADE OR CIRCLED IN RED INK, WITH DATE AND NAME OF PERSON MAKING CHANGE.

Do not extend notes this side of this line.

STATION	B. S.	H. I.	F. S.	ELEV.	JARROW AVE.	
		321 51				
2+00			464	316 87	18'L Top cb	
"			40	317 5	30'L P/L	
3+00			335	318 16		℄
"			376	317 75	18'L gutt.	
"			315	318 36	18'L Top cb	
"			30	318 5	30'L P/L	
3+08.3			320	318 31		℄
"			368	317 83	18'L gutt. @ C.R.	
"			306	318 45	18'L Top N. end N.E.C.R.	
"			30	318 5	30'L P/L	
3+20.2			254	318 97	30'L E. end N.E.C.R. @ Alley	Pav. meets Top cb.
3+			298	318 53		℄ INT. Alley
3+40.5			226	319 25	30'L Top E. end S.E.C.R.	Pav. meets Top of cb.
3+52.6			255	318 96		℄
"			301	318 50	18'L gutt	
"			240	319 11	18'L Top S. end S.E.C.R.	
"			24	319 1	30'L P/L	
TP	685	326 09	227	319 24		
4+00			650	319 59		℄
			607	320 02		2'R
			686	319 23		13'R W. edge pav.

Profile No. ____ Notes Red ____ Plotted ____ Job No. 1658 Division No. ____ F.B. 1779 Pg. 147

X-Sec. No. ____ Date ____ Date ____ Survey of GALE AVE. S.S.

Notes Chkd. ____ Checked ____ Survey by J.S.C. Notes J.S.C. Date 10/5/53

No. ____ Date ____ Date ____ Map No. ____ Indexed ____ Date ____

76L298 307 10-51

PLEASE RETURN TO

LOS ANGELES COUNTY SURVEYOR
726 LOS ANGELES COUNTY
ENGINEERING BLDG.

NOTE: ANY ADDITIONS OR CHANGES ON THIS SHEET MUST BE MADE OR CIRCLED IN RED INK, WITH DATE AND NAME OF PERSON MAKING CHANGE.

Do not extend notes this side of this line.

F.B. 1779 PG. 148 Job No. 6658 Division No. S.S.
Survey of GALE AVE. S.S.
Survey by J.S. GAITES Notes J.S.C.
Indexed C. Johnson Date
Profile No. Plotted Date
Notes Red. Date
Notes Chkd. Date
X-Sec. No. Checked Date

STATION	B. S.	H. I.	F. S.	ELEV.	JARROW AVE.
4+00		326 09	36	322 5	240'R back lot Line
"			701	31908	18'L gutt.
"			640	31969	18'L Top cb
"			61	3200	30'L P/L
"			69	3192	183L back side Ho # 824
"			77	3184	330'L back lot Line
5+00			507	32102	℄
"			555	32054	18'L gutt
"			495	32114	18'L Top cb
"			49	3212	30'L P/L
6+00			352	32257	℄
"			410	32199	18'L gutt
"			353	32256	18'L Top cb
"		/	34	3227	30'L P/L
T.P.	866	331 81	294	32315	
7+00			762	32419	℄
"			806	32375	18'L gutt.
"			756	32425	18'L Top cb
"			73	3245	30'L P/L
7+20			1103	32078	162'R bot of Swimming pool (See Top og) Ho # 817

76L298 307 10-51

PLEASE RETURN TO

LOS ANGELES COUNTY SURVEYOR

726 LOS ANGELES COUNTY
ENGINEERING BLDG.

NOTE: ANY ADDITIONS OR CHANGES ON THIS SHEET MUST BE MADE OR CIRCLED IN RED INK, WITH DATE AND NAME OF PERSON MAKING CHANGE.

Do not extend notes this side of this line.

STATION	B. S.	H. I.	F. S.	ELEV.	JARROW AVE	
7+90.08		331 81	5 90	325 91		℄ & S. TR Line = S. edge pav
"			5 76	326 05		2' R brk
"			5 68	326 13		13' R edge pav @ S. end
"			3 7	328 1		240' R back lot Line
"			6 17	325 64	18' L gutt @ S. end cb.	
"			5 62	326 19	18' L Top S. end cb.	
"			5 2	326 6	30' L P/L	
"			7 0	324 8	330' L back lot Line	
B.M. AZ34			5 70	326 11	BM AZ34 Elev. 326.096 per F.B. 1926 Jarrow Ave (E. Side) 660' ± S. ℄ Clark Ave. Bt. Spk. in curb 5' N. of S. end	

Profile No. ____ Notes Red. ____ Plotted ____ Job No. 1653 Division No. ____ F.B. 1779 Pg. 149

X-Sec. No. ____ Date ____ Date ____ Survey of GALE AVE. S.S.

Notes Chkd. ____ Checked ____ Survey by J.S.C. Notes J.S.C. Date 10/5/53

Date ____ Date ____ Map No. ____ Date ____

F.B. 1773 PG. 150 Job No. 1658 Division No. Notes Red. Plotted Profile

Survey of GALE AVE SS. Date Date No.

Survey by J.S.C. Notes J.S.C Notes Chkd. Checked X-Sec.

Indexed Date Date Date No.

STATION	B.S.	H.I.	F.S.	ELEV.

761.298 307 10-51

PLEASE RETURN TO

LOS ANGELES COUNTY SURVEYOR
726 LOS ANGELES COUNTY
ENGINEERING BLDG.

Do not extend notes this side of this line.

NOTE: ANY ADDITIONS OR CHANGES ON THIS SHEET MUST BE MADE OR CIRCLED IN RED INK, WITH DATE AND NAME OF PERSON MAKING CHANGE.

Notes Ck'd by	Survey of GALE AVE S.S.
Map No.	W. O. 1658 Tape No. St'd °F
Office Work	Surveyed by J.S. COATES
Checked	Notes J.F.O. Date 10/5/53
Date	[illegible] C. Johnson

1779 151

JAN 8 '57

TOPOGRAPHY
ON
POPLAR AVE

From: Valencia Ave 1+00
To: Turnbull Cañon Rd. 7+60.00

GALE AVE. S.S. DIST.
C.I. 1658

COATES
OCHSNER
MALDONADO
DROWN

Note: Any Additions or Changes on This Sheet Must be Made or Circled in Red Ink With Date and Name of Person Making Change.

Do not extend notes this side of this line.

RETURN TO
LOS ANGELES COUNTY SURVEYOR
726 LOS ANGELES COUNTY
ENGINEERING BLDG.

76F309S 247 2-51

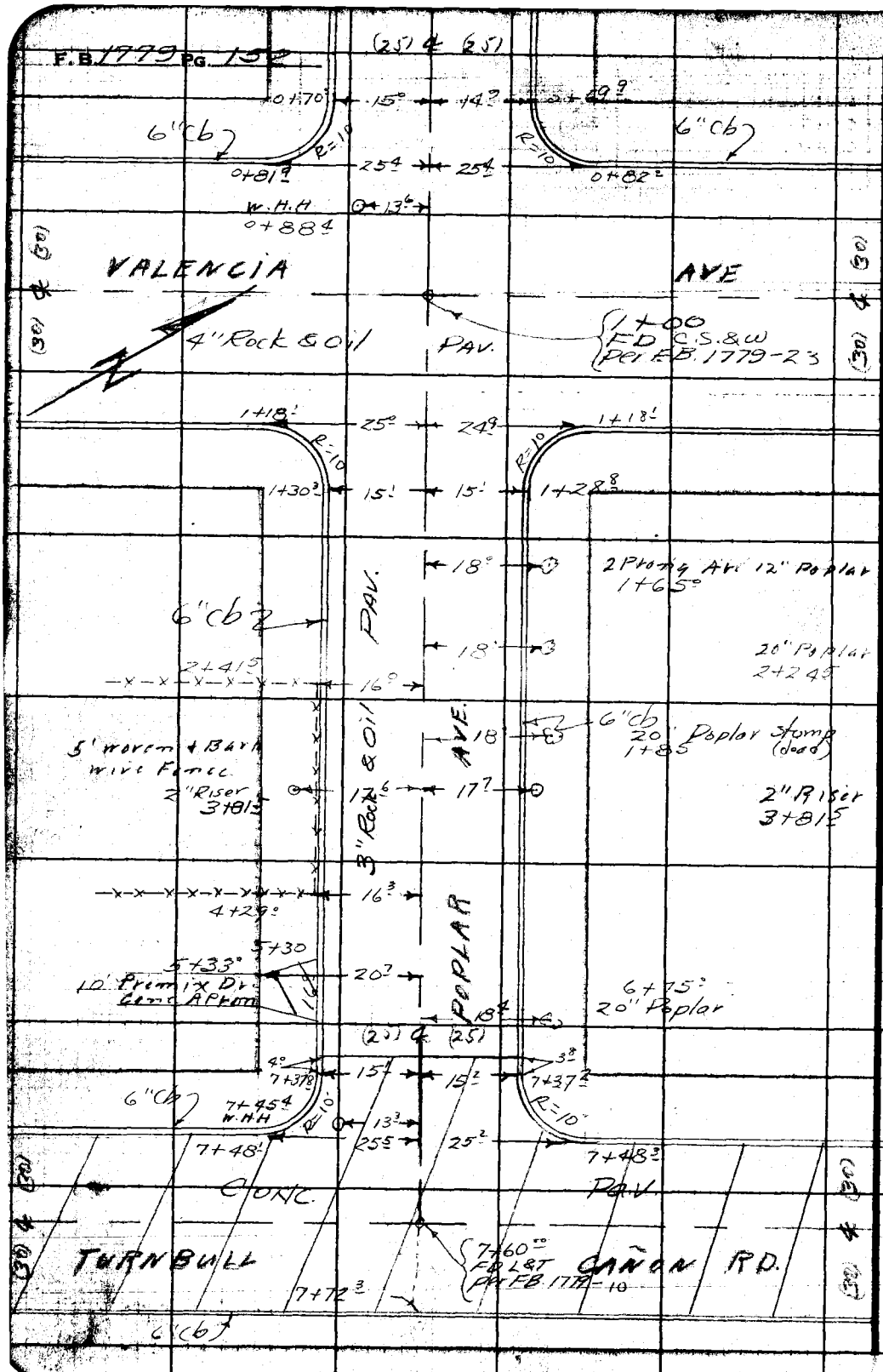

RETURN TO
LOS ANGELES COUNTY SURVEYOR
725 LOS ANGELES COUNTY
ENGINEERING BLDG.

Do not extend notes this side of this line.

Note: Any Additions or Changes on This Sheet Must be Made or Circled in Red Ink With Date and Name of Person Making Change.

Profile No. _____ Notes Red _____ Plotted _____ Job No. 1656 Division No. _____ F.B. 1779 Pg. 153

X-Sec. No. _____ Date _____ Date _____ Survey of GALE AVE. S.S.

Notes Chkd _____ Checked _____ Survey by J.S. COATES Notes J.S.C. Date 10/5/53

Date 10/16/53 Date _____ Map No. _____ Indexed [illegible] Johnson Date _____

CROSS-SECTION
ON
POPLAR AVE

From: Valencia Ave 1+00
To: Turnbull Cañon Rd 6+60.00

GALE AVE. S.S. DIST.
C.I. 1658

COATES
OCHSNER
MALDONADO
DROWN

STATION	B.S.	H.I.	F.S.	ELEV.

NOTE: ANY ADDITIONS OR CHANGES ON THIS SHEET MUST BE MADE OR CIRCLED IN RED INK, WITH DATE AND NAME OF PERSON MAKING CHANGE.

PLEASE RETURN TO
LOS ANGELES COUNTY SURVEYOR
726 LOS ANGELES COUNTY.
ENGINEERING BLDG.

Do not extend notes this side of this line.

76L298 307 10-51

76L298 307 10-51

PLEASE RETURN TO

LOS ANGELES COUNTY SURVEYOR
726 LOS ANGELES COUNTY
ENGINEERING BLDG.

NOTE: ANY ADDITIONS OR CHANGES ON THIS SHEET MUST BE MADE OR CIRCLED IN RED INK, WITH DATE AND NAME OF PERSON MAKING CHANGE.

Do not extend notes this side of this line.

STATION	B. S.	H. I.	F. S.	ELEV.	POPLAR AVE	
B.M. AZ 39	5 63	318 93		31[illegible].30	B.M. AZ 39 Elev. 313.299 per F.B. 1926-32 Valencia Ave. & Poplar Ave N.E. Cor. Bt. Spk. in curb 5' E. of E. end C.R	
0+70°			4 99	31 394		℄
"			5 27	31 366		15'R gutter @ C.R
"			4 61	31 432		15'R Top W. end S.W. C.R
"			4 5	31 44		25'R P/L
"			5 64	31 329	15'L gutter	
"			5 08	31 385	15'L. Top W. end N. W. CR	
"			4 7	31 42	25'L P/L	
0+81.9			5 26	31 367		25.4 R gutt. @ C.R
"			4 79	31 414		25.4 R Top S. end S.W. C.R
0+82°			5 99	31 [illegible]94	25.4 L gutt @ C.R.	
"			5 53	31 340	25.4 L Top N. end N. W. C.R.	
1+00			5 87	31 306		℄ INT. Valencia Ave
"			4 57	31 [illegible]36		25'R
"			5 21	31 372	25'L	
1+18.1			5 65	31 328		℄ = cross flow line
"			5 53	31 340		25'R gutt @ C.R.
"			5 10	31 383		25'R Top S. end S.E. C.R.
"			6 18	31 275	24.9 L gutt @ C.R.	
"			5 84	31 309	24.9 L Top N. end N. E. C.R	

F.B. 1779 PG. 154 Job No. 1658 Division No. Notes Red. Plotted Profile
Survey of GALE AVE. S.S. Date Date No.
Survey by J.S.C. Notes J.S.C. Notes Chkd. Checked X-Sec.
Indexed K. C. Johnson Date Date Date No.

76L298 307 10-51

PLEASE RETURN TO

LOS ANGELES COUNTY SURVEYOR

726 LOS ANGELES COUNTY
ENGINEERING BLDG.

NOTE: ANY ADDITIONS OR CHANGES ON THIS SHEET MUST BE MADE OR CIRCLED IN RED INK, WITH DATE AND NAME OF PERSON MAKING CHANGE.

Do not extend notes this side of this line.

STATION	B. S.	H. I. /	F. S.	ELEV.	Poplar Ave	
		318 93				
1+30.3			524	31369		℄
"			568	31325		15'R gutt @ C.R.
"			502	31391		15'R Top E. end S.E.C.
"			48	3141		25'R P/L
"			25	3163		171.5 R back lot Line
1+28.8			594	31299	15'L gutt. @ C.R.	
"			561	31332	15'L Top E. end N.E. C.R.	
"			45	3144	25'L P/L	
"			71	3118	171.5 L back lot Line	
2+00			510	31383		℄
"			555	31338		15'R gutter
"			501	31392		15'R Top cb
"			44	3145		25'R P/L
"			602	31291	15'L gutter	
"			558	31345	15'L Top cb	
"			50	3139	25'L P/L	
3+00			503	31390		℄
"			553	31340		15'R gutter
"			503	31390		15'R Top cb
"			44	3145		25'R P/L
"			603	31290	15'L gutter	

Profile Notes Red ____ Plotted ____ Job No. 1658 Division No. ____ F.B. 1779 Pg. 155

No. ____ Date ____ Date ____ Survey of GALE AVE. S.S.

X-Sec. Notes Chkd. ____ Checked ____ Survey by J.S.C. Notes J.S.C. Date 10-5-53

No. ____ Date ____ Date ____ Map No. ____ Date ____

76L298 307 10-51

PLEASE RETURN TO

LOS ANGELES COUNTY SURVEYOR
726 LOS ANGELES COUNTY
ENGINEERING BLDG.

NOTE: ANY ADDITIONS OR CHANGES ON THIS SHEET MUST BE MADE OR CIRCLED IN RED INK, WITH DATE AND NAME OF PERSON MAKING CHANGE.

Do not extend notes this side of this line.

B. 177 Pg. 156 | Job No. 1658 | Division No. | Notes Red. | Plotted | Profile
Survey of Gale Ave S.S. | Date | Date | No.
Survey by J.S. Coates | Notes J.S.C. | Notes Chkd. | Checked | X-Sec.
Indexed C. Johnson | Date | Date | Date | No.

STATION	B. S.	H. I.	F. S.	ELEV.	Poplar Ave	
		318 93				
3+00			545	31348	15'L Top cb	
"			50	3139	25'L P/L	
		1				
T.P.	292	318 28	357	31536		
4+00			428	31400		℄
"			476	31352		15'R gutter
"			432	31396		15'R Top cb
"			41	31412		25'R P/L
"			21	31432		171.5'R back lot line
"			509	31319	15'L gutter	
"			479	31349	15'L Top cb.	
"			48	31435	25'L P/L	
"			61	31432	171.5'L back lot line	
5+00			407	31421		℄
"			456	31372		15'R gutter
"			411	31417		15'R Top cb
"			40	31413		25'R P/L
"			506	31322	15'L gutter	
"			478	31350	15'L Top	
"			47	31416	25'L P/L	
6+00			407	31421		℄
"			452	31376		15'R gutter

76L298 307 10-51

PLEASE RETURN TO

LOS ANGELES COUNTY SURVEYOR

726 LOS ANGELES COUNTY
ENGINEERING BLDG.

NOTE: ANY ADDITIONS OR CHANGES ON THIS SHEET MUST BE MADE OR CIRCLED IN RED INK, WITH DATE AND NAME OF PERSON MAKING CHANGE.

Do not extend notes this side of this line.

STATION	B. S.	H. I.	F. S.	ELEV.	Poplar Ave	
		318 28				
6+00			407	31421		15'R Top cb
"			38	3145		25'R P/L
"			514	31314	15'L gutter	
"			471	31357	15'L Top cb	
"			49	3134	25'L P/L	
T.P.	476	318 99	405	31423		
7+00			458	31441		℄
"			497	31402		15'R gutter
"			457	31442		15'R Top cb
"			45	3144		25'R P/L
"			555	31344	15'L gutter	
"			521	31378	15'L Top cb	
"			53	3136	25'L P/L	
7+32.5			461	31438		℄
"			470	31429		15'R gutter
"			448	31451		15'R Top cb
"			527	31372	15'L gutter	
"			511	31388	15'L Top cb	
7+37.8			497	31402		℄
"			491	31408		15'R gutter @ C.R.
"			442	31457		15'R Top W. end S.W. C.R.

Profile No. ____ Notes Red ____ Plotted ____ Job No. 1658 Division No. ____ F.B. 1779 Pg. 157

X-Sec. No. ____ Date ____ Date ____ Survey of GALE AVE S.3

Notes Chkd. ____ Checked ____ Survey by J.S. COATES Notes J.S.C. Date 10-5-53

Date ____ Date ____ Map No. ____ Date ____

76L298 307 10-51

PLEASE RETURN TO

LOS ANGELES COUNTY SURVEYOR
726 LOS ANGELES COUNTY
ENGINEERING BLDG.

NOTE: ANY ADDITIONS OR CHANGES ON THIS SHEET MUST BE MADE OR CIRCLED IN RED INK, WITH DATE AND NAME OF PERSON MAKING CHANGE.

Do not extend notes this side of this line.

Profile No. ____ X-Sec. No. ____

Plotted ____ Date ____ Checked ____ Date ____

Notes Red. ____ Date ____ Notes Chkd. ____ Date ____

B. 479 PG. 158 Job No. 1658 Division No. ____

Survey of SALE AVE S.S.

Survey by J.S.C. Notes J.S.C.

Indexed A. O. Johnson Date ____

STATION	B. S.	H. I.	F. S.	ELEV.	POPLAR AVE	
		318 99				
7+37.8			43	3146		25'R P/L
"			27	3162		171.5R back lot Line
7+37.3			541	31358	15'L gutter @ C.R.	
"			508	31391	15'L Top W. end N.W.C.R.	
"			52	31367	25L P/L	
"			69	31320	171.5L back lot Line	
7+48.1			571	31328		& 25.5R gutter @ C.R.
7+48.1			528	31371		S.W.C.R.
"			423	31476		25.5R Top S. end (
7+48.3			615	31284	25.3L gutter @ C.R.	
"			518	31381	25.3L Top N. end N.W.C.R.	
7+60.0			539	31360		& INT Turnbull Canon rd
"			502	31397		25'R
"			571	31328	25'L	
7+72.3			568	31331		& prod gutter
"			466	31333		& prod Top Curb.
B.M.AZ19			457	314 42	B.M.AZ 19 Elev. 314.436 per EB. 1926/20 Turnbull Canon Rd. (E. Side) @ Poplar Ave Bf. Spk. in curb 8' S. of & prod	

Notes Ck'd by	Survey of GALE AVE. S.S.
Map No.	W.O. 1658 Page No. St'd °F
Office Work	Surveyed by J.S. COATES
Checked	Notes JSC Date 10-5-53
Date	Indexed

JAN 9 '57

TOPOGRAPHY
ON
POPLAR AVE

From: Valencia Ave. 1+00
To: Ninth Ave. 8+20 03

GALE AVE S.S. DIST
C.I. 1658

COATES
OCHSNER
MALDONADO
DROWN

Note: Any Additions or Changes on This Sheet Must be Made or Circled in Red Ink With Date and Name of Person Making Change.

Do not extend notes this side of this line.

RETURN TO
LOS ANGELES COUNTY SURVEYOR
726 LOS ANGELES COUNTY
ENGINEERING BLDG.

76F309S 247 2-51

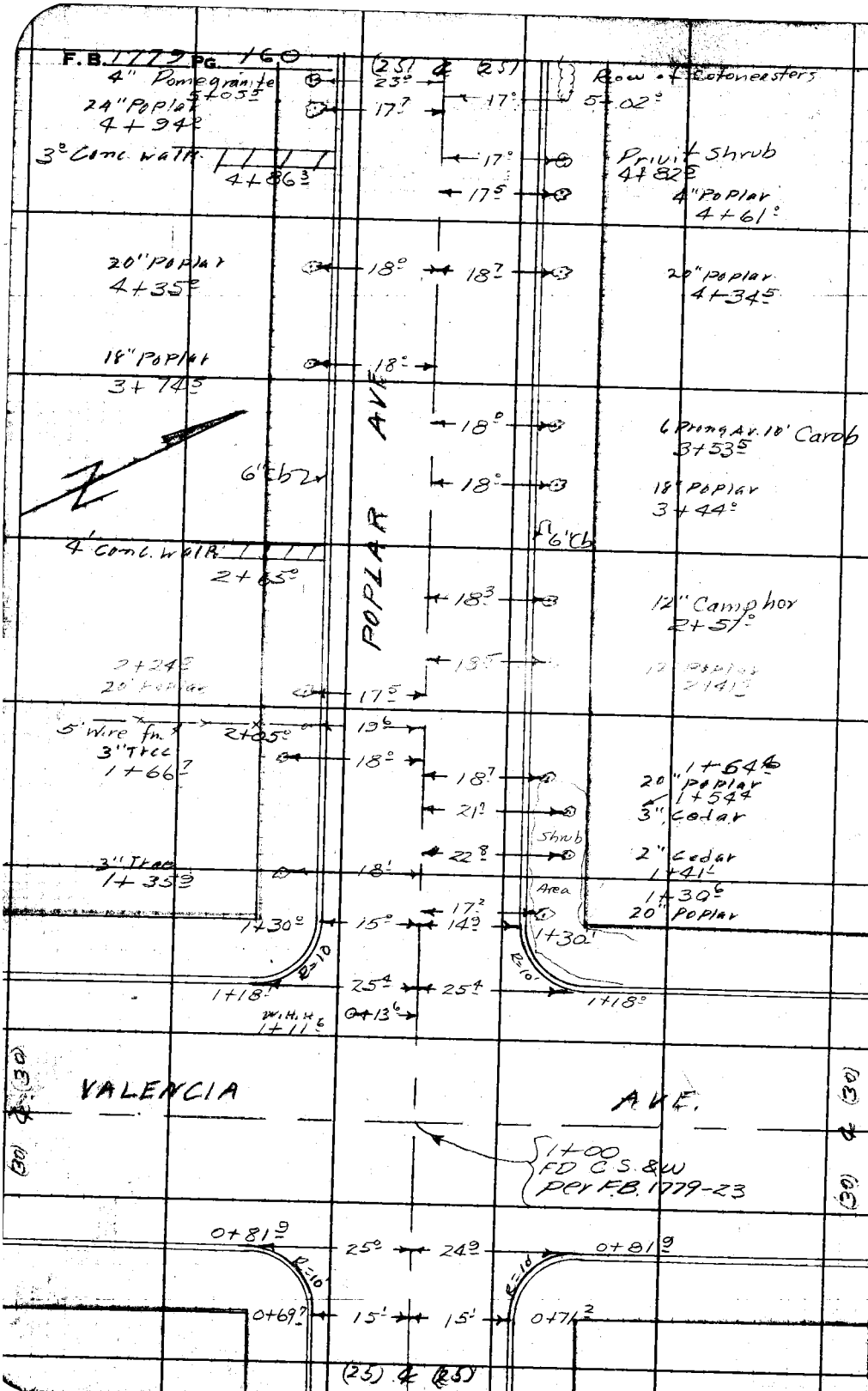

RETURN TO
LOS ANGELES COUNTY SURVEYOR
726 LOS ANGELES COUNTY
ENGINEERING BLDG.

Do not extend notes this side of this line.

Note: Any Additions or Changes on This Sheet Must be Made or Circled in Red Ink With Date and Name of Person Making Change.

Notes Ck'd by
Map No.
Office Work
Checked
Date

Survey of GALE AVE S.S.
W. O. 1658 Tape No. St'd. °F
Surveyed by J.S. COATES
Notes J.F.O. Date 10/5/53

8+20.03
FD. B.S.&W
[illegible] 1779/28



Note: Any Additions or Changes on This Sheet Must be Made or Circled in Red Ink With Date and Name of Person Making Change.

Do not extend notes this side of this line.

RETURN TO
LOS ANGELES COUNTY SURVEYOR
726 LOS ANGELES COUNTY
ENGINEERING BLDG.

76F309S 247 2-51

F.B. 1779 Pg. 162

RETURN TO
LOS ANGELES COUNTY SURVEYOR
725 LOS ANGELES COUNTY
ENGINEERING BLDG.

Do not extend notes this side of this line.

Note: Any Additions or Changes on This Sheet Must be Made or Circled in Red Ink With Date and Name of Person Making Change.

Profile No.
X-Sec. No.

Notes Red Date
Plotted Date
Notes Chkd Date 10/13/53
Checked Date

Job No 1658 Division No.
Survey of GALE AVE SS
Survey by J.S. COATES Notes J.S.C Date 10-6-53
Map No. Date JAN 8 57

F.B. 1779 Pg. 163

CROSS-SECTION ON POPLAR AVE.

From: Valencia Ave 1+00

To: Ninth Ave. 8+20.03

GALE AVE S.S DIST
C.I. 1658

COATES
OCHSNER
MALDONADO
DROWN

STATION	B.S.	H.I.	F.S.	ELEV.

NOTE: ANY ADDITIONS OR CHANGES ON THIS SHEET MUST BE MADE OR CIRCLED IN RED INK, WITH DATE AND NAME OF PERSON MAKING CHANGE.

Do not extend notes this side of this line.

PLEASE RETURN TO
LOS ANGELES COUNTY SURVEYOR
726 LOS ANGELES COUNTY
ENGINEERING BLDG.

76L298 307 10-51

76L298 307 10-51

PLEASE RETURN TO

LOS ANGELES COUNTY SURVEYOR
726 LOS ANGELES COUNTY
ENGINEERING BLDG.

NOTE: ANY ADDITIONS OR CHANGES ON THIS SHEET MUST BE MADE OR CIRCLED IN RED INK, WITH DATE AND NAME OF PERSON MAKING CHANGE.

Do not extend notes this side of this line.

STATION	B. S.	H. I.	F. S.	ELEV.	Poplar Ave
B.M. AZ 39	5 87	319 17		313 30	B.M. AZ 39 Elev. 313.299 per FB 1926/32 Valencia Ave. & Poplar Ave. N.E. Cor. Bt. Spk. in curb. 5' E. end C.R.
0+69.7			551	31366	℄
"			589	31328	15' L gutter @ C.R
"			530	31387	15' L Top E. end S.E. C.R.
0+71.2			619	31298	15' R gutt @ C.R.
"			584	31333	15 R Top E. end N.E. C.R
"		—	46	3146	25' R P/L
0+81.9			588	31329	℄ cross-gutter
"			640	31277	24.9 R gutter @ C.R
"			608	31309	24.9 R Top N. end N.E. C.R.
"			577	31340	25.0 L gutter @ C.R
"			534	31383	25' L Top S. end S.E. C.R.
1+00			511	31406	℄ INT. Valencia
"			545	31372	25' R
"			481	31436	25' L
1+18.1			553	31364	℄ cross-gutter
"			617	31300	25.4 R gutter @ C.R.
"			578	31339	25.4 R Top N. end N.W. C.R.
"			549	31368	25.4 L gutter @ C.R
"			503	31414	25.4 L Top S. end S.W. C.R.

F.B. 1779 PG. 164 Job No. 1658 Division No. Notes Red. Plotted Profile
Survey of GALE AVE. S.S. Date Date No.
Survey by J.S. COATES Notes J.S.C. Notes Chkd. Checked X-Sec.
Indexed K. C. Johnson Date Date No.

76L288 307 10-51

PLEASE RETURN TO
LOS ANGELES COUNTY SURVEYOR
726 LOS ANGELES COUNTY
ENGINEERING BLDG.

NOTE: ANY ADDITIONS OR CHANGES ON THIS SHEET MUST BE MADE OR CIRCLED IN RED INK, WITH DATE AND NAME OF PERSON MAKING CHANGE.

Do not extend notes this side of this line.

Profile Notes Red Plotted Job No. 653 Division No. F.B. 1779 Pg. 165
No. Date Date Survey of J.S.C. Gale Ave. S.S.
X-Sec. Notes Chkd Checked Survey by J.S.C. Notes J.S.C. Date 10-5-53
No. Date Date Map No. [illegible] Johnson Date

STATION	B. S.	H. I.	F. S.	ELEV.	POPLAR AVE	
		319 17				
1+30			523	31394		℄
"			589	31338		15 R gutter @ C.R.
"			531	31386		15' R Top W. end N.W. C.R.
"			51	3141		25' R P/C
"			65	3127		
"			549	313.68	15' L gutter @ C.R.	
"			499	31418	15' L Top W. end S.W. C.R.	
"			47	3145	25' L P/C	
"			25	3167	171.3 L back lot Line	
2+00			495	31422		℄
"			573	31344		15' R gutter
"			542	31375		15' R Top cb
"			54	3138		25' R P/C
"			536	31381	15' L gutter	
"			484	31433	15' L Top cb	
"			44	3148	25' L P/C	
TP	577	31971	523	31394		
3+00			532	31439		℄
"			613	31358		15 R gutter
"			577	31394		15' R Top cb
"			53	3144		25' R P/C

76L298 307 10-51

PLEASE RETURN TO

LOS ANGELES COUNTY SURVEYOR
726 LOS ANGELES COUNTY
ENGINEERING BLDG.

NOTE: ANY ADDITIONS OR CHANGES ON THIS SHEET MUST BE MADE OR CIRCLED IN RED INK, WITH DATE AND NAME OF PERSON MAKING CHANGE.

Do not extend notes this side of this line.

STATION	B. S.	H. I.	F. S.	ELEV.	POPLAR AVE	
3+00		319 71	570	31401	15'L gutter	
"			521	31450	15'L Top cb.	
"			51	3146	25'L P/L	
4+00			505	31466		℄
"			588	31383		15'R gutter
"			552	31419		15'R Top cb
"			52	3145		25'R P/L
"			74	3123		171.5'R back Lot Line
"			550	31421	15'L gutter	
"			502	31469	15'L Top cb	
"			44	3153	25'L P/L	
"			26	3171	171.5'L back lot Line	
5+00			476	31495		℄
"			567	31404		15'R gutter
"			526	31445		15'R Top cb.
"			53	3144		25'R P/L
"			512	31459	15'L gutter	
"			469	31502	15'L Top cb	
"			44	3153	25'L P/L	
T.P	572	320 74	469	31502		

F.B. 1779 PG. 166 Job No. 1658 Division No. Notes Red. Plotted Profile
Survey of GALE AVE. S.S. Date Date No.
Survey by J.S.C. Notes J.S.C. Notes Chkd Checked X-Sec.
Indexed C. Johnson Date Date Date No.

76L298 307 10-51

PLEASE RETURN TO
LOS ANGELES COUNTY SURVEYOR
726 LOS ANGELES COUNTY
ENGINEERING BLDG.

NOTE: ANY ADDITIONS OR CHANGES ON THIS SHEET MUST BE MADE OR CIRCLED IN RED INK, WITH DATE AND NAME OF PERSON MAKING CHANGE.

Do not extend notes this side of this line.

STATION	B. S.	H. I.	F. S.	ELEV.	POPLAR AVE	
		32074				
6+00			541	31533		℄
"			614	31460		15'R gutter
"			577	31497		15'R Top cb
"			57	3150		25'R P/L
"			577	31497	15'L gutter	
"			518	31556	15'L Top cb	
"			49	3158	25'L P/L	
7+00			463	31611		℄
"			537	31537		15'R gutter
"			502	31572		15'R Top cb.
"			48	3159		25'R P/L
"			56	3151		171'S R back lot Line
"			486	31588	15'L gutter	
"			443	31631	15'L Top cb	
"			41	3166	25'L P/L	
"			23	3184	171'S L back lot Line	
7+90			361	31713		℄
"			428	31646		15'R gutter
"			429	31645		15'R Top cb (Amd)
"			35	3172		25'R P/L
"			377	31697	15'L gutter	

Profile Notes Red ____ Plotted ____ Job No. 1658 Division No. ____ F.B. 1779 Pg. 167
No. ____ Date ____ Date ____ Survey of GALE AVE. S.S.
X-Sec. Notes Chkd. ____ Checked ____ Survey by J.S.C. Notes J.S.C. Date 10/6/53
No. ____ Date ____ Date ____ Map No. ____ Date ____

76L298 307 10-51

PLEASE RETURN TO

LOS ANGELES COUNTY SURVEYOR
726 LOS ANGELES COUNTY
ENGINEERING BLDG.

NOTE: ANY ADDITIONS OR CHANGES ON THIS SHEET MUST BE MADE OR CIRCLED IN RED INK, WITH DATE AND NAME OF PERSON MAKING CHANGE.

Do not extend notes this side of this line.

STATION	B. S.	H. I.	F. S.	ELEV.	POPLAR AVE	
		320 74				
7+90			370	317 04	13'L Top W. end cb	
"			33	317 4	25'L P/L	
7+97.2			624	314 50		21'R flow line 24" Corr. J.P. culvert
"			583	314 91	19.6'L flow line 24" Corr. J.P. culvert	
8+00			326	317 48		℄
8+04.5			338	317 36		26'R pav. return
8+06.0			297	317 77	26.6'L pav. return	
8+20.03			295	317 79		℄ INT Ninth Ave.
8+26.0			313	317 61		℄ prod W. edge pav.
B.M. AZ 31			373	317 01	B.M. AZ 31 Elev 317.027 per F.B. 1926/24 Ninth Ave & Poplar Ave. S.E. Cor. Bt-Spk. in curb 8' E. of W. end	

F.B. 1779 PG. 168 Job No. 1658 Division No. ____ Notes Red. ____ Plotted ____ Profile ____
Survey of GALE AVE. S.S. Date ____ Date ____ No. ____
Survey by J.S. COATES Notes J.S.C. Notes Chkd. ____ Checked ____ X-Sec. ____
Indexed C. Johnson Date ____ Date ____ No. ____

Notes Ck'd by_____
Map No._____
Office Work_____
Checked_____
Date_____

Survey of GALE AVE S.S.
W.O. 1658 Page No.____ St'd____ °F
Surveyed by J.S. COATES
Notes J.F.O. Date 10-6-53

TOPOGRAPHY ON SYCAMORE AVE

From: Valencia Ave 1+00
To: Turnbull Canyon Rd 7+60.08

GALE AVE S.S. DIST.
C.I. 1658

COATES
OCHSNER
MALDONADO
DROWN

Note: Any Additions or Changes on This Sheet Must Be Made or Circled in Red Ink With Date and Name of Person Making Change.

Do not extend notes this side of this line.

RETURN TO
LOS ANGELES COUNTY SURVEYOR
726 LOS ANGELES COUNTY
ENGINEERING BLDG.

76F3095 247 2-51

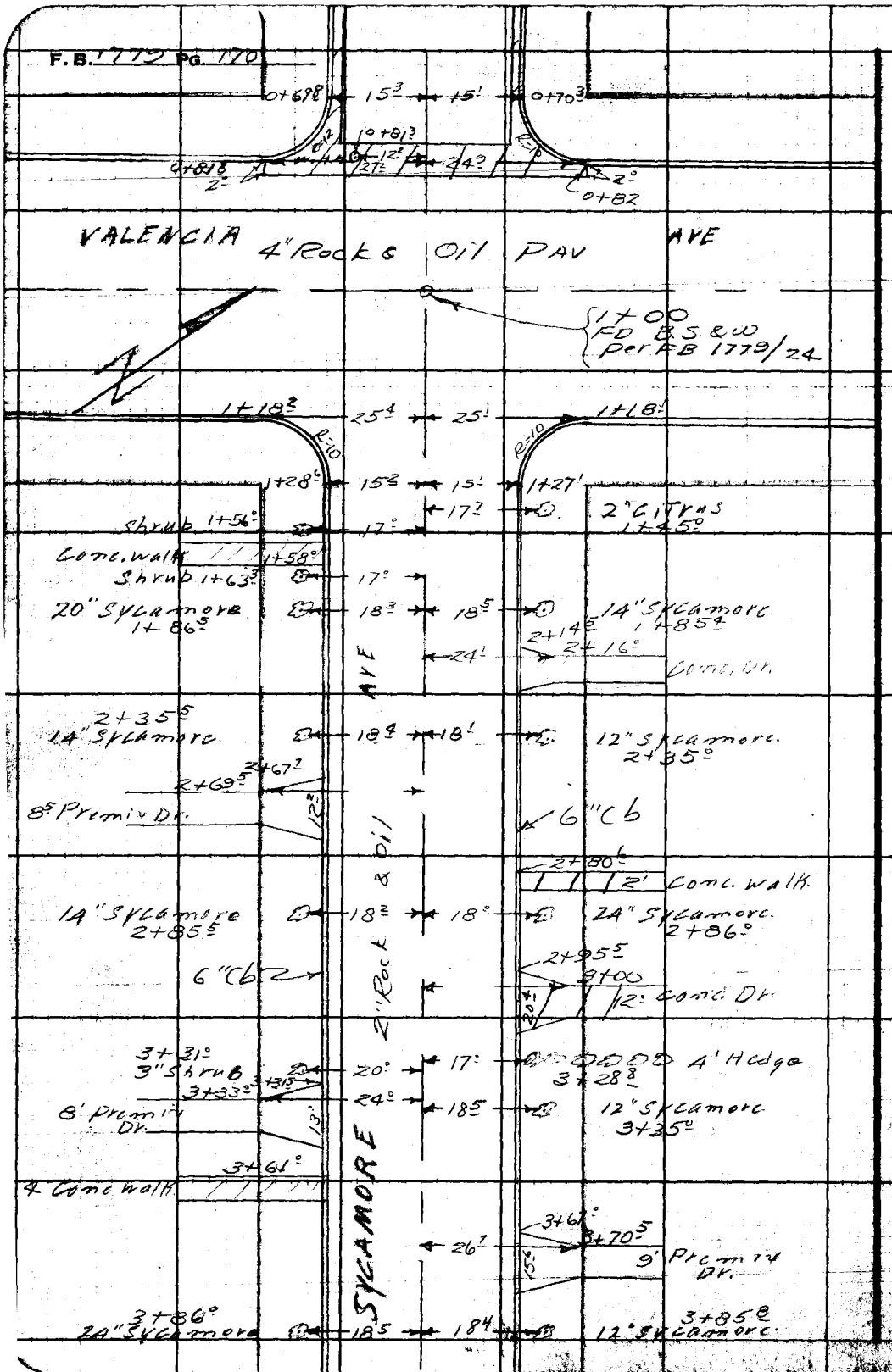

RETURN TO
LOS ANGELES COUNTY SURVEYOR
726 LOS ANGELES COUNTY
ENGINEERING BLDG.

Do not extend notes this side of this line.

Note: Any Additions or Changes on This Sheet Must be Made or Circled in Red Ink With Date and Name of Person Making Change.

Notes Ck'd by	Survey of GALE AVE. SS
Map No.	W. O. 1658 Tape No. St'd. °F
Office Work	Surveyed by J.S. Coates
Checked	Notes J.S.C. Date 10/6/53
Date	Indexed C. Johnson

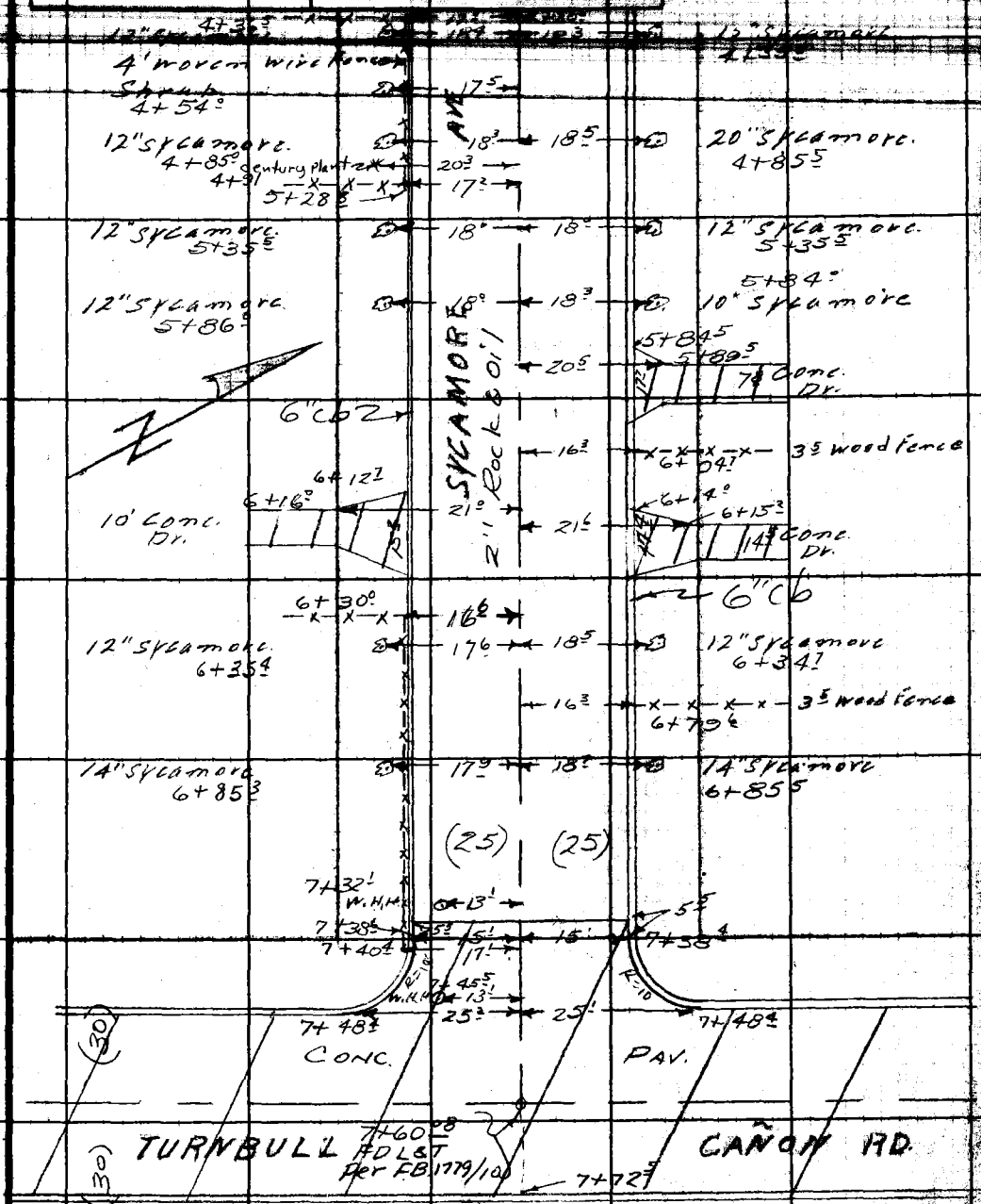

Note: Any Additions or Changes on This Sheet Must be Made or Circled in Red Ink With Date and Name of Person Making Change.

Do not extend notes this side of this line.

RETURN TO
LOS ANGELES COUNTY SURVEYOR
726 LOS ANGELES COUNTY
ENGINEERING BLDG.

76F3095 247 2-51

RETURN TO
LOS ANGELES COUNTY SURVEYOR
726 LOS ANGELES COUNTY
ENGINEERING BLDG.

Note: Any Additions or Changes on This Sheet Must be Made or Circled in Red Ink With Date and Name of Person Making Change.

Do not extend notes this side of this line.

F.B. 1779 PG. 172

Profile No. | X-Sec. No. | Notes Red | Date | Notes Chkd | Date 10/16/59 | Plotted | Date | Checked | Date | Job No. 1658 | Division No. | Survey of GALE AVE S.S. | Survey by COATES | Notes J.S.C. | Date 10-6-53 | Map No. | Inked K. Johnson | Date JAN 8 '57

F.B. 1779 PG. 173

CROSS-SECTION ON SYCAMORE AVE

From: Valencia Ave 1+00

To: Turnbull Canyon Rd 7+60.08

GALE AVE S.S. DIST.
C.I. 1658

COATES
OCHSNER
MALDONADO
DROWN

STATION	B.S.	H.I.	F.S.	ELEV.

NOTE: ANY ADDITIONS OR CHANGES ON THIS SHEET MUST BE MADE OR CIRCLED IN RED INK, WITH DATE AND NAME OF PERSON MAKING CHANGE.

Do not extend notes this side of this line.

PLEASE RETURN TO
LOS ANGELES COUNTY SURVEYOR
726 LOS ANGELES COUNTY
ENGINEERING BLDG.

761-298 307 10-51

76L298 307 10-51

PLEASE RETURN TO

LOS ANGELES COUNTY SURVEYOR
726 LOS ANGELES COUNTY
ENGINEERING BLDG.

NOTE: ANY ADDITIONS OR CHANGES ON THIS SHEET MUST BE MADE OR CIRCLED IN RED INK, WITH DATE AND NAME OF PERSON MAKING CHANGE.

Do not extend notes this side of this line.

F.B. 1779 PG. 174 Job No. 1658 Division No. S.S.
Survey of GALE AVE.
Survey by COATES Notes J.S.C.
Indexed C. Johnson Date
Profile No. X-Sec. No.
Plotted Date Checked Date
Notes Red. Date Notes Chkd. Date

STATION	B. S.	H. I.	F. S.	ELEV.	SYCAMORE AVE
B.M. AZ 40	4.69	322.59		317.90	B.M. AZ 40 Elev 317.896 per F.B. 1926/32 Valencia Ave & Sycamore Ave S.E. Cor. B.T. Spk. in curb 7' S. of S. end C.R.
0+70			5.05	317.54	℄
"			5.18	317.41	15³ R gutter @ C.R.
"			4.53	318.06	15³ R Top W. end S.W. C.R.
"			5.40	317.19	15' L gutter @ C.R.
"			4.72	317.87	15' L Top W. end N.W. C.R.
0+82			5.45	317.14	℄ = cross-gutter
"			5.20	317.39	27² R gutter @ C.R.
"			4.52	318.07	27² R Top S. end S.W. C.R.
"			5.68	316.91	24⁹ L gutter
"			5.08	317.51	24⁹ L Top N. end of N.W. C.R.
1+00			4.49	318.10	℄ INT Valencia Ave
"			4.24	318.35	25' R
"			4.73	317.86	25' L
1+18'			5.41	317.18	℄ = cross-gutter
"			5.18	317.41	25⁴ R gutter @ C.R.
"			4.73	317.86	25⁴ R Top S. end S.E. C.R.
"			5.73	316.86	25' L gutter @ C.R.
"			5.27	317.32	25' L Top N. end N.E. C.R.
1+27'			5.02	317.57	℄

76L298 307 10-51

PLEASE RETURN TO
LOS ANGELES COUNTY SURVEYOR
726 LOS ANGELES COUNTY
ENGINEERING BLDG.

NOTE: ANY ADDITIONS OR CHANGES ON THIS SHEET MUST BE MADE OR CIRCLED IN RED INK, WITH DATE AND NAME OF PERSON MAKING CHANGE.

Do not extend notes this side of this line.

STATION	B. S.	H. I.	F. S.	ELEV.	Sycamore Ave	
		322 59				
1+27			554	31705	15'L gutter @ C.R	
"			510	31749	15'L Top E. end N.E.C.R	
"			47	3179	25'L P/L	
"			63	3163	L back lot Line	
1+28 6			532	31727		15² R gutter @ C.R
"			480	31779		15² R Top E. end S.E.C.R
"			45	3181		25'R P/L
"			30	3196		R back lot Line
2+00			489	31770		℄
"			537	31722		15'R gutter
"			479	31780		15'R Top cb
"			45	3181		25'R P/L
"			563	31696	15'L gutter	
"			511	31748	15'L Top cb	
"			49	3177	25'L P/L	
3+00			468	31791		℄
"			528	31731		15'R gutter
"			467	31792		15'R Top cb
"			47	3179		25'R P/L
"			552	31707	15'L gutter	
"			500	31759	15'L Top cb	

Profile No. ____ Date ____ Notes Red ____ Plotted ____ Date ____ Job No. 1658 Division No. ____ F.B. 1779 Pg. 175

X-Sec. No. ____ Date ____ Notes Chkd. ____ Checked ____ Date ____ Survey of [illegible] Ave. S.S. Survey by J.S.C. Notes J.S.C. Date 10-6-53

Map No. ____ Date ____ [illegible] Johnson Date ____

76L298 307 10-51

PLEASE RETURN TO

LOS ANGELES COUNTY SURVEYOR
726 LOS ANGELES COUNTY
ENGINEERING BLDG.

NOTE: ANY ADDITIONS OR CHANGES ON THIS SHEET MUST BE MADE OR CIRCLED IN RED INK, WITH DATE AND NAME OF PERSON MAKING CHANGE.

Do not extend notes this side of this line.

F.B. 1779 PG. 176 Job No. 1658 Division No. Notes Red. Plotted
Survey of GALE AVE. S.S. Date Date No.
Survey by L.S.C. Notes L.S.C. Notes Chkd Checked X-Sec.
Indexed K. C. Johnson Date Date Date No.
Profile

STATION	B. S.	H. I.	F. S.	ELEV.	Sycamore Ave	
		322 59				
3+00			50	3176	25'L P/L	
T.P.	5 55	322 86	528	31731		
4+00			502	31784		℄
"			555	31731		15R gutter
"			494	31792		15R Top cb
"			47	3181		25R P/L
"			25	3203		171.5R back lot Line
"			566	31720	15'L gutter	
"			521	31765	15'L Top cb	
"			50	3178	25'L P/L	
"			66	3162	171.5'L back lot Line	
5+00			475	31811		℄
"			525	31761		15'R gutter
"			486	31800		15R Top cb.
"			47	3181		25'R P/L
"			571	31715	15'L gutter	
"			513	31773	15'L Top cb	
"			51	3177	25'L P/L	
6+00			484	31802		℄
"			555	31731		15'R gutter
"			479	31807		15'R Top cb

76L298 307 10-51

PLEASE RETURN TO
LOS ANGELES COUNTY SURVEYOR
726 LOS ANGELES COUNTY
ENGINEERING BLDG.

NOTE: ANY ADDITIONS OR CHANGES ON THIS SHEET MUST BE MADE OR CIRCLED IN RED INK, WITH DATE AND NAME OF PERSON MAKING CHANGE.

Do not extend notes this side of this line.

STATION	B. S.	H. I.	F. S.	ELEV.	Sycamore Ave	
6+00		322 86	46	3183		25'R P/L
"			559	31727	15'L gutter	
"			512	31774	15'L Top cb	
"			52	3177	25'L P/L	
TP	517	323 20	483	31803		
7+00			512	31808		℄
"			553	31767		15'R gutter
"			503	31817		15'R Top cb
"			507	31813		25'R P/L
"			594	31726	15'L gutter	
"			536	31784	15'L Top cb	
"			52	3180	25'L P/L	
7+33.0			514	31806		℄
7+38.5			548	31772		15'R gutter @ C.R.
"			560	31760		15'R Top W. end S.W. R
"			507	31813		25'R P/L
"			48	3184		25'R back lot Line
"			32	3206		171.5'R back lot Line
"			586	31734	15'L gutter @ C.R	
"			529	31791	15'L Top W. end N.W. C.R.	
"			48	3184	25'L P/L	

Profile No. ____ Notes Red ____ Plotted ____ Job No. 1658 Division No. ____ F.B. 1779 Pg. 177
X-Sec. No. ____ Date ____ Date ____ Survey of GALE AVE SS
Notes Chkd. ____ Checked ____ Survey by J.S. COATES Notes JSC Date 10-6-53
Date ____ Date ____ Map No. ____ Date ____

76L298 307 10-51

PLEASE RETURN TO

LOS ANGELES COUNTY SURVEYOR
726 LOS ANGELES COUNTY
ENGINEERING BLDG.

NOTE: ANY ADDITIONS OR CHANGES ON THIS SHEET MUST BE MADE OR CIRCLED IN RED INK, WITH DATE AND NAME OF PERSON MAKING CHANGE.

Do not extend notes this side of this line.

STATION	B. S.	H. I.	F. S.	ELEV.	Sycamore Ave	
7+38.5		323.20	6.9	316.3	171.5 L back lot Line	
7+48.4			6.12	317.08		℄
"			5.96	318.24		25.2 R gutter @ C.R.
"			4.98	319.22		25.2 R Top S. end S.W. C.R.
"			6.33	316.87	25' L gutter @ C.R.	
"			5.35	317.85	25' L · Top N. end N. W. C.R.	
7+60.08			5.88	317.32		℄ INT Turnbull Cañon Rd
"			5.60	317.60		25' R
"			6.13	317.07	25' L	
7+72.5			6.12	317.08		℄ prod gutter
"			5.08	318.12		℄ prod Top cb.
B.M. AZ 20			5.03	318.17	B.M. AZ 20 Elev. 318.166 per F.B. 1926/ Turnbull Cañon Rd (E. Side) @ Sycamore Ave Bt-Spk. in curb 's. of ℄ prod.	

F.B. 1779 PG. 178 Job No. 1658 Division No. Notes Red. Plotted Profile
Survey of GALE AVE S.S. Date Date No.
Survey by J.S.C. Notes J.S.C. Notes Chkd. Checked X-Sec.
Indexed C. Johnson Date Date Date No.

F.B. 1779 Pg. 179

Notes Ck'd by	Survey of GALE AVE. S.S
Map No.	W.O. 1658 Tape No. St'd. °F
Office Work	Surveyed by J.S. COATES
Checked	Notes J.S.C. Date 10-6-53
Date	Indexed [illegible]

TOPOGRAPHY
ON
MARWOOD ST.

From: Valencia Ave 1+00
To: Ninth Ave 8+20 04

GALE AVE. S.S. DIST
C.I. 1658

COATES
OCHSNER
MALDONADO
DROWN

Note: Any Additions or Changes on This Sheet Must be Made or Circled in Red Ink With Date and Name of Person Making Change.

Do not extend notes this side of this line.

RETURN TO
LOS ANGELES COUNTY SURVEYOR
726 LOS ANGELES COUNTY
ENGINEERING BLDG.

76F309S 247 2-51

F.B. 1779 Pg. 180

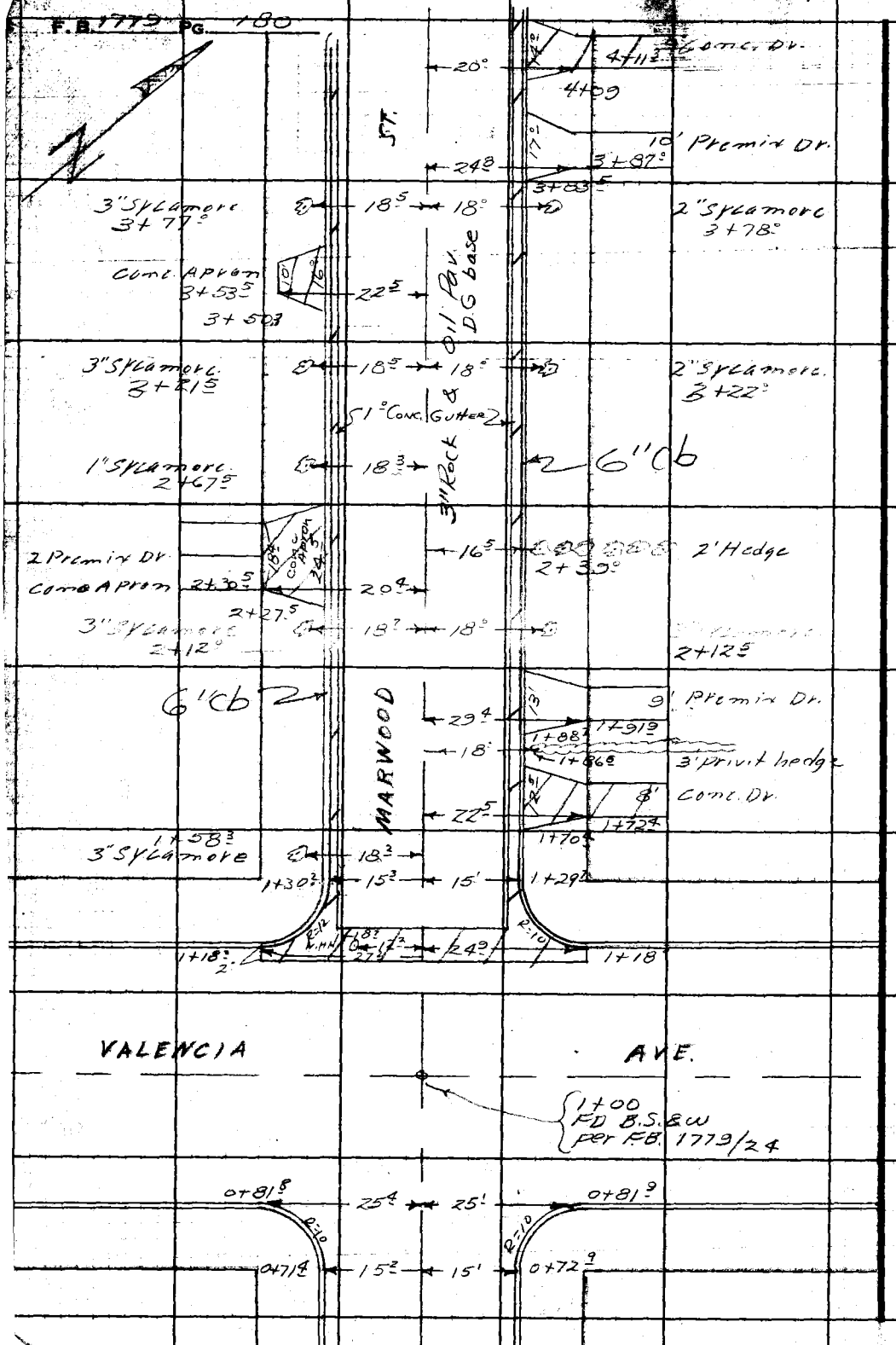

RETURN TO
LOS ANGELES COUNTY SURVEYOR
728 LOS ANGELES COUNTY
ENGINEERING BLDG.

Do not extend notes this side of this line.

Note: Any Additions or Changes on This Sheet Must be Made or Circled in Red Ink With Date and Name of Person Making Change.

Notes Ck'd by	Survey of GALE AVE. S.S.
Map No.	W. O. 1658 Scape No. St'd. °F
Office Work	Surveyed by J.S. COATES
Checked	Notes J.S.C. Date 10-6-53
Date	Indexed [illegible]

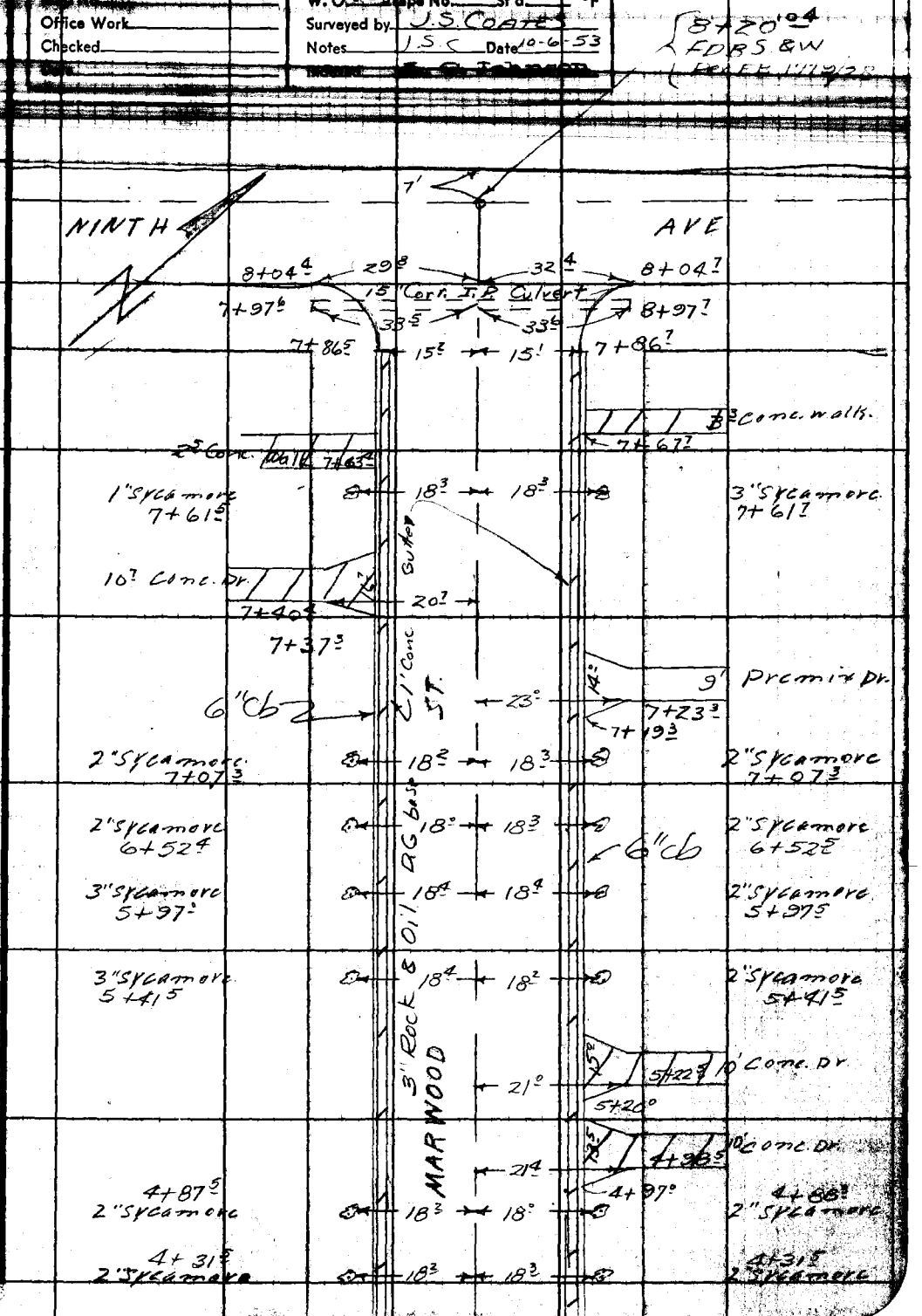

Note: Any Additions or Changes on This Sheet Must be Made or Circled in Red Ink With Date and Name of Person Making Change.

Do not extend notes this side of this line.

RETURN TO
LOS ANGELES COUNTY SURVEYOR
726 LOS ANGELES COUNTY
ENGINEERING BLDG.

76F309S 247 2-51

RETURN TO
LOS ANGELES COUNTY SURVEYOR
726 LOS ANGELES COUNTY
ENGINEERING BLDG.

Note: Any Additions or Changes on This Sheet Must be Made or Circled in Red Ink With Date and Name of Person Making Change.

Do not extend notes this side of this line.

F.B. 1772 PG. 182

Profile No.
X-Sec. No.

Notes Red. Date
Notes Chkd. Date 10/16/53
Plotted Date
Checked Date
Job No. 3 Division No.
Survey of GALE AVE. S.S.
Survey by J.S.C. Notes J.S.C. Date 10-6-53
Map No. [redacted] Date JAN 8 57

F.B. 1779 Pg. 183

CROSS-SECTION ON MARWOOD ST

From: Valencia Ave 1+00

To: Ninth Ave 8+20.04

GALE AVE. S.S. DIST.
C.I. 1658

COATES
OCHSNER
MALDONADO
DROWN

STATION	B.S.	H.I.	F.S.	ELEV.

NOTE: ANY ADDITIONS OR CHANGES ON THIS SHEET MUST BE MADE OR CIRCLED IN RED INK, WITH DATE AND NAME OF PERSON MAKING CHANGE.

Do not extend notes this side of this line.

PLEASE RETURN TO
LOS ANGELES COUNTY SURVEYOR
726 LOS ANGELES COUNTY
ENGINEERING BLDG.

781-228 307 10-51

76L298 307 10-51

PLEASE RETURN TO

LOS ANGELES COUNTY SURVEYOR
726 LOS ANGELES COUNTY
ENGINEERING BLDG.

NOTE: ANY ADDITIONS OR CHANGES ON THIS SHEET MUST BE MADE OR CIRCLED IN RED INK, WITH DATE AND NAME OF PERSON MAKING CHANGE.

Do not extend notes this side of this line.

F.B. 1773 PG. 84
Job No. 1658 Division No. Profile No. X-Sec. No.
Survey of GALE AVE. S.S.
Survey by COATES Notes J.S.C. Notes Chkd Checked
Indexed C. Johnson Date Date Plotted Date
Notes Red Date Date

STATION	B. S.	H. I.	F. S.	ELEV.	MARWOOD ST
B.M. AZ 40	4.80	322.70		317.90	B.M. AZ 40 Elev. 317.896 per F.B. 1926/32 Valencia Ave & Sycamore Ave. S.E. Cor. Sh Spk in Curb 7' S. of S. end C.R.
0+71.4			5.09	317.61	℄
"			5.66	317.04	15' R gutter @ C.R
"			5.21	317.49	15' R Top E. end N.E. CR
0+72.9			5.42	317.28	15' L gutter @ C.R
"			4.91	317.79	15' L Top E. end S.E. C.R
0+81.9			5.53	317.17	℄
"			5.83	316.87	25' R gutter @ C.R.
"			5.37	317.33	25' R Top N. end N.E. C.R
"			5.29	317.41	25.4 L gutter
"			4.83	317.87	25.4 L Top S. end S.E. C.R.
1+00			4.59	318.11	℄
"			4.84	317.86	25' R
"			4.35	318.35	25' L
1+18.			5.56	317.14	℄ = cross-gutter
"			5.79	316.91	24.9 R gutter @ C.R
"			5.18	317.52	24.9 R Top N. end N.W. C.R
"			5.31	317.59	27.2 L gutter @ C.R
"			4.62	318.28	27.2 L Top S. end S.W. C.R
1+30			5.15	317.55	℄

76L228 307 10-51

PLEASE RETURN TO
LOS ANGELES COUNTY SURVEYOR
726 LOS ANGELES COUNTY
ENGINEERING BLDG.

NOTE: ANY ADDITIONS OR CHANGES ON THIS SHEET MUST BE MADE OR CIRCLED IN RED INK, WITH DATE AND NAME OF PERSON MAKING CHANGE.

Do not extend notes this side of this line.

Profile No. Notes Red Plotted Job No. 1779 Division No.
X-Sec. No. Date Date Survey of Date
Notes Chkd Checked Survey by J.S.C. Notes J.S.C. Date 10-6-53
Date Date Map No. Date

F.B. 1779 Pg. 185

STATION	B. S.	H. I.	F. S.	ELEV.	Marwood ST.	
		322 70				
1+30			550	31720		15'R gutter @ C.R.
"			485	31785		15'R Top W.end S.W.C.R.
"			45	3182		25'R P/L
"			59	3168		171.5'R back lot line
"			528	31742	15'L gutter @ C.R.	
"			463	31807	15'L Top W.end S.W.C.R.	
"			41	3186	25'L P/L	
"			24	3203	171.5'L back lot line	
2+00			466	31804	℄	
"			527	31743		15'R gutter
"			465	31805		15'R Top cb
"			46	3181		25'R P/L
"			486	31784	15'L gutter	
"			423	31847	15'L Top cb	
"			41	3186	25'L P/L	
3+00			430	31840	℄	
"			500	31770		15'R gutter
"			438	31832		15'R Top cb
"			40	3187		25'R P/L
"			459	31811	15'L gutter	
"			395	31875	15'L Top cb	

76L298 307 10-51

PLEASE RETURN TO

LOS ANGELES COUNTY SURVEYOR
726 LOS ANGELES COUNTY
ENGINEERING BLDG.

NOTE: ANY ADDITIONS OR CHANGES ON THIS SHEET MUST BE MADE OR CIRCLED IN RED INK, WITH DATE AND NAME OF PERSON MAKING CHANGE.

Do not extend notes this side of this line.

F.B. 1779 Pg. 186 Job No. 1658 Division No. Notes Red. Plotted
Survey of Gage Ave S.S. Date Date No.
Survey by J.S.C. Notes J.S.C. Checked X-Sec.
Indexed C. Johnson Date Date Date No.
Profile

STATION	B. S.	H. I.	F. S.	ELEV.	MARWOOD AVE	
3+00		322 70	37	3190	25'L P/L	
TP	5 17	323 71	416	3195 4		
4+00			503	3186 8		℄
"			570	3180 1		15'R gutter
"			506	3186 5		15'R Top cb.
"			48	3239		25'R P/L
"			46	3241		171.5'R back lot line
"			529	3184 2	15'L gutter	
"			467	3190 4	15'L Top cb	
"			43	3194	25'L P/L	
"			22	3215	171.5'L back lot line	
5+00			469	3190 2		℄
"			463	3190 8		15'R gutter
"			478	3187 3		15'R Top Cb.
"			47	3190		25'R P/L
"			503	3186 8	15'L gutter	
"			437	3193 4	15'L Top cb	
"			39	3198	25'L P/L	
6+00			430	3197 1		℄
"			5.00	3187 1		15'R gutter

76L298 307 10-51

PLEASE RETURN TO

LOS ANGELES COUNTY SURVEYOR

726 LOS ANGELES COUNTY
ENGINEERING BLDG.

NOTE: ANY ADDITIONS OR CHANGES ON THIS SHEET MUST BE MADE OR CIRCLED IN RED INK, WITH DATE AND NAME OF PERSON MAKING CHANGE.

Do not extend notes this side of this line.

STATION	B. S.	H. I.	F. S.	ELEV.	MARWOOD AVE	
6+00		323 71	435	31936		15'R Top cb.
"			40	3197		25'R P/L
"			459	31912	15'L gutter	
"			392	31979	15'L Top cb.	
"			34	3203	25'R P/L	
TP	610	326 13	368	32003		
7+00			592	32021		℄
"			650	31963		15'R gutter
"			595	32018		15'R Top cb
"			58	3203		25'R P/L
"			613	32000	15'L gutter	
"			547	32066	15'L Top Cb	
"			52	3209	25'L P/L	
7+86.7			500	32113		℄
"			569	32044		15'R gutter
"			506	32107		15'R Top W. end cb.
"			50	3211		25'R P/L
"			70	3191		171.5 R back lot line
7+86.5			517	32106	15.2 L gutter	
"			451	32162	15.2 L Top W. end cb.	
"			43	3218	25'L P/L	

Profile No. ____ Date ____ Notes Red ____ Plotted ____ Job No. 1658 Division No. ____ F.B. 1779 Pg. 187

X-Sec. No. ____ Date ____ Notes Chkd. ____ Checked ____ Survey of GALE AVE SS

Survey by J.S.C. Notes P.M. Brown Date 10-6-53

Map No. ____ Date ____ Indexed ____ Date ____

76L298 307 10-51

PLEASE RETURN TO

LOS ANGELES COUNTY SURVEYOR
726 LOS ANGELES COUNTY
ENGINEERING BLDG.

NOTE: ANY ADDITIONS OR CHANGES ON THIS SHEET MUST BE MADE OR CIRCLED IN RED INK, WITH DATE AND NAME OF PERSON MAKING CHANGE.

Do not extend notes this side of this line.

STATION	B. S.	H. I.	F. S.	ELEV.	MARWOOD AVE.	
		326 13				
7+86.5			27	3234	171.5 L back lot Line	
7+97.7			703	31910		33.6 R flow Line 15" Corr. I.P. culvert
7+97			650	31963	33.5 L flow line 15" Corr. I.P. culvert	
8+00			493	31120		
8+04.7			519	31094		32.4 R pav. return
8+04.4			439	31174	29.8 L pav. return	
8+20.04			440	31173		℄ INT. Ninth Ave
"			473	31140		25' R
"			415	31198	25' L	
8+27			437	31176		℄ prod W. edge pav
B.M. AZ30			509	321 04	B.M. AZ30 Elev. 321. Ninth Ave & Marwood Ave N.E. Cor Bt. Spk. in curb E. of W. end	321.061 per F.B. 1926/24

F.B. 1779 PG. 188 Job No. 1658 Division No. Notes Red. Plotted No. Profile
Survey of GALE AVE. S.S. Date Date X-Sec.
Survey by J.S.C. Notes J.S.C. Notes Chkd. Checked No.
Indexed C. Johnson Date Date Date

Notes Ck'd by	Survey of GALE AVE S.S.
Map No.	W. 01658 Tape No. St'd. °F
Office Work	Surveyed by J.S. COATES
Checked	Notes J.F.O. Date 10-7-53
Date	Indexed K. C. Johnson

JAN 8 57

TOPOGRAPHY
ON
WALBROOK DR.

From: Valencia Ave 1+00
To: Turnbull Cañon Rd 7+60.05

GALE AVE S.S. DIST
C.I. 1658

Note: Any Additions or Changes on This Sheet Must be Made or Circled in Red Ink With Date and Name of Person Making Change.

Do not extend notes this side of this line.

RETURN TO
LOS ANGELES COUNTY SURVEYOR
726 LOS ANGELES COUNTY
ENGINEERING BLDG.

76F309S 247 2-51



RETURN TO
LOS ANGELES COUNTY SURVEYOR
726 LOS ANGELES COUNTY
ENGINEERING BLDG.

Do not extend notes this side of this line.

Note: Any Additions or Changes on This Sheet Must be Made or Circled in Red Ink With Date and Name of Person Making Change.

Notes Ck'd by
Map No.
Office Work
Checked
Date

Survey of GALE AVE S.S.
W.O. 6658 Tape No. St'd °F
Surveyed by J.S. COATES
Notes J.F.O. Date 10-7-53
A. C. Johnson

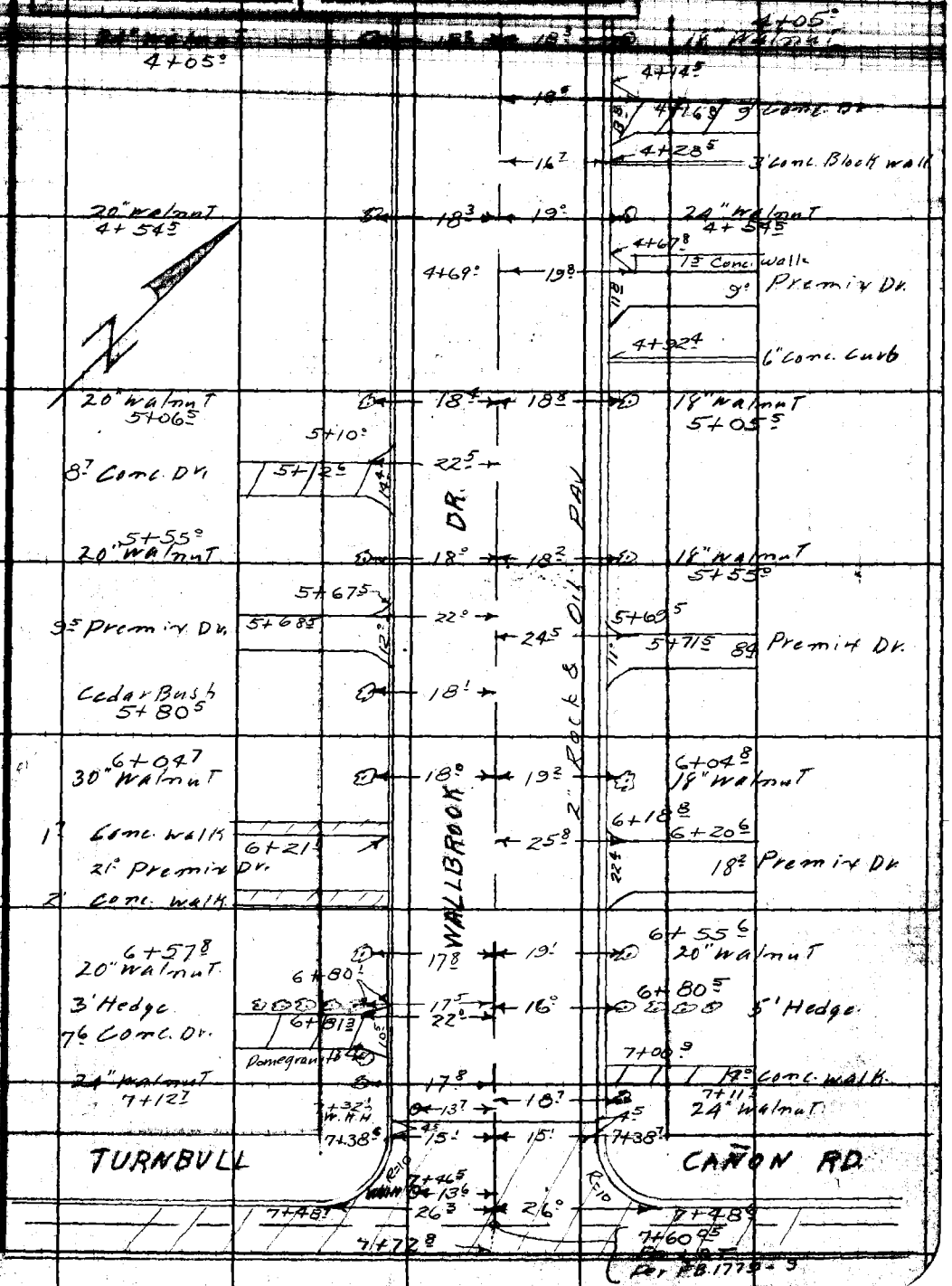

Note: Any Additions or Changes on This Sheet Must be Made or Circled in Red Ink With Date and Name of Person Making Change.

Do not extend notes this side of this line.

RETURN TO
LOS ANGELES COUNTY SURVEYOR
726 LOS ANGELES COUNTY
ENGINEERING BLDG.

76F3095 247 2-51

F. B. 1779 Pg. 192

RETURN TO
LOS ANGELES COUNTY SURVEYOR
726 LOS ANGELES COUNTY
ENGINEERING BLDG.

Note: Any Additions or Changes on This Sheet Must be Made or Circled in Red Ink With Date and Name of Person Making Change.

Do not extend notes this side of this line.

Profile No.	Notes Red. Date	Plotted Date	Job No. 1658 Division No.	F.B. 1779 Pg. 193
X-Sec. No.	Notes Chkd. Date 10/16/53	Checked Date	Survey of GALE AVE. S.S. Survey by J.S. COATES Notes J.S.C. Date 10-7-53 Map No. Indexed Date JAN 8 '57	

CROSS-SECTION
ON
WALBROOK DR

From: Valencia Ave 1+00
To: Turnbull Cañon Rd 7+60.05

GALE AVE. S.S. DIST.
C.I. 1658

COATES
OCHSNER
MALDONADO
DROWN

STATION	B.S.	H.I.	F.S.	ELEV.

NOTE: ANY ADDITIONS OR CHANGES ON THIS SHEET MUST BE MADE OR CIRCLED IN RED INK, WITH DATE AND NAME OF PERSON MAKING CHANGE.

PLEASE RETURN TO
LOS ANGELES COUNTY SURVEYOR
726 LOS ANGELES COUNTY
ENGINEERING BLDG.

Do not extend notes this side of this line.

76L298 307 10-51

76L298 307 10-5

PLEASE RETURN TO

LOS ANGELES COUNTY SURVEYOR

726 LOS ANGELES COUNTY
ENGINEERING BLDG.

NOTE: ANY ADDITIONS OR CHANGES ON THIS SHEET MUST BE MADE OR CIRCLED IN RED INK, WITH DATE AND NAME OF PERSON MAKING CHANGE.

Do not extend notes this side of this line.

STATION	B. S.	H. I.	F. S.	ELEV.	Walbrook DR	
B.M. AZ 41	5 07	326.33		321 26	BM. AZ 41 Elev 321.262 per F.B. 1926/32 Valencia Ave & Walbrook DR S. E. Cor. Bt. Spk. in curb 5' S. of S. end C.R.	
0+72°			5 25	321 08		℄
"			5 26	321 07		15^2 R gutt @ C.R.
"			4 60	321 73		15^2 R Top W. end S.W. C.R.
"			5 75	320 58	15^3 L gutter @ C.R.	
"			5 12	321 21	15^3 L Top W. end N.W. C.R.	
0+82°			5 65	320 68		℄ = cross-gutter
"			5 39	320 94		25^3 R gutter @ C.R.
"			4 79	321 54		25^3 R Top S. end S.W. C.R.
"			5 86	320 47	25^6 L gutter @ C.R.	
"			5 21	321 12	25^6 L Top N. end N.W. C.R.	
1+00			4 60	321 73		℄ INT. Valencia Ave
"			4 27	322 06		25' R
"			4 89	321 44	25' L	
1+18'			5 69	320 64		℄ = cross-gutter
"			5 50	320 83		25^2 R gutter @ C.R.
"			5 14	321 19		25^2 R Top S. end S.E. C.R.
"			5 98	320 35	25' L gutter @ C.R.	
"			5 56	320 77	25' L Top N. end N.E. C.R.	
1+28'			5 14	321 19		℄

F.B. 1779 PG 194 Job No. 1658 Division No. Notes Red. Plotted No. Profile
Survey of GALE AVE. S.S. Date Date X-Sec.
Survey by J.S.C. Notes J.S.C. Notes Chkd. Checked No.
Indexed A. C. Johnson Date Date Date

76L298 307 10-51

PLEASE RETURN TO
LOS ANGELES COUNTY SURVEYOR
726 LOS ANGELES COUNTY
ENGINEERING BLDG.

NOTE: ANY ADDITIONS OR CHANGES ON THIS SHEET MUST BE MADE OR CIRCLED IN RED INK, WITH DATE AND NAME OF PERSON MAKING CHANGE.

Do not extend notes this side of this line.

STATION	B. S.	H. I.	F. S.	ELEV.		
		326 33				
1+28¹			561	320 72		15'R gutter @ c.R.
"			516	321 17		15'R Top E end SE. CR
"			48	321 5		25'R P/L
"			27	323 6		155'R back lot line
1+28²			583	320 50	15'L gutter	
"			541	320 92	15'L Top E. end N.E.C.R.	
"			51	321 2	25'L P/L	
"			67	319 6	180'L back lot line	
2+00			502	321 31		℄
"			556	320 77		15'R gutter
"			499	321 34		15'R Top cb
"			45	321 8		25'R P/L
"			589	320 44	15'L gutter	
"			506	321 27	15'L Top cb	
"			51	321 2	25'L P/L	
3+00			480	321 53		℄
"			544	320 89		15'R gutter
"			485	321 48		15'R Top cb
"			48	321 5		25'R P/L
"			568	320 65	15'L gutter	
"			508	321 25		

Profile No. ____ Notes Red ____ Plotted ____ Job No. 1658 Division No. ____ F.B. 1779 Pg. 195
Date ____ Date ____ Survey of [illegible]
X-Sec. No. ____ Notes Chkd. ____ Checked ____ Survey by J.S.C. Notes J.S.C. Date 10-7-53
Date ____ Date ____ Map No. [illegible] Date ____

76L298 307 10-51

PLEASE RETURN TO

LOS ANGELES COUNTY SURVEYOR
726 LOS ANGELES COUNTY
ENGINEERING BLDG.

NOTE: ANY ADDITIONS OR CHANGES ON THIS SHEET MUST BE MADE OR CIRCLED IN RED INK, WITH DATE AND NAME OF PERSON MAKING CHANGE.

Do not extend notes this side of this line.

STATION	B. S.	H. I.	F. S.	ELEV.	Walbrook Dr.	
		326 33				
3+00			50	321 3	25'L P/L	
TP	561	326 64	530	321 03		
4+00			502	321 62		℄
"			558	321 06		15'R gutter
"			501	321 63		15'R Top cb
"			50	321 6		25'R P/L
"			33	323 3		155'R back lot Line
"			583	320 81	15'L gutter	
"			536	321 28	15L Top cb.	
"			51	321 5	25'L P/L	
"			64	320 2	180'L back lot Line	
5+00			507	321 57		℄
"			569	320 95		15'R gutter
"			469	321 95		15'R Top cb
"			48	321 8		25'R P/L.
"			576	320 88	15'L gutter	
"			523	321 41	15'L Top cb	
"			54	321 2	25'L P/L	
"			66	320 0	140'L back side Ho# 15137	
6+00			501	321 63		℄
"			540	321 24		15'R gutter

F.B. 1779 PG. 196 Job No. 1658 Division No. Notes Red Plotted Profile
Survey of GALE AVE. S.S. Date Date No.
Survey by J.S.C. Notes J.S.C. Notes Chkd. Checked X-Sec.
Indexed C. Johnson Date Date Date No.

761 208 307 10-51

PLEASE RETURN TO
LOS ANGELES COUNTY SURVEYOR
726 LOS ANGELES COUNTY
ENGINEERING BLDG.

NOTE: ANY ADDITIONS OR CHANGES ON THIS SHEET MUST BE MADE OR CIRCLED IN RED INK, WITH DATE AND NAME OF PERSON MAKING CHANGE.

Do not extend notes this side of this line.

Profile No. _____ Notes Red _____ Plotted _____ Job No. 6658 Division No. _____
X-Sec. No. _____ Date _____ Date _____ Survey of Walbrook Dr
Notes Chkd _____ Checked _____ Survey by J.S.C. Notes J.S.C. Date 10-7-53
Date _____ Date _____ Map No. _____ Date _____

F.B. 1779 Pg. 197

STATION	B. S.	H. I.	F. S.	ELEV.	Walbrook Dr	
		326 64				
6+00			4 80	321 84		15'R Top Cb
"			47	321 9		25'R P/L
"			583	320 81	15'L gutter	
"			514	321 50	15'L Top cb	
"			51	321 5	25'L P/L	
TP	5 10	326 89	485	321 79		
7+00			517	321 72		℄
"			558	321 31		15'R gutter
"			508	321 81		15'R Top Cb
"			50	321 9		25'R P/L
"			583	321 06	15'L gutter	
"			536	321 53	15'L Top cb	
"			52	321 7	25'L P/L	
7+34			544	321 43		℄ + wedge Gnd
"			542	321 47		15'R gutter
"			572	321 17	15'L gutter	
7+38			573	321 16		℄
"			567	321 22		15'R gutter @ Cb
"			508	321 81		15'R Top W end of Cb
"			50	321 9		25'R P/L
"			39	323 0		155'R back lot line

76L298 307 10-51

PLEASE RETURN TO

LOS ANGELES COUNTY SURVEYOR
726 LOS ANGELES COUNTY
ENGINEERING BLDG.

NOTE: ANY ADDITIONS OR CHANGES ON THIS SHEET MUST BE MADE OR CIRCLED IN RED INK, WITH DATE AND NAME OF PERSON MAKING CHANGE.

Do not extend notes this side of this line.

STATION	B. S.	H. I. /	F. S.	ELEV.	Wallbrook DR	
		326 89				
7+38.7			5 99	320 90	15'L gutter @ C.R.	
"			5 44	321 45	15'L Top W. end N.W. C.R	
"			4 9	322 0	25'L P/L	
"			6 6	320 3	180'L back lot Line	
7+48.7			6 46	320 43		℄
"			6 16	320 73		26.3 R gutter @ C.R.
"			5 11	321 78		26.3 R Top S. end S.W.C.R.
7+48.6			6 73	320 16	26.0 L gutter @ C.R.	
"			5 70	321 19	26.0 L Top N. end N.W. C.R.	
7+60.05			6 19	320 70		℄ INT. Turnbull Cañon Rd
"			5 87	321 02		25'R
"			6 43	320 46	25'L	
7+72.8			6 35	320 54		℄ prod gutter
"			5 34	321 55		℄ " Top E. cb
B.M. AZ 21			5 39	321 50	B.M. AZ 21 Elev 321.488 per F.B. 1926/20 Turnbull Cañon Rd & Walbrook Dr. N.W. Cor Bt. Spk. in curb 'W. of W. end C.R.	

F.B. 1779 PG. 198 Job No. 1658 Division No. Notes Red. Plotted Profile
Survey of GALE AVE. S.S. Date Date No. X-Sec.
Survey by J.S.C. Notes J.S.C. Notes Chkd. Checked
Indexed C. Johnson Date Date No.

Notes Ck'd by	Survey of GALE AVE S.S
Map No.	W. O. 1658 Tape No. St'd. °F
Office Work	Surveyed by J.S. COATES
Checked	Notes J.S.C. Date 10-6-53
Date	Indexed [illegible]

JAN 8 '57

TOPOGRAPHY
ON
WALBROOK AVE

From; Valencia Ave 1+00
TO Ninth Ave 8+20 03

GALE AVE S.S. DIST
C.I. 1658

Note: Any Additions or Changes on This Sheet Must be Made or Circled in Red Ink With Date and Name of Person Making Change.

Do not extend notes this side of this line.

RETURN TO
LOS ANGELES COUNTY SURVEYOR
726 LOS ANGELES COUNTY
ENGINEERING BLDG.

76F309S 247 2-51

F.B. 1112 Pg. 200

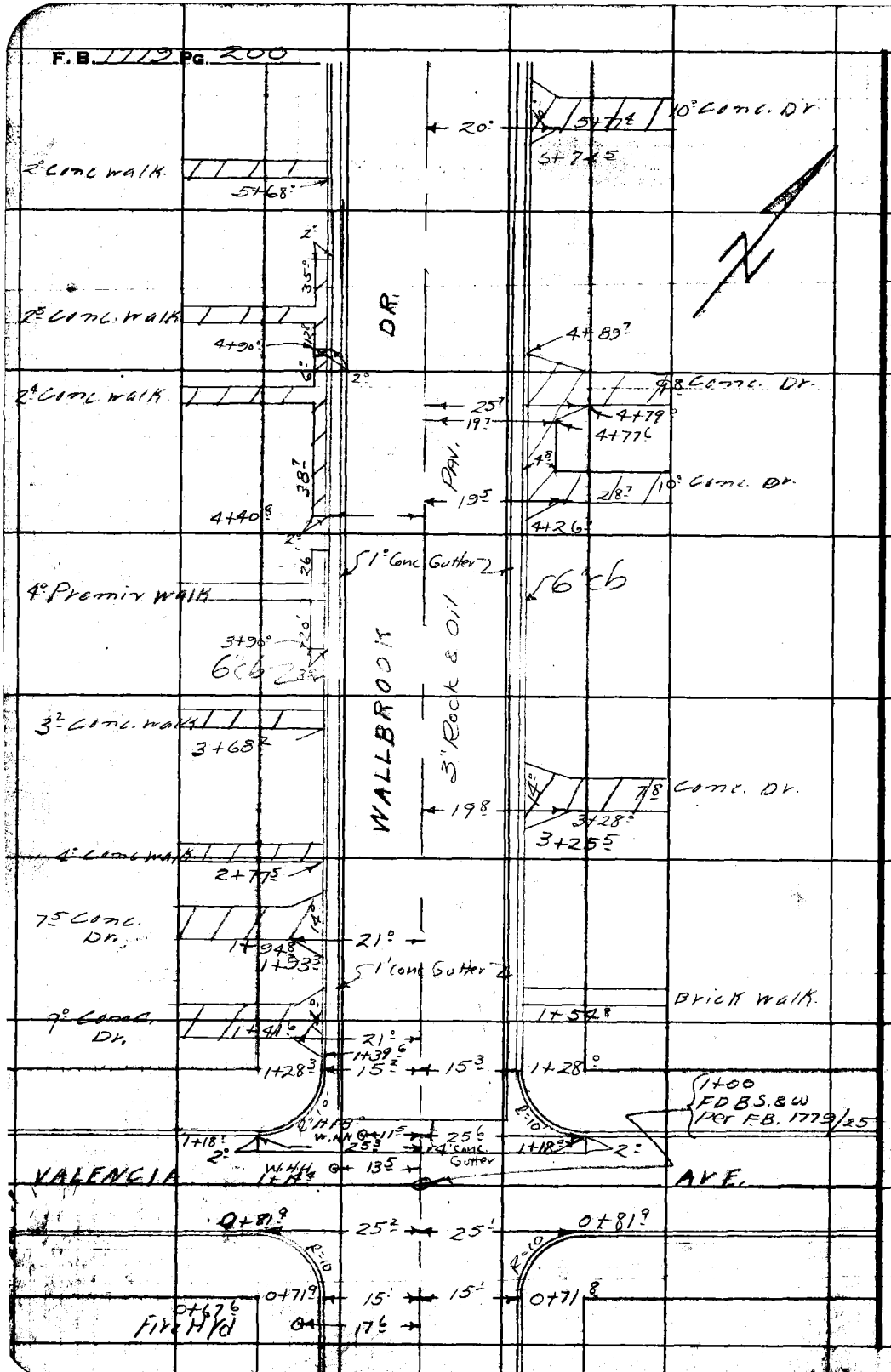

RETURN TO
LOS ANGELES COUNTY SURVEYOR
726 LOS ANGELES COUNTY
ENGINEERING BLDG.

Do not extend notes this side of this line.

Note: Any Additions or Changes on This Sheet Must be Made or Circled in Red Ink With Date and Name of Person Making Change.

Notes Ck'd by	Survey of GALE AVE S.S.
Map No.	W. O. 1658 Map No. St'd. °F
Office Work	Surveyed by J.S. Coates
Checked	Notes J.S.C. Date 10-7-53
Date	Indexed

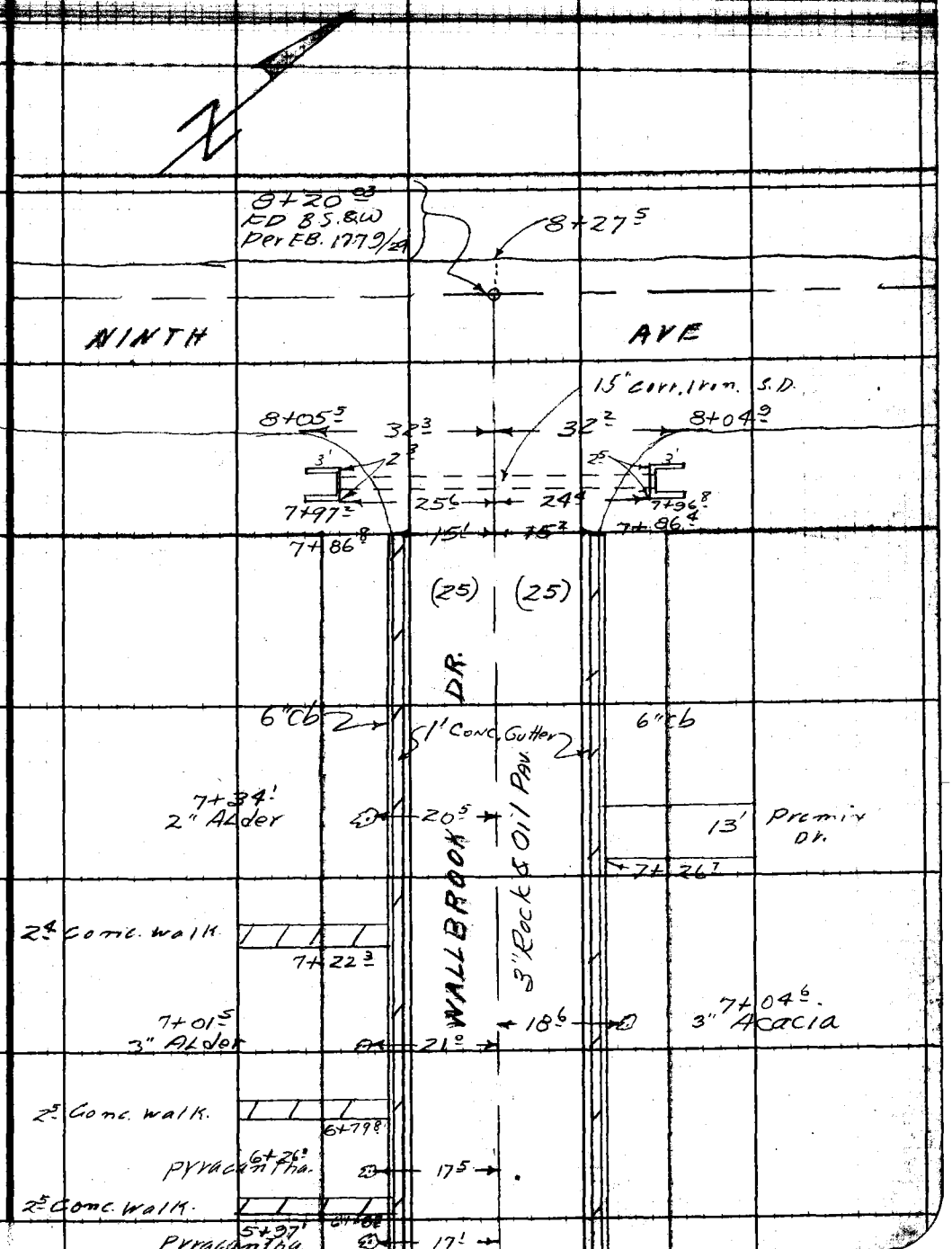

Note: Any Additions or Changes on This Sheet Must be Made or Circled in Red Ink With Date and Name of Person Making Change.

Do not extend notes this side of this line.

RETURN TO
LOS ANGELES COUNTY SURVEYOR
726 LOS ANGELES COUNTY
ENGINEERING BLDG.

76F309S 247 2-51

RETURN TO
LOS ANGELES COUNTY SURVEYOR
726 LOS ANGELES COUNTY
ENGINEERING BLDG.

Note: Any Additions or Changes on This Sheet Must be Made or Circled in Red Ink With Date and Name of Person Making Change.

Do not extend notes this side of this line.

F.B. 1779 Pg. 202

Profile No. | Notes Red. | Plotted | Job No. 1658 | Division No. | F.B. 1779 Pg. 203
Date | Date | Survey of GALE AVE S.S.
X-Sec. No. | Notes Chkd. | Checked | Survey by J.S. COATES | Notes J.S.C. | Date 10-7-53
Date 10/19/53 | Date | Map No. | Indexed E. C. Johnson | Date JAN 8 57

CROSS-SECTION ON WALBROOK AVE

From: Valencia Ave 1+00
To: Ninth Ave 8+20 03

GALE AVE. S.S. DIST.
C.I. 1658

COATES
OCHSNER
MALDONADO
DROWN

STATION	B.S.	H.I.	F.S.	ELEV.

NOTE: ANY ADDITIONS OR CHANGES ON THIS SHEET MUST BE MADE OR CIRCLED IN RED INK, WITH DATE AND NAME OF PERSON MAKING CHANGE.

PLEASE RETURN TO
LOS ANGELES COUNTY SURVEYOR
726 LOS ANGELES COUNTY
ENGINEERING BLDG.

Do not extend notes this side of this line.

761 298 307 10-51

76L298 307 10-51

PLEASE RETURN TO
LOS ANGELES COUNTY SURVEYOR
726 LOS ANGELES COUNTY
ENGINEERING BLDG.

NOTE: ANY ADDITIONS OR CHANGES ON THIS SHEET MUST BE MADE OR CIRCLED IN RED INK, WITH DATE AND NAME OF PERSON MAKING CHANGE.

Do not extend notes this side of this line.

F.B. 1779 PG 204 Job No. 458 Division No. Notes Red. Plotted
Survey of GALE AVE. S.S. Date No.
Survey by J.S. COATES Notes V.S.C. Date Profile
Indexed C. Johnson Checked Date X-Sec.
Notes Chkd. Date No.

STATION	B. S.	H. I.	F. S.	ELEV.	WALBROOK AVE.	
B.M. AZ 41	5 95	327 21		321 26	B.M. AZ 41 Elev. 321.262 per F.B. 1926/32 Valencia Ave. & Walbrook DR. S.E. Cor. Bf. Spk. in curb 5' S. of S. end C.R.	
0+71.8			6 02	321 19		℄
"			6 72	320 49		15' R gutter
"			6 27	320 94		15' R Top E end N.E. C.R.
"			6 52	320 69	15' L gutter	
"			6 04	321 17	15' L Top E. end S.E. C.R.	
0+81.9			6 57	320 64		℄
"			6 85	320 36		25' R gutter @ C.R.
"			6 41	320 80		25' R Top N. end N.E. C.R.
"			6 38	320 83	25' L gutter @ C.R.	
"			6 01	321 20	25' L Top S. end S.E. C.R.	
1+00			5 46	321 75		℄ INT. Valencia
"			5 79	321 42		25' R
"			5 14	322 07	25' L	
1+18.6			6 52	320 69		℄ = ℄ cross-gutter
"			6 75	320 46		25.6 R gutter @ C.R.
"			6 10	321 11		25.6 R Top N. end N.W. C.R.
"			6 29	320 92	25.3 L gutter @ C.R.	
"			5 65	321 56	25.3 L Top S. end S.W. C.R.	
1+28.0			6 10	321 11		℄

76L298 307 10-51

PLEASE RETURN TO
LOS ANGELES COUNTY SURVEYOR
726 LOS ANGELES COUNTY
ENGINEERING BLDG.

NOTE: ANY ADDITIONS OR CHANGES ON THIS SHEET MUST BE MADE OR CIRCLED IN RED INK, WITH DATE AND NAME OF PERSON MAKING CHANGE.

Do not extend notes this side of this line.

STATION	B. S.	H. I.	F. S.	ELEV.	Walbrook DR	
1+28°		327 21	6 64	320 57		15'R gutter @ C.R.
"			6 00	321 21		15'R Top W. end N.W.C.R.
"			58	321 4		25'R P/L
"			70	320 2		175'R back lot line
1+28³			6 15	321 06	15'L gutter @ C.R.	
"			~~6 47~~ 5 47	~~320 74~~ 321 74	15'L Top W. end S.W.C.R.	
"			52	322 0	25'L P/L	
"			39	323 3	155'L back lot Line	
2+00			5 36	321 85		℄
"			6 17	321 04		15'R gutter
"			5 53	321 68		15'R Top cb
"			50	322 2		25'R P/L
"			5 67	321 54	15'L gutter	
"			5 03	322 18	15'L Top cb.	
"			46	322 6	25'L P/L	
TP	5 92	328 13	5 00	322 21		
3+00			5 64	322 49		℄
"			6 61	321 52		15'R gutter
"			5 96	322 17		15'R Top cb
"			57	322 4		25'R P/L
"			6 01	322 12	15'L gutter	

Profile No. ____ Notes Red ____ Plotted ____ Job No. 1646 Division No. ____ F.B. 1779 Pg. 205
Date ____ Date ____ Survey of Gale Ave. S.S.
X-Sec. No. ____ Notes Chkd. ____ Checked ____ Survey by J.S.C. Notes J.S.C. Date 10-7-53
Date ____ Date ____ Map No. ____ [illegible] Date ____

76L298 307 10-51

PLEASE RETURN TO
LOS ANGELES COUNTY SURVEYOR
726 LOS ANGELES COUNTY
ENGINEERING BLDG.

NOTE: ANY ADDITIONS OR CHANGES ON THIS SHEET MUST BE MADE OR CIRCLED IN RED INK, WITH DATE AND NAME OF PERSON MAKING CHANGE.

Do not extend notes this side of this line.

F.B. 1779 Pg 06 | Job No. 1658 | Division No. | Notes Red | Plotted | Profile
Survey of GALE AVE. S.S. | Date | No. | X-Sec.
Survey by J.S. COATES Notes J.S.C. | Notes Chkd | Checked | No.
Indexed C. Johnson Date | Date | Date | Date

STATION	B. S.	H. I.	F. S.	ELEV.	Walbrook Dr	
		328 13				
3+00			5 39	322 74	15'L Top cb	
"			50	323 1	25'L P/L	
4+00			500	323 13		℄
"			5 89	322 24		15'R gutter
"			5 26	322 87		15'R Top cb
"			4 9	323 2		25'R P/L
"			66	321 5		175'R back Lot Line
"			5 38	322 75	15'L gutter	
"			4 74	323 39	15'L Top cb	
"			44	323 7	25'L P/L	
"			2 8	325 3	155'L back lot line	
5+00			4 38	325 75		℄
"			5 30	322 83		15'R gutter
"			4 66	323 47		15'R Curb
"			4 3	323 8		25'R P.L.
"			4 81	323 32	15'L Gut.	
"			4 19	323 94	15'L Curb	
"			3 6	324 5	25'L P.L.	
6+00			3 82	324 31		℄
"			4 71	323 42		15'R Gut
"			4 07	324 06		15'R Curb

76L298 307 10-51

PLEASE RETURN TO

LOS ANGELES COUNTY SURVEYOR

726 LOS ANGELES COUNTY
ENGINEERING BLDG.

NOTE: ANY ADDITIONS OR CHANGES ON THIS SHEET MUST BE MADE OR CIRCLED IN RED INK, WITH DATE AND NAME OF PERSON MAKING CHANGE.

Do not extend notes this side of this line.

STATION	B. S.	H. I.	F. S.	ELEV.	WALLBROOK	DR.
6+00		328 13	4 1	3240		25'R. P.L.
			4 22	323 91	15'L. Gut.	
"			3 59	324 54	15'L. Curb	
"			3 4	324 7	25'L. P.L.	
T.P.	5 88	330 68	3 33	324 80		
7+00			5 82	324 86		℄
"			6 64	324 04		15'R Gut.
"			6 01	324 67		15'R. Curb
"			6 2	324 5		25'R. P.L.
"			6 15	324 53	15'L. Gut.	
"			5 54	325 14	15'L. Curb	
"			5 1	325 6	25'L. P.L.	
7+86 4			5 13	325 55		℄
"			6 12	324 56		15'R. Gut.
"			5 48	325 20		15'R. Curb end of Curb.
"			5 1	325 6		25'R P.L.
"			7 3	323 4		175'R. Back lot line
7+86 8			5 53	325 15	15'L. Gut.	
"			4 94	325 74	15'L. Curb end of Curb	
"			3 9	326 8	25'L. P.L.	
"			2 1	328 6	155'L. Back lot line	

Profile No. ____ Notes Red ____ Plotted ____ Job No. 1658 Division No. ____ F.B. 1779 PG. 207

X-Sec. No. ____ Date ____ Date ____ Survey of Gate Ave. S.S.

Notes Chkd. ____ Checked ____ Survey by J.S. Coates Notes J.O. Date 10-7-53

Date ____ Date ____ Map No. ____ Inspector ____ Date ____

76L298 307 10-51

PLEASE RETURN TO

LOS ANGELES COUNTY SURVEYOR
726 LOS ANGELES COUNTY
ENGINEERING BLDG.

NOTE: ANY ADDITIONS OR CHANGES ON THIS SHEET MUST BE MADE OR CIRCLED IN RED INK, WITH DATE AND NAME OF PERSON MAKING CHANGE.

Do not extend notes this side of this line.

STATION	B. S.	H. I.	F. S.	ELEV.	WALLBROOK Dr.	
7+98		330 68	7 06	323 62		24.4 R. Flow line of 15" S.D.
7+98.5			6 27	324 41	25.6 L. Flow line of 15" S.D.	
8+04.9			5 01	325 67		32.3 R. N. end N.E. Cor. Prom. R.
8+05.2			3 99	326 69	32.3 L. S end S.E. Cor. Prom. Ret.	
8+20.03			3 96	326 72	℄ int 9th Ave & Wallbrook Ave	
"			4 37	326 31		25' R.
"			3 59	327 09	25' L	
8+27.5			4 20	326 48		℄ west edge of Prom
BM AZ 29			5 52	325 16	BM AZ 29 Elev. = 325.194 F.B. 1926-23	
					NINTH Ave. + Wallbrook Dr.	
					N.E. Cor. Bt. SPK in curb	4' E. of W. end

F.B. 1779 PG. 208 Job No. 1658 Division No. Notes Red. Plotted Profile
Survey of Gale Ave. S.S. Date Date No. X-Sec.
Survey by J.S. Coates Notes 10 Notes Chkd. Checked
Indexed E. C. Johnson Date Date No.

Notes Ck'd by
Map No.
Office Work
Checked
Date

Survey of GALE AVE S.S.
W. O. 1658 Tape No. St'd. °F
Surveyed by J.S. COATES
Notes J.S.C. Date 10-7-53
Indexed

TOPOGRAPHY ON GALE AVE.

From: Valencia Ave 1+00
To: Turnbull Cañon Rd. 7+60.05

GALE AVE. S.S. DIST.
C.I. 1658

COATES
OCHSNER
MALDONADO
DROWN

Note: Any Additions or Changes on This Sheet Must be Made or Circled in Red Ink With Date and Name of Person Making Change.

Do not extend notes this side of this line.

RETURN TO
LOS ANGELES COUNTY SURVEYOR
726 LOS ANGELES COUNTY
ENGINEERING BLDG.

76F3095 247 2-51

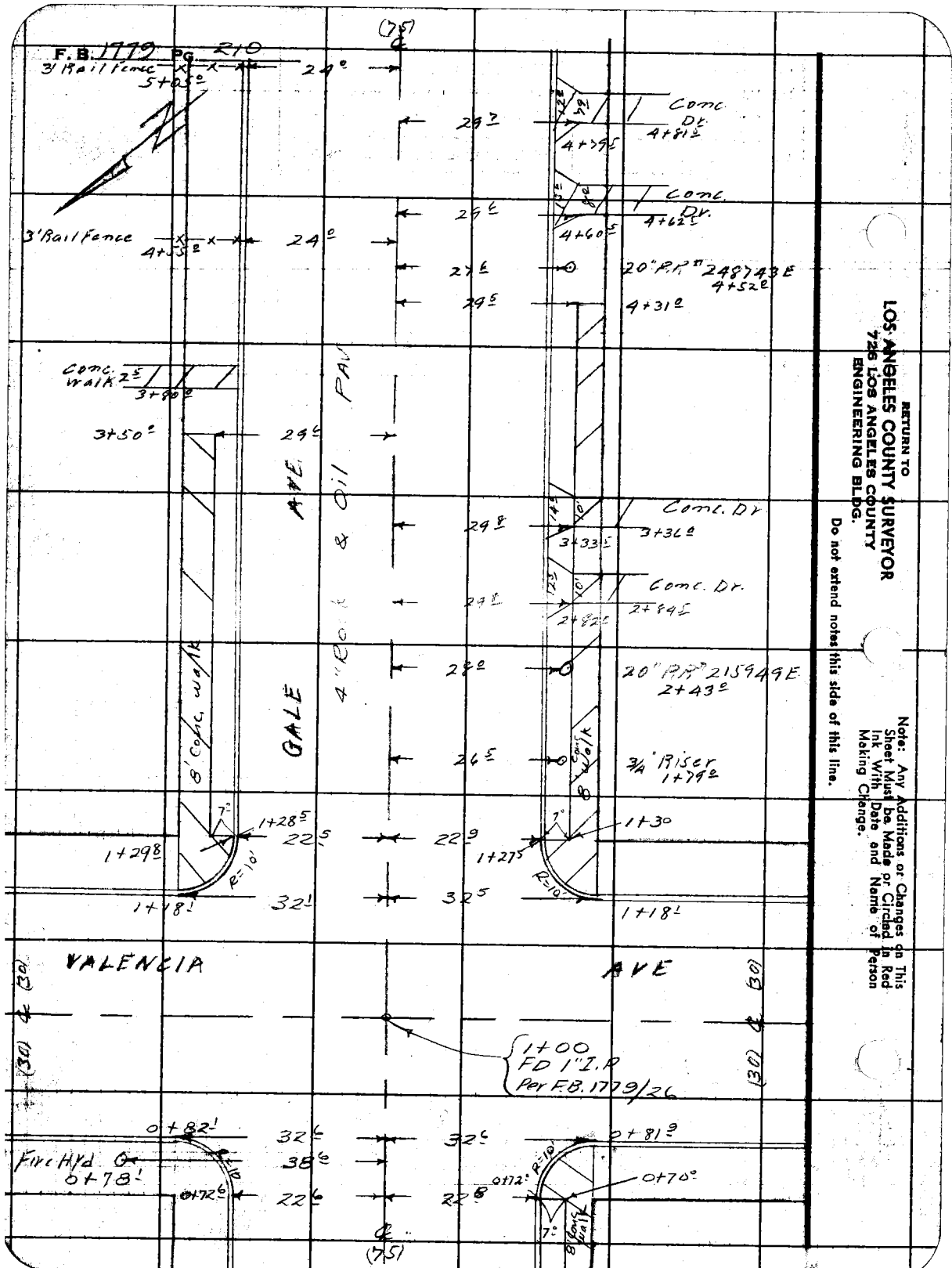

RETURN TO
LOS ANGELES COUNTY SURVEYOR
7226 LOS ANGELES COUNTY
ENGINEERING BLDG.

Do not extend notes this side of this line.

Note: Any Additions or Changes on This Sheet Must be Made or Circled in Red Ink With Date and Name of Person Making Change.

Notes Ck'd by	Survey of GALE AVE. S.S.
Map No.	W. 0658 Tape No. St'd. °F
Office Work	Surveyed by J.S.C.
Checked	Notes J.S.C. Date 10-7-53
Date	Indexed [illegible]

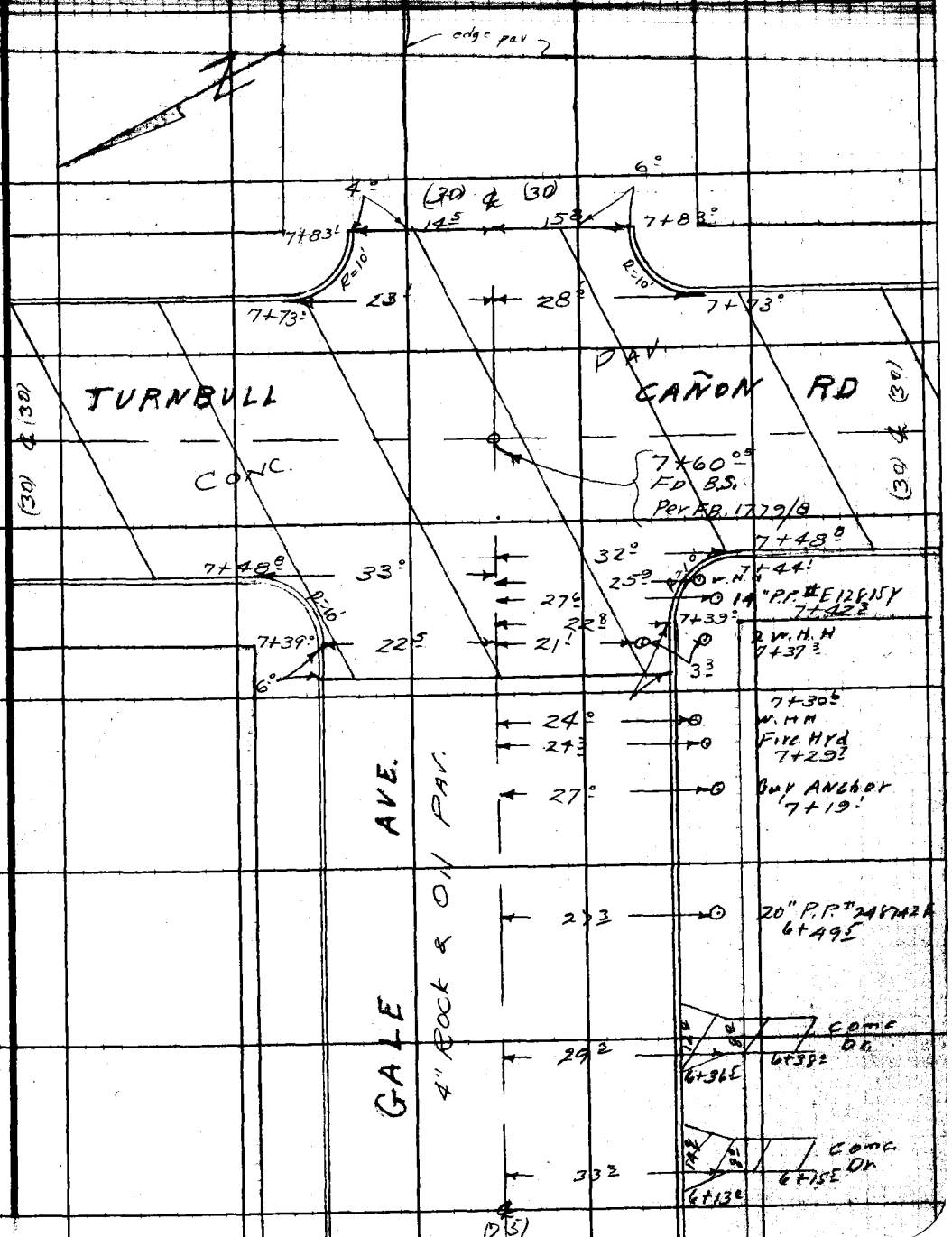

Note: Any Additions or Changes on This Sheet Must be Made or Circled in Red Ink With Date and Name of Person Making Change.

Do not extend notes this side of this line.

RETURN TO
LOS ANGELES COUNTY SURVEYOR
726 LOS ANGELES COUNTY
ENGINEERING BLDG.

76F3095 247 2-51

RETURN TO
LOS ANGELES COUNTY SURVEYOR
726 LOS ANGELES COUNTY
ENGINEERING BLDG.

Note: Any Additions or Changes on This Sheet Must be Made or Circled in Red Ink With Date and Name of Person Making Change.

Do not extend notes this side of this line.

F.B. 1779 PG. 212

Profile No. ____ X-Sec. No. ____

Notes Red. ____ Date ____ Plotted ____ Date ____ Job No. 1658 Division No. ____ F.B. 1779 Pg. 213

Survey of GALE AVE SS

Notes Chkd ____ Date 10/9/53 Checked ____ Date ____ Survey by J.S. COATES Notes J.S.C. Date 10/9/53

Map No. ____ Traverse Date JAN 8 '57

CROSS-SECTION ON GALE AVE.

FROM: Valencia Ave 1+00

TO: Turnbull Cañon Rd 7+60.5

GALE AVE S.S. DIST

C.I. 1658

COATES
OCHSNER
MALDONADO
DROWN

STATION	B.S.	H.I.	F.S.	ELEV.

NOTE: ANY ADDITIONS OR CHANGES ON THIS SHEET MUST BE MADE OR CIRCLED IN RED INK, WITH DATE AND NAME OF PERSON MAKING CHANGE.

Do not extend notes this side of this line.

PLEASE RETURN TO
LOS ANGELES COUNTY SURVEYOR
726 LOS ANGELES COUNTY
ENGINEERING BLDG.

76L 28 307 10-51

76L298 307 10-51

PLEASE RETURN TO

LOS ANGELES COUNTY SURVEYOR
726 LOS ANGELES COUNTY
ENGINEERING BLDG.

NOTE: ANY ADDITIONS OR CHANGES ON THIS SHEET MUST BE MADE OR CIRCLED IN RED INK, WITH DATE AND NAME OF PERSON MAKING CHANGE.

Do not extend notes this side of this line.

STATION	B. S.	H. I.	F. S.	ELEV.	GALE AVE	
B.M. AZ 42	4 73	33 0 44		325 71	B.M. AZ 42 Elev 325.714 per F.B. 1926/32 Valencia Ave & Gale Ave, S.E. Cor. Bt. Spk. in cb. 5' S. of S. end C.R.	
0+72.8			4 81	325 63		℄
"			4 99	325 45		22.8 R gutter @ C.R.
"			4 58	325 86		22.8 R Top W. end S.W.C.R.
0+72.6			5 82	324 62	22.6 L gutter @ C.R.	
"			5 47	324 97	22.6 L Top W. end N.W. C.R.	
0+81.9			5 28	324 16		℄ @ cross-gutter
"			4 96	325 48		32.6 R gutter @ C.R.
"			4 53	325 91		32.6 R Top S. end S.W.C.R.
0+82.1			5 97	324 47	32.6 L gutter @ C.R.	
"			5 44	325 00	32.6 L Top N. end N.W.C.R.	
1+00			4 82	325 62		℄
"			4 28	326 16		37.5 R
"			5 30	325 14	37.5 L	
1+18.1			5 35	325 09		℄ @ cross-gutter
"			5 15	325 29		32.5 R gutter @ C.R.
"			4 78	325 66		32.5 R Top S. end S.E.C.R.
"			6 21	324 23	32.1 L gutter @ C.R.	
"			5 73	324 71	32.1 L. Top N. end N.W.C.R.	

F.B. 1779 PG. 214
Job No. 1658 Division No. Notes Red. Plotted
Survey of GALE AVE S.S. DIST. Date Date No.
Survey by J.S. COATES Notes J.S.C. Notes Chkd. Checked X-Sec.
Indexed C. Johnson Date Date Date No.
Profile

76L298 307 10-51

PLEASE RETURN TO
LOS ANGELES COUNTY SURVEYOR
726 LOS ANGELES COUNTY
ENGINEERING BLDG.

NOTE: ANY ADDITIONS OR CHANGES ON THIS SHEET MUST BE MADE OR CIRCLED IN RED INK, WITH DATE AND NAME OF PERSON MAKING CHANGE.

Do not extend notes this side of this line.

Profile No. Notes Red Plotted Job No. 1658 Division No.
X-Sec. No. Date Date Survey of Gale Ave S.S.
Notes Chkd Checked Survey by J.S.C. Notes J.S.C. Date 10/8/53
No. Date Date Map No. Date

F.B. 1779 Pg. 215

STATION	B. S.	H. I.	F. S.	ELEV.	Gale Ave	
1+27.5		330 44	4 95	325 49		℄
"			5 19	325 25		22° R gutter @ C.R.
"			4 79	325 65		22° R Top E. end N.E.C.R.
"			4 5	325 9		37.5 R P/L
"			2 2	3282		160' R back lot line
1+28.5			6 20	324 24	22.5 L gutter @ C.R	
"			5 67	324 77	22.5 L Top E. end N.E. C.R.	
"			5 4	325 0	37.5 L P/L	
"			6 6.	3238	167.5 L back lot line	
2+00			4 71	325 73		℄
"			5 22	325 22		22° R Gutter
"			4 78	325 66		22° R. Top Curb
"			4 0	326 4		37.5 R. P.L.
"			6 02	324 42	22.5 L. Gutter	
"			5 63	324 81	22.5 L. Top Curb	
"			5 2	3252	37.5 L. P.L.	
3+00			4 70	325 74		℄
"			5 28	325 16		22° R. Gutter
"			4 72	325 72		22° R. Top Curb
"			4 2	326 2		37.5 R. P.L.

76L298 307 10-51

PLEASE RETURN TO

LOS ANGELES COUNTY SURVEYOR
726 LOS ANGELES COUNTY
ENGINEERING BLDG.

NOTE: ANY ADDITIONS OR CHANGES ON THIS SHEET MUST BE MADE OR CIRCLED IN RED INK, WITH DATE AND NAME OF PERSON MAKING CHANGE.

Do not extend notes this side of this line.

STATION	B. S.	H. I.	F. S.	ELEV.	Gale Ave.	
3+00		330 44	5 74	324 70	22.5 L. Gutter.	
"			5 45	324 99	22.5 L. Top Curb	
"			5 1	325 3	37.5 L. P.L.	
T.P.	6 11	331 05	5 50	324 94		
4+00			4 97	326 08		℄
"			5 76	325 29		22.9 R. Gutter.
"			5 23	325 82		22.9 R. Top Curb
"			5 0	326 0		37.5 R. P.L.
"			3 8	327 2		160' R. Back lot line
"			6 37	324 68	22.5 L. Gutter.	
"			5 97	325 08	22.5 L. Top Curb	
"			5 8	325 2	37.5 L. P.L.	
"			7 8	323 2	167.5 L. Back lot line	
5+00			4 96	326 09		℄
"			5 63	325 42		22.9 R. Gutter.
"			5 16	325 89		22.9 R. Top Curb
"			4 6	326 4		37.5 R. P.L.
"			6 34	324 69	22.5 L. Gutter	
"			5 96	325 09	22.5 L. Top Curb	
"			6 1	324 9	37.5 L. P.L.	

F.B. 1779 PG. 216 Job No. 1658 Division No. Notes Red. Plotted Profile
Survey of Gale Ave. S.S. Date Date No.
Survey by J.S.C. Notes J.C. Notes Chkd. Checked X-Sec.
Indexed A. C. Johnson Date Date No.

76L298 307 10-51

PLEASE RETURN TO

LOS ANGELES COUNTY SURVEYOR

726 LOS ANGELES COUNTY
ENGINEERING BLDG.

NOTE: ANY ADDITIONS OR CHANGES ON THIS SHEET MUST BE MADE OR CIRCLED IN RED INK, WITH DATE AND NAME OF PERSON MAKING CHANGE.

Do not extend notes this side of this line.

STATION	B. S.	H. I.	F. S.	ELEV.	Gale Ave.	
6+00		331 05	4 92	326 13		℄
"			5 44	325 61		22⁹ R. Gutter
"			5 00	326 05		22⁹ R. Top Curb
"			4 6	326 4		37⁵ R. P.L.
"			6 19	324 86	22⁵ L. Gutter	
"			5 78	325 27	22⁵ L. Top Curb	
"			5 6	325 4	37⁵ L. P.L.	
T. P.	4 99	331 14	4 90	326 15		
7+00			5 08	326 06		℄
"			5 43	325 71		22⁹ R. Gutter
"			5 02	326 12		22⁹ R. Top Curb
"			4 0	327 1		37⁵ R. P.L.
"			6 11	325 03	22⁵ L. Gutter	
"			5 71	325 43	22⁵ L. Top Curb	
"			5 4	325 7	37⁵ L. P.L.	
7+36			5 15	325 99		℄
"			5 40	325 74		22⁸ R. Gutter
"			5 00	326 14		22⁸ R. Top Curb
"			6 04	325 10	22⁵ L. Gutter	
"			5 75	325 39	22⁵ L. Top Curb	

Profile No. ____ Notes Red ____ Plotted ____ Job No. 1658 Division No. ____ F.B. 1779 Pg. 217

X-Sec. No. ____ Date ____ Date ____ Survey of Gale Ave. S.S.

Notes Chkd. ____ Checked ____ Survey by J.S.C. Notes J.O. Date 10-8-53

No. ____ Date ____ Date ____ Map No. ____ Indexed J. [illegible] Date ____

76L298 307 10-51

PLEASE RETURN TO

LOS ANGELES COUNTY SURVEYOR
726 LOS ANGELES COUNTY
ENGINEERING BLDG.

NOTE: ANY ADDITIONS OR CHANGES ON THIS SHEET MUST BE MADE OR CIRCLED IN RED INK, WITH DATE AND NAME OF PERSON MAKING CHANGE.

69

Do not extend notes this side of this line.

STATION	B. S.	H. I.	F. S.	ELEV.	GALE AVE	
7+39		331 14	5 74	325 40		℄
"			5 72	325 42		22' R. Gutter @ C.P.
"			5 05	326 09		22' R. Top Curb W. end SW.C.
"			4 2	326 9		37' R. P.L.
"			2 8	328 3		160' R. Back lot line
"			6 23	324 91	22' L. Gutter @ C.R.	
"			5 67	325 47	22' L. Top Curb. W. end N.W.C.R.	
"			5 5	325 6	37' L. P.L.	
"			6 9	324 2	167' L. Back lot line	
7+48			6 42	324 72		℄ cross Gutter
"			6 05	325 09		32' R. Gutter @ C.R.
"			5 05	326 09		32' R. Top Curb S. end SW.C.R.
"			6 85	324 29	33' L. Gutter @ C.P.	
"			5 86	325 28	33' L. Top curb. N. end N.W.C.R.	
7+60			6 13	325 01	℄ int Turnbull Canon Rd & Gale Ave.	
"			5 77	325 37		37' R.
"			6 66	324 48	37' L.	
7+73			6 46	324 68		℄
"			6 20	324 94		28' Gutter @ C.R.
"			5 23	325 91		28' Top Cb. S. end S.E.C.R.

F.B. 1779 PG. 218 Job No. 1658 Division No. Notes Red. Plotted Profile
Survey of GALE AVE S.S. Date Date No.
Survey by J.S.C. Notes J.F.O. Notes Chkd. Checked X-Sec.
Indexed E. C. Johnson Date Date Date No.

76L298 307 4-50

PLEASE RETURN TO
LOS ANGELES COUNTY SURVEYOR
726 LOS ANGELES COUNTY ENGINEERING BLDG.

NOTE: ANY ADDITIONS OR CHANGES ON THIS SHEET MUST BE MADE OR CIRCLED IN RED INK, WITH DATE AND NAME OF PERSON MAKING CHANGE.

Do not extend notes this side of this line.

STATION	B. S.	H. I.	F. S.	ELEV.	Gale Ave.	
7+73		331 14	6 72	324 42	23' L. Gutter @ C.R.	
"			5 69	325 45	23' L. Top Curb W. end N.E.C.R.	
7+83'			5 80	325 34		℄
"			6 20	324 94		15.8 R. Gutter @ C.R.
"			5 38	325 76		15.8 R. Top Curb E end S.E.C.R.
"			6 37	324 77	14.5 L. Gutter @ C.R.	
"			5 65	325 49	14.5 L. Top Curb E. end N.E.C.R.	
BM AZ 22			5 76	325 38	BM AZ 22 Elev. = 325.374 F.B. 1926-20	
					Turnbull Canon Rd + Gale Ave. N.W. Cor.	
					BT. SPK in Curb 5' W. of W. end C.R.	

No. ____ Date ____ Date ____ Survey of GALE AVE. S.S. F.B. 1779 Pg. 219
X-Sec. Notes Chkd. ____ Checked ____ Survey by J.S. Cook Notes J.F.O. Date 10/8/53
No. ____ Date ____ Date ____ Map No. ____ Indexed on map ____ Date ____

F. B. 1779 Pg. 220 Job No. 658 Division No. Notes Red Plotted Profile

Survey of GALE AVE. S.S. Date Date No.

Survey by J.S. COATES Notes J.F.O. Notes Chkd. Checked X-Sec.

Indexed Date Date Date No.

761-298 307 4-53

PLEASE RETURN TO

LOS ANGELES COUNTY SURVEYOR

726 LOS ANGELES COUNTY ENGINEERING BLDG.

NOTE: ANY ADDITIONS OR CHANGES ON THIS SHEET MUST BE MADE OR CIRCLED IN RED INK, WITH DATE AND NAME OF PERSON MAKING CHANGE.

Do not extend notes this side of this line.

STATION	B. S.	H. I.	F. S.	ELEV.	

Notes Ck'd by	Survey of GALE AVE SS	F.B. 1779 Pg. 221
Map No.	W. O. 1658 Maps No. St'd. °F	
Office Work	Surveyed by J.S. COATES	
Checked	Notes J.S.C. Date 10/7/[illegible]	
Date	Indexed A. C. Johnson	

JAN 8 '57

TOPOGRAPHY
ON
GALE AVE

From: Valencia Ave 1+00
To: Ninth Ave 8+19 98

GALE AVE S.S. DIST
C.I. 1658

COATES
OCHSNER
MALDONADO
DROWN

Note: Any Additions or Changes on This Sheet Must be Made or Circled in Red Ink With Date and Name of Person Making Change.

Do not extend notes this side of this line.

RETURN TO
LOS ANGELES COUNTY SURVEYOR
726 LOS ANGELES COUNTY
ENGINEERING BLDG.

76F3095 247 2-51

F.B. 1779 Pg. 222

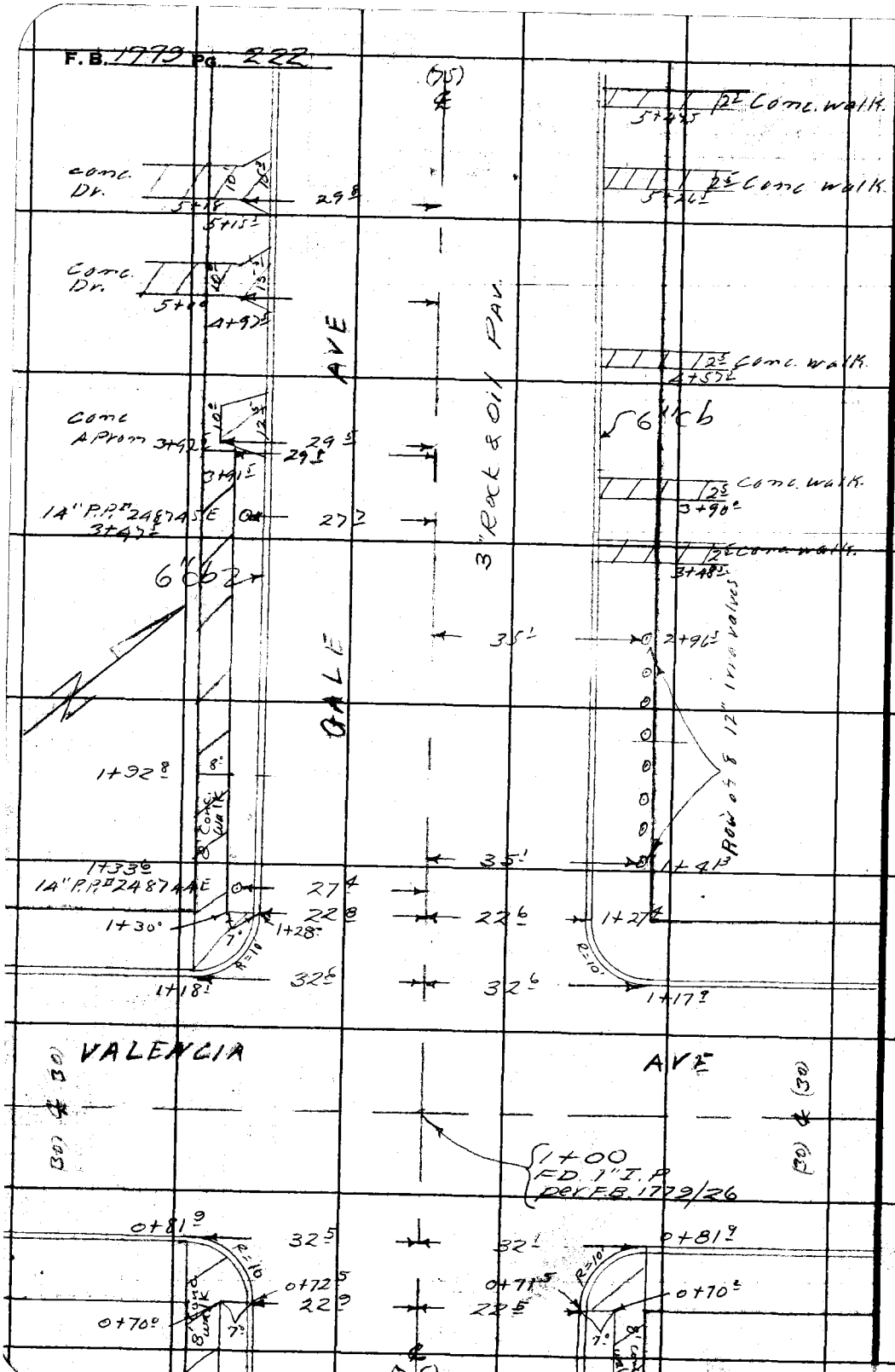

RETURN TO
LOS ANGELES COUNTY SURVEYOR
726 LOS ANGELES COUNTY
ENGINEERING BLDG.

Do not extend notes this side of this line.

Note: Any Additions or Changes on This Sheet Must be Made or Circled in Red Ink With Date and Name of Person Making Change.

F.B. 1779 Pg. 223

Notes Ck'd by	Survey of GALE AVE S.S
Map No.	W. 0658 Tape No. St'd. °F
Office Work	Surveyed by J.S. COATES
Checked	Notes J.S.C. Date 10/7/53
Date	Indexed C. Johnson

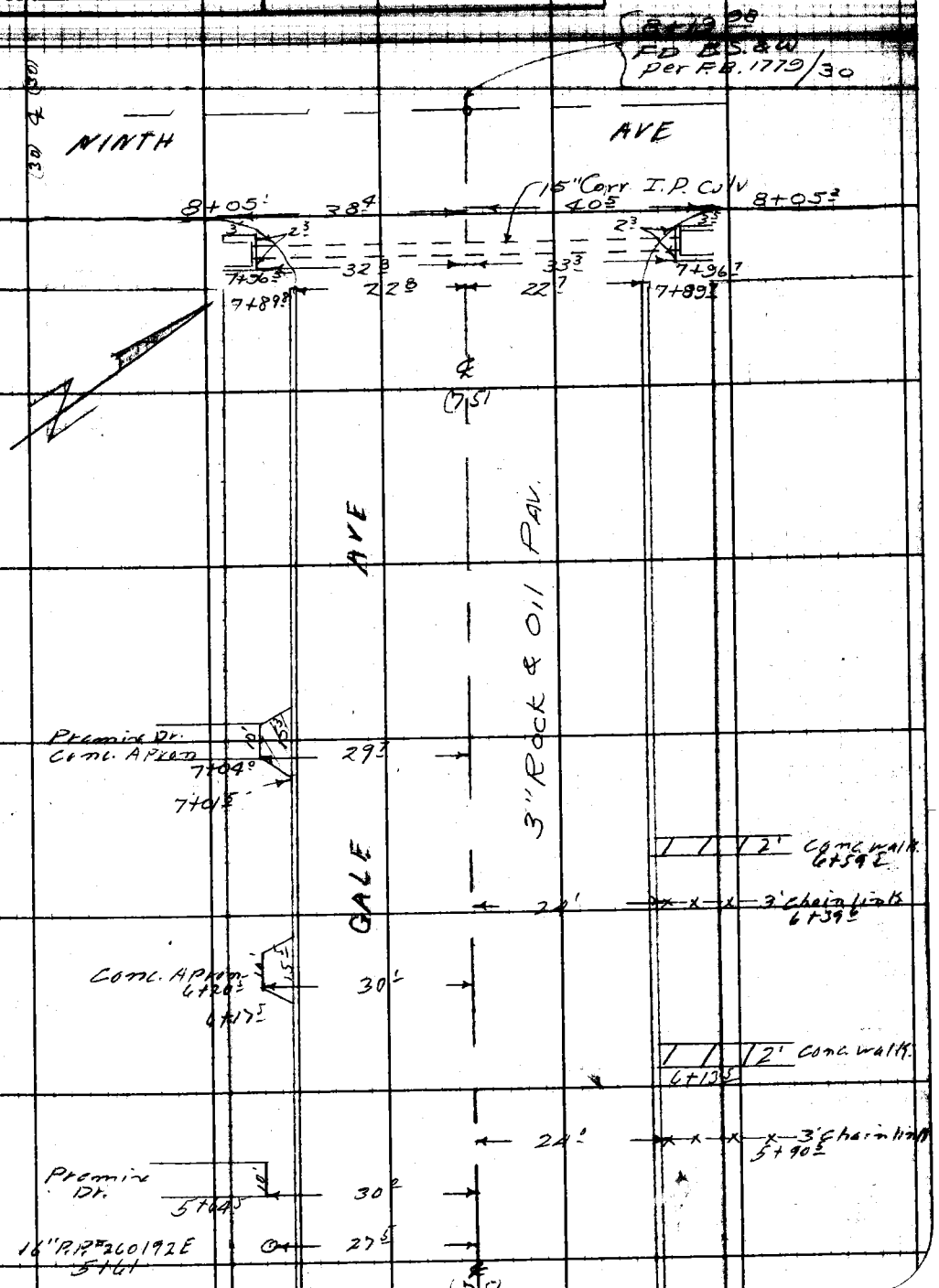

Note: Any Additions or Changes on This Sheet Must be Made or Circled in Red Ink With Date and Name of Person Making Change.

Do not extend notes this side of this line.

RETURN TO
LOS ANGELES COUNTY SURVEYOR
726 LOS ANGELES COUNTY
ENGINEERING BLDG.

76F309S 247 2-51

RETURN TO
LOS ANGELES COUNTY SURVEYOR
726 LOS ANGELES COUNTY
ENGINEERING BLDG.

Note: Any Additions or Changes on This Sheet Must be Made or Circled in Red Ink With Date and Name of Person Making Change.

Do not extend notes this side of this line.

F.B. 1772 PG. 224

Profile No.
X-Sec. No.

Notes Red ____ Plotted ____ Job No 16-53 Division No. ____
Date ____ Date ____ Survey of Gale Ave SS
Notes Chkd ____ Checked ____ Survey by J.S. Coates Notes J.S.C. Date 10/8/53
Date 10/14/53 Date ____ Map No. [redacted] Date JAN 8 '57

F.B. 1779 Pg. 225

CROSS-SECTION ON GALE AVE.

From: Valencia Ave 1+00
To: Ninth Ave 8+19.98

GALE AVE. S.S. DIST.
C.I. 1658

COATES
OCHSNER

STATION	B.S.	H.I.	F.S.	ELEV.

NOTE: ANY ADDITIONS OR CHANGES ON THIS SHEET MUST BE MADE OR CIRCLED IN RED INK, WITH DATE AND NAME OF PERSON MAKING CHANGE.

Do not extend notes this side of this line.

PLEASE RETURN TO
LOS ANGELES COUNTY SURVEYOR
726 LOS ANGELES COUNTY
ENGINEERING BLDG.

761-248 307 10-51

76L298 307 10-51

PLEASE RETURN TO

LOS ANGELES COUNTY SURVEYOR
726 LOS ANGELES COUNTY
ENGINEERING BLDG.

NOTE: ANY ADDITIONS OR CHANGES ON THIS SHEET MUST BE MADE OR CIRCLED IN RED INK, WITH DATE AND NAME OF PERSON MAKING CHANGE.

Do not extend notes this side of this line.

STATION	B. S.	H. I.	F. S.	ELEV.	GALE AVE	
B.M. AZ 42	541	331 12		325 71	B.M. AZ 42 Elev 325.714 per F.B. 1926/32 Valencia Ave. & Gale Ave. S.E. Cor. Bt. Spk. in curb 5' S. of S. end C.R.	
0+71.5			5 66	325 46		℄
"			6 86	324 26		22.3 R gutter @ C.R.
"			6 33	324 79		22.5 R Top E end N.E.C.R.
0+72.5			5 86	325 26	22.9 L gutter @ C.R.	
"			5 48	325 64	22.9 L Top E. end S.E.C.R.	
0+81.9			6 03	325 09		℄ @ cross-gutter
"			6 90	324 22		32.1 R gutter @ C.R.
"			6 42	324 70		32.1 R Top N. end N.E.C.R.
"			5 84	325 28	32.5 L gutter @ C.R.	
"			5 47	325 65	32.5 L Top S end S.E.C.R.	
1+00			5 51	325 61		℄
"			5 99	325 13		37.5 R
"			4 90	326 22	37.5 L	
1+17.9			5 97	325 15		℄ @ cross-gutter
"			6 66	324 46		32.1 R gutter @ C.R.
"			6 12	325 00		32.1 R Top N. end N.W.C.R.
1+18.1			5 64	325 48	32.5 L gutter @ C.R.	
"			5 21	325 91	32.5 L Top S. end S.W.C.R.	

F.B. 1779 PG 226 Job No. 1658 Division No. Notes Red. Plotted No. Profile
Survey of GALE AVE. S.S. Date Date X-Sec.
Survey by J.S.C. Notes J.S.C. Notes Chkd. Checked No.
Indexed C. Johnson Date Date

76L298 307 10-51

PLEASE RETURN TO
LOS ANGELES COUNTY SURVEYOR
726 LOS ANGELES COUNTY
ENGINEERING BLDG.

NOTE: ANY ADDITIONS OR CHANGES ON THIS SHEET MUST BE MADE OR CIRCLED IN RED INK, WITH DATE AND NAME OF PERSON MAKING CHANGE.

Do not extend notes this side of this line.

STATION	B. S.	H. I.	F. S.	ELEV.	Gale Ave	
1+27.4		331 12	5 51	325 61		℄
"			6 49	324 63		22.6 R gutter @ C.R.
"			6 15	324 97		22.6 R Top W. end N.W.C.R.
"			5 9	325 2		37.5 R P/L
"			7 4	323 7		167.5 R back lot Line
1+28.0			5 69	325 43	22.8 L gutter @ C.R.	
"			5 26	325 86	22.8 L Top W. end S.W.C.R.	
"			4 9	326 2	37.5 L P/L	
"			3 1	328 0	160' L back lot Line	
2+00			4 92	326 20		℄
"			6 13	325 99		22.6 R gutter
"			5 67	325 45		22.6 R Top cb
"			5 5	325 6		37.5 R P/L
"			5 44	325 68	22.8 L gutter	
"			4 86	326 26	22.8 L Top cb.	
"			4 2	326 9	37.5 L P/L	
3+00			4 30	326 82		℄
"			5 56	325 56		22.6 R gutter
"			5 08	326 04		22.6 R Top cb
"			4 9	326 2		37.5 R P/L
"			4 88	326 24	22.8 L gutter	

Profile No. ____ Notes Red ____ Plotted ____ Job No. 1658 Division No. ____ F.B. 1779 Pg. 227
Date ____ Date ____ Survey of Gale Ave S.S.
X-Sec. No. ____ Notes Chkd ____ Checked ____ Survey by J.S.C. Notes J.S.C. Date 10/8/53
Date ____ Date ____ Map No. ____ Date ____

76L298 307 10-51

PLEASE RETURN TO

LOS ANGELES COUNTY SURVEYOR
726 LOS ANGELES COUNTY
ENGINEERING BLDG.

NOTE: ANY ADDITIONS OR CHANGES ON THIS SHEET MUST BE MADE OR CIRCLED IN RED INK, WITH DATE AND NAME OF PERSON MAKING CHANGE.

Do not extend notes this side of this line.

STATION	B. S.	H. I.	F. S.	ELEV.	GALE AVE	
		331 12				
3+00			427	326 85		
			40	327 1		
T.P.	534	332 35	411	327 01		
4+00			503	327 32		℄
			619	326 16		22.6 R gutter
			580	326 55		22.6 R Top of Cb.
			57	326 7		37.5 R P/L
			68	325 6		167.5 B.L.L.
			550	326 85	22.8 L. gutter	
			490	327 45	22.8 L. Top of Cb	
			42	328 2	37.5 L. P/L	
			24	333 0	160 L. Back Lot line	
5+00			430	328 05		℄
			557	326 78		22.6 R gutter
			526	327 09		22.6 R Top of cb.
			51	327 3		37.5 R P/L
			490	327 45	22.8 L. gutter	
			432	328 03	22.8 L. Top of Cb	
			33	329 1	37.5 L. P/L	
6+00			315	329 20		℄
			451	327 84		22.6 R. gutter

F.B. 1779 PG. 228
Job No. 1658 Division No. ____ Notes Red. ____ Plotted ____ Profile
Survey of GALE AVE. S.S. Date ____ Date ____ No. ____
Survey by J.S. COMTES Notes D.A. Drown Notes Chkd. ____ Checked ____ X-Sec.
Indexed E. C. Johnson Date ____ Date ____ No. ____

76L298 307 10-51

PLEASE RETURN TO
LOS ANGELES COUNTY SURVEYOR
726 LOS ANGELES COUNTY
ENGINEERING BLDG.

NOTE: ANY ADDITIONS OR CHANGES ON THIS SHEET MUST BE MADE OR CIRCLED IN RED INK, WITH DATE AND NAME OF PERSON MAKING CHANGE.

Do not extend notes this side of this line.

Profile Noted Plotted Job No. 6538 Division No. F.B. 1779 Pg. 229
No. Date Date Survey of
X-Sec. Noted Child Checked Survey by J.S. Coates Notes R.A.D. Date 10/8/53
No. Date Date Map No. Checked Date

STATION	B. S.	H. I.	F. S.	ELEV.	GALE AVE.	
6+00		332 35	412	32823		22½ R. Top of Cb.
			39	3285		37½ R. P/L
			368	32867	22½ L gutter	
			312	32923	22½ L Top of Cb.	
			28	3296	37½ L P/L	
T.P.	731	336 78	288	32947		
7+00			665	33013		℄
			797	32881		22½ R. gutter
			743	32935		22½ R Top of Cb
			76	329 2		37½ R. P/L
			710	32968	22½ L gutter	
			647	33031	22½ L top of cb.	
			63	3305	37½ L P/L	
7+89.7			517	331 61		℄ .
			640	330 38		22½ R gutter
			634	3304A		22½ R Top of Cb
			62	3306		37½ R P/L
			81	3287		167½ R Back of L
7+89.8			563	33113	22½ L gutter	
			537	33141	22½ L Top of Cb	
			50	3318	37½ L P/L	

76L298 307 10-51

PLEASE RETURN TO

LOS ANGELES COUNTY SURVEYOR
726 LOS ANGELES COUNTY
ENGINEERING BLDG.

NOTE: ANY ADDITIONS OR CHANGES ON THIS SHEET MUST BE MADE OR CIRCLED IN RED INK, WITH DATE AND NAME OF PERSON MAKING CHANGE.

Do not extend notes this side of this line.

STATION	B. S.	H. I.	F. S.	ELEV.	Gale Ave	
7 + 89.8		336.78	24	334.4	160.0 L Back Lot Line	
7 + 97.6			6.95	329.83	32.0 L Flow Line of 15' S.D.	
7 + 97.8			7.46	329.32		33.3 R. Flow Line of 15' S.D.
8 + 05.1			4.43	332.35	38.4 L S. End S.E. Cor. Pvm. Ret.	
8 + 05.2			5.67	331.11		40.5 N. End N.E. Cor. Pvm. Ret
8 + 19.98			4.53	332.25		℄ int. 9th Ave.
			5.25	331.53		37.5 R. of int.
			3.97	332.81	37.5 L of int.	
B.M. AZ. 28			6.40	330.38	B.M. AZ 28 Elev. 330.416 per F.B. 1926/23 Ninth Ave & Gale Ave N.E. Cor. Bt. Spk. in curb 5' E. of W. end	

F.B. 1779 PG 230 Job No. 1658 Division No. Notes Red. Plotted Profile
Survey of GALE AVE S.S. Date Date No.
Survey by J.S. Coates Notes D.A. Drown Notes Chkd. Checked X-Sec.
Indexed C. Johnson Date Date Date No.

F.B. 1779 Pg. 251

Notes Ck'd by	Survey of GALE AVE. S.S.
Map No.	W. O. 1658 Slope No. St'd. °F
Office Work	Surveyed by J. S. Coates
Checked	Notes J.S.C. Date 10.7.53
Date	Indexed [illegible]

TOPOGRAPHY
ON
TURNBULL CAÑON RD

From: GALE AVE. 1+00
TO: L&T 690'± S'ly 7+90 18

GALE AVE S.S. DIST.
C.I. 1658

COATES
OCHSNER
MALDONADO
DROWN

Note: Any Additions or Changes on This Sheet Must be Made or Circled in Red Ink With Date and Name of Person Making Change.

Do not extend notes this side of this line.

RETURN TO
LOS ANGELES COUNTY SURVEYOR
726 LOS ANGELES COUNTY
ENGINEERING BLDG.

76F3098 247 2-51

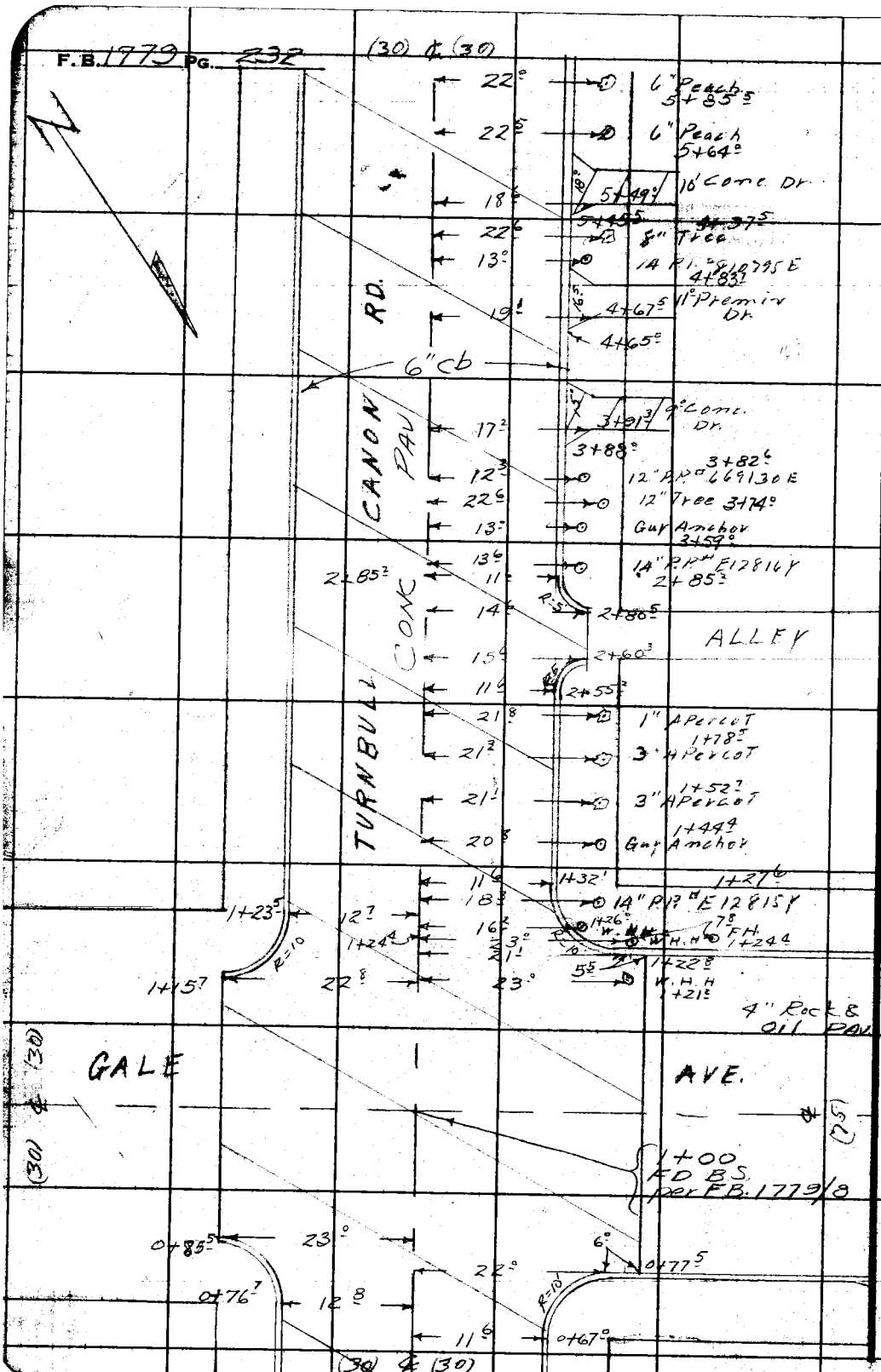

RETURN TO
LOS ANGELES COUNTY SURVEYOR
726 LOS ANGELES COUNTY
ENGINEERING BLDG.

Do not extend notes this side of this line.

Note: Any Additions or Changes on This Sheet Must be Made or Circled in Red Ink With Date and Name of Person Making Change.

Notes Ck'd by
Map No.
Office Work
Checked
Date

Survey of GALE AVE. SS
W. O. 1658 Tape No. St'd. °F
Surveyed by J.S. COATES
Notes J.S.C. Date 10/9/53
Indexed

Note: Any Additions or Changes on This Sheet Must be Made or Circled in Red Ink With Date and Name of Person Making Change.

Do not extend notes this side of this line.

RETURN TO
LOS ANGELES COUNTY SURVEYOR
726 LOS ANGELES COUNTY
ENGINEERING BLDG.

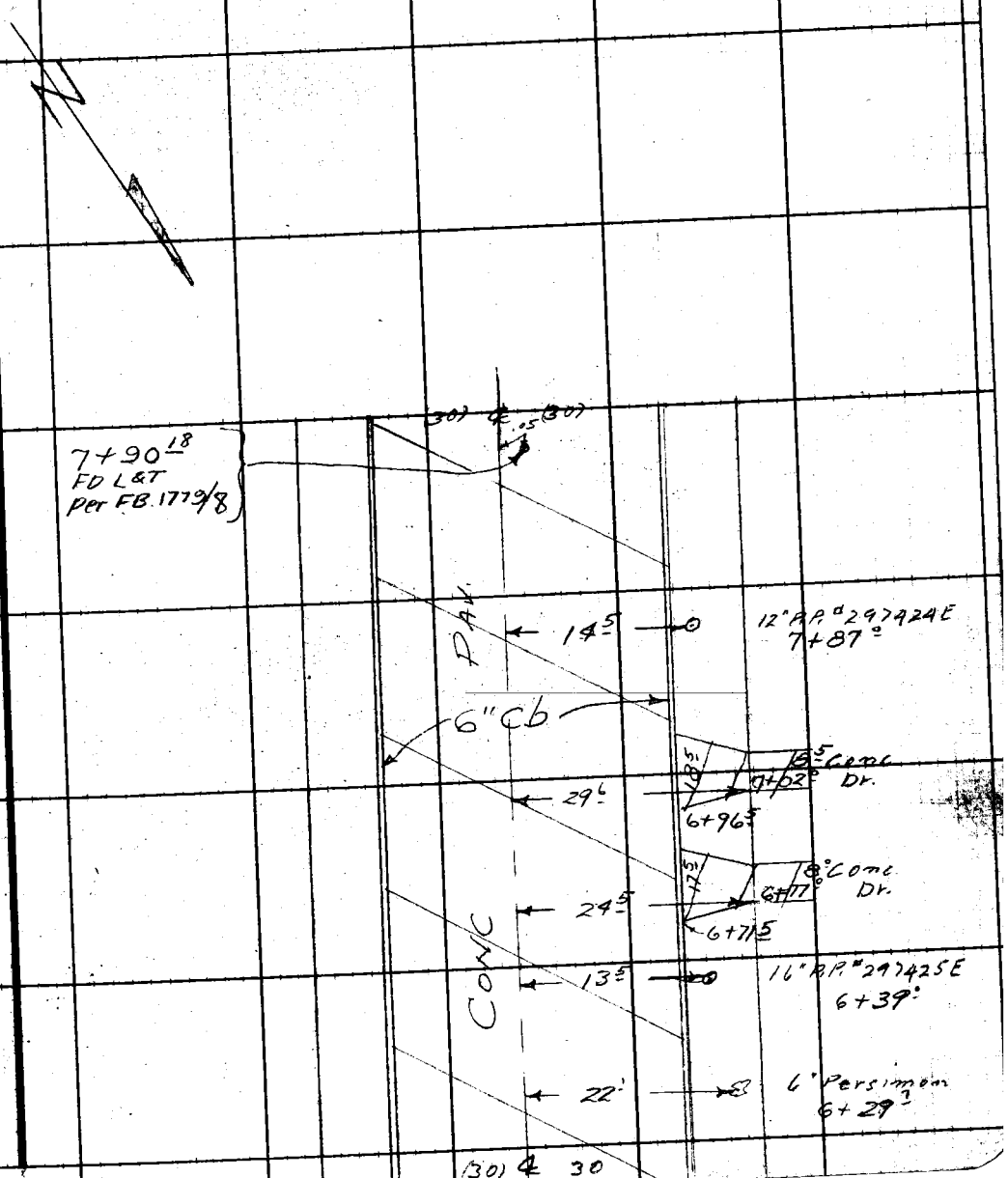

76F3098 247 2-51

RETURN TO
LOS ANGELES COUNTY SURVEYOR
726 LOS ANGELES COUNTY
ENGINEERING BLDG.

Note: Any Additions or Changes on This Sheet Must be Made or Circled in Red Ink With Date and Name of Person Making Change.

Do not extend notes this side of this line.

F.B. 7779 PG. 234

Profile No. | Notes Red. | Plotted | Job No. 1658 | Division No. | F.B. 1779 Pg. 235

Date | Date | GALE AVE S.S.

X-Sec. No. | Notes Chkd. | Checked | Survey by J.S.C. | Notes J.S.C. Date 10/8/53

Date 10/19/53 | Date | Map No. | C. Johnson Date JAN 8 '57

CROSS-SECTION ON TURNBULL CAÑON RD

From: Gale Ave 1+00

To: 690' S'ly to L&T 7+90.18

GALE AVE S.S. DIST.
C.I 1658

COATES
OCHSNER
MALDONADO
DROWN

STATION	B.S.	H.I.	F.S.	ELEV.

NOTE: ANY ADDITIONS OR CHANGES ON THIS SHEET MUST BE MADE OR CIRCLED IN RED INK, WITH DATE AND NAME OF PERSON MAKING CHANGE.

Do not extend notes this side of this line.

PLEASE RETURN TO
LOS ANGELES COUNTY SURVEYOR
726 LOS ANGELES COUNTY
ENGINEERING BLDG.

761,248 307 10-51

76L298 307 10-51

PLEASE RETURN TO

LOS ANGELES COUNTY SURVEYOR
726 LOS ANGELES COUNTY
ENGINEERING BLDG.

NOTE: ANY ADDITIONS OR CHANGES ON THIS SHEET MUST BE MADE OR CIRCLED IN RED INK, WITH DATE AND NAME OF PERSON MAKING CHANGE.

Do not extend notes this side of this line.

STATION	B. S.	H. I.	F. S.	ELEV.	Turnbull Cañon Rd
B.M. AZ 22	5 76	331 13		325 37	B.M. AZ 22 Elev. 325.374 per F.B. 1926/20 Turnbull Cañon Rd. & Gale Ave. N.W. Cor. Bt. Spk. in curb 5' W. of W. end C.R.
0+67°			6 62	32[illegible] 51	℄
"			6 84	3[illegible] 29	11⁶ R gutter @ C.R.
"			5 86	32[illegible] 27	11⁶ R Top N end N.W. C.R.
0+76⁷			6 45	3[illegible] 68	℄
"			6 73	3[illegible] 40	12⁸ L gutter @ C.R.
"			5 70	3[illegible] 43	12⁸ L Top N. end N.E. C.R.
0+77⁵			6 24	3[illegible] 89	22' R gutter @ C.R.
"			5 66	3[illegible] 47	22' R Top W end N.W. C.R.
0+85⁵			6 38	3[illegible] 75	23' L gutter @ C.R.
"			5 65	3[illegible] 48	23' L Top E. end N.E. C.R.
1+00			6 12	3[illegible] 01	℄ INT. Gale Ave
"			6 41	32[illegible] 72	11⁶ R flow Line
"			5 07	3[illegible] 06	30' R
"			6 48	324 65	12⁸ L flow Line
"			5 46	32[illegible] 73	30' L
1+15⁷			6 19	3[illegible] 94	22⁸ L gutter @ C.R.
"			5 38	3[illegible] 75	22⁸ L Top E. end S.E. C.R.
1+22⁸			5 72	3[illegible] 41	21' R gutter @ C.R.
"			5 03	3[illegible] 10	21' R Top W end S.W. C.R.

F.B. 1779 PG 236 Job No. 1658 Division No. Notes Red. Plotted Profile
Survey of GALE AVE. S.S. Date Date No.
Survey by J.S. COATES Notes J.S.C. Notes Chkd. Checked X-Sec.
Indexed R. C. Johnson Date Date Date No.

761 298 307 10-51

PLEASE RETURN TO

LOS ANGELES COUNTY SURVEYOR

726 LOS ANGELES COUNTY
ENGINEERING BLDG.

NOTE: ANY ADDITIONS OR CHANGES ON THIS SHEET MUST BE MADE OR CIRCLED IN RED INK, WITH DATE AND NAME OF PERSON MAKING CHANGE.

Do not extend notes this side of this line.

STATION	B. S.	H. I.	F. S.	ELEV.	Turnbull Canon Rd.	
1+23.5		331 13	6 22	324 91	12.3 L gutter @ C.R.	
"			5 23	325 90	12.3 L Top S. end S.E. C.R.	
"			4 8	326 3	30' L P/L	
"			4 3	326 8	180' L back lot Line	
1+32'			5 78	325 35		℄
"			6 07	325 06		11.6 R gutter @ C.R.
"			5 04	326 09		11.6 R Top S. end S.W.C.R.
"			4 1	327 0		30' R P/L
"			4 9	326 2		330 R back lot Line
2+00			4 93	326 20		℄
"			5 20	325 93		11.6 R Gutter
"			4 18	326 95		11.6 R Top Curb
"			3 3	327 8		30' R P.L.
"			5 22	325 91	12.3 L Gutter	
"			4 22	326 91	12.3 L Top Curb	
"			3 5	327 6	30' L P.L.	
2+55.3			4 50	326 63		11.6 R Gutter
"			3 58	327 55		11.6 R Top Curb
2+85.3			4 21	326 92		11.6 R Gutter
"			3 22	327 91		11.6 R Top Curb
T. P.	7 93	335 00	4 06	327 07		

Profile Notes Red ____ Plotted ____ Job No. 1658 Division No. ____ F.B. 1779 PG. 237

No. ____ Date ____ Survey of GALE AVE. S.E.

X-Sec. Notes Chkd. ____ Checked ____ Survey by J.S. COATE Notes JSC Date 10/8/33

No. ____ Date ____ Map No. ____ Date ____

76L298 307 10-51

PLEASE RETURN TO

LOS ANGELES COUNTY SURVEYOR
726 LOS ANGELES COUNTY
ENGINEERING BLDG.

NOTE: ANY ADDITIONS OR CHANGES ON THIS SHEET MUST BE MADE OR CIRCLED IN RED INK, WITH DATE AND NAME OF PERSON MAKING CHANGE.

12 6 [illegible]

Do not extend notes this side of this line.

STATION	B. S.	H. I.	F. S.	ELEV.	TURNBULL CAÑON RD.	
3+00		335 00	7 65	3[illegible] 35		℄
"			7 93	3[illegible] 07		11ᵇ R. Gutter
"			6 92	3[illegible] 08		11ᵇ R. Top Curb
"			6 1	3[illegible] 9		30' R. P.L.
"			7 93	3[illegible] 07	12ᵗ L. Gutter.	
"			6 95	3[illegible] 05	12ᵗ L. Top Curb.	
"			6 2	3[illegible] 8	30' L. P.L.	
4+00			6 56	3[illegible] 44		℄
"			6 82	3[illegible] 18		11ᵇ R Gutter
"			5 80	3[illegible] 20		11ᵇ R. Top Curb
"			5 0	3[illegible] 0		30' R. P.L.
"			5 4	3[illegible] 6		330' R. Back lot line
4+55			7 11	3[illegible] 84		301ᵇ R. Top of 4" outlet Ho. #1127
4+00			6 75	3[illegible] 25	12ᵗ L Gutter	
"			5 75	3[illegible] 25	12ᵗ L Top curb	
"			4 4	3[illegible] 6	30' L. P.L.	
"			4 8	33[illegible] 2	180' L. Back lot line	
T.P.	7 66	339 43	3 23	331 77		
5+00			9 61	3[illegible] 82		℄
"			9 91	3[illegible] 52		11ᵇ R. Gutter
"			8 89	33[illegible] 54		11ᵇ R. Top Curb
"			8 6	33[illegible] 8		30' R. P.L.

F.B. 1779 PG. 238 Job No. 1658 Division No. ____ Notes Red. ____ Plotted ____ Profile
Survey of Gale Ave. S.S. Date ____ Date ____ No. ____
Survey by J.S.C. Notes J.O. Notes Chkd. ____ Checked ____ X-Sec.
Indexed C. Johnson Date ____ Date ____ No. ____

741.298 307 4-50

PLEASE RETURN TO
LOS ANGELES COUNTY SURVEYOR
726 LOS ANGELES COUNTY ENGINEERING BLDG.

NOTE: ANY ADDITIONS OR CHANGES ON THIS SHEET MUST BE MADE OR CIRCLED IN RED INK, WITH DATE AND NAME OF PERSON MAKING CHANGE.

Do not extend notes this side of this line.

Profile Notes Red. Plotted Job No. 1658 Division No.
X-Sec. Notes Chkd. Checked Survey by U.S.C. Notes 40 Date 11-8-33
Date Date Map No. Date

STATION	B. S.	H. I.	F. S.	ELEV.	Turnbull Cañon Rd	
5+00		339 43	9 93	329.50	12'L. Gutter	
"			8 94	330.49	12'L. Top Curb	
"			8 3	331 1	30'L. P.L.	
6+00			8 33	331 10		℄
"			8 54	330 89		11½'R. Gutter
"			7 49	331 94		11½'R. Top Curb
"			7 5	331 9		30'R. P.L.
"			8 56	330 87	12'L. Gutter	
"			7 49	331 94	22'L. Top Curb	
"			7 1	332 3	30'L. P.L.	
7+00			6 88	332 53		℄
"			7 21	332 22		11½'R. Gutter
"			6 18	333 25		11½'R. Top Curb
"			6 2	333 2		30'R. P.L.
"			7 23	332 20	12'L. Gutter	
"			6 19	333 24	12'L. Top Curb	
"			6 0	333 4	30'L. P.L.	
8+00			5 69	333 74		℄
"			5 93	333 50		11½'R. Gutter
"			4 94	334 49		11½'R. Top Curb
"			4 4	333 0		30'R. P.L.

76L298 307 4-50

PLEASE RETURN TO
LOS ANGELES COUNTY SURVEYOR
726 LOS ANGELES COUNTY ENGINEERING BLDG.

NOTE: ANY ADDITIONS OR CHANGES ON THIS SHEET MUST BE MADE OR CIRCLED IN RED INK, WITH DATE AND NAME OF PERSON MAKING CHANGE.

Do not extend notes this side of this line.

STATION	B. S.	H. I.	F. S.	ELEV.	Turnbull Cañon Rd.	
8+00		339.43	4.0	3[illegible]4		330' R. Back lot line
"			5.89	33[illegible]54	12' L. Gutter	
"			4.89	3[illegible]54	12' L. Top Curb	
"			4.4	[illegible]0	30' L. P.L.	
"			4.7	3[illegible]7	180' L. Back lot line	
BM AZ 23			4.85	33[illegible]58	BM AZ 23 Elev 334.576 F.B. 192[illegible]-21. Turnbull Cañon Rd. (E. Side) 660'± N. ℄ Palm Ave. Bl. Sp. to curb on N. Pl. of School Prop. prod.	

F. B. 1779 Pg. 240 Job No. 1658 Division No. Notes Red. Plotted Date No. Profile
Survey of Gale Ave SS Date X-Sec.
Survey by U.S.C. Notes JO Notes Chkd. Checked Date No.
Indexed C. Johnson Date

Notes Ck'd by
Map No.
Office Work
Checked
Date

Survey of GALE AVE. S.S.
W. O. 658 Tape No. St'd °F
Surveyed by COATES
Notes J.S.C. Date 1-25-34
Indexed A. C. Johnson

F. B. 1179 Pg. 34

JAN 9 '57

TOPOGRAPHY ON CLARK AVE.

From: Jarrow Ave 0+00
To: 2" I.P. W'ly 7+44.85

GALE AVE S.S. DIST.
C.I. 1658

COATES
OCHSNER
SNYDER
DROWN

Note: Any Additions or Changes on This Sheet Must be Made or Circled in Red Ink With Date and Name of Person Making Change.

Do not extend notes this side of this line.

RETURN TO
LOS ANGELES COUNTY SURVEYOR
726 LOS ANGELES COUNTY
ENGINEERING BLDG.

75R3095 247 2-51

F.B. 1779 Pg. 242



RETURN TO
LOS ANGELES COUNTY SURVEYOR
728 LOS ANGELES COUNTY
ENGINEERING BLDG.

Do not extend notes this side of this line.

Note: Any Additions or Changes on This Sheet Must be Made or Circled in Red Ink With Date and Name of Person Making Change.

Profile No. | Notes Red. | Plotted | Job No. 1658 | Division No. | F.B. 1779 | PG. 243

Date | Date | Survey of GALE AVE. S.S.

X-Sec. No. | Notes Chkd. | Checked | Survey by J.S. COATES | Notes J.S.C. | Date 1-25-54

Date | Date | Map No. | Indexed G. Johnson | Date JAN 8 '57

CROSS-SECTION

ON

CLARK AVE

From: Jarrow Ave 0+00

To: 2" I.P. W'ly 7+44 85

GALE AVE. S.S. DIST.

C.I. 1658

COATES
OCHSNER
SNYDER
CERICOLA

STATION	B.S.	H.I.	F.S.	ELEV.

NOTE: ANY ADDITIONS OR CHANGES ON THIS SHEET MUST BE MADE OR CIRCLED IN RED INK, WITH DATE AND NAME OF PERSON MAKING CHANGE.

PLEASE RETURN TO
LOS ANGELES COUNTY SURVEYOR
726 LOS ANGELES COUNTY
ENGINEERING BLDG.

Do not extend notes this side of this line.

76L298 307 10-51

76L298 307 10-51

PLEASE RETURN TO

LOS ANGELES COUNTY SURVEYOR
726 LOS ANGELES COUNTY
ENGINEERING BLDG.

NOTE: ANY ADDITIONS OR CHANGES ON THIS SHEET MUST BE MADE OR CIRCLED IN RED INK, WITH DATE AND NAME OF PERSON MAKING CHANGE.

Do not extend notes this side of this line.

STATION	B. S.	H. I.	F. S.	ELEV.	Clark Ave.	
B.M. AZ 33	4 70	320 79		316 09	B.M. AZ 33 Elev 316.09 per FB 1926-25 Clark Ave & Jarrow Ave S.E. Cor. Bt. Spk. in curb 4'S. of S. end C.R.	
0+00			4 71	[illegible] 08	℄ int Jarrow Ave. & Clark Ave.	
"			5 17	[illegible]		9° R. Edge of prm
"			6 1	3[illegible] 7		15' R. Ditch.
"			5 8	3[illegible]		21' R.
"			9 7	3[illegible] 1		180' R.
"			4 20	31[illegible] 59	30' L.	
"			1 40	31[illegible] 39	180' L.	
0+19[illegible]			4 61	316 18		℄
"			4 52	31[illegible] 27	10° L Edge of Prm	
"			5 5	3[illegible] 3	19' L. Ditch.	
"			4 3	3[illegible] 5	21' L.	
1+00			4 26	316 53		℄
"			4 76	31[illegible] 03		9° R. Edge of Prm
"			5 8	31[illegible] 0		15' R. Ditch
"			5 4	3[illegible] 4		21' R.
"			4 23	3[illegible] 56	10° L. Edge of Prm	
"			5 4	31[illegible] 4	19' L. Ditch.	
"			4 1	31[illegible] 7	21' L.	

F.B. 1779 PG 244 Job No. 1658 Division No. Notes Red. Plotted Profile
Survey of Gale Ave. S.S. Date Date No.
Survey by Coates Notes J.O. Notes Chkd. Checked X-Sec.
Indexed C. Johnson Date Date Date No.

76L298 307 10-51

PLEASE RETURN TO

LOS ANGELES COUNTY SURVEYOR

726 LOS ANGELES COUNTY
ENGINEERING BLDG.

NOTE: ANY ADDITIONS OR CHANGES ON THIS SHEET MUST BE MADE OR CIRCLED IN RED INK, WITH DATE AND NAME OF PERSON MAKING CHANGE.

Do not extend notes this side of this line.

STATION	B. S.	H. I.	F. S.	ELEV.	Clark Ave	
2+00		320 79	3 80	316 99		℄
"			4 10	316 69		9' R. Edge of Prm
"			5 2	315 6		15' R. Ditch
"			4 8	316 0		21' R.
"			3 68	317 11	10' L. Edge of Prm	
"			4 9	315 9	19' L. Ditch	
"			3 1	317 7	21' L.	
2+05				314 8		90' R. N.W. Cor. Ho# 14857
T. P.	5 56	323 00	3 35	317 44		
3+00			5 38	317 62		℄
"			5 74	317 26		9' R. Edge of Prm
"			7 4	315 6		15' R. Ditch
"			6 3	316 7		21' R.
"			10 1	312 9		180' R.
"			5 33	317 67	10' L. Edge of Prm	
"			6 5	316 5	19' L. Ditch	
"			4 8	318 2	21' L.	
"			2 7	320 3	180' L.	
4+00			4 65	318 35		℄
"			5 10	317 90		9' R. Edge of Prm
"			6 7	316 3		15' R. Ditch
"			5 9	317 1		21' R.

Profile No. ____ Date ____ Notes Red ____ Date ____ Plotted ____ Job No. 1658 Division No. ____ F.B. 1779 PG. 245

X-Sec. No. ____ Date ____ Notes Chkd. ____ Date ____ Checked ____ Date ____ Survey of Clark Ave. Survey by Crates Notes J.C. Date 1-25-54

Map No. ____ Indexed Johnson Date ____

76L298 307 10-51

PLEASE RETURN TO

LOS ANGELES COUNTY SURVEYOR
726 LOS ANGELES COUNTY
ENGINEERING BLDG.

NOTE: ANY ADDITIONS OR CHANGES ON THIS SHEET MUST BE MADE OR CIRCLED IN RED INK, WITH DATE AND NAME OF PERSON MAKING CHANGE.

Do not extend notes this side of this line.

STATION	B. S.	H. I.	F. S.	ELEV.	Clark Ave.	
4+00		323 00	4 60	318 40	10' L. Edge of Prm	
"			6 0	317 0	19' L. Ditch	
"			4 5	[illegible] 5	[illegible]	
5+00			3 82	[illegible] 18		℄
"			4 20	318 80		9' R. Edge of Prm
"			5 6	317 4		15' R Ditch
"			5 2	3[illegible] 8		[illegible]
"			3 88	3[illegible] 12	10' L. Edge of Prm	
"			5 5	3[illegible] 5	19' L. Ditch	
"			4 0	319 0	21' L.	
T.P.	6 21	325 37	3 84	31[illegible] 16		
6+00			5 36	32[illegible] 01		℄
"			5 68	31[illegible] 69		9' R. Edge of Prm
"			7 3	31[illegible] 1		[illegible] Ditch
"			7 1	31[illegible] 3		[illegible]
"			10 0	31[illegible] 4		[illegible]
"			5 43	3[illegible] 94	10' L. Edge of Prm	
"			7 1	31[illegible] 3	[illegible] L. Ditch	
"			5 6	31[illegible] 8	21' L.	
"			2 3	32[illegible] 1	[illegible] L.	

Profile
No.
X-Sec.
No.
Plotted
Date
Checked
Date
Notes Red.
Date
Notes Chkd.
Date
Division No.
Job No. 1658
Survey of Gate Ave. S.S.
Survey by Gates
Notes J.O.
Indexed K. C. Johnson
Date
Pg. 246
B. 1779

76L298 307 10-51

PLEASE RETURN TO

LOS ANGELES COUNTY SURVEYOR

726 LOS ANGELES COUNTY
ENGINEERING BLDG.

NOTE: ANY ADDITIONS OR CHANGES ON THIS SHEET MUST BE MADE OR CIRCLED IN RED INK, WITH DATE AND NAME OF PERSON MAKING CHANGE.

Do not extend notes this side of this line.

325.27
8.01

STATION	B. S.	H. I.	F. S.	ELEV.	Clark Ave.	
7+00		325 37	4 63	320 74		℄
"			4 95	320 42		9' R. Edge of Prm
"			6 2	319 2		15' R. Ditch
"			5 6	319 8		21' R.
"			4 69	320 68	10' L. Edge of Prm	
"			6 08	319 29	19' L. Ditch	
"			4 8	320 6	21' L.	
7+50			4 22	321 15		℄
"			4 58	320 79		9' R. Edge of Prm
"			6 0	319 4		15' R. Ditch
"			5 0	320 4		21' R.
"			8 7	316 7		180' R.
"			4 31	321 06	10' L. Edge of Prm	
"			5 8	319 6	19' L. Ditch	
"			4 2	321 2	21' L.	
"			1 1	324 3	180' L.	
T.P.	3 67	321 55	7 49	317 88		
BM AZ35			11 18	310 37	BM. AZ35 Elev = 310.414 F.B 1926-26	
					Salt Lake R.R. (S. Side), 150'± E. of ℄ Prod of Eighth Ave	
					Bt. spk. in S.W. Cor. Conc. Bridge	

Profile Notes Red ____ Plotted ____ Job No. 1658 Division No. ____ F.B. 1779 Pg. 247

No. ____ Date ____ Date ____ Survey of Clark Ave. Sec.

X-Sec. Notes Chkd. ____ Checked ____ Survey by Coates Notes J.O. Date 1-25-54

No. ____ Date ____ Date ____ Map No. ____ Indexed Date ____

76L298 307 10-51

PLEASE RETURN TO

LOS ANGELES COUNTY SURVEYOR
726 LOS ANGELES COUNTY
ENGINEERING BLDG.

NOTE: ANY ADDITIONS OR CHANGES ON THIS SHEET MUST BE MADE OR CIRCLED IN RED INK, WITH DATE AND NAME OF PERSON MAKING CHANGE.

Do not extend notes this side of this line.

STATION	B. S.	H. I.	F. S.	ELEV.	Clark Ave	
Sta 1+00	2 4	318 9		31[illegible] 53	Elev 1+00 pg 244	
0+60^{8}			6 1	31[illegible] 8	69^{5} R Elev. Top 4" outlet to Ho# 14869	JARROW AVE 0+00
Sta 2+00	3 1	320.1		31[illegible] 99	Elev 2+00 pg 245	
2+31^{5}			7 2	31[illegible] 9	177' R Top 4" outlet to	rear house to Ho# 14859
2+59^{3}			6 5	31[illegible] 6	86^{4} R Top 4" " "	Ho# 14859 0+36^{3}
Sta 4+00	1 5	319.9		31[illegible] 35		Elev 4+00 pg 245
3+67^{1}			7 3	31[illegible] 6		101.5 R Top 4" Outlet to Ho# 14835
						2+05
						2+31^{5}
						2+39^{3}
						3+65^{6}
Sta 6+00	5 4	325 4		32[illegible] 01		Elev 6+00 Pg 246
7+10^{2}			8 0	31[illegible] 4		103.4 R Elev. Top 4" outlet to Ho# 14803
						6+95^{3}

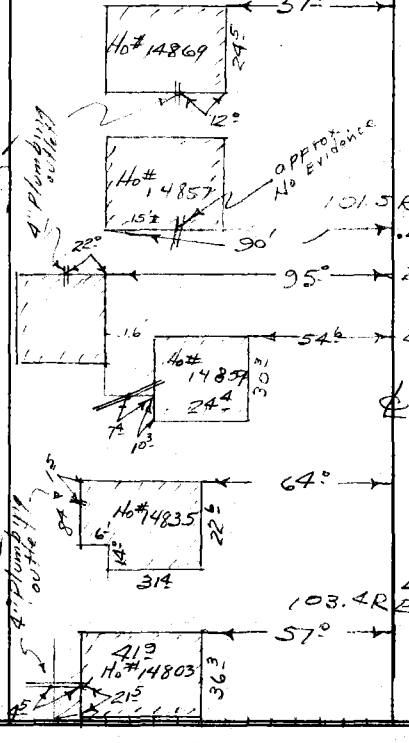

CLARK AVE

Profile
Survey of Gale Ave. S.S. Division No. Notes Red. Plotted No.
Survey by Coates Notes V.C. Date Date X-Sec.
Indexed C. Johnson Notes Chkd. Checked No.
Date Date
Date
Job No. 1658
B. 1779 Pg. 248

Notes Ck'd by	Survey of GALE AVE. S.S.
Map No.	W. O. 1658 Tape No. St'd. °F
Office Work	Surveyed by J. S. COATES
Checked	Notes F.O. Date 1-26-54
Date	Indexed C. Johnson

F.B. 1772 Pg. 249

JAN 8 '57

TOPOGRAPHY
ON
1ST ALLEY N. OF GALE AVE

From: Valencia Ave 0+00
To: Ninth Ave

GALE AVE. S.S. DIST.
C.I. 16528

COATES
OCHSNER
SNYDER
CERICOLA

Note: Any Additions or Changes on This Sheet Must be Made or Circled in Red Ink With Date and Name of Person Making Change.

Do not extend notes this side of this line.

RETURN TO
LOS ANGELES COUNTY SURVEYOR
726 LOS ANGELES COUNTY
ENGINEERING BLDG.

76F309S 247 2-51

F. B. 1779 Pg. 250

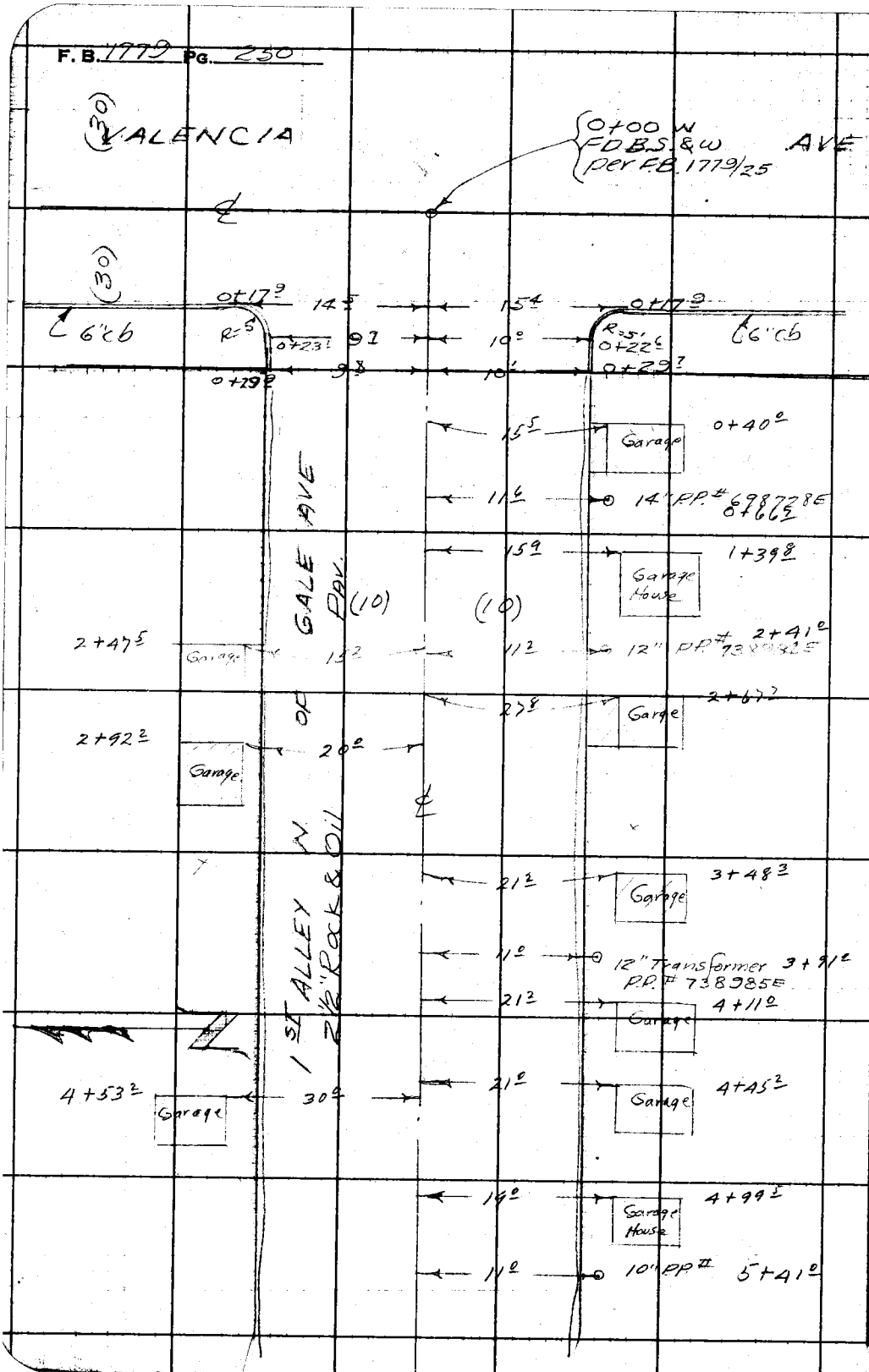

RETURN TO
LOS ANGELES COUNTY SURVEYOR
725 LOS ANGELES COUNTY
ENGINEERING BLDG.

Do not extend notes this side of this line.

Note: Any Additions or Changes on This Sheet Must be Made or Circled in Red Ink With Date and Name of Person Making Change.

Notes Ck'd by	Survey of GALE AVE SS
Map No.	W. O. 1658 Tape No. St'd. °F
Office Work	Surveyed by J.S. Coates
Checked	Notes J.F.C. Date 1-26-54
Date	Indexed A. C. Johnson

F.B. 1779 Pg. 251

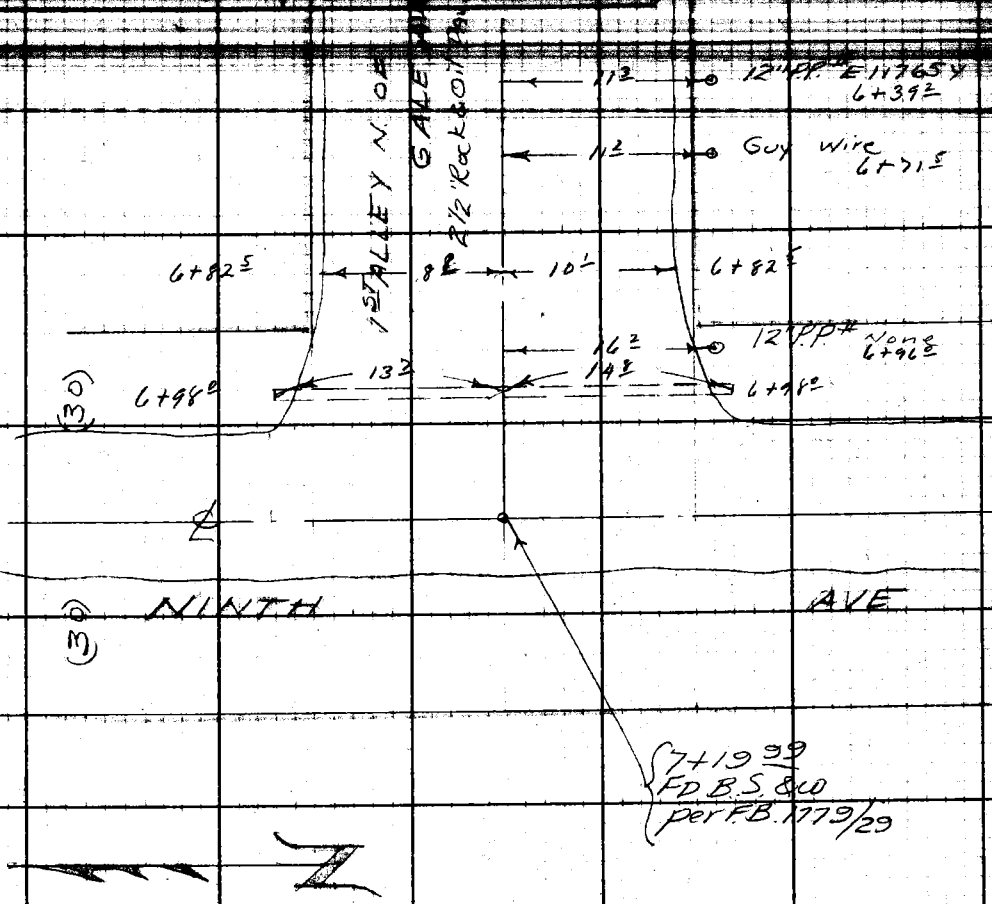

Note: Any Additions or Changes on This Sheet Must be Made or Circled in Red Ink With Date and Name of Person Making Change.

Do not extend notes this side of this line.

RETURN TO
LOS ANGELES COUNTY SURVEYOR
726 LOS ANGELES COUNTY
ENGINEERING BLDG.

76F309S 247 2-51

RETURN TO
LOS ANGELES COUNTY SURVEYOR
726 LOS ANGELES COUNTY
ENGINEERING BLDG.

Note: Any Additions or Changes on This Sheet Must be Made or Circled in Red Ink With Date and Name of Person Making Change.

Do not extend notes this side of this line.

F.B. 1779 PG. 2-52

Profile No.
X-Sec. No.

Notes Red. Plotted Job No. 1658 Division No.
Date Date Survey of GALE AVE S.S.
Notes Chkd. Checked Survey by J.S. Coates Notes Date 1-26-54
Date Date Map No. Indexed by C. Johnson Date JAN 8 '57

F.B. 1779 PG. 253

CROSS SECTION
ON
1ST ALLEY N. OF GALE AVE

From: Valencia Ave 0+00
To: Ninth Ave 7+19.99

GALE AVE. S.S. DIST.
C.I. 1658

COATES
OCHSNER
SNYDER
CERICOLA

STATION	B.S.	H.I.	F.S.	ELEV.

NOTE: ANY ADDITIONS OR CHANGES ON THIS SHEET MUST BE MADE OR CIRCLED IN RED INK, WITH DATE AND NAME OF PERSON MAKING CHANGE.

Do not extend notes this side of this line.

PLEASE RETURN TO
LOS ANGELES COUNTY SURVEYOR
726 LOS ANGELES COUNTY
ENGINEERING BLDG.

761-298 307 10-51

76L298 307 10-51

PLEASE RETURN TO

LOS ANGELES COUNTY SURVEYOR
726 LOS ANGELES COUNTY
ENGINEERING BLDG.

NOTE: ANY ADDITIONS OR CHANGES ON THIS SHEET MUST BE MADE OR CIRCLED IN RED INK, WITH DATE AND NAME OF PERSON MAKING CHANGE.

Do not extend notes this side of this line.

STATION	B. S.	H. I.	F. S.	ELEV.		
B.M. AZ 41	7 18	328 44		32[illegible] 26	B.M. AZ 41 Elev. 321.262 per FB 1926, 32 Valencia Ave & Wallbrook Ave S.E. Cor Bt. Spk in curb 5' S. of S. end C.R.	
0+00			4 97	323 47	℄ int. Valencia Ave.	+ 1st Alley N. of Gale Ave
"			5 07	323 37		10' R.
"			4 89	323 55	10' L.	
0+17.9			5 96	32[illegible] 48		℄
"			5 97	32[illegible] 47		14.5 R. Gutter. N. end N.W. Cor. C.R.
"			5 42	32[illegible] 02		14.5 R. Top Curb " "
"			5 57	32[illegible] 87	15.4 L. Gutter S. end S.W. Cor. C.R.	
"			5 03	32[illegible] 41	15.[illegible] L. Top Cb " " "	
0+22.6			5 64	32[illegible] 80	10' L. Gutter W. end S.W. Cor. C.R.	
"			4 88	32[illegible] 56	10' L. Top Cb " "	
0+23.1			5 [illegible]	32[illegible] 59		9.8 R. Gutter W. end N.W. Cor. C.R.
"			5 27	323 17		9.8 R. Top Cb. " " "
0+29.9			5 15	32[illegible] 29		9.8 R. Top Cb.
"			4 85	323 59	10' L. Top Cb.	
0+40			4 23	32[illegible] 21	15.5 L. Garage Floor.	
0+60			4 87	32[illegible] 57		℄
"			4 74	32[illegible] 70		10' R. Edge of Pvm
"			4 78	32[illegible] 66	10' L. Edge of Pvm.	

F.B. 1779 PG. 254 Job No. 1658 Division No. Notes Red. Plotted No. Profile
Survey of GALE AVE. S.S. Date Date X-Sec.
Survey by COATES Notes J.F.O. Notes Chkd. Checked
Indexed C. Johnson Date Date No.

76L298 307 10-51

PLEASE RETURN TO

LOS ANGELES COUNTY SURVEYOR
726 LOS ANGELES COUNTY
ENGINEERING BLDG.

NOTE: ANY ADDITIONS OR CHANGES ON THIS SHEET MUST BE MADE OR CIRCLED IN RED INK, WITH DATE AND NAME OF PERSON MAKING CHANGE.

Do not extend notes this side of this line.

STATION	B. S.	H. I.	F. S.	ELEV.		
1+00		328 44	4 55	323 89		℄
"			4 42	324 02		10' R. Edge of Pvm
"			4 33	324 11	10' L. Edge of Pvm	
1+39.8			3 25	325 19	15.9 L. Garage Floor	
2+00			4 02	324 42		℄
"			3 83	324 61		10' R. Edge of Pvm
"			3 65	324 79	10' L. Edge of Pvm	
T1 ⌒ P1	5 99	330 86	3 57	324 87		
2+47.5			5 83	325 03		15.2 R. Garage Floor
2+67.7			5 28	325 58	27.8 L. Garage Floor	
2+92.2			5 25	325 61		20' R. Garage Floor
3+00			5 64	325 22		℄
"			5 58	325 28		10' R. Edge of Pvm
"			5 32	325 54	10' L. Edge of Pvm	
3+48.2			4 37	326 49	21.2 L. Garage Floor	
4+00			4 98	325 88		℄
"			4 65	326 21		10' R. Edge of Pvm
"			4 58	326 28	10' L. Edge of Pvm	
4+11.0			3 39	327 47	21.2 L. Garage Floor	
4+ ⌒ 45.2			3 40	327 46	21' L. " "	
4+53.2			4 21	326 65		30' R. Garage Floor

Profile No. ____ Date ____ Notes Red ____ Plotted ____ Job No. 1658 Division No. ____ F.B. 1779 PG. 255

X-Sec. No. ____ Date ____ Notes Chkd. ____ Checked ____ Survey of GALE AVE. S.S. Survey by COATES Notes J.S.C. Date 1-26-54

No. ____ Date ____ Date ____ Map No. ____ Indexed J. Johnson Date ____

76L298 307 10-51

PLEASE RETURN TO

LOS ANGELES COUNTY SURVEYOR
726 LOS ANGELES COUNTY
ENGINEERING BLDG.

NOTE: ANY ADDITIONS OR CHANGES ON THIS SHEET MUST BE MADE OR CIRCLED IN RED INK, WITH DATE AND NAME OF PERSON MAKING CHANGE.

Do not extend notes this side of this line.

STATION	B. S.	H. I.	F. S.	ELEV.	1ST Alley N. of Gale Ave	
		330 86				
T.P.	7 16	333 74	4 28	326 58		
4+99.5			6 28	327 46	19' L. Garage Floor	
5+00			7 07	326 67		℄
"			6 94	326 80		10' R. Edge of Prm
"			6 78	326 96	10' L. Edge of Prm	
6+00			6 24	327 50		℄
"			6 13	327 61		10' R. Edge of Prm
"			5 98	327 76	10' L. Edge of Prm	
6+82.5			5 23	328 51		8.5 R. Edge of Prm
"			5 14	328 60	10' L. Edge of Prm	
6+98.5			7 21	326 53		13.7 R. Flow line of 15" S.D.
"			6 82	327 02	14.8 L. Flow line of 15" S.D.	
7+00			5 07	328 67		℄
"			5 29	328 45		12' R. Edge of Prm
"			4 93	328 81	13' L. Edge of Prm	
7+19.97			4 31	329 43	℄ int 9th Ave + 1st Alley N. of Gale Ave.	
BM, AZ 29			8 54	325 20	BM, AZ 29 Elev. = 325.194 F.B. 1926-23	
					Ninth Ave + Wallbrook Dr., N.E. cor	
					BT. SPK in curb, 4' E of W. end	

F.B. 1779 Pg. 256 Job No. 1658 Division No. ____ Notes Red. ____ Plotted ____ Profile ____
Survey of GALE AVE S.S. Date ____ Date ____ No. ____
Survey by COATES Notes J.F.O. Notes Chkd. ____ Checked ____ X-Sec. ____
Indexed C. Johnson Date ____ Date ____ Date ____ No. ____

Notes Ck'd by
Map No.
Office Work
Checked
Date

Survey of GALE AVE. S.S.
W. O. 1658 Tape No. St'd °F
Surveyed by J.S. COATES
Notes J.F.O. Date 1-26-54
Indexed A. C. Johnson

F. B. 1772 Pg. 257

JUN 8 '57

TOPOGRAPHY
ON
1ST ALLEY N. OF GALE AVE

From: Valencia Ave 0+00
To: Turnbull Cañon Rd 64+60.03

GALE AVE S.S. DIST.

C.I. 1659

COATES
OCHSNER
SNYDER
CERICOLA

Note: Any Additions or Changes on This Sheet Must be Made or Circled in Red Ink With Date and Name of Person Making Change.

Do not extend notes this side of this line.

RETURN TO
LOS ANGELES COUNTY SURVEYOR
726 LOS ANGELES COUNTY
ENGINEERING BLDG.

76F309S 247 2-51

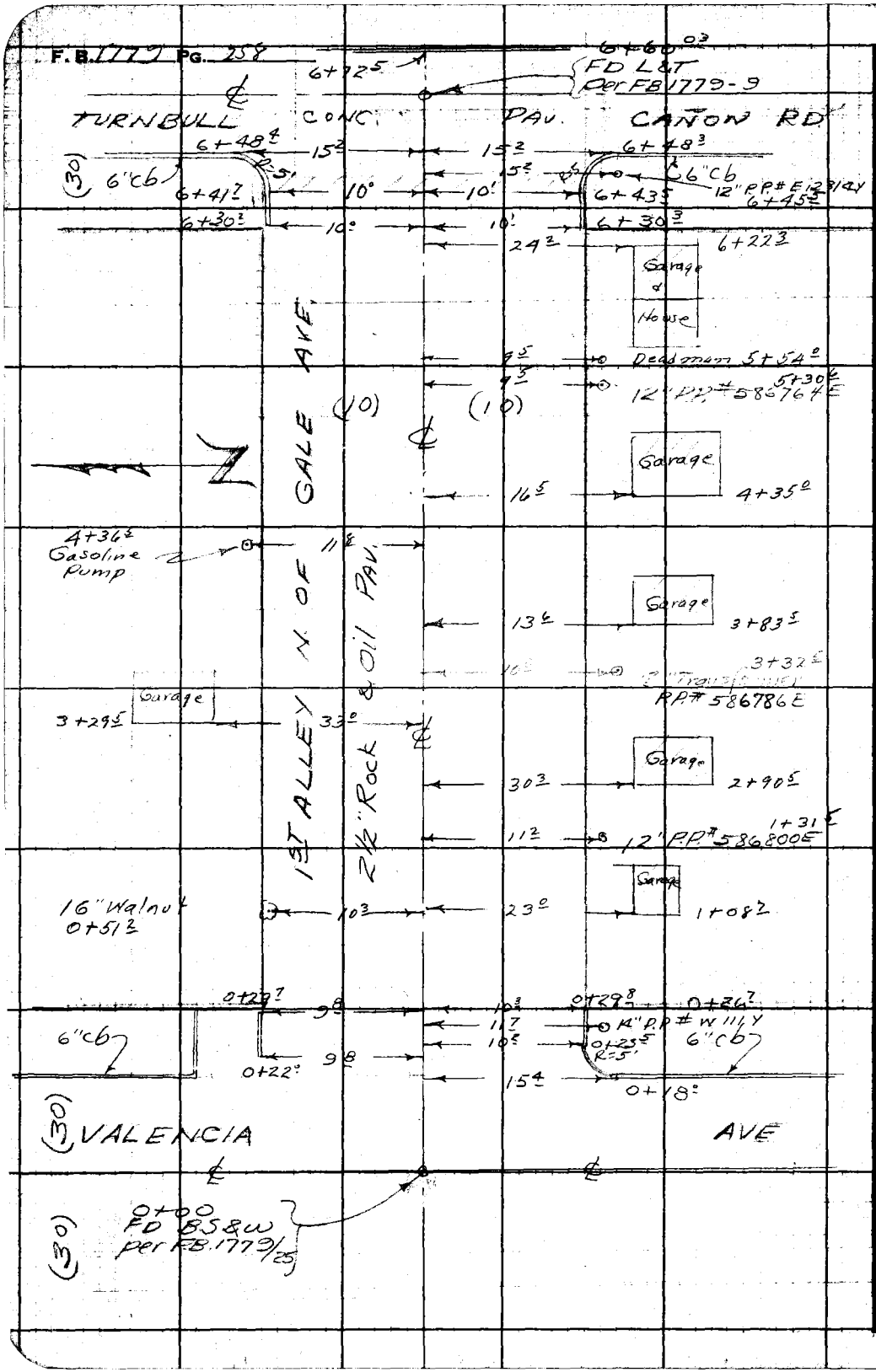

RETURN TO
LOS ANGELES COUNTY SURVEYOR
726 LOS ANGELES COUNTY
ENGINEERING BLDG.

Do not extend notes this side of this line.

Note: Any Additions or Changes on This Sheet Must be Made or Circled in Red Ink With Date and Name of Person Making Change.

Profile No. | Notes Red. | Plotted | Job No. 1658 | Division No. | F.B. 1779 | Pg. 259

Date | Date | Survey of GALE AVE. S.S.

X-Sec. No. | Notes Chkd. | Checked | Survey by COATES | Notes J.F.O | Date 1-26-53

Date | Date | Map No. [illegible] Johnson | Date JAN 8 '57

CROSS-SECTION

ON

1ST ALLEY N. OF GALE AVE

From: Valencia Ave 0+00

To: Turnbull Cañon Rd 6+60.03

GALE AVE. S.S. DIST

C.I. 1658

COATES
OCHSNER
SNYDER
CERICOLA

STATION	B.S.	H.I.	F.S.	ELEV.

NOTE: ANY ADDITIONS OR CHANGES ON THIS SHEET MUST BE MADE OR CIRCLED IN RED INK, WITH DATE AND NAME OF PERSON MAKING CHANGE.

Do not extend notes this side of this line.

PLEASE RETURN TO
LOS ANGELES COUNTY SURVEYOR
726 LOS ANGELES COUNTY
ENGINEERING BLDG.

76L298 307 10-51

76E298 307 10-51

PLEASE RETURN TO

LOS ANGELES COUNTY SURVEYOR
726 LOS ANGELES COUNTY
ENGINEERING BLDG.

NOTE: ANY ADDITIONS OR CHANGES ON THIS SHEET MUST BE MADE OR CIRCLED IN RED INK, WITH DATE AND NAME OF PERSON MAKING CHANGE.

Do not extend notes this side of this line.

STATION	B. S.	H. I.	F. S.	ELEV.	1st Alley N. of Gale Ave	
B.M.AZ41	7 91	329 17		321 26	B.M. AZ 41 Elev. 321.262 Per F.B. 1926/32 Valencia Ave & Wallbrook Ave S.E. Cor St. Spk. in curb 5' S. of S. end C.R.	
				323 47	use see page 254	
0+00			~~4 69~~	~~324 48~~		℄ INT. Valencia & Alley
"			4 61	324 56		10' R
"			4 78	324 39	10' L	
0+18			5 54	323 63		℄ = flow Line
"			5 47	323 70		15⁴ R bot. C.R.
"			5 07	324 10		15⁴ R Top S. end S.E. C.R.
"			5 81	323 36	15' L flow line	
0+22⁰			5 55	323 62	9⁸ L bot curb	
"			5 29	323 88	9⁸ L Top curb (w. end)	
0+23⁵			5 41	323 76		10² R bot. curb
"			5 00	324 17		10² R Top E. end S.E. C.R.
0+29⁷			4 85	324 32		10³ R Top E end curb
"			5 14	324 03	9⁸ L Top E. end curb	
0+55			4 21	324 96		℄
"			4 11	325 06		10' R P/L
"			4 46	324 71	10' L P/L	
1+00			4 25	324 92		℄
"			4 41	324 76		10' R P/L
"			4 16	325 01	10' L P/L	

F.B. 1779 PG 260 Job No. 1658 Division No. Notes Red. Plotted Profile
Survey of GALE AVE. S.S. Date Date No.
Survey by J.S. COATES Notes J.S.C. Notes Chkd. Checked X-Sec.
Indexed E. C. Johnson Date Date Date No.

76L298 307 10-51

PLEASE RETURN TO

LOS ANGELES COUNTY SURVEYOR
726 LOS ANGELES COUNTY
ENGINEERING BLDG.

NOTE: ANY ADDITIONS OR CHANGES ON THIS SHEET MUST BE MADE OR CIRCLED IN RED INK, WITH DATE AND NAME OF PERSON MAKING CHANGE.

Do not extend notes this side of this line.

STATION	B. S.	H. I.	F. S.	ELEV.	1ST Alley N. of Gale Ave	
T. P.	4 42	329 17 328 66	4 93	324 24		
1+08.7			3 70	324 96		23' R. Garage Floor
2+00			5 10	323 56		℄
"			5 27	323 39		10' R. Edge of Prm
			4 89	323 77	10' L. Edge of Prm	
2+90.5			4 34	324 32		30.3 R. Garage Floor
3+00			5 24	323 42		℄
"			5 38	323 28		10 R. Edge of Prm
"			5 06	323 60	10' L. Edge of Prm	
3+29.5			4 90	323 76	33' L. Garage Floor	
3+83.5			4 75	323 91		13.6 R. Garage Floor
4+00			5 33	323 33		℄
"			5 55	323 11		10' R. Edge of Prm
"			5 12	323 54	10' L. Edge of Prm	
T. P.	3 92	327 47	5 11	323 55		
4+35.0			2 66	324 81		16.5 R. Garage Floor
5+00			4 26	323 21		℄
"			4 45	323 02		6' R. Edge of Prm
"			3 7	323 8		10' R.
"			4 07	323 46	10' L. Edge of Prm	

Profile No. ____ Date ____ Notes Red ____ Plotted ____ Job No. 1658 Division No. ____ F.B. 1779 PG. 261

X-Sec. No. ____ Date ____ Notes Chkd. ____ Checked ____ Date ____ Survey of GALE AVE Survey by COATES Notes J.F.C. Date 1-26-54

Map No. ____ Date ____ Date ____ Date ____

76L298 307 10-51

PLEASE RETURN TO

LOS ANGELES COUNTY SURVEYOR
726 LOS ANGELES COUNTY
ENGINEERING BLDG.

NOTE: ANY ADDITIONS OR CHANGES ON THIS SHEET MUST BE MADE OR CIRCLED IN RED INK, WITH DATE AND NAME OF PERSON MAKING CHANGE.

Do not extend notes this side of this line.

F.B. 1779 PG 262 Job No. 1658 Division No. Notes Red. Plotted No. Profile
Survey of GALE AVE. S.S. Date Date X-Sec.
Survey by C. COATES Notes J.F.O Notes Chkd. Checked No.
Indexed C. Johnson Date Date Date

STATION	B. S.	H. I.	F. S.	ELEV.	1st Alley N. of Gale Ave
5+75		327 47	4 45	32[illegible] 02	℄
"			4 18	3[illegible] 29	10' R. Edge of Pvm
"			4 16	323 31	10' L. Edge of Pvm
5+92			4 63	32[illegible] 84	9' L. Flow line of 8" cor. Iron S. D.
6+00			3 82	32[illegible] 65	℄
"			3 93	32[illegible] 54	10' R. Edge of Pvm
"			3 89	32[illegible] 58	10' L. Edge of Pvm
6+22.3			2 82	32[illegible] 65	24.3' R. Garage Floor.
6+30.3			3 80	32[illegible] 67	℄
"			3 75	32[illegible] 72	10' R. Gutter.
"			3 47	32[illegible] 00	10' R. Top of Cb.
"			4 04	32[illegible] 43	10' L. Gutter
"			3 74	32[illegible] 73	10' L. Top Cb.
6+41.7			4 55	32[illegible] 92	10' L. Gutter.
"			4 04	32[illegible] 41	10' L. Top of Cb. W. end N. W. Cor. C.B.
6+43.5			4 51	32[illegible] 96	10' R. Gutter.
"			3 80	32[illegible] 67	10' R. Top Cb. W. end S. W. Cor. Cb
6+48.2			5 06	32[illegible] 71	℄
"			4 90	32[illegible] 57	15.2' R. Gutter.
"			3 87	32[illegible] 60	15.2' R. Top C.B. S. end S.W. Cor. C.B.

76L298 307 10-51

PLEASE RETURN TO

LOS ANGELES COUNTY SURVEYOR
726 LOS ANGELES COUNTY
ENGINEERING BLDG.

NOTE: ANY ADDITIONS OR CHANGES ON THIS SHEET MUST BE MADE OR CIRCLED IN RED INK, WITH DATE AND NAME OF PERSON MAKING CHANGE.

Do not extend notes this side of this line.

STATION	B. S.	H. I.	F. S.	ELEV.	1st Alley N. of Gale Ave.	
6+48.4		327 47	5 26	322 21	15.3 L. Gutter.	
"			4 25	323 22	15.3 L. Top Cb. N. end N.W.	Cor. C.R.
6+60.03			4 81	322 66	℄ int Turnbull Cañon	Rd. + 1st Alley N. of Gale
"			4 65	322 82		10' R.
"			4 91	322 56	10' L.	
BM. AZ22			2 10	325 37	BM, AZ22 Elev 325.374 F.B. 1926-20	
					Turnbull Canyon Rd. + Gale Ave., N.W. Cor.	
					BT. Spk. in curb, 5' W. of W. end C.R.	

Profile Notes Red ____ Plotted ____ Job No. 1658 Division No. ____ F.B. 1779 PG. 263

No. ____ Date ____ Date ____ Survey of Gale Ave. S.S.

X-Sec. Notes Chkd. ____ Checked ____ Survey by Coates Notes J.C. Date 1-26-54

No. ____ Date ____ Date ____ Map No. ____ Date ____

F.B. 1729 PG. 264 Job No. Division No. Notes Red. Plotted Profile

Survey of Date Date No.

Survey by Notes Notes Chkd. Checked X-Sec.

Indexed Date Date Date No.

STATION	B. S.	H. I.	F. S.	ELEV.	

76L298 307 10-51

PLEASE RETURN TO

LOS ANGELES COUNTY SURVEYOR

726 LOS ANGELES COUNTY ENGINEERING BLDG.

Do not extend notes this side of this line.

NOTE: ANY ADDITIONS OR CHANGES ON THIS SHEET MUST BE MADE OR CIRCLED IN RED INK, WITH DATE AND NAME OF PERSON MAKING CHANGE.

Map No.	Survey of GALE AVE. S.S.	F.B. 1770 Pg. 265
Office Work	W. O. 1658 Tape No. St'd. °F	
Checked	Surveyed by J. S. COATES	
Date	Notes J. F. O. Date 1-26-54	
	Indexed A. C. Johnson	

JAN 6 '57

TOPOGRAPHY
ON
1ST ALLEY S. OF GALE AVE.

From: Valencia Ave 1+00
To: Turnbull Cañon Rd 7+60 12

GALE AVE. S.S. DIST.
C.I. 1658

COATES
OCHSNER
SNYDER
CERICOLA

Note: Any Additions or Changes on This Sheet Must be Made or Circled in Red Ink With Date and Name of Person Making Change.

Do not extend notes this side of this line.

RETURN TO
LOS ANGELES COUNTY SURVEYOR
726 LOS ANGELES COUNTY
ENGINEERING BLDG.

76F3095 247 2-51

F.B. 1779 PG. 266

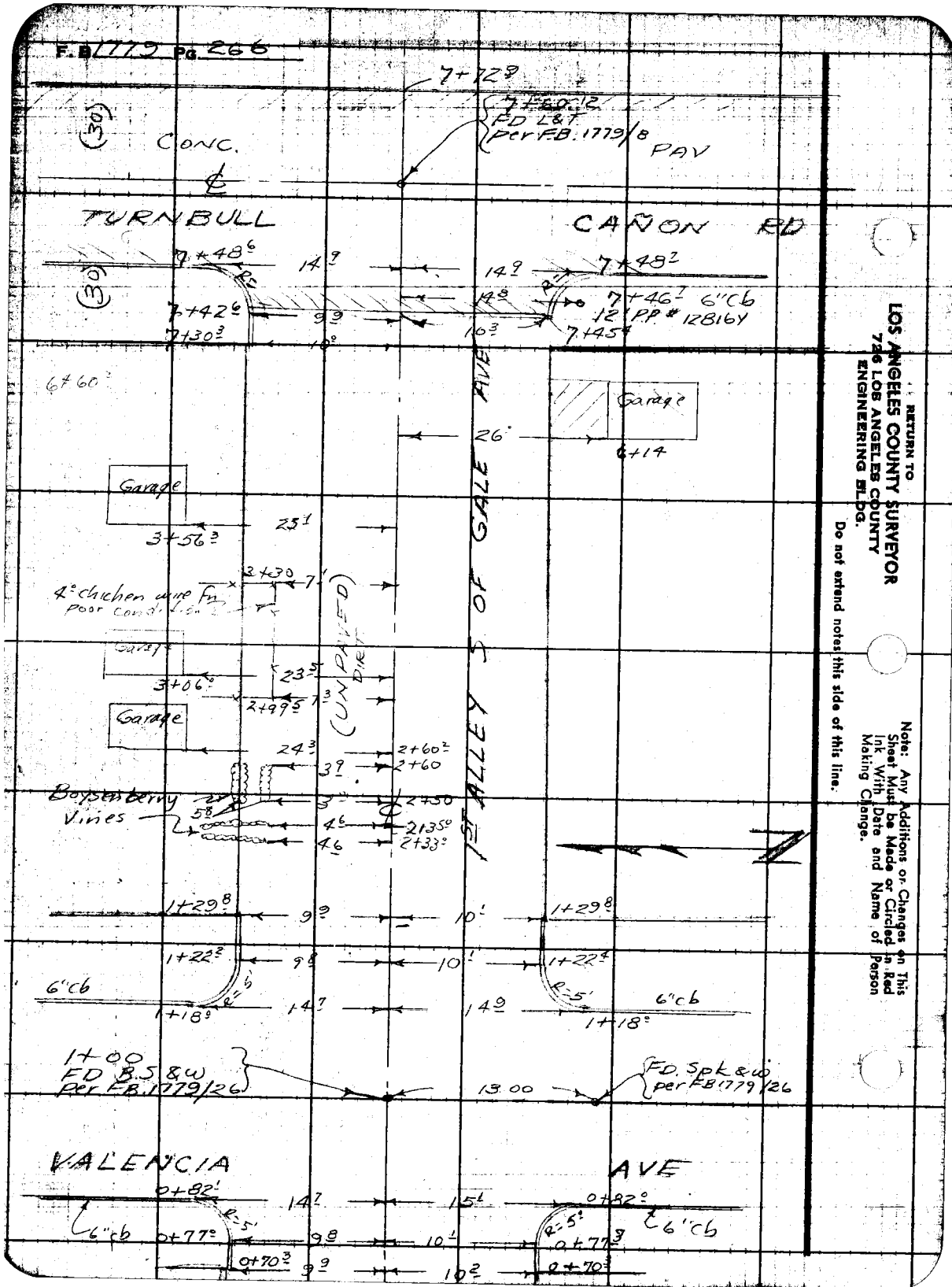

RETURN TO
LOS ANGELES COUNTY SURVEYOR
726 LOS ANGELES COUNTY
ENGINEERING BLDG.

Do not extend notes this side of this line.

Note: Any Additions or Changes on This Sheet Must be Made or Circled in Red Ink With Date and Name of Person Making Change.

Profile — Notes Red. — Plotted — Job No. 1658 Division No. — F.B. 1779 Pg. 267

No. — Date — Date — Survey of GALE AVE

X-Sec. — Notes Chkd. — Checked — Survey by COATES Notes J.F.O. Date 1-26-54

No. — Date — Date — Map No. — Date JAN 8 '57

CROSS-SECTION
ON
1ST ALLEY S. GALE AVE

From: Valencia Ave 1+00
To: Turnbull Cañon Rd 7+60±

GALE AVE. S.S DIST
C.I. 1658

COATES
OCHSNER
SNYDER
CERICOLA

STATION	B.S.	H.I.	F.S.	ELEV.

NOTE: ANY ADDITIONS OR CHANGES ON THIS SHEET MUST BE MADE OR CIRCLED IN RED INK, WITH DATE AND NAME OF PERSON MAKING CHANGE.

Do not extend notes this side of this line.

PLEASE RETURN TO
LOS ANGELES COUNTY SURVEYOR
726 LOS ANGELES COUNTY
ENGINEERING BLDG.

78L298 307 10-51

F.B. 1779 Pg 268 Job No. 1658 Division No. Notes Red. Plotted Profile
Survey of GALE AVE. S.S. Date Date No.
Survey by COATES Notes J.E.O. Notes Chkd. Checked X-Sec.
Indexed C. Johnson Date Date No.

76L298 307 10-51

PLEASE RETURN TO
LOS ANGELES COUNTY SURVEYOR
726 LOS ANGELES COUNTY
ENGINEERING BLDG.

NOTE: ANY ADDITIONS OR CHANGES ON THIS SHEET MUST BE MADE OR CIRCLED IN RED INK, WITH DATE AND NAME OF PERSON MAKING CHANGE.

Do not extend notes this side of this line.

STATION	B. S.	H. I.	F. S.	ELEV.	1ST Alley S. of Gale Ave.	
B.M. AZ 42	7 28	332 99		325 71	B.M. AZ 42 Elev. 325.714 per F.B. 1926/32 Valencia Ave & Gale Ave S.E. Cor. Bt. Spk. in curb 5' S. of S. end C.R.	
0+77			5 01	327 98		10' R. Top Cb.
"			5 31	327 68	9.8 L. Top Cb	
0+82			6 00	326 99		℄ Cross Gutter
"			5 52	327 47		15' R. Gutter. S. end S.W. Cor. C.R.
"			5 07	327 92		15' R. Top Cb " " "
"			6 01	326 98	14.3 L. Gutter N. end N.W. Cor. C.R.	
"			5 46	327 53	14.7 L. Top Cb " "	
1+00			5 01	327 98	℄ int Valencia + 1st Alley S. of Gale Ave.	
"			4 87	328 12		10' R.
"			5 19	327 80	10' L.	
1+18			6 04	326 95		℄
"			5 80	327 19		14.9 R. Gutter. S. end S.E. C.R.
"			5 35	327 64		14.9 R. Top Cb. " " "
"			6 16	326 83	14.3 L. Gutter N. end N.E. Cor. C.R.	
"			5 73	327 26	14.7 L. Top Cb. " "	
1+22.3			5 58	327 41	9.8 L. Top Cb	
1+22.4			5 33	327 66		10' R. Top Cb.
1+40			4 4	328 6		℄
"			4 2	328 8		10' R.

76L298 307 10-51

PLEASE RETURN TO

LOS ANGELES COUNTY SURVEYOR

726 LOS ANGELES COUNTY
ENGINEERING BLDG.

NOTE: ANY ADDITIONS OR CHANGES ON THIS SHEET MUST BE MADE OR CIRCLED IN RED INK, WITH DATE AND NAME OF PERSON MAKING CHANGE.

Do not extend notes this side of this line.

Profile Notes Red_____ Plotted_____ Job No. 6553 Division No._____

X-Sec. Notes Chkd_____ Checked_____ Survey by Coates Notes J.F.O. Date 7-27-53

Date_____ Map No._____ Date_____

F.B. 17779 Pg. 2668

STATION	B. S.	H. I.	F. S.	ELEV.	1st Alley S. of Gale Ave.	
1+40		332 99	4 6	3284	10'L.	
2+00			4 7	3283		℄
"			5 1	3279		10'R.
"			5 3	3277	10'L	
2+60 2			5 65	32734	24'L. Garage Floor.	
3+00			5 6	3274		℄
"			5 9	3271		10'R.
"			5 7	3273	10'L.	
3+06			5 65	32734	23'L. Garage 1st Floor.	
3+56 3			5 95	32704	25'L. " "	
4+00			5 9	3271		℄
"			5 9	3271		10'R.
"			5 9	3271	10'L.	
T.P.	6 23	333 31	5 91	32708		
5+00			5 8	3275		℄
"			5 8	3275		10'R.
"			6 2	3271	10'L	
6+00			5 2	3281		℄
"			5 2	3281		10'R.
"			5 6	3277	10'L.	
6+14			4 52	32879		26'R. Garage Floor

1779 PO 270 Job No. 1638 Division No. Notes Red. Plotted
Survey of Gale Ave. S.S. Date Date
Survey by Gates Notes J.C. Notes Chkd. Checked
Indexed E. O. Johnson Date Date Date

STATION	B.S.	H.I.	F.S.	ELEV.	1st Alley S. of Gale Ave.
7+00		333 31	4 6	32[illegible] 7	℄
"			4 6	32[illegible] 7	10' R.
"			4 9	32[illegible] 4	10' L.
7+30			5 1	3[illegible] 2	℄
7+42.6			5 53	327 78	9.9 L. Top Cb. W. end N.W. Cor. C.R.
7+45.4			5 41	3[illegible] 90	10.3 R. Top Cb. W. end S.W. Cor. C.R.
"			6 19	3[illegible] 12	10.3 R. Gutter " "
7+48.			6 54	326 77	℄ Cross Gutter
			5 36	32[illegible] 95	14.9 R. Top Cb. S. end S.W. C.R.
			6 40	32[illegible] 91	14.0 R. Gutter " "
			6 67	32[illegible] 64	14.9 L. Gutter N. end N.W. Cor. C.R.
			5 72	32[illegible] 59	14.9 L. Top Cb " "
7+60			6 24	32[illegible] 07	℄ int Turnbull.
"			6 10	32[illegible] 21	20' R.
"			6 36	32[illegible] 95	10' L.
BM. AZ22			7 94	325 37	BM. AZ22 Elev. 325.374 F.B. 1926-20
					Turnbull Canyon Rd. + Gale Ave., N.W. Cor.
					BT. SPK. in curb 5' W. of W. end C.R.