1780

DATE	J.N.	INDEX TO F.B. 1780		NOTES	PAGES
DATE	J.N.	DESCRIPTION		NOTES	PAGES
10-53	1657	SEAMAN AVE.	Rush Ave. to Garvey Ave.	Topog	5-12
				X-sect	13-36
"	"	RUSH STREET	Mercsd Ave. to Bdry of Dist.	Topog	37-40
				X-sect	41-50
"	"	KLINGERMAN ST.	Seaman Ave. to Mercsd Ave.	Topog	51-52
				X-sect	53-58
"	"	FERN ST.	" "	Topog	59-62
				X-sect	63-68
"	"	1st ALLEY S.of GARVEY AVE.	" "	Topog	69-72
				X-sect	73-76
"	"	GARVEY AVE.	Edwards Ave. to Central Ave.	Topog	77-78
				X-sect	79-86
11-53	"	1st ALLEY W.of MERCED AVE.	Klingerman St. 1st Alley S.Garvey	Topog	87-92
				X-sect	93-100
12-53	"	1st ALLEY S.of GARVEY AVE.	Seaman Ave. to West of lot 1	Topog	101-102
				X-sect	103-105
"	"	MERCED AVE. & ALESIA ST.	Manhole Invert Check		107-108

109-

******** OVER **********

Mrs. Jeffred March 87
P.W. file. O.K. June 87

Notes Ck'd by
Map No.
Office Work
Checked
Date

Survey of
W. O. Tape No. St'd. °F
Surveyed by
Notes Date
Indexed

F. B. 1780 PG. 3

F.B. 1780 Pg. 4

INDEX TO F.B. 1780

DATE	J.N.	DESCRIPTION		NOTES	PAGES
		****** C.L. 1661 CHICO AVE. *******			
10-53	1661	RUSH ST.	Loma Ave. to E.Bdry Dist.	Topog	115-124
				X-sect	125-164
"	"	ROSEMEAD BLVD.& BRUIN AVE.	Rush St. to Garfey Ave.	Topog	165-172
				X-sect	173-208
"	"	LASHBROOK AVE.	R/W North to Garvey Ave.	Topog	209-212
				X-sect	213-218
"	"	GIOVANE ST.	Lashbrook Ave. to Chico Ave.	Topog	219-222
				X-sect	223-228
11-53	"	MARYBETH AVE.	R/W North to Giovane St.	Topog	229-232
				X-sect	233-240
"	"	ADELIA AVE.	R/W North to Rush St.	Topog	241-244
				X-sect	245-252

RETURN TO
LOS ANGELES COUNTY SURVEYOR
725 LOS ANGELES COUNTY
ENGINEERING BLDG.

Do not extend notes this side of this line.

Note: Any Additions or Changes on This Sheet Must be Made or Circled in Red Ink With Date and Name of Person Making Change.

Notes Ck'd by
Map No.
Office Work
Checked
Date

Survey of SEAMAN Ave
W. O. 657 Tape No. St'd. °F
Surveyed by J.L. Willey
Notes J.L.W. Date 10-1-53
Indexed C. Johnson

F.B. 780 Pg. 3

SEAMAN AVE

C.I. 1657

TOPOGRAPHY
on
SEAMAN AVE
from
RUSH AVE to GARVEY AVE

10-1-53
Willey
Bay
Kapellson

Note: Any Additions or Changes of This Sheet Must be Made or Circled in Red Ink With Date and Name of Person Making Change.

Do not extend notes this side of this line.

RETURN TO
LOS ANGELES COUNTY SURVEYOR
726 LOS ANGELES COUNTY
ENGINEERING BLDG.

76F3095 247 2-51

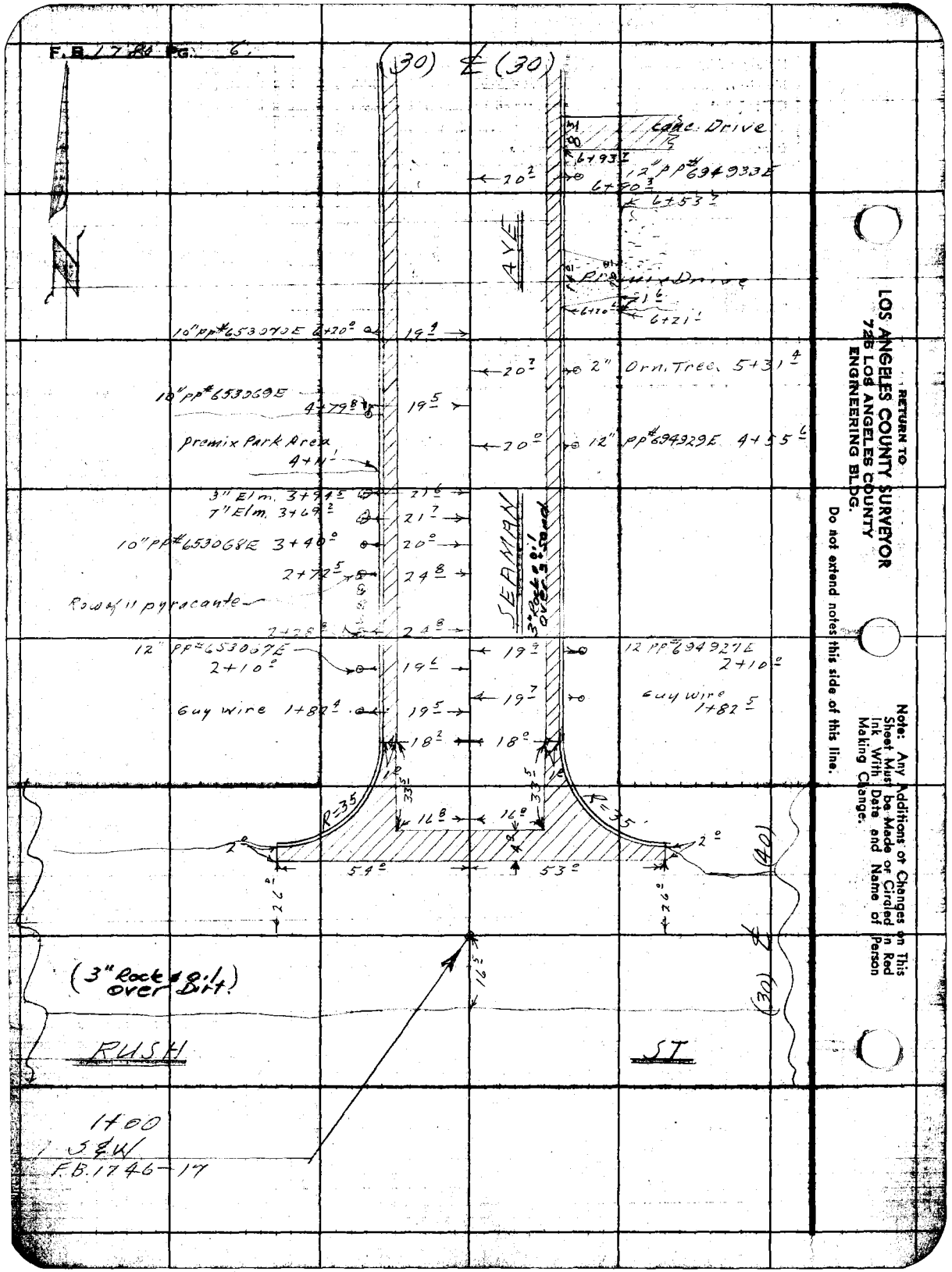

RETURN TO
LOS ANGELES COUNTY SURVEYOR
7215 LOS ANGELES COUNTY
ENGINEERING BLDG.

Do not extend notes this side of this line.

Note: Any Additions or Changes on This Sheet Must be Made or Circled in Red Ink With Date and Name of Person Making Change.

F.B. 1980 PG. 7

Notes Ck'd by	Survey of Seaman Ave
Map No.	W. O. 1637 Tape No. St'd. °F
Office Work	Surveyed by J. L. Willey
Checked	Notes J. L. W. Date 10-1-53
Date	Indexed C. Johnson



Note: Any Additions or Changes on This Sheet Must be Made or Circled in Red Ink With Date and Name of Person Making Change.

Do not extend notes this side of this line.

RETURN TO
LOS ANGELES COUNTY SURVEYOR
726 LOS ANGELES COUNTY
ENGINEERING BLDG.

TEF 2088 247 2-51

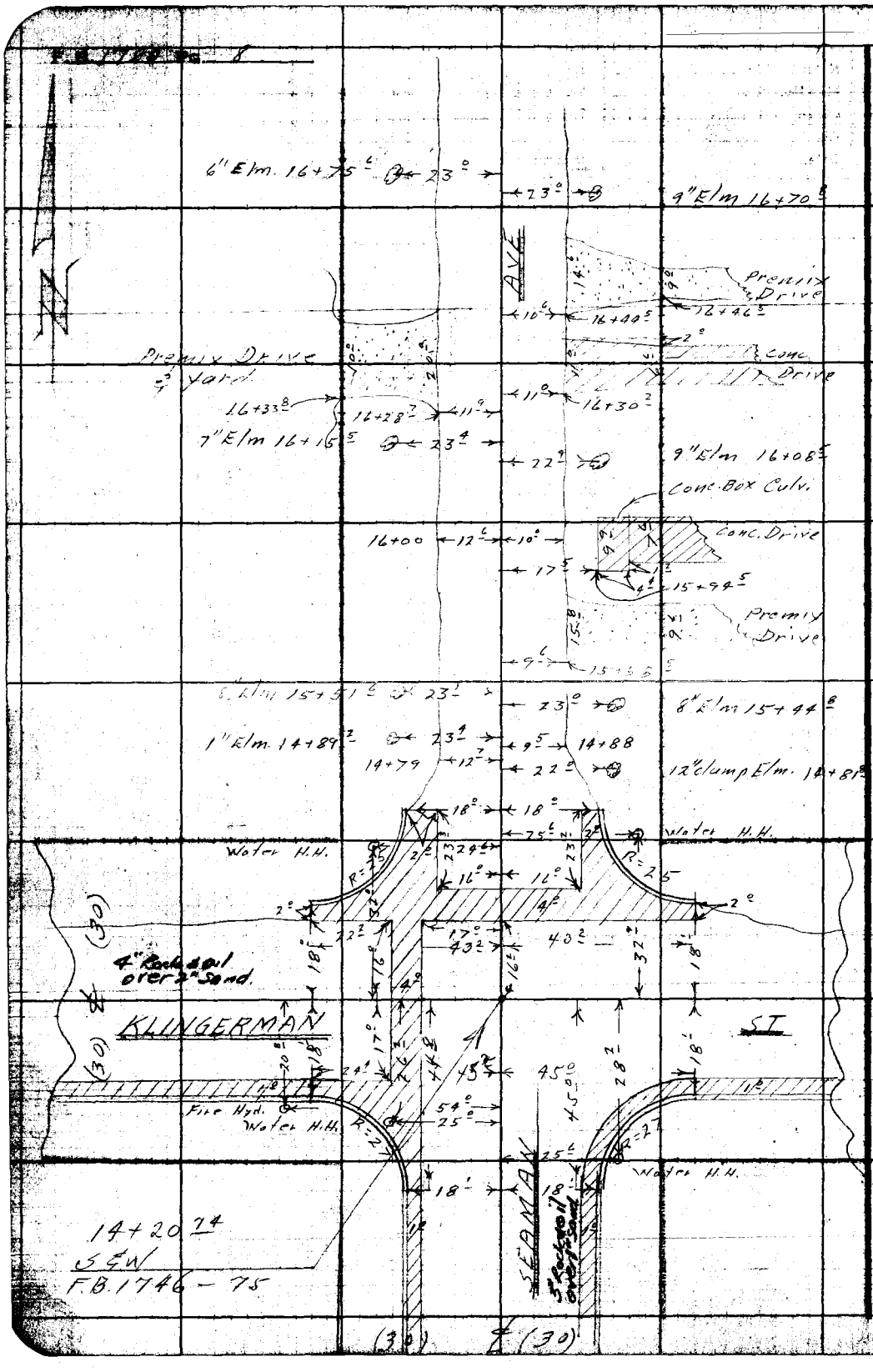

RETURN TO
LOS ANGELES COUNTY SURVEYOR
726 LOS ANGELES COUNTY
ENGINEERING BLDG.

Do not extend notes this side of this line.

Note: Any Additions or Changes on This Sheet Must be Made or Circled in Red Ink With Date and Name of Person Making Change.

Notes Ck'd by	Survey of Seaman Ave	F. B. 1780 PG. 9
Map No.	W. O. 1637 Tape No. St'd. °F	
Office Work	Surveyed by J. L. Willey	
Checked	Notes J. L. W. Date 10-1-53	
Date	Indexed O. J. [illegible]	

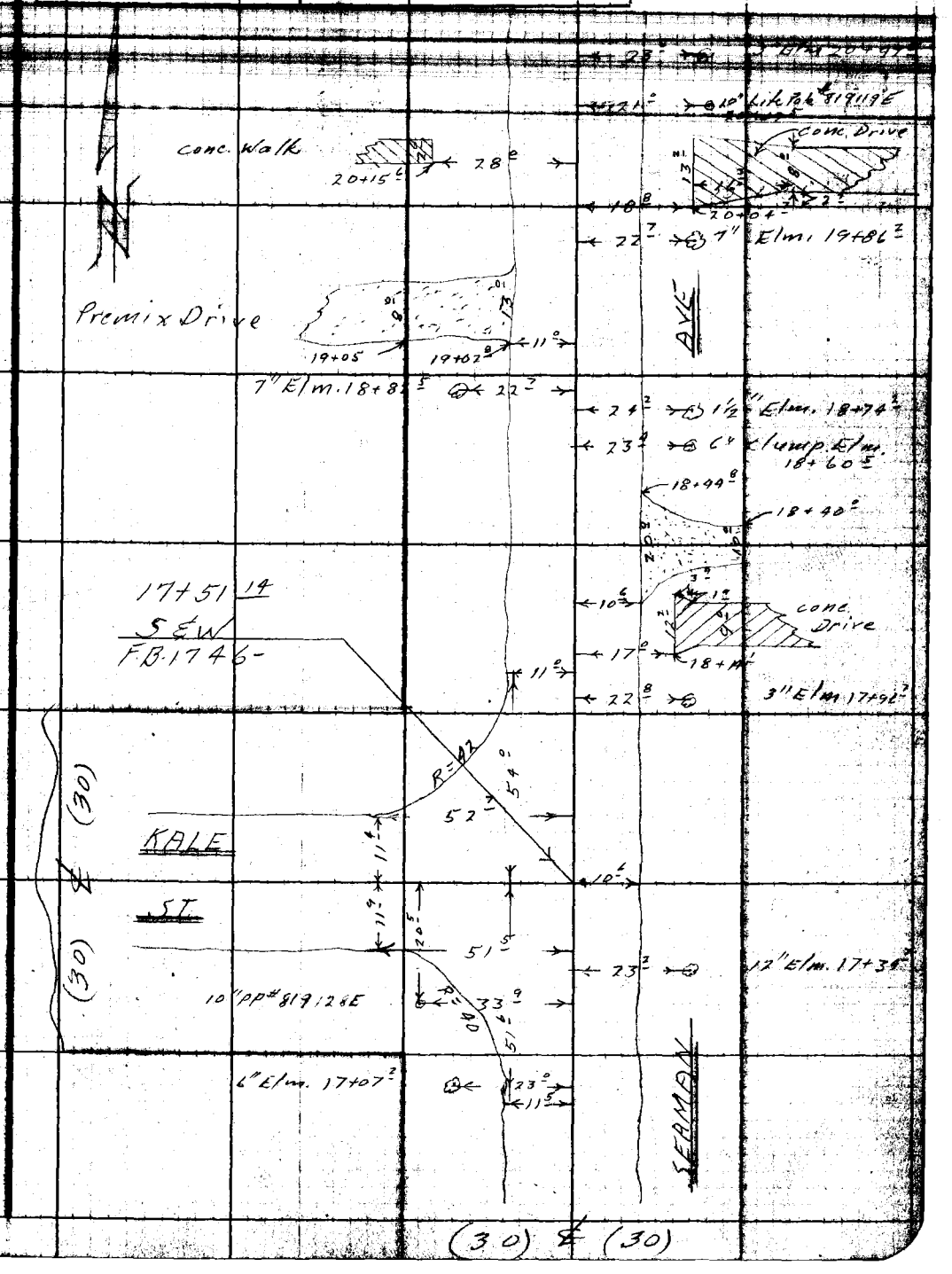

Note: Any Additions or Changes on This Sheet Must be Made or Circled in Red Ink With Date and Name of Person Making Change.

Do not extend notes this side of this line.

RETURN TO
LOS ANGELES COUNTY SURVEYOR
726 LOS ANGELES COUNTY
ENGINEERING BLDG.

76F3095 247 2-51

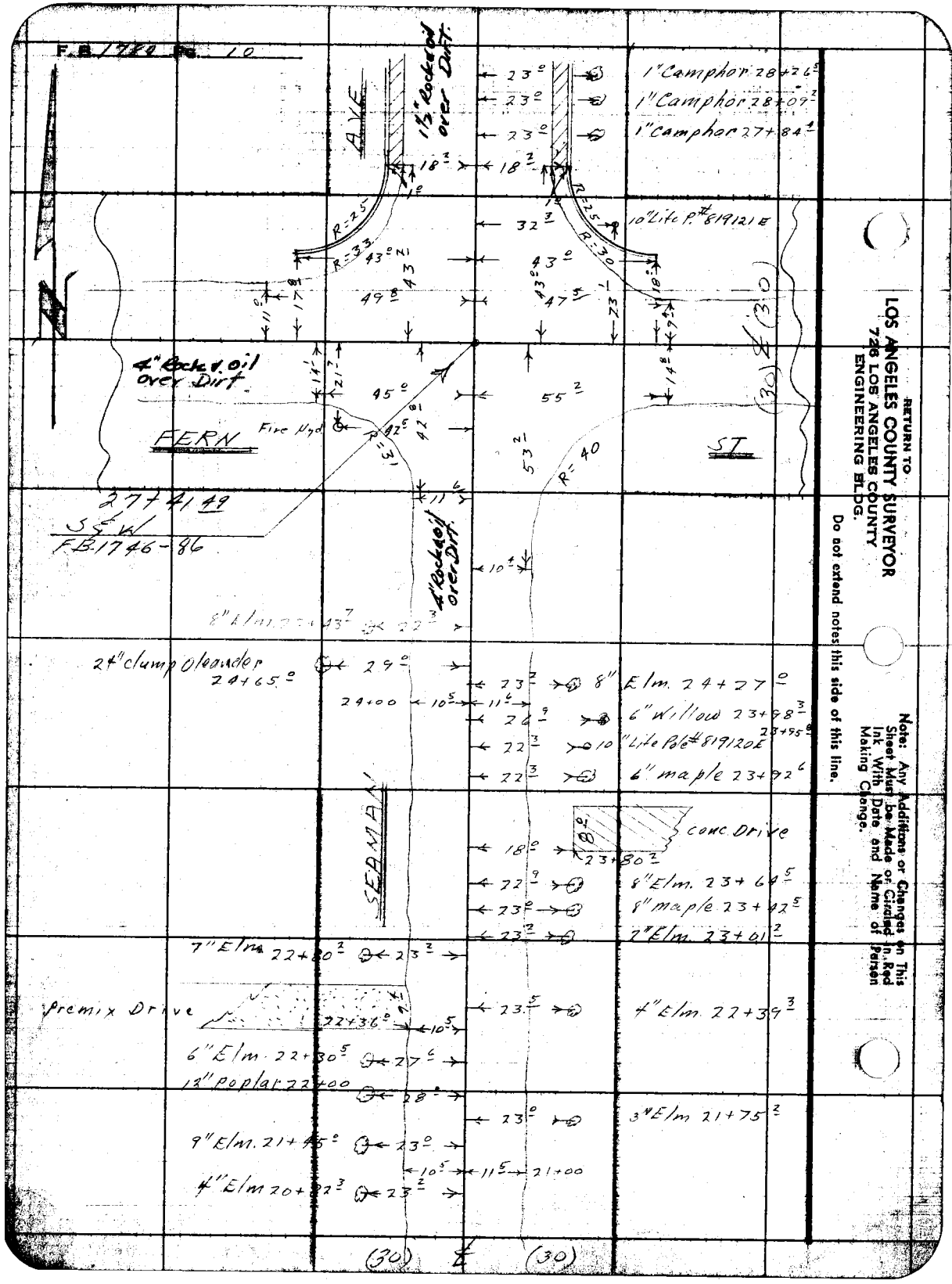

RETURN TO
LOS ANGELES COUNTY SURVEYOR
726 LOS ANGELES COUNTY
ENGINEERING BLDG.

Do not extend notes this side of this line.

Note: Any Additions or Changes on This Sheet Must be Made or Circled in Red Ink With Date and Name of Person Making Change.

Notes Ch'k'd by	Survey of ______ Ave
Map No.	W.O. ______ Tape No. ______ St'd. ______ °F
Office Work	Surveyed by J L Willey
Checked	Notes ______ Date ______
Date	Indexed L. C. Johnson

F. B. 1780 PG. 11

Notes: Any Additions or Changes on This Sheet must be Made or Circled in Red Ink With Date and Name of Person Making Change.

Do not extend notes this side of this line.

RETURN TO LOS ANGELES COUNTY SURVEYOR 726 LOS ANGELES COUNTY ENGINEERING BLDG.

247 2-51

F.B. 2210 Pg. 12

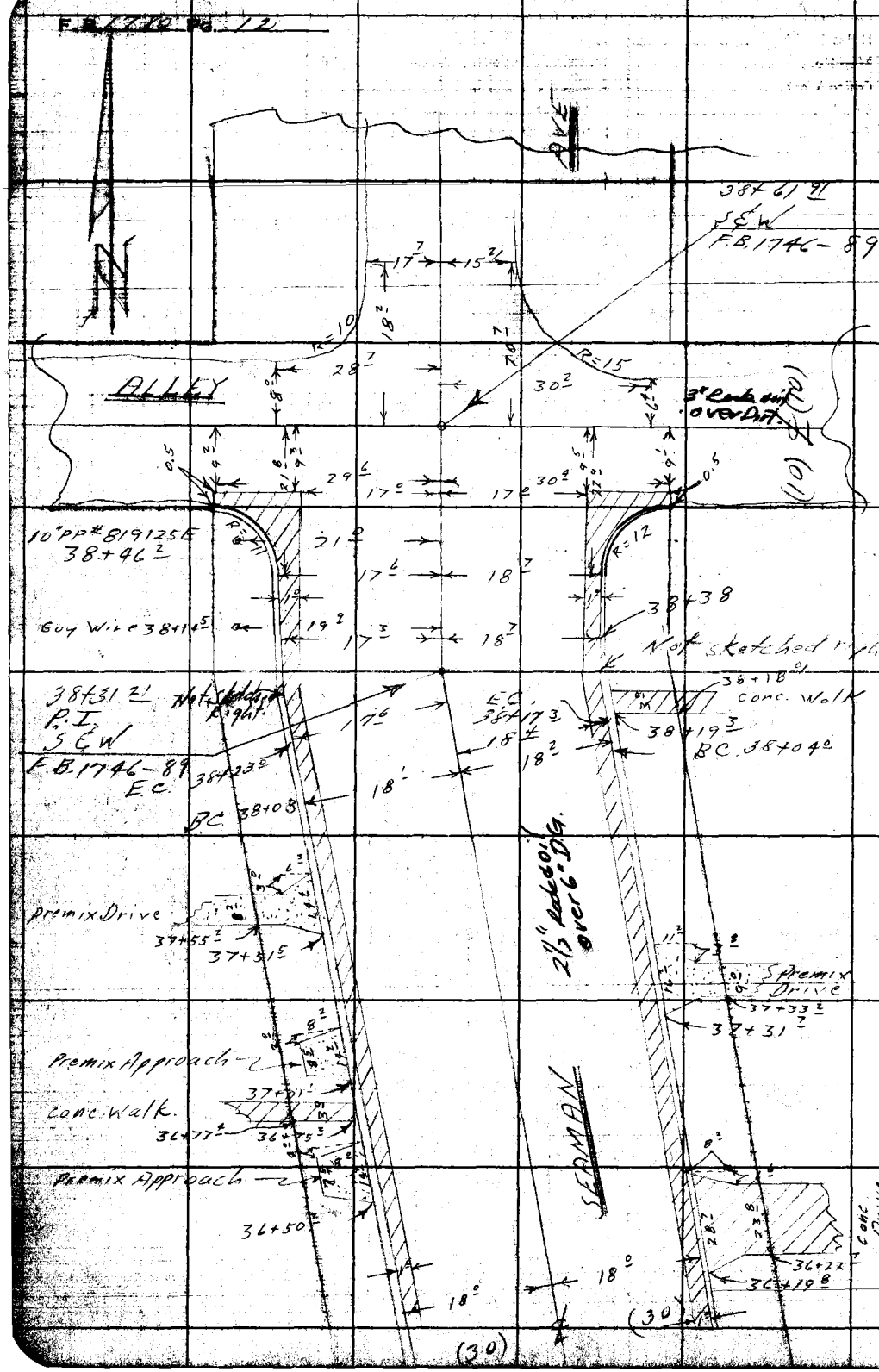

RETURN TO
LOS ANGELES COUNTY SURVEYOR
726 LOS ANGELES COUNTY
ENGINEERING BLDG.

Do not extend notes this side of this line.

Note: Any Additions or Changes on This Sheet Must be Made or Circled in Red Ink With Date and Name of Person Making Change.

Profile No. | Notes Red. Date | Plotted Date | Job No. 1657 Division No. | F.B. 1780 P. 15
Notes Chkd. Date | Checked Date | Survey of Seaman Ave
Survey by
No. | Date | Date | Map No.

SEAMAN AVE

"X" SECTIONS
on
SEAMAN AVE
from
RUSH ST. to GARVEY AVE.

10-27-53
Willey J.L.
Bay
Kapp
Paulson

STATION	B.S.	H.I.	F.S.	ELEV.

NOTE: ANY ADDITIONS OR CHANGES ON THIS SHEET MUST BE MADE OR CIRCLED IN RED INK, WITH DATE AND NAME OF PERSON MAKING CHANGE.

PLEASE RETURN TO
LOS ANGELES COUNTY SURVEYOR
726 LOS ANGELES COUNTY
ENGINEERING BLDG.

Do not extend notes this side of this line.

761 208 307 10-51

76L298 307 10-51

PLEASE RETURN TO
LOS ANGELES COUNTY SURVEYOR
726 LOS ANGELES COUNTY
ENGINEERING BLDG.

NOTE: ANY ADDITIONS OR CHANGES ON THIS SHEET MUST BE MADE OR CIRCLED IN RED INK, WITH DATE AND NAME OF PERSON MAKING CHANGE.

Do not extend notes this side of this line.

STATION	B. S.	H. I.	F. S.	ELEV.	Left ℄ Right
BM ME 122	4 68	248 41		243 73	BM ME 122 El. 243.727 FB1728-219 Seaman Ave & Rush St: NE Cor. Bt. Spk. in Cb. 6' N of N end CR.
1+00			4 76	243 65	Int. Rush St ℄
"			4 63	243 78	30 opp E P/L
"			4 23	244 18	100 pvt
"			3 87	244 54	210 opp back lot.
"			4 82	243 59	30 opp W P/L
"			5 07	243 34	100 pvt
"			5 61	242 80	210 opp back lot.
1+28°			5 00	243 41	℄ Conc. "X" Gut ℄
E end CR N.E. Cor.			4 71	243 70	
Gut			5 32	243 09	
N. end CR NE Cor			4 71	243 70	
Gut			5 32	243 09	
W end CR, N W Cor.			5 09	243 32	
Gut			5 67	242 74	
N end CR N W Cor.			4 85	243 56	
Gut.			5 50	242 91	
1+40			5 38	243 03	Opp N P/L ℄

Profile
No. X-Sec.
Plotted Date
Notes Red. Date
Notes Chkd. Date
Division No. Date
Job No. 1657
Survey of Seaman Ave
Survey by J. L. Willey Notes J. L. W.
Indexed C. Johnson Date
B. 1780 Pg. 14

761 298 307 10-51

PLEASE RETURN TO

LOS ANGELES COUNTY SURVEYOR

726 LOS ANGELES COUNTY
ENGINEERING BLDG.

NOTE: ANY ADDITIONS OR CHANGES ON THIS SHEET MUST BE MADE OR CIRCLED IN RED INK, WITH DATE AND NAME OF PERSON MAKING CHANGE.

Do not extend notes this side of this line.

STATION	B. S.	H. I.	F. S.	ELEV.		
1+80		248 41	4 94	24347	brk in Prt	℄
2+00			4 83	24358		℄
"			4 66	24375		18 Top Cb.
"			5 25	24316		" Gut.
"			4 3	2441		30 EP/L
"			4 86	24355	18 Top Cb.	
"			5 46	24295	18 Gut.	
"			4 5	2439	30 WP/L.	
3+00			4 67	24374		℄
"			4 55	24386		18 Top Cb.
"			5 17	24324		18 Gut
"			4 1	2443		30 EP/L
"			4 71	24370	18 Top Cb	
"			5 33	24308	18 Gut	
"			4 4	2440	30 WP/L	
T.P.	4 83	248 58	4 66	24375		
4+00			4 79	24379		℄
"			4 62	24396		18 Top Cb
"			5 25	24333		18 Gut
"			4 2	2444		30 EP/L
"			2 9	2457		210 back lot

Profile
No. ____ Date ____ Notes Red ____ Plotted ____ Job No. 1657 Division No. ____
X-Sec. ____ Date ____ Date ____ Survey of Seamen Ave
No. ____ Date ____ Notes Chkd ____ Checked ____ Survey by J. L. Wyttle Notes J. L. W. Date 10-2-[illegible]
Date ____ Date ____ Map No. ____ Indexed C. Johnson Date ____

F.B. 1780 PG. 15

76L298 307 10-51

PLEASE RETURN TO

LOS ANGELES COUNTY SURVEYOR
726 LOS ANGELES COUNTY
ENGINEERING BLDG.

NOTE: ANY ADDITIONS OR CHANGES ON THIS SHEET MUST BE MADE OR CIRCLED IN RED INK, WITH DATE AND NAME OF PERSON MAKING CHANGE.

Do not extend notes this side of this line.

STATION	B. S.	H. I.	F. S.	ELEV.	Left	℄ Right
4+00		24858	4 80	24378	18 Top Cb	
"			5 43	24315	18 Gut	
"			4 8	2438	30 WP/L	
"			5 2	2434	210 back lot.	
5+00			4 65	24393		℄
"			4 57	24401		18 Top Cb.
"			5 20	24338		18 Gut.
"			4 5	2441		30 EP/L
"			4 70	24388	18 Top Cb.	
"			5 33	24325	18 Gut	
"			4 8	2438	30 WP/L	
TP	4 28	24837	4 49	24409		
6+00			4 29	24408		℄
"			4 26	24411		18 Top Cb.
"			4 93	24344		18 Gut
"			3 9	2445		30 EP/L
"			4 39	24398	18 Top Cb	
"			5 02	24335	18 Gut	
"			4 3	2441	30 WP/L	
7+00			4 19	24418		℄
"			4 11	24426		18 Top Cb.

Profile
X-Sec.
No.
Plotted
Date
Checked
Date
Notes Red
Date
Notes Chkd
Date
Division No.
Job No. 1657
Survey of Seaman Ave
Survey by J. L. Willey
Notes J. L. W.
Indexed K. C. Johnson
Date
PG. 16
1780

761-298 307 10-51

PLEASE RETURN TO
LOS ANGELES COUNTY SURVEYOR
726 LOS ANGELES COUNTY
ENGINEERING BLDG.

NOTE: ANY ADDITIONS OR CHANGES ON THIS SHEET MUST BE MADE OR CIRCLED IN RED INK, WITH DATE AND NAME OF PERSON MAKING CHANGE.

Do not extend notes this side of this line.

Profile
Notes Red _____ Plotted _____ Job No. 1657 Division No. _____
No. _____ Date _____ Date _____ Survey of _____
X-Sec. _____ Notes Chkd _____ Checked _____ Survey by _____ Notes _____ Date _____
No. _____ Date _____ Date _____ Map No. _____ Index C. _____ Date _____

F.B. 17280 Pg. 17

STATION	B. S.	H. I.	F. S.	ELEV.		
7+00		24837	474	24363		18 Gut
"			38	2446		30 EP/L
"			19	2465		210 back lot
"			428	24409	18 Top Cb.	
"			492	24345	18 Gut	
"			41	2443	30 WP/L	
"			45	2439	210 back lot	
8+00			415	24422		℄
"			404	24433		18 Top Cb.
"			465	24372		18 Gut
"			35	2449		30 EP/L
"			418	24419	18 Top Cb.	
"			480	24357	18 Gut	
"		1	38	2446	30 WP/L	
T.P.	441	24878	400	24437		
9+00	~~441~~		442	24436		℄
"			435	24443		18 Top Cb.
"			497	24381		18 Gut
"			40	2448		30 EP/L
"			454	24424	18 Top Cb.	
"			516	24362	18 Gut	

76L298 307 10-51

PLEASE RETURN TO

LOS ANGELES COUNTY SURVEYOR
726 LOS ANGELES COUNTY
ENGINEERING BLDG.

NOTE: ANY ADDITIONS OR CHANGES ON THIS SHEET MUST BE MADE OR CIRCLED IN RED INK, WITH DATE AND NAME OF PERSON MAKING CHANGE.

Do not extend notes this side of this line.

F.B. 1780 Pg. 18 Job No 4657 Division No. Notes Red. Plotted Profile No.
Survey of Seaman Ave Date Date No.
Survey by J.L. Whitley Notes J.L. Jr. Notes Chkd. Checked X-Sec.
Indexed C. Johnson Date Date Date No.

STATION	B. S.	H. I.	F. S.	ELEV.			
9+00		248 78	4 1	244 7	30	W P/L	
10+00			4 21	244 57			℄
"			4 14	244 64			18 Top Cb.
"			4 78	244 00			18 Gut
"			3 5	245 3			30 E P/L
"			2 5	246 3			210 Back lot.
"			4 38	244 40	18	Top Cb.	
"			4 99	243 79	18	Gut.	
"			3 8	245 0	30	W P/L	
"			4 9	244 9	210	back lot	
11+00			4 02	244 16			℄
"			3 90	244 28			18 Top Cb.
"			4 52	244 26			18 Gut
"			3 1	245 7			30 E P/L
"			4 14	244 64	18	Top Cb	
"			4 77	244 01	18	Gut	
"			3 9	244 9	30	W P/L	
TP.	5 16	249 75	4 19	244 59			
12+00			4 82	244 13			℄
"			4 68	245 07			18 Top Cb.
"			5 28	244 47			18 Gut.

761 298 307 10-51

PLEASE RETURN TO

LOS ANGELES COUNTY SURVEYOR
726 LOS ANGELES COUNTY
ENGINEERING BLDG.

NOTE: ANY ADDITIONS OR CHANGES ON THIS SHEET MUST BE MADE OR CIRCLED IN RED INK, WITH DATE AND NAME OF PERSON MAKING CHANGE.

Do not extend notes this side of this line.

STATION	B. S.	H. I.	F. S.	ELEV.		
12+00		24975 8	42	2456		30 EP/L
"			494	24481	18 Top Cb.	
"			559	24416	18 Gut	
"			47	2451	30 W P/L	
13+00			462	24513		℄
"			494	24531		18 Top Cb.
"			508	24467		18 Gut
"			40	2458		30 EP/L
"			478	24497	18	
"			541	24434	18	
"			44	2454	30	
13+90 8			446	24529	opp S.P/L	℄
14+00			441	24534		℄
14+20 74			432	24543		℄ Int. Klinger mans
"			416	24559		30 opp E P/L
"			390	24585		100 put
"			353	24622		210 opp back lot
"			481	24494	19 ℄ Conc "X" Gut.	
"			461	24514	30 opp W P/L	
"			444	24531	100 put.	
"			420	24555	210 opp back lot	to S. (Approx. ℄ [illegible])

Profile
No. ____ Date ____ Notes Red ____ Plotted ____ Job No. 1657 Division No. ____
X-Sec. ____ Date ____ Survey of Seaman Ave
No. ____ Date ____ Notes Chkd ____ Checked ____ Survey by J. L. Wells Notes J. L. W. Date 10-27-[illegible]
Map No. ____ Date ____ Indexed C. Johnson Date ____

F.B. 1780 PG. 19

76L298 307 10-51

PLEASE RETURN TO

LOS ANGELES COUNTY SURVEYOR
726 LOS ANGELES COUNTY
ENGINEERING BLDG.

NOTE: ANY ADDITIONS OR CHANGES ON THIS SHEET MUST BE MADE OR CIRCLED IN RED INK, WITH DATE AND NAME OF PERSON MAKING CHANGE.

Do not extend notes this side of this line.

STATION	B. S.	H. I.	F. S.	ELEV.		
S. end CR. S.E. Cor		249 75	4 26	245 49		
Gut			4 89	244 86		
E. end CR S.E. Cor.			4 11	245 64		
Gut			4 75	245 00		
S. end CR S.W. Cor.			4 57	245 18		
Gut			5 20	244 55		
W. end CR. S.W Cor.			4 22	245 53		
Gut.			5 06	244 69		
E. end CR N.E. Cor			3 78	245 97		
Gut.			4 43	245 32		
N. end CR NE Cor			3 79	245 96		
Gut.			4 42	245 33		
W. end CR NW Cor			3 98	245 77		
Gut.			4 63	245 12		
N. end CR. NW Cor			3 93	245 82		
Gut.			4 57	245 18		
14+38.9			4 62	245 13	℄ Conc. "X" Gut.	℄
14+50.7			4 40	245 35	opp N P/L	℄
14+92			3 36	246 39	brk in Pvt.	℄
15+00			3 26	246 49		℄
"			3 63	246 12		98 edge Pvt.

F.B. 1780 PG. 20 Job No. 1657 Division No. ____ Notes Red. ____ Plotted ____ Profile ____
Survey of Seaman Ave Date ____ Date ____ No. ____
Survey by J.L. Willey Notes J.L.W. Notes Chkd. ____ Checked ____ X-Sec. ____
Indexed C. Johnson Date ____ Date ____ Date ____ No. ____

76L298 307 10-51

PLEASE RETURN TO

LOS ANGELES COUNTY SURVEYOR

726 LOS ANGELES COUNTY
ENGINEERING BLDG.

NOTE: ANY ADDITIONS OR CHANGES ON THIS SHEET MUST BE MADE OR CIRCLED IN RED INK, WITH DATE AND NAME OF PERSON MAKING CHANGE.

Do not extend notes this side of this line.

STATION	B. S.	H. I.	F. S.	ELEV.		
15+00		24975	42	2456		17.4 Gut
"			37	2461		19.4 brk line
"			33	2465		30 EP/L
"			359	24616	12.0 edge Pvt	
"			39	2459	16 Gut	
"			30	2468	24 brk	
"			30	2468	30 W P/L	
T.P.	490	25164	301	24674		
16+00			491	24673		℄
"			504	24660		10.2 edge Pvt
"			56	2460		20 Gut
"			47	2469		24 brk
"			45	2471		30 EP/L
"			521	24643	12.0 edge Pvt	
"			57	2459	17.5 Gut	
"			47	2469	24 brk	
"			46	2470	30 W P/L	
17+00			464	24700		℄
"			478	24686		10.4 edge Pvt
"			53	2463		18.5 Gut
"			49	2467		21.4 brk

Profile
Notes Red ____ Plotted ____ Job No. 1657 Division No. ____ F.B. 1780 Pg. 21
No. ____ Date ____ Date ____ Survey of Sec. Ave
X-Sec. Notes Chkd ____ Checked ____ Survey by J.L. Wille Notes J.L. Wille Date 10-27-58
No. ____ Date ____ Date ____ Map No. ____ Inspected C. Jonnecke

76L298 307 10-51

PLEASE RETURN TO

LOS ANGELES COUNTY SURVEYOR
726 LOS ANGELES COUNTY
ENGINEERING BLDG.

NOTE: ANY ADDITIONS OR CHANGES ON THIS SHEET MUST BE MADE OR CIRCLED IN RED INK, WITH DATE AND NAME OF PERSON MAKING CHANGE.

Do not extend notes this side of this line.

STATION	B. S.	H. I.	F. S.	ELEV.		
17+00		251 64	4 7	246 9		30 E P/L
"			5 01	246 63	11.5 edge pvt.	
"			5 3	246 3	18 Gut.	
"			4 7	246 9	24 brk	
"			4 4	247 2	30 W P/L	
17+21.1			4 58	247 06	Opp. S. P/L Kale St. ℄	
"			5 16	246 48	22 { edge pvt. brk	
"			4 9	246 7	23.5 brk	
"			4 9	246 7	30 W P/L Cor	
17+51.14			4 51	247 13	℄ Int. Kale St.	℄
"			4 66	246 98		10.2 edge Pvt
"			5 5	246 1		18 Gut
"			4 3	247 3		25 brk
"			4 1	247 5		30 E P/L
"			3 4	248 2	(W P/L of Alley)	210± back lot
"			4 71	246 93	30 opp W P/L	— (℄ Kale St.)
"			4 85	246 79	100 Pvt.	
"			5 13	246 51	210± back lot.	— (℄ Linn Ave)

F.B. 1780 PG. 22 Job No. 1657 Division No. Notes Red. Plotted Profile
Survey of Seaman Ave Date Date No.
Survey by J.L. Willey Notes J.L.W. Notes Chkd. Checked X-Sec.
Indexed C. Johnson Date Date No.

76L298 307 10-51

PLEASE RETURN TO

LOS ANGELES COUNTY SURVEYOR

726 LOS ANGELES COUNTY
ENGINEERING BLDG.

NOTE: ANY ADDITIONS OR CHANGES ON THIS SHEET MUST BE MADE OR CIRCLED IN RED INK, WITH DATE AND NAME OF PERSON MAKING CHANGE.

Do not extend notes this side of this line. 17 51 14

STATION	B. S.	H. I.	F. S.	ELEV.		
17+81		251 64	4 44	247 20	Opp N P/L	℄
"			5 08	246 56	19° edge Pvt. & Gut	
"			4 9	246 7	23 ~~Gu~~ brk	
"			4 4	247 2	30 W P/L Con.	
18+00			4 39	247 25		℄
"			4 60	247 04		10² edge Pvt
"			5 1	246 5		19° Gut
"			4 5	247 1		20⁵ brk
"			4 1	247 5		30 E P/L
"			4 70	246 94	11⁵ edge Pvt.	
"			5 0	246 6	15° Gut	
"			4 8	246 8	17 brk	
"			4 3	247 3	30 W P/L	
19+00			4 21	247 43		℄
"			4 37	247 27		10° edge Pvt
"			5 0	246 6		18 Gut
"			4 4	247 2		23 brk
"			4 1	247 5		30 E P/L
"			4 46	247 18	11² edge pvt.	
"			4 8	246 8	17 Gut.	
"			4 5	247 1	21 brk	

Profile Notes Red ____ Plotted ____ Job No. 1657 Division No. ____ F.B. 1780 Pg. 23

No. ____ Date ____ Date ____ Survey of ____ Ave

X-Sec. Notes Chkd ____ Checked ____ Survey by J. L. Wille Notes J. L. W. Date 10-27-53

No. ____ Date ____ Date ____ Map No. ____ Indexed C. Johnson Date ____

76L298 307 10-51

PLEASE RETURN TO

LOS ANGELES COUNTY SURVEYOR
726 LOS ANGELES COUNTY
ENGINEERING BLDG.

NOTE: ANY ADDITIONS OR CHANGES ON THIS SHEET MUST BE MADE OR CIRCLED IN RED INK, WITH DATE AND NAME OF PERSON MAKING CHANGE.

Do not extend notes this side of this line.

STATION	B. S.	H. I.	F. S.	ELEV.		
19+00		25164	45	24[illegible]1	30 W P/L	
TP.	525	25268	421	24[illegible]43		
20+00			470	24798		℄
"			497	24771		10³ edge Pvt.
"			54	2473		16⁶ Gut
"			50	2477		20 brk
"			47	2480		30 E P/L
"			51	2476		back lot.
"			494	24774	11⁰ edge Pvt	
"			53	2474	16 Gut	
"			51	24[illegible]	19 brk	
"			50	24[illegible]7	30 W P/L	
"			41	2486	210 back lot.	
21+00			418	248[illegible]0		℄
"			449	24819		11³ edge Pvt.
"			46	2481		19⁰ Gut
"			44	248[illegible]3		23 brk line
"			40	2487		30 E P/L
"			440	248[illegible]8	10³ edge Pvt.	
"			46	248[illegible]	16⁵ Gut.	
"			42	248[illegible]	22 brk	

F.B. 1780 PG. 24 Job No. 1657 Division No. Notes Red. Plotted Profile
Survey of Seaman Ave. Date Date No.
Survey by J.L. Willey Notes J.L.W. Notes Chkd Checked X-Sec.
Indexed C. Johnson Date Date Date No.

76L298 307 10-51

PLEASE RETURN TO

LOS ANGELES COUNTY SURVEYOR

726 LOS ANGELES COUNTY
ENGINEERING BLDG.

NOTE: ANY ADDITIONS OR CHANGES ON THIS SHEET MUST BE MADE OR CIRCLED IN RED INK, WITH DATE AND NAME OF PERSON MAKING CHANGE.

Do not extend notes this side of this line.

STATION	B. S.	H. I.	F. S.	ELEV.		
21+00		25268	40	248 7	30 W P/L	
22+00			368	249 00		℄
"			400	248 68		11° edge Pvt.
"			42	248 5		17 Gut
"			38	248 9		23 brk
"			37	249 0		30 E P/L
"			384	248 84	10° edge Pvt.	
"			40	248 7	14 Gut.	
"			37	249 0	20 brk	
"			33	249 4	30 W P/L	
T.P.	504	25405	367	249 01		
23+00	~~504~~		453	249 52		℄
"			483	249 22		11° edge Pvt.
"			49	249 2		18 Gut.
"			45	249 6		21 brk
"			43	249 8		30 E P/L
"			46	249 5		210 back lot
"			471	249 34	10.5 edge Pvt	
"			50	249 1	17 Gut	
"			47	249 4	21 brk	
"			43	249 8	30 W P/L	

Profile Notes Red ____ Plotted ____ Job No. 1657 Division No. ____ F.B. 1780 PG. 25

No. ____ Date ____ Date ____ Survey of Seaman Ave.

X-Sec. Notes Chkd. ____ Checked ____ Survey by J. L. Willey Notes J. L. W. Date 10-27-53

No. ____ Date ____ Date ____ Map No. ____ Inspected C. Johnson Date ____

76L298 307 10-51

PLEASE RETURN TO

LOS ANGELES COUNTY SURVEYOR
726 LOS ANGELES COUNTY
ENGINEERING BLDG.

NOTE: ANY ADDITIONS OR CHANGES ON THIS SHEET MUST BE MADE OR CIRCLED IN RED INK, WITH DATE AND NAME OF PERSON MAKING CHANGE.

Do not extend notes this side of this line.

STATION	B. S.	H. I.	F. S.	ELEV.		
23+00		254 05	3 9	250 2		
24+00			3 93	250 12		℄
"			4 22	249 83		11° edge Pvt.
"			4 5	249 6		17° Gut
"			4 1	250 0		22 brk
"			3 8	250 3		30 EP/L
"			4 10	249 15	10° edge Pvt	
"			4 3	249 8	18 Gut	
"			4 0	250 1	24 brk	
"			3 9	250 2	30 WP/L	
25+00			3 36	250 69		℄
"			3 63	250 42		12° edge Pvt.
"			4 0	250 1		17 Gut
"			3 4	250 7		22 brk
"			3 0	251 1		30 EP/L
"			3 55	250 50	11° edge Pvt	
"			3 8	250 3	19 Gut	
"			3 5	253 6	23 brk	
"			3 2	250 9	30 WP/L	
T.P.	6 15	256 86	3 34	250 71		
26+00			5 63	251 23		℄

F.B. 1780 PG. 26 Job No. 1657 Division No. Notes Red. Plotted Profile
Survey of Seaman Ave Date Date No. X-Sec.
Survey by J.L. Willey Notes J.L.W. Notes Chkd. Checked
Indexed C. Johnson Date Date Date No.

76L298 307 10-51

PLEASE RETURN TO

LOS ANGELES COUNTY SURVEYOR

726 LOS ANGELES COUNTY
ENGINEERING BLDG.

41 40

NOTE: ANY ADDITIONS OR CHANGES ON THIS SHEET MUST BE MADE OR CIRCLED IN RED INK, WITH DATE AND NAME OF PERSON MAKING CHANGE.

Do not extend notes this side of this line.

STATION	B. S.	H. I.	F. S.	ELEV.		
26+00		256 86	5 71	251 15		10° edge Pvt
"			5 9	251 0		17 Gut
"			5 4	251 5		22.6 brk
"			5 4	251 5		30 E P/L
"			5 81	251 05	10.5 edge pvt.	
"			6 1	250 8	19 Gut	
"			6 0	250 9	22 brk	
"			6 0	250 9	30 W P/L	
27+00			4 99	251 87		℄
"			5 44	251 42		13° edge Pvt
"			5 6	251 3		15 Gut
"			5 1	251 8		23 brk line
"			4 6	252 3		30 E P/L
"			5 28	251 58	12° edge Pvt.	
"			5 6	251 3	19 Gut.	
"			5 2	251 7	24 brk	
"			4 9	252 0	30 W P/L	
27+11.5			4 94	251 92	Opp. Sp/L Fern St.	℄
"			5 56	251 30		23 edge Pvt. & Gut
"			4 3	252 6		30 E P/L Cor.
"			5 32	251 54	15.5 edge Pvt.	

Profile Notes Red ____ Plotted ____ Job No. 1657 Division No. ____ F.B. 1780 Pg. 27

No. ____ Date ____ Date ____ Survey of Sewer Ave.

X-Sec. Notes Chkd. ____ Checked ____ Survey by J.L. Willey Notes J.L.W. Date 10-27-53

No. ____ Date ____ Date ____ Map No. ____ Indexed C. Johnson Date ____

76L298 307 10-51

PLEASE RETURN TO

LOS ANGELES COUNTY SURVEYOR
726 LOS ANGELES COUNTY
ENGINEERING BLDG.

NOTE: ANY ADDITIONS OR CHANGES ON THIS SHEET MUST BE MADE OR CIRCLED IN RED INK, WITH DATE AND NAME OF PERSON MAKING CHANGE.

Do not extend notes this side of this line.

STATION	B. S.	H. I.	F. S.	ELEV.		
27+11.5		256.86	5.5	251.4	21 Gut.	
"			5.0	251.9	30 W P/L Cor.	
27+41.49			4.83	252.03	℄ Int. Fern St.	℄
"			4.78	252.08		30 opp E P/L
"			4.65	252.21		100 pvt.
"			4.24	252.62	(W P/L Alley)	220 opp back line
"			5.36	251.50	22° "X" Gut.	
"			5.12	251.74	30 opp. W P/L & Pvt brk	
"			5.03	251.83	100 pvt	
"			5.48	251.38	210 opp back line	
E end CR NE Cor.			4.42	252.44		
Gut.			5.27	251.59		
N end CR NE Cor			4.52	252.34		
Gut.			5.14	251.72		
W end CR NW Cor			4.50	252.36		
Gut.			5.40	251.46		
N end CR NW Cor.			4.53	252.33		
Gut			5.18	251.68		
27+59.3			5.17	251.69	"X" Gut.	℄
27+71.5			4.85	252.01	Pvt brk	℄ Opp N P/L

F.B. 1780 PG. 28 Job No. 1657 Division No. Notes Red. Plotted Profile
Survey of Seaman Ave. Date Date No.
Survey by J.L. Willey Notes J.L.W. Notes Chkd. Checked X-Sec.
Indexed C. Johnson Date Date No.

76L298 307 10-51

PLEASE RETURN TO

LOS ANGELES COUNTY SURVEYOR

726 LOS ANGELES COUNTY
ENGINEERING BLDG.

NOTE: ANY ADDITIONS OR CHANGES ON THIS SHEET MUST BE MADE OR CIRCLED IN RED INK, WITH DATE AND NAME OF PERSON MAKING CHANGE.

Do not extend notes this side of this line.

STATION	B. S.	H. I.	F. S.	ELEV.		
28+00		25686	464	25222		℄
"			442	25244		18 Top Cb
"			503	25183		18 Gut
"			40	2529		30 E P/L
"			447	25239	18 Top Cb.	
"			510	25176	18 Gut	
"			41	2528	30 W P/L	
TP	558	25795	449	25237		
29+00			502	25293		℄
"			500	25295		18 Top Cb.
"			559	25236		18 Gut.
"			47	2533		30 E P/L
"			498	25297	18 Top Cb.	
"			562	25233	18 Gut.	
"			47	2533	30 W P/L	
30+00			473	25322		℄
"			442	25353		18 Top Cb.
"			505	25290		18 Gut.
"			41	2539		30 E P/L
"			433	25362	18 Top Cb.	
"			496	25299	18 Gut.	

Profile No. ____ Date ____ Notes Red. ____ Plotted ____ Job No. 1657 Division No. ____ F.B. 1780 Pg. 29

X-Sec. No. ____ Date ____ Notes Chkd. ____ Checked ____ Date ____ Survey of Scanlon Ave

Survey by J.L. Wilk Notes J.L.W. Date 10-27-5

Map No. ____ Indexed C. Johnson

76L298 307 10-51

PLEASE RETURN TO

LOS ANGELES COUNTY SURVEYOR
726 LOS ANGELES COUNTY
ENGINEERING BLDG.

NOTE: ANY ADDITIONS OR CHANGES ON THIS SHEET MUST BE MADE OR CIRCLED IN RED INK, WITH DATE AND NAME OF PERSON MAKING CHANGE.

Do not extend notes this side of this line.

F.B. 1780 PG. 30 Job No. 1657 Division No. Ave. Profile
Survey of Seaman No.
Survey by J.L. Valley Notes J.L.V. Date X-Sec.
Indexed C. Johnson Date Notes Chkd. Checked
Notes Red. Plotted
Date Date
Date Date
No. No.

STATION	B. S.	H. I.	F. S.	ELEV.			
30+00		257 95	4 1	25 9	30	W P/L	
T.P.	5 07	258 79	4 23	253 12			
31+00			4 79	254 00			℄
"			4 71	254 08			18 Top Cb
"			5 32	253 47			18 Gut
"			4 3	254 5			30 E P/L
"			3 2	25 6			210 Back lot
"			4 66	25413	18	Top Cb.	
"			5 30	253 49	18	Gut	
"			4 2	254 5	30	W P/L	
"			4 6	254 2	210	Back lot.	
32+00			4 60	254 19			℄
"			4 57	254 22			18 Top Cb
"			5 17	253 62			18 Gut
"			3 9	254 7			30 E P/L
"			4 56	254 23	18	Top Cb	
"			5 15	253 64	18	Gut	
"			4 0	254 8	30	W P/L	
33+00			4 50	254 29			℄
"			4 41	254 38			18 Top Cb.
"			5 05	253 74			18 Gut

76L298 307 10-51

PLEASE RETURN TO

LOS ANGELES COUNTY SURVEYOR

726 LOS ANGELES COUNTY ENGINEERING BLDG.

NOTE: ANY ADDITIONS OR CHANGES ON THIS SHEET MUST BE MADE OR CIRCLED IN RED INK, WITH DATE AND NAME OF PERSON MAKING CHANGE.

Do not extend notes this side of this line.

Profile No.____ Notes Red____ Platted____ Job No. 1657 Division No.____ F.B. 1780 Pg. 31

X-Sec. No.____ Date____ Date____ Survey of Sewer Ave

Notes Chkd____ Checked____ Survey by J.L.W. Notes J.L.W. Date 10-27-53

No.____ Date____ Date____ Map No.____ Date____

STATION	B. S.	H. I.	F. S.	ELEV.		
33+00		258 79	38	255 0		30 EP/L
"			444	25435	18	Top Cb.
"			502	25377	18	Gut
"			38	2550	30	WP/L
T.P.	545	259 76	448	25431		
34+00			527	25449		℄
"			528	25448		18 Top Cb.
"			588	25388		18 Gut.
"			45	2553		30 EP/L
"			521	25455	18	Top Cb.
"			582	25394	18	Gut
"			04	2554	30	WP/L
35+00			511	25465		℄
"			504	25472		18 Top Cb.
"			568	25408		18 Gut.
"			14	2554		30 EP/L
"			506	25470	18	Top Cb.
"			572	25404	18	Gut.
"			46	2552	30	WP/L
35+31.2			509	25467		P.I ℄ pt. ℄
35+37.4			509	25467		℄ OPP SP/L

76L298 307 10-51

PLEASE RETURN TO

LOS ANGELES COUNTY SURVEYOR
726 LOS ANGELES COUNTY
ENGINEERING BLDG.

NOTE: ANY ADDITIONS OR CHANGES ON THIS SHEET MUST BE MADE OR CIRCLED IN RED INK, WITH DATE AND NAME OF PERSON MAKING CHANGE.

Do not extend notes this side of this line.

STATION	B. S.	H. I.	F. S.	ELEV.		
35+67 37		259 76	5 05	254 71	℄ Int. Giovane St. ℄	
"			4 98	254 78		18 Top Cb.
"			5 59	254 17		18 Gut.
"			4 2	255 6		30 E P/L
"			2 3	257 5		back lot.
"			5 13	254 63	30' W P/L	
"			5 76	254 00	100' pvt.	
"			7 09	252 67	200± back line	
S. end CR.	S.W. Cor.		5 03	254 73		
Gut			5 66	254 10		
W. end CR	SW Cor.		5 32	254 44		
Gut			5 89	253 87		
W. end CR	NW		5 35	254 41		
Gut			5 97	253 79		
N. end CR	N.W. Cor.		4 91	254 85		
Gut			5 49	254 27		
35+97 4			4 96	254 80	Opp N P/L Cor. ℄	
36+00			4 95	254 81	℄	
"			4 94	254 82		18 Top Cb.
"			5 57	254 19		18 Gut
"			4 5	254 3	5 S.K.	30 E P/L

F.B. 1780 PG. 32 Job No. 1657 Division No. ____ Notes Red. ____ Plotted ____ Profile
Survey of Seaman Ave. Date ____ Date ____ No. ____
Survey by J. L. Willey Notes J. L. W. Notes Chkd ____ Checked ____ X-Sec.
Indexed C. Johnson Date ____ Date ____ Date ____ No. ____

76L298 307 10-51

PLEASE RETURN TO

LOS ANGELES COUNTY SURVEYOR

726 LOS ANGELES COUNTY
ENGINEERING BLDG.

NOTE: ANY ADDITIONS OR CHANGES ON THIS SHEET MUST BE MADE OR CIRCLED IN RED INK, WITH DATE AND NAME OF PERSON MAKING CHANGE.

Do not extend notes this side of this line.

STATION	B. S.	H. I.	F. S.	ELEV.		
37+00		25976	487	25489		℄
"			480	25496		18 Top Cb.
"			543	25433		18 Gut
"			43	2555		30 E P/L
"			477	25499	18 Top Cb.	
"			540	25436	18 Gut	
"			46	2552	30 W P/L	
T.P.	481	25970	487	25489		
38+00			465	25505		℄
"			453	25517		18 Top Cb.
"			515	25455		18 Gut
"			42	2555		30 E P/L
"			452	25518	18 Top Cb	
"			516	25454	18 Gut	
"			45	2552	30 W P/L	
38+31 21			456	25514	P.I. (℄ pt)	℄
38+51 9			459	25511		℄
38+61 91			464	25506	℄ Int Alley	℄
"			483	25487		18° "X" Gut
"			458	25512		30 opp E P/L
"			410	25560		100 Pvt

Profile No. ____ Date ____ Notes Red ____ Plotted ____ Job No. 1657 Division No. ____ F.B. 1780 Pg. 33

X-Sec. No. ____ Date ____ Notes Chkd. ____ Date ____ Checked ____ Date ____ Survey of [illegible] Survey by J. L. Wille Notes J. L. W. Date 10-27-53

Map No. ____ Date ____ Indexed C. Jones Date ____

76L298 307 10-51

PLEASE RETURN TO

LOS ANGELES COUNTY SURVEYOR
726 LOS ANGELES COUNTY
ENGINEERING BLDG.

NOTE: ANY ADDITIONS OR CHANGES ON THIS SHEET MUST BE MADE OR CIRCLED IN RED INK, WITH DATE AND NAME OF PERSON MAKING CHANGE.

Do not extend notes this side of this line.

F.B. 1780 PG. 34 Job No. 1657 Division No. Profile
Survey of Seaman Ave No.
Survey by J. L. Willey Notes J. L. W. Date X-Sec.
Indexed C. Johnson Date Notes Chkd Checked
Notes Red. Plotted
Date Date
Date Date
No. No.

STATION	B. S.	H. I.	F. S.	ELEV.		
38+61.2'		259.70	2.78	255.92	(W P/L Alley)	251 back lot.
"			4.79	255.91	18° brk	
"			4.84	255.86	30 opp W P/L	
"			4.81	255.89	100 Pvt.	
"			5.80	254.90	180 back lot.	
Send CR, SE Cor			4.44	255.36		
Gut.			5.09	254.71		
E end CR SE Cor			4.19	255.61		
Gut.			4.30	255.50		
S end CR SW Cor			4.50	255.30		
Gut.			5.11	254.69		
W end CR SW Cor			4.29	255.91		
Gut.			4.33	255.87		
38+71.9			4.58	255.62	Opp N P/L	℄
"			4.74	255.46		19 edge Pvt. & Gut.
"			4.2	255.98		24 brk
"			4.0	256.18		30 E P/L
"			4.81	255.37	22 edge Pvt & Gut.	
"			4.4	255.78	30 W P/L	
39+00			4.48	255.22		℄
"			4.49	255.21		15 edge Pvt & Gut

76L298 307 10-51

PLEASE RETURN TO

LOS ANGELES COUNTY SURVEYOR

726 LOS ANGELES COUNTY
ENGINEERING BLDG.

NOTE: ANY ADDITIONS OR CHANGES ON THIS SHEET MUST BE MADE OR CIRCLED IN RED INK, WITH DATE AND NAME OF PERSON MAKING CHANGE.

Do not extend notes this side of this line.

STATION	B. S.	H. I.	F. S.	ELEV.		
39+00		25970	42	2555		19.5 brk
"			40	2557		30 EP/L
"			486	25484	18 edge Pvt. & Gut.	
"			46	2551	27 brk	
"			44	2553	30 WP/L	
BM ME 374			449	25521	BM ME 374. El. 255.234 F.B. 1728-2[illegible]9 Seaman Ave & 1st Alley S. of Garvey Ave (SW. [illegible]) Bt Spk, Cb 5' S. of Send C.R.	

Profile No. ____ Date ____ Notes Red ____ Plotted ____ Job No. 1657 Division No. ____ F.B. 1780 PG. 35

X-Sec. No. ____ Date ____ Notes Chkd ____ Date ____ Checked ____ Date ____ Survey of Seaman Ave Survey by J.L. Wille Notes J.L.W. Date 10-27-53

Map No. ____ Date ____ Indexed C. Jones Date ____

F.B. 1780 Pg. 36 Job No. 1657 Division No. Notes Red. Plotted Profile

Survey of Seaman Ave Date Date No.

Survey by J.L. Willey Notes J.L. W. Notes Chkd. Checked X-Sec.

Indexed Date Date Date No.

STATION	B.S.	H.I.	F.S.	ELEV.	

76L298 307 10-51

PLEASE RETURN TO

LOS ANGELES COUNTY SURVEYOR

726 LOS ANGELES COUNTY ENGINEERING BLDG.

Do not extend notes this side of this line.

NOTE: ANY ADDITIONS OR CHANGES ON THIS SHEET MUST BE MADE OR CIRCLED IN RED INK, WITH DATE AND NAME OF PERSON MAKING CHANGE.

F. B. [illegible] Pg. 37

Map Ch'd by
Map No.
Office Work
Checked
Date

Survey of Seaman Ave
W. O. 6657 Tape No. St'd. °F
Surveyed by J.L. Willey
Notes JLW Date 10-1-53
Indexed C. Johnson

SEAMAN AVE

C.I. 1659

TOPOGRAPHY
on
RUSH ST
from
MERCED AVE to W. Bndry of District.

10-1-53
Willey JL.
Bay
Kapp
Paulson

Note: Any Additions or Changes on This Sheet Must be Made or Circled in Red Ink With Date and Name of Person Making Change.

Do not extend notes this side of this line.

RETURN TO
LOS ANGELES COUNTY SURVEYOR
726 LOS ANGELES COUNTY
ENGINEERING BLDG.

76F3095 247 2-51

F. B. 1780 PG. 38

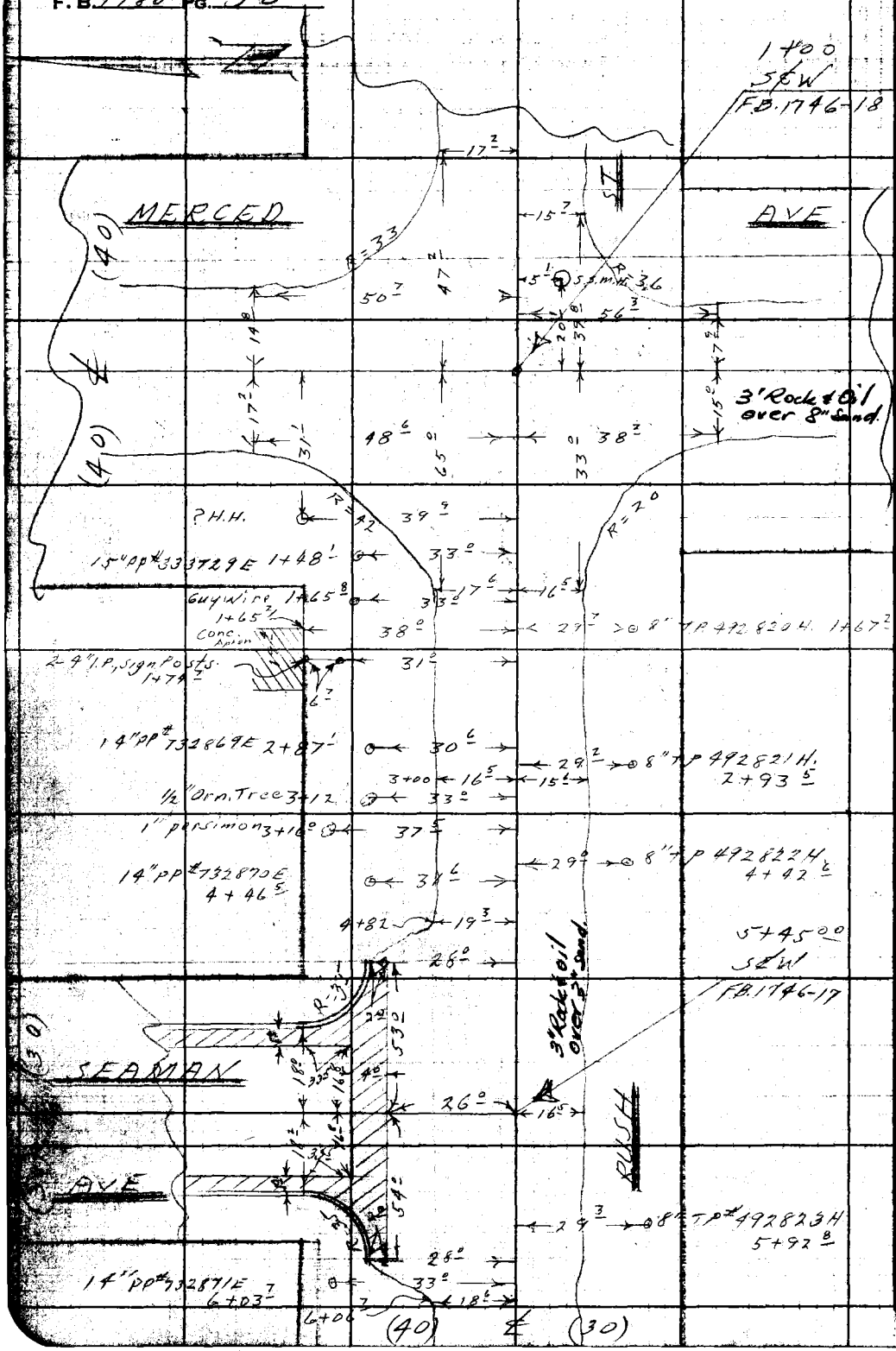

RETURN TO
LOS ANGELES COUNTY SURVEYOR
726 LOS ANGELES COUNTY
ENGINEERING BLDG.

Do not extend notes this side of this line.

Note: Any Additions or Changes on This Sheet Must be Made or Circled in Red Ink With Date and Name of Person Making Change.

Notes Ck'd by	Survey of Seaman Ave
Map No.	W. O. 1657 Tape No. Sl'd. °F
Office Work	Surveyed by J. L. Willey
Checked	Notes J. L. W. Date 10-1-53
Date	Indexed C. Jonn

F. B. 1780 Pg. 39

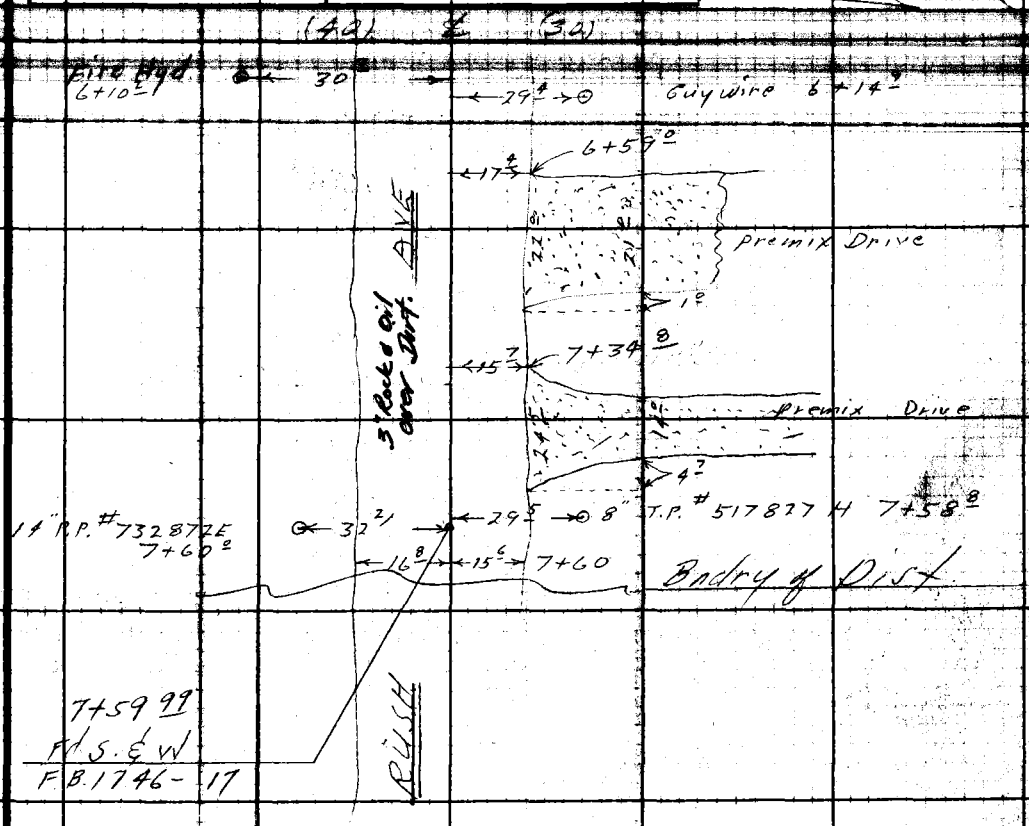

Note: Any Additions or Changes on This Sheet Must be Made or Circled in Red Ink With Date and Name of Person Making Change.

Do not extend notes this side of this line.

RETURN TO
LOS ANGELES COUNTY SURVEYOR
726 LOS ANGELES COUNTY
ENGINEERING BLDG.

76F309S 247 2-51

RETURN TO
LOS ANGELES COUNTY SURVEYOR
726 LOS ANGELES COUNTY
ENGINEERING BLDG.

Note: Any Additions or Changes on This Sheet Must be Made or Circled in Red Ink With Date and Name of Person Making Change.

Do not extend notes this side of this line.

F.B. 1780 Pg. 40

Profile No. ____ X-Sec. No. ____

Notes Red. ____ Date ____ Plotted ____ Date ____ Job No. 1457 Division No. ____

Notes Chkd. ____ Date 11/2/53 Checked ____ Date ____ Survey of Seaman Ave

Survey by J.L. Willey Notes J.L.W. Date 10-27-53

Map No. ____ Inked ____ Date ____

F.B. 1780 Pg. 41

SEAMAN AVE.

C.I. 1687

"X" SECTIONS

on

RUSH ST.

from

MERCED AVE. to W. Bndy. of Dist.

10-27-53

Willey J.L.

Bay

Kapp

Paulson

STATION	B.S.	H.I.	F.S.	ELEV.

NOTE: ANY ADDITIONS OR CHANGES ON THIS SHEET MUST BE MADE OR CIRCLED IN RED INK, WITH DATE AND NAME OF PERSON MAKING CHANGE.

Do not extend notes this side of this line.

PLEASE RETURN TO

LOS ANGELES COUNTY SURVEYOR
726 LOS ANGELES COUNTY
ENGINEERING BLDG.

761298 307 10-51

76L298 307 10-51

PLEASE RETURN TO
LOS ANGELES COUNTY SURVEYOR
726 LOS ANGELES COUNTY
ENGINEERING BLDG.

NOTE: ANY ADDITIONS OR CHANGES ON THIS SHEET MUST BE MADE OR CIRCLED IN RED INK, WITH DATE AND NAME OF PERSON MAKING CHANGE.

Do not extend notes this side of this line.

Profile No. ____ Notes Red. ____ Plotted ____
X-Sec. No. ____ Date ____ Date ____
Division No. ____ Notes Chkd ____ Checked ____
Job No. 1657 Date ____ Date ____
Survey of Seaman Ave
Survey by J. L. Willey Notes J. L. W.
Indexed C. Johnson Date ____ Date ____
B. 1780 P. 42

STATION	B. S.	H. I.	F. S.	ELEV.		
Bm 14-5	5.28	249.92		244.64	Bm 14-5 El. 244.644	FB 1728-219
					Merced Ave & Rush St. 100' N & 15' W & Intr.	
					C.S. mon. Cap & Wall Marked Bm 14-5	
					Left (S) &	Right (N)
0+79.2	S.S.M.H.				5° Lt. & Rush St.	
12" Inlet E.			15.09	234.83	Rim 4.55	Rim 4.57 / Rim 4.54 / Rim 4.58
8" Inlet N.			19.88	235.04	Depth 9.54	Depth 9.69 / Depth 9.54 / Depth 9.71
8" Stub W.			14.75	235.17	Dia 1.00	Dia 0.67 / Dia 0.67 / Dia 1.00
12" Outlet S			15.29	234.63	Rod 15.09	Rod 14.88 / Rod 14.75 / Rod 15.29
1+00			4.50	245.42		& Intr. Merced Ave
"			5.01	244.91		12° Brk.
"			5.30	244.62		30° Gutter
"			4.99	244.93		40° P/L
"			4.05	245.87		100° Brk
"			4.01	245.91		110° Back P/L
"			3.79	246.13		200° P.I.
"			4.86	245.06	11° Brk.	
"			5.24	244.68	17° Gutter	
"			4.83	245.09	30° P/L	

76L298 307 10-51

PLEASE RETURN TO

LOS ANGELES COUNTY SURVEYOR

726 LOS ANGELES COUNTY
ENGINEERING BLDG.

NOTE: ANY ADDITIONS OR CHANGES ON THIS SHEET MUST BE MADE OR CIRCLED IN RED INK, WITH DATE AND NAME OF PERSON MAKING CHANGE.

Do not extend notes this side of this line.

STATION	B. S.	H. I.	F. S.	ELEV.	Left (S)	℄	Right (W)
1+00		249 92	3 19	246 73	85° Brk		
"			3 22	246 70	100° Pvt.		
"			3 45	246 47	180° Back P/L		
1+20			4 52	245 40		℄ pvt.	
"			5 42	244 50	20° Edge pvt. & Gut		
"			5 3	244 6	30° P/L		
1+25			4 53	245 39		℄ pvt.	
"			5 50	244 42	17° Edge pvt. & Gut.		
"			4 3	245 6	21° Top Brk		
"			3 8	246 1	30° P/L		
1+40			4 59	245 33		℄	
"			5 58	244 34			22° Edge pvt. & Gut.
"			5 0	244 9			27° Brk
"			4 8	245 1			40° P/L
"			5 14	244 78	20° Edge Pvt.		
"			5 6	244 3	21° Gutter		
"			4 2	245 7	27° Brk		
"			4 2	245 7	30° P/L		
T. P.	3 85	248 61	5 16	244 76			
2 +00			3 51	245 10		℄ pvt.	
"			4 19	244 42			16° Edge Pvt.

Profile
No. ____ Date ____ Notes Red ____ Plotted ____ Date ____ Job No. 1657 Division No. ____
X-Sec. ____ Notes Chkd. ____ Checked ____ Date ____ Survey of Scanlon Ave
No. ____ Date ____ Map No. ____ Indexed ____ Date ____ Survey by J.L. Wiley Notes J.L.W. Date 10-27-53

F.B. 1780 PG. 43

76L298 307 10-51

PLEASE RETURN TO

LOS ANGELES COUNTY SURVEYOR
726 LOS ANGELES COUNTY
ENGINEERING BLDG.

NOTE: ANY ADDITIONS OR CHANGES ON THIS SHEET MUST BE MADE OR CIRCLED IN RED INK, WITH DATE AND NAME OF PERSON MAKING CHANGE.

Do not extend notes this side of this line.

F.B. 1780 PG. 44 Job No. 1657 Division No. Notes Red. Plotted
Survey of Seaman Ave. Date Date No.
Survey by J.L. Willey Notes J.L.W. Notes Chkd. Checked X-Sec.
Indexed A.C. Johnson Date Date Date No. Profile

STATION	B. S.	H. I.	F. S.	ELEV.	Left (S)	℄	Right (N)
2+00		248 61	4 2	2444			20° Gut. Line
"			3 7	2429			40° P/L
"			4 09	24457	16° Edge Pvt.		
"			4 5	2441	19° Gutter		
"			2 8	2458	78° Brk		
"			2 9	2457	30° P/L		
"			3 7	2449	42° Bottom Brk.		
3+00			3 93	24468		℄	pvt.
"			4 54	24407			16.5° Edge Pvt.
"			4 8	245 8			20° Gutter
"			3 5	245 1			40° P/L
"			2 9	245 7			110° Back P/L
"			4 44	24417	15.5° Edge Pvt.		
"			5 0	2436	19° Gut.		
"			3 4	245 2	24° Brk		
"			3 5	245 1	30° P/L		
"			4 0	2446	40° Bottom Brk.		
"			4 5	2441	100°		
"			4 6	2440	180° Back P/L		
4+00			4 25	24436		℄	pvt.
"			5 02	24359			16° Edge Pvt.

76L298 307 10-51

PLEASE RETURN TO

LOS ANGELES COUNTY SURVEYOR

726 LOS ANGELES COUNTY
ENGINEERING BLDG.

NOTE: ANY ADDITIONS OR CHANGES ON THIS SHEET MUST BE MADE OR CIRCLED IN RED INK, WITH DATE AND NAME OF PERSON MAKING CHANGE.

Do not extend notes this side of this line.

STATION	B. S.	H. I.	F. S.	ELEV.	Left (S)	℄	Right (N)
4+00		248 61	52	2434			20° Gutter
"			41	2445			29° Brk.
"			40	2446			40° P/L
"			492	24369	16° Edge Pvt.		
"			53	2433	18° Gut		
"			46	2440	22° Brk		
"			43	2443	30° P/L		
T.P.	408	248 45	424	24437			
E end C.R. NE Cor.			474	24371			
Gut. " " " "			536	24309			
N " "			476	24368			
Gut " " " "			536	24309			
5+00			459	24386		℄	
"			500	24345	16° Edge Pvt.		
"			57	2428	18° Gut.		
"			47	2438	24° Brk		
"			45	2440	30° P/L		
5+45.00			480	24365		℄	Intr. Seaman Ave.
			559	24286			28° Gut. (conc)
			539	24306			40° P/L

Profile No. ____ Date ____ Notes Red ____ Plotted ____ Date ____ Job No. 1657 Division No. ____ Survey of Seaman Ave. F.B. 1780 Pg. 45

X-Sec. No. ____ Date ____ Notes Chkd. ____ Checked ____ Date ____ Survey by J.L. Wiley Notes J.L.W. Date 10-27-53

Map No. ____ Date ____ Date ____

76L298 307 10-51

PLEASE RETURN TO

LOS ANGELES COUNTY SURVEYOR
726 LOS ANGELES COUNTY
ENGINEERING BLDG.

NOTE: ANY ADDITIONS OR CHANGES ON THIS SHEET MUST BE MADE OR CIRCLED IN RED INK, WITH DATE AND NAME OF PERSON MAKING CHANGE.

Do not extend notes this side of this line.

F.B. 1780 PG. 46 Job No. 657 Division No. Profile
Survey of Seaman Ave No. X-Sec.
Survey by T. Lilley Notes T. L. W. Plotted Date
Indexed C. Johnson Date Notes Red. Date Checked
Notes Chkd. Date No.
Date

STATION	B. S.	H. I.	F. S.	ELEV.	Left (S) & Right (N)
5+45.00		298.45	4.81	293.64	110° Back P/L
"			4.72	293.73	200° pvt.
"			5.23	293.22	16° Edge Pvt.
"			5.8	292.7	18° Gutter
"			4.8	293.7	24° B.t.K
"			4.7	293.8	30° P/L (N.E. P/L of Trailer park)
"			4.6	293.9	100°
"			4.8	293.7	180° Back P/L Line
"			5.8	292.7	310 S.E. P/L Cor. Trailer Park
			6.70	291.75	Top 6" V.C.P. @ E end Laundry Bldg.
			5.1	293.3	Groundover pipe
T.P.	4.80	297.66	5.59	292.86	
			5.01	292.65	Top & end 4" C.I.P. to House in rear of Trailer park (office of Camp)
			5.0	292.7	Ground over sewer.
			4.8	292.9	S.W. Cor. Trailer Park
T.P.	4.00	296.86	4.80	292.06	
N end C.R.	N.W. Cor.		3.26	293.60	
Guy " "	" "		3.90	292.96	

Profile No. | Notes Red | Plotted | Job No. 1657 | Division No. | F.B. 1780 | Pg. 47
Date | Date | Survey of Seaman Ave
A-Sec. | Notes Chkd | Checked | Survey by | Notes | Date
No. | Date | Date | Map No. | Indexed | Date

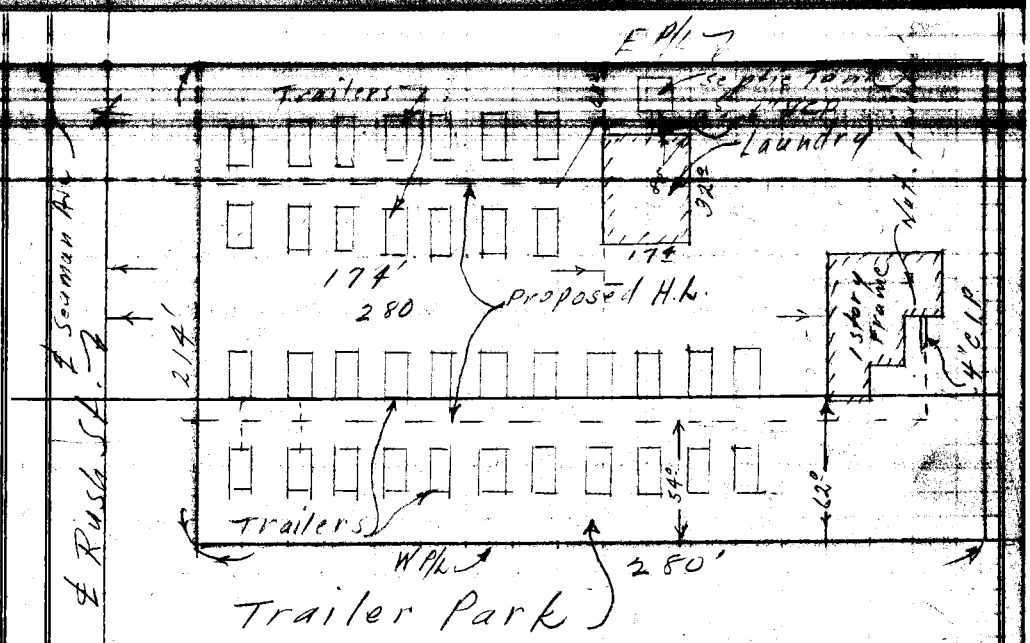

(Note: It is believed that the owner will want to follow above plan; & abandon most if present lines. House is not complete & drain is not yet used.

NOTE: ANY ADDITIONS OR CHANGES ON THIS SHEET MUST BE MADE OR CIRCLED IN RED INK, WITH DATE AND NAME OF PERSON MAKING CHANGE.

Do not extend notes this side of this line.

PLEASE RETURN TO
LOS ANGELES COUNTY SURVEYOR
726 LOS ANGELES COUNTY ENGINEERING BLDG.

STATION	B. S.	H. I.	F. S.	ELEV.
		296.86		

761-288 307 10-51

76L298 307 10-51

PLEASE RETURN TO

LOS ANGELES COUNTY SURVEYOR
726 LOS ANGELES COUNTY
ENGINEERING BLDG.

NOTE: ANY ADDITIONS OR CHANGES ON THIS SHEET MUST BE MADE OR CIRCLED IN RED INK, WITH DATE AND NAME OF PERSON MAKING CHANGE.

Do not extend notes this side of this line.

STATION	B. S.	H. I.	F. S.	ELEV.	Left (S)	℄ Right (N)
Wend. C.R.	N.W. Cor.	246 86	3 53	243 33		
Gut. " "	"		4 10	242 76		
6+00		3.33 ?	4 33	242 53		℄ Pvt.
"			3 83	243 03		22° Edge Pvt.
"			4 1	242 8		28° Gutter
"			3 1	243 8		29° Brk
"			2 8	244 1		40° P/L
"			3 84	243 02	16° Edge Pvt.	
"			4 4	242 5	19° Gutter	
"			3 3	243 6	24° Brk.	
"			3 1	243 8	30° P/L	
7+00			3 75	243 11		℄ Pvt.
"			4 24	242 62		17° Edge Pvt.
"			4 7	242 [illegible]		23° Gutter
"			3 3	243 6		32° Brk
"			3 0	243 9		40° P/L
"			4 22	242 64	15.5 Edge Pvt.	
"			4 8	242 1	19° Gutter	
"			3 7	243 2	23° Brk	
"			3 4	243 5	30° P/L	

F.B. 1780 PG. 48 Job No. 1657 Division No. Notes Red. Plotted Profile
Survey of Seaman Ave. Date Date No.
Survey by J.L. Willey Notes J.L.W. Notes Chkd. Checked X-Sec.
Indexed C. Johnson Date Date No.

76L298 307 10-51

PLEASE RETURN TO

LOS ANGELES COUNTY SURVEYOR

726 LOS ANGELES COUNTY
ENGINEERING BLDG.

NOTE: ANY ADDITIONS OR CHANGES ON THIS SHEET MUST BE MADE OR CIRCLED IN RED INK, WITH DATE AND NAME OF PERSON MAKING CHANGE.

Do not extend notes this side of this line.

STATION	B. S.	H. I.	F. S.	ELEV.	Left (S)	Right (N)
7+60		246.86	406	242.80		℄ Pvt.
"			456	242.30		16.5 Edge Pvt.
"			50	241.9		22° Gutter
"			37	243.2		32° Brk.
"			33	243.6		40° P/L
"			32	243.7		110° Back P/L
"			461	242.25	15.5 Edge Pvt.	
"			49	242.0	19° Gutter	
"			38	243.1	25° Brk	
"			36	243.3	30° P/L	
"			39	243.0	100°	
"			47	242.2	200'	
"			45	242.4	310' Back P/L	
BM ME 123			500	241.86	BM ME 123 El. 241.850 F.B. 1728-219 Sastre Ave + Rush St. NE Cor. Bt. Spk. in Cb. 4' N of N end C.R.	

Profile No. ____ Date ____ Notes Red ____ Plotted ____ Job No. 1657 Division No. ____ F.B. 1780 Pg. 49

X-Sec. No. ____ Date ____ Notes Chkd ____ Date ____ Checked ____ Date ____ Survey of Seaman Ave

Survey by J.L. Willey Notes J.L. Willey Date 10-[illegible]

Map No. ____ Date ____ Indexed C. Joannon Date ____

F.B. 1780 PG. 50 Job No. 1657 Division No. Notes Red. Plotted Profile

Survey of Seaman Ave Date Date No.

Survey by J. L. Willey Notes J. L. W. Notes Chkd Checked X-Sec.

Indexed Date Date Date No.

STATION	B.S.	H.I.	F.S.	ELEV.

76L298 307 10-51

PLEASE RETURN TO

LOS ANGELES COUNTY SURVEYOR

726 LOS ANGELES COUNTY ENGINEERING BLDG.

Do not extend notes this side of this line.

NOTE: ANY ADDITIONS OR CHANGES ON THIS SHEET MUST BE MADE OR CIRCLED IN RED INK, WITH DATE AND NAME OF PERSON MAKING CHANGE.

Notes Ck'd by
Map No.
Office Work
Checked
Date

Survey of Seaman Ave
W. O. 6571 Tape No. St'd. °F
Surveyed by J. L. Willey
Notes J. L. W. Date 10-2-53
Indexed

F. B. 1700 Pg. 51

SEAMAN AVE

C.I. 1657

TOPOGRAPHY
ON
KLINGERMAN ST
from
SEAMAN AVE to MERCED AVE

10-2-53
Willey J.L.
Day
Kapp
Paulson.

Note: Any Additions or Changes of This Sheet Must be Made or Circled in Red Ink With Date and Name of Person Making Change.

Do not extend notes this side of this line.

RETURN TO
LOS ANGELES COUNTY SURVEYOR
726 LOS ANGELES COUNTY
ENGINEERING BLDG.

76FS09S 247 2-51

RETURN TO
LOS ANGELES COUNTY SURVEYOR
726 LOS ANGELES COUNTY
ENGINEERING BLDG.

Note: Any Additions or Changes on This Sheet Must be Made or Circled in Red Ink With Date and Name of Person Making Change.

Do not extend notes this side of this line.

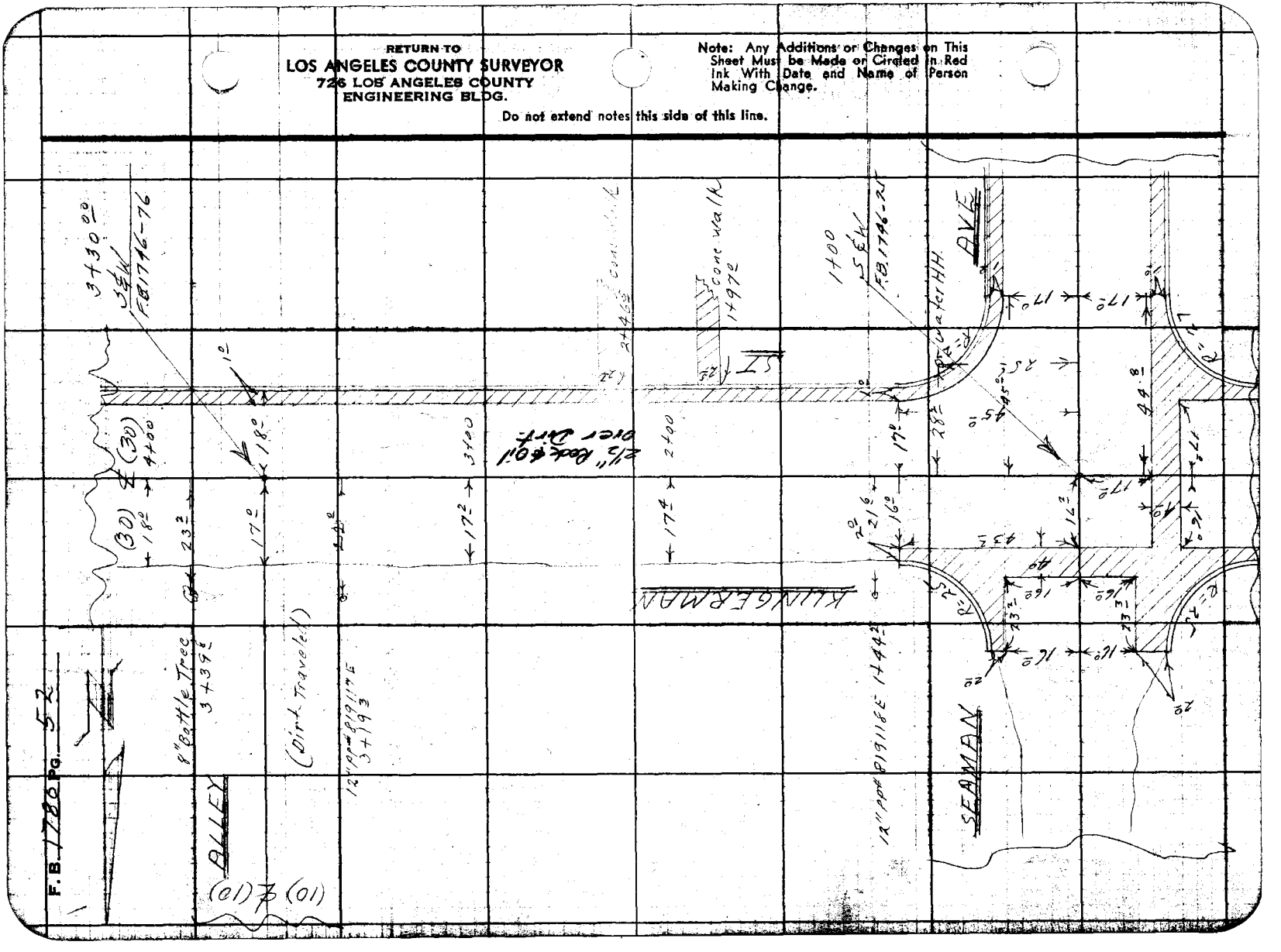

Profile No. _____ Notes Red _____ Plotted _____ Job No. 1657 Division No. _____ F.B. 1780 PG. 53

Date _____ Date _____ Survey of _____

X-Sec. No. _____ Notes Chkd. _____ Checked _____ Survey by J.L. Willey Notes J.L.W. Date 10-28-53

Date 11/2/53 Date _____ Map No. _____ Indexed C. Johnson Date _____

C.I. 1657

"X" SECTIONS

on

KLINGERMAN AVE

from

Seaman Ave to Merced Ave

10/28/53
Willey J.L.
Bay
Kapp
Paulson

STATION	B.S.	H.I.	F.S.	ELEV.

NOTE: ANY ADDITIONS OR CHANGES ON THIS SHEET MUST BE MADE OR CIRCLED IN RED INK, WITH DATE AND NAME OF PERSON MAKING CHANGE.

PLEASE RETURN TO
LOS ANGELES COUNTY SURVEYOR
726 LOS ANGELES COUNTY
ENGINEERING BLDG.

Do not extend notes this side of this line.

761 298 307 10-51

76L298 307 10-51

PLEASE RETURN TO

LOS ANGELES COUNTY SURVEYOR
726 LOS ANGELES COUNTY
ENGINEERING BLDG.

18"

NOTE: ANY ADDITIONS OR CHANGES ON THIS SHEET MUST BE MADE OR CIRCLED IN RED INK, WITH DATE AND NAME OF PERSON MAKING CHANGE.

Do not extend notes this side of this line.

F.B. 1780 PG. 54 Job No. L657 Division No. Profile
Survey of Seaman Ave. Notes Red Plotted
Survey by J.L. Willey Notes J.L. Inc. Notes Chkd Checked X-Sec.
Indexed C. Johnson Date Date Date Date No.

STATION	B. S.	H. I.	F. S.	ELEV.		
BM ME380	4 61	249 75		245 14	BM ME380 El. 245.137 FB-1728-290	
					Seaman Ave & Kingsman St. S.W. Cor.	
					Bt Spk in Cb. 9'S of S. end C.R.	
1+00			4 32	245 43	Int. Seaman Ave &	
"			4 47	245 28		30 opp sp/L
"			4 59	245 16		100 Pvt
"			4 61	245 14	18" & Conc. "X" Gut.	
"			4 40	245 35	30 opp NP/L	
"			3 38	246 37	71⅔ Ork in Pvt.	
"			3 21	246 54	100 Pvt.	
W end C.R. S.W Cor. Gut.			4 43	245 32		
			5 06	244 59		
S end C.R. S.W Cor. Gut			4 57	245 18		
			5 14	244 61		
W end C.R. N.W Cor. Gut.			3 98	245 77		
			4 63	245 12		
N end C.R. N.W Cor. Gut			3 92	245 13		
			4 57	245 18		
S. end C.R. S.E. Cor. Gut.			4 26	245 49		
			4 88	244 87		

76L298 307 10-51

PLEASE RETURN TO

LOS ANGELES COUNTY SURVEYOR
726 LOS ANGELES COUNTY
ENGINEERING BLDG.

NOTE: ANY ADDITIONS OR CHANGES ON THIS SHEET MUST BE MADE OR CIRCLED IN RED INK, WITH DATE AND NAME OF PERSON MAKING CHANGE.

Do not extend notes this side of this line.

STATION	B. S.	H. I.	F. S.	ELEV.		
E end CR. S. E. Cor.		249 75	4 11	245 64		
Gut			4 76	244 99		
N. end. CR N. E. Cor			3 79	245 96		
Gut			4 42	245 33		
E end CR N. E. Cor.			3 77	245 98		
Gut			4 42	245 33		
1+30			4 16	245 59	opp E. P/L	℄
2+00			3 91	245 84		℄
"			3 91	245 84		18 Top Cb
"			4 51	245 24		18 Gut
"			3 6	246 2		30 S P/L
"			3 98	245 77	16.5 edge Pvt & Gut	
"			3 3	246 5	21.7 Top brk	
"			3 1	246 7	30 N P/L	
T.P.	5 33	251 19	3 89	245 86		
3+00			4 96	246 23		℄
"			4 93	246 26		18 Top Cb
"			5 53	245 66		18 Gut
"			4 5	246 7		30 S P/L
"			5 10	246 09	17.0 edge Pvt & Gut	
"			4 2	247 0	23.6 Top brk	

Profile
No. ____ Date ____ Notes Red ____ Plotted ____ Job No. 1657 Division No. ____
X-Sec. ____ Date ____ Survey of ____
No. ____ Date ____ Notes Chkd ____ Checked ____ Survey by J. L. [illegible] Notes [illegible] Date [illegible]
Map No. ____ Indexed ____ Date ____

F.B. 1780 Pg. 55

76L298 307 10-51

PLEASE RETURN TO

LOS ANGELES COUNTY SURVEYOR
726 LOS ANGELES COUNTY
ENGINEERING BLDG.

NOTE: ANY ADDITIONS OR CHANGES ON THIS SHEET MUST BE MADE OR CIRCLED IN RED INK, WITH DATE AND NAME OF PERSON MAKING CHANGE.

Do not extend notes this side of this line.

F.B. 1780 Pg. 56 | Job No. 4657 Division No. | Notes Red. | Plotted | Profile
Survey of Seamon Ave | Date | Date | No.
Survey by J.L. McAlley Notes J.L. McA. | Notes Chkd. | Checked | X-Sec.
Indexed C. Johnson Date | Date | Date | No.

STATION	B. S.	H. I.	F. S.	ELEV.		
3700		257 19	42	247 0	30 N P/L	
3730.00			490		Int. Alley to N.	℄
"			481			18 Top Cb.
"			541			18 Gut
"			43			30 SP/L
"			44			100 back lot
"			502		17° edge Pvt ℄ Gut line	
"					30	
3720			495	246 24	Opp. W P/L of Alley, N.	℄
"			497	246 22	17° edge pvt ℄ Gut	
"			41	247 1	24° Top brl.	
"			40	247 2	30 N P/L Cor.	
3730.00			490	246 29	Int. of Alley N.	℄
"			481	246 38		18 Top Cb.
"			541	245 78		18 Gut.
"			43	246 7		30 SP/L
"			44	246 [illegible]		100± back lot.
"			502	246 17	17° edge Pvt. — on	℄ Alley
"			51	246 1	30 Opp. N P/L — "	"
"			50	246 2	90° " back lot.	"

76L298 307 10-51

PLEASE RETURN TO

LOS ANGELES COUNTY SURVEYOR

726 LOS ANGELES COUNTY
ENGINEERING BLDG.

NOTE: ANY ADDITIONS OR CHANGES ON THIS SHEET MUST BE MADE OR CIRCLED IN RED INK, WITH DATE AND NAME OF PERSON MAKING CHANGE.

Do not extend notes this side of this line.

STATION	B. S.	H. I.	F. S.	ELEV.		
3+40		251 19	4 84	246 35	Opp. E P/L of Alley	℄
"			4 90	246 29	17 edge Pvt & Gut	
"			4 1	247 1	24 Top brk	
"			4 0	247 2	30 N P/L Cor	
4+00			4 60	246 59		℄
"			4 46	246 73		18 Top Cb
"			5 09	246 10		18 Gut
"			4 1	247 1		30 S P/L
"			4 78	246 41	19° edge Pvt & Gut	
"			3 9	247 3	23° Top brk	
"			3 7	247 5	30 N P/L	
BMME140			4 22	246 97	BMME140 El. 246.968 F.B. 1728-217 Merced Ave & Klingerman St. S.W. Cor. Bt Spk in Cb. 4' W. of E. end.	

Profile Notes Red ____ Plotted ____ Job No. 1657 Division No. ____ F.B. 1780 Pg. 57

No. ____ Date ____ Date ____ Survey of Sec. Ave.

X-Sec. Notes Chkd. ____ Checked ____ Survey by J.L. Willey Notes J.L.W. Date 10-28-53

No. ____ Date ____ Date ____ Map No. ____ Reviewed C. Johnson Date ____

F.B. 1780 Pg. 58 Job No. 1657 Division No. _____ Notes Red. _____ Plotted _____ Profile

Survey of Seaman Ave Date _____ Date _____ No. _____

Survey by J.L. Willey Notes J.L. W. Notes Chkd. _____ Checked _____ X-Sec.

Indexed _____ Date _____ Date _____ Date _____ No. _____

STATION	B.S.	H.I.	F.S.	ELEV.

76L298 307 10-51

PLEASE RETURN TO

LOS ANGELES COUNTY SURVEYOR

726 LOS ANGELES COUNTY ENGINEERING BLDG.

Do not extend notes this side of this line.

NOTE: ANY ADDITIONS OR CHANGES ON THIS SHEET MUST BE MADE OR CIRCLED IN RED INK, WITH DATE AND NAME OF PERSON MAKING CHANGE.

Notes Ck'd by
Map No.
Office Work
Checked
Date

Survey of Seaman Ave
W. O. 1657 Tape No. St'd. °F
Surveyed by J.L. Willey
Notes J.L.W. Date 10-1-53
Indexed C. Johnson

F. B. 1770 Pg. 59

SEAMAN AVE

Cl. 1657

TOPOGRAPHY
on
FERN ST.
from
SEAMAN AVE to MERCED AVE.

10-1-53
Willey J.L.
Bay
Kappison

Note: Any Additions or Changes of This Sheet Must be Made or Circled in Red Ink With Date and Name of Person Making Change.

Do not extend notes this side of this line.

RETURN TO
LOS ANGELES COUNTY SURVEYOR
726 LOS ANGELES COUNTY
ENGINEERING BLDG.

76F3095 247 2-51

F.B. 1780 PG. 60



RETURN TO
LOS ANGELES COUNTY SURVEYOR
726 LOS ANGELES COUNTY
ENGINEERING BLDG.

Do not extend notes this side of this line.

Note: Any Additions or Changes on This Sheet Must be Made or Circled in Red Ink With Date and Name of Person Making Change.

F. B. 1780 Pg. 61

Notes Ck'd by	Survey of Seaman Ave
Map No.	W. O. 1257 Tape No. St'd. °F
Office Work	Surveyed by J. L. Willey
Checked	Notes J.L.W. Date 10-1-53
Date	Indexed [redacted] C. J[redacted]

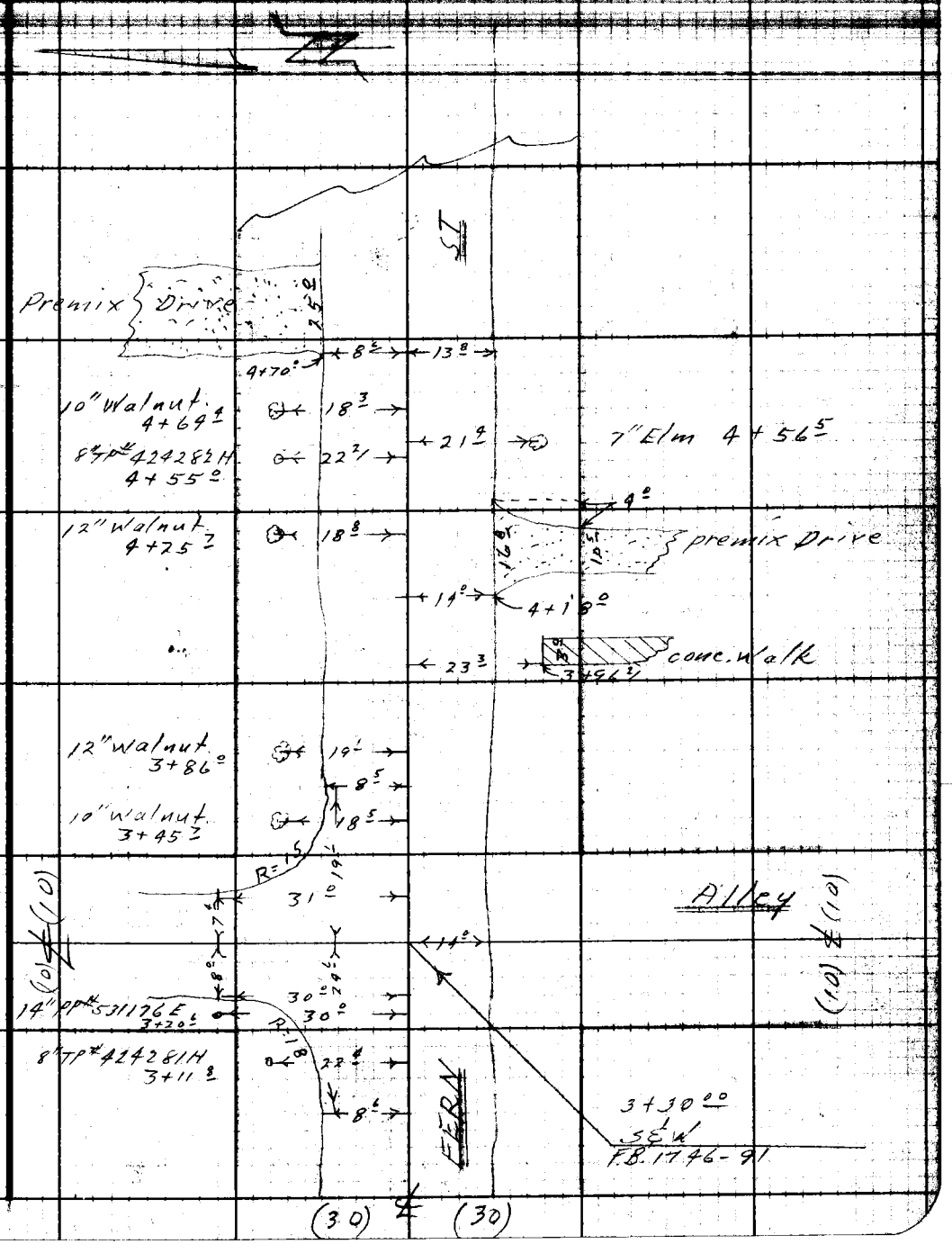

Note: Any Additions or Changes on This Sheet Must be Made or Circled in Red Ink With Date and Name of Person Making Change.

Do not extend notes this side of this line.

RETURN TO
LOS ANGELES COUNTY SURVEYOR
726 LOS ANGELES COUNTY
ENGINEERING BLDG.

76F3098 247 2-51

RETURN TO
LOS ANGELES COUNTY SURVEYOR
726 LOS ANGELES COUNTY
ENGINEERING BLDG.

Note: Any Additions or Changes on This Sheet Must be Made or Circled in Red Ink With Date and Name of Person Making Change.

Do not extend notes this side of this line.

F.B. 1782 Pg. 22

Profile No. | Notes Red. | Plotted | Job No. 1657 | Division No. | F.B. 1780 | Pg. 63

Date | Date | Survey of Seaman Ave.

X-Sec. No. | Notes Chkd. | Checked | Survey by J. L. Willey | Notes J. L. W. | Date 10-27-53

Date 11/2/53 | Date | Map No. | Indexed | Date

SE[illegible] DIV

Cl. 1657

"X" SECTIONS

on

FERN ST.

from

Seaman Ave to Mereed ST.

10-27-53

Willey J. L

Bay

Kapp

Paulson.

STATION	B. S.	H. I.	F. S.	ELEV.

NOTE: ANY ADDITIONS OR CHANGES ON THIS SHEET MUST BE MADE OR CIRCLED IN RED INK, WITH DATE AND NAME OF PERSON MAKING CHANGE.

PLEASE RETURN TO

LOS ANGELES COUNTY SURVEYOR

726 LOS ANGELES COUNTY ENGINEERING BLDG.

Do not extend notes this side of this line.

761.298 307 10-51

76L298 307 10-51

PLEASE RETURN TO

LOS ANGELES COUNTY SURVEYOR
726 LOS ANGELES COUNTY
ENGINEERING BLDG.

NOTE: ANY ADDITIONS OR CHANGES ON THIS SHEET MUST BE MADE OR CIRCLED IN RED INK, WITH DATE AND NAME OF PERSON MAKING CHANGE.

Do not extend notes this side of this line.

F.B. 1780 Pg. 64 Job No. 1657 Division No. Profile
Survey of Seaman Ave Notes Red. Plotted
Survey by J.L. Miller Notes J.L.M. Date Date No. X-Sec.
Indexed C. Johnson Date Notes Chkd. Checked
Date Date No.

STATION	B. S.	H. I.	F. S.	ELEV.		
B.M. ME377	4.52	25.90		25[illegible].8	BM ME377 El. 252.38 A. F.B. 1728-239	
					Seaman Ave & Fern St. N.W. Cor.	
					BT Spk in Cb. 6' N. of N. end C.R.	
1+00			4.84	25.06	℄ in Seaman Ave ℄	
"			4.96	25.14		.30 opp. SP/L
"			5.32	25.58		100. pvt.
"			5.19	25.71	17[illegible] X' cut	
"			4.86	25.30	.30 opp WP/L	
"			4.34	25.56	100 pvt.	
N end C.R.	NE. Cor.		4.54	25.36		
6 cut.			5.18	25.72		
E end C.R.	NE Cor.		4.44	25.46		
6 cut.			5.39	25.51		
1+30			4.80	25.80	opp L P/L	℄
"			5.51	25.39		.22 edge Pvt & Gut
"			4.5[illegible]	25.[illegible]4		.30 SP/L Cor.
2+00			4.66	25.24		℄
"			5.03	25.87		1.5 edge Pvt
"			5.3[illegible]	25.[illegible]		19 Cut
"			4.3[illegible]	25.[illegible]		24 brk
"			4.2[illegible]	25.[illegible]4		.30 SP/L

76L298 307 10-51

PLEASE RETURN TO

LOS ANGELES COUNTY SURVEYOR

726 LOS ANGELES COUNTY
ENGINEERING BLDG.

NOTE: ANY ADDITIONS OR CHANGES ON THIS SHEET MUST BE MADE OR CIRCLED IN RED INK, WITH DATE AND NAME OF PERSON MAKING CHANGE.

Do not extend notes this side of this line.

STATION	B. S.	H. I.	F. S.	ELEV.		
2+00		25690	4 75	25215	7° edge	
"			49	2520	14 Gut	
"			46	2523	19 brk line	
"			39	2530	30 N P/L	
T.P.	561	25786	465	25225		
3+00			523	25263		℄
"			561	25225		14° edge Pvt.
"			59	2520		20° Gut
"			55	2524		23° brk
"			52	2527		30 N P/L
"			532	25254	7° edge pvt.	
"			53	2526	14° Gut	
"			48	2531	19 brk	
"			42	2537	30 S P/L	
3+20			514	25272		℄ Opp. W P/L of Allen
"			552	25234		14° edge Pvt.
"			562	25224		21 Gut
"			52	2527		24 brk
"			49	2530		30 S P/L Cor
"			550	25236	14 Gut	
"			539	25247	18 edge Pvt	

Profile
No. ____ Date ____ Notes Red ____ Plotted ____ Job No. 1651 Division No. ____ F.B. 1780 Pg. 65
X-Sec. ____ Date ____ Survey of Sec. Ave
No. ____ Date ____ Notes Chkd. ____ Checked ____ Survey by J.L. Wille Notes J.L.W. Date 10-27-53
Date ____ Map No. ____ Indexed ____ Date ____

76L298 307 10-51

PLEASE RETURN TO

LOS ANGELES COUNTY SURVEYOR
726 LOS ANGELES COUNTY
ENGINEERING BLDG.

NOTE: ANY ADDITIONS OR CHANGES ON THIS SHEET MUST BE MADE OR CIRCLED IN RED INK, WITH DATE AND NAME OF PERSON MAKING CHANGE.

Do not extend notes this side of this line.

STATION	B. S.	H. I.	F. S.	ELEV.		
3+20		25786	46	253 3	26 brk	
"			43	253 6	30 N P/L Cor.	
3+30.00			510	25[illegible] 76	℄ Int. Alley	℄
"			543	25[illegible] 43	on ℄ of Alley	14 edge Pvt.
"			60	25[illegible] 9	brk "	30 opp S P/L
"			62	25[illegible] 7	"	100 dirt
"			540	252[illegible]6	14° "X" Gut.	on ℄ Alley
"			508	25[illegible] 8	30 opp N P/L	"
"			465	25[illegible] 3	100 Pvt	"
3+40			508	25[illegible] 18	opp E P/L of Alley	℄
"			553	25[illegible] 33		14° edge Pvt.
"			58	25[illegible]		20 Gut
"			52	25[illegible] 7		25 brk
"			49	253[illegible]		30 S P/L
"			541	25245	14° Gut.	
"			531	25[illegible] 5	18 edge pvt.	
"			43	25[illegible]	30 N P/L Cor.	
4+00			492	25294		℄
"			526	252[illegible]60		14° edge Pvt.
"			54	25[illegible] 5		21.5 Gut.
"			51	25[illegible] 8		25 brk

F.B. 1780 PG. 66 Job No. 1657 Division No. ____ Notes Red. ____ Plotted ____ Profile
Survey of Seaman Ave Date ____ Date ____ No. ____
Survey by J. L. Willey Notes J. L. W. Notes Chkd. ____ Checked ____ X-Sec.
Index C. Johnson Date ____ Date ____ Date ____ No. ____

98 307 10-51

PLEASE RETURN TO

LOS ANGELES COUNTY SURVEYOR

726 LOS ANGELES COUNTY
ENGINEERING BLDG.

NOTE: ANY ADDITIONS OR CHANGES ON THIS SHEET MUST BE MADE OR CIRCLED IN RED INK, WITH DATE AND NAME OF PERSON MAKING CHANGE.

Do not extend notes this side of this line.

STATION	B. S.	H. I.	F. S.	ELEV.		
4 to 0		25786	50	25236		30 SP/L
"			498	25288	9° edge pvt	
"			51	2528	15 Gut	
"			47	2532	20 brk	
"			43	2536	30 NP/L	
BM 14-6			465	25321	BM 14-6 El. 253.208 F.B. 1728-21 Merced Ave & Fern St 10'N & 6'W & Inter C.S. Mon. w/cap & well Marked BM 14-6	

Profile No. ____ Date ____ Notes Red ____ Plotted ____ Job No. 1657 Division No. ____ F.B. 1780 Pg. 67

X-Sec. No. ____ Date ____ Notes Chkd. ____ Date ____ Checked ____ Date ____ Survey of [illegible] Survey by J.L. Wyle Notes J.L.W. Date 10-27-53

Map No. ____ Date ____ Indexed C. Johnson Date ____

F.B. 1780 PG. 68 Job No. 1657 Division No. Notes Red. Plotted Profile

Survey of Seaman Ave. Date Date No.

Survey by J.L. Willey Notes J.L. W. Notes Chkd. Checked X-Sec.

Indexed Date Date Date No.

STATION	B.S.	H.I.	F.S.	ELEV.	

76L298 307 10-51

PLEASE RETURN TO

LOS ANGELES COUNTY SURVEYOR

726 LOS ANGELES COUNTY ENGINEERING BLDG.

Do not extend notes this side of this line.

NOTE: ANY ADDITIONS OR CHANGES ON THIS SHEET MUST BE MADE OR CIRCLED IN RED INK, WITH DATE AND NAME OF PERSON MAKING CHANGE.

Notes Ck'd by:
Map No.
Office Work
Checked
Date

Survey of Seaman Ave
W. O. 1657 Tape No. St'd. °F
Surveyed by J.L. Willey
Notes J.L.W. Date 10-2-53
Indexed C. Johnson

F. B. [illegible] Pg. 69

SEAMAN AVE

Ct. 1657

TOPOGRAPHY

on

1ST ALLEY So. of GARVEY AVE.

from

SEAMAN AVE to MERCED AVE

10-2-53
Willey JL
Bay
Kappa
Pattison.

Note: Any Additions or Changes on This Sheet Must be Made or Circled in Red Ink With Date and Name of Person Making Change.

Do not extend notes this side of this line.

RETURN TO
LOS ANGELES COUNTY SURVEYOR
726 LOS ANGELES COUNTY
ENGINEERING BLDG.

76F90S 247 2-51

F.B. 1780 Pg. 70

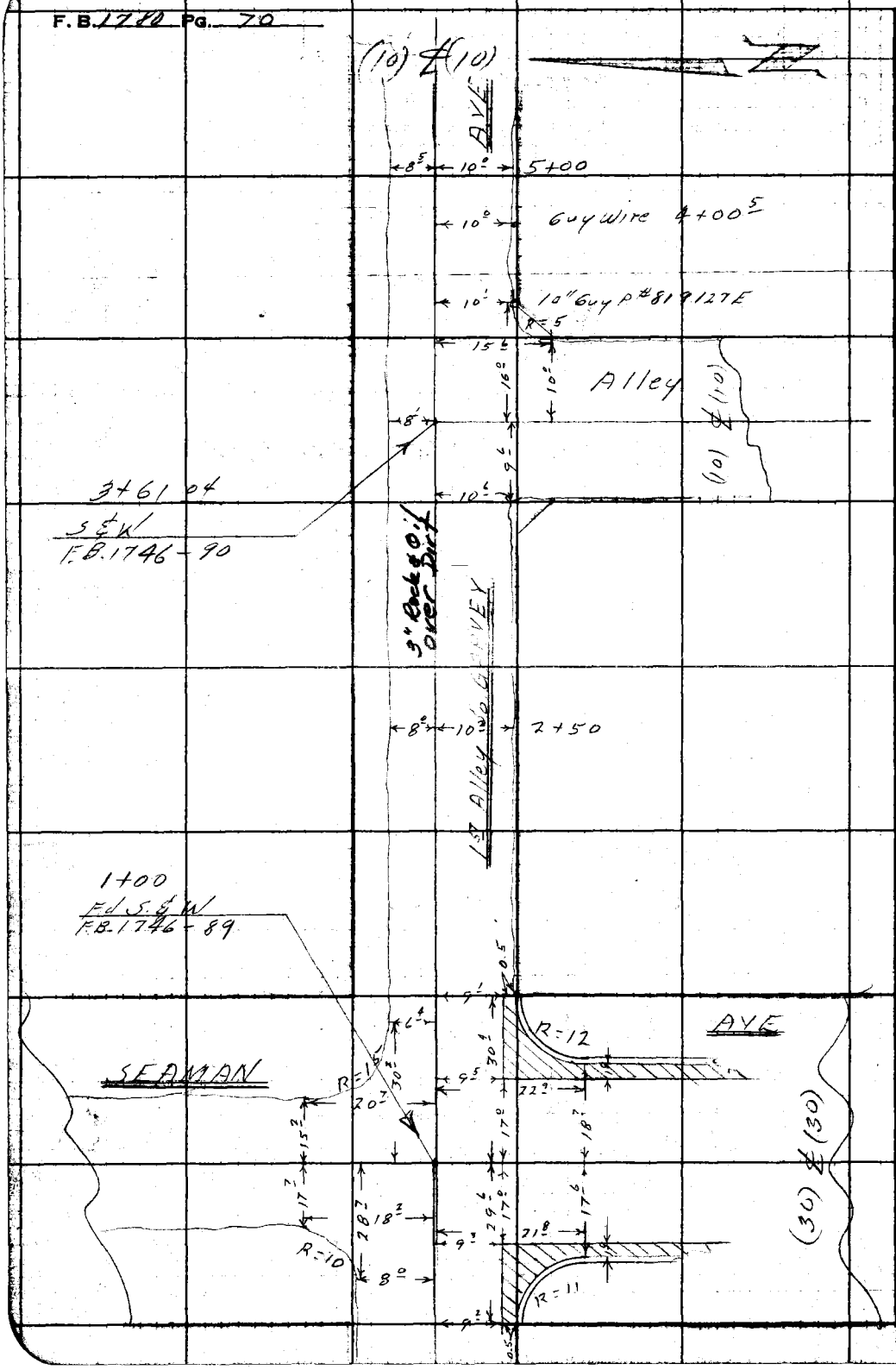

RETURN TO
LOS ANGELES COUNTY SURVEYOR
726 LOS ANGELES COUNTY
ENGINEERING BLDG.

Do not extend notes this side of this line.

Note: Any Additions or Changes on This Sheet Must be Made or Circled in Red Ink With Date and Name of Person Making Change.

76F3099 247 2-51

RETURN TO.
LOS ANGELES COUNTY SURVEYOR
726 LOS ANGELES COUNTY
ENGINEERING BLDG.

Note: Any Additions or Changes on This Sheet Must be Made or Circled in Red Ink With Date and Name of Person Making Change.

Do not extend notes this side of this line.

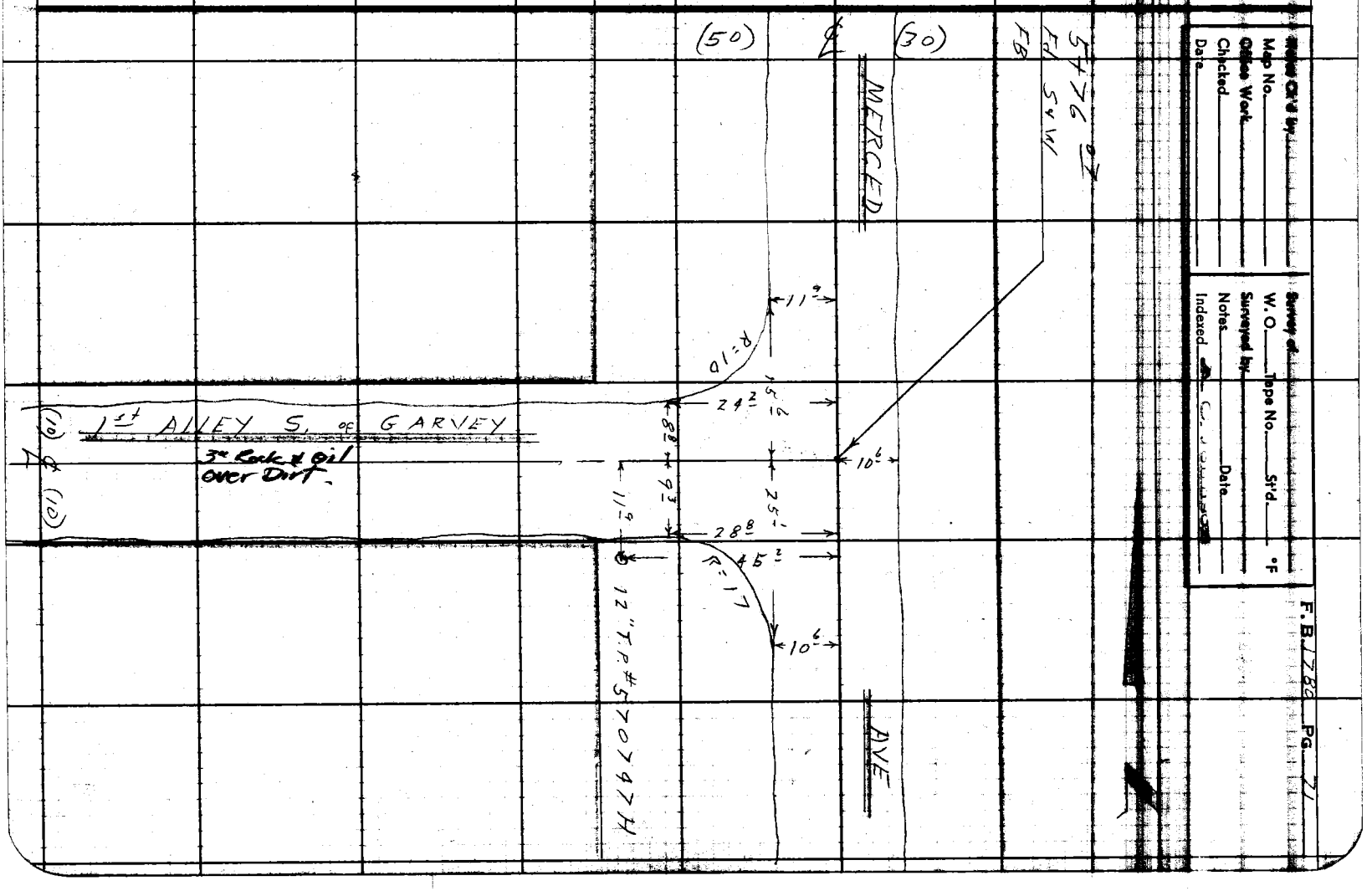

Survey of
W. O. Topo No. Std. °F
Surveyed by Date
Notes
Indexed

Maps C.S. by
Map No.
Office Work
Checked
Date

F.B. 1788 Pg. 27

RETURN TO
LOS ANGELES COUNTY SURVEYOR
726 LOS ANGELES COUNTY
ENGINEERING BLDG.

Note: Any Additions or Changes on This Sheet Must be Made or Circled in Red Ink With Date and Name of Person Making Change.

Do not extend notes this side of this line.

F.B. 1280 Pg. 72

Profile No. ____ Notes Red. ____ Plotted ____ Job No. 1657 Division No. ____ F.B. 1780 PG. 73

Date ____ Date ____ Survey of Seaman Ave

X-Sec. No. ____ Notes Chkd. ____ Checked ____ Survey by J.L. Willey Notes J.L.W. Date 10-28-53

Date 11/2/53 Date ____ Map No. ____ Indexed C. Johnson Date ____

C.I. 1657

"X" SECTIONS

on

1st Alley S. of Garvey Ave.

from

Seaman Ave to Merced Ave

10-28-53

Willey J.L.

Bay

Kapp

Paulson

Halstrom

STATION	B.S.	H.I.	F.S.	ELEV.

NOTE: ANY ADDITIONS OR CHANGES ON THIS SHEET MUST BE MADE OR CIRCLED IN RED INK, WITH DATE AND NAME OF PERSON MAKING CHANGE.

PLEASE RETURN TO

LOS ANGELES COUNTY SURVEYOR

726 LOS ANGELES COUNTY ENGINEERING BLDG.

Do not extend notes this side of this line.

76L298 307 10-51

76L298 307 10-51

PLEASE RETURN TO

LOS ANGELES COUNTY SURVEYOR
726 LOS ANGELES COUNTY
ENGINEERING BLDG.

NOTE: ANY ADDITIONS OR CHANGES ON THIS SHEET MUST BE MADE OR CIRCLED IN RED INK, WITH DATE AND NAME OF PERSON MAKING CHANGE.

Do not extend notes this side of this line.

F.B. 1780 PG. 74 Job No. 1657 Division No. Notes Red. Plotted
Survey of Seaman Ave Date Date No.
Survey by J.L. Willey Notes J.L.W. Notes Chkd. Checked X-Sec.
Indexed A. C. Johnson Date Date Date Profile No.

STATION	B. S.	H. I.	F. S.	ELEV.		
BMME374	4.49	259.72		255.23	BMME 374. El. 255.234 F.B. 1728-239 Seaman Ave & 1st Alley S of Garvey Ave S.W. Cor. Bl Spk in Cb. 5' S of S end C.R.	
1+00			4.64	255.08	Left (11)	℄ Right (5)
"			4.59	255.13		10' S P/L
"			4.66	255.06		63 Back P/L
"			4.57	255.15	10' N P/L	
"			4.45	255.27	100' Pvt.	
"			4.90	254.82	135' Brk	
"			5.20	254.52	150' S P/L Galvey	
S end C.R.	S.E. Cor.		4.96	255.26		
Guy. " "	"	"	5.10	254.62		
E " "	"	"	4.17	255.55		
Guy. "	"	"	4.30	255.42		
1+18			4.81	254.91		℄ "X" Gutter
1+30			4.58	255.14		℄ Opp E P/L Seaman
"			4.35	255.37	8° Edge Pvt.	
"			4.2	255.5	10° N P/L	
2+00			4.08	255.14		℄ Pvt.
"			3.91	255.31		9° Edge Pvt.
"			3.8	255.9		10° S P/L

76L298 307 10-51

PLEASE RETURN TO

LOS ANGELES COUNTY SURVEYOR
726 LOS ANGELES COUNTY
ENGINEERING BLDG.

NOTE: ANY ADDITIONS OR CHANGES ON THIS SHEET MUST BE MADE OR CIRCLED IN RED INK, WITH DATE AND NAME OF PERSON MAKING CHANGE.

Do not extend notes this side of this line.

STATION	B. S.	H. I.	F. S.	ELEV.	Left (N)	℄	Right (S)
2+00		259 72	3 82	255 90	7° Edge Pvt.		
"			3 4	256 3	10° N P/L		
T. P.	6 17	261 81	4 08	255 64			
3+00			5 44	256 37		℄	pvt.
"			5 06	256 75			9° Edge Pvt.
"			4 9	256 9			10° S P/L
"			5 13	256 68	7° Edge Pvt.		
"			4 8	257 0	10° N P/L		
3+51 04			5 03	256 78		℄	opp W P/L Alley
"			4 94	256 87			10° Edge Pvt. + S P/L
3+61 04			4 89	256 92		℄	Intr Alley
"			4 96	256 85			10° S P/L
"			4 94	256 87			63° Back P/L
"			4 53	257 28	7° Edge Pvt.		
"			4 3	257 5	10° N P/L		
"			4 5	257 3	150' S P/L Garvey		
3+71 04			4 83	256 98		℄	opp E P/L Alley
"			4 76	257 05			10° Edge Pvt. + S P/L
4+00			4 56	257 25		℄	Pvt.
"			4 40	257 41			7° Edge Pvt.
"			4 3	257 5			10° S P/L

Profile
No. ____ Date ____ Notes Red ____ Date ____ Plotted ____ Date ____ Job No. 1657 Division No. ____
X-Sec. Notes Chkd ____ Date ____ Checked ____ Date ____ Survey of Seaman Ave.
No. ____ Date ____ Map No. ____ Date ____ Survey by J. L. Willey Notes J. L. W. Date 10-28-53
Indexed ____ Date ____

F.B. 1780 Pg. 75

76L298 307 10-51

PLEASE RETURN TO
LOS ANGELES COUNTY SURVEYOR
726 LOS ANGELES COUNTY
ENGINEERING BLDG.

NOTE: ANY ADDITIONS OR CHANGES ON THIS SHEET MUST BE MADE OR CIRCLED IN RED INK, WITH DATE AND NAME OF PERSON MAKING CHANGE.

Do not extend notes this side of this line.

F.B. 1780 Pg. 76 Job No. 1657 Division No. Notes Red. Plotted
Survey of Seaman Ave Date No. Profile
Survey by T.L. Whitley Notes T.L.W. Date Notes Chkd. Checked X-Sec.
Indexed by C. Johnson Date Date No.

STATION	B. S.	H. I.	F. S.	ELEV.	Left (N)	℄ Right (S)
4+00		261 81	428	253	7½ Edge Pvt.	
"			42	256	10° N P/L	
T. P.	592	263 17	456	257 25		
5+00			515	258 02		℄ Pvt.
"			481	256 36		10° Edge Pvt. x S P/L
"			500	257 17	8½ Edge Pvt.	
"			49	258 3	10° N P/L	
5+26			498	258 19		℄ Opp. W P/L Merced
"			485	256 32		10° Edge Pvt. x S P/L
"			493	256 24	10° Edge Pvt. x N P/L	
5+51.5			482	256 35		℄ B+K
5+58.5			514	256 23		℄ "X" Gutter
5+76.0			436	258 31		℄ Int. Merced Ave
"			436	258 31		10° S P/L
"			417	259 00		63° Back P/L
"			441	258 76	10° N P/L	
"			448	256 69	100' Pvt.	
"			466	258 51	150' S P/L Garvey	
BM ME 106			517	258 00	BM ME-106 El. 258.00 6 FB 1728-213	
					Garvey Ave & Merced Ave, S.W. Cor.	
					By S&K in C.B. 3' W of W. end C.R.	

Notes Ck'd by
Map No.
Office Work
Checked
Date

Survey of Seaman Ave
W. O. 1657 Tape No. St'd. °F
Surveyed by J. L. Willey
Notes J. L. W. Date 10-29-53
Indexed C. Johnson

F. B. 1280 Pg. 22

SEAMAN AVE

C.I. 1657

TOPOGRAPHY

on

GARVEY AVE

from

EDWARDS AVE to CENTRAL AVE

10-29-53

J. L. Willey
Berg
Kapp
Pattison
Halstrom

Note: Any Additions or Changes on This Sheet Must be Made or Circled in Red Ink With Date and Name of Person Making Change.

Do not extend notes this side of this line.

RETURN TO
LOS ANGELES COUNTY SURVEYOR
726 LOS ANGELES COUNTY
ENGINEERING BLDG.

76F309S 247 2-51

RETURN TO
LOS ANGELES COUNTY SURVEYOR
726 LOS ANGELES COUNTY
ENGINEERING BLDG.

Note: Any Additions or Changes on This Sheet Must be Made or Circled in Red Ink With Date and Name of Person Making Change.

Do not extend notes this side of this line.

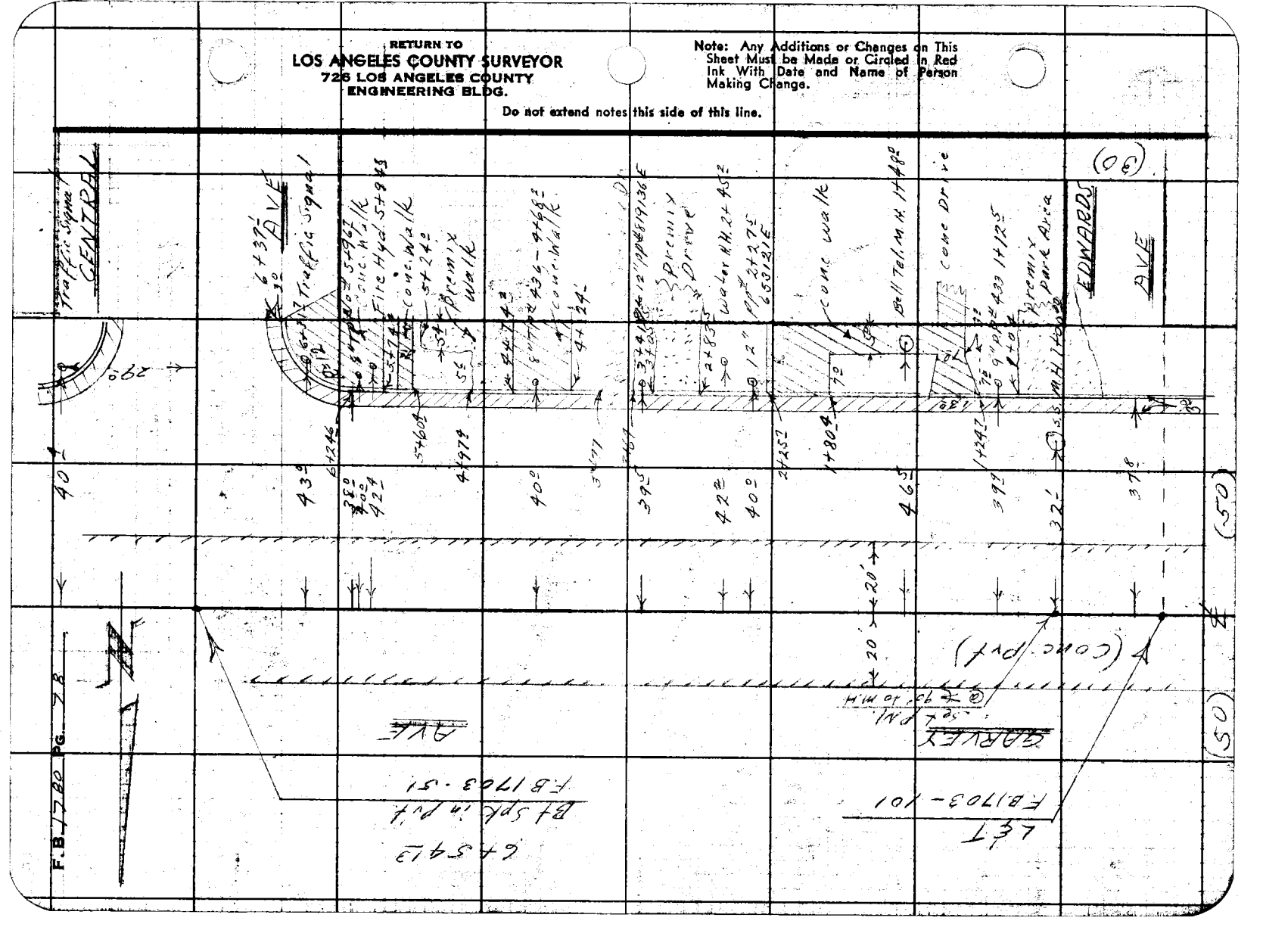

Profile No. ____ Notes Red. ____ Plotted ____ Job No. 1657 Division No. ____ F.B. 1780 PG. 79

Date ____ Date ____ Survey of [illegible]

X-Sec. No. ____ Notes Chkd. ____ Checked ____ Survey by J.L. Willey Notes J.L.W. Date 10-2[illegible]

Date 11/2/53 Date ____ Map No. ____ Indexed C. Jennings Date ____

C1.1657

"X" SECTIONS

on

GARVEY AVE

from

Edwards Ave to Central Ave.

10-29-53

Willey J.L.

Bay

Kapp

Paulson

Halstrom.

STATION	B.S.	H.I.	F.S.	ELEV.

NOTE: ANY ADDITIONS OR CHANGES ON THIS SHEET MUST BE MADE OR CIRCLED IN RED INK, WITH DATE AND NAME OF PERSON MAKING CHANGE.

PLEASE RETURN TO

LOS ANGELES COUNTY SURVEYOR

726 LOS ANGELES COUNTY ENGINEERING BLDG.

Do not extend notes this side of this line.

761 298 307 10-51

76L298 307 10-51

PLEASE RETURN TO

LOS ANGELES COUNTY SURVEYOR
726 LOS ANGELES COUNTY
ENGINEERING BLDG.

NOTE: ANY ADDITIONS OR CHANGES ON THIS SHEET MUST BE MADE OR CIRCLED IN RED INK, WITH DATE AND NAME OF PERSON MAKING CHANGE.

Do not extend notes this side of this line.

STATION	B. S.	H. I.	F. S.	ELEV.	Right (S) only	
BMME 108	5 24	266 72		261 48	BMME 108 El. 261.481 F.B. 1728-214	
					Garvey Ave (N. Side) @ Edwards Ave	
					Bt. Spk in Cb. in front Ho. #10063.	
1+00.00			4 40	262 32	℄	
1+00.00 SS MH.						
8" Inlet E			13 53	253 19	Rim 5 09	Rim 5 11
8" Outlet W.			13 73	252 99	Depth 7 77	Depth 7.95
					Dia 0.67	Dia 0.67
					Rod 13.53	Rod 13.73
1+00.00			4 77	261 95	20 S. edge Conc. Prt.	
"			5 14	261 58	35 Gut out	
"			5 24	261 48	38 Gut in	
"			4 40	262 32	38 Top Cb	
"			4 2	262 [illegible]	50 S P/L	
"			3 4	263 [illegible]	150 Grnd.	
"			4 5	262 [illegible]	330 Grnd. ~ Bndry of Dist	
2+00			3 91	262 [illegible]	℄	
"			4 19	262 [illegible]	20' S. Edge Prt.	
"			4 61	262 [illegible]	35' Gut out	
"			4 75	262 [illegible]	38 " in	

F.B. 1780 PG. 80 Job No. 1657 Division No. Notes Red. Plotted Profile
Survey of Seaman Ave Date Date No.
Survey by J.L. Willey Notes J.L.W. Notes Chkd. Checked X-Sec.
Indexed C. Johnson Date Date No.

76L298 307 10-51

PLEASE RETURN TO

LOS ANGELES COUNTY SURVEYOR

726 LOS ANGELES COUNTY
ENGINEERING BLDG.

NOTE: ANY ADDITIONS OR CHANGES ON THIS SHEET MUST BE MADE OR CIRCLED IN RED INK, WITH DATE AND NAME OF PERSON MAKING CHANGE.

Do not extend notes this side of this line.

STATION	B. S.	H. I.	F. S.	ELEV.	Right (S) only
2+00		266 72	3 93	262 79	38 Top Cb.
"			3 67	263 05	50 S P/L
T.P.	5 38	268 23	3 87	262 85	
3+00			4 97	263 26	℄
"			5 21	263 02	20 S edge Pvt
"			5 61	262 62	35 Gut out
"			5 79	262 44	38 " in
"			4 92	263 31	38 Top Cb.
"			4 7	263 5	50 S P/L
—			5 25	262 98	Top 4" V.C.P. at Rear of House #1, Lot #1
—			4 4	263 8	Ground over pipe
—			6 30	261 93	Top 4" C.I.P. to rear of Ho. #1, Lot 2
—			5 8	262 4	Ground over pipe
—			6 80	261 43	Top 4" VCP at Point #2 Lot #2
—			4 6	263 6	Ground over pipe
T.P.	4 87	268 64	4 46	263 77	
—			5 91	262 73	Top 4" VCP at rear Store bldg, Lot 3
—			4 5	264 1	Ground over pipe
3+58.0			6 5	262 1	300 S.W. Cor. Lot #3
#			6 52	262 12	Top 4" VCP at back Lot #4
			4 5	264 1	Ground over Pipe

Profile No. X-Sec. Notes Red. Date Plotted Date Job No. 1657 Division No. Survey of Seaman Ave. Notes Chkd. Checked Survey by J.L. Wiley Notes J.L.W. Date 10-29-58 No. Date Date Map No. Mapped Date

F.B. 1780 Pg. 81

B. 1780 PG. 82 Job No. 1657 Division No. _____ Notes Red. _____ Plotted _____ Profile

Survey of Seaman Ave Date _____ Date _____ No. _____

Survey by J. L. Willey Notes J. L. W. Notes Chkd. _____ Checked _____ X-Sec.

Indexed C. Johnson Date _____ Date _____ Date _____ No. _____

STATION	B. S.	H. I.	F. S.	ELEV.	GARVEY

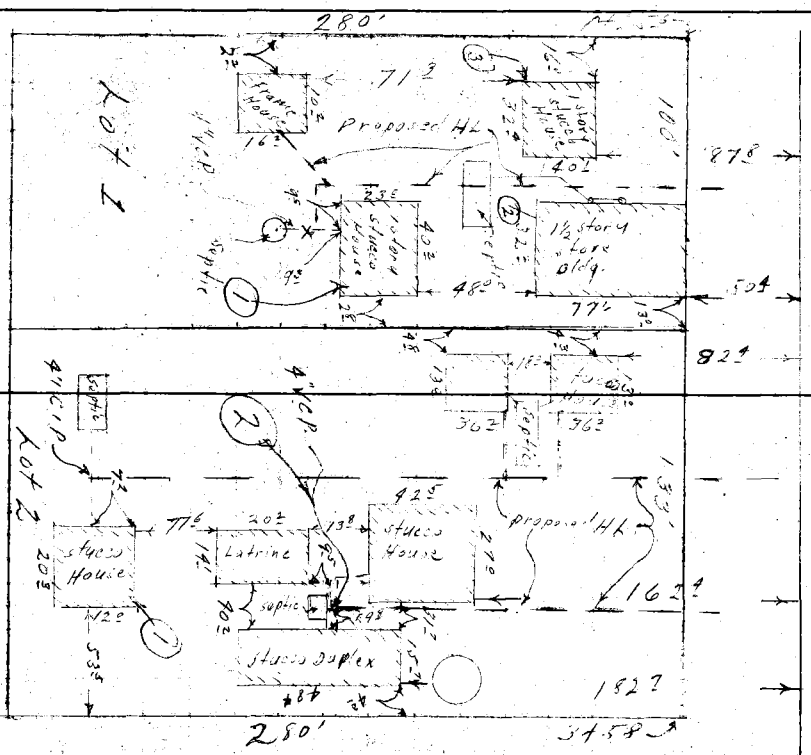

76L298 307 10-51

PLEASE RETURN TO

LOS ANGELES COUNTY SURVEYOR

726 LOS ANGELES COUNTY

ENGINEERING BLDG.

Do not extend notes this side of this line.

NOTE: ANY ADDITIONS OR CHANGES ON THIS SHEET MUST BE MADE OR CIRCLED IN RED INK, WITH DATE AND NAME OF PERSON MAKING CHANGE.

76L298 307 10-51

PLEASE RETURN TO

LOS ANGELES COUNTY SURVEYOR

726 LOS ANGELES COUNTY
ENGINEERING BLDG.

NOTE: ANY ADDITIONS OR CHANGES ON THIS SHEET MUST BE MADE OR CIRCLED IN RED INK, WITH DATE AND NAME OF PERSON MAKING CHANGE.

Do not extend notes this side of this line.

STATION	B. S.	H. I.	F. S.	ELEV.

GARVEY



76L298 307 10-51

PLEASE RETURN TO

LOS ANGELES COUNTY SURVEYOR
726 LOS ANGELES COUNTY
ENGINEERING BLDG.

NOTE: ANY ADDITIONS OR CHANGES ON THIS SHEET MUST BE MADE OR CIRCLED IN RED INK, WITH DATE AND NAME OF PERSON MAKING CHANGE.

56

Do not extend notes this side of this line.

STATION	B. S.	H. I.	F. S.	ELEV.		
		268 64			SE Cor. Lot	
T.P.	5 81	269 58	4 87	26[illegible] 77		
4+00			5 81	26[illegible] 77		℄
"			6 04	26[illegible] 4	20 Sedge Cone Pt	
"			6 48	26[illegible]	35 Gut out	
"			6 64	26[illegible] 14	3[illegible] " in	
"			5 85	26[illegible] 3	38 Top Curb	
"			5 8	26[illegible]	50 S P/L	
5+00			5 25	26[illegible] 33		℄
"			5 52	26[illegible] 06	20 Sedge pt.	
"			5 8[illegible]	26[illegible] 9	35 Gut out	
"			5 99	26[illegible] 9	38 " in	
"			5 20	26[illegible] 8	38 Top Cb	
"			5 4	26[illegible]	50 S P/L	
"			6 4	26[illegible]	Ground at Approx Location of Cesspool on Lot #5	
5+74 2			4 89	26[illegible] 9	E P/L of Lot 5	℄
			5 17	26[illegible] 1	20 Sedge pt	
			5 51	26[illegible] 7	35 Gut out	
			5 64	26[illegible] 4	3[illegible] " in	
			4 82	26[illegible] 6	38 Top Curb	

F.B. 1780 PG. 84 Job No. 1657 Division No. ____ Notes Red. ____ Plotted ____ Profile ____
Survey of Seaman Ave Date ____ Date ____ No. ____
Survey by J. L. Willey Notes J. L. W. Notes Chkd. ____ Checked ____ X-Sec. ____
Indexed C. Johnson Date ____ Date ____ No. ____

76L298 307 10-51

PLEASE RETURN TO

LOS ANGELES COUNTY SURVEYOR

726 LOS ANGELES COUNTY
ENGINEERING BLDG.

NOTE: ANY ADDITIONS OR CHANGES ON THIS SHEET MUST BE MADE OR CIRCLED IN RED INK, WITH DATE AND NAME OF PERSON MAKING CHANGE.

Do not extend notes this side of this line.

STATION	B. S.	H. I.	F. S.	ELEV.		
5+74 3		269 58	4 7	264 9	50	Sp/L
			5 6	264 0	200	back lot line
			4 81	264 77		℄
			5 08	264 50	20	Sedge Pvt.
			5 46	264 12	35	Cut out
			5 61	263 97	38	" in
			4 79	264 79	38	Top Cb.
			4 47	265 11	50	Sp/L
BMME110			4 75	264 83		BMME110 El 264.836 F.B. 1728-2 Garvey Ave & Central Ave S.E. Cor. Bt Spk in Cb. 6' E and CR.

Profile No. ____ Notes Red ____ Plotted ____ Job No. 1657 Division No. ____ F.B. 1780 Pg. 85

X-Sec. No. ____ Date ____ Date ____ Survey of Seaman Ave

Notes Chkd ____ Checked ____ Survey by J.L.W. Notes J.L.W. Date 10-29-53

No. ____ Date ____ Date ____ Map No. ____ Indexed ____ Date ____

B. 1780 Pg. 86 Job No. 1657 Division No. Notes Red. Plotted Profile

Survey of Seaman Ave. Date Date No.

Survey by J.L. Valley Notes J.L.V. Notes Chkd Checked X-Sec.

Indexed Date Date Date No.

STATION	B.S.	H.I.	F.S.	ELEV.

76L298 307 10-51

PLEASE RETURN TO

LOS ANGELES COUNTY SURVEYOR

726 LOS ANGELES COUNTY ENGINEERING BLDG.

Do not extend notes this side of this line.

NOTE: ANY ADDITIONS OR CHANGES ON THIS SHEET MUST BE MADE OR CIRCLED IN RED INK, WITH DATE AND NAME OF PERSON MAKING CHANGE.

Notes Ck'd by	Survey of SEAMAN AVE
Map No.	W. O. 1657 Tape No. St'd °F
Office Work	Surveyed by J. MUSLIN
Checked	Notes J.M. & J.B. Date 11-16-53
Date	Indexed C. Johnson

F.B. 1160 Pg. 87

C.T. 1657

SEAMAN AVE.

TOPOG

ON

1ST ALLEY W. OF MERCED AVE

FROM

KLINGERMAN ST TO 1ST ALLEY S. OF GARVEY AVE

MUSLIN
BROWN, J
PAULSON
HALSTROM

Note: Any Additions or Changes on This Sheet Must be Made or Circled in Red Ink With Date and Name of Person Making Change.

Do not extend notes this side of this line.

RETURN TO
LOS ANGELES COUNTY SURVEYOR
726 LOS ANGELES COUNTY
ENGINEERING BLDG.

76F3098 247 2-51

F.B. 1789 PG. 88 — TO BOT. PG 89

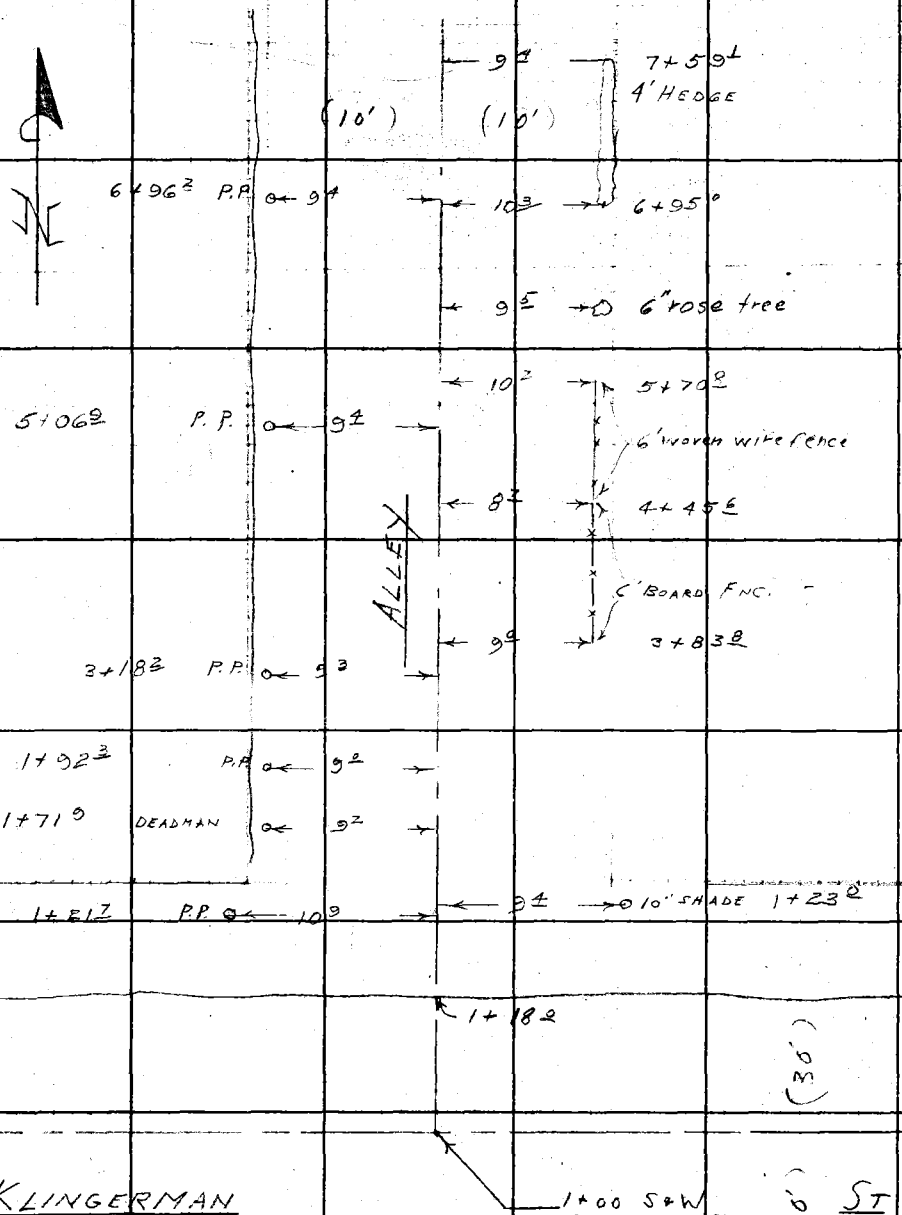

RETURN TO
LOS ANGELES COUNTY SURVEYOR
725 LOS ANGELES COUNTY
ENGINEERING BLDG.

Do not extend notes this side of this line.

Note: Any Additions or Changes on This Sheet Must be Made or Circled in Red Ink With Date and Name of Person Making Change.

Notes Ck'd by	Survey of Seaman Ave	F.B. 1785 Pg. 89
Map No.	W.O. 1657 Tape No. St'd. °F	
Office Work	Surveyed by J. Muslin	
Checked	Notes J.M. & J.B. Date 11-10-53	
Date	Indexed C. Johnson	



Note: Any Additions or Changes on This Sheet Must be Made or Circled in Red Ink With Date and Name of Person Making Change.

Do not extend notes this side of this line.

RETURN TO
LOS ANGELES COUNTY SURVEYOR
726 LOS ANGELES COUNTY
ENGINEERING BLDG.

76F8096 247 2-51

F.B. 1780 Pg. 90

To Bot. Pg. 91

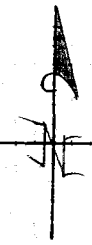

(10')

(10')

9.4

18+35.0

6' BOARD FNC.

9.8

17+46.3

17+48.7

P.P.

5.2

10.0

16+90.5

5' CHAIN LINK FNC.

5.6

GARAGE

CONC.

20'

16+69.2

16+31.3

P.P.

10.9

9.2

9.6

16+30.7

GARAGE

CONC.

10'

15+74.2

11.9

5.2

9.0

15+61.3

8.6

15+31.2

9.3

8.6

GAR AGE

13.7

15+11.2

14+83.3

8.2

16.2

10.8

GAR-AGE

15+00.2

4' PIG WIRE FNC.

14+50.7

P.P.

9.2

14+51.1

9.3

22.9

18.0

14+28.2

(30')

FERN

(30')

14+20.70

F.B. 1746-91

14+07.3

FROM Top Pg. 89

RETURN TO
LOS ANGELES COUNTY SURVEYOR
726 LOS ANGELES COUNTY
ENGINEERING BLDG.

Do not extend notes this side of this line.

Note: Any Additions or Changes on This Sheet Must be Made or Circled in Red Ink With Date and Name of Person Making Change.

Notes Ck'd by	Survey of SEAMAN AVE	F. B. 1780 Pg. 91
Map No.	W. O. 1657 Tape No. St'd. °F	
Office Work	Surveyed by J. MUSLIN	
Checked	Notes J.M. & J.B. Date 11-16-53	
Date	Indexed C. Johnson	

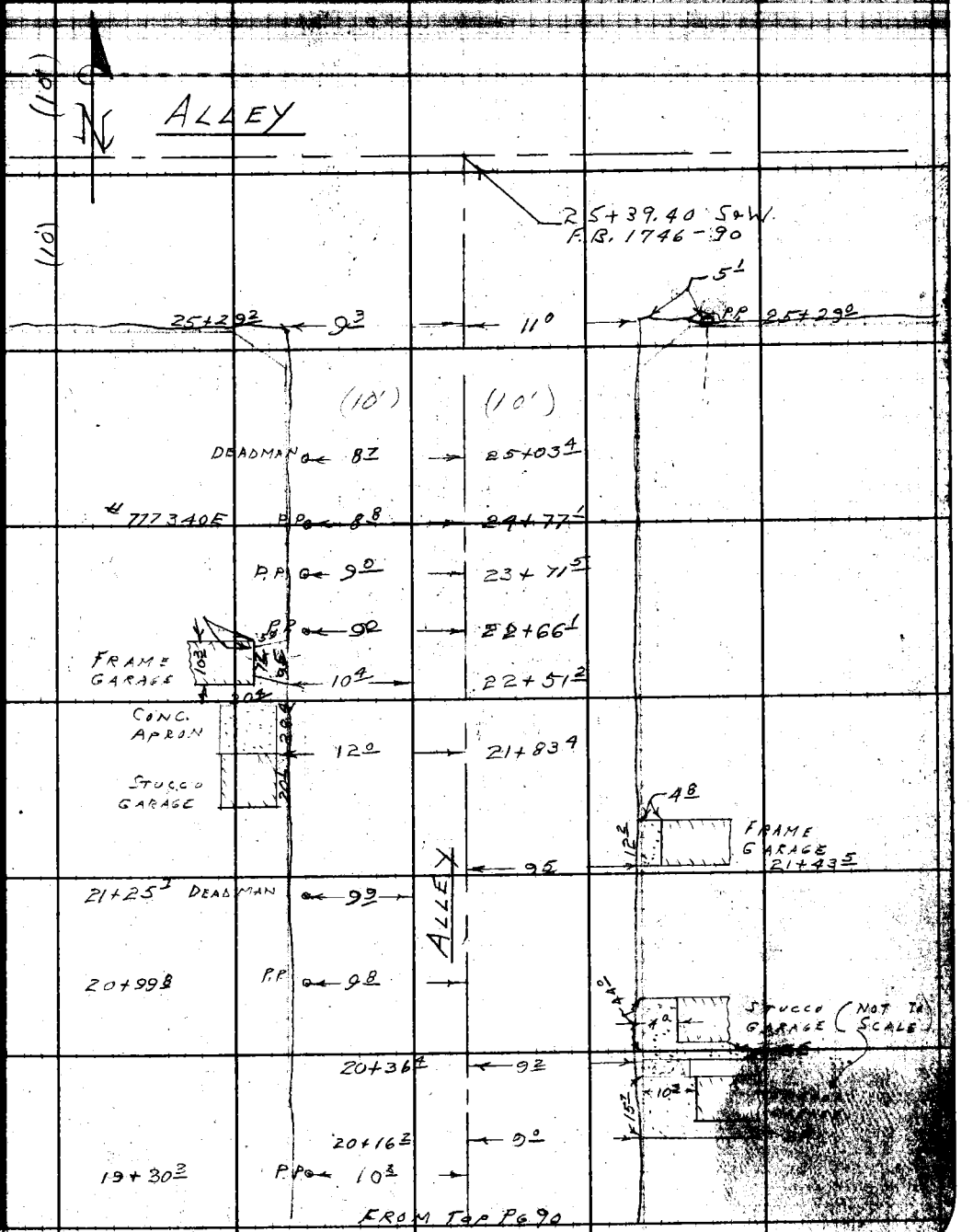

Note: Any Additions or Changes on This Sheet Must be Made or Circled in Red Ink With Date and Name of Person Making Change.

Do not extend notes this side of this line.

RETURN TO
LOS ANGELES COUNTY SURVEYOR
726 LOS ANGELES COUNTY
ENGINEERING BLDG.

76F3095 247 2-51

RETURN TO
LOS ANGELES COUNTY SURVEYOR
726 LOS ANGELES COUNTY
ENGINEERING BLDG.

Note: Any Additions or Changes on This Sheet Must be Made or Circled in Red Ink With Date and Name of Person Making Change.

Do not extend notes this side of this line.

F.B. 1782 Pg. 72

Profile No. | Notes Red | Plotted | Job No. 1657 | Division No. | F.B. 1780 Pg. 93
No. | Date | Date | Survey of SEAMAN AVE
Notes Chkd | Checked | Survey by J. Murray Notes by [illegible] Date 11-16-53
No. | Date | Date | Map No. | Indexed C. Johnson Date

C.I. 1657

SEAMAN AVE

'X' SECTIONS

ON

1ST ALLEY W. OF MERCED AVE

FROM

KLINGERMAN ST. TO 1ST ALLEY S. OF GARVEY

MUSLIN
BROWN, J
PAULSON
HALSTROM

STATION	B.S.	H.I.	F.S.	ELEV.

NOTE: ANY ADDITIONS OR CHANGES ON THIS SHEET MUST BE MADE OR CIRCLED IN RED INK, WITH DATE AND NAME OF PERSON MAKING CHANGE.

Do not extend notes this side of this line.

PLEASE RETURN TO
LOS ANGELES COUNTY SURVEYOR
726 LOS ANGELES COUNTY
ENGINEERING BLDG.

76L298 307 10-51

76L298 307 10-51

PLEASE RETURN TO
LOS ANGELES COUNTY SURVEYOR
726 LOS ANGELES COUNTY
ENGINEERING BLDG.

NOTE: ANY ADDITIONS OR CHANGES ON THIS SHEET MUST BE MADE OR CIRCLED IN RED INK, WITH DATE AND NAME OF PERSON MAKING CHANGE.

Do not extend notes this side of this line.

F.B. 1780 PG. 94 | Job No. 1657 Division No. | Notes Red. | Plotted | Profile
Survey of SEAMAN AVE | Date | Date | No.
Survey by J. MUELLER | Notes J. M. | Notes Chkd. | Checked | X-Sec.
Indexed C. JOHNSON | Date | Date | Date | No.

STATION	B. S.	H. I.	F. S.	ELEV.	1ST ALLEY W. OF MERCED AVE
B.M. M.E. 140				246 97	B.M. ME 140 - EL. 246.97 F.B. 1728-293 MERCED AVE. & KLINGERMAN ST. S.W. COR. BT. SPK. IN CB. 4' W. OF E. END.
	4 13	251 10			
1+00			4 83	246 27	℄ INT. KLINGERMAN
			4 76	246 34	10'
			4 43	246 67	100'
			4 31	246 79	140'
			4 87	246 23	10'
			5 19	245 91	100'
			5 45	245 65	200'
1+18			4 93	246 17	℄ EDGE OF PAV.
1+30			50	246 1	℄
			39	247 2	10' P/L
			39	247 2	10' P/L
2+00			49	246 2	℄
			41	247 0	10' P/L
			39	247 2	10' P/L
3+00			49	246 2	℄
			41	247 0	10' P/L
			39	247 2	10 P/L
T.P.			484	246 26	T.P.

76L298 307 10-51

PLEASE RETURN TO

LOS ANGELES COUNTY SURVEYOR

726 LOS ANGELES COUNTY
ENGINEERING BLDG.

NOTE: ANY ADDITIONS OR CHANGES ON THIS SHEET MUST BE MADE OR CIRCLED IN RED INK, WITH DATE AND NAME OF PERSON MAKING CHANGE.

Do not extend notes this side of this line.

STATION	B. S.	H. I.	F. S.	ELEV.	1ST ALLEY W. OF MERCED AVE	
T.P.	5 10	251 36		246 26		
4+00			48	246 6		℄
			40	247 4		10' P/L
			31	248 3		BACK LOT LINE
			43	247 1	10' P/L	
			39	247 5	BACK LOT LINE	
5+00			44	247 0		℄
			38	247 6		10' P/L
			33	248 1	10' P/L	
6+00			46	246 8		℄
			40	247 4		10' P/L
			33	248 1	10' P/L	
T.P.	5 28	252 06	458	246 78	T.P.	
7+00			52	246 9		℄
			49	247 2		10' P/L
			33	248 8		BACK LOT LINE
			50	247 1	10' P/L	
			40	248 1	BACK LOT LINE	
8+00			49	247 2		℄
			39	248 2		10' P/L
			43	247 8	10' P/L	

Profile
No. ____ Notes Red ____ Plotted ____ Job No. 1657 Division No. ____
Date ____ Date ____ Survey of [illegible] AVE
Notes Chkd. ____ Checked ____ Survey by J. MUSLIN Notes J.M. Date 11-16-53
No. ____ Date ____ Date ____ Map No. ____ Indexed C. JOHNSON

F.B. 1780 Pg. 95

76L298 307 10-51

PLEASE RETURN TO

LOS ANGELES COUNTY SURVEYOR
726 LOS ANGELES COUNTY
ENGINEERING BLDG.

NOTE: ANY ADDITIONS OR CHANGES ON THIS SHEET MUST BE MADE OR CIRCLED IN RED INK, WITH DATE AND NAME OF PERSON MAKING CHANGE.

Do not extend notes this side of this line.

STATION	B. S.	H. I.	F. S.	ELEV.	1ST ALLEY W. OF MERCED AVE	
		252 06				
9+00			39	248 2		℄
			32	248 9		10' P/L
			32	248 9	10' P/L	
T.P.	6 85	255 04	3 87	248 19	T.P.	
10+00			62	248 8		℄
			56	249 4		10' P/L
			53	249 7	10' P/L	
11+00			47	250 3		℄
			44	250 6		10 P/L
			41	250 9		BACK LOT LINE
			45	250 5	10' P/L	
			46	250 4	BACK LOT LINE	
12+00			45	250 5		℄
			39	251 1		10' P/L
			37	251 3	10' P/L	
13+00			35	251 5		℄
			31	251 9		10' P/L
			34	251 6	10' P/L	
T.P.	5 51	257 10	3 45	251 59		
13+90.7			52	251 9		℄

F.B. 1780 PG. 96 Job No. 1657 Division No. ____ Notes Red. ____ Plotted ____ Profile ____
Survey of SEAMAN AVE Date ____ Date ____ No. ____
Survey by J. MUSLIN Notes J.M. Notes Chkd. ____ Checked ____ X-Sec. ____
Indexed C. Johnson Date ____ Date ____ No. ____

76L298 307 10-51

PLEASE RETURN TO

LOS ANGELES COUNTY SURVEYOR

726 LOS ANGELES COUNTY
ENGINEERING BLDG.

NOTE: ANY ADDITIONS OR CHANGES ON THIS SHEET MUST BE MADE OR CIRCLED IN RED INK, WITH DATE AND NAME OF PERSON MAKING CHANGE.

Do not extend notes this side of this line.

STATION	B. S.	H. I.	F. S.	ELEV.	1ST ALLEY W. OF MERCED AVE	
13+0		257 10				
13+90.7			44	252 7		10' P/L
			42	252 9	10' P/L	
14+07.3			4 66	252 44		℄ EDGE OF PAV.
14+20.70			4 32	252 78		℄ INT. FERN ST
			4 35	252 75		10'
			4 08	253 02		100'
			3 85	253 25		190'
			4 36	252 74	10' P/L	
			4 73	252 37	100'	
			4 98	252 12	200'	
B.M. ME 377			4 70	252 40	B.M. M.E. 377 - E.L. 252.38 F.B. 1728-239. SEAMEN AVE & FERN ST. N.W. COR. BT. SPK. IN CB, 6' N OF N. ENG. COR	
B.M. ME 377	4 58	256 96		252 38	B.M. ME 377 E.L. 252.38	
14+34.7			4 50	252 46		℄ GUTT.
14+50.7			4 20	252 76		℄ 1
			3 5	253 5		10' P/L
			3 6	253 4	10' P/L	
15+00			3 82	253 14		℄
			3 5	253 5		10' P/L
			3 4	253 6	10' P/L	

Profile
No. ____ Notes Red ____ Plotted ____ Job No. 1657 Division No. ____
X-Sec. ____ Date ____ Date ____ Survey of SEAMAN AVE
Notes Chkd ____ Checked ____ Survey by J. Moss Notes L.M. Date 11-16-53
No. ____ Date ____ Date ____ Map No. ____ Indexed C. Johnson Date ____

F.B. 1780 PG. 97

76L298 307 10-51

PLEASE RETURN TO

LOS ANGELES COUNTY SURVEYOR
726 LOS ANGELES COUNTY
ENGINEERING BLDG.

NOTE: ANY ADDITIONS OR CHANGES ON THIS SHEET MUST BE MADE OR CIRCLED IN RED INK, WITH DATE AND NAME OF PERSON MAKING CHANGE.

Do not extend notes this side of this line.

STATION	B. S.	H. I.	F. S.	ELEV.	1ST ALLEY W. OF MERCED AVE	
		256 96				
T. P.	525	258 52	369	253 27	T. P.	
15+00			469	253 83		18' CONC. GARAGE FLOOR
15+11.2			464	253 88	27.3' CONC. GARAGE FLOOR	
15+74.2			409	254 43	16' " " "	
16+00			476	253 76		℄
			436	254 16		10' P/L EDGE PAV.
			432	254 20	10' P/L EDGE PAV.	
T. P.	504	259 77	379	254 73		
16+69.2			474	254 [illegible]3	15' CONC. GARAGE FLOOR	
17+00			537	254 [illegible]		℄
			504	254 73		10' P/L
			44	255 4[illegible]		BACK LOT LINE
			515	254 62	10' P/L	
18+00			471	255 06		℄
			451	25[illegible] 26		10' P/L
			440	255 37	10' P/L	
			51	254 7	BACK LOT LINE	
19+00			411	25[illegible] [illegible]6		℄
			389	255 88		10' P/L
			484	254 93	10' P/L	

F.B. 1780 PG. 98 Job No. 1657 Division No. ____ Notes Red. ____ Plotted ____ Profile ____
Survey of SEAMAN AVE Date ____ Date ____ No. ____
Survey by J. MUSLIN Notes J.M. Notes Chkd. ____ Checked ____ X-Sec. ____
Indexed C. JORDSON Date ____ Date ____ Date ____ No. ____

76L298 307 10-51

PLEASE RETURN TO

LOS ANGELES COUNTY SURVEYOR

726 LOS ANGELES COUNTY
ENGINEERING BLDG.

NOTE: ANY ADDITIONS OR CHANGES ON THIS SHEET MUST BE MADE OR CIRCLED IN RED INK, WITH DATE AND NAME OF PERSON MAKING CHANGE.

Do not extend notes this side of this line.

STATION	B. S.	H. I.	F. S.	ELEV.	1ST ALLEY W. OF MERCED AVE	
		259 77				
T. P	592	261 67	4 02	255 75	T.P.	
20+00			5 23	256 44		℄
			4 90	256 77		10' P/L EDGE PAV.
			3 6	258 1		BACK LOT LINE
			4 96	256 71	10' P/L.	
20+16			4 44	257 23		19³ CONC GARAGE FLOOR
20+58			3 98	257 69		13' " " "
T.P	545	262 48	4 64	257 03	T.P. & Spk.	
21+00			5 45	257 03		℄
"			5 18	257 30		10' P/L E edge PAV
"			5 38	257 10	10' W. P/L edge pav	
"			6 3	256 2	back lot line	
21+43⁵			4 25	258 23		14³ conc Garage floor
21+43⁴			4 46	258 02	12² conc garage floor	
22+00			5 20	257 28		℄
"			5 00	257 48		edge pavement & P/L
"			4 92	257 56	edge pav & P/L	
22+51²			4 55	257 93	16² conc floor garage	
T.P.	491	262 17	5 22	257 26		
23+00			5 01	257 16		℄

Profile Notes Red ____ Plotted ____ Job No. 1657 Division No. ____ F.B. 1780 Pg. 99

No. ____ Date ____ Date ____ Survey of SEAMAN AVE

No. ____ Date ____ Date ____ Map No. ____ Indexed ____ Date ____

76L298 307 10-51

PLEASE RETURN TO

LOS ANGELES COUNTY SURVEYOR
726 LOS ANGELES COUNTY
ENGINEERING BLDG.

NOTE: ANY ADDITIONS OR CHANGES ON THIS SHEET MUST BE MADE OR CIRCLED IN RED INK, WITH DATE AND NAME OF PERSON MAKING CHANGE.

Do not extend notes this side of this line.

STATION	B. S.	H. I.	F. S.	ELEV.	1ST ALLEY W. OF MERCED AVE	
23+00		262 17	4 65	257 52		10' E edge pav & P/L
"			4 3	257 9		Back lot line
"			4 76	257 41	10' W edge pav. & P/L	
"			6 8	255 4	back lot line	
24+00			5 23	256 94		℄
"			4 88	257 29		10' E edge pav & P/L
"			4 87	257 30	10' W edge pav & P/L	
25+00			5 36	256 81		℄
"			5 04	257 13		10' E edge pav & P/L
"			5 25	256 92	10' W edge pav & P/L	
T. P.	4 82	261 74	5 25	256 92		
25+29 4			4 91	256 83		℄
			4 69	257 05		10' W edge pav & P/L
			4 86	256 58	10' E edge pavement & P/L	
			4 81	256 93		℄
			4 09	257 65		100' E pavement
			3 45	258 29		190'± E "
			5 71	256 03	100' W pavement	
			6 59	255 15	200' W "	
BM374			6 52	255 22	B.M. ME 374 El. 255.23 + SEAMAN AVE & 1st Alley S. of GARVEY AVE S.W. cor. Bt spk in curb 5' S. of S end of C.R. F.B. 1728 page 239	

F.B. 1780 PG. 100 Job No. 1657 Division No. Notes Red. Plotted Profile
Survey of SEAMAN AVE Date Date No. X-Sec.
Survey by J. MUSLIN Notes J. BROWN Notes Chkd Checked
Indexed C. Johnson Date Date Date No.

Notes Ck'd by	Survey of Seaman Ave
Map No.	W. O. 1657 Tape No. St'd. °F
Office Work	Surveyed by J. L. Willey
Checked	Notes J.H.B. Date 12-17-53
Date	Indexed C. Jamison

F. B. 1780 Pg. 101

SEAMAN AVE

C.I 1657

~~TOPOGRAPHY~~

on

FIRST ALLEY SOUTH of GARVEY AVE

from

SEAMAN AVE To West BOUNDRY of Lot 9 TR. No. 9515

for

Service to Lots 7, 8, and 9 also (133)

12-17-53

Willey, J.L
Brown, J.H
Marino, G
Poulson, C
Halstrom, I

Note: Any Additions or Changes on This Sheet Must be Made or Circled in Red Ink With Date and Name of Person Making Change.

Do not extend notes this side of this line.

RETURN TO
LOS ANGELES COUNTY SURVEYOR
726 LOS ANGELES COUNTY
ENGINEERING BLDG.

76F3095 247 2-51

F. B. 1280 Pg. 102

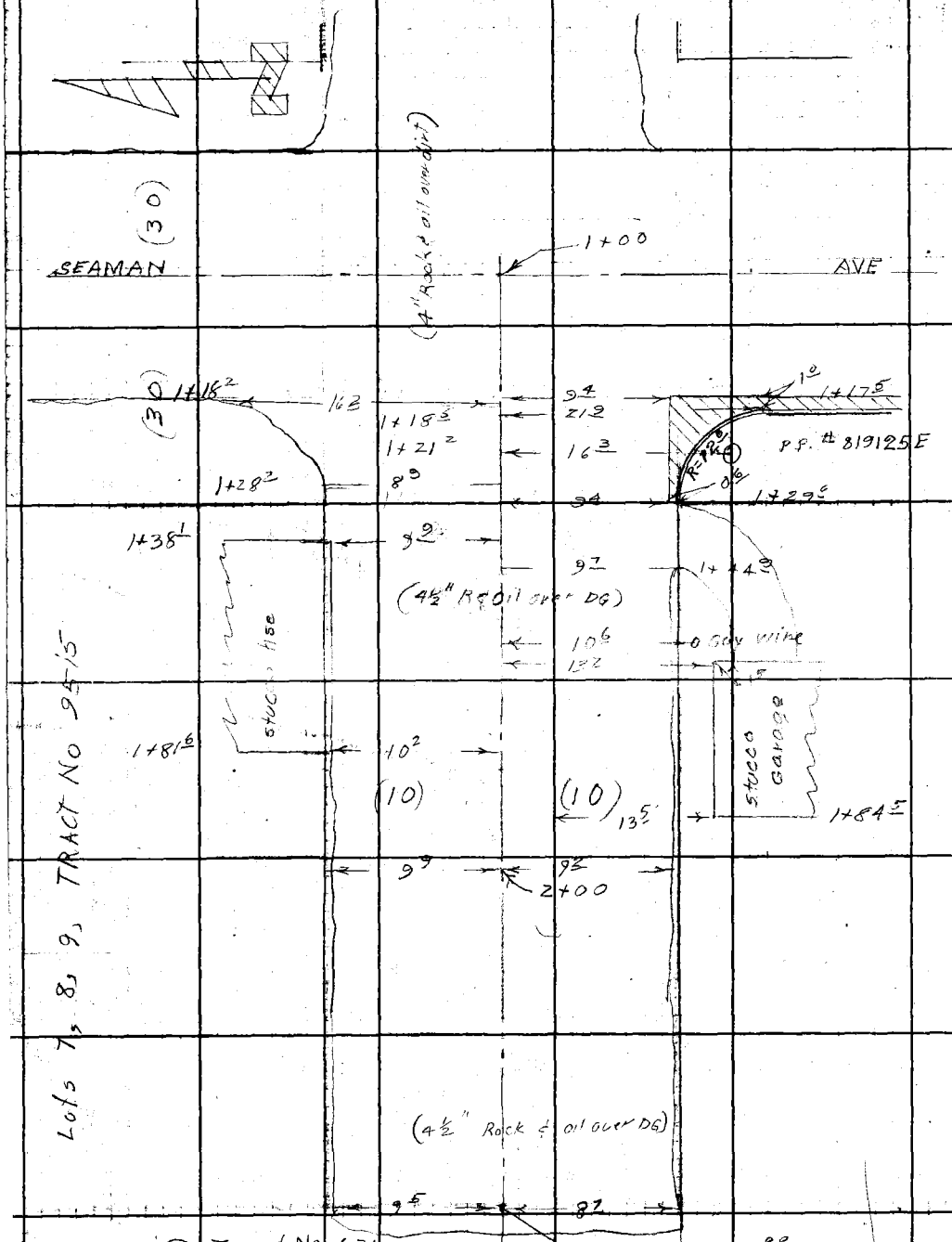

RETURN TO
LOS ANGELES COUNTY SURVEYOR
720 LOS ANGELES COUNTY
ENGINEERING BLDG.

Do not extend notes this side of this line.

Note: Any Additions or Changes on This Sheet Must be Made or Circled in Red Ink With Date and Name of Person Making Change.

Lot # (133) Tract No 621
Note all sewers on Lot (133) drain into septic tank near ℄ Alley produced, and 25ft w of E. Boundary of lot. they are about below ground surface

Profile	Notes Red.	Plotted	Job No. 1657	Division No.	F. B. 1780 Pg. 103
No.	Date	Date	Survey of Seaman Ave		
X-Sec.	Notes Chkd.	Checked	Survey by J.L. Willey	Notes JHB	Date 12-53
No.	Date	Date	Map No.	Indexed C. Jones	

SEAMAN AVE

C.I. 1657

"X" SECTIONS on

FIRST ALLEY SOUTH OF GARVEY AVE

from

SEAMAN AVE 283.88 ft West

12-17-53

Willey J.L.
Brown J.H.
Marino G.
Paulson C.
Halstrom I.

STATION	B.S.	H.I.	F.S.	ELEV.

NOTE: ANY ADDITIONS OR CHANGES ON THIS SHEET MUST BE MADE OR CIRCLED IN RED INK, WITH DATE AND NAME OF PERSON MAKING CHANGE.

PLEASE RETURN TO
LOS ANGELES COUNTY SURVEYOR
726 LOS ANGELES COUNTY ENGINEERING BLDG.

Do not extend notes this side of this line.

76L298 307 8-53

76L298 307 8-53

PLEASE RETURN TO
LOS ANGELES COUNTY SURVEYOR
726 LOS ANGELES COUNTY ENGINEERING BLDG.

NOTE: ANY ADDITIONS OR CHANGES ON THIS SHEET MUST BE MADE OR CIRCLED IN RED INK, WITH DATE AND NAME OF PERSON MAKING CHANGE.

Do not extend notes this side of this line.

STATION	B. S.	H. I.	F. S.	ELEV.		
BM ME 105	4.81	260.27		255.46	BM ME 105 El. 255.458 FB1728pg213 GARVEY AVE & SEAMAN AVE SE. Cor Bt spk in Cub of E of E end	
			5.20	255.07	ints SEAMAN	℄ AVE
			5.14	255.13		10° put
			5.01	255.26		100° put
			5.12	255.15	10°	
			5.28	254.99	100°	
1+18.5			5.33	254.94		
S end CR SW cor			5.04	255.23		top
" " " " "			5.68	254.59		90°
W " " " "			4.76	255.51		Top
" " " " "			4.89	255.36		90°
1+30.2			5.37	254.90		℄
			5.15	255.12		10° P/L edge Pk
⊙	3.90	258.84	5.33	255.94		
2+00			3.97	254.91		℄
			3.65	255.19		10°
			3.67	255.17	10°	
2+53			3.76	255.08	Brk in pv	℄
			3.73	255.11		10°

F. B. 1780 PG. 104 Job No. 1657 Division No. Notes Red. Plotted Profile
Survey of SEAMAN AVE Date Date No.
Survey by J. L. Willey Notes J. H. Brown Notes Chkd. Checked X-Sec.
Indexed C. Johnson Date Date Date No.

76L298 307 8-53

PLEASE RETURN TO
LOS ANGELES COUNTY SURVEYOR
726 LOS ANGELES COUNTY ENGINEERING BLDG.

NOTE: ANY ADDITIONS OR CHANGES ON THIS SHEET MUST BE MADE OR CIRCLED IN RED INK, WITH DATE AND NAME OF PERSON MAKING CHANGE.

Do not extend notes this side of this line.

STATION	B. S.	H. I.	F. S.	ELEV.		
2+53		258 84	3 76	255 08	10°	
2+83 88			4 88	253 96	W end Alley	℄ brk
			5 07	253 77		10° edge put
			4 6	254 2		100° ground
			4 8	254 0		150°
			4 89	253 95	10° edge put	
			4 8	254 0	120° ground	
3+00			5 1	253 7		℄ prod ground
3+25			5 1	253 7		℄ prod ground
⊙	5 24	260 18	3 90	254 94	—	—
BM ME 374			5 04	255 ~~44~~ 14	BM ME 374 El 255.234 F.B 1728 pg 239 SEAM AVE & FIRST ALLEY S OF GARVEY AVE SW Bt spk in curb 5' S of S end CR.	

Profile Notes Red. ____ Plotted ____ Job No. 1657 Division No. ____
No. ____ Date ____ Date ____ Survey of ____
X-Sec. Notes Chkd. ____ Checked ____ Survey by W.L. Malley Notes W. Brown Date 12-17-53
No. ____ Date ____ Date ____ Map No. ____ Indexed C. Johnson Date ____

F. B. 178 Pg. 105

76L298 307 10-51

PLEASE RETURN TO
LOS ANGELES COUNTY SURVEYOR
726 LOS ANGELES COUNTY
ENGINEERING BLDG.

NOTE: ANY ADDITIONS OR CHANGES ON THIS SHEET MUST BE MADE OR CIRCLED IN RED INK, WITH DATE AND NAME OF PERSON MAKING CHANGE.

Do not extend notes this side of this line.

F.B. 1760 PG. 108
Profile
Survey of Seaman Ave
Survey by J.K. Willey Notes
Indexed C. Johnson Date
Division No. 16-17
Job No. Plotted
Notes Red. Date
Notes Chkd. Date
X-Sec. No.
Checked Date
No.

STATION	B. S.	H. I.	F. S.	ELEV.	
BM ME 121	5 35	250 87		245 52	BM ME 121 El. 245.52 F.B 1728 pg 218
⊙ spk	4 18	250 00	5 05	245 82	RUSH ST & MERCED AVE NW cor BT spk
⊙ spk (highrod)	2 44	245 78	6 66	243 34	1ft SE cor conc apron to filling station.
⊙ spk	3 60	244 49	4 89	240 89	
⊙ spk	2 85	242 34	5 00	239 49	
	4 97	241 52	5 29	236 55	
J. C.					54' N & 15° W & 11'S MERCED AVE & ALESIA ST.
12" outlet S			14 39	227 13	Rim 5.86 / depth 7.52 / dia 1.01 / rod 14.39 — Rim 5.87 / depth 7.66 / dia .67 / rod 14.20 — Rim 5.87 / depth 7.34 / dia 1.00 / rod 14.21
8" inlet N			14 20	227 32	
12" inlet E			14 21	227 31	
⊙ spk	5.81	242 45	4 88	236 64	
⊙ spk	4 84	244 60	2 69	239 76	
⊙ spk	5 69	246 66	3 63	240 97	
⊙ spk	5 60	249 16	3 10	243 56	
	4 93	250 90	3 19	245 97	
BM. 14-5			6 26	244 64	BM 14-5 El 244.64 FB 1739 pg 206 MERCED AVE (W side) 100' N of RUSH ST. C.S MON cap & nail 15' W & MERCED AVE.

F. B. 1764 Pg. 109

Notes Ck'd by
Map No.
Office Work
Checked
Date

Survey of
W. O. Tape No. St'd. °F
Surveyed by
Notes Date
Indexed C. Jonsson

DEPTH OF PAVEMENT FOR JOB C.T. 1697

"SEAMAN AVE

TO MacMillan

Note: Any Additions or Changes on This Sheet Must be Made or Circled in Red Ink With Date and Name of Person Making Change.

Do not extend notes this side of this line.

RETURN TO
LOS ANGELES COUNTY SURVEYOR
726 LOS ANGELES COUNTY
ENGINEERING BLDG.

GARVEY AVE

(4" Rock & oil over dirt)

(3" Rock & oil over dirt) ALLEY

(2½" Rock & oil over 6" D.G.)

GIOVANE AVE
(2½" Rock & oil over 6" D.G.)

(2½" Rock & oil over 6" D.G.) AVE

(½" Rock & oil over dirt)

(2½" AVE Rock & oil over dirt)

(4" Rock & oil over dirt) FERN

(4" Rock & oil over dirt)

AVE

(4" Rock & oil over dirt)

(3" Rock & oil over 8" sand)

(4" Rock & oil over 2" sand) KLINGERMAN

(2½" Rock & oil over dirt) AVE

(6" Rock & oil over 1" sand)

SEAMAN

(6" Rock & oil over 2" sand)

MERCED

(3" Rock & oil over 8" sand)

RUSH

(3" Rock & oil over dirt)

(3" Rock & oil over 3" sand)

(4" Rock & oil over dirt) St

76FSOS 247 2-51

RETURN TO
LOS ANGELES COUNTY SURVEYOR
726 LOS ANGELES COUNTY
ENGINEERING BLDG.

Note: Any Additions or Changes on This Sheet Must be Made or Circled in Red Ink With Date and Name of Person Making Change.

Do not extend notes this side of this line.

F. B. _____ PG. _____

Notes Ck'd by	Survey of Chico Ave
Map No.	W. O. 1661 Tape No. St'd. °F
Office Work	Surveyed by J.L. Willey
Checked	Notes J.L.W. Date 10-53
Date	Indexed [illegible]

F. B. 1780 Pg. 115

CHICO AVE

C.I. 1661

TOPOGRAPHY
on
RUSH ST
from
LOMA AVE to E. Boundary of District

9-29-53
Willey J.L.
Bay
Kapp
Paulson

Note: Any Additions or Changes on This Sheet Must be Made as Circled in Red Ink With Date and Name of Person Making Change.

Do not extend notes this side of this line.

RETURN TO
LOS ANGELES COUNTY SURVEYOR
726 LOS ANGELES COUNTY
ENGINEERING BLDG.

78F3095 247 2-51

F.B. 1780 Pg. 116

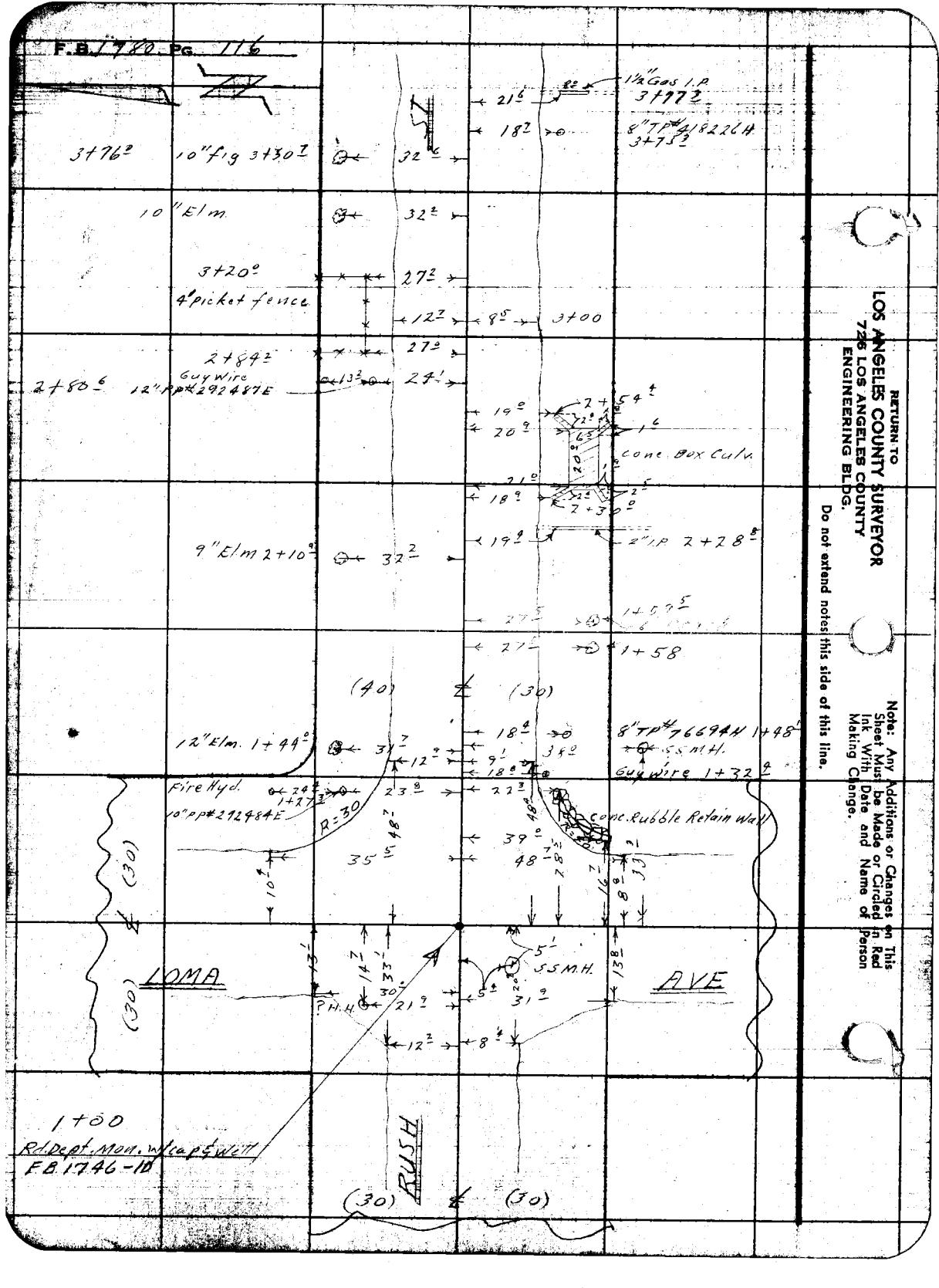

RETURN TO
LOS ANGELES COUNTY SURVEYOR
726 LOS ANGELES COUNTY
ENGINEERING BLDG.

Do not extend notes this side of this line.

Note: Any Additions or Changes on This Sheet Must be Made or Circled in Red Ink With Date and Name of Person Making Change.

Notes Ck'd by	Survey of Chico Ave	F. B. 1780 Pg. 117
Map No.	W. O. 1681 Tape No. St'd. °F	
Office Work	Surveyed by J L Willey	
Checked	Notes JLW Date 10-53	
Date	Indexed C. Johnson	

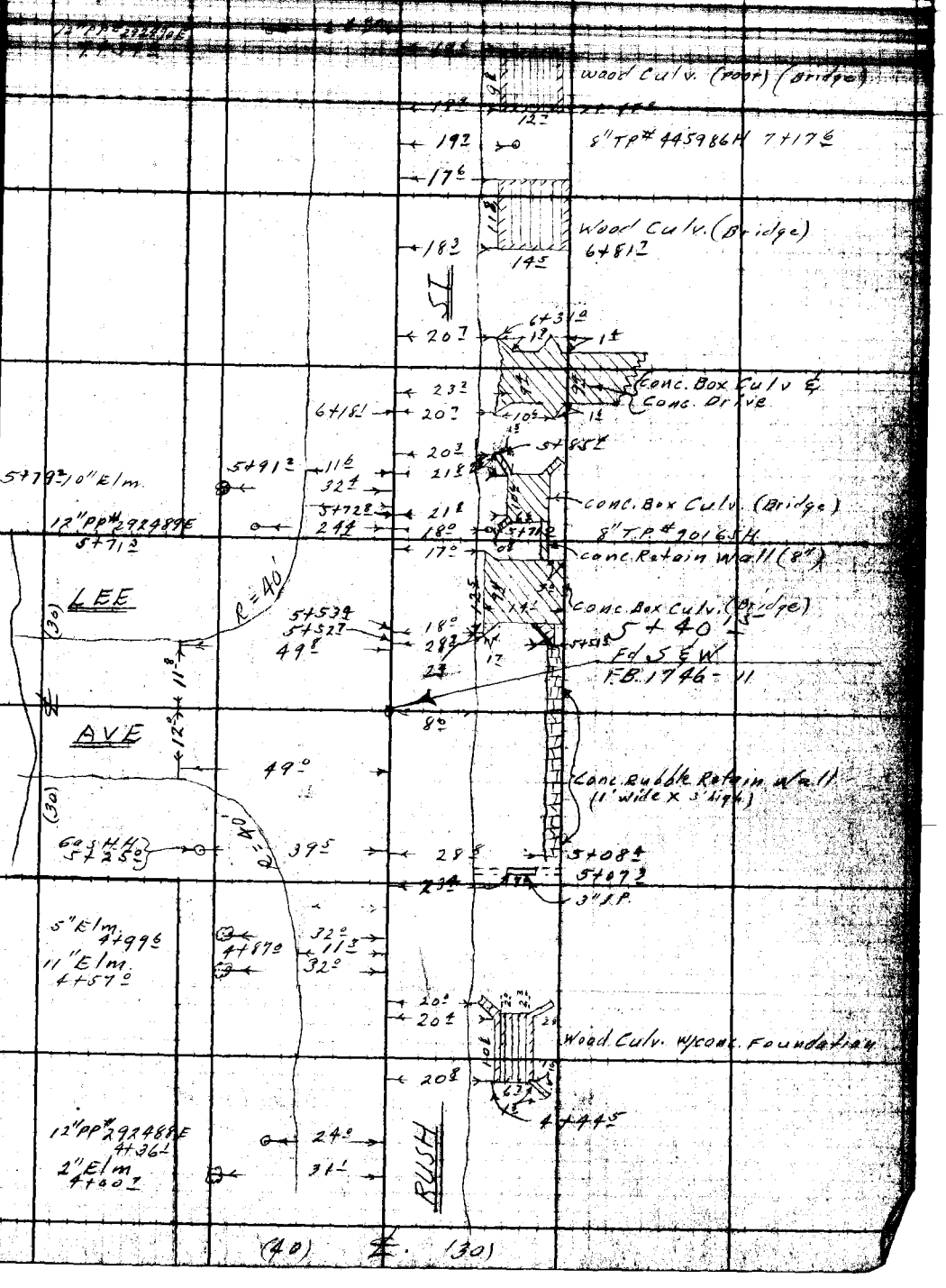

Note: Any Additions or Changes on This Sheet Must be Made or Circled in Red Ink With Date and Name of Person Making Change.

Do not extend notes this side of this line.

RETURN TO
LOS ANGELES COUNTY SURVEYOR
726 LOS ANGELES COUNTY
ENGINEERING BLDG.

75F3098 247 2-51

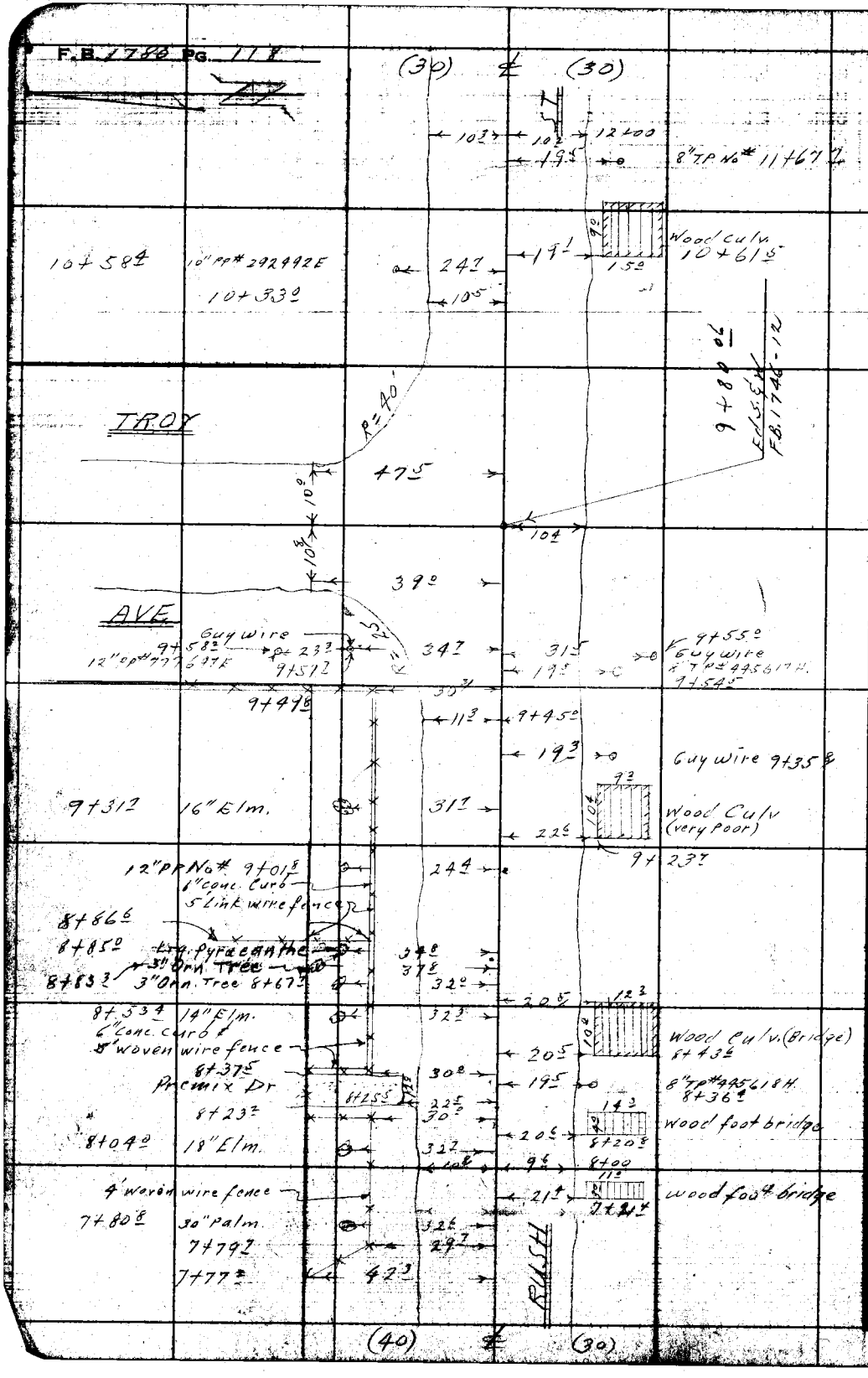

RETURN TO
LOS ANGELES COUNTY SURVEYOR
726 LOS ANGELES COUNTY
ENGINEERING BLDG.

Do not extend notes this side of this line.

Note: Any Additions or Changes on This Sheet Must be Made or Circled in Red Ink With Date and Name of Person Making Change.

Notes Ck'd by	Survey of Chico Ave
Map No.	W. O. 166 Tape No. Std. °F
Office Work	Surveyed by J L Willey
Checked	Notes JLW Date 10-53
Date	Indexed C. Johnson

F. B. 1780 PG. 119



Note: Any Additions or Changes on This Sheet Must be Made or Circled in Red Ink With Date and Name of Person Making Change.

Do not extend notes this side of this line.

RETURN TO
LOS ANGELES COUNTY SURVEYOR
726 LOS ANGELES COUNTY
ENGINEERING BLDG.

75F3098 247 8-51

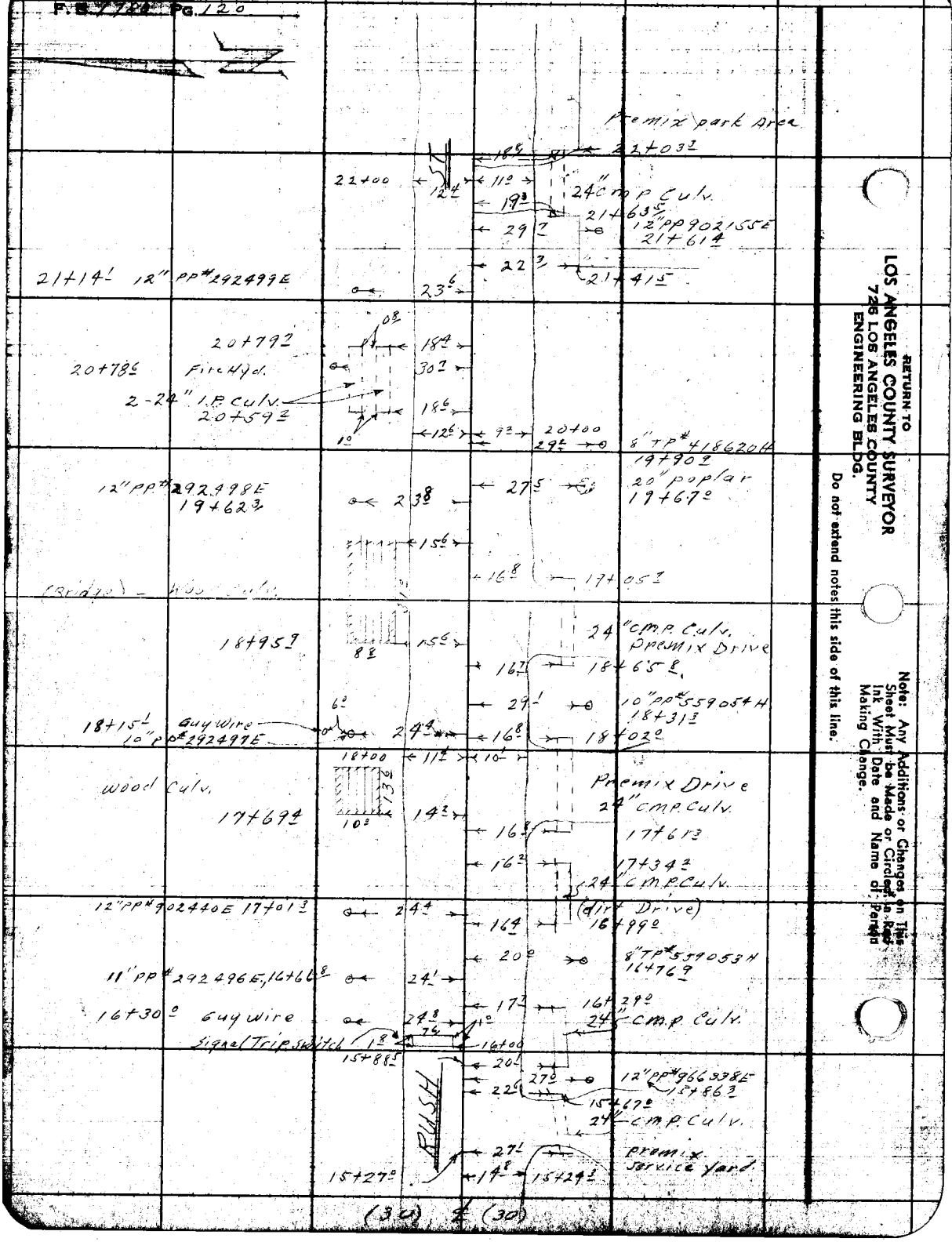

RETURN TO
LOS ANGELES COUNTY SURVEYOR
726 LOS ANGELES COUNTY
ENGINEERING BLDG.

Do not extend notes this side of this line.

Note: Any Additions or Changes on This Sheet Must be Made or Circled in Red Ink With Date and Name of Person Making Change.

Notes Ck'd by	Survey of Chico Ave
Map No.	W.O. 1001 Tape No. Std. °F
Office Work	Surveyed by J.L. Willey
Checked	Notes [illegible] Date [illegible]
Date	Indexed A. C. Johnson

F.B. 1780 PG. 121



Notes: Any Additions or Changes on This Sheet Must be Made or Circled in Red Ink With Date and Name of Person Making Change.

Do not extend notes this side of this line.

RETURN TO
LOS ANGELES COUNTY SURVEYOR
725 LOS ANGELES COUNTY
ENGINEERING BLDG.

75F3098 247 2-51

F.B. 1780 Pg. 122

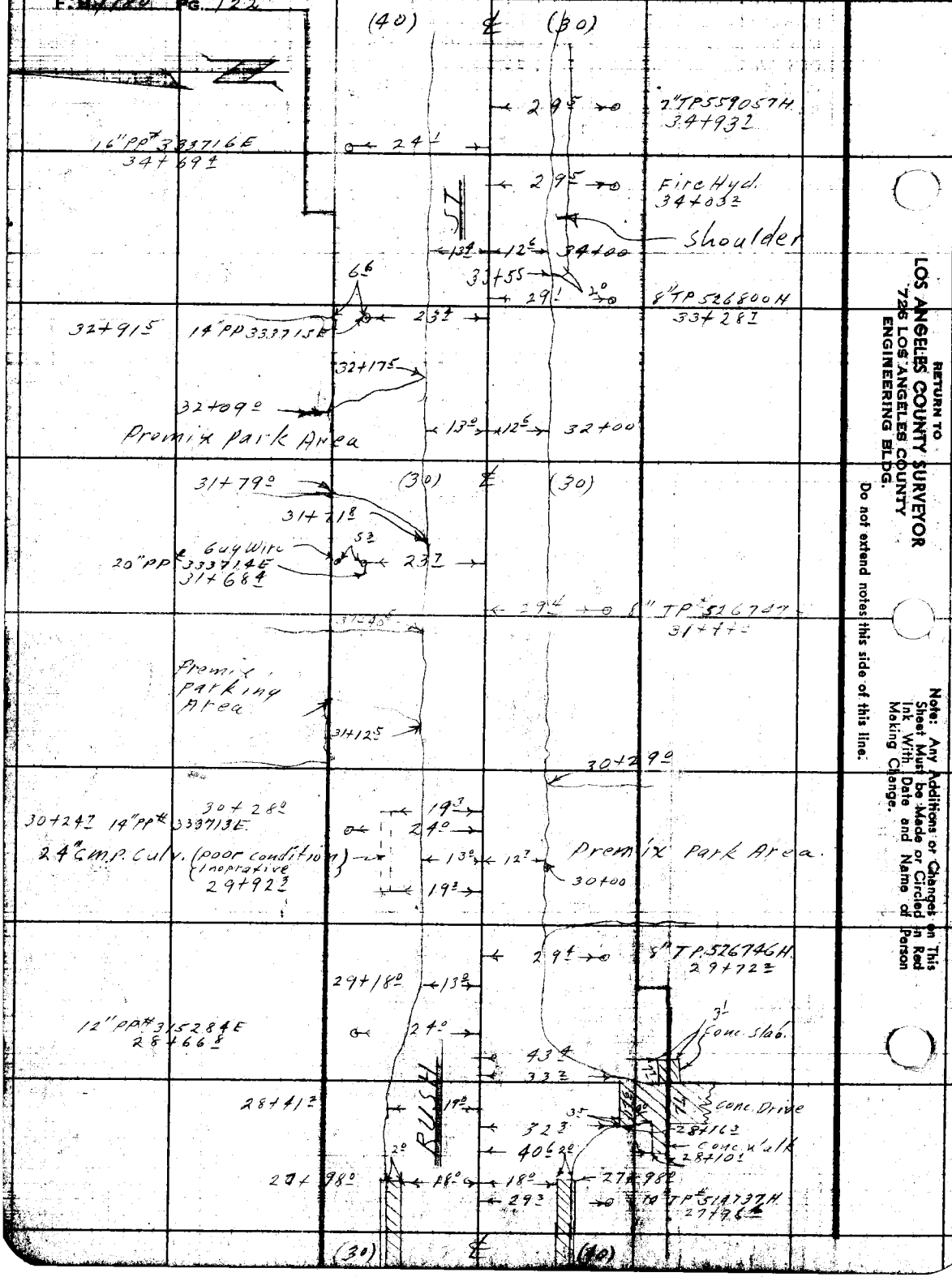

RETURN TO
LOS ANGELES COUNTY SURVEYOR
726 LOS ANGELES COUNTY
ENGINEERING BLDG.

Do not extend notes this side of this line.

Note: Any Additions or Changes on This Sheet Must be Made or Circled in Red Ink With Date and Name of Person Making Change.

Notes Ck'd by	Survey of Chico Ave
Map No.	W. O. 1661 Tape No. Std. °F
Office Work	Surveyed by J.L. Willey
Checked	Notes JAW Date 11-53
Date	Indexed C. Johnson

F.B. 1780 PG. 123



Note: Any Additions or Changes on This Sheet Must be Made or Circled in Red Ink With Date and Name of Person Making Change.

Do not extend notes this side of this line.

RETURN TO
LOS ANGELES COUNTY SURVEYOR
726 LOS ANGELES COUNTY
ENGINEERING BLDG.

76F3095 247 2-51

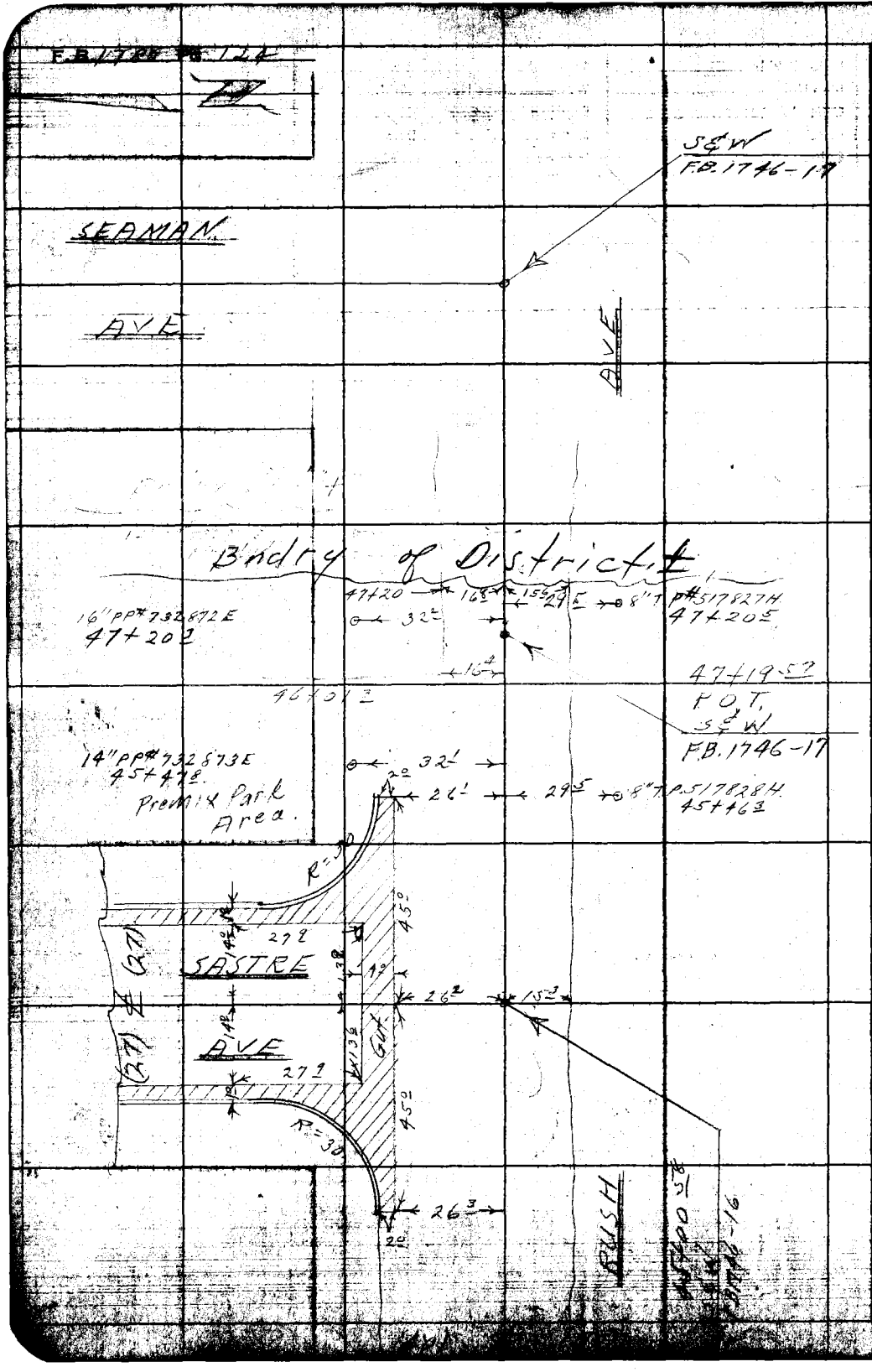

RETURN TO
LOS ANGELES COUNTY SURVEYOR
726 LOS ANGELES COUNTY
ENGINEERING BLDG.

Do not extend notes this side of this line.

Note: Any Additions or Changes on This Sheet Must be Made or Circled in Red Ink With Date and Name of Person Making Change.

Profile No. ____ Notes Red ____ Plotted ____ Job No. 166 Division No. ____ F.B. 1780 No. 125

Date ____ Date ____ Survey of ____

X-Sec. No. ____ Notes Chkd. ____ Checked ____ Survey by ____ Indexed ____ Date ____

Date ____ Date ____ Map No. ____

CHICO AVE

C1 1671

X SECTIONS

on

RUSH ST

from

LOMA AVE to SEAMAN AVE

11-4-53

Willey J.L.
Brown
Merino
Paulson
Halstrom.

STATION	B.S.	H.I.	F.S.	ELEV.

NOTE: ANY ADDITIONS OR CHANGES ON THIS SHEET MUST BE MADE OR CIRCLED IN RED INK, WITH DATE AND NAME OF PERSON MAKING CHANGE.

PLEASE RETURN TO
LOS ANGELES COUNTY SURVEYOR
726 LOS ANGELES COUNTY
ENGINEERING BLDG.

Do not extend notes this side of this line.

76L298 307 10-51

76L298 307 10-51

PLEASE RETURN TO

LOS ANGELES COUNTY SURVEYOR
726 LOS ANGELES COUNTY
ENGINEERING BLDG.

NOTE: ANY ADDITIONS OR CHANGES ON THIS SHEET MUST BE MADE OR CIRCLED IN RED INK, WITH DATE AND NAME OF PERSON MAKING CHANGE.

V GM

Do not extend notes this side of this line.

Profile No. ____ Plotted ____ Date ____ X-Sec. No. ____ Date ____ Notes Red. ____ Date ____ Division No. 1661 Job No. 1788 PG. 12 6

Survey of Chico Ave

Survey by T.L.W. Notes ~~Checked~~ Date ____ Notes Chkd. ____ Checked ____ Date ____

Indexed ____ Date ____

STATION	B. S.	H. I.	F. S.	ELEV.	Left ℄	℄ Right
BMME347	3.77	233.39		229.62	BMME347. El. 229.624 FB. 1728-227	
					Rush St. (S. side) 125± E. of Loma Ave.	
					Bk. Spk. N. Wl. Cor. Conc. Bridge.	
						5±. S.S. MH.
0+949						
	N				Rim 4.83	Rim 4.84 / Rim 4.85 / Rim 4.84
	E		13.02	220.37	Depth —	Depth 7.35 / Depth — / Depth —
	S.				Dia —	Dia 0.83 / Dia — / Dia —
	W				Rad —	Rad 13.02 / Rad — / Rad —
1+00			4.86	224.76	℄ Inter Loma Ave	℄
"			5.39	224.23		30 Drop Inlet
"			6.83	222.79		100 Pvt.
"			8.55	221.07		200 Pvt.
"			5.25	224.37	28 x 60 Cmt	
"			5.24	224.38	30 Drop Inlet	
"			4.43	225.19	75 Brick Pvt.	
"			4.29	225.33	100 Pvt.	
"			3.15	226.47	200 Pvt.	
1+22			4.65	225.00		℄
"			5.50	224.15		18 edge Pvt.
"			5.3	224.3		23 Top Curb

76L298 307 10-51

PLEASE RETURN TO
LOS ANGELES COUNTY SURVEYOR
726 LOS ANGELES COUNTY
ENGINEERING BLDG.

NOTE: ANY ADDITIONS OR CHANGES ON THIS SHEET MUST BE MADE OR CIRCLED IN RED INK, WITH DATE AND NAME OF PERSON MAKING CHANGE.

Do not extend notes this side of this line.

Profile Notes Rod____ Plotted____ Job No. 6611 Division No.____ F.B. 1760 Pg. 127
No.____ Date____ Date____ Survey of____
Misc. Notes Chkd____ Checked____ Survey by T.A.W./T.G. Notes T.A.W./T.G. Jones
No.____ Date____ Date____ Map No.____ Indexed____ Date____

STATION	B. S.	H. I.	F. S.	ELEV.		
1+22		233.37	9.5	223.9	55° C.L.C.A.	28' 65° Lt. C.L.
"			9.6	223.8		45' " Lt. C.L.
1+30			4.60	228.77		℄
"			5.12	228.27		12° C.L.C.A.
"			5.26	228.13		19° Top bk. Lt.
"			9.1	224.3		26' bot. bk. Lt.
"			5.6	227.8		32 Top bk. Lt.
"			5.2	228.2		45 Ground Lt.
"			5.15	228.24	15° C.L.C.A. Pvt.	
"			5.4	228.0	20 Gut.	
"			4.5	228.9	23° Top bnk	
"			4.4	229.0	40 N 1/2 Cor.	
1+33						38° 55 Rt. Ahd.
6" Outlet N.W.			12.18	221.21	Rim 5.44	
(Inlet is Trap.)					Depth 6.24	(No other inlet beside
					Dia 0.50	Trap Inlet)
					Rob 12.18	
2+00			4.21	229.18		℄
			4.66	228.73		7° C.L.C.A. Pvt.
			5.9	227.5		17° Top bnk.

76L298 307 10-51

PLEASE RETURN TO

LOS ANGELES COUNTY SURVEYOR
726 LOS ANGELES COUNTY
ENGINEERING BLDG.

NOTE: ANY ADDITIONS OR CHANGES ON THIS SHEET MUST BE MADE OR CIRCLED IN RED INK, WITH DATE AND NAME OF PERSON MAKING CHANGE.

Do not extend notes this side of this line.

STATION	B. S.	H. I.	F. S.	ELEV.		
2+00		233 39	9 0	22[illegible] 4		22.5 bot Ditch
"			5 3	22[illegible]	SP/L	30 Top brk
"			4 60	22[illegible] 9	12.0 edge Pvt	
"			5 4	22[illegible]	20 Cut	
"			4 4	22[illegible]	25 brk	
"			4 3	22[illegible]	40 NP/L	
T.P.	5 00	234 21	4 18	22[illegible] 1		
3+00			5 06	22[illegible]		℄
"			5 55	22[illegible] 6		7.5 edge Pvt
"			6 7	22[illegible]		19 Top brk
"			8 9	22[illegible]		25 Bot Ditch
"			6 3	22[illegible]		33 Top brk
"			5 33	22[illegible] 8	12.5 edge Pvt	
"			6 1	228	20 Cut	
"			5 2	22[illegible]	25 brk	
"			5 1	224	40 NP/L	
"			5 0	224	150 Grnd.	
4+00			4 78	224 3		℄
"			5 08	22[illegible] 3		8.0 edge Pvt
"			5 8	22[illegible]		19 Top brk
"			8 9	22[illegible]		26 Bot ditch

F.B. 1780 PG. 128 Job No. 1661 Division No. ____ Notes Red. ____ Plotted ____ Profile
Survey of Chico Ave Date ____ Date ____ No. ____
Survey by J L Willey Notes J L W. Notes Chkd. ____ Checked ____ X-Sec.
Index A. C. Johnson Date ____ Date ____ No. ____

76L298 307 10-51

PLEASE RETURN TO
LOS ANGELES COUNTY SURVEYOR
726 LOS ANGELES COUNTY
ENGINEERING BLDG.

NOTE: ANY ADDITIONS OR CHANGES ON THIS SHEET MUST BE MADE OR CIRCLED IN RED INK, WITH DATE AND NAME OF PERSON MAKING CHANGE.

Do not extend notes this side of this line.

Profile Notes Red_____ Plotted_____ Job No 1661 Division No._____ F.B. 1750 Pg. 129
No. Date Survey of Engineer Corps
X-Sec. Notes Chkd_____ Checked_____ Survey by J.K. Whitley Notes J.K.W. Date 11-4-53
No. Date Map No._____ Inspected C. Jamerson Date

STATION	B. S.	H. I.	F. S.	ELEV.		
~~4~~+00		234.21	5.4	228.8	℄	31 Top brk
"			5.11	229.10		11± edge Pvt.
"			6.2	228.0		19 Cut
"			5.3	228.9		25 brk
"			5.3	228.9		40 N P/L
T.P.	5.27	234.76	4.72	229.49		
5+00			5.17	229.59		℄
"			5.44	229.32		8± edge Pvt
"			6.3	228.5		17 Top brk
"			9.3	225.5		24± Cut ditch
"			6.0	228.8		32 Top brk
"			5.77	228.99		14± edge Pvt.
"			6.5	228.3		19 Cut
"			5.3	229.5		27 brk
"			5.6	229.2		40 N P/L
5+10±			5.14	229.62		opp NW P/L Cor.
"			5.43	229.33		℄
"			6.22	228.54		11± brk
"			6.5	228.3		18± edge Pvt
"			5.2	229.6		20± Cut
"			5.4	229.4	✓	31± brk
						40 N W P/L Cor

76L298 307 10-51

PLEASE RETURN TO

LOS ANGELES COUNTY SURVEYOR
726 LOS ANGELES COUNTY
ENGINEERING BLDG.

NOTE: ANY ADDITIONS OR CHANGES ON THIS SHEET MUST BE MADE OR CIRCLED IN RED INK, WITH DATE AND NAME OF PERSON MAKING CHANGE.

Do not extend notes this side of this line.

58

STATION	B. S.	H. I.	F. S.	ELEV.		
5+40.5		23476	5 03	2[illegible]73	℄ Inter Lee Ave	℄
"			5 40	2[illegible]36		8.0 edge [illegible]
"			6 2	2[illegible]6		17.4 Top brk
"			8 7	22[illegible]1		25.6 Bot Ditch
"			6 0	2[illegible]8	S P/L	30 Top brk
"			5 9	22[illegible]9		210 back lot.
"			5 21	2[illegible]55	11.4 brk	
"			6 12	22[illegible]64	40 opp N P/L, bot	brk
"			5 72	2[illegible]04	100 [illegible]	
"			5 55	2[illegible]21	150 "	
5+71.5			4 95	2[illegible]81		℄
"			5 5	2[illegible]3		30 N W P/L Cor. Lot 60
"			5 26	2[illegible]50	11.4 brk Pvt	
"			5 88	22[illegible]88	15.6 edge "	
"			6 4	22[illegible]4	21.5 Gut	
"			5 1	2[illegible]7	27 brk	
"			5 2	2[illegible]6	40 NE P/L Cor	
			7 10	2[illegible]6	Top 4" C.I.P. at E side, Ho. in Rear, Lot 60	
			5 9	22[illegible]9	Ground over pipe	

F.B. 1780 PG. 130 Job No. 166' Division No. Chico Ave Notes Red. Date Plotted Date No. Profile

Survey of Chico Ave Notes Chkd. Date Checked Date No. X-Sec.

Survey by J.L. Willey Notes J.L.W. Date

Index C. Johnson

761.298 307 10-51

PLEASE RETURN TO

LOS ANGELES COUNTY SURVEYOR

726 LOS ANGELES COUNTY
ENGINEERING BLDG.

NOTE: ANY ADDITIONS OR CHANGES ON THIS SHEET MUST BE MADE OR CIRCLED IN RED INK, WITH DATE AND NAME OF PERSON MAKING CHANGE.

Do not extend notes this side of this line.

STATION	B. S.	H. I.	F. S.	ELEV.		
		23 4 76				
6+00			4 96	229 80		
"			5 39	229 37		9° edge Pvt
"			59	228 9		18 Top brk
"			8 3	226 5		26 bot ditch
"			60	228 8		33 Top brk
"			5 31	229 45	12° edge Pvt	
"			61	228 7	20° Gut	
"			5 4	229 4	27° brk	

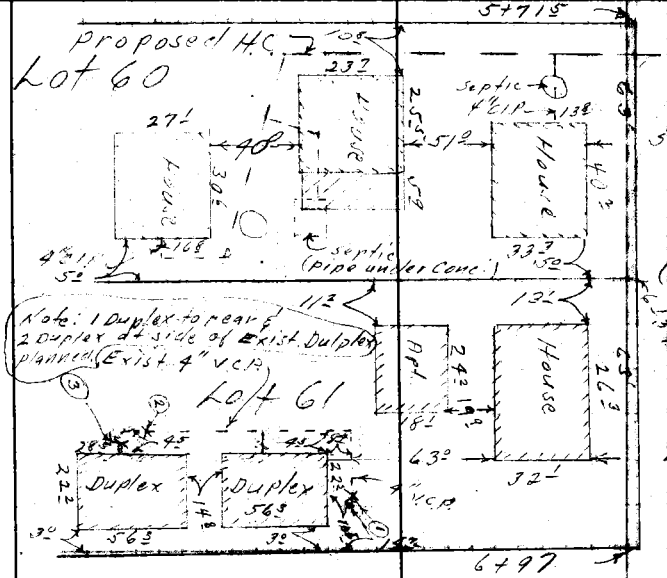

Profile Notes Red ____ Plotted ____ Job No. 1661 Division No. ____ F.B. 1780 Pg. 131

No. ____ Date ____ Date ____ Survey of Chico Hwy

X-Sec. Notes Chkd ____ Checked ____ Survey by J.L.Willey Notes J.L.W. Date 11-4-53

No. ____ Date ____ Date ____ Map No. ____ Indexed C. Johnson Date ____

76L298 307 10-51

PLEASE RETURN TO

LOS ANGELES COUNTY SURVEYOR
726 LOS ANGELES COUNTY
ENGINEERING BLDG.

NOTE: ANY ADDITIONS OR CHANGES ON THIS SHEET MUST BE MADE OR CIRCLED IN RED INK, WITH DATE AND NAME OF PERSON MAKING CHANGE.

Do not extend notes this side of this line.

STATION	B. S.	H. I.	F. S.	ELEV.		
6+00		23476	5 4	2214	40 NP/L	
6+34			4 88	22188		℄
"			5 5	2243		30' NW Cor Lot 61.
T.P.	4 45	23426	4 95	22181		
			8 70	22556	Top 4" VCP @ ②	Lot 61
			6 60	22766	Top 4 VCP @ ③	" "
			5 8	2285	Ground over pipe	" "
T.P.	4 82	23463	4 45	22181		
6+97			4 71	22192		℄
"			5 5	2241		30' NE Cor Lot 61
			10 76	22387	Top 4" VCP @ ①	Lot 61
			5 4	2242	Ground over pipe	" "
7+00			4 70	22193		℄
"			5 04	22159		9° edge Pvt.
"			5 5	2241		15° Top brk
"			7 7	2269		27° 60' ditch.
"			5 6	2240		32° Top brk
"			5 01	22162	11° edge Pvt	
"			7 1	2275	19.5 Cut	
"			4 9	2247	29 brk	
			5 0	2246	40 NP/L	

F.B. 1780 Pg. 132 Job No. 1661 Division No. Chico Ave Notes Red. Plotted Date No. Profile
Survey of Chico Ave Date X-Sec.
Survey by J.H. Willey Notes Chkd. Checked
Indexed C. Johnson Date Date No.

76L298 307 10-51

PLEASE RETURN TO

LOS ANGELES COUNTY SURVEYOR

726 LOS ANGELES COUNTY
ENGINEERING BLDG.

NOTE: ANY ADDITIONS OR CHANGES ON THIS SHEET MUST BE MADE OR CIRCLED IN RED INK, WITH DATE AND NAME OF PERSON MAKING CHANGE.

Do not extend notes this side of this line.

STATION	B. S.	H. I.	F. S.	ELEV.		
8+00		234 63	4 54	230 09		℄
"			4 92	229 71		9° edge Pvt
"			6 1	228 5		21 Top brk
"			7 7	226 9		26 Bot ditch
"			4 4	230 2		33 Top ditch
"			5 2	229 4		100 Ground
"			5 6	229 0		200 "
"			4 88	229 75	11° edge pvt	
"			5 8	228 8	19.5 Gut	
"			4 8	229 8	24.5 brk	
"			4 5	230 1	40 N P/L	
"			4 6	230 0	150 Ground.	
T.P.	4 86	234 64	4 85	229 78		
9+00			4 41	230 23		℄
"			4 75	229 89		9° edge Pvt
"			5 2	229 4		20 Top brk
"			7 4	227 2		26 Bot ditch
"			4 2	230 4		35 Top brk
"			4 76	229 88	11° edge Pvt	
"			5 9	228 7	20 Gut	
"			4 0	230 6	28 brk	

Profile No. X-Sec. No. Notes Red Date Plotted Date Job No. 1661 Division No. Survey of Chico Hwy Notes Chkd Date Checked Date Survey by J.L. Willey Notes J.L.W. Date 11-4-53 Map No. Date Indexed Date

F.B. 1780 PG. 133

76L298 307 10-51

PLEASE RETURN TO

LOS ANGELES COUNTY SURVEYOR
726 LOS ANGELES COUNTY
ENGINEERING BLDG.

NOTE: ANY ADDITIONS OR CHANGES ON THIS SHEET MUST BE MADE OR CIRCLED IN RED INK, WITH DATE AND NAME OF PERSON MAKING CHANGE.

Do not extend notes this side of this line.

STATION	B. S.	H. I.	F. S.	ELEV.		
9+00		234 64	4 0	230 6	30 N P/L	
9+50			4 36	230 28		℄
"			4 77	229 87	12° edge Pvt.	
"			5 6	229 0	20" Gut	
"			3 9	230 7	28 brk	
"			3 8	230 8	30 NW p/L Cor.	
9+80.06			4 26	230 38	℄ Int. Troy Ave	℄
"			4 62	230 32		10 edge Pvt.
"			5 4	229 2		20 Top brk
"			7 4	227 2		27 bot ditch
"			5 1	229 5		33 Top brk
"			5 7	229 9		100 Ground
"			7 1	227 5		200 "
"			4 54	230 10	11.3 brk	
"			5 00	229 64	21 "X" Gut.	
"			4 85	229 79	30 opp N P/L E	
"			4 57	230 07	53 brk.	
"			4 28	230 36	150 Pvt.	
10+00			4 24	230 40		℄
10+20			4 22	230 42		℄
"			4 48	230 16		brk. Pvt.

F.B. 1780 Pg. 134 Job No. 1661 Division No. Chico Ave Notes Red. Plotted No. Profile
Survey of Chico Ave Date Date X-Sec.
Survey by J.L. Willey Notes J.L.W. Notes Chkd. Checked No.
Indexed C. Johnson Date Date Date

76L298 307 10-51

PLEASE RETURN TO
LOS ANGELES COUNTY SURVEYOR
726 LOS ANGELES COUNTY
ENGINEERING BLDG.

NOTE: ANY ADDITIONS OR CHANGES ON THIS SHEET MUST BE MADE OR CIRCLED IN RED INK, WITH DATE AND NAME OF PERSON MAKING CHANGE.

Do not extend notes this side of this line.

STATION	B. S.	H. I.	F. S.	ELEV.		
10+00		234 64	4 88	229 76	17 edge Pvt	
"			5 0	229 6	20 Gut	
			4 4	230 2	30 NE P/L Cor. & Top brk	
11+00			4 32	230 32		℄
"			4 94	229 70		9.5 edge Pvt
"			5 4	229 2		19 Top brk
"			8 1	226 5		26.0 Bot ditch
"			5 1	229 5		32 Top brk
"			4 54	230 10	9.6 edge Pvt	
"			5 1	229 5	20.3 Gut	
"			4 0	230 6	30 brk & N P/L	
T.P.	4 21	234 55	4 30	230 34		
12+00			4 29	230 26		℄
"			4 97	229 58	10.0 edge Pvt	→
"			5 5	229 1	21 Top brk	→ E.a.
"			8 2	226 4	26 Bot ditch	→
"			4 7	229 9	32.5 Top brk	→
"			4 5	230 1	96.5 S P/L Lot 64 - Top brk	
"			6 5	228 1	103 bot brk	
"			4 41	230 14		10.2 edge Pvt
"			5 2	229 4		20.6 Gut

Profile No. X-Sec. No. Notes Red. Date Plotted Date Job No. 1661 Division No. Survey of Chico Ave Notes Chkd. Date Checked Date Survey by J.L. Witley Notes J.L.W. Date Map No. Indexed C. Jones Date

F.B. 1780 Pg. 135

76L298 307 10-51

PLEASE RETURN TO

LOS ANGELES COUNTY SURVEYOR
726 LOS ANGELES COUNTY
ENGINEERING BLDG.

NOTE: ANY ADDITIONS OR CHANGES ON THIS SHEET MUST BE MADE OR CIRCLED IN RED INK, WITH DATE AND NAME OF PERSON MAKING CHANGE.

Do not extend notes this side of this line.

STATION	B. S.	H. I.	F. S.	ELEV.		
12+00		234 55	4 5	23[illegible] 1	30 Top brk & NP/L	
"			3 6	2[illegible]1 0	145 back lot.	
13+00			4 05	23[illegible] 50		℄
"			4 66	22[illegible] 89		9.5 edge Pvt
"			5 6	22[illegible] 0		20.5 Top brk
"			7 5	2[illegible] 1		26 Bot ditch
"			4 3	23[illegible] 3		32 Top brk
"			4 31	22[illegible] 24	10.5 edge Pvt	
"			5 5	22[illegible] 1	20.5 Gut	
"			4 7	2[illegible] 9	30 Top brk & NP/L	
T.P.	4 50	235 02	4 03	23[illegible] 52		
13+05			6 50	22[illegible]	20.2 Invert 18" CMP Culv.	
13+58			6 85	22[illegible] 17	19.8 " " " "	
"			7 37	22[illegible] 65		21.0 Invert 18" CMP Culv.
13+59.2			6 82	22[illegible] 20	19.2 Invert 18" CMP Culv.	
13+70.4			7 97	22[illegible] 05		22.5 Mid-Invert 4.0 x 2.77 Bx. Culv.
"			6 95	22[illegible] 07		27.0 " " 3.0 x 1.8 " "
"			4 6.	23[illegible] 1		30 S.W. P/L Cor
W. end Cb, SW Cor			3 91	23[illegible] 1		
Gut			4 66	23[illegible] 36		

B. 1780 Pg 136 Job No. 1661 Division No. Notes Red Plotted No. Profile
Survey of CHICO AVE Date Date X-Sec.
Survey by J. L. WILLEY Notes J. BROWN Notes Chkd. Checked No.
Indexed C. Johnson Date Date

76L298 307 10-51

PLEASE RETURN TO

LOS ANGELES COUNTY SURVEYOR

726 LOS ANGELES COUNTY
ENGINEERING BLDG.

NOTE: ANY ADDITIONS OR CHANGES ON THIS SHEET MUST BE MADE OR CIRCLED IN RED INK, WITH DATE AND NAME OF PERSON MAKING CHANGE.

Do not extend notes this side of this line.

STATION	B. S.	H. I.	F. S.	ELEV.		
Send CR. SW Cor		2350 2	4 07	230 95		
Gut.			4 79	230 23		
W end CR N.W. Cor.			4 21	230 81		
Gut.			4 70	230 32		
N end CR, NW Cor			4 14	230 88		
Gut.			4 66	230 36		
13+71.5			4 58	230 44		20.5 Top Conc. Culv.
"			4 58	230 44		28.5 " " "
14+00			4 32	230 70		℄
14+10			4 43	230 59	W. edge Conc Pvt.	℄
14+20.11			4 28	230 74	Int. Rosemead Blvd.	℄ (℄ Conc. Culv.)
14+30			4 21	230 81	E edge Conc Pvt.	℄
14+48.2			3 41	231 61	W. edge Conc. Pvt.	℄
14+72			3 73	231 29	E edge Conc. Pvt.	℄
"			3 82	231 20	along E edge Conc Pvt.	30 opp E P/L
"			4 02	231 00	" "	100 " Pvt.
"			4 30	230 72	" "	200 "
"			3 67	231 35	30 opp. N P/L	Along E edge Pvt.
"			3 50	231 52	100 Pvt.	" "
"			3 32	231 72	200	" "
T. P.	3 99	236 44	2 57	232 45		

Profile No. X-Sec. No. Notes Red. Date Plotted Date Job No. 1661 Division No. Survey of [illegible] Survey by [illegible] Notes J. Brown Date 11-4-53 Notes Chkd. Date Checked Date Map No. Indexed C. Johnson Date

F.B. 1780 Pg. 137

76L298 307 10-51

PLEASE RETURN TO

LOS ANGELES COUNTY SURVEYOR
726 LOS ANGELES COUNTY
ENGINEERING BLDG.

NOTE: ANY ADDITIONS OR CHANGES ON THIS SHEET MUST BE MADE OR CIRCLED IN RED INK, WITH DATE AND NAME OF PERSON MAKING CHANGE.

Do not extend notes this side of this line.

STATION	B. S.	H. I.	F. S.	ELEV.		
14+98.5		236 44	8 98	22[illegible] 46	39.5 Invert 4.0 x 3.0 Conc.	BX Culv.
15+00			5 09	231 15		℄
"			5 33	2[illegible] 11	←	20.0 Nedge Pvt.
"			5 13	231 31	Top Conc. Ditch ←	35.3 Top brk
"			9 93	22[illegible] 51	←	Bot Conc Ditch
15+13.5			5 01	23[illegible] 13		℄
"			5 42	23[illegible] 72	19.0 edge Pvt	
"			5 6	2[illegible] 8	26 Ground	
			7 77	22[illegible] 67	29 Invert 4.0 x 1.5 Conc Box Culv.	
15+27			7 62	[illegible] 2		27.1 Invert 24" CMP Culv.
15+51.5			4 87	231 57		℄
"			[illegible]	23[illegible] 16		10.5 edge Pvt
"			5 17	23[illegible] 7	Top & E end Conc. Ditch	12.9 Top brk
"			7 80	2[illegible] 4	Bot " " "	18.9 bot Conc Ditch
"			5 67	230 77	Top " " "	24.9 Top brk
T.P.	4 53	236 32	4 65	231 79		
15+67			4 70	231 62		℄
"			7 32	22[illegible] 10		22.6 Invert 24" cmp Culv.
15+88.5			4 59	23[illegible] 73		℄
"			7 05	22[illegible] 7		20.1 Invert 24" CMP Culv.
16+00			4 54	23[illegible] 78		℄

F.B. 1780 PG. 138 Job No. 1661 Division No. Notes Red. Plotted Profile
Survey of CHICO AVE Date Date No.
Survey by J.L. WILLEY Notes J. BROWN Notes Chkd. Checked X-Sec.
Indexed C. Johnson Date Date Date No.

SL298 307 10-51

PLEASE RETURN TO
LOS ANGELES COUNTY SURVEYOR
726 LOS ANGELES COUNTY
ENGINEERING BLDG.

NOTE: ANY ADDITIONS OR CHANGES ON THIS SHEET MUST BE MADE OR CIRCLED IN RED INK, WITH DATE AND NAME OF PERSON MAKING CHANGE.

Do not extend notes this side of this line.

STATION	B. S.	H. I.	F. S.	ELEV.		
16+00		236.32	4.92	231.40		11⁵ brk
"			4.85	231.47		30 S/L Rt. Curb
"			4.84	231.48	10⁵ edge Rt.	
"			4.9	231.4	14 Top brk	
"			7.8	228.5	20⁵ Bot Ditch	
"			4.8	231.5	26 Top brk	
"			5.4	230.9	30 N/L	
16+29⁰			4.41	231.91		℄
"			7.12	229.20		17⁵ Invert 24" CMP Ext
16+99⁰			6.83	229.49		16⁴ " "
17+00			4.14	232.18		℄
"			4.74	231.58		11⁵ edge Rt
"			5.5	230.8		30 S/L
"			4.50	231.82	11⁵ edge Rt.	
"			4.7	231.6	14⁵ Top brk	
"			7.5	228.8	20⁵ Bot ditch	
"			4.2	232.1	25 Top brk	
"			5.3	231.0	30 N/L	
17+34⁵			3.98	232.34		℄
"			4.7	231.6		13 Top brk
"			6.62	229.70		16⁵ Invert 24" CMP Ext

Profile

No. _____ Notes Red _____ Plotted _____ Job No. 1661 Division No. _____ F.B. 1780 Pg. 139

X.Sec. _____ Date _____ Scale _____ Notes Taken by [illegible] Date 11-8-53

No. _____ Notes Chkd _____ Checked _____ Survey by [illegible] Notes J. Bowen Date _____

Date _____ Date _____ Map No. _____ Inspected C. Jones Date _____

76L298 307 10-51

PLEASE RETURN TO

LOS ANGELES COUNTY SURVEYOR
726 LOS ANGELES COUNTY
ENGINEERING BLDG.

NOTE: ANY ADDITIONS OR CHANGES ON THIS SHEET MUST BE MADE OR CIRCLED IN RED INK, WITH DATE AND NAME OF PERSON MAKING CHANGE.

Do not extend notes this side of this line.

STATION	B. S.	H. I.	F. S.	ELEV.		
17+34.2		236.32	4.9	23[illegible].4		20.5 Top brk
17+61.3			3.84	23[illegible].48		℄
"			4.6	23[illegible].7		12.4 Top brk
"			6.57	22[illegible].75		16.8 Invert 24" cmp Culv.
"			4.7	23[illegible].6		20.2 Top brk
T.P.	4.88	237.43	3.77	23[illegible].55		
18+00			4.76	23[illegible].67		℄
"			5.20	23[illegible].23	(Park Area)	11.2 brk
"			5.15	23[illegible].28	"	21 brk
"			5.66	23[illegible].77	"	30 SP/L
"			7.0	23[illegible].4	"	200' Pvt.)
"			5.24	23[illegible].19	11.0 edge Pvt	
"			5.4	23[illegible].0	14 Top brk	
"			8.2	22[illegible].2	19 Bot Ditch	
"			5.8	23[illegible].6	24 Top brk	
"			5.8	23[illegible].6	30 NP/L	
"			6.5	23[illegible].0	200 Ground	
18+02.0			4.75	232.68		℄
"			5.34	232.09		12.8 Top brk
"			7.40	230.03		16.8 Invert 24" cmp Culv
"			5.4	232.0		20.8 Top brk

F.B. 1780 PG. 140 Job No. 1661 Division No. ____ Notes Red. ____ Plotted ____ Profile ____
Survey of CHICO AVE Date ____ Date ____ No. ____
Survey by J.L. WILLEY Notes J. BROWN Notes Chkd. ____ Checked ____ X-Sec. ____
Index C. Johnson Date ____ Date ____ Date ____ No. ____

76L298 307 10-51

PLEASE RETURN TO

LOS ANGELES COUNTY SURVEYOR
726 LOS ANGELES COUNTY
ENGINEERING BLDG.

NOTE: ANY ADDITIONS OR CHANGES ON THIS SHEET MUST BE MADE OR CIRCLED IN RED INK, WITH DATE AND NAME OF PERSON MAKING CHANGE.

Do not extend notes this side of this line.

STATION	B. S.	H. I.	F. S.	ELEV.		
18+65.8		237 43.	4 56	232 87		℄
"			5 2	232 2		11.2 Top brk
"			7 14	230 29		16.1 Invert 24" CMP C
"			5 1	232 3		18.7 Top brk
19+00			4 50	232 93		℄
"			4 69	232 74	(Drive & Park Area)	10.0 brk
"			4 69	232 74		16.5 brk
"			5 19	232 24		30
"			4 88	232 55	11.4 edge Pvt.	
"			5 2	232 2	15.6 Top brk	
"			7 9	229 5	19 Bot Ditch	
"			5 3	232 1	23 Top brk	
"			5 6	231 9	30 N P/L	
19+05.7			4 48	232 95		℄
"			5 0	232 43		11.2 Top brk
"			7 06	230 37		16.8 Invert 24" CMP [illegible]
"			5 0	232 43		19.7 Top brk
T.P.	4 83	237 77	4 49	232 94		
20+00			4 53	232 ~~93~~ 3 24		℄
"			4 85	232 ~~58~~ 92		9.0 edge Pvt
"			4 9	232 ~~5~~ 9		13.0 Top brk

Profile No. ____ Date ____ Notes Red ____ Date ____ Plotted ____ Job No. 1661 Division No. ____ Survey of [illegible] Notes Chkd. ____ Date ____ Checked ____ Date ____ Survey by J. L. Willey Notes J. Brown Date 11-6-50 Map No. ____ Indexed C. Johnson Date ____

X-Sec. No. ____ Date ____

F.B. 1780 Pg. 141

76L298 307 10-51

PLEASE RETURN TO

LOS ANGELES COUNTY SURVEYOR
726 LOS ANGELES COUNTY
ENGINEERING BLDG.

NOTE: ANY ADDITIONS OR CHANGES ON THIS SHEET MUST BE MADE OR CIRCLED IN RED INK, WITH DATE AND NAME OF PERSON MAKING CHANGE.

Do not extend notes this side of this line. Pvt 585 - Lot 36

STATION	B. S.	H. I.	F. S.	ELEV.		
		237 77				
20+00			6 7	231 1		17 Bot ditch
"			4 8	232 9		20 Top brk
"			5 4	232 4		30 S P/L
"			5 01	232 76	11.5 edge Pvt	
"			5 0	232 8	14 Top brk	
"			7 8	230 0	19.5 bot ditch	
"			5 0	23[illegible]	25 Top brk	
"			5 5	23[illegible]	30 N P/L	
T.P.	4 87	238 44	4 20	23[illegible]		
20+59.2			5 00	23[illegible] 3.44	E.a.	℄
"			5 9	23[illegible] 2.34	E.a. 14.6 Top brk	



Willget data Later could not contact owner as yet

Profile
X-Sec.
No.
Plotted
Date
Checked
Date
Notes Red.
Date
Notes Chkd
Date
Division No.
Job No. 1661
Survey of CHICO AVE
Survey by J. Wickley
Notes J. BROWN
Date
Indexed C. Johnson
B. 1780 PG. 142

76L298 307 10-51

PLEASE RETURN TO
LOS ANGELES COUNTY SURVEYOR
726 LOS ANGELES COUNTY
ENGINEERING BLDG.

NOTE: ANY ADDITIONS OR CHANGES ON THIS SHEET MUST BE MADE OR CIRCLED IN RED INK, WITH DATE AND NAME OF PERSON MAKING CHANGE.

Do not extend notes this side of this line.

STATION	B. S.	H. I.	F. S.	ELEV.		
20+59 2		238 44	8 16	230 28	18 6 Invert 24" CMP. Culv.	
"			8 33	230 11	21 6 " " "	"
"			6 1	232 3	24 0 Top brk.	
20+79 7			4 92	233 52		℄
			5 8	232 6	14 0 Top brk	
			8 38	230 06	18 4 Invert 24" CMP Culv.	
			8 00	230 44	21 2 " " "	"
			5 5	232 9	24 4 Top brk	
21+00			4 88	233 56		℄
			5 23	233 21		10° edge pavement
			5 8	232 6		13° Top break
			7 0	231 4		19° bottom ditch
			4 7	233 7		24 Top break
			6 0	232 4		30' S.P/L.
			5 38	233 06	12 0 edge pavement	
			5 4	233 0	15 0 Top break	
			7 5	231 0 E.A.	19 0 bottom ditch	
			5 0	233 4	24 6 Top break	
			4 8	233 6	30 0 N.P/L.	
21+63 5			4 63	233 81		℄
			5 3	233 1		15 2 Top break

Profile No. ____ Notes Red ____ Plotted ____ Job No. 1661 Division No. ____ F.B. 1780 Pg. 143
Date ____ Date ____ Survey of CHICA AVE.
X-Sec. No. ____ Notes Chkd. ____ Checked ____ Survey by J.L. WILLEY Notes J. BROWN Date 11-6-53
Date ____ Date ____ Map No. ____ Indexed C. Jonnson Date ____

76L298 307 10-51

PLEASE RETURN TO

LOS ANGELES COUNTY SURVEYOR
726 LOS ANGELES COUNTY
ENGINEERING BLDG.

NOTE: ANY ADDITIONS OR CHANGES ON THIS SHEET MUST BE MADE OR CIRCLED IN RED INK, WITH DATE AND NAME OF PERSON MAKING CHANGE.

Do not extend notes this side of this line.

B. 1780 PG. 44 Job No. 1661 Division No. Notes Red. Date Notes Chkd. Date Checked Date No.
Survey of CHICO AVE Date Profile
Survey by J. WILLEY Notes J. BROWN Date X-Sec.
Indexed C. Johnson Date No.

STATION	B. S.	H. I.	F. S.	ELEV.		
21+63.5		238.44	7.10	231.34		19' bot Ham ditch
			5.0	233.44		22' Top break
T. P.	4.13	238.32	4.56	233.39		
22+00			4.44	233.88	℄	
			4.89	233.43		12' break pavement
			4.53	233.79	(illegible)	19' break
			4.99	233.33	"	30' S. P/L
			5.17	233.15		59' break
			7.2	231.1		200' S. Grnd
			4.88	233.44	1' edge pavement	
			4.9	233.42	14' Top break	
			7.1	230.9	19' bottom ditch	
			7.3	230.7	25' Top break	
			4.0	233.13	50' N P/L	
			4.1	233.03	200 N. Grnd.	
22+17.2			4.42	233.96	℄	
"			5.10	233.32	13.5' Top brk	~~13.5' Top brk~~
"			7.35	231.07	17.7 Invert 30" CMP C/L	~~17.7 Invert 30" CMP C/L~~
			4.8	233.35	21.7 Top brk	~~21.7 Top brk~~
22+57.2			4.34	233.08	℄	~~℄~~
"			5.26	233.16	14.1' Top brk	~~14.1' Top brk~~

76L298 307 10-51

PLEASE RETURN TO

LOS ANGELES COUNTY SURVEYOR

726 LOS ANGELES COUNTY
ENGINEERING BLDG.

NOTE: ANY ADDITIONS OR CHANGES ON THIS SHEET MUST BE MADE OR CIRCLED IN RED INK, WITH DATE AND NAME OF PERSON MAKING CHANGE.

Do not extend notes this side of this line.

STATION	B. S.	H. I.	F. S.	ELEV.		
22+57.0		238 32	7 06	231 26	18' INVERT 30" C.M.P. CULV	~~[illegible] Invert~~
"			4 4	233 9	23.0 Top brk	~~[illegible] Top brk~~
23+00			4 25	234 07		℄
"			4 86	233 46		10.2 edge pavement
"			5 0	233 3		14.0 Top break
"			6 2	232 1		18.0 Bottom ditch
"			4 6	233 7		22.0 Top break
"			5 33	232 99	(Parking area)	30.0 S. P/L
"			4 75	233 57	12.3 edge pavement	
"			4 6	233 7	14.0 Top break	
"			7 0	231 3	18.0 bottom break	
"			5 1	233 2	21.5 Top break	
"			5 4	232 9	30.0 N. P/L	
23+20.8			4 23	234 09		℄
"			5 0	233 3	14.5 Top brk	~~14.5 Top brk~~
"			7 86	230 46	17.5 Invert 24" CMP Culv	~~17.5 Invert 24" CMP Culv~~
"			5 10	233 22	21.3 Top brk	~~21.2 Top brk~~
23+32.5			4 22	234 10		℄
			4 9	233 4		13.4 Top brk
			6 58	231 74		17.9 Invert 24" CMP Culv

Profile No. ____ Notes Red ____ Plotted ____ Job No. 1661 Division No. ____ F.B. 1780 Pg. 145

X-Sec. No. ____ Date ____ Date ____ Survey of Chico Ave

Notes Chkd. ____ Checked ____ Survey by J. L. Willey Notes J. Brown Date 11-8-33

No. ____ Date ____ Date ____ Map No. ____ Indexed C. Jones Date ____

76L298 307 10-51

PLEASE RETURN TO

LOS ANGELES COUNTY SURVEYOR
726 LOS ANGELES COUNTY
ENGINEERING BLDG.

NOTE: ANY ADDITIONS OR CHANGES ON THIS SHEET MUST BE MADE OR CIRCLED IN RED INK, WITH DATE AND NAME OF PERSON MAKING CHANGE.

S.E. Cor. 16-39

Do not extend notes this side of this line.

STATION	B. S.	H. I.	F. S.	ELEV.		
23+32.5		238.32	5.7	232.6		21° Top brk
T.P.	4.50	238.19	4.63	233.69		
23+73.4			4.02	234.17		℄
"			4.8	233.4	13.6 Top break	
"			6.41	231.8	17.9 invert 24" CMP culvert	
"			4.8	233.4	30.8 Top break	
24+00			3.95	234.24		℄
"			4.41	233.78		10° edge pavement
"			4.6	233.6		11 Top break
"			6.0	232.2		18° bottom ditch
"			4.4	233.8		21° top break
"			4.[illegible]	233.21	[illegible] Area	30 S P/L
"			6.5	231.7		200 S. Ground
"			4.47	233.72	11.7 edge pavement	
"			4.8	233.4	13.7 Top break	
"			6.3	231.9	18.2 bottom ditch	
"			5.0	233.2	21.0 Top break	
"			4.[illegible]	233.9	30.2 N P/L	
"			4.4	233.8	200 N Ground	
24+01.3			3.95	234.24		℄
"			4.7	233.5	13.4 Top break	

Profile No. ____ Plotted ____ Date ____ Notes Red. ____ Date ____ Notes Chkd. ____ Date ____ Division No. ____ Job No. 1661 Survey of CHICO AVE Survey by J.L. WILLEY Notes J. BROWN Indexed C. Johnson Date ____ X-Sec. ____ Checked ____ Date ____ No. ____

B.1780 Pg. 146

76L298 307 10-51

PLEASE RETURN TO

LOS ANGELES COUNTY SURVEYOR

726 LOS ANGELES COUNTY
ENGINEERING BLDG.

NOTE: ANY ADDITIONS OR CHANGES ON THIS SHEET MUST BE MADE OR CIRCLED IN RED INK, WITH DATE AND NAME OF PERSON MAKING CHANGE.

Do not extend notes this side of this line.

STATION	B. S.	H. I.	F. S.	ELEV.	
24+01.3		238 19	7 29	230 90	17.9 INVERT 30' CMP culvert
"			4 8	233 4	20.9 Top break
—			7 52	230 67	Top 4" VCP Lot 39
—			4 36	233 83	Ground over Pipe
24+08.5			3 93	234 26	℄
			4 3	233 9	30 N to SE. cor lot 39
24+13.0			3 91	234 28	℄
"			4 45	233 74	13.7 brk in Pvt
"			4 63	233 56	Gut
"			4 39	233 80	26.9 S. edge Conc. Walk
"			4 23	233 96	31.0 N " "

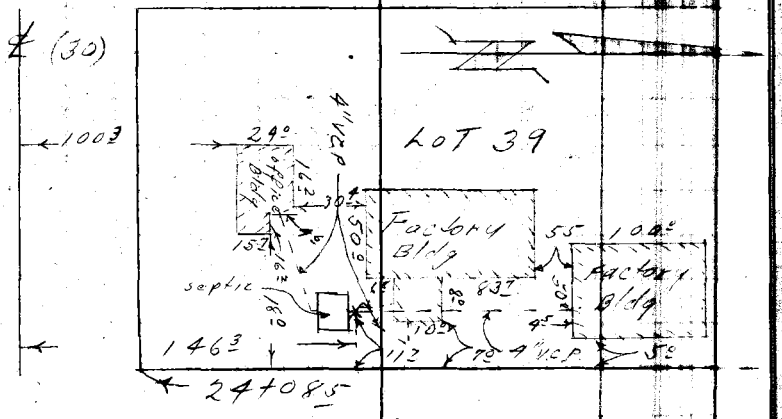

Profile No. ____ Date ____ Notes Red ____ Plotted ____ Job No. 1661 Division No. ____

X-Sec. No. ____ Date ____ Notes Chkd. ____ Checked ____ Survey by J. L. Willey Notes J. Brown Date 11-6-53

Map No. ____ Date ____ Date ____ Date ____ Date ____

F.B. 1780 PG. 147

76L298 307 10-51

PLEASE RETURN TO

LOS ANGELES COUNTY SURVEYOR
726 LOS ANGELES COUNTY
ENGINEERING BLDG.

NOTE: ANY ADDITIONS OR CHANGES ON THIS SHEET MUST BE MADE OR CIRCLED IN RED INK, WITH DATE AND NAME OF PERSON MAKING CHANGE.

Do not extend notes this side of this line.

B.B. 1780 Pg. 148 Job No. 1641 Division No. Notes Red. Plotted
Survey of CHICO Ave Date Date
Survey by J.L. WILLEY Notes J. BROWN Notes Chkd. Checked
Index C. JOHNSON Date Date Date
Profile No. X-Sec. No.

STATION	B. S.	H. I.	F. S.	ELEV.		
25+00		238 11	3 75	234 24		℄
"			4 53	233 56		11° edge Pvt.
"			5 7	232 5		13° brk
"			5 9	232 2		19° Cut.
"			5 0	232 2		23 Top brk
"			5 3	232 9		30 S/L
"			7 36	230 93	13° brk	
"			4 43	233 86	19° Cut	
"			4 06	234 13	31 back walk	
T.P.	506	239 32	3 73	235 26		
26+00			5 12	234 20		℄
"			5 93	233 39		14° edge Pvt.
"			6 7	233 6		19° Cut
"			6 4	233 9		25 Top brk
"			6 4	233 9		30 S/L
"			5 50	233 32	13° brk	
"			5 63	233 19	19° Cut	
"			5 04	234 78	31 back walk	
26+50			5 05	234 77		℄
"			7 87	231 45	20° Invert 30" CMP Culv.	20° Invert 30" CMP Culv
"			5 10	234 22	20° Pvt over CMP Culv.	20° Pvt over CMP Culv.

76L298 307 10-51

PLEASE RETURN TO

LOS ANGELES COUNTY SURVEYOR

726 LOS ANGELES COUNTY
ENGINEERING BLDG.

NOTE: ANY ADDITIONS OR CHANGES ON THIS SHEET MUST BE MADE OR CIRCLED IN RED INK, WITH DATE AND NAME OF PERSON MAKING CHANGE.

Do not extend notes this side of this line.

STATION	B. S.	H. I.	F. S.	ELEV.		
26+53.1		239 32	5 70	233 62	20° Gut @ E. edge &	Top Catch Basin
26+73.7			5 00	234 32		℄
"			4 85	234 47	20 Top Conc Cb. @	W. end.
"			5 51	233 81	20 — " Gut "	" "
26+81.6			4 98	234 34		℄
"			5 01	234 31		20 Top Conc Cb @ W. end
"			5 60	233 72		20 " Gut " "
27+00			4 96	234 36		℄
27+39.81			4 99	234 33		℄
"			5 43	233 89	20° ℄ Conc. "X" Gut	
"			4 86	234 46	63 brk in Pvt.	
"			5 31	234 01	100 pvt.	
"			6 40	232 92	200 "	~~20° ℄ Conc "X" Gut~~
"			5 41	233 91		21.3 ℄ Conc "X" Gut
"			4 97	234 35		50 brk. in Pvt
"			4 58	234 74		100 Pvt
"			4 37	234 95		200 Pvt
W end C.R.S	W Cor.		4 98	234 34		
Gut			4 60	234 72		
S. end C.R.S	W Cor	—	4 52	234 80		
Gut			5 15	234 17		

Jr

Jr

Profile Notes Red ____ Plotted ____ Job No. ____ Division No. ____

No. ____ Date ____ Date ____ Survey of CHICO AVE

X-Sec. Notes Chkd. ____ Checked ____ Survey by J. L. WILLEY Notes J. BROWN Date 11-9-53

No. ____ Date ____ Date ____ Map No. ____ Date ____

F.B. 1780 PG. 149

76L298 307 10-51

PLEASE RETURN TO

LOS ANGELES COUNTY SURVEYOR
726 LOS ANGELES COUNTY
ENGINEERING BLDG.

NOTE: ANY ADDITIONS OR CHANGES ON THIS SHEET MUST BE MADE OR CIRCLED IN RED INK, WITH DATE AND NAME OF PERSON MAKING CHANGE.

Do not extend notes this side of this line.

474

STATION	B. S.	H. I.	F. S.	ELEV.		
W end CR	NW Cor	239 32	4 88	234 44		
Gut			5 54	233 78		
N end CR,	NW Cor.		4 58	234 74		
Gut			5 24	234 08		
S end CR.	S.E Cor		4 43	234 89		
Gut			5 07	234 25		
E end CR.	S.E Cor.		4 61	234 71		
Gut			5 30	234 02		
N end CR	NE Cor		4 60	234 72		
Gut			5 23	234 09		
E end CR.	NE Cor.		4 63	234 69		
Gut			5 31	234 01		
T.P. (28+00)	4 87	239 45	4 74	234 58		
28+00			4 87	234 58		℄
"			5 35	234 10		18° edge pavement & gutter
"			4 8	234 6		26° Top break
"			4 9	234 5		40° S. P/L
"			6 2	233 2		225° Back of lot
"			5 28	234 17	20° edge pavement & gut	
"			4 4	235 0	25° Top b	
"			4 5	234 9	30 N P/L	

F.B. 1780 PG. 150

Job No. 1661 Division No. ____ Notes Red. ____ Plotted ____ Profile ____

Survey of CHICO AVE Date ____ Date ____ No. ____

Survey by J. L. WILLEY Notes J. BROWN Notes Chkd. ____ Checked ____ X-Sec. ____

Indexed C. JOHNSON Date ____ Date ____ Date ____ No. ____

76L298 307 10-51

PLEASE RETURN TO

LOS ANGELES COUNTY SURVEYOR
726 LOS ANGELES COUNTY
ENGINEERING BLDG.

NOTE: ANY ADDITIONS OR CHANGES ON THIS SHEET MUST BE MADE OR CIRCLED IN RED INK, WITH DATE AND NAME OF PERSON MAKING CHANGE.

Do not extend notes this side of this line.

STATION	B. S.	H. I.	F. S.	ELEV.		
29+00		239 45	4 38	235 07		℄
"			4 83	234 62		12° edge pavement
"			5 3	234 1		18° gutter
"			4 7	234 7		26° Top break
"			4 5	234 9		40° SP/L.
"			5 09	234 36	13° edge pavement	
			5 6	233 8	19° gutter	
			4 7	234 7	24° Top break	
			4 5	234 9	30° NP/L	
T.P. 29+00	4 52	239 60	4 37	235 08		
30+00			4 37	235 23		℄
"			4 89	234 71		12° edge pavement
"			5 2	234 4		14° gutter (no break)
"			4 9	234 7		40° SP/L
"			5 4	234 2		100° ground
"			6 7	232 9		380° back of lot
"			4 21	234 79	12° edge pavement	
			5 7	233 9	21° gutter	
			4 3	235 3	25° Top break	
			4 3	235 3	30° NP/L	
			4 5	235 1	160° ground	

Profile No. ____ Date ____ Notes Red. ____ Plotted ____ Job No. 1651 Division No. ____ F.B. 1780 Pg. 151

X-Sec. No. ____ Date ____ Notes Chkd. ____ Checked ____ Survey of CHICO AVE

Date ____ Survey by W. WILLEY Notes S. BROWN Date 11-9-53

Date ____ Map No. ____ Indexed C. Jones Date ____

76L298 307 10-51

PLEASE RETURN TO

LOS ANGELES COUNTY SURVEYOR
726 LOS ANGELES COUNTY
ENGINEERING BLDG.

NOTE: ANY ADDITIONS OR CHANGES ON THIS SHEET MUST BE MADE OR CIRCLED IN RED INK, WITH DATE AND NAME OF PERSON MAKING CHANGE.

Do not extend notes this side of this line.

STATION	B. S.	H. I.	F. S.	ELEV.		
30+00	239 60		2 6	237 0	200° ground	
31+00			4 11	235 49		℄
"			4 52	235 08		11° edge pavement
"			4 8	234 8		13° gutter (no break)
"			4 2	235 4		40° S P/L
"			4 51	235 09	13° edge pavement	
"			4 8	234 8	15° gutter (no break)	
"			3 40	236 20	30° N P/L (paved area)	
TP. (31+00)	4 55	240 05	4 10	235 50		
32+00			4 28	235 77		℄
"			4 83	235 22		12° edge pavement
"			5 3	23[illegible] 7		17° gutter
"			4 3	235 7		40° S P/L (no break)
"			4 7	235 3		100° ground
"			6 0	234 0		380° ground backflot
"			4 68	235 37	12° edge pavement	
"			5 5	234 5	20° gutter	
"			4 78	235 27	30° N. P/L break (edge paved area)	
"			3 8	236 2	60° break (ground levels off)	
33+00			3 99	236 06		℄
"			4 39	23[illegible] 66		12° edge pavement

Note: Rover Manufacturing Co. plans expansion to back of lot

F.B. 1780 PG. 152 Job No. 1661 Division No. ____ Notes Red. ____ Plotted ____ Profile ____
Survey of CHICO AVE Date ____ Date ____ No. ____
Survey by J. J. WILLEY Notes J. BROWN Notes Chkd. ____ Checked ____ X-Sec. ____
Indexed C. Johnson Date ____ Date ____ Date ____ No. ____

761 228 307 10-51

PLEASE RETURN TO
LOS ANGELES COUNTY SURVEYOR
726 LOS ANGELES COUNTY
ENGINEERING BLDG.

NOTE: ANY ADDITIONS OR CHANGES ON THIS SHEET MUST BE MADE OR CIRCLED IN RED INK, WITH DATE AND NAME OF PERSON MAKING CHANGE.

Do not extend notes this side of this line.

STATION	B. S.	H. I.	F. S.	ELEV.		
33+00		240 05	5 0	2350		16^{3} gutter
"			4 4	235 6		22^{5} top break
"			4 6	235 5		40^{2} S P/L
"			4 31	235 74	13^{8} edge pavement	
"			5 2	2348	19^{8} gutter	
"			3 8	2362	22^{0} Top break	
"			3 7	2363	30^{0} P/L ground	
"			3 2	2368	50^{0} ground	
T.P (33+00)	4 38	240 46	3 97	236 08		
33+97			4 01	236 45		℄
"			5 3	2352	18^{0} gutter	
"			3 9	2366	23^{0} Top break	
"			3 8	2367	30^{0} P/L	
"			3 6	2369	100^{0} ground	
"			2 9	2376	200^{0} ground	
"			1 8	2387	436^{0} ground (Backfall to A)	
34+00			3 99	236 47		℄
			4 37	236 09		12^{6} edg pavement
			4 34	236 12	73^{4} edge pavement	
34+05			3 97	236 49		℄
			4 9	235 6		16^{4} gutter

Profile
No. Notes Red Plotted Job No. 1441 Division No.
Date Date Survey of CHICO AVE
X-Sec. Notes Chkd Checked Survey by LL WHITE Notes by [illegible] Date 11-6-53
No. Date Date Map No. Inked by J. PARKER Date
F.B. 11780 PG. 153

76L298 307 10-51

PLEASE RETURN TO

LOS ANGELES COUNTY SURVEYOR
726 LOS ANGELES COUNTY
ENGINEERING BLDG.

NOTE: ANY ADDITIONS OR CHANGES ON THIS SHEET MUST BE MADE OR CIRCLED IN RED INK, WITH DATE AND NAME OF PERSON MAKING CHANGE.

Do not extend notes this side of this line.

STATION	B. S.	H. I.	F. S.	ELEV.		
34+05		240 46	4 0	236 5		21° top break
"			4 6	235 9		30° S P/L
"			4 7	235 8		100° ground
"			5 4	235 1		300° ground
"			5 2	235 3	19° gutter	
"			4 9	235 6	40° N P/L	
"			4 8	235 7	100° ground	
"			4 5	236 0	200° ground	
34+12			3 93	236 53		℄
"			5 1	235 4	18° gutter	
"			4 0	236 5	25° top break	
"			3 8	236 7	40° N P/L	
"			3 0	237 5	100° ground	
"			3 3	237 2	150° ground back of lot	(break to alley)
"			3 6	236 9	200 ground	
35+00			3 58	236 88		℄
			3 98	236 48		13° edge pavement
			4 6	235 9		18° gutter
			3 4	237 1		25° top break
			4 1	236 4		30° S P/L
			4 01	236 45	14° edge pavement	

F.B. 1780 PG. 154 Job No. 1661 Division No. ____ Notes Red. ____ Plotted ____ Profile
Survey of CHICO AVE Date ____ Date ____ No. ____
Survey by J.L. WILLEY Notes J. BROWN Notes Chkd. ____ Checked ____ X-Sec.
Indexed C. Johnson Date ____ Date ____ Date ____ No. ____

76L298 307 10-51

PLEASE RETURN TO

LOS ANGELES COUNTY SURVEYOR
726 LOS ANGELES COUNTY
ENGINEERING BLDG.

NOTE: ANY ADDITIONS OR CHANGES ON THIS SHEET MUST BE MADE OR CIRCLED IN RED INK, WITH DATE AND NAME OF PERSON MAKING CHANGE.

Do not extend notes this side of this line.

STATION	B. S.	H. I.	F. S.	ELEV.		
35+00		240 46	4 3	236 2	19.5 gutter	
"			3 3	237 2	25.0 Top break	
"			3 0	237 5	40.0 N P/L	
36+00			3 15	237 31		℄
"			3 58	236 88		13.6 edge pavement
"			4 2	236 3		19.0 gutter
"			3 0	237 5		25.0 Top break
"			3 6	236 9		30.0 S. P/L
"			3 60	236 86	13.0 edge pavement	
"			4 1	236 4	19.0 gutter	
"			2 9	237 6	24.0 Top break	
"			3 0	237 5	40.0 N. P/L	
T.P. (36+00)	4 44	241 76	3 14	237 32		
37+00			3 89	237 87		℄
"			4 51	237 25		12.6 edge pavement
"			5 0	236 8		18.0 gutter
"			4 1	237 7		25 Top break
"			4 5	237 3		30.0 S. P/L
"			4 8	237 0		100.0
"			4 36	237 40	13.0 edge pavement	
			4 8	237 0	18.5 gutter	

Profile No. X-Sec. No. Notes Red Date Plotted Date Job No. 1661 Division No. Survey of CHICO AVE
Notes Chkd Date Checked Date Survey by J.L. WILLEY Notes J. BROWN Date 11-9-53
Map No. Date Indexed C. JOHNSON Date

F.B. 1780 PG. 155

76L298 307 10-51

PLEASE RETURN TO

LOS ANGELES COUNTY SURVEYOR
726 LOS ANGELES COUNTY
ENGINEERING BLDG.

NOTE: ANY ADDITIONS OR CHANGES ON THIS SHEET MUST BE MADE OR CIRCLED IN RED INK, WITH DATE AND NAME OF PERSON MAKING CHANGE.

Do not extend notes this side of this line.

STATION	B. S.	H. I.	F. S.	ELEV.		
37+00		241 76	4 1	237 7	22° Top break	
			4 0	237 8	40° N P/L	
			3 8	238 0	100° ground	
			4 0	237 8	150° back of lot	
38+00			3 40	238 36		℄
"			4 01	237 75		12° edge pavement
"			5 7	238 1		18° gutter
"			3 5	238 3		25° Top break
"			3 8	238 0		30° S P/L
"			3 95	237 81	13° edge pavement	
"			4 8	237 0	18° gutter	
"			3 7	238 1	23°	
"			3 8	238 0	40° N P/L	
39+00			2 82	238 94		℄
"			3 26	238 50		13° edge pavement
"			4 1	237 7		19° gutter
"			2 7	239 1		25° Top bre
"			2 9	238 9		30 S P/L
"			3 25	238 51	13° edge pavement	
"			4 1	237 7	19° gutter	
"			3 2	238 6	25° Top break	

F.B. 1780 PG. 156

Job No. 1661 Division No. ____ Notes Red. ____ Plotted ____ Profile ____

Survey of CHICO AVE Date ____ Date ____ No. ____ X-Sec. ____

Survey by J.L. WILLEY Notes J. BROWN Notes Chkd. ____ Checked ____ No. ____

Indexed ~~R. C. Johnson~~ Date ____ Date ____ Date ____ No. ____

76L298 307 10-51

PLEASE RETURN TO

LOS ANGELES COUNTY SURVEYOR

726 LOS ANGELES COUNTY
ENGINEERING BLDG.

NOTE: ANY ADDITIONS OR CHANGES ON THIS SHEET MUST BE MADE OR CIRCLED IN RED INK, WITH DATE AND NAME OF PERSON MAKING CHANGE.

Do not extend notes this side of this line.

STATION	B. S.	H. I.	F. S.	ELEV.		
39+00		241 76	3 3	238 5	40° N P/L	
T. P. (39+00)	5 39	244 35	2 80	238 96		
40+00			4 68	239 67		℄
"			5 0.4	239 31		13° edge pavement
"			5 6	238 7		19° gutter
"			4 8	239 5		24° Top break
"			5 2	239 1		30° S P/L
"			5 26	239 09	13° edge pavement	
"			5 9	238 4	20° gutter	
"			4 6	239 7	24° top break	
			4 7	239 6	40° N P/L	
40+29.6			4 50	239 85		℄
"			4 88	239 47		12° break in pavement
"			5 48	238 87		18° edge of pavement
"			4 4	239 9		26° Top break
"			4 5	239 8		30° S P/L
"			4 7	239 6		50° ground
"			4 87	239 48	12° break in pvmt	
"			5 82	238 53	19° edge of pvmt	
"			5 9	238 4	20° gutter	
"			5 3	239 0	23° Top of break	

Profile No. ____ Date ____ Notes Red ____ Plotted ____ Job No. 1661 Division No. ____ F.B. 1750 PG. 157

X-Sec. No. ____ Date ____ Notes Chkd. ____ Checked ____ Survey of CHICO AVE Survey by J.L. WILLEY Notes J. BROWN Date 11-9-53

Map No. ____ Date ____ Date ____ Date ____

76L298 307 10-51

PLEASE RETURN TO

LOS ANGELES COUNTY SURVEYOR
726 LOS ANGELES COUNTY
ENGINEERING BLDG.

NOTE: ANY ADDITIONS OR CHANGES ON THIS SHEET MUST BE MADE OR CIRCLED IN RED INK, WITH DATE AND NAME OF PERSON MAKING CHANGE.

Do not extend notes this side of this line.

F.B. 1780 Pg. 158 Job No. 1661 Division No. Notes Red. Plotted
Survey of CHICO AVE Date Date No.
Survey by J.L. WILLEY Notes J. BROWN Notes Chkd. Checked X-Sec.
Indexed C. Johnson Date Date Date No.
Profile

STATION	B. S.	H. I.	F. S.	ELEV.		
40+29.6		244.35	4.6	239.7	40° N P/L	
40+39.6			4.37	239.98		℄
"			4.78	239.57		9° (No weak) gutter line
"			4.24	240.11		30° opposite S P/L
"			3.03	241.32		70° b-k
"			2.97	241.38		100° pavmt
"			3.19	241.16		200° pavement
"			4.79	239.56	20° gut line	
"			4.33	240.02	40° opposite N P/L	
"			3.29	241.06	75° b-k	
"			3.19	241.16	100 pavmt	
40+89.6			4.27	240.08		℄
"			4.83	239.52		15° edge pavmt
"			4.84	239.51		16° gutter
"			3.6	240.7		25° b-k
"			3.5	240.8		10° S P/L
"			3.9	240.4		100° ground
"			4.78	239.57	18° b-k in pavmt	
"			4.79	239.76	23° edge pavmt & gut.	
"			A.3	240.0	40° N P/L	

76L298 307 10-51

PLEASE RETURN TO

LOS ANGELES COUNTY SURVEYOR

726 LOS ANGELES COUNTY
ENGINEERING BLDG.

NOTE: ANY ADDITIONS OR CHANGES ON THIS SHEET MUST BE MADE OR CIRCLED IN RED INK, WITH DATE AND NAME OF PERSON MAKING CHANGE.

Do not extend notes this side of this line.

STATION	B. S.	H. I.	F. S.	ELEV.		
40+89.6		244 35	3 8	240 5	100.5 ground	
41+00			4 22	240 13		℄
"			4 87	239 48		14.5 edge of pavement & gut
"			3 1	241 2		26.0 top brk
"			3 7	240 6		30.0 S P/L
"			4 76	239 59	19.7 edge pavemt	
"			4 9	239 4	23.0 gutter	
"			4 3	240 0	40.0 N P/L	
42+00			3 58	240 77		℄
"			4 17	240 18		14.5 edge pavmt & gut
"			3 2	241 1		26.8 Top brk
"			3 4	240 9		30.0 S P/L
"			4 34	240 01	17.0 edge pavmt	
"			4 8	239 5	24.0 gut	
"			4 1	240 2	26.0 brk	
"			3 6	240 7	40.0 N P/L	
42+17.2			3 51	240 84		℄
			4 50	239 85	28.0 gut	
			3 89	240 46	28.0 Top curb	
42+81.7			3 27	241 08		℄
"			4 26	240 09	28.0 gut	

Profile No. X-Sec. No. Date Notes Red Date Plotted Date Job No. 1661 Division No. Survey of Chico Ave Notes Chkd Date Checked Date Survey by J.H. Willey Notes J. Brown Date 11-9-53 Map No. Date Date

F.B. 1780 Pg. 159

76L298 307 10-51

PLEASE RETURN TO

LOS ANGELES COUNTY SURVEYOR
726 LOS ANGELES COUNTY
ENGINEERING BLDG.

NOTE: ANY ADDITIONS OR CHANGES ON THIS SHEET MUST BE MADE OR CIRCLED IN RED INK, WITH DATE AND NAME OF PERSON MAKING CHANGE.

Do not extend notes this side of this line.

STATION	B. S.	H. I.	F. S.	ELEV.		
42+81.7		244 35	3 61	240 74	28° Top curb	
43+00			3 18	241 17		℄
"			3 91	240 44		15° edge pavemt & gut
"			2 9	241 4		27° Top brk
"			3 4	240 9		30° S P/L
"			3 80	240 55	17° edge pavmt	
"			4 0	240 3	24° gut	
"			3 4	240 9	brk	
"			3 0	241 3	40° N P/L	
T.P. (43+00)	5 19	246 36	3 18	241 17		
44+00			4 82	241 54		℄
"			5 26	241 10		16° edge pvmt right
"			5 4	241 0		17.5 gut
"			4 4	242 0		28° brk
"			4 9	241 5		30° S P/L
"			5 48	240 8	17° edge pavmt	
"			5 6	240 8	24° gut	
"			4 6	241 8	30 brk	
"			4 5	241 9	40 N P/L	
45+00.6			4 47	241 89		℄
			5 03	241 23		15.8 edge pavmt

F.B. 1780 PG. 160

Job No. 1661 Division No. ____ Notes Red. ____ Plotted ____ Profile ____

Survey of CHICO AVE Date ____ Date ____ No. ____

Survey by J.L. WILLEY Notes J. BROWN Notes Chkd. ____ Checked ____ X-Sec. ____

Indexed C. Johnson Date ____ Date ____ No. ____

76L298 307 10-51

PLEASE RETURN TO
LOS ANGELES COUNTY SURVEYOR
726 LOS ANGELES COUNTY
ENGINEERING BLDG.

NOTE: ANY ADDITIONS OR CHANGES ON THIS SHEET MUST BE MADE OR CIRCLED IN RED INK, WITH DATE AND NAME OF PERSON MAKING CHANGE.

Do not extend notes this side of this line.

Profile Notes Red____ Plotted____ Job No.____ Division No.____ F.B. 1780 Pg. 141
No.____ Date____ Survey of SCHOOL AVE
X-Sec. Notes Chkd____ Checked____ Survey by LEE WILLEY Notes J. BROWN Date 11-9-53
No.____ Date____ Map No.____ Indexed____ Date____

STATION	B. S.	H. I.	F. S.	ELEV.		
45+00 6		246 36	5 2	241 2		12° gut
"			4 2	242 2		21° bak
"			4 5	241 9		30° 9 P/L
"			4 4	242 0		100° ground
"			5 33	241 03	28 2 X gut	
"			5 19	241 17	40° N P/L	
"			4 76	241 60	100° pavmt	
Top curb W	end of	N.W. C.R.	4 87	241 49		
gut "	" "	" " "	5 50	240 86		
Top curb N	" "	" " "	4 73	241 63		
gut "	" "	" " "	5 35	241 01		
Top curb N	" "	N.E. "	4 50	241 80		
gut "	" "	" " "	5 13	241 23		
Top curb E	" "	" " "	4 20	241 86		
gut "	" "	" " "	5 16	241 20		
46+00			4 02	242 34		℄
"			4 58	241 78		15° edge pavmt
"			4 8	241 6		17° gut
"			3 4	243 0		27° top bak
"			4 1	242 3		30° 9 P/L
"			4 45	241 91	16° edge pavmt	

76L298 307 10-51

PLEASE RETURN TO

LOS ANGELES COUNTY SURVEYOR
726 LOS ANGELES COUNTY
ENGINEERING BLDG.

NOTE: ANY ADDITIONS OR CHANGES ON THIS SHEET MUST BE MADE OR CIRCLED IN RED INK, WITH DATE AND NAME OF PERSON MAKING CHANGE.

Do not extend notes this side of this line.

STATION	B. S.	H. I.	F. S.	ELEV.		
46+00		246 36	4 8	241 6	28° gutter	
"			3 8	242 6	40° N P/L	
47+00			3 65	242 71		℄
"			4 17	242 19		15° edge pavmt
"			4 4	242 0		18° gut
"			3 2	243 2		25° brk
"			3 9	242 5		30° S P/L
"			4 13	242 23	16⁴ edge pavement	
"			4 6	241 8	21° gutter	
"			3 4	242 0	30° brk	
"			3 1	243 3	40° N P/L	
47+20			3 60	242 76		℄
"			4 10	242 26		15° edge pavement
"			4 4	242 0		18° gut
"			3 3	243 1		25° brk
"			3 3	243 1		30° S P/L
"			3 9	242 5		100° ground
"			4 4	242 0		200° ground
"			4 09	242 27	16⁴ edge	
"			4 6	241 8	21° gutter	
"			3 4	242 0	30° brk	

F.B. 1780 PG. 162 Job No. 1661 Division No. ____ Notes Red. ____ Plotted ____ Profile ____
Survey of CHICO AVE Date ____ Date ____ No. ____
Survey by J. L. WILLEY Notes J. BROWN Notes Chkd. ____ Checked ____ X-Sec. ____
Indexed C. Johnson Date ____ Date ____ No. ____

76L298 307 10-51

PLEASE RETURN TO

LOS ANGELES COUNTY SURVEYOR

726 LOS ANGELES COUNTY
ENGINEERING BLDG.

NOTE: ANY ADDITIONS OR CHANGES ON THIS SHEET MUST BE MADE OR CIRCLED IN RED INK, WITH DATE AND NAME OF PERSON MAKING CHANGE.

Do not extend notes this side of this line.

STATION	B. S.	H. I.	F. S.	ELEV.		
47+20		246 36	3 0	243 4	40° N P/L	
"			3 1	243 3	100° ground	
B.M. "ME 123"			4 50	241 86	Sastre & Rush N.E. cor btt spk in 4' N of N end curb return Elevation 241.850 Per F.B. 1728 pg 219	

Profile Notes Red ____ Plotted ____ Job No. 1661 Division No. ____

No. ____ Date ____ Survey of CHICO AVE

X-Sec. Notes Chkd. ____ Checked ____ Survey by J. L. WILLEY Notes J. Brown Date 11-9-83

No. ____ Date ____ Date ____ Map No. ____ Indexed ____ Date ____

F.B. 1780 PG. 163

F.B. 1780 Pg. 164

Job No. _____ Division No. _____ Notes Red. _____ Plotted _____ Profile

Survey of _____ Date _____ Date _____ No. _____

Survey by _____ Notes _____ Notes Chkd. _____ Checked _____ X-Sec.

Indexed _____ Date _____ Date _____ Date _____ No. _____

STATION	B.S.	H.I.	F.S.	ELEV.	

76L298 307 10-51

PLEASE RETURN TO

LOS ANGELES COUNTY SURVEYOR

726 LOS ANGELES COUNTY ENGINEERING BLDG.

Do not extend notes this side of this line.

NOTE: ANY ADDITIONS OR CHANGES ON THIS SHEET MUST BE MADE OR CIRCLED IN RED INK, WITH DATE AND NAME OF PERSON MAKING CHANGE.

F.B. 1770 Pg. 165

Map No.
Office Work
Checked
Date

Survey of Chico Ave
W. O. 1661 Tape No. St'd. °F
Surveyed by J. L. Willey
Notes Date
Indexed A. C. Johnson

CHICO AVE

C.T. 1664

TOPOGRAPHY

on

ROSEMEAD BLVD & BRUIN AVE

from

RUSH ST to GARVEY AVE.

10-5-53
Willey J.L.
Bay
Kappison.

Notes: Any Additions or Changes of This Sheet Must Be Made or Circled in Red Ink With Date and Name of Person Making Change.

Do not extend notes this side of this line.

LOS ANGELES COUNTY SURVEYOR
726 LOS ANGELES COUNTY
ENGINEERING BLDG.

E.B. 1780 Pg. 166



Notes Ck'd by	Survey of Chico Ave	F. B. 1780 Pg. 167
Map No.	W. O. 1661 Tape No. St'd. °F	
Office Work	Surveyed by J L Willey	
Checked	Notes Date	
Date	Indexed C. Johnson	

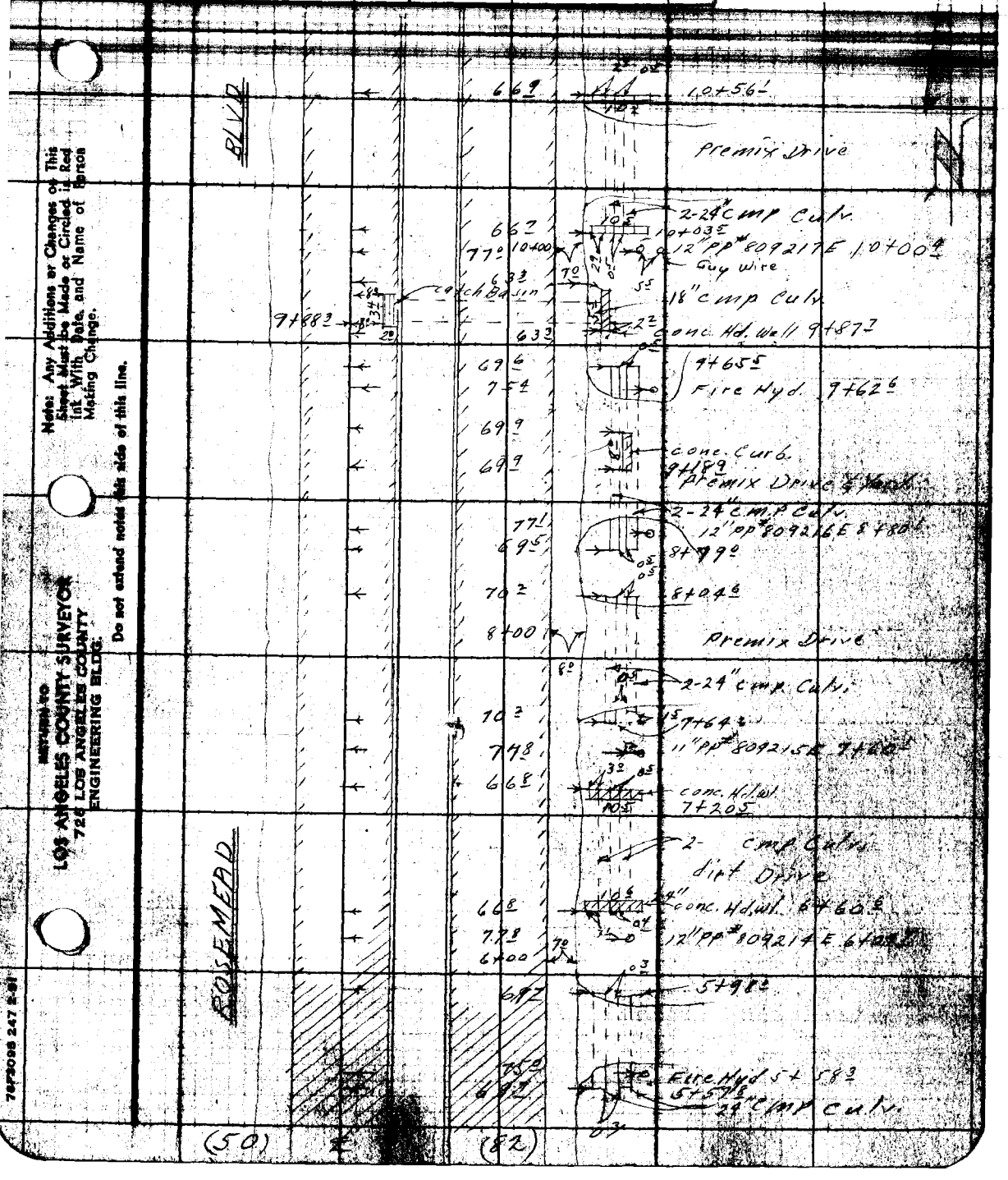

Note: Any Additions or Changes on This Sheet Must be Made or Circled in Red Ink With Date, and Name of Person Making Change.

Do not extend notes this side of this line.

RETURN TO
LOS ANGELES COUNTY SURVEYOR
726 LOS ANGELES COUNTY
ENGINEERING BLDG.

78F3098 247 2-81



RETURN TO
LOS ANGELES COUNTY SURVEYOR
726 LOS ANGELES COUNTY
ENGINEERING BLDG.

Do not extend notes this side of this line.

Note: Any Additions or Changes on This Sheet Must be Made or Circled in Red Ink With Date and Name of Person Making Change.

Notes Ch'd by	Survey of Chico Ave	F.B. 1780 Pg. 169
Map No.	W. O. 1661 Tape No. St'd. °F	
Office Work	Surveyed by J.L. Willey	
Checked	Notes J.L.W. Date 10-5-53	
Date	Indexed [illegible] O. Johnson	

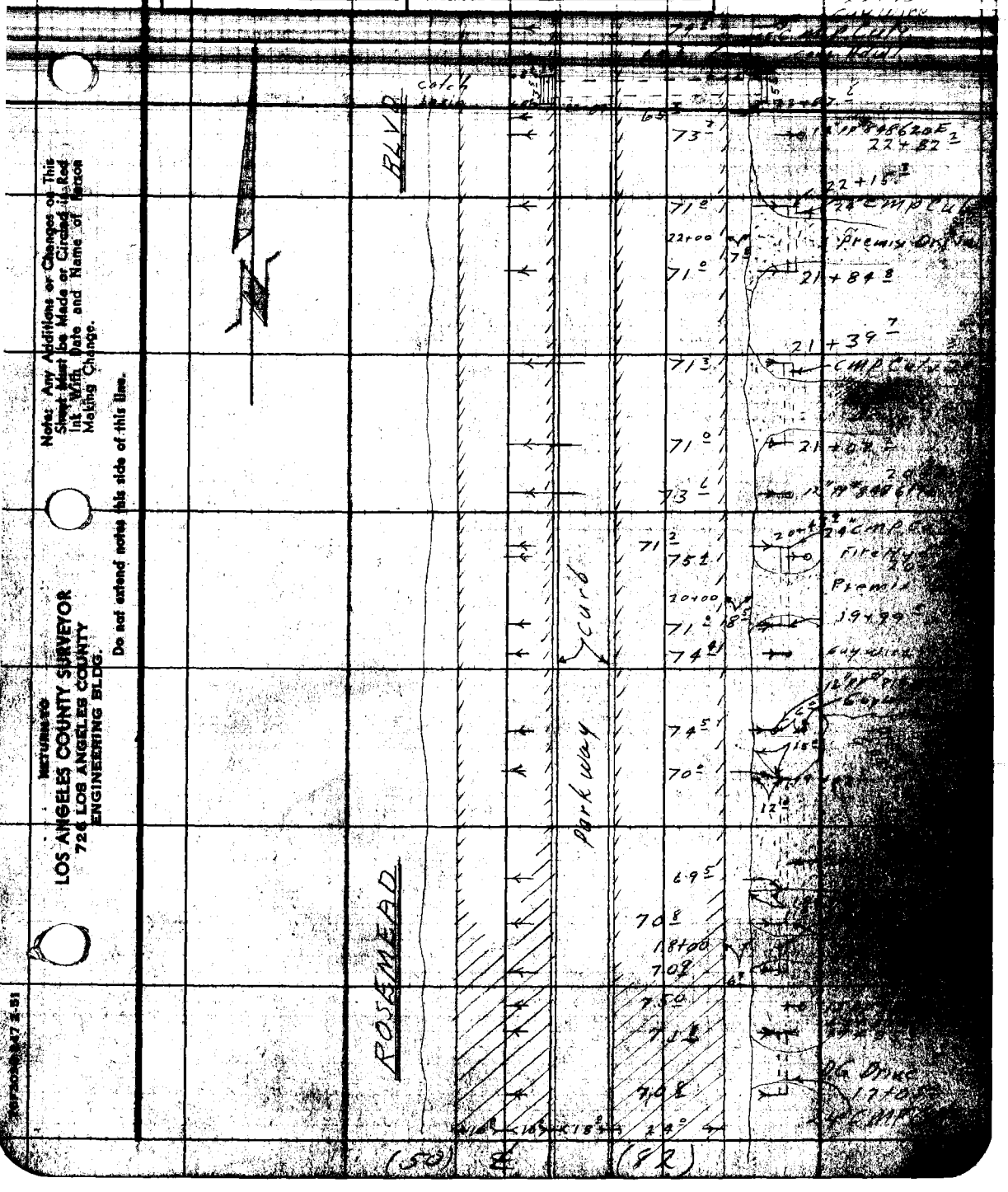

Note: Any Additions or Changes on This Sheet Must be Made or Circled in Red Ink With Date and Name of Person Making Change.

Do not extend notes this side of this line.

RETURN TO
LOS ANGELES COUNTY SURVEYOR
726 LOS ANGELES COUNTY
ENGINEERING BLDG.

F.B. 1762 Pg. 170



RETURN TO
LOS ANGELES COUNTY SURVEYOR
7246 LOS ANGELES COUNTY
ENGINEERING BLDG.

Do not detach notes this sheet

Notes Ch'd by	Entry of	F. B. 1780 Pg. 171
Map No.	W. O. Tape No. St'd. °F	
Office Work	Surveyed by	
Checked	Notes Date	
Date	Indexed A. C. Johnson	

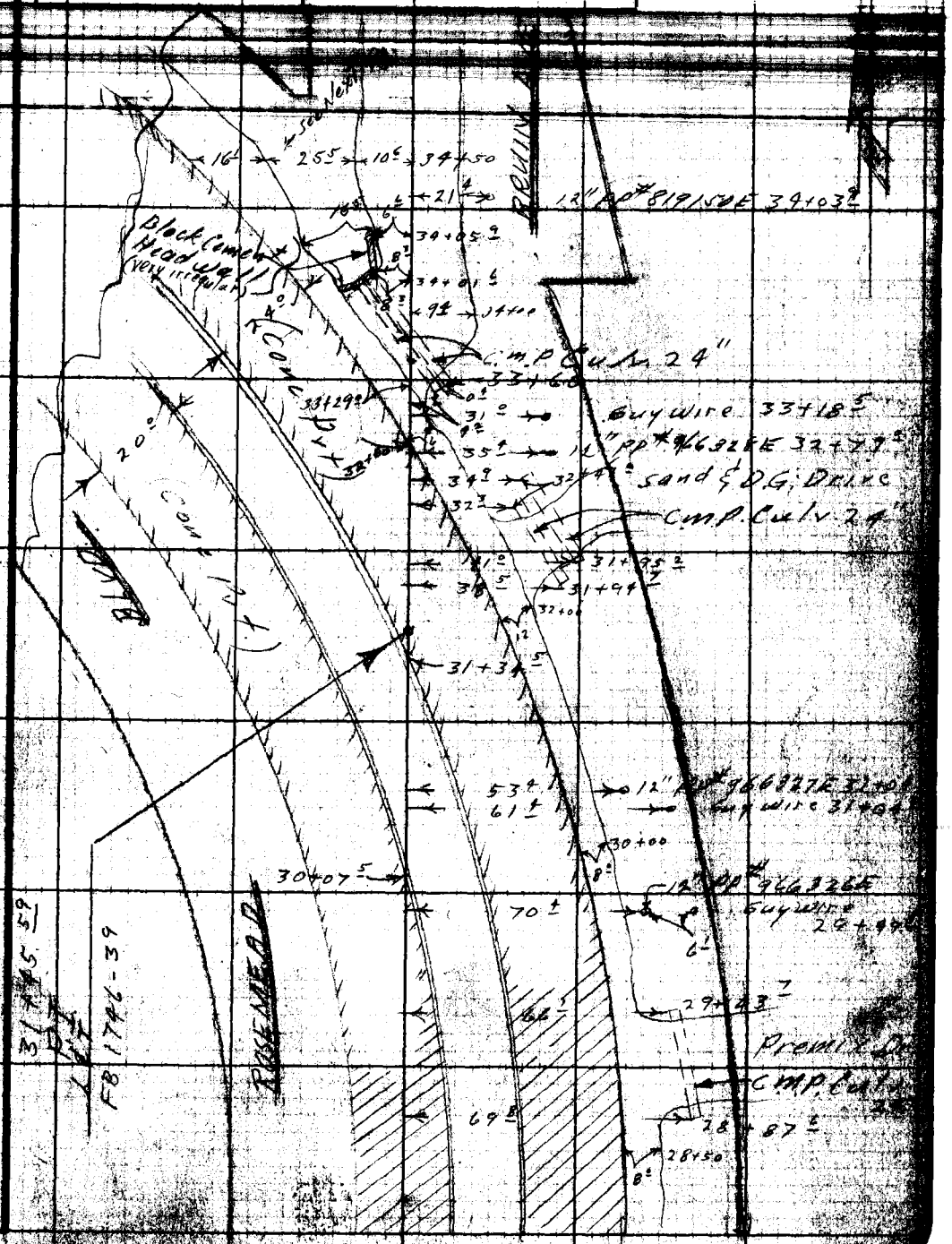

Notes: Any Additions or Changes on This Sheet Must Be Made or Circled in Red Ink With Date and Name of Person Making Change.

Do not extend notes this side of this line.

RETURN TO
LOS ANGELES COUNTY SURVEYOR
726 LOS ANGELES COUNTY
ENGINEERING BLDG.



RETURN TO
LOS ANGELES COUNTY SURVEYOR
726 LOS ANGELES COUNTY
ENGINEERING BLDG.

Do not extend notes this side of this line.

Note: Any Additions or Changes on This Sheet Must be Made or Circled in Red Ink With Date and Name of Person Making Change.

Profile No. ____ Notes Red. ____ Plotted ____ Job No. 1461 Division No. ____ F.B. 1780

Date ____ Date ____ Survey of CHICO AVE

Notes Chkd. ____ Checked ____ Survey of ____

No. ____ Date 12/11/53 Date ____ Map No. ____ Indexed C. Jo[illegible] Date ____

CHICO AVE

[illegible]

[illegible]

or

ROSEMEAD BLVD

from

RUSH ST North to GARVEY AVE

11-53-

Muslin J
Brown J
Merino
Paulson
Halstrom

STATION	B.S.	H.I.	F.S.	ELEV.

NOTE: ANY ADDITIONS OR CHANGES ON THIS SHEET MUST BE MADE OR CIRCLED IN RED INK, WITH DATE AND NAME OF PERSON MAKING CHANGE.

PLEASE RETURN TO
LOS ANGELES COUNTY SURVEYOR
726 LOS ANGELES COUNTY
ENGINEERING BLDG.

Do not extend notes this side of this line.

761298 307 10-51

76L298 307 10-51

PLEASE RETURN TO

LOS ANGELES COUNTY SURVEYOR
726 LOS ANGELES COUNTY
ENGINEERING BLDG.

NOTE: ANY ADDITIONS OR CHANGES ON THIS SHEET MUST BE MADE OR CIRCLED IN RED INK, WITH DATE AND NAME OF PERSON MAKING CHANGE.

Do not extend notes this side of this line.

Rosemead Blvd

STATION	B. S.	H. I.	F. S.	ELEV.	left (W)	right (E)
B.M. ME 129	3 62	236·08		232 46	B.M. ME 129 El. 232·46 BLVD & RUSH St. N.E. Cor. 40'N & 55E of ℄ inters	F.B 1728 pg 222 ROSEMEAD Bt. Spk in con headwall
1+00			535	230 73		℄
			528	230 80		10² Edge conc & bottom of brk
			446	231 62		29' W " " & top break
			480	231 28		53 E " "
			471	231 37		82' D/L
			460	231 48		100±
			420	231 88		200±
			379	232 29		300±
1+12.9			479	231 29		131.7 top conc ditch
1+18.9			745	228 63		131.7 bot conc "
1+25.0			531	230 77		131.7 top conc "
1+38.0			363	232 45		80.4 top conc headwall
"			861	227 47		80.4 flow line 4' conc bx culv.
1+53			525	230 83		℄
			466	231 42		bottom W curb dividing strip
			413	231 95		Top " " " "
1+99.0			431	231 77		bottom E curb " strip
			378	232 30		Top " " " "
1+67.8			519	230 89		69.2 top wedge conc ditch

F.B. 1780 Pg. 174 Job No. 1661 Division No. Notes Red Plotted Date 11-23-53 Date Profile No. X-Sec. No.

Survey of CHICO AVE Notes J. Brown Notes Chkd. Checked Date Date

Survey by J. Muslin Date

Indexed C. Johnson Date

761 298 307 10-51

PLEASE RETURN TO
LOS ANGELES COUNTY SURVEYOR
726 LOS ANGELES COUNTY
ENGINEERING BLDG.

NOTE: ANY ADDITIONS OR CHANGES ON THIS SHEET MUST BE MADE OR CIRCLED IN RED INK, WITH DATE AND NAME OF PERSON MAKING CHANGE.

Do not extend notes this side of this line. Rosemead Blvd

STATION	B. S.	H. I.	F. S.	ELEV.	left (W)	right (E)
1+67.8		236 08	8 82	227 26		75' bottom conc ditch
			5 2	230 2		top E bank ditch
1+99.0			5 15	230 93		℄
			5 23	230 85		10.0 E edge conc pvt brk
			5 35	230 73		22.2 bottom curb wedge divide strip
			4 86	231 22		22.2 Top " " "
			4 21	231 87		28.0 bottom " E edge divide strip
			3 70	232 38		28.0 Top " E
			4 59	231 49		52.0 E edge pvt
			4 82	231 26		62.0 E edge shoulder brk
			8 18	227 90		71.0 invt 24" CMP culv
			8 17	227 91		73.3 invt 24" CMP culv
			6 2	229 9		76.3 top of bank
			6 0	230 1		82.0 P/L
T. P.	(11-24-53) 5 15	236 64	4 59	231 49	spk at 2+00 on 53' offset line	
2+22.3			5 61	231 03		℄
			5 91	230 73		64.5 top br
			8 60	228 04		71.0 invt 24" CMP culv
			8 67	227 97		73.3 " " " "
			6 49	230 15		77.5 top Brk
2+49.0			5 89	230 75		67.8 top conc head

Profile Notes Red ____ Plotted ____ Job No. 1661 Division No. ____ F.B. 1780 Pg. 175
No. ____ Date ____ Date ____ Survey of CHICO AVE
Notes Chkd ____ Checked ____ Survey by ____
No. ____ Date ____ Date ____ Map No. ____ Date ____

76L298 307 10-51

PLEASE RETURN TO

LOS ANGELES COUNTY SURVEYOR
726 LOS ANGELES COUNTY
ENGINEERING BLDG.

NOTE: ANY ADDITIONS OR CHANGES ON THIS SHEET MUST BE MADE OR CIRCLED IN RED INK, WITH DATE AND NAME OF PERSON MAKING CHANGE.

L

Do not extend notes this side of this line. Rosemead Blvd

F.B. 1780 PG. 176 | Job No. 4661 | Division No. | Notes Red. | Plotted | No.
Survey of Delco Ave | Date 11-24-53 | Date | X-Sec.
Survey by W. Mueller | Notes W. Braun | Notes Chkd. | Checked | No.
Indexed C. Johnson | Date | Date | Date

STATION	B. S.	H. I.	F. S.	ELEV.		
2+490		236 64	8 13	228 51		67 E inst 18" CM.P culv.
2+558			5 53	231 11		℄
			5 06	231 58		66 S Top bnk
			8 59	227 05		70 Z inst 24" CMP culv
			8 63	227 01		73 E " " " "
			5 96	230 68		77 E Top bnk
2+715			5 49	231 15		℄
			5 97	230 67		21 E Top catch basin
			7 68	228 96		21 E flow line catch basin
2+90 E			5 27	231 37		66 E Top bnk
			8 36	228 28		71 E inst 24" CMP culv
			8 34	228 30		73 E " " " "
			6 10	230 54		80 E Top bnk
3+00 E			5 45	231 19		℄
			5 52	231 12		10 E Edge pavt
			5 67	230 97		18 E bottom curb
			5 16	231 48		18 E Top curb
			4 60	232 04		28 E bottom "
			4 11	232 53		28 E Top "
			4 92	231 72		52 E Edge pavt
			5 18	231 46		60 E bnk of sidewalk

761 298 307 10-51

PLEASE RETURN TO

LOS ANGELES COUNTY SURVEYOR

726 LOS ANGELES COUNTY
ENGINEERING BLDG.

NOTE: ANY ADDITIONS OR CHANGES ON THIS SHEET MUST BE MADE OR CIRCLED IN RED INK, WITH DATE AND NAME OF PERSON MAKING CHANGE.

Do not extend notes this side of this line. Rosemead Blvd.

STATION	B. S.	H. I.	F. S.	ELEV.		
3+00		236 64	54	231 20		63^5 top bk
			82	228 4		72^0 bottom ditch
			60	230 6		78^0 top bk
			61	230 5		82^0 P/L
3+11 4			56	231 0		65^0 Top bk
			838	228 26		70^7 inv't 24" CMP culv
			844	228 20		73^0 " " " "
			60	230 6		78^0 Top bk
3 +41 3			52	231 4		65^0 Top bk
			813	228 51		70^7 inv't 24" CMP culv
			811	228 53		73^0 " " " "
			58	230 8		78^0 Top bk
4+00			520	231 44		℄
			526	231 38		10^0 E edge pvt & bottom culv
			464	232 06		10^0 " Top "
			434	232 30		28^0 bottom
			381	232 83		28^0 Top
			471	231 93		52^0 E edg
			502	231 62		59 edge shoulder
			55	231 1		63^3 bk
			79	228 7		71^0 bottom ditch

Profile No. ____ Notes Red ____ Plotted ____ Job No. 1661 Division No. ____ F.B. 1780 Pg. 177

X-Sec. No. ____ Date ____ Date ____ Survey of CHICO AVE

Notes Chkd ____ Checked ____ Survey by [illegible] C. Johnson

No. ____ Date ____ Date ____ Map No. ____ Indexed ____ Date ____

76L298 307 10-51

PLEASE RETURN TO

LOS ANGELES COUNTY SURVEYOR
726 LOS ANGELES COUNTY
ENGINEERING BLDG.

NOTE: ANY ADDITIONS OR CHANGES ON THIS SHEET MUST BE MADE OR CIRCLED IN RED INK, WITH DATE AND NAME OF PERSON MAKING CHANGE.

Do not extend notes this side of this line.

Rosemead Blvd

STATION	B. S.	H. I.	F. S.	ELEV.		
4+00		236 64	54	231 2		80^5 Top brk
			52	231 4		82^0 P/L
			49	231 7		$182^{\pm}$ ground
			45	232 1		$282^{\pm}$ ground
			43	232 3		$332^{\pm}$ ground back lot line
$4+79^2$			519	231 45		66^7 top conc headwall
			801	228 63		70^5 inv 24" CMP culv
			800	228 64		73^5 " " " "
			519	231 45		77^2 top conc headwall
5+00			500	231 64		℄
			507	231 57		10^0 bottom curb
			443	232 21		10^0 Top "
			408	232 56		28^0 bottom "
			362	233 02		28^0 top "
			449	232 [illegible]5		52^0 edge pvt
			491	231 73		82^0 P/L (pvt)
$5+13^6$			491	231 73		66^7 Top conc headwall
			777	228 87		70^5 inv 24" CMP culv
			776	228 88		73^5 " " " "
			496	231 68		77^2 top conc headwall
$5+57^8$			47	231 9		63^0 Top brk

F.B. 1780 PG. 178 Job No. 1661 Division No. Notes Red. Plotted Profile
Survey of CHICO AVE Date Date No.
Survey by J. Muslin Notes J. Brown Notes Chkd. Checked X-Sec.
Indexed K. C. Johnson Date Date Date No.

761 298 307 10-51

PLEASE RETURN TO
LOS ANGELES COUNTY SURVEYOR
726 LOS ANGELES COUNTY
ENGINEERING BLDG.

NOTE: ANY ADDITIONS OR CHANGES ON THIS SHEET MUST BE MADE OR CIRCLED IN RED INK, WITH DATE AND NAME OF PERSON MAKING CHANGE.

Do not extend notes this side of this line.

Rosemead Blvd

STATION	B. S.	H. I.	F. S.	ELEV.		
5+57.8		236 64	7 72	228 92		70.7 Inv't 24" CMP culv
			7 73	228 91		73.0 " " " "
			55	231 1		81.0 Top bk
5+98.0			484	231 80		℄
			497	231 67		10.0 bottom curb
			429	232 35		10.0 Top curb
			397	232 67		28.0 bottom curb
			350	233 14		28.0 Top curb
			430	232 34		52.4 E edge pvt
			458	232 06		59.5 E edge shoulder
			471	231 9		62.0 bk
			766	228 98		70.1 Inv't 24" CMP culv
			765	228 99		73.0 " " " "
			59	230 7		81.0 Top bk
			54	231 2		82.0 P/L
T.P.	5 17	237 49	432	232 32	9 pk at sta 6+00 (53' offset line)	
6+60.6			566	231 83		66.2 conc headwall
			847	229 02		70.8 Inv't 24" CMP culv
			847	229 02		73.2 " " " "
7+00			568	231 81		77.4 conc headwall
			544	232 05		℄

Profile
No. _____ Date _____ Plotted _____ Job No. 1661 Division No. _____
X-Sec. _____ Date _____ Checked _____ Survey by LUMIC ENGINEERING Notes by _____
No. _____ Date _____ Checked _____ Survey of PHILLIPS AVE
No. _____ Date _____ Map No. _____ Indexed _____ Co. J. _____ Date _____

F.B. 1750 Pg. 179

76L298 307 10-51

PLEASE RETURN TO

LOS ANGELES COUNTY SURVEYOR
726 LOS ANGELES COUNTY
ENGINEERING BLDG.

NOTE: ANY ADDITIONS OR CHANGES ON THIS SHEET MUST BE MADE OR CIRCLED IN RED INK, WITH DATE AND NAME OF PERSON MAKING CHANGE.

Do not extend notes this side of this line. Rosemead Blvd

F.B. 1780 Pg. 180 Job No. 1661 Division No. Notes Red. Plotted
Survey of CHICO AVE Date 11-24-53 Date No. Profile
Survey by L. Muslin Notes Chkd. Checked X-Sec.
Indexed C. Johnson Noted L. Braun Date Date Date No.

STATION	B. S.	H. I.	F. S.	ELEV.		
7+00		237 49	5 53	231 96		10° bottom of curb
			4 93	232 56		10° Top " "
			4 54	232 95		28° bottom " "
			4 00	233 49		28° Top " "
			4 90	232 59		52° E edge pvt
			5 16	232 33		59° E edge shoulder
						(Alternate) Top bank
						bottom ditch
						Top bank
			5 99	231 50		62° P/L
			5 8	231 7		182'± ground
			5 8	231 7		282'± ground
			5 7	231 8		332'± back lot line
7+20⁵			5 53	231 96		66⁸ top conc headwall
			8 33	229 16		72⁸ Invt 24" CMP culv
			8 47	229 02		75² " " " "
			5 63	231 86		77² Top conc headwall
7+64²			5 4	232 1		63.⁵ Top bank
			8 00	229 49		71² Invt 24" CMP culv
7+65¹			8 16	229 33		73² Invt 24" CMP culv
			5 8	231 7		78⁵ Top bank

761 298 307 10-51

PLEASE RETURN TO
LOS ANGELES COUNTY SURVEYOR
726 LOS ANGELES COUNTY
ENGINEERING BLDG.

NOTE: ANY ADDITIONS OR CHANGES ON THIS SHEET MUST BE MADE OR CIRCLED IN RED INK, WITH DATE AND NAME OF PERSON MAKING CHANGE.

Do not extend notes this side of this line.

Rosemead Blvd

STATION	B. S.	H. I.	F. S.	ELEV.		
8+00		237 49	5 25	232 24		℄
			5 38	232 11		10° bottom curb
			4 78	232 71		10° top "
			4 38	233 11		28° bottom "
			3 89	233 60		28° top "
			4 68	232 81		52° E edge conc pvt
			4 94	232 55		60° E edge shoulder (driveway no brk)
			5 41	232 08		82° P/L (pvt)
8+04.6			5 0	232 5		63.5 Top brk
			8 04	229 45		71.2 Invt 24" CMP cu
			8 02	229 47		73.7 " " " "
			5 6	231 9		80° Top brk
8+79.2			5 4	232 1		62.5 Top brk
			8 02	229 47		70.5 Invt 24" CMP cu
			8 02	229 47		73.0 " " " "
			5 5	232 0		79.0 Top brk
9+00			5 09	232 40		℄
			5 16	232 33		10° bottom curb
			4 55	232 94		10° top curb
			4 13	233 36		28° bottom curb
			3 64	233 85		28° top curb

Profile Notes Red ____ Plotted ____ Job No. 1661 Division No. ____ F.B. 1780 Pg. 181
No. ____ Date ____ Date ____ Survey of [illegible] AVE
X-Sec. Notes Chkd ____ Checked ____ Survey by J. Mostly Notes [illegible]
No. ____ Date ____ Date ____ Map No. ____ Indexed C. Johnson Date ____

76L298 307 10-51

PLEASE RETURN TO

LOS ANGELES COUNTY SURVEYOR
726 LOS ANGELES COUNTY
ENGINEERING BLDG.

NOTE: ANY ADDITIONS OR CHANGES ON THIS SHEET MUST BE MADE OR CIRCLED IN RED INK, WITH DATE AND NAME OF PERSON MAKING CHANGE.

Do not extend notes this side of this line.

ROSEMEAD BLVD

STATION	B. S.	H. I.	F. S.	ELEV.		
9+00		237 49	4 42	233 07		52° E edge pvt
			5 32	232 17		82° (driveway no brk) P/L (bottom of brk)
T. P.	5 01	238 02	4 48	233 01	spk at sta 9+00	(on 53' offset line)
9+65.5			54	232 6		63° top brk
			8 24	229 78		70.6 Invt 24" CMP culv
			8 21	229 81		73.1 " " " "
			5 7	232 3		77.5 Top brk
9+88.3			5 36	232 66		℄
			5 49	232 53		10° top catch basin
9+92.6			7 52	230 50		10° flowline " "
			5 52	232 50		63.3 top conc headwall
			7 82	230 20		63.3 flowline 18" CMP culv
10+03.5			5 35	232 67		℄
			5 44	232 58		10° bot. CB
			4 81	233 21		10° Top CB
			4 80	233 22		28° Bot CB
			3 90	234 12		28° Top CB
			4 76	233 26		52° E edge pvt)
			5 06	232 96		59.5 shoulder
			52	232 8		63° brk
			5 16	232 86		66.7 top conc headwall

F.B. 1780 PG. 182 Job No. 166 Division No. Notes Red. Plotted Profile
Survey of CHICO AVE Date 11-24-53 Date No.
Survey by V. Muslin Notes V. Brown Notes Chkd. Checked X-Sec.
Indexed C. Johnson Date Date Date No.

761-298 307 10-51

PLEASE RETURN TO
LOS ANGELES COUNTY SURVEYOR
726 LOS ANGELES COUNTY
ENGINEERING BLDG.

NOTE: ANY ADDITIONS OR CHANGES ON THIS SHEET MUST BE MADE OR CIRCLED IN RED INK, WITH DATE AND NAME OF PERSON MAKING CHANGE.

Do not extend notes this side of this line.

Rosemead Blvd

STATION	B. S.	H. I.	F. S.	ELEV.		
10+03		238 02	825	229 77		70^{7} Invt 24" CMP [illegible]
			817	229 85		73^{2} Invt " " "
			527	232 75		77^{2} top conc headwall
			60	232 0		78^{0} Top bk
			623	231 79		82^{0} P/L (put)
			58	232 2		$182^{\pm}$
			56	232 4		$262^{\pm}$
10+56			529	232 73		66^{9} top conc headwall
			814	229 88		70^{1} Invt 24" CMP [illegible]
			823	229 79		72^{6} " " "
			544	232 58		77^{4} top conc headwall
11+00			513	232 89		℄
			526	232 76		10^{0} bot CB
			466	233 36		10^{0} Top CB
			420	233 82		28^{0} bot CB
			370	234 32		28^{0} Top CB
			453	233 49		52^{0} E edge put
			482	233 20		58^{5} E " shoulder
			54	232 6		62^{5} Top bk
			84	229 6		72^{0} bot ditch
			60	232 0		82^{0} Top bk [illegible]

Profile No. ____ Notes Red. ____ Plotted ____ Job No. 1661 Division No. ____ F.B. 1780 PG. 183
Date ____ Date ____ Survey of Chico Ave
X-Sec. No. ____ Notes Chkd. ____ Checked ____ Survey by [illegible] Notes [illegible]
Date ____ Date ____ Map No. ____ Indexed ____ C. Johnson

76L298 307 10-51

PLEASE RETURN TO

LOS ANGELES COUNTY SURVEYOR
726 LOS ANGELES COUNTY
ENGINEERING BLDG.

NOTE: ANY ADDITIONS OR CHANGES ON THIS SHEET MUST BE MADE OR CIRCLED IN RED INK, WITH DATE AND NAME OF PERSON MAKING CHANGE.

Do not extend notes this side of this line.

ROSEMEAD BLVD

STATION	B. S.	H. I.	F. S.	ELEV.		
11+43.0		238 02	54	232 6		63.0 Top bk
			795	230 07		70.6 inv 24" CMP culv
			796	230 06		73.1 " " " "
			60	232 0		81.0 Top bk
11+78.5			49	233 1		65.0 Top bk
			766	230 36		70.8 inv 24" CMP culv
			765	230 37		73.3 " " " "
			60	232 0		77.0 Top bk
11+82.6			776	230 26		70.8 inv 24" CMP culv
			772	230 30		73.3 " " " "
12+00			500	233 02		℄
			507	232 95		10.0 bot CB
			441	233 61		10 Top CB
			395	234 07		28.0 bot. CB
			346	234 56		28.0
			428	233 74		52.0 E edge pvt
			53	232 7		82.0 P/L
T.P.	508	238 78	432	233 70	spk at sta 12+00 (53' offset line	
12+21.3			56	233 2		63.0 Top bk
			851	230 27		70.9 inv 24" CMP culv
			848	230 30		73.1 " " "

F.B. 1780 Pg. 184 Job No. 1661 Division No. Notes Red. Plotted Date 11-24-53 Date No. Profile
Survey of CHICO AVE Notes Chkd. Checked Date No. X-Sec.
Survey by L. Musin Notes J. Brown Date
Indexed C. Johnson Date

761 298 307 10-51

PLEASE RETURN TO

LOS ANGELES COUNTY SURVEYOR

726 LOS ANGELES COUNTY
ENGINEERING BLDG.

NOTE: ANY ADDITIONS OR CHANGES ON THIS SHEET MUST BE MADE OR CIRCLED IN RED INK, WITH DATE AND NAME OF PERSON MAKING CHANGE.

Do not extend notes this side of this line.

ROSEMEAD BL

STATION	B. S.	H. I.	F. S.	ELEV.		Rgt (E)
12+21.3		238 78	62	232 6		78.5 Top brk
13+00			550	233 28		℄
			561	233 17		10.0 bot cB
			498	233 80		10.0 Top CB
			455	234 23		16.0 bot CB
			403	234 75		16.0 Top CB
			450	234 28		28.0 W edge con pvt
			485	233 93		52.0 E " " "
			527	233 51		59.0 E " shoulder
			57	233 1		62.0 Top brk
			86	230 2		71.2 bot ditch
			63	232 5		82.0 ground
			58	233 0		182± "
			57	233 1		282± "
			56	233 2		362± ground back lot line
13+35.5			54	233 4		67.0 Top brk
			867	230 11		72.0 inv 24" CMP culv
			57	233 1		76.5 Top brk
13+86.5			522	233 56		℄
			532	233 46		10.0 bot cB
			471	234 07		10.0 Top CB

Profile No. ____ Date ____ Notes Red. ____ Plotted ____ Job No. 1661 Division No. ____ F.B. 1780 Pg. 185

X-Sec. No. ____ Date ____ Notes Chkd. ____ Date ____ Checked ____ Date ____ Survey of ____ Survey by ____ Notes ____ Map No. ____ Indexed ____ C. Jones

76L298 307 10-51

PLEASE RETURN TO
LOS ANGELES COUNTY SURVEYOR
726 LOS ANGELES COUNTY
ENGINEERING BLDG.

NOTE: ANY ADDITIONS OR CHANGES ON THIS SHEET MUST BE MADE OR CIRCLED IN RED INK, WITH DATE AND NAME OF PERSON MAKING CHANGE.

Do not extend notes this side of this line.

Rosemead Blvd

STATION	B. S.	H. I.	F. S.	ELEV.		right (E)
13+86.5		238 78	4 90	233 88		16° Bot CB
			4 50	234 28		16° Top CB
BM ME341	4 28	239 64	3 42	235 36	BM ME 341 El. 235.37	60'±
14+00			6 06	233 58		℄
			6 17	233 47		10° E edge conc pavt
			5 10	234 54		28° W edge conc. pvt
			5 45	234 19		52° E edge " "
			5 88	233 76		60° shoulder (driveway no brk)
			6 7	232 9		82° P/L
14+05.1			6 5	233 1		67° Top brk
			9 01	230 63		72° Invt 24" CMP culv.
			6 6	233 5		78° Top brk
14+21.80			5 95	233 69	Inters. KLINGERMAN ℄	ST
14+55.0			5 83	233 81		℄
			5 95	233 69		10° edge pvt
			5 71	233 93		13° bot CB
			5 15	234 49		13° Top CB
			5 03	234 61		23° bot CB
			4 54	235 10		23° Top CB

F.B. 1780 PG. 186 Job No. 1661 Division No. Notes Red. Plotted No. Profile
Survey of CHICO AVE Date 11-24-53 Date X-Sec.
Survey by J. Muslin Notes J. Brown Notes Chkd. Checked No.
Indexed C. Johnson Date Date Date

761 298 307 10-51

PLEASE RETURN TO

LOS ANGELES COUNTY SURVEYOR

726 LOS ANGELES COUNTY
ENGINEERING BLDG.

NOTE: ANY ADDITIONS OR CHANGES ON THIS SHEET MUST BE MADE OR CIRCLED IN RED INK, WITH DATE AND NAME OF PERSON MAKING CHANGE.

Do not extend notes this side of this line.

Rosemead Blvd

STATION	B. S.	H. I.	F. S.	ELEV.		Right (E)
14+48.0		239 64	5 3	234 3		shot #1 ground
			5 4	234 2		shot #2 Top of pipe
				14+48.0		
15+03.5		239 64	5 64	234 60		℄
			5 75	233 89		10.0 bot CB
			5 13	234 51		10.0 Top CB
			4 72	234 92		28.0 Bot CB
			4 23	235 41		28.0 Top CB
			5 08	234 56		52.0 edge pvt
			5 44	234 20		58.0 shoulder
			5 7	233 9		61.0 brk
			8 6	231 0		72.5 bot ditch
			6 0	233 6		82.0 P/L Top [illegible]

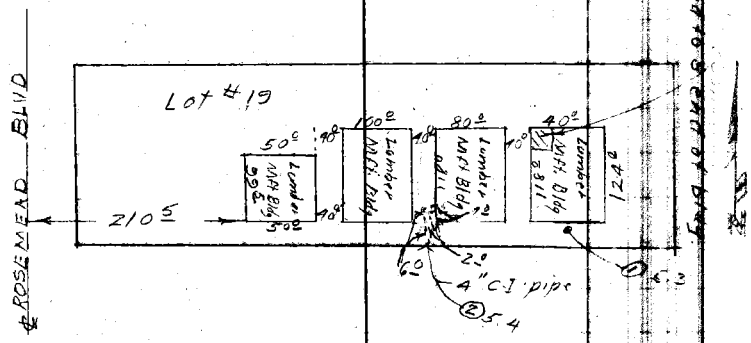

Profile No. ____ Date ____ Notes Red ____ Plotted ____ Job No. 1661 Division No. ____ F.B. 1780 Pg. 187

X-Sec. No. ____ Date ____ Notes Chkd. ____ Date ____ Checked ____ Date ____ Survey of [illegible] Survey by [illegible] Notes [illegible] Map No. ____ Indexed ____ Date ____

76L298 307 10-51

PLEASE RETURN TO

LOS ANGELES COUNTY SURVEYOR
726 LOS ANGELES COUNTY
ENGINEERING BLDG.

NOTE: ANY ADDITIONS OR CHANGES ON THIS SHEET MUST BE MADE OR CIRCLED IN RED INK, WITH DATE AND NAME OF PERSON MAKING CHANGE.

Do not extend notes this side of this line. Rosemead BLVD

STATION	B. S.	H. I.	F. S.	ELEV.		Right (E)
15+41.0		239 64	5 15	234 49		69.5 Top CB.
			8 41	231 23		71.7 inst 24" CMP culv
			5 8	233 8		75.5 Top bak
16+00.5			5 25	234 39		℄
			5 35	234 29		10.0 bottom CB
			4 75	234 89		10.0 Top CB
			4 30	235 34		28.0 bot CB
			3 81	235 83		28.2 Top CB
			4 72	234 92		52.0 E edge pvt
			5 28	234 36		69.9 bot CB
			4 70	234 94		69.0 Top CB
			8 06	231 38		72.1 inst 24" c
			5 8	233 8		76.5 bak
			5 8	233 8		82.0 P/L
			5 7	233 9		182± ground
			5 6	234 0		282± "
			5 2	234 4		332± "
16+42.5			5 08	234 56		℄
			5 23	234 41		10.0 Top catch basin
			7 65	231 99		10.0 flowline " "
			5 60	234 04		66.0 Top conc headwall

F.B. 1780 Pg. 188 Job No. 1661 Division No. ____ Notes Red. ____ Plotted ____ Profile ____
Survey of CHICO AVE Date ____ Date ____ No. ____
Survey by H. L. Willey Notes J. H. Brown Notes Chkd. ____ Checked ____ X-Sec. ____
Indexed C. Johnson Date ____ Date ____ No. ____

761298 307 10-51

PLEASE RETURN TO

LOS ANGELES COUNTY SURVEYOR

726 LOS ANGELES COUNTY
ENGINEERING BLDG.

NOTE: ANY ADDITIONS OR CHANGES ON THIS SHEET MUST BE MADE OR CIRCLED IN RED INK, WITH DATE AND NAME OF PERSON MAKING CHANGE.

Do not extend notes this side of this line.

Rosemead Blvd

STATION	B. S.	H. I.	F. S.	ELEV.		Right (E)
16+42.5		239 64	7 89	231 75		66.0 flow line
T. P.	7 74	241 72	5 66	233 98		
17+00			6 89	234 83		℄
			6 99	234 73		10.2 bot CB
			6 36	235 36		10.0 Top CB
			6 04	235 68		28.0 bot CB
			5 53	236 19		28.0 Top CB
			6 42	235 30		52.0 Edge conc pvt
			6 92	234 80		60.5 shoulder & top brk
			9 7	232 0		72.0 bot ditch
			7 9	233 8		80.0 Top brk
			7 9	233 8		82.0 P/L
17+05			6 9	234 8		60.5 Top brk
			9 95	231 77	E.A.	71.8 Invt 24" CMP cu
			8 1	233 6		80.0 Top brk
17+35.6			6 8	234 9		63.0 top brk
			9 79	231 93		72.1 invt 24" CMP cu
			7 1	234 6		81.0 Top brk
17+73.3			6 9	234 8		67.5 Top brk
			9 56	232 16		71.9 invt 24" CMP cu
			7 0	234 7		79.5 Top brk

Profile No. ____ Notes Red ____ Plotted ____ Job No. 1661 Division No. ____ F.B. 1780 Pg. 189

X-Sec. No. ____ Date ____ Date ____ Survey of CHICO Ave

Notes Chkd. ____ Checked ____ Survey by H. L. Willey Notes V. Brown Date 11-25-53

No. ____ Date ____ Date ____ Map No. ____ Indexed C. Jones Date ____

76L298 307 10-51

PLEASE RETURN TO

LOS ANGELES COUNTY SURVEYOR
726 LOS ANGELES COUNTY
ENGINEERING BLDG.

NOTE: ANY ADDITIONS OR CHANGES ON THIS SHEET MUST BE MADE OR CIRCLED IN RED INK, WITH DATE AND NAME OF PERSON MAKING CHANGE.

Do not extend notes this side of this line.

Rosmead Blvd

STATION	B. S.	H. I.	F. S.	ELEV.		Right (E)
18+03.5		241 72	6 54	235 18		℄
			6 66	235 06		10° bot CB
			6 01	235 71		10° Top CB
			5 71	236 01		28° bot CB
			5 21	236 51		28° Top CB
			6 03	235 69		52° E edge conc pvt
			6 35	235 37		60° Shoulder
			6 5	235 2		64° top brk
			9 47	233 25		71.8 invt 24" cmp culv
			6 8	234 9		78° Top brk
			6 7	235 [illegible]		82° P/L
18+57.0			6 66	235 06		62° Top brk (pvt)
			9 40	232 32		70.5 invt 24" cmp culv
			6 96	234 76		81° Top brk (pvt)
19+02.5			6 22	235 50		℄
			6 30	235 42		10° Bot CB
			5 66	236 06		10° Top CB
			5 46	236 26		28° Bot CB
			4 98	236 74		28° Top CB
			5 80	235 92		52° Edge conc pvt
			6 50	235 22		62° Shoulder & Top brk

F.B. 1780 PG. 190 Job No. 1661 Division No. ____ Notes Red. ____ Plotted ____ Profile ____

Survey of CHICO AVE Date ____ Date ____ No. ____

Survey by W. L. Miller Notes W. Brown & J. Muslin Notes Chkd. ____ Checked ____ X-Sec. ____

Indexed C. Johnson Date ____ Date ____ Date ____ No. ____

761 298 307 10-51

PLEASE RETURN TO
LOS ANGELES COUNTY SURVEYOR
726 LOS ANGELES COUNTY
ENGINEERING BLDG.

NOTE: ANY ADDITIONS OR CHANGES ON THIS SHEET MUST BE MADE OR CIRCLED IN RED INK, WITH DATE AND NAME OF PERSON MAKING CHANGE.

Do not extend notes this side of this line.

Rosemead Blvd

STATION	B. S.	H. I.	F. S.	ELEV.		Right (E)
19+025		241 72	9 32	232 40		71° Inlet 24" CMP cul
			6 51	235 21		79.5 Top brk (put)
			6 40	235 32		82° P/L
			64	2353		182±
			57	2360		282±
19+99°			578	23594		℄
			592	235 80		10° Bot CB
			527	236 45		10° Top CB
			501	236 71		28° Bot CB
			451	237 21		28° Top CB
			541	236 31		52° Edge conc put
			576	23596		60° shoulder
			59	2358		64° Top brk
			890	232 82		72° Inlet 24" CMP cul
			60	2357		78.5 Top brk
			58	2359		82° P/L
T.P.	581	242 13	540	236 32	spk at sta 20+00	an 53' offset line
20+15°			576	236 37		52° Edge put
			637	235 76		82° P/L
			59	2362		182± put
			57	2364		282± put

Profile
No. ____ Date ____ Notes Red ____ Plotted ____ Job No. 1661 Division No. ____
X-Sec. ____ Date ____ Notes Chkd ____ Checked ____ Survey of Cities A
No. ____ Date ____ Date ____ Survey by M.E. Miller Notes ____ Date ____
Map No. ____ Checked J. Jones Date ____

F.B. 1780 PG. 191

76L298 307 | 51

PLEASE RETURN TO
LOS ANGELES COUNTY SURVEYOR
726 LOS ANGELES COUNTY
ENGINEERING BLDG.

NOTE: ANY ADDITIONS OR CHANGES ON THIS SHEET MUST BE MADE OR CIRCLED IN RED INK, WITH DATE AND NAME OF PERSON MAKING CHANGE.

Do not extend notes this side of this line.

ROSEMEAD BLVD

STATION	B. S.	H. I.	F. S.	ELEV.		Right (E)
20+15.0		242.13	55	236.6		352.1 (put)
20+43.4			59	236.2		64.0 Top brk
			9.02	233.11		72.2 invt 24" CMP culv
(see page for backup)			62	235.9		79.0 Top brk
21+00.0			5.74	236.39		℄
			5.88	236.25		10.0 Bot CB
			5.26	236.87		10.0 Top CB
			5.04	237.09		18.0 Bot CB
			4.52	237.61		28.0 Top CB
			5.44	236.69		52.0 E edge put
			5.84	236.29		60.0 shoulder
			6.13	236.00		62.0 top brk
			8.6	233.5		72.0 bot. ditch
			6.2	235.9		80.5 Top break
			6.2	235.9		82.0 P/L
21+07.2			5.8	23[illegible]3		62.0 Top brk
			8.82	233.31		72.0 invt 24" CMP culv
			6.2	235.9		80.5 Top brk
T. P.	5.67	242.30	5.50	236.63	spk at sta 21+00 on 53' offset line	

F.B. 1780 PG. 192 Job No. 1661 Division No. Notes Red. Plotted Date No. Profile
Survey of CHICO AVE Date Notes Chkd. Checked Date No. X-Sec.
Survey by L.L. Willey Notes L. Muslin & J. Brown Date
Indexed C. Johnson Date

Profile Notes Red. Plotted Job No. 1661 Division No. F. B. 1780 Pg. 193

No. Date Date Survey of Chico Ave

X-Sec. Notes Chkd. Checked Survey by J L Willey Notes J L W Date 12-18-53

No. Date Date Map No. Indexed C. Johnson Date

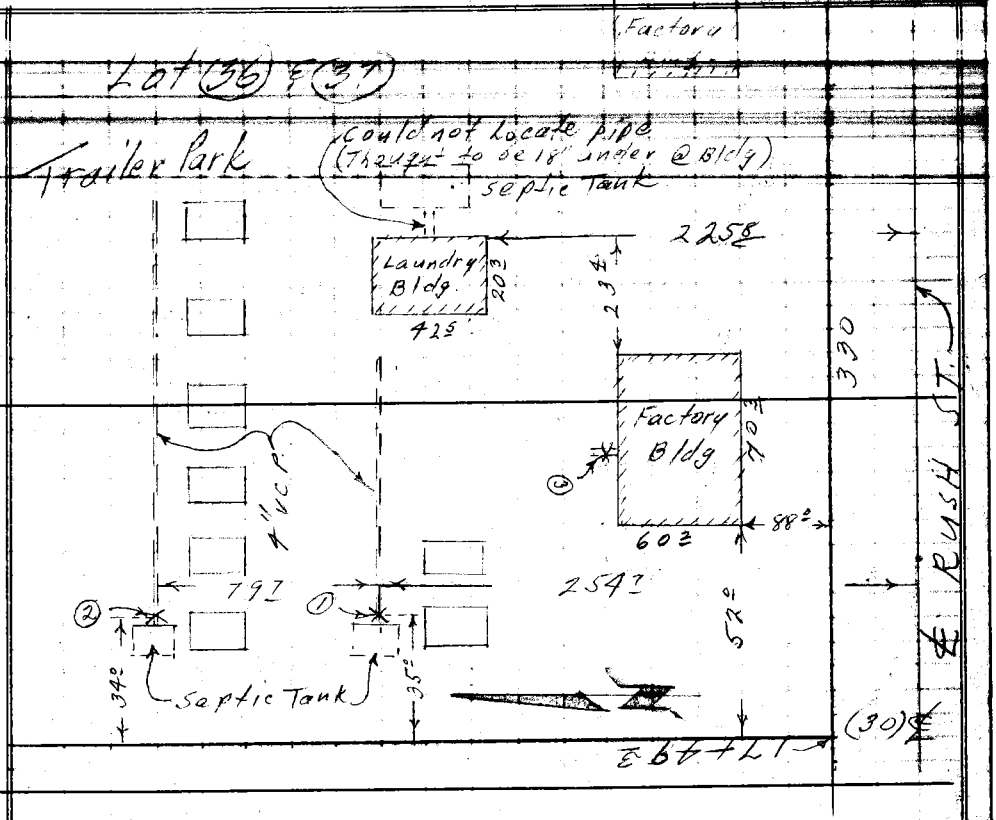

ELEV.

F. S.

H. I.

B. S.

STATION

NOTE: ANY ADDITIONS OR CHANGES ON THIS SHEET MUST BE MADE OR CIRCLED IN RED INK, WITH DATE AND NAME OF PERSON MAKING CHANGE.

PLEASE RETURN TO
LOS ANGELES COUNTY SURVEYOR
726 LOS ANGELES COUNTY ENGINEERING BLDG.

Do not extend notes this side of this line.

76L298 307 8-53

1 48.2
-77.6
225.8

76L298 307 8-53

PLEASE RETURN TO
LOS ANGELES COUNTY SURVEYOR
726 LOS ANGELES COUNTY ENGINEERING BLDG.

NOTE: ANY ADDITIONS OR CHANGES ON THIS SHEET MUST BE MADE OR CIRCLED IN RED INK, WITH DATE AND NAME OF PERSON MAKING CHANGE.

Do not extend notes this side of this line.

STATION	B. S.	H. I.	F. S.	ELEV.	
BMME 129	4 11	236 57		232 46	BMME129 El. 232.456 F.B. 1728-222 Rosemead Blvd & Rush St. N.E. Cor. Bt Spk, Conc. Hdwall, 40'N & 55'E. of ℄ Inter
①	4 04	236 29	4 32	23[illegible] 25	
17+49.3			3 87	23[illegible] 42	Opp. W P/L Lot (36) ℄
"			5 3	231 0	30' S. W P/L Cor Lot (36)
			4 61	231 [illegible]8	Pvt [illegible] @ N.W. Cor. Factory Bldg
			4 45	231 [illegible]4	" " N.E. " " "
			5 24	231 05	Top of 4" VCP @ Point ①
			4 3	23[illegible] 0	Ground over pipe
			4 75	23[illegible] 54	Top of 4" V.C.P. @ ②
			3 7	23[illegible] 6	Ground over pipe
			3 69	232 60	Conc. @ S.E. Cor. Laundry Bldg. (Pipe is supposed to be about 18")
①	4 46	236 81	3 94	23[illegible] 5	below this point.
BMME129			4 35	232 46	BMME 129 El. 232.456 F.B. 1728-222 See above BM.

F. B. 1780 Pg. 194 Job No. Division No. Notes Red. Plotted Profile
Survey of Chico Ave Date Date No.
Survey by J L Willey Notes J L W Notes Chkd. Checked X-Sec.
Indexed C. Johnson Date Date Date No.

761 298 307 10-51

PLEASE RETURN TO

LOS ANGELES COUNTY SURVEYOR

726 LOS ANGELES COUNTY
ENGINEERING BLDG.

NOTE: ANY ADDITIONS OR CHANGES ON THIS SHEET MUST BE MADE OR CIRCLED IN RED INK, WITH DATE AND NAME OF PERSON MAKING CHANGE.

Do not extend notes this side of this line.

Rosemead Blvd

Right (E)

STATION	B. S.	H. I.	F. S.	ELEV.	
(Note: back up a/k.) 20+81.5		242 30	5 84	236 46	℄
			64	235 9	82° SWPL corner
			52	237 1	shot #1 ground
			76	234 7	shot #1 Top 4" VCP
			55	236 8	shot #2 ground
			84	233 9	shot #2 Top 4" VCP
			49	237 4	682° SEPL corner
21+39.7			58	236 5	63° Top brk
			885	233 45	72° inv 24" CMP
			63	236 0	80° Top brk
21+84.0			58	236 5	62° Top brk
			882	233 48	72° Inv 24" CMP
			64	235 9	80° Top brk



Profile No. ____ Date ____ Notes Red ____ Plotted ____ Job No. 1661 Division No. ____

X-Sec. No. ____ Date ____ Notes Chkd. ____ Checked ____ Survey of CHICO HILLS

Map No. ____ Date ____ Survey by J.L. Willey Notes ____ Date 11-25-63

Indexed C. Jonnson

F.B. 1780 Pg. 193

76L298 307 10-51

PLEASE RETURN TO

LOS ANGELES COUNTY SURVEYOR

726 LOS ANGELES COUNTY
ENGINEERING BLDG.

NOTE: ANY ADDITIONS OR CHANGES ON THIS SHEET MUST BE MADE OR CIRCLED IN RED INK, WITH DATE AND NAME OF PERSON MAKING CHANGE.

Do not extend notes this side of this line.

ROSEMEAD BLVD

STATION	B. S.	H. I.	F. S.	ELEV.		Right (E)
22+00°		242 30	557	236 73		℄
			568	236 62		10° bot CB
			503	237 27		10° Top CB
			491	237 39		28° bot CB
			441	237 89		28° Top CB
			523	237 07		52° E edge conc pvt (driveway no break)
			579	236 51		82° P/L
22+15³			57	236 6		63° Top brk
			860	233 7		72° Invt 24" CMP culv.
			60	23[illegible] 3		81° Top brk
T.P.	632	243 41	521	237 09	spk at sta 22+00 on 53' offset line	
22+91⁵			630	237 11		℄
			642	236 99		10° Top catch basin
			896	234 45		10° flow line 15" CMP culv
			681	23[illegible] 60		65³ Top conc headwall
			913	234 28		65³ flow line 15" CMP culv
23+00			627	237 14		℄
			635	237 06		10° bot CB
			575	237 66		10° TOP CB
			565	237 76		28° Bot CB
			512	238 29		28° TOP CB

F.B. 1780 PG. 194

Job No. 1661 Division No. ____ Notes Red. ____ Plotted ____ Profile ____

Survey of CHICO AVE Date ____ Date ____ No. ____

Survey by W. L. Willey Notes J. Austin Checked ____ X-Sec. ____

Indexed A. C. Johnson Date ____ Notes Chkd. ____ Date ____ Date ____ No. ____

761 298 307 10-51

PLEASE RETURN TO

LOS ANGELES COUNTY SURVEYOR

726 LOS ANGELES COUNTY
ENGINEERING BLDG.

NOTE: ANY ADDITIONS OR CHANGES ON THIS SHEET MUST BE MADE OR CIRCLED IN RED INK, WITH DATE AND NAME OF PERSON MAKING CHANGE.

Do not extend notes this side of this line.

ROSEMEAD BLVD

STATION	B. S.	H. I.	F. S.	ELEV.		Right (E)
23+00		243 41	5 94	237 47		52° E edge conc pu
			6 3	237 1		61.5 Shoulder & brk
			9 5	233 9		71° bot ditch
			6 7	236 7		82° Top brk & P/L
23+34.9			6 0	237 4		63° Top brk
			9 21	234 20		72° inv 24" CMP c.b
			6 8	236 6		80° Top brk
23+83.0			7 00	236 41		70° gut line
			6 04	237 37		70° Top curb
			9 04	234 37		72° flowline CMP c.
24+00			6 84	236 57		℄
			5 99	237 42		10° bot CB
			5 36	238 05		10° Top CB
			5 30	238 11		28° bot CB
			4 77	238 64		28° Top CB
			5 61	237 80		52° E edge conc put
			6 67	236 74		70° bot
			6 03	237 38		70° Top CB
			6 5	236 9		82° P/L
24+71.8			6 35	237 06		70° gut
			5 59	237 82		70° top curb

Profile No. ____ Date ____ Notes Red ____ Plotted ____ Job No. 1661 Division No. ____ F.B. 1780 PG. 195

X-Sec. No. ____ Date ____ Notes Chkd. ____ Checked ____ Survey of CHICO AVE Survey by H.L. Wiley Notes [illegible] Date 11-25-53

No. ____ Date ____ Map No. ____ Indexed C. Johnson Date ____

761298 307 10-51

PLEASE RETURN TO

LOS ANGELES COUNTY SURVEYOR

726 LOS ANGELES COUNTY
ENGINEERING BLDG.

NOTE: ANY ADDITIONS OR CHANGES ON THIS SHEET MUST BE MADE OR CIRCLED IN RED INK, WITH DATE AND NAME OF PERSON MAKING CHANGE.

Do not extend notes this side of this line. 3.2

ROSEMEAD BLVD

STATION	B. S.	H. I.	F. S.	ELEV.		Right (E)
24+71.8		243 41	5 60	237 81		82° Top (R/L) conc headwall
			7 24	236 17		96° bot
			8 03	2[illegible] 38		152° end paved ditch
			6 40	237 01		70° gut
			5 60	23[illegible] 81		70° Top CB
			5 92	237 49		72° flow line 24" CMP culv
			5 62	237 79		82° top conc headwall
			8 52	23[illegible] 89		82° flowline ditch
			8 29	235 12		152° flowline "
			6 28	237 13		70° gut
			5 65	237 76		70° Top CB
			6 28	23[illegible] 13		82° gut
			5 63	237 78		82° Top CB
			8 13	23[illegible] 28		152° gut end of CB
			7 48	235 93		152° Top " " "
25+00			5 43	237 98		℄
			5 56	237 85		10° bot CB
			4 94	238 47		10° Top CB
			4 91	238 50		28° bot CB
			4 39	239 02		28° Top CB
			5 28	238 13		52° edge put

F.B. 1780 PG. 196 Job No. 1661 Division No. ____ Notes Red. ____ Plotted ____ Profile ____

Survey of CHICO AVE Date ____ Date ____ No. ____

Survey by W.L. Willey Notes J. Musjin J. Brown Notes Chkd. ____ Checked ____ X-Sec. ____

Indexed ~~[illegible]~~ Date ____ Date ____ No. ____

Profile
No. ______ Date ______
X-Sec.
No. ______ Date ______

Notes Red. ______ Date ______ Notes Chkd. ______ Date ______
Plotted ______ Date ______ Checked ______ Date ______
Job No. 1661 Division No. ______
Survey of CHICO AVE
Survey by [illegible] Notes [illegible] C. Johnson
Map No. ______ Indexed ______ Date ______

F.B. 1780 PG. 197

PLEASE RETURN TO
LOS ANGELES COUNTY SURVEYOR
726 LOS ANGELES COUNTY
ENGINEERING BLDG.

NOTE: ANY ADDITIONS OR CHANGES ON THIS SHEET MUST BE MADE OR CIRCLED IN RED INK, WITH DATE AND NAME OF PERSON MAKING CHANGE.

761296 307 10-51

Do not extend notes this side of this line.

ROSEMEAD BLVD

STATION	B. S.	H. I.	F. S.	ELEV.	Right (E)
25+00		243 41	6 06	237 35	70.0 gut line
			7 52	235 89	152.0 bot bank
			7 58	235 83	200± put
			7 81	235 60	300± put
			7 36	236 05	400±
			6 75	236 66	470±
25+21.0			5 76	237 65	70.0 gut
			5 33	238 08	70.0 Top CB
25+46.0			5 59	237 82	70.0 gut
			5 18	238 23	70.0 Top CB
T.P.	5 27	243 93	4 75	238 66	
[illegible]+31.8			5 3	238 6	
			7 6	236 3	

(Pickup 11-27-53) Spk at sta 26+00 on 53' offset line

ok

76L298 3[illegible] 10-51

PLEASE RETURN TO

LOS ANGELES COUNTY SURVEYOR
726 LOS ANGELES COUNTY
ENGINEERING BLDG.

NOTE: ANY ADDITIONS OR CHANGES ON THIS SHEET MUST BE MADE OR CIRCLED IN RED INK, WITH DATE AND NAME OF PERSON MAKING CHANGE.

Do not extend notes this side of this line.

Rosemead

STATION	B. S.	H. I.	F. S.	ELEV.		Right (E)
25+77 4		243 93	5 97	237 96		70° gut
			6 50	237 43		82° gut
			5 70	238 23		82° top curb & headwall
			8 64	235 29		150° gut
			7 97	235 96		150° Top curb.
			8 28	235 65		182°
			8 40	235 53		282°
			8 20	235 73		382°
			7 92	236 01		482°
			7 50	236 43		582°
25+79 9			6 00	237 93		70° gut
			5 40	238 53		70° Top CB
			9 10	234 83		70° flow line 18" CMP culv
			5 66	238 27		82° top conc headwall
			8 89	235 04		82° flow line drain
			8 64	235 29		155° - flow line drain
25+82 4			6 04	237 89		70° gut
			5 42	238 51		70° top CB
			5 66	238 27		82° Top conc ret wall
			5 52	238 41		155° Top conc " "
			5 70	238 23		182°

F.B. 1780 PG. 198

Job No. 1661 Division No. ____ Notes Red. ____ Plotted ____ Profile ____

Survey of CHICO AVE Date ____ Date ____ No. ____

Survey by V.L. Willey Notes U Muslin Brown Notes Chkd. ____ Checked ____ X-Sec. ____

Indexed C. Johnson Date ____ Date ____ Date ____ No. ____

761 298 307 10-51

PLEASE RETURN TO
LOS ANGELES COUNTY SURVEYOR
726 LOS ANGELES COUNTY
ENGINEERING BLDG.

NOTE: ANY ADDITIONS OR CHANGES ON THIS SHEET MUST BE MADE OR CIRCLED IN RED INK, WITH DATE AND NAME OF PERSON MAKING CHANGE.

Do not extend notes this side of this line.

Rosemead

STATION	B. S.	H. I.	F. S.	ELEV.		Right (E)
25+82^4		243 93	590	238 03		282± put
			580	238 13		382± put
			553	238 40		482± out
			53	238 6		560± ground
26+00^0			566	238 27		℄
			578	238 15		10^0 bot CB
			515	238 78		10^0 Top CB
			516	238 77		17^0 bottom
			453	239 40		17^0 Top CB.
			503	238 90		28^0 wedge of E conc pt
			525	238 68		52^0 E " " " "
			603	237 90		70^0 gut line
			537	238 56		82^0 bak & P/L
Note:			—	—	see page	for outlet at 26+31±
26+43^1			59	238 0		70^0 gut
26+45^2			518	238 75		70^0 Top CB
			54	238 5		64^3 Top bak
			848	235 45		72^0 invt 24" CMP culv
			58	238 1		81^0 Top bak
26+91^7			47	239 2		64^3 Top bak
			800	235 93		72^0 invt 24" CMP

Profile No. ____ Notes Red ____ Plotted ____ Job No. 1661 Division No. ____ F.B. 1780 Pg. 199
Date ____ Date ____ Survey of CHICO AVE
X-Sec. No. ____ Notes Chkd. ____ Checked ____ Survey by J.L. Witley Notes B. Brown Date 11-27-63
Date ____ Date ____ Map No. ____ Indexed C. Johnson Date ____

76L298 307 10-51

PLEASE RETURN TO

LOS ANGELES COUNTY SURVEYOR
726 LOS ANGELES COUNTY
ENGINEERING BLDG.

NOTE: ANY ADDITIONS OR CHANGES ON THIS SHEET MUST BE MADE OR CIRCLED IN RED INK, WITH DATE AND NAME OF PERSON MAKING CHANGE.

Do not extend notes this side of this line.

Rosemead Blvd

STATION	B. S.	H. I.	F. S.	ELEV.		Right (E)
26+91.7		243 93	5 3	238 6		81° Top brk
27+00			5 49	238 44		℄
			5 59	238 34		10° bot CB
			4 90	239 03		10° top CB
			5 09	238 84		16° bot CB
			4 57	239 36		16° Top CB
			4 65	239 28		28° W edge of E conc put
			4 45	239 48		52° E " " " " "
			4 50	239 43		61° shoulder
			5 3	238 6		82° P/L
27+11.8			5 47	238 46		℄
			5 57	238 36		10° bot CR.
			4 86	239 07		10° Top CR
			5 16	238 77		16° bot CR.
			4 61	239 32		16° Top CR.
27+17.4			4 4	239 5		63.5 top brk
			7 72	236 21		72° Invt 24" CMP culv
			5 2	238 7		80° Top brk
27+43.6			5 42	238 51		℄ ints. FERN ST
			5 48	238 45		10° E edge of W conc Put
			4 52	239 41		28° W edge of E conc Put

F.B. 1780 PG. 200

Job No. 1661 Division No. ____ Notes Red. ____ Plotted ____ Profile ____

Survey of CHICO AVE Date ____ Date ____ No. ____

Survey by J.L. Witley Notes J. Mustin J.H. Brown Notes Chkd. ____ Checked ____ X-Sec. ____

Indexed C. Johnson Date ____ Date ____ Date ____ No. ____

76L298 307 10-51

PLEASE RETURN TO
LOS ANGELES COUNTY SURVEYOR
726 LOS ANGELES COUNTY
ENGINEERING BLDG.

NOTE: ANY ADDITIONS OR CHANGES ON THIS SHEET MUST BE MADE OR CIRCLED IN RED INK, WITH DATE AND NAME OF PERSON MAKING CHANGE.

Do not extend notes this side of this line.

Rosemead Blvd

STATION	B. S.	H. I.	F. S.	ELEV.		Right (E)
27+45.6		243 93	4 05	239 88		52° E edge of E conc pv
27+64.0			4 6	239 3		65° Top brk
			7 68	236 25		72° Invt 24" CMP co
			5 0	238 9		80° top brk
28+00			5 31	238 62		℄
			5 31	238 62		10° E edge of E conc pvt
			5 23	238 70		11° bot CB
			4 57	239 36		11° Top CB
			4 44	239 49		26.5 bot CB
			3 98	239 95		26.5 Top CB
			4 41	239 52		28° W edge of E conc pv
			3 50	240 43		52° E edge " " " "
			3 60	240 33		brk
			4 71	239 22		82° P/L
28+18.8			3 6	240 3		Top brk
			7 28	236 65		72° Invt 24" CMP co
			5 69	238 24		Top brk
28+20.0			5 29	238 64		℄
			5 28	238 65		10° bot CB
			4 54	239 39		10° Top CB
			4 37	239 56		28° bot CB

Profile
No. X-Sec. No.
Notes Red ____ Plotted ____ Job No. 1661 Division No. ____
Date ____ Date ____ Survey of Chico Ave
Notes Chkd ____ Checked ____ Survey by [illegible] Notes [illegible] Date 11-27-53
Date ____ Date ____ Map No. ____ Indexed C. Tobin Date ____

F.B. 1780 PG. 201

76L298 307 10-51

PLEASE RETURN TO

LOS ANGELES COUNTY SURVEYOR
726 LOS ANGELES COUNTY
ENGINEERING BLDG.

NOTE: ANY ADDITIONS OR CHANGES ON THIS SHEET MUST BE MADE OR CIRCLED IN RED INK, WITH DATE AND NAME OF PERSON MAKING CHANGE.

Do not extend notes this side of this line.

Rosemead BLVD

STATION	B. S.	H. I.	F. S.	ELEV.		Right (E)
28+20°		243 93	3 83	240 10		28° Top CB
BM ME 343	6 34	246 45	3 82	240 11	BM ME 343 El. 240.13 127	FB 1728-224
28+41°			6 85	239 60		28° gut & Top grate
			6 32	240 13		28° Top CB
			8 87	237 58		28° flow line of 18" CMP culv
			7 30	239 15		66⁷ cone headwall
			9 63	236 82		66⁷ flow line 18" CMP culv

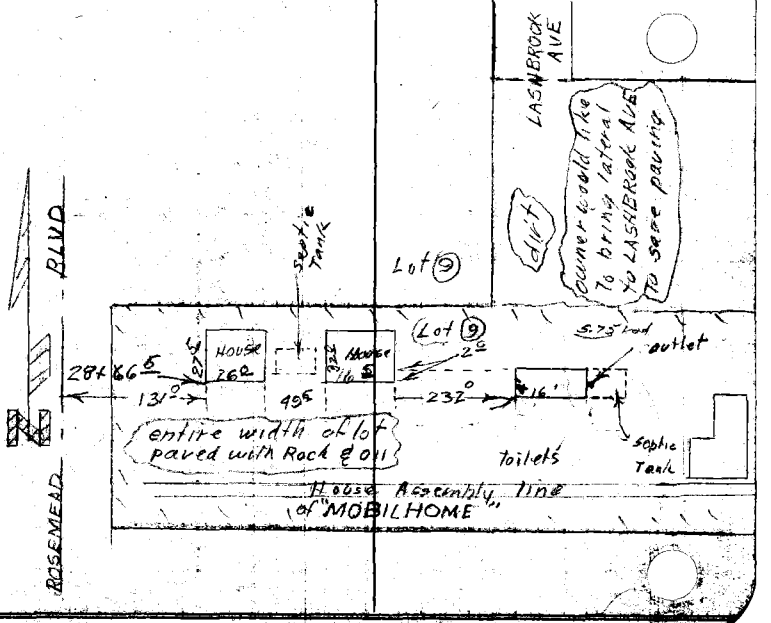

F.B. 1780 PG. 202
Job No. 1661 Division No. Notes Red. Plotted Profile
Survey of CHICO AVE Date Date No. X-Sec.
Survey by V.L. Wilkes Notes V. Muslin V. Brown Notes Chkd. Checked
Indexed C. Johnson Date Date Date No.

761 298 307 10-51

PLEASE RETURN TO

LOS ANGELES COUNTY SURVEYOR

726 LOS ANGELES COUNTY
ENGINEERING BLDG.

NOTE: ANY ADDITIONS OR CHANGES ON THIS SHEET MUST BE MADE OR CIRCLED IN RED INK, WITH DATE AND NAME OF PERSON MAKING CHANGE.

Do not extend notes this side of this line.

Rosemead Blvd

STATION	B. S.	H. I.	F. S.	ELEV.		Right (E)
28+68.5		246 45	5 75	240 70		47.1 pot over toilet outlet
28+87.6			5 5	241 0		60.5 Top brk
			9 73	236 72		69.8 Inv 24" CMP Curb
			7 5	239 0		75.5 Top brk
29+00			7 65	238 80		℄
			7 58	238 87		8.0 bot CB
			6 86	239 59		8.0 Top CB
			6 83	239 62		26.0 bot CB
			6 25	240 20		26.0 Top CB
			5 45	241 00		50.0 E edge
			5 30	241 15		58.0 brk pvt
			6 97	239 48		82.0 P/L
29+43.7			5 5	241 0		59 Top brk
			9 33	237 12		66' Inv 24" CMP Curb
			7 5	239 0		73.5 Top brk
30+00			7 45	239 00		℄ & bott of Curb
			6 77	239 68		top curb
			6 72	239 73		18.0 bot CB
			6 18	240 27		18.0 top CB
			5 37	241 08		42.0 E edge conc pvt
			5 00	241 45		51.0 shoulder & brk

Profile No. ____ Date ____ Notes Red ____ Plotted ____ Job No. 1661 Division No. ____ F.B. 1780 Pg. 203

X-Sec. No. ____ Date ____ Notes Chkd. ____ Checked ____ Date ____ Survey of Garvey Ave Survey by Dewitt Notes [illegible] Map No. ____ Indexed ____ Date ____

76L298 307 10-51

PLEASE RETURN TO

LOS ANGELES COUNTY SURVEYOR
726 LOS ANGELES COUNTY
ENGINEERING BLDG.

NOTE: ANY ADDITIONS OR CHANGES ON THIS SHEET MUST BE MADE OR CIRCLED IN RED INK, WITH DATE AND NAME OF PERSON MAKING CHANGE.

Do not extend notes this side of this line. Rosemead Blvd

STATION	B. S.	H. I.	F. S.	ELEV.		Right (E)
30+00		246 45	8 8	237 7		70.5 bot ditch
			7 0	239 5		82.0 top brk & P/L
30+07.5			7 42	239 03		℄ & bot CB
			6 77	239 68		℄ & Top CB
31+00			6 2	240 3		℄
			6 58	239 87		5.5 bot CB
			6 06	240 39		5.5 Top CB
			5 22	241 23		30.0 E edge concpt
			4 85	241 60		39.0 shoulder & top brk
			9 1	237 4		52.0 bot ditch
			6 7	239 8		62.5 top brk & P/L
31+34.5			6 54	239 91		℄ & bot CB
			6 00	240 45		℄ & Top CB
31+45.59			6 47	239 98		℄ P.I. ROSEMEAD
31+94.7			4 8	241 7		27.0 Top brk
31+95.2			8 20	238 5		38.5 inv 24" CMP culv
			8 04	238 41		41.0 inv " " "
			6 9	239 6		49.0 Top brk
32+00			5 86	240 59		℄
			5 12	241 33		15.0 E edge conc prt
			4 73	241 72		25.0 shoulder

B. 1780 PG. 204 Job No. 1661 Division No. Notes Red. Plotted Profile
Survey of Chico Ave Date Date No.
Survey by J Muslin Notes J H Brown Notes Chkd Checked X-Sec.
Index C. Johnson Date Date Date No.

761 298 307 10-51

PLEASE RETURN TO
LOS ANGELES COUNTY SURVEYOR
726 LOS ANGELES COUNTY
ENGINEERING BLDG.

NOTE: ANY ADDITIONS OR CHANGES ON THIS SHEET MUST BE MADE OR CIRCLED IN RED INK, WITH DATE AND NAME OF PERSON MAKING CHANGE.

Do not extend notes this side of this line.

Rosemead Blvd

Profile Notes Red____ Plotted____ Job No. 166 Division No.____ F.B. 1780 Pg. 205
No.____ Date____ Date____ Survey of CNTY HWY
X-Sec. Notes Chkd____ Checked____ Survey by CLIFFORD Notes by____ Date 11-29-61
No.____ Date____ Date____ Map No.____ Instr. C. Jones Comp.____

STATION	B. S.	H. I.	F. S.	ELEV.		Right (E)
32+00		246 45	6 6	239 9		53° bak & Pk
			6 2	240 3		153± ground
			6 0	240 5		253± ground
			6 0	240 5		353± ground
			6 2	240 3		453±
			5 8	240 7		553±
T.P.	3 61	245 28	4 78	241 67		Spk at sta 33+00 on ℄
32+41			35	241 8		21 Top bak
			7 34	237 94		82 Inv 24" CMP E s/b
			7 39	237 89		34 Inv " " "
			53	240 0		43 Top bak
32+60			385	241 43		℄ at E edge of conc s/b
33+00			362	241 66		℄
			356	241 72		10 Shoulder
			36	241 7		11° Top bak
			71	238 2		23 bot ditch
			51	240 2		36 Top bak & walk
33+29			332	241 96		℄ & shoulder
33+39			323	242 05		℄ & Top of bak
33+60			35	241 8		℄ & Top of walk
			667	238 61		5 Inv 24" CMP E s/b

76L298 307 10-51

PLEASE RETURN TO

LOS ANGELES COUNTY SURVEYOR

726 LOS ANGELES COUNTY
ENGINEERING BLDG.

NOTE: ANY ADDITIONS OR CHANGES ON THIS SHEET MUST BE MADE OR CIRCLED IN RED INK, WITH DATE AND NAME OF PERSON MAKING CHANGE.

Do not extend notes this side of this line. Rosemead Blvd

STATION	B. S.	H. I.	F. S.	ELEV.		Right (E)
33+60		245 28	6 67	238 61		7.6 inv't 24" CMP culv
			5 2	240 1		15.6 Top brk
34+00			4 4	240 9		℄
34+01.6			6 44	238 84	9.3 inv't 24" CMP culv	
			6 44	238 84	11.8 inv't " " "	
34+02.4			5 6	239 7		17.0 gut
			4 8	240 5		29.0 P/L
			4 7	240 6		129± ground
			4 4	240 9		300± ground
35+00			4 50	240 78		℄
			4 95	240 33		11.0 E edge put
			5 4	239 9		17° gut
			4 9	240 4		30° P/L
35+70			4 20	241 08		℄
			4 84	240 44		11.0 E edge put
36+00			4 61	240 67		℄
			4 71	240 57		11.0 E edge put
			5 3	240 0		17.0 gut
			5 0	240 3		30.0 P/L
T.P.	4 31	244 98	4 61	240 67	spk at sta 36+00	
37+00			3 84	241 14		℄

F.B. 1780 PG. 206

Job No. 1661 Division No. ____ Notes Red. ____ Plotted ____ Profile ____

Survey of CHICO AVE Date ____ Date ____ No. ____

Survey by J. Willey Notes J. Muslin V. Brown Notes Chkd. ____ Checked ____ X-Sec. ____

Indexed C. Johnson Date ____ Date ____ Date ____ No. ____

761 298 307 10-51

PLEASE RETURN TO

LOS ANGELES COUNTY SURVEYOR

726 LOS ANGELES COUNTY
ENGINEERING BLDG.

NOTE: ANY ADDITIONS OR CHANGES ON THIS SHEET MUST BE MADE OR CIRCLED IN RED INK, WITH DATE AND NAME OF PERSON MAKING CHANGE.

Do not extend notes this side of this line.

Rosemead Blvd

STATION	B. S.	H. I.	F. S.	ELEV.	Left (W)	Right (E)
37+00		244 98	4 16	240 82		12° E edge put
			4 5	240 5		16° gut
			4 3	240 7		30° P/L
			3 99	240 99	10° brk in put	
			4 40	240 58	16° W edge put	
			4 6	240 4	17° gut	
			4 1	240 9	30° P/L	
BM ME 344			4 19	240 79	B.M. ME 344 El. 240.80 per F.B. 1728-244 ROSEMEAD BLVD at BRUIN AVE Bt spk in E CB of center strip of S P/L of Ho. #2700. 670± S ℄ GARVEY AVE	

Profile Notes Red ____ Plotted ____ Job No. 1661 Division No. ____ F.B. 1780 PG. 207

No. ____ Date ____ Date ____ Survey of [illegible]

X-Sec. Notes Chkd. ____ Checked ____ Survey by [illegible] Notes [illegible] Date 11-27-53

No. ____ Date ____ Date ____ Map No. ____ Inspected C. Johnson Date ____

F.B. 178 PG. 208 Job No. Division No. Notes Red. Plotted Profile

Survey of Date Date No.

Survey by Notes Notes Chkd. Checked X-Sec.

Indexed Date Date Date No.

STATION	B. S.	H. I.	F. S.	ELEV.

761.298 307 10-51

PLEASE RETURN TO

LOS ANGELES COUNTY SURVEYOR

726 LOS ANGELES COUNTY ENGINEERING BLDG.

Do not extend notes this side of this line.

NOTE: ANY ADDITIONS OR CHANGES ON THIS SHEET MUST BE MADE OR CIRCLED IN RED INK, WITH DATE AND NAME OF PERSON MAKING CHANGE.

F. B. 1780 Pg. 209

Map No.	Survey of: Chico Ave
Office Work	W. O. 1661 Tape No. St'd. °F
Checked	Surveyed by: J. L. Willey
Date	Notes J.L.W. + J.B. Date 11-53
	Indexed C. Johnson

CHICO AVE

CL 1661

TOPOGRAPHY

on

LASHBROOK AVE

from

Sanitary Sewer R/W to Garvey Ave

Note: Any Additions or Changes on This Sheet Must be Made or Circled in Red Ink With Date and Name of Person Making Change.

Do not extend notes this side of this line.

RETURN TO
LOS ANGELES COUNTY SURVEYOR
726 LOS ANGELES COUNTY
ENGINEERING BLDG.

Tel 3098 247 2-51

F.B. 1780 Pg. 210

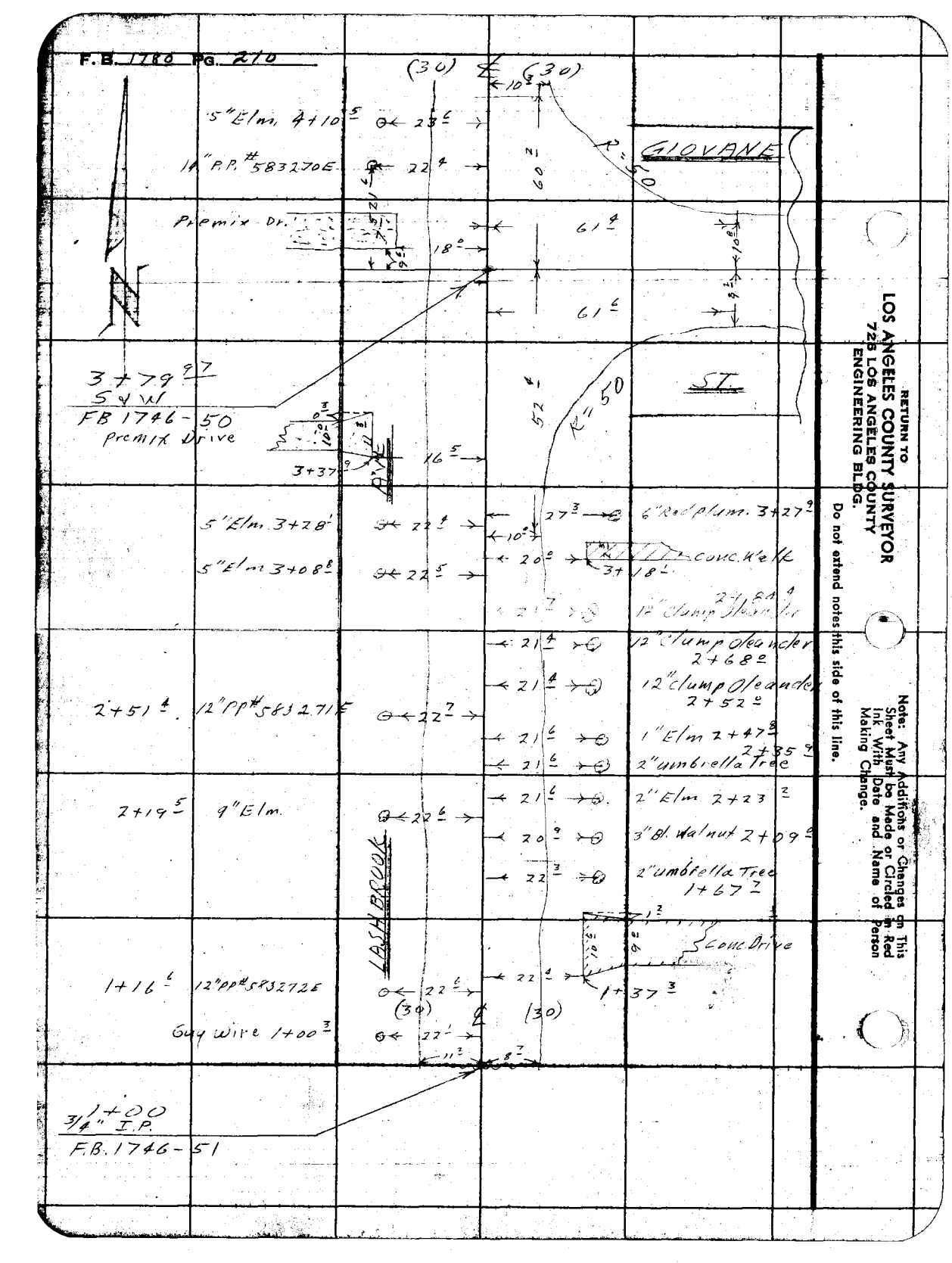

RETURN TO
LOS ANGELES COUNTY SURVEYOR
725 LOS ANGELES COUNTY
ENGINEERING BLDG.

Do not extend notes this side of this line.

Note: Any Additions or Changes on This Sheet Must be Made or Circled in Red Ink With Date and Name of Person Making Change.

Notes Ck'd by	Survey of Chico Ave	F.B. 1780 Pg. 211
Map No.	W. O. 1661 Tape No. St'd. °F	
Office Work	Surveyed by J.L. Willey	
Checked	Notes J.L.W. Date 11-53	
Date	Indexed C. Johnson	

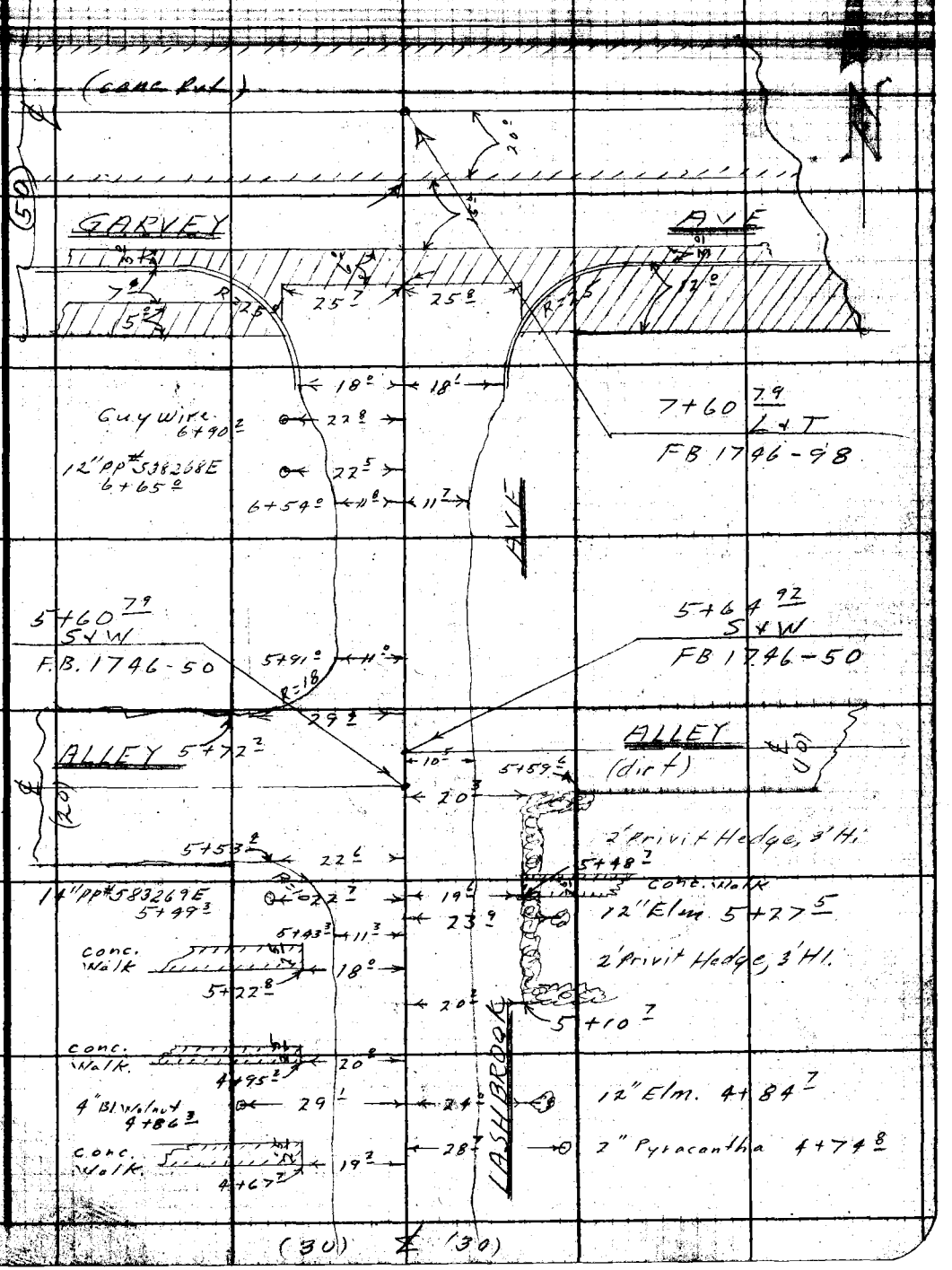

Note: Any Additions or Changes on This Sheet Must Be Made or Circled in Red Ink With Date and Name of Person Making Change.

Do not extend notes this side of this line.

RETURN TO
LOS ANGELES COUNTY SURVEYOR
726 LOS ANGELES COUNTY
ENGINEERING BLDG.

78F3098 247 2-81

RETURN TO
LOS ANGELES COUNTY SURVEYOR
726 LOS ANGELES COUNTY
ENGINEERING BLDG.

Note: Any Additions or Changes on This Sheet Must be Made or Circled in Red Ink With Date and Name of Person Making Change.

Do not extend notes this side of this line.

F.B. 7716 Pg. 2/3

Profile No. X-Sec. No.

Notes Red. Plotted Job No. 1661 Division No.
Date Date Survey of CHICO AVE
Notes Chkd. Checked Survey by J. MUSLIN Notes J. BROWN Date 12-53
Date 12/11/53 Date Map No. T. C. Johnson Indexed Date

F.B. 1780 PG. 213

CHICO AVE

C.I 1661

"X" SECTIONS

on

LASHBROOK AVE

from

SANITARY SEWER R/W North to GARVEY AVE

STATION	B. S.	H. I.	F. S.	ELEV.

NOTE: ANY ADDITIONS OR CHANGES ON THIS SHEET MUST BE MADE OR CIRCLED IN RED INK, WITH DATE AND NAME OF PERSON MAKING CHANGE.

Do not extend notes this side of this line.

PLEASE RETURN TO
LOS ANGELES COUNTY SURVEYOR
726 LOS ANGELES COUNTY
ENGINEERING BLDG.

761-298 307 10-51

76L298 307 10-51

PLEASE RETURN TO

LOS ANGELES COUNTY SURVEYOR
726 LOS ANGELES COUNTY
ENGINEERING BLDG.

NOTE: ANY ADDITIONS OR CHANGES ON THIS SHEET MUST BE MADE OR CIRCLED IN RED INK, WITH DATE AND NAME OF PERSON MAKING CHANGE.

Do not extend notes this side of this line.

LASHBROOK AVE

STATION	B. S.	H. I.	F. S.	ELEV.	Left (East)	Rt
B.M. ME 361	4 94	245 71		241 67	B.M. ME 361 per F.B. 1728 pg 233 LASHBROOK AVE (E side) 230± S. of GIOVANE ST. BH Spk in S.W. Cor. Conc. dr	to Ho. #2702
1+00			4 9	240 8		℄
"			4 66	241 05		9° edge pavement
"			4 5	241 2		1° curb line
			4 0	241 7		30° EP/L
			3 7	241 0		190± back of lot
			4 70	241 01	11° edge pavement	
			5 3	241 4	18° curb line & gut	
			4 6	241 1	21° bk	
			4 2	241 5	30° WP/L	
			4 1	241 6	190± back of lot	
1+04			4 68	241 03	Begin	℄ pavement
			4 61	241 11		9° edge pavement
			4 74	240 97	11° edge pavement	
2+00			4 44	241 27		℄
			4 74	240 97		10° edge pavement
			5 0	241 7		16° gut
			3 7	242 5		30° EP/L
			4 94	240 77	10° edge pavement	
			5 1	240 6	16° gut	
			4 0	241 7	WP/L	

F.B. 1780 Pg. 214 Job No. 1661 Division No. Notes Red. Plotted Profile
Survey of CHICO AVE Date Date No. X-Sec.
Survey by J. MUSLIN Notes J. BROWN Notes Chkd. Checked
Indexed C. Johnson Date Date No.

76L298 307 10-51

PLEASE RETURN TO

LOS ANGELES COUNTY SURVEYOR

726 LOS ANGELES COUNTY
ENGINEERING BLDG.

NOTE: ANY ADDITIONS OR CHANGES ON THIS SHEET MUST BE MADE OR CIRCLED IN RED INK, WITH DATE AND NAME OF PERSON MAKING CHANGE.

Do not extend notes this side of this line.

STATION	B. S.	H. I.	F. S.	ELEV.	LASHBROOK AVE	
3+00		245 71	4 34	241 37		℄
			4 57	241 14		9.8 edge pavement
			4 7	241 0		15.0 gut no break
			3 5	242 2		30.0 E P/L
			4 77	240 94	11.0 edge pavement	
			5 1	240 6	16.5 gut No break	
			3 6	242 1	30.0 W P/L	
T.P. (Left)	4 11	245 87	3 75	241 76		
3+ 27.6			4 33	241 54		℄
			4 59	241 28		9.4 edge pavement
3+ [illegible]			4 29	241 58		℄
			4 93	240 94	18.4 edge pavement	
			4 1	241 8	30.0 ground E P/L	
			3 9	242 0	46.0 ground	
3+ 80.0			4 24	241 63		℄
			4 47	241 40		10.5 brk in pavement
			4 89	240 98		22.5 gut
			4 30	241 57		50.0 brk in pavement
			4 04	241 83		100± pavm
			4 56	241 31	11.0 edge pavement	
			4 8	241 1	16.0 gutt	

Profile No. ____ Date ____ Notes Red ____ Plotted ____ Job No. 1661 Division No. ____ F.B. 1780 PG. 215

X-Sec. No. ____ Date ____ Notes Chkd ____ Checked ____ Survey of CHICO AVE

Survey by J. MUSLIN Notes J. BROWN Date 11-53

Map No. ____ Date ____ Indexed ____ Date ____

76L298 307 10-51

PLEASE RETURN TO

LOS ANGELES COUNTY SURVEYOR
726 LOS ANGELES COUNTY
ENGINEERING BLDG.

NOTE: ANY ADDITIONS OR CHANGES ON THIS SHEET MUST BE MADE OR CIRCLED IN RED INK, WITH DATE AND NAME OF PERSON MAKING CHANGE.

Do not extend notes this side of this line.

LASHBROOK AVE

STATION	B. S.	H. I.	F. S.	ELEV.	Left (West)	Right (East)
3+80°		245 87	41	2[illegible] 7	30° Top brk & W P/L	
			4[illegible]	[illegible] 2	190± back of lot	
4+00			4 20	[illegible]		℄
4+10°			4 17	[illegible] 70		℄
			4 36	[illegible]		9⁵ brk in pavem't
			5 [illegible]	[illegible] 81		24⁴ edge pavem't &
			37	24[illegible] 2		Top brk & E P/L
5+00			3 99	2[illegible] 88		℄
			4 10	241 77		9⁷ edge pavem't
			4 [illegible]	2[illegible] 5		14⁴ gut
			3 5	24[illegible] 4		30° Top brk & E P/L
			4 [illegible]	2[illegible] 55	edge pavement	
			4 6	24[illegible] 3	16⁵ gut	
			4 0	2[illegible] 87	21⁰ brk	
			3 8	24[illegible] 1	W P/L	
T.P. (5+00)	4 86	246 77	3 96	241 91		
5+43³			4 69	242 08		℄
			4 96	241 81	11³ edge pavement	
			52	241 6	17⁰ gut	
			4 6	242 2	22⁵ brk	
			4 5	242 3	30⁰ E P/L	
5+60 8			4 59	242 18		℄

Profile
No.
X-Sec.
No.
Plotted
Date
Checked
Date
Notes Red.
Date
Notes Chkd.
Date
Division No.
Job No. 1661
Survey of CHICO AVE.
Survey by J. MUSLIN
Notes J. BROWN
Indexed C. Johnson
Date

B. 1780 PG. 216

76L298 307 10-51

PLEASE RETURN TO
LOS ANGELES COUNTY SURVEYOR
726 LOS ANGELES COUNTY
ENGINEERING BLDG.

NOTE: ANY ADDITIONS OR CHANGES ON THIS SHEET MUST BE MADE OR CIRCLED IN RED INK, WITH DATE AND NAME OF PERSON MAKING CHANGE.

Do not extend notes this side of this line.

Lashbrook Ave

STATION	B. S.	H. I.	F. S.	ELEV.	Left (West)	Right (East)
5+60		246 77	4 90	241 87		10' edge
"			5 0	241 8		15' gc+
"			4 7	242 1		30' E P/L
			3 6	243 2		ground pickup
"			4 88	241 89	11' brk in pavement	
"			5 04	241 73	17' gcl. line	
"			5 06	241.71	W P/L	
			4 8	2420	back of lot	
6+00			4 41	24236	℄	
			4 70	24207	7.0 edge pavement	
			5 0	2418	13' gcl	
			4 5	2423	20' brk	
			4 3	2423	30' E P/L	
			4 67	24210	11' edge pavement	
			5 0	2418	17' gc+ (highest)	
			4 6	2422	W P/L	
6+83			3 67	24310	℄	
7+00			3 73	243 04	℄	
T.P. (6+00)	5 27	247 64	4 40	242 37		
BM. M.E. 99			4 72	242 92	B.M. M.E 99 El=242.90' per F.B. 1728 pg 62. Cor. Ave & Lashbrook Ave. S.W. Cor. bit 3pk 1.7 ou. W of W end of C.R.	

Profile
Notes Red_____ Plotted_____ Job No. 1661 Division No._____
No._____ Date_____ Date_____ Survey of CELICA Ave
X-Sec. Notes Chkd_____ Checked_____ Survey by: J.L. Murray & Notes by C.J. Gray Date 11-55
No._____ Date_____ Date_____ Map No._____ Indexed_____ Date_____

F.B. 1780 PG. 217

B. 1780 PG. 218 Job No. 1661 Division No. Notes Red. Plotted Profile

Survey of Date Date No.

Survey by Notes Notes Chkd. Checked X-Sec.

Indexed Date Date Date No.

STATION	B.S.	H.I.	F.S.	ELEV.

78L298 307 10-51

PLEASE RETURN TO

LOS ANGELES COUNTY SURVEYOR

726 LOS ANGELES COUNTY

ENGINEERING BLDG.

Do not extend notes this side of this line.

NOTE: ANY ADDITIONS OR CHANGES ON THIS SHEET MUST BE MADE OR CIRCLED IN RED INK, WITH DATE AND NAME OF PERSON MAKING CHANGE.

Notes Ck'd by	Survey of CHICO AVE	F.B. 1780 PG. 219
Map No.	W. O. 1661 Tape No. St'd. °F	
Office Work	Surveyed by J. L. WILLEY	
Checked	Notes J. L. W. Date 11-53	
Date	Indexed A. C. Johnson	

CHICO AVE

CL 1661

TOPOGRAPHY
on
GIOVANE ST
from
LASHBROOK AVE to CHICO AVE

Note: Any Additions or Changes on This Sheet Must be Made or Circled in Red Ink With Date and Name of Person Making Change.

Do not extend notes this side of this line.

RETURN TO
LOS ANGELES COUNTY SURVEYOR
726 LOS ANGELES COUNTY
ENGINEERING BLDG.

76F309S 247 2-51

F.B. 1780 PG. 220

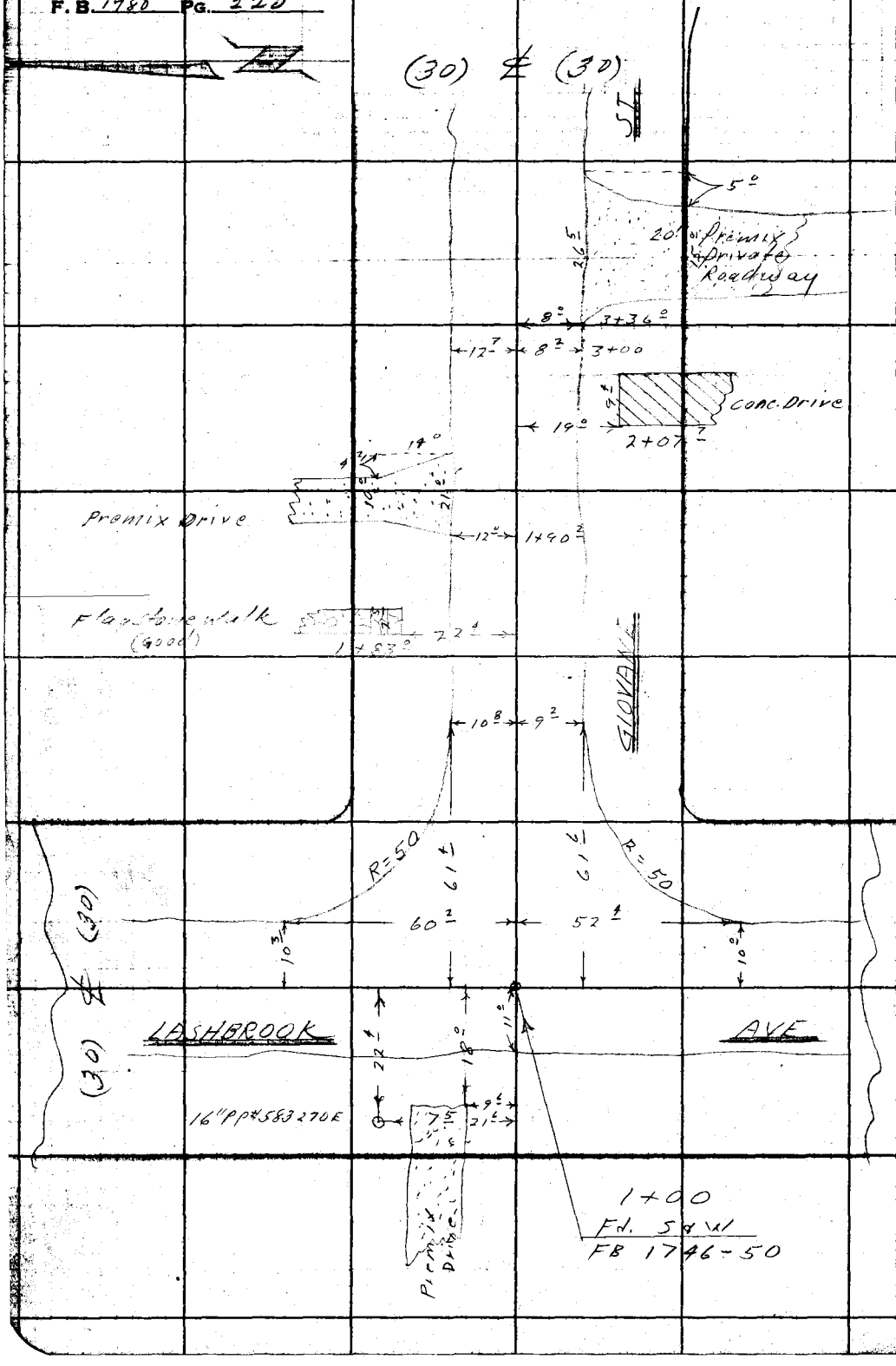

RETURN TO
LOS ANGELES COUNTY SURVEYOR
726 LOS ANGELES COUNTY
ENGINEERING BLDG.

Do not extend notes this side of this line.

Note: Any Additions or Changes on This Sheet Must be Made or Circled in Red Ink With Date and Name of Person Making Change.

Notes Ck'd by	Survey of CHICO AVE
Map No.	W. O. 1661 Tape No. St'd. °F
Office Work	Surveyed by J. L. WILLEY
Checked	Notes J. L. W. Date 11-53
Date	Indexed A. C. Johnson

F. B. 1780 PG. 221

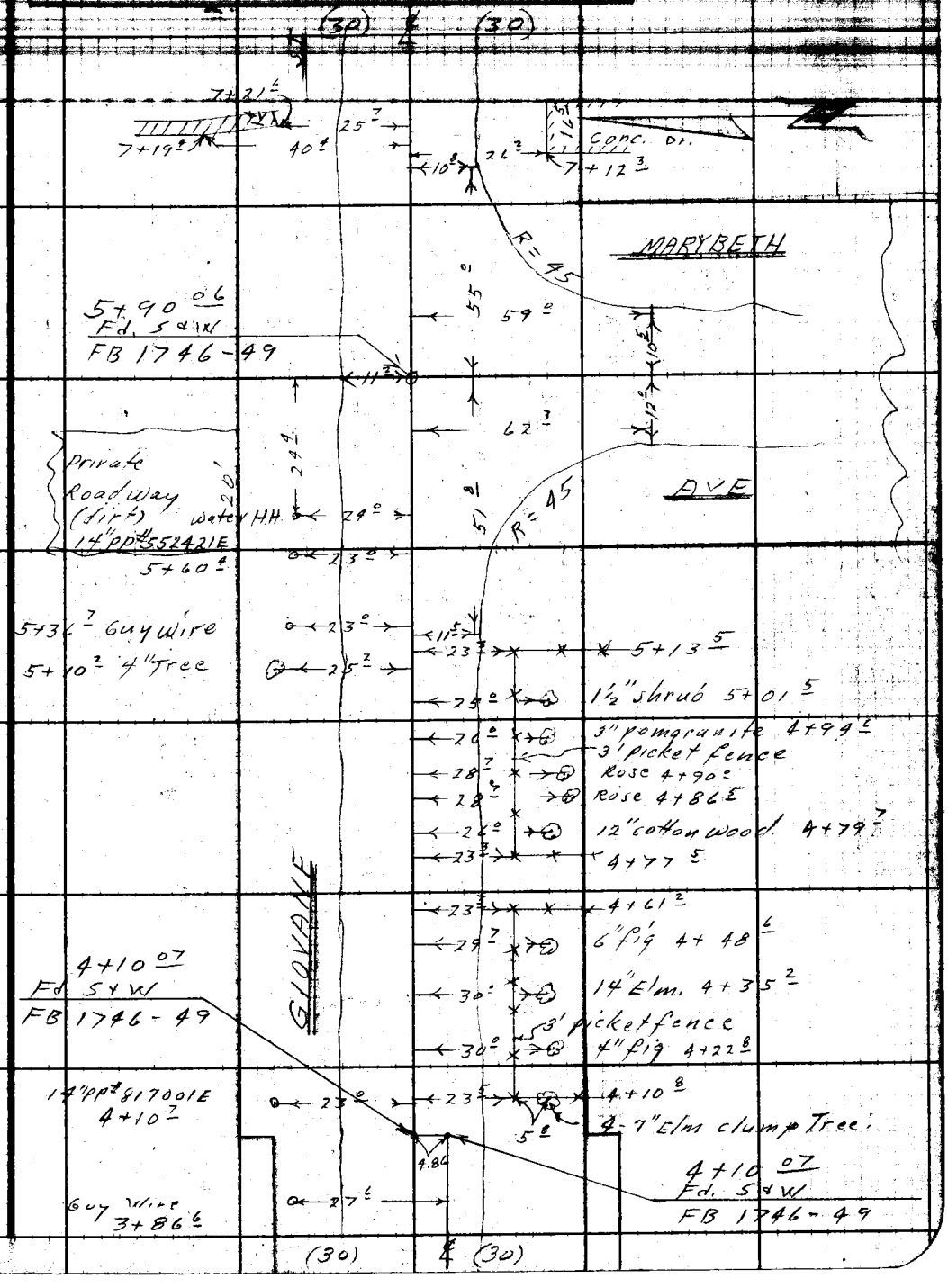

Note: Any Additions or Changes on This Sheet Must be Made or Circled in Red Ink With Date and Name of Person Making Change.

Do not extend notes this side of this line.

RETURN TO
LOS ANGELES COUNTY SURVEYOR
726 LOS ANGELES COUNTY
ENGINEERING BLDG.

76E2085 247 2-51

F.B. 1780 Pg. 222

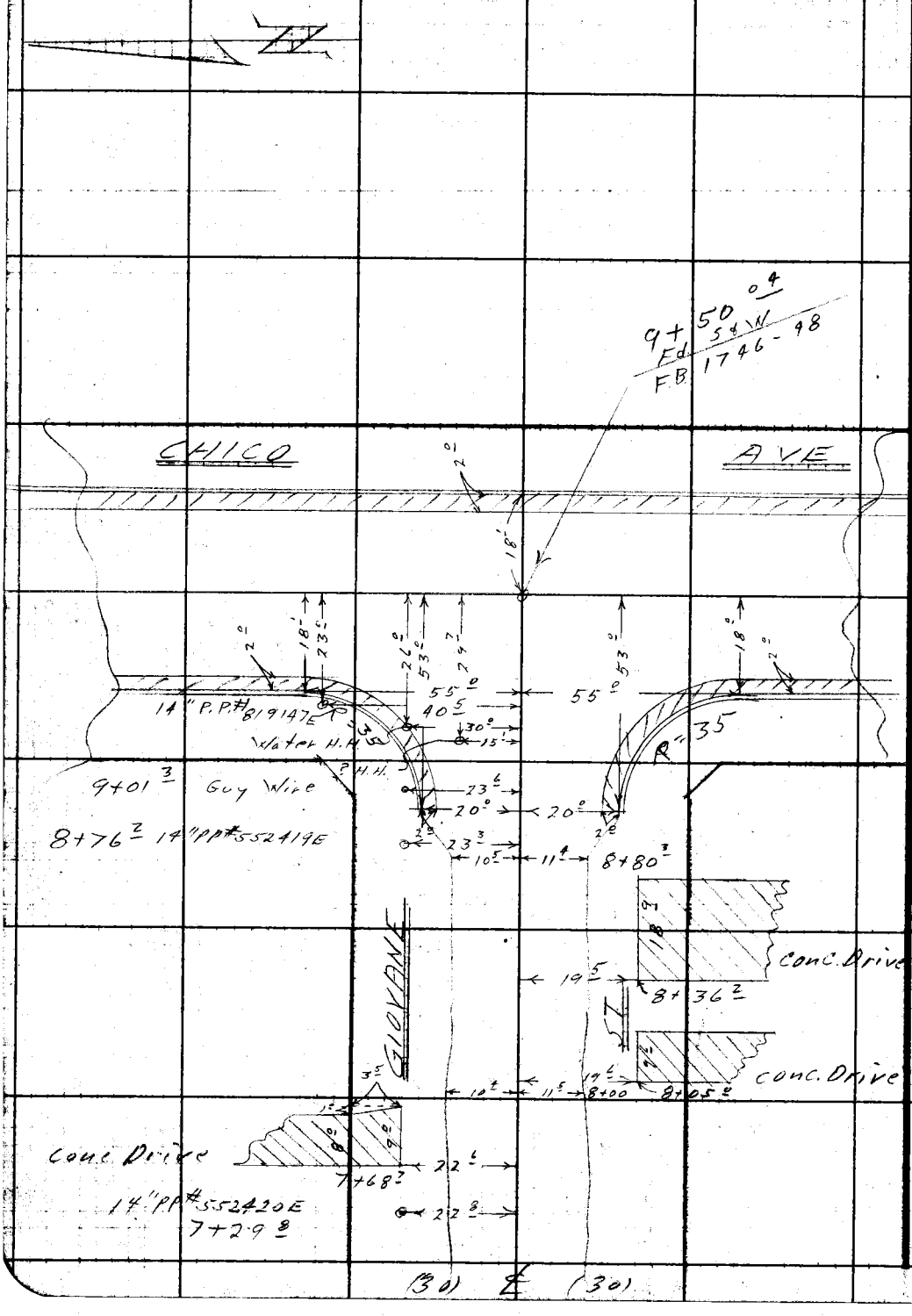

RETURN TO
LOS ANGELES COUNTY SURVEYOR
726 LOS ANGELES COUNTY
ENGINEERING BLDG.

Do not extend notes this side of this line.

Note: Any Additions or Changes on This Sheet Must be Made or Circled in Red Ink With Date and Name of Person Making Change.

Profile No. X-Sec. No.

Notes Red. Plotted Job No. 1661 Division No.
Date Date Survey of CHICO AVE
Notes Chkd. Checked Survey by J. MUSLIN Notes J. BROWN Date 11-12-53
Date 12/11/53 Date Map No. Indexed C. Johnson Date

F.B. 1780 PG. 223

CHICO AVE

"X" SECTIONS

on

GIOVANE ST

from

LASHBROOK AVE East to CHICO AVE

11 - 12 - 53

STATION	B. S.	H. I.	F. S.	ELEV.

NOTE: ANY ADDITIONS OR CHANGES ON THIS SHEET MUST BE MADE OR CIRCLED IN RED INK, WITH DATE AND NAME OF PERSON MAKING CHANGE.

Do not extend notes this side of this line.

PLEASE RETURN TO
LOS ANGELES COUNTY SURVEYOR
726 LOS ANGELES COUNTY
ENGINEERING BLDG.

76L288 307 10-51

76L298 307 10-51

PLEASE RETURN TO
LOS ANGELES COUNTY SURVEYOR
726 LOS ANGELES COUNTY
ENGINEERING BLDG.

NOTE: ANY ADDITIONS OR CHANGES ON THIS SHEET MUST BE MADE OR CIRCLED IN RED INK, WITH DATE AND NAME OF PERSON MAKING CHANGE.

Do not extend notes this side of this line.

F.B. 1780 PG. 126 | Job No. 166' | Division No. | Notes Red. | Plotted | Profile
Survey of CHICO AVE | Date | Date | No.
Survey by C. Jones | Notes L. Brown | Notes Chkd. | Checked | X-Sec.
Indexed | Date | Date | Date | No.

STATION	B. S.	H. I.	F. S.	ELEV.	GIOVANE ST.	
4+00		297 45	5 [illegible]	[illegible]	12° edge pavement	
"			52	[illegible]	23° gutter	
"			45	[illegible]	26° top bk	
"			13	[illegible]	30° N P/L	
"			45	[illegible]	back of 16th	
5+00			452	[illegible]		℄
"			471	[illegible]		11½ edge pavement
"			49	[illegible]		20½ gut
"			41	[illegible]		30° BK of SW P/L
"			470	[illegible]	10½ edge pavement	
"			48	[illegible]	22° gutt	
"			42	[illegible]	24° bk	
"			43	[illegible]	30° S P/L	
T.P.	4 52	47 87	410	[illegible]		
5+60 2			472	243 15		℄
			508	242 79		21° edge of pavement
			52	242 7		23° gutter
			43	243 6		26° bk
			48	243 2		30° S P/L
5+90 4			1 [illegible]	243 32		℄
			1 [illegible]	243 22		30° SP/L
			1 58	243 29		100° PAVEMENT

76L298 307 10-51

PLEASE RETURN TO

LOS ANGELES COUNTY SURVEYOR

726 LOS ANGELES COUNTY
ENGINEERING BLDG.

NOTE: ANY ADDITIONS OR CHANGES ON THIS SHEET MUST BE MADE OR CIRCLED IN RED INK, WITH DATE AND NAME OF PERSON MAKING CHANGE.

Do not extend notes this side of this line.

STATION	B. S.	H. I.	F. S.	ELEV.		
6+00	-	247 87	4 54	243 33		℄
"			4 3	243 6	30° N P/L	
"			4 0	243 9	180° [illegible]	
6+20°			4 48	243 39		℄
"			4 86	243 01		21° edge of pavement
"			5 2	242 7		22° gut
"			4 1	243 8		30° top of brk & S P/L
7+00			4 22	243 65		℄
"			4 27	243 60		10³ edge of pavement
"			4 63	243 24		16° gut
"			3 7	244 2		30° brk & S P/L
"			4 36	243 51	11° edge of pavement	
"			4 6	243 3	18° gut	
"			3 6	244 3	24³ brk	
"			3 7	244 2	30° N P/L	
T.P.	5 79	249 56	4 10	243 77		
8+00°			5 39	244 17		℄
"			5 60	243 96		10³ edge pavement
"			6 0	243 6		17° gut
"			5 1	244 5		30° brk & S P/L
"			5 50	244 06	11° edge pavement	

Profile No. X-Sec. No. Notes Red Date Plotted Date Job No. 1661 Division No. Survey of Ohio Ave Notes Chkd. Checked Date Survey by W. Muslin Notes W. Brown Date 11-12-53 Map No. Indexed C. Jones Date

F.B. 1780 PG. 227

76L298 307 10-51

PLEASE RETURN TO

LOS ANGELES COUNTY SURVEYOR
726 LOS ANGELES COUNTY
ENGINEERING BLDG.

NOTE: ANY ADDITIONS OR CHANGES ON THIS SHEET MUST BE MADE OR CIRCLED IN RED INK, WITH DATE AND NAME OF PERSON MAKING CHANGE.

Do not extend notes this side of this line.

STATION	B. S.	H. I.	F. S.	ELEV.		
8+00		249.56	6 0	24[illegible] 6	19.0 [illegible]	
			5 1	24[illegible]	24.0 bak	
			5 1	[illegible]	30.0 N/P/L	
8+95			4 96	244.60		℄
"			5 34	244.22		16.8 edge pavement
"			5 6	244.0		[illegible] gutter
"			5 1	244.5		30.0 bak & S P/L
"			5 02	244.54	[illegible] bak in [illegible]	
"			5 6	244.0	25.0 gutter	
"			4 9	244.7	[illegible] bak	
"			5 1	244.0	30.0 N P/L	
BM ME 348			4 96	24[illegible]	[illegible] 5' S of [illegible] Sent C.R. [illegible] 1728 page 228	

244.618

F.B. 1780 PG. 228

Job No. ____ Division No. ____ Notes Red. ____ Plotted ____ Profile

Survey of ____ Date ____ Date ____ No. ____ X-Sec.

Survey by ____ Notes ____ Notes Chkd. ____ Checked ____

Index ____ Date ____ Date ____ Date ____ No. ____

Notes Ck'd By	Survey of Chico Ave
Map No.	W. O. 1661 Tape No. St'd. °F
Office Work	Surveyed by J.L.W.
Checked	Notes J.L.W. Date 11-2-53
Date	Indexed C. Johnson

F. B. 1760 Pg. 229

CHICO AVE

C.I. 1661

TOPOGRAPHY

on

MARY BETH AVE

from

Sanitary Sewer R/W to Giovane ST

Note: Any Additions or Changes on This Sheet Must be Made or Circled in Red Ink With Date and Name of Person Making Change.

Do not extend notes this side of this line.

RETURN TO
LOS ANGELES COUNTY SURVEYOR
726 LOS ANGELES COUNTY
ENGINEERING BLDG.

76F309S 247 2-51

F.B. 1780 PG. 230



RETURN TO
LOS ANGELES COUNTY SURVEYOR
725 LOS ANGELES COUNTY
ENGINEERING BLDG.

Do not extend notes this side of this line.

Note: Any Additions or Changes on This Sheet Must be Made or Circled in Red Ink With Date and Name of Person Making Change.

Notes Ck'd by	Survey of Ohio Ave	F.B. 1280 Pg. 231
Map No.	W.O. 1661 Tape No. St'd. °F	
Office Work	Surveyed by J.L. Willey	
Checked	Notes J.L.W. Date 11-53	
Date	Indexed E. C. Johnson	



Note: Any Additions or Changes on This Sheet Must be Made or Circled in Red Ink With Date and Name of Person Making Change.

Do not extend notes this side of this line.

RETURN TO
LOS ANGELES COUNTY SURVEYOR
726 LOS ANGELES COUNTY
ENGINEERING BLDG.

76F309S 247 2-51

F.B. 1780 PG. 232

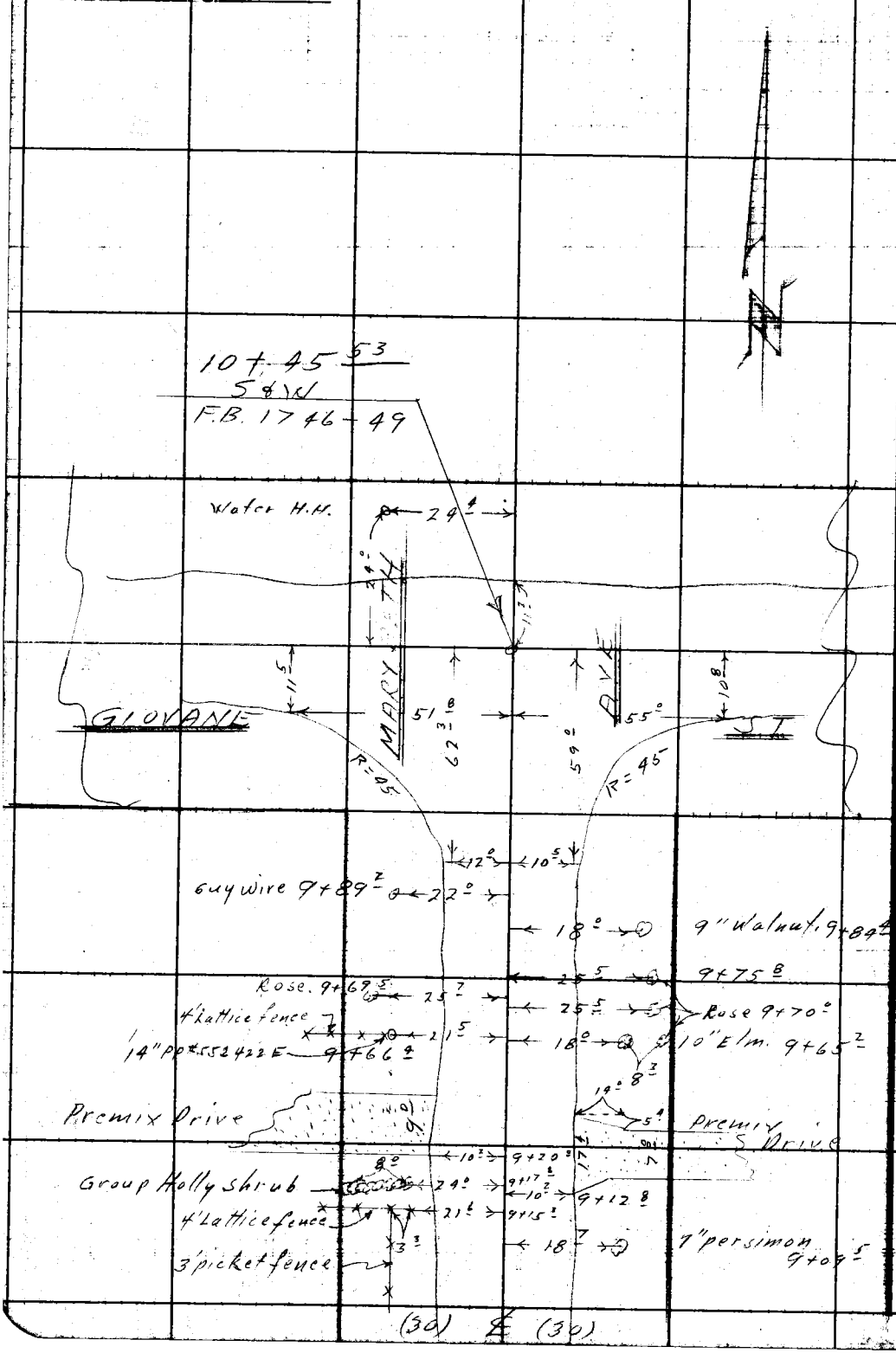

RETURN TO
LOS ANGELES COUNTY SURVEYOR
726 LOS ANGELES COUNTY
ENGINEERING BLDG.

Do not extend notes this side of this line.

Note: Any Additions or Changes on This Sheet Must be Made or Circled in Red Ink With Date and Name of Person Making Change.

Profile No. X.Sec. No.

Notes Red Plotted Job No. 1661 Division No. F.B. 1780 PG. 233
Date Date Survey of CHICO AVE
Notes Chkd 12/11/53 Checked Survey by V. Muslin Notes J. Brown Date 11-13-53
Date Date Map No. Indexed C. Johnson Date

CHICO AVE

C.I. 1661

"X" SECTIONS

on

MARYBETH AVE

from

SANITARY SEWER R/W North to GIOVANE ST

STATION	B.S.	H.I.	F.S.	ELEV.

NOTE: ANY ADDITIONS OR CHANGES ON THIS SHEET MUST BE MADE OR CIRCLED IN RED INK, WITH DATE AND NAME OF PERSON MAKING CHANGE.

Do not extend notes this side of this line.

PLEASE RETURN TO
LOS ANGELES COUNTY SURVEYOR
726 LOS ANGELES COUNTY
ENGINEERING BLDG.

761,288 307 10-51

128
129

76L298 307 10-51

PLEASE RETURN TO

LOS ANGELES COUNTY SURVEYOR
726 LOS ANGELES COUNTY
ENGINEERING BLDG.

NOTE: ANY ADDITIONS OR CHANGES ON THIS SHEET MUST BE MADE OR CIRCLED IN RED INK, WITH DATE AND NAME OF PERSON MAKING CHANGE.

Do not extend notes this side of this line.

STATION	B. S.	H. I.	F. S.	ELEV.		
9+00		248 24	5 12	243 12		℄
"			5 20	243 04		10⁵ edge pavemt
"			5 4	24[illegible] 8		16° gutter
"			4 8	243 4		20° brk
"			4 3	243 9		30° E P/L
"			5 31	242 93	10° edge pavement	
"			5 3	242 9	17° gutter	
			4 7	243 5	21° brk	
			4 6	243 6	30° W P/L	
10+00			5 07	24[illegible] 17		℄
"			5 31	24[illegible] 93		13⁵ edge d
"			5 5	24[illegible] 7		19° gutter
"			4 3	243 9		25° Brk
"			4 2	24[illegible]		30° E P/L
"			5 06	243 18	13° edge pavemt	
"			5 2	24[illegible]	17° gutter	
"			4 4	24[illegible]	22° brk	
"			4 4	24[illegible]	30° W P/L	
10+18			5 02	24[illegible] 2		℄
			5 40	242 [illegible]4		21° edge pave.
			5 7	242 [illegible]		22° gutter

F.B. 1780 PG. 238

Job No. 1661 Division No. ____ Notes Red. ____ Plotted ____ Profile ____

Survey of CHICO AVE Date ____ Date ____ No. ____

Survey by J. Muslin Notes J. H. Brown Notes Chkd. ____ Checked ____ X-Sec. ____

Indexed R. C. Johnson Date ____ Date ____ Date ____ No. ____

76L298 307 10-51

PLEASE RETURN TO

LOS ANGELES COUNTY SURVEYOR

726 LOS ANGELES COUNTY
ENGINEERING BLDG.

NOTE: ANY ADDITIONS OR CHANGES ON THIS SHEET MUST BE MADE OR CIRCLED IN RED INK, WITH DATE AND NAME OF PERSON MAKING CHANGE.

Do not extend notes this side of this line.

STATION	B. S.	H. I.	F. S.	ELEV.		
10+18°		248 24	4 5	243 7		30° brk ¢ E P/L
"			5 40	242 84	22° edgepaumt	
"			5 5	243 7	23° gutter	
"			4 7	242 5	30° brk ¢ W P/L	
10+45 53			4 94	243 30		¢ (Ints. GIOVANE ST
"			4 87	243 37		30° pavement
"			4 71	243 53		100° "
			4 37	243 87		150° "
			5 10	243 14	30° Pavement	
			5 36	242 88	100° pavement	
			5 69	242 55	150° "	
BM ME 363			4 31	243 93	BM ME 363 El. 243.93 F.B. 1728 pg 234 GIOVANE ST (N. side) 15' E of prod. of MARYBETH AVE Bt. spk. in walk to Ho. # 9547	

Profile Notes Red ____ Plotted ____ Job No. 1661 Division No. ____ F.B. 239 PG. 239

No. ____ Date ____ Date ____ Survey of Chico Ave

X-Sec. Notes Chkd ____ Checked ____ Survey by R. Muslin Notes V. Brown Date 11-13-53

No. ____ Date ____ Date ____ Map No. ____ Indexed C. Jones Date ____

F.B. 1780 PG. 240 Job No. 1661 Division No. Notes Red. Plotted Profile

Survey of Date Date No.

Survey by Notes Notes Chkd. Checked X-Sec.

Indexed Date Date Date No.

STATION	B. S.	H. I.	F. S.	ELEV.	

76L298 307 10-51

PLEASE RETURN TO

LOS ANGELES COUNTY SURVEYOR

726 LOS ANGELES COUNTY ENGINEERING BLDG.

NOTE: ANY ADDITIONS OR CHANGES ON THIS SHEET MUST BE MADE OR CIRCLED IN RED INK, WITH DATE AND NAME OF PERSON MAKING CHANGE.

Do not extend notes this side of this line.

F. B. 1780 Pg. 241

Notes Ck'd by	Survey of Chico Ave
Map No.	W. O. 1661 Tape No. St'd. °F
Office Work	Surveyed by J.L. Willey
Checked	Notes JLW Date 10-53
Date	Indexed C. Johnson

CHICO AVE

C.I. 1661

TOPOGRAPHY
on
ADELIA AVE
from
Sanitary Sewer R/W to Fern ~~Ave~~ ST.

11-2-53
Willey J.L.
Brown J.H.
Merino
Paulson
Halstrom

Note: Any Additions or Changes on This Sheet Must be Made or Circled in Red Ink With Date and Name of Person Making Change.

Do not extend notes this side of this line.

RETURN TO
LOS ANGELES COUNTY SURVEYOR
726 LOS ANGELES COUNTY
ENGINEERING BLDG.

76F309S 247 2-51

F.B. 1780 PG. 242

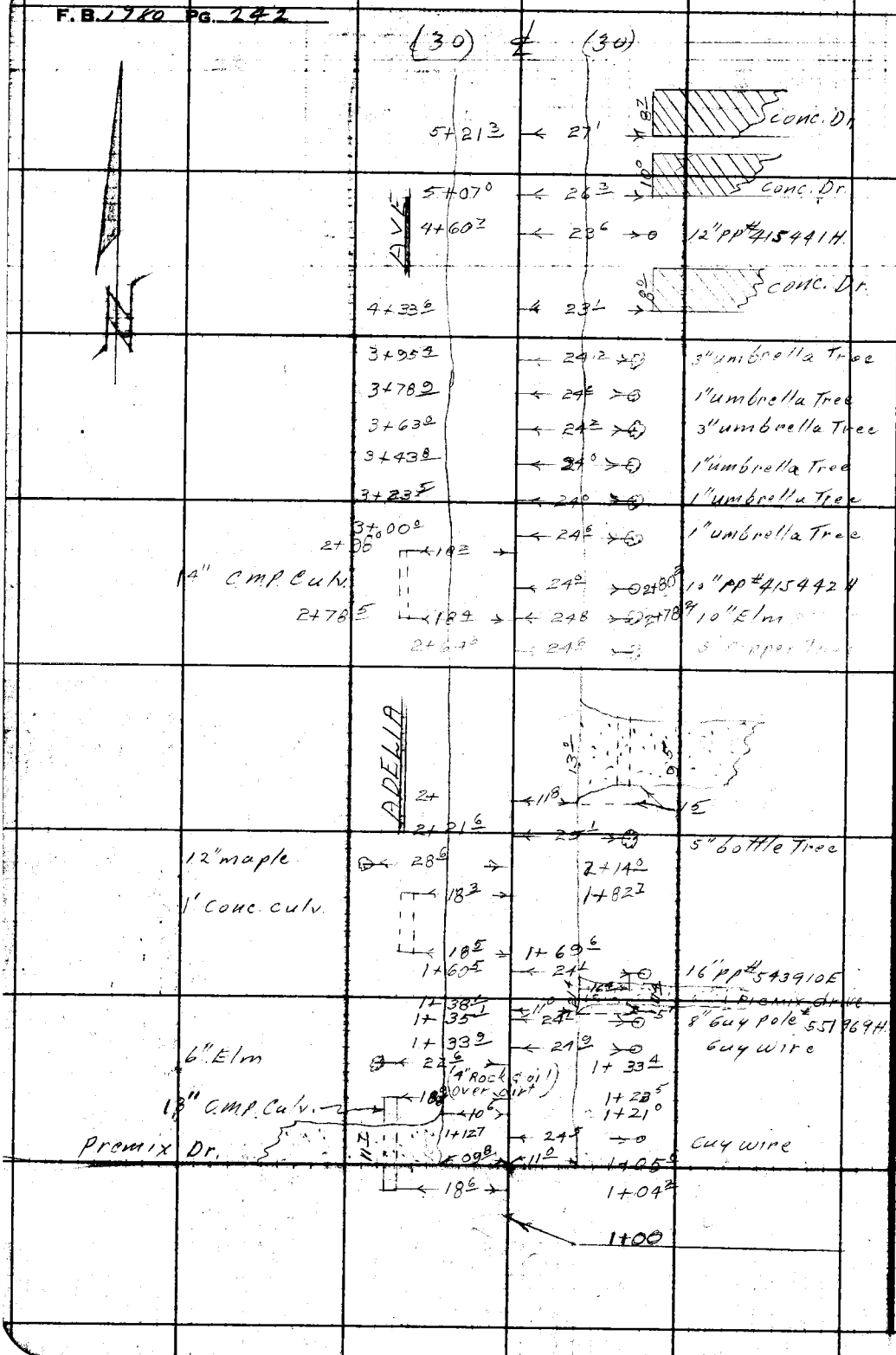

RETURN TO
LOS ANGELES COUNTY SURVEYOR
726 LOS ANGELES COUNTY
ENGINEERING BLDG.

Do not extend notes this side of this line.

Note: Any Additions or Changes on This Sheet Must be Made or Circled in Red Ink With Date and Name of Person Making Change.

Notes Ck'd by	Survey at Chico Ave	F.B. 1782 PG. 243
Map No.	W.O. 1661 Tape No. St'd. °F	
Office Work	Surveyed by J.L. Willey	
Checked	Notes J.L. Willey Date 11-2-53	
Date	Indexed K. C. Johnson	



Note: Any Additions or Changes on This Sheet Must be Made or Circled in Red Ink With Date and Name of Person Making Change.

Do not extend notes this side of this line.

RETURN TO
LOS ANGELES COUNTY SURVEYOR
726 LOS ANGELES COUNTY
ENGINEERING BLDG.

76F309S 247 2-51

RETURN TO
LOS ANGELES COUNTY SURVEYOR
726 LOS ANGELES COUNTY
ENGINEERING BLDG.

Note: Any Additions or Changes on This Sheet Must be Made or Circled In Red Ink With Date and Name of Person Making Change.

Do not extend notes this side of this line.

F.B. 1760 PG. 244

Profile No. X-Sec. No.

Notes Red. Date
Plotted Date
Job No. 1661 Division No.
Survey of Chico Ave
Notes Chkd. Date 12/11/53
Checked Date
Survey by: J. Martin & C. Jackson
Map No. Indexed Date

F.B. 1780 Pg. 245

CHICO AVE

C.I. 1661

"X" SECTIONS

on

ADELIA AVE

from

SANITARY SEWER R/W north to FERN ST

11-13-53

STATION	B.S.	H.I.	F.S.	ELEV.

NOTE: ANY ADDITIONS OR CHANGES ON THIS SHEET MUST BE MADE OR CIRCLED IN RED INK, WITH DATE AND NAME OF PERSON MAKING CHANGE.

Do not extend notes this side of this line.

PLEASE RETURN TO
LOS ANGELES COUNTY SURVEYOR
726 LOS ANGELES COUNTY
ENGINEERING BLDG.

75-286 307 10-51

76L298 307 10-51

PLEASE RETURN TO

LOS ANGELES COUNTY SURVEYOR
726 LOS ANGELES COUNTY
ENGINEERING BLDG.

NOTE: ANY ADDITIONS OR CHANGES ON THIS SHEET MUST BE MADE OR CIRCLED IN RED INK, WITH DATE AND NAME OF PERSON MAKING CHANGE.

Do not extend notes this side of this line.

ADELIA AVE

242.447

STATION	B. S.	H. I.	F. S.	ELEV.		
B.M. ME. 370	4 19	246 64		240 45	B.M. ME 370 El. 242 45 F ADELIA AVE (E side) 830± S of FERN ST BT. spk. in S.W. Cor. Conc. dr. to Ho. # 2442	B. 1728 pg 237
1+00			4 9	241 7		℄ (dirt)
1+04^{2}			5 5	241 1		℄ (dirt)
"			5 82	240 82	18^{6} Invert 18' CMP culvert	
1+10^{0}			4 94	241 70		℄
"			5 09	241 55		10^{5} edge pavement
"			5 4	241 2		17^{0} gut
"			4 4	242 2		22^{0} brk
"			4 4	242 2		30^{0} E P/L
"			4 1	242 5		215 back of lot
"			5 0	241 6	11^{0} edge pavement	
"			4 6	242 0	21^{0} brk	
"			4 6	242 0	30 W P/L	
"			5 0	241 6	230± back of lot	
1+23^{5}			4 88	241 76		℄
"			5 90	240 74	18^{6} invert 18" CMP culvert	
2+00			4 50	242 14		℄
"			4 72	241 92		11^{6} edge pavement
"			5 3	241 3		18^{0} gut
"			4 3	242 3		21^{0} brk

B. 1760 PG. 246 Job No. 1661 Division No. Notes Red. Plotted Profile
Survey of CHICO AVE Date Date No. X-Sec.
Survey by V. Muslin Notes V. H. Brown Notes Chkd. Checked
Indexed A. C. Johnson Date Date No.

76L298 307 10-51

PLEASE RETURN TO
LOS ANGELES COUNTY SURVEYOR
726 LOS ANGELES COUNTY
ENGINEERING BLDG.

NOTE: ANY ADDITIONS OR CHANGES ON THIS SHEET MUST BE MADE OR CIRCLED IN RED INK, WITH DATE AND NAME OF PERSON MAKING CHANGE.

Do not extend notes this side of this line. ADELIA AVE

STATION	B. S.	H. I.	F. S.	ELEV.		
2+00		246 64	44	242 2		30° E P/L
"			472	241 92	10⁶ Edge pavm't	
"			56	241 0	18° gut	
"			45	242 1	23° brk	
"			45	242 1	30° W P/L	
3+00			441	242 23		℄
"			465	241 99		11⁵ edge pavement
"			53	241 3		19° gut
"			44	242 2		23° brk
"			41	242 5		30° E P/L
"			460	242 04	10⁶ edge pavement	
"			51	241 5	18° gut	
"			44	242 2	22° brk	
"			43	242 3	30° W P/L	
T. P. 3+00	508	247 32	440	242 24		
4+00			506	242 26		℄
"			521	242 11		10⁶ edge pavement
"			56	241 7		18° gut
"			49	242 4		22° brk
"			46	242 7		EPL
"			525	242 07	10⁶ edge pavement	

Profile Notes Red ____ Plotted ____ Job No. 1661 Division No. ____ F.B. 1780 Pg. 2[illegible]
No. ____ Date ____ Date ____ Survey of Chico Ave
Notes Chkd. ____ Checked ____ Survey by L. Mustin Notes [illegible] Date ____
No. ____ Date ____ Date ____ Map No. ____ Indexed C. Johnson Date ____

76L298 307 10-51

PLEASE RETURN TO

LOS ANGELES COUNTY SURVEYOR
726 LOS ANGELES COUNTY
ENGINEERING BLDG.

NOTE: ANY ADDITIONS OR CHANGES ON THIS SHEET MUST BE MADE OR CIRCLED IN RED INK, WITH DATE AND NAME OF PERSON MAKING CHANGE.

Do not extend notes this side of this line.

ADELIA AVE

STATION	B. S.	H. I.	F. S.	ELEV.		
4+00		247 32	57	241 6	18° gut	
"			51	242 2	22° brk	
"			50	242 3	30° w P/L	
5+00			499	242 33		℄
"			497	242 35		10⁵ edge pavement
"			58	241 5		19° gutter
"			49	242 4		23° brk
"			47	242 6		30° EP/L
"			44	242 9		220± back of lot
"			508	242 24	10° edge of pavement	
"			59	241 4	16⁵ gut	
"			52	242 1	22° brk	
"			50	242 3	30° w P/L	
"			55	241 8	220± back of lot	
6+00			491	242 41		℄
"			487	242 45		10⁵ edge pavement
"			54	241 9		19° gut
"			45	242 3		26° brk
"			44	242 9		30° EP/L
"			507	242 25	10⁵ edge pavement	
"			56	241 7	16° gut	

Profile
Plotted
Date
Checked
Date
Notes Red.
Date
Notes Chkd.
Date
Division No.
Job No. 1661
Survey of CHICO AVE
Survey by H. Muslin
Notes J. Brown
Date
Indexed C. Johnson
No.
X-Sec.
No.
No.
1780 PG. 248

761 298 307 10-51

PLEASE RETURN TO

LOS ANGELES COUNTY SURVEYOR

726 LOS ANGELES COUNTY
ENGINEERING BLDG.

NOTE: ANY ADDITIONS OR CHANGES ON THIS SHEET MUST BE MADE OR CIRCLED IN RED INK, WITH DATE AND NAME OF PERSON MAKING CHANGE.

Do not extend notes this side of this line.

ADELIA AVE

STATION	B. S.	H. I.	F. S.	ELEV.		
6+00		247 32	51	242 2	21° brk	
"			47	242 6	30° W P/L	
7+00			460	242 72		℄
"			466	242 66		11° edge pavement
"			54	241 9		19° gut
"			47	242 6		23° brk
"			41	243 2		30° E P/L
			32	244 1		220± back of lot
"			482	242 50	10° edge pavement	
"			51	242 2	16° gut	
"			43	243 0	21° brk	
"			43	243 0	30° W P/L	
			49	242 4	220± back of lot	
T. P. (7+00)	437	247 10	459	242 73		
8+00			395	243 15		℄
"			407	243 03		10° edge pavement
"			43	242 8		19° gut
"			37	243 4		22° brk
"			37	243 4		30° E P/L
"			408	243 02	11° edge pavement	
"			46	242 5	17° gut	
"			39	243 2	22° brk	
"			37	243 4	30° W P/L	

Profile
No. ____ Date ____ Notes Red ____ Plotted ____ Job No. 1661 Division No. ____ F.B. 1780
Notes Chkd ____ Date ____ Checked ____ Date ____ Survey of CHICO AVE
No. ____ Date ____ Date ____ Map No. ____ Indexed ____ Date ____ Survey by [illegible]

76L298 307 10-51

PLEASE RETURN TO

LOS ANGELES COUNTY SURVEYOR
726 LOS ANGELES COUNTY
ENGINEERING BLDG.

NOTE: ANY ADDITIONS OR CHANGES ON THIS SHEET MUST BE MADE OR CIRCLED IN RED INK, WITH DATE AND NAME OF PERSON MAKING CHANGE.

Do not extend notes this side of this line.

ADELIA AVE

STATION	B. S.	H. I.	F. S.	ELEV.	Left (west)	Right (E)
9+00		247 10	3 20	243 90		℄
"			3 42	244 68		11° edge pavement
"			4 1	243 0		17° gut
"			3 5	243 6		21° brk
"			2 9	244 2		30° E P/L
"			3 4	243 7	11° edge pavement	
"			3 8	243 3	17° gut	
"			3 3	243 8	22° brk	
"			3 0	244 1	30° W P/L	
T.P. (9+00)	6 02	249 94	3 18	243 92		
10+00			5 06	244 88		℄
"			5 21	244 73		10° edge of pavement
"			6 0	243 9		17° gutter
"			5 1	244 8		23° break
"			5 0	244 9		30° E P/L
"			5 27	244 67	10° edge of pavement	
"			6 0	243 9	17° gutter	
"			5 3	244 6	30° Top brk & W P/L	
10+60 95			4 74	245 20		℄
"			5 13	244 81		23° edge pavement
"			5 3	244 6		25° gutt

Profile No. ___ Plotted ___ Date ___ Notes Red ___ Date ___ Notes Chkd ___ Date ___ Division No. ___ Job No. 1661 Survey of CHICO AVE Survey by J. Muslin Notes V. Brown Indexed C. Johnson Date ___ X-Sec. No. ___ Checked ___ Date ___ No. ___

780 Pg 250

761 298 307 10-51

PLEASE RETURN TO

LOS ANGELES COUNTY SURVEYOR

726 LOS ANGELES COUNTY
ENGINEERING BLDG.

NOTE: ANY ADDITIONS OR CHANGES ON THIS SHEET MUST BE MADE OR CIRCLED IN RED INK, WITH DATE AND NAME OF PERSON MAKING CHANGE.

Do not extend notes this side of this line. ADELIA AVE

STATION	B. S.	H. I.	F. S.	ELEV.		
10+60.95		249 94	50	2449		30° E P/L
			510	24484	22° edge pavm't & gut	
			50	2449	30° W P/L	
10+90.95			446	24548		℄
			440	24554		30° E P/L
			430	24564		100± pavement
			457	24537	30° W P/L	
			482	24512	130± pavement	
B.M. M.E. 368			499	24495	BM ME 368 El 244.99 FERN ST BT spk in conc	ADELIA AVE (E. side) 106' S of walk to No. #2550

Notes Red. ____ Plotted ____ Job No. 1661 Division No. ____
Date ____ Date ____ Survey of CHICO AVE
Notes Chkd. ____ Checked ____ Survey by ____
No. ____ Date ____ Date ____ Map No. ____ Indexed ____ R. C. Johnson

Notes Chkd. Date Checked

Date Date Date