1782

LOS ANGELES COUNTY SURVEYOR
726 LOS ANGELES COUNTY
ENGINEERING BLDG.

INDEX TO F.B. 1782

DATE	J.N.	DESCRIPTION		NOTES	PAGES
		℄ SURVEY FLB B. 1763			
11-53	1667	EXLINE ST.	Whistler Ave. to Peck Rd.	Topog	5-10
				X-sect	11-24
"	"	LA MADERA AVE.	Exline St. to Ferris Rd.	Topog	25-28
				X-sect	29-36
"	"	PECK RD. (E.Side)	Exline St. to Alloway St.	Topog	37-38
				X-sect	39-42
"	"	ALLOWAY ST.	Peck Rd. to Laurelton Ave.	Topog	43-44
				X-sect	45-48
"	"	LAURELTON Ave. & PECK Rd.	Alloway St.(W.) to Laurelton Ave. San Bernardo Rd	Topog	49-52
				X-sect	53-58
"	"	SAN BERNARDINO RD.	Peck Rd. to A Point 1500' E. Thereof	Topog	59-62
				X-sect	63-70
"	"	ALLOWAY ST.	Laurelton Ave. to La Madera Ave.	Topog	71-76
				X-sect	77-84
"	"	SITKA ST.	Laurelton Ave. to La Madera Ave.	Topog	85-90
				X-sect	91-98
"	"	FERRIS RD.	San Bernardino Rd.	Topog	99-102
				X-sect	103-112
"	"	RICHWOOD AVE.	Ferris Rd. to End of Street	Topog	113-114
				X-sect	115-118
4-54	"2	Peck Rd. from Stewart St. to A Point 200' south.		Topog.	119
"	"	" " "		X-secs.	121-122

Notes Ck'd by
Map No.
Office Work
Checked
Date

Survey of
W. O. Tape No. St'd. °F
Surveyed by
Notes Date
Indexed

F.B. 1782 PG. 3

Microfilmed March 87
P.W. file O.K. June 87

F.B. 1782 PG. 4

INDEX TO F.B. 1782 (Cont'd.)

DATE	J.N.	DESCRIPTION	NOTES	PAGES
		VALLEY BLVD. C.I. 2113.14		
9-59	2113.14	Bench Level Circuit	B.M's	123-125
"	"	Valley Blvd. from Mountain View Rd. to E'ly Line of City of El Monte.	Topog.	127-128
"	"	" "	X-secs.	129-132

RETURN TO
LOS ANGELES COUNTY SURVEYOR
723 LOS ANGELES COUNTY
ENGINEERING BLDG.

Do not extend notes this side of this line.

Note: Any Additions or Changes on This Sheet Must be Made or Circled in Red Ink With Date and Name of Person Making Change.

Noted Ck'd by	Survey of La Habra Ave
Map No.	W. O. 1667 Tape No. St'd. °F
Office Work	Surveyed by Snyder
Checked	Notes Date 11-12-53
Date	Indexed C. Johnson

F.B. 1782 Pg. 5

C. I. 1667

LA HABRA AVE S.S. DIST.

Location of Improvements

on

EXLINE ST

From

Whistler Ave To Peck Rd.

Snyder
Brooks
Martin
Tafoya

Note: Any Additions or Changes on This Sheet Must be Made or Circled in Red Ink With Date and Name of Person Making Change.

Do not extend notes this side of this line.

RETURN TO
LOS ANGELES COUNTY SURVEYOR
726 LOS ANGELES COUNTY
ENGINEERING BLDG.

75F3095 247 2-51

F.B. 1782 PG. 6

CONT. BOT PG 7

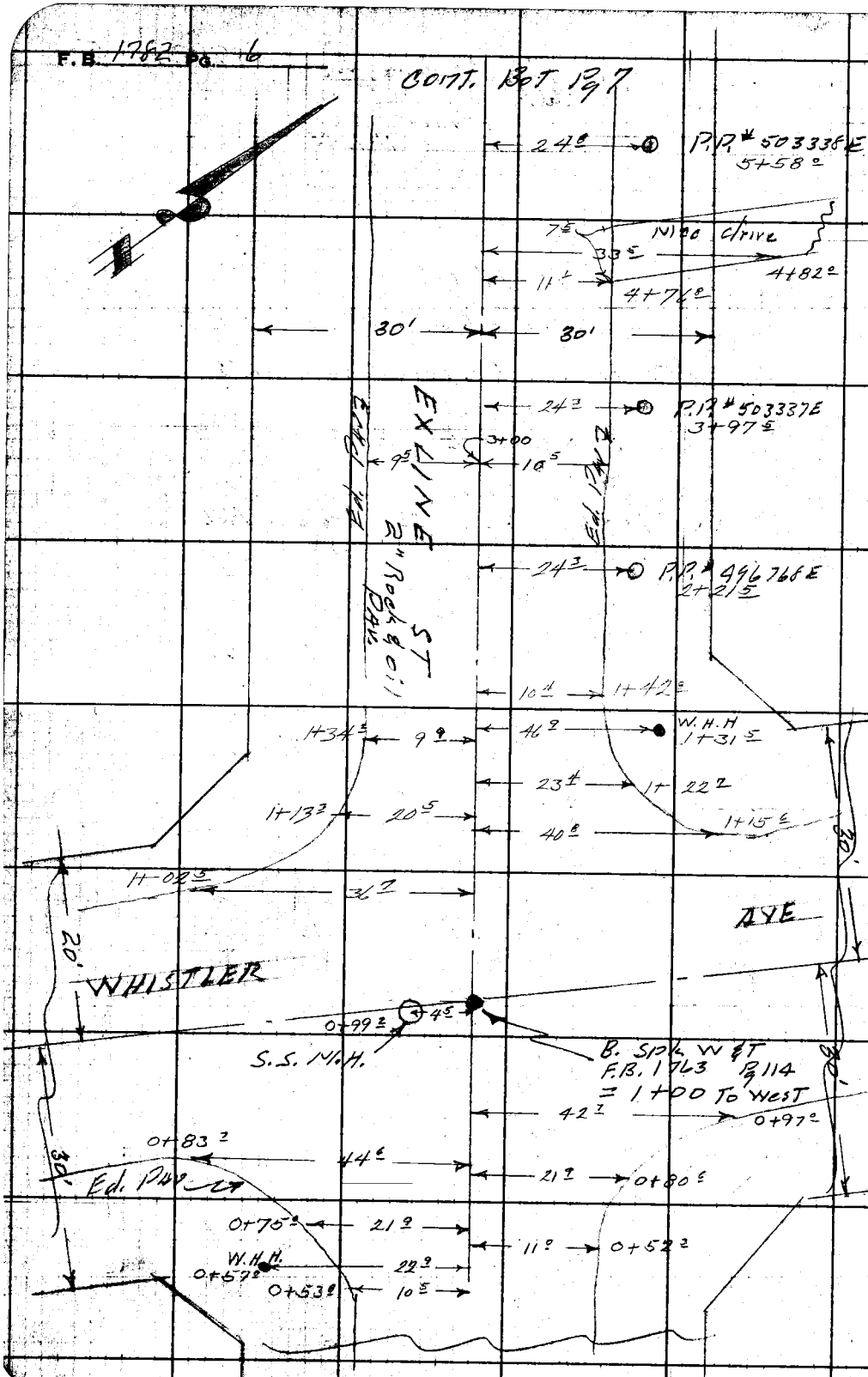

RETURN TO
LOS ANGELES COUNTY SURVEYOR
725 LOS ANGELES COUNTY
ENGINEERING BLDG.

Do not extend notes this side of this line.

Note: Any Additions or Changes on This Sheet Must be Made or Circled in Red Ink With Date and Name of Person Making Change.

F.B. 1782 Pg. 7

Notes Ck'd by	Survey [illegible]
Map No.	W. O. 1667 Tape No. St'd. °F
Office Work	Surveyed by Snyder
Checked	Notes PBS Date 11-12-58
Date	Indexed C. Johnson

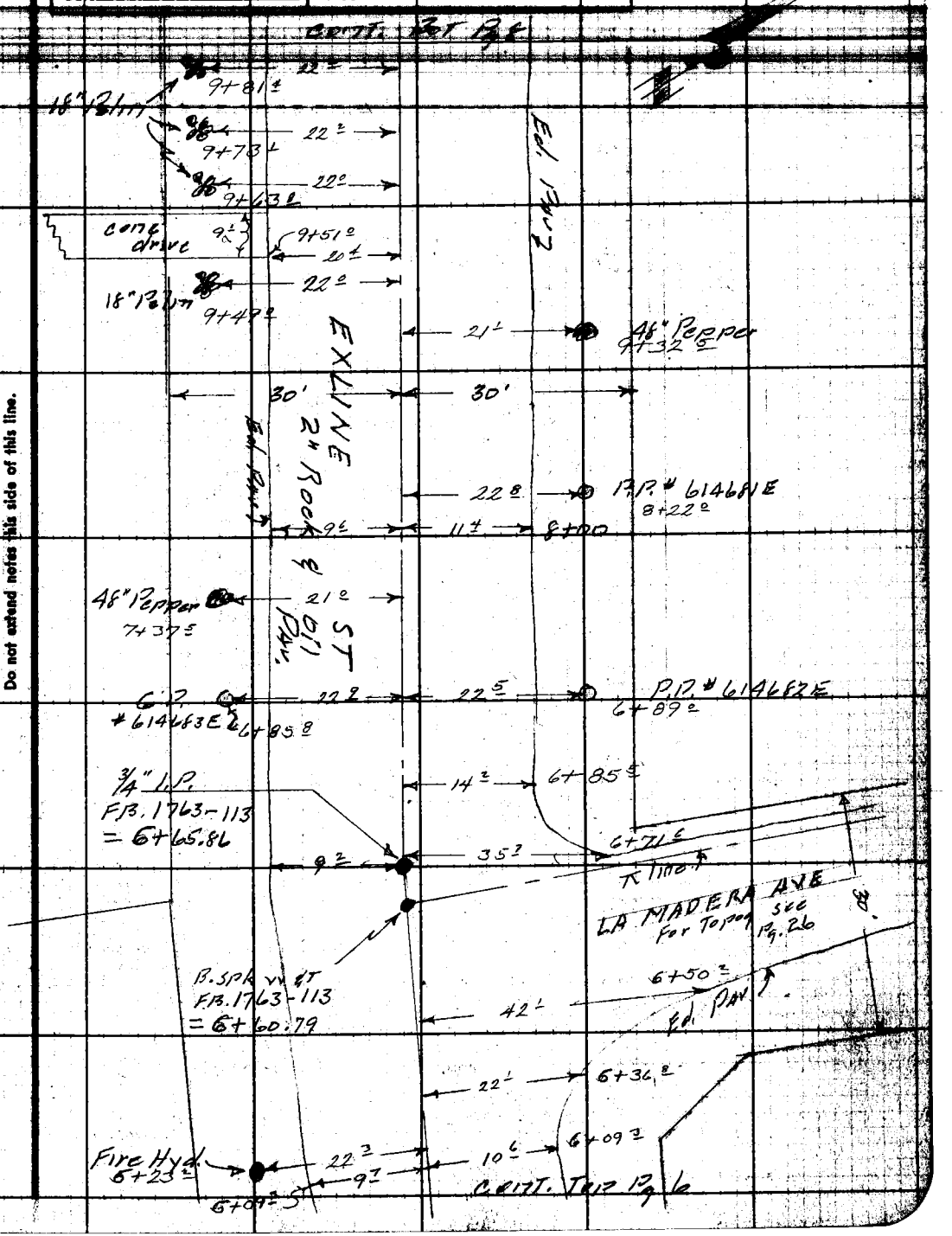

Note: Any Additions or Changes on This Sheet Must be Made or Circled in Red Ink With Date and Name of Person Making Change.

Do not extend notes this side of this line.

RETURN TO
LOS ANGELES COUNTY SURVEYOR
726 LOS ANGELES COUNTY
ENGINEERING BLDG.

76F3095 247 2-51

F.B. 1762 PG. 4



RETURN TO
LOS ANGELES COUNTY SURVEYOR
726 LOS ANGELES COUNTY
ENGINEERING BLDG.

Do not extend notes this side of this line.

Note: Any Additions or Changes on This Sheet Must be Made or Circled in Red Ink With Date and Name of Person Making Change.

F.B 1782 PG. 9

Map No.	W. 2667 Tape No. St'd. °F
Office Work	Surveyed by Snyder
Checked	Notes PRS Date 11-12-53
Date	Indexed C. Johnson

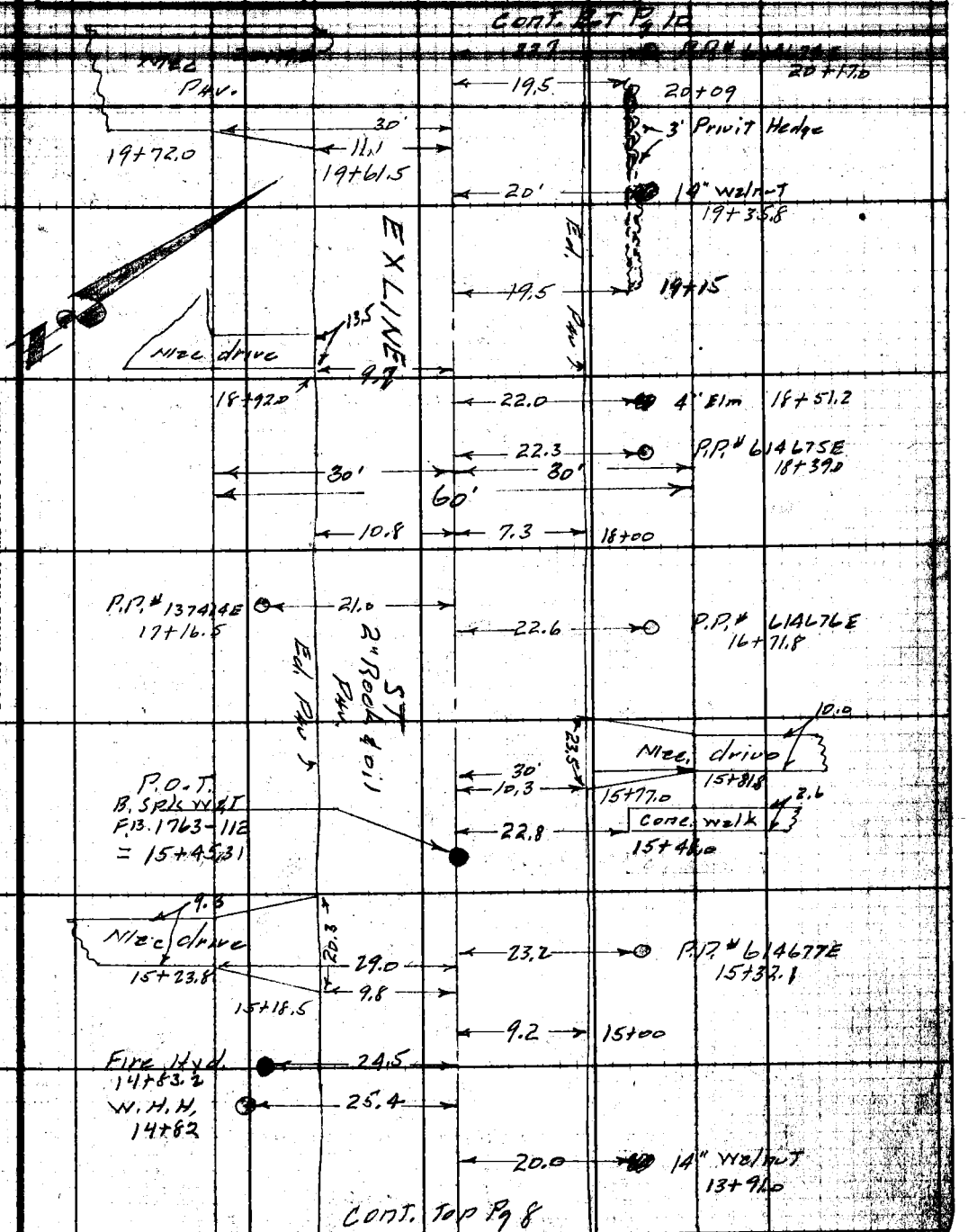

Note: Any Additions or Changes on this Sheet Must be Made or Circled in Ink With Date and Name of Person Making Change.

Do not extend notes this side of this line.

RETURN TO
LOS ANGELES COUNTY SURVEYOR
726 LOS ANGELES COUNTY
ENGINEERING BLDG.

76F3095 247 2-51

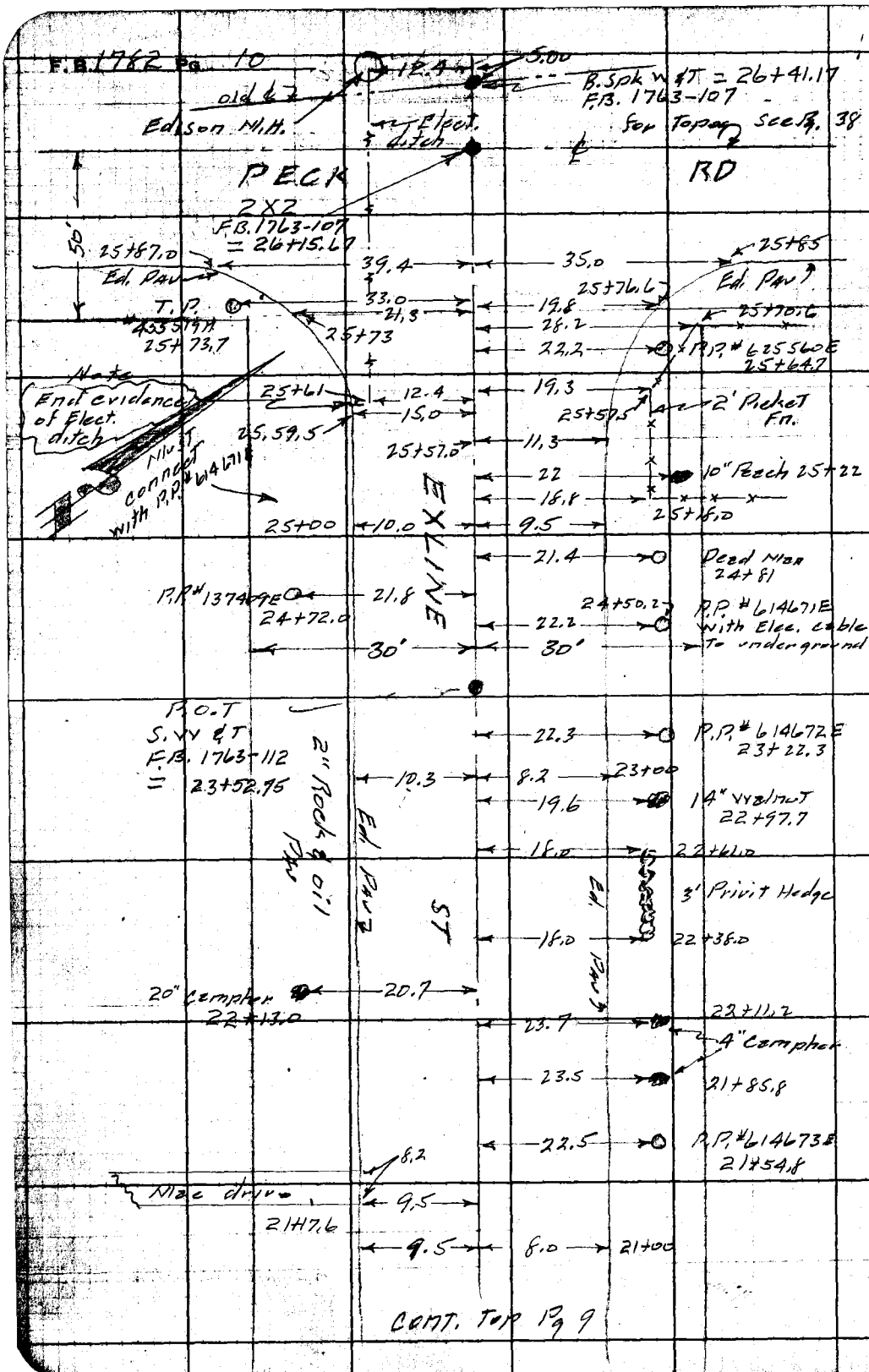

RETURN TO
LOS ANGELES COUNTY SURVEYOR
725 LOS ANGELES COUNTY
ENGINEERING BLDG.
Do not extend notes this side of this line.
Note: Any Additions or Changes on This Sheet Must be Made or Circled in Red Ink With Date and Name of Person Making Change.

Profile No. Notes Red. Date Date Job No. Survey of La Madera Ave

No. Date Date Map No.

X SECTIONS
on
EXLINE ST
From
Whistler Ave To Peck Rd.

Snyder
Brooks
Martin
Tafoya

STATION	B. S.	H. I.	F. S.	ELEV.

NOTE: ANY ADDITIONS OR CHANGES ON THIS SHEET MUST BE MADE OR CIRCLED IN RED INK, WITH DATE AND NAME OF PERSON MAKING CHANGE.

PLEASE RETURN TO
LOS ANGELES COUNTY SURVEYOR
726 LOS ANGELES COUNTY
ENGINEERING BLDG.

Do not extend notes this side of this line.

76L298 307 10-51

76L298 307 10-51

PLEASE RETURN TO
LOS ANGELES COUNTY SURVEYOR
726 LOS ANGELES COUNTY
ENGINEERING BLDG.

NOTE: ANY ADDITIONS OR CHANGES ON THIS SHEET MUST BE MADE OR CIRCLED IN RED INK, WITH DATE AND NAME OF PERSON MAKING CHANGE.

Do not extend notes this side of this line.

Profile ____ Plotted ____ No. ____ Notes Red ____ Division No. ____ Job No. 1683 Date ____ X-Sec. ____ Date ____ Notes Chkd ____ Notes ____ Date ____ Survey of Ex line St. & Whistler Ave. Survey by L. Snyder Indexed L. C. Johnson Checked ____ Date ____ No. ____ Date ____

STATION	B. S.	H. I.	F. S.	ELEV.	Ex line ST.	
M.E 396				294 23	B.M. M.E 396 Elev. 294.231 FB. 1927/10	
	377	298 00			Ex line ST & Whistler Ave N.W. cor.	
					BT. spk in S.E. Cor. Conc. drive to ho # 3407	
					Left & S	& Right & N.
0+99.2			462	293 38	4.5 L. S.S. M.H.	
18" Inlet N.			20 61	277 39	Rod 4.62 Meas 14.49 Dia 1.50 = 20.61	
18" outlet S.			2064	277 36		Rod. 4.62 Meas 14.52 Dia 1.50 = 20.64
8" Stub E			1994	278 06	Rod 4.62 Meas 14.65 Dia .67 = 19.94	
8" Stub W			1994	278 06		Rod 4.62 Meas 14.65 Dia .67 = 19.94
1+00			460	293 40	& INT. Ex line ST & Whistler Ave.	X Gutter
✓			508	292 92		20' R & Whistler Ave
✓			523	292 77	L & Whistler Ave	X Gutter
2+00			473	293 27		&
			491	293 09		10' R Ed. Pav.
			52	292 8		18' R Gutter
			43	293 7		22 R Top Bk

76L298 307 10-51

PLEASE RETURN TO

LOS ANGELES COUNTY SURVEYOR

726 LOS ANGELES COUNTY
ENGINEERING BLDG.

NOTE: ANY ADDITIONS OR CHANGES ON THIS SHEET MUST BE MADE OR CIRCLED IN RED INK, WITH DATE AND NAME OF PERSON MAKING CHANGE.

Do not extend notes this side of this line.

Exline ST

STATION	B. S.	H. I.	F. S.	ELEV.	Left ℄ S	℄ Right ℄ N
2+00		298 00	40	294 0		30' R P/L
			37	294 3		105' R Back Lot line
			488	293 12	10' L Ed Pav.	
			50	293 0	16' L Gutter	
			45	293 5	30' L P/L	
3+00			484	293 16		℄
			496	293 04		10.5' R Ed. Pav.
			53	292 7		17' R Gutter
			45	293 5		21' R Top Bk
			41	293 9		30' R P/L
			500	293 00	9' L Ed. Pav.	
			53	292 7	15' L Gutter	
			49	293 1	30' L P/L	
T.P.	484	297 93	491	293 09		
4+00			484	293 09		℄
			502	292 91		10' R Ed. Pav.
			55	292 4		18' R Gutter
			42	293 7		25' R Top Bk
			40	293 9		30' R P/L
			44	293 5		130' R Along E line Lot 8
			35	294 4		230 R " " "

Profile No. ____ Date ____ Notes Red ____ Plotted ____ Job No. 1667 Division No. ____ F.B. 1782 Pg. 13

X-Sec. No. ____ Date ____ Notes Chkd ____ Checked ____ Survey of La Madera Ave

Date ____ Survey by Snyder Notes [illegible] Date ____

Date ____ Map No. ____ Index [illegible] C. Jones

76L298 307 10-51

PLEASE RETURN TO
LOS ANGELES COUNTY SURVEYOR
726 LOS ANGELES COUNTY
ENGINEERING BLDG.

NOTE: ANY ADDITIONS OR CHANGES ON THIS SHEET MUST BE MADE OR CIRCLED IN RED INK, WITH DATE AND NAME OF PERSON MAKING CHANGE.

Do not extend notes this side of this line. Exline St.

STATION	B. S.	H. I.	F. S.	ELEV.	Left ℄ S.	℄ Right ℄ N
4+00		29793	34	2945		360' ±R Along E. line Lot 8
			502	29291	19' L Ed. Pav.	
			52	2927	17' L Gutter.	
			50	2929	30' L P/L	
5+00			490	29303		℄
			512	29281		10' R Ed. Pav.
			54	2925		17' R Gutter
			50	2929		19' R Top Bk
			45	2934		30' R P/L
			512	29281	9.5 L Ed. Pav.	
			56	2923	17' L Gutter	
			49	2930	30' L P/L	
T.P.	403	29720	476	29317		
6+00			433	29287		℄
			446	29274		10.6 R. Ed. Pav.
			47	2925		19' R Gutter
			42	2930		21' R Top
			41	2931		30' R P/L
			448	29272	9.7 L Ed. Pav.	
			46	2926	18' L Gutter	
			44	2928	30' L P/L	

F.B. 1783 Pg. 14
Job No. 1667 Division No.
Survey of La Madera Ave
Survey by Snider Notes P.R.S.
Indexed C. Torres Date
Profile No. X-Sec. No.
Plotted Date Checked Date
Notes Red Date Notes Chkd Date

76L298 307 10-51

PLEASE RETURN TO

LOS ANGELES COUNTY SURVEYOR

726 LOS ANGELES COUNTY
ENGINEERING BLDG.

NOTE: ANY ADDITIONS OR CHANGES ON THIS SHEET MUST BE MADE OR CIRCLED IN RED INK, WITH DATE AND NAME OF PERSON MAKING CHANGE.

Do not extend notes this side of this line.

Exline ST

STATION	B. S.	H. I.	F. S.	ELEV.	Left ℄ S.	℄ Right ℄ N
6+65.86		297 20	434	292 86	INT. Exline ST & Le	Madera Ave & ℄ P
✓			479	292 41		20' R Gutter
✓			447	292 73	9.2 L Ed. Pav.	
7+00			434	292 86		℄
			457	292 63		13' R Ed. Pav.
			49	292 3		18' R Gutter
			45	292 7		30' R P/L
			448	292 72	9' L Ed. Pav.	
			49	292 3	17' L Gutter	
			47	292 5	30' L P/L	
8+00			494	292 26		℄
			528	291 92		11.4 R Ed. Pav.
			55	291 7		17' R Gutter
			52	292 0		30' R P/L
			524	291 96	9.6 L Ed. Pav.	
			56	291 6	16" L Gutter	
			52	292 0	30' L P/L	
T.P.	408	295 54	574	291 46		
9+00			408	291 46		℄
			436	291 18		10' R Ed. Pav.
			44	291 1		17' R Gutter

Profile Notes Red ____ Plotted ____ Job No. 1667 Division No. ____ F.B. 1782 Pg. 15

No. ____ Date ____ Date ____ Survey of Le Madera ST

X-Sec. Notes Chkd. ____ Checked ____ Survey by Smyder Notes F/S Date [illegible]

No. ____ Date ____ Date ____ Map No. ____ Indexed C. Johnson

76L298 307 10-51

PLEASE RETURN TO
LOS ANGELES COUNTY SURVEYOR
726 LOS ANGELES COUNTY
ENGINEERING BLDG.

NOTE: ANY ADDITIONS OR CHANGES ON THIS SHEET MUST BE MADE OR CIRCLED IN RED INK, WITH DATE AND NAME OF PERSON MAKING CHANGE.

Do not extend notes this side of this line.

Ex line ST

STATION	B. S.	H. I.	F. S.	ELEV.	Left ℄ S	℄ Right ℄ N
9+00		295 54	43	291 2		30' L P/L
			450	291 04	10' L Ed. Pav.	
			50	290 5	16' L Gutter	
			43	291 2	30' L P/L	
9+40			46	290 9	30' L Prop cor.	
			49	290 6	130' L	
			49	290 6	230' L	
			51	290 4	360' ± L Back Lot line	
T.P.	527	295 94	487	290 67		
10+00			487	291 07		℄
			505	290 89		9.7 R Ed. Pav.
			53	290 6		16' R Gutter
			50	290 9		30' R P/L
			43	291 6		180' R (in Lot 21 Tr #29)
			39	292 0		330' R
			31	292 8		480' R
			19	294 0		510' ± R Back Lot line
			526	290 68	10.2' Ed. Pav.	
			54	290 5	16' L Gutter	
			52	290 7	30' L P/L	
11+00			515	290 79		℄

F.B. 1782 Pg. 16 Job No. 1662 Division No. Notes Red. Plotted No. Profile
Survey of La Madera Ave Date Date X-Sec.
Survey by S. Jackson Notes Chkd. Checked No.
Indexed Date Date

76L298 307 10-51

PLEASE RETURN TO

LOS ANGELES COUNTY SURVEYOR

726 LOS ANGELES COUNTY
ENGINEERING BLDG.

NOTE: ANY ADDITIONS OR CHANGES ON THIS SHEET MUST BE MADE OR CIRCLED IN RED INK, WITH DATE AND NAME OF PERSON MAKING CHANGE.

Do not extend notes this side of this line.

Ex line ST.

STATION	B. S.	H. I.	F. S.	ELEV.	Left ℄ S.	℄ Right ℄ N
11+00		295 94	546	290 48		9.7 R Ed. Pav.
			56	290 3		17' R Gutter
			53	290 6		30' R P/L
			557	290 37	9.7 L Ed. Pav.	
			63	289 6	20' L Gutter	
			58	290 1	30' L P/L	
T.P.	523	295 39	578	290 16		
12+00			476	290 63		℄
			508	290 31		10' R Ed. Pav.
			52	290 2		16' R Gutter
			50	290 4		30' R P/L
			508	290 31	10' L Ed. Pav	
			52	290 2	15' L Gutter	
			53	290 1	30' L P/L	
13+00			481	290 58		℄
			496	290 43		9' R Ed. Pav.
			54	290 0		18' R Gutter
			51	290 3		30' R P/L
			36	291 8		195 R So. side house
			34	292 0		235 R N. " "
			35	291 9		335 R

Profile
No. ____ Date ____ Notes Red ____ Plotted ____ Job No. 1667 Division No. ____
~~X-Sec.~~ Date ____ Date ____ Survey of ____
No. ____ Date ____ Notes Chkd. ____ Checked ____ Survey by Snyder Note [illegible] 11-13-53
Date ____ Date ____ Map No. ____ Indexed ____ Date ____

F.B. 1762 PG. 17

76L298 307 10-51

PLEASE RETURN TO

LOS ANGELES COUNTY SURVEYOR
726 LOS ANGELES COUNTY
ENGINEERING BLDG.

NOTE: ANY ADDITIONS OR CHANGES ON THIS SHEET MUST BE MADE OR CIRCLED IN RED INK, WITH DATE AND NAME OF PERSON MAKING CHANGE.

Do not extend notes this side of this line. Exline ST

STATION	B. S.	H. I.	F. S.	ELEV.	Left ℄ S.	℄ Right ℄ V.
13+00		295 39	35	291 9		420' ±R Back Lot line
			523	290 16	9.7 L Ed. Pav.	
			55	289 9	16' L Gutter	
			51	290 3	30' L P/L	
			55	289 9	130' L Back of house	
			61	289 3	230' L	
			61	289 3	360' ±L Back Lot line	
14+00			468	290 71		℄
			484	290 55		9.2 R Ed. Pav.
			52	290 2		17' R Gutter
			48	290 6		30' R P/L
			508	290 31	9.8 L Ed. Pav.	
			55	289 9	16' L Gutter	
			54	290 0	30' L P/L	
15+00			478	290 61		℄
			496	290 43		9.2 R Ed. Pav.
			55	289 9		15' R Gutter
			49	290 5		30' R P/L
			525	290 14	9.8 L Ed. Pav.	
			57	289 7	16' L Gutter	
			53	290 1	30' L P/L	

F.B. 1782 PG. 18 Job No. 1667 Division No. Notes Red. Plotted Profile
Survey of LA MADERA AVE Date Date No.
Survey by Snyder Notes 12 R.S. Notes Chkd. Checked X-Sec.
Indexed C. Johnson Date Date Date No.

76L298 307 10-51

PLEASE RETURN TO

LOS ANGELES COUNTY SURVEYOR

726 LOS ANGELES COUNTY
ENGINEERING BLDG.

NOTE: ANY ADDITIONS OR CHANGES ON THIS SHEET MUST BE MADE OR CIRCLED IN RED INK, WITH DATE AND NAME OF PERSON MAKING CHANGE.

Do not extend notes this side of this line.

Ex line ST.

STATION	B. S.	H. I.	F. S.	ELEV.	Left & S.	℄ Right & N.
T.P.	[illegible]	295 39	477	290 62		
16+00	376	294 38	376	290 62		℄
			399	290 39		10'R Ed. Pav.
			40	290 4		16'R Gutter
			40	290 4		30'R P/L
			421	290 17	10'L Ed. Pav.	
			46	289 8	17'L Gutter	
			42	290 2	30'L P/L	
17+00			422	290 16		℄
			459	289 79		9'R Ed. Pav.
			49	289 5		16'R Gutter
			44	290 0		30'R P/L
			456	289 82	10'L Ed. Pav.	
			54	289 0	17'L Gutter	
			46	289 8	30'L P/L	
18+00			451	289 87		℄
			480	289 58		7.3. Ed. Pav.
			53	289 1		15'R Gutter
			57	288 7		30'R P/L
			44	290 0		130'R
			43	290 1		230'R

Profile
No. ____ Date ____ Notes Red ____ Plotted ____ Job No. 1667 Division No. ____ F.B. 1782 Pg. 19
X-Sec. Date ____ Notes Chkd. ____ Checked ____ Survey of La Madera Ave
No. ____ Date ____ Map No. ____ Indexed C. Johnson Date ____ Survey by Snyder Notes PRS Date 11-13-53

76L298 307 10-51

PLEASE RETURN TO

LOS ANGELES COUNTY SURVEYOR
726 LOS ANGELES COUNTY
ENGINEERING BLDG.

NOTE: ANY ADDITIONS OR CHANGES ON THIS SHEET MUST BE MADE OR CIRCLED IN RED INK, WITH DATE AND NAME OF PERSON MAKING CHANGE.

Do not extend notes this side of this line. Exline ST.

STATION	B. S.	H. I.	F. S.	ELEV.	Left ℄ S.	℄ Right ℄ N
18+00		294 38	37	290 7		345'±R Back Lot line
			476	289 62	10.8'L Ed. Pav.	
			50	289 4	16'L Gutter	
			48	289 6	30'L P/L	
			57	288 7	130'L Back of house	
			51	289 3	230'L	
			54	289 0	360'±L Back Lot line	
19+00			493	289 45		℄
			524	289 14		8'R Ed. Pav.
			56	288 8		15'R Gutter
			51	289 3		30'R P/L
			532	289 06	9.5 L Ed. Pav.	
			61	288 3	17'L Gutter	
			57	288 7	30'L P/L	
20+00			496	289 42		℄
			513	289 25		7'R Ed. Pav.
			57	288 7		15'R Gutter
			53	289 1		30'R P/L
			562	288 76	11.0 L Ed. Pav.	
			59	288 5	18' L Gutter	
			56	288 8	30' L P/L	

F.B. 1782 PG. 20 Job No. 1667 Division No. Notes Red Plotted Profile
Survey of 6th Madera Ave Date Date No.
Survey by Snyder Notes 10 R.S. Notes Chkd. Checked X-Sec.
Indexed C. Johnson Date Date Date No.

76L298 307 10-51

PLEASE RETURN TO

LOS ANGELES COUNTY SURVEYOR

726 LOS ANGELES COUNTY
ENGINEERING BLDG.

NOTE: ANY ADDITIONS OR CHANGES ON THIS SHEET MUST BE MADE OR CIRCLED IN RED INK, WITH DATE AND NAME OF PERSON MAKING CHANGE.

Do not extend notes this side of this line. Ex line ST.

STATION	B. S.	H. I.	F. S.	ELEV.	Left ℄ S	℄ Right ℄ N
T.P.		29438	500	28938		
	448	29386				
21+00			418	28968		℄
			446	28940		8' R Ed. Pav.
			47	2892		14' R Gutter
			45	2894		30' R P/L
			450	28936	9.5 L Ed. Pav.	
			48	2891	17' L Gutter	
			45	2894	30' L P/L	
22+00			418	28968		℄
			440	28946		8' R Ed. Pav.
			47	2892		15' R Gutter
			41	2898		30' R P/L
			443	28943	10' L Ed. Pav.	
			50	2889	15' L Gutter	
			47	2892	30' L P/L	
23+00			423	28963		℄
			453	28933		8.2 R Ed. Pav.
			49	2890		17' R Gutter
			47	2892		30' R P/L
			43	2896		130' R

Profile
No. ____ Date ____ Notes Red ____ Plotted ____ Job No. 1667 Division No. ____
Notes Chkd. ____ Checked ____ Survey of LA MADERA AVE
No. ____ Date ____ Date ____ Survey by ____ Notes ____ Date ____
Map No. ____ Indexed C. Jordan

F.B. 1782 Pg. 21

76L298 307 10-51

PLEASE RETURN TO
LOS ANGELES COUNTY SURVEYOR
726 LOS ANGELES COUNTY
ENGINEERING BLDG.

NOTE: ANY ADDITIONS OR CHANGES ON THIS SHEET MUST BE MADE OR CIRCLED IN RED INK, WITH DATE AND NAME OF PERSON MAKING CHANGE.

Do not extend notes this side of this line.

Ex line ST.

STATION	B. S.	H. I.	F. S.	ELEV.	Left ℄ S	℄ Right ℄ N
23+00		293 86	35	290 4		230' R
			29	291 0		400' ± R Back lot line
			448	289 38	10.3 L Ed. Pav.	
			49	289 0	15' L Gutter	
			50	288 9	30' L P/L	
			49	289 0	130' L Back of house	
			55	288 4	230' L	
			65	287 4	360' ± Back lot line	
24+00			442	289 44		℄
			470	289 16		9' R Ed. Pav.
			51	288 8		20' R Gutter
			49	289 0		30' R P/L
			472	289 14	10' L Ed. Pav.	
			50	288 9	17' L Gutter	
			50	288 9	30' L P/L	
T.P.	402	293 46	442	289 44		
25+00			402	289 44		℄
			433	289 13		9.5 R Ed. Pav.
			48	288 7		16' R Gutter.
			46	288 9		30' R P/L
			448	288 98	10' L Ed. Pav.	

F.B. 1782 Pg. 22 Job No. 1667 Division No. ____ Notes Red. ____ Plotted ____ Date ____ No. ____
Survey of La Madera Ave Notes PRS Date ____ Checked ____ Date ____ X-Sec. ____
Survey by Snyder Date ____ Notes Chkd. ____ Date ____ No. ____
Indexed C. Johnson

76L298 307 10-51

PLEASE RETURN TO
LOS ANGELES COUNTY SURVEYOR
726 LOS ANGELES COUNTY
ENGINEERING BLDG.

NOTE: ANY ADDITIONS OR CHANGES ON THIS SHEET MUST BE MADE OR CIRCLED IN RED INK, WITH DATE AND NAME OF PERSON MAKING CHANGE.

Do not extend notes this side of this line.

Ex line ST

STATION	B. S.	H. I.	F. S.	ELEV.	Left ℄ S	℄ Right ℄ N
25+00		29346	48	288 7	18' L Gutter	
✓			43	289 2	30' L 10/L	
25+65'±			45	289 0		30' R S.W. COR LOT 6 TR 39
✓			43	289 2		180' R Along W. line Lot 8
✓			42	289 3		220' R ✓ ✓ ✓ ✓
✓			48	288 7	30' L N.E. COR LOT 1 TR #39	
✓			49	288 6	130' L Along W. Line	Lot 1
✓			51	288 4	195' L " " " "	✓
25+85			550	287 96		℄ X Gutter
✓			471	288 75		220' R Gutter Ed. Pav.
✓			592	287 54	195' L Gutter Ed. Pav.	
26+00			487	288 59		℄
26+15.67			476	288 70	℄ INT. Ex line ST & Peck Rd.	
✓			383	289 63		220' R Along ℄ Peck Rd.
✓			512	288 34	195' L Along ℄ Peck Rd.	
N.E. 387			512	288 34	B.M. N.E. 387 El. 288.343 F.B. 1927-6 Peck Rd. & Stewart ST. S.W. COR. Bt. spk in curb 5' S. of S. end. C.B.	

Profile No.____ Notes Red____ Date____ Plotted____ Date____ Job No. 1667 Division No. 11 Notes Blue____ Date____ Checked____ Date____ Survey of____ Map No.____ Index No.____ Survey by Sur. Mapping RBS 11-13-53 Notes Chkd.____ Date____ Edwin C. Johnson

F.B. 1762 Pg. 23 MADERA DIVE

76L298 307 10-51

PLEASE RETURN TO

LOS ANGELES COUNTY SURVEYOR
726 LOS ANGELES COUNTY
ENGINEERING BLDG.

NOTE: ANY ADDITIONS OR CHANGES ON THIS SHEET MUST BE MADE OR CIRCLED IN RED INK, WITH DATE AND NAME OF PERSON MAKING CHANGE.

Do not extend notes this side of this line.

STATION	B. S.	H. I.	F. S.	ELEV.	
	Location & Elev. of Basements on Exline ST.				
22+00				289 68	℄ Elev. Per Pg. 21
	4 70	294 38			
			12 50	281 88	Conc floor of basement to ho # 11580
No Answer house # 11736					
			11670		
			11646		
			11642		



This Basement has a sink but No outlet owner wishes service to basement.

F.B. 1782 Pg. 24 Job No. 1667 Division No. ____ Notes Red. ____ Plotted ____ Profile ____
Survey of La Madera Ave Date ____ Date ____ No. ____
Survey by Snyder Notes Snyder Notes Chkd. ____ Checked ____ X-Sec. ____
Indexed C. Johnson Date ____ Date ____ Date ____ No. ____

Name Ch'd by
Map No.
Office Work
Checked
Date

Survey of La Madera Ave
W. O. 1667 Tape No. St'd. °F
Surveyed by Snyder
Notes F.E.B. Date 11-19-53
Indexed J. C. Johnson

F. B. 1700 PG. 25

C.I. 1667

LA MADERA AVE S.S. DIST.

Location of Improvements

on

LA MADERA AVE.

From

E. line St To Ferris Rd.

Snyder
Brooks
Martin
Tafoya

Note: Any Additions or Changes on This Sheet Must be Made or Circled in Red Ink With Date and Name of Person Making Change.

Do not extend notes this side of this line.

RETURN TO
LOS ANGELES COUNTY SURVEYOR
726 LOS ANGELES COUNTY
ENGINEERING BLDG.

76F2096 247 2-51

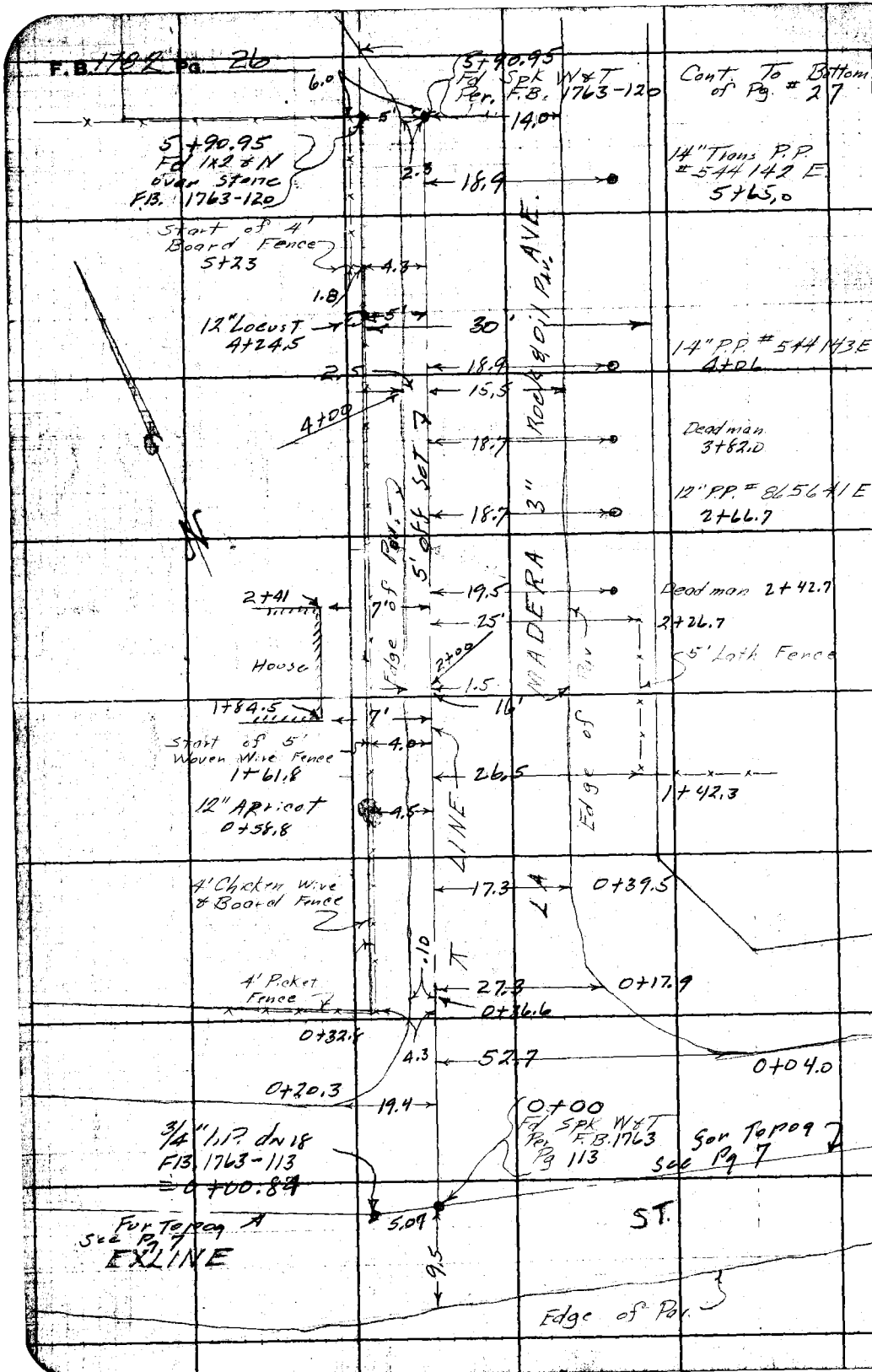

RETURN TO
LOS ANGELES COUNTY SURVEYOR
725 LOS ANGELES COUNTY
ENGINEERING BLDG.

Do not extend notes this side of this line.

Note: Any Additions or Changes on This Sheet Must be Made or Circled in Red Ink With Date and Name of Person Making Change.

Notes Ch'd by	Survey of La Madera Ave	F.B. 1782 Pg. 27
Map No.	W.O. 1667 Tape No. St'd. °F	Cont. to Bottom of Pg # 28
Office Work	Surveyed by Snyder	
Checked	Notes F.E.B. Date 11-12-53	
Date	Indexed [redacted] C. Jon[redacted]	

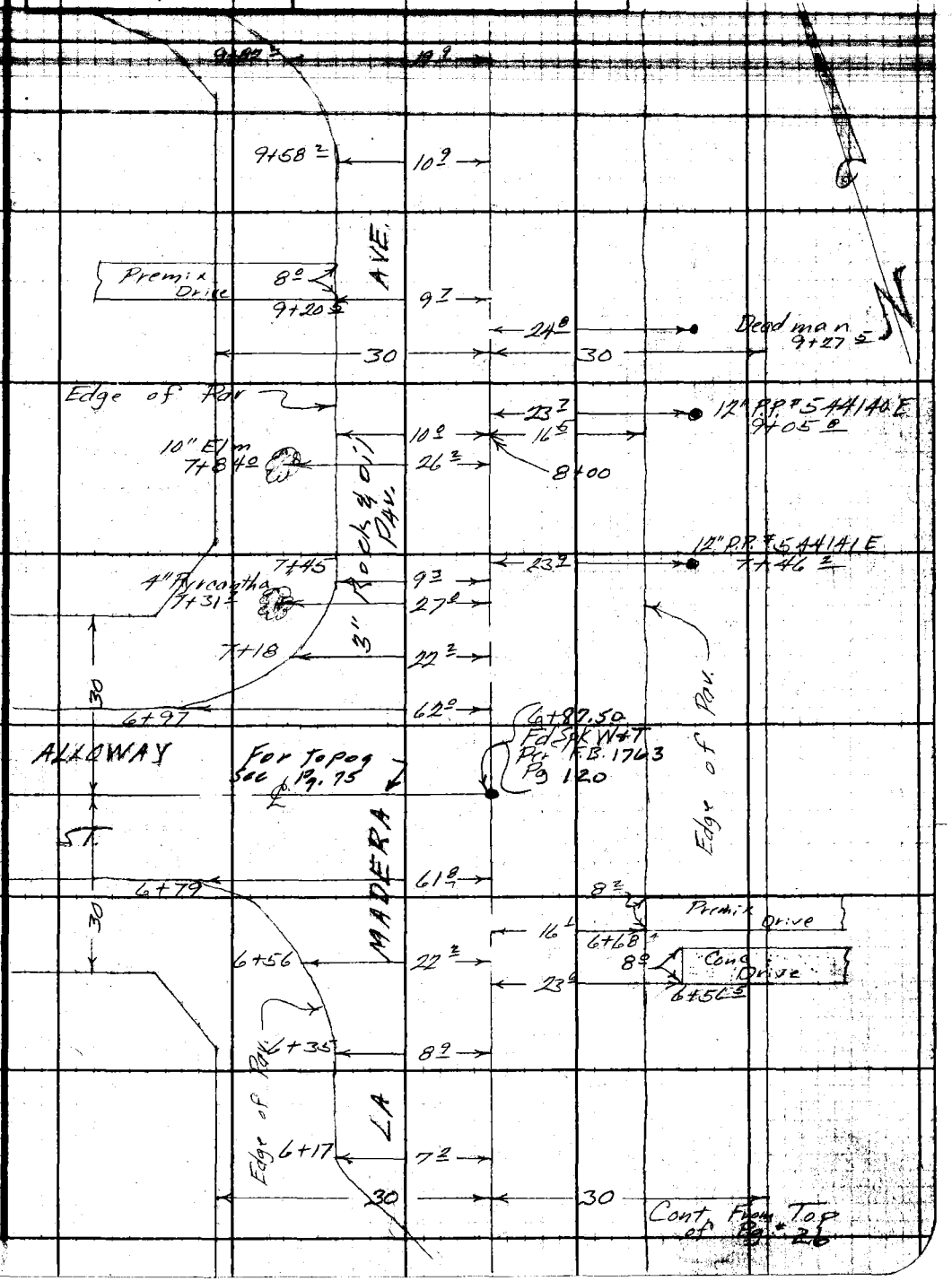

Note: Any Additions or Changes on This Sheet Must be Made or Circled in Red Ink With Date and Name of Person Making Change.

Do not extend notes this side of this line.

RETURN TO
LOS ANGELES COUNTY SURVEYOR
726 LOS ANGELES COUNTY
ENGINEERING BLDG.

76F309S 247 2-51

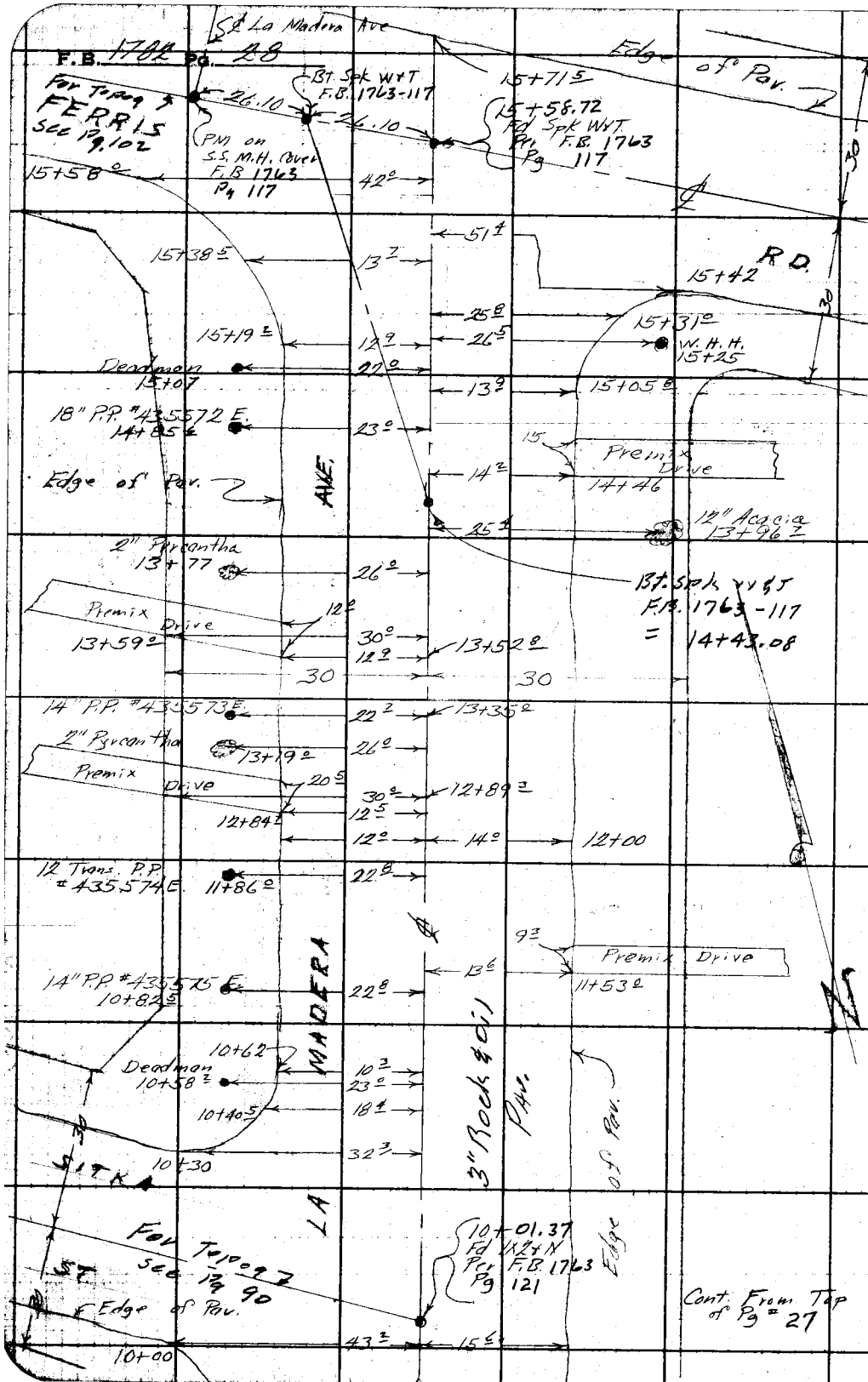

RETURN TO
LOS ANGELES COUNTY SURVEYOR
726 LOS ANGELES COUNTY
ENGINEERING BLDG.

Do not extend notes this side of this line.

Note: Any Additions or Changes on This Sheet Must be Made or Circled in Red Ink With Date and Name of Person Making Change.

Profile No. ____ Notes Red ____ Plotted ____ Job No. 1667 Division No. ____ F.B. 1782 PG. 29

Date ____ Date ____ Survey of LA MADERA AVE

X-Sec. No. ____ Notes Chkd. ____ Checked ____ Survey by Snyder Notes FRS Date 11-15-50

C. Johnson

Date ____ Date ____ Map No. ____ Indexed ____ Date ____

C.L. 1667

LA MADERA AVE S.S. DIST.

X SECTIONS

on

LA MADERA AVE

from

Exline ST To Ferris Rd.

Snyder
Brooks
Martin
Tefoya

STATION	B.S.	H.I.	F.S.	ELEV.

NOTE: ANY ADDITIONS OR CHANGES ON THIS SHEET MUST BE MADE OR CIRCLED IN RED INK, WITH DATE AND NAME OF PERSON MAKING CHANGE.

PLEASE RETURN TO
LOS ANGELES COUNTY SURVEYOR
726 LOS ANGELES COUNTY
ENGINEERING BLDG.

Do not extend notes this side of this line.

76L298 307 10-51

76L298 307 10-51

PLEASE RETURN TO
LOS ANGELES COUNTY SURVEYOR
726 LOS ANGELES COUNTY
ENGINEERING BLDG.

NOTE: ANY ADDITIONS OR CHANGES ON THIS SHEET MUST BE MADE OR CIRCLED IN RED INK, WITH DATE AND NAME OF PERSON MAKING CHANGE.

Do not extend notes this side of this line. La Madera Ave

STATION	B. S.	H. I.	F. S.	ELEV.	Left ℄ W	℄ Right ℄ E
10+01.37		300 31	470	295 61	℄ INT. La Madera Ave & Sitka ST.	
✓			502	295 29	100' L ℄ Sitka	ST.
✓			530	295 01	200' L " "	"
✓			56	294 7	200' L " "	Thence 30' S. P/L
✓			50	295 3	200' L " "	" 30' N P/L
			420	296 11	S.E. COR Lot 17	TR # 10710
11+00			438	295 92		℄
			469	295 62		15' R Ed. Pav.
			48	295 5		21' R Gutter
			44	295 9		30' R P/L
			471	295 60	12' L Ed. Pav.	
			48	295 5	16' L Gutter	
			40	296 3	30' L P/L	
12+00			414	296 17		℄
			435	295 96		14' R Ed. Pav.
			44	295 9		18' R Gutter
			40	296 3		30' R P/L
			432	295 99	12' L Ed. Pav.	
			46	295 7	17' L Gutter	
		1	39	296 4	30' L P/L	
T.P.	5 24	301 42	413	296 18	✓	

F.B. 1782 PG. 34 Job No. 1667 Division No. ____ Notes Red. ____ Plotted ____ Profile ____
Survey of La Madera Ave Date ____ Date ____ No. ____ X-Sec. ____
Survey by Snyder Notes ____ Notes Chkd ____ Checked ____
Index C. Johnson Date ____ Date ____ No. ____

76L298 307 10-51

PLEASE RETURN TO

LOS ANGELES COUNTY SURVEYOR

726 LOS ANGELES COUNTY
ENGINEERING BLDG.

NOTE: ANY ADDITIONS OR CHANGES ON THIS SHEET MUST BE MADE OR CIRCLED IN RED INK, WITH DATE AND NAME OF PERSON MAKING CHANGE.

Do not extend notes this side of this line. La Madera Ave

STATION	B. S.	H. I.	F. S.	ELEV.	Left & W	℄ Right & E
13+00		301 42	492	296 50		℄
			515	296 27		14' R Ed. Pav.
			54	296 0		19' R Gutter
			49	296 5		30' R P/L
			43	297 1		180' R
			40	297 4		290'± R Back Lot line
			522	296 20	12' L Ed. Pav.	
			54	296 0	18' L Gutter	
			49	296 5	30' L P/L	
			52	296 2	180' L Back Lot line	
14+00			466	296 76		℄
			496	296 46		14' R Ed Pav.
			50	296 4		19' R Gutter
			46	296 8		30' R P/L
			487	296 55	12' L Ed. Pav	
			54	296 0	20' L Gutter	
			46	296 8	30' L P/L	
T.P.	417	301 11	448	296 94		
15+00			406	297 05		℄
✓			457	296 54		14' R Ed. Pav.
✓			48	296 3		19' R Gutter

Profile Notes Red ____ Plotted ____ Job No. 1667 Division No. ____ F.B. 1782 Pg. 35

No. ____ Date ____ Date ____ Survey of La Madera Ave

~~Notes~~ Notes Chkd ____ Checked ____ Survey by Snyder Notes P135 Date 11-16-53

No. ____ Date ____ Date ____ Map No. ____ Indexed C. Jones Date ____

76L298 307 10-51

PLEASE RETURN TO

LOS ANGELES COUNTY SURVEYOR
726 LOS ANGELES COUNTY
ENGINEERING BLDG.

NOTE: ANY ADDITIONS OR CHANGES ON THIS SHEET MUST BE MADE OR CIRCLED IN RED INK, WITH DATE AND NAME OF PERSON MAKING CHANGE.

Do not extend notes this side of this line. La Madera Ave

STATION	B. S.	H. I.	F. S.	ELEV.	Left ℄ vv	℄ Right ℄ E
15+00		301 11	42	296 9		30'R P/L
			430	296 81	13'L Ed. Pav.	
			46	296 5	L Gutter	
			44	296 7	30'L P/L	
			45	296 6		N.W. COR LOT 1 TR# 11283
			44	296 7	N.E. COR LOT 13 TR 10710	
15+46			458	296 53		℄ X Gutter
15+58.72			370	297 41	INT. La Madera Ave & Ferris Rd.	
			347	297 64	150' R on ℄ Ferris Rd.	
			45	296 6	✓ ✓	✓ Thence 15'S Gutter
			42	296 9	✓ ✓	✓ Thence 30'S P/L
			401	297 10	52.2 L ℄ INT Ferris Rd & La Madera Ave	To North
			422	296 89	150' L on ℄ Ferris Rd.	
			50	296 1	✓ ✓	✓ Thence 15'S Gutter
			50	296 1	✓ ✓	✓ 30'S. P/L
M.E. 399			464	296 47	B.M. M.E. 399 Elev. 296.444 FB. 1927/12 Ferris Rd & La Madera Ave S.W. COR B.T. Spk in conc. vv walk to ho# 11748 3' vv of ℄ Prod. of La Madera Ave to North	

F.B. 1782 PG. 36 Job No. 1667 Division No. La Madera Ave
Survey of 317 Yuler Notes 1783
Survey by K. C. Thompson Date
Indexed Date

Profile No. X-Sec. No.
Plotted Date Checked Date
Notes Red Date Notes Chkd Date

F. B. 1782 PG. 37

Notes Ck'd by	Survey of La Madera Ave
Map No.	W. O. 1667 Tape No. St'd. °F
Office Work	Surveyed by Snyder
Checked	Notes F. B. Date 11-13-53
Date	Indexed

C.I. 1667

LA MADERA AVE S.S. Dist.

Location of Improvements

on

PECK RD. E. side

from

Exline ST To Alloway ST

Snyder
Brooks
Martin
Tafoya

Note: Any Additions or Changes on This Sheet Must be Made or Circled in Red Ink With Date and Name of Person Making Change.

Do not extend notes this side of this line.

RETURN TO
LOS ANGELES COUNTY SURVEYOR
726 LOS ANGELES COUNTY
ENGINEERING BLDG.

76F3095 247 2-51

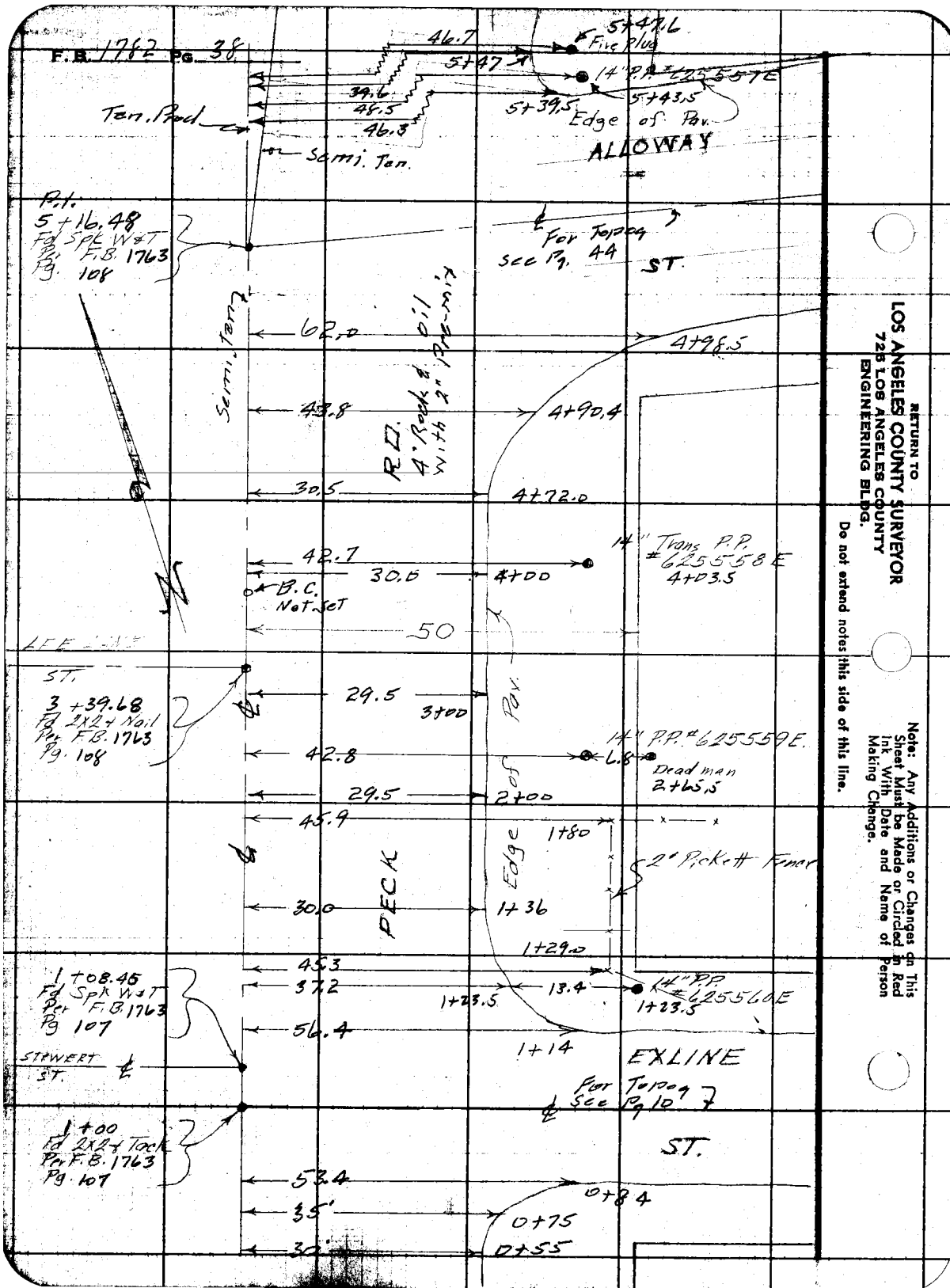

RETURN TO
LOS ANGELES COUNTY SURVEYOR
725 LOS ANGELES COUNTY
ENGINEERING BLDG.

Do not extend notes this side of this line.

Note: Any Additions or Changes on This Sheet Must be Made or Circled in Red Ink With Date and Name of Person Making Change.

Profile No. ____ Notes Red. ____ Plotted ____ Job No. 1667 Division No. ____ F.B. 1782 Pg. 39

Date ____ Date ____ Survey of LA MADERA AVE

X-Sec. Notes Chkd. ____ Checked ____ Survey by Snyder Notes [illegible] Date 11-17-[illegible]

No. ____ Date ____ Date ____ Map No. ____ Indexed [illegible] Date ____

C.I. 1667

LA MADERA AVE S.S. DIST.

"X" SECTIONS

on

PECK RD E. Side

From

Exline St to Alloway St.

Snyder
Brooks
Martin
Tafoya

STATION	B.S.	H.I.	F.S.	ELEV.

NOTE: ANY ADDITIONS OR CHANGES ON THIS SHEET MUST BE MADE OR CIRCLED IN RED INK, WITH DATE AND NAME OF PERSON MAKING CHANGE.

PLEASE RETURN TO
LOS ANGELES COUNTY SURVEYOR
726 LOS ANGELES COUNTY
ENGINEERING BLDG.

Do not extend notes this side of this line.

76L298 307 10-51

76L298 307 10-51

PLEASE RETURN TO
LOS ANGELES COUNTY SURVEYOR
726 LOS ANGELES COUNTY
ENGINEERING BLDG.

NOTE: ANY ADDITIONS OR CHANGES ON THIS SHEET MUST BE MADE OR CIRCLED IN RED INK, WITH DATE AND NAME OF PERSON MAKING CHANGE.

Do not extend notes this side of this line. Peck Rd.

STATION	B. S.	H. I.	F. S.	ELEV.	℄ or Semi-Tan Right ℄ E.
N.E 387				288 31	B.M. N.E. 387 Elev. 288.313 F.B. 1927-6
	466	292 97			Peck Rd & Stewart ST. S.W. cor.
					Bt. spk. in Curb 5' S. of S. end C.R.
0+00			447	288 56	℄
✓			460	288 37	15' R Pav.
✓			522	287 75	30' R Ed. Pav. Gutter
✓			46	288 4	50' R P/L
T.P.	4 90	293 21	466	288 31	
1+00			4 53	288 68	℄ inter. Peck Rd & Exline ST.
✓			4 64	288 57	15' R. Pav.
✓			5 26	287 95	30' R Gutter
✓			3 86	289 35	100' R ℄ Exline
✓			4 2	289 2	" " " " 30 N. P.L.
✓			4 2	289 0	S. W. Cor. Lot 36 Tr. 29
2+00			4 12	289 09	℄ Peck Rd.
✓			4 28	288 93	15' R Pav.
✓			4 97	288 24	29.5' R Edge Pav. Gutter
✓			4 1	289 1	50' R P.L.
T.P.	5 82	294 32	4 71	288 50	
3+00			4 87	289 45	℄ Peck Rd
✓			5 01	289 31	15' R Pav.

F.B. 1782 PG. 40 Job No. 1667 Division No. ____ Profile
Survey of LA MADERA ST
Survey by Stryker Notes ____ Notes Red ____ No. ____
Indexed R. C. Johnson Date ____ Notes Chkd ____ Date ____ X-Sec.
Plotted ____ Date ____ Checked ____ Date ____ No. ____

76L298 307 10-51

PLEASE RETURN TO
LOS ANGELES COUNTY SURVEYOR
726 LOS ANGELES COUNTY
ENGINEERING BLDG.

NOTE: ANY ADDITIONS OR CHANGES ON THIS SHEET MUST BE MADE OR CIRCLED IN RED INK, WITH DATE AND NAME OF PERSON MAKING CHANGE.

Do not extend notes this side of this line.

STATION	B. S.	H. I.	F. S.	ELEV.		
3+00		294 32	5 85	288 47	29.5 R. Edge of Pav. Gutter	
✓			4 5	289 8	50' R. P.L.	
✓			4 1	289 6	150' R	
4+00			4 48	289 84	℄ Peck Rd	
✓			4 64	289 68	15'R Pav.	
✓			5 49	288 83	30'R Edge of Pav. Gutter	
✓			4 9	289 4	50' R P.L.	
4+72			5 32	289 00	30.5 R Gutter. B.C. Pav.	
			4 5	289 8	N.W. Cor. Lot 36 Tr. 29	
5+16 18'			4 04	290 28	℄ inter. Peck Rd & Alloway St.	
✓			4 22	290 10	20' R Pav. ℄ Alloway St.	
✓			4 97	289 35	35' R Gutter. ℄ Alloway St.	
✓			3 15	291 17	85' R ℄ Alloway	
5+47			3 92	290 40	Tan. Prod. per Pg. 38	
✓			3 95	290 37	20' R Pav.	
✓			4 70	289 62	39.5' R Gutter.	
✓			3 13	291 19	50' R Lot Cor.	
B.M. M.E. 388			3 64	290 68	BM ME 388 Elev. 290.691 F.B. 1927, 17	
					Peck Rd. & Alloway St. N.E. Cor.	
					Bt. Spk. in Cb. 4' E. of W. End.	

Profile No. ____ Notes Red ____ Plotted ____ Job No. 1667 Division No. ____ F.B. 1782 Pg. 41
Date ____ Date ____ Survey of LA MAR ETA AVE
Notes Chkd ____ Checked ____ Survey by Surveyor Notes PRS Date 1/17/61
No. ____ Date ____ Date ____ Map No. ____ Indexed C. Johnson

F.B. 1782 PG. 42 Job No. Division No. Notes Red. Plotted Profile

Survey of Date Date No.

Survey by Notes Notes Chkd. Checked X-Sec.

Indexed Date Date Date No.

STATION	B. S.	H. I.	F. S.	ELEV.

76L298 3C7 10-51

PLEASE RETURN TO

LOS ANGELES COUNTY SURVEYOR

726 LOS ANGELES COUNTY ENGINEERING BLDG.

Do not extend notes this side of this line.

NOTE: ANY ADDITIONS OR CHANGES ON THIS SHEET MUST BE MADE OR CIRCLED IN RED INK, WITH DATE AND NAME OF PERSON MAKING CHANGE.

Notes Ck'd by	Survey of LA MADERA AVE	F. B. 1782 PG. 43
Map No.	W. O. Tape No. St'd. °F	
Office Work	Surveyed by Snyder	
Checked	Notes Brooks Date 11-13-53	
Date	Indexed L. O. Johnson	

C.I. 7687

LA MADERA AVE S.S. DIST.

Location of Improvements

on

ALLOWAY ST

from

Peck Rd To Laurelton Ave

Snyder
Brooks
Martin
Tafoya

Note: Any Additions or Changes on This Sheet Must Be Made or Circled in Red Ink With Date and Name of Person Making Change.

Do not extend notes this side of this line.

RETURN TO
LOS ANGELES COUNTY SURVEYOR
726 LOS ANGELES COUNTY
ENGINEERING BLDG.

78F309S 247 2-51

F.B. 1762 PG. 44

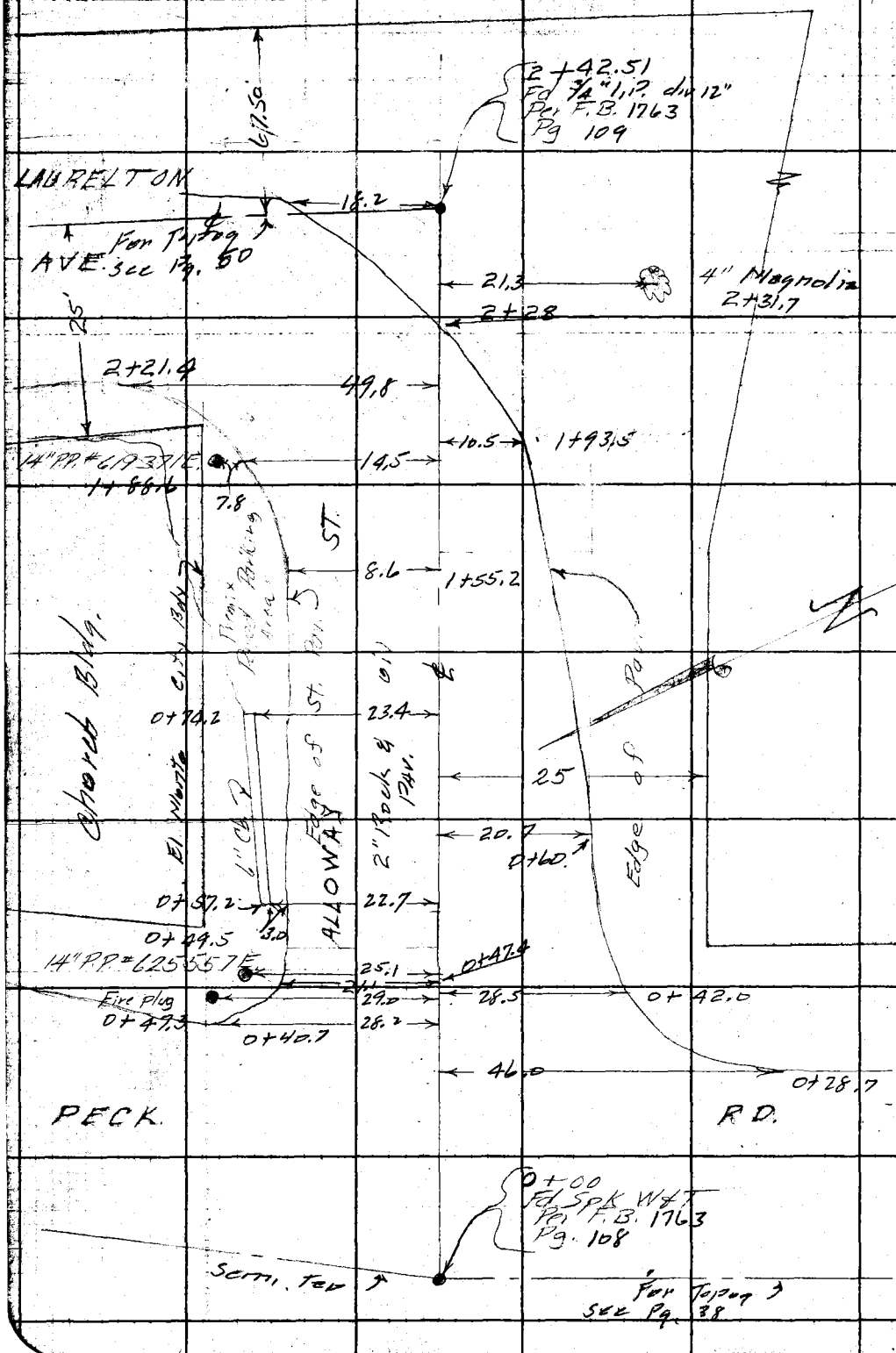

RETURN TO
LOS ANGELES COUNTY SURVEYOR
725 LOS ANGELES COUNTY
ENGINEERING BLDG.

Do not extend notes this side of this line.

Note: Any Additions or Changes on This Sheet Must be Made or Circled in Red Ink With Date and Name of Person Making Change.

Profile	Notes Red	Plotted	Job No. 1667	Division No.	F.B. 1782 Pg. 45
No.	Date	Date	Survey of LA MADERA AVE		
X-Sec.	Notes Chkd.	Checked	Survey by Snyder Notes F.B. Date 11-18-53		
No.	Date	Date	Map No.	Indexed G. Johnson Date	

C. I. 1667

~~LA MADERA AVE S.S. DIST.~~

X SECTIONS

on

ALLOWAY ST.

From

Peck Rd. To Laurelton Ave

Date - 11-18-53

Snyder
Brooks
Martin
Tafoya

STATION	B.S.	H.I.	F.S.	ELEV.

NOTE: ANY ADDITIONS OR CHANGES ON THIS SHEET MUST BE MADE OR CIRCLED IN RED INK, WITH DATE AND NAME OF PERSON MAKING CHANGE.

Do not extend notes this side of this line.

PLEASE RETURN TO
LOS ANGELES COUNTY SURVEYOR
726 LOS ANGELES COUNTY
ENGINEERING BLDG.

76L298 307 10-51

76L298 307 10-51

PLEASE RETURN TO

LOS ANGELES COUNTY SURVEYOR
726 LOS ANGELES COUNTY
ENGINEERING BLDG.

NOTE: ANY ADDITIONS OR CHANGES ON THIS SHEET MUST BE MADE OR CIRCLED IN RED INK, WITH DATE AND NAME OF PERSON MAKING CHANGE.

Do not extend notes this side of this line. Alloway St.

STATION	B. S.	H. I.	F. S.	ELEV.	Left & N	℄ Right & S
B.M. M.E. 388					B.M. M.E. 388 Elev. 290.691 F.B. 1927/7	
	5 29	295 98		290 19	Peck Rd. & Alloway	St. N.E. Cor.
					Bt. Spk. in Cb.	4' E. of W. End
0+00			5 70	290 28		℄ of Allowan & P.I Peck Rd
0+20			5 79	290 19		℄ Pav.
0+35			6 62	289 36		℄ Gutter
0+57 2			5 87	290 11		℄
✓			6 18	289 80	20' L. Gutter	
✓			6 01	289 97	22' L Bottom Curb	W. End
✓			5 46	290 52	" " Top Curb	" "
✓			6 29	289 69		21' R Edge of Pav. Gutter
✓			5 8	290 2		26 R.
0+74 2			6 01	289 97	19' L. Gutter	
✓			5 29	290 69	23' L Bottom Curb	E. End
✓			4 68	291 30	" " Top "	" "
0+85			4 84	291 14		℄ Top brk.
✓			5 61	290 37		18' R Edge Pav. Gutter
✓			5 3	290 7		25' R P.L.
✓			5 92	290 06	16' L Gutter	
✓			4 82	291 16	25' L P.L.	
1+00			4 78	291 20		℄

F.B. 1782 PG. 46 Job No. 1667 Division No. Notes Red. Plotted Profile
Survey of La Madera Ave Date Date No.
Survey by Snyder Notes F.B. Notes Chkd. Checked X-Sec.
Indexed C. Johnson Date Date Date No.

76L298 307 10-51

PLEASE RETURN TO
LOS ANGELES COUNTY SURVEYOR
726 LOS ANGELES COUNTY
ENGINEERING BLDG.

NOTE: ANY ADDITIONS OR CHANGES ON THIS SHEET MUST BE MADE OR CIRCLED IN RED INK, WITH DATE AND NAME OF PERSON MAKING CHANGE.

Do not extend notes this side of this line.

Alloway St

STATION	B. S.	H. I.	F. S.	ELEV.	Left ℄ N	℄ Right ℄ S
		295 98				
1+50			4 74	291 24		℄
"			4 81	291 17		13' R Edge of Pav
"			4 8	291 2		25' R P.L.
"			4 86	291 12	8' L. brk.	
"			5 64	290 34	14' L. Gutter	
"			4 56	291 42	25 L P.L.	
2+00			4 66	291 32		℄
"			4 81	291 17		8' R. Edge of Pav
"			5 3	290 7		25' R. P.L
"			5 18	290 80	15' L.	
"			5 46	290 52	25' L. Gutter	
"			4 4	291 6	40' L	
2+28			4 50	291 48		℄ Edge of Pav.
2+42 51			4 97	291 01		℄ inter of Alloway & Laurelton
"			5 2	290 8		26' R P.L.
"			4 62	291 36	18' L. Edge of Pav.	
B.M. M.E. 389			3 49	292 49	B.M. M.E. 389 Elev. 292.502 F.B. 1927, 7 Laurelton Ave & Alloway St. (to West) M.W.D. Bt. Spk. in Bottom Step of Church Bldg.	

Profile No. ____ Notes Red ____ Plotted ____ Date ____ Job No. 1667 Division No. ____ F.B. 1763 Pg. 47
Notes Chkd ____ Date ____ Checked ____ Date ____ Survey of Lot 1 Tract 12174 Date 1-16-53
Survey by Survey Notes E.S. Map No. ____ Indexed ____ Date ____

F.B. 1782 PG. 48 Job No. Division No. Notes Red Plotted Profile

Survey of Date Date No.

Survey by Notes Notes Chkd Checked X-Sec.

Indexed Date Date Date No.

STATION	B. S.	H. I.	F. S.	ELEV.

76L298 307 10-51

PLEASE RETURN TO

LOS ANGELES COUNTY SURVEYOR

726 LOS ANGELES COUNTY ENGINEERING BLDG.

Do not extend notes this side of this line.

NOTE: ANY ADDITIONS OR CHANGES ON THIS SHEET MUST BE MADE OR CIRCLED IN RED INK, WITH DATE AND NAME OF PERSON MAKING CHANGE.

Notes Ch'd by
Map No.
Office Work
Checked
Date

Survey of LA MADERA AVE
W. O. 1667 Tape No. St'd. °F
Surveyed by Snyder
Notes Brooks Date
Indexed J. C. Johnson

F. B. 1782 PG. 49

C.I. 1667

LA MADERA AVE S.S. DIST.

Location of improvements
on
LAURELTON AVE & PECK RD
from
Alloway ST (To west) & Laurelton Ave
North To
San Bernardion Rd.

Snyder
Brooks
Martin
Tasoyan

Note: Any Additions or Changes on This Sheet Must be Made or Circled in Red Ink With Date and Name of Person Making Change.

Do not extend notes this side of this line.

RETURN TO
LOS ANGELES COUNTY SURVEYOR
726 LOS ANGELES COUNTY
ENGINEERING BLDG.

78F5096 247 2-51

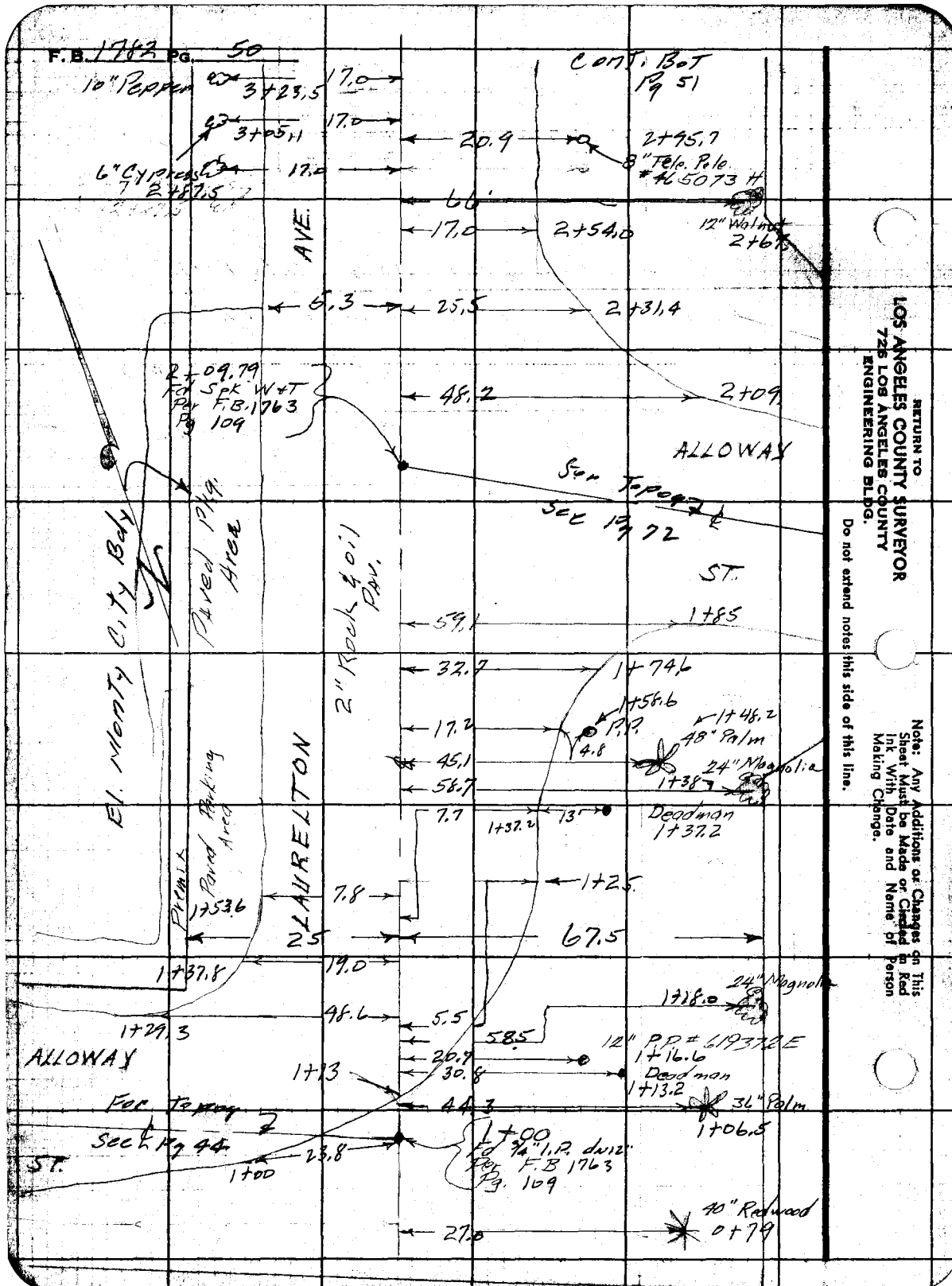

RETURN TO
LOS ANGELES COUNTY SURVEYOR
726 LOS ANGELES COUNTY
ENGINEERING BLDG.

Do not extend notes this side of this line.

Note: Any Additions or Changes on This Sheet Must be Made or Circled in Red Ink With Date and Name of Person Making Change.

Notes Ck'd by	Survey of 64 Madera Ave	F.B. 1782 Pg. 51
Map No.	W. O. 1667 Tape No. St'd. °F	
Office Work	Surveyed by Snyder	
Checked	Notes F.B. Date 11-16-53	
Date	Indexed A. C. Johnson	

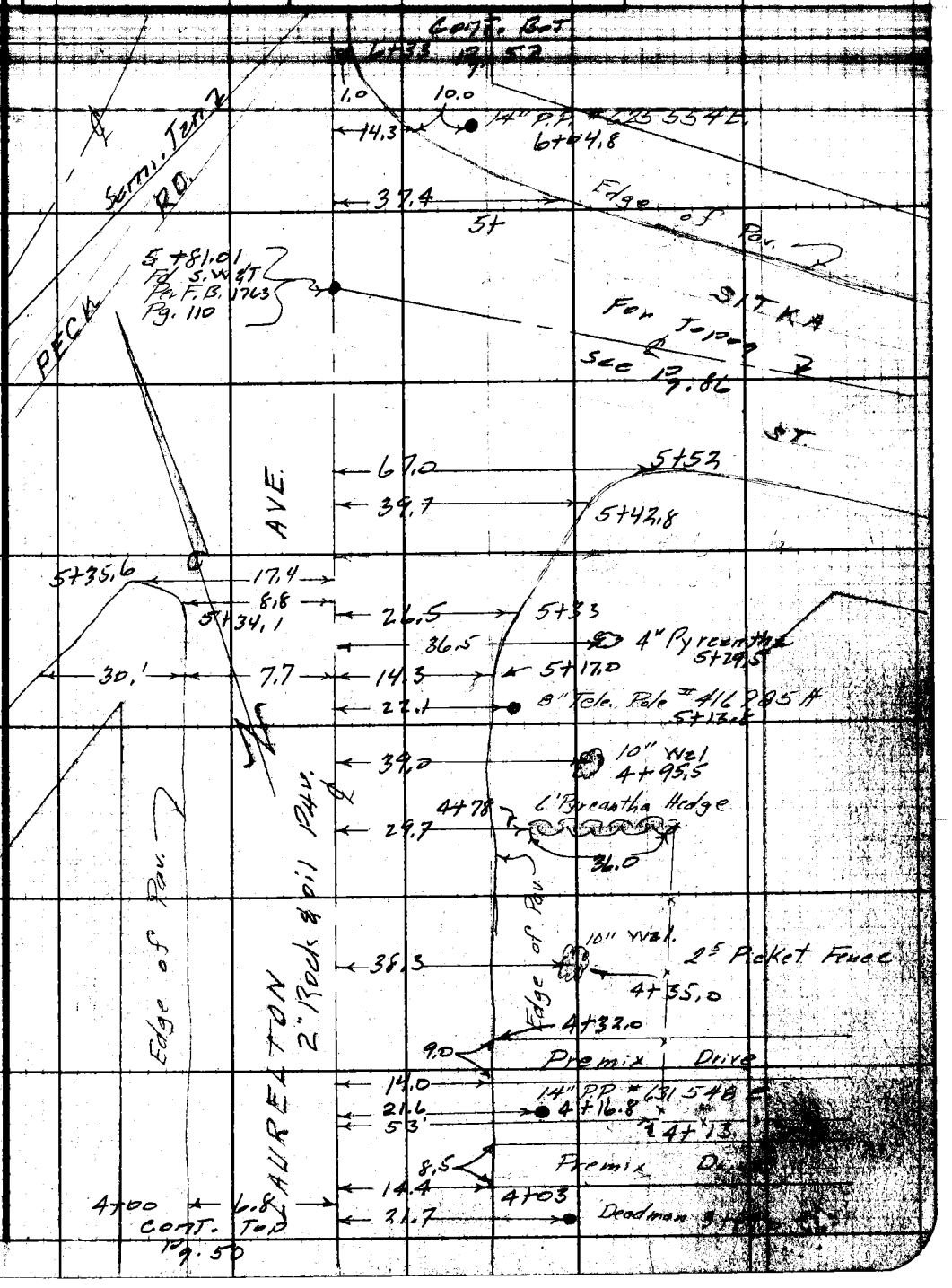

Note: Any Additions or Changes on This Sheet Must be Made or Circled in Red Ink With Date and Name of Person Making Change.

Do not extend notes this side of this line.

RETURN TO
LOS ANGELES COUNTY SURVEYOR
726 LOS ANGELES COUNTY
ENGINEERING BLDG.

76F3095 247 2-51

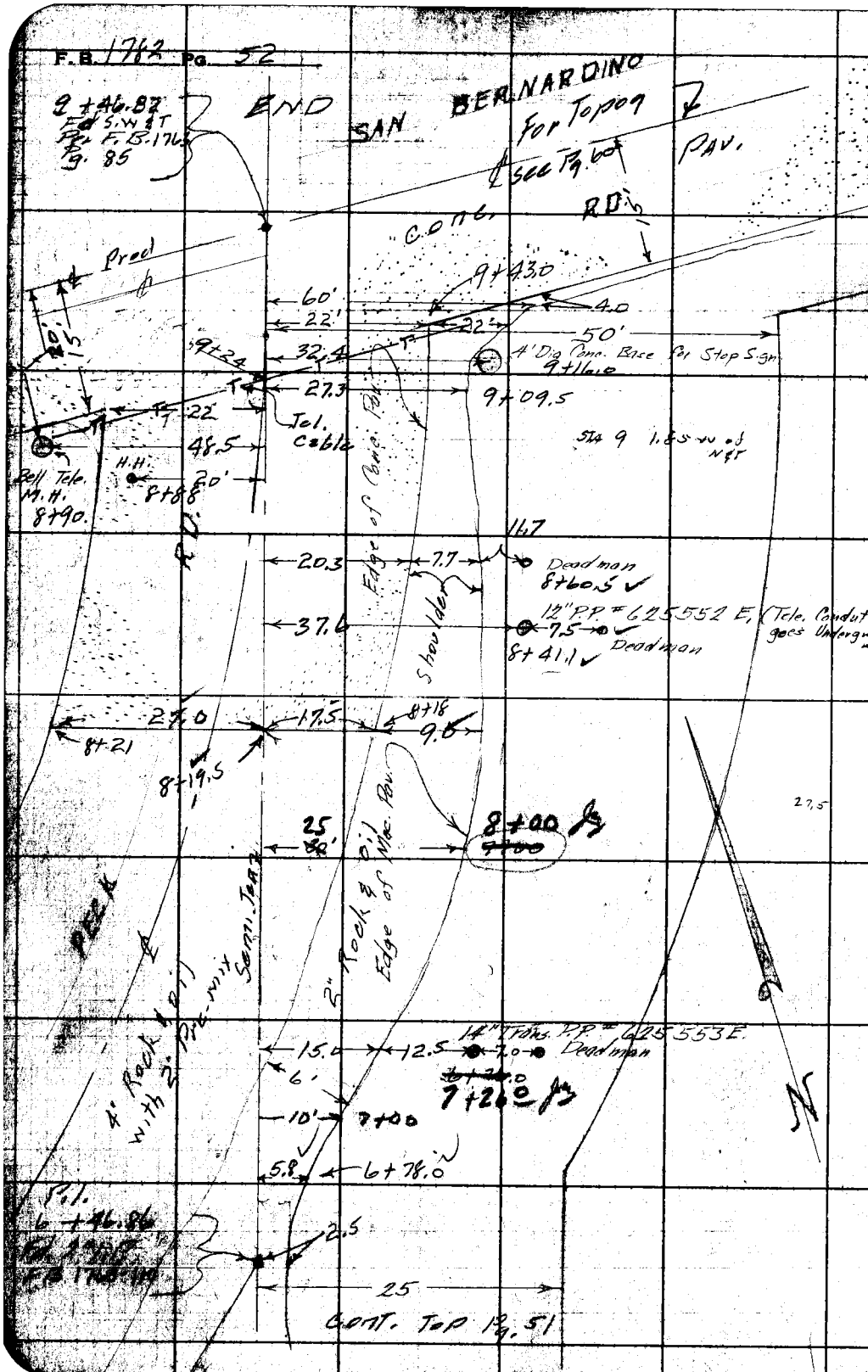

RETURN TO
LOS ANGELES COUNTY SURVEYOR
726 LOS ANGELES COUNTY
ENGINEERING BLDG.

Do not extend notes this side of this line.

Note: Any Additions or Changes on This Sheet Must be Made or Circled in Red Ink With Date and Name of Person Making Change.

Profile No. ____ Notes Red. ____ Plotted ____ Job No. 1667 Division No. ____ F.B. 1782 PG. 53

Date ____ Date ____ Survey of LA MADERA AVE

X-Sec. No. ____ Notes Chkd. ____ Checked ____ Survey by Snyder Notes RBS Date 11-18-53

Date ____ Date ____ Map No. ____ Indexed D. Johnson Date ____

C.I. 1667

LA MADERA AVE S.S.D.T.

"X" SECTIONS

on

LAURELTON AVE & PECK RD

From

Allowey ST (W) To San Bernardino Rd.

Snyder
Brooks
Martin
Tafoya

Date - 11-18-53

STATION	B. S.	H. I.	F. S.	ELEV.

NOTE: ANY ADDITIONS OR CHANGES ON THIS SHEET MUST BE MADE OR CIRCLED IN RED INK, WITH DATE AND NAME OF PERSON MAKING CHANGE.

PLEASE RETURN TO
LOS ANGELES COUNTY SURVEYOR
726 LOS ANGELES COUNTY
ENGINEERING BLDG.

Do not extend notes this side of this line.

76L298 307 10-51

76L298 307 10-51

PLEASE RETURN TO

LOS ANGELES COUNTY SURVEYOR
726 LOS ANGELES COUNTY
ENGINEERING BLDG.

NOTE: ANY ADDITIONS OR CHANGES ON THIS SHEET MUST BE MADE OR CIRCLED IN RED INK, WITH DATE AND NAME OF PERSON MAKING CHANGE.

Do not extend notes this side of this line.

F.B. 1782 PG. 54 Job No. 1667 Division No. Notes Red. Plotted
Profile No. Date Date
X-Sec. No. Notes Chkd. Checked
Survey of Lak. Nwd & Rt. Ave Date Date
Survey by Sm Yager Notes 1975
Indexed C. Johnson Date Date

STATION	B. S.	H. I.	F. S.	ELEV.		
B.M. M.E. 389					B.M. M.E. 389 Elev. 292.502 F.B 1927/7	
	3 59	296 09		292 50	Lauvelton Ave + Alloway St. (½ West) N.W. Cor.	
					Bt. Spk. in Bottom Step. of Church Bldg.	
1+00			5 08	291 01		℄ inter. of Lauvelton + Alloway to W.
″			5 3	290 8		30' R
″			5 1	291 0		67.5' R P.L.
1+13			4 74	291 35		℄ Edge of Pav.
1+30			4 60	291 49		℄
″			4 75	291 34		6' R. Edge of Pav.
″			5 4	290 7		17' R Gutter.
″			5 0	291 1		30' R
1+60			4 69	291 40		℄
″			4 46	291 63		12' R Pav.
″			4 64	291 45		18' R Edge Pav.
″			5 3	290 8		27' R Gutter
″			5 31	290 78	15' L. Gutter	
″			4 58	291 51	25' L P.L.	
			4 5	291 6	N. W. Cor. Lot 1 Tr. 11601 BLK B	
2+00			4 42	291 67		℄
2+09 79			4 43	291 66		℄ inter of Lauvelton + Alloway to E.
″			4 39	291 76		16 R brk. ℄ Alloway

76L298 307 10-51

PLEASE RETURN TO

LOS ANGELES COUNTY SURVEYOR

726 LOS ANGELES COUNTY
ENGINEERING BLDG.

NOTE: ANY ADDITIONS OR CHANGES ON THIS SHEET MUST BE MADE OR CIRCLED IN RED INK, WITH DATE AND NAME OF PERSON MAKING CHANGE.

Do not extend notes this side of this line.

STATION	B. S.	H. I.	F. S.	ELEV.	Left	℄ Right
2+09 79		296 09	5 21	290 88		36 R Gutter ℄ Alloway
✓			4 84	291 25		52 R ℄ Alloway
✓			4 48	291 61		150 R " "
✓			4 6	291 5		" " 30' S. P.L.
✓			4 3	291 8		" " " N. P.L.
			4 8	291 3	S.W. Cor. Lot 5	Tr. 11601 Blk A
2+31 4			4 26	291 83		℄
✓			4 37	291 72		15 R Pav.
✓			4 94	291 15		25 5 R Edge of Pav. Gutter
✓			4 33	291 76	5 3 L Edge of Pav.	
✓			4 77	291 32	10' L. Gutter	
✓			4 20	291 89	25' L P.L.	
3+00			3 99	292 10		℄
✓			4 20	291 89		15' R. Edge of Pav.
✓			4 7	291 4		32' R.
✓			4 5	291 6		67 5 R P.L.
✓			4 08	292 01	6' L Edge of Pav	
✓			5 1	291 0	14 L Gutter	
✓			4 7	291 4	25 L P.L.	
T.P.	4 92	296 88	4 13	291 96		
4+00			4 50	292 38		℄

Profile
No. ____ Date ____ Notes Red ____ Plotted ____ Job No. 11667 Division No. ____
X-Sec. Notes Chkd. ____ Checked ____ Survey of ____ Survey by ____ Map No. ____ Indexed ____ Date ____

F.B. 1782 PG. 55

76L298 307 10-51

PLEASE RETURN TO

LOS ANGELES COUNTY SURVEYOR
726 LOS ANGELES COUNTY
ENGINEERING BLDG.

NOTE: ANY ADDITIONS OR CHANGES ON THIS SHEET MUST BE MADE OR CIRCLED IN RED INK, WITH DATE AND NAME OF PERSON MAKING CHANGE.

Do not extend notes this side of this line.

STATION	B. S.	H. I.	F. S.	ELEV.	Left	℄ Right
4+00		296 88	4 81	292 07		14± R Edge of Pav
"			5 4	291 5		25 R. Gutter
"			4 7	292 2		67.5 R P.L.
"			4 3	292 6		167' R.
"			4 1	292 8		245± R Back Lot Line
"			4 59	292 29	6.8' L. Edge of Pav.	
"			5 2	291 7	14' L. Gutter	
"			5 3	291 6	25' L P.L.	
5+00			4 36	292 52		℄
"			4 50	292 38		14' R. Edge of Pav.
"			4 6	292 3		25' R. Gutter
"			4 2	292 7		67.5 R P.L.
"			4 49	292 39	7.5' L. Edge of Pav.	
"			5 1	291 8	14 L. Gutter.	
"			5 0	291 9	25' L P.L.	
T.P.	4 94	297 13	4 69	292 19		
5+81 01			4 35	292 78		℄ inter. of Laurelton & Sitka
"			5 09	292 04		21' R Gutter ℄ Sitka
"			4 42	292 71		50 R ℄ sitka
"			4 36	292 77		200 R ℄ sitka
"			4 3	292 8		" " " " 30' S. PL

F.B. 1782 PG. 56 Job No. 1667 Division No. Notes Red. Plotted No. Profile
Survey of Lt. Hindera Ave Date Date X-Sec.
Survey by Snyder Notes F13 Notes Chkd. Checked No.
Indexed C. Johnson Date Date Date

76L298 307 10-51

PLEASE RETURN TO
LOS ANGELES COUNTY SURVEYOR
726 LOS ANGELES COUNTY
ENGINEERING BLDG.

NOTE: ANY ADDITIONS OR CHANGES ON THIS SHEET MUST BE MADE OR CIRCLED IN RED INK, WITH DATE AND NAME OF PERSON MAKING CHANGE.

Do not extend notes this side of this line.

STATION	B. S.	H. I.	F. S.	ELEV.		
5+81.01		297.13	3.9	293.2		200 R ℄ Sitka 30' N
✓			4.87	292.26	45 L. ℄ Prod. Sitka + ℄ Peck Rd.	
			4.5	292.6	S.W. Cor. Lot ① of Lot 13. M.R. 32-1.?	
6+00			4.24	292.89	℄	
6+46.86			4.61	292.52	inter. of Laurelton & P.I. Peck Rd.	
✓			4.61	292.52		2.5 R Edge of P.
✓			4.8	292.3		25' R P.L.
✓			4.58	292.55	28± L. ℄ Peck Rd.	
7+00			4.25	292.88		Semi Tan. Peck Rd.
✓			4.58	292.55		10' R Edge of Pav.
✓			4.9	292.2		25' R. P.L.
✓			4.24	292.89	20± L. ℄ Peck Rd.	
T.P.	5.22	297.83	4.52	292.61		
8+00			4.40	293.43		Semi Tan. Peck Rd.
✓			4.56	293.27		15' R. Pav.
✓			4.95	292.88		25' R. Edge of P.
✓			5.1	292.7		30. R. Gutter
✓			4.6	293.2		45'± R. P.L.
✓			3.5	294.3		175' R.
✓			3.0	294.8		345'± R Back Lot line
✓			4.37	293.46	5' L ℄ Peck Rd.	

4.39 5' L

Profile No. ____ Notes Red ____ Plotted ____ Job No. 1667 Division No. ____ F.B. 1782 Pg. 57
Date ____ Date ____ Survey of ____
Notes Chkd ____ Checked ____ Survey by ____
No. ____ Date ____ Date ____ Map No. ____ Date ____

76L298 307 10-51

PLEASE RETURN TO

LOS ANGELES COUNTY SURVEYOR
726 LOS ANGELES COUNTY
ENGINEERING BLDG.

NOTE: ANY ADDITIONS OR CHANGES ON THIS SHEET MUST BE MADE OR CIRCLED IN RED INK, WITH DATE AND NAME OF PERSON MAKING CHANGE.

Do not extend notes this side of this line.

F.B. 1762 PG. 58 | Profile | Division No. | Job No. 1667 | Plotted | Notes Red. | No. | X-Sec. | Survey of Peck Rd. | Date | Notes | Date | Survey by Snyder | Notes Chkd. | Checked | Indexed C. Johnson | Date | Date | No.

STATION	B. S.	H. I.	F. S.	ELEV.		
8+18		29.7 83	4 41	293 42		17.5' R. S.E. Cor. Conc. Pav.
✓			4 88	292 95		26.5' R Edge Pav. Gutter
8+19.5			4 28	293 55	Semi	Tan. Peck Rd. Edge Conc Pav.
✓			4 26	293 57	5' L	℄ Peck Rd & Edge Conc. Pav.
9+00			3 74	294 09	Semi	Tan Peck Rd.
✓			4 00	293 83		21.8' R Edge Conc. Pav.
✓			4 00	293 83		25' R Edge of Pav.
✓			3 4	294 4		50' R RL.
9+22.19			3 44	294 39		℄ E.C.
9+43			3 52	294 31	22R.	inter. of S. Edge Conc. Pav. San Bernardino Rd and E. Edge Conc. Pav. Peck Rd.
✓			3 68	294 15		44' R. Edge Pav.
9+46.55			3 06	294 77		℄ inter. of Peck Rd. & San Bernardino Rd (to E.)
8+90	48.5 Left		4 29	293 54	M.H. Cover	ground → 4 Hole Sq tile; Conc. Vault → 6 Hole Sq tile
B.M.M.M.E 392			193	295 90	B.M.M.M.E 392 El. 295.897 FB. 1922-7	Peck Rd & San Bernardino Rd. S.E. Cor. BT. SPK IN CONC. PEDE of Blvd STOP 3.190 30' E S & 25' E E of ℄ INT

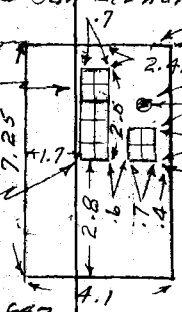

Map No.
Office Work
Checked
Date

Survey of La Madera Ave
W. O. 1667 Tape No. St'd. °F
Surveyed by Snyder
Notes F. E. B. Date 11-16-53
Indexed L. C. Jones

F. B. 1792 PG. 59

C.I. 1667

LA MADERA AVE. S.S. DIST

Location of Improvements

on

SAN BERNARDINO RD.

From

Peck Rd. To a Point 1500' ~~W.~~ E thereof

Snyder
Brooks
Martin
Tafoya

Note: Any Additions or Changes on this Sheet Must be Made or Circled in Ink With Date and Name of Person Making Change.

Do not extend notes this side of this line.

RETURN TO
LOS ANGELES COUNTY SURVEYOR
726 LOS ANGELES COUNTY
ENGINEERING BLDG.

76FS09S 247 2-51

F.B. 1782 PG. 60

Cont. To Bottom of Pg #61

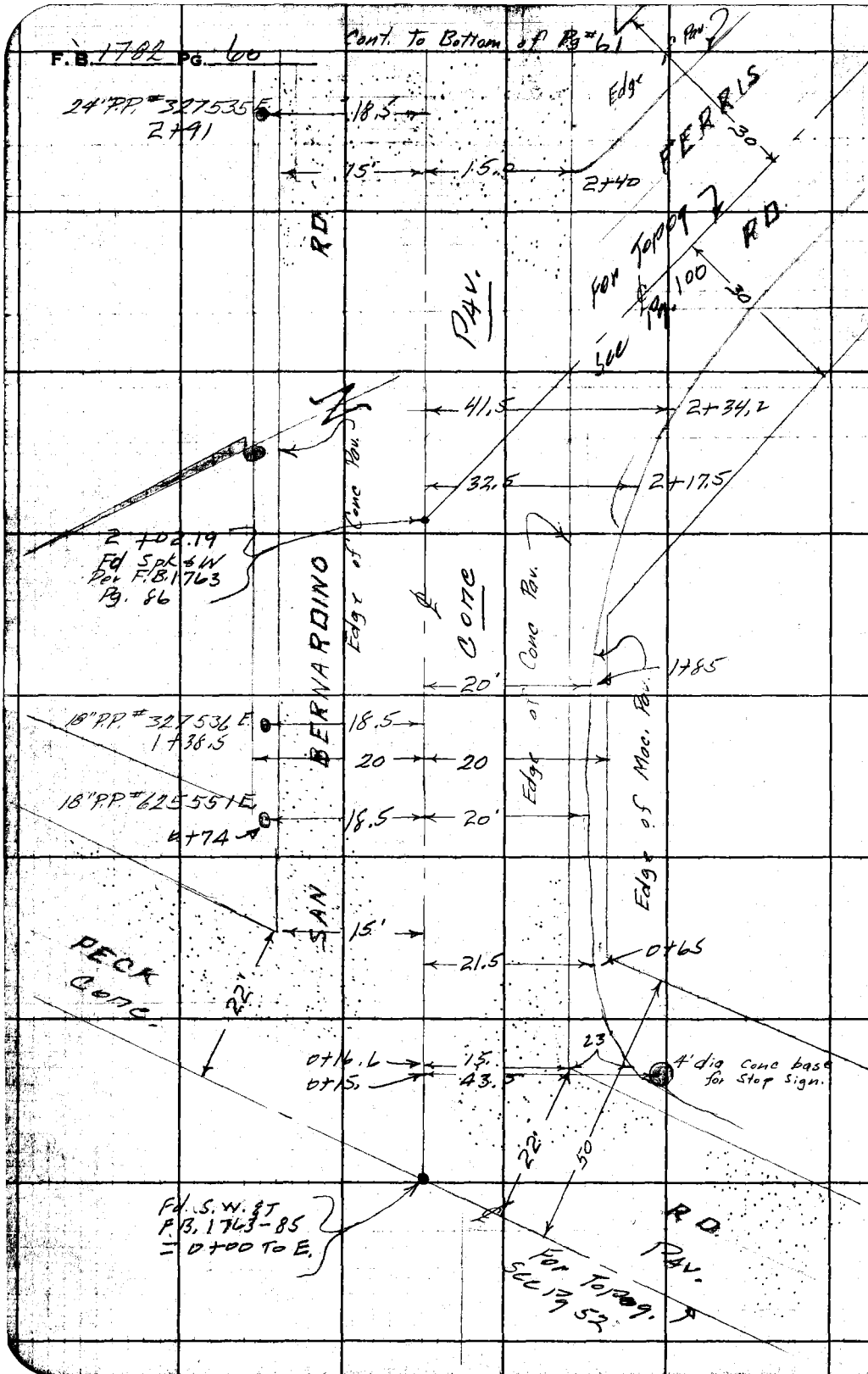

RETURN TO
LOS ANGELES COUNTY SURVEYOR
725 LOS ANGELES COUNTY
ENGINEERING BLDG.

Do not extend notes this side of this line.

Note: Any Additions or Changes on This Sheet Must be Made or Circled in Red Ink With Date and Name of Person Making Change.

Notes Ck'd by	Survey of La Madera Ave	F.B. 1782 Pg. 61
Map No.	W.O. 1667 Tape No. St'd. °F	
Office Work	Surveyed by Snyder	
Checked	Notes F.E.B. Date 11-16-53	
Date	Indexed A. C. Jannes	END

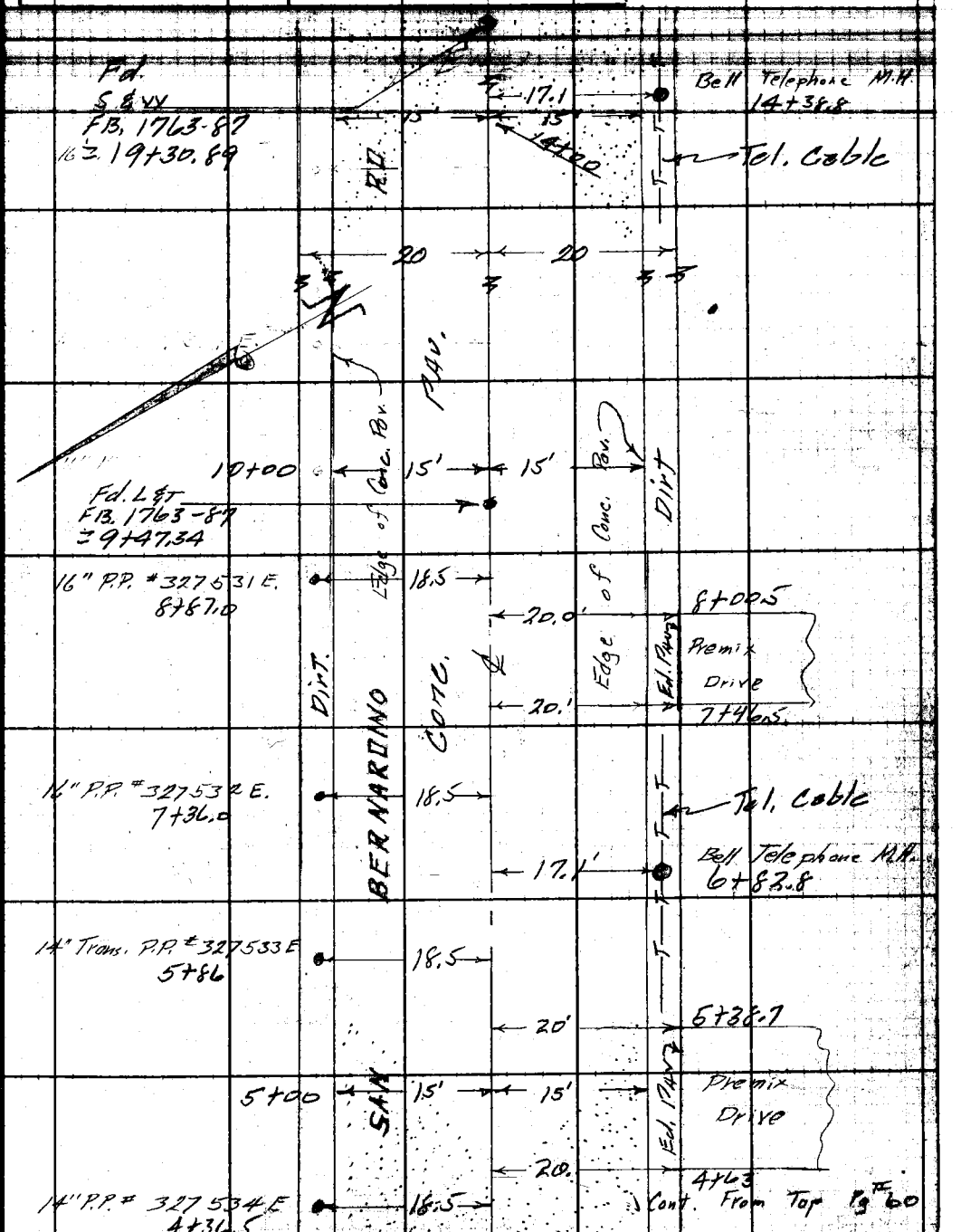

Note: Any Additions or Changes on This Sheet Must be Made or Circled in Red Ink With Date and Name of Person Making Change.

Do not extend notes this side of this line.

RETURN TO
LOS ANGELES COUNTY SURVEYOR
726 LOS ANGELES COUNTY
ENGINEERING BLDG.

76F3095 247 2-51

F. B. 1782 PG. 62

RETURN TO
LOS ANGELES COUNTY SURVEYOR
728 LOS ANGELES COUNTY
ENGINEERING BLDG.

Do not extend notes this side of this line.

Note: Any Additions or Changes on This Sheet Must be Made or Circled in Red Ink With Date and Name of Person Making Change.

Profile No. ____ Notes Red ____ Plotted ____ Job No. 1667 Division No. ____ F.B. 1782 Pg. 63
Date ____ Date ____ Survey of LA MADERA AVE
Notes Chkd ____ Checked ____ Survey by Snyder Notes F.B. Date 11-16-53
No. ____ Date ____ Date ____ Map No. ____ Indexed C. Johnson

C.T. 1667

~~LA MADERA AVE, S.S. Dist.~~

X SECTIONS
on
SAN BERNARDINO RD
from
Peck Rd to a pt. 1000' W. thereof.

Snyder
Brooks
Martin
Tafoya

STATION	B.S.	H.I.	F.S.	ELEV.

NOTE: ANY ADDITIONS OR CHANGES ON THIS SHEET MUST BE MADE OR CIRCLED IN RED INK, WITH DATE AND NAME OF PERSON MAKING CHANGE.

Do not extend notes this side of this line.

PLEASE RETURN TO
LOS ANGELES COUNTY SURVEYOR
726 LOS ANGELES COUNTY
ENGINEERING BLDG.

76L298 307 10-51

76L298 307 10-51

PLEASE RETURN TO
LOS ANGELES COUNTY SURVEYOR
726 LOS ANGELES COUNTY
ENGINEERING BLDG.

NOTE: ANY ADDITIONS OR CHANGES ON THIS SHEET MUST BE MADE OR CIRCLED IN RED INK, WITH DATE AND NAME OF PERSON MAKING CHANGE.

Do not extend notes this side of this line.

STATION	B. S.	H. I.	F. S.	ELEV.	Left ℄ N.	℄ Right ℄ S
M.E 392	3 31	299 21		295 90	B.M. M.E 392 Elev. 295.897 FB. 1927/7	
					Peck Rd & San Bernardino Rd	
					S.E. COR. - Bt. Spk in conc base	
					of Blvd. Stop sign 30'± S & 25'± E at ℄ int	
0+00			4 44	294 77		℄ inter. of San Bernardino Rd + Peck Rd
✓			2 72	296 49	50' L. ℄ Peck Rd.	
0+60			4 59	294 62		℄
✓			4 79	294 42		15'R Edge conc Pav
✓			4 86	294 35		20'R Edge mac pav
✓			4 9	294 3		70' R.
✓			4 79	294 42	15' L Edge Conc Pav.	
✓			4 85	294 36	20' L P.L.	
1+00			4 45	294 76		℄
✓			4 59	294 62		15'R Edge Conc. Pav
✓			4 71	294 50		20' R P.L.
✓			4 56	294 65	15' L Edge Conc Pav	
✓			4 71	294 50	20' L P.L.	
			4 8	294 4	S.E Cor. Lot ③ of Lot 13 MR 32-17	
2+00			3 91	295 30		℄
✓			4 06	295 15		15'R Edge Conc Pav
✓			4 31	294 90		20' R P.L.

F.B. 1782 PG. 64 Job No. 1667 Division No. Notes Red. Plotted No. Profile
Survey of La Madera Ave Date Date X-Sec.
Survey by Snyder Notes P.B. Notes Chkd Checked No.
Indexed C. J. [illegible] Date Date

76L298 307 10-51

PLEASE RETURN TO
LOS ANGELES COUNTY SURVEYOR
726 LOS ANGELES COUNTY
ENGINEERING BLDG.

NOTE: ANY ADDITIONS OR CHANGES ON THIS SHEET MUST BE MADE OR CIRCLED IN RED INK, WITH DATE AND NAME OF PERSON MAKING CHANGE.

Do not extend notes this side of this line.

STATION	B. S.	H. I.	F. S.	ELEV.	Left	℄ Right
2+00		299 21	4 2	295 0		70' R
✓			4 02	295 19	15' L Edge Conc Pav	
✓			4 48	294 73	20' L P.L.	
2+02 19			3 91	295 30		℄ inter of San Bernardino Rd & Fair Ed.
T.P.	4 92	300 55	3 58	295 63		
3+00			4 70	295 85		℄
✓			4 85	295 70		15' R Edge of Pav
✓			4 9	295 7		20' R P.L.
✓			5 3	295 3		70 R.
✓			4 80	295 75	15' L Edge Conc.	
✓			5 3	295 3	20' L P.L.	
4+00			4 12	296 43		℄
✓			4 28	296 27		15' R Edge of Conc.
✓			4 5	296 1		20' R P.L.
✓			4 6	296 0		70' R
✓			4 22	296 33	15' L. Edge Conc	
✓			4 7	295 9	20' L. P.L.	
T.P	5 32	301 97	3 90	296 65		
5+00			5 00	296 97		℄
✓			5 16	296 81		15' R Edge of Conc.
✓			5 2	296 8		20' R P.L.

Profile No. ____ Notes Red. ____ Plotted ____ Job No. 1667 Division No. ____ F.B. 1762 Pg. 65
Date ____ Date ____ Survey of ____
Notes Chkd. ____ Checked ____ Survey by ____
No. ____ Date ____ Date ____ Map No. ____ Indexer C. Jones

76L298 307 10-51

PLEASE RETURN TO
LOS ANGELES COUNTY SURVEYOR
726 LOS ANGELES COUNTY
ENGINEERING BLDG.

NOTE: ANY ADDITIONS OR CHANGES ON THIS SHEET MUST BE MADE OR CIRCLED IN RED INK, WITH DATE AND NAME OF PERSON MAKING CHANGE.

Do not extend notes this side of this line.

F.B. 1782 PG. 66 | Job No. 1667 | Division No. | Notes Red. | Plotted | Profile No.
Survey of La Madera Ave | Date | Date | X-Sec. No.
Survey by Snyder | Notes F.E.B. | Notes Chkd | Checked | Date | Date
Indexed C. Johnson | Date | Date | Date | Date

STATION	B. S.	H. I.	F. S.	ELEV.	Left	℄ Right
5+00		301.97	5.1	296.9		70' R
"			5.09	296.88	15' L Edge of Conc.	
"			5.4	296.6	20' L P.L.	
6+00			4.46	297.51		℄
"			4.65	297.32		15' R Edge Conc.
"			5.0	297.0		20' R P.L.
"			5.2	296.8		70' R
"			5.1	296.9		170' R.
"			4.60	297.37	15' L Edge Conc.	
"			5.0	297.0	20' L P.L.	
			4.9	297.1	Most N'ly cor. of lot 11 Champion Tr. L.S. 5512	
6+82.8			4.32	297.75	17' R cover Bell Tel. Vault	

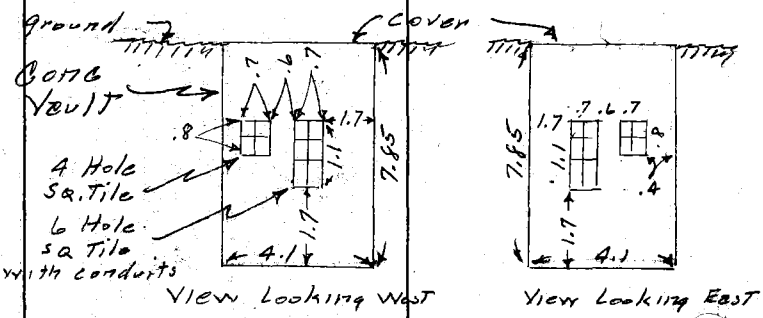

Vault Size = 4.1 X 8.2 X 7.85
Note — Cover over center of Vault.

76L298 307 10-51

PLEASE RETURN TO
LOS ANGELES COUNTY SURVEYOR
726 LOS ANGELES COUNTY
ENGINEERING BLDG.

NOTE: ANY ADDITIONS OR CHANGES ON THIS SHEET MUST BE MADE OR CIRCLED IN RED INK, WITH DATE AND NAME OF PERSON MAKING CHANGE.

Do not extend notes this side of this line.

STATION	B. S.	H. I.	F. S.	ELEV.	Left	℄ Right
7+00		301 97	4 11	297 86		℄
"			4 26	297 71		15' R Edge Conc.
"			4 6	297 9		20' R P.L.
"			4 8	297 2		70' R
"			4 24	297 73	15' L Edge Conc.	
"			4 5	297 5	20' L P.L.	
T.P.	5 38	303 21	4 14	297 83		
8+00			5 06	298 15		℄
"			5 21	298 00		15' R Edge of Conc.
"			5 4	297 8		20' R. P.L.
"			5 3	297 9		70 R
"			5 17	298 04	15' L Edge of Conc	
"			5 4	297 8	20' L P.L.	
9+00			4 80	298 41		℄
"			4 93	298 28		15' R Edge of Conc.
"			5 2	298 0		20' R P.L.
"			5 2	298 0		70' R
"			5 6	297 6		100' ± R N.W. Cor Tr. 11923
"			4 90	298 31	15' L Edge of Conc.	
"			5 1	298 1	20' L. P.L.	
10+00			4 49	298 72		℄

Profile
No. ____ Date ____ Notes Red ____ Plotted ____ Job No. 1667 Division No. ____
X-Sec. Notes Chkd. ____ Checked ____ Survey of LA Niagara Ave
No. ____ Date ____ Date ____ Survey by Stryker Notes F.B. Date 11-18-53
Map No. ____ Indexed C. Johnson Date ____

F.B. 1782 PG. 67

76L298 307 10-51

PLEASE RETURN TO

LOS ANGELES COUNTY SURVEYOR
726 LOS ANGELES COUNTY
ENGINEERING BLDG.

NOTE: ANY ADDITIONS OR CHANGES ON THIS SHEET MUST BE MADE OR CIRCLED IN RED INK, WITH DATE AND NAME OF PERSON MAKING CHANGE.

Do not extend notes this side of this line.

STATION	B. S.	H. I.	F. S.	ELEV.	Left	℄ Right
10+00		303 21	4 65	298 56		15' R Edge of Conc.
"			4 9	298 3		20' R P.L.
"			4 6	298 6		70' R
"			5 3	297 9	140' R N. Line Lot. 10 Chapion Tr.	
"			4 59	298 62	15' L Edge of Conc.	
"			4 8	298 4	20' L P.L.	
11+00			4 16	299 05		℄
"			4 33	298 88		15' R. Edge of Conc.
"			4 5	298 7		20' R. P.L.
"			4 2	299 0		70' R.
"			4 27	298 94	15' L. Edge of Conc.	
"			4 9	298 3	20' L. P.L.	
T. P.	4 81	303 72	4 30	298 91		
12+40 ±			5 4	298 3	140' R N.E. Cor. of Lot 10 of Champion Tr.	
"			5 1	298 6	260' R S.E. Cor of Lot 10 of Champion Tr.	
13+90 ±			5 0	298 7	260' R Most N'ly cor of Lot 1 of Tr 11923 BLK B	

CONT. NEXT Pg

F.B. 1782 PG. 68 Job No. 1667 Division No. Notes Red. Plotted Profile
Survey of La Madera Ave Date Date No.
Survey by Snyder Notes F.B. Notes Chkd Checked X-Sec.
Indexed C. Johnson Date Date No.

76L298 307 10-51

PLEASE RETURN TO
LOS ANGELES COUNTY SURVEYOR
726 LOS ANGELES COUNTY
ENGINEERING BLDG.

NOTE: ANY ADDITIONS OR CHANGES ON THIS SHEET MUST BE MADE OR CIRCLED IN RED INK, WITH DATE AND NAME OF PERSON MAKING CHANGE.

Do not extend notes this side of this line.

STATION	B. S.	H. I.	F. S.	ELEV.	
14+38.8		303 72	3 85	299 87	17'-R' Cover Bell Tel. Vault
T.P.	4 37	302 86	5 23	298 49	
B.M. ME402			4 85	298 01	B.M. M.E. 402 Elev. 297.987 F.B. 1927 / 13 San Bernardino Rd S. side 800± E. Peck Rd Bt. Spk in W. End of Conc. walk in front of Store Bldg. # 11672

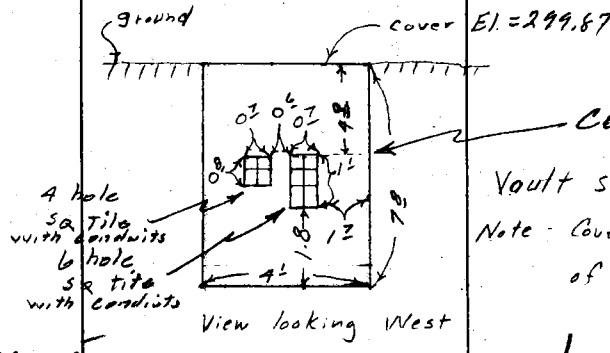

Vault size = 4'x8' 7.8
Note - Cover over center of Vault

Profile
Notes Red ____ Plotted ____ Job No. 11667 Division No. ____
No. ____ Date ____ Date ____ Survey of La Madera Ave
X-Sec. Notes Chkd. ____ Checked ____ Survey by Snyder Notes 12125 Date 11-16-53
No. ____ Date ____ Date ____ Map No. ____ Indexed C. Jones Date ____

F.B. 1782 Pg. 69

F.B. 1782 PG. 70

Job No. _____ Division No. _____ Notes Red. _____ Plotted _____ Profile

Survey of _____ Date _____ Date _____ No. _____

Survey by _____ Notes _____ Notes Chkd _____ Checked _____ X-Sec.

Indexed _____ Date _____ Date _____ Date _____ No. _____

STATION	B. S.	H. I.	F. S.	ELEV.

Do not extend notes this side of this line.

PLEASE RETURN TO
LOS ANGELES COUNTY SURVEYOR
726 LOS ANGELES COUNTY
ENGINEERING BLDG.

NOTE: ANY ADDITIONS OR CHANGES ON THIS SHEET MUST BE MADE OR CIRCLED IN RED INK, WITH DATE AND NAME OF PERSON MAKING CHANGE.

76L298 307 10-51

Notes Ck'd by	Survey of La Madera Ave
Map No.	W. O. Tape No. St'd. *F
Office Work	Surveyed by Snyder
Checked	Notes F.E.B. Date 11-11-53
Date	Indexed O. Johnson

F. B. 1782 Pg. 71

C.I. 1667

LA MADERA AVE. S.S. Dist.

Location of Improvements

on

ALLOWAY ST.

From

Laurelton Ave To La Madera Ave

Snyder
Brooks
Martin
Tafoya

Note: Any Additions or Changes on This Sheet Must Be Made or Circled in Red Ink With Date and Name of Person Making Change.

Do not extend notes this side of this line.

RETURN TO
LOS ANGELES COUNTY SURVEYOR
726 LOS ANGELES COUNTY
ENGINEERING BLDG.

76FS09S 247 2-51

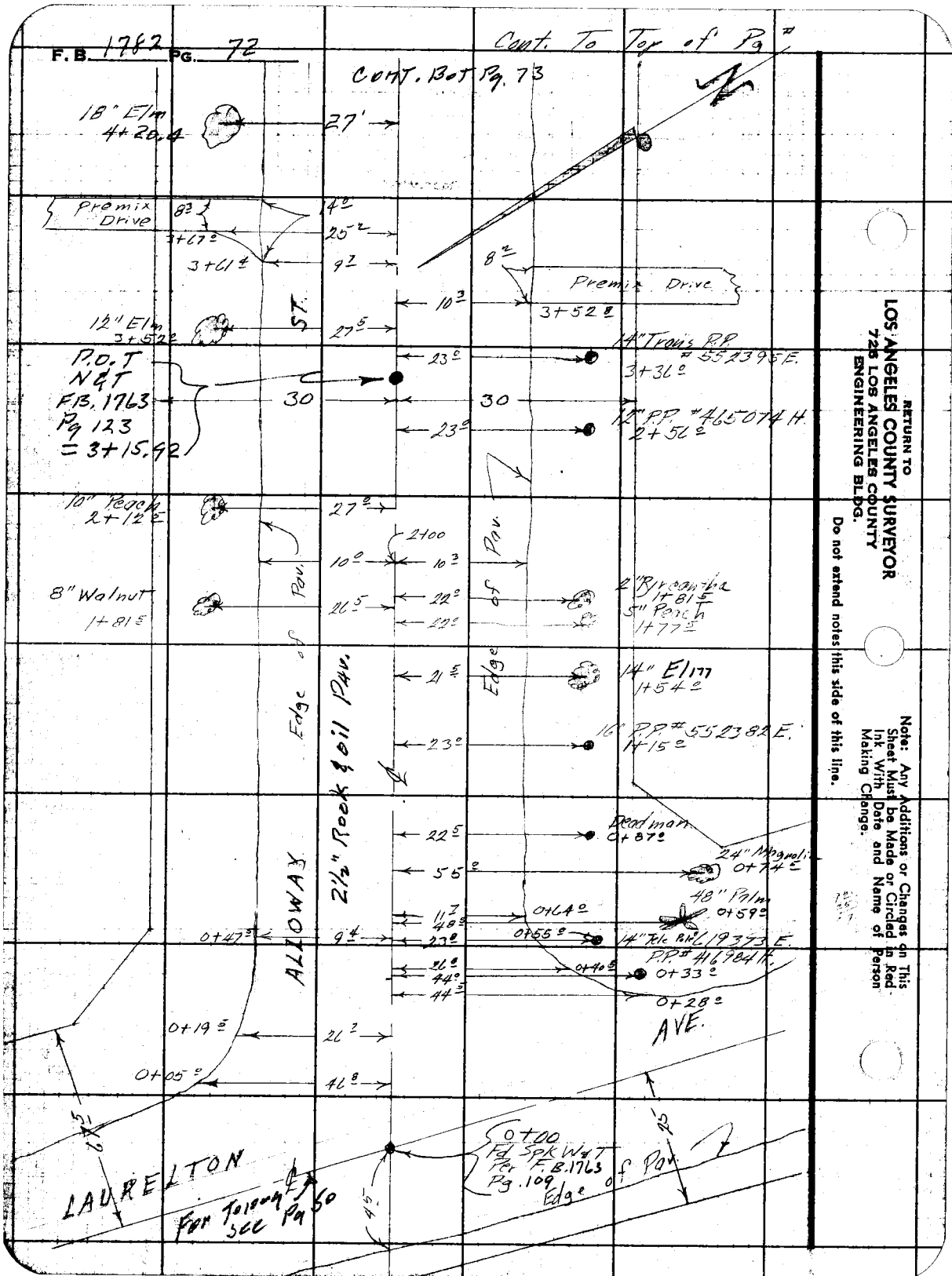
F.B. 1782 PG. 72
Cont. To Top of Pg #
CONT. BOT Pg. 73
18" Elm 4+20.4
27'
Premix Drive
8³
14⁰
3+67⁰
25²
3+61⁴
9⁷
8²
Premix Drive
10³
3+52⁸
12" Elm 3+52⁰
27⁵
ST.
14" Trans P.P. #552395 E. 3+36⁰
P.O.T N&T F.B. 1763 Pg 123 = 3+15.92
23⁰
30
30
12" P.P. #465074 H. 2+56⁰
23⁰
10" Peach 2+12⁵
27⁰
2+00
10⁰
10³
Edge of Pav.
Edge of Pav.
8" Walnut 1+81⁵
26⁵
22⁰
22⁰
2" Bryoantha 1+81⁵
5" Peach 1+77⁵
21⁵
14" El 177 1+54⁰
16" P.P. #552382 E. 1+15⁰
23⁰
2½" Rock & oil Pav.
ALLOWAY
22⁵
Deadman 0+87⁰
24" Magnolia 0+74⁵
55⁰
48" Palm 0+59⁰
11⁷
48⁰
0+64⁰
0+47⁵
9⁴
23⁰
0+55⁰
14" Tele Pole 619373 E.
P.P. #416984 H.
26⁰
44⁰
44⁵
0+40⁵
0+33⁰
0+28⁰
AVE.
0+19⁵
26⁷
0+05⁰
46⁸
67⁵
25
0+00 Fd Spk W&T Per F.B. 1763 Pg. 109
Edge of Pav.
LAURELTON
For Topog see Pg 50
45
RETURN TO
LOS ANGELES COUNTY SURVEYOR
725 LOS ANGELES COUNTY
ENGINEERING BLDG.
Do not extend notes this side of this line.
Note: Any Additions or Changes on This Sheet Must be Made or Circled in Red Ink With Date and Name of Person Making Change.

Notes Ck'd by	Survey of La Madera Ave	F.B. 1782 Pg. 73
Map No.	W.O. 1667 Tape No. St'd. °F	Cont. To Bottom of Pg #74
Office Work	Surveyed by Snyder	
Checked	Notes F.E. B Date 11-16-53	
Date	Indexed K. C. Johnson	

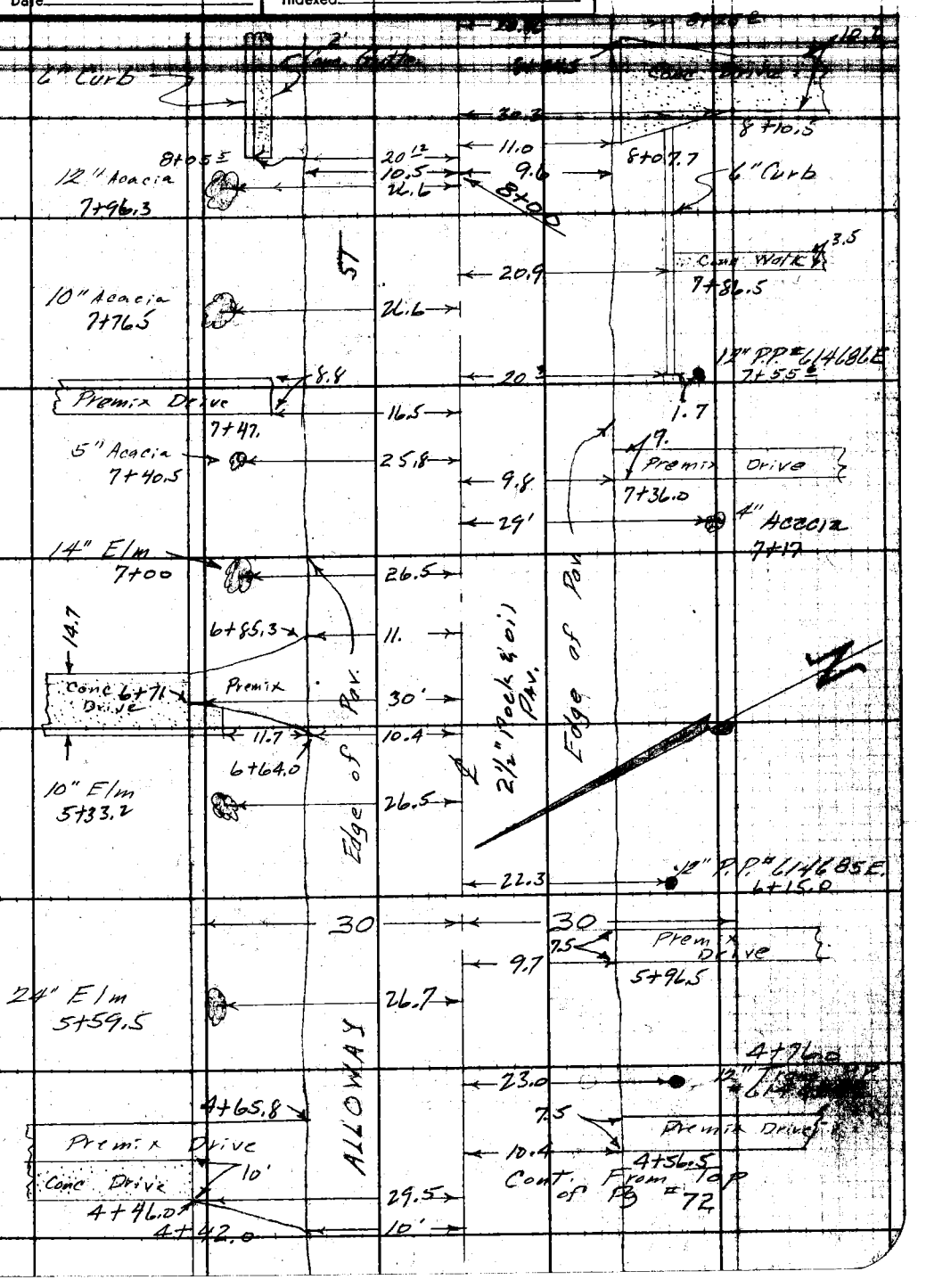

Note: Any Additions or Changes on This Sheet Must be Made or Circled in Red Ink With Date and Name of Person Making Change.

Do not extend notes this side of this line.

RETURN TO
LOS ANGELES COUNTY SURVEYOR
726 LOS ANGELES COUNTY
ENGINEERING BLDG.

76F3095 247 2-51

F.B. 1782 PG. 74

Cont. To Bottom of Pg # 75

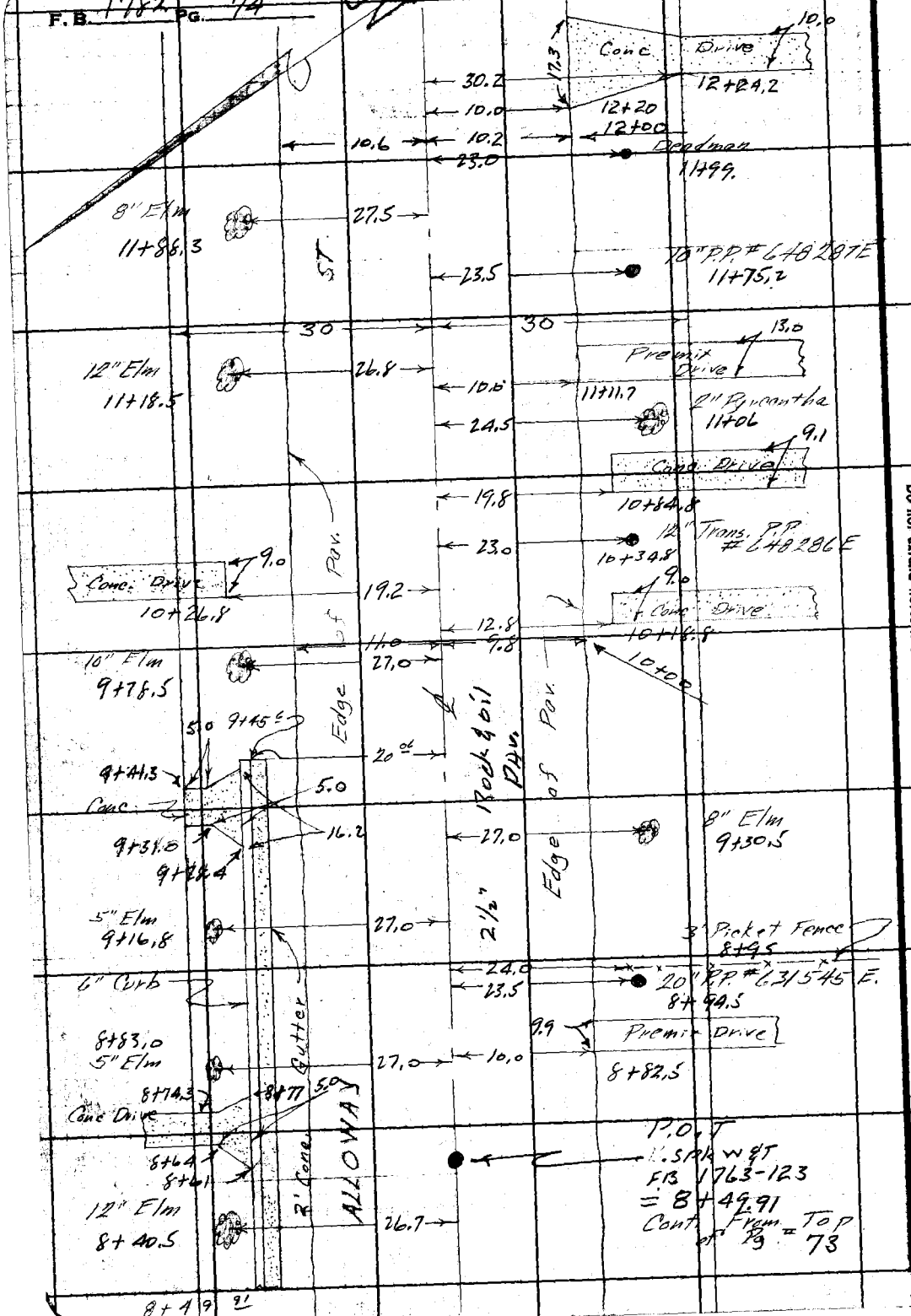

RETURN TO
LOS ANGELES COUNTY SURVEYOR
726 LOS ANGELES COUNTY
ENGINEERING BLDG.

Do not extend notes this side of this line.

Note: Any Additions or Changes on This Sheet Must be Made or Circled in Red Ink With Date and Name of Person Making Change.

F. B. 1782 Pg. 75

Notes Ck'd by
Map No.
Office Work
Checked
Date

Survey of La Madera Ave
W. O. Tape No. St'd. °F
Surveyed by Snyder
Notes F.E.B. Date 11-10-53
Indexed A. C. Johnson

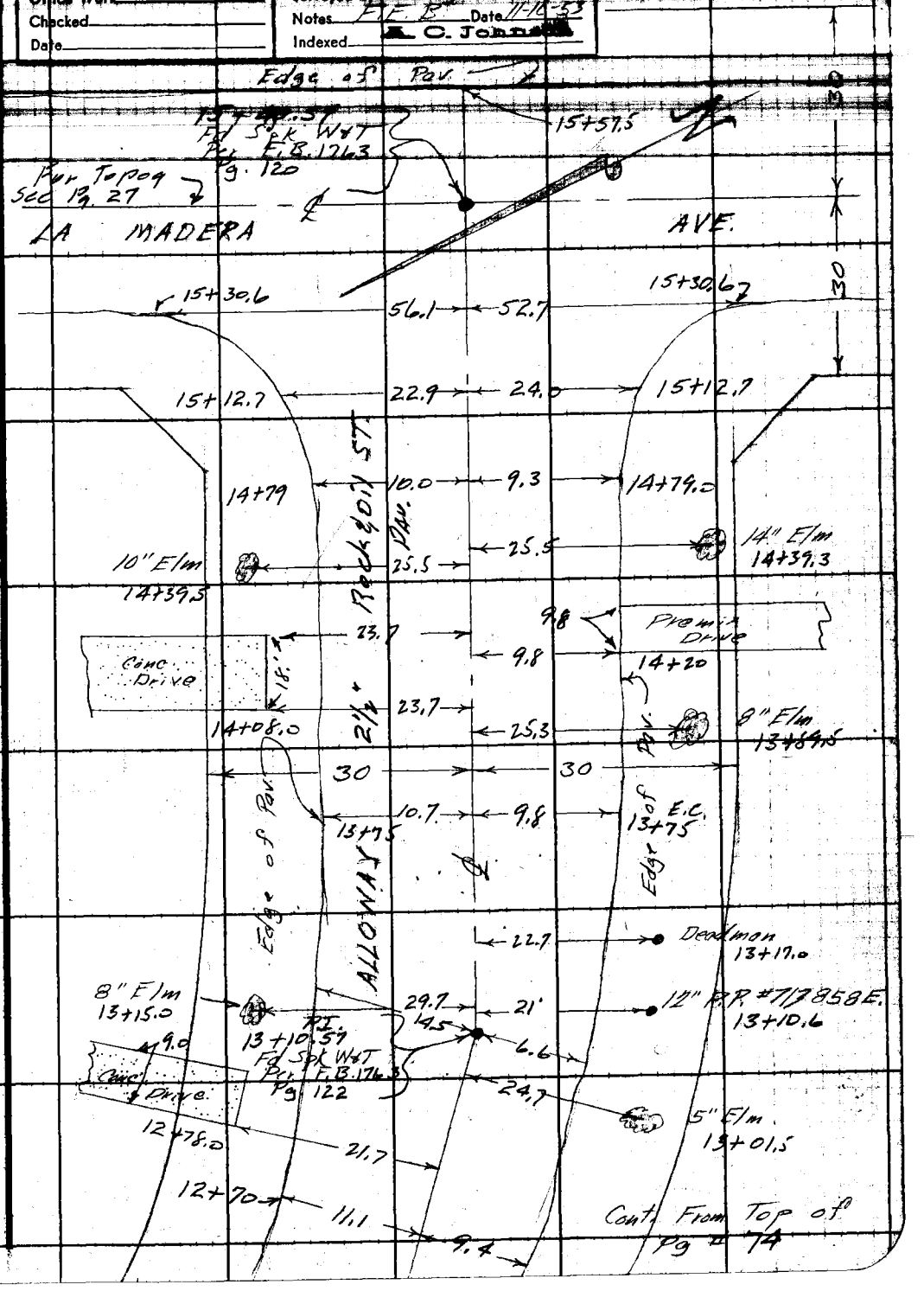

Note: Any Additions or Changes on This Sheet Must be Made or Circled in Red Ink With Date and Name of Person Making Change.

Do not extend notes this side of this line.

RETURN TO
LOS ANGELES COUNTY SURVEYOR
726 LOS ANGELES COUNTY
ENGINEERING BLDG.

76F309S 247 2-51

F. B. 1782 PG. 76

RETURN TO
LOS ANGELES COUNTY SURVEYOR
726 LOS ANGELES COUNTY
ENGINEERING BLDG.

Do not extend notes this side of this line.

Note: Any Additions or Changes on This Sheet Must be Made or Circled in Red Ink With Date and Name of Person Making Change.

Profile No. ____ Notes Red ____ Plotted ____ Job No. 1667 Division No. ____ F.B. 1782 Pg. 77

Date ____ Date ____ Survey of LA MADERA Ave.

X-Sec. Notes Chkd. ____ Checked ____ Survey by Smyder Notes PRS Date 11-19-53

No. ____ Date ____ Date ____ Map No. ____ Indexed A. O. Johnson Date ____

C.I. 1667

LA MADERA AVE S.S. DIST

"X" SECTIONS

on

ALLOWAY ST

From

Laurelton Ave To La Madera Ave

Date - 11-19-53

Smyder
Brooks
Martin
Tafoya

STATION	B.S.	H.I.	F.S.	ELEV.

NOTE: ANY ADDITIONS OR CHANGES ON THIS SHEET MUST BE MADE OR CIRCLED IN RED INK, WITH DATE AND NAME OF PERSON MAKING CHANGE.

Do not extend notes this side of this line.

PLEASE RETURN TO
LOS ANGELES COUNTY SURVEYOR
726 LOS ANGELES COUNTY
ENGINEERING BLDG.

76L298 307 10-51

76L298 307 10-51

PLEASE RETURN TO

LOS ANGELES COUNTY SURVEYOR
726 LOS ANGELES COUNTY
ENGINEERING BLDG.

NOTE: ANY ADDITIONS OR CHANGES ON THIS SHEET MUST BE MADE OR CIRCLED IN RED INK, WITH DATE AND NAME OF PERSON MAKING CHANGE.

Do not extend notes this side of this line. Alloway ST.

STATION	B. S.	H. I.	F. S.	ELEV.	Left & N	℄ Right & S.
N.I.E 390				291 48	B.N.I. N.I.E 390 Elev.	291.480 FB 1927/7
	463	296 11			Laurelton Ave	& Alloway ST.
					(To East) S.E.cor.	
					BT. spk in P.P. #	619 373 E
0+00			445	291 66	℄ INT Alloway ST &	Laurelton Ave
0+16			441	291 70		℄
0+38			522	290 89		℄ X Gutter
0+60			481	291 30		℄
			503	291 08		13' R Ed. Pav.
			54	290 7		19' R Gutter
			44	291 7		30' R
			488	291 23	10' L Ed. Pav.	
			49	291 2	20 L	
			49	291 2	30 L	
1+00			460	291 51		℄
			499	291 12		10' R Ed. Pav
			55	290 6		17' R Gutter
			46	291 5		30' R P/L
			484	291 27	10' L Ed. Pav.	
			51	291 0	17' L Gutter	
			47	291 4	30' L P/L	

F.B. 1782 PG. 78 Job No. 1667 Division No. Notes Red. Plotted Profile
Survey of La Madera Ave Date Date No. X-Sec.
Survey by Snyder Notes PRS Notes Chkd. Checked
Indexed C. Johnson Date Date Date No.

76L298 307 10-51

PLEASE RETURN TO

LOS ANGELES COUNTY SURVEYOR

726 LOS ANGELES COUNTY
ENGINEERING BLDG.

NOTE: ANY ADDITIONS OR CHANGES ON THIS SHEET MUST BE MADE OR CIRCLED IN RED INK, WITH DATE AND NAME OF PERSON MAKING CHANGE.

Do not extend notes this side of this line. Alloyvay ST

STATION	B. S.	H. I.	F. S.	ELEV.	Left & N.	℄ Right & S
2+00		296 11	446	291 65		℄
			474	291 37		10' R Ed. Pav
			53	290 8		17' R Gutter
			44	291 7		30' R P/L
			462	291 49	10' L Ed. Pav.	
			49	291 2	17' L Gutter	
			45	291 6	30' L P/L	
3+00			437	291 74		℄
			460	291 51		10' R Ed. Pav.
			50	291 1		16' R Gutter
			43	291 8		30' R P/L
			51	291 0		170' ± R Back Lot line
			468	291 43	10' L Ed. Pav.	
			47	291 4	17' L Gutter	
			40	292 1	30' L P/L	
			34	292 7	180' L Back Lot line	
T.P.	527	296 74	464	291 47		
4+00			498	291 76		℄
			528	291 46		10' R Ed. Pav
			58	290 9		16' R Gutter
			50	291 7		30' R P/L

Profile
No. ____ Date ____ Notes Red ____ Plotted ____ Job No. 1667 Division No. ____
X-Sec. Notes Chkd. ____ Checked ____ Survey of La Mesa Ave
No. ____ Date ____ Date ____ Survey by Snyder Notes PBS Date 11-15-53
Map No. ____ Indexed C. Johnson Date ____

F.B. 1782 Pg. 79

76L298 307 10-51

PLEASE RETURN TO

LOS ANGELES COUNTY SURVEYOR
726 LOS ANGELES COUNTY
ENGINEERING BLDG.

NOTE: ANY ADDITIONS OR CHANGES ON THIS SHEET MUST BE MADE OR CIRCLED IN RED INK, WITH DATE AND NAME OF PERSON MAKING CHANGE.

Do not extend notes this side of this line. Alloway ST

STATION	B. S.	H. I.	F. S.	ELEV.	Left & N	℄	Right & S
4+00		296 74	512	291 62	10'L Ed. Pav.		
			55	291 2	17'L Gutter		
			48	291 9	30'L P/L		
5+00			490	291 84		℄	
			516	291 58			10' R Ed. Pav.
			55	291 2			19' R Gutter
			47	292 0			30' R P/L
			508	291 66	10'L Ed. Pav.		
			53	291 4	18'L Gutter		
			40	292 7	30'L P/L		
6+00			470	292 04		℄	
			496	291 78			10'R Ed Pav.
			53	291 4			17'R Gutter
			48	291 9			30'R P/L
			54	291 3			210'R Back Lot line
			493	291 81	10'L Ed. Pav.		
			47	292 0	16'L Gutter		
			49	291 8	30'L P/L		
			38	292 9	180'L Back lot line		
7+00			446	292 28		℄	
✓			476	291 98			10'R Ed Pav.

F.B. 1782 PG. 80 Job No. 1667 Division No. Notes Red. Plotted Profile
Survey of La Madera Ave Date Date No.
Survey by Snyder Notes 1735 Notes Chkd. Checked X-Sec.
Indexed C. Johnson Date Date Date No.

76L298 307 10-51

PLEASE RETURN TO

LOS ANGELES COUNTY SURVEYOR

726 LOS ANGELES COUNTY
ENGINEERING BLDG.

NOTE: ANY ADDITIONS OR CHANGES ON THIS SHEET MUST BE MADE OR CIRCLED IN RED INK, WITH DATE AND NAME OF PERSON MAKING CHANGE.

Do not extend notes this side of this line. Alloway ST

STATION	B. S.	H. I.	F. S.	ELEV.	Left & N.	℄ Right & S
7+00		296 74	52	291 5		17' R Gutter
			50	291 7		30' R P/L
			469	292 05	10' L Ed. Pav.	
			49	291 8	17' L Gutter	
			47	292 0	30' L P/L	
7+55,6			526	291 48		20.9 R Gutter
			484	291 90		20.9 R Top cb W end
8+00			426	292 48		℄
			462	292 12		10' R Ed. Pav.
			49	291 8		20.9 R Gutter
			462	292 12		20.9 R Top cb
			47	292 0		30' R P/L
			448	292 26	10' L Ed. Pav.	
			49	291 8	19' L Gutter	
			44	292 3	30' L P/L	
8+05,5			498	291 76	20.12 L Gutter	
"			436	292 38	20.12 L Top cb W end.	
T.P.	512	297 19	467	292 07		
8+25,8			524	291 95		20.9 R Gutter
			499	292 20		20.9 R Top cb E end
9+00			462	292 57		℄

Profile
No. ____ Date ____ Notes Red ____ Plotted ____ Job No. 1667 Division No. ____
X-Sec. Notes Chkd. ____ Checked ____ Survey of La Madera Ave
No. ____ Date ____ Date ____ Survey by Snyder Notes 1275 Date 11-19-53
Map No. ____ Indexed C. Johnson Date ____

F.B. 1782 Pg. 81

76L298 307 10-51

PLEASE RETURN TO

LOS ANGELES COUNTY SURVEYOR
726 LOS ANGELES COUNTY
ENGINEERING BLDG.

NOTE: ANY ADDITIONS OR CHANGES ON THIS SHEET MUST BE MADE OR CIRCLED IN RED INK, WITH DATE AND NAME OF PERSON MAKING CHANGE.

Do not extend notes this side of this line. Allovvey ST

STATION	B. S.	H. I.	F. S.	ELEV.	Left & N.	℄ Right & S
9+00		297 19	496	292 23		10' R Ed. Pav.
			53	291 9		18' R Gutter
			43	292 9		30' R P/L
			483	292 36	20' L Ed. Pav.	
			531	291 88	20.0 L Gutter	
			467	292 52	20' L Top cb	
			43	292 9	30' L P/L	
9+45.6			529	291 90	20' L Gutter	
"			464	292 55	20' L Top cb E. end	
10+00			459	292 60		℄
			493	292 26		10' R Ed. Pav.
			52	292 0		16' R Gutter
			42	293 0		30' R P/L
			45	292 7		190'± Back Lot line
			493	292 26	11' L Ed. Pav.	
			52	292 0	16' L Gutter	
			39	293 3	30' L P/L	
			36	293 6	180' L Back Lot line	
11+00			432	292 87		℄
"			472	292 47		10' R Ed Pav.
"			49	292 3		16' R Gutter

F.B. 1782 PG. 82 Job No. 1667 Division No. Notes Red. Plotted Profile
Survey of La Hedera Ave. Date Date No. X-Sec.
Survey by Snyder Notes PRS Notes Chkd. Checked
Indexed C. Johnson Date Date No.

76L298 307 10-51

PLEASE RETURN TO
LOS ANGELES COUNTY SURVEYOR
726 LOS ANGELES COUNTY
ENGINEERING BLDG.

NOTE: ANY ADDITIONS OR CHANGES ON THIS SHEET MUST BE MADE OR CIRCLED IN RED INK, WITH DATE AND NAME OF PERSON MAKING CHANGE.

Do not extend notes this side of this line. Alloway St.

STATION	B. S.	H. I.	F. S.	ELEV.	Left & N	℄ Right & S
11+00		297 19	39	293 3		30' R P/L
			457	292 62	10.5' L Ed. Pav.	
			47	292 5	17' L Gutter	
			36	293 6	30' L P/L	
T.P.	488	297 75	432	292 87	-	
12+00			450	293 25		℄
			483	292 92		10.2 Ed. Pav.
			50	292 8		16' R Gutter
			46	293 2		30' R P/L
			485	292 90	10.6 L Ed. Pav.	
			52	292 6	16' L Gutter	
			38	294 0	30' L P/L	
13+00			422	293 53		Semi Tan
			421	293 54		7.5 R Ed. Pav.
			47	293 1		17' R Gutter
			42	293 6		30' R
			38	294 0	[illegible]	120' R Back Lot line
			475	293 00	13.5' L Ed. Pav.	
			500	292 75	19' L Gutter	
			37	294 1	30' L	
			30	294 8	180' L Back Lot line	

Profile
No. ____ Date ____ Notes Red ____ Plotted ____ Job No. 1667 Division No. ____
X-Sec. Notes Chkd. ____ Checked ____ Survey of LA MADERA AVE
No. ____ Date ____ Date ____ Survey by Snyder Notes PBS Date 11-19-53
Map No. ____ Indexed ____ Date ____ C. Johnson

F.B. 1782 PG. 83

76L298 307 10-51

PLEASE RETURN TO

LOS ANGELES COUNTY SURVEYOR
726 LOS ANGELES COUNTY
ENGINEERING BLDG.

NOTE: ANY ADDITIONS OR CHANGES ON THIS SHEET MUST BE MADE OR CIRCLED IN RED INK, WITH DATE AND NAME OF PERSON MAKING CHANGE.

Do not extend notes this side of this line. Allowey ST.

STATION	B. S.	H. I.	F. S.	ELEV.	Left & N	℄ Right & S
13+10.57		297 75	418	293 57		P.I.
14+00			396	293 79		℄
			413	293 62		9.8 R Ed. Pav.
			45	293 3		18' R Gutter
			36	294 2		30' R P/L
			409	293 66	10' L Ed. Pav.	
			44	293 4	16' L Gutter	
		1	32	294 6	30' L P/L	
T.P.	557	299 16	416	293 59		
15+00			460	294 56		℄
			486	294 30		15' Ed. Pav.
			52	294 0		26' R Gutter
			51	294 1		30' R P/L
			474	294 42	15' L Ed. Pav.	
			52	294 0	22' L Gutter	
			46	294 6	30' L P/L	
15+21			491	294 25		℄ X Gutter
15+34			435	294 81		℄
15+40.57			422	294 94	℄ INT. Allowey ST & Le Medera Ave	
N.I.E 397			414	295 02	B.N.I. N.I.E 397 El. 295.016 F.B. 1927/11 Le Medera Ave (E. side) AT Allowey ST. L.&T. INT CONC drive to no # 3460 30'S & 30' E of ℄ INT.	

F.B. 1782 PG. 84 Job No. 1667 Division No. Notes Red. Plotted Date Date No. Profile
Survey of Le Medera Ave Notes PBS Notes Chkd. Checked Date Date No. X-Sec.
Survey by Snyder
Indexed C. Johnson Date

Notes Ck'd by
Map No.
Office Work
Checked
Date

Survey of La Madera Ave
W. O. Tape No. St'd. °F
Surveyed by Snyder
Notes F.E.B. Date 11-19-55
Indexed A. C. Johnson

F. B. 1788 Pg. 85

C.I. 1667

LA MADERA AVE. S.S. DIST.

Location of Improvements
in
SITKA ST.
From
Laurelton Ave To La Madera Ave

Snyder
Brooks
Martin
Tafoya

Note: Any Additions or Changes of This Sheet Must be Made or Circled in Red Ink With Date and Name of Person Making Change.

Do not extend notes this side of this line.

RETURN TO
LOS ANGELES COUNTY SURVEYOR
726 LOS ANGELES COUNTY
ENGINEERING BLDG.

76F5096 247 2-51

F.B. 1782 Pg. 86

Cont. To Bottom of Pg 87

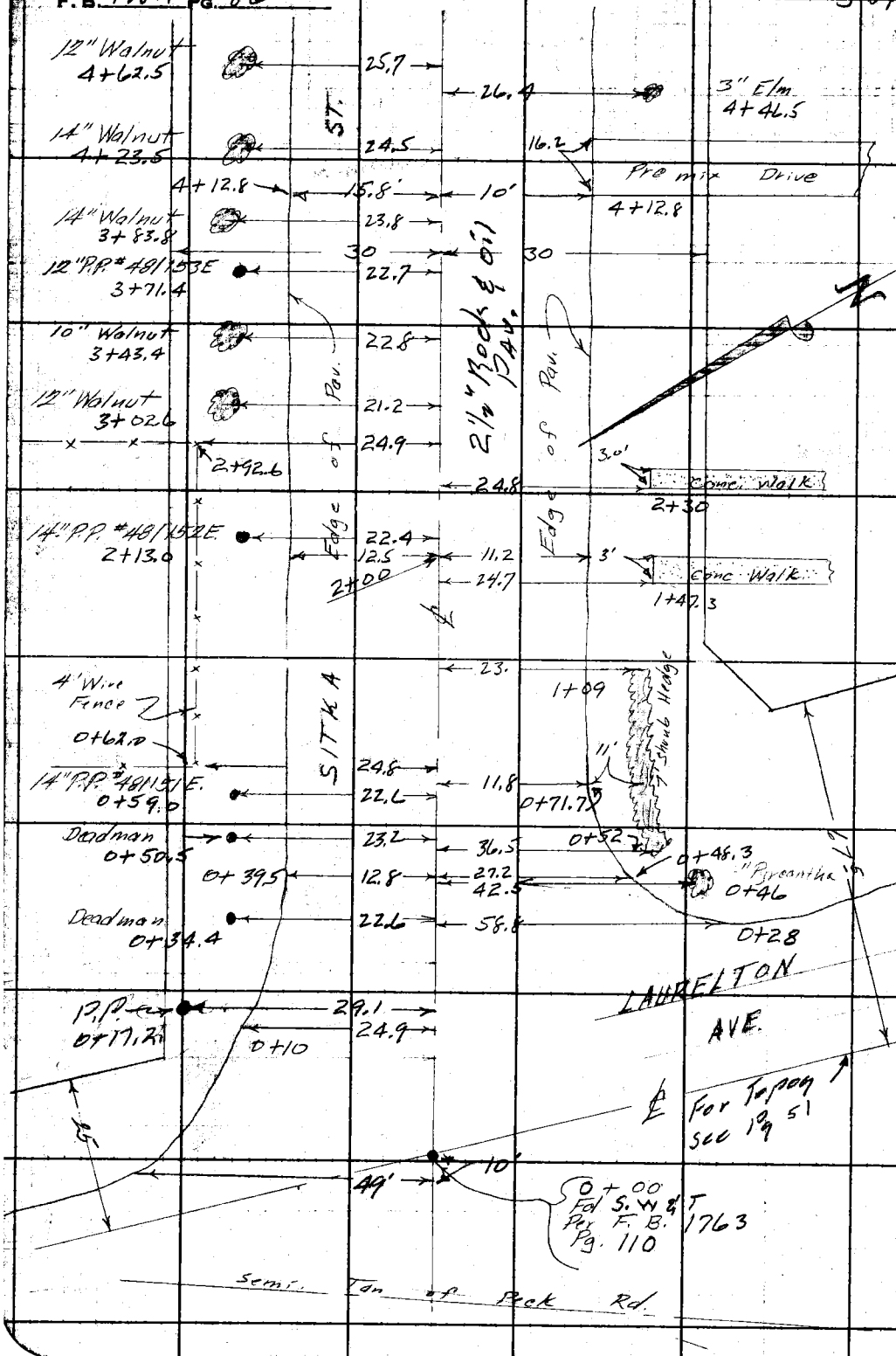

RETURN TO
LOS ANGELES COUNTY SURVEYOR
726 LOS ANGELES COUNTY
ENGINEERING BLDG.

Do not extend notes this side of this line.

Note: Any Additions or Changes on This Sheet Must be Made or Circled in Red Ink With Date and Name of Person Making Change.

Notes Ck'd by
Map No.
Office Work
Checked
Date

Survey of La Madera Ave
W. O. 1162 Tape No. St'd °F
Surveyed by Snyder
Notes F.E.B. Date 11-17-53
Indexed L. O. Johnson

F. B. 1782 Pg. 87

Cont. To Bottom of Pg 88

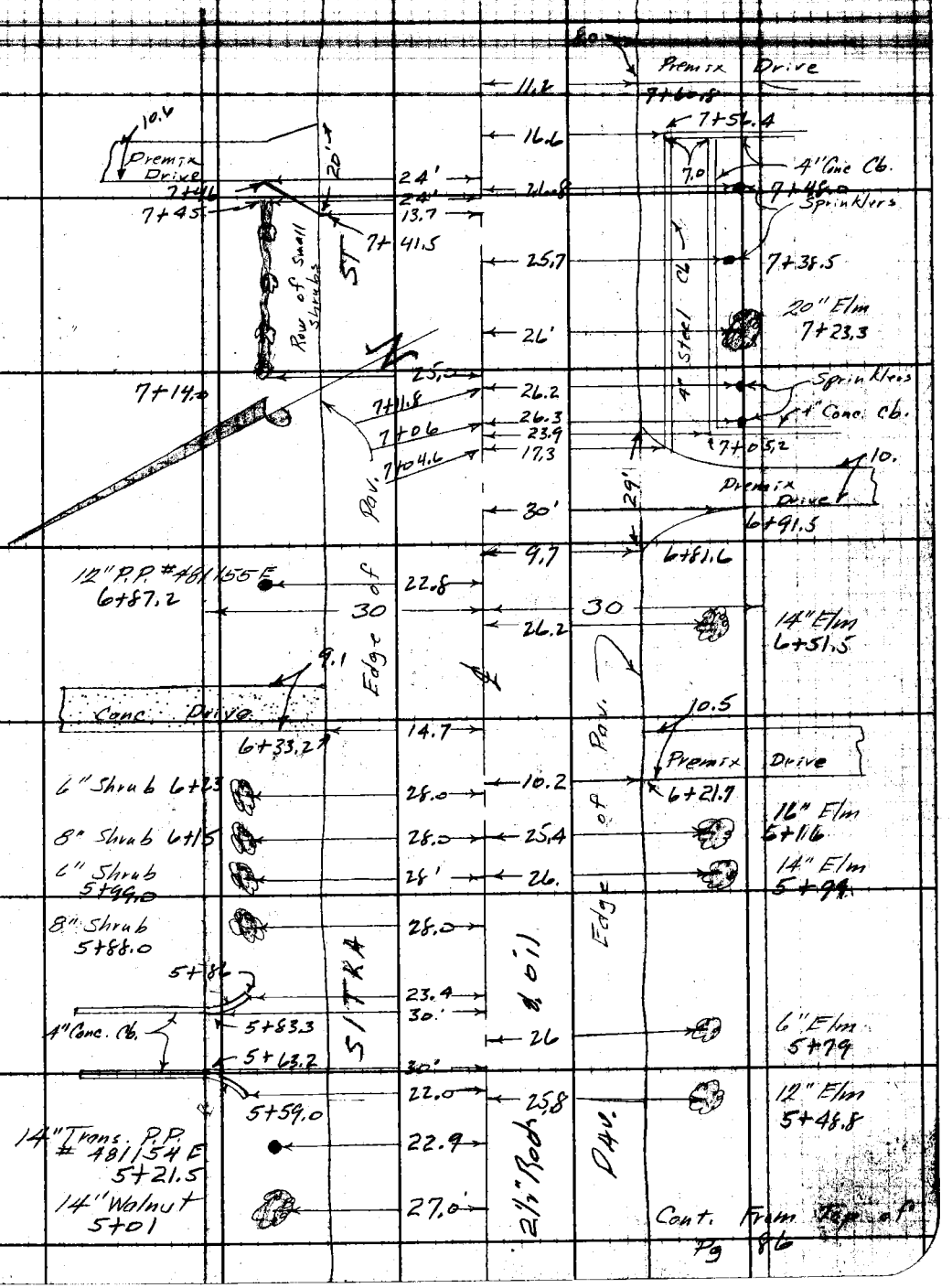

Note: Any Additions or Changes on This Sheet Must be Made or Circled in Red Ink With Date and Name of Person Making Change.

Do not extend notes this side of this line.

RETURN TO
LOS ANGELES COUNTY SURVEYOR
726 LOS ANGELES COUNTY
ENGINEERING BLDG.

76F3088 247 2-51

F.B. 1782 PG. 88

Cont. To Bott of Pg. 89

12" Trans. P.P. #523672 E
11+52.5

22.6
25.3
16" Elm
11+39.0
9.3
Premix Drive
11.2
11+19.4
11+00
ST.
13.5
11'
11+00
14" Elm
24.8
10+70.2
10.3
Premix Drive
11.5
10+56.0
Century Plant
10+40.7
23.0
5' Hedge
8.0
Premix Drive
11.7
10+18.5
10" Elm
25.4
10+00
30
30
14" P.P. #507590 E.
9+74.6
22.4
Edge of Pav.
4" Peach
9+59
26.5
3" Pyracantha
9+47
26.5
3" Elm 9+41
26.5
3" Hyacantha
9+36
26.5
3" Oleandar
9+31
26.5
3" Pyracantha
9+25
26.5
Edge of Pav.
26.0
14" Elm
9+30.8
9.5
Premix Drive
20'
9+11.6
8" Shrub
25.9
9+07.5
9+00
13.7
10.0
9+00
7.0
Premix Drive
10.6
8+78
10" Elm
25.9
8+62.3
12" P.P. #481670 E.
8+32.0
23
24
8+30.
5'm hedge
SITKA
2½" Rock & Oil Pav.
7+98
10.2
24
26.0
20" Elm
7+93.0
Premix Drive
20.0
23.1
7+87.5
7+87.5
12.4
Cont. From Top of Pg. 87

RETURN TO
LOS ANGELES COUNTY SURVEYOR
726 LOS ANGELES COUNTY
ENGINEERING BLDG.

Do not extend notes this side of this line.

Note: Any Additions or Changes on This Sheet Must be Made or Circled in Red Ink With Date and Name of Person Making Change.

Notes Ck'd by
Map No.
Office Work
Checked
Date

Survey of La Madera Ave
W. O. Tape No. St'd. °F
Surveyed by Snyder
Notes F.E.B. Date 11-17-53
Indexed A. C. Johnson

F. B. 1782 PG. 89

Cont. To Bottom of Pg.

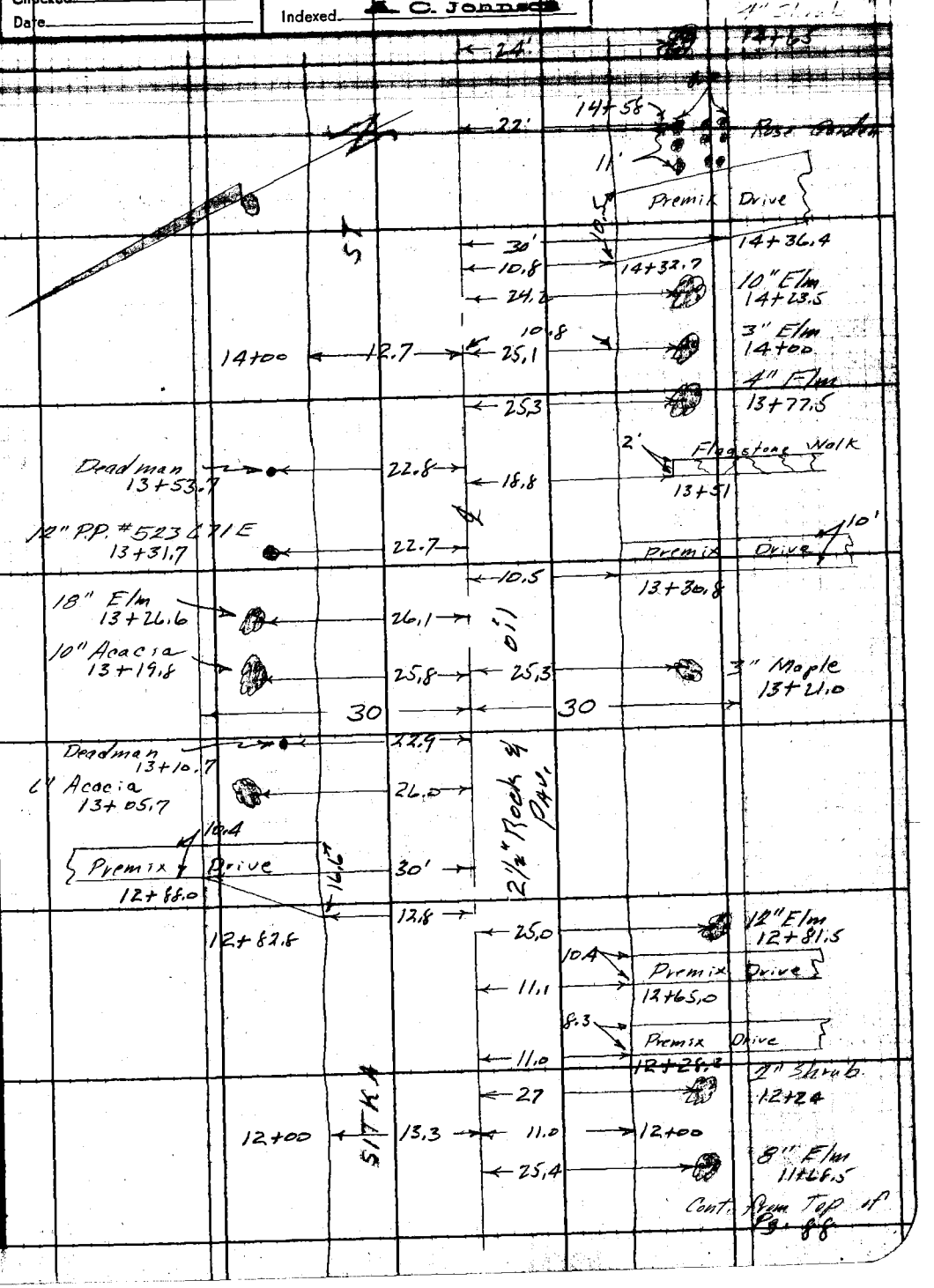

Note: Any Additions or Changes on This Sheet Must be Made or Circled in Red Ink With Date and Name of Person Making Change.

Do not extend notes this side of this line.

RETURN TO
LOS ANGELES COUNTY SURVEYOR
726 LOS ANGELES COUNTY
ENGINEERING BLDG.

76F309S 247 2-51

F. B. 1762 PG. 90

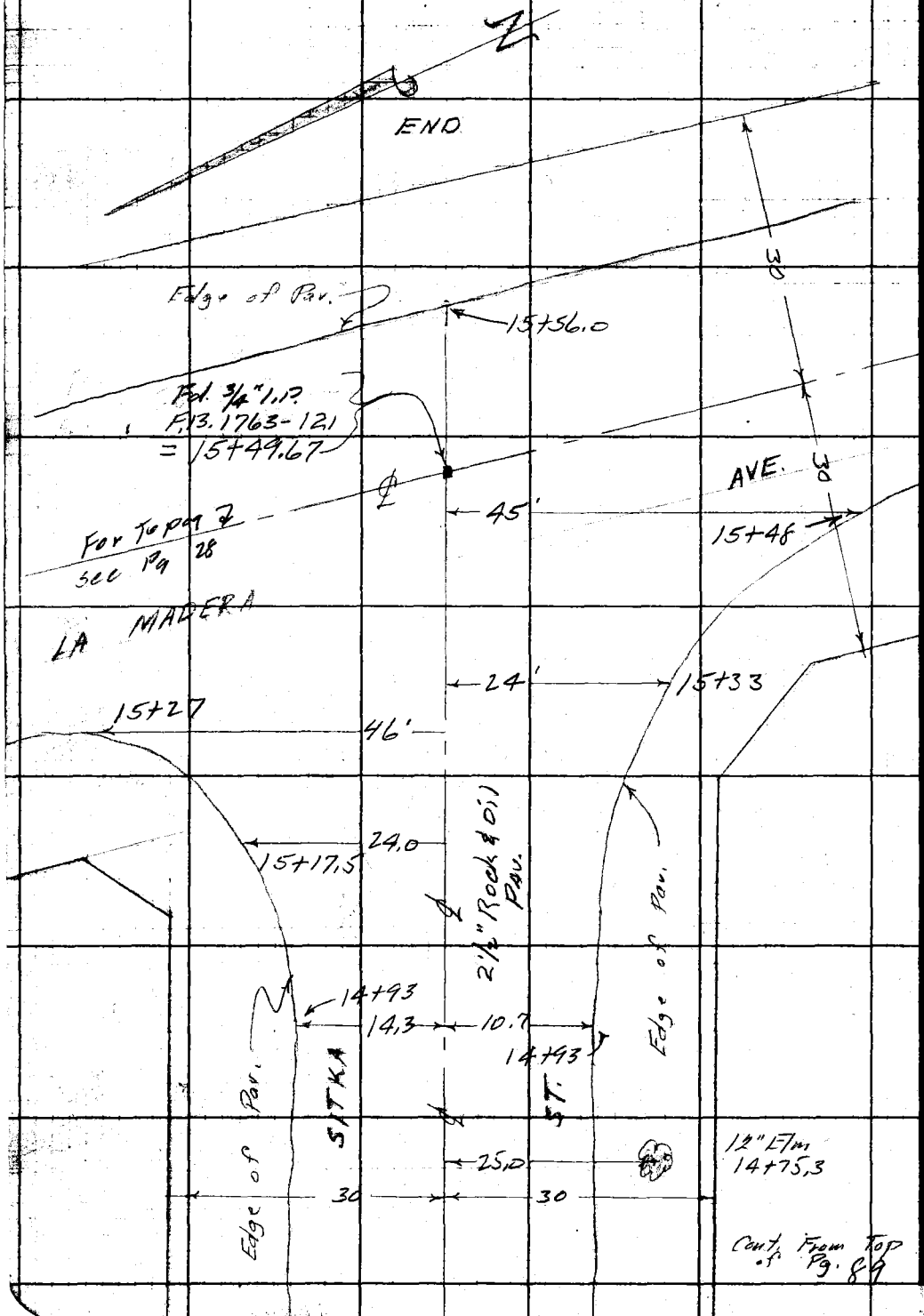

RETURN TO
LOS ANGELES COUNTY SURVEYOR
726 LOS ANGELES COUNTY
ENGINEERING BLDG.

Do not extend notes this side of this line.

Note: Any Additions or Changes on This Sheet Must be Made or Circled in Red Ink With Date and Name of Person Making Change.

F.B. 1782 Pg. 91

Profile No. | Notes Red. | Plotted | Job No. 1667 | Division No.
Date | Date | Survey of LA MADERA AVE
X-Sec. No. | Notes Chkd. | Checked | Survey by Snyder Notes RBS Date 11-20-53
Date | Date | Map No. | Issued C. Johnson Date

C.I. 1667
LA MADERA AVE S.S. DIST.
X SECTIONS
ON
SITKA ST
from
Laurelton Ave To La Madera Ave

Date - 11-20-53

Snyder
Brooks
Martin
Tesoya

STATION	B. S.	H. I.	F. S.	ELEV.

NOTE: ANY ADDITIONS OR CHANGES ON THIS SHEET MUST BE MADE OR CIRCLED IN RED INK, WITH DATE AND NAME OF PERSON MAKING CHANGE.

Do not extend notes this side of this line.

PLEASE RETURN TO
LOS ANGELES COUNTY SURVEYOR
726 LOS ANGELES COUNTY
ENGINEERING BLDG.

76L298 307 10-51

76L298 307 10-51

PLEASE RETURN TO

LOS ANGELES COUNTY SURVEYOR
726 LOS ANGELES COUNTY
ENGINEERING BLDG.

NOTE: ANY ADDITIONS OR CHANGES ON THIS SHEET MUST BE MADE OR CIRCLED IN RED INK, WITH DATE AND NAME OF PERSON MAKING CHANGE.

Do not extend notes this side of this line.

Profile No. ____ X-Sec. No. ____

Notes Red. ____ Plotted ____ Date ____ Date ____

Notes Chkd. ____ Checked ____ Date ____ Date ____

F.B. 1782 Pg. 93 Job No. 1667 Division No. ____

Survey of: Lt. Nedeff Ave

Survey by: S.T. Yaker Notes: PRS

Indexed: L. C. Johnson Date ____

Sitka ST

STATION	B. S.	H. I.	F. S.	ELEV.	Left ℄ N.	℄ Right ℄ S
N1,E391				292 65	B.M. N1,E391 Elev. 292.648 FB 1927/7	
	442	297 07			Peck Rd & Sitka ST N.E. COR.	
					L.&T. in Conc Wall To Real Estate	
					Office Bldg # 3700	
0+00			429	292 78	℄ 117T Sitka ST. & Laureltom Ave	
0+22			502	292 05		℄ X Gutter
			46	292 5	30' L Appro Prop. Cor.	
0+50			440	292 67		℄
			503	292 04		27' R Ed. Pav.
			52	291 9		30' R Gutter
			47	292 4		45' R
			451	292 56	12' L Ed. Pav.	
			47	292 4	16' L Gutter	
			43	292 8	30' L P/L	
1+00			438	292 69		℄
			471	292 36		11.5 Ed. Pav.
			52	291 9		18' R Gutter
			46	292 5		30' R
			461	292 46	12.5' L Ed. Pav.	
			49	292 2	16' L Gutter	
			39	293 2	30' L P/L	

76L298 307 10-51

PLEASE RETURN TO

LOS ANGELES COUNTY SURVEYOR

726 LOS ANGELES COUNTY
ENGINEERING BLDG.

NOTE: ANY ADDITIONS OR CHANGES ON THIS SHEET MUST BE MADE OR CIRCLED IN RED INK, WITH DATE AND NAME OF PERSON MAKING CHANGE.

Do not extend notes this side of this line.

Sitka St

STATION	B. S.	H. I.	F. S.	ELEV.	Left & N.	℄ Right & S
		297 07				
T.P.	497	297 64	440	292 67		
2+00			486	292 78		℄
			515	292 49		11.2 R Ed. Pav
			54	292 2		14' R Gutter
			48	292 8		30' R P/L
			507	292 57	12.5 L Ed. Pav.	
			51	292 5	17' L Gutter	
			44	293 2	30' L P/L	
3+00			468	292 96		℄
			491	292 73		11.2 R Ed. Pav.
			50	292 6		16' R Gutter
			48	292 8		30' R P/L
			48	292 8		180' R Beck Lot line
			493	292 71	14.5 L Ed. Pav.	
			50	292 6	19' L Gutter	
			44	293 2	30' L P/L	
			40	293 6	130' L	
			34	294 2	240' ± L Beck Lot line	
4+00			458	293 06		℄
"			475	292 89		10' R Ed. Pav.

Profile No. ___ Date ___ Notes Red. ___ Plotted ___ Job No. 1667 Division No. ___

X-Sec. No. ___ Date ___ Notes Chkd. ___ Checked ___ Survey of La Madera Ave

Survey by Stryker & Johnson Date 11-30-53

Map No. ___ Date ___ Indexed ___ Date ___

F.B. 1782 Pg. 93

76L298 307 10-51

PLEASE RETURN TO

LOS ANGELES COUNTY SURVEYOR
726 LOS ANGELES COUNTY
ENGINEERING BLDG.

NOTE: ANY ADDITIONS OR CHANGES ON THIS SHEET MUST BE MADE OR CIRCLED IN RED INK, WITH DATE AND NAME OF PERSON MAKING CHANGE.

Do not extend notes this side of this line. Sitka St.

STATION	B. S.	H. I.	F. S.	ELEV.	Left ℄ N	℄ Right ℄ S
4+00		297 64	54	292 2		17' R Gutter
			45	293 1		30' R P/L
			482	292 82	15.8 L Ed. Pav.	
			50	292 6	19' L Gutter	
			43	293 3	30' L P/L	
5+00			450	293 14		℄
			469	292 95		10' R Ed. Pav.
			49	292 7		17' R Gutter
			45	293 1		30' R P/L
			476	292 88	15.5 L Ed. Pav.	
			50	292 6	19' L Gutter	
			41	293 5	30' L P/L	
T.P.	476	297 90	450	293 14	5+00 ℄	
6+00			460	293 30		℄
			484	293 06		10.2 R Ed. Pav.
			53	292 6		15' R Gutter
			48	293 1		30' R P/L
			478	293 12	14.7 L Ed. Pav.	
			49	293 0	19' L Gutter	
			42	293 7	30' L P/L	
7+00			449	293 41		℄

F.B. 1782 Pg 94 Job No. 1667 Division No. ____ Notes Red. ____ Plotted ____ Profile ____
Survey of La Madera Ave Date ____ Date ____ No. ____ X-Sec. ____
Survey by Snyder Notes P155 Notes Chkd. ____ Checked ____
Indexed C. Johnson Date ____ Date ____ Date ____ No. ____

76L298 307 10-51

PLEASE RETURN TO
LOS ANGELES COUNTY SURVEYOR
726 LOS ANGELES COUNTY
ENGINEERING BLDG.

NOTE: ANY ADDITIONS OR CHANGES ON THIS SHEET MUST BE MADE OR CIRCLED IN RED INK, WITH DATE AND NAME OF PERSON MAKING CHANGE.

Do not extend notes this side of this line.

Sitka St.

STATION	B. S.	H. I.	F. S.	ELEV.	Left ℄ N	℄ Right ℄ S.
7+00		297.90	474	293.16		10' R Ed. Pav.
			50	292.9		16' R Gutter
			47	293.2		30' R P/L
			51	292.8		180' R Back Lot Line
			468	293.22	14' L Ed. Pav.	
			50	292.9	19' L Gutter	
			45	293.4	30' L P/L	
			39	294.0	130' L	
			35	294.4	250' ± L Back Lot Line	
8+00 ⊙	4.87	298.40	437	293.53		℄
			505	293.35		10' R Ed. Pav.
			53	293.1		15' R Gutter
			52	293.2		30' R P/L
			504	293.36	14' L Ed. Pav.	
			52	293.2	17' L Gutter	
			49	293.5	30' L P/L	
9+00			475	293.65		℄
			497	293.43		10' R Ed. Pav.
			53	293.1		17' R Gutter
			50	293.4		30' R P/L
			492	293.48	13.7 L Ed. Pav.	

Profile No. ____ Notes Red ____ Plotted ____ Job No. 1667 Division No. ____ F.B. 1762 Pg. 95
Date ____ Date ____ Survey of Lot 1 Tract 12125 Map Bk 153
X-Sec. No. ____ Notes Chkd. ____ Checked ____ Survey by Sidney [redacted] Indexed C. Johnson Date ____
Date ____ Date ____ Map No. ____ Date ____

76L298 307 10-51

PLEASE RETURN TO

LOS ANGELES COUNTY SURVEYOR
726 LOS ANGELES COUNTY
ENGINEERING BLDG.

NOTE: ANY ADDITIONS OR CHANGES ON THIS SHEET MUST BE MADE OR CIRCLED IN RED INK, WITH DATE AND NAME OF PERSON MAKING CHANGE.

Do not extend notes this side of this line. Sitka St.

STATION	B. S.	H. I.	F. S.	ELEV.	Left ℄ N	℄ Right ℄ S
9+00		298 40	50	293 4	18' L Gutter	
"			45	293 9	30' L P/L	
10+00			451	293 89		℄
			477	293 63		11' R Ed. Pav.
			51	293 3		16' R Gutter
			47	293 7		30' R P/L
			53	293 1		180' R Back Lot line
			423	293 67	13.5 L Ed. Pav.	
			48	293 6	19' L Gutter	
			44	294 0	30' L P/L	
			38	294 6	130' L	
			35	294 9	260' ± Back Lot line	
11+00			422	294 18		℄
			452	293 88		11' R Ed. Pav.
			50	293 4		18' R Gutter
			45	293 9		30' R P/L
			446	293 94	13.5 L Ed. Pav.	
			45	293 9	16' L Gutter	
			40	294 4	30' L P/L	
T.P.			406	294 34		
	499	299 33				

F.B. 1782 PG. 96 Job No. 1667 Division No. Notes Red. Plotted Profile
Survey of La Nidera Ave Date Date No. X-Sec.
Survey by Snyder Notes 1735 Notes Chkd. Checked
Indexed C. Johnson Date Date No.

76L298 307 10-51

PLEASE RETURN TO

LOS ANGELES COUNTY SURVEYOR

726 LOS ANGELES COUNTY
ENGINEERING BLDG.

NOTE: ANY ADDITIONS OR CHANGES ON THIS SHEET MUST BE MADE OR CIRCLED IN RED INK, WITH DATE AND NAME OF PERSON MAKING CHANGE.

Do not extend notes this side of this line.

Sitka St

STATION	B. S.	H. I.	F. S.	ELEV.	Left & N	℄ Right & S
12+00		299 33	479	294 54		℄
			513	294 20		11' R Ed. Pav.
			55	293 8		17' R Gutter
			51	294 2		30' R P/L
			502	294 31	13.3 L Ed. Pav.	
			50	294 3	17' L Gutter	
			45	294 8	30' L P/L	
13+00			450	294 83		℄
			485	294 48		11' R Ed. Pav.
			52	294 1		16' R Gutter
			46	294 7		30' R P/L
			45	294 8		180' R Back Lot line
			473	294 60	13. L Ed. Pav.	
			49	294 4	16' L Gutter	
			39	295 4	30' L P/L	
			36	295 7	130' L	
			33	296 0	270'± L Back Lot line	
14+00			418	295 15		℄
			446	294 87		10.8' R Ed. Pav.
			47	294 6		17' R Gutter
			41	295 2		30' R P/L

Profile
No. ____ Date ____ Notes Red ____ Plotted ____ Job No. 1667 Division No. ____
X-Sec. Notes Chkd. ____ Date ____ Checked ____ Date ____ Survey of LA MADERA AVE
No. ____ Date ____ Date ____ Survey by Snyder Notes PRS Date 11-20-63
Map No. ____ Indexed C. Johnson Date ____

F.B. 1782 Pg. 97

76L298 307 10-51

PLEASE RETURN TO

LOS ANGELES COUNTY SURVEYOR
726 LOS ANGELES COUNTY
ENGINEERING BLDG.

NOTE: ANY ADDITIONS OR CHANGES ON THIS SHEET MUST BE MADE OR CIRCLED IN RED INK, WITH DATE AND NAME OF PERSON MAKING CHANGE.

Do not extend notes this side of this line. Sitka ST.

STATION	B. S.	H. I.	F. S.	ELEV.	Left & N	℄ Right & S
14+00		299 33	446	294 87	12.7 L Ed. Pav.	
"			47	294 6	16' L Gutter	
"			38	295 5	30' L P/L	
T.P.	472	299 72	433	295 00		
15+00			438	295 34		℄
			471	295 01		12' R Ed. Pav.
			50	294 7		17' R Gutter
			41	295 6		30' R P/L
			466	295 06	15' L Ed. Pav.	
			48	294 9	20' L Gutter	
			39	295 8	30' L P/L	
15+30			427	295 45		℄
			476	294 96		22 R Ed. Pav.
15+22			479	294 93	30' L Ed. Pav. & Gutter	
15+49.67			413	295 59	℄ INT. Sitka ST. & La Madera Ave	
B.M. M.E. 398			374	295 98	B.M. M.E. 398 Elev. 295.991 F.B. 1927/11 La Madera Ave (E side) at Sitka ST. BT. spk in conc. drive To ho# 3528 30' E & 50' N. of ℄ int.	

F.B. 1782 Pg. 98
Job No. 1667 Division No. ____ Notes Red. ____ Plotted ____ Date ____ No. ____
Survey of LA MADERA AVE Date ____ X-Sec. ____
Survey by Snyder Notes PRS Notes Chkd ____ Checked ____ Date ____ No. ____
Indexed C. Johnson Date ____

Notes Ck'd by	Survey of LA MADERA AVE
Map No.	W. O. Tape No. Std. °F
Office Work	Surveyed by Snyder
Checked	Notes F.B. Date
Date	Indexed

F. B. 1782 PG. 99

C.I. 1667

LA MADERA AVE S.S. DIST.

Location of Improvements

on

FERRIS RD.

from

San Bernardino Rd To La Madera Ave

Snyder
Brooks
Martin
Tafoya

Note: Any Additions or Changes on This Sheet Must be Made or Circled in Red Ink With Date and Name of Person Making Change.

Do not extend notes this side of this line.

RETURN TO
LOS ANGELES COUNTY SURVEYOR
726 LOS ANGELES COUNTY
ENGINEERING BLDG.

76F309S 247 2-51

F. B. 178R PG. 100

Cont. To Bottom of Pg 101

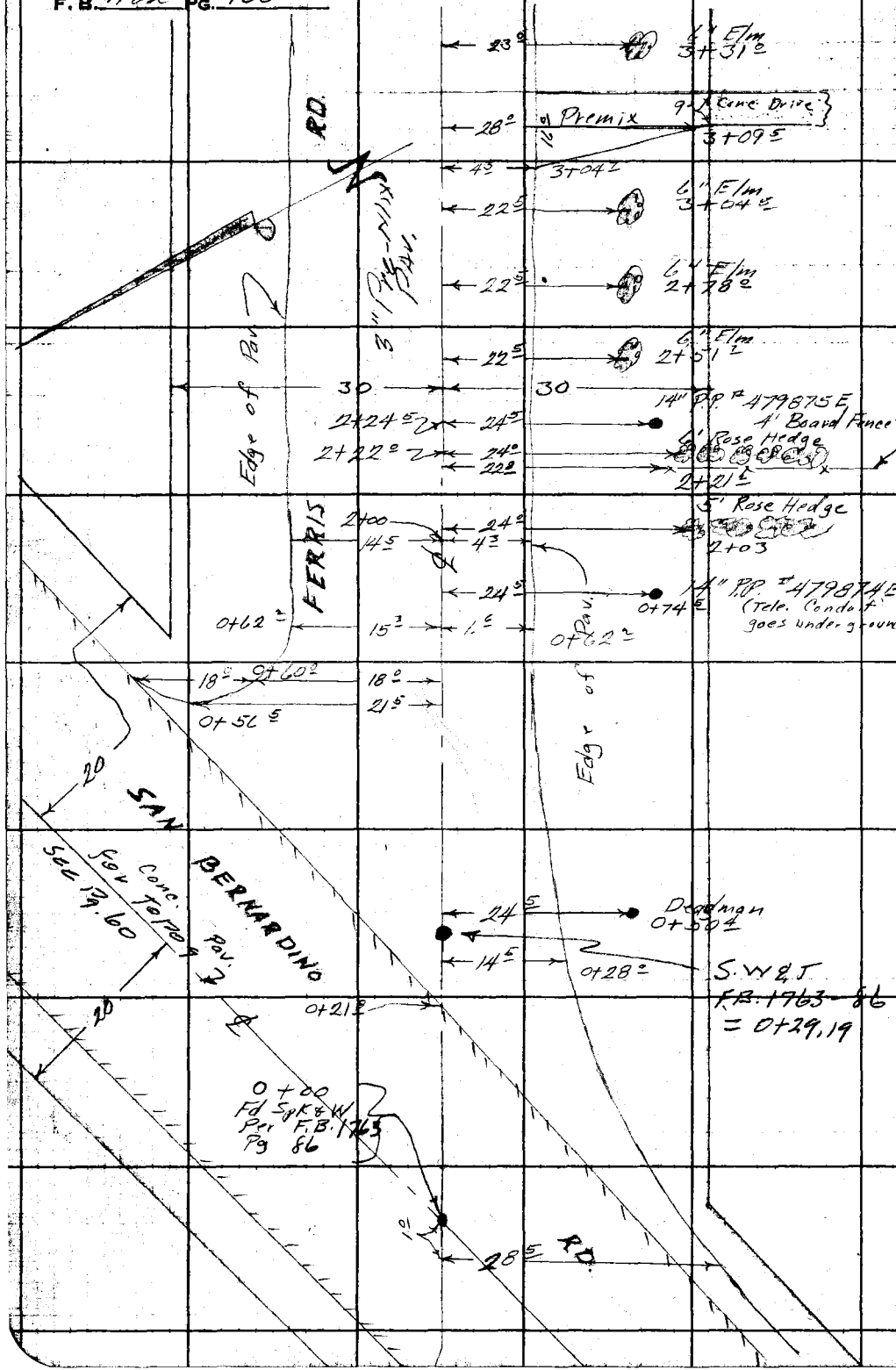

RETURN TO
LOS ANGELES COUNTY SURVEYOR
725 LOS ANGELES COUNTY
ENGINEERING BLDG.

Do not extend notes this side of this line.

Note: Any Additions or Changes on This Sheet Must be Made or Circled in Red Ink With Date and Name of Person Making Change.

Notes Ck'd by	Survey of Madera Ave
Map No.	W. O. 1067 Tape No. St'd. °F
Office Work	Surveyed by Snyder
Checked	Notes F.E.B. Date 11-19-53
Date	Indexed A. C. Johnson

F. B. 1782 Pg. 101

Cont To Bottom of Pg. 102

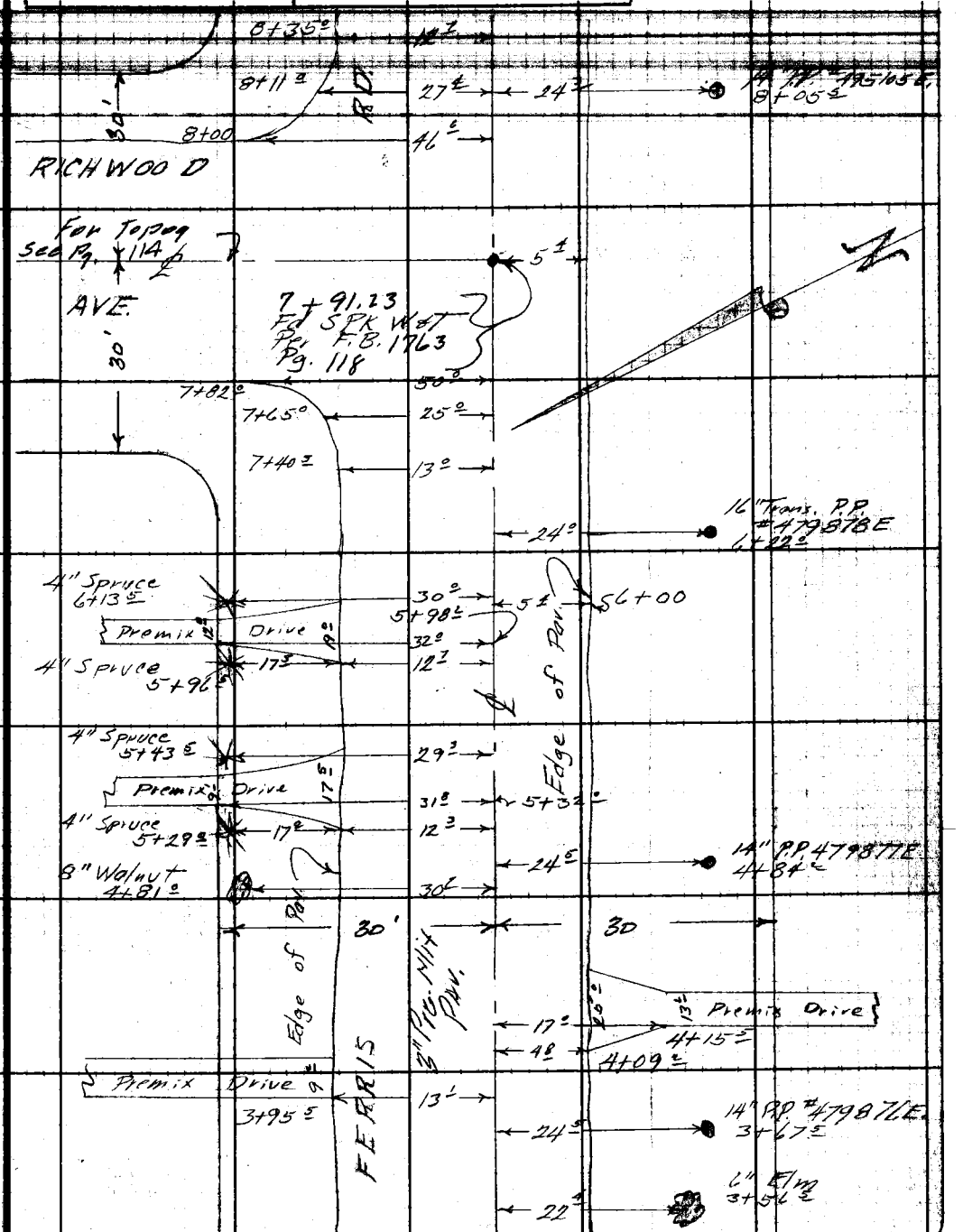

Cont From Top of Pg. 100

Note: Any Additions or Changes on This Sheet Must be Made or Circled in Red Ink With Date and Name of Person Making Change.

Do not extend notes this side of this line.

RETURN TO
LOS ANGELES COUNTY SURVEYOR
726 LOS ANGELES COUNTY
ENGINEERING BLDG.

76F3096 247 2-51

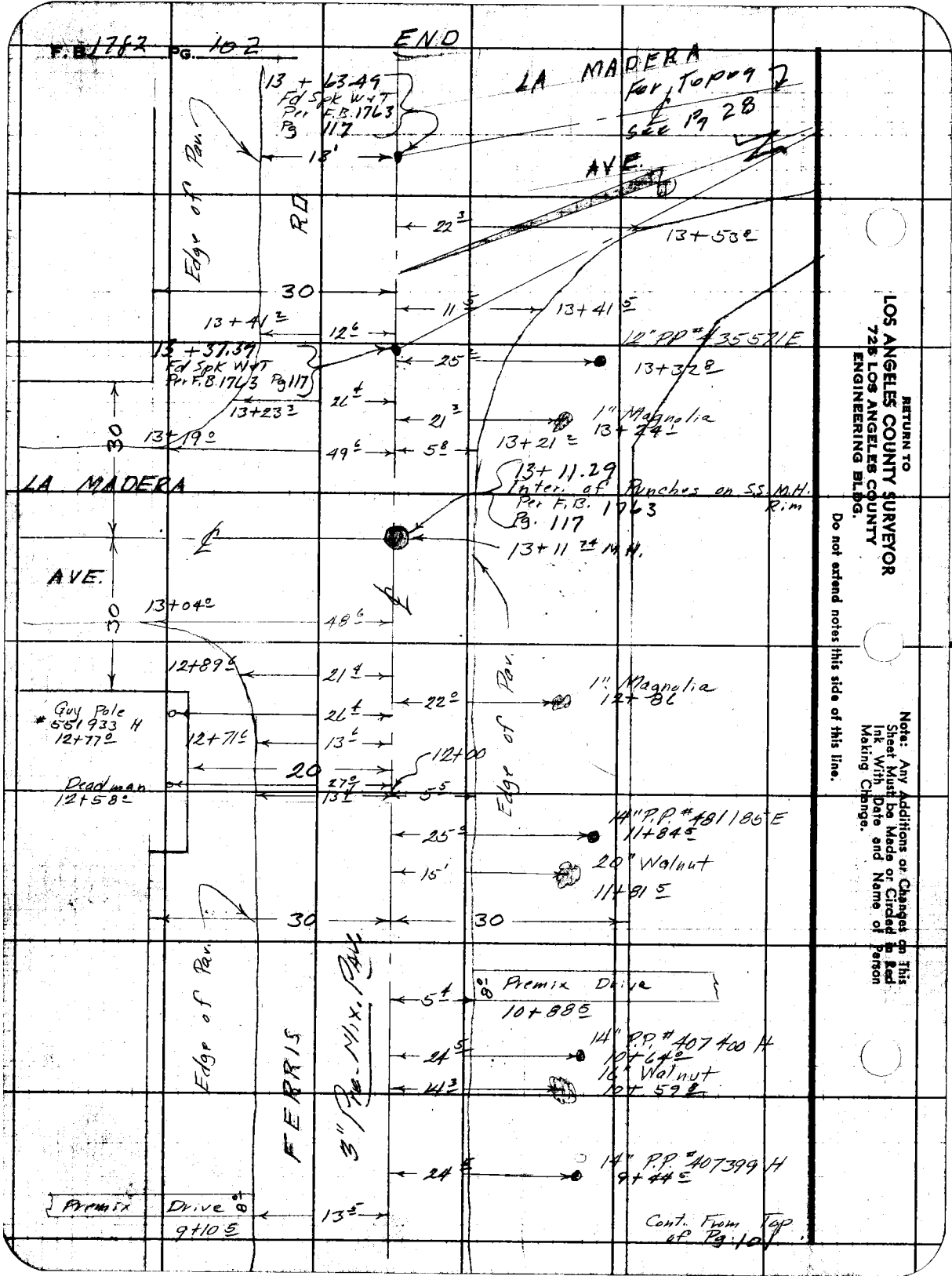

RETURN TO
LOS ANGELES COUNTY SURVEYOR
725 LOS ANGELES COUNTY
ENGINEERING BLDG.

Do not extend notes this side of this line.

Note: Any Additions or Changes on This Sheet Must be Made or Circled in Red Ink With Date and Name of Person Making Change.

Profile No. ____ Notes Red. ____ Plotted ____ Job No. 1667 Division No. ____ F.B. 1782 Pg. 103

Date ____ Date ____ Survey of LA MADERA AVE

X-Sec. Notes Chkd. ____ Checked ____ Survey by Snyder Notes FB Date 11-20-53

No. ____ Date ____ Date ____ Map No. ____ Indexed C. Johnson Date ____

C.I. 1669

LA MADERA AVE S.S. Dist.

X SECTIONS

on

FERRIS RD

from

San Bernardino Rd To La Madera Ave

Date - 11-20-53

Snyder
Brooks
Martin
Tafoya

STATION	B.S.	H.I.	F.S.	ELEV.

NOTE: ANY ADDITIONS OR CHANGES ON THIS SHEET MUST BE MADE OR CIRCLED IN RED INK, WITH DATE AND NAME OF PERSON MAKING CHANGE.

PLEASE RETURN TO
LOS ANGELES COUNTY SURVEYOR
726 LOS ANGELES COUNTY
ENGINEERING BLDG.

Do not extend notes this side of this line.

76L298 307 10-51

76L298 307 10-51

PLEASE RETURN TO
LOS ANGELES COUNTY SURVEYOR
726 LOS ANGELES COUNTY
ENGINEERING BLDG.

NOTE: ANY ADDITIONS OR CHANGES ON THIS SHEET MUST BE MADE OR CIRCLED IN RED INK, WITH DATE AND NAME OF PERSON MAKING CHANGE.

Do not extend notes this side of this line. Ferris Rd

STATION	B. S.	H. I.	F. S.	ELEV.	Left ℄ N.	℄ Right ℄ S
B.M. N.E 403	4 42	300 05		295 63	B.M. N.E 403 Elev. 295.633 F.B. 1927-13	
					San Bernardino Rd & Ferris Rd.	
					S.W. cor. Bt. spk in N.E. cor. of Comb	
					Porch of real estate office 13 Sq. #11610	
0+00			4 74	295 31		℄ inter. Ferris Rd & San Bernardino Rd
0+21 2			4 81	295 24		℄ Edge Conc. Pav.
0+40			5 06	294 99		℄ Cross Gutter
0+62 2			4 92	295 13		℄
✓			4 34	295 71		6 6 R Edge Pav Gutter
✓			5 3	294 8		30' R P.L.
✓			4 87	295 18	15 3 L Edge Pav	
✓			4 9	295 2	30' L P.L.	
1+00			4 66	295 39		℄
✓			4 94	295 11		5' R Edge Pav
✓			5 4	294 7		12' R Gutter
✓			5 0	295 1		30' R P.L.
✓			4 63	295 42	15' L Edge Pav	
✓			5 0	295 1	18' L Gutter	
✓			4 2	295 4	30' L P.L.	
2+00			4 35	295 70		℄
✓			4 57	295 48		4 3 R Edge Pav.

F.B. 1782 PG. 104
Job No. 1667 Division No.
Survey of 68 Weaver Ave F.B.
Survey by ~~C. J. Stanger~~ Notes
Indexed Date

Profile No. Plotted Date Checked Date
X-Sec. No. Notes Red Date Notes Chkd. Date

76L298 307 10-51

PLEASE RETURN TO
LOS ANGELES COUNTY SURVEYOR
726 LOS ANGELES COUNTY
ENGINEERING BLDG.

NOTE: ANY ADDITIONS OR CHANGES ON THIS SHEET MUST BE MADE OR CIRCLED IN RED INK, WITH DATE AND NAME OF PERSON MAKING CHANGE.

Do not extend notes this side of this line.

Ferris Rd.

STATION	B. S.	H. I.	F. S.	ELEV.	Left ℄ N	℄ Right ℄ S.
2+00		300 05	5 0	295 1		10' R Gutter
"			5 1	295 0		30' R P.L.
"			4 36	295 69	14' L Edge Pav.	
"			4 8	295 3	20' L Gutter	
"			4 4	295 7	30' L P.L.	
T.P.	4 52	300 17	4 40	295 65		
3+00			4 22	295 95		℄
"			4 50	295 67		4' R Edge Pav
"			5 2	295 0		10' R Gutter
"			4 9	295 3		30' R PL.
"			5 4	294 8		150' R N. side of House
"			6 0	294 2		270½ R Back Lot Line
"			4 38	295 79	14' L Edge Pav.	
"			4 7	295 5	19' L Gutter	
"			4 3	295 9	30' L P.L.	
3+30			3 5	296 7	120' L N.W. Cor. Lot 13 Champion Tr.	
4+00			4 16	296 01		℄
"			4 46	295 71		4' R Edge Pav
"			5 3	294 9		12' R Gutter
"			5 0	295 2		30' R PL
"			4 12	296 05	13' L Edge Pav.	

Profile
No. ____ Date ____ Notes Red ____ Plotted ____ Job No. 1667 Division No. ____ F.B. 1263 Pg. 105
X-Sec. ____ Date ____ Notes Chkd ____ Date ____ Checked ____ Date ____ Survey of Lot 13 Map No. ____ Index ____
Survey by: [illegible] Notes by: [illegible] Chkd by: [illegible]
C. Johnson

76L298 307 10-51

PLEASE RETURN TO

LOS ANGELES COUNTY SURVEYOR
726 LOS ANGELES COUNTY
ENGINEERING BLDG.

NOTE: ANY ADDITIONS OR CHANGES ON THIS SHEET MUST BE MADE OR CIRCLED IN RED INK, WITH DATE AND NAME OF PERSON MAKING CHANGE.

Do not extend notes this side of this line. Ferris Rd.

STATION	B. S.	H. I.	F. S.	ELEV.	Left ℄ N	℄ Right ℄ S
4+00		300 17	4 6	295 6	20' L Gutter	
"			4 -	296 1	30' L P.L.	
5+00			4 25	295 92		℄
"			4 50	295 67		4 8 R Edge Pav
"			5 2	295 0		11' R Gutter
"			5 1	295 1		30' R P.L.
"			4 16	296 01	13' L Edge Pav	
"			4 5	295 7	16' L Gutter	
"			4 1	296 1	30' L P.L.	
T. P.	4 68	300 82	4 03	296 14		
6+00			4 78	296 04		℄
"			5 11	295 71		5 4 R Edge Pav.
"			5 8	295 0		10' R Gutter
"			5 6	295 2		30' R P.L.
"			5 9	294 9		150' R
"			6 4	294 4		270' ± R Back Lot Line
"			4 72	296 10	13' L Edge Pav	
"			5 4	295 4	20' L Gutter	
"			4 9	295 9	30' L P.L.	
"			4 4	296 4	100 L	
"			4 1	296 7	210' L Back Lot Line	

13 L

Profile No. X-Sec. No.
Plotted Date Checked Date
Notes Red. Date Notes Chkd. Date
Division No. Notes Date
Job No. 1667 Pg. 106
Survey of La Madera Ave
Survey by Snyder Notes FB.
Indexed ~~C. Johnson~~ Date

76L298 307 10-51

PLEASE RETURN TO
LOS ANGELES COUNTY SURVEYOR
726 LOS ANGELES COUNTY
ENGINEERING BLDG.

NOTE: ANY ADDITIONS OR CHANGES ON THIS SHEET MUST BE MADE OR CIRCLED IN RED INK, WITH DATE AND NAME OF PERSON MAKING CHANGE.

Do not extend notes this side of this line. Ferris Rd.

STATION	B. S.	H. I.	F. S.	ELEV.	Left ℄ N	℄ Right ℄ S
7+00		300 82	4 71	296 11		℄
"			5 07	295 75		5½' R Edge Pav.
"			5 7	295 1		10' R Gutter
"			5 2	295 6		30' R P.L.
"			4 69	296 13	13' L. Edge Pav	
"			5 3	295 5	20' L Gutter	
"			4 8	296 0	30' L P.L.	
			5 2	295 6	S. E. Cor. Lot 5	Tr. 11923 Blk. A
7+91			4 70	296 12		℄ inter. Ferris Rd + Richwood Ave
"			5 02	295 80		5½' R Edge Pav
"			5 7	295 1		11' R Gutter
"			5 2	295 6		30' R P.L.
"			4 77	296 05	13' L Brk ℄ Richwood	
"			5 32	295 50	20' L Gutter	
TP.	4 30	300 42	4 70	296 12		
8+00			4 30	296 12		℄
			4 5	295 9	S. W. Cor Lot 4	Tr. 11923 Blk. B
9+00			4 19	296 23		℄
"			4 44	295 98		5½' R Edge Pav
"			4 8	295 6		11' R Gutter
"			4 7	295 7		30' R P.L.

Profile No.____ Notes Red____ Plotted____ Job No. 1667 Division No. 1 F.B. 1782 Pg. 107
Date____ Date____ Survey of LA Vista Gen Hwy
X-Sec. No.____ Notes Chkd____ Checked____ Survey by Surveyor Note 5.13 Sept 14 28-53
Date____ Date____ Map No.____ Indexed C. Johnson

76L298 307 10-51

PLEASE RETURN TO
LOS ANGELES COUNTY SURVEYOR
726 LOS ANGELES COUNTY
ENGINEERING BLDG.

NOTE: ANY ADDITIONS OR CHANGES ON THIS SHEET MUST BE MADE OR CIRCLED IN RED INK, WITH DATE AND NAME OF PERSON MAKING CHANGE.

Do not extend notes this side of this line. Fennis Rd.

F.B. 1783 PG. 108 Job No. 1667 Division No. Notes Red. Plotted No. Profile
Survey of L.W. Nuberg Ave Date Date X-Sec.
Survey by S.J. Yaker Notes F13 Notes Chkd Checked No.
Indexed C. Johnson Date Date Date

STATION	B. S.	H. I.	F. S.	ELEV.	Left ℄ N	℄ Right ℄ S
9+00		300 42	5 2	295 2		150' R Back of House
"			5 4	295 0		270' R Back Lot Line
"			4 27	296 15	13.5' L. Edge Pav.	
"			4 9	295 5	20' L. Gutter	
"			4 5	295 9	30' L. P.L.	
T.P.	4 38	300 60	4 20	296 22		
10+00			4 19	296 41		℄
"			4 49	296 11		5.4' R Edge Pav.
"			5 1	295 5		10' R Gutter
"			4 8	295 8		30' R P.L.
"			4 34	296 26	13.5' L Edge Pav.	
"			5 1	295 5	20' L Gutter	
"			4 5	296 1	30' L P.L.	
"			3 8	296 8	180' L.	
"			3 1	297 5	330' L Back Lot Line	
11+00			3 98	296 62		℄
"			4 23	296 37		5.4' R Edge Pav.
"			4 8	295 8		10' R Gutter
"			4 1	296 2		30' R P.L.
"			4 04	296 56	13.5' L. Edge Pav.	
"			4 6	296 0	20' L Gutter	

76L298 307 10-51

PLEASE RETURN TO

LOS ANGELES COUNTY SURVEYOR

726 LOS ANGELES COUNTY
ENGINEERING BLDG.

NOTE: ANY ADDITIONS OR CHANGES ON THIS SHEET MUST BE MADE OR CIRCLED IN RED INK, WITH DATE AND NAME OF PERSON MAKING CHANGE.

Do not extend notes this side of this line.

STATION	B. S.	H. I.	F. S.	ELEV.	Left & N	℄ Right & S
11+00		300 60	4 2	296 4	30' L P.L.	
T.P.	5 23	301 87	3 96	296 64		
12+00			5 09	296 78		℄
✓			5 48	296 39		5 4' R' Edge Pav
✓			6 1	295 8		12 R Gutter
✓			5 9	296 0		30' R P.L
✓			5 12	296 75	13' L Edge Pav	
✓			5 7	296 2	18' L Gutter	
✓			5 2	296 7	30' L P.L.	
12+60			4 88	296 99		℄
✓			5 18	296 69		5 9' R' Edge Pav
✓			5 9	296 0		12' R Gutter
✓			5 4	296 5		30' R P.L. N.E. Cor Lot 12 Tr. 10710
✓			5 7	296 2		150' R
✓			5 7	296 2		270' R Back Lot Line S.E. Cor Lot 12 Tr. 10710
✓			5 00	296 87	13' L Edge Pav.	
✓			5 6	296 3	L Gutter	
✓			5 0	296 9	30' L	
13+00 T.P.	4 29	301 36	4 80	297 07		℄
13+11 29			4 29	297 07		℄ inter Ferris Rd & La Madera Ave N
✓			4 75	296 61		5 8 R Edge Pav.

Profile
No. ____ Date ____ Notes Red ____ Plotted ____ Job No. 1667 Division No. ____
X-Sec. ____ Date ____ Survey of La Madera Ave
Notes Chkd. ____ Checked ____ Survey by Snyder Notes F.B. Date 11-20-53
No. ____ Date ____ Map No. ____ Indexed C. Jordan

F.B. 1782 PG. 109

76L298 307 10-51

PLEASE RETURN TO

LOS ANGELES COUNTY SURVEYOR
726 LOS ANGELES COUNTY
ENGINEERING BLDG.

NOTE: ANY ADDITIONS OR CHANGES ON THIS SHEET MUST BE MADE OR CIRCLED IN RED INK, WITH DATE AND NAME OF PERSON MAKING CHANGE.

Do not extend notes this side of this line.

STATION	B. S.	H. I.	F. S.	ELEV.	Left + N ℄	Right + S
13+11 29		301 36	5 0	296 4		13'R Gutter
✓			5 1	296 3		30'R P.L.
✓			4 16	297 20	10'L ℄ La Madera Ave	
✓			4 47	296 89	21'L " " " "	
✓			3 73	297.63	170'L " " " "	
✓			3 17	298 19	330'L " " " "	
✓			3 1	298 3	" " " " " Thence	30'L. P.L.
13+11 74			4 29	297 07	M.H.	℄ M.H.
15" inlet N.			20 40	280 96	Rod - 4.29 Meas - 14.86 Dia 1.25 20.40	
8" inlet W			19 67	281 69	Rod 4.29 Meas 14.71 Dia .67 19.67	
18" outlet E			20 54	280 82		Rod 4.29 Meas. 14.75 Dia 1.50 20.54

Cont. Next Pg.

F.B. 1782 PG. 110 Job No. 1667 Division No. Notes Red. Plotted No. Profile
Survey of La Madera Ave Date Date No. X-Sec.
Survey by Snyder Notes F13. Notes Chkd. Checked
Indexed C. Johnson Date Date Date No.

76L298 307 10-51

PLEASE RETURN TO
LOS ANGELES COUNTY SURVEYOR
726 LOS ANGELES COUNTY
ENGINEERING BLDG.

NOTE: ANY ADDITIONS OR CHANGES ON THIS SHEET MUST BE MADE OR CIRCLED IN RED INK, WITH DATE AND NAME OF PERSON MAKING CHANGE.

Do not extend notes this side of this line.

STATION	B. S.	H. I.	F. S.	ELEV.	Left ℄ N.	℄ Right ℄ S
13+63.49		301 36	4 00	297 36		℄ inter. Ferris Rd & La Madera Ave.
✓			4 91	296 45		13' R. crest Gutter
✓			4 08	297 28	13' L Edge Pav.	
✓			4 6	296 8	20' L Gutter	
✓			3 8	297 6	30' L P.L.	
B.M. M.E. 399			4 94	296 42	B.M. M.E. 399 Elev. 296.44 F.B. 1927 / 8	
					Ferris Rd & La Madera Ave S.W. Cor.	
					Bt. Spk. in conc. walk to House # 11746	
					3' W of ℄ Prod. of La Madera Ave to N.	

Location of Plumbing outlets
Ferris Rd.

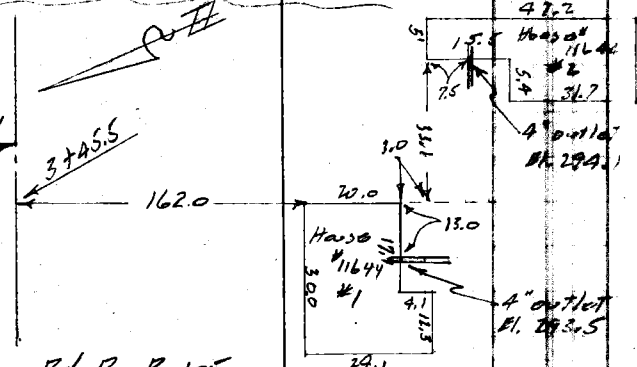

3+00	3 4	299 35		295.95	℄ Ferris Rd Per Pg. 105
			59	293 5	Top 4" outlet S. side hse # 11644 (#1)
			53	294 1	Top 4" outlet (N side) hse # 11644 (#2 Rear)

Profile No. ____ Date ____ Notes Red ____ Plotted ____ Date ____ Job No. 1667 Division No. ____
Xsec. No. ____ Date ____ Notes Chkd. ____ Checked ____ Date ____ Survey of La Mirada
Survey by Stryker Notes F.B. Page 11-20-53
Map No. ____ Date ____ Index C. Jones Date ____

F.B. 1762 Pg. 111

F.B. 1782 PG. 112

Job No. _____ Division No. _____ Notes Red. _____ Plotted _____

Profile No. _____

Survey of _____ Date _____ Date _____

X-Sec.

Survey by _____ Notes _____ Notes Chkd _____ Checked _____

Indexed _____ Date _____ Date _____ Date _____ No. _____

STATION	B. S.	H. I.	F. S.	ELEV.

Do not extend notes this side of this line.

PLEASE RETURN TO

LOS ANGELES COUNTY SURVEYOR

726 LOS ANGELES COUNTY ENGINEERING BLDG.

NOTE: ANY ADDITIONS OR CHANGES ON THIS SHEET MUST BE MADE OR CIRCLED IN RED INK, WITH DATE AND NAME OF PERSON MAKING CHANGE.

76L298 307 10-51

Maps Ch'd by
Map No.
Office Work
Checked
Date

Survey of La Madera Ave
W. O. 1667 Tape No. St'd. °F
Surveyed by Snyder
Notes F.B. Date 11-20-53
Indexed O. Johnson

F. B. 1767 PG. 113

C.I. 7667

LA MADERA AVE. S.S DIST.

Location of Improvements
In

RICHWOOD AVE.

From Ferris Rd. To End of St.

Snyder
Brooks
Martin
Tafoya

Note: Any Additions or Changes on This Sheet Must be Made or Circled in Red Ink With Date and Name of Person Making Change.

Do not extend notes this side of this line.

RETURN TO
LOS ANGELES COUNTY SURVEYOR
726 LOS ANGELES COUNTY
ENGINEERING BLDG.

76F3095 247 2-51

F.B. 1782 PG. 114

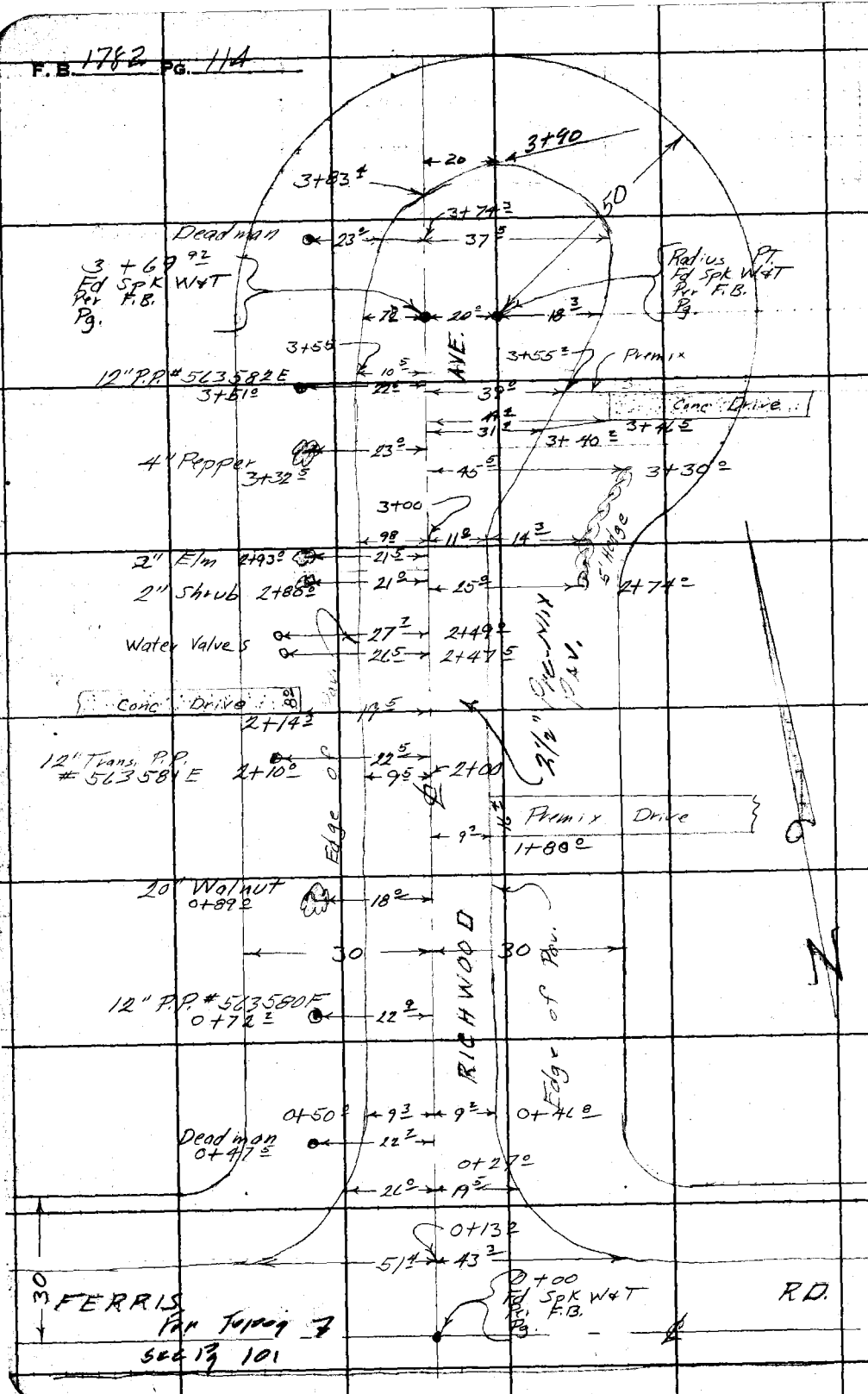

RETURN TO
LOS ANGELES COUNTY SURVEYOR
725 LOS ANGELES COUNTY
ENGINEERING BLDG.

Do not extend notes this side of this line.

Note: Any Additions or Changes on This Sheet Must be Made or Circled in Red Ink With Date and Name of Person Making Change.

Profile No. | Notes Red | Plotted | Job No. 1667 | Division No. | F.B. 1782 Pg. 115
Date | Date | Survey of La Madera Ave
X-Sec. No. | Notes Chkd | Checked | Survey by Snyder Notes LBS Date 11-23-65
Date | Date | Map No. | Indexed C. Johnson Date

C.I. 1667
LA MADERA AVE S.S. DIST.

X SECTIONS
on
RICHWOOD AVE
from
Ferris Rd To N. end of St.

Snyder
Brooks
Martin
Tetoya

STATION	B.S.	H.I.	F.S.	ELEV.

NOTE: ANY ADDITIONS OR CHANGES ON THIS SHEET MUST BE MADE OR CIRCLED IN RED INK, WITH DATE AND NAME OF PERSON MAKING CHANGE.

Do not extend notes this side of this line.

PLEASE RETURN TO
LOS ANGELES COUNTY SURVEYOR
726 LOS ANGELES COUNTY
ENGINEERING BLDG.

76L298 307 10-51

76L298 307 10-51

PLEASE RETURN TO
LOS ANGELES COUNTY SURVEYOR
726 LOS ANGELES COUNTY
ENGINEERING BLDG.

NOTE: ANY ADDITIONS OR CHANGES ON THIS SHEET MUST BE MADE OR CIRCLED IN RED INK, WITH DATE AND NAME OF PERSON MAKING CHANGE.

Do not extend notes this side of this line. Richwood Ave

STATION	B. S.	H. I.	F. S.	ELEV.	Left ℄ W	℄ Right ℄ E
B.M. N.E 400				295 58	B.M. N.E 400 Elev. 295.579 F.B. 1927/12	
	518	300 76			Ferris Rd. (S side) at Richwood Ave	
					Bt. spk in conc. drive to hse # 11688 on	
					℄ Prod. of Richwood Ave.	
0+00			464	296 12	℄ int. Richwood &	Ferris Rd.
0+13			472	296 04		℄
0+20			526	295 50		℄ Gutter
0+50			487	295 89		℄
			505	295 71		9.2 R Ed. Pav.
			54	295 4		13' R Gutter
			48	296 0		30' R P/L
			519	295 57	9.3 L Ed. Pav. & Gutter	
			46	296 2	30' L P/L	
1+00			449	296 27		℄
			480	295 96		9.3 R Ed. Pav.
			50	295 8		12' R Gutter
			44	296 4		30' R P/L
			481	295 95	9.5' L Ed. Pav. & Gutter	
			42	296 6	30' L P/L	
T.P.			468	296 08		
	512	301 20				

Profile No. ____ X-Sec. No. ____

Plotted ____ Date ____ Checked ____ Date ____

Notes Red ____ Date ____ Notes Chkd ____ Date ____

Division No. ____ Job No. 1667 Notes Pl 135

Survey of Lt Water Ave

Survey by ____ Date ____

Indexed ____

B. 1782 PG. 116

76L298 307 10-51

PLEASE RETURN TO
LOS ANGELES COUNTY SURVEYOR
726 LOS ANGELES COUNTY
ENGINEERING BLDG.

NOTE: ANY ADDITIONS OR CHANGES ON THIS SHEET MUST BE MADE OR CIRCLED IN RED INK, WITH DATE AND NAME OF PERSON MAKING CHANGE.

Do not extend notes this side of this line.

Richwood Ave

STATION	B. S.	H. I.	F. S.	ELEV.	Left & W	℄ Right & N.
2+00		301 20	452	296 68		℄
			490	296 30		9.3 R Ed. Pav.
			51	296 1		12' R Gutter
			42	297 0		30' R P/L
			501	296 19	9.5 L Ed. Pav. & Gutter	
			42	297 0	30' L P/L	
			40	297 2	160' L	
2+50			40	297 2		190'± R Back Lot line
3+00			405	297 15		℄
			447	296 73		11' R Ed. Pav
			47	296 5		17' R Gutter
			40	297 2		30' R P/L
			444	296 76	10' L Ed. Pav	
			46	296 6	12' L Gutter	
			39	297 3	30' L P/L	
T.P.	526	302 41	405	297 15		
3+69.92			503	297 38		℄ N. End of St.
"			484	297 57		20' R Rd. Pt.
"			488	297 53		38' R Ed. of Pav
"			50	297 4		70' R P/L
			48	297 6		S.E. Cor Lot 2 Tr 1922 3 Lk B

Profile
No. ____ Date ____ Notes Red ____ Plotted ____ Job No. 1667 Division No. ____
X-Sec. Notes Chkd ____ Date ____ Checked ____ Date ____ Survey of LA Modena Ave. Survey by [illegible] Date 11-23-53
No. ____ Date ____ Map No. ____ Indexed ____ Date ____ C. Johnson

F.B. 1782 Pg. 117

76L298 307 10-51

PLEASE RETURN TO
LOS ANGELES COUNTY SURVEYOR
726 LOS ANGELES COUNTY
ENGINEERING BLDG.

NOTE: ANY ADDITIONS OR CHANGES ON THIS SHEET MUST BE MADE OR CIRCLED IN RED INK, WITH DATE AND NAME OF PERSON MAKING CHANGE.

Do not extend notes this side of this line. Richwood Ave

STATION	B. S.	H. I.	F. S.	ELEV.	Left & W	℄ Right & E
3+69.92		302 41	522	297 19	8' L Ed. Pav	
—			55	296 9	12' L Gutter	
—			43	297 1	30' L P/L	
			48	297 6	N.W. Cor Lot 1	Tr 11923 Blk A.
3+90			485	297 56		20' R N. Ed. Pav.
4+15			51	297 3		℄ Prod. P/L
			43	298 1	N.W. Cor Lot 1	Tr # 11923 Blk B
			41	298 3	100' E. Along N. Line Lot 1	
					Tr # 11923 Blk B.	
B.M. M.E. 401			490	297 51	B.M. M.E 401 El. 297.514 FB. 1927/12	
					Richwood Ave (E side) at N. End St.	
					Bt. Spk in Conc. drive to ho # 3830	

Profile
No. X-Sec.
Plotted Date
Notes Red Date
Notes Chkd Date
Division No. Job No. 1667
Survey of Lr Alvarez Ave
Survey by Snyder Notes PBS
Indexed C. Johnson Date
F.B. 1782 Pg. 118

Notes Ck'd by	Survey of [illegible]
Map No.	W. O. 1667 Tape No. St'd. °F
Office Work	Surveyed by Snyder
Checked	Notes 1935 Date 4-54
Date	Indexed A. C. Johnson

F. B. 1782 PG. 119

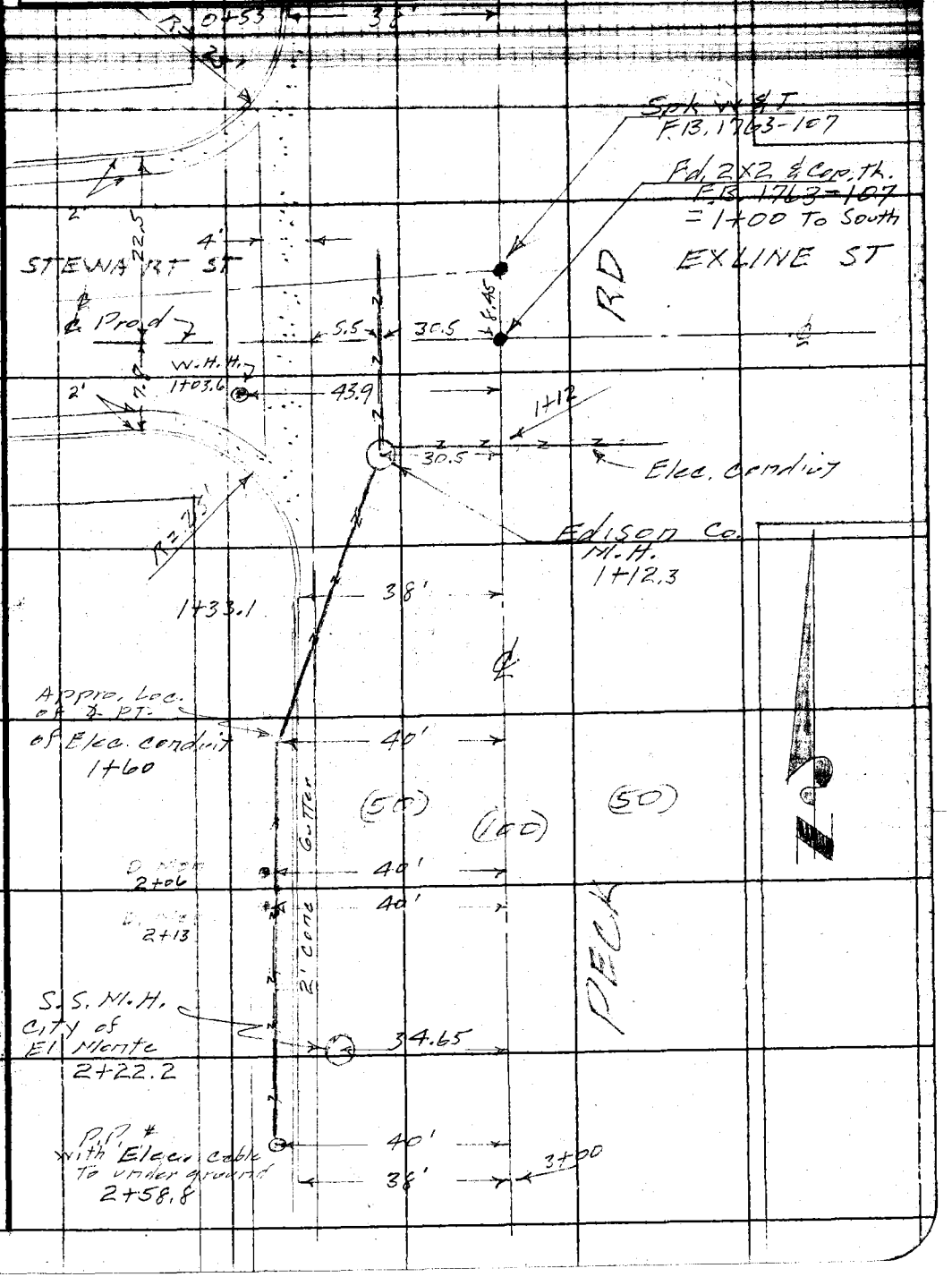

Note: Any Additions or Changes on This Sheet Must be Made or Circled in Red Ink With Date and Name of Person Making Change.

Do not extend notes this side of this line.

RETURN TO
LOS ANGELES COUNTY SURVEYOR
726 LOS ANGELES COUNTY
ENGINEERING BLDG.

76F3095 247 4-53

F. B. 1782 PG. 120

RETURN TO
LOS ANGELES COUNTY SURVEYOR
725 LOS ANGELES COUNTY
ENGINEERING BLDG.

Do not extend notes this side of this line.

Note: Any Additions or Changes on This Sheet Must be Made or Circled in Red Ink With Date and Name of Person Making Change.

76L298 307 8-53

PLEASE RETURN TO
LOS ANGELES COUNTY SURVEYOR
726 LOS ANGELES COUNTY ENGINEERING BLDG.

NOTE: ANY ADDITIONS OR CHANGES ON THIS SHEET MUST BE MADE OR CIRCLED IN RED INK, WITH DATE AND NAME OF PERSON MAKING CHANGE.

Do not extend notes this side of this line.

Peck Rd

STATION	B. S.	H. I.	F. S.	ELEV.	Left	℄ Right
		Elev. of City of El Monte M.H. at Peck Rd & Exline ST. (Stewart ST. to W.) X Sections from ℄ INT So To S.S. M.H.				
B.M. M.E 387				288 31	B.M. M.E 387 El. 288.313 F.B. 1927/6	
	519	293 50			Peck Rd & Stewart ST S.W. Cor BT. spk in cb 5' S. of S end C.R.	
1+00			482	288 68	℄ INT Exline ST & Peck Rd.	
			557	287 93	" " N.W Cor N. end C.R.	Gutter
			495	288 55	" " " " "	Top C
			511	288 39	" " " W " "	Gutter
			477	288 73	" " " "	Top Curb
			532	288 18	" " S.W. Cor W end C.R.	Gutter
			501	288 49	" " " "	Top C
			586	287 64	" " " S end "	Gutter
			520	288 30	" " " "	Top C
			522	288 28		25' R
			575	287 75		38' R X Gutter
			557	287 93	30' L X Gutter	

Profile No. ____ Notes Red. ____ Plotted ____ Job No. 1667.1 Division No. ____ F. B. 1782 Pg. 121
X-Sec. No. ____ Date ____ Date ____ Survey of [illegible] Date 4-14
Notes Chkd. ____ Checked ____ Survey by [illegible] Notes 1975 Date ____
Date ____ Date ____ Map No. ____ Indexed ____ Date ____

76L298 307 8-53

PLEASE RETURN TO
LOS ANGELES COUNTY SURVEYOR
726 LOS ANGELES COUNTY ENGINEERING BLDG.

NOTE: ANY ADDITIONS OR CHANGES ON THIS SHEET MUST BE MADE OR CIRCLED IN RED INK, WITH DATE AND NAME OF PERSON MAKING CHANGE.

Do not extend notes this side of this line.

Peck R

STATION	B. S.	H. I.	F. S.	ELEV.	Left	℄ Right
2+00		293.50	500	288.50		℄
			539	288.11		25' R
			594	287.56		38' R Gutter
			532	288.18		38' R Top cb
			580	287.76	30' L Gutter	
2+22.2			577	287.73		34.65 R Rim of M.H.
					Rod 5.77 Meas 4.74 Dia .67 11.18	
8" outlet S.			1118	282.32		
3+00			522	288.28		℄
			561	287.89		25' R
			615	287.35		38' R Gutter
			552	287.98		38' R Top cb
			618	287.32	30' L Gutter	
T.P.	560	293.99	511	28[illegible].49		
B.M. M.E. 388			330	290.69	B.M. M.E. 388 El. 290.691 F.B. 1927/7 Peck Rd & Alloway St N.E. Cor. Bt. Spk in curb 4' E. of W. end.	

F.B. 1782 Pg. 122 Job No. 1667.14 Division No. Notes Red. Plotted Profile
Survey of La Madera Ave Date Date No.
Survey by Snyder Notes PRS Notes Chkd. Checked X-Sec.
Indexed C. Johnson Date 4-54 Date Date No.

NOTES RED. JOB NO. 2113.14 SURVEY OF VALLEY BLVD. F. B. 1782 PG. 123

DATE SURVEY BY J. J. LANIGAN

NOTES CHKD. Miller NOTES BY J. J. L DATE 9-11-59

DATE Sept. 1959 INDEXED A. C. Johnson DATE 9-14-59

DESCRIPTION	ADJ. ELEV.	3RD RUN	2ND RUN	DIFF.	1ST RUN	B.M.
C.I. 2113.14						
VALLEY BLVD.						
BENCH-LEVEL CIRCUIT						
	indexed 11-11-59					
			LANIGAN. RODRIGUEZ DAVER HANLEY			

NOTE: ANY ADDITIONS OR CHANGES ON THIS SHEET MUST BE MADE OR CIRCLED IN RED INK, WITH DATE AND NAME OF PERSON MAKING CHANGE.

Do not extend notes this side of this line

PLEASE RETURN TO
LOS ANGELES COUNTY SURVEYOR
725 LOS ANGELES COUNTY ENGINEERING BLDG.

76S420 S & E-353 4-54

768420 S & E-353 4-54

PLEASE RETURN TO
LOS ANGELES COUNTY SURVEYOR
725 LOS ANGELES COUNTY ENGINEERING BLDG.

NOTE: ANY ADDITIONS OR CHANGES ON THIS SHEET MUST BE MADE OR CIRCLED IN RED INK, WITH DATE AND NAME OF PERSON MAKING CHANGE.

Do not extend notes this side of this line

B.M.	1ST RUN	DIFF.	2ND RUN	3RD RUN	ADJ. ELEV.	DESCRIPTION
BM12-5	288.006 ✓				288.006	BM12-5 - Elev. 288.006 - F.B. 1379-9
+	5.942		5.845			GARVEY AVE. & VALLEY BLVD. 13.6'
⊼	293.948 ✓	+0.682	+0.682			N.N.E'LY from S. edge pav. Valley Blvd. &
−	5.260		5.163			12' N'E'LY from S. curb at Garvey Blvd. from
ME22	288.688 ✓					Mon. in H.H. Marker El. Monte S.S.
+	5.488		5.320			BM ME22 - Elev. 288.684 - F.B. 1927-120
⊼	294.176 ✓	+0.026	-0.029			GARVEY AVE. & VALLEY BLVD., S.W. cor.
−	5.514		5.349			N.&T. in curb, 3' W. of W. end of
T.P	288.662 ✓					T.P.
+	4.375		4.421			
⊼	293.037 ✓	-0.324	-0.324			
−	4.699		4.745			
T.P	288.338 ✓					T.P.
+	5.327		5.429			
⊼	293.665 ✓	-0.143	-0.139			
−	5.470		5.568			
(set) ME552	288.195 ✓				288.195	BM ME552 - Elev. F.B. 1782-124
+	5.055		5.030			VALLEY BLVD. & MOUNTAIN VIEW RD.,
⊼	293.250 ✓	-0.243	-0.245			N.W. COR. NAIL & TAG. IN M.C.R.
−	5.298		5.275			
T.P	287.952 ✓					T.P
+	5.219		5.249			
⊼	293.171 ✓	-0.351	-0.351			
−	5.570		5.600			
set ME553	287.601 ✓				287.601	B.M. ME553 - Elev. F.B. 1782-124
+	5.503		5.355	5.242		VALLEY BLVD. (N. side) 600'± W. of
⊼	293.104 ✓	+0.521	+0.515	+0.522		MOUNTAIN VIEW RD. BT. SPK. in curb, in
−	4.982		4.840	4.720		front of BLDG #11819 - 7'± E. of W. edge
T.P	288.122 ✓					T.P.

JOB NO. 2113.14 SURVEY OF VALLEY BLVD NOTES RED.
SURVEY BY J.J. LANIGAN DATE
NOTES BY J.J.L. DATE 9-11-59 NOTES CHKD Miller
INDEXED C. Johnson DATE DATE Sept. 1959

F.B. 1782 Pg. 124

76S420 S & E-353 4-54

PLEASE RETURN TO
LOS ANGELES COUNTY SURVEYOR
725 LOS ANGELES COUNTY ENGINEERING BLDG.

NOTE: ANY ADDITIONS OR CHANGES ON THIS SHEET MUST BE MADE OR CIRCLED IN RED INK, WITH DATE AND NAME OF PERSON MAKING CHANGE.

Do not extend notes this side of this line

B.M.	1ST RUN	DIFF.	2ND RUN	3RD RUN	ADJ. ELEV.	DESCRIPTION
T.P	288.122 ✓					T.P
+	5.190		5.230			
⊼	293.312	+0.068	-0.070			
−	5.258		5.300			
T.P	288.054 ✓					T.P
+	5.440		5.470			
⊼	293.494 ✓	+0.332	+0.335			
−	5.108		5.135			
T.P	288.386 ✓					T.P
+	5.651		5.434	5.567		
⊼	294.037 ✓	+0.497	+0.492	+0.499		
−	5.154		4.942	5.068		
T.P	288.883 ✓					T.P.
+	5.165		4.950			
⊼	294.048 ✓	+0.058	-0.059			
−	5.223		5.009			
T.P	288.825 ✓					T.P.
+	5.059		5.225	5.272		
⊼	293.884 ✓	+0.685	+0.680	+0.682		
−	4.374		4.548	4.590		
ME 528	289.510 ✓				289.506	BM. ME 528 - Elev 289.506 - F.B. 1920-120 COGSWELL RD. + GARVEY AVE, N. COR. 87. SPH. 1 m curb 10' N of N. end C.R.

NOTES RED: _____ JOB NO. 2113.14 SURVEY OF VALLEY BLVD.
DATE _____ SURVEY BY J.J. LANGAN
NOTES CHKD. Miller NOTES BY J.J.L. DATE 9-11-59
DATE Sept. 1959 INDEXED C. Johnson DATE

F.B. 1782 PG. 125

F. B. 1782 PG. 126

JOB NO. 211314 SURVEY OF VALLEY BLVD. NOTES RED.
SURVEY BY J. J. LANIGAN. DATE
NOTES BY J.J.L. DATE 9-11-59 NOTES CHKD.
INDEXED DATE DATE

B.M.	1ST RUN	DIFF.	2ND RUN	3RD RUN	ADJ. ELEV.	DESCRIPTION

Do not extend notes this side of this line

PLEASE RETURN TO
LOS ANGELES COUNTY SURVEYOR
725 LOS ANGELES COUNTY ENGINEERING BLDG.

NOTE: ANY ADDITIONS OR CHANGES ON THIS SHEET MUST BE MADE OR CIRCLED IN RED INK, WITH DATE AND NAME OF PERSON MAKING CHANGE.

765420 S & E-353 4-54

Notes Ck'd by	Survey of VALLEY BLVD.	F. B. 1782 Pg. 127
Map No.	JN 2113.14 Tape Std °F	
Office Work	Surveyed by J. J. LANIGAN	
Checked	Notes J. J. L. Date 9-11-59	
Date	Indexed A. C. Johnson	

C.I. 2113.14
VALLEY BLVD

VALLEY BLVD.
FROM
MOUNTAIN VIEW RD. TO E'LY LINE OF
THE CITY OF EL MONTE.

LOCATION OF IMPROVEMENTS

LANIGAN
RODRIGUEZ
MANLEY
DOVER

Note: Any Additions or Changes on This Sheet Must be Made or Circled in Red Ink With Date and Name of Person Making Change.

Do not extend notes this side of this line.

RETURN TO
LOS ANGELES COUNTY ENGINEER
900 LOS ANGELES COUNTY ENGINEERING BLDG.

783095 CE #247—7-59

F. B. 1782 PG. 128

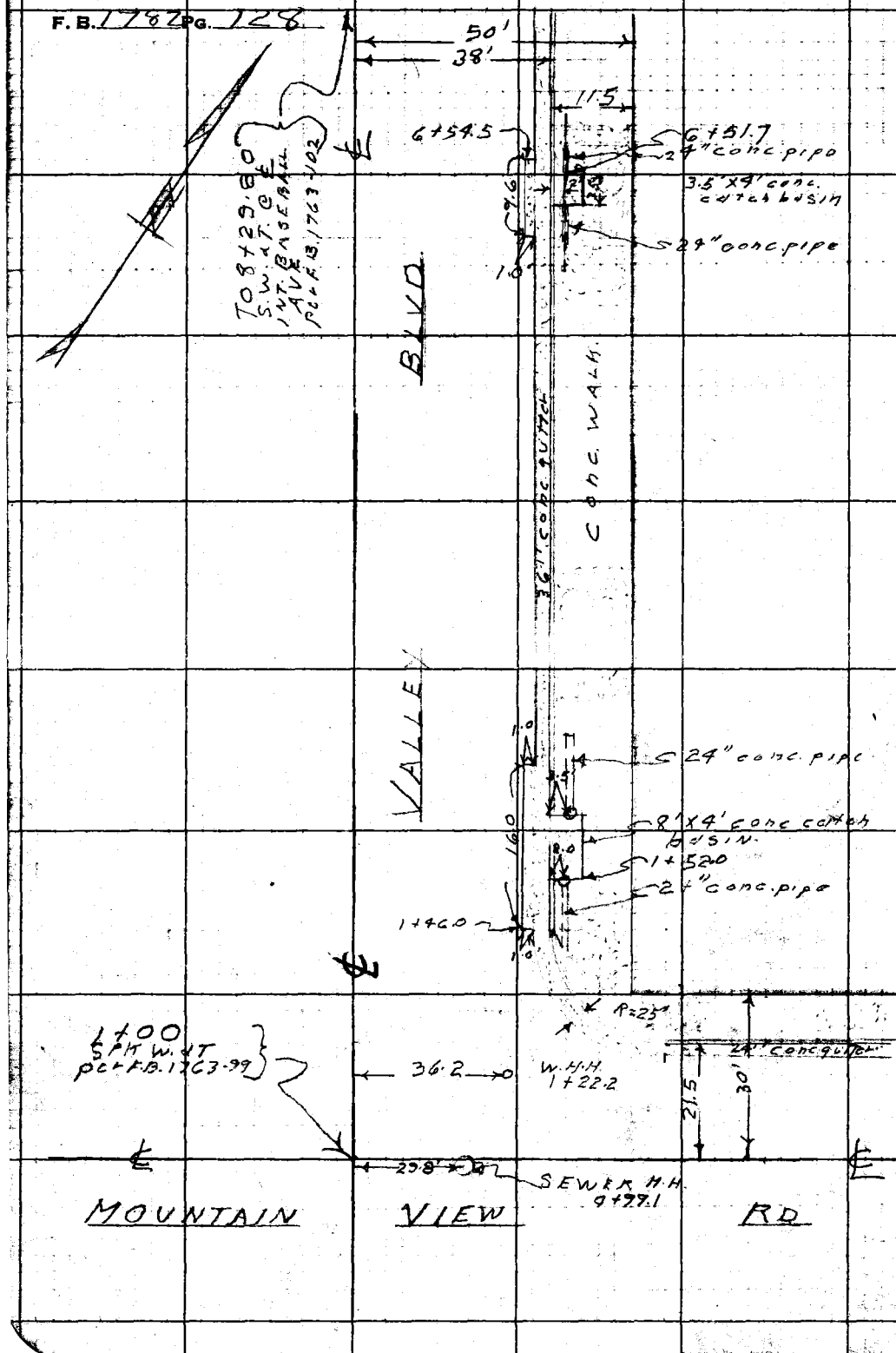

4.2

4.1

RETURN TO
LOS ANGELES COUNTY ENGINEER
700 LOS ANGELES COUNTY ENGINEERING BLDG.

Do not extend notes this side of this line.

Note: Any Additions or Changes on This Sheet Must be Made or Circled in Red Ink With Date and Name of Person Making Change.

3.8
3.5

Profile No.	Notes Red.	Plotted	Job No. 2113.14	Division No. 10	F. B. 1782 Pg. 129
	Date	Date	Survey of Valley Blvd.		
X-Sec. No.	Notes Chkd.	Checked	Survey by LANIGAN	Notes J.J.L.	Date 7-11-59
	Date	Date	Map No.	Indexed C. Johnson	

C.I. 2113.14
VALLEY BLVD.

VALLEY BLVD
FROM.
MOUNTAIN VIEW RD TO PLY JUNC. CITY OF
(EL MONTE)

PROFILE AND CROSS SECTIONS

LANIGAN.
RODRIGUEZ
MANLEY
DOVES

STATION	B. S.	H. I.	F. S.	ELEV.

NOTE: ANY ADDITIONS OR CHANGES ON THIS SHEET MUST BE MADE OR CIRCLED IN RED INK, WITH DATE AND NAME OF PERSON MAKING CHANGE.

Do not extend notes this side of this line.

PLEASE RETURN TO
LOS ANGELES COUNTY ENGINEER
700 LOS ANGELES COUNTY ENGINEERING BLDG.

76L-298 S & E #307—1-56

76L-298 S & E #307—1-56

PLEASE RETURN TO
LOS ANGELES COUNTY ENGINEER
700 LOS ANGELES COUNTY ENGINEERING BLDG.

NOTE: ANY ADDITIONS OR CHANGES ON THIS SHEET MUST BE MADE OR CIRCLED IN RED INK, WITH DATE AND NAME OF PERSON MAKING CHANGE.

Do not extend notes this side of this line.

STATION	B. S.	H. I.	F. S.	ELEV.	VALLEY BLVD
BMME552				288.20	BMME552 ELEV. 288.195 (undjusted) F.B. 1782-124 - VALLEY BLVD & MOUNTAIN VIEW RD., N.W. COR. NAIL & Tdg. IN M.C.R.
					℄ RIGHT
1+00				288.4	℄ INT. of VALLEY BLVD & MOUNTAIN VIEW RD
0+99.1	SEWER M.H.				
					RIM ELEV. 288.00
					DEPTH - 11.68
					276.32
					DIAM 1.50
18" OUTLET S				274.82	18" OUTLET S - 274.82
					RIM ELEV. 288.00
					DEPTH: 11.61
					276.39
					DIAM. 1.50
18" inlet N				274.89	18" inlet N - 274.89
					RIM ELEV. 288.01
					DEPTH - 11.61
					276.40
					DIAM - 0.67
8" inlet E				275.73	275.73
				288.95	N. END of N.W. C.R. - CURB
				287.81	N END " " gutter
				288.[illegible]5	W. END of N.W. C.R. - CURB
				287.[illegible]8	W. END " "
1+52				284.6	40' FLOWLINE 24" PIPE
1+60				284.4	41.5' " "
T.P				288.06	T.P

F. B. 1782 Pg. 130 Job No. 2113.14 Division No. 10 Notes Red. Plotted Profile
Survey of VALLEY BLVD Date Date No. X-Sec.
Survey by LANIGAN Notes LANIGAN Notes Chkd. Checked
Index C. Johnson Date Date No.

76L-298 S & E #307—1-56

PLEASE RETURN TO
LOS ANGELES COUNTY ENGINEER
700 LOS ANGELES COUNTY ENGINEERING BLDG.

NOTE: ANY ADDITIONS OR CHANGES ON THIS SHEET MUST BE MADE OR CIRCLED IN RED INK, WITH DATE AND NAME OF PERSON MAKING CHANGE.

Do not extend notes this side of this line.

STATION	B. S.	H. I.	F. S.	ELEV.	VALLEY BLVD
					℄ RIGHT
2+00				288 3	℄
"				287 4	38' gutter
"				288 06	38' curb
2+30				289 8	310'± BACK LOT LINE
3+00				288 3	℄
				287 3	38' gutter
				287 98	38' curb
4+00				288 1	℄
"				287 2	38' gutter
				287 85	38' curb.
T.P				288.13	T.P
5+00				288 1	℄
"				287 1	38' gutter
				287.77	38' curb
6+00				287.9	℄
"				287 0	38' gutter
"				287 67	38' curb.
"				287 8	50' R/L
"				287 6	330'± back lot [illegible]
6+47.7				283 6	40' FLOW LINE 24" [illegible]

Profile Notes Red. ____ Plotted ____ Job No. 2113 14 Division No. 10 F. B. 1782 Pg. 131
No. ____ Date ____ Date ____ Survey of VALLEY BLVD
X-Sec. Notes Chkd. ____ Checked ____ Survey by LANIGAN Notes J.J.L. Date 9-11-59
No. ____ Date ____ Date ____ Map No. ____ Index C. Johnson Date ____

76L-298 S & E #307—1-56

PLEASE RETURN TO
LOS ANGELES COUNTY ENGINEER
700 LOS ANGELES COUNTY ENGINEERING BLDG.

NOTE: ANY ADDITIONS OR CHANGES ON THIS SHEET MUST BE MADE OR CIRCLED IN RED INK, WITH DATE AND NAME OF PERSON MAKING CHANGE.

Do not extend notes this side of this line.

STATION	B. S.	H. I.	F. S.	ELEV.	VALLEY	BLVD.
						℄ RIGHT
6+51.7				283.4		40' Flowline 24" pipe.
7+00				287.78		℄
"				286.3		38' gutter.
"				287.60		38' curb.
7+40				287.8		℄
"				286.7		38' gutter
"				287.29		38' curb.
BMME553				287.60	(UNAJ) El. cu. 287.601 - F.B. 1782-124 BMME553 VALLEY BLVD. (N. side) 600' ± W. of MOUNTAIN VIEW RD., B.T. S.F.R. in curb in front of Bldg 11819.	

F. B. 1782 Pg. 132 Job No. 2113.14 Division No. 10 Notes Red Plotted Profile
Survey of VALLEY BLVD Date Date No. X-Sec.
Survey by LANIGAN Notes LANIGAN Notes Chkd Checked
Indexed C. Johnson Date Date Date No.

Notes Ch'd by G. E. BARR	Survey of OLIVE VIEW HOSPITAL
Map No.	JN 8167.02 Tape 204 Std 68 °F
Office Work	Surveyed by J.P. MENNE
Checked	Notes J.P.M Date 2-68
Date	Indexed G. J. GALLI

F. B. 178 Pg. 133

OLIVE VIEW HOSPITAL

J.N. 8167.02

SEWER PRELIMINARY

ON

COBALT STREET

FROM

BORDEN AVENUE TO OLIVE VIEW DRIVE

REF. -

L.A. CITY F.BOOKS
17005
17503

CITY Y MAP 431-A
431-B

L.A. COUNTY F.B. 585

J.P. MENNE
J.P. MC CALL
R.J. RODRIGUEZ
R.A. MOORE

Note: Any Additions or Changes on This Sheet Must be Made or Circled in Red Ink With Date and Name of Person Making Change.

Do not extend this side of this line.

PLEASE RETURN TO
LOS ANGELES COUNTY ENGINEER
403 LOS ANGELES COUNTY ENGINEERING BLDG.

7GF3088 CE #310 6-63

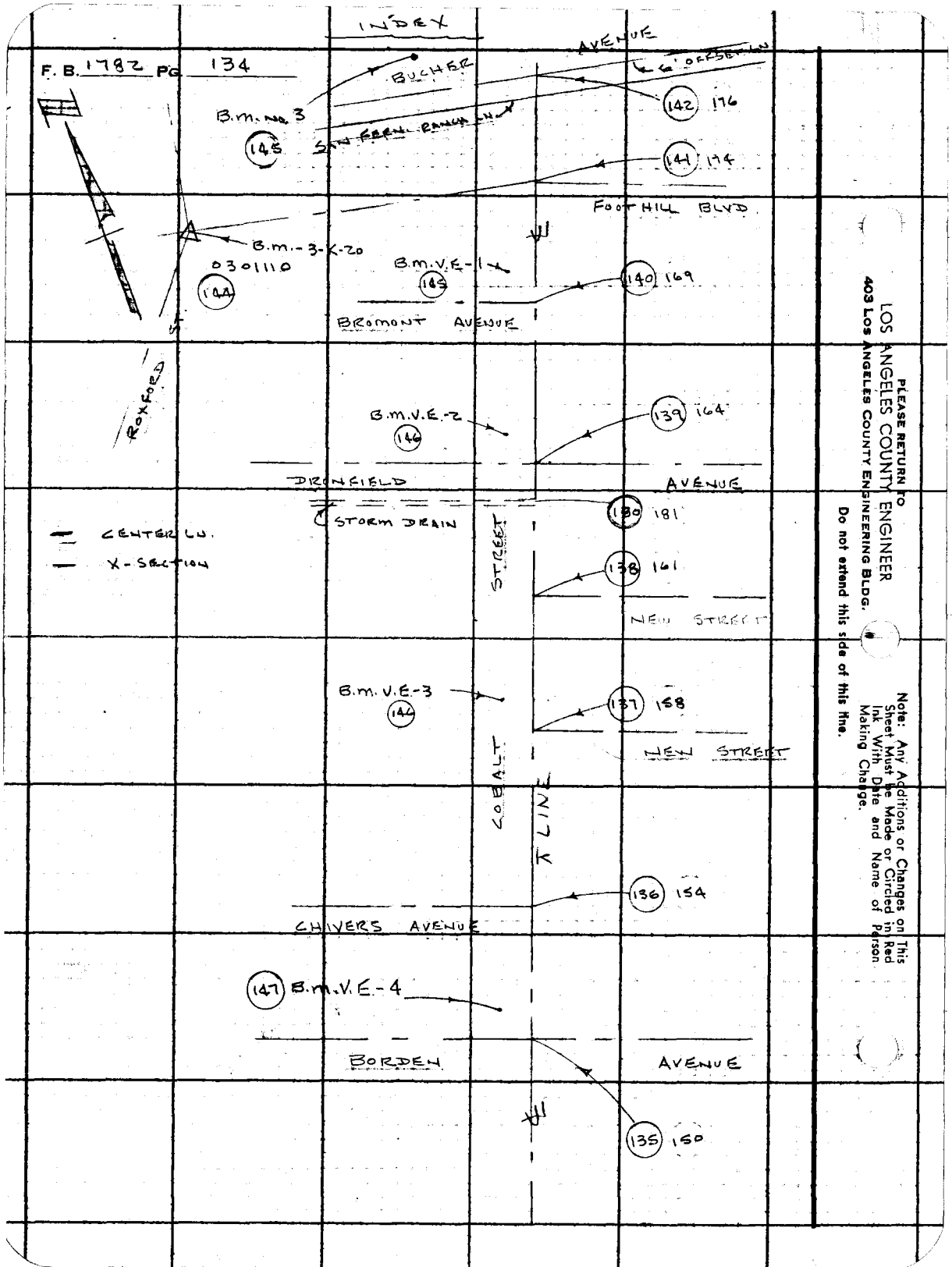

PLEASE RETURN TO
LOS ANGELES COUNTY ENGINEER
403 Los Angeles County Engineering Bldg.

Do not extend this side of this line.

Note: Any Additions or Changes on This Sheet Must be Made or Circled in Red Ink With Date and Name of Person Making Change.

Notes Ck'd by G. E. BARR	Survey of OLIVE VIEW HOSPITAL
Map No.	JN 8167.02 Tape 204 Std 68 °F
Office Work	Surveyed by J.P. MENNE
Checked	Notes J.P.M. Date 2-3-65
Date	Indexed C. J. GALLI

F. B. 1786 Pg. 135

T-68° = 0 TO BOTTOM OF PG 136

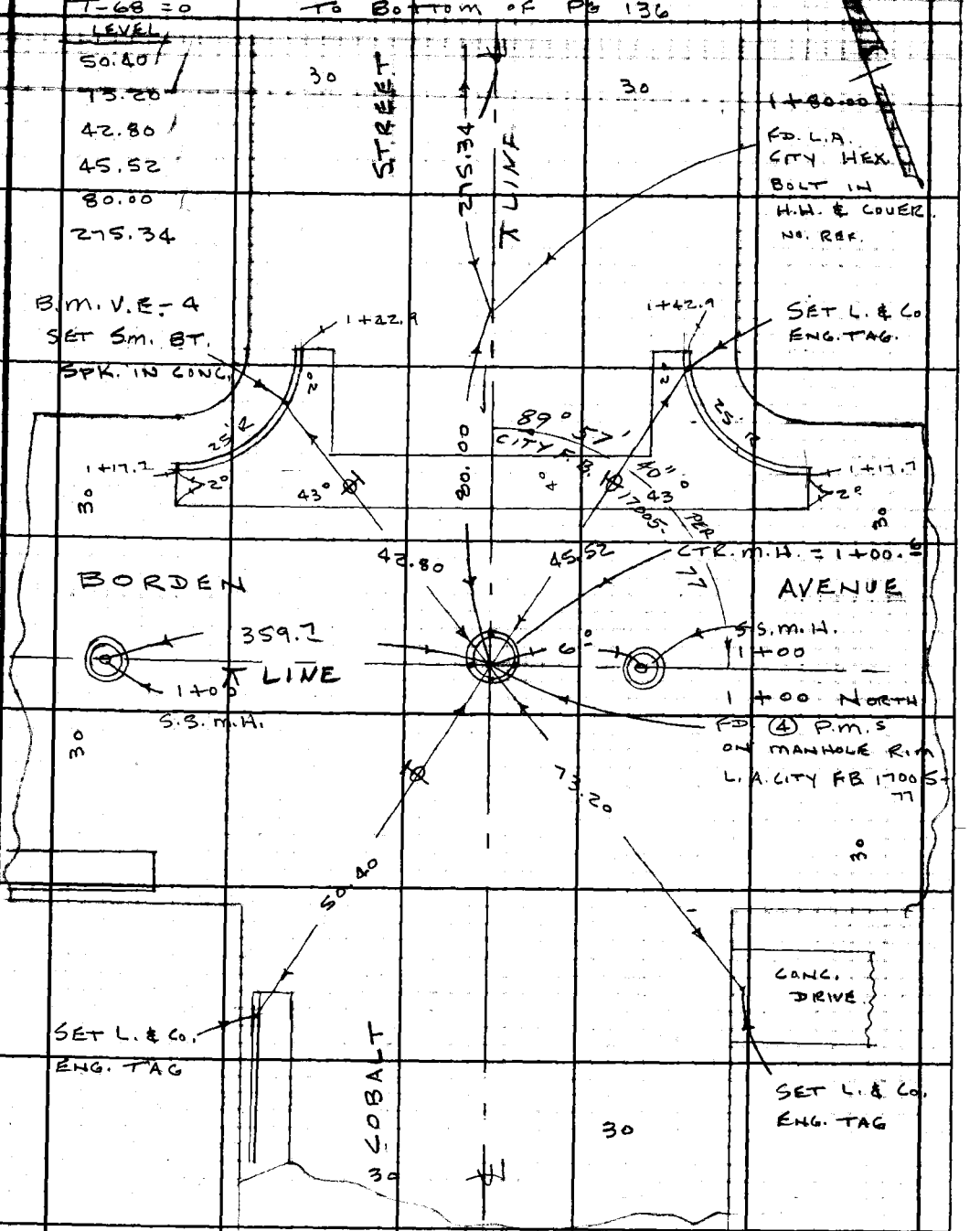

Note: Any Additions or Changes on This Sheet Must be Made or Circled in Red Ink With Date and Name of Person Making Change.

Do not extend this side of this line.

PLEASE RETURN TO
LOS ANGELES COUNTY ENGINEER
403 LOS ANGELES COUNTY ENGINEERING BLDG.

76F3095 CE #310 6-63

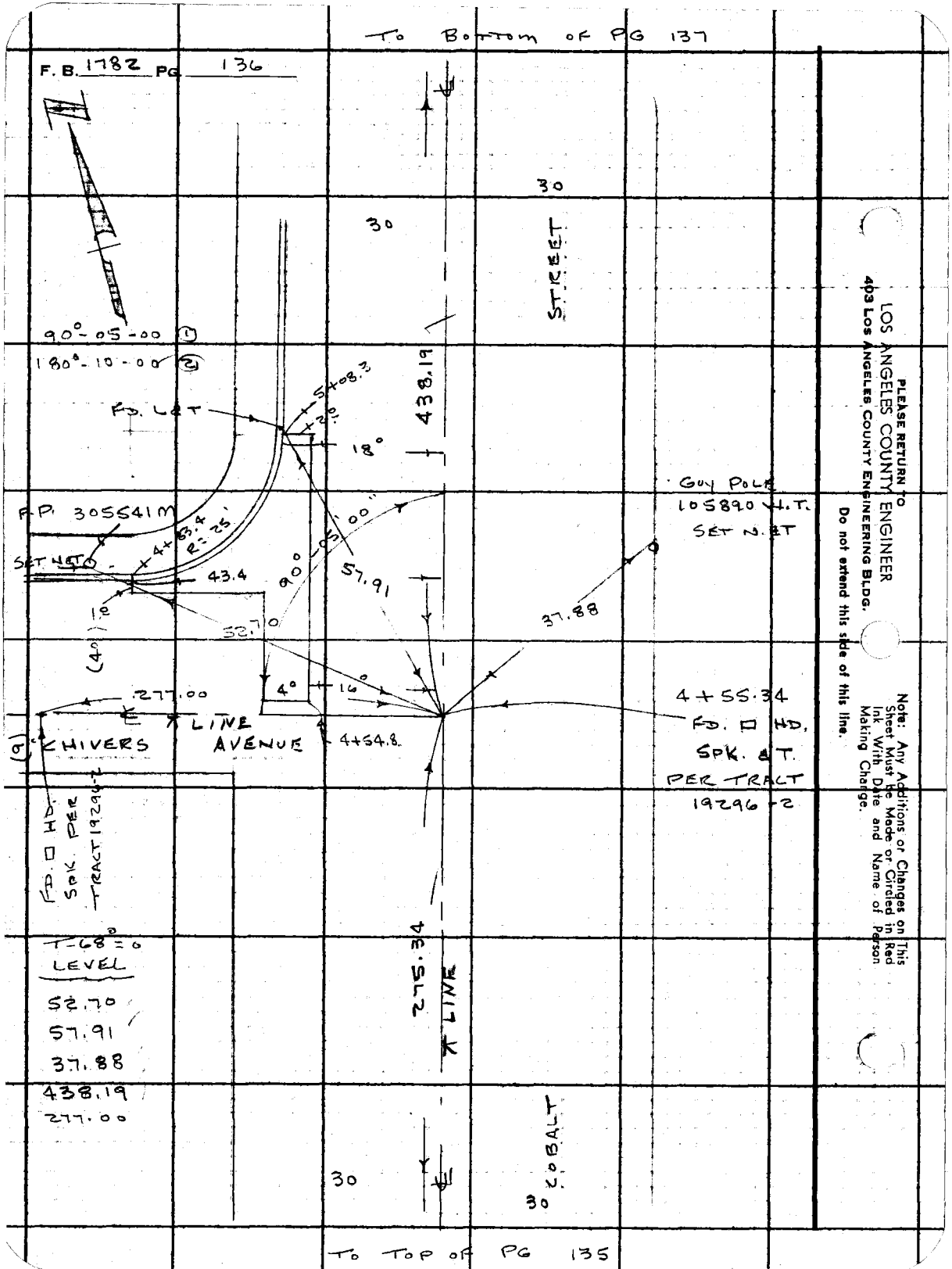

PLEASE RETURN TO
LOS ANGELES COUNTY ENGINEER
403 LOS ANGELES COUNTY ENGINEERING BLDG.
Do not extend this side of this line.

Note: Any Additions or Changes on This Sheet Must be Made or Circled in Red Ink With Date and Name of Person Making Change.

Notes Ck'd by G. E. BARR	Survey of OLIVE VIEW HOSPITAL
Map No.	JN 8167.02 Tape 204 Std 68 °F
Office Work	Surveyed by J.P. MENNE
Checked	Notes J.P.M. Date 2-3-65
Date	Indexed C. J. GALLI

F. B. 1782 PG. 137

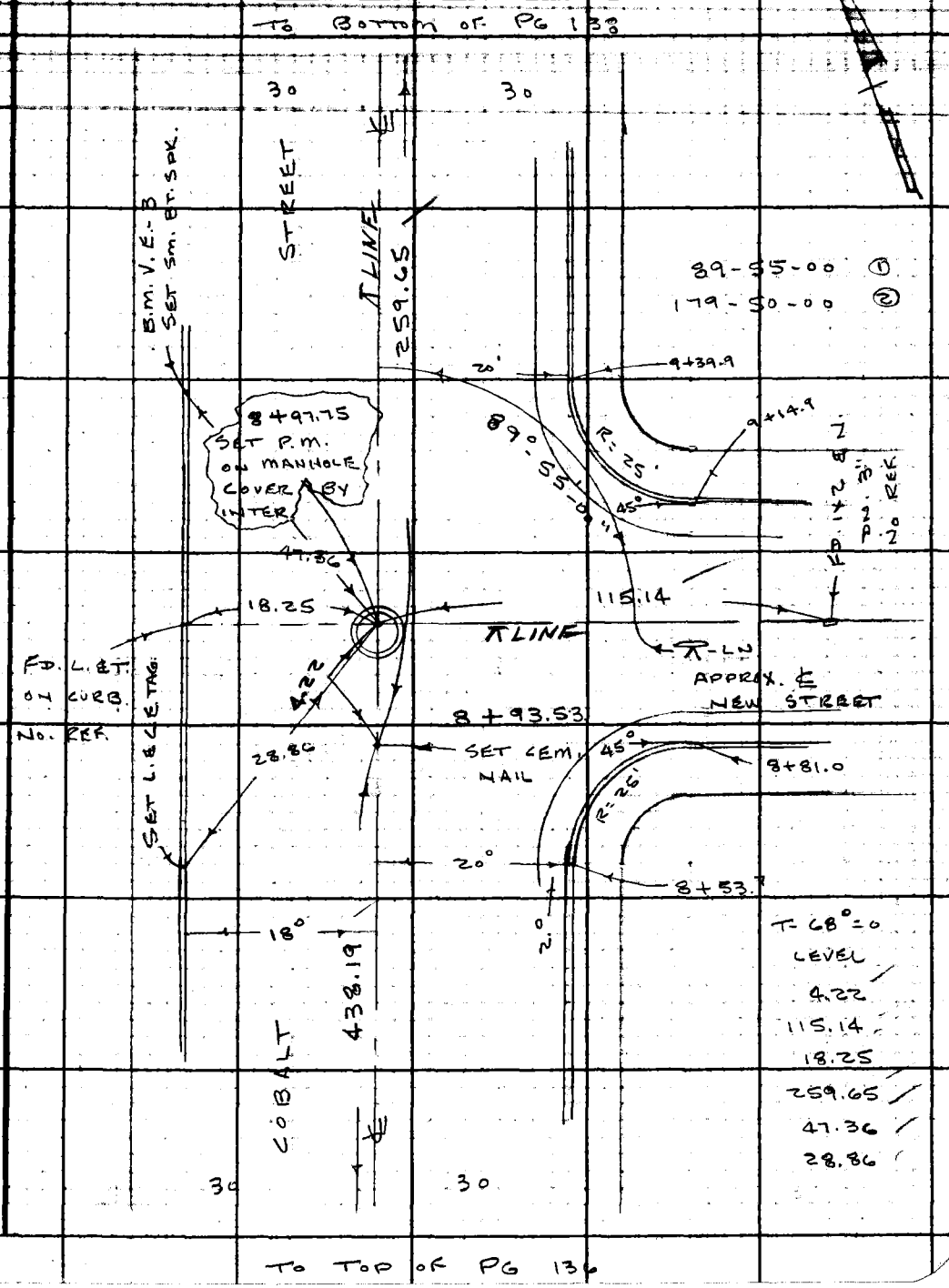

Note: Any Additions or Changes on This Sheet Must be Made or Circled in Red Ink With Date and Name of Person Making Change.

Do not extend this side of this line.

PLEASE RETURN TO
LOS ANGELES COUNTY ENGINEER
403 LOS ANGELES COUNTY ENGINEERING BLDG.

76F309S CE #310 6-63

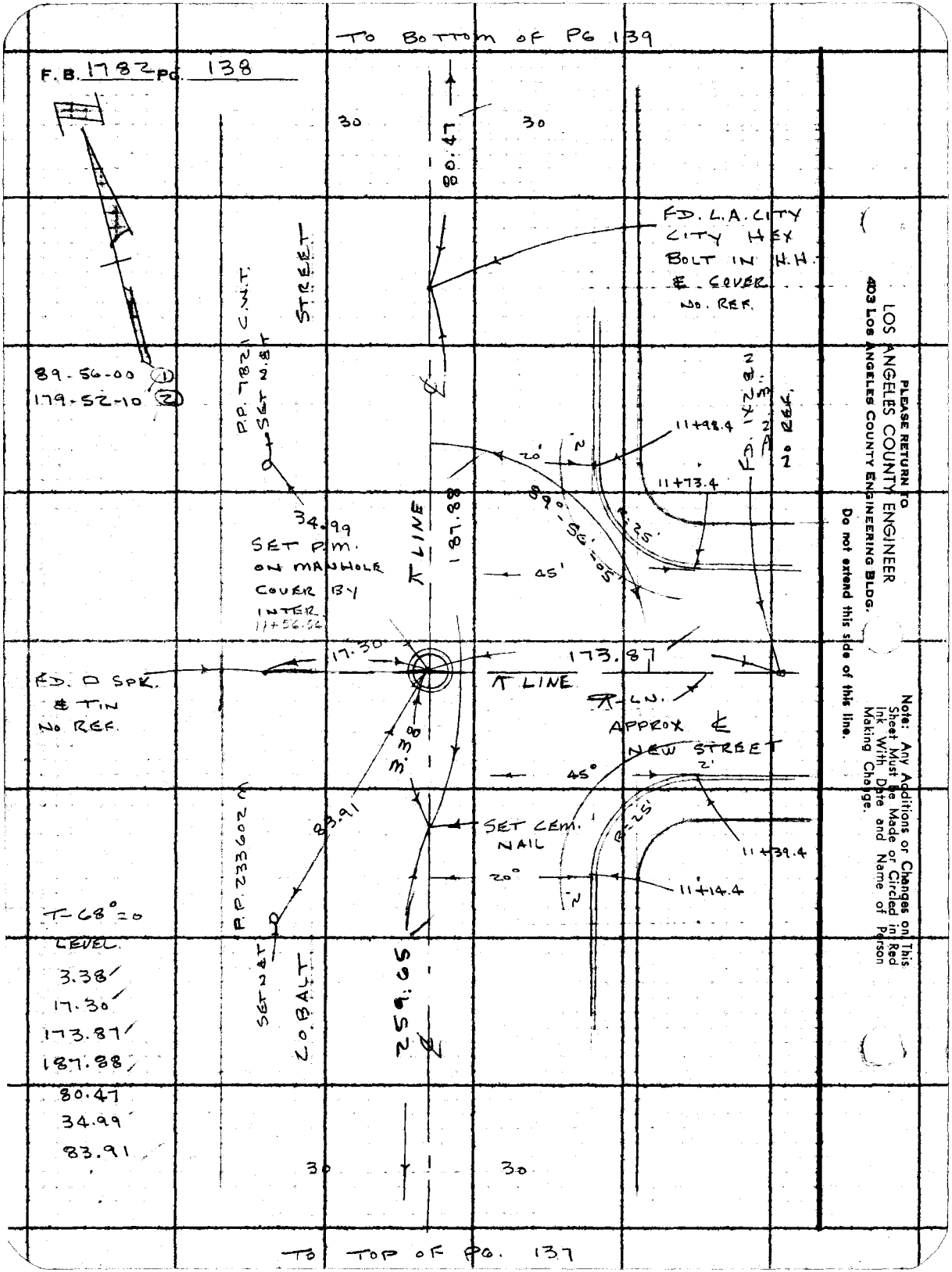

PLEASE RETURN TO
LOS ANGELES COUNTY ENGINEER
403 LOS ANGELES COUNTY ENGINEERING BLDG.

Do not extend this side of this line.

Note: Any Additions or Changes on This Sheet Must Be Made or Circled in Red Ink With Date and Name of Person Making Change.

Notes Ck'd by G. E. BARR	Survey of OLIVE VIEW HOSPITAL
Map No.	JN 8167.02 Tape 204 Std 68 °F
Office Work	Surveyed by J.P. MENNE
Checked	Notes J.P.M. Date 2-4-65
Date	Indexed G. J. GALLI

F. B. 1783 PG. 139

TO BOTTOM OF PG. 140

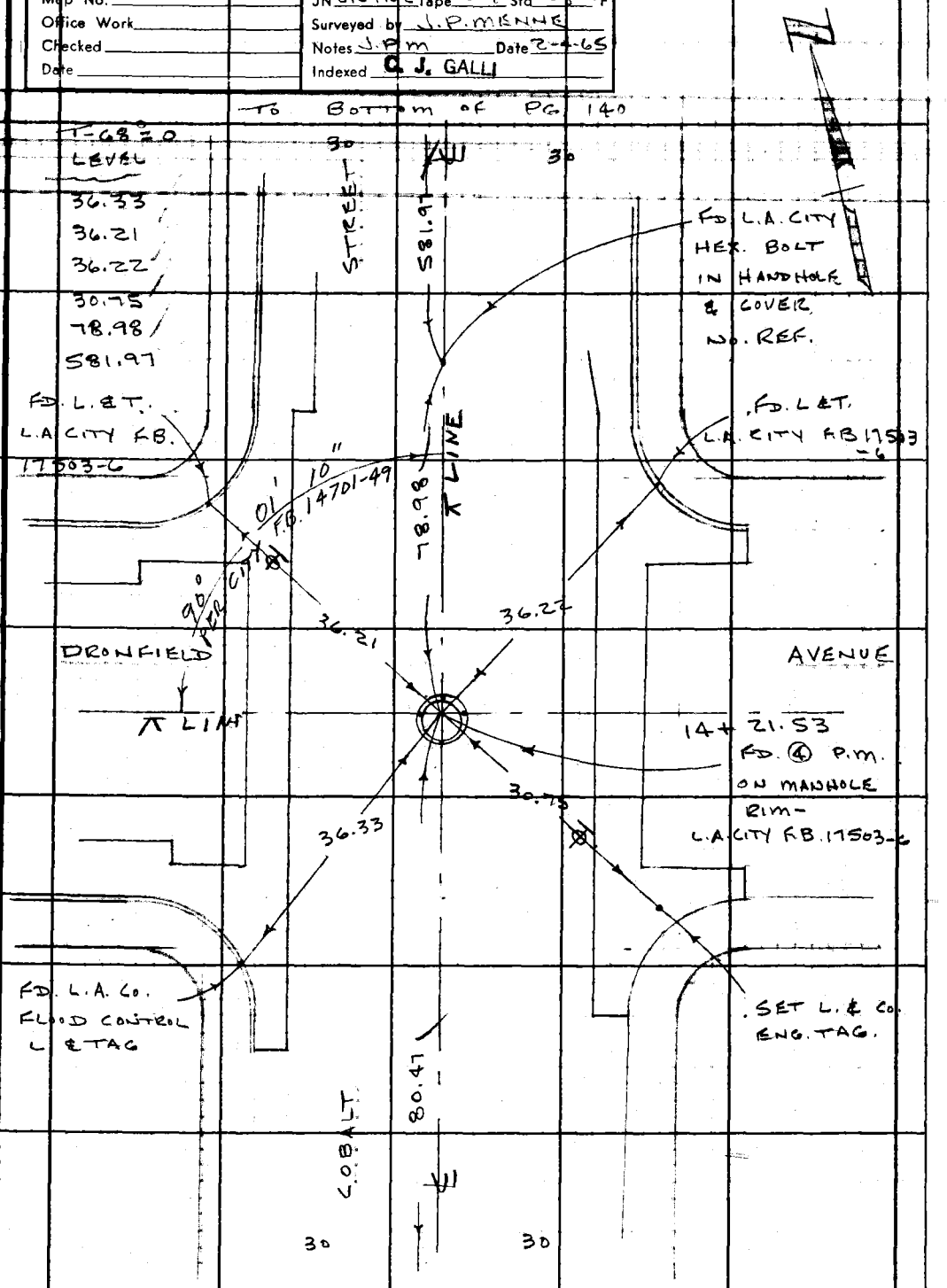

TO TOP OF PG 138

Note: Any Additions or Changes on This Sheet Must be Made or Circled in Red Ink With Date and Name of Person Making Change.

Do not extend this side of this line.

PLEASE RETURN TO
LOS ANGELES COUNTY ENGINEER
403 LOS ANGELES COUNTY ENGINEERING BLDG.

76F309S CE #310 6-63

TO BOTTOM OF PG 141

F. B. 1782 PG 140

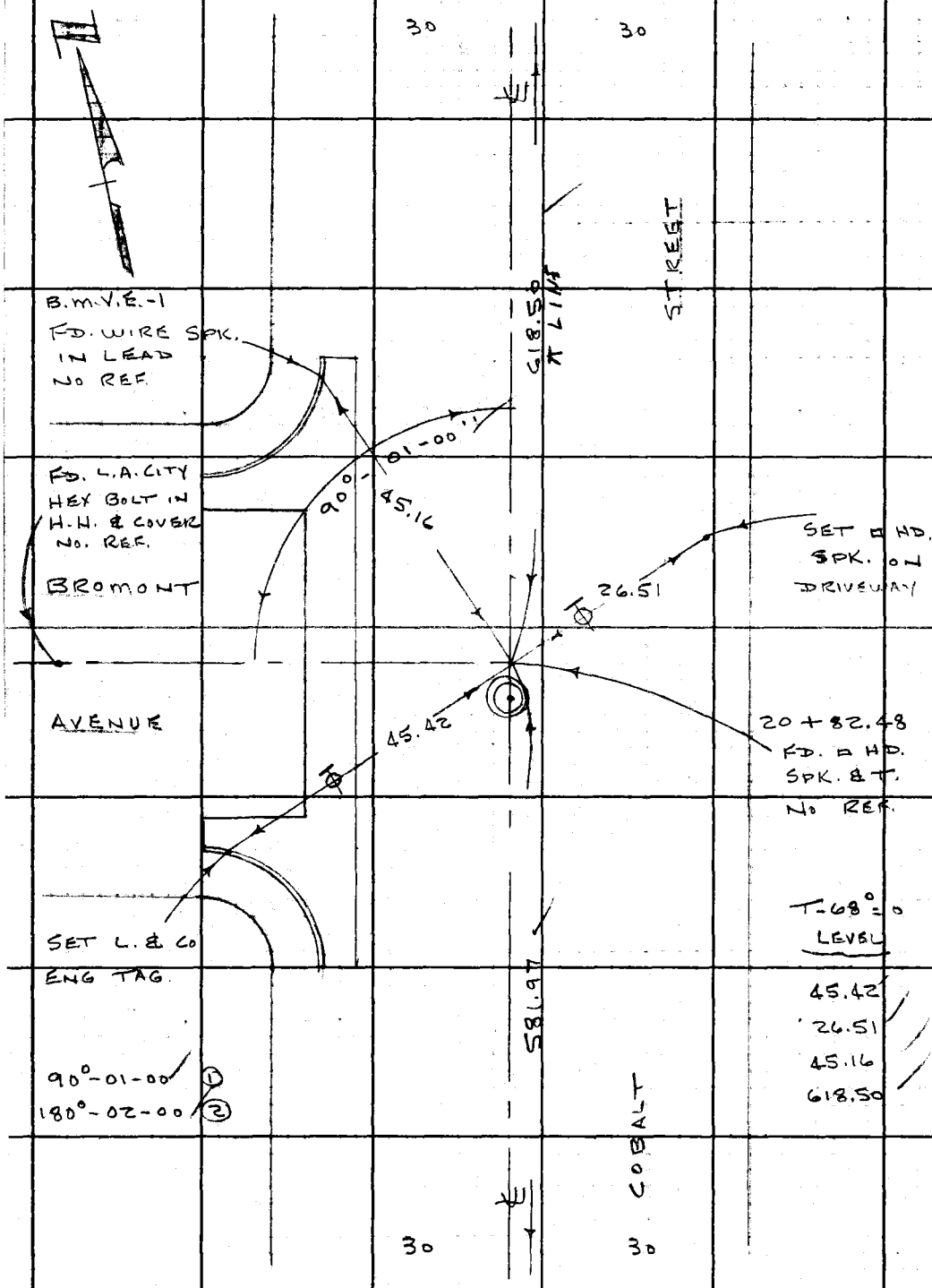

TO TOP OF PG 139

PLEASE RETURN TO
LOS ANGELES COUNTY ENGINEER
403 LOS ANGELES COUNTY ENGINEERING BLDG.

Do not extend this side of this line.

Note: Any Additions or Changes on This Sheet Must be Made or Circled in Red Ink With Date and Name of Person Making Change.

Notes Ck'd by G. E. BARR
Map No.
Office Work
Checked
Date

Survey of OLIVE VIEW HOSPITAL
JN 81CT-02 Tape 214 Std 62 °F
Surveyed by J.P. MENNE
Notes J.P.M. Date 2-4-65
Indexed J. GALL!

F. B. 1782 PG. 141

TO BOTTOM OF PG 142

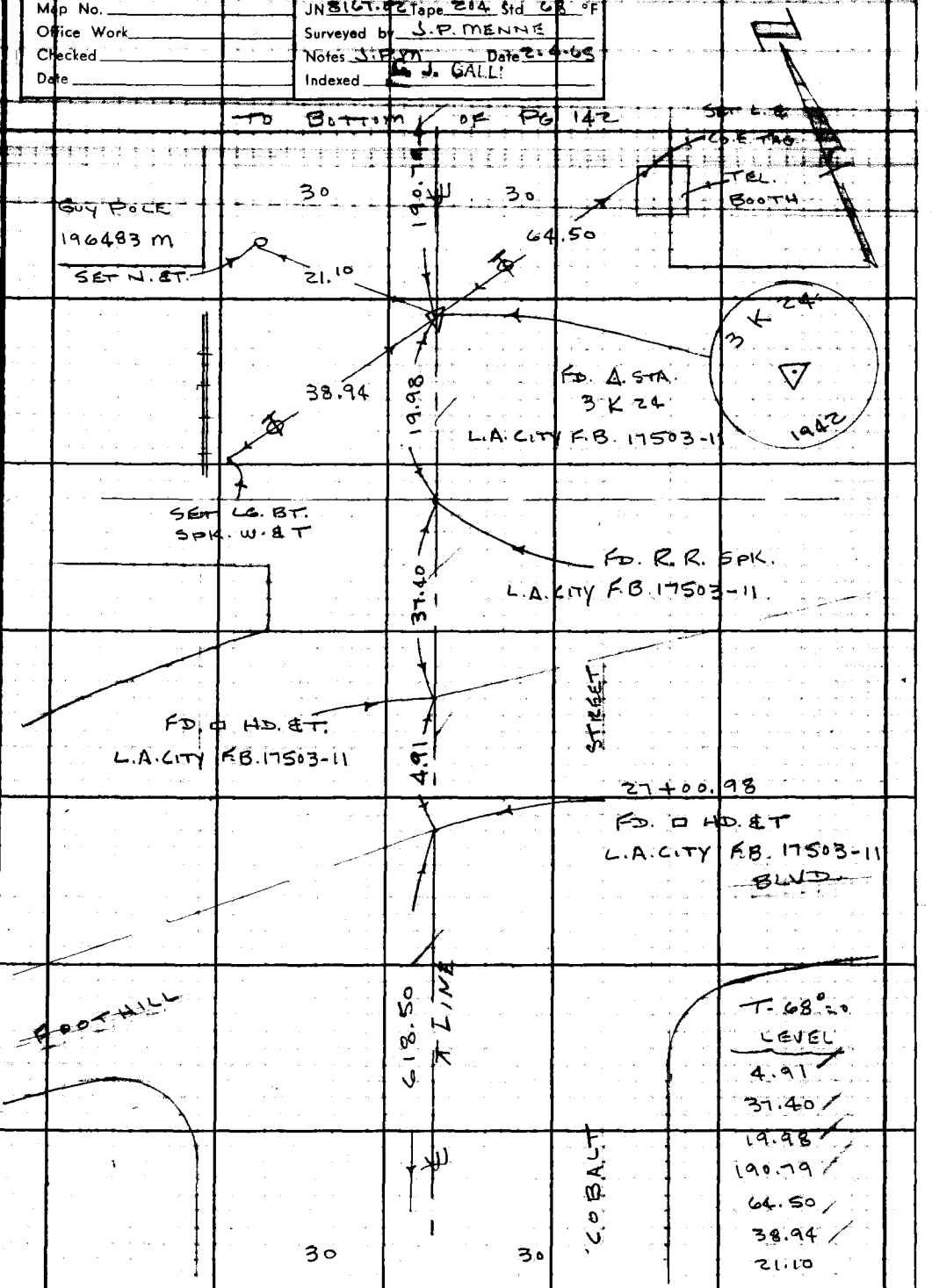

TO TOP OF PG. 140

Note: Any Additions or Changes on This Sheet Must be Made or Circled in Red Ink With Date and Name of Person Making Change.
Do not extend this side of this line.
PLEASE RETURN TO
LOS ANGELES COUNTY ENGINEER
403 Los Angeles County Engineering Bldg.
76F30BS CE #310 8-63

F. B. 1782 PG 142

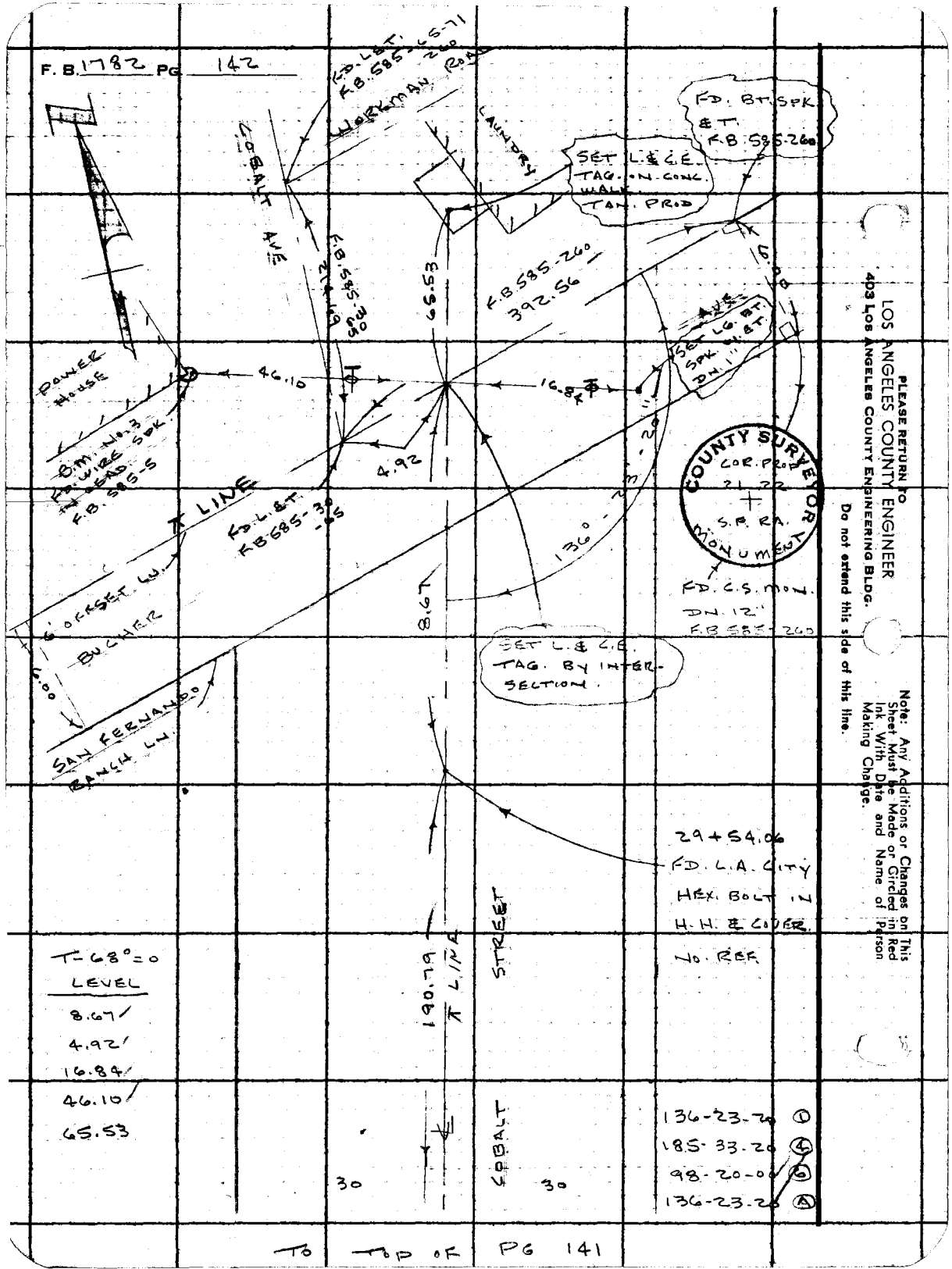

PLEASE RETURN TO
LOS ANGELES COUNTY ENGINEER
403 Los Angeles County Engineering Bldg.
Do not extend this side of this line.
Note: Any Additions or Changes on This Sheet Must be Made or Circled in Red Ink With Date and Name of Person Making Change.

To Top of PG 141

NOTES RED _____ JOB NO. 8167.02 SURVEY OF OLIVE VIEW HOSPITAL F. B. 1782 PG. 143

DATE _____ SURVEY BY J.P. MENNE

NOTES CHKD. G. E. BARR NOTES BY J.P.M DATE 2-5-65

DATE MAR '65 INDEXED [illegible] DATE [illegible]

DESCRIPTION	BENCH CRUELS
	OLIVE VIEW HOSPITAL
	J.N. 8167.02
	SEWER PRELIMINARY
ADJ. ELEV.	ON COBALT STREET
	BORDEN AVENUE TO OLIVE VIEW DRIVE
3RD RUN	
2ND RUN	
DIFF.	
1ST RUN	J.P. MENNE
	J.P. MC CALL
	R.J. RODRIGUEZ
B.M.	R.A. MOORE

NOTE: ANY ADDITIONS OR CHANGES ON THIS SHEET MUST BE MADE OR CIRCLED IN RED INK, WITH DATE AND NAME OF PERSON MAKING CHANGE.

Do not extend notes this side of this line

PLEASE RETURN TO
LOS ANGELES COUNTY SURVEYOR
725 LOS ANGELES COUNTY ENGINEERING BLDG.

768420 S & E 333 4-54

765420 S & E-353 4-54

PLEASE RETURN TO
LOS ANGELES COUNTY SURVEYOR
725 LOS ANGELES COUNTY ENGINEERING BLDG.

NOTE: ANY ADDITIONS OR CHANGES ON THIS SHEET MUST BE MADE OR CIRCLED IN RED INK, WITH DATE AND NAME OF PERSON MAKING CHANGE.

Do not extend notes this side of this line

JOB NO. 8167.02 SURVEY OF OLIVE VIEW HOSPITAL NOTES RED
SURVEY BY J.P. MENNE DATE
NOTES BY J.P.M. DATE 2-5-65 NOTES CHKD. E. BARR
INDEXED C. J. GALL DATE DATE MAR '65

F.B. 1782 PG. 144

B.M.	1ST RUN	DIFF.	2ND RUN	3RD RUN	ADJ. ELEV.	DESCRIPTION
(FD) B.m 3-K-20 0301110	1416.118				1416.118	B.M. 3-K-20 EL = 1416.118 (L.A. CITY B.M. 0301110) STD. TRAV. MOK. 3-K-20 ON ℄ ROXFORD ST. 5 FT S. OF ℄ FOOTHILL BLVD. ON ℄ STRIPE.
	8.516		8.639			
	1424.634	+ 5.549	5.551	+5.549		
	2.967		3.088			
(FD) B.m. No. 1	1421.667				1421.667	B.M. No. 1 — FOOTHILL BLVD. & ROXFORD AVE. S.W. COR. OF OLIVE VIEW PROPERTY — C.S. MON ON BRASS CAP SET IN 12" X 12" CONCRETE F.B. 585-4 EL = 1421.451
	2.719		2.789			
	1424.386	- 1.826	- 1.825	-1.826		
	4.545		4.614			
T.P.	1419.841					
	3.371		3.472			
	1423.212	- 3.142	- 3.141	-3.142		
	6.513		6.613			
T.P.	1416.699					
	3.691		3.770			
	1420.390	- 1.610	- 1.610	-1.610		
	5.301		5.380			
T.P.	1415.089					
	4.768		4.860	-0.337		
	1419.857	- 0.337	- 0.338			
	5.105		5.198			
T.P.	1414.752					
	5.811		5.913			
	1420.563	+ 2.391	+ 2.393	+2.391		
	3.420		3.520			
T.P.	1417.143					
	6.851		6.935			
	1423.994	+ 3.105	+ 3.107	+3.105		
	3.746		3.828			
T.P.	1420.248					

COUNTY SURVEYOR
CO. PROJECT
SEC. 21
S.F.R.O.
MONUMENT

768420 S & E-353 4-54

PLEASE RETURN TO
LOS ANGELES COUNTY SURVEYOR
725 LOS ANGELES COUNTY ENGINEERING BLDG.

NOTE: ANY ADDITIONS OR CHANGES ON THIS SHEET MUST BE MADE OR CIRCLED IN RED INK, WITH DATE AND NAME OF PERSON MAKING CHANGE.

Do not extend notes this side of this line

NOTES RED ____ JOB NO. 8167.02 SURVEY OF OLIVE VIEW HOSPITAL
DATE ____ SURVEY BY J.T. MENNE
NOTES CHKD. G. E. BARROTES BY J.P.M. DATE 2-5-65
DATE MAR 65 INDEXED G. J. GALLI DATE ____

B.M.	1ST RUN	DIFF.	2ND RUN	3RD RUN	ADJ. ELEV.	DESCRIPTION
T.P.	1420.248					
	5.515		5.628			
	1425.823	-2.684	-2.685	-2.682		
	8.259		8.313			
(FD) B.M. 3-K-21 03-01050	1417.564				1417.566	B.M. 3-K-21 - 03-01050 F.B. EL.=1417.566
	7.783		7.973			STD. TRAV. MON. 3-K-21 AT 26.58 FT. NO.
	1425.347	+2.352	+2.351	+2.352		P.I. CTR. LN. FOOTHILL BLVD. PROD FROM EAST
	5.431		5.622			150 FT. N.W. OF ℄ COBALT ST (DN. 18")
T.P.	1419.916					
	4.019		4.083			
	1423.935	-0.850	-0.851	-0.849		
	4.869		4.934			
(FD) B.M. No. 3	1419.066				1419.069	B.M. No. 3 EL.=1418.875 F.B. 585-5
	0.374		0.300			BULCHER AVE. & COBALT ST. @ POWER HOUSE
	1419.440	-11.630	-11.629	-11.628		S.E. COR. OF BLDG. WIRE NAIL IN LEAD.
	12.004		11.929			
(FD) B.M. 3-K-24 03-01020	1407.436				1407.441	B.M. 3-K-24 - 03-01020 EL=1407.441
	1.334		1.383			STD. TRAV. MON. 3-K-24 AT 3.3' N.W. OF
	1408.770	-6.955	-6.955	-6.955		STRIPE OF COBALT ST. 58' N.E. OF ℄
	8.289		8.338			STRIPE OF FOOTHILL BLVD.
T.P.	1400.481					
	1.258		1.159			
	1401.739	-10.129	-10.130	-10.129		
	11.387		11.289			
T.P.	1390.352					
	3.489		3.520			
	1393.841	-5.153	5.152	-5.154		
	8.642		8.672			
(B.M. & SET) B.M. V.E.-1	1385.199				1385.203	B.M. V.E.-1 EL. F.B. 1792-1 5 COBALT ST. & BROMONT AVE. - N.W. CORNER 2' SO. OF NO. END CURB RETURN - FD. WIRE SPIKE ON CURB

F.B. 1792 PG. 145

765420 S & E-353 4-54

PLEASE RETURN TO
LOS ANGELES COUNTY SURVEYOR
725 LOS ANGELES COUNTY ENGINEERING BLDG.

NOTE: ANY ADDITIONS OR CHANGES ON THIS SHEET MUST BE MADE OR CIRCLED IN RED INK, WITH DATE AND NAME OF PERSON MAKING CHANGE.

Do not extend notes this side of this line

JOB NO. 8167.02 SURVEY OF OLIVE VIEW HOSPITAL NOTES RED
SURVEY BY J.P.M. MENNE DATE
NOTES BY J.P.M. DATE 2-8-65 NOTES CHKD. E. BARR
INDEXED C. J. GALL DATE DATE MAR '65

F.B. 1782 PG. 146

B.M.	1ST RUN	DIFF.	2ND RUN	3RD RUN	ADJ. ELEV.	DESCRIPTION
B.m.V.E.-1	1385.199					B.m.V.E.-1
	0.748		0.843			
	1385.947	-9.610	9.610	-9.610		
	10.358		10.453			
T.P.	1375.589					
	1.282		1.419			
	1376.871	-8.061	-8.062	-8.061		
	9.343		9.481			
T.P.	1367.528					
	1.785		1.831			
	1369.313	-7.132	-7.132	-7.132		
(SET)	8.917		8.963			
B.m.V.E.-2	1360.396				1360.400	B.m.V.E.-2 EL.= F.B. 1782-146
	1.665		1.799			COBALT ST. & DRONFIELD AVE. NORTHWEST
	1362.061	-6.906	6.904	-6.907		CORNER 1.5' SO. OF NO. CURB RETURN.
	8.571		8.703			SMALL BOAT SPK. IN CEMENT ON CURB
T.P.	1353.490					
	2.645		2.708			
	1356.135	-3.130	3.133	-3.130		
(SET)	5.775		5.841			
B.m.V.E.-3	1350.360				1350.363	B.m.V.E.-3 EL.= F.B. 1782-146
	2.869		2.910			COBALT ST. ON WEST SIDE - 485'±
	1353.229	-4.028	-4.029	-4.029		NORTH OF ℄ OF CHIVERS AVE. & 18' WEST
	6.897		6.939			OF ℄ COBALT ST. - SMALL BOAT SPIKE IN
T.P.	1346.332					CEMENT ON CURB. - IN FRONT OF HOUSE
	2.901		2.979			NO. 813
	1349.233	-5.270	5.272	-5.270		
	8.171		8.251			
T.P.	1341.062					

NOTES RED. ____ JOB NO. 8167.02 SURVEY OF OLIVE VIEW HOSPITAL
DATE ____ SURVEY BY J.P. MENNE
NOTES CHK. G. E. BARR NOTES BY J.P.M. DATE 2-8-65
DATE MAR '65 INDEXED C. J. GALLI DATE

76S420 S & E-353 4-54

PLEASE RETURN TO
LOS ANGELES COUNTY SURVEYOR
725 LOS ANGELES COUNTY ENGINEERING BLDG.

NOTE: ANY ADDITIONS OR CHANGES ON THIS SHEET MUST BE MADE OR CIRCLED IN RED INK, WITH DATE AND NAME OF PERSON MAKING CHANGE.

Do not extend notes this side of this line

B.M.	1ST RUN	DIFF.	2ND RUN	3RD RUN	ADJ. ELEV.	DESCRIPTION
T.P.	1341.062					
	1.910		1.964			
	1342.972	-5.971	-5.971	-5.971		
	7.881		7.935			
(SET) B.M.V.E.-4	1335.091				1335.094	B.M.V.E.-4 EL.: F.B. 1782-14
	6.640		6.686			COBALT ST. & BORDEN AVE. - NORTHWEST
	1341.731	+4.731	4.734	+4.731		CORNER 5' SO. OF NO. END OF CURB RETURN
	1.909		1.952			SMALL BOAT SPK. IN CONCRETE ON CURB.
T.P.	1339.822					
	8.630		8.730			
	1348.452	+7.976	+7.976	+7.975		
	0.654		0.754			
T.P.	1347.798					
	9.435		9.524			
	1357.233	+7.899	+7.899	+7.899		
	1.536		1.625			
T.P.	1355.697					
	7.839		7.914			
	1363.536	+5.195	+5.197	+5.195		
	2.644		2.717			
T.P.	1360.892					
	8.904		9.013			
	1369.796	+8.382	+8.381	+8.381		
	0.522		0.632			
T.P.	1369.274					
	9.522		9.616			
	1378.796	+8.832	+8.834	+8.832		
	0.690		0.782			
T.P.	1378.106					

76S420 S & E-353 4-54

PLEASE RETURN TO
LOS ANGELES COUNTY SURVEYOR
725 LOS ANGELES COUNTY ENGINEERING BLDG.

NOTE: ANY ADDITIONS OR CHANGES ON THIS SHEET MUST BE MADE OR CIRCLED IN RED INK, WITH DATE AND NAME OF PERSON MAKING CHANGE.

Do not extend notes this side of this line

B.M.	1ST RUN	DIFF.	2ND RUN	3RD RUN	ADJ. ELEV.	DESCRIPTION
T.P.	1378.106					
	10.717		10.759			
	1388.823	+9.943	+ 9.944	+9.943		
	0.774		0.815			
T.P	1388.049					
	10.422		10.559			
	1398.471	+10.180	+ 10.181	+10.~~180~~ 179		
	0.242		0.378			
T.P	1398.229					
	10.410		10.460			
	1408.639	+10.191	+ 10.190	+10.190		
	0.219		0.270			
T.P.	1408.420					
	10.758		10.823			
	1419.178	+7.700	+7.697	+7.699		
	3.058		3.126			
(FD) B.M. 3-K-20 0301110	1416.120					B.M. 3-K-20 EL.=1416.118 L.A. CITY B.M. (0301110) STD. TRAV. MON. 3-K-20 ON ℄ ROXFORD ST. 5' SO. OF ℄ FOOTHILL BLVD. ON ℄ STRIPE SEE PG. 144

JOB NO. 8167.02 SURVEY OF OLIVE VIEW HOSPITAL NOTES RED.
SURVEY BY J.P. MENNE DATE
NOTES BY J.P.M. DATE 2-8-65 NOTES CHKD. G. E. BARR
INDEXED I. GALLI DATE MAR 65

F.B. 1782 PG. 148

F.B. 1782 Pg. 149

Profile No. Notes Red Date Plotted Date Job No. 8167.02 Division No.
Survey of OLIVE VIEW HOSPITAL
X-Sec. No. Notes Chkd. Date Checked Date Survey by J.P. MENNE Notes C. J. GALLI Date
Map No. Indexed Date

X - SECTIONS

OLIVE VIEW HOSPITAL
J.N. 8167.02

SEWER PRELIMINARY
ON
COBALT STREET
BORDEN AVENUE TO OLIVE VIEW DRIVE
1+00 @ INTERSECTION OF COBALT
STREET & BORDEN AVENUE

ELEV.

F.S.

H.I.

B.S.

STATION

J.P. MENNE
J.P. MC CALL
R.J. RODRIGUEZ
R.A. MOORE

NOTE: ANY ADDITIONS OR CHANGES ON THIS SHEET MUST BE MADE OR CIRCLED IN RED INK, WITH DATE AND NAME OF PERSON MAKING CHANGE.

PLEASE RETURN TO
LOS ANGELES COUNTY ENGINEER
403 LOS ANGELES COUNTY ENGINEERING BLDG.

Do not extend notes this side of this line.

76-L-298 CE 307 2-63

76-L-298 CE 307 2-63

PLEASE RETURN TO
LOS ANGELES COUNTY ENGINEER
403 LOS ANGELES COUNTY ENGINEERING BLDG.

NOTE: ANY ADDITIONS OR CHANGES ON THIS SHEET MUST BE MADE OR CIRCLED IN RED INK, WITH DATE AND NAME OF PERSON MAKING CHANGE

Do not extend notes this side of this line.

STATION	B.S.	H.I.	F.S.	ELEV.	COBALT STREET	
(FD) B.M.V.E.-4				1335 091	B.M.V.E.-4 EL.=1335.091 F.B. 1782-147	
					COBALT ST. & BURDEN AVE. - NORTHWEST CORNER	
					5' SO. OF NO. END OF CURB RETURN - SM. BT. SPK	
					IN CONCRETE ON CURB.	
					LEFT ℄	RIGHT
1+00				1333 36		6' S.S.M.H. W. Rim
"				1333 30	NO STUB N.	6' " E. Rim
"				1333 33	J.P.M.	6' " S. Rim
	W. Rim	EL.=1333.36	-9 61	1323 75	10" INLET ELEV. W.	MEAS - 8.78 DIA - 0.83 ROD = 9.61
	E. Rim	EL.=1333.30	-9 54	1323 76	NOT ABLE TO MEAS. DIA. 8" INLET ELEV. E.	MEAS - 8.87 DIA. - 0.67 + APPROX. 8" ROD. = 9.54
	S Rim	EL.=1333.33	-10 43	1322 90	12" OUTLET ELEV. S.	MEAS - 9.43 DIA. - 1.00 ROD = 10.43
1+00				1343 48	359.1' S.S.M.H. E. Rim	
				1343 60	359.1' " W. Rim	
	E. Rim	EL.=1343.48	-6 03	1337 45	8" OUTLET ELEV. E.	MEAS. 5.36 DIA. 0.67 ROD = 6.03
	W. Rim	EL.=1343.60	-6 13	1337 47	8" INLET ELEV. W.	MEAS. 5.46 DIA. 0.67 ROD = 6.13

F.B. 1782 PG. 150

Job No. 8167.02 Division No. Notes Red Plotted Profile
Survey of OLIVE VIEW HOSPITAL Date Date No.
Survey by J.P. MENNEN Notes J.P.M. Notes Chkd. Checked X-Sec.
Indexed C.J. GALLI Date Date No.

76-L-298 CE 307 2-63

PLEASE RETURN TO
LOS ANGELES COUNTY ENGINEER
403 LOS ANGELES COUNTY ENGINEERING BLDG.

NOTE: ANY ADDITIONS OR CHANGES ON THIS SHEET MUST BE MADE OR CIRCLED IN RED INK, WITH DATE AND NAME OF PERSON MAKING CHANGE.

Do not extend notes this side of this line.

STATION	B. S.	H. I.	F. S.	ELEV.	COBALT STREET	
					LEFT ℄	RIGHT
1+00.6				1333 47	S.S.M.H. N. Rim ℄	
				1333 50	W. Rim	
				1333 44	E. Rim	
	N. Rim EL. = 1333.47		- 9 46	1324 01	10" INLET ELEV. N. -	MEAS. - 8.63 DIA. - 0.83 ROD = 9.46
	W. Rim EL. = 1333.50		- 9 05	1324 45	INLET ELEV. W.	MEAS. 8.38 DIA. 0.67 ROD = 9.05
	E. Rim EL. = 1333.44		- 9 63	1323 81	10" OUTLET ELEV. E	MEAS. 8.80 DIA. 0.83 ROD = 9.63
1+00.6				1332 71		30' A.C. PUM'T ℄
				1334 2	30' ℄ DIRT	
1+15.8				1333 41		℄ SO. ED. CONC. X-GUTTER
"				1332 17		43' " " " E. END
"				1334 78	43' SO. ED. CONC. X-GUTTER W. END	
1+17.8				1333 39		℄ CTR. CONC. X-GUTTER
				1332 00		E. END N.E. CURB RET. (GUTTER)
				1332 69		" " " " " (TOP CURB)
				1334 69	W. END N.W. CURB RET. (GUTTER)	
				1335 33	" " " " " (TOP CURB)	
1+42.9				1334 37		℄

Profile No. X-301 Notes Red Date Notes Chkd. Date Plotted Date Checked Date Job No. 8167.02 Division No. Survey of OLIVE VIEW HOSPITAL Survey by J. P. MENNE Notes J.P.M. Date 2-[illegible] Map No. Indexed C. J. GALLI Date

F.B. 1782 Pg. 151

76-L-298 CE 307 2-63

PLEASE RETURN TO
LOS ANGELES COUNTY ENGINEER
403 LOS ANGELES COUNTY ENGINEERING BLDG.

NOTE: ANY ADDITIONS OR CHANGES ON THIS SHEET MUST BE MADE OR CIRCLED IN RED INK. WITH DATE AND NAME OF PERSON MAKING CHANGE

Do not extend notes this side of this line.

STATION	B.S.	H.I.	F.S.	ELEV.	COBALT STREET	
					LEFT ℄	RIGHT
1 + 42.9				1333 75	16'	ED. GUTT. @ NO. END N.E. CB. RET.
				1333 65	18'	GUTT. @ NO. END N.E. CURB RET.
				1334 30	18'	T. CURB " " "
				1334 9	30	⅊ @ FN. LN.
				1334 58	16' ED. GUTT. @ NO. END OF N.W. CURB RET.	
				1334 45	18' GUTT " " "	" "
				1335 12	18' T. CURB " "	" "
				1336 7	30' ⅊	
1 + 63.3				1334 95	℄	
				1334 31		14' A.C. PVM'T GUTTER
				1334 97		18' TOP BRK. EDGE A.C. PVM'T
				1334 94	14' A.C. PVM'T GUTTER	
				1335 61	18' TOP BRK. EDGE A.C. PVM'T	
2 + 00				1335 91	℄	
				1335 42		14' A.C. PVM'T GUTTER
				1335 97		18' TOP BRK. EDGE A.C. PVM'T
				1336 0		30' ⅊
				1335 74	14' GUTTER A.C. PVM'T	
				1336 41	18 TOP BRK. EDGE	
				1338 0	30' ⅊	

F.B. 1782 Pg. 152

Job No. 8167.02 Division No. Notes Red Date Plotted Date No. Profile

Survey of OLIVE VIEW HOSPITAL Date Notes Chkd. Checked Date No. X-Sec.

Survey by J.P. MENNE Notes J.P.M. Date

Indexed C. J. GALLI Date

76-L-298 CE 307 2-63

PLEASE RETURN TO
LOS ANGELES COUNTY ENGINEER
403 LOS ANGELES COUNTY ENGINEERING BLDG.

NOTE: ANY ADDITIONS OR CHANGES ON THIS SHEET MUST BE MADE OR CIRCLED IN RED INK, WITH DATE AND NAME OF PERSON MAKING CHANGE.

Do not extend notes this side of this line.

STATION	B. S.	H. I.	F. S.	ELEV.	COBALT STREET LEFT	℄	RIGHT
2+50				1337 06		℄	
3+00				1338 25		℄	
				1337 75		14'	GUTTER A.C. PVM'T
				1338 26		18'	TOP BRK. EDGE " "
				1338 3		30'	℄
				1338 17	14' GUTTER A.C. PVM'T		
				1338 81	18' TOP BRK. EDGE " "		
				1340 0	30' ℄		
3+50				1339 40		℄	
T.P.				1339 71	T.P.		
4+00				1340 57		℄	
				1339 98		14'	GUTTER A.C. PVM'T
				1340 57		18'	TOP BRK. EDGE "
				1341 4		30'	℄
				1340 54	14' GUTTER A.C. PVM'T		
				1341 25	18' TOP BRK. EDGE " "		
				1342 8	30' ℄		
4+30.4				1341 15		℄	S.S.M.H. N. Rim
				1341 12			" S. Rim
	N. Rim	EL.=1341.15	-7 35	1333 80	10" INLET ELEV. N.	MEAS. 6.52 DIA. 0.83 ROD = 7 35	

Profile No. ____ Date ____ Notes Chkd. ____ Date ____ Notes Red ____ Plotted ____ Date ____ Job No. 8167.02 Division No. ____ Survey of OLIVE VIEW HOSPITAL Survey by J. P. MENNE Notes J.P.M. Date 2-65 Map No. ____ Indexed C. J. GALLO Date ____

F.B. 1782 Pg. 153

76-L-298 CE 307 2-63

PLEASE RETURN TO
LOS ANGELES COUNTY ENGINEER
403 LOS ANGELES COUNTY ENGINEERING BLDG.

NOTE: ANY ADDITIONS OR CHANGES ON THIS SHEET MUST BE MADE OR CIRCLED IN RED INK, WITH DATE AND NAME OF PERSON MAKING CHANGE

Do not extend notes this side of this line.

Profile No. ____ X-Sec. No. ____
Plotted ____ Date ____ Checked ____ Date ____
Notes Red ____ Date ____ Notes Chkd. ____ Date ____
Job No. 8167.02 Division No. ____
Survey of OLIVE VIEW HOSPITAL
Survey by J.P. MENNE Notes J.P.M.
Indexed C. J. GALLE Date ____
B. 1782 PG. 154

STATION	B.S.	H.I.	F.S.	ELEV.	COBALT STREET	
					LEFT ℄	RIGHT
4+30.4	S. Rim EL. 1341.12		-7.43	1333.69	10' OUTLET ELEV. S. -	MEAS — 6.60 DIA — 0.83 ROD = 7.43
"						
4+34.0				1341.32	14' GUTTER A.C. PVM'T	So. END S.W. RETURN
"				1342.06	18' TOP BRK. " "	" " "
"				1344.1	30' ⅊	
4+47.5				1341.55	℄	
"				1341.45	18' GUTTER BRK. A.C. PVM'T	
4+47.5				1342.81	30' TOP BRK. (CURB) "	" W. END S.W. RETURN
4+48.5				1342.01	30' GUTTER A.C. PVM'T	" "
4+55.34				1341.74	INTER. OF CHIVERS AVE ℄	□ HD. SOK. & T.
				1341.29		14' GUTTER A.C. PVM'T
				1341.85		18' TOP BRK. EDGE " "
				1342.4		30' ⅊
4+54.8				1341.60	16' S.E. COR. CONC. X-GUTTER	
				1341.55	18' CTR. " " "	
				1341.55	20' S.W. COR. " "	
4+63.0				1352.24	277.1 S.S.M.H.	N. Rim
				1352.20		E. Rim
				1352.27		W. Rim
	N. Rim EL. 1352.24		-6.25	1345.99	8" INLET ELEV. N. -	MEAS — 5.58 DIA — 0.67 ROD = 6.25

76-L-298 CE 307 2-63

PLEASE RETURN TO
LOS ANGELES COUNTY ENGINEER
403 LOS ANGELES COUNTY ENGINEERING BLDG.

NOTE: ANY ADDITIONS OR CHANGES ON THIS SHEET MUST BE MADE OR CIRCLED IN RED INK, WITH DATE AND NAME OF PERSON MAKING CHANGE.

Do not extend notes this side of this line.

STATION	B. S.	H. I.	F. S.	ELEV.	COBALT STREET	
					LEFT ℄	RIGHT
4+63.0	E-Rim EL.=1352.20		-6.45	1345.75	8" OUTLET ELEV. E.-	MEAS. 5.78 DIA. 0.67 ROD = 6.45
	W Rim EL=1352.27		-6.23	1346.04	8" INLET ELEV. W.-	MEAS. 5.56 DIA. 0.67 ROD = 6.23
4+63.4				1342.00	S.S.M.H. W. Rim ℄	
				1342.04	N. Rim	
				1341.97	S. Rim	
	W. Rim EL.=1342.00		-7.57	1334.43	8" INLET ELEV. W	MEAS. - 6.90 DIA. - 0.67 ROD = 7.57
	N. Rim EL.=1342.04		-7.63	1334.41	10" INLET ELEV. N	MEAS. 6.80 DIA. 0.83 ROD = 7.63
	S. Rim EL=1341.97		-7.78	1334.19	10" OUTLET ELEV. S.	MEAS. 6.95 DIA. 0.83 ROD = 7.78
4+83.4				1342.92	43.4 W. END N.W. CURB RETURN (GUTTER)	
				1343.59	43.4 " " " " TOP CURB	
5+00				1342.74	℄	
				1342.29		14' GUTTER A.C. PUMT
				1342.85		18' TOP BRK. EDGE A.C. PUMT
				1343.3		30' ℄
5+08.3				1342.94	℄	

Profile No. ____ Notes Red ____ Date ____ Plotted ____ Date ____ Job No. 8167.02 Division No. ____
X-Sec. No. ____ Notes Chkd. ____ Date ____ Checked ____ Date ____ Survey of OLIVE VIEW HOSPITAL
Survey by J.P. MENUR Notes J.P.M. Date 2-05
Map No. ____ Indexed by J. GALLI Date ____

F.B. 1782 Pg. 153

76-L-298 CE 307 2-63

PLEASE RETURN TO
LOS ANGELES COUNTY ENGINEER
403 LOS ANGELES COUNTY ENGINEERING BLDG.

NOTE: ANY ADDITIONS OR CHANGES ON THIS SHEET MUST BE MADE OR CIRCLED IN RED INK, WITH DATE AND NAME OF PERSON MAKING CHANGE

Do not extend notes this side of this line.

STATION	B.S.	H.I.	F.S.	ELEV.	COBALT STREET		
					LEFT	℄	RIGHT
5+08.3				1342 95	16' ED. GUTTER	NO. END OF N.W. CURB RETURN	
				1342 87	18' GUTTER		
				1343 51	18' TOP CURB		
				1343 87	30' B. WALK ℄		
5+50				1343 89		℄	
5+97				1344 85		℄	
				1344 81	18' GUTTER		
				1345 44	18' TOP CURB		
				1345 87	30' B. WALK ℄		
6+00				1344 42		14'	A.C. PUM'T GUTTER
				1345 09		18'	TOP BRK. ED. A.C. PUM'T
				1345 5		30'	℄
6+50				1345 59		℄	
7+00				1346 32		℄	
				1345 94		14'	A.C. PUM'T GUTTER
				1346 48		18'	TOP BRK. ED. A.C. PUM'T
				1346 2		30'	℄
				1346 27	18' GUTTER		
				1346 89	18' TOP CURB		
				1347 27	30' BACK WALK ℄		

F.B. 1782 PG. 156

Job No. 8167.02 Division No. ____ Notes Red ____ Plotted ____ Profile ____

Survey of OLIVE VIEW HOSPITAL Date ____ Date ____ No. ____

Survey by J.P. MENNE Notes J.P.M. Notes Chkd. ____ Checked ____ X-Sec. ____

Indexed G. J. GALLY Date ____ Date ____ Date ____ No. ____

76-L-298 CE 307 2-63

PLEASE RETURN TO
LOS ANGELES COUNTY ENGINEER
403 LOS ANGELES COUNTY ENGINEERING BLDG.

NOTE: ANY ADDITIONS OR CHANGES ON THIS SHEET MUST BE MADE OR CIRCLED IN RED INK, WITH DATE AND NAME OF PERSON MAKING CHANGE.

Do not extend notes this side of this line.

STATION	B. S.	H. I.	F. S.	ELEV.	COBALT STREET	
					LEFT ℄	RIGHT
7+50				1347.12		℄
7+60.5				1346.85		14' A.C. PVMT GUTTER
				1347.30		18' TOP BK. ED PVMT
				1346.76		18' ED. NEW CONC. GUTTER
				1346.67		20' GUTTER CONC
				1347.30		20' TOP CURB
7+60.5				1347.36	S.S.M.H. N. RIM	℄
				1347.33	" S. RIM	
	N. RIM	EL = 1347.36	- 8.85	1338.51	10" INLET ELEV. N.	MEAS. - 8.02 DIA. - 0.83 ROD = 8.85
	S. RIM	EL. = 1347.33	- 8.88	1338.45	OUTLET ELEV. S	MEAS 8.05 DIA 0.83 ROD = 8.88
8+00				1347.82		℄
				1347.36		18' ED. CONC. GUTTER
				1347.25		20' GUTTER
				1347.89		20' TT CURB
				1347.6		30' ℄
				1347.67	18' GUTTER	
				1348.32	18' TT CURB (CONC.)	
				1348.63	30 B. WALK 1-18	

Profile Notes Red ____ Plotted ____ Job No. 8167.02 Division No. ____
No. ____ Date ____ Date ____ Date ____ Survey of OLIVE VIEW HOSPITAL
Notes Chkd. ____ Checked ____ Survey by J.P. MENUE Notes J.P.M. Date 2-10-63
No. ____ Date ____ Date ____ Map No. ____ Indexed C. J. GALLI Date ____

F.B. 1782 Pg. 157

76-L-298 CE 307 2-63

PLEASE RETURN TO
LOS ANGELES COUNTY ENGINEER
403 LOS ANGELES COUNTY ENGINEERING BLDG.

NOTE: ANY ADDITIONS OR CHANGES ON THIS SHEET MUST BE MADE OR CIRCLED IN RED INK. WITH DATE AND NAME OF PERSON MAKING CHANGE

Do not extend notes this side of this line.

STATION	B.S.	H.I.	F.S.	ELEV.	COBALT STREET	
					LEFT	℄ RIGHT
8+53.7				1348 57		℄
				1348 10		18' SO. END. S.E CURB RET. ED. CONC. GUTTER
				1347 96		20' GUTTER
				1348 62		20' T. CURB
				1348 3		30' ℄
8+81.0				1347 44		45' E. END OF S.E. CURB RETURN GUTTER.
"				1348 10		45' TOP CURB. "
8+97.0				1349 31	S.S.M.H. N. Rim	℄
				1349 26	" S. Rim	
				1349 28	" E. Rim	
	N. Rim	EL.=1349.31	-9 28	1340 03	10" INLET ELEV. N.	MEAS. 8.45 DIA. 0.83 ROD = 9.28
	S. Rim	EL.=1349.26	-9 33	1339 93	10" OUTLET ELEV. S	MEAS. 8.50 DIA. 0.83 ROD = 9.33
	E. Rim	EL.=1349.28	-9 14	1340 14	8" INLET ELEV. E	MEAS. 8.47 DIA. 0.67 ROD = 9.14
8+97.75				1349 31		℄ APPROX ℄ OF NEW STREET
				1348 1		30' ℄ DIRT
				1349 05	18' GUTTER	
				1349 73	18' TOP CURB	

F.B. 1782 PG. 158

Job No. 8167.02 Division No. Notes Red Plotted Profile

Survey of OLIVE VIEW HOSPITAL Date Date No.

Survey by J.P. MENNE Notes J.P.M Notes Chkd. Checked X-Sec.

Indexed G. J. GALLI Date Date Date No.

76-L-298 CE 307 2-63

PLEASE RETURN TO
LOS ANGELES COUNTY ENGINEER
403 LOS ANGELES COUNTY ENGINEERING BLDG.

NOTE: ANY ADDITIONS OR CHANGES ON THIS SHEET MUST BE MADE OR CIRCLED IN RED INK, WITH DATE AND NAME OF PERSON MAKING CHANGE.

Do not extend notes this side of this line.

STATION	B. S.	H. I.	F. S.	ELEV.	COBALT STREET LEFT	℄	RIGHT
8+97.75				1350 05	30' B. WALK ℄		
9+14.9				1347 82		45'	E. END N.E. CURB RET. GUTTER
"				1348 49		45'	T. CURB "
9+39.9				1349 36		18'	N. END. N.E. CURB RET. ED. CONC. GUTTER
				1349 22		20'	GUTTER
				1349 86		20'	T. CURB
				1349 3		30'	℄
9+50				1349 98		℄	
10+00				1350 69		℄	
				1350 18		18'	ED. CONC. GUTTER
				1350 10		20'	GUTTER
				1350 73		20'	T. CURB
				1350 1		30'	℄
				1350 52	18' GUTTER		
				1351 20	18' T. CURB		
				1351 55	30' B. WALK ℄		
10+50				1351 38		℄	
10+75				1351 60	18' GUTTER @ END OF CONC. CURB		
				1352 22	18' TOP CURB		
				1352 61	30' B. WALK ℄		

Profile Notes Red ____ Plotted ____ Job No. 8167.02 Division No. ____
No. ____ Date ____ Date ____ Survey of OLIVE VIEW HOSPITAL
X-Sec. Notes Chkd. ____ Checked ____ Survey by J.P. MENNE Notes J.P.M. Date 2-10-65
No. ____ Date ____ Date ____ Map No. ____ Indexed C. J. GALLY Date ____

F.B. 1782 Pg. 159

76-L-298 CE 307 2-63

PLEASE RETURN TO
LOS ANGELES COUNTY ENGINEER
403 LOS ANGELES COUNTY ENGINEERING BLDG.

NOTE: ANY ADDITIONS OR CHANGES ON THIS SHEET MUST BE MADE OR CIRCLED IN RED INK, WITH DATE AND NAME OF PERSON MAKING CHANGE

Do not extend notes this side of this line.

F.B. 1782 PG. 160

Survey of OLIVE VIEW HOSPITAL
Survey by J.P. MENAKE Notes J.P.M.
Indexed C. J. GALLI Date

Job No. 8167.02 Division No. Notes Red Plotted Profile
Date Date No.
Notes Chkd. Checked X-Sec.
Date Date No.

STATION	B.S.	H.I.	F.S.	ELEV.	COBALT STREET LEFT	℄ RIGHT
10+90.3				1351 92	S.S.M.H. N. Rim	℄
				1351 91	" S. Rim	
	N. Rim	EL.=1351.92	- 9 64	1342 28	8" INLET ELEV. N.	MEAS. 8.97 DIA. 0.67 ROD = 9.64
	S. Rim	EL.=1351.91	- 9 73	1342 18	10" OUTLET ELEV. S.	MEAS 8.90 DIA. 0.83 ROD = 9.73
10+90.6				1351 83	14' A.C. Pvm'T GUTTER	
				1352 50	18' ED. A.C. Pvm'T. Top BRK	
				1354 0	30' ℄	
11+00				1352 03		℄
				1351 40		18' ED. CONC. GUTTER
				1351 48		20' GUTTER
				1351 60		20' T. CURB DRIVE
				1351 4		30' ℄
11+14±				1352 16		℄
				1351. 83		18' ED. CONC. GUTTER
				1351. 80		20' GUTTER
				1352. 36		20' T. CURB S. END S.E. RET.
				1351. 5		30' ℄

76-L-298 CE 307 2-63

PLEASE RETURN TO
LOS ANGELES COUNTY ENGINEER
403 LOS ANGELES COUNTY ENGINEERING BLDG.

NOTE: ANY ADDITIONS OR CHANGES ON THIS SHEET MUST BE MADE OR CIRCLED IN RED INK, WITH DATE AND NAME OF PERSON MAKING CHANGE.

Do not extend notes this side of this line.

STATION	B.S.	H.I.	F.S.	ELEV.	COBALT STREET LEFT ℄ RIGHT	
11+39.4				1352.59		℄
				1351.79		45' T. CURB & END S.E. RET.
				1351.16		45' GUTTER
11+56.56				1352.86		APPROX ℄ OF NEW ST ℄
				1352.88	S.S. M.H. N. RIM	℄
				1352.84	S.S. M.H. S. RIM.	
	N-Rim El.= 1352.88		-9.36	1343.52	8" INLET ELEV N.	MEAS. 8.69 DIA. 0.67 ROD= 9.36
	S. Rim El.= 1352.84		-9.59	1343.25	8" OUTLET ELEV S.	MEAS. 8.92 DIA. 0.67 ROD= 9.59
				1352.84	S.S. M.H. E. RIM.	
	E. Rim Elev.=1352.84		-9.43	1343.41	8" INLET ELEV E.	MEAS 8.76 DIA 0.67 ROD= 9.43
11+56.56				1352.14		15' ED. A.C. PVM'T.
				1351.0		30'
				1352.60	14' A.C. PVM'T. GUTTER	
				1353.17	18' ED. " " TOP BRK	
				1354.4	30' ℄	
						E. END N.E. CURB RET.
11+73.4				1351.55		45' GUTTER
				1352.20		45' T. CURB
11+98.4				1353.44		℄

Profile Notes Rod ____ Plotted ____ Job No. 8167.02 Division No. ____
X-Sec. Date ____ Date ____ Survey of OLIVE VIEW HOSPITAL
No. ____ Notes Chkd. ____ Checked ____ Survey by J.P. MENUZ Notes J.P.M. Date 2-10-65
No. ____ Date ____ Date ____ Map No. ____ Indexed C. J. GALLI Date ____

F.B. 1782 Pg. 161

76-L-298 CE 307 2-63

PLEASE RETURN TO
LOS ANGELES COUNTY ENGINEER
403 LOS ANGELES COUNTY ENGINEERING BLDG.

NOTE: ANY ADDITIONS OR CHANGES ON THIS SHEET MUST BE MADE OR CIRCLED IN RED INK. WITH DATE AND NAME OF PERSON MAKING CHANGE

Do not extend notes this side of this line.

F.B. 1782 PG. 162
Job No. 8167.02 Division No. Notes Red. Plotted Profile
Survey of OLIVE VIEW HOSPITAL Date Date No. X-Sec.
Survey by J.P. MENINE Notes J.P.M. Notes Chkd. Checked
Indexed G. J. GALLI Date Date Date No.

STATION	B.S.	H.I.	F.S.	ELEV.	COBALT STREET		
					LEFT	℄	RIGHT
11+98.4				1353.01		18'	N. END N.E. CURB RET. ED. CONC. GUTTER
				1352.85		20'	GUTT.
				1353.51		20'	T. CURB
				1353.1		30'	℄
12+00				1353.52		℄	
				1353.31	14' GUTTER A.C. PVM'T		
				1353.97	18' TOP BRK. ED. A.C. PVM'T		
				1354.97	30' A.C. PVM'T ℄		DRIVEWAY
12+50				1354.71		℄	
13+00				1355.99		℄	
				1355.45		18'	ED. CONC. GUTTER
				1355.29		20'	GUTTER
				1355.95		20'	T. CURB
				1356.3		30'	℄
				1355.73	14' GUTTER A.C. PVM'T		
				1356.41	18' TOP BRK. ED. A.C. PVM'T		
				1356.6	30' ℄		
13+12.7				1355.76		18'	END OF CONC. CURB ED. CONC. GUTTER
				1355.60		20'	GUTTER
				1356.27		20'	T. CURB
T.P.				1357.16			

76-L-298 CE 307 2-63

PLEASE RETURN TO
LOS ANGELES COUNTY ENGINEER
403 LOS ANGELES COUNTY ENGINEERING BLDG.

NOTE: ANY ADDITIONS OR CHANGES ON THIS SHEET MUST BE MADE OR CIRCLED IN RED INK, WITH DATE AND NAME OF PERSON MAKING CHANGE.

Do not extend notes this side of this line.

STATION	B. S.	H. I.	F. S.	ELEV.	COBALT STREET		
					LEFT	℄	RIGHT
13+78				1357.37	ED. X GUTTER	15.9	So. END OF S.E RET. No. CURB
				1357.24		15.9	GUTTER
				1358.3		30	⊕
13+78.4				1357.69	16' ED. X-GUTTER	So. END OF S.W. CURB RET.	
				1357.60	18' GUTTER		
				1358.32	18' T. CURB		
				1358.7	30' ⊕		
13 + 86.2				1359.03	257' 8" CLEANOUT (CURVED TYPE NO INVERT ELEV. OBTAINABLE)		
13 + 86.5				1357.93	S.S.M.H. N. Rim ℄	INVERT EL.=1359.03 TAKEN FROM L.A. CITY MAP Y-431-B	
				1357.88	" S. Rim		
				1357.91	W. Rim		
	N. Rim	EL.=1357.93	-10.29	1347.64	8" INLET ELEV. N.	MEAS. 9.62 DIA. -0.67 ROD = 10.29	
	S. Rim	EL.=1357.88	-10.38	1347.50	8" OUTLET ELEV. S.	MEAS 9.71 DIA. 0.67 ROD = 10.38	
	W. Rim	EL.=1357.91	-10.11	1347.80	8" INLET ELEV. W.	MEAS. 9.44 DIA. 0.67 ROD = 10.11	
14+03.3				1358.29	℄		
				1357.90		16'	ED CONC. X-GUTTER
				1357.82		18	℄ TR.

Profile Notes Red ____ Plotted ____ Job No. 8167.02 Division No. ____
No. X-302 Date ____ Date ____ Survey of OLIVE VIEW HOSPITAL
Notes Chkd. ____ Checked ____ Survey by J.P. MENNE Notes J.P.M. Date ____
No. ____ Date ____ Date ____ Map No. ____ Indexed C.J. GALL Date ____

F.B. 1782 Pg. 163

76-L-298 CE 307 2-63

PLEASE RETURN TO
LOS ANGELES COUNTY ENGINEER
403 LOS ANGELES COUNTY ENGINEERING BLDG.

NOTE: ANY ADDITIONS OR CHANGES ON THIS SHEET MUST BE MADE OR CIRCLED IN RED INK. WITH DATE AND NAME OF PERSON MAKING CHANGE

Do not extend notes this side of this line.

STATION	B.S.	H.I.	F.S.	ELEV.	COBALT STREET	
					LEFT ℄	RIGHT
14+03.3				1358 57		42.5 GUTTER No CURB E. END S.E. RET.
				1358 16	16' ED. CONC. X-GUTTER	
				1358 11	18' CTR. " "	
				1358 70	43' GUTTER	W. END S.W. CURB RET.
				1359 50	43' T. CURB	"
14+21.0				1358 63	S.S.M.H. N. Rim ℄	
				1358 57	S. Rim	
				1358 61	W. Rim	
	N. Rim EL.=1358.63		-10 18	1348 45	8" INLET ELEV. N.	MEAS. 9.51 DIA. 0.67 ROD = 10.18
	S. Rim EL.=1358.57		-10 36	1348 21	8" OUTLET ELEV. S.	MEAS. 9.69 DIA. 0.67 ROD = 10.36
	W. Rim EL.=1358.61		-10 07	1348 54	8" INLET ELEV. W	MEAS. 9.40 DIA. 0.67 ROD = 10.07
14+21.53				1358 63	INTER. COBALT ST & DRINFIELD AVE ℄	
				1358 22		18' CTR. CONC. X-GUTTER
				1358 77		30' ℄
				1358 55	18' CTR. CONC. X-GUTTER	
				1359 10	30' ℄	
14+29.3				1361 58	164.8 S.S.M.H. E Rim	

F.B. 1782 Pg. 164
Survey of OLIVE VIEW HOSPITAL
Survey by J.P. MEANS Notes J.P.M.
Indexed G. J. GALL Date
Job No. 8167.02 Division No.
Notes Red Date Plotted Date
Notes Chkd. Date Checked Date
Profile No. X-Sec. No.

76-L-298 CE 307 2-63

PLEASE RETURN TO
LOS ANGELES COUNTY ENGINEER
403 LOS ANGELES COUNTY ENGINEERING BLDG.

NOTE: ANY ADDITIONS OR CHANGES ON THIS SHEET MUST BE MADE OR CIRCLED IN RED INK, WITH DATE AND NAME OF PERSON MAKING CHANGE.

Do not extend notes this side of this line.

STATION	B. S.	H. I.	F. S.	ELEV.	COBALT STREET		
					LEFT	℄	RIGHT
14+29.3				1361 57	164.8 S.S.M.H. W. Rim		
	E. Rim EL=1361.58		-7.02	1354 56	8" OUTLET ELEV. E		MEAS. 6.35 DIA. 0.67 ROD = 7.02
	W. Rim EL=1361.57		-6.87	1354 70	8" INLET ELEV. W.		MEAS. 6.20 DIA. 0.67 ROD = 6.87
14+39.5				1359 14		℄	
				1359 32		43'	E. END N.E. CURB RET. GUTTER
				1359 87		43'	T. CURB
				1359 30	43' W. END. N.W. CURB. RET. GUTTER		
				1359 95	43' T. CURB		
14+50				1359 39		℄	
14+64.5				1359 84		℄	
				1359 37		16'	N. END. N.E. CURB RET. ED. CONC. X-GUTTER
				1359 30		18'	GUTTER
				1359 88		18'	T. CURB
				1361 0		30'	℄
				1359 77	16' N. END N.W. CURB RET. ED. CONC. X-GUTTER		
				1359 65	18' GUTTER		
				1360 33	18' T. CURB		
				1361 5	30 ℄		

Profile No. ____ Notes Red ____ Date ____ Plotted ____ Date ____ Job No. 8167.02 Division No. ____
X-Sec. No. ____ Notes Chkd. ____ Date ____ Checked ____ Date ____ Survey of OLIVE VIEW HOSPITAL
Survey by J.P. MENNE Notes J.P. Date 2-11-65
Map No. ____ Indexed ____ Date ____

F.B. 1782 Pg. 165

76-L-298 CE 307 2-63

PLEASE RETURN TO
LOS ANGELES COUNTY ENGINEER
403 LOS ANGELES COUNTY ENGINEERING BLDG.

NOTE: ANY ADDITIONS OR CHANGES ON THIS SHEET MUST BE MADE OR CIRCLED IN RED INK, WITH DATE AND NAME OF PERSON MAKING CHANGE

Do not extend notes this side of this line.

STATION	B.S.	H.I.	F.S.	ELEV.	COBALT STREET	
					LEFT ℄	RIGHT
14+87.7				1360 34	14' ED. CONC. X-GUTTER @ END OF CONC. CURB	
				1360 22	18' GUTTER.	
				1361 02	18' TOP CURB	
14+98.0				1360 86	℄	
				1360 70	14' GUTTER A.C. PVM'T	
				1361 38	18' TOP BRK. ED. "	
				1362 3	30' ℄	
15+30.3				1361 87	℄	@ END CONC. CURB
				1361 22		14' ED. CONC. X-GUTTER
				1361 12		18' GUTTER
				1362 03		18' TOP CURB
				1362 9		30' ℄
15+50				1362 60	℄	
16+00				1364 20	℄	
				1363 56		14' GUTTER A.C. PVM'T
				1364 24		18' TOP BRK. ED. " "
				1364 70		30' ℄ CONC. DRIVE
				1364 02	14' GUTTER A.C. PVM'T	
				1364 71	18' TOP BRK. ED. " "	
				1365 4	30' ℄	

F.B. 1782 PG. 166
Job No. 8167.02 Division No. Notes Red Plotted Profile
Survey of OLIVE VIEW HOSPITAL Date Date No. X-Sec.
Survey by J.P. MENNE Notes J.P.M. Notes Chkd. Checked
Indexed C. J. GALLI Date Date Date No.

76-L-298 CE 307 2-63

PLEASE RETURN TO
LOS ANGELES COUNTY ENGINEER
403 LOS ANGELES COUNTY ENGINEERING BLDG.

NOTE: ANY ADDITIONS OR CHANGES ON THIS SHEET MUST BE MADE OR CIRCLED IN RED INK, WITH DATE AND NAME OF PERSON MAKING CHANGE.

Do not extend notes this side of this line.

STATION	B. S.	H. I.	F. S.	ELEV.	COBALT STREET LEFT	℄	RIGHT
16+50				1365 80		℄	
17+00				1367 54		℄	
				1366 94			14' GUTTER A.C. PUM'T
				1367 60			18' TOP BRK. ED. " "
				1368 8			30' ℄
				1367 32	14' GUTTER A.C. PUM'T.		
				1367 97	18' TOP BRK. ED. " "		
				1368 4	30' ℄		
17+50				1369 24		℄	
17+51.3				1369 32	S.S.M.H. N. Rim	℄	
				1369 25	S. Rim		
	N. Rim EL.=1369.32		-7 57	1361 75	8" INLET ELEV. N.		MEAS. 6.90 DIA. 0.67 ROD = 7.57
	S. Rim EL.=1369.25		-7 67	1361 58	8" OUTLET ELEV. S.		MEAS 7.00 DIA. 0.67 ROD = 7.67
18+00				1371 15		℄	
				1370 61			14' GUTTER A.C. PUM'T
				1371 26			18' TOP BRK. ED. "
				1371 9			30' ℄
				1370 85	14' GUTTER A.C. PUM'T		

Profile No. ____ Notes Red ____ Plotted ____ Job No. 8167.02 Division No. ____
X-Sec. No. ____ Date ____ Date ____ Survey of OLIVE VIEW HOSPITAL
Notes Chkd. ____ Checked ____ Survey by J.P. MENNE Notes J.P.M. Date 2-11-65
Date ____ Date ____ Map No. ____ Indexed C. J. GALLI Date ____

F.B. 1782 PG. 167

76-L-298 CE 307 2-63

PLEASE RETURN TO
LOS ANGELES COUNTY ENGINEER
403 LOS ANGELES COUNTY ENGINEERING BLDG.

NOTE: ANY ADDITIONS OR CHANGES ON THIS SHEET MUST BE MADE OR CIRCLED IN RED INK, WITH DATE AND NAME OF PERSON MAKING CHANGE

Do not extend notes this side of this line.

F.B. 1782 PG. 168 | Job No. 8167.02 | Division No. | Notes Red | Plotted | Profile No.
Survey of OLIVE VIEW HOSPITAL | Date | Date | X-Sec. No.
Survey by J.P. MEANE Notes J.P.M. | Notes Chkd. | Checked | Date
Indexed C. J. GALLI | Date | Date

STATION	B.S.	H.I.	F.S.	ELEV.	COBALT STREET	
					44 FT ℄	RIGHT
18+00				1370 66	18' TOP BRK. ED. A.C. PVM'T	
"				1372 4	30' ⊕	
18+50				1373 30	℄	
19+00				1375 40	℄	
				1374 61		14' GUTTER A.C. PVM'T
				1375 34		18' TOP BRK. ED. " "
				1375 6		30' ⊕
				1375 21	14' GUTTER A.C. PVM'T	
				1375 84	18' TOP BRK ED. " "	
				1376 1	30' ⊕	
19+50				1377 44	℄	
20+00				1379 55	℄	
				1378 97		14' GUTTER A.C. PVM'T.
				1379 61		18' TOP BRK. ED. " "
				1380 0		30' ⊕
				1379 38	14' GUTTER A.C. PVM'T	
				1380 00	18' TOP BRK. ED. " "	
				1380 5	30' ⊕	
20+18.6				1380 22	14' GUTTER A.C. PVM'T	X PT.
"				1380 83	18 TOP BRK ED. "	"

76-L-298 CE 307 2-63

PLEASE RETURN TO
LOS ANGELES COUNTY ENGINEER
403 LOS ANGELES COUNTY ENGINEERING BLDG.

NOTE: ANY ADDITIONS OR CHANGES ON THIS SHEET MUST BE MADE OR CIRCLED IN RED INK, WITH DATE AND NAME OF PERSON MAKING CHANGE.

Do not extend notes this side of this line.

STATION	B. S.	H. I.	F. S.	ELEV.	COBALT STREET	
					LEFT ℄	RIGHT
20+39.7				1381.17	℄	(BROMONT AVE)
				1381.20	16' ED. CONC. X-GUTTER	(S. END S.W. CURB RET.)
				1381.06	18' GUTTER	"
				1381.74	18' T. CURB	"
				1382.6	30' ℄	
20+64.7				1382.16	℄	
				1382.12	16' ED. CONC. X-GUTTER	
				1382.09	18' CTR. " "	
				1382.64	43' GUTTER W. END S.W. CURB RET.	
				1383.30	43' T. CURB "	"
20+81.0				1382.96	S.S.M.H. N. Rim ℄	
				1382.89	" S. Rim	
				1382.93	" W. Rim	
	N. Rim EL: 1382.96		- 8.13	1374.83	8" INLET ELEV. N.	MEAS. 7.46 DIA. 0.67 ROD: 8.13
	S. Rim EL: 1382.89		- 8.27	1374.62	8" OUTLET ELEV. S.	MEAS. 7.60 DIA. 0.67 ROD = 8.27
	W. Rim EL: 1382.93		- 7.98	1374.95	8" INLET ELEV. W.	MEAS. 7.31 DIA. 0.67 ROD = 7.98

Profile No. X-306 Notes Red Date Notes Chkd. Date No. Date Plotted Date Checked Date Map No. Date Job No. 8167.02 Division No. Survey of OLIVE VIEW HOSPITAL Survey by S.P. MEANS Notes S.P. Indexed C. J. GALLI Date 2-14-63

F.B. 1782 Pg. 169

76-L-298 CE 307 2-63

PLEASE RETURN TO
LOS ANGELES COUNTY ENGINEER
403 LOS ANGELES COUNTY ENGINEERING BLDG.

NOTE: ANY ADDITIONS OR CHANGES ON THIS SHEET MUST BE MADE OR CIRCLED IN RED INK. WITH DATE AND NAME OF PERSON MAKING CHANGE

Do not extend notes this side of this line.

F.B. 1782 PG. 170 | Job No. 8167.02 | Division No. | Notes Red | Plotted | Profile
Survey of OLIVE VIEW HOSPITAL | Date | Date | No.
Survey by J.P. MEANE Notes J.P.M. | Notes Chkd. | Checked | X-Sec.
Indexed C. J. GALLI | Date | Date | No.

STATION	B.S.	H.I.	F.S.	ELEV.	COBALT STREET	
					LEFT ℄	RIGHT
T.P. 20+82.48				1382 95	INTER. BROMONT AVE. ℄	□ HD. SPK. & T.
				1382 31		14' GUTTER A.C. PUM'T
				1383 00		18' TOP BRK. ED. " "
				1383 09		30' ℄ A.C. PUM'T DRIVE
				1382 88	E. ED. CONC. X-GUTTER	
				1382 82	CTR. " "	
				1382 85	W. ED. " "	
				1383 18	30' ℄	
20+82.5				1388 92	343.8' S.S. M.H. E. RIM	END MANHOLE
	E. Rim	EL. 21388.92	-6 42	1382 50	8" OUTLET ELEV. E -	MEAS. 5.75 DIA. 0.67 ROD = 6.42
21+00.5				1383 64	℄	
				1383 63	16' E. ED. CONC. X-GUTTER	
				1383 58	18' " " "	
				1383 67	43' GUTTER W. END	N.W. CURB RET.
				1384 32	43' T. CURB "	" "
21+25.5				1384 75	16' ED. CONC. X-GUTTER	N. END N.W. CURB. RET.
				1384 60	18' GUTTER	" "
				1385 24	18' T. CURB	" "
21+43.5				1385 34	14' GUTTER A.C. PUM'T	X PT

76-L-298 CE 307 2-63

PLEASE RETURN TO
LOS ANGELES COUNTY ENGINEER
403 LOS ANGELES COUNTY ENGINEERING BLDG.

NOTE: ANY ADDITIONS OR CHANGES ON THIS SHEET MUST BE MADE OR CIRCLED IN RED INK. WITH DATE AND NAME OF PERSON MAKING CHANGE.

Do not extend notes this side of this line.

STATION	B. S.	H. I.	F. S.	ELEV.	COBALT STREET LEFT	℄	RIGHT
21+43.5				1385.96	18' TOP BRK. ED. A.C. PVM'T		
21+50				1385.75		℄	
22+00				1387.88		℄	
				1387.23			14' GUTTER A.C. PVM'T
				1387.94			18' TOP BRK. ED. " "
				1388.3			30' ℄
				1387.70	14' GUTTER A.C. PVM'T		
				1388.35	18' TOP BRK. ED. " "		
				1388.82	30' ℄ ON A.C. DRIVE		
22+50				1390.01		℄	
23+00 T.P.				1392.15		℄	
				1391.45			14' GUTTER A.C. PVM'T
				1392.17			18' TOP BRK. ED. " "
				1392.6			30' ℄
				1392.01	14' GUTTER A.C. PVM'T		
				1392.71	18' TOP BRK. ED. " "		
				1394.77	30' ℄ A.C. DRIVE		
23+50				1394.03		℄	
24+00				1395.87		℄	
				1395.24			14' GUTTER A.C. PVM'T

Profile Notes Red ____ Plotted ____ Job No. 8167.02 Division No. ____
No. ____ Date ____ Date ____ Date ____ Survey of OLIVE VIEW HOSPITAL
X-Sec. ____ Notes Chkd ____ Checked ____ Survey by J.P. MENNE Notes J.P.M. Date 2-11-63
No. ____ Date ____ Date ____ Map No. ____ Indexed G. J. GALL Date ____

F.B. 1782 Pg. 171

76-L-298 CE 307 2-63

PLEASE RETURN TO
LOS ANGELES COUNTY ENGINEER
403 LOS ANGELES COUNTY ENGINEERING BLDG.

NOTE: ANY ADDITIONS OR CHANGES ON THIS SHEET MUST BE MADE OR CIRCLED IN RED INK, WITH DATE AND NAME OF PERSON MAKING CHANGE

Do not extend notes this side of this line.

STATION	B.S.	H.I.	F.S.	ELEV.	COBALT STREET	
					LEFT ℄	RIGHT
24+00				1395 95		18' TOP BRK ED. A.C. PVM'T
				1396 7		30' ℄
				1395 72	14' GUTTER A.C. PVM'T	
				1396 37	18' TOP BRK. ED. " "	
				1399 4	30' ℄	
24+11.0				1396 33	S.S.M.H. N. RIM ℄	
				1396 28	" S. RIM	
	N-RIM EL=1396.33		- 8 36	1387. 97	8" INLET ELEV. N.	MEAS. 7.69 DIA. 0.67 ROD = 8.36
	S. RIM EL.=1396.28		- 8 57	1387 71	8" OUTLET ELEV. S.	MEAS. 7.90 DIA 0.67 ROD 8.57
24+46.0				1397 47		℄
				1396 85		14' GUTTER A.C. PVM'T
				1397 55		18' TOP BRK. ED. & ¼PT PVM'T
24+50				1396 93		14.5' JUNCT. FL. LN. GUTTER
24+70.2				1398 16		℄
				1397 57		14' GUTTER A.C. PVM'T
				1398 55		20' TOP BRK. " "
				1397 10	FLOW LN. 24" C.I.P.	24' DRAIN
				1399 00		27' TOP BRK ED. " "

F.B. 1782 PG. 172
Job No. 8167.02 Division No. Notes Red Plotted Profile
Survey of OLIVE VIEW HOSPITAL Date Date No.
Survey by J.P. MENNE Notes J.P.M. Notes Chkd. Checked X-Sec.
Indexed C. J. GALLI Date Date No.

76-L-298 CE 307 2-63

PLEASE RETURN TO
LOS ANGELES COUNTY ENGINEER
403 LOS ANGELES COUNTY ENGINEERING BLDG.

NOTE: ANY ADDITIONS OR CHANGES ON THIS SHEET MUST BE MADE OR CIRCLED IN RED INK, WITH DATE AND NAME OF PERSON MAKING CHANGE.

Do not extend notes this side of this line.

STATION	B. S.	H. I.	F. S.	ELEV.	COBALT STREET LEFT	℄	RIGHT
25+00				1398.90		℄	
				1398.30			14' GUTTER A.C. PUM'T
				1398.82			18' TOP BRK. ED. " "
				1399.8			30' ℄
				1398.79	14' GUTTER A.C. PUM'T		
				1399.50	18' TOP BRK. ED. " "		
				1402.8	30' ℄		
25+50				1400.14		℄	
26+00				1401.47		℄	
				1400.92			14' GUTTER A.C. PUM'T
				1401.51			18' TOP BRK. ED. " "
				1402.9			30' ℄
				1401.27	14' GUTTER A.C. PUM'T		
				1401.90	18' TOP BRK. ED. " "		
				1402.2	30' ℄		
26+45.0				1402.66		℄	
				1402.21			14' GUTTER A.C. PUM'T
				1402.77			18' TOP BRK. ED. " "
				1403.7			30' ℄
				1402.64	14' GUTTER A.C. PUM'T		

Profile Notes Red ____ Plotted ____ Job No. 8167.02 Division No. ____
X-Sec. Date ____ Date ____ Survey of DLIVE VIEW HOSPITAL
Notes Chkd. ____ Checked ____ Survey by J.P. MENNE Notes J.P.M. Date 6-11-63
No. ____ Date ____ Date ____ Map No. ____ Indexed C. L. GALLI Date ____

F.B. 1782 Pg. 173

76-L-298 CE 307 2-63

PLEASE RETURN TO
LOS ANGELES COUNTY ENGINEER
403 LOS ANGELES COUNTY ENGINEERING BLDG.

NOTE: ANY ADDITIONS OR CHANGES ON THIS SHEET MUST BE MADE OR CIRCLED IN RED INK, WITH DATE AND NAME OF PERSON MAKING CHANGE

Do not extend notes this side of this line.

F.B. 1782 PG. 174 | Job No. 8167.02 | Division No. | Notes Red. | Plotted | Profile
Survey of OLIVE VIEW HOSPITAL | Date | Date | No.
Survey by J.P. MENNE Notes J.P.M. | Notes Chkd. | Checked | X-Sec.
Indexed C. J. GALLE | Date | Date | No.

STATION	B.S.	H.I.	F.S.	ELEV.	COBALT STREET LEFT	℄	RIGHT
26+45.0				1403 10	18' TOP BRK. ED. A.C. PVM'T	℄	PT.
"				1403 8	℄		
26+65				1403 45	20.5 GUTTER A.C. PVM'T		
"				1403 79	24.5 TOP BRK. ED. " "		
26+69				1404 91	50.8 ED. A.C. PVM'T		
26+83				1404 05		℄	
"				1403 60			26' ED. A.C. PVM'T
26+93.0				1403 50			37' ED. " "
27+00.98				1405 29	@ FOOTHILL BLVD.	℄	O HD. SPK. ℄ T.
26+95				1405 92	30' ℄ DOUBLE YELLOW		STRIPE ON FOOTHILL BLVD.
27+11.1				1406 17	S.S.M.H. N. RIM	℄	
				1406 00	" S. RIM		
	N. RIM	EL=1406.17	- 8 82	1397 35	8" INLET ELEV. N		MEAS. 8.15 DIA. 0.67 ROD = 8.82
	S. RIM	EL=1406.00	- 9 02	1396 98	8" OUTLET ELEV. S		MEAS. 8.35 DIA 0.67 ROD = 9.02
27+12				1405 10			30' ℄ DOUBLE YELLOW STRIP ON FOOTHILL BLVD.
"				1407 43	44 ED. A.C. PVM'T		
27+33.3				1407 74		℄	
"				1408 61	25		

76-L-298 CE 307 2-63

015

PLEASE RETURN TO
LOS ANGELES COUNTY ENGINEER
403 LOS ANGELES COUNTY ENGINEERING BLDG.

NOTE: ANY ADDITIONS OR CHANGES ON THIS SHEET MUST BE MADE OR CIRCLED IN RED INK, WITH DATE AND NAME OF PERSON MAKING CHANGE.

Do not extend notes this side of this line.

STATION	B. S.	H. I.	F. S.	ELEV.	COBALT STREET LEFT	℄	RIGHT
27+33.3				1408 90	35' A.C. PVM'T		
"				1406 82			30' A.C. PVM'T
27+58.3				1407 91		℄	" "
				1407 02			30' " "
				1408 76	30' A.C. PVM'T.		
27+64.5				1408 62	18' ED. A.C. PVM'T		
27+72				1408 66	15.6 ED. " "		
"				1410 6	22.6 TOP BANK		
28+00				1410 42		℄	
				1409 80			13 BRK. A.C. PVM'T
				1408 59			28 " "
				1408 42			38 " "
				1410 24	14' ED. A.C. PVM'T		
				1411 6	21' TOP BRK.		
				1411 6	30' DIRT		
28+50				1412 77		℄	
2,96 28+73				1413 90	5' CTR. TRAVELED ROAD		A.C. PVM'T
				1413 88	21' ED. A.C. PVM'T		
				1414 9	25' TOP BRK.		
				1413 49			13' GUTTER A.C. PVM'T

Profile No. ____ Notes Red ____ Plotted ____ Job No. 8167.02 Division No. ____
Date ____ Date ____ Survey of OLIVE VIEW HOSPITAL
X-Sec. No. ____ Notes Chkd. ____ Checked ____ Survey by J.P. MENNE Notes J.P.M. Date 2-11-65
Date ____ Date ____ Map No. ____ Indexed C. J. GALLI Date ____

F.B. 1782 Pg. 175

76-L-298 CE 307 2-63

PLEASE RETURN TO
LOS ANGELES COUNTY ENGINEER
403 LOS ANGELES COUNTY ENGINEERING BLDG.

NOTE: ANY ADDITIONS OR CHANGES ON THIS SHEET MUST BE MADE OR CIRCLED IN RED INK, WITH DATE AND NAME OF PERSON MAKING CHANGE

Do not extend notes this side of this line.

STATION	B.S.	H.I.	F.S.	ELEV.	COBALT STREET	
					LEFT ℄	RIGHT
28+73				1414 02		13.8' TOP A.C. CURB
				1413 7		17' TOP BRK
				1411 2		31' BOTT. "
29+00				1415 26	℄	
				1414 80		10.5 GUTTER A.C. PUM'T
				1415 36		11' TOP A.C. CURB
				1415 4		15' TOP BRK.
				1411 2		28' BOTT. "
				1415 44	4.5' BRK. A.C. PUM'T	
				1415 21	19.5' " "	
				1415 68	27' ED. A.C. PUM'T	
				1415 7	36.5	
29+13.5				1416 29	20.8 BRK. A.C. PUM'T	
"				1418 05	45' SO. ED. CONC. PUM'T ON BUCHER AVE.	
29+30				1416 94	℄	
29+30				1417 83	65.5' NO. ED. CONC. PUM'T ON BUCHER AVE	
29+60.5				1417 72	SO. ED. CONC. PUM'T ℄ " " "	
"				1417 74		15.8 ED. A.C. PUM'T
29+84.7				1417 69	℄	
"				1417 87		22.5' SO. ED. CONC. PUM'T ON BUCHER AVE.

F.B. 1782 PG. 176
Job No. 8167.02 Division No. Notes Red. Plotted Profile
Survey of OLIVE VIEW HOSPITAL Date Date No.
Survey by J.P. MENNE Notes J.P.M. Notes Chkd. Checked X-Sec.
Indexed C. J. GALLI Date Date No.

76-L-298 CE 307 2-63

PLEASE RETURN TO
LOS ANGELES COUNTY ENGINEER
403 LOS ANGELES COUNTY ENGINEERING BLDG.

NOTE: ANY ADDITIONS OR CHANGES ON THIS SHEET MUST BE MADE OR CIRCLED IN RED INK. WITH DATE AND NAME OF PERSON MAKING CHANGE.

Do not extend notes this side of this line.

STATION	B. S.	H. I.	F. S.	ELEV.	COBALT STREET LEFT	℄ RIGHT
29 + 98.2				1417 65		℄ NO. ED. CONC. PUM'T ON BUCHER AVE.
29 + 53.5				1417 69	28.3' S.S.M.H. S.E. RIM	ON BUCHER AVE.
				1417 69	" " W. RIM	
	S.E. RIM	EL. = 1417.69	- 6 32	1411 37	8" OUTLET ELEV. S.E.	MEAS. 5.65 DIA. 0.67 ROD = 6.32
B.M. NO. 3	W. RIM	EL. = 1417.69	- 6 12	1411 57 1419.07	8" INLET ELEV. W	MEAS 5.45 DIA. 0.67 ROD 6.12
(FD)	LOCATION OF MANHOLE		- 1.0' BELOW STREET SURFACE.		B.M. NO. 3 - BUCHER AVE & COBALT ST. @ POWER HOUSE S.E. COR. BLDG. - WIRE NAIL IN LEAD F.B. 1782-145	
B.M. NO. 3	2 19	1421 26		1419 07		
29 + 46.1						℄ DROP MANHOLE END OF SEWER LINE IN CITY OF LOS ANGELES
			4 55	1416 71	RIM ELEV.	MEAS. DIRECT TO TOP OF PIPE - WITH LEVEL
			3 69	1417 57	TOP A.C. PUM'T @ MANHOLE	ROD = 14.52 0.67 15.19
			- 15 19	1406 07	8" OUTLET ELEV. SOUTH	
			- 11 12	1410 14	8" INLET ELEV. NO. EAST	10.45 - MEAS. TOP PIPE 0.67 11.12
			- 11 17	1410 09	8" INLET ELEV. NO. WEST	10.50 0.67 11.17
B.M. NO. 3			2 19	1419 07	B.M. NO. 3	

Profile Notes Red ____ Plotted ____ Job No. 8167.02 Division No. ____
No. ____ Date ____ Date ____ Survey of OLIVE VIEW HOSPITAL
No. ____ Notes Chkd. ____ Checked ____ Survey by J. P. MENNE Notes J. P. ____ Date ____
No. ____ Date ____ Date ____ Map No. ____ Indexed C. J. GALLI Date ____

F.B. 1782 Pg. 177

F.B. 1782 Pg. 178

Job No. 8167-02 Division No. _____ Notes Red _____ Plotted _____ Profile

Survey of OLIVE VIEW HOSPITAL Date _____ Date _____ No. _____

Survey by J.P. MENHE Notes J.P.M Notes Chkd. _____ Checked _____ X-Sec.

Indexed _____ Date _____ Date _____ Date _____ No. _____

STATION	B.S.	H.I.	F.S.	ELEV.

76-L-298 CE 307 2-63

PLEASE RETURN TO

LOS ANGELES COUNTY ENGINEER

408 LOS ANGELES COUNTY ENGINEERING BLDG.

Do not extend notes this side of this line.

NOTE: ANY ADDITIONS OR CHANGES ON THIS SHEET MUST BE MADE OR CIRCLED IN RED INK, WITH DATE AND NAME OF PERSON MAKING CHANGE

Notes Ck'd by	Survey of OLIVE VIEW HOSPITAL F. B. 1782 PG. 179
Map No.	JN 8167.02 Tape 204 Std 65 °F
Office Work	Surveyed by J.P. MENNE
Checked	Notes J.P.M Date 2-16-65
Date	Indexed G. I. [illegible]

LOCATION

OF

EXISTING STORM DRAIN

6' x 8' CONCRETE BOX

AT

COBALT STREET & DRONFIELD AVE.

J.P. MENNE

J.P. MC CALL

R.J. RODRIGUEZ

R.A. MOORE

Note: Any Additions or Changes on This Sheet Must be Made or Circled in Red Ink With Date and Name of Person Making Change.

Do not extend this side of this line.

PLEASE RETURN TO
LOS ANGELES COUNTY ENGINEER
403 Los Angeles County Engineering Bldg.

76F309S CE #310 6-63

F.B. 1782 PG. 180

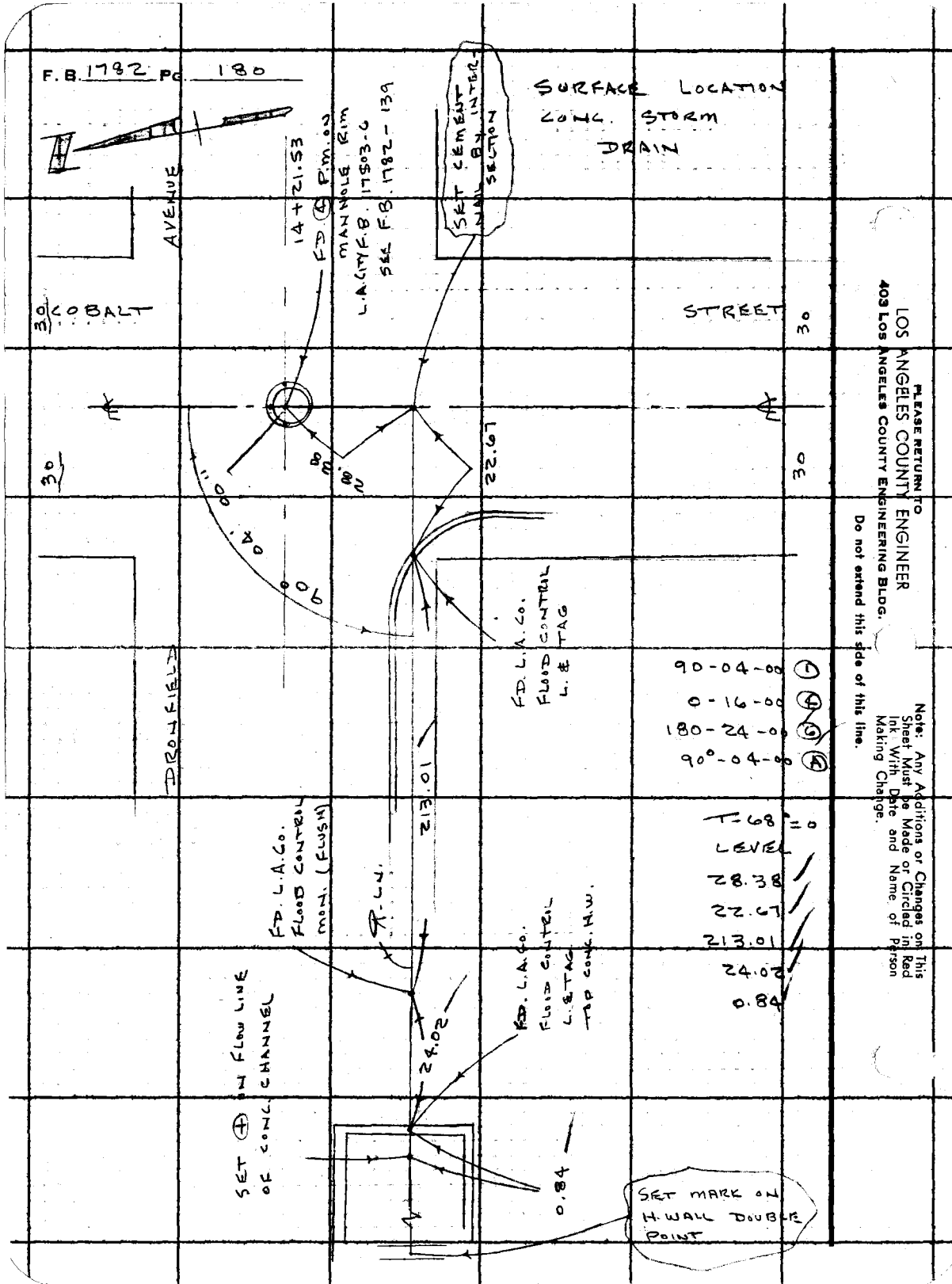

PLEASE RETURN TO
LOS ANGELES COUNTY ENGINEER
403 Los Angeles County Engineering Bldg.

Do not extend this side of this line.

Note: Any Additions or Changes on This Sheet Must be Made or Circled in Red Ink With Date and Name of Person Making Change.

Notes Ck'd by G. E. BARR	Survey of OLIVE VIEW HOSPITAL
Map No.	JN 8167.02 Tape Std °F
Office Work	Surveyed by J. P. MENNE
Checked	Notes J.P.M Date 2-16-65
Date	Indexed C. J. GALLI

F. B. 1782, PG. 184

UNDERGROUND LOCATION

6' X 8' CONC. BOX STORM DRAIN

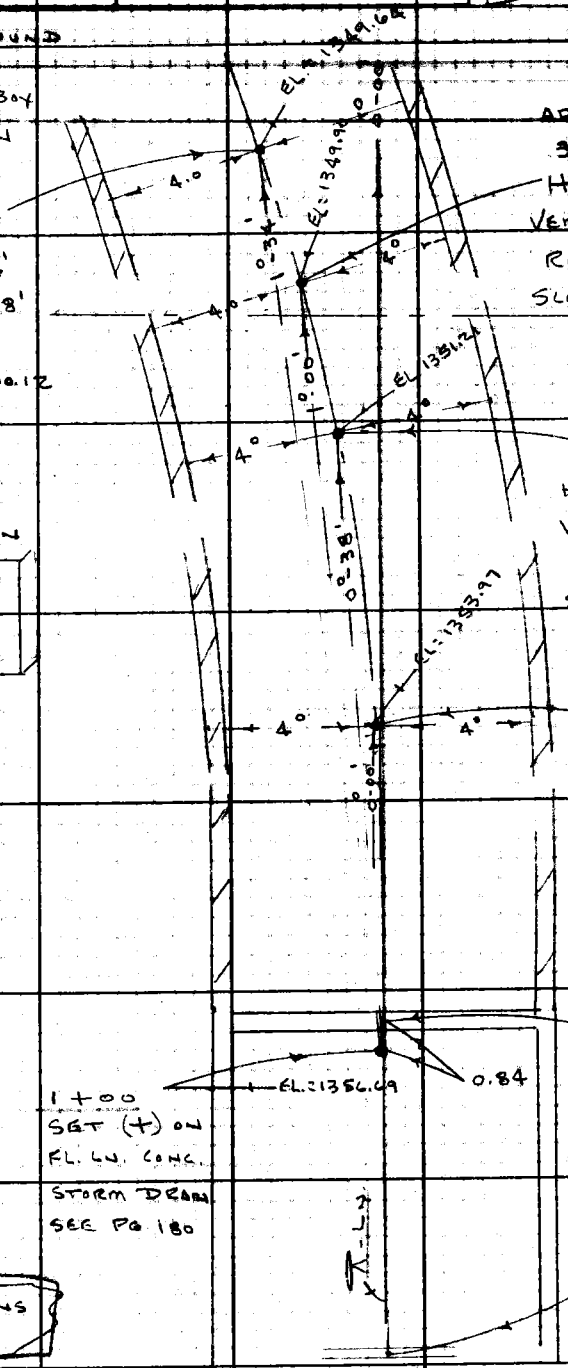

APPROX ℄ COBALT ST.

3+52.26

HORIZ. ∡ = 1°-00'

VERT ∡ = -1°.53'

ROD = 4.00

SLOPE DIST = 252.40

4+00

HORIZ. ∡ = 1°-34'

VERT ∡ = -1°-38'

ROD = 4.00

SLOPE DIST. = 300.12

3+00

HORIZ. ∡ = 0°-38'

VERT ∡ = -2°-00'

ROD = 4.00

SLOPE DIST. = 200.12'

EAST X-SECTION

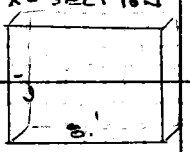

2+00

HORIZ. ∡ = 0°-00'

VERT ∡ = -2°-25'

ROD = 4.00

SLOPE DIST. = 100.09

FD. L.A.Co. FLOOD CONTROL L. & TAG.

SEE PG. 180

1+00

SET (+) ON FL. LN. CONC. STORM DRAIN

SEE PG 180

SET MARK ON H. WALL DOUBLE PT.

SEE PG. 180

CALCULATIONS PG. 182

Note: Any Additions or Changes on This Sheet Must be Made or Circled in Red Ink With Date and Name of Person Making Change.

Do not extend this side of this line.

PLEASE RETURN TO
LOS ANGELES COUNTY ENGINEER
403 LOS ANGELES COUNTY ENGINEERING BLDG.

76F309S CE #310 6-63

F.B. 1782 PG 182

B.M.V.E.-2	1360.40	F.B. 1782-144	
	+ 6.78		
	1367.18		
	- 2.94		
	1365.14	T.P. TOP WALL ABOVE (+) @ 1+00 FL. LN.	
	- 2.95	CONC. STORM DRAIN PG. 179	
	1362.19	→ H.I. ON TRANSIT @ 1+00	
1362.19 - H.I.			
5.50			
1356.69 →	F.L. @ 1+00		
2+00 —	100.09 @ 2°-25' = 100.00	HORIZ.	
	100.09 @ -2°-25' = -4.22	VERT.	1362.19
		ROD = 4.00	→ -8.22
		FL. LN. @ STA. 2+00 =	1353.97
3+00 —	200.12 @ 2°-00 = 200.00	HORIZ.	
	200.12 @ -2°-00 = -6.98	VERT.	1362.19
		ROD = 4.00	→ -10.98
		FL. LN. @ STA. 3+00 =	1351.21
3+52.26 —	252.40 @ 1°-53' = 252.26	HORIZ.	
	252.40 @ -1°-53' = -8.29	VERT.	1362.19
		ROD = 4.00	→ -12.29
		FL. LN. @ STA. 3+52.26 =	1349.90
4+00 —	300.12 @ 1°-38' = 300.00	HORIZ.	
	300.12 @ -1°-38' = -8.55	VERT.	1362.19
		ROD = 4.00	→ -12.55
		FL. LN. @ STA. 4+00 =	1349.64

PLEASE RETURN TO
LOS ANGELES COUNTY ENGINEER
403 Los Angeles County Engineering Bldg.
Do not extend this side of this line.

Note: Any Additions or Changes on This Sheet Must be Made or Circled in Red Ink With Date and Name of Person Making Change.

F.B. 1782 Pg. 183

Profile No. Notes Red Date Plotted Date Job No. 8403.18 Division No. 11

X-Sec. No. Notes Chkd. Date Checked Date Survey of KARL HOLTON BOYS CAMP

Survey by M. SOTRO Notes SOTRO Date [illegible]

Map No. Indexed E. J. GALLI Date FEB ? '38

8403.18

1-28-66

KARL HOLTON BOYS CAMP

INVERT

ELEVATIONS ON THREE EXISTING

DISTRIBUTION CHAMBERS AND 12"

AND 30" CORRIGATED IRON DRAINS

SEE PAGES 190 & 192

ELEV.

F.S.

H.I.

SOTRO
FRONK
MOYA
MASSEY

B.S.

STATION

NOTE: ANY ADDITIONS OR CHANGES ON THIS SHEET MUST BE MADE OR CIRCLED IN RED INK, WITH DATE AND NAME OF PERSON MAKING CHANGE.

PLEASE RETURN TO
LOS ANGELES COUNTY ENGINEER
403 LOS ANGELES COUNTY ENGINEERING BLDG.

Do not extend notes this side of this line.

76-L-298 CE 307 2-63

76-L-298 CE 307 2-63

PLEASE RETURN TO
LOS ANGELES COUNTY ENGINEER
403 LOS ANGELES COUNTY ENGINEERING BLDG.

NOTE: ANY ADDITIONS OR CHANGES ON THIS SHEET MUST BE MADE OR CIRCLED IN RED INK. WITH DATE AND NAME OF PERSON MAKING CHANGE

Do not extend notes this side of this line.

STATION	B.S.	H.I.	F.S.	ELEV.		
B.M.				1453 53	B.M. ELEV. 1453.527, TOP OF C.S. MON. 1/4 SEC. COR., SEC. 32 & 33, F.B. 1864-6, 11, 166, 285. DN. 15".	
(F.D.)	2 65	1456 18.				
T.P.			10 53	1445 65.		
	3 47	1449 12.				
T.P.			11 66	1437 46.		
	2 49	1439 95.				
T.B.M.			5 33	1434 62	T.B.M. FD. SMALL BT. SPK. IN LEAD, N.E. COR. OF CATCH BASIN 12'± S. OF BASKETBALL COURT 33'± N.E. OF ADMIN. BLDG.	
(F.D.)	5 41	1440 03.				
DIST. CHAMBER N.E. OF ADMIN. BLDG.			5 45	1434 58	E. RIM (TOP OF BRICK)	S. OF BASKETBALL COURT
"			5 43	1434 60	W. RIM (" " ")	" " " "
"			10 98	1429 05	BOTTOM OF DIST. CHAMBER	" " " "
① INLET			10 07	1429 96.		① 5.44 ROD, 4.30 MEAS., 0.33 DIA., 10.07. ④ 5.44, 4.73, 0.33, 10.50.
② "			10 08	1429 95.		
③ "			10 14	1429 89.		
④ OUTLET			10 50	1429 53.		② 5.44 ROD, 4.31 MEAS., 0.33 DIA., 10.08. ⑤ 5.44, 4.73, 0.33, 10.50.
⑤ "			10 50	1429 53.		
⑥ "			10 50	1429 53.		③ 5.44 ROD, 4.37 MEAS., 0.33 DIA., 10.14. ⑥ 5.44, 4.73, 0.33, 10.50.
T.P.			4 49	1435 54.		
	4 32	1439 86.				

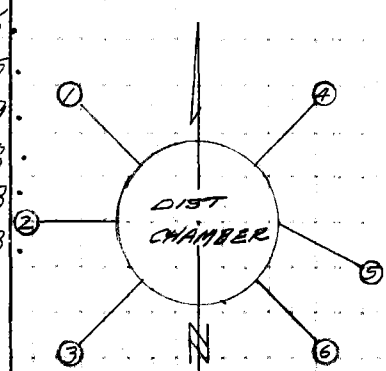

F.B. 1782 PG. 184 Job No. 8403.18 Division No. 11 Notes Red ___ Plotted ___ Profile ___
Survey of KARL HOLTON BOYS CAMP Date ___ Date ___ No. ___
Survey by M. SOTRO Notes SOTRO Notes Chkd. ___ Checked ___ X-Sec. ___
Indexed C. J. GALLA Date ___ Date ___ Date ___ No. ___

76-L-298 CE 307 2-63

PLEASE RETURN TO
LOS ANGELES COUNTY ENGINEER
403 LOS ANGELES COUNTY ENGINEERING BLDG.

NOTE: ANY ADDITIONS OR CHANGES ON THIS SHEET MUST BE MADE OR CIRCLED IN RED INK, WITH DATE AND NAME OF PERSON MAKING CHANGE.

Do not extend notes this side of this line.

STATION	B. S.	H. I.	F. S.	ELEV.		
DIST. CHAMBER S. OF ADMIN. BLDG.		1439 86	7 39	1432 47	N. RIM (TOP CEM. CAP ON BRICK)	NEAR INT. OF CONC. WALK S.
"			7 39	1432 47	S. RIM (" " " " ")	" " " " "
"			10 78	1429 08	BOTTOM OF DIST. CHAMBER	" " " " "
① INLET			9 99	1429 87		① 7.39 ROD 2.27 MEAS. 0.33 DIA. 9.99
② OUTLET			10 55	1429 31		
③ "			10 54	1429 32		② 7.39 ROD 2.83 MEAS. 0.33 DIA. 10.55 ③ 7.39 ROD 2.82 MEAS. 0.33 DIA. 10.54
T.P.			6 47	1433 39		
	5 52	1438 91				
DIST. CHAMBER S. OF SCHOOL BLDG.			6 09	1432 82	N. RIM (TOP OF BRICK)	N.E. COR. ATHLETIC FIELD
"			6 09	1432 82	S. RIM (" " ")	" " " "
"			10 98	1427 93	BOTTOM OF DIST. CHAMBER	" " " "
① INLET			10 15	1428 76		① 6.09 ROD 3.73 MEAS. 0.33 DIA. 10.15
② OUTLET			10 59	1428 32	SEE NEXT PAGE	③ 6.09 4.17 0.33 10.59
③ "			10 59	1428 32	FOR DETAIL (186)	② 6.09 ROD 4.17 MEAS. 0.33 DIA. 10.59

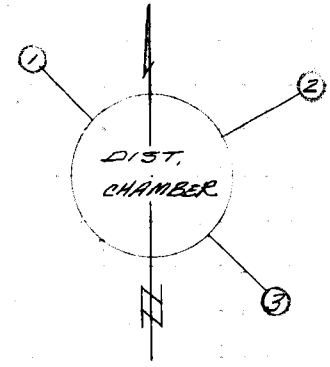

Profile No. X-36c. Notes Rod No. Date Notes Chkd. Date Plotted Date Checked Date Job No. 5903.18 Division No. 11 Survey of KALE WHITTIER BOYS CAMP Survey by M. SOTELO Notes SOTELO Date 1-28-64 Map No. Indexed C. J. GALLI Date

F.B. 17592 Pg. 186

76-L-298 CE 307 2-63

PLEASE RETURN TO
LOS ANGELES COUNTY ENGINEER
403 LOS ANGELES COUNTY ENGINEERING BLDG.

NOTE: ANY ADDITIONS OR CHANGES ON THIS SHEET MUST BE MADE OR CIRCLED IN RED INK. WITH DATE AND NAME OF PERSON MAKING CHANGE

Do not extend notes this side of this line.

F.B. 1782 Pg. 186 Job No. 8403.18 Division No. 11 Notes Red ____ Plotted ____ Profile ____
Survey of KARL HOLTON BOYS CAMP Date ____ Date ____ No. ____
Survey by M. SOTRO Notes SOTRO Notes Chkd. ____ Checked ____ X-Sec. ____
Indexed C. L. Gaitt Date ____ Date ____ Date ____ No. ____

STATION	B.S.	H.I.	F.S.	ELEV.	
CONTINUED FROM PAGE 185 →					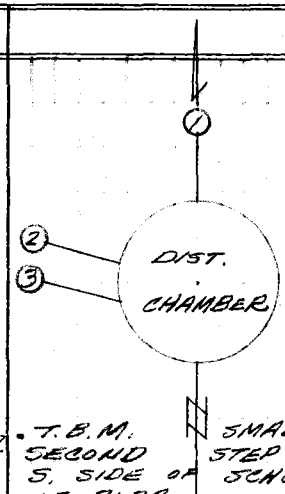
T.B.M.		1438 91	2 69	1436 22	T.B.M. SMALL BT. SPK. SET IN CEM. TOP SECOND STEP FR. BOTTOM, CENTER OF STEPS, S. SIDE OF SCHOOL BLDG., APPROX. AT CENTER OF BLDG.
(SET)	4 24	1440 46			
T.P.			0 10	1440 36	
	10 41	1450 77			
T.P.			0 27	1450 50	
	8 86	1459 36			
B.M. (FD.)			5 81	1453 55	B.M. ELEV. 1453.527, TOP OF C.S. MON., ¼ SEC. COR., SEC. 32 & 33, F.B. 1864-6, 11, 166, 285, DN. 15"
T.B.M. (FD.)	2 16	1438 38		1436 22	T.B.M. SMALL BT. SPK., SET IN CEM. TOP OF SECOND STEP FR. BOTTOM, CENTER OF STEPS, S. SIDE OF SCHOOL BLDG., APPROX. AT CENTER OF BLDG.
TOP C.B.			6 37	1432 01	TOP CONC. CATCH BASIN, S.E. COR. ATHLETIC FIELD
12" OUTLET			8 69	1429 69	F.L. 12" CORRI. IRON PIPE AT. C.B.

76-L-298 CE 307 2-63

PLEASE RETURN TO
LOS ANGELES COUNTY ENGINEER
403 LOS ANGELES COUNTY ENGINEERING BLDG.

NOTE: ANY ADDITIONS OR CHANGES ON THIS SHEET MUST BE MADE OR CIRCLED IN RED INK, WITH DATE AND NAME OF PERSON MAKING CHANGE.

Do not extend notes this side of this line.

STATION	B. S.	H. I.	F. S.	ELEV.	
T.P.		1438 38	3 71	1434 67	
	1 25	1435 92			
			4 8	1431 1	GROUND OVER INT. OF 12" & 30" CORRI. IRON DRAINS SEE PAGE 190.
			10 22	1425 70	F.L. BEG. 30" CORRI. IRON DRAIN
T.B.M.			5 80	1430 12	FD. SQ. HD. SPK. & TIN F.B. 1864 - 283 AT
	7 52	1437 64			∡ PT. IN ⊼ LINE 170.07 FR. W. & 168.00 FR. S.E.
T.P.			2 91	1434 73	
	5 11	1439 84			
T.B.M. (FD.)			5 21	1434 63	T.B.M. FD. SMALL BT. SPK. IN LEAD, N.E. COR. OF CATCH BASIN 12'± S. OF BASKETBALL COURT 33'± N.E. OF ADMIN. BLDG. ELEV. 1434.62 PAGE.

Profile No. X-Sec. No. Notes Red Date Notes Chkd. Date Plotted Date Checked Date Job No. 8403.18 Division No. 11 Survey of KAHL HOLTON BOYS CAMP Survey by M. SUTRO Notes SUTRO Date 1-28-68 Map No. Indexed G. J. GALLI Date

F.B. 1782 Pg. 187

F. B. 1782 PG. 188

Job No. _____ Division No. _____ Notes Red _____ Plotted _____ Profile

Survey of _____ Date _____ Date _____ No. _____

Survey by _____ Notes _____ Notes Chkd. _____ Checked _____ X-Sec.

Indexed _____ Date _____ Date _____ Date _____ No. _____

STATION	B. S.	H. I.	F. S.	ELEV.

76-L-298 CE 307 2-63

PLEASE RETURN TO
LOS ANGELES COUNTY ENGINEER
403 LOS ANGELES COUNTY ENGINEERING BLDG.

Do not extend notes this side of this line.

NOTE: ANY ADDITIONS OR CHANGES ON THIS SHEET MUST BE MADE OR CIRCLED IN RED INK, WITH DATE AND NAME OF PERSON MAKING CHANGE

Notes Ck'd by	Survey of KARL HOLTON BOYS CAMP
Map No.	JN 8403.18 Tape Std °F
Office Work	Surveyed by M. SOTRO
Checked	Notes SOTRO Date 1-21-66
Date	Indexed C. J. GAMA

F. B. 1182 PG. 183

8403.18

1-21-66

KARL HOLTON BOYS CAMP

LOCATION OF EXISTING 12" AND 30" CORRIGATED IRON DRAINS

FOR ELEVATIONS AT CATCH BASIN AND 12" & 30" CORRIGATED IRON DRAINS SEE PAGES 186 & 187.

TEMPERATURE CORRECTIONS NOT USED.

SOTRO
FRONK
MOYA

Note: Any Additions or Changes on This Sheet Must Be Made or Circled in Red Ink With Date and Name of Person Making Change.

Do not extend this side of this line.

PLEASE RETURN TO
LOS ANGELES COUNTY ENGINEER
403 Los Angeles County Engineering Bldg.

76F3095 CE #310 6-63

F. B. 1782 PG 190

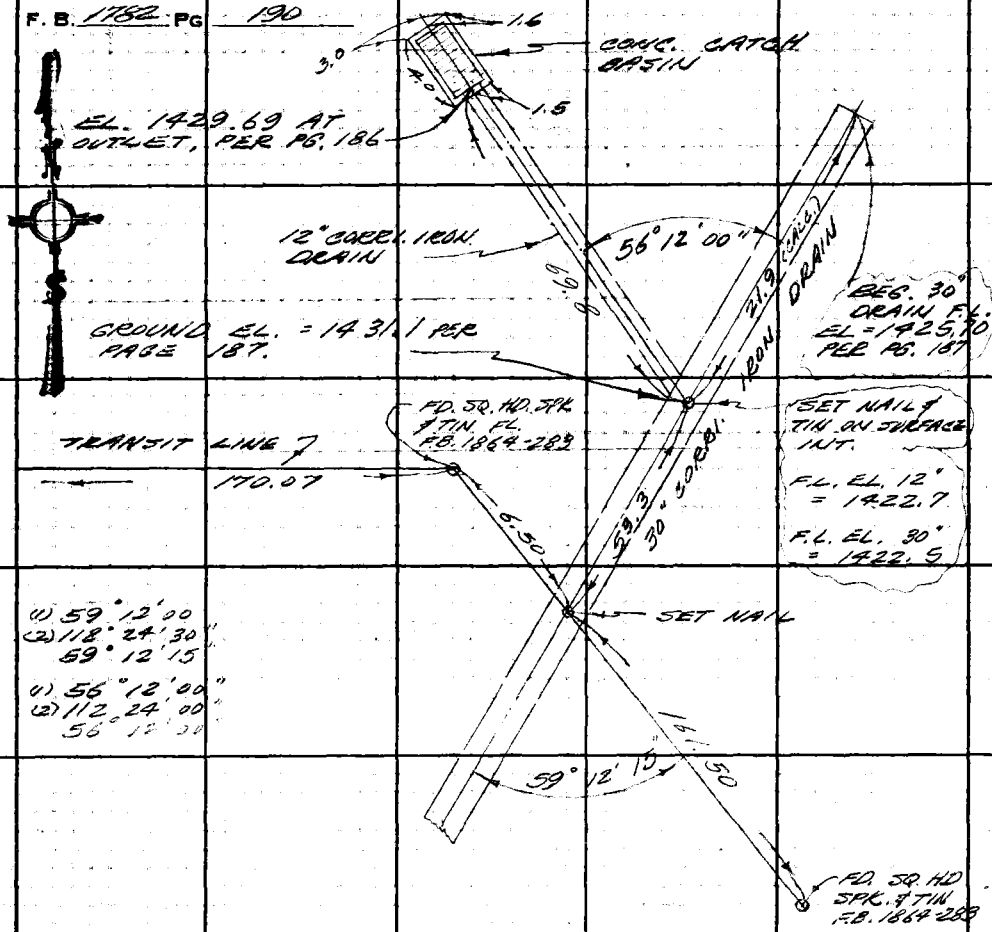

(1) 59°12'00"
(2) 118°24'30"
59°12'15"

(1) 56°12'00"
(2) 112°24'00"
56°12'00"

MEASUREMENTS & CALCULATIONS FOR FLOW LINE ELEVATIONS AT INTERSECTION OF 12" & 30" CORRIGATED IRON DRAINS.

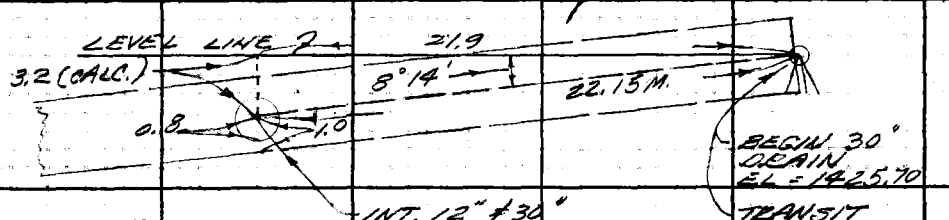

H.I. 1426.7
- 4.0
1422.7 = F.L. 12"

H.I. 1426.7
- 4.2
1422.5 = F.L. 30"

INT. 12" & 30" DRAINS
ROD 12" = 0.8
ROD 30" = 1.0

TRANSIT
H.I. ROD = 1.0
1425.7
+ 1.0
H.I. = 1426.7

LOS ANGELES COUNTY ENGINEER
403 Los Angeles County Engineering Bldg.
PLEASE RETURN TO
Do not extend this side of this line.
Note: Any Additions or Changes on this Sheet Must be Made or Circled in Red Ink With Date and Name of Person Making Change.

Notes Ch'd by	Survey of KARL HOLTON BOYS
Map No.	JN 8403.18 Tape — Std — °F
Office Work	Surveyed by M. SOTRO
Checked	Notes SOTRO Date 1-28-66
Date	Indexed G. J. GALLE

F. B. 1782 PG. 191

1-28-66

8403.18

KARL HOLTON BOYS CAMP

PRELIMINARY

SURVEY FOR SEWER LINE TO PROPOSED SEWAGE TREATMENT PLANT

SEE PAGE 193 FOR PROFILE
SEE PAGE 189 FOR LOCATION OF EXISTING 12" & 30" CORRUGATED IRON DRAINS.

TEMPERATURE CORRECTIONS NOT USED

SOTRO
FRONK
MOYA

Note: Any Additions or Changes on This Sheet Must Be Made or Circled in Red Ink With Date and Name of Person Making Change.

Do not extend this side of this line.

PLEASE RETURN TO
LOS ANGELES COUNTY ENGINEER
403 LOS ANGELES COUNTY ENGINEERING BLDG.

78F3095 CE #310 6-53

F. B. 1782 PG 192

PLEASE RETURN TO
LOS ANGELES COUNTY ENGINEER
403 Los Angeles County Engineering Bldg.
Do not extend this side of this line.

Note: Any Additions or Changes on This Sheet Must be Made or Circled in Red Ink With Date and Name of Person Making Change.

F.B. 1782 Pg. 193

Profile No. Notes Red Date Plotted Date Job No. 8403.18 Division No. 11 Survey of KARL HOLTON BOYS CAMP

X-Sec. No. Notes Chkd Date Checked Date Survey by M. SOTRO Notes SOTRO Date 7-28-66

Map No. Indexed G. J. GALLI Date

7-28-66

8403.18

KARL HOLTON BOYS CAMP

PROFILE ALONG PROPOSED SEWER LINE

SEE PAGE 192 FOR HORIZONTAL LOCATION

STATION	B.S.	H.I.	F.S.	ELEV.
		SOTRO FRONK MOYA		

NOTE: ANY ADDITIONS OR CHANGES ON THIS SHEET MUST BE MADE OR CIRCLED IN RED INK, WITH DATE AND NAME OF PERSON MAKING CHANGE.

Do not extend notes this side of this line.

PLEASE RETURN TO
LOS ANGELES COUNTY ENGINEER
403 LOS ANGELES COUNTY ENGINEERING BLDG.

76-L-298 CE 307 2-63

76-L-298 CE 307 2-63

PLEASE RETURN TO
LOS ANGELES COUNTY ENGINEER
403 LOS ANGELES COUNTY ENGINEERING BLDG.

NOTE: ANY ADDITIONS OR CHANGES ON THIS SHEET MUST BE MADE OR CIRCLED IN RED INK, WITH DATE AND NAME OF PERSON MAKING CHANGE

Do not extend notes this side of this line.

STATION	B.S.	H.I.	F.S.	ELEV.	
T.B.M.				1430 12	T.B.M. SQ. HD. SPK. & TIN. AT ∡ PT. IN TRANSIT LINE, 170.07 FR. W. & 168.00 FR. S.E.
(FD.)	7 87	1437 99			F.B. 1864-283, F.B. 1782-187 ELEV. 1430.12
1+00 N			5 92	1432 07	GROUND
1+32.3			6 73	1431 26	EDGE OF PAV. PARKING LOT.
1+91.6			6 97	1431 02	INT. TRANSIT LINE
2+00			6 96	1431 03	PAV.
2+09			6 96	1431 03	EDGE OF PAV. PARKING LOT
2+33.9			7 0	1431 0	INT. 30" CORRI. IRON DRAIN (GROUND)
2+41.5			6 6	1431 4	BOTTOM BRK
2+58.9			3 85	1434 14	EDGE OF PAV. ROAD S.
2+69.3			2 97	1435 02	" " " " N.
2+89.3			3 3	1434 7	N. EDGE DIRT TRACK TOP BRK.
3+01.5 N = 0+00 W.			5 2	1432 8	∡ PT. 1x2 N.&T. BOTTOM BRK.
4+00			5 0	1433 0	GROUND
4+65.9 N.			4 7	1433 3	DISTRIBUTION CHAMBER GROUND.
1+00 W			4 8	1433 2	GROUND
1+74.5			4 1	1433 9	BOTTOM BRK.
2+00			2 9	1435 1	GROUND
2+17.3 W = 0+00 N.			2 93	1435 06	∡ PT. 1x2" N.&T.
	5 13	1440 19			
2+65.7			6 8	1433 4	DISTRIBUTION CHAMBER GROUND

F.B. 1782 Pg. 194

Job No. 8403.18 Division No. 11 Notes Red ____ Plotted ____ Profile ____

Survey of KARL HOLTON BOYS CAMP Date ____ Date ____ No. ____

Survey by M. SOTRO Notes SOTRO Notes Chkd. ____ Checked ____ X-Sec. ____

Indexed C. J. GALLA Date ____ Date ____ Date ____ No. ____

76-L-298 CE 307 2-63

PLEASE RETURN TO
LOS ANGELES COUNTY ENGINEER
403 LOS ANGELES COUNTY ENGINEERING BLDG.

NOTE: ANY ADDITIONS OR CHANGES ON THIS SHEET MUST BE MADE OR CIRCLED IN RED INK, WITH DATE AND NAME OF PERSON MAKING CHANGE.

Do not extend notes this side of this line.

STATION	B. S.	H. I.	F. S.	ELEV.		
1+00		1440.19	5.3	1434.9	GROUND	
1+04.6			5.27	1434.92	DISTRIBUTION CHAMBER TOP	
T.B.M.			5.57	1434.62	T.B.M. SMALL BT. SPK. IN LEAD, N.E. COR. OF CATCH BASIN, 12' ± S. OF BASKETBALL COURT 33' ± N.E. OF ADMIN. BLDG. F.B. 1782-164 ELEV. 1434.62	

Profile Notes Red ____ Plotted ____ Job No. 8403.18 Division No. 11 F.B. 1782 Pg. 195
No. ____ Date ____ Date ____ Survey of [illegible]
X-Sec. Notes Chkd. ____ Checked ____ Survey by [illegible] Notes [illegible] Date [illegible]
No. ____ Date ____ Date ____ Map No. ____ Indexed G. J. GALLA Date ____

Job No. _____ Division No. _____ Notes Red _____ Plotted _____

Survey of _____ Date _____ Date _____

Surveyed by _____ Notes Chkd. _____ Checked _____

Indexed _____ Date _____ Date _____ Date _____

STATION	B.S.	H.I.	F.S.	ELEV.