1783

LOS ANGELES COUNTY SURVEYOR

Do not [illegible]

[illegible]

DATE	J.N.	DESCRIPTION		NOTES	PAGES
12-53	1672	PECK RD. (West Side)	Bryant Rd. to Mc Girk St.	Topog	5-10
				X-sect	11-22
"	"	LAMBERT AVE.	Peck Rd. to Elrovia Ave.	Topog	23-26
				X-sect	27-30
"	"	ELROVIA AVE.	Lambert Ave. to Mc Girk St.	Topog	31-34
				X-sect	35-40
"	"	Mc GIRK ST.	Peck Rd. to 1st Alley W.of Peck Rd.	Topog	41-42
				X-sect	43-46
"	"	1st ALLEY W.of PECK RD.	M Girk St. N.to Tr.14888 th E.to Peck Rd.	Topog	47-50
				X-sect	51-58
"	"	PECK RD. (West Side)	Mulhall St. to Lower Azusa Rd.	Topog	59-62
				X-sect	63-72
"	"	EMERY ST.	1st Alley W.of Peck Rd.to Elrovia Ave.	Topog	73-74
				X-sect	75-78
"	"	ELROVIA AVE.	Emery St. (to West) to Lower Azusa Rd.	Topog	79-86
				X-sect	87-102
"	"	LOWER AZUSA RD.	Elrovia Ave. to Peck Rd.	Topog	103-106
				X-sect	107-112
"	"	MULHALL ST.	Elrovia Ave. to Peck Rd.	Topog	113-116
				X-sect	117-122
"	"	RANCHITO ST.	Elrovia Ave. to Peck R.	Topog	123-126
				X-sect	127-134

Microfilmed March '87

P.W. file "O.K." June '87

Notes Ck'd by
Map No.
Office Work
Checked
Date

Survey of
W. O. Tape No. St'd. of
Surveyed by
Notes Date
Indexed

F. B. 1783 PG. 3

F. B. 1783 PG. 4

RETURN TO
LOS ANGELES COUNTY SURVEYOR
725 LOS ANGELES COUNTY
ENGINEERING BLDG.

Do not extend notes this side of this line.

Note: Any Additions or Changes on This Sheet Must be Made or Circled In Red Ink With Date and Name of Person Making Change.

Notes Ck'd by
Map No.
Office Work
Checked
Date

Survey of Elrovia Ave
W. O. 1672 Tape No. St'd °F
Surveyed by Snyder
Notes Snyder Date 12-16-58
Indexed C. Johnson

F. B. 1763 Pg. 5

C.I. 1672

ELROVIA AVE S.S. DIST.

Location of Improvements

on

PECK RD. (West side)

from

Bryant Rd to McGirk St.

Ref F.B. 1763

Snyder
Brooks
Martin
Tafoya

Note: Any Additions or Changes on This Sheet Must be Made or Circled in Red Ink With Date and Name of Person Making Change.

Do not extend notes this side of this line.

RETURN TO
LOS ANGELES COUNTY SURVEYOR
726 LOS ANGELES COUNTY
ENGINEERING BLDG.

76F3095 247 2-51

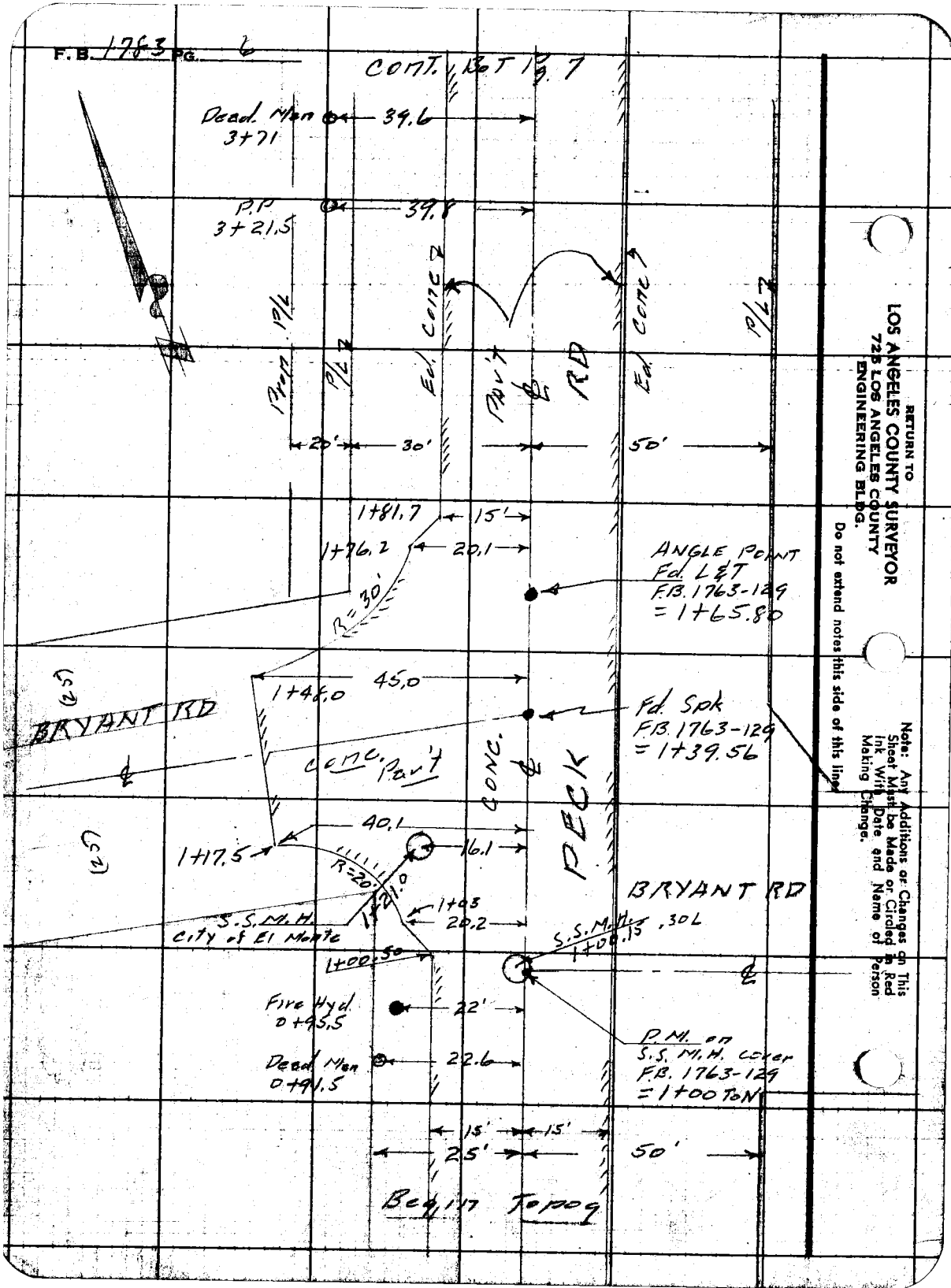

RETURN TO
LOS ANGELES COUNTY SURVEYOR
725 LOS ANGELES COUNTY
ENGINEERING BLDG.

Do not extend notes this side of this line.

Note: Any Additions or Changes on This Sheet Must be Made or Circled in Red Ink With Date and Name of Person Making Change.

Notes Ck'd by	Survey of [illegible]
Map No.	W. O. 1672 Tape No. St'd. °F
Office Work	Surveyed by Snyder
Checked	Notes Snyder Date 12-53
Date	Indexed C. Johnson

F.B. 1763 Pg. 7

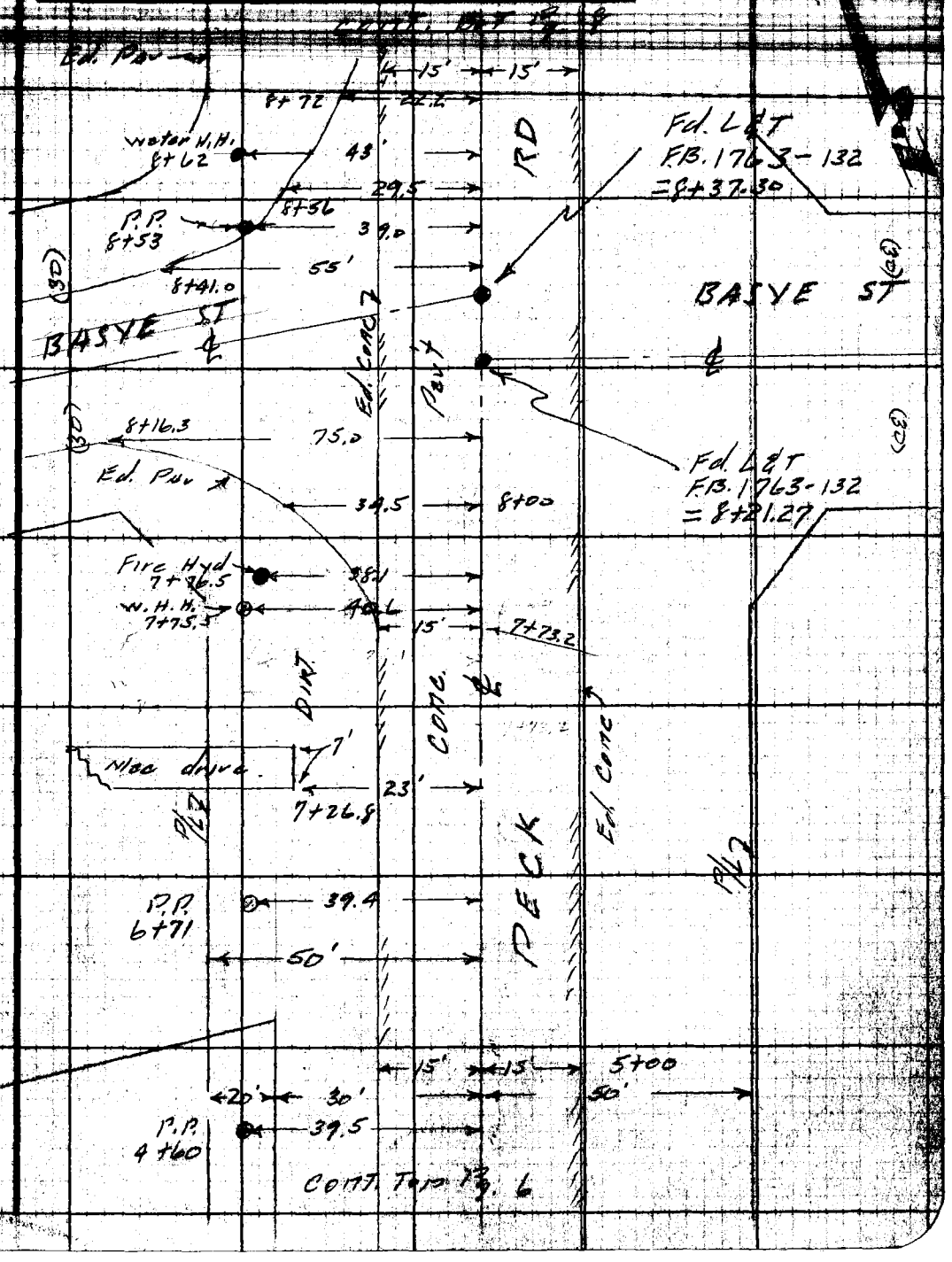

Cont. Top Pg. 6

Note: Any Additions or Changes on This Sheet Must be Made or Circled in Red Ink With Date and Name of Person Making Change.

Do not extend notes this side of this line.

RETURN TO
LOS ANGELES COUNTY SURVEYOR
726 LOS ANGELES COUNTY
ENGINEERING BLDG.

78F3095 247 2-51

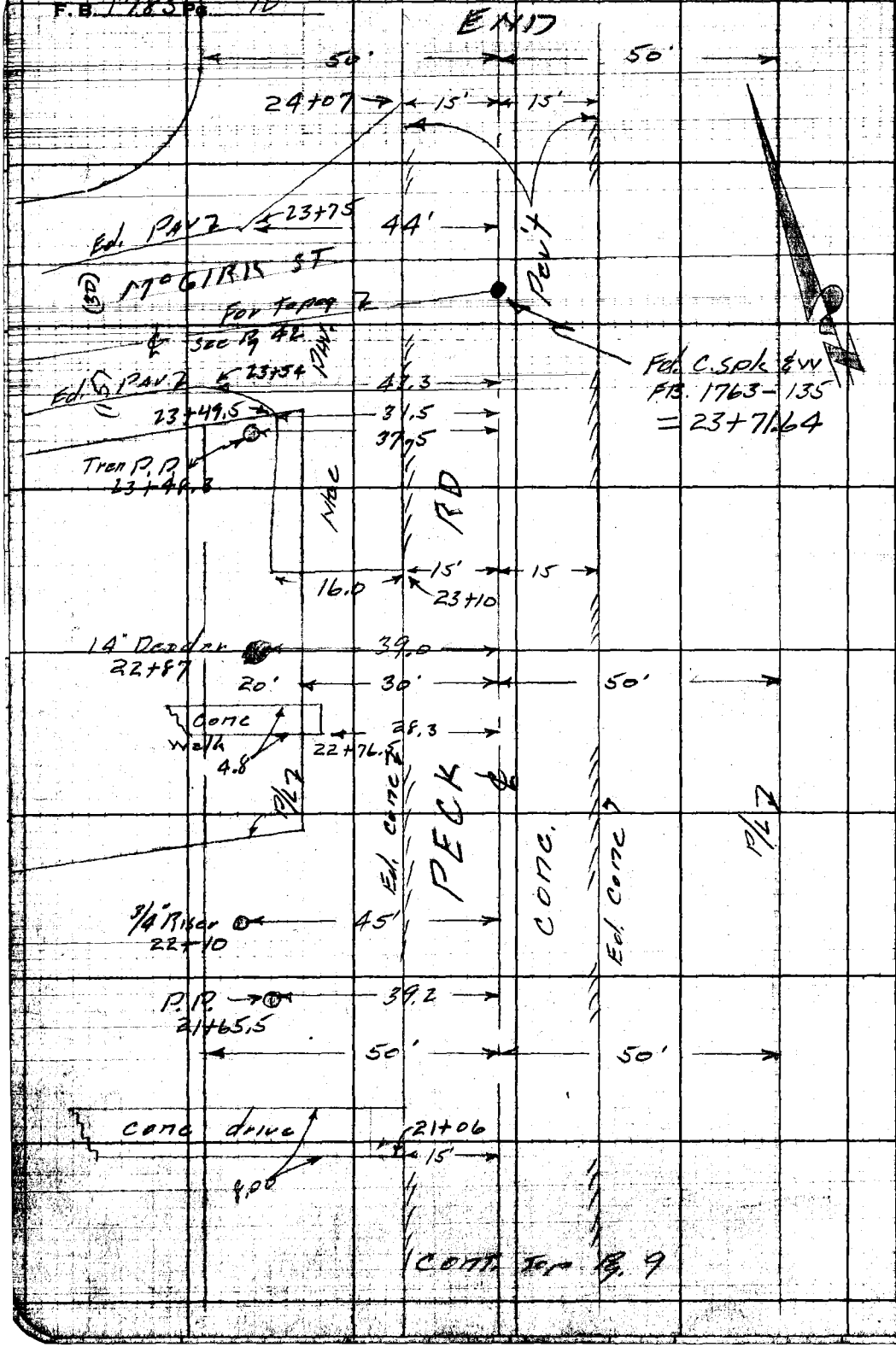

RETURN TO
LOS ANGELES COUNTY SURVEYOR
725 LOS ANGELES COUNTY
ENGINEERING BLDG.
Do not extend notes this side of this line.
Note: Any Additions or Changes on This Sheet Must be Made or Circled in Red Ink With Date and Name of Person Making Change.

Profile No. | Notes Red. | Plotted | Job No. 1672 | Division No. | F.B. 1783 Pg. 11

Date | Date | Survey of ELROVIA AVE

X-Sec. No. | Notes Chkd. | Checked | Survey by [illegible] | Notes | Date

Date 1/4/50 | Date | Map No. | Indexed C. Johnson | Date

E.E. 1672

ELROVIA AVE

X SECTION on

PECK RD (W. side)

from

BRYANT RD TO McGIRK ST

Snyder
Brooks
Martin
Tefoya

STATION	B. S.	H. I.	F. S.	ELEV.

NOTE: ANY ADDITIONS OR CHANGES ON THIS SHEET MUST BE MADE OR CIRCLED IN RED INK, WITH DATE AND NAME OF PERSON MAKING CHANGE.

PLEASE RETURN TO
LOS ANGELES COUNTY SURVEYOR
726 LOS ANGELES COUNTY
ENGINEERING BLDG.

Do not extend notes this side of this line.

76L298 307 10-51

76L298 307 10-51

PLEASE RETURN TO
LOS ANGELES COUNTY SURVEYOR
726 LOS ANGELES COUNTY
ENGINEERING BLDG.

NOTE: ANY ADDITIONS OR CHANGES ON THIS SHEET MUST BE MADE OR CIRCLED IN RED INK, WITH DATE AND NAME OF PERSON MAKING CHANGE.

Do not extend notes this side of this line.

STATION	B. S.	H. I.	F. S.	ELEV.	Left ℄ W	℄ Right ℄ E
TF 76				304 48	B.M. TF 76 Elev. 304.482 FB. 1734-67	
	513	309 61			Peck Rd & Bryant Rd. S.W. cor.	
					Lg. B. spk in P.P. # 795717E	
1+00			584	303 77	℄ INT Peck Rd & Bryant Rd To East	
–			601	303 60		15' R Ed. Conc
–			609	303 52	15' L Ed. Conc.	
–			58	303 8	25' L P/L	
1+00.15	M.H.		584	303 77	.30' L S.S. M.H. Cover.	
15" outlet E			20 73	288.88	Rod – 5.84 Meas – 13.64 Dia – 1.25 20.73	
12" inlet N			20 43	289 18		Rod 5.84 Meas 13.59 Dia 1.00 20.43
1+21.6			602	303 59	16.1 L S.S. M.H. cover (City of El Monte)	
8" outlets			1395	295 66	Rod 602 Meas 7.26 Dia .67 13.95	
1+39.56			556	304 05	℄ INT. Peck Rd & Bryant Rd To West	
–			567	303 94		15' R Ed. Conc.
–			612	303 49	20' L ℄ Bryant Rd	X Gutter
–			576	303 85	43' L ✓ ✓	End curve
–			587	303 74	✓ ✓ ✓	Thence 15' S.
						S.W. cor. Conc

Profile ____ No. ____ X-Sec. ____
Plotted ____ Date ____ Checked ____ Date ____
Notes Red ____ Date ____ Notes Chkd. ____ Date ____
Division No. ____ Job No. 1673 Notes 1773 Date ____
Survey of 12 Travia Ave
Survey by Smyder
Indexed C. Johnson
B. 1773 Pg. 12

76L298 307 10-51

PLEASE RETURN TO
LOS ANGELES COUNTY SURVEYOR
726 LOS ANGELES COUNTY
ENGINEERING BLDG.

NOTE: ANY ADDITIONS OR CHANGES ON THIS SHEET MUST BE MADE OR CIRCLED IN RED INK, WITH DATE AND NAME OF PERSON MAKING CHANGE.

Do not extend notes this side of this line.

Peck Rd

STATION	B. S.	H. I.	F. S.	ELEV.	Left	℄ Right
1+39.56		309 61	573	303 88	43' L ℄ Bryant Rd	Thence 15' N. Ed. Cone
✓			547	304 14	230' L ✓ ✓	
✓			546	304 15	✓ ✓ ✓	Thence 10' N Ed. Pa
✓			58	303 8	✓ ✓ ✓	✓ 15' N Gutter
✓			51	304 5	✓ ✓ ✓	✓ 25' N P/L
1+65.80			530	304 31		℄ Angle Point
✓			579	303 82	20' L Gutter.	
✓			56	304 0	30' L P/L	
2 +00			506	304 55		℄
✓			521	304 40		15' R Ed. Cone
✓			526	304 35	15' L Ed. Cone	
✓			53	304 3	25' L Gutter	
✓			46	305 0	30' L P/L	
3+00			415	305 46		℄
✓			430	305 31		15' R Ed. Cone.
✓			426	305 35	15' L Ed. Cone.	
✓			43	305 3	25' L Gutter	
✓			41	305 5	30' L P/L	
T.P.	588	311 52	397	305 64		
4+00			527	306 25		℄
✓			542	306 10		15' R Ed. Cone

Profile
No. X-Sec. Notes Red ____ Plotted ____ Job No. 1672 Division No. ____
Date ____ Date ____ Survey of Elbow Ave
Notes Chkd. ____ Checked ____ Survey by Snyder Notes PRS Date [illegible]
No. ____ Date ____ Date ____ Map No. ____ Indexed C. Johnson Date ____

F.B. 1783 PG. 13

76L298 307 10-51

PLEASE RETURN TO

LOS ANGELES COUNTY SURVEYOR
726 LOS ANGELES COUNTY
ENGINEERING BLDG.

NOTE: ANY ADDITIONS OR CHANGES ON THIS SHEET MUST BE MADE OR CIRCLED IN RED INK, WITH DATE AND NAME OF PERSON MAKING CHANGE.

Do not extend notes this side of this line.

Peck Rd

STATION	B. S.	H. I.	F. S.	ELEV.	Left	℄ Right
4+00		311 52	544	306 08	15' L Ed. Conc.	
✓			540	306 12	25' L Gutter	
✓			55	306 0	30' L P/L	
5+00			444	307 08		℄
✓			463	306 89		15' Right Ed. Conc
✓			462	306 90	15' L Ed. Conc	
✓			48	306 7	25' L Gutter	
✓			46	306 9	30' L P/L	
✓			48	306 7	50 L	
✓			48	306 7	130' L	
✓			47	306 8	230'± L Back Lot line	
6+00			359	307 93		℄
✓			374	307 78		15' R Ed. Conc.
✓			375	307 77	15' L Ed. Conc	
✓			35	308 6	25' L Gutter	
✓			30	308 5	30' L	
✓			33	308 2	50' L P/L	
T.P.	660	314 61	351	308 01		
7+00			587	308 74		℄
✓			603	308 58		15' R Ed. Conc
✓			604	308 57	15' L Ed. Conc.	

F.B. 1783 PG. 14 Job No. 1672 Division No. ____ Notes Red. ____ Plotted ____ Profile
Survey of Elrovia Ave Date ____ Date ____ No. ____
Survey by Snyder Notes PBS Notes Chkd. ____ Checked ____ X-Sec.
Indexed C. Johnson Date ____ Date ____ No. ____

76L298 307 10-51

PLEASE RETURN TO
LOS ANGELES COUNTY SURVEYOR
726 LOS ANGELES COUNTY
ENGINEERING BLDG.

NOTE: ANY ADDITIONS OR CHANGES ON THIS SHEET MUST BE MADE OR CIRCLED IN RED INK, WITH DATE AND NAME OF PERSON MAKING CHANGE.

Do not extend notes this side of this line.

Peck Rd.

STATION	B. S.	H. I.	F. S.	ELEV.	Left	℄	Right
7+00		314 61	62	308 4	25' L Gutter		
✓			56	309 0	50' L P/L		
8+00			506	309 55		℄	
✓			518	309 43			15' R Ed. Conc
✓			522	309 39	15' L Ed. Conc.		
✓			532	309 29	25' L Gutter		
✓			45	310 1	50' L P/L (Appro Cor)		
8+37.30			476	309 85	℄ int Peck Rd & Boyse ST To West		
			494	309 67	15' L Ed. Conc. on ℄ Boyse ST.		
			502	309 59	20' L ℄ Boyse ST X Gutter		
			484	309 77	230' L ✓ ✓		
			495	309 66	✓ ✓ ✓		Thence 10 S Ed. Pav
			51	309 5	✓ ✓ ✓	✓	15 S Gutter
			49	309 7	✓ ✓ ✓	✓	30' S P/L
			490	309 71	230' L ✓ ✓		thence 10 N. Ed. Pav
			51	309 5	✓ ✓ ✓		Thence 15 N Gutter
			46	310 0	✓ ✓ ✓	✓	30' N P/L
			505	309 56	400' L ✓ ✓		
			516	309 45	✓ ✓ ✓ ✓		Thence 16' N Ed Pav
			51	309 5	✓ ✓ ✓	✓	16' N Gutter
			48	309 8	✓ ✓ ✓	✓	30' N P/L

Profile No. Date Notes Red. Plotted Job No. 1672 Division No.
X-Sec. No. Date Notes Chkd. Date Checked Date Survey of Ellsworth Ave
Survey by Notes Date Map No. Indexed Date
F.B. 178 3 Pg. 15

76L298 307 10-51

PLEASE RETURN TO
LOS ANGELES COUNTY SURVEYOR
726 LOS ANGELES COUNTY
ENGINEERING BLDG.

NOTE: ANY ADDITIONS OR CHANGES ON THIS SHEET MUST BE MADE OR CIRCLED IN RED INK, WITH DATE AND NAME OF PERSON MAKING CHANGE.

Do not extend notes this side of this line.

Peck Rd.

STATION	B. S.	H. I.	F. S.	ELEV.	Left	℄ Right
9+00		314 61	419	310 42		℄
–			430	310 31		15' R Ed. Conc
–			434	310 27	15' L Ed. Conc.	
–			41	310 5	25' L Gutter	
–			30	311 6	30' L	
–			33	311 3	50' L P/L	
10+00			337	311 24		℄
			346	311 15		15' R Ed. Conc
			357	311 04	15' L Ed. Conc.	
			35	311 1	25' L Gutter	
			32	311 4	50' L P/L	
T.P.	687	317 98	350	311 11		
11+00			618	311 80		℄
–			633	311 65		15' R Ed. Conc.
–			640	311 58	15' L Ed. Conc.	
–			60	312 0	25' L Gutter	
–			53	312 7	50' L P/L	
12+00			584	312 14		℄
–			600	311 98		15' R Ed. Conc
–			605	311 93	15' L Ed. Conc.	
–			56	312 4	25' L Gutter	

F.B. 1783 Pg. 16 Job No. 1672 Division No. Notes Red. Plotted No. Profile
Survey of El Rosa Ave Date Date No. X-Sec.
Survey by Snyder Notes PRS Notes Chkd. Checked
Indexed C. Johnson Date Date No.

76L298 307 8-53

PLEASE RETURN TO
LOS ANGELES COUNTY SURVEYOR
726 LOS ANGELES COUNTY ENGINEERING BLDG.

NOTE: ANY ADDITIONS OR CHANGES ON THIS SHEET MUST BE MADE OR CIRCLED IN RED INK, WITH DATE AND NAME OF PERSON MAKING CHANGE.

Do not extend notes this side of this line.

STATION	B. S.	H. I.	F. S.	ELEV.	Left	℄ Right.
12+00		317 98	48	313 2	50'L P/L	
✓			46	313 4	200'L	
✓			57	312 3	385'±L B	
13+00			552	312 46		℄
✓			563	312 35		15' R Ed. Conc.
✓			568	312 30	15'L Ed. Conc.	
✓			55	312 5	25'L Gutter	
✓			48	313 2	50'L P/L	
14+00			516	312 82		℄
✓			525	312 73		15'R Ed. Conc.
✓			532	312 66	15'L Ed. Conc.	
✓			52	312 8	25'L Gutter	
✓			46	313 4	50'L P/L	
T.P.	534	318 08	524	312 74		
15+03.19			485	313 23	℄ Int. Peck Rd. & Lambert Ave to West	
✓			491	313 17		15' R Ed. Conc.
✓			504	313 04	15'L ℄ Lambert Ave Ed. conc.	
✓			505	313 03	25'L ✓ ✓	
✓			499	313 09	50'L ✓ ✓	
✓			570	312 38	✓ ✓ ✓	Thence 23 S Ed. Nav
✓			57	312 4	✓ ✓ ✓	✓ 24 S Gutter

Profile Notes Red. ____ Plotted ____ Job No. 1672 Division No. ____ F. B. 1783 Pg. 17
No. ____ Date ____ Date ____ Survey of El Bonita Ave
X-Sec. Notes Chkd. ____ Checked ____ Survey by Snyder Notes Pirs Date 12-17-53
No. ____ Date ____ Date ____ Map No. ____ Indexed C. Johnson Date ____

76L298 307 8-53

PLEASE RETURN TO
LOS ANGELES COUNTY SURVEYOR
726 LOS ANGELES COUNTY ENGINEERING BLDG.

NOTE: ANY ADDITIONS OR CHANGES ON THIS SHEET MUST BE MADE OR CIRCLED IN RED INK, WITH DATE AND NAME OF PERSON MAKING CHANGE.

Do not extend notes this side of this line.

Peck Rd.

STATION	B. S.	H. I.	F. S.	ELEV.	Left	℄	Right
15+03.19		318 08	42	313 9	50' L ℄ Lambert Ave		thence 30' S Prop cor.
—			544	312 64	— —		— 15' N Gutter
—			473	313 35	— —		— 30' N P/L
15+39.24			472	313 36	℄ int Peck Rd. & Lambert Ave to East		
—			482	313 26			15' R Ed. Conc.
—			490	313 18	15' L Ed. Conc		
—			508	313 00	19' L Gutter		
—			479	313 29	30' L P/L		
16+00			449	313 59		℄	
—			460	313 48			15 R Ed. Conc
—			466	313 42	15' L Ed. Conc		
—			495	313 13	22' L Gutter		
—			490	313 18	25' L		
—			46	313 5	30' L P/L		
17+00			414	313 94		℄	
—			424	313 84			15' R Ed. Pav.
—			431	313 77	15' L Ed. Pav.		
—			425	313 83	25' L Gutter		
—			425	313 83	30' L P/L		
T.P.	534	319 16	426	313 82			
18+00			483	314 33		℄	

F. B. 1783 Pg. 18 Job No. 1672 Division No. _____ Notes Red. _____ Plotted _____ No. _____ Profile
Survey of Elrovia Ave Date _____ Date _____ X-Sec.
Survey by Snyder Notes 1275 Notes Chkd. _____ Checked _____
Indexed C. Johnson Date _____ Date _____ No. _____

76L298 307 8-53

PLEASE RETURN TO
LOS ANGELES COUNTY SURVEYOR
726 LOS ANGELES COUNTY ENGINEERING BLDG.

NOTE: ANY ADDITIONS OR CHANGES ON THIS SHEET MUST BE MADE OR CIRCLED IN RED INK, WITH DATE AND NAME OF PERSON MAKING CHANGE.

Do not extend notes this side of this line.

Peck Rd.

STATION	B. S.	H. I.	F. S.	ELEV.	Left	℄ Right
18+00		319 16	492	314 24		15' R Ed. Conc
✓			500	314 16	15' L Ed. Conc	
✓			499	314 17	25' L Gutter line	
✓			50	314 2	30' L P/L	
✓			44	314 8	230' ± L Back Lot line	
19+00			446	314.70		℄
✓			457	314 59		15' R Ed. Conc.
✓			465	314 51	15' L Ed. Conc.	
✓			46	314 6	25' L Gutter line	
✓			44	314 8	30' L P/L	
T.P.	608	321 02	422	314 94		
20+00			591	315 11		℄
✓			605	314 97		15' R Ed. Conc
✓			611	314 91	15' L Ed. Conc.	
✓			59	315 1	23' L Gutter line	
✓			55	315 5	30' L	
✓			52	315 8	50' L P/L	
21+00			556	315 46		℄
✓			570	315 32		15' R Ed. Conc
✓			568	315 34	15' L Ed. Conc.	
✓			54	315 6	25' L Gutter line	

Profile Notes Red. ____ Plotted ____ Job No. 1672 Division No. ____ F. B. 1783 Pg. 19
No. ____ Date ____ Date ____ Survey of Elrovia Ave
X-Sec. Notes Chkd. ____ Checked ____ Survey by Snyder Notes PRS Date 12-5-8
No. ____ Date ____ Date ____ Map No. ____ Indexed ____ Date ____

76L298 307 8-53

PLEASE RETURN TO
LOS ANGELES COUNTY SURVEYOR
726 LOS ANGELES COUNTY ENGINEERING BLDG.

NOTE: ANY ADDITIONS OR CHANGES ON THIS SHEET MUST BE MADE OR CIRCLED IN RED INK, WITH DATE AND NAME OF PERSON MAKING CHANGE.

Do not extend notes this side of this line.

Peck Rd.

STATION	B. S.	H. I.	F. S.	ELEV.	Left	℄ Right
21+00		321 02	52	315 8	50'L P/L	
✓			55	315 5	200'L	
22+00			519	315 83		℄
—			532	315 70		15' R Ed. Pav.
—			535	315 67	15'L Ed. Pav.	
—			52	315 8	25'L Gutter	
—			49	316 1	50'L P/L	
T.P.	555	321 38	519	315.83		
23+00			520	316 18		℄
—			530	316 08		15' R Ed. Pav.
—			533	316 05	15'L Ed. Pav.	
—			52	316 2	25'L Gutter	
—			49	316 5	30'L P/L	
—			49	316 5	50'L	
23+71.64			491	316 47	℄ int Peck Rd & N/c Girk St.	
/			503	316 35	15'L ℄ N/c Girk St.	Ed. Conc.
/			500	316 38	25'L — —	
/			463	316 75	50'L — —	
/			500	316 38	— — —	Thence 8'S Ed. Pav Gutter
/			51	316 3	— — —	— 15'S P/L
/			51	316 3	— — —	— 15'N Ed. Pav.

F. B. 1783 Pg. 20 Job No. 1622 Division No. Notes Red. Plotted Profile
Survey of Elrovia Ave Date No. X-Sec.
Survey by ~~R. C. Johnson~~ Snyder Notes 1785 Checked
Indexed Date Date No.

76L298 307 8-53

PLEASE RETURN TO
LOS ANGELES COUNTY SURVEYOR
726 LOS ANGELES COUNTY ENGINEERING BLDG.

NOTE: ANY ADDITIONS OR CHANGES ON THIS SHEET MUST BE MADE OR CIRCLED IN RED INK, WITH DATE AND NAME OF PERSON MAKING CHANGE.

Do not extend notes this side of this line.

Peck Rd.

STATION	B. S.	H. I.	F. S.	ELEV.	Left	℄ Right
23+71.64		321 38	55	315 9	50'L ℄ McGirk ST	thence 25' N Gutter
✓			47	316 7	✓ ✓ ✓	✓ 30' N P/L
24+00			481	316 57		℄
✓			494	316 44		15' R Ed. Conc
✓			494	316 44	15'L Ed. Conc	
✓			57	315 7	32'L Gutter	
✓			48	316 6	50'L P/L	
25+00			444	316 94		℄
✓			457	316 81		15'R Ed. Conc
✓			458	316 80	15'L Ed. Conc	
✓			53	316 1	32'L Gutter	
✓			52	316 2	50'L P/L	
B.M. TF79			472	316 66	B.M. TF79 Elev. 316.659 F.B. 1734-49 Peck Rd. & McGirk ST. S.W. con BT. spk in conc. walk (1' N of Sand) in front of Store Bldg # 4881	

house # 4141, 4153, 4217 } Peck Rd. Basement check No Answer

Profile Notes Red. ____ Plotted ____ Job No. 1672 Division No. ____ F.B. 1783 PG. 21
No. ____ Date ____ Date ____ Survey of ELBOVIA AVE
X-Sec. Notes Chkd. ____ Checked ____ Survey by Snyder Notes PRS Date 12-53
No. ____ Date ____ Date ____ Map No. ____ Indexed C. Johnson Date ____

F. B. 1783 Pg. 22 | Job No. | Division No. | Notes Red. | Plotted | Profile

Survey of | Date | Date | No.

Survey by | Notes | Notes Chkd. | Checked | X-Sec.

Indexed | Date | Date | Date | No.

STATION	B. S.	H. I.	F. S.	ELEV.

76L298 307 8-53

PLEASE RETURN TO

LOS ANGELES COUNTY SURVEYOR

726 Los Angeles County Engineering Bldg.

Do not extend notes this side of this line.

NOTE: ANY ADDITIONS OR CHANGES ON THIS SHEET MUST BE MADE OR CIRCLED IN RED INK, WITH DATE AND NAME OF PERSON MAKING CHANGE.

F. B. 1783 PG. 23

Notes Ck'd by	Survey of Elrovia Ave
Map No.	W. O. 1672 Tape No. St'd. °F
Office Work	Surveyed by Snyder
Checked	Notes PRS Date 12-53
Date	Indexed [illegible]

C.I. 1672

ELROVIA AVE

Location of Improvements

on

LAMBERT AVE

from

Peck Rd To Elrovia Ave

Snyder
Brooks
Martin
Tefoya

Note: Any Additions or Changes on This Sheet Must be Made or Circled in Red Ink With Date and Name of Person Making Change.

Do not extend notes this side of this line.

RETURN TO
LOS ANGELES COUNTY SURVEYOR
726 LOS ANGELES COUNTY
ENGINEERING BLDG.

76F3095 247 2-51

F.B. 1783 PG. 24

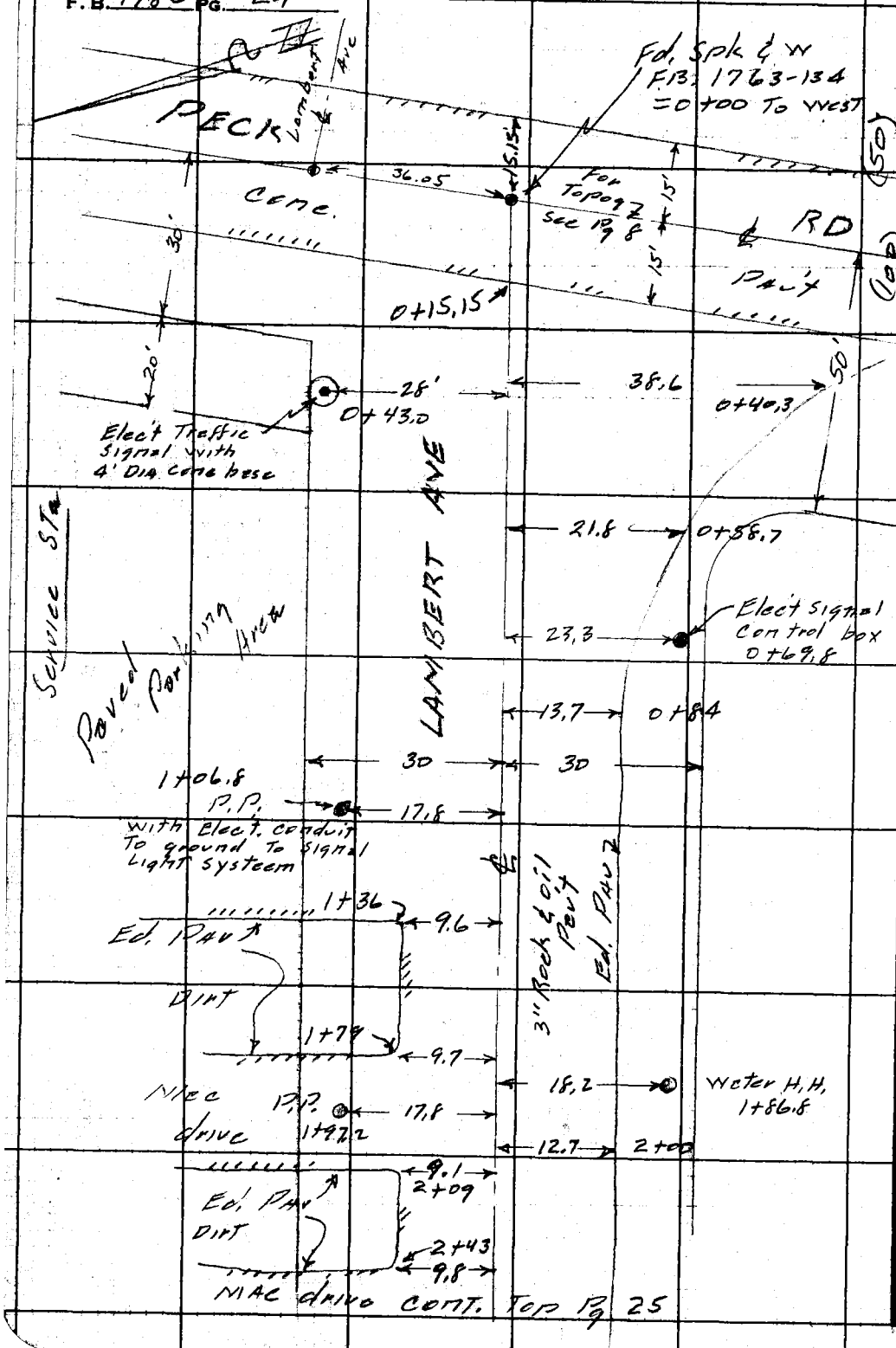

RETURN TO
LOS ANGELES COUNTY SURVEYOR
725 LOS ANGELES COUNTY
ENGINEERING BLDG.

Do not extend notes this side of this line.

Note: Any Additions or Changes on This Sheet Must be Made or Circled in Red Ink With Date and Name of Person Making Change.

F. B. 1783 Pg. 25

Notes Ck'd by	Survey of Elrovia Ave
Map No.	W. O. 1672 Tape No. St'd °F
Office Work	Surveyed by Snyder
Checked	Notes PRS Date 12-53
Date	Indexed A. C. Johnson

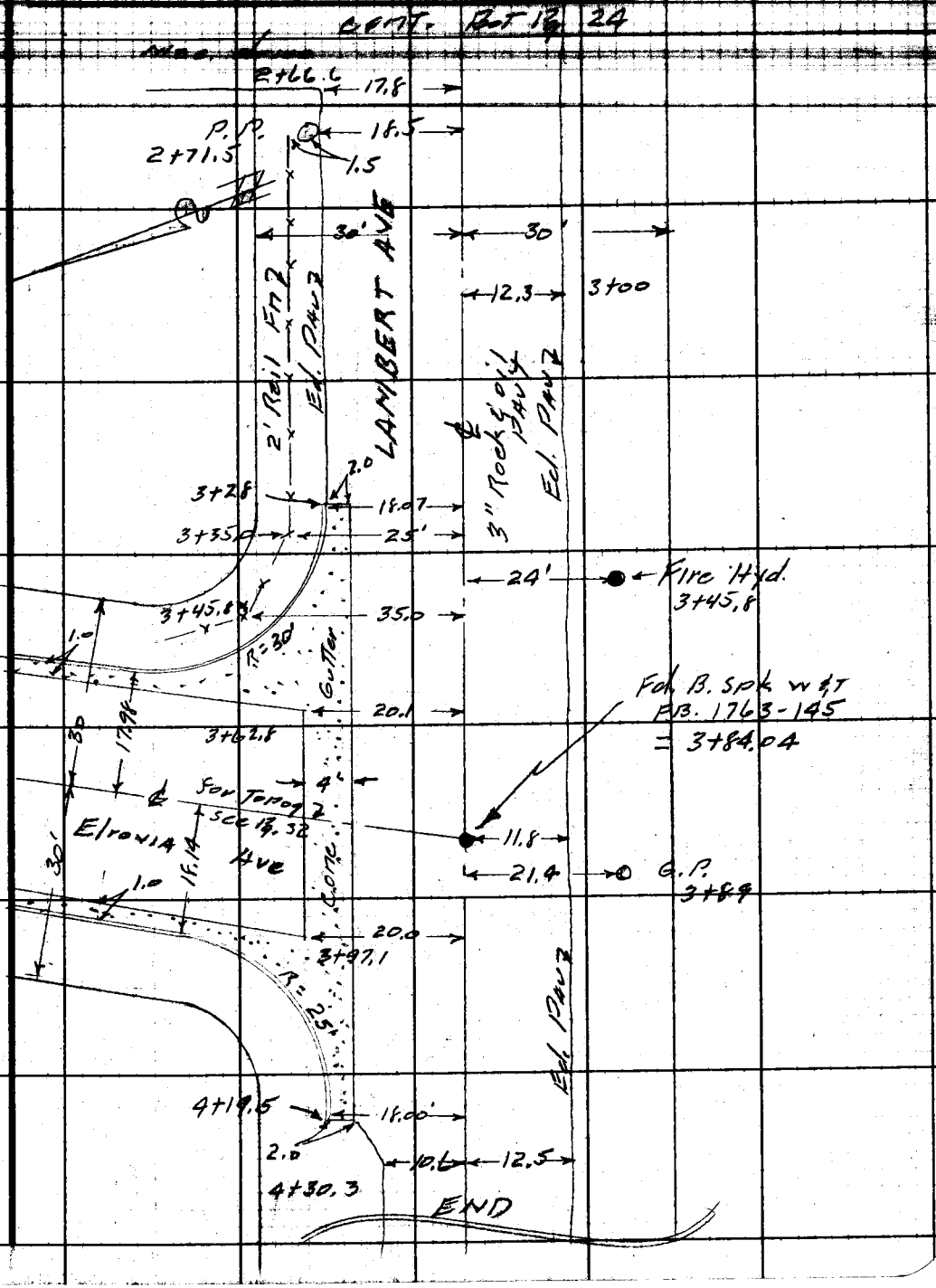

Note: Any Additions or Changes on This Sheet Must be Made or Circled in Red Ink With Date and Name of Person Making Change.

Do not extend notes this side of this line.

RETURN TO
LOS ANGELES COUNTY SURVEYOR
726 LOS ANGELES COUNTY
ENGINEERING BLDG.

76F3095 247 2-51

F. B. 1783 PG. 26

RETURN TO
LOS ANGELES COUNTY SURVEYOR
725 LOS ANGELES COUNTY
ENGINEERING BLDG.

Do not extend notes this side of this line.

Note: Any Additions or Changes on This Sheet Must be Made or Circled in Red Ink With Date and Name of Person Making Change.

F. B. 1783 Pg. 27

Profile No. ____ Notes Red. ____ Plotted ____ Job No. 1672 Division No. ____
Date ____ Date ____ Survey of Elrovia Ave
X-Sec. No. ____ Notes Chkd. ____ Checked ____ Survey by Snyder Notes PRS Date 12-53
Date 1/4/54 Date ____ Map No. ____ Indexed C Johnson Date ____

C. I. 1672
ELROVIA AVE
"X" SECTIONS
on
LAMBERT AVE
from
Peck Rd to Elrovia Ave

Snyder
Brooks
Martin
Tefoya

STATION	B. S.	H. I.	F. S.	ELEV.

NOTE: ANY ADDITIONS OR CHANGES ON THIS SHEET MUST BE MADE OR CIRCLED IN RED INK, WITH DATE AND NAME OF PERSON MAKING CHANGE.

PLEASE RETURN TO
LOS ANGELES COUNTY SURVEYOR
726 Los Angeles County Engineering Bldg.

Do not extend notes this side of this line.

76L298 307 8-53

76L298 307 8-53

PLEASE RETURN TO
LOS ANGELES COUNTY SURVEYOR
726 LOS ANGELES COUNTY ENGINEERING BLDG.

NOTE: ANY ADDITIONS OR CHANGES ON THIS SHEET MUST BE MADE OR CIRCLED IN RED INK, WITH DATE AND NAME OF PERSON MAKING CHANGE.

Do not extend notes this side of this line. Lambert Ave

F. B. 1783 Pg. 26 | Job No. 1672 Division No. | Notes Red. | Plotted | No. | Profile
Survey of Elrevia Ave | Date | Date | X-Sec.
Survey by S.T. Yates Notes 1 RS | Notes Chkd. | Checked | No.
Indexed C. Johnson Date | Date | Date

STATION	B. S.	H. I.	F. S.	ELEV.	Left ℄ S	℄ Right ℄ N
B.M. TF78		1		315 39	B.M. TF78 Elev. 315.888 FB 1734-68	
	154	316 93			Peck Rd & Lambert Ave N.W. cor.	
					BT. spk in a 4' Dia. x 2' high cone,	
					base of Traffic Signal	
0+00			366	313 27	℄ 117T Lambert Ave & Peck Rd.	
0+15.15			384	313 09		℄ Ed. Cone
0+50			380	313 13		℄
✓			424	312 69		15' R Gutter
✓			354	313 39		30' R P/L
✓			455	312 38	25' L Ed. Pav & Gutter	
✓			30	313 9	30' L P/L	
1+00			388	313 05		℄
✓			427	312 66		15' R Gutter
✓			372	313 21		30' R P/L
✓			428	312 65	15' L Ed Pav	
✓			45	312 4	20' L Gutter	
✓			39	313 0	23' L Top Bk	
✓			36	313 3	30' L P/L	
2+00			398	312 95		℄
✓			442	312 51		15' R Gutter
✓			33	313 6		30' R P/L

76L298 307 8-53

PLEASE RETURN TO
LOS ANGELES COUNTY SURVEYOR
726 LOS ANGELES COUNTY ENGINEERING BLDG.

NOTE: ANY ADDITIONS OR CHANGES ON THIS SHEET MUST BE MADE OR CIRCLED IN RED INK, WITH DATE AND NAME OF PERSON MAKING CHANGE.

Do not extend notes this side of this line.

Lambert Ave

STATION	B. S.	H. I.	F. S.	ELEV.	Left & S	& Right & N
2+00		316 93	26	314 3		200' R
✓			412	312 81	12.7' L Ed. Pav.	
✓			46	312 3	17' L Gutter	
✓			33	313 6	30' L P/L	
✓			37	313 2	130' L Lot line	
3+00			417	312 76		&
			462	312 31		15' R Gutter
			364	313 29		20' R Top Bk Ed Pav
			31	313 8		30' R P/L
			479	312 14	12' L Ed. Pav.	
			49	312 0	17' L Gutter	
			38	313 1	30' L P/L	
T.P.	429	316 83	439	312 54		
3+84.04			444	312 39	& int Lambert Ave & Elrovia Ave	
			416	312 67	✓ ✓ N.E. COR N. end C.R. Top Curb	
			482	312 01	✓ ✓ ✓ ✓ ✓ ✓ Gutter	
			432	312 51	✓ ✓ ✓ ✓ E end C.R. Top Curb	
			499	311 84	✓ ✓ ✓ ✓ ✓ ✓ Gutter	
			33	313 5	✓ ✓ ✓ ✓ Prop. COR. (Approx)	
			422	312 61	✓ N.W. COR N. end C.R. Top Curb	
			489	311 94	✓ ✓ ✓ ✓ ✓ Gutter	

Profile Notes Red. Plotted Job No. 1672 Division No.
No. Date Date Survey of Elrovia Ave
X-Sec. Notes Chkd. Checked Survey by Snyder Notes 1/19/5 Date 12-53
No. Date Date Map No. Indexed C. Jones Date

F. B. 1783 Pg. 29

76L298 307 8-53

PLEASE RETURN TO
LOS ANGELES COUNTY SURVEYOR
726 LOS ANGELES COUNTY ENGINEERING BLDG.

NOTE: ANY ADDITIONS OR CHANGES ON THIS SHEET MUST BE MADE OR CIRCLED IN RED INK, WITH DATE AND NAME OF PERSON MAKING CHANGE.

Do not extend notes this side of this line.

Lembert Ave

STATION	B. S.	H. I.	F. S.	ELEV.	L.	℄ R.
3+84.04		316 83	468	312 15	℄ Int. Lembert Ave & N. W. COR.	Elrovia Ave W end C.R. Top curb
—			534	311 49	— — —	— — Gutter
—			39	312 9	— — —	Prop COR.
—			523	311 60		18' R Gutter ℄ Elrovia
—			440	312 43		50' R ℄ Elrovia
—			476	312 07	12' L Ed. Pav	
—			48	312 0	16' L Gutter	
—			46	312 2	30' L P/L	
—			43	312 5	130' L	
4+00			454	312 29		℄
5+00			530	311 53		℄
—			540	311 43		10' R Ed. Pav
—			55	311 3		15' R Gutter
—			43	312 5		30' R P/L
—			562	311 21	12.' L Ed. Pav.	
—			56	311 2	15' L Gutter	
—			47	312 1	30' L P/L	
B.M. TF90			422	312 61	B.M. TF 90 Elev. 312.586 FB 1734-74 Elrovia Ave & Lembert Ave N.W. COR — Lead & N 4' N. of N. end C.R.	

F. B. 1783 Pg. 30 Job No. 1672 Division No. Notes Red. Plotted Profile
Survey of Elrovia Ave Date Date No.
Survey by Snyder Notes PRS Notes Chkd. Checked X-Sec.
Indexed C. Johnson Date Date Date No.

F. B. 1783 PG. 31

Notes Ck'd by	Survey of ELROVIA AVE
Map No.	W. O. 1672 Tape No. St'd. °F
Office Work	Surveyed by Snyder
Checked	Notes PRS Date 12-53
Date	Indexed C. Johnson

C. I. 1672

ELROVIA AVE

Location of Improvements

on

ELROVIA AVE

from

Lambert Ave to McGirk ST.

Snyder
Martin
Brooks
Tafoya

Note: Any Additions or Changes on This Sheet Must be Made or Circled in Red Ink With Date and Name of Person Making Change.

Do not extend notes this side of this line.

RETURN TO
LOS ANGELES COUNTY SURVEYOR
726 LOS ANGELES COUNTY
ENGINEERING BLDG.

76F309S 247 2-51

F.B. 1763 PG. 32

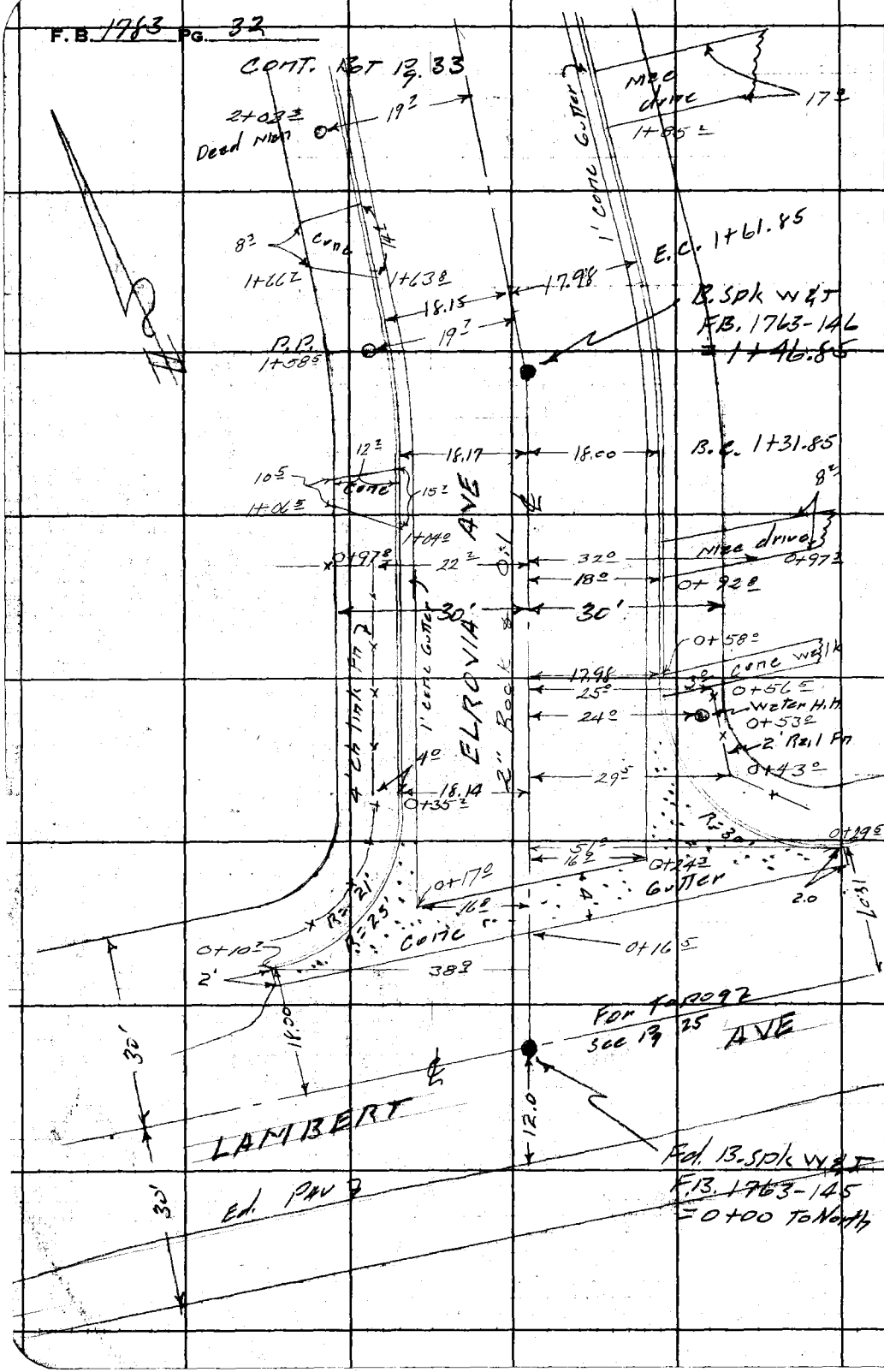

RETURN TO
LOS ANGELES COUNTY SURVEYOR
725 LOS ANGELES COUNTY
ENGINEERING BLDG.

Do not extend notes this side of this line.

Note: Any Additions or Changes on This Sheet Must be Made or Circled in Red Ink With Date and Name of Person Making Change.

F. B. 1785 Pg. 33

Notes Ck'd by	Survey of Elrovia Ave
Map No.	W. O. 6672 Tape No. St'd. °F
Office Work	Surveyed by Snyder
Checked	Notes PRS Date 12-53
Date	Indexed A. C. Johnson

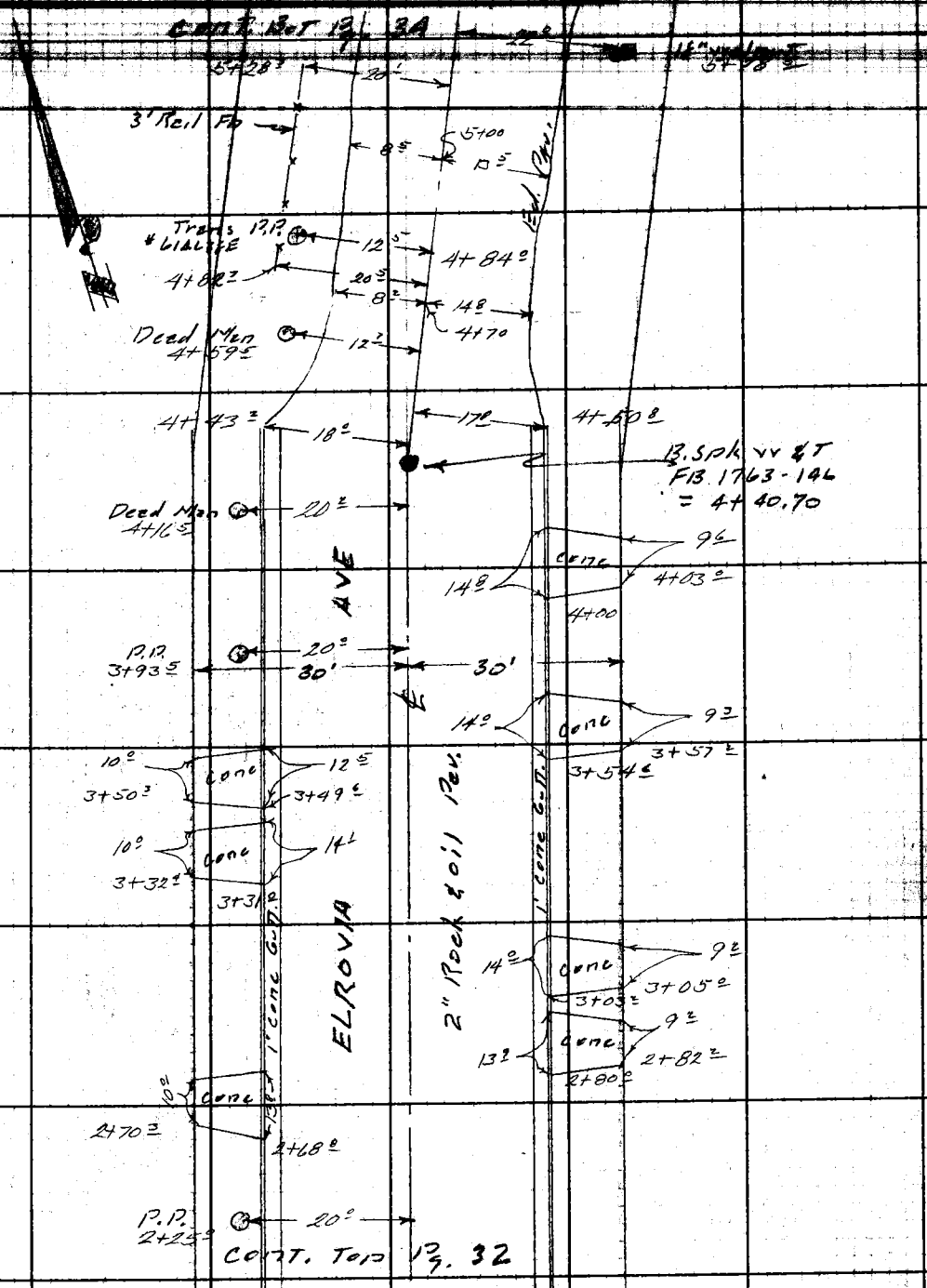

Note: Any Additions or Changes on This Sheet Must be Made or Circled in Red Ink With Date and Name of Person Making Change.

Do not extend notes this side of this line.

RETURN TO
LOS ANGELES COUNTY SURVEYOR
726 LOS ANGELES COUNTY
ENGINEERING BLDG.

76F3095 247 2-51

F.B. 1783 PG. 34

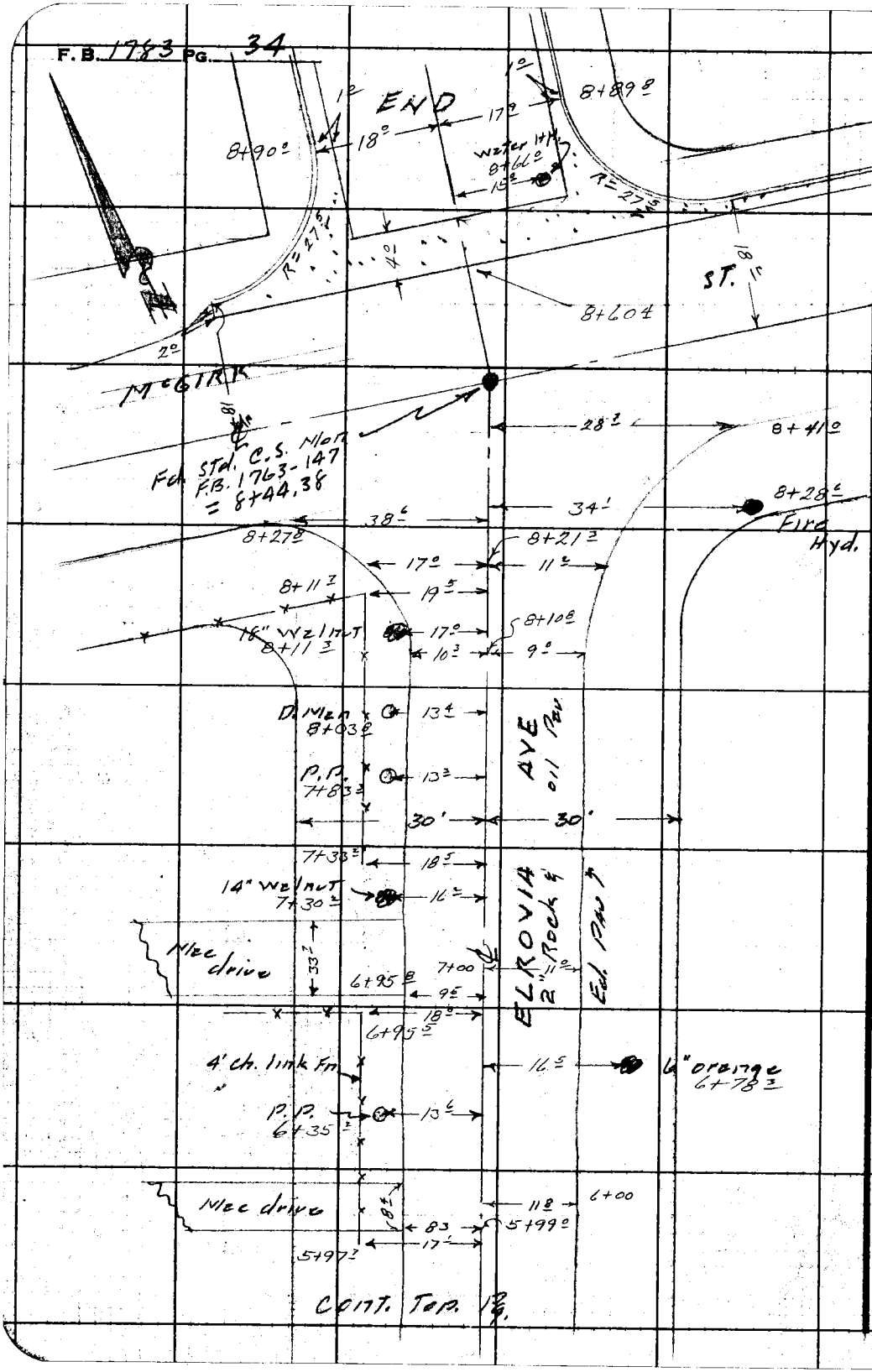

RETURN TO
LOS ANGELES COUNTY SURVEYOR
725 LOS ANGELES COUNTY
ENGINEERING BLDG.

Do not extend notes this side of this line.

Note: Any Additions or Changes on This Sheet Must be Made or Circled in Red Ink With Date and Name of Person Making Change.

Profile	Notes Red.	Plotted	Job No. 1672	Division No.	F. B. 1783 Pg. 35
No.	Date	Date	Survey of Elrovia Ave		
X-Sec.	Notes Chkd.	Checked	Survey by Snyder	Notes PRS	Date 12-5-3
No.	Date 1/4/54	Date	Map No.	Indexed C. Johnson	Date

C. I. 1672
ELROVIA AVE
X SECTIONS
on
ELROVIA AVE
from
Lambert Ave to McGirk ST.

Snyder
Brooks
Martin
Tefoya

STATION	B. S.	H. I.	F. S.	ELEV.

NOTE: ANY ADDITIONS OR CHANGES ON THIS SHEET MUST BE MADE OR CIRCLED IN RED INK, WITH DATE AND NAME OF PERSON MAKING CHANGE.

PLEASE RETURN TO
LOS ANGELES COUNTY SURVEYOR
726 Los Angeles County Engineering Bldg.

Do not extend notes this side of this line.

76L298 307 8-53

76L298 307 8-53

PLEASE RETURN TO
LOS ANGELES COUNTY SURVEYOR
726 LOS ANGELES COUNTY ENGINEERING BLDG.

NOTE: ANY ADDITIONS OR CHANGES ON THIS SHEET MUST BE MADE OR CIRCLED IN RED INK, WITH DATE AND NAME OF PERSON MAKING CHANGE.

Do not extend notes this side of this line. Elrovia Ave

F. B. 1783 Pg. 36 | Job No. 1672 Division No. ____ Notes Red. ____ Plotted ____ No. ____ Profile
Survey of Elrovia Ave Date ____ Date ____ X-Sec.
Survey by Snyder Notes P135 Notes Chkd. ____ Checked ____
Indexed C. Johnson Date ____ Date ____ Date ____ No. ____

STATION	B. S.	H. I.	F. S.	ELEV.	Left ℄ VV	℄ Right ℄ E
B.M. TF 90				312 59	B.M. TF 90 Elev. 312.586 F.B. 1734-74	
	531	31790			Elrovia Ave ℄ Lambert Ave N. VV. Cor	
					Lead ℄ N 4' N. of N. end C.R.	
0+00			554	312 36	℄ Int. Elrovia Ave ℄ Lambert Ave	
			540	312 50	" " N. E. Cor.	E end C.R. Top curb
			606	311 84	" " " "	" " Gutter
			523	312 67	" " " N	" " Top curb
			589	312 01	" " " N	" " Gutter
			44	313 5	" " "	Appro Prop Cor.
			574	312.16	" N. VV. Cor	VV. end C.R. Top curb
			640	311 50	" " "	" " Gutter
			529	312 61	" " " N	" " Top curb
			596	311 94	" " " N	" " Gutter
			50	312 9	" " "	Appro Prop Cor.
0+18			634	311 56		℄ X Gutter
0+50			545	312 45		℄
1+00			524	312 66		℄
			582	312 08		18' R Gutter
			516	312 74		" Top curb
			48	313 1		30' R P/L
			590	312 00	18' L Gutter	

76L298 307 8-53

PLEASE RETURN TO
LOS ANGELES COUNTY SURVEYOR
726 LOS ANGELES COUNTY ENGINEERING BLDG.

NOTE: ANY ADDITIONS OR CHANGES ON THIS SHEET MUST BE MADE OR CIRCLED IN RED INK, WITH DATE AND NAME OF PERSON MAKING CHANGE.

Do not extend notes this side of this line.

ELROVIA Ave

STATION	B. S.	H. I.	F. S.	ELEV.	Left & xx	℄ Right & E
1+00		317 90	527	312 63	18' L Top Curb	
–			48	313 1	30' L P/L	
2+00			504	312 86		℄
–			558	312 32		18' R Gutter
–			494	312 96		18' R Top Curb
–			45	313 4		30' R P/L
–			562	312 28	18' L Gutter	
–			497	312 93	18' L Top Curb	
–			44	313 5	30' L P/L	
3+00			486	313 04		℄
			542	312 48		18' R Gutter
			476	313 14		18' R Top Curb
			43	313 6		30' R P/L
			32	314 7		175' R Back Lot line
			540	312 50	18' L Gutter	
			472	313 18	18' L Top Curb	
			44	313 5	30' L P/L	
			40	313 9	130' L Back Lot line	
T.P.	5 14	318 48	456	313 34		
4+00			514	313 34		℄
			574	312 74		18' R Gutter

Profile Notes Red. ____ Plotted ____ Job No. 1672 Division No. ____ F. B. 1783 Pg. 37
No. ____ Date ____ Date ____ Survey of ELROVIA AVE
X-Sec. Notes Chkd. ____ Checked ____ Survey by Snyder Notes PRS Date 12-53
No. ____ Date ____ Date ____ Map No. ____ Indexed ____ Date ____

76L298 307 8-53

PLEASE RETURN TO
LOS ANGELES COUNTY SURVEYOR
726 LOS ANGELES COUNTY ENGINEERING BLDG.

NOTE: ANY ADDITIONS OR CHANGES ON THIS SHEET MUST BE MADE OR CIRCLED IN RED INK, WITH DATE AND NAME OF PERSON MAKING CHANGE.

Do not extend notes this side of this line.

ELROVIA AVE

STATION	B. S.	H. I.	F. S.	ELEV.	Left & W	℄ Right & E
4+00		318 48	509	313 39		18' R Top curb
			46	313 9		30' R P/L
			575	312 73	18' L Gutter	
			510	313 38	18' L Top curb	
			46	313 9	30' L P/L	
4+40.70			510	313 38		℄ angle Point
4+43.2			566	312 82	18' L Gutter	
✓			501	313 47	18' L Top curb N. end	
4+50.8			565	312 83		17.8' R Gutter
✓			499	313 49		17.8' R Top curb N. end
5+00			472	313 76		℄
✓			502	313 46		12' R Ed. Pav. & Gutter
✓			42	314 3		30' R P/L
✓			489	313 59	9' L Ed. Pav. & Gutter	
✓			44	314 1	30' L P/L	
✓			51	313 4	180' L	
6+00			453	313 95		℄
✓			479	313 69		12' R Ed. Pav & Gutter
✓			39	314 6		30' R P/L
✓			34	315 1		180' R
✓			470	313 78	L Ed. Pav.	

F. B. 1783 Pg. 38 Job No. 1672 Division No. ____ Notes Red. ____ Plotted ____ Profile
Survey of ELROVIA AVE Date ____ Date ____ No. ____
Surveyed by S. [illegible] Notes PRS Notes Chkd. ____ Checked ____ X-Sec.
Indexed ____ Date ____ Date ____ Date ____ No. ____

76L298 307 8-53

PLEASE RETURN TO
LOS ANGELES COUNTY SURVEYOR
726 LOS ANGELES COUNTY ENGINEERING BLDG.

NOTE: ANY ADDITIONS OR CHANGES ON THIS SHEET MUST BE MADE OR CIRCLED IN RED INK, WITH DATE AND NAME OF PERSON MAKING CHANGE.

Do not extend notes this side of this line. Elrovia Ave

STATION	B. S.	H. I.	F. S.	ELEV.	Left ℄ W	℄ Right ℄ E	
6+00		318 48	40	314 5	30' L P/L		
7+00			422	314 26		℄	
—			445	314 03		11. R Ed. Pav & Gutter	
—			36	314 9		30' R P/L	
—			444	314 04	9.5 L Ed. Pav. & Gutter		
—			39	314 6	30' L P/L		
T.P.	489	319 14	423	314 25			
8+00			469	314 45		℄	
—			489	314 25		9. R Ed. Pav & Gutter	
—			40	315 1		30' R P/L	
—			487	314 27	10' L Ed. Pav & Gutter		
—			47	314 4	30' L P/L		
8+33			479	314 35		℄ X Gutter	
8+44.38			422	314 92	℄ INT Elrovia Ave & N/c Girk ST.		
			496	314 18	— N. W. COR.	W end C.R.	Top Curb
			558	313 56	— — —	— —	Gutter
			446	314 68	— — —	N end —	Top Curb
			510	314 04	— — —	—	Gutter
			444	314 70	— N. E. COR	N end C.R.	Top Curb
			506	314 68	— — —	—	Gutter

Profile No. ____ X-Sec. No. ____ Notes Red. ____ Date ____ Notes Chkd. ____ Date ____ Plotted ____ Date ____ Checked ____ Date ____ Job No. 1672 Division No. ____ Survey of Elrovia Ave Survey by STY/Weber Notes PTS Date 12-53 Map No. ____ Interpreted ____ Date ____

F. B. 1763 PG. 39

76L298 307 8-53

PLEASE RETURN TO
LOS ANGELES COUNTY SURVEYOR
726 LOS ANGELES COUNTY ENGINEERING BLDG.

NOTE: ANY ADDITIONS OR CHANGES ON THIS SHEET MUST BE MADE OR CIRCLED IN RED INK, WITH DATE AND NAME OF PERSON MAKING CHANGE.

Do not extend notes this side of this line. Elrovia Ave

STATION	B. S.	H. I.	F. S.	ELEV.	Left & XX	℄ Right & E
					Elrovia Ave & McGirk St	
8+44.38		319 14	446	314 68	℄ Int. N.E Cor. E. end C.R.	Top Curb
			508	314 06	" " "	Gutter
			42	314 9	" "	Appro Prop Cor.
			358	315 56	130' R on ℄ McGirk St	
			390	315 24	" " "	Thence 7' S Ed. Pav.
			41	315 0	" " "	13' S Gutter
			39	315 2	" " "	30' S P/L
			467	314 47	" " "	18' N Gutter
			404	315 10	" " "	18' N Top cb
			510	314 04	150' L on ℄ McGirk St	
			544	313 70	" " "	Thence 6' S Ed. Pav.
			55	313 6	" " "	10' S Gutter
			52	313 9	" " "	30' S P/L
			562	313 52	" " "	14' N Ed. Pav.
			60	313 1	" " "	22' N Gutter
			58	313 3	" " "	30' N P/L
8+62.38			533	313 81		℄ X Gutter
9+00			464	314 50		℄
B.M. TF92			445	314 69	B.M. TF92 Elev. 314.690 F.B. 1734-75	
					Elrovia Ave. & McGirk St N.W. Cor.	
					Bt spk in curb 5' N. of N. end C.R.	

F. B. 1783 Pg. 40 Job No. 1672 Division No. Notes Red. Plotted No. Profile
Survey of Elrovia Ave Date Date X-Sec.
Survey by Snyder Notes Snyder Notes Chkd. Checked No.
Indexed C. Johnson Date Date Date

Notes Ck'd by
Map No.
Office Work
Checked
Date

Survey of ELROVIA AVE
W. O. 16772 Tape No. St'd. °F
Surveyed by Snyder
Notes Brooks Date 12-55
Indexed J. C. Johnson

F. B. 1783 PG. 41

C.I. 16772

ELROVIA AVE.

Location of Improvements

on

McGIRK ST.

from

Peck Rd. To 1st Alley W. of Peck Rd.

Snyder
Brooks
Martin
Tafoya

Note: Any Additions or Changes on This Sheet Must Be Made or Circled in Red Ink With Date and Name of Person Making Change.

Do not extend notes this side of this line.

RETURN TO
LOS ANGELES COUNTY SURVEYOR
726 LOS ANGELES COUNTY
ENGINEERING BLDG.

76F309S 247 2-51

F.B. 1783 PG. 42

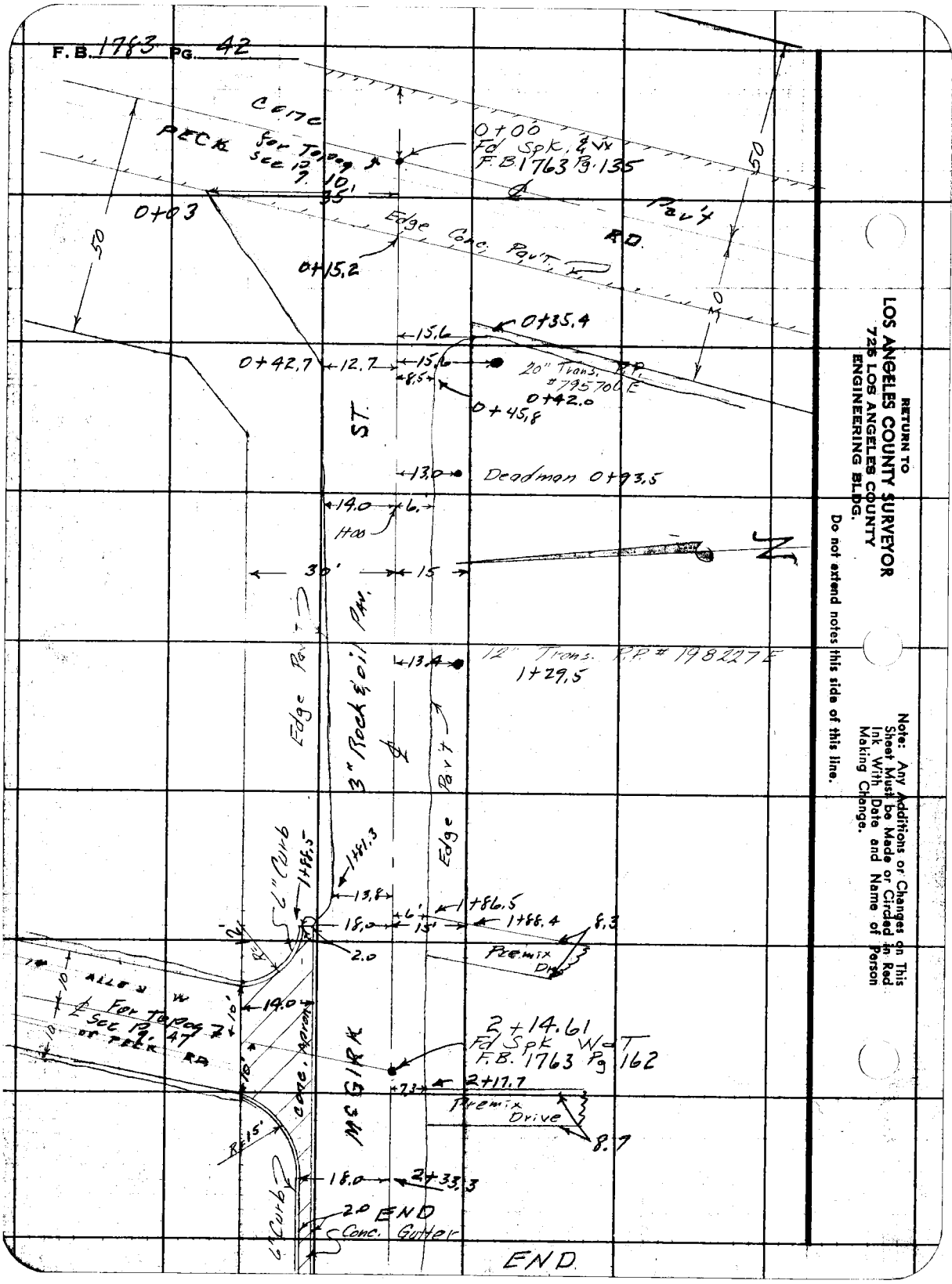

RETURN TO
LOS ANGELES COUNTY SURVEYOR
725 LOS ANGELES COUNTY
ENGINEERING BLDG.

Do not extend notes this side of this line.

Note: Any Additions or Changes on This Sheet Must be Made or Circled in Red Ink With Date and Name of Person Making Change.

Profile No.	Notes Red.	Plotted	Job No. 1672	Division No.	F. B. 1783 Pg. 43
	Date	Date	Survey of Elrovia Ave		
X-Sec. No.	Notes Chkd.	Checked	Survey by Snyder	Notes PRS	Date 12-53
	Date 1/4/54	Date	Map No.	Indexed K. C. Johnson	Date

C. I. 1672

ELROVIA AVE

X SECTIONS

on

McGIRK ST

from

Peck Rd. To 1st Alley W. of Peck Rd.

Snyder
Brooks
Martin
Tafoya

STATION	B. S.	H. I.	F. S.	ELEV.

NOTE: ANY ADDITIONS OR CHANGES ON THIS SHEET MUST BE MADE OR CIRCLED IN RED INK, WITH DATE AND NAME OF PERSON MAKING CHANGE.

Do not extend notes this side of this line.

PLEASE RETURN TO
LOS ANGELES COUNTY SURVEYOR
726 Los Angeles County Engineering Bldg.

76L298 307 8-53

76L298 307 8-53

PLEASE RETURN TO
LOS ANGELES COUNTY SURVEYOR
726 LOS ANGELES COUNTY ENGINEERING BLDG.

NOTE: ANY ADDITIONS OR CHANGES ON THIS SHEET MUST BE MADE OR CIRCLED IN RED INK, WITH DATE AND NAME OF PERSON MAKING CHANGE.

Do not extend notes this side of this line.

Profile No. ____ X-Sec. No. ____
Plotted ____ Date ____ Checked ____ Date ____
Notes Red. ____ Date ____ Notes Chkd. ____ Date ____
Job No. 1672 Division No. ____
Survey of El Rovia Ave
Survey by C. Santos Notes PTS
Indexed ____ Date ____
F. B. 1783 PG. 44

McGirk ST

STATION	B. S.	H. I.	F. S.	ELEV.	Left ℄ S.	℄ Right ℄ N
B.M. TF79		1		316 66	B.M. TF 79 Elev. 316.659 FB. 1734-69	
	398	320 64			Peck Rd & McGirk ST S.W. cor.	
					Bt. spk in conc. wall (1' N. of S. end) in	
					front of Store Bldg. # 4381	
0+00			417	316 47	℄ Int. McGirk ST &	Peck Rd.
0+15.2			432	316 32		℄ Ed. Conc.
0+50			398	316 66		℄
—			426	316 38		13' R Ed. Pav
—			48	315 8		23' R Gutter
—			40	316 6		30' R P/L
—			425	316 39	7' L Ed. Pav & Gutter	
—			44	316 2	15' L P/L	
1+00			393	316 71		℄
—			440	316 24		14' R Ed. Pav
—			51	315 5		23' R Gutter
—			44	316 2		30' R P/L
—			430	316 34	6' L Ed. Pav. & Gutter	
—		1	44	316 2	15' L P/L	
T.P	373	319 77	460	316 04		
2+00			366	316 11		℄
—			398	315 79	7.3 L Ed. Pav & Gutter	

76L298 307 8-53

PLEASE RETURN TO
LOS ANGELES COUNTY SURVEYOR
726 LOS ANGELES COUNTY ENGINEERING BLDG.

NOTE: ANY ADDITIONS OR CHANGES ON THIS SHEET MUST BE MADE OR CIRCLED IN RED INK, WITH DATE AND NAME OF PERSON MAKING CHANGE.

Do not extend notes this side of this line. Mc Girk ST.

STATION	B. S.	H. I.	F. S.	ELEV.	Left & S	& Right & N
2+00		319 77	40	315 8	15'L P/L	
—			37	316 1	120'L Back Lot line	
2+14.61			377	316 00	& 1st Mc Girk St & 1st Alley W. of Peck Rd	
—			484	314 93	— N.E. cor. E end C.R. Gutter	
—			420	315 57	— — —	— — Top cb E. end
—			415	315 62	— — —	N end CR Top of cb & Gutter
—			425	315 52	— N.W. —	N. end C.R. Top of cb & Gutter
—			518	314 59	— — —	W end C.R Gutter
—			456	315 21	— — —	— Top curb
3+00			443	315 34		&
			547	314 30		18' R Gutter
			482	314 95		18' R Top curb
			44	315 4		30' R P/L
			484	314 93	7' L Ed. Pav.	
			50	314 8	12' L Gutter	
			49	314 9	30'L P/L	
B.M. TF 91			458	315 19	B.M. TF 91 Elev. 315.184 F.B. 1734-75	
					Mc Girk ST & 1st Alley W. of Peck Rd.	
					N.W. cor. — BT. Spk in curb 5' W. of	
					W. end of C.R.	

Profile No.____ Notes Red.____ Plotted____ Job No. 1672 Division No.____ F. B. 1763 Pg. 45
X-Sec. No.____ Date____ Date____ Survey of ELROVIA AVE
Notes Chkd.____ Checked____ Survey by Snyder Notes PRS Date 12-53
Date____ Date____ Map No.____ Date____

F. B. 1783 Pg. 46 | Job No. Division No. Notes Red. Plotted Profile

Survey of Date Date No.

Survey by Notes Notes Chkd. Checked X-Sec.

Indexed Date Date Date No.

STATION	B. S.	H. I.	F. S.	ELEV.

761.298 307 8-53

PLEASE RETURN TO

LOS ANGELES COUNTY SURVEYOR

726 LOS ANGELES COUNTY ENGINEERING BLDG.

Do not extend notes this side of this line.

NOTE: ANY ADDITIONS OR CHANGES ON THIS SHEET MUST BE MADE OR CIRCLED IN RED INK, WITH DATE AND NAME OF PERSON MAKING CHANGE.

F.B. 1783 Pg. 47

Notes Ck'd by	Survey of Elrovia Ave
Map No.	W. O. 1672 Tape No. St'd. °F
Office Work	Surveyed by Snyder
Checked	Notes PRS Date 12-53
Date	Indexed A. C. Johnson

C.I. 1672

ELROVIA AVE

Location of Improvements

in

1st ALLEY WEST of PECK RD

from

McGIRK ST N. To N. line TR # 14888

Thence EAST to PECK RD

Snyder
Brooks
Martin
Tefoya

Note: Any Additions or Changes on This Sheet Must Be Made or Circled in Red Ink With Date and Name of Person Making Change.

Do not extend notes this side of this line.

RETURN TO
LOS ANGELES COUNTY SURVEYOR
726 LOS ANGELES COUNTY
ENGINEERING BLDG.

76F309S 247 2-51

F.B. 1783 PG. 48

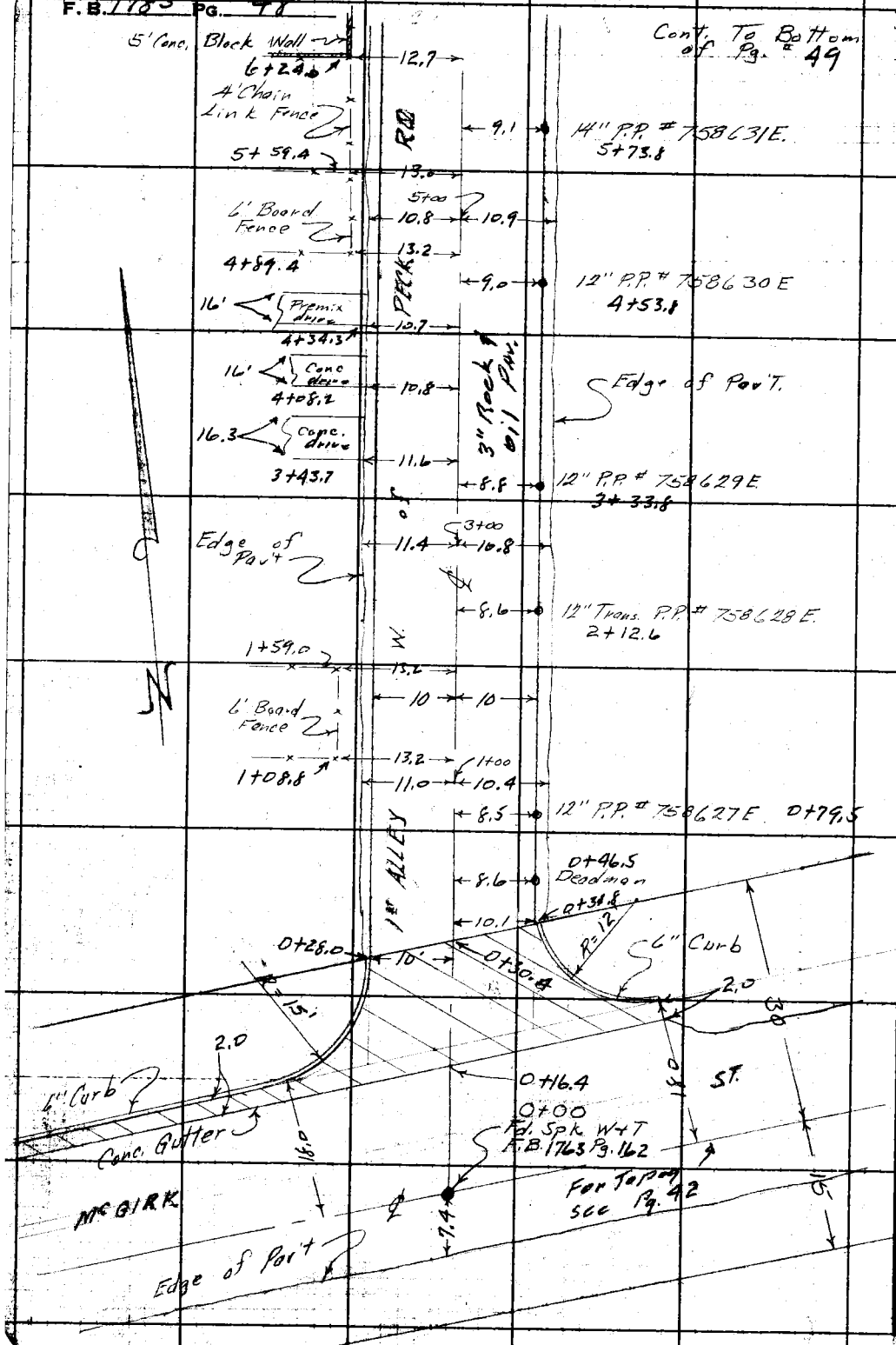

RETURN TO
LOS ANGELES COUNTY SURVEYOR
725 LOS ANGELES COUNTY
ENGINEERING BLDG.

Do not extend notes this side of this line.

Note: Any Additions or Changes on This Sheet Must be Made or Circled in Red Ink With Date and Name of Person Making Change.

F.B. 1763 Pg. 49

Notes Ck'd by	Survey of Elrovia Ave
Map No.	W. O. 1672 Tape No. St'd. °F
Office Work	Surveyed by Snyder
Checked	Notes F.E.B. Date 12-53
Date	Indexed C. Johnson

Cont. To Bottom of Pg = 50

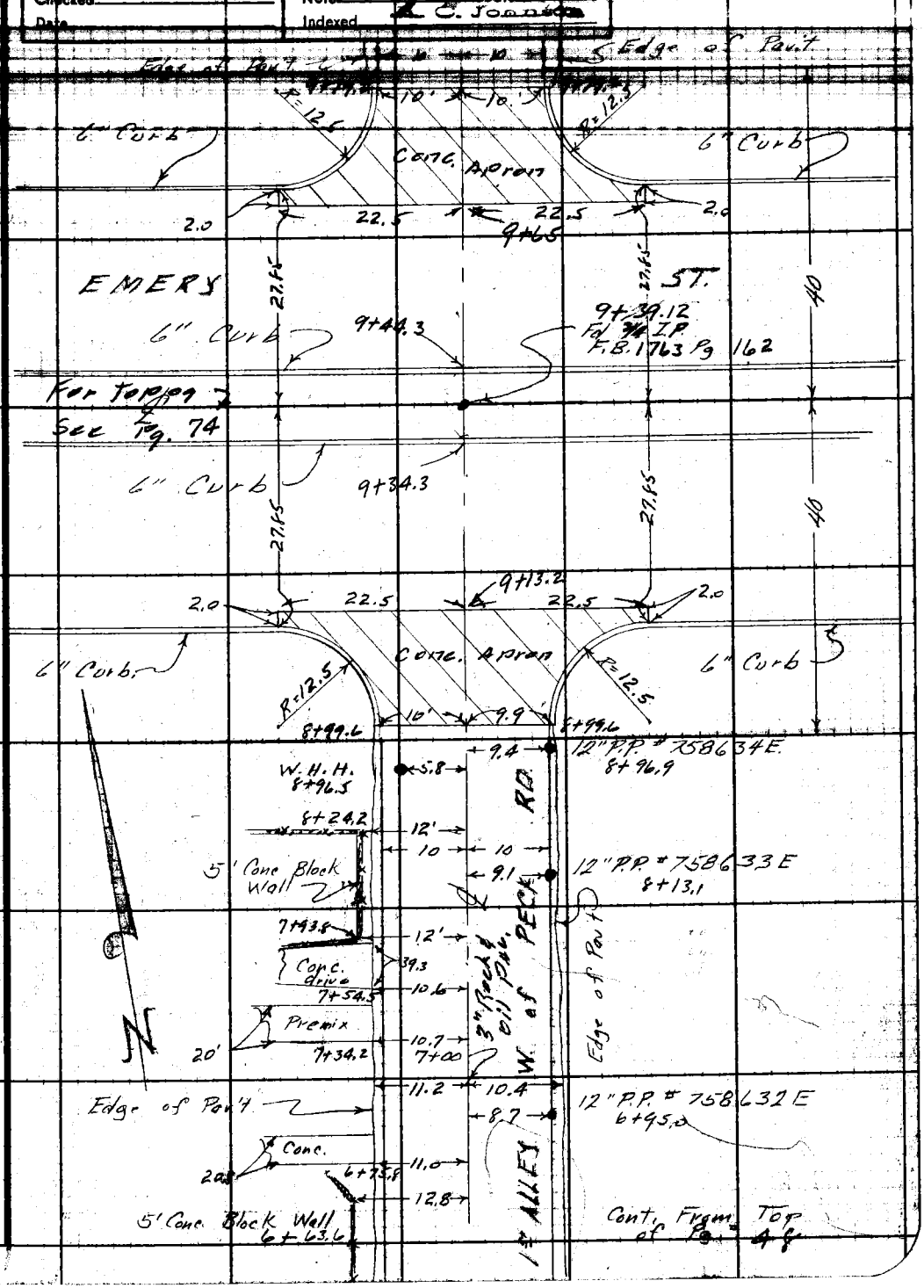

Note: Any Additions or Changes on This Sheet Must be Made or Circled in Red Ink With Date and Name of Person Making Change.

Do not extend notes this side of this line.

RETURN TO
LOS ANGELES COUNTY SURVEYOR
726 LOS ANGELES COUNTY
ENGINEERING BLDG.

78F3095 247 2-51

F. B. 1783 Pg. 50

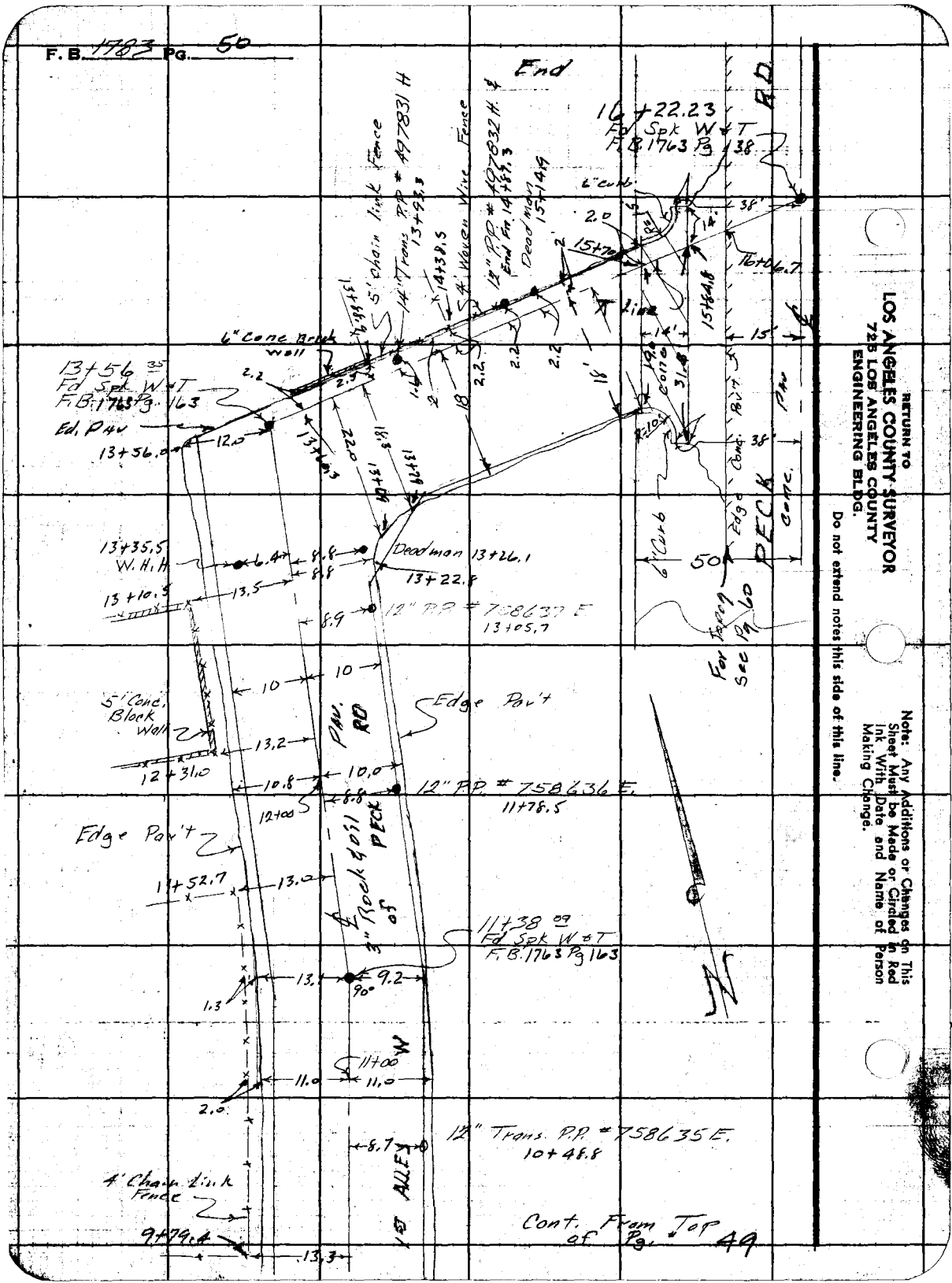

RETURN TO
LOS ANGELES COUNTY SURVEYOR
725 LOS ANGELES COUNTY
ENGINEERING BLDG.

Do not extend notes this side of this line.

Note: Any Additions or Changes on This Sheet Must be Made or Circled in Red Ink With Date and Name of Person Making Change.

Profile	Notes Red.	Plotted	Job No. 1672	Division No.	F. B. 1783 Pg. 51
No.	Date	Date	Survey of El rovia Ave		
X-Sec.	Notes Chkd.	Checked	Survey by Snyder	Notes Snyder	Date 12-21-53
No.	Date 1/4/54	Date	Map No.	Indexed C. Johnson	

C. I. 1672

EL ROVIA AVE

X SECTIONS

on

1st ALLEY W. of PECK Rd.

from

McGirk ST N. to N. line of TR# 14888

Thence East to Peck Rd

Snyder
Brooks
Martin
Tafoya

STATION	B. S.	H. I.	F. S.	ELEV.

NOTE: ANY ADDITIONS OR CHANGES ON THIS SHEET MUST BE MADE OR CIRCLED IN RED INK, WITH DATE AND NAME OF PERSON MAKING CHANGE.

Do not extend notes this side of this line.

PLEASE RETURN TO
LOS ANGELES COUNTY SURVEYOR
726 LOS ANGELES COUNTY ENGINEERING BLDG.

76L298 307 8-53

76L298 307 8-53

PLEASE RETURN TO
LOS ANGELES COUNTY SURVEYOR
726 LOS ANGELES COUNTY ENGINEERING BLDG.

NOTE: ANY ADDITIONS OR CHANGES ON THIS SHEET MUST BE MADE OR CIRCLED IN RED INK, WITH DATE AND NAME OF PERSON MAKING CHANGE.

Do not extend notes this side of this line.

STATION	B. S.	H. I.	F. S.	ELEV.	Left	Alley ℄ Right
TF 91		1		315 18	B.M. TF91 Elev. 315.184 FB 1734-75	
	557	320 75			1st Alley W. of Peck Rd & McGirk ST.	
					N.W. cor – Bt. Spk in Curb 5' W	
					of W end C.R.	
0+00			476	315 99	℄ Int. 1st Alley W. of Peck Rd. & McGirk ST.	
✓			582	314 93	✓ N E. cor E end C.R. Gutter	
✓			418	315 57	✓ ✓ ✓ ✓ Top curb	
✓			513	315 62	✓ ✓ N end ✓ Top cb & Gutter	
✓			523	315 52	✓ N.W. cor ✓ ✓ Top cb & Gutter	
✓			554	315 21	✓ ✓ ✓ W end C.R. Top curb	
✓			616	314 59	✓ ✓ ✓ ✓ Gutter	
			669	314 06	McGirk ST & Elrovia AVE N.E. cor E end C.R. Gutter	
			607	314 68	✓ N ✓ ✓ Top curb	
0+18			598	314 77		℄ Alley X Gutter
0+30.4			540	315 35		℄ N. end Apron
1+00			514	315 61		℄
✓			506	315 69		10' R
✓			497	315 78	10' L	
2+00			500	315 75		℄
✓			481	315 94		10' R
✓			482	315 93	10' L	

F. B. 1783 PG. 52 Job No. 1672 Division No. ____ Notes Red. ____ Plotted ____ Profile
Survey of Elrovia Ave Date ____ Date ____ No. ____
Survey by Snyder Notes Snyder Notes Chkd. ____ Checked ____ X-Sec.
Indexed C. Johnson Date ____ Date ____ No. ____

76L298 307 8-53

PLEASE RETURN TO
LOS ANGELES COUNTY SURVEYOR
726 LOS ANGELES COUNTY ENGINEERING BLDG.

NOTE: ANY ADDITIONS OR CHANGES ON THIS SHEET MUST BE MADE OR CIRCLED IN RED INK, WITH DATE AND NAME OF PERSON MAKING CHANGE.

Do not extend notes this side of this line. 1st Alley W. of Peck Rd

STATION	B. S.	H. I.	F. S.	ELEV.	Left	℄ Right
		320 75				
T.P.	531	321 06	500	315 75		
3+00			524	315 82		℄
–			502	316 04		10' R P/L
–			369	317 37		210' R ℄ Peck Rd
–			498	316 08	10' L P/L	
–			611	314 95	178' ± L Top curb E side Elrovia Ave	
4+00			506	316 00		℄
✓			482	316 24		10' R P/L
✓			484	316 22	10' L P/L	
5+00			485	316 21		℄
✓			468	316 38		10' R P/L
✓			470	316 36	10' L P/L	
T.P.	541	321 61	486	316 20		
6+00			510	316 51		℄
✓			479	316 82		10' R P/L
✓			344	318 17		210' R ℄ Peck Rd
✓			485	316 76	10' L P/L	
✓			634	315 23	178' ± L Top of curb E. side Elrovia Ave	
7+00			476	316 85		℄
✓			463	316 98		10' R P/L

Profile Notes Red. ____ Plotted ____ Job No. 1172 Division No. ____
No. ____ Date ____ Date ____ Survey of Elrovia Ave
X-Sec. Notes Chkd. ____ Checked ____ Survey by Snyder Notes Snyder Date 12-21-53
No. ____ Date ____ Date ____ Map No. ____ Indexed C. Jones Date ____

F. B. 1783 Pg. 53

76L298 307 8-53

PLEASE RETURN TO
LOS ANGELES COUNTY SURVEYOR
726 LOS ANGELES COUNTY ENGINEERING BLDG.

NOTE: ANY ADDITIONS OR CHANGES ON THIS SHEET MUST BE MADE OR CIRCLED IN RED INK, WITH DATE AND NAME OF PERSON MAKING CHANGE.

Do not extend notes this side of this line. Alley

STATION	B. S.	H. I.	F. S.	ELEV.	Left	℄ Right
7+00		321 61	460	317 01	10' L P/L	
8+00			452	317 09		℄
✓			436	317 25		10' R P/L
✓			431	317 30	10' L P/L	
T.P.	524	322 31	454	317 07	8+00	
8+99.60			502	317 29		℄ S. edge conc Apron
✓			475	317 56		10' R Top Curb & Gutter
✓			488	317 43	10' L Top Curb & Gutter	
9+11.2			559	316 72		℄ X Gutter
—			545	316 86		22.5 R Gutter
—			482	317 49		22.5 R Top curb
—			454	317 77		138' R Gutter E end C.R.
—			395	318 36		138' R Top curb W. end C.R
✓			578	316 53	22.5 L Gutter	
✓			518	317 13	22.5 L Top curb W. end C.R.	
✓			670	315 61	140' L Gutter E end C.R. at Elrovia Ave	
			609	316 22	140' L Top cb " " " "	
9+34.3			515	317 16		℄ Gutter
✓			456	317 75		℄ Top curb
✓			432	317 99		100' R Gutter
✓			381	318 50		100' R Top curb
✓			602	316 29	100' L Gutter	
✓			540	316 91	100' L Top curb	

F. B. 1783 Pg. 54
Job No. 1672 Division No. ____ Notes Red. ____ Plotted ____ Profile
Survey of Elrovia Ave Date ____ Date ____ No. ____
Survey by Snyder Notes Snyder Notes Chkd. ____ Checked ____ X-Sec.
Indexed C. Johnson Date ____ Date ____ No. ____

76L298 307 8-53

PLEASE RETURN TO
LOS ANGELES COUNTY SURVEYOR
726 LOS ANGELES COUNTY ENGINEERING BLDG.

NOTE: ANY ADDITIONS OR CHANGES ON THIS SHEET MUST BE MADE OR CIRCLED IN RED INK, WITH DATE AND NAME OF PERSON MAKING CHANGE.

Do not extend notes this side of this line.

Alley

STATION	B. S.	H. I.	F. S.	ELEV.	Left & W	℄ Right & E
9+39.12		322 31	458	317 73	℄ int Alley & Emery ST. (Dirt)	
✓			360	318 71		210' R ℄ int Peck Rd & Emery ST
9+44.3			462	317 69		℄ Top curb
✓			513	317 18		℄ Gutter
✓			444	317 87		100' R Gutter
✓			378	318 53		100' R Top curb
✓			601	316 30	100' L Gutter	
✓			539	316 92	100' L Top curb	
9+67			559	316 72		℄ X Gutter
✓			545	316 86		22.5 R Gutter
✓			485	317 46		22.5 R Top curb E end C.R.
✓			456	317 75		138' R Gutter
✓			392	318 39		138' R Top curb W. end C.R. at Peck
✓			574	316 57	22.5 L Gutter	
✓			513	317 18	22.5 L Top curb W. end C.R.	
✓			671	315 60	140' L Gutter E. end C.R. at Elrovia Ave	
✓			610	316 21	140' L Top curb ✓ ✓ ✓ ✓	
9+79.2			509	317 22		℄ N. edge conc Apron
✓			485	317 46		10' R Gutter & Top curb
✓			486	317 45	10' L Top curb & Gutter	
10+00			497	317 34		℄

Profile No. ____ Notes Red. ____ Plotted ____ Job No. 1672 Division No. ____ F. B. 1783 Pg. 55
X-Sec. No. ____ Date ____ Date ____ Survey of ELROVIA AVE
Notes Chkd. ____ Checked ____ Survey by Snyder Notes 1 RS Date 12-53
Date ____ Date ____ Map No. ____ Indexed C. Johnson Date ____

76L298 307 8-53

PLEASE RETURN TO
LOS ANGELES COUNTY SURVEYOR
726 LOS ANGELES COUNTY ENGINEERING BLDG.

NOTE: ANY ADDITIONS OR CHANGES ON THIS SHEET MUST BE MADE OR CIRCLED IN RED INK, WITH DATE AND NAME OF PERSON MAKING CHANGE.

Do not extend notes this side of this line.

Profile No. ___ X-Sec. No. ___ Plotted ___ Date ___ Checked ___ Date ___ Notes Red. ___ Date ___ Notes Chkd. ___ Date ___ Division No. ___ Job No. 1672 Notes P/B 5

F. B. 1763 Pg. 56

Survey of ELROYH AVE

Survey by SIZYGEK

Indexed C. JOHNSON

STATION	B. S.	H. I.	F. S.	ELEV.	Left ℄ N	℄ Right ℄ E
10+00		322 31	471	317 60		10' R P/L Ed Pav.
–			470	317 61	10' L P/L Ed. Pav.	
T.P.	545	322 80	496	317 35		
11+00			518	317 62		℄
–			505	317 75		10' R. P/L
–			506	317 74	10' L P/L	
11+38.09			522	317 58		℄ Angle Point
12+00			510	317 70		℄
–			500	317 80		10' R P/L Ed. Pav.
–			368	319 12		230'±R ℄ Peck Rd.
–			498	317 82	10' L P/L Ed. Pav.	
13+00			494	317 86		℄
–			474	318 06		10' R P/L
–			486	317 94	10' L P/L	
13+56.35	542	323 58	464	318 16	INT ℄ Alley & 2' off N. P/L	
14+00			545	318 13		X 2' off N. P/L
–			561	317 97		8' R ℄ Alley
–			548	318 10		18' R. P/L Ed. Pav.
–			545	318 13	2' L P/L Ed. Pav.	
15+00			451	319 07		X 2' off N. P/L
↓			467	318 91		8' R ℄ Alley

76L298 307 8-53

PLEASE RETURN TO
LOS ANGELES COUNTY SURVEYOR
726 LOS ANGELES COUNTY ENGINEERING BLDG.

NOTE: ANY ADDITIONS OR CHANGES ON THIS SHEET MUST BE MADE OR CIRCLED IN RED INK, WITH DATE AND NAME OF PERSON MAKING CHANGE.

Do not extend notes this side of this line. Alley

STATION	B. S.	H. I.	F. S.	ELEV.	Left ⊼ 2' off N. P/L Right
15+00		323 58	458	319 00	18' R P/L Ed. Pav
✓			452	319 06	2' L P/L Ed. Pav
T.P.	486	323 93	451	319 07	
15+45			425	319 68	⊼ 2' off N. P/L
✓			448	319 45	8' R ℄ Alley
✓			420	319 73	18' R P/L Ed. Pav.
✓			420	319 73	2' L P/L Ed. Pav
15+70.5			453	319 40	⊼ 2' off N P/L W edge conc.
✓			462	319 31	8' R ℄ Alley W edge conc.
✓			439	319 54	18' R Top Curb & Gutter W end C.R.
✓			441	319 52	2' L Top Curb & Gutter W. end C.R.
15+84.8			525	318 68	⊼ 2' off N. P/L X Gutter
✓			535	318 58	31.8 R Gutter
✓			475	319 18	31.8 R Top Curb S. end C.R.
✓			518	318 75	14' L Gutter
✓			458	319 35	14' L Top Curb N. end C.R.
16+00			477	319 16	⊼ 2' off N. P/L
16+06.7			467	319 26	⊼ 2' off N. P/L W edge conc.
16+22.23			442	319 51	INT ⊼ 2' off N. P/L & ℄ Peck Rd.
B.M. T.F82			395	319 98	B.M. TF 82 Elev 320.007 F.B. 1734-70 Peck Rd & Mulhall ST. (To Best) N.E. Cor Bt. spk. in conc. walk to Church Bldg # 4602 - 25'± N & 75'± E. of ℄ Int.

Profile Notes Red. Plotted Job No. 1672 Division No. F.B. 1783 Pg. 57
No. Date Date Survey of Elrovia Ave
X-Sec. Notes Chkd. Checked Survey by Snyder Notes P135 Date 12-53
No. Date Date Map No. Indexed C. Johnson

F. B. 1783 Pg. 58

Job No. Division No. Notes Red. Plotted

Survey of Date Date

Survey by Notes Notes Chkd. Checked

Indexed Date Date Date

Profile No.

X-Sec. No.

STATION	B. S.	H. I.	F. S.	ELEV.

76L298 307 8-53

PLEASE RETURN TO

LOS ANGELES COUNTY SURVEYOR

726 LOS ANGELES COUNTY ENGINEERING BLDG.

Do not extend notes this side of this line.

NOTE: ANY ADDITIONS OR CHANGES ON THIS SHEET MUST BE MADE OR CIRCLED IN RED INK, WITH DATE AND NAME OF PERSON MAKING CHANGE.

F.B. 1763 Pg. 59

Notes Ck'd by
Map No.
Office Work
Checked
Date

Survey of: Elrovia Ave
W. O. 1672 Tape No. St'd. °F
Surveyed by: Snyder
Notes: Brooks Date 12-53
Indexed: C. Johnson

C.I. 1672

ELROVIA AVE

Location of Improvements

on

PECK RD (W. side)

from

Mulhall St to Lower Azusa Rd.

Snyder
Brooks
Martin
Tafoya

Note: Any Additions or Changes on This Sheet Must be Made or Circled in Red Ink With Date and Name of Person Making Change.

Do not extend notes this side of this line.

RETURN TO
LOS ANGELES COUNTY SURVEYOR
726 LOS ANGELES COUNTY
ENGINEERING BLDG.

76F3095 247 2-51

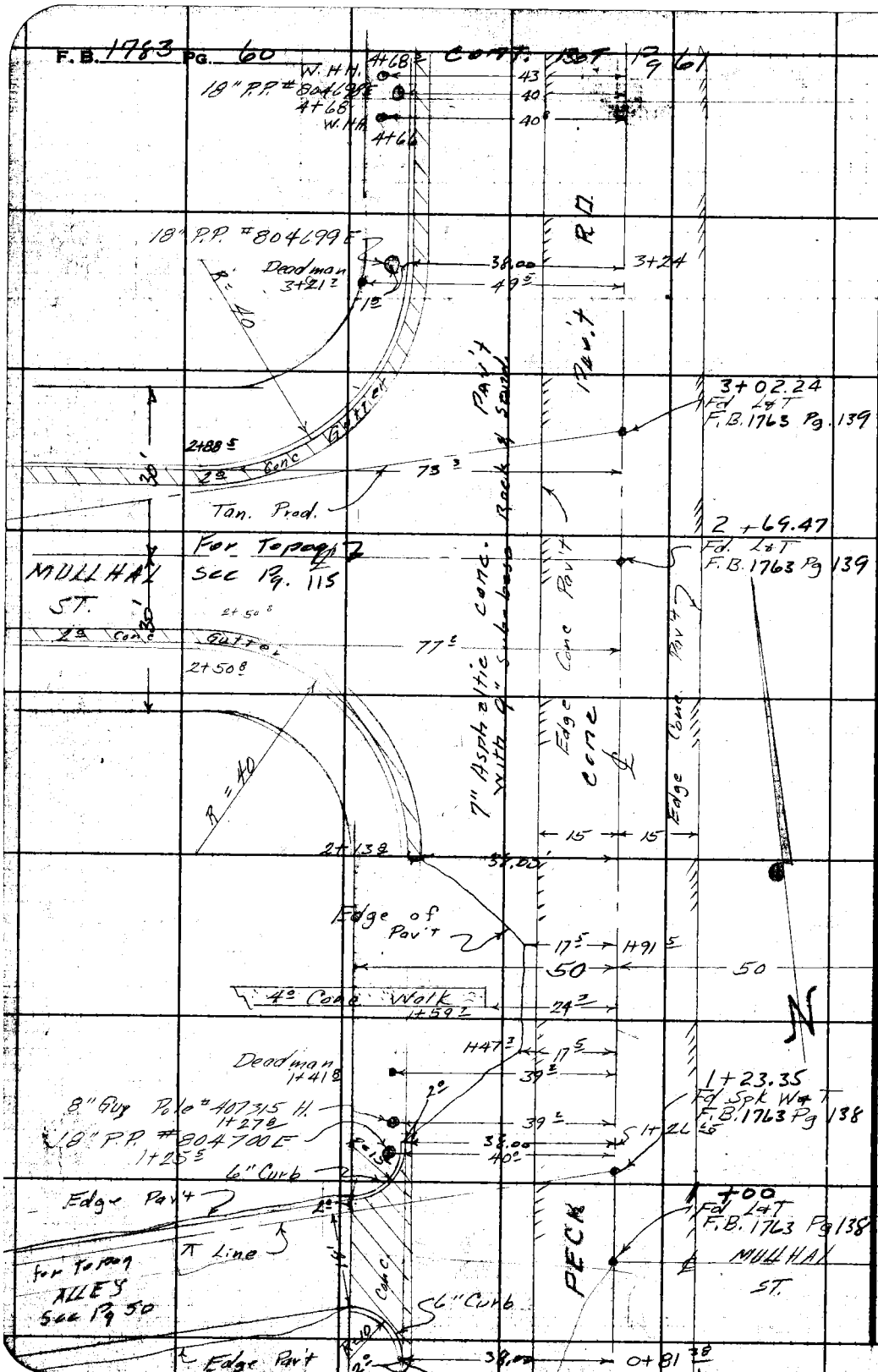

RETURN TO
LOS ANGELES COUNTY SURVEYOR
725 LOS ANGELES COUNTY
ENGINEERING BLDG.

Do not extend notes this side of this line.

Note: Any Additions or Changes on This Sheet Must be Made or Circled in Red Ink With Date and Name of Person Making Change.

F.B. 1763 pg. 61

Notes Ck'd by	Survey of Eldrovia Ave
Map No.	W. O. 1672 Tape No. St'd. °F
Office Work	Surveyed by Snyder
Checked	Notes 13 rooks Date 12-53
Date	Indexed C. Johnson

Cont. To Bottom Pg # 62

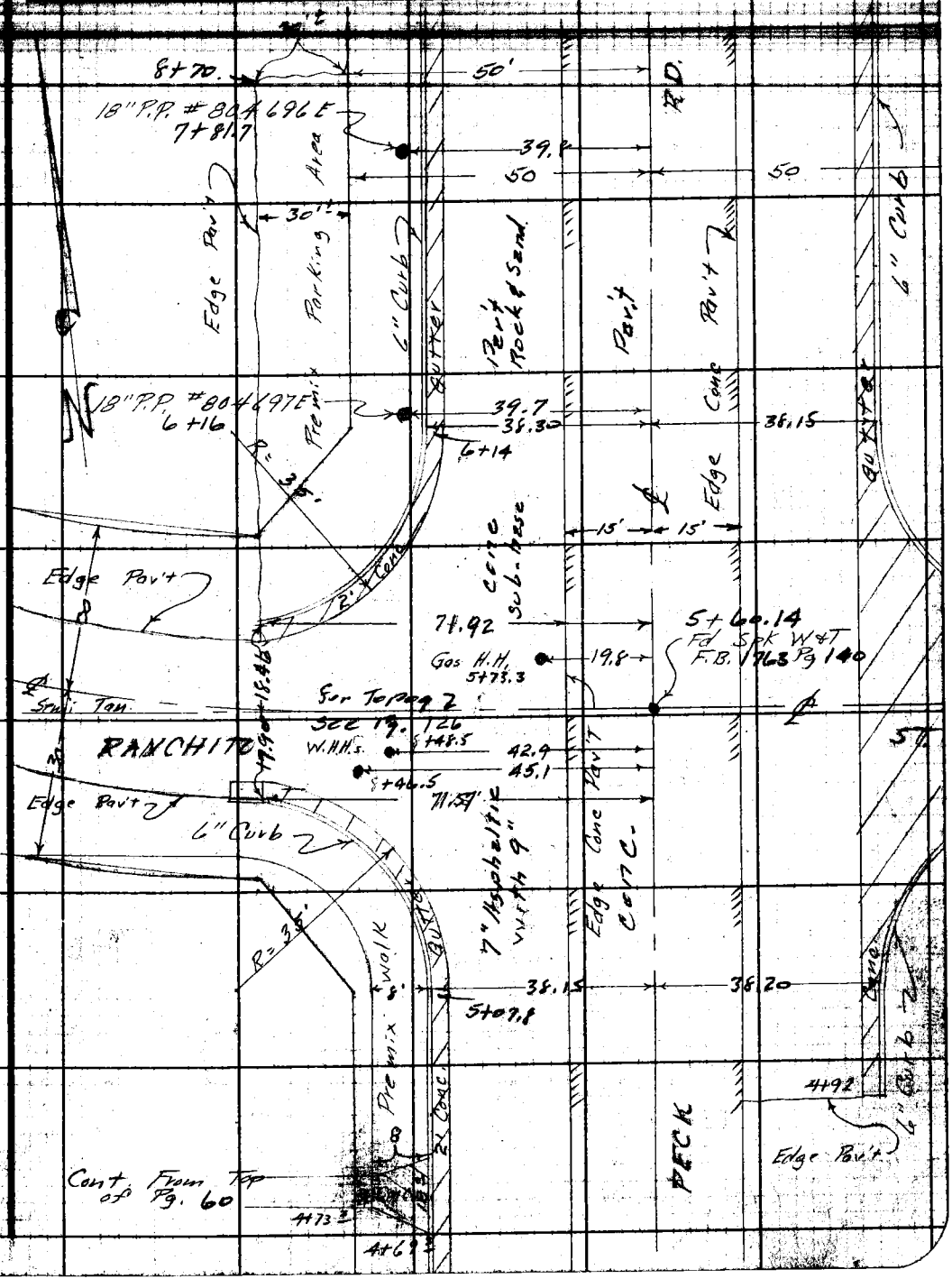

Note: Any Additions or Changes on This Sheet Must be Made or Circled in Red Ink With Date and Name of Person Making Change.

Do not extend notes this side of this line.

RETURN TO
LOS ANGELES COUNTY SURVEYOR
726 LOS ANGELES COUNTY
ENGINEERING BLDG.

76F3098 247 2-51

F.B. 1783 PG. 62

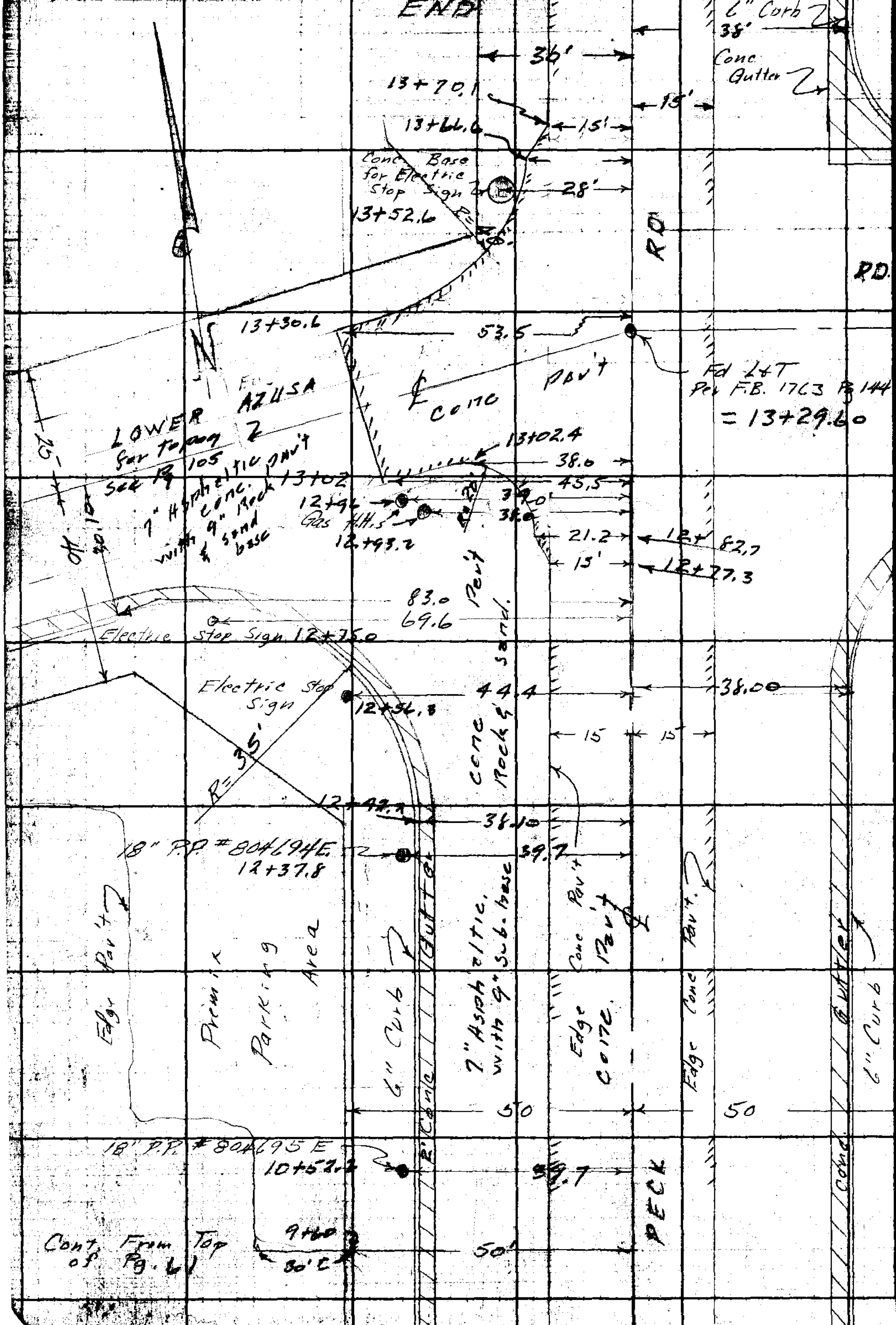

RETURN TO
LOS ANGELES COUNTY SURVEYOR
728 LOS ANGELES COUNTY ENGINEERING BLDG.

Do not extend notes this side of this line.

Note: Any Additions or Changes on This Sheet Must be Made or Circled in Red Ink With Date, and Name of Person Making Change.

Profile No.	Notes Red.	Plotted	Job No. 1672	Division No.	F. B. 1783 Pg. 63
	Date	Date	Survey of ELROVIA AVE		
X-Sec. No.	Notes Chkd.	Checked	Survey by Snyder	Notes 1783	Date 12-53
	Date 1/4/54	Date	Map No.	Indexed C. Johnson	Date

C. I. 1672
ELROVIA AVE
"X" SECTIONS
on
PECK RD. (W side)
from
Mulhall ST (To East) To
Lower AZUSA Rd.

Snyder
Brooks
Martin
Tafoya

STATION	B. S.	H. I.	F. S.	ELEV.

NOTE: ANY ADDITIONS OR CHANGES ON THIS SHEET MUST BE MADE OR CIRCLED IN RED INK, WITH DATE AND NAME OF PERSON MAKING CHANGE.

Do not extend notes this side of this line.

PLEASE RETURN TO
LOS ANGELES COUNTY SURVEYOR
726 LOS ANGELES COUNTY ENGINEERING BLDG.

761298 307 8-53

76L298 307 8-53

PLEASE RETURN TO
LOS ANGELES COUNTY SURVEYOR
726 LOS ANGELES COUNTY ENGINEERING BLDG.

NOTE: ANY ADDITIONS OR CHANGES ON THIS SHEET MUST BE MADE OR CIRCLED IN RED INK, WITH DATE AND NAME OF PERSON MAKING CHANGE.

Do not extend notes this side of this line.

Peck Rd

STATION	B. S.	H. I.	F. S.	ELEV.	Left & Right
B.M. TF82				320 01	B.M. TF82 Elev. 320.007 F.B. 1734-70
	432	324 33			Peck Rd. & Mulhall ST. (To East)
					N.E. COR. — BT. Spk. in Conc. Walk
					To Church Bldg # 4602 -
					25'± N. & 75'± E. of ℄ int.
1+00			485	319 48	℄ int Peck Rd. & Mulhall ST To East
1+23.35			477	319 56	int Peck Rd & ⊼ line (in Alley)
			572	318 61	— — S.W. COR. S. end C.R. Gutter
			510	319 23	— — — — — Top curb
			475	319 58	— — — — W end C.R. Top curb & Gutter
			478	319 55	— — N.W. COR W end C.R. Top curb & Gutter
			554	318 79	— — — — N. end C.R. Gutter
			494	319 39	— — — — — Top curb
			496	319 37	15' R Ed. Conc.
			502	319 31	15' L Ed. Conc.
2+00			470	319 63	℄
			486	319 47	15' R Ed. Conc
			486	319 47	15' L Ed. Conc.
			522	319 11	30' L Gutter
			47	319 6	33 L Top P/L Bk
			49	319 4	50' L

F. B. 1783 Pg. 64 Job No. 1672 Division No. Notes Red. Plotted Profile
Survey of ELBOVIA Date No. X-Sec.
Survey by ~~S. Yolder~~ Notes 1PRS. Notes Chkd. Checked
Indexed ~~C. Johnson~~ Date Date Date

76L298 307 8-53

PLEASE RETURN TO
LOS ANGELES COUNTY SURVEYOR
726 LOS ANGELES COUNTY ENGINEERING BLDG.

NOTE: ANY ADDITIONS OR CHANGES ON THIS SHEET MUST BE MADE OR CIRCLED IN RED INK, WITH DATE AND NAME OF PERSON MAKING CHANGE.

Do not extend notes this side of this line.

Peck Rd

STATION	B. S.	H. I.	F. S.	ELEV.	Left ℄	℄ Right ℄
2+69.47		32433	461	319 72	℄ 11'T Peck Rd ℄ Mulhall ST (To WEST)	
			548	318 85	– – S.W. cor	S end C.R. Gutter
			485	319.48	– – –	– Top curb
			588	318 45	– –	W. end C.R. Gutter
			519	319 14	– –	– Top curb
			580	318 53	– N.W. cor	W. end C.R. Gutter
			514	319 19	– –	– – Top curb
			534	318 99	– –	N. end C.R. Gutter
			469	319 64	– –	– – Top curb
			474	319 59		15' R Ed. cone
			473	319 60	15' L Ed. cone on ℄ Mulhall ST.	
			512	319 21	38' L ℄ Mulhall ST.	
			542	318 91	75' L – –	
T.P.	536	324 99	470	319 63		
4+00			493	320 06		℄
			502	319 97		15' R Ed. cone
			505	319 94	15' L Ed. cone	
			534	319 65	30' L	
			566	319 33	38' L Gutter	
			503	319 96	38' L Top curb	
			52	319 98	50' L P/L	

Profile No. ____ Date ____ Notes Red. ____ Date ____ Plotted ____ Date ____ Job No. 1672 Division No. ____
X-Sec. No. ____ Date ____ Notes Chkd. ____ Date ____ Checked ____ Date ____ Survey of Elrevia Tract
Map No. ____ Indexed ____ Date ____ Survey by SN Yates Notes 1785 Date 12-53 C. Jones Date ____
F. B. 1763 Pg. 65

76L298 307 8-53

PLEASE RETURN TO
LOS ANGELES COUNTY SURVEYOR
726 LOS ANGELES COUNTY ENGINEERING BLDG.

NOTE: ANY ADDITIONS OR CHANGES ON THIS SHEET MUST BE MADE OR CIRCLED IN RED INK, WITH DATE AND NAME OF PERSON MAKING CHANGE.

Do not extend notes this side of this line.

Peck Rd

STATION	B. S.	H. I.	F. S.	ELEV.	Left ℄ NW	℄ Right ℄ E
4+00		324.99	61	318.9	180 L	
5+00			455	320.44		℄
			466	320.33		15' R Ed. Conc
			469	320.30	15' L Ed. Conc	
			492	320.07	30' L	
			527	319.72	38' L Gutter	
			464	320.35	38' L Top Curb	
			44	320.6	50' L P/L	
5+60.14			430	320.69	℄ int Peck Rd. & Ranchito ST	
			522	319.77	" S.W. cor.	S end C.R. Gutter
			458	320.41	" "	" " Top Curb
			505	319.94	" "	W. end C.R. Gutter
			445	320.54	" "	" " Top Curb
			518	319.81	" N. W. cor.	W. end C.R. Gutter
			450	320.49	" " "	" " Top Curb
			492	320.07	" " "	N. end C.R. Gutter
			426	320.73	" " "	" " Top Curb
			444	320.55		15' R Ed. ~~Pav.~~ Conc
			445	320.54	15' L Ed. Conc	
			452	320.47	30' L	
			458	320.41	38' L Curb line int ℄ Ranchito	

F. B. 1783 PG. 66 Job No. 1783 Division No. ____ Notes Red. ____ Plotted ____ No. ____ Profile

Survey of ELROVIA AVE Date ____ Date ____ X-Sec.

Survey by Snyder Notes P.R.S. Notes Chkd. ____ Checked ____

Indexed C. Johnson Date ____ Date ____ Date ____ No. ____

76L298 307 8-53

PLEASE RETURN TO
LOS ANGELES COUNTY SURVEYOR
726 LOS ANGELES COUNTY ENGINEERING BLDG.

NOTE: ANY ADDITIONS OR CHANGES ON THIS SHEET MUST BE MADE OR CIRCLED IN RED INK, WITH DATE AND NAME OF PERSON MAKING CHANGE.

Do not extend notes this side of this line.

Peck Rd.

STATION	B. S.	H. I.	F. S.	ELEV.	Left ℄ W	℄ Right ℄ E
5+60.14		324 99	470	32029	75'L on ℄ Renchito ST.	
T.P.	522	325 96	425	321 74		
6+00			516	32080		℄
			523	32073		15'R Ed. conc
			528	32068	15'L Ed. conc	
			551	32045	30'L	
			598	31998	40.7 L Gutter	
			532	32064	40.7 L Top Curb on Curve	
			545	32051	50'L P/L	
7+00			482	32114		℄
			494	32102		15'R Ed. conc
			496	32100	15'L Ed. conc	
			533	32063	30'L	
			563	32033	38'L Gutter	
			493	32103	38'L Top Curb	
			525	32071	50'L P/L	
8+00			455	32141		℄
			466	32130		15'R Ed. conc
			469	32127	15'L Ed. conc.	
			498	32098	30'L	
			532	32064	38'L Gutter	

Profile No. ____ Notes Red. ____ Plotted ____ Job No. 1672 Division No. ____ F. B. 1783 Pg. 67
X-Sec. No. ____ Date ____ Date ____ Survey of EL ROVIA AVE
Notes Chkd. ____ Checked ____ Survey by Snyder Notes P.R.S. Date 12-53
Date ____ Date ____ Map No. ____ Indexed ____ Date ____

76L298 307 8-53

PLEASE RETURN TO
LOS ANGELES COUNTY SURVEYOR
726 LOS ANGELES COUNTY ENGINEERING BLDG.

NOTE: ANY ADDITIONS OR CHANGES ON THIS SHEET MUST BE MADE OR CIRCLED IN RED INK, WITH DATE AND NAME OF PERSON MAKING CHANGE.

Do not extend notes this side of this line.

Peck Rd.

STATION	B. S.	H. I.	F. S.	ELEV.	Left & W	℄ Right & E
8+00		325 96	462	321.34	38" L Top curb	
✓			496	321 00	50' L P/L	
✓			55	320 46	180' L	
✓			55	320 46	310' ± L Back lot line	
9+00			420	321 76		℄
			430	321 66		15' R. Ed. conc.
			432	321 64	15' L Ed. conc.	
			464	321 32	30' L	
			500	320 96	38' L Gutter	
			432	321 64	38' L Top curb	
			466	321 30	50' L P/L	
T.P.	507	326 60	443	321 53		
9+60			498	321 62	50' L P/L	
✓			514	321 46	130' L	
✓			57	321 90	260' ± L Back lot line	
10+00			459	322 01		℄
			466	321 94		15' R Ed. conc
			468	321 92	15' L Ed. conc	
			514	321 46	30' L	
			540	321 20	38' L Gutter	
			472	321 88	38' L Top curb	

F. B. 1783 Pg. 68
Job No. 1672 Division No. ____ Notes Red. ____ Plotted ____ Date ____ No. ____
Survey of ELRAVIA AVE. Notes P.R.S. Date ____ Checked ____ Date ____ X-Sec. ____ No. ____
Survey by Snyder Notes Chkd. ____ Date ____ Date ____
Indexed C. Johnson

76L298 307 8-53

PLEASE RETURN TO
LOS ANGELES COUNTY SURVEYOR
726 LOS ANGELES COUNTY ENGINEERING BLDG.

NOTE: ANY ADDITIONS OR CHANGES ON THIS SHEET MUST BE MADE OR CIRCLED IN RED INK, WITH DATE AND NAME OF PERSON MAKING CHANGE.

Do not extend notes this side of this line.

Peck Rd

STATION	B. S.	H. I.	F. S.	ELEV.	Left ℄ YY	℄ Right ℄E
10+00		326 60	50	321 60	50'L P/L	
T.P.	470	326 64	466	321 94		
10+50			510	321 54	50'L P/L	
✓			54	321 24	130'L	
✓			55	321 14	260'±L Back Lot line	
11+00			433	322 31		℄
			444	322 20		15'R Ed Conc.
			442	322 22	15'L Ed. conc.	
			474	321 90	30'L	
			513	321 51	38'L Gutter	
			449	322 15	38'L Top Curb	
			440	322 24	50'L P/L	
12+00			401	322 63		℄
			412	322 52		15'R Ed. conc.
			415	322 49	15'L Ed. conc	
			451	322 13	30'L	
			481	321 83	38'L Gutter	
			413	322 51	38'L Top curb	
			448	322 16	50'L P/L	
T.P.	486	327 31	419	322 45		
13+02			496	322 35	45.5'L S.W. cor. conc	

Profile Notes Red. ____ Plotted ____ Job No. 1622 Division No. ____ F. B. 1783 Pg. 69
No. ____ Date ____ Date ____ Survey of ELREVIA AVE
X-Sec. Notes Chkd. ____ Checked ____ Survey by SMYDER Notes P.B. Date 12-53
No. ____ Date ____ Date ____ Map No. ____ Inspected C. JOHNSON

76L298 307 8-53

PLEASE RETURN TO
LOS ANGELES COUNTY SURVEYOR
726 LOS ANGELES COUNTY ENGINEERING BLDG.

NOTE: ANY ADDITIONS OR CHANGES ON THIS SHEET MUST BE MADE OR CIRCLED IN RED INK, WITH DATE AND NAME OF PERSON MAKING CHANGE.

Do not extend notes this side of this line. Peck Rd

STATION	B. S.	H. I.	F. S.	ELEV.	Left & W ℄ Right & E
13+29.60		327 31	4 55	322 76	℄ int Peck Rd & Lower Azusa Rd.
			535	321 96	– SW. cor S end C.R. Gutter
			470	322 61	– – – – – Top curb
			528	322 03	– – – W. end C.R. Gutter
			459	322 72	– – – – – Top curb
			501	322 30	– – – Approp Prop cor.
			456	322 75	15' R Ed. cone.
			474	322 57	47'±L Ed. cone on ℄ Lower Azusa Rd.
			478	322 53	125'L on ℄ Lower Azusa Rd.
13+30.6			504	322 27	53.5L N. W. cor. cone.
B.M. T.F 85			467	322 64	B.M. TF 85 Elev. 322.646 FB. 1734-71 Peck Rd. & Lower Azusa Rd. S.W. cor. Bt. spk in curb 10' W of W. end C.R.
	Elev. of Plumbing outlet on Peck Rd Per Pg 71				
8+00	46	325 9		321 34	Top curb Elev. Per Pg. 68
			55	320 4	ground El. N.E cor. ho# 4721-Pg 71
10+50	47	325 9		321 2	Elev. 130'±L Per Pg. 69
			42	321 7	Floor of Garage under Apartment # 4745½ Pg 71
			46	321 3	ground S.W. cor. of Garage Apart. Pg 71
			63	319 6	Top 4" outlet W. side Ho# 4745¼ Pg 71

F. B. 1783 Pg. 70 Job No. 1672 Division No. ____ Notes Red. ____ Plotted ____ Profile
Survey of ELROVIA Ave. Date ____ Date ____ No. ____
Survey by SNYDER Notes P.R.S. Notes Chkd. ____ Checked ____ X-Sec.
Indexed C. Johnson Date ____ Date ____ No. ____

F.B. 1783 PG. 71

Notes Ck'd by	Survey of Elrovia Ave
Map No.	W. O. 1672 Tape No. St'd. °F
Office Work	Surveyed by Snyder
Checked	Notes Snyder Date 12-53
Date	Indexed E. C. Johnson

Location of Plumbing outlets on PECK RD.

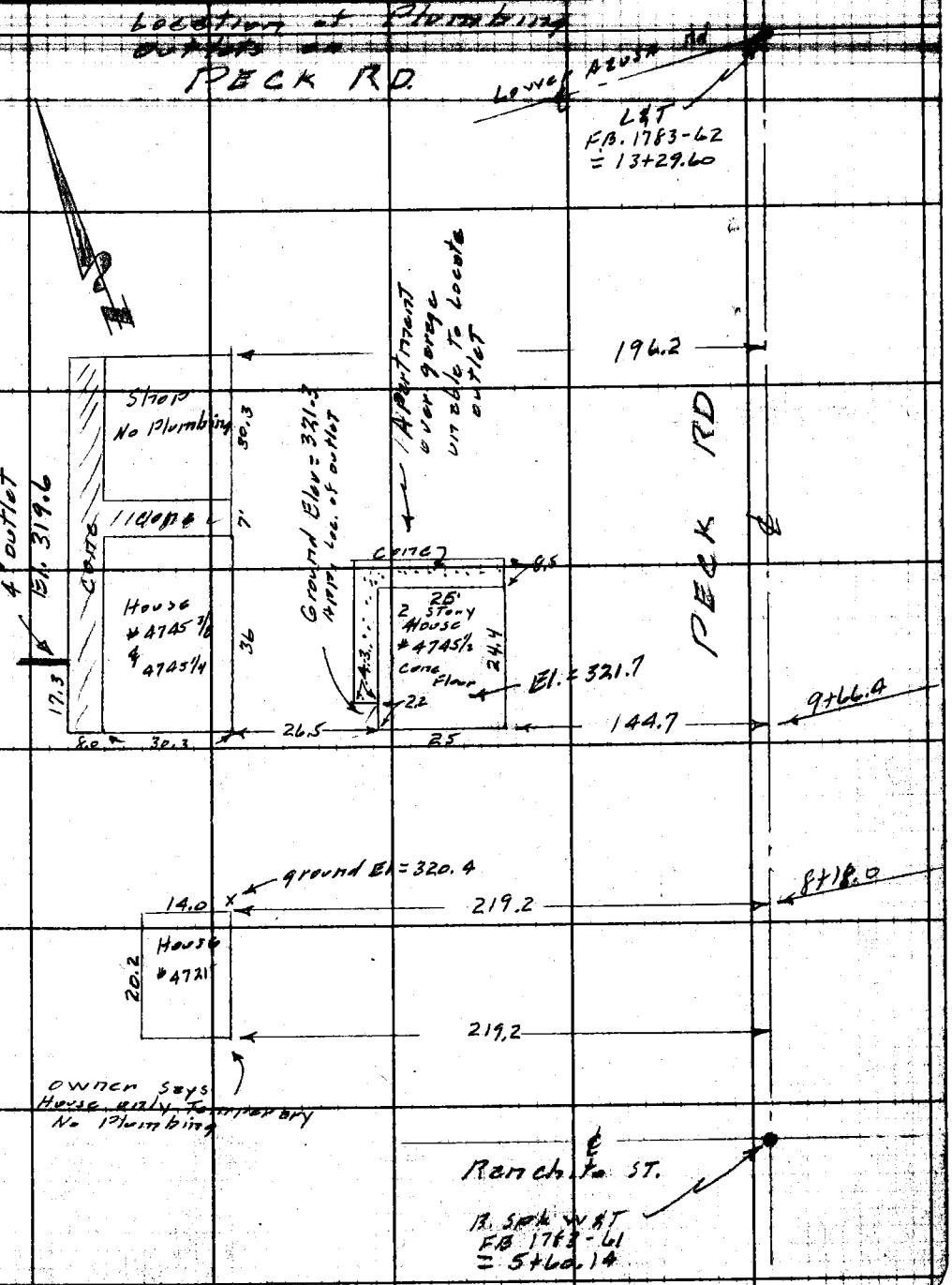

Note: Any Additions or Changes on This Sheet Must be Made or Circled in Red Ink With Date and Name of Person Making Change.

Do not extend notes this side of this line.

RETURN TO
LOS ANGELES COUNTY SURVEYOR
726 LOS ANGELES COUNTY
ENGINEERING BLDG.

75F3095 247 2-51

RETURN TO
LOS ANGELES COUNTY SURVEYOR
723 LOS ANGELES COUNTY
ENGINEERING BLDG.

Note: Any Additions or Changes on This Sheet Must be Made or Circled in Red Ink With Date and Name of Person Making Change.

Do not extend notes this side of this line.

F.B. 1783 PG. 72

Notes Ck'd by
Map No.
Office Work
Checked
Date

Survey of Elrovia Ave
W. O. 1672 Tape No. St'd. °F
Surveyed by Snyder
Notes BRS Date 12-53
Indexed O. Johnson

F. B. 1783 Pg. 73

C. I. 1672
ELROVIA AVE

Location of Improvements
on
EMERY ST
from
1ST Alley west of Peck Rd To Elrovia Ave

Snyder
Brooks
Martin
Tefoya

Note: Any Additions or Changes on This Sheet Must be Made or Circled in Red Ink With Date and Name of Person Making Change.

Do not extend notes this side of this line.

RETURN TO
LOS ANGELES COUNTY SURVEYOR
726 LOS ANGELES COUNTY
ENGINEERING BLDG.

76F3095 247 2-51

F.B. 1783 PG. 74

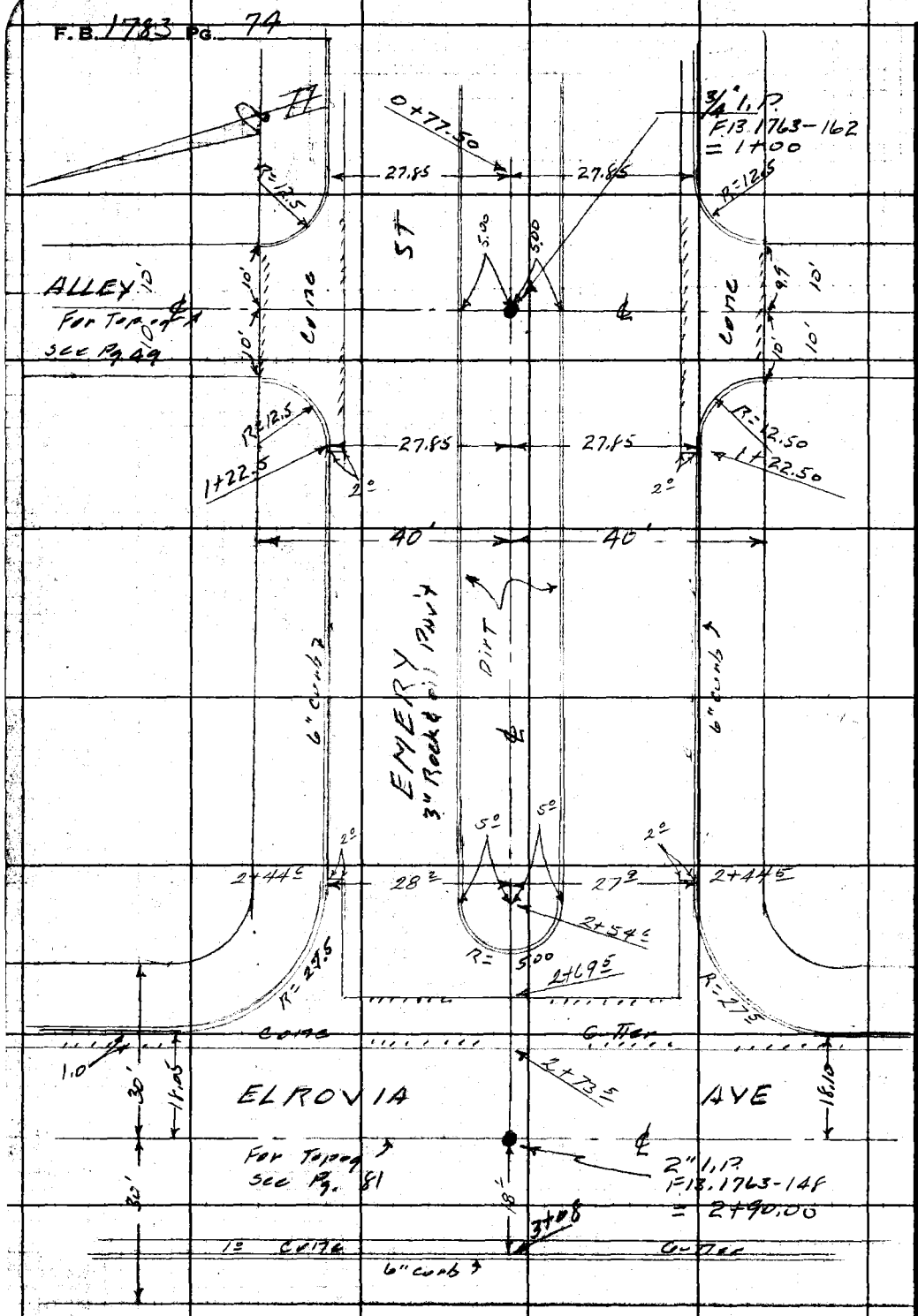

RETURN TO
LOS ANGELES COUNTY SURVEYOR
723 LOS ANGELES COUNTY
ENGINEERING BLDG.

Do not extend notes this side of this line.

Note: Any Additions or Changes on This Sheet Must be Made or Circled in Red Ink With Date and Name of Person Making Change.

Profile	Notes Red.	Plotted	Job No. 1672	Division No.	F. B. 1783 Pg. 75
No.	Date	Date	Survey of ELROVIA AVE		
X-Sec.	Notes Chkd.	Checked	Survey by Snyder	Notes PRS	Date 12-53
No.	Date 1/4/54	Date	Map No.	Indexed A. Johnson	Date

C. L. 1672

ELROVIA AVE

X SECTIONS

on

EMERY ST

from

1 ST Alley West of Peck Rd To

Elrovia Ave

Snyder
Brooks
Martin
Tafoya

STATION	B. S.	H. I.	F. S.	ELEV.

NOTE: ANY ADDITIONS OR CHANGES ON THIS SHEET MUST BE MADE OR CIRCLED IN RED INK, WITH DATE AND NAME OF PERSON MAKING CHANGE.

PLEASE RETURN TO
LOS ANGELES COUNTY SURVEYOR
726 LOS ANGELES COUNTY ENGINEERING BLDG.

Do not extend notes this side of this line.

76L298 307 8-53

76L298 307 8-53

PLEASE RETURN TO
LOS ANGELES COUNTY SURVEYOR
726 LOS ANGELES COUNTY ENGINEERING BLDG.

NOTE: ANY ADDITIONS OR CHANGES ON THIS SHEET MUST BE MADE OR CIRCLED IN RED INK, WITH DATE AND NAME OF PERSON MAKING CHANGE.

Do not extend notes this side of this line.

EMERY ST.

STATION	B. S.	H. I.	F. S.	ELEV.	Left & S.	℄ Right & N
B.M. TF95		1		317 53	B.M. TF95 Elev. 317.528 EB. 1734-75	
	444	321 97			Emery ST & 1st Alley W. of Peck Rd.	
					S.E. COR. – BT. SPK in curb 5' E. of	
					E. end C.R.	
0+77.50			41	317 9		℄
			405	317 92		5' R Top curb
			464	317 33		5' R Bot "
			404	317 93	5' L Top curb	
			463	317 34	5' L Bot curb	
1+00			42	317 8	℄ int Alley & Emery ST	
			507	316 90	" " S.E. COR.	E end C.R. Gutter
			444	317 53	" " "	" " Top curb
			439	317 58	" " "	S end C.R. Gutter & T. cb & Prop cor.
			451	317 46	" " S.W. COR.	S end C.R. Gutter & T. cb & Prop cor.
			541	316 56	" " "	W end C.R. Gutter
			481	317 16	" " "	" Top curb
			536	316 61	" " N.W. COR.	W. end C.R. Gutter
			475	317 22	" " "	" " Top curb
			450	317 47	" " "	N. end C.R. Gutter & T. curb & Prop. cor.
			510	316 87	" " N.E. COR	E end C.R. Gutter
			446	317 51	" " "	" Top curb

F. B. 1783 Pg. 76 Job No. 1672 Division No. ____ Notes Red. ____ Plotted ____ Profile
Survey of ELROVIA AVE Date ____ Date ____ No. ____
Survey by Snyder Notes P125 Notes Chkd. ____ Checked ____ X-Sec.
Indexed C. Johnson Date ____ Date ____ No. ____

76L298 307 8-53

PLEASE RETURN TO
LOS ANGELES COUNTY SURVEYOR
726 LOS ANGELES COUNTY ENGINEERING BLDG.

NOTE: ANY ADDITIONS OR CHANGES ON THIS SHEET MUST BE MADE OR CIRCLED IN RED INK, WITH DATE AND NAME OF PERSON MAKING CHANGE.

Do not extend notes this side of this line.

Emery ST

STATION	B. S.	H. I.	F. S.	ELEV.	Left ℄ S.	℄ Right ℄ N.
					℄ Int Emery ST & Alley	Gutter & T. curb
1+00		321 97	449	317 48	– – N.E. CCR	N. end CR. & Prop. CCR.
2+00			52	316 8		℄
			500	316 97		5' R Top curb
			560	316 37		5' R Bot curb
			601	315 96		28' R Gutter
			542	316 55		28' R Top curb
			51	316 9		40' R P/L
			502	316 95	5' L Top curb	
			562	316 35	5' L Bot –	
			602	315 95	28' L Gutter	
			540	316 57	28' L Top curb	
			50	317 0	40' L P/L	
2+54.6			56	316 4		℄
			546	316 51		5' R Top curb E end CR
			620	315 77		5' R Bot – –
			550	316 47	5' L Top curb E end CR.	
			626	315 71	5' L Bot – –	
2+59.6			558	316 39		℄ Top curb
			618	315 79		℄ Bot –
2+72.5			670	315 27		℄ X Gutter

Profile Notes Red. ____ Plotted ____ Job No. 1672 Division No. ____ F. B. 1783 Pg. 77
No. ____ Date ____ Date ____ Survey of ELROVIA AVE
X-Sec. Notes Chkd. ____ Checked ____ Survey by Snyder Notes PRS Date 12-53
No. ____ Date ____ Date ____ Map No. ____ Indexed C. Johnson Date ____

76L298 307 8-53

PLEASE RETURN TO
LOS ANGELES COUNTY SURVEYOR
726 LOS ANGELES COUNTY ENGINEERING BLDG.

NOTE: ANY ADDITIONS OR CHANGES ON THIS SHEET MUST BE MADE OR CIRCLED IN RED INK, WITH DATE AND NAME OF PERSON MAKING CHANGE.

Do not extend notes this side of this line. Emery ST

STATION	B. S.	H. I.	F. S.	ELEV.	Left ℄ S.	℄ Right ℄ N
2+90.00		321 97	623	315 74	℄ int Emery ST & Elrovia Ave	
			633	315 64	– – S.E. cor	E end C.R. Gutter
			573	316 24	– – –	– Top curb
			685	315 12	– – –	S end C.R. Gutter
			624	315 73	– – –	– Top curb
			637	315 60	– – N. E. cor.	E end C.R. Gutter
			575	316 22	– – –	– Top curb
			660	315 37	– – –	N end C.R. Gutter
			600	315 97	– – –	– Top curb
			613	315 84		55' R on ℄ Elrovia Ave
			638	315 59	55' L on ℄ Elrovia Ave	
3+08			670	315 27		℄ Prod. Gutter
			608	315 89		℄ – Top curb
			660	315 37		55' R Gutter
			600	315 97		55' R Top curb
			681	315 16	55' L Gutter	
			623	315 74	55' L Top curb	
B.M. TF94			625	315 72	B.M. TF94 Elev. 315.723 FB. 1734-75 Elrovia Ave & Emery ST (To east) S.E. cor. – BT. Spk in curb 5' S. of S. end. C.R.	

F. B. 1783 Pg. 78 Job No. 1672 Division No. ____ Notes Red. ____ Plotted ____ Profile
Survey of Elrovia Ave Date ____ Date ____ No. ____
Survey by Snyder Notes PRS Notes Chkd. ____ Checked ____ X-Sec.
Indexed C. Johnson Date ____ Date ____ Date ____ No. ____

Notes Ck'd by	Survey of ELROVIA AVE	F. B. 1783 Pg. 79
Map No.	W. 1672 Tape No. St'd. °F	
Office Work	Surveyed by Snyder	
Checked	Notes PRS Date 12-53	
Date	Indexed A. C. Johnson	

C. I. 1672
ELROVIA AVE

Location of Improvements
on
ELROVIA AVE
from
Emery ST. (To West) To
Lower AZUSA Rd.

Snyder
Brooks
Martin
Tafoya

Note: Any Additions or Changes on This Sheet Must be Made or Circled in Red Ink With Date and Name of Person Making Change.

Do not extend notes this side of this line.

RETURN TO
LOS ANGELES COUNTY SURVEYOR
726 LOS ANGELES COUNTY
ENGINEERING BLDG.

76F309S 247 2-51

F.B. 1783 PG. 80

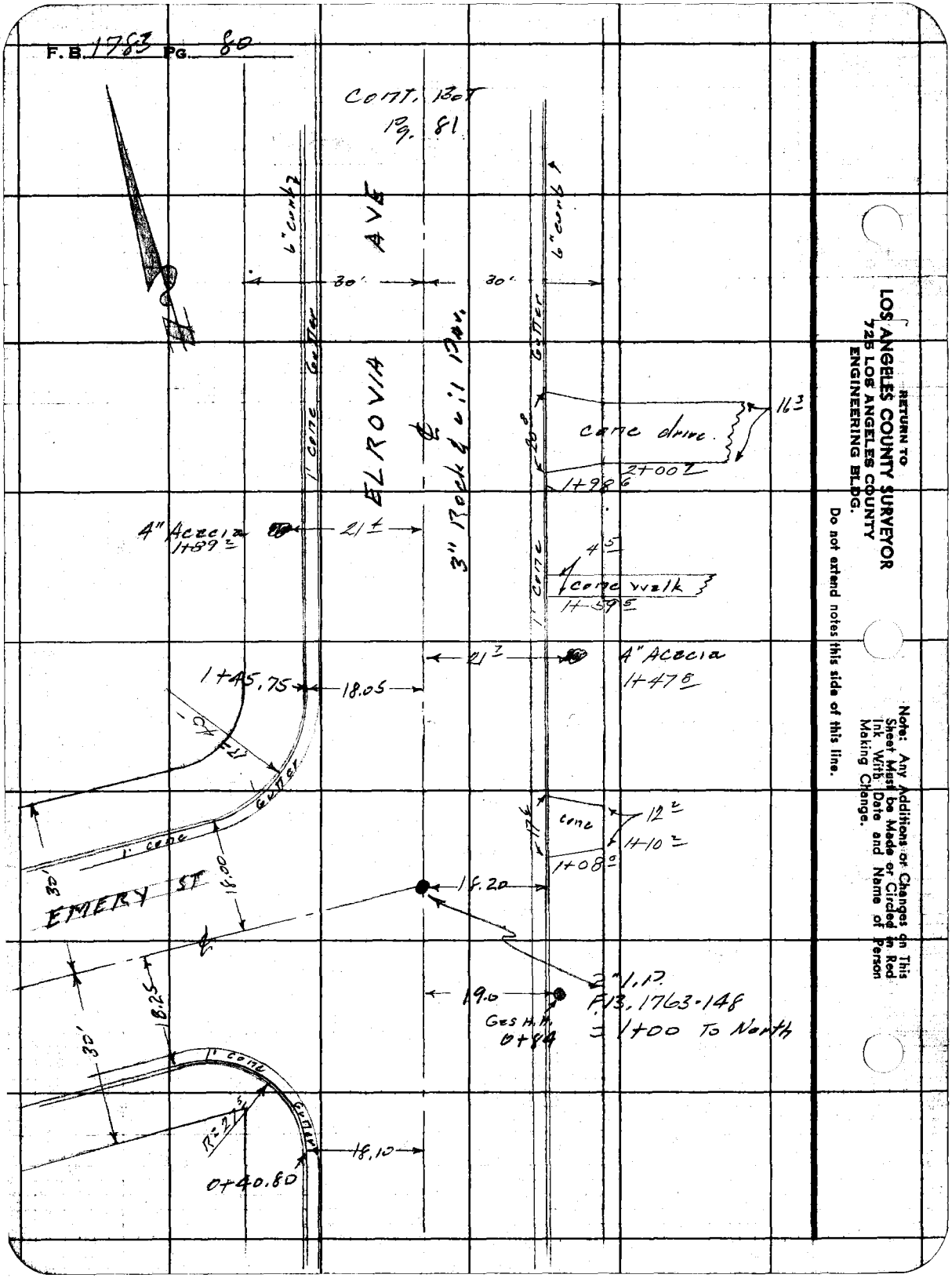

RETURN TO
LOS ANGELES COUNTY SURVEYOR
725 LOS ANGELES COUNTY
ENGINEERING BLDG.

Do not extend notes this side of this line.

Note: Any Additions or Changes on This Sheet Must be Made or Circled in Red Ink With Date and Name of Person Making Change.

Notes Ck'd by	Survey of Elrovia Ave
Map No.	W. O. 1622 Tape No. St'd °F
Office Work	Surveyed by Snyder
Checked	Notes 1783 Date 12-53
Date	Indexed R. C. Johnson

F. B. 1783 Pg. 81

Cont. Bot. Pg. 82

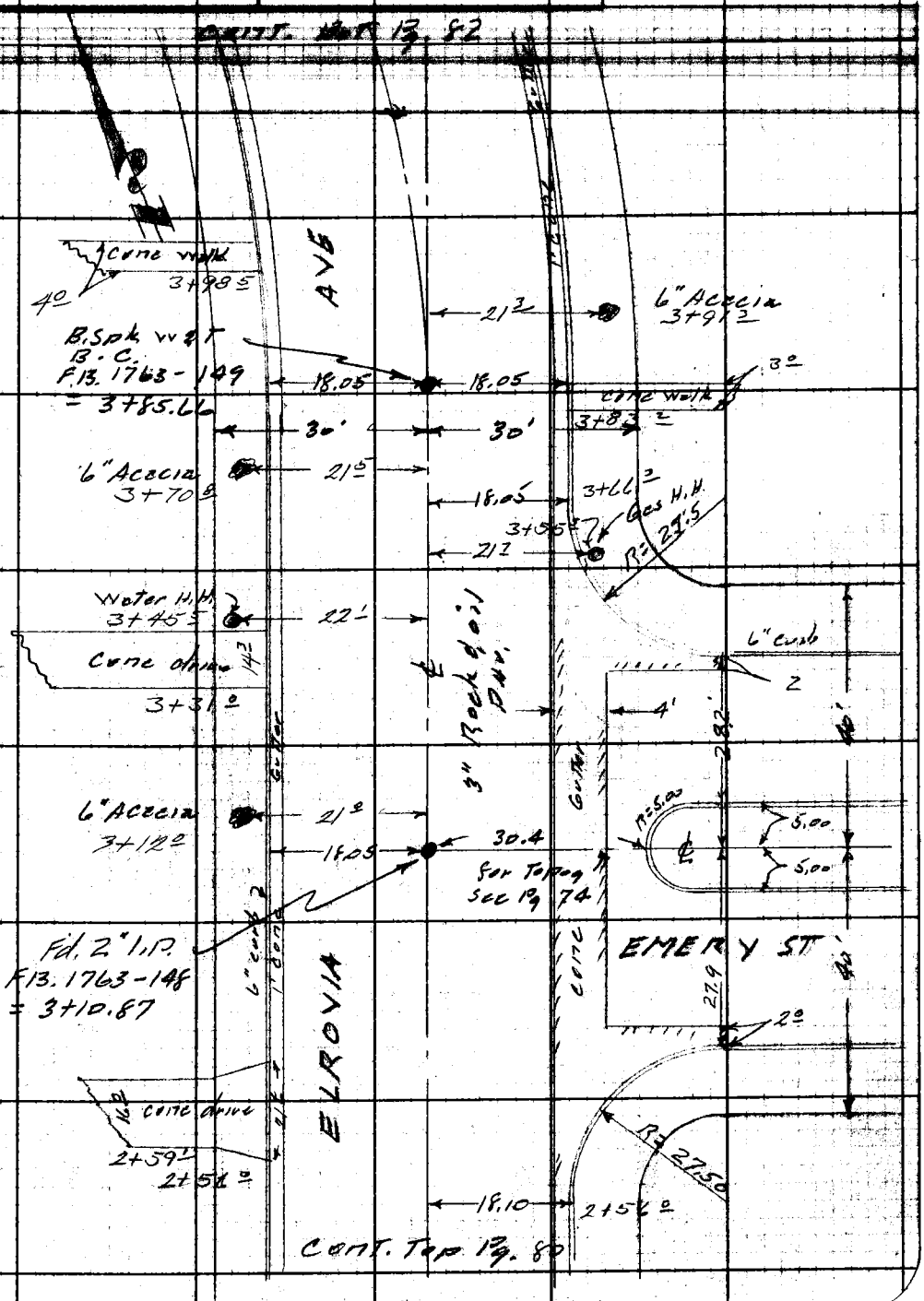

Cont. Top Pg. 80

Note: Any Additions or Changes on This Sheet Must be Made or Circled in Red Ink With Date and Name of Person Making Change.

Do not extend notes this side of this line.

RETURN TO
LOS ANGELES COUNTY SURVEYOR
726 LOS ANGELES COUNTY
ENGINEERING BLDG.

76F3095 247 2-51

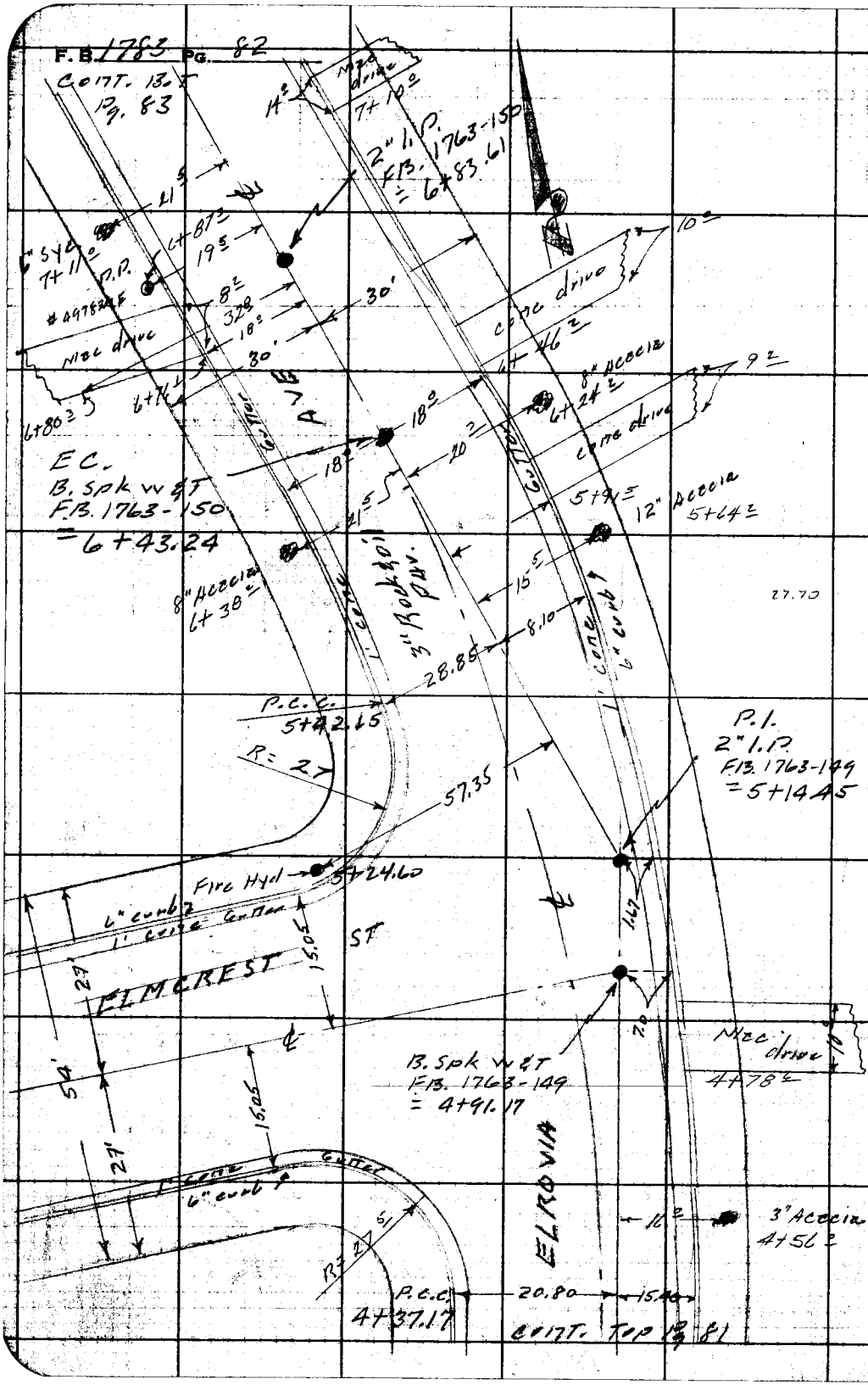

RETURN TO
LOS ANGELES COUNTY SURVEYOR
725 LOS ANGELES COUNTY
ENGINEERING BLDG.

Do not extend notes this side of this line.

Note: Any Additions or Changes on This Sheet Must be Made or Circled in Red Ink With Date and Name of Person Making Change.

F.B. 1783 Pg. 83

Map No.
Office Work
Checked
Date

Survey of Elrovia Ave
W. 0672 Tape No. St'd. °F
Surveyed by Snyder
Notes PRS Date 12-53
Indexed

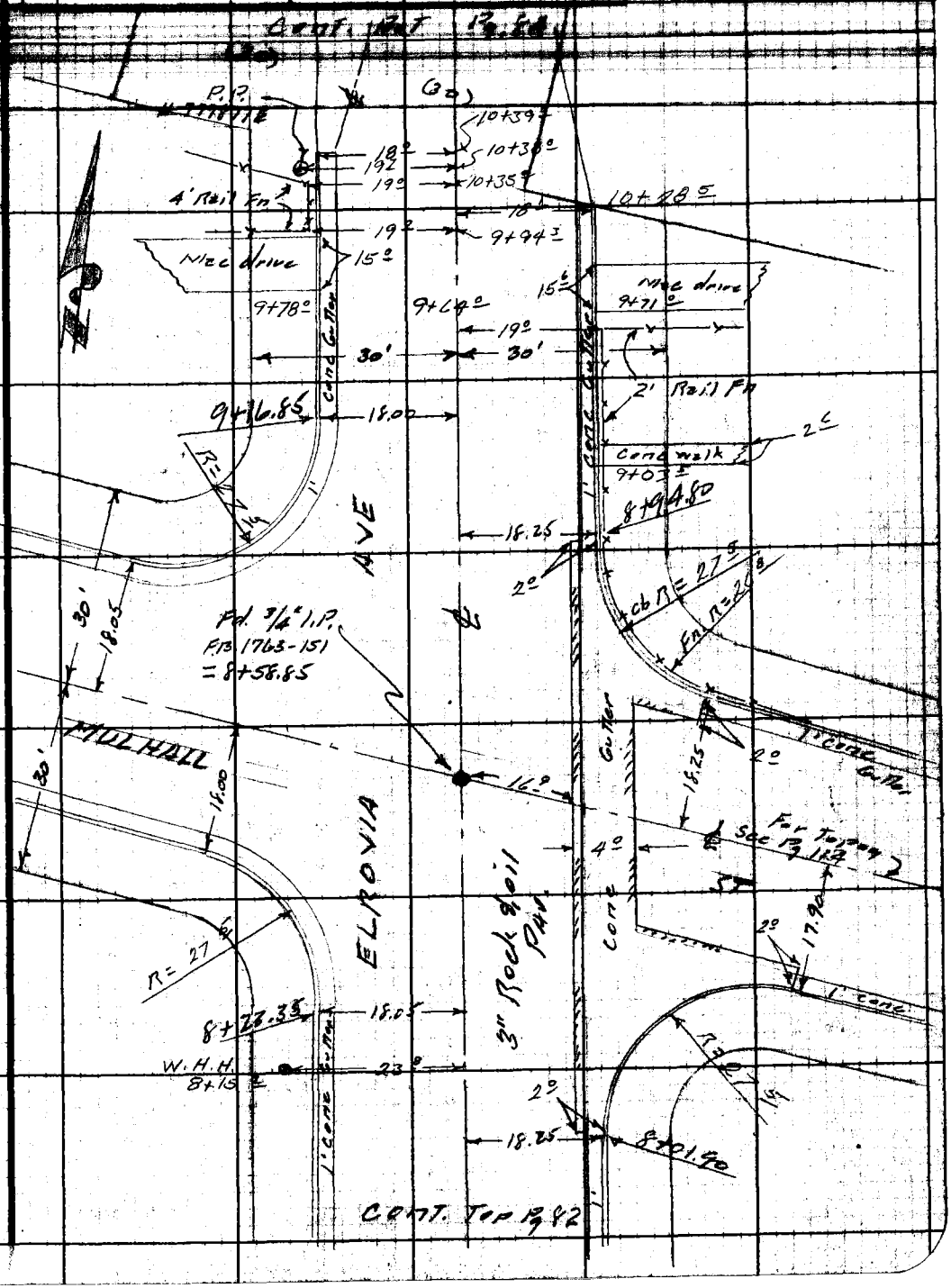

Note: Any Additions or Changes on This Sheet Must be Made or Circled in Red Ink With Date and Name of Person Making Change.

Do not extend notes this side of this line.

RETURN TO
LOS ANGELES COUNTY SURVEYOR
726 LOS ANGELES COUNTY
ENGINEERING BLDG.

75F3095 247 2-51

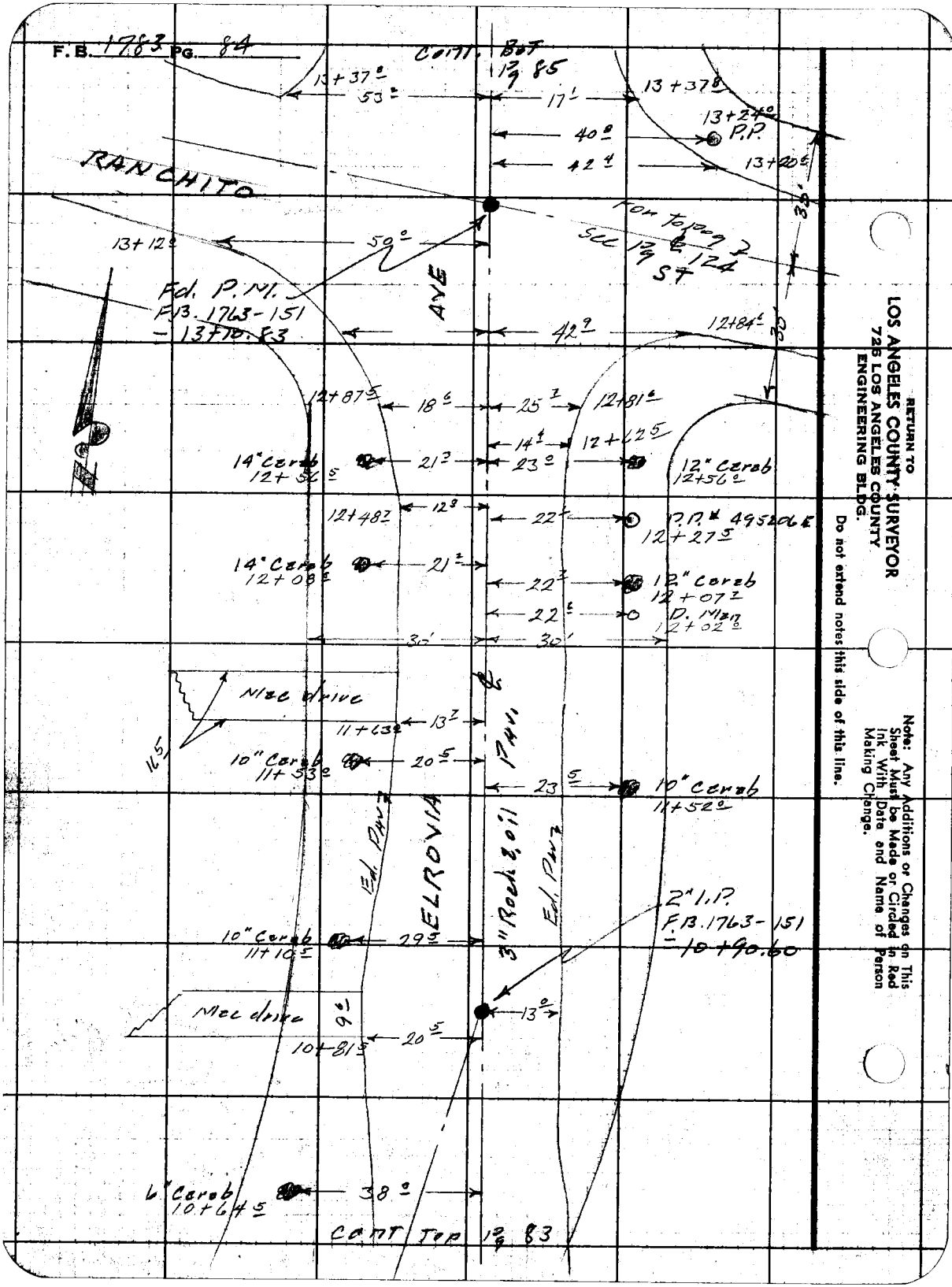

RETURN TO
LOS ANGELES COUNTY SURVEYOR
726 LOS ANGELES COUNTY
ENGINEERING BLDG.

Do not extend notes this side of this line.

Note: Any Additions or Changes on This Sheet Must be Made or Circled in Red Ink With Date and Name of Person Making Change.

F.B. 1763 Pg. 85

Notes Ck'd by	Survey of [illegible]
Map No.	W. 1672 Tape No. St'd. °F
Office Work	Surveyed by Snyder
Checked	Notes 1PRS Date 12-53
Date	Indexed C. Johnson

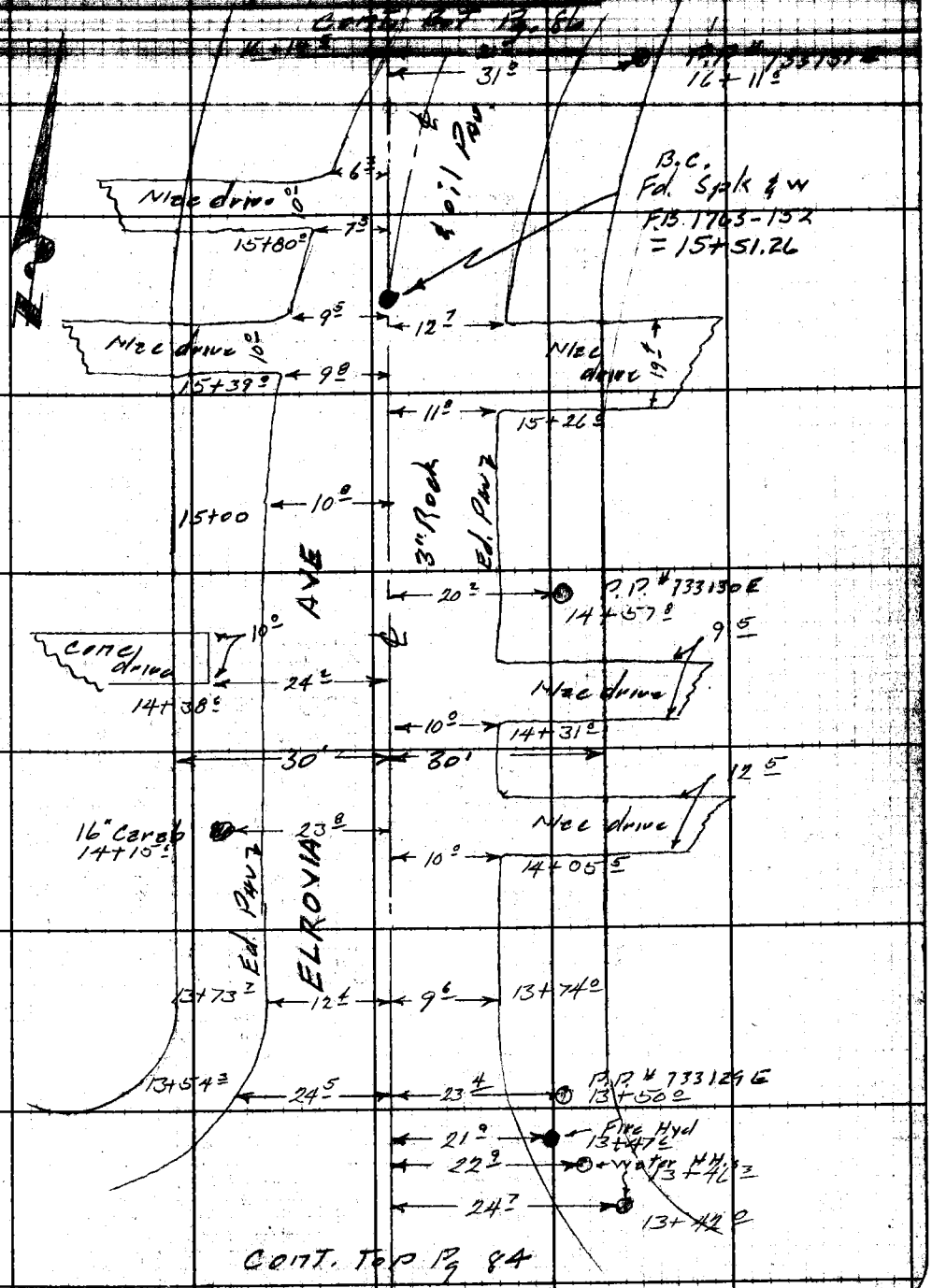

Note: Any Additions or Changes on This Sheet Must be Made or Circled in Red Ink With Date and Name of Person Making Change.

Do not extend notes this side of this line.

RETURN TO
LOS ANGELES COUNTY SURVEYOR
726 LOS ANGELES COUNTY
ENGINEERING BLDG.

76F3095 247 2-51

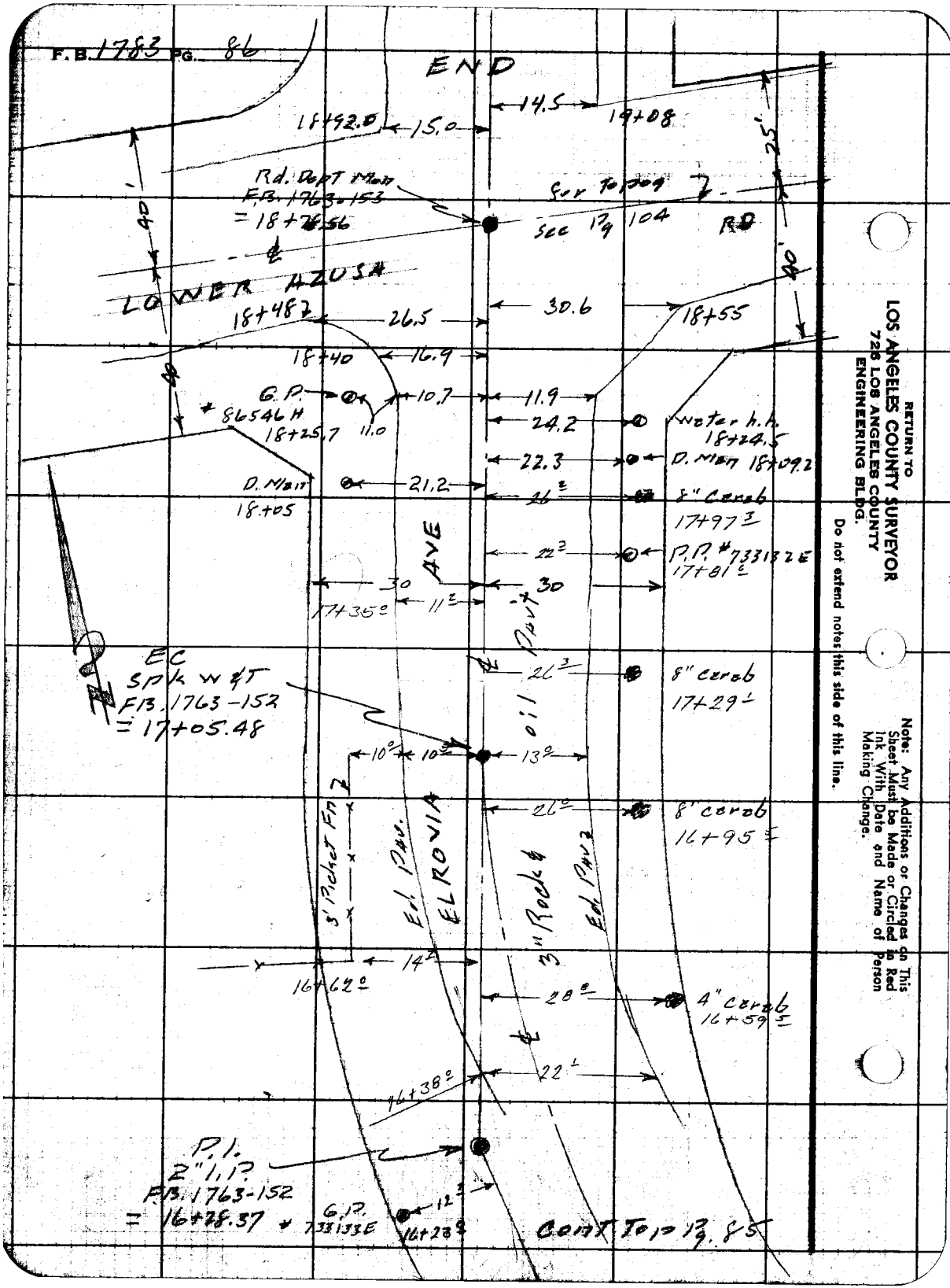

RETURN TO
LOS ANGELES COUNTY SURVEYOR
726 LOS ANGELES COUNTY
ENGINEERING BLDG.

Do not extend notes this side of this line.

Note: Any Additions or Changes on This Sheet Must be Made or Circled in Red Ink With Date and Name of Person Making Change.

F. B. 1783 Pg. 87

Profile No.	Notes Red.	Plotted	Job No. 1672 Division No.
	Date	Date	Survey of ELROVIA AVE
X-Sec. No.	Notes Chkd.	Checked	Survey by Snyder Notes PRS Date 12-53
	Date 1/4/53	Date	Map No. Indexed Johnson Date

C.I. 1672

ELROVIA AVE

X SECTIONS

on

ELROVIA AVE

from

Emery ST. (To west) To Lower Azusa Rd.

Snyder
Brooks
Martin
Tafoya

STATION	B. S.	H. I.	F. S.	ELEV.

NOTE: ANY ADDITIONS OR CHANGES ON THIS SHEET MUST BE MADE OR CIRCLED IN RED INK, WITH DATE AND NAME OF PERSON MAKING CHANGE.

PLEASE RETURN TO
LOS ANGELES COUNTY SURVEYOR
726 LOS ANGELES COUNTY ENGINEERING BLDG.

Do not extend notes this side of this line.

76L298 307 8-53

76L298 307 8-53

PLEASE RETURN TO
LOS ANGELES COUNTY SURVEYOR
726 LOS ANGELES COUNTY ENGINEERING BLDG.

NOTE: ANY ADDITIONS OR CHANGES ON THIS SHEET MUST BE MADE OR CIRCLED IN RED INK, WITH DATE AND NAME OF PERSON MAKING CHANGE.

Do not extend notes this side of this line. Elrovia Ave

STATION	B. S.	H. I.	F. S.	ELEV.	Left & W	℄ Right & E
B.M. TF 93		1		315 34	B.M. TF 93 Elev. 315,343 F.B. 1734-75	
	478	320 12			Elrovia Ave & Emery St. (To West)	
					S.W. cor. - BT. spk in curb 5' S. of	
					S. end C.R.	
0+00			488	315 24		℄
			544	314 68		18' R Gutter
			481	315 31		18' R Top curb
			435	315 77		30' R P/L
			544	314 68	18' L Gutter	
			480	315 32	18' L Top curb	
			490	315 22	30' L P/L	
1+00			468	315 44	℄ Int. Elrovia Ave & Emery St. (To West)	
			537	314 75	" " S.W. cor.	S end C.R. Gutter
			473	315 39	" " "	" " Top curb
			558	314 54	" " "	W. end C.R. Gutter
			497	315 15	" " "	" Top curb
			547	314 65	" " N.W. cor.	W. end C.R. Gutter
			486	315 26	" " "	" Top curb
			516	314 96	" " "	N. end C.R. Gutter
			456	315 56	" " "	" Top curb

F. B. 1783 PG. 88 Job No. 1672 Division No. Notes Red. Plotted Date No. Profile
Survey of ELROVIA AVE Date Date X-Sec.
Survey by Snyder Notes PRS Notes Chkd. Checked
Indexed C. Johnson Date Date Date No.

76L298 307 8-53

PLEASE RETURN TO
LOS ANGELES COUNTY SURVEYOR
726 LOS ANGELES COUNTY ENGINEERING BLDG.

NOTE: ANY ADDITIONS OR CHANGES ON THIS SHEET MUST BE MADE OR CIRCLED IN RED INK, WITH DATE AND NAME OF PERSON MAKING CHANGE.

Do not extend notes this side of this line.

Elrovia Ave

STATION	B. S.	H. I.	F. S.	ELEV.	Left & W	℄ Right & E
1+00		320 12	529	31483	℄ Int Elrovia Ave & Emery St. (to west)	18'R Gutter
			464	31548		18'R Top curb
			42	3159		30'R P/L
			608	31404	150'L on ℄ Elrovia Ave	
			657	31355	" " " Thence	18'So. Gutter
			599	31413	" " " "	18'So. Top curb
			59	3142	" " " "	30'So. P/L
			660	31352	" " " "	18'N. Gutter
			599	31413	" " " "	18'N. Top curb
			507	31505	" " " "	30'N. P/L
2+00			457	31555		℄
			512	31500		18'R Gutter
			448	31564		18'R Top curb
			43	3158		18'R P/L
			510	31502	18'L Gutter	
			449	31563	18'L Top curb	
		1	41	3160	30'L P/L	
T.P.	520	320 92	440	31572		
3+00			520	31572		℄
3+10.87			517	31575	℄ Int Elrovia Ave & Emery St (to East	

Profile Notes Red. ____ Plotted ____ Job No. 1672 Division No. ____ F. B. 1783 Pg. 89
No. ____ Date ____ Date ____ Survey of ELROVIA AVE.
X-Sec. Notes Chkd. ____ Checked ____ Survey by SNYDER Notes P.R.S. Date 12-53
No. ____ Date ____ Date ____ Map No. ____ Indexed C. Johnson Date ____

76L298 307 8-53

PLEASE RETURN TO
LOS ANGELES COUNTY SURVEYOR
726 LOS ANGELES COUNTY ENGINEERING BLDG.

NOTE: ANY ADDITIONS OR CHANGES ON THIS SHEET MUST BE MADE OR CIRCLED IN RED INK, WITH DATE AND NAME OF PERSON MAKING CHANGE.

Do not extend notes this side of this line.

Elrovia Ave

STATION	B. S.	H. I.	F. S.	ELEV.	Left & W	℄ Right & E
					℄ Int. Elrovia Ave & Emery St To East	
3+10.87		320 92	580	31512	— — S.E cor	S. end C.R. Gutter
			519	31573	— — —	— — Top curb
			528	31564	— — —	E. end — Gutter
			468	31624	— — —	— — Top curb
			45	3164	— — —	Appro Prop cor.
			532	31560	— — N.E cor	E end C.R. Gutter
			470	31622	— — —	— — Top curb
			555	31537	— — —	N end C.R. Gutter
			495	31597	— — —	— — Top curb
			42	3167	— — —	Appro. Prop cor.
			567	31525		18' R X Gutter
			565	31527	18' L Gutter	
			504	31588	18' L Top curb	
			45	3164	30' L P/L	
			49	3160	150' L	
3+85.66			504	31538		℄ B.C.
			554	31538		18' R Gutter
			494	31598		18' R Top curb
			42	3167		30' R P/L
			549	31543	18' L Gutter	
			490	31602	18' L Top curb	

F. B. 1783 PG. 90 Job No. 1672 Division No. ____ Notes Red. ____ Plotted ____ Profile ____
Survey of ELROVIA AVE Date ____ Date ____ No. ____
Survey by SNYDER Notes P.R.S. Notes Chkd. ____ Checked ____ X-Sec. ____
Indexed C. Johnson Date ____ Date ____ Date ____ No. ____

76L298 307 8-53

PLEASE RETURN TO
LOS ANGELES COUNTY SURVEYOR
726 LOS ANGELES COUNTY ENGINEERING BLDG.

NOTE: ANY ADDITIONS OR CHANGES ON THIS SHEET MUST BE MADE OR CIRCLED IN RED INK, WITH DATE AND NAME OF PERSON MAKING CHANGE.

Do not extend notes this side of this line.

Elrovia ST.

STATION	B. S.	H. I.	F. S.	ELEV.	Left & W	& Right & E
3+85,66		320 92	44	316 5	30' L P/L	
4+00			502	315 90		Semi. Ten
4+91,17			495	315 97	Int Semi. Ten & ℄ Elmcrest ST	
			538	315 54	✓ ✓ ✓	S.W. cor. S end C.R. Gutter
			477	316 15	✓ ✓ ✓	✓ ✓ Top curb
			538	315 54	✓ ✓ ✓	W. end C.R. Gutter
			476	316 16	✓ ✓ ✓	✓ Top curb
			43	316 6	✓ ✓ ✓	Appro Prop cor.
			534	315 58	✓ ✓	N.W. cor. W end C.R. Gutter
			474	316 28	✓ ✓ ✓	✓ Top curb
			524	315 68	✓ ✓ ✓	N. end C.R. Gutter
			460	316 32	✓ ✓ ✓	✓ Top curb
			40	316 9	✓ ✓ ✓	Appro Prop cor.
			538	315 54		7' R Gutter
			474	316 18		7' R Top curb
			41	316 8		19' R P/L
			478	316 14	11 L' on ℄ Elmcrest ST (Appro ℄ int)	
			560	315 32	160' L on ℄ Elmcrest ST	
			601	314 91	✓ ✓ ✓	Thence 15' S to Gutter
			542	315 50	✓ ✓ ✓	✓ 15' S Top curb
			49	316 0	✓ ✓ ✓	✓ 27' S P/L

Profile Notes Red. ____ Plotted ____ Job No. 1672 Division No. ____ F. B. 1783 Pg. 91
No. ____ Date ____ Date ____ Survey of EL ROVIA AVE.
X-Sec. Notes Chkd. ____ Checked ____ Survey by Snyder Notes P.R.S. Date 12-53
No. ____ Date ____ Date ____ Map No. ____ Indexed ____ Date ____
C. Johnson

76L298 307 8-53

PLEASE RETURN TO
LOS ANGELES COUNTY SURVEYOR
726 LOS ANGELES COUNTY ENGINEERING BLDG.

NOTE: ANY ADDITIONS OR CHANGES ON THIS SHEET MUST BE MADE OR CIRCLED IN RED INK, WITH DATE AND NAME OF PERSON MAKING CHANGE.

Do not extend notes this side of this line. Elrovia Ave

STATION	B. S.	H. I.	F. S.	ELEV.	Left & W	& Right & E
4+91.17		320 92	606	314 86	150' L on & Elmcrest ST - thence 18' N Gutter	
✓			546	315 46	✓ ✓ ✓	thence 18' N Top curb
✓			48	316 1	✓ ✓ ✓	✓ 27' N P/L
5+14.45			515	315 77		P.I.
6+00			466	316 26		Semi Ten
			520	315 72		15.8 R Gutter
			452	316 40		15.8 R Top curb
			40	316 9		27.8 R P/L
			513	315 79	2.2 L & Elrovia	
			512	315 80	20.2 L Gutter	
			451	316 41	20.2 L Top curb	
			40	316 9	32.2 L P/L	
6+43.24			459	316 33		& EC
			504	315 88		18' R Gutter
			442	316 50		18' R Top curb
			37	317 2		30' R P/L
			504	315 88	18' L Gutter	
			444	316 48	18' L Top curb	
			42	316 7	30' L P/L	
T.P.			448	316 44		
	544	321 88				

F. B. 1783 PG. 92 Job No. 1672 Division No. ____ Notes Red. ____ Plotted ____ Profile ____
Survey of ELROVIA AVE. Date ____ Date ____ No. ____
Survey by Snyder Notes P.R.S. Notes Chkd. ____ Checked ____ X-Sec. ____
Indexed ____ Date ____ Date ____ Date ____ No. ____

76L298 307 8-53

PLEASE RETURN TO
LOS ANGELES COUNTY SURVEYOR
726 LOS ANGELES COUNTY ENGINEERING BLDG.

NOTE: ANY ADDITIONS OR CHANGES ON THIS SHEET MUST BE MADE OR CIRCLED IN RED INK, WITH DATE AND NAME OF PERSON MAKING CHANGE.

Do not extend notes this side of this line.

ELROVIA AVE

STATION	B. S.	H. I.	F. S.	ELEV.	Left & W	℄ Right & E
7+00		321 88	555	316 33		℄
			589	315 99		18' R Gutter
			524	316 64		18' R Top curb
			475	317 13		30' R P/L
			590	315 98	18' L Gutter	
			527	316 61	18' L Top curb	
			48	317 1	30' L P/L	
			44	317 5	150 L	
8+00			526	316 62		℄
			552	316 36		18' R Gutter
			489	316 99		18' R Top curb
			46	317 3		30' R P/L
			550	316 38	18' L Gutter	
			487	317 01	18' L Top curb	
			44	317 5	30' L P/L	
8+58.85			500	316 88	℄ int Elrovia Ave & Mulhall ST.	
			539	316 49	" " " S.W. cor S. end C.R. Gutter	
			476	317 12	" " " " " Top curb	
			534	316 54	" " " " W. end C.R. Gutter	
			470	317 18	" " " " " Top curb	

Profile No. ____ Notes Red. ____ Plotted ____ Job No. 1672 Division No. ____
X-Sec. No. ____ Date ____ Date ____ Survey of ELROVIA AVE.
Notes Chkd. ____ Checked ____ Survey by Snyder Notes P.R.S. Date 12-53
Date ____ Date ____ Map No. ____ Indexed C. Johnson Date ____

F. B. 1783 Pg. 93

76L298 307 8-53

PLEASE RETURN TO
LOS ANGELES COUNTY SURVEYOR
726 LOS ANGELES COUNTY ENGINEERING BLDG.

NOTE: ANY ADDITIONS OR CHANGES ON THIS SHEET MUST BE MADE OR CIRCLED IN RED INK, WITH DATE AND NAME OF PERSON MAKING CHANGE.

Do not extend notes this side of this line. Elrovia Ave

STATION	B. S.	H. I.	F. S.	ELEV.	Left & W	℄ Right & E
					℄ Int. Mulhall St. & Elrovia Ave	
8+58.85		321 88	508	316 80	— — —	N. W. cor. N. end C.R. Gutter
			446	317 42	— — — —	— Top curb
			518	316 70	— — — —	W. end C.R. Gutter
			454	317 34	— — — —	— Top curb
			44	317 5	— — — —	Prop cor.
			521	316 67	— — —	N. E. cor. N end C.R. Gutter
			454	317 34	— — —	— Top curb
			505	316 83	— — —	E end C.R. Gutter
			440	317 48	— — — —	Top curb
			42	317 7	— — —	Prop cor.
			500	316 88	— —	S.E. cor. E end C.R. Gutter
			430	317 58	— — —	— Top curb
			551	316 37	— — —	S. end C.R. Gutter
			487	317 01	— — —	— Top curb
			533	316 55		18' R X Gutter
			462	317 26		75' R on ℄ Mulhall
			482	317 06	18' L on ℄ Mulhall ST	
			510	316 78	125' L on ℄ Mulhall ST	
			550	316 38	— —	Thence 18' S. Gutter
			485	317 03	— — —	18' S Top curb
			44	317 5	— — —	30' S P/L

F. B. 1783 Pg. 94 Job No. 1672 Division No. Notes Red. Plotted No. Profile
Survey of Elrovia Ave. Date Date X-Sec.
Survey by Snyder Notes P.R.S. Notes Chkd. Checked No.
Indexed C. Johnson Date Date

76L298 307 8-53

PLEASE RETURN TO
LOS ANGELES COUNTY SURVEYOR
726 LOS ANGELES COUNTY ENGINEERING BLDG.

NOTE: ANY ADDITIONS OR CHANGES ON THIS SHEET MUST BE MADE OR CIRCLED IN RED INK, WITH DATE AND NAME OF PERSON MAKING CHANGE.

Do not extend notes this side of this line. Elrovia Ave

STATION	B. S.	H. I.	F. S.	ELEV.	Left ℄ YY	℄ Right ℄ E
8+58.85		321 88	542	316 46	125' L on ℄ Mulhall ST,	thence 18' N Gutter
✓			478	317 10	✓ ✓ ✓	✓ 18' N Top curb
✓			42	317 7	✓ ✓ ✓	✓ 30' N P/L
9+00			476	317 12		℄
T.P.	548	322 83	453	317 35		
10+00			541	317 42		℄
			576	317 07		18' R Gutter
			512	317 71		18' R Top curb
			45	318 3		30' R P/L
			573	317 10	18' L Gutter	
			509	317 74	18' L Top curb	
			47	318 1	30' L P/L	
10+28.5			568	317 15		18' R Gutter
			503	317 80		18' R Top curb N. end
			42	318 6		30' R P/con.
			37	319 1		130' R Along N. TR line
10+39			555	317 28	18' L Gutter	
			495	317 88	18' L Top curb N. end	
			47	318 1	30' L P/L	
			41	318 7	50' L P/L on TR line	
			49	317 9	170' L ✓ ✓	

Profile No. X-Sec. No. Notes Red. Date Notes Chkd. Date Plotted Date Checked Date Job No. 1672 Division No. Survey of Elrovia Ave Survey by Snyder Notes PRS Date 12-53 Map No. Indexed C. Jordan Date

F. B. 1783 Pg. 95

76L298 307 8-53

PLEASE RETURN TO
LOS ANGELES COUNTY SURVEYOR
726 LOS ANGELES COUNTY ENGINEERING BLDG.

NOTE: ANY ADDITIONS OR CHANGES ON THIS SHEET MUST BE MADE OR CIRCLED IN RED INK, WITH DATE AND NAME OF PERSON MAKING CHANGE.

Do not extend notes this side of this line.

Profile No. X-Sec. No.
Plotted Date Checked Date
Notes Red. Date Notes Chkd. Date
Division No. Job No. 1672
F. B. 1783 Pg. 96
Survey of EL ROVIA AVE
Survey by S.J. Yager C. Jannsen Notes PPRS
Indexed Date

El Rovia Ave

STATION	B. S.	H. I.	F. S.	ELEV.	Left ℄ W.	℄ Right ℄ E
11+00		322.83	477	318 06		℄
			540	317 43		12' R Ed. Pav & Gutt
			43	318 5		15' R Top Bk
			38	319 0		30' R P/L
			468	318 15	16' L Ed. Pav & Gutter	
			36	319 2	31' L P/L	
T.P.	522	323 29	476	318 07		
12+00			480	318 49		℄
			496	318 33		12' R Ed. Pav.
			54	317 9		14' R Gutter
			48	318 5		17' R Top Bk
			38	319 5		30' R P/L
			514	318 15	12' L Ed. Pav. & Gutter	
			40	319 3	30' L P/L	
13+00			477	318 52		℄
13+10.83			477	318 52	℄ Int Ranchito St & El Rovia Ave	
			40	319 3	✓ ✓ Appro S.W. Prop Cor.	
			40	319 3	✓ ✓ ✓ N.W.	✓ ✓
			39	319 4	✓ ✓ ✓ N.E	✓ ✓
			40	319 3	✓ ✓ ✓ S.E	✓ ✓
			522	318 07		R X Gutter

76L298 307 8-53

PLEASE RETURN TO
LOS ANGELES COUNTY SURVEYOR
726 LOS ANGELES COUNTY ENGINEERING BLDG.

NOTE: ANY ADDITIONS OR CHANGES ON THIS SHEET MUST BE MADE OR CIRCLED IN RED INK, WITH DATE AND NAME OF PERSON MAKING CHANGE.

Do not extend notes this side of this line. Elrovia Ave

STATION	B. S.	H. I.	F. S.	ELEV.	Left ℄ W	℄ Right ℄ E
13+10.83		323.29	447	318 82		70' R on ℄ Renchito ST
			479	318 50		Thence 14' S Ed. Pav. & Gutter
			37	319 6		22' S Top Bk
			33	320 0		30' S P/L
			488	318 41		16' N Ed. Pav. & Gutter
			38	319 5		20' N Top Bk
			33	320 0		30' N P/L
			481	318 48	100' L on ℄ Renchito ST	
			496	318 33		Thence 10' S Ed. Pav.
			49	318 4		15' S Gutter
			46	318 7		30' S P/L
			493	318 36		10' N Ed. Pav.
			51	318 2		14' N Gutter
			43	319 0		30' N P/L
			510	318 19	200' on ℄ Renchito ST.	
			517	318 12		Thence 10' S Ed. Pav.
			55	317 8		20' S Gutter
			54	317 9		30' S P/L
			530	317 99		11' N Ed. Pav.
			55	317 8		15' N Gutter
			50	318 3		30' N P/L

Profile No. ____ Date ____ Notes Red. ____ Plotted ____ Date ____ Job No. 1672 Division No. ____
X-Sec. No. ____ Date ____ Notes Chkd. ____ Checked ____ Date ____ Survey of Elrovia Ave
Survey by Snyder Notes PRS Date 12-53
Map No. ____ Indexed C. Jones Date ____

F. B. 1783 Pg. 97

76L298 307 8-53

PLEASE RETURN TO
LOS ANGELES COUNTY SURVEYOR
726 LOS ANGELES COUNTY ENGINEERING BLDG.

NOTE: ANY ADDITIONS OR CHANGES ON THIS SHEET MUST BE MADE OR CIRCLED IN RED INK, WITH DATE AND NAME OF PERSON MAKING CHANGE.

Do not extend notes this side of this line. ElRovia Ave

STATION	B. S.	H. I.	F. S.	ELEV.	Left & W	℄ Right & E
14+00		323 29	434	318 95		℄
			464	318 65		10' R Ed. Pav
			47	318 6		14' R Gutter
			36	319 7		30' R P/L
			458	318 71	12' L Ed. Pav	
			470	318 59	17' L Gutter	
			41	319 2	30' L P/L	
15+00			406	319 23		℄
			440	318 89		12' R Ed Pav.
			42	319 1		16' R Gutter
			31	320 2		30' R P/L
			420	319 09	10' L Ed. Pav.	
			45	318 8	16' L Gutter	
			38	319 5	30' L P/L	
T.P.	474	323 96	407	319 22	15+00	
15+51.26			467	319 29		℄ BC.
			504	318 92		12' R Ed. Pav. & Gutter
			41	319 9		30' P/L
			488	319 08	7' L Ed. Pav.	
			50	319 0	10' L Gutter	
			45	319 5	30' L P/L	

F. B. 1783 Pg. 98 Job No. 1672 Division No. Notes Red. Plotted Profile
Survey of ElRovia Ave Date Date No.
Survey by Snyder Notes P/TS Notes Chkd. Checked X-Sec.
Indexed C. Johnson Date Date Date No.

76L298 307 8-53

PLEASE RETURN TO
LOS ANGELES COUNTY SURVEYOR
726 LOS ANGELES COUNTY ENGINEERING BLDG.

NOTE: ANY ADDITIONS OR CHANGES ON THIS SHEET MUST BE MADE OR CIRCLED IN RED INK, WITH DATE AND NAME OF PERSON MAKING CHANGE.

Do not extend notes this side of this line.

Elrovia Ave

STATION	B. S.	H. I.	F. S.	ELEV.	Left & W	℄ Right & E
16+00		323 96	453	319 43		Semi Tan.
			451	319 45		6' R Cen. Pav
			486	319 10		17' R Ed. Pav & Gutter
			40	320 0		36' R P/L
			35	320 5		150' R on N. line Lot 15
			478	319 18	3' L Ed. Pav.	
			51	318 9	7' L Gutter	
			46	319 4	10' L Top Bk	
			47	319 3	24' L P/L	
			49	319 1	120' L on N. line Lot 4	
16+28.37			483	319 13		P.I.
17+05.48			422	319 74		℄ EC.
			460	319 36		13' R Ed. Pav
			476	319 20		15' R Gutter
			40	320 0		30' R P/L
			447	319 49	10' L Ed. Pav.	
			48	319 2	16' L Gutter	
			45	319 5	18' L Top Bk	
			45	319 5	30' L P/L	
T.P.	492	324 66	422	319 74		

Profile Notes Red. ____ Plotted ____ Job No. 1672 Division No. ____ F. B. 1783 Pg. 99
No. ____ Date ____ Date ____ Survey of ELROVIA AVE.
X-Sec. Notes Chkd. ____ Checked ____ Survey by Snyder Notes P.R.S. Date 12-53
No. ____ Date ____ Date ____ Map No. ____ Indexed C. Jordan Date ____

76L298 307 8-53

PLEASE RETURN TO
LOS ANGELES COUNTY SURVEYOR
726 LOS ANGELES COUNTY ENGINEERING BLDG.

NOTE: ANY ADDITIONS OR CHANGES ON THIS SHEET MUST BE MADE OR CIRCLED IN RED INK, WITH DATE AND NAME OF PERSON MAKING CHANGE.

Do not extend notes this side of this line. El Rovia Ave

STATION	B. S.	H. I.	F. S.	ELEV.	Left ℄ W	℄ Right ℄ E
18+00		32466	475	319 91		℄
			505	319 61		12' R Ed. Pav
			50	319 7		17' R Gutter
			44	320 3		30' R P/L
			520	319 46	11' L Ed. Pav.	
			53	319 4	18' L Gutter	
			51	319 6	30' L P/L	
18+58			495	319 71		℄ X Gutter
18+78.56			442	320 24	℄ int Lower Azusa Rd & Elrovia Ave	
			49	319 8	✓ appro. S. W.	Prop cor
			46	320 1	✓ ✓ N. W	✓ ✓
			41	320 6	✓ ✓ N E	✓ ✓
			45	320 2	✓ ✓ S. E.	✓ ✓
			453	320 13	150' L on ℄ Lower Azusa Rd.	
			515	319 51	✓ ✓ ✓	Thence 15' S Ed. Pav & Gutter
			49	319 8	✓ ✓	✓ 20' S Top Bk
			52	319 5	✓ ✓	✓ 40' S P/L
			521	319 45	✓ ✓	Thence 15' N Ed. Pav & Gutter
			48	319 9	✓ ✓	✓ 18' N. Top Bk
			49	319 8	✓ ✓	✓ 40' N P/L

F. B. 1783 Pg. 100 Job No. 1672 Division No. Notes Red. Plotted Profile
Survey of El Rovia Ave Date Date No.
Survey by Snyder Notes P.R.S. Notes Chkd. Checked X-Sec.
Indexed C. Johnson Date Date Date No.

76L298 307 8-53

PLEASE RETURN TO
LOS ANGELES COUNTY SURVEYOR
726 LOS ANGELES COUNTY ENGINEERING BLDG.

NOTE: ANY ADDITIONS OR CHANGES ON THIS SHEET MUST BE MADE OR CIRCLED IN RED INK, WITH DATE AND NAME OF PERSON MAKING CHANGE.

Do not extend notes this side of this line. Elrovia Ave

STATION	B. S.	H. I.	F. S.	ELEV.	Left ℄ W	℄ Right ℄ E
18+93		324 66	495	319 71		℄ X Gutter
B.M. TF87			423	320 43	B.M. TF87 Elev. 320 434 FB. 1734-71 Lower Azusa Rd. & Elrovia Ave S.E. cor. - (75'± E. of ℄ Elrovia Ave) - Bt. spk in curb 5' E. of W. end.	

Profile Notes Red. ____ Plotted ____ Job No. 1672 Division No. ____ F. B. 1783 PG. 101
No. ____ Date ____ Date ____ Survey of ELROVIA AVE
X-Sec. Notes Chkd. ____ Checked ____ Survey by Snyder Notes P.R.S. Date 12-53
No. ____ Date ____ Date ____ Map No. ____ Indexed C. Johnson Date ____

F. B. 1783 PG. 102 Job No. Division No. Notes Red. Plotted Profile

Survey of Date Date No.

Survey by Notes Notes Chkd. Checked X-Sec.

Indexed Date Date Date No.

STATION	B. S.	H. I.	F. S.	ELEV.	

76L298 307 8-53

PLEASE RETURN TO

LOS ANGELES COUNTY SURVEYOR

726 LOS ANGELES COUNTY ENGINEERING BLDG.

Do not extend notes this side of this line.

NOTE: ANY ADDITIONS OR CHANGES ON THIS SHEET MUST BE MADE OR CIRCLED IN RED INK, WITH DATE AND NAME OF PERSON MAKING CHANGE.

F. B. 1783 PG. 103

Notes Ck'd by	Survey of Elrovia Ave
Map No.	W. O. 1672 Tape No. St'd. °F
Office Work	Surveyed by Snyder
Checked	Notes F.E.B. Date 12-53
Date	Indexed A. C. Johnson

C.I. 1672

ELROVIA AVE SS DIST.

Location of Improvements

on

LOWER AZUSA RD

From Elrovia Ave to Peck Rd.

Snyder
Brooks
Martin
Tafoya

Note: Any Additions or Changes on This Sheet Must be Made or Circled in Red Ink With Date and Name of Person Making Change.

Do not extend notes this side of this line.

RETURN TO
LOS ANGELES COUNTY SURVEYOR
726 LOS ANGELES COUNTY
ENGINEERING BLDG.

76F309S 247 2-51

F.B. 1783 Pg. 104

Cont. To Bottom
Pg 105

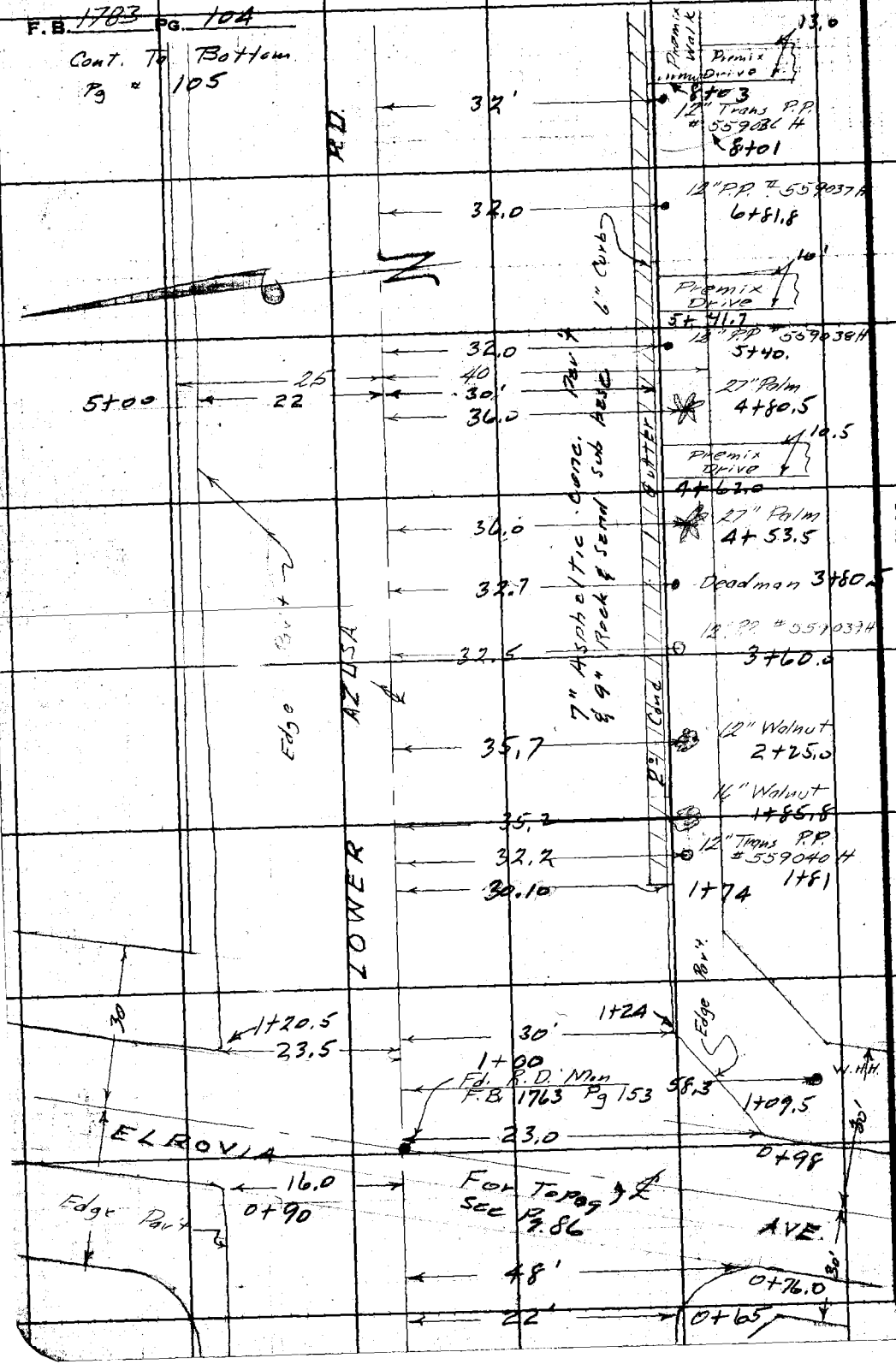

RETURN TO
LOS ANGELES COUNTY SURVEYOR
725 LOS ANGELES COUNTY
ENGINEERING BLDG.

Do not extend notes this side of this line.

Note: Any Additions or Changes on This Sheet Must be Made or Circled in Red Ink With Date and Name of Person Making Change.

F.B. 1783 Pg. 105

Notes Ch'd by
Map No.
Office Work
Checked
Date

Survey of Elmwis Ave
W. O. 1672 Tape No. St'd °F
Surveyed by Snyder
Notes F.E.B. Date 12-53
Indexed K. C. Johnson

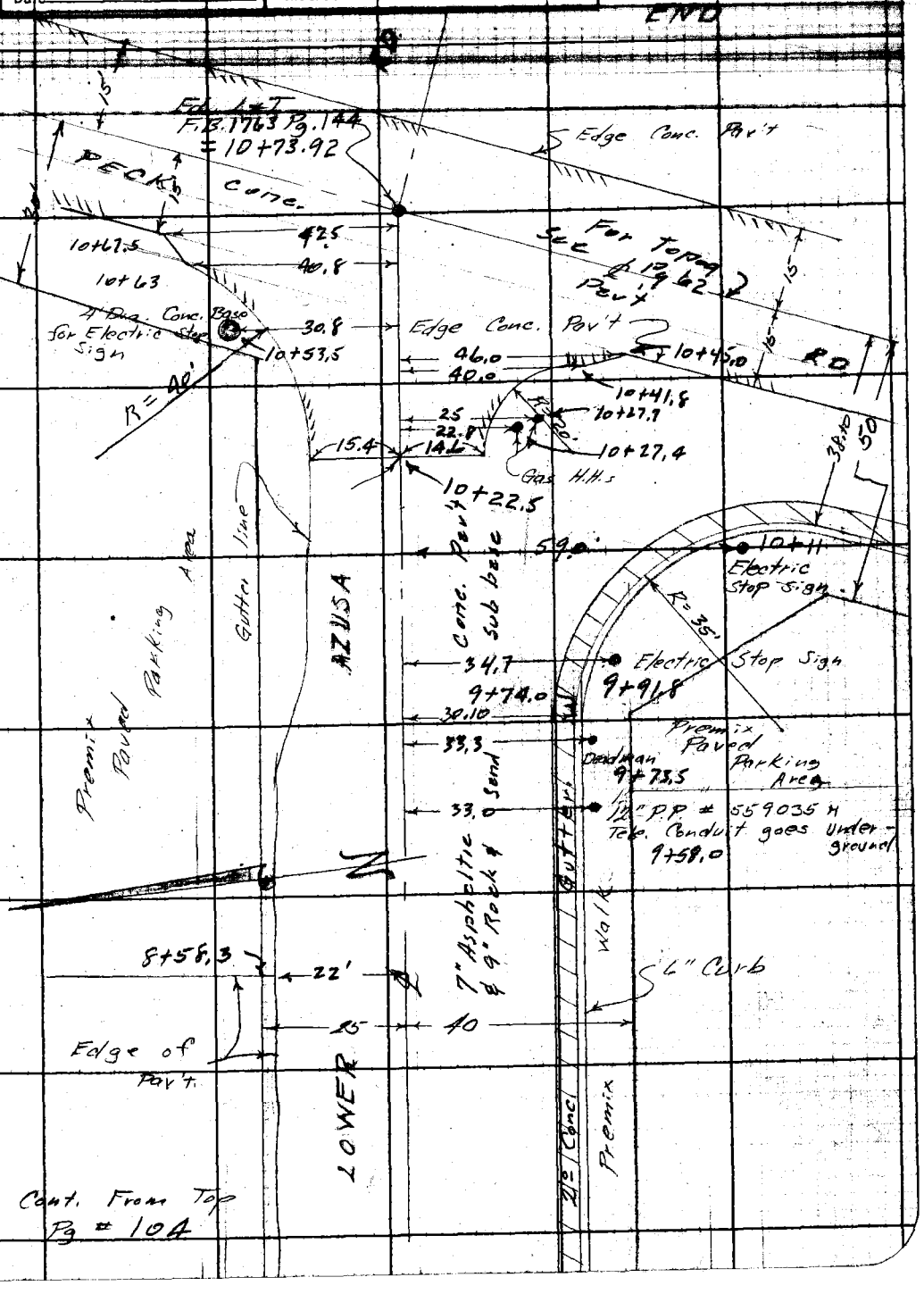

Cont. From Top Pg # 104

Note: Any Additions or Changes on This Sheet Must be Made or Circled in Red Ink With Date and Name of Person Making Change.

Do not extend notes this side of this line.

RETURN TO
LOS ANGELES COUNTY SURVEYOR
726 LOS ANGELES COUNTY
ENGINEERING BLDG.

76F3095 247 2-51

F. B. 1783 PG. 106

RETURN TO
LOS ANGELES COUNTY SURVEYOR
725 LOS ANGELES COUNTY
ENGINEERING BLDG.

Do not extend notes this side of this line.

Note: Any Additions or Changes on This Sheet Must be Made or Circled in Red Ink With Date and Name of Person Making Change.

Profile Notes Red. Plotted Job No. 1672 Division No. F. B. 1783 Pg. 107

No. Date Date Survey of ELROVIA AVE

X-Sec. Notes Chkd. Checked Survey by Snyder Notes PRS Date 12-53

No. Date 1/5/54 Date Map No. Indexed Johnson Date

C. I. 1672

ELROVIA AVE

"X" SECTIONS

on

LOWER AZUSA RD

from

Elrovia Ave To Peck Rd.

Snyder
Brooks
Martin
Tefoya

ELEV.

F. S.

H. I.

B. S.

STATION

NOTE: ANY ADDITIONS OR CHANGES ON THIS SHEET MUST BE MADE OR CIRCLED IN RED INK, WITH DATE AND NAME OF PERSON MAKING CHANGE.

PLEASE RETURN TO

LOS ANGELES COUNTY SURVEYOR

726 LOS ANGELES COUNTY ENGINEERING BLDG.

Do not extend notes this side of this line.

76L298 307 8-53

76L298 307 8-53

PLEASE RETURN TO
LOS ANGELES COUNTY SURVEYOR
726 LOS ANGELES COUNTY ENGINEERING BLDG.

NOTE: ANY ADDITIONS OR CHANGES ON THIS SHEET MUST BE MADE OR CIRCLED IN RED INK, WITH DATE AND NAME OF PERSON MAKING CHANGE.

Do not extend notes this side of this line.

Lovver Azusa Rd.

STATION	B. S.	H. I.	F. S.	ELEV.	Left ℄ N.	℄ Right ℄ S
B.M. TF 87				320 43	B.M. TF 87 Elev. 320.434 FB. 1734-71	
	426	324 69			Lovver Azusa Rd & Elrovia Ave	
					S.E. cor - (75' ± E. of Elrovia Ave ℄)	
					BT. spk in curb S'E. of W end.	
1+00			445	320 24	℄ int Lovver Azusa Rd. & Elrovia Ave	
—			497	319 72		18' R X Gutter ℄ Elrovia
—			482	319 87		100 R on ℄ Elrovia Ave
✓			502	319 67	22' L X Gutter on ℄ Elrovia Ave	
1+50			422	320 47		℄
			452	320 17		15' R PAV.
			495	319 74		30' R Gutter
			44	32[illegible] 3		40' R P/L
			474	319 95	22' L E. Ed. PAV. & Gutter	
			41	320 6	25' L P/L	
1+74			493	319 76		30' R Gutter
—			426	320 43		30' R Top curb W. end
2+00			404	320 65		℄
			429	320 40		15' R PAV
			486	319 83		30' R Gutter
			415	320 54		30' R Top curb
			43	320 4		40' R P/L

F. B. 1783 Pg. 108 Job No. 1672 Division No. Elrovia Ave

Survey of Elrovia Ave Notes 1735

Survey by C. Tobiason Date

Indexed Date

Profile No. Plotted Date Notes Red. Date Notes Chkd. Date

X-Sec. No. Checked Date

76L298 307 8-53

PLEASE RETURN TO
LOS ANGELES COUNTY SURVEYOR
726 LOS ANGELES COUNTY ENGINEERING BLDG.

NOTE: ANY ADDITIONS OR CHANGES ON THIS SHEET MUST BE MADE OR CIRCLED IN RED INK, WITH DATE AND NAME OF PERSON MAKING CHANGE.

Do not extend notes this side of this line.

Lower Azusa Rd

STATION	B. S.	H. I.	F. S.	ELEV.	Left & N.	℄ Right & S
2+00		324 69	447	32022	22' L Ed. Pav & Gutt.	
✓			38	3209	25 L P/L	
3+00			375	32094		℄
			402	32067		15' R Pav.
			457	32012		30' R Gutter
			394	32075		30' R Top Curb
			38	3209		40' R P/L
			425	32044	22' L Ed. Pav & Gutter	
			24	3223	25' L P/L	
T.P.	536	325 63	442	32027		
4+00			442	32121		℄
			466	32097		15' R Pav.
			528	32035		30' R Gutter
			461	32102		30' R Top curb
			46	3210		40' R P/L
			45	3211		150' R
			51	3205		275' R back Lot line
			489	32074	22' L Ed. Pav. & Gutter	
			35	3221	25' L P/L	
5+00			419	32144		℄
✓			444	32119		15' R Pav.

Profile No. ____ Notes Red. ____ Plotted ____ Job No. 1672 Division No. ____ F. B. 1783 Pg. 109
X-Sec. No. ____ Date ____ Date ____ Survey of Ex Rivula Ave
Notes Chkd. ____ Checked ____ Survey by SWYDER Notes P.B.S. Date 12-53
Date ____ Date ____ Map No. ____ Indexed C. Jordan Date ____

76L298 307 8-53

PLEASE RETURN TO
LOS ANGELES COUNTY SURVEYOR
726 LOS ANGELES COUNTY ENGINEERING BLDG.

NOTE: ANY ADDITIONS OR CHANGES ON THIS SHEET MUST BE MADE OR CIRCLED IN RED INK, WITH DATE AND NAME OF PERSON MAKING CHANGE.

Do not extend notes this side of this line. Lower Azusa Rd

STATION	B. S.	H. I.	F. S.	ELEV.	Left & N	℄ Right & S
5+00		325 63	501	320 62		30' R Gutter
			436	32[illegible]27		30' R Top curb
			44	32[illegible]3		40' R P/L
			469	32[illegible]14	22' L Ed. Pav & Gutter	
			39	32[illegible]	25' L P/L	
T.P.	544	326 29	478	320 85		
6+00			454	32175		℄
			480	32149		15' R Pav.
			536	32093		30' R Gutter
			474	32[illegible]55		30' R Top curb
			49	3214		40' R P/L
			511	32118	22' L Ed. Pav & Gutter	
			50	321[illegible]	25' L P/L	
7+00			433	32[illegible]6		℄
			462	32167		15' R Pav.
			509	32120		30' R Gutter
			443	32186		30' R Top curb
			50	32[illegible]		40' R P/L
			54	32[illegible]		150' R
			54	32[illegible]		275 ± R S.E. Cor Lot 8
			490	32[illegible]9	22' L Ed. Pav. & Gutter	

Profile
Plotted ____ No. ____
Date ____ X-Sec.
Checked ____ No. ____
Date ____

Job No. 1672 Division No. ____ Notes Red. ____ Date ____ Notes Chkd. ____ Date ____

Survey of ELBOVIA AVE
Survey by SNYDER Notes P.O.S.
Indexed C. Johnson Date ____

F.B. 1783 Pg. 110

76L298 307 8-53

PLEASE RETURN TO
LOS ANGELES COUNTY SURVEYOR
726 LOS ANGELES COUNTY ENGINEERING BLDG.

NOTE: ANY ADDITIONS OR CHANGES ON THIS SHEET MUST BE MADE OR CIRCLED IN RED INK, WITH DATE AND NAME OF PERSON MAKING CHANGE.

Do not extend notes this side of this line. Lower Azusa Rd

STATION	B. S.	H. I.	F. S.	ELEV.	Left & N	℄ Right & S
7+00		326 29	47	321 6	25' L P/L	
8+00			409	322 20		℄
			435	321 94		15' R Pav.
			483	321 46		30' R Gutter
			418	322 11		30' R Top Curb
			45	321 8		40' R P/L
			475	321 54	22' L Ed. Pav. & Gutter	
			41	322 2	25' L P/L	
T.P.	567	327 56	440	321 89		
9+00			509	322 47		℄
			545	322 11		15' R Pav.
			581	321 75		30' R Gutter
			516	322 40		30' R Top Curb
			515	322 41		40' R P/L
			580	321 76	18' L Gutter	
			52	322 4	25' L P/L	
10+00			491	322 65		℄
✓			541	322 15	15' L Gutter	
✓			462	322 94	25' L P/L	
10+22.5			497	322 59		℄ Ed. Conc. Pav.
✓			520	322 36		14.6 R S.W. Cur. Conc

Profile No. ____ Notes Red. ____ Plotted ____ Job No. 1672 Division No. ____
X-Sec. No. ____ Date ____ Survey of Elbrovia Ave
Notes Chkd. ____ Checked ____ Survey by Snyder Notes PRS Date 12-53
Date ____ Date ____ Map No. ____ Indexed C. Johnson Date ____

F. B. 1783 Pg. 111

76L298 307 8-53

PLEASE RETURN TO
LOS ANGELES COUNTY SURVEYOR
726 LOS ANGELES COUNTY ENGINEERING BLDG.

NOTE: ANY ADDITIONS OR CHANGES ON THIS SHEET MUST BE MADE OR CIRCLED IN RED INK, WITH DATE AND NAME OF PERSON MAKING CHANGE.

Do not extend notes this side of this line.

STATION	B. S.	H. I.	F. S.	ELEV.		
10+22.5		327 56	528	322 28	15.4 L N.W. COR conc. & Gutter	
10+73.92			480	322 76	℄ int Peck Rd. & Lower Azusa Rd.	
			560	321 96	✓ — S.W. COR. Send C.R. Gutter	
			494	322 62	✓ — — Top Curb	
			553	322 03	✓ — W end C.R. Gutter	
			482	322 74	✓ — — Top Curb	
			474	322 82	✓ N.W. COR. Prop COR.	
B.M. TF 85			492	322 64	B.M. TF 85 Elev. 322.646 EB 1734-71 Peck Rd. & Lower Azusa Rd. S.W. COR. Bt. Spk. in Curb 10' W of W end C.R.	

F. B. 1783 Pg. 112 Job No. 1672 Division No. Notes Red. Plotted No. Profile
Survey of Elrovia Ave Date Date X-Sec.
Survey by Snyder Notes PRS Notes Chkd. Checked No.
Indexed C. Johnson Date Date

Notes Ch'd By
Map No.
Office Work
Checked
Date

Survey of Elrovia Ave.
W. O. 1672 Tape No. St'd. °F
Surveyed by Snyder
Notes F.E.B. Date 12-53
Indexed C. Johnson

F. B. 1783 PG. 113

C.L. 1672

ELROVIA AVE. S.S. DIST.

Location of Improvements

on

MULHALL ST.

From Elrovia Ave To Peck Rd.

Snyder
Brooks
Martin
Tafoya

Notes: Any Additions or Changes on This Sheet Must be Made or Circled in Red Ink With Date and Name of Person Making Change.

Do not extend notes this side of this line.

RETURN TO
LOS ANGELES COUNTY SURVEYOR
726 LOS ANGELES COUNTY
ENGINEERING BLDG.

76F3095 247 2-51

F.B. 1785 Pg. 114

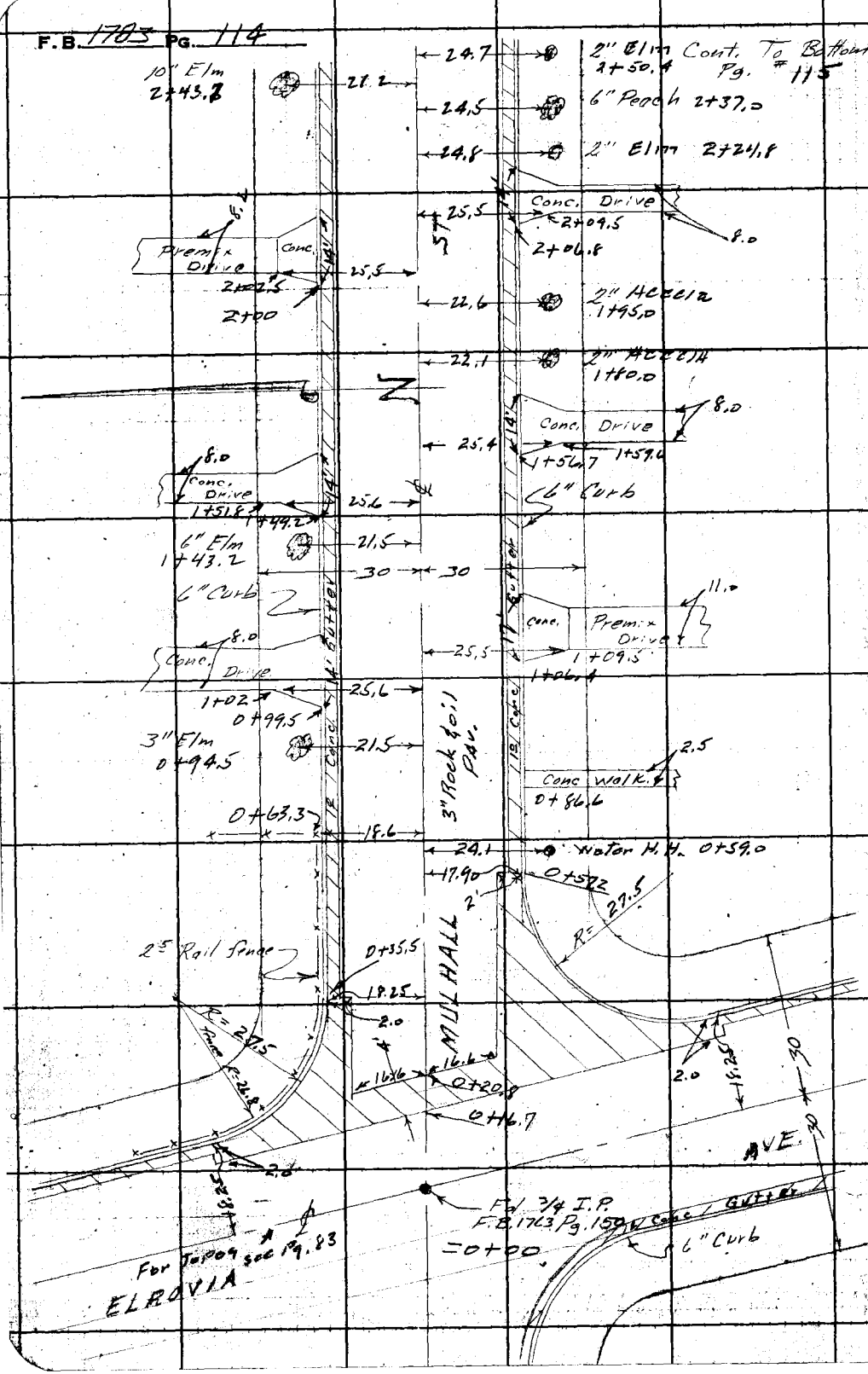

RETURN TO
LOS ANGELES COUNTY SURVEYOR
728 LOS ANGELES COUNTY
ENGINEERING BLDG.

Do not extend notes this side of this line.

Note: Any Additions or Changes on This Sheet Must be Made or Circled in Red Ink With Date and Name of Person Making Change.

F.B. 1783 Pg. 115

Map No.	W. O. 1672 Tape No. St'd. °F
Office Work	Surveyed by: Snyder
Checked	Notes F.E.B. Date 12-53
Date	Indexed A. C. Johnson

END

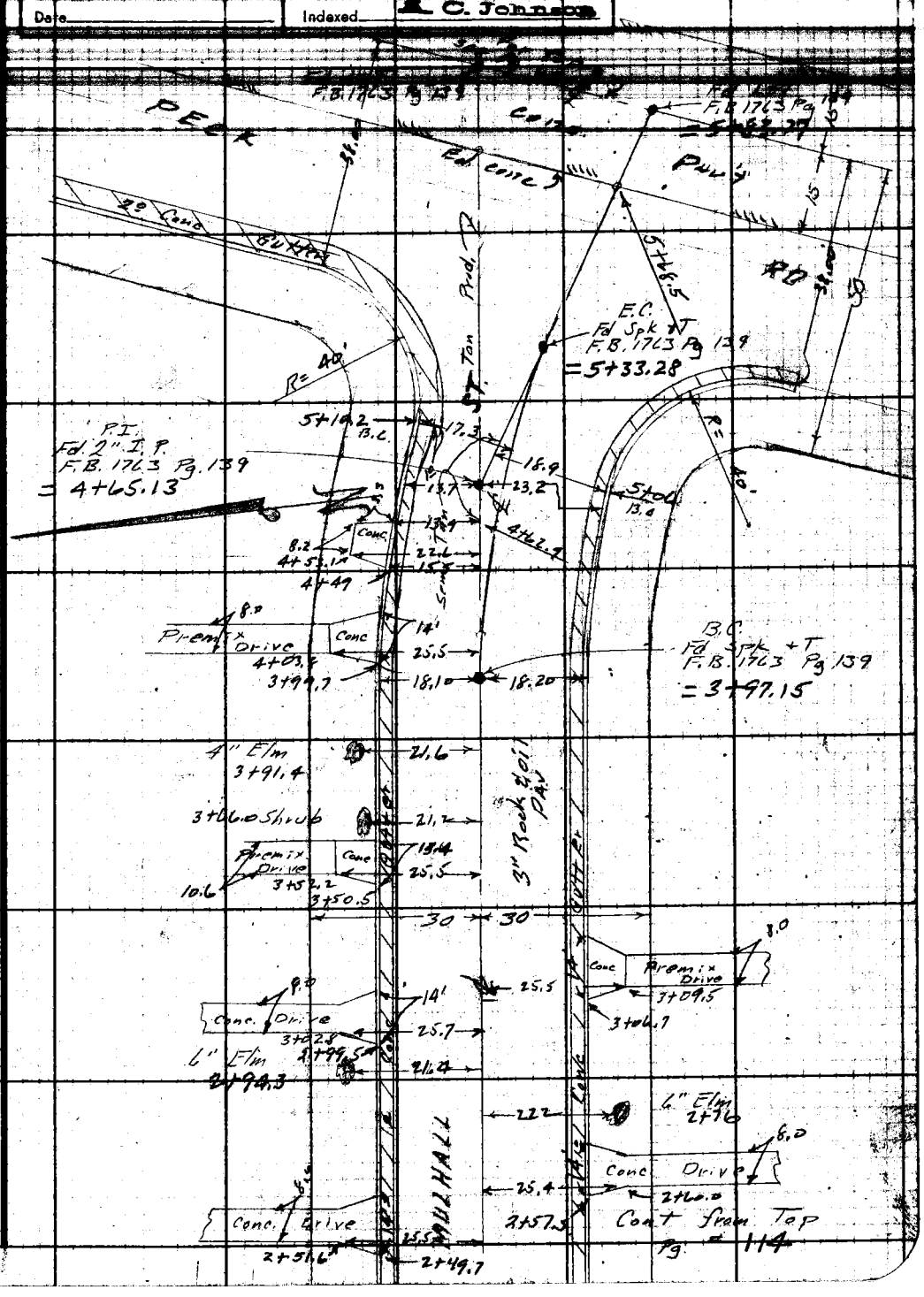

Note: Any Additions or Changes on This Sheet Must Be Made or Circled in Red Ink With Date and Name of Person Making Change.

Do not extend notes this side of this line.

RETURN TO
LOS ANGELES COUNTY SURVEYOR
726 LOS ANGELES COUNTY
ENGINEERING BLDG.

76F309S 247 2-51

F.B. 1783 PG. 116

RETURN TO
LOS ANGELES COUNTY SURVEYOR
725 LOS ANGELES COUNTY
ENGINEERING BLDG.

Do not extend notes this side of this line.

Note: Any Additions or Changes on This Sheet Must be Made or Circled in Red Ink With Date and Name of Person Making Change.

Profile No.	Notes Red.	Plotted	Job No. 1672	Division No.	F. B. 1783 Pg. 117
	Date	Date	Survey of ELROVIA AVE		
X-Sec. No.	Notes Chkd.	Checked	Survey by Snyder	Notes P133	Date 12-53
	Date 1/5/54	Date	Map No.	Indexed C. Johnson	

C.P. 1672
ELROVIA AVE

"X" SECTIONS
on
MULHALL ST
from
Elrovia Ave To Peck Rd.

Snyder
Brooks
Martin
Tefoya

STATION	B. S.	H. I.	F. S.	ELEV.

NOTE: ANY ADDITIONS OR CHANGES ON THIS SHEET MUST BE MADE OR CIRCLED IN RED INK, WITH DATE AND NAME OF PERSON MAKING CHANGE.

Do not extend notes this side of this line.

PLEASE RETURN TO
LOS ANGELES COUNTY SURVEYOR
726 Los Angeles County Engineering Bldg.

761298 307 8-53

76L298 307 8-53

PLEASE RETURN TO
LOS ANGELES COUNTY SURVEYOR
726 LOS ANGELES COUNTY ENGINEERING BLDG.

NOTE: ANY ADDITIONS OR CHANGES ON THIS SHEET MUST BE MADE OR CIRCLED IN RED INK, WITH DATE AND NAME OF PERSON MAKING CHANGE.

Do not extend notes this side of this line.

Profile No. ____ X-Sec. No. ____

Plotted ____ Date ____ Checked ____ Date ____

Notes Red. ____ Date ____ Notes Chkd. ____ Date ____

Division No. 1672 Job No. 118 Pg. 1783 F. B.

Survey of Elrovia Ave. Notes 1213S

Survey by S/Y Valve Date

Indexed C. Johnson

Mulhall ST.

STATION	B. S.	H. I.	F. S.	ELEV.	Left ℄N	℄ Right ℄S
B.M. TF97		1		317 09	B.M. TF97 Elev. 317.088 FB. 1734-76	
	544	322 53			Elrovia Ave & Mulhall ST. S.W. cor.	
					BT. Spk. in curb 10' S. of S. end C.R.	
0+00			568	316 85	℄ INT. Mulhall ST. & Elrovia Ave.	
✓			616	316 37	✓ S.E. Cor S. end C.R.	Gutter
			552	317 01	✓ ✓ ✓	Top curb
			565	316 88	✓ ✓ E. end	✓ Gutter
			496	317 57	✓ ✓	✓ Top curb
			54	317 1	✓ ✓ Approx	Prop Cor.
			586	316 67	✓ N.E. Cor.	N. end C.R. Gutter
			522	317 31	✓ ✓ ✓	✓ ✓ Top curb
			571	316 82	✓ ✓	✓ E. end C.R. Gutter
			507	317 46	✓ ✓	✓ ✓ ✓ Top curb
			51	317 4	✓ ✓ Approx.	Prop Cor.
0+19			599	316 54		℄ X Gutter
0+57.2			530	317 23		℄
1+00			517	317 36		℄
			548	317 05		18' R Gutter
			484	317 69		✓ R Top curb
			48	317 7		30' R P/L
			550	317 03	18' L Gutter	

76L298 307 8-53

PLEASE RETURN TO
LOS ANGELES COUNTY SURVEYOR
726 LOS ANGELES COUNTY ENGINEERING BLDG.

NOTE: ANY ADDITIONS OR CHANGES ON THIS SHEET MUST BE MADE OR CIRCLED IN RED INK, WITH DATE AND NAME OF PERSON MAKING CHANGE.

Do not extend notes this side of this line.

Mulhall ST

STATION	B. S.	H. I.	F. S.	ELEV.	Left ℄N	℄ Right ℄S
1+00		322 53	485	317 68	18'L Top curb	
✓			45	318 0	30'L P/L	
T.P.	453	322 42	464	317 89		
2+00			466	317 76		℄
			502	317 40		18'R Gutter
			438	318 04		18'R Top curb
			42	318 2		30'R P/L
			40	318 4		170'R Back Lot line
			498	317 44	18'L Gutter	
			434	318 08	18'L Top curb	
			40	318 4	30'L P/L	
			30	319 4	170'L Back Lot line	
3+00			423	318 19		℄
			468	317 74		18'R Gutter
			402	318 40		18'R Top curb
			37	318 7		30'R P/L
			469	317 73	18'L Gutter	
			403	318 39	18'L Top curb	
			37	318 7	30'L P/L	
T.P.			445	317 97		
	559	323 56				

Profile Notes Red. ____ Plotted ____ Job No. 1672 Division No. ____ F. B. 1783 Pg. 119
No. ____ Date ____ Date ____ Survey of El Bovia Ave
X-Sec. Notes Chkd. ____ Checked ____ Survey by Snyder Notes PRS Date 12-28-53
No. ____ Date ____ Date ____ Map No. ____ Indexed C. Johnson Date ____

76L298 307 8-53

PLEASE RETURN TO
LOS ANGELES COUNTY SURVEYOR
726 LOS ANGELES COUNTY ENGINEERING BLDG.

NOTE: ANY ADDITIONS OR CHANGES ON THIS SHEET MUST BE MADE OR CIRCLED IN RED INK, WITH DATE AND NAME OF PERSON MAKING CHANGE.

Do not extend notes this side of this line. Mulhall ST

STATION	B. S.	H. I.	F. S.	ELEV.	Left ℄ N	℄ Right ℄ S
4+00		323 56	497	318 59		℄
			544	318 12		18'R Gutter
			481	318 75		18'R Top curb
			44	319 2		30'R P/L
			49	318 7		170'R Back lot line
			546	318 10	18'L Gutter	
			482	318 74	18'L To	
			45	319 1	30'L P/L	
			42	319 4	170'L Back lot line	
4+65.13			480	318 76		P.I.
			476	318 80		5'R ℄ ST.
			520	318 36		23'R Gutter
			454	319 02		23'R Top curb
			43	319 3		35'R P/L
			526	318 30	13.7L Gutter	
			460	318 96	13.7L Top curb	
			41	319 5	25.7L P/L	
5+33.28			450	319 06		℄ E.C.
5+68.5			396	319 60		℄ Ed. conc. Pav't
5+83.27			385	319 71	℄ INT Peck Rd & Mulhall ST.	
–			471	318 85	– S.W. COR S. end C.R. Gutter	

F. B. 1783 PG. 120 Job No. 1672 Division No. ____ Notes Red. ____ Plotted ____ Profile
Survey of Elrovia Ave Date ____ Date ____ No. ____
Survey by Snyder Notes PBS Notes Chkd. ____ Checked ____ X-Sec.
Indexed C. Johnson Date ____ Date ____ Date ____ No. ____

76L298 307 8-53

PLEASE RETURN TO
LOS ANGELES COUNTY SURVEYOR
726 LOS ANGELES COUNTY ENGINEERING BLDG.

NOTE: ANY ADDITIONS OR CHANGES ON THIS SHEET MUST BE MADE OR CIRCLED IN RED INK, WITH DATE AND NAME OF PERSON MAKING CHANGE.

Do not extend notes this side of this line. Mulhall ST

STATION	B. S.	H. I.	F. S.	ELEV.	℄
5+83.27		323 56	409	319 47	℄ INT. S.W. COR S. end. C.R. Top curb
			510	318 46	" " W end C.R. Gutter
			443	319 13	" " " " Top Curb
			41	319 5	" " Appro Prop COR.
			458	318 98	" N.W. COR. N. end C.R. Gutter
			398	319 58	" " " " " Top Curb
			504	318 52	" " " W. end " Gutter
			439	319 17	" " " Top Curb
			40	319 6	" " Appro. Prop. COR.
B.M. TF83			440	319 16	B.M. T.F 83 Elev. 319.158 F.B. 1734-70 Peck Rd. & Mulhall ST (To west) N.W. COR. BT. Spk. in curb 5 W. of W. end C.R.

Profile Notes Red. ____ Plotted ____ Job No. 1672 Division No. ____ F. B. 1783 Pg. 121
No. ____ Date ____ Date ____ Survey of Elkovia Ave
X-Sec. Notes Chkd. ____ Checked ____ Survey by Snyder Notes PRS Date 12-28-53
No. ____ Date ____ Date ____ Map No. ____ Indexed C. Johnson Date ____

F. B. 1283 PG. 122 Job No. Division No. Notes Red. Plotted Profile

Survey of Date Date No.

Survey by Notes Notes Chkd. Checked X-Sec.

Indexed Date Date Date No.

STATION	B. S.	H. I.	F. S.	ELEV.	

76L298 307 8-53

PLEASE RETURN TO

LOS ANGELES COUNTY SURVEYOR

726 LOS ANGELES COUNTY ENGINEERING BLDG.

Do not extend notes this side of this line.

NOTE: ANY ADDITIONS OR CHANGES ON THIS SHEET MUST BE MADE OR CIRCLED IN RED INK, WITH DATE AND NAME OF PERSON MAKING CHANGE.

F. B. 1783 PG. 123

Notes Ch'd by	Survey of Elrovia Ave
Map No.	W. O. 1672 Tape No. St'd. °F
Office Work	Surveyed by Snyder
Checked	Notes Brooks Date 12-29-53
Date	Indexed A. C. Johnson

C.I. 1672

ELROVIA AVE

Location of Improvements

on

RANCHITO ST

From

Elrovia Ave To Peck Rd.

Date - 12-29-53

Snyder
Brooks
Martin
Tafoya

Note: Any Additions or Changes on This Sheet Must be Made or Circled in Red Ink With Date and Name of Person Making Change.

Do not extend notes this side of this line.

RETURN TO
LOS ANGELES COUNTY SURVEYOR
726 LOS ANGELES COUNTY
ENGINEERING BLDG.

76F309S 247 2-51

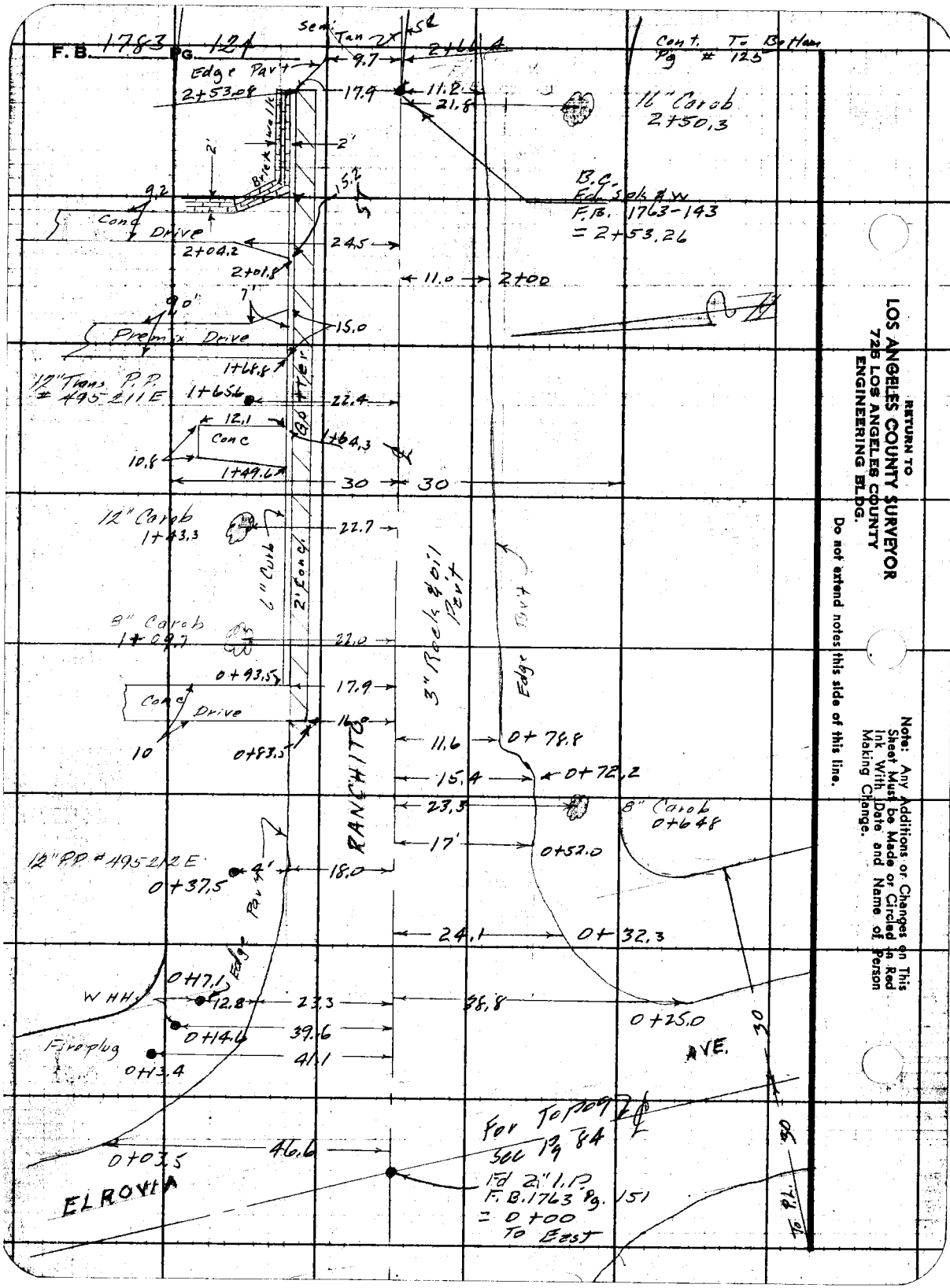

RETURN TO
LOS ANGELES COUNTY SURVEYOR
725 LOS ANGELES COUNTY
ENGINEERING BLDG.

Do not extend notes this side of this line.

Note: Any Additions or Changes on This Sheet Must be Made or Circled in Red Ink With Date and Name of Person Making Change.

Map No.	W. O. 1672 Tape No. St'd. °F	F.B. 178-3 Pg. 125
Office Work	Surveyed by Snyder	Cont. To Bottom Pg # 126
Checked	Notes F.E.B. Date 12-53	
Date	Indexed C. Johnson	

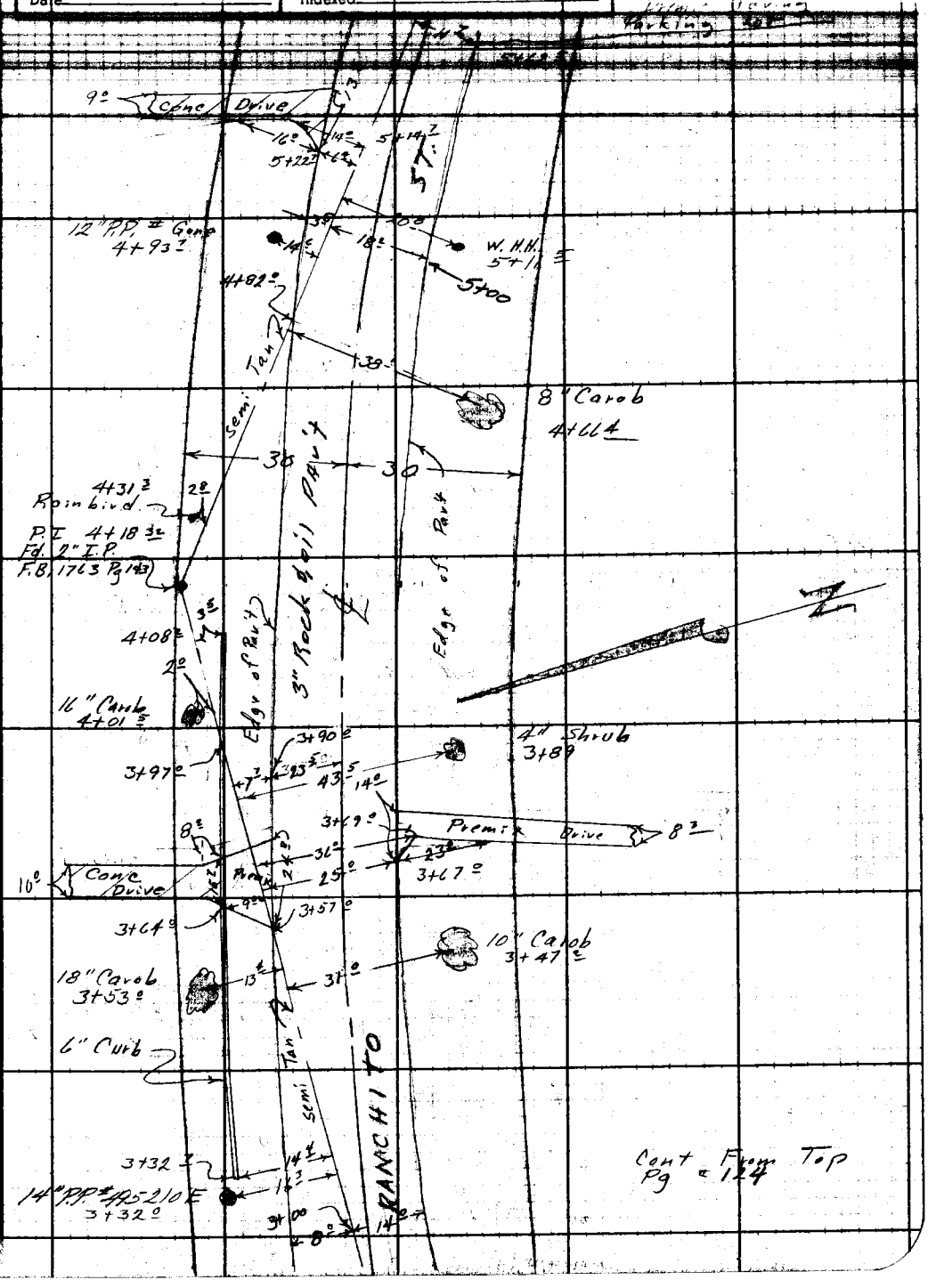

Note: Any Additions or Changes on This Sheet Must be Made or Circled in Red Ink With Date and Name of Person Making Change.

Do not extend notes this side of this line.

RETURN TO
LOS ANGELES COUNTY SURVEYOR
726 LOS ANGELES COUNTY
ENGINEERING BLDG.

76F3095 247 2-51

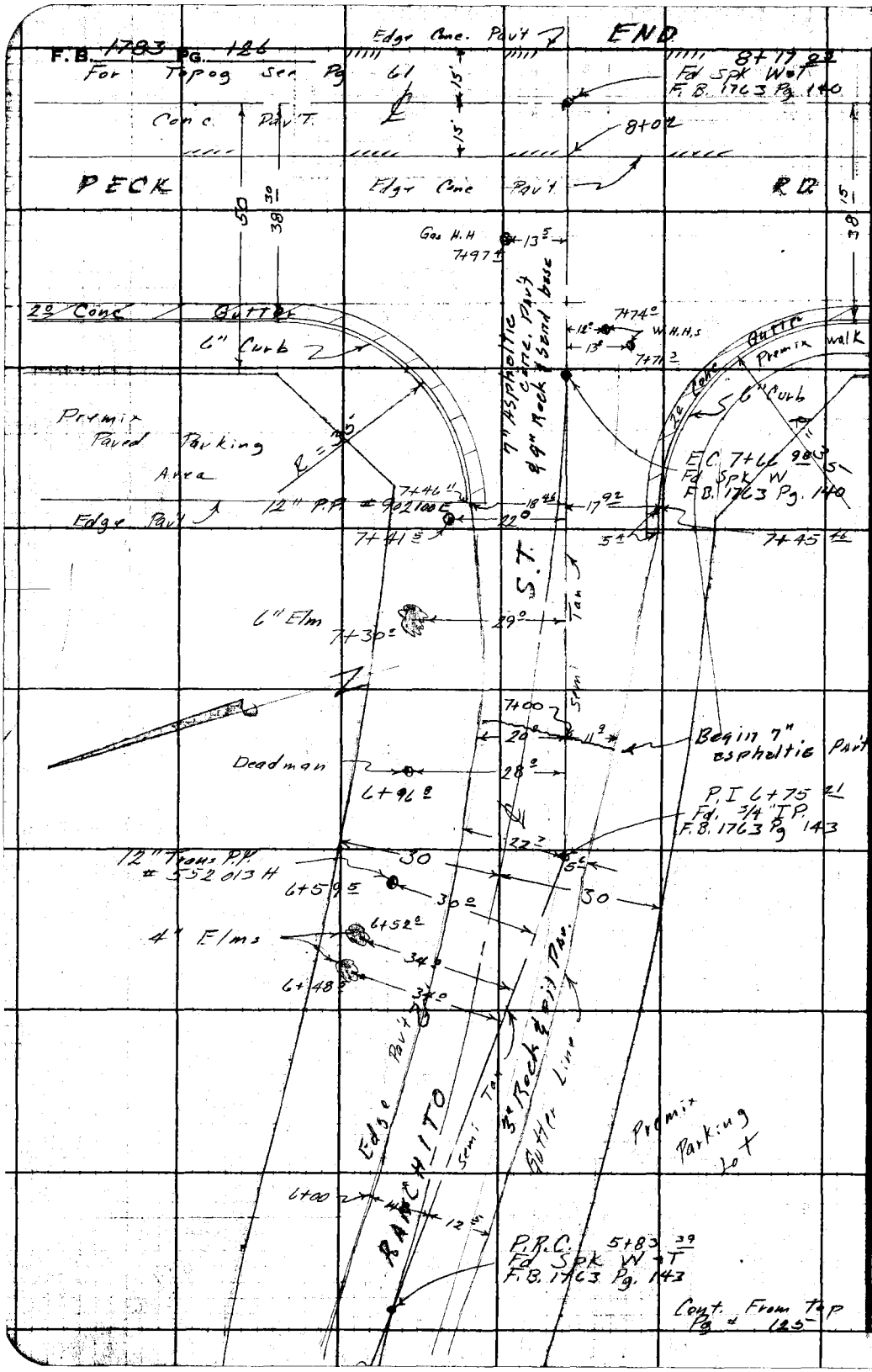

RETURN TO
LOS ANGELES COUNTY SURVEYOR
725 LOS ANGELES COUNTY
ENGINEERING BLDG.

Do not extend notes this side of this line.

Note: Any Additions or Changes on This Sheet Must be Made or Circled in Red Ink With Date and Name of Person Making Change.

F. B. 1783 Pg. 127

Profile No. | Notes Red. | Plotted | Job No. 1672 | Division No.
Date | Date | Survey of ELROVIA AVE
X-Sec. No. | Notes Chkd. | Checked | Survey by Snyder | Notes 1783 | Date 12-29-53
Date 1/5/54 | Date | Map No. | Indexed | Date

Ent. 1672
ELROVIA AVE
X SECTIONS
on
RANCHITO ST.
from
Elrovia Ave To Peck Rd.

Date - 12 - 29 - 53

Snyder
Brooks
Martin
Tafoya

STATION	B. S.	H. I.	F. S.	ELEV.

NOTE: ANY ADDITIONS OR CHANGES ON THIS SHEET MUST BE MADE OR CIRCLED IN RED INK, WITH DATE AND NAME OF PERSON MAKING CHANGE.

Do not extend notes this side of this line.

PLEASE RETURN TO
LOS ANGELES COUNTY SURVEYOR
726 LOS ANGELES COUNTY ENGINEERING BLDG.

761.298 307 8-53

76L293 307 8-53

PLEASE RETURN TO
LOS ANGELES COUNTY SURVEYOR
726 LOS ANGELES COUNTY ENGINEERING BLDG.

NOTE: ANY ADDITIONS OR CHANGES ON THIS SHEET MUST BE MADE OR CIRCLED IN RED INK, WITH DATE AND NAME OF PERSON MAKING CHANGE.

Do not extend notes this side of this line. Renchito ST

STATION	B. S.	H. I.	F. S.	ELEV.	Left & N.	℄ Right & S
B.M. TF98		1		318 94	B.M. TF98 Elev. 318.940 FB. 1734/76	
	462	323 56			Elrovia Ave & Renchito ST	
					N.E. COR. (100'± E & 15' N. of ℄ int.)	
					BT. spk. in curb 4' E of E. end C.R	
					of drive way.	
0+00			504	318 52	℄ Int Elrovia Ave & Renchito ST.	
0+03.5			523	318 33	46.6 L Gutter Ed. Pav.	
0+18			548	318 08		℄ X Gutter
0+25			456	319 00	15	38.8 R Gutter Ed. Pav.
0+37			531	318 25	18' L Gutter Ed. Pav	
✓			38	319 8	30' L P/L	
0+52			510	318 46		℄
✓			528	318 28		17' R Gutter Ed. Pav
✓			38	319 8		30' R P/L
0+78			472	318 84		℄
0+93.5			522	318 34	17.9 L Gutter	
✓			467	318 89	17.9 L Top curb W. end.	
1+00			468	318 88		℄
			490	318 66		12' R Ed. Pav & Gutter
			37	319 9		30' R P/L
			522	318 34	17.9 L Gutter	

F. B. 1783 Pg. 128 Job No. 1672 Division No. Notes Red. Plotted No. Profile
Survey of Elrovia Ave Date Date X-Sec.
Survey by Snyder Notes PBS Notes Chkd. Checked
Indexed C. Johnson Date Date No.

76L298 307 8-53

PLEASE RETURN TO
LOS ANGELES COUNTY SURVEYOR
726 LOS ANGELES COUNTY ENGINEERING BLDG.

NOTE: ANY ADDITIONS OR CHANGES ON THIS SHEET MUST BE MADE OR CIRCLED IN RED INK, WITH DATE AND NAME OF PERSON MAKING CHANGE.

Do not extend notes this side of this line. Ranchito ST

STATION	B. S.	H. I.	F. S.	ELEV.	Left & N	℄ Right & S
1+00		323 56	464	318 92	17.9 L Top curb	
			36	320 0	30' L P/L	
2+00			451	319 05		℄
			479	318 77		11' R Ed. Pav
			50	318 6		14' R Gutter
			40	319 6		30' R P/L
			45	319 1		130' R
			44	319 2		270' R Back Lot line
			494	318 62	17.9 L Gutter	
			440	319 16	17.9 L Top curb	
			40	319 6	30' L P/L	
			32	320 4	150' L	
			29	320 7	270' L Back Lot line	
2+53.26			448	319 08		B.C.
			471	318 85		11.2 R Ed. Pav
			49	318 7		16' R Gutter
			41	319 5		30' R P/L
			482	318 74	17.9 L Gutter	
			422	319 34	17.9 L Top curb E. end.	
			41	319 5	30' L P/L	
T.P.	542	324 56	448	319 08		

Profile Notes Red. ____ Plotted ____ Job No. 1672 Division No. ____ F. B. 1783 Pg. 129
No. ____ Date ____ Date ____ Survey of ELBOVIA Ave
X-Sec. Notes Chkd. ____ Checked ____ Survey by Snyder Notes 1735 Date 12-29-53
No. ____ Date ____ Date ____ Map No. ____ Indexed C. Johnson Date ____

76L298 307 8-53

PLEASE RETURN TO
LOS ANGELES COUNTY SURVEYOR
726 LOS ANGELES COUNTY ENGINEERING BLDG.

NOTE: ANY ADDITIONS OR CHANGES ON THIS SHEET MUST BE MADE OR CIRCLED IN RED INK, WITH DATE AND NAME OF PERSON MAKING CHANGE.

Do not extend notes this side of this line. Renchito St

STATION	B. S.	H. I.	F. S.	ELEV.	Left & N.	℄ Right & S
3+00		324 50	527	319 23		Semi. Ten
			552	318 98		14' R Ed. Pav.
			57	318 8		17' R Gutter
			48	319 7		33'± P/L
			546	319 04	8' L Ed. Pav.	
			57	318 8	15' L Gutter	
			50	319 5	27'± L P/L	
3+32.7			555	318 95	14.4' L Gutter	
✓			491	319 59	14 A. L Top curb W. end	
3+57			514	319 36		Semi. Ten Ed. Pav.
			503	319 47		10' R ℄ Pav.
			541	319 09		21' R Ed. Pav.
			55	319 0		25' R Gutter
			48	319 7		35'± R P/L
			50	319 5		150' R
			56	318 9		270' R Back lot line
			549	319 01	10' L Gutter	
			482	319 68	10' L Top curb	
			49	319 6	20'± L P/L	
			40	320 5	150' L	
			40	320 5	240' L N. side house	

F. B. 1783 Pg. 130 Job No. 1672 Division No. Notes Red. Plotted Profile
Survey of El Rovia Ave Date Date No.
Survey by Snyder Notes PRS Notes Chkd. Checked X-Sec.
Indexed C. Johnson Date Date Date No.

76L298 307 8-53

PLEASE RETURN TO
LOS ANGELES COUNTY SURVEYOR
726 LOS ANGELES COUNTY ENGINEERING BLDG.

NOTE: ANY ADDITIONS OR CHANGES ON THIS SHEET MUST BE MADE OR CIRCLED IN RED INK, WITH DATE AND NAME OF PERSON MAKING CHANGE.

Do not extend notes this side of this line. Ranchito ST.

STATION	B. S.	H. I.	F. S.	ELEV.	Left & N	℄ Right & S
3+57		324 50	40	320 5	270' L Back Lot line	
4+08			520	319 30		3.5' R Gutter
			466	319 84		3.5' R Top curb E. end
			515	319 35		13' R Ed. Pav.
			499	319 51		23' R ℄ Pav.
			533	319 17		34' R Ed. Pav.
			55	319 0		37' R Gutter
T.P.	326	324 34	342	321 08		
5+00			476	319 58		Senti. Tan.
			468	319 66		8' R ℄ Pav.
			495	319 39		18' R Ed. Pav.
			53	319 0		23' R Gutter
			44	319 9		38' ± R P/L
			51	319 2		S.W. cor Lot 1 TR # 10889
			498	319 36	3.5 L Ed. Pav.	
			51	319 2	10' L Gutter	
			44	319 9	22' ± L or S.E cor Lot 20 TR # 10889	
			43	320 0	150' L Along E. Line Lot 20	
			35	320 8	330' ± L N.E cor Lot 20 TR # 10889	
5+83.39			454	319 80		P.R.C.
			465	319 69		8' R Pav. BK

Profile Notes Red. ____ Plotted ____ Job No. 1672 Division No. ____ F. B. 1783 Pg. 131

No. ____ Date ____ Date ____ Survey of Ed. Rodwell Ave.

X-Sec. Notes Chkd. ____ Checked ____ Survey by Snyder Notes 1735 Date 12-29-53

No. ____ Date ____ Date ____ Map No. ____ Indexed ____ Date ____

76L298 307 8-53

PLEASE RETURN TO
LOS ANGELES COUNTY SURVEYOR
726 LOS ANGELES COUNTY ENGINEERING BLDG.

NOTE: ANY ADDITIONS OR CHANGES ON THIS SHEET MUST BE MADE OR CIRCLED IN RED INK, WITH DATE AND NAME OF PERSON MAKING CHANGE.

Do not extend notes this side of this line. Ramchito ST

STATION	B. S.	H. I.	F. S.	ELEV.	Left ℄ N.	Semi	Top	Right ℄ S
5+83.39		324 34	530	319 04				14' R Gutter
			46	319 7				30' R P/L
			480	319 54	12' L Ed. Pav.			
			494	319 40	19' L Gutter			
			46	319 7	30' L P/L			
6+00 T.P.	486	324 67	453	319 81		Semi. Ten.		
7+00			464	320 03		Semi Ten.		
			520	319 47				12' R Gutter
			455	320 12				25'± R P/L
			458	320 09	5' L ℄ Pav.			
			495	319 72	20' L Ed. Pav. & Gutter			
			46	320 1	35'± L P/L			
7+40			438	320 29		Semi. Ten.		
7+66.98			430	320 37		E.C.		
8+17.03			398	320 69	℄ INT. Peck Rd. & Ramchito ST.			
			490	319 77	✓ S. XW. COR.			S end C.R. Gutter
			426	320 41	✓ ✓ ✓		✓	✓ Top curb
			474	319 93	✓ ✓ ✓			W end CR Gutter
			412	320 55	✓ ✓ ✓		✓	Top curb
			41	320 6	✓ ✓ ✓			Prop COR.

Profile No. ____ Notes Red. ____ Plotted ____
X-Sec. No. ____ Date ____ Date ____
Notes Chkd. ____ Checked ____
Date ____ Date ____

Division No. ____ Job No. 1623 Aug
Notes 1775.
Date ____ Date ____

Pg. 132 1783
Survey of Elrovia
Survey by Snyder
Indexed C. Johnson

76L298 307 8-53

PLEASE RETURN TO
LOS ANGELES COUNTY SURVEYOR
726 LOS ANGELES COUNTY ENGINEERING BLDG.

NOTE: ANY ADDITIONS OR CHANGES ON THIS SHEET MUST BE MADE OR CIRCLED IN RED INK, WITH DATE AND NAME OF PERSON MAKING CHANGE.

Do not extend notes this side of this line.

Ranchito St

STATION	B. S.	H. I.	F. S.	ELEV.	Left & N.	Right & S
8+17.03		324 67	461	320 06	Peck Rd. & INT. N. W. COR.	N. end C.R. Gutter
			394	320 73	✓ ✓ ✓	Top curb
			478	319 89	✓ ✓ ✓	W end C.R. Gutter
			412	320 55	✓ ✓ ✓	Top curb
			42	320 5	✓ ✓	Prop cor.
B.M. TF 84			393	320 74	B.M. TF84 Elev. 320.736 F.B. 1734/70 Peck Rd & Ranchito St N. W. cor Bt. spk. in curb 10' N. of N. end C.R.	

Profile Notes Red. ____ Plotted ____ Job No. 1672 Division No. ____ F.B. 1783 Pg. ____
No. ____ Date ____ Date ____ Survey of Elsevier Ave
X-Sec. Notes Chkd. ____ Checked ____ Survey by Snyder Notes 1735 Date 12-29-53
No. ____ Date ____ Date ____ Map No. ____ Date ____

Notes Red. Plotted
Date Date
Notes Chkd. Checked
Date Date