1784

INDEX TO F.B. 1784

DATE	J.N.	DESCRIPTION	NOTES	PAGES
		C.I. 1675.14 130 TH ST		
1-54	1675	BENCH LEVELS	B.M.'S	6-34
3-54	0203.00	DISTRICT CENTER LINE SURVEY	C.L.	40-64
"	1675.14	WESTERN AVE---- ROSECRANS AVE TO EL SEGUNDO BLVD	TOPOG	70-77
4-54	"	" " " " " " " "	X-SEC	80-104
"	"	135 TH ST-----WESTERN AVE TO BUDLONG AVE	TOPOG	106-112
"	"	" " " " " " " "	X-SEC	114-142
"	"	132 ND ST----- " " " " "	TOPOG	144-149
"	"	" " " " " " " "	X-SEC	152-180
"	"	EL SEGUNDO BLVD---WESTERN AVE TO HALLDALE AVE	TOPOG	182-185
"	"	" " " " " " " "	X-SEC	188-205
"	"	" " " ---HALLDALE AVE TO NORMANDIE AVE	TOPOG	208-209
"	"	" " " " " " " "	X-SEC	212-218
"	"	" " " ---NORMANDIE AVE TO BUDLONG AVE	TOPOG	220-221
"	"	" " " " " " " "	X-SEC	224-239
"	"	BUDLONG AVE---M.H. SO. OF 129 TH. ST. TO EL SEGUNDO BLVD	TOPOG	242-243
"	"	" " " " " " " " " " "	X-SEC	246-249
1-55	"	EL. OF PIPE IN CATCH BASIN	EL. PIPE	251
"	"	LOC. " " " " " &TIE IN TO 24'IN C.I.P.	LOC. "	253
10-55	"	ALMA AVE-----135 TH ST TO SO. LINE OF DOHR TR.	TOPOG	256
"	"	" " " " " " " " " " "	X-SEC	258-260

Notes Ck'd by
Map No.
Office Work
Checked
Date

Survey of
JN Tape Std °F
Surveyed by
Notes Date
Indexed

F.B. 1784 PG. 3

Microfilmed March '87
P.M. file ok. June '87

F. B. 1784 PG. 4

PLEASE RETURN TO
LOS ANGELES COUNTY ENGINEER
403 Los Angeles County Engineering Bldg.

Do not extend this side of this line.

Note: Any Additions or Changes on This Sheet Must be Made or Circled in Red Ink With Date and Name of Person Making Change.

NOTES RED. _____ JOB NO. [illegible] SURVEY OF 130th ST

DATE _____ SURVEY BY J.L. Willey

NOTES CHKD. _____ NOTES BY J.L.W. DATE 1-54

DATE _____ INDEXED A. C. Johnson DATE MAR 6 '57

F. B. [illegible] PG. 5

NOTE: ANY ADDITIONS OR CHANGES ON THIS SHEET MUST BE MADE OR CIRCLED IN RED INK, WITH DATE AND NAME OF PERSON MAKING CHANGE.

Do not extend notes this side of this line

PLEASE RETURN TO
LOS ANGELES COUNTY SURVEYOR
725 LOS ANGELES COUNTY ENGINEERING BLDG.

DESCRIPTION	ADJ. ELEV.	3RD RUN	2ND RUN	DIFF.	1ST RUN	B.M.
130th St						
C1.1675						
BENCH MARK LEVELS						
		1-20-54 Willey J.L. Brown Moring Paulson Halstrom				
			Elevations based on L.A.Co. Surv. Precise Level Net - 1953 Adj. Adj 3/5/54 JB		See A-63 for Adj. Calc.	

765420 353 3-51

765420 353 3-51

PLEASE RETURN TO
LOS ANGELES COUNTY SURVEYOR
725 LOS ANGELES COUNTY ENGINEERING BLDG.

NOTE: ANY ADDITIONS OR CHANGES ON THIS SHEET MUST BE MADE OR CIRCLED IN RED INK, WITH DATE AND NAME OF PERSON MAKING CHANGE.

Do not extend notes this side of this line

B.M.	1ST RUN	DIFF.	2ND RUN	3RD RUN	ADJ. ELEV.	DESCRIPTION
Ed BM N1-1	46.388				46.388	Ed BM 2V-8, El. 46.388 ft 8 13 11-13
+	5.767		5.613			Normal [illegible] Ave El [illegible] in Air [illegible]
Π	52.155	+0.387'	0.385'		+0.3860	C.S. Mon. W/Cap [illegible], 54.526' W. of Inter.
−	5.380		5.228			
TP	46.775					
+	4.738		4.600			
Π	51.553	-0.255'	0.255'		-0.2560	
−	5.033		4.857			
TP	46.520					
+	4.911		4.798	5.076		
Π	51.431	-0.107'	0.105'	0.108	-0.1075	
−	5.018		4.913	5.184		
T.P.	46.413					
+	4.503		4.698			
Π	50.916	-0.109'	-0.109'		-0.1090	
−	4.612		4.807			
T.P	46.304					
+	4.811		4.723			
Π	51.115	-0.116'	0.114'		-0.1150	
−	4.927		4.891			
T.P.	46.188					
+	4.938		4.811			
Π	51.126	+0.194'	0.194'		+0.1940	
−	4.742		4.617			
T.P.	46.382					
+	4.898		4.834			
Π	51.280	+0.063'	0.070'		+0.0690	
−	4.830		4.764			
T.P.	46.450					

JOB NO. 1675 SURVEY OF 130th St.
SURVEY BY T.L.W. DATE 11/11/64
NOTES BY A. C. Johnson DATE
INDEXED DATE
NOTES RED. DATE
NOTES CHKD. DATE

F.B. 1784 PG. 6

76S420 353 3-51

PLEASE RETURN TO
LOS ANGELES COUNTY SURVEYOR
725 LOS ANGELES COUNTY ENGINEERING BLDG.

NOTE: ANY ADDITIONS OR CHANGES ON THIS SHEET MUST BE MADE OR CIRCLED IN RED INK, WITH DATE AND NAME OF PERSON MAKING CHANGE.

Do not extend notes this side of this line

B.M.	1ST RUN	DIFF.	2ND RUN	3RD RUN	ADJ. ELEV.	DESCRIPTION
TP	46.450					
+	5.218		5.186	5.113		
⊼	51.668	+0.380	0.4[illegible]5	0.379	+0.3795	
−	4.838		4.7[illegible]	4.734		
TP	46.830					
+	4.851		4.731			
⊼	51.681	−0.360	0.361		−0.3605	+0.0805 (9)
−	5.211		5.092			
[illegible]	[illegible]				46.484	[illegible] 46.484 [illegible]
+	55.10		53[illegible]			[illegible]
⊼	53.010	+0.6[illegible]9	[illegible]		+0.6200	[illegible]
−	4.9[illegible]1		4.755			[illegible]
T.P.	[illegible]089					
+	[illegible]		4[illegible]			
⊼	5[illegible]	−0.3[illegible]	[illegible]		−0.3645	
−	[illegible]		4.859			
T.P.	4[illegible]					
+	4.[illegible]77		[illegible]545			
⊼	51.400	+0.075	0.077		+0.0760	+0.3315 (3)
−	[illegible]		4.471			
[illegible] BM [illegible]	4[illegible]				46.814	[illegible]
+	4.[illegible]6		3.955			[illegible]
⊼	50.374	−0.611	0.608		−0.6095	Bt Spk [illegible]
−	4.687		4.[illegible]			
T.P.	46.187					
+	4.589		4.500			
⊼	50.776	+0.007	0.007		+0.0070	
−	4.582		4.493			
T.P.	46.194					

NOTES RED. ____ JOB NO. 1[illegible] SURVEY OF 1[illegible]
DATE ____ SURVEY BY J.L. Willey
NOTES CHKD. ____ NOTES BY J.H.B. DATE 1-54
DATE ____ INDEXED C. Johnson DATE ____

F.B. 1184 PG. 7

76S420 353 3-51

PLEASE RETURN TO
LOS ANGELES COUNTY SURVEYOR
725 LOS ANGELES COUNTY ENGINEERING BLDG.

NOTE: ANY ADDITIONS OR CHANGES ON THIS SHEET MUST BE MADE OR CIRCLED IN RED INK, WITH DATE AND NAME OF PERSON MAKING CHANGE.

Do not extend notes this side of this line

JOB NO. 1675 SURVEY OF 130 ft
SURVEY BY J.L. Williams
NOTES BY J.H.B. DATE 1-5-54
INDEXED C. DATE
NOTES RED. DATE
NOTES CHKD. DATE

F.B. 1784 PG. 8

B.M.	1ST RUN	DIFF.	2ND RUN	3RD RUN	ADJ. ELEV.	DESCRIPTION
T.P.	46154					
+	4622		4623			
⊼	508		0000		+0.9005	+0.2980 ✓ 3
−	3711		3711			
set BM HM-2	47.110				47.110	set BM HM 2
+	3557		3798	3798		Western Ave 130 ft St S. cor
⊼	50947	-0.590	50357		-0.6705	Fa L P T [illegible]
−	4521		4518			
T.P.	46425					
+	4781		4534			
⊼	51206	-0.106	0.052		-0.1055	
−	4897		4920			
T.P.	46319					
+	4988		4988			
⊼	51302	[illegible]	0029		-1.0285	
−	4905		4809			
T.P.	46347					
+	4630		4483			
⊼	50947	-0.076	0974		-0.0945	
−	4635		4557			
T.P.	46272					
+	4990		4742			
⊼	51162	+1.239	1239		[illegible]	+0.4170 ✓ 5
−	3651		3501			
set BM HM-3	47.511				47.507	set BM HM 3
+	3673		3827			Western Ave 1435 ft S. of N. cor
⊼	51.189	-0.640	0.638		-0.0590	Fa L P T [illegible] head wall near H end
−	4318		4467			
T.P.	46.871 ✓					

76S420 353 3-51

PLEASE RETURN TO
LOS ANGELES COUNTY SURVEYOR
725 LOS ANGELES COUNTY ENGINEERING BLDG.

NOTE: ANY ADDITIONS OR CHANGES ON THIS SHEET MUST BE MADE OR CIRCLED IN RED INK, WITH DATE AND NAME OF PERSON MAKING CHANGE.

Do not extend notes this side of this line

B.M.	1ST RUN	DIFF.	2ND RUN	3RD RUN	ADJ. ELEV.	DESCRIPTION
T.P	46871					
+	4875		4.770	4.709		
⊼	51746	+1.427'	1.429'	1.426'	+1.4265	+0.7875 2
set	3.448		3.331	3.283		set
BM HM4	48.298				48.317	BM H M-4
+	3.774		3.642			WESTERN AVE & 134th ST SE
⊼	52.072	-0.321'	-0.321'		-0.3210	Fd Bt spk in NE cor of public scale
−	4.095		3.963			
T.P.	47.977					
+	6.040		5.953			
⊼	54.017	+2.901'	2.900'		+2.9005	
	3.139		3.053			
T.P.	50.878					
+	5.561	+	5.404			
⊼	56.439	+1.893'	1.892'		+1.8925	+4.4720 3
−	3.668		3.512			
set						set
BM HM-5	52.771				52.789	BM HM 5
+	6.080		5.927			WESTERN AVE & 132nd St SE
⊼	58.851	+4.585	4.587		+4.5860	Fd Bt spk in MCR
−	1.495		1.340			
T.P.	57.356					
+	5.838		5.915	5.702		
⊼	63.194	+3.286'	3.286'	3.288'	+3.2870	
−	2.552		2.879	2.414		
T.P	60.642					
+	5.679		5.542			
⊼	66.321	+2.949'	2.949'		+2.9490	+10.8220 3
set −	2.730		2.593			set
BM HM-6	63.591				63.611	Fd BM HM-6
						see next page for descr

NOTES RED. ____ JOB NO. 1675 SURVEY OF 130th ST
DATE ____ SURVEY BY J.L. Willey
NOTES CHKD. ____ NOTES BY J.H.B. DATE 1-54
DATE ____ INDEXED C. Johnson DATE ____

F.B. 1784 Pg. 9

768420 353 3-51

PLEASE RETURN TO
LOS ANGELES COUNTY SURVEYOR
725 LOS ANGELES COUNTY ENGINEERING BLDG.

NOTE: ANY ADDITIONS OR CHANGES ON THIS SHEET MUST BE MADE OR CIRCLED IN RED INK, WITH DATE AND NAME OF PERSON MAKING CHANGE.

Do not extend notes this side of this line

JOB NO. 1675 SURVEY OF 130TH ST
SURVEY BY H.L. Wilcox
NOTES BY J.H.B.
INDEXED C. Johnson
NOTES RED. DATE
NOTES CHKD. DATE

F.B. 1784 Pg. 10

B.M.	1ST RUN	DIFF.	2ND RUN	3RD RUN	ADJ. ELEV.	DESCRIPTION
set BM HM-6	63.591				63.611	set FM HM-6
+	6.212		6.050			WESTERN AVE & 130TH ST SE cor
Π	69.803	+4.904	4.905		+4.9045	Fd BT spk in M CR
−	1.308		1.145			
T.P	68.495					
+	5.973		6.078	6.084		
Π	74.468	+5.938	5.931	5.940	+5.0390	
−	0.935		1.047	1.044		
T.P	73.533					
+	5.412		5.699			
Π	78.955	+4.960	4.952		+4.7510	
−	0.668		0.946			
T.P.	78.283					
+	6.177		5.897			
Π	84.480	+4.297	4.298		+4.2975	
−	1.900		1.599			
T.P.	82.580					
+	4.788		5.076			
Π	87.368	+2.043	2.043		+2.0430	+21.0350 5
− set	2.745		3.033			
BM HM7	84.623				84.646	set BM HM 7
+	6.174		5.841			Western Ave & El Segundo Blvd, S.W. Cor.
Π	90.797	+4.061	4.061		+4.0610	Fd at spk in M.C.R.
−	2.113		1.785			
T.P	88.684					
+	5.853		5.909			
Π	94.537	+2.752	2.754		+2.7530	+6.8140 2
−	3.101		3.155			
BM HM8	91.436				91.459	set BM HM 8

see next page

76S420 353 3-51

PLEASE RETURN TO
LOS ANGELES COUNTY SURVEYOR
725 LOS ANGELES COUNTY ENGINEERING BLDG.

NOTE: ANY ADDITIONS OR CHANGES ON THIS SHEET MUST BE MADE OR CIRCLED IN RED INK, WITH DATE AND NAME OF PERSON MAKING CHANGE.

Do not extend notes this side of this line

B.M.	1ST RUN	DIFF.	2ND RUN	3RD RUN	ADJ. ELEV.	DESCRIPTION
BMHM8	91.436				91.459	Set BM HM 8
+	5584		5783			El Segundo Blvd (S side) 600±' E of
⊼	97020	+4374'	4375'		+4.3745	Western Ave. Blt spk in walk at
−	1210		1408			P/L to Ho # 1714
T.P.	95810					
+	6145		5960			
⊼	101955	+3445'	3448		+3.4465	
−	2700		2512			
T.P.	99255					
+	5093		5388'			
⊼	104348	+3133'	3131		+3.1320	
−	1960		2257			
T.P.	102388					
+	5109		5225			
⊼	107497	+2851'	2848'		+2.8495	+13.8025 (4)
−	2258		2377			
BMHM9	105239				105.261	set BMHM9
+	4958		5083			El Segundo Blvd (N side) 70± W of
⊼	110197	+3151'	3153'		+3.1520	Denker Ave Blt spk in SE cor of
−	1807		1930			conc. apron to Fire House
T.P.	108390					
+	6103		5953			
⊼	114493	+4002'	4000'		+4.0010	
−	2101		1953			
T.P.	112392					
+	6013		5777			
⊼	118405	+4309'	4308'		+4.3085	+11.4615 3
−	1704		1469			
BMHM10	116701				116.723	set BMHM10
						see next page

NOTES RED. ____ JOB NO. 1675 SURVEY OF 130th St
SURVEY BY [illegible]
NOTES CHKD. ____ NOTES BY [illegible] DATE 1-5-4
DATE ____ INDEXED C. Johnson DATE ____

F.B. 1164 Pg. 11

76S420 353 3-51

PLEASE RETURN TO
LOS ANGELES COUNTY SURVEYOR
725 LOS ANGELES COUNTY ENGINEERING BLDG.

NOTE: ANY ADDITIONS OR CHANGES ON THIS SHEET MUST BE MADE OR CIRCLED IN RED INK, WITH DATE AND NAME OF PERSON MAKING CHANGE.

Do not extend notes this side of this line

B.M.	1ST RUN	DIFF.	2ND RUN	3RD RUN	ADJ. ELEV.	DESCRIPTION
set BM HM10	116701				116.723	set BM HM10
+	5535		5640			Halldale Ave & El Segundo Ave NE cor
⊼	122236	+2672'	2673'		+2.6725	Bt spk in SW cor conc slab around M.H.
−	2863		2967			
T.P.	119373					
+	5698		5555	5888		
⊼	125071	+0324'	0318	0322	+0.3230	+2.9955 2
−	5374		5237	5562		
set BM HM11	119697				119.718	set BM HM11
+	6113		6005			Normandie Ave & El Segundo Ave SE cor
⊼	125810	+3529'	3527'		+3.5280	Bt spk 5' S of sand CR.
−	2584		2478			
T.P.	123226					
+	5626		6042			
⊼	128852	+0330'	+0330'		+0.3300	
−	5296		5712			
T.P.	123556					
+	5101		5252			
⊼	128657	+1931'	1931'		+1.9310	+5.7890 3
−	3170		3321			
set BM HM12	125487				125.507	set BM HM12
+	5713		5823			El Segundo Ave S side 540'± E of
⊼	131200	+3561	3562		+3.5615	Normandie Ave Bt spk in conc
−	2152		2261			apron (NW cor) to Ha# 1254
T.P.	129048					
+	6038		5879			
⊼	135086	+4770'	4768		+4.7690	
−	1268		1111			
T.P.	133818					

JOB NO. 1675 SURVEY OF 130th St
SURVEY BY J.L. Willey
NOTES BY J.H. Brown DATE 1-54
INDEXED R. C. Johnson DATE
NOTES RED. DATE
NOTES CHKD. DATE

F.B. 1784 PG. 12

765420 353 3-51

PLEASE RETURN TO
LOS ANGELES COUNTY SURVEYOR
725 LOS ANGELES COUNTY ENGINEERING BLDG.

NOTE: ANY ADDITIONS OR CHANGES ON THIS SHEET MUST BE MADE OR CIRCLED IN RED INK, WITH DATE AND NAME OF PERSON MAKING CHANGE.

Do not extend notes this side of this line

B.M.	1ST RUN	DIFF.	2ND RUN	3RD RUN	ADJ. ELEV.	DESCRIPTION
T.P.	133818					
+	5468		5648			
Π	139286	2410	2410		+2.4100	
−	3058		3238			
T.P.	136228					
+	5414		5513			
Π	141642	+0401	0402		+0.4015	+11.1420 4
−	5013		5111			
BM HM 13	136629				136.648	BM HM 13
+	4345		4228			El Segundo Ave (S side) 110±w of
Π	140974	−1708	1710		−1.7090	Budlong Ave Bt spk in NW cor of
−	6053		5938			apron to garage, 40'S.E. El Segundo
T.P.	134921					
+	1201		1072			
Π	136122	−4927	4928		−4.9275	
−	6128		6000			
T.P.	129994					
+	2424		2601			
Π	132418	−1831	1829		−1.8300	−8.4665 3
−	4255		4430			
set BM HM 14	128163	185			128.182	set BM HM 14
+	1350		1561			Budlong Ave ℄ 129th St SE cor
Π	129513	−4490	4493		−4.4915	Bt spk 5' S of S end of CR.
−	5840		6054			
T.P.	123673					
+	0833		0935			
Π	124506	−4900	4901		−4.9005	
−	5733		5836			
T.P.	118773					

NOTES RED _____ JOB NO. 1275 SURVEY OF 130th St
NOTES CHKD. _____ NOTES BY W. H. Brown DATE 1-59
DATE _____ INDEXED _____ DATE _____

F.B. 1464 Pg. 13

F.B. 178 PG. 14

JOB NO. 1675 SURVEY OF 130th St

SURVEY BY J. L. Willey

NOTES BY J. H. Brown DATE 1-54

INDEXED K. C. Johnson DATE

NOTES RED. DATE

NOTES CHKD. DATE

7[illegible]420 353 3-51

PLEASE RETURN TO
LOS ANGELES COUNTY SURVEYOR
725 LOS ANGELES COUNTY ENGINEERING BLDG.

NOTE: ANY ADDITIONS OR CHANGES ON THIS SHEET MUST BE MADE OR CIRCLED IN RED INK, WITH DATE AND NAME OF PERSON MAKING CHANGE.

Do not extend notes this side of this line

B.M.	1ST RUN	DIFF.	2ND RUN	3RD RUN	ADJ. ELEV.	DESCRIPTION
T.P	118.773					
+	3.493		3625			
⊼	122.266	-1881	1880		-1.8805	-11.2725 ✓ 3
−	5374		5505			
set BM HM 15	116892				116.909	set BM HM 15
+	1901		1813			Budlong Ave (E side) at 130th St
⊼	118793	-4100	4102		-4.1010	Bt spk in curb 5' S of ℄ prod. 130th St.
−	6001		5915			
T.P.	112792					
+	1507		1287			
⊼	114299	-4646	4648		-4.6470	
−	6153		5935			
T.P.	108146					
+	0647		0932			
⊼	108793	-4808	4807		-4.8075	-13.5555 ✓ 3
−	5455		5739			
set BM HM 16	103338				103.353	set BM HM 16
+	1145		1223			Budlong Ave & 132nd St N E cor
⊼	104483	-4602	4604		-4.6030	Bt spk in curb 5' N of N end CR.
−	5747		5827			
T.P.	98736					
+	0104		0275			
⊼	98840	-5099	5098		-5.0985	
−	5203		5373			
T.P.	93637					
+	2818		2625			
⊼	96455	-2535	2534		-2.5345	-12.2360 ✓ 3
−	5353		5159			
set BM HM 17	91102				91.117	set BM HM 17

see next page

769420 353 3-51

PLEASE RETURN TO
LOS ANGELES COUNTY SURVEYOR
725 LOS ANGELES COUNTY ENGINEERING BLDG.

NOTE: ANY ADDITIONS OR CHANGES ON THIS SHEET MUST BE MADE OR CIRCLED IN RED INK, WITH DATE AND NAME OF PERSON MAKING CHANGE.

Do not extend notes this side of this line

B.M.	1ST RUN	DIFF.	2ND RUN	3RD RUN	ADJ. ELEV.	DESCRIPTION
set BMHM17	91.102				91.117	set BMHM17
+	1.510		1.414			Budlong Ave & 133rd St. S.E. Cor.
π	92.612	-4.569	4.568		-4.5685	Bt Spk in Curb, 5' S. of S. end CK.
—	6.079		5.982			
T.P.	86.533					
+	3.027		2.933			
π	89.560	-2.441	2.441		-2.4410	-7.0095 ②
—	5.468		5.374			
set BMHM18	84.092				84.107	set BMHM18
+	1.873		1.718			Budlong Ave (E Side) @ 134th St.
π	85.965	-4.024	4.022		-4.0230	Bt spk in Cb. 5' S of E prod, 134th St.
—	5.897		5.740			
T.P.	80.068					
+	3.000		2.887			
π	83.068	-2.673	2.675		-2.6740	
—	5.673		5.562			
T.P.	77.395					
+	3.615		3.488			
π	81.010	-1.771	1.770		-1.7705	-8.4675
—	5.386		5.258			
set BMHM19	75.624				75.640	set BMHM19
+	2.627		2.744			Budlong Ave & 135th St. N.E. Cor.
π	78.251	-2.904	2.907		-2.9055	Bt Spk in Curb 5' N. of N. end CK.
—	5.531		5.651			
T.P.	72.720					
+	2.332		2.432	2.133		
π	75.052	-3.505	3.[illegible]15	3.504	-3.5045	
—	5.837		5.947	5.637		
T.P.	69.215					

NOTES RED. ____ JOB NO. ____ SURVEY OF 130th St
DATE ____ SURVEY BY J. H. Whitney
NOTES CHKD. ____ NOTES BY J. H. Brown DATE 1-54
DATE ____ INDEXED C. Johnson DATE ____

PAGE 15

76942 3 3-51

PLEASE RETURN TO
LOS ANGELES COUNTY SURVEYOR
725 LOS ANGELES COUNTY ENGINEERING BLDG.

NOTE: ANY ADDITIONS OR CHANGES ON THIS SHEET MUST BE MADE OR CIRCLED IN RED INK, WITH DATE AND NAME OF PERSON MAKING CHANGE.

Do not extend notes this side of this line

B.M.	1ST RUN	DIFF.	2ND RUN	3RD RUN	ADJ. ELEV.	DESCRIPTION
T.P.	69.215					
+	3.593		3.500			
⊼	72.808	-1.388	1.386		-1.3870	-7.7970 ✓ 3
—	4.981		4.886			
set BMHM20	67.827				67.843	set BMHM20
+	2.448		2.310			135th St (S. Side) 35' W of Raymond Ave
⊼	70.275	-3.480	3.482		-3.4810	Bt Spk, in Conc. Apron, 11' W. of E. edge.
—	5.928		5.792			
T.P.	64.347					
+	4.010		3.919			
⊼	68.357	-1.120	1.118		-1.1190	-4.6000 ✓ 2
—	5.130		5.037			
set BM HM21	63.227				63.242	set BM HM21
+	5.235		5.110			Mariposa Ave & 135th St SE cor
⊼	68.462	+0.405	0.406		+0.4055	Bt spk in walk (at P/L) to Ho# 1324.
—	4.830		4.704			
T.P.	63.632					
+	3.885		3.757	3.843		
⊼	67.517	-1.688	1.692	1.689	-1.6895	-1.2840 ✓ 2
—	5.573		5.449	5.531		
set BM HM22	61.944				61.958	set BM HM22
+	3.375		3.424			135th & Normandie Ave SE cor
⊼	65.319	-2.096	2.094		-2.0950	Bt spk in conc driveway (at P/L)
—	5.471		5.518			to Ho# 1356
T.P.	59.848					
+	2.584		2.412			
⊼	62.432	-3.341	3.341		-3.3410	-5.4360 ✓ 2
—	5.925		5.753			
set BM HM23	56.507				56.[illegible]22	set BM HM23

see next page

NOTES RED. DATE
NOTES CHKD. DATE
JOB NO. 1675 SURVEY OF 130th St
SURVEY BY J. L. Willey
NOTES BY J. H. Brown DATE 1-54
INDEXED E. C. Johnson DATE
F. B. 1784 PG. 16

768420 353 3-51

PLEASE RETURN TO
LOS ANGELES COUNTY SURVEYOR
725 LOS ANGELES COUNTY ENGINEERING BLDG.

NOTE: ANY ADDITIONS OR CHANGES ON THIS SHEET MUST BE MADE OR CIRCLED IN RED INK, WITH DATE AND NAME OF PERSON MAKING CHANGE.

Do not extend notes this side of this line

B.M.	1ST RUN	DIFF.	2ND RUN	3RD RUN	ADJ. ELEV.	DESCRIPTION
Set BM HM 23	56507				56.522	Set BM HM 23
+	3478		3302			135th St & Halldale Ave NE cor
⊼	59985	-2345	2347		-2.3460	Bt spk in conc "X" gut. 5' W of E end.
−	5823		5649			
T.P.	54162					
+	3459		3328			
⊼	57621	-2583	2580		-2.5815	
−	6042		5908			
T.P.	51579					
+	3600		3723			
⊼	55179	-1851	1848		-1.8495	
−	5451		5571			
T.P.	49728					
+	3754		3690			
⊼	53482	-1804	1805		-1.8045	
−	5558		5495			
T.P.	47924					
+	4371		4472			
⊼	52295	-0807	0806		-0.8065	
−	5178		5278			
T.P.	47117					
+	4851		5023			
⊼	51968	+0402	0403		+0.4025	-8.9855 ✓ ⑥
−	4449		4620			
Set BM HM 24	47519				47.536	Set BM HM 24
+	3427		3753			135th St (N side) 1000 ft E of Western Ave
⊼	50946	-1147	1147		-1.1470	Rd. L&N in conc curb 5' W of Bldg # 1145
−	4574		4900			
T.P.	46372					

NOTES RED. ____ JOB NO. ____ SURVEY OF 130th St
DATE ____ SURVEY BY J. L. Willey
NOTES CHKD. ____ NOTES BY J. H. Brown DATE 1-54
DATE ____ INDEXED J. G. Johnson DATE ____

F.B. 1784 PG. 17

768420 353 3-51

PLEASE RETURN TO
LOS ANGELES COUNTY SURVEYOR
725 LOS ANGELES COUNTY ENGINEERING BLDG.

NOTE: ANY ADDITIONS OR CHANGES ON THIS SHEET MUST BE MADE OR CIRCLED IN RED INK, WITH DATE AND NAME OF PERSON MAKING CHANGE.

Do not extend notes this side of this line

B.M.	1ST RUN	DIFF.	2ND RUN	3RD RUN	ADJ. ELEV.	DESCRIPTION
T.P	46.372					
+	4.799		4928	4751		
⊼	51.171	-0606	~~0611~~ R	0608	-0.6070	
−	5405		5539	5359		
T.P.	45.766					
+	4539		4709	4812		
⊼	50305	+1727	1728 R	1724	+1.7255	-0.0285 ✓ 3
−	2812		2991	3088		
Fd BM HM3	47.493				47.507	Fd BM HM3 El 47.511 page 8
+	3746		3834			Western Ave & 135th St NE cor
⊼	51239	-1052	1050		-1.0510	Fd L & T in conc headwall near N end
−	4798		4884			
T.P.	46441					
+	4588		4417			
⊼	51029	-0322	0321		-0.3215	
−	4910		4738			
T.P.	461.19					
+	4739		4611			
⊼	50858	+0106	0108		+0.1070	
−	4633		4503			
T.P	46225					
+	4622		4517			
⊼	50847	-0054	0054		-0.0540	
−	4676		4571			
T.P.	46171					
+	4900		4777			
⊼	51071	-0079	0079		-0.0790	
−	4979		4856			
T.P.	46092					

JOB NO. 1675 SURVEY OF 130th St NOTES RED.
SURVEY BY J.L. Willey DATE
NOTES BY J.V. Brown DATE 1-54 NOTES CHKD.
INDEXED K. C. Johnson DATE

F.B. 1784 PG. 18

76S420 353 3-51

PLEASE RETURN TO
LOS ANGELES COUNTY SURVEYOR
725 LOS ANGELES COUNTY ENGINEERING BLDG.

NOTE: ANY ADDITIONS OR CHANGES ON THIS SHEET MUST BE MADE OR CIRCLED IN RED INK, WITH DATE AND NAME OF PERSON MAKING CHANGE.

Do not extend notes this side of this line

B.M.	1ST RUN	DIFF.	2ND RUN	3RD RUN	ADJ. ELEV.	DESCRIPTION
T.P	46.092					
+	4623					
⊼	50715	+1000			+1.0000	-0.3985 ✓ ⑥
−	3623					
Fd BM HM 2	47092				47.110	Fd BM HM 2 El. 46.172 Page 8
+	3876		3689			Western Ave & 139th St SE cor
⊼	50968	-0971	0969		-0.9700	Fd L&T near S end of conc. headwall
−	4847		4658			
T.P.	46121					
+	4627		4551			
⊼	50748	+0107	0109		+0.1080	
−	4520		4442			
T.P	46228					
+	4941		5001	4811		
⊼	51169	+0566	0558	0568	+0.5670	-0.2950 ✓ 3
−	4375		4442	4243		
Fd BM HM 1	46794				46.814	Fd BM HM 1
+	4938		4664			Western Ave (E side) & 141st St
⊼	51732	-0023	0024		-0.0235	Bt spk in curb 5' S of N end
−	4961		4888			
T.P.	46771					
+	5080		4943			
⊼	51851	+0330	0331		+0.3305	
−	4750		4612			
T.P.	47[illegible]01					
+	4982		4810			
⊼	52083	-0637	0635		-0.6360	-0.3290 ✓ 3
−	5619		5445			
Fd BM 21-9	46464				46.484	Fd BM HM 21-9 El 46.484 ✓ FB 13[illegible]-14
						Rosecrans Ave & Western Ave SE [illegible]
						S.S. Mon w/cap & well, 39'S & 55'E [illegible]

NOTES RED. ____ JOB NO. 1675 SURVEY OF 139th St
SURVEY BY J. L. Willey
NOTES CHKD. ____ NOTES BY J. H. Brown DATE 1-[illegible] SA
DATE ____ INDEXED E. C. Johnson DATE ____

F-B 1764 Pg. 19

76S420 353 3-51

PLEASE RETURN TO
LOS ANGELES COUNTY SURVEYOR
725 LOS ANGELES COUNTY ENGINEERING BLDG.

NOTE: ANY ADDITIONS OR CHANGES ON THIS SHEET MUST BE MADE OR CIRCLED IN RED INK, WITH DATE AND NAME OF PERSON MAKING CHANGE.

Do not extend notes this side of this line

JOB NO. 1675 SURVEY OF 130th St NOTES RED.
SURVEY BY J.L. Willey DATE
NOTES BY J.H. Brown DATE 1-54 NOTES CHKD.
INDEXED L. C. Johnson DATE DATE

F.B. 1784 PG. 20

B.M.	1ST RUN	DIFF.	2ND RUN	3RD RUN	ADJ. ELEV.	DESCRIPTION
			CIRCUIT # 2.			
BMHM15	116.892				116.909	BMHM 15 El. 116.~~892~~ .909 F.B. 1784-14
+	4.590		4.400			Budlong Ave (E side) @ 130th St
⊼	121.482	-1.367	1.366		-1.3665	Bt. Spk. in Curb. 5' S. of S. end C.R.
−	5.957		5.766			
T.P.	115.525					
+	2.336		2.063			
⊼	117.861	-3.707	3.708		-3.7075	
−	6.043		5.771			
	111.818					
+	2.937		2.802			
⊼	114.755	-3.051	3.051		-3.0510	
−	5.988		5.853			
T.P	108.767					
+	1.175		0.957			
⊼	109.942	-4.616	4.615		-4.6155	
−	5.791		5.572			
T.P	104.151					
+	2.037		1.893			
⊼	106.188	-3.707	3.707		-3.7070	-16.4475 5
−	5.744		5.600			
Set BM HM25	100.444				100.459	Set BM HM 25

See Next page

76S420 353 3-51

PLEASE RETURN TO
LOS ANGELES COUNTY SURVEYOR
725 LOS ANGELES COUNTY ENGINEERING BLDG.

NOTE: ANY ADDITIONS OR CHANGES ON THIS SHEET MUST BE MADE OR CIRCLED IN RED INK, WITH DATE AND NAME OF PERSON MAKING CHANGE.

Do not extend notes this side of this line

B.M.	1ST RUN	DIFF.	2ND RUN	3RD RUN	ADJ. ELEV.	DESCRIPTION
Set BM HM25	100.444				100.459	Set BM HM 25
+	5342		5465			Normandie Ave & 130th St SE cor
⊼	105786	+3132	3135		+3.1335	Bt spk in curb 5' S of S. end CR.
—	2210		2330			
T.P.	103576					
+	3271		3404			
⊼	106847	-2237	2234		-2.2355	
—	5508		5638			
T.P.	101339					
+	2846		2992			
⊼	104185	-2965	2963		-2.9640	
—	5811		5955			
T.P.	98374					
+	3199		3069			
⊼	101573	-2035	2034		-2.0345	-4.1005 4
—	5234		5103			
Set BM H.M.26	96339				96.357	Set BM HM 26
+	3346		3149			#30th St (S side) 130' W of Halldale Ave
⊼	99685	-2507	2507		-2.5070	Bt spk in conc walk (at P/L) To Ho# 151
—	5853		5656			
T.P.	93832					
+	1216		1008			
⊼	95048	-4788	4787		-4.7875	
—	6004		5795			
T.P.	89044					
+	1679		1522			
⊼	90723	-4484	4486		-4.4850	
—	6163		6008			
T.P.	84560					

NOTES RED. _____ JOB NO. [illegible] SURVEY OF 130 Th St
DATE _____ SURVEY BY [illegible]
NOTES CHKD. _____ NOTES BY [illegible] Brown DATE 1-5-4
DATE _____ INDEXED [illegible] C. Johnson DATE _____

F.B. 1784 Pg [illegible]

765420 353 3-51

PLEASE RETURN TO
LOS ANGELES COUNTY SURVEYOR
725 LOS ANGELES COUNTY ENGINEERING BLDG.

NOTE: ANY ADDITIONS OR CHANGES ON THIS SHEET MUST BE MADE OR CIRCLED IN RED INK, WITH DATE AND NAME OF PERSON MAKING CHANGE.

Do not extend notes this side of this line

JOB NO. 1675 SURVEY OF 130th St.
SURVEY BY J. L. Willey
NOTES BY J. H. Bauer DATE 1-54
INDEXED J. C. Johnson DATE
NOTES RED. DATE
NOTES CHKD. DATE

F.B. 1784 Pg. 22

B.M.	1ST RUN	DIFF.	2ND RUN	3RD RUN	ADJ. ELEV.	DESCRIPTION
T.P.	84.560					
+	1.913		1535			
Π	86.473	-4152	4155		-4.1535	
−	6.071		5690			
T.P.	80.408					
+	3.818		3682			
Π	84.226	-1289	1288		-1.2885	-17.2715 5
−	5.107		4970			
set BM HM 27	79.119				79.134	set BM HM 27 El 130th St (N side) 800± E Western Ave Bt spk in 4x4 block, imbedded in S. end of conc. drive to No. # 1651-3
+	1.352		1109			
Π	80.471	-4769	4767		-4.7680	
−	6.121		5876			
T.P	74.350					
+	1.694		1983	1471		
Π	76.044	-4216	-4R7	4217	-4.2165	
−	5.910		6100	5688		
T.P	70.134					
+	0.865		1016			
Π	70.999	-4437	4437		-4.4370	
−	5.302		5453			
T.P.	65.697					
+	3.263		3444			
Π	68.965	-2099	2100		-2.0995	-15.5210 4
−	5.367		5544			
Ed BM HM 6	63.598				63.611	Ed BM HM 6 El 63.591 page 10 Western Ave & 130th St. SE cor. Bt spk in MCR
+						
Π						
−						

765420 353 3-51

PLEASE RETURN TO
LOS ANGELES COUNTY SURVEYOR
725 LOS ANGELES COUNTY ENGINEERING BLDG.

NOTE: ANY ADDITIONS OR CHANGES ON THIS SHEET MUST BE MADE OR CIRCLED IN RED INK, WITH DATE AND NAME OF PERSON MAKING CHANGE.

Do not extend notes this side of this line

NOTES RED. JOB NO. 1675 SURVEY OF 1 30 74 54.
NOTES CHKD. NOTES BY J. H. Brown DATE 1-54
DATE INDEXED C. Jobe DATE
F.B. 1 PG. 23

B.M.	1ST RUN	DIFF.	2ND RUN	3RD RUN	ADJ. ELEV.	DESCRIPTION
			CIRCUIT		# 3	
Fd BM HM16	103.333				103.353	Fd BM HM 16 El 103.333 page 15
+	1758		1418			Budlong Ave & 132nd St NE cor
Π	105096	-4264	4265		-4.2645	Bt spk in curb 5' N of N end CR
−	6022		5683			
T.P	99074					
+	1671		1811			
Π	100745	-4152	4152		-4.1520	
−	5923		5963			
T.P.	94922					
+	1784		1932			
Π	96706	-4050	4049		-4.0495	
−	5834		5981			
T.P.	90872					
+	2098		2287			
Π	92970	-3515	3512		-3.5135	
−	5613		5799			
T.P.	87357					
+	3363		3157			
Π	90720	-2553	2552		-2.5525	-18.5320 5
−	6916		5709			
set BM HM28	84804				4.219	set BM HM 28
+	5532		5669			Normandie Ave & 132nd St SE cor
Π	90336	-0168	0168		-0.1670	Bt spk in curb 5' S of S end CR
−	5700		5835			
T.P.	84636					

76S420 353 3-51

PLEASE RETURN TO
LOS ANGELES COUNTY SURVEYOR
725 LOS ANGELES COUNTY ENGINEERING BLDG.

NOTE: ANY ADDITIONS OR CHANGES ON THIS SHEET MUST BE MADE OR CIRCLED IN RED INK, WITH DATE AND NAME OF PERSON MAKING CHANGE.

Do not extend notes this side of this line

B.M.	1ST RUN	[illegible]	2ND RUN	3RD RUN	ADJ. ELEV.	DESCRIPTION
T.P.	84.636					
+	3758		4200			
⊼	88394	-1514	1512		-1.5130	
—	5272		5712			
T.P.	83122					
+	3830		3673			
⊼	86952	-1769	1769		-1.7690	-3.4490 3
—	5599		5443			
BM HM 29	81353				81.368	set BM HM 29
+	3835		3776			132nd St & Halldale Ave SE cor
⊼	85188	-2265	2265		-2.2650	Bt spk, NW cor drive, Ho. #1452
—	6100		6041			
T.P.	79088					
+	0574		0447			
⊼	79662	-5584	5584		-5.5840	
—	6158		6031			
T.P.	73504					
+	0941		0733			
⊼	74445	-5155	5155		-5.1550	-13.0040 ✓ 3
—	6096		5888			
set BM HM30	68349				68.363	set BM HM 30
+	4498		4298			132nd St (S side) 650±' W of Halldale Ave
⊼	72847	-1481	1483		-1.4820	Bt spk in conc pad in front Ho # 1566
—	5979		5781			
T.P.	66868					
+	1438		1117			
⊼	68306	-4420	4419		-4.4195	
—	5858		5536			
T.P.	62448					

JOB NO. 1675 SURVEY OF 130th St
SURVEY BY J. L. Willey
NOTES BY J. H. Brown DATE
INDEXED K. O. Johnson DATE
NOTE CHKD. DATE
F.B. 1784 PG. 24

76S420 353 3-51

PLEASE RETURN TO
LOS ANGELES COUNTY SURVEYOR
725 LOS ANGELES COUNTY ENGINEERING BLDG.

NOTE: ANY ADDITIONS OR CHANGES ON THIS SHEET MUST BE MADE OR CIRCLED IN RED INK, WITH DATE AND NAME OF PERSON MAKING CHANGE.

Do not extend notes this side of this line

B.M.	1ST RUN	DIFF.	2ND RUN	3RD RUN	ADJ. ELEV.	DESCRIPTION
T.P.	62448					
+	2158		2277			
⊼	6460	-3567	3567		-3.5670	
−	5725		5844			
T.P.	58881					
+	3411		3250			
⊼	62292	-2781	2781		-2.7810	
−	6192		6031			
T.P.	56100					
+	3380		3199			
⊼	59480	-2520	2518		-2.5190	
−	5900		5717			
T.P.	53580					
+	4097		3985			
⊼	57677	-0802	0802		-0.8020	15.5705 ✓ ⑥
−	4899		4787			
Ed BM HM 5	52778				52.789	Ed BM HM 5 El 52.771 page 2 Western Ave & 132nd St SE cor. Bt spk M.C.R.

NOTES RED. 11 JOB NO. [illegible] SURVEY OF 12074 ct
SURVEY BY [illegible]
NOTES CHKD. NOTES BY J. H. Brown DATE 1-54
DATE INDEXED C. Johnson DATE

F.B. 1784 Pg. 25

769420 353 3-51

PLEASE RETURN TO
LOS ANGELES COUNTY SURVEYOR
725 LOS ANGELES COUNTY ENGINEERING BLDG.

NOTE: ANY ADDITIONS OR CHANGES ON THIS SHEET MUST BE MADE OR CIRCLED IN RED INK, WITH DATE AND NAME OF PERSON MAKING CHANGE.

Do not extend notes this side of this line

B.M.	1st RUN	DIFF.	2ND RUN	3RD RUN	ADJ. ELEV.	DESCRIPTION
			CIRCUIT		#4	
Fd BM HM18	84092				84.107	Fd BM HM18 El 84.092 page 15
+	4570		4722			Budlong Ave (E side) @ 134th St.
⊼	88662	-1044	1041		-1.0425	Bt spk in curb 5'S ℄ 134th St prod
−	5614		5763			
T.P.	83048					
+	1760		1532			
⊼	84808	-4375	4376		-4.3755	
−	6135		5908			
T.P.	78673					
+	2414		2621	2462		
⊼	81087	-3435	3445	3436	-3.4355	
−	5849		6066	5898		
T.P.	75238					
+	9970		1288	140[illegible]		
⊼	76208	-3770	3766	3769	-3.7675	
−	4740		5054	5177		
T.P.	71468					
+	3905		4083	4089		
⊼	75373	-1805	1820	1807	-1.8060	-14.4270 S
−	5710		5903	5896		
set BM HM31	69663				69.672	set BM HM31
+	6103		5942			Normandie Ave ℄ 134th St SE cor
⊼	75766	+0565	0568		+0.5665	Bt spk curb 5'S of S end C.R.
−	5538		5374			
T.P.	70228					

JOB NO. 1675 SURVEY OF 130th St
SURVEY BY J.L. Willey
NOTES BY V.H. Brown DATE 1-54
INDEXED A.C. Johnson DATE
NOTES RED. DATE
NOTES CHKD. DATE

F.B. 1784 PG. 26

76S420 353 3-51

PLEASE RETURN TO
LOS ANGELES COUNTY SURVEYOR
725 LOS ANGELES COUNTY ENGINEERING BLDG.

NOTE: ANY ADDITIONS OR CHANGES ON THIS SHEET MUST BE MADE OR CIRCLED IN RED INK, WITH DATE AND NAME OF PERSON MAKING CHANGE.

Do not extend notes this side of this line

B.M.	1ST RUN	DIFF.	2ND RUN	3RD RUN	ADJ. ELEV.	DESCRIPTION
T. P.	70228					
+	2639		2789			
⊼	72867	-2557	2554		-2.5555	
−	5196		5343			
T. P.	67671					
+	3153		3295			
⊼	70824	-2047	2047		-2.0470	-4.0360 3
−	5200		5342			
set BM HM 32	65624				65.631	set BM HM 32
+	3628		3751			134th St & Halldale Ave SE cor
⊼	69252	-1557	1559		-1.5580	Bt spk in walk @ P/L to Ho # 1452
−	5185		5310			
T. P.	64067					
+	1519		1653			
⊼	65586	-4283	4281		-4.2820	
−	5802		5934			
T. P.	59784					
+	2682		2903			
⊼	62466	-1565	1565		-1.5650	
−	4247		4468			
T. P.	58219					
+	2998		3133			
⊼	61217	-2067	2067		-2.0670	
−	5065		5200			
T. P.	56152					
+	3733		3813			
⊼	59885	+0065	0064		+0.0645	-9.4075 (5)
−	3668		3749			
set BM HM 33	56217				56.216	set BM HM 33

See next page

NOTES RED. ____ JOB NO. 1675 SURVEY OF 130th St
SURVEY BY [illegible] Willey
NOTES CHKD. ____ NOTES BY J. H. Brown DATE 1-54
DATE ____ INDEXED [illegible] C. Johnson DATE ____

F. B. 1784 Pg. 27

76S420 353 3-51

PLEASE RETURN TO
LOS ANGELES COUNTY SURVEYOR
725 LOS ANGELES COUNTY ENGINEERING BLDG.

NOTE: ANY ADDITIONS OR CHANGES ON THIS SHEET MUST BE MADE OR CIRCLED IN RED INK, WITH DATE AND NAME OF PERSON MAKING CHANGE.

Do not extend notes this side of this line

B.M.	1ST RUN	DIFF.	2ND RUN	3RD RUN	ADJ. ELEV.	DESCRIPTION
Set BM HM33	56.217				56.216	Set BM HM 33
+	2942		2853			134th St (N side) 1000± E Western Ave
⊼	59159	-2539	2539		-2.5390	Bt spk in E end bottom step to Ho #1633
—	5491		5392			
T.P.	53678					
+	3429		3609			
⊼	57107	-1595	1597		-1.5960	
—	5024		5206			
T.P.	52083					
+	2422		2659			
⊼	54505	-3000	3000		-3.0000	
—	5422		5659			
T.P.	49083					
+	3378		3428			
⊼	52461	-2011	2011		-2.0110	
—	5389		5439			
T.P.	47072					
+	5127		5252			
⊼	42199	+1256	1256		+1.2560	-7.8900 (5)
—	3871		3996			
Fd BM HM4	48398				48.317	Fd BM HM4 El 48.298 page 9
						Western Ave & 134th St SE cor
						Bt spk in public scales NE cor

JOB NO. 1675 SURVEY OF 130th St
SURVEY BY J.L. Willey
NOTES BY J.H. Brown DATE 1-54
INDEXED C. Johnson DATE
NOTES RED. DATE
NOTES CHKD. DATE

F.B. 1784 PG. 28

76S420 353 3-51

PLEASE RETURN TO
LOS ANGELES COUNTY SURVEYOR
725 LOS ANGELES COUNTY ENGINEERING BLDG.

NOTE: ANY ADDITIONS OR CHANGES ON THIS SHEET MUST BE MADE OR CIRCLED IN RED INK, WITH DATE AND NAME OF PERSON MAKING CHANGE.

Do not extend notes this side of this line

NOTES RED. JOB NO. [illegible] SURVEY OF 130th St
SURVEY BY [illegible]
NOTES CHKD. NOTES BY J. H. Brown DATE 2-54
INDEXED [illegible] DATE

F.B. 178A [illegible] 29

B.M.	1ST RUN	DIFF.	2ND RUN	3RD RUN	ADJ. ELEV.	DESCRIPTION
			CIRCUIT		# 5	
BM HM-10	116701				116.723	Fd BM HM 10 El. 116.701 page 12
+	1267		1083			Halldale Ave & El Segundo NE cor
⊼	117968	-4869	4864		-4.8635	Bt spk SW cor conc slab around MH
−	6130		5947			
T.P.	111838					
+	0685		0422			
⊼	112523	-5350	5348		-5.3490	
−	6035		5770			
T.P.	106488					
+	1268		0978			
⊼	107756	-4903	4904		-4.9035	
−	6171		5882			
T.P.	101585					
+	2529		2278			
⊼	104114	-3512	3513		-3.5125	
−	6041		5791			
T.P.	98073					
+	3196		2898			
⊼	101269	-1734	1735		-1.7345	-20.3630 5
−	4930		4633			
Fd BM HM 26	96339				96.357	Fd BM HM 26 El 96339, page 21
+	5567		5352			130th St (S side) 130± W of Halldale Ave
⊼	101906	+1021	1022		+1.0215	Bt. Spk, Conc. Walk @ P/L to Ho. #1512
−	4596		4330			
T.P.	97360					

765420 353 3-51

PLEASE RETURN TO
LOS ANGELES COUNTY SURVEYOR
725 LOS ANGELES COUNTY ENGINEERING BLDG.

NOTE: ANY ADDITIONS OR CHANGES ON THIS SHEET MUST BE MADE OR CIRCLED IN RED INK, WITH DATE AND NAME OF PERSON MAKING CHANGE.

Do not extend notes this side of this line

B.M.	1ST RUN	DIFF.	2ND RUN	3RD RUN	ADJ. ELEV.	DESCRIPTION
T.P.	97.360					
+	1.248		0909			
⊼	98.608	-4791	4790		-4.7905	
—	6039		5699			
T.P.	92.569					
+	1.018		0706			
⊼	93.587	-5168	5166		-5.1670	
—	6186		5872			
T.P.	87.401					
+	1.379		1654			
⊼	88.779	-4431	4431		-4.4310	
—	5809		6085			
T.P.	82.970					
+	3149		3398			
⊼	86.119	-1626	1625		-1.6255	-14.9925 5
—	4775		5023			
Fd BM HM29	81.344				81.368	Fd BM HM 29 El 81.353 page 24
+	5.023		4729			132nd St & Halldale Ave SE cor
⊼	86.367	-1145	1145		-1.1450	Bt sp'k NW cor drive to Hot# 1452
—	6168		5874			
T.P.	80199					
+	1170		0711			
⊼	81369	-5012	5013		-5.0125	
—	6182		5724			
T.P.	75187					
+	1.267		1099			
⊼	76.454	-4904	4901		-4.9025	
—	6171		6000			
T.P.	70283					

JOB NO. 1675 SURVEY OF 130th St
SURVEY BY J.L. Willey
NOTES BY J. H. Brown DATE 2-54
INDEXED R. C. Johnson DATE
NOTES RED. DATE
NOTES CHKD. DATE

F.B. 1784 PG. 30

76S420 353 3-51

PLEASE RETURN TO
LOS ANGELES COUNTY SURVEYOR
725 LOS ANGELES COUNTY ENGINEERING BLDG.

NOTE: ANY ADDITIONS OR CHANGES ON THIS SHEET MUST BE MADE OR CIRCLED IN RED INK, WITH DATE AND NAME OF PERSON MAKING CHANGE.

Do not extend notes this side of this line

B.M.	1ST RUN	DIFF.	2ND RUN	3RD RUN	ADJ. ELEV.	DESCRIPTION
T.P.	70283					
+	2299		2551			
⊼	72582	-3630	3630		-3.6300	
−	5929		6181			
T.P.	66658					
+	2853		3121			
⊼	69506	-1052	1052		-1.0520	-15.7420 S
−	3905		4173			
Fd BM HM 32	65601				65.631	Fd BM HM 32 El 65.624 page 27
+	2210		2317			134th St & Halldale AV SE cor
⊼	67811	-3885	3884		-3.8845	Bt spk walk at P/L to Ho # 1452
−	6095		6201			
T.P.	61716					
+	3397		3219			
⊼	65113	-2792	2795		-2.7935	
−	6189		6014			
T.P.	58924					
+	3049		3351			
⊼	61973	-2390	2390		-2.3900	
−	5439		5741			
T.P.	56534					
+	4715		4823			
⊼	61249	-0032	-0031		-0.0315	
−	4747		4854			
Fd BM HM 23	56502				56.522	Fd BM HM 23 El 56.507 pag 17
						135th St & Halldale NE cor
						Bt spk in "X" out 5' W of E end

NOTES RED. ____ JOB NO. 1675 SURVEY OF 134th St
SURVEY BY J.J. Willey
NOTES CHKD. ____ NOTES BY J.H. Brown DATE 2-54
DATE ____ INDEXED C. Johnson DATE ____

F.B. 1784 PG. 31

769420 353 3-51

PLEASE RETURN TO
LOS ANGELES COUNTY SURVEYOR
725 LOS ANGELES COUNTY ENGINEERING BLDG.

NOTE: ANY ADDITIONS OR CHANGES ON THIS SHEET MUST BE MADE OR CIRCLED IN RED INK, WITH DATE AND NAME OF PERSON MAKING CHANGE.

Do not extend notes this side of this line

JOB NO. 1625 SURVEY OF 130TH ST
SURVEY BY J. L. Whitley
NOTES BY W. H. Brown DATE 2-54
INDEXED A. C. Johnson DATE
NOTES RED. DATE
NOTES CHKD. DATE

F.B. 1784 PG. 32

B.M.	1ST RUN	DIFF.	2ND RUN	3RD RUN	ADJ. ELEV.	DESCRIPTION
		RE-RUN	ON	CUIT	#4	
Fd BM HM18	84.092				84.107	Fd BM HM 18 El. 84.092 page 15
+	2.900		2.712			Budlong Ave (E side) @ 134th St
Π	86.992	-3.115	3.112		-3.1135	Bt spk in curb 5' S of 134th St prod.
—	6.015		5.824			
T.P	80.977					
+	2.330		2.185			
Π	83.307	-3.523	3.522		-3.5225	
—	5.853		5.707			
T.P.	77.454					
+	2.157		2.042			
Π	79.611	-3.791	3.789		-3.7900	
—	5.948		5.831			
T.P.	73.663					
+	2.263		2.524			
Π	75.926	-2.708	2.709		-2.7085	
—	4.971		5.233			
T.P.	70.955					
+	4.840		4.699			
Π	75.795	-1.293	1.292		-1.2925	-14.4270
—	6.133		5.991			
Fd BM HM31	69.662				69.672	Fd BM HM 31 El 69.663 page 26
+	5.324		5.207			Normandie AVE & 134th St S.E. cor
Π	74.986	-0.843	0.843		-0.8430	Bt spk in curb 5' S of S end.
—	6.167		6.050			
T.P.	68.819					

765420 353 3-51

PLEASE RETURN TO
LOS ANGELES COUNTY SURVEYOR
725 LOS ANGELES COUNTY ENGINEERING BLDG.

NOTE: ANY ADDITIONS OR CHANGES ON THIS SHEET MUST BE MADE OR CIRCLED IN RED INK, WITH DATE AND NAME OF PERSON MAKING CHANGE.

Do not extend notes this side of this line

B.M.	1ST RUN	DIFF.	2ND RUN	3RD RUN	ADJ. ELEV.	DESCRIPTION
T.P.	68 819					
+	3 679		4 021			
Π	72 498	-1510	1 510		-1.5100	
−	5 189		5531			
T.P.	67309					
+	3347		3422			
Π	70656	-1682	1.683		-1.6825	
−	5029		5105			
Fd BM HM ~~33~~ 32	65.627				65.631	Fd BM HM ~~33~~ 32 65.624 Pg 27 134th St & Halldale Ave SE cor Bt spk in walk @ P/L to No. # 1452
+						
Π						
−						
	Tie to L.A. City B.M.'s on 130th St (C.L.1675)					
Fd BMHM21	63.242					Fd BMHM21 Elev. 63.242 FB 178[illegible]-[illegible]
+	5.095		5.000			Mariposa Ave & 135th St, S.E. Cor.
Π	68.337	-0388	0.388		-0.3880	Bt. Spk in Walk @ P/L to No. # 1124
−	5483.		5388			
T.P.	62 854					
+	4 218		4.099			
Π	67.072	-0895	0.895		-0.8950	
−	5113		4994		~~61.958~~	
Fd BMHM22	61 959				~~61.9590~~	Fd BMHM22 Elev. 61.958 FB 178[illegible]-[illegible]
+	5015		4865			135th St & Normandie Ave, S.E. Cor
Π	66.974	+0053	0053		+0.0530	Bt Spk, Conc Drive @ P/L, No. # [illegible]
−	4962		4812		~~62.016~~	
Fd BM (city)	62.012				~~62.0120~~	Fd BM (city) Elev. 62.446 See Note Pg 2

NOTES RED. _____ JOB NO. 1675 SURVEY OF 130th St
SURVEY BY W. Wilhelm
NOTES CHKD. _____ NOTES BY W. H. Brown DATE 2-54
DATE _____ INDEXED K. C. Jordan DATE _____

F.B. 1784 Pg. 33

765420 353 3-51

PLEASE RETURN TO
LOS ANGELES COUNTY SURVEYOR
725 LOS ANGELES COUNTY ENGINEERING BLDG.

NOTE: ANY ADDITIONS OR CHANGES ON THIS SHEET MUST BE MADE OR CIRCLED IN RED INK, WITH DATE AND NAME OF PERSON MAKING CHANGE.

Do not extend notes this side of this line

B.M.	1ST RUN	DIFF.	2ND RUN	3RD RUN	ADJ. ELEV.	DESCRIPTION
Fd BM(City)	62.012				~~62.0120~~	Fd BM(City) Elev. 62.446 —
+	4.520		4.381		62.016	135th St & Normandie Ave, S.E. Cor.
⊼	66.532	-1.607	1.606		-1.6065	L&T, N.W. Cor. Walk to Ho#1356 - 80'±
—	6.127		5.987			E. of Normandie Ave.
T.P.	60.405					
+	3.071		2.979			
⊼	63.476	-2.336	2.336		-2.3360	
—	5.407		5.315			
T.P.	58.069					
+	3.982		3.902			
⊼	62.051	-1.551	1.552		-1.5515	
Fd	5.533		5.454		56.522	Fd
BMHM23	56.518				~~56.5180~~	BMHM23 Elev 56.522 FB.1784-17
+	6.080		6.019			135th St & Halldale Ave. N.E. Cor.
⊼	62.598	+3.362	3.361		+3.3615	Bt Spk in Conc "X" Gut, 5' W. of E. end.
—	2.718		2.658			
T.P.	59.880					
+	6.231		6.141			
⊼	66.111	+2.955	2.954		+2.9545	.0100 = .0009
—	3.276		3.187			"
T.P.	62.835					
+	5.451		5.258			
⊼	68.286	+2.747	2.747		+2.7470	
Fd	2.704		2.511		65.590	
BM(City)	65.582				~~65.5810~~	BM(City) Elev. 66.01[illegible] —
+	4.837		4.637			134th St & Halldale Ave., S.E. Cor.
⊼	70.419	+0.039	0.039		+0.0390	L&Screw, W. Side Walk, 2's of Pk, Ho#1452, 80'± E
Fd	4.798		4.598		65.632	of Halldale Ave
BMHM32	65.621				~~65.6200~~	BMHM32 Elev. 65.632 FB. 1784-27
						134th St & Halldale Ave. S.E. Cor.

JOB NO. 1675 SURVEY OF 130th St
SURVEY BY J.L. Willey
NOTES BY J.H. Brown DATE 2-54
INDEXED K. O. Johnson DATE
NOTES RED. DATE
NOTES CHKD. DATE

FB.1784 PG. 34

PWFB 0719

Notes Ck'd by [illegible]	Survey of 130TH ST
Map No. C.S. B-2428	W. O. 830302 Tape No. 0169 St'd. 68 °F
Office Work D. Reynolds	Surveyed by J.L. Willey
Checked C. Goss	Notes J.L.W. Date 3-54
Date July 1957	Indexed [illegible] C. Johnson

MAR 15 '57

130TH ST.

J.N. 0303.00
C.I. 1675.10

℄ SURVEY
of
PANAMA ACRES

3-54
Willey J.L.
Kapp
Paulson
Halstrom

(INDEX on Pg 40)

Note: Any Additions or Changes on This Sheet Must be Made or Circled in Red Ink With Date and Name of Person Making Change.

Do not extend notes this side of this line.

RETURN TO
LOS ANGELES COUNTY SURVEYOR
726 LOS ANGELES COUNTY
ENGINEERING BLDG.

76F3098 247 4-53

PWFB 0719

F.B. 1984 PG. 10



RETURN TO
LOS ANGELES COUNTY SURVEYOR
726 LOS ANGELES COUNTY
ENGINEERING BLDG.

Do not extend notes this side of this line.

Note: Any Additions or Changes on This Sheet Must be Made or Circled in Red Ink With Date and Name of Person Making Change.

PWFB. 0719

Notes Ck'd by G. J. GALLI	Survey of 130th ST
Map No. C.S.B-2428	W. O. 0303.00 Tape No. 0169 St'd. 68 °F
Office Work W. D. Reynolds	Surveyed by J. L. Willey
Checked C. Goss	Notes JLW Date 3-54
Date July 1957	Indexed C. Johnson

F.B. [illegible] Pg. [illegible]



Note: Any Additions or Changes on This Sheet Must be Made or Circled in Red Ink With Date and Name of Person Making Change.

Do not extend notes this side of this line.

SEND TO
LOS ANGELES COUNTY SURVEYOR
726 LOS ANGELES COUNTY
ENGINEERING BLDG.

76F3098 247 4-53

PWFB 0719

F.B. [illegible] PG. [illegible]

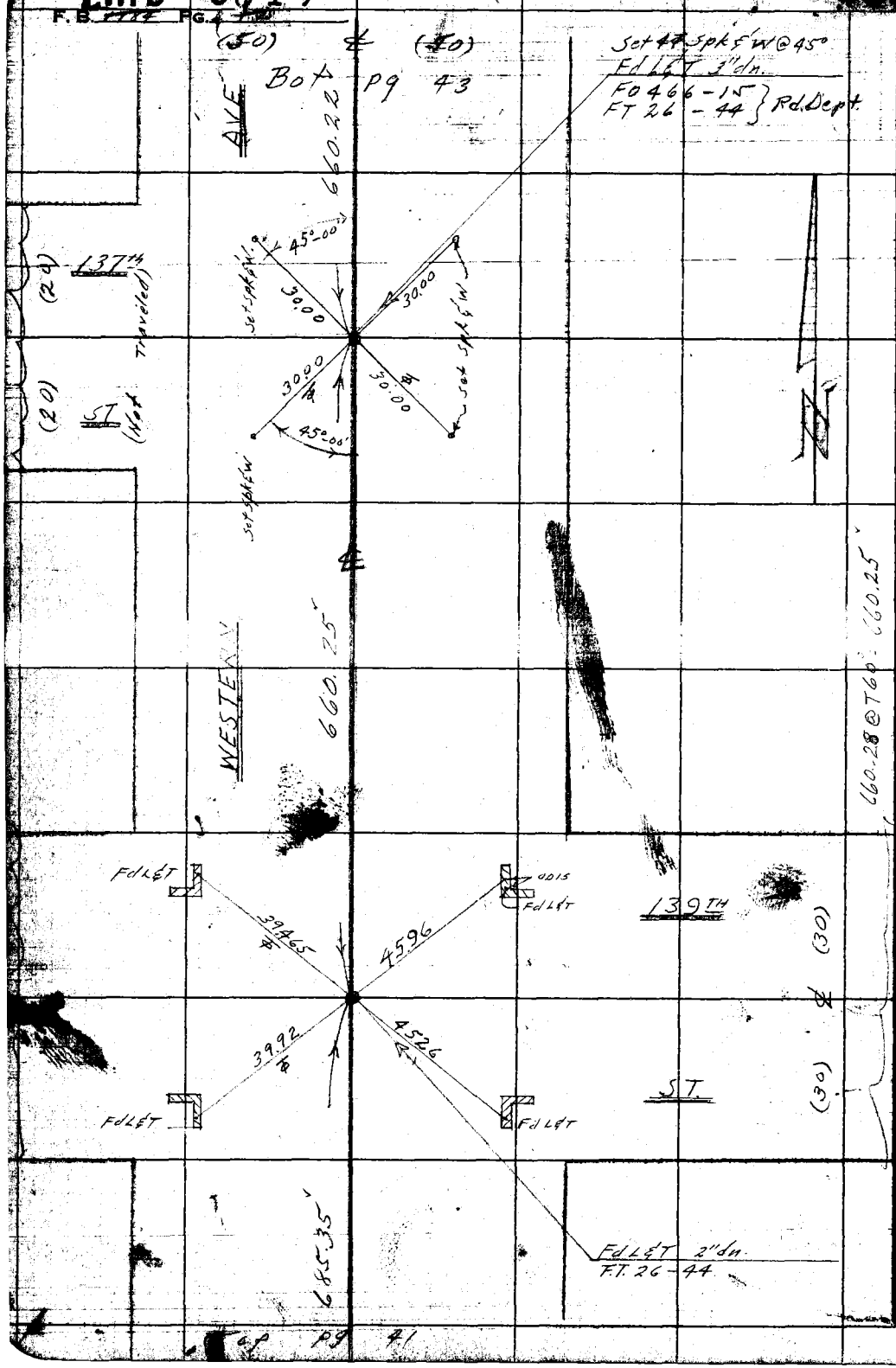

W.S. 26-A-3

RETURN TO
LOS ANGELES COUNTY SURVEYOR
726 LOS ANGELES COUNTY
ENGINEERING BLDG.

Do not extend notes this side of this line.

Note: Any Additions or Changes on This Sheet Must be Made or Circled in Red Ink With Date and Name of Person Making Change.

PWFB. 0819

2168

F.B. [illegible] Pg. [illegible]

Map No. C.S.B-2428	W. O. 030300 Tape No. 0169 Std. 68 °F
Office Work W.D. Reynolds	Surveyed by J.L. Willey
Checked C. Goss	Notes J.L.W. Date 3-54
Date July 1957	Indexed C. Johnson

709.99 @ T64° = 709.97

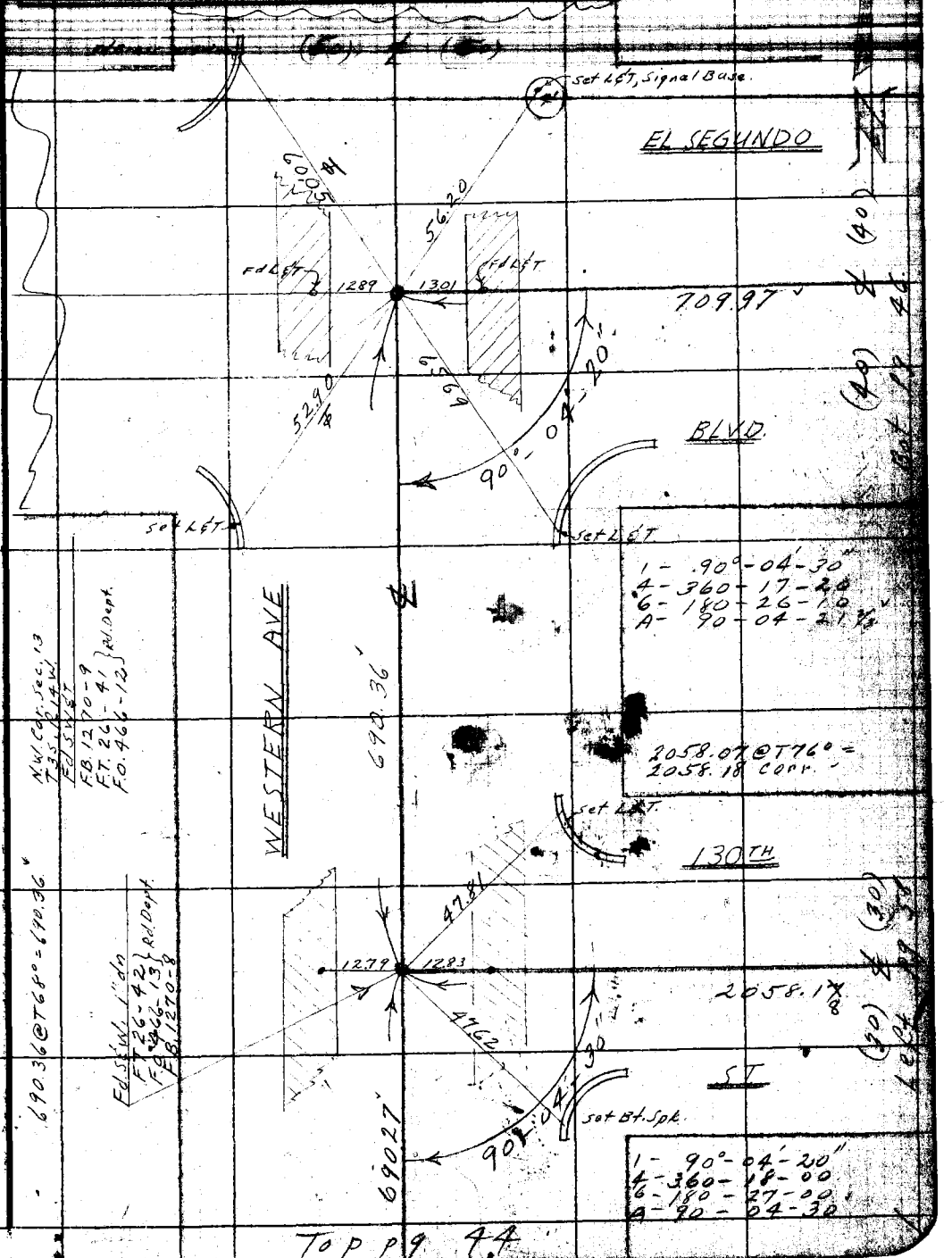

Note: Any Additions or Changes on This Sheet Must be Made or Circled in Red Ink With Date and Name of Person Making Change.

Do not extend notes this side of this line.

RETURN TO
LOS ANGELES COUNTY SURVEYOR
726 LOS ANGELES COUNTY
ENGINEERING BLDG.

76F3098 247 4-53

PWFD 0819

F.B. 1794 PG. 46

8321692

2170

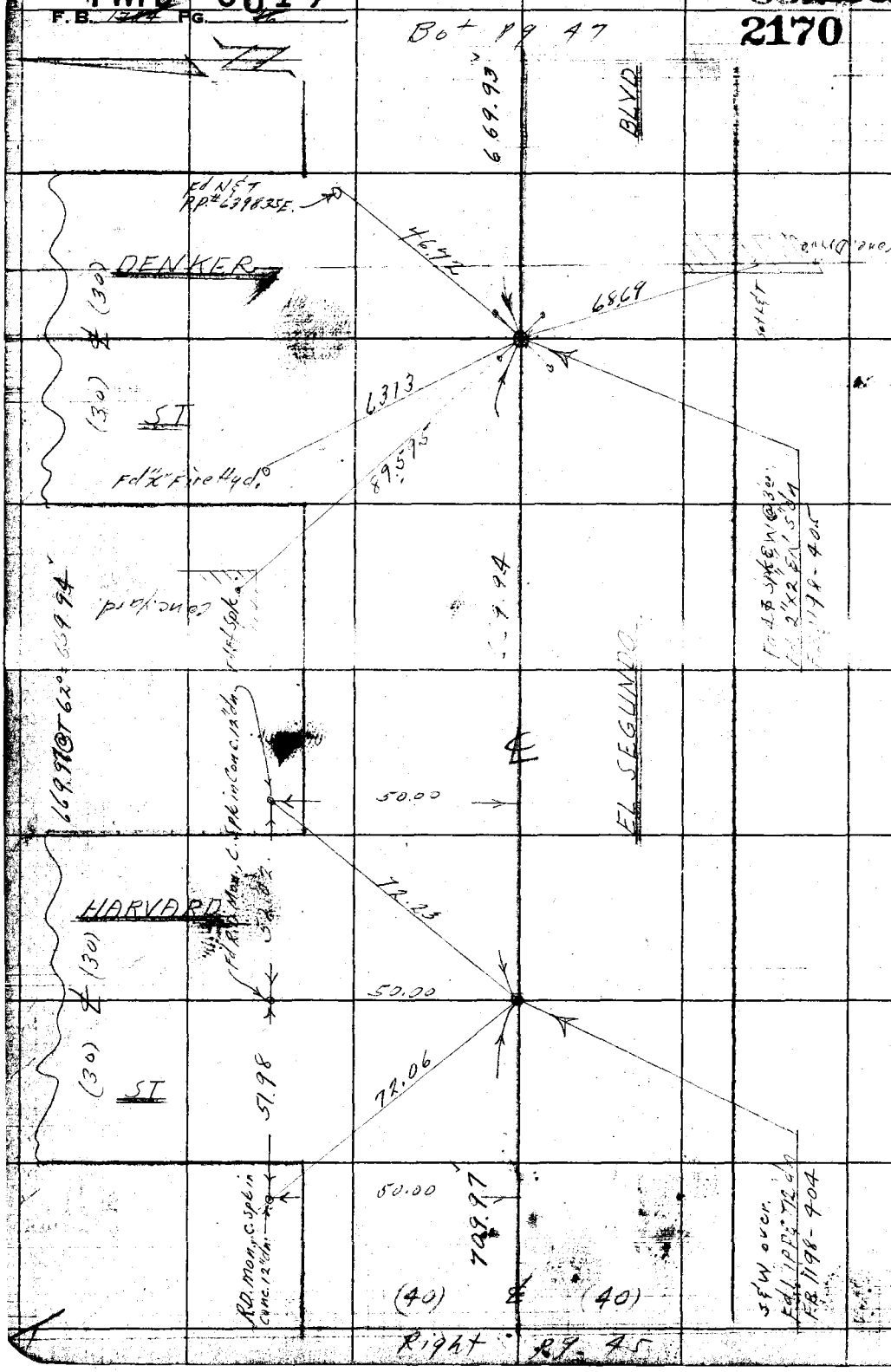

W.S. 26-A-2

RETURN TO
LOS ANGELES COUNTY SURVEYOR
726 LOS ANGELES COUNTY
ENGINEERING BLDG.

Do not extend notes this side of this line.

Note: Any Additions or Changes on This Sheet Must be Made or Circled in Red Ink With Date and Name of Person Making Change.

PWFB 0719

F.B. [illegible] Pg. [illegible]

Map No. C.S.B-2428	W. O. 0303.00 Tape No. 0169 St'd. 68 °F
Office Work W. D. Reynolds	Surveyed by J. L. Willey
Checked C. Goss	Notes J. L. W. Date 3-54
Date July 1957	Indexed C. Johnson



Note: Any Additions or Changes on This Sheet Must be Made or Circled in Red Ink With Date and Name of Person Making Change.

Do not extend notes this side of this line.

RETURN TO
LOS ANGELES COUNTY SURVEYOR
726 LOS ANGELES COUNTY
ENGINEERING BLDG.

78F3095 247 4-53

PWFB - 0819

834

F.B. ~~1784~~ PG. ~~44~~

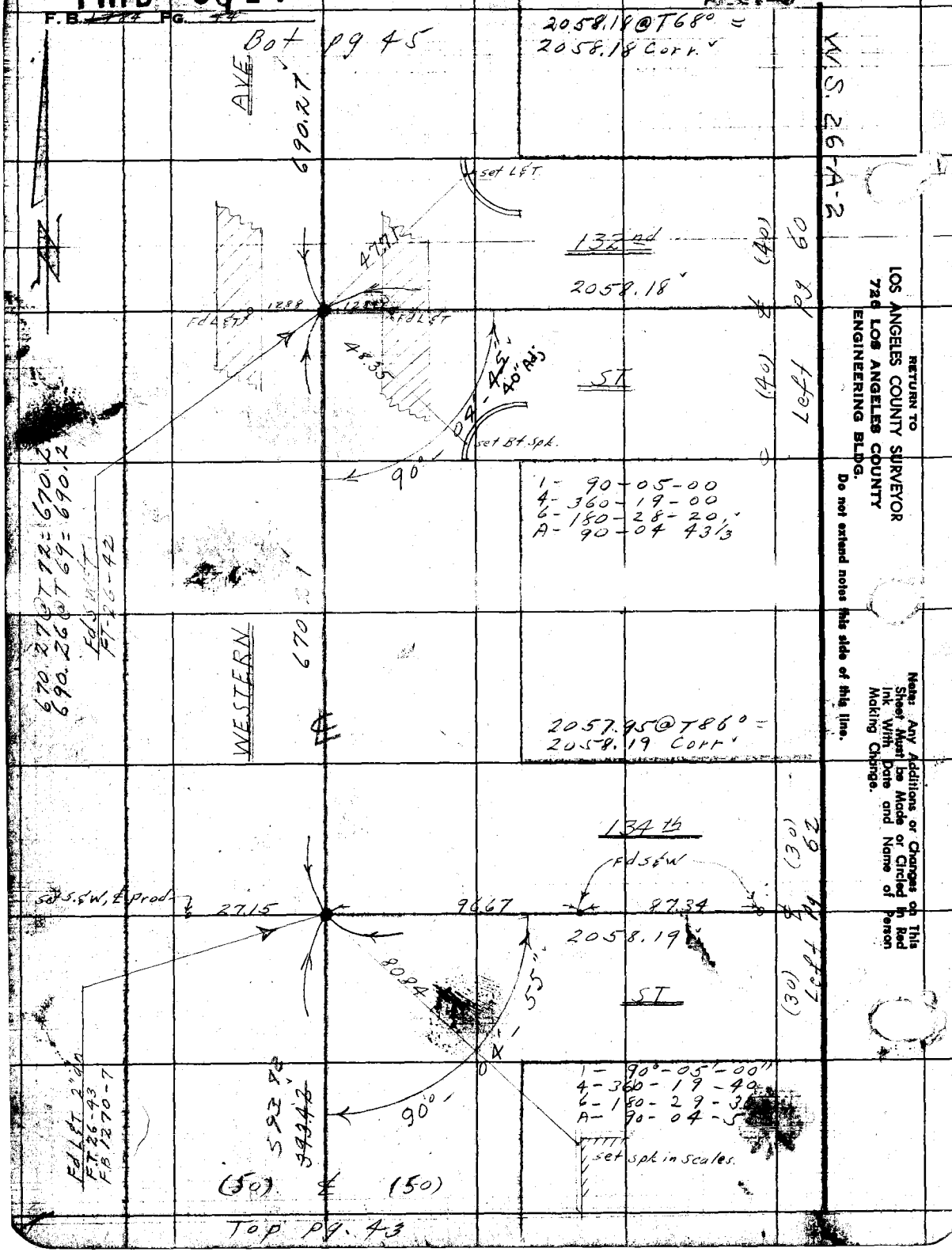

RETURN TO
LOS ANGELES COUNTY SURVEYOR
726 LOS ANGELES COUNTY
ENGINEERING BLDG.
Do not extend notes this side of this line.

Note: Any Additions or Changes on This Sheet Must be Made or Circled in Red Ink With Date and Name of Person Making Change.

PWFB 0819

2171

F.B. [illegible] Pg. [illegible]

Notes Ch'd by C. J. [illegible]	Survey of [illegible]
Map No. C.S.B-2428	W. O. [illegible] Tape No. 0169 St'd. 68 °F
Office Work W. D. Reynolds	Surveyed by J. L. Willey
Checked C. Goss	Notes JLW Date 3-54
Date July 1957	Indexed C. Johnson

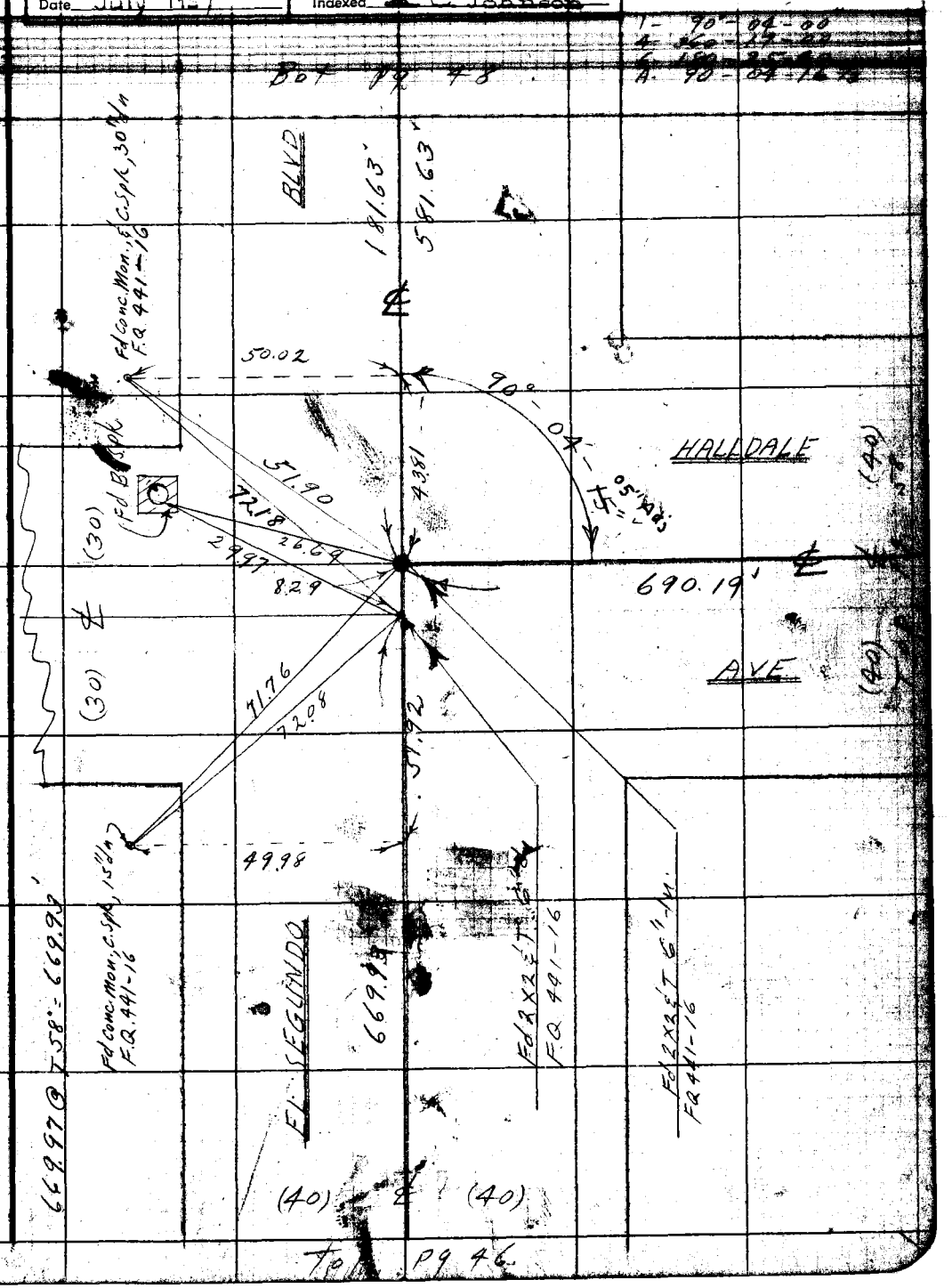

Note: Any Additions or Changes on This Sheet Must be Made or Circled in Red Ink With Date and Name of Person Making Change.

Do not extend notes this side of this line.

RETURN TO
LOS ANGELES COUNTY SURVEYOR
726 LOS ANGELES COUNTY
ENGINEERING BLDG.

76F3095 247 4-53

PWFB 0819 Bot pg 49 2172, 2173

F.B. Pg.



RETURN TO
LOS ANGELES COUNTY SURVEYOR
726 LOS ANGELES COUNTY
ENGINEERING BLDG.

Do not extend notes this side of this line.

Note: Any Additions or Changes on This Sheet Must be Made or Circled in Red Ink With Date and Name of Person Making Change.

PWFB 0819

2174

F.B. 1264 PG. 43

Notes Ck'd by C. LOWIE	Survey of 130th St
Map No. C.S.B-2428	W. O. 0303 Tape No. 0169 St'd. 68 °F
Office Work W. D. Reynolds	Surveyed by J. L. Willey
Checked C. Goss	Notes JLW Date 3-54
Date July 1957	Indexed C. Johnson



Note: Any Additions or Changes on This Sheet Must be Made or Circled in Red Ink With Date and Name of Person Making Change.

Do not extend notes this side of this line.

RETURN TO
LOS ANGELES COUNTY SURVEYOR
726 LOS ANGELES COUNTY
ENGINEERING BLDG.

76F3095 247 4-53

PWFB 0819 2175

F.B. 1184 PG. 30

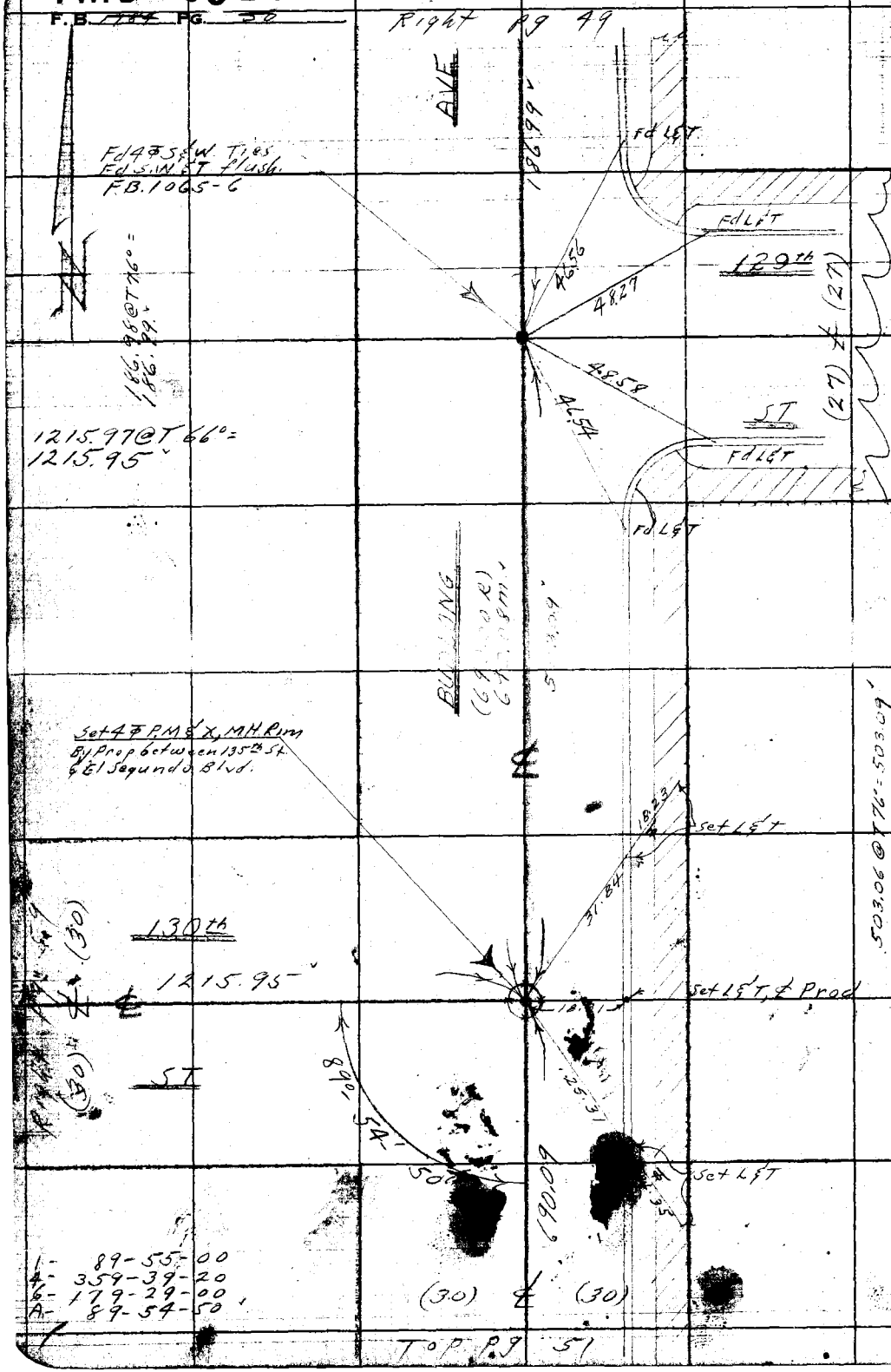

WS 26 A2

RETURN TO
LOS ANGELES COUNTY SURVEYOR
726 LOS ANGELES COUNTY
ENGINEERING BLDG.
Do not extend notes this side of this line.

Note: Any Additions or Changes on This Sheet Must be Made or Circled in Red Ink With Date and Name of Person Making Change.

PWFB 0819

2176

F.B. [illegible] Pg. [illegible]

Map No. C.S.B-2428	W. O. 0203.0 Tape No. 0169 Std. 68 °F
Office Work W.D. Reynolds	Surveyed by [illegible]
Checked C. Goss	Notes [illegible] Date 3-54
Date July 1957	Indexed [illegible] C. Johnson

WS 26 A-2

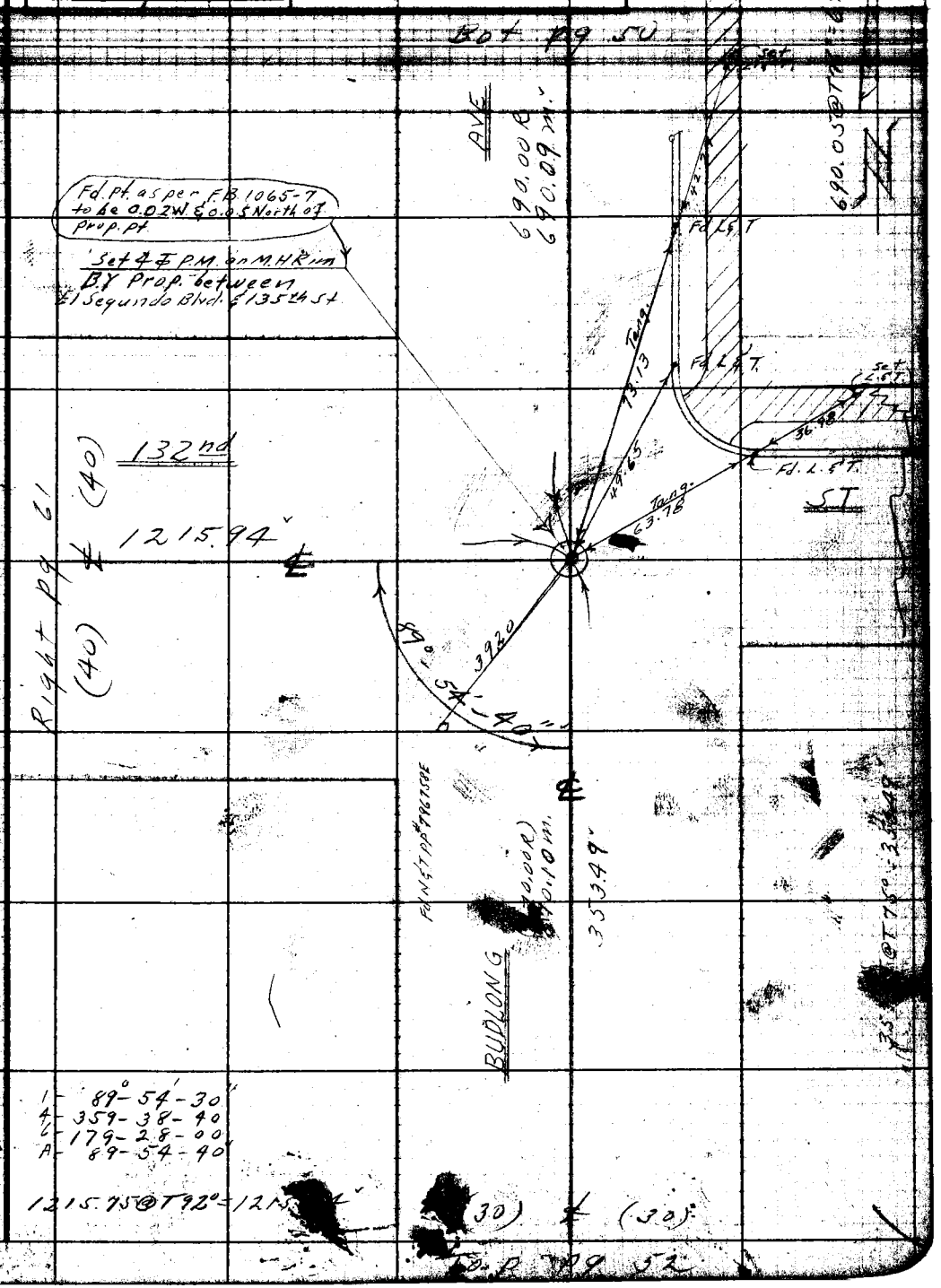

Note: Any Additions or Changes on This Sheet Must be Made or Circled in Red Ink With Date and Name of Person Making Change.

Do not extend notes this side of this line.

RETURN TO
LOS ANGELES COUNTY SURVEYOR
726 LOS ANGELES COUNTY
ENGINEERING BLDG.

76F3098 247 4-53

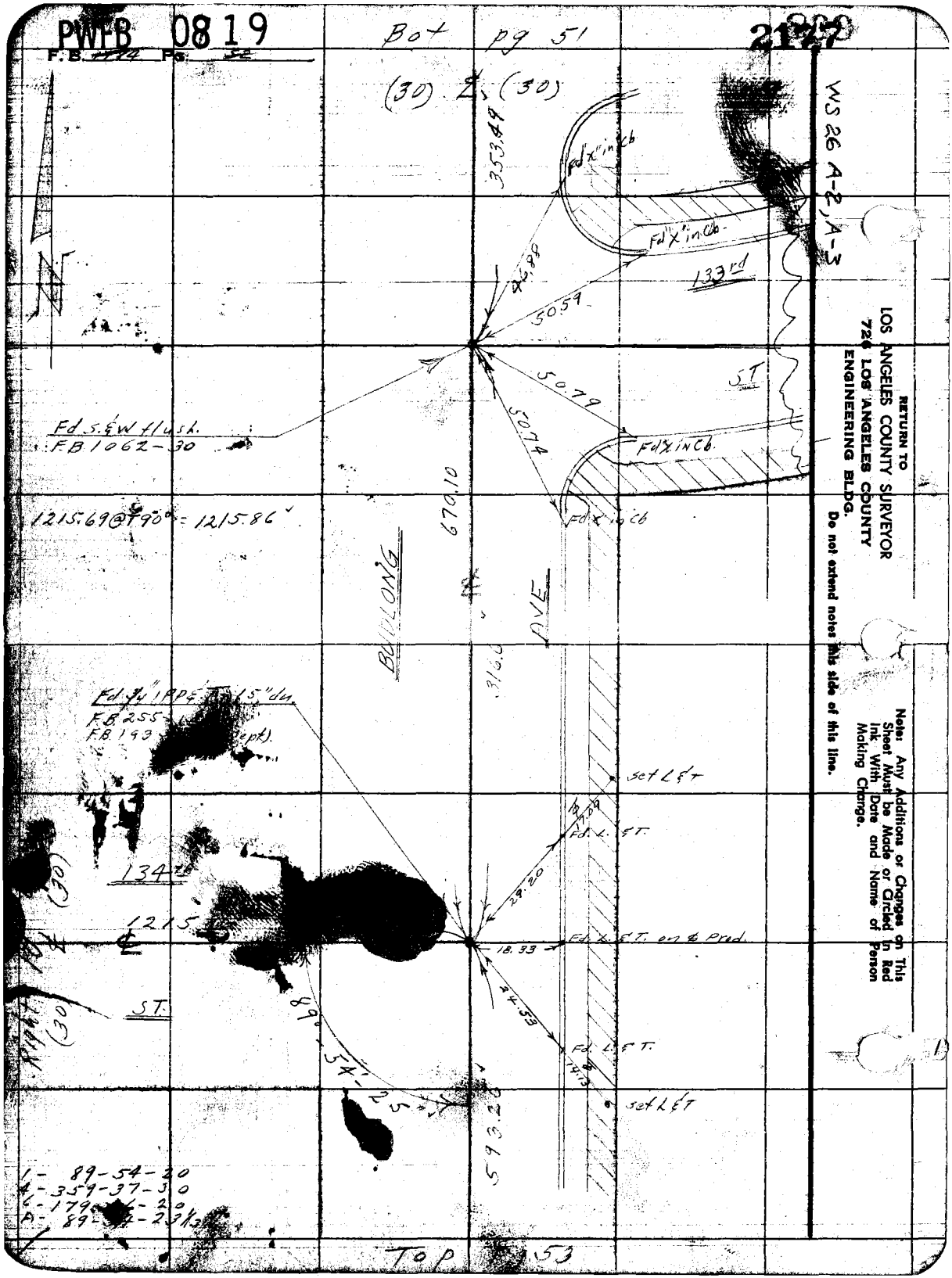
PWFB 0819
F.B. Pg.
Bot pg 51
2177
(30) ℄ (30)
WS 26 A-2, A-3
353.49
Fd "X" in Cb
Fd "X" in Cb
133rd
46.88
50.59
50.79
50.74
ST
Fd S.&W flush.
F.B. 1062-30
Fd "X" in Cb
Fd "X" in Cb
1215.69 @ 90° = 1215.86
670.10
BUDLONG
AVE
316.0
Fd 3/4" IPP & 15" dia.
F.B. 255
F.B. 193
set L&T
Fd. L. & T.
29.20
134th
1215
℄
18.33
Fd. L. & T. on ℄ Prod.
24.53
ST.
89°-54'-25"
Fd. L. & T.
14.13
set L&T
593.20
1- 89-54-20
4- 359-37-30
6- 179-[illegible]-20
A- 89-[illegible]-23 1/3
Top 53
RETURN TO
LOS ANGELES COUNTY SURVEYOR
726 LOS ANGELES COUNTY
ENGINEERING BLDG.
Do not extend notes this side of this line.
Note: Any Additions or Changes on This Sheet Must be Made or Circled in Red Ink With Date and Name of Person Making Change.

PWFB 0819

Notes Chkd by C. L. [illegible]	Survey of 130th St
Map No. C.S.B-2428	W. O. 0303.00 Tape No. 0169 St'd. 68 °F
Office Work W.D. Reynolds	Surveyed by J.L. Willey
Checked C. Goss	Notes J.L.W. Date 3-54
Date July 1957	Indexed [illegible] C. Johnson

F.B. [illegible] Pg. [illegible]

WS 26-A-3

Bot pg 2

1- 90-05-40
4- 360-23-00
6- 180-34-40
A- 90-05 46 1/3

(30) ℄ (30)

AVE

593.26 (593.20)

593.22 @ T78° = 593.26

Fd 3" I.P.P. & Spk. 6" dn. by Ties
F.B. 193-38 - (Rd. Dept.)
F.B. 255-184

Fd S. & W. w/ 4 ⊄ S. & W's.
F.B. 193-38 (Rd. Dept.)

90° 05' - 45"

135th

℄ 382.22

28.29

9.90

0.14

62.75

ST

Top pg 54 (10) (30)

40.05

4000

135th ST

TRACT

150.05

48.19

46.83

56.80

BUDLONG

(20) ℄ (30)

382.19 @ T82 = 382.22

16449

Fd 2" I.P.P. & T under walk bent over to South

Fd 2" I.P.P. No. Tack 6" dn. [illegible] per C.S.B. 1841

Note: Any Additions or Changes on This Sheet Must be Made or Circled in Red Ink With Date and Name of Person Making Change.

Do not extend notes this side of this line.

RETURN TO
LOS ANGELES COUNTY SURVEYOR
726 LOS ANGELES COUNTY
ENGINEERING BLDG.

76F3098 247 4-53

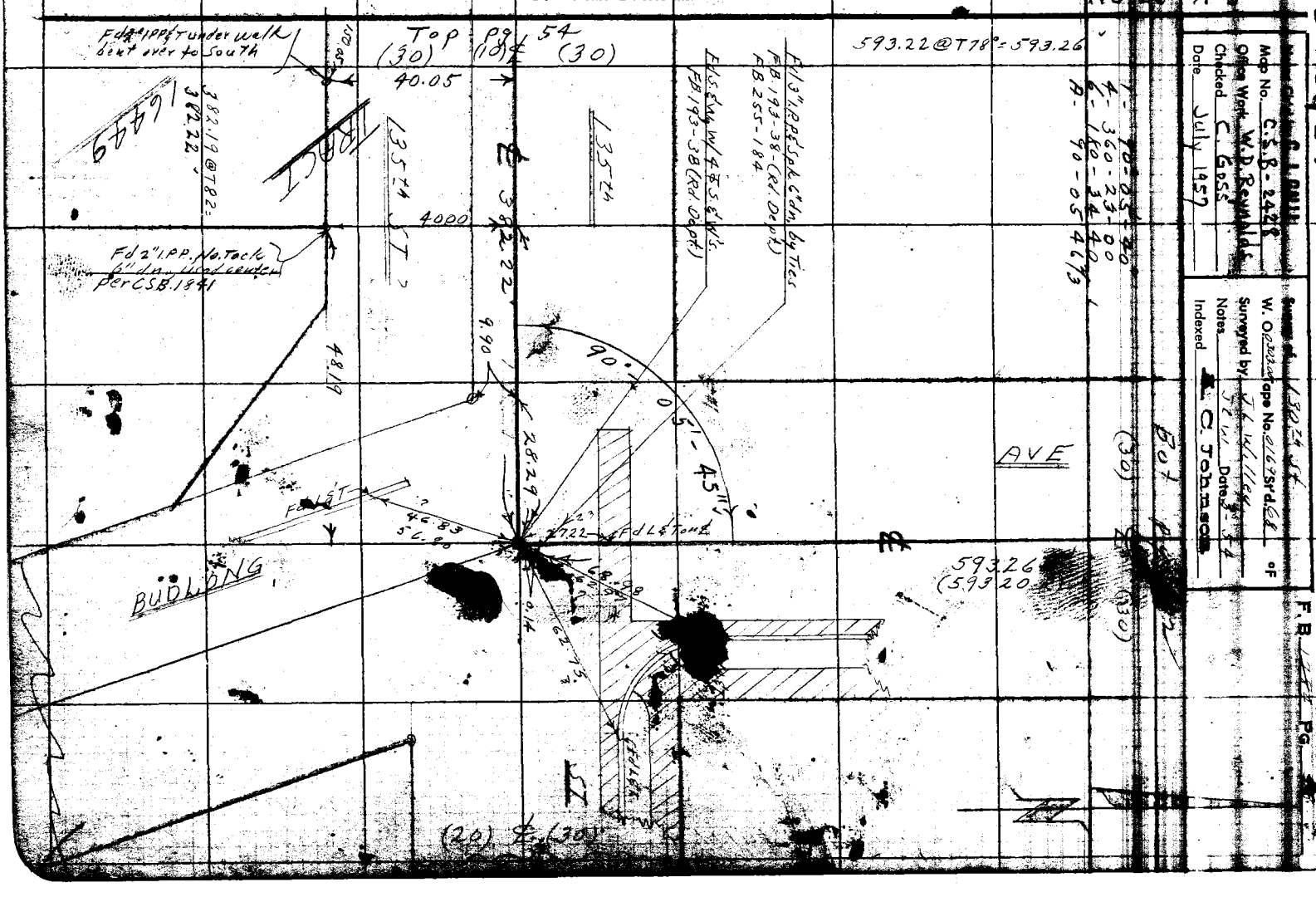

RETURN TO
LOS ANGELES COUNTY SURVEYOR
726 LOS ANGELES COUNTY
ENGINEERING BLDG.

Note: Any Additions or Changes on This Sheet Must be Made or Circled in Red Ink With Date and Name of Person Making Change.

Do not extend notes this side of this line.

WS 26-A3

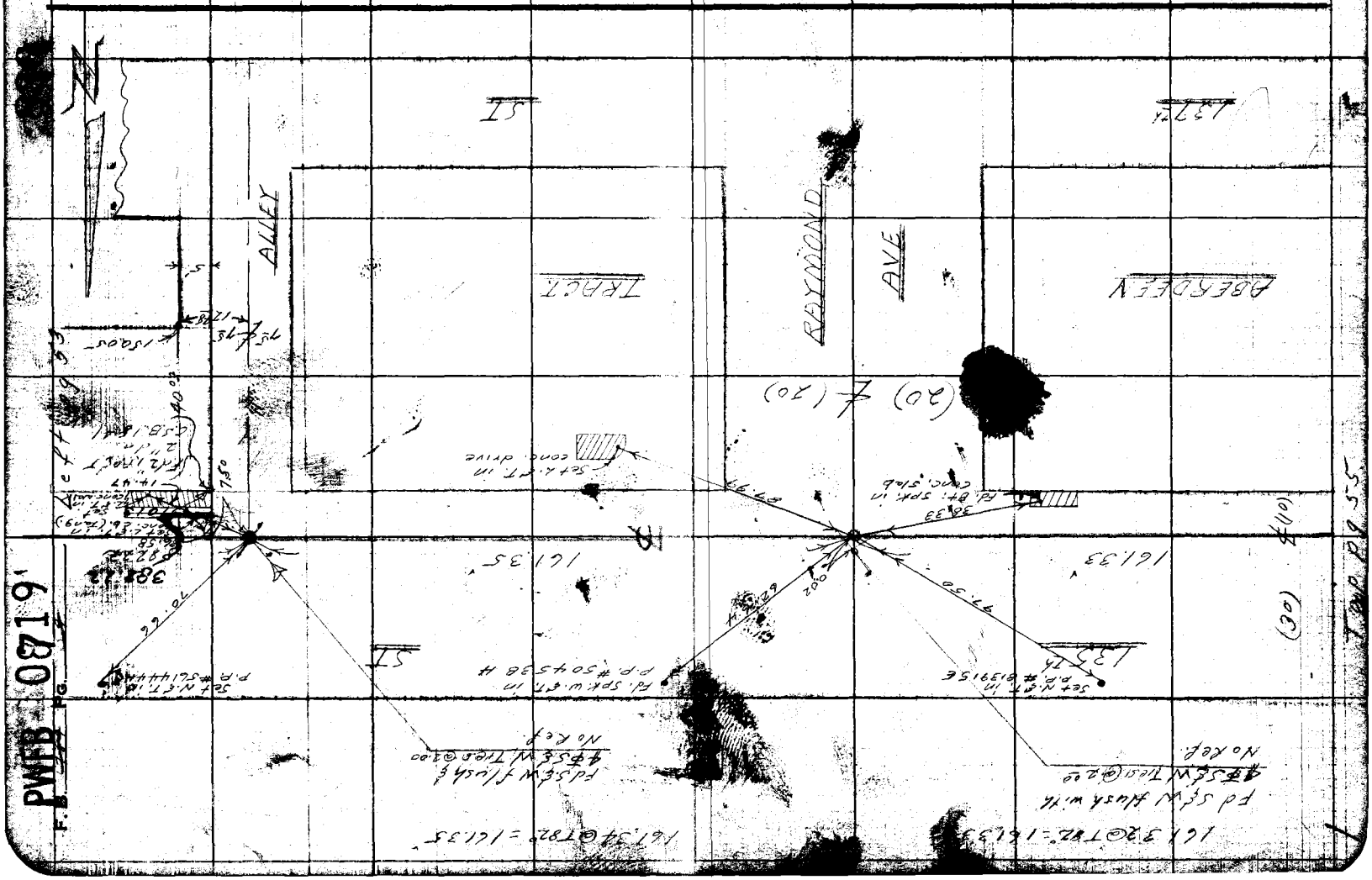

PWFB 0719

Notes Ck'd by [illegible]	Survey of [illegible]
Map No. C.S.B-2428	W. O. 0303.00 Tape No. 0169 St'd. 68 °F
Office Work W. Of Reynolds	Surveyed by J. L. Willey
Checked C. Goss	Notes JLW Date 3-54
Date July 1957	Indexed C. Johnson

F.B. [illegible] Pg. [illegible]

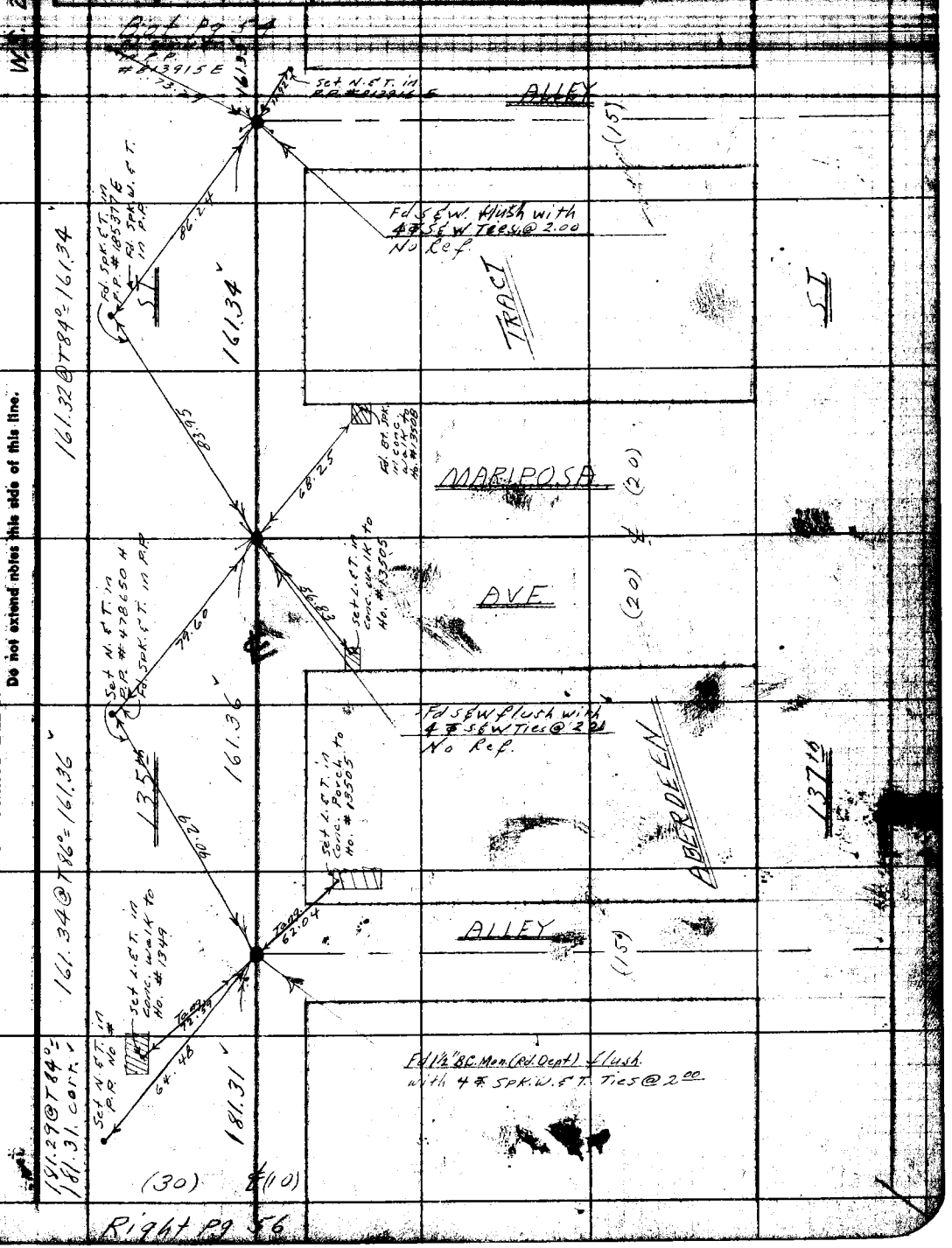

Note: Any Additions or Changes on This Sheet Must be Made or Circled in Red Ink With Date and Name of Person Making Change.

Do not extend notes this side of this line.

RETURN TO
LOS ANGELES COUNTY SURVEYOR
726 LOS ANGELES COUNTY
ENGINEERING BLDG.

76F3099 247 4-53

PWEB 0719

F.B. PG.

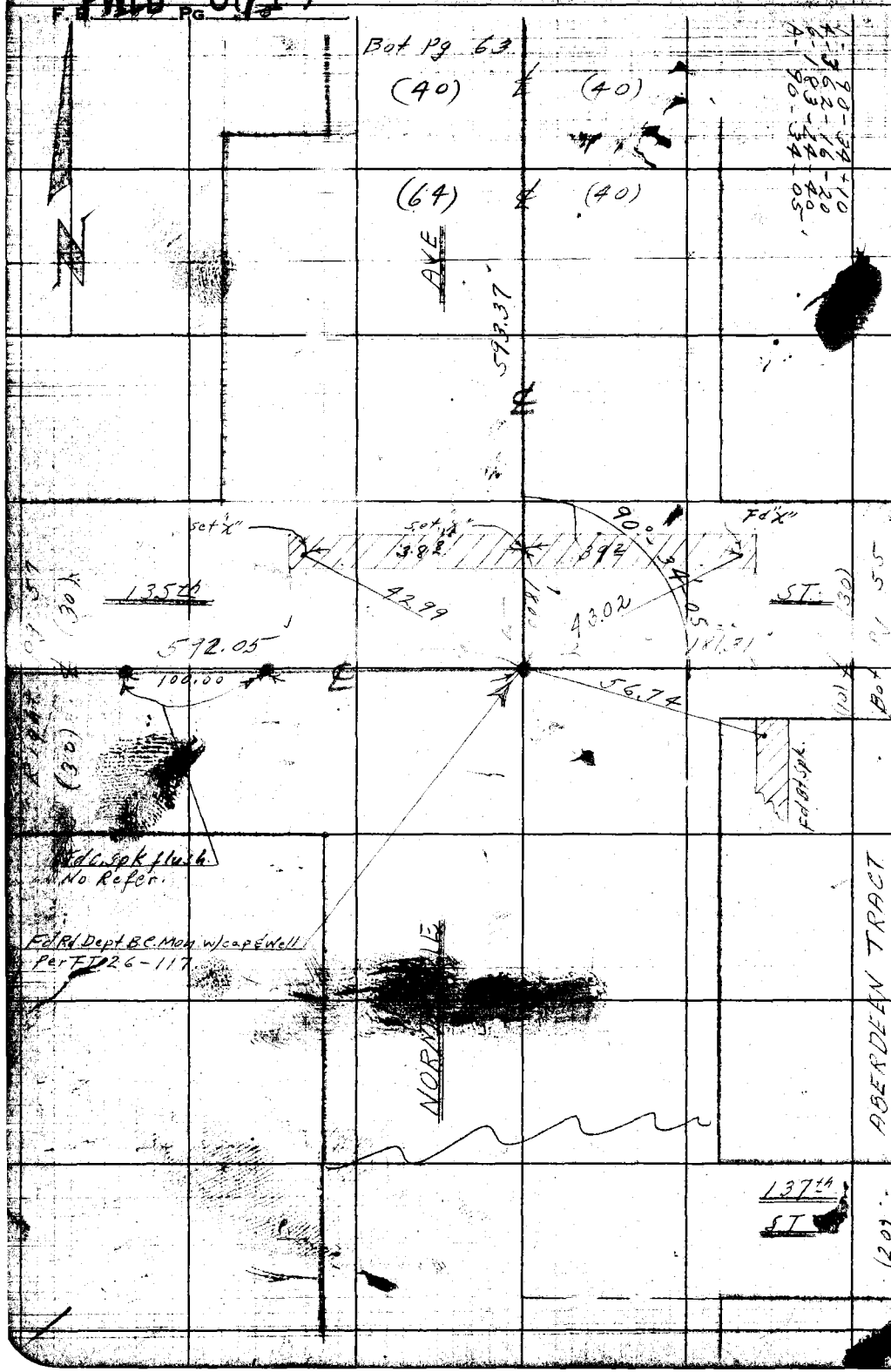

W.S. 26 A-3

RETURN TO
LOS ANGELES COUNTY SURVEYOR
726 LOS ANGELES COUNTY
ENGINEERING BLDG.

Do not extend notes this side of this line.

Note: Any Additions or Changes on This Sheet Must be Made or Circled in Red Ink With Date and Name of Person Making Change.

Notes Ck'd by [illegible]
Map No. C.S.B-2428
Office [illegible] W. D. Reynolds
Checked C. Goss
Date July 1957

Surveyed [illegible]
W. O. 8351 Tape No. ____ St'd. ____ °F
Surveyed by J. L. Willey
Notes J. L. W. Date 2-54
Indexed C. Johnson

W.S. 26 A-3

Bot pg 62

(40) ℄ (40)

HALLDALE AVE

593.31

℄

89-55-10

set L.F.T.

set L.F.T. on line

Fd. Bt. Spk.

42.70

19.20

42.25

2058.17

235.45

592.05

135th ST.

Top pg 64

Fd SWET 12" dm.
Fd 2X2 6N. 1 ush
Set 3/4" ppt -12" dm.

F.Q. 441-18

592.08 @ T60° = 592.05

Note: Any Additions or Changes on This Sheet Must be Stated or Circled in Red Ink With [illegible] Name of Person Making [illegible]

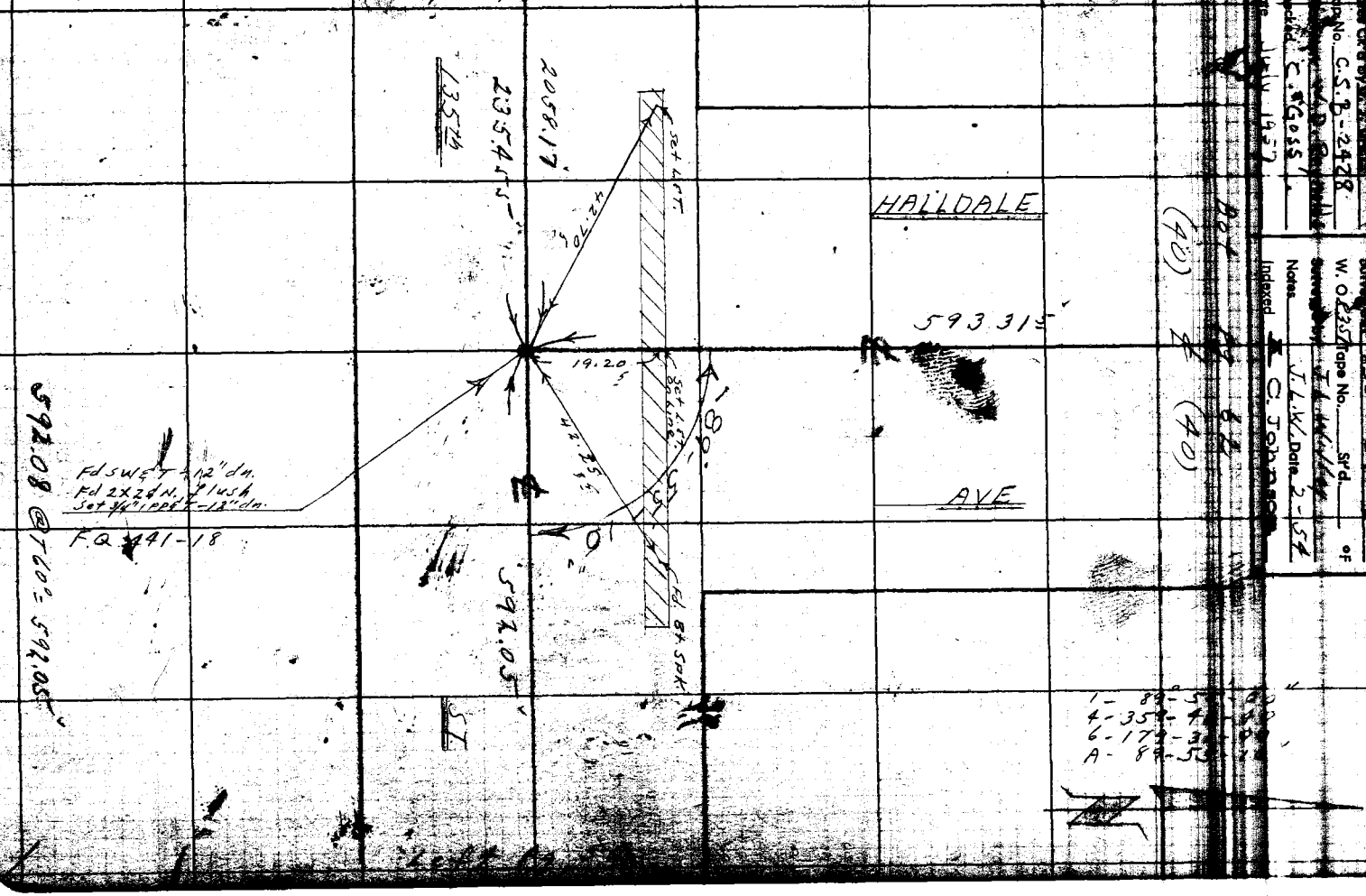

Do not extend notes this side of this line.

RETURN TO
LOS ANGELES COUNTY SURVEYOR
726 LOS ANGELES COUNTY
ENGINEERING BLDG.

76F3098 247 4-53

PWFB 0819 2178

F.B. 1784 Pg. 58



W.S. 26-A-2

RETURN TO
LOS ANGELES COUNTY SURVEYOR
726 LOS ANGELES COUNTY
ENGINEERING BLDG.

Do not extend notes this side of this line.

Note: Any Additions or Changes on This Sheet Must be Made or Circled in Red Ink With Date and Name of Person Making Change.

PWFB 0819

2179, 2180

Notes Ck'd by [illegible]	Survey of [illegible]
Map No. C.S.B-2428	W. O. 8351 Tape No. 0169 Std. 68 °F
Office Work W. D. Reynolds	Surveyed by J. L. Willey
Checked C. Goss	Notes J. L. W. Date 2-54
Date July 1957	Indexed C. Johnson

MS 26-A-2

Note: Any Additions or Changes on This Sheet Must be Made or Circled In Red Ink With Date and Name of Person Making Change.

Do not extend notes this side of this line.

RETURN TO LOS ANGELES COUNTY SURVEYOR 726 LOS ANGELES COUNTY ENGINEERING BLDG.

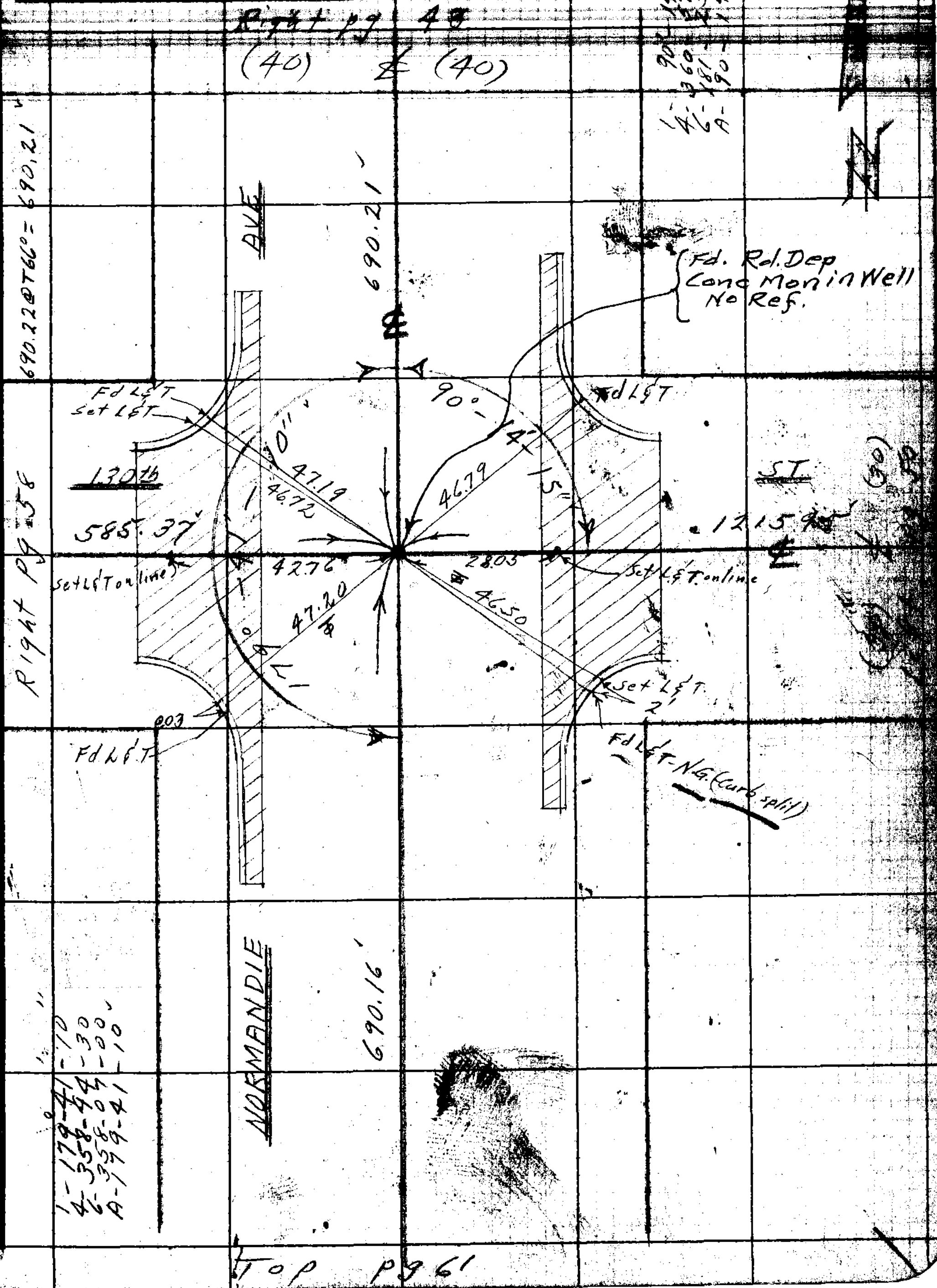

PWFB 0819 2181

F.B. 1204 Pg. 20



W.S. 26-A-2

RETURN TO
LOS ANGELES COUNTY SURVEYOR
726 LOS ANGELES COUNTY
ENGINEERING BLDG.

Do not extend notes this side of this line.

Note: Any Additions or Changes on This Sheet Must be Made or Circled in Red Ink With Date and Name of Person Making Change.

PWFB 0819

2182 2183

F.B. 1784 Pg. 61

Map No. C.S. B-2428	W. O. 8351 Tape No. 0169 St'd. 68 °F
Compiled W.D. Reynolds	Surveyed by J.L. Willey
Checked C. Goss	Notes J.L.W. Date 2-54
Date July 1957	Indexed C. Johnson

Bot pg 59

(40) ℄ (40)

W.S. 26 V1-2

690.15@T70°=690.16'

AVE

690.16'

Right Pg 60

Fd L&T

89°-55'-15"

63.99

63.89

132nd

(40)

Fd L&T in line

54.21

585.41'

1215.94

ST

63.85

63.94

Fd L&T

Fd P.M. in P.K. spk (Removed)
Set 3/4" IPP&T flush.
Per ties FT 26-116 (Rd Dept).

NORMANDIE

670.17'

585.31@T94°=589.46

Top Pg 61

Note: Any Additions or Changes on This Sheet Must Be Made or Circled In Red Ink With Date and Name of Person Making Change.

Do not extend notes this side of this line.

RETURN TO
LOS ANGELES COUNTY SURVEYOR
726 LOS ANGELES COUNTY
ENGINEERING BLDG.

76F309S 247 4-53

RETURN TO
LOS ANGELES COUNTY SURVEYOR
726 LOS ANGELES COUNTY
ENGINEERING BLDG.

Note: Any Additions or Changes on This Sheet Must be Made or Circled in Red Ink With Date and Name of Person Making Change.

W.S.-26-A-3

Do not extend notes this side of this line.

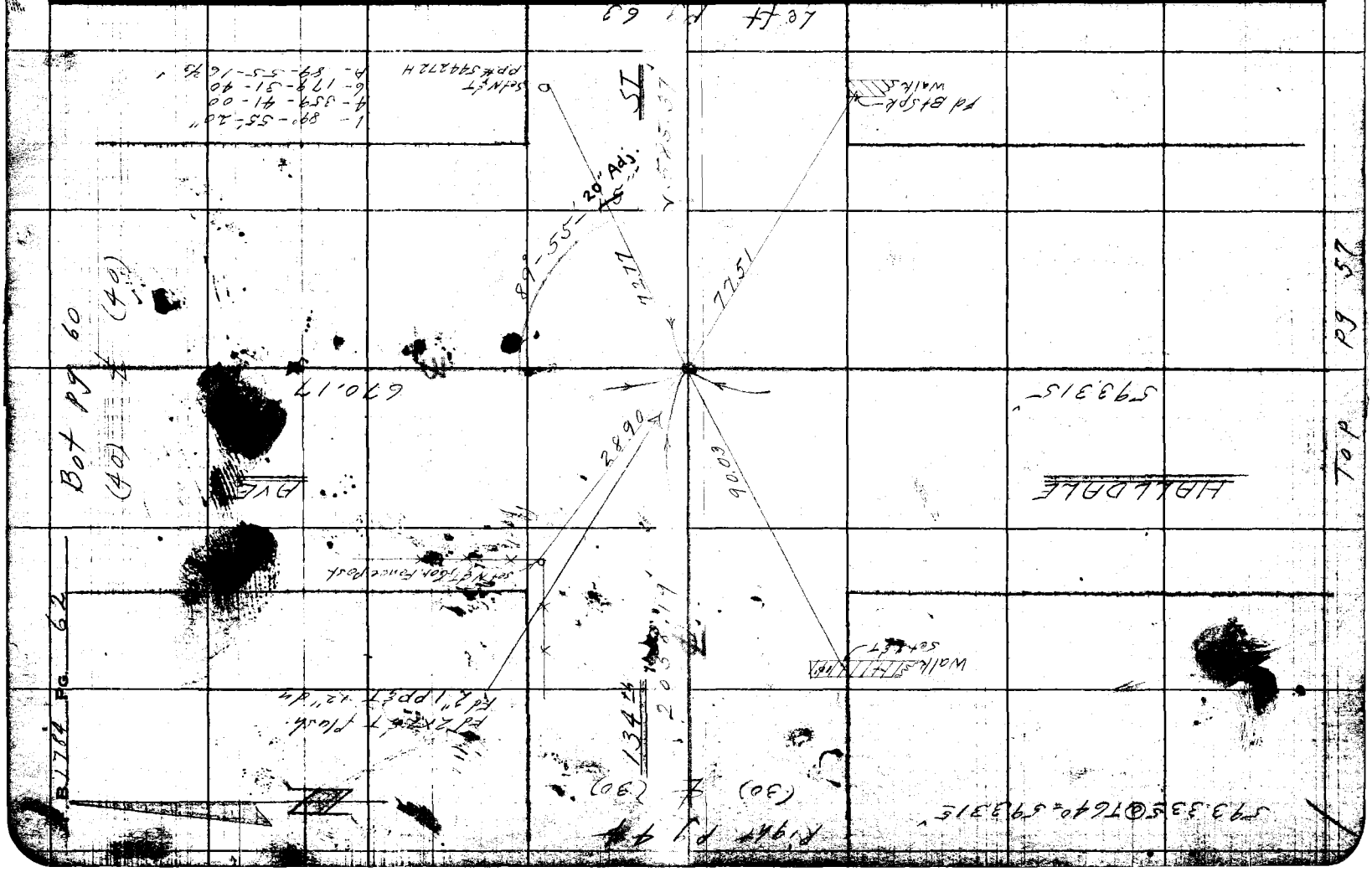

PWFB 0719'

841

F.B. 1284 Pg. 63

Notes Ck'd by: [illegible]	Survey of: [illegible]
Map No. C.S.B-2428	W. O. 8351 Tape No. 0169 St'd. 68 °F
Office Work W. D. Reynolds	Surveyed by J. L. Willey
Checked C. Goss	Notes J. L. W. Date 12-54
Date July 1957	Indexed C. Johnson



Note: Any Additions or Changes on This Sheet Must Be Made or Circled in Red Ink With Date and Name of Person Making Change.

Do not extend notes this side of this line.

RETURN TO
LOS ANGELES COUNTY SURVEYOR
726 LOS ANGELES COUNTY
ENGINEERING BLDG.

76F3098 247 4-53

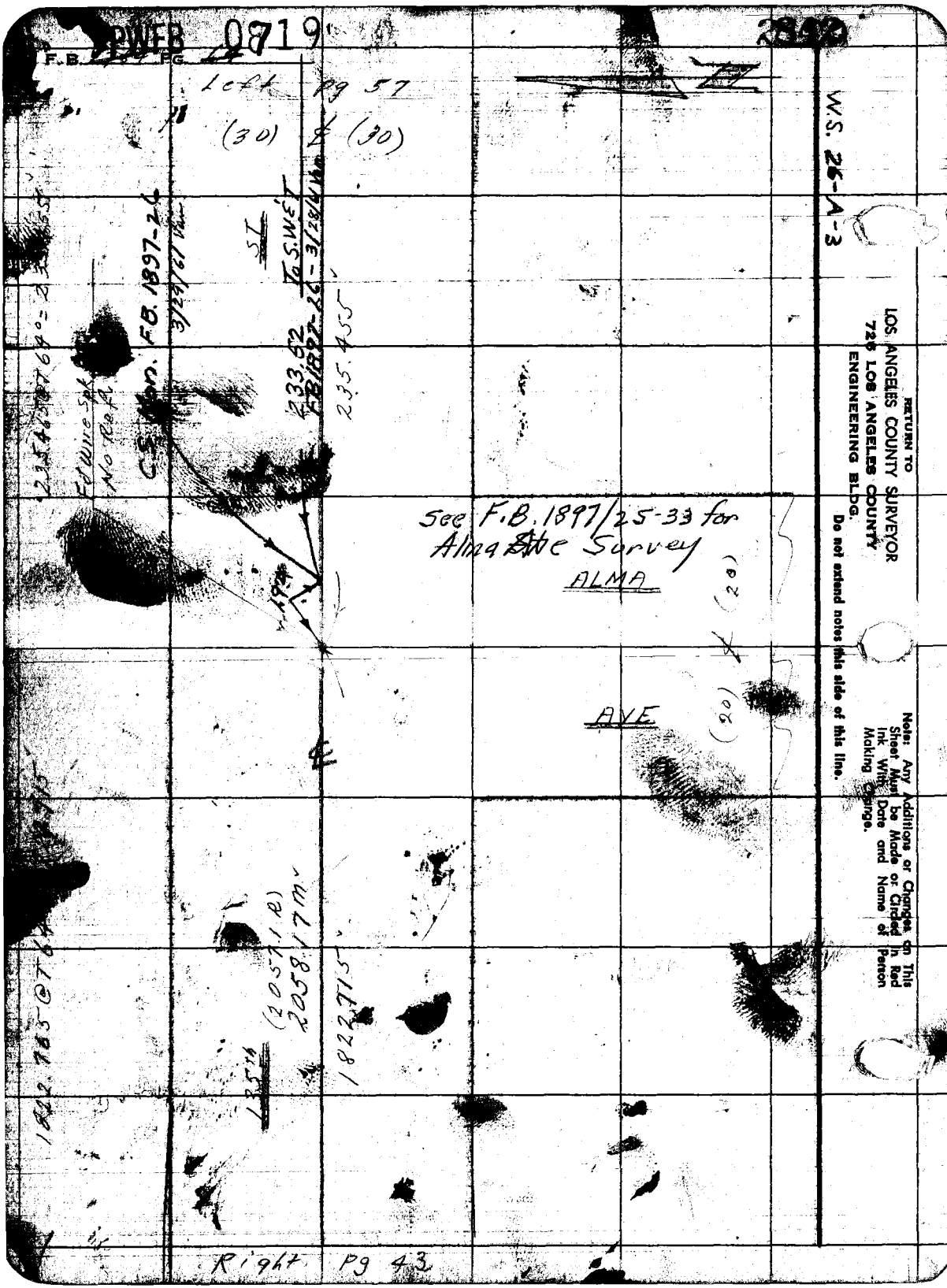
PWFB 0719
F.B. PG.
Left Pg 57
(30) & (30)
W.S. 26-A-3
RETURN TO
LOS ANGELES COUNTY SURVEYOR
726 LOS ANGELES COUNTY
ENGINEERING BLDG.
Do not extend notes this side of this line.
Note: Any Additions or Changes on This Sheet Must be Made or Circled in Red Ink With Date and Name of Person Making Change.
C.S. Mon. F.B. 1897-26
3/29/61 Van
ST
To S.W.E.T.
FB 1897-26 - 3/28/61 Van
233.52
235.455
Fd Wire Spk
No Ref.
See F.B. 1897/25-33 for
Alma Ave Survey
ALMA
AVE
(20) & (20)
(2057.1 R)
2058.17 M
1822.715
135th
Right Pg 43

Notes Ck'd by	Survey of [illegible]
Map No.	W. O. 1675.10 Tape No. St'd. °F
Office Work	Surveyed by: J L Willey
Checked	Notes J L W Date 3/18/54
Date	Indexed [illegible]

130TH ST

C.I. 1675.10

TOPOGRAPHY
on
WESTERN AVE
from
ROSECRANS AVE to EL SEGUNDO BLVD

3-16-54
Willey J.L.
Kapp
Halstrom

Note: Any Additions or Changes on This Sheet Must be Made or Circled in Red Ink With Date and Name of Person Making Change.

Do not extend notes this side of this line.

RETURN TO
LOS ANGELES COUNTY SURVEYOR
726 LOS ANGELES COUNTY
ENGINEERING BLDG.

76F3098 247 4-53

F.B. 1784 PG. 70

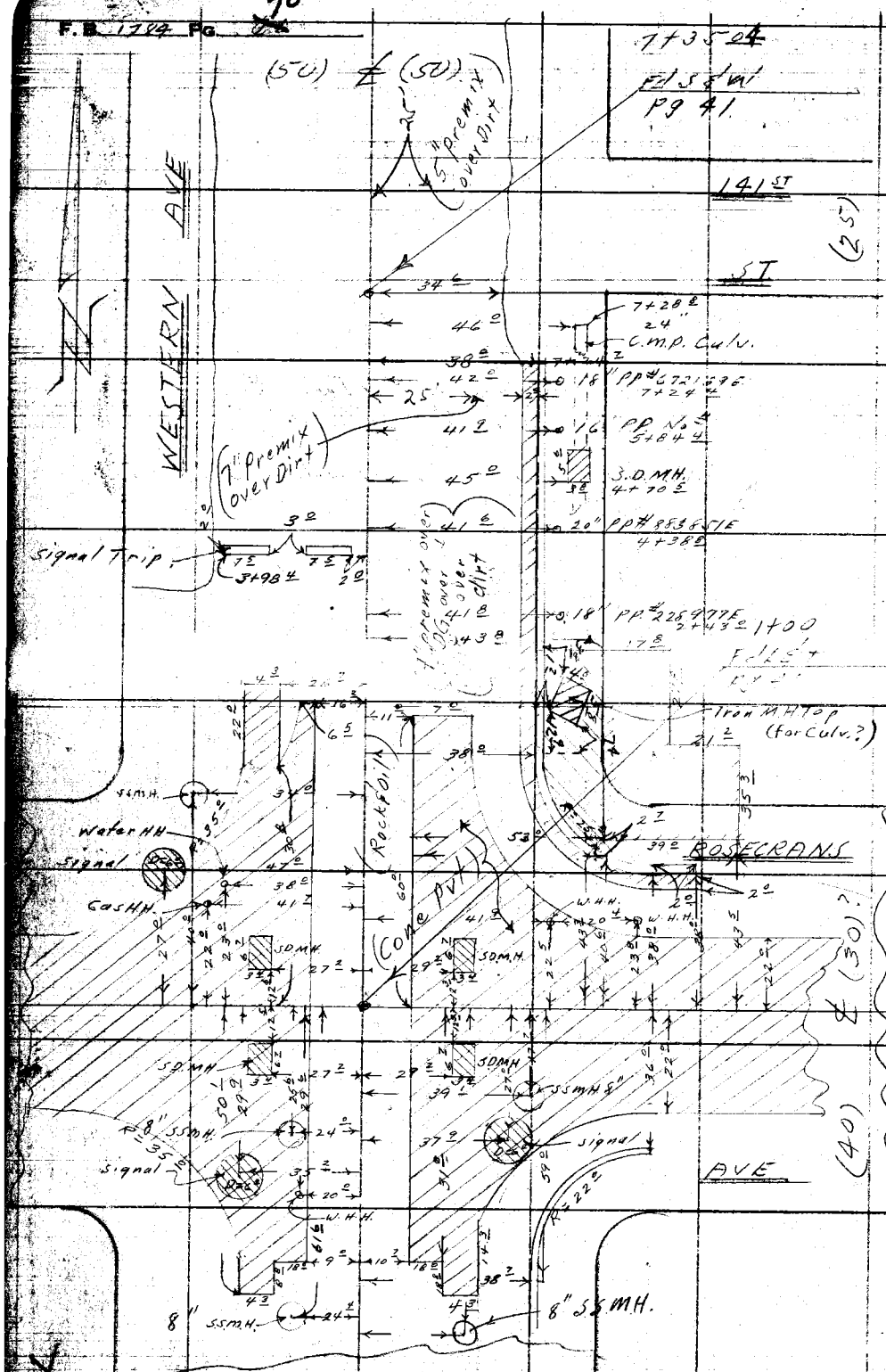

RETURN TO
LOS ANGELES COUNTY SURVEYOR
726 LOS ANGELES COUNTY
ENGINEERING BLDG.
Do not extend notes this side of this line.

Note: Any Additions or Changes on This Sheet Must be Made or Circled in Red Ink With Date and Name of Person Making Change.

Notes Ck'd by	Survey of [illegible]
Map No.	W. O. 167510 Tape No. ____ St'd. ____ °F
Office Work	Surveyed by J.L. Willey
Checked	Notes J.L.W. Date 3-54
Date	Indexed C. Johnson

F.B. 1784 Pg. 71

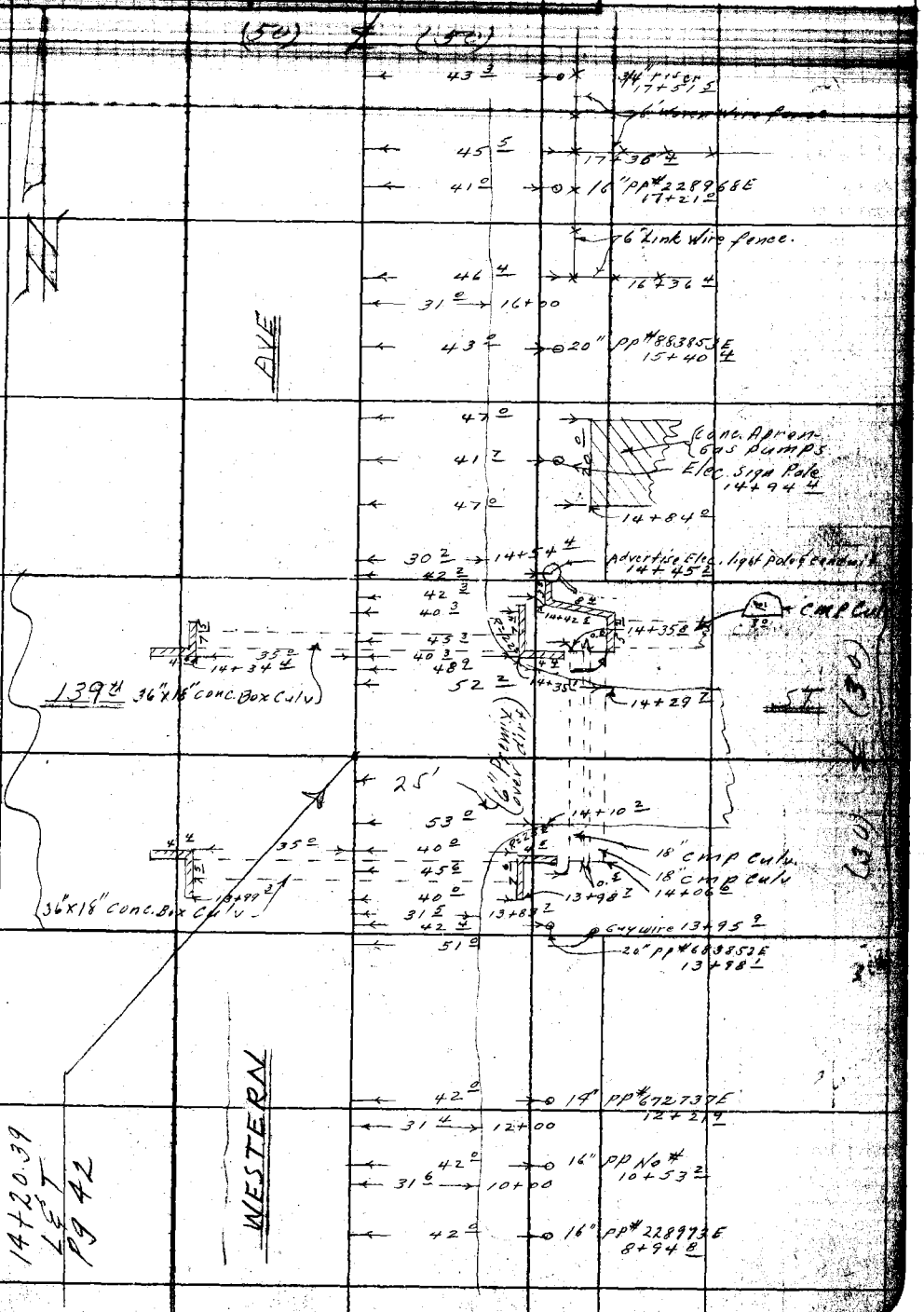

Note: Any Additions or Changes on This Sheet Must be Made or Circled in Red Ink With Date and Name of Person Making Change.

Do not extend notes this side of this line.

RETURN TO
LOS ANGELES COUNTY SURVEYOR
726 LOS ANGELES COUNTY
ENGINEERING BLDG.

76F3098 247 4-53

F.B. 1944 PG. 72

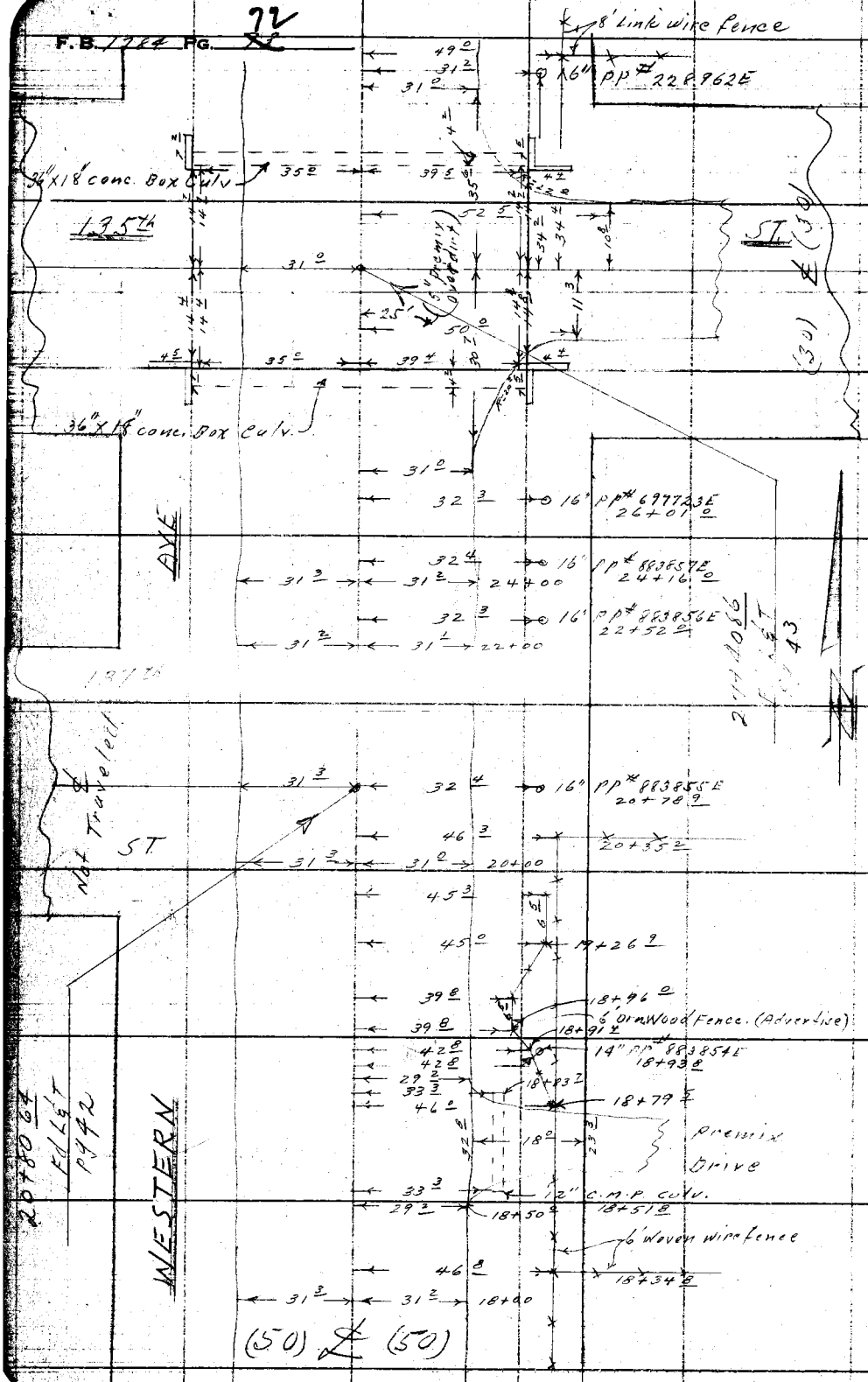

RETURN TO
LOS ANGELES COUNTY SURVEYOR
724 LOS ANGELES COUNTY
ENGINEERING BLDG.

Do not extend notes this side of this line.

Notes: Any Additions or Changes on This Sheet Must be Made or Circled in Red Ink With Date and Name of Person Making Change.

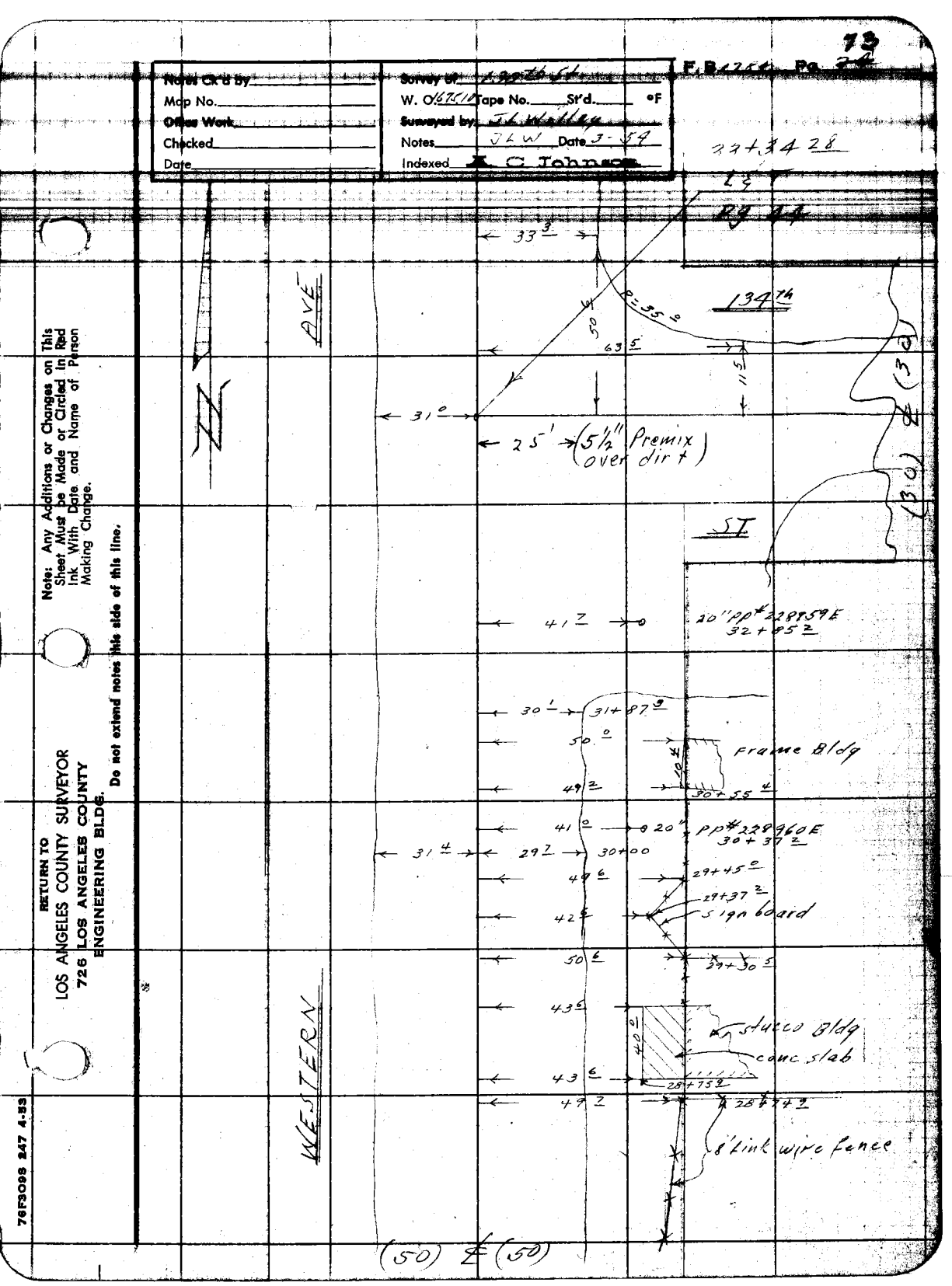
73
F.B. 1254 Pg. 24
Notes Ck'd by
Map No.
Office Work
Checked
Date
Survey of 139th St.
W. O. 167510 Tape No. St'd. °F
Surveyed by J.L. Wolley
Notes JLW Date 3-54
Indexed A. C. Johnson
22+34 28
Pg 44
134th
AVE
ST
WESTERN
33 3
50 6
R=35 0
63 5
11 5
31 0
25' (5½" Premix over dirt)
(30) ℄ (30)
41 7
20" PP# 228959E 32+85 2
30 1
31+87 9
50 0
Frame Bldg
10 4
49 2
30+55 4
41 0
20" PP# 228960E 30+37 2
31 4
29 7
30+00
49 6
29+45 0
29+37 2
42 6
Sign board
50 6
29+30 5
43 6
stucco Bldg
40 0
conc slab
43 6
28+75 9
49 7
28+74 9
8' Link wire fence
(50) ℄ (50)
Note: Any Additions or Changes on This Sheet Must be Made or Circled in Red Ink With Date and Name of Person Making Change.
Do not extend notes this side of this line.
RETURN TO
LOS ANGELES COUNTY SURVEYOR
726 LOS ANGELES COUNTY
ENGINEERING BLDG.
76F3098 247 4-53

F.B. 1729 PG. 45

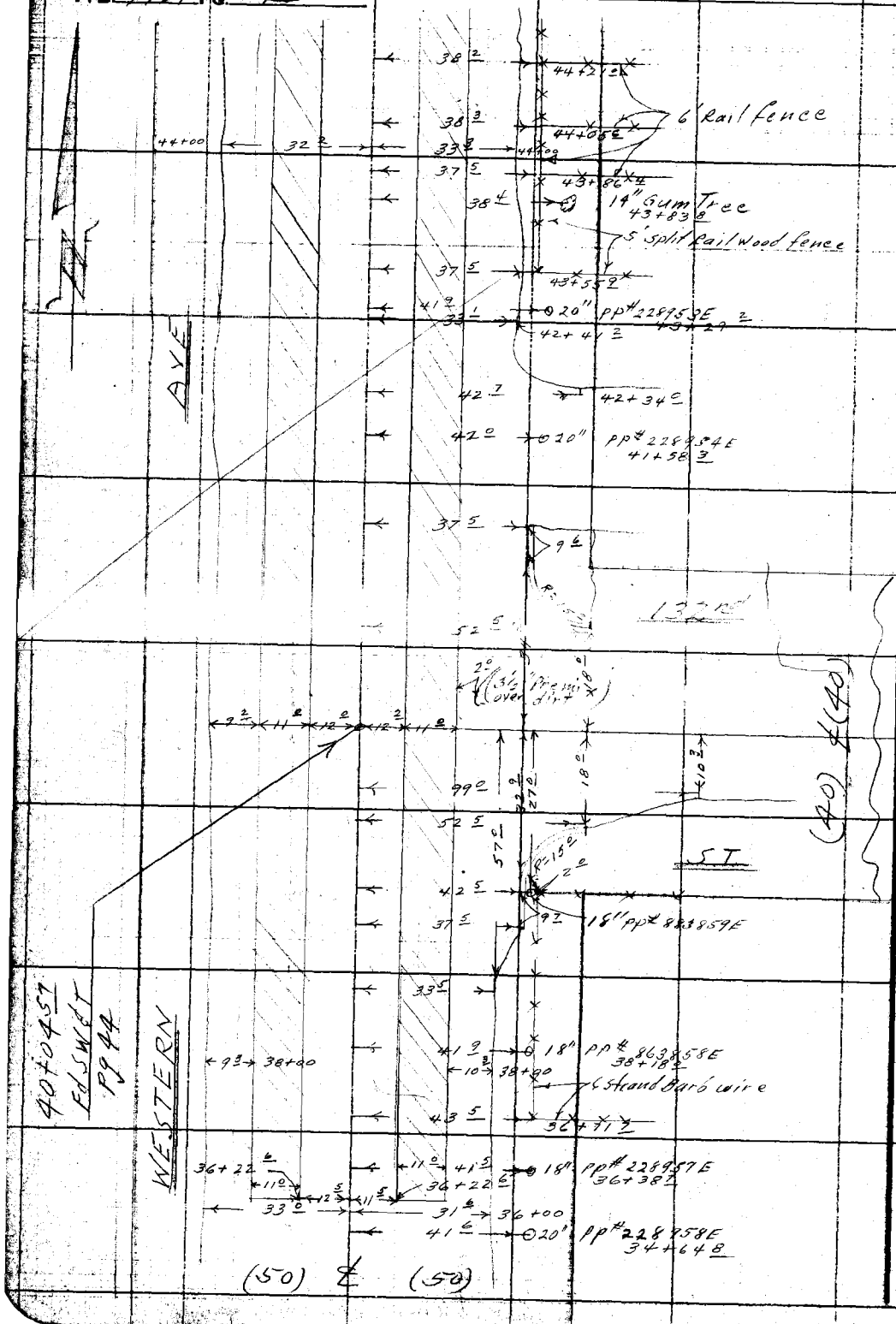

RETURN TO
LOS ANGELES COUNTY SURVEYOR
726 LOS ANGELES COUNTY
ENGINEERING BLDG.
Do not extend notes this side of this line.

Note: Any Additions or Changes on This Sheet Must be Made or Circled in Red Ink With Date and Name of Person Making Change.

75

Notes Ck'd by	Survey of 130th St
Map No.	W. O. 167510 Tape No. St'd. °F
Office Work	Surveyed by J L Willey
Checked	Notes JLW Date 3-54
Date	Indexed C. Johnson

F.B. 1284 Pg. 75

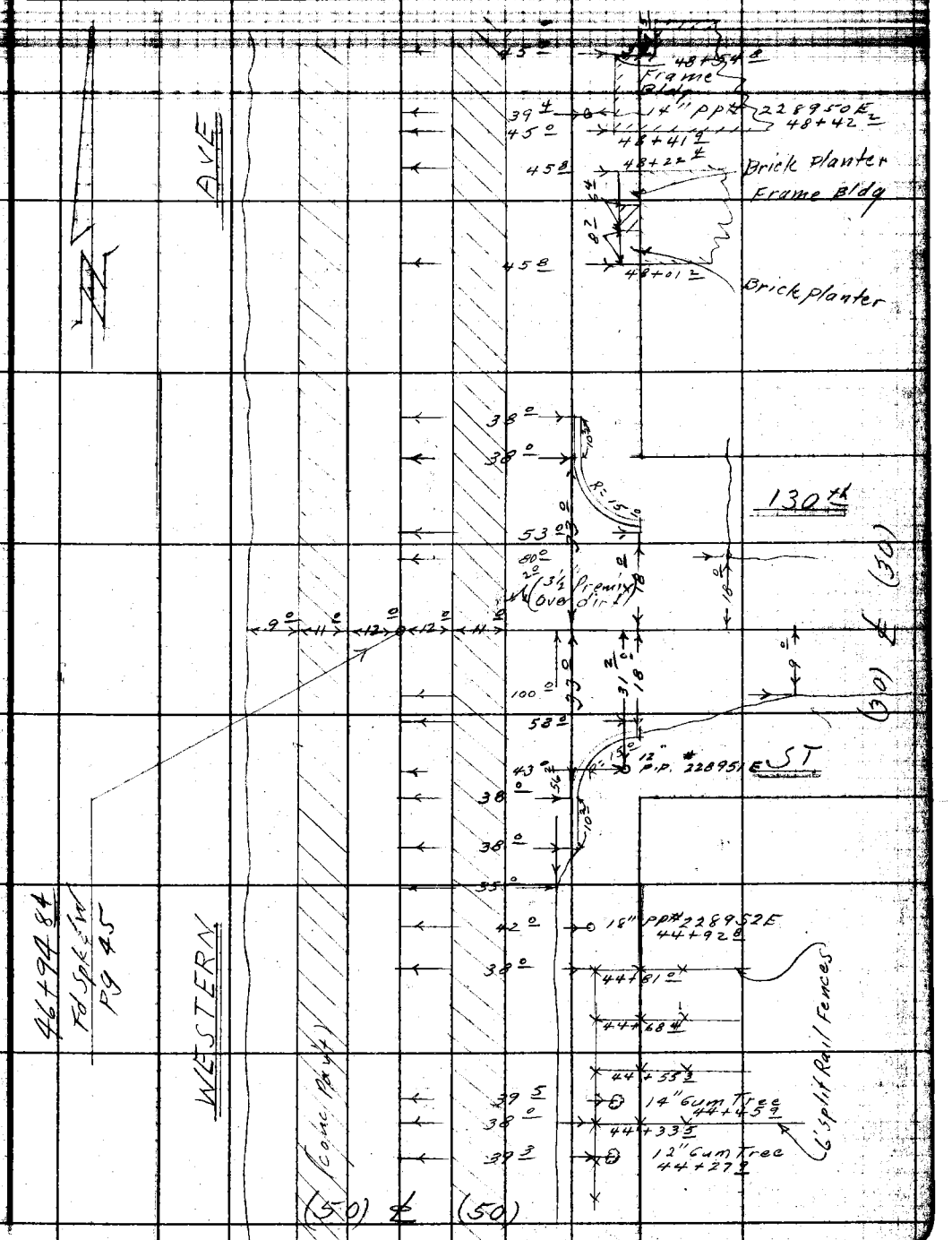

Note: Any Additions or Changes on This Sheet Must be Made or Circled in Red Ink With Date and Name of Person Making Change.

Do not extend notes this side of this line.

RETURN TO
LOS ANGELES COUNTY SURVEYOR
726 LOS ANGELES COUNTY
ENGINEERING BLDG.

76F3095 247 4-53

F.B. 1784 PG. 76



RETURN TO
LOS ANGELES COUNTY SURVEYOR
726 LOS ANGELES COUNTY
ENGINEERING BLDG.
Do not extend notes this side of this line.

Note: Any Additions or Changes on This Sheet Must be Made or Circled in Red Ink With Date and Name of Person Making Change.

Notes Ck'd by	Survey of 130th St
Map No.	W. O. 675.10 Tape No. St'd. °F
Office Work	Surveyed by J.L. Willey
Checked	Notes JLW Date 3-54
Date	Indexed C. Johnson

F. B. 1784 Pg. 77

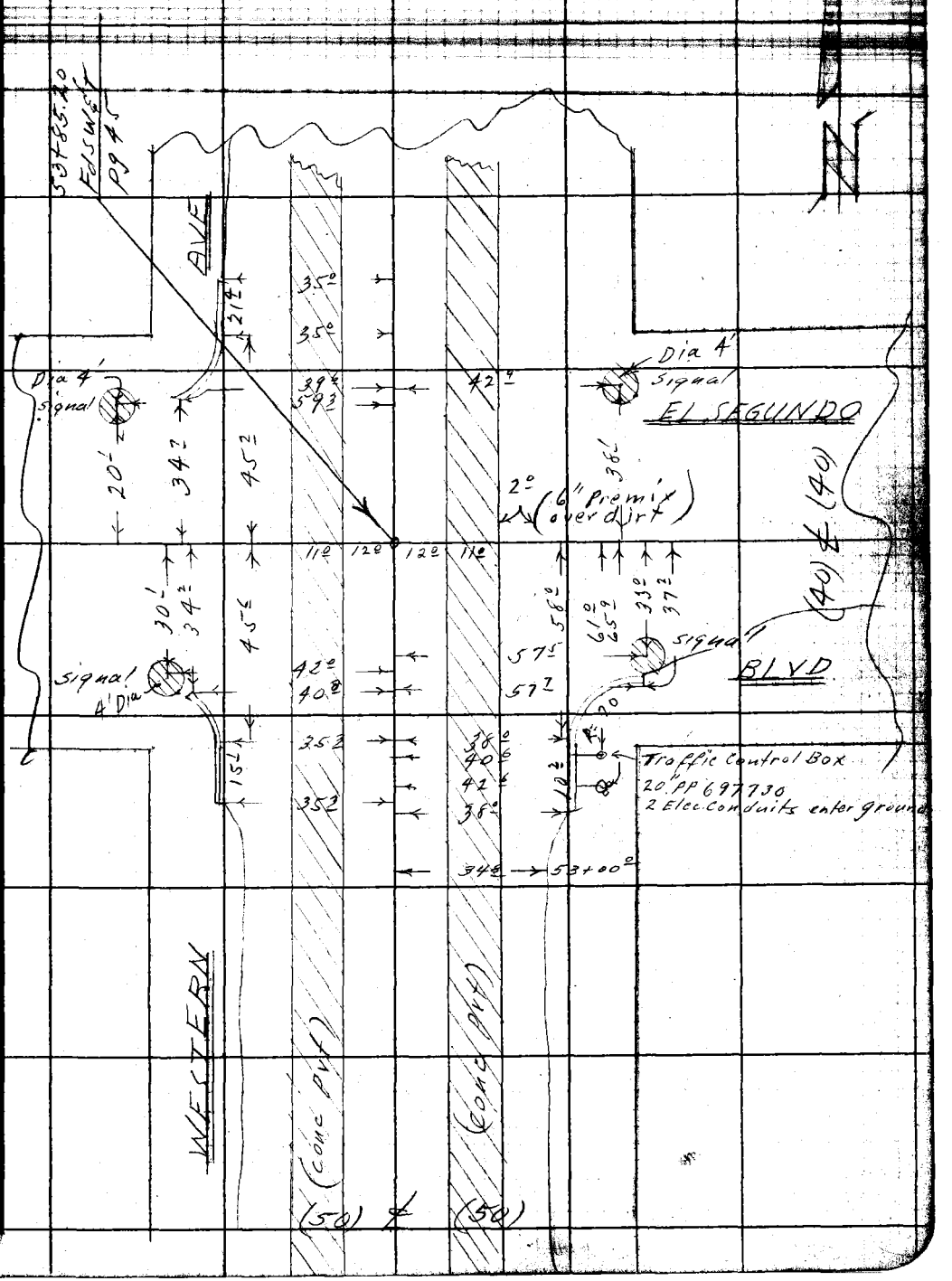

Note: Any Additions or Changes on This Sheet Must be Made or Circled in Red Ink With Date and Name of Person Making Change.

Do not extend notes this side of this line.

RETURN TO
LOS ANGELES COUNTY SURVEYOR
726 LOS ANGELES COUNTY
ENGINEERING BLDG.

76F3098 247 4-53

RETURN TO
LOS ANGELES COUNTY SURVEYOR
723 LOS ANGELES COUNTY
ENGINEERING BLDG.

Note: Any Additions or Changes on This Sheet Must be Made or Circled in Red Ink With Date and Name of Person Making Change.

Do not extend notes this side of this line.

F.B. 1764 Pg. 78

Profile No. | Notes Red ____ Plotted ____ Job No. 167510 Division No. ____ | F.B. 1784 Pg. 79
Date ____ Date ____ Survey of ____
X-Sec. No. | Notes Chkd 4/9/54 Checked ____ Survey by J.L. Willey Notes J.L.W. Date ____
Date ____ Date ____ Map No. ____ Date MAR 6 57

C.J. 167510

"X" Sections
on
Western Ave
from
Rosecrans Ave to El Segundo Blvd

4-6-52
Willey J.L
Kapp
Paulson
Halstrom
Shoemaker

STATION	B. S.	H. I.	F. S.	ELEV.

NOTE: ANY ADDITIONS OR CHANGES ON THIS SHEET MUST BE MADE OR CIRCLED IN RED INK, WITH DATE AND NAME OF PERSON MAKING CHANGE.

Do not extend notes this side of this line.

PLEASE RETURN TO
LOS ANGELES COUNTY SURVEYOR
726 LOS ANGELES COUNTY
ENGINEERING BLDG.

76L298 307 10-51

76L298 307 10-51

PLEASE RETURN TO

LOS ANGELES COUNTY SURVEYOR
726 LOS ANGELES COUNTY
ENGINEERING BLDG.

NOTE: ANY ADDITIONS OR CHANGES ON THIS SHEET MUST BE MADE OR CIRCLED IN RED INK, WITH DATE AND NAME OF PERSON MAKING CHANGE.

Do not extend notes this side of this line.

STATION	B. S.	H. I.	F. S.	ELEV.		
BM 21-9	5 48	51 96		46 48	BM 21-9 El. 46.484 F.B. 1784-7	
					Rosecrans Ave & Western Ave, S.E. Cor.	
					C.S. Mon. w/cap & well, 39' S. & 55' E of ℄ Inter.	
1+40±	S.S. MH.				34± W ℄ Street @ S.S. M.H. (Trunk	
12" stub N			23 97	27 99	Rim 502 Rim	Rim 502 Rim 502
~~|||~~ S					Depth 4.95 Depth	Depth 4.95 Depth 3.99
18" Inlet E			24 47	27 49	Dia	
18" outlet W			24 51	27 45	Rod 23.97 Rod	Rod 24.47 Rod. 24.51
1+00			4 81	47 15	Inter Rosecrans Ave ℄	
"			4 85	47 11		50' Pvt. (opp E P/L)
"			4 88	47 08		100 Pvt
"			4 85	47 11		180 Pvt.
1+12±			5 03	46 93	M.H. on Culv.	29± Top M.H.
"			6 85	45 11		29± flowline Culv.
E end CR. N.E. Cor			4 26	47 70		
Gut.			4 89	47 07		
N end CR. N.E. Cor.			4 39	47 57		
Gut.			5 04	46 92		
1+50			4 64	47 32		℄
T.P.	4 82	52 07	4 71	47 25		

These elev. Void
See F.B. 1940, pg 252

F.B. 1784 Pg. 80
Profile No. ____ X-Sec. ____
Job No. 16 2510
Division No. ____
Survey of 1930 ft S of W. Willey
Survey by J. C. Johnson
Indexed ____
Notes Red. ____ Plotted ____
Date ____ Date ____
Notes Chkd. ____ Checked ____
Date ____ Date ____

76L298 307 10-51

PLEASE RETURN TO

LOS ANGELES COUNTY SURVEYOR

726 LOS ANGELES COUNTY
ENGINEERING BLDG.

NOTE: ANY ADDITIONS OR CHANGES ON THIS SHEET MUST BE MADE OR CIRCLED IN RED INK, WITH DATE AND NAME OF PERSON MAKING CHANGE.

2+00 T.P.

Do not extend notes this side of this line.

STATION	B. S.	H. I.	F. S.	ELEV.	Left	℄ Right
1+50		52 07	41	48 0		100' Ground
"			47	47 4		180 "
2+00			463	47 44		℄
"			483	47 24		20 W/4 Pvt.
"			459	47 48		38 Top Cb
"			524	46 83		38 Gut
"			432	47 75		50 EP/L
"			31	49 0		115 Top brk
"			34	48 7		152 Top brk
"			52	46 9		170 bot brk
"			52	46 9		180 Ground
3+00			456	47 51		℄
"			470	47 37		20 W/4 Pvt
"			476	47 31		38 Top Cb
"			541	46 66		38 Gut
"			49	47 2		50 EP/L
"			37	48 4		76 Top brk
"			31	49 0		128 " "
"			68	45 3		136 bot brk
"			69	45 2	(under water)	180 Ground

Profile No. X-Sec. No. Notes Red Date Plotted Date Job No. 1675 Division No. Survey of 1 Survey by JL Willey Notes JLW Date 4 Map No. Date Date Date Date Date

F.B. 1784 PG 81

76L298 307 10-51

PLEASE RETURN TO

LOS ANGELES COUNTY SURVEYOR
726 LOS ANGELES COUNTY
ENGINEERING BLDG.

NOTE: ANY ADDITIONS OR CHANGES ON THIS SHEET MUST BE MADE OR CIRCLED IN RED INK, WITH DATE AND NAME OF PERSON MAKING CHANGE.

Do not extend notes this side of this line.

STATION	B. S.	H. I.	F. S.	ELEV.		
4+00		52 07	4.56	47 51		℄
"			4.82	47 25		20' W/4 Pvt
"			4.89	47 18		38' Top Cb
"			5.52	46 55		38 Gut
"			4.9	47 2		50' E P/L
"			4.9	47 2		154 Top Brk
"			6.7	45 4		164 Bot Brk
"			6.8	45 3		180 Grnd
5+00			4 65	47 42		℄
"			4 87	47 20		20 W/4 Pvt.
"			4 97	47 10		38 Top Cb.
"			5 57	46 50		38 Gut.
"			4 9	47 2		50 E P/L
"			5 0	47 1		160 Top brk
"			6 9	45 2	(under water	165 bot brk
"			7 0	45 1	"	180 Ground.
4+70.5			4 73	47 34	Top MH. on Culv	45° (+ is ok.)
"			7 18	44 89	flow line of Culv.	"
6+00			4 73	47 34		℄
"			5 02	47 05		20 W/4 Pvt.
"			5 06	47 01		38 Top Cb.

F.B. 1784 PG. 82
Job No. 1675
Division No. 130th St
Notes Red. Date
Plotted Date
Profile No.
Survey of
Survey by J. Willey
Notes J L W
Date
Checked Date
X-Sec. No.
Indexed A. C. Johnson
Date

76L298 307 10-51

PLEASE RETURN TO

LOS ANGELES COUNTY SURVEYOR

726 LOS ANGELES COUNTY
ENGINEERING BLDG.

NOTE: ANY ADDITIONS OR CHANGES ON THIS SHEET MUST BE MADE OR CIRCLED IN RED INK, WITH DATE AND NAME OF PERSON MAKING CHANGE.

Do not extend notes this side of this line.

STATION	B. S.	H. I.	F. S.	ELEV.		
9+00		51 32	5 9	45 4	E P/L	50 Top brk
"			5 2	46 1		100 " "
"			6 4	44 9	(Under water)	110 Bot "
"			5 7	45 6	"	200 Ground
"			6 4	44 9	(")	330 "
10+00			4 20	47 12		℄
"			4 48	46 84		20 W/A Pvt.
"			5 29	46 03		31 edge Pvt.
"			6 6	44 7		39 bot brk
"			7 3	44 0		47 " "
"			5 3	46 0		50 E P/L
"			4 4	46 9		200 Ground
"			6 1	45 2		330 "
10+75			4 26	47 06		℄
"			5 7	45 6		50 E P/L
"			4 7	46 6		100 Ground
"			4 2	47 1		200 "
"			6 2	45 1		330 "
11+00			4 29	47 03		℄
"			4 58	47 74		20 W/A Pvt.
"			5 46	45 86		31 edge Pvt.

Profile No. X-Sec. No. Notes Red Date Plotted Date Job No. 1675 Division No. Survey of 130th St Notes Chkd. Date Checked Date Survey by J L Willey Notes J L W Date 4-54 Map No. Date Date

F.B. 1784 Pg. 85

76L298 307 10-51

PLEASE RETURN TO

LOS ANGELES COUNTY SURVEYOR
726 LOS ANGELES COUNTY
ENGINEERING BLDG.

NOTE: ANY ADDITIONS OR CHANGES ON THIS SHEET MUST BE MADE OR CIRCLED IN RED INK, WITH DATE AND NAME OF PERSON MAKING CHANGE.

Do not extend notes this side of this line.

STATION	B. S.	H. I.	F. S.	ELEV.		
11+00		51 32	65	448		38 bot brk
"			72	441		47 " "
"			58	455	Top brk	50 EP/L
"			61	452		63 bot brk
"			64	449		100 Ground
"			64	449		200 "
"			63	450		330 "
12+00			433	4699		℄
"			477	4655		~~W~~ 20 W/4 pvt.
"			545	4587		31 edge "
"			67	446		38 bot brk
"			72	441		47 " "
"			63	450		50 EP/L
"			63	450		100 Ground
"			63	450		200 "
"		15	63	450		330 "
T.P.	502	51 46	488	4644		
13+00			452	4694		℄
"			486	4660		20 W/4 Pvt.
"			563	4583		31 edge "
"			67	448		39 bot brk

F.B. 1784 Pg. 86 Job No. 1675 Division No. 130 G 54 Notes Red. Plotted No. Profile
Survey of Date Date X-Sec.
Survey by J L Willey Notes J L W Notes Chkd. Checked
Index W. C. Johnson Date Date Date No.

76L298 307 10-51

PLEASE RETURN TO

LOS ANGELES COUNTY SURVEYOR
726 LOS ANGELES COUNTY
ENGINEERING BLDG.

NOTE: ANY ADDITIONS OR CHANGES ON THIS SHEET MUST BE MADE OR CIRCLED IN RED INK, WITH DATE AND NAME OF PERSON MAKING CHANGE.

Do not extend notes this side of this line.

STATION	B. S.	H. I.	F. S.	ELEV.		
13+00		5146	73	442		44 bot bank
"			59	456		50 EP/L
"			65	450		100 Ground
"			65	450		200 "
"			65	450		330 "
13+90.4			456	4690	Opp. Spk 139th St.	℄
"			486	4660		20 W/A Pvt.
"			534	4612		32 edge "
"			69	446		45 bot Gut.
"			59	456		50 EP/L Cor
S.E Cor.			710	4436	Invert of 36"x18" Conc.	Box Culv. 40' Right of ℄
S.W. Cor.			702	4444	" " " " "	" " 35' Left of ℄
14+00			454	4692		℄
14+06.2			730	4416	Invert 1.2 Dia Cmp. Culv.	46.2 E of ℄ (℄ of Pipe)
"			712	4434	" 1.5 " " "	47.5 " " " (" " ")
14+20.39			453	4693	Inter ℄ 139th St.	℄
"			482	4664		20 W/A Pvt.
"			485	4661		50 Opp. E. P/L
"			501	4645		100 Pvt.
"			532	4614		200 "
"			510	4636		330 "

Profile No. ____ Date ____ Notes Red ____ Plotted ____ Job No. 1675 Division No. ____
X-Sec. No. ____ Date ____ Notes Chkd ____ Date ____ Checked ____ Date ____ Survey of ____ Survey by J.L. Wilkes Map No. ____ Date ____ Notes J.L.W. Date ____

F.B. 1764 Pg. 87

76L298 307 10-51

PLEASE RETURN TO

LOS ANGELES COUNTY SURVEYOR
726 LOS ANGELES COUNTY
ENGINEERING BLDG.

NOTE: ANY ADDITIONS OR CHANGES ON THIS SHEET MUST BE MADE OR CIRCLED IN RED INK, WITH DATE AND NAME OF PERSON MAKING CHANGE.

528

434

Do not extend notes this side of this line.

STATION	B. S.	H. I.	F. S.	ELEV.		
14+35.8		51 46	7 09	44 37	Invert 1.3 CMP Culv.	45.9 ℄ pipe
			6 91	44 55	" 1.5 " "	47.3 ℄ pipe
N.E. Cor.			7 05	44 41	" 36"x18" Conc. Box Culv.	40.3 E. of ℄ Street
N.W. Cor.			7 15	44 31	" " " " "	35.0 W. of ℄ Street
N.E. Cor.			7 08	44 38	" 3°x1.8 ½ Round CMP Culv.	48.9 E. of ℄ Street → East
14+50.4			4 54	46 92	opp N.P/L 139th St	℄
"			4 80	46 66		20 W/4 Pvt.
"			5 04	46 42		30 edge Pvt.
"			5 27	46 19	premix pvt.	33 Gut line
"			4 55	46 91		50 E P/L Cor.
15+00			4 60	46 86		℄
"			4 96	46 50		20 W/4 Pvt.
"			5 30	46 16		27 edge Pvt, Gut.
"		14	3 86	47 60	premix Pvt.	50 E P/L
T.P.	5 07	51 37	5 16	46 30		
16+00			4 48	46 89		℄
"			4 87	46 50		20 W/4
"			5 41	45 96		30 edge Pvt, Gut.
"			4 75	46 62		50 E P/L
17+00			4 52	46 85		℄
"			4 81	46 56		20 W/4

F.B. 1784 Pg. 88 Job No. 1675 Division No. ____ Notes Red. ____ Plotted ____ Profile
Survey of 130th St Date ____ Date ____ No. ____
Survey by J L Willey Notes J L W Notes Chkd ____ Checked ____ X-Sec.
Indexed R. C. Johnson Date ____ Date ____ No. ____

76L298-307 10-51

PLEASE RETURN TO

LOS ANGELES COUNTY SURVEYOR

726 LOS ANGELES COUNTY
ENGINEERING BLDG.

NOTE: ANY ADDITIONS OR CHANGES ON THIS SHEET MUST BE MADE OR CIRCLED IN RED INK, WITH DATE AND NAME OF PERSON MAKING CHANGE.

Do not extend notes this side of this line.

STATION	B. S.	H. I.	F. S.	ELEV.		
17+00		51 37	5 66	45 71		31 edge Pvt, Gut
"			4 0	47 4		50 E P/L
"			2 9	48 5		76 brk
"			2 4	49 0		147 Top brk
"			3 1	48 3		200 Ground
"			4 0	47 4		330 "
18+00			4 46	46 91		℄
"			4 85	46 52		20 W/4 pvt
"			5 34	46 03		30 edge Pvt,
"			5 5	45 9		32 Gut
"			4 2	47 2		50 E P/L
T.P.	501	51 40	4 98	46 39		
19+00			4 50	46 90		℄
"			4 86	46 54		20 W/4 Pvt
"			5 36	46 04		31 edge Pvt.
"			5 7	45 7		34 Gut
"			4 3	47 1		50 E P/L
20+00			4 40	47 00		℄
"			4 85	46 55		20 W/4 Pvt.
"			5 37	46 03		31 edge "
"			5 8	45 6		35 Gut

Profile Notes Red ____ Plotted ____ Job No. 1675 Division No. ____ F.B. 1784 Pg. 89

No. ____ Date ____ Date ____ Survey of ____

X-Sec. Notes Chkd. ____ Checked ____ Survey by J. Willey Notes J. Willey Date 4-54

No. ____ Date ____ Date ____ Map No. ____ Date ____

76L298 307 10-51

PLEASE RETURN TO

LOS ANGELES COUNTY SURVEYOR
726 LOS ANGELES COUNTY
ENGINEERING BLDG.

NOTE: ANY ADDITIONS OR CHANGES ON THIS SHEET MUST BE MADE OR CIRCLED IN RED INK, WITH DATE AND NAME OF PERSON MAKING CHANGE.

Do not extend notes this side of this line.

STATION	B. S.	H. I.	F. S.	ELEV.		
20+00		51 40	4 8	46 6		50 E P/L
"			3 3	48 1		100 Ground.
"			3 5	47 9		200 "
"			3 5	47 9		330 "
T.P.	4 88	51 24	5 04	46 36		
20+80			4 21	47 03		℄
"			4 0	47 2		50 E P/L
"			3 4	47 8		100 Ground.
"			4 6	46 6		200 "
"			5 0	46 2		330 "
21+00			4 18	47 06		℄
"			4 69	46 55		20 W/4 Pvt.
"			5 34	45 90		31 edge Pvt.
"			5 7	45 5		37 Gut
"			4 7	46 5		50 E P/L
"			6 2	45 0		100 Ground.
"			6 2	45 0	under water	200 "
"			5 7	45 5		330 "
22+00			4 17	47 07		℄
"			4 68	46 56		20 W/4 Pvt.
"			5 29	45 45		31 edge "

F.B. 1784 Pg. 90 Job No. 1675 Division No. ____ Notes Red. ____ Plotted ____ Profile ____
Survey of 130th St. Date ____ Date ____ No. ____
Survey by J.L. Willey Notes J.L.W. Notes Chkd. ____ Checked ____ X-Sec. ____
Indexed C. Johnson Date ____ Date ____ No. ____

76L298 307 10-51

PLEASE RETURN TO
LOS ANGELES COUNTY SURVEYOR
726 LOS ANGELES COUNTY
ENGINEERING BLDG.

NOTE: ANY ADDITIONS OR CHANGES ON THIS SHEET MUST BE MADE OR CIRCLED IN RED INK, WITH DATE AND NAME OF PERSON MAKING CHANGE.

Do not extend notes this side of this line.

STATION	B. S.	H. I.	F. S.	ELEV.		
22+00		51 24	59	453		39 Gut
"			50	452		50 EP/L
"			62	450		100 Ground
"			60	452	under water	200 "
"			60	452		330 "
23+00			422	4702		℄
"			454	4670		20 W/4 put.
"			535	4589		32 edge "
"			61	451		43 Gut
"			51	461		50 EP/L
24+00			412	4712		℄
"			452	4672		20 w/4 put.
"			526	4598		32 edge "
"			58	454		42 Gut.
"			52	460		50 EP/L
TP.	485	5144	465	4659		
25+00			430	4714		℄
"			461	4683		20 W/4 put.
"			530	4614		31 edge "
"			63	451		44 Gut
"			54	460		50 EP/L

Profile No. ____ Notes Red ____ Plotted ____ Job No. 1675 Division No. ____
X-Sec. No. ____ Date ____ Date ____ Survey of ____
Notes Chkd ____ Checked ____ Survey by ____ Notes ____ Date ____
Date ____ Date ____ Map No. ____ Checked ____ Date ____

F.B. 1264 Pg. 91

76L298 307 10-51

PLEASE RETURN TO

LOS ANGELES COUNTY SURVEYOR
726 LOS ANGELES COUNTY
ENGINEERING BLDG.

NOTE: ANY ADDITIONS OR CHANGES ON THIS SHEET MUST BE MADE OR CIRCLED IN RED INK, WITH DATE AND NAME OF PERSON MAKING CHANGE.

Do not extend notes this side of this line.

B. 1784 PG. 92 | Job No. 1675 | Division No. | Notes Red. | Plotted | Profile No.
Survey of 130th St. | Date | Date | X-Sec. No.
Survey by J. Williams | Notes JL W | Notes Chkd. | Checked
Indexed R. C. Johnson | Date | Date | Date | Date

STATION	B. S.	H. I.	F. S.	ELEV.		
25+00		51 44	6 2	45 2	Water	100 Ground.
"			6 2	45 2		200 "
"			5 9	45 5		330 "
26+00			4 31	47 13		℄
"			4 58	46 86		20 w/4 pvt.
"			5 32	46 12		31 edge pvt.
"			6 0	45 4		41 Gut.
"			5 6	45 8		50 EP/L
27+00			4 33	47 11		℄
27+10.9			4 35	47 09	opp S P/L, 135th St.	℄
"			4 54	46 90		20 w/4
"			5 16	46 28		31 edge Pvt.
"			5 5	45 9		41 Brk
"			6 4	45 0		46 Gut
"			5 1	46 3		50 EP/L Cov.
S. E. Cor.			6 84	44 60	Invert 36"x18" Conc. Bx. Culv.	39± E of ℄
S. W. Cor.			6 87	44 57	" " " " "	35± W of ℄
27+40.86			4 38	47 06	Inter. 135th St	℄
"			4 52	46 92		20 w/4 pvt.
"			4 99	46 45		50 EP/L
"			5 07	46 37		100 Pvt.

76L298 307 10-51

PLEASE RETURN TO

LOS ANGELES COUNTY SURVEYOR

726 LOS ANGELES COUNTY
ENGINEERING BLDG.

NOTE: ANY ADDITIONS OR CHANGES ON THIS SHEET MUST BE MADE OR CIRCLED IN RED INK, WITH DATE AND NAME OF PERSON MAKING CHANGE.

Do not extend notes this side of this line.

384

STATION	B. S.	H. I.	F. S.	ELEV.		
27+40.86		51 44	5 05	46 39		200 pvt
"			5 02	46 42		330 "
N.E. Cor			6 70	44 74	Invert 36"x18" Conc. Box Culv.	39.5 E. of ℄
N.W. Cor.			6 95	44 69	" " " "	35.0 W of ℄
27+70.9			4 38	47 06		℄
"			4 50	46 94		20 w/4 pvt
"			4 98	46 46		33 edge "
"			6 0	45 4		34 Gut
"			4 6	47 8		50 E P/L Cor
T.P.	4 86	51 54	4 76	46 68		
28+00			4 40	47 14		℄
"			4 62	46 92		20 w/4 pvt
"			5 30	46 24		31 edge "
"			6 0	45 5		35 Gut
"			4 7	46 8		50 E P/L
29+00			4 28	47 26		℄
"			4 43	47 11		20 w/4 pvt
"			5 18	46 36		31 edge "
"			5 5	46 0		35 Gut
"			4 6	46 9		50 E P/L
"						

Profile No. ____ Date ____ Notes Red ____ Plotted ____ Job No. 1675 Division No. ____ F.B. 1784 Pg. 93

X-Sec. No. ____ Date ____ Notes Chkd. ____ Checked ____ Survey of ____ Survey by [illegible] Notes [illegible] Date ____

Map No. ____ Date ____ Date ____

76L298 307 10-51

PLEASE RETURN TO

LOS ANGELES COUNTY SURVEYOR
726 LOS ANGELES COUNTY
ENGINEERING BLDG.

NOTE: ANY ADDITIONS OR CHANGES ON THIS SHEET MUST BE MADE OR CIRCLED IN RED INK, WITH DATE AND NAME OF PERSON MAKING CHANGE.

Do not extend notes this side of this line.

STATION	B. S.	H. I.	F. S.	ELEV.		
30+00		51 54	4 18	47 36		℄
"			4 37	47 17		20 W/4 Pvt.
"			5 16	46 38		30 edge "
"			5 5	46 0		36 Gut.
"			4 4	47 1		50 E P/L
"			3 7	47 8		100 Ground
"			3 9	47 6		192 "
T.P.	5 15	51 95	4 74	46 80		
31+00			4 45	47 50		℄
"			4 73	47 22		20 W/4 Pvt.
"			5 44	46 51		30 edge "
"			6 0	46 0		37 Gut.
"			4 8	47 2		50 E P/L
32+00			4 44	47 51		℄
"			4 68	47 27		20 W/4 Pvt.
"			5 25	46 70		31 edge Pvt.
"			5 5	46 5	Premix	37 Gut.
"			4 3	47 7		50 E P/L
33+00			4 34	47 61		℄
33+04 3			4 35	47 60	Opp S P/L, 134th St.	℄
"			4 62	47 33		20 W/4 Pvt

F.B. 1784 PG. 94 Job No. 1675 Division No. Notes Red. Plotted Profile
Survey of 130th St. Date Date No.
Survey by J L Willey Notes J L W Notes Chkd. Checked X-Sec.
Indexed R. C. Johnson Date Date No.

76L298 307 10-51

PLEASE RETURN TO

LOS ANGELES COUNTY SURVEYOR
726 LOS ANGELES COUNTY
ENGINEERING BLDG.

NOTE: ANY ADDITIONS OR CHANGES ON THIS SHEET MUST BE MADE OR CIRCLED IN RED INK, WITH DATE AND NAME OF PERSON MAKING CHANGE.

Do not extend notes this side of this line.

BM

STATION	B. S.	H. I.	F. S.	ELEV.		
33+04.3		51 95	5 18	46 97		31 edge Prt.
"			5 39	46 56	Premix	39 Gut.
"			4 42	47 53	"	50 EP/L Cor.
33+34.28			4 30	47 65	Int 134th St.	℄
"			4 54	47 41		20 w/4 prt.
"			5 32	46 63		40 "X" Gut
"			4 84	47 11		62 brk
"			4 80	47 15		120 Prt. brk
"			4 14	47 81		192 prt.
33+64.3			4 25	47 70		℄
"			4 47	47 48		20 w/4 prt.
"			5 09	46 87		35 Gut.
"			4 85	47 10		41 edge prt.
"			4 3	47 7		50 EP/L Cor.
T.P.	4 24	52 56	3 63	48 32	(bot brk from South)	
33+64.3			5 2	47 4	" " " "	100 bot brk
"			5 3	47 3		192 Ground
34+00			4 76	47 80		℄
"			5 02	47 54		20 w/4 Prt.
"			5 41	47 15		29 Prt.
"			5 28	47 28		34 edge Prt.

Profile
No. ____ Date ____ Notes Red ____ Plotted ____ Job No. 1675 Division No. ____
X-Sec. ____ Date ____ Notes Chkd. ____ Checked ____ Survey of ____ Survey by ____ Notes ____ Date ____
No. ____ Date ____ Date ____ Map No. ____ Date ____

F.B. 1784 PG. 95

76L298 307 10-51

PLEASE RETURN TO

LOS ANGELES COUNTY SURVEYOR
726 LOS ANGELES COUNTY
ENGINEERING BLDG.

NOTE: ANY ADDITIONS OR CHANGES ON THIS SHEET MUST BE MADE OR CIRCLED IN RED INK, WITH DATE AND NAME OF PERSON MAKING CHANGE.

Do not extend notes this side of this line.

STATION	B. S.	H. I.	F. S.	ELEV.		
34+00		52 56 16	49	47 7		39 Top brk
"			52	47 4		45 bot "
"			52	47 4		50 EP/L
35+00			4 25	48 31		℄
"			4 49	48 07		20 W/4 prt
"			4 81	47 75		27 Gut
"			4 68	47 88		34 edge Prt.
"			45	48 1		39 Top brk
"			47	48 9		50 EP/L
"			54	47 2		62 bot brk
"			52	47 4		85 brk
"			41	48 5		192 Ground
36+00			3 38	49 18		℄
"			3 63	48 93		20 W/4
"			3 87	48 69		27 Gut
"			3 66	48 90		34 Edge brk
"			3 2	49 4		50 EP/L
T.P.	6 31	55 07 1	3 80	48 76		
37+00			4 92	50 15		℄
"			5 21	49 86		12 W edge Conc.
"			5 44	49 63		23 E edge Conc.

F.B. 1784 Pg. 96 Job No. 1675 Division No. 130th St Notes Red. Plotted Date No. Profile
Survey of Survey by J. L. Willey Notes J.L.W. Date Checked Date No. X-Sec.
Indexed K. C. Johnson Date Notes Chkd Date No.

76L298 307 10-51

PLEASE RETURN TO

LOS ANGELES COUNTY SURVEYOR

726 LOS ANGELES COUNTY
ENGINEERING BLDG.

NOTE: ANY ADDITIONS OR CHANGES ON THIS SHEET MUST BE MADE OR CIRCLED IN RED INK, WITH DATE AND NAME OF PERSON MAKING CHANGE.

Do not extend notes this side of this line.

STATION	B. S.	H. I.	F. S.	ELEV.		
37+00		55 07	5 55	49 52		27 Gut
"			5 33	49 74		32 edge Pvt
"			4 9	50 2		42 Top brk
"			4 8	50 3		50 E P/L
"			4 6	50 5		100 Ground
"			3 7	51 4		192 "
38+00			3 93	51 14		℄
"			4 46	50 61		23 E. edge Conc. Pvt
"			4 52	50 55		27 Gut
"			4 10	50 97		33 edge Pvt
"			3 7	51 4		42 brk
"			3 7	51 4		50 E P/L
39+00			2 93	52 14		℄
"			3 46	51 61		23 E. edge Conc. Pvt
"			3 58	51 49		27 Gut
"			3 05	52 02		33 edge Pvt
"			2 5	52 6		41 brk
"			2 5	52 6		50 E P/L
T.P.	6 70	58 29	3 48	51 59		
39+64			5 40	52 89	Opp S. P/L, 132nd St ℄	
"			5 0	53 3		50 E P/L Co

Profile No. X-Sec. Notes Red ____ Plotted ____ Job No. 1675 Division No. ____ Date ____ Date ____ Survey of 130th St

Notes Chkd. ____ Checked ____ Survey by J. K. Wills Notes [illegible] Date 4 [illegible]

No. ____ Date ____ Date ____ Map No. ____ Index [illegible] Date ____

F.B. 1784 Pg. 97

76L298 307 10-51

PLEASE RETURN TO

LOS ANGELES COUNTY SURVEYOR
726 LOS ANGELES COUNTY
ENGINEERING BLDG.

NOTE: ANY ADDITIONS OR CHANGES ON THIS SHEET MUST BE MADE OR CIRCLED IN RED INK, WITH DATE AND NAME OF PERSON MAKING CHANGE.

Do not extend notes this side of this line.

STATION	B. S.	H. I.	F. S.	ELEV.		
40+00		58 29	5 04	53 25		℄
40+04 51			5 04	53 25	Inter. 132nd St.	℄
"			5 55	52 75		23 E. edge Cone Pvt.
"			5 89	52 40		41 "X" Gut.
"			5 70	52 59		50 Opp E. P/L
"			4 36	53 93		100 Pvt.
"			3 46	54 83		192 "
S. end Curb S.E. Cor.			5 64	52 65		
Gut.			6 33	51 96		
S. end C.R. S.E. Co.			5 60	52 69		
Gut.			6 29	52 00		
E. end Curb S.E. Cor.			5 16	53 13		
Gut.			5 88	52 41		
E. end Curb N.E. Cor.			4 71	53 58		
Gut.			5 37	52 92		
N end C.R. N.E. Cor.			4 73	53 56		
Gut.			5 48	52 81		
N. end Curb, N.E. Cor.			4 63	53 66		
Gut.			5 36	52 93		
40+44 6			4 70	53 59	Opp N P/L 132nd St.	℄
"			4 0	54 3		50 E P/L Cor.

B. 1784 Pg. 98 Job No. 1671 Division No. Notes Red. Plotted Profile
Survey of 130th St Date Date No.
Survey by J.L. Willey Notes J.L.W. Notes Chkd. Checked X-Sec.
Indexed K. C. Johnson Date Date Date No.

76L298 307 8-53

PLEASE RETURN TO
LOS ANGELES COUNTY SURVEYOR
726 LOS ANGELES COUNTY ENGINEERING BLDG.

NOTE: ANY ADDITIONS OR CHANGES ON THIS SHEET MUST BE MADE OR CIRCLED IN RED INK, WITH DATE AND NAME OF PERSON MAKING CHANGE.

Do not extend notes this side of this line.

STATION	B. S.	H. I.	F. S.	ELEV.		
41+00		5829	3 58	54 71		℄
"			4 11	54 18		23 E. edge Conc Pvt
"			4 12	54 17		28 Gut
"			3 03	55 26		50 E P/L (Pvt)
42+00			2 06	56 23		℄
"			2 55	55 74		23 E. edge Conc Pv
"			2 67	55 62		28 Gut
			1 60	56 69		50 E P/L (Pvt)
T. P.	7 24	6295	2 58	55 71		
43+00			5 17	57 78		℄
"			5 68	57 28		23 E edge Conc.
"			5 78	57 17		28 Gut
"			5 25	57 70		33 edge Pvt
"			4 3	58 7		50 E P/L
43+56			4 33	58 62		℄
"			3 6	59 4		50 E P/L
"			3 2	59 8		100 Ground
"			3 4	59 6		192 "
44+00			3 61	59 34		℄
"			4 14	58 81		23 E. edge Conc.
"			4 23	58 72		28 Gut

Profile Notes Red. ____ Plotted ____ Job No. 1675 Division No. ____ F. B. 1784 PG. 19
No. ____ Date ____ Date ____ Survey of ____ 130 ____
X-Sec. Notes Chkd. ____ Checked ____ Survey by JL Willey Notes JLW Date 4-54
No. ____ Date ____ Date ____ Map No. ____ Date ____

76L298 307 8-53

PLEASE RETURN TO
LOS ANGELES COUNTY SURVEYOR
726 LOS ANGELES COUNTY ENGINEERING BLDG.

NOTE: ANY ADDITIONS OR CHANGES ON THIS SHEET MUST BE MADE OR CIRCLED IN RED INK, WITH DATE AND NAME OF PERSON MAKING CHANGE.

Do not extend notes this side of this line.

STATION	B. S.	H. I.	F. S.	ELEV.		
44+00		62 95	3 43	59 52		33 edge Pvt.
"			2 9	60 1		37 Top brk
"			2 9	60 1		50 E P/L
45+00			2 09	60 86		℄
"			2 64	60 31		20 E. edge Conc
"			2 76	60 19		27 Gut
"			2 32	60 63		34 edge Pvt.
"			1 5	61 5		50 E P/L
T.P.	7 87	68 14	2 68	60 27		
46+00			5 75	62 39		℄
"			6 26	61 88		23 E. edge Conc. Pvt
"			6 34	61 80		27 Gut
"			5 63	62 51		34 E. edge Pvt.
"			5 5	62 6		50 E P/L
46+64 8			4 58	63 56	Opp S P/L 130th St.	℄
"			4 3	63 8		50 E P/L Cor.
46+94 84			3 92	64 22	Inter 130th St.	℄
"			4 50	63 64		23 E. edge Conc.
"			4 72	63 42		41 X Gut
"			3 34	64 80		73 brk in Pvt
"			2 74	65 40		100 Pvt

F. B. 1784 Pg. 100
Job No. 1675
Division No. 130th St.
Notes Red. Date
Plotted Date
Profile No.
Survey of
Survey by J.L. Willey Notes J.L.W.
Notes Chkd. Date
Checked Date
X-Sec. No.
Indexed C. Johnson Date

76L298 307 8-53

PLEASE RETURN TO
LOS ANGELES COUNTY SURVEYOR
726 LOS ANGELES COUNTY ENGINEERING BLDG.

NOTE: ANY ADDITIONS OR CHANGES ON THIS SHEET MUST BE MADE OR CIRCLED IN RED INK, WITH DATE AND NAME OF PERSON MAKING CHANGE.

Do not extend notes this side of this line.

STATION	B. S.	H. I.	F. S.	ELEV.		
46+94.84		68 14	1 49	66 65		192 - Put
S. end Curb, S.E. Cor.			5 06	63 08		
Gut.			5 78	62 36		
S. end C.R. S.E. Cor.			4 86	63 28		
Gut.			5 51	62 63		
E. end Curb S.E. Cor.			4 12	64 02		
Gut			4 77	63 37		
E. end Curb, N.E. Cor.			3 35	64 79		
Gut.			3 98	64 16		
N. end C.R. N.E. Cor.			3 35	64 79		
Gut			4 00	64 14		
N. end Curb N.E. Cor.			3 09	65 05		
Gut.			3 79	64 35		
47+00			3 85	64 29		℄
47+24.8			3 19	64 95		℄ [illegible]
"			2 71	65 43		50 E P/L Cor. (Pu 1
48+00			0 21	67 93		℄
"			1 76	66 38		23 E. edge Conc. [illegible]
"			1 86	66 28		27 Gut
"			1 36	66 78		33 brk
"			0 61	67 53		50 E P/L

Profile Notes Red. ____ Plotted ____ Job No. 1670 Division No. ____ F. B. 1784 Pg. 101
No. ____ Date ____ Date ____ Survey of 130 [illegible]
X-Sec. Notes Chkd. ____ Checked ____ Survey by Th Willey Notes Th W Date 4-54
No. ____ Date ____ Date ____ Map No. ____ Indexed C. Johnson Date ____

76L298 307 8-53

PLEASE RETURN TO
LOS ANGELES COUNTY SURVEYOR
726 LOS ANGELES COUNTY ENGINEERING BLDG.

NOTE: ANY ADDITIONS OR CHANGES ON THIS SHEET MUST BE MADE OR CIRCLED IN RED INK, WITH DATE AND NAME OF PERSON MAKING CHANGE.

Do not extend notes this side of this line.

STATION	B. S.	H. I.	F. S.	ELEV.		
		68 14				
T.P.	12 36	7[illegible] 73	1 77	66 37		
49+00			8 45	70 28		℄
"			9 05	69 68		23 E edge Conc
"			9 16	69 57		28 Gut
"			8 47	70 26		33 Top brk
"			7 79	70 94	(floor of Bldg)	50 EP/L
50+00			5 19	73 54		℄
"			5 76	72 97		23 E. edge Conc.
"			5 88	72 85		27 Gut.
"			5 30	73 43		34 brk
"			5 00	73 73		50 EP/L (pvt)
50+35.6			4 08	74 65		℄
"			2 9	75 8	(P/L line to E.)	50 EP/L
"			2 4	76 3		100 Ground
"			1 5	77 2		192 "
51+00			1 88	76 85		℄
"			2 56	76 17		23 E. edge Conc Pvt.
"			2 68	76 05		27 Gut
"			1 93	76 80		34 E. edge Pvt.
"			0 4	78 3		50 EP/L

F. B. 1784 Pg. 102 Job No. 1675 Division No. Notes Red. Plotted Date No. Profile
Survey of 130th St Date X-Sec.
Survey by J. Willey Notes J. W. Notes Chkd. Checked
Indexed C. Johnson Date Date No.

76L298 307 8-53

45 20

PLEASE RETURN TO
LOS ANGELES COUNTY SURVEYOR
726 LOS ANGELES COUNTY ENGINEERING BLDG.

NOTE: ANY ADDITIONS OR CHANGES ON THIS SHEET MUST BE MADE OR CIRCLED IN RED INK, WITH DATE AND NAME OF PERSON MAKING CHANGE.

Do not extend notes this side of this line.

STATION	B. S.	H. I.	F. S.	ELEV.		
		78 73				
T.P.	8 93	85 04	2 62	76 11		
52+00			5 00	80 04		℄
"			5 54	79 50		23 E. edge Conc. Pv.
"			5 73	79 31		27 Gut.
"			5 20	79 84		32 E edge Pvt.
"			4 4	80 6		50 EP/L
53+00			1 64	83 40		℄
"			2 25	82 79		23 E. edge Conc. Pv.
"			2 33	82 71		27 Gut.
"			1 97	83 07		34 8/ E. edge Pvt.
"			1 5	83 5		50 EP/L
T.P.	7 25	90 02	2 27	82 77		
53+45 2			5 28	84 74	opp Spk El Segundo Blvd.	℄
53+85 20			4 9	85 1		50 EP/L Cor.
"			4 13	85 89	Inter. El Segundo Blvd.	℄
"			4 32	85 70		12 W. edge Conc Pvt.
			4 34	85 68		23 E. " " "
			4 60	85 42		45 "X" Gut.
			2 87	87 15		100 Pvt.
			1 53	88 49		192 "

Profile No. X-Sec. No. Notes Red. Date Plotted Date Job No. 1675 Division No. Survey of 130-St Survey by JL Willey Notes JL Wh. Date 4-54 Map No. Date Date Date

F. B. 1784 Pg. 103

76L298 307 8-53

PLEASE RETURN TO
LOS ANGELES COUNTY SURVEYOR
726 LOS ANGELES COUNTY ENGINEERING BLDG.

NOTE: ANY ADDITIONS OR CHANGES ON THIS SHEET MUST BE MADE OR CIRCLED IN RED INK, WITH DATE AND NAME OF PERSON MAKING CHANGE.

Do not extend notes this side of this line.

STATION	B. S.	H. I.	F. S.	ELEV.		
S. end Curb, S.E. Cor.		90 02	6 25	83 77		
Gut.			6 88	83 14		
S. end CR. S.E. Cor.			5 91	84 11		
Gut			6 54	83 48		
E. end CR S.E. Cor.			4 80	85 22		
Gut.			5 38	84 64		
S. end Curb., S.W. Cor			6 00	84 02		
Gut			6 97	83 05		
S. end CR., S.W. Cor.			5 64	84 38		
Gut.			6 01	84 01		
W. end Curb S.W. Cor			5 33	84 69		
Gut.			5 42	84 60		
W. end Curb N.W. Cor.			3 84	86 18		
Gut			3 92	86 10		
N. end CR N.W. Cor			3 62	86 40		
Gut.			3 80	86 22		
N. end Curb. N.W. Cor.			2 90	87 12		
Gut.			3 93	86 09		
BMHM 7			5 36	84 66	BMHM7 El. 84.646	F.B. 1784-10
					Western Ave & El Segundo Blvd. S.W. Cor.	
					Fd Bt Spk in M.C.R.	

F. B. 1784 Pg. 104 Job No. 1675 Division No. 130th St Notes Red. Plotted Profile
Survey of Date No.
Survey by J.L. Willey Notes J.L.W. Notes Chkd. Checked X-Sec.
Indexed C. Johnson Date Date Date No.

Profile No. ____ Notes Red. ____ Date ____ Plotted ____ Date ____ Job No. ____ Division No. ____ F.B. ____ Pg. ____

X-Sec. No. ____ Notes Chkd. ____ Date ____ Checked ____ Date ____ Survey of ____ Survey by ____ Map No. ____ Indexed ____ Notes ____ Date ____ Johnson Date ____

List of Pavement
Depths on 135th St
for 130th St S.S.
C.I. 1675

2+00 — (2½" Rock & oil over dirt)

9+00 (4" Rock & oil over Dirt)

At Alma Ave. & 135th St.
(1½" Rock & oil over dirt)

Halldale & 135th Sts.
(1½" Rock & oil over dirt)

On 135th - Just West of Normandie Ave —
(3" Rock & oil over 3" D.G)

Over

STATION | B.S. | H.I. | F.S. | ELEV.

NOTE: ANY ADDITIONS OR CHANGES ON THIS SHEET MUST BE MADE OR CIRCLED IN RED INK, WITH DATE AND NAME OF PERSON MAKING CHANGE.

PLEASE RETURN TO
LOS ANGELES COUNTY SURVEYOR
726 LOS ANGELES COUNTY
ENGINEERING BLDG.

Do not extend notes this side of this line.

76L298 307 10-

B. Pg. Job No. Division No. Notes Red. Plotted Profile

Survey of Date Date No.

Survey by Notes Notes Chkd. Checked X-Sec.

Indexed A. O. Johnson Date Date Date No.

STATION	B. S.	H. I.	F. S.	ELEV.
On Normandie @ 135th St.				
(5" Rock & oil 7" D.G.)				
35+00 — (4" Rock & oil over dirt)				
On Budlong Ave @ 135th St.				
(4" Rock & oil over dirt)				

76L298 307 10-51

PLEASE RETURN TO

LOS ANGELES COUNTY SURVEYOR

726 LOS ANGELES COUNTY ENGINEERING BLDG.

Do not extend notes this side of this line.

NOTE: ANY ADDITIONS OR CHANGES ON THIS SHEET MUST BE MADE OR CIRCLED IN RED INK, WITH DATE AND NAME OF PERSON MAKING CHANGE.

Notes Ck'd by	Survey of 130th St.
Map No.	W. O. 167510 Tape No. St'd. °F
Office Work	Surveyed by J.L. Willey
Checked	Notes J.L.W. Date 3-54
Date	Indexed A. C. Johnson

F. B. 1789 Pg. 105

MAR 6 '57

130th ST C.I. 167510

TOPOGRAPHY
on
135th ST
from
WESTERN AVE to BUDLONG AVE.

3-18-52
Willey J.L.
Kapp
Halstrom

Note: Any Additions or Changes on This Sheet Must be Made or Circled in Red Ink With Date and Name of Person Making Change.

Do not extend notes this side of this line.

RETURN TO
LOS ANGELES COUNTY SURVEYOR
726 LOS ANGELES COUNTY
ENGINEERING BLDG.

76F3098 247 4-53

F.B. 1784 PG. 106

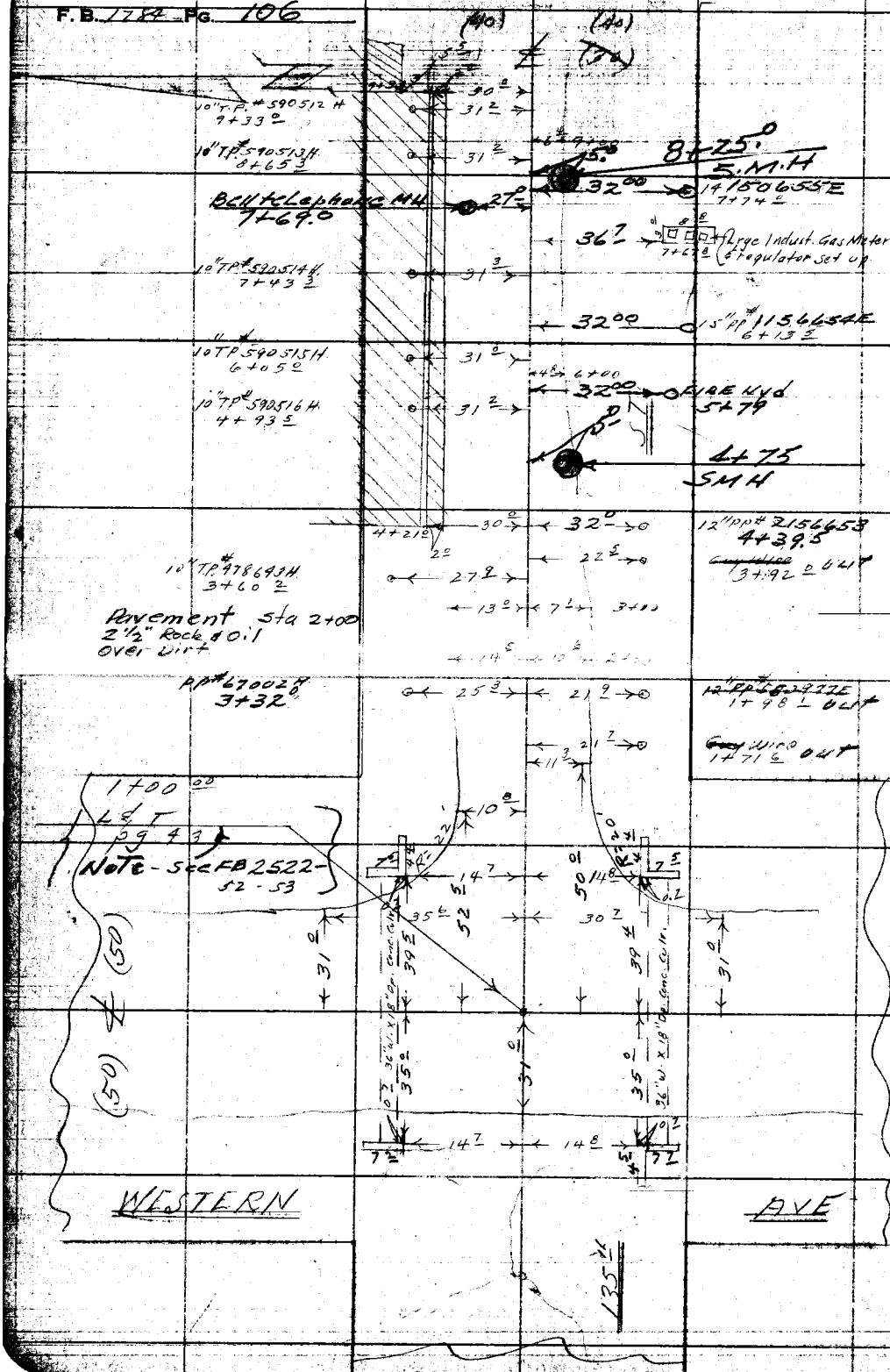

RETURN TO
LOS ANGELES COUNTY SURVEYOR
726 LOS ANGELES COUNTY
ENGINEERING BLDG.

Do not extend notes this side of this line.

Note: Any Additions or Changes on This Sheet Must be Made or Circled in Red Ink With Date and Name of Person Making Change.

Map No.	Survey of 130th St	F.B. 1789 Pg. 109
Office Work	W. O. 127510 Tape No. St'd. °F	
Checked	Surveyed by J. L. Willey	
Date	Notes J. L. W. Date 3-84	
	Indexed A. C. Johnson	



Note: Any Additions or Changes on This Sheet Must be Made or Circled in Red Ink With Date and Name of Person Making Change.

Do not extend notes this side of this line.

RETURN TO
LOS ANGELES COUNTY SURVEYOR
726 LOS ANGELES COUNTY
ENGINEERING BLDG.

79F3098 247 A



RETURN TO
LOS ANGELES COUNTY SURVEYOR
726 LOS ANGELES COUNTY
ENGINEERING BLDG.
Do not extend notes this side of this line.

Note: Any Additions or Changes on This Sheet Must be Made or Circled in Red Ink With Date and Name of Person Making Change.

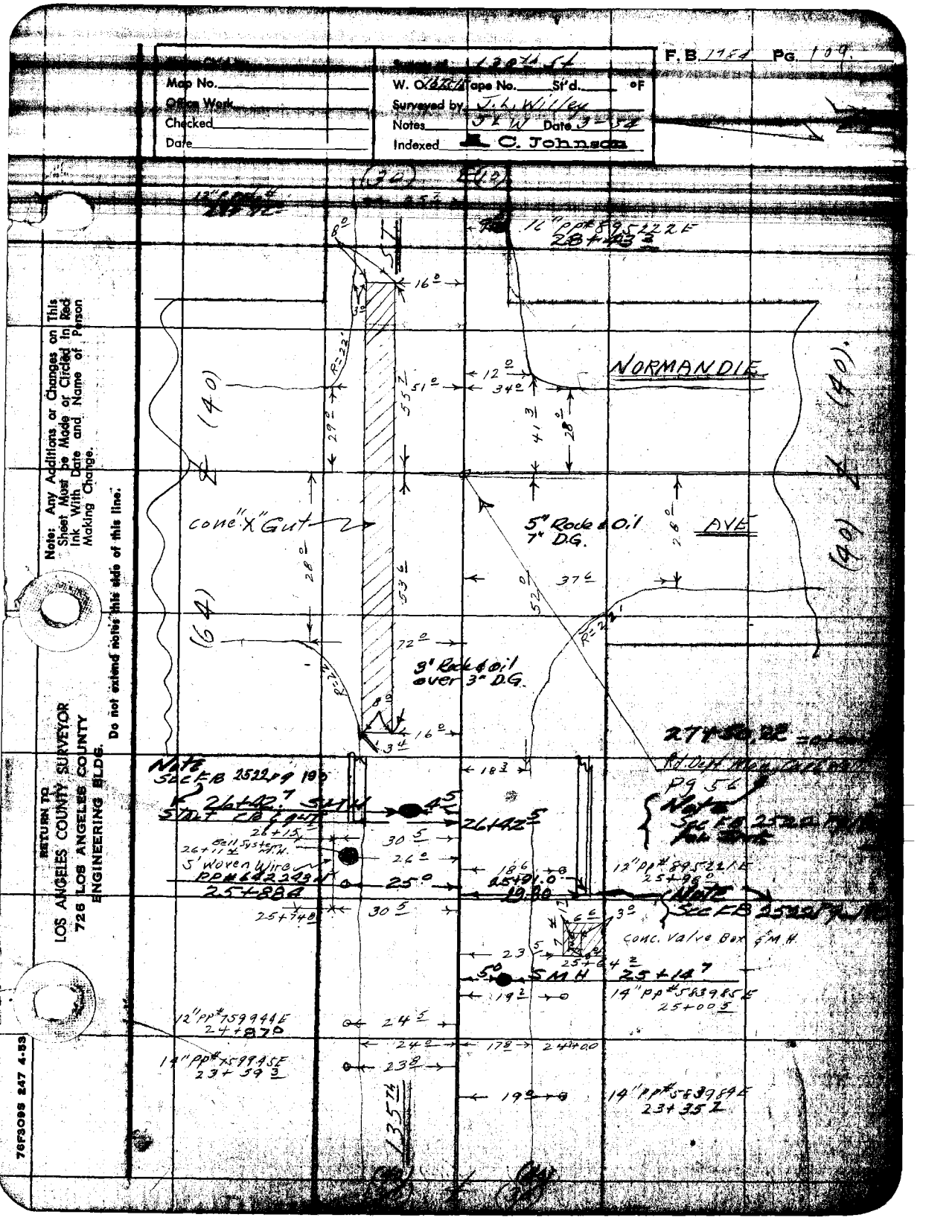

F.B. 1984 Pg. 109
Map No.
Office Work
Checked
Date
W. O. Tape No. St'd. °F
Surveyed by J. L. Willey
Notes J & W Date 3-54
Indexed C. Johnson
NORMANDIE
AVE
cone "X" Gut
5" Rock & Oil 7" D.G.
3" Rock & oil over 3" D.G.
Note Sec FB 2522 pg 190
Note Sec FB 2522 pg 56
Note Sec FB 2522
Bell System M.H.
5' Woven Wire
Conc. Valve Box & M.H.
SMH
16" PP# 895222E 28+43.3
12" PP# 895221E 25+98.0
12" PP# 759944E 24+87.0
14" PP# 759945E 23+59.3
14" PP# 583985E 25+00.5
14" PP# 583984E 23+35.2
Note: Any Additions or Changes on This Sheet Must be Made or Circled in Red Ink With Date and Name of Person Making Change.
Do not extend notes this side of this line.
RETURN TO
LOS ANGELES COUNTY SURVEYOR
726 LOS ANGELES COUNTY
ENGINEERING BLDG.
76F3095 247 4-53

F.B. 1764 PG. 110

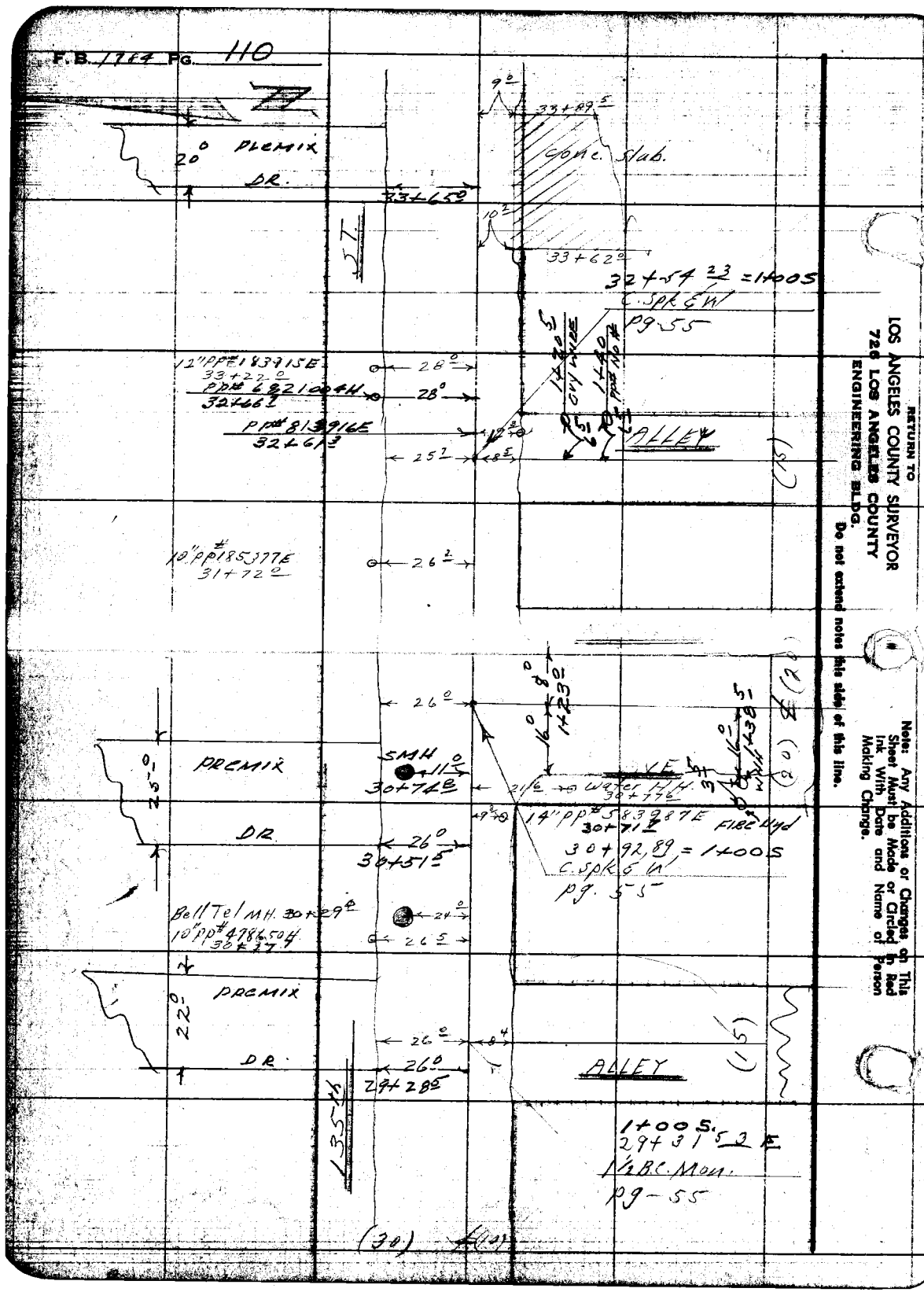

RETURN TO
LOS ANGELES COUNTY SURVEYOR
726 LOS ANGELES COUNTY
ENGINEERING BLDG.
Do not extend notes this side of this line.

Note: Any Additions or Changes on This Sheet Must be Made or Circled in Red Ink With Date and Name of Person Making Change.

Notes Ck'd by	Survey of 130th St	F. B. 1721 Pg. 111
Map No.	W. O. 16751 Tape No. Sl'd. °F	
Office Work	Surveyed by J L Willey	
Checked	Notes JLW Date 3-54	
Date	Indexed C. Johnson	



Note: Any Additions or Changes on This Sheet Must be Made or Circled in Red Ink With Date and Name of Person Making Change.

Do not extend notes this side of this line.

RETURN TO
LOS ANGELES COUNTY SURVEYOR
726 LOS ANGELES COUNTY
ENGINEERING BLDG.

76F3098 247 4-53

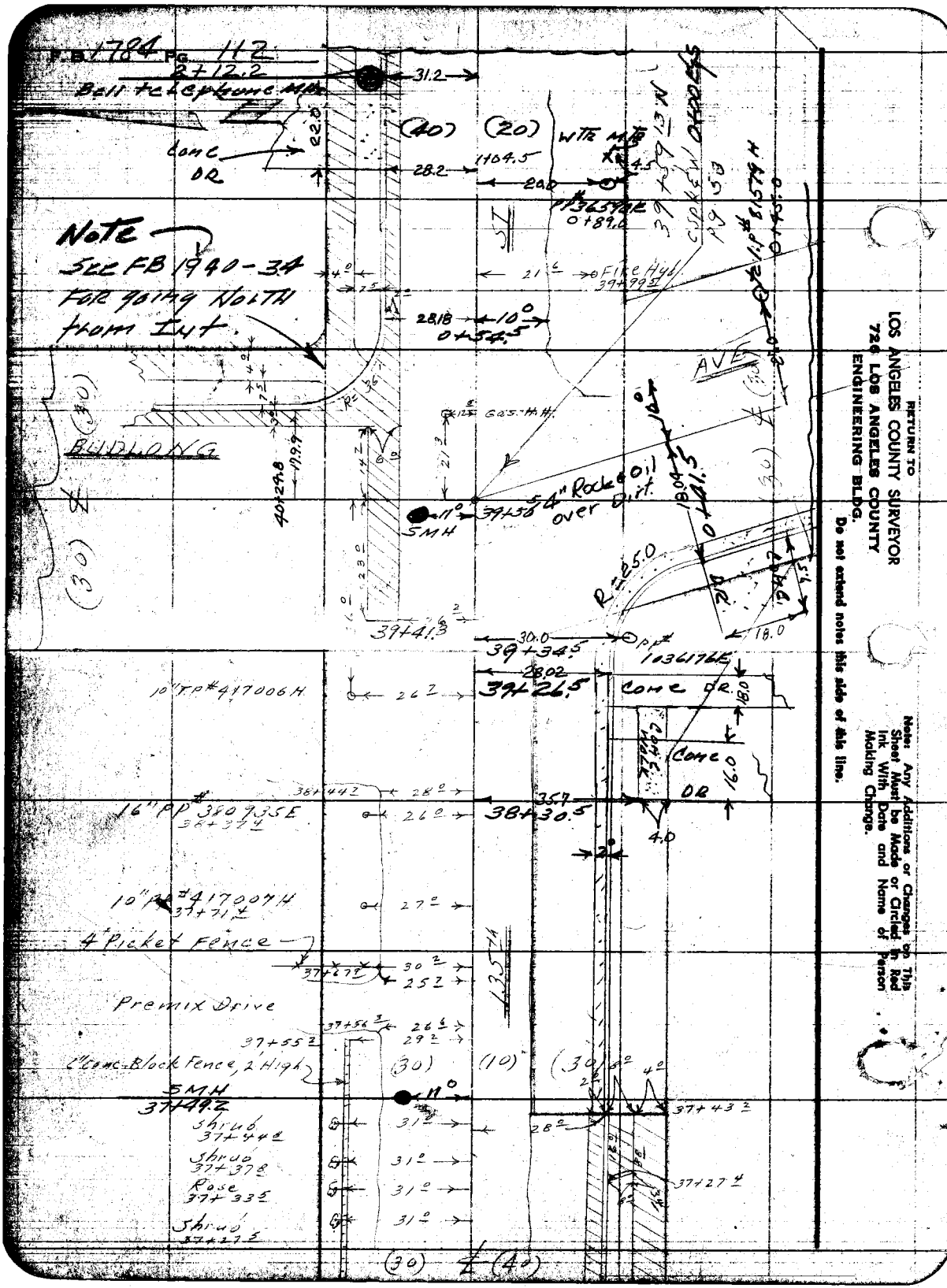

RETURN TO
LOS ANGELES COUNTY SURVEYOR
726 LOS ANGELES COUNTY
ENGINEERING BLDG.

Do not extend notes this side of this line.

Note: Any Additions or Changes on This Sheet Must be Made or Circled in Red Ink With Date and Name of Person Making Change.

Profile	Notes Red.	Plotted	Job No. 1675	Division No.	F. B. 1984
No.	Date	Date	Survey of 130th St		
X-Sec.	Notes Chkd.	Checked	Survey by [illegible]	Notes [illegible]	Date [illegible]
No.	Date 4/13/54	Date	Map No. X C/Johnson	Indexed	Date MAR 6 [illegible]

[illegible] ST

Cl. 1675.10

~~X SECTIONS~~

on

135th ST

from

Western Ave. to Budlong Ave

4-9-54

Willey J.L.

Kapp

Paulson

Halstrom

Shoemaker.

STATION	B. S.	H. I.	F. S.	ELEV.

NOTE: ANY ADDITIONS OR CHANGES ON THIS SHEET MUST BE MADE OR CIRCLED IN RED INK, WITH DATE AND NAME OF PERSON MAKING CHANGE.

PLEASE RETURN TO

LOS ANGELES COUNTY SURVEYOR

726 LOS ANGELES COUNTY ENGINEERING BLDG.

Do not extend notes this side of this line.

76L298 307 8-53

76L298 307 8-53

PLEASE RETURN TO
LOS ANGELES COUNTY SURVEYOR
726 LOS ANGELES COUNTY ENGINEERING BLDG.

NOTE: ANY ADDITIONS OR CHANGES ON THIS SHEET MUST BE MADE OR CIRCLED IN RED INK, WITH DATE AND NAME OF PERSON MAKING CHANGE.

Do not extend notes this side of this line.

STATION	B. S.	H. I.	F. S.	ELEV.	Left (N)	℄ Right (S)
BMHM3	4 09	51 60		47 51	BMHM3 El. 47.50	7 F.B. 1784-8
					Western Ave & 135th St N.E. Cor.	
					Fd L&T, Conc. Head Wall, Near N. end.	
1+00			4 53	47 07	Inter Western Ave	℄
"			4 50	47 10		30 opp S.P/L
"			4 47	47 13		100 Pvt.
"			4 45	47 15		200 "
"			4 47	47 13		330 "
"			4 51	47 09	30 opp N P/L	
"			4 38	47 22	100 Pvt.	
"			4 28	47 32	200 "	
"			4 23	47 37	297 "	
1+22.6			4 73	46 27		℄ brk
1+50			5 21	46 39	opp E P/L Western Ave	℄
"			5 68	45 72		11.5 edge Pvt.
"			6 7	44 9		17 Gut
"			5 1	46 5		24 brk
"			4 9	46 7		30 S.P/L Cor.
"			5 41	46 19	11.4 edge Pvt.	
"			6 6	45 0	19.6 Gut	
"			4 8	46 8	26 brk	

F. B. 1784 Pg. 114 Job No. 1675 Division No. Notes Red. Plotted Profile
Survey of 130th St Date Date No.
Survey by J L Willey Notes J L W Notes Chkd. Checked X-Sec.
Indexed C. Johnson Date Date Date No.

76L298 307 8-53

PLEASE RETURN TO
LOS ANGELES COUNTY SURVEYOR
726 LOS ANGELES COUNTY ENGINEERING BLDG.

NOTE: ANY ADDITIONS OR CHANGES ON THIS SHEET MUST BE MADE OR CIRCLED IN RED INK, WITH DATE AND NAME OF PERSON MAKING CHANGE.

Do not extend notes this side of this line.

STATION	B. S.	H. I.	F. S.	ELEV.		
1+50		51 60	45	47 1	30 N P/L Cor	
2+00			5 25	46 35		℄
"			6 06	45 54		10.5 edge Pvt
"			6 5	45 1		13 Gut
"			5 3	46 3		22.4 brk
"			5 6	46 0		30 S P/L
"			5 79	45 81	13.0 edge Pvt	
"			6 8	44 8	18 Gut	
"			4 8	46 8	28 brk	
"			4 7	46 9	30 N P/L	
T.P.	4 42	50 76	5 26	46 34		
3+00			4 50	46 26		℄
"			5 16	45 60		7.4 edge Pvt
"			5 5	45 3		13 Gut
"			4 4	46 4		24 brk.
"			3 7	47 1		30 S. P/L
"			4 71	46 05	11.6 edge Pvt.	
"			5 6	45 2	17.6 Gut	
"			4 6	46 2	24 brk	
"			4 4	46 4	30 N P/L	

Profile Notes Red. ____ Plotted ____ Job No. 1675 Division No. ____ F. B. 1784 Pg. 115
No. ____ Date ____ Date ____ Survey of 1305 ST
X-Sec. Notes Chkd. ____ Checked ____ Survey by T. Willey Notes JRW Date ____
No. ____ Date ____ Date ____ Map No. ____ Date ____

76L298 307 8-53

PLEASE RETURN TO
LOS ANGELES COUNTY SURVEYOR
726 LOS ANGELES COUNTY ENGINEERING BLDG.

NOTE: ANY ADDITIONS OR CHANGES ON THIS SHEET MUST BE MADE OR CIRCLED IN RED INK, WITH DATE AND NAME OF PERSON MAKING CHANGE.

Do not extend notes this side of this line.

STATION	B. S.	H. I.	F. S.	ELEV.		
4+00		50 76	4 47	45 29		℄
"			4 77	45 99		5± edge Pvt.
"			5 4	45 4		11 Gut
"			4 6	46 2		21 brk
"			4 2	46 6		30 SP/L
"			4 9	45 9		39 brk
"			5 5	45 3	Under water	100 Ground
"			5 6	45 2		200 "
"			5 4	45 4		330 "
"			4 70	46 06	12° edge Pvt.	
"			5 6	45 2	16 Gut	
"			4 1	46 7	30 NP/L	
"			3 5	47 3	50 brk	
"			3 4	47 4	150 Ground	
"			3 0	47 8	297 "	
4+21°			4 43	46 33		℄
"			3 9	46 9		30 SP/L
"			4 3	46 5		100 Ground
"			3 1	47 7		200 "
"			3 5	47 3		330 "
"			4 96	45 80	19° Gut (flow line of water)	

F. B. 1784 PG. 116 Job No. 1675 Division No. Notes Red. Plotted Profile
Survey of 130th St Date Date No.
Survey by J L Willey Notes J L W Notes Chkd. Checked X-Sec.
Indexed C. Johnson Date Date Date No.

76L298 307 8-53

PLEASE RETURN TO
LOS ANGELES COUNTY SURVEYOR
726 LOS ANGELES COUNTY ENGINEERING BLDG.

NOTE: ANY ADDITIONS OR CHANGES ON THIS SHEET MUST BE MADE OR CIRCLED IN RED INK, WITH DATE AND NAME OF PERSON MAKING CHANGE.

Do not extend notes this side of this line.

STATION	B. S.	H. I.	F. S.	ELEV.		
4+21		50 76	3 99	46 77	30 Top & end of Curb - NP/L.	
"			4 62	46 14	" Gut. "	
"			3 69	47 07	41° back walk & Top brk	
5+00			4 39	46 37		℄
"			4 63	46 13		5° edge Pvt
"			5 3	45 5		10 8/ Gut
"			4 6	46 2		17 brk
"			4 2	46 6		30 sp/L
"			4 86	45 90	19 Gut line	
"			3 86	46 90	30 Top Cb, NP/L	
"			4 50	46 26	30 Gut	
T.P.	5.04	51.42	4.38	46.38		
6+00			4.94	46 48		℄
			5.15	46 27		5° edge Pvt.
			5.8	45 6		10° Gut
			4.3	47 1		30 sp/L
			5.34	46 08	19 Gut line	
			4.36	47 06	30 Top cb NP/L	
			4.97	46 45	30 Gut	
7+00			4.76	46 66		℄
			5.06	46 36		5° Edge Pvt

Profile Notes Red. ____ Plotted ____ Job No. 1675 Division No. ____
No. ____ Date ____ Date ____ Survey of 130th St
X-Sec. Notes Chkd. ____ Checked ____ Survey by J.L. Willey Notes J.L.W. Date ____
No. ____ Date ____ Date ____ Map No. ____ Date ____

F. B. 1784 Pg. 17

76L298 307 8-53

PLEASE RETURN TO
LOS ANGELES COUNTY SURVEYOR
726 LOS ANGELES COUNTY ENGINEERING BLDG.

NOTE: ANY ADDITIONS OR CHANGES ON THIS SHEET MUST BE MADE OR CIRCLED IN RED INK, WITH DATE AND NAME OF PERSON MAKING CHANGE.

Do not extend notes this side of this line.

STATION	B. S.	H. I.	F. S.	ELEV.		
7+00		51.42	5.6	458		9.5 Gutter
			4.2	472		30 SP/L
			4.63	4679	4° L Crown Pvt	
			5.18	4624	19° Gut. flow line	
			4.32	4710	30 Top curb N P/L	
			4.88	4654	30 Gut.	
8+00			4.59	4683		℄
			4.93	4649		5.0 Edge Pvt
			5.4	460		9.6 Gut
			3.9	475		30 S P/L
			4.0	474		150 Ground
			3.5	479		330 "
			4.48	4694	4° Crown Pvt	
			5.02	4640	19° Gut flow line	
			4.13	4729	30° Top Curb	
			4.77	4665	30° Gut.	
			3.57	4715	150° Conc floor	
			3.57	4725	297° Conc. floor	
T.P.	4.96	51.79	4.59	4683		
9+00			4.80	4699		℄
11			5.19	4660		5.5 edge Pvt.

F. B. 1784 Pg. 118
Job No. 1675 Division No. 130th St.
Survey of
Survey by J. Willey Notes J. L. W.
Indexed R. C. Johnson Date
Notes Red. Date
Notes Chkd. Date
Plotted Date
Checked Date
Profile No.
X-Sec. No.

76L298 307 8-53

PLEASE RETURN TO
LOS ANGELES COUNTY SURVEYOR
726 LOS ANGELES COUNTY ENGINEERING BLDG.

NOTE: ANY ADDITIONS OR CHANGES ON THIS SHEET MUST BE MADE OR CIRCLED IN RED INK, WITH DATE AND NAME OF PERSON MAKING CHANGE.

Do not extend notes this side of this line.

STATION	B. S.	H. I.	F. S.	ELEV.		
9+00		51 79	5 51	46 28		10⁵ Gut (Prem[illegible])
"			4 52	47 27		21 brk "
"			4 12	47 67		30 SP/L "
"			4 65	47 14	4° Crown	
"			5 35	46 44	19⁵ Gut line	
"			4 33	47 46	30 Top Cb.	
"			4 93	46 76	30 Gut	
9+60			4 67	47 12		℄
			4 4	47 4		30 SP/L
			3 70	48 09	(Ground over Septic, Inlet is 4'± under, Location per owner.)	238 Ground over pipe

Note; This property is due for extensive improvement in buildings owner said he wanted to contact the designer re- a M.H. phone Plymouth 62670.
Mr. W. Coleman. Owner



Profile Notes Red. Plotted Job No. 1675 Division No.
No. Date Date Survey of 130 [illegible]
X-Sec. Notes Chkd. Checked Survey by [illegible] Notes [illegible] Date
No. Date Date Map No. Indexed Date

F. B. 1784 Pg. 119

76L298 307 8-53

PLEASE RETURN TO
LOS ANGELES COUNTY SURVEYOR
726 LOS ANGELES COUNTY ENGINEERING BLDG.

NOTE: ANY ADDITIONS OR CHANGES ON THIS SHEET MUST BE MADE OR CIRCLED IN RED INK, WITH DATE AND NAME OF PERSON MAKING CHANGE.

Do not extend notes this side of this line.

STATION	B. S.	H. I.	F. S.	ELEV.	Left	℄ Right
10+00		51 79	4 55	47 24		℄
"			4 78	47 01		5° edge Pvt
"			5 38	46 41		10° Gut (premix)
"			4 0	47 8		24⁶ brk "
"			4 1	47 7		30 SP/L —
"			4 42	47 37	4° Crown Pvt	
"			5 14	46 65	21⁸ Gut "	
"			4 53	47 26	30 NP/L "	
11+00			4 15	47 64		℄
"			4 50	47 29		5° edge Pvt
"			5 15	46 64		10⁵ Gut (premix)
"			3 66	48 13		30 SP/L "
"			4 08	47 71	3° Crown	
"			4 52	47 27	20⁸ Gut	
"			3 5	48 3	25 edge Pvt & brk	
"			3 5	48 3	30 Ground, NP/L	
T.P.	4.90	52.55	4 14	47 65		
12+00			4.72	47 83		℄
"			5.24	47 31		8° Edge Pvt
"			5.39	47 16		10⁵ Gut
"			4.22	48 33		18° Top Brk

F. B. 1784 PG. 120 Job No. 1675 Division No. ____ Notes Red. ____ Plotted ____ Profile ____
Survey of 130th St. Date ____ Date ____ No. ____
Survey by J. L. Willey Notes J. L. W. Notes Chkd. ____ Checked ____ X-Sec. ____
Indexed A. C. Johnson Date ____ Date ____ Date ____ No. ____

76L298 307 8-53

PLEASE RETURN TO
LOS ANGELES COUNTY SURVEYOR
726 LOS ANGELES COUNTY ENGINEERING BLDG.

NOTE: ANY ADDITIONS OR CHANGES ON THIS SHEET MUST BE MADE OR CIRCLED IN RED INK, WITH DATE AND NAME OF PERSON MAKING CHANGE.

Do not extend notes this side of this line.

STATION	B. S.	H. I.	F. S.	ELEV.		
12+00		52.55	4.13	48 42		30° S P/L
"			5.35	47 20		150° Put
"			6.22	46 33		330° Put
"			4.56	47 99	3° Crown Put	
"			4.95	47 60	20.4 Gut flow line	
"			3.80	48 75	24.6 Top Brk Endput	
"			3.8	48 8	30° N P/L	
"			3.1	49 5	150° Ground	
"			1.1	51 5	297° "	
12+86.4			4.31	48 24		℄ (Begin Curb East)
"			4.72	47 83		10° Gut
"			4.18	48 37		21.7 Top Brk
"			3.95	48 60		30° Top Curb P/L
"			4.02	48 53		30 Gut
13+00			4.26	48 29		℄
"			4.68	47 87		10° Gut
"			4.25	48 30		21° Brk
"			3.89	48 66		30° Top Curb
"			4.20	48 35		30° Gut.
			4.18	48 37	3° Crown Put	
			4.54	48 01	19.5 Gut	

Profile Notes Red. ____ Plotted ____ Job No. 1675 Division No. ____ F. B. 1784 PG. 121
No. ____ Date ____ Date ____ Survey of 130th St
X-Sec. Notes Chkd. [illegible] Checked ____ Survey by J. Willey Notes JW Date ____
No. ____ Date ____ Date ____ Map No. ____ Indexed Date ____

76L298 307 8-53

PLEASE RETURN TO
LOS ANGELES COUNTY SURVEYOR
726 LOS ANGELES COUNTY ENGINEERING BLDG.

NOTE: ANY ADDITIONS OR CHANGES ON THIS SHEET MUST BE MADE OR CIRCLED IN RED INK, WITH DATE AND NAME OF PERSON MAKING CHANGE.

Do not extend notes this side of this line.

STATION	B. S.	H. I.	F. S.	ELEV.		
13+00		52.55	3.3	49.3	24° Top Brk End Pvt	
"			3.3	49.3	30° N P/L	
T.P.	7.08	55.37	4.26	48.29		
14+00			5.93	49.44		℄
"			6.53	48.84		10.5 Gut
"			6.32	49.05		21° End Brk
"			5.80	49.57		30° Top Curb
"			6.42	48.95		30° Gut
"			5.97	49.40	1° Crown Pvt	
"			6.53	48.84	17° Gut	
"			5.66	49.71	24° Top Brk	
"			5.10	50.27	30° N P/L Pvt	
15+00			5.15	50.22		℄
"			5.98	49.39		11° Gut
"			5.08	50.29		30 Top Cb.
"			5.90	49.67		30. Gut
"			5.10	50.27	1° Crown Pvt	
"			5.58	49.79	19.5 Gut	
"			4.82	50.55	23 Top brk	
"			4.90	50.47	30 N P/L	

F. B. 1785 Pg. 122
Job No. 1675
Division No. 130th St
Notes Red. Plotted No.
Date Date
Survey of
Survey by J.L. Willey Notes J.L.W. Notes Chkd. Checked X-Sec.
Indexed C. Johnson Date Date Date No.
Profile

76L298 307 8-53

PLEASE RETURN TO
LOS ANGELES COUNTY SURVEYOR
726 LOS ANGELES COUNTY ENGINEERING BLDG.

NOTE: ANY ADDITIONS OR CHANGES ON THIS SHEET MUST BE MADE OR CIRCLED IN RED INK, WITH DATE AND NAME OF PERSON MAKING CHANGE.

Do not extend notes this side of this line.

STATION	B. S.	H. I.	F. S.	ELEV.		
16+00		55 37	4 58	50 79		℄
"			5 31	50 06		12° Gut
"			4 49	50 88		30 Top Cb
"			5 13	50 24		30 Gut
"			4 77	50 60		100 ~~[illegible]~~ pvt
"			5 34	50 03		200 "
"			5 96	49 41		330 "
"			4 55	50 82	1° Crown	
"			4 96	50 41	18° Gut	
"			4 28	51 09	23° brk	
"			4 09	51 28	30 N P/L	
"			2 75	52 62	150 pvt.	
"			0 50	54 87	297 pvt	
16+28			4 25	51 12	(Opp E P/L Zenith Co	℄ - portions of Lot 11
"			4 25	51 12	a large Factory who will	30 S P/L
			—	—	contact office Re-	
			—	—	sewer system.)	
17+00			3 58	51 79		℄
"			4 38	50 99		11° Gut
"			3 43	51 94		30 Top Cb.
"			4 06	51 31		30 Gut

Profile No. ____ Date ____ Notes Red ____ Plotted ____ Date ____ Job No. 1675 Division No. ____
X-Sec. No. ____ Date ____ Notes Chkd. [illegible] Date ____ Checked ____ Date ____ Survey of 120 [illegible] Survey by JLW Notes JLW Date ____
Map No. ____ Date ____ Date ____ Date ____

F. B. 1784 Pg. 123

76L298 307 8-53

PLEASE RETURN TO
LOS ANGELES COUNTY SURVEYOR
726 LOS ANGELES COUNTY ENGINEERING BLDG.

NOTE: ANY ADDITIONS OR CHANGES ON THIS SHEET MUST BE MADE OR CIRCLED IN RED INK, WITH DATE AND NAME OF PERSON MAKING CHANGE.

Do not extend notes this side of this line.

STATION	B. S.	H. I.	F. S.	ELEV.		
17+00		55 37	3 56	51 81	2° Crown	
"			4 15	51 22	18° Gut.	
"			3 55	51 82	22.5 brk & edge Pvt.	
"			3 0	52 4	30 N P/L	
T.P.	7.26	59 05	3 58	51 79		
18+00			6.12	52 93		℄
"			6.92	52 13		11.5 Gut
"			6.16	52 89		18° Brk Edge Pvt
"			6.2	52 9		30° S P/L
"			6.08	52 97	2° Crown	
"			6.71	52 34	17° Gut.	
"			6.00	53 05	23° Top Brk Edge Pvt	
"			5.7	53 4	30° N P/L	
19+00			5.08	53 17		℄
19+02.7			5.04	54 01		℄
"			5.81	53 24		11.5 Gut
"			4.96	54 09		18° Brk S Edge Pvt
"			4.9	54 2		30° S P/L
19+22.7			4.49	54 26		℄ Int Alma Ave
"			5.46	53 59		11° Gut
"			4.80	54 25		18° Brk

F. B. 1784 Pg. 124
Job No. 1675 Division No. 1304 Jt
Survey of
Survey by J. Willey Notes J. W.
Indexed R. C. Johnson Date
Notes Red. Date
Notes Chkd. Date
Plotted Date
Checked Date
Profile No.
X-Sec. No.

76L298 307 8-53

PLEASE RETURN TO
LOS ANGELES COUNTY SURVEYOR
726 LOS ANGELES COUNTY ENGINEERING BLDG.

NOTE: ANY ADDITIONS OR CHANGES ON THIS SHEET MUST BE MADE OR CIRCLED IN RED INK, WITH DATE AND NAME OF PERSON MAKING CHANGE.

Do not extend notes this side of this line.

STATION	B. S.	H. I.	F. S.	ELEV.		
19+22.7		59.05	4.72	54.33		30° S P/L
"			5.50	53.55		100° Pvt
"			6.46	52.59		200° "
"			7.31	52.74		330° "
"			4.72	54.33	3° Crown Pvt	
"			5.27	53.78	17° Gut	
"			4.65	54.40	23° Top Brk N Edge Pvt	
"			4.3	54.8	30° N P/L	
"			3.2	55.9	150° Ground	
"			1.6	57.5	297° "	
19+42.7			4.62	54.43		℄
"			5.37	53.68		11° Gut
"			4.54	54.51		18° Top Brk Edge Pvt
"			4.5	54.6		30° S P/L
20+00			4.03	55.02		℄
"			4.85	54.20		11° Gut
"			3.90	55.15		18° Edge Pvt top Brk
"			3.7	55.4		30° S P/L
"			3.91	55.14	3° Crowl Pvt	
"			4.49	54.56	18° Gut	
"			3.84	55.21	24° Top Brk Edge Pvt	

Profile No. ____ Notes Red. ____ Plotted ____ Job No. 1675 Division No. ____
X-Sec. No. ____ Date ____ Date ____ Survey of 120th St
Notes Chkd. [illegible] Checked ____ Survey by J.L. Willey Notes J.L.W. Date ____
No. ____ Date ____ Date ____ Map No. ____ Indexed Johnson Date ____

F. B. 1784 Pg. 125

76L298 307 8-53

PLEASE RETURN TO
LOS ANGELES COUNTY SURVEYOR
726 LOS ANGELES COUNTY ENGINEERING BLDG.

NOTE: ANY ADDITIONS OR CHANGES ON THIS SHEET MUST BE MADE OR CIRCLED IN RED INK, WITH DATE AND NAME OF PERSON MAKING CHANGE.

Do not extend notes this side of this line.

STATION	B. S.	H. I.	F. S.	ELEV.		
20+00		59.05	3.4	53 7	30° N. P/L	
T.P	5.95	60.99	4.01	55 04		
21+00			5.06	55 93		℄
"			5.90	55 09		11° Gut
"			5.13	55 86		18° Top Brk
"			5.18	55 81		30° S P/L Pvt
"			4.95	56 04	3° Crown Pvt	
"			5.56	55 43	19 Gut	
"			4.98	56 01	23⁶ Top Brk Edge Pvt	
"			4.1	56 9	30° N P/L	
21+18 2			4.94	56 05	Opp W P/L Halldale Ave.	℄
"			4.83	56 16	3° Crown Pvt	
"			5.35	55 64	17.5 Gut.	
"			4.65	56 34	24° Top Brk	
"			4.0	57 0	30° N P/L	
—			12 0	49 0	Top 4" VCP pipe @ ①	
—			9 2	51 8	Ground over pipe	
—			12 0	49 0	Top 4" VCP pipe @ ②	
—			9 2	51 8	Ground over pipe	
21+58 17			4 55	56 44	Inter Halldale Ave.	℄
			5.37	55 62		11.5 Gut

F. B. 1784 PG. 126
Job No. 1675
Division No. 130th St
Notes Red. Date
Plotted Date
Profile No.
Survey of
Survey by J.L. Willey Notes J.L.W.
Notes Chkd. Date
Checked Date
X-Sec. No.
Indexed R. C. Johnson Date

76L298 307 8-53

PLEASE RETURN TO
LOS ANGELES COUNTY SURVEYOR
726 LOS ANGELES COUNTY ENGINEERING BLDG.

NOTE: ANY ADDITIONS OR CHANGES ON THIS SHEET MUST BE MADE OR CIRCLED IN RED INK, WITH DATE AND NAME OF PERSON MAKING CHANGE.

533
375
158

Do not extend notes this side of this line.

STATION	B. S.	H. I.	F. S.	ELEV.		
		60 99				
21+58 17			4.48	56 51		18° Top Brk Edge Pvt
"			4.8	56 2		30° S P/L
"			6.32	54 67		150° Pvt
"			7.4	53 6		330° Grnd
"			4.55	56 44	2° Crown	

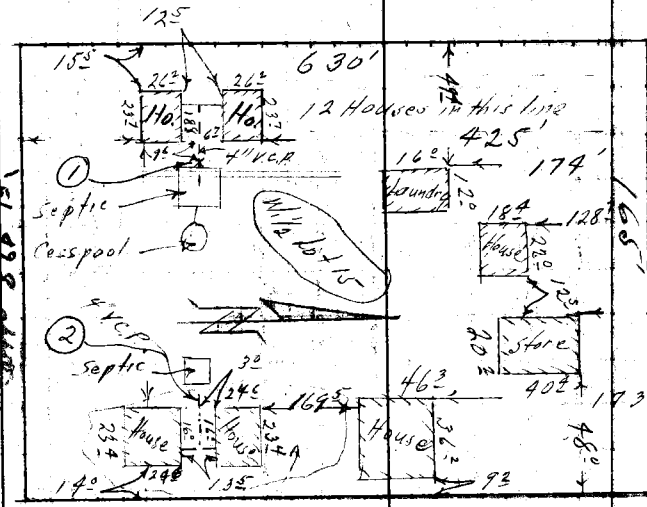

4 House in this Area under Construction

Owner intends to build to back lot line in the near future & suggest an easment along back line to Normandie to drain the property.

Profile Notes Red. Plotted Job No. 167510 Division No.
X-Sec. Notes Chkd. Checked Survey by: Survey of
Notes Date
Date Date Map No. Date

F. B. 1784 Pg. 127

76L298 307 8-53

PLEASE RETURN TO
LOS ANGELES COUNTY SURVEYOR
726 LOS ANGELES COUNTY ENGINEERING BLDG.

NOTE: ANY ADDITIONS OR CHANGES ON THIS SHEET MUST BE MADE OR CIRCLED IN RED IN INK, WITH DATE AND NAME OF PERSON MAKING CHANGE.

Do not extend notes this side of this line.

STATION	B. S.	H. I.	F. S.	ELEV.		
21+58.17		60.99	4.93	56.06	18 7.6° Gut ℄ & flowline	
"			4.65	56.34	30° N. P/L	
"			3.10	57.89	150° Pvt	
"			1.20	59.79	297 Pvt	
T.P.	6.20	63.09	4.10	56.89	℄ @ Sta 22+00	
21+98.17			6.24	56.85	OPP E. P/L Holldale Ave ℄	
"			6.14	56.95	3° Crown Pvt	
"			6.60	56.49	18 6° Gut ℄ & flowline	
"			5.75	57.34	21° Top Bnk Edge Pvt	
"			5.8	57.3	30° N P/L	
22+00			6.22	56.87		℄
"			7.05	56.04	"	11' Gut
"			6.15	56.94		18 Top Bnk
"			6.86	56.23		30 S P/L Pvt
"			6.12	56.97	3° Crown Pvt	
"			6.56	56.53	18° Gut	
"			5.88	57.21	24° Top Bnk Edge Pvt	
"			5.6	57.5	30° N P/L	
23+00			5.15	57.94		℄
"			5.95	57.14		11.5 Gut
"			5.06	57.03		18° Bnk Edge Pvt

Profile No. ____ X-Sec. No. ____

Plotted ____ Date ____ Checked ____ Date ____

Notes Red. ____ Date ____ Notes Chkd. ____ Date ____

Division No. ____ Job No. 6175 Notes 13024 S.L.W. Date ____

F. B. 1784 Pg. 128

Survey of ____

Survey by J.L. Willey

Indexed K. C. Johnson

76L298 307 8-53

PLEASE RETURN TO
LOS ANGELES COUNTY SURVEYOR
726 LOS ANGELES COUNTY ENGINEERING BLDG.

NOTE: ANY ADDITIONS OR CHANGES ON THIS SHEET MUST BE MADE OR CIRCLED IN RED INK, WITH DATE AND NAME OF PERSON MAKING CHANGE.

Do not extend notes this side of this line.

STATION	B. S.	H. I.	F. S.	ELEV.		
23+00		63.09	5.7	57.4		30° S P/L
"			5.09	58.00	3° Crown Put	
"			5.72	57.37	17° Gut	
"			5.15	57.94	23° Top Brk Edge Put	
"			5.1	58.0	30° N PL	
24+00			4.17	58.92		℄
"			5.20	57.89		12° Gut
"			4.52	58.57		18° Top Brk Edge Put
			4.6	58.5		30° S P/L
"			6.7	56.4		150° Grnd
"			9.2	53.9		330° "
"			4.08	59.01	2.5° Crown Put	
"			4.68	58.41	17° Gut	
"			4.08	59.01	24° Top Brk Edge Put	
"			3.7	59.4	30° N P/L	
"			2.5	60.6	150° Grnd	
"			1.1	62.0	297° "	
STA. P.	4.94	64.88	3.15	59.94		
24+19.8			5.74	59.14		℄
"			6.6	58.3		30° S P/L

Profile Notes Red. ____ Plotted ____ Job No. 1675 Division No. ____
X-Sec. Notes Chkd. ____ Checked ____ Survey by TL Whitley Notes TKL Date ____
No. ____ Date ____ Date ____ Map No. ____ Date ____

F. B. 1764 Pg. 124

76L298 307 8-53

PLEASE RETURN TO
LOS ANGELES COUNTY SURVEYOR
726 LOS ANGELES COUNTY ENGINEERING BLDG.

NOTE: ANY ADDITIONS OR CHANGES ON THIS SHEET MUST BE MADE OR CIRCLED IN RED INK, WITH DATE AND NAME OF PERSON MAKING CHANGE.

Do not extend notes this side of this line.

STATION	B. S.	H. I.	F. S.	ELEV.
		64 88		

Note: Plumber on job says Invert of lowest Inlet to a tank on the Property is 9.00 below top drain riser to point ① on sketch = 51.37 Elev of Invert plumber says all sewerage can be drained into this point.

(I do not think this will take care of the S. tank of [illegible])

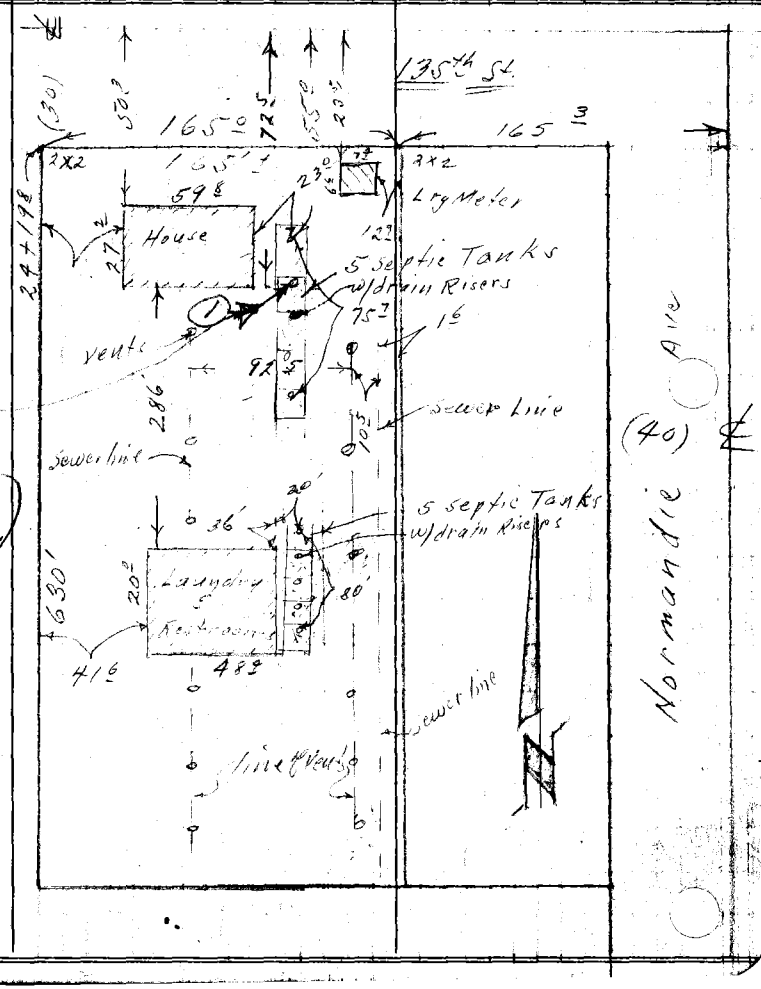

F. B. 1784 Pg. 130 Job No. 1675 Division No. Notes Red. Plotted Profile
Survey of 130th St Date Date No. X-Sec.
Survey by J.L. Willey Notes J.L.W. Notes Chkd. Checked
Indexed K. C. Johnson Date Date No.

76L298 307 8-53

PLEASE RETURN TO
LOS ANGELES COUNTY SURVEYOR
726 LOS ANGELES COUNTY ENGINEERING BLDG.

NOTE: ANY ADDITIONS OR CHANGES ON THIS SHEET MUST BE MADE OR CIRCLED IN RED INK, WITH DATE AND NAME OF PERSON MAKING CHANGE.

Do not extend notes this side of this line.

STATION	B. S.	H. I.	F. S.	ELEV.		
—		64 88	9 16	55 72	Top of Septic @ N. end of 5 tanks at N. end of ~~Park~~ Trailer Park	
			6 2	58 7	Ground over Tank	
—			9 93	54 95	Top Septic Tank @ S. end of 5 Tanks, N. end Trailer Park	
			7 1	57 8	Ground over tank	
			12 95	51 93	Top tank, N. end of S. Group of Tanks	
			10 7	54 2	Ground over tank	
			14 00	50 88	Top Tank, S. end of S. Group of Tanks	
			11 2	53 7	Ground	
25+00			4 94	59 57	← 59.94 F.F.B.	℄
"			5 94	58 94		11° Gut.
"			5 04	59 84		17° edge Pvt, Top brk
"			5 5	59 4		30 S P/L
"			4 84	60 04	3° Crown Pvt	
"			5 55	59 33	18° Gut	
"			4 75	60 13	25 Top brk, edge Pvt.	
"			4 7	60 2	30 N. P/L	
25+84.8			4 28	60 60		℄
"			5 0	59 9		30
"			10 2	54 7		300 brk

Profile Notes Red. ____ Plotted ____ Job No. 1675 Division No. ____
No. ____ Date ____ Survey of ____ Rd. St.
X-Sec. Notes Chkd. ____ Checked ____ Survey by ____ Notes ____ Date ____
No. ____ Date ____ Date ____ Map No. ____ Date ____

F. B. 1784 Pg. 131

76L298 307 8-53

PLEASE RETURN TO
LOS ANGELES COUNTY SURVEYOR
726 LOS ANGELES COUNTY ENGINEERING BLDG.

NOTE: ANY ADDITIONS OR CHANGES ON THIS SHEET MUST BE MADE OR CIRCLED IN RED INK, WITH DATE AND NAME OF PERSON MAKING CHANGE.

Do not extend notes this side of this line.

STATION	B. S.	H. I.	F. S.	ELEV.		
25+84.8		64.88	12.3	52.6		660' back lot.
26+00			4.23	60.65		℄
"			5.14	59.74		11.2 Gut
"			4.14	60.74		17.5 Top Brk End Pvt
"			4.8	60.1		30° S.P/L
"			4.05	60.83	3° Crown Pvt	
"			4.85	60.03	18° Gut	
"			4.11	60.77	25° Top Brk Edge Pvt	
"			3.6	61.3	30° N P/L	
TP	5.76	66.42	4.22	60.66		
26+86.2			5.27	61.15		℄ & W P/L to N.
"			5.25	61.17	3° Crown Pvt (End)	
"			5.46	60.96	20° Gut	
"			4.67	61.75	28.7 Top Brk Edge Pvt	
"			4.5	61.9	30° N. P/L	
27+00			5.13	61.29		℄
27+10.2			5.05	61.37		℄ & W. P/L to S.
"			5.02	61.40		11° Gut
			5.1	61.3		23° Edge Pvt
			4.9	61.5		30° S.P/L
27+50.22			4.66	61.76		℄ Int Normandie Ave

F. B. 1784 Pg. 132 Job No. 1675 Division No. ____ Notes Red. ____ Plotted ____ Profile ____
Survey of 130 #57 Date ____ Date ____ No. ____
Survey by ____ Notes VLN Notes Chkd. ____ Checked ____ X-Sec. ____
Indexed K. C. Johnson Date ____ Date ____ No. ____

76L298 307 8-53

PLEASE RETURN TO
LOS ANGELES COUNTY SURVEYOR
726 LOS ANGELES COUNTY ENGINEERING BLDG.

NOTE: ANY ADDITIONS OR CHANGES ON THIS SHEET MUST BE MADE OR CIRCLED IN RED INK, WITH DATE AND NAME OF PERSON MAKING CHANGE.

Do not extend notes this side of this line.

STATION	B. S.	H. I.	F. S.	ELEV.		
27+50 22		66.42	4.55	61 87		11° Brk
"			4.70	61 72		30° S P/L
"			6.76	59 66		150°
"			9.46	56 96		330°
"			4.82	61 60	20° Conc X Gut	
"			4.59	61 83	30° Opp. N P/L	
"			3.11	63 31	110° Brk Pvt	
"			2.71	63 71	150° Pvt	
"			1.38	65 04	297° "	
27+90 2			4.50	61 92		℄ OPP. E. P/L
			4.35	62 07		10° S P/L Cor
			4.28	62 14		13° Edge Pvt
			4.6	61 8		30° Ground
			4.64	61 78	20° X Gut	
			4.34	62 08	28° Bot Brk Edge Pvt.	
			3.39	63 03	30° Top Brk P/L Cor	
T.P.	6 46	68.43	4.45	61 97		Sta 28
28+00			6.50	61 93		℄
			6.26	62 17		10° S. P/L
			6.6	61 8		30° Ground
			6.67	61 76	20° Gut	

Profile Notes Red. ____ Plotted ____ Job No. 1675 Division No. ____ F. B. 1784 Pg. 133
No. ____ Date ____ Date ____ Survey of 130th St.
X-Sec. Notes Chkd. [illegible] Checked ____ Survey by ____ Notes ____ Date ____
No. ____ Date ____ Date ____ Map No. ____ Date ____

76L298 307 8-53

PLEASE RETURN TO
LOS ANGELES COUNTY SURVEYOR
726 LOS ANGELES COUNTY ENGINEERING BLDG.

NOTE: ANY ADDITIONS OR CHANGES ON THIS SHEET MUST BE MADE OR CIRCLED IN RED INK, WITH DATE AND NAME OF PERSON MAKING CHANGE.

Do not extend notes this side of this line.

6.47

STATION	B. S.	H. I.	F. S.	ELEV.		
28+00		68.43	6.58	61.55	28 Edge Put	
"			5.32	63.11	30 Top Brk N P/L	
29+00			5.31	63.12		℄
"			5.72	62.71		8° Gut.
"			4.66	63.77		10° S P/L Top Brk Edge Put
"			5.7	62.7		30 Ground
"			5.14	63.29	4.4 Crown Put	
"			5.68	62.55	20.6 Gut.	
"			5.13	63.30	26 Bot Brk Edge Put	
"			4.4	64.0	30° N P/L	
29+08			5.10	63.33		℄ Brk
"			5.75	62.68		8.4 Gut
"			4.67	63.76		10° Top Brk E.P. S P/L
"			4.94	63.49	4° Crown	
"			5.58	62.85	21 Gut	
"			4.91	63.52	27° Bot Brk E.P.	
"			4.4	64.0	30° N P/L	
29+31.53			4.90	63.53		℄ Int Alley
			5.83	62.60		8° G
			4.93	63.50		10° S P/L Brk E.P.
			5.4	63.0		30 Ground

F. B. 1784 Pg. 134 Job No. 1675 Division No. 130 Notes Red. Plotted No. Date Date X-Sec.
Survey of Survey by Notes JLW Notes Chkd. Checked No.
Indexed R. C. Johnson Date Date Date

76L298 307 8-53

PLEASE RETURN TO
LOS ANGELES COUNTY SURVEYOR
726 LOS ANGELES COUNTY ENGINEERING BLDG.

NOTE: ANY ADDITIONS OR CHANGES ON THIS SHEET MUST BE MADE OR CIRCLED IN RED INK, WITH DATE AND NAME OF PERSON MAKING CHANGE.

Do not extend notes this side of this line.

STATION	B. S.	H. I.	F. S.	ELEV.		
29+31.53		68.43	5.9	62.5		40° Ground
"			6.3	62.1		65° "
"			6.9	61.5		100° "
"			4.70	63.73	4° Crown Pvt	
"			5.41	63.02	20° Gut.	
"			5.12	63.31	26.5 Bot Brk E.P.	
"			4.3	64.1	30° Top Brk N P/L	
"			2.8	65.6	150° Ground	
			1.3	67.1	297° "	
30+00			4.60	63.83		℄
			5.29	63.14		8° Gut
			4.42	64.01		10° Top Brk EP S P/L
			5.3	63.1		30° Ground
			4.42	64.01	4° Crown	
			5.52	62.91	20° Gut	
			4.62	63.81	28° Bot Brk EP	
			4.1	64.3	30° N P/L Top Brk	
T.P. 30+72.9	5.55	69.40	4.58	63.85		
			5.25	64.15		℄ Opp W P/L to S
			5.91	63.49		8° Gut
			4.75	64.65		10° S P/L EP Top Br

Profile Notes Red. Plotted Job No. 1675 Division No. 130 E.S.
No. Date Date Survey of
X-Sec. Notes Chkd. Checked Survey by Notes Date
No. Date Date Map No. Indexed Date

F. B. 1784 PG. 135

76L298 307 8-53

PLEASE RETURN TO
LOS ANGELES COUNTY SURVEYOR
726 LOS ANGELES COUNTY ENGINEERING BLDG.

NOTE: ANY ADDITIONS OR CHANGES ON THIS SHEET MUST BE MADE OR CIRCLED IN RED INK, WITH DATE AND NAME OF PERSON MAKING CHANGE.

Do not extend notes this side of this line.

STATION	B. S.	H. I.	F. S.	ELEV.		
30+72.9		69.40	5.3	64 1		30° Ground
30+92.89			5.10	64 30		℄ Int Mariposa & 135 St.
"			5.80	6[illegible] 60		7.8 Gut
"			5.58	63 82		10° Opp S P/L
"			4.85	6[illegible] 55		19° Brk
"			5.56	63 84		30° Pvt
"			6.20	6[illegible] 20		40° "
"			7.23	62 17		100° "
"			4.84	64 56	5° Crown	
"			5.58	6[illegible] 82	20.5 Gut	
"			4.78	64 62	27.5 Top Brk E.P.	
"			4.8	64 6	30° N P/L	
"			5.3	64 1	40° Ground	
"			3.5	6[illegible] 9	150° "	
"			0.9	6[illegible] 5	297° "	
T.P.	6 26	70 58	5.08	6[illegible].32		℄ & Sta 31
31+00			6 28	6[illegible] 30		℄
31+12.9			6 08	6[illegible] 50		℄
"			6 76	6[illegible] 82		8° Gut
"			6 08	6[illegible] 50	Top brk, S P/L	10 edge pvt,
"			6 8	6[illegible] 8	brk	30 Ground

F. B. 1784 Pg. 13 Job No. 1675 Division No. Notes Red. Plotted Profile
Survey of 130 Date Date No.
Survey by Notes JLW Notes Chkd. Checked X-Sec.
Indexed C. Johnson Date Date Date No.

76L298 307 8-53

PLEASE RETURN TO
LOS ANGELES COUNTY SURVEYOR
726 LOS ANGELES COUNTY ENGINEERING BLDG.

NOTE: ANY ADDITIONS OR CHANGES ON THIS SHEET MUST BE MADE OR CIRCLED IN RED INK, WITH DATE AND NAME OF PERSON MAKING CHANGE.

Do not extend notes this side of this line.

STATION	B. S.	H. I.	F. S.	ELEV.		
31+12.9		70 58	5 83	64 75	4.5 Crown Pvt.	
"			6 62	63 96	20 Gut.	
"			5 93	64 65	28 Top brk, edge Pvt	
"			6 1	64 5	30	
32+00			5 22	65 36		℄
"			5 83	64 75		8.0 Gut.
"			4 99	65 59	S p/L	10. edge Pvt, Top brk
"			5 7	64 9		30 S p/L
"			4 89	65 69	4.5 Crown	
			5 66	64 92	20.5 Gut	
			4 99	65 59	28 Top brk, edge Pvt.	
			5 3	65 3	30 S p/L	
32+54.23			4 54	66 04	Inter. Alley to S.	℄
"			5 14	65 44		7.8 Gut.
"			3 99	66 59		10.0 S p/L, edge Pvt
"			4 6	66 0		30 Ground
"			4 9	65 7		40 "
33+00			3 94	66 64		℄
			4 62	65 96		7.8 Gut.
			3 48	67 10		10.5 S p/L, edge Pvt
			3 7	66 9		30 S p/L

Profile Notes Red. ____ Plotted ____ Job No. 1675 Division No. ____ F. B. 1784 Pg. 137
No. ____ Date ____ Date ____ Survey at ____ 60th ST
X-Sec. Notes Chkd. ____ Checked ____ Survey by ____ Notes ____ Date ____
No. ____ Date ____ Date ____ Map No. ____ Date ____

76L298 307 8-53

PLEASE RETURN TO
LOS ANGELES COUNTY SURVEYOR
726 LOS ANGELES COUNTY ENGINEERING BLDG.

NOTE: ANY ADDITIONS OR CHANGES ON THIS SHEET MUST BE MADE OR CIRCLED IN RED INK, WITH DATE AND NAME OF PERSON MAKING CHANGE.

Do not extend notes this side of this line.

STATION	B. S.	H. I.	F. S.	ELEV.		
33+00		70 58	3 61	66 97	5° Crown	
"			4 37	66 21	21 Gut	
"			3 58	67 00	28 Top brk, edge pvt.	
"			3 5	67 1	30 N P/L	
T.P.	7 22	73 88	3 92	66 66		
33+95.6			6 14	67 74		℄
"			6 72	67 16		7° Gut.
"			5 67	68 21		10 Sp/L
34+00			6 06	67 82		℄
34+15.56			5 95	67 93	Inter. Raymond Ave	℄
"			6 57	67 31		7° "X" Gut.
"			6 19	67 69		10 opp sp/L
"			5 82	68 06		31 Top brk
"			7 75	66 13		100' pvt.
"			5 54	68 34	6° Crown pvt.	
"			6 43	67 45	21 Gut	
"			5 55	68 33	27 Top brk, edge Pvt.	
"			5 0	68 9	30 N P/L	
"			4 2	67 7	150	
"			2 6	7 3	297	
34+35.6			5 62	68 26	opp E P/L Raymond	℄

F. S. 1784 Pg. 138 Job No. 1675 Division No. 130 Notes Red. Plotted No. Date Date X-Sec.
Survey of Survey by Notes JLW Notes Chkd. Checked No.
Indexed K. G. Johnson Date Date Date

76L298 307 8-53

PLEASE RETURN TO
LOS ANGELES COUNTY SURVEYOR
726 LOS ANGELES COUNTY ENGINEERING BLDG.

NOTE: ANY ADDITIONS OR CHANGES ON THIS SHEET MUST BE MADE OR CIRCLED IN RED INK, WITH DATE AND NAME OF PERSON MAKING CHANGE.

Do not extend notes this side of this line.

STATION	B. S.	H. I.	F. S.	ELEV.		
34+35.6		73.88	6.31	67.57		7.3 Gut.
"			5.83	68.05		10 SP/L Cor
35+00			4.91	68.97		℄
"			5.51	68.37		7.5 Gut.
"			4.85	69.03	SP/L	10 Top brk, edge pvt
"			5.1	68.8		30 Ground.
"			4.49	69.39	6.0 Crown, pvt	
"			5.36	68.52	21 Gut.	
"			4.67	69.21	27 Top brk, edge Pvt.	
"			3.9	70.0	30 NP/L	
T.P.	7.26	76.24	4.90	68.98		
35+76.91			6.42	69.82	Inter Alley to S.	℄
"			7.24	69.00		7.5 Gut
"			6.42	69.82	Top brk	10 edge pvt
"			7.5	68.7		100 Ground
36+00			6.07	70.17		℄
"			6.82	69.42		7.5 Gut.
"			5.81	70.43		10 Top brk, edge Pvt
			5.66	70.58	6.3 Crown.	
			6.70	69.54	21.5 Gut	
			5.82	70.42	28 Top brk, edge Pvt	

Profile Notes Red. ____ Plotted ____ Job No. 1675 Division No. ____
No. ____ Date ____ Date ____ Survey of ____ BO ST.
X-Sec. Notes Chkd ____ Checked ____ Survey by ____ Notes ____ Date ____
No. ____ Date ____ Date ____ Map No. ____ Date ____

F. B. 1784 Pg. 139

76L298 307 8-53

PLEASE RETURN TO
LOS ANGELES COUNTY SURVEYOR
726 LOS ANGELES COUNTY ENGINEERING BLDG.

NOTE: ANY ADDITIONS OR CHANGES ON THIS SHEET MUST BE MADE OR CIRCLED IN RED INK, WITH DATE AND NAME OF PERSON MAKING CHANGE.

Do not extend notes this side of this line.

STATION	B. S.	H. I.	F. S.	ELEV.		
36+00		76 24	56	70 6	30 NP/L.	
37+00			5 07	71 17		℄
"			5 65	70 59		7.5 Gut
"			5 17	71 07		10 edge Pvt, brk
"			4 74	71 50	6.0 Crown	
"			5 59	70 65	21.5 Gut	
"			4 93	71 1	27	edge Pvt.
"			4 3	71 9	30 NP/L, Top brk	
38+00			4 19	72 05		℄
"			4 54	71 70		8.0 Gut
"			4 02	72 22		10 edge Pvt, brk
"			3 84	72 40	5.4 Crown	
"			4 53	71 71	20 Gut	
"			3 97	72 27	26 edge Pvt, Top brk	
			3 9	72 3	30 NP/L	
T.P.	6 04	79 49	2 79	73 45		
39+00			6 04	73 45		℄
"			6 59	72 90		7.4 Gut
"			5 83	73 66		10 Top brk, edge Pvt
"			5 78	73 71	6.0 Crown	
"			6 76	72 73	21.0 Gut	

F. B. 1784 Pg. 140 Job No. 1675 Division No. ____ Notes Red. ____ Plotted ____ Profile
Survey of 130th St Date ____ Date ____ No. ____
Survey by ____ Notes JLW Notes Chkd. ____ Checked ____ X-Sec.
Indexed K. C. Johnson Date ____ Date ____ No. ____

76L298 307 8-53

PLEASE RETURN TO
LOS ANGELES COUNTY SURVEYOR
726 LOS ANGELES COUNTY ENGINEERING BLDG.

NOTE: ANY ADDITIONS OR CHANGES ON THIS SHEET MUST BE MADE OR CIRCLED IN RED INK, WITH DATE AND NAME OF PERSON MAKING CHANGE.

Do not extend notes this side of this line.

STATION	B. S.	H. I.	F. S.	ELEV.		
39+00		79 49	5 78	73 71	30 Top brk & N.P/L	
39+21'			5 84	73 65	Opp W.P/L Budlong Ave ℄	
"			5 58	73 91	6° Crown.	
"			6 45	73 04	21 Gut	
"			5 33	74 16	30 N.P/L Cor.	
39+59.13			4 70	74 79	Int. Budlong Ave ℄	
"			4 80	74 69		10 Pvt.
"			5 13	74 36		30 "
"			5 36	74 13		100 "
"			4 60	74 89	6° Crown Pvt.	
"			5 24	74 25	29.3" X" Gut (Conc)	
"			4 41	75 08	64 Pvt.	
"			3 01	76 48	150 "	
"			1 12	78 37	297 "	
39+89'			4 50	74 99		℄
N end CR. N.E Cor.			3 93	75 56		
Gut			4 90	74 59		
E. end CR, NE Cor			4 34	75 15		
Gut.			4 92	74 57		

Profile Notes Red. ____ Plotted ____ Job No. 1675 Division No. ____ F. B. 1784 Pg. 141
No. ____ Date ____ Date ____ Survey of ____ 130 [illegible]
X-Sec. Notes Chkd. ____ Checked ____ Survey by ____ Notes ____ Date ____
No. ____ Date ____ Date ____ Map No. ____ Date ____

76L298 307 8-53

PLEASE RETURN TO
LOS ANGELES COUNTY SURVEYOR
726 LOS ANGELES COUNTY ENGINEERING BLDG.

NOTE: ANY ADDITIONS OR CHANGES ON THIS SHEET MUST BE MADE OR CIRCLED IN RED INK, WITH DATE AND NAME OF PERSON MAKING CHANGE.

Do not extend notes this side of this line.

STATION	B. S.	H. I.	F. S.	ELEV.		
		79 49				
BM HM19			3 84	75 65	BM. H.M. El. 75.64 Budlong Ave & 135th St. N.E. Cor. Bt Spk in Curb, 5' N. of N. end C.R.	F.B. 1784-15

F. B. 1784 Pg. 142 Job No. 1675 Division No. Notes Red. Plotted Profile
Survey of 130th St Date Date No. X-Sec.
Survey by J.L.W. Notes Notes Chkd. Checked
Indexed K. C. Johnson Date Date No.

Notes Ck'd by	Survey of 130th St
Map No.	W. O. 1675 Tape No. St'd. °F
Office Work	Surveyed by J L Willey
Checked	Notes KMK. Date 4-54
Date	Indexed K. C. Johnson

MAR 6 '57

130th ST

C.I. 1675.10

TOPOGRAPHY
on
132nd ST
from
Western Ave. to Budlong Ave

3-29-54
Willey J.L.
Kapp
Paulson
Halstrom.

Note: Any Additions or Changes on This Sheet Must be Made or Circled in Red Ink With Date and Name of Person Making Change.

Do not extend notes this side of this line.

RETURN TO
LOS ANGELES COUNTY SURVEYOR
726 LOS ANGELES COUNTY
ENGINEERING BLDG.

76F3095 247 4-53

F.B. 1784 PG. 144

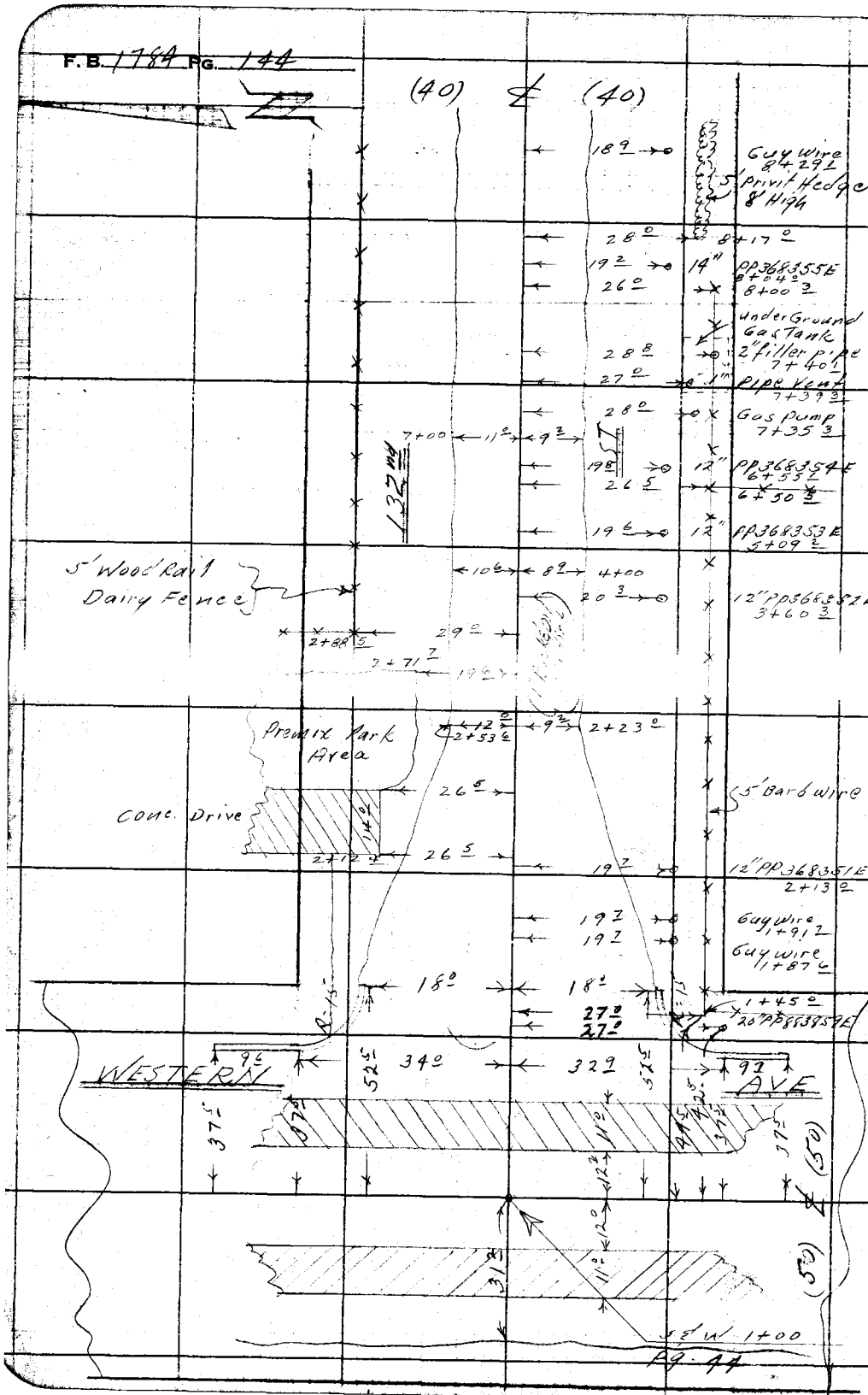

RETURN TO
LOS ANGELES COUNTY SURVEYOR
726 LOS ANGELES COUNTY
ENGINEERING BLDG.
Do not extend notes this side of this line.

Note: Any Additions or Changes on This Sheet Must be Made or Circled in Red Ink With Date and Name of Person Making Change.

Notes Ck'd by	Survey of 130th St	F.B. 1764 Pg. 145
Map No.	W. O. 167512 Tape No. St'd. °F	
Office Work	Surveyed by J.L. Willey	
Checked	Notes JLW Date 4-54	
Date	Indexed C. Johnson	



Note: Any Additions or Changes on This Sheet Must be Made or Circled in Red Ink With Date and Name of Person Making Change.

Do not extend notes this side of this line.

RETURN TO
LOS ANGELES COUNTY SURVEYOR
726 LOS ANGELES COUNTY
ENGINEERING BLDG.

76F3098 247 4-53

F.B. 1785 PG. 146

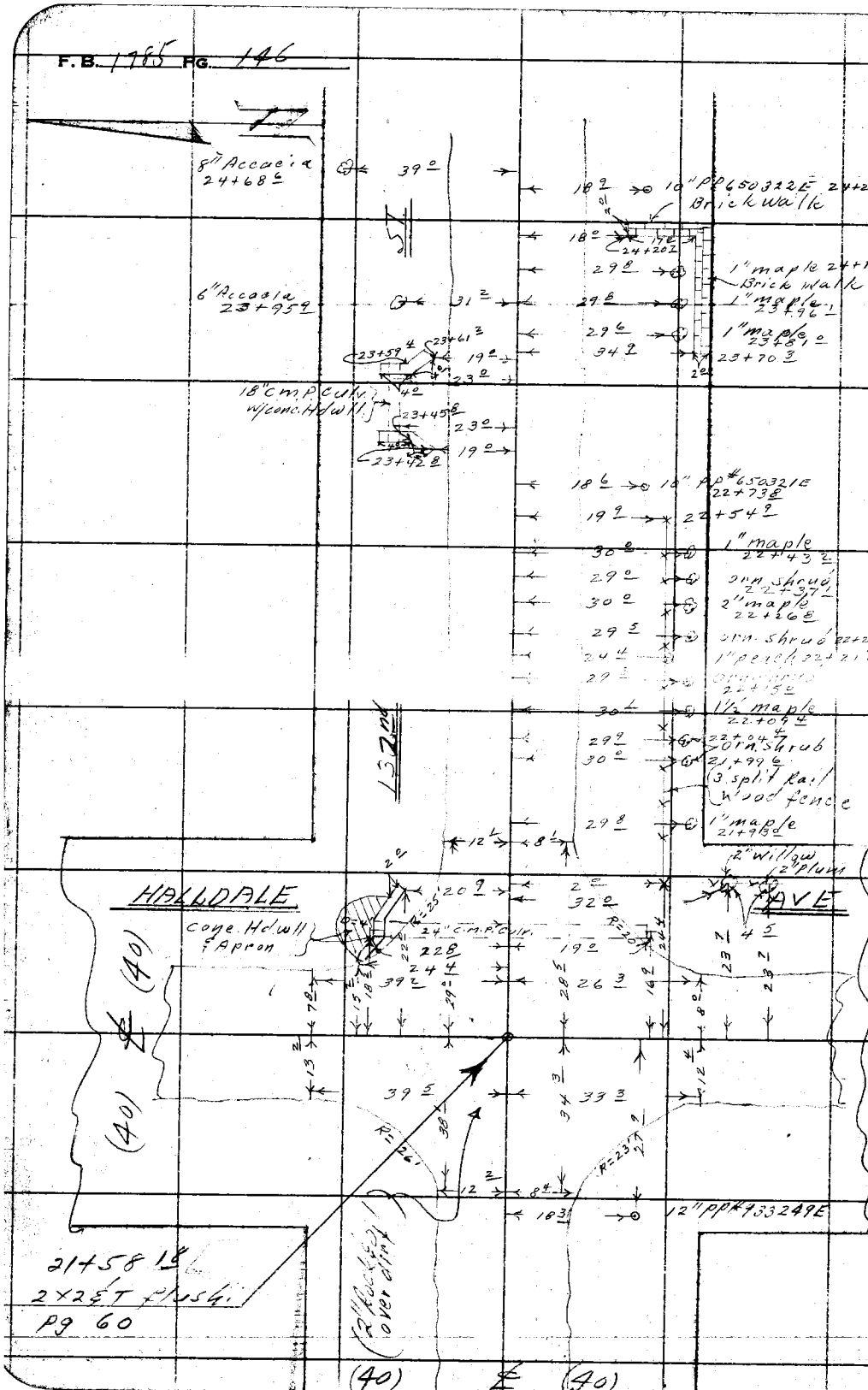

RETURN TO
LOS ANGELES COUNTY SURVEYOR
726 LOS ANGELES COUNTY
ENGINEERING BLDG.

Do not extend notes this side of this line.

Note: Any Additions or Changes on This Sheet Must be Made or Circled in Red Ink With Date and Name of Person Making Change.

Notes Ck'd by	Survey of 136th St	F.B. 1754 Pg. 147
Map No.	W. O. 1675 Tape No. St'd. °F	
Office Work	Surveyed by J. L. Willey	
Checked	Notes JLW Date 4-54	
Date	Indexed A. C. Johnson	

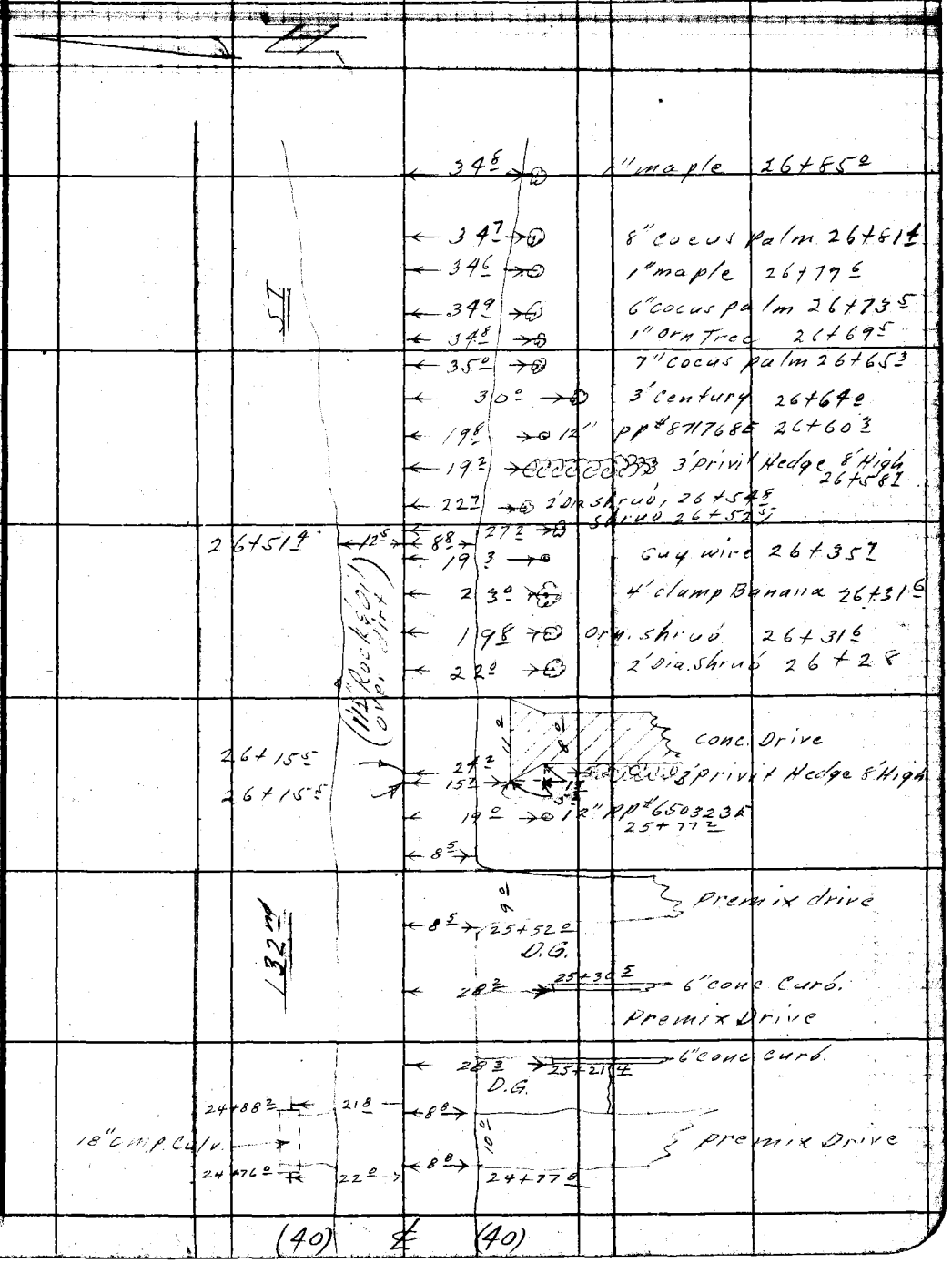

Note: Any Additions or Changes on This Sheet Must be Made or Circled in Red Ink With Date and Name of Person Making Change.

Do not extend notes this side of this line.

RETURN TO
LOS ANGELES COUNTY SURVEYOR
726 LOS ANGELES COUNTY
ENGINEERING BLDG.

76F3095 247 4-53

F.B. 1784 PG. 148



RETURN TO
LOS ANGELES COUNTY SURVEYOR
726 LOS ANGELES COUNTY
ENGINEERING BLDG.

Do not extend notes this side of this line.

Note: Any Additions or Changes on This Sheet Must be Made or Circled in Red Ink With Date and Name of Person Making Change.

Notes Ck'd by	Survey of 130th St	F.B. 1784 Pg. 149
Map No.	W. O. 1675 Tape No. St'd. °F	
Office Work	Surveyed by J L Willey	
Checked	Notes J L W Date 9-54	
Date	Indexed A. C. Johnson	

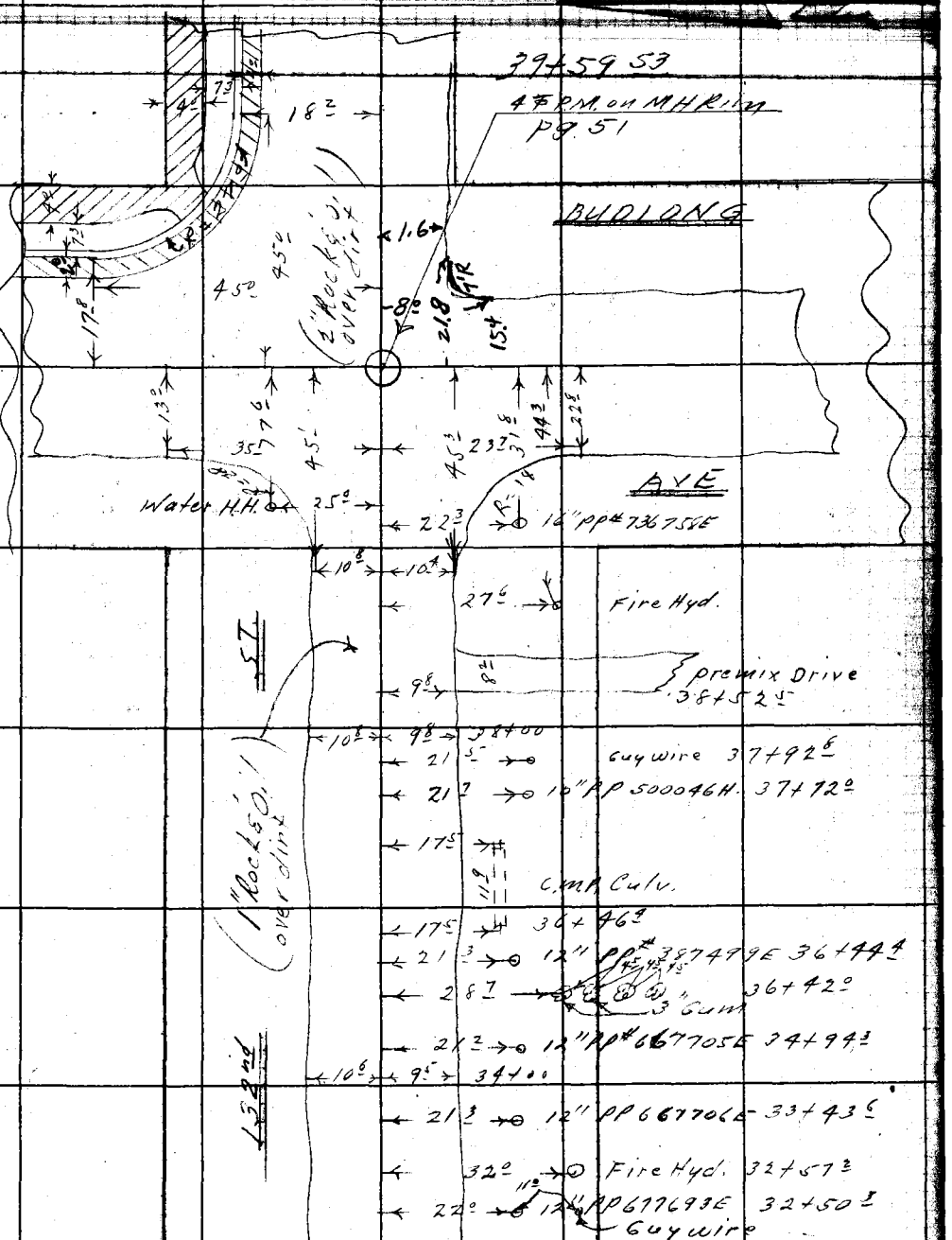

Note: Any Additions or Changes on This Sheet Must be Made or Circled in Red Ink With Date and Name of Person Making Change.

Do not extend notes this side of this line.

RETURN TO
LOS ANGELES COUNTY SURVEYOR
726 LOS ANGELES COUNTY
ENGINEERING BLDG.

76F3095 247 4-53

RETURN TO
LOS ANGELES COUNTY SURVEYOR
726 LOS ANGELES COUNTY
ENGINEERING BLDG.

Note: Any Additions or Changes on This Sheet Must be Made or Circled in Red Ink With Date and Name of Person Making Change.

Do not extend notes this side of this line.

F.B. 1764 PG. 150

F. B. 1784 Pg. 151

Profile No. | Notes Red. | Plotted | Job No. 167510 | Division No.
Date | Date | Survey of 130TH ST.

X-Sec. No. | Notes Chkd. | Checked | Survey by J.L. Willey | Notes | Date 4-13-54
Date | Date | Map No. | Inspected G. Johnson | Date MAR 8 57

130TH ST. C.L. 167510
"X" SECTIONS
on
132nd ST.
from
Western Ave to Budlong Ave

4-13-54
Willey J.L.
Kinkapp
Paulson
Halstrom
Shoemaker.

STATION	B. S.	H. I.	F. S.	ELEV.

NOTE: ANY ADDITIONS OR CHANGES ON THIS SHEET MUST BE MADE OR CIRCLED IN RED INK, WITH DATE AND NAME OF PERSON MAKING CHANGE.

Do not extend notes this side of this line.

PLEASE RETURN TO
LOS ANGELES COUNTY SURVEYOR
726 LOS ANGELES COUNTY ENGINEERING BLDG.

76L298 307 8-53

76L298 307 8-53

PLEASE RETURN TO
LOS ANGELES COUNTY SURVEYOR
726 LOS ANGELES COUNTY ENGINEERING BLDG.

NOTE: ANY ADDITIONS OR CHANGES ON THIS SHEET MUST BE MADE OR CIRCLED IN RED INK, WITH DATE AND NAME OF PERSON MAKING CHANGE.

Do not extend notes this side of this line.

STATION	B. S.	H. I.	F. S.	ELEV.		
BMHM5	5.96	58.75		52.79	BMHM5 El. 52.789. F.B. 1784-9	
					Western Ave & 132nd St. S.E. Cor.	
					Fd Bt. Spk in M.C.R.	
1+00			5.48	53 27	Inter. Western Ave. ℄	
"			5.91	52 84		40° Opp S P/L
"			6.94	51 81		150° Pvt
"			7.98	50 77		250° "
"			8.91	49 84		340° "
"			4.89	53 86	40° Opp N P/L	
"			3.32	55 43	150° Pvt	
"			1.76	56 99	250° "	
"			1.10	57 65	350° "	
1+12²			5.80	52 95		℄ West Edge Conc Pvt
1+23²			6.01	52 74		℄ East " " "
1+41°			6.45	52 30		℄ Cross Gut.
"			6.05	52 70	S end of SE Curb Return top	
"			6.72	52 03	" " " " " " bot.	
"			5.62	53 13	E end of SE Curb return top	
"			6.33	52 42	" " " " " " bot	
"			5.20	53 55	N end of N.E. curb return top	
"			5.94	52 81	" " " " " " bot	

F. B. 1784 PG. 152 Job No. 167510 Division No. ____ Notes Red. ____ Plotted ____ Profile
Survey of 130th St Date ____ Date ____ No. ____
Survey by JL Willey Notes JLW Notes Chkd. ____ Checked ____ X-Sec.
Indexed K. C. Johnson Date ____ Date ____ Date ____ No. ____

76L298 307 8-53

PLEASE RETURN TO
LOS ANGELES COUNTY SURVEYOR
726 LOS ANGELES COUNTY ENGINEERING BLDG.

NOTE: ANY ADDITIONS OR CHANGES ON THIS SHEET MUST BE MADE OR CIRCLED IN RED INK, WITH DATE AND NAME OF PERSON MAKING CHANGE.

Do not extend notes this side of this line.

STATION	B. S.	H. I.	F. S.	ELEV.		
		58.75	5.16	53 59	East end of NE curb return to	
			5.83	52 92	" " " " " " b	
1+50			6.18	52 57		℄
			5.5	53 3		40° S P/L
			4.4	54 4	40 N P/L	
2+00			4.84	53 91		℄
"			5.37	53 38		9.6 Edge Put
"			6.0	52 8		13.6 Gut
"			4.9	53 9		17.0 Top Brk
"			5.4	53 4		40° S P/L
"			4.86	53 89	11° Edge Put	
"			4.96	53 79	13° Gut	
"			3.5	53 3	40° N P/L	
TP 1	8.19	62.11	4.83	53 92		
3+00			7.05	55 06		℄
			7.48	54 63		9.6 Edge Put
			7.7	54 4		7.7 Gut
			7.1	55 0		17° top brk
			8.3	53 8		25° bot brk
			8.1	54 0		40°
			7.17	54 94	11° Edge Put	

Profile Notes Red. ____ Plotted ____ Job No. 167510 Division No. ____ F. B. 1784 Pg. 153
No. ____ Date ____ Date ____ Survey of 13 Oct 57
X-Sec. Notes Chkd. ____ Checked ____ Survey by J. Willey Notes E.E.S. Date 4-13-52
No. ____ Date ____ Date ____ Map No. ____ Index Johnson Date ____

76L298 307 8-53

PLEASE RETURN TO
LOS ANGELES COUNTY SURVEYOR
726 LOS ANGELES COUNTY ENGINEERING BLDG.

NOTE: ANY ADDITIONS OR CHANGES ON THIS SHEET MUST BE MADE OR CIRCLED IN RED INK, WITH DATE AND NAME OF PERSON MAKING CHANGE.

Do not extend notes this side of this line.

STATION	B. S.	H. I.	F. S.	ELEV.		
3+00		62.11	7.4	54 7	14° Gut	
"			6.9	55 2	17° top brk	
"			6.4	55 7	40° N P/L	
4+00			5.48	56 63		℄
"			5.71	56 40		9.2 Edge pvt
"			6.6	55 5		14.4 Gut
"			6.0	56 1		20.4 Brk
"			6.6	55 5		25 "
"			6.2	55 9		40° S P/L
"			5.61	56 50	12 Edge Pvt	
"			7.1	55 0	19° Gut	
"			5.8	56 3	40° N P/L	
5+00			4.53	57 58		℄
"			4.75	57 36		8.6 Edge Pvt
"			5.4	56 7		16° Gut
"			5.6	55 5		20° top brk end
"			5.1	57 0		24° bot brk
"			5.5	56 6		40° S P/L
"			6.7	55 4		150° Ground
"			8.1	54 0		250° "
"			9.0	53 1		340° "

F. B. 1784 Pg. 154 Job No. 167510 Division No. ____ Notes Red. ____ Plotted ____ Profile ____
Survey of 130th St. Date ____ Date ____ No. ____
Survey by J. L. Willey Notes C.E.S. Notes Chkd. ____ Checked ____ X-Sec. ____
Indexed A. C. Johnson Date ____ Date ____ Date ____ No. ____

76L298 307 8-53

PLEASE RETURN TO
LOS ANGELES COUNTY SURVEYOR
726 LOS ANGELES COUNTY ENGINEERING BLDG.

NOTE: ANY ADDITIONS OR CHANGES ON THIS SHEET MUST BE MADE OR CIRCLED IN RED INK, WITH DATE AND NAME OF PERSON MAKING CHANGE.

Do not extend notes this side of this line.

STATION	B. S.	H. I.	F. S.	ELEV.		
5+00		62.11	4.41	57 70	12° Edge Pvt	
"			4.6	57 5	16° Gut	
"			4.3	57 8	40° N P/L	
"			3.1	59 0	150° Ground	
"			1.7	60 4	250° "	
"			0.1	62 0	350 "	
6+00			3.68	58 43		℄
"			3.94	58 17		9° Edge Pvt
"			4.5	59 6		14° Gut
"			4.1	58 0		40° S P/L
"			3.70	58 41	12° Edge Pvt	
"			4.1	58 0	15° Gut	
"			3.2	58 9	40° N. P/L	
T.P. 2	8.05	66.49	3.67	58.44	℄ & Sta 6	
7+00			6.70	59 79		℄
"			7.11	59 38		9.6 Edge Pvt
"			7.9	58 6		14° Gut
"			7.4	59 1		40° S P/L
"			6.85	59 64	11° Edge Pvt	
"			7.3	59 2	17° Gut	
"			6.3	60 2	40° N P/L	

Profile Notes Red. ____ Plotted ____ Job No. 167510 Division No. ____
No. ____ Date ____ Date ____ Survey of 130th St
X-Sec. Notes Chkd. ____ Checked ____ Survey by J.R. Willey Notes C.E.S. Date 4-13-54
No. ____ Date ____ Date ____ Map No. ____ Inspector Johnson Date ____

F. B. 1784 Pg. 155

76L298 307 8-53

PLEASE RETURN TO
LOS ANGELES COUNTY SURVEYOR
726 LOS ANGELES COUNTY ENGINEERING BLDG.

NOTE: ANY ADDITIONS OR CHANGES ON THIS SHEET MUST BE MADE OR CIRCLED IN RED INK, WITH DATE AND NAME OF PERSON MAKING CHANGE.

Do not extend notes this side of this line.

STATION	B. S.	H. I.	F. S.	ELEV.		
		66.49				
8+00			5.19	61 30		℄
"			5.55	60 94		10° Edge Pvt
"			6.3	60 2		15° Gut
"			6.0	60 5		40° S.P/L
			8.22	58 27	El. on 4" C.I.P. drain in rear of house on lot 6	
			7.75	58 74	El on ground at drain in rear of house on lot 6	
"			5.23	61 26	11° L Edge Pvt	
"			6.5	60 [illegible]	19° L Gut	
"			5.0	61 [illegible]	28° L top Brk	
"			4.9	61 [illegible]	40° L N P/L	
9+00			3.53	62 96		℄
			3.93	62 [illegible]6		9.0

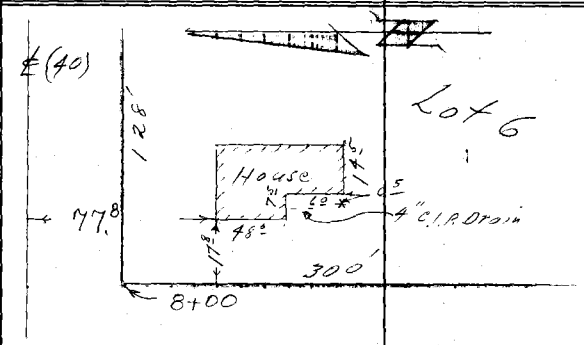

F. B. 1784 Pg. 156 Job No. 167510 Division No. Notes Red. Plotted Profile
Survey of 130th St Date Date No. X-Sec.
Survey by J.K. Willey Notes ≠ C.E.S. Notes Chkd. Checked
Indexed R. C. Johnson Date Date No.

76L298 307 8-53

PLEASE RETURN TO
LOS ANGELES COUNTY SURVEYOR
726 LOS ANGELES COUNTY ENGINEERING BLDG.

NOTE: ANY ADDITIONS OR CHANGES ON THIS SHEET MUST BE MADE OR CIRCLED IN RED INK, WITH DATE AND NAME OF PERSON MAKING CHANGE.

Do not extend notes this side of this line.

STATION	B. S.	H. I.	F. S.	ELEV.		
9+00		66.49	5.0	61 5		15°R Gut
"			4.3	62 2		18°R Top Brk
"			4.9	61 6		22 R Bot "
"			4.5	62 0		40°R S P/L
"			4.50	61 99	11°L Edge Pvt	
"			5.1	61 4	19°L Gut	
"			3.1	63 4	26°L Top Brk	
"			3.0	63 5	40°L N P/L	
T.P.	6.84	69.80	3.53	62.96		
10+00			5.43	64 37		℄
"			5.72	64 08		8.5R Edge Pvt
"			6.8	63 0		15°R Gut
"			6.1	63 7		20°R Top Brk
"			6.2	63 6		40°R S P/L
"			8.7	61 1		150°R Ground
"			10.1	59 7		250 R
"			11.3	58 5		340 R
"			5.32	64 48	11° Edge Pvt	
"			6.4	63 4	18° Gut	
"			4.8	65 0	26° Top Brk	
"			4.7	65 1	40° L N P/L	

Profile Notes Red. ____ Plotted ____ Job No. 16750 Division No. 1 F. B. 1784 Pg. 157
No. ____ Date ____ Date ____ Survey of [illegible]
X-Sec. Notes Chkd. ____ Checked ____ Survey by JLWilley Notes CES Date 4-13-[illegible]
No. ____ Date ____ Date ____ Map No. ____ Indexed X Johnson Date ____

76L298 307 8-53

PLEASE RETURN TO
LOS ANGELES COUNTY SURVEYOR
726 LOS ANGELES COUNTY ENGINEERING BLDG.

NOTE: ANY ADDITIONS OR CHANGES ON THIS SHEET MUST BE MADE OR CIRCLED IN RED INK, WITH DATE AND NAME OF PERSON MAKING CHANGE.

Do not extend notes this side of this line.

STATION	B. S.	H. I.	F. S.	ELEV.		
10+00		69.80	2.5	67 3	150°L Ground	
			0.5	69 3	250°L "	
			+1.1	70 9	350L "	
11+00			3.68	66 12		℄
			4.16	65 64		8.8 R Edge Pvt
			5.0	64 8		15° Gut
			5.2	64 6		40° S P/L
			3.74	66 06	11°L Edge Pvt	
			4.0	65 8	17°L Gut	
			3.2	66 6	26°L Top Brk	
			3.1	66 7	40°L N P/L	
			2.88	66 12		℄
12+00			3.25	66 55		9°R Edge Pvt
			3.9	65 9		14°R Gut
			3.9	65 9		40°R S P/L
			2.84	66 16	11°L Edge Pvt	
			3.8	66 0	18°L Gut	
			2.2	67 6	26°L Top Brk	
			2.2	67 6	40°L N P/L	
TP	6.75	73.67	2.88	66 92		
13+00			6.19	67 48		℄

F. B. 1784 Pg. 158 Job No. 167510 Division No. Notes Red. Plotted Profile
Survey of 130th St Date Date No.
Survey by J. L. Willey Notes C.E.S. Notes Chkd. Checked X-Sec.
Indexed K. C. Johnson Date Date Date No.

76L298 307 8-53

PLEASE RETURN TO
LOS ANGELES COUNTY SURVEYOR
726 LOS ANGELES COUNTY ENGINEERING BLDG.

NOTE: ANY ADDITIONS OR CHANGES ON THIS SHEET MUST BE MADE OR CIRCLED IN RED INK, WITH DATE AND NAME OF PERSON MAKING CHANGE.

Do not extend notes this side of this line.

STATION	B. S.	H. I.	F. S.	ELEV.		
13+00		73.67	6.60	67 07		9°R Edge Pvt
"			7.1	66 6		15°R Gut
"			7.2	66 5		40°R S P/L
"			6.16	67 51	11.5 L Edge Pvt	
"			6.6	67 1	18°L Gut	
"			5.6	68 1	28°L Top Brk	
"			5.5	68 2	40°L N P/L	
14+00			5.10	68 57		℄
"			5.55	68 12		9°R Edge Pvt
"			5.9	67 8		15°R Gut
"			5.9	67 8		40°R S P/L
"			8.2	65 5		150°R Ground
"			9.8	63 9		250°R "
"			11.2	62 5		340°R "
"			5.09	68 58	11.5 L Edge Pvt	
"			5.8	67 9	18°L Gut	
"			4.8	68 9	26°L Top Brk	
"			4.7	69 0	40°L N P/L	
"			2.2	71 5	150°L Ground	
"			0.5	73 2	250°L "	
"			+4.0	77 7	350 L "	

Profile Notes Red. ____ Plotted ____ Job No. 167516 Division No. ____ F. B. 1784 PG. 157
No. ____ Date ____ Date ____ Survey of 130 ... St
X-Sec. Notes Chkd. ____ Checked ____ Survey by J. L. Willey Notes Ec S. Date 4-14-54
No. ____ Date ____ Date ____ Map No. ____ Indexed Johnson Date ____

76L298 307 8-53

PLEASE RETURN TO
LOS ANGELES COUNTY SURVEYOR
726 LOS ANGELES COUNTY ENGINEERING BLDG.

NOTE: ANY ADDITIONS OR CHANGES ON THIS SHEET MUST BE MADE OR CIRCLED IN RED INK, WITH DATE AND NAME OF PERSON MAKING CHANGE.

Do not extend notes this side of this line.

STATION	B. S.	H. I.	F. S.	ELEV.		
		73.67				
T.P.	8.20	78.42	3.45	70.22	℄ & Sta 15	
15+00			8.20	70.22		℄
"			8.51	69.91		9°R Edge Pvt
"			9.3	69.1		15°R Gut
"			9.2	69.2		40°R S P/L
"			8.10	70.32	11.5 L Edge Pvt	
"			9.10	69.32	21°L Gut	
"			8.10	70.32	40°L N P/L	
16+00			6.22	72.20		℄
"			6.59	71.83		9°R Edge Pvt
"			7.6	70.8		14°R Gut
"			7.0	71.4		19°R Top Brk Start
"			7.6	70.8		23°R Bot Brk Start
"			8.2	70.2		40°R S P/L
"			6.28	72.14	11°L Edge Pvt	
"			7.2	71.2	19°L Gut	
"			6.1	72.3	26°L Top Brk	
"			5.9	72.5	40°L N P/L	
17+00			4.67	73.75		℄
			5.08	73.34		9°R Edge Pvt

F. B. 1784 Pg. 160 Job No. 167510 Division No. Notes Red. Plotted Profile
Survey of 130th St Date Date No.
Survey by J. Willey Notes E.C.S. Notes Chkd. Checked X-Sec.
Indexed C. Johnson Date Date Date No.

76L298 307 8-53

PLEASE RETURN TO
LOS ANGELES COUNTY SURVEYOR
726 LOS ANGELES COUNTY ENGINEERING BLDG.

NOTE: ANY ADDITIONS OR CHANGES ON THIS SHEET MUST BE MADE OR CIRCLED IN RED INK, WITH DATE AND NAME OF PERSON MAKING CHANGE.

Do not extend notes this side of this line.

STATION	B. S.	H. I.	F. S.	ELEV.		
17+00		78.42	5.8	736		15°R Gut
"			5.5	729		19°R Top Brk Ex
"			6.2	722		23°R Bot Brk Ex
"			6.4	720		40°R S. P/L
"			4.65	7382	11.5 L Edge Pvt	
"			5.2	732	19°L Gut	
"			4.9	735	25°L Top Brk	
"			4.4	740	40°L N P/L	
TP	5.69	81.39	2.72	75.70	℄ Sta 18	
18+00			5.69	7570		℄
"			6.05	7534		9°R. Edge Pvt
"			7.2	742		15°R Gut
"			6.7	747		19°R Top Brk
"			7.4	740		40°R S P/L
"			9.3	721		150 Ground
"			12.2	692		250 "
"			14.0	674		340 "
"			5.61	7578	11.5 Edge Pvt	
"			6.0	754	19.7 Gut	
"			5.2	762	26.5 Top Brk	
"			5.1	763	40° N P/L	

Profile Notes Red. ____ Plotted ____ Job No. 1575110 Division No. ____
No. ____ Date ____ Date ____ Survey of 120 - 2
X-Sec. Notes Chkd. ____ Checked ____ Survey by TLWilley Notes ECS Date 4-14-57
No. ____ Date ____ Date ____ Map No. ____ Indexed ____ Date ____

F. B. 1784 Pg. 161

76L298 307 8-53

PLEASE RETURN TO
LOS ANGELES COUNTY SURVEYOR
726 LOS ANGELES COUNTY ENGINEERING BLDG.

NOTE: ANY ADDITIONS OR CHANGES ON THIS SHEET MUST BE MADE OR CIRCLED IN RED INK, WITH DATE AND NAME OF PERSON MAKING CHANGE.

Do not extend notes this side of this line.

STATION	B. S.	H. I.	F. S.	ELEV.		
18+00		81.39	1.9	79 5	150° Ground	
			0.7	8[illegible] 7	250° Brk "	
			+2.3	8[illegible] 7	350° "	
			8.23	73 16	Top of CIP Drain W-Side of house on W	
					half of lot 14	
			7 6	7[illegible] 8	Ground over pipe	
					℄ (40)	
					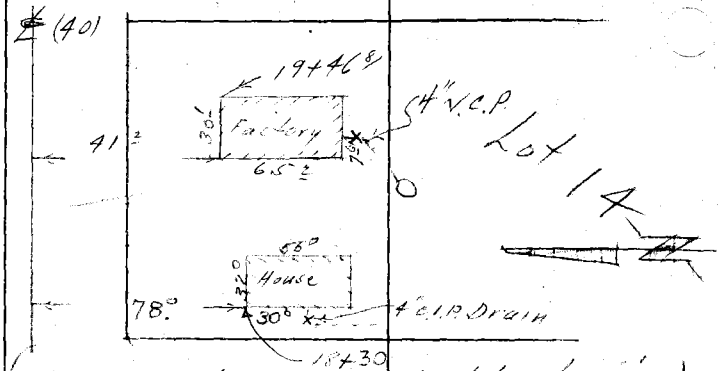	
					(House has a 12'x15' basement w/No plumbing)	
18+30			5.06	7[illegible] 33		℄
"			5.8	75 5		40° S P/L
19+00			3 76	77 [illegible]3		℄
"			4 16	77 23		9° edge pvt.
"			5 0	76 [illegible]		14.5 Gut

F. B. 1784 Pg. 162 Job No. 167570 Division No. Notes Red. Plotted Profile
Survey of 130th St. Date Date No.
Survey by J. L. Willey Notes R.C.S. Notes Chkd. Checked X-Sec.
Indexed A. C. Johnson Date Date Date No.

76L298 307 6-53

PLEASE RETURN TO
LOS ANGELES COUNTY SURVEYOR
726 LOS ANGELES COUNTY ENGINEERING BLDG.

NOTE: ANY ADDITIONS OR CHANGES ON THIS SHEET MUST BE MADE OR CIRCLED IN RED INK, WITH DATE AND NAME OF PERSON MAKING CHANGE.

Do not extend notes this side of this line.

STATION	B. S.	H. I.	F. S.	ELEV.		
19+00		81 39	4 5	76 9		16.5 brk
"			4 7	76 7		40 SP/L
"			3 73	77 66	11.4 brk	
"			4 42	76 97	20.6 Gut	
"			3 92	77 47	28 brk	
"			3 51	77 88	40 NP/L	
			6 35	75 04	Top 4" V.C.P. at rear, Factory Bldg. Lot 14.	
			4 7	76 7	Ground over pipe.	
T.P.	5 80	83 45	3 74	77 65		
			7 55	75 90	Top 4" V.C.P. at rear factory Bldg, ① Lot 15	
			6 0	77 5	Ground over pipe.	
20+00			3 75	79 70		℄
"			4 08	79 37		8.7 brk, edge Pvt.
"			5 30	78 15		15.0 Gut
"			4 98	78 47		18.4 brk



Profile Notes Red. ____ Plotted ____ Job No. 167510 Division No. ____
No. ____ Date ____ Date ____ Survey of 630-54
X-Sec. Notes Chkd. ____ Checked ____ Survey by J.L. Willey Notes ECS Date 4-14-54
No. ____ Date ____ Date ____ Map No. ____ Date ____

F. B. 1784 Pg. 163

76L298 307 8-53

PLEASE RETURN TO
LOS ANGELES COUNTY SURVEYOR
726 LOS ANGELES COUNTY ENGINEERING BLDG.

NOTE: ANY ADDITIONS OR CHANGES ON THIS SHEET MUST BE MADE OR CIRCLED IN RED INK, WITH DATE AND NAME OF PERSON MAKING CHANGE.

Do not extend notes this side of this line.

STATION	B. S.	H. I.	F. S.	ELEV.		
20+00		83 45	5 43	78 02		40 S P/L
"			3 75	79 70	11° brk	
"			5 31	78 14	20° Gut	
"			2 66	80 79	40 brk, N P/L	
T.P.	6 43	86 13	3 75	79 70		
—			6 39	79 74	Flow line of 4" VCP to Factory, Lot 16 as per plan of building	
—			4 72	81 41	Ground over pipe	
—			9 50	76 63	Top 4" VCP at rear Factory Bldg ② Lot 15	
—			7 9	78 2	Ground over pipe	
21+00			4 75	81 38		℄
"			5 04	81 39		9° edge Pvt.
"			6 0	80 [illegible]		14° Gut.
"			5 4	80 7		17° brk



F. B. 1784 PG. 164
Job No. 1675.10
Division No.
Notes Red.
Plotted
Profile
Survey of 130th St.
Date
No.
Survey by J. Williams
Notes C.E.S.
Notes Chkd.
Checked
X-Sec.
Indexed
Date
Date
No.

76L298 307 8-53

PLEASE RETURN TO
LOS ANGELES COUNTY SURVEYOR
726 LOS ANGELES COUNTY ENGINEERING BLDG.

NOTE: ANY ADDITIONS OR CHANGES ON THIS SHEET MUST BE MADE OR CIRCLED IN RED INK, WITH DATE AND NAME OF PERSON MAKING CHANGE.

Do not extend notes this side of this line.

STATION	B. S.	H. I.	F. S.	ELEV.		
21+00		86 13	58	80 3		40 S P/L
"			479	81 34	11.8 edge Pvt.	
"			59	80 2	20.3 Gut	
			43	81 8	26.7 brk	
"			36	82 5	40 N P/L	
21+18.2			455	81 58	opp. W. P/L Halldale Ave ℄	
"			484	81 29		8.5 edge Pvt
"			57	80 4		14.8 Gut
"			49	81 2		17.6 brk
"			58	80 3		40 S P/L Cor.
"			456	81 57	12.3 edge pvt	
"			56	80 5	20.8 Gut	
"			37	82 4	27.0 brk	
"			35	82 6	40 N P/L Cor.	
21+44			444	81 69	"X" Gut, brk ℄	
21+58.18			409	82 04	Inter Halldale Ave ℄	
"			515	80 98		40 Pvt
"			786	78 27		150 "
"			1275	73 38		340 "
"			330	82 83	40 Pvt.	
"			000	86 13	200' "	

Profile Notes Red. ____ Plotted ____ Job No. 16751A Division No. ____
No. ____ Date ____ Date ____ Survey of 1311 [illegible] St
X-Sec. Notes Chkd. ____ Checked ____ Survey by J. L. Willey Notes CES Date 4-14-54
No. ____ Date ____ Date ____ Map No. ____ Indexed Johnson Date ____

F. B. 1784 Pg. 155

76L298 307 8-53

PLEASE RETURN TO
LOS ANGELES COUNTY SURVEYOR
726 LOS ANGELES COUNTY ENGINEERING BLDG.

NOTE: ANY ADDITIONS OR CHANGES ON THIS SHEET MUST BE MADE OR CIRCLED IN RED INK, WITH DATE AND NAME OF PERSON MAKING CHANGE.

Do not extend notes this side of this line.

STATION	B. S.	H. I.	F. S.	ELEV.		
21+58.18		86 13	+2.9	81 0	350 Pvt.	
T.P.	5.74	87 78	4.09	82 04	Inter.	
21+75.1			7.82	79 96	Inv 24" CMP Culv. S End	
			7.60	80 18	Inv. 24" CMP Culv. N End	
21+98.2			5.35	8 43	Opp. E P/L	℄
			5.68	8 10		8.5 Edge Pvt
			6.5	8 3		15° Gut
			6.4	81 4		40°
			5.52	8 26	14° Edge Pvt	
			6.3	81 5	24° Gut	
			4.7	8 1	30° Top Brk	
			4.6	8 2	40° N P/L	
22+00			5.33	8 45		℄

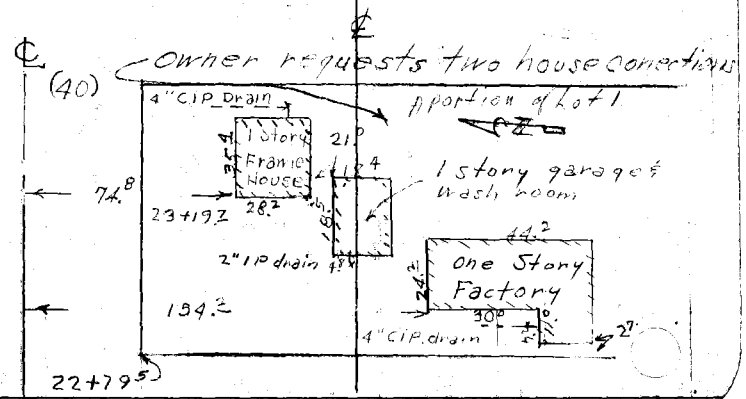

F. B. 1784 Pg. 166 Job No. 167510 Division No. Notes Red. Plotted Profile
Survey of 130th St. Date Date No.
Survey by JL Willey Notes JLW Notes Chkd. Checked X-Sec.
Indexed A. C. Johnson Date Date Date No.

76L298 307 8-53

PLEASE RETURN TO
LOS ANGELES COUNTY SURVEYOR
726 LOS ANGELES COUNTY ENGINEERING BLDG.

NOTE: ANY ADDITIONS OR CHANGES ON THIS SHEET MUST BE MADE OR CIRCLED IN RED INK, WITH DATE AND NAME OF PERSON MAKING CHANGE.

Do not extend notes this side of this line.

STATION	B. S.	H. I.	F. S.	ELEV.		
22+79.5		87.78	4.65	83 13		℄
			6.0	81 8		40° S. P/L
			9.75	78 03	On 4 C.I.P. drain on factory bld.	
			8.9	78 9	On ground above drain on factory bld.	
23+00			4.41	83 37		℄
			4.78	83 00		7.6 Edge Pvt
			5.6	82 2		14.7 Gut
			5.2	82 6		19.3 Brk
			5.4	82 4		40° S P/L
			4.56	83 22	12.4 Edge Pvt	
			5.4	82 4	22.0 Gut	
			3.9	83 9	27.8 Brk	
			3.5	84 3	40° N P/L	

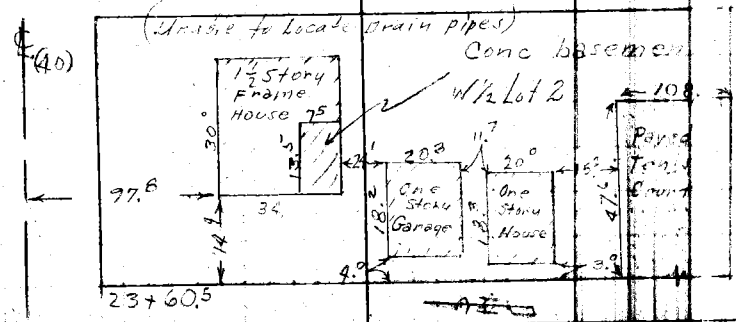

Profile Notes Red. ____ Plotted ____ Job No. 16187 Division No. ____
No. ____ Date ____ Date ____ Survey of ____
X-Sec. Notes Chkd. ____ Checked ____ Survey by J.L. Willey Notes C.E.S. Date ____
No. ____ Date ____ Date ____ Map No. ____ Indexed ____ Date ____

F. B. 1759 Pg. 167

76L298 307 8-53

PLEASE RETURN TO
LOS ANGELES COUNTY SURVEYOR
726 LOS ANGELES COUNTY ENGINEERING BLDG.

NOTE: ANY ADDITIONS OR CHANGES ON THIS SHEET MUST BE MADE OR CIRCLED IN RED INK, WITH DATE AND NAME OF PERSON MAKING CHANGE.

Do not extend notes this side of this line.

STATION	B. S.	H. I.	F. S.	ELEV.		
23+60.5		87.78	3.45	84 33		℄ OPP Lot Cor
"			4.5	8[illegible] 3		40° S P/L
23+74.9			5.6	8[illegible] 2	Ground at NW cor.	house
"			6.0	[illegible] 8	" " SW "	"
"			5.9	8[illegible] 9	" " SE "	"
			11.25	7[illegible] 3	Basement con, floor	
			7.2	80 6	Ground at NE "	Garage
			7.7	8[illegible]	" " SE "	"
			8.2	7[illegible] 5	" " NE "	house on back of Lot
			8.3	74 [illegible]	" " SE	" " " " "
24+00			2.94	84 4		℄
			3.36	84 12		8.5 Edge Pvt
			4.2	83 6		16.3 Gut
			4.0	83		40° S P/L
			2.89	84 [illegible]	12.6 Edge pvt.	
			4.2	8[illegible]	22.0 Gut	
			2.5	8[illegible] 3	28.6 Brk	
			2.1	85 7	40° N P/L	
T.P.	4.95	89.79	2.94	84.[illegible]4	℄ Sta.	
24+23			4.63	85 16		℄
"			5.6	84 [illegible]		40 S P/L

F. B. 1784 PG. 168 Job No. 167510 Division No. Notes Red. Plotted No. Profile
Survey of 130 Ct. Date Date X-Sec.
Survey by J. Whitley Notes C.E.S. Notes Chkd. Checked No.
Indexed R. C. Johnson Date Date Date

76L298 307 8-53

PLEASE RETURN TO
LOS ANGELES COUNTY SURVEYOR
726 LOS ANGELES COUNTY ENGINEERING BLDG.

NOTE: ANY ADDITIONS OR CHANGES ON THIS SHEET MUST BE MADE OR CIRCLED IN RED INK, WITH DATE AND NAME OF PERSON MAKING CHANGE.

Do not extend notes this side of this line.

STATION	B. S.	H. I.	F. S.	ELEV.		
		89 79				
			12 64	77 15	Top 4" V.C.P. at rear of House at rear of	
			10 7	79 1	Ground over pipe.	
24+23			11 9	77 9		330' back lot #2
T.P.	4 25	90 02	4 02	85 77		
25+00			4 25	85 77		℄
"			4 72	85 30		8' edge pvt.
"			5 5	84 5		15.5 Cut
"			5 2	84 8		27.2 brk
"			5 6	84 4		40 sp/L
"			4 00	86 02	6.6 Crown	
"			4 14	85 88	12.9 edge pvt.	
"			5 3	84 7	19' Cut	
"			3 9	86 1	25.5 brk	

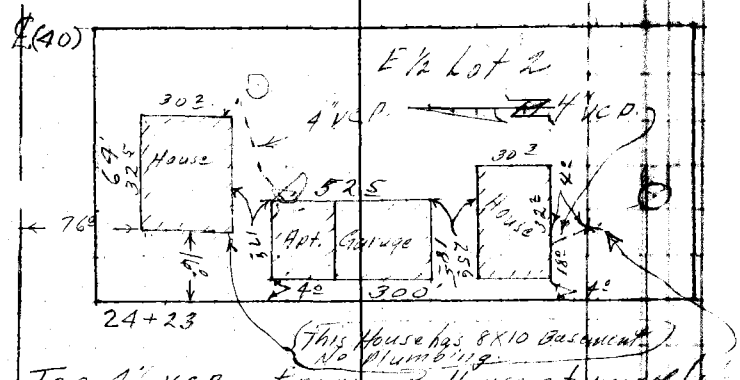

Profile Notes Red. ____ Plotted ____ Job No. 167510 Division No. ____
No. ____ Date ____ Date ____ Survey of 1 Mile St
X-Sec. Notes Chkd. ____ Checked ____ Survey by J. Willey Notes CES Date 4-14-54
No. ____ Date ____ Date ____ Map No. ____ Indexed C. Johnson Date ____

F. B. 1784 Pg. 169

76L298 307 8-53

PLEASE RETURN TO
LOS ANGELES COUNTY SURVEYOR
726 LOS ANGELES COUNTY ENGINEERING BLDG.

NOTE: ANY ADDITIONS OR CHANGES ON THIS SHEET MUST BE MADE OR CIRCLED IN RED INK, WITH DATE AND NAME OF PERSON MAKING CHANGE.

Do not extend notes this side of this line.

STATION	B. S.	H. I.	F. S.	ELEV.		
25+00		90 02	3 7	8 3	40	N P/L
"			1 8	8 2	150	Ground
"			+0 8	9 8	250	"
"			+2 7	9 7	350	"
			1 3	7 6 7	S.W. P/L Cor Lot 3.	340'
26+00			4 03	8 99		℄
"			4 47	8 55		8° edge Pvt line
"			5 2	8 8		14.5 Gut line
"			5 2	8 8		40 S P/L

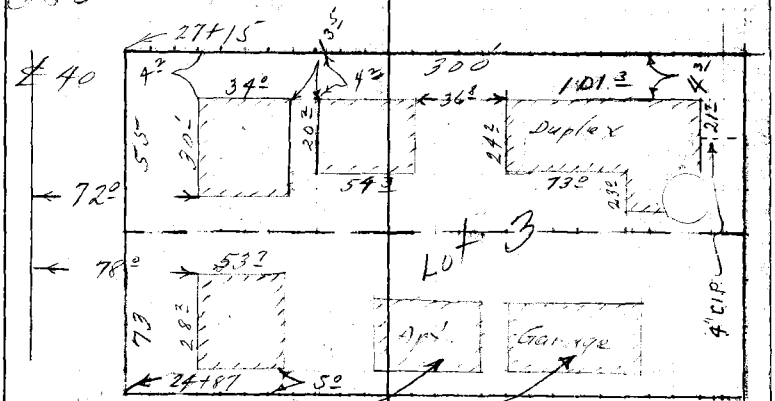

Apt. & Garage to be moved & 8 unit rental to be built within Approx. 6 months, drain Ground elev. - 30' N. of S. P/L requested.

F. B. 1784 Pg. 170 Job No. 167510 Division No. ____ Notes Red. ____ Plotted ____ Profile
Survey of 130th St. Date ____ Date ____ No. ____ X-Sec.
Survey by J. L. Whitley Notes C.E.S. Notes Chkd. ____ Checked ____
Indexed A. C. Johnson Date ____ Date ____ No. ____

76L298 307 8-53

PLEASE RETURN TO
LOS ANGELES COUNTY SURVEYOR
726 LOS ANGELES COUNTY ENGINEERING BLDG.

NOTE: ANY ADDITIONS OR CHANGES ON THIS SHEET MUST BE MADE OR CIRCLED IN RED INK, WITH DATE AND NAME OF PERSON MAKING CHANGE.

Do not extend notes this side of this line.

STATION	B. S.	H. I.	F. S.	ELEV.		
26+00		90 02	3 83	86 19	12.5 edge Pvt.	
"			4 8	85 2	19.2 Gut.	
"			3 7	86 3	24.3 brk	
"			3 3	86 7	40 NP/L	
			13 00	77 02	Top 4" CIP @ rear of last house	
					E½ Lot 3 —	
			12 1	77 9	Ground over pipe	
26+15			4 00	86 02	℄	
11.5			5 1	84 9		40' SP/L
"			12 6	77 4	S.E. Cor. Lot 3.	340' back lot
T.P.	5 12	91 11	4 03	85 99		

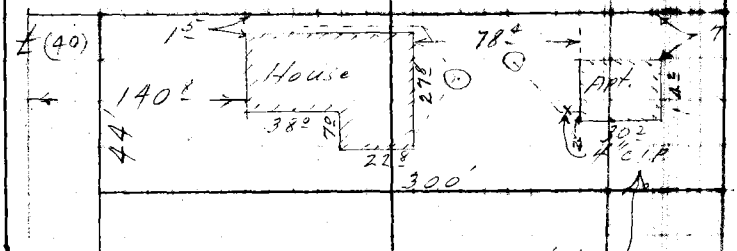

—			12 85	78 26	Top 4" C.I.P. to Apt in Rear lot	
—			11 8	79 3	Ground over pipe	
27+00			5 16	85 95	℄	
27+03.6			5 16	85 95	℄	
"			5 9	85 2		40 SP/L Cor

Profile Notes Red. ____ Plotted ____ Job No. 167514 Division No. ____ F. B. 1784 Pg. 171
No. ____ Date ____ Date ____ Survey of JLW Notes JLW Date 4-54
X-Sec. Notes Chkd. ____ Checked ____ Survey by JLW Notes JLW Date ____
No. ____ Date ____ Date ____ Map No. ____ Index ____ Date ____

76L298 307 8-53

PLEASE RETURN TO
LOS ANGELES COUNTY SURVEYOR
726 LOS ANGELES COUNTY ENGINEERING BLDG.

NOTE: ANY ADDITIONS OR CHANGES ON THIS SHEET MUST BE MADE OR CIRCLED IN RED INK, WITH DATE AND NAME OF PERSON MAKING CHANGE.

56
266
278

Do not extend notes this side of this line.

STATION	B. S.	H. I.	F. S.	ELEV.		
27+03.6		91 11	4 1	87 0	40 N P/L	
27+43.59			4 82	86 29	Inter. Normandie Ave ℄	
T.P.	5 81	92 10	4 82	86 29		
27+43.59			6 81	85 29		40 Pvt Opp. S. P/L
"			10 08	82 02		190 "
"			12 86	79 24		340 "
"			4 98	87 12	40 Opp N P/L Pvt.	
"			1 28	90 82	195 Pvt.	
"			+2 95	95 05	350 "	
W. end CR. S.W. Cor.			6 89	85 21		
Gut.			7 48	84 62		
S. end CR. S.W. Cor.			7 19	84 91		
Gut			7 88	84 22		
W. end CR. N.W. Cor.			5 62	86 48		
Gut.			6 23	85 87		
N. end CR. N.W. Cor.			4 73	87 37		
Gut.			5 37	86 73		
S. end CR. S.E. Cor.			7 17	84 93		
Gut			7 83	84 27		
E. end CR. S.E. Cor.			6 40	85 70		
Gut.			7 05	85 05		

F. B. 1784 Pg. 172 Job No. 1675 Division No. Notes Red. Plotted Profile
Survey of 130th St. Date Date No.
Survey by Notes Notes Chkd. Checked X-Sec.
Indexed K. C. Johnson Date Date Date No.

76L298 307 8-53

PLEASE RETURN TO
LOS ANGELES COUNTY SURVEYOR
726 LOS ANGELES COUNTY ENGINEERING BLDG.

NOTE: ANY ADDITIONS OR CHANGES ON THIS SHEET MUST BE MADE OR CIRCLED IN RED INK, WITH DATE AND NAME OF PERSON MAKING CHANGE.

Do not extend notes this side of this line.

STATION	B. S.	H. I.	F. S.	ELEV.		
N. end CR, N.E. Cor.		9210	4 58	87 52		
Gut.			5 26	86 84		
E. end CR, N.E. Cor.			5 07	87 03		
Gut.			5 61	86 49		
27+73.6			6 46	85 64	"X" Gut (conc.)	℄
27+98.6			5 96	86 14	(E. edge Conc.)	℄
"			6 8	85 3		40 S P/L Cor.
"			4 7	87 4	40 N P/L Cor.	
28+00			5 95	86 15		℄
28+77			4 68	87 42	brk. in pvt.	℄
29+00			4 41	87 69		℄
"			4 70	87 40		10° edge pvt.
"			5 7	86 4		17 Gut
"			5 2	86 9		21 brk
"			5 4	86 7		40 S P/L
"			4 39	87 71	11° edge pvt.	
"			4 8	87 3	18.5 Gut	
"			4 0	88 1	26.4 brk	
"			3 7	88 4	40' N P/L	
"			7 30	84 80	Top 4" c.i.p. @ Toilet in Garage	
			6 00	86 10	Ground over pipe	

Profile Notes Red. ____ Plotted ____ Job No. 6075 Division No. ____
No. ____ Date ____ Date ____ Survey of ____
X-Sec. Notes Chkd. ____ Checked ____ Survey by JL Willey Notes JLW Date 4-5-54
No. ____ Date ____ Date ____ Map No. ____ Indexed ____ Date ____

F. B. 1784 Pg. 173

76L298 307 8-$3

PLEASE RETURN TO
LOS ANGELES COUNTY SURVEYOR
726 LOS ANGELES COUNTY ENGINEERING BLDG.

NOTE: ANY ADDITIONS OR CHANGES ON THIS SHEET MUST BE MADE OR CIRCLED IN RED INK, WITH DATE AND NAME OF PERSON MAKING CHANGE.

Do not extend notes this side of this line.

STATION	B. S.	H. I.	F. S.	ELEV.		
29+40.4		92.10	3.90	88.20		℄
"			5.1	87.0		40 S.P/L
T.P.	7.95	92.74	7.31	84.79	℄ (40)	
						LOT 6
30+00			4.15	88.59		℄
"			4.54	88.20		9.2 edge pvt
"			5.5	87.2		17.3 Gut
"			4.9	87.8		20.3 Brk
"			5.2	87.5		40.0 S/
"			4.13	88.61	10.9 Edge Pvt	
"			4.6	88.1	17.8 Gut	
"			3.0	89.7	40.0 N P/L	
T.P.	6.49	95.09	4.14	88.60	℄ @ Sta 30	
31+00			5.14	89.15		℄
"			5.47	89.62		9.2 edge Pvt
"			6.8	88.3		17.6 Gut
"			6.3	88.8		20.7 brk
"			6.3	88.8		40 S P/L

Profile
Plotted ____ No. ____
Date ____ X-Sec.
Notes Red. ____ Date ____
Notes Chkd. ____ Checked ____ Date ____
Date ____ No. ____

Job No. 1675 Division No. ____
Survey of 1.30th St
Survey by J L Willey Notes J L W
Indexed K. C. Johnson Date ____

F. B. 1784 PG. 174

76L298 307 8-53

PLEASE RETURN TO
LOS ANGELES COUNTY SURVEYOR
726 LOS ANGELES COUNTY ENGINEERING BLDG.

NOTE: ANY ADDITIONS OR CHANGES ON THIS SHEET MUST BE MADE OR CIRCLED IN RED INK, WITH DATE AND NAME OF PERSON MAKING CHANGE.

Do not extend notes this side of this line.

STATION	B. S.	H. I.	F. S.	ELEV.		
31+00		95 09	94	86 7		190 Ground
"			134	81 7		340 "
31+24			481	90 28		℄
"			476	90 33	11° edge Pvt	
"			51	90 0	20⁷ Gut	
"			38	91 3	30⁴ brk	
"			31	92 0	40 NP/L	
"			+091	96 0	200 Ground	
"			+51	100 2	350 "	
32+00			408	91 01		℄
"			440	90 69		9³ edge Pvt
"			57	89 4		18⁵ Gut
"			51	90 0		20⁴ brk
"			56	89 5		40 SP/L
"			411	90 98	11° edge Pvt	
"			465	90 44	19⁴ Gut	
"			40	91 1	30 brk line	
"			33	91 8	40 NP/L	
T.P.	900	100 08	407	91 02		
33+00			722	92 86		℄
"			748	92 60		9² edge Pvt

Profile Notes Red. ____ Plotted ____ Job No. 1675 Division No. ____ F. B. 1764 Pg. 175
No. ____ Date ____ Date ____ Survey of ____ Notes ____ Date 4-14
X-Sec. Notes Chkd. ____ Checked ____ Survey by ____ Notes ____ Date ____
No. ____ Date ____ Date ____ Map No. ____ Indexed ____ Date ____

76L298 307 8-53

PLEASE RETURN TO
LOS ANGELES COUNTY SURVEYOR
726 LOS ANGELES COUNTY ENGINEERING BLDG.

NOTE: ANY ADDITIONS OR CHANGES ON THIS SHEET MUST BE MADE OR CIRCLED IN RED INK, WITH DATE AND NAME OF PERSON MAKING CHANGE.

Do not extend notes this side of this line.

STATION	B. S.	H. I.	F. S.	ELEV.		
33+00		100 08	9 0	91 1		17° Gut
"			8 3	91 8		20 brk
"			8 1	92 0		40 Sp/L
"			7 30	92 78	11° edge Pvt.	
"			7 9	92 2	20° Gut.	
"			7 0	93 1	30 brk line	
"			6 6	93 5	40 NP/L	
34+00			4 84	95 24		℄
"			5 18	94 90		93 edge Pvt.
"			6 5	93 6		17° Gut
"			5 7	94 4		22 brk
"			5 9	94 2		40 Sp/L
"			9 1	91 0		190 Ground
"			13 7	86 4		340 "
"			5 03	95 05	11 edge Pvt	
"			5 9	94 2	20 Gut	
"			4 2	95 9	29° brk	
"			4 2	95 9	40 NP/L	
"			2 3	97 8	170 brk	
"			+2 3	102 4	350 Ground	

F. B. 1784 PG. 176 Job No. 1675 Division No. Notes Red. Plotted Profile
Survey of 130th St. Date Date No. X-Sec.
Survey by J. Willey Notes J. W. Notes Chkd. Checked
Indexed K. C. Johnson Date Date Date No.

76L298 307 8-53

PLEASE RETURN TO
LOS ANGELES COUNTY SURVEYOR
726 LOS ANGELES COUNTY ENGINEERING BLDG.

NOTE: ANY ADDITIONS OR CHANGES ON THIS SHEET MUST BE MADE OR CIRCLED IN RED INK, WITH DATE AND NAME OF PERSON MAKING CHANGE.

Do not extend notes this side of this line.

STATION	B. S.	H. I.	F. S.	ELEV.		
35+00		100 08	2 99	97 09		℄
"			3 45	96 63		9ft edge Rt
"			4 6	95 5		17ft Gut
"			4 1	96 0		21ft brk
"			4 4	95 7		40 SPL
"						
"			3 09	96 99	10ft edge Rt.	
"			4 5	95 6	19ft Gut	
"			2 3	97 8	26ft brk	
"			2 4	97 7	40. NPL	
T.P.	6 12	103 21	2 99	97 09		
36+00			5 40	97 81		℄
"			5 84	97 37		9ft edge Rt
"			7 2	96 0		15ft Gut
"			6 5	96 7		21ft brk
"			6 9	96 3		40 SPL
"			5 34	97 87	11ft edge Rt.	
"			6 3	96 9	19ft Gut	
"			4 3	98 9	27 brk	
"			4 6	98 6	40 NPL	

Profile Notes Red. ____ Plotted ____ Job No. 1675 Division No. ____
No. ____ Date ____ Date ____ Survey of ____
X-Sec. Notes Chkd. ____ Checked ____ Survey by ____ Notes ____ Date ____
No. ____ Date ____ Date ____ Map No. ____ Date ____

F. B. 1794 Pg. 177

76L298 307 8-53

PLEASE RETURN TO
LOS ANGELES COUNTY SURVEYOR
726 LOS ANGELES COUNTY ENGINEERING BLDG.

NOTE: ANY ADDITIONS OR CHANGES ON THIS SHEET MUST BE MADE OR CIRCLED IN RED INK, WITH DATE AND NAME OF PERSON MAKING CHANGE.

Do not extend notes this side of this line.

STATION	B. S.	H. I.	F. S.	ELEV.		
37+00		103 21	4 62	98 59		℄
"			5 11	98 10		9.6 edge Pvt.
"			6 4	96 8		17.0 Gut
"			5 8	97 4		20.5 brk
"			6 0	97 2		40 SP/L
"			8 8	94 4		190 Ground
"			12 7	9[illegible] 5		340 "
"			4 53	98 68	11.0 edge Pvt.	
"			5 2	98 0	18.5 Gut	
"			3 9	97 3	28 brk	
"			3 9	9[illegible] 3	40 NP/L	
"			0 0	103 2	180 Ground	
"			+5 0	108 2	350 "	
38+00			3 34	99 37		℄
"			3 84	99 37		9.7 edge Pvt.
"			4 7	98 5		17 Gut
"			4 5	98 7		19.5 brk
"			4 8	98 4		40 SP/L
"			3 21	100 00	10.5 edge Pvt.	
"			3 7	99 5	19.0 Gut	
"			2 8	100 4	26.5 brk	

F. B. 1784 PG. 178 Job No. 1675 Division No. Notes Red. Plotted Profile
Survey of 130th St. Date Date No.
Survey by J. Willey Notes J. W. Notes Chkd. Checked X-Sec.
Indexed A. C. Johnson Date Date Date No.

761.298 307 8-53

PLEASE RETURN TO
LOS ANGELES COUNTY SURVEYOR
726 LOS ANGELES COUNTY ENGINEERING BLDG.

NOTE: ANY ADDITIONS OR CHANGES ON THIS SHEET MUST BE MADE OR CIRCLED IN RED INK, WITH DATE AND NAME OF PERSON MAKING CHANGE.

Do not extend notes this side of this line.

STATION	B. S.	H. I.	F. S.	ELEV.		
38+00		10321	24	1008	40 N P/L	
T.P.	684	10672	333	9988		
39+00			537	10135		℄
"			581	10091		10° edge Pvt.
"			65	1002		17 Gut.
"			65	1002		20⁴ brk line
"			67	1000		40 S P/L
"			521	10151	11° edge Pvt.	
"			58	1009	17⁵ Gut	
"			49	1018	26 brk	
"			45	1022	40 N P/L	
39+29⁵			501	10171	(opp W P/L Budlong Ave)	℄
"			602	10070		15³ edge Pvt., Gut
"			62	1005		40 S/P/L Cor.
"			518	10154	12⁹ edge Pvt.	
"			50	1017	18³ Gut Line	
"			45	1022	23⁷ brk	
"			40	1027	40 N P/L	
39+41°			549	10123	"X" Gut	℄
39+59⁵³			453	10219	Inter. Budlong Ave	℄
"			584	10088	opp S P/L 132nd St	40 Pvt.

Profile No. ____ Date ____ Notes Red. ____ Plotted ____ Job No. 1675 Division No. ____ F. B. 1784 Pg. 179

X-Sec. No. ____ Date ____ Notes Chkd. ____ Checked ____ Survey of 130th St. Survey by J. Willey Notes J. Willey Date 4-5-4

Map No. ____ Date ____ Indexed ____ Date ____

76L298 307 8-53

PLEASE RETURN TO
LOS ANGELES COUNTY SURVEYOR
726 LOS ANGELES COUNTY ENGINEERING BLDG.

NOTE: ANY ADDITIONS OR CHANGES ON THIS SHEET MUST BE MADE OR CIRCLED IN RED INK, WITH DATE AND NAME OF PERSON MAKING CHANGE.

Do not extend notes this side of this line.

STATION	B. S.	H. I.	F. S.	ELEV.		
39+59.53		106.72	10.42	96.30		190 Prt.
"			14.16	92.56		340 "
"			3.63	103.09	40 opp N p/L 132nd St.	Prt.
"			0.65	106.07	195 Prt.	
"			+2.75	109.47	350 "	
N end C.R. N.E. Cor.			3.35	103.37		
Gut.			3.98	102.74		
E. end CR NE Cor.			4.19	102.53		
Gut			4.80	101.92		
39+89.5			4.59	102.13		℄
BMHM16			3.39	103.33	BMHM16. El. 103.353 F.B. 1784-14 Budlong Ave & 132nd St. N.E. Cor. Bt Spk in Curb 5' N. of N. end C.R.	

F.B. 1784 Pg. 180 Job No. 1675 Division No. Notes Red. Plotted Profile
Survey of 130th St. Date Date No.
Survey by J.L. Willey Notes J.L.W. Notes Chkd. Checked X-Sec.
Indexed X. Johnson Date Date Date No.

Notes Ch'd by	Survey of 130-57.	F. B. 4 Pg. 191
Map No.	W. O. 1675.10 Tape No. St'd. °F	
Office Work	Surveyed by J.L. Willey	
Checked	Notes J.L.W. Date 3-17-54	
Date	Indexed K. C. Johnson	

MAR 6 '57

130-57

C.I. 1675.10

TOPOGRAPHY

on

EL SEGUNDO BLVD

from

WESTERN AVE to HALLDALE AVE

3-17-54

Willey J.L.

Hallstrom

Note: Any Additions or Changes on This Sheet Must be Made or Circled in Red Ink With Date and Name of Person Making Change.

Do not extend notes this side of this line.

RETURN TO
LOS ANGELES COUNTY SURVEYOR
726 LOS ANGELES COUNTY
ENGINEERING BLDG.

76F3095 247 4-53

F.B. 1784 PG. 182

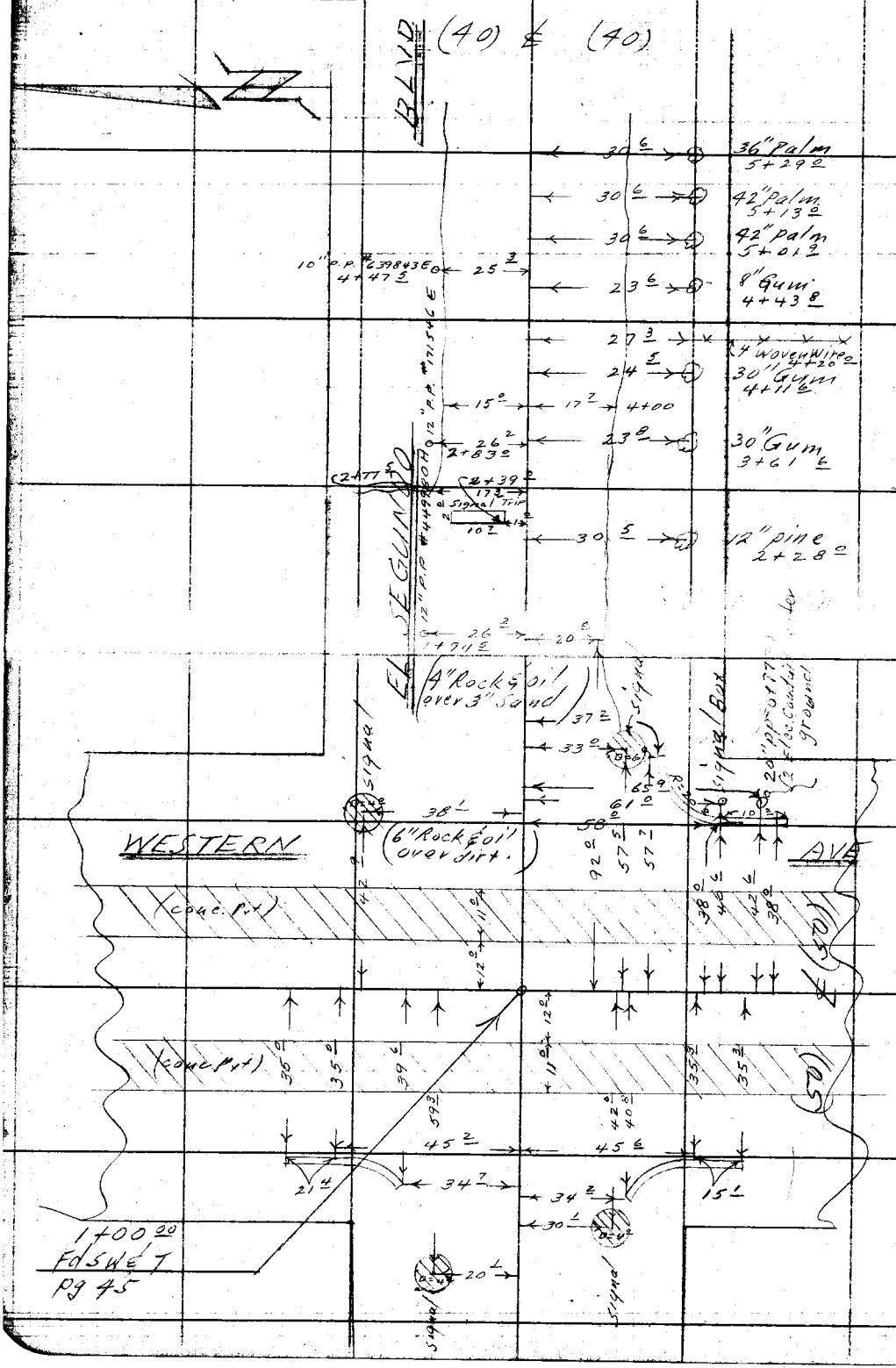

RETURN TO
LOS ANGELES COUNTY SURVEYOR
726 LOS ANGELES COUNTY
ENGINEERING BLDG.
Do not extend notes this side of this line.

Note: Any Additions or Changes on This Sheet Must be Made or Circled in Red Ink With Date and Name of Person Making Change.

Notes Ck'd by	Survey of 130th ST
Map No.	W. O. 1675.10 Tape No. St'd. °F
Office Work	Surveyed by J. L. Willey
Checked	Notes J.L.W. Date 3/17/54
Date	Indexed A. C. Johnson

F. B. 1784 Pg. 183

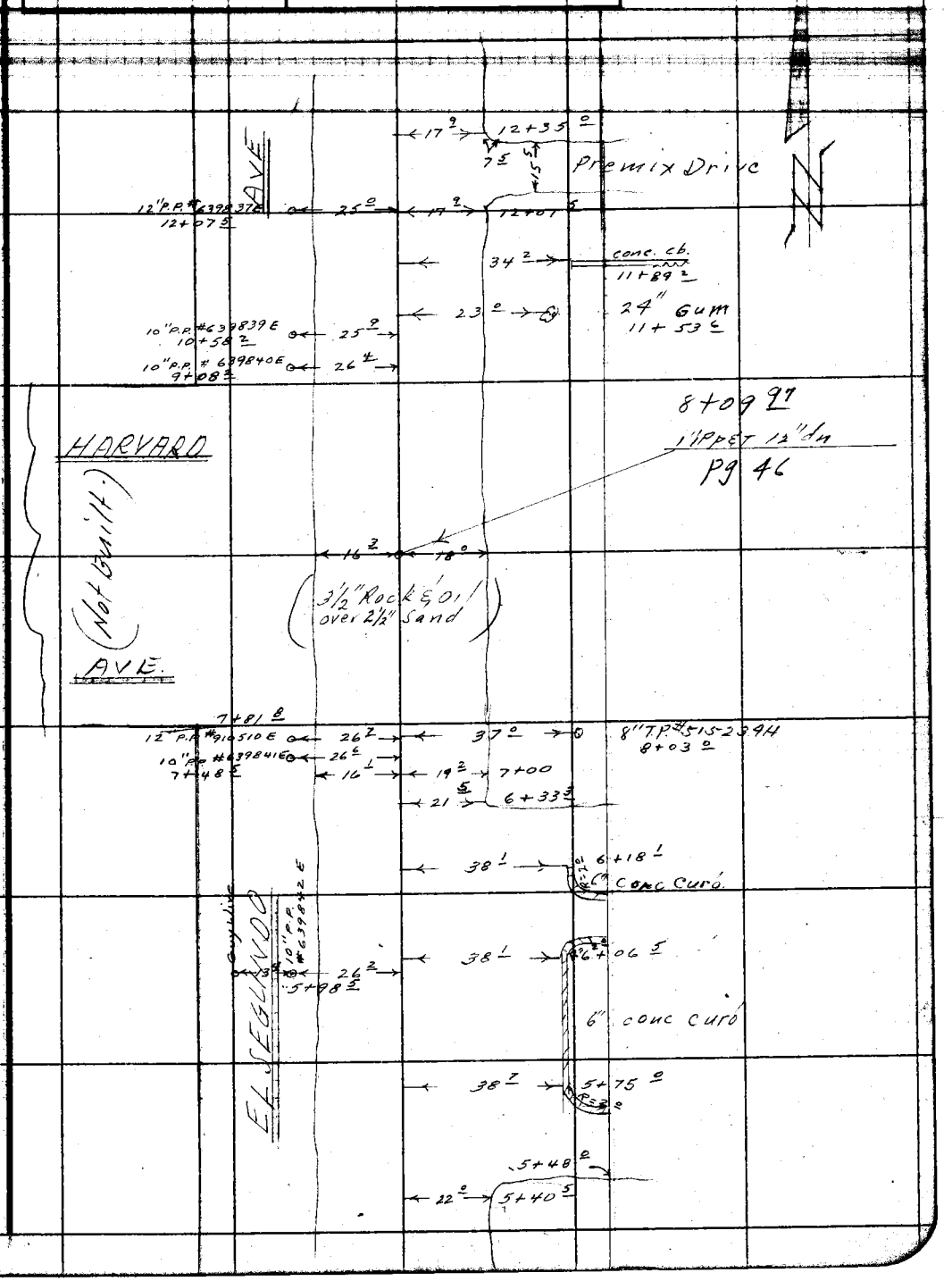

Note: Any Additions or Changes on This Sheet Must be Made or Circled in Red Ink With Date and Name of Person Making Change.

Do not extend notes this side of this line.

RETURN TO
LOS ANGELES COUNTY SURVEYOR
726 LOS ANGELES COUNTY
ENGINEERING BLDG.

76F3095 247 4-53



RETURN TO
LOS ANGELES COUNTY SURVEYOR
726 LOS ANGELES COUNTY
ENGINEERING BLDG.

Do not extend notes this side of this line.

Note: Any Additions or Changes on This Sheet Must be Made or Circled in Red Ink With Date and Name of Person Making Change.

Notes Ck'd by	Survey of 130th St.
Map No.	W. O. 167510 Tape No. St'd. °F
Office Work	Surveyed by J L Willey
Checked	Notes JLW Date 3-54
Date	Indexed A. C. Johnson

F. B. 1284 Pg. 185

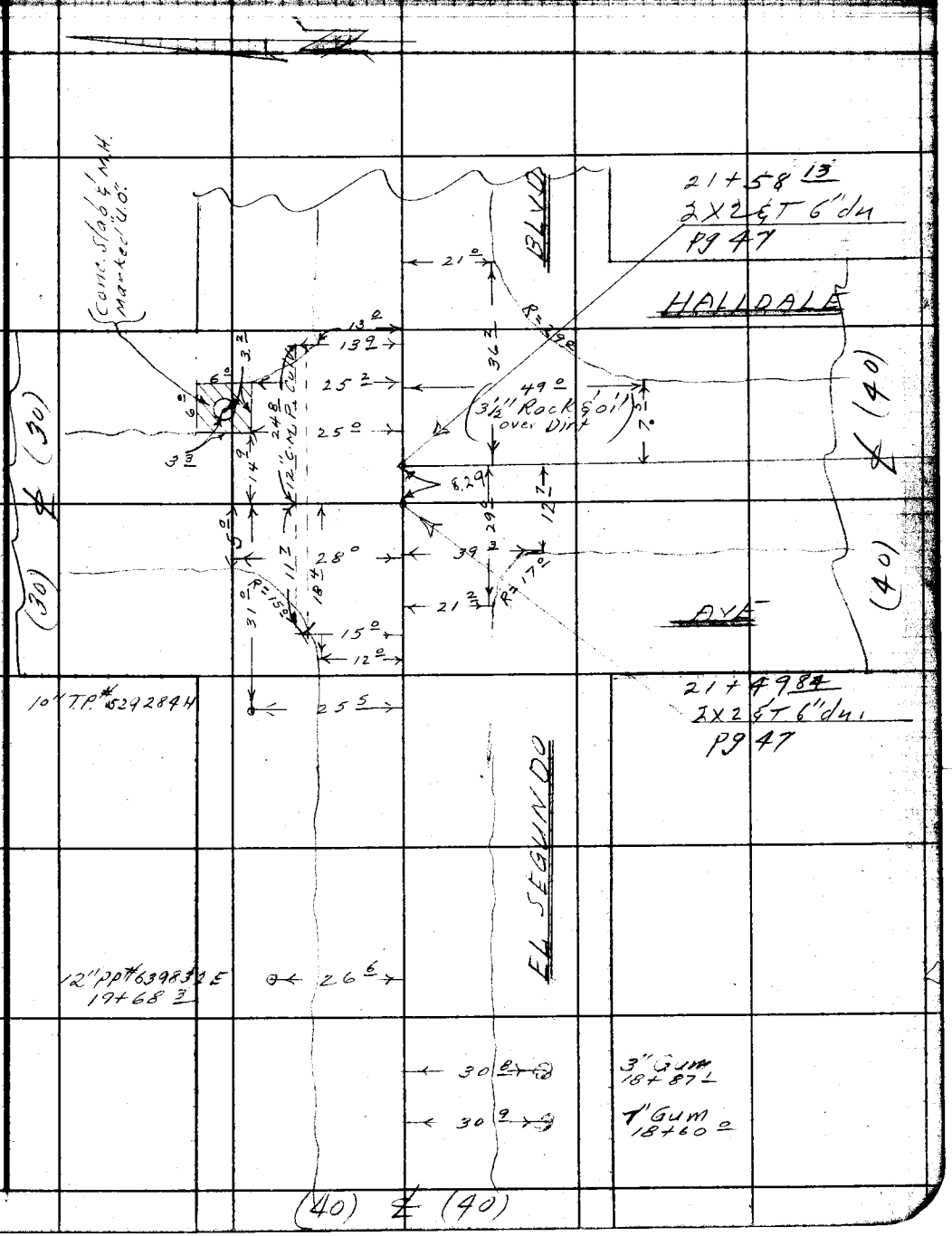

Note: Any Additions or Changes on This Sheet Must be Made or Circled in Red Ink With Date and Name of Person Making Change.

Do not extend notes this side of this line.

RETURN TO
LOS ANGELES COUNTY SURVEYOR
726 LOS ANGELES COUNTY
ENGINEERING BLDG.

76F3098 247 4-53

RETURN TO
LOS ANGELES COUNTY SURVEYOR
726 LOS ANGELES COUNTY
ENGINEERING BLDG.

Note: Any Additions or Changes on This Sheet Must be Made or Circled in Red Ink With Date and Name of Person Making Change.

Do not extend notes this side of this line.

F.B. 1764 PG. 186

Profile	Notes Red.	Plotted	Job No. 167510	Division No.	F. B. 1784 Pg. 187
No.	Date	Date	Survey of		
X-Sec.	Notes Chkd.	Checked	Survey by JL Willey	Notes JLW	Date 4-15-54
No.	Date 4/21/54	Date	Map No.	Indexed Johnson	Date MAR 6 '57

130th ST. C.I. 167510

X Sections

on

EL SEGUNDO BLVD.

from

Western Ave to Halldale Ave.

4-15-54

Willey JL.

Kapp

Paulson

Halstrom

Shoemaker.

STATION	B. S.	H. I.	F. S.	ELEV.

NOTE: ANY ADDITIONS OR CHANGES ON THIS SHEET MUST BE MADE OR CIRCLED IN RED INK, WITH DATE AND NAME OF PERSON MAKING CHANGE.

PLEASE RETURN TO

LOS ANGELES COUNTY SURVEYOR

726 LOS ANGELES COUNTY ENGINEERING BLDG.

Do not extend notes this side of this line.

76L298 307 8-53

76L298 307 8-53

PLEASE RETURN TO
LOS ANGELES COUNTY SURVEYOR
726 LOS ANGELES COUNTY ENGINEERING BLDG.

NOTE: ANY ADDITIONS OR CHANGES ON THIS SHEET MUST BE MADE OR CIRCLED IN RED INK, WITH DATE AND NAME OF PERSON MAKING CHANGE.

Do not extend notes this side of this line.

STATION	B. S.	H. I.	F. S.	ELEV.	Left (S) ℄	Right (N)
BMHM7	4 42	89 07		84 65	BMHM.7 El. 84.646 F.B. 1784-10	
					Western Ave & El Segundo Ave S.W Cor.	
					Bt Spk in MCR.	
1+00			3 22	85 85	Inter. Western Ave ℄	
"			4 36	84 71		40 opp S P/L
"			9 61	79 46		200 pvt.
"			14 69	74 38		350 "
"			2 10	86 97	40' opp. N. P/L	
Send CR S.E. Cor.			4 99	84 08		
Gut			5 61	83 46		
E end C.R. S.E. Cor			3 85	85 22		
Gut			4 47	84 60		
1+12			3 39	85 68	W. edge Conc. Pvt. Strip ℄	
1+23			3 44	85 63	E. " " " " ℄	
1+40			3 73	85 34	℄	
1+50			3 56	85 51	opp E P/L Western Ave. ℄	
"			4 0	85 1		40 S P/L Cor.
"			1 68	87 39	40 N P/L Cor.	
2+00			2 90	87 07	℄	
"			2 62	86 45		18° brk
"			2 56	86 51		21° edge Pvt

F. B. 1784 PG. 188 Job No. 167510 Division No. Notes Red. Plotted Profile
Survey of 130th St Date Date No.
Survey by J. Willey Notes J. L. W. Notes Chkd. Checked X-Sec.
Indexed C. Johnson Date Date Date No.

76L298 307 8-53

PLEASE RETURN TO
LOS ANGELES COUNTY SURVEYOR
726 LOS ANGELES COUNTY ENGINEERING BLDG.

NOTE: ANY ADDITIONS OR CHANGES ON THIS SHEET MUST BE MADE OR CIRCLED IN RED INK, WITH DATE AND NAME OF PERSON MAKING CHANGE.

1.20

Do not extend notes this side of this line.

STATION	B. S.	H. I.	F. S.	ELEV.		
2+00		89 07	2 6	86 5		40 SP/L
"			2 10	86 97	10.6 brk	
"			+0 6	89 7	4.0 NP/L	
T.P.	6 20	93 09	2 18	86 89		
			9 97	83 12	Top 4" C.I.P. at front of rear house	
			8 95	84 14	Ground over pipe	
2+90			4 56	88 53		℄
"			5 3	87 8		40 SP/L
3+00			4 48	88 61		℄
"			5 30	87 79		17.6 brk
"			4 94	88 15		22.2 edge Pvt, brk
"			5 6	87 5		29 brk
"			5 4	87 7		40 SP/L
"			4 93	88 16	14.2 edge Pvt; Gut	
"			3 4	89 7	21 brk	
			3 3	89 8	40 NP/L	
T.P.	5 23	93 72	4 60	88 49		

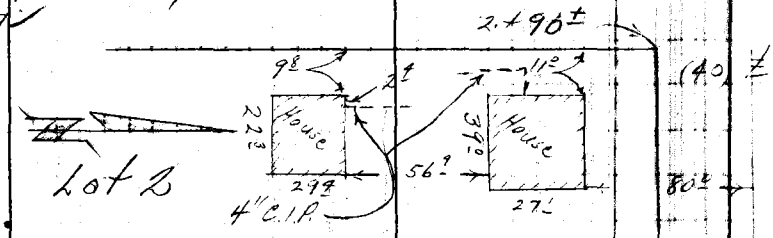

Profile Notes Red. Plotted Job No. 1675 Division No.
No. Date Date Survey of
X-Sec. Notes Chkd. Checked Survey by JLW Notes JLW Date 4-54
No. Date Date Map No. Date

F. B. 1784 PG. 189

76L298 307 8-53

PLEASE RETURN TO
LOS ANGELES COUNTY SURVEYOR
726 LOS ANGELES COUNTY ENGINEERING BLDG.

NOTE: ANY ADDITIONS OR CHANGES ON THIS SHEET MUST BE MADE OR CIRCLED IN RED INK, WITH DATE AND NAME OF PERSON MAKING CHANGE.

Do not extend notes this side of this line.

116
57

STATION	B. S.	H. I.	F. S.	ELEV.		
3+59		93 72	4 57	89 15	brk -	℄
"			5 43	88 29		18 brk
"			5 14	88 58		21.5 edge Pvt, brk
"			6 5	87 2		40 SP/L
4+00			4 40	89 32		℄
"			5 27	88 45		17.0 brk
"			5 10	88 62		17.7 edge Pvt, brk
"			5 1	88 6		20.4 brk
"			6 7	87 0		29 "
"			7 3	86 4		40 SP/L
"			4 89	88 13	15.0 edge Pvt, Gut.	
"			4 2	89 5	23.3 brk	
"			4 2	89 5	40 NP/L	
4+45			4 05	89 57		℄
"			4 94	88 78		18 brk, edge pvt.
"			4 4	89 3		22.2 brk
"			7 2	86 5		34.3 brk
"			7 7	86 0		40 SP/L
"			12 4	81 3		200 Ground
"			17 4	76 3		350 "

F. B. 1784 PG. 190 Job No. 1675 Division No. Notes Red. Plotted Profile
Survey of 130th St Date Date No.
Survey by J. L. Willey Notes J. L. W. Notes Chkd. Checked X-Sec.
Indexed R. C. Johnson Date Date Date No.

76L298 307 8-53

PLEASE RETURN TO
LOS ANGELES COUNTY SURVEYOR
726 LOS ANGELES COUNTY ENGINEERING BLDG.

NOTE: ANY ADDITIONS OR CHANGES ON THIS SHEET MUST BE MADE OR CIRCLED IN RED INK, WITH DATE AND NAME OF PERSON MAKING CHANGE.

Do not extend notes this side of this line.

STATION	B. S.	H. I.	F. S.	ELEV.		
		93 72				
			10 08	83 64	Top 4" CIP @ rear of House	
			9 7	84 0	Ground over Pipe	
5+00			3 42	90 30		℄
"			4 48	89 24		17.4 Gut, brk
"			4 33	89 39		19.8 edge
"			4 1	89 6		22.2 brk
"			6 7	87 0		39 brk
"			6 7	87 0		40 S P/L
"			3 88	89 84	15.3 edge pvt, Gut	
"			2 9	90 8	25 brk	
"			1 6	92 1	40 N P/L	
T.P.	5.68	95 33	4 07	89 65		
5+48			4 46	90 87		℄
			7.5	87 8		40° S P/L

Profile Notes Red. Plotted Job No. 1675 Division No.
No. Date Date Survey of
X-Sec. Notes Chkd. Checked Survey by J.L.W. Notes J.L.W. Date
No. Date Date Map No. Indexed Date

F.B. 1784 Pg. 191

76L298 307 8-53

PLEASE RETURN TO
LOS ANGELES COUNTY SURVEYOR
726 LOS ANGELES COUNTY ENGINEERING BLDG.

NOTE: ANY ADDITIONS OR CHANGES ON THIS SHEET MUST BE MADE OR CIRCLED IN RED INK, WITH DATE AND NAME OF PERSON MAKING CHANGE.

Do not extend notes this side of this line.

STATION	B. S.	H. I.	F. S.	ELEV.	
		95.33			
6+00			3.36	91.97	
"			4.52	90.81	
"			4.10	91.23	
"			4.3	91.0	
"			3.85	91.28	15.7 Gut
"			3.56	91.77	18° Edge pvt
"			2.0	93.3	27° Top Brk
"			1.8	93.5	40° N P/L
			7.15	88.18	Conc. Rear of house on W. half lot 4
			9.33	86.00	Top of C/P. drain 3rd house E ½ lot 4
			9.1	86.2	Ground over " " " " " " " "

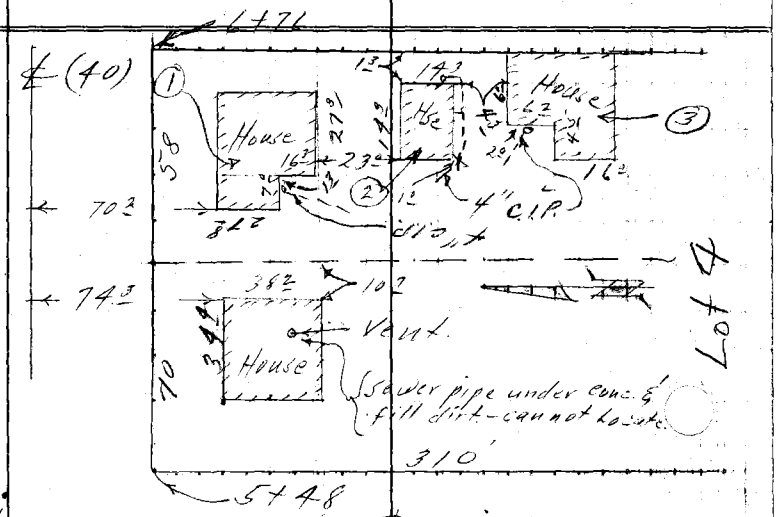

℄
18.3 Gut
22° Brk
40° S P/L Edge Pvt

F. B. 1784 Pg. 192 Job No. 1675 Division No. Notes Red. Plotted Profile
Survey of 130th St Date Date No.
Survey by J.L. Willey Notes J.L.W. Notes Chkd. Checked X-Sec.
Indexed A. C. Johnson Date Date Date No.

76L298 307 8-53

PLEASE RETURN TO
LOS ANGELES COUNTY SURVEYOR
726 LOS ANGELES COUNTY ENGINEERING BLDG.

NOTE: ANY ADDITIONS OR CHANGES ON THIS SHEET MUST BE MADE OR CIRCLED IN RED INK, WITH DATE AND NAME OF PERSON MAKING CHANGE.

Do not extend notes this side of this line.

STATION	B. S.	H. I.	F. S.	ELEV.		
		95.33	7.65	87 68	Top of 4" CIP drain	2nd house E½ lot 4
			7.6	87 7	Ground at " " "	" " " " "
T.P.	5 38	97 53	3.18	92.15	5' N of Mail Box 1714 N & Tin	

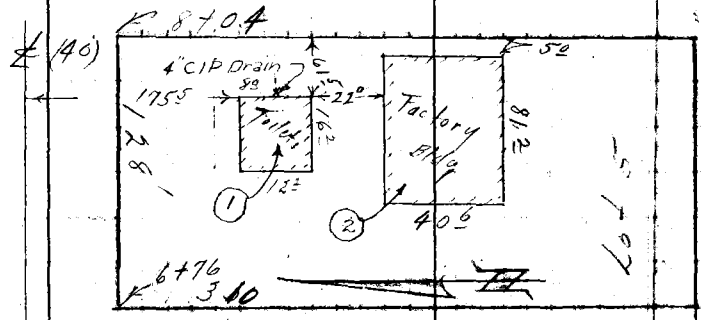

① — Bldg. to be removed & replaced by a 12000 sq. ft factory Bldg. ② — to be extended S'ly by 6400 sq. ft., Toilets to be at rear of extension of this bldg. — per owner.

—			9 91	87 62	Top 4" CIP @ E. Side Toilet Bldg.	
—			8 7	88 8	Ground over pipe	
6+76			3 88	93 65		℄
"			5 2	92 3		40 SP/L
"			12 1	85 4		221 brk
"			15 0	82 5		350 back lot Grd.

Profile Notes Red. ____ Plotted ____ Job No. 1675 Division No. ____ F. B. 1784 Pg. 193
No. ____ Date ____ Date ____ Survey of ____
X-Sec. Notes Chkd. ____ Checked ____ Survey by J. Willey Notes J. W. Date 4-5-4
No. ____ Date ____ Date ____ Map No. ____ Date ____

76L298 307 8-53

PLEASE RETURN TO
LOS ANGELES COUNTY SURVEYOR
726 LOS ANGELES COUNTY ENGINEERING BLDG.

NOTE: ANY ADDITIONS OR CHANGES ON THIS SHEET MUST BE MADE OR CIRCLED IN RED INK, WITH DATE AND NAME OF PERSON MAKING CHANGE.

Do not extend notes this side of this line.

STATION	B. S.	H. I.	F. S.	ELEV.		
7+00		97 53	3 31	94 22		℄
"			4 18	9[illegible] 35		18 Gut
"			3 97	93 56		20 edge Pvt.
"			3 9	9[illegible] 6		22.8 brk
"			4 9	9[illegible] 6		40 Sp/L
"			3 81	9[illegible] 72	16' Gut	
"			3 56	93 97	18.7 edge Pvt	
"			2 6	94 9	23.8 brk	
"			2 1	95 4	40 NP/L	
T.P.	6.05	100.81	2 77	94 76		
8+00			4.76	96 05		℄
"			5 77	95 04		17.4 Gut
"			5.49	95 32		21° Edge Pvt Top Brk ℄

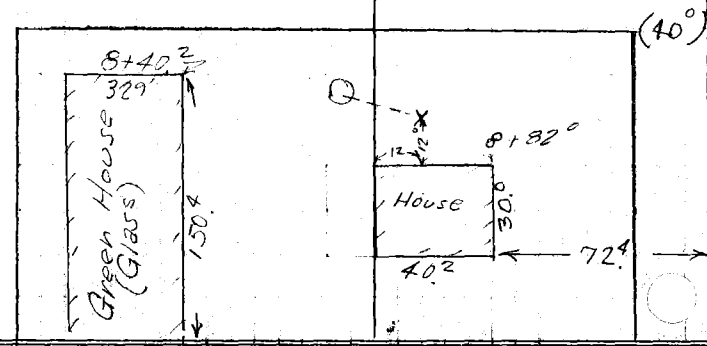

F. B. 1784 Pg. 194
Job No. 1675
Division No. 130 Gst
Notes Red. Date
Plotted Date
Profile No.
Survey of
Survey by J. L. Willey
Notes J. L. W.
Notes Chkd. Date
Checked Date
X-Sec. No.
Indexed A. P. Johnson
Date

76L298 307 8-53

PLEASE RETURN TO
LOS ANGELES COUNTY SURVEYOR
726 LOS ANGELES COUNTY ENGINEERING BLDG.

NOTE: ANY ADDITIONS OR CHANGES ON THIS SHEET MUST BE MADE OR CIRCLED IN RED INK, WITH DATE AND NAME OF PERSON MAKING CHANGE.

Do not extend notes this side of this line.

STATION	B. S.	H. I.	F. S.	ELEV.	
		100.81			See Previous Pg
8+00			6.5	94.3	40°
"			5.23	95.58	15.6 Gut
"			4.98	95.83	17.8 Edge Rvt
"			3.9	96.9	24.5 Brk
"			3.9	96.9	40 N. P/L
8+09.85			4.60	96.21	℄ Int
"			5.00	95.81	15.8 Gut
"			4.74	96.07	18.8 Edge Rvt
"			3.7	97.1	24.2 Top Brk
"			3.6	97.2	40.0 Opp N P/L
8+70			8.45	92.36	Top of 4" C.I.P. drain
			6.70	94.11	Ground at " " "

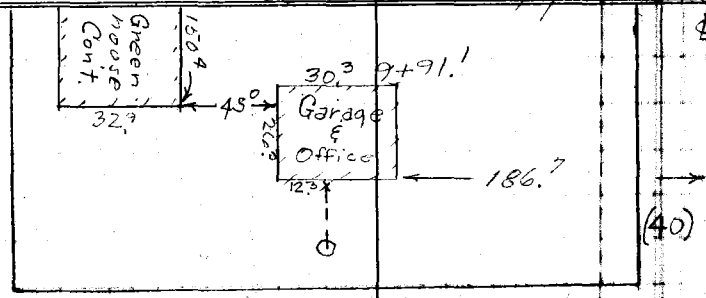

This property extendes through to 130th St. on South.

Profile Notes Red ____ Plotted ____ Job No. 1670 Division No. ____
No. ____ Date ____ Date ____ Survey of ____
X-Sec. Notes Chkd ____ Checked ____ Survey by ____ Notes ____ Date ____
Date ____ Date ____ Map No. ____ Date ____

F. B. 1764 Pg. 12

76L298 307 8-53

PLEASE RETURN TO
LOS ANGELES COUNTY SURVEYOR
726 LOS ANGELES COUNTY ENGINEERING BLDG.

NOTE: ANY ADDITIONS OR CHANGES ON THIS SHEET MUST BE MADE OR CIRCLED IN RED INK, WITH DATE AND NAME OF PERSON MAKING CHANGE.

7.00 Rod

Do not extend notes this side of this line.

STATION	B. S.	H. I.	F. S.	ELEV.		
		100.81				
9+00			3.02	97.79		℄
"			4.20	95.61		17 Gut
"			4.03	96.78		20.7 Edge Put Top Brk
"			5.0	95.8		40°
"			3.50	97.31	15 Gut	
"			3.26	97.55	19° Edge Put Top Brk	
"			2.4	98.4	26° Brk	
"			2.6	98.2	40° N-P/L	
10+00			0.92	99.89		℄
"			2.10	98.71		18.9 Gut
"			2.07	98.74		21° Brk Edge Put
"			2.7	98.1		40 S P/L
"			1.41	99.40	16.2 Gut	
"			1.2[illegible]	99.6	18.2 Edge Put	
"			0.7	100.1	40° N P/L	
10+17			9.31	91.50	Top of 4" C.I.P. drain	
"			7.0	93.8	Ground at 4" C.I.P. drain	
T.P.	6.94	105.88	1.87	98.94	℄ @ Sta 10	
11+00			4.35	101.53		℄
"			5.37	100.51		18° Gut

F. B. 1784 Pg. 196 Job No. 1675 Division No. Notes Red. Plotted Profile
Survey of 130th St Date Date No.
Survey by J. Williams Notes J.L.W. Notes Chkd. Checked X-Sec.
Indexed C. Johnson Date Date Date No.

76L298 307 8-53

PLEASE RETURN TO
LOS ANGELES COUNTY SURVEYOR
726 LOS ANGELES COUNTY ENGINEERING BLDG.

NOTE: ANY ADDITIONS OR CHANGES ON THIS SHEET MUST BE MADE OR CIRCLED IN RED INK, WITH DATE AND NAME OF PERSON MAKING CHANGE.

1178

Do not extend notes this side of this line.

STATION	B. S.	H. I.	F. S.	ELEV.		
11+00		105 88	5.35	100 53		19.3 Edge Put Top Brk
"			5.2	100 7		24.5 Brk
"			6.0	99 9		40° N P/L
"			9.6	96 3		195° Ground
"			13.1	92 8		350° "
"			4.77	101 11	16.5 Gut.	
"			4.57	101 31	18.5 Edge put	
"			3.5	102 4	26° Top Brk	
"			3.8	102 1	40° N-P/L	
T.P.	5 70	107 41	4.17	101.71		

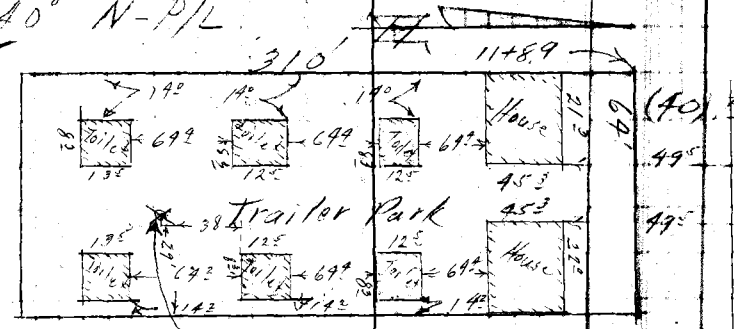

All bldgs drain into Approx. this point. Pipes are under pavt. & depth not known.

11+89			4 76	102 65		℄
"			5 4	102 0		40 SP/L
"			11 78	95 63	Pavement over point where pipes come together in Trailer park	

Profile Notes Red. ____ Plotted ____ Job No. 1675 Division No. ____
No. ____ Date ____ Date ____ Survey of ____
X-Sec. Notes Chkd. ____ Checked ____ Survey by J. Whitley Notes ECS Date 4-54
No. ____ Date ____ Date ____ Map No. ____ Date ____

F. B. 1784 Pg. 197

76L298 307 8-53

PLEASE RETURN TO
LOS ANGELES COUNTY SURVEYOR
726 LOS ANGELES COUNTY ENGINEERING BLDG.

NOTE: ANY ADDITIONS OR CHANGES ON THIS SHEET MUST BE MADE OR CIRCLED IN RED INK, WITH DATE AND NAME OF PERSON MAKING CHANGE.

Do not extend notes this side of this line.

STATION	B. S.	H. I.	F. S.	ELEV.		
12+00		107 41	4 65	102 76		℄
"			5 61	101 80		17.5 Gut, ~~edge Pvt.~~
"			5 55	101 86		19.8 edge Pvt.
"			5 4	102 0		23 brk
"			5 3	102 1		40 Sp/L
"			4 72	102 69	16.5 edge Pvt.	
"			4 9	102 5	17.5 Gut	
"			3 4	103 0	24 brk	
"			3 5	103 9	40 NP/L	
T.P.	5 04	107 75	4 70	102 71		
13+00			4 29	103 46		℄
"			5 17	102 58		17 Gut.
"			5 20	102 55		19.8 edge Pvt.
"			5 1	102 [illegible]		23.3 brk
"			5 7	102 [illegible]		40 Sp/L
"			4 29	103 26	15.5 ~~Gut~~ edge Pvt	
"			4 7	10[illegible]	18.0 Gut	

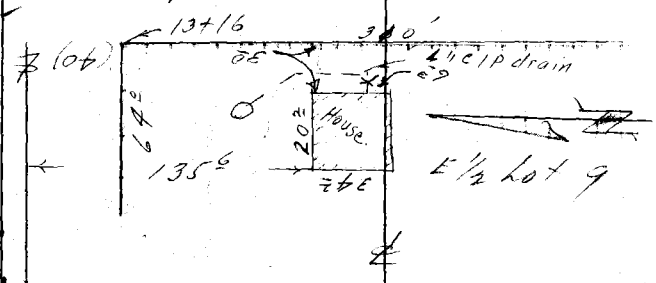

F. B. 1784 Pg. 198 Job No. 1675 Division No. 130th St Notes Red. Plotted Date No. Profile
Survey of Survey by J. L. Willey Notes J L W Date Notes Chkd. Checked Date No. X-Sec.
Indexed C. Johnson Date

76L298 307 8-53

PLEASE RETURN TO
LOS ANGELES COUNTY SURVEYOR
726 LOS ANGELES COUNTY ENGINEERING BLDG.

NOTE: ANY ADDITIONS OR CHANGES ON THIS SHEET MUST BE MADE OR CIRCLED IN RED INK, WITH DATE AND NAME OF PERSON MAKING CHANGE.

Do not extend notes this side of this line.

STATION	B. S.	H. I.	F. S.	ELEV.		
		107 75				
					Top 6" pipe 2.5 below ground @ ①	per Owner.
					" 6" " 3.0 " " @ ②	
13+00			3.0	104.8	26.0 bk	
"			3 2	104 6	40 sp/L	
13+16			4 19	103 56		℄
"			5 9	101 9		40 sp/L
"			10 1	97 7		200 Ground
"			15 6	92 2		350 " Back
—			10 12	97 63	Top 4" C.I.P. to House, E½ Lot 9	
—			9 4	98 4	Ground over pipe	
T.P.	2 77	108 03	2 49	105 26		
			10 20	97 83	Ground at Septic Tank ①	
			11 39	96 64	" " " " ②	



Profile Notes Red. ____ Plotted ____ Job No. 1675 Division No. ____
No. ____ Date ____ Date ____ Survey of 130 ____
X-Sec. Notes Chkd. ____ Checked ____ Survey by J. L. Willey Notes J.L.W. Date 4-54
No. ____ Date ____ Date ____ Map No. ____ Indexed Johnson Date ____

F. B. 1784 Pg. 199

76L2 7 8-53

PLEASE RETURN TO
LOS ANGELES COUNTY SURVEYOR
726 LOS ANGELES COUNTY ENGINEERING BLDG.

NOTE: ANY ADDITIONS OR CHANGES ON THIS SHEET MUST BE MADE OR CIRCLED IN RED INK, WITH DATE AND NAME OF PERSON MAKING CHANGE.

Do not extend notes this side of this line.

STATION	B. S.	H. I.	F. S.	ELEV.		
14+00		108 03	3 95	104 08		℄
"			5 24	102 79		17° Gut, edge put
"			5 00	103 03		22° Top brk
"			6 08	101 95		40 Sp/L
14+42.7			3 58	104 45		℄
"			6 78	101 25	C.M.P. Culv.	22.5 Invert 18"x30" C.M.P.
14+51.3			3 46	104 57		℄
"			6 33	101 70	17° Invert 18"x30" oval	C.M.P. Culv.
14+79.91			3 16	104 87	Int. Denker Ave	℄
"			4 35	103 68		17 Gut.
"			3 90	104 13		23° edge Put, brk
"			4 3	103 7		40 Sp/L
T.P.	4 68	109 56	3 15	104 88		
14+79.91			7 7	101 1		200 Ground
"			10 6	99 0		390 "
"			5 24	104 32	17° X Gut	
"			4 7	104 9	40 NP/L	
15+00			4 44	105 12		℄
T.P.	6 10	111 24	4 42	105 14		

F. S. 1784 Pg. 200 Job No. 1675 Division No. Notes Red. Plotted Profile
Survey of 130th St Date Date No.
Survey by J. Willey Notes J.L.W. Notes Chkd. Checked X-Sec.
Indexed A. C. Johnson Date Date Date No.

76L298 307 8-53

PLEASE RETURN TO
LOS ANGELES COUNTY SURVEYOR
726 LOS ANGELES COUNTY ENGINEERING BLDG.

NOTE: ANY ADDITIONS OR CHANGES ON THIS SHEET MUST BE MADE OR CIRCLED IN RED INK, WITH DATE AND NAME OF PERSON MAKING CHANGE.

Do not extend notes this side of this line. 17

STATION	B. S.	H. I.	F. S.	ELEV.		
		111 24				
			7 52	103 72	Top 4" c/p to house #2	
			5 8	105 4	Ground over pipe	
			4 98	106 26	Top 4 V.C.P. to house #1	
			4 8	106 4	Ground at pipe	
T.P.	6.91	114.05	4 10	107 14		
15+00			9 95	104 10		17.5 Gut
"			9.62	104 43		22.5 Edge Pvt. Br
"			10.01	104 04		40° S. P/L
"			9.43	104 62	15° Edge Pvt	
"			9.60	104 45	17.5 Gut	
"			8.8	105 3	32° Brk	
"			8.5	105 6	40 N. P/L	
16+00			6.92	107 13		℄
			6.90	107 15		4.5 Pvt Chowks Start
			7.58	106 47		18° Gut Edge Pvt



Profile Notes Red. ____ Plotted ____ Job No. 1675 Division No. ____
No. ____ Date ____ Date ____ Survey at 130th St
X-Sec. Notes Chkd. ____ Checked ____ Survey by J. Willey Notes J.L.W. Date 4-54
No. ____ Date ____ Date ____ Map No. ____ Date ____

F. B. 1784 Pg. 201

76L298 307 8-53

PLEASE RETURN TO
LOS ANGELES COUNTY SURVEYOR
726 LOS ANGELES COUNTY ENGINEERING BLDG.

NOTE: ANY ADDITIONS OR CHANGES ON THIS SHEET MUST BE MADE OR CIRCLED IN RED INK, WITH DATE AND NAME OF PERSON MAKING CHANGE.

Do not extend notes this side of this line.

STATION	B. S.	H. I.	F. S.	ELEV.		
16+00		114.05	6.8	107.3		25° Top Brk
"			6.9	107.2		40° S P/L
"			7.78	106.27	18° Gut Edge Pvt	
"			6.6	107.5	27° Top Brk	
"			6.7	107.4	40° N P/L	
17+00			5.10	108.95		℄
"			5.09	108.96		3° Pvt Crown
"			5.74	108.31		18° Gut
"			5.58	108.47		21° Edge Pvt
"			5.2	108.9		26° Top Brk
"			5.4	108.7		40° S. P/L
"			5.74	108.31	18° Gut Edge Pvt	
"			4.5	109.6	27° Top Brk	
"			3.9	110.2	40° N.P/L	
18+00			3.54	110.51		℄
"			4.35	109.70		18.5 Gut
"			4.23	109.82		21° Edge Pvt
"			4.9	109.2		26° Top Brk
"			5.1	109.0		40° S P/L
"			7.9	106.2		195°
"			11.9	102.2		350°

F. B. 1784 Pg. 202 Job No. 1675 Division No. ____ Notes Red. ____ Plotted ____ Profile
Survey of 130th St. Date ____ Date ____ No. ____
Survey by J L Willey Notes J L W Notes Chkd. ____ Checked ____ X-Sec.
Indexed C. Johnson Date ____ Date ____ Date ____ No. ____

76L298 307 8-53

PLEASE RETURN TO
LOS ANGELES COUNTY SURVEYOR
726 LOS ANGELES COUNTY ENGINEERING BLDG.

NOTE: ANY ADDITIONS OR CHANGES ON THIS SHEET MUST BE MADE OR CIRCLED IN RED INK, WITH DATE AND NAME OF PERSON MAKING CHANGE.

Do not extend notes this side of this line.

STATION	B. S.	H. I.	F. S.	ELEV.		
18+00		114.05	4.13	109 92	18° Gut Edge Put	
"			3.1	111 0	27° Top Brk	
"			3.0	111 1	40° N P/L	
T.P.	4 99	115 52	3.52	110.53	Spk & Tin By Sta 18+00	
					Lot 7, Blk 3 Townsite of Howard. on Lots 13 & 14 4" V.C.P.	
18+28.7			4 60	110 92		℄
"			5 4	110 1		40 S P/L
—			9 21	106 31	Top 4" VCP at E. Side of House, Lot	
—			6 2	109 3	Ground over pipe	
19+00			3 36	112 16		℄
"			4 69	110 83		20 Gut
"			4 58	110 94		22.7 edge Gut
"			4 3	111 2		27.3 brk
"			4 7	110 8		40 S P/L
"			4 02	111 50	17 Gut	

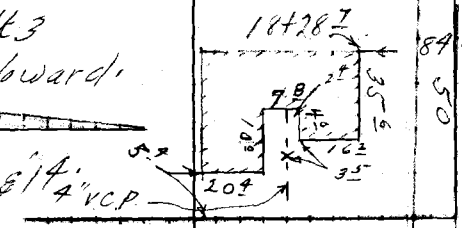

Profile Notes Red. Plotted Job No. 1675 Division No.
No. Date Date Survey of
X-Sec. Notes Chkd. Checked Survey by Notes Date 4-54
No. Date Date Map No. Indexed Date

F. B. 1784 Pg. 203

76L298 307 8-53

PLEASE RETURN TO
LOS ANGELES COUNTY SURVEYOR
726 LOS ANGELES COUNTY ENGINEERING BLDG.

NOTE: ANY ADDITIONS OR CHANGES ON THIS SHEET MUST BE MADE OR CIRCLED IN RED INK, WITH DATE AND NAME OF PERSON MAKING CHANGE.

Do not extend notes this side of this line.

STATION	B. S.	H. I.	F. S.	ELEV.		
19+00		115 52	3 1	112 4	24 brk	
"		1 (3)	2 8	112 7	40 NP/L	
T.P.	5 72	119 47	1 77	113 75		
20+00			5 72	113 75		℄
"			6 95	112 52		20° Gut.
"			6 78	112 69		22.5 edge Pvt.
"			6 5	113 0		28 brk
"			6 9	112 6		40 SP/L
"			6 38	113 09	16 Gut	
"			6 20	113 27	17 edge Pvt	
"			5 1	114 4	24 brk.	
"			4 9	114 6	40 NP/L	
21+00			4 40	115 07		℄
"			5 72	113 75		19 Gut
"			5 58	113 89		22 edge Pvt.
"			5 5	114 0		24 brk
"			5 5	114 [illegible]		40 SP/L
"			5 22	114 25	13.3 Gut & edge Pvt.	
"			3 9	115 6	24 brk	
"			3 9	115 6	40 NP/L	

F. B. 1784 Pg. 204 Job No. 1675 Division No. 130th St Notes Red. Date Plotted Date No. Profile
Survey of Survey by J.L. Willey Notes J.L.W. Date Notes Chkd. Date Checked Date X-Sec. No.
Indexed K. C. Johnson Date

76L298 307 8-53

PLEASE RETURN TO
LOS ANGELES COUNTY SURVEYOR
726 LOS ANGELES COUNTY ENGINEERING BLDG.

NOTE: ANY ADDITIONS OR CHANGES ON THIS SHEET MUST BE MADE OR CIRCLED IN RED INK, WITH DATE AND NAME OF PERSON MAKING CHANGE.

21 198
18

Do not extend notes this side of this line.

STATION	B. S.	H. I.	F. S.	ELEV.		
21+18.1		119.47	4 12	115 35		℄
"			5 0	114 5		40 Sp/L Cor
21+19.8			4 12	115 35		℄
			3 4	116 1	40 N P/L Cor.	
21+49.84			3 58	115 89	Int. Halldale Ave (N)	℄
21+58.13			3 42	116.05	Int. Haldale Ave (S)	℄
"			3 99	115 48		16.8 brk Pvt
"			4 55	114 92		40 pvt
"			8 13	111 34		200 "
"			11 80	107 67		350 "
B.M.HM.10			2 72	116 75	BMHM10, El. 116.723, El Segundo Blvd. & Halldale Ave N.E. Bt Spk, S.E. Cor. Conc. Slab around M.H.	F.B. 1784-12

Profile Notes Red. ____ Plotted ____ Job No. 1675 Division No. ____
No. ____ Date ____ Date ____ Survey of ____
X-Sec. Notes Chkd. ____ Checked ____ Survey by J.L. Willey Notes J.L.W. Date 4-5
No. ____ Date ____ Date ____ Map No. ____ Indexed ____ Date ____

F. B. 1784 Pg. 205

F. B. 1784 Pg. 206 | Job No. 1675 | Division No. | Notes Red. | Plotted | Profile

Survey of 130th St. | Date | Date | No.

Survey by | Notes | Notes Chkd. | Checked | X-Sec.

Indexed | Date | Date | Date | No.

STATION	B. S.	H. I.	F. S.	ELEV.

76L298 307 8-53

PLEASE RETURN TO

LOS ANGELES COUNTY SURVEYOR

726 LOS ANGELES COUNTY ENGINEERING BLDG.

Do not extend notes this side of this line.

NOTE: ANY ADDITIONS OR CHANGES ON THIS SHEET MUST BE MADE OR CIRCLED IN RED INK, WITH DATE AND NAME OF PERSON MAKING CHANGE.

Notes Ck'd by	Survey of 130th St
Map No.	W. O. 1675.10 Tape No. Sr'd. °F
Office Work	Surveyed by J.L. Willey
Checked	Notes J.L.W. Date 3-54
Date	Indexed K. C. Johnson

F.B. 1464 Pg. 207

MAR 6 '57

130th St

E.L. 1675.10

TOPOGRAPHY

on

EL SEGUNDO BLVD

from

HALLDALE AVE to NORMANDIE AVE

3-18-54

Willey J.L.

Kappstrom

Note: Any Additions or Changes on This Sheet Must be Made or Circled in Red Ink With Date and Name of Person Making Change.

Do not extend notes this side of this line.

RETURN TO
LOS ANGELES COUNTY SURVEYOR
726 LOS ANGELES COUNTY
ENGINEERING BLDG.

76FSOSS 247 4-53

F.B. 1764 PG. 208

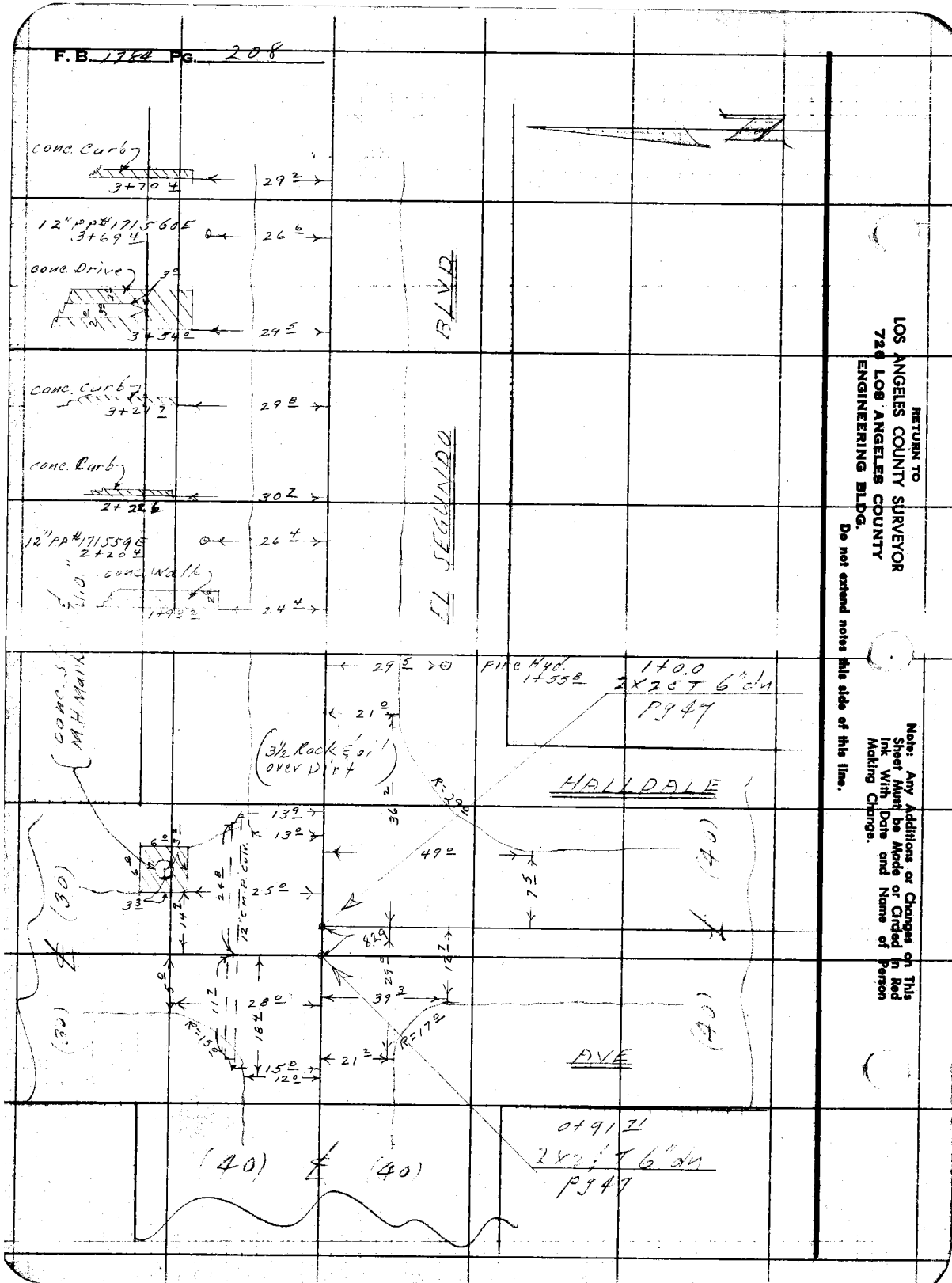

RETURN TO
LOS ANGELES COUNTY SURVEYOR
726 LOS ANGELES COUNTY
ENGINEERING BLDG.

Do not extend notes this side of this line.

Note: Any Additions or Changes on This Sheet Must be Made or Circled in Red Ink With Date and Name of Person Making Change.

Notes Ck'd by:
Map No.
Office Work
Checked
Date

Survey of: 1954-54
W. O. 17510 Tape No. St'd. °F
Surveyed by: J.L. Willey
Notes: J.L.W. Date 3-54
Indexed: C. Johnson

F.B. 1154 Pg. 209

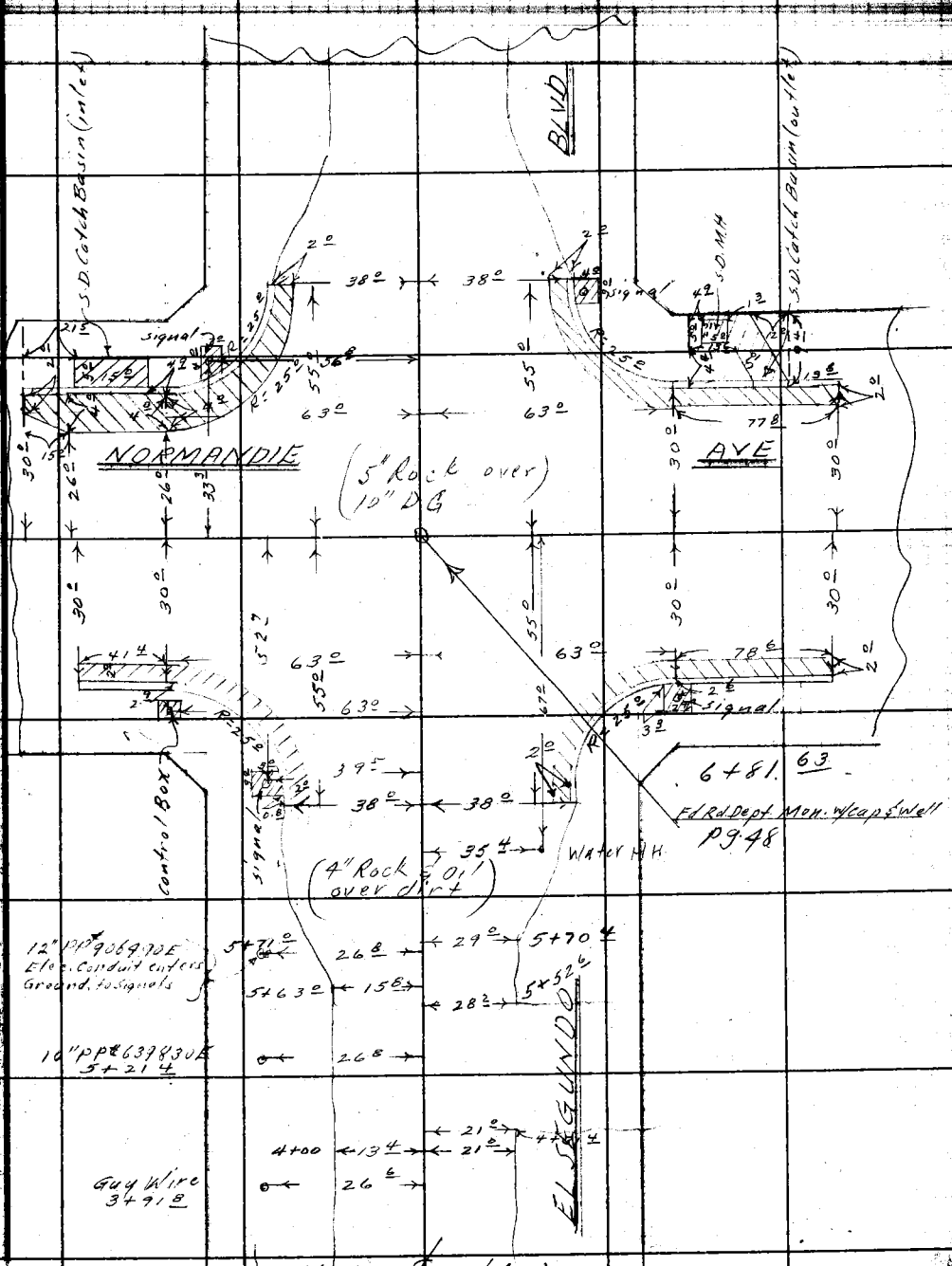

Note: Any Additions or Changes on This Sheet Must be Made in Red Ink With Date and Name of Person Making Change.

Do not extend notes into this area of this line.

RETURN TO
LOS ANGELES COUNTY SURVEYOR
726 LOS ANGELES COUNTY
ENGINEERING BLDG.

76FS098 247 4-53

RETURN TO
LOS ANGELES COUNTY SURVEYOR
726 LOS ANGELES COUNTY
ENGINEERING BLDG.

Note: Any Additions or Changes on This Sheet Must be Made or Circled in Red Ink With Date and Name of Person Making Change.

Do not extend notes this side of this line.

F.B. 1711 PG. 210

Profile No.	Notes Red.	Plotted	Job No. 1675	Division No.	F. B. 1789 Pg. 211
	Date	Date	Survey of		
X-Sec. No.	Notes Chkd.	Checked	Survey by J.W.	Notes CES	Date 4-19-54
	Date 4/23/54	Date	Map No.	Indexed K. C. Johnson	Date MAR 6 57

CT. 1675 14

"X" SECTIONS
on
EL SEGUNDO BLVD.
from
Halldale Ave to Normandie Ave

4-19-54
Willey J.L.
Kapp
Paulsen
Halstrom
Shoemaker

STATION	B. S.	H. I.	F. S.	ELEV.

NOTE: ANY ADDITIONS OR CHANGES ON THIS SHEET MUST BE MADE OR CIRCLED IN RED INK, WITH DATE AND NAME OF PERSON MAKING CHANGE.

Do not extend notes this side of this line.

PLEASE RETURN TO
LOS ANGELES COUNTY SURVEYOR
726 LOS ANGELES COUNTY ENGINEERING BLDG.

76L298 307 8-53

76L298 307 8-53

PLEASE RETURN TO
LOS ANGELES COUNTY SURVEYOR
726 LOS ANGELES COUNTY ENGINEERING BLDG.

NOTE: ANY ADDITIONS OR CHANGES ON THIS SHEET MUST BE MADE OR CIRCLED IN RED INK, WITH DATE AND NAME OF PERSON MAKING CHANGE.

80,01

Do not extend notes this side of this line.

STATION	B. S.	H. I.	F. S.	ELEV.		
BMHM10	2.82	119.55		116.73	BMHM10. El. 116.723 FB. 1782-12	
					Halldale Ave & El. Segundo Blvd. N.E. Cor.	
					Bt. Spk, S.W. Cor. Conc. slab around MH	
0+80.0			3.95	115.60		℄
"			6.43	113.12	15.0 Invert 12" cmp Culv.	
0+91.71			3.67	115.88	Inter. Halldale Ave (N)	℄
"			2.67	116.88	40 opp NP/L	
1+00			3.50	116.05		℄
"			4.16	115.39		16.8 brk
"			4.57	114.98		40 SP/L pvt
"			8.38	111.17		200 pvt.
"			12.03	107.52		350 "
1+16.51			3.16	116.39		℄
"			4.34	115.21		13.9 Invert 12" cmp. Culv.
1+21.7			3.08	116.47		℄
"			1.5	118.1	40 NP/L Cor.	
1+40			2.76	116.79		℄
			3.9	115.7		40 SP/L Cor.
2+00			1.66	117.89		℄
			2.90	116.65		20.0 Gut
			2.74	116.81		21.7 Edge Pvt

F. B. 1784 Pg. 212 Job No. 1675 Division No. Notes Red. Plotted Profile
Survey of 130th St. Date Date No.
Survey by J. L. Willey Notes J. L. W. Notes Chkd. Checked X-Sec.
Indexed C. Johnson Date Date Date No.

76L298 307 8-53

PLEASE RETURN TO
LOS ANGELES COUNTY SURVEYOR
726 LOS ANGELES COUNTY ENGINEERING BLDG.

NOTE: ANY ADDITIONS OR CHANGES ON THIS SHEET MUST BE MADE OR CIRCLED IN RED INK, WITH DATE AND NAME OF PERSON MAKING CHANGE.

Do not extend notes this side of this line. 1.2 115 51 13

STATION	B. S.	H. I.	F. S.	ELEV.		
2+00		119.55	2.6	117 0		25° Top Brk
			2.7	116 9		40°
			2.12	117 43	15° Gut	
			1.2	118 4	24 Top Brk	
			0.6	119 0	40 N. P/L	
T.P.	5 90	123.43	2.02	117.53	15° L of ℄ at sta 2+00 Conc Block	

Existing garage-house is under construction and will have 2nd floor and toilet. 4" C.I.P. not in use as yet.

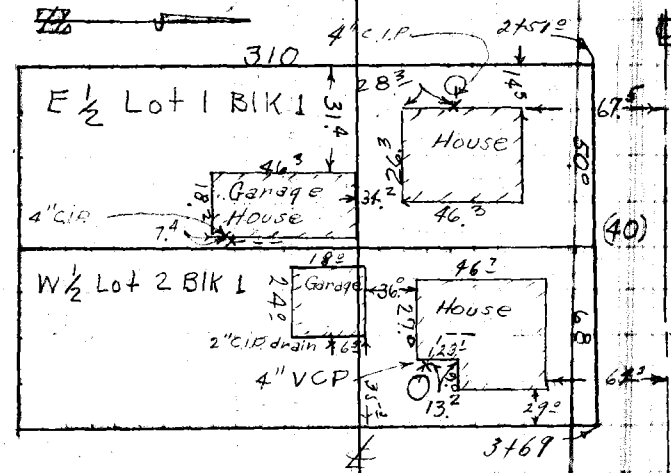

2+51			4 78	118 65		
"			6 2	117 2		40 S P/L
			7 60	115 83	Top 4" C.I.P. @ West Side House, E½ Lot. Blk 1	
			7 6	115 8	Ground over pipe	
			10 59	112 84	Top 4" C.I.P. @ E. Side Garage, E½ Lot 1	

Profile Notes Red. ____ Plotted ____ Job No. 1675 Division No. ____
No. ____ Date ____ Date ____ Survey of ____ Notes ____ Date 4-54
X-Sec. Notes Chkd. ____ Checked ____ Survey by JZ Whitley Notes CES Date ____
No. ____ Date ____ Date ____ Map No. ____ Indexed ____ Date ____

F. B. 1784 Pg. 213

76L298 307 8-53

PLEASE RETURN TO
LOS ANGELES COUNTY SURVEYOR
726 LOS ANGELES COUNTY ENGINEERING BLDG.

NOTE: ANY ADDITIONS OR CHANGES ON THIS SHEET MUST BE MADE OR CIRCLED IN RED INK, WITH DATE AND NAME OF PERSON MAKING CHANGE.

Do not extend notes this side of this line.

STATION	B. S.	H. I.	F. S.	ELEV.		
		123 43	9 4	114 0	Ground over pipe	
3+00			4 02	114 41		℄
"			5 43	118 00		20⁵ Gut
"			5 13	118 30		23⁷ edge Pvt
"			5 1	118 3		29 brk
"			5 5	11[illegible] 9		40 SP/L
"			4 65	118 78	14 Gut & edge Pvt	
"			3 6	111 8	24 brk	
"			3 1	12[illegible] 3	40 NP/L	
T.P.	4 82	124 25	4 00	119 43		
—			10 20	114 05	Top 4" V.C.P. @ E side House, W½ Lot 2	
—			7 7	116 6	Ground over pipe	
—			9 01	115 24	Top 2" I.P. @ E. side Garage W½ Lot 2	
—			9 0	115 3	Ground over pipe	
3+69			4 35	119 70		℄
"			5 6	118 7		40 SP/L
4+00			4 06	120 19		℄
"			5 26	118 99		20⁵ Gut
"			5 04	119 21		23⁸ edge Pvt
"			4 8	119 [illegible]		28 brk
"			5 4	118 9		40 SP/L

F. B. 1784 Pg. 214 Job No. 1675 Division No. 130th St Notes Red. Plotted Date Date No. Profile
Survey of Survey by J L Willey Notes JLW Notes Chkd. Checked Date Date X-Sec. No.
Indexed A. C. Johnson Date

Profile	Notes Red.	Plotted	Job No. 1675	Division No.	F. B. 1784 Pg. 215
No.	Date	Date	Survey of 130th St.		
X-Sec.	Notes Chkd.	Checked	Survey by J L Willey	Notes JLW	Date 4-54
No.	Date	Date	Map No.	Indexed G. Johnson	Date

NOTE: ANY ADDITIONS OR CHANGES ON THIS SHEET MUST BE MADE OR CIRCLED IN RED INK, WITH DATE AND NAME OF PERSON MAKING CHANGE.

PLEASE RETURN TO

LOS ANGELES COUNTY SURVEYOR

726 LOS ANGELES COUNTY ENGINEERING BLDG.

Do not extend notes this side of this line.

STATION	B. S.	H. I.	F. S.	ELEV.	
4+00		124 25	91	115 2	200 Ground
"			12 8	111 5	350 "
"			4 45	119 80	14° Gut, edge Pvt
"			2 7	121 6	25° brk
"			3 1	121 2	40 NP/L
T.P.	3 45	124 65	3 05	121 20	
4+29			4 13	120 52	
"			5 6	119 1	
			6 52	118 13	Top pvt @ Cesspool
			11 22	113 43	" " "



Note: Owner says Inlet pipes to Cesspools are 3.5 below pav't surface.

761.298 307 8-53

76L298 307 8-53

PLEASE RETURN TO
LOS ANGELES COUNTY SURVEYOR
726 LOS ANGELES COUNTY ENGINEERING BLDG.

NOTE: ANY ADDITIONS OR CHANGES ON THIS SHEET MUST BE MADE OR CIRCLED IN RED INK, WITH DATE AND NAME OF PERSON MAKING CHANGE.

Do not extend notes this side of this line.

STATION	B. S.	H. I.	F. S.	ELEV.		
—		124 65	11 15	1[illegible]50	Top pvt. @ Cesspool	(3)
—			12 38	1[illegible]27	" " " "	(4)
5+00			3 47	12[illegible]18		℄
"			4 73	11[illegible]92		21° Gut.
"			4 49	12[illegible]16		26° brk (pvt)
"			5 3	1[illegible]4		40 SP/L "
"			3 76	12[illegible]89	14° Gut.	
"			3 65	12[illegible]00	15 edge pvt	
"			2 6	12[illegible]1	30 brk	
"			2 4	12[illegible]3	40 NP/L	
T.P.	5 05	125 42	4 28	12[illegible]37		
5+57			4 07	121 35	E P/L, Trailer Park	℄
"			5 2	12[illegible]2		40 SP/L
"			9 9	115 5		200 Ground
"			14 1	11[illegible]3		350 "
T.P.	4 50	125 44	4 48	120 94		
6+00			3 87	121 57		℄
"			5 17	120 27		30 Gut
"			4 80	120 64		34 edge pvt, brk
"			5 4	120[illegible]		40 SP/L
"			3 47	121 17	28 Gut	

F. B. 1784 Pg. 216 Job No. 6725 Division No. 3025 Profile No.
Survey of
Survey by J.K. Willey Notes J.L.W. Notes Chkd. Notes Red. Checked
Indexed K. C. Johnson Date Date Date Plotted Date X-Sec. No.

76L298 307 8-53

41 e

PLEASE RETURN TO
LOS ANGELES COUNTY SURVEYOR
726 LOS ANGELES COUNTY ENGINEERING BLDG.

NOTE: ANY ADDITIONS OR CHANGES ON THIS SHEET MUST BE MADE OR CIRCLED IN RED INK, WITH DATE AND NAME OF PERSON MAKING CHANGE.

Do not extend notes this side of this line.

STATION	B. S.	H. I.	F. S.	ELEV.		
6+00		125 44	2 91	122 53	33 edge Pvt.	
"			1 9	123 5	35 5 brk	
"			1 7	123 7	40 N P/L	
6+41 6			3 51	121 93	Opp W. P/L Normandie Ave. ℄	
"			4 9	120 5		45 Ground
"			1 6	123 8	45 Ground	
6+81			3 14	122 30	Inter. Normandie Ave. ℄	
"			4 66	120 78		40 Pvt
"			11 04	114 40		200 "
"			17 22	108 22		350 "
"			1 50	123 94	40 Pvt	
W end C.R. S.W. Cor			4 97	120 47		
Gut			5 59	119 85		
S. end C.R. S.W. Cor.			5 53	119 91		
Gut			6 16	119 28		
W end C.R. N.W. Cor			2 37	123 07		
Gut			3 01	122 43		
N. end C.R. N.W. Cor			0 83	124 61		
Gut			1 46	123 98		
S. end C.R., S.E. Cor.			5 53	119 91		
Gut			6 18	119 26		

Profile Notes Red. ____ Plotted ____ Job No. 1675 Division No. ____ F. B. 1784 Pg. 217
No. ____ Date ____ Date ____ Survey of 130th St
X-Sec. Notes Chkd. ____ Checked ____ Survey by J.L. Willey Notes J.L.W. Date 4-54
No. ____ Date ____ Date ____ Map No. ____ Checked Johnson Date ____

76L298 307 8-53

PLEASE RETURN TO
LOS ANGELES COUNTY SURVEYOR
726 LOS ANGELES COUNTY ENGINEERING BLDG.

NOTE: ANY ADDITIONS OR CHANGES ON THIS SHEET MUST BE MADE OR CIRCLED IN RED INK, WITH DATE AND NAME OF PERSON MAKING CHANGE.

Do not extend notes this side of this line.

STATION	B. S.	H. I.	F. S.	ELEV.		
E. end C.R. S.E. Cor		125 44	3 89	121 55		
Gut			4 51	12[illegible] 93		
N. end C.R. N.E. Cor.			0 87	12[illegible] 57		
Gut			1 56	12[illegible] 88		
E. end C.R. N.E. Cor.			1 38	12[illegible] 06		
			1 96	1[illegible] 48		
B.M. H.M. 11			5 72	119 72	B.M. H.M. 11 El. 119.718 Normandie Ave & El Segundo Blvd, S.E. Cor Bl. Spk 5' S. of S. end C.R.	F.B. 1784-12

F. B. 1784 PG. 218 Job No. 1675 Division No. ____ Notes Red. ____ Plotted ____ Profile ____
Survey of 130th St. Date ____ Date ____ No. ____
Survey by J.K. Willey Notes J.K.W. Notes Chkd. ____ Checked ____ X-Sec. ____
Indexed K. C. Johnson Date ____ Date ____ Date ____ No. ____

Notes Ck'd by	Survey of 130th St.
Map No.	W. O. 1675.10 Tape No. St'd. °F
Office Work	Surveyed by J.L. Willey
Checked	Notes J.L.W. Date 3-54
Date	Indexed [redacted] C. Joh[redacted]

F. B. 1784 Pg. 219

MAR 6 '57

130TH ST.

C.I. 1675.10

TOPOGRAPHY

on

EL SEGUNDO BLVD.

from

NORMANDIE AVE to BUDLONG AVE.

3-18-54

Willey J.L.

Kapp

Adlstrom.

Note: Any Additions or Changes on This Sheet Must be Made or Circled in Red Ink With Date and Name of Person Making Change.

Do not extend notes this side of this line.

RETURN TO
LOS ANGELES COUNTY SURVEYOR
726 LOS ANGELES COUNTY
ENGINEERING BLDG.

76F3098 247 4-53



RETURN TO
LOS ANGELES COUNTY SURVEYOR
726 LOS ANGELES COUNTY
ENGINEERING BLDG.

Do not extend notes this side of this line.

Note: Any Additions or Changes on This Sheet Must be Made or Circled in Red Ink With Date and Name of Person Making Change.

F. B. 1764 Pg. 221

Notes Ck'd by	Survey of 132th St.
Map No.	W. O. 167510 Tape No. St'd. °F
Office Work	Surveyed by J. L. Willey
Checked	Notes J. L. W. Date 3-54
Date	Indexed K. C. Johnson



Note: Any Additions or Changes on This Sheet Must be Made or Circled In Red Ink With Date and Name of Person Making Change.

Do not extend notes this side of this line.

RETURN TO
LOS ANGELES COUNTY SURVEYOR
726 LOS ANGELES COUNTY
ENGINEERING BLDG.

76F3098 247 4-53

RETURN TO
LOS ANGELES COUNTY SURVEYOR
723 LOS ANGELES COUNTY
ENGINEERING BLDG.

Note: Any Additions or Changes on This Sheet Must be Made or Circled in Red Ink With Date and Name of Person Making Change.

Do not extend notes this side of this line.

F.B. 1784 PG. 222

Profile No.	Notes Red. Date	Plotted Date	Job No. 1675 Division No.	F. B. 1784 Pg. 223
X-Sec. No.	Notes Chkd. Date 4-23-54	Checked Date	Survey of 130th St. Survey by J.L. Willey Notes J.L.W. Date 4-54 Map No. Indexed X. C. Johnson Date MAR 6 '57	

130th St.

Cl. 1675.14

"X" SECTIONS

on

EL SEGUNDO BLVD.

from

Normandie Ave to Budlong Ave

4-20-54
Willey J.L.
Kapp
Paulson
Halstrom
Shoemaker.

STATION	B. S.	H. I.	F. S.	ELEV.

NOTE: ANY ADDITIONS OR CHANGES ON THIS SHEET MUST BE MADE OR CIRCLED IN RED INK, WITH DATE AND NAME OF PERSON MAKING CHANGE.

PLEASE RETURN TO
LOS ANGELES COUNTY SURVEYOR
726 LOS ANGELES COUNTY ENGINEERING BLDG.

Do not extend notes this side of this line.

76L298 307 8-53

76L298 307 8-53

PLEASE RETURN TO
LOS ANGELES COUNTY SURVEYOR
726 LOS ANGELES COUNTY ENGINEERING BLDG.

NOTE: ANY ADDITIONS OR CHANGES ON THIS SHEET MUST BE MADE OR CIRCLED IN RED INK, WITH DATE AND NAME OF PERSON MAKING CHANGE.

Do not extend notes this side of this line.

STATION	B. S.	H. I.	F. S.	ELEV.		
BMHM11	6.36	126.08		119.72	BMHM11 El. 119.718 FB. 1784-12	
					Normandie Ave & El Segundo Blvd, S.E. Cor.	
					Bt. Spk 5' S of S end C.R.	
1+00					Int. Normandie Ave ℄	
"						40 pvt
"						200 pvt.
"						350 pvt.
"					40 N P/L.	
W. end C.R. S.W. Cor Gut					(See Halldale to Normandie	
S end C.R. S.W. Cor Gut.					Notes for these elev.	
W. end C.R. N.W. Cor Gut.					Pg 216-219 -)	
N end C.R. N.W. Cor Gut						
S. end C.R. S.E. Cor Gut						
E end C.R. S.E. Cor Gut.						

F. B. 1784 Pg. 224 Job No. 1675 Division No. Notes Red. Plotted Profile
Survey of 130th St Date Date No. X-Sec.
Survey by J.L. Willey Notes J.L.W. Notes Chkd. Checked
Indexed C. Johnson Date Date Date No.

76L298 307 8-53

PLEASE RETURN TO
LOS ANGELES COUNTY SURVEYOR
726 LOS ANGELES COUNTY ENGINEERING BLDG.

NOTE: ANY ADDITIONS OR CHANGES ON THIS SHEET MUST BE MADE OR CIRCLED IN RED INK, WITH DATE AND NAME OF PERSON MAKING CHANGE.

0.95

Do not extend notes this side of this line.

STATION	B. S.	H. I.	F. S.	ELEV.		
		126.08				
N end CR.	N.E. Cor.					
Gut.						
E. end CR.	NE Cor					
Gut						
1+40			3.72	122 36		℄
"			5.1	121 0		45 Ground
"			1.8	124 3	45 Ground.	
2+00			2.83	123 25		℄
"			3.87	122 21		24° Gut
"			3.39	122 69		28° Edge Pvt
"			2.4	123 7		32° Top Brk
"			2.7	123 4		40° S. P/L
"			2.58	123 50	21.° Gut.	
"			2.29	123 79	23° Edge Pvt	
"		1+	0.2	126 3	28° Top Brk	
T.P.	6.24	129.51	2.81	123.27	℄ & Sta 2.	
			12.77	116 74	Top 4" C.I.P. @ rear of House ①	
			11.8	117 7	Ground over pipe	

(Note: If the sewer is laid in street, the above 4" C.I.P. could be cut 3' above ground shot & run under house towards street.)

Profile Notes Red. ____ Plotted ____ Job No. 1675 Division No. ____ F. B. 1784 Pg. 225
X-Sec. Notes Chkd. ____ Checked ____ Survey by JL Willey Notes JLW Date 4-54
No. ____ Date ____ Date ____ Map No. ____ Indexed Johnson Date ____

76L298 307 8-53

PLEASE RETURN TO
LOS ANGELES COUNTY SURVEYOR
726 LOS ANGELES COUNTY ENGINEERING BLDG.

NOTE: ANY ADDITIONS OR CHANGES ON THIS SHEET MUST BE MADE OR CIRCLED IN RED INK, WITH DATE AND NAME OF PERSON MAKING CHANGE.

Do not extend notes this side of this line. 18

STATION	B. S.	H. I.	F. S.	ELEV.		
		129.51	17.80	111 71	Top 4" C.I.P. @ Rear (N) of House ②	
			16.00	113 51	Top Conc. over pipe	
2+32.0			5.62	123 89		℄ opp. P/L
"			5.2	124 3		45° S P/L
3+00			4.02	125 49		℄
"			5.20	124 31		20.6 Gut
"			4.96	124 55		25.5 Edge Put
"			4.9	124 6		40° S. P/L
"			4.05	125 46	15° Gut.	
"			3.38	126 13	19° Edge Put	
"			1.7	127 8	25° Top Brk	
"			1.2	128 3	40° N P/L	
3+60			3.10	126 41		℄ OPP P/L

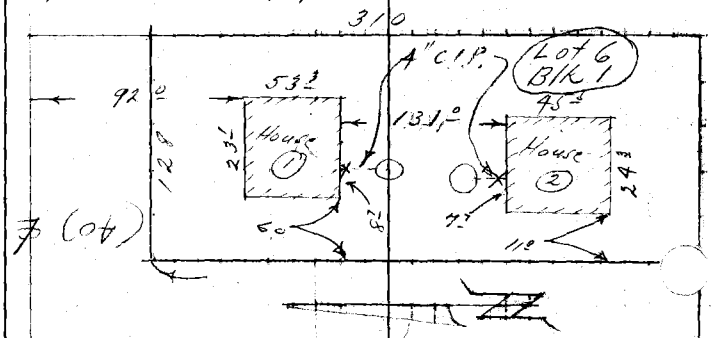

F. B. 1784 Pg. 226 Job No. 1675 Division No. Notes Red. Plotted Profile
Survey of 130th St Date Date No. X-Sec.
Survey by J.H. Willey Notes J.H.W. Notes Chkd. Checked
Indexed C. Johnson Date Date Date No.

76L298 307 8-53

PLEASE RETURN TO
LOS ANGELES COUNTY SURVEYOR
726 LOS ANGELES COUNTY ENGINEERING BLDG.

NOTE: ANY ADDITIONS OR CHANGES ON THIS SHEET MUST BE MADE OR CIRCLED IN RED INK, WITH DATE AND NAME OF PERSON MAKING CHANGE.

Do not extend notes this side of this line.

STATION	B. S.	H. I.	F. S.	ELEV.		
3+60		129.51	4.5	125 0		40° S P/L Con
			13.0	116 5		190° Ground Br
			14.4	115 1		330° " Top "
			21.0	108 5		350 " Bot
3+60.94			21.05	108 46	(S.W. end Conc. Culv.)	333.2 Invert 3° Conc Pipe
			13.75	115 76	Top of 4" CIP drain at rear of Mach. Shop	
			12.1	117 4	Ground at 4" C.I.P. drain " " " "	
4+00			3.50	126 01		℄
"			4.84	124 67		18.4 Gut
"			4.7	124 8		21° Edge Put Brk
"			5.4	124 1		40° S P/L
"			3.83	125 68	14° Gut	
"			3.23	126 28	19° Edge Put	
"			0.4	129 1	27° Top Brk	

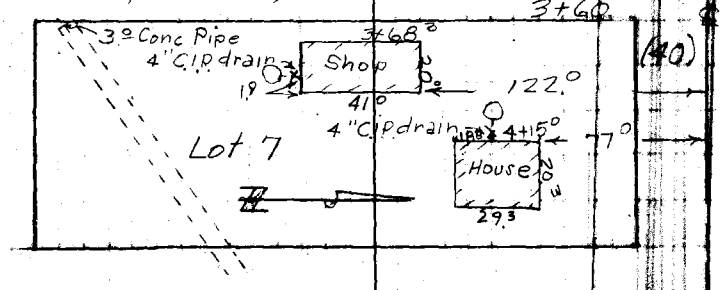

Profile Notes Red. Plotted Job No. 1675 Division No.
X-Sec. Date Date Survey of
Notes Chkd. Checked Survey by JL Willey Notes JLW Date
Date Date Map No. Date

F. B. 1784 PG. 227

76L298 307 8-53

PLEASE RETURN TO
LOS ANGELES COUNTY SURVEYOR
726 LOS ANGELES COUNTY ENGINEERING BLDG.

NOTE: ANY ADDITIONS OR CHANGES ON THIS SHEET MUST BE MADE OR CIRCLED IN RED INK, WITH DATE AND NAME OF PERSON MAKING CHANGE.

Do not extend notes this side of this line. 94

STATION	B. S.	H. I.	F. S.	ELEV.		
4+00		129.51	0.2	129 7		40° N P/L
4+15°			3.75	125 76		℄ ?
"			6.1	123 4		40 S. P/L
"			9.0	120 5	Top 4" CIP drain house	
"			8.2	121 3	Ground over pipe	
T.P.	1 53	127 56	3.48	126 03		
4+85			3 19	124 37		℄
"			4 1	123 5		29 brk
"			5 3	122 [illegible]		40 sp/L
"			9 2	118 4		100 Ground

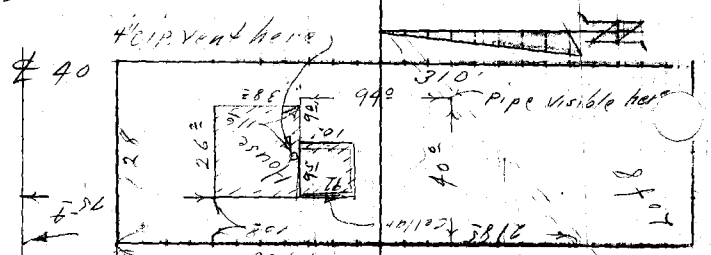

(36" Conc. pipes wanders across lot.)

(Pipe must be under conc. floor. Dug trench across back of House 4' In & did not find anything. Could be the cesspool is under floor of cellar?)

Profile No. ___ X-Sec. No. ___ Plotted ___ Date ___ Checked ___ Date ___ Notes Red. ___ Date ___ Notes Chkd. ___ Date ___ Division No. ___ Job No. 1675 Survey of 130th St. Survey by J L Willey Notes J L W Indexed C. Johnson Date ___ Pg. 228 1784

76L298 307 8-53

PLEASE RETURN TO
LOS ANGELES COUNTY SURVEYOR
726 LOS ANGELES COUNTY ENGINEERING BLDG.

NOTE: ANY ADDITIONS OR CHANGES ON THIS SHEET MUST BE MADE OR CIRCLED IN RED INK, WITH DATE AND NAME OF PERSON MAKING CHANGE.

9.08
6.87
15.95

Do not extend notes this side of this line.

STATION	B. S.	H. I.	F. S.	ELEV.		
4+85		127 56	10 5	117 1		200 Ground
"			11 2	116 4	Rear P/L	350 "
4+90			3 29	124 27		℄
"			3 9	123 7		27 brk
"			5 0	122 6		40 sp/L
"			9 1	118 5		75 Ground
"			13 3	114 3		113 " brk
"			14 8	112 8		170 brk
"			13 7	113 9		213 brk
"			11 7	115 9		218 "
"			11 7	115 9		350 "
T.P.	3 03	128 83	1 76	125 80		
5+00			4 64	124 19		℄
"			5 41	123 42		15 edge Pvt, Gut
"			5 1	123 7		26 brk
"			6 1	122 7		40 sp/L
"			4 92	123 91	12° edge pvt, Gut	
"			3 9	124 9	24 brk	
"			2 8	126 0	27 "	
"			2 8	126 0	40 NP/L	

Profile Notes Red. Plotted Job No. 1675 Division No.
No. Date Date Survey of
X-Sec. Notes Chkd. Checked Survey by JL Willey Notes JLW Date
No. Date Date Map No. Date
F. B. 1784 Pg. 28

76L298 307 8-53

PLEASE RETURN TO
LOS ANGELES COUNTY SURVEYOR
726 LOS ANGELES COUNTY ENGINEERING BLDG.

NOTE: ANY ADDITIONS OR CHANGES ON THIS SHEET MUST BE MADE OR CIRCLED IN RED INK, WITH DATE AND NAME OF PERSON MAKING CHANGE.

Do not extend notes this side of this line.

STATION	B. S.	H. I.	F. S.	ELEV.		
5+30		128 83	4 59	124 24		℄
"			4 8	124 0		27 brk; Top
"			5 9	122 9		51 Top brk
"			10 2	118 6		65 Bot "
"			14 0	114 8		145 Ground
"			14 8	114 0		200 "
"			12 3	116 5		215 "
"			12 6	116 2		350 "
—			14 89	113 94	Floor Elev. of cellar over 4" c.i.p. under house, Lot 8	
					(Top 4" c.i.p. is ± 0.2 under floor at point)	
					(marked "vent")	
—			14 04	114 79	Top 3° Conc. That is 94° back of house	
—			17 24	111 59	Invert " " " " " "	
—			14 1	114 7	Ground at rear of house Lot 8	
5+65			4 29	124 54		℄
"			4 9	123 9		25 brk
"			7 0	121 8		100 Ground
"			8.0	120 [illegible]		200 "
"			10.5	118 3		350 "
6+00			4.02	124 81		℄
			5.35	123 48		16° Edge Pvt & Gvt

F. B. 1784 Pg. 230 Job No. 1675 Division No. Notes Red. Plotted Profile
Survey of 130th St. Date Date No. X-Sec.
Survey by J L Willey Notes J L W. Notes Chkd. Checked
Indexed K C. Johnson Date Date Date No.

76L298 307 8-53

PLEASE RETURN TO
LOS ANGELES COUNTY SURVEYOR
726 LOS ANGELES COUNTY ENGINEERING BLDG.

NOTE: ANY ADDITIONS OR CHANGES ON THIS SHEET MUST BE MADE OR CIRCLED IN RED INK, WITH DATE AND NAME OF PERSON MAKING CHANGE.

Do not extend notes this side of this line.

STATION	B. S.	H. I.	F. S.	ELEV.		
6+00		128.83	4.7	124.1		23° Top Brk
"			4.9	123.9		40° S P/L
"			4.55	124.28	16° Edge Put	
"			4.9	123.9	24.5 Gut	
"			3.5	125.3	32° Top Brk	
"			3.3	125.5	40° N P/L	
6+20			3.84	124.99		℄ Begin X ravine
			4.38	124.45	21° Edge Put	
			5.3	123.5	30° G	
			4.8	124.0	35° Ground Brk	
			4.0	124.8	40° N P/L	
6+39.14			3.66	125.17	Int. Raymond Ave ±	℄
6+55.3			3.53	125.30		
			5.79	123.04		21.5 Invert 8" CMP
					Note: 8" CMP goes down on a ± 30° slope to S'ly.	
6+70.6			3.34	125.49		℄
"			3.9	124.9		22.6 Top brk
"			13.17	115.66	Ground	37.0 Invert 2° CMP Culv
7+00			2.96	125.87		℄
			3.80	125.03		14 edge Pp

Profile Notes Red. ____ Plotted ____ Job No. 1675 Division No. ____ F. B. 1784 Pg. 231
No. ____ Date ____ Date ____ Survey of 1 Willey Notes Date 4-8-57
X-Sec. Notes Chkd. ____ Checked ____ Survey by ____ Date ____
No. ____ Date ____ Date ____ Map No. ____ Indexed ____ Date ____

76L298 307 8-53

PLEASE RETURN TO
LOS ANGELES COUNTY SURVEYOR
726 LOS ANGELES COUNTY ENGINEERING BLDG.

NOTE: ANY ADDITIONS OR CHANGES ON THIS SHEET MUST BE MADE OR CIRCLED IN RED INK, WITH DATE AND NAME OF PERSON MAKING CHANGE.

Do not extend notes this side of this line.

STATION	B. S.	H. I.	F. S.	ELEV.		
7+00		128 83	4 1	124 7		20 Cut
"			3 2	125 6		35 Top brk
"			3 2	125 6		40 Sp/L
"			3 2	125 6	Top fill, Top brk.	75 Ground
"			7 6	121 2	bot brk	125 "
"			8 6	120 2	Some fill here?	200 "
"			10 0	118 8	" "	350 "
—			3 23	125 60	Top Conc. slab at rear of Beer Parlor (C.I.P. is 2°± under slab.)	
T.P.	5 52	131 41	2 94	125 89	The house in rear of Beer parlor to be raised to level of Conc. Slab in near future & all present drains destroyed. So no elev. taken.	
7+48			4 83	126 58		
"			5 3	126 1		40 Sp/L

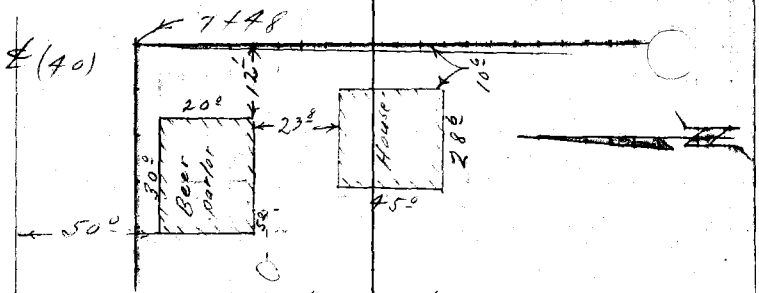

F. B. 1784 Pg. 232 Job No. 1675 Division No. Notes Red. Plotted Profile
Survey of 130th St Date Date No. X-Sec.
Survey by J.K. Willey Notes J.L.W. Notes Chkd. Checked
Indexed C. Johnson Date Date No.

76L298 307 8-53

PLEASE RETURN TO
LOS ANGELES COUNTY SURVEYOR
726 LOS ANGELES COUNTY ENGINEERING BLDG.

NOTE: ANY ADDITIONS OR CHANGES ON THIS SHEET MUST BE MADE OR CIRCLED IN RED INK, WITH DATE AND NAME OF PERSON MAKING CHANGE.

Do not extend notes this side of this line.

STATION	B. S.	H. I.	F. S.	ELEV.		
7+48		131 41	6 4	1250	(fill)	100' Ground
"			7 6	1238	"	200 "
"			9 0	1224	"	300 "
"			9 8	1216	Top brk	345 "
"			11 7	1197	bot "	350 "
					(Note: On the W. side of this P/L line Ground is 3° lower at 100' out & 2° lower at 350')	
8+00			3 76	127 65		℄
"			4 40	127 01		16° edge Pvt & Gut
"			4 0	127 4		21 brk
"			4 1	127 3		40 SP/L
"			4 33	127 08	17° edge Pvt, Gut	
"			3 2	128 2	25 brk	
"			3 5	127 9	40 NP/L	
8+42			2 58	128 83		℄
"			3 14	128 27	17 edge Pvt, Gut	
"			2 6	128 8	23 bot brk	
"			+0 4	131 8	28 Top "	
"			+0 6	132 0	40 NP/L	
T.P.	7 54	138 45	0 50	130 91		

Profile Notes Red. ____ Plotted ____ Job No. 1675 Division No. ____
No. ____ Date ____ Date ____ Survey of ____
X-Sec. Notes Chkd. ____ Checked ____ Survey by J.L. Willey Notes J.L.W. Date 4-22-54
No. ____ Date ____ Date ____ Map No. ____ Date ____

F. B. 1784 Pg. 233

76L298 307 8-53

PLEASE RETURN TO
LOS ANGELES COUNTY SURVEYOR
726 LOS ANGELES COUNTY ENGINEERING BLDG.

NOTE: ANY ADDITIONS OR CHANGES ON THIS SHEET MUST BE MADE OR CIRCLED IN RED INK, WITH DATE AND NAME OF PERSON MAKING CHANGE.

Do not extend notes this side of this line.

STATION	B. S.	H. I.	F. S.	ELEV.		
		138 45			℄ (40)	
9+00			7 54	130 91		℄
"			8 43	130 02		16 Gut, Edge Pvt.
"			7 8	130 6		21 brk
"			5 6	132 8		28 "
"			6 1	132 3		40 sp/L
"			8 20	130 25	13.5 Gut, edge Pvt.	
"			7 6	130 8	22.5 brk	
"			3 9	134 5	28 brk	
"			3 4	135 0	40 NP/L	
9+51			5 98	132 47		℄
"			5 4	133 0		40 sp/L
"			11 4	127 0		200 Ground
"			15 6	122 8		
—			11 12	127 33	Top 4" C.I.P., E. Side House, W½ Lot 11	
—			10 6	127 8	Ground over pipe	
T.P.	7 60	141 32	4 73	133 12		

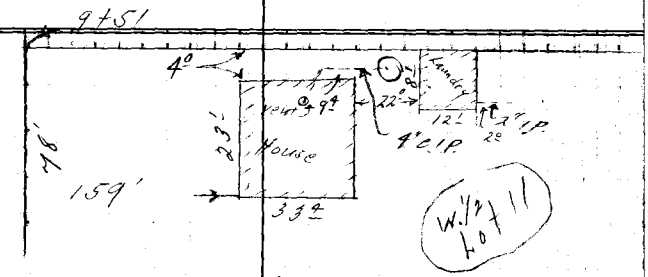

F. B. 1784 Pg. 234 Job No. 1675 Division No. ____ Notes Red. ____ Plotted ____ Profile ____
Survey of 130 St. Date ____ Date ____ No. ____
Survey by JLWilley Notes JLW Notes Chkd. ____ Checked ____ X-Sec. ____
Indexed C. Johnson Date ____ Date ____ Date ____ No. ____

76L298 307 8-53

PLEASE RETURN TO
LOS ANGELES COUNTY SURVEYOR
726 LOS ANGELES COUNTY ENGINEERING BLDG.

NOTE: ANY ADDITIONS OR CHANGES ON THIS SHEET MUST BE MADE OR CIRCLED IN RED INK, WITH DATE AND NAME OF PERSON MAKING CHANGE.

Do not extend notes this side of this line.

STATION	B. S.	H. I.	F. S.	ELEV.		
10+00		141.32	7 60	133 72		℄
"			8 29	133 03		15.5 Gut, edge Pvt
"			7 5	133 8		24 brk
"			6 6	134 7		40 sp/l
"			7 83	133 49	17.5 Gut, edge Pvt	
"			7 2	134 1	26 brk	
"			3 7	137 6	30 brk	
"			3 3	138 0	40 NP/l	
11+00			5 38	135 94		℄
"			6 28	135 04		16.5 gut, edge Pvt
"			5 5	135 8		23 brk
"			6 3	135 0		40 sp/l
"			5 71	135 61	17.5 Gut, edge Pvt	
"			5 0	136 3	23 brk	
"			1 8	139 5	32 brk	
"			1 4	139 9	40 NP/l	
11+28			4 95	136 37		℄
"			5 7	135 6		40 sp/l
T.P.	3 76	136 39	8 69	132 63		
			7 79	128 60	Top 4" V.C.P. Ho. #1	
			6 0	130 4	Ground over Pipe	

Profile Notes Red. ____ Plotted ____ Job No. 1675 Division No. ____
No. ____ Date ____ Date ____ Survey of [illegible]
X-Sec. Notes Chkd. ____ Checked ____ Survey by [illegible] Notes [illegible] Date 4-22-54
No. ____ Date ____ Date ____ Map No. ____ Index [illegible] Date ____

F. B. 1754 Pg. 235

76L298 307 8-53

PLEASE RETURN TO
LOS ANGELES COUNTY SURVEYOR
726 LOS ANGELES COUNTY ENGINEERING BLDG.

NOTE: ANY ADDITIONS OR CHANGES ON THIS SHEET MUST BE MADE OR CIRCLED IN RED INK; WITH DATE AND NAME OF PERSON MAKING CHANGE.

Do not extend notes this side of this line.

STATION	B. S.	H. I.	F. S.	ELEV.	
		136 39			
			8 84	127 55	Top 4" V.C.P. to Ho (2) @ "X"
			8 22	128 17	" Conc. Walk at pipe = Ground over pipe
11+28			7 9	128 5	210 - back lot Cor.
			9 10	127 29	Top 4" V.C.P. at rear of Shop
			8 1	128 3	Ground over pipe.
			5 1	131 3	Top 4" C.I.P. @ House # (5)

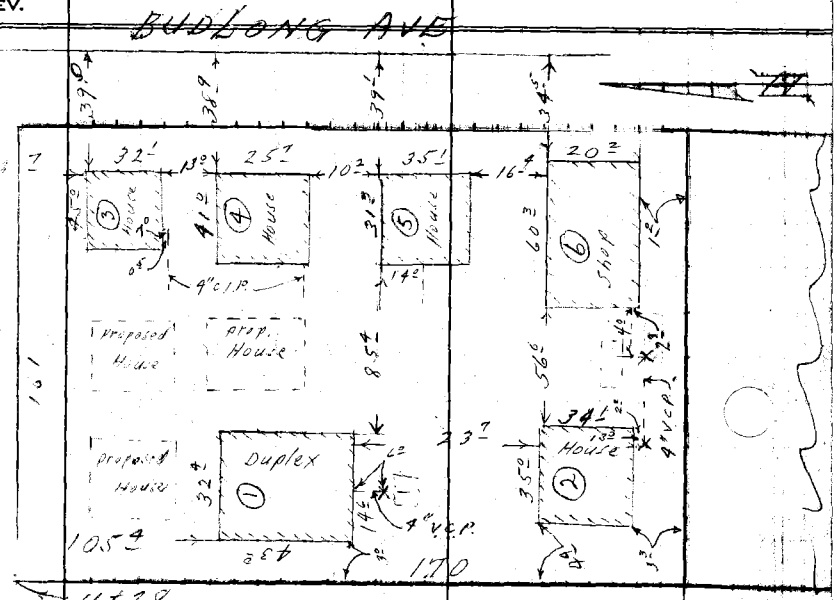

Note: House # (1) is arranged under house so it can be serviced from front or east side as well as in back.

F. B. 1784 Pg. 236 Job No. 1675 Division No. Notes Red. Plotted Profile
Survey of 30th St. Date Date No.
Survey by J.L. Willey Notes J.L.W. Notes Chkd. Checked X-Sec.
Indexed A. C. Johnson Date Date Date No.

76L298 307 8-53

PLEASE RETURN TO
LOS ANGELES COUNTY SURVEYOR
726 LOS ANGELES COUNTY ENGINEERING BLDG.

NOTE: ANY ADDITIONS OR CHANGES ON THIS SHEET MUST BE MADE OR CIRCLED IN RED INK, WITH DATE AND NAME OF PERSON MAKING CHANGE.

Do not extend notes this side of this line.

STATION	B. S.	H. I.	F. S.	ELEV.		
		136 39	6 1	130 3	Ground over pipe Ho #(5)	
			5 02	131 37	Top 4" c.i.p. Ho (4)	
			4 0	132 4	Ground over pipe	
			2 10	134 29	Top 4" c.i.p. Ho (3)	
			2 1	134 3	Ground at pipe	
T.P.	8 55	141 81	3 13	133 26		
12+00			4 82	136 99		℄
"			5 71	136 10		15" Cut.
"			5 0	136 8		25" brk
"			5 1	136 7		40 sp/k
"			4 80	137 01	16" Cut, edge Pvt	
"			4 2	137 6	22 brk	
"			2 2	139 6	29 brk	
"			1 6	140 2	40 NP/k	
T.P.	3 92	140 98	4 75	137 06		
12+89.8			3 93	137 05	Opp WP/k Budlong Ave.	℄
"			5 00	135 98		18" edge pvt, Cut
"			4 0	137 0		24 brk
"			4 6	136 4		40 sp/k Cor.
"			3 81	137 17	14" Cut	
"			3 12	137 86	23" brk, edge Pvt.	

Profile No. ____ Notes Red ____ Plotted ____ Job No. 1675 Division No. ____
X-Sec. No. ____ Date ____ Date ____ Date ____ Survey of ____ Survey by JKW/RH Notes JKW Date 4
Notes Chkd. ____ Checked ____ Map No. ____ Date ____ Date ____

F. B. 1754 Pg. 237

76L298 307 8-53

PLEASE RETURN TO
LOS ANGELES COUNTY SURVEYOR
726 LOS ANGELES COUNTY ENGINEERING BLDG.

NOTE: ANY ADDITIONS OR CHANGES ON THIS SHEET MUST BE MADE OR CIRCLED IN RED INK, WITH DATE AND NAME OF PERSON MAKING CHANGE.

Do not extend notes this side of this line.

STATION	B. S.	H. I.	F. S.	ELEV.		
12+89.8		140.98	0.8	140.90	33.0 brk	
"			0.6	140.4	40 NP/L Cor.	
13+00			3.92	137.06		℄
13+19.84			3.96	137.02	Inter. Budlong Ave.	℄
"			5.53	135.45		40 pvt.
"			11.59	129.39	Inter. 129th St. & Budlong Ave.	187 pvt.
"			16.00	124.98		350 "
"			3.40	137.58	10.6 brk, pvt.	
"			1.56	139.42	29.6 brk, pvt.	
"			0.76	140.22	40, pvt.	
13+49.8			4.18	136.80		℄
"			5.05	135.93		16.0 Gut.
"			4.95	136.03		18 edge Pvt
"			5.0	136.0		40 SP/L
"			4.10	136.88	15.1 Gut.	
"			2.96	138.02	23.0 brk & edge Pvt.	
"			1.6	139.4	30 brk	
"			1.3	139.7	40 NP/L	
T.P.	5.07	141.36	4.69	136.29		

F. B. 1784 Pg. 238 Job No. 1675 Division No. ____ Notes Red. ____ Plotted ____ Profile ____
Survey of 130th St. Date ____ Date ____ No. ____
Survey by J.L. Willey Notes J.L.W. Notes Chkd. ____ Checked ____ X-Sec. ____
Indexed K. C. Johnson Date ____ Date ____ Date ____ No. ____

76L298 307 8-53

PLEASE RETURN TO
LOS ANGELES COUNTY SURVEYOR
726 LOS ANGELES COUNTY ENGINEERING BLDG.

NOTE: ANY ADDITIONS OR CHANGES ON THIS SHEET MUST BE MADE OR CIRCLED IN RED INK, WITH DATE AND NAME OF PERSON MAKING CHANGE.

Do not extend notes this side of this line.

STATION	B. S.	H. I.	F. S.	ELEV.		
		141 36				
BM HM 13			4 70	136 66	BMHM13 Elev. 136.648 F.B. 1784-13 El Segundo Blvd S. Side) 110'± W. Budlong Ave Bt. Spk, N.W. Cor. Conc Apron to Garage 40'S ℄ El Segundo	

Profile Notes Red. ____ Plotted ____ Job No. ____ Division No. ____
No. ____ Date ____ Date ____ Survey of ____
X-Sec. Notes Chkd. ____ Checked ____ Survey by ____ Notes ____ Date ____
No. ____ Date ____ Date ____ Map No. ____ Indexed ____ Date ____

F. B. 1784 Pg. 239

F. B. 1784 Pg. 240

Job No. _____ Division No. _____ Notes Red. _____ Plotted _____ Profile

Survey of _____ Date _____ Date _____ No. _____

Survey by _____ Notes _____ Notes Chkd. _____ Checked _____ X-Sec.

Indexed _____ Date _____ Date _____ Date _____ No. _____

STATION	B. S.	H. I.	F. S.	ELEV.

761298 307 8-53

PLEASE RETURN TO

LOS ANGELES COUNTY SURVEYOR

726 LOS ANGELES COUNTY ENGINEERING BLDG.

Do not extend notes this side of this line.

NOTE: ANY ADDITIONS OR CHANGES ON THIS SHEET MUST BE MADE OR CIRCLED IN RED INK, WITH DATE AND NAME OF PERSON MAKING CHANGE.

Notes Ck'd by
Map No.
Office Work
Checked
Date

Surveyor 130½ St.
W. O. 167510 Tape No. St'd. °F
Surveyed by J L Willey
Notes J L W Date 3-54
Indexed R. B. Johnson

F. B. 1264 PG. 241

130½ ST. C.I. 167510

TOPOGRAPHY
on
BUDLONG AVE
from
M.H. So. of 129½ ST to EL SEGUNDO BLVD.

3-18-54
Willey J.L
Kapp
Histrom

Note: Any Additions or Changes on This Sheet Must be Made or Circled In Red Ink With Date and Name of Person Making Change.

Do not extend notes this side of this line.

RETURN TO
LOS ANGELES COUNTY SURVEYOR
726 LOS ANGELES COUNTY
ENGINEERING BLDG.

76F309S 247 4-53

F. B. 1784 PG. 242

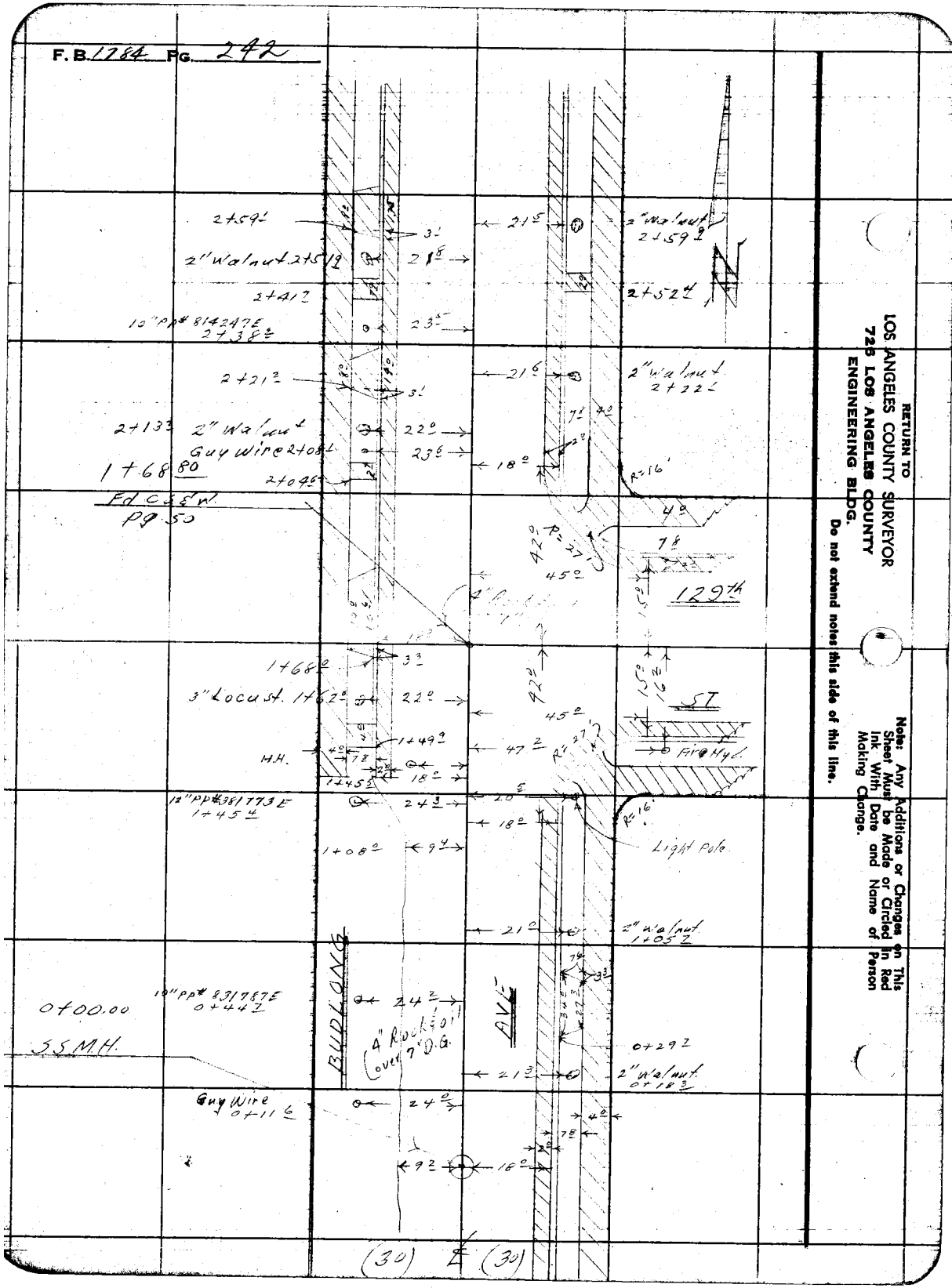

RETURN TO
LOS ANGELES COUNTY SURVEYOR
72B LOS ANGELES COUNTY
ENGINEERING BLDG.

Do not extend notes this side of this line.

Note: Any Additions or Changes on This Sheet Must be Made or Circled in Red Ink With Date and Name of Person Making Change.

Notes Ck'd by	Survey of 130th St
Map No.	W. O. 16751 Tape No. St'd. °F
Office Work	Surveyed by J. L. Willey
Checked	Notes J.L.W. Date 3-54
Date	Indexed C. Johnson

F. B. 1164 Pg. 243

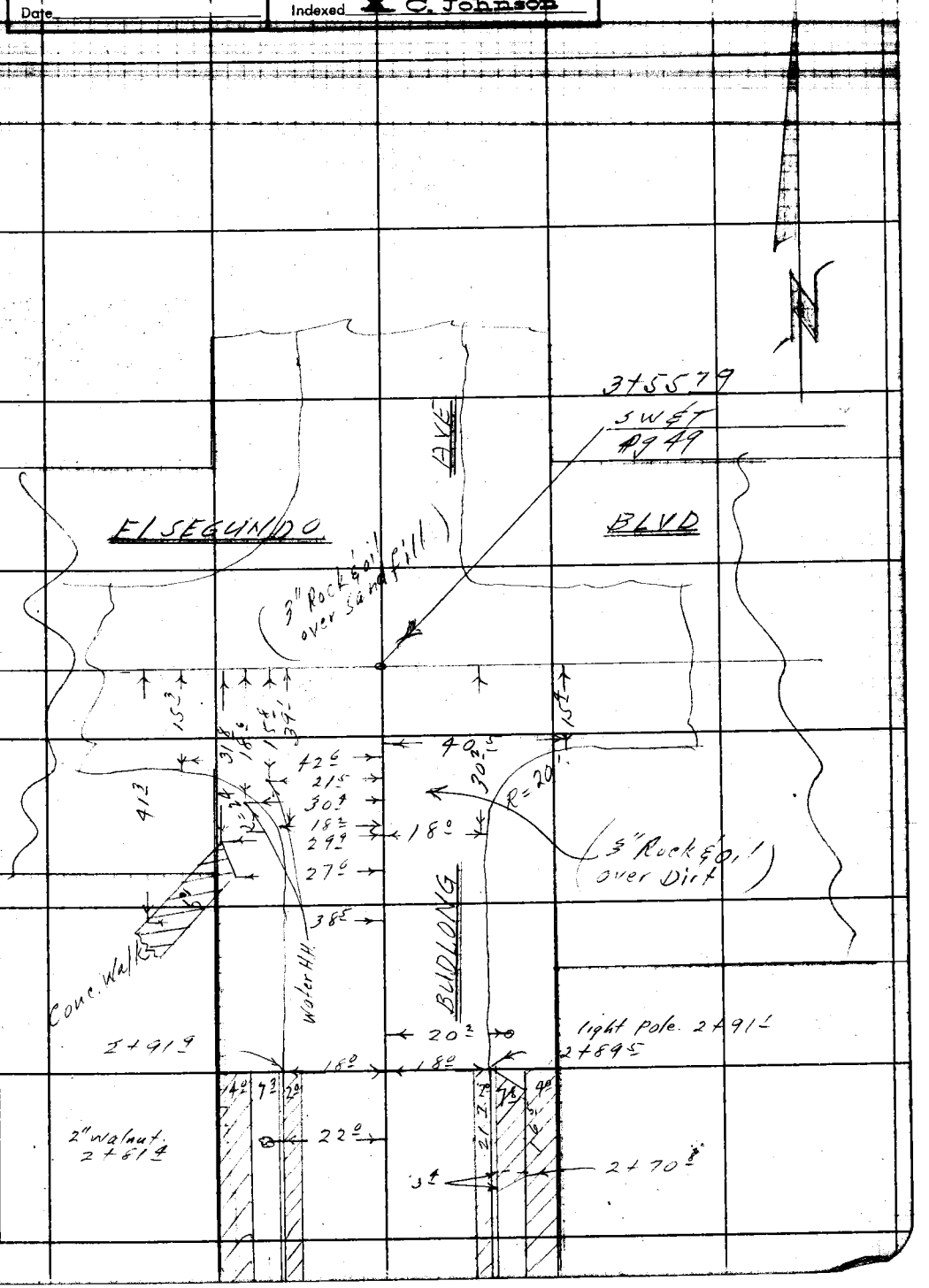

Note: Any Additions or Changes on This Sheet Must be Made or Circled in Red Ink With Date and Name of Person Making Change.

Do not extend notes this side of this line.

RETURN TO
LOS ANGELES COUNTY SURVEYOR
726 LOS ANGELES COUNTY
ENGINEERING BLDG.

76F3095 247 4-53

F. B. _____ PG. 244

RETURN TO
LOS ANGELES COUNTY SURVEYOR
720 LOS ANGELES COUNTY
ENGINEERING BLDG.

Do not extend notes this side of this line.

Note: Any Additions or Changes on This Sheet Must be Made or Circled in Red Ink With Date and Name of Person Making Change.

Profile	Notes Red.	Plotted	Job No. 1675	Division No.
No.	Date	Date	Survey of 130 - ST	
X-Sec.	Notes Chkd.	Checked	Survey by JLWilley	Notes JLW Date 4-22-54
No.	Date 4/26/54	Date	Map No. [redacted]	Date MAR 6 '57

F. B. 1784 PG. 245

130th ST. C.I. 1675.14

"X" SECTIONS

on

BUDLONG AVE

from

Exist M.H. S. of 129th ST.

to

EL SEGUNDO BLVD.

4-22-54

Willey J.L.
Kapp
Paulson
Halstrom
Shoemaker.

STATION	B. S.	H. I.	F. S.	ELEV.

NOTE: ANY ADDITIONS OR CHANGES ON THIS SHEET MUST BE MADE OR CIRCLED IN RED INK, WITH DATE AND NAME OF PERSON MAKING CHANGE.

PLEASE RETURN TO
LOS ANGELES COUNTY SURVEYOR
726 LOS ANGELES COUNTY ENGINEERING BLDG.

Do not extend notes this side of this line.

76L298 307 8-53

76L298 307 8-53

PLEASE RETURN TO
LOS ANGELES COUNTY SURVEYOR
726 LOS ANGELES COUNTY ENGINEERING BLDG.

NOTE: ANY ADDITIONS OR CHANGES ON THIS SHEET MUST BE MADE OR CIRCLED IN RED INK, WITH DATE AND NAME OF PERSON MAKING CHANGE.

Do not extend notes this side of this line.

STATION	B. S.	H. I.	F. S.	ELEV.		
BMHM 14	2 28	130 46		128 18	BMHM14 El. 128.182 FB. 1784-13	
					Budlong Ave & 129th St. S.E. Cor.	
					Bt Spk. 5' S. of S. end C.R.	
0+00			5 92	124 54	S.S.M.H.	℄
Inlet N			13 39	117 07	Rim 5.90	Rim 5.96
Outlet S.			13 54	116 92	Depth 6.82	Depth 6.91
					Dia 0.67	Dia 0.67
					Rod 13.39	Rod 13.54
0+00			5 35	125 11		18° Top Cb.
"			6 01	124 45		18° Gut
"			5 10	125 36	E P/L	30 back walk
"			6 25	124 21	9° edge Prt.	
"			6 3	124 2	16° Gut.	
"			6 3	124 2	30 W P/L	
0+08 5			5 60	124 86	opp S P/L of Lot 13, Blk 1.	℄
"			5 8	124 7	30 S.E. P/L Cor. Lot 13., Blk 1.	
"			6 8	123 7	191° ground back lot along S P/L Lot 13.	
1+00			3 13	127 33		℄
"			2 98	127 48		18° Top Cb.
"			3 61	126 85		18° Gut.
"			2 61	127 85	E. P/L	30° back walk

F. B. 1784 Pg. 246 Job No. 1675 Division No. Notes Red. Plotted Profile
Survey of 130th St. Date Date No.
Survey by J. L. Willey Notes J.L.W. Notes Chkd. Checked X-Sec.
Indexed K. C. Johnson Date Date Date No.

76L298 307 8-53

PLEASE RETURN TO
LOS ANGELES COUNTY SURVEYOR
726 LOS ANGELES COUNTY ENGINEERING BLDG.

NOTE: ANY ADDITIONS OR CHANGES ON THIS SHEET MUST BE MADE OR CIRCLED IN RED INK. WITH DATE AND NAME OF PERSON MAKING CHANGE.

Do not extend notes this side of this line.

STATION	B. S.	H. I.	F. S.	ELEV.			
1+00		130 46	3 60	126 86	93 edge pvt.		
"			4 0	126 5	162 Gut.		
"			4 0	126 5	30 w. p/l		
T.P.	6 42	133 76	3 12	127 34			
1+45 5			5 16	128 60		℄	
"			4 86	128 90	18 Send ℄ Top Curb		
"			5 52	128 24	18 Gut.		
1+48 5			5 07	128 69	0 Pl. Sp/l, N½ Lot 13, Blk 1.	℄	
"			4 9	128 9	30 Ground		Along N side p/l
"			5 2	128 6	100 "		"
"			5 4	128 4	191 " - back lot line		"
"			4 9	128 9	30 Ground		Along S. Side p/l
"			5 7	128 1	100 "		"
"			6 2	127 6	191 "		"
1+68 8			4 27	129 49	Inter. 129th St.	℄	
Send CR. S.E. Cor			5 48	128 28			
Gut			6 12	127 64			
E. end CR S.E. Cor.			4 96	128 80			
Gut.			5 59	128 17			
E. end CR. N.E. Cor.			4 24	129 52			
Gut.			4 84	128 96			

Profile Notes Red ____ Plotted ____ Job No. 1525 Division No. ____
No. ____ Date ____ Date ____ Surveyed ____ Notes ____ Date ____
X-Sec. Notes Chkd. ____ Checked ____ Survey by TKWilliams Notes JTN Date 4-22-52
No. ____ Date ____ Date ____ Map No. ____ Checked ____ Date ____

F. B. 1764 Pg. 247

76L298 307 8-53

PLEASE RETURN TO
LOS ANGELES COUNTY SURVEYOR
726 LOS ANGELES COUNTY ENGINEERING BLDG.

NOTE: ANY ADDITIONS OR CHANGES ON THIS SHEET MUST BE MADE OR CIRCLED IN RED INK, WITH DATE AND NAME OF PERSON MAKING CHANGE.

Do not extend notes this side of this line.

STATION	B. S.	H. I.	F. S.	ELEV.		
N end CR, N.E. Cor		133 76	2 53	131 23		
Gut			3 18	130 58		
2+00 ⊙	10 04	140 78	3 02	130 74		℄
"			10 02	130 74	18° Top Curb	
"			10 64	130 12	18° Gut	
"			9 75	131 01	30 W P/L	
2+80.5			6 25	134 51		℄
"			5 95	134 81		18° N. end & Top Cb
"			6 69	134 07		18° Gut.
"			5 65	135 11		30 E P/L
2+91.9			6 17	134 59		℄
"			5 99	134 77	18° N. end & Top Curb.	
"			6 64	134 12	18° " Gut.	
"			5 61	135 15	30 W P/L	
3+00			5 87	134 89		℄
3+15.8			5 32	135 44		℄
"			5 67	135 09	17.6 Gut.	
"			5 17	135 59	19° brk, edge Pvt.	
"			4 6	136 2	23° brk	
"			4 3	136 5	30 W P/L Cor.	
			5 70	135 06		16° edge Pvt, Gut

F. B. 1784 PG. 248 Job No. 1675 Division No. ____ Notes Red. ____ Plotted ____ Profile ____
Survey of 130th St. Date ____ Date ____ No. ____
Survey by J. L. Willey Notes J. L. W. Notes Chkd. ____ Checked ____ X-Sec. ____
Indexed C. Johnson Date ____ Date ____ Date ____ No. ____

76L298 307 8-53

PLEASE RETURN TO
LOS ANGELES COUNTY SURVEYOR
726 LOS ANGELES COUNTY ENGINEERING BLDG.

NOTE: ANY ADDITIONS OR CHANGES ON THIS SHEET MUST BE MADE OR CIRCLED IN RED INK, WITH DATE AND NAME OF PERSON MAKING CHANGE.

Do not extend notes this side of this line.

STATION	B. S.	H. I.	F. S.	ELEV.		
3+15 8		140 78	4 9	135 9		20 brk
"			4 9	135 9		30 Ground
3+55 79			3 80	136 96	Int. El Segundo Blvd. ℄	
"			4 01	136 75	Pvt.	30 opp E P/L
"			3 76	137 00	30 opp W P/L Budlong Ave.	
"			3 74	137 02	100 pvt.	
"			4 44	136 32	191 pvt.	
T P.	5 15	141 29	4 64	136 14		
BMHM 13			4 65	136 62	BMHM 13 El. 136.648 F.B. 1784-13	
					El Segundo Blvd (S. Side) 110' ± W of Budlong Ave	
					Bt Spk N.W. Cor. Conc. Apron to Garage 40' S. ℄ El Segundo	

Profile Notes Red. ____ Plotted ____ Job No. 1675 Division No. ____ F. B. 1784 Pg. 249
No. ____ Date ____ Date ____ Survey of ____ 130 ± VT
X-Sec. Notes Chkd. ____ Checked ____ Survey by J.L. Willey Notes J.L.W. Date 4-54
No. ____ Date ____ Date ____ Map No. ____ Indexed Johnson Date ____

F. B. 1784 Pg. 250 | Job No. | Division No. | Notes Red. | Plotted | Profile

Survey of | Date | Date | No.

Survey by | Notes | Notes Chkd | Checked | X-Sec.

Indexed | Date | Date | Date | No.

STATION	B. S.	H. I.	F. S.	ELEV.

Do not extend notes this side of this line.

PLEASE RETURN TO

LOS ANGELES COUNTY SURVEYOR

726 LOS ANGELES COUNTY ENGINEERING BLDG.

NOTE: ANY ADDITIONS OR CHANGES ON THIS SHEET MUST BE MADE OR CIRCLED IN RED INK, WITH DATE AND NAME OF PERSON MAKING CHANGE.

76L298 307 8-53

76L298 307 8-53

PLEASE RETURN TO
LOS ANGELES COUNTY SURVEYOR
726 LOS ANGELES COUNTY ENGINEERING BLDG.

NOTE: ANY ADDITIONS OR CHANGES ON THIS SHEET MUST BE MADE OR CIRCLED IN RED INK, WITH DATE AND NAME OF PERSON MAKING CHANGE.

Do not extend notes this side of this line.

STATION	B. S.	H. I.	F. S.	ELEV.	
BMHM #11	9 85	129 57		119 718	BM# HM#11 Elev 119.718 Normandie Ave & E 1 Segundo Blvd SE cor bt spk in cb 5' S. of S. end cb rdt
			7 24	122 33	
BMHM #11			9 85	119 72	BM# HM#11

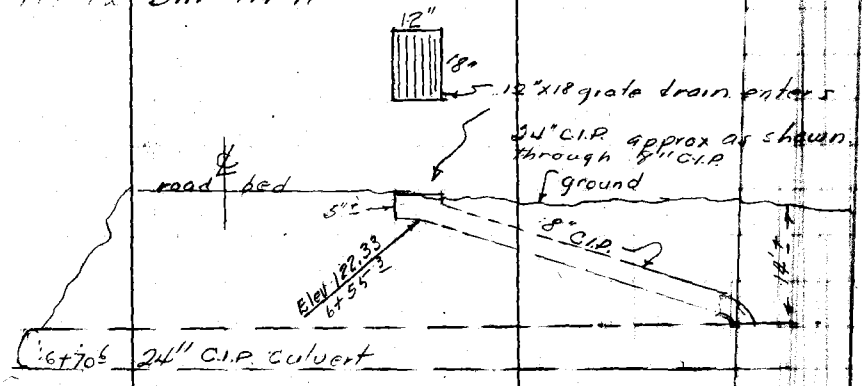

impossible to get invert on 24" C.I.P.

Profile Notes Red. Plotted Job No. 167514 Division No.
No. Date Date Survey of 130th Street
X-Sec. Notes Chkd. Checked Survey by F.H. Blanchard Notes FHB Date 1-14-55
No. Date Date Map No. Indexed Date

F. B. 1784 PG. 251

F. B. 1784 PG. 252

Job No. _____ Division No. _____ Notes Red. _____ Plotted _____ Profile

Survey of _____ Date _____ Date _____ No. _____

Survey by _____ Notes _____ Notes Chkd. _____ Checked _____ X-Sec.

Indexed _____ Date _____ Date _____ Date _____ No. _____

STATION	B. S.	H. I.	F. S.	ELEV.

76L298 307 8-53

PLEASE RETURN TO

LOS ANGELES COUNTY SURVEYOR

726 LOS ANGELES COUNTY ENGINEERING BLDG.

Do not extend notes this side of this line.

NOTE: ANY ADDITIONS OR CHANGES ON THIS SHEET MUST BE MADE OR CIRCLED IN RED INK, WITH DATE AND NAME OF PERSON MAKING CHANGE.

76F3095 247 4-53

RETURN TO
LOS ANGELES COUNTY SURVEYOR
726 LOS ANGELES COUNTY
ENGINEERING BLDG.

Note: Any Additions or Changes on This Sheet Must be Made or Circled in Red Ink With Date and Name of Person Making Change.

Do not extend notes this side of this line.

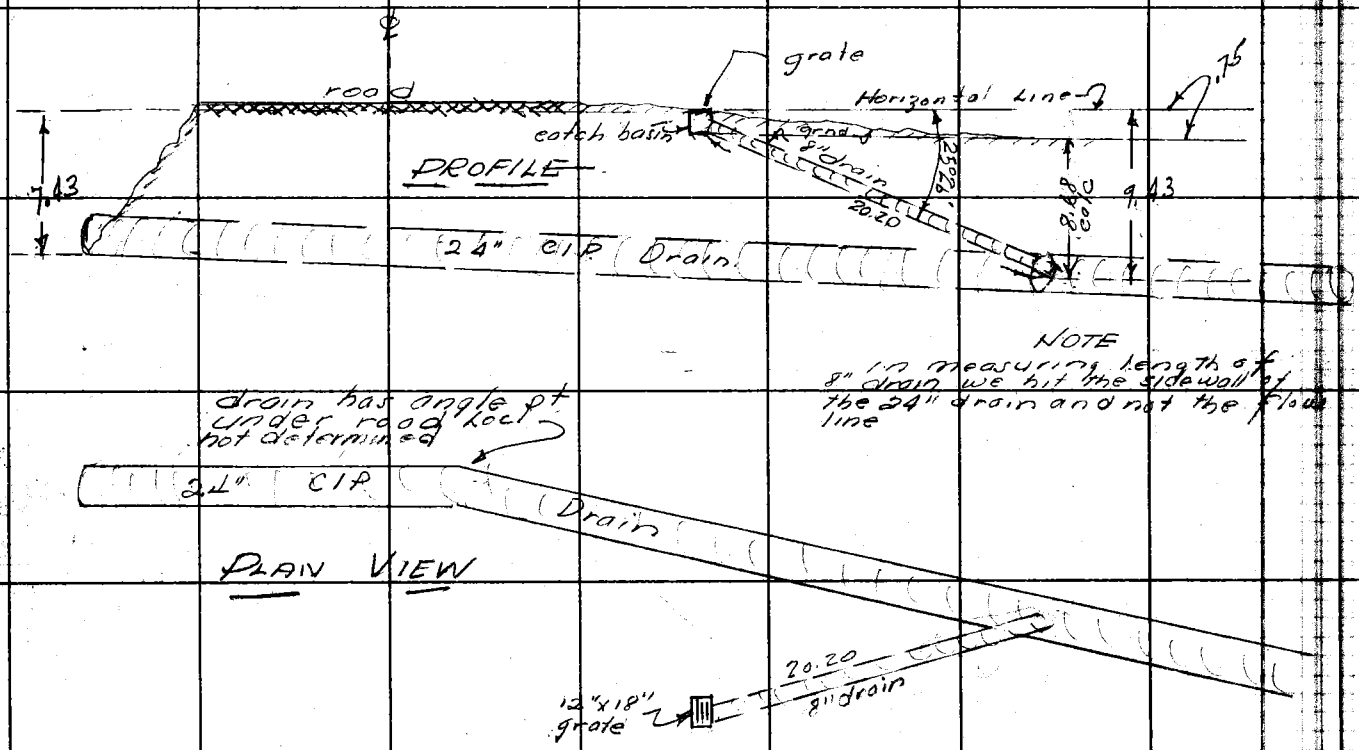

Notes Ck'd by
Map No.
Office Work
Checked
Date

Survey of 130th Street
W. O. Lots Tape No. Std. of
Surveyed by Blanchard
Notes E.H.B. Date 1/19/53
Indexed C. Johnson

F.B. 1784 PG. 253

F. B. 1984 PG. 254

RETURN TO
LOS ANGELES COUNTY SURVEYOR
726 LOS ANGELES COUNTY
ENGINEERING BLDG.

Do not extend notes this side of this line.

Note: Any Additions or Changes on This Sheet Must be Made or Circled in Red Ink With Date and Name of Person Making Change.

Notes Ck'd by	Survey of 130th ST
Map No.	W. O. 167514 Tape No. St'd. °F
Office Work	Surveyed by J.J. LANIGAN
Checked	Notes J.J.L. Date 10-30-55
Date	Indexed E. C. Johnson

F.B. 1784 PG. 255

MAR 6 '57

LOCATION
of
IMPROVEMENTS
on
ALMA AVE
from
135TH ST
TO
S. LINE of DORR TRACT
C.I. 167514

J.J. LANIGAN
A. L. YORK
J.C. RIHE
C.W. ADAMS

Note: Any Additions or Changes on This Sheet Must be Made or Circled in Red Ink With Date and Name of Person Making Change.

Do not extend notes this side of this line.

RETURN TO
LOS ANGELES COUNTY SURVEYOR
726 LOS ANGELES COUNTY
ENGINEERING BLDG.

76FS095 247 4-53

F.B. 1784 PG. 256



RETURN TO
LOS ANGELES COUNTY SURVEYOR
726 LOS ANGELES COUNTY
ENGINEERING BLDG.

Do not extend notes this side of this line.

Note: Any Additions or Changes on This Sheet Must be Made or Circled in Red Ink With Date and Name of Person Making Change.

F. B. 1784 PG. 257

Profile No.	Notes Red.	Plotted	Job No. 167514 Division No. 10
	Date	Date	Survey of 135th - [illegible]
X-Sec. No.	Notes Chkd.	Checked	Survey by Lanigan Notes York Date 10/19/55
	Date	Date	Map No. Indexed Johnson Date MAR 8 '57

Profile
and
Cross Sections
on
Alma Ave
from
135th St.
to
South Line
of
Dorr Tract

J. Lanigan
L. York
J. C. Rike
C. W. Adams

STATION	B. S.	H. I.	F. S.	ELEV.

NOTE: ANY ADDITIONS OR CHANGES ON THIS SHEET MUST BE MADE OR CIRCLED IN RED INK, WITH DATE AND NAME OF PERSON MAKING CHANGE.

PLEASE RETURN TO
LOS ANGELES COUNTY SURVEYOR
726 LOS ANGELES COUNTY ENGINEERING BLDG.

Do not extend notes this side of this line.

76L298 S & E #307 9-54

76L298 S & E #307 9-54

PLEASE RETURN TO
LOS ANGELES COUNTY SURVEYOR
726 LOS ANGELES COUNTY ENGINEERING BLDG.

NOTE: ANY ADDITIONS OR CHANGES ON THIS SHEET MUST BE MADE OR CIRCLED IN RED INK, WITH DATE AND NAME OF PERSON MAKING CHANGE.

Do not extend notes this side of this line.

(0+11) 0+15

STATION	B. S.	H. I.	F. S.	ELEV.		
BM.HM 23	3 63	60 15		5[illegible] 52	B.M.H.M. 23 El. 56.522 FB 1784-17-135th & Halldale N.E. Cor Bt. spk. in conc. X Gut S.W. of E. End	
T.P.	3 46	58 55	5 06	[illegible] 09		
1+00			4 42	5[illegible] 13	℄ Inter. 135th & Alma Ave	
1+11			5 07	5[illegible] 48	℄	Gut. on
1+15			4 29	54 26	℄	Top Break
1+30			4 6	54 0		20' Rt
1+30			4 0	5[illegible] 6	20' Lft	
2+00			5 11	5[illegible]	℄	
			[illegible]	5[illegible] 84		8' Edge put
			5 3	53 3		20' Rt P.L.
			5 42	5[illegible] 13	10' Lft	
			4 7	5[illegible]	20' Lft P.L.	
3+00			6 10	5[illegible]	℄	
			6 44	5[illegible] 11		8' Rt Edge
			6 6	5[illegible] 0		11' Rt Ditch
			6 1	5[illegible]		12' Rt Top.
			6 3	5[illegible]		20' Rt P.L.
			6 38	52 17	10' Lft Edge put	
			5 8	5[illegible]	20' Lft P.L.	
4+00			6 92	51 63	℄	
			7 31	51 24		8' Rt Edge put

F. B. 1784 Pg. 258
Job No. 1675.14 Division No. 10 Notes Red. Plotted No. Profile
Survey of 135th St. Date Date No. X-Sec.
Survey by Lanigan Notes York Notes Chkd. Checked
Indexed C. Johnson Date Date Date No.

76L298 S & E #307 9-54

PLEASE RETURN TO
LOS ANGELES COUNTY SURVEYOR
726 LOS ANGELES COUNTY ENGINEERING BLDG.

NOTE: ANY ADDITIONS OR CHANGES ON THIS SHEET MUST BE MADE OR CIRCLED IN RED INK, WITH DATE AND NAME OF PERSON MAKING CHANGE.

Do not extend notes this side of this line.

STATION	B. S.	H. I.	F. S.	ELEV.		
4+00		58 55	7 5	51 1		11' Rt Ditch
			7 2	51 4		12 Rt Top.
			7 2	51 4		20' Rt PL
			7 18	51 37	10' Edge pvt	
			6 6	52 0	20' Lft PL	
T.P.	3 49	54 12	7 92	50 63		
5+00			3 6	50 5		℄
			4 0	50 1		12' Edge oil & Ditch
			3 9	50 2		20' Rt PL
			4 0	50 1	12' Lft Edge oil	
			3 8	50 3	13 Lft Top.	
			3 4	50 7	20' Lft P.L.	
6+00			5 0	49 1		℄
			5 3	48 8		12 Rt Edge oil
			5 4	48 7		20' Rt PL
			5 5	48 6	13' Lft Edge oil	
			5 1	49 0	14' Lft Top.	
			4 9	49 2	20' Lft PL	
7+00			6 0	48 1		℄
			6 4	47 7		12' Rt Edge oil
			6 5	47 6		20' Rt PL

Profile Notes Red. ____ Plotted ____ Job No. 167514 Division No. 10 F. B. 1784 Pg. 259
No. ____ Date ____ Date ____ Survey of 13 5th
X-Sec. Notes Chkd. ____ Checked ____ Survey by Lehigh Notes York Date 10/19/55
No. ____ Date ____ Date ____ Map No. ____ Date ____

Survey of 135th Job No. 1625.14 Division No. 70 Notes Red. Plotted Profile
Survey by Lanigan Notes York Date Date No.
Indexed C. Johnson Date Notes Chkd. Checked X-Sec.
Date Date

STATION	B.S.	H.I.	F.S.	ELEV.	
7+00		54 12	6 5	47 6	13' Lft Edge oil
			6 3	47 8	20' Lft P.L.
7+59.68			6 4	[illegible] 7	
			6 7	47 4	12' Rt Edge oil
			6 1	[illegible] 0	20' Rt PL.
			7 6	46 5	170 Rt Backlot
			6 8	47 3	13' Lft Edge oil
			6 6	47 5	20' Lft. P.L.
			4 8	49 3	165' Lft
T.P.	7 39	60 39	1 12	53 00	
BM H.M. 23			3 86	56 53	BM Description (See Above)