1786

INDEX TO F.B. 1786

DATE	J.N.	DESCRIPTION		NOTES	PAGES
		Cont From F.B. 1780			
10-53	1661	CHICO AVE.	Rush St. to Garvey Ave.	Topog	5-14
				X-sect	15-38
11-53	"	HUMBERT AVE.	Fern St. to Garvey Ave.	Topog	39-42
				X-sect	43-54
"	"	TAMORA AVE.	R/W to Fern Ave.	Topog	55-58
				X-sect	59-66
"	"	POTRERO AVE.	Rush St. to Garvey Ave.	Topog	67-76
				X-sect	77-112
"	"	FERN ST.	Chico Ave. to Potrero Ave.	To og	113-116
				X-sect	117-128
12-53	"	ENLOE ST.	West Line Tr.14238 to Potrero Ave.	Topog	129-132
				X-sect	~~133-142~~ 137-142
"	"	KALE ST.	Potrero Afe. to Linn Ave.	Topog	143-146
				X-sect	147-154
"	"	GIOVANE ST.	Potrero Ave. to Seaman Ave.	Topog	155-158
				X-sect	159-164
"	"	SASTRE AVE.	Rush St. to Klingerman St.	Topog	165-170
				X-sect	171-180
"	"	KLINGERMAN ST.	Sastre Ave. to 200' West	Topog	181-182
				X-sect	183-186
"	"	"	" Linn Ave.	Topog	187-188
				X-sect	189-~~194~~ 192
1-54	"	Garvey Ave	Lashbrook Ave to Seaman Ave	topog	195-200
"	"	"	" "	x-sec	201-220

OVER

Notes Ck'd by
Map No.
Office Work
Checked
Date

Survey of
W. O. Tape No. St'd °F
Surveyed by
Notes Date
Indexed

F.B. 1786 PG. 3

Unclassified May 87
S.W. file O.K. Aug 87

F.B. 1786 PG. 4

INDEX TO F.B. _____ (CONT'D.)

DATE	J.N.	DESCRIPTION	NOTES	PAGES
2-54	1661	Rush St		
"	"	Sewer R/W	x-sec	221-226
"	"	"	topog	227-228
			x-sec	229-244
		Loma Ave To Merced St		
		Rosemead Blvd to Lashbrook Ave		
		"		
		"		

RETURN TO
LOS ANGELES COUNTY SURVEYOR
726 LOS ANGELES COUNTY
ENGINEERING BLDG.

Do not extend notes this side of this line.

Note: Any Additions or Changes on This Sheet Must be Made or Circled in Red Ink With Date and Name of Person Making Change.

Notes Ck'd by		Survey of Chico Ave	F. B. 1186 Pg. 5
Map No.		W. O. 1661 Tape No.	St'd. °F
Office Work		Surveyed by JL Willey	
Checked		Notes J.L.W.	Date
Date		Indexed K. C. Johnson	

CHICO AVE

TOPOGRAPHY

C.I. 1661

on

CHICO AVE

from

RUSH ST to GARVEY AVE

10-9-53

Willey J.L.

Rod.

Note: Any Additions or Changes on This Sheet Must be Made or Circled in Red Ink With Date and Name of Person Making Change.

Do not extend notes this side of this line.

RETURN TO

LOS ANGELES COUNTY SURVEYOR

726 LOS ANGELES COUNTY ENGINEERING BLDG.

76F3088 247 2-51

F.B. 1786 Pg. 6

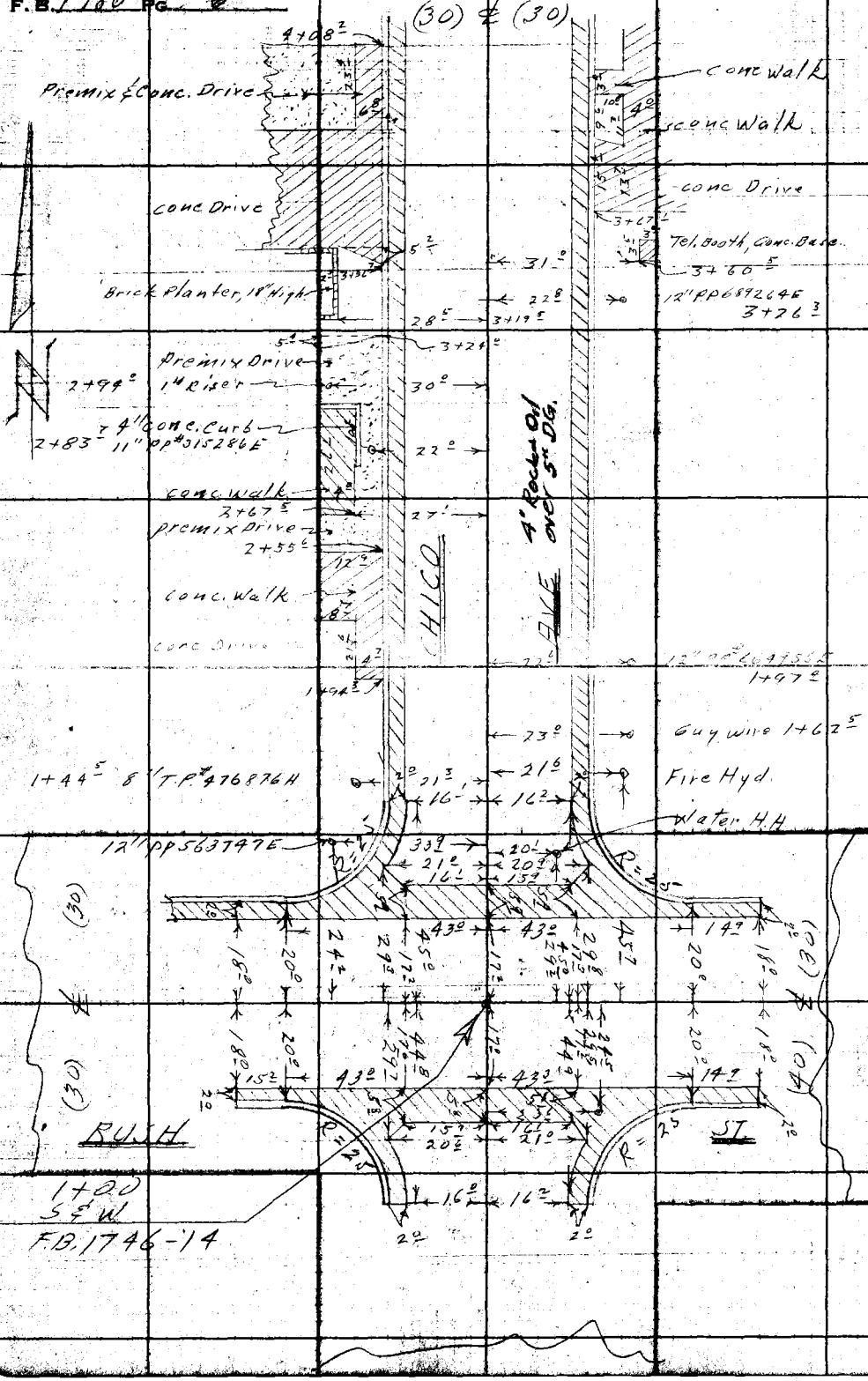

RETURN TO
LOS ANGELES COUNTY SURVEYOR
725 LOS ANGELES COUNTY
ENGINEERING BLDG.

Do not extend notes this side of this line.

Note: Any Additions or Changes on This Sheet Must be Made or Circled in Red Ink With Date and Name of Person Making Change.

Notes Ck'd by	Survey of CHICO AVE
Map No.	W. O. 1661 Tape No. St'd. °F
Office Work	Surveyed by J. Wiley
Checked	Notes J.L.W. Date 10-26-53
Date	Indexed [illegible] C. Johnson

F. B. 17 86 Pg. 7



Note: Any Additions or Changes on This Sheet Must Be Made or Circled in Red Ink With Date and Name of Person Making Change.

Do not extend notes this side of this line.

RETURN TO
LOS ANGELES COUNTY SURVEYOR
726 LOS ANGELES COUNTY
ENGINEERING BLDG.

76F3095 247 2-54



RETURN TO
LOS ANGELES COUNTY SURVEYOR
725 LOS ANGELES COUNTY
ENGINEERING BLDG.

Do not extend notes this side of this line.

Note: Any Additions or Changes on This Sheet Must be Made or Circled in Red Ink With Date and Name of Person Making Change.

Notes Ck'd by	Survey of [illegible]	F.B. 1786 Pg. 9
Map No.	W. O. 1661 Tape No. St'd. °F	
Office Work	Surveyed by U.L. Willey	
Checked	Notes U.L.W. Date 10-26-53	
Date	Indexed C. Jonn[illegible]	

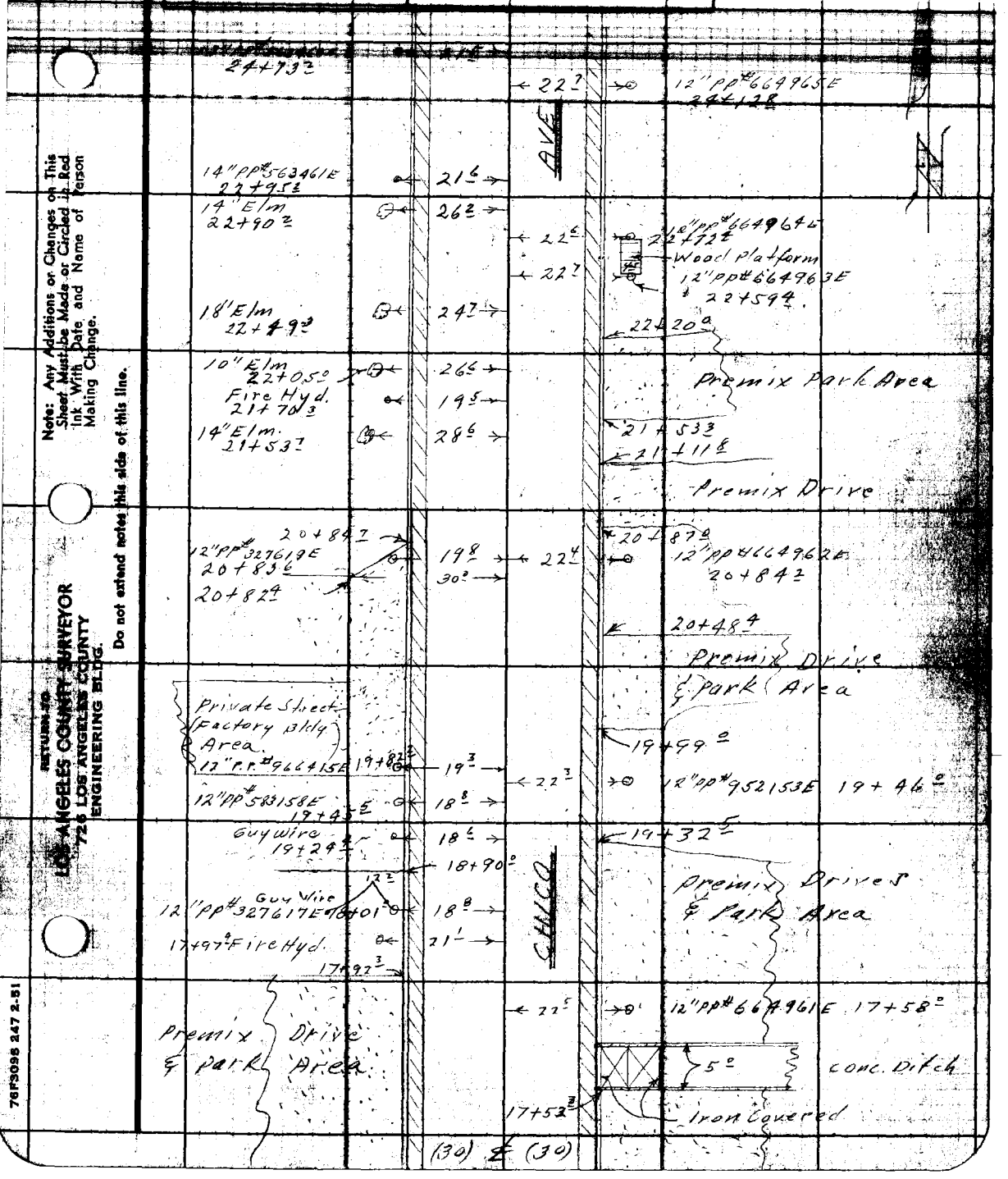

Note: Any Additions or Changes on This Sheet Must Be Made or Circled in Red Ink With Date and Name of Person Making Change.

Do not extend notes this side of this line.

RETURN TO
LOS ANGELES COUNTY SURVEYOR
726 LOS ANGELES COUNTY
ENGINEERING BLDG.

76F3095 247 2-51

F.B. 1786 PG. 10

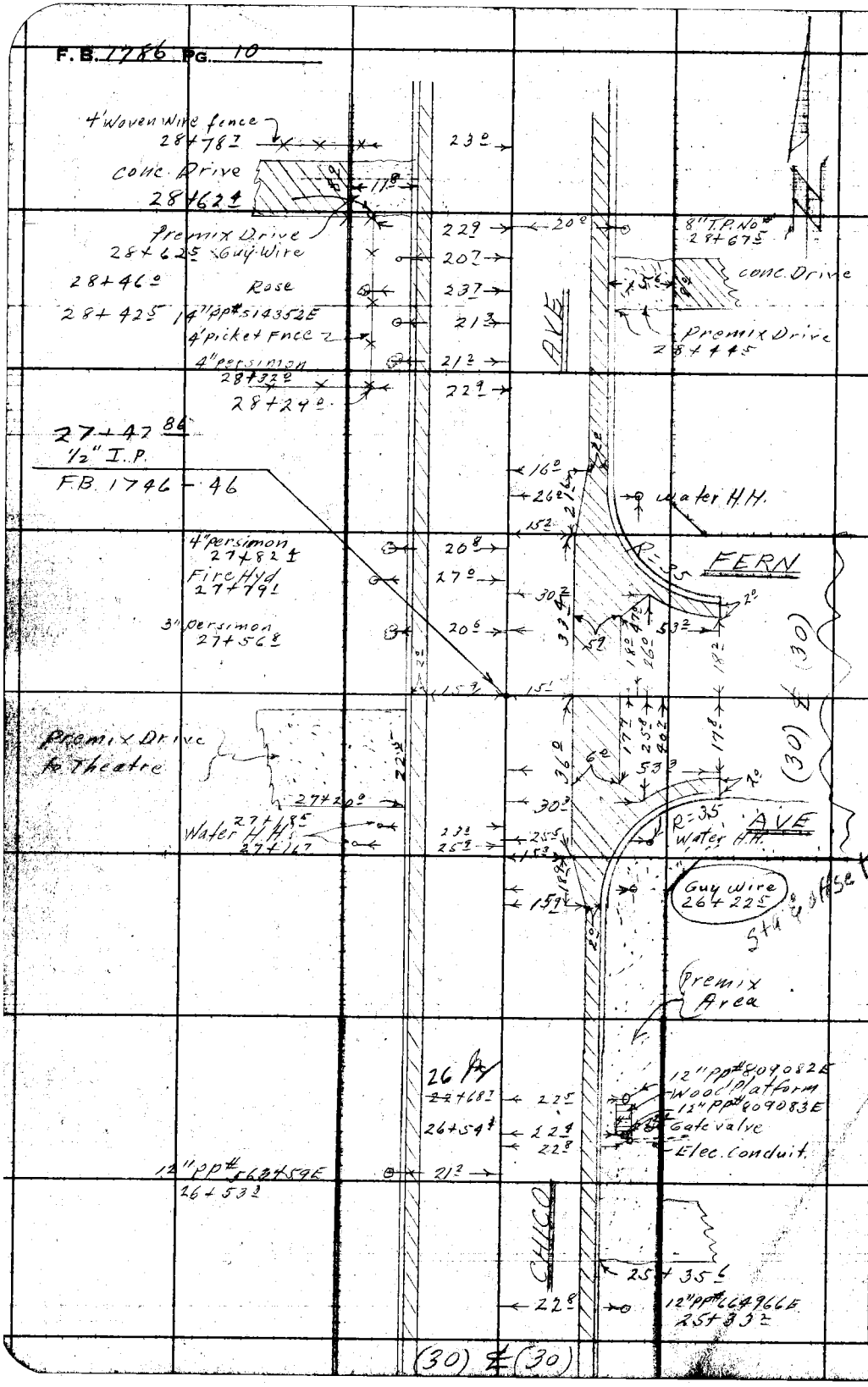

RETURN TO
LOS ANGELES COUNTY SURVEYOR
726 LOS ANGELES COUNTY
ENGINEERING BLDG.

Do not extend notes this side of this line.

Note: Any Additions or Changes on This Sheet Must be Made or Circled in Red Ink With Date and Name of Person Making Change.

F. B. 1788 Pg. 11

Notes Ck'd by	Survey of Chico Ave
Map No.	W. O. 1661 Tape No. St'd. °F
Office Work	Surveyed by J. L. Willey
Checked	Notes J. L. W. Date 10-26-53
Date	Indexed C. Johnson

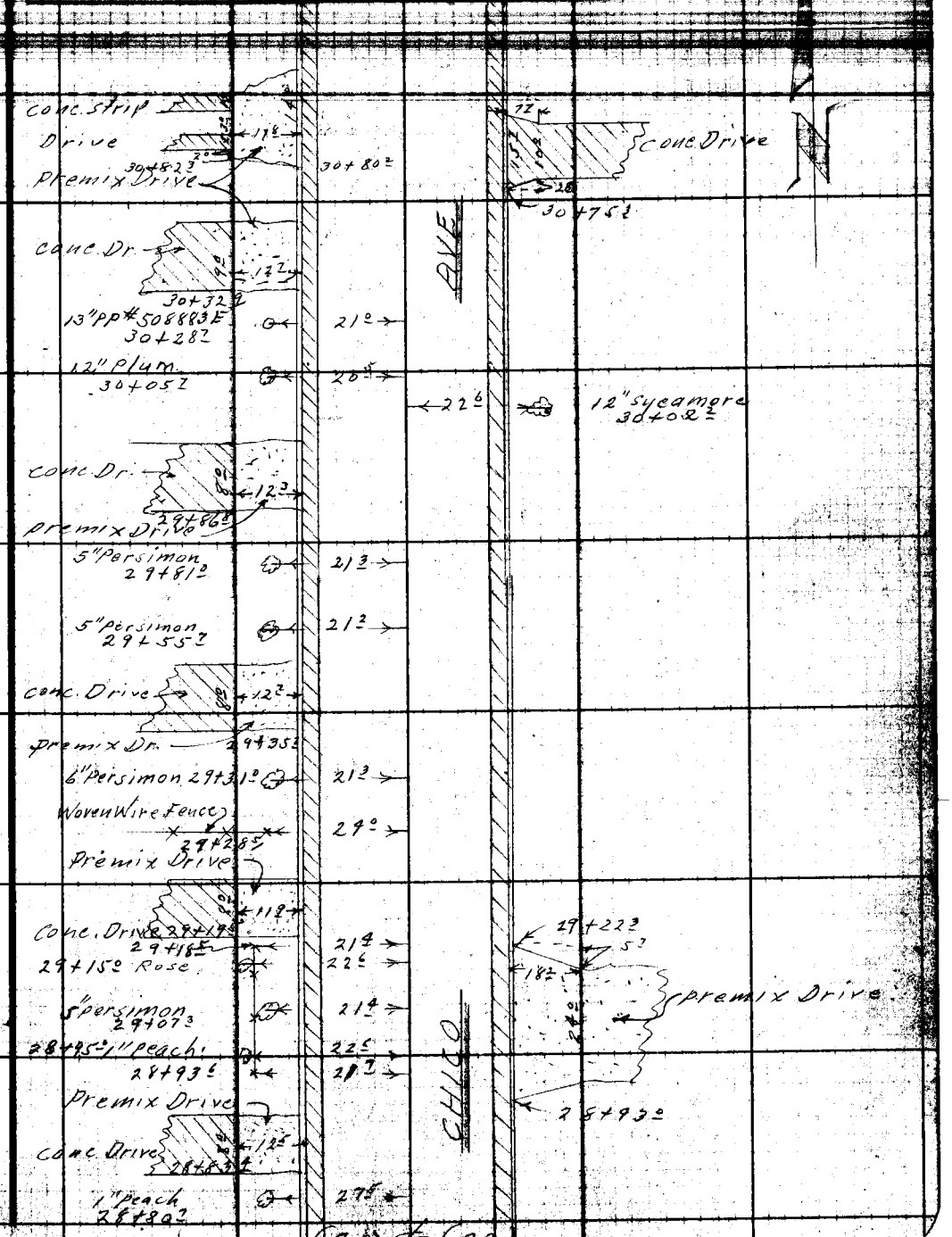

Note: Any Additions or Changes on This Sheet Must be Made or Circled in Red Ink With Date and Name of Person Making Change.

Do not extend notes this side of this line.

RETURN TO
LOS ANGELES COUNTY SURVEYOR
726 LOS ANGELES COUNTY
ENGINEERING BLDG.

76F3098 247 2-51

F.B. 1786 PG. 12



RETURN TO
LOS ANGELES COUNTY SURVEYOR
725 LOS ANGELES COUNTY
ENGINEERING BLDG.

Do not extend notes this side of this line.

Note: Any Additions or Changes on This Sheet Must be Made or Circled in Red Ink With Date and Name of Person Making Change.

F.B. 1786 PG. 13

Notes Ck'd by	Survey of Chico Ave
Map No.	W. O. 1661 Tape No. St'd. °F
Office Work	Surveyed by J.L. Willey
Checked	Notes J.L.W. Date 10-26-53
Date	Indexed K. C. Johnson

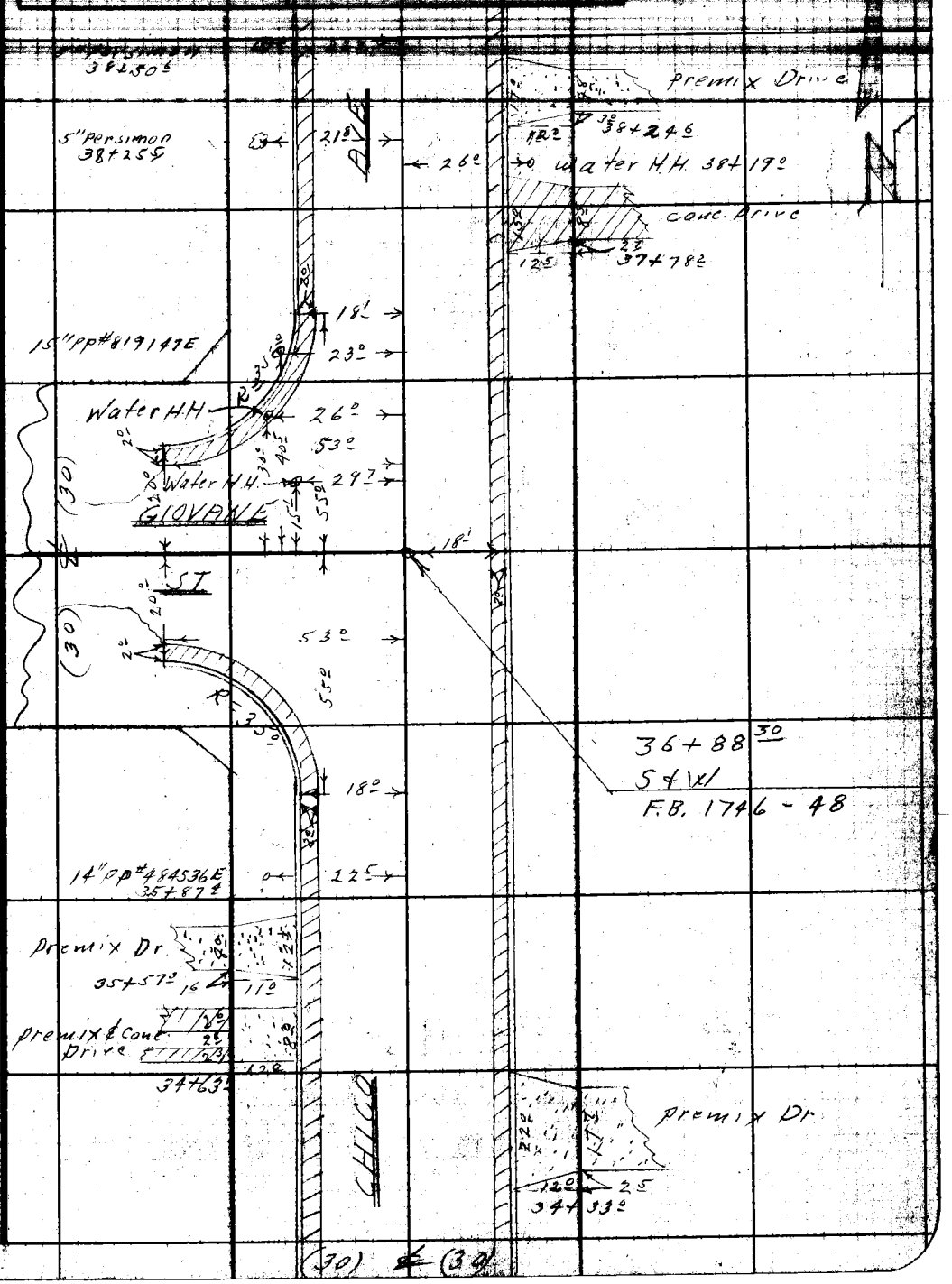

Note: Any Additions or Changes on This Sheet Must be Made or Circled in Red Ink With Date and Name of Person Making Change.

Do not extend notes this side of this line.

RETURN TO
LOS ANGELES COUNTY SURVEYOR
726 LOS ANGELES COUNTY
ENGINEERING BLDG.

76F3096 247 2-51

F.B. 1786 PG. 14

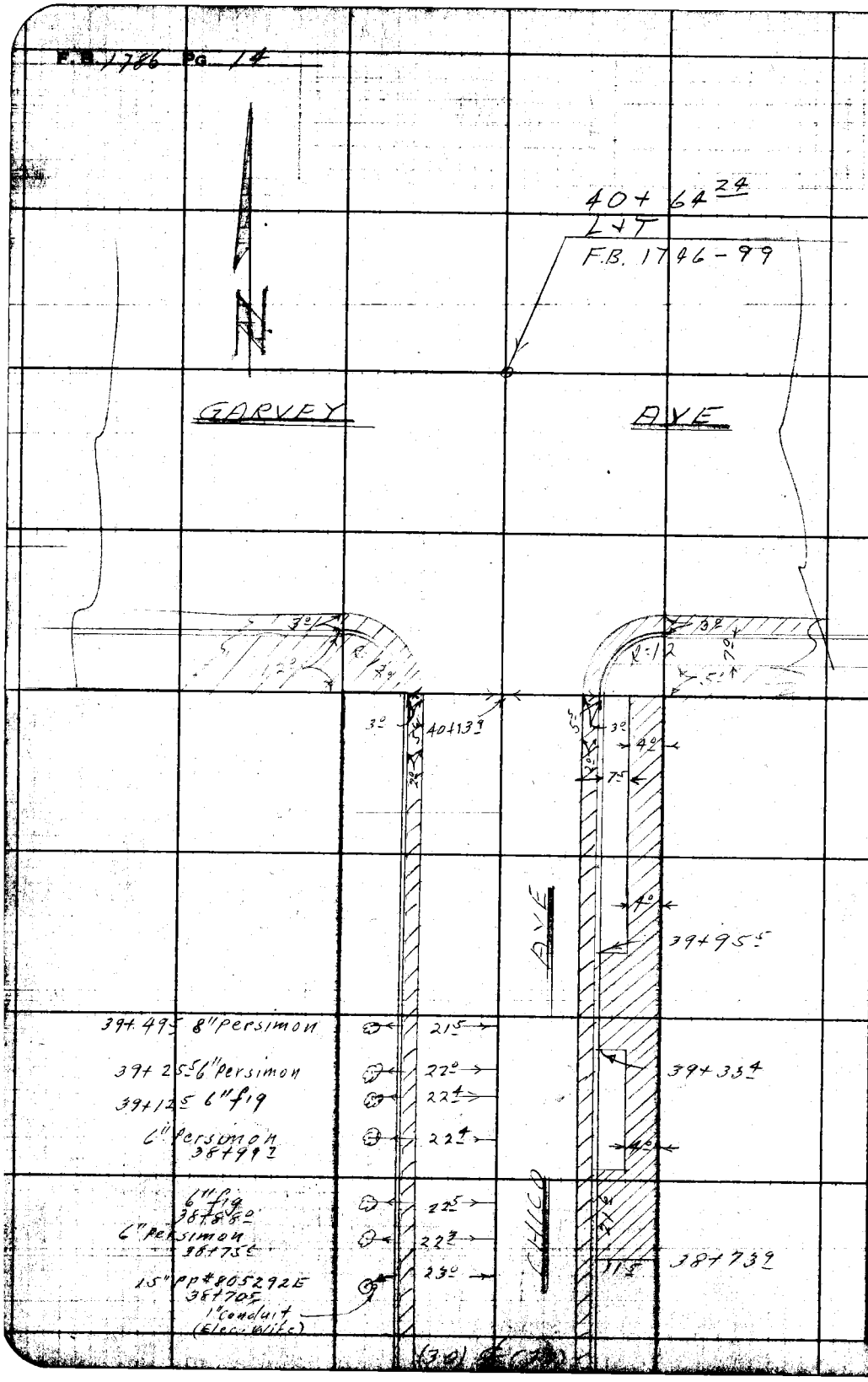

RETURN TO
LOS ANGELES COUNTY SURVEYOR
726 LOS ANGELES COUNTY
ENGINEERING BLDG.

Do not extend notes this side of this line.

Note: Any Additions or Changes on This Sheet Must be Made or Circled in Red Ink With Date and Name of Person Making Change.

Notes Red. _____ Plotted _____ Job No. _____ Division No. _____

Notes Chkd. 12/17/53 Checked _____ Survey _____

"X" SECTIONS

on

CHICO AVE

from

RUSH ST north to GARVEY AVE

STATION	B. S.	H. I.	F. S.	ELEV.

NOTE: ANY ADDITIONS OR CHANGES ON THIS SHEET MUST BE MADE OR CIRCLED IN RED INK, WITH DATE AND NAME OF PERSON MAKING CHANGE.

PLEASE RETURN TO

LOS ANGELES COUNTY SURVEYOR

726 LOS ANGELES COUNTY ENGINEERING BLDG.

Do not extend notes this side of this line.

761-298 307 10-51

76L298 307 10-51

PLEASE RETURN TO

LOS ANGELES COUNTY SURVEYOR

726 LOS ANGELES COUNTY
ENGINEERING BLDG.

NOTE: ANY ADDITIONS OR CHANGES ON THIS SHEET MUST BE MADE OR CIRCLED IN RED INK, WITH DATE AND NAME OF PERSON MAKING CHANGE.

Do not extend notes this side of this line.

CHICO AVE

STATION	B. S.	H. I.	F. S.	ELEV.	(West) left	East (Right)
BM ME. 339	5 74	240 45		234 71	BM. ME 339 El. 234.71 Per F B 1728 pge 221. CHICO AVE & RUSH ST SW Cor Bt Spk in curb 4' N of N end C.R.	
1+00°			6 14	234 31		℄ (intersection Rush St.)
			6 07	234 38		30° pvt
			5 67	234 78		100° "
			5 32	235 13		200° "
			5 17	235 28		300° "
			6 15	234 30	30° pvt	
			6 31	234 14	100° pvt	
			6 18	234 27	200° pvt	
			6 20	234 25	300° pvt.	
CR. NE cor	E end		6 46	233 99	gut	
" " "	" "		5 80	234 65	Top curb	
" " "	N end		6 39	234 06	gut	
" " "	" "		5 77	234 68	Top curb	
" NW cor	W end		6 70	233 75	gut	
" " "	" "		6 04	234 41	Top curb	
" " "	N "		6 40	233 05	gut	
" " "	" "		5 74	234 70	Top curb	
1 + 17²			6 48	233 97		℄
1 + 20²			6 56	233 89		℄
1 + 23¹			6 53	233 92		℄

Profile

Job No. 1661 Division No. Notes Red. Plotted No.

Survey of CHICO AVE. Date 11-20-53 Date X-Sec.

Survey by V. Muslin Notes V.H. Brown Notes Chkd. Checked No.

Indexed R. C. Johnson Date Date Date

PG. 16

76L298 307 10-51

PLEASE RETURN TO

LOS ANGELES COUNTY SURVEYOR

726 LOS ANGELES COUNTY
ENGINEERING BLDG.

NOTE: ANY ADDITIONS OR CHANGES ON THIS SHEET MUST BE MADE OR CIRCLED IN RED INK, WITH DATE AND NAME OF PERSON MAKING CHANGE.

Do not extend notes this side of this line.

CHICO AVE

STATION	B. S.	H. I.	F. S.	ELEV.	(west) Left	(east) Right
2+00		240 45	5 73	234 72		℄
			6 25	234 20		gut
			5 62	234 83		top curb
			5 11	235 4		P/L
			6 29	234 16	gut	
			5 70	234 75	top curb	
			5 8	234 7	P/L	
T. P.	5 81	240 54	5 72	234 73	spk a sta. 2+00	℄
2+75°			5 61	234 93		℄
			5 35	235 19	P/L (out)	
			6 2	234 3	shot #1 ground	
			6 7	233 8	shot #1 top 4" outlet	
			6 1	234 4	330± back of lot	
3+00			5 58	234 96		℄
			6 12	234 42		16' gut
			5 45	235 09		16' top curb
			4 7	235 8		30' P/L
			6 10	234 44	16' gut	

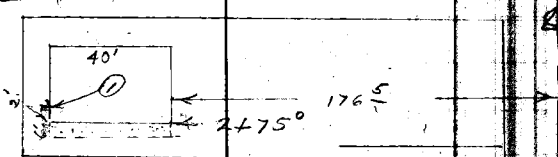

Profile No. X-Sec. No. Date Notes Red Date Plotted Date Job No. 1661 Division No. Survey of CHICO AVE Notes Chkd. Checked Date Survey by J. Muslin Notes J. Brown Date 11-20-53 Map No. Indexed C. Johnson Date

F.B. 1786 Pg. 17

76L298 307 10-51

PLEASE RETURN TO

LOS ANGELES COUNTY SURVEYOR

726 LOS ANGELES COUNTY
ENGINEERING BLDG.

NOTE: ANY ADDITIONS OR CHANGES ON THIS SHEET MUST BE MADE OR CIRCLED IN RED INK, WITH DATE AND NAME OF PERSON MAKING CHANGE.

Do not extend notes this side of this line.

CHICO AVE

STATION	B. S.	H. I.	F. S.	ELEV.	left west	Right (east)
3+00		240 54	5 44	235 10	16' top curb	
			5 00	235 54	30° P/L put	
T.P.	5 64	240 60	5 58	234 96	spk at sta. 3+00	
3+90			5 44	235 16		℄
					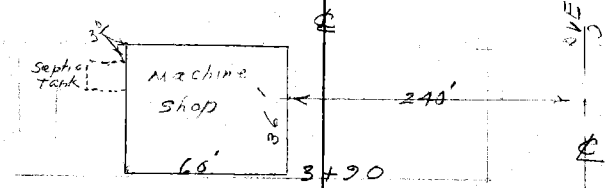	
3+90			5 06	235 54	30° P/L (put)	
			6 0	234 6	300° ground over septic Tank	
			7 0	233 6	300° top of " "	
4+00			5 42	235 18		℄
			5 93	234 67		16' gut
			5 27	235 33		16' top curb
			4 56	235 04		30° P/L (conc)
			3 6	237 0		300° back of lot
			5 89	234 71	16 gut	
			5 27	235 33	16 Top curb	
			4 9	235 7	30° P/L ground	
4+64 6			5 26	235 34		℄
			4 64	235 96		30° P/L (put)

Profile
Plotted
Date 11-20-53
Checked
Date
Notes Red.
Notes Chkd.
Date
Division No.
Job No. 1611
Survey of CHICO AVE
Survey by J. Mullin
Notes J. Brown
Index C. Johnson
Date
No.
X-Sec.
No.
1786 Pg. 18

76L298 307 10-51

PLEASE RETURN TO

LOS ANGELES COUNTY SURVEYOR

726 LOS ANGELES COUNTY
ENGINEERING BLDG.

NOTE: ANY ADDITIONS OR CHANGES ON THIS SHEET MUST BE MADE OR CIRCLED IN RED INK, WITH DATE AND NAME OF PERSON MAKING CHANGE.

Do not extend notes this side of this line.

CHICO AVE

STATION	B. S.	H. I.	F. S.	ELEV.		
		240 60				
4+64.6			50	235 6	shot #1 pavt.	
5+00±			53	235 3	NW corner of lot #44	Tract #621
5+00			520	235 40		℄
			575	234 85		16' gut.
			510	235 50		16' Top curb
			469	235 91		30° P/L (pvt)
			571	234 89	16' gut	
			506	235 54	16' top curb	
			464	235 96	30° P/L (pvt)	
T.P	561	241 02	519	235 41	spk @ sta 5+00	
5+40			556	235 46		℄
			517	235 85	30° P/L pvt	
			53	235 7	pvt over pipe	

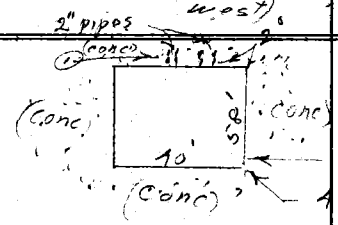

285

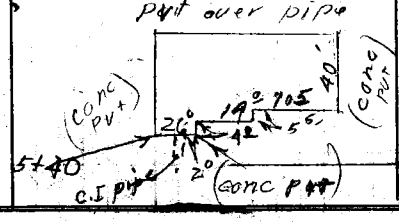

292.5

Profile Notes Red ____ Plotted ____ Job No. 1661 Division No. ____ F.B. 1786 Pg. 19

X-Sec. Notes Chkd. ____ Checked ____ Survey by L. Muslin Notes L. Brown Date 11-20-53

No. ____ Date ____ Date ____ Map No. ____ Indexed C. Johnson

76L298 307 10-51

PLEASE RETURN TO

LOS ANGELES COUNTY SURVEYOR
726 LOS ANGELES COUNTY
ENGINEERING BLDG.

NOTE: ANY ADDITIONS OR CHANGES ON THIS SHEET MUST BE MADE OR CIRCLED IN RED INK, WITH DATE AND NAME OF PERSON MAKING CHANGE.

Do not extend notes this side of this line.

CHICO AVE

STATION	B. S.	H. I.	F. S.	ELEV.		
6+00		241 02	5 38	235 64		℄
			5 98	235 04		16' gut
			5 24	235 78		16' top curb
			4 6	23[illegible] 4		30° P/L
			2 1	238 9		300± backlot line
			5 90	235 12	16' gut	
			5 25	235 77	16' top curb	
			5 2	235 8	30° P/L	
			5 4	235 6	Back lot line	
T. P.	5 60	241 25	5 37	235 65	Spk at sta 6+00	
6+40			5 47	235 78		℄
			4 7	236 6	30° P/L	
					12 outlet 12 — 6+40	
					Laundry & Toilet 8' — 229°	
			5 0	236 3	241' ground over outlet	
7+00			5 39	235 86		℄
			5 89	235 36		16' gut
			5 22	236 03		16' Top curb
			4 8	236 5		30° P/L
			5 86	235 39	16' gut	
			5 23	236 02	16' top curb	
			4 6	236 7	30° P/L	

CHICO AVE

F.B. 1786 PG. 20

Job No. 1661 Division No. ____ Notes Red. ____ Plotted ____ Profile ____

Survey of CHICO AVE Date 11-20-53 Date ____ No. ____

Survey by J. Muslin Notes J. Brown Notes Chkd. ____ Checked ____ X-Sec. ____

Indexed C. Johnson Date ____ Date ____ No. ____

76L298 307 10-51

PLEASE RETURN TO

LOS ANGELES COUNTY SURVEYOR

726 LOS ANGELES COUNTY
ENGINEERING BLDG.

NOTE: ANY ADDITIONS OR CHANGES ON THIS SHEET MUST BE MADE OR CIRCLED IN RED INK, WITH DATE AND NAME OF PERSON MAKING CHANGE.

Do not extend notes this side of this line.

CHICO AVE

STATION	B. S.	H. I.	F. S.	ELEV.	left	Right
T.P.	640	242 26	5 39	235 86	spk at 7+00	
8+00			6 21	236 05		℄
			6 64	235 62		16' gut
			5 98	236 28		16 Top curb
			5 62	236 64		30° P/L (put)
			4 24	238 02		130± (put) brk
			2 71	239 55		210± back of lot & brk
			6 67	235 59	16' gut	
			6 01	236 25	16' Top curb	
			5 40	236 86	30° P/L (put)	
			4 42	237 84	45° top brk	
			5 1	237 2	back lot line	
9+00			5 97	236 29		℄
			6 44	235 82		16' gut
			5 80	236 46		16' top curb
			5 53	236 73		30° P/L (put)
			6 44	235 82	16' gut	
			5 79	236 47	16 Top curb	
			5 42	236 84	30° P/L (put)	
T.P.	6 71	243 01	5 96	236 30	spk at sta 9+00	
10+00			6 45	236 56		℄

Profile No. ____ Notes Red ____ Plotted ____ Job No. 1111 Division No. ____

X-Sec. No. ____ Date ____ Date ____ Survey of CHICO AVE

Notes Chkd. ____ Checked ____ Survey by L. Muslip Notes J. Brown Date 11-20-53

Date ____ Date ____ Map No. ____ Indexed ____ C. Johnson Date ____

F.B. 1786 Pg. 21

76L298 307 10-51

PLEASE RETURN TO

LOS ANGELES COUNTY SURVEYOR
726 LOS ANGELES COUNTY
ENGINEERING BLDG.

NOTE: ANY ADDITIONS OR CHANGES ON THIS SHEET MUST BE MADE OR CIRCLED IN RED INK, WITH DATE AND NAME OF PERSON MAKING CHANGE.

Do not extend notes this side of this line.

CHICO AVE

STATION	B. S.	H. I.	F. S.	ELEV.	left (west)	right (east)
10+00		243 01	6 96	236 05		16' gut
			6 34	236 67		16' Top curb
			5 94	237 07		30° P/L (put)
			4 62	238 39		50° Brk (put)
			3 23	239 78		200± back lot line (put)
			6 94	236 07	16' gut	
			6 31	236 70	16' top curb	
			5 92	237 09	90° P/L (put)	
			5 47	237 54	50° brk (put)	
			6 8	236 3	back lot line	
T.P.	5 53	242 31	6 23	236 78	spk at sta	11+00
11+00			5 53	236 78		℄
			6 02	236 29		16' gut
			5 38	236 93		16° top curb
			50	23[illegible] 3		30° P/L ground
			5 99	2[illegible]6 32	16' gut	
			5 34	236 97	16' Top curb	
			53	237 0	30° P/L	
12+00			5 25	23[illegible] 06		℄
			5 74	236 57		16' gut
			5 08	237 23		16' top curb

F.B. 1786 PG 22

Job No. 1661 Division No. ____ Notes Red. ____ Plotted ____ Profile ____

Survey of CHICO AVE Date 11-20-53 Date ____ No. ____

Survey by J. Muslin Notes J.H. Brown Notes Chkd. ____ Checked ____ X-Sec. ____

Indexed C. Johnson Date ____ Date ____ No. ____

76L298 307 10-51

PLEASE RETURN TO

LOS ANGELES COUNTY SURVEYOR

726 LOS ANGELES COUNTY
ENGINEERING BLDG.

NOTE: ANY ADDITIONS OR CHANGES ON THIS SHEET MUST BE MADE OR CIRCLED IN RED INK, WITH DATE AND NAME OF PERSON MAKING CHANGE.

Do not extend notes this side of this line.

CHICO AVE

STATION	B. S.	H. I.	F. S.	ELEV.	left (west)	right (east)
12+00		242 31	4 42	237 89		30° P/L top brk
			30	239 3		200± back lot line
			5 78	236 53	16' gut	
			5 15	237 16	16' T.curb	
			4 6	237 7	30° P/L	
			4 5	237 8	90'± ground	
			6 1	236 2	160± ground bottom brk	
			7 2	235 1	330± back lot line	
13+00			5 05	237 26		℄
			5 57	236 74		16' gut
			4 91	237 40		16 top curb
			4 6	237 7		30° P/L
			5 59	236 72	16' gut	
			4 95	237 36	16' Top of curb	
			4 78	237 53	30°	
T.P.	6 30	243 58	5 03	237 28	spk at sta 13+00	
14+00			6 08	237 50		℄
			6 55	237 03		16' gut
			6 19	237 39		16' Top curb
			4 90	238 68		30° P/L
			3 6	240 0		200± back lot line

Profile Notes Red ____ Plotted ____ Job No. 1661 Division No. ____ F.B. 1786 PG. 23

X-Sec. Notes Chkd. ____ Checked ____ Survey by J. Muslin Notes J. Brown Date 11-20-53

No. ____ Date ____ Date ____ Map No. ____ Indexed C. Johnson Date ____

76L298 307 10-51

PLEASE RETURN TO
LOS ANGELES COUNTY SURVEYOR
726 LOS ANGELES COUNTY
ENGINEERING BLDG.

NOTE: ANY ADDITIONS OR CHANGES ON THIS SHEET MUST BE MADE OR CIRCLED IN RED INK, WITH DATE AND NAME OF PERSON MAKING CHANGE.

Do not extend notes this side of this line.

CHICO AVE

STATION	B. S.	H. I.	F. S.	ELEV.	left (W)	right (E)
14+00		243 58	6 54	237 04	16' gut	
			6 16	237 42	16' top curb	
			5 76	237 82	30° P/L top brk	
			77	23[illegible] 9	330± back lot line	
T.P.	580	243 72	5 66	237 92	spk in put at	15+00
15+00			5 80	237 92		℄
			6 24	237 48		16' gut
			5 59	238 13		16' top curb
			5 17	238 55		30° P/L
			6 26	237 46	16' gut	
			5 62	238 10	16 Top curb	
			55	238 2	30°	
16+00			5 39	238 33		℄
			5 90	237 82		16' gut
			5 36	238 36		16' top curb
			4 44	239 28		30° P/L
			2 9	240 8		180± back of lot
			5 86	237 86	16' gut	
			5 32	238 40	16' Top curb	
			5 12	238 60	30° P/L	
			5 6	238 1	150± back of lot	

F.B. 1786 PG. 24 Job No. 1661 Division No. ____ Notes Red. ____ Plotted ____ Profile ____
Survey of CHICO AVE Date 11-20-53 Date ____ No. ____
Survey by J. Muslin Notes J. H. Brown Notes Chkd. ____ Checked ____ X-Sec. ____
Index C. Johnson Date ____ Date ____ No. ____

76L298 307 10-51

PLEASE RETURN TO

LOS ANGELES COUNTY SURVEYOR

726 LOS ANGELES COUNTY
ENGINEERING BLDG.

NOTE: ANY ADDITIONS OR CHANGES ON THIS SHEET MUST BE MADE OR CIRCLED IN RED INK, WITH DATE AND NAME OF PERSON MAKING CHANGE.

Do not extend notes this side of this line.

CHICO AVE

STATION	B. S.	H. I.	F. S.	ELEV.	left (W)	right (E)
17+00		243 72	5 00	238 72		℄
			5 51	238 21		18' gut
			4 84	238 88		18' top curb
			4 42	238 30		30° P/L put
			5 44	238 28	18' gut	
			4 80	238 92	18' top curb	
			4 66	239 06	30° P/L	
T.P.	6 18	244 91	4 99	238 73	spk at 16+00	
17+54.8			5 98	238 93		℄
			6 48	238 43	18' gut (drain)	
			6 41	238 50	30° P/L flowline drain	
18+00			5 75	239 16		℄
			6 28	238 63		18' gut
			5 5	239 4		18' top curb
			4 75	239 16		30° P/L
			3 8	241 1		150± back 1st line
			6 30	238 61	18' gut	
			5 68	239 23	18' top curb	
			6 6	238 3	30° P/L	
19+00			5 43	239 48		℄
			5 84	239 07		18' gut

Profile Notes Red ____ Plotted ____ Job No. 1661 Division No. ____

No. ____ Date ____ Survey ____ Chico Ave

X-Sec. Notes Chkd. ____ Checked ____ Survey by J. Muslin Notes J. Brown Date 11-20-53

No. ____ Date ____ Map No. ____ Int'l C. Johnson

F.B. 1786 PG. 25

76L298 307 10-51

PLEASE RETURN TO
LOS ANGELES COUNTY SURVEYOR
726 LOS ANGELES COUNTY
ENGINEERING BLDG.

NOTE: ANY ADDITIONS OR CHANGES ON THIS SHEET MUST BE MADE OR CIRCLED IN RED INK, WITH DATE AND NAME OF PERSON MAKING CHANGE.

Do not extend notes this side of this line.

Profile No. ____ X-Sec. No. ____

Platted ____ Date ____ Checked ____ Date ____

Notes Red. ____ Date 11-20-53 Notes Chkd. ____ Date ____

Division No. ____ Job No. 1661 Notes W. Brown Date ____

Survey of CHICO AVE

Survey by ~~[illegible]~~ J. C. Goodrich

Indexed ____

F.B. 1786 PG. 26

STATION	B. S.	H. I.	F. S.	ELEV.	left	
19+00		244 91	5 20	239 71		18' top curb
			5 02	239 89		30° P/L
			5 82	239 09	18' gut	
			5 18	239 73	18' top curb	
			5 03	239 88	30° P/L (put)	
BM (20+30)	550	245 74	4 67	240 24	BM MAE 35' El. 240.24 F.B. 1728-229 CHICO AVE (w side) 700'± S. Fern AVE Bt spk in EB in front of bldg #2439.	
20+00			5 83	239 91		℄
			6 25	239 49		18' gut
			5 60	240 14		18' top curb
			4 8	240 9		30° P/L
			3 8	241 9		200'± back of line
20+06			5 80	239 94	(℄ Private service	℄ road to commercial bldgs)
			6 23	239 51	18' gut	
			5 60	240 14	18' top curb	
			5 30	240 44	30'± P/L	
			5 66	239 08	100'± pavement	
			5 97	239 77	200'± "	
			6 26	239 48	300'± "	
			6 72	239 02	400'± "	
			7 15	238 59	500'± "	
			7 70	238 04	600'± "	

761-298 307 10-51

PLEASE RETURN TO

LOS ANGELES COUNTY SURVEYOR

726 LOS ANGELES COUNTY
ENGINEERING BLDG.

NOTE: ANY ADDITIONS OR CHANGES ON THIS SHEET MUST BE MADE OR CIRCLED IN RED INK, WITH DATE AND NAME OF PERSON MAKING CHANGE.

Do not extend notes this side of this line.

STATION	B. S.	H. I.	F. S.	ELEV.		

(Accidently skipped)

Profile Notes Red____ Plotted____ Job No.____ Division No.____

No.____ Date____ Date____ Survey of____

X-Sec. Notes Chkd____ Checked____ Survey by____ Notes____ Date____

No.____ Date____ Date____ Map No.____ Indexed____ Date____

F.B. 1786 Pg. 27

76L298 307 10-51

PLEASE RETURN TO

LOS ANGELES COUNTY SURVEYOR

726 LOS ANGELES COUNTY
ENGINEERING BLDG.

NOTE: ANY ADDITIONS OR CHANGES ON THIS SHEET MUST BE MADE OR CIRCLED IN RED INK, WITH DATE AND NAME OF PERSON MAKING CHANGE.

Do not extend notes this side of this line.

CHICO AVE

STATION	B. S.	H. I.	F. S.	ELEV.	Left (west)	Right (east)
20+06		245 74	810	237 64	650± (part.)	
21+00			535	240 39		℄
			591	239 83		18' gut
			525	240 49		18' top curb
			467	241 07		30° P/L
			585	239 89	18' gut	
			520	240 54	18' Top cur	
			506	240 68	30° P/L	
T.P.	597	246 37	534	240 40	spk at sta. 21+00	
22+00			562	240 75		℄
			603	240 34		18' gut
			539	240 98		18' top curb
			509	241 28		30° P/L
			523	241 14		100±
			482	241 55		200± back lot line
			603	240 34	18' gut	
			541	241 96	18' top curb x	
			49	241 5	30° P/L	
			520	241 17	100±	
			51.	241 2		
23+00			516	241 21		℄

F.B. 1786 PG. 28

Job No. 1661 Division No. ____ Notes Red. ____ Plotted ____ Profile ____

Survey of CHICO AVE Date 11-23-53 Date ____ No. ____

Survey by J. Austin Notes J. Brown Notes Chkd. ____ Checked ____ X-Sec. ____

Indexed R. C. Johnson Date ____ Date ____ Date ____ No. ____

761-298 307 10-51

PLEASE RETURN TO

LOS ANGELES COUNTY SURVEYOR

726 LOS ANGELES COUNTY
ENGINEERING BLDG.

NOTE: ANY ADDITIONS OR CHANGES ON THIS SHEET MUST BE MADE OR CIRCLED IN RED INK, WITH DATE AND NAME OF PERSON MAKING CHANGE.

Do not extend notes this side of this line.

CHICO AVE

STATION	B. S.	H. I.	F. S.	ELEV.	left (W)	right (E)
23+00		246 37	5 68	240 69		18' gut
			5 01	241 36		18' top curb
			4 80	241 57		30° P/L
			57	240 7	18' gut	
			5 08	241 29	18' top CB	
			48	241 6	30° P/L ground	
T. P. 24+00	5 92	247 14	5 15	241 22	spk at sta 23+00	
			5 56	241 58	℄	
			5 96	241 18		18' gut
			5 31	241 83		18' Top CB.
			5 13	242 01		30° P/L
			51	242 0		100'±
			48	242 3		180±
			5 96	241 18	18' gut	
			5 31	241 83	18' top CB	
			54	241 7	30° P/L	
			53	241 8	100' bottom break	
			1 3	245 8	115'± Top break (6' corr iron fence)	
25+00			5 18	241 96	℄	
			5 64	241 50		18' gut
			4 97	242 17		18' top CB

Profile Notes Red ____ Plotted ____ Job No. 1461 Division No. ____ F.B. 1786 PG. 29

X-Sec. Notes Chkd. ____ Checked ____ Survey by J. Muslin Notes J. Brown Date 11-23-83

Map No. ____ Index C. Jones

76L298 307 10-51

PLEASE RETURN TO

LOS ANGELES COUNTY SURVEYOR

726 LOS ANGELES COUNTY
ENGINEERING BLDG.

NOTE: ANY ADDITIONS OR CHANGES ON THIS SHEET MUST BE MADE OR CIRCLED IN RED INK, WITH DATE AND NAME OF PERSON MAKING CHANGE.

Do not extend notes this side of this line.

CHICO Ave

STATION	B. S.	H. I.	F. S.	ELEV.	left (W)	right
25+00		247 14	47	242 4		30° P/L
			564	241 50	18' gut	
			498	242 16	18' Top CB.	
			52	241 9	30° P/L g	
T. P.	671	248 67	518	241 96	spk at sta 24+00	
26+00			618	242 49		℄
			675	241 92		18' gut
			606	242 61		18' Top CB
			561	243 06		23.4 bk in part
			543	243 24		30° P/L
			674	241 93	18' gut	
			609	242 58	18" Top CB	
			60	242 7	30° P/L	
26+87.9			595	242 72		℄ (C.R.
			639	242 28		18" gut
			569	242 98		18' Top CB.
			525	243 42		30° P/L
27+00			591	242 76		℄
			633	242 34	18' gut	
			568	242 99	18' Top CB	
			53	243 4	30° P/L	

F.B. 1786 PG. 30

Job No. 1661 Division No. ____ Notes Red. ____ Plotted ____ Profile ____

Survey of CHICO AVE Date ____ Date ____ No. ____

Survey by J. Krauslin Notes J. Brown Notes Chkd. ____ Checked ____ X-Sec. ____

Indexed K. C. Johnson Date ____ Date ____ Date ____ No. ____

761 298 307 10-51

PLEASE RETURN TO

LOS ANGELES COUNTY SURVEYOR

726 LOS ANGELES COUNTY
ENGINEERING BLDG.

NOTE: ANY ADDITIONS OR CHANGES ON THIS SHEET MUST BE MADE OR CIRCLED IN RED INK, WITH DATE AND NAME OF PERSON MAKING CHANGE.

Do not extend notes this side of this line.

CHICO AVE

STATION	B. S.	H. I.	F. S.	ELEV.	left (W)	Right (E)
27+23.6		248 67	5 71	242 96		53.3 gut C R. SE cor E and
			5 10	243 57		" Top " " " "
27+42.8			5 79	242 88		℄
			6 20	242 47		18' gut flow line
			4 41	244 26		100± put top bk
			3 97	244 70		200
			6 16	242 51	18' gut	
			5 52	243 15	18' top CB.	
			5 0	243 7	30° P/L	
			4 9	243 8	100± ground	
			5 2	243 5	150±.	
27+63.1			5 72	242 95		53.2 gut C.R. NE cor E en
			5 05	243 62		53.2 Top C.R. " " " "
27+97.9			6 03	242 64		18° gut " NE " N "
			5 38	243 29		18° Top " " " "
			4 7	244 0		30° P/L
T.P.	6 21	249 49	5 39	243 28	spk at sta	29+00
28+00			6 43	243 06		℄
			6 81	242 68	18' gut	
			6 18	243 31	18' top CB	

Profile No. ____ Notes Red ____ Plotted ____ Job No. 1661 Division No. ____ F.B. 1786 PG. 31

X-Sec. No. ____ Date ____ Notes Chkd ____ Checked ____ Survey by J. Muslin Notes J. Brown Date 11-29-59

No. ____ Date ____ Date ____ Map No. ____ Indexed ____ C. Jones Date ____

76L298 307 10-51

PLEASE RETURN TO
LOS ANGELES COUNTY SURVEYOR
726 LOS ANGELES COUNTY
ENGINEERING BLDG.

NOTE: ANY ADDITIONS OR CHANGES ON THIS SHEET MUST BE MADE OR CIRCLED IN RED INK, WITH DATE AND NAME OF PERSON MAKING CHANGE.

Do not extend notes this side of this line.

CHICO AVE

STATION	B. S.	H. I.	F. S.	ELEV.	left (W)	Right (E)
28+00		249 49	58	243 7	30º P/L	
29+00			6 21	243 28		℄
			6 65	242 84		18' gut
			598	243 51		18' top
			507	244 42		30º P/L (put)
			46	244 9		100± ground
			42	244 3		200± ground
			39	245 6		back lot line
			666	242 83	18' gut	
			599	243 50	18' Top CB.	
			53	244 2	30º P/L	
			52	244 3	100± ground	
			55	244 0	180± back lot line	
30+00			608	243 41		℄
			652	242 97		18' gut
			587	242 62		18' Top CB
			50	244 5		30º P/L
			650	242 99	18' gut	
			590	243 59	18' Top CB	
			55	244 0	30º P/L	
31+00			586	243 63		℄

F.B. 1786 PG. 32
Job No. 1661 Division No.
Survey of CHICO AVE
Survey by J. Muslin Notes J. Brown
Indexed C. Johnson Date
Profile No. Plotted Date Checked Date
X-Sec. No. Notes Red Date Notes Chkd Date

76L298 307 10-51

PLEASE RETURN TO

LOS ANGELES COUNTY SURVEYOR

726 LOS ANGELES COUNTY
ENGINEERING BLDG.

NOTE: ANY ADDITIONS OR CHANGES ON THIS SHEET MUST BE MADE OR CIRCLED IN RED INK, WITH DATE AND NAME OF PERSON MAKING CHANGE.

Do not extend notes this side of this line.

CHICO

STATION	B. S.	H. I.	F. S.	ELEV.	left (W)	right E
31+00		249 49	6 31	243 18		18' gut
			5 67	243 82		18 Top CB
			4 8	244 7		30°
			6 27	243 22	18' gut	
			5 63	243 86	18' Top CB	
			5 2	244 3	30° P/L	
T.P.	5 44	249 16	5 77	243 72	spk at sta	32+00
32+00			5 44	243 72		℄
			5 91	243 25		18' gut
			5 26	243 90		18' Top CB
			4 6	244 6		30°
			5 82	243 34	18' gut	
			5 20	243 96	18 Top CB	
			4 9	244 3	30° P/L	
32+60			5 34	243 82		℄
			4 6	244 6		30° P/L
			4 2	245 0		100±
			4 0	245 2		200±
			3 4	245 8		
			4 9	244 3	30°	
			5 2	244 0	100±	

Profile No. ____ Notes Red ____ Plotted ____ Job No. 1661 Division No. ____ F.B. 1786 PG. 33

Date ____ Date ____ Survey of CHICO AVE

X-Sec. No. ____ Notes Chkd. ____ Checked ____ Survey by J. Muslin Notes J. Brown Date 11-23-53

Date ____ Date ____ Map No. ____ Indexed C. Johnson

76L298 307 10-51

PLEASE RETURN TO

LOS ANGELES COUNTY SURVEYOR

726 LOS ANGELES COUNTY
ENGINEERING BLDG.

NOTE: ANY ADDITIONS OR CHANGES ON THIS SHEET MUST BE MADE OR CIRCLED IN RED INK, WITH DATE AND NAME OF PERSON MAKING CHANGE.

Do not extend notes this side of this line.

CHICO AVE

STATION	B. S.	H. I.	F. S.	ELEV.	left (W)	right (E)
32+60		249 16	52	244 0	180± Back lot line	
33+00			530	243 86		℄
			575	243 41		18' gut
			510	244 06		18 Top CB
			43	244 9		30° P/L
			573	243 43	18' gut	
			510	244 06	18 Top CB.	
			49	244 2	30° P/L	
T. P.	590	249 95	511	244 05	spk at sta 34+00	
34+00			590	244 05		℄
			635	243 60		18' gut
			570	244 25		18' Top CB
			52	244 8		30° P/L
			637	243 58	18' gut	
			574	244 21	18 Top CB	
			55	244 5	30° P/L	
35+00			576	244 19		℄
			617	243 78		18' gut
			55	244 5		18' Top CB
			510	244 85		30° P/L
			620	243 75	18' gut	

F.B. 1786 PG. 34

Job No. 1661 Division No. ____ Notes Red. ____ Plotted ____ Profile ____

Survey of CHICO AVE Date 11-23-53 Date ____ No. ____

Survey by J. Mustin Notes H. H. Brown Notes Chkd. ____ Checked ____ X-Sec. ____

Indexed C. Johnson Date ____ Date ____ Date ____ No. ____

761298 307 10-51

PLEASE RETURN TO
LOS ANGELES COUNTY SURVEYOR
726 LOS ANGELES COUNTY
ENGINEERING BLDG.

NOTE: ANY ADDITIONS OR CHANGES ON THIS SHEET MUST BE MADE OR CIRCLED IN RED INK, WITH DATE AND NAME OF PERSON MAKING CHANGE.

Do not extend notes this side of this line.

CHICO AVE

STATION	B. S.	H. I.	F. S.	ELEV.	left (W)	right (E)
35+00		249 95	5 53	244 42	18' Top CB.	
			5 3	244 7	30° P/L	
36+00			5 54	244 41		℄
			6 02	243 93		18' gut
			5 38	244 57		18' Top CB
			4 8	244 2		30° P/L
			6 02	243 93	18' gut	
			5 40	244 55	18 Top CB	
			5 3	244 7	30° P/L	
36+33³			5 52	244 43		℄
			5 96	243 99	18' gut CR. SW cor S end	
			5 32	244 63	18' top CB " " " "	
			5 1	244 9	30° P/L	
36+68³			5 98	243 97	53° gut CR SW cor W end	
			5 35	244 60	53° Top CB	
T.P.	5 18	249 81	5 32	244 63	bltz spk in CB	's of S. end S.W. CR.
36+88³			5 30	244 51		℄ (mts. GIOVANE ST.)
			5 75	244 06		18' gut
			5 11	244 70		18' Top CB
			4 6	245 2		30' P/L
			4 4	245 4		100' ground

Profile Notes Red ____ Plotted ____ Job No. 1661 Division No. ____
No. ____ Date ____ Date ____ Survey of Chico
X-Sec. Notes Chkd ____ Checked ____ Survey by [illegible] Notes [illegible]
No. ____ Date ____ Date ____ Map No. ____ Indexed C. Johnson

F.B. 1786 PG. 35

76L298 307 10-51

PLEASE RETURN TO

LOS ANGELES COUNTY SURVEYOR
726 LOS ANGELES COUNTY
ENGINEERING BLDG.

NOTE: ANY ADDITIONS OR CHANGES ON THIS SHEET MUST BE MADE OR CIRCLED IN RED INK, WITH DATE AND NAME OF PERSON MAKING CHANGE.

Do not extend notes this side of this line.

CHICO AVE

STATION	B. S.	H. I.	F. S.	ELEV.	left (W)	right (E)
36+88.3		249 81	40	240 8		200± ground
			33	24[illegible] 5		330± back lot line
			514	24[illegible] 67	18' gut line	
			510	24[illegible] 71	30° P/L	
			534	24[illegible] 47	100± (put)	
			585	243 96	200±	
37+08.3			582	243 99	53° CR NW Cor W end (gut)	
			518	244 63	" " " " " " (Top)	
37+43.3			565	244 16	18' gut CR NW Cor N end	
			500	244 81	18 Top " " " " "	
38+00			507	244 74		℄
			557	244 24		18' gut
			492	244 89		18 Top CB
			45	245 3		30° P/L
			566	24[illegible] 15	18' gut	
			501	244 80	18' Top CB	
			50	24[illegible] 8	30° P/L	
39+00			490	244 91		℄
			536	244 45		18' gut
			471	245 10		18' Top CB
			44	245 4		30° P/L

F.B. 1786 PG. 36 Job No. 1661 Division No. Notes Red. Plotted Date 11-23-53 Date Profile No. X-Sec. No.

Survey of CHICO AVE Survey by J. Muslin Notes J. Brown Notes Chkd. Checked Date Date

Indexed C. Johnson Date

761 298 307 10-51

PLEASE RETURN TO

LOS ANGELES COUNTY SURVEYOR

726 LOS ANGELES COUNTY
ENGINEERING BLDG.

NOTE: ANY ADDITIONS OR CHANGES ON THIS SHEET MUST BE MADE OR CIRCLED IN RED INK, WITH DATE AND NAME OF PERSON MAKING CHANGE.

Do not extend notes this side of this line.

CHICO AVE

STATION	B. S.	H. I.	F. S.	ELEV.	left (W)	right (E)
39+00		249 81	540	244 41	18' gut	
			473	245 08	18' Top CB	
			48	245 0	30° P/L	
T. P.	5 64	250 57	488	244 93	spk at 3'a 39+00	
40+00			523	245 34		℄
			584	244 73		18' gut
			508	245 49		18' Top CB
			48	245 8		30° P/L
			596	244 61	18' gut	
			522	245 35	18' Top CB	
			51	245 5	30° P/L	
40+139			578	244 79		18' gut CR SE cor S end
			498	245 59		18 Top " " " "
			575	244 82	18' gut CR SW cor S end	
			513	245 44	18 Top " " " "	
40+259			567	244 90		30' gut CR SE cor E end
			483	245 74		30' Top CR " "
			594	244 63	30' gut CR SW cor W end	
			511	245 46	" Top " " " " "	
BM ME100			484	245 73	BM ME100 El. 245.72 per F.B. 1728-227 GARVEY AVE & CHICO AVE SE cor. Bt spk in CB. 6' E of E end CR.	

Profile Notes Red ____ Plotted ____ Job No. 1661 Division No. ____ F.B. 1786 PG. 37

No. ____ Date ____ Date ____ Survey of CHICO AVE

No. ____ Notes Chkd. ____ Checked ____ Survey by [illegible] Notes [illegible] Date [illegible]

No. ____ Date ____ Date ____ Map No. ____ Index C. Johnson Date ____

F.B. 1786 PG. 38

Job No. _____ Division No. _____ Notes Red. _____ Plotted _____

Survey of _____ Date _____ Date _____

Survey by _____ Notes _____ Notes Chkd. _____ Checked _____

Indexed _____ Date _____ Date _____ Date _____

Profile No. _____

X-Sec. No. _____

STATION	B.S.	H.I.	F.S.	ELEV.

76L298 307 10-51

PLEASE RETURN TO

LOS ANGELES COUNTY SURVEYOR

726 LOS ANGELES COUNTY ENGINEERING BLDG.

Do not extend notes this side of this line.

NOTE: ANY ADDITIONS OR CHANGES ON THIS SHEET MUST BE MADE OR CIRCLED IN RED INK, WITH DATE AND NAME OF PERSON MAKING CHANGE.

Notes Ck'd by
Map No.
Office Work
Checked
Date

Survey at CHICO AVE
W. O. 166 Tape No. St'd °F
Surveyed by J L Willey
Notes Date 11-5-53
Indexed A. C. Johnson

F. B. 1796 Pg. 39

CHICO AVE C.I. 1661

TOPOGRAPHY

on

HUMBERT AVE

from

FERN ST to GARVEY AVE

11-5-53

Willey J.L.
Brown J.H
Merino
Paulsen
Holstrom

Note: Any Additions or Changes on This Sheet Must be Made or Circled in Red Ink With Date and Name of Person Making Change.

Do not extend notes this side of this line.

RETURN TO
LOS ANGELES COUNTY SURVEYOR
726 LOS ANGELES COUNTY
ENGINEERING BLDG.

76F3098 247 2-51

F.B. 1786 PG. 40

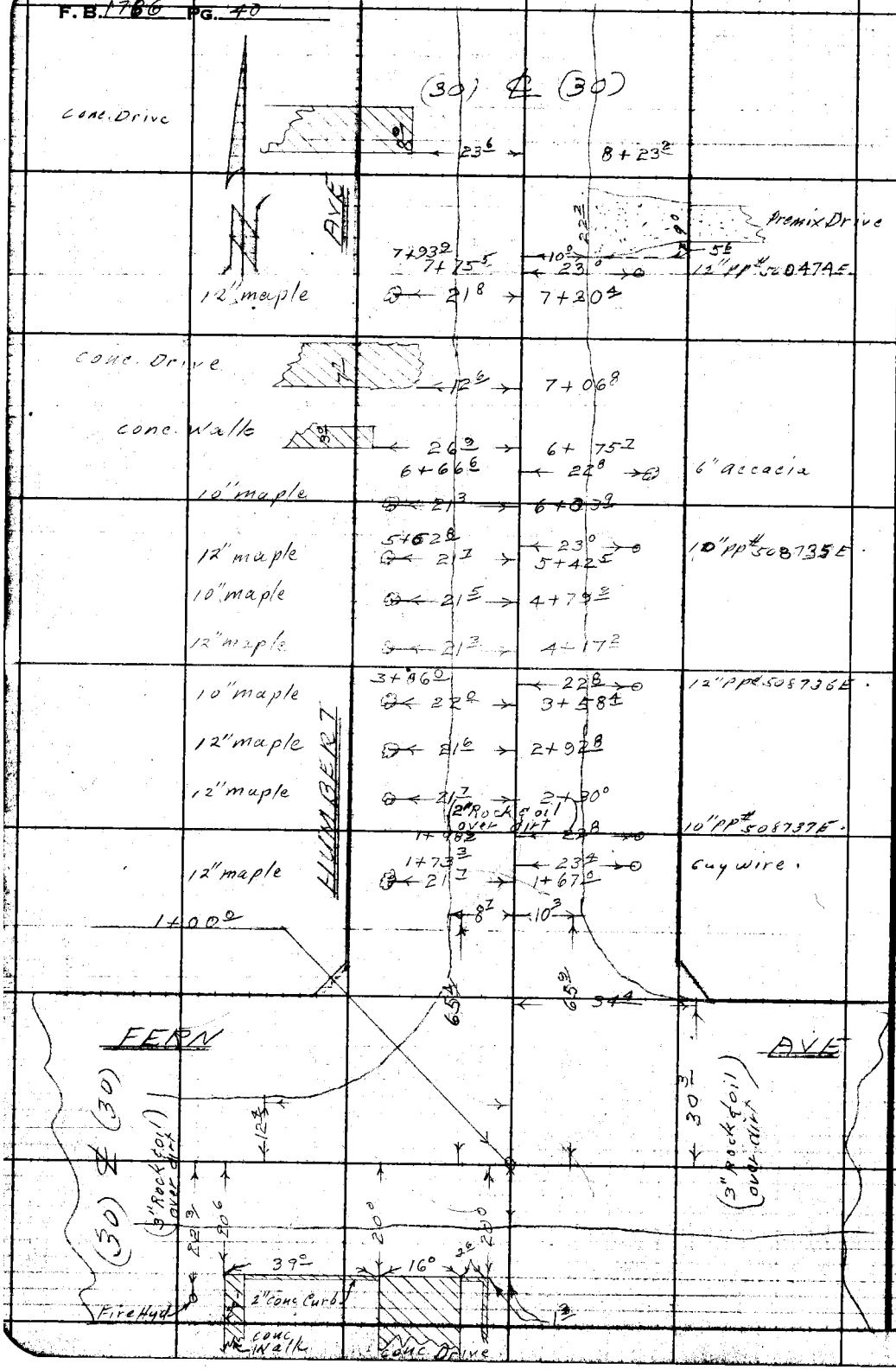

RETURN TO
LOS ANGELES COUNTY SURVEYOR
725 LOS ANGELES COUNTY
ENGINEERING BLDG.

Do not extend notes this side of this line.

Note: Any Additions or Changes on This Sheet Must be Made or Circled in Red Ink With Date and Name of Person Making Change.

Notes Ck'd by	Survey of Chico Ave
Map No.	W. O. 1661 Tape No. St'd. °F
Office Work	Surveyed by J.L. Willey
Checked	Notes J.H.B. Date 11-5-59
Date	Indexed A. C. Johnson

F. B. 1786 PG. 41



Note: Any Additions or Changes on This Sheet Must be Made or Circled in Red Ink With Date and Name of Person Making Change.

Do not extend notes this side of this line.

RETURN TO
LOS ANGELES COUNTY SURVEYOR
726 LOS ANGELES COUNTY
ENGINEERING BLDG.

76F309S 247 2-51

F. B. 1786 PG. 42

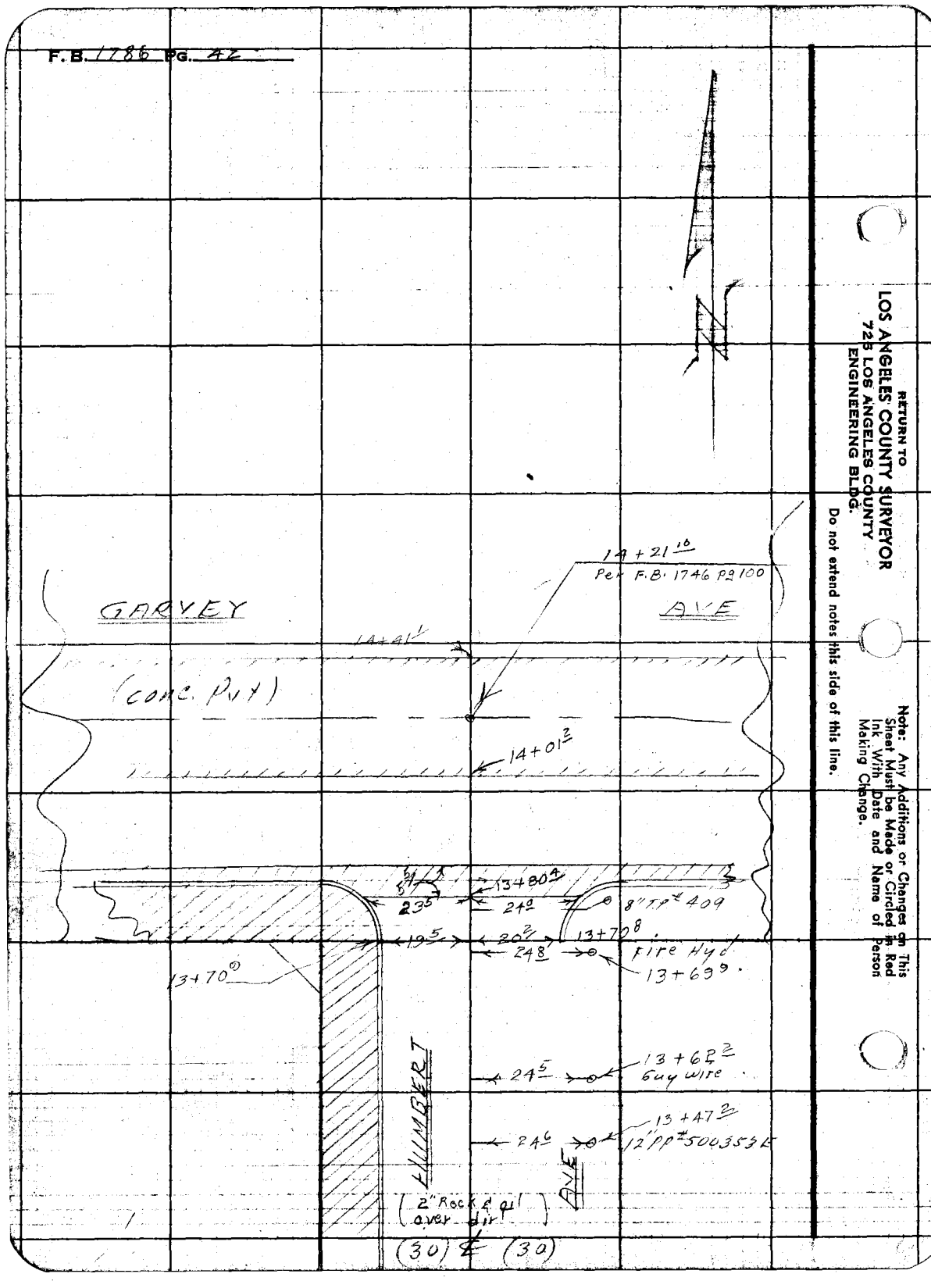

RETURN TO
LOS ANGELES COUNTY SURVEYOR
725 LOS ANGELES COUNTY
ENGINEERING BLDG.

Do not extend notes this side of this line.

Note: Any Additions or Changes on This Sheet Must be Made or Circled in Red Ink With Date and Name of Person Making Change.

Profile No. _____ Notes Red _____ Plotted _____ Job No. 1661 Division No. _____ F.B. 1786 PG. 43

X-Sec. No. _____ Date _____ Date _____ Survey of [illegible]

Notes Chkd _____ Checked _____ Survey by J. Muslin Notes J. Brown Date 11-13-53

Date _____ Date _____ Map No. _____ Indexed C. Johnson Date _____

CI: 1661

"X" SECTIONS

on

HUMBERT AVE

from

FERN ST north to GARVEY AVE

J. Muslin
J. Brown
G. Marino
C Paulson
I Halstrom

STATION	B. S.	H. I.	F. S.	ELEV.

NOTE: ANY ADDITIONS OR CHANGES ON THIS SHEET MUST BE MADE OR CIRCLED IN RED INK, WITH DATE AND NAME OF PERSON MAKING CHANGE.

PLEASE RETURN TO
LOS ANGELES COUNTY SURVEYOR
726 LOS ANGELES COUNTY
ENGINEERING BLDG.

Do not extend notes this side of this line.

76L298 307 10-51

76L298 307 10-51

PLEASE RETURN TO

LOS ANGELES COUNTY SURVEYOR
726 LOS ANGELES COUNTY
ENGINEERING BLDG.

NOTE: ANY ADDITIONS OR CHANGES ON THIS SHEET MUST BE MADE OR CIRCLED IN RED INK, WITH DATE AND NAME OF PERSON MAKING CHANGE.

Do not extend notes this side of this line. Humbert Ave

STATION	B. S.	H. I.	F. S.	ELEV.	left (West)	Right (East)
B.M. ME 367	4 61	250 56		245 95	B.M. ME 367 FERN ST (S side) 20' W of Prod of HUMBERT AVE BT spk in N.W. cor of conc. dr. to Ho #9658	
1+00			4 54	246 02		℄
"			4 46	246 10		30° pavement
"			4 22	246 34		100°
"			4 70	245 86	30° pavement	
"			4 88	245 68	100° "	
1+19.6			4 71	245 85	gut	℄ line
"			4 68	245 88		℄
"			4 67	245 89		16.5 bk
"			4 42	246 14		30° E P/L
"			4 96	245 60	18° edge pavement	
"			5 2	245 4	19° gut	
"			4 5	24[illegible]	24° bk	
"			4 4	24[illegible] 2	30° W P/L	
2+00			4 53	24[illegible] 3		℄
"			4 62	245 94		10° edge pavement
"			5 2	245 4		20° gut
"			4 4	24[illegible] 2		30° bk & E P/L
"			4 70	245 86	9° edge pavement	
"			5 0	245 6	18° gut	

F.B. 1786 PG. 44 Job No. 1661 Division No. Notes Red. Plotted Date 11-13-53 No. Profile
Survey of CHICO Ave Date No. X-Sec.
Survey by J. Muslin Notes J. Brown Notes Chkd Checked
Indexed C. Johnson Date Date Date No.

761 298 307 10-51

PLEASE RETURN TO
LOS ANGELES COUNTY SURVEYOR
726 LOS ANGELES COUNTY
ENGINEERING BLDG.

NOTE: ANY ADDITIONS OR CHANGES ON THIS SHEET MUST BE MADE OR CIRCLED IN RED INK, WITH DATE AND NAME OF PERSON MAKING CHANGE.

Do not extend notes this side of this line. Humbert Ave

STATION	B. S.	H. I.	F. S.	ELEV.	Left	Right
2+00		250 56	44	246 2	21° Brk	
"			41	246 5	30° W P/L	
3+00			426	246 30	(Also see page 48 for) ℄ (house outlet missed)	
"			436	246 20		9.5 edge pavement
"			50	2456		19° gutt
"			44	2462		brk & E P/L
"			443	246 13	10° edge pavement	
"			49	2457	18° gut	
"			44	2462	21° brk	
"			41	2465	30° W P/L	
3+80			—	—	see page 48 for sketch & elevations of 10 [illegible] 14 [illegible] No 11104	
T.P. (3+00)	4 75	251 06	425	246 31		
4+00			465	246 41		℄
			467	246 39		10° edge pavement
			53	2458		20° gut
			47	2464		Brk & E P/L
			468	246 18	10° edge pavement	
			53	2458	18° gut	
			48	2463	22° brk	
			42	2469	30° W P/L	
			50	2461	back lot line	
T.P.	4 33	251 26	413	246 33	Rock in conc. driveway about 5 [illegible]	

Profile
No. ____ Date ____ Notes Red ____ Plotted ____ Job No. 1661 Division No. ____
Notes Chkd ____ Checked ____ Survey of CHICO AVE
No. ____ Date ____ Date ____ Map No. ____ Indexed ____ Date ____

F.B. 1786 Pg. 45

76L298 307 10-51

PLEASE RETURN TO
LOS ANGELES COUNTY SURVEYOR
726 LOS ANGELES COUNTY
ENGINEERING BLDG.

NOTE: ANY ADDITIONS OR CHANGES ON THIS SHEET MUST BE MADE OR CIRCLED IN RED INK, WITH DATE AND NAME OF PERSON MAKING CHANGE.

Do not extend notes this side of this line.

Humbert Ave

STATION	B. S.	H. I.	F. S.	ELEV.	Left	Right
5+00		251 26	473	246 53		℄
"			480	246 46		9° E edge pavement
"			50	246 3		15° gut
"			41	247 2		30° E P/L top break
"			494	246 32	9° edge pavement	
"			53	246 0	16° gut	
"			48	246 5	20° top break	
"			41	247 2	30° W P/L	
6+00			455	246 71		℄
"			465	246 61		9° edge pavt
"			50	246 3		16° gut
"			46	246 7		18° brk
"			38	247 5		30° E P/L
"			38	247 5		100' ground
"			34	247 0		200' ground
"			467	246 59	10° W edge pavt	
"			50	246 3	16° gut	
"			45	246 8	20° brk	
"			43	247 0	30° W P/L	
7+00			437	246 89		℄
"			450	246 76	(cont. page 49)	10° edge pavt E

F.B. 1786 PG. 46 Job No. 1661 Division No. Notes Red. Plotted Date 11-18-53 Date No. Profile
Survey of CHICO AVE Notes J. H. Brown Notes Chkd. Checked Date No. X-Sec.
Survey by J. MUSLIN Date
Indexed C. Johnson

76L298 307 10-51

PLEASE RETURN TO
LOS ANGELES COUNTY SURVEYOR
726 LOS ANGELES COUNTY
ENGINEERING BLDG.

NOTE: ANY ADDITIONS OR CHANGES ON THIS SHEET MUST BE MADE OR CIRCLED IN RED INK, WITH DATE AND NAME OF PERSON MAKING CHANGE.

Do not extend notes this side of this line.

STATION	B. S.	H. I.	F. S.	ELEV.	
T.P.	4 67	251 84		247 17	spk at sta 8+00
7+60.5			4 73	247 11	center line HUMBERT AVE
					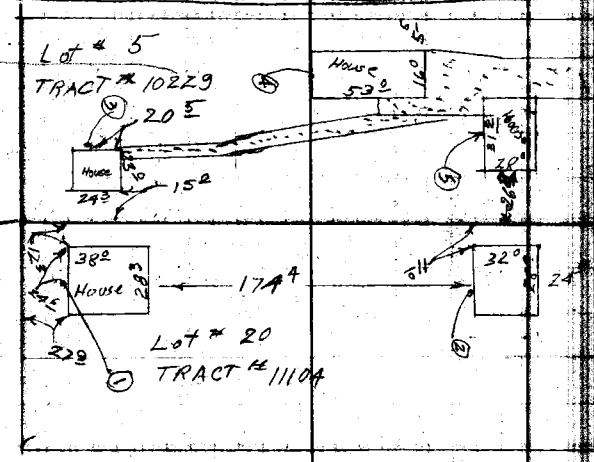
7+60.5			4 9	246 9	P/L 30' W of ℄
shot #1			6 6	245 2	top 4" outlet
" #1			5 7	246 1	ground over 4" outlet
shot #2			4 8	247 0	" " " "
shot #3			5 4	246 4	Top 4" outlet
"			4 9	246 9	" " "
shot #4			5 1	246 7	ground over 4" outlet
shot #5			4 6	247 2	" " " "

Profile No. ____ Notes Red ____ Date ____ Plotted ____ Date ____ Job No. 1661 Division No. ____
Notes Chkd ____ Date ____ Checked ____ Date ____ Map No. ____ Indexed C. J. [illegible]
Survey of CHICO AVE
Survey By [illegible]

F.B. 1756 PG. 47

76L298 307 10-51

PLEASE RETURN TO
LOS ANGELES COUNTY SURVEYOR
726 LOS ANGELES COUNTY
ENGINEERING BLDG.

NOTE: ANY ADDITIONS OR CHANGES ON THIS SHEET MUST BE MADE OR CIRCLED IN RED INK, WITH DATE AND NAME OF PERSON MAKING CHANGE.

4.34 rod # 5

Do not extend notes this side of this line. Humbert Ave

STATION	B. S.	H. I.	F. S.	ELEV.	Left (W)	Right (E)
3+00	4 44	250 74		246 30	Per page 45 F.B. 1786	
lot 1 Tract No 11104			48	245 9	shot #1 back S lot line	
" "			50	245 7	Shot #2 " N lot line	
" "			52	245 5	shot #3 ground	
" "			55	245 2	" " Top of pipe 4" sewer outlet	
" "			47	246 0	" #4 ground over 4" sewer outlet	
" "			46	246 1	" #5 ground over 4" " "	
" "			44	246 3	" #6 ground over 4" sewer outlet	

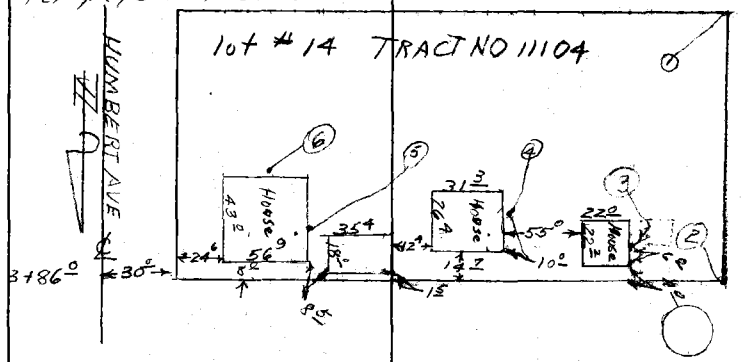

F.B. 1786 PG. 48
Job No. 1661 Division No. Notes Red. Plotted
Survey of CHICO AVE Date 11-19-53 Date
Survey by J. Muslin Notes J. H. Brown Notes Chkd. Checked
Indexed C. Johnson Date Date
Profile No. X-Sec. No.

76L298 307 10-51

PLEASE RETURN TO
LOS ANGELES COUNTY SURVEYOR
726 LOS ANGELES COUNTY
ENGINEERING BLDG.

NOTE: ANY ADDITIONS OR CHANGES ON THIS SHEET MUST BE MADE OR CIRCLED IN RED IN K, WITH DATE AND NAME OF PERSON MAKING CHANGE.

Do not extend notes this side of this line.

Humbert Ave

STATION	B. S.	H. I.	F. S.	ELEV.	Left (W)	Right (E)
(cont from page 46)						
7+00		251 26	43	246 4		18° gut
			42	247 1		21° break
			38	247 5		30° E P/L
			453	246 73	10° edge pavt	
			48	246 5	16° gut	
			46	246 7	21° brk	
			42	247 1	W P/L	
T.P. 7+60	470	251 60	436	246 90	see page 47 for sketch and elevations of outlets	7+00
8 ℄ 00			443	247 17		℄
			455	247 05		10° edge pavt
			50	246 6		22° gut
			42	247 4		25° brk
			42	247 4		30° E P/L
			35	248 1		250° back lot line
			463	246 97	10°	
			51	246 5	16° gut	
			46	247 0	23° brk	
			43	247 3	50° W P/L	
			55	246 1	back lot line	
T.P. 9+00	492	252 09	443	247 17	sph at ℄ of sta 8+00	
			489	247 20		

Profile No. ____ Date ____ Notes Red ____ Plotted ____ Date ____ Notes Chkd ____ Checked ____ Date ____ Map No. ____ Indexed ____ Date ____ Job No. 1661 Division No. ____ Survey of ____ Survey by ____ C. J. Johnson

F.B. 1786 Pg. 49

76L298 307 10-51

PLEASE RETURN TO
LOS ANGELES COUNTY SURVEYOR
726 LOS ANGELES COUNTY
ENGINEERING BLDG.

NOTE: ANY ADDITIONS OR CHANGES ON THIS SHEET MUST BE MADE OR CIRCLED IN RED INK, WITH DATE AND NAME OF PERSON MAKING CHANGE.

5.8

Do not extend notes this side of this line.

Humbert Ave

STATION	B. S.	H. I.	F. S.	ELEV.		
9+00		252 09	5 07	247 02		10' edge pavement
"			5 4	246 7		18° gut
"			4 9	247 2		21° bnk
"			4 7	247 4		30° EP/L
"			4 4	247 7		100' ± ground
"			3 6	248 5		40' ± back of Lot
"			5 15	246 94	10' edge pavement	
"			5 61	246 5	16° gut	
"			5 1	247 0	bnk	
"			4 9	247 2	30° w PL	
"			5 4	246 7	100' ± ground	
"			6 0	246 1	310' ± ground	
9+47°			4 77	247 32	℄	
			5 1	247 0	30' w P/L	
					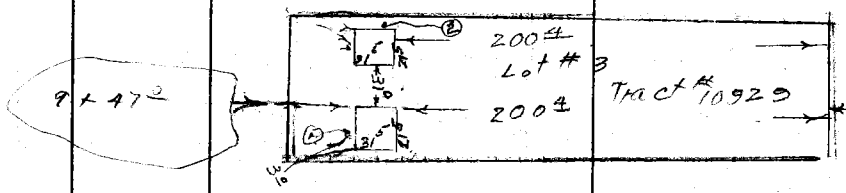	
Shot #1			7 1	245 0	Top of outlet	
Shot #1			5 8	246 3	ground over outlet	

F.B. 1786 PG. 50 Job No. 1661 Division No. Notes Red Plotted Profile
Survey of CHICO AVE No. Date 11-18-53 Date X-Sec.
Survey by L. AUSTIN Notes L.H. Brown Notes Chkd. Checked
Indexed E. C. Johnson Date Date Date No.

76L298 307 10-51

PLEASE RETURN TO
LOS ANGELES COUNTY SURVEYOR
726 LOS ANGELES COUNTY
ENGINEERING BLDG.

NOTE: ANY ADDITIONS OR CHANGES ON THIS SHEET MUST BE MADE OR CIRCLED IN RED INK, WITH DATE AND NAME OF PERSON MAKING CHANGE.

Do not extend notes this side of this line.

Humbert Ave

STATION	B. S.	H. I.	F. S.	ELEV.		
9+47°		252 09	59	246 2	shot #2	ground over " outlet
10+00			472	247 39		℄
			487	247 22		10° edge pavement
			54	246 7		16° gut
			48	247 3		21° brk
			47	247 4		30° E P/L
			499	247 10	10° edg pavement	
			53	246 8	16° gut	
			48	247 3	21° brk	
			48	247 3	30° W P/L	
T.P.	492	252 30	471	247 38	spk at sta 10+00	
10+91.5			495	247 35		℄
			518	247 12	9.5 edge pavement	
			55	246 8	16° gut	
			52	247 1	17° brk	
			51	247 2	30° W P/L	
			53	247 0	100± ground	
			59	246 4	310±	
11+00			494	247 36		℄
			500	247 38		10° edge pavement
			54	246 9		18° gut
			50	247 3		31° Brk

Profile Notes Red. Plotted Job No. 1661 Division No.
No. Date Date Survey of CHICA Ave
X-Sec. Notes Chkd. Checked Survey by J. Mustin Notes J. Brown Date 11-19-57
No. Date Date Map No. Indexed Date

F.B. 1786 PG. 51

76L298 307 10-51

PLEASE RETURN TO

LOS ANGELES COUNTY SURVEYOR
726 LOS ANGELES COUNTY
ENGINEERING BLDG.

NOTE: ANY ADDITIONS OR CHANGES ON THIS SHEET MUST BE MADE OR CIRCLED IN RED INK, WITH DATE AND NAME OF PERSON MAKING CHANGE.

Do not extend notes this side of this line.

Humbert Ave

STATION	B. S.	H. I.	F. S.	ELEV.	Left (W)	Right (E)
11+00		252 30	48	247 5		30° E P/L
			45	247 8		100° ground
			42	24 1		310±
12+00			469	247 61		℄
			488	247 42		10° edge pavement
			51	247 2		16° gut
			47	24[illegible]		17° brk
			45	[illegible]		30° E P/L
			495	247 35	11° edge pavement	
			50	24[illegible] 3	16° gut	
			48	24[illegible] 5	30° W P/L	
T.P.	504	252 62	472	24[illegible] 58	spk at sta	12+00
12+71			499	24[illegible] 53		℄
			513	24[illegible] 49	23⁶ gut	
			457	248 05	23⁶ Top curb	
13+00			503	24[illegible] 59		℄
			513	247 49		gut line
			447	248 15		30° E P/L (paved)
13+10			504	247 58		℄
			518	247 44	10° brk pavement	
			509	247 53	23⁶ gut	

F.B. 1786 PG. 52 Job No. 1661 Division No. Notes Red. Plotted No. Profile
Survey of CHICO AVE Date 11-19-53 Date X-Sec.
Survey by J. Muslin Notes J.H. Brown Notes Chkd. Checked No.
Indexed C. Johnson Date Date

76L298 307 10-51

PLEASE RETURN TO

LOS ANGELES COUNTY SURVEYOR

726 LOS ANGELES COUNTY
ENGINEERING BLDG.

NOTE: ANY ADDITIONS OR CHANGES ON THIS SHEET MUST BE MADE OR CIRCLED IN RED INK, WITH DATE AND NAME OF PERSON MAKING CHANGE.

Do not extend notes this side of this line.

Humbert Ave

STATION	B. S.	H. I.	F. S.	ELEV.		
13+10°		252 62	4 45	248 17	23.6 Top curb	
13+70.8			5 04	247 58		℄
C.R. SE. Cor	S end		5 01	247 61	gut	
" " "	" "		4 12	248 50	top curb	
" " "	E end		5 21	247 41	gut	
" " "	" "		4 41	248 21	Top curb	
" SW "	S end		5 25	247 37	gut	
" " "	" "		4 42	248 20	Top curb	
" " "	W end		5 44	247 18	gut	
" " "	" "		4 66	247 96	Top curb ✓	
B.M. ME 102			4 66	247 96	B.M. ME 102 El. 247.93 F.B. 1728 pg 212 GARVEY AVE & HUMBERT AVE S.W. Cor. Bt. spk in CB. 5' W of West of C.R.	

Profile No. ____ Date ____ Notes Red ____ Plotted ____ Job No. 1661 Division No. ____ F.B. 1786 PG. 53

X-Sec. No. ____ Date ____ Notes Chkd. ____ Checked ____ Survey of CHICO AVE Survey by J. Mustin Notes J. Brown Date 11-12-58

Map No. ____ Date ____ Indexed C. Johnston

F.B. 1786 PG. 54

Job No. _____ Division No. _____ Notes Red. _____ Plotted _____

Profile No. _____

Survey of _____ Date _____ Date _____

X-Sec.

Survey by _____ Notes _____ Notes Chkd. _____ Checked _____

Indexed _____ Date _____ Date _____ Date _____ No. _____

STATION	B. S.	H. I.	F. S.	ELEV.

76L298 307 10-51

PLEASE RETURN TO

LOS ANGELES COUNTY SURVEYOR

726 LOS ANGELES COUNTY ENGINEERING BLDG.

Do not extend notes this side of this line.

NOTE: ANY ADDITIONS OR CHANGES ON THIS SHEET MUST BE MADE OR CIRCLED IN RED INK, WITH DATE AND NAME OF PERSON MAKING CHANGE.

Notes Ch'd by
Map No.
Office Work
Checked
Date

Survey of Chico Ave
W. O. 1661 Tape No. St'd °F
Surveyed by J L Willey
Notes J L W Date 11-2-53
Indexed A. C. Jones

F. B. 1786 PG. 53

CHICO AVE

C.I. 1661

TOPOGRAPHY

on

TAMORA AVE

from

Sanitary Sewer R/W to Fern St.

11-2-53
Willey J.L.
Brown
Mercino
Paulson
Halstrom

Note: Any Additions or Changes on This Sheet Must be Made or Circled in Red Ink With Date and Name of Person Making Change.

Do not extend notes this side of this line.

RETURN TO
LOS ANGELES COUNTY SURVEYOR
726 LOS ANGELES COUNTY
ENGINEERING BLDG.

75F9096 247 2-51

F.B. 1786 PG. 56



RETURN TO
LOS ANGELES COUNTY SURVEYOR
726 LOS ANGELES COUNTY
ENGINEERING BLDG.

Do not extend notes this side of this line.

Note: Any Additions or Changes on This Sheet Must be Made or Circled in Red Ink With Date and Name of Person Making Change.

Notes Ch'd by
Map No.
Office Work
Checked
Date

Survey of Calca Ave
W. O. 1661 Tape No. St'd. °F
Surveyed by J.A. Willey
Notes J.W. Date 11-2-53
Indexed E. O. Johnson

F. B. 1766 PG. 57



Note: Any Additions or Changes on This Sheet Must be Made or Circled in Red Ink With Date and Name of Person Making Change.

Do not extend notes this side of this line.

RETURN TO
LOS ANGELES COUNTY SURVEYOR
726 LOS ANGELES COUNTY
ENGINEERING BLDG.

76F3095 247 2-51

F. B. 1786 PG. 58

RETURN TO
LOS ANGELES COUNTY SURVEYOR
726 LOS ANGELES COUNTY
ENGINEERING BLDG.

Do not extend notes this side of this line.

Notes: Any Additions or Changes on This Sheet Must be Made or Circled in Red Ink With Date and Name of Person Making Change.

Profile No. ____ Notes Red. ____ Plotted ____ Job No. 1661 Division No. ____ F.B. 1786 Pg. 59

Date ____ Date ____ Survey of CHICO AVE

X-Sec. No. ____ Notes Chkd. ____ Checked ____ Survey by J. MUSLIN Notes J.M. Date 11-24-51

Date 12/22/53 Date ____ Map No. ____ Indexed C. Johnson Date ____

C.I. 1661

CHICO AVE

"X" SECTIONS

ON

TAMORA AVE

FROM

SANITARY SEWER R/W. TO FERN ST.

MUSLIN
BROWN, J
PAULSON
HALSTROM

STATION	B.S.	H.I.	F.S.	ELEV.

NOTE: ANY ADDITIONS OR CHANGES ON THIS SHEET MUST BE MADE OR CIRCLED IN RED INK, WITH DATE AND NAME OF PERSON MAKING CHANGE.

PLEASE RETURN TO
LOS ANGELES COUNTY SURVEYOR
726 LOS ANGELES COUNTY
ENGINEERING BLDG.

Do not extend notes this side of this line.

761-298 307 10-51

76L298 307 10-51

PLEASE RETURN TO

LOS ANGELES COUNTY SURVEYOR
726 LOS ANGELES COUNTY
ENGINEERING BLDG.

NOTE: ANY ADDITIONS OR CHANGES ON THIS SHEET MUST BE MADE OR CIRCLED IN RED INK, WITH DATE AND NAME OF PERSON MAKING CHANGE.

Do not extend notes this side of this line.

STATION	B. S.	H. I.	F. S.	ELEV.	Left (W)	Right (E)
B.M. ME.371	415	248 24		244 09	B.M.M.E.371 - EL.244.09 F.B. 1728-238 - TAMORA AVE	
					E. SIDE 925'± S. OF FERN ST.	BT. SPK. IN CONC. WALK
					TO HO. # 2436	
1+04			51	243 1		℄
			51	243 1		11' BRK
			54	242 8		15' GUT.
			49	243 3		19' BRK
			45	243 7		30' P/L
			43	243 9		100'
			37	244 5		215' BACK LOT
			54	242 8	11' BRK	
			56	242 6	13⁵ GUT	
			47	243 5	17⁵ BRK	
			44	243 8	30' P/L	
			49	243 3	100'	
			50	243 2	215' BACK LOT	
1+07			493	243 31		℄
			499	243 25		11' EDGE PAV.
			498	243 26	8' EDGE PAV.	
2+00			482	243 42		℄
			492	243 32		11' EDGE PAV.

F.B. 1786 PG. 60 Job No. 1661 Division No. ____ Notes Red. ____ Plotted ____ Profile ____
Survey of CHICO AVE Date ____ Date ____ No. ____
Survey by J. MUSLIN Notes J.M. Notes Chkd. ____ Checked ____ X-Sec. ____
Indexed C. Johnson Date ____ Date ____ Date ____ No. ____

761 298 307 10-51

PLEASE RETURN TO

LOS ANGELES COUNTY SURVEYOR

726 LOS ANGELES COUNTY
ENGINEERING BLDG.

NOTE: ANY ADDITIONS OR CHANGES ON THIS SHEET MUST BE MADE OR CIRCLED IN RED INK, WITH DATE AND NAME OF PERSON MAKING CHANGE.

Do not extend notes this side of this line.

STATION	B. S.	H. I.	F. S.	ELEV.	TAMORA AVE	
		248 24				
2+00			5 4	242 8		16' GUT
			4 5	243 7		21' BRK
			4 2	244 0		30' P/L
			4 93	243 31	9' EDGE PAV	
			5 4	242 8	14' GUT	
			4 7	243 5	19' BRK.	
			4 4	243 8	30' P/L	
3+00			4 52	243 72		℄
			4 72	243 52		11' EDGE PAV.
			5 3	242 9		16' GUT.
			4 3	243 9		21' BRK
			3 9	244 3		30' P/L
			4 76	243 48	10' EDGE PAV.	
			5 4	242 8	15' GUT	
			4 9	243 3	19' BRK.	
			4 3	243 9	30' P/L	
T.P.	4 52	248 24	4 52	243 72	SPK. @ 3+00	
4+00			4 35	243 89		℄
			4 46	243 78		11' EDGE PAV.
			4 4	243 8		12' BRK.

Profile
No. ____ Date ____ Notes Red ____ Plotted ____ Job No. 1661 Division No. ____
~~X-Sec.~~ No. ____ Date ____ Notes Chkd. ____ Date ____ Checked ____ Survey of CHICO AVE
No. ____ Date ____ Date ____ Survey by J. MUSLIN Notes J.M. Date [illegible]
Map No. ____ Indexed C. JONES Date ____

F.B. 1786 PG. 61

76L298 307 10-51

PLEASE RETURN TO

LOS ANGELES COUNTY SURVEYOR
726 LOS ANGELES COUNTY
ENGINEERING BLDG.

NOTE: ANY ADDITIONS OR CHANGES ON THIS SHEET MUST BE MADE OR CIRCLED IN RED INK, WITH DATE AND NAME OF PERSON MAKING CHANGE.

Do not extend notes this side of this line.

STATION	B. S.	H. I.	F. S.	ELEV.	TAMORA AVE	
		248 24				
4+00			54	242 8		18' GUT
			47	243 5		21' BRK
			39	244 3		30' P/L
			36	244 6		100'
			31	245 1		215' BACK LOT
			459	243 65	10⁵ EDGE PAV.	
			50	243 2	16' GUT	
			45	243 7	21' BRK	
			43	243 9	30' P/L	
			45	243 7	100'	
			46	243 6	215' BACK LOT	
5+00			421	244 03		℄
			430	243 94		10⁶ EDGE PAV.
			48	243 4		16⁶ GUT.
			43	243 9		21⁰ BRK.
			41	244 1		30' P/L
			442	243 82	10⁵ EDGE PAV.	
			49	243 4	16' GUT.	
			45	243 7	21' BRK	
			41	244 1	30' P/L	

F.B. 1786 PG. 62 Job No. 1661 Division No. ____ Notes Red. ____ Plotted ____ Profile
Survey of CHICO AVE Date ____ Date ____ No. ____
Survey by J. MUSLIN Notes J. M. Notes Chkd. ____ Checked ____ X-Sec.
Indexed C. Johnson Date ____ Date ____ Date ____ No. ____

761 298 307 10-51

PLEASE RETURN TO
LOS ANGELES COUNTY SURVEYOR
726 LOS ANGELES COUNTY
ENGINEERING BLDG.

NOTE: ANY ADDITIONS OR CHANGES ON THIS SHEET MUST BE MADE OR CIRCLED IN RED INK, WITH DATE AND NAME OF PERSON MAKING CHANGE.

Do not extend notes this side of this line.

STATION	B. S.	H. I.	F. S.	ELEV.	TAMORA	AVE
		248 24				
T. P.	490	248 95	419	244 05	T.P. SPK. 5+00	
6+00			477	244 18		℄
			501	243 94		11' EDGE PAV.
			55	243 5		17' GUT
			50	244 0		21' BRK
			46	244 4		30' P/L
			495	244 00	11' EDGE PAV.	
			55	243 5	17' GUT	
			52	243 8	22' BRK.	
			49	244 1	30' P/L	
7+00			459	244 36		℄
			471	244 24		11' EDGE PAV.
			51	243 9		17' GUT
			44	244 6		23' BRK.
			41	244 9		30' P/L
			40	2450		100'
			38	2452		215' BACK LOT
			481	244 14	10½' EDGE PAV.	
			52	243 8	16' GUT	
			49	244 1	20' BRK	

Profile No. ____ Notes Red ____ Plotted ____ Job No. 1661 Division No. ____ F.B. 1786 PG. 63
Date ____ Date ____ Survey of CHICO AVE
Notes Chkd ____ Checked ____ Survey by J. MUSLIN Notes J. M. Date 11-24-53
No. ____ Date ____ Date ____ Map No. ____ Indexed C. JOHNSON

76L298 307 10-51

PLEASE RETURN TO

LOS ANGELES COUNTY SURVEYOR
726 LOS ANGELES COUNTY
ENGINEERING BLDG.

NOTE: ANY ADDITIONS OR CHANGES ON THIS SHEET MUST BE MADE OR CIRCLED IN RED INK, WITH DATE AND NAME OF PERSON MAKING CHANGE.

Do not extend notes this side of this line.

F.B. 1786 PG. 64

Profile No. ____ X-Sec. No. ____

Plotted ____ Date ____ Checked ____ Date ____

Notes Red. ____ Date ____ Notes Chkd. ____ Date ____

Division No. ____ Job No. LCC1

Survey of CHICO AVE

Survey by J. MUSLIN Notes J. M.

Indexed C. Johnson Date

STATION	B. S.	H. I.	F. S.	ELEV.	TAMORA AVE	
		248 95				
7+00			47	244 3	30' P/L	
			46	244 4	100'	
			45	244 5	215' BACK LOT	
8+00			414	244 81		℄
			425	244 70		11' EDGE PAV.
			45	244 5		15' GUT
			40	245 0		21' BRK
			33	245 7		30' P/L
			438	244 57	10' EDGE PAV.	
			48	244 2	16' GUT	
			44	244 6	22' BRK.	
			38	245 2	30' P/L	
9+00			342	245 53		℄
			364	245 31		11' EDGE. PAV
			41	244 9		17' GUT
			32	245 8		30' P/L
			362	245 33	10' EDGE PAV	
			43	244 7	16' GUT	
			35	245 5	30' P/L	
T.P.			342	245 53	T.P. SPK @ 9+00	

761 298 307 10-51

PLEASE RETURN TO
LOS ANGELES COUNTY SURVEYOR
726 LOS ANGELES COUNTY
ENGINEERING BLDG.

NOTE: ANY ADDITIONS OR CHANGES ON THIS SHEET MUST BE MADE OR CIRCLED IN RED INK, WITH DATE AND NAME OF PERSON MAKING CHANGE.

Do not extend notes this side of this line.

STATION	B. S.	H. I.	F. S.	ELEV.	TAMORA	AVE
T. P.	579	251 32		245 53	T. P.	
10+00			494	246 38		℄
			500	246 32		116' EDGE PAV
			56	245 7		17' CUT
			45	246 8		30' P/L
			523	246 09	10' EDGE PAV.	
			575	245 57	16.5' CUT	
			523	246 09	30' P/L	
10+60.5			458	246 74		℄
			497	246 35		23' EDGE PAV.
			50	246 3		27' CUT
			47	246 6		30' P/L
			44	246 9		35' BRK
			522	246 10		21' EDGE PAV.
			53	246 0		23' CUT
			51	246 2		30' P/L
10+90.96			442	246 92		℄ INT. FERN ST
			432	247 00		30'
			412	247 20		100'
			373	247 59		230'
			459	246 73	30'	

Profile No. ____ Notes Red ____ Plotted ____ Job No. 1661 Division No. ____
Date ____ Date ____ Survey of ____
Notes Chkd ____ Checked ____ Survey By ____ Notes ____
Date ____ Date ____ Map No. ____ Indexed C. Johnson

F.B. 1786 PG. 65

76L298 307 10-51

PLEASE RETURN TO

LOS ANGELES COUNTY SURVEYOR
726 LOS ANGELES COUNTY
ENGINEERING BLDG.

NOTE: ANY ADDITIONS OR CHANGES ON THIS SHEET MUST BE MADE OR CIRCLED IN RED INK, WITH DATE AND NAME OF PERSON MAKING CHANGE.

Do not extend notes this side of this line.

STATION	B. S.	H. I.	F. S.	ELEV.	TAMORA AVE
		251 32			
10+90.90			4 94	246 38	100'
			5 26	246 06	200'
B.M. M.E. 373			5 08	246 24	B.M. M.E. 373 EL. 246.26 F.B. 1728-238 - TAMORA AVE.
					W. SIDE 70' S. OF FERN ST. BT. SPK IN N.E. COR.
					CONC. DRIVE TO HO. 9714

F.B. 1786 PG. 66 Job No. 1661 Division No. Notes Red. Plotted Profile
Survey of CHICO AVE Date Date No. X-Sec.
Survey by J. MUSLIN Notes J. M. Notes Chkd. Checked
Indexed C. Johnson Date Date Date No.

F. B. 1786 PG. 67

Map No.	Chico Ave.
Office Work	W. O. 1661 Tape No. St'd. °F
Checked	Surveyed by J L Willey
Date	Notes WDB Date 11-53
	Indexed A. C. Johnson

CHICO AVE.

CI 1661

TOPOGRAPHY
on
POTRERO AVE
from
RUSH ST to GARVEY AVE.

10-5-53
Willey J.L.
Bay
Kapp.

Note: Any Additions or Changes on this Sheet Must be Made in Circle Ink With Date and Name of Making Change.

Do not extend notes this side of this line.

RETURN TO
LOS ANGELES COUNTY SURVEYOR
726 LOS ANGELES COUNTY
ENGINEERING BLDG.

76F3098 247 2-51

F. B. 1786 Pg. 68

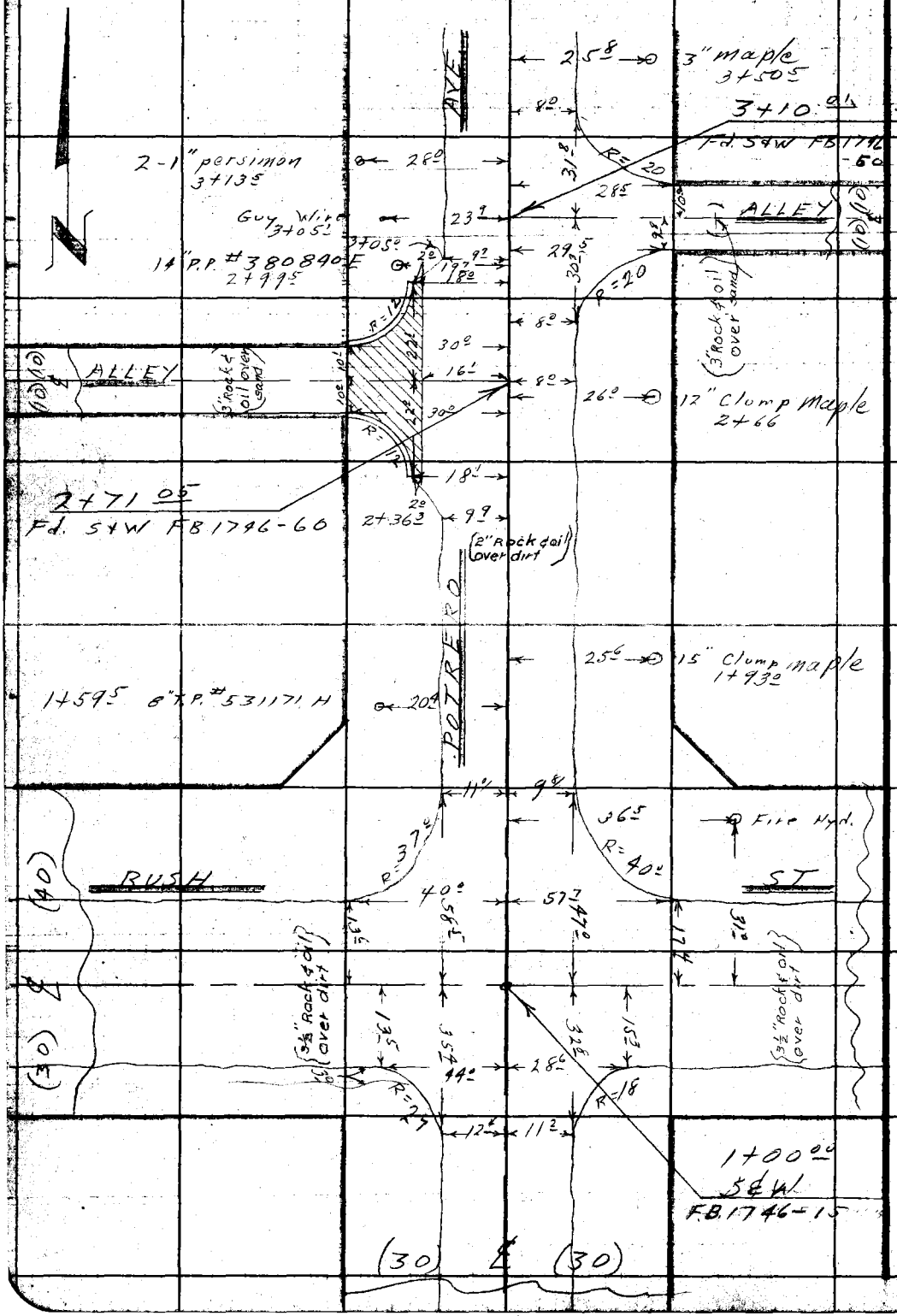

RETURN TO
LOS ANGELES COUNTY SURVEYOR
728 LOS ANGELES COUNTY
ENGINEERING BLDG.

Do not extend notes this side of this line.

Note: Any Additions or Changes on This Sheet Must be Made or Circled in Red Ink With Date and Name of Person Making Change.

F. B. 1786 PG. 69

Notes Ck'd by	Survey of Chico Ave
Map No.	W. O. 1661 Tape No. St'd. °F
Office Work	Surveyed by JLWilley
Checked	Notes JLW Date 11-53
Date	Indexed C. Johnson

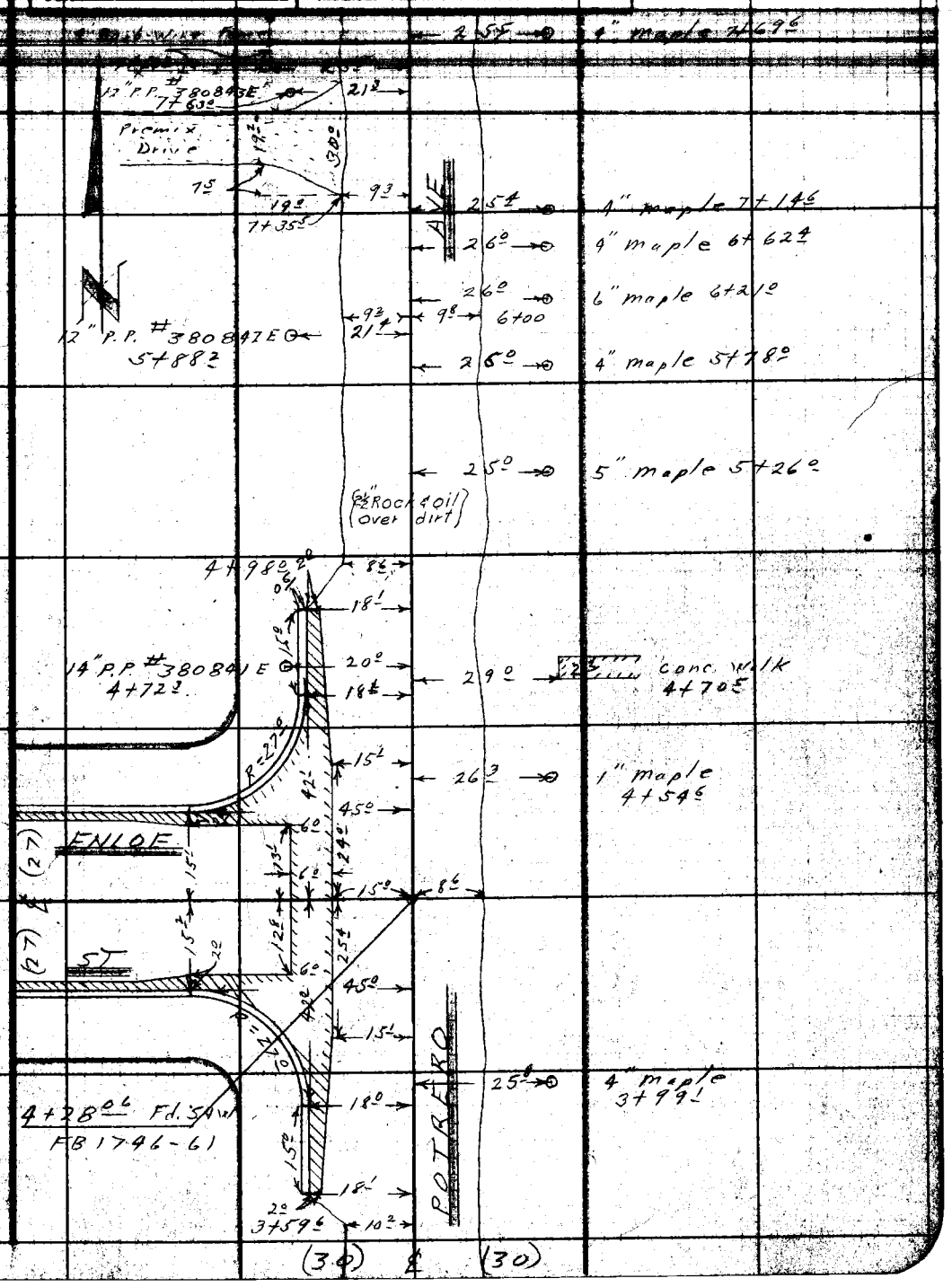

Note: Any Additions or Changes on This Sheet Must be Made or Circled in Red Ink With Date and Name of Person Making Change.

Do not extend notes this side of this line.

RETURN TO
LOS ANGELES COUNTY SURVEYOR
720 LOS ANGELES COUNTY
ENGINEERING BLDG.


F.B. 1786 PG. 70
14+21.3
4' Wire Fence
12" P.P. #380847E
14+20.5
26.2
22.0
11.2
10.5
Fd. Nothing
3" Rock soil over sand
R=20'
16.0
5.0
16.0
4.0
30.5
3.2
12.0
12.9
45.4
1.0
KLINGERMAN ST
40.4
R=28'
4' Rail Fence
AVE
18.3
24.8
13+59.0
8.5
2.0
14+15.79
.5' Offset Line
Fdn. S+W-FB 1746
13+71.4 Water H.H.-62
23.0
2" maple 13+52.0
Conc. Walk
13+31.2
17.0
4' Rail Fence
(4" Rock soil over dirt)
23.0
36" Palm 12+99.9
12+88.6
26.0
4' Barb-Wire Fence
12+63.0 12" P.P. #380846E
22.0
24.0
3" maple 12+43.3
10.5
9.6
12+00
24.8
2" maple 11+97.8
25.0
1/2" Elm 11+74.6
24.8
3" maple 11+50.7
24.8
4" maple 11+10.0
12" P.P. #380845E
11+00.5
21.5
25.5
3" maple 10+72.0
25.5
2" maple 10+34.0
POTRERO
24.2
10.0
Premix Drive
8.0
10.0
21.0
10+11.5
4' Barb-Wire Fence
8.7
9.4
10+00
25.2
3" maple 9+98.8
25.2
1 1/2" maple 9+67.6
12" P.P. #380844E
9+33.4
21.4
25.0
2" maple 9+29.6
25.7
2" maple 8+90.8
25.7
1 1/2" maple 8+60.0
26.0
3" maple 8+26.0
8.2
9.2
8+00
(30)
℄
(30)
RETURN TO
LOS ANGELES COUNTY SURVEYOR
725 LOS ANGELES COUNTY
ENGINEERING BLDG.
Do not extend notes this side of this line.
Note: Any Additions or Changes on This Sheet Must be Made or Circled in Red Ink With Date and Name of Person Making Change.

Notes Ch'd by	Survey of Chico Ave	F.B. 1786 Pg. 71
Map No.	W. O. 1661 Tape No. St'd. °F	
Office Work	Surveyed by J. L. Willey	
Checked	Notes WDB Date 11-53	
Date	Indexed C. Johnson	

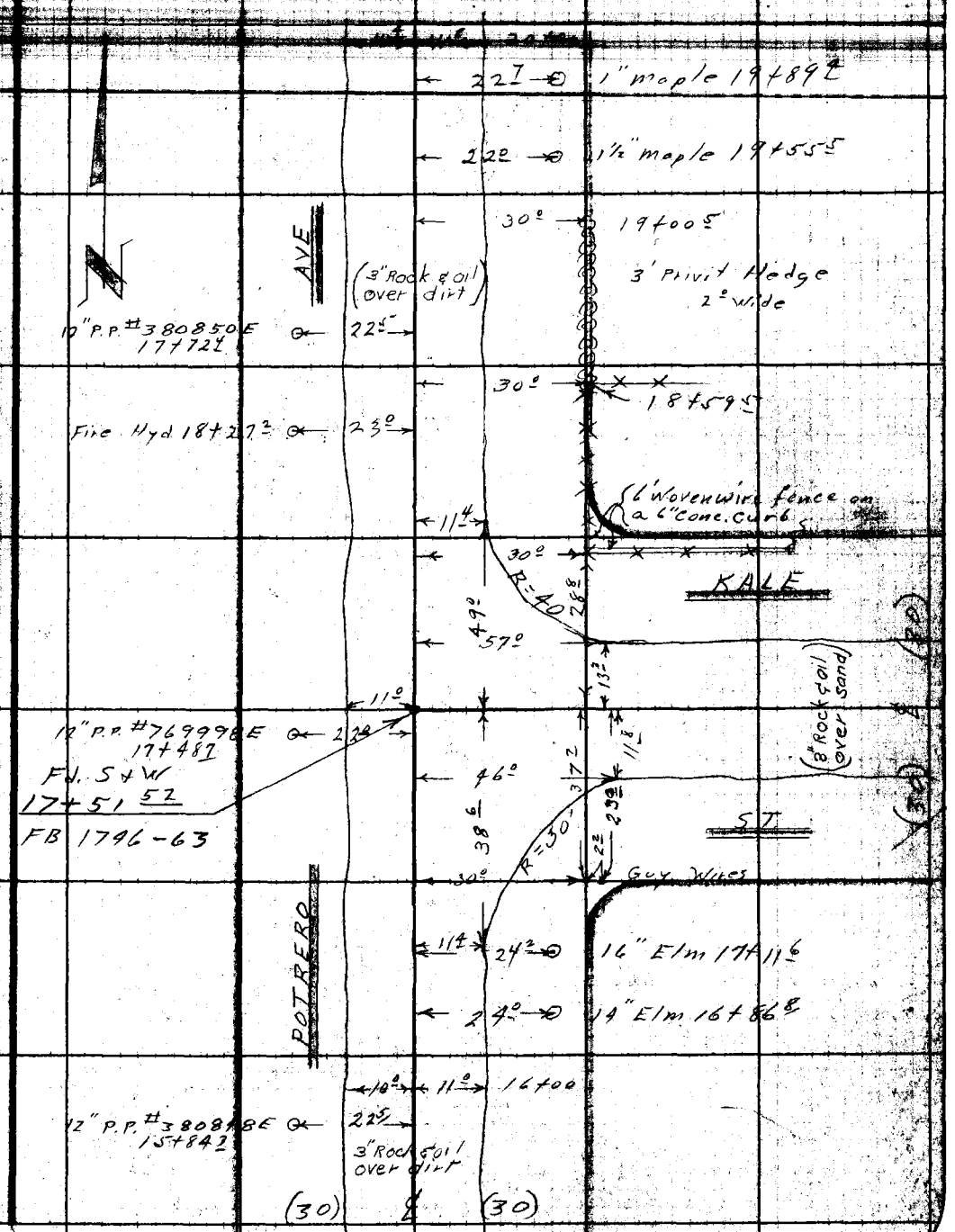

Note: Any Additions or Changes on This Sheet Must be Made or Circled in Red Ink With Date and Name of Person Making Change.

Do not extend notes this side of this line.

RETURN TO
LOS ANGELES COUNTY SURVEYOR
726 LOS ANGELES COUNTY
ENGINEERING BLDG.

TERSONS 247 E-61

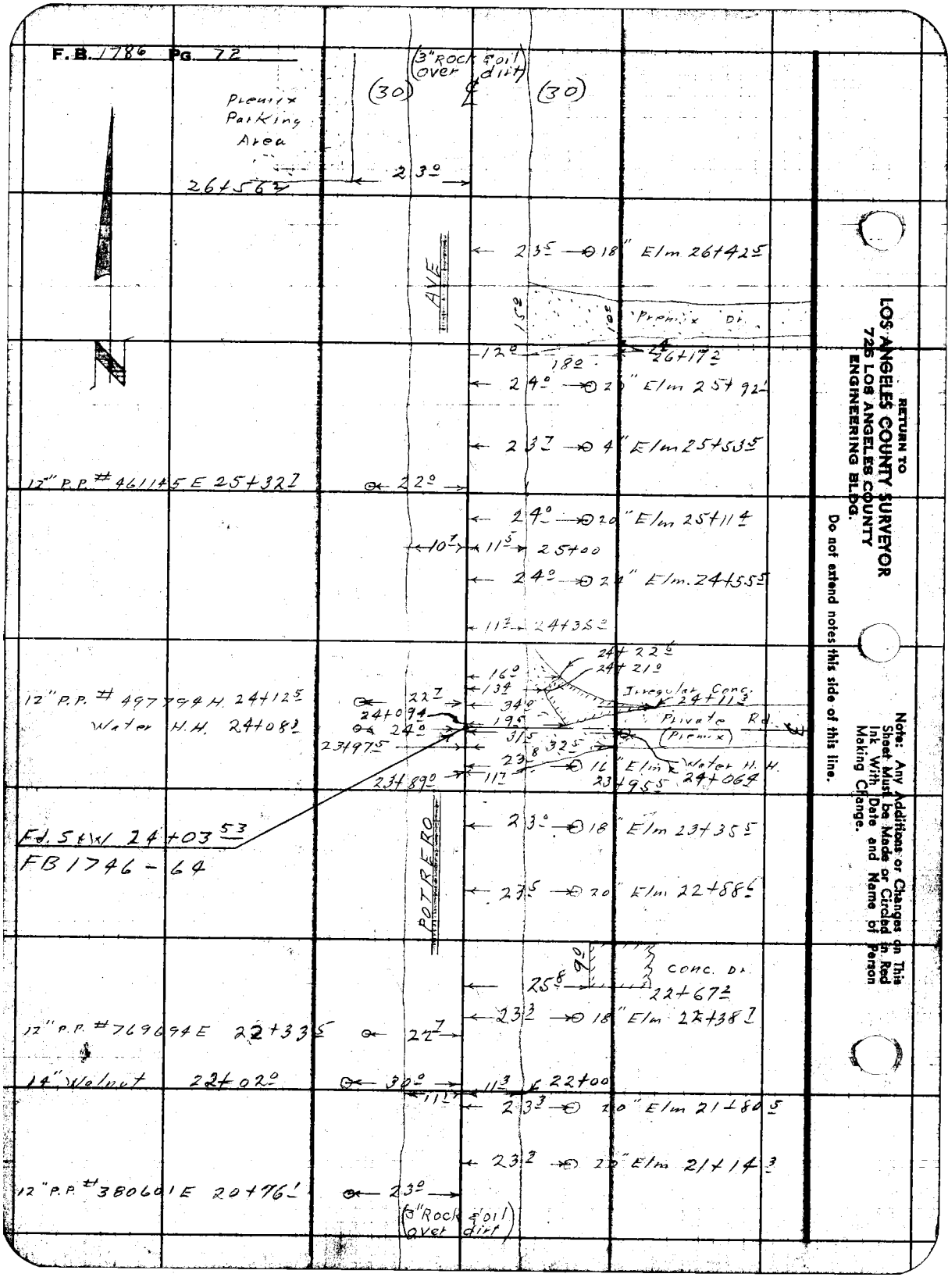
F.B. 1786 PG. 72
(3" Rock & oil over dirt)
(30)
(30)
Premix Parking Area
26+56.7
23.0
23.5 18" Elm 26+42.5
AVE
15.0
10.0
Premix Dr.
12.0
18.0
26+17.2
24.0 20" Elm 25+92.1
23.7 4" Elm 25+53.5
12" P.P. #461145 E 25+32.7
22.0
24.0 20" Elm 25+11.4
10.7
11.5
25+00
24.0 24" Elm. 24+55.5
11.2
24+35.2
24+22.6
24+21.0
16.0
13.4
Irregular Conc.
24+11.3
12" P.P. #497794 H. 24+12.5
22.7
34.0
24+09.4
19.5
Private Rd.
Water H.H. 24+08.3
24.0
31.5
(Premix)
23+97.5
23.8
32.5
16" Elm
Water H.H.
23+89.0
11.7
23+95.5
24+06.4
Fd. S&W 24+03.53
FB 1746-64
POTRERO
23.0 18" Elm 23+35.5
23.5 20" Elm 22+88.6
9.0
Conc. Dr.
25.8
22+67.2
23.3 18" Elm 22+38.7
12" P.P. #769694 E 22+33.5
22.7
14" Walnut 22+02.0
30.0
11.3
22+00
11.1
23.3 20" Elm 21+80.5
23.2 20" Elm 21+14.3
12" P.P. #380601 E 20+76.1
23.0
(3" Rock & oil over dirt)
RETURN TO
LOS ANGELES COUNTY SURVEYOR
725 LOS ANGELES COUNTY
ENGINEERING BLDG.
Do not extend notes this side of this line.
Note: Any Additions or Changes on This Sheet Must be Made or Circled in Red Ink With Date and Name of Person Making Change.

Notes Ch'd by	Survey of Chico Ave	F.B. 1786 Pg. 73
Map No.	W.O. 1661 Tape No. St'd °F	
Office Work	Surveyed by J.L. Willey	
Checked	Notes W.D.B. Date 11-53	
Date	Indexed K. C. Johnson	

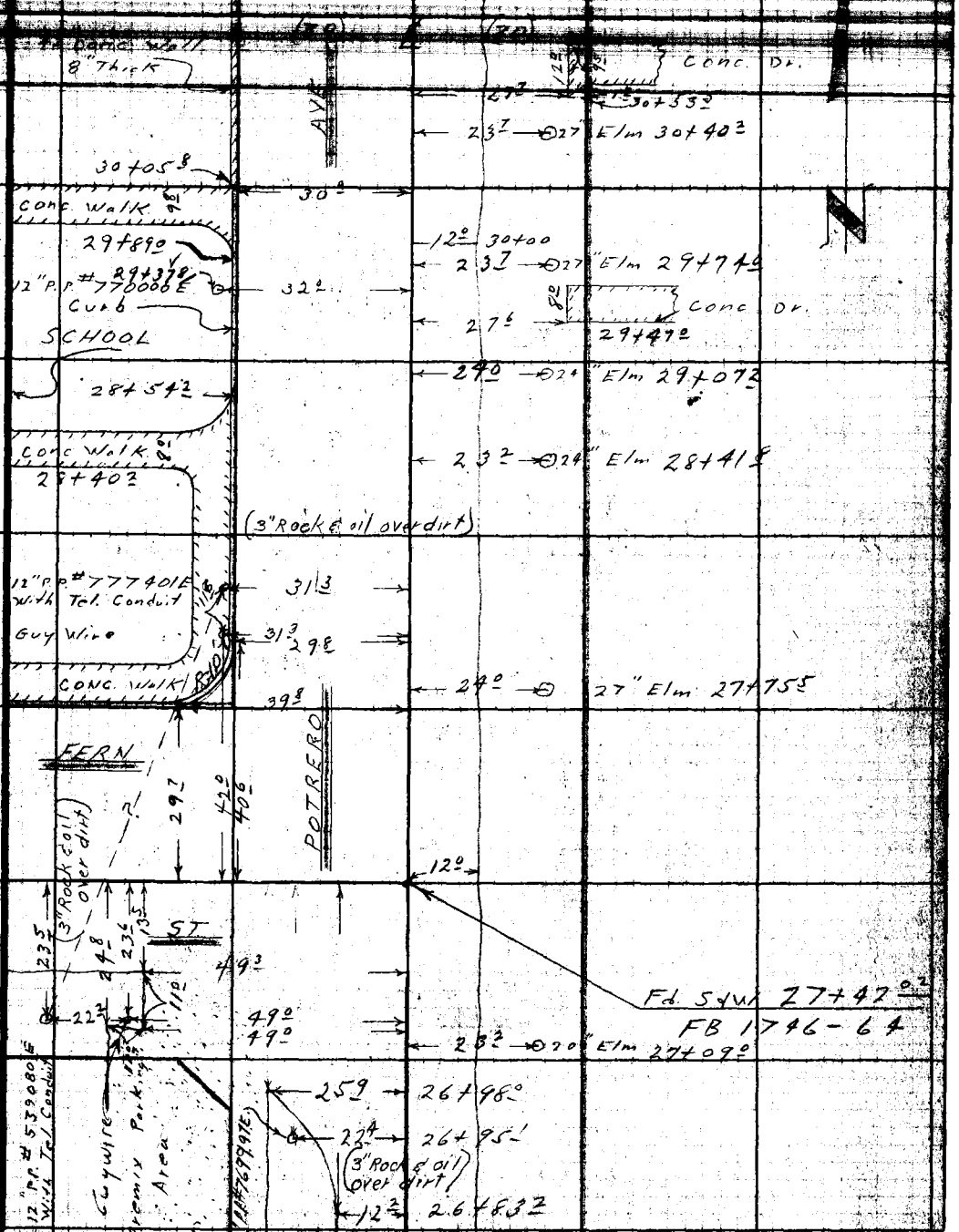

Note: Any Additions or Changes on This Sheet Must Be Made or Circled in Red Ink With Date and Name of Person Making Change.

Do not extend notes this side of this line.

RETURN TO
LOS ANGELES COUNTY SURVEYOR
726 LOS ANGELES COUNTY
ENGINEERING BLDG.

75FS005 247 2-51

F.B. 1786 Pg. 74

(30) ℄ (30)

← 23.4 → ⊙ 14" Elm 35+13.7

AVE

8" Elm 34+68.6 ⊙ ← 22.8 →

← 23.5 → ⊙ 12" Elm 34+68.0

← 27.0 → ⊙ 3" Shrub 34+64.0

← 27.0 → ⊙ 3" Shrub 34+60.7

← 23.5 → ⊙ 3" Shrub 34+53.7

← 23.0 → ⊙ 4" Shrub 34+50.0

← 23.0 → ⊙ 12" Shrub 34+43.7

8" Elm 34+30.1 ⊙ ← 22.5 →

← 23.3 → ⊙ 12" Elm 34+23.3

12" P.P. # 769697 E 34+01.0 ⊙ ← 21.8 →

← 12.3 → ← 10.0 → 34+00

Conc. Drive

33+83.3 ← 17.0 → ← 25.2 →

10" Elm 33+72.0 ⊙ ← 23.5 → ← 23.4 → ⊙ 24" Elm 33+70.3

8" Elm 33+11.0 ⊙ ← 22.6 →

← 23.0 → ⊙ 27" Elm 33+00.5

12" P.P. # 769991 E 32+40.4 ⊙ ← 22.0 →

← 23.0 → ⊙ 24" Elm 32+37.8

← 22.5 → ⊙ 20" Pe Elm 32+02.5

← 11.3 → ← 11.5 → 32+00

← 22.7 → ⊙ 18" Elm 31+71.2

10" Elm 31+71.8 ⊙ ← 23.5 →

31+06.3 3.0 ← 12.2 →

10" Elm 31+06.3 ⊙ ← 23.3 → ← 22.7 → ⊙ 20" Elm 31+06.2

Fire Hyd. 30+94.5 ⊙ ← 24.5 →

30+87.4 ← 18.7 →

30+71.3 ← 30.0 →

30+69.8 12" PP # 569362 E ⊙ ← 31.9 →

42" Conc. Wall

8" Thick

POTRERO

RETURN TO
LOS ANGELES COUNTY SURVEYOR
726 LOS ANGELES COUNTY
ENGINEERING BLDG.

Do not extend notes this side of this line.

Note: Any Additions or Changes on This Sheet Must be Made or Circled in Red Ink With Date and Name of Person Making Change.

Notes Ch'd by	Survey of Chico Ave	F. B. 1786 Pg. 75
Map No.	W. O. 1661 Tape No. St'd. °F	
Office Work	Surveyed by J. L. Willey	
Checked	Notes WDB Date 11-53	
Date	Indexed [illegible] C. Johnson	



Note: Any Additions or Changes on This Sheet Must be Made or Circled in Red Ink With Date and Name of Person Making Change.

Do not extend notes this side of this line.

RETURN TO
LOS ANGELES COUNTY SURVEYOR
726 LOS ANGELES COUNTY
ENGINEERING BLDG.

76F3098 247 2-51

F.B. 1786 Pg. 76

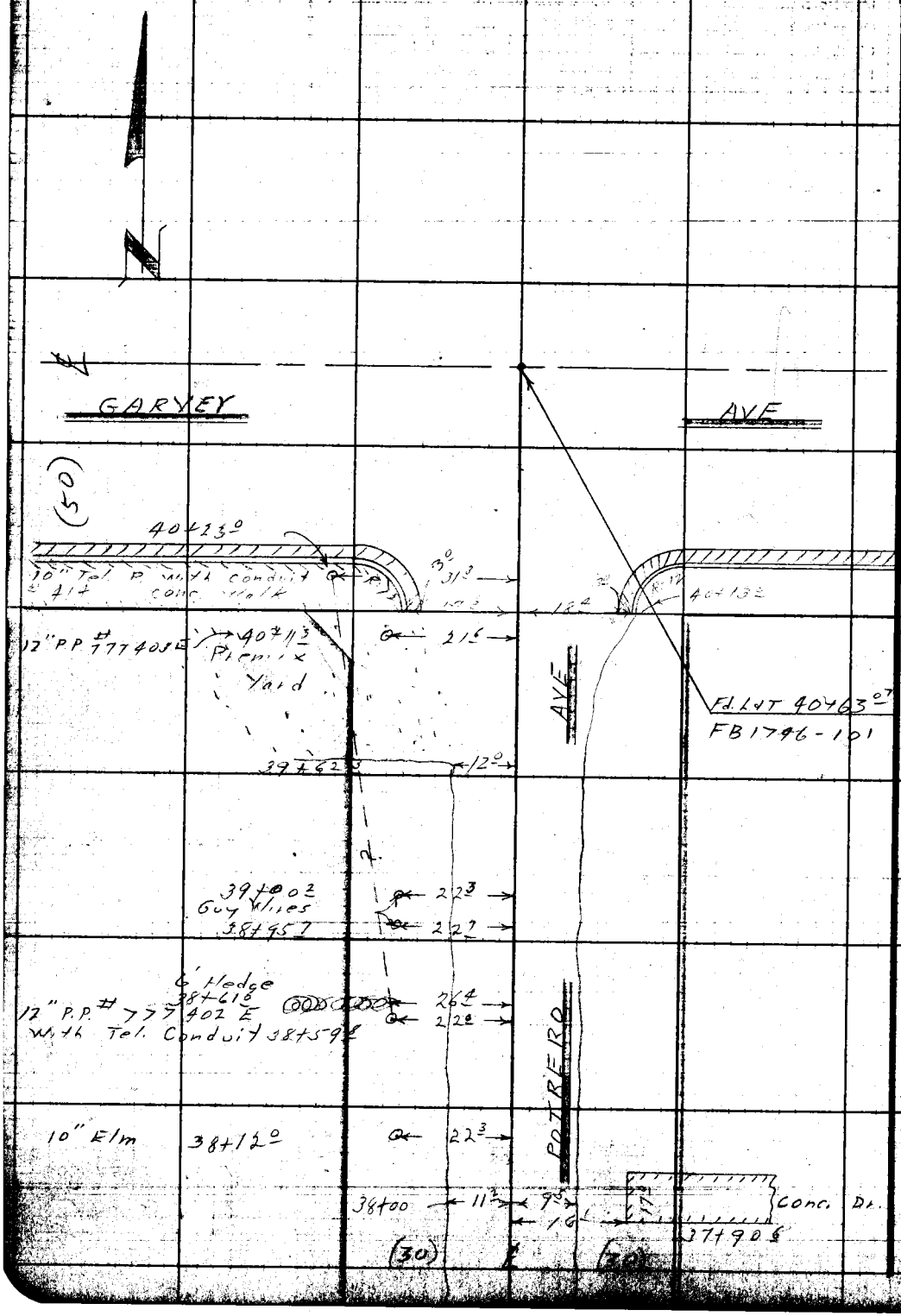

RETURN TO
LOS ANGELES COUNTY SURVEYOR
725 LOS ANGELES COUNTY
ENGINEERING BLDG.

Do not extend notes this side of this line.

Note: Any Additions or Changes on This Sheet Must be Made or Circled in Red Ink With Date and Name of Person Making Change.

Profile No. _____ Notes Red _____ Plotted _____ Job No. _____ Division No. _____ F.B. 1786 Pg. 77

Date _____ Date _____ Survey of _____

Notes Chkd _____ Checked _____ Survey by _____ Notes _____ Date _____

No. _____ Date 12/22/53 Date _____ Map No. _____ Indexed E. C. Johnson Date _____

C.I 1661

"X" SECTIONS on

PORTRERO AVE from

RUSH ST To GARVEY AVE

12-2-53

J. L. Willey
J. H. Brown
J. Marins
C. Paulson
E. Halstrom

STATION	B.S.	H.I.	F.S.	ELEV.

NOTE: ANY ADDITIONS OR CHANGES ON THIS SHEET MUST BE MADE OR CIRCLED IN RED INK, WITH DATE AND NAME OF PERSON MAKING CHANGE.

Do not extend notes this side of this line.

PLEASE RETURN TO
LOS ANGELES COUNTY SURVEYOR
726 LOS ANGELES COUNTY
ENGINEERING BLDG.

761-298 307 10-51

76L298 307 10-51

PLEASE RETURN TO

LOS ANGELES COUNTY SURVEYOR
726 LOS ANGELES COUNTY
ENGINEERING BLDG.

NOTE: ANY ADDITIONS OR CHANGES ON THIS SHEET MUST BE MADE OR CIRCLED IN RED INK, WITH DATE AND NAME OF PERSON MAKING CHANGE.

Do not extend notes this side of this line.

Portrero Ave

STATION	B. S.	H. I.	F. S.	ELEV.	Left	Right
BMME 337	502	244 96		239 94	BMME 337 El 239.938 per F.B 1728-220	
					POTRERO AVE & RUSH ST	N W cor. Bt spk in
					conc. base of cor. fence	post, 35' N & 30' W of ℄ ints
0+00			3 59	241 37		℄ (profile)
0+40			3 89	241 07		℄
0+85			5 42	239 54		℄
1+00			5 00	239 96		℄ (ints. RUSH St)
"			4 90	240 06		30' P/L
			4 45	240 51		100'± pvt.
			4 01	240 95		200'± pvt
			5 13	239 83	30' P/L	
			5 65	239 31	100'± pvt	
			6 31	238 65	200± pvt	
1+20			5 42	239 54		℄
1+40			4 95	240 01		℄
			5 07	239 89		11° edge pvt
			5 6	239 4		17.5 gvt
			4 9	240 1		30° P/L
			5 48	239 48	13.5 edge pvt	
			6 0	239 0	18° gvt	
			5 1	239 9	30° P/L	

F.B. 1786 PG. 78
Job No. 1661 Division No. ____ Notes Red. ____ Plotted ____ Profile
Survey of CHICO AVE Date ____ Date ____ No. ____
Survey by J.L. Willey Notes J.H. Brown Notes Chkd. ____ Checked ____ X-Sec.
Indexed C. Johnson Date ____ Date ____ No. ____

761-298 307 10-51

PLEASE RETURN TO
LOS ANGELES COUNTY SURVEYOR
726 LOS ANGELES COUNTY
ENGINEERING BLDG.

NOTE: ANY ADDITIONS OR CHANGES ON THIS SHEET MUST BE MADE OR CIRCLED IN RED INK, WITH DATE AND NAME OF PERSON MAKING CHANGE.

Do not extend notes this side of this line.

POTRERO

STATION	B. S.	H. I.	F. S.	ELEV.	left	Right
1+75		244 96	3 94	241 02		℄
2+00			3 82	241 14		℄
			3 91	241 05		10⁵ edge put
			5 1	239 9		22° gut
			4 4	240 6		30°
			4 34	240 62	9⁵ edge put	
			5 7	239 3	18° gut	
			4 7	240 3	30° P/L	
2+71⁰⁵			3 81	241 15		℄ all
			5 16	239 80		gut
			4 43	240 53		30° P/L
			5 86	239 10		100'± put ℄ alley
			6 71	238 25		160'± back lot line
Curb returns			5 18	239 78	CR: S end SW cor	bot CB
at Alley			4 51	240 45	" " " " "	Top CB
			4 35	240 61	" W " " "	bot "
			4 25	240 71	" " " " "	Top "
			4 36	240 60	" W " NW "	bot "
			4 26	240 70	" " " " "	Top "
			5 12	239 84	" N " " "	bot "
			4 46	240 50	" " " " "	Top "

Profile
No. ____ Date ____ Notes Red ____ Plotted ____ Job No. 1661 Division No. ____
Notes Chkd. ____ Date ____ Checked ____ Date ____ Survey of [illegible] Survey by [illegible] Notes [illegible]
Map No. ____ Indexed C. Jonnson

F.B. 1786 Pg. 79

76L298 307 10-51

PLEASE RETURN TO

LOS ANGELES COUNTY SURVEYOR
726 LOS ANGELES COUNTY
ENGINEERING BLDG.

NOTE: ANY ADDITIONS OR CHANGES ON THIS SHEET MUST BE MADE OR CIRCLED IN RED INK, WITH DATE AND NAME OF PERSON MAKING CHANGE.

Do not extend notes this side of this line.

POTRERO

STATION	B. S.	H. I. 244 96	F. S.	ELEV.	Left (W)	Right E
T.P.	4 10	245 23	3 83	241 13	spk at sta 3+00	
3+00			4 10	241 13		℄
			4 58	240 65	9° bk input	
			5 5	239 7	18° gut	
			4 9	240 3	30° P/L	
3+10°			4 11	241 12		℄
			4 18	241 05		9° bk put
			5 16	240 07		24° gut line
			5 25	239 98		30° P/L
			5 23	240 00		100° put ℄ Alley
			5 04	240 19		170° put back lot line
T.P.	4 44	245 59	4 08	241 15	spk @ sta 4+00	
3+71			4 40	241 19		℄
			5 69	239 90	gut	
			4 99	240 60	Top CB	
4+45°			4 45	241 14		℄
			4 55	241 04	8° edge put	
			5 5	240 1	21° gut	
			4 7	240 9	30° P/L	
4+28°			4 43	241 16		℄
			4 79	240 80	8	
			5 64	239 95	18° gut line	

F.B. 1786 PG. 80 Job No. 1661 Division No. Notes Red. Plotted No. Profile
Survey of CHICO AVE Date Date X-Sec.
Survey by J.L. Willey Notes J.H. Brown Notes Chkd. Checked No.
Indexed C. Johnson Date Date Date

761 298 307 10-51

PLEASE RETURN TO

LOS ANGELES COUNTY SURVEYOR

726 LOS ANGELES COUNTY
ENGINEERING BLDG.

NOTE: ANY ADDITIONS OR CHANGES ON THIS SHEET MUST BE MADE OR CIRCLED IN RED INK, WITH DATE AND NAME OF PERSON MAKING CHANGE.

Do not extend notes this side of this line. POTRERO

STATION	B. S.	H. I.	F. S.	ELEV.	left	Right
4+28.06		245 59	5 30	240 29	30° P/L	
			5 19	240 40	45° bk	
			5 77	239 82	100° put	
			6 86	238 73	200° put	
BMP.	5 12	245 75	4 96	240 63	BM ME 360 E 240.630 F.B 1728-232	
CR. SW cor S end			5 85	239 90	bot CB	
" " " "			5 16	240 59	Top CB	
" " " W "			5 51	240 24	bot CB	
" " " " "			5 10 ~~4 19~~	240.65 ~~241 66~~	Top CB	
" NW " W "			5 62	240 13	bot CB	
" " " " "			5 19	240 56	Top CB	
" " " N "			5 80	239 95	bot CB	
" " " " "			5 13	240 62	Top CB	
4+85.06			4 49	241 26		℄
			5 77	239 98	bot CB	
			5 12	240 63	Top CB	
5+00			4 43	241 32		℄
			4 59	241 16		9° edge put
			5 7	240 1		22° gut
			5 2	240 6		30° P/L
			4 67	241 08	9° edge put	

Profile
No. ____ Date ____ Notes Red ____ Plotted ____ Job No. 1661 Division No. ____
X-Sec. ____ Date ____ Survey of CHICO AVE
No. ____ Date ____ Notes Chkd. ____ Checked ____ Survey by [illegible] Notes [illegible]
Map No. ____ Indexed C. Johnson Date ____

F.B. 1786 PG. 81

76L298 307 10-51

PLEASE RETURN TO

LOS ANGELES COUNTY SURVEYOR
726 LOS ANGELES COUNTY
ENGINEERING BLDG.

NOTE: ANY ADDITIONS OR CHANGES ON THIS SHEET MUST BE MADE OR CIRCLED IN RED INK, WITH DATE AND NAME OF PERSON MAKING CHANGE.

Do not extend notes this side of this line. POTRERO

STATION	B. S.	H. I.	F. S.	ELEV.	Left	Right
5+00		245 75	57	240 1	18° gut	
			53	240 5	30° P/L	
6+00			4 02	241 73		⌀
			4 22	241 53		9° edge put
			53	240 5		23° gut
			46	241 2		30° P/L
			4 41	241 34	9° edge put	
			59	239 9	18° gut	
			56	241 2	30° P/L	
T.P.	4 90	246 64	4 01	241 74	sp/L @ sta 6+00	
7+00			4 57	242 07		℄
			4 76	241 88		9° edge put
			60	240 6		23° gut
			57	240 9		31° P/L
			4 84	241 80	8° edge put	
			64	240 2	18° gut	
			65	240 1	30° P/L	
7+62.5			4 41	242 23	(℄ ALs drive private)	℄
			4 58	242 06		9° edge put
			57	240 9		23° gut
			53	241 3		30° P/L

F.B. 1786 PG. 82 Job No. 1661 Division No. Notes Red. Plotted No. Profile
Survey of CHICO AVE Date Date X-Sec.
Survey by J.L. Wiley Notes J.H. Brown Notes Chkd. Checked No.
Indexed C. Johnson Date Date Date

761 298 307 10-51

PLEASE RETURN TO

LOS ANGELES COUNTY SURVEYOR
726 LOS ANGELES COUNTY
ENGINEERING BLDG.

NOTE: ANY ADDITIONS OR CHANGES ON THIS SHEET MUST BE MADE OR CIRCLED IN RED INK, WITH DATE AND NAME OF PERSON MAKING CHANGE.

Do not extend notes this side of this line.

STATION	B. S.	H. I.	F. S.	ELEV.	left	Right
7+62.5		246 64	53	241 3		100±
			48	241 8		200±
			46	242 0		back lot line
			466	241 98	8° brk put	
			614	240 50	18° gut put.	
			581	240 83	30° p/L & brk	
			615	240 49	100° put	
			629	240 35	200± "	
			665	239 99	300± "	
			666	239 98	400± "	
			685	239 79	500± "	
			700	239 64	600± "	
			695	239 69	650± "	
8+00			417	242 47		℄
			433	242 31		9° edge put
			56	241 1		23° gut
			53	241 3		30° P/L
			444	242 20	8° edge put	
			59	240 7	18° gut	
			56	241 0	20° but brk	
			56	241 0	30° P/L	

Profile No. ____ Notes Red ____ Plotted ____ Job No. 1661 Division No. ____ F.B. 1786 Pg. 83
Date ____ Date ____ Survey of ____
Notes Chkd ____ Checked ____ Survey by [illegible] Notes by [illegible] Date [illegible]
No. ____ Date ____ Date ____ Map No. ____ Indexed C. [illegible] Date ____

76L298 3Q7 10-51

PLEASE RETURN TO

LOS ANGELES COUNTY SURVEYOR
726 LOS ANGELES COUNTY
ENGINEERING BLDG.

NOTE: ANY ADDITIONS OR CHANGES ON THIS SHEET MUST BE MADE OR CIRCLED IN RED INK, WITH DATE AND NAME OF PERSON MAKING CHANGE.

Do not extend notes this side of this line. Potrero

STATION	B. S.	H. I.	F. S.	ELEV.	left	Right
9+00		246 64	3 46	243 18		℄
			3 68	242 96		9° edge put
			5 1	241 5		23° gut
			4 6	242 0		25° top bk
			4 4	242 2		30° P/L
			3 69	242 95	8° edge put	
			5 4	241 2	19° gut	
			4 6	242 0	21° top bk	
			4 8	241 8	P/L	
T.P.	5 18	248 37	3 45	243 19	spk @ sta 9+00	
10+00			4 66	243 71		℄
			4 82	243 55		9° edge put
			6 1	242 3		23° gut
			5 7	242 7		25° bk
			5 6	242 8		30° P/L
			4 93	243 44	8° edge put	
			6 5	241 9	19° gut	
			6 8	241 6	21° bk	
			6 3	242 1	30°	
11+00			4 40	243 97		℄
			4 61	243 76		9° edge put

F.B. 1786 PG. 84 Job No. 1661 Division No. ____ Notes Red. ____ Plotted ____ Profile ____
Survey of CHICO AVE Date ____ Date ____ No. ____
Survey by J.L. Willey Notes J. H. Brown Notes Chkd. ____ Checked ____ X-Sec. ____
Indexed C. Johnson Date ____ Date ____ No. ____

761 398 307 10-51

PLEASE RETURN TO

LOS ANGELES COUNTY SURVEYOR

726 LOS ANGELES COUNTY
ENGINEERING BLDG.

NOTE: ANY ADDITIONS OR CHANGES ON THIS SHEET MUST BE MADE OR CIRCLED IN RED INK, WITH DATE AND NAME OF PERSON MAKING CHANGE.

Do not extend notes this side of this line. Potrero Ave

STATION	B. S.	H. I.	F. S.	ELEV.	Left	Right
11+00		248 37	57	242 7		23° gut
			52	243 2		27° brk
			50	243 4		30° P/L
			52	243 2		100± ground
			49	243 5		212± back lot line
			465	243 72	8° edge put	
			60	242 4	20° gut	
			53	243 1	22° brk	
			56	242 8	30 P/L	
			60	242 4	100± ground	
			66	241 8	200± "	
			71	241 3	300± "	
			78	240 6	400± "	
			84	240 0	500± "	
			86	239 8	650± "	
			86	239 8	650± " back lot line	
12+00			408	244 29		℄
			424	244 13		9° edge put
			56	242 8		23° gut
			49	243 5		27° brk
			49	243 5		30° P/L

Profile No. ____ Notes Red. ____ Plotted ____ Job No. 1661 Division No. ____ F.B. 1786 PG. 85

Date ____ Date ____ Survey of Chief Deputy

Notes Chkd. ____ Checked ____ Survey by R. L. Witley Notes Brown Date 12-3-5[illegible]

No. ____ Date ____ Date ____ Map No. ____ Indexed C. Johnson Date ____

76L298 307 10-51

PLEASE RETURN TO
LOS ANGELES COUNTY SURVEYOR
726 LOS ANGELES COUNTY
ENGINEERING BLDG.

NOTE: ANY ADDITIONS OR CHANGES ON THIS SHEET MUST BE MADE OR CIRCLED IN RED INK, WITH DATE AND NAME OF PERSON MAKING CHANGE.

Do not extend notes this side of this line.

Potrero

STATION	B. S.	H. I.	F. S.	ELEV.	Left	Right
12+00		248 37	4 39	243 98	9° edge put	
			59	242 5	21° gut & bot brk	
			55	242 9	22° brk	
			54	243 0	30° P/L	
T. P.	506	249 34	4 09	244 28	spk @ sto	12+00
12+35			5 04	244 30		℄ (brk in profile
13+00			5 48	243 86		℄
			5 60	243 74		9° edge put
			64	242 9		19° gut
			59	243 4		20° Top brk
			52	244 1		30° P/L
			5 75	243 59	9° edge put	
			68	242 5	20° gut	
			64	242 9	22° brk	
			63	243 0	30° P/L	
13+20			5 54	243 80		℄ (profile bot of dip)
14+00			4 54	244 80		℄ (top of brk in profile)
			4 85	244 49	10° edge put	
			59	243 4	20° gut	
			53	244 0	21° brk	
			57	243 6	30° P/L	

F.B. 1786 PG. 86
Job No. 1661 Division No. ____ Notes Red. ____ Plotted ____ Profile
Survey of CHICO AVE Date ____ Date ____ No. ____
Survey by J. L. Willey Notes J. Brown Notes Chkd. ____ Checked ____ X-Sec.
Indexed C. Johnson Date ____ Date ____ Date ____ No. ____

761 298 307 10-51

PLEASE RETURN TO

LOS ANGELES COUNTY SURVEYOR

726 LOS ANGELES COUNTY
ENGINEERING BLDG.

NOTE: ANY ADDITIONS OR CHANGES ON THIS SHEET MUST BE MADE OR CIRCLED IN RED INK, WITH DATE AND NAME OF PERSON MAKING CHANGE.

Do not extend notes this side of this line. Palrero

STATION	B. S.	H. I.	F. S.	ELEV.	Left	Right
14+15.29		249 34	4 37	244 97		℄ (ints 5' offset Klingerman St)
			4 44	244 90		7° brk
			6 12	243 22		18° gut line
			6 03	243 31		30° P/L
			5 52	243 82		100° put
			5 30	244 04		200° put
			4 89	244 45		
CR. SE cor S end			6 36	242 98		bot CB
" " " " "			5 70	243 64		Top "
" " " E end			6 09	243 25		bot "
" " " " "			5 46	243 88		Top "
14+20.79			4 33	245 01		℄
			4 41	244 93		7° brk put
			6 14	243 20		18° gut line edge pt
			4 7	244 6		30° P/L
14+50			4 16	245 18		℄
			4 45	244 89	9.5 edge put	
			5 8	243 5	20° gut	
			5 4	243 9	30° P/L	
			5 5	243 8	100° ± ground	
			5 8	243 5	200° ± ground	

Profile No. ____ Notes Red ____ Plotted ____ Job No. 1661 Division No. ____ F.B. 1786 PG. 87

X-Sec. No. ____ Date ____ Date ____ Survey of CITY AVE

Notes Chkd. ____ Checked ____ Survey by [illegible] Notes [illegible] Date 12-3-53

No. ____ Date ____ Date ____ Map No. ____ Index C. Johnson

76L298 307 10-51

PLEASE RETURN TO

LOS ANGELES COUNTY SURVEYOR

726 LOS ANGELES COUNTY
ENGINEERING BLDG.

NOTE: ANY ADDITIONS OR CHANGES ON THIS SHEET MUST BE MADE OR CIRCLED IN RED INK, WITH DATE AND NAME OF PERSON MAKING CHANGE.

Do not extend notes this side of this line.

Potrero AVE

STATION	B. S.	H. I.	F. S.	ELEV.	Left	Right
14+50		249 34	63	243 0	300'± ground	
			67	242 6	400± ground	
			71	242 2	500± "	
			76	241 7	600± "	
			79	241 4	650± "	
15+00			391	245 43		℄
			415	245 19		9.5 edge put
			52	244 1		18.0 gut
			45	244 8		30.0 P/L
			412	245 22	9.5 edge put	
			59	243 4	21.0 gut	
			52	244 1	P/L	
16+00			332	246 52		℄
			358	245 76		10.0 edge put
			47	244 6		21.0 gut
			49	244 4		30.0 P/L
			364	245 70	9.5 edge put	
			51	244 2	20.0 gut	
			50	244 3	30.0 P/L	
T. P.	474	250 75	333	246 01	spk at sta. 16+00	
17+00			441	246 34		

F.B. 1786 PG. 88

Job No. 1661 Division No. ____ Notes Red. ____ Plotted ____ Profile ____

Survey of CHICO AVE Date ____ Date ____ No. ____

Survey by V.L. Miller Notes V.H. Brown Notes Chkd. ____ Checked ____ X-Sec. ____

Indexed C. Johnson Date ____ Date ____ Date ____ No. ____

761-298 307 10-51

PLEASE RETURN TO

LOS ANGELES COUNTY SURVEYOR

726 LOS ANGELES COUNTY
ENGINEERING BLDG.

NOTE: ANY ADDITIONS OR CHANGES ON THIS SHEET MUST BE MADE OR CIRCLED IN RED INK, WITH DATE AND NAME OF PERSON MAKING CHANGE.

Do not extend notes this side of this line. Potrero

STATION	B. S.	H. I.	F. S.	ELEV.	Left	Right
17+00		250 75	4 66	246 09		10° edge put
			5 8	245 0		21° gut
			5 3	245 5		25° brk
			5 3	245 5		30° P/L
			4 82	245 93	10 5 edge put	
			5 9	244 9	20° gut	
			5 9	244 9	30° P/L	
17+21 52			4 28	246 47		℄ (ints s P/L [illegible])
			4 50	246 25		10° brk put
			4 93	245 82		16° edge put
			5 5	245 3		21° gut
			5 2	245 6		25° brk
			5 2	245 8		30° P/L
17+51 52			4 23	246 52		℄
			4 37	246 38		10° brk put
			5 34	245 41		23° gut line
			5 26	245 49		30° P/L
			4 94	245 81		45° brk
			4 71	246 04		100± put
			4 56	246 19		200±
			4 50	246 26		220± Back [illegible]

Profile Notes Red ____ Plotted ____ Job No. 1661 Division No. ____ F.B. 1786 PG. 89

No. ____ Date ____ Date ____ Survey of [illegible]

X-Sec. Notes Chkd. ____ Checked ____ Survey by [illegible] Notes [illegible] Date [illegible]

No. ____ Date ____ Date ____ Map No. ____ Indexed C. Johnson Date ____

76L298 307 10-51

PLEASE RETURN TO

LOS ANGELES COUNTY SURVEYOR

726 LOS ANGELES COUNTY
ENGINEERING BLDG.

NOTE: ANY ADDITIONS OR CHANGES ON THIS SHEET MUST BE MADE OR CIRCLED IN RED INK, WITH DATE AND NAME OF PERSON MAKING CHANGE.

Do not extend notes this side of this line.

Potrero

STATION	B. S.	H. I.	F. S.	ELEV.	Left	Right
17+51 52		250 75	4 64	246 11	10 5 edge put	
			5 9	244 9	20° gut	
			5 6	245 2	21° top brk	
			5 4	245 4	30° P/L	
			5 9	244 9	100° ± ground	
			6 4	244 4	200° ± ground	
			6 6	244 2	300' ± "	
			7 2	243 6	400' ± "	
			7 2	243 6	420 ± " (℄ into Tamura)	
			4 19	246 56		℄
17+81 52			4 39	246 36		7° brk put
			5 40	245 35		19° edg put
			5 6	245 3		23° gut
			4 9	245 9		25° top brk
			4 7	246 1		30° P/L
18+00			4 10	246 [illegible]		℄
			4 42	246 33		10° edge put
			5 2	245 6		21° gut
			5 0	245 8		25° brk
			4 7	246 1		P/L
			4 33	246 42	11° edge put	

F.B. 1786 PG. 90 Job No. 1661 Division No. Notes Red. Plotted Profile

Survey of CHICO AVE Date Date No. X-Sec.

Survey by W. L. Willey Notes W. Brown Notes Chkd. Checked

Indexed C. Johnson Date Date Date No.

761 298 307 10-51

PLEASE RETURN TO

LOS ANGELES COUNTY SURVEYOR

726 LOS ANGELES COUNTY
ENGINEERING BLDG.

NOTE: ANY ADDITIONS OR CHANGES ON THIS SHEET MUST BE MADE OR CIRCLED IN RED INK, WITH DATE AND NAME OF PERSON MAKING CHANGE.

Do not extend notes this side of this line.

Potrero

STATION	B. S.	H. I.	F. S.	ELEV.	Left	Right
18+00		250 75	54	2454		18° gut
			52	2456		20° brk
			51	2457		30° P/L
BM	5 07	250 97	485	245 90	BM ME358 EL 245.90 .849 F.B. 1728-231	
19+00			409	246 88		℄
			437	246 60		11° edge put
			58	245 2		21° gut
			50	246 0		25° Top brk
			48	246 2		30° P/L
			442	246 55	10° edge put	
			60	245 0	20° gut	
			54	245 6	22°	
			52	245 8	30° P/L	
20+00			387	247 10		℄
			426	246 71		11° edge put
			54	245 6		18° gut
			48	246 2		22° brk
			49	246 1		30° P/L
			405	246 92	10° edge put	
			56	245 4	20° gut	
			49	246 1	30° P/L	

Profile Notes Red ____ Plotted ____ Job No. 1661 Division No. ____ F.B. 1786 Pg. 91

No. ____ Date ____ Date ____ Survey of CHICO AVE

X-Sec. Notes Chkd ____ Checked ____ Survey by L.L. Witley Notes [illegible]

No. ____ Date ____ Date ____ Map No. ____ Indexed C. Jarrett Date ____

76L298 307 10-51

PLEASE RETURN TO

LOS ANGELES COUNTY SURVEYOR
726 LOS ANGELES COUNTY
ENGINEERING BLDG.

NOTE: ANY ADDITIONS OR CHANGES ON THIS SHEET MUST BE MADE OR CIRCLED IN RED INK, WITH DATE AND NAME OF PERSON MAKING CHANGE.

Do not extend notes this side of this line. Potrero

Profile No. X-Sec. No.

Plotted Date Checked Date

Notes Red Date Notes Chkd. Date

Job No. 1661 Division No. Notes U. H. Brown Date

Survey of CHICO AVE Survey by L.L. Miller Indexed C. Johnson

F.B. 1786 PG. 92

STATION	B. S.	H. I. 250 97	F. S.	ELEV.	Left	Right
T. P.	4 41	251 53	3 85	247 12		
21+00			4 21	247 32		℄
			4 51	247 02		12° edge put
			52	246 3		20° gut
			51	246 4		30° p/L
			49	246 6		100° ground
			42	247 3		200± ground
			39	247 6		250±
			452	247 31	11° edge put	
			61	245 4	20° gut	
			54	246 1	25° b+k	
			53	246 2	30° P/L	
			53	246 2	100± ground	
			58	245 7	220± back lot line	
					spk at sta 21+00	
T. P.	4 45	251 78	4 20	247 33		
				21+ 47 5		

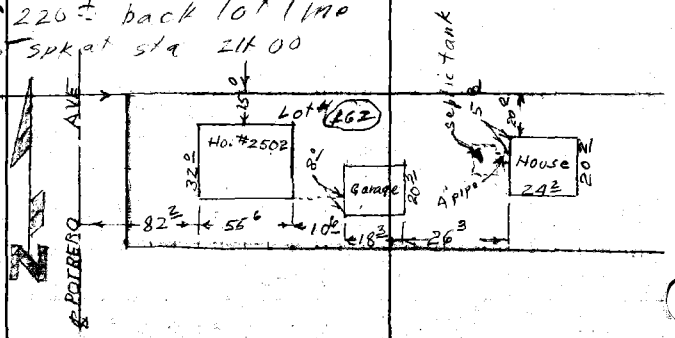

0.75

761 298 307 10-51

PLEASE RETURN TO

LOS ANGELES COUNTY SURVEYOR

726 LOS ANGELES COUNTY
ENGINEERING BLDG.

NOTE: ANY ADDITIONS OR CHANGES ON THIS SHEET MUST BE MADE OR CIRCLED IN RED INK, WITH DATE AND NAME OF PERSON MAKING CHANGE.

Do not extend notes this side of this line.

STATION	B. S.	H. I.	F. S.	ELEV.	Left	Right
21+47.5		251 78	4 47	247 31		℄
			54	246 4		30° P/L
			51	246 7		Top of 4' VCP (to house)
			43	247 5		ground over pipe
22+00			4 39	247 39		℄
			4 57	247 21		11.5 edge put
			55	246 3		18° gut
			53	246 5		30° P/L
			55	246 3	11° edge put	
			58	246 0	19° gut	
			50	246 8	30° P/L	
23+00			4 28	247 56		℄
			4 44	247 34		11.5 edge put
			51	246 7		18° gut
			50	246 8		30° P/L
			4 61	247 17	11° edge put	
			60	245 8	20° gut	
			56	246 2	30° P/L	
T. P. 24+00	4 08	251 60	4 26	247 52	spk @ sta 23+00	
			3 90	247 70		℄
			4 04	247 56		11° ~~edge~~ lik e put

Profile Notes Red ____ Plotted ____ Job No. 1661 Division No. ____ F.B. 1786 PG. 93

No. ____ Date ____ Date ____ Survey of CHICO AVE

Notes Chkd. ____ Checked ____ Survey by P. L. Witter Notes J. Brown Date 12-3-53

No. ____ Date ____ Date ____ Map No. ____ Indexed C. Jones Date

76L298 307 10-51

PLEASE RETURN TO
LOS ANGELES COUNTY SURVEYOR
726 LOS ANGELES COUNTY
ENGINEERING BLDG.

NOTE: ANY ADDITIONS OR CHANGES ON THIS SHEET MUST BE MADE OR CIRCLED IN RED INK, WITH DATE AND NAME OF PERSON MAKING CHANGE.

Do not extend notes this side of this line.

Potrero Ave

STATION	B. S.	H. I.	F. S.	ELEV.	Left	Right
24+00		251 60	5 25	246 35		18° gut line put
			4 67	246 93		30° p/L & bk put
			4 60	247 00		100° put
			3 87	247 73		220° back lot line
			4 4	247 2		top 4" iron pipe
			4 3	247 3		ground over 4" I.P.
			4 27	247 33	11° edge put	
			5 7	245 9	21° gut	
			5 5	246 1	30° P/L	
			5 8	245 8	100± ground	
			6 0	245 6	220± back lot line	
24+70			3 76	247 84		℄

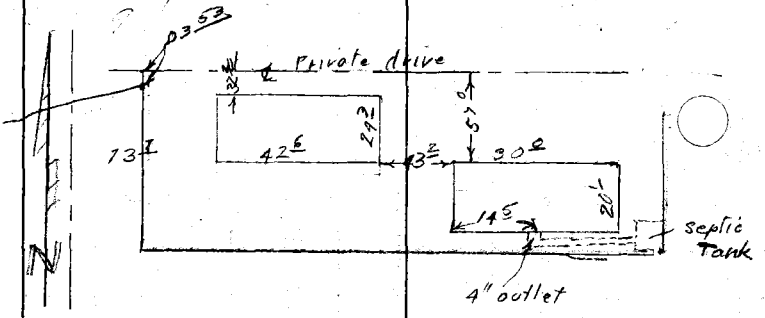

F.B. 1786 Pg. 94
Job No. 1661 Division No. Notes Red. Plotted Profile
Survey of CHICO AVE Date Date No.
Survey by W.L. Willey Notes V.H. Brown Notes Chkd. Checked X-Sec.
Indexed C. Johnson Date Date No.

781 298 307 10-51

PLEASE RETURN TO
LOS ANGELES COUNTY SURVEYOR
726 LOS ANGELES COUNTY
ENGINEERING BLDG.

NOTE: ANY ADDITIONS OR CHANGES ON THIS SHEET MUST BE MADE OR CIRCLED IN RED INK, WITH DATE AND NAME OF PERSON MAKING CHANGE.

Do not extend notes this side of this line.

Potrero

STATION	B. S.	H. I.	F. S.	ELEV.	Left	Right
24+70		251 760 251 60				
			38	2478		30° P/L
			44	2472		top 4" C.I. pipe
			43	2473		ground over pipe
25+00			358	24802		℄
			356	24774		11° edge put
			47	2469		18° put
			44	2472		30° P/L
			395	24765	11° edge put	
			54	2462	20° put	
			49	2467	22° b+k	
			50	2466	30° P/L	
26+00			302	24858		℄
			328	24832		11° edge put
			42	2474		18° put



Profile No. ____ Notes Red ____ Date ____ Plotted ____ Date ____ Job No. 1661 Division No. ____ Survey of ____
Notes Chkd ____ Date ____ Checked ____ Date ____ Survey By ____ Date ____ Map No. ____ Indexed ____ C. Jones

F.B. 1786 Pg. 95

76L298 307 10-51

PLEASE RETURN TO

LOS ANGELES COUNTY SURVEYOR

726 LOS ANGELES COUNTY
ENGINEERING BLDG.

NOTE: ANY ADDITIONS OR CHANGES ON THIS SHEET MUST BE MADE OR CIRCLED IN RED INK, WITH DATE AND NAME OF PERSON MAKING CHANGE.

Do not extend notes this side of this line. Potrero Ave

STATION	B. S.	H. I.	F. S.	ELEV.	Left	Right
26+00		251 60	36	248 0		23° brk
			34	248 2		30° P/L
			332	248 28	11° edge put	
			45	247 1	20° put	
			41	247 5	30° P/L	
T. P.	513	253 72	301	248 59	spk at sta	26+00
26+10			510	248 62		℄
			62	247 5		18° CB. line
			56	248 1		30° P/L
			60	247 7		190±, Top 4" outlet
			52	248 5		190± ground over pipe
27+00			457	249 15		℄
			508	248 64		11.5 edge put

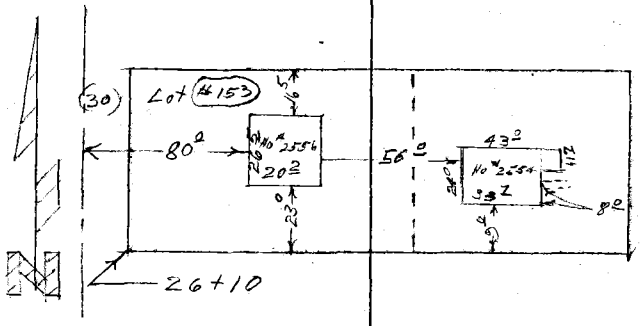

F.B. 1786 PG. 96 Job No. 1661 Division No. Notes Red. Plotted Profile
Survey of CHICO AVE Date Date No. X-Sec.
Survey by U.L. Willey Notes U.H. Brown Notes Chkd. Checked
Indexed C. Johnson Date Date Date No.

761 298 307 10-51

PLEASE RETURN TO

LOS ANGELES COUNTY SURVEYOR

726 LOS ANGELES COUNTY
ENGINEERING BLDG.

NOTE: ANY ADDITIONS OR CHANGES ON THIS SHEET MUST BE MADE OR CIRCLED IN RED INK, WITH DATE AND NAME OF PERSON MAKING CHANGE.

Do not extend notes this side of this line.

Potrero

STATION	B. S.	H. I.	F. S.	ELEV.	Left	Right
27+00		253 72	5 8	247 9		18° gut line
			5 4	248 3		22° brk
			5 4	248 3		30° P/L
27+12			4 52	249 20	Ints S. P/L	℄ FERN ST
			4 91	248 81	11° brk in put	
			5 60	248 12	18° gut line	
			5 83	247 89	30° P/L	
27+42						
27+42.12			4 50	249 22	(℄ ints)	℄ FERN ST
			4 95	248 77		11.5 edge put
			5 7	248 0		19° gut line
			5 3	248 4		22° top brk
			5 2	248 5		30° P/L
			4 6	249 1		100° ground

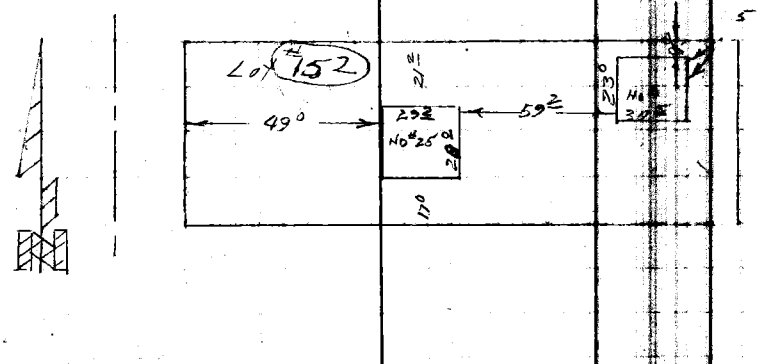

Profile No. ____ Notes Red ____ Plotted ____ Job No. 1661 Division No. ____
Date ____ Date ____ Survey of [illegible] AVE
Notes Chkd. ____ Checked ____ Survey by [illegible] C. Johnson
No. ____ Date ____ Date ____ Map No. ____ Indexed ____ Date ____

F.B. 1786 Pg. 9/11

76L298 307 10-51

PLEASE RETURN TO

LOS ANGELES COUNTY SURVEYOR

726 LOS ANGELES COUNTY
ENGINEERING BLDG.

NOTE: ANY ADDITIONS OR CHANGES ON THIS SHEET MUST BE MADE OR CIRCLED IN RED INK, WITH DATE AND NAME OF PERSON MAKING CHANGE.

Do not extend notes this side of this line.

Potrero Ave

STATION	B. S.	H. I.	F. S.	ELEV.	Left	Right
27+42		253 72	5 4	248 3		168° Top 4" C.I.P.
			3 9	249 8		168° ground over pipe
			4 0	249 7		190°
			4 80	248 92	11° brk put	
			5 70	248 02	18° gut. "	
			5 56	248 16	P/L "	
			5 35	248 37	100± "	
			5 86	247 86	200± "	
			6 30	247 42	300± "	
			6 66	247 06	400± "	
			7 05	246 07	500±	
CR. NW cor W end			5 69	248 03	bot	CB
" " " " "			5 07	248 65	Top	"
" " " N "			6 04	247 68	bot	"
" " " " "			5 37	247 35	To	"
BM	4 36	252 69	5 39	248 33	BM ME 356. El. = 248.33	per F.B. 1728-230
27+72	shot #6		9 1	243 6	top 4" CIP	shot #6
			4 2	248 5	ground OVER " "	" " "
			3 61	249 08	Floor at " "	" " "
Shot #5			8 7	244 0	Top 4" CIP	shot #5 } #5
			4 6	248 1	ground over " "	" "

F.B. 1786 PG. 98 Job No. 1661 Division No. Notes Red. Plotted No. Profile
Survey of CHICO. AVE Date Date X-Sec.
Survey by J.L. Willey Notes J.H. Brown Notes Chkd. Checked No.
Indexed C. Johnson Date Date Date

Profile Notes Red. Plotted Job No. Sheet No. F.B. 1786

No. Date Date Survey of CHICO AVE

Notes Chkd Checked

No. Date Date Map No.

NOTE: ANY ADDITIONS OR CHANGES ON THIS SHEET MUST BE MADE OR CIRCLED IN RED INK, WITH DATE AND NAME OF PERSON MAKING CHANGE.

PLEASE RETURN TO
LOS ANGELES COUNTY SURVEYOR
726 LOS ANGELES COUNTY ENGINEERING BLDG.

Do not extend notes this side of this line.

STATION	B.S.	H.I.	F.S.	ELEV.

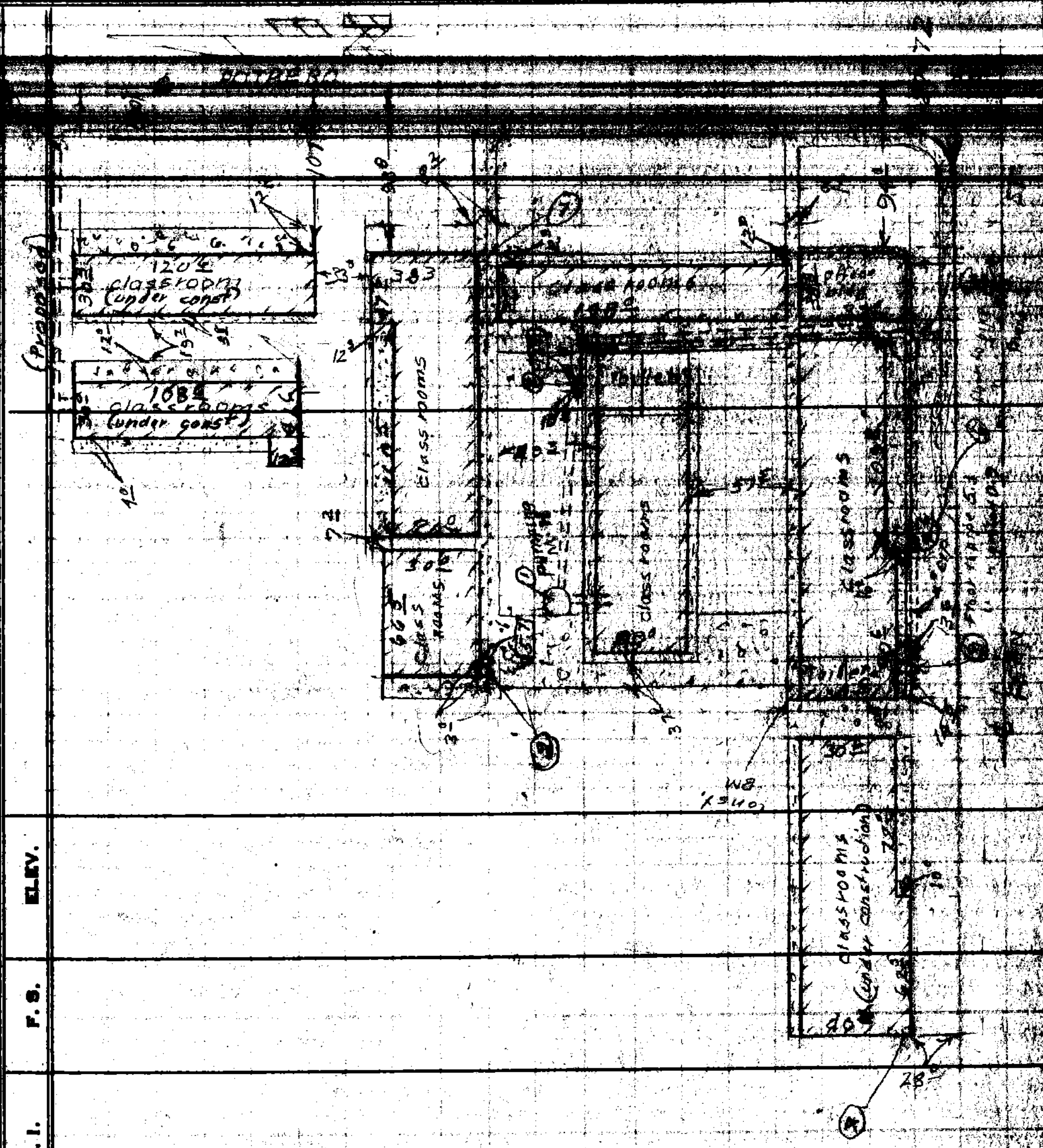

761-298 307 10-51

76L298 307 10-51

PLEASE RETURN TO
LOS ANGELES COUNTY SURVEYOR
726 LOS ANGELES COUNTY
ENGINEERING BLDG.

NOTE: ANY ADDITIONS OR CHANGES ON THIS SHEET MUST BE MADE OR CIRCLED IN RED INK, WITH DATE AND NAME OF PERSON MAKING CHANGE.

Do not extend notes this side of this line.

STATION	B. S.	H. I.	F. S.	ELEV.		
27+72		252 69	3 64	249 05	Floor at 4" CIP shot #5	
			3 59	249 10	El. of cont BM our datum	
					(El. of const BM per plan of school = 249.55)	
			~	243 23	Invt of proposed 4" CIP our datum	
					(" " " " " per school datum = 243.68)	
			6 3	246 4	ground over proposed 4" CIP	#4
T-P	6 44	254 01	5 12	247 57		
					(MH. cannot be opened)	
			7 72	246 29	Top tank base sewer lift pump	
			4 99	249 02	conc top of pumping station	#1
			50	249 0	ground at " "	
			9 2	244 8	Top 4" CIP	#2
			51	248 9	ground	
			4 93	249 08	sidewalk at " "	
			4 86	249 15	top con at W end of passage (#7)	
			4 81	249 20	" " " S " " " (#8	
			6 3	247 7	top 4" CIP	#9
			4 96	249 05	top con sidewalk	
			~		invt of proposed 4" cip our datum	#3
			~		" " " " " school plan El. = 241.63	
			A 8	249 2	ground	

F.B. 1786 PG. 10 | Job No. 1661 | Division No. | Notes Red. | Plotted | Profile
Survey of CHICO AVE | Date | No.
Survey by L. Kelley | Notes L. Brown | Notes Chkd. | Checked | X-Sec.
Index C. Johnson | Date | Date | Date | No.

761 298 307 10-51

PLEASE RETURN TO

LOS ANGELES COUNTY SURVEYOR

726 LOS ANGELES COUNTY
ENGINEERING BLDG.

NOTE: ANY ADDITIONS OR CHANGES ON THIS SHEET MUST BE MADE OR CIRCLED IN RED INK, WITH DATE AND NAME OF PERSON MAKING CHANGE.

254.01 **Do not extend notes this side of this line.** Potrero

STATION	B. S.	H. I.	F. S.	ELEV.	Left	Right
T.P.	4 97	253 92	5 06	248 95		
BM	5 13	253 46	5 59	248 33	BM ME 356 El = 248.33	per F.B. 1728-230
28+00			4 04	249 42		℄
			4 39	249 07		11° edge put
			5 2	248 3		18° gut lin
			4 9	248 6		22° brk
			4 7	248 8		30° P/L
			4 51	248 95	11°	
			5 60	247 86	31³ gut	
			5 08	248 38	31³ top CB	
29+00			3 84	249 62		℄
			4 17	249 29		11⁵ edge put
			4 9	248 6		18° gut
			4 3	249 2		23° brk
			4 3	249 2		30° P/L
			4 2	249 3		174² top 4" CIP
			3 8	249 7		174² ground over pipe

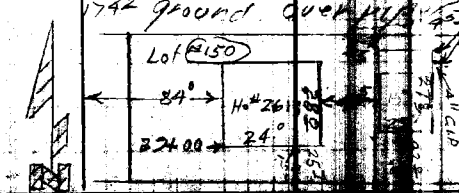

Profile Notes Red ____ Plotted ____ Job No. 1661 Division No. ____
No. ____ Date ____ Date ____ Survey of ____
Notes Chkd. ____ Checked ____ Survey by ____ Notes ____
No. ____ Date ____ Date ____ Map No. ____ Indexed C. Johnson Date ____

F.B. 1786 Pg. 101

76L298 307 10-51

PLEASE RETURN TO

LOS ANGELES COUNTY SURVEYOR
726 LOS ANGELES COUNTY
ENGINEERING BLDG.

NOTE: ANY ADDITIONS OR CHANGES ON THIS SHEET MUST BE MADE OR CIRCLED IN RED INK, WITH DATE AND NAME OF PERSON MAKING CHANGE.

053

Do not extend notes this side of this line.

Potrero

STATION	B. S.	H. I.	F. S.	ELEV.	Left	Right
29+00		253 46	4 12	249 34	10° brk in put	
			5 41	248 05	31³ gut	
			4 86	248 60	31³ Top CB	
29+40			3 66	249 80		℄ (opp. N P/L of lot #150)
			4 5	249 0		30° P/L)
T.P.	4 20	254 27	3 39	250 07	spk at sta 30+00	
30+00			4 22	250 05		℄
			4 57	249 70		11⁵ edg put
			58	248 5		18° gut line
			53	249 0		23° brk
			54	248 9		30° P/L
			4 18	250 09		℄
30+03			4 47	249 80	10⁵ brk put	
			5 96	248 31	31³ gut	
			5 39	248 88	31³ Top CB	
			5 27	249 00	107'± End of passage to school	
31+00			3 92	250 35		℄
			4 40	249 87		12° edge put
			53	249 0		18° gut
			49	249 4		23° brk
			49	249 4		30° P/L

F.B. 1786 PG. 102 Job No. 1661 Division No. ____ Notes Red. ____ Plotted ____ Profile
Survey of CHICO AVE Date ____ Date ____ No. ____
Survey by V. L. Willey Notes V. H. Brown Notes Chkd. ____ Checked ____ X-Sec.
Indexed C. Johnson Date ____ Date ____ No. ____

761 298 307 10-51

PLEASE RETURN TO

LOS ANGELES COUNTY SURVEYOR

726 LOS ANGELES COUNTY
ENGINEERING BLDG.

NOTE: ANY ADDITIONS OR CHANGES ON THIS SHEET MUST BE MADE OR CIRCLED IN RED INK, WITH DATE AND NAME OF PERSON MAKING CHANGE.

Do not extend notes this side of this line.

STATION	B. S.	H. I.	F. S.	ELEV.	Left	Right
31+00		254 27	4 34	249 93	10° brk put	
			5 00	249 27	15° edge put	
			5 2	249 1	18° gut	
			4 8	249 5	23° brk	
			4 9	249 4	30° P/L	
T. P.	3 74	254 10	3 91	250 36	spk at sta 31+00	
32+00			3 40	250 70		℄
			3 64	250 46	11.5 edge put	
			5 0	249 1	18° gut	
			4 6	249 5	23° brk	
			4 5	249 6	30° P/L	
			5 5	248 6	100± ground	
			6 1	248 0	200± "	
			6 1	248 0	300± "	
			6 1	248 0	400± "	
			6 4	247 7	500± "	
			6 8	247 3	600± "	
			6 7	247 4	700± "	
32+04.8			3 38	250 72		℄ (in ts p/L between lot
			3 82	250 28		11° edge put
			4 1	250 0		13° brk

Profile No. ____ Date ____ Notes Red ____ Plotted ____ Job No. 1661 Division No. ____ F.B. 1786 PG. 103

Notes Chkd. ____ Date ____ Checked ____ Date ____ Survey of CHICO AVE

Survey by [illegible] Notes [illegible] Date [illegible]

No. ____ Date ____ Map No. ____ Indexed C. Johnson Date ____

76L298 307 10-51

PLEASE RETURN TO

LOS ANGELES COUNTY SURVEYOR

726 LOS ANGELES COUNTY
ENGINEERING BLDG.

NOTE: ANY ADDITIONS OR CHANGES ON THIS SHEET MUST BE MADE OR CIRCLED IN RED INK, WITH DATE AND NAME OF PERSON MAKING CHANGE.

128°
48°
27.7
29°
13°
34.2

Do not extend notes this side of this line.

Potrero

STATION	B. S.	H. I.	F. S.	ELEV.	Left	Right
32+04.8		254.10	51	249.0		18° gut
			45	249.6		22° top brk
			42	249.9		30° P/L
			56	248.5	Lot #145	Top 4" pipe @ SE cor House
			37	250.4		ground over pipe
			38	250.3		Top 4" CIP #1
			29	251.2	lot #144	ground over 4" CIP #1
			33	250.8		Top 4" VCP #2
			31	251.0		Ground over 4" VCP #2

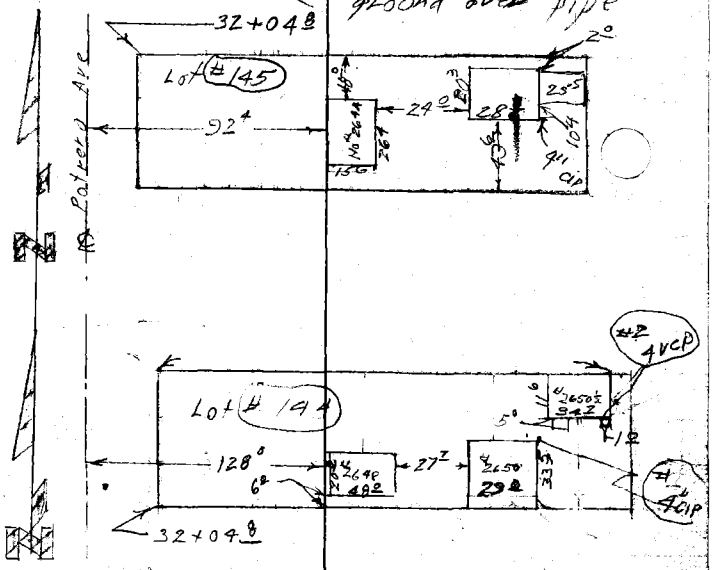

F.B. 1786 PG. 104

Job No. 1661 Division No. ____ Notes Red ____ Plotted ____ Profile ____

Survey of CHICO AVE Date ____ Date ____ No. ____

Survey by W.L. Willey Notes J.H. Brown Notes Chkd ____ Checked ____ X-Sec. ____

Indexed C. Johnson Date ____ Date ____ No. ____

761 298 307 10-51

Rod = 2.16+

① 2.35 below ground ground Rd = 2.0
② 1.8 " " " = 1.9
③ 0.6 " " " = 2.3

PLEASE RETURN TO

LOS ANGELES COUNTY SURVEYOR

726 LOS ANGELES COUNTY
ENGINEERING BLDG.

216

NOTE: ANY ADDITIONS OR CHANGES ON THIS SHEET MUST BE MADE OR CIRCLED IN RED INK, WITH DATE AND NAME OF PERSON MAKING CHANGE.

Do not extend notes this side of this line.

STATION	B. S.	H. I.	F. S.	ELEV.	Left	Right
32+70		254 10	3 15	250 95		℄
			4 0	250 1		30° P/L
T. P.	3 91	254 90	3 11	250 99	spk at sta 33+00 by church	

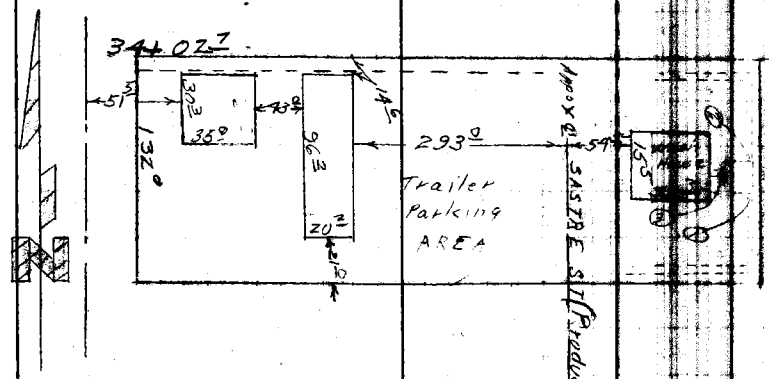

STATION	B. S.	H. I.	F. S.	ELEV.	Left	Right
33+00			3 91	250 99		℄
			4 15	250 75		11° edge put
			5 2	249 7		18° gut
			4 5	250 4		23° brk
			4 6	250 3		30° P/L
			4 3	250 6		160°
			4 00	250 9		200°

Profile Notes Red ____ Plotted ____ Job No. 1661 Division No. ____
No. ____ Date ____ Date ____ Survey of CHICO AVE
Notes Chkd. ____ Checked ____ Survey by [illegible] Notes [illegible]
No. ____ Date ____ Date ____ Map No. ____ Inspected C. Johnson Date ____

F.B. 1786 Pg. 105

76L298 307 10-51

PLEASE RETURN TO

LOS ANGELES COUNTY SURVEYOR
726 LOS ANGELES COUNTY
ENGINEERING BLDG.

NOTE: ANY ADDITIONS OR CHANGES ON THIS SHEET MUST BE MADE OR CIRCLED IN RED INK, WITH DATE AND NAME OF PERSON MAKING CHANGE.

3 92

5.00

Do not extend notes this side of this line.

STATION	B. S.	H. I.	F. S.	ELEV.	Left (W)	Right (E)
33+00		254 90	38	251 1		300'±
			33	251 6		400'±
			26	252 3		500'±
			4 35	250 55		① 560 Top 4" VCP
			20	252 9		② 560' ground over " "
			37	251 2		② 560 Top 4" VCP
			19	253 0		ground over " "
			29	252 0		③ 535'; Top 3" I.P
			23	252 6		③ ground over " "
			19	253 0		600'±
			04	254 5		632'± back to lin
			432	250 58	15° edge put	
			56	249 3	18° gut	
			59	249 0	30° P/L	
34+00			394	250 96		℄
			420	250 70		10.5 edge put
			49	250 0		18° gut
			48	250 1		30° P/L
			459	250 31	11° edge put	
			54	249 5	18° gut	
			51	249 8	P/L	

F.B. 1786 PG. 106

Job No. 1661 Division No. ____ Notes Red. ____ Plotted ____ Date ____ No. ____ Profile

Survey of CHICO AVE Date ____ Notes Chkd. ____ Checked ____ Date ____ No. ____ X-Sec.

Survey by W. L. Willey Notes W. H. Brown Date ____

Index C. Johnson Date ____

761 298 307 10-51

PLEASE RETURN TO

LOS ANGELES COUNTY SURVEYOR

726 LOS ANGELES COUNTY
ENGINEERING BLDG.

NOTE: ANY ADDITIONS OR CHANGES ON THIS SHEET MUST BE MADE OR CIRCLED IN RED INK, WITH DATE AND NAME OF PERSON MAKING CHANGE.

Do not extend notes this side of this line.

STATION	B. S.	H. I.	F. S.	ELEV.	Left	Right
35+00		254 90	4 06	250 84		℄
			4 22	250 68		10.5 edge put
			5 6	249 3		18.0 gut
			4 7	250 2		25.0 bk
			4 7	250 2		30.0 p/L
			4 50	250 40	12.0 edge put	
			5 6	249 3	18.0 gut	
			5 2	249 7	30.0 p/L	
T. P.	3 57	254 42	4 05	250 85	spk at st 35+00	

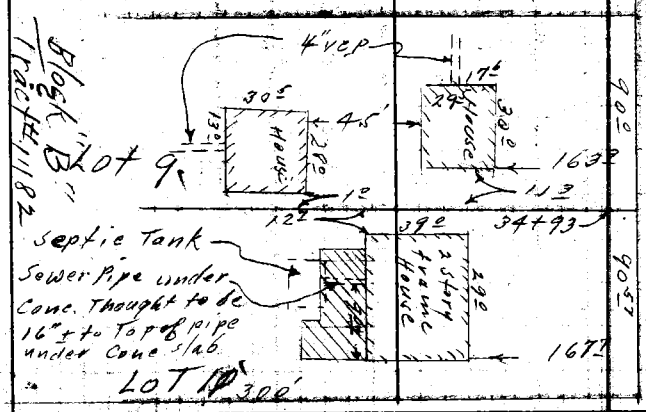

Profile Notes Red ____ Plotted ____ Job No. 1661 Division No. ____

No. ____ Date ____ Date ____ Survey of Chico Ave

X-Sec. Notes Chkd. ____ Checked ____ Survey by [illegible] Notes [illegible]

No. ____ Date ____ Date ____ Map No. ____ Indexed C. Johnson Date

F.B. 1786 PG. 107

76L298 307 10-51

PLEASE RETURN TO

LOS ANGELES COUNTY SURVEYOR
726 LOS ANGELES COUNTY
ENGINEERING BLDG.

NOTE: ANY ADDITIONS OR CHANGES ON THIS SHEET MUST BE MADE OR CIRCLED IN RED INK, WITH DATE AND NAME OF PERSON MAKING CHANGE.

Do not extend notes this side of this line.

F.B. 1786 PG. 108 | Job No. 1661 | Division No. | Notes Red. | Plotted | Profile No.
Survey of CHICO AVE | Date | Date | X-Sec. No.
Survey by W.L. Wiley | Notes V.E. Wiley | Notes Chkd. | Checked
Indexed C. Johnson | Date | Date | Date

STATION	B. S.	H. I.	F. S.	ELEV.	Left	Right
		254 42	5 10	249 32	Top of Conc. Patio (Top of pipe is thought (to be about 16" below Conc) (Lot 10 - Blk B" Tr. 11182.	
			6 12	248 30	Top 4" cip @ N. side House Lot 9	
			5 3	249 1	Ground over pipe	
			7 04	247 38	Top 4" CIP @ W side Ho. in rear, lot 9.	
			5 7	248 7	Ground over pipe	
354+37 1			3 52	250 90	opp. S. P/L	℄
"			3 84	250 58		9° brk pvt.
"			5 04	249 38		23 edge Pvt. & Gut
"			4 3	250 1	E. P/L Cor.	30 Top brk
354+67 67			3 49	250 93	Int. Giovane	℄
"			3 74	250 68		9° brk pvt
"			4 86	249 56		20° "x" Gut.
"			4 51	249 91		30 opp. E P/L
"			4 28	250 14		42 brk pvt.
"			4 08	250 34		100 pvt.
"			3 74	250 68		200 "
"			3 99	250 43	12° edge Pvt.	
"			5 3	249 1	18 Gut.	

761 298 307 10-51

PLEASE RETURN TO
LOS ANGELES COUNTY SURVEYOR
726 LOS ANGELES COUNTY
ENGINEERING BLDG.

NOTE: ANY ADDITIONS OR CHANGES ON THIS SHEET MUST BE MADE OR CIRCLED IN RED INK, WITH DATE AND NAME OF PERSON MAKING CHANGE.

Do not extend notes this side of this line.

STATION	B. S.	H. I.	F. S.	ELEV.	Left	Right
35+67.67		25442	49	2495	20 brk	
"			47	2497	30 W P/L	
"			53	2491	150' Ground	
"			58	2486	330 back lot.	
35+97.7			342	25100		℄
"			368	25074		9° brk Pvt
"			481	24961		25° edge Pvt & Gut
"			43	2501	E P/L Cor.	30 Top brk
36+00			342	25100		℄
T.P.	511	25517	436	25006		
			562	24955	Top 4" CIP to Ho. #3 at rear, Lot 7	
			56	24961	Ground over pipe	

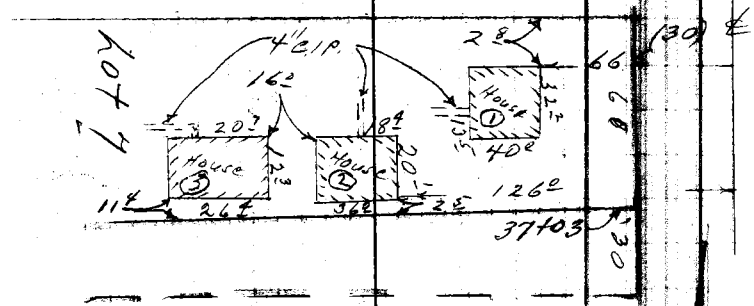

Profile
No. ____ Date ____ Notes Red ____ Plotted ____ Job No. 1661 Division No. ____
Notes Chkd. ____ Date ____ Checked ____ Date ____ Survey of CHICO AVE
No. ____ Date ____ Map No. ____ Indexed ____ Date ____ Survey by ____ Notes ____ C. Jones

F.B. 1786 Pg. 109

76L298 307 10-51

PLEASE RETURN TO

LOS ANGELES COUNTY SURVEYOR
726 LOS ANGELES COUNTY
ENGINEERING BLDG.

NOTE: ANY ADDITIONS OR CHANGES ON THIS SHEET MUST BE MADE OR CIRCLED IN RED INK, WITH DATE AND NAME OF PERSON MAKING CHANGE.

Do not extend notes this side of this line.

STATION	B. S.	H. I.	F. S.	ELEV.	Left	Right
		255 17	6 24	248 93	Top CIP to Ho. #2, Lot 7	
			5 3	249 9	Ground over pipe	
			6 55	248 62	Top CIP to Ho. #1, Lot 7	
			5 3	249 9	Ground over pipe	
37+00			4 01	251 16		℄
"			4 15	251 02		9° edge Pvt.
"			5 9	249 3		18° Gut.
"			5 1	250 1		21 brk
"			5 0	250 2		30 EP/L
"			4 57	250 60	12° edge Pvt.	
"			5 2	250 0	18° Gut.	
"			5 1	250 1	30 WP/L	
37+03			4 00	251 17		℄
"			5 1	250 1	30 WP/L	
38+00			3 71	251 46		℄
"			3 77	251 40		9° edge Pvt.
"			4 4	250 7		18 Gut.
"			4 0	251 2		21 brk
"			4 0	251 2		30 EP/L
"			4 48	250 69	12° edge Pvt	
"			5 1	250 1	18 Gut	

F.B. 1786 PG. 110

Job No. 1661 Division No. ____ Notes Red. ____ Plotted ____ Profile

Survey of CHICO AVE Date ____ Date ____ No. ____

Survey by J. L. Willey Notes J. L. Willey Notes Chkd. ____ Checked ____ X-Sec.

Indexed C. Johnson Date ____ Date ____ No. ____

761 298 307 10-51

PLEASE RETURN TO
LOS ANGELES COUNTY SURVEYOR
726 LOS ANGELES COUNTY
ENGINEERING BLDG.

NOTE: ANY ADDITIONS OR CHANGES ON THIS SHEET MUST BE MADE OR CIRCLED IN RED INK, WITH DATE AND NAME OF PERSON MAKING CHANGE.

Do not extend notes this side of this line.

STATION	B. S.	H. I.	F. S.	ELEV.	Left	Right
38+00		255 17	1 4 9	250 3	30 WP/L	
T.P.	4 35	255 8 2	3 70	251 47		
39+00			4 17	251 65		℄
"			4 35	251 47		10° edge Pvt
"			4 9	250 9		18 Gut
"			3 9	251 9		30 EP/L
"			3 7	2521		177 back lot ?
"			—	—		
"			5 01	250 81	11° edge pvt.	
"			5 0	250 8	18 Gut line	
"			4 9	250 9	30 WP/L	
"			5 6	250 2	180 back lot.	
40+00			4 20	251 62		℄
"			4 56	251 26		12° edge Pvt
"			4 5	251 3		18 Gut line
"			4 3	251 5		30 EP/L
"			4 71	251 11	11° edge Pvt, brk	
"			5 1	250 7	18 Gut line	
"			4 7	251 1	30 WP/L	

Profile
No. ____ Date ____ Notes Red ____ Plotted ____ Job No. 1661 Division No. ____
X Sec. Date ____ Date ____ Survey of CHICO AVE
No. ____ Date ____ Notes Chkd. ____ Checked ____ Survey by [illegible] Reduced H. Brown 12-15-53
Date ____ Date ____ Map No. ____ Indexed C. Johnson

F.B. 1786 PG. 111

76L298 307 10-51

PLEASE RETURN TO

LOS ANGELES COUNTY SURVEYOR
726 LOS ANGELES COUNTY
ENGINEERING BLDG.

NOTE: ANY ADDITIONS OR CHANGES ON THIS SHEET MUST BE MADE OR CIRCLED IN RED INK, WITH DATE AND NAME OF PERSON MAKING CHANGE.

Do not extend notes this side of this line.

STATION	B.S.	H.I.	F.S.	ELEV.		
		255 82				
BMME103			4 78	251 04	BMME103 El. 251.026 FB. 1728-212 Garvey Ave & Potrero Ave, S.W. Cor. Bt Spk in Curb, 6' W of W end C.K.	

F.B. 1786 PG. 112

Job No. 1661 Division No. Notes Red. Notes Checked Profile

Survey of CHICO AVE Date Date No. X-Sec.

Survey by V.L. Willey Notes V.L. Willey Notes Chkd. Checked

Indexed A. C. Johnson Date Date No.

F. B. 1786 PG. 113

Notes Ck'd by	Survey of Chico Ave
Map No.	W. O. [illegible] Tape No.
Office Work	Surveyed by J L Willey
Checked	Notes [illegible]
Date	Indexed A. C. Johnson

CHICO AVE

TOPOGRAPHY C.1.1661

on

FERN ST

from

CHICO AVE to POTRERO AVE

Note: Any Additions or Changes on This Sheet Must be Made or Circled in Red Ink With Date and Name of Person Making Change.

Do not extend notes this side of this line.

RETURN TO
LOS ANGELES COUNTY SURVEYOR
726 LOS ANGELES COUNTY
ENGINEERING BLDG.

75F3098 247 2-51

F.B. 1786 PG. 174

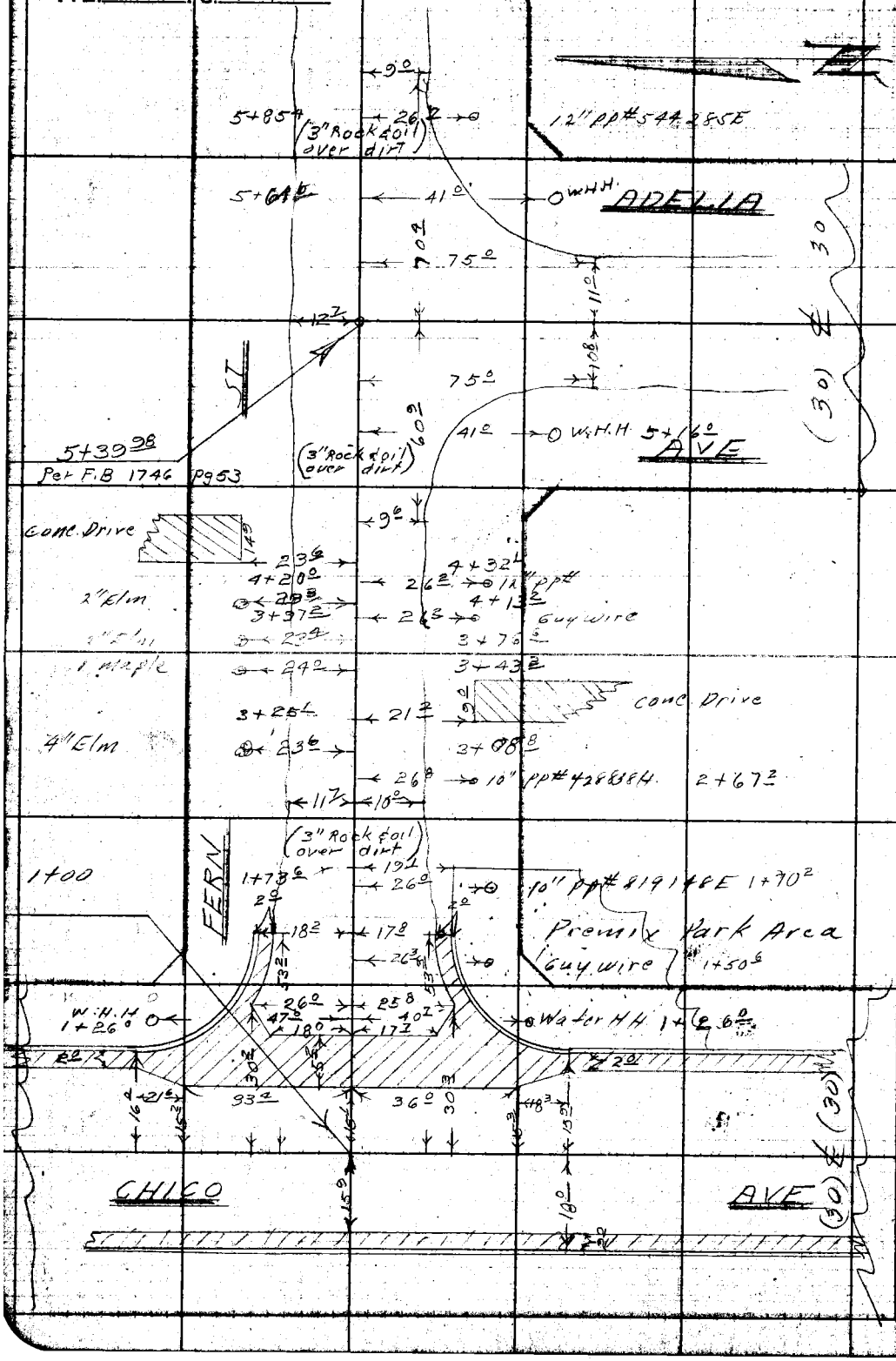

RETURN TO
LOS ANGELES COUNTY SURVEYOR
728 LOS ANGELES COUNTY
ENGINEERING BLDG.

Do not extend notes this side of this line.

Note: Any Additions or Changes on This Sheet Must be Made or Circled in Red Ink With Date and Name of Person Making Change.

Notes Ck'd by	Survey of Chico Ave
Map No.	W. O. Tape No. St'd. °F
Office Work	Surveyed by J.L. Willey
Checked	Notes JLW Date 11-[illegible]
Date	Indexed C. Johnson

F. B. 1780 Pg. 115

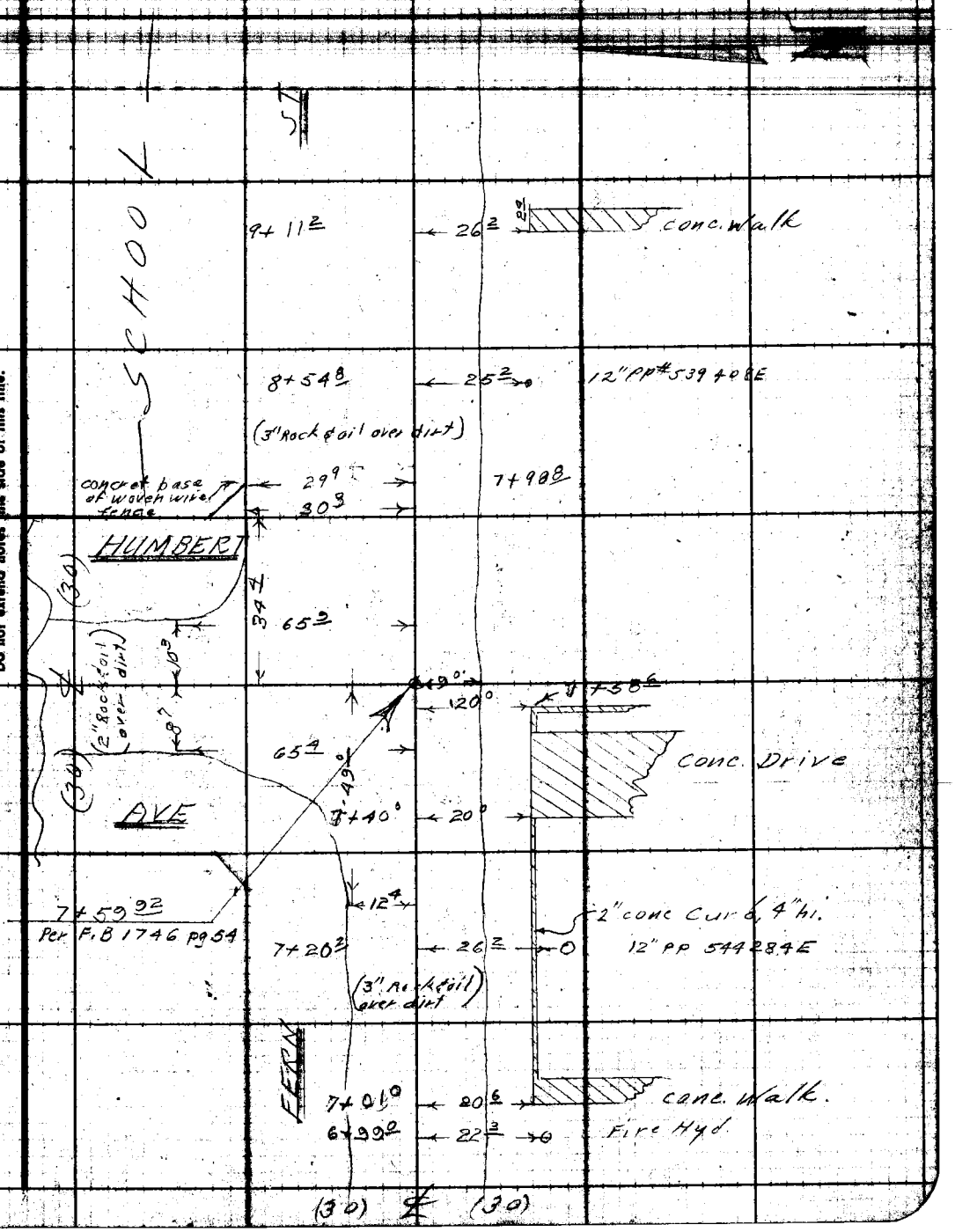

Note: Any Additions or Changes on This Sheet Must be Made or Circled in Red Ink With Date and Name of Person Making Change.

Do not extend notes this side of this line.

RETURN TO
LOS ANGELES COUNTY SURVEYOR
726 LOS ANGELES COUNTY
ENGINEERING BLDG.

76F3095 247 2-51

F.B. 1186 PG. 116

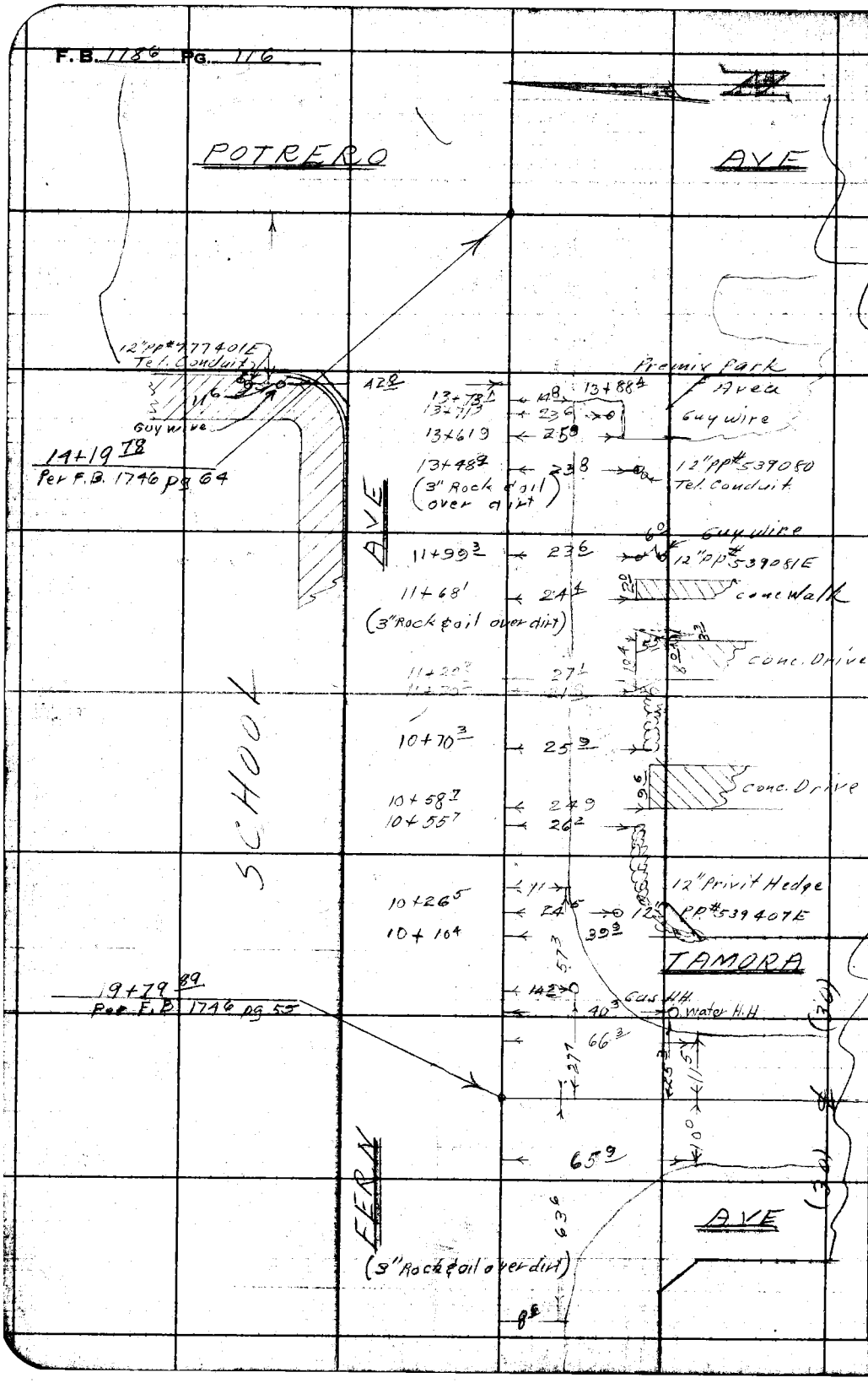

RETURN TO
LOS ANGELES COUNTY SURVEYOR
726 LOS ANGELES COUNTY
ENGINEERING BLDG.

Do not extend notes this side of this line.

Note: Any Additions or Changes on This Sheet Must be Made or Circled in Red Ink With Date and Name of Person Making Change.

Profile No. ____ Notes Red. ____ Plotted ____ Job No. ____ Division No. ____

F.B. 1786 PG. 117

Date ____ Date ____ Survey of ____

X-Sec. No. ____ Notes Chkd. ____ Checked ____ Survey by ____ Notes ____ Date ____

Date 12/23/53 Date ____ Map No. ____ Indexed C. Johnson Date ____

CHICO AVE. C.I. 1661

"X" SECTIONS

on

FERN AVE

from

Chico St to Potrero Ave.

12-15-53

Willey J.L.
Brown J.H
Merino
Paulson
Halstrom

STATION	B.S.	H.I.	F.S.	ELEV.

NOTE: ANY ADDITIONS OR CHANGES ON THIS SHEET MUST BE MADE OR CIRCLED IN RED INK, WITH DATE AND NAME OF PERSON MAKING CHANGE.

PLEASE RETURN TO
LOS ANGELES COUNTY SURVEYOR
726 LOS ANGELES COUNTY
ENGINEERING BLDG.

Do not extend notes this side of this line.

761 298 307 10-51

76L298 307 10-51

PLEASE RETURN TO

LOS ANGELES COUNTY SURVEYOR
726 LOS ANGELES COUNTY
ENGINEERING BLDG.

NOTE: ANY ADDITIONS OR CHANGES ON THIS SHEET MUST BE MADE OR CIRCLED IN RED INK, WITH DATE AND NAME OF PERSON MAKING CHANGE.

Do not extend notes this side of this line.

STATION	B. S.	H. I.	F. S.	ELEV.	Left (N)	Right (S)
BM. ME 350	5 41	248 59		243 18	BM ME 243.184 per FB	1728-228 CHICO AVE
					W side at FERN St Blt	spk in CB 10' N of
					℄ prod. of FERN St.	
0+00			481	243 78		℄ put
0+70			53	243 3		℄
"			51	243 5		30° P/L
"			62	243 4	30°	
0+82			611	242 48		℄ bot. CB
			547	243 2		℄ Top CB
1+00			574	242 85		℄
			584	242 75		30° P/L put
			605	242 54		100° put
			622	242 37		200° put
			561	242 98	30° P/L put	
			545	243 14	100° put	
			525	243 [illegible]	200° put	
CR SE Cor	S end		634	242 25		Bott CB
" " "	" "		565	242 94		Top CB
" " "	E "		565	242 94		Bot CB
" " "	" "		505	243 54		Top CB.
CR NE Cor	N "		598	242 61	Bot CB	

F.B. 1786 PG. 118

Job No. 1661 Division No. ____ Notes Red. ____ Plotted ____ Profile ____

Survey of CHICO AVE Date ____ Date ____ No. ____

Survey by J.L. Willey Notes J.H. Brown Notes Chkd. ____ Checked ____ X-Sec. ____

Indexed C. Johnson Date ____ Date ____ Date ____ No. ____

761 298 307 10-51

PLEASE RETURN TO

LOS ANGELES COUNTY SURVEYOR

726 LOS ANGELES COUNTY
ENGINEERING BLDG.

NOTE: ANY ADDITIONS OR CHANGES ON THIS SHEET MUST BE MADE OR CIRCLED IN RED INK, WITH DATE AND NAME OF PERSON MAKING CHANGE.

Do not extend notes this side of this line.

STATION	B. S.	H. I.	F. S.	ELEV.	Left (N)	Right (S)
CR NE cor	N end	248 59	5 33	243 26	top CB	
" " "	E end		5 69	242 90	bot CB	
" " "	" "		5 00	243 59	Top CB	
1+15 1			6 10	242 49	Wedge ℄	gut
1+17 2			6 16	242 43	Flowline ℄	gut
1+20 3			6 08	242 51	E edge ℄	gut
1+83 0			4 67	243 92	brk in profile ℄	
2+00			4 37	244 22	℄	
			4 78	243 81		10° edge put
			5 4	243 2		17° gut
			5 1	243 5		30° P/L
			4 49	244 10	12° edge put	
			5 1	243 5	19° gut	
			4 3	244 3	21° brk	
			4 1	244 5	30° P/L	
T.P.	4 85	249 07	4 37	244 22	spk at sta 2+00	
3+00			4 41	244 18	℄	
			4 55	244 04		10° edge put
			5 1	243 5		17° gut
			4 6	244 0		23° brk
			4 7	243 9		30 P/L

Profile No. ____ Notes Red. ____ Plotted ____ Job No. 1661 Division No. ____ F.B. 1786 PG. 119

Date ____ Date ____ Survey of CHICO AVE

Notes Chkd. ____ Checked ____ Survey by [illegible] Notes [illegible]

No. ____ Date ____ Date ____ Map No. ____ Indexed C. Johnson

76L298 307 10-51

PLEASE RETURN TO

LOS ANGELES COUNTY SURVEYOR
726 LOS ANGELES COUNTY
ENGINEERING BLDG.

NOTE: ANY ADDITIONS OR CHANGES ON THIS SHEET MUST BE MADE OR CIRCLED IN RED INK, WITH DATE AND NAME OF PERSON MAKING CHANGE.

Do not extend notes this side of this line.

STATION	B. S.	H. I.	F. S.	ELEV.	Left (N)	Right (S)
3+00		249 07	5 00	244 07		90° back lot
			4 57	244 50	11° edge put	
			51	244 [illegible]	19° gut	
			4 4	244 7	25° brk	
			4 2	244 9	30° P/L	
			4 0	245 1	45° brk	
			3 9	245 2	95° back lot	
4+00			3 99	245 08		℄
			4 10	244 97		10° edge put
			47	244 4		17° gut
			3 9	245 2		25° brk
			4 0	245 [illegible]		30° P/L
			4 19	244 88	12° edge put	
			47	244 4	19° gut	
			36	245 5	30° P/L & top brk	
T.P.	4 78	249 87	3 98	245 09	spk at sta 4+00	
5+00			4 56	245 31		℄
"			4 75	245 12	12° edge put	
"			4 9	245 0	19 Gut	
"			4 5	245 4	23 brk	
"			4 2	245 7	30 N P/L	

F.B. 1786 PG. 120 Job No. 1661 Division No. ____ Notes Red. ____ Plotted ____ Profile ____
Survey of CHICO AVE Date ____ Date ____ No. ____
Survey by V. L. Willey Notes J. H. Brown Notes Chkd. ____ Checked ____ X-Sec. ____
Index C. Johnson Date ____ Date ____ Date ____ No. ____

761298 307 10-51

PLEASE RETURN TO
LOS ANGELES COUNTY SURVEYOR
726 LOS ANGELES COUNTY
ENGINEERING BLDG.

NOTE: ANY ADDITIONS OR CHANGES ON THIS SHEET MUST BE MADE OR CIRCLED IN RED INK, WITH DATE AND NAME OF PERSON MAKING CHANGE.

Do not extend notes this side of this line.

STATION	B. S.	H. I.	F. S.	ELEV.		
5+09 4		24987	4 52	24535	opp W P/L	℄
"			4 73	24514		12° Pvt.
"			4 95	24492	Gut	23 edge pvt.
"			5 0	2449		30 S P/L Cor.
5+39 38			4 41	24546	Int Adelia Ave	℄
"			4 74	24513		30 opp S P/L
"			5 01	24486		100 Pvt
"			4 60	24527	12° edge pvt.	
"			4 9	2450	19 Gut	
"			4 0	2459	30 N P/L	
"			4 2	2457	95 back lot.	
5+69 4			4 33	24554		℄
"			4 53	24534		12° Pvt.
"			4 97	24490		21° edge Pvt; Gut
"			4 7	2452		30 S P/L Cor.
6+00			4 29	24558		℄
"			4 57	24530		11° edge Pvt.
"			5 0	2449		18 Gut
"			4 8	2451		30 S P/L
"			4 47	24540	edge Pvt.	
			4 8	2451	Gut	

Profile
No. ____ Date ____ Notes Red. ____ Plotted ____ Job No. 1661 Division No. ____
X-Sec. ____ Date ____ Date ____ Survey of CHICO AVE
No. ____ Notes Chkd. ____ Checked ____ Survey by [illegible] 12-15-53
No. ____ Date ____ Date ____ Map No. ____ Indexed [illegible]

F.B. 1786 Pg. 121

76L298 307 10-51

PLEASE RETURN TO

LOS ANGELES COUNTY SURVEYOR

726 LOS ANGELES COUNTY
ENGINEERING BLDG.

NOTE: ANY ADDITIONS OR CHANGES ON THIS SHEET MUST BE MADE OR CIRCLED IN RED INK, WITH DATE AND NAME OF PERSON MAKING CHANGE.

Do not extend notes this side of this line.

59 92

STATION	B. S.	H. I.	F. S.	ELEV.		
6+00		249 87	40	245 87	23 brk	
"			38	24[illegible]1	30 NP/L	
(1)	4 94	250 53	428	245 59		
7+00			477	245[illegible]6		℄
"			484	245 69		10 edge pvt
"			51	245 4		17 Gut
"			46	245 9		30 SP/L
"			490	245 63	12 edge Pvt	
"			54	245 1	19 Gut	
"			44	246 1	23 brk	
"			42	24[illegible]	30 NP/L	
T+29 9			467	245 86	opp W. P/L	℄
"			472	245 81	12° brk	
"			502	245 51	17 edge Pvt.	
"			51	245 4	19 Gut line	
"			44	246 1	22 brk	
"			43	24[illegible]	30 NP/L Cor.	
T+59 92			450	246 03		℄ Int Humbert Ave
"			465	245 88		10° edge Pvt.
"			50	245 5		21 Gut line
"			46	245 9		30 SP/L

F.B. 1786 PG. 122

Job No. 1661 Division No. ____ Notes Red. ____ Plotted ____ Profile ____

Survey of CHICO AVE Date ____ Date ____ No. ____

Survey by J.L. Willey Notes J.L. Willey Notes Chkd ____ Checked ____ X-Sec. ____

Indexed C. Johnson Date ____ Date ____ No. ____

761 298 307 10-51

PLEASE RETURN TO
LOS ANGELES COUNTY SURVEYOR
726 LOS ANGELES COUNTY
ENGINEERING BLDG.

NOTE: ANY ADDITIONS OR CHANGES ON THIS SHEET MUST BE MADE OR CIRCLED IN RED INK, WITH DATE AND NAME OF PERSON MAKING CHANGE.

Do not extend notes this side of this line.

STATION	B. S.	H. I.	F. S.	ELEV.		
7+59 92		250 53	4 9	245 6		90 back lot
"			4 59	245 94	12 brk	
"			4 68	245 85	18.5 "X" Gut line	
"			4 64	245 89	30 opp N P/L	
"			4 50	246 03	100 Pvt.	
"			4 23	246 30	200 Pvt	
7+89 9			4 42	246 11	opp E P/L	℄
"			4 44	246 09	12 brk	
"			4 77	245 76	22 Gut.	
"			4 41	246 12	30 N P/L Cor. (pvt)	
8+00			4 40	246 13		℄
"			4 46	246 07		9° edge Pvt
"			4 9	245 6		21 Gut
"			4 3	246 2		30 S P/L
9+00			4 04	246 49		℄
"			4 22	246 31		9° edge Pvt.
"			4 6	245 9		21 Gut
"			3 9	246 6		30 S P/L
"			4 10	246 43	12° brk	
"			4 36	246 17	19 Gut	
"			3 94	246 59	30 N P/L (pvt)	

Profile
No. ____ Date ____ Notes Red ____ Plotted ____ Job No. 1661 Division No. ____
X-Sec. ____ Date ____ Date ____ Survey of CHICO AVE
No. ____ Date ____ Notes Chkd. ____ Checked ____ Survey by [illegible] Notes [illegible] Date [illegible]
Map No. ____ Date ____ Indexed ____ Date ____

F.B. 1786 PG. 123

76L298 307 10-51

PLEASE RETURN TO

LOS ANGELES COUNTY SURVEYOR
726 LOS ANGELES COUNTY
ENGINEERING BLDG.

NOTE: ANY ADDITIONS OR CHANGES ON THIS SHEET MUST BE MADE OR CIRCLED IN RED INK, WITH DATE AND NAME OF PERSON MAKING CHANGE.

Do not extend notes this side of this line.

STATION	B. S.	H. I.	F. S.	ELEV.		
		250 53				
⊙	4 58	251 07	4 04	246 49		
9+49.9			4 30	246 77	Opp W P/L	℄
"			4 55	246 52		12° brk
"			4 91	246 16		23 edge Pvt., Gut
"			4 8	246 3		30 S P/L Cor.
9+79.89			4 15	246 92	Int. Tamora Ave	℄
"			4 33	246 74		11.5 brk
"			4 30	246 77		30 Pvt, Opp S P/L
"			4 66	246 41		100 Pvt.
"			4 30	246 77	12 brk	
"			4 68	246 39	19 Gut	
"			4 20	246 [illegible]7	30 N P/L	

(Note:- For Elev. & locations of pipes to Potrero St School see F.B. 1786-99)

10+00			4 09	246 98		℄
10+09.9			4 08	246 99		℄
"			4 29	246 78		12 Pvt.
"			5 63	245 44		25 edge Pvt
"			4 6	246 5		30 S P/L Cor.

F.B. 1786 PG. 124 Job No. 1661 Division No. Notes Red Plotted Profile
Survey of CHICO AVE Date Date No.
Survey by J.L. Willey Notes J.L. Willey Notes Chkd. Checked X-Sec.
Indexed K. C. Johnson Date Date No.

76L298 307 10-51

PLEASE RETURN TO

LOS ANGELES COUNTY SURVEYOR

726 LOS ANGELES COUNTY
ENGINEERING BLDG.

NOTE: ANY ADDITIONS OR CHANGES ON THIS SHEET MUST BE MADE OR CIRCLED IN RED INK, WITH DATE AND NAME OF PERSON MAKING CHANGE.

Do not extend notes this side of this line.

STATION	B. S.	H. I.	F. S.	ELEV.		
		251 07				
0	5 32	252 31	4 08	246.99		
11+00			4 98	247 33		℄
"			5 18	247 13		11° edge Pvt.
"			5 7	246 6		21 Gut.
"			4 9	247 4		30 SP/L
"			5 08	247 23	12 brk Pvt.	
"			5 39	246 92	19 Gut (pvt.)	
"			5 10	247 21	30 NP/L	
12+00			4 67	247 64		℄
"			5 08	247 23		11° edge Pvt.
"			5 4	246 9		17 Gut
"			4 6	247 7		30 SP/L
"			4 5	247 8		90 back lot
"			4 64	247 67	11 brk pvt.	
"			4 97	247 34	23 Gut (pvt)	
"			4 72	247 59	30 base of Curb (pvt)	
"			4 17	248 14	30 Top Curb	
13+00			4 09	248 22		℄
"			4 56	247 75		11° edge Pvt.
"			5 1	247 2		17 Gut.

Profile
No. ____ Date ____ Notes Red ____ Plotted ____ Job No. 1661 Division No. ____
X-Sec. Notes Chkd. ____ Date ____ Checked ____ Date ____ Survey of [illegible]
No. ____ Date ____ Map No. ____ Survey by [illegible] Notes [illegible] Inspected C. Jordan

F.B. 1786 Pg. 125

76L298 307 10-51

PLEASE RETURN TO

LOS ANGELES COUNTY SURVEYOR
726 LOS ANGELES COUNTY
ENGINEERING BLDG.

NOTE: ANY ADDITIONS OR CHANGES ON THIS SHEET MUST BE MADE OR CIRCLED IN RED INK, WITH DATE AND NAME OF PERSON MAKING CHANGE.

Do not extend notes this side of this line.

STATION	B. S.	H. I.	F. S.	ELEV.		
13+00		252 31	4 3	248 5		30 SP/L
"			4 15	248 16	11° brk pvt.	
"			4 51	24[illegible] 06	23 Gut (pvt.)	
"			4 25	24[illegible] 06	30 base Curb	
"			3 93	24[illegible] 38	30 Top "	
T.P.	461	252 83	4 09	248 22		
13+89.9			4 67	248 16	Opp WP/L	℄
"			4 83	248 00		18 pvt.
"			4 85	24[illegible] 98	(Pvt)	30 SP/L Cor
"			4 78	24[illegible] 05	12 pvt.	
"			4 78	248 15	30 base Cb	
"			4 15	24[illegible] 68	Top Cb.	
14+00			4 78	248 05	brk	℄
14+19.78			3 60	249 [illegible]	Int. Potrero Ave	℄
"			3 65	249 18		30 pvt.
"			4 15	248 68		100 Pvt.
"			3 54	249 29	30 pvt.	
"			3 27	249 56	100 pvt	

F.B. 1786 PG. 126 Job No. 1661 Division No. Notes Red. Plotted Profile
Survey of CHICO AVE Date Date No.
Survey by J.L. Willey Notes J.L. Willey Notes Chkd. Checked X-Sec.
Indexed K. C. Johnson Date Date Date No.

76L298 307 10-51

PLEASE RETURN TO

LOS ANGELES COUNTY SURVEYOR

726 LOS ANGELES COUNTY
ENGINEERING BLDG.

NOTE: ANY ADDITIONS OR CHANGES ON THIS SHEET MUST BE MADE OR CIRCLED IN RED INK, WITH DATE AND NAME OF PERSON MAKING CHANGE.

Do not extend notes this side of this line.

STATION	B. S.	H. I.	F. S.	ELEV.		
		252 83				
BM ME356			4 50	248 33	BM ME356 El. 248.326 F.B. 1728-231 Potrero Ave & Fern St, N.W. Cor. Bt Spk in Curb, 5' N. of N. end C.R.	

Profile
No. X-Sec. Date
Notes Red. Plotted Date
Notes Chkd. Checked Date
No. Date
Job No. 1661 Division No.
Survey of CHICS AVE
Survey by [illegible] Date 12-16-53
Map No. Indexed C. Johnson Date

F.B. 1786 PG. 127

F.B. 1786 PG. 128 Job No. Division No. Notes Red. Plotted Profile

Survey of Date Date No.

Survey by Notes Notes Chkd. Checked X-Sec.

Indexed Date Date Date No.

STATION	B. S.	H. I.	F. S.	ELEV.

76L298 307 10-51

PLEASE RETURN TO

LOS ANGELES COUNTY SURVEYOR

726 LOS ANGELES COUNTY ENGINEERING BLDG.

Do not extend notes this side of this line.

NOTE: ANY ADDITIONS OR CHANGES ON THIS SHEET MUST BE MADE OR CIRCLED IN RED INK, WITH DATE AND NAME OF PERSON MAKING CHANGE.

Notes Ck'd by	Survey of CHICO AVE
Map No.	W. O. 1661 Tape No. Sf'd: °F
Office Work	Surveyed by J. MUSLIN
Checked	Notes J.M. Date
Date	Indexed C. JOHN

F. B. 1780 PG. 129

C.A. 1661

CHICO AVE

TOPOG

ON

ENLOE ST

FROM

W. LINE TR # 14238 TO POTRERO AVE

MUSLIN
BROWN, J
MERINO
PAULSON
HALSTROM

Note: Any Additions or Changes of This Sheet Must Be Made or Circled in Red Ink With Date and Name of Person Making Change.

Do not extend notes this side of this line.

RETURN TO
LOS ANGELES COUNTY SURVEYOR
724 LOS ANGELES COUNTY
ENGINEERING BLDG.

76FS09S 247 2-51

F.B. 1786 PG. 130

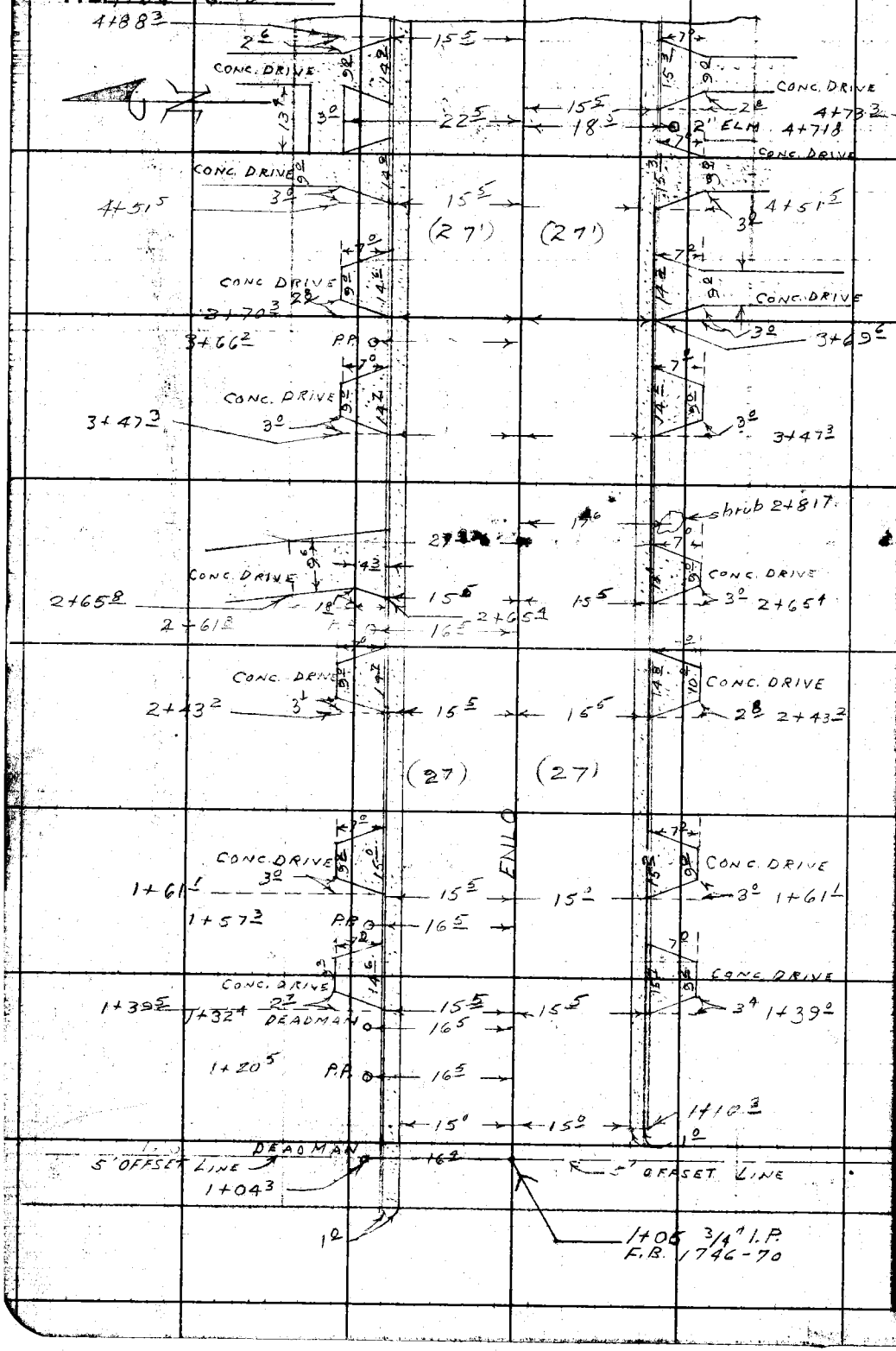

RETURN TO
LOS ANGELES COUNTY SURVEYOR
726 LOS ANGELES COUNTY
ENGINEERING BLDG.

Do not extend notes this side of this line.

Note: Any Additions or Changes on This Sheet Must be Made or Circled in Red Ink With Date and Name of Person Making Change.

Notes Ck'd by	Survey of CHICO AVE
Map No.	W. O. 661 Tape No. St'd. °F
Office Work	Surveyed by J. MUSLIN
Checked	Notes J.M. Date
Date	Indexed K. O. JOHNSON

F. B. 1786 PG. 131

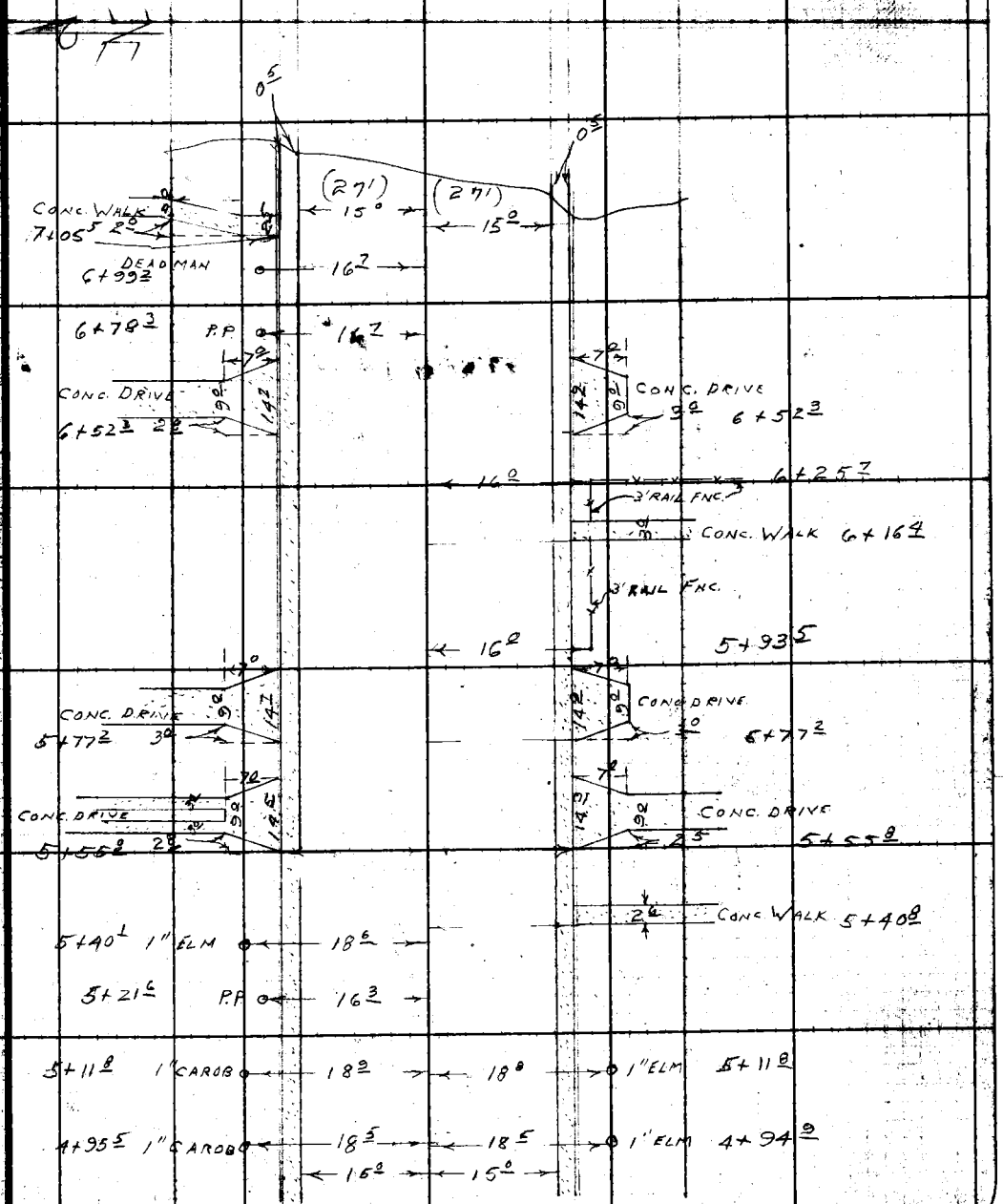

Note: Any Additions or Changes on This Sheet Must Be Made or Circled in Red Ink With Date and Name of Person Making Change.

Do not extend notes this side of this line.

RETURN TO
LOS ANGELES COUNTY SURVEYOR
726 LOS ANGELES COUNTY
ENGINEERING BLDG.

76P309S 247 2-51

F.B. 1786 PG. 132

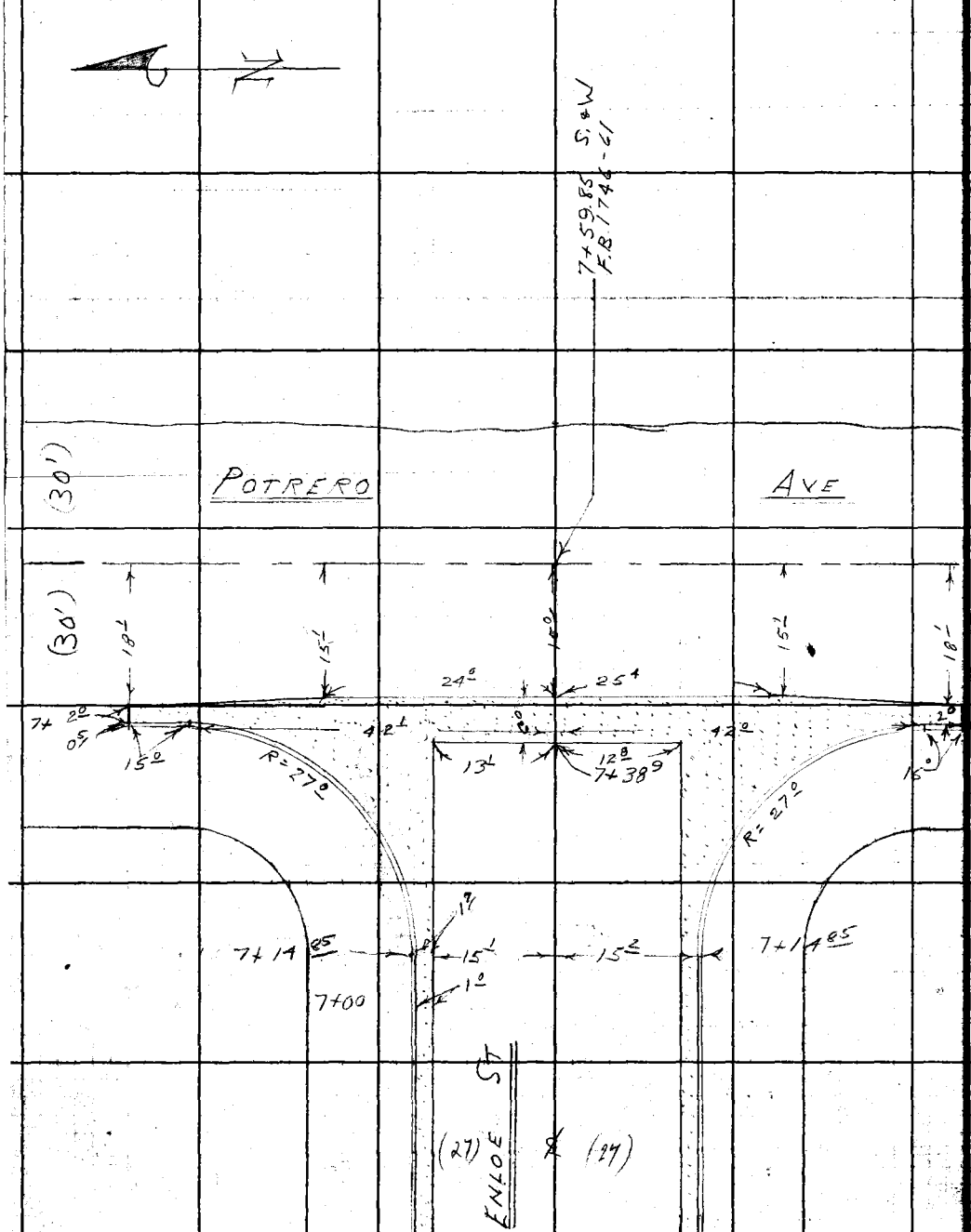

RETURN TO
LOS ANGELES COUNTY SURVEYOR
726 LOS ANGELES COUNTY
ENGINEERING BLDG.

Do not extend notes this side of this line.

Note: Any Additions or Changes on This Sheet Must be Made or Circled in Red Ink With Date and Name of Person Making Change.

Profile No. _____ Notes Red _____ Plotted _____ Job No. 1661 Division No. _____ F.B. 1786 Pg. ~~137~~ 131

Date _____ Date _____ Survey of [illegible]

X-Sec. No. _____ Notes Chkd. _____ Checked _____ Survey by [illegible] Notes [illegible]

Date 12/28/53 Date _____ Map No. _____ Indexed C. Johnson Date _____

CHICO AVE C.I. 1661

"X" SECTIONS

on

ENLOE ST.

from

W. Line Tr. 14328 to Potrero Ave

12-15-53

Willey J.L. & Party

STATION	B.S.	H.I.	F.S.	ELEV.

NOTE: ANY ADDITIONS OR CHANGES ON THIS SHEET MUST BE MADE OR CIRCLED IN RED INK, WITH DATE AND NAME OF PERSON MAKING CHANGE.

Do not extend notes this side of this line.

PLEASE RETURN TO

LOS ANGELES COUNTY SURVEYOR

726 LOS ANGELES COUNTY ENGINEERING BLDG.

761-298 307 10-51

76L298 307 10-51

PLEASE RETURN TO

LOS ANGELES COUNTY SURVEYOR
726 LOS ANGELES COUNTY
ENGINEERING BLDG.

NOTE: ANY ADDITIONS OR CHANGES ON THIS SHEET MUST BE MADE OR CIRCLED IN RED INK, WITH DATE AND NAME OF PERSON MAKING CHANGE.

Do not extend notes this side of this line.

STATION	B. S.	H. I.	F. S.	ELEV.		
BMME386	4 86	24282		237 96	BMME386 El. 237.9	56 F.B. 1728-244
					Enloe St (N. Side) 635'± W. Potrero Ave	
					Bt Spk in Cb. 10'	E of W end.
1+00			5 25	237 57	W. line Tr. 14238	℄ (W. end pvt.)
"			5 52	237 30	(Curb line)	16 edge pvt.
"			5 2	237 6		27 S P/L
"			5 5	237 3		100 Grnd.
"			6 2	236 6		157± ℄ Alley.
"			4 87	237 95	15 Top Cb.	
"			5 38	237 44	15 Gut.	
"			4 4	238 4	27 N P/L	
"			3 3	239 5	157 back lot.	
1+05			5 70	237 12	Bot "X" Gut.	℄
1+10 3			5 33	237 49		℄
"			5 08	237 74	W. end Curb.	15 Top Cb.
"			5 70	237 12		15 Gut.
1+15			5 18	237 64	E. edge "X" Gut.	℄
2+00			5 95	236 87		℄
"			4 91	237 91		15 Top Cb.
"			5 54	237 28		15 Gut
"			4 9	237 9		27 S P/L

F.B. 1786 PG. 138

Job No. 1661 Division No. ____ Notes Red. ____ Plotted ____ Profile ____

Survey of CHICO AVE Date ____ Date ____ No. ____

Survey by V. L. Willey Notes V. L. Willey Notes Chkd. ____ Checked ____ X-Sec. ____

Indexed C. Johnson Date ____ Date ____ No. ____

76L298 307 10-51

PLEASE RETURN TO

LOS ANGELES COUNTY SURVEYOR

726 LOS ANGELES COUNTY
ENGINEERING BLDG.

NOTE: ANY ADDITIONS OR CHANGES ON THIS SHEET MUST BE MADE OR CIRCLED IN RED INK, WITH DATE AND NAME OF PERSON MAKING CHANGE.

Do not extend notes this side of this line.

STATION	B. S.	H. I.	F. S.	ELEV.		
2+00		242 82	4 79	238 03	15 Top Cb.	
"			5 43	237 39	15 Gut	
"			4 3	238 5	27 N P/L	
T.P.	5 18	243 11	4 89	237 93		
3+00			5 18	237 93		℄
"			5 19	237 92		15 Top Cb.
"			5 78	237 33		15 Gut
"			5 05	238 06		27 S P/L
"			4 98	238 13	15 Top Cb	
"			5 62	237 49	15 Gut	
"			4 8	238 3	27 N P/L	
4+00			5 02	238 09		℄
"			5 03	238 08		15 Top Cb
"			5 68	237 43		15 Gut
"			4 7	238 4		27 S P/L
"			4 8	238 3		157 ℄ Alley
"			4 77	238 34	15 Top Cb.	
"			5 42	237 69	15 Gut	
"			4 6	238 5	27 N P/L	
"			4 4	238 7	157 back lot.	
"						

Profile Notes Red ____ Plotted ____ Job No. 1661 Division No. ____

No. ____ Date ____ Date ____ Survey of CHICO AVE

X-Sec. Notes Chkd. ____ Checked ____ Survey By [illegible] Notes [illegible] Date 12-16-63

No. ____ Date ____ Date ____ Map No. ____ Indexed C. Jones Date ____

F.B. 1786 PG. 139

76L298 307 10-51

PLEASE RETURN TO

LOS ANGELES COUNTY SURVEYOR
726 LOS ANGELES COUNTY
ENGINEERING BLDG.

NOTE: ANY ADDITIONS OR CHANGES ON THIS SHEET MUST BE MADE OR CIRCLED IN RED INK, WITH DATE AND NAME OF PERSON MAKING CHANGE.

Do not extend notes this side of this line.

STATION	B. S.	H. I.	F. S.	ELEV.		
5+00		243 11	4 78	23[illegible] 33		℄
"			4 80	238 31		15 Top Cb.
"			5 45	237 [illegible]6		15 Gut.
"			4 67	238 44		27 SP/L
"			4 67	238 44	15 Top Cb.	
"			5 30	237 81	15 Gut.	
"			4 4	238 [illegible]	27 NP/L	
5+25			4 67	238 [illegible]	Grade in changing	℄ Gradually
5+50			4 53	238 58	" " "	℄ "
6+00 O	6 36	245 29	4 18	238 93		℄
"			6 24	239 05		15 Top Cb.
"			6 90	238 39		15 Gut.
"			6 3	239 0		27 SP/L
"			6 13	239 16	15 Top Cb.	
"			6 79	238 50	15 Gut.	
"			6 0	239 3	27 NP/L	
7+00			5 01	240 28		℄
"			4 86	240 43		15 Top Cb.
"			5 28	240 01		15 Gut.
"			5 1	240 [illegible]		27 SP/L
"			4 93	240 36	15 ~~27~~ Top Cb.	

F.B. 1786 PG. 140 Job No. 1661 Division No. Notes Red. Plotted Date No. Profile
Survey of CHICO AVE Date X-Sec.
Survey by J. L. Willey Notes J. L. Willey Notes Chkd. Checked Date No.
Indexed C. Johnson Date

761298 307 10-51

PLEASE RETURN TO

LOS ANGELES COUNTY SURVEYOR

726 LOS ANGELES COUNTY
ENGINEERING BLDG.

NOTE: ANY ADDITIONS OR CHANGES ON THIS SHEET MUST BE MADE OR CIRCLED IN RED INK, WITH DATE AND NAME OF PERSON MAKING CHANGE.

Do not extend notes this side of this line.

STATION	B. S.	H. I.	F. S.	ELEV.		
7+00		245 29	5 43	239 86	15 Gut.	
"			4 8	240 5	27 NP/L	
7+12			4 91	240 38	brk in Pvt.	℄
7+38.9			5 26	240 03	Wedge Conc. "X" Gut	℄
7+41.9			5 34	239 95	℄ " "	℄
7+44.9			5 26	240 03	E " " "	℄
~~7+59.85~~			~~4 14~~			~~℄~~
7+59.85			4 14	241 15	Int Potrero Ave.	℄
"			4 16	241 13		27 opp SP/L Pvt
"			4 13	241 16		100 Pvt.
"			4 15	241 14	Int. ℄ Alley (w)	157 "
"			4 12	241 17	27 opp NP/L	
"			3 62	241 67	157 " back lot line	
W. end CR.	S.W Cor		4 61	240 68		
Gut			5 03	240 26		
S. end CR.	SW Cor.		4 70	240 59		
Gut			5 36	239 93		
W end CR.	NW Cor		4 74	240 55		
Gut.			5 17	240 12		
S. end CR.	NW Cor.		4 66	240 63		
Gut			5 34	239 95		

Profile
No. ____ Date ____ Notes Red. ____ Plotted ____ Job No. 1661 Division No. ____
X-Sec. Notes Chkd. ____ Date ____ Checked ____ Date ____ Survey of [illegible] AVE
No. ____ Date ____ Survey by [illegible] Notes [illegible] Date 12-16-53
Map No. ____ Date ____ Issued C. Jordan Date ____

F.B. 1786 PG. 141

F.B. 1786 PG. 142

Job No. 1661 Division No. _____ Notes Red. _____ Plotted _____ Profile

Survey of CHICO AVE Date _____ Date _____ No. _____

Survey by V. L. Willey Notes V. L. Willey Notes Chkd. _____ Checked _____ X-Sec.

Indexed A. C. Johnson Date _____ Date _____ Date _____ No. _____

76L298 307 10-51

PLEASE RETURN TO

LOS ANGELES COUNTY SURVEYOR

726 LOS ANGELES COUNTY

ENGINEERING BLDG.

NOTE: ANY ADDITIONS OR CHANGES ON THIS SHEET MUST BE MADE OR CIRCLED IN RED INK, WITH DATE AND NAME OF PERSON MAKING CHANGE.

Do not extend notes this side of this line.

STATION	B.S.	H.I.	F.S.	ELEV.		
BM ME360		24529	4 66	240.63	BM ME360 El. 240.630 F.B. 1728-232 Potrero Ave & Enloe St. N.W. Cor. Bt Sphin Cb. R.S. & N end.	

Notes Ck'd by	Survey of CHICO AVE
Map No.	W. O. 661 Tape No. St'd. °F
Office Work	Surveyed by J. MUSLIN
Checked	Notes J.M. Date
Date	Indexed C. Johnson

F. B. 1780 PG. 143

C.L. 1661

CHICO AVE

TOPOG

ON

KALE ST

FROM

POTRERO AVE TO LINN AVE

MUSLIN
BROWN, J
MERINO
PAULSON
HALSTROM

Note: Any Additions or Changes on This Sheet Must be Made or Circled in Red Ink With Date and Name of Person Making Change.

Do not extend notes this side of this line.

RETURN TO
LOS ANGELES COUNTY SURVEYOR
726 LOS ANGELES COUNTY
ENGINEERING BLDG.

76F909S 247 2-51

F.B. 1780 PG. 144

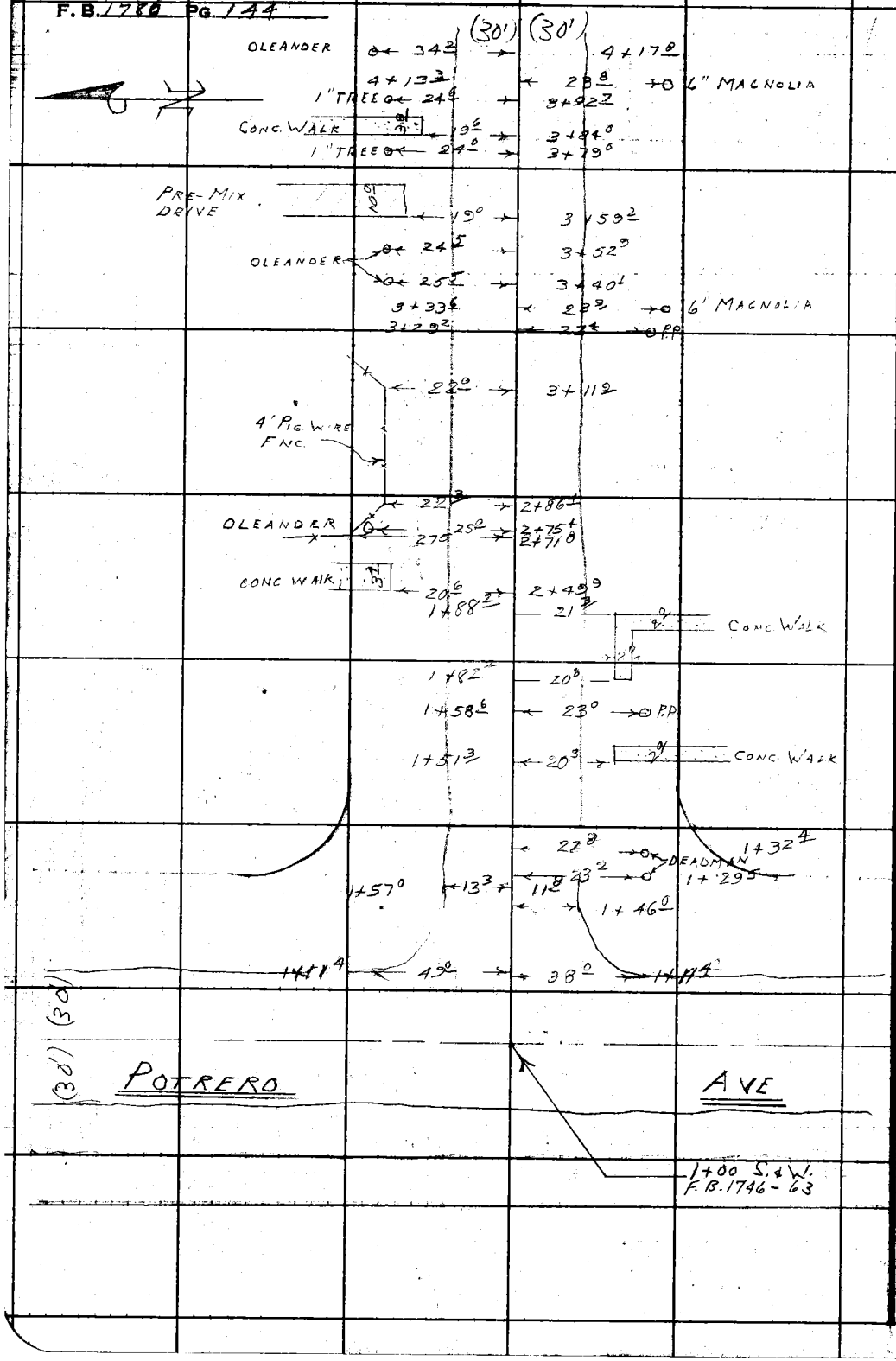

RETURN TO
LOS ANGELES COUNTY SURVEYOR
726 LOS ANGELES COUNTY
ENGINEERING BLDG.

Do not extend notes this side of this line.

Notes: Any Additions or Changes on This Sheet Must be Made or Circled in Red Ink With Date and Name of Person Making Change.

Notes Ck'd by	Survey of CHICO AVE	F. B. 1786 Pg. 145
Map No.	W. O. 1661 Tape No. St'd. °F	
Office Work	Surveyed by J. MUSGIN	
Checked	Notes J.M. Date 11-19-53	
Date	Indexed K. C. JOHNSON	

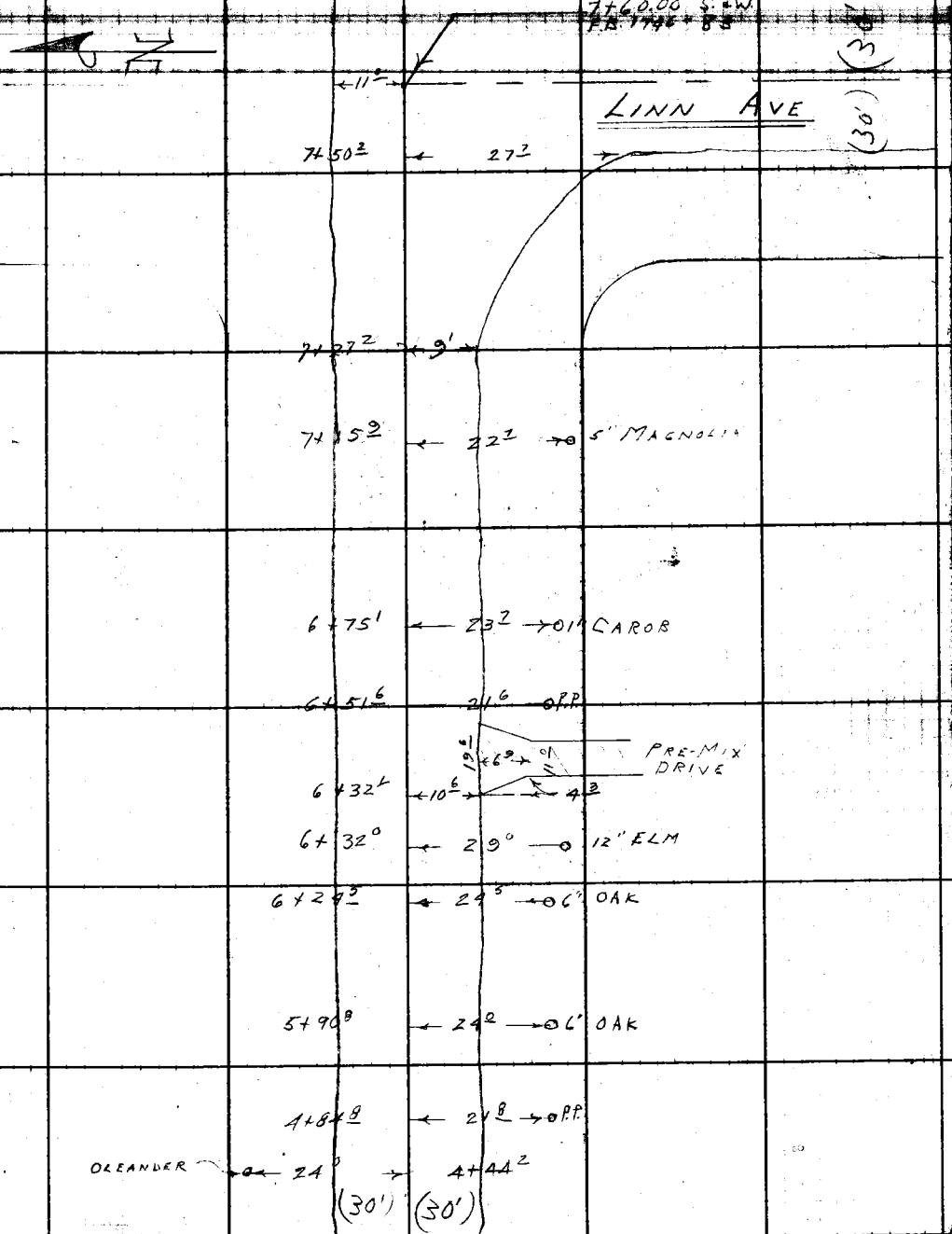

Note: Any Additions or Changes on This Sheet Must be Made or Circled in Red Ink With Date and Name of Person Making Change.

Do not extend notes this side of this line.

RETURN TO
LOS ANGELES COUNTY SURVEYOR
726 LOS ANGELES COUNTY
ENGINEERING BLDG.

76FS095 247 2-51

F. B. 1786 PG. 146

RETURN TO
LOS ANGELES COUNTY SURVEYOR
725 LOS ANGELES COUNTY
ENGINEERING BLDG.

Do not extend notes this side of this line.

Note: Any Additions or Changes on This Sheet Must be Made or Circled in Red Ink With Date and Name of Person Making Change.

Profile No. ____ Notes Red. ____ Plotted ____ Job No. 1661 Division No. ____ F.B. 1728 PG. 147

Date ____ Date ____ Survey of CHICO AVE

~~X-Sec.~~ Notes Chkd. ____ Checked ____ Survey by J.L. Willey Notes J.L.W. Date 12-16-53

No. ____ Date 12/28/53 Date ____ Map No. ____ Indexed C. Johnson Date ____

CHICO AVE Cl. 1661

"X" SECTIONS

on

KALE ST

from

Potrero Ave to LINN Ave.
(private st)

12-16-53

Willey J.L.
Brown J.H.
Merino
Paulson
Halstrom

STATION	B.S.	H.I.	F.S.	ELEV.

NOTE: ANY ADDITIONS OR CHANGES ON THIS SHEET MUST BE MADE OR CIRCLED IN RED INK, WITH DATE AND NAME OF PERSON MAKING CHANGE.

PLEASE RETURN TO
LOS ANGELES COUNTY SURVEYOR
726 LOS ANGELES COUNTY
ENGINEERING BLDG.

Do not extend notes this side of this line.

761 298 307 10-51

76L298 307 10-51

PLEASE RETURN TO

LOS ANGELES COUNTY SURVEYOR
726 LOS ANGELES COUNTY
ENGINEERING BLDG.

NOTE: ANY ADDITIONS OR CHANGES ON THIS SHEET MUST BE MADE OR CIRCLED IN RED INK, WITH DATE AND NAME OF PERSON MAKING CHANGE.

Do not extend notes this side of this line.

STATION	B. S.	H. I.	F. S.	ELEV.		
BMME358	4 49	250 39		245 90	BMME358 El. 245.899 F.B. 1728-231	
					Potrero Ave (W. Side) @ Kale St	
					Bt Spk, S.E. Cor. Conc. Porch to Ho #2439	
					35' ± N, ℄ Kale St Prod	
1+00			3 89	246 50	Int. Potrero Ave.	℄
			3 95	24[illegible] 44		30° ints S P/L put
			4 35	246 04		105° ints back lot
			3 84	246 54	30° ints N P/L put	
			3 66	246 73	105° " Back lot	
1+10			4 08	246 31		℄
1+23			5 01	245 38		℄
1+30			4 96	245 43		℄
			5 05	245 34		15° edg put & gut
			4 9	245 4		30° P/L
			5 28	245 11	21° edge put & gut	
			4 7	245 7	25° Top brk	
			4 3	246 1	30° P/L	
1+47			4 60	245 [illegible]9		℄
2+00			4 42	245 97		℄
			4 70	245 69		9.5 edge put
			5 0	245 4		15°

F.B. 1786 PG. 148 Job No. 1661 Division No. Notes Red. Plotted Profile
Survey of CHICO AVE Date Date No. X-Sec.
Survey by V.L. Wiley Notes W.H. Brown Notes Chkd. Checked
Indexed R. C. Johnson Date Date Date No.

76L298 307 10-51

PLEASE RETURN TO

LOS ANGELES COUNTY SURVEYOR

726 LOS ANGELES COUNTY
ENGINEERING BLDG.

NOTE: ANY ADDITIONS OR CHANGES ON THIS SHEET MUST BE MADE OR CIRCLED IN RED INK, WITH DATE AND NAME OF PERSON MAKING CHANGE.

Do not extend notes this side of this line.

Kale

STATION	B. S.	H. I.	F. S.	ELEV.		
2+00		250 39	47	2457		19° bk
			46	2458		30° P/L
			466	24573	12° edge put	
			52	2452	19° gut	
			45	2459	30° P/L	
⊙	5 29	251 28	440	24599	spk at sta 2+00	
3+00			513	24615		℄
			544	24584		11° edge put
			58	2455		17° gut
			56	2457		20° bk
			53	2460		30° P/L
			535	24593	12° edge put	
			58	2455	18° gut	
			52	2461	23° bk	
			51	2462	30° P/L.	
3+30			507	24621		℄
			536	24592		11° edge put
			59	2454		17° gut (lot E A
			50	2463		30° P/L
			56	2457		105° ground
			67	2446		330 back lot line

Profile No. ____ Notes Red ____ Plotted ____ Job No. [illegible] Division No. ____
X Sec. ____ Date ____ Date ____ Survey of CHICO AVE
Notes Chkd ____ Checked ____ Survey by [illegible]
No. ____ Date ____ Date ____ Map No. ____ Indexed C. [illegible]

F.B. 1786 PG. 149

76L298 307 10-51

PLEASE RETURN TO

LOS ANGELES COUNTY SURVEYOR
726 LOS ANGELES COUNTY
ENGINEERING BLDG.

NOTE: ANY ADDITIONS OR CHANGES ON THIS SHEET MUST BE MADE OR CIRCLED IN RED INK, WITH DATE AND NAME OF PERSON MAKING CHANGE.

Do not extend notes this side of this line.

Kale

STATION	B. S.	H. I.	F. S.	ELEV.		
3+30		251 28	5 2	246 [illegible]	30° P/L	
			4 8	246 5	105° ground	
			3 5	247 8	330 ground backlot	
4+00			4 97	246 31		℄
"			5 27	246 [illegible]		11° edge pvt
"			5 8	245 [illegible]		17° gut
"			5 3	246 0		21° brk
"			5 1	246 2		30° P/L
"			5 14	246 14	12° edge pvt	
"			5 4	245 9	18° gut	
"			4 9	246 4	30° P/L	
⊙	4 61	250 93	4 96	246 22	spk at sta 4+00	
Note: pipe to house in rear Lot 6 Block A is 1' below ℄ of st. and 140'± out.						
5+00			4 56	24[illegible] 37		℄
"			4 81	24[illegible] 12		11° edge pvt
"			5 2	245 7		17° gut
"			4 8	246 [illegible]		30° P/L
"			4 8	24[illegible]		150° brk
"			6 2	24[illegible]		330°
"			4 79	24[illegible] 14	12 edge pvt	
"			5 1	245 [illegible]	18 Gut -	

F.B. 1786 PG. 150

Job No. 1661 Division No. ____ Notes Red. ____ Plotted ____ Profile ____

Survey of CHICO AVE Date ____ Date ____ No. ____

Survey by V.L. Willey Notes V.H. Brown Notes Chkd. ____ Checked ____ X-Sec. ____

Indexed C. Johnson Date ____ Date ____ Date ____ No. ____

76L298 307 10-51

PLEASE RETURN TO

LOS ANGELES COUNTY SURVEYOR

726 LOS ANGELES COUNTY
ENGINEERING BLDG.

NOTE: ANY ADDITIONS OR CHANGES ON THIS SHEET MUST BE MADE OR CIRCLED IN RED INK, WITH DATE AND NAME OF PERSON MAKING CHANGE.

Do not extend notes this side of this line.

STATION	B. S.	H. I.	F. S.	ELEV.		
5+00		250 93	4 6	246 3	30' NP/L	
"			2 6	248 3	330 back lot	
6+00			4 45	246 58		℄
"			4 70	246 23		10 edge Pvt.
"			5 1	245 8		17 Gut.
"			4 9	246 0		30 " SP/L
"			4 67	246 26	11 edge pvt.	
"			5 0	245 9	17 Gut	
"			4 7	246 2	30 NP/L	
T.P	4 96	251 45	4 44	246 49		
7+00			4 98	246 47		℄
"			5 12	246 33		11° edge Pvt.
"			5 3	246 2		17 Gut. line
"			5 0	246 5		30 SP/L
"			5 15	246 30	11° N. edeg Pvt.	
"			5 4	246 1	17 Gut.	
"			4 9	246 6	30 NP/L	
7+30			5 96	245 49	opp NP/L Cor.	℄ Linn Ave
"			5 17	246 28		12 edge Pvt & Gu
"			4 86	246 59		30 SP/L Cor.

Profile
No. ____ Date ____ Notes Red ____ Plotted ____ Job No. 1661 Division No. ____
X Sec. Date ____ Date ____ Survey of Clinton Ave
Notes Chkd. ____ Checked ____ Survey by A. Willey Noted Brown 12-16-53
No. ____ Date ____ Date ____ Map No. ____ Indexed C. Johnson Date ____

F.B. 1661 PG. 151

76L298 307 10-51

PLEASE RETURN TO

LOS ANGELES COUNTY SURVEYOR
726 LOS ANGELES COUNTY
ENGINEERING BLDG.

NOTE: ANY ADDITIONS OR CHANGES ON THIS SHEET MUST BE MADE OR CIRCLED IN RED INK, WITH DATE AND NAME OF PERSON MAKING CHANGE.

Do not extend notes this side of this line.

STATION	B. S.	H. I.	F. S.	ELEV.		
7+60.00		251 45	4 91	246 51	Int. Linn Ave	℄
"			5 10	246 35		12 brk pvt
"			5 41	246 04		23 "X" Gut
"			5 26	246 19		30 opp SP/L
"			5 14	246 31		45 brk
"			5 39	246 06		100 Pvt.
"			5 66	245 79		200 "
"			5 86	245 59		330 "
"			5 02	246 43	11 edge Pvt.	
"			5 4	246 1	17 Gut line	
"			4 6	246 9	30 NP/L	
"			3 3	248 2	165 Ground.	
"			2 3	249 2	back lot	

F.B. 1786 PG. 152 Job No. 1661 Division No. Notes Red. Plotted Profile
Survey of CHICO AVE Date Date No. X-Sec.
Survey by W.L. Willey Notes W.L. Willey Notes Chkd. Checked
Indexed C. Johnson Date Date Date No.

76L298 307 10-51

PLEASE RETURN TO

LOS ANGELES COUNTY SURVEYOR

726 LOS ANGELES COUNTY
ENGINEERING BLDG.

NOTE: ANY ADDITIONS OR CHANGES ON THIS SHEET MUST BE MADE OR CIRCLED IN RED INK, WITH DATE AND NAME OF PERSON MAKING CHANGE.

Do not extend notes this side of this line.

STATION	B. S.	H. I.	F. S.	ELEV.	
		251 45			Lot 9 "A" 80' 30 ℄ 30 This Lot has been divided & sold 25± (30) ℄ (30) Linn Ave
BMME385			4 50	246 95	BMME385 El. 246.924 F.B. 1728-24 Linn Ave & Kale St., S.W. Cor. 3+ Spk Bot Step, N. edge, Ho. # 2427

Profile Notes Red. Plotted Job No. 1661 Division No.
No. Date Date Survey of [illegible]
X Sec. Notes Chkd. Checked Survey by [illegible] Notes [illegible] Date 12-14-53
No. Date Date Map No. Lexed C. Jonnson Date

F.B. 1786 PG. 153

F. B. _____ PG. _____



RETURN TO
LOS ANGELES COUNTY SURVEYOR
726 LOS ANGELES COUNTY
ENGINEERING BLDG.

Do not extend notes this side of this line.

Note: Any Additions or Changes on This Sheet Must be Made or Circled in Red Ink With Date and Name of Person Making Change.

Notes Ck'd by	Survey of CHICO AVE	F.B. 1780 Pg. 153
Map No.	W.O. 1661 Tape No. St'd. °F	
Office Work	Surveyed by J MUSLIN	
Checked	Notes J.M. & J.B. Date 11-20-53	
Date	Indexed A. C. Johnson	

C.F. 14881

CHICO AVE

TOPOG

ON

GIOVANE ST.

FROM

POTRERO AVE TO SEAMAN AVE

MUSLIN
BROWN, J
MERINO
PAULSON
HALSTROM

Note: Any Additions or Changes on This Sheet Must Be Made or Circled in Red Ink With Date and Name of Person Making Change.

Do not extend notes this side of this line.

RETURN TO
LOS ANGELES COUNTY SURVEYOR
726 LOS ANGELES COUNTY
ENGINEERING BLDG.

76F3095 247 2.51

F.B. 1786 Pg. 156 5100

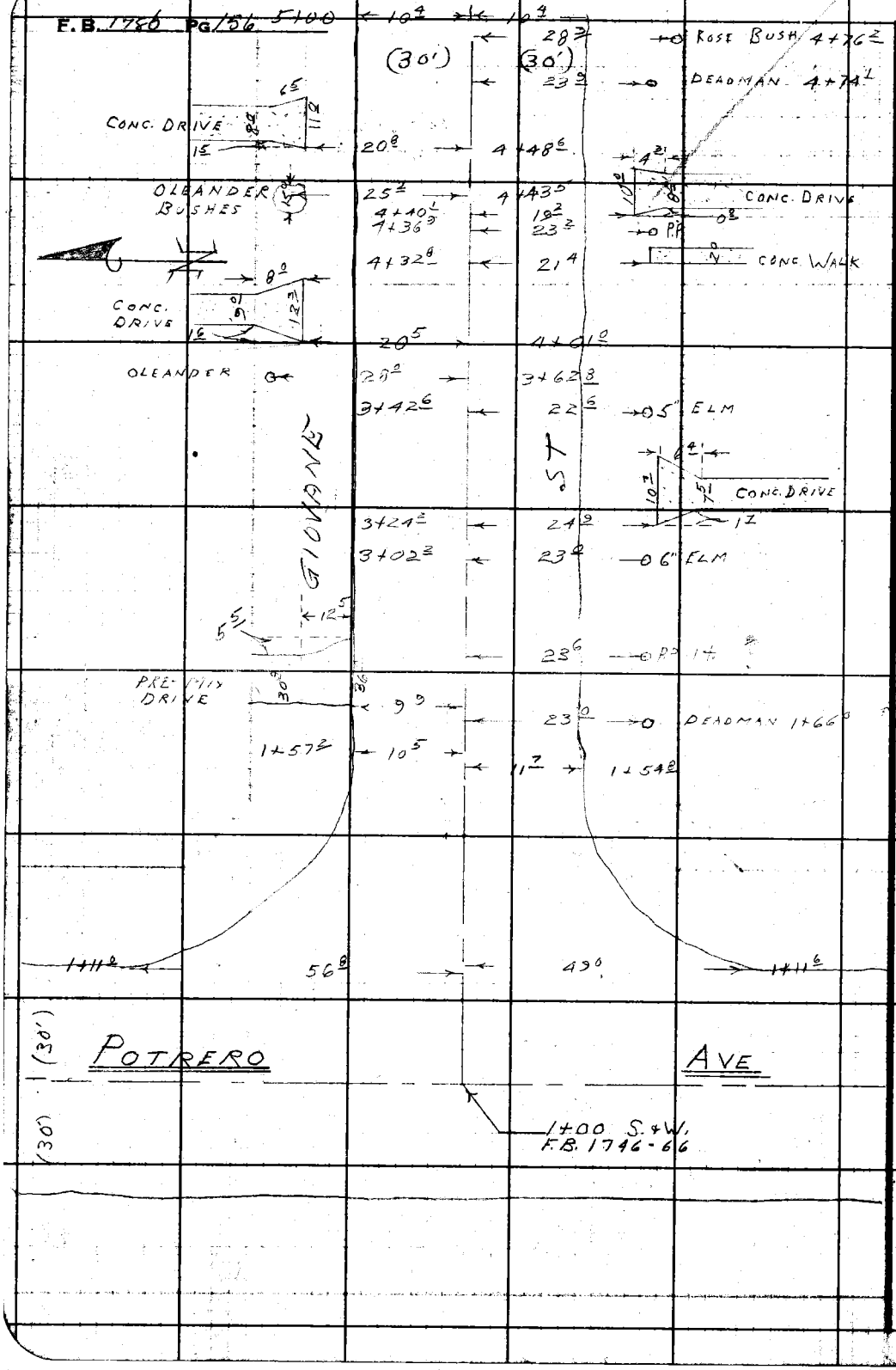

RETURN TO
LOS ANGELES COUNTY SURVEYOR
726 LOS ANGELES COUNTY
ENGINEERING BLDG.

Do not extend notes this side of this line.

Note: Any Additions or Changes on This Sheet Must be Made or Circled in Red Ink With Date and Name of Person Making Change.

Notes Ck'd by	Survey of CHICO AVE
Map No.	W. O. 6641 Tape No. St'd. °F
Office Work	Surveyed by J. MUSLIN
Checked	Notes J.M. & J.E. Date 11-20-53
Date	Indexed L. C. Johnson

F. B. 1786 PG. 159

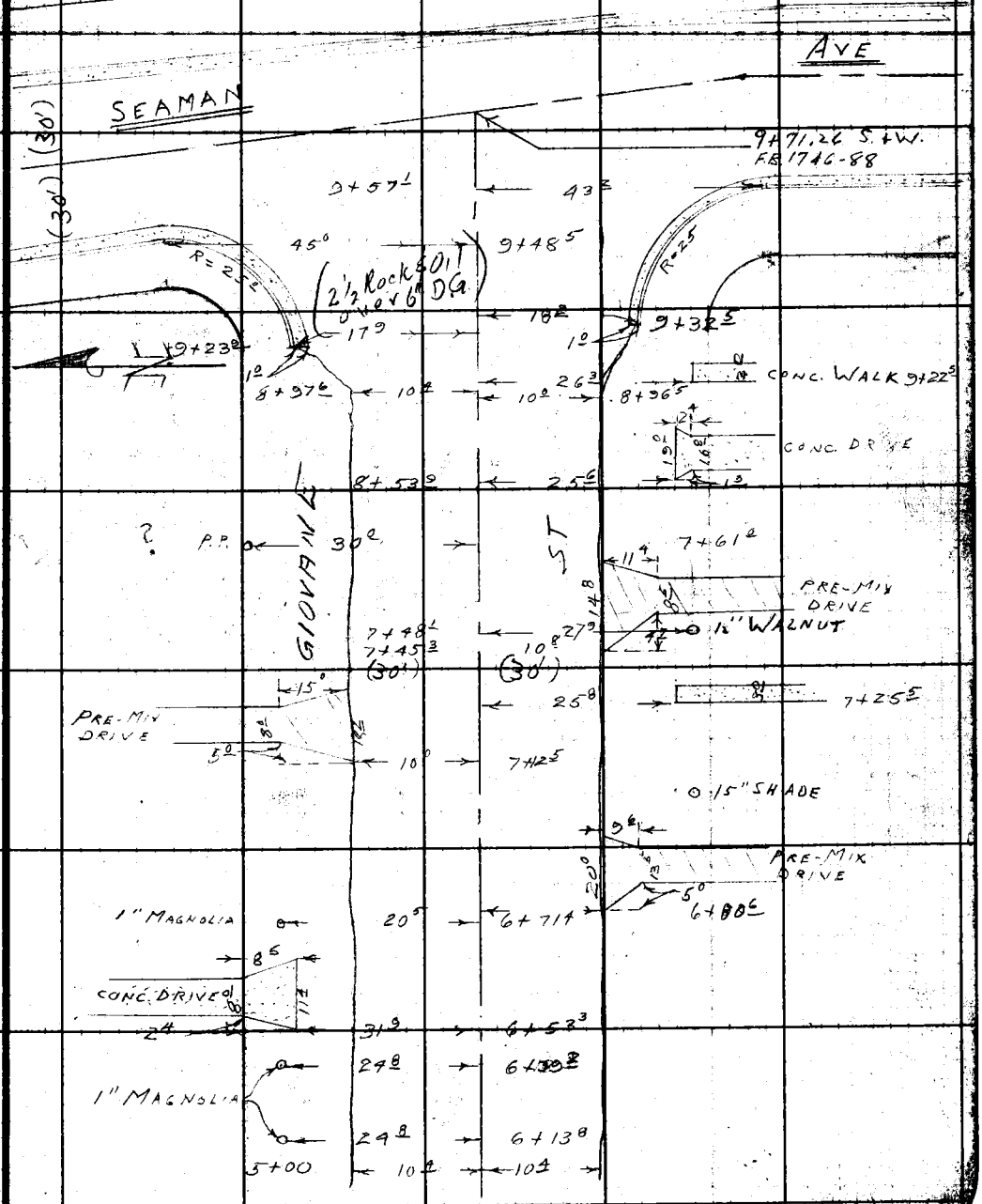

Note: Any Additions or Changes on This Sheet Must be Made or Circled in Red Ink With Date and Name of Person Making Change.

Do not extend notes this side of this line.

RETURN TO
LOS ANGELES COUNTY SURVEYOR
726 LOS ANGELES COUNTY
ENGINEERING BLDG.

76F3085 247 2-51

RETURN TO
LOS ANGELES COUNTY SURVEYOR
726 LOS ANGELES COUNTY
ENGINEERING BLDG.

Note: Any Additions or Changes on This Sheet Must be Made or Circled in Red Ink With Date and Name of Person Making Change.

Do not extend notes this side of this line.

E.B. 1786 PG. 158

Profile	Notes Red.	Plotted	Job No. 1661	Division No.	F. B. 1786	Pg. 159
No.	Date	Date	Survey of [illegible]			
X-Sec.	Notes Chkd.	Checked	Survey by W. L. Willey	Notes W. Brown	Date 12-16-53	
No.	Date 12/28/53	Date	Map No.	Indexed C. Johnson	Date	

[illegible] Ct. 1661

XX SECTIONS

on

GIOVANE ST

from

Potrero Ave to Seaman Ave

12-16-53

Willey J. L.
Brown J. H.
Merino
Paulson
Halstrom.

STATION	B. S.	H. I.	F. S.	ELEV.

NOTE: ANY ADDITIONS OR CHANGES ON THIS SHEET MUST BE MADE OR CIRCLED IN RED INK, WITH DATE AND NAME OF PERSON MAKING CHANGE.

PLEASE RETURN TO
LOS ANGELES COUNTY SURVEYOR
726 LOS ANGELES COUNTY ENGINEERING BLDG.

Do not extend notes this side of this line.

76L298 307 8-53

76L298 307 8-53

PLEASE RETURN TO
LOS ANGELES COUNTY SURVEYOR
726 LOS ANGELES COUNTY ENGINEERING BLDG.

NOTE: ANY ADDITIONS OR CHANGES ON THIS SHEET MUST BE MADE OR CIRCLED IN RED INK, WITH DATE AND NAME OF PERSON MAKING CHANGE.

165-80 & 80

Do not extend notes this side of this line.

STATION	B. S.	H. I.	F. S.	ELEV.		
BMM355	4 55	254 60		250 05	BMME355 El. 250.048 F.B. 1728-230	
					Potrero Ave (W. Side) 70± N. of Giovane St.	
					Bt Spk, N.E. Cor. Conc. Drive, Ho # 2721	
1+00			3 68	250 92	Int. Potrero St.	℄
"			3 70	250 90		30 opp S P/L
"			3 65	250 95		165 " backlot.
"			3 61	250 99	30 opp N P/L	
"			3 31	25[illegible] 29	165 " backlot.	
1+09			3 91	250 69	brk pvt.	℄
1+18			5 02	249 58	"X" Gut	℄
1+30			4 68	249 92	opp. E P/L	℄
"			5 0	24[illegible]		21 edge pvt & Gut.
"			4 41	250 19		30 S P/L Cor.
"			4 96	249 64	21.5 edge Pvt & Gut.	
"			4 40	250 20	30 N P/L Cor.	
2+00			4 27	250 33		℄
"			4 34	250 26		10 edge Pvt.
"			4 72	249 28		18 Gut
"			4 0	250 [illegible]		23 brk
"			3 7	250 9		30 S P/L
"			4 35	250 25	9.5 edge pvt.	

F. B. 1786 PG. 160
Job No. 1661 Division No. ____ Notes Red. ____ Plotted ____ Profile
Survey of CHICO AVE Date ____ Date ____ No. ____
Survey by J. L. Walley Notes J. L. Walley Notes Chkd. ____ Checked ____ X-Sec.
Indexed C. Johnson Date ____ Date ____ Date ____ No. ____

761 298 307 8-53

PLEASE RETURN TO
LOS ANGELES COUNTY SURVEYOR
726 LOS ANGELES COUNTY ENGINEERING BLDG.

NOTE: ANY ADDITIONS OR CHANGES ON THIS SHEET MUST BE MADE OR CIRCLED IN RED INK, WITH DATE AND NAME OF PERSON MAKING CHANGE.

Do not extend notes this side of this line.

STATION	B. S.	H. I.	F. S.	ELEV.		
2+00		254 60	4 72	249 88	16 Gut	
"			4 0	250 6	22 brk	
"			3 9	250 7	30 NP/L	
⊙	5 81	256 14	4 27	250 33		
3+00			5 50	250 64		℄
"			5 56	250 58		10 edge Pvt
"			5 9	250 2		17 Gut
"			5 1	251 0		23 brk
"			5 0	251 1		30 SP/L
"			5 55	250 59	10 edge Pvt.	
"			6 1	250 0	17 Gut.	
"			5 3	250 8	22 brk	
"			4 9	251 2	30 NP/L	
4+00			5 03	251 11		℄
"			5 21	250 93		10 edge Pvt.
"			5 5	250 6		17 Gut
"			5 0	251 1		21 brk
"			4 7	251 4		30 SP/L
"			5 2	250 9		165 back lot.
"			5 21	250 93	10.5 edge Pvt	
"			5 73	250 41	17 Gut.	

Profile Notes Red. ____ Plotted ____ Job No. 1661 Division No. ____ F. B. 1786 Pg. 161
No. ____ Date ____ Date ____ Survey of Chil. Dist.
X-Sec. Notes Chkd. ____ Checked ____ Survey by J.L. Willey Notes J.L.W. Date 12-16-53
No. ____ Date ____ Date ____ Map No. ____ Indexed C. Johnson Date ____

76L298 307 8-53

PLEASE RETURN TO
LOS ANGELES COUNTY SURVEYOR
726 LOS ANGELES COUNTY ENGINEERING BLDG.

NOTE: ANY ADDITIONS OR CHANGES ON THIS SHEET MUST BE MADE OR CIRCLED IN RED INK, WITH DATE AND NAME OF PERSON MAKING CHANGE.

Do not extend notes this side of this line.

STATION	B. S.	H. I.	F. S.	ELEV.		
4+00		256 14	4 9	251 2	22 brk	
"			4 5	251 6	30 NP/L	
"			4 6	251 5	165 back lot	
5+00			4 70	251 44		℄
"			4 92	251 22		10 edge Pvt
"			5 1	251 [illegible]		17 Gut
"			4 5	251 6		30 SP/L
"			4 81	251 33	10⁵ edge Pvt.	
"			5 3	25[illegible] 8	16 Gut	
"			4 4	25[illegible] 7	22 brk	
"			4 1	252 [illegible]	30 NP/L	
⊙	6 05	257 50	4 69	251 45		
6+00			5 56	251 94		℄
"			5 72	251 78		10° edgge
"			6 0	251 5		17° gut
"			5 4	252 [illegible]		23° brk
			5 2	252 3		30°
			5 17	252 33	10⁵ edge put	
			6 1	251 4	17° gut	
			5 6	251 [illegible]	22° brk	
			5 2	252 3	30° P/L	

F. B. 1786 PG. 162
Job No. 1664 Division No. Notes Red. Plotted Profile
Survey of CHICO AVE Date Date No.
Survey by H.L. Willey Notes H.L. Willey Notes Chkd. Checked X-Sec.
Indexed A. C. Johnson Date Date Date No.

761.298 307 8-53

PLEASE RETURN TO
LOS ANGELES COUNTY SURVEYOR
726 LOS ANGELES COUNTY ENGINEERING BLDG.

NOTE: ANY ADDITIONS OR CHANGES ON THIS SHEET MUST BE MADE OR CIRCLED IN RED INK, WITH DATE AND NAME OF PERSON MAKING CHANGE.

Do not extend notes this side of this line.

STATION	B. S.	H. I.	F. S.	ELEV.		
7+00		257.50	5.21	252.29		℄
			5.35	252.15		10° edge put
			5.5	252.0		16° gut
			4.5	253.0		30° P/L
			3.6	253.9		165° back lot
			5.39	252.11	10° edge put	
			5.9	251.6	17° gut	
			5.2	252.3	22° bak	
			4.6	252.9	30° P/L	
			4.4	253.1	165° back lot	
8+00			4.43	253.07		℄
			4.53	252.47		10° edge put
			4.9	252.8		16° gut
			3.8	253.7		30°
			4.51	252.99	10° edge put	
			5.0	252.5	18° gut	
			4.1	253.4	30° P/L	
⊙	6.71	259.80	4.41	253.09	Spk at 8+00	
9+00			5.68	254.12		℄
			5.88	253.92		10° edge put
			6.3	253.5		16° gut

Profile Notes Red. ____ Plotted ____ Job No. 1661 Division No. ____ F. B. 1786 Pg. 163
No. ____ Date ____ Date ____ Survey of Cond Ave
X-Sec. Notes Chkd. ____ Checked ____ Survey by U.L. Walter Notes U.H.B. Date 12-16-53
No. ____ Date ____ Date ____ Map No. ____ Indexed C. Johnson Date

76L298 307 8-53

PLEASE RETURN TO
LOS ANGELES COUNTY SURVEYOR
726 LOS ANGELES COUNTY ENGINEERING BLDG.

NOTE: ANY ADDITIONS OR CHANGES ON THIS SHEET MUST BE MADE OR CIRCLED IN RED INK, WITH DATE AND NAME OF PERSON MAKING CHANGE.

Do not extend notes this side of this line.

STATION	B. S.	H. I.	F. S.	ELEV.		
9+00		259 80	50	25[illegible] 8		23° brk
			50	25[illegible] 8		30° P/L
			600	25[illegible] 80	16° edge pot	
			64	253 4	17° gut	
			55	25[illegible] 3	30° P/L	
			507	25[illegible] 73	ints SEAMAN ℄ AVE	
W end CR	SW Cor		536	25[illegible] 44	to	top
W " "	" "	gut	591	253 29		bot
S " "	" "		507	25[illegible] 73		Top
" " "	" "	gut	569	25[illegible] 11		bot
W " "	NW "		540	25[illegible] 40	top	
" " "	" "	gut	596	25[illegible] 84	bot	
N " "	" "		495	25[illegible] 85	Top	
" " "	" "	gut	555	25[illegible] 5	bot	
BM ME 375			507	254 73	BM ME 375 FB 1728 254.728	239 SEAMAN AVE
					& GIOVANNE St S.W. cor	Bt spk in CB 5' S of S end CR

F. B. 1786 PG. 164

Job No. 1661 Division No. Notes Red. Plotted Profile

Survey of CHICO AVE Date Date No. X-Sec.

Survey by H.L. Willey Notes H.L. Brown Notes Chkd. Checked

Indexed C. Johnson Date Date Date No.

Notes Ck'd by	Survey of Chico Ave
Map No.	W. O. 1661 Tape No. SPd. °F
Office Work	Surveyed by JL Willey
Checked	Notes JLW Date 10/6/51
Date	Indexed [illegible]

F. B. 4780 PG. 165

CHICO AVE

C.I. 1661

TOPOGRAPHY

on

SASTRE AVE

from

RUSH ST. to KLINGERMAN ST.

10-6-51

Willey J.L.

Bay

Kapp

Paulson.

Note: Any Additions or Changes on This Sheet Must be Made or Circled in Red Ink With Date and Name of Person Making Change.

Do not extend notes this side of this line.

RETURN TO
LOS ANGELES COUNTY SURVEYOR
726 LOS ANGELES COUNTY
ENGINEERING BLDG.

76F3095 247 2-51

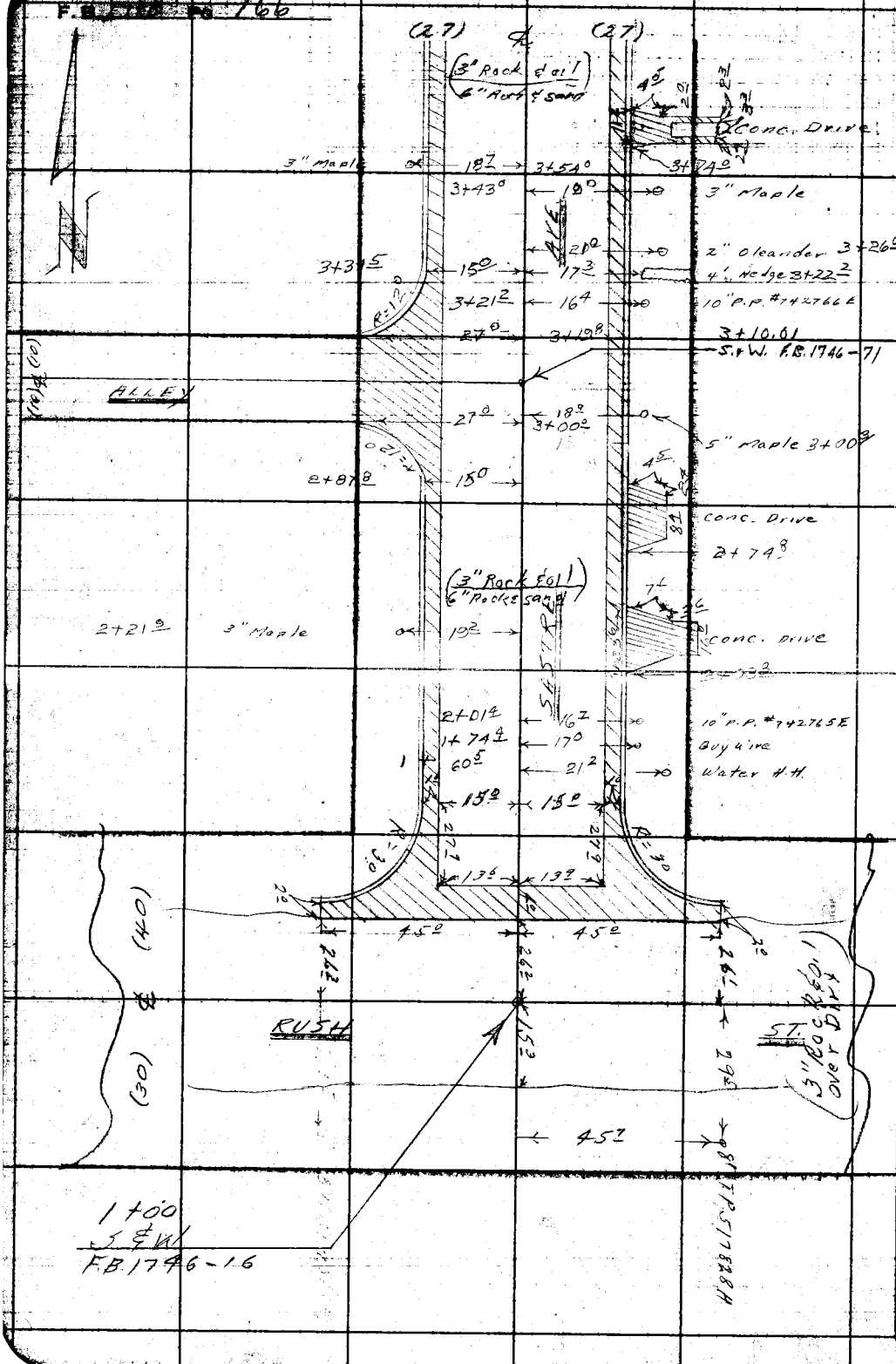

RETURN TO
LOS ANGELES COUNTY SURVEYOR
726 LOS ANGELES COUNTY
ENGINEERING BLDG.

Do not extend notes this side of this line.

Note: Any Additions or Changes on This Sheet Must be Made or Circled in Red Ink With Date and Name of Person Making Change.

Notes Ch'd by
Map No.
Office Work
Checked
Date

Survey of CHICO AVE
W. O. 1661 Tape No. St'd. °F
Surveyed by J. MUSLIN
Notes J. BROWN Date 11-10-53
Indexed O. JOHNSON

F. B. 780 PG. 167

Note: Any Additions or Changes of This Sheet Must be Made or Circled in Red Ink With Date, and Name of Person Making Change.

Do not extend notes this side of this line.

RETURN TO
LOS ANGELES COUNTY SURVEYOR
726 LOS ANGELES COUNTY
ENGINEERING BLDG.

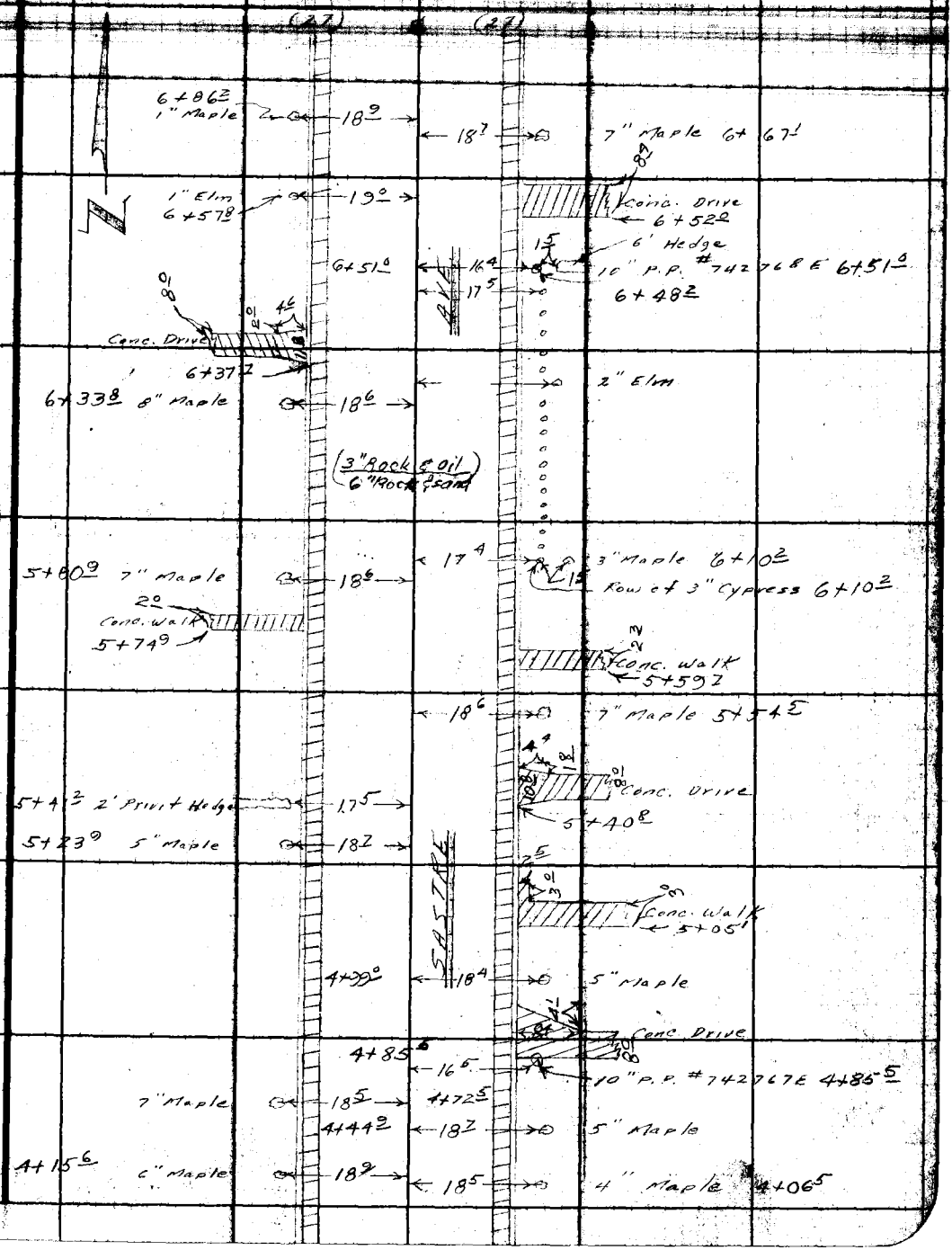

76F3095 247 2-51

F.B. 1780 PG. 168

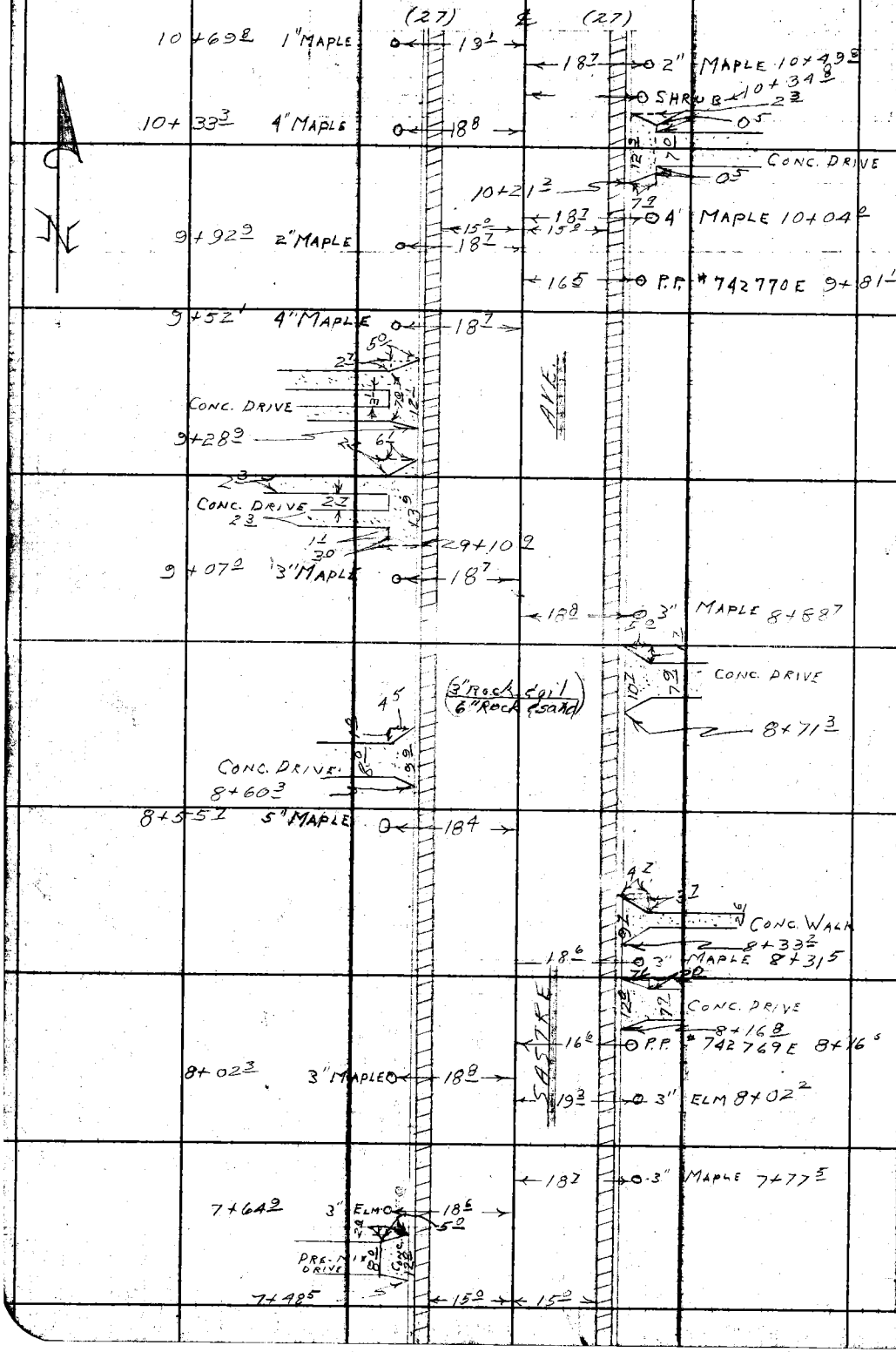

RETURN TO
LOS ANGELES COUNTY SURVEYOR
726 LOS ANGELES COUNTY
ENGINEERING BLDG.

Do not extend notes this side of this line.

Note: Any Additions or Changes on This Sheet Must be Made or Circled in Red Ink With Date and Name of Person Making Change.

Notes Ck'd by	Survey of CHICO AVE	F. B. 1788 Pg. 169
Map No.	W. O. 1661 Tape No. St'd. °F	
Office Work	Surveyed by J. MUSLIN	
Checked	Notes J.M. & J.B. Date 11-10-53	
Date	Indexed C. JOHNSON	

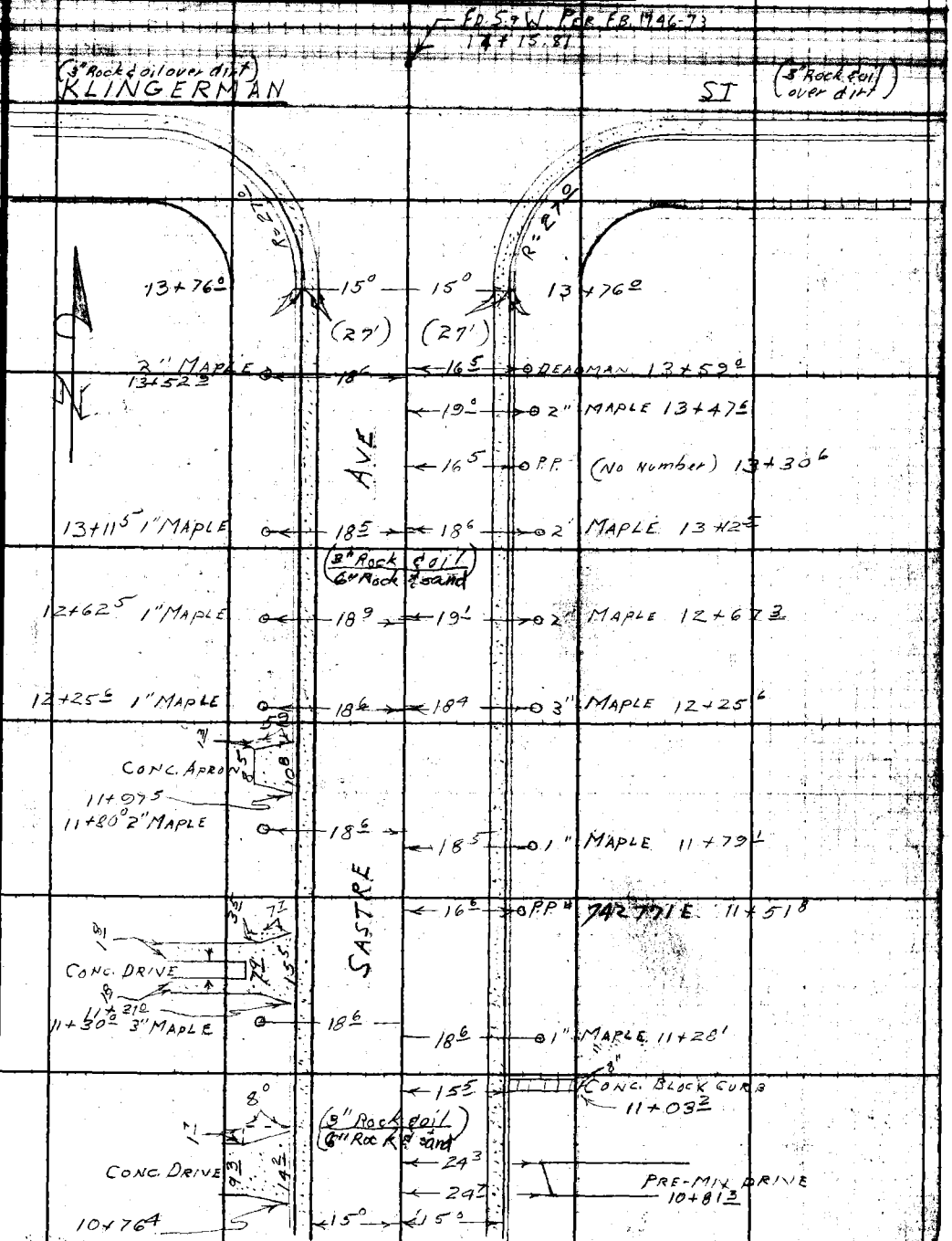

Note: Any Additions or Changes on This Sheet Must be Made or Circled in Red Ink With Date and Name of Person Making Change.

Do not extend notes this side of this line.

RETURN TO
LOS ANGELES COUNTY SURVEYOR
726 LOS ANGELES COUNTY
ENGINEERING BLDG.

76F3095 247 2-51

F. B. 1786 PG. 170

RETURN TO
LOS ANGELES COUNTY SURVEYOR
726 LOS ANGELES COUNTY
ENGINEERING BLDG.

Do not extend notes this side of this line.

Note: Any Additions or Changes on This Sheet Must be Made or Circled in Red Ink With Date and Name of Person Making Change.

Profile No.	Notes Red.	Plotted	Job No. 1661	Division No.	F. B. 1786 Pg. 171
	Date	Date	Survey of Chico Ave		
X-Sec. No.	Notes Chkd.	Checked	Survey by J.L. Willey	Notes J.H.B.	Date 12-16-53
	Date 12/28/53	Date	Map No.	Indexed C. Johnson	Date

C.I. 1661

"X" SECTIONS

on

SASTRE ST

from

RUSH ST to KLINGERMAN

12-16-53

J.L. Willey
J.H. Brown
G Marino
C.M. Paulson
I Halstrom

STATION	B. S.	H. I.	F. S.	ELEV.

NOTE: ANY ADDITIONS OR CHANGES ON THIS SHEET MUST BE MADE OR CIRCLED IN RED INK, WITH DATE AND NAME OF PERSON MAKING CHANGE.

PLEASE RETURN TO
LOS ANGELES COUNTY SURVEYOR
726 LOS ANGELES COUNTY ENGINEERING BLDG.

Do not extend notes this side of this line.

761 298 307 8-53

76L298 307 8-58

PLEASE RETURN TO
LOS ANGELES COUNTY SURVEYOR
726 LOS ANGELES COUNTY ENGINEERING BLDG.

NOTE: ANY ADDITIONS OR CHANGES ON THIS SHEET MUST BE MADE OR CIRCLED IN RED INK, WITH DATE AND NAME OF PERSON MAKING CHANGE.

Do not extend notes this side of this line.

STATION	B. S.	H. I.	F. S.	ELEV.		
BM No E123	5 02	246 87		241 85	BM No E123 El 241.850 F.B 1728 pg 219	
					SASTRE AVE & RUSH ST	NE cor. Bt spk in CB.
					4' N of N end C.R.	
1+00			4 99	24 88	Ints RUSH ℄	ST
			4 71	24 96		30° put
			4 54	24 33		100 put
			5 07	24 20	30° put	
			5 30	24 57	100° put	
E end CR NE cor			5 02	24 15		Top
" " " " "	gut		5 67	24 [illegible]		bot
N end CR NE cor			5 03	24 4		Top
" " " " "	gut		5 67	24 20		bot
W end " NW "			5 39	24 46	Top	
" " " " "	gut		6 01	24 26	bot	
N end " NW "			5 25	24 [illegible]	Top	
" " " " "			5 87	24 0	bot	
1+12			5 18	24 [illegible]		℄
1+26²			5 83	24 4	S edge gut	℄
1+28²			5 85	24 2	Flow line gut	℄
1+30²			5 83	24 4	N edge conc gut	℄
2+00			5 27	24 0		℄

F. B. 1786 Pg. 172
Job No. 1661 Division No. ____ Notes Red. ____ Plotted ____ Profile ____
Survey of CHICO AVE Date ____ Date ____ No. ____
Survey by J. L. Whitney Notes V. H. Brown Notes Chkd. ____ Checked ____ X-Sec. ____
Indexed A. C. Johnson Date ____ Date ____ Date ____ No. ____

761298 307 8-53

PLEASE RETURN TO
LOS ANGELES COUNTY SURVEYOR
726 LOS ANGELES COUNTY ENGINEERING BLDG.

NOTE: ANY ADDITIONS OR CHANGES ON THIS SHEET MUST BE MADE OR CIRCLED IN RED INK, WITH DATE AND NAME OF PERSON MAKING CHANGE.

Do not extend notes this side of this line.

STATION	B. S.	H. I.	F. S.	ELEV.		
2+00		246 87	563	241 24		15° gut
			500	241 87		15° Top CB
			476	242 11		
			583	241 04	15°	
			518	241 69	15° top CB	
			50	241 81	27°	
⊙	5 27	246 88	526	241 61	spk at s/a 2+00	
3+00			514	241 74	℄	
			552	241 36		15° gut
			487	242 01		15° Top CB
			46	242 3		27° P/L
			44	242 5		85° ground
			45	242 4		100° ground
			37	243 2		210± back lot line
3+10.01			511	241 77	Inst ℄ Alley ℄	
			564	241 24	14° E edge conc	
			571	241 17	15° flow line gut	
			507	241 81	27° brk; wedge conc; P/L	
			613	240 75	100 put ℄ of Alley	
			667	240 21	210± back lot line	

Profile Notes Red. ____ Plotted ____ Job No. 1661 Division No. ____
No. ____ Date ____ Date ____ Survey of [illegible]
X-Sec. Notes Chkd. ____ Checked ____ Survey by J. L. W. Hey Notes J.H.B. Date 12-16-53
No. ____ Date ____ Date ____ Map No. ____ Indexed C. Johnson Date ____

F. B. 178 PG. 173

76L298 307 8-53

PLEASE RETURN TO
LOS ANGELES COUNTY SURVEYOR
726 LOS ANGELES COUNTY ENGINEERING BLDG.

NOTE: ANY ADDITIONS OR CHANGES ON THIS SHEET MUST BE MADE OR CIRCLED IN RED INK, WITH DATE AND NAME OF PERSON MAKING CHANGE.

Do not extend notes this side of this line.

STATION	B. S.	H. I.	F. S.	ELEV.		
Alley S end CR SW Cor		246 88	5 11	241 77	Top CB	
" " " "	" gut		5 74	241 14	bot CB	
W " CR "	"		4 86	242 02	Top CB	
" " " "	" gut		4 92	2[illegible] 96	bot CB	
W " CR NW Cor			4 84	242 04	Top CB	
" " " "	" gut		4 94	24[illegible] 94	bot CB	
N " " "	"		5 10	2[illegible] 78	Top CB	
" " " "	" gut		5 74	2[illegible] 4	bot CB	
3+20			5 13	24[illegible] 75		
4" CIP #1			6 9	2[illegible]		Top pipe
" " "			5 7	2[illegible]		ground over p
4" CIP #2			6 1	2[illegible]		Top pipe
" " "			5 4	24[illegible] 5		ground over pipe

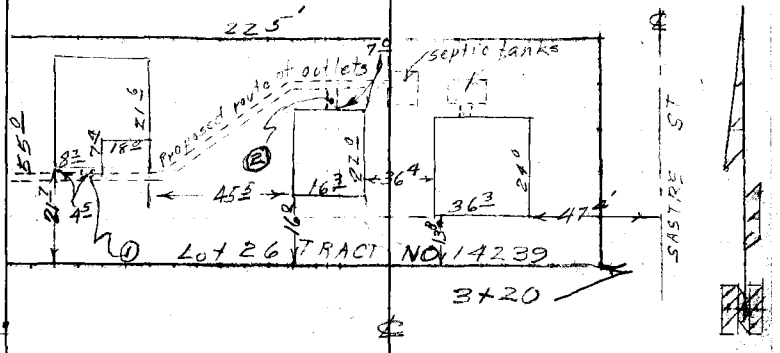

F. B. 1786 PG. 174
Job No. 1661 Division No. Notes Red. Plotted Profile
Survey of CHICO AVE Date Date No.
Survey by H.L. Wiley Notes J.H. Brown Notes Chkd. Checked X-Sec.
Indexed C. Johnson Date Date Date No.

76L298 307 8-53

PLEASE RETURN TO
LOS ANGELES COUNTY SURVEYOR
726 LOS ANGELES COUNTY ENGINEERING BLDG.

NOTE: ANY ADDITIONS OR CHANGES ON THIS SHEET MUST BE MADE OR CIRCLED IN RED INK, WITH DATE AND NAME OF PERSON MAKING CHANGE.

Do not extend notes this side of this line.

STATION	B. S.	H. I.	F. S.	ELEV.		
4+00		246 88	5 04	241 84		℄
			5 41	241 47		15° gut
			4 80	242 08		15° Top CB
			4 5	242 4		27° P/L
			5 64	241 24	15° gut	
			5 D	241 88	15° top CB	
			5 2	241 68	27° P/L	
⊙	5 01	246 86	5 03	241 85	spk @ sta 4+00	
			4 92	241 94		℄
			5 30	241 56		15° gut
			4 69	242 17		15° Top CB
			4 7	242 2		27° P/L
			5 56	241 30	15° gut	
			4 93	241 93	15° Top CB	
			4 9	242 0	27 P/L	
5+40			4 88	241 98		℄
			4 3	242 6		27° P/L
			4 2	242 7		100 brk ground
			3 3	243 6		200± back lot line
			4 9	242 0	27° P/L	
			5 5	241 4	110° ground	

Profile Notes Red. Plotted Job No. 1661 Division No.
No. Date Date Survey of CNICO AVE
X-Sec. Notes Chkd. Checked Survey by [illegible] Notes [illegible] Date 12-16-53
No. Date Date Map No. Indexed C. Johnson Date

F. B. 1786 PG. 175

76L298 307 8-53

PLEASE RETURN TO
LOS ANGELES COUNTY SURVEYOR
726 LOS ANGELES COUNTY ENGINEERING BLDG.

NOTE: ANY ADDITIONS OR CHANGES ON THIS SHEET MUST BE MADE OR CIRCLED IN RED INK, WITH DATE AND NAME OF PERSON MAKING CHANGE.

Do not extend notes this side of this line.

F. B. 1786 Pg. 176 Job No. 1661 Division No. Notes Red. Plotted Profile No.
Survey of CHICO AVE Date Date X-Sec. No.
Survey by Notes Notes Chkd. Checked
Indexed R. C. Johnson Date Date Date

STATION	B. S.	H. I.	F. S.	ELEV.		
5+40		246 86	56	24 3	back lot line	
6+00			5 89	2 22		℄
			5 21	24 65		15° gut
			4 57	24 29		15° Top CB
			4 4	24 5		27° P/L
			5 4	24 42	15° gut	
			4 81	24 35	15° Top CB	
			4 8	24 1	27° P/L	
0	566	247 75	4 77	24 09	spk at st 7+00	
7+50			5 66	24 19		℄
			5 44	242 31		15° Top
			6 06	24 9		15° gut
			53	24		27° P/L
			5 57	24 18	15° top	
			6 23	24 52	15° gut	
			5 5	24 5	27° P/L	
8+00			5 51	24 14		℄
			5 30	24 45		15° up CB
			5 90	24 15		15° gut
			53	247 5		27° P/L
			5 49	24 26	15° Top CB	

761298 307 8-53

PLEASE RETURN TO
LOS ANGELES COUNTY SURVEYOR
726 LOS ANGELES COUNTY ENGINEERING BLDG.

NOTE: ANY ADDITIONS OR CHANGES ON THIS SHEET MUST BE MADE OR CIRCLED IN RED INK, WITH DATE AND NAME OF PERSON MAKING CHANGE.

Do not extend notes this side of this line.

STATION	B. S.	H. I.	F. S.	ELEV.		
8+00		247 75	6 13	241 62	15°	gut
			5 4	242 4	270	P/L
9+60			5 43	242 32		℄
			5 20	242 55		15° top CB
			5 83	241 92		15° gut
			4 9	242 9		270 P/L
			4 5	243 3		100°
			3 8	244 0		210± back lot
			5 33	242 42	15°	top
			5 95	241 80	15°	gut
			5 1	242 7	270	P/L
			5 0	242 75	100°	
			4 9	242 9	210	back lot line
10+00			5 24	242 51		℄
			5 11	242 64		15° Top CB
			5 76	241 99		15° gut
			4 5	243 3		270 P/L
			5 20	242 55	15°	top CB
			5 83	241 92	15°	gut
			5 1	242 7	270	P/L
0	6 02	248 76	5 01	242 74		spk at sta 11+00

Profile Notes Red. ____ Plotted ____ Job No. 1661 Division No. ____ F. B. 1786 Pg. 77
No. ____ Date ____ Date ____ Survey of Cullum Ave
X-Sec. Notes Chkd. ____ Checked ____ Survey by LL Willey Notes LHB Date 12-17-53
No. ____ Date ____ Date ____ Map No. ____ Inked C. Johnson Date ____

76L298 307 8-58

PLEASE RETURN TO
LOS ANGELES COUNTY SURVEYOR
726 LOS ANGELES COUNTY ENGINEERING BLDG.

NOTE: ANY ADDITIONS OR CHANGES ON THIS SHEET MUST BE MADE OR CIRCLED IN RED INK, WITH DATE AND NAME OF PERSON MAKING CHANGE.

Do not extend notes this side of this line.

STATION	B. S.	H. I.	F. S.	ELEV.		
11+00		248 76	602	242 74		℄
			581	242 95		15° Top CB
			642	242 34		15° gut
			54	243 4		27° P/L
			601	242 75	15° Top CB	
			664	242 12	15° gut	
			55	243 3	27°	
12+00			546	243 30		℄
12+10			539	243 37		℄
			516	243 60		15° Top CB
			575	243 01		15° gut
			50	243 1		27° P/L
			44	244 2		100° ground
			37	245 1		210± back lot line
			530	243 46	15° Top CB	
			596	242 90	15° gut	
			51	243 7	27° P/L	
			45	243 3	100° ground	
			47	244	210° back lot line	
			55	243 3	#1 top pipe lot #41 TRACT NO 14239	
			44	244 4	#1 ground over pipe " " " "	

F. B. 1786 Pg. 178
Job No. 1661 Division No. ____ Notes Red. ____ Plotted ____ Profile
Survey of CHICO AVE Date ____ Date ____ No. ____
Survey by J. L. Wiley Notes J. H. Brown Notes Chkd. ____ Checked ____ X-Sec.
Indexed C. Johnson Date ____ Date ____ Date ____ No. ____

76L298 307 8-53

PLEASE RETURN TO
LOS ANGELES COUNTY SURVEYOR
726 LOS ANGELES COUNTY ENGINEERING BLDG.

NOTE: ANY ADDITIONS OR CHANGES ON THIS SHEET MUST BE MADE OR CIRCLED IN RED INK, WITH DATE AND NAME OF PERSON MAKING CHANGE.

Do not extend notes this side of this line.

STATION	B. S.	H. I.	F. S.	ELEV.		
12+10		248 76	5 8	243 0	#2	Top pipe LOT #42 TRACT 14239
			4 6	244 2	#2	groundover pipe " " " "
13+00			4 67	244 09		℄
			4 41	244 35		15° Top CB
			5 05	243 71		5° gut
			4 1	244 7		27° P/L
			4 59	244 17	15° Top CB	
			5 22	243 54	15° gut	
			4 1	244 7	27° P/L	
①	5 82	249 91	4 67	244 09		spk at sta 13+00
13+76			5 18	244 73		℄

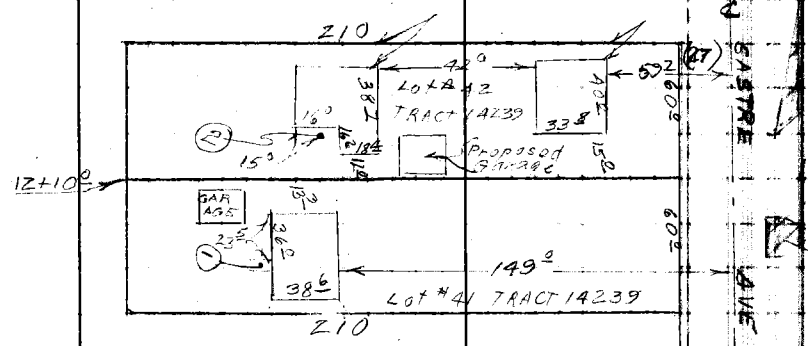

Profile Notes Red. Plotted Job No. 1661 Division No.
No. Date Date Survey of CHICO AVE
X-Sec. Notes Chkd. Checked Survey by J.L. Willey Notes J.R.B. Date 12-17-53
No. Date Date Map No. Indexed C. Johnson Date

F. B. 1786 Pg. 179

76L298 307 8-53

PLEASE RETURN TO
LOS ANGELES COUNTY SURVEYOR
726 LOS ANGELES COUNTY ENGINEERING BLDG.

NOTE: ANY ADDITIONS OR CHANGES ON THIS SHEET MUST BE MADE OR CIRCLED IN RED INK, WITH DATE AND NAME OF PERSON MAKING CHANGE.

Do not extend notes this side of this line.

F. B. 1786 Pg. 180 Job No. 1661 Division No. Notes Red. Plotted Profile No.
Survey of CHICO AVE Date Date X-Sec. No.
Survey by L. Willey Notes J. H. Brown Notes Chkd. Checked
Indexed A. C. Johnson Date Date Date

STATION	B. S.	H. I.	F. S.	ELEV.		
14+00		249 91	5 01	24[illegible] 90		℄
14+02.8			4 98	24[illegible]4 93		℄
14+15			505	24[illegible] 86	14/s 5' offset line	℄ KLINGERMAN
			4 93	24[illegible] 98		270° P/L
			4 11	24[illegible] 80		100°
			4 11	24[illegible] [illegible]		210° back lot line
			511	24[illegible] 80	270°	
			524	24[illegible] 67	100°	
			548	24[illegible] 43	210°	
S end CR	SE cor		5[illegible]	24[illegible] 23		Top CB
" " "	" "		571	24[illegible] [illegible]		out
E " "	" "		482	24[illegible] 24		Top CB
" " "	" "		544	244 27		out
S end "	SW cor		5 00	24[illegible] [illegible]		Top CB
" " "	" "		562	24[illegible] 19		out
W " "	" "		501	24[illegible] [illegible]		Top CB
" " "	" "		564	244 27		out
BM ME 382			5 29	244 8	BM ME 382 El 244.679	FB 1728 pg 242
					SASTRE AVE & KLINGERMAN ST S.W. Cor	
					Bt. spk in CB 15' S of S end CR.	

F. B. 1780 PG. 181

Notes Ck'd by
Map No.
Office Work
Checked
Date

Survey of CHICO AVE
W. O. 66 Tape No. St'd. °F
Surveyed by J. MUSLIN
Notes J.M. Date
Indexed C. JOHNSON

C.I. 1661

CHICO AVE

TOPOG

ON

KLINGERMAN ST.

FROM

SASTRE AVE TO 200' WEST

MUSLIN
BROWN, J
MERINO
PAULSON
HALSTROM

Note: Any Additions or Changes on This Sheet Must Be Made or Circled in Red Ink With Date and Name of Person Making Change.

Do not extend notes this side of this line.

RETURN TO
LOS ANGELES COUNTY SURVEYOR
726 LOS ANGELES COUNTY
ENGINEERING BLDG.

76FS095 247 2-51

F. B. 1786 PG. 182

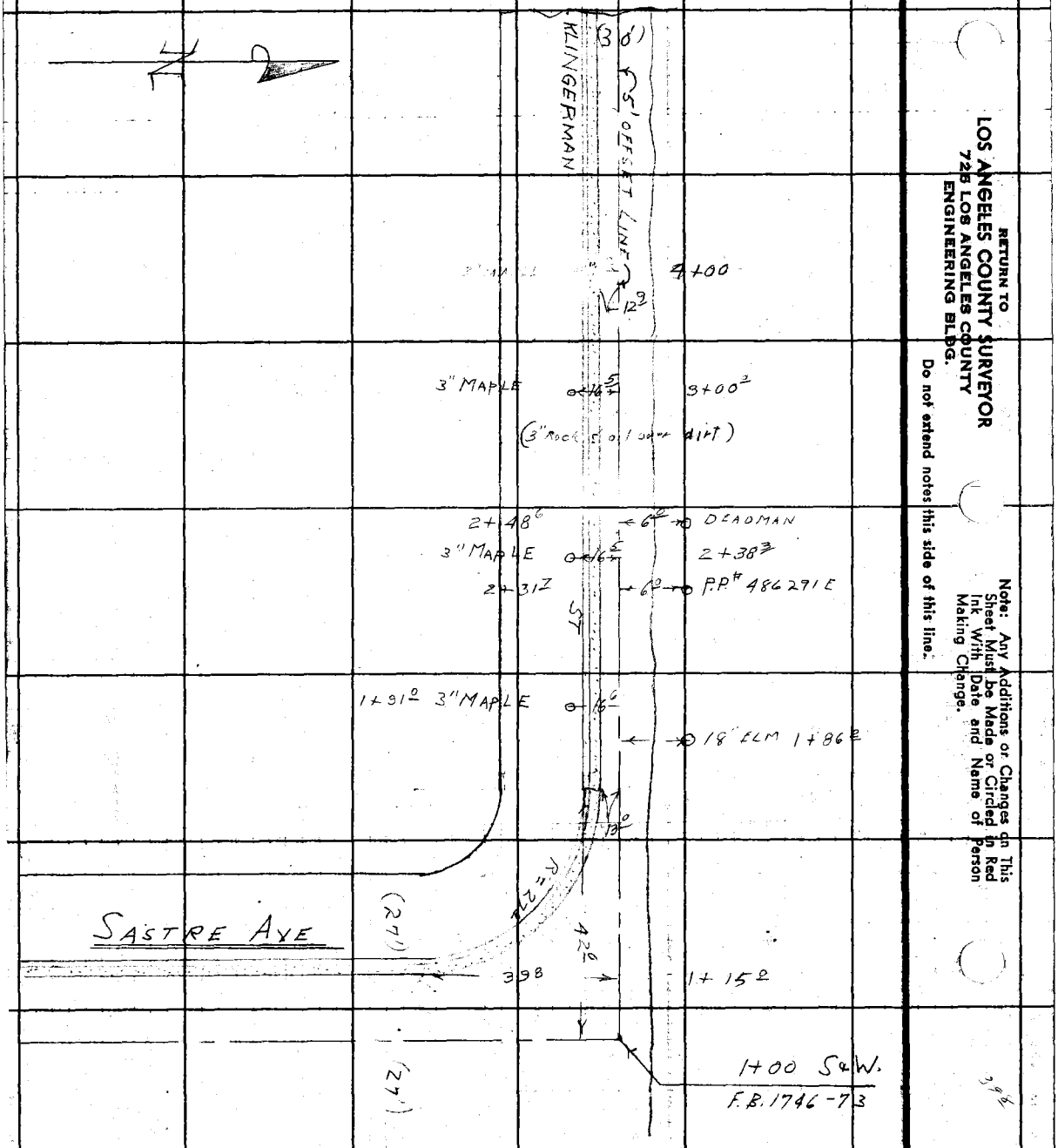

RETURN TO
LOS ANGELES COUNTY SURVEYOR
725 LOS ANGELES COUNTY
ENGINEERING BLDG.

Do not extend notes this side of this line.

Note: Any Additions or Changes on This Sheet Must be Made or Circled in Red Ink With Date and Name of Person Making Change.

F. B. 1786 Pg. 183

Profile No. _____ Notes Red. _____ Plotted _____ Job No. 1661 Division No. _____
Date _____ Date _____ Survey of C.I. 1657
X-Sec. No. _____ Notes Chkd. _____ Checked _____ Survey by J.L. Willey Notes JHB Date 12-17-53
Date _____ Date _____ Map No. _____ Indexed C. Johnson Date _____

C.I. 1657

"X" SECTIONS
on
Klingerman ST
from
Sastre Ave to 200' West'ly.

12-18-53
JL Willey & Party.

STATION	B. S.	H. I.	F. S.	ELEV.

NOTE: ANY ADDITIONS OR CHANGES ON THIS SHEET MUST BE MADE OR CIRCLED IN RED INK, WITH DATE AND NAME OF PERSON MAKING CHANGE.

Do not extend notes this side of this line.

PLEASE RETURN TO
LOS ANGELES COUNTY SURVEYOR
726 LOS ANGELES COUNTY ENGINEERING BLDG.

76L298 307 8-53

76L298 307 8-53

PLEASE RETURN TO
LOS ANGELES COUNTY SURVEYOR
726 LOS ANGELES COUNTY ENGINEERING BLDG.

NOTE: ANY ADDITIONS OR CHANGES ON THIS SHEET MUST BE MADE OR CIRCLED IN RED INK, WITH DATE AND NAME OF PERSON MAKING CHANGE.

Do not extend notes this side of this line. Klingerman w/ Sastre

STATION	B. S.	H. I.	F. S.	ELEV.		
BM ME 392	5 15	249 83		24[illegible] [illegible]	BM ME 382 El 244.679 F.B. 1728-242	
					SASTRE AVE & KLINGERMAN ST SW. cor	
					Bt spk in curb 15' S of S'end CR	
			4 97	24[illegible] 26	Tr L (5' S of ℄)	
			4 98	24[illegible] [illegible]	(℄ = P/L)	5' N edge put ℄ P/L
			4 99	24[illegible] [illegible]3	25' S Tr put	
			5 42	24[illegible] 21	85 " " " app back lot line	
send CB SW cor			4 93	24[illegible] [illegible]0	Top CB	
" " " "			5 54	24[illegible] 29	gut	
W " " "			4 93	244 [illegible]0	Top CB	
" " " "			5 58	24[illegible] [illegible]5		
2+00			5 18	24[illegible] [illegible]5	Tr L	
			4 83	24[illegible] [illegible]		5' N, edge put, ℄, P/L
			5 19	244 [illegible]4	13° top curb	
			5 76	244 [illegible]7	13° bot curb	
			5 1	244 [illegible]	25° P/L	
3+00			5 57	244 [illegible]6	Tr L	
			5 44	24[illegible] [illegible]9		5' N edge put, ℄, P/L
			5 50	24[illegible] [illegible]3	13° Top curb	
			6 13	243 [illegible]0	13 gut	
			5 3	24[illegible] 5	P/L	

F. B. 1786 Pg. 184
Job No. 1661 Division No. ____ Notes Red. ____ Plotted ____ Profile
Survey of CHICO AVE Date ____ Date ____ No. ____
Survey by J. Willey Notes J.H.B. Notes Chkd. ____ Checked ____ X-Sec.
Indexed ____ Date ____ Date ____ Date ____ No. ____

76L298 307 8-53

PLEASE RETURN TO
LOS ANGELES COUNTY SURVEYOR
726 LOS ANGELES COUNTY ENGINEERING BLDG.

NOTE: ANY ADDITIONS OR CHANGES ON THIS SHEET MUST BE MADE OR CIRCLED IN RED INK, WITH DATE AND NAME OF PERSON MAKING CHANGE.

Do not extend notes this side of this line.

Klingerman W of SA 572

STATION	B. S.	H. I.	F. S.	ELEV.		
		~~249 83~~				
0	4 65	248 92	5 56	244 27		
4+00			5 06	243 86		Tr L
			5 07	243 85		5' N edge vat, ℄, P/L
			4 85	244 07	13° top curb	
			5 45	243 47	13°	
			4 9	24[illegible]	25° P/L	
			4 1	2[illegible]	85	
BM ME359			5 08	243 84	BMME359 El. 243.846 F.B. 1728-23[illegible] Klingerman St & Potrero Ave, S.E. Cor Bt Spk. in Cb 5' E. of E. end C.R.	

Profile Notes Red. ____ Plotted ____ Job No. 1661 Division No. ____
No. ____ Date ____ Date ____ Survey of CALCO AVE
X-Sec. Notes Chkd. ____ Checked ____ Survey by J.L. Willey Notes JHB Date 12-17-53
No. ____ Date ____ Date ____ Map No. ____ Indexed C. Johnson Date ____

F. B. 1786 Pg. 185

F. B. 1786 Pg. 186 Job No. 1661 Division No. _____ Notes Red. _____ Plotted _____ Profile

Survey of Chico Ave Date _____ Date _____ No. _____

Survey by J L Willey Notes J L W Notes Chkd. _____ Checked _____ X-Sec.

Indexed _____ Date _____ Date _____ Date _____ No. _____

STATION	B. S.	H. I.	F. S.	ELEV.

76L298 307 8-58

PLEASE RETURN TO

LOS ANGELES COUNTY SURVEYOR

726 LOS ANGELES COUNTY ENGINEERING BLDG.

Do not extend notes this side of this line.

NOTE: ANY ADDITIONS OR CHANGES ON THIS SHEET MUST BE MADE OR CIRCLED IN RED INK, WITH DATE AND NAME OF PERSON MAKING CHANGE.

Notes Ck'd by	Survey of CHICO AVE
Map No.	W. O. 1661 Tape No. St'd. °F
Office Work	Surveyed by J. MUSLIN
Checked	Notes J.M. Date
Date	Indexed J. C. Johnson

F. B. 1786 PG. 187

C.I. 1661

CHICO AVE.

TOPOG.

ON

KLINGERMAN ST.

FROM

SASTRE ST TO LINN AVE

MUSLIN
BROWN, J
MERINO
PAULSON
HALSTROM

Note: Any Additions or Changes on This Sheet Must Be Made or Circled in Red Ink With Date and Name of Person Making Change.

Do not extend notes this side of this line.

RETURN TO
LOS ANGELES COUNTY SURVEYOR
726 LOS ANGELES COUNTY
ENGINEERING BLDG.

76FS09S 247 2-51

F.B. 1786 PG. 186

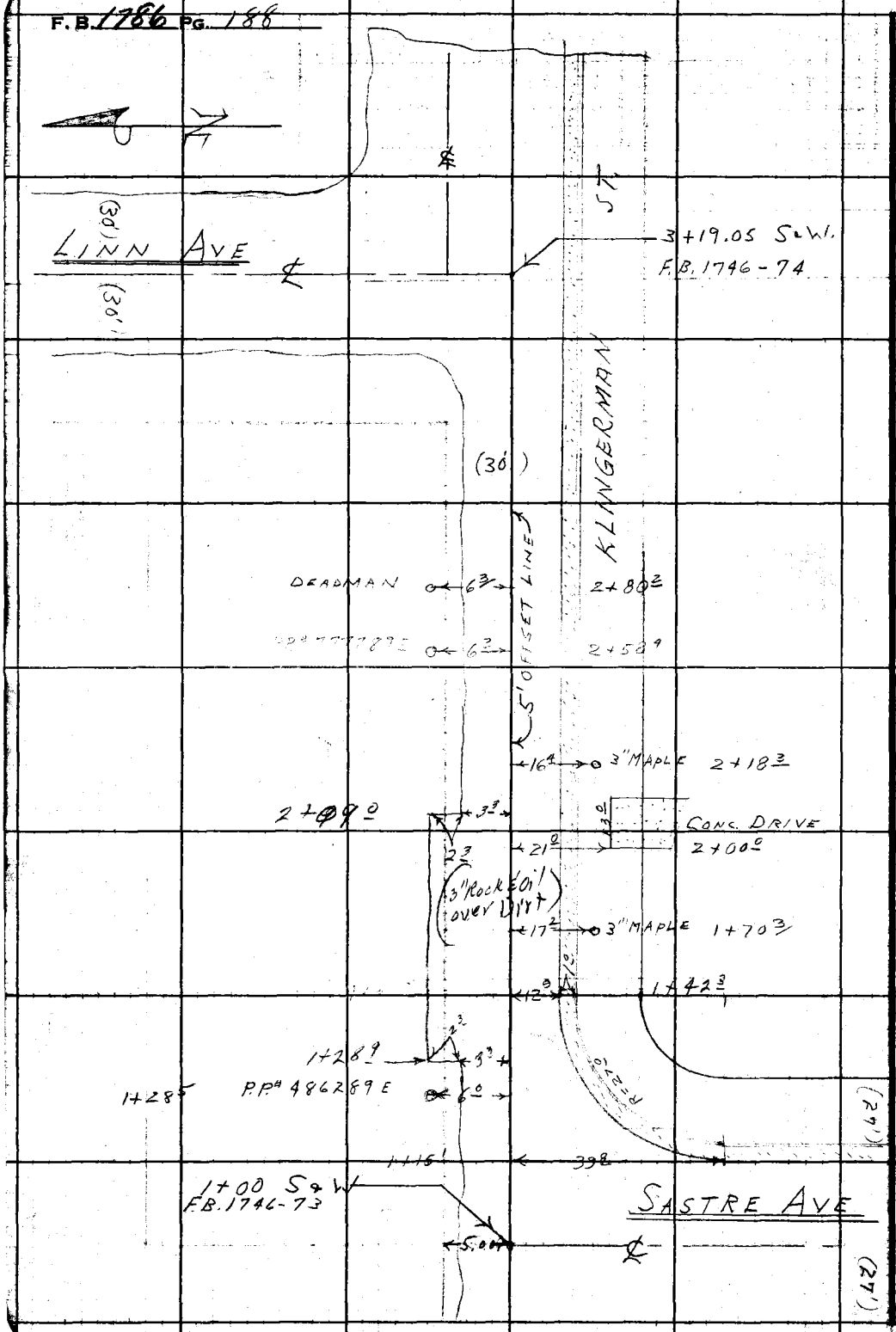

RETURN TO
LOS ANGELES COUNTY SURVEYOR
728 LOS ANGELES COUNTY
ENGINEERING BLDG.

Do not extend notes this side of this line.

Note: Any Additions or Changes on This Sheet Must be Made or Circled in Red Ink With Date and Name of Person Making Change.

Profile No.	Notes Red.	Plotted	Job No. 1661	Division No.	F. B. 1786 Pg. 189
	Date	Date	Survey of [illegible]		
X-Sec. No.	Notes Chkd.	Checked	Survey by J L Whiley	Notes J L W	Date 12-18-53
	Date 12/28/53	Date	Map No.	Indexed C. Johnson	

C.1661

"X" SECTIONS

on

KLINGERMAN ST

from

Sastre Ave to Linn Ave

12-18-53

J L Whiley & Party

STATION	B. S.	H. I.	F. S.	ELEV.

NOTE: ANY ADDITIONS OR CHANGES ON THIS SHEET MUST BE MADE OR CIRCLED IN RED INK, WITH DATE AND NAME OF PERSON MAKING CHANGE.

Do not extend notes this side of this line.

PLEASE RETURN TO
LOS ANGELES COUNTY SURVEYOR
726 LOS ANGELES COUNTY ENGINEERING BLDG.

761298 307 8-53

76L298 307 8-58

PLEASE RETURN TO
LOS ANGELES COUNTY SURVEYOR
726 LOS ANGELES COUNTY ENGINEERING BLDG.

NOTE: ANY ADDITIONS OR CHANGES ON THIS SHEET MUST BE MADE OR CIRCLED IN RED INK, WITH DATE AND NAME OF PERSON MAKING CHANGE.

Do not extend notes this side of this line.

STATION	B. S.	H. I.	F. S.	ELEV.		
BMME382	5.41	250.15		244.58	BMME 382 El. 244.6	79 F.B. 1728-242
					Sastre Ave & Klingerman Ave, SW Cor	
					13 t Spk in Curb 15' S. of S. end C.R.	
1+00			5.30	244.85		℄ Transit line
"			5.34	244.81		25' Opp. S. P/L
"			5.40	244.75		85 Opp. Sack lot
"			5.31	244.84	5 N. = ℄ = N P/L - brk	
"			4.81	245.34	7 " " Top brk	
S end C.R. SE Cor			5.34	244.81		
Cut			5.97	244.18		
E. end C.R., SE Cor.			5.06	245.09		
Cut			5.68	244.47		
1+28.9			5.17	244.98		℄ Tr line
"			5.04	245.11	(bot. Premix Coated bank)	3.3 bot brk
"			4.02	246.13	Top " " "	5.6 Top brk
					(Ground to North is higher.)	
2+00			4.94	245.16		℄ Transit line
"			4.89	245.26		13 Top Cb.
"			5.51	244.64		13 Cut
"			4.5	245.7		25 S P/L
"			4.86	245.39	3.3 bot Premix bank	

F. B. 1786 Pg. 190 Profile
Survey of Chico Ave
Survey by J. L. Wilder Notes J. K. W.
Indexed K. C. Johnson Date
Job No. 661 Division No. Notes Red. Plotted
Date Date
Notes Chkd. Checked
Date Date
No. X-Sec.
No.

76L298 307 8-53

PLEASE RETURN TO
LOS ANGELES COUNTY SURVEYOR
726 LOS ANGELES COUNTY ENGINEERING BLDG.

NOTE: ANY ADDITIONS OR CHANGES ON THIS SHEET MUST BE MADE OR CIRCLED IN RED INK, WITH DATE AND NAME OF PERSON MAKING CHANGE.

Do not extend notes this side of this line.

STATION	B. S.	H. I.	F. S.	ELEV.		
2+00		250 15	3 85	246 30	5.6 Top brk - premix bank (Ground is higher to North)	
2+09.0			4 97	245 18		← Transit line
"			4 81	225 34	3.3 bot Premix bank	~~3.3~~
"			3 89	246 26	5.6 Top " "	~~5.6~~
2+89			4 70	245 45		← Transit line
"			4 62	245 53	4 - N. edge Pvt - bot brk	
"			4 3	245 9	5 - N P/L Cor Top brk	
3+00			4 72	245 43		← Transit line
"			4 60	245 55		13 Top Cb
"			5 21	244 94		13 Gut
"			4 5	245 7		25 SP/L
"			4 78	245 37	5.6 N. edge Pvt.	
3+19.05			4 68	245 47	Int Linn Ave	← Transit line
"			4 53	245 62		13 Top Cb.
"			5 15	245 00		13 Gut
"			4 5	245 7		25 S. P/L
"			4 63	245 52	5 opp N P/L	
			4 39	245 76	80 Pvt. Cont Linn Ave	

Profile No. ____ Notes Red. ____ Date ____ Plotted ____ Date ____ Job No. 1661 Division No. ____ Survey of [illegible]
X-Sec. No. ____ Notes Chkd. ____ Date ____ Checked ____ Date ____ Survey by J L Willey Notes [illegible] Date 12-18-[illegible]
Map No. ____ Date ____ Indexed C. Johns Date ____

F. B. 1786 Pg. 191

76L298 307 8-53

PLEASE RETURN TO
LOS ANGELES COUNTY SURVEYOR
726 LOS ANGELES COUNTY ENGINEERING BLDG.

NOTE: ANY ADDITIONS OR CHANGES ON THIS SHEET MUST BE MADE OR CIRCLED IN RED INK, WITH DATE AND NAME OF PERSON MAKING CHANGE.

Do not extend notes this side of this line.

STATION	B. S.	H. I.	F. S.	ELEV.		
		250 15				
BMME383			4 56	24[illegible] 59	BMME383 El. 245.598 F.B. 1728 - 242 Klingerman St (S. Side) @ Linn Ave Bt Spk in Cb. 5' E of ℄ Prod. Linn Ave	

F. B. 1786 PG. 192
Job No. 1661
Division No.
Notes Red.
Plotted
Profile
Survey of Chico Ave
Date
No.
Survey by J. Willey
Notes J L W
Notes Chkd.
Checked
X-Sec.
Indexed C. Johnson
Date
Date
No.

Notes Ck'd by	Survey of CHICO AVE
Map No.	W. O. 1661 Tape No. — St'd. — °F
Office Work	Surveyed by J. L. Willey
Checked	Notes J.L.W-J.H.B Date 1-6-54
Date	Indexed C. Johnson

F. B. 1786 Pg. 195

CHICO AVE

C.I. 1661

TOPOGRAPHY
on
GARVEY AVE
from
Lashbrook Ave to Seaman Ave.

1-6-54
Willey JL
Brown
Merino
Paulson
Halstrom.

Note: Any Additions or Changes on This Sheet Must be Made or Circled in Red Ink With Date and Name of Person Making Change.

Do not extend notes this side of this line.

RETURN TO
LOS ANGELES COUNTY SURVEYOR
726 LOS ANGELES COUNTY
ENGINEERING BLDG.

76F3O9S 247 4-53

F.B. 1786 Pg. 196

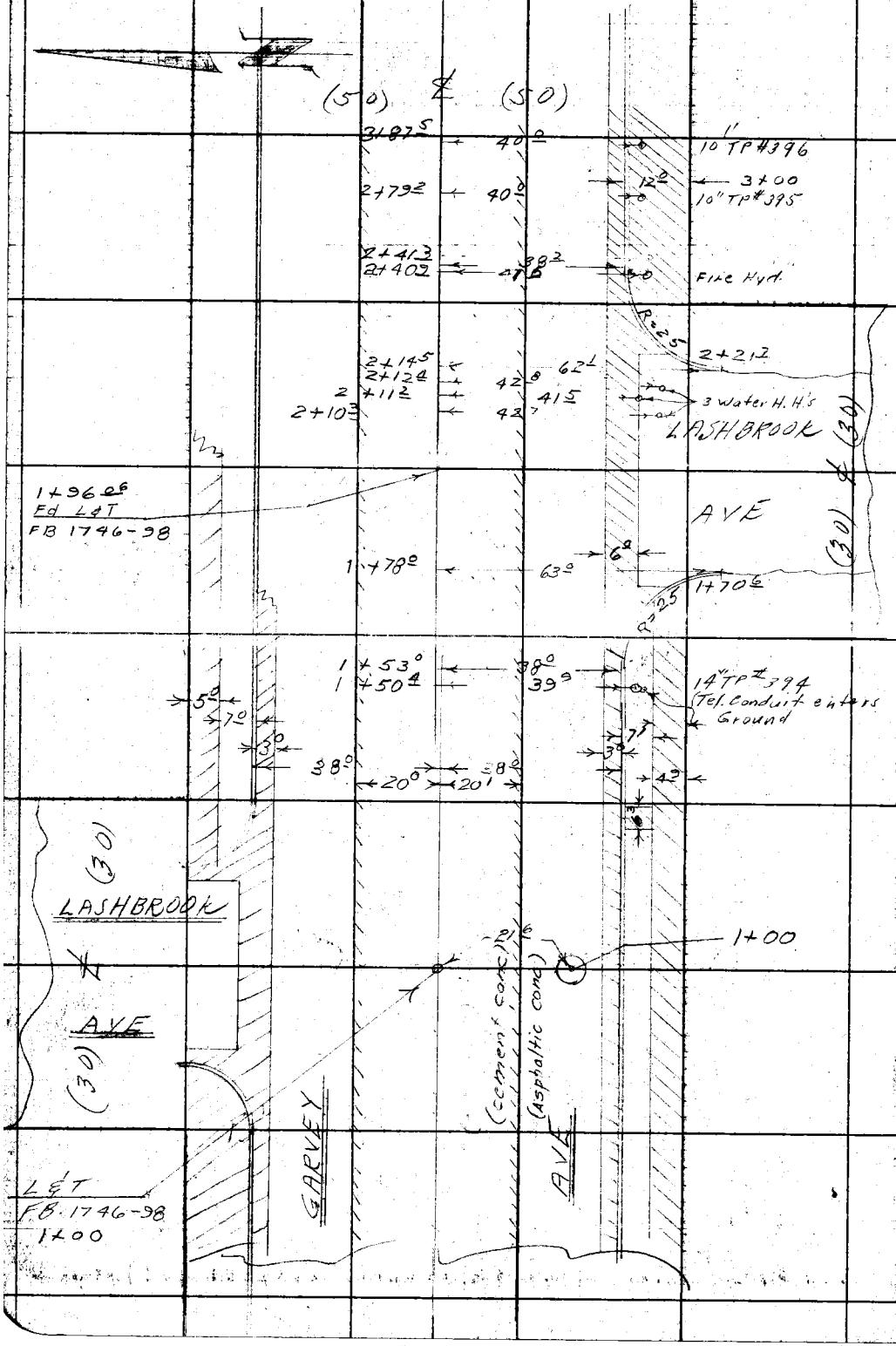

RETURN TO
LOS ANGELES COUNTY SURVEYOR
720 LOS ANGELES COUNTY
ENGINEERING BLDG.
Do not extend notes this side of this line.

Note: Any Additions or Changes on This Sheet Must be Made or Circled in Red Ink With Date and Name of Person Making Change.

Notes Ck'd by	Survey of CHICO AVE
Map No.	W. O. 1661 Tape No. — Std. — °F
Office Work	Surveyed by J. L. Willey
Checked	Notes J.L.W.-J.H.B. Date 1-6-54
Date	Indexed C. Johnson

F. B. 1786 PG. 137



Note: Any Additions or Changes on This Sheet Must be Made or Circled in Red Ink With Date and Name of Person Making Change.

Do not extend notes this side of this line.

RETURN TO
LOS ANGELES COUNTY SURVEYOR
726 LOS ANGELES COUNTY
ENGINEERING BLDG.

76F3095 247 4-53

F.B. 1186 PG. 198

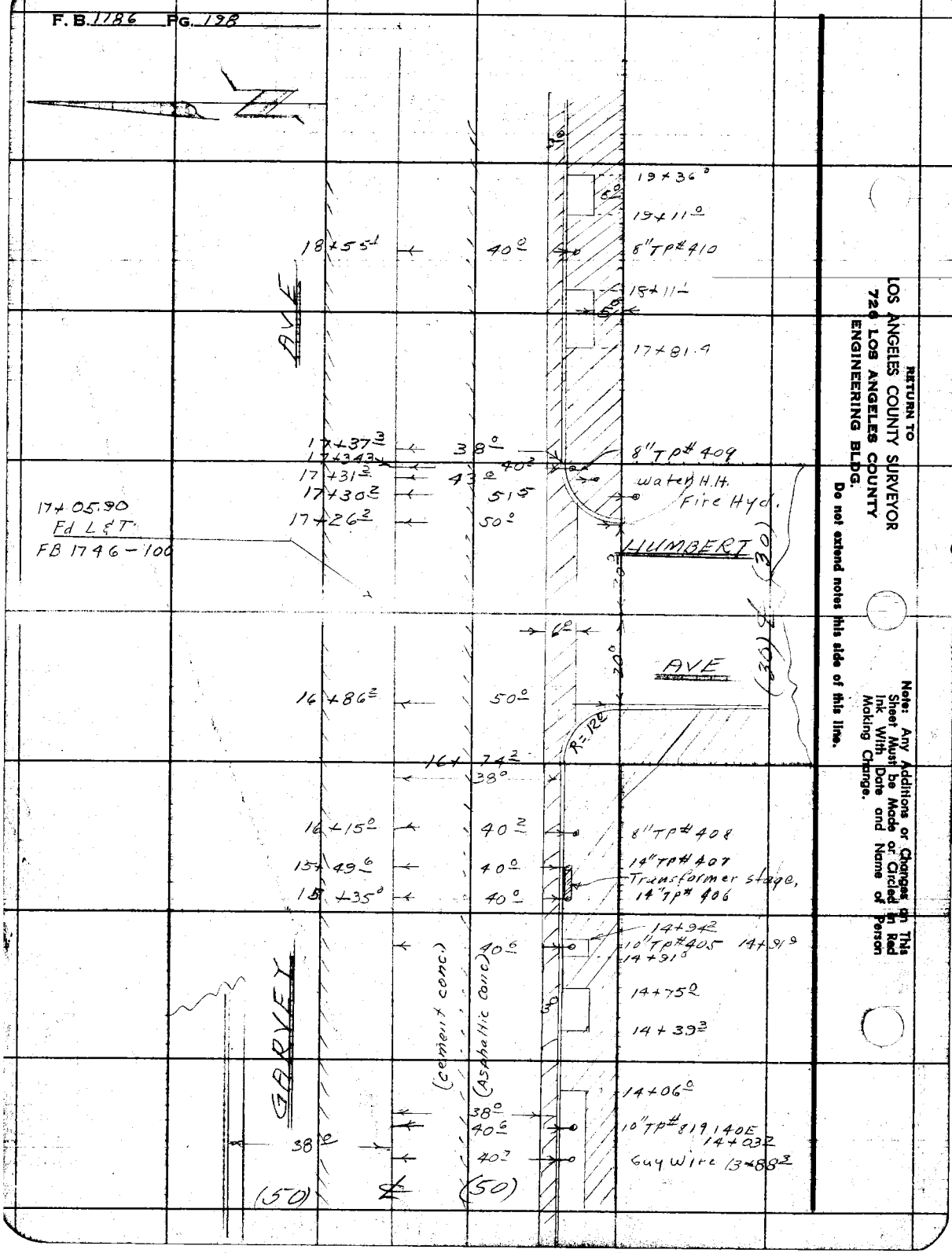

RETURN TO
LOS ANGELES COUNTY SURVEYOR
720 LOS ANGELES COUNTY
ENGINEERING BLDG.
Do not extend notes this side of this line.

Note: Any Additions or Changes on This Sheet Must be Made or Circled in Red Ink With Date and Name of Person Making Change.

Notes Ck'd by	Survey of CHICO AVE	F. B. 1786 Pg. 199
Map No.	W. O. 1661 Tape No. — St'd. — °F	
Office Work	Surveyed by J. L. Willey	
Checked	Notes J.L.W.-J.H.B. Date 1-6-54	
Date	Indexed K. O. Jonnson	

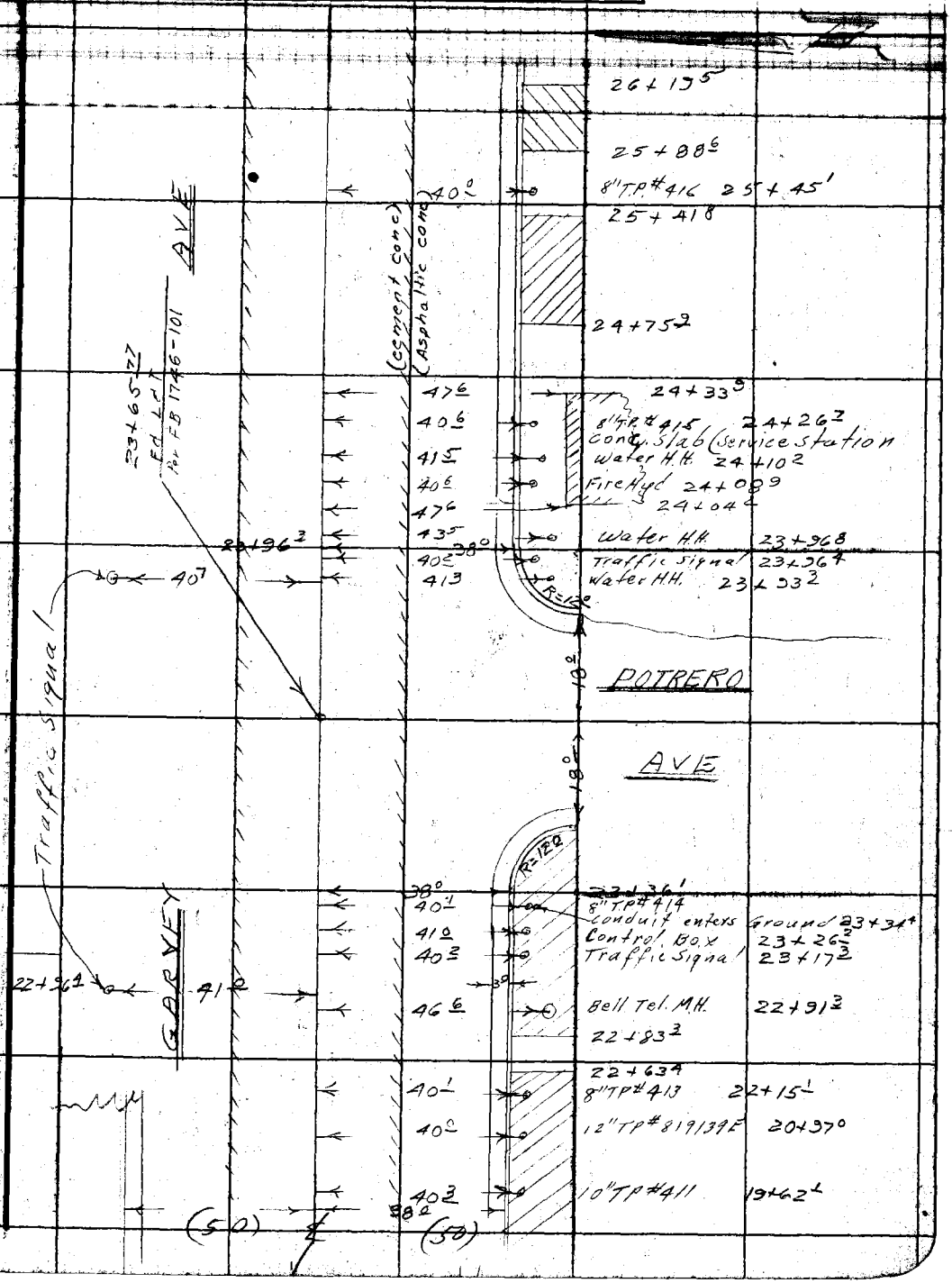

Note: Any Additions or Changes on This Sheet Must be Made or Circled in Red Ink With Date and Name of Person Making Change.

Do not extend notes this side of this line.

RETURN TO
LOS ANGELES COUNTY SURVEYOR
726 LOS ANGELES COUNTY
ENGINEERING BLDG.

76F3095 247 4-53

F.B. 1786 Pg. 200



RETURN TO
LOS ANGELES COUNTY SURVEYOR
720 LOS ANGELES COUNTY
ENGINEERING BLDG.
Do not extend notes this side of this line.

Note: Any Additions or Changes on This Sheet Must be Made or Circled in Red Ink With Date and Name of Person Making Change.

Profile No.	Notes Red.	Plotted	Job No. 1661	Division No.	F. B. 1786 Pg. 201
	Date	Date	Survey of Chico Ave		
X-Sec. No.	Notes Chkd.	Checked	Survey by JR Willey	Notes CMP	Date 1-7-54
	Date	Date	Map No.	Indexed G. Johnson	

CHICO AVE C.I. 1661

"X" SECTIONS

on

GARVEY AVE

from

Lashbrook Ave (W) to Seaman Ave.

1-6-54

Willey J.L.
Brown
Merino
Paulson
Halstrom.

STATION	B. S.	H. I.	F. S.	ELEV.

NOTE: ANY ADDITIONS OR CHANGES ON THIS SHEET MUST BE MADE OR CIRCLED IN RED INK, WITH DATE AND NAME OF PERSON MAKING CHANGE.

Do not extend notes this side of this line.

PLEASE RETURN TO
LOS ANGELES COUNTY SURVEYOR
726 LOS ANGELES COUNTY ENGINEERING BLDG.

76L298 307 8-53

76L298 307 8-53

PLEASE RETURN TO
LOS ANGELES COUNTY SURVEYOR
726 LOS ANGELES COUNTY ENGINEERING BLDG.

NOTE: ANY ADDITIONS OR CHANGES ON THIS SHEET MUST BE MADE OR CIRCLED IN RED INK, WITH DATE AND NAME OF PERSON MAKING CHANGE.

6.54
067
7.02 Bot out.

Do not extend notes this side of this line.

STATION	B. S.	H. I.	F. S.	ELEV.	Right of ℄ — S. only
BMME 99	4 66	247 56		242 90	BMME 99 El. 242.901 F.B. 1728-210
					Garvey Ave & Lashbrook Ave, S.W. Cor.
					Bt Spk in Cb. 5' W. of W end C.R.
1+00.00			4 85	24[illegible]	Int. Lashbrook Ave ℄ (to N.)
			5 12	24[illegible]	20 S. edge Pvt.
S.S. M.H.					℄
8" Stub E.			12 42	23[illegible]	Rim 5.21 Depth 6.54 Dia 067 Rod 1242
					Note: Approx 15" or 18" inlet & Outlet from N. to W. Could not get Invert due to heavy flow but Invert is Lower than Stub.
1+00			4 80	24[illegible]	38 Top Cb.
"			5 58	24[illegible]	38 Gut
"			4 63	24[illegible]	50 back walk
"			5 72	24[illegible]	210 ℄ Alley
T.P.	5 23	248 13	4 66	242 90	
1+96.26			5 06	24[illegible]	Inter. Lashbrook Ave ℄ (to South)
"			5 39	24[illegible]	20 S. edge Pvt.
"			5 92	24[illegible]	38 ℄ Conc. X Gut
"			5 47	24[illegible]	50 opp S. P/L

F. B. 1786 Pg. 202 Job No. 1661 Division No. Notes Red. Plotted No. Profile
Survey of CHICO AVE Date Date X-Sec.
Survey by W. L. Willey Notes CMP Notes Chkd. Checked No.
Indexed A. C. Johnson Date Date Date

76L298 307 8-53

PLEASE RETURN TO
LOS ANGELES COUNTY SURVEYOR
726 LOS ANGELES COUNTY ENGINEERING BLDG.

NOTE: ANY ADDITIONS OR CHANGES ON THIS SHEET MUST BE MADE OR CIRCLED IN RED INK, WITH DATE AND NAME OF PERSON MAKING CHANGE.

*Do not extend notes this side of this line.

STATION	B. S.	H. I.	F. S.	ELEV.		
1+96.06		248 13	5 04	243 09	65' brk in Pvt.	
			5 95	242 18	210 ℄ Int. of Alley	
CR SW cor	W end		5 23	242 90	Top —	
" " "	" "		6 01	242 12	Bot.	
" " "	S end		5 01	243 12	Top.	
" " "	" "		5 30	242 83	Bot	
" SE "	S "		4 95	243 18	Top	
" " "	" "		5 30	242 83	Bot	
" " "	E "		5 02	243 11	Top —	
" " "	" "		5 82	242 31	Bot	
2+00			5 63	242 50		℄
T.P.	5 49	248 89	4 73	243 40		℄
3+00			5 57	243 32	℄	
			5 87	243 02	20' edge Pvt.	
			5 63	243 26	38' Top curb	
			6 43	242 46	38' Bot	
			5 40	243 49	50' back walk R/L	
4+00			5 21	243 68		℄
			5 50	243 39	20' edge pvt	
			5 26	243 63	38' Top curb	
			6 07	242 82	38' bot curb	

Profile Notes Red. ____ Plotted ____ Job No. 1661 Division No. ____ F. B. 1756 Pg. 203
No. ____ Date ____ Date ____ Survey of CHICO AVE
X-Sec. Notes Chkd. ____ Checked ____ Survey by J. L. Whitley Notes CMP Date 1-7-54
No. ____ Date ____ Date ____ Map No. ____ Indexed C. Johnson Date ____

76L298 307 8-53

PLEASE RETURN TO
LOS ANGELES COUNTY SURVEYOR
726 LOS ANGELES COUNTY ENGINEERING BLDG.

NOTE: ANY ADDITIONS OR CHANGES ON THIS SHEET MUST BE MADE OR CIRCLED IN RED INK, WITH DATE AND NAME OF PERSON MAKING CHANGE.

Do not extend notes this side of this line.

STATION	B. S.	H. I.	F. S.	ELEV.	Right of ℄ only	— (S)
4+00		248 89	5 02	243 87	50' Back Walk	
4+30			5 04	243 85		℄
"			5 2	243 7	50' Back Walk	
"			5 9	243 5	200' Back Lot	
5+00			4 87	244 02		℄
"			5 12	243 77	20' S. edge Pot.	
"			4 92	243 97	38' Top Curb	
"			5 71	243 18	38' Bot. Curb	
"			4 67	244 22	50' Back Walk	
T.P.	5 50	249 57	4 82	244 07		
6+00			5 21	244 36		℄
"			5 48	244 09	20' edge Pot.	
"			5 21	244 31	38' Top Curb	
"			6 06	243 51	38' Bot. Curb	
"			4 99	244 58	50' Back Walk	
7+00			4 91	244 66		℄
"			5 24	244 33	20' edge Pot.	
"			4 91	244 66	38' Top Curb	
"			5 74	243 13	38' Bot. Curb	
"			4 71	244 16	50' Back Walk	
T.P.	5 50	250 32	4 75	244 82		

F. B. 1786 Pg. 204 Job No. 1661 Division No. ____ Notes Red. ____ Plotted ____ Profile
Survey of CHICO AVE Date ____ Date ____ No. ____
Survey by V. L. Wiley Notes CMD Notes Chkd. ____ Checked ____ X-Sec.
Indexed ____ Date ____ Date ____ Date ____ No. ____

76L298 307 8-53

PLEASE RETURN TO
LOS ANGELES COUNTY SURVEYOR
726 LOS ANGELES COUNTY ENGINEERING BLDG.

NOTE: ANY ADDITIONS OR CHANGES ON THIS SHEET MUST BE MADE OR CIRCLED IN RED INK, WITH DATE AND NAME OF PERSON MAKING CHANGE.

Do not extend notes this side of this line.

STATION	B. S.	H. I.	F. S.	ELEV.	(S) and Right of ℄ only
7+30		250.32	5.58	244.74	℄
"			5.6	244.7	50' Back Walk
"			6.1	244.2	210' Back Lot
8+00			5.42	244.90	℄
"			5.77	244.55	20' edge Pot
"			5.42	244.90	38' Top Curb
"			6.23	244.09	38' Bot Curb
"			5.18	245.14	50' Back Walk
9+[illegible]			5.20	245.12	℄
"			5.54	244.78	20' edge Pot
"			5.16	245.16	38' Top Curb
"			5.09	244.33	38' Bot Curb
"			4.79	245.53	50' Back Walk
[illegible]	[illegible]	250.53	4.92	245.42	
10+00			5.15	245.38	℄
"			5.47	245.06	20' edge Pot
"			5.16	245.37	38' Top Curb
"			5.97	244.56	38' Bot Curb
"			4.96	245.57	50' Back Walk
10+46.04			4.93	245.60	inter Chico Ave. ℄
"			5.26	245.27	20' edge Pot

Profile Notes Red. ____ Plotted ____ Job No. 1661 Division No. ____ F. B. 1786 Pg. 205
No. ____ Date ____ Date ____ Survey of CHICO AVE
X-Sec. Notes Chkd. ____ Checked ____ Survey by [illegible] Notes CMP Date 1-14-5[illegible]
No. ____ Date ____ Date ____ Map No. ____ Indexed C. Johnson Date ____

76L298 307 8-53

PLEASE RETURN TO
LOS ANGELES COUNTY SURVEYOR
726 LOS ANGELES COUNTY ENGINEERING BLDG.

NOTE: ANY ADDITIONS OR CHANGES ON THIS SHEET MUST BE MADE OR CIRCLED IN RED INK, WITH DATE AND NAME OF PERSON MAKING CHANGE.

Do not extend notes this side of this line.

STATION	B. S.	H. I.	F. S.	ELEV.	(S) and Right of ℄ only	
10+46 ea		250 53	5 76	244 77	36' "X" Gut.	
"			5 16	245 37	50' S. P.L. + brk.	Put.
"			5 70	244 83	210 opp. Back Lot.	Line
W, end C.R., S.W. Cor.			5 08	245 45		
Gut.			5 92	244 61		
S. end C.R., S.W. Cor			5 13	245 40		
Gut.			5 72	244 81		
S, end C.R. S.E. Cor			4 92	245 56		
Gut			5 77	244 76		
E end C.R. S.E. Cor			4 85	245 68		
Gut.			5 68	244 85		
T.P.	5 73	251 43	4 83	24[illegible] 10		
11+00			5 62	245 81		℄
"			5 92	245 51	20' edge Put.	
"			5 64	245 79	38' Top Curb	
"			6 43	245 00	38' Bot Curb	
"			5 40	246 03	50' Back Walk	
11+92			5 20	246 23		℄
"			5 1	246 [illegible]	50' Back Walk	
"			5 9	245 [illegible]	190'	
"			5 9	245 [illegible]	330' Back Lot	

F. B. 1786 Pg. 206 Job No. 1661 Division No. ____ Notes Red. ____ Plotted ____ Profile
Survey of CHICO AVE Date ____ Date ____ No. ____
Survey by V. L. McNey Notes CMP Notes Chkd. ____ Checked ____ X-Sec.
Indexed C. Johnson Date ____ Date ____ Date ____ No. ____

76L298 307 8-53

PLEASE RETURN TO
LOS ANGELES COUNTY SURVEYOR
726 LOS ANGELES COUNTY ENGINEERING BLDG.

NOTE: ANY ADDITIONS OR CHANGES ON THIS SHEET MUST BE MADE OR CIRCLED IN RED INK, WITH DATE AND NAME OF PERSON MAKING CHANGE.

Do not extend notes this side of this line.

STATION	B. S.	H. I.	F. S.	ELEV.	(S) & Right of ℄ only
12+00		251 43	5 19	246 24	℄
"			5 54	245 89	20' edge Put
"			5 19	246 24	38' Top Curb
"			6 01	245 42	38 Bot Curb
"			4 95	246 48	50' Back Walk
12+49			5 1	246 3	1.5' grd. over 4" outlet from Bld. #9022 est. dept 3' Below grd.
13+00			4 87	246 56	℄
"			5 8	246 25	20' edge Put.
"			4 92	246 51	38' Top Curb
"			5 73	245 70	38 Bot Curb
"			4 62	246 81	50' Back Walk
14+00			4 43	247 00	℄
			4 78	246 65	20' edge Put
			4 46	246 97	38' Top Curb
			5 28	246 15	38' Bot Cur
			4 14	247 29	50' Back Walk
T.P.	4 92	252 11	4 24	247 19	

Profile Notes Red. ____ Plotted ____ Job No. 1661 Division No. ____
No. ____ Date ____ Date ____ Survey of CHICO AVE
X-Sec. Notes Chkd. ____ Checked ____ Survey by U.L. Willey Notes CMP Date 1-14-54
No. ____ Date ____ Date ____ Map No. ____ Indexed C. Johnson Date ____

F. B. 1789 Pg. 207

76L298 307 8-53

PLEASE RETURN TO
LOS ANGELES COUNTY SURVEYOR
726 LOS ANGELES COUNTY ENGINEERING BLDG.

NOTE: ANY ADDITIONS OR CHANGES ON THIS SHEET MUST BE MADE OR CIRCLED IN RED INK, WITH DATE AND NAME OF PERSON MAKING CHANGE.

Do not extend notes this side of this line.

STATION	B. S.	H. I.	F. S.	ELEV.	(S) ℄ Right of ℄ only
14+91.4		252.1	4.75	247.36	℄ m's. P/L 10' #
			4.49	247.62	50' back of walk
			6.10	24[illegible].1	Top 4" VCP @ Point # 1
			5.0	24[illegible]	Ground over Pipe

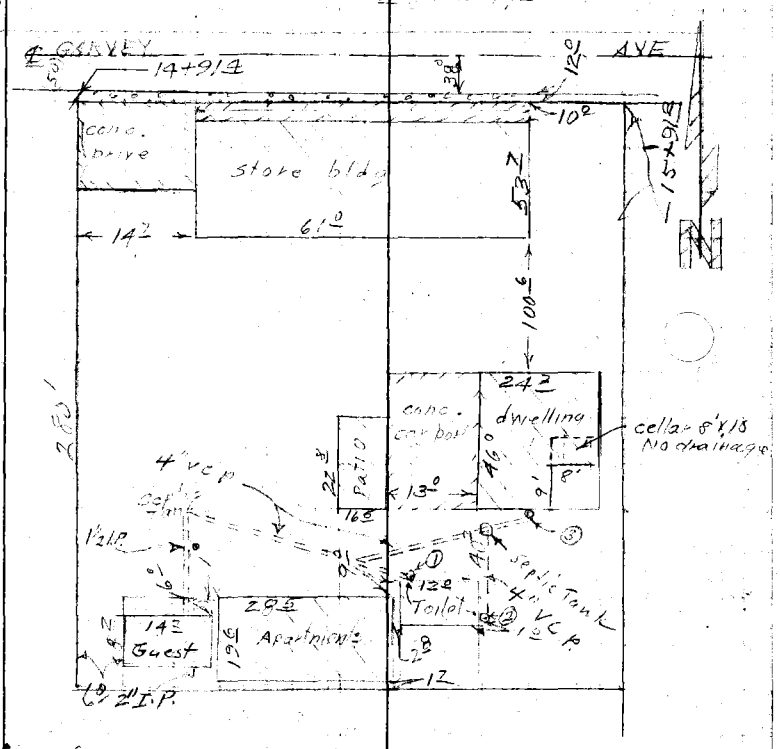

F. B. 1786 Pg. 208 Job No. 1661 Division No. Notes Red. Plotted Date Checked Date No. Profile
Survey of CHICO AVE Date Notes Chkd. Date No. X-Sec.
Survey by U.L. Wiley Notes CMP Date
Indexed C. Johnson

76L298 307 8-53

PLEASE RETURN TO
LOS ANGELES COUNTY SURVEYOR
726 LOS ANGELES COUNTY ENGINEERING BLDG.

NOTE: ANY ADDITIONS OR CHANGES ON THIS SHEET MUST BE MADE OR CIRCLED IN RED INK, WITH DATE AND NAME OF PERSON MAKING CHANGE.

Do not extend notes this side of this line.

STATION	B. S.	H. I.	F. S.	ELEV.		
14+91		252 11	6 5	245 6	Top 4" vcp @ Point #2	
"			5 5	246 6	Ground over pipe	
"			6 20	245 91	Top 4" vcp @ Point #3	
"			5 0	247 1	Ground over pipe	
"			5 3	246 8	330' Back Lot	
15+00			4 7	247 40		
"			5 06	247 05	20' edge Pvt.	
"			4 73	247 38	38' Top Curb	
"			5 43	246 58	38' Bot Curb	
"			4 51	247 61	50' Back walk	
T.P.	5 20	252 76	4 55	247 56		
15+91			5 06	247 70		
"			4 9	247 9	50' Back walk	
"			4 7	248 1	150'	
"			5 5	247 3	330' Back Lot.	
16+00			5 05	247 71		
"			5 36	247 40	20' edge Pvt.	
"			5 01	247 75	38' Top Curb	
"			5 82	246 94	38' Bot Curb	
"			4 81	247 95	50' Back walk	
T.P.	5 26	253 11	4 91	247 85		

Profile Notes Red ____ Plotted ____ Job No. 1661 Division No. ____
No. ____ Date ____ Date ____ Survey of ____
X-Sec. Notes Chkd ____ Checked ____ Survey by ____ Notes ____ Date ____
No. ____ Date ____ Date ____ Map No. ____ Indexed C. Jones

F. B. 1756 Pg. 209

76L298 307 8-53

PLEASE RETURN TO
LOS ANGELES COUNTY SURVEYOR
726 LOS ANGELES COUNTY ENGINEERING BLDG.

NOTE: ANY ADDITIONS OR CHANGES ON THIS SHEET MUST BE MADE OR CIRCLED IN RED INK, WITH DATE AND NAME OF PERSON MAKING CHANGE.

Do not extend notes this side of this line.

STATION	B. S.	H. I.	F. S.	ELEV.		
17+00		253.11	4.93	24[illegible].18		℄
17+05.90			4.93	24[illegible].18		℄
"			5.31	24[illegible].20	20' edge Pvt	
"			5.84	24[illegible].27	38' "X" Gut	
"			5.52	247.[illegible]9	50 opp. S. P/L.	
"			5.50	24[illegible].[illegible]1	100' opp. Back Lot Line	
Wend C.R.S.W. Cor			5.16	24[illegible].[illegible]5		
Gut.			5.95	24[illegible].[illegible]6		
Send C.R.S.W. Cor			4.90	24[illegible].[illegible]1		
Gut.			5.69	247.[illegible]2		
Send C.R.S.E. Cor			4.64	24[illegible].[illegible]7		
Gut.			5.53	247.[illegible]8		
Send C.R.S.E. Cor			4.91	248.20		
Gut.			5.72	247.[illegible]9		
TP	5.29	253.51	4.89	24[illegible].[illegible]2		
18+00			5.00	24[illegible].[illegible]1		℄
"			5.38	24[illegible].[illegible]3	20 S. edge Conc. Pvt.	
"			5.05	24[illegible].[illegible]6	38 Top Cb.	
"			5.86	24[illegible].65	38 Gut	
"			4.87	24[illegible].[illegible]4	50 SP/L	

F. B. 1786 Pg. 210 Job No. 1661 Division No. Notes Red. Plotted Profile
Survey of CHICO AVE Date Date No.
Survey by J.L. Willey Notes O.M.P. Notes Chkd. Checked X-Sec.
Indexed R. C. Johnson Date Date Date No.

76L298 307 8-53

PLEASE RETURN TO
LOS ANGELES COUNTY SURVEYOR
726 LOS ANGELES COUNTY ENGINEERING BLDG.

NOTE: ANY ADDITIONS OR CHANGES ON THIS SHEET MUST BE MADE OR CIRCLED IN RED INK, WITH DATE AND NAME OF PERSON MAKING CHANGE.

Do not extend notes this side of this line.

STATION	B. S.	H. I.	F. S.	ELEV.	
18+11		253 51	4 96	248 55	℄
"			4 98	248 53	50 - sp/L (W p/L Cor, lot 250' deep)
"			5 2	248 3	150 Back lot line to West.
"			5 4	248 1	300 Back lot line to East.
19+00			4 60	248 91	℄
"			4 95	248 56	20 Sedge Cone. Rt.
"			4 63	248 88	38 Top Curb
"			5 48	248 03	38 Gut
"			4 43	249 08	50 sp/L (back walk)
T.P.	5 21	254 23	4 49	249 02	
19+60±			5 08	249 15	℄
"			5 0	249 2	50 sp/L & W p/L Cor. lot
			7 1	247 1	Top 4" CIP at W end Repair Garage
			5 5	248 7	Ground over pipe

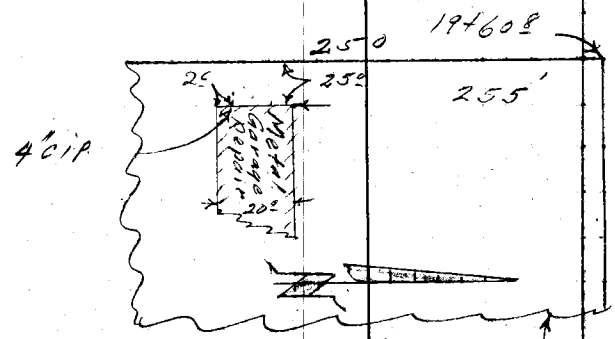

Profile Notes Red ____ Plotted ____ Job No. 166 Division No. ____ F. B. 1766 PG. 211
No. ____ Date ____ Date ____ Survey of Calico Hills
X-Sec. Notes Chkd. ____ Checked ____ Survey by T.L. Willis Notes C.W.P. Date 1-13-
No. ____ Date ____ Date ____ Map No. ____ Index C. Johnson

76L298 307 8-53

PLEASE RETURN TO
LOS ANGELES COUNTY SURVEYOR
726 LOS ANGELES COUNTY ENGINEERING BLDG.

NOTE: ANY ADDITIONS OR CHANGES ON THIS SHEET MUST BE MADE OR CIRCLED IN RED INK, WITH DATE AND NAME OF PERSON MAKING CHANGE.

Do not extend notes this side of this line.

STATION	B. S.	H. I.	F. S.	ELEV.		
19+60 8		254 23	5 9	248 3	300	SW. P/L Cor
20+00			4 96	249 27		℄
"			5 31	248 92	20	S. edge Conc. Pvt
"			4 94	249 29	38	Top Cb
"			5 76	248 47	38	Gut
"			4 75	249 48	50	S P/L
21+00			4 56	249 67		℄
"			4 89	249 34	20	S. edge Pvt.
"			4 55	249 68	38	Top Cb.
"			5 37	248 86	38	Gut
"			4 30	249 13	50	S P/L
T.P	5 49	255 30	4 42	249 81		
22+00			5 07	250 23		℄
"			5 38	249 92	20	S. edge Conc. Pvt
"			5 14	250 16	38	Top Cb
"			5 98	249 32	38	Gut.
"			4 98	250 32	50	S P/L (back walk)
22+11			4 98	250 32		℄
"			4 93	250 37	50	N.E. P/L Cor lot to West
"			5 4	249 9	200	back lot to E
"			5 7	249 6	300	" " " W

F. B. 1786 PG. 212 Job No. 1661 Division No. Notes Red. Plotted Profile
Survey of Chico Ave Date Date No.
Survey by J L Willey Notes CMP Notes Chkd. Checked X-Sec.
Indexed C. Johnson Date Date No.

76L298 307 8-53

PLEASE RETURN TO
LOS ANGELES COUNTY SURVEYOR
726 LOS ANGELES COUNTY ENGINEERING BLDG.

NOTE: ANY ADDITIONS OR CHANGES ON THIS SHEET MUST BE MADE OR CIRCLED IN RED INK, WITH DATE AND NAME OF PERSON MAKING CHANGE.

Do not extend notes this side of this line.

STATION	B. S.	H. I.	F. S.	ELEV.		
23+00		255.30	4.40	250.90		℄
"			4.70	250.60	20	S. edge Pvt.
"			4.49	250.81	38	Top Curb
"			5.30	250.00	38	Gut
"			4.27	251.03	50	S/L (back walk)
T.P.	5.56	256.59	4.27	251.03		
23+65.77			5.29	251.30		Inter. Potrero Ave ℄
"			5.61	250.98	20	S. edge Conc. Pvt
"			6.08	250.51	36	X Gut.
"			5.31	251.28	50	Opp. S/L
"			5.00	251.59	59	brk in Pvt.
"			4.96	251.63	150	opp back line to E.
"			4.93	251.66	200	" " " " W.
W end CK SW Cor			5.52	251.07		
Gut.			6.32	250.27		
S end CK SW Cor			5.37	251.22		
Gut			6.19	250.40		
S. end SE Cor.			5.21	251.38		
Gut			5.92	250.67		
E end SE Cor			5.07	251.52		
Gut.			5.86	250.73		

Profile Notes Red. ____ Plotted ____ Job No. 1661 Division No. ____
No. ____ Date ____ Date ____ Survey of ____ F. B. 1786 Pg. 213
X-Sec. Notes Chkd. ____ Checked ____ Survey by J. Willey Notes ____ Date ____
No. ____ Date ____ Date ____ Map No. ____ Index C. Johnson

76L298 307 8-53

PLEASE RETURN TO
LOS ANGELES COUNTY SURVEYOR
726 LOS ANGELES COUNTY ENGINEERING BLDG.

NOTE: ANY ADDITIONS OR CHANGES ON THIS SHEET MUST BE MADE OR CIRCLED IN RED INK, WITH DATE AND NAME OF PERSON MAKING CHANGE.

BM104

Do not extend notes this side of this line.

STATION	B. S.	H. I.	F. S.	ELEV.		
24+00		256.59	4.99	251.60		℄
"			5.34	251.25	20	S. edge Pvt.
"			5.06	251.53	38	Top Cb
"			5.86	250.73	38	Gut
"			4.7	251.9	50	S P/L (ground)
T.P.	5.78	257.96	4.41	252.18		
T.P.	4.35	257.69	4.62	253.34		
25+00			5.44	252.25		℄
"			5.83	251.86	20'	edge Conc. Pvt.
"			5.43	252.26	38'	Top Curb
"			6.25	251.44	38'	Bot Curb

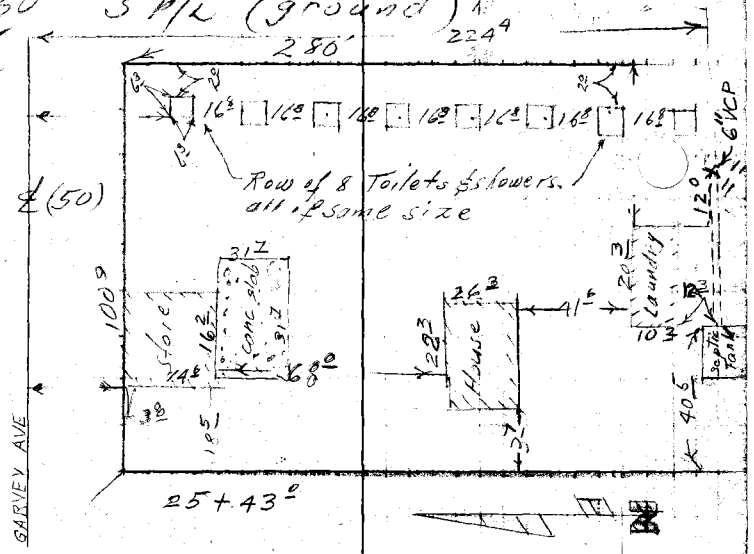

F. B. 1786 Pg. 214 Job No. 1661 Division No. Notes Red. Plotted Profile
Survey of Chico Ave Date Date No.
Survey by J.L. Willey Notes C.M.P. Notes Chkd. Checked X-Sec.
Indexed C. Johnson Date Date Date No.

76L298 307 8-53

PLEASE RETURN TO
LOS ANGELES COUNTY SURVEYOR
726 LOS ANGELES COUNTY ENGINEERING BLDG.

NOTE: ANY ADDITIONS OR CHANGES ON THIS SHEET MUST BE MADE OR CIRCLED IN RED INK, WITH DATE AND NAME OF PERSON MAKING CHANGE.

Do not extend notes this side of this line.

STATION	B. S.	H. I.	F. S.	ELEV.		
25+00		257 69	5 20	25249	50' Back Walk	
25+43			5 20	25249		℄
"			53	2524	50' S.P/L + W.P/L Cor. lot	
"			58	2519	150' Bak Lot Line to West	
			60	2517	330' Back Lot, Line to East	
26+00			4 82	25287		℄
"			5 19	25250	20' edge Conc. Pot.	
"			4 75	25294	38' Top Curb	
"			5 61	25208	38' Gut	
"			4 68	25301	50' Back Walk	
26+13 2			4 76	25293		℄
"			72	250 5	224' Top of 6" U.C.P.	
"			56	2521	" Grd. over pipe	
27+00			4 54	25315		℄
"			4 87	25282	20' edge Conc. Pot	
"			4 53	25316	38' Top Curb	
"			5 36	25233	38 Gut.	
			47	253 0	50' Back Walk	
T.P.	3 88	257 90	3 67	254 02		

Profile No. ____ Notes Red. ____ Plotted ____ Date ____ Job No. 1661 Division No. ____ F. B. 1786 Pg. 215

X-Sec. No. ____ Notes Chkd. ____ Date ____ Checked ____ Date ____ Survey of Chico Ave Survey by JL Willey Notes CMP Date 1-14-5

Map No. ____ Date ____ Indexed C. Johnson Date ____

76L298 307 8-53

PLEASE RETURN TO
LOS ANGELES COUNTY SURVEYOR
726 LOS ANGELES COUNTY ENGINEERING BLDG.

NOTE: ANY ADDITIONS OR CHANGES ON THIS SHEET MUST BE MADE OR CIRCLED IN RED INK, WITH DATE AND NAME OF PERSON MAKING CHANGE.

Do not extend notes this side of this line.

B.L. 6.2

STATION	B. S.	H. I.	F. S.	ELEV.	
		257 90			
			9 2	241 7	(Everything drains into septic Tank) Top 4" VCP, 4'N & 1'W of N.W. Cor. Septic Tank
			5 3	252 6	Lowest pipe in Drain system Ground over pipe See enclosed Note from owner
27+51 ±			4 63	253 27	
"			5 0	252 9	50' P/L
"			6 2	251 7	330 Back Lot
28+00			4 54	25[illegible] 6	
"			4 82	25[illegible] 8	20' edge Conc Pvt

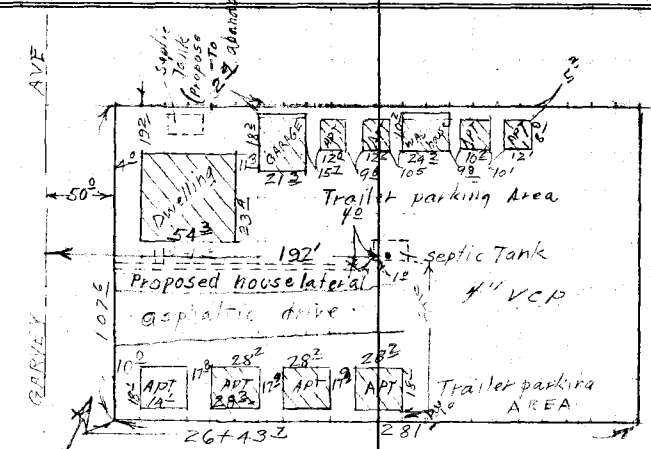

F. B. 1786 Pg. 216 Job No. 1661 Division No. Notes Red. Plotted Profile
Survey of Chico Ave Date Date No.
Survey by J L Willey Notes C.M.P. Notes Chkd. Checked X-Sec.
Indexed C. Johnson Date Date Date No.

76L298 307 8-53

PLEASE RETURN TO
LOS ANGELES COUNTY SURVEYOR
726 LOS ANGELES COUNTY ENGINEERING BLDG.

NOTE: ANY ADDITIONS OR CHANGES ON THIS SHEET MUST BE MADE OR CIRCLED IN RED INK, WITH DATE AND NAME OF PERSON MAKING CHANGE.

Do not extend notes this side of this line.

STATION	B. S.	H. I.	F. S.	ELEV.		
28+00		257 90	4 61	253 29	38' Top Curb	
"			5 33	252 57	38' Gut	
"			4 8	253 1	50' S. P/L	
TP	5 50	258 64	4 76	253 14		
28+48 5			5 10	253 54		℄
"			5 3	253 3	50' S. P/L	
"			4 8	253 8	160' Top Brk.	
"			6 6	252 0	225' Bot. Brk.	
"			6 4	252 2	330' Back Lot	
29+00			5 22	253 62		℄
			5 32	253 32	20' edge Conc Pvt.	
			4 98	253 66	38' Top Curb	
			5 78	252 86	38' Gut	
			4 9	253 7	50' S. P/L	
29+23 6			4 97	253 67		℄
"			4 9	253 7	50' S P/L	
T.P.	4 65	259 01	4 28	254 36		
29+23 6			5 2	253 8	63' Ground	
"			5 1	253 9	68' "	
"			5 3	253 7	165' "	
"			6 2	252 8	200' "	

Profile No. ____ Notes Red. ____ Plotted ____ Job No. 1661 Division No. ____ F. B. 1786 Pg. 217
Date ____ Date ____ Survey of ____
X-Sec. No. ____ Notes Chkd. ____ Checked ____ Survey by J. L. Willey Notes CMP Date 1-14-54
Date ____ Date ____ Map No. ____ Indexed C. Johnson Date ____

76L298 307 8-58

PLEASE RETURN TO
LOS ANGELES COUNTY SURVEYOR
726 LOS ANGELES COUNTY ENGINEERING BLDG.

NOTE: ANY ADDITIONS OR CHANGES ON THIS SHEET MUST BE MADE OR CIRCLED IN RED INK, WITH DATE AND NAME OF PERSON MAKING CHANGE.

Do not extend notes this side of this line.

STATION	B. S.	H. I.	F. S.	ELEV.		
29+23.6		259.01	6.2	252.8	330 Back Lot	
29+25			5.3	25[illegible]7	50' S. P/L	
"			5.0	25[illegible]	63' Ground	
"			6.1	25[illegible]7	68' "	
"			6.3	25[illegible]	[illegible] "	
"			6.2	25[illegible]	200' "	
"			6.2	25[illegible]	330 Back Lot	
30+00			5.15	25[illegible]6		
			5.[illegible]	25[illegible]2	20' edge Conc. Pvt.	
			5.14	25[illegible]7	38' Top Curb	
			5.94	25[illegible]7	50' Gut.	
			4.[illegible]	254.14	50' Back Walk	
T.P.	5.9[illegible]	259.95	4.97	254[illegible]		
31+00			5.72	254[illegible]3		
"			6.09	25[illegible]6	20' edge conc Pvt.	
"			5.68	254[illegible]7	38' Top Curb	
"			6.48	25[illegible]47	38' Gut	
"			5.48	25[illegible]7	50' S. P/L	

F. B. 1786 Pg. 218 Job No. 1661 Division No. Notes Red. Plotted Profile
Survey of Chico Ave Date Date No.
Survey by J. L. Willett Notes CMP Notes Chkd. Checked X-Sec.
Indexed Date Date Date No.

76L298 307 8-53

PLEASE RETURN TO
LOS ANGELES COUNTY SURVEYOR
726 LOS ANGELES COUNTY ENGINEERING BLDG.

NOTE: ANY ADDITIONS OR CHANGES ON THIS SHEET MUST BE MADE OR CIRCLED IN RED INK, WITH DATE AND NAME OF PERSON MAKING CHANGE.

Do not extend notes this side of this line.

STATION	B. S.	H. I.	F. S.	ELEV.		
32+00		259 95	4 95	255 00		℄
32+09 ℄			4 83	255 12	℄ inter Seaman Ave	℄
"			5 17	254 78	20' S. edge Conc. Pvt	
"			5 70	254 25	38' ℄ Conc X Gut.	
"			5 38	253 57	50' S P/L	
"			4 95	255 00	70' Brk. Pvt.	
"			4 88	255 07	195' +	
W. end C.R.S.W. Cor			5 16	25479		
Gut.			5 [illegible]	25397		
S end C.R.S.W. Cor			5 03	25492		
Gut.			5 48	25447		
BM ME105			4 49	255 46	B.M. ME 105 EL. 255.458 FB 172-21 Garvey Ave. + Seaman Ave S.E. Cor. Bt. Spk. in Cb. 10' E. E. end C.R.	

Profile No. ____ Notes Red. ____ Date ____ Plotted ____ Date ____ Job No. 1661 Division No. ____ Survey of Chico Ave

X-Sec. No. ____ Notes Chkd. ____ Date ____ Checked ____ Date ____ Survey by J.L. Willey Notes CMP Date 1-14-54

Map No. ____ Date ____ Indexed ____ Date ____ C. Johnson

F. B. 1786 Pg. 219

F. B. 1786 PG. 230

Job No. Division No. Notes Red. Plotted Profile

Survey of Date Date No.

Survey by Notes Notes Chkd. Checked X-Sec.

Indexed Date Date Date No.

STATION	B. S.	H. I.	F. S.	ELEV.

76L298 307 8-58

PLEASE RETURN TO

LOS ANGELES COUNTY SURVEYOR

725 LOS ANGELES COUNTY ENGINEERING BLDG.

Do not extend notes this side of this line.

NOTE: ANY ADDITIONS OR CHANGES ON THIS SHEET MUST BE MADE OR CIRCLED IN RED INK, WITH DATE AND NAME OF PERSON MAKING CHANGE.

Profile	Notes Red.	Plotted	Job No. 1661	Division No.	F. B. 1786 Pg. 221
No.	Date	Date	Survey of		
X-Sec.	Notes Chkd.	Checked	Survey by JLW	Notes JLW	Date 2-10-54
No.	Date	Date	Map No.	Indexed A. C. Johnson	Date

C.I. 1661

Additional "X" Sections
on

RUSH ST
from
Loma Ave to Merced St.

2-10-54
J.L. Willey & Party

STATION	B. S.	H. I.	F. S.	ELEV.

NOTE: ANY ADDITIONS OR CHANGES ON THIS SHEET MUST BE MADE OR CIRCLED IN RED INK, WITH DATE AND NAME OF PERSON MAKING CHANGE.

Do not extend notes this side of this line.

PLEASE RETURN TO
LOS ANGELES COUNTY SURVEYOR
726 LOS ANGELES COUNTY ENGINEERING BLDG.

761.298 307 8-53

76L298 307 8-58

PLEASE RETURN TO
LOS ANGELES COUNTY SURVEYOR
726 LOS ANGELES COUNTY ENGINEERING BLDG.

NOTE: ANY ADDITIONS OR CHANGES ON THIS SHEET MUST BE MADE OR CIRCLED IN RED INK, WITH DATE AND NAME OF PERSON MAKING CHANGE.

Do not extend notes this side of this line.

F. B. 1786 Pg. 222 Job No. 1661 Division No. Notes Red. Plotted Profile No.
Survey of Chico Ave Date Date X-Sec. No.
Survey by J.L. Willey Notes J.L. Willey Notes Chkd. Checked
Indexed C. Johnson Date Date Date

STATION	B. S.	H. I.	F. S.	ELEV.	Right—(S)	only
BMME347	3 39	233 01		229 62	BMME347 El. 229.624-F.B. 1728-226	
					Rush St. (S. Side) 125' E. Loma Ave	
					Bt. Spk., N.W. Cor. Conc. Bridge.	
1+00			9 05	223 96	280 brk in Pvt.	
			9 32	223 69	300 Pvt.	
			9 78	223 23	400 "	
BMME347			3 39	229 62	BMME 347. El. 229.624-F.B. 1728-226	
					See above —	
BMME346	5 16	234 97		229 81	BMME 346 El. 229.810 F.B. 1728-226	
					Rush St (S. Side) 22' E. E Lee Ave Prod.	
					Bt Spk, N.E. Cor. Conc Bridge @ Ho. #9240	
7+00			5 18	229 2	200' Ground.	
			5 9	229 1	300' "	
			6 5	228 5	400 "	
BMME346			5 16	229 81	BMME346. El. 229.810. F.B. 1728-226	
					See above.	
BMME345	4 30	234 80		230 50	BMME345 Elev. 230.503. F.B. 1728-226	
					Rush St. & Troy Ave, N.E. Cor.	
					Bt. Spk. in S. end. Concrete walk to. House #9347	
9+80 °6			7 0	227 8	300' Ground	
			7 2	227 6	400 "	

76L298 307 8-53

PLEASE RETURN TO
LOS ANGELES COUNTY SURVEYOR
726 LOS ANGELES COUNTY ENGINEERING BLDG.

NOTE: ANY ADDITIONS OR CHANGES ON THIS SHEET MUST BE MADE OR CIRCLED IN RED INK, WITH DATE AND NAME OF PERSON MAKING CHANGE.

Do not extend notes this side of this line.

STATION	B. S.	H. I.	F. S.	ELEV.	Right (S) only
		234 80			
T.P.	4 86	234 71	4 95	229 85	
12+00			6 9	227 8	175 Ground.
"			6 3	228 4	200 "
"			5 6	229 1	300 "
"			5 2	229 5	330 "
"			6 0	228 7	400 "
T.P.	6 10	236 20	4 61	230 10	
15+02			4 86	231 34	0 – ℄ Rush St
"			5 3	230 9	30 S p/L Cor.
"			4 8	231 4	100 Ground.
"			5 3	230 9	145 brk
"			6 6	229 6	155 brk
"			6 3	229 9	200 Ground
"			6 8	229 4	300 "
"			7 4	228 8	400 "
BMME129			3 77	232 43	BMME129 Elev. 232.456 FB 1728-222
					Rosemead Blvd. & Rush St, N.E. Cor
					Bt Spk. in Conc. Headwall, 40' N. & 55' E of ℄ Inter.

Profile Notes Red. ____ Plotted ____ Job No. 1661 Division No. ____ F.B. 1786 Pg. 223
No. ____ Date ____ Date ____ Survey of Chico Ave
X-Sec. Notes Chkd. ____ Checked ____ Survey by J.L. Willey Notes J.L.W. Date 2-5
No. ____ Date ____ Date ____ Map No. ____ Inv. C. Johnson Date ____

76L298 307 8-58

PLEASE RETURN TO
LOS ANGELES COUNTY SURVEYOR
726 LOS ANGELES COUNTY ENGINEERING BLDG.

NOTE: ANY ADDITIONS OR CHANGES ON THIS SHEET MUST BE MADE OR CIRCLED IN RED INK, WITH DATE AND NAME OF PERSON MAKING CHANGE.

Do not extend notes this side of this line.

STATION	B. S.	H. I.	F. S.	ELEV.	Right (S) only	
BMME339.	3 59	238 30		234 71	BMME339 Elev. 234.713 F.B. 1728-221	
T.P.	4 96	238 60	4 66	233 64	Chico Ave & Rush St., N.W. Cor.	
T.P.	4 96	238 57	4 99	233 61	Bt. Spk. in Cb, 4' N. of N. end, C.R.	
22+00			8 5	232 1	300 Ground.	
"			9 1	229 5	400 "	
T.P.	4 86	238 47	4 96	233 61		
T.P.	4 13	237 77	4 83	233 64		
T.P.	4 22	236 38	5 61	232 16		
27+39 ℄			4 42	231 96	300 Pvt. on ℄	Chico Ave
"			4 65	231 73	400 " " "	"
"			4 83	231 55		
T.P.	5 59	237 75	4 22	232 16		
T.P.	4 90	237 96	4 69	233 06		
30+00			5 27	232 69	440' ℄ Alley	
"			5 2	232 8	500' Ground	
T.P.	5 47	238 92	4 51	233 45		
T.P.	5 09	239 75	4 26	234 66		
35+00			5 3	234 5	400' Ground	
"			5 4	234 4	500' "	
"			5 6	234 2	600' "	
"			5 3	234 5	700' "	

F. B. 1786 Pg. 224 Job No. 1661 Division No. Notes Red. Plotted Profile No.
Survey of Chico Ave Date Date X-Sec. No.
Survey by J.L. Willey Notes Chkd. Checked
Indexed C. Johnson Date Date Date No.

76L298 307 8-53

PLEASE RETURN TO
LOS ANGELES COUNTY SURVEYOR
726 LOS ANGELES COUNTY ENGINEERING BLDG.

NOTE: ANY ADDITIONS OR CHANGES ON THIS SHEET MUST BE MADE OR CIRCLED IN RED INK, WITH DATE AND NAME OF PERSON MAKING CHANGE.

Do not extend notes this side of this line.

STATION	B. S.	H. I.	F. S.	ELEV.	Right(s) only —	
		239 75				
T.P.	5 66	240 67	4 74	235 01		
37+00			5 2	235 5	400'	Ground
"			5 6	235 1	500'	"
"			5 4	235 3	600'	"
"			5 3	235 4	700'	"
T.P.	5 96	242 97	3 66	237 01		
40+59.6			3 00	239 97	400'	PVT (P/L to W. is 1.4 lower, to E 0.9 lower)
"			3 20	239 77	500' "	" " 2.3 lower, " 0.7 lower)
"			3 47	239 50	600' "	" " 2.0 lower, " 0.6 lower)
"			3 90	239 07	700' "	" " 2.0 lower, " 0.6 lower)
"			4 16	238 81	800' "	" " 1.9 lower, " 0.7 lower)
"			4 34	238 63	900' "	" " 1.8 lower, " 0.6 lower)
"			4 25	238 72	1000' "	" " 1.5 lower, " 0.9 lower)
T.P.	5 67	245 55	3 09	239 88		
T.P.	5 08	246 54	4 09	241 46		
47+00			4 8	241 7	400'	Ground
"			5 0	241 5	500'	"
"			5 3	241 2	600'	"
"			5 3	241 2	700'	"
T.P.	4 76	247 09	4 21	242 33		

Profile No. ____ Notes Red. ____ Date ____ Plotted ____ Date ____ Job No. 1661 Division No. ____
X-Sec. No. ____ Notes Chkd. ____ Date ____ Checked ____ Date ____ Map No. ____ Index ____ Survey of Chico Ave
Survey by FH Whitley Notes FLW Date 2-54
C. John Date
F. B. 1786 Pg. 225

76L298 307 8-53

PLEASE RETURN TO
LOS ANGELES COUNTY SURVEYOR
726 LOS ANGELES COUNTY ENGINEERING BLDG.

NOTE: ANY ADDITIONS OR CHANGES ON THIS SHEET MUST BE MADE OR CIRCLED IN RED INK, WITH DATE AND NAME OF PERSON MAKING CHANGE.

Do not extend notes this side of this line.

STATION	B. S.	H. I.	F. S.	ELEV.		
		247 09				
BMME123			5 26	241 83	BMME123 Elev. 241.850 F.B. 1728-219 Sastre Ave & Rush St. NE Cor. Bt Spk in Curb, 4' N. of N. end of C.R.	
BMME122	4 84	248 57		243 73	BMME122 Elev. 243.727 F.B. 1728-219 Seaman Ave & Rush St., N.E. Cor. Bt. Spk in Curb, 6' N. of N end C.R.	
(on ℄ Seaman Ave Prod (5+45°→ W. from Merced Ave)			5 8	242 8	400'	Ground
(T.P.	4 05	246 79	5 83	242 74		
"			4 8	242 0	500'	"
"			4 7	242 1	600'	"
"			4 9	241 9	700'	"
"			5 2	241 6	800'	"
"			4 8	242 0	900'	"
"			6 1	240 7	1000'	"
T.P.	5 93	248 68	4 04	242 75		
BMME122			4 94	243 74	BMME122 Elev. 243.727 F.B. 1728-219 See above	

F. B. 1786 Pg. 226 Job No. 1661 Division No. Notes Red. Plotted Profile
Survey of Chico Ave Date No. X-Sec.
Survey by J.L. Willey Notes J.L.W. Notes Chkd. Checked
Indexed R.C. Johnson Date Date Date No.

Notes Ck'd by	Survey of CHICO AVE
Map No.	W. O. 1661 Tape No. Sr'd. °F
Office Work	Surveyed by J. L. Willey
Checked	Notes J.L.W Date 2-17-54
Date	Indexed J. C. Johnson

F. B. 1786 Pg. 229

CHICO AVE C.I. 1661

TOPOGRAPHY
on
SEWER R/W
from
Rosemead Blvd to Lashbrook Ave

2-17-54
Willey J.L
Merino
Paulson
Halstrom

Note: Any Additions or Changes on This Sheet Must be Made or Circled in Red Ink With Date and Name of Person Making Change.

Do not extend notes this side of this line.

RETURN TO
LOS ANGELES COUNTY SURVEYOR
726 LOS ANGELES COUNTY
ENGINEERING BLDG.

76F308S 247 4-53

F. B. 1986 PG. 228

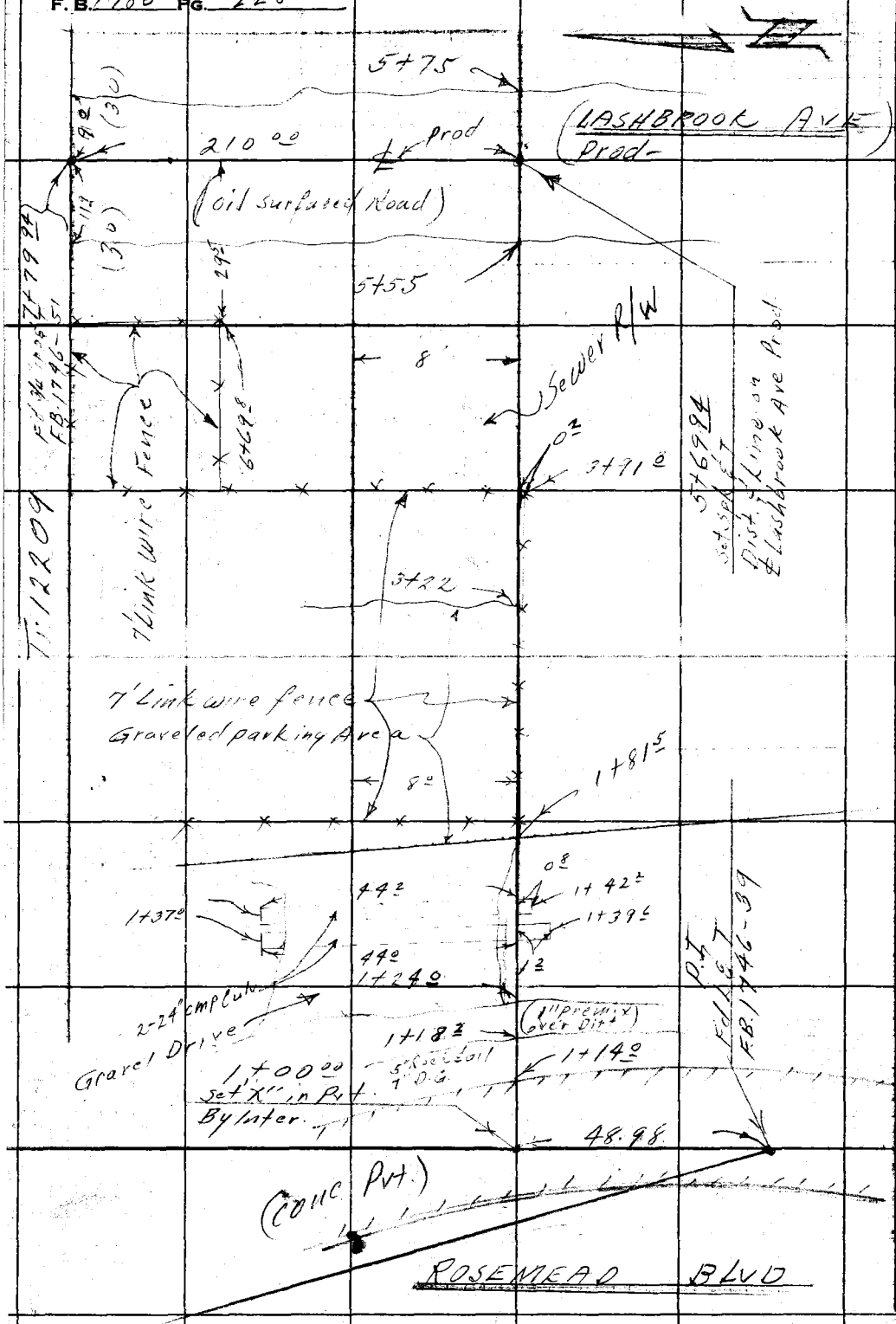

RETURN TO
LOS ANGELES COUNTY SURVEYOR
726 LOS ANGELES COUNTY
ENGINEERING BLDG.

Do not extend notes this side of this line.

Note: Any Additions or Changes on This Sheet Must be Made or Circled in Red Ink With Date and Name of Person Making Change.

Profile	Notes Red	Plotted	Job No. 1661	Division No.	F. B. 1786 Pg. 229
No.	Date	Date	Survey of Chico Ave		
X-Sec.	Notes Chkd.	Checked	Survey by J.L.Willey Notes J.L.W.	Date 2-17-54	
No.	Date	Date	Map No.	Indexed K. C. Johnson	Date

CHICO AVE

C.L. 1661

"X" SECTIONS

on

Sewer R/W.

from

Rosemead Blvd to Lashbrook Ave.

2-17-54

Willey J.L.

Merlino

Paulson

Halstrom

STATION	B. S.	H. I.	F. S.	ELEV.

NOTE: ANY ADDITIONS OR CHANGES ON THIS SHEET MUST BE MADE OR CIRCLED IN RED INK, WITH DATE AND NAME OF PERSON MAKING CHANGE.

Do not extend notes this side of this line.

PLEASE RETURN TO

LOS ANGELES COUNTY SURVEYOR

726 LOS ANGELES COUNTY ENGINEERING BLDG.

761.298 307 8-53

76L298 307 8-53

PLEASE RETURN TO
LOS ANGELES COUNTY SURVEYOR
726 LOS ANGELES COUNTY ENGINEERING BLDG.

NOTE: ANY ADDITIONS OR CHANGES ON THIS SHEET MUST BE MADE OR CIRCLED IN RED INK, WITH DATE AND NAME OF PERSON MAKING CHANGE.

Do not extend notes this side of this line.

STATION	B. S.	H. I.	F. S.	ELEV.	℄ = S. line of Sewer R/W
BMME344	5 75	246 55		240 80	BMME344 Elev. 240.802 FB 1728-224
T.P.	3 10	244 83	4 82	241 73	Rosemead Blvd @ Bruin Ave, 600±S Garvey Ave.
					Bt Spk in E. Cb. of Center Strip opp S p/L No. ℄ 2700
1+00			4 29	240 54	Inter. S. line R/W & ℄ Rosemead Blvd Prod.
+14			3 48	241 35	E. edge Conc. Pit ℄ = S line Sewer R/W
+18²			3 27	241 56	" " Shoulder ℄
+24			3 12	241 71	" " Oiled strip ℄
+26			3 1	241 7	Top brk ℄
"			3 1	241 7	8' " "
1+37⁶			6 5	238 3	bot ditch ℄
"			3 5	241 3	3⁴ Top fill, S. edge Driveway
1+39⁶			6 57	238 26	1⁴ Invert 24" c mp culv.
1+42²			6 42	238 41	0⁸ " " " "
1+48			5 3	239 5	Top brk ℄
"			4 7	240 1	3' S. edge Driveway
"			4 3	240 5	10' in Driveway
1+51			4 9	239 9	brk ℄
1+81⁵			4 9	239 9	Cor. link wire fence ℄ - S line R/W.
"			4 8	240 0	8' N. line sewer R/W
2+00 ⊙	4 85	244 82	4 86	239 97	℄
			4 8	240 80	8' N. line R/W. Ground.

F. B. 1786 Pg. 230 Job No. 1661 Division No. Notes Red. Plotted Profile
Survey of Chico Ave Date Date No.
Survey by J.L. Willey Notes J.L.W. Notes Chkd. Checked X-Sec.
Indexed C. Johnson Date Date Date No.

76L298 307 8-53

PLEASE RETURN TO
LOS ANGELES COUNTY SURVEYOR
726 LOS ANGELES COUNTY ENGINEERING BLDG.

NOTE: ANY ADDITIONS OR CHANGES ON THIS SHEET MUST BE MADE OR CIRCLED IN RED INK, WITH DATE AND NAME OF PERSON MAKING CHANGE.

Do not extend notes this side of this line.

STATION	B. S.	H. I.	F. S.	ELEV.		
3+00		244 82	4 7	240 1		℄ (S. line R/W)
"			4 6	240 2	8' N. line R/W.	
3+91 2			4 7	240 1	S.E. Cor. link wire fence.	℄
"			4 7	240 1	8' N. line R/W.	
4+00			4 6	240 2		℄
"			4 6.	240 2	8' N line R/W.	
5+00			4 4	240 4		℄
"			4 5	240 3	8' N. " "	
5+40			4 6	240 2		℄ W. line R/W.
"			4 4	240 4	8' N. " "	
5+52			4 6	240 2	Top brk	℄
"			4 6	240 2	8' N.	
5+52 5			4 8	240 0	brk	℄
5+55			4 80	240 02	W. edge Oiled strip.	℄
5+65			4 58	240 24	Crown " "	℄
5+69 94			4 56	240 26	Int. R/W & ℄ of Lashbrook Ave Prod	
T.P.	5 25	245 51	4 56	240 26		
5+69 94			4 38	241 13		5' R(E) E edge Oil Strip
"			5 1	240 4		8' brk
			5 0	240 5		30' E line R/W

Profile Notes Red. ____ Plotted ____ Job No. 1661 Division No. ____ F. B. 1786 Pg. 231
No. ____ Date ____ Date ____ Survey of Chico Ave
X-Sec. Notes Chkd. ____ Checked ____ Survey by J.L. Willey Notes J.L.W. Date 2-17-54
No. ____ Date ____ Date ____ Map No. ____ Indexed C. Johnson

76L298 307 8-53

PLEASE RETURN TO
LOS ANGELES COUNTY SURVEYOR
726 LOS ANGELES COUNTY ENGINEERING BLDG.

NOTE: ANY ADDITIONS OR CHANGES ON THIS SHEET MUST BE MADE OR CIRCLED IN RED INK, WITH DATE AND NAME OF PERSON MAKING CHANGE.

Do not extend notes this side of this line.

STATION	B. S.	H. I.	F. S.	ELEV.		
6+00		245 51	4 16	241 35		℄
"			5 34	240 17		7' Cut line
"			5 0	240 5		9° brk
"			4 8	240 7		30 E line R/W.
"			5 34	240 17	15° Cut.	
"			5 1	240 4	18 brk.	
"			5 0	240 5	30 W line R/W.	
7+00			4 83	240 68		℄
"			4 9	240 6		8° Cut.
"			4 7	240 8		10 brk
"			4 6	240 9		30 E line R/W.
"			4 93	240 58	15 Cut	
TP.	5 13	246 08	4 56	240 15	18 brk	
7+00			5 1	240 9	30 W line	
7+79.94			5 18	240 90		℄ - S. line Tr. 12209
"			5 15	240 13	(E edge Pvt to North)	9° edge Oil strip
"			4 4	241 6	(E P/L to ")	30 E line R/W.
			5 10	240 98	12 W. edge Oil strip	(W. edge pvt to North)
			4 3	241 7	30 W. line R/W.	(W P/L " " ")

F. B. 1786 Pg. 232 Job No. 1661 Division No. Notes Red. Plotted Profile
Survey of Chico Ave Date Date No.
Survey by J.L. Willey Notes J.L.W. Notes Chkd. Checked X-Sec.
Indexed K. C. Johnson Date Date Date No.

76L298 307 8-53

PLEASE RETURN TO
LOS ANGELES COUNTY SURVEYOR
726 LOS ANGELES COUNTY ENGINEERING BLDG.

NOTE: ANY ADDITIONS OR CHANGES ON THIS SHEET MUST BE MADE OR CIRCLED IN RED INK, WITH DATE AND NAME OF PERSON MAKING CHANGE.

Do not extend notes this side of this line.

STATION	B. S.	H. I.	F. S.	ELEV.		
		246 08				
BMME 361			4 43	241 65	BMME 361 Elev. 241.669 F.B. 1728-23 Lashbrook Ave (E. Side) 230' S. of Giovane St Bt Spk, SW Cor. Conc. Drive to Ho. # 2702	

Profile Notes Red. ____ Plotted ____ Job No. 1661 Division No. ____ F. B. 1786 Pg. 233
No. ____ Date ____ Date ____ Survey of Chino Ave
X-Sec. Notes Chkd. ____ Checked ____ Survey by JLWilley Notes JLW Date 2-17-54
No. ____ Date ____ Date ____ Map No. ____ Indexed ____ Date ____

F. B. 1786 Pg. 234

Job No. Division No. Notes Red. Plotted Profile

Survey of Date Date No.

Survey by Notes Notes Chkd. Checked X-Sec.

Indexed Date Date Date No.

STATION	B. S.	H. I.	F. S.	ELEV.

76L298 307 8-53

PLEASE RETURN TO

LOS ANGELES COUNTY SURVEYOR

726 LOS ANGELES COUNTY ENGINEERING BLDG.

Do not extend notes this side of this line.

NOTE: ANY ADDITIONS OR CHANGES ON THIS SHEET MUST BE MADE OR CIRCLED IN RED INK, WITH DATE AND NAME OF PERSON MAKING CHANGE.

Notes Ck'd by	Survey of Chico Ave
Map No.	W. O. 1661 Tape No. Std. °F
Office Work	Surveyed by J.L. Willey
Checked	Notes J.L.W. Date 2-17-54
Date	Indexed A. C. Johnson

F. B. 1786 Pg. 235

CHICO AVE

C.I. 1661

TOPOGRAPHY
on
SEWER R/W.
From
S. end Marybeth Ave to Chico Ave. @ Fern St.

2-17-54
Willey J.L.
Merino
Paulson
Halstrom

Note: Any Additions or Changes on This Sheet Must be Made or Circled in Red Ink With Date and Name of Person Making Change.

Do not extend notes this side of this line.

RETURN TO
LOS ANGELES COUNTY SURVEYOR
726 LOS ANGELES COUNTY
ENGINEERING BLDG.

76F3098 247 4-53

76L298 307 8-53

PLEASE RETURN TO
LOS ANGELES COUNTY SURVEYOR
726 LOS ANGELES COUNTY ENGINEERING BLDG.

NOTE: ANY ADDITIONS OR CHANGES ON THIS SHEET MUST BE MADE OR CIRCLED IN RED INK, WITH DATE AND NAME OF PERSON MAKING CHANGE.

Do not extend notes this side of this line.

STATION	B. S.	H. I.	F. S.	ELEV.	left	℄
BM.ME365	6 78	24.8 47		241 69	BMME365 Elev 241.694 F.B. 1728-235	
					Marybeth Ave (W. Side) 870'± S. of Giovanne St.	
					Bt Spk, Conc. Walk to Ho. #2607.	
1+00			7 25	241 22	℄ Marybeth Ave @ S. end.	℄
"			7 39	241 08		4 Gut.
"			7 15	241 32		13 pvt.
"			7 10	241 37	27 pvt.	
1+11			7 38	241 09		℄ E edge Pvt.
1+14			7 4	241 1		℄ "X" Gut.
1+21			6 8	241 7		℄ brk
1+30			6 5	242 0		℄ Ground.
"			6 5	242 0	Ground	3, S. line R/W.
"			7 0	241 5	27' N. line R/W. -	Ground
2+00			6 3	242 2		℄ Ground
"			6 1	242 4		3' S. line R/W.
"			6 4	242 1	27' N. Line R/W.	
2+80			6 2	242 [illegible]		℄
"			5 9	242 6		3' S. line R/W.
"			5 8	242 7	3' N. line R/W to E	
"			6 2	242 3	27' " " " " W	

(2)

(pr)

F. B. 1786 Pg. 238 Job No. 1661 Division No. ____ Notes Red. ____ Plotted ____ Profile ____
Survey of Chico Ave Date ____ Date ____ No. ____
Survey by J L Willey Notes ____ Notes Chkd. ____ Checked ____ X-Sec. ____
Indexed C. Johnson Date ____ Date ____ Date ____ No. ____

76L298 307 8-53

PLEASE RETURN TO
LOS ANGELES COUNTY SURVEYOR
726 LOS ANGELES COUNTY ENGINEERING BLDG.

NOTE: ANY ADDITIONS OR CHANGES ON THIS SHEET MUST BE MADE OR CIRCLED IN RED INK, WITH DATE AND NAME OF PERSON MAKING CHANGE.

Do not extend notes this side of this line.

STATION	B. S.	H. I.	F. S.	ELEV.			
3+00		24847	55	2430		℄	
"			58	2427		3' S. line	R/W
"			57	2428	3' N line R/W.		
4+00			49	2436		℄	
"			49	2436		3. S. Line	R/W
"			50	2435	3 N line R/W.		
4+42²			533	24314		℄ Top Cb.	
"			599	24248		℄ Gut.	
4+44²			580	24267		℄ E. edge Gut	
4+59.98			559	24288		℄	
"			562	24285	℄ Int. Chico & Fern St.	3' pvt.	
"			559	24288	3' pvt		
BMME350			528	24319	BMME350 Elev. 243.184 F.B. 1728-2[illegible] Chico Ave (W. Side) @ Fern St. Bt Spk in Cb. 10' N. of ℄ Prod of Fern St		

Profile Notes Red. ____ Plotted ____ Job No. ____ Division No. ____
No. ____ Date ____ Date ____ Survey of ____
X-Sec. Notes Chkd. ____ Checked ____ Survey by ____ Notes ____ Date ____
No. ____ Date ____ Date ____ Map No. ____ Inspector C. Johnson Date ____

F. B. 1786 Pg. 239

F. B. 1786 Pg. 240 | Job No. | Division No. | Notes Red. | Plotted | Profile

Survey of | Date | Date | No.

Survey by | Notes | Notes Chkd. | Checked | X-Sec.

Indexed | Date | Date | Date | No.

STATION	B. S.	H. I.	F. S.	ELEV.

Do not extend notes this side of this line.

PLEASE RETURN TO
LOS ANGELES COUNTY SURVEYOR
726 LOS ANGELES COUNTY ENGINEERING BLDG.

NOTE: ANY ADDITIONS OR CHANGES ON THIS SHEET MUST BE MADE OR CIRCLED IN RED INK, WITH DATE AND NAME OF PERSON MAKING CHANGE.

76L298 307 8-58

Profile No.	Notes Red.	Plotted	Job No. 1661	Division No.	F. B. 1786 Pg. 29
	Date	Date	Survey of [illegible]		
X-Sec. No.	Notes Chkd.	Checked	Survey by J.L. Willey	Notes J.L.W.	Date 2-18-52
	Date	Date	Map No.	Indexed C. Johnson	Date

[illegible] Ave C.I. 1661

PROFILE

on

Transit Line
from

300' E of S end Marybeth Ave
to

N.E. Cor. of Projection Booth (Bldg) of
Drive in Theater
(See Instruction Sketch)

2-18-52
Willey J.L. & Party

STATION	B. S.	H. I.	F. S.	ELEV.

NOTE: ANY ADDITIONS OR CHANGES ON THIS SHEET MUST BE MADE OR CIRCLED IN RED INK, WITH DATE AND NAME OF PERSON MAKING CHANGE.

Do not extend notes this side of this line.

PLEASE RETURN TO
LOS ANGELES COUNTY SURVEYOR
726 Los Angeles County Engineering Bldg.

761.298 307 8-53

F. B. 1786 Pg. 24 Job No. 1661 Division No. Profile No. Plotted Notes Red. Date Checked Date
Survey of Chico Ave X-Sec. No. Date Notes Chkd. Date
Survey by J.L. Willey Notes J.K.W. Date
Index C. Johnson

76L298 307 8-59

PLEASE RETURN TO
LOS ANGELES COUNTY SURVEYOR
726 LOS ANGELES COUNTY ENGINEERING BLDG.

NOTE: ANY ADDITIONS OR CHANGES ON THIS SHEET MUST BE MADE OR CIRCLED IN RED INK, WITH DATE AND NAME OF PERSON MAKING CHANGE.

Do not extend notes this side of this line.

STATION	B. S.	H. I.	F. S.	ELEV.		
BMME365	4 76	246 45		241 69	BMME365 Elev. 241.694 F.B.1728-235	
					Marybeth Ave (W. Side) 870± S. of Giovanne St	
					Bt Spk, Conc. Walk to Ho #2607	
~~1+00~~			5 38	241 07	on E Marybeth Ave @ S. end street	
1+00			5 37	241 08	on Transit line 5' S. line of R/W, 3' E. E Marybeth	
1+01.5			5 46	240 99	" " "	X Gut.
1+07			5 20	241 25	" " "	brk
1+17			5 09	241 36	" " "	Crown Pvt.
1+24.5			5 05	241 40	" " "	brk
1+29			5 21	241 24	" " "	@ Fence line
1+52			7 16	239 29	" " "	Bot brk
1+65			6 91	239 54	" " "	brk
1+81			7 18	239 27	" " "	brk
1+99			6 64	239 81	" " "	brk
2+00			6 67	239 78	" " "	
2+19			7 93	238 52	" " "	brk
2+33			7 37	239 08	" " "	"
2+61			8 42	238 03	" " "	"
2+91.5			7 47	238 18	" " "	brk
3+00			7 84	238 61	" " "	
3+15.5			8 51	237 94		brk

76L298 30T 8-53

PLEASE RETURN TO
LOS ANGELES COUNTY SURVEYOR
726 LOS ANGELES COUNTY ENGINEERING BLDG.

NOTE: ANY ADDITIONS OR CHANGES ON THIS SHEET MUST BE MADE OR CIRCLED IN RED INK, WITH DATE AND NAME OF PERSON MAKING CHANGE.

Do not extend notes this side of this line.

STATION	B. S.	H. I.	F. S.	ELEV.		
3+38		246 45	7 75	238 70	Transit line	brk Pvt
3+75			8 54	237 91	" "	" "
3+92			7 98	238 47	" "	" "
4+00			8 06	238 39	" "	" "
4+02 15			8 02	238 43	" "	Conc. over drain pipe
—			8 00	238 45	Floor level of projection Bldg. (con.)	
—			7 08	239 37	Top Conc. Rim of Sump pump	
BMME365			4 76	241 69	BMME365 El. 241.694 FB. 1728-225 See B.M. above.	

Profile Notes Red. Plotted Job No. 1661 Division No. 7786
No. Date Date Survey of Chico Ave
X-Sec. Notes Chkd. Checked Survey by L. Willey Notes TW Date 2-11
No. Date Date Map No. Indexed C. John Pass

Job No. Division No. Notes Red. Plotted

Date Date

by Notes Notes Chkd. Checked

Indexed Date Date Date

STATION

LOS A

728 Lm

ELEV.