1793

INDEX TO F. 1793

DATE	J.N.	DESCRIPTION	NOTES	PAGES
		ALHAMBRA*- MONTEREY PARK STORM DRAIN PROJECT#5 J.N.6938		
'53	6938	center line	C.L.	5-22
'53	"	cross section on alhambra wash to Pomelo ave	x-sec	41-138
'53	"	cross section Newmark Creek E'ly of Cathryn Place	x-sec	139-152
'53	"	cross section on Newmark Creek Cathryn Dr.&Graves Ave to Pomelo Ave.	x-sec	153-180
'53	"	cross section on line change 31+62.45B.C. to 41+09.13 ℄ Potrero Grande Ave.	x-sec	181-194
'53	"	℄ change from Del Mar Ave. To Pomelo Ave.	C.L.	195-206
'53	"	bench levels	B.Ms.	207-242
'53	"	Profile of proposed ℄ of Newmark Wash per pg 243-254	profile	243-254
'54	6201.00	INVERT ELEV OF S.S.M.H. EMERSON PLACE&DEL MAR AVE.	elev	257-258

Microfilmed May 87
P.W. File O.R. Aug 87

1793

F.B. ~~1798~~ Pg. 5

Notes Ck'd by	Survey of Alhambra-Monterey DS
Map No.	W. O. 6938 Tape No. 0110 St'd. 68 °F
Office Work	Surveyed by Butler
Checked	Notes " Date 3/53
Date	Indexed B. C. Johnson 3-30-53

J.W. 6938

ALHAMBRA-MONTEREY PARK

STORM DRAIN PROJECT #5

ALHAMBRA WASH

TO

POMELO AVE.

℄

LAYOUT.

℄ Ref. FB 358

BMS " "

BUTLER
HARRIS
BROOKS
PLATT
TEPOYA

Note: Any Additions or Changes on This Sheet Must be Made or Circled in Red Ink With Date and Name of Person Making Change.

Do not extend notes this side of this line.

RETURN TO
LOS ANGELES COUNTY SURVEYOR
726 LOS ANGELES COUNTY
ENGINEERING BLDG.

76F3096 247 2-51

1793

F.B. ~~1792~~ PG. 6

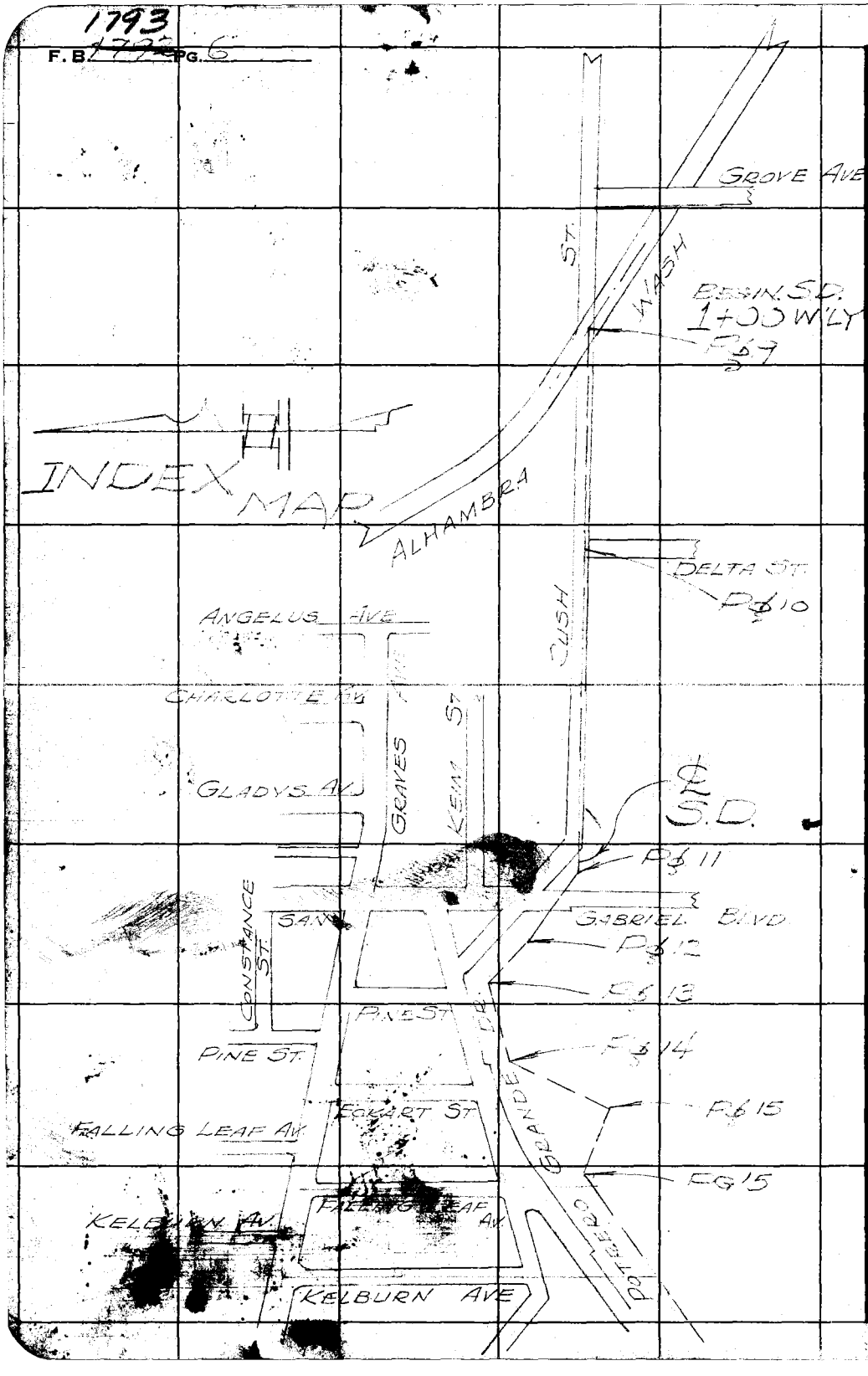

RETURN TO
LOS ANGELES COUNTY SURVEYOR
728 LOS ANGELES COUNTY
ENGINEERING BLDG.

Do not extend notes this side of this line.

Note: Any Additions or Changes on This Sheet Must be Made or Circled in Red Ink With Date and Name of Person Making Change.

Notes Ck'd by	Survey of Alhambra-Monterey
Map No.	W. O. 6939 Tape No. 3110 St'd. 68 °F
Office Work	Surveyed by Butler
Checked	Notes Date 5/52
Date	Indexed

F. B. 179

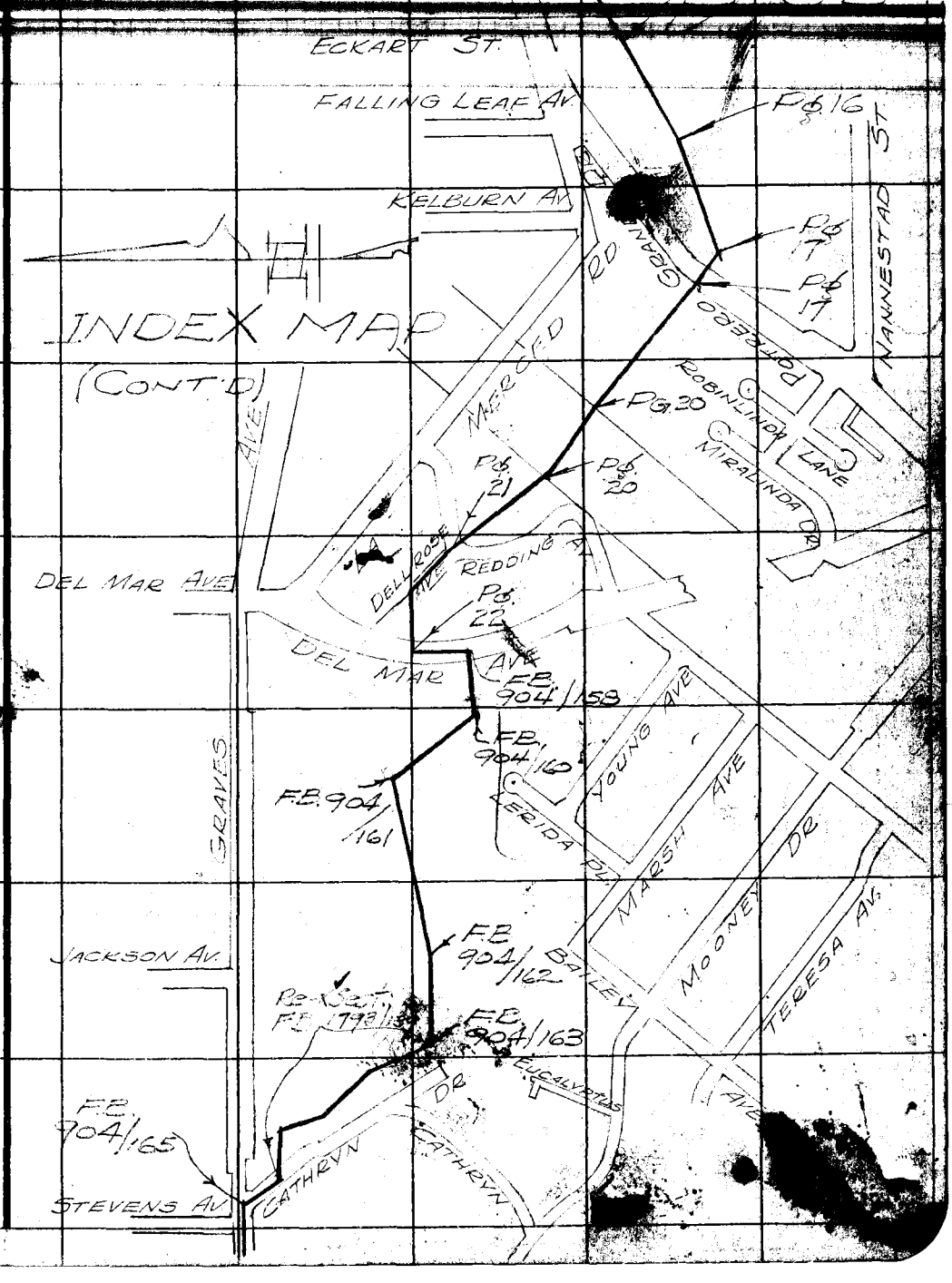

Note: Any Additions or Changes on This Sheet Must be Made or Circled in Red Ink With Date and Name of Person Making Change.

Do not extend notes this side of this line.

RETURN TO
LOS ANGELES COUNTY SURVEYOR
726 LOS ANGELES COUNTY
ENGINEERING BLDG.

76F309S 247 2-51

F.B. 1793 PG. 8

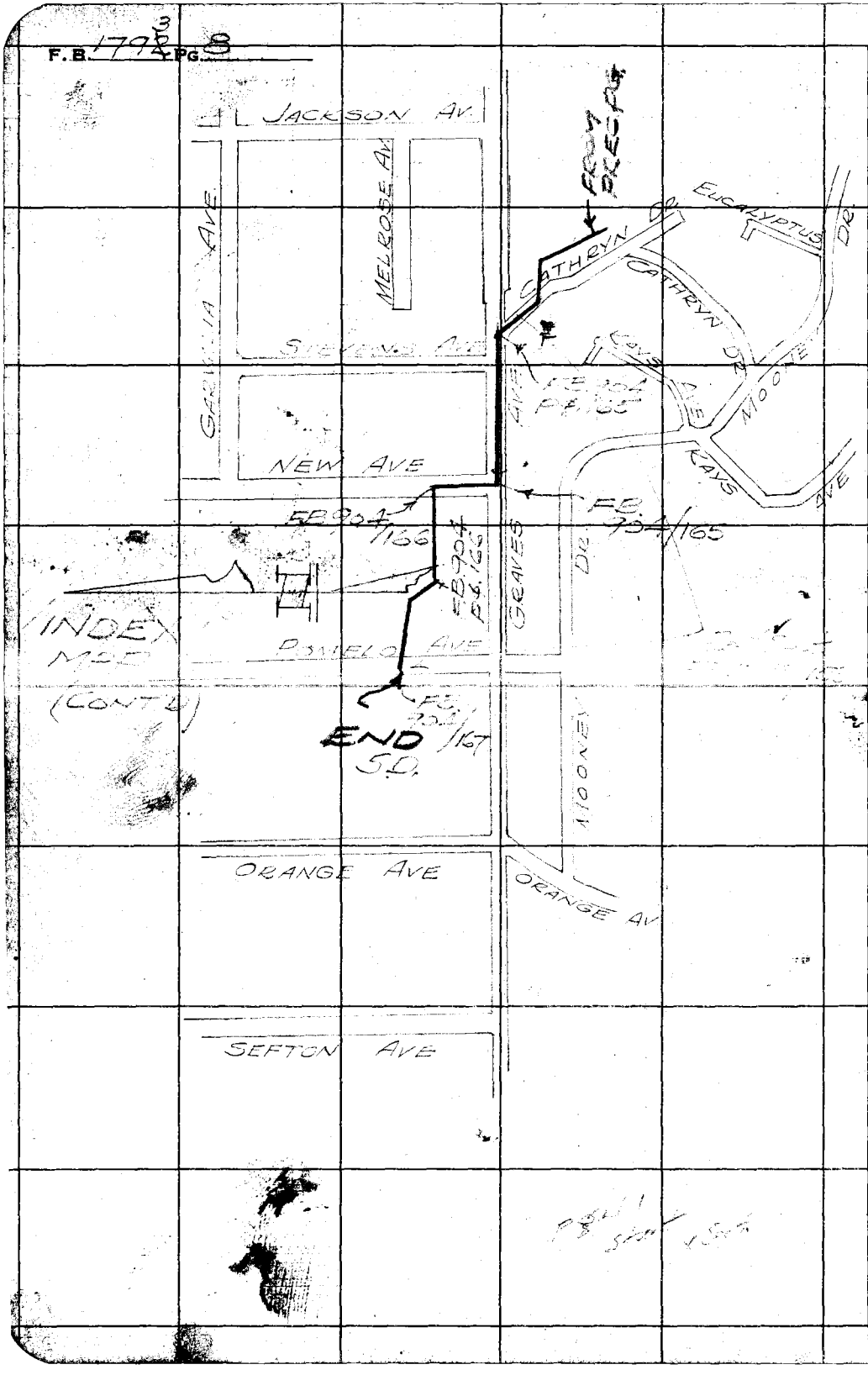

RETURN TO
LOS ANGELES COUNTY SURVEYOR
726 LOS ANGELES COUNTY
ENGINEERING BLDG.

Do not extend notes to inside of this line.

Note: Any Additions or Changes on This Sheet Must be Made or Circled in Red Ink With Date and Name of Person Making Change.

1793

Notes Ck'd by	Survey of [illegible]	F.B. 1793 Pg
Map No.	W. O. 1939 Tape No. 0110 St'd 68 °F.	
Office Work	Surveyed by RUTLER	
Checked	Notes " Date 3/16/52	
Date	Indexed A. C. Johnson	

W.S.36.D-1

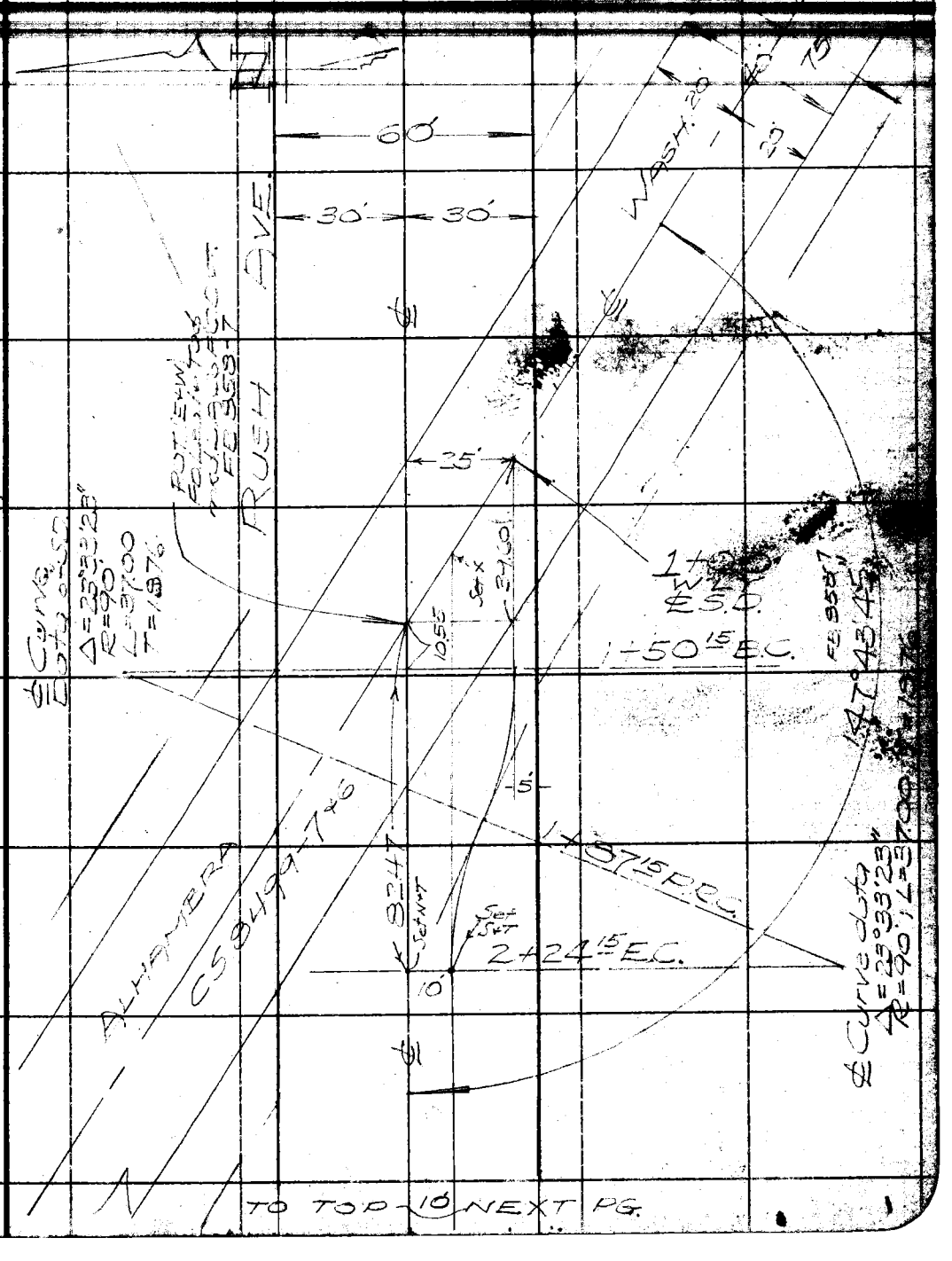

Note: ANY ADDITIONS OR CHANGES ON THIS SHEET MUST BE MADE (OR CIRCLED IN Red Ink. WITH DATE AND NAME OF PERSON MAKING CHANGE.

Do not extend notes this side of this line

RETURN TO
LOS ANGELES COUNTY SURVEYOR
700 HALL OF RECORDS

FORM 247 10M 8-31

1793

F.B. ~~1792~~ Pg. 10

W.S.36.D-1

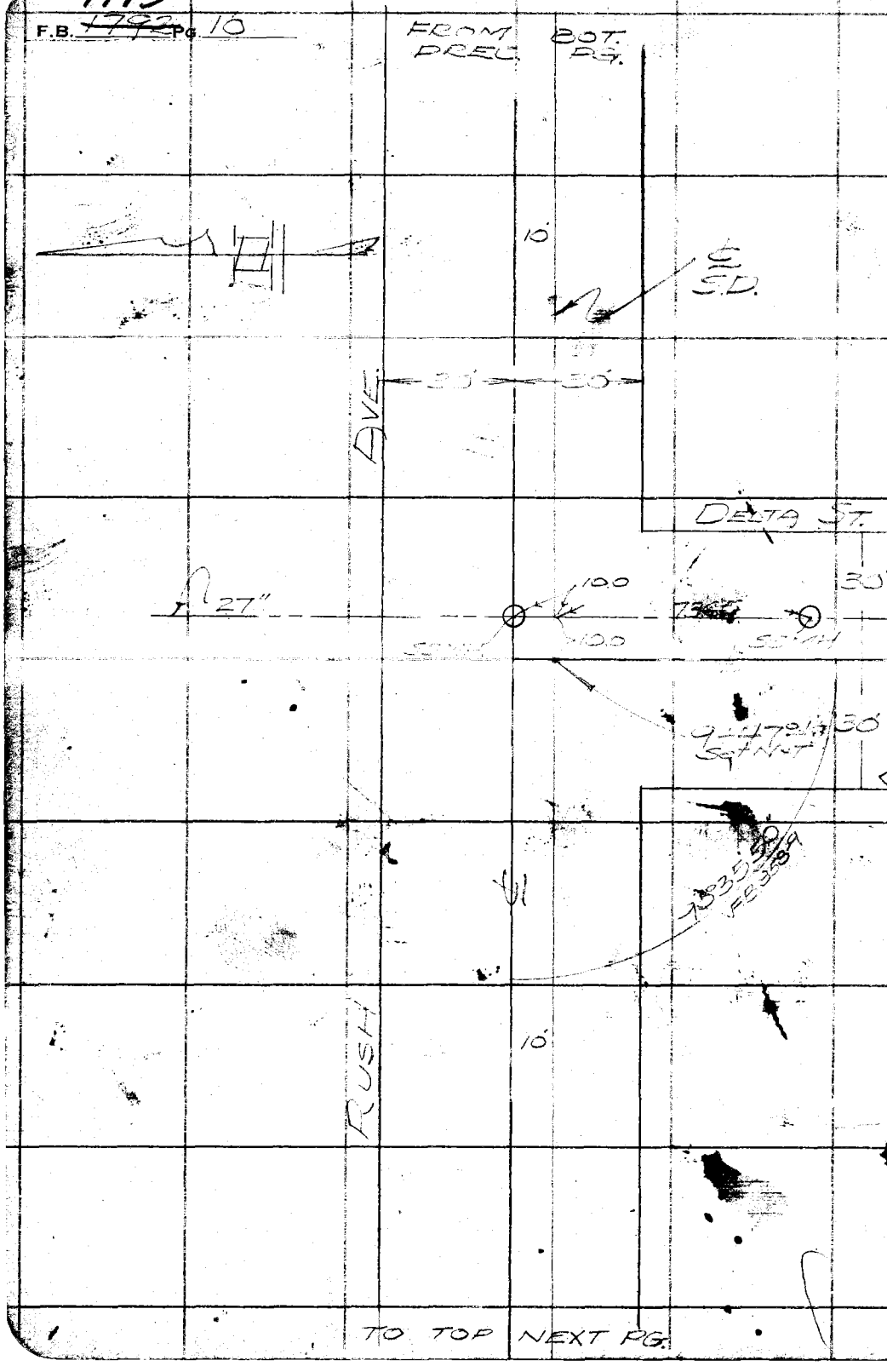

RETURN TO
LOS ANGELES COUNTY SURVEYOR
700 HALL OF RECORDS

Do not extend notes this side of this line

Note: ANY ADDITIONS OR CHANGES ON THIS SHEET MUST BE MADE OR CIRCLED IN **Red Ink.** WITH DATE AND NAME OF PERSON MAKING CHANGE.

1793

Notes Ck'd by	Survey of Alhambra-Monterey Pk
Map No.	W. O. 6939 Tape No. 5110 St'd. 68 °F
Office Work	Surveyed by BUTLER
Checked	Notes " Date 3/16/52
Date	Indexed

F. B. PG. 11

FROM BOT. PAGE PG.

W.S. 36 D-1

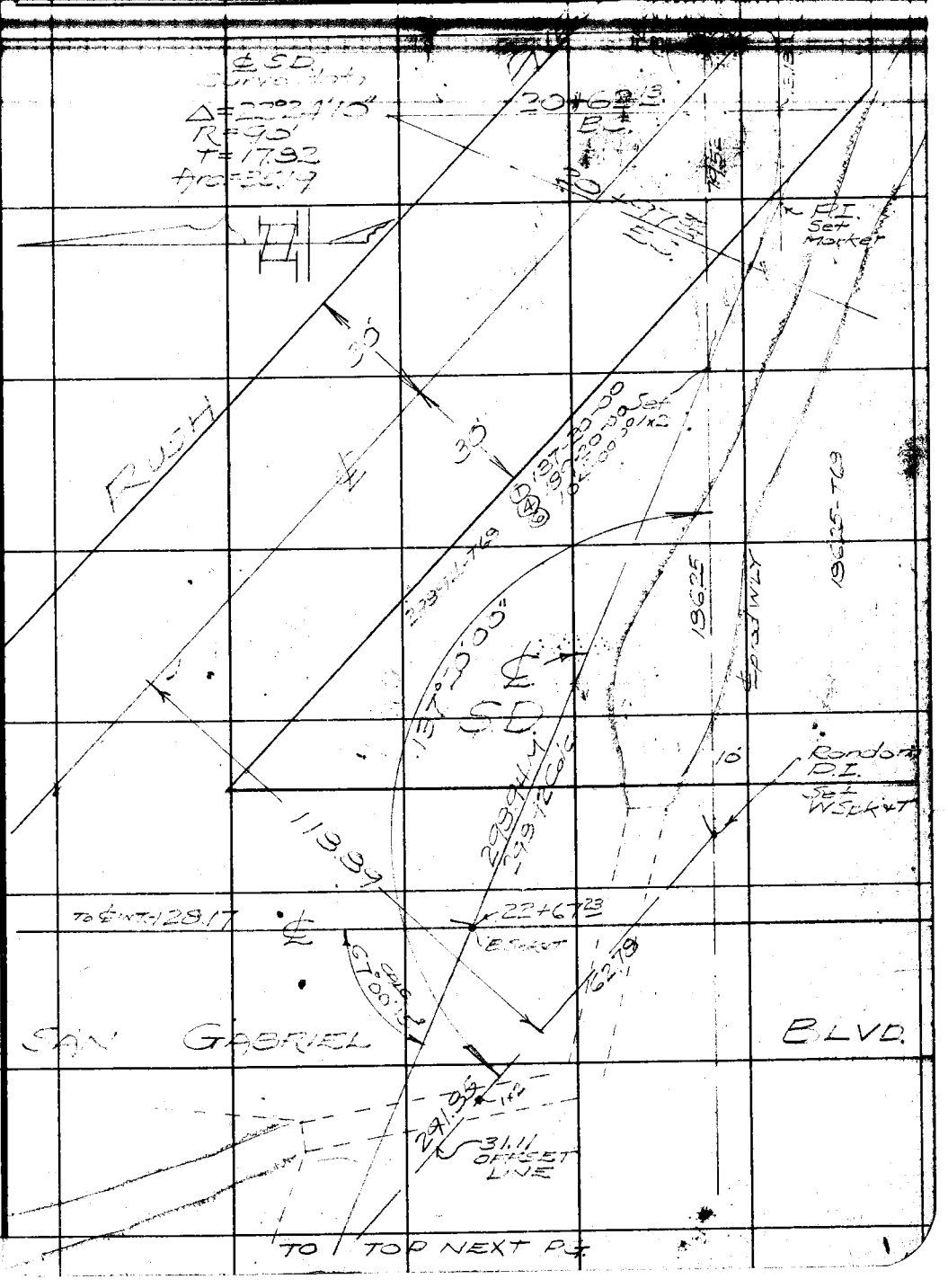

Note: Any Additions or Changes on This Sheet Must be Made or Circled in Red Ink With Date and Name of Person Making Change.

Do not extend notes this side of this line.

RETURN TO
LOS ANGELES COUNTY SURVEYOR
726 LOS ANGELES COUNTY
ENGINEERING BLDG.

76F309S 247 2-51

RETURN TO
LOS ANGELES COUNTY SURVEYOR
726 LOS ANGELES COUNTY
ENGINEERING BLDG.

Note: Any Additions or Changes on This Sheet Must be Made or Circled in Red Ink With Date and Name of Person Making Change.

Do not extend notes this side of this line.

W.S.36,D-1

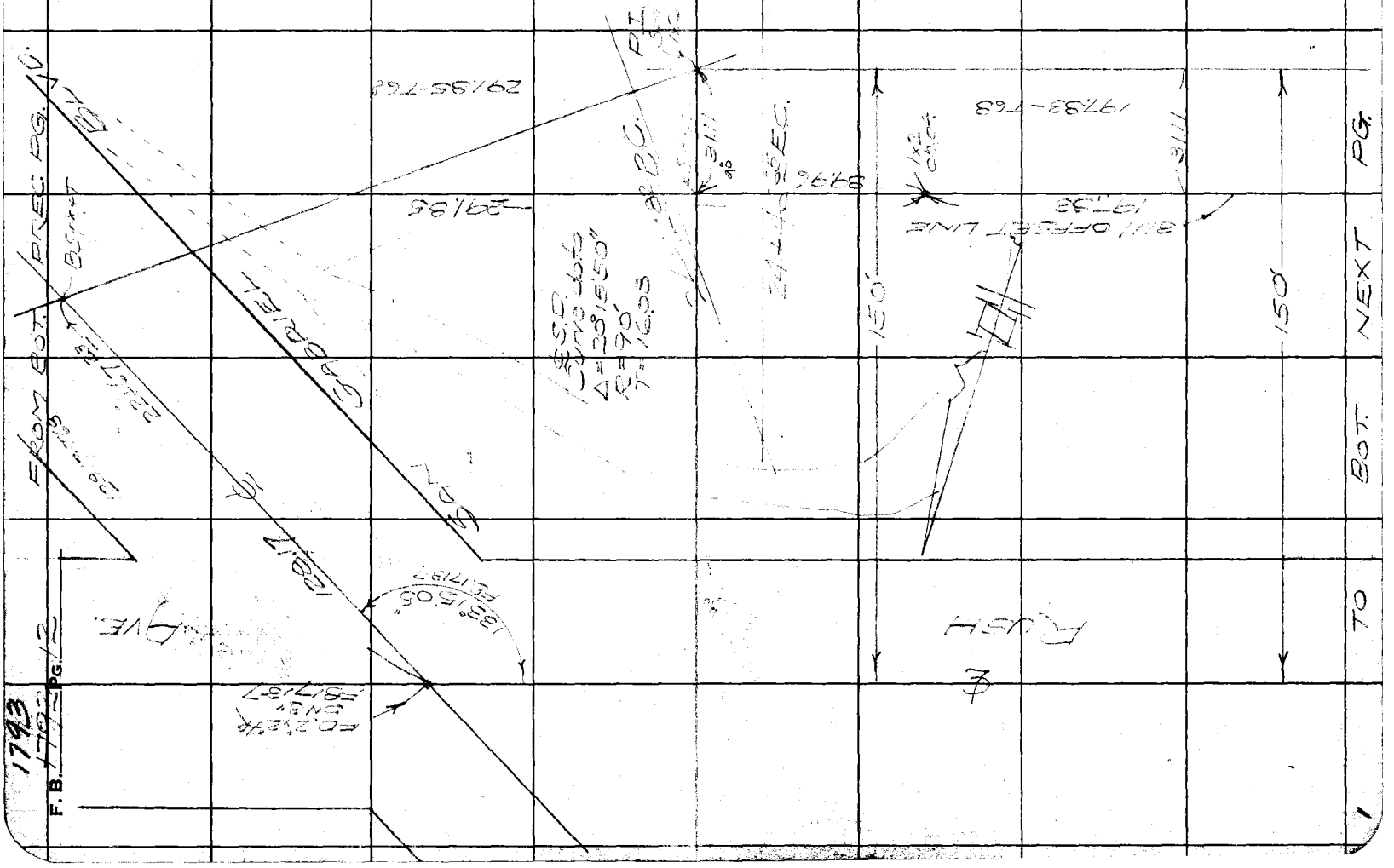

1793

F.B. 1792 PG. 13

Notes Ck'd by	Survey of Alhambra-Monterey Pk
Map No.	W. O. 6938 Tape No. 8110 St'd. 63 °F
Office Work	Surveyed by
Checked	Notes Date
Date	Indexed

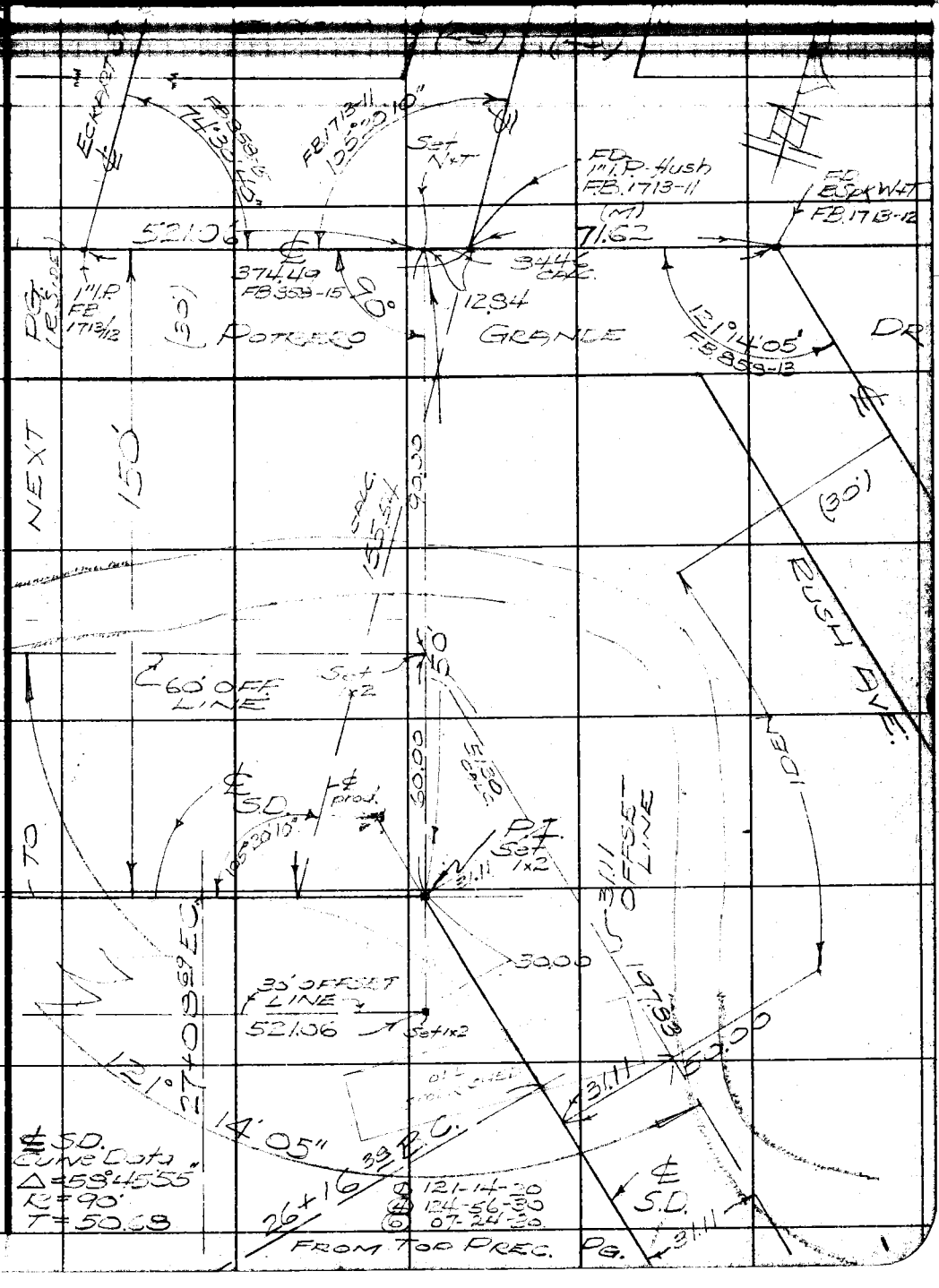

Note: Any Additions or Changes on This Sheet Must be Made or Circled in Red Ink With Date and Name of Person Making Change.

Do not extend notes this side of this line.

RETURN TO
LOS ANGELES COUNTY SURVEYOR
726 LOS ANGELES COUNTY
ENGINEERING BLDG.

76F3095 247 2-51

RETURN TO
LOS ANGELES COUNTY SURVEYOR
725 LOS ANGELES COUNTY
ENGINEERING BLDG.

Note: Any Additions or Changes on This Sheet Must be Made or Circled in Red Ink With Date and Name of Person Making Change.

Do not extend notes this side of this line.

W.S.36.D-1

1793

Notes Ck'd by	Survey of [illegible] Monterey Pk
Map No.	W. O. 1938 Tape No. 2110 St'd. 69 °F
Office Work	Surveyed by [illegible]
Checked	Notes " Date 3/30/[illegible]
Date	Indexed [illegible] Johnson

F. B. 1793 PG. 15

D.S.

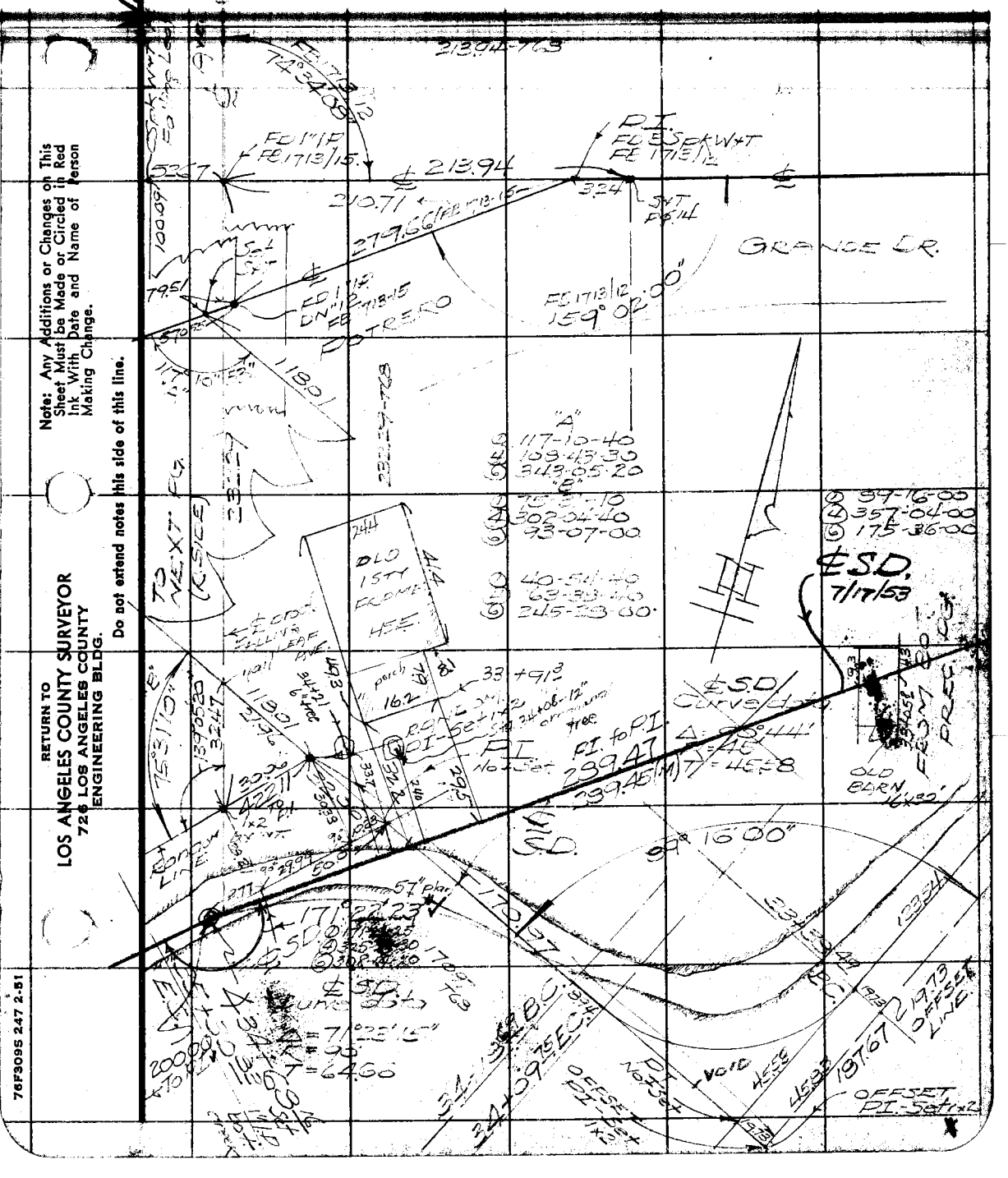

Note: Any Additions or Changes on This Sheet Must be Made or Circled in Red Ink With Date and Name of Person Making Change.

Do not extend notes this side of this line.

RETURN TO
LOS ANGELES COUNTY SURVEYOR
726 LOS ANGELES COUNTY
ENGINEERING BLDG.

76F3095 247 2-51

1793

F. B. ~~1792~~ Pg. 16

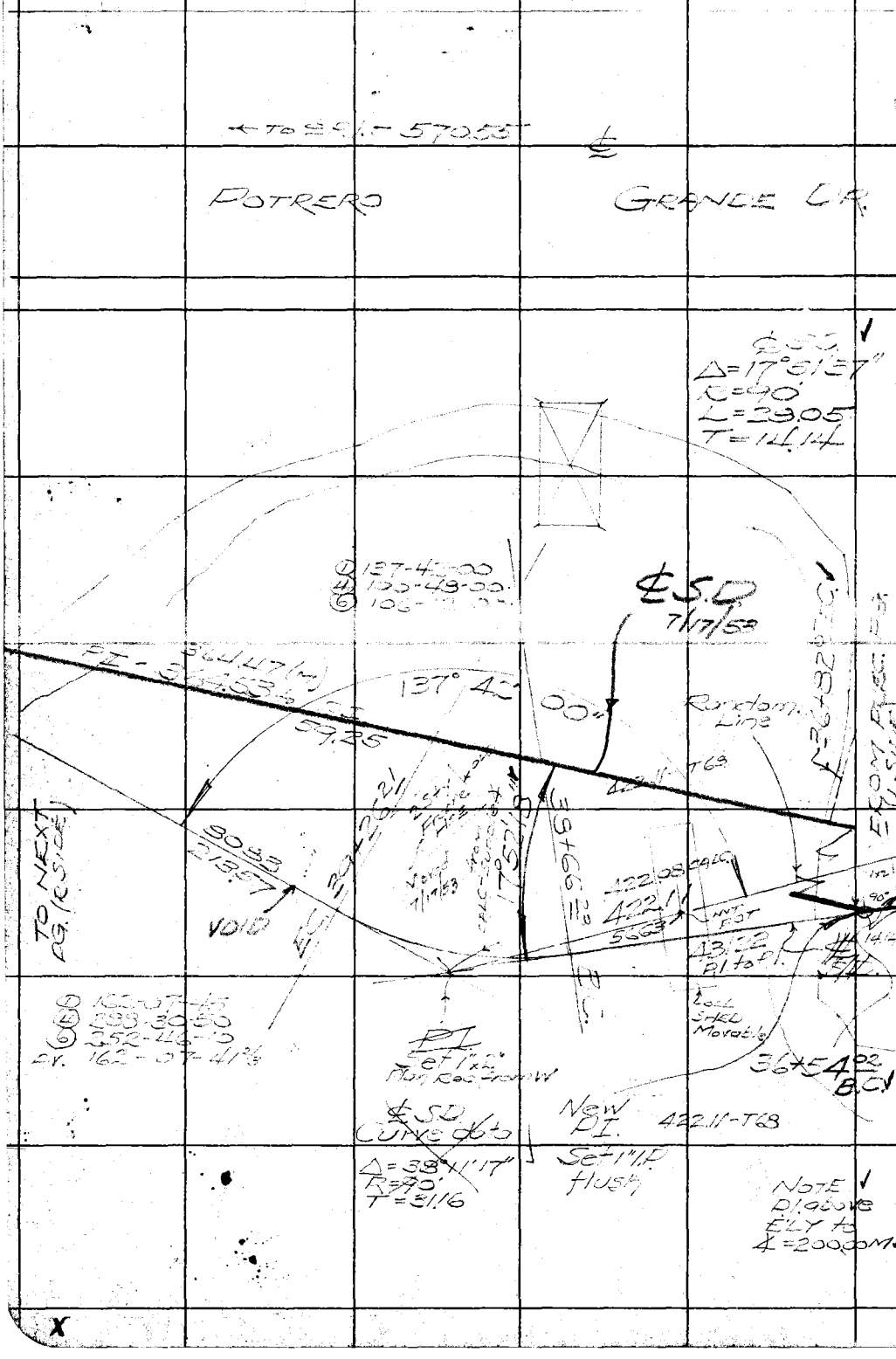

RETURN TO
LOS ANGELES COUNTY SURVEYOR
726 LOS ANGELES COUNTY
ENGINEERING BLDG.

Do not extend notes this side of this line.

Note: Any Additions or Changes on This Sheet Must be Made or Circled in Red Ink With Date and Name of Person Making Change.

1793 F. B. ___ PG. ___

Notes Ck'd by	Survey of Alhambra-Monterey
Map No.	W. O. 6939 Tape No. 2113 St'd. 68 °F
Office Work	Surveyed by BUTLER
Checked	Notes " Date 3/31/53
Date	Indexed

+300' Tape #65 Std-84°

Note: Any Additions or Changes on This Sheet Must be Made or Circled in Red Ink With Date and Name of Person Making Change.

Do not extend notes this side of this line.

RETURN TO
LOS ANGELES COUNTY SURVEYOR
726 LOS ANGELES COUNTY ENGINEERING BLDG.

76F309S 247 2-51

1793

F. B. ~~1792~~ PG. 19



W.S.36,D-1

RETURN TO
LOS ANGELES COUNTY SURVEYOR
725 LOS ANGELES COUNTY
ENGINEERING BLDG.

Do not extend notes this side of this line.

Note: Any Additions or Changes on This Sheet Must be Made or Circled in Red Ink With Date and Name of Person Making Change.

Notes Ck'd by	Survey of Alhambra-Monterey Pk DS.
Map No.	W. O. 6938 Tape No. 0110 St'd. 68 °F
Office Work	Surveyed by Butler
Checked	Notes " Date 4/1/55
Date	Indexed

F. B. 1793 PG. 19

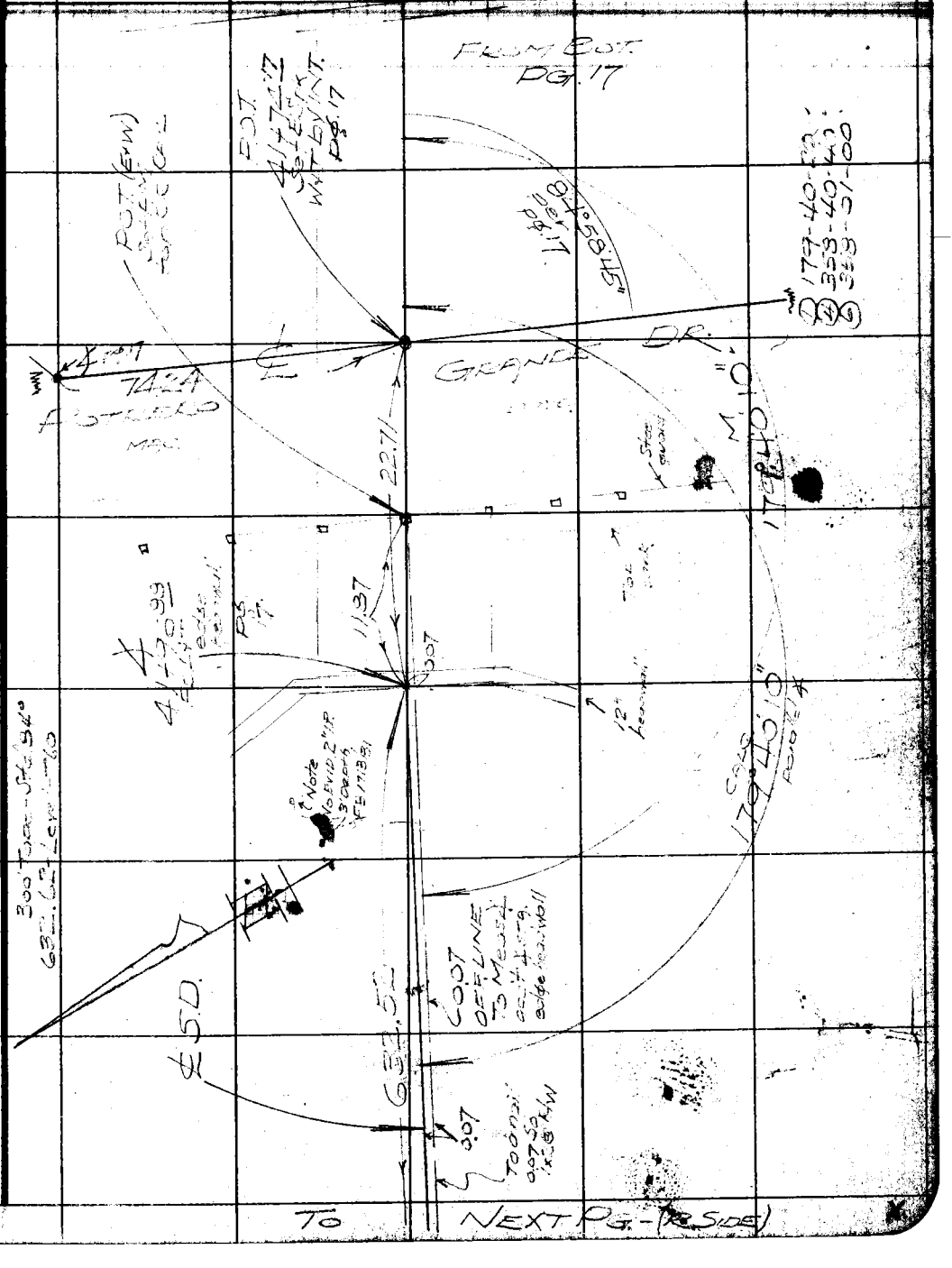

RETURN TO
LOS ANGELES COUNTY SURVEYOR
726 LOS ANGELES COUNTY
ENGINEERING BLDG.

Note: Any Additions or Changes on This Sheet Must be Made or Circled in Red Ink With Date and Name of Person Making Change.

Do not extend notes this side of this line.

76F309S 247 2-51

F. B. 1793 PG. 20

RETURN TO
LOS ANGELES COUNTY SURVEYOR
725 LOS ANGELES COUNTY ENGINEERING BLDG.

Do not extend notes this side of this line.

Note: Any Additions or Changes on This Sheet Must be Made or Circled in Red Ink With Date and Name of Person Making Change.

S.36D-1

Notes Ck'd by	Survey of Alhambra-Monterey Pk.
Map No.	W. O. 1938 Tape No. 0110 St'd 69 °F
Office Work	Surveyed by BUTLER
Checked	Notes " Date 4/7/53
Date	Indexed

F. B. 1793 Pg. 21

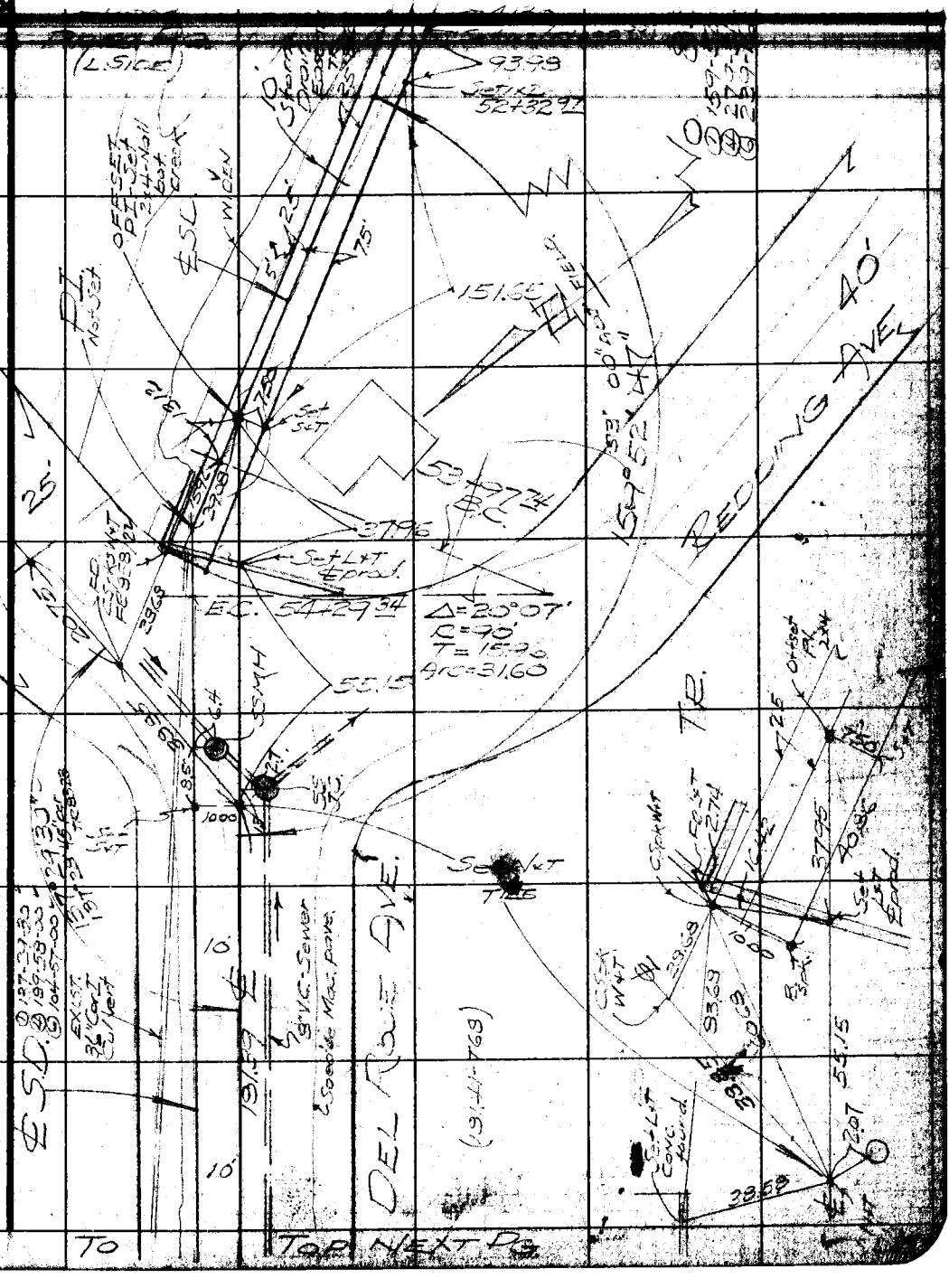

Note: Any Additions or Changes on This Sheet Must be Made or Circled in Red Ink With Date and Name of Person Making Change.

Do not extend notes this side of this line.

RETURN TO
LOS ANGELES COUNTY SURVEYOR
726 LOS ANGELES COUNTY
ENGINEERING BLDG.

76F9095 247 2-51

RETURN TO
LOS ANGELES COUNTY SURVEYOR
725 LOS ANGELES COUNTY
ENGINEERING BLDG.

Note: Any Additions or Changes on This Sheet Must be Made or Circled in Red Ink With Date and Name of Person Making Change

Do not extend notes this side of this line.

W.S. 36,D-1

(CONT. 12-15-53)

℄ Sta. Cont'd on Pg. 158 F.B. 904

Profile No. ____ Notes Red. ____ Plotted ____ Job No. 6938 Division No. V F.B. 1793 Pg. 41

Date ____ Date ____ Survey of ____

X-Sec. No. ____ Notes Chkd. ____ Checked ____ Survey by BUTLER Notes HARRIS Date 3/16/53

Date ____ Date ____ Map No. ____ Indexed A. C. Johnson Date 3-30-53

J.N. 6938

ALHAMBRA - MONTEREREY PK

STORM DRAIN PROJECT # 5

ALHAMBRA WASH

TO

POMELO AVE

X - SECTIONS

STATION	B. S.	H. I.	F. S.	ELEV.

NOTE: ANY ADDITIONS OR CHANGES ON THIS SHEET MUST BE MADE OR CIRCLED IN RED INK, WITH DATE AND NAME OF PERSON MAKING CHANGE.

PLEASE RETURN TO
LOS ANGELES COUNTY SURVEYOR
726 LOS ANGELES COUNTY
ENGINEERING BLDG.

Do not extend notes this side of this line.

0-51

76L298 307 10-51

PLEASE RETURN TO

LOS ANGELES COUNTY SURVEYOR
726 LOS ANGELES COUNTY
ENGINEERING BLDG.

NOTE: ANY ADDITIONS OR CHANGES ON THIS SHEET MUST BE MADE OR CIRCLED IN RED INK, WITH DATE AND NAME OF PERSON MAKING CHANGE.

DC-19

Do not extend notes this side of this line.

Profile No. ____ X-Sec. No. ____

Notes Red. ____ Plotted ____ Date ____ Checked ____ Date ____

Notes Chkd. ____ Date ____ Date ____

Job No. 4938 Division No. V

Survey of ALHAMBRA-LOUISE Dr. 23

Survey by S. BUTLER Notes S. HARRIS

Indexed A. C. JOHNSON Date ____ Date ____

B. 1775 Pg. 22

STATION	B. S.	H. I.	F. S.	ELEV.	RUSH AVE
INVERTED RIM 10 FT					STD. F.C. MON. SET IN SULPHUR, MARKED B.M. RUSH"
B.M. F.C. 55-45	1.38	8.55		246.006	ELEV. 246.006 PRECISE 1937 F.C. 985-73 ALHAMBRA WASH & RUSH AVE S. SIDE RUSH AV TOP OF E. CONC. C+NG WALL 12'S.E. ALONG WALL FROM END OF SLOPING WALL TO BRIDGE SEAT F.B. 519-8
℄ S.D. F.C. S.D.			1.70	254.4	320± N.W. ℄ OF RUSH AVE
E.S. FLOW LINE			1.08	253.4	
W. " "			1.05	253.4	WALL 105 TO GND OUTSIDE
TOP WALLS				255.9	WALL 135 HIGH 20' WIDE WALL TO WALL
" " N.S.			—	248.1	" 83 TO GND OUTSIDE
℄ S.D.			3.33	252.80	" 1352 HIGH INSIDE
E.S. F.L.			2.78	253.36	
TOP WALLS				246.58	WALL 1352 HIGH INSIDE
GROUND				253.7	" 73 TO GND. OUTSD
W.S. F.L.			2.54	253.60	
TOP WALLS				247.00	WALL 52 TO GND. OUT S.D.
					" 135 HIGH INSIDE
FLOW LINE 5"			+ .38	253.7	FLOW LINE OF 15" CORR. IRON INLET W. SIDE OF S.D. 107' N.W. ALONG W. WALL FROM ℄ RUSH
			1.15	252.9	FLOW LINE 36" CORR. IRON INLET 15' N.W. FROM ℄ RUSH AV. ALONG W. WALL
℄ S.D. ℄ RUSH			3.72	251.72	
E.S. " " "			3.09	252.5	
W. " " "			2.81	253.13	
					FLOW LINE 30" CORR. IRON INLET
			1.61	254.23	375' S.E. ℄ RUSH AV. ALONG W. WALL

Notes on this sheet corrected thus 5/12/58 JEB

No. Prod. of Rush Ave Bot. S.D

78L298 307 10-51

PLEASE RETURN TO
LOS ANGELES COUNTY SURVEYOR
726 LOS ANGELES COUNTY
ENGINEERING BLDG.

NOTE: ANY ADDITIONS OR CHANGES ON THIS SHEET MUST BE MADE OR CIRCLED IN RED INK, WITH DATE AND NAME OF PERSON MAKING CHANGE.

Do not extend notes this side of this line.

Profile — Notes Red ____ Plotted ____ Job No. 6238 Division No. K — F.B. 1117 P. 8

X-Sec. — Date ____ Name ____ Notes Chkd ____ Checked ____ Survey by: S. BUTLER & J. [illegible] — No. ____ Date ____ Map No. ____ Added Topo ____

STATION	B. S.	H. I.	F. S.	ELEV.	RUSH AVE	
℄ S D.		235 836	390	231 94	.	
E.S. FLOWLINE			349	232 35	.	
TOP W.E.S.				24585	WALL 13⁵ HIGH	SO. PROP
GROUND				2459	TOP. WALL ℄ GND. LEVEL	RUSH AVE
W.S. F.L.			317	23267	.	BOT. S.D.
TOP WALL W.S.				24617	WALL 13⁵ HIGH	
GROUND				2380	TOP WALL 8² ABOVE GND.	
2+00			479	23105	. ℄ S.D. 200' S.E. ℄ RUSH AVE	
			403	23181	E.S. S.D. FLOW LINE	
TOP WALL E.S.				24533	WALL 13⁵² HIGH	
GROUND				2408	TOP WALL 4⁵⁰ ABOVE GND.	40' WID
			407	23177	W. S. S.D. FLOW LINE	
TOP WALL W.S.				24528	WALL 13⁵¹ HIGH	
GROUND				2368	TOP WALL 8⁵⁰ ABOVE GND.	
4+00			92	22992		
			588	22996	℄ S.D. 400' S.E. ℄ RUSH AVE	
			41	23043		
			524	~~23063~~	E.S. " " FLOW LINE	
TOP WALL E.S.				24415	WALL 13⁵² HIGH	
GROUND " "				2364	TOP WALL 7⁹⁹ ABOVE GND.	
			516	23068	W.S. S.D. FLOW LINE	
TOP WALL W.S.				24418	WALL [illegible] HIGH	
GND. " "				2368	TOP WALL [illegible] ABOVE GND.	

Notes on this page copied from FB 858/83 ft checked in field 3/16/59 SLB

FLOW LINE OF INLET HYDRO ON (E) SIDE OF RUSH AVE (W) TO

T6L298 307 10-51

PLEASE RETURN TO

LOS ANGELES COUNTY SURVEYOR
726 LOS ANGELES COUNTY
ENGINEERING BLDG.

NOTE: ANY ADDITIONS OR CHANGES ON THIS SHEET MUST BE MADE OR CIRCLED IN RED INK, WITH DATE AND NAME OF PERSON MAKING CHANGE.

Do not extend notes this side of this line.

STATION	B. S.	H. I.	F. S.	ELEV.	RUSH AVE
		235.836			
0+624			3.45	232.39	℄ OF S.D. & F.L. OF (E) CHANNEL
—				245.89	TOP WALL 13.5 HIGH
—				245.9	GND. LEVEL
1+00 BEGIN			3.86	231.98	✓ flow ℄ S.D.
1+39.6			3.11	232.73	✓ flow ℄ S.D. (W) SIDE CHANNEL
				13.5	TOP WALL 13.5 HIGH
				241.23	✓
FD. B.M.F.C. 55-4B	7.67	253.68		246.006	B.M.F.C. 55-4-B. PER PRECEEDING PG'S
1+40.6±			18.2	235.5	✓ Gr.-(W) outside wall
			13.0	240.7	✓ Gr.-20' SE along wall
			2.86	250.82	Top wall
			2.89	250.79	✓ Top
			2.89	250.79	
			3.93	249.75	Top
			3.90	249.78	Top
			8.82	244.86	Top footing
			[illegible]	[illegible]	



Profile
Survey of ALHAMBRA-MONT. PK. D.S. Job No. 6938 Division No. V Notes Red. Plotted
Survey by BUTLER Notes HARRIS Date Date No.
Indexed C. Johnson Date Notes Chkd. Checked X-Sec.
Date Date No.

761 [illegible] 307 10-51

PLEASE RETURN TO
LOS ANGELES COUNTY SURVEYOR
726 LOS ANGELES COUNTY
ENGINEERING BLDG.

NOTE: ANY ADDITIONS OR CHANGES ON THIS SHEET MUST BE MADE OR CIRCLED IN RED INK, WITH DATE AND NAME OF PERSON MAKING CHANGE.

Do not extend notes this side of this line.

STATION	B. S.	H. I.	F. S.	ELEV.	RUSH AVE	
		253.68				
BC.			14.2	239 5.		℄ SD.
			11.3	242 4.		gr 6'R
			16.1	237 6.	gr 11'L (old wire fence) bot bank	
			18.7	235 0.	gr 61'L	
PI.			8.1	245 6.	gr	
			3.71	249 97.		14R - 50
			15.0	238 7.	13'L bot bank	
			18.3	235 4.	63'L.	
[illegible]			3.7	250 0.		℄ SD.
			3.95	249 73.		6R (50 [illegible])
			15.5	238 2.	21'L bot bank 90° to PRC	
			18.2	235 5.	71'L	
PI.			4.23	249 45.	Sat	on [illegible]
2+24.15 EC.			4.63	249 05.		℄ SD.
			4.62	249 06.		10'R ℄ R
			4.98	248 70.		22' No
			4.66	249 02.	3'L	

Profile No. ____ Notes Red ____ Plotted ____ Job No. 6938 Division No. V F.B. 1412 Pg. 45
Date ____ Date ____ Survey of ALHAMBRA-MONT. PK. DS
X-Sec. No. ____ Notes Chkd ____ Checked ____ Survey by BUTLER Notes [illegible]
Date ____ Date ____ Map No. ____ Index No. [illegible] Date ____

76L298 307 10-51

PLEASE RETURN TO

LOS ANGELES COUNTY SURVEYOR

726 LOS ANGELES COUNTY
ENGINEERING BLDG.

NOTE: ANY ADDITIONS OR CHANGES ON THIS SHEET MUST BE MADE OR CIRCLED IN RED INK, WITH DATE AND NAME OF PERSON MAKING CHANGE.

Do not extend notes this side of this line.

STATION	B. S.	H. I.	F. S.	ELEV.	RUSH AVE	
		253.68				
			3.7	2500.	6'L	
			4.2	2495.	10'L	
			11.7	2420.	25'L	
			16.8	2369.	80'L	
			17.4	2363.	80'L	
3450			5.36	24[illegible]32		℄ SD
			5.22	24[illegible]16.		10'R ℄ St
			5.48	24[illegible]20.		22'R No edge pave
			5.47	24[illegible]21.	2'L So edge pave	
			5.0	24[illegible]7.	5'L	
			5.6	24[illegible]1.	9'L	
			17.8	23[illegible]9.	30'L bot bank	
			17.3	23[illegible]1.	80'L	
3400			6.87	24[illegible]31.		℄ SD
			6.70	24[illegible]3.		10'R ℄ St - Top
			7.36	24[illegible]32.		22'R No edge pave
			6.98	24[illegible].	2'L (So edge pave)	
			6.4	24[illegible]3.	4'L	
			15.7	23[illegible]0.	22'L bot bank	
			17.1	23[illegible]6.	72'L	

B. 1793 Pg. 46 Job No. 6938 Division No. Notes Red. Plotted No. Profile

Survey of ALHAMBRA-MONT. PK. D.S. Date Date X-Sec.

Survey by S. BUTLER Notes G. HARRIS Notes Chkd. Checked

Indexed A. C. Johnson Date Date No.

76L298 307 10-51

PLEASE RETURN TO
LOS ANGELES COUNTY SURVEYOR
726 LOS ANGELES COUNTY
ENGINEERING BLDG.

NOTE: ANY ADDITIONS OR CHANGES ON THIS SHEET MUST BE MADE OR CIRCLED IN RED INK, WITH DATE AND NAME OF PERSON MAKING CHANGE.

Do not extend notes this side of this line.

Profile Notes Red_____ Plotted_____ Job No. 6738 Division No. V F.B. 1212 Pg. 23
No._____ Date_____ Date_____ Survey of CHURCH ST. PARK
X-Sec. Notes Chkd_____ Checked_____ Survey by BUTLER Notes by J. OBLINGER
No._____ Date_____ Date_____ Map No._____ Traced_____

STATION	B. S.	H. I.	F. S.	ELEV.	RUSH AVE	
		253.68				
3+50			9.40	244.28.		℄ S.D.
"			9.39	244.29.		10'R ℄ S
"			10.10	243.58.		22'C
"			9.49	244.19	2'L edge pave	
"			8.8	244.9.	5'L	
"			17.1	236.6.	19'L bot bank	
"			17.3	236.4.	119 ℄ 69'L	
"	T.P.	(Top of nail post)	10.45	243.23		
"		2.69 245.92				
4+00			4.85	241.07.		℄ S.D.
"			4.76	241.16.		10'R ℄ S
"			4.96	240.96.		22'R
"			4.82	241.10.	2'L ED. PAV.	
"			4.1	241.8.	4'L	
"			9.6	236.3.	18'L BT. BRK	
"			10.0	235.9.	68'L	
4+50			7.30	238.62.		℄ S.D.
"			7.26	238.66.		10'R ℄ S
"			7.52	238.40.		22'R
"			7.40	238.52.	2'L ED. PAV.	

76L298 307 10-51

PLEASE RETURN TO

LOS ANGELES COUNTY SURVEYOR
726 LOS ANGELES COUNTY
ENGINEERING BLDG.

NOTE: ANY ADDITIONS OR CHANGES ON THIS SHEET MUST BE MADE OR CIRCLED IN RED INK, WITH DATE AND NAME OF PERSON MAKING CHANGE.

Do not extend notes this side of this line.

STATION	B. S.	H. I.	F. S.	ELEV.	RUSH AVE	
		245 92				
4+50			62	2397	7'L	
"			77	2382	16'L BRK	
"			78	2381	20'L TP BRK	
"			93	2366	24'L BT BRK	
"			94	2365	69'L	
5+00			784	23308		℄ S.D
"			795	23797		10'R ℄ ST
"			835	23757		22'R
"			786	23306	4.5 L ED PAV.	
"			61	2398	13.5 L TP B	
"			88	2371	22.5 L BT	
"			100	2359	69'L	
5+50			752	23840		℄ S.D
"			744	23848		10'R ℄ ST.
"			819	23773		22'R
"			758	23834	4.0 L ED. PAV.	
"			60	2399	13.0 L TP.	
"			89	2370	20'L BT	
"			93	2366	70'L	

F.B. 1193 Pg. 48
Job No. 6938 Division No. V
Survey of ALH-MONT PK DS
Survey by S. BUTLER Notes G. HARRIS
Indexed R. C. Johnson Date
Notes Red. Date Plotted Date
Notes Chkd. Date Checked Date
Profile No. X-Sec. No.

76L298 307 10-51

PLEASE RETURN TO
LOS ANGELES COUNTY SURVEYOR
726 LOS ANGELES COUNTY
ENGINEERING BLDG.

NOTE: ANY ADDITIONS OR CHANGES ON THIS SHEET MUST BE MADE OR CIRCLED IN RED INK, WITH DATE AND NAME OF PERSON MAKING CHANGE.

Do not extend notes this side of this line.

STATION	B. S.	H. I.	F. S.	ELEV.	RUSH AVE.	
		245 92				
6+00			689	239 03		℄ S.D.
"			681	239 11		10'R ℄ ST.
"			764	238 28		22'R
"			708	238 84	5'L ED. PAV.	
"			55	2404	13'L TP	
"			73	2386	18'L BT.	
"			68	2391	68'L	
6+50			558	24034		℄ S.D
"			554	24038		10'R ℄ ST
"			661	239 31		22'R
"			578	24014	5'L ED. PAV.	
"			43	2416	14'L TP	
"			50	2409	16' BTM.	
"			31	2428	66'L	
7+00			344	24248		℄ S.D.
"			350	24242		10'R ℄ S
"			419	241 73		22'R
"			352	24240	5° L ED. PAV.	
"			16	2443	14'L TP	
"			03	2456	64'L	

Profile No. ____ Date ____ Notes Red ____ Plotted ____ Job No. 6938 Division No. V F.B. 1773 Pg. 49
X-Sec. No. ____ Date ____ Notes Chkd. ____ Checked ____ Survey of ALH MONT PK DS
Survey by BUTLER Notes HARRIS Date ____
Map No. ____ Date ____ Indexed ____ Date ____

76L298 307 10-51

PLEASE RETURN TO

LOS ANGELES COUNTY SURVEYOR
726 LOS ANGELES COUNTY
ENGINEERING BLDG.

NOTE: ANY ADDITIONS OR CHANGES ON THIS SHEET MUST BE MADE OR CIRCLED IN RED INK, WITH DATE AND NAME OF PERSON MAKING CHANGE.

Do not extend notes this side of this line.

STATION	B. S.	H. I.	F. S.	ELEV.	RUSH AVE	
		245 92				
T.P.			0 63	245 29		
	12 00	257 29				
7+50			12 52	244 77		℄ S.D
"			12 48	244 81		10'R ℄ ST
"			12 76	244 53		22'R
"			12 59	244 70	5° L. ED. PAV.	
"			10 2	247 1	14° L TP BRK.	
"			9 4	247 9	64° L	
8+00			10 34	246 95		℄ S.D.
"			10 20	247 09		10'R ℄ ST.
"			10 49	246 80		22'R
"			10 55	246 74	6° L ED PAV.	
"			8 3	249 0	14° L TP BRK	
"			7 7	249 6	64° L	
8+50			8 24	249 05		℄ S.D.
"			8 04	249 25		10'R ℄ ST.
"			8 40	248 89		22'R
"			8 40	248 89	5° L ED. PAV.	
"			6 3	251 0	14° L TP BRK	
"			5 8	251 5	64° L	

B. 1292 Pg. 50 Job No. 6938 Division No. V Notes Red. Plotted Profile
Survey of ALH-MONT PK D.S. Date Date No.
Survey by S. BUTLER Notes G. HARRIS Notes Chkd. Checked X-Sec.
Indexed A. C. Johnson Date Date No.

76L298 307 10-51

PLEASE RETURN TO
LOS ANGELES COUNTY SURVEYOR
726 LOS ANGELES COUNTY
ENGINEERING BLDG.

NOTE: ANY ADDITIONS OR CHANGES ON THIS SHEET MUST BE MADE OR CIRCLED IN RED INK, WITH DATE AND NAME OF PERSON MAKING CHANGE.

Do not extend notes this side of this line.

STATION	B. S.	H. I.	F. S.	ELEV.	RUSH AVE	
		257 29				
9+00			634	25095		℄ S.D.
"			608	251 21		10'R ℄ ST
"			625	251 04		22'R ED
"			650	250 79	5° L ED. PAV	
"			46	2527	14° L TP BRK	
"			43	2530	64° L	
9+16.99			569	251 60		℄ S.D.
"			540	251 89		10'R ℄ ST
"			578	251 51		22'R ED
"			589	251 40	5° ED. PAV.	
"			36	2537	20° L GND	
9+30			527	25202		℄ S.D.
"			501	25228		10'R ℄ ST
"			536	25193		22'R ED
"			534	25195	6° L ED. PAV	
"			[illegible]4	2539	20° L GND.	
9+36.99			498	25231	℄ INT. S.D. & 27" S. SEWER - TO	
"			477			9° R S.R.
			11.03			
			1580	24140	Flowline - Soutlet - 27" Sewer	
"			514	24[illegible]		22'R - No

Profile Notes Red ____ Plotted ____ Job No. 6938 Division No. V F.B. 1793 Pg. 51
No. ____ Date ____ Date ____ Survey of [illegible]
X-Sec. Notes Chkd. ____ Checked ____ Survey by BUTLER Notes HARRIS Date 3/53
No. ____ Date ____ Date ____ Map No. ____ Indexed C. Johnson Date ____

76L298 307 10-51

PLEASE RETURN TO

LOS ANGELES COUNTY SURVEYOR

726 LOS ANGELES COUNTY
ENGINEERING BLDG.

NOTE: ANY ADDITIONS OR CHANGES ON THIS SHEET MUST BE MADE OR CIRCLED IN RED INK, WITH DATE AND NAME OF PERSON MAKING CHANGE.

Do not extend notes this side of this line.

STATION	B. S.	H. I.	F. S.	ELEV.	RUSH AVE	
		257.29				
9+36.99			4.34	252.95	20'L	Top pave
			3.86	253.43	40'L	
					73.65'L - TRUNK Sewer MH #15	10'E ℄ Dam
			3.67	253.62	N RIM - 72.65'L	
			12.10		N Rim to flow	
			15.77	241.52	N 27" INLET - INLET	
9+46.99			4.65	252.64		℄ SD & ℄ DELTA ST.
"			4.50	252.79	℄	10'R ℄ int
"			4.90	252.39	Volt	[illegible] edge pav.
"			4.77	252.52	5'L	
"			4.00	253.29	20'L	
9+60			4.24	253.05		℄ SD
"			4.05	253.24		10'R ℄ Rush
"			4.58	252.71		22'R
"			4.38	252.91	5'L	
"			3.74	253.55	20'L	
9+76.99			3.74	253.55		℄ S.D.
"			3.49	253.80		10'R
"			4.04	253.25		22'R

F.B. 1743 PG. 52

Job No. 6938 Division No. V Notes Red. Plotted Date Checked Date

Survey of ALH-MONT. PK. D.S. Notes Chkd. Date

Survey by S. BUTLER Notes G. HARRIS Date

Indexed A. C. Johnson Date

Profile No. X-Sec. No.

761-[illegible] 307 10-51

PLEASE RETURN TO
LOS ANGELES COUNTY SURVEYOR
726 LOS ANGELES COUNTY
ENGINEERING BLDG.

NOTE: ANY ADDITIONS OR CHANGES ON THIS SHEET MUST BE MADE OR CIRCLED IN RED INK, WITH DATE AND NAME OF PERSON MAKING CHANGE.

Do not extend notes this side of this line.

STATION	B. S.	H. I.	F. S.	ELEV.	Rush Ave	
		257.29				
9+76.99			4.01	253.28	5'L - So edge pave	
"			2.4	2549	10'L - Top bank	
"			2.2	2551	20'L	
10+0			3.08	254.21		℄ S.D
"			2.87	254.42		10'R
"			3.55	253.74		
			3.33	253.96	5'L So edge pave	
			2.1	255.2	9'L	
"			2.1	255.2	53'L	
10+50			1.75	255.54		℄ S.D.
"			1.56	255.73		
"			1.93	255.36		
"			1.89	255.40	5'L - So edge pave	
"			0.8	2565	12'L	
"			1.0	2563	52'L	
BM (No Ref)			3.66	253.63	Ed BM Rush Ave + Delta St	BS [illegible] 10' [illegible] 72' [illegible]
	11.92	265.55				
11+00			9.01	256.54		℄ S.D.
			[illegible].82	256.73		10'R ℄ S[illegible]
			9.[illegible]2	256.23		22'R [illegible]

Profile Notes Red ____ Plotted ____ Job No. 6938 Division No. V F.B. 1793 Pg. 53
No. ____ Date ____ Date ____ Survey of [illegible]
X-Sec. Notes Chkd ____ Checked ____ Survey by BUTLER Notes HARRIS Date 3/53
No. ____ Date ____ Date ____ Map No. ____ Indexed Johnson Date ____

76L298 307 10-51

PLEASE RETURN TO

LOS ANGELES COUNTY SURVEYOR
726 LOS ANGELES COUNTY
ENGINEERING BLDG.

NOTE: ANY ADDITIONS OR CHANGES ON THIS SHEET MUST BE MADE OR CIRCLED IN RED INK, WITH DATE AND NAME OF PERSON MAKING CHANGE.

Do not extend notes this side of this line.

STATION	B. S.	H. I.	F. S.	ELEV.	RUSH AVE	
		265 55				
11+00			918	25637	.5°L ED.	
"			81	2575	. 13'L BRK	
"			86	2570	. 54'L GND.	
11+50			764	25791	.	℄ S.D.
"			746	25809	.	10'R ℄ ST.
"			784	25771	.	22'R ED PAV.
"			786	25769	.5°L ED. PAV.	
"			69	2587	.12°L TP. BRK	
"			74	2582	.53°L	
12+00			652	25903	.	℄ S.D.
"			636	25919	.	10'R ℄ ST.
"			673	25882	.	22'R ED PAV.
"			671	25884	.5°L ED. PAV.	
"			58	2598	.14°L TP. BRK	
"			64	2592	. 54°L	
12+50			550	26005	.	℄ S.D.
"			515	26040	.	10'R ℄ ST.
"			554	26001	.	22'R ED. PAV.
"			580	25975	.5'L ED. PAV.	
"			44	2612	.12'L TP. BRK	

F.B. 1793 Pg. 54 Job No. 6938 Division No. V Notes Red. Plotted Profile
Survey of ALH MONT PK. D.S. Date Date No. X-Sec.
Survey by S. BIELLER Notes G. HARRIS Notes Chkd. Checked
Indexed C. Johnson Date Date No.

761-[illegible]8 307 10-51

PLEASE RETURN TO
LOS ANGELES COUNTY SURVEYOR
726 LOS ANGELES COUNTY
ENGINEERING BLDG.

NOTE: ANY ADDITIONS OR CHANGES ON THIS SHEET MUST BE MADE OR CIRCLED IN RED INK, WITH DATE AND NAME OF PERSON MAKING CHANGE.

Do not extend notes this side of this line.

STATION	B. S.	H. I.	F. S.	ELEV.	RUSH AVE	
		265 55				
12+50			50	2606	53'L GND.	
13+00			469	26086		℄ S.D.
"			436	26119		10'R ℄ S
"			490	26065		22'R ED
"			496	26059	5° L ED. PAV.	
"			35	2621	12° L TP. BRK	
"			37	2619	53° L GND.	
13+50			371	26184		℄ S.D.
"			348	26207		10'R ℄ S
"			385	26170		22'R ED.
"			392	26163	5° L ED. PAV.	
"			23	2633	13° L TP. BRK	
"			26	2630	53° L GND.	
14+00			293	26262		S.D.
"			281	26274		10'R ℄ S
"			338	26217		22'R E
"			314	26241	5° L ED. PAV.	
"			11	2645	13° L TP BRK	
"			16	2640	53° L GND.	

Profile No. ____ Notes Red ____ Plotted ____ Job No. 6938 Division No. 1 F.B. 1773 Pg. 55
Date ____ Date ____ Survey of ____
X-Sec. No. ____ Notes Chkd. ____ Checked ____ Survey by BOTHER Notes HARRIS Date 3/53
Date ____ Date ____ Map No. ____ Index D. Johnson Date ____

76L298 307 10-51

PLEASE RETURN TO

LOS ANGELES COUNTY SURVEYOR

726 LOS ANGELES COUNTY
ENGINEERING BLDG.

NOTE: ANY ADDITIONS OR CHANGES ON THIS SHEET MUST BE MADE OR CIRCLED IN RED INK, WITH DATE AND NAME OF PERSON MAKING CHANGE.

B.M.
5.01

Do not extend notes this side of this line.

STATION	B.	H. I.	F. S.	ELEV.	RUSH AVE	
		265 55				
14+50			254	263 01		℄ S.D.
"			235	263 20		10'R ℄ ST.
"			264	262 91		22'R ED. PAV.
"			277	262 78	5°L ED. PAV.	
"			06	265 0	13°L TP BRK	
"			00	265 6	38°L GND	
T.P.			225	263 30		
	726	270 56				
15+00			717	263 39		℄ S.D.
"			693	263 63		10'R ℄ ST.
"			727	263 29		22'R ED. PAV.
"			726	263 30	4.5L ED. PAV.	
"			62	264 4	10°L TP BRK	
"			52	265 4	54°L GND.	
15+50			676	263 80		℄ S.D.
"			650	264 06		10'R ℄ ST.
"			684	263 72		22'R ED. PAV.
"			697	263 59	4.5L ED. PAV.	
"			57	264 9	10°L TP BRK	
"			51	265 5	52'L GND.	

F.B. 1793 PG. 56 Job No. 6938 Division No. V Notes Red. Plotted Date No. Profile
Survey of ALH-MONT PK D.S. Date Checked Date No. X-Sec.
Survey by S. BUTLER Notes G. HARRIS Notes Chkd. Date
Indexed E. C. Johnson Date

761-208 307 10-51

PLEASE RETURN TO

LOS ANGELES COUNTY SURVEYOR

726 LOS ANGELES COUNTY
ENGINEERING BLDG.

NOTE: ANY ADDITIONS OR CHANGES ON THIS SHEET MUST BE MADE OR CIRCLED IN RED INK, WITH DATE AND NAME OF PERSON MAKING CHANGE.

Do not extend notes this side of this line.

STATION	B. S.	H. I.	F. S.	ELEV.	RUSH AVE	
					B.M. A-3 FD. ROOFING N&L IN CONC WA	
		270 56			TO HSE #850 ELEV. 265.532 RUSH	
FD.				53	500'± WEST OF ℄ OF DELTA ST. F.B 8	
B.M. A-3			501	265 55		
	4 15	269 68				
16+00			572	263 96		℄ S.D.
"			533	264 35		10'R ℄ ST
"			574	263 94		22'R ED.
"			588	263 80	4°L ED PAV.	
"			48	264 9	10°L TP BRK	
"			44	265 3	53°L GND.	
16+50			555	264 13		℄ S.D.
"			532	264 36		10'R ℄ ST
"			557	264 11		22'R ED.
"			566	264 02	4°L ED. PAV.	
"			48	264 9	10°L TP BRK	
"			55	264 2	14°L BT "	
"			57	264 0	54°L GND.	
17+00			533	264 35		℄ S.D.
"			518	264 50		10'R ℄ S
"			553	264 15		22'R ED
"			541	264 27	4°L ED. PAV.	
"			44	265 3	10°L TP BRK	

Profile Notes Red ____ Plotted ____ Job No. 6938 Division No. V F.B. 1793 PG. 57
No. ____ Date ____ Date ____ Survey of ALL ...
X-Sec. Notes Chkd. ____ Checked ____ Survey by BUTLER Notes HARR Date 9/53
No. ____ Date ____ Date ____ Map No. ____ Indexed ____ Date ____

76L298 307 10-51

PLEASE RETURN TO

LOS ANGELES COUNTY SURVEYOR
726 LOS ANGELES COUNTY
ENGINEERING BLDG.

NOTE: ANY ADDITIONS OR CHANGES ON THIS SHEET MUST BE MADE OR CIRCLED IN RED INK, WITH DATE AND NAME OF PERSON MAKING CHANGE.

Do not extend notes this side of this line.

STATION	B. S.	H. I.	F. S.	ELEV.	RUSH AVE	
		269 68				
17+00			53	264 4	14.5 L BT. BRK	
"			59	263 8	54° L GND.	
17+50			510	264 58		℄ S.D.
"			482	264 86		10'R ℄ ST.
"			533	264 35		22'R ED PAV.
"			52	264 5	4° L ED. PAV.	
"			44	265 3	10° L TP BRK	
"			55	264 2	16° L BT. "	
"			60	263 7	56° L GND.	
18+00			493	264 75		℄ S.D.
"			463	265 05		10'R ℄ ST.
"			513	264 55		22'R ED. PAV.
"			510	264 58	4° L ED. PAV.	
"			44	265 3	10'L TP BRK	
"			56	264 1	15'L BTM "	
"			63	263 4	55'L GND.	
18+50			472	264 96		℄ S.D.
"			437	265 31		10'R ℄ ST.
"			476	264 92		22'R ED. PV.
"			486	264 82	4° L ED. PAV.	

F.B. 1773 PG. 58
Job No. 6938 Division No. V
Survey of ALH.-MONT. PK. D.S.
Survey by S. BUTLER Notes G. HARRIS
Indexed A. C. JOHNSON Date
Notes Red. Date
Notes Chkd. Date
Plotted Date
Checked Date
Profile No.
X-Sec. No.

761-[illegible]8 307 10-51

PLEASE RETURN TO
LOS ANGELES COUNTY SURVEYOR
726 LOS ANGELES COUNTY
ENGINEERING BLDG.

NOTE: ANY ADDITIONS OR CHANGES ON THIS SHEET MUST BE MADE OR CIRCLED IN RED INK, WITH DATE AND NAME OF PERSON MAKING CHANGE.

Do not extend notes this side of this line.

STATION	B. S.	H. I.	F. S.	ELEV.	RUSH AVE	
		269 68				
18+50			44	2653	9° L TP BRK	
"			58	2639	14° L BT BRK	
"			62	2635	54° L GND.	
19+00			418	26550		℄ S.D.
"			399	26569		10'R ℄ S[illegible]
"			442	26526		22'R ED[illegible]
"			431	26537	4° L ED. PAV.	
"			40	2657	9° L TP BRK	
"			57	2640	14° L BT. "	
"			63	2634	54° L GND	
19+50			348	26620		℄ S.D.
"			319	26649		10'R ℄ S[illegible]
"			374	26594		22'R ED[illegible]
"			363	26605	4° L ED. PAV.	
"			29	2668	9° L TP BRK	
"			57	2640	18° L BT. "	
"			65	2632	58' L GND.	
20+00			225	26743		℄ S.D.
"			220	26748		10'R ℄ [illegible]
"			267	26701		22'R ED[illegible]

Profile Notes Red ____ Plotted ____ Job No. 6938 Division No. V F.B. 1793 Pg. 59
No. ____ Date ____ Date ____ Survey of [illegible]
X-Sec. Notes Chkd. ____ Checked ____ Survey by BUTLER Notes HARRIS Date 3/53
No. ____ Date ____ Date ____ Map No. ____ Indexed [illegible] Date ____

76L298 307 10-51

PLEASE RETURN TO

LOS ANGELES COUNTY SURVEYOR
726 LOS ANGELES COUNTY
ENGINEERING BLDG.

NOTE: ANY ADDITIONS OR CHANGES ON THIS SHEET MUST BE MADE OR CIRCLED IN RED INK, WITH DATE AND NAME OF PERSON MAKING CHANGE.

Do not extend notes this side of this line.

STATION	B. S.	H. I.	F. S.	ELEV.	RUSH AVE	
		269 68				
20+00			233	267 35	4° L ED. PAV.	
"			14	2683	9° L TP BRK	
"			53	2[illegible]4	19° L BT "	
"			70	26[illegible]7	52° L GND.	
T.P.			203	267 65		
	7 24	274 89				
20+33			656	26833	℄ S.D. INT. (S) EDGE PAV'MT	
20+41			58	2691		℄ S.D. TP BRK
20+48 95			54	2695		℄ S.D.
"			609	26880		6° R(S) ED. PAV.
"			597	26892		10° R PAV.
"			579	26910		20° R PAV.
"			603	26886		36° R.(N) ED. PAV.
"			25	2724		48° R TP BNK.
"			64	2685	12° L (N) BNK NEWMARK CR'K	
20+62 13 B.C.			58	2691	TP. " " "	"
			248	2501	18° L FLOW LINE CR'K	
"			48	2701		6° R
"			561	26928		11° R(S) ED. PAV.
P.O.C. 20+79 72	MID PT CURVE		116	2633		℄ S.D. S.H.

Profile
Plotted No.
Date
X-Sec.
Checked No.
Date
Notes Red
Date
Notes Chkd.
Date
Job No. 6938 Division No. V
Survey of ALH-MONT PK. D.S.
Survey by S. BUTLER Notes G. HARRIS
Indexed R. C. Johnson Date
B. 1193 PG. 60

76L288 307 10-51

PLEASE RETURN TO
LOS ANGELES COUNTY SURVEYOR
726 LOS ANGELES COUNTY
ENGINEERING BLDG.

NOTE: ANY ADDITIONS OR CHANGES ON THIS SHEET MUST BE MADE OR CIRCLED IN RED INK, WITH DATE AND NAME OF PERSON MAKING CHANGE.

Do not extend notes this side of this line.

STATION	B. S.	H. I.	F. S.	ELEV.	NEWMARK CREEK	
		274 89				
20+79 72			47	2702		13° R TP BN
"			540	2694 9		18° R (S) ED.
"		11.6 12.8	24 4	2505	12° L FLOW LINE CREEK (N) SD.	
20+97 32 E.C.			139	2610		℄ S.D.
"			38	2711		17° R TP BNK.
"		11.6 12.8	24 4	2505	9° L F.L. CR'K	
21 50			95	2654		℄ S.D. S.H.
"			30	2719		21° R TP BN
"		11.7 11.7	23 4	2515	4° L F.L. CR'K	
22+00			72	2677		℄ S.D. S.H.
"			24	2725		25° R TP BNK
"			210	2539	6° L F.L. CR'K	
22+22			109	2640		℄ S.D. BRK (PR
"			31	2718		25° R
"			219	2530	24° L F.L. CR'K	
FD. B.M. A-4			218	272 736 71	RUSH AVE 150'E OF SAN GABRIEL BL. EL BT. SPK. IN WALK AT BOT. OF STEPS TO F.B. 819-10	
	384	276 58				
22+42 4			71	2695		℄ S.D. TP BNK.
"			65	2701		20'R GND. & SA
22+42 4			645	2701 3	8' L TOP (N) END 8" HEAD WALL	

Profile No. ____ Date ____ Notes Red. ____ Plotted ____ Job No. 6938 Division No. 1 F.B. 1282 Pg. 61
X-Sec. No. ____ Date ____ Notes Chkd. ____ Checked ____ Survey of ____ Survey by BUTLER Notes HARRISON Date ____
Date ____ Date ____ Map No. ____ Indexed ____ Date ____

76L298 307 10-51

PLEASE RETURN TO

LOS ANGELES COUNTY SURVEYOR

726 LOS ANGELES COUNTY
ENGINEERING BLDG.

NOTE: ANY ADDITIONS OR CHANGES ON THIS SHEET MUST BE MADE OR CIRCLED IN RED INK, WITH DATE AND NAME OF PERSON MAKING CHANGE.

Do not extend notes this side of this line.

STATION	B. S.	H. I.	F. S.	ELEV.	NEWMARK CREEK	
		276 58				
22+42 4					64'-L TP (S) END 8" H.W.	
22+46 7			780	268 78	℄ S.D. INT. (E) GTR SAN GABRIEL BLV.	
"			742	269 16	.	20'R PARALLEL " "
"			830	268 28	20'L PARALLEL	" " "
22+67 23			690	269 68	℄ INT. S.D. & SAN GABRIEL BLV.	
"			642	270 16	.	20'R PARALLEL " "
"			723	269 35	20'L PARALLEL	" "
22+87 7			751	269 07	℄ S.D. INT. (W) GTR SAN GABRIEL BLV.	
"			708	269 50	.	20'R PAR'L " "
"			779	268 79	20'L PAR'L	" " "
22+93			69	269 7	.	℄ S.D.
"			64	270 2	.	20'R PAR'L S.G.BL.
"			70	269 6	20'L PAR'L S.G.BL.	
23+09 2			74	269 2	.	℄ S.D.
"			86	268 0	.	20'R PAR'L S.G.BL.
"			72	269 4	20'L PAR'L S.G.BLV.	
23+27 5			71	269 5	.	℄ S.D.
"			71	269 5	.	6°R
"			1235	264 23	.	18.5R TP H.W.
"			65	270 1	20°L	

B. 1773 PG. 62

Job No. 6938 Division No. V Notes Red. Plotted Profile No.

Survey of ALH-MONT PK D.S. Date Date X-Sec.

Survey by S. BUTLER Notes G. HARRIS Notes Chkd. Checked

Indexed A. C. Johnson Date Date No.

761-498 307 10-51

PLEASE RETURN TO
LOS ANGELES COUNTY SURVEYOR
726 LOS ANGELES COUNTY
ENGINEERING BLDG.

NOTE: ANY ADDITIONS OR CHANGES ON THIS SHEET MUST BE MADE OR CIRCLED IN RED INK, WITH DATE AND NAME OF PERSON MAKING CHANGE.

Do not extend notes this side of this line.

Profile Notes Red____ Plotted____ Job No. 6735 Division No. V
No.____ Date____ Date____ Survey of Newmark Creek 4/50
X-Sec. Notes Chkd____ Checked____ Survey by: Butt, Crowe, Hardman & Co.
No.____ Date____ Date____ Map No.____ Traced by____ Date____

F.B. 1113 Pg. 63

STATION	B. S.	H. I.	F. S.	ELEV.	NEWMARK CREEK	
		276.58				
23+518			6.6	270.0		℄ S.D.
"			6.7	269.9		12°R
"			11.70	264.88		23°R TP. Con
"			5.6	271.0	20°L	
T.P.			3.28	273.30	1"X2" NAIL P.I.	
	9.75	283.05				
24+00			10.9	272.2		℄ S.D.
"			13.7	269.4		49℄ T
"			9.6	273.5	5°L	
24+14.82 BC			10.3	272.8		℄ S.D.
"			13.5	269.6		56'℄ T
"			9.2	273.9	5°L	
24+30 ± (Monument)			9.8	273.3		℄ S.D
24+46.65 EC			7.4	273.7		℄ S.D
"			12.7	270.4		50R
"			8.1	275.0	5°L	
25+00			9.1	274.0		℄ S.D
"			13.3	269.8		50
"			8.3	274.8	5°L	

76L298 307 10-51

PLEASE RETURN TO

LOS ANGELES COUNTY SURVEYOR

726 LOS ANGELES COUNTY
ENGINEERING BLDG.

NOTE: ANY ADDITIONS OR CHANGES ON THIS SHEET MUST BE MADE OR CIRCLED IN RED INK, WITH DATE AND NAME OF PERSON MAKING CHANGE.

Do not extend notes this side of this line.

STATION	B. S.	H. I.	F. S.	ELEV.	NEWMARK CREEK	
		283.95				
25+50			9.5	2[illegible]		℄ S.D
/			10.1	27[illegible]		16'R - Top So. bank
/			24.0	25[illegible]		45'R - flowcreek
/			23.3	25[illegible]8		53'R - " "
/			8.1	27[illegible]0	50 L	
26+0			9.3	2[illegible]8		℄ S.D.
/			11.3	27[illegible]8		16'R
/			23.3	25[illegible]8		28'R flow creek
/			22.6	26[illegible]5		41'R "
/			8.0	27[illegible]1	50 L	
T.P.			8.51	27[illegible]54		
	6.44	280.98				
26+16.38	B.C.		7.4	2736		℄ S.D.
/			7.8	2732		20'R
/			10.4	2706		39'R
/			2[illegible].0	2600		66'R
/			6.0	2750	50 L	
26+39.46	P.O.C. - 1/4 point		6.7	2713		℄ S.D.
"			7.6	27[illegible]		29'R
"			12.5	2685		70'R Top bank

Profile

Job No. 6938 Division No. V Notes Red. Plotted No.

Survey of ALH - MONT PK. D.S. Date Date X-Sec.

Survey by S. BUTLER Notes G. HARRIS Notes Chkd. Checked

Indexed E. O. Johnson Date Date Date No.

F.B. 1113 PG. 64

76L298 307 10-51

PLEASE RETURN TO

LOS ANGELES COUNTY SURVEYOR

726 LOS ANGELES COUNTY
ENGINEERING BLDG.

NOTE: ANY ADDITIONS OR CHANGES ON THIS SHEET MUST BE MADE OR CIRCLED IN RED INK, WITH DATE AND NAME OF PERSON MAKING CHANGE.

Do not extend notes this side of this line.

STATION	B. S.	H. I.	F. S.	ELEV.			
		280.98					
26+62 54	P.O.C.	MID point Curve	6.0	2750			℄ S.D.
"			7.8	2732		Radial	35'R
"			10.2	2708			81'R
"			5.3	2757	.50'L		
26+85 62	P.O.C. (1/4 point)		5.6	2754			℄ S.D.
"			7.0	2740		Radial.	32'R
"			8.3	2727			69'R
"			5.3	2757	.50'L		
27+08 69	EC		5.2	2758			℄ S.D.
			6.9	2741			45'R Top
			18.8	2622			53'R
			18.9	2621			66'R
			5.0	2760	.30'L		
			5.1	2759	.50'L		
27+50			4.4	2766			℄ S.D.
			5.4	2756			Top bank
			18.3	2627			42'R
			18.3	2627			51'R
			4.8	2762	.30'L		
			4.9	2761	.50'L		

Profile No. ____ Notes Red ____ Plotted ____ Job No. 6938 Division No. V F.B. 1793 Pg. 65

X-Sec. No. ____ Date ____ Date ____ Survey of ALHAMBRA PK. DS

Notes Chkd. ____ Checked ____ Survey by DUTLER Notes HARRIS Date 3/53

Date ____ Date ____ Map No. ____ Indexed C. Johnson Date ____

76L298 307 10-51

PLEASE RETURN TO

LOS ANGELES COUNTY SURVEYOR
726 LOS ANGELES COUNTY
ENGINEERING BLDG.

NOTE: ANY ADDITIONS OR CHANGES ON THIS SHEET MUST BE MADE OR CIRCLED IN RED INK, WITH DATE AND NAME OF PERSON MAKING CHANGE.

Do not extend notes this side of this line.

STATION	B. S.	H. I.	F. S.	ELEV.		
		280 98				
28+00			3 6	2774		℄ S.D
"			4 2	2778		19 R Top bank
"			18.4	2626		28 R flow creek
"			18 1	2629		35 R " "
"			4 0	2770	30'L	
"			4 1	2769	50'L	
28+50			3 2	2778		℄ S.D
"			3 9	2771		17° R TP BNK
"			17 8	2632		29'R FLOW LN
"			18 1	2629		40'R " "
"			2 0	2790	30'L	
"			1 1	2799	50'L	
T.P.	8 00	287 61	1 37	279 61		
29+00			9.3	2783		℄ S.D
"			11 0	2766		26 R TP BNK
"			17.0 23 6	2640		33 R FLOW LN
"			17.5 24 1	2635		45 R " "
"			6 6	2810	30'L	
"			4 6	2830	50'L	
29+50			9 2	2794		℄ S.D

F.B. 1793 PG. 66
Job No. 6938 Division No. V
Survey of ALH-MONT. PK. D.S.
Survey by S. BUTLER Notes G. HARRIS
Indexed [illegible] Date
Notes Red. Date
Notes Chkd. Date
Plotted Date
Checked Date
Profile No.
X-Sec. No.

76L298 307 10-51

PLEASE RETURN TO
LOS ANGELES COUNTY SURVEYOR
726 LOS ANGELES COUNTY
ENGINEERING BLDG.

NOTE: ANY ADDITIONS OR CHANGES ON THIS SHEET MUST BE MADE OR CIRCLED IN RED INK, WITH DATE AND NAME OF PERSON MAKING CHANGE.

Do not extend notes this side of this line.

STATION	B. S.	H. I.	F. S.	ELEV.	NEWMARK CREEK	
		287 61				28' FRW. 4/[illegible]
			125	2751	.	58'R TP BNK
29+50			241	2635	.	43'R FLOW L
"			242	2634	.	51'R "
"			66	2810	.30'L	
"			45	2831	.50'L	
30+00			98	2778	.	℄ S.D.
			105	2771	.	18'R TP BNK
"			240	2636	.	38'R FLOW L
"			237	2639	.	48'R "
"			65	2811	.30°L	
"			43	2833	.50°L	
30+50			106	2770	.	℄ S.D
"			119	2757	.	13'R TP BNK
"			245	2631	.	30'R FLOW L
"			246	2630	.	33'R "
"			66	2810	.30'L	
"			40	2836	.50'L	
T.P.			552	28209		
	375	285 84				

Profile
No. ____ Notes Red. ____ Plotted ____ Job No. 6938 Division No. V
X-Sec. Date ____ Date ____ Survey of [illegible]
No. ____ Notes Chkd. ____ Checked ____ Survey by [illegible] Notes [illegible] Date 3/53
Date ____ Date ____ Map No. ____ Indexed ____ Date ____

F.B. 1793 Pg. 67

76L298 307 10-51

PLEASE RETURN TO

LOS ANGELES COUNTY SURVEYOR

726 LOS ANGELES COUNTY
ENGINEERING BLDG.

NOTE: ANY ADDITIONS OR CHANGES ON THIS SHEET MUST BE MADE OR CIRCLED IN RED INK, WITH DATE AND NAME OF PERSON MAKING CHANGE.

Do not extend notes this side of this line.

STATION	B. S.	H. I.	F. S.	ELEV.	NEWMARK CREEK	
		285 84				
31+00			91	2767		℄ S.D.
"			90	2763		2° R TP. BNK
"			177	2641		10' R BRK SD. BNK
"			208	2600		15' R FLOW LINE
"			202	2606		25' R " "
"			139	2719		34° R TP BNK (N)
"			132	2726		50' R GND.
"			48	2810	30' L	
"			20	2833	50' L	
31+06 B.C.			79	2779	℄ S.D. INT. TP (S) BNK CREEK.	
31+38 17			185	2673		℄ S.D. SD. BNK
"			202	2656		5° R FLOW LN
"			203	2655		13° R " "
"			114	2741		16' R TP (N) BNK
"			97	2761		38 R BT. BRK
"			35	2823		50' R GND.
"			61	2797	10' L TP (S) BNK.	
"			51	2807	30' L	
"			31	2827	50' L	

See page 181

B. 1743 PG. 68 Job No. 6938 Division No. V Notes Red. Plotted Profile
Survey of ALH.-MONT. PK. D.S. Date Date No.
Survey by S. BUTLER Notes G. HARRIS Notes Chkd. Checked X-Sec.
Indexed [illegible] Date Date Date No.

307 10-51

PLEASE RETURN TO
LOS ANGELES COUNTY SURVEYOR
726 LOS ANGELES COUNTY
ENGINEERING BLDG.

NOTE: ANY ADDITIONS OR CHANGES ON THIS SHEET MUST BE MADE OR CIRCLED IN RED INK, WITH DATE AND NAME OF PERSON MAKING CHANGE.

Do not extend notes this side of this line.

STATION	B. S.	H. I.	F. S.	ELEV.	NEWMARK CREEK 33+3
		285 84			
P.O.C. 31+7	MID. PT. CURVE		192	2666	℄ S.D. & (N) BT. C
"			95	2763	6'R (N) TP B
"			93	2765	21'R BT. B
"			+43	2901	40'R TP RD.
"			+48	2906	50'R GND
"			197	2661	15'L (S) BT. CR'K
			62	2796	23'L (S) TP. BNK
"			60	2798	30'L
"			44	2814	50'L
T.P.			707	278 77	
	1065	289 42			
T.P.			053	288 89	
	599	294 88			
FD. B.M. A-12			360	291. 314 / 291 28	B.M. A-12 LA MERCED RD & ECKART ST. N.W. BT. SPK IN CONC. RET. WALL 5'W OF COR. ELEV. 291.314 F.B. 819-14
	360	294 91			
FD. (T.P.) B.M. W-590			895	290 96	B.M. W-590 POTRERO GRANDE DR & ECK N.W. COR. BT. SPK IN CONC. BASE OF C FENCE POST ELEV. 290847 F.B. 1412-
	3 885	294845			
T.P.			10 93	283915	
	6055	289 97			
E 32+14 95			205	269 5	℄ S.D. VERT. B

Profile Notes Red ____ Plotted ____ Job No. 6938 Division No. V F.B. 1293 Pg. 69
No. ____ Date ____ Date ____ Survey of [illegible]
X-Sec. Notes Chkd. ____ Checked ____ Survey by BUTLER [illegible]
No. ____ Date ____ Date ____ Map No. ____ Indexed [illegible] Date ____

76L298 307 10-51

PLEASE RETURN TO

LOS ANGELES COUNTY SURVEYOR
726 LOS ANGELES COUNTY
ENGINEERING BLDG.

NOTE: ANY ADDITIONS OR CHANGES ON THIS SHEET MUST BE MADE OR CIRCLED IN RED INK, WITH DATE AND NAME OF PERSON MAKING CHANGE.

Do not extend notes this side of this line.

STATION	B. S.	H. I.	F. S.	ELEV.	NEWMARK CREEK	
		289 97				
E.C.						
32+14 95			23 7	266 3		2°R (S) BT. CR'K
"			21 9	268 1		12°R (N) " "
"			12 0	27[illegible]0		33°R " TP BNK
"			11 4	273 6		51°R BT. BRK
"			11 2	273 8	4°L (S) TP BNK	
"			9 7	280 3	20°L	
"			6 3	283 7	50°L	
32+50			17 9	272 1		VERT. BNK.
"			24 3	265 7		[illegible]R (E) BT CR'K
"			24 1	265 9		11°R (W) " "
"			16 3	273 7		21°R " TP " BNK
"			11 5	273 5		50°R SD. HILL
"			11 1	278 9	4°L (E) [illegible] CR'K BNK	
"			9 4	280 6	20°L	
"			5 5	281 5	50°L	
33+00			23 2	266 8		℄ S.D. & (W) BT. CR'K
"			15 5	274 5		5°R " TP " BNK
"			11 3	278 7		50°R SD. HILL
"			22.9	267 1	12°L (E) BT. CR'K 20°L " TP " BNK.	
"			2 9	287 1	50°L SD. HILL	

F.B. 1293 Pg. 90

Job No. 6938 Division No. V Notes Red. Plotted Profile

Survey of ALH-MONT PK D.S. Date Date No.

Survey by S. BUTLER Notes G. HARRIS Notes Chkd. Checked X-Sec.

Indexed E. C. Johnson Date Date Date No.

76L 298 307 10-51

PLEASE RETURN TO

LOS ANGELES COUNTY SURVEYOR

726 LOS ANGELES COUNTY
ENGINEERING BLDG.

NOTE: ANY ADDITIONS OR CHANGES ON THIS SHEET MUST BE MADE OR CIRCLED IN RED INK, WITH DATE AND NAME OF PERSON MAKING CHANGE.

Do not extend notes this side of this line.

STATION	B. S.	H. I.	F. S.	ELEV.	NEWMARK CREEK	
		289 97				
B.C. 33+38 49			22 2	267 8	.	℄ S.D. BT. CR'K
"			21 4	268 6	.	5°R(W) BT. "
"			13 6	276 4	.	15°R " TP "
"			13 8	276 2	.	26°R BRK
"			12 5	277 5	.	50°R SD. H
"			23 9	266 1	.9°L(E) BT. CR'K	
"			15 3	274 7	.11°L " TP " BNK	
"			10 5	279 5	.20°L	
"			4 5	285 5	.33°L BRK	
"		+	1 2	[illegible]1 2	.50°L	
33+54± P.O.C.			22 4	267 6	.	BTM. ℄ S.D. INT. (S) C
33+74 12	MID. PT. CURVE		6 6	283 4	.	℄ S.D. RADIAL
"			6 6	28[illegible] 4	.	2°R TP BN
"			13 1	276 9	.	[illegible]R BT BR
"			20 6	269 4	.	14°R(S)
"			19 4	270 6	.	33°R(N)
"			14 0	276 0	.	41°R " TP.
"			14 0	276 0	.	50°R GND
"			1 9	288 1	.18°L GND AT P.I.	
"		+	6 4	296 4	.50°L	

Profile No. ____ Notes Red ____ Plotted ____ Job No. 6938 Division No. 1 F.B. 1723 Pg. No. ____

X-Sec. No. ____ Date ____ Date ____ Survey of ALH - VIONT [illegible]

Notes Chkd. ____ Checked ____ Survey by BUTLER Notes HARROW 9/53

No. ____ Date ____ Date ____ Map No. ____ Indexed E. C. Johnson Date ____

76L298 307 10-51

PLEASE RETURN TO
LOS ANGELES COUNTY SURVEYOR
726 LOS ANGELES COUNTY
ENGINEERING BLDG.

NOTE: ANY ADDITIONS OR CHANGES ON THIS SHEET MUST BE MADE OR CIRCLED IN RED INK, WITH DATE AND NAME OF PERSON MAKING CHANGE.

Do not extend notes this side of this line.

B. 1793 Pg. 72
Profile
Plotted
No.
X-Sec.
Division No. 4
Notes Red.
Date
Date
Job No. 6-9-32
Survey of ALH-MONT DR. S.
Survey by S. BUTLER
Notes Chkd.
Checked
Date
Date
Indexed E. C. Johnson
Date
No.

STATION	B. S.	H. I.	F. S.	ELEV.	NEWMARK CREEK	
		289 97				
E.C 34+09 75			42	285 8		℄ S.D.
"			50	288 0		5°R(S) TP. Cr'k BNK.
"			110	279 0		8°R BT Brk " "
"			195	270 5		10°R(S) BT Cr'k BNK
"			201	269 9		26°R(N) " " "
"			147	275 3		39°R " TP " "
"			124	277 6		50°R G.ND.
"			111	29 1	30'L SD. HILL	
"			458	29 3	50'L " "	
T.P.	4.67	293405	1235	288 735	1X1 ℄ NAIL	
1/4 ARC 34+41 (RADIAL LN.)			190	271 1	℄ S.D. ℄(W) SD. OF 75	CONC SPILLWAY
			239	267 5		3°R(S) BT Cr'k
"			244	267 0		19°R(N) " "
"			70	28 4		50°R SD. HILL
"			65	28 9	10'L(S) TP BNK	
"			43	28 1	30°L SD. HILL	
"			16	29 8	50°L	
P.O.C. 34+74 76	MID PT CURVE		237	269 7	(MID PT CURVE)	℄ S.D.(S) BT Cr'k
			250	269 4		13°R(N) " "
			184	275 0		20°R GND. P.I.

76L298 307 10-51

PLEASE RETURN TO
LOS ANGELES COUNTY SURVEYOR
726 LOS ANGELES COUNTY
ENGINEERING BLDG.

NOTE: ANY ADDITIONS OR CHANGES ON THIS SHEET MUST BE MADE OR CIRCLED IN RED INK, WITH DATE AND NAME OF PERSON MAKING CHANGE.

Do not extend notes this side of this line.

STATION	B. S.	H. I.	F. S.	ELEV.	NEWMARK CREEK	
		293.405				
P.O.C. 34+74.76	MID. PT. CURVE.		04	2930	.	36'R(N) TP. CR'K
"			08	2926	.	50'R
"			182	2752	. 11° L BRK	
"			70	2864	. 21° L(S) TP. CR'K BNK	
"			2.6	2908	. 50° L SD. HILL	
T.P.			428	289125	.	
	530	294.425				
E.C. 35+30.83			25.8	2686	.	℄ S.D. (26°(S) R
"			24.3	2701	.	5°R(N) BT.
"			89	2855	.	26°R SD. B
"			11	2933	.	40°R(N) TP.
"			09	2935	.	50°R GN
"			250	2694	. 6° L(S) BT. CR'K	
"			74	2870	. 18° L " TP " BNK	
"			60	2884	. 30° L SD. HILL	
"			31	2913	. 50° L " "	
36+00			252	2692	.	℄ S.D. (21°(S) R
"			230	2714	.	7°R(N) BT.
			131	2813	.	16°R BRK
"			21	2923	.	31°R(N) T

Profile Notes Red ____ Plotted ____ Job No. 6738 Division No. ____ F.B. 1793 PG. 73
No. ____ Date ____ Date ____ Survey of ____
X-Sec. Notes Chkd. ____ Checked ____ Survey by BUTLER & HARRISON
No. ____ Date ____ Date ____ Map No. ____ Indexed ____ Date ____

76L298 307 10-51

PLEASE RETURN TO

LOS ANGELES COUNTY SURVEYOR
726 LOS ANGELES COUNTY
ENGINEERING BLDG.

NOTE: ANY ADDITIONS OR CHANGES ON THIS SHEET MUST BE MADE OR CIRCLED IN RED INK, WITH DATE AND NAME OF PERSON MAKING CHANGE.

Do not extend notes this side of this line.

STATION	B. S.	H. I.	F. S.	ELEV.	NEWMARK CREEK	
		294.425				
36+00			10	293.4	.	50°R GND.
"			24 3	270.1	.4° L(S) BT. CR'K	
"			3 5	290.9	.7° L BRK SD. BNK	
"			5 9	288.5	.13° L TP(S) CR'K BNK	
"			3 0	29[illegible].4	.30° L SD. HILL	
"			+1 5	295.9	.50° L " "	
36+50			23 2	271.2	.	℄ S.D. (18°(S) R'N'E LN.)
"			22 0	272.1	.	7° R(N) BT CR'K
"			11 9	282.5	.	11° R BRK SD. BNK.
"			+1 3	29[illegible].7	.	28° R(N) TP. CR'K "
"			0 7	293.7	.	32° R(N) GND.
"			0 7	293.7	.	50° R "
"			22 8	271.6	.6° L(S) BTM. CR'K	
"			14 2	280.2	.8° L BRK SD. BN[illegible]	
"			4 2	290.2	.14° L(S) TP CR'K	
"			0 3	294.1	.30° L SD. HILL	
"			+4 5	298.9	.50° L " "	
37+00			20.8	273.6	.	℄ S.D.
"			13 2	281.2	.	8° R BRK S[illegible] BNK
"			5 1	28[illegible].3	.	30° R SD. BNK

Profile
No. ____ X-Sec.
Plotted ____ Date ____ Checked ____ Date ____ No. ____
Notes Red. ____ Date ____ Notes Chkd. ____ Date ____
Job No. 6938 Division No. V
Survey of ALH-MONT. PK. D.S.
Survey by S. BUTLER Notes G. HARRIS
Indexed K. C. Johnson Date ____
B. 1773 PG. 74

76L298 307 10-51

PLEASE RETURN TO
LOS ANGELES COUNTY SURVEYOR
726 LOS ANGELES COUNTY
ENGINEERING BLDG.

NOTE: ANY ADDITIONS OR CHANGES ON THIS SHEET MUST BE MADE OR CIRCLED IN RED INK, WITH DATE AND NAME OF PERSON MAKING CHANGE.

Do not extend notes this side of this line.

STATION	B. S.	H. I.	F. S.	ELEV.	NEWMARK CREEK	
		294 425				
37+00			08	2936	.	50°R(N) TP. BN[illegible]
"			225	2719	.4°L(N) BT. CR'K	
"			216	2728	.16°L(S) " "	
"			186	2758	.20°L BRK. SD. BNK.	
"			80	2864	.27°L(S) TP. CR'K "	
"			32	2912	.50°L SD. HILL	
37[illegible]3			196	2748	.℄ S.D. INT. (N) BT. CR'K BNK.	
T.P.	1695	291.72	440	290 025	.	
37+50			56	2861	.	℄ S.D. (10°(S)R[illegible] (N)
"			39	2878	.	17°R BTM. [illegible]
"			17	2900	.	25°R TP. B[illegible]
"			04	2913	.	50°R GND
"			100	2817	.12°L(N) TP. CR'K BNK	
"			170	2747	.20L " BT "	
"			188	2729	.40°L CR'K B	
"			170	2747	.30°L(S) BTM CRK	
37+92			37	2880	℄ S.D. INT. (E) TP. CR'K BNK	
"			35	2882	.	25°R ALONG(B[illegible] BNK.
			46	2871	.	50°R " "
"			50	2867	.9°L(N) TP. CR'K BNK.	

Profile
No. ____ Date ____ Notes Red ____ Plotted ____ Job No. 6933 Division No. 1 F.B. 1473 PG. 75
X-Sec. Date ____ Date ____ Survey of [illegible]
No. ____ Date ____ Notes Chkd. ____ Checked ____ Survey by BUTTLED Notes HARRY Date 3/53
Date ____ Date ____ Map No. ____ Indexed Job [illegible] Date ____

76L298 307 10-51

PLEASE RETURN TO

LOS ANGELES COUNTY SURVEYOR
726 LOS ANGELES COUNTY
ENGINEERING BLDG.

NOTE: ANY ADDITIONS OR CHANGES ON THIS SHEET MUST BE MADE OR CIRCLED IN RED INK, WITH DATE AND NAME OF PERSON MAKING CHANGE.

Do not extend notes this side of this line.

STATION	B. S.	H. I.	F. S.	ELEV.	NEWMARK CREEK	
		291 72				
37+92			16 5	27[illegible] 2	32°L (N) BT. CR'K	
"			18 0	27[illegible] 7.	50°L CR'K BTM.	
38+00			9 7	28[illegible] 0.		℄ S.D. SD. BNK
T.P.			11 68	280 04.		
	580	285 84 ✓				
38+11			11 5	274 3 .		℄ S.D.(E) BTM CR'K
38+15			13 5	27[illegible] 3 .	℄ S.D. & INT ℄ CR'K	
"			12 1	273 7 .		25°R CR'K BTM
"			11 1	274 7 .		40°R " "
"			12 1	27[illegible] 7	25°L CR'K BTM	
"			12 5	27[illegible] 3	50°L " "	
38+19			13 2	272 6 .		℄ S.D.(W) BTM. CR'K
38+22			11 5	274 3 .		℄ S.D. BR'K
38+30			5 2	280 6 .		℄ S.D. " SD. BNK.
38+37			1 8	284 0 .		℄ S.D.(W) TP CR'K "
T.P.			0555	285 285.		
"	584	291 125 ✓				
T.P.			0405	290 72.		
"	8345	299 065 ✓				

F.B. 1713 Pg. 76 Job No. 6938 Division No. V Notes Red. Plotted Date No. Profile
Survey of ALH-MONT. PK. D.S. Notes Date Checked Date No. X-Sec.
Survey by S. BUTLER Notes G. HARRIS Date
Indexed A. C. Johnson Date

76L298 307 10-51

PLEASE RETURN TO
LOS ANGELES COUNTY SURVEYOR
726 LOS ANGELES COUNTY
ENGINEERING BLDG.

NOTE: ANY ADDITIONS OR CHANGES ON THIS SHEET MUST BE MADE OR CIRCLED IN RED INK, WITH DATE AND NAME OF PERSON MAKING CHANGE.

Do not extend notes this side of this line.

STATION	B. S.	H. I.	F. S.	ELEV.	NEWMARK CREEK	
		299 065				
38+50			11 0	288 1	.	℄ S.D.
"			12 5	286 6	.	25°R GND
"			13 5	285 6	.	50°R
"			10 6	288 5	.13°L (N) TP. DR'N'GE DITCH	
"			15 8	283 3	.13.5°L " BT. "	"
"			15 8	283 3	.17°L (S) " "	"
			8 8	290 3	.18°L " TP. "	"
"			7 3	291 8	.30°L SD. HILL	
"			1 9	297 2	.50°L " "	
T.P.			8 37	290 695	.	
"	8465	299 16				
B.C. 38+66.23			9 9	289 3	.	℄ S.D.
"			11 8	287 4	.	25°R GND
"			12 7	286 5	.	50°R "
"			8 0	291 2	.21°L (N) TP. DRAINAGE DITCH	
"			10 0	289 2	.23°L " BT. "	"
"			10 0	289 2	.25°L (S) " "	
"			7 0	292 2	.26°L " TP. "	"
			1 6	297 6	.50°L SD. HILL	

Profile No. ____ Notes Red ____ Plotted ____ Job No. 6938 Division No. V F.B. 1793 PG. 77
Date ____ Date ____ Survey of ____
X-Sec. No. ____ Notes Chkd ____ Checked ____ Survey by: BUTLER Notes HARRIS Date 3/53
Date ____ Date ____ Map No. ____ Indexed J. Johnson Date ____

76L298 307 10-51

PLEASE RETURN TO

LOS ANGELES COUNTY SURVEYOR
726 LOS ANGELES COUNTY
ENGINEERING BLDG.

NOTE: ANY ADDITIONS OR CHANGES ON THIS SHEET MUST BE MADE OR CIRCLED IN RED INK, WITH DATE AND NAME OF PERSON MAKING CHANGE.

Do not extend notes this side of this line.

STATION	B. S.	H. I.	F. S.	ELEV.	NEWMARK CREEK	
		299 16 ✓				
P.O.C. 38+96 22 (RADIAL LN)			77	291 5		℄ S.D. MID PT. CURVE
"			10 6	28[illegible] 6		25°R GND.
"			12 7	28[illegible] 5		50°R "
"			[illegible] 1	29[illegible] 1	25°L SD. HILL	
"			+0 6	29[illegible] 8	50°L " "	
E.C. 39+26 21			54	293 8		℄ S.D.
"			96	28[illegible] 6		25°R GND
"			12 4	28[illegible] 3		50°R "
"			0 9	298 3	25°L SD. HILL	
"			+5 1	30[illegible] 3	50°L " "	
39+50			40	29[illegible] 2		℄ S.D.
"			87	29[illegible] 5		25°R GND.
"			12 2	28[illegible]		50°R "
"			+0 9	30[illegible] 1	25°L SD. HILL	
"			+6 0	305 2	50°L " "	
T.P.			11 32	287 34		
"	179	289 63 ✓				
39+94			+9 5	299 1		8°R TP VERT. BNK

Profile
Plotted
Date
Checked
Date
Notes Red.
Date
Notes Chkd.
Date
Job No. 6938 Division No. V
Survey of ALH-MONT. PK. D.S.
Survey by S. BUTLER Notes G. HARRIS
Indexed A. C. Johnson Date
No.
X-Sec.
No.

76L298 307 10-51

PLEASE RETURN TO
LOS ANGELES COUNTY SURVEYOR.
726 LOS ANGELES COUNTY
ENGINEERING BLDG.

NOTE: ANY ADDITIONS OR CHANGES ON THIS SHEET MUST BE MADE OR CIRCLED IN RED INK, WITH DATE AND NAME OF PERSON MAKING CHANGE.

Do not extend notes this side of this line.

STATION	B.	H. I.	F. S.	ELEV.	NEWMARK CREEK	
		289 63				
40+00			4 7	284 9		℄ S.D. & TP. VERT.
"			2 0	287 6		11°R TP. BNK
"			6 4	283 2		25°R SD. "
"			9 5	280 1		50°R SD. BNK
"			0 5	289 1	10°L SD. BNK	
"			+14 4	304 0	30°L TP. VERT. BNK	
"			+20 4	310 0	50°L SD. HILL	
40+04			10 4	279 2		℄ S.D. BT. VERT.
40+08.5			12 6	277 0		℄ S.D. (E) BT. CR
40+15			13 [illegible]	276 1		℄ S.D. MID. CR
"			12 4	277 2	20°R TP BR'K CR'K B'TM	R of ℄
"			15 4	274 2	22°R BT " " "	R of ℄
"			15 2	274 4	50°R CR'K B'TM	R of ℄
"			12 4	277 2	24°L (S) B'TM CR'K	
"			10 8	278 8	30°L " " VERT. BNK.	
"			+12 2	301 8	34°L " TP.	
"			+19 0	308 [illegible]	[illegible]°L SD. HILL	
40+21			12 7	[illegible] 9		℄ S.D. (W) BT. [illegible]
40+50			2 9	286 [illegible]		℄ S.D.
"			1 3	288 3		25°R GND

Profile Notes Red ____ Plotted ____ Job No. 6938 Division No. V F.B. 1273 Pg. 79
No. ____ Date ____ Date ____ Survey of [illegible]
X-Sec. Notes Chkd ____ Checked ____ Survey by BUTLER & JOHNSON
No. ____ Date ____ Date ____ Map No. ____ Indexed ____ Date ____

76L298 307 10-51

PLEASE RETURN TO:

LOS ANGELES COUNTY SURVEYOR
726 LOS ANGELES COUNTY
ENGINEERING BLDG.

NOTE: ANY ADDITIONS OR CHANGES ON THIS SHEET MUST BE MADE OR CIRCLED IN RED INK, WITH DATE AND NAME OF PERSON MAKING CHANGE.

Do not extend notes this side of this line.

STATION	B. S.	H. I.	F. S.	ELEV.	NEWMARK CREEK	
		289 63				
40+50			+01	290 0	.	50°R GND
"			70	282 6	.16° L (N) TP. CR'K BN'K	
"			11 9	277 7	.23° L (N) SD. BTM CR'K	
"			13 6	276 0	.25° L "V" BTM. CR'K	
"			10 6	279 0	.33° L (S) SD. " "	
"			8 9	280 7	.40° L BTM BR'K (S) SD. CR'K	
"			57	283 9	.42 L TP " " "	
"			04	28[illegible] 2	.50° L SD. BN'K	
B.C. 40+70 58			25	287 1	.	℄ S.D
"			14	283 2	.	25°R GND
"			11	288 5	.	50°R "
"			36	286 0	.7° L (N) TP. CR'K BNK	
"			11 9	277 7	.14° L " SD. " "	
"			13 1	276 5	.20° L MID CR'K BTM	
"			12 7	276 9	.23° L (S) SD " "	
"			8 5	281 1	.29° L " TP CR'K BNK	
"			7 4	28[illegible] 2	.41° L BT. BRK	
"			55	284 1	.42° L TP. "	
"			06	289 0	.50° L SD. HILL	
"						

F.B. 1293 PG. 80 Job No. 6938 Division No. V Notes Red. Plotted Date Profile No.
Survey of ALH-MONT. PK. D.S. Date Date X-Sec.
Survey by S. BUTLER Notes G. HARRIS Notes Chkd. Checked Date No.
Indexed [illegible] C. Johnson Date

76L298 307 10-51

PLEASE RETURN TO
LOS ANGELES COUNTY SURVEYOR
726 LOS ANGELES COUNTY
ENGINEERING BLDG.

NOTE: ANY ADDITIONS OR CHANGES ON THIS SHEET MUST BE MADE OR CIRCLED IN RED INK, WITH DATE AND NAME OF PERSON MAKING CHANGE.

Do not extend notes this side of this line.

Profile Notes Red ____ Plotted ____ Job No. 6238 Division No. V
No. ____ Date ____ Date ____ Survey of NEWMARK CREEK
Notes Chkd ____ Checked ____ Survey by Burton Anderson & Co.
No. ____ Date ____ Date ____ Map No. ____ Traced ____ Date ____
F.B. 1773 Pg. 61

STATION	B. S.	H. I.	F. S.	ELEV.	NEWMARK CREEK	
		289 63				
P.O.C.						
41+06 57			12 2	277 4	.	℄ S.D. MID. PT. C
(RADIAL LN)			90	280 6	.	5°R TP. SD.
"			84	281 2	.	10°R BT. B
"			46	285 0	.	14°R (N) TP C
"			21	287 5	.	25°R GND
"			09	288 7	.	50°R "
"			12 7	276 9	.6°L (S) BTM CR'K	
"			78	281 8	.13°L BRK SD. BNK	
"			10	288 6	.20°L (S) TP CR'K"	bottom th unchanged 12
"			+10 6	300 2	.50°L SD. HILL	
41+44 49	(Edge of Road)		11 4	278 2	✓OK Same as	℄ S.D. & S.E. CUL
"			11 1	278 5	✓OK elev. - FB 858	5°R (N) BT. C
"			+1 4	291 0		26°R " TP "
"			+1 2	290 8	.	50°R GND
"			10 1	279 5	✓6°L (S) BT. CRK	
"			62	283 4	.9°L BRK	
"			17	287 9	.14°L BRK	
"			+85	298 1	.39°L "	
"			+109	300 5	.50°L	
B.M. A-14			+1 64	291 27	B.M. A-14 MESA DR & WASH (E) SIDE BT. SRK IN NE END OF (E) HD WALL OF 30" CULVERT ELEV. 291.98	Note: elev Rock We Culvert 278 Roof of Cul End of Rock bot rock

B. 1112 Pg. 82 Job No. Division No. Notes Red Plotted Profile

Survey of Date Date No.

Survey by Notes Notes Chkd Checked X-Sec.

Indexed Date Date Date No.

76L298 307 10-51

PLEASE RETURN TO

LOS ANGELES COUNTY SURVEYOR

726 LOS ANGELES COUNTY ENGINEERING BLDG.

Do not extend notes this side of this line.

NOTE: ANY ADDITIONS OR CHANGES ON THIS SHEET MUST BE MADE OR CIRCLED IN RED INK, WITH DATE AND NAME OF PERSON MAKING CHANGE.

STATION	B.S.	H.I.	F.S.	ELEV.

76L298 307 10-51

PLEASE RETURN TO
LOS ANGELES COUNTY SURVEYOR
726 LOS ANGELES COUNTY
ENGINEERING BLDG.

NOTE: ANY ADDITIONS OR CHANGES ON THIS SHEET MUST BE MADE OR CIRCLED IN RED INK, WITH DATE AND NAME OF PERSON MAKING CHANGE.

Do not extend notes this side of this line.

STATION	B. S.	H. I.	F. S.	ELEV.	NEWMARK CREEK
FD. B.M. A-14				29.195	MESA DR. & WASH E. SIDE BT. SPK IN N.E. END OF (E) H.W. OF BOX CULVERT
	11.65	30285.			
41+51			70	2959.	℄ S.D. (E) TP RD.
"			99	2930.	50'R
"			35	2994.	50'L
—	2.53 E ℄		602	29683.	F.L. 18" CORR. IRON CULVERT
—	Potrero Grande		388	29897.	TP. OF CONC. H.W.
41+54			727	29558.	℄ S.D. (E) ED. MA
"			1009	29276.	50'R
"			333	29952.	50'L
41+74.7		Topo'd Unchanged for engineer See Topo FB 9 WH 13-138	654	29631.	℄ S.D. & ℄ POTRERO GRANDE
"			916	29369.	50'R
"			294	29991.	50'L
41+82			682	29603.	℄ S.D. (W) ED.
"			934	29351.	50'R
"			309	29974.	50'L
41+87			68	2961.	℄ S.D. (W) TP. RD.
"			92	2937.	50'R
"			348	29937.	50'L
41+96.88		137 F.R.W.	1199	29086.	℄ S.D. TP (W) H.W.
			246	27831	℄ S.D. FLOW L

Profile
Notes Red _____ Plotted _____ Job No. 6235 Division No. 1
No. _____ Date _____ Survey of Potrero Grande
X-Sec. _____ Date _____ Survey by: BUTLER Notes: HARRIS
No. _____ Date _____ Checked _____ Survey by: Jr. Date 4-13-53
Notes Chkd _____ Date _____ Map No. _____ Date _____

F.B. 1793 Pg. 33

76L298 307 10-51

PLEASE RETURN TO

LOS ANGELES COUNTY SURVEYOR
726 LOS ANGELES COUNTY
ENGINEERING BLDG.

NOTE: ANY ADDITIONS OR CHANGES ON THIS SHEET MUST BE MADE OR CIRCLED IN RED INK, WITH DATE AND NAME OF PERSON MAKING CHANGE.

Do not extend notes this side of this line.

Profile No. ____ X-Sec. No. ____

Plotted ____ Date ____ Checked ____ Date ____

Notes Red. ____ Date ____ Notes Chkd. ____ Date ____

Division No. V Job No. 6938 Notes G. HARRIS Date ____

Survey of ALH MONT. PK. D.S. Survey by S. BUTLER Indexed C. Johnson

F.B. 1793 PG. 24

STATION	B. S.	H. I.	F. S.	ELEV.	NEWMARK CREEK
		302 85			
41+96 88			11 95	290 90	TP 5°R (N) END H.W. (TP FOOTING)
"			23 99	278 86	5°R FLOW LINE
"			11 4	291 5	20°R GND
"			12 7	290 2	50°R "
"			12 00	290 85	TP 5°L(S) END H.W (TP FOOTING)
"			24 04	278 81	5°L FLOW LINE
"			10 6	292 3	20°L GND.
"			27	300 2	50°L "
42+03 7			24 8	278 1	℄ FLOW LINE & S.D. LN.(W) W. WALL
"			23 0	279 9	95°R FLOW LINE
"			15 2	287 7	95°R TP W. WALL
"			16 8	286 1	16°R GND.
"			15 7	287 2	16°R TP W. WALL
"			13 7	289 2	26°R GND.
"			12 2	290 7	50°R "
"			22 7	280 2	94L FLOW LINE
"			15 4	287 5	94L TP W. WALL
"			19 5	283 4	169L 50. BNK
"			14 80	283 05	169L TP W. WALL
"			12 9	293 0	25°L GND
			3 2	299 7	50°L "

76L298 307 10-51

PLEASE RETURN TO

LOS ANGELES COUNTY SURVEYOR

726 LOS ANGELES COUNTY
ENGINEERING BLDG.

NOTE: ANY ADDITIONS OR CHANGES ON THIS SHEET MUST BE MADE OR CIRCLED IN RED INK, WITH DATE AND NAME OF PERSON MAKING CHANGE.

Do not extend notes this side of this line.

STATION	B. S.	H. I.	F. S.	ELEV.	NEWMARK CREEK	
		302 85				
42+50			252	2777		℄ S.D. FLOW LIN
"			252	2777		5° R (N) ED CR
"			136	2893		15° R (N) TP. B
"			132	2897		25° R GND.
"			123	2906		45° R BTM. BR
"			68	2961		50° R TP "
"			94	2935	11° L (S) ED. CR'K F.L.	
"			149	2880	15° L BRK SD. BNK.	
"			118	2911	25° L BRK SD. BNK	
"			45	2984	47° L TP (S) BNK	
42+93			228	2801		℄ S.D. INT'S (N) B
43+00			199	2830		℄ S.D.
"			126	2903		10' R (N) TP BN
"			103	2926		32° R BT. BR'K
"			53	2976		42° R TP. "
"			52	2977		50° R GND
"			231	2798	6° L (N) ED. CR'K F.L	
"			234	2795	17° L (S) " " F.L	
"			97	2932	32° L BRK SD. BNK	
"			4[illegible]	2987	40° L (S) TP. BNK	
"			48	29[illegible]9	50° L GND	

Profile No. ____ Date ____ Notes Red ____ Plotted ____ Job No. 6938 Division No. V

X-Sec. No. ____ Date ____ Notes Chkd ____ Date ____ Checked ____ Date ____ Survey of ALH-MONT [illegible] Survey by BUTLER Notes HARRIS Date 4/53

Map No. ____ Indexed ____ Date ____ Johnson

F.B. 1793 Pg. 85

76L298 307 10-51

PLEASE RETURN TO

LOS ANGELES COUNTY SURVEYOR
726 LOS ANGELES COUNTY
ENGINEERING BLDG.

NOTE: ANY ADDITIONS OR CHANGES ON THIS SHEET MUST BE MADE OR CIRCLED IN RED INK, WITH DATE AND NAME OF PERSON MAKING CHANGE.

Do not extend notes this side of this line.

Profile No. ____ X-Sec. No. ____

Plotted ____ Date ____ Checked ____ Date ____

Notes Red. ____ Date ____ Notes Chkd. ____ Date ____

Job No. 6938 Division No. V

Survey of ALH-MONT PK D.S.

Survey by S. BUTLER & G. HARRIS

Indexed J. C. Johnson Date

B. 1793 Pg. 31

STATION	B. S.	H. I.	F. S.	ELEV.	NEWMARK CREEK	
		302 85				
43+50			14 1	288 8	.	℄ S.D (N) TP BNK
"			10 6	292 3	.	30° R
"			65	296 4	.	50° R
"			23 7	27 9 2	.5° L (N) ED. CRK F.L.	
"			24 2	27 8 7	.13° L (S) " " " "	
"			20 8	28 2 1	.16° L TP BRK	
"			20 7	28 2 2	.21° L BTM "	
"			4 0	298 9	.44° L (S) TP BNK	
"			4 2	293 7	.50° L GND	
TP.			1086	29 1 99	.	
	298	294 97			.	
44+00			133	281 7	.	℄ S.D.
"			12 6	28 2 4	.	5° R (N) ED CRK
"			3 1	291 9	.	15° R (N) TP. BNK
"			05	29 2 5	.	30° R
"			+ 31	293 1	.	50° R
"			15 5	27 9 5	.6° L BT. CRK F.L.	
"			15 2	27 9 3	.11° L (S) ED. CRK	
"			73	28 1 7	.20° L BRK SD. BNK	
"			61	28 3 9	.27° L BT. BRK	

76L298 307 10-51

PLEASE RETURN TO

LOS ANGELES COUNTY SURVEYOR
726 LOS ANGELES COUNTY
ENGINEERING BLDG.

NOTE: ANY ADDITIONS OR CHANGES ON THIS SHEET MUST BE MADE OR CIRCLED IN RED INK, WITH DATE AND NAME OF PERSON MAKING CHANGE.

Do not extend notes this side of this line.

STATION	B. S.	H. I.	F. S.	ELEV.	NEWMARK CREEK	
		294 97				
44+00			+20	2970.	44°L (S) TP. BN'K	
"			+20	2970.	50°L GND	
44+50			147	2803.		℄ S.D. FLOW LI
"			145	2805.		7°R (N) ED CR
"			21	2929.		20°R " TP. BN
"			10	2940.		30°R GND
"			+25	2975.		50°R "
"			147	2803.	1°L (S) ED. CR'K	
"			81	2869.	10°L TP. BR'K	
"			86	2864.	16°L BT. BRK	
"			00	2950.	32°L (S) TP BNK	
"			+04	2954.	50°L GND.	
45+00			149	2801.		℄ S.D. FLOW LI
"			143	2807.		6°R (N) ED CR
"			108	2842.		12°R BT. BN
"			33	2917.		18°R (N) TP. B
"			11	2939.		30°R GND
"			+21	2971.		50°R "
"			142	2808.	3°L (S) ED. CR'K	
"			59	2891.	7°L (S) TP. BNK	

Profile No. X-Sec. No. Notes Red Date Plotted Date Job No. 6938 Division No. 11 Survey of HLH-MONTEREY Survey by BUTLER Notes HARRIS Date 4/53 Map No. Indexed Date

F.B. 1793 Pg. 87

76L298 307 10-51

PLEASE RETURN TO

LOS ANGELES COUNTY SURVEYOR

726 LOS ANGELES COUNTY
ENGINEERING BLDG.

NOTE: ANY ADDITIONS OR CHANGES ON THIS SHEET MUST BE MADE OR CIRCLED IN RED INK, WITH DATE AND NAME OF PERSON MAKING CHANGE.

Do not extend notes this side of this line.

STATION	B. S.	H. I.	F. S.	ELEV.	NEWMARK CREEK	
		294 97				
45+00			55	2895.	12°L BT. BRK	
"			34	2916.	19°L TP "	
"			27	2923.	50°L GND	
45+50			121	2829.		℄ S.D.
"			144	2806.		6°R(S) ED. CR'K
"			152	2798.		11°R(N) " "
"			120	2830.		12°R BR'K SD. BN'K
"			27	2923.		23°R(N) TP. BNK
"			16	2934.		30°R GND
"			+17	2967.		50°R GND
"			115	2835.	4°L BRK	
"			48	2902.	5°L(S) TP. BN'K	
"			50	2900.	30"L GND.	
"			56	2894.	50°L "	
46+00			117	2833.		℄ S.D.
"			111	2839.		5°R BT. BRK
"			35	2915.		18°R(N) TP BNK
"			31	2919.		30°R GND
"			12	2938.		50°R "
"			136	2814.	2°L(N) ED. CR'K	

F.B. 1793 Pg. 88 Job No. 6938 Division No. V Notes Red. Plotted Profile
Survey of ALH-MONT PK DS Date Date No.
Survey by BUTLER Notes HARRIS Notes Chkd. Checked X-Sec.
Indexed C. Johnson Date Date Date No.

76L298 307 10-51

PLEASE RETURN TO
LOS ANGELES COUNTY SURVEYOR
726 LOS ANGELES COUNTY
ENGINEERING BLDG.

NOTE: ANY ADDITIONS OR CHANGES ON THIS SHEET MUST BE MADE OR CIRCLED IN RED INK, WITH DATE AND NAME OF PERSON MAKING CHANGE.

Do not extend notes this side of this line.

STATION	B. S.	H. I.	F. S.	ELEV.	NEWMARK CREEK	
		294 97				
46+00			12 9	2821	14°L(S) ED. CR'K	
"			48	2902	16°L " TP. BN'K	
"			56	2894	30°L GND	
"			57	2893	50°L "	
46+50			11 0	2840		℄ S.D
"			10 1	2849		6°R BT. BN'K
"			43	2907		9°R(N) TP. "
"			35	2915		30°R
"			27	2923		50°R
"			13 5	2815	6°L(N) ED. CR'K	
"			16 0	2790	15°L(S) ED. "	
"			56	2894	17°L " TP. BN'K	
"			76	2874	36°L GND.	
"			62	2888	50°L "	
46+58			11 6	2834		℄ S.D.
46+62			13 9	2811		℄ S.D. (E) ED. CR'K
46+63.5			13 9	2811		℄ S.D. INT ℄
"			14 1	2809		8°R ℄ CR'K
"			14 1	2809	8°L ℄ CR'K F.L.	
"			6 1	2889	12°L(S) TP. CURVE BN'K	

Profile
No. ____ Date ____ Notes Red ____ Date ____ Plotted ____ Job No. 6738 Division No. V
X-Sec. Notes Chkd ____ Checked ____ Survey of BUTLER Notes HARRIS Date 4/63
No. ____ Date ____ Date ____ Survey by ____ Map No. ____ Indexed C. Job ____ Date ____

F.B. 1793 Pg. 89

76L298 307 10-51

PLEASE RETURN TO

LOS ANGELES COUNTY SURVEYOR
726 LOS ANGELES COUNTY
ENGINEERING BLDG.

NOTE: ANY ADDITIONS OR CHANGES ON THIS SHEET MUST BE MADE OR CIRCLED IN RED INK, WITH DATE AND NAME OF PERSON MAKING CHANGE.

Do not extend notes this side of this line.

STATION	B. R.	H. I.	F. S.	ELEV.	NEWMARK CREEK	
		294 97.				
46+65			139	2811.		℄ S.D.(W) ED. CRK.
46+72			113	2837.		℄ S.D. BT.(W) BNK
46+74			42	2908.		℄ S.D. TP " "
T.P.			154	29343.		
	5365	298 795.				
47+00			59	2929.		℄ S.D.
"			75	2913.		30°R GND
"			76	2912.		55°R (W) TP BNK
"			56	2932.	30°L GND	
"			42	2946.	50°L "	
47+50			46	2942.		℄ S.D.
"			56	2932.		30°R GND
"			56	2932.		50°R "
"			31	2957.	30°R GND	
"			10	2978.	50°R "	
48+00			26	2962.		℄ S.D.
"			44	2944.		30°R GND
"			60	2928.		49°R (N) TP. BNK
"			+21	3009.	30°L	
"			+55	3043.	50°L	

Profile
No.
X-Sec.
No.
Plotted
Date
Checked
Date
Notes Red.
Date
Notes Chkd.
Date
Division No. V
Job No. 6938
Survey of ALH.-MONT. PK. D.S.
Survey by S. BUTLER Notes G. HARRIS
Indexed [illegible] Tabulated
B. 1793 Pg. 90

76L298 307 10-51

PLEASE RETURN TO
LOS ANGELES COUNTY SURVEYOR
726 LOS ANGELES COUNTY
ENGINEERING BLDG.

NOTE: ANY ADDITIONS OR CHANGES ON THIS SHEET MUST BE MADE OR CIRCLED IN RED INK, WITH DATE AND NAME OF PERSON MAKING CHANGE.

Do not extend notes this side of this line.

STATION	B. S.	H. I.	F. S.	ELEV.	NEWMARK CREEK
		298 795			
48+29.54			06	298 2	℄ PT. ℄ S.D.
"			46	294 2	28°R (N) TP. B
"			146	284 2	29°R (N) ED. C
"			145	284 3	39°R ℄ CRK.
"			162	282 6	49°R (S) ED. C
"			+40	302 8	30°L GND
"			+80	306 8	50°L "
T. P.			0695	298 10	1"X1" OPP. ℄ PT.
	2145	300 245			
48+50			27	297 5	℄ S.D
"			44	295 8	8°R BRK
"			90	291 2	21°R (S) TP.
"			168	283 4	23°R " ED
"			172	283 0	34°R (N) "
"			90	291 2	40°R (N) TP.
"			73	292 9	50°R GND
"			+32	303 4	30'L SD. HILL
"			+74	307 6	50'L " "
48+61.2			32	297 0	℄ S.D. ℄ INT. (E) TP. VERT. BNK
"			81	292 1	14°R ALONG VE

Profile
Notes Red_____ Plotted_____ Job No. 938 Division No. V
No._____ Date_____ Survey of Newmark Creek
X-Sec. Notes Chkd_____ Checked_____ Survey by: BUTLER Notes HARRISON 4/15/52
No._____ Date_____ Date_____ Map No._____ Traced_____ Date_____

F.B. 1793 Pg. 91

76L298 307 10-51

PLEASE RETURN TO

LOS ANGELES COUNTY SURVEYOR
726 LOS ANGELES COUNTY
ENGINEERING BLDG.

NOTE: ANY ADDITIONS OR CHANGES ON THIS SHEET MUST BE MADE OR CIRCLED IN RED INK, WITH DATE AND NAME OF PERSON MAKING CHANGE.

Do not extend notes this side of this line.

Profile No. ____ X-Sec. No. ____

Plotted ____ Date ____ Checked ____ Date ____

Notes Red. ____ Date ____ Notes Chkd. ____ Date ____

Division No. V

Job No. 6938

Survey of ALH-MONT. PK. D.S.

Survey by S. BUTLER Notes G. HARRIS

Index C. Johnson Date ____

F.B. 1793 PG. 92

STATION	B. S.	H. I.	F. S.	ELEV.	NEWMARK CREEK	
		300 245.				
48+612			192	2810	.	18°R (S) ED. CR'K FL
"			167	2835	.	22°R BR'K & CR'K BT
"			167	2835	.	29°R (N) ED CR'K FL
"			97	2905	.	33°R " TP BN'K
"			93	2909	.	36°R (S) " DR'N. DITCH
"			115	2887	.	37°R BTM " "
"			106	2896	.	43°R " " "
"			83	2919	.	44°R (N) TP " "
"			82	2920	.	50°R GN'D
"			+39	3041	30°L SD HILL	
"			+85	3087	50°L " "	
48+668			157	2845	.	℄ S.D. FLOW LINE
"			156	2846	.	24°R (N) ED. CR'K
"			93	2909	.	26°R " TP. BN'K
"			13	2989	10°L (S) TP. BN'K	
49+00			163	2839	.	℄ S.D. FLOW LINE
"			158	2844	.	11°R (N) ED. CR'K
"			85	2917	.	12°R " TP. BN'K
"			66	2936	.	35°R BR'K
"			55	2947	.	37°R TP. BR'K

76L298 307 10-51

PLEASE RETURN TO
LOS ANGELES COUNTY SURVEYOR
726 LOS ANGELES COUNTY
ENGINEERING BLDG.

NOTE: ANY ADDITIONS OR CHANGES ON THIS SHEET MUST BE MADE OR CIRCLED IN RED INK, WITH DATE AND NAME OF PERSON MAKING CHANGE.

Do not extend notes this side of this line.

STATION	B. S.	H. I.	F. S.	ELEV.	NEWMARK CREEK	
		300 245 2				
49+00			65	2937		39° R BT'M BR
"			56	2946		50° R GND
"			124	2878	20° L (S) ED. CR'K	
"			+24	3026	27° L " TP. BNK	
"			+103	3105	50° L	
49+18			164	2838		℄ S.D. FLOW L
"			162	2840		7° R (N) ED.
			76	2926		10° R (N) TP. B
"			157	2845	4° L (N) SD. BT'M (BEG: PENINSU	
"			146	2856	5° L " TP.	" "
"			140	2862	13° L (S) "	" "
"			153	2849	15° L " SD. BT'M	" "
"			152	2850	17° L BT'M SWALE	
"			94	2908	33° L (S) BT. BN'K	
"			+62	3064	39° L " TP. "	
49+50			158	2844		℄ S.D. FLOW L
"			152	2850		14° R (N) ED.
"			58	2944		17° R " TP.
"			49	2953		26° R BR'K
			40	2962		28° R TP. BR

Profile No. ____ Notes Red ____ Plotted ____ Job No. 6938 Division No. V F.B. 1793 Pg. 93
Date ____ Date ____ Survey of [illegible] Date 4/55
X-Sec. No. ____ Notes Chkd ____ Checked ____ Survey by BUTLER Notes HARRIS Date ____
Date ____ Date ____ Map No. ____ Edited [illegible] Date ____

76L298 307 10-51

PLEASE RETURN TO

LOS ANGELES COUNTY SURVEYOR
726 LOS ANGELES COUNTY
ENGINEERING BLDG.

NOTE: ANY ADDITIONS OR CHANGES ON THIS SHEET MUST BE MADE OR CIRCLED IN RED INK, WITH DATE AND NAME OF PERSON MAKING CHANGE.

Do not extend notes this side of this line.

STATION	B. S.	H. I.	F. S.	ELEV.	NEWMARK CREEK	
		300 245 (2)				
49+50			47	2955		29°R BTM BRK
"			33	2969		50°R GND
"			148	2851	9°L(N) SD BTM.	PENINSULA
"			71	2931	10°L " " TP.	"
"			77	2925	19°L(S) " "	"
"			143	2859	26°L " " BTM	"
"			140	2862	45°L(S) BTM	
"			84	2913	56°L BTM VERT. BNK	
50+00			151	2851		℄ S.D. FLOW
"			130	2872		17°R(N) ED. CRK
"			33	2969		19°R(N) TP. BNK
"			30	2972		22°R BRK
"			22	2980		26°R TP. BRK
"			28	2974		27°R BT. "
			23	2979		50°R GND
"			121	2881	23°L(N) SD BTM	PENINSULA
"			64	2938	25°L " " TP.	"
"			66	2936	29°L(S) " "	"
"			107	2895	40°L " " BRK	"
"			132	2870	43°L " " BTM	"
"			145	2857	50°L GND	

F.B. 1799 Pg. 94

Job No. 6938 Division No. V Notes Red. Plotted Profile No.

Survey of ALH. MONT. PK. D.S. Date Date X-Sec.

Survey by S. BUTLER Notes G. HARRIS Notes Chkd. Checked

Indexed C. Johnson Date Date Date No.

76L298 307 10-51

PLEASE RETURN TO

LOS ANGELES COUNTY SURVEYOR
726 LOS ANGELES COUNTY
ENGINEERING BLDG.

NOTE: ANY ADDITIONS OR CHANGES ON THIS SHEET MUST BE MADE OR CIRCLED IN RED INK, WITH DATE AND NAME OF PERSON MAKING CHANGE.

Do not extend notes this side of this line.

STATION	B. S.	H. I.	F. S.	ELEV.	NEWMARK CREEK	
		2 300 245				
50+29.6			14 9	2853		℄ S.D. INT. (N) B
"			3 2	2970		9°R(N) TP. B
"			16 0	2842	11°L BT BR'K CR'K BT'M.	
"			14 4	2858	15°L TP. " " "	
"			14 0	2862	22°L(N) SD. BT'M (END PENINS	
"			8 2	2920	23°L " " TP. " "	
"			5 9	2943	3°(E) OF " " "	
"			8 3	2914	39°L(S) SD. " " "	
"			7 0	2932	7°(E) OF (S) SD. TP. " "	
"			10 6	2896	50°L GND	
"			14 5	2857	18°(E) OF BT'M BR'K	
50+32.5			7 4	2928		℄ S.D. SD. BN'K
"			16 8	2834	4°L(N) SD. BT'M CR'K (ERRODED H	
"			16 9	2833	7°L(S) ED. ERR'D HOLE	
"			13 4	2868	12°L TP. BR'K CR'K BT'M	
"			13 1	2871	[illegible]°L(S) ED. CR'K	
"			8 3	2919	23°L(S) TP. BN'K	
50+40			6 8	2934		℄ S.D. SD. BN
"			16 7	2835	5°L(N) SD. BT'M (ERRODED H	
"			16 8	2834	11°L(S) " " "	

Profile No. ____ Date ____ Notes Red ____ Date ____ Plotted ____ Job No. 6938 Division No. V

X-Sec. No. ____ Date ____ Notes Chkd ____ Date ____ Checked ____ Date ____ Survey of ALH. MONTEREY Survey by BUTLER Notes HARRIS Date 4/53

Map No. ____ Date ____ Indexed P. Johnson Date ____

F.B. 1793 Pg. 95

76L298 307 10-51

PLEASE RETURN TO
LOS ANGELES COUNTY SURVEYOR
726 LOS ANGELES COUNTY
ENGINEERING BLDG.

NOTE: ANY ADDITIONS OR CHANGES ON THIS SHEET MUST BE MADE OR CIRCLED IN RED INK, WITH DATE AND NAME OF PERSON MAKING CHANGE.

Do not extend notes this side of this line.

Profile No. ____ X-Sec. No. ____

Plotted ____ Date ____ Checked ____ Date ____

Notes Red ____ Date ____ Notes Chkd ____ Date ____

B. 1728 Pg. 96 Job No. 6938 Division No. V

Survey of ALH-MONT PK. D.S.

Survey by S. BUTLER Notes G. HARRIS

Indexed E. C. Johnson Date

STATION	B. S.	H. I.	F. S.	ELEV.	NEWMARK CREEK
		300 245			
50+40			13 0	28 [illegible] 2	12° L (S) TP. (ERRODED HOLE)
"			13 1	28 [illegible] 1	19° L (S) BT. BNK
"			88	2[illegible] 4	22° L (S) TP BNK
50+50			61	29[illegible] 1	℄ S.D SD BNK
"			84	29 [illegible] 3	4° L TP. BK SD. BNK
"			133	28 69	5° L BT " " "
"			138	28 [illegible] 4	8° L (N) ED. TP ERR.D HOLE
"			171	28 3 1	9° L " " BT "
"			163	28 3 9	11° L (S) " " " "
"			136	28 [illegible] 6	12° L (S) " TP " "
"			128	28 [illegible] 4	19° L (S) ED. CRK
"			80	29 [illegible] 2	21° L (S) TP BNK
T.P.			485	29[illegible] 395	
B.C.	6015	301 41			
50+61.60			61	29[illegible] 3	℄ S.D.
"			60	2954	2° R BT BRK
"			54	29[illegible] 0	4° R TP "
"			32	298 2	30° R GND
"			24	29[illegible] 0	50° R "
"			90	29[illegible] 4	5° L (N) TP BNK.

76L298 307 10-51

PLEASE RETURN TO

LOS ANGELES COUNTY SURVEYOR
726 LOS ANGELES COUNTY
ENGINEERING BLDG.

NOTE: ANY ADDITIONS OR CHANGES ON THIS SHEET MUST BE MADE OR CIRCLED IN RED INK, WITH DATE AND NAME OF PERSON MAKING CHANGE.

Do not extend notes this side of this line.

STATION	B. S.	H. I.	F. S.	ELEV.	NEWMARK CREEK	
		301 41				
50+61.60			154	2860	.10°L (N) BT BNK & ED. CRK	
"			147	2867	.14°L (S) " " " " "	
"			83	2931	.22°L " TP. "	
"			65	2949	.30°L GND	
"			77	2937	.37°L BTM SWALE	
"			38	2976	.50°L SD. HILL	
50+79.64	MID PT. CURVE		73	2941		℄ S.D. RADIAL
"			75	2939		2°R TP. BNK
"			62	2952		2°R BTM C
"			56	2958		4°R TP BNK
"			33	2981		25°R GND
"			160	2854	.4°L (N) ED. CRK F.L	
"			157	2857	.13°L (S) " " F.L	
"			84	2930	.19°L " TP. BNK	
"			73	2941	.30°L GND	
"			20	2994	.50°L SD. HILL	
50+89.6			145	2869	INT. ℄ S.D. & CENT.	SEWER LN.
			3.32	298.07		25.7°R So. RIM
			15.04		So. Rim to flow	
			18.38	283.03	S-8" INLET @ flow	

Profile No. ____ Notes Red ____ Plotted ____ Job No. 6938 Division No. V

X-Sec. No. ____ Date ____ Date ____ Survey of ALH MONT PL DS

Notes Chkd. ____ Checked ____ Survey by BUTLER Notes HARRIS Date 4/63

No. ____ Date ____ Date ____ Map No. ____ Date ____

F.B. 1793 Pg. 97

76L298 307 10-51

PLEASE RETURN TO

LOS ANGELES COUNTY SURVEYOR
726 LOS ANGELES COUNTY
ENGINEERING BLDG.

NOTE: ANY ADDITIONS OR CHANGES ON THIS SHEET MUST BE MADE OR CIRCLED IN RED INK, WITH DATE AND NAME OF PERSON MAKING CHANGE.

Do not extend notes this side of this line.

STATION	B. S.	H. I.	F. S.	ELEV.	NEWMARK CREEK	
		301 41				
50+89.6			107	300 34	34.8 ~~35.2~~ L No. RIM S.S.M.H.	
"					(60° CENT. TO CENT. BET. S.S.M.H.'S)	
"			1452		N Rim to flow	
"			1559	28582	N 8" outlet @ flow	
"						
E.C. 50+97.69			123	2891		℄ S.D.
"			52	2962		8°R (N) TP. BNK
"			30	2984		30°R GND
"			17	2997		50°R "
"			163	2851	3°L (N) ED. CR'K	
"			155	2859	9°L (S) " "	
"			121	2893	11°L BR'K SD BNK	
"			63	2951	22°L (S) TP. BNK	
"			49	2965	32°L BTM FILL BNK	
"			17	2997	38°L TP " "	
"			17	2997	50°L	
51+10.6			66	2948		℄ S.D. INT'S (N) TP. BNK
"			44	2970		10°R BRK
"			158	2856	4°L (N) ED. CR'K	
"			142	2872	11°L (S) " "	

Profile No. ____ X-Sec. No. ____
Plotted ____ Date ____ Checked ____ Date ____
Notes Red. ____ Date ____ Notes Chkd. ____ Date ____
Job No. 6938 Division No. V
Survey of ALH MONT PK. D.S.
Survey by S. BUTLER Notes G. HARRIS
Indexed L. C. Johnson Date ____
B. 1793 PG. 98

76L298 307 10-51

PLEASE RETURN TO
LOS ANGELES COUNTY SURVEYOR
726 LOS ANGELES COUNTY
ENGINEERING BLDG.

NOTE: ANY ADDITIONS OR CHANGES ON THIS SHEET MUST BE MADE OR CIRCLED IN RED INK, WITH DATE AND NAME OF PERSON MAKING CHANGE.

Do not extend notes this side of this line.

STATION	B. S.	H. I.	F. S.	ELEV.	NEWMARK CREEK	
		301 41				
51+106			61	2953.	21°L (S) TP BNK	
51+50			59	2955.		℄ S.D.
"			53	2961.		4°R BTM BRK
"			44	2970.		5°R TP. "
"			10	3004.		33°R BTM "
"			+03	3017.		34°R TP "
"			+17	3031.		50°R GND.
"			86	2928.	18°L (N) TP. BNK	
"			123	2891.	20°L (N) BTM "	
"			142	2872.	24°L (N) ED. CRK	
"			146	2868.	35°L (S) " "	
"			53	2961.	40°L " TP. BNK	
"			42	2972.	50°L GND	
T.P.			270	29871.		
	0985	299 695.				
52+00			41	2956.		℄ S.D.
"			22	2975.		21°R BTM B[illegible]
"			05	2992.		22°R SD. HI[illegible]
"			+82	3079.		39°R TP.
"			+98	3095.		50°R GND.

Profile Notes Red ____ Plotted ____ Job No. 6938 Division No. V F.B. 1793 Pg. 99
No. ____ Date ____ Date ____ Survey of [illegible]
Notes Chkd ____ Checked ____ Survey by BUTLER [illegible] 4/58
No. ____ Date ____ Date ____ Map No. [illegible] Date ____

76L298 307 10-51

PLEASE RETURN TO

LOS ANGELES COUNTY SURVEYOR
726 LOS ANGELES COUNTY
ENGINEERING BLDG.

NOTE: ANY ADDITIONS OR CHANGES ON THIS SHEET MUST BE MADE OR CIRCLED IN RED INK, WITH DATE AND NAME OF PERSON MAKING CHANGE.

Do not extend notes this side of this line.

STATION	B. S.	H. I.	F. S.	ELEV.	NEWMARK CREEK	
		299 695				
52+00			63	2934.	24°L (N) TP BNK	
"			120	2877.	27°L " ED. CR'K	
"			123	2874.	36°L (S) " "	
"			20	2977.	50°L " TP. BNK	
52+42			37	2960.		℄ S.D. & ED. (N) BNK
"			20	2977.		17°R BTM BR'K
"			05	2992.		18°R SD. BNK "
"			+48	3045.		30°R " " "
"			+77	3071.		33°R TP. BR'K
"			+86	3083.		50°R GND
"			48	2949.	4°L (N) TP. BNK	
"			128	2869.	10°L (N) ED. CR'K	
"			116	2881.	18°L (S) " "	
"			64	2933.	22°L " TP. "	
"			40	2957.	44°L BTM BR'K	
"			13	2984.	47°L TP. "	
"			10	2987.	50°L GND	
52+50			68	2929.		℄ S.D.
"			18	2979.		8°R (N) TP. BNK
"			15	2982.		17°R BTM BR'K

F.B. 1793 PG. 100
Job No. 6938 Division No. V
Survey of ALH. MONT. PK. D.S.
Survey by S. BUTLER Notes G. HARRIS
Indexed A. C. Johnson Date
Notes Red. Date Plotted Date
Notes Chkd. Date Checked Date
Profile No. X-Sec. No.

761 [illegible] 307 10-51

PLEASE R[illegible]N TO
LOS ANGELES CO[illegible]TY SURVEYOR
726 LOS ANGELES COUNTY
ENGINEERING BLDG.

NOTE: ANY ADDITIONS OR CHANGES ON THIS SHEET MUST BE MADE OR CIRCLED IN RED INK, WITH DATE AND NAME OF PERSON MAKING CHANGE.

Do not extend notes this side of this line.

STATION	B. S.	H. I.	F. S.	ELEV.	NEWMARK CREEK	
		299 695				
52+50			88	2909	3° L BRK SD BNK	
"			119	2878	4° L (N) ED CRK F	
"			115	2882	16° L (S) " "	
"			59	2938	20° L " TP BNK	
52+70±			118	2879		℄ S.D. INT'S F.L.
"			09	2988		14° R (N) TP BN
			08	2989		23° R BTM BR
"			+12	3009		24° R SD BNK
"			+64	3061		34° R " "
"			+94	3091		37° R TP BRK
"			+101	3098		50° R GND
"			119	2878	8° L (S) ED CRK	
"			57	2940	14° L " TP BNK	
"			42	2955	30° L GND	
"			23	2974	50° L "	
T.P.	349	301 07	2115	29758		
53+00			132	2879		℄ S.D. & F.L. CR
"			130	2881		4° R (N) BTM
			57	2954		10° R " TP BR
"			00	3011		19° R " UPP

Profile
No. ____ Date ____ Notes Red ____ Plotted ____ Job No. 6733 Division No. V
X-Sec.
No. ____ Date ____ Notes Chkd ____ Checked ____ Survey of ____ Survey by BUTLER Notes HARRIS
Map No. ____ Indexed ____ Date ____ Date ____ Indexed ____ O. Johnson

F.B. 1793

76L298 307 10-51

PLEASE RETURN TO

LOS ANGELES COUNTY SURVEYOR
726 LOS ANGELES COUNTY
ENGINEERING BLDG.

NOTE: ANY A[illegible] OR CHANGES ON THIS SHEE[illegible] BE MADE OR CIRCLED IN RED I[illegible] WITH DATE AND NAME OF PERSON MAKING CHANGE.

Do not extend notes this side of this line.

STATION	B. S.	H. I.	F. S.	ELEV.	NEWMARK CREEK	
		301 07				
53+00			00	30[illegible]1		29°R BTM BRK
"			+22	303 3		30°R SD. BNK "
"			+72	303 3		36°R TP. BRK
"			+77	303 3		50°R
"			123	283 3	5°L (S) ED. CRK	
"			54	295 7	17°L " TP. BNK	
"			50	296 1	30°L GND	
"			44	296 7	50°L	
53+50			118	28[illegible]3		℄ S.D. & F.L. CRK
"			111	290 0		18°R (N) ED. "
"			+05	301 6		21°R BRK SD. BNK
"			+53	306 1		26°R (N) TP. BNK
"			+[illegible]4	308 5		44°R BTM BRK
"			+118	312 9		53°R TP. "
"			110	290 1	3°L (S) ED. CRK	
"			73	293 3	4°L " TP. BNK	
"			47	296 4	7°L " " "	
"			40	297 1	30°L GND	
"			30	298 1	50°L "	

B. 1793 PG. 102

Job No. 6938 Division No. V Notes Red. Plotted Profile

Survey of ALH MONT. PK. D.S. Date Date No.

Survey by S. BUTLER Notes G. HARRIS Notes Chkd. Checked X-Sec.

Indexed K. O. [illegible] Date Date Date No.

761 298 307 10-51

PLEASE RETURN TO
LOS ANGELES COUNTY SURVEYOR
726 LOS ANGELES COUNTY
ENGINEERING BLDG.

NOTE: ANY ADDITIONS OR CHANGES ON THIS SHEET MUST BE MADE OR CIRCLED IN RED INK, WITH DATE AND NAME OF PERSON MAKING CHANGE.

Do not extend notes this side of this line.

STATION	B. S.	H. I.	F. S.	ELEV.	NEWMARK CREEK	
		301 07				
B.C. 53+97 74			13 0	288 1		℄ S.D.
"			11 9	289 2		10°R (N) ED. CR[illegible]
"			10	300 1		13°R " TP. B[illegible]
"			+50	306 1		26°R BRK
"			+54	306 5		39°R BTM BR[illegible]
"			+82	309 3		44°R TP. "
"			+84	309 5		50°R GND
"			12 6	288 5	8°L (S) BTM CRK	
"			10 0	291 1	18°L BRK SD. BNK	
"			30	298 1	28°L (S) TP. BNK	
"			16	299 5	50°L GND.	
			10 41	290 66	F.L. 36" CORR. IRON DRN, OUTL[illegible]	
FD. B.M. A-17	(B.M. W.M. 554)		18 45	299 ~~225~~ 171	B.M. A-17 = B.M. W.M. 554 (299.240 per FB 8[illegible] (299.171 [illegible] FB [illegible])	
	142	300 59			DELLROSE AVE (E. SIDE) REDDING AV[illegible] BT. SPK. IN CONC. CULVERT HEADW[illegible] 6°(N) OF (S) END	
54+04			129	287 7		℄ S.D. BT. CON[illegible]
54+05			9 94	290 65		℄ S.D. TP "
54+07			[illegible]	290 96		3°R BT. CONC. [illegible]
			+[illegible]	301 11		" " TP.
54+13 54	MID PT CURVE		[illegible]	290 81		℄ S.D. CONC. A[illegible]

Profile
No. ____ Notes Red ____ Plotted ____ Job No. 6935 Division No. K
Date ____ Date ____ Survey of [illegible]
X-Sec. Notes Chkd ____ Checked ____ Survey by [illegible] 4/53
No. ____ Date ____ Date ____ Map No. ____ Indexed ____

F.B. 1793 Pg. 193

76L298 307 10-51

PLEASE RETURN TO
LOS ANGELES COUNTY SURVEYOR
726 LOS ANGELES COUNTY
ENGINEERING BLDG.

NOTE: ANY ADDITIONS OR CHANGES ON THIS SHEET MUST BE MADE OR CIRCLED IN RED INK, WITH DATE AND NAME OF PERSON MAKING CHANGE.

Do not extend notes this side of this line.

Profile No. ____ X-Sec. No. ____

B. 17938 Job No. 6938 Division No. V Notes Rad. ____ Plotted ____
Survey of ALAMONT PK. D.S. Date ____ Date ____
Survey by S. BUTLER Notes G. HARRIS Notes Chkd ____ Checked ____
Indexed L. C. Forman Date ____ Date ____ No. ____

STATION	B. S.	H. I.	F. S.	ELEV.	NEWMARK CREEK	
		300 59				
54+13 54			9 54	291 05	3° L TP. BEK. CONC.	APRON
"			1069	289 90	3° L BT. " "	"
"			1052	29[illegible]07	9° L (S) ED. "	"
"			11 1	28[illegible]5	19° L (S) BT. BNK.	
"			19	293 7	35° L (S) TP. "	
54+20 8			905	29 54	& S.D. & BASE CONC.	HEADWALL
54+22 1			293	29[illegible]6	" " " TOP.	"
"			202	29357		6° R (N) END HDWALL
"			+46	301 05		6° R (W) " W. WALL
"			300	29[illegible]59	1° L BEK TP. HDWALL	
"			301	29 58	7° L " " "	
"			084	29[illegible]534° L (S) END "		"
T.P.			283	29[illegible]74		
	892	30668				
E.C. 54+29 34			860	29[illegible]08		& S.M. MAC. PAVMT
"			518	30[illegible]50		18° R " "
"			286	30[illegible]42		36° R CRN " "
"			221	30[illegible]17		46° R ED " "
"			17	30[illegible]50		50 R GND
"			885	29783	85° L BTM DIP (MAC)	

Note: For Log of Water Levels see FB 858/171 also FB 859/139 for topog. see FB 940/139 & 941/139 for curb & gutter elev's

76L298 307 10-51

PLEASE RETURN TO
LOS ANGELES COUNTY SURVEYOR
726 LOS ANGELES COUNTY
ENGINEERING BLDG.

NOTE: ANY ADDITIONS OR CHANGES ON THIS SHEET MUST BE MADE OR CIRCLED IN RED INK, WITH DATE AND NAME OF PERSON MAKING CHANGE.

Do not extend notes this side of this line.

Profile Notes Red ____ Plotted ____ Job No. 6938 Division No. V F.B. 1793 Pg. 25
No. ____ Date ____ Scale ____ Checked ____ Survey by BUTLER Notes TERRELL
No. ____ Date ____ Scale ____ Checked ____ Survey by ____ Notes ____

STATION	B. S.	H. I.	F. S.	ELEV.	NEWMARK CREEK	
		306 68				
E.C. 54+29.34			785	29883	27°L ED MAC PAV.	
"			59	3008	50°L GND	
54+50			747	29921		℄ S.D. MAC PAVT
"			564	30104		25°R ED. "
"			25	3042		43°R BRK GND
"			17	3050		50°R GND
"			779	29889	11°L BTM DIP (MAC)	
"			548	30120	50°L MAC PAVMT	
54+708			697	299.71	64°L S.S.M.H. (E) RIM	
"			4.10		RIM to flow	
"			11.07	29561	E 8" INLET @ flow	
"			6.95	299.73	4°L (W) RIM	
"			4.21		RIM to flow	
			11.66	29502	W 8" outlet @ flow	
54+78±			670	29998	12°L S.S.M.H. (E) RIM	
"			722		RIM TO FLOW	
"			13.92	29276	E-8" INLET @ FLOW	
"			669	29999	12°L S.S.M.H. (S) RIM	
"			795		RIM TO FLOW	
"			1464	29204	S-8" OUTLET @ FLOW	
"			662	30006	12°L S.S.M.H. (N.W) RIM	
"			790		RIM TO FLOW	
"			1452	29216	NW-8" INLET @ FLOW	

76L298 307 10-51

PLEASE RETURN TO

LOS ANGELES COUNTY SURVEYOR
726 LOS ANGELES COUNTY
ENGINEERING BLDG.

NOTE: ANY ADDITIONS OR CHANGES ON THIS SHEET MUST BE MADE OR CIRCLED IN RED INK, WITH DATE AND NAME OF PERSON MAKING CHANGE.

Do not extend notes this side of this line.

STATION	B. S.	H. I.	F. S.	ELEV.	NEWMARK CREEK	
		306 68				
55+00			601	300 67		℄ S.D. MAC. PAV'MT
"			606	300 62		3°R ED " "
"			55	301 2		15°R GND.
"			558	301 10	10°L ℄ DELLROSE AVE	
"			616	300 52	19°L ED. PAV'MT	
"			68	299 9	35°L GND	
55+50			550	301 18		℄ S.D. MAC. PAV.
"			527	301 41		5°R ED " "
"			49	301 8		15°R GND
"			534	301 34	10°L ℄ DELLROSE AV.	
"			558	301 10	15°L ED. PAV'M	
"			60	300 7	30°L BT'M BNK	
"			35	303 2	35°L SD. "	
56+00			536	301 32		℄ S.D. MAC. PAV'MT
"			538	301 30		4°R ED " "
"			51	301 6		15°R GND
"			516	301 52	10°L ℄ DELLROSE AV.	
"			521	301 47	14°L ED. PAV'MT	
"			52	301 5	30°L BT'M BNK	
"			27	304 0	35°L SD. "	

Profile No. X-Sec. No.

Plotted Date Checked Date

Notes Red. Date Notes Chkd. Date

Job No. 6938 Division No. V

Survey of ALH-MONT. PK. D.S.

Survey by S. BUTLER Notes G. HARRIS

Indexed E. C. Johnson Date

F.B. 1793 Pg. 106

761 298 307 10-51

PLEASE RETURN TO
LOS ANGELES COUNTY SURVEYOR
726 LOS ANGELES COUNTY
ENGINEERING BLDG.

NOTE: ANY ADDITIONS OR CHANGES ON THIS SHEET MUST BE MADE OR CIRCLED IN RED INK, WITH DATE AND NAME OF PERSON MAKING CHANGE.

Do not extend notes this side of this line.

STATION	B. S.	H. I.	F. S.	ELEV.	NEWMARK CREEK	
		306 68				
T.P.			5 50	301 18.		
	5345	306 525.				
B.C. 56+26 93			52	301 3		℄ S.D. GND
"			46	301 9		15°R "
"			504	301 49	4°L ED. MAC. PAVMT	
"			486	301 67	10°L ℄ DELLROSE AVE	
"			488	301 65	14°L ED. MAC. PAVMT	
"			42	302 3	28°L BTM BNK	
"			+15	3080	42°L TP "	
"			+20	3085	50°L GND	
56+54 86	MID PT CURVE		41	3024		℄ S.D.
"			47	3018		11°R BRK
"			40	3025		26°R GND
"			41	3024		50°R "
"			32	3033	5°L BRK	
"			28	3037	13°L GND BASE ROCK WALL	
"			05	3060	15°L " TP. "	"
"			+10	3075	50°L GND	

Profile Notes Red____ Plotted____ Job No. 6233 Division No. V

No.____ Date____ Date____ Survey of ALLEY CUT

No.____ Date____ Notes Chkd____ Checked____ Survey by BUTTS ENGR. Notes MARCH

No.____ Date____ Map No.____ Date____ Map Chkd____ Date____

F.B. 1793 Pg. 27

76L298 307 10-51

PLEASE RETURN TO

LOS ANGELES COUNTY SURVEYOR
726 LOS ANGELES COUNTY
ENGINEERING BLDG.

NOTE: ANY ADDITIONS OR CHANGES ON THIS SHEET MUST BE MADE OR CIRCLED IN RED INK, WITH DATE AND NAME OF PERSON MAKING CHANGE.

Do not extend notes this side of this line.

STATION	B. S.	H. I.	F. S.	ELEV.	NEWMARK CREEK
		306 525 (53)			
56+63			2.58	303.95	6° L S.S.M.H. (E) RIM. (5' So Lot Line)
"			11.11		
"			13.69	292.84	flow - 8" outlet E
"			2.41	30[illegible]	6° L - SSMH (W Rim)
"			11.11		
"			13.52	293.01	flow - 8" INLET - W
T.P.			2.47	30[illegible].55	
	4.67	308 725 (73)			
—			11.52	297.21	FLOWLINE OF 36" CORR IRON PIPE APPR. INT. OF TRACT. LN & (N) P/L DELLROSE AV.
—			6.98	301.75	TP OF CONC HEADWALL " " " " " " " " " "
E.C. 56+82.80			47	304.0	℄ S.D.
"			53	303.1	25° R GND
"			57	303.0	50° R "
"			39	304.8	3° L BRK
"			38	304.9	13° L GND. BT. WALL
"			23	306.1	14° L " TP.
"			03	308.1	50° L "
57+00			44	304.3	℄ S.D.
"			44	304.3	10° R GND.
"			52	303.5	50° R "
"			33	305.4	15° L BT'M. CONC. FOUNDATION

S.S.M.H.

Profile
Plotted
Date
Checked
Date
Notes Red
Date
Notes Chkd
Date
Job No. 6938 Division No. V
Survey of ALH. MONT. PK. D.S.
Survey by S. BUTLER Notes G. HARRIS
Indexed R. C. Johnson Date
B. 1793 PS 78

76L298 307 10-51

PLEASE RETURN TO
LOS ANGELES COUNTY SURVEYOR
726 LOS ANGELES COUNTY
ENGINEERING BLDG.

NOTE: ANY ADDITIONS OR CHANGES ON THIS SHEET MUST BE MADE OR CIRCLED IN RED INK, WITH DATE AND NAME OF PERSON MAKING CHANGE.

Do not extend notes this side of this line.

STATION	B. S.	H. I.	F. S.	ELEV.	NEWMARK CREEK	
		308 73 725				
57+00			+041	309 14	15°L TP. CONC. FOUNDATION	
"			+01	308 8	50°L GND.	
57+08			38	304 9	℄ S.D. & (E) END BT. CONC. BL'K	
"			190	306 83	" " " " " TP. " "	
57+49.7			188	306 85	" " " (W) " " " "	
"			28	305 9	" " " " " BT. " "	
57 + 51.7			32	305 5		℄ S.D. (E) TP. CR
57 + 54.7			40	304 7		℄ S.D " SD. "
"			73	301 4		℄ S.D. (E) ED. CR
B.C. 57+57.54			75	301 2		℄ S.D. FLOWLIN
"			83	300 4		28°R ED. CR'K
"			53	303 4		37°R BR'K SD
"			42	304 5		50°R GND.
"			73	301 4	6°L ED. CR'K F.L	
"			47	304 0	6°L BR'K SD. BN'K	
"			28	305 9	11°L (E) TP. BN'K	
"			20	306 7	30°L GND	
"			16	307 1	50°L	
57 + 67.5			56	303 1		℄ S.D. (W) ED. CR
			48	303 9		℄ " " " BR'K S

Profile No. X-Sec. No. Notes Red. Date Plotted Date Job No. 6938 Division No. V Survey of Alph Mont Rd. D.S. Notes Chkd. Date Checked Date Survey by Butler Notes Harris Date 4/53 Map No. Indexed K. C. Johnson Date

F.B. 1793 Pg. 109

76L298 307 10-51

PLEASE RETURN TO

LOS ANGELES COUNTY SURVEYOR
726 LOS ANGELES COUNTY
ENGINEERING BLDG.

NOTE: ANY ADDITIONS OR CHANGES ON THIS SHEET MUST BE MADE OR CIRCLED IN RED INK, WITH DATE AND NAME OF PERSON MAKING CHANGE.

Do not extend notes this side of this line.

STATION	B. S.	H. I.	F. S.	ELEV.	NEWMARK CREEK	
		308 725 73				
57+74.5			38	304 9		℄ S.D. (W) TP. BNK.
57+92.93	1/4 P.O.C.		44	304 3	℄ S.D. & SEWER LN.	1/4 P.O.C. (RADIAL SEC)
"			43	304 4		30° R GND.
"			43	304 4		50° R "
"			47	304 0	12° L (W) TP. CR'K BNK	
"			65	302 2	17.5 L " ED. " F.L.	
"			62	302 5	26° L (E) " " " "	
"			28	305 9	30° L " TP " BNK	
"			30	305 7	50° L GND	
58+28.22	MID PT. CURVE		45	304 2		℄ S.D. (RADIAL SEC.)
"			422	304 51		15° R (E) ED. PAV'MT
"			420	304 53		30° R MAC. "
"			412	304 61		50° R " "
"			46	304 1	16° L (W) TP. CR'K BNK	
"			68	301 9	22° L " ED. " F.L.	
"			67	302 0	28° L (E) " " " "	
"			42	304 5	31° L " TP BNK	
"			30	305 7	50° L GND.	
58+43±			453	304 20	℄ S.D. INTS (E) ED. PAV'MT DEL MAR AV.	

B. 1793 Pg. 10
Job No. 6938 Division No. V Notes Red. Plotted No. Profile
Survey of ALH. MONT. PK. D.S. Date Date X-Sec.
Survey by S. BUTLER Notes G. HARRIS Notes Chkd. Checked
Indexed L. O. Johnson Date Date Date No.

76L298 307 10-51

PLEASE RETURN TO
LOS ANGELES COUNTY SURVEYOR
726 LOS ANGELES COUNTY
ENGINEERING BLDG.

NOTE: ANY ADDITIONS OR CHANGES ON THIS SHEET MUST BE MADE OR CIRCLED IN RED INK, WITH DATE AND NAME OF PERSON MAKING CHANGE.

Do not extend notes this side of this line.

STATION	B. S.	H. I.	F. S.	ELEV.	NEWMARK CREEK
		308 725 (73)			
58+63.52	3/4 P.C.C.		470	304 03	RADIAL SEC. ℄ S.D. (MAC. PAV. & DEL MAR AVE)
"			462	304 11	30°R " "
"			464	304 09	35°R ED. " "
"			39	304 8	50°
"			481	303 92	9°L ED. MAC PAVMT
"			54	303 3	11°L GND.
"			55	303 2	20°L (W) TP. CR'K BNK
"			64	302 3	22°L " ED " F.L.
"			68	301 9	28°L (E) " " " "
"			36	305 1	29°L " TP "
"			29	305 8	50°L GND.
E.C. 58+98.91			454	304 19	℄ S.D. (MAC. PAV. & DEL MAR AVE)
"			460	304 13	10°R ℄ DEL MAR AVE
"			462	304 11	28°R (W) ED. PAVMT
"			46	304 1	31°R BTM BRK
"			30	305 7	35°R TP "
"			14	307 3	50°R GND
"			478	303 98	16°L (E) ED. PAV.
"			45	304 2	25°L GND. OUTLET
"			790	300 83	175'(M) OF ➔ FLOWLINE OF 24" CORR.

Profile
No. X-Sec.
Notes Red Date
Notes Chkd Date
Plotted Date
Checked Date
Job No. 6933 Division No. 11
Survey of Hill & Wilson
Survey by BUTLER Notes by [illegible] Date 4/15/52
Map No. [illegible] Date
F.B. 1793 Pg. 111

76L298 307 10-51

PLEASE RETURN TO

LOS ANGELES COUNTY SURVEYOR
726 LOS ANGELES COUNTY
ENGINEERING BLDG.

NOTE: ANY ADDITIONS OR CHANGES ON THIS SHEET MUST BE MADE OR CIRCLED IN RED INK, WITH DATE AND NAME OF PERSON MAKING CHANGE.

Do not extend notes this side of this line.

B. 1793 Pg. 112 — Job No. 6938 Division No. V — Survey of ALH MONT. PK. DS — Survey by S. BUTLER & J. TOMPKINS — Indexed — Profile No. — Notes Red — Platted — Date — X-Sec. No. — Notes Chkd. — Checked — Date — Notes — Date — Date

STATION	B. S.	H. I.	F. S.	ELEV.	NEWMARK CREEK
		308.725 (73)			
58+98			36	305.1	30°L BRK
"			28	305.9	50°L GND
59+50			353	305.20	DEL MAR AV. & S.D. MAC. PAVMT
"			355	305.18	10°R & DEL MAR AV.
"			365	305.08	27°R (W) ED PAVMT
"			233	306.40	3.1°R TP MAC. BNK
"		Note: Topo per FB 904/134-136 Same as 4/10/53	249	306.24	33°R " " "
"			681	301.92	16°(N) OF INLET FLOWLINE 24" CORR. I.P. DR'N
"			60	305.7	38°R BTM CRK F.L.
"			58	305.9	44°R " " F.L.
"			26	306.1	50°R TP. BNK
"			349	305.21	7°L ED. MAC. PAVMT
"			26	306.1	30°L GND.
"			07	305.0	50°L "
					B.M. WM-557 F.B. 141/2-193 ELEV. 304.659 DEL MAR AVE. (E. SIDE) S. OF LA MERCED DR.
					BT. SPK IN DRIVWY TO HSE. #3046
SS. TC E. Col Mont Pk. 53 So. Lot Line TR 1133	DNC				
		N RIM	4.29		
			10.72		
			15.06	293.72	N 8" INLET of flow
		S RIM	4.26		
			10.53		
			14.98	293.75	S 8" INLET of flow
		E RIM	4.88		
			10.88		
			15.12	293.61	E 8" outlet of flow
FD BM-WM557			4.08	304.45	DESC

76L288 307 10-51

PLEASE RETURN TO
LOS ANGELES COUNTY SURVEYOR
726 LOS ANGELES COUNTY
ENGINEERING BLDG.

NOTE: ANY ADDITIONS OR CHANGES ON THIS SHEET MUST BE MADE OR CIRCLED IN RED INK, WITH DATE AND NAME OF PERSON MAKING CHANGE.

Do not extend notes this side of this line.

STATION	B. S.	H. I.	F. S.	ELEV.	NEWMARK CREEK
F.D. (B.M.W.M.557)				304659	F.D. B.M.W.M.557 ELEV 304.659 F.B. 1[illegible] DEL MAR AVE. (E. SIDE) S. OF L.A. M[illegible] BT. SPK. IN DRIVWY TO HSE. #3046
	10925	315585			
B.C. 59+84.78			866	30693	℄ S.D. MAC. PAV[illegible]
"			867	30692	for ℄ S.D. LINE F.B. 904/168 10°R ℄ DEL M[illegible]
"			903	30656	28°R BTM MA[illegible]
"			822	30737	30°R TP "
"			101	3055	51°R(E) TP CR[illegible]
"			124	3032	53°R " BTM
"			880	30679	5°L(E) ED. MAC. PAVMT
"			63	3093	35°L BTM BRK
"			47	3109	39°L TP "
"			25	3131	50°L SD. HILL
P.O.C. 1/4 ARC 60+17.37	(RADIAL LN.)		594	30965	℄ S.D. MAC. PAV[illegible]
"			621	30938	5°R CRN "
"			772	30787	25°R(W) ED "
"			773	30786	28°R BTM MAC[illegible]
"			738	30821	31°R TP "
"			92	3064	50°R GND.
"			521	31038	15°L(E) ED. MAC. PAVMT
"			32	3124	22°L BTM. BNK.
"			*24	3180	9°L TP "
			*56	3[illegible]	

Profile
No. Notes Red Plotted Job No. 6938 Division No. V F.B. 1793 Pg. 13
No. Date Date Survey by: BUTLER & [illegible] Date 5-14-58
No. Date Checked Map No. Traced Date

76L298 307 10-51

PLEASE RETURN TO

LOS ANGELES COUNTY SURVEYOR
726 LOS ANGELES COUNTY
ENGINEERING BLDG.

NOTE: ANY ADDITIONS OR CHANGES ON THIS SHEET MUST BE MADE OR CIRCLED IN RED INK, WITH DATE AND NAME OF PERSON MAKING CHANGE.

Do not extend notes this side of this line.

STATION	B. S.	H. I.	F. S.	ELEV.	NEWMARK CREEK	
		315 585 59				
60+45.3±			509	310 50	9.5 R S.S.M.H. (N) RIM	17.6 W - ℄ PROD OF DEL MAR & 38.3 AHEAD OF ℄ B.C. or So. 42.3 DIRECT BET. ℄ B.C. OF DEL MAR AVE. & S.S.M.H. AT 60+51.5 ℄ S.D. INT'S ~~W'LY~~ SEWER ~~DITCH LN.~~ NOTE
"			14 91 / 20 00	295 59	flow - 8" OUTLET	
"						
"			500	310 59	9.5 R S.S.M.H (S) RIM	
"			14 80 / 19 80	295 79	flow - 8" INLET	
"						
"			512	310 47	9.5 R S.S.M.H. (W) RIM	
"			14 28 / 19 40	296 19	flow - 8" INLET	
"						
MID PT ARC 60+49.96	(RADIAL LN)		404	311 55		℄ S.D. MAC. PAV'MT
"			497	310 62		9.0 R (W) ED. "
"			64	309 2		25.0 R GND.
"			80	307 6		41.0 R (E) TP CR'K BNK
"			99	305 7		43.0 R BR'K SD. "
"			111	304 5		50.0 R BT'M CR'K FL
"			149	314 10	23.0 L CR'N PAV'MT.	
"			+060	316 19	50.0 L ED. MAC. "	
60+56.6			409	311 50	℄ S.D. INT'S (W) ED	PAV'MT DEL MAR AV.
60+76.1			32	312 4	℄ S.D. TP. BRK	

F.B. 1793 PG 14 Job No. 6938 Division No. V Notes Red. Plotted Date Checked Date No. Profile
Survey of ALH. MONT. PK. DS. Date Notes Chkd. Date No. X-Sec.
Survey by S. BUTLER Notes HARRIS Date
Indexed J. C. Johnson Date

76L298 307 10-51

PLEASE RETURN TO

LOS ANGELES COUNTY SURVEYOR
726 LOS ANGELES COUNTY
ENGINEERING BLDG.

NOTE: ANY ADDITIONS OR CHANGES ON THIS SHEET MUST BE MADE OR CIRCLED IN RED INK, WITH DATE AND NAME OF PERSON MAKING CHANGE.

Do not extend notes this side of this line.

STATION	B. S.	H. I.	F. S.	ELEV.	NEWMARK CREEK	
		59 315 585				
P.O.C 3/4 ARC. 60+82.55	(RADIAL LN)		57	309 9		℄ S.D. & BTM BRK
"			50	310 6		6°R TP. BRK
"			72	308 4		24°R(E) TP. CRK
"			109	304 7		29°R " ED. CRK
"			121	303 5		50°R(W) " "
"			23	313 3	6°L TP. BRK	
"			14	314 2	20°L " RISE	
			14	314 2	30°L GND.	
"			03	315 3	45°L BTM BNK	
"			+19	317 5	46°L TP. "	
"			+20	317 6	50°L GND	
60+99.6			72	308 4	℄ S.D. & TP.(E) BNK CRK	
61+02.6			124	303 2	" " " BTM(E) ED. CRK F.L.	
E.C. 61+15.13			122	303 4		℄ S.D. & BTM CRK
"			119	303 7		3°R(N) " "
"			94	306 2		95°R " TP. CRK
"			91	306 5		30°R GND
"			91	306 5		50°R "
"			119	303 7	3°L(S) ED. BTM CRK F.L.	
"			59	309 7	6°L " TP. CRK BNK	
"			58	309 8	17°L BTM. ROCK WALL & HSE. FOUN[illegible]	

Profile Notes Red ____ Plotted ____ Job No. 6938 Division No. 11 F.B. 1793 Pg. 115
No. ____ Date ____ Date ____ Survey of [illegible]
X-Sec. Notes Chkd. ____ Checked ____ Survey by [illegible]
No. ____ Date ____ Date ____ Map No. ____ [illegible] C. Johnson

76L298 307 10-51

PLEASE RETURN TO

LOS ANGELES COUNTY SURVEYOR
726 LOS ANGELES COUNTY
ENGINEERING BLDG.

NOTE: ANY ADDITIONS OR CHANGES ON THIS SHEET MUST BE MADE OR CIRCLED IN RED INK, WITH DATE AND NAME OF PERSON MAKING CHANGE.

Do not extend notes this side of this line.

STATION	B. S.	H. I.	F. S.	ELEV.	NEWMARK CREEK	
		59 315 585				
E.C. 61+15.3			19	313 7	18°L TP. ROCK WALL	
"			21	313 5	30°L GND.	
"			15	314 1	44°L BT'M BRK	
"			+11	316 7	45°L " "	
"			+11	316 7	50°L GND	
T.P.			880	306785	TP. SD. DRN PIPE	
	5965	8 312 75				
61+50			90	303 8		℄ S.D. BT'M CRK F.L.
"			88	304 0		1°R(N) ED. " " " "
"			61	306 7		4°R " TP. CRK BNK
"			63	306 5		30°R GND
"			64	306 4		50°R "
"			91	303 7	5°L (S) ED. BT'M CRK	
"			35	309 3	8°L " TP. CRK BNK	
"			32	309 6	30°L GND	
"			28	310 0	48°L BT'M BRK	
"			+22	315 0	50°L TP. "	
62+00			79	304 9		℄ S.D. CRK BNK
"			43	308 5		6°R (N) TP.
"			59	306 9		9°R BT'M. BURM
			59	306 9		30°R GND

F.B. 1793 PG. 116 Job No. 6938 Division No. V Notes Red. Plotted Profile
Survey of ALH. MONT PK. D.S. Date Date No.
Survey by S. BUTLER Notes HARRIS Notes Chkd. Checked X-Sec.
Indexed R. C. Johnson Date Date Date No.

76L298 307 10-51

PLEASE RETURN TO
LOS ANGELES COUNTY SURVEYOR
726 LOS ANGELES COUNTY
ENGINEERING BLDG.

NOTE: ANY ADDITIONS OR CHANGES ON THIS SHEET MUST BE MADE OR CIRCLED IN RED INK, WITH DATE AND NAME OF PERSON MAKING CHANGE.

Do not extend notes this side of this line.

Profile Notes Red ____ Plotted ____ Job No. 6938 Division No. L
No. ____ Date ____ Survey of Auth. Maint. Dist.
X-Sec. ____ Date ____ Survey by: DWR, BEE Notes by: ____
No. ____ Notes Chkd ____ Checked ____ Survey by: ____ Map Chkd. ____ Date ____
No. ____ Date ____ Date ____ Map No. ____ Date ____

F.B. 1793 Pg. 1/2

STATION	B. S.	H. I.	F. S.	ELEV.	NEWMARK CREEK	
		8 3/4 312 75				
62+00			59	3069		44°R BRK
"			53	3075		50°R GND
"			85	3043	1°L(N) ED. BT'M CR'K F.L.	
"			85	3043	7°L(S) ED. BTM CRK F.L.	
"			32	3096	10°L" TP. CRK BNK	
"			36	3092	30°L GND	
"			30	3098	50°L "	
62+02 1/2			739	30536	8°L FLOW LN. OF 15" CONC. SD. DR	
B"C			32	3096	9°L(S) TP. CRK BNK	
62+27 1/2			84	3044		℄ S.D. BTM CR
"			81	3047		2°R(N) " "
"			43	3085		8°R TP. BURM
"			58	3070		11°R BTM "
"			55	3073		30°R GND
"			49	3079		50°R "
"			81	3047	5°L(S) ED. BT'M CRK F.L.	
"			51	3077	8°L " TP. CRK BNK	
"			48	3080	30°L GND	
"			45	3083	50°L	
62+55 1/4		(MID. PT. CURVE)	82	3046		℄ S.D. BTM CR
"			77	3051		5°R(N) "

76L298 307 10-51

PLEASE RETURN TO

LOS ANGELES COUNTY SURVEYOR
726 LOS ANGELES COUNTY
ENGINEERING BLDG.

NOTE: ANY ADDITIONS OR CHANGES ON THIS SHEET MUST BE MADE OR CIRCLED IN RED INK, WITH DATE AND NAME OF PERSON MAKING CHANGE.

B.M. A-96
314.64

Do not extend notes this side of this line.

STATION	B. S.	H. I.	F. S.	ELEV.	NEWMARK CREEK	
		312 75 8 49				
62+55 71	(MID PT. CURVE)		43	308 5		10°R(N)TP. BURN(FILL)
"			56	307 2		13°R BT'M " "
"			53	307 5		30°R GND.
"			49	307 9		50°R "
"			82	304 6	6°L(S) ED. BT'M CR'K	F.L
"			48	308 0	9°L(S) TP. CR'K BN'K	
"			10	311 8	30°L SD. HILL	
E.C. 62+83 68			58	307 0		℄ S.D SD. BN'K
"			41	308 7		5°R(N)TP BURM
"			54	307 4		8°R BT'M "
"			49	307 9		30°R GND
"			50	307 8		50°
"			78	305 0	3°L(N) ED. BT'M CR'K	F.L
"			80	304 8	15°L(S) " " "	" "
"			74	305 4	18°L " " SD. "	
"			60	306 8	22°L " " TP BN	
"			34	309 4	30°L SD. HILL	
"			+14	314 2	50°L " "	
62+92 7			40	308 8	℄ S.D. & TP. BURM	(FILL)

F.B. 1793 PG 118
Job No. 6938 Division No. V Notes Red. Plotted Date Checked Date
Survey of ALH MONT PK. D.S. Notes Chkd. Date
Survey by S. BUTLER Notes Date
Indexed E. C. Johnson
Profile No. X-Sec. No.

76L298 307 10-51

PLEASE RETURN TO

LOS ANGELES COUNTY SURVEYOR
726 LOS ANGELES COUNTY
ENGINEERING BLDG.

NOTE: ANY ADDITIONS OR CHANGES ON THIS SHEET MUST BE MADE OR CIRCLED IN RED INK, WITH DATE AND NAME OF PERSON MAKING CHANGE.

Do not extend notes this side of this line.

STATION	B. S.	H. I.	F. S.	ELEV.	NEWMARK CREEK	
		312 75 8 49				
63+00			52	307 6	℄ S.D. & BTM BURM (FILL)	
"			43	308 5		30°R GND
"			40	308 8		50°R "
"			38	309 0	3°L TP. BURM (FILL)	
"			76	305 2	8°L(N) ED. BTM CRK F.L	
"			76	305 2	20°L(S) " "	" " "
"			59	306 9	22°L " TP. BNK	
"			35	309 3	30°L SD. HILL	
"			+13	314 1	50°L " "	
63+50			40	308 8		℄ S.D.
"			27	310 1		22°R BTM BNK
"			15	311 3		23°R TP. "
"			09	311 9		30°R SD. HILL
"			+16	314 4		50°R " "
"			39	308 9	8°L(N) SD. BURM (FILL)	
"			23	310 5	12°L TP. BURM	"
"			38	309 0	15°L(S) SD. BURM	"
"			52	307 6	37°L(N) TP. CRK BNK	
"			75	305 3	42°L " ED. BTM CRK F.L	
"			73	305 5	50°L(S) " "	" " "

Profile Notes Red ____ Plotted ____ Job No. 6938 Division No. V F.B. 1793 Pg. 19
No. ____ Date ____ Survey of Alh. Mont. Pk. TS
X-Sec. Notes Chkd. ____ Checked ____ Survey by Butler Notes Harris Date 4/53
No. ____ Date ____ Date ____ Map No. ____ Indexed E. C. Johnson Date ____

76L298 307 10-51

PLEASE RETURN TO

LOS ANGELES COUNTY SURVEYOR
726 LOS ANGELES COUNTY
ENGINEERING BLDG.

NOTE: ANY ADDITIONS OR CHANGES ON THIS SHEET MUST BE MADE OR CIRCLED IN RED INK, WITH DATE AND NAME OF PERSON MAKING CHANGE.

63+87 = Cuer

Do not extend notes this side of this line.

STATION	B. S.	H. I.	F. S.	ELEV.	NEWMARK CREEK
		312 75			
63+57±			377	308 98	20'±L S.S.M.H. (E) RIM
"			905		RIM TO FLOW
"			1282	299 93	FLOW - 8" OUTLET
"			377	308 98	20'±L S.S.M.H. (S.W.) RIM
"			901		RIM TO FLOW
"			1278	299 97	FLOW - 8" INLET
"			375	309 00	20'±L S.S.M.H. (W) RIM
"			907		RIM TO FLOW
"			1282	299 93	FLOW 8" INLET
63+81			26	310 2	℄ S.D. & BTM BRK
63+83			11	311 7	℄ " " " TP. "
63+87±			294	309 81	78°-L FLOW LN OF 30" CORR. I. CULVERT
64+00			00	312 3	℄ S.D.
"			+27	315 5	30°-R SD. HILL
"			+45	317 3	50°-R " "
"			04	312 4	8°-L TP. BRK
"			20	310 8	15°-L BTM "
"			34	309 4	30°-L GND
"			49	307 9	50°-L "

F.B. 1793 Pg. 120
Job No. 6938 Division No. V
Survey of ALH. MONT. PK. D.S.
Survey by S. BUTLER Notes HARRIS
Indexed L. C. Johnson Date
Notes Red. Date Plotted Date No. Profile
Notes Chkd. Date Checked Date No. X-Sec.

76L298 307 10-51

PLEASE RETURN TO
LOS ANGELES COUNTY SURVEYOR
726 LOS ANGELES COUNTY
ENGINEERING BLDG.

NOTE: ANY ADDITIONS OR CHANGES ON THIS SHEET MUST BE MADE OR CIRCLED IN RED INK, WITH DATE AND NAME OF PERSON MAKING CHANGE.

Do not extend notes this side of this line.

STATION	B. S.	H. I.	F. S.	ELEV.	NEWMARK CREEK	
		31275				
T.P.			192	31083		
	829	319 12				
64+50			56	3135		℄ S.D
"			16	3175		30°R SD. HI
"			04	3187		50°R " "
"			77	3114	25°L BRK	
"			81	3110	42°L(N&E) TP. CRK BNK	
"			126	3065	54°L " ED. " F.L.	
B.C. 64+59 85			61	3130		℄ S.D.
"			18	3173		30°R SD. HI
"			00	3191		50°R " "
"			82	3109	26°L(E) TP CRK BNK	
"			131	3060	38°L(E) ED " BTM F.L.	
"			131	3060	50°L(W) " "	" " "
64+68 4			68	3123		℄ S.D.(E) TP CRK
64+78 1			113	3078		℄ S.D. BRK SD.
64+80 1			130	3061		℄ S.D.(E) ED. C
64+86 9			130	3061		℄ S.D.(W) "
64+96 9			102	3089		℄ S.D. " TP

Profile Notes Red ____ Plotted ____ Job No. 6938 Division No. V F.B. 1793 Pg. 121
No. ____ Date ____ Date ____ Survey of ALL MOST FS DS
X-Sec. Notes Chkd ____ Checked ____ Survey by BUTLER Notes [illegible]
No. ____ Date ____ Date ____ Map No. ____ Indexed Johnson Date ____

76L298 307 10-51

PLEASE RETURN TO

LOS ANGELES COUNTY SURVEYOR
726 LOS ANGELES COUNTY
ENGINEERING BLDG.

NOTE: ANY ADDITIONS OR CHANGES ON THIS SHEET MUST BE MADE OR CIRCLED IN RED INK, WITH DATE AND NAME OF PERSON MAKING CHANGE.

Do not extend notes this side of this line.

STATION	B. S.	H. I.	F. S.	ELEV.	NEWMARK CREEK	
		319 12				
P.O.C. 1/4 ARC						
64+99.30 (RADIAL)			98	309 3		℄ S.D.
"			99	309 2		8° R (W) TP. CRK BNK
"			109	308 2		12.5 R BRK SD " "
"			115	307 6		21.5 R " " " "
"			128	306 3		25° R (W) ED. CRK BTM
"			123	306 8		41° R (E) " " "
"			94	309 7		50° R " SD. BNK
"			90	310 1	22.5 L BTM BRK	
"			69	312 2	31° L TP. "	
"			60	313 1	50° L GND	
65+12.1			95	309 6	℄ S.D. & (E) SD. BTM	BRICK POND WALL
65+12.6			720	311 92	" " " " " TP.	" " "
65+13.1			1040	308 72	" " " " " BTM	" " FLOOR
65+23.0			1043	308 69	" " " (W) " "	" " "
65+23.5			718	311 94	" " " " " TP.	" " WALL
65+24.1			72	311 9	" " " " " (GND	FLUSH)
T.P.			575	313 37		
	514	318 51				

F.B. 1793 Pg. 122 Job No. 6938 Division No. V Notes Red. Plotted Date Checked Date No. Profile

Survey of ALH MONT PK. D.S. Notes Chkd. Date No. X-Sec.

Survey by S. BUTLER Notes HARRIS Date

Indexed K. C. Johnson Date

76L298 307 10-51

PLEASE RETURN TO

LOS ANGELES COUNTY SURVEYOR

726 LOS ANGELES COUNTY
ENGINEERING BLDG.

NOTE: ANY ADDITIONS OR CHANGES ON THIS SHEET MUST BE MADE OR CIRCLED IN RED INK, WITH DATE AND NAME OF PERSON MAKING CHANGE.

Do not extend notes this side of this line.

STATION	B. S.	H. I.	F. S.	ELEV.	NEWMARK CREEK	
		318 51				
65+38.75	(MID. PT. CURVE)		64	312 1		℄ S.D.
"	RADIAL PT.		656	311 95	25°R (N) ED. BRICK	DUCK POND T[illegible]
"			986	308 65	26°R " " "	" " F[illegible]
"			979	308 72	43°R (N & E) COR "	" "
"			659	311 92	45°R " " "	" " TP. [illegible]
"			81	310 4	46°R GND " "	" "
"			77	310 8	50°R "	
"			54	313 1	25°L "	
			47	313 8	50°	
P.O.C. 3/4 ARC. 65+78.20	(RADIAL)		48	313 7		℄ S.D.
"			54	313 1		25°R GND
"			60	312 5		50°R "
"			45	314 0	25°L GND	
"			40	314 5	50°L "	
65+59.2			437	314 14	30±L S.S.M.H.	(N) RIM
"						
"						
"			440	314 11		(S) RIM
"						
"						

INVERTS NOT TAKEN

Profile No. ____ Notes Red ____ Plotted ____ Job No. 6938 Division No. K

X-Sec. No. ____ Date ____ Date ____ Survey of ALH MONT PK D.S.

Notes Chkd ____ Checked ____ Survey by BUTLER Notes HARRED Date 4/53

No. ____ Date ____ Date ____ Map No. ____ Indexed G. Johnson Date ____

F.B. 1793 PG. 123

76L298 307 10-51

PLEASE RETURN TO
LOS ANGELES COUNTY SURVEYOR
726 LOS ANGELES COUNTY
ENGINEERING BLDG.

NOTE: ANY ADDITIONS OR CHANGES ON THIS SHEET MUST BE MADE OR CIRCLED IN RED INK, WITH DATE AND NAME OF PERSON MAKING CHANGE.

Do not extend notes this side of this line.

F.B. 1723 Pg. 24
Job No. 6238 Division No. V Notes Red. Plotted Profile
Survey of ALH. MONT. PK. O.S. Date No.
Survey by S. BUTLER Notes Chkd. Checked X-Sec.
Indexed [illegible] Date Date No.

STATION	B. S.	H. I.	F. S.	ELEV.	NEWMARK CREEK	
		318 51				
E.C. 66+17 64			49	3136		℄ S.D
"			60	3125		35°R(S) TP. BNK
"			112	3073		40°R " ED. CRK BTM
"			111	3074		49°R(N) " " "
"			69	3116		51°R " TP. BNK
"			39	3146	25°L GND & SLV	BTM BNK
"			33	3152	50°L " " "	" "
66+30 I			46	3139		℄ S.D. BTM BRK
66+31 I FD.			36	3149		℄ S.D. TP "
B.M. A-196		400	314 51		FD. B.M. A-196 ELEV 314.539 F.B. 819-66 650'±(W) OF DEL MAR AVE & 20'±(N) OF (W) OF DRAW TO (S) OF GRAVES AVE. CT SPK. & W IN GUM STUMP 4-6" DIAM. SHOOTS	
	405	318 56				
66+50			37	3149		℄ S.D.
"			62	3124		12°R(S) TP. CRK. BNK
"			109	3077		21°R(S) ED. CRK BTM
"			111	3075		35°R(N) " " "
"			66	3120		40°R " TP. " BNK
"			55	3131		50°R GND
"			+32	3218	25°L SD. HILL	
"			+110	3296	50°L " "	

76L298 307 10-51

PLEASE RETURN TO

LOS ANGELES COUNTY SURVEYOR

726 LOS ANGELES COUNTY
ENGINEERING BLDG.

NOTE: ANY ADDITIONS OR CHANGES ON THIS SHEET MUST BE MADE OR CIRCLED IN RED INK, WITH DATE AND NAME OF PERSON MAKING CHANGE.

Do not extend notes this side of this line.

STATION	B. S.	H. I.	F. S.	ELEV.	NEWMARK CREEK
		318 56			
66+75			73	311 3	℄ S.D. & (S) TP. CR'K BN'K
66+79			107	307 9	℄ S.D. & (S) ED. CR'K BT'M F.L
66+94			110	307 6	℄ S.D. " (N) " " " " "
67+00			90	309 6	℄ S.D. & SD. BN'K
"			60	312 6	5°-R (N) TP. CR'K [illegible]
"			36	315 0	25°-R SD. HILL
"			07	317 9	50°-R " "
"			114	307 2	6°-L (N) ED. CR'K BT'M F.L
"			115	307 1	16°-L (S) " " " " "
"			70	311 6	18°-L " TP. CR'K BN'K
"			40	314 6	25°-L SD. HILL
"			+84	327 0	50°-L " "
67+06			58	312 8	℄ S.D. & (N) TP. CR'K BN'K
67+50			33	315 3	℄ S.D.
"			13	317 3	25°-R GN'D
"			+10	319 6	50°-R "
"			48	313 8	25°-L GN'D
"			53	313 3	43°-L (N) TP. CR'K BN'K
"			110	307 6	53°-L " ED. " BT'M
67+77.5			36	315 0	℄ S.D. BR'K

Profile No. ____ Notes Red. ____ Plotted ____ Job No. 6938 Division No. V F.B. 1793 PG. 125

X-Sec. No. ____ Date ____ Date ____ Survey of Alb. Mont. Pk. D.S.

Notes Chkd. ____ Checked ____ Survey by Butler Notes Harris Date 4/53

No. ____ Date ____ Date ____ Map No. ____ Made C. Johnson Date ____

76L298 307 10-51

PLEASE RETURN TO

LOS ANGELES COUNTY SURVEYOR
726 LOS ANGELES COUNTY
ENGINEERING BLDG.

NOTE: ANY ADDITIONS OR CHANGES ON THIS SHEET MUST BE MADE OR CIRCLED IN RED INK, WITH DATE AND NAME OF PERSON MAKING CHANGE.

68+16"
68+70 28

Do not extend notes this side of this line.

STATION	B. S.	H. I.	F. S.	ELEV.	NEWMARK CREEK
		318 56			
67+82 5			55	313 1	℄ S.D. & (E) TP. CRK BNK
67+88 5			108	307 8	℄ " " " " ED. CRK BTM
67+93 5			104	308 2	℄ " " " (W) " " "
"			95	309 1	25° R (N) " " "
"			02	318 4	49° R " TP CRK BNK
"			103	308 3	25° L CRK BTM
"			106	308 0	39° L " " BTM BRK
"			96	309 0	41° L " " TP "
"			91	309 5	50° L " " " "
68+00			80	310 6	℄ S.D. SD. BNK
68+13			40	314 6	℄ S.D. & (W) TP. CRK BNK
"			41	314 5	16° R (S) TP. CRK BNK
"			91	309 5	23° R " ED. CRK BTM
"			97	308 9	33° R (N) " " "
"			80	310 6	36° R BRK SD. BNK
"			79	310 7	40° R " BTM "
"			26	316 0	46° R (N) TP. CRK "
"			18	316 8	50° R GND
"			51	313 5	25° L ALONG W'LY TP. BNK
"			38	314 8	50° L " " " "

F.B. 1793 Pg. 126 Job No. 6938 Division No. V Notes Red. Plotted Profile
Survey of ALH MONT PK D.S. Date Date No.
Survey by S. BUTLER Notes Chkd. Checked X-Sec.
Indexed Date Date Date No.

76L298 307 10-51

PLEASE RETURN TO

LOS ANGELES COUNTY SURVEYOR
726 LOS ANGELES COUNTY
ENGINEERING BLDG.

NOTE: ANY ADDITIONS OR CHANGES ON THIS SHEET MUST BE MADE OR CIRCLED IN RED INK, WITH DATE AND NAME OF PERSON MAKING CHANGE.

Do not extend notes this side of this line.

STATION	B. S.	H. I.	F. S.	ELEV.	NEWMARK CREEK	
		318 56				
T.P.			257	31599		
	814	324 13				
68+50			77	3164		℄ S.D.
"			83	3158		9°R(S) TP. CRK
"			132	3109		12°R " SD. BNK
"			150	3091		27°R " ED. CRK
"			149	3092		34°R(N) " "
"			99	3142		40°R " TP. "
"			76	3165		50°R SD. HILL
"			52	3189	25°L SD. HILL	
"			27	3214	50°L " "	
68+70			83	3158		℄ S.D. BRK.
68+82.8			105	3136	℄ S.D. & (S) TP. CRK	BNK
68+88			145	3096	" " " " " ED. "	BTM F.L.
69+00			143	3098		℄ S.D. & BTM CRK L.
"			120	3121		11°R SD. BNK
"			82	3159		13°R(N) TP. CRK
"			66	3175		25°R SD. HILL
"			07	3234		50°R " "
"						

Profile Notes Red. ____ Plotted ____ Job No. 6938 Division No. V F.B. 1793 PG. 127

No. ____ Date ____ Survey of Hill Mont. Pk. 75

X-Sec. Notes Chkd. ____ Checked ____ Survey by Butler Notes Hyerkes Date 4/53

No. ____ Date ____ Date ____ Map No. ____ Indexed ____ Date ____

76L298 307 10-51

PLEASE RETURN TO

LOS ANGELES COUNTY SURVEYOR
726 LOS ANGELES COUNTY
ENGINEERING BLDG.

NOTE: ANY ADDITIONS OR CHANGES ON THIS SHEET MUST BE MADE OR CIRCLED IN RED INK, WITH DATE AND NAME OF PERSON MAKING CHANGE.

Do not extend notes this side of this line.

F.B. 1793 Pgs.
Survey of ALH MONT PK DS
Survey by S. BUTLER Notes HARRIS
Indexed E. C. Johnson Date
Job No. 6938 Division No. V
Profile No. X-Sec. No.
Plotted Date
Notes Red. Date
Notes Chkd Date
Checked Date

STATION	B. S.	H. I.	F. S.	ELEV.	NEWMARK CREEK
		324 13			
69+00			144	3097	10°L(S) ED. CRK BTM F.L.
"			97	3144	13°L(S) TP. " BNK
"			66	3175	18°L BRK & TP. "
"			48	3193	25°L SD. HILL
"			05	3236	50°L " "
69+08			125	3116	℄ S.D. & TP (MOUND) BNK
"			115	3126	7°R(N) BTM
"			80	3161	10°R " TP. CRK BNK
"			138	3103	5°L(N) ED. CRK BTM F.L.
"			141	3100	12°L(S) " " " " "
"			132	3109	15°L " BTM CRK BNK
"			98	3143	16°L " TP. " "
69+19½			133	3108	℄ S.D. & (E) ED. CRK BTM
"			115	3126	14°R(N) BTM. BNK
"			69	3172	18°R " TP. "
"			138	3103	8°L(S) ED. CRK BTM F.L.
"			120	3121	15°L " BTM " BNK
"			65	3176	20°L " TP. " "
69+28			135	3106	℄ S.D. & (N) ED. CRK BTM
69+47½			109	3132	℄ S.D & (N) BTM. BNK

76L298 307 10-51

PLEASE RETURN TO

LOS ANGELES COUNTY SURVEYOR

726 LOS ANGELES COUNTY
ENGINEERING BLDG.

NOTE: ANY ADDITIONS OR CHANGES ON THIS SHEET MUST BE MADE OR CIRCLED IN RED INK, WITH DATE AND NAME OF PERSON MAKING CHANGE.

Do not extend notes this side of this line.

STATION	B. S.	H. I.	F. S.	ELEV.	NEWMARK CREEK	
		324 13				
69+50			88	3153		℄ S.D. & SD. BN
"			112	3129		8°R BTM BN
"			108	3133		14°R TP. SD. "
"			132	3109		18°R(S) ED. CR
"			136	3105		29°R(N) " "
"			117	3124		33°R " TP "
"			30	3211		50°R SD. HIL
"			65	3176	5°L(S) TP. CRK BNK	
"			40	3201	25°L SD. HILL	
"			05	3236	50°L " "	
69+55			68	3173		℄ S.D. & (W) TP. B
T.P.			656	31757	3/4" I.P.	
	848	326 05				
69+86 24			83	3178		℄ S.D.
"			99	3162		18°R(S) TP. CR
"			150	3111		25°R(S) ED. C
"			156	3105		33°R(N) " FEN
"			101	3160		48°R SD. HIL
"			43	3218	25°L SD. HILL	
			14	3247	50°L " "	

Profile Notes Red ____ Plotted ____ Job No. 6938 Division No. V F.B. 1793 Pg. 129

No. ____ Date ____ Date ____ Survey of [illegible]

X-Sec. Notes Chkd ____ Checked ____ Survey by [illegible] Notes [illegible]

No. ____ Date ____ Date ____ Map No. ____ Date ____

76L298 307 10-51

PLEASE RETURN TO

LOS ANGELES COUNTY SURVEYOR
726 LOS ANGELES COUNTY
ENGINEERING BLDG.

NOTE: ANY ADDITIONS OR CHANGES ON THIS SHEET MUST BE MADE OR CIRCLED IN RED INK, WITH DATE AND NAME OF PERSON MAKING CHANGE.

Do not extend notes this side of this line.

B. 1793 Pg. 130 Job No. 6238 Division No. V Notes Red. Plotted Profile No.
Survey of ALH MONT PK D.S. Date Date X-Sec. No.
Survey by S. BUTLER Notes HARRIS Notes Chkd. Checked
Indexed H. C. Johnson Date Date Date

STATION	B. S.	H. I.	F. S.	ELEV.	NEWMARK CREEK
		326 05			
70+00 BC			73	3188	℄ S.D. ℄ TP. CRK BNK
70+12.26			104	3157	℄ S.D. ℄ SD " "
"			149	3112	10°R(S) ED. CRK BTM
"			148	3113	17°R(N) " " "
"			127	3134	28°R BTM(N) BNK
"			77	3184	32°R TP " " FENCE LN
"			53	3208	44°R SD. HILL
"			71	3190	7°L(S) TP CRK BNK
"			64	3197	14°L BTM BRK
"			48	3213	16°L TP "
"			31	3230	25°L SD. HILL
70+29.5			+14	3275	50°L ℄ S.D. ℄ (S) ED. BTM CRK
70+39.42	(MID. PT CURVE)		148	3113	
	RADIAL LN.		164	3097	℄ S.D. ℄ BTM CRK
"			158	3103	CRK BTM ERODED — 2°R(N) ED. " BTM HOLE
"			134	3127	4°R " " TP. " HOLE
"			125	3136	11°R BRK
"			128	3133	18°R BTM(N) BNK
"			85	3176	22°R TP " " FENCE LN
"			60	3201	42°R SD HILL

76L298 307 10-51

PLEASE RETURN TO

LOS ANGELES COUNTY SURVEYOR

726 LOS ANGELES COUNTY
ENGINEERING BLDG.

NOTE: ANY ADDITIONS OR CHANGES ON THIS SHEET MUST BE MADE OR CIRCLED IN RED INK, WITH DATE AND NAME OF PERSON MAKING CHANGE.

Do not extend notes this side of this line.

STATION	B. S.	H. I.	F. S.	ELEV.	NEWMARK CREEK
		326 05			
70+39.49	(MID PT CURVE)		14 9	311 2	5° L (S) ED. CRK BTM
"	RADIAL LN		5 1	321 0	22° L " TP " BNK
"			3 6	322 5	30° L SD. HILL
"			+1 2	327 3	50° L " "
70+42.5			15 8	310 3	℄ S.D. & (N) ED. BTM CRK (BTM H
70+44.5			13 3	312 8	℄ S.D. & " " " " (TP
70+50.5			12 2	313 9	℄ S.D. BRK
70+56.5			12 5	313 6	℄ S.D. & BTM CRK BNK
70+61.7			8 2	317 9	℄ S.D. & TP. " "
E.C. 70+66.71			7 9	318 2	℄ S.D.
"			4 4	321 7	FENCE L 30° R SD. HILL 60' R
			+1.6	327 7	
"			7 8	318 3	9° L (N) TP. CRK BNK
"			12 1	314 0	11° L " BTM " "
"			13 2	312 9	18° L BRK
"			13 3	312 3	20° L (N) ED. CRK BTM
"			14 2	311 9	27° L (S) " " "
"			11 3	314 8	30° L BRK SD. BNK
"			2 0	324 1	46° L (S) TP CRK "
"			1 0	325 1	50° L SD. HILL

Profile No. ____ Date ____ Notes Red. ____ Date ____ Plotted ____ Job No. 6938 Division No. V

X-Sec. No. ____ Date ____ Notes Chkd. ____ Date ____ Checked ____ Date ____ Survey of [illegible] Survey by BUTLER Notes HARRIS Date 4/53

Map No. ____ Indexed C. Johnson Date ____

F.B. 1793 Pg. 31

76L298 307 10-51

PLEASE RETURN TO

LOS ANGELES COUNTY SURVEYOR
726 LOS ANGELES COUNTY
ENGINEERING BLDG.

NOTE: ANY ADDITIONS OR CHANGES ON THIS SHEET MUST BE MADE OR CIRCLED IN RED INK, WITH DATE AND NAME OF PERSON MAKING CHANGE.

Do not extend notes this side of this line.

STATION	B. S.	H. I.	F. S.	ELEV.	NEWMARK CREEK	
		326 05				
T.P.			509	320 96		
	397	324 93				
70+91.7			46	320 3	℄ S.D. & TP. CRK BNK	
"			0.2	324 7		21°R SD. HILL → FENCE LN.
"			+ 3.2	328 1		× 53'R
"						×
"						×
"			52	319 7	8° L TP. CRK BNK	
"			118	313 1	20° L BTM " "	
"			129	312 0	27° L (N) ED. CRK BTM	
"			137	31[illegible] 2	31° L ℄ " "	
"			127	31[illegible] 2	36° L (S) " " " & BTM BRK	
"			107	31[illegible] 2	39° L TP. BRK	
"			22	322 7	50° L (S) TP. CRK BNK	
70+92.5			60	318 9	℄ S.D. & BRK. SD. BNK	
71+00			93	315 6		℄ S.D. SD. BNK
71+02			110	313 9		℄ S.D. & BTM "
71+17			132	311 7	CRK BTM ERRODED	℄ S.D. (N) ED. CRK BTM
71+18			152	309 7		℄ S.D. (N) " "
71+24			152	309 7		℄ S.D. (S) "

F.B. 1793 Pg. 32
Job No. 6938 Division No. V
Survey of ALH. MONT. PK. D.S.
Survey by S. BUTLER Notes HARRIS
Indexed A. C. Johnson Date
Profile No.
X-Sec. No.
Plotted Date
Notes Red. Date
Checked Date
Notes Chkd. Date

76L298 307 10-51

PLEASE RETURN TO

LOS ANGELES COUNTY SURVEYOR

726 LOS ANGELES COUNTY
ENGINEERING BLDG.

NOTE: ANY ADDITIONS OR CHANGES ON THIS SHEET MUST BE MADE OR CIRCLED IN RED INK, WITH DATE AND NAME OF PERSON MAKING CHANGE.

Do not extend notes this side of this line.

STATION	B. S.	H. I.	F. S.	ELEV.	NEWMARK CREEK	
		32493				
71+24.5			129	3120		℄ S.D. (S) ED. CRK
71+31			127	3122		℄ S.D. & BTM BNK
71+37			60	3189		℄ S.D. & TP. "
71+41			60	3189		℄ S.D. " " "
71+42			95	3154		℄ S.D. & BTM "
71+50			114	3135		℄ S.D. CRK BTM
"			13.6	3113		6° R (N) ED. CRK
"			51	3198		15° R BRK FENCE
"			+1.0	3259		26° R SD. HILL
"		+	6.5	3314		x 40' R bot-fill
"		+	11.5	3364		x 46' R top
"		+	13.1	3380		x 84' R
"						x
"			9	3158	6° L (S) BTM CRK BNK	
"			50	3199	8° L (S) TP. " "	
"			07	3242	20° L TP. BURM	
"			08	3241	30° L " "	
"			29	3220	50° L HEAD. "	
T. P.			218	32275		
	452	32727				

Profile Notes Red ____ Plotted ____ Job No. 6938 Division No. V F.B. 1793 PG. 133

No. ____ Date ____ Survey of Alla Mont. Dr. DS

X-Sec. Notes Chkd ____ Checked ____ Survey by Butler Nov. Date 4/53

No. ____ Date ____ Date ____ Map No. ____ Indexed ____ Date ____

76L298 307 10-51

PLEASE RETURN TO

LOS ANGELES COUNTY SURVEYOR
726 LOS ANGELES COUNTY
ENGINEERING BLDG.

NOTE: ANY ADDITIONS OR CHANGES ON THIS SHEET MUST BE MADE OR CIRCLED IN RED INK, WITH DATE AND NAME OF PERSON MAKING CHANGE.

Do not extend notes this side of this line.

STATION	B. S.	H. I.	F. S.	ELEV.	NEWMARK CREEK
		327 27 3			
72+00			13 1	314 2	℄ S.D.
"			12 7	314 6	4°R(N) ED. CRK BTM
"			+1 0	323 3	16°R " TP. " BNK
"			+5.0	332 3	30°R GND. FENCE LN.
"			+ 7.3	33[illegible] 6	x 46'R - bot. fill
"			+ 10.0	33[illegible] 3	x 51'R - top "
"			+ 10.0	33[illegible] 3	x 62'R - So. edge pave
"					x NOTE - Low point for drainage for orphanage parcel
"			13 1	314 2	7°L(S) ED CRK BTM & B[illegible]M BNK
"			4 1	323 2	16°L(S) TP. " BNK
"			0 3	327 0	24°L BRK
"			0 0	327 3	50°L(E) SD. OF BUR[illegible]
72+50			108	316 5	℄ S[illegible](S) ED. CRK
"			104	316 9	7[illegible] ED. CRK BTM
"			92	318 1	[illegible]) BTM BNK
"			65	320 8	[illegible] TP. "
"			+2.1	329 4	3[illegible]R SD. BNK
"			+6.8	33[illegible] 1	[illegible]R - bot fill bank
"			+ 9.7	337.0	x 56R - edge pave
"					

F.B. 1793 Pg. 134 Job No. 6938 Division No. V Notes Red. Plotted Date Date No. Profile
Survey of ALH MONT PK. D.S. Notes Chkd. Checked Date Date No. X-Sec.
Survey by S. BUTLER Notes HARRIS Date
Indexed [illegible] C. Johnson Date

76L298 307 10-51

PLEASE RETURN TO

LOS ANGELES COUNTY SURVEYOR

726 LOS ANGELES COUNTY
ENGINEERING BLDG.

NOTE: ANY ADDITIONS OR CHANGES ON THIS SHEET MUST BE MADE OR CIRCLED IN RED INK, WITH DATE AND NAME OF PERSON MAKING CHANGE.

Do not extend notes this side of this line.

STATION	B. S.	H. I.	F. S.	ELEV.	NEWMARK CREEK
		327 27 3			
72+50			62	3211	7°L (S) TP. CR'K BNK
"			33	3240	25°L GND
"			26	3247	50°L "
T.P.			233	32494	9
	462	329 56			
FD. B.M.A-197			095	328.61	FD. B.M.A-197 ELEV. 328.726 F.B. 819-67 250'±(E) OF CATHRYN DR. & 45'±(S) OF [illegible] TO (S) OF GRAVES AV. CT. SPK. & W. IN TOP [illegible] HORIZ. 8" GUM STUB, CLUSTER OF 8 TREES
	059	329 20			
73+00			129	3163	℄ S.D. & (S) ED. C[illegible]
"			121	3171	5°R (N) "
"			94	3198	11°R BR'K SD. [illegible]
"			27	3265	25°R SD. BNK FENCE
"			+9.2	3384	40°R " "
"			+11.2	340.4	47'R
"			+9.7	338.9	64'R - [illegible]
"					
"					
"			95	3197	3°L (S) TP. CR'K BNK
"			69	3223	25°L GND.
"			56	3236	50°L "

Profile No. ____ Date ____ Notes Red ____ Plotted ____ Job No. 6938 Division No. ____ F.B. 1793 PG. 135

X-Sec. No. ____ Date ____ Notes Chkd ____ Checked ____ Survey of ALH. MOUNT PK DS

Survey by DUTLER [illegible] Date 4/59

Map No. ____ Date ____ Issued C. Johnson Date ____

76L298 307 10-51

PLEASE RETURN TO

LOS ANGELES COUNTY SURVEYOR
726 LOS ANGELES COUNTY
ENGINEERING BLDG.

NOTE: ANY ADDITIONS OR CHANGES ON THIS SHEET MUST BE MADE OR CIRCLED IN RED INK, WITH DATE AND NAME OF PERSON MAKING CHANGE.

Do not extend notes this side of this line.

F.B. 1793 Pg. 136
Survey of ALEMONT PK. D.S.
Survey by S. BUTTREY Notes H. GREEN
Indexed E. C. JOHNSON Date
Job No. 4938 Division No. V Notes Red. Date Notes Chkd. Date
Plotted Date Checked Date
Profile No. X-Sec. No.

STATION	B. S.	H. I.	F. S.	ELEV.	NEWMARK CREEK
		329 20			
73+50			11.9	3173	℄ S.D. & (N) ED. CRK
"			10 0	3192	5°R BTM BNK
"			66	3226	8°R TP. "
"			+11 8	3410	38°R " UPPER BNK
"			+13.6	3428	47°R GND
"			+14.1	3433	× 82'R "
"					×
"					×
"					×
"			12 1	3171	7°L(S) ED. BTM CRK
"			9 1	3201	9°L BRK SD. BNK
"			53	3239	14°L(S) TP. CRK "
"			51	3241	25°L GND
"			30	3262	50°L "
74+00			10 5	3187	℄ S.D. & BRK SD. BNK
"			71	3221	3°R(N) TP. CRK "
"			55	3237	13°R BTM BRK
"			+57	3349	30°R TP. "
"			+9.9	3391	47°R GND
			+10.4	3396	× 81'R "

76L298 307 10-51

PLEASE RETURN TO

LOS ANGELES COUNTY SURVEYOR

726 LOS ANGELES COUNTY
ENGINEERING BLDG.

NOTE: ANY ADDITIONS OR CHANGES ON THIS SHEET MUST BE MADE OR CIRCLED IN RED INK, WITH DATE AND NAME OF PERSON MAKING CHANGE.

Do not extend notes this side of this line.

STATION	B. S.	H. I.	F. S.	ELEV.	NEWMARK CREEK	
		329 20				
74+00			—	—		×
"			—	—		×
"			—	—		×
"			12 3	316 9	2°-L (N) ED. BTM CRK	
"			12 4	316 8	10°-L (S) " " "	
"			7 7	321 5	15°-L " TP. CRK BNK	
"			6 0	323 2	25°-L GND	
"			5 6	323 6	31°-L BTM BRK	
"			3 2	326 0	35°-L TP. "	
"			0 6	328 6	50°-L GND.	
74+33 83	=0+00		8 8	320 4		℄ S.D. & TR LINE ℄ SD. BNK
"		NWKY PO. 140	6 8	322 4		2°-R (N) TP. CRK
"			1 4	327 8		25°-R BRK
"			+0 2	329 4		50°-R GND.
"			11 1	318 1	6°-L (N) ED. BTM CRK	
"			11 3	317 9	12°-L (S) " " "	
"			7 1	322 1	16°-L " TP. CRK BNK	
"			5 [illegible]	32[illegible] 1	25°-L GND	
"			4 5	324 [illegible]	42°-L BRK	
"			2 5	326 7	50°-L SD. HILL	

Profile No. ____ Notes Red ____ Plotted ____ Job No. 6938 Division No. V F.B. 1793 PG. 137
Date ____ Date ____ Survey ____ Notes Chkd. ____ Checked ____ Survey by ____ Notes ____ Date 4/33
X-Sec. No. ____ Date ____ Date ____ Map No. ____ Indexed ____ Date ____

76L298 307 10-51

PLEASE RETURN TO

LOS ANGELES COUNTY SURVEYOR
726 LOS ANGELES COUNTY
ENGINEERING BLDG.

NOTE: ANY ADDITIONS OR CHANGES ON THIS SHEET MUST BE MADE OR CIRCLED IN RED INK, WITH DATE AND NAME OF PERSON MAKING CHANGE.

Do not extend notes this side of this line.

STATION	B. S.	H. I.	F. S.	ELEV.	NEWMARK CREEK
		329 20			
T.P.			5 94	323 26	2" I.P.
	8 81	332 07			
T.P.			3 46	328 61	
	11 88	340 49			
T.P.			5 87	334 62	
FD.	7 20	341 82			FD.
B.M.W.M.-128			6 21	335 61	B.M.W.M.-128 ELEV. 335.63 F.B. 1247-95 CATHRYN DR. (W. SIDE) AT GRAVES AV. L&N IN N.W. END CONC. HEADWALL OF CULVERT 100'± S. OF ℄ I[illegible]

F.B. 1793 PG. 188 Job No. 6938 Division No. V Notes Red. Plotted Profile
Survey of ALM MONT. PK. D.S. Date Date No.
Survey by S. BUTLER Notes HARRIS Notes Chkd. Checked X-Sec.
Indexed E. C. Johnson Date Date Date No.

Profile No. ____ Notes Red. ____ Plotted ____ Job No. 6938 Division No. V

F.B. 1793 Pg. 139

X-Sec. No. ____ Date ____ Date ____ Survey of ALH MONT PK DS

Notes Chkd. ____ Checked ____ Survey by BUTLER Notes HARRIS Date ____

Date ____ Date ____ Map No. ____ Indexed C. Johnson Date ____

NEWMARK CREEK

E'LY OF CATHRYN PLACE

FROM S'LY LN. TR. Nº 5532

N'LY TO

℄ CATHRYN DRIVE

RE-"X"-SECT. occ't flood

PER ℄ PROP'D S.D.

(PER F.B. 904/164)

ELEV.

NOTE:
0+00 AT (S.) LINE OF TR. Nº 5532 = 2"x4" P.O.T.
(PER F.B. 904/164)

F.S.

For topog.
See F.B. 904/179

H.I.

B.S.

STATION

NOTE: ANY ADDITIONS OR CHANGES ON THIS SHEET MUST BE MADE OR CIRCLED IN RED INK, WITH DATE AND NAME OF PERSON MAKING CHANGE.

PLEASE RETURN TO
LOS ANGELES COUNTY SURVEYOR
726 LOS ANGELES COUNTY
ENGINEERING BLDG.

Do not extend notes this side of this line.

76L298 307 10-51

76L298 307 10-51

PLEASE RETURN TO

LOS ANGELES COUNTY SURVEYOR
726 LOS ANGELES COUNTY
ENGINEERING BLDG.

NOTE: ANY ADDITIONS OR CHANGES ON THIS SHEET MUST BE MADE OR CIRCLED IN RED INK, WITH DATE AND NAME OF PERSON MAKING CHANGE.

Do not extend notes this side of this line.

STATION	B. S.	H. I.	F. S.	ELEV.	NEWMARK CREEK
FD.				per P.G. 135	B.M. A-197 ELEV. 328.726 F.B. 819-67
B.M. A-197				328.61	250'± (E) OF CATHRYN DR. & 45'± (S) OF DRAW TO (S) OF GRAVES AV. CT. SPK. & W. IN TOP OF HORIZ. 8" GUM STUB, CLUSTER OF 8 TREES
	059	329 20			
T.P.			594	323 26	2" I.P. 0+87.56
	471	327 97			For X Sect @ 0+00 = 74+33.93 P.G. 137
0+43.78			40	324 0	℄ S.D. 95 per F.B. 904/164
"			24	325 6	12°R BTM BRK
"			+09	323 9	20°R TP "
"			+14	329 4	50°R GND
"			41	323 9	2°L (E) TP. CRK BNK
"			76	320 4	4°L " BTM " "
"			88	319 2	10°L (E) ED CRK BTM
"			88	319 2	15°L (W) " " "
"			80	320 0	21°L " BTM " BNK
"			45	323 5	25°L " TP " "
"			29	325 1	38°L BTM BRK
"			00	328 0	41°L TP "
"			+50	333 0	50°L SD. HILL
0+49.6			47	323 3	℄ S.D. & (E) TP CRK BNK
0+52.6			75	320 5	" " " " BTM " "
0+70			83	319 7	" " " " ED " BTM
0+78			86	319 5	" " " (W) " " "

Profile No. ____ Plotted ____ Date ____ X-Sec. No. ____ Checked ____ Date ____ Notes Red. ____ Date ____ Notes Chkd. ____ Date ____ Job No. 6938 Division No. V Survey of ALH. MONT. PK. D.S. Survey by S. BUTLER Notes G. HARRIS Indexed ____ Date ____ Pg. 1793 140

76L298 307 10-51

PLEASE RETURN TO

LOS ANGELES COUNTY SURVEYOR
726 LOS ANGELES COUNTY
ENGINEERING BLDG.

NOTE: ANY ADDITIONS OR CHANGES ON THIS SHEET MUST BE MADE OR CIRCLED IN RED INK, WITH DATE AND NAME OF PERSON MAKING CHANGE.

Do not extend notes this side of this line.

STATION	B. S.	H. I.	F. S.	ELEV.	NEWMARK CREEK	
		327 97				
0+79 P.I.			51	322 9	℄ S.D & (S) TP. CRK BNK	
0+87 56	(RADIAL SEC SPLIT OF ∡		48	323 2		℄ S.D.
"			59	322 1		6° R (W) TP. CRK
"			86	319 4		10° R " ED. "
"			89	319 1		20° R (E) " "
"			27	325 3		26° R " TP. "
"			+16	329 6		50° R GND
"			41	323 9	8° L TOE OF SLOPE	
"			+20	330 0	25° L SD. " "	
"			+104	338 4	45° L TP. OF RD. BNK	
"			+108	338 8	50° L ℄ CATHRYN DR. (APPR.)	
1+00			49	323 1		℄ S.D.
"			54	322 6		6° R (W) TP. CRK
"			95	318 5		8° R " ED. "
"			96	318 4		17° R (E) " "
"			26	325 4		23° R " TP. "
"			39	324 1	9° L TOE OF SLOPE	
"			+30	331 0	30° L BRK	
"			+113	339 3	48° L TP. RD. BNK	

Profile No. ____ Notes Red ____ Plotted ____ Job No. 6938 Division No. V F.B. 1793 Pg. 14
Date ____ Date ____ Survey of [illegible] MONT. PK. D.S.
X-Sec. No. ____ Notes Chkd ____ Checked ____ Survey by BUTLER Note Horrigan 5/23
Date ____ Date ____ Map No. ____ Indexed A. C. Johnson Date ____

76L298 307 10-51

PLEASE RETURN TO

LOS ANGELES COUNTY SURVEYOR
726 LOS ANGELES COUNTY
ENGINEERING BLDG.

NOTE: ANY ADDITIONS OR CHANGES ON THIS SHEET MUST BE MADE OR CIRCLED IN RED INK, WITH DATE AND NAME OF PERSON MAKING CHANGE.

Do not extend notes this side of this line.

STATION	B. S.	H. I.	F. S.	ELEV.	NEWMARK CREEK	
		327 97				
1+50			21	3259		℄ S.D. & (W) TP. BNK
"			80	3200		6° R (W) BTM "
"			83	3197		10° R (W) ED. CRK BTM
"			84	3196		16° R (E) " " "
"			50	3230		26° R (E) BTM BNK
"			11	3269		31° R " TP. "
"			+46	3326		50° R GND
"			04	3276	25° L GND	
"			00	3280	33° L BRK	
"			+72	3352	50° L SD. OF SLOPE	
"						
T.P.			125	32672		
	572	33244				
2+00			64	3260		℄ S.D.
"			65	3259		1° R (W) TP. CRK BNK
			123	3201		8° R " ED. " BTM
"			122	3202		15° R (E) " " "
"			95	3229		22° R " BTM " BNK
"			34	3290		27° R " TP. " "
"			+23	3347		50° R SD. HILL

F.B. 1793 Pg. 142 Job No. 6938 Division No. V Notes Red. Plotted Profile
Survey of ALH. MONT. PK. D.S. Date Date No.
Survey by S. BUTLER Notes G. HARRIS Notes Chkd. Checked X-Sec.
Indexed L. C. Johnson Date Date Date No.

76L298 307 10-51

PLEASE RETURN TO

LOS ANGELES COUNTY SURVEYOR
726 LOS ANGELES COUNTY
ENGINEERING BLDG.

NOTE: ANY ADDITIONS OR CHANGES ON THIS SHEET MUST BE MADE OR CIRCLED IN RED INK, WITH DATE AND NAME OF PERSON MAKING CHANGE.

Do not extend notes this side of this line.

STATION	B. S.	H. I.	F. S.	ELEV.	NEWMARK CREEK	
		332 44				
2+00			49	3275	20°L GND (E) SD. 2-STORY HSE.	
"			06	3318	44°L " (W) " " " "	
2+50			60	3264		℄ S.D.
"			70	3254		3°R (W) TP. CRK
"			11.8	3206		5°R " ED. "
"			120	3204		11°R (E) " "
"			75	3249		17°R " TP. "
"			38	3286		30°R SD. HILL
"			+41	3365		50°R " "
"			37	3287	25°L GND	
"			08	3316	50°L "	
P.I. 3+03 49	(RADIAL SEC.) SPLIT OF ∡		135	3189		℄ S.D. & MID. "V" CRK
"			48	3276		11°R (E) TP. "
"			37	3287		22°R BTM BRK
"			15	3309		24°R TP. "
"			+65	3389		50°R SD. HILL
"			57	3267	8°L (W) TP. CRK BNK	
"			47	3277	25°L SD SLOPE	
"			18	3306	50°L	
"						

Profile No. ____ Notes Red ____ Plotted ____ Job No. 6938 Division No. V F.B. 1793 Pg. 43

X-Sec. No. ____ Date ____ Date ____ Survey of ALL MONT PK DS

Notes Chkd. ____ Checked ____ Survey by BUTLER Notes HARRIS Date 5/63

Date ____ Date ____ Map No. ____ Index C. Johnson Date ____

76L298 307 10-51

PLEASE RETURN TO

LOS ANGELES COUNTY SURVEYOR
726 LOS ANGELES COUNTY
ENGINEERING BLDG.

NOTE: ANY ADDITIONS OR CHANGES ON THIS SHEET MUST BE MADE OR CIRCLED IN RED INK, WITH DATE AND NAME OF PERSON MAKING CHANGE.

Do not extend notes this side of this line.

STATION	B. S.	H. I.	F. S.	ELEV.	NEWMARK CREEK	
		332 44				
T.P.			381	328 63		
	5 91	334 54				
3+50			64	3281		℄ S.D.&(W) TP. BNK
"			6 27	323 27		2° R TP. BRICK WALL
"			11 7	3228		2° R GND. BT. " "
"			129	3216		6° R(W) ED. CR'K BT'M
"			128	3217		10° R(E) " " "
"			70	3275		14° R " TP. " BN'K
"			49	3296		21° R BR'K SD. HILL
"			+50	3395		37° R TP. UPPER BN'K
"			+56	3401		50° R BRICK PATIO
"			62	3283	25° L GN'D	
"			24	3321	50° L "	
4+00			68	3277		℄ S.D.&(W) TP. BNK
"			131	3214		6° R " ED. CR'K BT'M
"			130	3215		11° R(E) " " "
"			86	3259		15° R " TP. " BN'K
"			+48	3393		38° R " " UPPER "
"			+63	3408		50° R GND.
"			54	3291	25° L GND.	

Profile
Plotted No.
Date
Checked
Date
Notes Red.
Date
Notes Chkd.
Date
Job No. 6938 Division No. V
Survey of ALH MONT. PK D.S.
Survey by BUTLER Notes G. HARRIS
Indexed A. C. Johnson Date
F.B. 1793 Pg. 144

76L298 307 10-51

PLEASE RETURN TO
LOS ANGELES COUNTY SURVEYOR
726 LOS ANGELES COUNTY
ENGINEERING BLDG.

NOTE: ANY ADDITIONS OR CHANGES ON THIS SHEET MUST BE MADE OR CIRCLED IN RED INK, WITH DATE AND NAME OF PERSON MAKING CHANGE.

Do not extend notes this side of this line.

STATION	B. S.	H. I.	F. S.	ELEV.	NEWMARK CREEK	
		334 54				
4+00			20	332 5	50°L GND	
4+11			120	322 5	℄ S.D & (W) ED. CRK BTM	
4+27			119	322 6	" " " " (E) " " "	
4+34			91	325 4	" " " " " TP. " BNK	
4+50			74	327 1		℄ S.D
"			62	328 3		3°R BT. BRK
"			35	331 0		4°R TP. "
"			11	333 4		20°R BT "
"			+30	337 5		30°R TP. "
"			+52	339 7		50°R GND
"			83	326 2	5°L (E) TP. CRK BNK	
"			123	322 2	8°L (E) ED. " BTM	
"			123	322 2	17°L (W) " " "	
"			93	325 2	19°L " TP. " BNK	
"			50	329 5	30°L	
"			+03	334 8	50°L	
"			+20	336 5	63°L (E) ED. CATHRYN DR.	
T.P.			4 52	330 02		
	7 20	337 22				

Profile No. ____ Date ____ Notes Red ____ Plotted ____ Job No. 6938 Division No. V F.B. 1793 Pg. 145
X-Sec. No. ____ Date ____ Notes Chkd. ____ Checked ____ Survey of GLA MONT PK. D.S. Survey by BUTLER Notes HARRIS Date 5/53
Map No. ____ Date ____ Map No. ____ Date ____ Index C. Johnson

76L298 307 10-51

PLEASE RETURN TO

LOS ANGELES COUNTY SURVEYOR
726 LOS ANGELES COUNTY
ENGINEERING BLDG.

NOTE: ANY ADDITIONS OR CHANGES ON THIS SHEET MUST BE MADE OR CIRCLED IN RED INK, WITH DATE AND NAME OF PERSON MAKING CHANGE.

Do not extend notes this side of this line.

STATION	B. S.	H. I.	F. S.	ELEV.	NEWMARK CREEK
		337 22			
4+53			7 70	329 52	49°L (E) END 24" CORR. IRON PIPE OUTLET CROSS DRN CATHRYN DR.
T.P.			1 55	335 67	
	4 14	339 81			
4+60			11 6	328 2	℄ S.D. & (E) BTM CRK BNK
4+63			8 8	331 0	" " " TP " "
5+00			9 1	330 7	℄ S.D
"			4 3	335 5	25°R GND
"			1 2	338 6	50°R "
"			9 8	330 0	3°L (E) TP. CRK BNK
"			16 1	323 7	17°L " ED " BTM
"			16 0	323 8	23°L (W) " " "
"			15 3	324 5	27°L " BTM " BNK
"			6 0	333 8	38" L " TP. " "
"			4 14	335 67	45°L (E) ED. MAC. PAVMT. CATHRYN DR.
"			4 64	335 17	53°L ℄ " " " "
5+07			8 99	330 82	55°L TP. BRICK CESS-POLE (4' DIAM)

F.B. 1793 Pg. 46

Job No. 6938 Division No. V Notes Red. Plotted No. Profile

Survey of ALH MONT PK D.S Date Date X-Sec.

Survey by S. BUTLER Notes G. HARRIS Notes Chkd. Checked No.

Indexed [illegible] Date Date Date

76L298 307 10-51

PLEASE RETURN TO

LOS ANGELES COUNTY SURVEYOR
726 LOS ANGELES COUNTY
ENGINEERING BLDG.

NOTE: ANY ADDITIONS OR CHANGES ON THIS SHEET MUST BE MADE OR CIRCLED IN RED INK, WITH DATE AND NAME OF PERSON MAKING CHANGE.

Do not extend notes this side of this line.

STATION	B. S.	H. I.	F. S.	ELEV.	NEWMARK CREEK	
		339 81				
5+09			93	3305	℄ S.D. & BTM BR'K	
5+16 P.I.			63	3335	℄ S.D. & TP. "	
5+22 30	(RADIAL SEC.) SPLIT OF ∡		59	3339		℄ S.D.
"			34	3364		25° R GND
"			18	3380		50° R "
"			65	3333	3° L (E) TP. CR'K BNK	
"			137	3261	7° L BR'K SD. " "	
"			155	3243	11° L (E) ED. CR'K BTM	
"			158	3240	16° L (W) " " "	
"			139	3259	21° L " BTM " BNK	
"			47	3351	33° L " TP. " "	
"			455	335 26	40° L (E) ED. MAC. PAV'MT CATHRYN	
"			511	334 70	49° L ℄ " " "	
T.P.			303	33 678		
	3 57	340 35				
5+44 3			97	3307	℄ S.D. & (E) TP. CRK. BNK	
5+47			151	3253	" " " " " BTM " "	
5+50			150	3254		℄ S.D. & (E) ED. CR'K
"			90	3314		3° R (E) TP. "
"			52	3352		11° R " " UPPE

Profile No. ____ Date ____ Notes Chkd. ____ Date ____ Notes ____ Date ____ Plotted ____ Date ____ Job No. 6938 Division No. V Survey of ALH MONT. PK. D.S. Survey by BUTLER Notes HARRIS Date 5/53 Map No. ____ Date ____ Date ____ F.B. 1793 Pg. 47

76L298 307 10-51

PLEASE RETURN TO

LOS ANGELES COUNTY SURVEYOR
726 LOS ANGELES COUNTY
ENGINEERING BLDG.

NOTE: ANY ADDITIONS OR CHANGES ON THIS SHEET MUST BE MADE OR CIRCLED IN RED INK, WITH DATE AND NAME OF PERSON MAKING CHANGE.

Do not extend notes this side of this line.

Profile No. X-Sec. No.

F.B. 1793 Pg 28 Job No. 6938 Division No. K Notes Red Plotted
Survey of ALH MONT. PK. D.S. Date Date
Survey by S. BUTLER Notes S. HARRIS Notes Chkd. Checked
Indexed E. C. Johnson Date Date Date

STATION	B. S.	H. I.	F. S.	ELEV.	NEWMARK CREEK	
		340 35				
5+50			34	3370		25°R GND
"			16	3388		45°R " AGAINST HSE
"			165	3239	4°L ℄ CRK BTM	
"			142	3262	12°L BTM (DELAPIDATED)	BROKEN CONC. WALL
"			1076	32959	12°L TP. "	" "
"			58	3346	23°L(W) TP. CRK BNK	
"			483	33552	42°L (E) ED. MAC. PAVMT	CATHRYN DR.
"			551	33734	52°L (APPR.) ℄	" "
5+80			137	3267	℄S.D. ℄(W) ED. CRK BTM	
6+00			111	3293		℄S.D. ℄(W) TP. CRK. BNK
"			1086	32919	2°R(W) TP. BROKEN CONC. WALL ℄ BNK	
"			149	3255	2°R " BTM "	" " ℄ BTM CRK
"			146	3258	11°R(E) " "	" " " " "
"			1051	32984	12°R(E) TP. "	" " ℄ BNK R
"			49	3355	23°R(E) " UPPER BNK	
"			42	3362	39°R BTM BRK	
"			11	3393	46°R TP. "	
"			09	3375	50°R GND	
"			8[illegible]	3318	30°L BTM BRK	
"			4[illegible]	3361	41°L TP. "	℄(E) ED. PAV. CATHRYN DR.

76L298 307 10-51

PLEASE RETURN TO

LOS ANGELES COUNTY SURVEYOR
726 LOS ANGELES COUNTY
ENGINEERING BLDG.

NOTE: ANY ADDITIONS OR CHANGES ON THIS SHEET MUST BE MADE OR CIRCLED IN RED INK, WITH DATE AND NAME OF PERSON MAKING CHANGE.

Do not extend notes this side of this line.

STATION	B. S.	H. I.	F. S.	ELEV.	NEWMARK CREEK
		340 35			
6+00					46°L (APPR.) ℄ CATHRYN DR
6+26			1046	32989	℄ S.D. & (W) TP BROKEN CONC. WALL
6+27			147	3257	" " " " " BTM " " "
6+50			139	3265	℄ S.D. & MID CRK
"			137	3267	4°R (E) BTM BROKEN CONC WALL
"			1011	33024	5°R " TP " " " &
"			54	3350	18°R " " UPPER BNK
"			49	3355	25°R GND
"			43	3361	50°R "
"			144	3260	4°L (W) BTM BROKEN CONC. WALL
"			1095	32940	5°L " TP. " " " &
"			82	3322	25°L BTM BRK
"			30	3374	35°L TP. "
"			302	33733	38°L (E) ED. MAC. PAV. CATHRYN DR
"			344	33691	43°L (APPR.) ℄ "
T.P.			841	33194	
	1012	342 06			
7+00			164	3257	℄ S.D. (ERRODED [illegible])
"			156	3265	8°R (E) BTM BROKEN CONC WALL
"			1264	32942	9°R " TP " " " &

Profile No. ____ Date ____ Notes Red ____ Date ____ Plotted ____ Job No. 6938 Division No. V

X-Sec. No. ____ Date ____ Notes Chkd ____ Date ____ Checked ____ Survey of Alex Mont Pk. D.S. Survey by BUTLER Notes HARRIS Date 5/53

Map No. ____ Date ____ Indexed Johnson Date ____

F.B. 1793 Pg. 149

76L298 307 10-51

PLEASE RETURN TO
LOS ANGELES COUNTY SURVEYOR
726 LOS ANGELES COUNTY
ENGINEERING BLDG.

NOTE: ANY ADDITIONS OR CHANGES ON THIS SHEET MUST BE MADE OR CIRCLED IN RED INK, WITH DATE AND NAME OF PERSON MAKING CHANGE.

Do not extend notes this side of this line.

F.B. 1793 Pg. 130
Job No. 6238 Division No. V
Survey of ALH MONT PK. P.S.
Survey by S. BUTLER C. JOHNSON G. HARRIS
Indexed
Profile No. X-Sec. No.
Plotted Date
Checked Date
Notes Red. Date
Notes Chkd. Date

STATION	B. S.	H. I.	F. S.	ELEV.	NEWMARK CREEK	
		342 06				
7+00			84	3337		21°R BRK SD. HILL
"			36	3385		37°R TP. BRK
"			23	3378		50°R GND
"			162	3259	2°L (W) BTM & END	BROKEN CONC. WALL
"			1229	32977	3°L " TP. " "	" " "
"			105	3316	8°L TP. BRK	
"			86	3335	20°L BTM "	
"			51	3370	25°L TP. "	
"			403	33803	40°L (E) ED. MAC	PAV. CATHRYN DR.
"			466	33740	49°L (APPR) ℄	" " "
7+07			145	3276	℄ S.D. & (NATURAL)	CRK BTM
7+50			134	3287		℄ S.D. & (W) ED. CRK BTM
"			139	3282		17°R (E) " " "
"			56	3365		25°R " TP. " BNK
"			+33	3454		50°R GND
FD."			115	~~3305~~ 3306	12°L BTM BRK	
B.M.W.M.-128			643	33563		
	643	342 06			SEE BTM PG 152	

76L298 307 10-51

PLEASE RETURN TO
LOS ANGELES COUNTY SURVEYOR
726 LOS ANGELES COUNTY
ENGINEERING BLDG.

NOTE: ANY ADDITIONS OR CHANGES ON THIS SHEET MUST BE MADE OR CIRCLED IN RED INK, WITH DATE AND NAME OF PERSON MAKING CHANGE.

Do not extend notes this side of this line.

Profile Notes Red____ Plotted____ Job No. 6238 Division No. V F.B. 1793 Pg. 13

No.____ Date____ Date____ Survey of Mount Lowe Ry. Co.

X-Sec. Notes Chkd____ Checked____ Survey by BUTLER Notes Feb. 1903

No.____ Date____ Date____ Map No.____ Traced____ Checked____

STATION	B. S.	H. I.	F. S.	ELEV.	NEWMARK CREEK	
		342 06				
P.I.						
7+61.80	(RADIAL SEC.)		134	3287		℄S.D. & MID CRK ℄
"	SPLIT OF ℄		144	3277		14°R(E)ED. "
"			58	3363		26°R " TP. "
"			+49	3470		50°R " " UPPER "
"			139	3282	12°L(W) ED. CRK BTM	
"			111	3310	19°L BRK SD. BNK	
"			47	3374	31°L(W) TP. CRK BNK	
"			445	33761	55°L(E) ED. MAC. PAV. CATHRYN DR.	
"			493	33713	66°L(APPR.) ℄	" "
7+90°			138	3283		℄S.D. & MID CRK ℄
"			139	3282		13°R(N) ED. "
"			119	3302		15°R BRK SD. "
"			90	3331		19°R(N) TP. CRK "
"			98	3323		33°R BTM RD. "
"			+25	3446		58°R TP. "
"			134	3287	2°L(S) ED. CRK BTM	
"			114	3307	13°L " BTM " BNK	
"			77	3344	14°L " TP. " "	
"			44	3377	23°L " " UPPER "	?
8+16			164	3257	℄S.D. & MID. CRK BTM (ERASED)	

76L298 307 10-51

PLEASE RETURN TO

LOS ANGELES COUNTY SURVEYOR.
726 LOS ANGELES COUNTY
ENGINEERING BLDG.

NOTE: ANY ADDITIONS OR CHANGES ON THIS SHEET MUST BE MADE OR CIRCLED IN RED INK, WITH DATE AND NAME OF PERSON MAKING CHANGE.

Do not extend notes this side of this line.

STATION	B. S.	H. I.	F. S.	ELEV.	NEWMARK CREEK	
		342 06				
8+20			15 6	326 5		℄ S.D.
"			13 9	328 2		9° R(N) ED. CR'K BTM
"			11 8	330 3		12° R BR'K SD. BN'K
"			8 7	333 4		18° R(N) TP. CR'K "
"			9 2	332 9		36° R BTM RD. "
"			0 8	341 3		57° R TP. " "
"			13 9	328 2	6° L(S) ED. BTM CR'K	
"			12 3	329 8	7° L BR'K SD. BN'K	
"			5 2	336 9	18° L(S) TP. CR'K "	
"			5 09	336 97	27° L(E) ED. MAC. PAV. CATHRYN DR	
8+28 47			14.42	327.64	2° L FLOW LINE OF 72" CORR. I CULVERT	
"			6 00	336 06	12° R TP (N) END 10" CONC. H'DWALL BOX "	
"			5 97	336 09	14° L " (S) " " " " "	
"					→ NOTE: For location & elev. of headwalls & culvert see F.B. 858/214	
FD. "					FD. B.M.W.M.-128 ELEV. 335.63 F.B. 1247-95	
B.M.W.M.-128			6 43	335 63	CATHRYN DR (W. SIDE) AT GRAVES AV. L&N IN N.W. END CONC. HEADWALL OF CULVERT 100'± (S.) OF ℄ INT.	

B. 1793 PG. 52

Job No. 6938 Division No. V Notes Red. Plotted Profile No.

Survey of ALH MONT. PK. D.S. Date Date X-Sec.

Survey by S. BUTLER Notes G. HARRIS Notes Chkd. Checked

Indexed A. C. Johnson Date Date Date No.

F.B. 1702 Pg. 152

Profile No. ____ X-Sec. No. ____

Notes Red. ____ Date ____ Plotted ____ Date ____ Job No. [illegible] Division No. ____

Notes Chkd ____ Date ____ Checked ____ Date ____ Survey of ____

Survey by Butler Notes Harris Date 5/65

Map No. ____ Indexed Johnson Date ____

NOTE: ANY ADDITIONS OR CHANGES ON THIS SHEET MUST BE MADE OR CIRCLED IN RED INK, WITH DATE AND NAME OF PERSON MAKING CHANGE.

Do not extend notes this side of this line.

PLEASE RETURN TO
LOS ANGELES COUNTY SURVEYOR
726 LOS ANGELES COUNTY
ENGINEERING BLDG.

STATION	B.S.	H.I.	F.S.	ELEV.	
					TN. 6938
					Newmark Creek
					Cathryn Dr.
					& Groves Ave.
					to
					Pomello Ave.
					X-Sect.
					for ℄ Layout
					See FB. 904-165-167)
					0+00 = ℄ Cul-de-sac
					℄ Cathryn Dr.
					Butler
					Harris
					Tafoya &
					Platt

76L298 307 10-51

76L298 307 10-51

PLEASE RETURN TO

LOS ANGELES COUNTY SURVEYOR
726 LOS ANGELES COUNTY
ENGINEERING BLDG.

NOTE: ANY ADDITIONS OR CHANGES ON THIS SHEET MUST BE MADE OR CIRCLED IN RED INK, WITH DATE AND NAME OF PERSON MAKING CHANGE.

Do not extend notes this side of this line.

STATION	B. S.	H. I.	F. S.	ELEV.	NEWMARK CREEK ✓
FD					B.M.W.M.-128 ELEV. 335.63 F.B. 1247-95
B.M.W.M.-128				335.63	CATHRYN DR. (W. SIDE) AT GRAVES AV.
	7.73	343.36			
B.C. 0+00			712	33[illegible]	℄ Cathryn Dr. & ℄ S.D. MAC. PAV'MT
"			696	33[illegible]	5°R " "
"			779	33[illegible].57	12°L (W) ED. PAV'MT & GTR
"			70	336.4	19°L P/L
0+37.17	(MID PT. CURVE RADIAL SECT.)		596	337.40	℄ S.D. MAC. PAV'MT
"			535	33[illegible]	8°R " " P.I.
"			634	337.02	6°L (S) ED. PAV'MT & GTR
"			55	337.9	11°L TP. SHOULDER
"			55	337.9	14°L P/L
E.C. 0+74.34			539	337.97	℄ S.D
"			503	338.33	8°R ℄ GRAVES AV.
"			571	337.[illegible]5	7°L (S) ED. PAV'MT & GTR
"			50	33[illegible]	9°L TP. SHOULDER
"			52	338.2	16°L P/L
1+00			543	337.93	℄ S.D. MAC. PAV'MT.
"			500	338.36	8°R ℄ GRAVES AV.
"			569	33[illegible].[illegible]7	5°L (S) ED. PAV'MT & GTR
"			52	338.2	7°L TP. SHOULDER
"			51	338.3	15°L P/L

B. 1793 PG. 154
Job No. 6938 Division No. V Notes Red. Plotted Date No. Profile
Survey of ALH. MONT. PK. D.S. Date Notes Chkd. Checked Date X-Sec.
Survey by S. BUTLER Notes G. HARRIS Date No.
Indexed R. C. JOHNSON Date

76L298 307 10-51

PLEASE RETURN TO

LOS ANGELES COUNTY SURVEYOR
726 LOS ANGELES COUNTY
ENGINEERING BLDG.

NOTE: ANY ADDITIONS OR CHANGES ON THIS SHEET MUST BE MADE OR CIRCLED IN RED INK, WITH DATE AND NAME OF PERSON MAKING CHANGE.

Do not extend notes this side of this line.

STATION	B. S.	H. I.	F. S.	ELEV.	NEWMARK CREEK (GRAVES A	
		343.36				
1+50			522	338.14		℄ S.D. PAV'MT
"			491	338.45		8°R ℄ GRAVES
"			542	337.94	5° L (S) ED. PAV'MT & GTR	
"			50	338.4	7° L TP SHOULDER	
"			49	338.5	15° L P/L	
2+00			508	338.28		℄ S.D. PAV'MT
"			476	338.60		8°R ℄ GRAVES
"			522	338.14	4° L (S) ED. PAV'MT & GTR	
"			48	338.6	6° L TP. SHOULDER	
"			46	338.8	15° L P/L	
T.P.			506	338.30		
	7.645	345.945				
2+50			741	338.53		℄ S.D. PAV'MT
"			724	338.70		8°R ℄ GRAVES
"			748	338.46	4° L (S) ED. PAV'MT & GTR	
"			70	338.9	6° L TP. SHOULDER	
"			69	339.0	15° L P/L	
3+00			714	338.80		℄ S.D. PAV'MT
"			681	339.13		8°R ℄ GRAVES
"			728	338.66	4° L (S) ED. PAV'MT & GTR	

Profile Notes Red ____ Plotted ____ Job No. 6938 Division No. V F.B. 1793 Pg. 55
No. ____ Date ____ Date ____ Survey of [illegible]
X-Sec. Notes Chkd. ____ Checked ____ Survey by BUTLER Notes [illegible] Date 5/58
No. ____ Date ____ Date ____ Map No. ____ Indexed A. G. Johnson Date ____

76L298 307 10-51

PLEASE RETURN TO

LOS ANGELES COUNTY SURVEYOR
726 LOS ANGELES COUNTY
ENGINEERING BLDG.

NOTE: ANY ADDITIONS OR CHANGES ON THIS SHEET MUST BE MADE OR CIRCLED IN RED INK, WITH DATE AND NAME OF PERSON MAKING CHANGE.

Do not extend notes this side of this line.

STATION	B. S.	H. I.	F. S.	ELEV.	NEWMARK CREEK (GRAVES AV.)	
		345.945				
3+00			67	33[illegible]	6°L TP. SHOULDER	
"			66	33[illegible]	15°L P/L	
3+50			625	33[illegible]		℄ S.D. PAV'MT
"			599	33[illegible]		8°R ℄ GRAVES AV.
"			649	33[illegible]	4°L (S) ED. PAV'MT & GTR	
"			59	34[illegible]	6°L TP. SHOULDER	
"			60	33[illegible]	15°L P/L	
4+00			506	34[illegible]		℄ S.D. PAV'MT
"			481	34[illegible]		8°R ℄ GRAVES AV.
"			520	34[illegible]	5°L (S) ED. PAV'MT & GTR	
"			47	34[illegible]	7°L TP. SHOULDER	
"			47	34[illegible]	14°L P/L	
4+50			321	34[illegible]		℄ S.D. PAV'MT
"			292	34[illegible]		8°R ℄ GRAVES AV.
"			341	34[illegible]	5°L (S) ED. PAV'MT & GTR	
"			26	34[illegible]	8°L TP. SHOULDER	
"			26	34[illegible]	14°L P/L	
B.C. 4+92.54			128	34[illegible]		℄ S.D. PAV'MT
"			116	34[illegible]		8°R ℄ GRAVES AV.
"			148	34[illegible]	5°L (S) ED. PAV'MT & (N) ED. DRN INLET	

F.B. 1793 PG. 156 Job No. 6938 Division No. V Notes Red. Plotted Profile
Survey of ALH-MONT PK DS. Date Date No.
Survey by Butler Notes HARRIS Notes Chkd. Checked X-Sec.
Indexed R. C. Johnson Date Date No.

76L298 307 10-51

PLEASE RETURN TO
LOS ANGELES COUNTY SURVEYOR
726 LOS ANGELES COUNTY
ENGINEERING BLDG.

NOTE: ANY ADDITIONS OR CHANGES ON THIS SHEET MUST BE MADE OR CIRCLED IN RED INK, WITH DATE AND NAME OF PERSON MAKING CHANGE.

Do not extend notes this side of this line.

STATION	B. S.	H. I.	F. S.	ELEV.	NEWMARK CREEK (GRAVES AV
		345 945			
B.C.					
4+92 54			2.39	343.55	7± L MID. BTM SD. DRN INLET
"			2.58	343.36	.05(E) OF F.L. 15" CORR. I.P. CULV
"			0.8	345.1	9± L TP. BRK
"			0.6	345.3	14± L P/L
FD					B.M. A-200 ELEV. 344.637 F.B. 1247-9
B.M. A-200			1.31	344.635	GRAVES AVE (N. SIDE) 275'±(W.) OF STE
					CUT SPK IN (N) SIDE P.P. # 150107-B
P.O.C. 1/4 ARC	10 785	355.42			
5+ 27 87	(RADIAL SEC.)		8.58	346.84	℄ S.D. PAVMT
"			9.22	346.20	13± R " BRK
"			10.09	345.33	24± R GTR
"			8.40	347.02	13± L (S) ED. PAVMT & GTR
"			7.8	347.6	16± L TP. SHOULDER
"			7.4	348.0	25± L GND
5+63 20	(MID. PT. CURVE)		7.37	348.05	℄ S.D. & MID. DR
"	RADIAL SEC.		6.5	348.9	8± R TP. RD BK
"			8.61	346.81	35± (S&E) OF F.L. OF 24" CORR I.P. C
"			6.7	348.7	16± R GND TP.
"			17.2	338.2	16± R " BTM
"			19.3	336.1	24± R (W) ED. C
"			19.2	336.2	31± R (E) "
"			17.1	338.3	33± R " TP.
"			17.0	338.4	38± R BTM 8' Wo
"			10.2	345.2	39± R GND TP
			6.16	349.26	8± L BRK PAVMT
			4.71	350.71	27± L ℄ GRAVES AV

NOTE: - 20 Qu = E. 3.3 = 11.

NOTE: for location etc. for 72" Cor. I Culvert see FB 904/80.

Profile
Notes Red _____ Plotted _____ Job No. 6733 Division No. X
No. _____ Date _____ Survey of _____ F.B. 1723 Pg. 54
X-Sec. _____ Date _____ Survey by BUTLER & ANDERSON
No. _____ Date _____ Checked _____ Notes Chkd _____ Survey by _____
Date _____ Map No. _____ Indexed _____

76L298 307 10-51

PLEASE RETURN TO

LOS ANGELES COUNTY SURVEYOR
726 LOS ANGELES COUNTY
ENGINEERING BLDG.

NOTE: ANY ADDITIONS OR CHANGES ON THIS SHEET MUST BE MADE OR CIRCLED IN RED INK, WITH DATE AND NAME OF PERSON MAKING CHANGE.

Do not extend notes this side of this line.

STATION	B. S.	H. I.	F. S.	ELEV.	NEWMARK CREEK	
		355 42				
P.O.C. 3/4 ARC 5+98 53		(RADIAL SEC)	55	3[illegible]		℄ S.D.
"			85	3[illegible]		9°R(W) TP. CRK BNK
"			153	34[illegible]		16°R " BTM " "
"			173	33[illegible]		28°R " SD. CRK TP.
"			197	33[illegible]		30°R " ED. CRK BTM
"			193	33[illegible]		33°R(E) " " "
"			175	337[illegible]		36°R " " " TP
"			166	33[illegible]		42°R BTM 7⁵ WOOD BULKHEAD
"			102	34[illegible]		43 R GND TP "
"			29	352[illegible]	25°L GND.	
"			0.6	354[illegible]	37°L BRK.	
"			+1.3	3[illegible]	50L	
T.P.			9.775	345.645		
	7.795	353.44				
E.C. 6+33 86			38	34[illegible]		℄ S.D.
"			65	34[illegible]		8°R(W) TP. CRK BNK
"			142	33[illegible]		18 R " BTM " "
"			145	33[illegible]		23°R " SD CRK TP.
"			167	33[illegible]		24°R " ED " BTM
"			167	33[illegible]		29°R(E) " " "

F.B. 1793 Pg. 158 Job No. 6938 Division No. V Notes Red. Plotted Date No. Profile
Survey of ALH MONT PK. D.S. Date Notes Chkd. Checked Date No. X-Sec.
Survey by S. BUTLER Notes G. HARRIS Date
Indexed A. C. Johnson Date

76L298 307 10-51

PLEASE RETURN TO

LOS ANGELES COUNTY SURVEYOR

726 LOS ANGELES COUNTY
ENGINEERING BLDG.

NOTE: ANY ADDITIONS OR CHANGES ON THIS SHEET MUST BE MADE OR CIRCLED IN RED INK, WITH DATE AND NAME OF PERSON MAKING CHANGE.

Do not extend notes this side of this line.

STATION	B. S.	H. I.	F. S.	ELEV.	NEWMARK CREEK	
		353 44				
E.C. 6+33 86			153	338.1		30°R(E) SD. Cr
"			139	339.5		40°R BTM 6.7 W BUL
"			84	345.0		41°R GND. TP
			87	344.7		50°R "
"			20	351.4	25°L GND.	
"			10	352.4	35°L BTM BNK	
"			+46	358.3	43°L TP. "	
"			+50	358.4	50°L GND.	
6 + 50			43	349.1		℄ S.D.
"			47	348.7		3°R(W) TP. Cr
"			112	342.2		8°R " BTM "
"			140	339.4		14°R " SD. "
"			167	336.7		15°R " ED "
"			158	337.6		20°R(E) " "
"			141	339.3		26°R " SD. "
"			143	339.1		31°R BTM 6.5 W BU
"			82	345.2		32°R GND TP.
			93	344.1		50°R "
"			29	350.5	17°L BTM BRK	
"			20	351.4	20°L TP. "	
"			02	353.2	39°L BTM BNK	
"			+49	358.3	46°L TP. "	
			+52	[illegible]	54°L GND	

Profile Notes Red ____ Plotted ____ Job No. 6938 Division No. V F.B. 1793 Pg. 159

No. ____ Date ____ Survey of ALH MONT PK D.S.

X-Sec. Notes Chkd. ____ Checked ____ Survey by DUTLER Notes HARRIS Date 5/53

No. ____ Date ____ Date ____ Map No. ____ Indexed C. Johnson

76L298 307 10-51

PLEASE RETURN TO

LOS ANGELES COUNTY SURVEYOR
726 LOS ANGELES COUNTY
ENGINEERING BLDG.

NOTE: ANY ADDITIONS OR CHANGES ON THIS SHEET MUST BE MADE OR CIRCLED IN RED INK, WITH DATE AND NAME OF PERSON MAKING CHANGE.

Do not extend notes this side of this line.

F.B. 1793 Pg. 120
Survey of ALEMONT PK. 05
Survey by S. BUTLER Notes G. HARRIS
Indexed K. C. Johnson Date
Job No. 6938 Division No. V
Profile Plotted Date Checked Date
Notes Red. Date Notes Chkd. Date
No. X-Sec. No.

STATION	B. S.	H. I.	F. S.	ELEV.	NEWMARK CREEK	
		353.44				
7+00			91	3[illegible].3		℄ S.D
"			86	3[illegible].8		3°R(W) TP. CRK. BNK
"			138	3[illegible]7.6		5°R " BTM " "
"			142	3[illegible].2		9°R " SD. CRK TP.
"			160	3[illegible]7.4		10°R " ED. " BTM
"			160	3[illegible]7.4		15°R(E) " " "
"			140	3[illegible]7.4		18°R " BTM " BNK
"			104	3[illegible]8.0		20°R " TP. " "
"			105	3[illegible]2.9		50°R GND.
"			90	3[illegible]7.1	5°L BTM BRK	
"			48	3[illegible]8.6	14°L TP. "	
"			15	35[illegible].9	35°L BTM BNK	
"			+50	3[illegible]8.2	44°L TP. "	
FD. "			+53	358.7	54°L GND.	
B.M. A-201			1.75	35[illegible].69	BM. A-201 ELEV. 351.689 F.B 1247-95 NEW. AV. & PROD. 250'± (N) OF ℄ GRAVES AV. X IN (W) RIM OF S.S.M.H.	
	1.25	352.94				
7+50			87	34[illegible].2		℄ S.D.
"			91	34[illegible].8		2°R(W) TP. CRK BNK
"			153	337.6		9°R " ED. " BTM
"			15.2	337.7		16°R(E) " " "

76L298 307 10-51

PLEASE RETURN TO

LOS ANGELES COUNTY SURVEYOR

726 LOS ANGELES COUNTY
ENGINEERING BLDG.

NOTE: ANY ADDITIONS OR CHANGES ON THIS SHEET MUST BE MADE OR CIRCLED IN RED INK, WITH DATE AND NAME OF PERSON MAKING CHANGE.

Do not extend notes this side of this line.

STATION	B. S.	H. I.	F. S.	ELEV.	NEWMARK CREEK	
		35294				
7+50			134	339.5		18° R (E) SD. CRK
"			106	342.3		26° R " TP. "
"			100	342.9		50° R GND
"			71	345.8	2° L (W) TP. CRK BNK (ALSO)	
"			55	347.4	25° L GND	
"			52	347.7	34° L BTM BNK	
"			+60	358.9	47° L TP. "	
"			+60	358.9	58° L GND	
8+00			65	346.4		℄ S.D. & (W) TP. CRK
"			148	338.1		15° R (W) ED. CRK
"			153	337.6		23° R (E) " "
"			102	342.7		25° R (E) TP. "
"			94	343.5		50° R GND
"			73	345.6	25° L BTM BNK	
"			+44	357.3	47° L TP. "	
"			+50	357.9	59° L GND	
8+50			113	341.6		℄ S.D. & (W) BTM BNK
"			134	339.5		8° R (W) SD. CRK
"			160	336.9		10° R " ED. "
"			151	337.8		12° R (E) " "

Profile Notes Red ____ Plotted ____ Job No. 6938 Division No. V F.B. 1793 PG. 61

No. ____ Date ____ Date ____ Survey of Alhambra Ave. Notes Chkd. ____ Checked ____ Survey by BUTLER Notes HARRISON S/SS

X-Sec. No. ____ Date ____ Date ____ Map No. ____ Checked C. Tabasco Date ____

76L298 307 10-51

PLEASE RETURN TO

LOS ANGELES COUNTY SURVEYOR
726 LOS ANGELES COUNTY
ENGINEERING BLDG.

NOTE: ANY ADDITIONS OR CHANGES ON THIS SHEET MUST BE MADE OR CIRCLED IN RED INK, WITH DATE AND NAME OF PERSON MAKING CHANGE.

Do not extend notes this side of this line.

STATION	B. S.	H. I.	F. S.*	ELEV.	NEWMARK CREEK	
		352.94				
8+50			109	342.0		15°R(E) TP. CRK BNK
"			91	343.8		38°R BTM. BRK
"			68	34[illegible].1		40°R TP "
"			39	34[illegible].0		50°R SD. HILL
"			72	34[illegible].7	7°L(W) TP. CRK BNK	
"			70	34[illegible]	37°L BTM BNK	
"			+34	35[illegible]	51°L TP. "	
"			+48	357.7	62°L GND	
8+62			112	34[illegible].7	℄ S.D. &(W) BTM BNK	
8+66			139	33[illegible].0	" " " " " ED. CRK BTM	
9+00			120	340.9		℄ S.D. &(W) SD CRK TP.
"			133	33[illegible].6		4°R(W) ED. CRK BTM
"			135	33[illegible]		11°R(E) " " "
"			92	343.7		13°R " TP. " BNK
"			104	342.5		25°R GND
"			97	343.2		40°R BTM BNK
"			37	34[illegible]		50°R SD. "
"			105	34[illegible]	10°L(W) BTM CRK BNK	
"			82	34[illegible].7	11°L " TP. "	"
"			57	34[illegible]	37°L BTM BNK	

F.B. 1793 PG. 162
Job No. 6938 Division No. V
Survey of ALH. MONT PK. DS
Survey by S. BUTLER Notes G. HARRIS
Indexed K. C. Johnson Date
Notes Red. Date Plotted Date
Notes Chkd. Date Checked Date
Profile No. X-Sec. No.

76L298 307 10-51

PLEASE RETURN TO

LOS ANGELES COUNTY SURVEYOR

726 LOS ANGELES COUNTY
ENGINEERING BLDG.

NOTE: ANY ADDITIONS OR CHANGES ON THIS SHEET MUST BE MADE OR CIRCLED IN RED INK, WITH DATE AND NAME OF PERSON MAKING CHANGE.

Do not extend notes this side of this line.

STATION	B. S.	H. I.	F. S.	ELEV.	NEWMARK CREEK	
		352 94				
9+00			+45	357.4	52°L TP. BNK	
"			+48	357.7	63°L GND.	
9+17			116	344.3	℄ S.D. & (S) SD. CRK TP.	
9+21			142	338.7	℄ " " " " ED. "	BTM
9+27			140	338.9	℄ " " " (N) " "	"
9+28			122	340.7	℄ " " " " SD. "	TP.
B.C. 9+34.04			120	340.9		℄ S.D.
"			92	343.7		8°R (E) TP. CRK
"			87	344.2		28°R BTM BNK
"			+13	354.2		47°R TP. "
"			+15	354.4		50°R GND.
"			125	340.4	4°L (E) SD. CRK TP.	
"			142	338.7	5°L " ED. " BTM	
"			142	338.7	10°L (W) " " "	
"			115	341.4	12°L " SD. " TP.	
"			113	341.6	18°L " BTM " BNK	
"			84	344.5	22°L " TP. " "	
"			74	345.5	36°L BTM BNK	
"			+34	356.3	48°L TP. "	
"			+42	357.1	55°L GND.	

Profile No. ____ Notes Red ____ Plotted ____ Job No. 6938 Division No. V

X-Sec. No. ____ Date ____ Survey of ELH. MONT. PK. D.S.

Notes Chkd ____ Checked ____ Survey by BUTLER Notes HARRIS Date 5/5

No. ____ Date ____ Date ____ Map No. ____ Index C. Johnson Date ____

F.B. 1793 PG. 163

76L298 307 10-51

PLEASE RETURN TO

LOS ANGELES COUNTY SURVEYOR
726 LOS ANGELES COUNTY
ENGINEERING BLDG.

NOTE: ANY ADDITIONS OR CHANGES ON THIS SHEET MUST BE MADE OR CIRCLED IN RED INK, WITH DATE AND NAME OF PERSON MAKING CHANGE.

Do not extend notes this side of this line.

STATION	B. S.	H. I.	F. S.	ELEV.	NEWMARK CREEK	
		352.94				
T.P.			8.505	344.435		
P.O.C.	9.45	353.885				
9+69.38	(MID PT. CURVE)		99	344.0		℄ S.D.
"	RADIAL SEC		81	345.8		19°R BTM BNK
"			+06	354.5		37°R TP. "
"			+14	352.3		50°R GND
"			106	343.3	8°L (N) TP. CRK BNK	
"			140	339.9	12°L " ED. " BTM	
"			138	340.1	20°L (S) " " "	
"			124	341.5	21°L " SD. " TP.	
"			119	341.0	30°L " BTM " BNK	
"			85	345.4	31°L " TP. " "	
"			73	346.6	41°L BTM BNK	
9+99			102	347.7	℄ S.D. & (N) TP. CRK BNK	
10+00 E.C.			123	341.6	" " " " " BTM " "	
10+04.72			124	341.5		℄ S.D.
"			106	343.3		1°R (N) BTM CRK BNK
"			87	345.2		6°R (N) TP. CRK BNK
"			84	346.5		25°R GND
"			69	347.3		50°R TOE OF SLOPE

F.B. 1793 P.G. 164 Job No. 6938 Division No. V Notes Red. Plotted Profile
Survey of ALH MONT. PK. DS. Date Date No.
Survey by S. BUTLER Notes G. HARRIS Notes Chkd. Checked X-Sec.
Reviewed R. C. Johnson Date Date Date No.

76L298 307 10-51

PLEASE RETURN TO
LOS ANGELES COUNTY SURVEYOR
726 LOS ANGELES COUNTY
ENGINEERING BLDG.

NOTE: ANY ADDITIONS OR CHANGES ON THIS SHEET MUST BE MADE OR CIRCLED IN RED INK, WITH DATE AND NAME OF PERSON MAKING CHANGE.

Do not extend notes this side of this line.

STATION	B. S.	H. I.	F. S.	ELEV.	NEWMARK CREEK
		9 1			
		353.885			
E.C.					
10+04 72			12 4	341.5	1° L(N) SD. Crk TP.
"			143	339.6	3° L " ED. " BTM
"			140	339.9	12° L(S) " " "
"			119	342.0	15° L " SD " TP.
"			110	342.9	30° L " BTM " BNK
"			68	347.1	33° L " TP " "
"			63	347.6	45° L GND
10+08			130	340.9	℄ S.D. ℄(N) SD. Crk TP.
10+09			144	339.5	" " " " " ED. " BTM
10+23			144	339.5	" " " "(S) " " "
10+24			123	341.6	" " " "(S) SD " TP
10+50			108	343.1	℄ S.D.
"			130	340.9	5° R(S) ED. Crk
"			135	340.4	13° R(N) " "
"			117	342.2	14° R(N) SD. "
"			112	342.7	17° R " BT. "
"			78	346.1	23° R " TP. "
"			68	347.1	50° R GND.
"			90	344.9	4° L(S) TP Crk BNK
"			73	346.6	16° L BTM BNK

Profile
Notes Red
No. Date Survey
X-Sec. Notes Chkd Checked Survey by
No. Date Date Map No.
Job No. 4938 Division No. V
F.B. 1793 Pg. 65

76L298 307 10-51

PLEASE RETURN TO
LOS ANGELES COUNTY SURVEYOR
726 LOS ANGELES COUNTY
ENGINEERING BLDG.

NOTE: ANY ADDITIONS OR CHANGES ON THIS SHEET MUST BE MADE OR CIRCLED IN RED INK, WITH DATE AND NAME OF PERSON MAKING CHANGE.

Do not extend notes this side of this line.

STATION	B. S.	H. I.	F. S.	ELEV.	NEWMARK CREEK	
		353.885				
10+50			+32	3[illegible]1	36°L TP. BNK	
11+00			58	34[illegible]		℄ S.D.
"			66	34[illegible]3		5°R(S) TP. CRK BNK
"			126	34[illegible]3		20°R " BTM " "
"			124	34[illegible]5		24°R " SD. " TP.
"			137	34[illegible].2		25°R " ED. " BTM
"			130	340.9		30°R(N) " " "
"			116	34[illegible].3		31°R " SD " TP.
"			77	346.2		40°R " TP " BNK
"			69	347.0		50°R GND.
"			33	350.6	20°L BTM. BNK (RUBBISH FILL)	
"			+35	3[illegible]7.4	35°L TP. "	" "
11+50			53	34[illegible].6		℄ S.D.
"			66	347.3		26°R(S) TP. CRK BNK
"			117	34[illegible]		35°R " BTM " "
"			114	34[illegible]5		40°R " SD. " TP.
"			126	341.3		41°R " ED. " BTM
"			121	341.8		47°R(N) " " "
"			109	34[illegible].0		48°R " SD " TP.
"			103	34[illegible].6		50°R " BTM " BNK

F.B. 179[illegible] PG. Job No. 6938 Division No. V Notes Red. Plotted Profile
Survey of [illegible] MONT PK. D.S. Date Date No.
Survey by S. BUTLER Notes G. HARRIS Notes Chkd. Checked X-Sec.
Indexed R. C. Johnson Date Date No.

76L298 307 10-51

PLEASE RETURN TO
LOS ANGELES COUNTY SURVEYOR
726 LOS ANGELES COUNTY
ENGINEERING BLDG.

NOTE: ANY ADDITIONS OR CHANGES ON THIS SHEET MUST BE MADE OR CIRCLED IN RED INK, WITH DATE AND NAME OF PERSON MAKING CHANGE.

Do not extend notes this side of this line.

STATION	B. S.	H. I.	F. S.	ELEV.	NEWMARK CREEK	
		9 / 353 885				
11+50			66	347.3		55°-R(N) TP. CR
"			43	349.6	7°-L BTM BNK (RUBBISH FILL)	
"			+30	356.9	21°-L TP. " " "	
"			+38	357.7	32°-L GND	
B.C. 11+99.08			36	350.3		℄ S.D. & SD. (RUBB LL)
"			51	348.8		3°-R BTM BNK
"			58	348.1		42°-R(S) TP CR
"			114	342.5		53°-R " ED. "
"			+30	356.9	12°-L TP. BNK (RUBBISH FILL)	
"			+43	358.2	30°-L GND.	
P.O.C. 12+45.21	(MID. PT. CURVE) RADIAL SEC		51	348.8		℄ S.D. & BTM B
"			57	348.2		25°-R GND
"			67	347.2		42°-R(S) TP. CR
"			104	343.5		51°-R " BTM
"			103	343.6		53°-R " SD
"			116	342.3		54°-R " ED. "
"			+34	357.3	24°-L TP. BNK	
"			+50	358.9	10°-L GND	
T. P.		/	1.775	352.11		
	1.845	353 955				

Profile No. ____ Date ____ Notes Red ____ Plotted ____ Job No. 6938 Division No. V F.B. 1793 Pg. 67
X-Sec. No. ____ Date ____ Notes Chkd. ____ Checked ____ Survey of ALH. MONT. PL. D.S. Survey by BUTLER Notes HARRIS Date 3/53
Map No. ____ Indexed C. Johnson

76L298 307 10-51

PLEASE RETURN TO

LOS ANGELES COUNTY SURVEYOR
726 LOS ANGELES COUNTY
ENGINEERING BLDG.

NOTE: ANY ADDITIONS OR CHANGES ON THIS SHEET MUST BE MADE OR CIRCLED IN RED INK, WITH DATE AND NAME OF PERSON MAKING CHANGE.

Do not extend notes this side of this line.

STATION	B. S.	H. I.	F. S.	ELEV.	NEWMARK CREEK	
		354.1				
		353.955				
E.C.						
12+91 35			49	34[illegible].1		℄ S.D
"			56	348.4		25° R(S) TP. CRK BNK
"			107	34[illegible].3		46° R(S) SD. " TP
"			116	34[illegible].4		47° R " ED. " BTM
"			120	342.0		57° R(N) " " "
"			19	352.1	29° L BTM BRK	
"			04	353.6	32° L TP. "	
"			+14	355.4	50° L GND	
T.P.			5.65	348.305		
	9 75	358.055				
13+20			91	349.0	℄ S.D. & (S) TP. CRK BNK	
13+32			157	34[illegible].4	" " " " " ED. " BTM (ERRODED)	
13+50			143	343.8		℄ S.D.
"			132	344.9		10° R(N) BTM BNK
"			105	347.6		18° R " TP "
"			97	34[illegible].4		39° R BTM BRK
"			39	354.2		50° R TP "
"			159	342.2	12° L(S) ED. CRK BTM (ERRODED)	
"			97	34[illegible].4	25° L " TP. " BNK	
"			74	350.7	50° L GND	

F.B. 1793 PG. 68
Job No. 6938 Division No. V
Survey of ALH MONT. PK. D.S.
Survey by S. BUTLER Notes G. HARRIS
Indexed A. C. Johnson Date
Notes Red. Date Plotted Date No. Profile
Notes Chkd. Date Checked Date No. X-Sec.

76L298 307 10-51

PLEASE RETURN TO
LOS ANGELES COUNTY SURVEYOR
726 LOS ANGELES COUNTY
ENGINEERING BLDG.

NOTE: ANY ADDITIONS OR CHANGES ON THIS SHEET MUST BE MADE OR CIRCLED IN RED INK, WITH DATE AND NAME OF PERSON MAKING CHANGE.

Do not extend notes this side of this line.

Profile Notes Red Plotted Job No. 6238 Division No. K
No. Date Date Survey of Dept. Public Works
X Sec. Notes Chkd Checked Survey by Dept. Public Works Notes
No. Date Date Map No. Mapped Date
F.B. 1793 Pg. 67

STATION	B. S.	H. I.	F. S.	ELEV.	NEWMARK CREEK	
		358.055				
13+67			150	343.1	℄ S.D. ℄ Brk Crk	Btm
13+92			152	342.9	" " " (W) Ed.	"
13+94			140	344.1	" " " " Sd.	" Tp.
14+00			136	344.5		℄ S.D. ℄ (W) Sd. Crk
"			150	343.1		2=R (W) Ed. Crk
"			151	343.0		8=R (E) " "
"			135	344.6		14=R " Btm
"			94	348.7		16=R " Tp.
"			73	350.8		35=R Gnd
"			52	352.9		50=R "
"			135	344.6	2=L Btm Bnk	
"			16	356.5	20=L Tp. "	(Pt. of Nob)
"			16	356.5	33=L " "	" "
"			79	350.2	56=L Btm "	Bse " "
14+04			135	344.6	℄ S.D. ℄ (W) Btm Crk	Bnk
14+20			74	350.7	" " " " Brk Sd.	" "
14+25			93	348.8	" " " " Tp Brk Sd.	Bnk
14+26			110	347.1	" " " " Btm "	" "
14+35			136	344.5	" " " " (W) Sd. Crk	Tp.
14+41			151	343.0	" " " " (W) Ed.	" Btm

76L298 3[illegible] 10-51

PLEASE RETURN TO
LOS ANGELES COUNTY SURVEYOR
726 LOS ANGELES COUNTY
ENGINEERING BLDG.

NOTE: ANY ADDITIONS OR CHANGES ON THIS SHEET MUST BE MADE OR CIRCLED IN RED INK, WITH DATE AND NAME OF PERSON MAKING CHANGE.

Do not extend notes this side of this line.

STATION	B. S.	H. I.	F. S.	ELEV.	NEWMARK CREEK	
		358.055				
14+48			151	343.0	℄ S.D. & (E) ED CRK	BTM
14+50			132	344.9	" " " " " SD. "	TP.
"			86	349.5		5°R (E) TP CRK BNK
"			63	351.8		25°R SD. HILL
"			26	35[illegible].5		50°R " "
"			152	342.9	1°L (E) ED. CRK. BTM	
"			149	343.2	4°L (W) " " "	
"			135	344.6	6°L " SD. " TP.	
"			130	345.1	12°L BTM " BNK	
"			28	355.3	24°L TP " "	
"			24	355.7	50°L GND	
14+62			87	349.4	℄ S.D. & (E) TP. " BNK	
15+00			73	350.8		℄ S.D.
"			34	354.7		25°R SD. HILL
"			+02	358.3		50°R " "
"			78	35[illegible]	4°L (E) TP CRK BNK	
"			140	34[illegible].1	9°L " ED. " BTM	
"			144	34[illegible].7	13°L (W) " " "	
"			132	344.9	18°L " BTM " BNK	
"			24	355.7	29°L " TP " "	
			15	356.6	50°L GND.	

F.B. 1793 Pg. 10 Job No. 6938 Division No. V Notes Red. Plotted Profile
Survey of ALH MONT PK D.S. Date Date No.
Survey by S. BUTLER Notes G. HARRIS Notes Chkd. Checked X-Sec.
Indexed A. C. Johnson Date Date Date No.

76L298 307 10-51

PLEASE RETURN TO

LOS ANGELES COUNTY SURVEYOR

726 LOS ANGELES COUNTY
ENGINEERING BLDG.

NOTE: ANY ADDITIONS OR CHANGES ON THIS SHEET MUST BE MADE OR CIRCLED IN RED INK, WITH DATE AND NAME OF PERSON MAKING CHANGE.

Do not extend notes this side of this line.

STATION	B. S.	H. I.	F. S.	ELEV.	NEWMARK CREEK	
		358055				
T.P.			1.40	356655		
	442	361075				
15+32			85	3533	℄ S.D. & (E) TP. CRK BNK	
15+50			+11	3507		℄ S.D. & SD. CRK [illegible]
"			79	3539		4° R (E) TP. "
"			51	3567		25° R GND
"			14	3604		50° R "
"			158	3460	4° L (E) BTM BNK & (E) ED. CRK B[illegible]	
"			158	3460	14° L (W) ED. CRK BTM	
"			140	3478	17° L (W) BTM " BNK	
"			48	3570	29° L " TP. " "	
"			46	3572	50° L GND.	
15+79			137	3481	℄ S.D. & (E) SD. CRK TP.	
15+80			152	3466	" " " " " ED. " BTM	
15+93			150	3468	" " " " (W) " " "	
15+96			128	3490	" " " " (W) SD " TP.	
16+00			126	3492		℄ S.D.
"			125	3493		2° R (W) SD. CR[illegible]
"			130	3468		4° R " ED. " [illegible]
"			145	3473		10° R (E) " "

Profile Notes Red. ____ Plotted ____ Job No. 6938 Division No. V F.B. 1793 Pg. 191

No. ____ Date ____ Date ____ Survey of [illegible]

X-Sec. Notes Chkd. ____ Checked ____ Survey by [illegible] Notes [illegible]

No. ____ Date ____ Date ____ Map No. ____ Indexed C. Johnson

76L298 307 10-51

PLEASE RETURN TO

LOS ANGELES COUNTY SURVEYOR
726 LOS ANGELES COUNTY
ENGINEERING BLDG.

NOTE: ANY ADDITIONS OR CHANGES ON THIS SHEET MUST BE MADE OR CIRCLED IN RED INK, WITH DATE AND NAME OF PERSON MAKING CHANGE.

Do not extend notes this side of this line.

STATION	B. S.	H. I.	F. S.	ELEV.	NEWMARK CREEK	
		361 075 (8)				
16+00			76	3542		16°R(E) TP. CRK BNK
"			41	3577		21°R BRK
"			10	3608		50°R GND
"			132	3486	6°L(W) BTM CRK BNK	
"			82	3536	14°L " TP. "	"
"			73	3545	25°L GND.	
"			73	3545	50°L "	
B.C. 16+25.60			134	3484		℄ S.D.
"			149	3469		4°R(W) ED. CRK BTM
"			147	3471		12°R(E) " " "
"			47	3571		26°R " TP. " BNK
"			15	3603		50°R GND.
"			126	3492	8°L(W) BTM CRK BNK	
"			74	3544	18°L " TP. "	"
"			67	3551	30°L GND	
"			72	3546	50°L "	
T.P.			422	356855		
P.O.C. 16+59.89	519 (MID. PT. CURVE) RADIAL SEC.	362045	150	3470		℄ S.D.
			152	3468		5°R(S) ED. CRK BTM

F.B. 1793 Pg. 172 Job No. 6938 Division No. V Notes Red. Plotted Date No. Profile
Survey of ALH MONT PK. D.S. Date Checked Date No. X-Sec.
Survey by S. BUTLER Notes G. HARRIS Notes Chkd. Date
Indexed K. C. Johnson Date

76L298 307 10-51

PLEASE RETURN TO

LOS ANGELES COUNTY SURVEYOR

726 LOS ANGELES COUNTY
ENGINEERING BLDG.

NOTE: ANY ADDITIONS OR CHANGES ON THIS SHEET MUST BE MADE OR CIRCLED IN RED INK, WITH DATE AND NAME OF PERSON MAKING CHANGE.

Do not extend notes this side of this line.

STATION	B. S.	H. I.	F. S.	ELEV.	NEWMARK CREEK	
P.O.C. 16+59.89	(MID. PT. CURVE) RADIAL SEC.	362045	154	3466		9° R(S) ED. CR'K
"			138	3482		13° R(N) BTM
"			78	3542		15° R BR'K SD
"			36	3584		21° R(N) TP. CR
"			24	3596		50° R GND
"			143	3477	3° L(S) BTM CR'K BN'K	
"			81	3539	15° L " TP. " "	
"			75	3545	30° L GND	
"			73	3547	50° L "	
E.C. 16+94.19			149	3471		℄ S.D. & (S) ED. CR
"			150	3470		6° R(N) ED
"			48	3572		18° R " TP.
"			32	3588		50° R GND
"			70	3550	14° L(S) TP. CR'K BN'K	
"			72	3548	30° L GND	
"			72	3548	50° L "	
17+00			146	3474	℄ S.D. & (S) ED. CR'K BTM	
17 50			151	3469		℄ S.D. & MID. CR
"			140	3480		3° R(N) ED. "

Profile Notes Red ____ Plotted ____ Job No. 6938 Division No. V F.B. 1793 Pg. 173

No. ____ Date ____ Date ____ Survey of Alhambra Pt. D.S.

X-Sec. Notes Chkd ____ Checked ____ Survey by Butler & Harris Date 3/

No. ____ Date ____ Date ____ Map No. ____ Inspected C. Johnson

76L298 307 10-51

PLEASE RETURN TO

LOS ANGELES COUNTY SURVEYOR
726 LOS ANGELES COUNTY
ENGINEERING BLDG.

NOTE: ANY ADDITIONS OR CHANGES ON THIS SHEET MUST BE MADE OR CIRCLED IN RED INK, WITH DATE AND NAME OF PERSON MAKING CHANGE.

Do not extend notes this side of this line.

STATION	B. S.	H. I.	F. S.	ELEV.	NEWMARK CREEK	
		362 045				
17+50			122	3498		4°R(N) SD. CRK TP.
"			54	3566		18°R " TP. " BNK
"			42	3578		50°R GND
"			146	3474	5°L(S) ED. CRK BTM	
"			138	3482	9°L " BTM " BNK	
"			61	3559	21°L " TP. " "	
"			51	3569	50°L GND	
17+80			135	3485		℄ S.D. & (N) ED. CRK BT.
"			113	3507		8°R(N) BTM " BNK
"			57	35[illegible]3		14°R " TP. " "
"			51	3569		30°R GND
"			45	3575		50°R "
"			131	3489	12°L(S) ED. CRK BTM & (S) BTM BNK	
"			58	3562	26°L " TP. " BNK	
"			56	3564	50°L GND	
17+964	SECT. TAKEN		15.40	34[illegible]	℄ S.D. & FLOW LINE	9'X9' CONC. BOX. CULVERT (E. END)
"	PARALLEL WITH		5.66	35[illegible]39	" " & topwalk	
"	℄ POMELO AVE		5.67	35[illegible]38	" "	4.35 [illegible]
"	- ALONG (E) FACE		9.59	352 45	Topwalk to flow	
"	CONC HEADWALL		15.26	34[illegible]8	flow " "	

Note: For Location & elev. Culvert etc. see FE 358/289

B. 1793 Pg. 4 Job No. 6938 Division No. V Notes Red. Plotted No. Profile
Survey of ALH. MONT. PK. D.S. Date Date No. X-Sec.
Survey by S. BUTLER Notes G. HARRIS Notes Chkd. Checked
Indexed A. C. Johnson Date Date Date No.

76L298 307 10-51

PLEASE RETURN TO
LOS ANGELES COUNTY SURVEYOR
726 LOS ANGELES COUNTY
ENGINEERING BLDG.

NOTE: ANY ADDITIONS OR CHANGES ON THIS SHEET MUST BE MADE OR CIRCLED IN RED INK, WITH DATE AND NAME OF PERSON MAKING CHANGE.

Do not extend notes this side of this line.

STATION	B. S.	H. I.	F. S.	ELEV.	Newmark Creek
		362.045			
17+96.4			5.65	356.40	4.35' Lon So. ℄ S.D. - top walk
			-9.69		Top walk
			15.34	346.70	flow - 4.35' Lon So. ℄ Culv. - Ear
Set BM			5.66	356.385	← Elev. 356.36 per Rerun Set B.M.
	5.03	361.415			± 8.25' N ℄ Graves Ave. - Set L
					E. Ledge - E. Sidewalk ℄ S.D. Cu
Set B.M.			5.345	356.07	← ELEV 356.04 per rerun Set B.M.
					± 8.35' N ℄ Graves Ave. - Set L
					℄ Pomelo Ave. - Seedge - S.D. Cu
	6.41	362.48			
T.P.			0.54	361.94	
	2.21	364.15			
T.P.			11.365	352.785	
	8.07	360.855			
T.P.			1.895	358.96	
	12.02	370.98			
T.P.			0.655	370.325	
	40.45	374.37			

Note: Locat
Elev. Cu
etc. See

Profile
No. ____ Date ____ Notes Red ____ Plotted ____ Job No. 6938 Division No. V
X-Sec. Date ____ Date ____ Survey of ALH MONT D.S.
No. ____ Notes Chkd. ____ Checked ____ Survey by BUTLER Notes HARRIS Date 5/3/3
Date ____ Date ____ Map No. ____ Indexed C. Jonnecke

F.B. 1793 Pg. 175

76L298 307 10-51

PLEASE RETURN TO

LOS ANGELES COUNTY SURVEYOR

726 LOS ANGELES COUNTY
ENGINEERING BLDG.

NOTE: ANY ADDITIONS OR CHANGES ON THIS SHEET MUST BE MADE OR CIRCLED IN RED INK, WITH DATE AND NAME OF PERSON MAKING CHANGE.

Do not extend notes this side of this line.

STATION	B. S.	H. I.	F. S.	ELEV.		
FD.		374 37			B.M. A-203 ELEV. 368.658 F.B. 1247-94	
B.M. A-203			567	368 70	NEW AVE. & GARVALIA AVE, S.E. COR. BT. SPK. IN CURB 20' S. OF SO. END. C.R.	
					→ NOTE for rerun bet BM A201 & BM A203 See next pg.	

Profile

Job No. 6938 Division No. ____ Notes Red. ____ Plotted ____ No. ____ X-Sec.

Survey of ____ Date ____ Date ____ Checked ____ Date ____ No. ____

Survey by ____ Notes ____ Notes Chkd. ____ Date ____

Indexed A. C. Johnson Date ____

F.B. 1793 Pg. 96

76L298 307 10-51

PLEASE RETURN TO

LOS ANGELES COUNTY SURVEYOR

726 LOS ANGELES COUNTY
ENGINEERING BLDG.

NOTE: ANY ADDITIONS OR CHANGES ON THIS SHEET MUST BE MADE OR CIRCLED IN RED INK, WITH DATE AND NAME OF PERSON MAKING CHANGE.

Do not extend notes this side of this line.

STATION	B. S.	H. I.	F. S.	ELEV.	Rerun BM's bet A-201 & A203
FD. B.M. A-201				351 69	BM "A201" per pg 160
	025	351 94			
T.P.			752	344 42	
	1050	354 92			
T.P.			284	352 08	
	152	353 60			
T.P.			5325	348 275	
	11 225	359 50			
T. P.			288	356 62	
	498	361 60			
T.P.			477	356 83	
	521	362 04			
SET B.M.			568	356 36	BM per pg 175
			X		
	4985	361 345	X		
SET B.M.			5305	356 04	BM per pg 175
			X		
			X		
	682	362 86			
T. P.			095	361 91	
	215	364 06			

Profile Notes Red. ____ Plotted ____ Job No. 6938 Division No. V F.B. 1793 Pg. 177

No. ____ Date ____ Survey of ALH. MONT. PK. D.S.

X-Sec. Notes Chkd. ____ Checked ____ Survey by BUTLER Notes HARRIS Date 5/53

No. ____ Date ____ Date ____ Map No. ____ Indexed C. Johnson Date ____

76L298 307 10-51

PLEASE RETURN TO

LOS ANGELES COUNTY SURVEYOR

726 LOS ANGELES COUNTY
ENGINEERING BLDG.

NOTE: ANY ADDITIONS OR CHANGES ON THIS SHEET MUST BE MADE OR CIRCLED IN RED INK, WITH DATE AND NAME OF PERSON MAKING CHANGE.

Do not extend notes this side of this line.

STATION	B. S.	H. I.	F. S.	ELEV.	Re-Run —
		364 06			
T.P.			11 85	352 21	REPLACED. New 2x4 in. plowed gr.
	9 11	361 32			
T.P.			2 40	258 92	
	12 23	271 15			
			0 87	270 28	
FD.	3 99	274 27			
B.M.-A-203			5 62	368.65	BM "A-203" per pg 176.

El. 368 658

Profile

Survey of ALH. MONT. PK. D.S. Job No. 6938 Division No. V Notes Red. Plotted No.

Survey by S. BUTLER Notes G. HARRIS Date Date X-Sec.

Indexed C. Johnson Notes Chkd. Checked No.

Date Date

1793 Pg. 78

Profile No. ____ X-Sec. No. ____

Notes Red. ____ Date ____ Plotted ____ Date ____ Job No. 6938 Division No. ____

Notes Chkd ____ Date ____ Checked ____ Date ____ Map No. ____

F.B. 1793 Pg. 179

Survey of Alhambra - Monterey Park

Survey by Snyder Notes PRJ Date 5-22-53

Inked C. Johnson Date ____

ALHAMBRA - MONTEREY PARK

Invert elevation of M.H.s at

Emerson Pl & Kelburn Ave

Emerson Pl & Falling Leaf Ave

Emerson Pl. 80' West of Alhambra Wash

Date - 5-22-53

Snyder
Steingeland
Martin
Sandoval

STATION	B.S.	H.I.	F.S.	ELEV.

NOTE: ANY ADDITIONS OR CHANGES ON THIS SHEET MUST BE MADE OR CIRCLED IN RED INK, WITH DATE AND NAME OF PERSON MAKING CHANGE.

Do not extend notes this side of this line.

PLEASE RETURN TO
LOS ANGELES COUNTY SURVEYOR
726 LOS ANGELES COUNTY
ENGINEERING BLDG.

761.298 307 10-51

76L298 307 10-51

PLEASE RETURN TO
LOS ANGELES COUNTY SURVEYOR
726 LOS ANGELES COUNTY
ENGINEERING BLDG.

NOTE: ANY ADDITIONS OR CHANGES ON THIS SHEET MUST BE MADE OR CIRCLED IN RED INK, WITH DATE AND NAME OF PERSON MAKING CHANGE.

Do not extend notes this side of this line.

Profile No. X-Sec. No.
Notes Red Plotted Date Checked
Notes Chkd Date Date
Division No. Notes Date
Job No. 6938 Notes Pg. 1793 Pg. 180
Survey of Hathaway - Monterey Park
Survey by Sprague Notes P.B.
Indexed C. Johnson Date 5-22-53

STATION	B. S.	H. I.	F. S.	ELEV.		
B.M. WN1421				285.62	B.M. WN 1421 Elev. 285.623 F.B. 1412-92	
	385	289.47			Emerson Pl & Kelburn Ave N.W. Cor.	
					BT. Spk in Curb 4' W of W end C.R.	
J.C.					J.C. at Emerson Pl & Kelburn Ave	
8" Inlet	North		1382	275.65	Rod. - 4.27 Meas - 8.88 Dia - .67 = 13.82	Rod - 4.30 Meas - 8.98 Dia .67 = 13.95
8" Inlet	West		1395	275.52		Rod 4.31 Meas 9.06 Dia .67 = 14.04
8" outlet	East		1404	275.43		
T.P.	432	288.27	552	283.95		
J.C.					J.C. at Emerson Pl & Falling Leaf Ave.	
8" Inlet	North		1435	273.92	Rod 4.68 Meas 9.00 Dia .67 = 14.35	Rod 4.69 Meas 9.03 Dia .67 = 14.39
8" Inlet	West		1439	273.88		Rod 4.69 Meas 9.24 Dia .67 = 14.60
8" outlet	East		1460	273.67		
J.C.					J.C. Emerson Pl-80' W of Hathaway West	
8" Inlet	West		1742	270.85	Rod 3.97 Meas 12.88 Dia .67 = 17.42	Rod 3.78 Meas 12.92 Dia .67 = 17.37
8" Inlet	East		1737	270.90		Rod 3.88 Meas 12.95 Dia .83 = 17.66
10" outlet	South		1766	270.61		
B.M. A66			429	283.98	B.M. A66 Elev. 284 F.B. 1412-91 at Falling Leaf [illegible] Pl. S. side of Falling Leaf Ave. BT. Spk in Curb 10' E of [illegible] Rad. of	

Profile No. ____ Notes Red. ____ Plotted ____ Job No. 6938 Division No. ____ F. B. 1793 Pg. 181

Date ____ Date ____ Survey of Alh-Mont. Pk. O.S. #5

Notes Chkd. ____ Checked ____ Survey by [illegible]

No. ____ Date ____ Date ____ Map No. [illegible] Date 7-[illegible]

LINE CHANGE

J.N. 6938

ALH-MONT. PK. O.S. #5

STA. 31+38.17 B.C. to 41+74.17 ℄ Potrero Grande
orig. STAS per pgs 14, 15, 16, 17

to New STA's
STA. 31+62.45 B.C. to 41+09.13 ℄ Potrero Grande Ave.
(See pgs 14, 15, 16 & 17 for alignment)

Red. Chk by B.P.B.

Butler
[illegible]
Plott.

STATION	B.S.	H.I.	F.S.	ELEV.

NOTE: ANY ADDITIONS OR CHANGES ON THIS SHEET MUST BE MADE OR CIRCLED IN RED INK, WITH DATE AND NAME OF PERSON MAKING CHANGE.

PLEASE RETURN TO
LOS ANGELES COUNTY SURVEYOR
726 LOS ANGELES COUNTY ENGINEERING BLDG.

Do not extend notes this side of this line.

7AL298 307 4-50

761.298 307 4-50

PLEASE RETURN TO
LOS ANGELES COUNTY SURVEYOR
726 LOS ANGELES COUNTY ENGINEERING BLDG.

NOTE: ANY ADDITIONS OR CHANGES ON THIS SHEET MUST BE MADE OR CIRCLED IN RED INK, WITH DATE AND NAME OF PERSON MAKING CHANGE.

Do not extend notes this side of this line.

LINE CHANGE

STATION	B. S.	H. I.	F. S.	ELEV.	NEWMARK CREEK	
BM WM590				290.847	BM "WM590" (290.847)	
	1.12	291.96			FB1412/215 Potrero Grande Dr.	
T.D			11.59	280.37	& Eckhart St. NW Cor.	
	0.72	281.03			Bt Spk. in base - Cor. fence post.	
31+62.45	B.C.		15.4	266.7		℄ SD bot creek
31+78.88	Middle Curve		14.6	266.5		" " " "
"			14.6	266.5		1'R bot bank
"			4.9	276.2		5'R top bank
"			4.7	276.4		18'R bot dump bank
"		+	10.0	291.1		36'R top dump
"			14.9	266.2	16'L - bot creek - So bank	
"			1.4	279.7	24'L - Top bank	
			1.1	280.0	36'L	
31+95.31	E.C.		14.1	267.0		℄ SD - bot creek & N'LY bank
"			4.4	276.7		6'R - top bank
"			3.8	277.3		30'R
"			14.8	266.3	14'L - bot creek	
"			1.7	279.4	26'L - top bank	
"			1.4	279.7	36'L	

Survey of DLA MONT DR DS #5 Job No. 6938 Division No. Notes Red. Plotted Date No. Profile
Survey by BUTLER Notes Date Checked Date X-Sec.
Indexed K. C. Jo[illegible] Date Notes Chkd. Date No.
1793 PG. 182

96L298 307 4-50

PLEASE RETURN TO
LOS ANGELES COUNTY SURVEYOR
726 LOS ANGELES COUNTY ENGINEERING BLDG.

NOTE: ANY ADDITIONS OR CHANGES ON THIS SHEET MUST BE MADE OR CIRCLED IN RED INK, WITH DATE AND NAME OF PERSON MAKING CHANGE.

Do not extend notes this side of this line.

STATION	B. S.	H. I.	F. S.	ELEV.	NEWMARK CREEK
		281.09			
32+30			8.6	272.5	℄ S.D. & side b
			3.2	277.9	11'R to
			2.6	278.5	30'R
			13.2	267.9	6'L - bot crock (NLY SIDE)
			16.2	264.9	20'L - " " (SLY ")
			5.0	276.1	26'L top bank
			1.5	279.6	34'L
32+50			6.9	274.2	℄ S.D.
			1.7	279.4	14'R
		+	3.5	284.6	30'R
			8.2	272.9	12'L - top bank
			15.4	265.7	28'L
			16.6	264.5	40'L
32+75			2.9	278.2	℄ S.D.
		+	3.4	284.5	30'R
		+	6.1	287.2	40
			5.9	275.2	40'L
33+00			1.6	279.5	℄ S.D.
		+	6.3	287.4	40'R

Profile Notes Red. ____ Plotted ____ Job No. 6938 Division No. ____
Date ____ Date ____ Survey by ____
X-Sec. Notes Chkd. ____ Checked ____ Map No. ____ Indexed ____
No. ____ Date ____ Date ____

F. B. 1793 Pg. 83

76L29B 307 4-50

PLEASE RETURN TO
LOS ANGELES COUNTY SURVEYOR
726 LOS ANGELES COUNTY ENGINEERING BLDG.

NOTE: ANY ADDITIONS OR CHANGES ON THIS SHEET MUST BE MADE OR CIRCLED IN RED INK, WITH DATE AND NAME OF PERSON MAKING CHANGE.

Do not extend notes this side of this line.

STATION	B. S.	H. I.	F. S.	ELEV.	NEWMARK CREEK
		281.09			
33+00			3.7	277.4	40'L
T.P.			3.92	277.17	
	9.54	286.71			
33+25			6.5	280.2	℄ S.D.
"			3.2	283.5	25'R - bot. bank
"		+	0.7	287.4	40'R
"			8.4	277.3	40'L
33+50			5.8	280.9	℄ S.D.
"			0.6	286.1	12'R
"		+	5.2	291.9	28'R
"		+	5.8	292.5	40'R
"			11.8	274.9	30'L
"			16.3	270.4	41'L - bot. creek
33+88			3.9	282.8	℄ S.D.
"		+	5.6	292.3	18'R - top bank
"		+	5.6	292.3	30'R
"		+	5.8	292.5	40'R
"			17.4	269.3	14'L bot. creek
"			17.3	269.4	32'L " "
"			9.1	277.6	40'L sidebank

Survey of DL4-MONT PK DS5 Job No. 6938 Division No. Notes Red. Plotted Profile
Survey by BUTLER Notes Date Date No. X-Sec.
Indexed C. Johnson Notes Chkd. Checked Date No.

76L298 307 4-50

PLEASE RETURN TO
LOS ANGELES COUNTY SURVEYOR
726 LOS ANGELES COUNTY ENGINEERING BLDG.

NOTE: ANY ADDITIONS OR CHANGES ON THIS SHEET MUST BE MADE OR CIRCLED IN RED INK, WITH DATE AND NAME OF PERSON MAKING CHANGE.

Do not extend notes this side of this line.

STATION	B. S.	H. I.	F. S.	ELEV.	NEWMARK CREEK
		286.72			
34+20			18.9	267.8	℄ S.D. - bot cre
"		+	6.3	293.0	24' R top b
"		+	6.8	293.5	50' R - fl
"			17.8	268.9	10' L (bot creek) - So bank
"			10.9	275.8	25' L Sidebank
"		+	0.5	287.2	35' L
34+68 16 ∡			18.0	268.7	℄ S.D. - bot cre
" 48			17.6	269.1	4' R - "
"		+	6.5	293.2	38' R - to
"		+	6.5	293.2	58' R
"			18.1	268.6	5' L - bot creek
"			0.5	286.2	11' L top bank
"		+	1.9	288.6	31' L S.H.
T.P.	4.46	285.40	5.77	280.9	
35+00			15.3	270.1	℄ S.D. bot cre
"			14.4	271.0	11' R bo
"			8.4	277.0	12' R
"		+	6.8	292.2	40' R
"		+	7.2	292.6	5

Profile Notes Red. Plotted Job No. 6938 Division No. F. S. 1793 Pg. 185

X-Sec. Notes Chkd. Checked Survey by [illegible] Date

No. Date Date Map No. Indexed Date

76L298 307 4-50

PLEASE RETURN TO
LOS ANGELES COUNTY SURVEYOR
726 LOS ANGELES COUNTY ENGINEERING BLDG.

NOTE: ANY ADDITIONS OR CHANGES ON THIS SHEET MUST BE MADE OR CIRCLED IN RED INK, WITH DATE AND NAME OF PERSON MAKING CHANGE.

Do not extend notes this side of this line.

STATION	B. S.	H. I.	F. S.	ELEV.	NEWMARK CREEK	
		285.4 0 +				
35+00			16.2	269.2	4'L - bot creek (S. SIDE)	
"		+	1.4	286.8	10'L - top bank	
"		+	4.2 (2.8)	289.6	30'L	
35+50			15.4	270.0		℄ SD bot creek
"			13.0	272.4		10'R " " (N
"		+	7.4	292.8		36'R top bank
"		+	8.6	294.0		56'R
"						
"			15.4	270.0	4'L - bot creek (So. bank	
"		+	3.0	288.4	11'L - Top bank	
"		+	7.9 (4.8)	293.3	+25' 36'L	
36+00			14.2	271.2		℄ S.D. - bot. creek
			13.0	272.4	+11.5 +5.7 5.8 11.5 2.4 9.1	9'R - " " N Side
			3.6	281.8		10'R
		+	11.7	297.1		30'R Top bank
		+	9.1	294.5		50'R
		•	14.3	271.1	4'L bot creek (S. SIDE)	
		+	5.8	291.2	12'L - Top bank	
		+	12.5	297.9	37'L	

F. B. 1793 Pg. 186
Job No. 6938
Division No. 4
Notes Red. ___ Date ___ Plotted ___ Date ___ No. ___ Profile
Survey of BLUE MONT DR DSS
Notes ___ Date ___ Notes Chkd. ___ Date ___ Checked ___ Date ___ No. ___ X-Sec.
Survey by BUTLER
Indexed R. C. Johnson

761298 307 4-50

PLEASE RETURN TO
LOS ANGELES COUNTY SURVEYOR
726 LOS ANGELES COUNTY ENGINEERING BLDG.

NOTE: ANY ADDITIONS OR CHANGES ON THIS SHEET MUST BE MADE OR CIRCLED IN RED INK, WITH DATE AND NAME OF PERSON MAKING CHANGE.

Do not extend notes this side of this line.

STATION	B. S.	H. I.	F. S.	ELEV.	NEWMARK CREEK
		2854.9			
36+48			12.3	273.1	℄ S.D. - bot creek
/			4.6	280.8	9'R - top
/		+	7.9	293.3	50'R
/					
/			13.6	271.8	4'L - bot creek
/			13.1	272.3	14'L - " " (So side)
/		+	0.5	285.9	23'L
/		+	6.8	292.2	50'L
36+68.04	Middle Curve		4.7	280.7	℄ S.D.
		+	0.5	285.9	15'R
		+	4.0	289.4	[illegible]R
			4.5	280.9	4'L - top bank
			11.8	273.6	8'L - bot creek (N side)
			13.0	272.4	20'L - " "
			13.0	272.4	32'L bot creek (S side)
			6.5	278.9	34'L
			0.1	285.3	50'L

Profile Notes Red. ____ Plotted ____ Job No. 6938 Division No. ____ F. B. 1793 Pg. 187

Date ____ Date ____ Date ____ Date ____

X-Sec. Notes Chkd. ____ Checked ____ Survey by [illegible] Notes ____ Date ____

No. ____ Date ____ Date ____ Map No. ____ Indexed ____ Date ____

76L298 307 4-50

PLEASE RETURN TO
LOS ANGELES COUNTY SURVEYOR
726 LOS ANGELES COUNTY ENGINEERING BLDG.

NOTE: ANY ADDITIONS OR CHANGES ON THIS SHEET MUST BE MADE OR CIRCLED IN RED INK, WITH DATE AND NAME OF PERSON MAKING CHANGE.

Do not extend notes this side of this line.

STATION	B. S.	H. I.	F. S.	ELEV.	NEWMARK CREEK	
		285.4				
36+82 07 E.C.			1.1	28[illegible].3		℄ S.D.
"		+	0.1	285.5		12'R
"		+	4.3	28[illegible].7		50'R
"			3.3	282.1	12'L - top bank	
"			9.2	276.2	16'L - bot bank	
"			12.0	27[illegible].4	30'L - bot creek	
"			12.7	272.7	52'L - " "	
"			10.5	27[illegible].9	61'L - bot - S bank	
T.P.	8.07	292.5	0.89	28[illegible].5		
37+00			5.6	287.0		℄ S.D.
"			2.0	290.6		40'R
"			5.7	286.9	16'L - top bank	
"			18.0	274.6	33'L - bot bank	33
"			19.2	273.4	49'L - N edge creek	16
37+27			2.6	290.0		℄ SD.
"			0.9	29[illegible].7		40'R
"			4.3	288.3	26'L - top bank	
"			17.9	274.7	47'L - bot "	

Survey of ALA-MONT PK DS #5 Job No. 6938 Division No. Notes Red. Plotted Profile
Survey by BUTLER Notes + Date Date No.
Indexed C. Johnson Date Notes Chkd. Checked X-Sec.
Date Date No.

76L298 307 4-60

PLEASE RETURN TO
LOS ANGELES COUNTY SURVEYOR
726 LOS ANGELES COUNTY ENGINEERING BLDG.

NOTE: ANY ADDITIONS OR CHANGES ON THIS SHEET MUST BE MADE OR CIRCLED IN RED INK, WITH DATE AND NAME OF PERSON MAKING CHANGE.

Do not extend notes this side of this line.

STATION	B. S.	H. I.	F. S.	ELEV.	NEWMARK CREEK
		292 ~~59~~ 58			
37+43			4.9	287.7	℄ S.D. (top E
"			4.7	287.9	40'R " "
"			9.2	283.4	20'L - field bank
"			19.3	273.3	58'L - E edge creek
37+57			18.5	274.1	℄ SD - E SIDE C
"			19.6	273.0	20'R (bot
"		58	19.3	273.3	40'R
"			17.3	275.3	20'L SH
"			19.1	273.5	40'L - E edge creek
37+74			18.1	274.5	℄ SD - W edge
"			16.5	276.1	20'R - SH
"			19.1	273.5	40'R
"			19.6	273.0	20'L (bot creek W SIDE)
"			15.5	277.1	40'L (SH)
37+84			10.4	282.2	℄ S.D.
"			9.2	283.4	20'R TO
"			8.2	284.4	40'R
"			9.9	282.7	20'L
"			9.9	282.7	40'L

Profile Notes Red. ____ Plotted ____ Job No. 6938 Division No. ____ F. B. 1793 Pg. 18

Notes Chkd. ____ Checked ____ Survey by ____ Date ____

No. ____ Date ____ Date ____ Map No. ____ Date ____

76L298 307 4-50

PLEASE RETURN TO
LOS ANGELES COUNTY SURVEYOR
726 LOS ANGELES COUNTY ENGINEERING BLDG.

NOTE: ANY ADDITIONS OR CHANGES ON THIS SHEET MUST BE MADE OR CIRCLED IN RED INK, WITH DATE AND NAME OF PERSON MAKING CHANGE.

29178
063
BM 291.15 ✓

Do not extend notes this side of this line.

STATION	B. S.	H. I.	F. S.	ELEV.	NEWMARK CREEK	
		292.58				
38+00			8.6	284.0		℄ SD.
"			8.0	284.6		20 R
"			7.7	284.9		40 R
"			7.6	285.0	20' L	
"			5.4	287.2	40' L	
T.P.	5.61	291.78	6.42	286.16		
38+50			4.7	287.1		℄ SD
"			5.6	286.2		20 R
"			5.9	285.9		40 R
"			2.6	289.2	20' L	
"			+0.2	292.0	40' L	
39+00			3.6	288.2		" SD.
"			5.6	286.2		"
"			6.0	285.8		"
"			+1.0	292.8	"	
"			+5.8	297.6	"	
39+28			4.5	287.3		℄ SD + top bank
"			11.2	280.6		20 R
"			12.5	279.3		29 R Top brk
"			16.5	275.3		31 R Bot brk

Survey of BLAIMONT PK DS 5
Survey by Butler
Indexed K. C. Johnson
Notes Red. Date Plotted Date No. Profile
Notes Chkd. Date Checked Date No. X-Sec.

76L298 307 4-50

PLEASE RETURN TO
LOS ANGELES COUNTY SURVEYOR
726 LOS ANGELES COUNTY ENGINEERING BLDG.

NOTE: ANY ADDITIONS OR CHANGES ON THIS SHEET MUST BE MADE OR CIRCLED IN RED INK, WITH DATE AND NAME OF PERSON MAKING CHANGE.

Do not extend notes this side of this line.

STATION	B. S.	H. I.	F. S.	ELEV.	NEWMARK CREEK
		291.7			
39+28			17.3	274.5	40 [illegible]
			7.6	284.2	46 [illegible]
			+1.9	293.7	20 L
			+7.4	299.2	40 L
			+10.1	301.9	50 L
39+44			14.2	277.6	℄ E. Edge Creek [illegible]
			14.7	277.1	5 R Top bank
			17.3	274.5	7 R bot bank
			17.2	274.6	27 R N Edge [illegible]
			7.4	284.4	35 R Top-ba[illegible]
			5.0	286.8	40 R
			14.7	277.1	20' L
			13.8	278.0	36' L S. Edge Creek Bot bank
			+12.1	303.9	50' L Top of bank
39+60			14.5	277.3	℄ W Edge Creek [illegible]
			6.8	285.0	12' R Top ba[illegible]
			5.3	286.5	20' R
			3.6	288.2	40' R
			14.8	277.0	20' L
			15.5	276.3	40' L

Profile Notes Red. ____ Plotted ____ Job No. 6938 Division No. ____ F. B. 1783 Pg. 191

Notes Chkd. ____ Checked ____ Survey by [illegible] Date ____

Date ____ Date ____ Map No. ____ Date ____

76L298 307 4-50

PLEASE RETURN TO
LOS ANGELES COUNTY SURVEYOR
726 LOS ANGELES COUNTY ENGINEERING BLDG.

NOTE: ANY ADDITIONS OR CHANGES ON THIS SHEET MUST BE MADE OR CIRCLED IN RED INK, WITH DATE AND NAME OF PERSON MAKING CHANGE.

Do not extend notes this side of this line.

STATION	B. S.	H. I.	F. S.	ELEV.	NEWMARK CREEK	
		291.7 ~~8~~				
39+60			12.7	279.1	47 L Bot bank	
			+13.2	305.0	51 L Top bank	
BC 39+73.84			7.8	284.2		℄ SD @ BC
"			5.0	286.8		5R Top Bank
			3.7	288.1		20R
			2.9	288.9		40R
			9.3	282.5	14 L Bot bank	
			12.4	279.4	24 L Top brk	
			14.6	277.2	30 L N Edge Creek	
			15.0	276.8	38 L S Edge Creek	
			13.2	278.6	44 L Bot. slope	
			+8.6	300.4	60 L Side hill	
39+99.81	(1/4 Point Curve		4.0	287.8		℄ S.D.
"			6.9	284.9	14 L Top bank	
"			15.0	276.8	19 L N.E. Edge Creek	
"			14.7	277.1	30 L S.W. " "	
"			12.6	279.2	31 L Top brk	
"			9.6	282.2	41 L Bot slope	
"			+1.0	292.8	60 L Side hill	

Job No. 789 Division No. Notes Red. Plotted Profile
Survey of Alhambra Monterey Park S.D. #5 Date Date No.
Survey by Butler Notes Chkd. Checked X-Sec.
Indexed K. C. Johnson Date Date No.

76L298 307 10-51

PLEASE RETURN TO
LOS ANGELES COUNTY SURVEYOR
726 LOS ANGELES COUNTY
ENGINEERING BLDG.

NOTE: ANY ADDITIONS OR CHANGES ON THIS SHEET MUST BE MADE OR CIRCLED IN RED INK, WITH DATE AND NAME OF PERSON MAKING CHANGE.

Do not extend notes this side of this line.

STATION	B. S.	H. I.	F. S.	ELEV.	NEWMARK CREEK	
		291.7				
40+25.79			8.1	283.7		SD ℄ Brk Top bank
			4.3	287.5		12 R Brk
			3.6	288.2		20 R
			3.8	288.0		40 R
			14.5	277.3	5 L NLY Edge Creek	
			14.3	277.5	12 L SLY " "	
			11.1	280.7	17 L Brk	
			-1.2	290.6	40 L Side hill	
			+2.5	294.3	50 L " "	
40+51.76			14.2	277.6		SD ℄ NLY Edge Creek
"			14.6	277.2	7 L SLY Edge Creek	
"			2.4	289.4	22 L Brk	
"			+3.2	295.0	40 L	
"			+7.9	299.7	50 L Side hill.	
EC [illegible].75			13.5	278.3		℄ S.D.
			13.0	278.8		5 R NLY Edge Creek
			2.2	289.6		25 R Top bank
			2.2	289.6		40 R
			13.0	278.8	3' L - SLY edge creek	
			4.3	28[illegible].5	15 L Brk	
			+4.5	296.3	40 L	

Profile No. ____ Date ____ Notes Red ____ Plotted ____ Job No. 6038 Division No. ____ F.B. 1783 Pg. 193
X-Sec. No. ____ Date ____ Notes Chkd. ____ Checked ____ Survey of Alhambra Mentsou Park SD #5
Survey by Butler Notes CES Date 7-24-53
Map No. ____ Date ____ Indexed Johnson Date ____

76L298 307 10-51

PLEASE RETURN TO

LOS ANGELES COUNTY SURVEYOR

726 LOS ANGELES COUNTY
ENGINEERING BLDG.

NOTE: ANY ADDITIONS OR CHANGES ON THIS SHEET MUST BE MADE OR CIRCLED IN RED INK, WITH DATE AND NAME OF PERSON MAKING CHANGE.

Do not extend notes this side of this line.

STATION	B. S.	H. I.	F. S.	ELEV.	NEWMARK CREEK
		291.78			
BM"WM597"			0.63	29[illegible]	BM"WM597"(291.127)FB 1412/219 Potrero Grande Ck (E Side) +700' No. of Namestad St. - BSpk-2' So. Noe rd Conc. Culv. Hd wall

B. 1783 Pg. 194

Job No. 6938 Division No. _____ Notes Red. _____ Plotted _____ Profile

Survey of Alhambra Monterey Park SD #5 Date _____ Date _____ No. _____

Survey by Butler Notes CES Notes Chkd. _____ Checked _____ X-Sec.

Indexed E. O. Johnson Date _____ Date _____ Date _____ No. _____

Map No. _____ W. O. 6938 Tape No. _____ Wd. _____ °F

Checked _____ Notes A.N.H. Date 9-53

A.N. HELLSTROM
A.S. CURTIS
A.C. GUIZADO

J.N. #6938

NEWMARK WASH LINE

BOND ISSUE PROJECT #5

CHANGE OF ℄ FROM DEL MAR AVE.
TO POMELO AVE. - AS OF SEPT. 1953
(SEE F.B. 904-157-167 - FOR ORIGINAL RUN OF St. Dr.)

	PAGES
NEW ℄ S.D. (Sept. 1953)	196 - 205
BENCH LEVELS	207 - 241
℄ St. Dr. Profile	242 - 254

RETURN TO
LOS ANGELES COUNTY SURVEYOR
726 LOS ANGELES COUNTY
ENGINEERING BLDG.

Note: Any Additions or Changes on This Sheet Must be Made or Circled in Red Ink With Date and Name of Person Making Change.

Do not extend notes this side of this line.

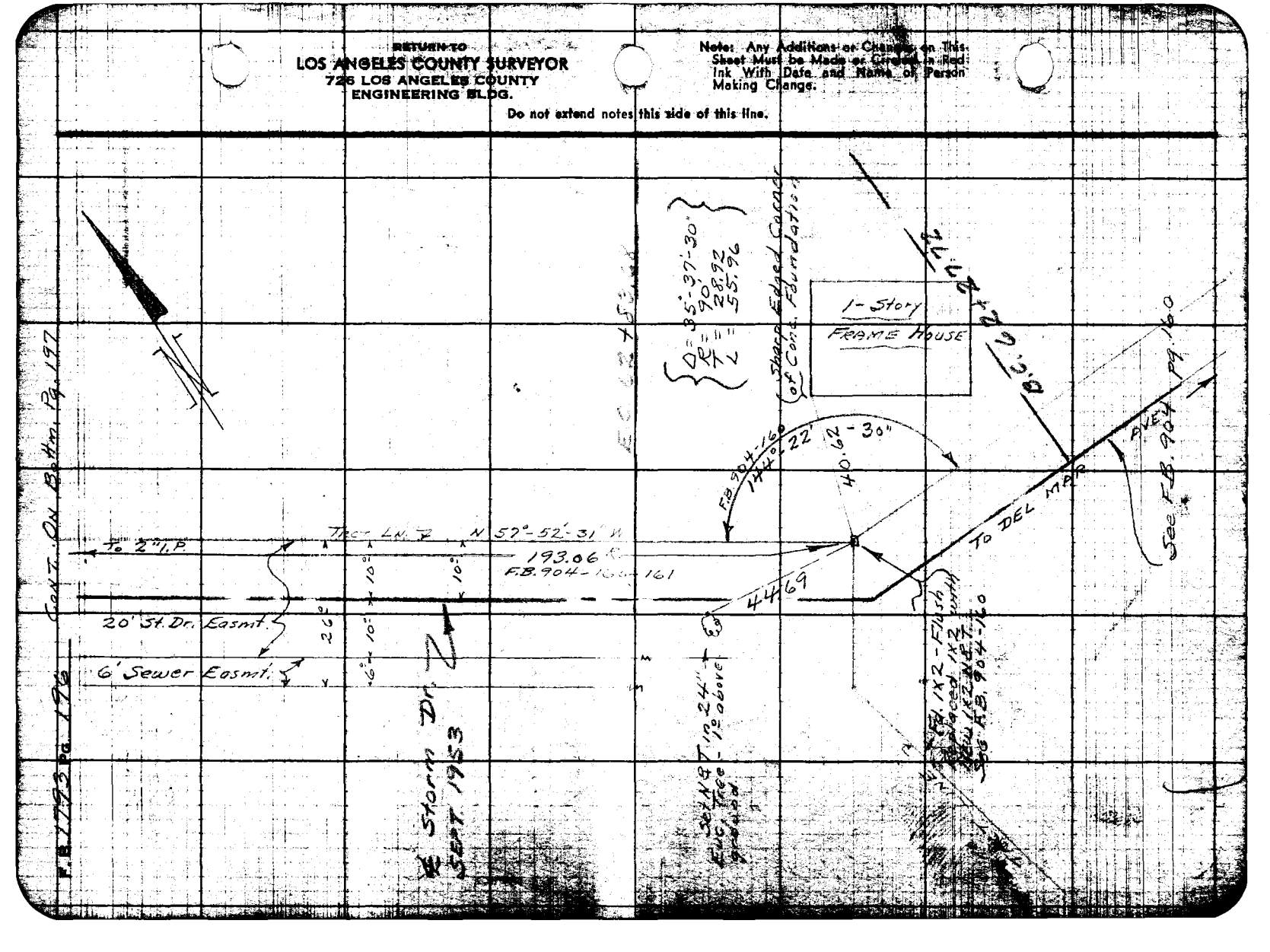

Notes Ch'd by
Map No.
Office Work
Checked
Date

Survey of NEWMARK WASH
W. O. Type No. [illegible]
Surveyed by [illegible]
Notes [illegible]
Indexed A. C. Johnson

F. B. 1793 Pg. 197

(To P.I.)

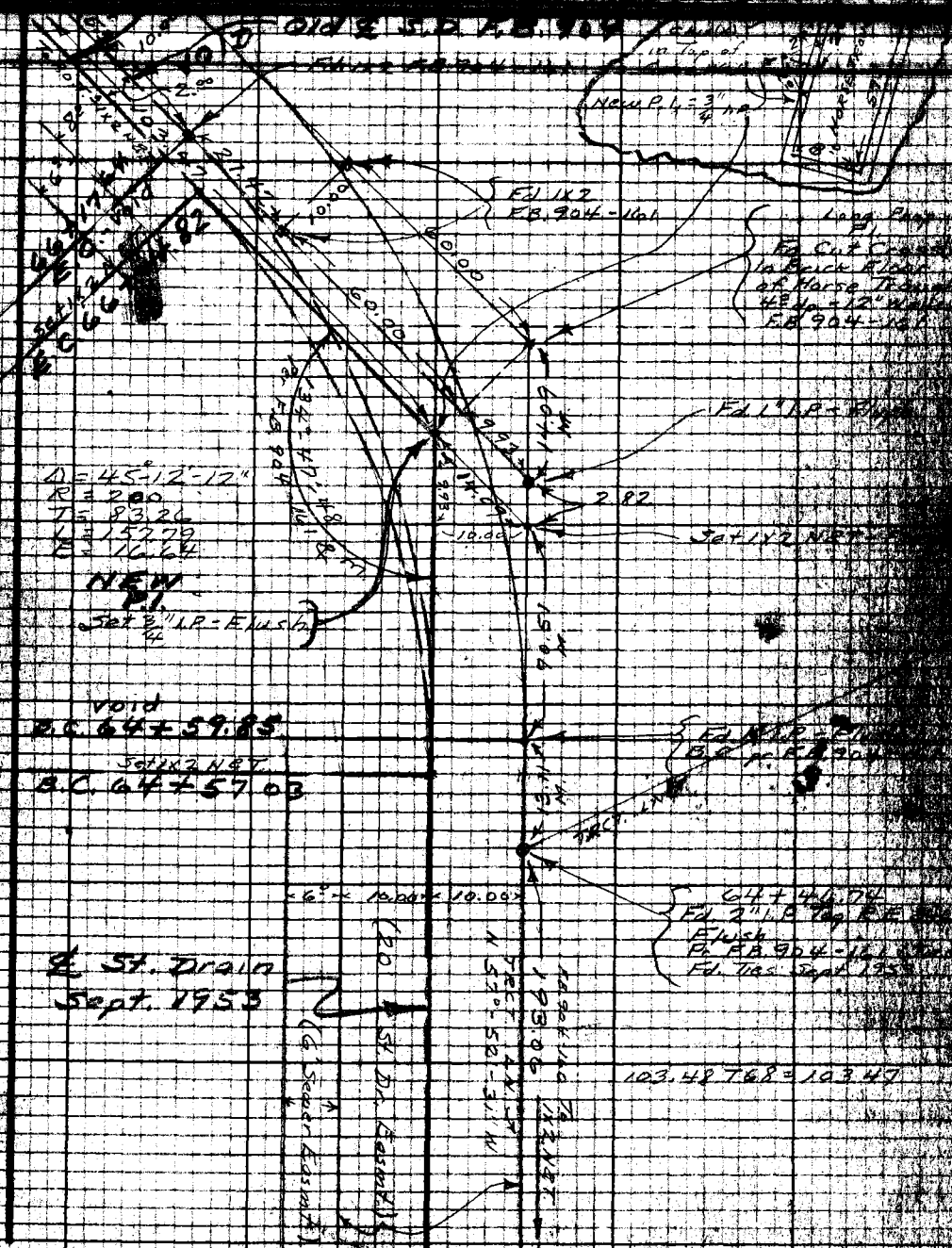

Cont. From Top Pg. 196

Cont. on Bottom Pg. 199

Cont. From Top Pg. 197

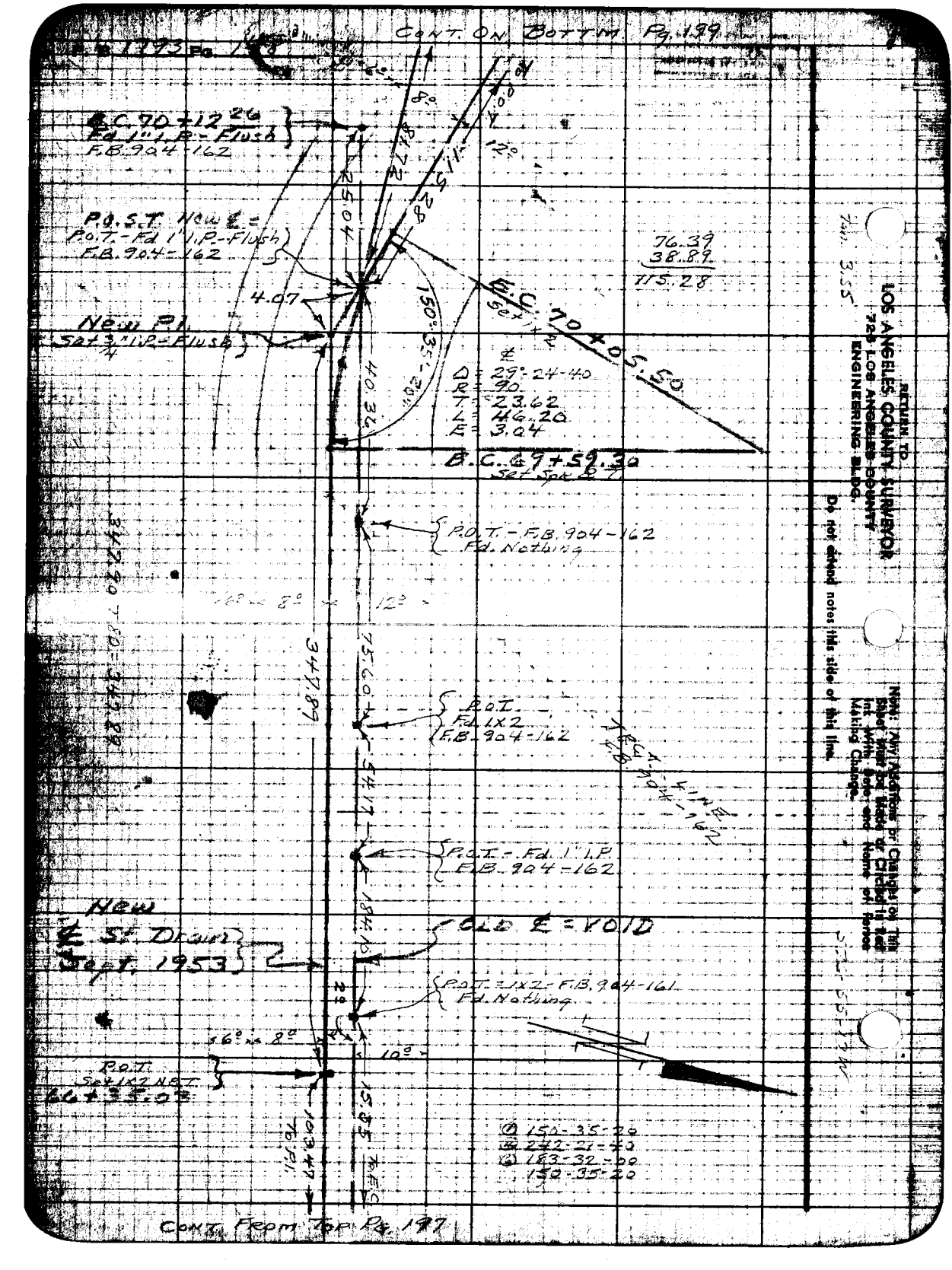

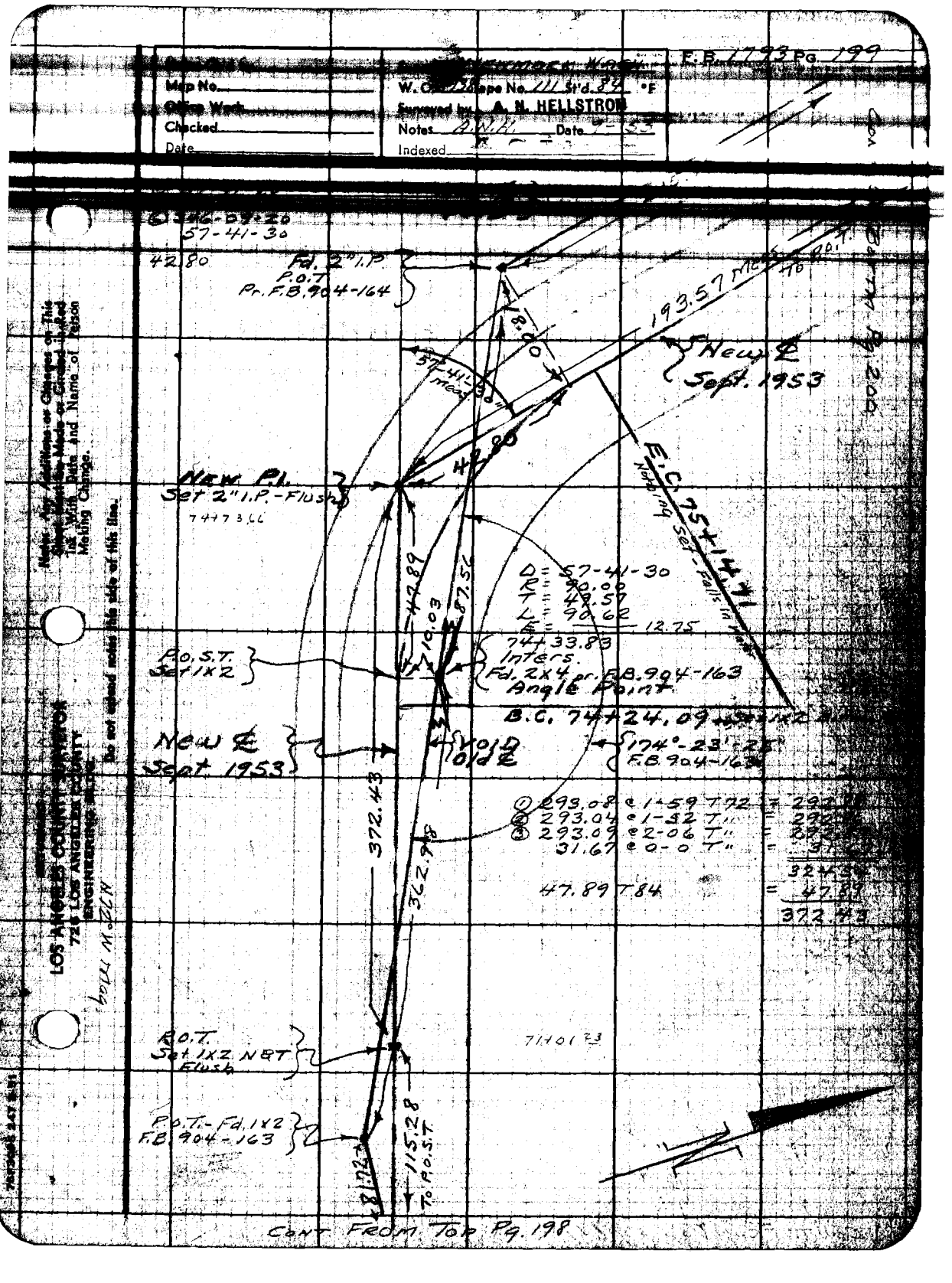

F.B. 1793 Pg. 199
Map No.
Office Work
Checked
Date
W. O. Tape No. 111 St'd. 84 °F
Surveyed by A. N. HELLSTROM
Notes A.N.H. Date
Indexed
57-41-30
42.80
Fd. 2" I.P.
P.O.T.
Pr. F.B. 904-164
193.57 Meas. To P.O.T.
18.00
57-41-30 Meas.
New ℄
Sept. 1953
42.80
New P.I.
Set 2" I.P. - Flush
74+73.66
E.C. 75+14.71
Notching Set - Falls in Water
D = 57-41-30
R = 90.00
T = 49.57
L = 90.62
E = 12.75
47.89
87.56
10.03
74+33.83
Inters.
Fd. 2x4 pr. F.B. 904-163
Angle Point
P.O.S.T.
Set 1x2
B.C. 74+24.09
New ℄
Sept 1953
Void
Old ℄
174°-23'-25"
F.B. 904-163
372.43
362.98
① 293.08 @ 1-59 T72 = 292.
② 293.04 @ 1-52 T" = 292.
③ 293.09 @ 2-06 T" = 292.
31.67 @ 0-0 T" = 31.
324.
47.89 T84 = 47.89
372.43
P.O.T.
Set 1x2 N&T
Flush
71+01.23
P.O.T. - Fd. 1x2
F.B. 904-163
115.28
To P.O.S.T.
81.72
Cont From Top Pg. 198
Notes: Any Additions or Changes on This Sheet Must Be Made or Circled in Red Ink With Date and Name of Person Making Change.
Do not extend notes this side of this line.
LOS ANGELES COUNTY SURVEYOR
726 LOS ANGELES COUNTY ENGINEERING BLDG.

F.B. 1793 Pg. 200

Cont. On Bottom Pg. 201

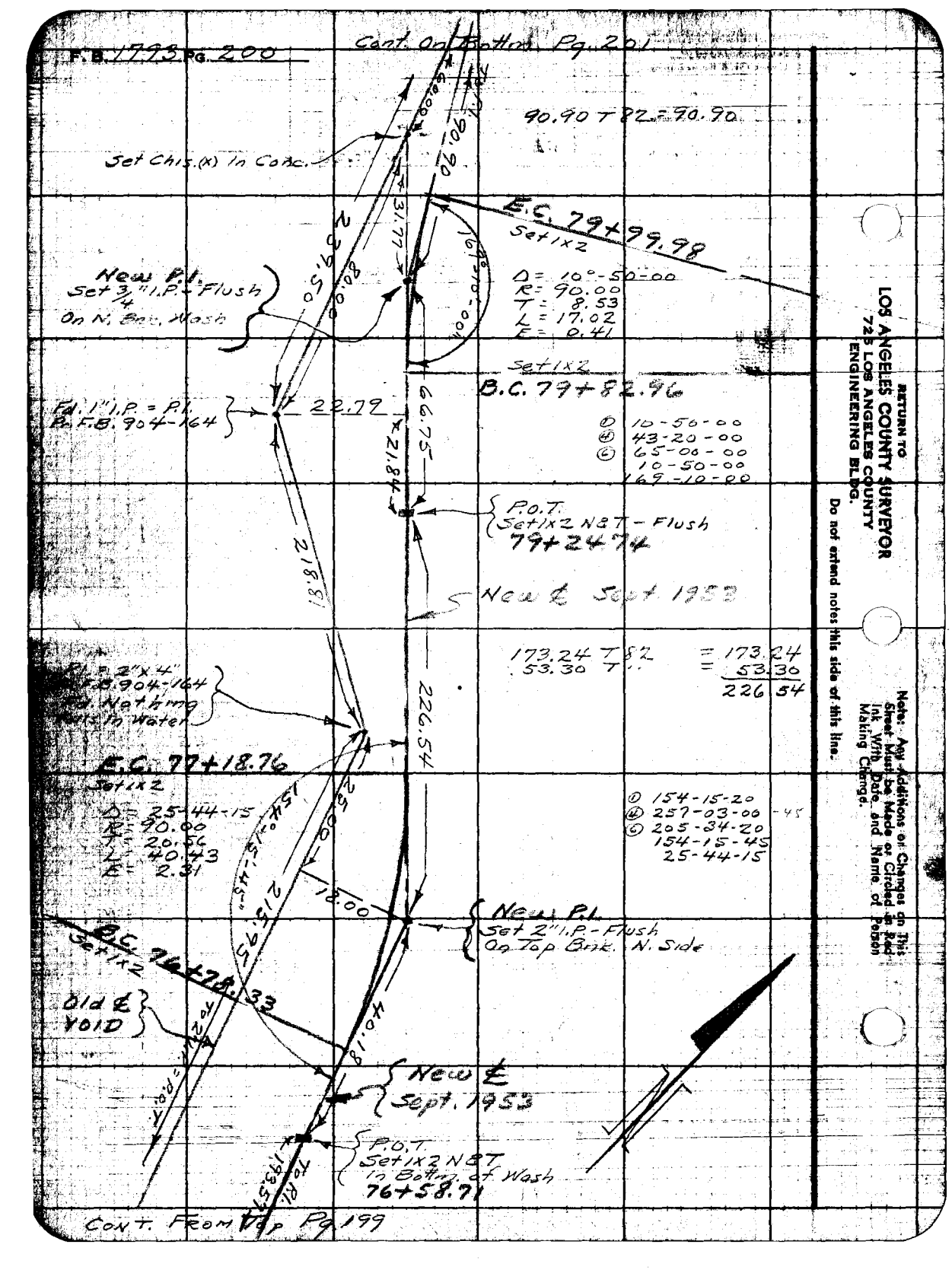

Cont. From Top Pg. 199

RETURN TO
LOS ANGELES COUNTY SURVEYOR
725 LOS ANGELES COUNTY
ENGINEERING BLDG.

Do not extend notes this side of this line.

Note: Any Additions or Changes on This Sheet Must be Made or Circled in Red Ink With Date and Name of Person Making Change.

F.B. 1793 Pg. 201

Map No.
Office Work
Checked
Date

Survey of NEWMARK WASH
W. O. 6938 Tape No. 111 St'd. 84 °F
Surveyed by A. N. HELLSTROM
Notes A.N.H. Date Sept. 1953
Indexed C. Johnson

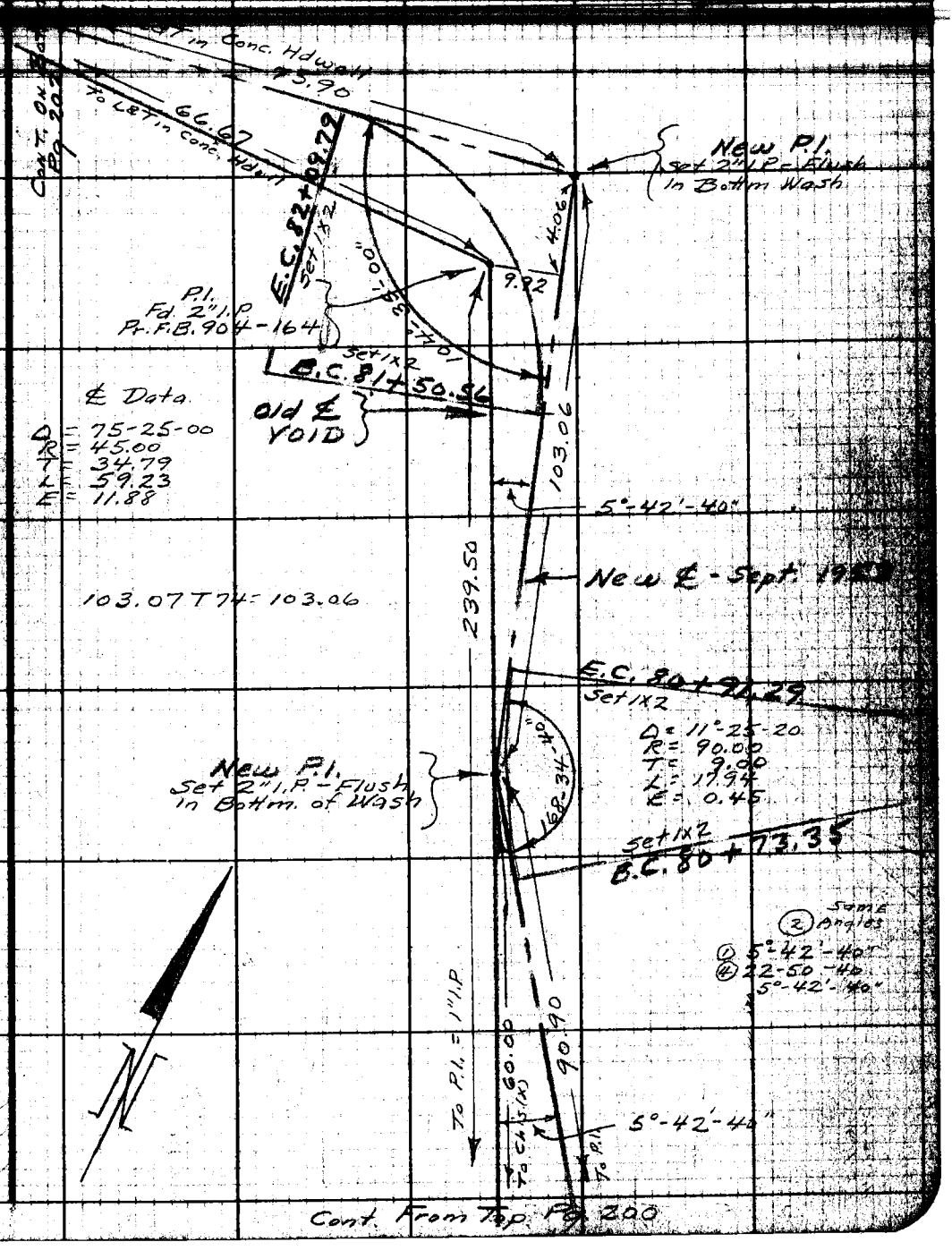

Note: Any Additions or Changes on This Sheet Must be Made or Circled in Red Ink With Date and Name of Person Making Change.

Do not extend notes this side of this line.

RETURN TO
LOS ANGELES COUNTY SURVEYOR
726 LOS ANGELES COUNTY
ENGINEERING BLDG.

75P3086 247 2-51

RETURN TO
LOS ANGELES COUNTY SURVEYOR
725 LOS ANGELES COUNTY
ENGINEERING BLDG.

Note: Any Additions or Changes on This Sheet Must be Made or Circled in Red Ink With Date and Name of Person Making Change.

Do not extend notes this side of this line.

48-02-00 M.
132-41-20 M.

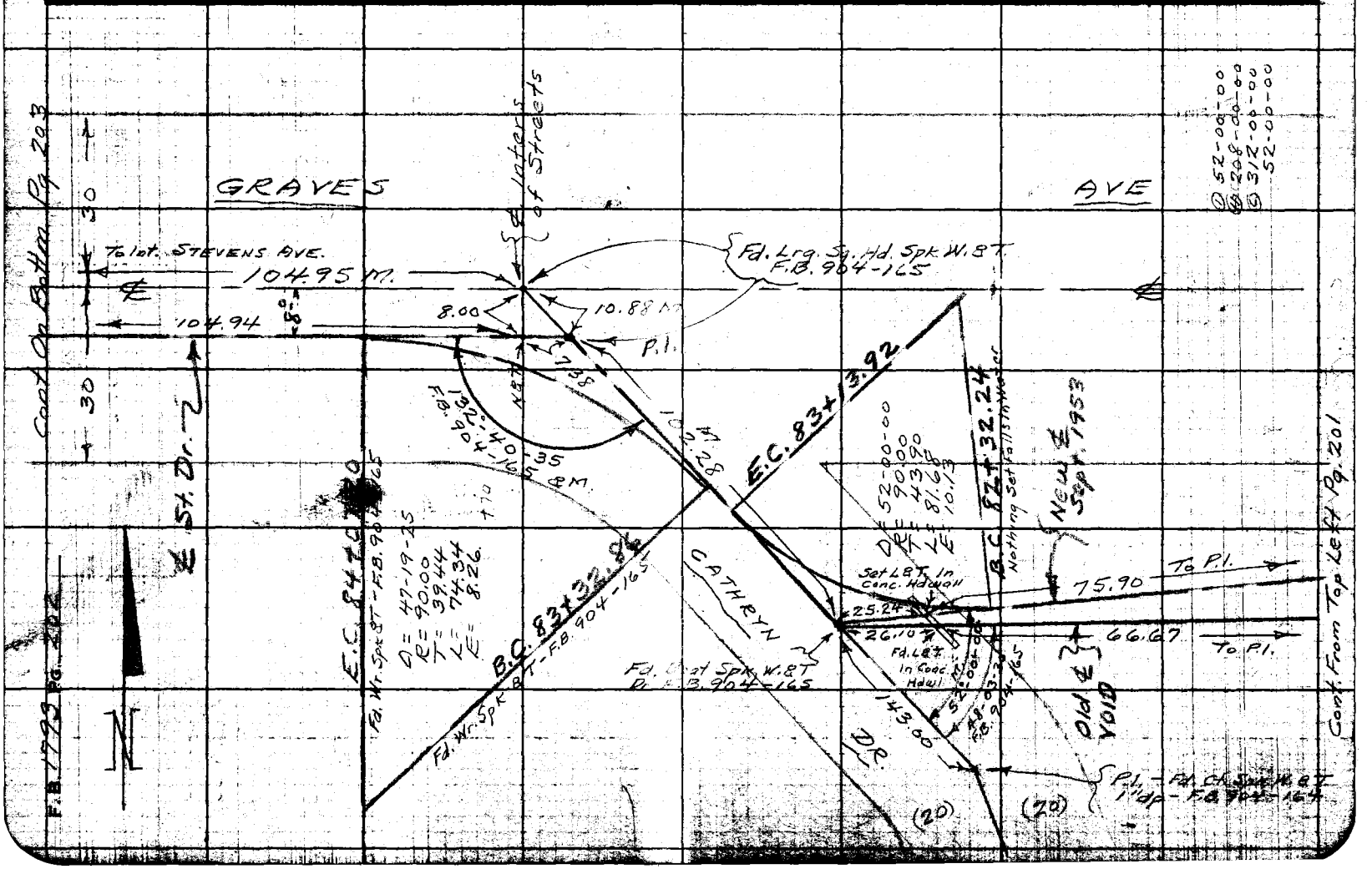

Notes Ck'd by	Survey of NEWMARK WASH	F. B. 1793 Pg. 203
Map No.	W. O. 6932 Tape No. 111 Std. 82 °F	
Office Work	Surveyed by A. N. HELLSTROM	
Checked	Notes A. N. H. Date Sept 1955	
Date	Indexed A. C. Johnson	

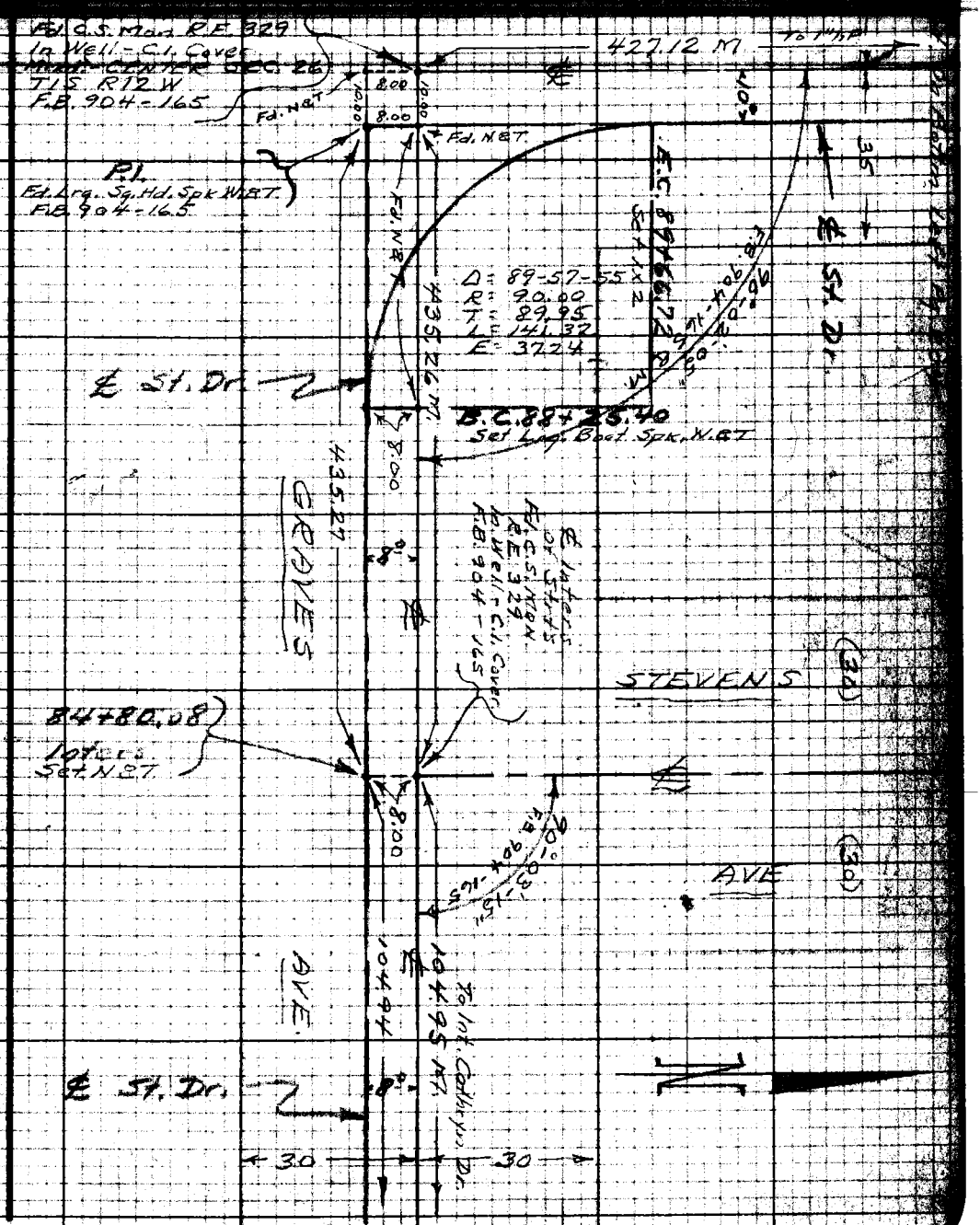

Cont. From Top Pg. 202

Notes: Any Additions or Changes on This Sheet Must be Made or Circled in Red Ink With Date and Name of Person Making Change.

Do not extend notes this side of this line.

LOS ANGELES COUNTY SURVEYOR
726 LOS ANGELES COUNTY
ENGINEERING BLDG.

76F3095 247 10M 1-49

F. B. 1793 Pg. 204

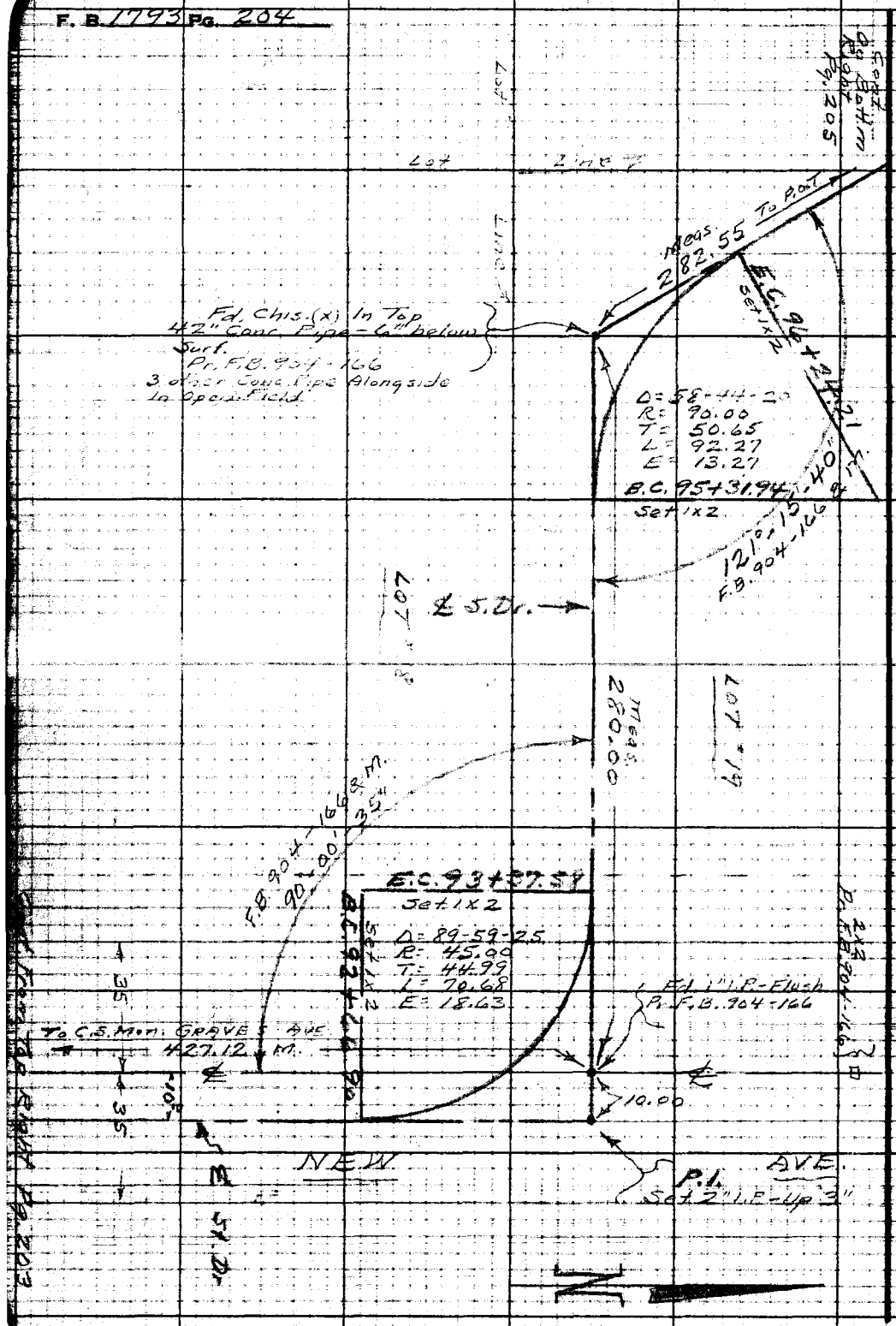

RETURN TO
LOS ANGELES COUNTY SURVEYOR
725 LOS ANGELES COUNTY
ENGINEERING BLDG.

Do not extend notes this side of this line.

Note: Any Additions or Changes of This Sheet Must be Made or Circled in Red Ink With Date and Name of Person Making Change.

FORM 247 5M 5-46

RETURN TO
LOS ANGELES COUNTY SURVEYOR
700 HALL OF RECORDS

Note: Any Additions or Changes on This Sheet Must be Made or Circled in Red Ink With Date and Name of Person Making Change.

Do not extend notes this side of this line.

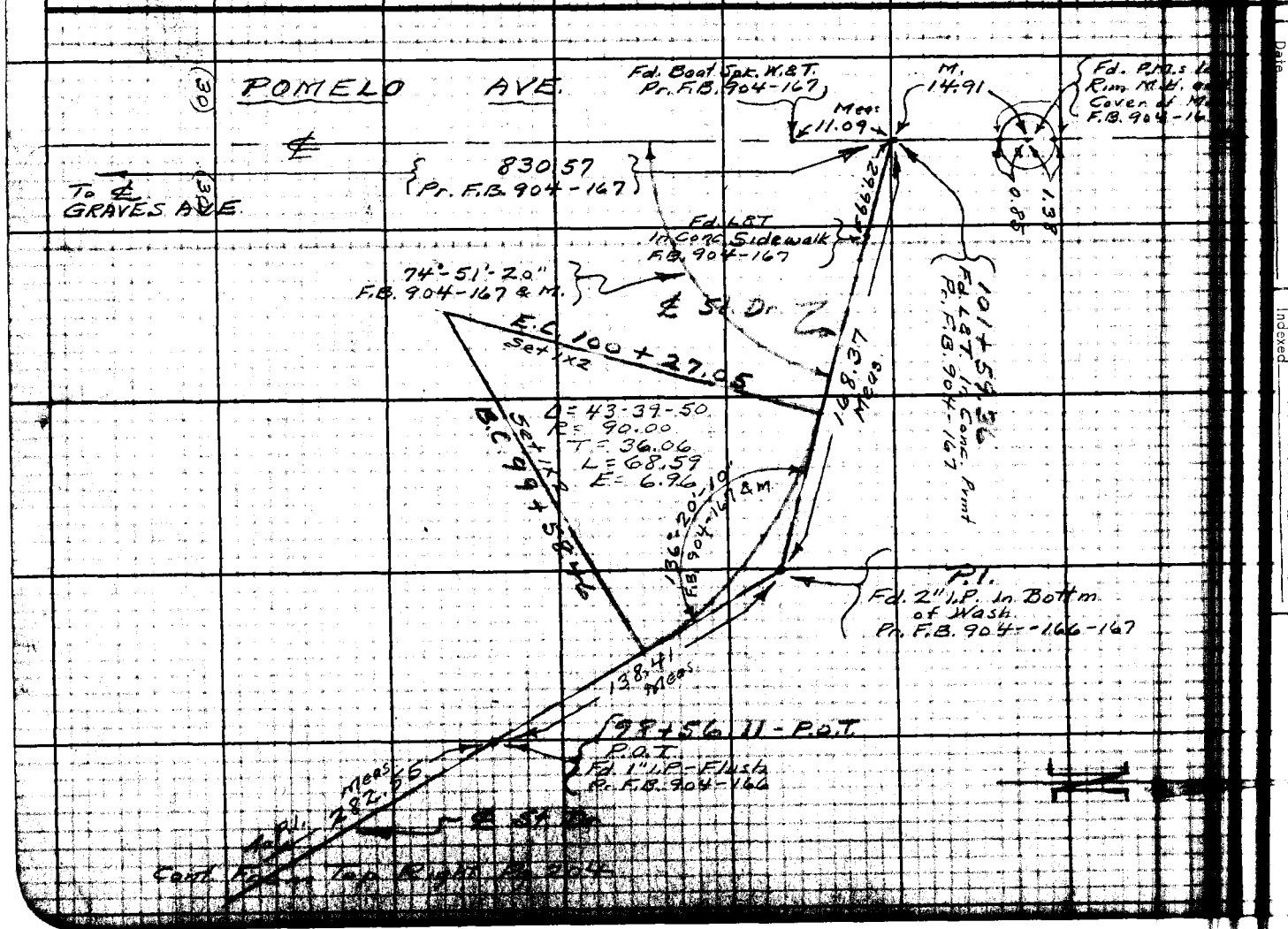

Name Civil Id.
Map No.
Office Work
Checked
Date

Survey of
W. 06932 Title No. 111 Spd. 15 W
Surveyed by A. W. HELLSTROM
Notes
Indexed

F.B. 2 Pg.

RETURN TO
LOS ANGELES COUNTY SURVEYOR
700 HALL OF RECORDS

Note: Any Additions or Changes on This Sheet Must be Made by Circled in Red Ink With Date and Name of Person Making Change.

Do not extend notes this side of this line.

F.B. 7115 Pg. 206

Rod #218

F.B. 1793 Pg. 207

NOTES RED. _____ JOB NO. 6938 SURVEY OF Newmark Wash

DATE _____ SURVEY BY A.N. Hellstrom

NOTES CHKD. _____ NOTES BY Curtis DATE 9-53

DATE _____ INDEXED C. Johnson DATE 10-2-53

NOTE: ANY ADDITIONS OR CHANGES ON THIS SHEET MUST BE MADE OR CIRCLED IN RED INK, WITH DATE AND NAME OF PERSON MAKING CHANGE.

Do not extend notes this side of this line

PLEASE RETURN TO
LOS ANGELES COUNTY SURVEYOR
725 LOS ANGELES COUNTY ENGINEERING BLDG.

DESCRIPTION	ALHAMBRA-MONTEREY PARK DRAINAGE SYSTEM. Beginning at San Gabriel Blvd & Hill Dr. and ending at Alhambra Wash and Emerson Pl. Including precise level benches on lines #1 & #31. & benches No's "A" & "WM" J.N. 6938 Pages 207-241
ADJ. ELEV.	Hellstrom Curtis Guizado Deane Sept-1953
3RD RUN	
2ND RUN	Elevations shown in green are accepted elevations based on Los Angeles County Surveyor Precise Level Net (1953 Adj) Checked 10/2/53
DIFF.	~~indexed 7-14-59~~
1ST RUN	Due to sub-standards of levelling, the following B.Ms are not to be indexed or listed J.B. Bender 7-15-59
B.M.	

76S420 353 3-51

768420 353 3-51

PLEASE RETURN TO
LOS ANGELES COUNTY SURVEYOR
725 LOS ANGELES COUNTY ENGINEERING BLDG.

NOTE: ANY ADDITIONS OR CHANGES ON THIS SHEET MUST BE MADE OR CIRCLED IN RED INK, WITH DATE AND NAME OF PERSON MAKING CHANGE.

Do not extend notes this side of this line

B.M.	1ST RUN	DIFF.	2ND RUN	3RD RUN	ADJ. ELEV.	DESCRIPTION
BM #1-24	341.063				341.063	BM #1-24 1953 Adj. El. 341.063 per FB. 1202-28. San Gabriel Blvd & Grand View Ave. @ the approx. ℄ Int. Set in conc. 6" below the surface in a well cut thru the pavement & protected by a cast iron cover marked "County Surveyor Monument". A std. 4" brass tablet marked "L.A. County Survey Control System Triangulation Sta. El Monte B-7 B.E. 2177. Set by County Surveyor 1938.
+	5.361					
⊼	346.424					
−	5.930					
WM #546	340.494				340.494	BM #WM 546 El. 340.516 FB 1412-185 San Gabriel Blvd & Grandview Ave S.W. Cor. Bt. spk in curb 3.5' W. of W. end C.P.
+	5.990					
⊼	346.484					
−	5.409					
T.P.	341.075					T.P. bt. spk.
+	2.790					
⊼	343.865					
−	6.530					
T.P.	337.335					T.P. bt. spk.
+	2.779					
⊼	340.114					
−	6.468					
T.P.	333.646					T.P. bt. spk.
+	1.932					
⊼	335.578					
−	6.74[illegible]					
BM #WM 538	328.83[illegible]				328.838	BM #-WM 538 1.2 #1254 bt. spk in curb
+	1.521					
⊼	330.358					
−	6.429					
T.P.	323.929					T.P. bt. spk.
+	1.620					
⊼	325.549					

JOB NO. 6938 SURVEY OF Newmark Wash NOTES RED.
SURVEY BY A.N. Hellstrom DATE
NOTES BY Curtis DATE 9-53 NOTES CHKD.
INDEXED C. Johnson DATE DATE

F.B. 1793 PG. 208

765420 353 3-51

PLEASE RETURN TO
LOS ANGELES COUNTY SURVEYOR
725 LOS ANGELES COUNTY ENGINEERING BLDG.

NOTE:- ANY ADDITIONS OR CHANGES ON THIS SHEET MUST BE MADE OR CIRCLED IN RED INK, WITH DATE AND NAME OF PERSON MAKING CHANGE.

Do not extend notes this side of this line

B.M.	1ST RUN	DIFF.	2ND RUN	3RD RUN	ADJ. ELEV.	DESCRIPTION
⊼	325.549					
−	6.117					
T.P.	319.432					T.P. bt. spk
+	2.728					
⊼	322.160					
−	4.772					
B.M.	317.388				317.389	B.M. Delta St. & San Gabriel [illegible]
+	5.982					N.E. Cor. bt. spk S.W. cor conc. bas[illegible] Gas pump.
⊼	323.370					
−	3.579					
T.P.	319.791					T.P. bt. spk.
+	5.010					
⊼	324.801					
−	5.797					
T.P.	319.004					T.P. bt. spk.
+	3.259					
⊼	322.263					
−	5.838					
T.P.	316.425					T.P. bt. spk
+	3.619					
⊼	320.044					
−	5.519					
T.P.	314.525					T.P. bt. spk.
+	3.345					
⊼	317.870					
−	6.283					
T.P.	311.587					T.P. bt. spk.
+	3.200					
⊼	314.787					

NOTES RED. _____ JOB NO. 6938 SURVEY OF Newmark Wash
DATE _____ SURVEY BY A.N. Hellstrom
NOTES CHKD. _____ NOTES BY Curtis DATE 9-53 N
DATE _____ INDEXED L. C. Johnson DATE _____

F.B. 1793 PG. 209

768420 353 3-51

PLEASE RETURN TO
LOS ANGELES COUNTY SURVEYOR
725 LOS ANGELES COUNTY ENGINEERING BLDG.

NOTE: ANY ADDITIONS OR CHANGES ON THIS SHEET MUST BE MADE OR CIRCLED IN RED INK, WITH DATE AND NAME OF PERSON MAKING CHANGE.

Do not extend notes this side of this line

B.M.	1ST RUN	DIFF.	2ND RUN	3RD RUN	ADJ. ELEV.	DESCRIPTION
⊼	314.787					
−	5.911					
T.P.	308.876					T.P. bt. spk.
+	3.172					
⊼	312.048					
−	6.640					
T.P.	305.408					T.P. bt. spk
+	0.752					
⊼	306.160					
−	6.434					
T.P.	299.726					T.P. bt. spk.
+	0.861					
⊼	300.587					
−	6.437					
T.P.	294.150					T.P. bt. spk
+	0.656					
⊼	294.806					
−	6.301					
T.P.	288.505					T.P. bt. spk
+	0.761					
⊼	289.266					
−	6.287					
T.P.	282.979					T.P. bt. spk.
+	0.771					
⊼	283.750					
−	6.438					
T.P.	277.312					T.P. bt. spk
+	0.000					
⊼	277.312					
20						

JOB NO. 6938 SURVEY OF Newmark Wash NOTES RED. _____
SURVEY BY A.N. Hellstrom DATE _____
NOTES BY Curtis DATE 9-53 NOTES CHKD. _____
INDEXED C. Johnson DATE _____ DATE _____

F.B. 1793 PG. 210

765420 383 3-51

PLEASE RETURN TO
LOS ANGELES COUNTY SURVEYOR
725 LOS ANGELES COUNTY ENGINEERING BLDG.

NOTE: ANY ADDITIONS OR CHANGES ON THIS SHEET MUST BE MADE OR CIRCLED IN RED INK, WITH DATE AND NAME OF PERSON MAKING CHANGE.

Do not extend notes this side of this line

B.M.	1ST RUN	DIFF.	2ND RUN	3RD RUN	ADJ. ELEV.	DESCRIPTION
⏅	277.312					
−	6304					
T.P.	271.008					T.P. bt. spk.
+	0.489					
⏅	271.497					
−	6202					
T.P.	265.295					T.P. bt. spk.
+	0.180					
⏅	265.475					
−	6458					
T.P.	259.017					T.P. bt. spk.
+	0.7[illegible]					
⏅	259.7[illegible]					
−	6470					
T.P.	253.251					T.P. bt. spk.
+	1.353					
⏅	254.604					
−	6.3[illegible]7					
T.P.	248.2[illegible]7					T.P. bt. spk.
+	3[illegible]10					
⏅	251.947					
−	4554					
B.M.M.M.531	247.393				247.396	B.M.M.M.531 bt. spk. in Conc. hd. W. side Dalton St. W. side @ Newton [illegible] Conc. inlet - So. side W[illegible]
+	3.975					
⏅	251.368					
−	5.022					
T.P.	246.346					T.P. bt. Spk
+	5.339					
⏅	251.685					

NOTES RED. _____ JOB NO. 6332 SURVEY OF Newmark Wash
DATE _____ SURVEY BY A.M. Hollister & M. Curtis DATE 7-53
NOTES CHKD. _____ NOTES BY _____ DATE _____
DATE _____ INDEXED A. C. Johnson DATE _____

F.B. 1793 PG. 211

765420 353 3-51

PLEASE RETURN TO
LOS ANGELES COUNTY SURVEYOR
725 LOS ANGELES COUNTY ENGINEERING BLDG.

NOTE: ANY ADDITIONS OR CHANGES ON THIS SHEET MUST BE MADE OR CIRCLED IN RED INK, WITH DATE AND NAME OF PERSON MAKING CHANGE.

Do not extend notes this side of this line

JOB NO. 6938 SURVEY OF Newmark Wash NOTES RED.
SURVEY BY A.M. Hellstrom DATE
NOTES BY C.C. Curtis DATE 9-53 NOTES CHKD.
INDEXED C.C. Johnson DATE

F.B. 1793 Pg. 212

B.M.	1ST RUN	DIFF.	2ND RUN	3RD RUN	ADJ. ELEV.	DESCRIPTION
⏅	251.685					
-	4.471					
T.P.	247.214					T.P. bt. spk.
+	5.361					
⏅	252.575					
-	36 88					
T.P.	248.887					T.P. bt. spk.
+	5.244					
⏅	254.131					
-	3.620					
T.P.	250.511					T.P. bt. spk.
+	5.127					
⏅	255.638					
-	3.721					
T.P.	251.917					T.P. bt. spk.
+	5.498					
⏅	257.415					
-	3.738					
T.P.	253.677					T.P. bt. spk.
+	4.828					
⏅	258.505					
- 33	5.020	/sec pg 213				
BM #63	253.485				253.489	BM #63 El. 253.566 FB. 1247- [illegible] Alley Conc. [illegible] S.W. Cor. Cut spk. in [illegible] common. [illegible] 30' S & 45' W. of [illegible]
+	4.486		4.806			
⏅	257.921	0.019	0.016			
-	4.455		4.822			
BM ?	253.466				253.470	BM. [illegible] S & 7' E. Int. Delta St. & Rustic Dr. BT [illegible] Conc. around M.H. Cover No Side.
+	3.231		3.137	3.030		
⏅	256.697	3.438	3.434	3.440		
			6.571	6.470		

76S420 353 3-51

PLEASE RETURN TO
LOS ANGELES COUNTY SURVEYOR
725 LOS ANGELES COUNTY ENGINEERING BLDG.

NOTE: ANY ADDITIONS OR CHANGES ON THIS SHEET MUST BE MADE OR CIRCLED IN RED INK, WITH DATE AND NAME OF PERSON MAKING CHANGE.

Do not extend notes this side of this line

B.M.	1ST RUN	DIFF.	2ND RUN	3RD RUN	ADJ. ELEV.	DESCRIPTION
⊼	256.697	3,438	3.434	3,440		
−	6,669		6,571	6470		
T.P.	250,028					T.P. bt. spk.
+	0,289		0.305			
⊼	250.317	5429	5,431			
−	5.718		5.736			
T.P.	244.599					T.P. bt. spk. in tel. pole #574
+	0.209		0.068			
⊼	244.808	-5.662	5.662			
−	5.871		5,730			
T.P.	238,937					T.P. bt. spk.
+	3940		3,452			
⊼	242,877	-0,832	0,831			
−	3108		2.621			
T.P.	239.769					T.P. bt. spk.
+	6550		6,330	6,221		
⊼	246.319	+6.009	6,013	6,010		
−	0,541		0,317	0,211		
T.P.	245.778					T.P. bt. spk
+	3218		3.512	3.900		
⊼	248.996	0.068	0.062	0,063		
−	3.150		3.450	3,837		
BM#EC55-4B	245,846				245.850	BM# EC55-4B El. 246.006 F.B. 819 [illegible] Wash & Rush Ore, S. side [illegible] E. Chan. Wl., 12" S.E. along [illegible] end of wall to bridge seat.
					1	
BM#63	2[illegible]485	✓ from pg 212			253.489	BM#63 (see pg. 212)
+	5731					
⊼	259.216					
−	3079					
T.P.	256.137					T.P. bt. spk.

NOTES RED. _____ JOB NO. 6938 SURVEY OF Newmark Wash
DATE _____ SURVEY BY A.N. Hellstrom
NOTES CHKD. _____ NOTES BY Curtis DATE 9-53
DATE _____ INDEXED C. Johnson DATE

F.B. 1793 PG. 21

769420 353 3-51

PLEASE RETURN TO
LOS ANGELES COUNTY SURVEYOR
725 LOS ANGELES COUNTY ENGINEERING BLDG.

NOTE: ANY ADDITIONS OR CHANGES ON THIS SHEET MUST BE MADE OR CIRCLED IN RED INK, WITH DATE AND NAME OF PERSON MAKING CHANGE.

JOB NO. 6938 SURVEY OF Newmark-Walsh NOTES RED.
SURVEY BY A.N. Hall, Straw DATE NOTES CHKD.
NOTES BY A. Sustic, C. Johnson DATE 7-53 DATE
INDEXED DATE
F.B. 1793 Pg. 214

Do not extend notes this side of this line

B.M.	1ST RUN	DIFF.	2ND RUN	3RD RUN	ADJ. ELEV.	DESCRIPTION
T.P.	256.137					T.P.
+	6.483					
=	262.620					
-	2.175					
T.P.	260.445					T.P. bt. spk.
+	5.890					
=	266.335					
-	3.298					
T.P.	263.037					T.P. bt. spk
+	4.940					
=	267.977					
-	3.898					
T.P.	264.079					T.P. bt spk
+	4.674					
=	268.753					
-	3.403					
TBM	265.350				265.354	T.B.M. Rush Ave. N. side - set bt. spk in W. side Conc. dr. to ho. # 8253
+	4.390					
=	269.740					
-	3.262					
T.P.	266.478					T.P. bt spk.
+	6.448					
=	272.926					
-	0.340					
BM A 4	272.586				272.591	WM 36 - El 272.668 FB 1217-377 BM A 4 - El. 272.734 FB. 819-10 J Rush Ave. N. side ± 150' E. of San Carrick Blvd., bt spk. in wk. @ bot. of steps to ho # 8213
+	5.013					
=	277.599					
-	2.221					
T.P.	275.378					T.P. bt. spk

768420 353 3-51

PLEASE RETURN TO
LOS ANGELES COUNTY SURVEYOR
725 LOS ANGELES COUNTY ENGINEERING BLDG.

NOTE: ANY ADDITIONS OR CHANGES ON THIS SHEET MUST BE MADE OR CIRCLED IN RED INK, WITH DATE AND NAME OF PERSON MAKING CHANGE.

Do not extend notes this side of this line

B.M.	1ST RUN	DIFF.	2ND RUN	3RD RUN	ADJ. ELEV.	DESCRIPTION
T.P.	275.378					
+	6600					
⊼	281.978					
−	2458					
T.P.	279.520					TP. bt. spk
+	5.382					
⊼	284.902					
−	2251					
WM 35= BM A-5	282.651				282.656	WM 35= FB 1247-37 BM A5 FB 819-10 San Gabriel & Keim ST. N.E. cor. Bt. spk. in gas pump island. WM 35 El. 282.734 A5 El. 282.813
+	6.416					
⊼	289.067					
−	3.401					
T.P.	285.666					T.P. bt. spk.
+	4320					
⊼	289.986					
−	6222					
T.P.	283.764					T.P. bt. spk
+	3755					
⊼	287.519					
−	3882					
BM El Monte B-6	283.637				283.642	BM El Monte B-6 San Gabriel Blvd. ave. Co. mon. 2.5' So. & Int. El. 283.602 F.B.
+	5.308					
⊼	288.945					
−	1.227					
WM 34= BM A-6 47	287.718				287.723	WM 34 El 287.789 FB 1247-37 BM A-6 El. 287.843 FB 819-10 Blvd. & Graves ave. S.W. Cor. Bt. end gas pump island.
+	3.989					
⊼	291.707					
−	5.402					
T.P.	286.305					TP. bt. spk.

NOTES RED. ____ JOB NO. 6938 SURVEY OF Newmark Wash
DATE ____ SURVEY BY G.N. Hellstrom
NOTES CHKD. ____ NOTES BY Curtis DATE 9-53
DATE ____ INDEXED A. C. Johnson DATE ____

F.B. 1793 PG. 215

76S420 353 3-51

PLEASE RETURN TO
LOS ANGELES COUNTY SURVEYOR
725 LOS ANGELES COUNTY ENGINEERING BLDG.

NOTE: ANY ADDITIONS OR CHANGES ON THIS SHEET MUST BE MADE OR CIRCLED IN RED INK, WITH DATE AND NAME OF PERSON MAKING CHANGE.

Do not extend notes this side of this line

B.M.	1ST RUN	DIFF.	2ND RUN	3RD RUN	ADJ. ELEV.	DESCRIPTION
TP	286.305	✓				
+	3.905					
⊼	290,210					
−	3,491					
WM588 49 BM	286.719	✓			286.724	BM WM588 El. 286.764 FB1412-214 San Gabriel Blvd. & Portrero Grande Dr. S.W. Cor, bt. spk in base of traffic signal
+	2869					
⊼	289.588					
−	5803					
TP	283.785					T.P. bt. spk.
+	4.635					
⊼	288.420					
−	2.969					
WM589 50 BM	285.451	✓			285.457	BM WM 589 El. 285,514 FB. 1412-214 Portrero Grande Dr & Pine ST. N.W. Cor. BT. spk in S.W. cor. to ha #623
+	2837					
⊼	288.290					
−	4.919					
TP	283.371					T.P. bt. spk
+	4981					
⊼	288.352					
−	4425					
T.P.	283.927					T.P. bt. spk
+	6179					
⊼	290,106					
−	2425					
T.P.	287,681					T.P. bt. spk
+	5223					
⊼	292.904					
−	2124					
BM# WM590 55	290.780	✓			290.786	BM. WM590 El. 290.847 FB. 1412-215 Portrero Grande Dr. & Eckhart St. NW Cor. bt. spk in Conc. base of Cor. fc. post.
+	3,166					

JOB NO. 6938 SURVEY OF Newmark NOTES RED. DATE
SURVEY BY DATE NOTES CHKD.
NOTES BY DATE
INDEXED A. C. Johnson DATE

F.B. 1793 PG. 216

76S420 353 3-51

PLEASE RETURN TO
LOS ANGELES COUNTY SURVEYOR
725 LOS ANGELES COUNTY ENGINEERING BLDG.

NOTE: ANY ADDITIONS OR CHANGES ON THIS SHEET MUST BE MADE OR CIRCLED IN RED INK, WITH DATE AND NAME OF PERSON MAKING CHANGE.

Do not extend notes this side of this line

B.M.	1ST RUN	DIFF.	2ND RUN	3RD RUN	ADJ. ELEV.	DESCRIPTION
⊼	293,946 ✓					
−	2827					
BM # A-12 56	291.119 ✓				291.124	BM # A-12 El. 291.314 F.B. 819-14 La[illegible] & Eckhart St. NW Cor. Bt[illegible] Conc. Ret. Wl. 5' W. of Cor.
+	4.488					
⊼	295.607					
−	1947					
T.P.	293,660					T.P. bt. spk
+	5.989					
⊼	299.649					
−	6.100				293.556	
WM # 591 58	293.549 ✓ See pg 218				~~293.556~~	WM # 591 El. 293.642 F.B. 1412-215 Port[illegible] So. side @ Falling Leaf Ave[illegible] in W.K. @ bot. steps to no. #1956
+	3.820		3.307			
⊼	297.369	2.856	2.853			
−	6.676		6.160			
T.P.	290,693					T.P. bt. spk.
+	4.770		4.832			
⊼	295.463	0.117	0.120			
−	4.887		4.952			
T.P.	290.576					T.P. bt. spk.
+	4.177		4.393			
⊼	294.753	0.303	0.302			
−	3.874		4.091			
T.P.	290.879					T.P. bt. spk.
+	4.325		4.217			
⊼	295.204	0.194	0.197			
−	4.131		4.020			
WM 597 = BM A-14	291.073 ✓				291.080	WM 597 El. [illegible] F.B. [illegible] BM A-14 El. 291.19[illegible] F.B. [illegible] Portrero Grande Dr. E. side 700 [illegible] Namestag ST. Bt. spk. in Conc. [illegible] 2' S. of N. end.

NOTES RED. ____ JOB NO. 6938 SURVEY OF Newmark Wash
DATE ____ SURVEY BY [illegible]
NOTES CHKD. ____ NOTES BY Curtis DATE 9-53
DATE ____ INDEXED J. C. Johnson DATE ____

F.B. 1793 PG. 217

769420 353 3-51

PLEASE RETURN TO
LOS ANGELES COUNTY SURVEYOR
725 LOS ANGELES COUNTY ENGINEERING BLDG.

NOTE: ANY ADDITIONS OR CHANGES ON THIS SHEET MUST BE MADE OR CIRCLED IN RED INK, WITH DATE AND NAME OF PERSON MAKING CHANGE.

JOB NO. 6538 SURVEY OF Newmark Wash NOTES RED. DATE
SURVEY BY G.N. Hellstrom NOTES CHKD. DATE
NOTES BY L. C. Curtis DATE 9-53 DATE
INDEXED L. C. Johnson DATE

F.B. 1793 PG. 218

Do not extend notes this side of this line

B.M.	1ST RUN	DIFF.	2ND RUN	3RD RUN	ADJ. ELEV.	DESCRIPTION
WM #591	293.549	✓from pg 217			293.556	WM #591 (see page 217)
+	5.961					
⊼	299.510					
—	0.450					
T.P.	299.060					T.P. bt. spk.
+	6.706					
⊼	305.766					
—	1.330					
T.P.	304.436					T.P. bt. spk.
+	6.538					
⊼	310.974					
—	0.870					
T.P.	310.104					T.P. bt. spk.
+	6.357					
⊼	316.461					
—	1.080					
T.P.	315.381					T.P. bt. spk
+	6.470					
⊼	321.851					
—	1.539					
T.P.	320.312					T.P. bt. spk.
+	6.277					
⊼	326.589					
—	4.008					
BM WM 594	322.581 ✓				322.588	WM 594 El. 322.684 F.B. 1412-21 BM Kilburn Ave & La Mirada Rd. NE Cor. spk. in eb. 6' N. of S. end curb
+	6.650					
⊼	329.231					
—	0.680					
T.P.	328.551 ✓					T.P. bt. spk

76S420 353 3-51

PLEASE RETURN TO
LOS ANGELES COUNTY SURVEYOR
725 LOS ANGELES COUNTY ENGINEERING BLDG.

NOTE: ANY ADDITIONS OR CHANGES ON THIS SHEET MUST BE MADE OR CIRCLED IN RED INK, WITH DATE AND NAME OF PERSON MAKING CHANGE.

Do not extend notes this side of this line

B.M.	1ST RUN	DIFF.	2ND RUN	3RD RUN	ADJ. ELEV.	DESCRIPTION
T.P.	328.551					T.P.
+	6.695					
⊼	335.246					
−	4.386					
T.P.	330.860					T.P. bt. spk.
+	1.009					
⊼	331.869					
−	5.755					
T.P.	326.114					T.P. bt. spk
+	3.618					
⊼	329.732					
−	3.920					
T.P.	325.812					T.P. bt. spk.
+	3.125					
⊼	328.937					
−	2.790					
T.P.	326.147					T.P. bt. spk.
+	5.885					
⊼	332.032					
−	6.492					
T.P.	325.540					T.P. bt. spk.
+	1.331					
⊼	326.871					
−	6.052					
BM# WM553	320.819				320.827	El. 320.886 FB/412-79 TR BM# WM553 ave. E. side ±200' So. L Rd. Bt. spk. in conc. dr. to ho. #
+	0.581					
⊼	321.400					
−	6.291					
T.P.	315.109					

NOTES RED. _____ JOB NO. 6938 SURVEY OF Newmark Wash
DATE _____ SURVEY BY A. N. Hollstrom
NOTES CHKD. _____ NOTES BY Curtis DATE 9-53
DATE _____ INDEXED A. C. Johnson DATE _____

F.B. 1793 PG. 219

768420 353 3-51

PLEASE RETURN TO
LOS ANGELES COUNTY SURVEYOR
725 LOS ANGELES COUNTY ENGINEERING BLDG.

NOTE: ANY ADDITIONS OR CHANGES ON THIS SHEET MUST BE MADE OR CIRCLED IN RED INK, WITH DATE AND NAME OF PERSON MAKING CHANGE.

Do not extend notes this side of this line

B.M.	1ST RUN	DIFF.	2ND RUN	3RD RUN	ADJ. ELEV.	DESCRIPTION
TP	315.109					T.P.
+	0.032					
⊼	315.141					
−	6.237					
T.P.	308.904					T.P. bt. spk
+	0.470					
⊼	309.374					
−	6.415					
T.P.	302.959					T.P. bt. spk.
+	1.351					
⊼	304.310					
−	5.192					
A-17 76 BM WM 554	299.118				299.127	A-17 El. 299.240 FB 819-15 BM WM 554 El. 299.171 FB 1412-191 Del Rose Ave. E. side @ Redding Ave. Bt. spk in Conc. hd. wall, 6' N. of So. end
+	6.660					
⊼	305.778					
−	4.400					
T.P.	301.378					T.P. bt. spk
+	6.387					
⊼	307.765					
−	3.429					
T.P.	304.336					T.P. 1"x1"
+	4.202					
⊼	309.038					
−	4.443					
# 78 BM WM 557	304.595				304.604	BM # WM 557 El. 304.659 FB 1412-193 Del Mar Ave. E. side - So. of La Merced Dr. Bt spk in dr. to ho # 2128
+	4.185					
⊼	308.780					
−	3.008					
T.P.	305.772					T.P. 1"x2" & nl.

JOB NO. 6938 SURVEY OF Newmark Wash NOTES RED.
SURVEY BY A.N. Hellstrom DATE
NOTES BY Curtis DATE 9-53 NOTES CHKD.
INDEXED C. Johnson DATE DATE

F.B. 1793 PG. 220

76S420 353 3-51

PLEASE RETURN TO
LOS ANGELES COUNTY SURVEYOR
725 LOS ANGELES COUNTY ENGINEERING BLDG.

NOTE: ANY ADDITIONS OR CHANGES ON THIS SHEET MUST BE MADE OR CIRCLED IN RED INK, WITH DATE AND NAME OF PERSON MAKING CHANGE.

Do not extend notes this side of this line

B.M.	1ST RUN	DIFF.	2ND RUN	3RD RUN	ADJ. ELEV.	DESCRIPTION
T.P.	305.772					T.P.
+	5.001					
⊼	310.773					
−	3.862					
T.P.	306.911					T.P. 1"x2" & nl.
+	5391					
⊼	312.302					
−	3.641					
T.B.M. 81	308.661				308.670	T.B.M. 400± W. of Del Mar, arc. of drain - Set Bt. spk & lead in conc. top to Sewer M.H. (approx ℄ Sta. 63 ±)
+	6.637					
⊼	315.298					
−	1399					
T.P.	313.899					T.P. 1"x2" & nl.
+	5031					
⊼	318.930					
−	4.415					
T.P.	314.515					T.P. spk. in stump
+	6.765					
⊼	321.280					
−	5.547					
T.P.	315.733					T.P. 1"x2" & nl.
+	6.439					
⊼	322.172					
−	4.527					
T.B.M. 85	317.645				317.654	T.B.M. 3/4" iron pipe Pl. to curve page 198 B.C 69+59 - E.C. 70+[illegible]
+	6.639					
⊼	324.284					
−	0.248					
T.P.	324.036					T.P. 1"x2" & nl

NOTES RED. _____ JOB NO. 6938 SURVEY OF Newmark Wash
DATE _____ SURVEY BY A. N. Hellstrom
NOTES CHKD. _____ NOTES BY Curtis DATE 9-53
DATE _____ INDEXED S. C. Johnson DATE _____

F.B. 793 PG. 221

76S420 353 3-51

PLEASE RETURN TO
LOS ANGELES COUNTY SURVEYOR
725 LOS ANGELES COUNTY ENGINEERING BLDG.

NOTE: ANY ADDITIONS OR CHANGES ON THIS SHEET MUST BE MADE OR CIRCLED IN RED INK, WITH DATE AND NAME OF PERSON MAKING CHANGE.

Do not extend notes this side of this line

JOB NO. 6938 SURVEY OF Newmark Wash NOTES RED. DATE
SURVEY BY G.N. Hellstrom DATE 9-53 NOTES CHKD. DATE
NOTES BY L. C. Johnson DATE
INDEXED

F.B. 1793 PG. 222

B.M.	1ST RUN	DIFF.	2ND RUN	3RD RUN	ADJ. ELEV.	DESCRIPTION
T.P.	324.036					T.P.
+	4.453					
=	328.489					
−	1.368					
T.P.	327.121					T.P. 1"x2" ± in.
+	5.385					
=	332.506					
−	3.950					
BM A-197	328.556				328.566	BM #A-197 El. 328.726 FB 819-67 250'± E. of Cathryn Dr, & 45'± S. of draw to S. Graves Ave, Cut; spk. & W in top of horiz. 8" Eucl. stub in cluster 8 Eucl. trees (approx Sta 93+50 in ± motos)
+	6.509					
=	335.065					
−	0.829					
T.P.	334.236					I.P.
+	6.201					
=	340.437					
−	1.109					
TBM. 90	339.328				339.338	TBM, Cathryn Dr. ±150' E. of Int. of Cathryn Dr & Cathryn Pl. bf. spk & T in center paving
+	5.870					
=	345.198					
−	2.110					
T.P.	343.088					T.P. bf. spk.
+	0.440					
=	343.528					
−	5.000					
T.P.	338.528					T.P. top B.R. iron
+	1.866					
=	340.394					
−	5.124					
TBM. 93	335.270				335.281	TBM Cathryn Dr. 2" I.P. undergate & 15'± N. of drain in front ho # 2246 (approx ± 18 Ft & Sta ± 79+40) Perfo 704 20 1/4

76S420 353 3-51

PLEASE RETURN TO
LOS ANGELES COUNTY SURVEYOR
725 LOS ANGELES COUNTY ENGINEERING BLDG.

NOTE: ANY ADDITIONS OR CHANGES ON THIS SHEET MUST BE MADE OR CIRCLED IN RED INK, WITH DATE AND NAME OF PERSON MAKING CHANGE.

Do not extend notes this side of this line

B.M.	1ST RUN	DIFF.	2ND RUN	3RD RUN	ADJ. ELEV.	DESCRIPTION
T.B.M.	335.270					T.B.M. 2" I.P. (See pg. 222)
+	4.505					
=	339.775					
-	4.069					
T.P.	335.706					T.P. Spk. in pave.
+	5.830					
=	341.536					
- as #	5.970					
BM WM 128	335.566	✓			335.577	BM # WM 128 El. 335.630 FB 1247-95 [illegible] W. side @ Graves Ave. [illegible] in N.W. end conc. hd. W.I. Culv. 10[illegible] & Int.
+	5.524					
=	341.090					
- 9v	5.090					
BM # WM 715	336.000	✓			336.012	BM # WM 715 Cathryn Dr. E. side [illegible] in No. end conc. hd. W.I. Culv. [illegible] ± 135' So. & Int. Graves [illegible] & Cathryn Dr.
+	4.785					
=	340.985					
-	3.060					
BM 97	337.925	✓			337.936	BM. Int. Stevens Ave & Gr[illegible] County Mon. in Well with Iron Cover.
+	5.128					
=	343.053					
-	4.087					
T.P.	338.966					T.P. bf. spk.
+	6.162					
=	345.128					
- 99	0.442					
BM A-200	344.686	✓			344.697	BM A-200 El. 344.695 FB 819-68 Cr[illegible] N. side 27.5' W. of St[illegible] ct. spk. in P.P. #150107
+	5.609					
=	350.295					
-	0.252	✓				
T.P.	350.043					TP bf. spk.

NOTES RED. DATE
NOTES CHKD. DATE
INDEXED. DATE

JOB NO. 6933 SURVEY OF Newmark Wash
SURVEY BY R.N. Hollstein DATE 9-53
NOTES BY Curtis DATE
R. C. Johnson DATE

F.B. 1793 PG. 223

765420 353 3-51

PLEASE RETURN TO
LOS ANGELES COUNTY SURVEYOR
7[illegible] LOS ANGELES COUNTY ENGINEERING BLDG.

NOTE: ANY ADDITIONS OR CHANGES ON THIS SHEET MUST BE MADE OR CIRCLED IN RED INK, WITH DATE AND NAME OF PERSON MAKING CHANGE.

Do not extend notes this side of this line

JOB NO. 6938 SURVEY OF Newmark Wash NOTES RED.
SURVEY BY G.N. Hollstrom DATE
NOTES BY G. Curtis DATE 9-53 NOTES CHKD.
INDEXED E. Johnson DATE DATE
F.B. 1793 PG. 224

B.M.	1ST RUN	DIFF.	2ND RUN	3RD RUN	ADJ. ELEV.	DESCRIPTION
T.P.	350.043					T.P.
+	6.342					
⊼	356.385					
−	4.728				351.669	
B.M. 101	351.657					BM Int. Graves Ave. & New Ave Prod. Co. Mon. in Well with cast iron cover.
+	4.823					
⊼	356.480					
−	4.861					
# 104 BM A-201	351.619				351.631	BM # A-201 El. 351.689 FB. 1247-95 ℄ of New Ave. Prod. & Graves Ave. X in W. rim of S.S.M.H. ± 250' N. of Graves Ave
+	0.450					
⊼	352.069					
−	5.789					
T.B.M. 103	346.280				346.292	TBM. 10' E. of Prod New Ave & P.I. of curve on ℄ storm drain. Top 2" I.P. (per page 204)
+	6.258					
⊼	352.538					
−	0.475					
T.P.	352.063					T.P. 1"x2" ℄ in l.
+	6.395					
⊼	358.458					
−	0.295					
T.P.	358.163					T.P. 1"x2" ℄ in l.
+	6.698					
⊼	364.861					
−	0.817					
T.P.	364.044					T.P. bt. spk.
+	6.735					
⊼	370.779					
−	1.270					
T.P.	369.509					T.P. bt. spk.

765420 353 3-51

PLEASE RETURN TO
LOS ANGELES COUNTY SURVEYOR
725 LOS ANGELES COUNTY ENGINEERING BLDG.

NOTE: ANY ADDITIONS OR CHANGES ON THIS SHEET MUST BE MADE OR CIRCLED IN RED INK, WITH DATE AND NAME OF PERSON MAKING CHANGE

Do not extend notes this side of this line

NOTES RED. _____ JOB NO. 6233 SURVEY OF Newmark Wash
NOTES CHKD. _____ SURVEY BY A. Mellstrom
NOTES BY C. Curtis DATE 2-53
DATE _____ INDEXED _____ C. Johnson

F. B. 1773 PG. 225

B.M.	1ST RUN	DIFF.	2ND RUN	3RD RUN	ADJ. ELEV.	DESCRIPTION
T.P.	369.509					T.P. (Cont from pg-224)
+	4.259					
⩚	373,768					
-	4677					
T.P.	369,089					T.P. bf. spk
+	3.892					
⩚	372,981					
-	4.415					
BM A-203 #109	368.566				368.578	BM # A-203 El. 368.669 FB. 817-28 Brass cap in conc. Garvalia Ave. SE. of Newmark Ave. Bf. spk. 20'S. of S.E.C.R.
+	3.758					
⩚	372.324					
-	5.060					
T.P.	367.264					T.P. bf. spk
+	4.046					
⩚	371.310					
-	4.921					
T.P.	366.389					T.P. bf. spk, front hub # 2526
+	4.040					
⩚	370.429					
-	5.500					
T.P.	364.929					T.P. bf. spk.
+	3.497					
⩚	368.426					
-	5.218					
T.P.	363.208					T.P. bf. spk. cor. Newmark & [illegible]
+	4.305					
⩚	367.513					
-	4.888					
T.P.	362.625					T.P. bf. spk.

768420 353 3-51

PLEASE RETURN TO
LOS ANGELES COUNTY SURVEYOR
725 LOS ANGELES COUNTY ENGINEERING BLDG.

NOTE: ANY ADDITIONS OR CHANGES ON THIS SHEET MUST BE MADE OR CIRCLED IN RED INK, WITH DATE AND NAME OF PERSON MAKING CHANGE.

Do not extend notes this side of this line

B.M.	1ST RUN	DIFF.	2ND RUN	3RD RUN	ADJ. ELEV.	DESCRIPTION
T.P.	362.625					T.P.
+	4.488					
⊼	367.113					
−	4.978					
T.P.	362.135					T.P. bt. spk.
+	4559					
⊼	366.694					
−	4.638					
T.P.	362.056					T.P. bt. spk. Cor Newmark & Pomelo
+	5.760					
⊼	367.816					
−	3.539					
T.P.	364.277					T.P. bt. spk.
+	5.855					
⊼	370.132					
−	3.455					
T.P.	366.677					T.P. bt. spk.
+	4.622					
⊼	371.299					
−	6.349					
T.P.	364.950					TP bt. spk.
+	2.814					
⊼	367.764					
−	5.710					
BM # A 211 (120)	362.054				362.066	BM # A-211 El. 362.156 FB 819-73 Pomelo Ave 925± N. of Graves Ave. bt. spk in W. Cb. 10' So. So edge ho # 402
+	5.809					
⊼	367.863					
−	2.915					
T.P.	364.948					T.P. bt. spk.

JOB NO. 6938 SURVEY OF Newmark Wash NOTES RED.
SURVEY BY A.N. Hellstrom DATE
NOTES BY Curtis DATE 9-53 NOTES CHKD.
INDEXED A. C. Johnson DATE DATE

F.B. 1793 PG. 226

766420 353 3-51

PLEASE RETURN TO
LOS ANGELES COUNTY SURVEYOR
725 LOS ANGELES COUNTY ENGINEERING BLDG.

NOTE: ANY ADDITIONS OR CHANGES ON THIS SHEET MUST BE MADE OR CIRCLED IN RED INK, WITH DATE AND NAME OF PERSON MAKING CHANGE.

Do not extend notes this side of this line

B.M.	1ST RUN	DIFF.	2ND RUN	3RD RUN	ADJ. ELEV.	DESCRIPTION
TP	364.948					TP. bt. spk.
+	6.523					
⊼	371.471					
−	4798					
TP	366.673					TP. bt. spk.
+	3.405					
⊼	370.078					
−	5808					
TP	364.270					TP. bt. spk.
+	3.371					
⊼	367.641					
−	5590					
TP	362.051					TP. bt. spk.
+	5.056					
⊼	367.107					
−	3.870					
TP	363.237					TP. bt. spk.
+	5759					
⊼	368.996					
−	4240					
TP	364.756					TP. bt. spk.
+	5089					
⊼	369.845					
−	3910					
TP	365.935					TP. bt. spk.
+	5.565					
⊼	371.500					
−	4682					
TP	366.818					TP. bt. spk. Newmark & O[illegible]

NOTES RED. _____ JOB NO. 6938 SURVEY OF Newmark Wash
DATE _____ SURVEY BY C.N. Hollstrom
NOTES CHKD. _____ NOTES BY Curtis DATE 9-53
DATE _____ INDEXED A. C. Johnson DATE _____

F.B. 1793 PG. 227

765420 353 3-51

PLEASE RETURN TO
LOS ANGELES COUNTY SURVEYOR
725 LOS ANGELES COUNTY ENGINEERING BLDG.

NOTE: ANY ADDITIONS OR CHANGES ON THIS SHEET MUST BE MADE OR CIRCLED IN RED INK, WITH DATE AND NAME OF PERSON MAKING CHANGE.

JOB NO. 6238 SURVEY OF Newmark Wash NOTES RED. DATE
SURVEY BY A.N. Hallstrom DATE 9-53 NOTES CHKD. DATE
NOTES BY Curtis DATE DATE
INDEXED C. Johnson DATE

F.B. 1793 PG. 228

Do not extend notes this side of this line

B.M.	1ST RUN	DIFF.	2ND RUN	3RD RUN	ADJ. ELEV.	DESCRIPTION
TP	366.818					TP,
+	5.081					
⊼	371.899					
−	4.401					
T.P.	367.498					TP. bt. spk.
+	5.311					
⊼	372.809					
−	4.332					
T.P.	368.477					TP. bt. spk.
+	4.202					
⊼	372.679					
−	5.735					
T.P.	366.944					TP. bt. spk. @ Sefton (Prod.) & Newmark.
+	3.975					
⊼	370.919					
−	5.000					
T.P.	365.919					T.P. bt. spk.
+	4.981					
⊼	370.900					
−	4.418					
T.P.	366.482					TP bt. spk.
+	4.865					
⊼	371.347					
−	4.289					
T.P.	367.058					T.P. bt. spk. ±30'E. of Alhambra & Newmark.
+	4.847					
⊼	371.905					
−	3.319					
TP	368.586					TP. bt. spk

76S420 353 3-51

PLEASE RETURN TO
LOS ANGELES COUNTY SURVEYOR
725 LOS ANGELES COUNTY ENGINEERING BLDG.

NOTE: ANY ADDITIONS OR CHANGES ON THIS SHEET MUST BE MADE OR CIRCLED IN RED INK, WITH DATE AND NAME OF PERSON MAKING CHANGE.

Do not extend notes this side of this line

B.M.	1ST RUN	DIFF.	2ND RUN	3RD RUN	ADJ. ELEV.	DESCRIPTION
T.P.	368.586					T.P.
+	5.860					
⊼	374.446					
-	3.971					
T.P.	370.475					T.P. bt. spk.
+	5.431					
⊼	375.906					
-	4489					
T.P.	371.417					T.P. bt. spk.
+	4.713					
⊼	376.130					
-	4.078					
T.P.	372.052					T.P. bt. spk. ± 70' E. Nicholson & [illegible] (So. Side)
+	4.763					
⊼	376.815					
-	4.090					
T.P.	372.725					T.P. bt. spk.
+	4.761					
⊼	377.486					
-	4280					
T.P.	373.206					T.P. bt. spk ± 70' West Russel (to [illegible] & S. Side Ne[illegible]
+	4.847					
⊼	378.053					
-	4311					
T.P.	373.742					T.P. bt. spk. ± 25 E. SE Cor. Ne[illegible] & Lincol[illegible]
+	4.825					
⊼	378.567					
-	4250					
T.P.	374.317					T.P. bt. spk.

NOTES RED. _____ JOB NO. [illegible] SURVEY OF Newmark Wash
DATE _____ SURVEY BY G. N. Hellstrom
NOTES CHKD. _____ NOTES BY Curtis DATE 9-53
DATE _____ INDEXED J. C. Johnson

F.B. 1793 PG. 229

76S420 353 3-51

PLEASE RETURN TO
LOS ANGELES COUNTY SURVEYOR
725 LOS ANGELES COUNTY ENGINEERING BLDG.

NOTE: ANY ADDITIONS OR CHANGES ON THIS SHEET MUST BE MADE OR CIRCLED IN RED INK, WITH DATE AND NAME OF PERSON MAKING CHANGE.

Do not extend notes this side of this line

JOB NO. 6938 SURVEY OF Newmark Wash NOTES RED
SURVEY BY G.N. Hellstrom DATE
NOTES BY Curtis DATE 9-53 NOTES CHKD.
INDEXED J. C. Johnson DATE DATE

F.B. 1793 PG. 230

B.M.	1ST RUN	DIFF.	2ND RUN	3RD RUN	ADJ. ELEV.	DESCRIPTION
T.P.	374.317	✓				T.P.
+	4.852					
⏊	379.169					
−	4.193					
T.P.	374.976					T.P. bt. spk.
+	4.895					
⏊	379.871					
−	4.305					
T.P.	375.566					T.P. bt. spk.
+	5.049					
⏊	380.615					
−	4.202					
T.P.	376.413					T.P. bt. spk
+	5.288					
⏊	381.701					
−	3.805					
T.P.	377.896					T.P. bt. spk, Lincoln & Garvey (N. side)
+	4.994					
⏊	382.890					
−	4.179					
T.P.	378.711					T.P. bt. spk
+	5.779					
⏊	384.490					
−	4.490					
T.P.	380.000					T.P. nl. in curb ±1.017/149
+	5.400					
⏊	385.400					
~ #149	4.721					
BM 31-18	380.679	✓			380.696	El. 380.696 Garvey Ave & Garfield Ave BM #31-18 N.W. Cor. 3½" brass pipe flush. Elev. per F.B. 1397/22

768420 353 3-51

PLEASE RETURN TO
LOS ANGELES COUNTY SURVEYOR
725 LOS ANGELES COUNTY ENGINEERING BLDG.

NOTE: ANY ADDITIONS OR CHANGES ON THIS SHEET MUST BE MADE OR CIRCLED IN RED INK, WITH DATE AND NAME OF PERSON MAKING CHANGE.

Do not extend notes this side of this line

B.M.	1ST RUN	DIFF.	2ND RUN	3RD RUN	ADJ. ELEV.	DESCRIPTION
BM #31-18	380.679				380.696	BM #31-18 Rev F.B. 1397/22
+	4.829					
⊼	385.508					
−	4.618					
T.P.	380.890					T.P. bt. spk.
+	5162					
⊼	386.052					
−	4978					
T.P.	381.074					T.P. (N.) Baltimore & Garvey
+	4915					
⊼	385.989					
−	4511					
T.P.	381.478					TP bt. spk.
+	5367					
⊼	386.845					
−	3926					
T.P.	382.919					T.P. bt. spk.
+	5441					
⊼	388.360					
−	3528					
T.P.	384.832					TP bt. spk.
+	5590					
⊼	390.422					
−	3805					
T.P.	386.617					T.P. bt. spk.
+	5359					
⊼	391.976					
−	4009					
T.P.	387.967				(~~387.984~~)	T.P. bt. spk.

NOTES RED. _____ JOB NO. 6938 SURVEY OF Newmark Wash
DATE _____ SURVEY BY G.N. Hellstrom
NOTES CHKD. _____ NOTES BY Curtiss DATE 7-53
DATE _____ INDEXED A. C. Johnson DATE _____

F.B. 1793 PG. 231

765420 353 3-51

PLEASE RETURN TO
LOS ANGELES COUNTY SURVEYOR
725 LOS ANGELES COUNTY ENGINEERING BLDG.

NOTE: ANY ADDITIONS OR CHANGES ON THIS SHEET MUST BE MADE OR CIRCLED IN RED INK, WITH DATE AND NAME OF PERSON MAKING CHANGE.

Do not extend notes this side of this line

JOB NO. 6938 SURVEY OF Newmark Wash NOTES RED.
SURVEY BY A.N. Holly from DATE
NOTES BY Curtis DATE 9-53 NOTES CHKD.
INDEXED C. Johnson DATE

F.B. 1793 PG. 232

B.M.	1ST RUN	DIFF.	2ND RUN	3RD RUN	ADJ. ELEV.	DESCRIPTION
T.P.	387.967					T.P.
+	5922					
⌅	393.889					
−	3290					
T.P.	390.599					T.P. bt. spk.
+	5395					
⌅	395994					
−	4008					
T.P.	391.986					T.P.
+	4.603					
⌅	396.589					
−	3.743					
BM# A 111	392.~~84~~6		4o pg 233		392.864	BM# A 111 El. 392.930 FB 819-46 Emerson Ave & Baltimore Ave NE cor. Bt. spk 18'E of EE CR.
+	4.609		4705			
⌅	397.455	0.450	0.450			
−	4.159		4.255			
T.P.	393.296					T.P. bt. spk.
+	5.000		5.572	5710		
⌅	398.296	1.483	1.478	1.476		
−	3517		4.094	4.234	394.797	
BM# A 112	394.779				~~394.780~~	BM# A 112 El. 394.895 FB 819-46 Baltimore Ave & Willard Ave. S.E. Cor. bt spk 16' S. of SE CR.
+	4.523		4509	4.345		
⌅	399.302	0.244	0.248	0.245		
−	4.279		4.261	4.100		
TP	395.023					T.P. bt. spk.
+	4.730		4.818			
⌅	399.753	0.558	0.556			
−	4172		4.262			
T.P.	395.581					T.P. bt. spk.

76S420 353 3-51

PLEASE RETURN TO
LOS ANGELES COUNTY SURVEYOR
725 LOS ANGELES COUNTY ENGINEERING BLDG.

NOTE: ANY ADDITIONS OR CHANGES ON THIS SHEET MUST BE MADE OR CIRCLED IN RED INK, WITH DATE AND NAME OF PERSON MAKING CHANGE.

Do not extend notes this side of this line

B.M.	1ST RUN	DIFF.	2ND RUN	3RD RUN	ADJ. ELEV.	DESCRIPTION
T.P.	395.581					T.P.
+	4979		5040			
⊼	400.560	0.500	0.501			
−	4479		4539			
BM# A113	396.081				396.099	BM# A-113 El. 396.160 FB 819-76. Baltimore Ave & Hamp[illegible] SE Cor. Bt. spk in Cb. 16' S of [illegible]
+	4818		4821			
⊼	400.899	0.994	0.991			
−	3924		3.930			
T.P.	396.975					T.P. bt. spk.
+	5557		5603			
⊼	402.532	2.010	2.011			
−	3.547		3.592			
T.P.	398.985					T.P. bt. spk
+	4.151		4299			
⊼	403.136	0.677	0.679			
−	3.474		3.620			
BM# A114	399.662				399.680	BM# A114 El. 399.745 FB 819-42 Bal[illegible] Ave. & Hellman Ave. S[illegible] Bt. spk in Cb. 15' S of S.W.C.R.
BM# A111	392.~~842~~ 863	from pg 232			392.864	BM# A111 (see page 232)
+	3.260					
⊼	396.106					
−	5560					
T.P.	390.546					T.P. bt. spk.
+	4072					
⊼	394.618					
−	5830					
T.P.	388.788					T.P. Bt. spk.
+	4610					
⊼	393.398					

NOTES RED. ____ JOB NO. 6938 SURVEY OF Newmark Wash
DATE ____ SURVEY BY A. N. Hellstrom
NOTES CHKD. ____ NOTES BY Curtis DATE 9-53
DATE ____ INDEXED A. C. Johnson DATE ____

F.B. 1793 PG. 233

765420 353 3-51

PLEASE RETURN TO
LOS ANGELES COUNTY SURVEYOR
725 LOS ANGELES COUNTY ENGINEERING BLDG.

NOTE: ANY ADDITIONS OR CHANGES ON THIS SHEET MUST BE MADE OR CIRCLED IN RED INK, WITH DATE AND NAME OF PERSON MAKING CHANGE.

Do not extend notes this side of this line

JOB NO. 6938 SURVEY OF Agustin Ark Wash NOTES RED.
SURVEY BY A.N. Hellstrom DATE NOTES CHKD.
NOTES BY Curtis DATE 9-53
INDEXED C. Johnson DATE

F.B. 1793 Pg. 234

B.M.	1ST RUN	DIFF.	2ND RUN	3RD RUN	ADJ. ELEV.	DESCRIPTION
⏃	393.398					
−	4.879					
BM#A109	388.~~536~~ 519	✓			388.540	BM# A109 El. 388633 FB 819-46 Emerson Ave. & Garfield Ave., N.E. Cor Bt. spk. 18' E. of E. End C.B.
+	3.443					
⏃	391.962					
−	4.472					
T.P.	387.490					T.P. bt. spk.
+	4.327					
⏃	391.817					
−	5.080					
T.P.	386.737					T.P. bt. spk.
+	4.188					
⏃	390.925					
−	4.705					
BM#A108	386.~~225~~ 220	✓			386.241	BM# A108 El. 386336 FB 819-45 Emerson Ave & Lincoln Ave. N.E. Cor Bt. spk 12' E. E. end C.B.
+	3.080					
⏃	389.300					
−	4.791					
T.P.	384.509					T.P. bt. spk.
+	4.282					
⏃	388.791					
−	4.898					
T.P.	383.893					T.P. bt. spk.
+	4.600					
⏃	388.493					
−	4.833					
BM#A107	38~~3.660~~ 3.677	✓			383.682	BM# A107 El. 383.786 FB 819-45 Emerson Ave & Nicholson Ave. N.E. Cor bt. spk in C.b. 19' E of E. end C.B.
+	3.487					
⏃	387.147					

765420 353 3-51

PLEASE RETURN TO
LOS ANGELES COUNTY SURVEYOR
725 LOS ANGELES COUNTY ENGINEERING BLDG.

NOTE: ANY ADDITIONS OR CHANGES ON THIS SHEET MUST BE MADE OR CIRCLED IN RED INK, WITH DATE AND NAME OF PERSON MAKING CHANGE.

Do not extend notes this side of this line

B.M.	1ST RUN	DIFF.	2ND RUN	3RD RUN	ADJ. ELEV.	DESCRIPTION
⊼	387.147					
−	5.092					
T.P.	382,055					T.P. bk. spk.
+	3809					
⊼	385.864					
−	4295					
T.P.	381,569					T.P. bk. spk.
+	4.397					118 +.008 corr'n
⊼	385,966					126
−	4840					
BM #31-19	381.126	✓			381.126	El. 381.126 FB. 1397-23 BM #31-19 Ericrson Ave & Oil Ave. SE Cor. Co. Mon. in Stamped "BM 31-19"
+	5225					
⊼	386.326					
−	4348					
BM #A-91	381,978				381.977	El. 382.098 FB. 819-46 BM #A-91 Emerson Ave & Oil Ave. SE Cor. Bk. spk 15' E of E.E.C.
+	4678					
⊼	386.656					
−	4130					
T.P.	382,526					T.P. bk. spk
+	5.134					
⊼	387.660					
−	3.538					
BM #A-90	384.155	✓			384.158	El. 384.260 FB. 819-46 BM #A-90 Ave. & Sierra Vista SW cor. Bk spk 1' W Wood
+	3.870					
⊼	388.000					
−	6.521					
T.P.	381.479					T.P. bk. spk.
+	2555	✓				
⊼	384.034					

NOTES RED. DATE
NOTES CHKD. DATE
NOTES BY. DATE
INDEXED. DATE

JOB NO. 6220 SURVEY OF Newmark Wash
SURVEY BY. Ed N. Hellstrom 9-53
O. Johnson

F.B. 1793 PG. 35

769420 353 3-51

PLEASE RETURN TO
LOS ANGELES COUNTY SURVEYOR
725 LOS ANGELES COUNTY ENGINEERING BLDG.

NOTE: ANY ADDITIONS OR CHANGES ON THIS SHEET MUST BE MADE OR CIRCLED IN RED INK, WITH DATE AND NAME OF PERSON MAKING CHANGE.

Do not extend notes this side of this line

JOB NO. 6938 SURVEY OF Newmark Wash NOTES RED.
SURVEY BY A.N. Hellstrom DATE
NOTES BY Curtis DATE 9-53 NOTES CHKD.
INDEXED C. Johnson DATE DATE

F.B. 1793 Pg. 236

B.M.	1ST RUN	DIFF.	2ND RUN	3RD RUN	ADJ. ELEV.	DESCRIPTION
⏃	384.034					
−	5.827					
BM#A 89	378.207				378.223	BM#A 89 El. 378.329 FB 819-40 Emerson Ave & Rural Dr. NW Cor. Bf. spk 15' W of W end C.R.
+	2.320					
⏃	380.527					
−	6.516					
T.P.	374.011					T.P. bf. spk.
+	3.691					
⏃	377.702					
−	5.400					
BM#A-88	372.302				372.318	BM#A88 El. 372.407 FB 819-40 Emerson Ave & Orange Ave. NW Cor. Bf. spk. 16' W of W E C.R.
+	2.695					
⏃	374.997					
−	5.599					
T.P.	369.398					T.P. bf. spk
+	4.340					
⏃	373.738					
−	4.742					
BM#A 87	368.996				368.996	BM#A 87 El. 369.062 FB 819-39 Emerson Ave & Gladys Ave NW. Cor. bf. spk 19' W of W E C.R.
+	3.511					
⏃	372.493					
−	5.582					
T.P.	366.911					T.P. bf. spk.
+	3.370					
⏃	370.281					
−	4.573					
BM#A 86	365.708				365.724	BM#A86 El. 365.818 FB 819-39 Emerson Ave & Florence Ave. N.W. Cor. - bf spk 14' W of W E.C.R.
+	3.220					
⏃	368.928					

76S420 353 3-51

PLEASE RETURN TO
LOS ANGELES COUNTY SURVEYOR
725 LOS ANGELES COUNTY ENGINEERING BLDG.

NOTE: ANY ADDITIONS OR CHANGES ON THIS SHEET MUST BE MADE OR CIRCLED IN RED INK, WITH DATE AND NAME OF PERSON MAKING CHANGE.

Do not extend notes this side of this line

B.M.	1ST RUN	DIFF.	2ND RUN	3RD RUN	ADJ. ELEV.	DESCRIPTION
⊼	368.928					
−	5155					
T.P.	363.773					T.P. bt. spk
+	4.105					
⊼	367.878					
−	4.644					
BM# A-85	363.~~234~~ 259				363.250	BM# A-85 EL. 363.358 FB 819-39 Emer[illegible] & Elizabeth Ave. N.W. Co[illegible] bt spk, 15' W. of W.E. C.R.
+	3.319					
⊼	366.553					
−	6.109					
T.P.	360.444					T.P. bt. spk.
+	2895					
⊼	363.339					
−	6160					
T.P.	357.179					T.P. bt. spk.
+	3589					
⊼	360.768					
−	4786					
BM# A.79	35~~5.982~~ 6.007				355.996	BM# A79 El. 356.123 FB. 819-37 Ne[illegible] & Emerson Pl. SE Co[illegible] 15' S. of S.E. C.R.
+	1.398					
⊼	357.380					
−	6370					
T.P.	351.010					T.P. bt spk
+	3848					
⊼	354.858					
−	5.041					
T.P.	349.817					T.P. bt. spk
+	4231					
⊼	354.048					

NOTES RED. ____ JOB NO. 6938 SURVEY OF Newmark Wash
DATE ____ SURVEY BY A. N. He
NOTES CHKD. ____ NOTES BY ____ DATE ____
DATE ____ INDEXED J. G. Johnson DATE ____

F.B. 1793 PG. 237

769420 353 3-51

PLEASE RETURN TO
LOS ANGELES COUNTY SURVEYOR
725 LOS ANGELES COUNTY ENGINEERING BLDG.

NOTE: ANY ADDITIONS OR CHANGES ON THIS SHEET MUST BE MADE OR CIRCLED IN RED INK, WITH DATE AND NAME OF PERSON MAKING CHANGE.

Do not extend notes this side of this line

JOB NO. 6938 SURVEY OF Newmark Wash NOTES RED.
SURVEY BY T.W. Hellstrom DATE
NOTES BY Curtis DATE 9-53 NOTES CHKD.
INDEXED C. Johnson DATE DATE

F.B. 1793 Pg. 238

B.M.	1ST RUN	DIFF.	2ND RUN	3RD RUN	ADJ. ELEV.	DESCRIPTION
⏃	354.048					
−	5.315					
BM# 31-20	348.733				348.741	BM# 31-20 E 348.741 FB 1397-24 Inst. Emerson Pl. & Stevens Ave. Std. Co. Surveyor's Mon. in Well R.E. 329.
+	4.430					
⏃	353.163					
−	5.018					
T.P.	348.145					T.P. Bt. spk.
+	4380					
⏃	352.525					
−	5.261					
BM# A81	347.264				343.276	BM# A81 El. 347.382 FB 819-37 Emerson Pl. 15' W. & Prospect Prod Bt. spk in S. Curb
+	3.619					
⏃	350.883					
−	4.935					
T.P.	345.948					T.P. bt. spk.
+	3.585					
⏃	349.533					
−	5.350					
T.P.	344.183					T.P. bt. spk.
+	4.220					
⏃	348.403					
−	4.474					
BM# A82	343.929				343.940	BM# A82 El. 344.043 FB 819-37 Emerson Pl. & Jackson Ave NE Cor. Bt. spk 17' E. of E.E. CB
+	2.622					
⏃	346.551					
−	6.631					
T.P.	339.920					T.P. bt. spk
+	2.290					
⏃	342.210					

768420 353 3-51

PLEASE RETURN TO
LOS ANGELES COUNTY SURVEYOR
725 LOS ANGELES COUNTY ENGINEERING BLDG.

NOTE: ANY ADDITIONS OR CHANGES ON THIS SHEET MUST BE MADE OR CIRCLED IN RED INK, WITH DATE AND NAME OF PERSON MAKING CHANGE.

NOTES RED. JOB NO. 6838 SURVEY OF Malibu & Bluff Canyons
DATE SURVEY BY R. W. Bellstrom
NOTES CHKD. NOTES BY R. C. Johnson DATE 7-53
DATE INDEXED. DATE

F.B. 1793 PG. 239

Do not extend notes this side of this line

B.M.	1ST RUN	DIFF.	2ND RUN	3RD RUN	ADJ. ELEV.	DESCRIPTION
⊼	342.210					
−	6.180					
T.P.	336.030					T.P. bt. spk.
+	2.440					
⊼	338.470					
−	4.749					
BM#A 83	333.721				333.730	BM# El. 333.819 FB 819-38 BM 83 Emerson Pl. & Jamacl S.E. Cor. Bt. spk 1' E. of B.C.
+	2.859					
⊼	336.580					
−	5.640					
T.P.	330.940					T.P. bt. spk.
+	0.454					
⊼	331.394					
−	6.500					
BM#A 84	324.894				324.903	BM#A 84 El. 325.014 FB 819-38 BM 84 Emerson Pl. & [illegible] N.E. Cor. bt. spk. in CL. of E. end. CR.
+	1.032					
⊼	325.926					
−	6.108					
T.P.	319.818					T.P. bt. spk.
+	1.651					
⊼	321.469					
−	6.532					
T.P.	314.937					T.P. bt. spk.
+	0.336					
⊼	315.273					
−	6.389					
T.P.	308.884					T.P. bt. spk
+	1.314					
⊼	310.198					

765420 353 3-51

PLEASE RETURN TO
LOS ANGELES COUNTY SURVEYOR
725 LOS ANGELES COUNTY ENGINEERING BLDG.

NOTE: ANY ADDITIONS OR CHANGES ON THIS SHEET MUST BE MADE OR CIRCLED IN RED INK, WITH DATE AND NAME OF PERSON MAKING CHANGE.

Do not extend notes this side of this line

JOB NO. 6938 SURVEY OF New Mark Wash NOTES RED:
SURVEY BY G.N. Hollstrom DATE NOTES CHKD.
NOTES BY Curtis DATE 9-53
INDEXED C. Johnson DATE

F.B. 1793 Pg. 240

B.M.	1ST RUN	DIFF.	2ND RUN	3RD RUN	ADJ. ELEV.	DESCRIPTION
⏃	310.195					
−	5.037					
BM#A59	305.158				305.171	BM#A59 El. 305.288 FB 819-29 Emerson, Pl. & Del Mar. Ave N.E. Cor. Bt. spk. 21' N of N.E.CR.
+	4.490					
⏃	309.653					
−	6.120					
T.P.	303.533					T.P. bt. spk.
+	3.721					
⏃	307.254					
−	5.269					
BM#31-21	301.985				301.993	BM#31-21 El. 301.993 FB 1397-25 Int. Std. Co. Mon. in well ~8E 329', Emerson Pl. & Wilson Way.
+	4.347					
⏃	306.332					
−	4.993					
T.P.	301.339					T.P. bt. spk.
+	3.713					
⏃	305.052					
−	4.850					
T.P.	300.202					T.P. bt. spk
+	4.958					
⏃	305.160					
−	4.958					
BM#WM420	300.202					B.M.#WM 420 Emerson Pl. So. Side Bt. spk. in Cb. front ho# 7906 or # 310
+	3.919					
⏃	304.121					
−	6.061					
T.P.	298.060					T.P. bt. spk
+	3.130					
⏃	301.190					

768420 353 3-51

PLEASE RETURN TO
LOS ANGELES COUNTY SURVEYOR
725 LOS ANGELES COUNTY ENGINEERING BLDG.

NOTE: ANY ADDITIONS OR CHANGES ON THIS SHEET MUST BE MADE OR CIRCLED IN RED INK, WITH DATE AND NAME OF PERSON MAKING CHANGE.

Do not extend notes this side of this line

B.M.	1ST RUN	DIFF.	2ND RUN	3RD RUN	~~ADJ. ELEV.~~ Accepted	DESCRIPTION
⊼	301,190					
−	6,169					
T.P.	295,021					T.P. bt. spk.
+	0,411					
⊼	295,432					
−	6,147					
T.P.	289,285					T.P. bt. spk.
+	1518					
⊼	290,803					
−	5268					1953 Elev ✓
BM# WM 421 TBM# 3	285.535				285.526	BM# WM 421 TBM # 3 } El. 285.526 F.B. 819-31 [illegible] Emerson Pl. & Kel[illegible] N.E. Cor. bt. spk. in cb. 6' W. of [illegible]
+	3584		3536			
⊼	289,119	1216	1,214			
−	4.800		4,750			
T.P.	284,319					T.P. bt. spk
+	3,719		4021			
⊼	288,038	0.426	0,427			
−	4145		4448			
BM# A 66	283,893				285.884	BM# A 66 El. 284.004 F.B. 819-32 Emer[illegible] @ Falling Leaf Ave. S. [illegible] Bt. spk. in S. Cb. 3' W. of W. edg[illegible] No. # 504.
+	3655		3,628			
⊼	287,548	−1169	1,167			
−	4824		4,795			
T.P.	282,724					T.P. bt. spk.
+	6390		6,225			
⊼	289,114	+2495	2,494			
−	3895		3,731			
BM# A 67	285.219				285.210	BM# A 67 El. 285.346 F.B. 819-32 Alhan[illegible] Wash ± 9' N. of N.P.L. [illegible] Bt. spk. in W. Chan. Wall

NOTES RED. _____ JOB NO. 6938 SURVEY OF Newmark Wash
DATE _____ SURVEY BY A. N. Hellstrom
NOTES CHKD. _____ NOTES BY Curtis DATE 9-53
DATE _____ INDEXED A. C. Johnson DATE _____

F.B. 1793 PG. 241

F.B. 1723 Pg. 242

JOB NO. 6938 SURVEY OF Newmark Wash NOTES RED.
SURVEY BY A.N. Hellstrom DATE
NOTES BY Curtis DATE 9-53 NOTES CHKD.
INDEXED O. Johnson DATE DATE

B.M.	1ST RUN	DIFF.	2ND RUN	3RD RUN	ADJ. ELEV.	DESCRIPTION

769420 353 3-51

PLEASE RETURN TO
LOS ANGELES COUNTY SURVEYOR
725 LOS ANGELES COUNTY ENGINEERING BLDG.

Do not extend notes this side of this line

NOTE: ANY ADDITIONS OR CHANGES ON THIS SHEET MUST BE MADE OR CIRCLED IN RED INK, WITH DATE AND NAME OF PERSON MAKING CHANGE.

Profile No. ____ X-Sec. No. ____

Notes Red. ____ Date ____ Plotted ____ Date ____

Notes Chkd. ____ Date ____ Checked ____ Date ____

Job No. 6938 Division No. V

Survey of Newmark Wash

Survey by Hallstrom Notes Curtis Date 10-53

Checked by Johnson Date 10-8-53

Indexed ____ Map No. ____

F.B. 1793 PG. 243

Book of Profiles of Newmark Wash

J.N. 6938

Pages - 243 - 254

Oct-1953

Hallstrom
Curtis
Guizado
Deane

STATION	B.S.	H.I.	F.S.	ELEV.

NOTE: ANY ADDITIONS OR CHANGES ON THIS SHEET MUST BE MADE OR CIRCLED IN RED INK, WITH DATE AND NAME OF PERSON MAKING CHANGE.

Do not extend notes this side of this line.

PLEASE RETURN TO
LOS ANGELES COUNTY SURVEYOR
726 LOS ANGELES COUNTY
ENGINEERING BLDG.

751.298 307 10-51

76L298 307 10-51

PLEASE RETURN TO

LOS ANGELES COUNTY SURVEYOR
726 LOS ANGELES COUNTY
ENGINEERING BLDG.

NOTE: ANY ADDITIONS OR CHANGES ON THIS SHEET MUST BE MADE OR CIRCLED IN RED INK, WITH DATE AND NAME OF PERSON MAKING CHANGE.

Do not extend notes this side of this line.

F.B. 1793 PG. 244 Job No. 6938 Division No. V Notes Red. Plotted
Survey of Newmark Wash Date No.
Survey by Hallstrom Notes Curtis Date X-Sec.
Indexed C. Johnson Date Notes Chkd. Checked Date Profile No.

STATION	B. S.	H. I.	F. S.	ELEV.		
					(all shots taken on Proposed & Storm Drain.)	
					E/ 308.661 pg-221 400' W. of Del Mar Ave.	
T.B.M.				308.66 OK	T.B.M. 20' ± So. of drain - Bt. spk. & lead in E. side conc. top to Sewer M.H.	
	9.30	317.96 ✓		313.1	CGB 12-14-89	
64+57 93 BC.			4.9	~~314.4~~	pg-197	
64+68			5.8	312.2	top bank.	
64+81			12.3	305.7	bot. "	
64+88			12.4	305.6	" "	
64+97			8.7	309.3	top "	
65+13			8.3	309.7	bot conc. horse trough Wall	
"			6.10	312.86	top " " " "	
65+14			9.26	308.90	bot. " " " "	
65+25			9.31	308.65	" " " "	
"			6.06	311.90	top " " " "	
65+26			6.06	311.90	" " " "	
65+36			5.8	312.2		
65+50			5.1	312.9		
66+00			4.2	314.8		
66+14 8 EC.			4.3	314.7	Pg-197	
66+31			4.3	314.7	bot bank	
66+32			2.5	315.5	top "	

76L298 307 10-51

PLEASE RETURN TO

LOS ANGELES COUNTY SURVEYOR

726 LOS ANGELES COUNTY
ENGINEERING BLDG.

NOTE: ANY ADDITIONS OR CHANGES ON THIS SHEET MUST BE MADE OR CIRCLED IN RED INK, WITH DATE AND NAME OF PERSON MAKING CHANGE.

Do not extend notes this side of this line.

STATION	B. S.	H. I.	F. S.	ELEV.		
		317.96 ✓				
66+35 P.O.T.			24	316.6	pg-198	
T.P.			243	315.53	T.P. 1"x2" P.O.T. 66+35	
	524	320.77 ✓				
66+50			5.3	315.5		
66+70			6.0	314.8	brk.	
66+79			8.9	311.9	"	
66 +82			13.5	307.3	bot. bk-drain	
66+98			13.5	307.3	" " - "	
67+10			8.0	312.8	top " - "	
67+50			5.6	315.2		
67+85			8.2	312.6	top bk-drain	
67+89			12.7	308.1	bot. " - "	
67+96			12.7	308.1	" " - "	
68+14			6.3	314.5	top " - "	
68+50			4.6	316.2		
68+70			4.9	315.9	brk.	
68+86			7.1	313.7	"	
68+89			11.2	309.6	bot. bk-drain	
69 +00			11.2	309.6	bot. drain	

Profile No. X-Sec. No. Date Notes Red Date Plotted Date Job No. 6938 Division No. V Survey of New mark Wash Notes Chkd. Checked Survey by Hollstrom Notes Curtis Date 10-53 Map No. X Indexed Date Date

F.B. 1793 PG. 245

76L298 307 10-51

PLEASE RETURN TO

LOS ANGELES COUNTY SURVEYOR
726 LOS ANGELES COUNTY
ENGINEERING BLDG.

NOTE: ANY ADDITIONS OR CHANGES ON THIS SHEET MUST BE MADE OR CIRCLED IN RED INK, WITH DATE AND NAME OF PERSON MAKING CHANGE.

Do not extend notes this side of this line. 198 67 593

Profile No. X-Sec. No.

Platted Date Checked Date No.

Notes Red. Date Notes Chkd. Date

B. 1793 PG. 246 Job No. 6738 Division No. V

Survey of Newmark Wash

Survey by Hellstrom Notes Curtis

Indexed C. Johnson Date

STATION	B. S.	H. I.	F. S.	ELEV.		
		320.77				
69+20			10.5	310.3	bot drain	
69+25			10.5	310.3	bot. bk- drain	
69+28			9.0	311.8	brk.	
69+46			7.4	313.4	"	
69+59.3 B.C.			3.1	317.7	top bank pg-198	
69+84			3.3	317.5		
70+00			2.6	318.2	top bk	
70+05.5 E.C.			6.6	314.2	pg-198	
T.B.M.			3.12	317.65	TBM El. 317.645 pg-221 3/4" I.P. on P.I. to curve per pg-198 & 221	
	5.83	323.48				
70+10			12.5	311.0	bot. bk. drain	
70+20			12.5	311.0	" " "	
70+24			10.9	312.6	brk.	
70+29			10.5	313.0	"	
70+35			6.0	317.5	top bk.	
70+50			3.7	319.8		
71+00			+(2.5)	326.0	OK	
71+10			+(1.7)	325.2	OK top bk-	
71+16			8.3	315.2	brk- slope - No. bk drain	
71+25			7.5	316.0	slope " " "	

76L298 307 10-51

PLEASE RETURN TO

LOS ANGELES COUNTY SURVEYOR

726 LOS ANGELES COUNTY
ENGINEERING BLDG.

NOTE: ANY ADDITIONS OR CHANGES ON THIS SHEET MUST BE MADE OR CIRCLED IN RED INK, WITH DATE AND NAME OF PERSON MAKING CHANGE.

Do not extend notes this side of this line.

STATION	B. S.	H. I.	F. S.	ELEV.	
		323.48			
71+50			6.0	317.5	Slope – No. side drain
72+00			3.3	320.2	" – " " "
72+24			4.6	318.9	" – " " "
72+30			7.3	316.2	bot bk – No. side
72+50			7.3	316.2	bot drain
73+00			6.5	317.0	" "
73 [illegible] +50			6.3	317.2	" "
T.P.			5.17	318.31	T.P.
	9.26	327.57			
74+00			10.3	317.3	bot. drain
74+24 09 B.C.			9.8	317.8	(pg-199) bot drain
74+74			8.5	319.1	bot drain
75+14 21 E.C.			8.5	319.1	bot. drain. (pg-199)
75+50			8.2	319.4	bot. drain
76+00			8.1	319.5	" "
T.P.			7.06	320.51	T.P.
	10.10	330.61			
76+58.7			10.4	320.2	bot. bk. – No. side drain
76 [illegible] +73			10.6	320.0	brk. – bot bk.

Profile Notes Red ____ Plotted ____ Job No. 6938 Division No. V F.B. 1793 PG. 247

No. ____ Date ____ Survey of Newmark Wash

X-Sec. Notes Chkd ____ Checked ____ Survey by Hellstrom Notes Curtis Date 10-53

No. ____ Date ____ Date ____ Map No. ____ Indexed Johnson Date ____

76L298 307 10-51

PLEASE RETURN TO

LOS ANGELES COUNTY SURVEYOR
726 LOS ANGELES COUNTY
ENGINEERING BLDG.

NOTE: ANY ADDITIONS OR CHANGES ON THIS SHEET MUST BE MADE OR CIRCLED IN RED INK, WITH DATE AND NAME OF PERSON MAKING CHANGE.

Do not extend notes this side of this line.

STATION	B. S.	H. I.	F. S.	ELEV.		
		330.61				
76+78 33 B.C.			8.0	322.6	brk. pg-200	
76+99			3.5	327.1	top bank - No side	
77+05			3.5	327.1	" " - " "	
77+18 76 E.C.			6.3	324.3	side bk. (pg-200)	
77+34			11.5	329.1	bot. bk - No. side drain.	
77+50			10.3	320.3	bot drain,	
78+00			9.4	321.2	" " ,	
78+25			9.3	321.3 (311.3)	F.R.W. 12/3/53 bot drain & bot bk.	
78+42			4.8	324.8	top bk.	
T.P.			0.18	330.43	TP	
	10.80	341.23				
78+50			14.0	327.2	brk.	
78+67			11.8	329.4	brk. - bot	
78+70			9.2	332.0	" - top	
79+00			8.1	333.1		
79+18			7.0	334.2	brk	
79+20			6.0	335.2	top brk	
79+50			4.8	336.4		
T.B.M.			5.96	335.27	TBM.	EL. ~~335.270~~ 335.281 Cathryn Dr. 2" I.P. under gate & 15± 'N. of drain in front of ho. # 2246 - (See page 222.)

Profile
Plotted ____ No. ____
Date ____ X-Sec. ____
Checked ____ No. ____
Date ____

Notes Red ____
Date ____
Notes Chkd ____
Date ____

Job No. 6938 Division No. V
Survey of Newmark Wash
Survey by Hellstrom Notes Curtis
Indexed ____ Date ____

B. 1793 PG. 248

76L298 307 10-51

PLEASE RETURN TO
LOS ANGELES COUNTY SURVEYOR
726 LOS ANGELES COUNTY
ENGINEERING BLDG.

NOTE: ANY ADDITIONS OR CHANGES ON THIS SHEET MUST BE MADE OR CIRCLED IN RED INK, WITH DATE AND NAME OF PERSON MAKING CHANGE.

Do not extend notes this side of this line.

STATION	B. S.	H. I.	F. S.	ELEV.		
T.B.M.				335.27	T.B.M. - pg - 222	
	5.81	341.08				
79+78			5.8	335.3		
79+82 96 B.C.			7.8	333.3	No. side bk, (pg-200)	
79+91			10.1	331.0	" " "	
T.P.			11.20	329.88	T.P.	
	1.01	330.89				
794+99 98 E.C.			1.00	329.89	top broken conc. Ret Wall	
"			4.9	326.0	bot " " " " " & bot dr.	
79+50			4.9	326.0	bot. dr	
80+73 35 B.C.			4.7	326.2	" " - pg-201	
80+82			4.7	326.2	" "	
80+91 29 E.C.			4.7	326.2	" " - pg-201	
81+00			4.7	326.2	bot dr.	
81+50 56 B.C.			3.2	327.7	" " pg-201	
81+84			2.5	328.4	bot dr	
T.P.			2.84	328.05	TP	
	9.70	337.75				
82+09 79 E.C.			9.7	328.0	bot drain	
82+47			9.7	328.0	bot. bk & bot dr	

Profile Notes Red Plotted Job No. 6938 Division No. V F.B. 1193 PG. 242
No. Date Date Survey of Kenneth Wash
X-Sec. Notes Chkd Checked Survey by A.C. Notes
No. Date Date Map No. Indexed Johnson Date

76L298 307 10-51

PLEASE RETURN TO

LOS ANGELES COUNTY SURVEYOR
726 LOS ANGELES COUNTY
ENGINEERING BLDG.

NOTE: ANY ADDITIONS OR CHANGES ON THIS SHEET MUST BE MADE OR CIRCLED IN RED INK, WITH DATE AND NAME OF PERSON MAKING CHANGE.

Do not extend notes this side of this line.

STATION	B. S.	H. I.	F. S.	ELEV.		
		337.75				
82+56.5			61	33[illegible].6	bot 8" conc. hd wall	
"			1.75	336.00	top " " " "	
82+68			1.95	335.80	edge mac. paving	
82+73			1.95	335.80	paving	
B.M.			1.75	336.00	BM WM#715 El. 3[illegible] 00 pg-223 Cathryn dr E side, Bt s[illegible], in No. end. conc. hd. Wl. culvert, ± 135' so. & Int. Graves ave & Cathryn Pl.	
	7.72	343.72				
83+13.92 E.C.			788	335.84	paving - pg-202	
83+32.86 B.C.		342.72	756	336.16 F.R.W. 12/4/53	" - " "	
83+70			639	337.33	"	
84+07.20 E.C.			5.82	337.90	" - pg. 202	
84+50			579	337.93	"	
84+80.08			662	337.10	" & Int. Stevens Ave.	
85+00			555	338.17	"	
+50			538	338.34	"	
86+00			5.13	338.59	"	
+50			462	339.10	"	
87+00			367	340.05	"	
+50			2.26	341.46	"	
88+00			0.22	343.50	"	

F.B. 1793 PG. 250 Job No. 6938 Division No. V Notes Red. Plotted Profile
Survey of Newmark Wash Date Date No. X-Sec.
Survey by Hellstrom Notes Curtis Notes Chkd. Checked
Indexed C. Johnson Date Date No.

76L298 307 10-51

PLEASE RETURN TO

LOS ANGELES COUNTY SURVEYOR

726 LOS ANGELES COUNTY
ENGINEERING BLDG.

NOTE: ANY ADDITIONS OR CHANGES ON THIS SHEET MUST BE MADE OR CIRCLED IN RED INK, WITH DATE AND NAME OF PERSON MAKING CHANGE.

Do not extend notes this side of this line.

STATION	B. S.	H. I.	F. S.	ELEV.	
		343 72			
T.P.	11.70	354.78	0.64	343.08	T.P.
88+25.40 B.C.			10.10	344.68	paving – pg 203
88+50			8.69	346.09	"
88+96			7.78	347.00	edge " & gut.
89+01			4.6	350.2	top bk.
89+50			5.7	349.1	" " – W. side dr.
89[illegible]+66.72 E.C.			5.3	349.5	pg-203 top bk – W. side dr.
90+00			6.4	348.4	top bk. – W. side dr.
90+50			[illegible].4	344.4	slope – " " "
90+83			9.8	345.0	top bk. – " " "
91+00			9.3	[illegible]5.5	" " – " " "
91+40			8.8	[illegible]6.0	" " – " " "
91+47			11.0	343.8	" " – " " "
T.P.			3.16	351.62	TP
	0.94	352.56			
91+83			11.1	341.5	slope – W side drain
92+00			13.9	338.7	bot. bk " " "
92+15			12.3	340.3	brk.
92[illegible]+48			12.2	340.4	top bk.

Profile No. X-Sec. No. Notes Red Date Plotted Date Job No. 6938 Division No. V Survey of Mawmark Wash Notes Chkd. Date Checked Date Survey by Hellstrom Notes Curtis Date 10-53 Map No. Indexed Date

F.B. 1793 PG. 251

76L298 307 10-51

PLEASE RETURN TO

LOS ANGELES COUNTY SURVEYOR
726 LOS ANGELES COUNTY
ENGINEERING BLDG.

NOTE: ANY ADDITIONS OR CHANGES ON THIS SHEET MUST BE MADE OR CIRCLED IN RED INK, WITH DATE AND NAME OF PERSON MAKING CHANGE.

Do not extend notes this side of this line.

STATION	B. S.	H. I.	F. S.	ELEV.		
		352.56				
92+51			14.0	338.6	bot bk - drain	
92+57			14.0	338.6	" " - "	
92+59			12.3	340.3	top bk	
92+66 ^{90} B.C.			11.6	341.0	pg. 204	
93+01			8.6	344.0		
93+27			7.6	345.0	top bk.	
93+37 ^{6} E.C.			11.2	341.4	side bk.	
TBM.			628	346.28	TBM El. 346.~~280~~ 292 pg's 224 & 204 10' E. of ℄ New Ave prod. top 2" I.P.	
	687	353.15				
93+42			13.6	339.5	bot. N. bk. drain	
93+57			13.4	339.7	" S. " - "	
93+63			11.7	341.4	top S. bk. drain	
94+00			8.3	344.8	brk.	
94+15			5.8	347.3	"	
94+50			5.3	347.8		
95+00			4.3	348.8		
95+31 ^{94} B.C.			4.1	349.0	pg - pg - 204	
95+88			4.7	348.4		
96+24 ^{21} E.C.			4.1	349.0	pg - 204	

F.B. 1793 PG. 252 Job No. 6938 Division No. V Notes Red. Plotted Profile
Survey of Newmark Wash Date No. X-Sec.
Survey by Hellstrom Notes Curtis Notes Chkd. Checked
Indexed C. Johnson Date Date No.

76L298 307 10-51

PLEASE RETURN TO

LOS ANGELES COUNTY SURVEYOR

726 LOS ANGELES COUNTY
ENGINEERING BLDG.

NOTE: ANY ADDITIONS OR CHANGES ON THIS SHEET MUST BE MADE OR CIRCLED IN RED INK, WITH DATE AND NAME OF PERSON MAKING CHANGE.

Do not extend notes this side of this line.

STATION	B. S.	H. I.	F. S.	ELEV.		
		353 15				
96+53			4.4	348.7	top bk - S. side drain	
96+66			10.8	342.3	bot. " - " " "	
96+75			10.2	342.9	bot. dr.	
96+96			10.5	342.6	bot. bk - East	
97+23			10.6	342.5	bot bk West	
97+35			8.9	344.2	brk.	
97 +53			2.7	350.4	top bk. drain	
97 +69			10.5	342.6	bot bk - drain	
97+82			10.5	342.6	" " "	
97+96			4.0	348.1	top " - East	
98+50			1.6	352.5		
98+56			1.3	352.8	top bk - East side dr.	
98+90			4.0	349.1	brk.	
T.P.			8.31	344.84	T.P.	
	7.12	351 96				
99+12			6.2	345.8	bot. bk - drain - East side	
99+24			6.2	345.8	" " " " "	
99+29			4.0	348.0	brk	

Profile No. X-Sec. No. Notes Red. Date Plotted Date Job No. 6938 Division No. V Survey of Newman & Wash Notes Chkd. Date Checked Date Survey by Hellstrom Notes Curtis Date 10-53 Map No. Indexed C. Johnson Date

F.B. 1793 PG. 253

76L298 307 10-51

PLEASE RETURN TO

LOS ANGELES COUNTY SURVEYOR

726 LOS ANGELES COUNTY
ENGINEERING BLDG.

NOTE: ANY ADDITIONS OR CHANGES ON THIS SHEET MUST BE MADE OR CIRCLED IN RED INK, WITH DATE AND NAME OF PERSON MAKING CHANGE.

Do not extend notes this side of this line.

STATION	B. S.	H. I.	F. S.	ELEV.		
		351.96				
99+58.46 B.C.			4.3	347.7		-(pg-205-)
99+93			5.2	346.8	bot. dr.	
100+27.05 EC			4.9	347.1	" "	-(pg-205-)
100+50			5.7	346.3	" "	
101+00			4.0	348.0	" "	
101+29.2			4.2	347.8	" "	℄ 8'9" wide x 8'9" high-Conc. Culv
T.P.			3.00	348.96	TP	
	1061	359.57				
101+29.2			3.28	356.29	top conc. culv	
101+38.6			3.50	356.07	top curb.	
101+38.6			4.63	354.94	bot curb	
101+59.36			3.58	355.99	Int. ℄ dr. & ℄ Pomelo Ave (L&T)	
T.P.			2.28	357.29	T.P.	
	627	363.56				
BM#A 211			1.50	362.06	BM#A.211 pg-226 Elev. 362.066 Pomelo Ave 925'± N. of of Graves Ave. Bt. spk in W. curb. -10' So. of S edge ho 402	

F.B. 1793 PG. 254 Job No. 6938 Division No. V Notes Red. Plotted Profile
Survey of Newmark Wash Date Date No.
Survey by Hallstrom Notes Curtis Notes Chkd. Checked X-Sec.
Indexed C. Johnson Date Date Date No.

Profile No. _____ Notes Red. _____ Plotted _____ Job No. 5938 Division No. V

F.B. 1793 PG. 255

X-Sec. No. _____ Date _____ Date _____ Survey of Newmark Wash

Notes Chkd. _____ Checked _____ Survey by Hellstrom Notes Curtis Date 10-53

Date _____ Date _____ Map No. _____ Indexed C. Johnson Date _____

NOTE: ANY ADDITIONS OR CHANGES ON THIS SHEET MUST BE MADE OR CIRCLED IN RED INK, WITH DATE AND NAME OF PERSON MAKING CHANGE.

PLEASE RETURN TO

LOS ANGELES COUNTY SURVEYOR
726 LOS ANGELES COUNTY
ENGINEERING BLDG.

Do not extend notes this side of this line.

STATION	B. S.	H. I.	F. S.	ELEV.

76L298 307 10-51

76L298 307 10-51

PLEASE RETURN TO

LOS ANGELES COUNTY SURVEYOR
726 LOS ANGELES COUNTY
ENGINEERING BLDG.

NOTE: ANY ADDITIONS OR CHANGES ON THIS SHEET MUST BE MADE OR CIRCLED IN RED INK, WITH DATE AND NAME OF PERSON MAKING CHANGE.

Do not extend notes this side of this line.

Profile No. X-Sec. No.

Job No. Division No. Notes Red. Plotted

Survey of Date Date

Surveyed by Notes Notes Chkd. Checked

Indexed Date Date Date

STATION	B. S.	H. I.	F. S.	ELEV.		

76L298 307 8-53

PLEASE RETURN TO
LOS ANGELES COUNTY SURVEYOR
726 LOS ANGELES COUNTY ENGINEERING BLDG.

NOTE: ANY ADDITIONS OR CHANGES ON THIS SHEET MUST BE MADE OR CIRCLED IN RED INK, WITH DATE AND NAME OF PERSON MAKING CHANGE.

Do not extend notes this side of this line.

STATION	B. S.	H. I.	F. S.	ELEV.	
		Invert Elev. of S.S. M.H. on 36" San. Sewer at Emerson Pl & Del Mar Ave			
A 59				305 17	A59 EL 305.171 F.B. 1793-240 Del Mar Ave & Emerson Pl. N.E. cor. Bt. spk. 21' N. of N. end C.R.
	561	310 78			
			494	305 84	℄ int of Del Mar Ave & Emerson Pl To East
Rim of M.H. (Av.)			579	304 99	Rim of S.S. M.H. on 36" line at Del Mar. Ave & Emerson Pl.
36" inlet N.			13 69	297.09	Rod 5.76, Meas 4.93, Dia 3.00 = 13.69
36" outlet S.			13 77	297.01	Rod 5.82, Meas 4.95, Dia 3.00 = 13.77
T.P.	479	310 72	485	305 93	
A 59			555	305 17	A 59 EL. 305.171

Profile Notes Red. ____ Plotted ____ Job No. 6201.00 Division No. ____
No. ____ Date ____ Date ____ Survey of Ash - Monterey Park Storm Drain
X-Sec. Notes Chkd. ____ Checked ____ Survey by Snyder Notes PBS Date 10-1-54
No. ____ Date ____ Date ____ Map No. ____ In [illegible] Johnson

F. B. 1793 Pg. 257

76L-28 307 8-53

PLEASE RETURN TO

LOS ANGELES COUNTY SURVEYOR

726 Los Angeles County Engineering Bldg.

NOTE: ANY ADDITIONS OR CHANGES ON THIS SHEET MUST BE MADE OR CIRCLED IN RED INK, WITH DATE AND NAME OF PERSON MAKING CHANGE.

Do not extend notes this side of this line.

Profile No.

Job No. Division No. Notes Red. Plotted

Date Date

Notes Notes Chkd. Checked

Date Date Date

Survey by

Entered

STATION	B. S.	H. I.	F. S.	ELEV.		