1794

INDEX TO F.

DATE	J.N.	DESCRIPTION	NOTES	PAGES
5-53	6940	SLAUSON - SUPULVEDA STORM DRAIN PROJECT # ~~25~~ 7 B.M. CIRCUIT	B.M.	5-38
"	"	" # DISTRIC CENTER LINE	C.L.	39-64
"	"	" " TOPOGRAPHY	topog	65-80
"	"	" " PROPOSED CENTER LINE OF STORM DRAIN	S.D.C.L.	81-90
"	"	" " X-SECTIONS	x-sec	91-148
		PROJECT #7		
1-61	6227.00	Additional topog.@ inter.of Slauson Ave.& Jefferson Blvd.& Slauson Ave.& Sepulveda	Topog.	151-159.
"	"	Additional X-secs. " " " " "	X-secs.	161-186.

Microfilmed May '87

L.N. file ok. Aug '87

1794

F.B. 1299 Pg. 5

Notes Ck'd by	Surveyed [illegible]
Map No.	W. O. [illegible] Tape No. 29 Std. 68 °F
Office Work	Surveyed by Blanchard
Checked	Notes Blanchard Date 5-5-53
Date	Indexed

SLAUSON — SEPULVEDA

STORM DRAIN

PROJECT No ~~25~~ 7

FROM JOANNE AVE WEST ON SLAUSON TO JEFFERSON AVE THEN WEST ON JEFFERSON TO INGLEWOOD BLVD THEN SOUTH ON INGLEWOOD TO HUGHES AIRCRAFT

J.N. 6940

— BENCH LEVELS —

Adj 5/29/53 JS.

Adj: elevations on BM KX-1 to KX-15 are based on Re-run of circuit with Zeiss level and lunar rods.
See F.B. 1794, pgs 23-38 for re-run
See A-30 for Adj. calculations

REF.
FB 1393-29, 33 & 37

indexed

Blanchard
Shoemaker
Uterriet
Vogt
Schönfeldt

Note: Any Additions or Changes on This Sheet Must Be Made or Circled in Red Ink With Date and Name of Person Making Change.

Do not extend notes this side of this line.

RETURN TO
LOS ANGELES COUNTY SURVEYOR
726 LOS ANGELES COUNTY
ENGINEERING BLDG.

TSF 3098 247 2-51

1794

F.B. ~~1794~~ PG. 6

RETURN TO
LOS ANGELES COUNTY SURVEYOR
726 LOS ANGELES COUNTY
ENGINEERING BLDG.

Do not extend notes this side of this line.

Note: Any Additions or Changes on This Sheet Must be Made or Circled in Red Ink With Date, and Name of Person Making Change:-

765420 353 3-51

PLEASE RETURN TO
LOS ANGELES COUNTY SURVEYOR
725 LOS ANGELES COUNTY ENGINEERING BLDG.

NOTE: ANY ADDITIONS OR CHANGES ON THIS SHEET MUST BE MADE OR CIRCLED IN RED INK, WITH DATE AND NAME OF PERSON MAKING CHANGE.

Do not extend notes this side of this line

B.M.	1ST RUN	DIFF.	2ND RUN	3RD RUN	ADJ. ELEV.	DESCRIPTION
(Fd)						
BM-27-35	32.831 ✓				32.831	F.C. BM. 115-231 El 32.831 ✓
+	3.743		3.751			Ballona Creek & Ingle[illegible]
π	36.574 ✓	-7.151 ✓	-7.154			N/y Abutement of bridg[illegible]
−	10.894		10.895			Cor. 4" Stnd F.C. disk. 2[illegible]
T.P. 1	25.680 ✓					Spk. in pvt N.W. Cor. M[illegible]
+	2.270		2.877			
π	27.950 ✓	-5.429 ✓	-5.426 ✓			
−	7.699		8.303			
T.P. 2	20.251 ✓					Spk in pvt in front of H[illegible]
+	3.949		4.502			
π	24.200 ✓	-1.024 ✓	-1.027 ✓			
−	4.973		5.529			
T.P. 3	19.227 ✓					Spk in pvt in front of H[illegible]
+	~~4.458~~		4.538	4.395		
π	23.765 ✓	~~-0.754~~	-0.744 ✓	-0.746 ✓	.01	
−	~~5.212~~		5.282	5.141		
T.P. 4	18.483 ✓					Spk in pvt in front of H[illegible]
+	4.673		4.625			
π	23.156 ✓	+0.016 ✓	+0.019 ✓			
−	4.657		4.606			
T.P. 5	18.499 ✓					Spk in pvt in front of H[illegible]
+	5.051		4.566			
π	23.550 ✓	-0.321 ✓	-0.324 ✓			
−	5.372		4.890			
T.P. 6	18.178 ✓					Spk in pvt in front of H[illegible]
+	4.802		4.788			
π	22.980 ✓	-0.414 ✓	-0.415 ✓			
−	5.216		5.203			
T.P. 7	17.764 ✓					Spk in pvt in front of H[illegible]

JOB NO. 6940 SURVEY OF Slauson-Sepulveda SD
SURVEY BY Blanchard
NOTES BY [illegible] Shoemaker DATE 4-22-53
INDEXED L. C. Johnson DATE

F.B. 1774 PG. 7

63 3-51

PLEASE RETURN TO
LOS ANGELES COUNTY SURVEYOR
725 LOS ANGELES COUNTY ENGINEERING BLDG.

NOTE: ANY ADDITIONS OR CHANGES ON THIS SHEET MUST BE MADE OR CIRCLED IN RED INK, WITH DATE AND NAME OF PERSON MAKING CHANGE.

Do not extend notes this side of this line

JOB NO. 6942 SURVEY OF Sawyer-Lepwood St NOTES RED
SURVEY BY Blanchard DATE
NOTES BY J.E. Shoemaker DATE 4-22-53 NOTES CHKD.
INDEXED C. Johnson DATE

B.M.	1ST RUN	DIFF.	2ND RUN	3RD RUN	ADJ. ELEV.	DESCRIPTION
T.P. 7	17.764					Spk in pvt in front of H.# 5408
+	5.035		4.770			
Π	22.799	-0.192	-0.191 ✓			
−	5.227		4.961			
T.P. 8	17.572					Spk in pvt. in front of H.# 5458
+	4.797		4.537			
Π	22.369	-0.325 ✓	-0.324 ✓			
−	5.122		4.861			
T.P. 9	17.247					Spk in pvt in front of H.# 5506
+	4.646		4.600			
Π	21.893	-0.499 ✓	-0.499 ✓			
−	5.145		5.099			
TP. 10	16.748					Spk in pvt in front of pumping Station
+	5.196		5.056			
Π	21.944	-0.666 ✓	-0.664 ✓			
−	5.862		5.720			
TP 11	16.082					Spk in pvt. N.W. Cor Inglewood Blv. & Jefferson Blvd.
+	5.005		4.872			
Π	21.087	+0.891 ✓	+0.889 ✓			
(set) −	4.114		3.983			
16.973 BM Kx-1	16.973				16.[illegible]	B.M. El. Inglewood Blvd (W. Side) 144± S. of ℄ Florence Blvd. Bt. spk. in curb 6' N. of N. end C.R.
+	4.355		4.135			
Π	21.328	-0.181 ✓	-0.180 ✓			
(set) −	4.536		4.315			
16.792 BM Kx-2	16.792				16.798	B.M. El. Jefferson Blvd & Inglewood Blvd N.E. Cor, Bt. Spk. in curb 5' E. of E end C.R.

765420 353 3-51

PLEASE RETURN TO
LOS ANGELES COUNTY SURVEYOR
725 LOS ANGELES COUNTY ENGINEERING BLDG.

NOTE: ANY ADDITIONS OR CHANGES ON THIS SHEET MUST BE MADE OR CIRCLED IN RED INK, WITH DATE AND NAME OF PERSON MAKING CHANGE.

Do not extend notes this side of this line

	B.M.	1ST RUN	DIFF.	2ND RUN	3RD RUN	ADJ. ELEV.	DESCRIPTION
	(Set)						
	BM KX-2	16.792				16.798	B.M. El
	+	5.662		5.442			Jefferson Blvd & Inglew
	π	22.454	+0.638	+0.635			N.E. Cor. Bt. Spk in curb
	(Set) −	5.024		4.807			E end C.R.
17.430	BM KX-3	17.430				17.436	B.M. El
	+	5.265		5.101			Jefferson Blvd & First
	π	22.695	−0.065	−0.061			E. of Inglewood Blvd. S.E.
	−	5.330		5.162			Bt. Spk in curb 5' E. of
							C.R.
	T.P.	17.365					Spk. in pvt. in front of dr
	+	5.996		5.832			Hughes Aircraft Office
	π	23.361	+1.088	+1.083			
	(Set) −	4.908		4.749			
18.453	BM KX-4	18.453				18.458	BM El
	+	5.448		5.282			Jefferson Blvd & Margaret
	π	23.901	+0.383	+0.384			N.E. Cor. Bt. Spk in curb 5'
	−	5.065		4.898			E. end C.R.
	T.P.	18.836					Spk. in pvt. in front of H
	+	5.549		5.688			
	π	24.385	+0.185	+0.184			
	Set −	5.364		5.504			
19.021	BM KX-5	19.021				19.028	B.M. El.
	+	5.775		5.648			Jefferson Blvd (S. Side)
	π	24.796	−0.329	−0.329			of ℄ Centenella Blvd Bt. S
	−	6.104		5.977			in curb 6' E. of driveway
							front of H # 11844
	T.P.	18.692					Spk in Pvt in front of H

JOB NO. 6940 SURVEY OF Slauson - Sepulveda, SB
SURVEY BY Hunsinger
NOTES BY Shoemaker DATE 4-21-53
INDEXED C. Johnson DATE

F. B. 1794 Pg. 9

JOB NO. 6940 SURVEY OF Slauson-Sepulveda SD NOTES RED
SURVEY BY Blanchard DATE
NOTES BY Shoemaker DATE 4-21-53 NOTES CHI
INDEXED C. Johnson DATE DATE

F.B. 10 PG. 10

3-51

PLEASE RETURN TO
LOS ANGELES COUNTY SURVEYOR
725 LOS ANGELES COUNTY ENGINEERING BLDG.

NOTE: ANY ADDITIONS OR CHANGES ON THIS SHEET MUST BE MADE OR CIRCLED IN RED INK, WITH DATE AND NAME OF PERSON MAKING CHANGE.

Do not extend notes this side of this line

B.M.	1ST RUN	DIFF.	2ND RUN	3RD RUN	ADJ. ELEV.	DESCRIPTION
T.P.	18.692					Spk in pvt in front of H.# 11822
+	5.286		5.162			
⊼	23.978	+0.345 ✓	+0.343 ✓			
−	4.941		4.819			
TP	19.037					Spk in pvt 23± E. of P.P. 788526E
+	4.892		4.728			
⊼	23.929	+0.522 ✓	+0.522 ✓			
(Set) −	4370		4.206			
B.M. Kx-6	19.559				19.574	B.M. El 19.559
+	4.588		4.430			Jefferson Blvd & Mesmer Ave
⊼	24.147	+0.281 ✓	+0.285 ✓		+0.2830	N.E. Cor. Bt. Spk in curb 5' E
(Set) −	4.307		4.145			of E. end CR
BM Kx-7	19.840				19.862	B.M El. 19.840
+	5.537		5.477			Jefferson Blvd (N. Side) 342± E
⊼	25.377	+0.386 ✓	+0.389 ✓		+0.3875	of ℄ Mesmer Ave. Bt. Spk. in curb
(Set) −	5.151		5.088			in front of P.P. 920698 E
BM Kx-8	20.226				20.254	BM El 20.226
+	4.723		4.625			Jefferson Blvd (N. Side) 642± E
⊼	24.949	+0.286 ✓	+0.284 ✓			of ℄ Mesmer Ave. Bt. Spk. in curb
−	4.437		4.341			in front of P.P. 936490 E
T.P	20.512					Spk in pvt. (S. edge) 115± W. of
+	4.821		4.650			℄ of Bankfield Ave.
⊼	25.333	+0.055 ✓	+0.058 ✓			
(Set) −	4.766		4.592			
B.M. Kx-9	20.567				20.596	B.M. El. 20.567
+	5.569		5.382			Jefferson Blvd & Bankfield Ave
⊼	26.136	+0.055 ✓	+0.053 ✓			S.E. Cor. Bt spk in curb 5' E. of W.
−	5.514		5.329			end curb.
T.P	20.622					Spk in Pvt 63± W. ℄ Selmarine Dr.

76S420 353 3-51

PLEASE RETURN TO
LOS ANGELES COUNTY SURVEYOR
725 LOS ANGELES COUNTY ENGINEERING BLDG.

NOTE: ANY ADDITIONS OR CHANGES ON THIS SHEET MUST BE MADE OR CIRCLED IN RED INK, WITH DATE AND NAME OF PERSON MAKING CHANGE.

Do not extend notes this side of this line

	B.M.	1ST RUN	DIFF.	2ND RUN	3RD RUN	ADJ. ELEV.	DESCRIPTION
	TP	20.622					Spk in pvt 63' W. of ℄ Selm[illegible]
	+	5.160		4.922			Dr.
	⊼	25.782	+0.861 ✓	+0.859 ✓			
	(Set) −	4.299		4.063			
21.483	BM KX-10	21.483				21.513	BM El
	+	4.193		3.977			Jefferson Blvd & Slauso[illegible]
	⊼	25.676	−0.651 ✓	−0.654 ✓			N.E. Cor Bt. Spk. in curb [illegible]
	−	4.844		4.631			of E end C.R.
	TP	20.832					Spk in pvt 42± W of ℄ [illegible]
	+	5.693		5.534			Corryne Pl. (N Edge)
	⊼	26.525	+0.602 ✓	+0.603 ✓			
	(Set) −	5.091		4.931			
21.434	BM KX-11	21.434				21.469	BM El
	+	4.771		4.629			Slauson Ave & Corryne Pl.
	⊼	26.205	−0.112 ✓	−0.112 ✓			S.E. Cor. Bt. Spk. in curb 5' [illegible]
	−	4.883		4.741			E end C.R.
	T.P.	21.322					Spk in pvt 100± W of ℄ Se[illegible]
	+	5.613		5.492			
	⊼	26.935	−0.023 ✓	−0.024 ✓			
	−	5.636		5.516			
21.299	BM KX-12	21.299				21.344	BM. El.
	+	5.573		~~5.464~~	5.589		Slauson Ave. & Sepulveda [illegible]
	⊼	26.872	+0.539 ✓	~~+0.552~~	+0.541 ✓		S.E. Cor. Bt. Spk. in curb [illegible]
	−	5.034		~~4.912~~	5.048		S. end C.R.
21.838	BM KX-13	21.838				21.890	BM El.
	+	5.221		~~5.071~~	5.220		Slauson Ave & Knightsbr[illegible]
	⊼	27.059	−0.026 ✓	~~−0.016~~	−0.023 ✓		Ave. N.W. Cor. Bt. Spk in [illegible]
	−	[illegible]		~~5.087~~	5.243		8' W. o W. end CR
	T.P.	21.812					Spk in pvt in front of H[illegible]

JOB NO. 6940 SURVEY OF Slauson Sepulveda SD Bx 25
SURVEY BY [illegible]
NOTES BY Shoemaker DATE 1-21-53
INDEXED C. Johnson DATE

F.B. 1790 Pg. 19

353 3-51

PLEASE RETURN TO
LOS ANGELES COUNTY SURVEYOR
725 LOS ANGELES COUNTY ENGINEERING BLDG.

NOTE: ANY ADDITIONS OR CHANGES ON THIS SHEET MUST BE MADE OR CIRCLED IN RED INK, WITH DATE AND NAME OF PERSON MAKING CHANGE.

Do not extend notes this side of this line

B.M.	1ST RUN	DIFF.	2ND RUN	3RD RUN	ADJ. ELEV.	DESCRIPTION
TP	21.812					Spk in Pvt in front of H# 6208
+	5.944		5.857			
⊼	27.756	+1.484	+1.481			
(Set) −	4.460		4.376			
B.M. KX-14	23.296				23.359	B.M. El 23.296
+	6.342		6.405			Slauson Ave & Joanne Pl
⊼	29.638	+3.269	+3.265			S.E. Cor. Bt. Spk. in curb 5' E. of
−	3.073		3.140			E. end of CR.
T.P.	26.565					Spk. in pvt. 60± W of ℄ Camille Ave
+	~~7.408~~		7.617	7.425		
⊼	34.182	~~+1.933~~	+1.945	+1.942		
−	~~5.475~~		5.672	5.483		
T.P.	28.510					Spk. in pvt. on Hannum Dr. 250±
+	2.709		2.506			N.W. from ℄ of Slauson Ave. In front
⊼	31.219	−3.129	−3.125			of palm tree.
−	5.838		5.631			
T.P.	25.381					Spk. in pvt. Hannum Dr & Joanne Pl
+	~~4.773~~		4.710	4.569		N.W. Cor
⊼	30.091	~~−0.580~~	−0.593	−0.59[illegible]		
−	~~5.353~~		5.303	5.160		
T.P.	24.788					Spk. in pvt. Hannum Dr & Knightsbridge
+	6.068		6.132			Ave. N.W. Cor
⊼	30.856	+1.255	+1.252			
−	4.813		4.880			
T.P.	26.043					Spk in pvt. Playa St. in front of
+	5.638		5.611			H# 11319
⊼	31.681	+0.143	+0.140			
−	5.495		5.471			
T.P.	26.186					Spk. in pvt. Playa St. & Stevens Ave N.E. Cor

JOB NO. 6940 SURVEY OF Slauson Sepulveda SD. Pro. 25 NOTES RED. DATE
SURVEY BY Blanchard DATE 4-22-53 NOTES CHKD. DATE
NOTES BY Shoemaker DATE
INDEXED C. Job DATE

12

765420 353 3-51

PLEASE RETURN TO
LOS ANGELES COUNTY SURVEYOR
725 LOS ANGELES COUNTY ENGINEERING BLDG.

NOTE: ANY ADDITIONS OR CHANGES ON THIS SHEET MUST BE MADE OR CIRCLED IN RED INK, WITH DATE AND NAME OF PERSON MAKING CHANGE.

Do not extend notes this side of this line

B.M.	1ST RUN	DIFF.	2ND RUN	3RD RUN	ADJ. ELEV.	DESCRIPTION
T.P.	26.186					Spk. in pvt. Playa & Stevens [illegible]
+	5.391		5.758			N.E. Cor.
π	31.577	+0.777	+0.777 ✓			
−	4.614		4.981			
TP	26.963					Spk in pvt. Playa St & Mal[illegible]
+	5.191		5.549			N.E. Cor.
π	32.154	+0.559 ✓	+0.558 ✓			
−	4.632		4.991			
T.P.	27.522					Spk in pvt. Playa St & Rudm[illegible]
+	5.529		5.569			N.E. Cor.
π	33.051	+1.275	+1.274 ✓			
−	4.254		4.295			
T.P.	28.787					Spk in pvt Playa St. & Grayri[illegible]
+	5.894		5.801			N.E. Cor.
π	34.691	+1.358	+1.360 ✓			
−	4.536		4.441			
BM KX-15	30.155				30.242	BM El.
+	5.578		5.322			Overland Ave & Playa St.
π	35.333	+0.781	+0.778 ✓			N.W Cor. Bt. Spk. in curb 5[illegible]
−	4.797		4.544			N. end C.R.
TP	30.936					Spk in Pvt. Overland Ave 4[illegible]
+	~~5.937~~		5.660	5753		of P.P. 821271 E
π	36.596	~~+1.528~~	+1.518 ✓	+1.522 ✓		
−	~~4.409~~		4.142	4.231		
T.P.	32.454					Spk in pvt. Overland Ave. 72± [illegible]
+	6.647		6.828			of P.P. 821270 E
π	39.101	+3.569	+3.565 ✓			
−	3.078		3.263			
T.P.	35.023		3.263			Spk in pvt. in front H#1 [illegible]

JOB NO. 6940 SURVEY OF Slauson Sewer Leda SD Pa[illegible]
SURVEY BY [illegible]
NOTES BY C.E. Sheemaker DATE 4-24-53
INDEXED K. C. Johnson DATE

F.B. ~~1244~~ 1777 Pg. 18

420 353 3-51

PLEASE RETURN TO
LOS ANGELES COUNTY SURVEYOR
725 LOS ANGELES COUNTY ENGINEERING BLDG.

NOTE: ANY ADDITIONS OR CHANGES ON THIS SHEET MUST BE MADE OR CIRCLED IN RED INK, WITH DATE AND NAME OF PERSON MAKING CHANGE.

Do not extend notes this side of this line

JOB NO. 6940 SURVEY OF Slauson Sepulveda SD Bo25 NOTES RED.
SURVEY BY Blanchard DATE
NOTES BY Shoemaker DATE 4-24-53 NOTES CHK
INDEXED C. Johnson DATE DATE

F.B. 1205 PG. 12

B.M.	1ST RUN	DIFF.	2ND RUN	3RD RUN	ADJ. ELEV.	DESCRIPTION
T.P.	36.023					Spk in pvt. in front of H# 11070
+	7.123		6.836			
π	43.146	+4.460	4.459 ✓			
−	2.663		2.377			
T.P.	40.483					Spk. in pvt. in front of telephone pole # 571349 H
+	~~7.515~~		7.964	8.067		
π	48.447	~~+6.554~~	6.544 ✓	6.546 ✓		
−	~~0.961~~		1.420	1.521		
T.P.	47.027					Spk. in pvt. Overland Ave on ℄ of Stever Dr.
+	7.692		7.250			
π	54.719	+5.093	+5.094 ✓			
−	2.599		2.156			
T.P.	52.120					Spk in pvt. in front of P.P. 516940H
+	7.095		6.923			
π	59.215	+5.948	+5.950 ✓			
−	1.147		0.973			
T.P.	58.068					Spk. in Pvt. Overland Ave & Whitburn St. S.W. Cor
+	~~6.720~~		7.081	6.948		
π	65.149	~~+2.477~~	+2.487 ✓	2.484 ✓		
−	~~4.252~~		4.594	4.464		
T.P.	60.555					Spk in Pvt. Overland Ave & Flaxton St. S.W. Cor
+	~~5.354~~		6.259	6.129		
π	66.814	~~+0.372~~	+0.381 ✓	+0381 ✓		
−	~~4.982~~		5.878	5.748		
T.P.	60.936					Spk in pvt. Overland Ave & Galvin St. S.W Cor.
+	4.348		4.248			
π	65.284	−0.641	−0.640 ✓			
−	4.989		4.888			
T.P.	60.295					Spk. in pvt. in front of H# 10815

76S420 353 3-51

PLEASE RETURN TO
LOS ANGELES COUNTY SURVEYOR
725 LOS ANGELES COUNTY ENGINEERING BLDG.

NOTE: ANY ADDITIONS OR CHANGES ON THIS SHEET MUST BE MADE OR CIRCLED IN RED INK, WITH DATE AND NAME OF PERSON MAKING CHANGE.

Do not extend notes this side of this line

B.M.	1ST RUN	DIFF.	2ND RUN	3RD RUN	ADJ. ELEV.	DESCRIPTION
T.P.	60.295					Spk. in pvt in front of H# 10
+	5.156		5.283			
Π	65.451	-0.617	0.616			
−	5.773		5.899			
T.P.	59.678					Spk. in pvt. in front of H#
+	2.800		3.132			
Π	62.478	-5.527	5.531			
−	8.327		8.663			
TP	54.151					Spk in pvt. Overland Ave & ℄ Pl.
+	2.412		2.400			
Π	56.563	-3.774	3.774			
−	6.186		6.174			
T.P.	50.377					Spk. in pvt. in front of PP#
+	4.615		4.495			
Π	54.992	-0.735	0.733			
−	5.350		5.228			
T.P.	49.642					Spk. in pvt. 94± N of PP# 8
+	4.829		4.677			
Π	54.471	-0.572	0.571			
−	5.401		5.248			
TP	49.070					Spk. in pvt. 57 ± S of P.P. # 82
+	4.641		4.485			
Π	53.711	-1.009	1.005			
−	5.650		5.490			
BM 27-45	48.061				48.171	BM City of L.A. HOLLYWOOD A El. 48.171 Overland Ave & Jefferson Blvd. At Std at approx. ℄ Int. Std City L.A. disc Hollywood A12A 13" dia in well

NOTES RED. _____ JOB NO. 6040 SURVEY OF Slauson Scouted SD Rec
SURVEY BY Zaschke
NOTES CHKD. _____ NOTES BY C.F. Schenkel DATE 4-24-53
DATE _____ INDEXED R. C. Johnson DATE _____

F.B. 2444 PG. 13

JOB NO. 6940 SURVEY OF Slauson Sepulveda S.D. NOTES RED. DATE
SURVEY BY Blanchard
NOTES BY C.E. Shoemaker DATE 4-24-53 NOTES CHKD. DATE
INDEX C. Johnson DATE

F.B. 1900 PG. 176

76S420 353 3-51

PLEASE RETURN TO
LOS ANGELES COUNTY SURVEYOR
725 LOS ANGELES COUNTY ENGINEERING BLDG.

NOTE: ANY ADDITIONS OR CHANGES ON THIS SHEET MUST BE MADE OR CIRCLED IN RED INK, WITH DATE AND NAME OF PERSON MAKING CHANGE.

Do not extend notes this side of this line

B.M.	1ST RUN	DIFF.	2ND RUN	3RD RUN	ADJ. ELEV.	DESCRIPTION
(Fd)						
BM 27-45	48.061				48.171	B.M. City of L.A. Hollywood A-12-A
+	5.648		5.754			El. 48.171 Overland Ave & Jefferson
π	53.709	-0.194	-0.194			Blvd. At Studio Dr. At approx. ℄
−	5.842		5.948			int Stnd City LA disk stamped
						Hollywood A-12-A. 13" dn in well.
T.P.	47.867					Spk in pvt. Studio Dr & ℄ 1st alley W.
+	~~4.880~~		4.821	4.794		
π	52.688	~~-1.131~~	-1.122	-1.126		
−	~~6.011~~		5.943	5.920		
T.P.	46.745					Spk in pvt. 109± W of ℄ Pickford Way
+	5.038		5.064			
π	51.783	-1.135	-1.135			
−	6.173		6.199			
T.P.	45.610					Spk. in pvt. Studio Dr. & Fairbanks
+	~~5.198~~		4.034	4.211		Way N.W. Cor. W. C.R.
π	49.644	~~-1.007~~	-1.014	-1.016		
−	~~6.205~~		5.048	5.227		
T.P.	44.596					Spk in pvt Studio Dr & Westwood Blvd.
+	4.031		4.119			N.W. Cor. W. C.R.
π	48.627	-1.845	-1.842			
−	5.876		5.961			
T.P.	42.751					Spk in pvt. Rhoda Way H# 10954
+	3.534		3.238			
π	46.285	-2.335	2.337			
−	5.869		5.575			
T.P.	40.416					Spk in pvt Rhoda Way H# 11012

768420 353 3-51

PLEASE RETURN TO
LOS ANGELES COUNTY SURVEYOR
725 LOS ANGELES COUNTY ENGINEERING BLDG.

NOTE: ANY ADDITIONS OR CHANGES ON THIS SHEET MUST BE MADE OR CIRCLED IN RED INK, WITH DATE AND NAME OF PERSON MAKING CHANGE.

Do not extend notes this side of this line

B.M.	1ST RUN	DIFF.	2ND RUN	3RD RUN	ADJ. ELEV.	DESCRIPTION
T.P.	40.416					Spk. in pvt. in front of H# [illegible] Rhoda Way
+	4.609		4.575			
Π	44.025	-1.134	-1.134			
−	5.743		5.709			
T.P.	39.282					Spk. in pvt. in front of H# [illegible] Rhoda Way
+	3.902		3.826			
Π	43.184	-2.087	-2.088			
−	5.989		5.914			
T.P.	37.195					Spk in pvt. in front of H# [illegible] Rhoda Way
+	3.773		3.513			
Π	40.968	-3.111	-3.109			
−	6.884		6.622			
T.P.	34.084					Spk. in pvt. in front of H# [illegible] Rhoda Way
+	4.418		4.338			
Π	38.502	-2.304	2.306			
−	6.722		6.644			
T.P.	31.780					Spk. in pvt. in front of H# [illegible] Rhoda Way
+	3.911		3.807			
Π	35.691	-1.418	-1.417			
−	5.329		5.224			
T.P.	30.362					Spk. in pvt. in front of H# [illegible] Stevens Circle
+	10.491		10.910			
Π	40.853	+6.809	+6.810			
−	3.682		4.099			
T.P.	37.171					Spk in P.P. 881023 E [illegible]
	7.322		6.988			
	44.493	+3.304	+3.304			
	4.021		3.684			
T.P.	40.472					Spk in pvt. Sepulveda & Ballona Cr.

NOTES RED. _____ JOB NO. 6940 SURVEY OF Johnson-Sepulveda Co.
DATE _____ SURVEY BY [illegible] DATE [illegible]
NOTES CHKD. _____ NOTES BY [illegible] DATE _____
DATE _____ INDEXED _____ DATE _____

F.B. [illegible] PG. 117

769420 353 3-51

PLEASE RETURN TO
LOS ANGELES COUNTY SURVEYOR
725 LOS ANGELES COUNTY ENGINEERING BLDG.

NOTE: ANY ADDITIONS OR CHANGES ON THIS SHEET MUST BE MADE OR CIRCLED IN RED INK, WITH DATE AND NAME OF PERSON MAKING CHANGE.

Do not extend notes this side of this line

JOB NO. 6940 SURVEY OF Slauson Sepulveda S.D. NOTES RED. DATE
SURVEY BY Blanchard NOTES CHKD. DATE
NOTES BY C.E. Shoemaker DATE 4-30-53
INDEXED C. Tomasso DATE

F.B. 1116 PG. 18

B.M.	1ST RUN	DIFF.	2ND RUN	3RD RUN	ADJ. ELEV.	DESCRIPTION
T.P.	40.472					Spk. in pvt. Sepulveda & Ballona
+	4.696		4.712			Creek Bridge S.E Cor
Π	45.168	-3.925	3.925			
−	8.621		8.637			
T.P.	36.547					Rock on Edge of Flood Control
+	2.592		2.400			Channel. N. Side 180± W of ℄
Π	39.139	-5.831	5.829			Sepulveda Ballona Bridge
−	8.423		8.229			
BM-27-40	30.716					FC BM 116-45 El 30.785
+	~~0.921~~		0.747	0.871		Ballona Creek & Sepulveda Blvd.
Π	31.463	~~-11.894~~	10.902	10.903		
−	~~11.815~~		11.649	11.774		
T.P.	19.814					Spk in pvt. in F.C. channel 300±
+	~~1.842~~		1.789	1.724		W. of bridge at Sepulveda Blvd
Π	21.603	~~3.764~~	3.771	3.770		
−	~~5.746~~		5.560	5.494		
T.P.	16.043					Spk in pvt. in FC Channel 600±
+	4.631		4.722			W. of bridge at Sepulveda Blvd
Π	20.674	+0.774	0.770			
−	3.857		3.952			
T.P.	16.817					Spk in pvt in FC channel 900±
+	3.692		3.361			W. of bridge at Sepulveda Blvd.
Π	20.509	+1.068	1.067			
−	2.624		2.294			
T.P.	17.885					Spk in 1x2 100± E of Sawtelle
						Blvd in F.C. Channel (N Side)

76S420 353 3-51

PLEASE RETURN TO
LOS ANGELES COUNTY SURVEYOR
725 LOS ANGELES COUNTY ENGINEERING BLDG.

NOTE: ANY ADDITIONS OR CHANGES ON THIS SHEET MUST BE MADE OR CIRCLED IN RED INK, WITH DATE AND NAME OF PERSON MAKING CHANGE.

Do not extend notes this side of this line

B.M.	1ST RUN	DIFF.	2ND RUN	3RD RUN	ADJ. ELEV.	DESCRIPTION
T.P.	17.885					Spk in 1x2 100± E of Saw[illegible]
+	1.976		1468			Blvd in F.C. Channel (N. Si[illegible]
π	19.861	-5.137	-5.140			
−	7.113		6608			
T.P.	12.748					Spk. in pvt. 30 ± W. of Saw[illegible]
+	6.160		6.279			Blvd in F.C. Channel.
π	18.908	+1.330	1.330			
−	4.830		4949			
T.P.	14.078					Spk. in pvt 300 ± W of Saw[illegible]
+	4.331		4.152			Blvd in F.C. Channel
π	18.409	-0.270	-0.272			
−	4.601		4.424			
T.P.	13.808					Spk. in pvt. 600 ± W. of Saw[illegible]
+	3.991		~~3711~~	3680		Blvd in F.C. Channel.
π	17.799	-0.424	~~-0.431~~	-0.425		
−	4.415		~~4142~~	4105		
T.P.	13.384					Spk in pvt. 900 ± W. of Sa[illegible]
+	4.005		4.572			Blvd. in FC Channel
π	17.389	+2.163	+2.160			
−	1.842		2.412			
T.P.	15.547					Spk in pvt 1200 ± W of [illegible]
+	1.991		1.684			Blvd in F.C. Channel
π	17.538	-2.001	-2.002			
−	3.992		3.686			
T.P.	13.546					Rock in conc pvt 1500 ± [illegible]
+	2.598		2369			Sawtelle Blvd, in F.C. Ch[illegible]
π	16.144	-0.525	-0.524			
−	3.123		2893			
T.P.	13.021					Rock in pvt. 1800 ± W Sawtell[illegible]

NOTES RED. _____ JOB NO. 6940 SURVEY OF Slauson-Sepulveda SD
DATE _____ SURVEY BY Blanchard
NOTES CHKD. _____ NOTES BY Shoemaker DATE 11-30-53
DATE _____ INDEXED C. Johnson DATE _____

F.B. 1249 PG. 19

JOB NO. 6910 SURVEY OF Slauson-Sepulveda SD NOTES RED.
SURVEY BY Blanchard DATE
NOTES BY Shoemaker DATE 4-30-53 NOTES CHKD.
INDEXED C. Johnson DATE DATE

F. B. 1047 PG. 20

76S420 353 3-51

PLEASE RETURN TO
LOS ANGELES COUNTY SURVEYOR
725 LOS ANGELES COUNTY ENGINEERING BLDG.

NOTE: ANY ADDITIONS OR CHANGES ON THIS SHEET MUST BE MADE OR CIRCLED IN RED INK, WITH DATE AND NAME OF PERSON MAKING CHANGE.

Do not extend notes this side of this line

B.M.	1ST RUN	DIFF.	2ND RUN	3RD RUN	ADJ. ELEV.	DESCRIPTION
T.P.	13.021					Rock in conc pvt. 1800 ± W of
+	3.922		3.309			℄ Sawtelle Blvd in F.C. Channel
π	16.943	-1.155	-1.159			(N Side)
−	5.077		4.468			
T.P.	11.866					Rock in conc. pvt 2100 ± W of
+	4.737		4.331			℄ Sawtelle Blvd in F.C. Channel
π	16.603	-0.579	-0.581			(N Side)
−	5.316		4.912			
T.P.	11.287					Rock in conc. pvt. 1900 ± E of
+	4.198		3.059			℄ Inglewood Blvd in F.C. Channel
π	15.485	+0.208	+0.205			(N Side)
−	3.990		2.854			
T.P.	11.495					Rock in conc pvt 1600 ± E of
+	1.904		1.733			Inglewood Blvd. in F.C. Channel
π	13.399	-1.845	1.848			(N Side)
−	3.749		3.581			
T.P.	9.650					Rock in conc. pvt 1300 ± E. of
+	3.801		3.960			Inglewood Blvd. in F.C. Channel
π	13.451	-0.518	-0.518			(N. Side)
−	4.319		4.478			
T.P.	9.132					Rock in conc. pvt. 1000 ± E. of
+	4.152		4.098			Inglewood Blvd in F.C. Channel
π	13.284	-0.941	-0.943			(N. Side)
−	5.093		5.041			
T.P.	8.191					Rock in conc pvt 700 ± E of
+	10.736		10.252			Inglewood Blvd in F.C. Channel
π	18.927	+9.419	+9.421			(N Side)
−	1.317		0.831			
T.P.	17.610					Spk in conc pvt 400 ± E of ℄ Inglewood Blvd

76S420 353 3-51

PLEASE RETURN TO
LOS ANGELES COUNTY SURVEYOR
725 LOS ANGELES COUNTY ENGINEERING BLDG.

NOTE: ANY ADDITIONS OR CHANGES ON THIS SHEET MUST BE MADE OR CIRCLED IN RED INK, WITH DATE AND NAME OF PERSON MAKING CHANGE.

Do not extend notes this side of this line

B.M.	1ST RUN	DIFF.	2ND RUN	3RD RUN	ADJ. ELEV.	DESCRIPTION
T.P.	17.610					Spk. in conc. pvt. 400± E of Inglewood Blvd in F.C. channel (N. Side)
+	10.575		9.836			
Σ	28.185	+8.031	+8.030			
(Fd) −	2.544		1.806			
T.P.	25.641					Spk in conc. Ballona Creek & Inglewood Blvd. NE Corner abutement
+	8.956		8.648			
Σ	34.597	+7.182	+7.181			
−	1.774		1.467			
B.M. 27-35	32.823				32.831	F.C. BM 115-231 El. 32.831 Ballona Creek & Inglewood Blvd N.ly Abutement of bridge. Cor. 4" Stnd F.C. disk 2± W of rail

NOTES RED. _____ JOB NO. 6940 SURVEY OF Slauson Sepulveda S.D.
DATE _____ SURVEY BY _____
NOTES CHKD. _____ NOTES BY C. E. Shoemaker DATE 4-30-53
DATE _____ INDEXED _____ C. Johnson DATE _____

F.B. 1744 PG. 21

F. B. 1788 PG. 22

JOB NO. _____ SURVEY OF _____ NOTES RED. _____
SURVEY BY _____ DATE _____
NOTES BY _____ DATE _____ NOTES CHKD. _____
INDEXED _____ DATE _____ DATE _____

B.M.	1ST RUN	DIFF.	2ND RUN	3RD RUN	ADJ. ELEV.	DESCRIPTION

Do not extend notes this side of this line

PLEASE RETURN TO
LOS ANGELES COUNTY SURVEYOR
725 LOS ANGELES COUNTY ENGINEERING BLDG.

NOTE: ANY ADDITIONS OR CHANGES ON THIS SHEET MUST BE MADE OR CIRCLED IN RED INK, WITH DATE AND NAME OF PERSON MAKING CHANGE.

768420 353 3-51

NOTES RED. _____ JOB NO. 6940 SURVEY OF Slauson-Sepulveda SD F. B. 1794 PG. 23
DATE _____ SURVEY BY Van Deren
NOTES CHKD. _____ NOTES BY Van DATE 5-27-53
DATE _____ INDEXED ~~A. G. JOHNSON~~ DATE _____

DESCRIPTION	RE RUN OF BENCH MARK LEVELS ON SLAUSON-SEPULVEDA STORM DRAIN PROJECT Nº ~~25~~ 7
ADJ. ELEV.	
3RD RUN	5-27-53 Van Deren Richards Myers Merino
2ND RUN	Reff see FB 1794-5-22
DIFF.	See A-~~28~~ 30 for adj. calc
1ST RUN	Adj 5/29/63
B.M.	

NOTE: ANY ADDITIONS OR CHANGES ON THIS SHEET MUST BE MADE OR CIRCLED IN RED INK, WITH DATE AND NAME OF PERSON MAKING CHANGE.

Do not extend notes this side of this line

PLEASE RETURN TO
LOS ANGELES COUNTY SURVEYOR
725 LOS ANGELES COUNTY ENGINEERING BLDG.

765420 333 8-49

76S420 353 8-49

PLEASE RETURN TO
LOS ANGELES COUNTY SURVEYOR
725 LOS ANGELES COUNTY ENGINEERING BLDG.

NOTE: ANY ADDITIONS OR CHANGES ON THIS SHEET MUST BE MADE OR CIRCLED IN RED INK, WITH DATE AND NAME OF PERSON MAKING CHANGE.

Do not extend notes this side of this line

JOB NO. 6940 SURVEY OF Slauson – Sepulveda
SURVEY BY Van Deren
NOTES BY L. C. Johnson DATE 5-27-53
INDEXED DATE
NOTES RED. DATE
NOTES CHKD. DATE
F.B. 1794 PG. 24

B.M.	1ST RUN	DIFF.	2ND RUN	3RD RUN	ADJ. ELEV.	DESCRIPTION
27-35	32.831				32.831	F.C. BM 115-231 Elev= 32.831 FB1794-7
+ 150'	4.750		4.692			Ballona Creek & Inglewood Blvd.
Π	37.581	-2.077	2.079		-2.0780	N'ly abutement of Bridge. N.W. Cor
− 150'	6.827		6.771			4" Standard F.C. disk. 2'± W. of roil.
T.P.	30.754					
+ 100'	1.812		1.740			
Π	32.566	-7.481	7.480		-7.4810	
− 100'	9.293		9.220			
T.P.	23.273					
+ 105'	1.483		1.430			
Π	24.756	-3.592	3.593		-3.5925	
− 105'	5.075		5.023			
T.P.	19.681					
+ 130'	4.330		4.279			
Π	24.011	-1.018	1.016		-1.0170	
− 130'	5.348		5.295			
T.P.	18.663					
+ 100'	4.577		4.536			
Π	23.240	-0.672	0.672		-0.6720	
− 100'	5.249		5.208			
T.P.	17.991					
+ 100'	5.345		5.285			
Π	23.336	+0.597	0.600		+0.5985	
− 100'	4.748		4.685			
T.P.	18.588					
+ 100'	4.727		4.651			
Π	23.315	-0.141	0.141		-0.1410	
− 100'	4.868		4.792			
T.P.	18.447					

76S420 353 8-49

PLEASE RETURN TO
LOS ANGELES COUNTY SURVEYOR
725 LOS ANGELES COUNTY ENGINEERING BLDG.

NOTE: ANY ADDITIONS OR CHANGES ON THIS SHEET MUST BE MADE OR CIRCLED IN RED INK, WITH DATE AND NAME OF PERSON MAKING CHANGE.

Do not extend notes this side of this line

B.M.	1ST RUN	DIFF.	2ND RUN	3RD RUN	ADJ. ELEV.	DESCRIPTION
T.P.	18.447					T.P. per pg 24
+ 100'	4.590		4.543			
π	23.037	-0.520	0.519		-0.5195	
− 100'	5.110		5.062			
T.P.	17.927					
+ 100'	4.820		4.768			
π	22.747	-0.163	0.162		-0.1625	
− 100'	4.983		4.930			
T.P.	17.764					
+ 100'	4.798		4.743			
π	22.562	-0.302	0.302		-0.3020	
− 100'	5.100		5.045			
T.P.	17.462					
+ 100'	4.736		4.680			
π	22.198	-0.120	0.121		-0.1205	
− 100'	4.856		4.801			
T.P.	17.342					
+ 100'	4.615		4.547			
π	21.957	-0.276	0.278		-0.2770	
− 100'	4.891		4.825			
T.P.	17.066					
+ 100'	4.749		4.697			
π	21.815	-0.254	0253		-0.2535	
− 100'	5.003		4.950			
T.P.	16.812					
+ 100'	4.642		4581			
π	21.454	-0.626	0.626		-0.6260	
− 100'	5.268		5.207			
T.P.	16.186					

NOTES RED. _____ JOB NO. 6940 SURVEY OF Slauson-Sepulveda SD
DATE _____ SURVEY BY Van Deren
NOTES CHKD. _____ NOTES BY Van DATE 5-27-53
DATE _____ INDEXED C. Johnson DATE _____

F.B. 1794 PG. 25

765420 353 8-49

PLEASE RETURN TO
LOS ANGELES COUNTY SURVEYOR
725 LOS ANGELES COUNTY ENGINEERING BLDG.

NOTE: ANY ADDITIONS OR CHANGES ON THIS SHEET MUST BE MADE OR CIRCLED IN RED INK, WITH DATE AND NAME OF PERSON MAKING CHANGE.

Do not extend notes this side of this line

JOB NO. 6944 SURVEY OF Slauson-Sepulveda SD
SURVEY BY Van Deren
NOTES BY Van DATE 5-27-53
INDEXED [illegible] DATE
NOTES RED. DATE
NOTES CHKD. DATE
F.B. 1794 Pg. 26

B.M.	1ST RUN	DIFF.	2ND RUN	3RD RUN	ADJ. ELEV.	DESCRIPTION
T.P.	16.186					T.P. per pg 25
+ 100'	4.311		4.239	4.135		
Π	20.497	-0.536	0.524	0.527	-0.5270	
− 100'	4.891		4.763	4.662		
T.P.	15.656					
+ 55'	5.775		5.705			
Π	21.431	+1.307	+1.307		+1.3070	−15.8640 (16)
(Fd) 55'	4.468		4.398			
KX-1	16.963				16.976	BMKX-1 Elev = 16.973 FB 1794-8
+ 100'	3.637		3.598			Inglewood Blvd. (W. side) 144' ± S. ℄ Florence Blvd.
Π	20.600	-1.066	1.063		-1.0645	Bt Spk in curb 6' N. of N. end C.R.
− 100'	4.703		4.661			
T.P.	15.897					
+ 60'	4.963		4.880			
Π	20.850	+0.885	0.886		+0.8855	−0.1790 (2)
(Fd) 60'	4.078		3.994			
KX-2	16.772				16.798	BM KX-2 Elev = 16.798 FB 1794-8
+ 125'	5.389		5.308			Jefferson Blvd. ℄ Inglewood Blvd. N.E. Cor.
Π	22.161	+0.637	0.637		+0.6370	Bt Spk in curb 5' E. of E. end C.R.
(Fd) 125'	4.752		4.671			+0.6370 (2)
KX3	17.409				17.436	BM KX3 Elev = 17.430 FB 1794-9
+ 125'	4.786		4.711			Jefferson Blvd. ℄ First alley E. of Inglewood Blvd.
Π	22.195	+0.344	0.344		+0.3440	S. E. Cor.
− 125'	4.442		4.367			Bt Spk in curb. 5' E. of E. end C.R.
T.P.	17.753					
+ 100'	5.066		4.962			
Π	22.819	+0.678	0.676		+0.6770	+1.0210 (2)
(Fd) 100'	4.388		4.286			BM KX4 Elev = 18.458 FB 1794-9
KX4	18.431				18.458	Jefferson Blvd. ℄ Margaret Ave. N.E. Cor.
						Bt Spk in curb 5' E. of E. end C.R.

76S420 353 8-49

PLEASE RETURN TO
LOS ANGELES COUNTY SURVEYOR
725 LOS ANGELES COUNTY ENGINEERING BLDG.

NOTE: ANY ADDITIONS OR CHANGES ON THIS SHEET MUST BE MADE OR CIRCLED IN RED INK, WITH DATE AND NAME OF PERSON MAKING CHANGE.

Do not extend notes this side of this line

B.M.	1ST RUN	DIFF.	2ND RUN	3RD RUN	ADJ. ELEV.	DESCRIPTION
KX4	18.431				18.458	KX4 per pg 26
+ 65'	4.763		4.684			
⊼	23.194	+ 0.008	0.009		+0.0085	
− 65'	4.755		4.675			
T.P.	18.439					
+ 125'	4.425		4.332			
⊼	22.864	+ 0.561	0.559		+0.5600	+0.5685 ②
(Fd) 125'	3.864		3.773			
KX-5	19.000				19.028	BM KX-5 Elev = 19.021 FB 1794-[illegible]
+ 110'	4.917		4.820			Jefferson Blvd (S. side) 500± W ℄ Cen[illegible]
⊼	23.917	−0.254	0.252		−0.2530	Btspk in curb. 6' E. of driveway [illegible]
− 110'	5.171		5.072			of Ho # 11844
T.P.	18.746					
+ 75'	4.743		4.605			
⊼	23.489	+0.365	0.364		+0.3645	
− 75'	4.378		4.241			
T.P.	19.111					
+ 100'	4.702		4.625			
⊼	23.813	+0.434	0.433		+0.4335	+0.5450 ③
(Fd) 100'	4.268		4.192			
KX-6	19.545				19.574	BM KX-6 Elev = 19.559 FB 1794-1[illegible]
+ 100'	4.488		4.405			Jefferson Blvd & Mesmer Ave N. [illegible]
⊼	24.033	+ 0.022	0.022		+0.0220	Btspk in Curb. 5' E. of E. end C.R.
− 100'	4.466		4383			
T.P.	19.567					
+ 100'	4.682		4.548			
⊼	24.249	+0.349	0.347		+0.3480	
− 100'	4.333		4.201			
T.P.	19.916					

NOTES RED. ____ JOB NO. 6940 SURVEY OF Slauson-Sepulveda SD
DATE ____ SURVEY BY Van Deren
NOTES CHKD. ____ NOTES BY Van DATE 5-27-53
DATE ____ INDEXED ____ DATE ____

F. B. 1794 PG. 27

76S420 353 8-49

PLEASE RETURN TO
LOS ANGELES COUNTY SURVEYOR
725 LOS ANGELES COUNTY ENGINEERING BLDG.

NOTE: ANY ADDITIONS OR CHANGES ON THIS SHEET MUST BE MADE OR CIRCLED IN RED INK, WITH DATE AND NAME OF PERSON MAKING CHANGE.

Do not extend notes this side of this line

B.M.	1ST RUN	DIFF.	2ND RUN	3RD RUN	ADJ. ELEV.	DESCRIPTION
T.P.	19.916					T. P. per pg 27
+ 110'	4.747		4.649			
⊼	24.663	+0.310	0.307		+0.3085	+0.6785 (3)
(Fd) 110'	4.437		4.342			
KX-8	20.226				20.254	BMKX8 Elev = 20.226 FB 1794-10
+ 100'	4.684		4.581			Jefferson Blvd (N. side) 642'± E. & Mesmer Ave
⊼	24.910	+0.193	0.191		+0.1920	Bt Spk in curb in front of PP# 936490E
− 100'	4.491		4.390			
T.P.	20.419					
+ 110'	4.688		4.596			
⊼	25.107	+0.147	0.149		+0.1480	+0.3400 (2)
(Fd) 110	4.541		4.447			
KX9	20.566				20.596	BMKX9 Elev = 20.567 FB 1794-10
+ 100'	4.583		4.482			Jefferson Blvd & Bankfield Ave. S.E. Cor
⊼	25.149	−0.226	0.226		−0.2260	Bt Spk in curb 5' E. of E. end C.R.
− 100'	4.809		4.708			
T.P.	20.340					
+ 125'	5.264		5.166			
⊼	25.604	+1.141	1.143		+1.1420	+0.9160 (2)
(Fd) 125'	4.123		4.023			
KX-10	21.481				21.513	BMKX-10 Elev = 21.483 FB 1794-11
+ 85'	3.927		3.851			Jefferson Blvd & Slauson Ave. N. E. cor
⊼	25.408	−0.376	0.378		−0.3770	Bt Spk in Cb. 5' E. of E. end C.R.
− 85'	4.303		4.229			
T.P.	21.105					
+ 50'	4.362		4.323			
⊼	25.467	+0.332	0.332		+0.3320	−0.0450 (2)
(Fd) 50'	4.030		3.991			BMKX-11 Elev = 21.434 FB 1794-11
KX-11	21.437				21.469	Slauson Ave & Corryne Pl. S. E. cor
						Bt Spk in Cb. 5' E. of E. end C.R.

JOB NO. 6940 SURVEY OF Slauson-Sepulveda St. NOTES RED. ____ DATE ____
SURVEY BY Van Deren NOTES CHKD. ____ DATE ____
NOTES BY Van DATE 5-27-53
INDEXED C. Johnson DATE ____

F.B. 1794 PG. 28

765420 353 8-49

PLEASE RETURN TO
LOS ANGELES COUNTY SURVEYOR
725 LOS ANGELES COUNTY ENGINEERING BLDG.

NOTE: ANY ADDITIONS OR CHANGES ON THIS SHEET MUST BE MADE OR CIRCLED IN RED INK, WITH DATE AND NAME OF PERSON MAKING CHANGE.

Do not extend notes this side of this line

B.M.	1ST RUN	DIFF.	2ND RUN	3RD RUN	ADJ. ELEV.	DESCRIPTION
KX11	21.437					KX11 per Pg 28
+ 100'	4.379		4322			
Π	25.816	+ 0.057	0.058		+0.0575	
− 100'	4.322		4.264			
T.P.	21.494					
+ 75'	4.323		4.247			
Π	25.817	−0.185	0.182		−0.1835	−0.1260 ②
(Fd) 75'	4.508		4.429			
KX-12	21.309				21.344	BMKX12 Elev = 21.299 FB 1794
+ 80'	4.915		4.841			Slauson Ave & Sepulveda Blvd
Π	26.224	+ 0.308	0.307		+0.3075	Bt Spk in Curb. 6' S. of S. end CR.
− 80'	4.607		4.534			
T.P.	21.617					
+ 55'	4.894		4.826			
Π	26.511	+ 0.237	0.238		+0.2375	+0.5450 ②
(Fd) 55'	4.657		4.588			
KX-13	21.854				21.890	BMKX13 Elev = 21.838 FB 1794
+ 100'	4.790		4.721			Slauson Ave & Knightsbr[illegible] Ave
Π	26.644	+ 0.477	0.478		+0.4775	Bt Spk in curb. 8' W. of W. end CR.
− 100'	4.313		4243			
T.P.	22.331					
+ 75'	4.970		4.899	5.013		
Π	27.301	+ 0.989	0.992	0.991	+0.9905	+1.4680 ②
(Fd) 75'	3.981		3.907	4.022		
KX-14	23.320				23.359	BMKX14 Elev = 23.296 FB 1794
+ 100'	4.522		4.455			Slauson Ave & Joanne Pl. S.E.
Π	27.842	+ 0.353	0.350		+0.3515	Bt Spk in curb. 5' E. of E. end
− 100'	4.169		4.105			
T.P.	23.673					

NOTES RED. _____ JOB NO. 6940 SURVEY OF Slauson-Sepulveda SD F.B. 1794 PG. 29
DATE _____ SURVEY BY Van Dersen
NOTES CHKD. _____ NOTES BY Van DATE 5-27-53
DATE _____ INDEXED C. Johnson DATE _____

76S420 353 8-49

PLEASE RETURN TO
LOS ANGELES COUNTY SURVEYOR
725 LOS ANGELES COUNTY ENGINEERING BLDG.

NOTE: ANY ADDITIONS OR CHANGES ON THIS SHEET MUST BE MADE OR CIRCLED IN RED INK, WITH DATE AND NAME OF PERSON MAKING CHANGE.

Do not extend notes this side of this line

JOB NO. 6940 SURVEY OF Slauson-Sepulveda St. NOTES RED. DATE
SURVEY BY Van Deren
NOTES BY Van DATE 5-27-53 NOTES CHKD. DATE
INDEXED C. Johnson DATE

F.B. 1794 Pg 30

B.M.	1ST RUN	DIFF.	2ND RUN	3RD RUN	ADJ. ELEV.	DESCRIPTION
T.P.	23.673					T.P. per pg 29
+ 100'	5.434		5.359			
Π	29.107	+1.372	1.371		+1.3715	
− 100'	4.062		3.988			
T.P.	25.045					
+ 100'	6.809		6.706			
Π	31.854	+0.440	0.438		+0.4390	
− 100'	6.369		6.268			
T.P.	25.485					
+ 100'	4.883		4.813			
Π	30.368	−0.742	0.742		−0.7420	
− 100'	5.625		5.555			
T.P.	24.743					
+ 75'	6.173		6.126			
Π	30.916	−0.647	0.647		−0.6470	
− 75'	6.820		6.773			
T.P.	24.096					Hannum Ave. & Playa st S.E. cor. Bt spk
+ 150'	6.983		6.740			in Mac pvt in Cut at M.C.R.
Π	31.079	+2.712	2.712		+2.7120	
− 150'	4.271		4.028			
T.P.	26.808					
+ 150'	5.091		5.022			
Π	31.899	+0.597	0.598		+0.5975	
− 150'	4.494		4.424			
T.P.	27.405					
+ 150'	5.262		5.185			
Π	32.667	+0.819	0.818		+0.8185	
− 150'	4.443		4.367			
T.P.	28.224					

765420 353 8-49

PLEASE RETURN TO
LOS ANGELES COUNTY SURVEYOR
725 LOS ANGELES COUNTY ENGINEERING BLDG.

NOTE: ANY ADDITIONS OR CHANGES ON THIS SHEET MUST BE MADE OR CIRCLED IN RED INK, WITH DATE AND NAME OF PERSON MAKING CHANGE.

Do not extend notes this side of this line

B.M.	1ST RUN	DIFF.	2ND RUN	3RD RUN	ADJ. ELEV.	DESCRIPTION
T.P.	28.224					T.P. per pg 30
+ 150'	5.306		5.236			
⊼	33.530	+1.084	1.084		+1.0840	
− 150'	4.222		4.142			
T.P.	29.308					
+ 100'	4.199		4.161			
⊼	33.507	+0.892	0.892		+0.8920	+6.8770 (10)
(Fd) 100'	3.307		3.269			
KX:15	30.200				30.242	BM KX15 Elev = 30.155 FB 1794-[illegible]
+ 150'	5.884		5.840			Overland Ave & Playa St, N.W. [illegible]
⊼	36.084	+1.616	1.615		+1.6150	Bt spk in curb. 5' N. of F. N. [illegible]
− 150'	4.268		4.225			100'± N. & Grayridge Dr
T.P.	31.816					
+ 150'	5.725		5.680			
⊼	37.541	+1.896	1.896		+1.8960	
− 150'	3.829		3.784			
T.P.	33.712					
+ 150'	7.168		7.083			
⊼	40.880	+5.011	5.011		+5.0110	
− 150'	2.157		2.072			
T.P.	38.723					
+ 150'	8.303		8.228			
⊼	47.026	+6.877	6.879		+6.8780	
− 150'	1.426		1.349			
T.P.	45.600					
+ 150'	8.509		8.450			
⊼	54.109	+7.666	7.667		+7.6665	
− 150'	0.843		0.783			
T.P.	53.266					

NOTES RED. _____ JOB NO. 6940 SURVEY OF Slauson-Sepulveda
DATE _____ SURVEY BY Van Deren
NOTES CHKD. _____ NOTES BY Van DATE 5-28-53
DATE _____ INDEXED M. C. Johnson DATE _____

F.B. 1794 PG. 31

76S420 353 8-49

PLEASE RETURN TO
LOS ANGELES COUNTY SURVEYOR
725 LOS ANGELES COUNTY ENGINEERING BLDG.

NOTE: ANY ADDITIONS OR CHANGES ON THIS SHEET MUST BE MADE OR CIRCLED IN RED INK, WITH DATE AND NAME OF PERSON MAKING CHANGE.

Do not extend notes this side of this line

B.M.	1ST RUN	DIFF.	2ND RUN	3RD RUN	ADJ. ELEV.	DESCRIPTION
T.P.	53.266					T.P. per pg 31
+ 150'	9.136		9.091			
⊼	62.402	+7525	7.523		+7.5240	
− 150'	1.611		1.568			
T.P.	60.791					
+ 150'	6.159		6.090			
⊼	66.950	+1.319	1.320		+1.3195	
− 150'	4.840		4.770			
T.P.	62.110					
+ 150'	5.269		5.220			
⊼	67.379	+0.262	0.263		+0.2625	
− 150'	5.007		4.957			
T.P.	62.372					
+ 150'	4.130		4.071			
⊼	66.502	−2.021	2.022		−2.0215	
− 150'	6.151		6.093			
T.P.	60.351					
+ 150'	3.923		3.881			
⊼	64.274	−3.847	3.846		−3.8465	
− 150'	7.770		7.727			
T.P.	56.504					
+ 125'	1.409		1.359			
⊼	57.913	−5.514	5.512		−5.5130	
− 125	6.923		6.871			
T.P.	50.990					
+ 150'	4.222		4.308			
⊼	55.212	−0.976	0.975		−0.9755	
− 150'	5.198		5.283			
T.P.	50.014					

JOB NO. 6940 SURVEY OF Slauson-Sepulveda NOTES RED. DATE
SURVEY BY Van Deren DATE 5-28-53 NOTES CHKD. DATE
NOTES BY Van DATE
INDEXED [illegible] DATE

F.B. 1794 PG. 32

765420 353 8-49

PLEASE RETURN TO
LOS ANGELES COUNTY SURVEYOR
725 LOS ANGELES COUNTY ENGINEERING BLDG.

NOTE: ANY ADDITIONS OR CHANGES ON THIS SHEET MUST BE MADE OR CIRCLED IN RED INK, WITH DATE AND NAME OF PERSON MAKING CHANGE.

Do not extend notes this side of this line

B.M.	1ST RUN	DIFF.	2ND RUN	3RD RUN	ADJ. ELEV.	DESCRIPTION
T.P.	50.014					T.P. per pg 32
+ 150'	4.521		4.465			
⊼	54.535	-0.541	0.542		-0.5415	
− 150'	5.062		5.007			
T.P.	49.473					
+ 150'	4.508		4.451			
⊼	53.981	-1.354	1.353		-1.3535	-17.9210 (14)
− 150' (Fd)	5.862		5.804			
27-45	48.119				48.171	BM 27-45 Elev = 48.171 F.B. ?
+ 150'	5.021		4.969			Elev = 48.051 FB 1794-15
⊼	53.140	-0.541	0.541		-0.5410	Overland Ave & Jefferson Blvd [illegible]
− 150'	5.562		5510			℄ int. at Studio Dr
T.P.	47.578					a standard 4" brass tablet set [illegible]
+ 150'	4.240		4.191			12" dp in a well with C.I. Cover [illegible]
⊼	51.818	-1.279	1.281		-1.2800	Hollywood A-12-A
− 150'	5.519		5.472			
T.P.	46.299					
+ 150'	4.147		4.089			
⊼	50.446	-1.235	1.235		-1.2350	
− 150'	5.382		5.324			
T.P.	45.064					
+ 150'	4.068		4.031			
⊼	49.132	-1.551	1.551		-1.5510	
− 150'	5.619		5.582			
T.P.	43.513					
+ 150'	3.730		3.678			
⊼	47.243	-2.296	2.293		-2.2945	
− 150'	6.026		5.971			
T.P.	41.217					

NOTES RED. ____ JOB NO. 6940 SURVEY OF Slauson - Sepulveda
DATE ____ SURVEY BY Van Deren
NOTES CHKD. ____ NOTES BY Van DATE 5-28-53
DATE ____ INDEXED C. Johnson DATE ____

F.B. 1794 PG. 33

769420 353 8-49

PLEASE RETURN TO
LOS ANGELES COUNTY SURVEYOR
725 LOS ANGELES COUNTY ENGINEERING BLDG.

NOTE: ANY ADDITIONS OR CHANGES ON THIS SHEET MUST BE MADE OR CIRCLED IN RED INK, WITH DATE AND NAME OF PERSON MAKING CHANGE.

Do not extend notes this side of this line

JOB NO. 6940 SURVEY OF Slauson-Sepulveda
SURVEY BY Van Deren
NOTES BY Van DATE 5-28-53
INDEXED W. C. Johnson DATE
NOTES RED. DATE
NOTES CHKD. DATE
F.B. 1794 PG. 34

B.M.	1ST RUN	DIFF.	2ND RUN	3RD RUN	ADJ. ELEV.	DESCRIPTION
T.P.	41.217					T.P. per pg 33
+ 150'	3.962		3.910			
Π	45.179	- 2.027	2.029		-2.0280	
- 150'	5.989		5.939			
T.P.	39.190					
+ 150'	4.360		4.308			
Π	43.550	- 1.912	1.914		-1.9130	
- 150'	6.272		6.222			
T.P.	37.278					
+ 150'	3.297		3.242			
Π	40.575	- 3.152	3.154		-3.1530	
- 150'	6.449		6.396			
T.P.	34.126					Fd Tp per pg 17 Front Ho # 11126 on Rhodaway Elev = 34.084
+ 150'	3.580		3.529			
Π	37.706	- 2.751	2.752		-2.7515	
- 150'	6.331		6.281			
T.P.	31.375					
+ 100'	4.153		4.109			
Π	35.528	- 0.975	0.975		-0.9750	
- 100'	5.128		5.084			
T.P.	30.400					Fd T.P. per pg 17 Front Ho # 5169 on Stevens Circle Elev = 30.362
+ 50'	8.592		8.509			
Π	38.992	+ 4.391	4.392		+4.3915	
- 50'	4.201		4.117			
T.P.	34.791					
+ 100'	9.134		9.035			
Π	43.925	+ 5.726	5.727		+5.7265	
- 100'	3.408		3.308			
T.P.	40.517					T.P. per pg 17 Spk in put at S.E. cor of Ballona Cr Bridge Elev = 40.472

76S420 353 8-49

PLEASE RETURN TO
LOS ANGELES COUNTY SURVEYOR
725 LOS ANGELES COUNTY ENGINEERING BLDG.

NOTE: ANY ADDITIONS OR CHANGES ON THIS SHEET MUST BE MADE OR CIRCLED IN RED INK, WITH DATE AND NAME OF PERSON MAKING CHANGE.

Do not extend notes this side of this line

B.M.	1ST RUN	DIFF.	2ND RUN	3RD RUN	ADJ. ELEV.	DESCRIPTION
T.P.	40.517					T.P. per pg 34
+ 165'	2.103		1.884			
⊼	42.620	- 9.756	9.755		-9.7555	-17.3595 (13)
(Ed) 165'	11.859		11.639			
27-40	30.761				30.785	F.C. BM 116-45 Elev = 30.785
+ 150'	10.473		10.663			Elev = 30.716 FB 1794-18
⊼	41.234	+5.688	+5.690		+5.6890	Ballona Creek (N. side) at Sepulveda Blvd
− 150'	4.785		4.973			60'± W. ℄ Sepulveda Blvd & 30'± S. of [illegible]
T.P.	36.449					a standard 3" brass tablet set in the [illegible]
+ 150'	4.993		4.911			end of conc wing wall of storm [illegible] box
⊼	41.442	-0.417	0.418		-0.4175	& stamped L.A. Co Flood Control [illegible] 45
− 150'	5.410		5.329			
T.P.	36.032					
+ 150'	4.375		4.262			
⊼	40.407	- 1.048	1.046		-1.0470	
− 150'	5.423		5.308			
T.P.	34.984					
+ 150'	6.167		5.953			
⊼	41.151	+0.322	0.322		+0.3220	
− 150'	5.845		5.631			
T.P.	35.306					
+ 150'	3.607		3.532			
⊼	38.913	-1.176	1.176		-1.1760	
− 150'	4.783		4.708			
T.P.	34.130					
+ 150'	4.282		4.081			
⊼	38.412	-2.126	2.124		-2.1250	
− 150'	6.408		6.205			
T.P.	32.004					

NOTES RED. ____ JOB NO. 6940 SURVEY OF Slauson-Sepulveda
DATE ____ SURVEY BY Van Dercu
NOTES CHKD. ____ NOTES BY Van DATE 5-28-53
DATE ____ INDEXED C. Johnson DATE ____

F.B. 1794 PG. 35

76S420 353 8-49

PLEASE RETURN TO
LOS ANGELES COUNTY SURVEYOR
725 LOS ANGELES COUNTY ENGINEERING BLDG.

NOTE: ANY ADDITIONS OR CHANGES ON THIS SHEET MUST BE MADE OR CIRCLED IN RED INK, WITH DATE AND NAME OF PERSON MAKING CHANGE.

Do not extend notes this side of this line

JOB NO. 6940 SURVEY OF Slauson-Sepulveda
SURVEY BY Van Doren
NOTES BY Van DATE 5-28-53
INDEXED C. Johnson DATE
NOTES RED. DATE
NOTES CHKD. DATE

F.B. 1794 PG. 36

B.M.	1ST RUN	DIFF.	2ND RUN	3RD RUN	ADJ. ELEV.	DESCRIPTION
T.P.	32.004					T.P. per pg 35
+ 150'	3.184		3.063			
Π	35.188	-1.466	1.464		-1.4650	
− 150'	4.650		4.527			
T.P.	30.538					
+ 150'	7.152		7.089			
Π	37.690	+2.769	2.771		+2.7700	
− 150'	4.383		4.318			
T.P.	33.307					
+ 150'	4.234		4.183			
Π	37.541	-2.211	2.209		-2.2100	
− 150'	6.445		6.392			
T.P.	31.096					
+ 150'	1.439		1.337			
Π	32.535	-3.233	3.231		-3.2320	
− 150'	4.672		4.568			
T.P.	27.863					
+ 150'	4.106		4.008			
Π	31.969	-2.296	2.298		-2.2970	
− 150'	6.402		6.306			
T.P.	25.567					
+ 150'	4.545		4.478			
Π	30.112	+0.971	0.973		+0.9720	
− 150'	3.574		3.505			
T.P.	26.538					
+ 150'	4.003		3.925			
Π	30.541	-0.685	0.687		-0.6860	
− 150'	4.688		4.612			
T.P.	25.853					

76S420 353 8-49

PLEASE RETURN TO
LOS ANGELES COUNTY SURVEYOR
725 LOS ANGELES COUNTY ENGINEERING BLDG.

NOTE: ANY ADDITIONS OR CHANGES ON THIS SHEET MUST BE MADE OR CIRCLED IN RED INK, WITH DATE AND NAME OF PERSON MAKING CHANGE.

Do not extend notes this side of this line

B.M.	1ST RUN	DIFF.	2ND RUN	3RD RUN	ADJ. ELEV.	DESCRIPTION
T.P.	25.853					T.P. per pg 36
+ 150'	5.802		5.662			
⊼	31.655	+0.980	0.981		+0.9805	
− 150'	4.822		4.681			
T.P.	26.833					
+ 150	4.559		4.484			
⊼	31.392	−0.354	0.357		−0.3555	
− 150'	4.913		4.841			
T.P.	26.479					
+ 100'	5.373		5.327			
⊼	31.852	+2315	2.318		+2.3165	
− 100	3.058		3.009			
T.P.	28.794					
+ 90'	7.258		7.163			
⊼	36.052	+4.025	4.023		+4.0240	+2.0630 (17)
(Fd) 90'	3.233		3.140			
27-35	32.819				32.831	F.C. BM 115-231 Elev = 32.831 FB 1794 [illegible] Ballona Creek & Inglewood Blvd N'ly abutement of Bridge N.W. [illegible] 4" standard F.C. disk. 2'± W. of [illegible]

NOTES RED. ____ JOB NO. 6940 SURVEY OF Slauson-Sepulveda
DATE ____ SURVEY BY Van Dervin
NOTES CHKD. ____ NOTES BY Van DATE 5-28-53
DATE ____ INDEXED [illegible] DATE ____

F.B. 1794 PG. 37

F. B. 1794 PG. 38

JOB NO. 6940 SURVEY OF Slauson-Sepulveda NOTES RED.
SURVEY BY Van Deren DATE
NOTES BY Van DATE 5-28-53 NOTES CHKD.
INDEXED DATE DATE

B.M.	1ST RUN	DIFF.	2ND RUN	3RD RUN	ADJ. ELEV.	DESCRIPTION

Do not extend notes this side of this line

PLEASE RETURN TO
LOS ANGELES COUNTY SURVEYOR
725 LOS ANGELES COUNTY ENGINEERING BLDG.

NOTE: ANY ADDITIONS OR CHANGES ON THIS SHEET MUST BE MADE OR CIRCLED IN RED INK, WITH DATE AND NAME OF PERSON MAKING CHANGE.

765420 353 6-49

PWFB 1016 439

F.B. 1798 Pg. 39

Name Ck'd by Galli
Map No.
Office Work
Checked
Date

Survey of Slauson-Sepulveda
W. O. 6940 Tape No. 079 St'd. 68 °F
Surveyed by Blanchard
Notes Blanchard Date 5-5-53
Indexed C. Johnson

STREET CENTER LINES

OF

SLAUSON-SEPULVEDA STORM DRAIN

J. N 6940

JUNE 1953

Blanchard
Shoemaker
Yharriet
Joge
Schenfeldt

Note: Any Additions or Changes on This Sheet Must be Made or Circled in Red Ink With Date and Name of Person Making Change.

Do not extend notes this side of this line.

RETURN TO
LOS ANGELES COUNTY SURVEYOR
726 LOS ANGELES COUNTY
ENGINEERING BLDG.

76F3096 247 2-51

F.B. 1794 PG. [illegible]

PWFB 1016

440, 441, 442, 443

INDEX

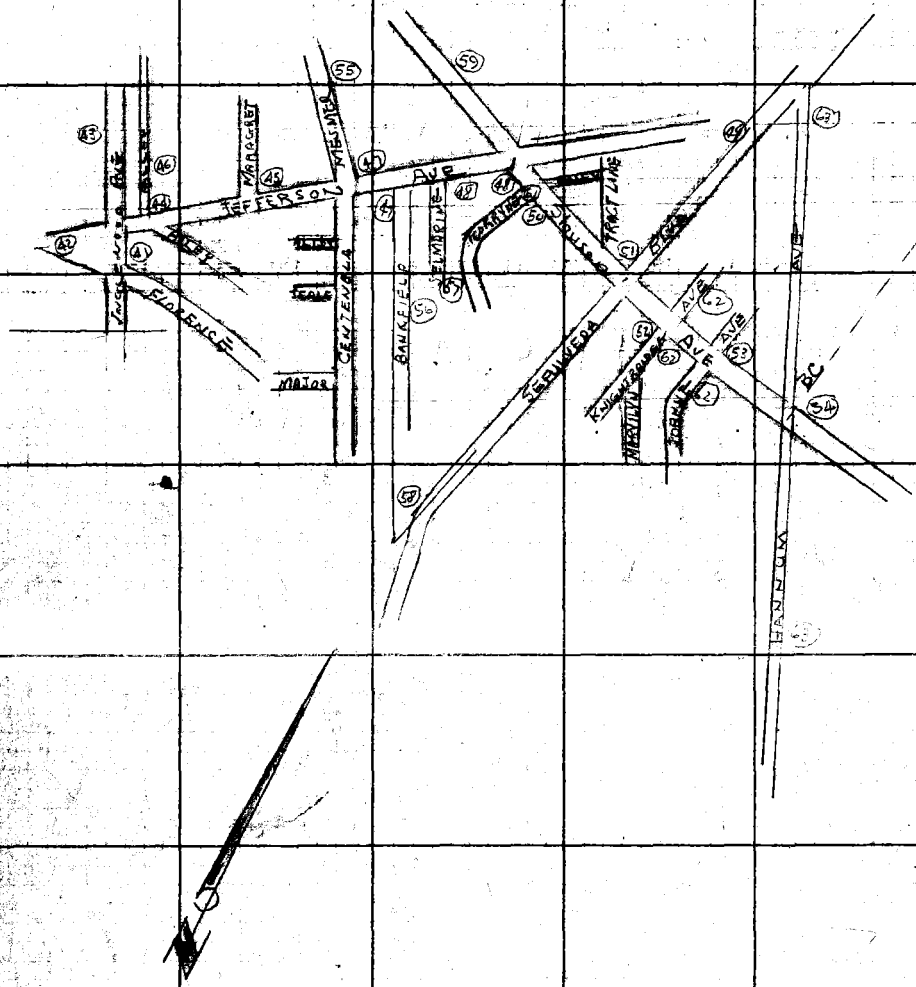

RETURN TO
LOS ANGELES COUNTY SURVEYOR
725 LOS ANGELES COUNTY
ENGINEERING BLDG.

Do not extend notes this side of this line.

Note: Any Additions or Changes on This Sheet Must be Made or Circled in Red Ink With Date and Name of Person Making Change.

PWFB 1016 444

F.B. 1794 Pg. 41

Map No.
Office Work
Checked
Date

W.O. 6940 Tape No. 029 St'd 58 °F
Surveyed by F.H. Blanchard
Notes Blanchard Date
Indexed C. Johnson

311.79 @ T64 = 311.78

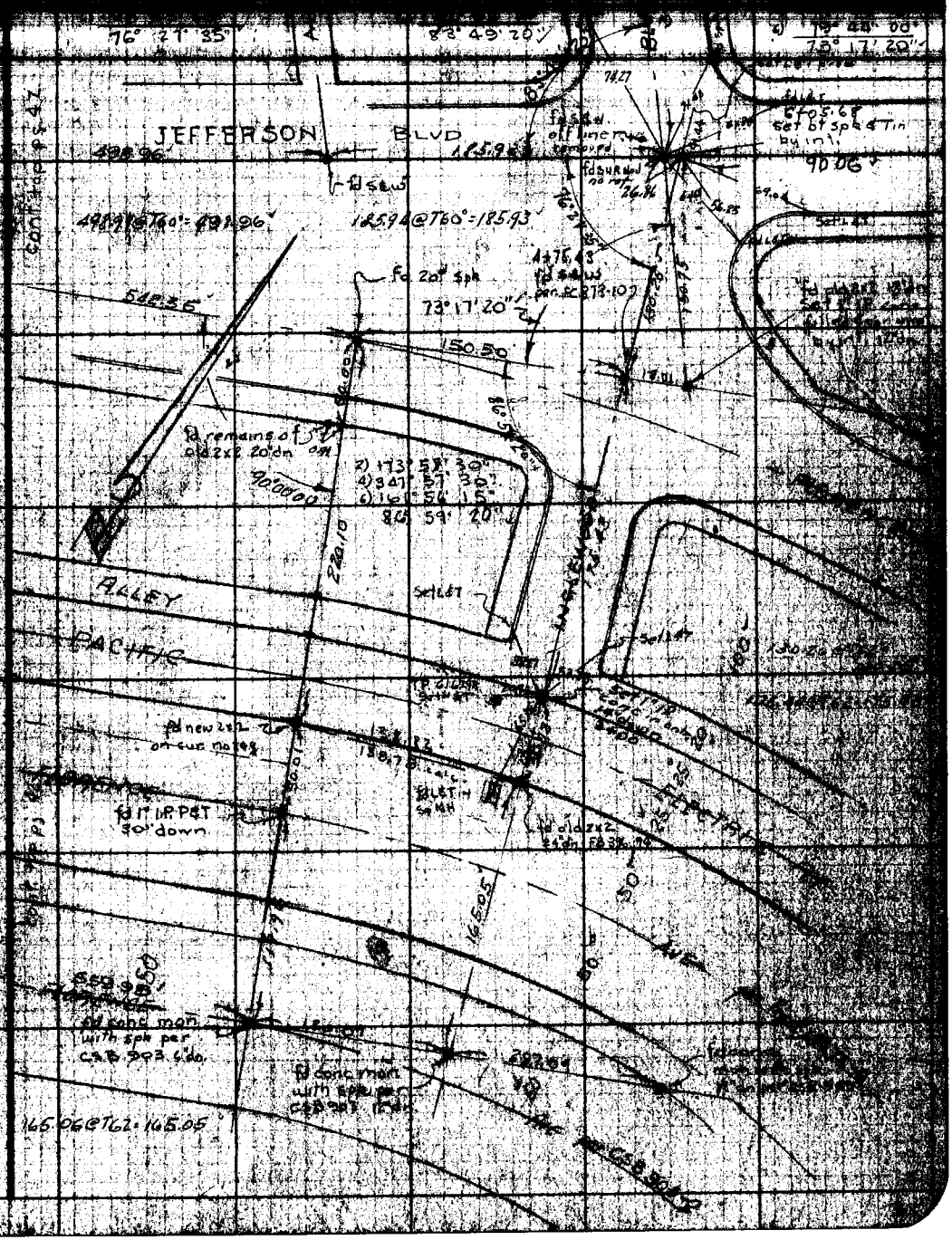

F.B. 794 PG. 42

RETURN TO
LOS ANGELES COUNTY SURVEYOR
725 LOS ANGELES COUNTY
ENGINEERING BLDG.

Do not extend notes this side of this line.

Note: Any Additions or Changes on This Sheet Must be Made or Circled in Red Ink With Date and Name of Person Making Change.

PWFB 1016 446, 447, 4[illegible]

Notes Chkd by Galli	Survey of Slavonia - [illegible]
Map No.	W. O. 6940 Tape No. 029 St'd. 68 °F
Office Work	Surveyed by F.H. Blanchard
Checked	Notes Blanchard Date 4-1-53
Date	Indexed [illegible] Johnson

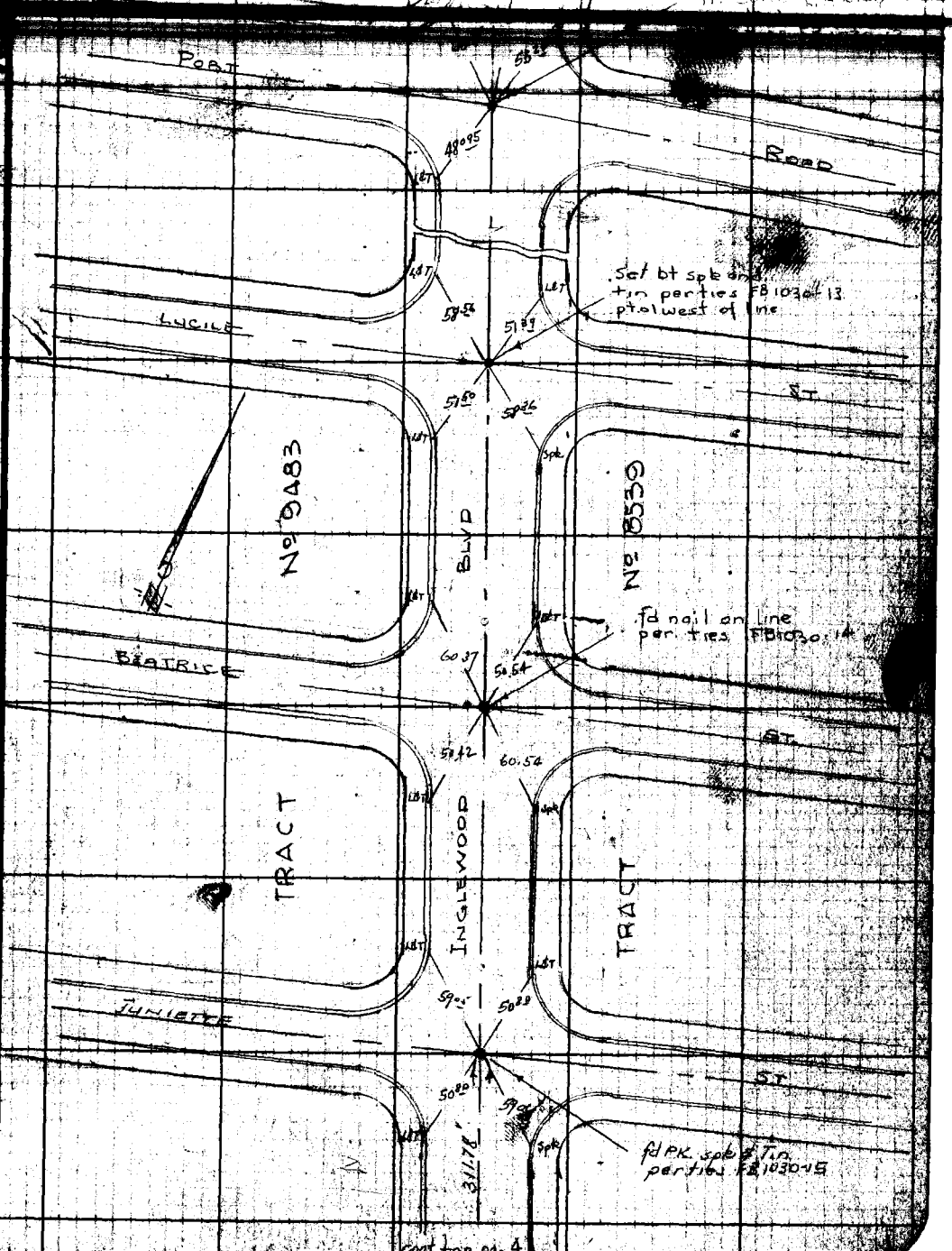

Note: Any Additions or Changes on this Sheet Must be Made as Circled in Red Ink With Date and Name of Person Making Change.

Do not extend notes this side [illegible]

RETURN TO LOS ANGELES COUNTY SURVEYOR 6 LOS ANGELES COUNTY ENGINEERING BLDG.

76F3098 247 [illegible]

cont top pg. 4

cont. left side pg-45

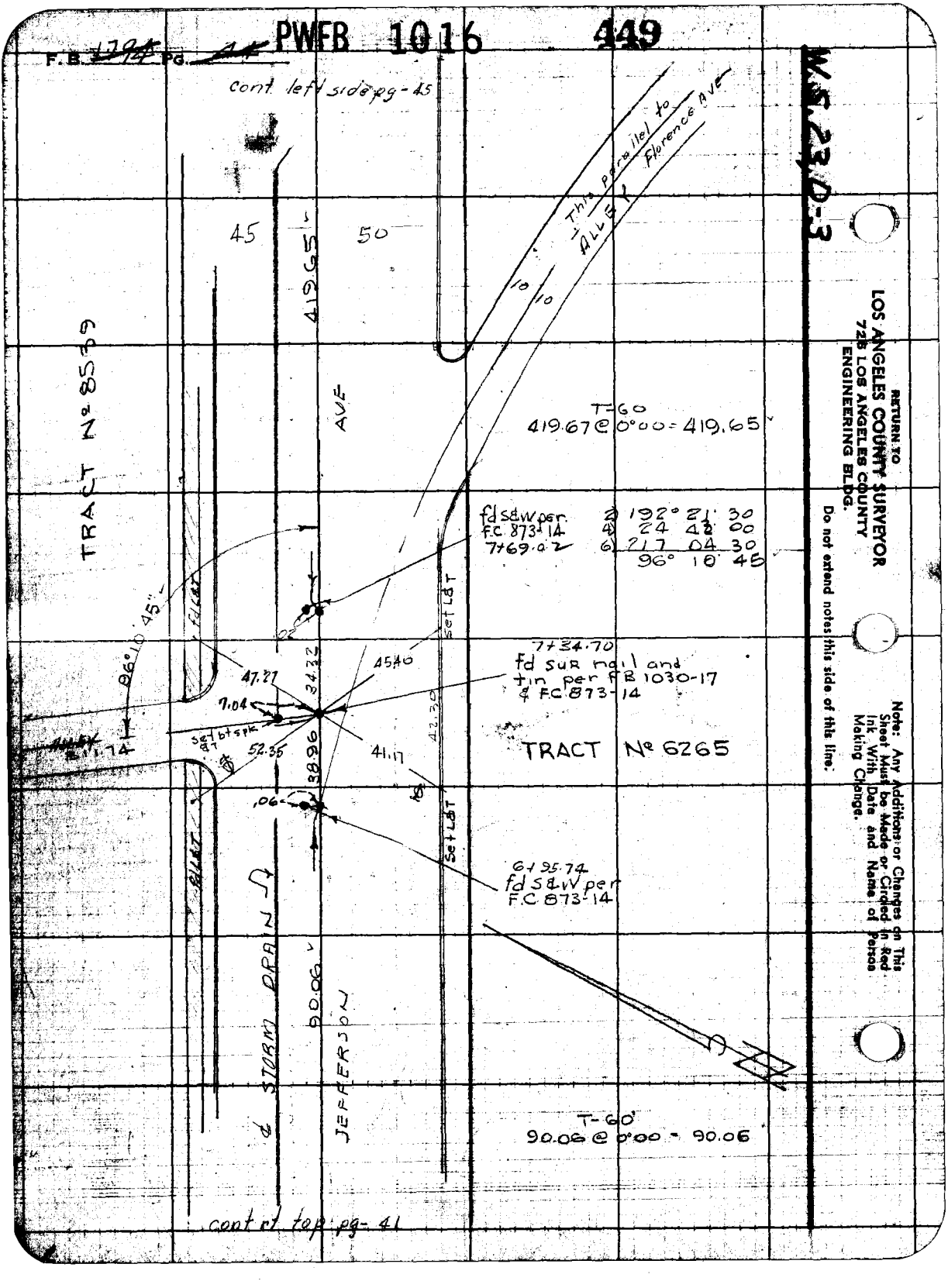

cont. rt. top pg-41

RETURN TO
LOS ANGELES COUNTY SURVEYOR
72B LOS ANGELES COUNTY
ENGINEERING BLDG.
Do not extend notes this side of this line.
Note: Any Additions or Changes on This Sheet Must be Made or Circled in Red Ink With Date and Name of Person Making Change.

PWFB 1016 450, 451

F.B. 1294 Pg. 45

Notes Cr'd by Gatti

Map No.

Office Work

Checked

Date

W. O. 6940 Tape No. 028 St'd. 68 °F

Surveyed by F.H. Blanchard

Notes Blanchard Date 4-10-53

Indexed A. C. Johnson

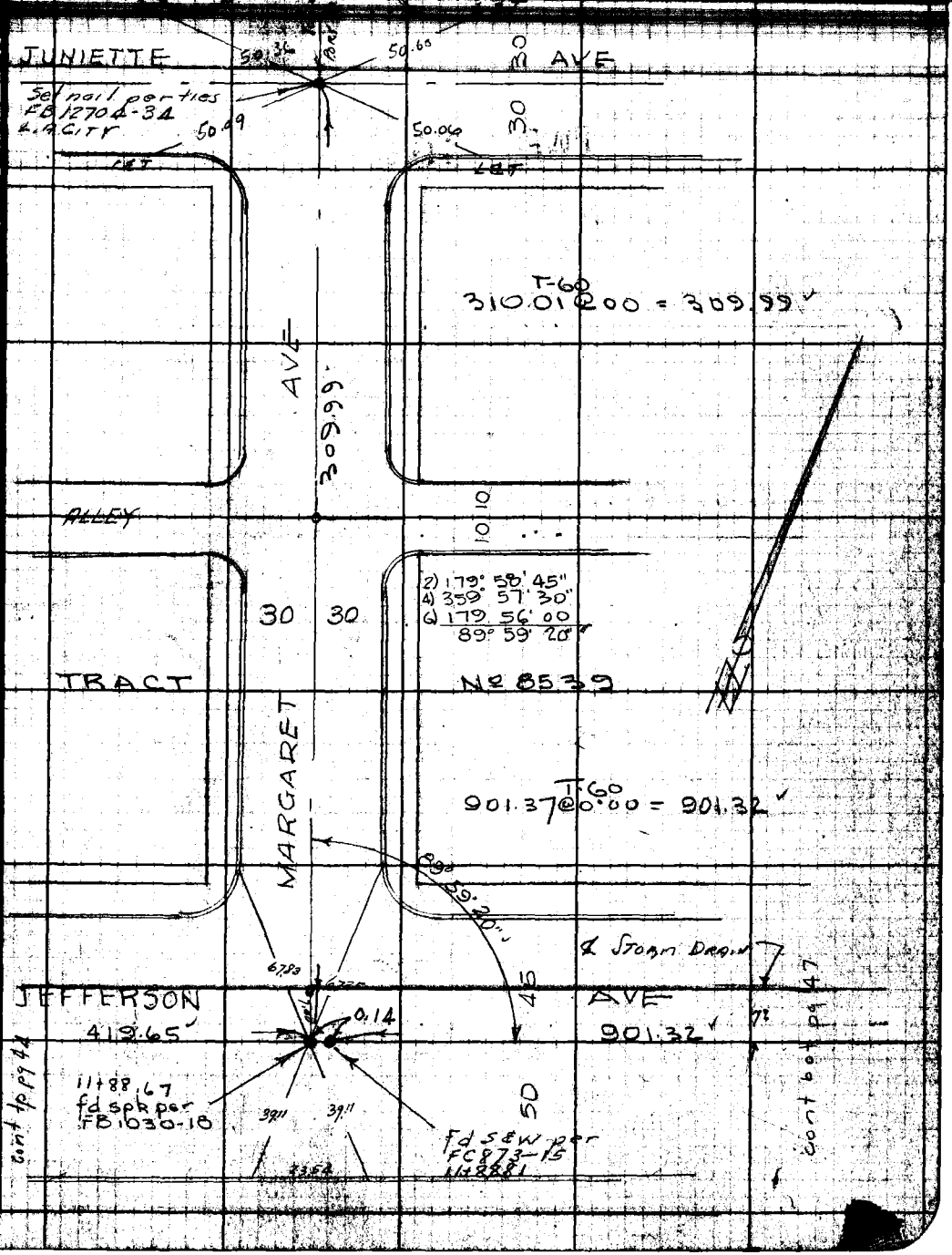

Note: Any Additions or Changes on This Sheet Must Be Made or Circled in Red Ink With Date and Name of Person Making Change.

Do not extend notes this side of this line.

RETURN TO
LOS ANGELES COUNTY SURVEYOR
726 LOS ANGELES COUNTY
ENGINEERING BLDG.

75F3098 247 2-51

F.B. ~~1794~~ PG. ~~46~~

PWFB 1016

452

W.S. 23 D-3

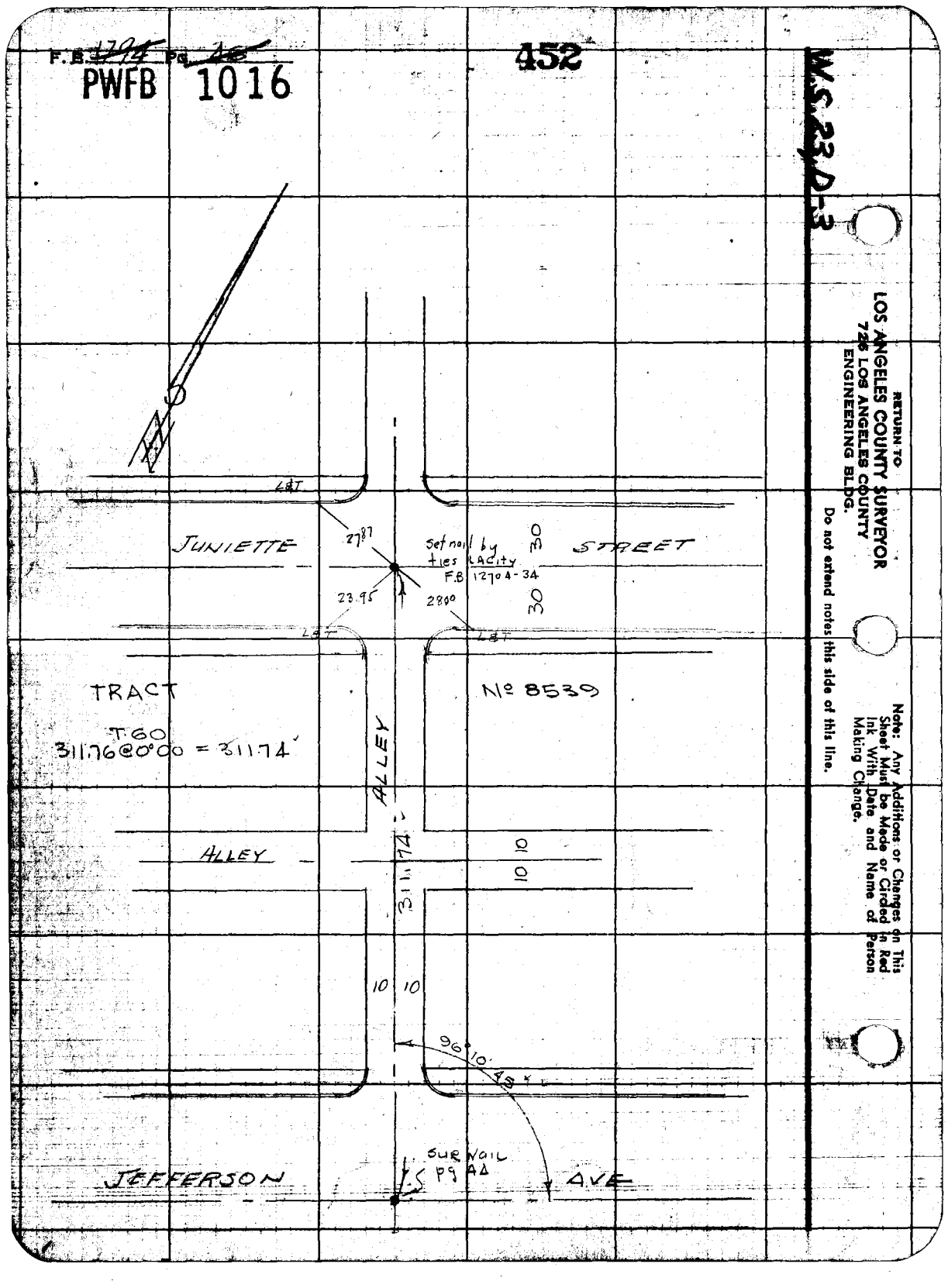

RETURN TO
LOS ANGELES COUNTY SURVEYOR
726 LOS ANGELES COUNTY
ENGINEERING BLDG.

Do not extend notes this side of this line.

Note: Any Additions or Changes on This Sheet Must be Made or Circled in Red Ink With Date and Name of Person Making Change.

PWFB 1016 453, 454

F.B. 1294 Pg. 47

Map No.

Checked

Date

W.O. 6540 Tape No. 029 St'd 68 °F

F.H. Blanchard

Notes Blanchard Date 5-7-53

Indexed

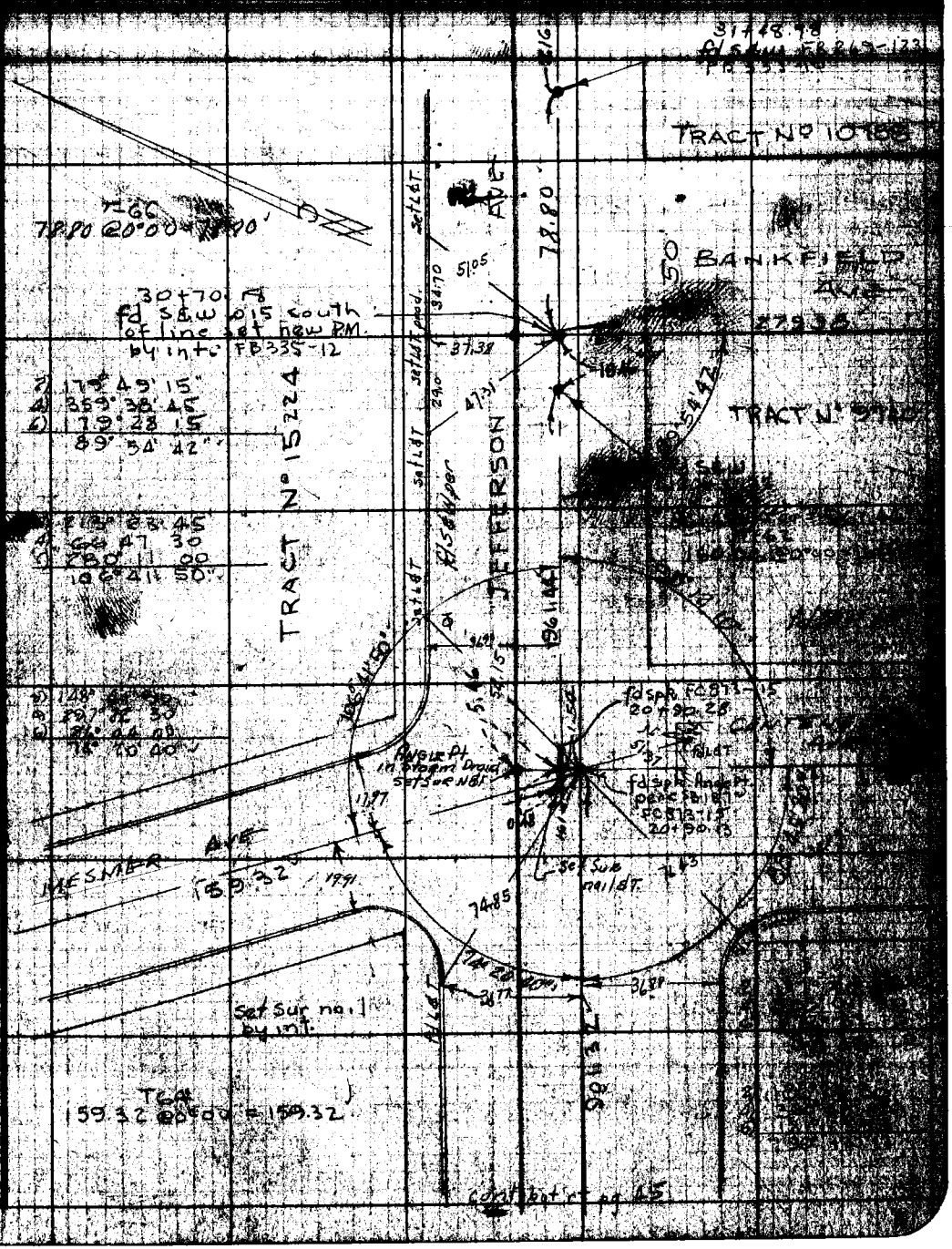

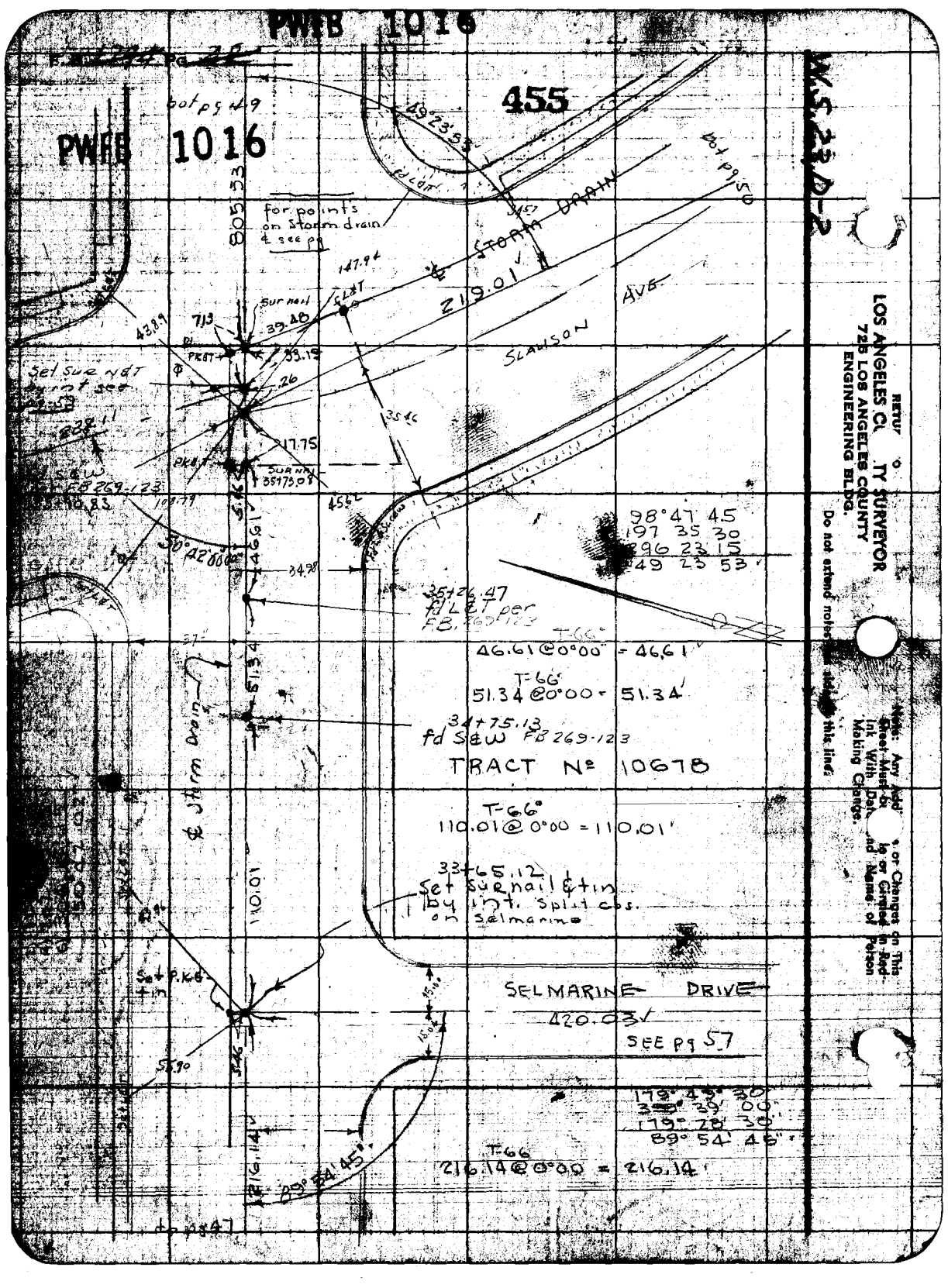
PWFB 1016
455
PWFB 1016
W.S. 23 D-2
bot pg 49
49°23'53"
for points on storm drain & see pg
805.53
STORM DRAIN
219.01
SLAUSON AVE
147.94
Sur nail
39.48
33.19
43.89
7.13
Set sur N&T by int see
.26
17.75
Sur nail 35+73.08
35.46
45.62
FB 269-123
50°42'00"
46.61
34.98
98°47'45
197 35 30
296 23 15
49 23 53
35+26.47
fd L&T per FB 269-123
T-66°
46.61 @ 0°00' = 46.61'
T-66°
51.34 @ 0°00 = 51.34'
34+75.13
fd S&W FB 269-123
TRACT Nº 10678
T-66°
110.01 @ 0°00 = 110.01'
33+65.12
Set sur nail & tin by int. split cbs. on Selmarine
℄ Storm Drain
110.01
Set P.K.& tin
SELMARINE DRIVE
420.03
SEE pg 57
179°45'30
179°28'30
89°54'45"
T-66
216.14 @ 0°00 = 216.14'
89°54'45"
216.14
to pg 47
RETU
LOS ANGELES C TY SURVEYOR
725 LOS ANGELES COUNTY
ENGINEERING BLDG.
Do not extend notes
this line
Note: Any Add or Changes on This Sheet Must Be Circled in Red Ink With Date and Name of Person Making Change.

PWFB 1016 456

F.B. 1794 Pg. 47

Map No.

Checked

Date

Stevens Sequoia Co.

W. O. 634 Tape No. 029 St'd. 58 °F

Surveyed by Blanchard

Notes Blanchard Date

Indexed

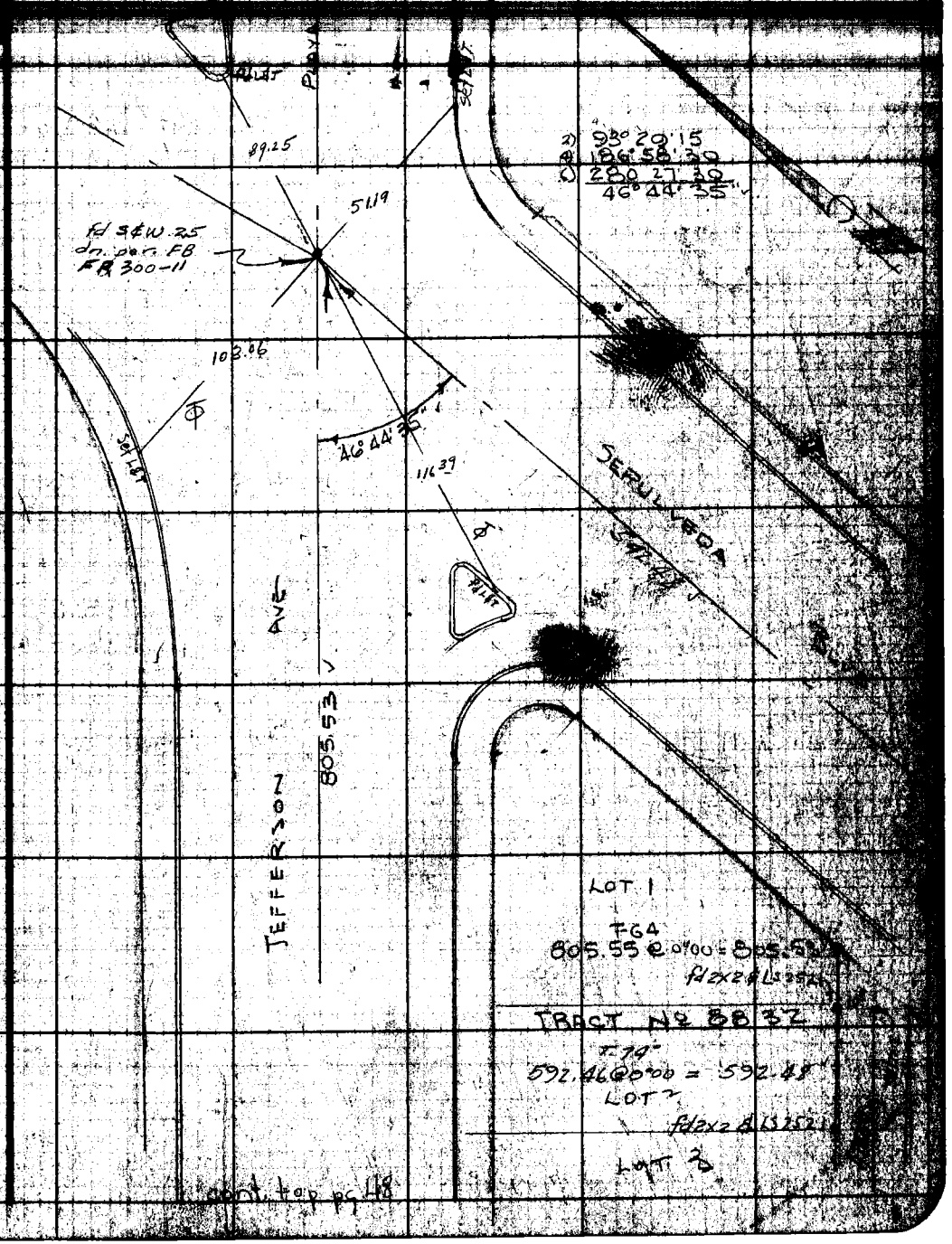

cont. top pg 48

Note: Any Additions or Changes on This Sheet Must be Made or Circled in Red Ink With Date and Name of Person Making Change.

Do not submit notes this side of this line.

LOS ANGELES COUNTY SURVEYOR
726 LOS ANGELES COUNTY
ENGINEERING BLDG.

PWFB 1016 457

W.S. 23 D-2

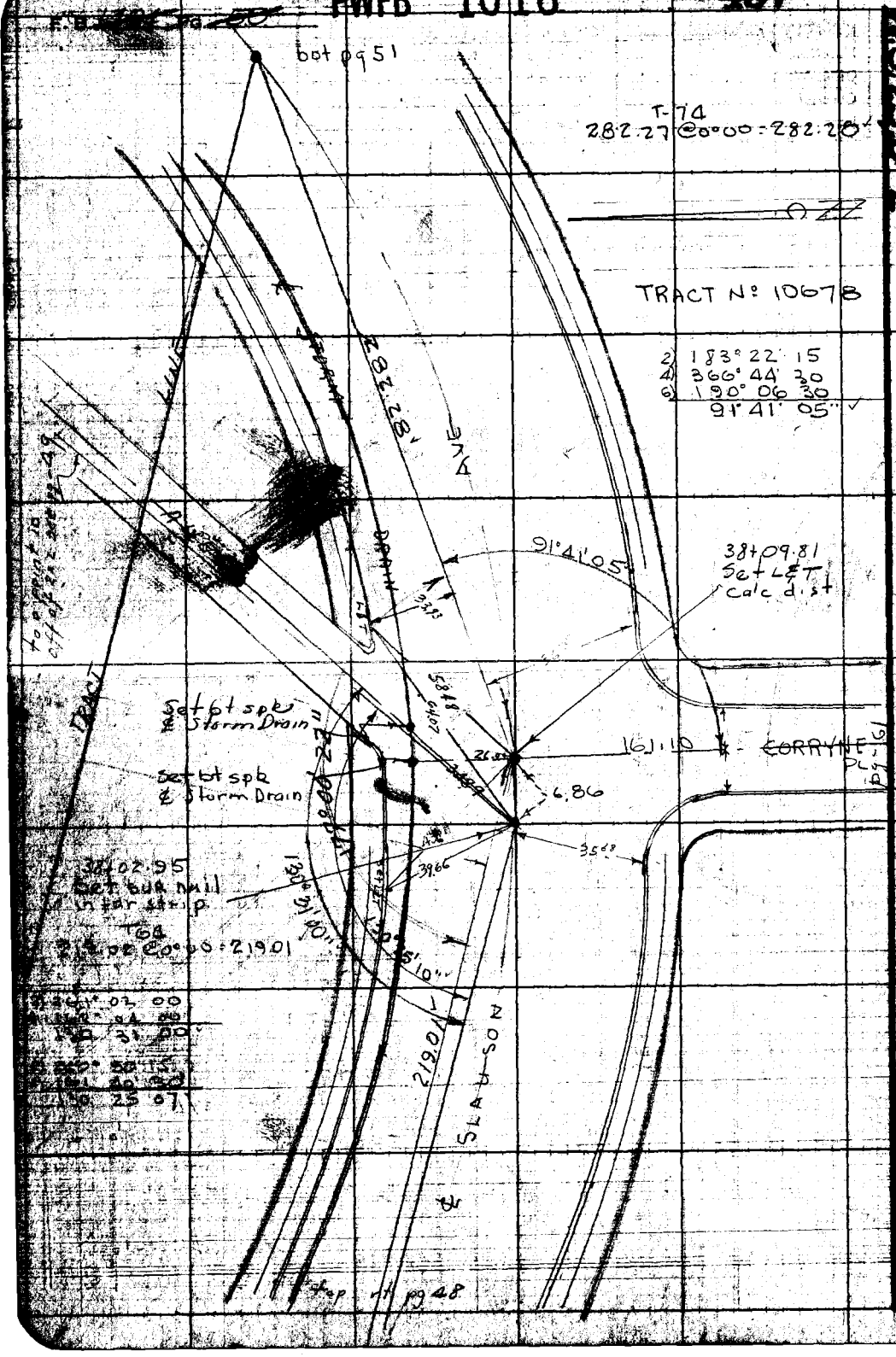

RETURN
LOS ANGELES COUNTY SURVEYOR
725 LOS ANGELES COUNTY
ENGINEERING BLDG.

Do not extend notes this side of this line.

Note: Any Additions or Changes on This Sheet Must be Made or Circled in Red Ink With Date and Name of Person Making Change.

PWFB 1016 458

F.B. 1794 Pg. 51

Map No.

Office Work

Checked

Date

Slauson Sepulveda

W. O. Tape No. 029 St'd. 68 °F

Surveyed by Blanchard

Notes Blanchard Date 6-18-53

Indexed

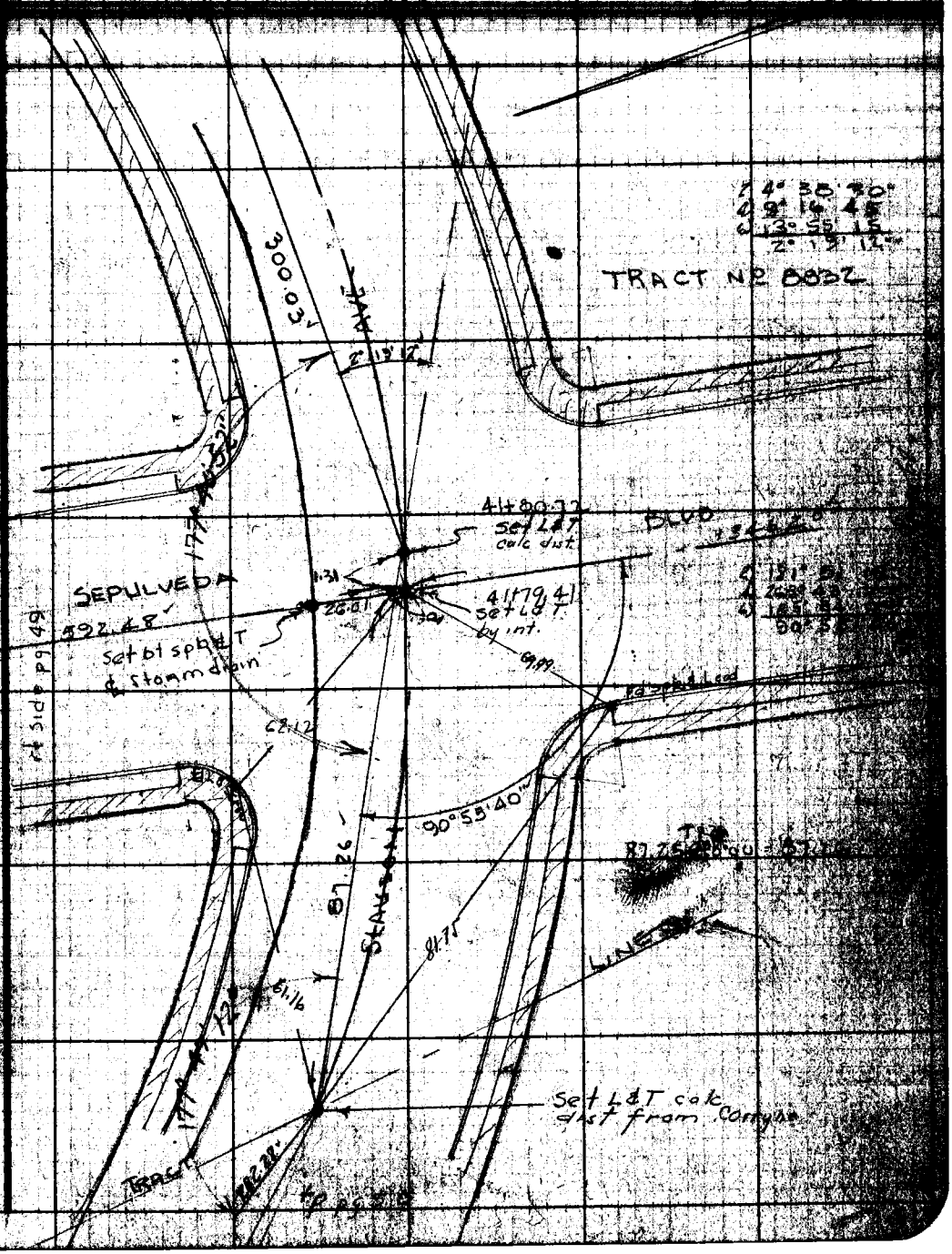

PWFB 1016 bot pg 53

459

W.S. 23 D-2

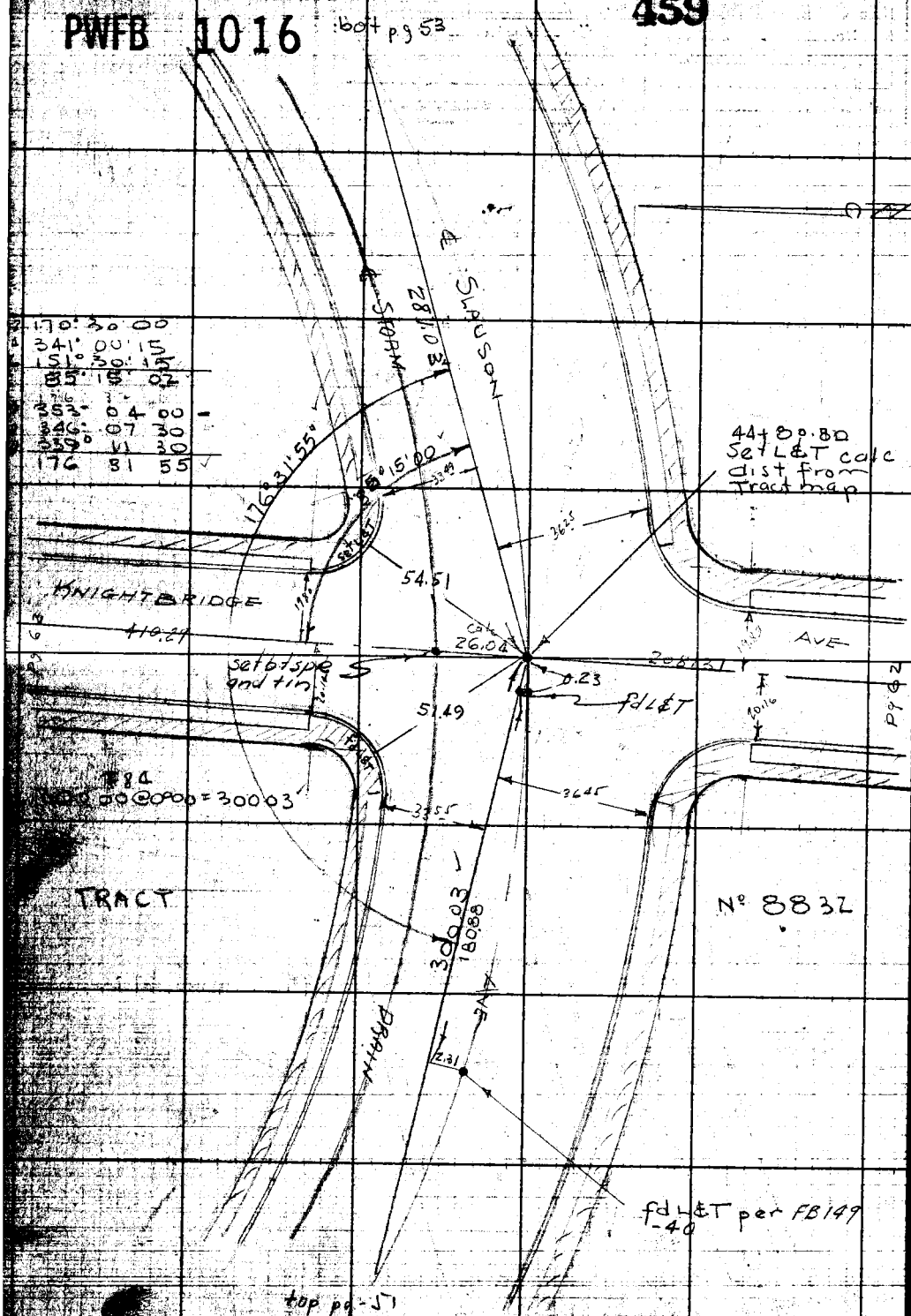

RETURN TO
LOS ANGELES COUNTY SURVEYOR
725 LOS ANGELES COUNTY
ENGINEERING BLDG.

Do not extend notes this side of this line.

Note: Any Additions or Changes on This Sheet Must be Made or Circled in Red Ink With Date and Name of Person Making Change.

PWFB 1016 460

F.B. 1794 Pg. 53

Map No.
Office Work
Checked
Date

W.O. 6910 Tape No. 029 St'd. 68 °F
Surveyed by: Blanchard
Notes Blanchard Date 5-18-53
Indexed

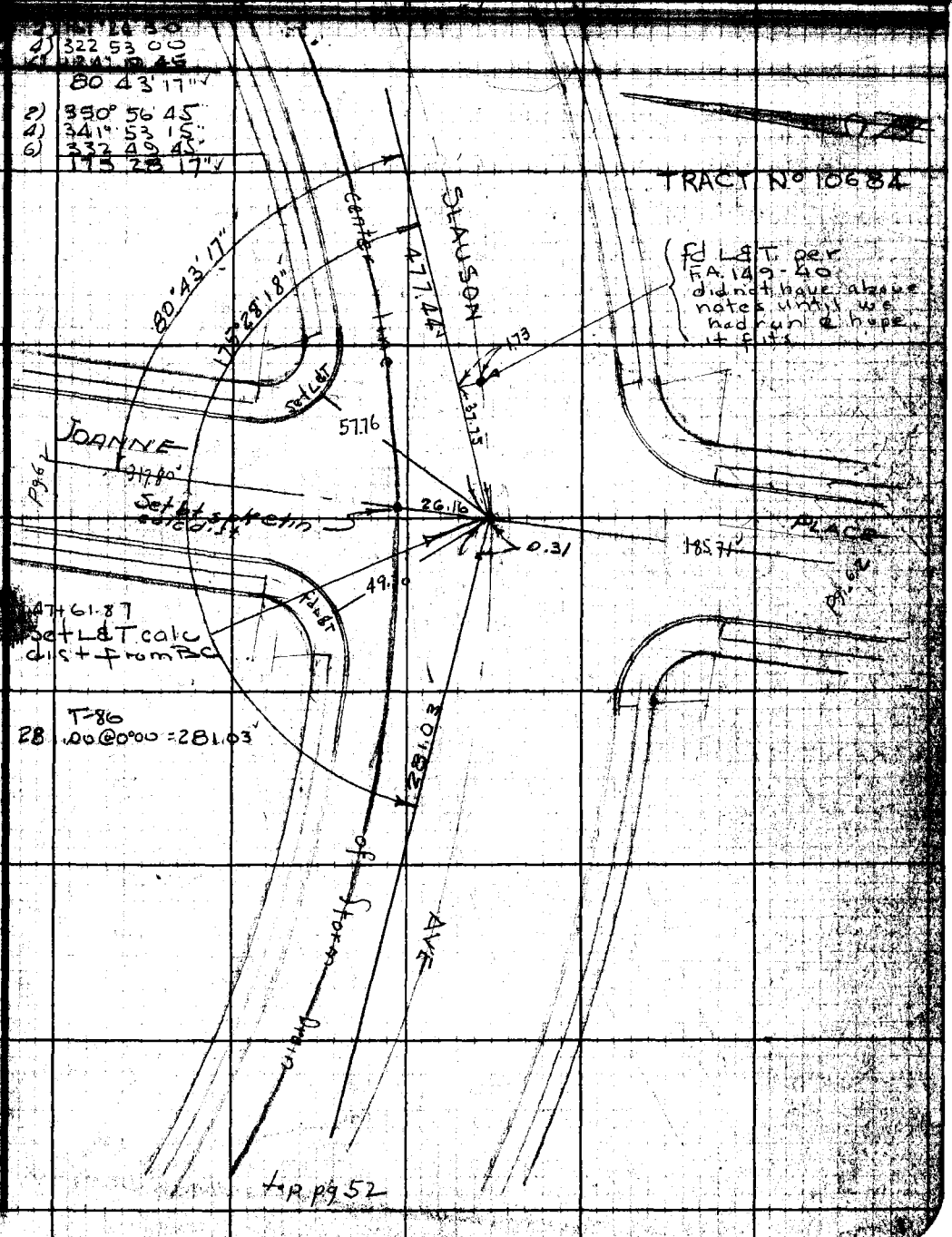

Note: Any Additions or Changes on This Sheet Must be Made or Circled in Red Ink With Date and Name of Person Making Change.

Do not [illegible] this side of this line.

RETURN TO:
LOS ANGELES COUNTY SURVEYOR
726 LOS ANGELES COUNTY
ENGINEERING BLDG.

76F3098 247 2-51

RETURN TO
LOS ANGELES COUNTY SURVEYOR
726 LOS ANGELES COUNTY
ENGINEERING BLDG.

Note: Any Additions or Changes on This Sheet Must be Made or Circled in Red Ink With Date and Name of Person Making Change.

Do not extend notes this side of this line.

W.S. 23, D-2

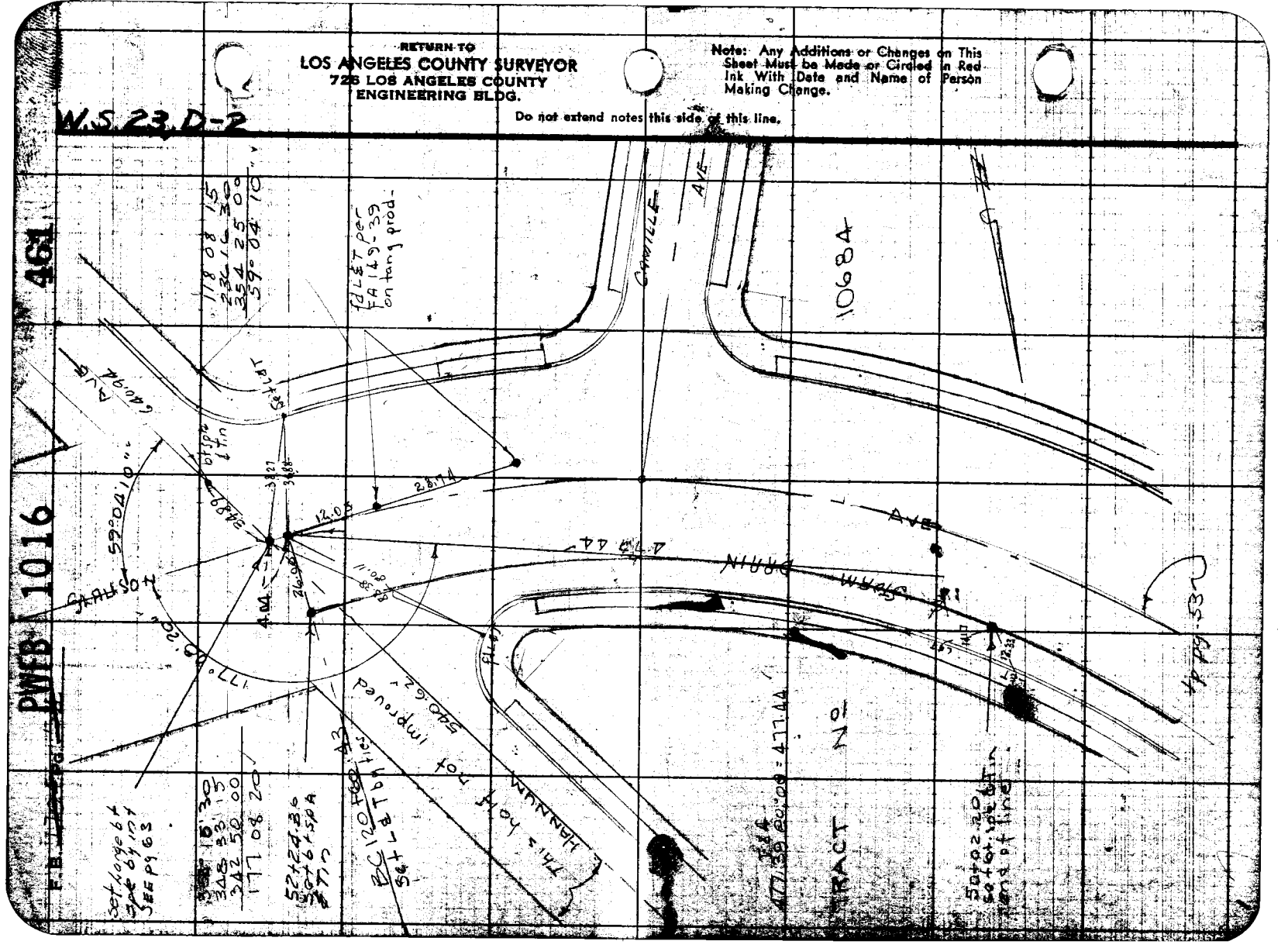

PWFB 1016 462, 463

F.B. ~~1794~~ Pg. ~~55~~

Notes Chk'd by Galli

Map No.

Office Work

Checked

Date

Survey Sequence

W.O. 6940 Tape No. 025 St'd. 68 °F

Surveyed by F.H. BLANCHARD

Notes F.H. BLANCHARD

Indexed

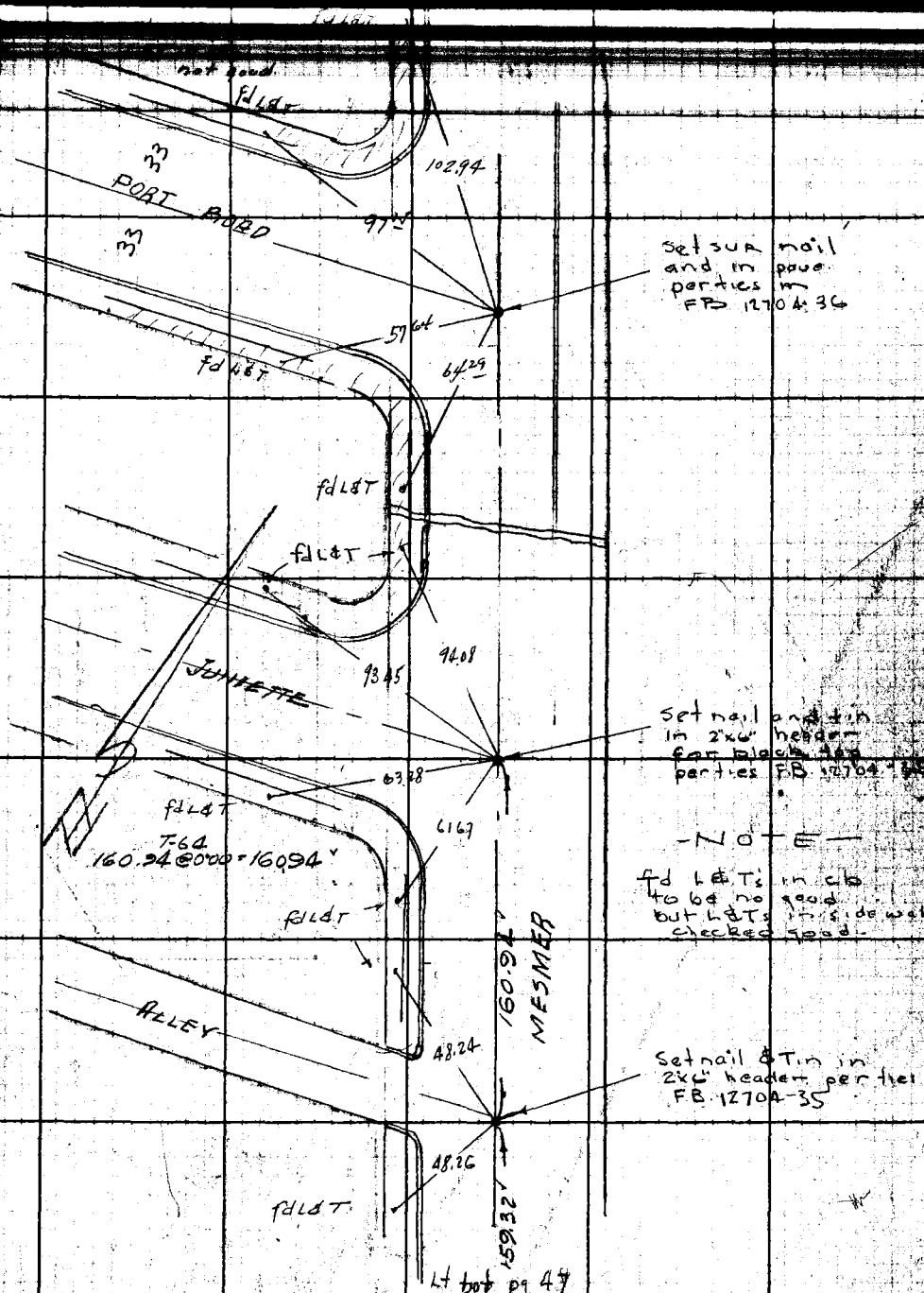

Note: Any Additions or Changes on This Sheet Must be Made or Circled in Red Ink With Date and Name of Person Making Change.

Do not extend notes this side of this line.

RETURN TO
LOS ANGELES COUNTY SURVEYOR
726 LOS ANGELES COUNTY
ENGINEERING BLDG.

76F3095 247 2-51

PWFB 1016 464

F.B. ~~1794~~ Pg ~~56~~

rt side pg #7

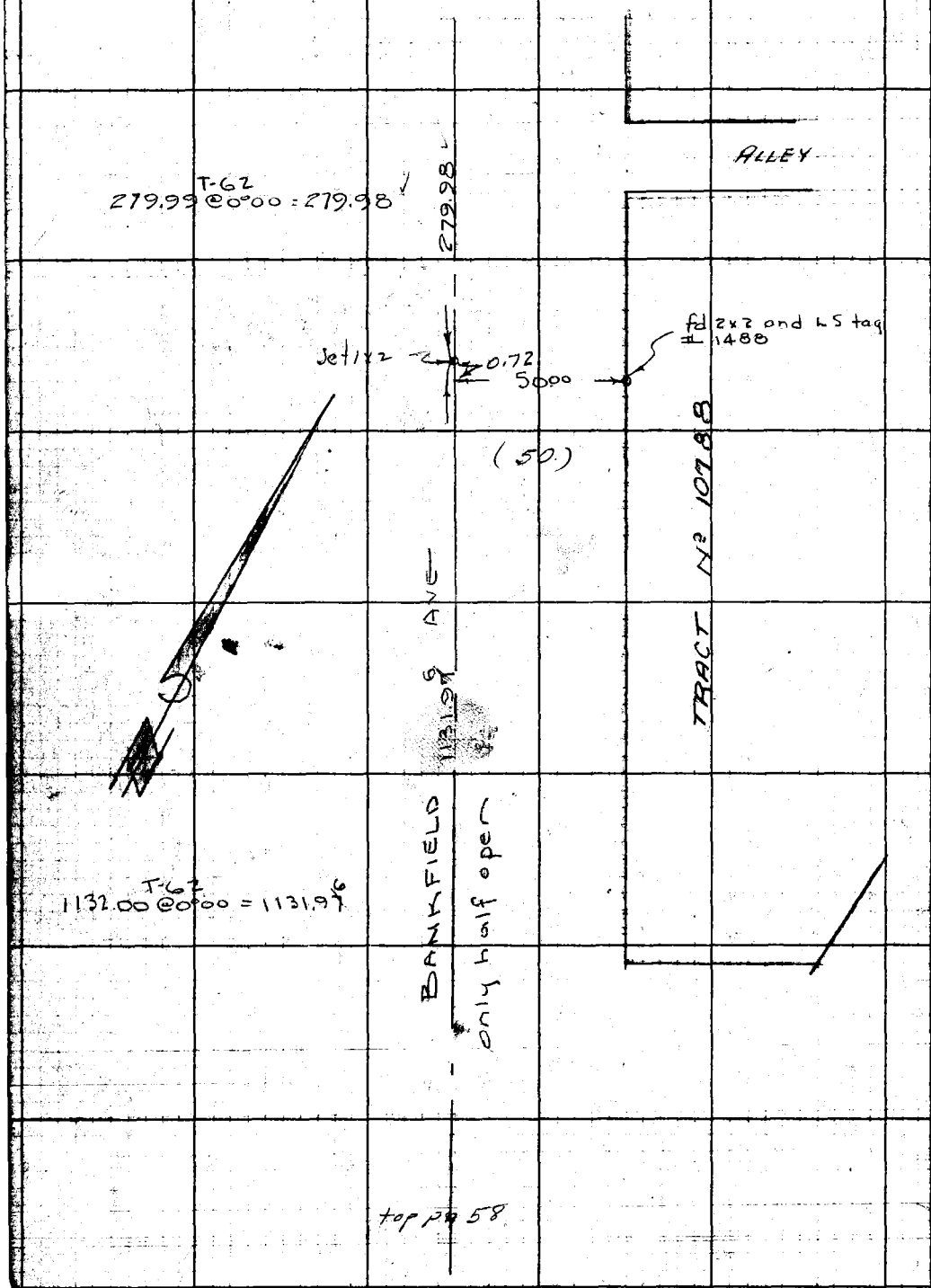

top pg 58

RETURN TO
LOS ANGELES COUNTY SURVEYOR
726 LOS ANGELES COUNTY
ENGINEERING BLDG.

Do not extend notes this side of this line.

Note: Any Additions or Changes on This Sheet Must be Made or Circled in Red Ink With Date and Name of Person Making Change.

PWFB 1016 465

F.B. 1794 Pg. 57

Notes Cd by Galli
Map No.
Office Work
Checked
Date

Survey of
W.O. Tape No. 029 St'd 68° °F
Surveyed by Blanchard
Notes Blanchard Date 5-17-53
Indexed

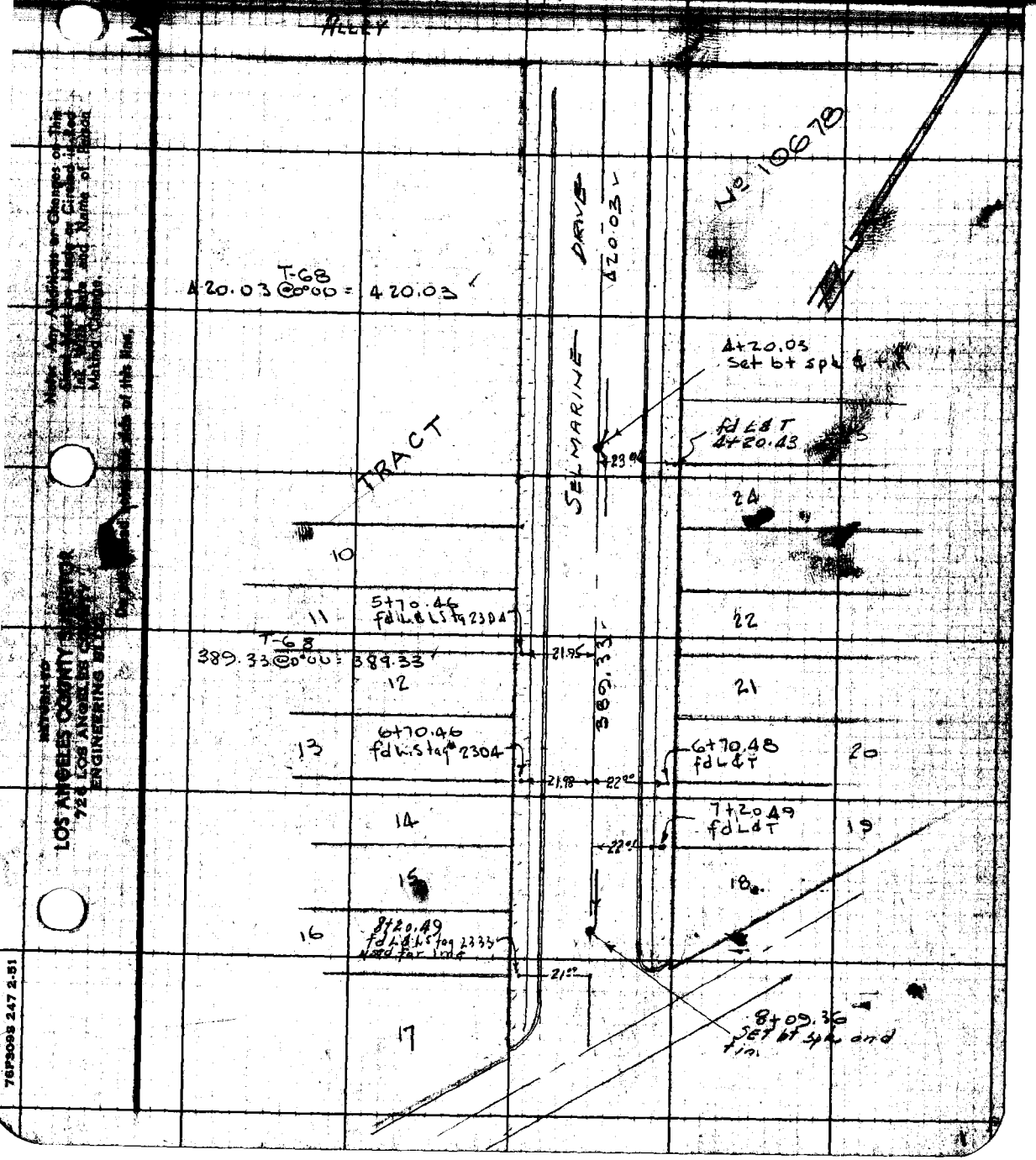

Notes: Any Additions or Changes on this Sheet Must be Made or Circled in Red Ink With Date and Name of Person Making Change.

Do not [illegible] the sides of this line.

RETURN TO
LOS ANGELES COUNTY SURVEYOR
726 LOS ANGELES COUNTY
ENGINEERING BLDG.

76P3098 247 2-51

PWFB 1016 466, 467

F.B. ~~1794~~ Pg ~~58~~

W.S. 23D-3

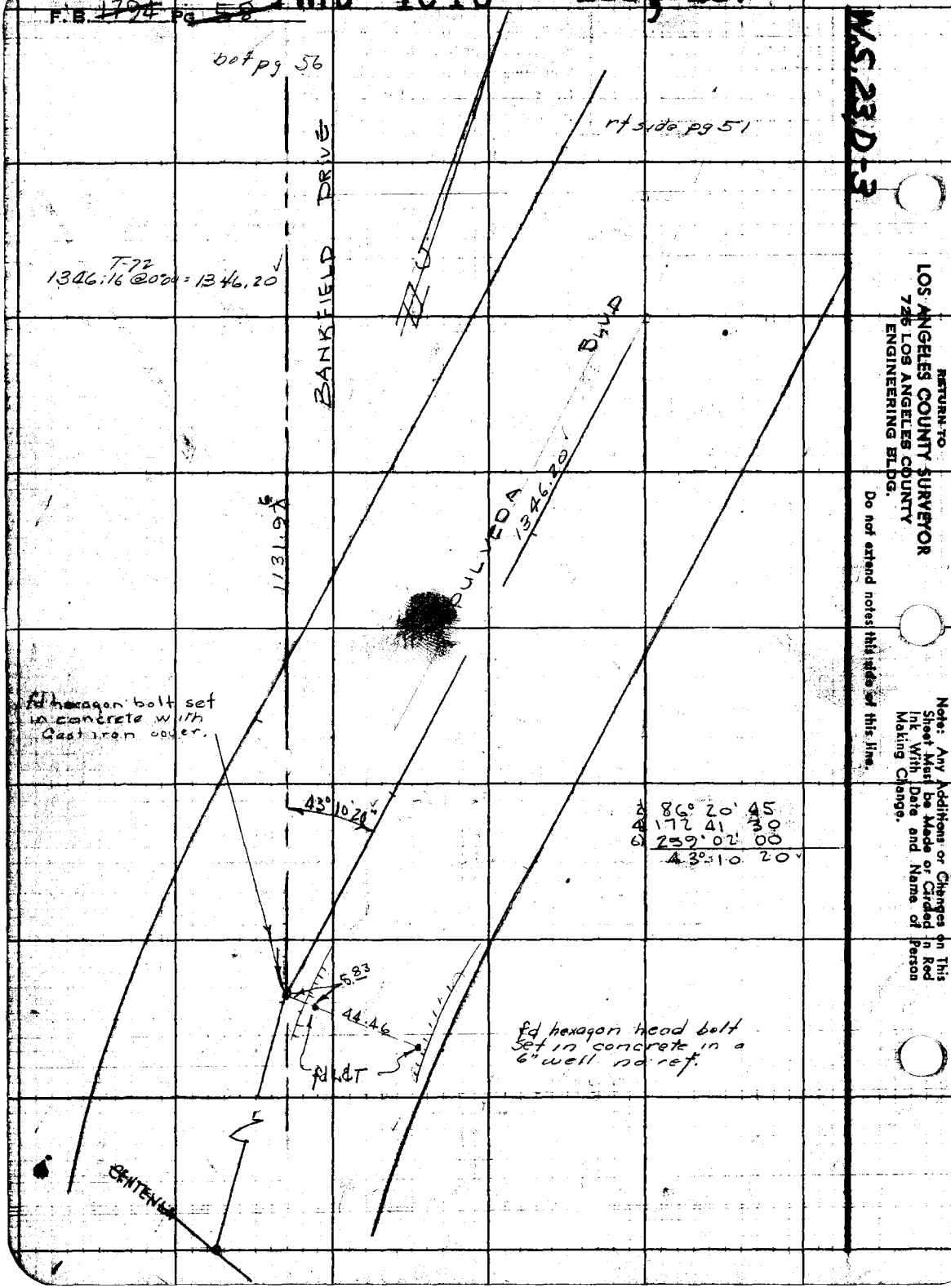

RETURN TO
LOS ANGELES COUNTY SURVEYOR
726 LOS ANGELES COUNTY
ENGINEERING BLDG.

Do not extend notes this side of this line.

Notes: Any Additions or Changes on This Sheet Must be Made or Circled in Red Ink With Date and Name of Person Making Change.

PWFB 1016

468

F. B. ~~1794~~ Pg. ~~59~~

Notes Ck'd by Galli
Map No.
Office Work
Checked
Date

Survey of Slauson-Sepulveda CO
W. O. 6940 Tape No. 029 St'd. 68 °F
Surveyed by Blanchard
Notes Blanchard Date 5-17-53
Indexed

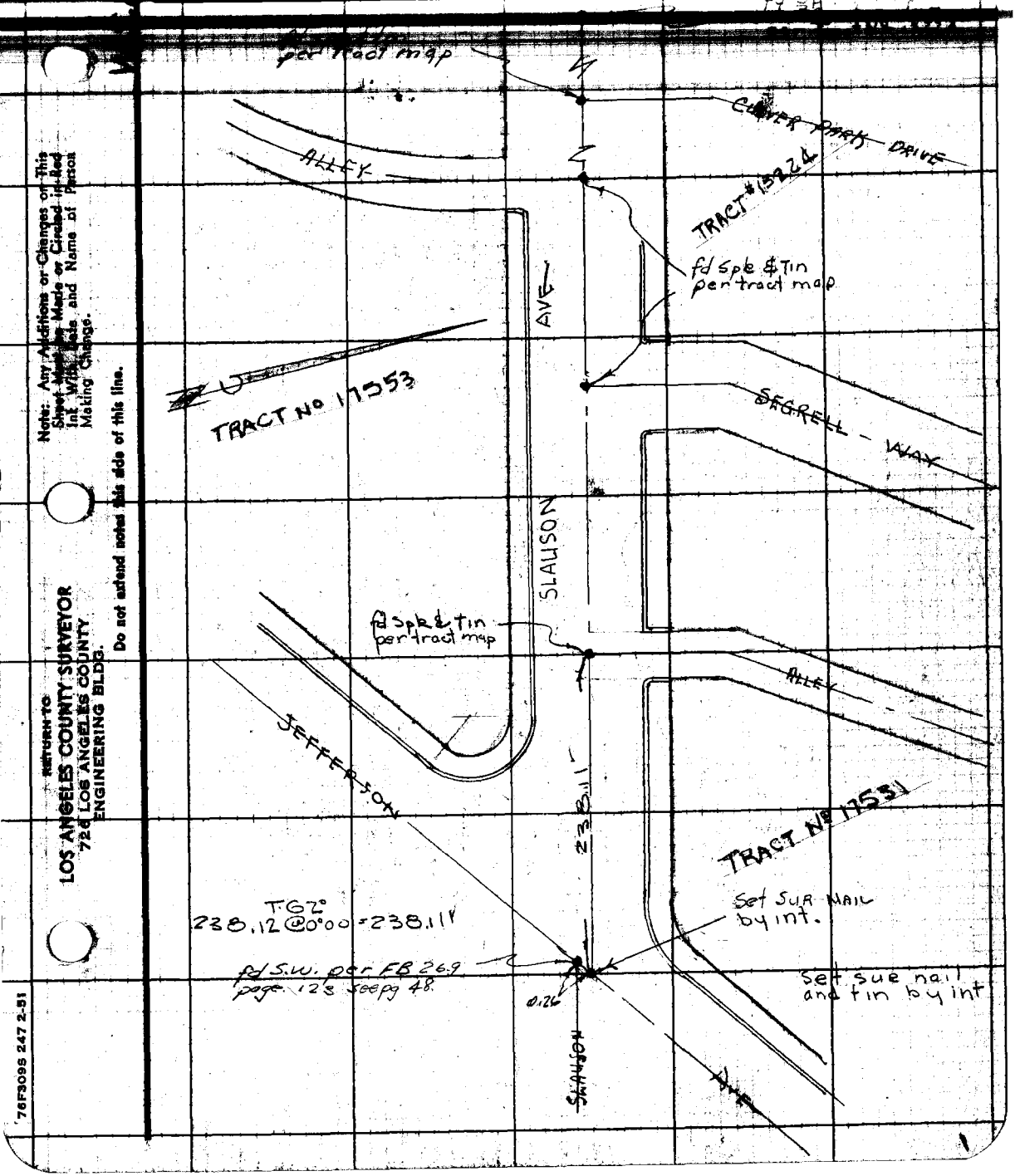

Note: Any Additions or Changes on This Sheet Must be Made or Circled in Red Ink With Date and Name of Person Making Change.

Do not extend notes this side of this line.

RETURN TO
LOS ANGELES COUNTY SURVEYOR
726 LOS ANGELES COUNTY
ENGINEERING BLDG.

76F309S 247 2-51

RETURN TO
LOS ANGELES COUNTY SURVEYOR
726 LOS ANGELES COUNTY
ENGINEERING BLDG.

Note: Any Additions or Changes on This Sheet Must be Made or Circled in Red Ink With Date and Name of Person Making Change.

Do not extend notes this side of this line.

F.B. 1794 PG. 60

PWFB 1016 469

F.B. 1794 Pg. 6

Calc. Ck'd by Galli
Map No.
Office Work
Checked
Date

Survey of Stauson - Sepulveda Ft.
W. 06940 Tape No. 029 St'd. 68 °F
Surveyed by Blanchard
Notes Blanchard Date 5-17-53
Indexed

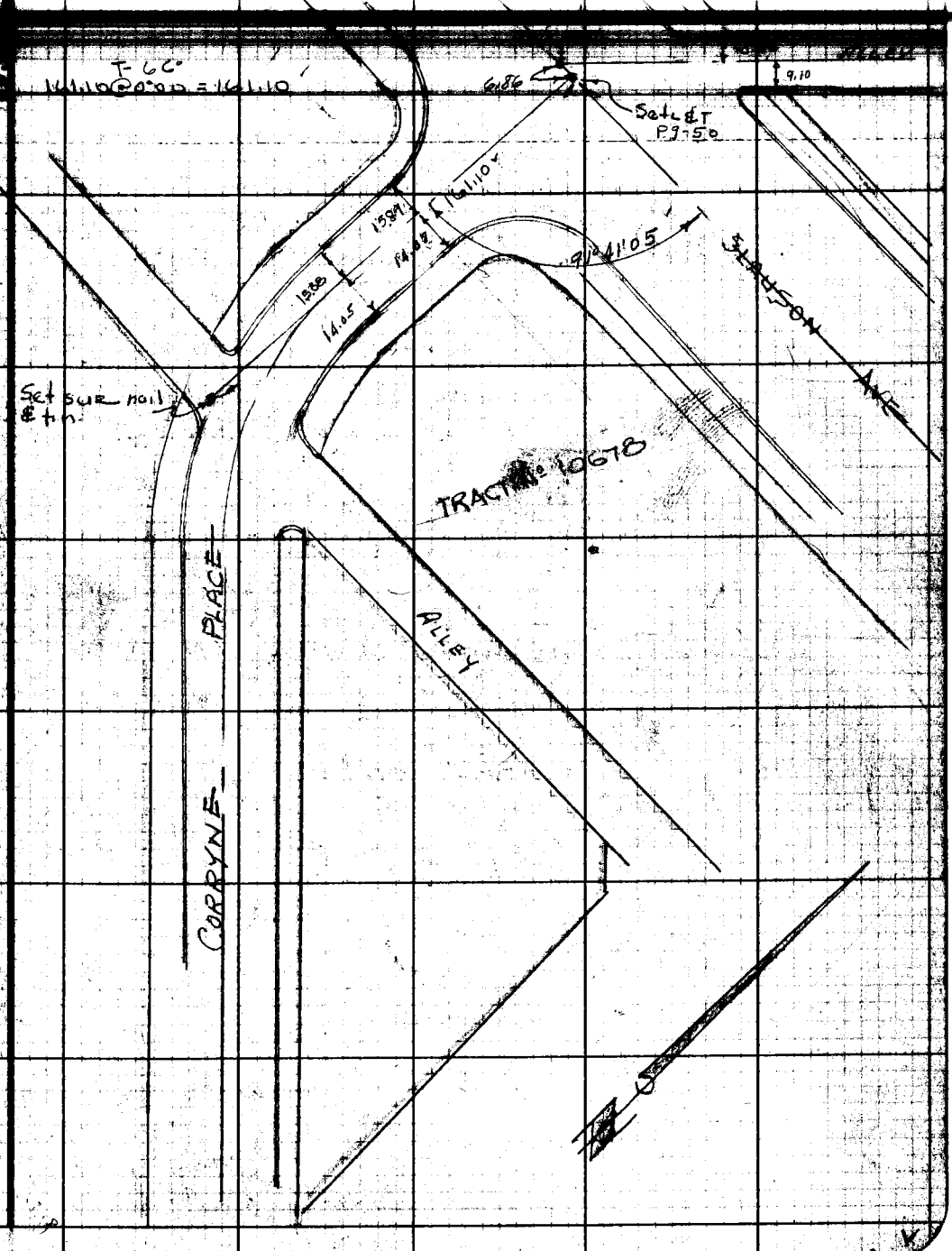

Note: Any Additions or Changes on This Sheet Must Be Made or Circled in Red Ink With Date and Name of Person Making Change.

Do not extend notes this side of this line.

RETURN TO
LOS ANGELES COUNTY SURVEYOR
726 LOS ANGELES COUNTY
ENGINEERING BLDG.

TSF3096 247 2-51

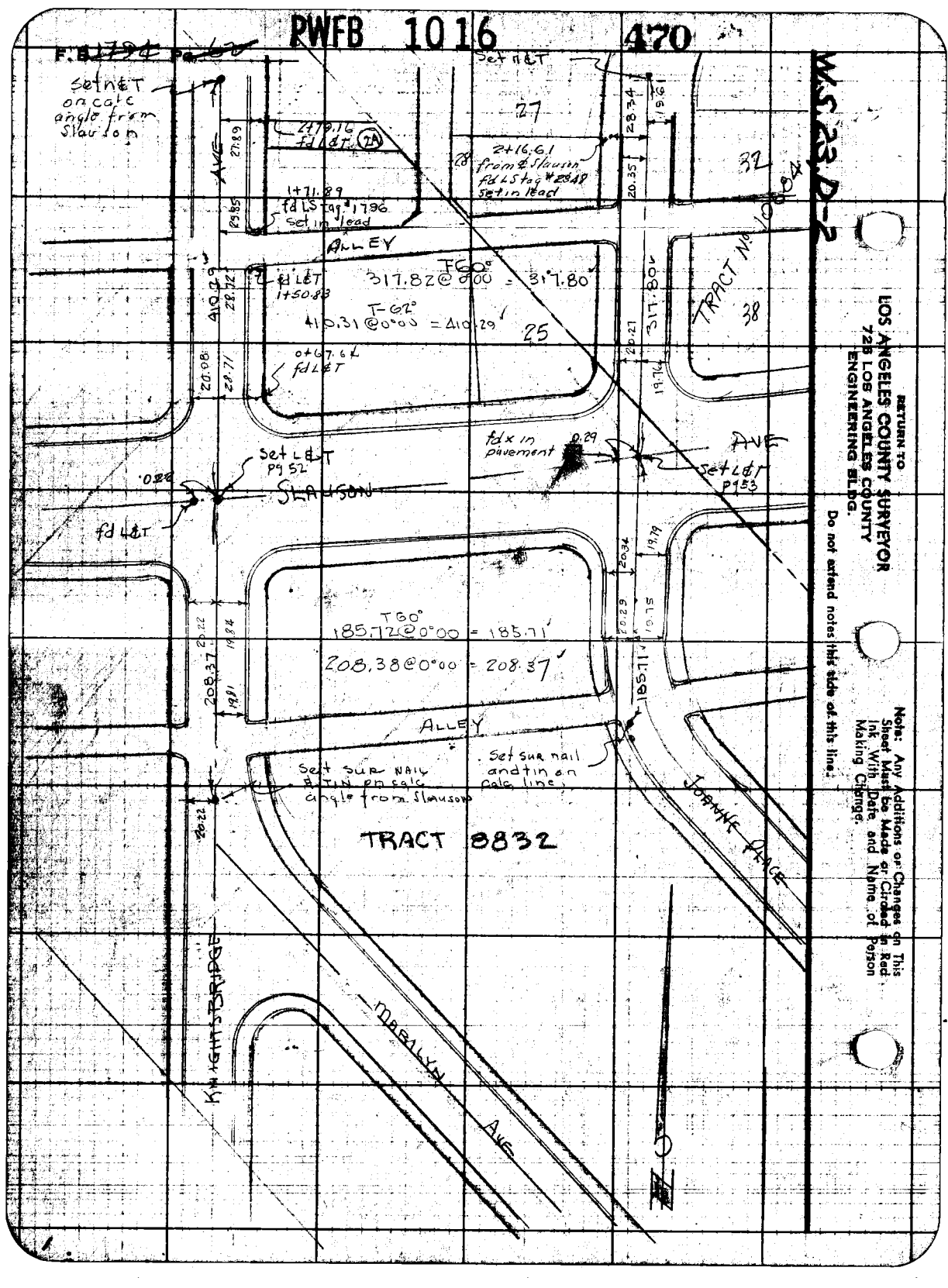

W.S. 23 D-2

RETURN TO
LOS ANGELES COUNTY SURVEYOR
72B LOS ANGELES COUNTY
ENGINEERING BLDG.

Do not extend notes this side of this line.

Note: Any Additions or Changes on This Sheet Must be Made or Circled in Red Ink With Date, and Name of Person Making Change.

PWFB 1016 471

Notes Ck'd by Galli	Survey of Slauson, Sepulveda, S.D.	F.B. 1794 PG. 63
Map No.	W.O. 6940 Tape No. 029 Std. 62 °F	
Office Work	Surveyed by Blanchard	
Checked	Notes Blanchard Date 5-19-53	
Date	Indexed E. C. Johnson	

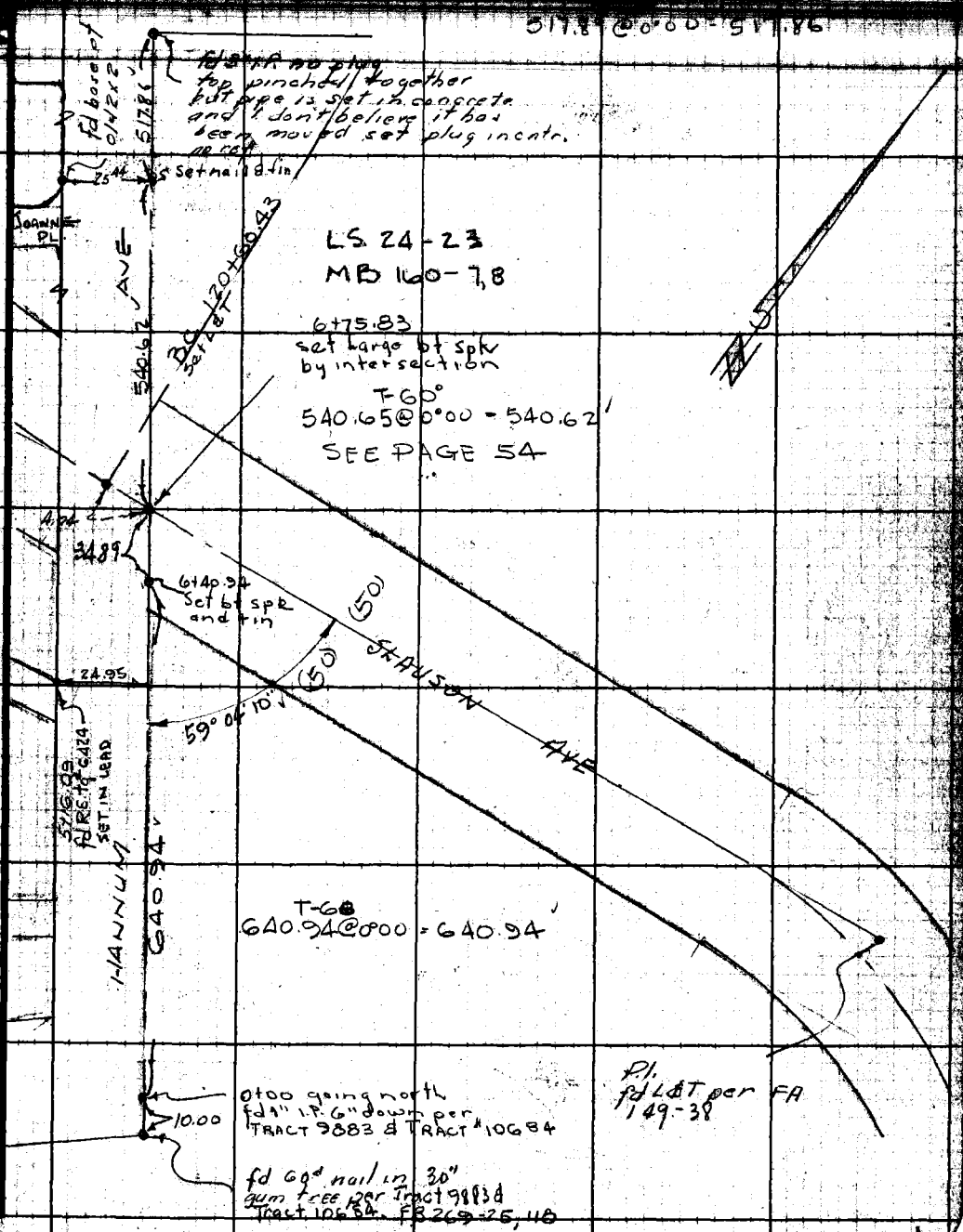

Note: Any Additions or Changes on This Sheet Must be Made or Circled in Red Ink With Date and Name of Person Making Change.

Do not extend notes this side of this line.

RETURN TO
LOS ANGELES COUNTY SURVEYOR
726 LOS ANGELES COUNTY
ENGINEERING BLDG.

76F3095 247 2-51

F.B. ~~1794 Pg 84~~

PWFB 1016

472

W.S. 23 D-3

VENICE L-3A

Location: In the N. East cb. of Centinela Ave and Jefferson Blvd., 8 ft. West of the East property line and 2 ft. North of the face of the curb.

CENTINELA AVE

BLVD

JEFFERSON

SEE PG 83

2) 158° 56' 30"
4) 317° 53' 00
6) 116° 49' 45
79° 28' 15"

79°28'

VENICE L-2

Location: 29 feet from a point on the cb 37° feet S. westerly from the B.C. on Jefferson Blvd. at the S. east corner of Jefferson Blvd. and Florence Ave., and 68.27 ft. S. easterly from the center line of intersection of Jefferson Blvd. and Inglewood Blvd.

5718

INGLEWOOD BLVD

RETURN TO
LOS ANGELES COUNTY SURVEYOR
728 LOS ANGELES COUNTY
ENGINEERING BLDG.

Do not extend notes this side of this line.

Note: Any Additions or Changes on This Sheet Must be Made or Circled in Red Ink With Date and Name of Person Making Change.

F. B. 1794 Pg. 65

Notes Ck'd by
Map No.
Office Work
Checked
Date

Survey of Slauson-Sepulveda S.D.
W. O. 6940 Tape No. 027 St'd. 62 °F
Surveyed by E. H. BLANCHARD
Notes
Date
Indexed J. Johnson

SLAUSON - SEPULVEDA STORM DRAIN

~ TOPOGRAPHY ~

JN6940

1794-39 to 64

Note: Any Additions or Changes on This Sheet Must Be Made or Circled in Red Ink With Date and Name of Person Making Change.

Do not extend notes this side of this line.

RETURN TO
LOS ANGELES COUNTY SURVEYOR
726 LOS ANGELES COUNTY
ENGINEERING BLDG.

76F3095 247 2-51

F.B. 1794 Pg. 66.

NOTE
all pipes shown are
Conc. conduits 4" in diam
M.H. is a concrete box

TELEPHONE MANHOLE
at Junct of Jefferson and
Florence. West side street

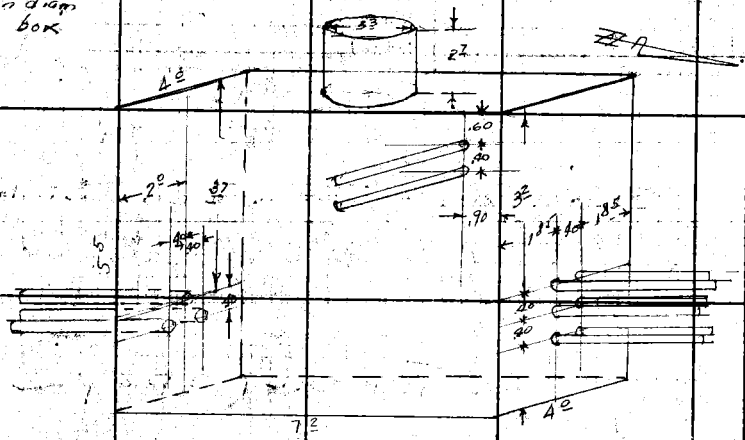

for rim elev. see pg. 101

ELEV. 14.64

2' feet of water in this M.H.

NOTE
all pipes shown are
conc conduits 4" in diam.
M.H. IS A CONCRETE BOX

TELEPHONE MANHOLE
at S.W. COR OF JEFFERSON
and CENTINELA.

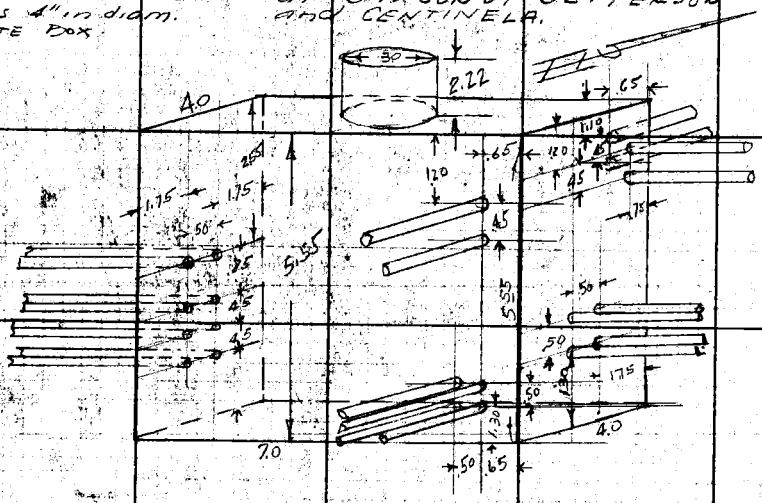

for rim elev. see pg. 112

EL. 19.00

RETURN TO
LOS ANGELES COUNTY SURVEYOR
726 LOS ANGELES COUNTY
ENGINEERING BLDG.

Do not extend notes this side of this line.

Note: Any Additions or Changes on this Sheet Must be Made or Circled in Red Ink With Date, and Name of Person Making Change.

F.B. 1794 Pg 67

W.O. Tape No. Sl'd. °F

E. H. BLANCHARD

Checked

Date

Note: E. H. BLANCHARD

Indexed: E. C. Johnson




F.B. 1794 Pg. 68
6t pg. 69
℄ alley per CSB 187 parallel to Florence Ave
45'
50'
8+05 end of walk
8+00 E.c. cb.
7+73.2 PP 1831+4
7+68 BC cb
7+45 BC cb.
7+30 Water H.H.
ALLEY
7+34.70
SUR NAIL pg 48
7+34.70
6+68 guy pole
6+51 deadman
6+37.4 BC.
6+27 BC
6+05.68
SUR NAIL pg 41
TRACT
No 8539
TRACT No 6265
asphalt
paving
6' parkway
7.5' parkway
2.6 parkway
6' conc gutter
3' of asphalt
conc strip covered with asph
BLVD
INGLEWOOD
6t pg 67
RETURN TO
LOS ANGELES COUNTY SURVEYOR
726 LOS ANGELES COUNTY
ENGINEERING BLDG.
Do not extend notes this side of this line.
Note: Any Additions or Changes on This Sheet Must be Made or Circled in Red Ink With Date and Name of Person Making Change.

F.B. 1794 Pg. 69

Map No.
Office Work
Checked
Date

W. O. 6940 Tape No. 029 St'd. 68 °F
Surveyed by Blanchard
Notes Blanchard Date 5-22-53
Indexed

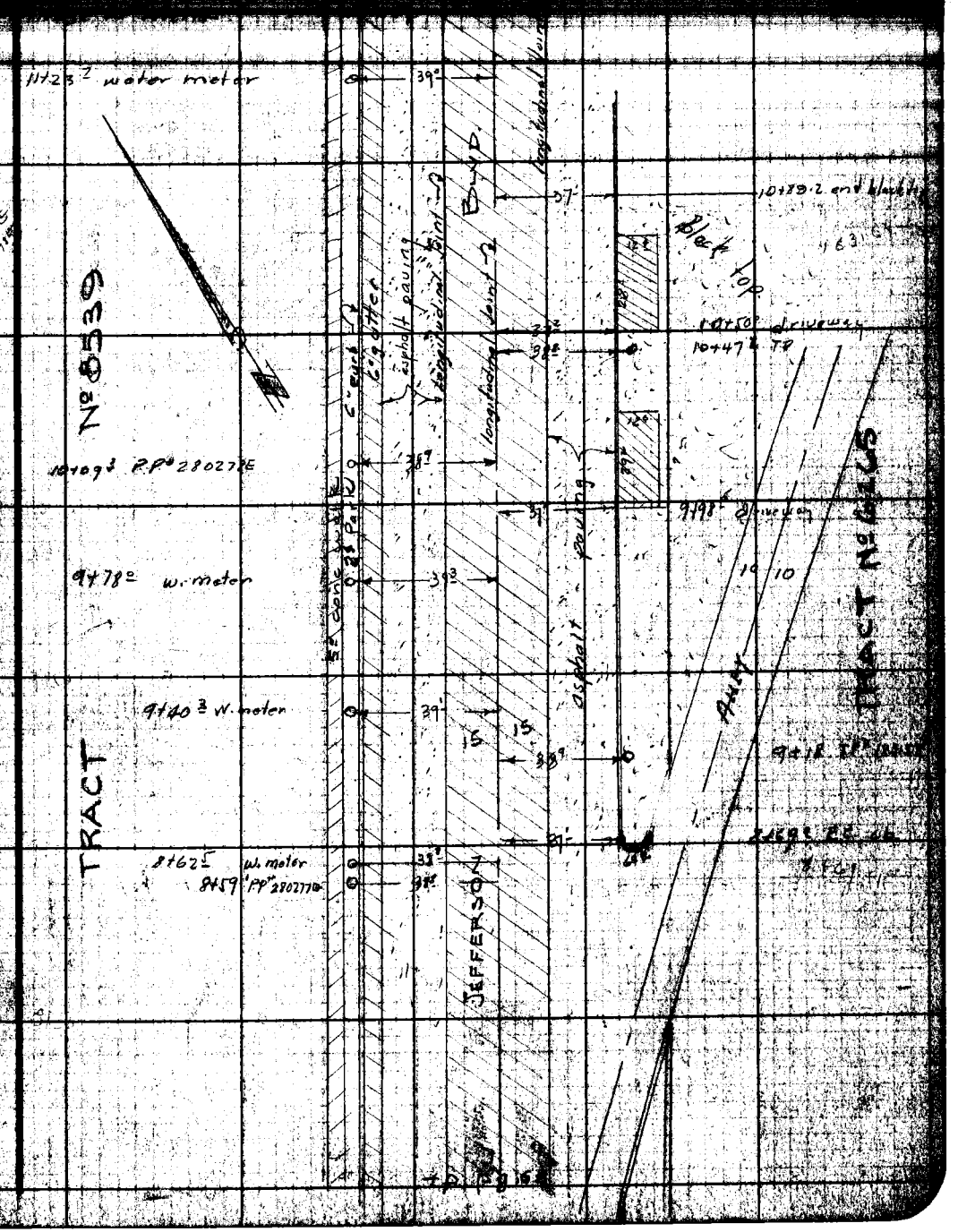


F.B. 1794 PG. 10
bot pg 71
14+89³ TP# 18319Y
45'
50'
14+60 water meter
14+44⁷ PP# 280281E
14+36⁰ walk
BLVD.
surface
6" curb
13+85⁷ water meter
13+53¹ water meter
13+38⁷ TP# 18318Y
13+31⁰ water meter
12+93⁶ PP# 280280E
TRACT No 8539
TRACT No 6265
JEFFERSON
15 Conc base
longitudinal joint here
with asphalt surface
asphalt surface
blacktop
12+59⁷ 3⁹ walk
Water m. 12+48³
12+39¹ walk
EC cb & walk 12+38⁴
0+56
0+63¹
MARGARET AVE
11+88⁶⁷
11+89⁷ tel pole 13817Y
11+87⁷ st light pole
paving
BC of Cb
tp pg 69
RETURN TO
LOS ANGELES COUNTY SURVEYOR
725 LOS ANGELES COUNTY
ENGINEERING BLDG.
Do not extend notes this side of this line.
Note: Any Additions or Changes on This Sheet Must be Made or Circled in Red Ink With Date and Name of Person Making Change.

F.B. 1794 Pg. 71

Notes Ch'd by
Map No.
Office Work
Checked
Date

Survey of [illegible]
W. O. 6940 Tape No. 029 St'd 68° °F
Surveyed by Blanchard
Notes Blanchard Date 5-16-53
Indexed [illegible]




F.B. 1794 Pg. 72
Pg 73
TRACT No 11553
TRACT No 9740
JEFFERSON BLVD
longitudinal joint
conc slab
asphalt cover
asphalt apron
asphalt sur
5° walk
7° PK
2° gutter
5° conc walk
23+01.4 TP# 14786 Y
22+70.7 PP# 920699 E
21+71.3 TP# 17898 Y
21+61.6 deadman
21+41.8 TP 14785 Y
EC conc slab 21+34.5
Tel. line underground.
CENTINELA AVE
conc slab
Water HH
Tel. line underground
RETURN TO
LOS ANGELES COUNTY SURVEYOR
726 LOS ANGELES COUNTY
ENGINEERING BLDG.
Do not extend notes this side of this line.

Notes Ch'k'd by
Map No.
Office Work
Checked
Date

Survey of Jefferson
W. O. 6?? Tape No. 029 St'd 68 °F
Surveyed by Blanchard
Notes Blanchard Date
Indexed

F. B. 1794 Pg. 73

Note: Any Additions or Changes on This Sheet Must be Made or Circled in Red Ink With Date and Name of Person Making Change.

Do not extend notes this side of this line.

LOS ANGELES COUNTY SURVEYOR
ENGINEERING BLDG.

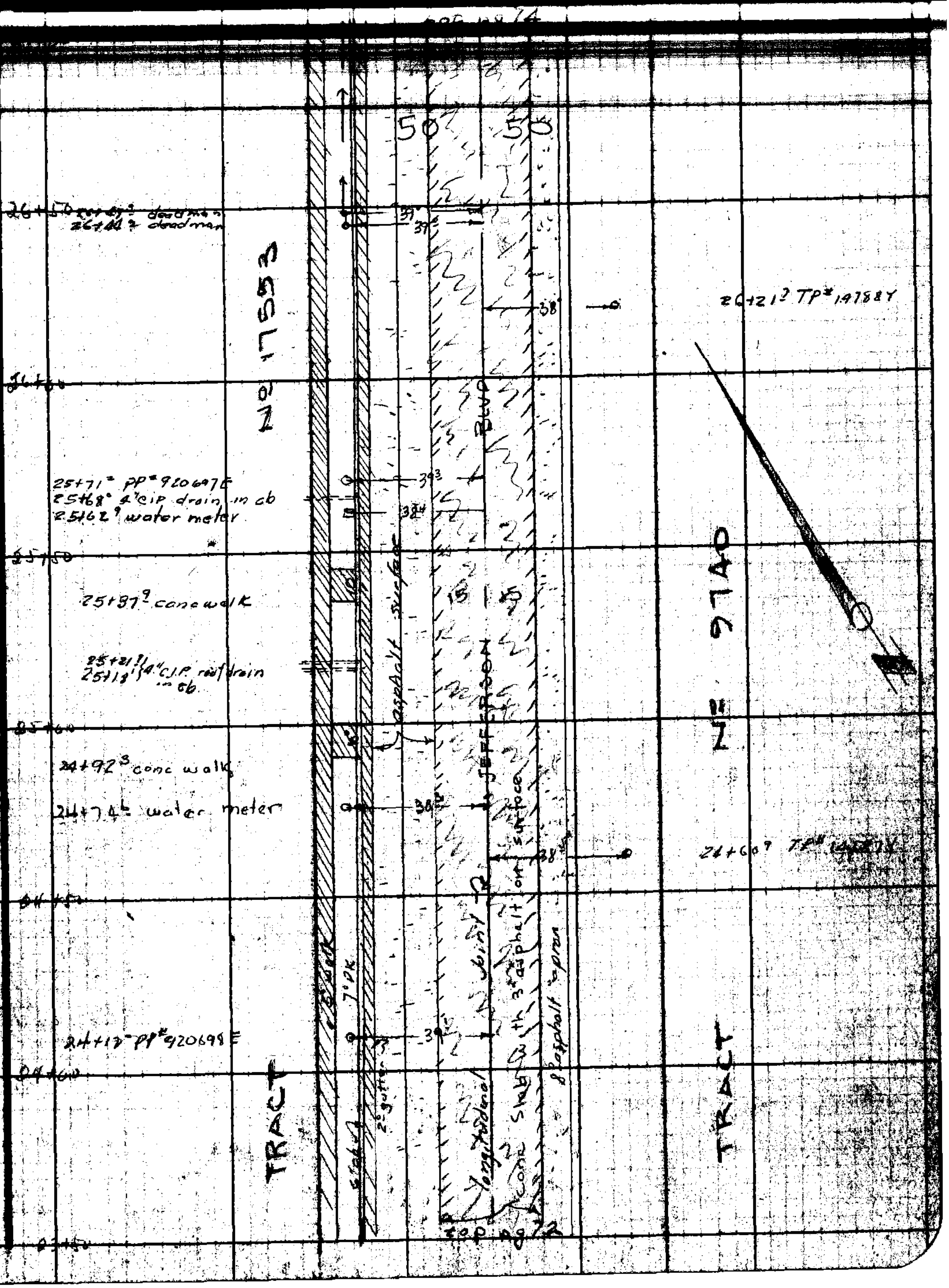

F.B. 1794 PG. 74

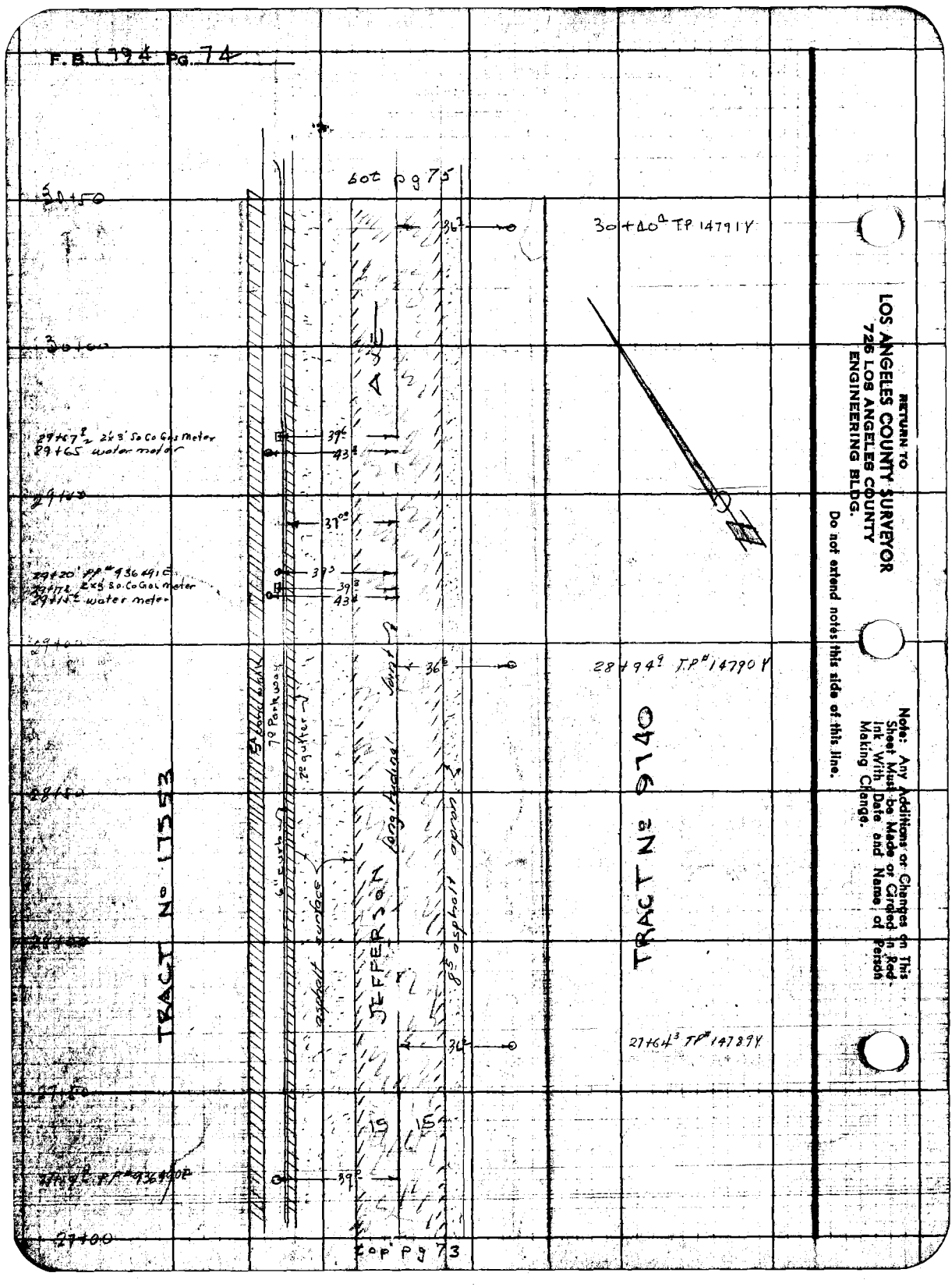

RETURN TO
LOS ANGELES COUNTY SURVEYOR
726 LOS ANGELES COUNTY
ENGINEERING BLDG.

Do not extend notes this side of this line.

Note: Any Additions or Changes on This Sheet Must be Made or Circled in Red Ink With Date and Name of Person Making Change.

Map No.	W. O. Tape No. Std. °F
Office Work	Surveyed by Blanchard
Checked	Notes Blanchard Date 5-27-13
Date	Indexed C. Johnson

F. B. 1794 Pg. 75

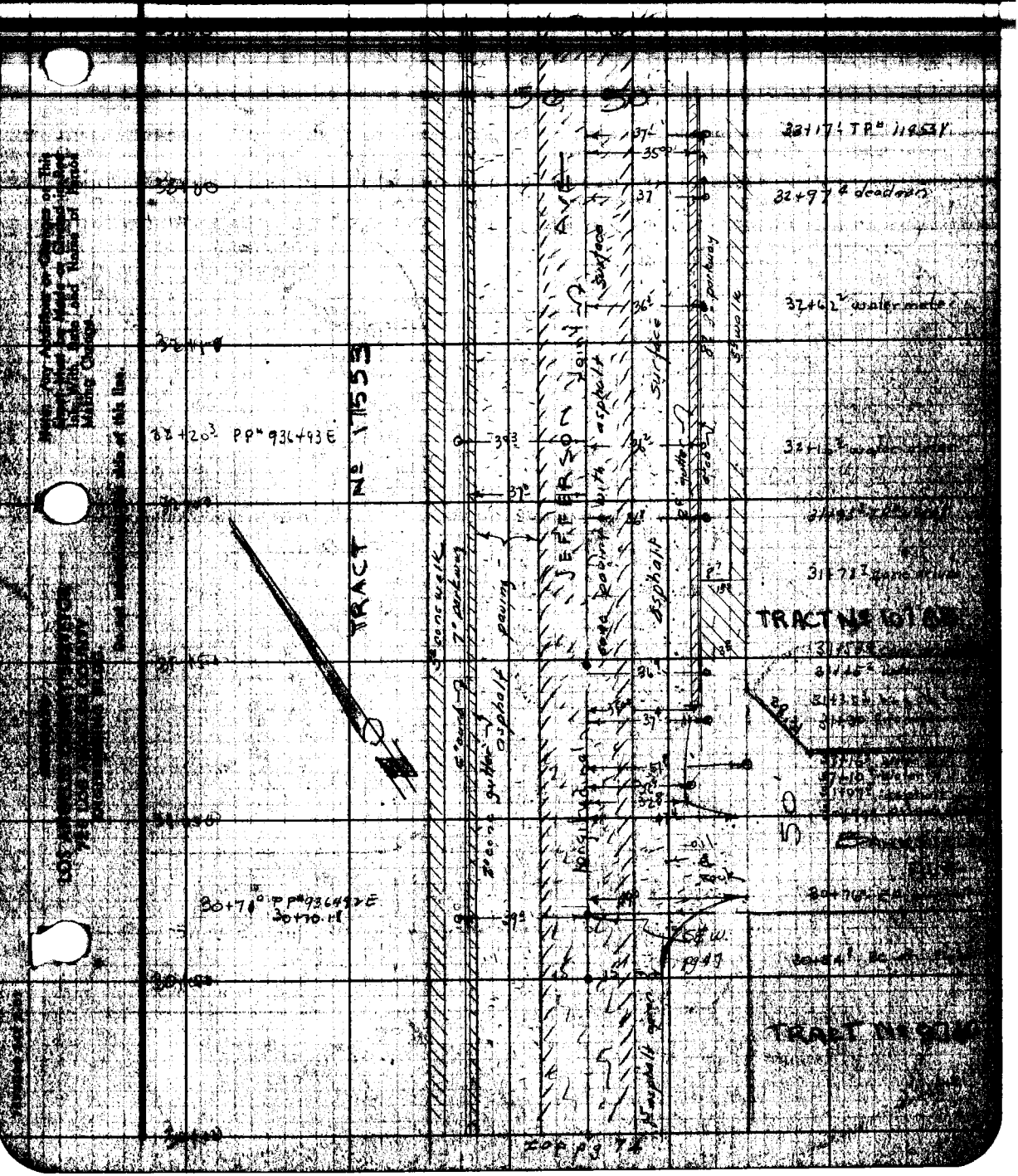


TRACT Nº 15224
Conc. paving
36+77° driveway
36+46° ditch covered
36+37° driveway and EC
36+21° deadman
water H.H. 35+76
35+68 EC walk
35+60 BC walk
35+44 BC
35+43 jog in conc.
35+15 deadman
34+92 TP
driveway
34+53 water meter
driveway
water meter
34+08 fire hydrometer
34+04 EC cb
asphalt
SELMARINE DRIVE
paving
33+25 BC cb
TRACT No
LOS ANGELES COUNTY SURVEYOR
Do not extend notes

F.B. 1794 Pg. 77

Map No.	W.O. 6980 Tape No. 029 Std. 68 °F
Office Work	Surveyed by Blanchard
Checked	Notes Blanchard Date 8/9/33
Date	Indexed A C Johnson

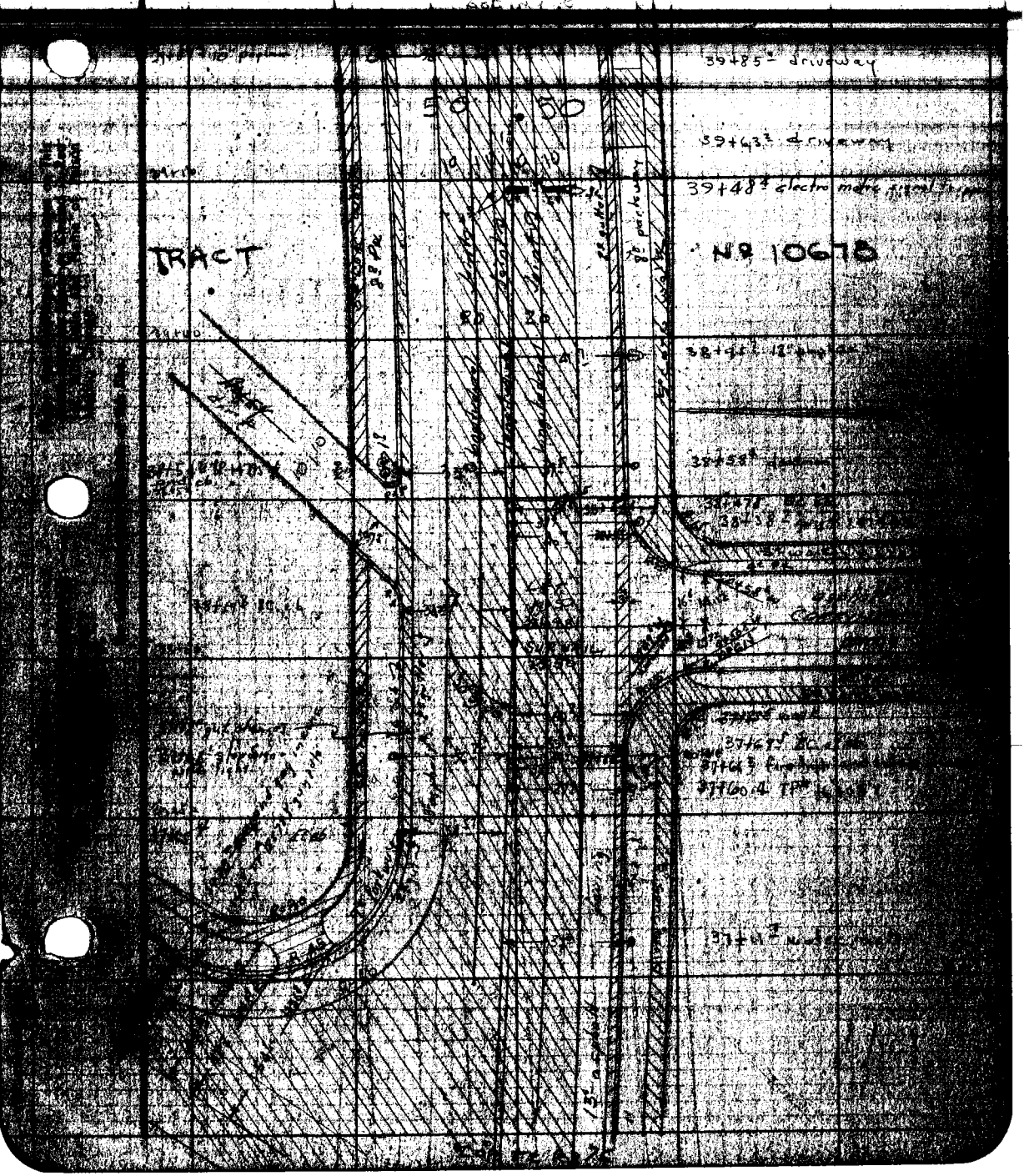

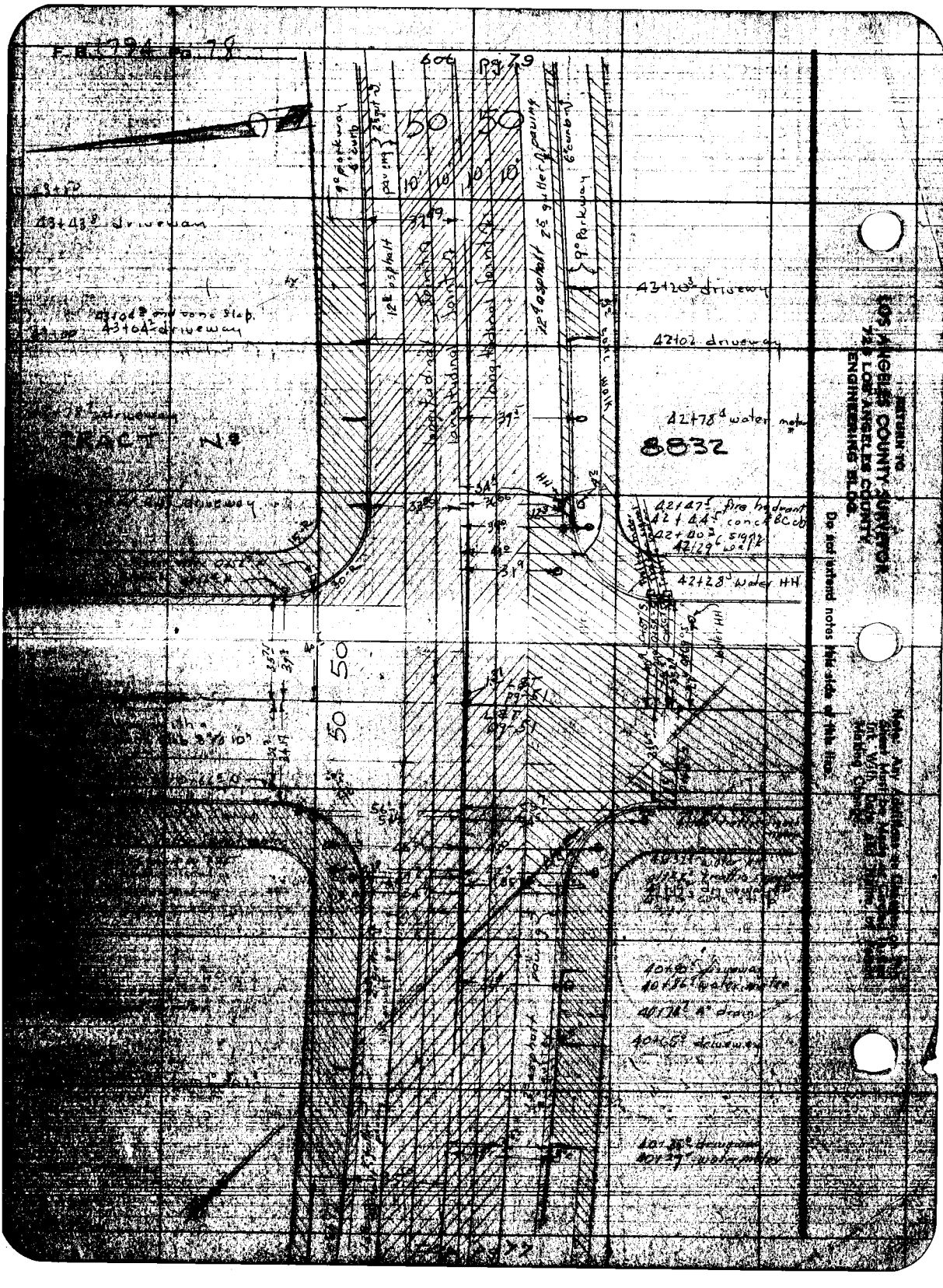

F.B. 794 Pg. 78
606 Pg 79
50
50
10'
10'
10'
10'
9° parkway
6" curb
paving
12" asphalt
12" asphalt
25' gutter
6" curb
9° Parkway
43+43.8 driveway
43+04.8 end conc slab
43+64.2 driveway
43+20.3 driveway
42+02 driveway
42+78.4 water meter
8832
42+47.5 fire hydrant
42+44.5 conc BC cb
42+40.3 sign
42+29.6 walk
42+28.5 water HH
water HH
50
50
40+90.5 driveway
40+86.5 water meter
40+74.2 4" drain
40+65.0 driveway
40+35.0 driveway
40+29.7 water meter
RETURN TO
LOS ANGELES COUNTY SURVEYOR
72 LOS ANGELES COUNTY
ENGINEERING BLDG.
Do not extend notes this side of this line.

Notes Ck'd by	Survey of Stevson-Sepulveda SD Proj.	F. B. 1794 Pg. 79
Map No.	W. O. 8240 Tape No. 029 St'd. 67 °F	
Office Work	Surveyed by Blanchard	
Checked	Notes Blanchard Date 5-27-[illegible]	
Date	Indexed E. C. Johnson	



F.B. 1794 Pg. 80

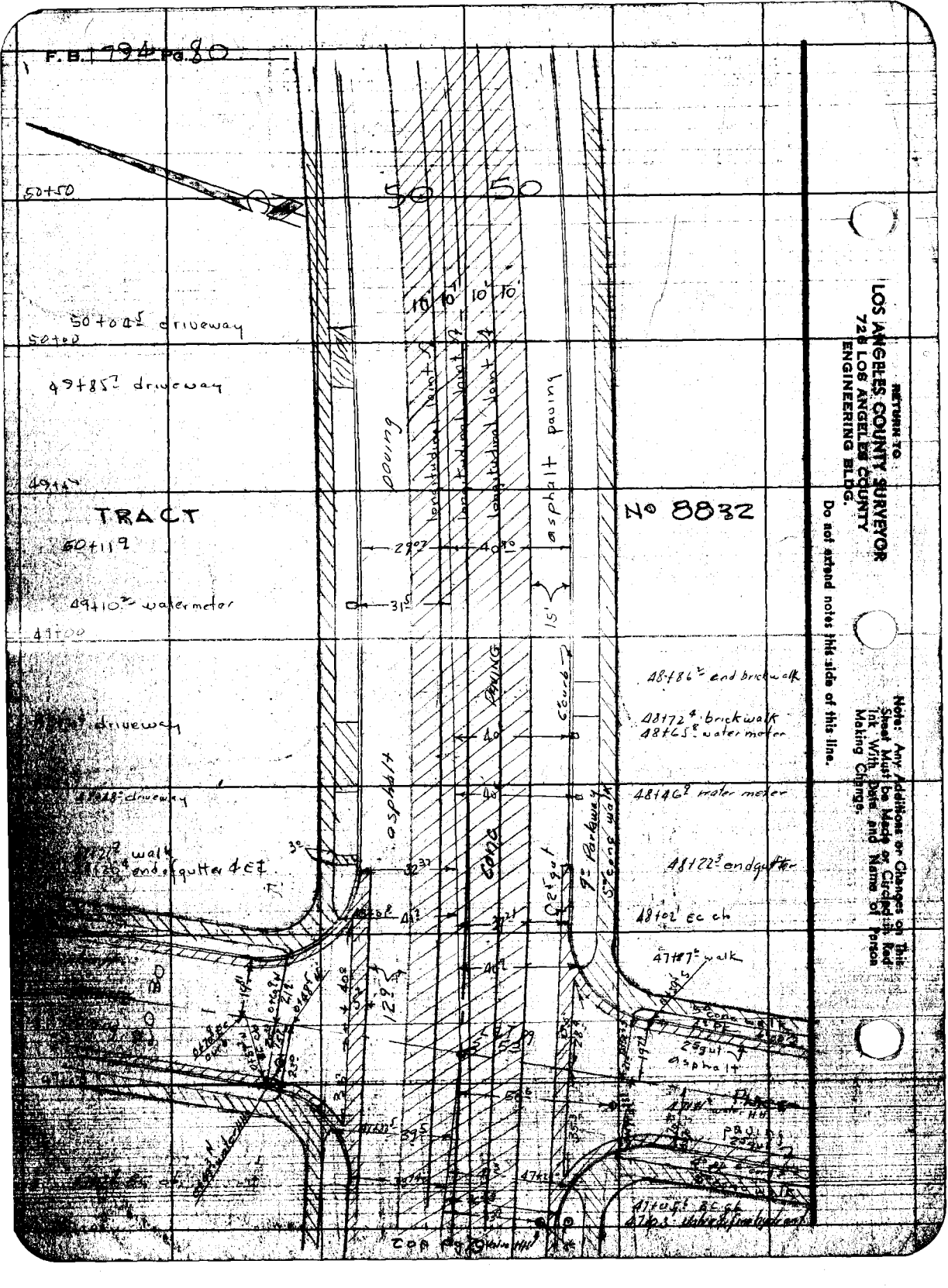

RETURN TO
LOS ANGELES COUNTY SURVEYOR
728 LOS ANGELES COUNTY
ENGINEERING BLDG.

Do not extend notes this side of this line.

Note: Any Additions or Changes on This Sheet Must be Made or Circled in Ink With Date and Name of Person Making Change.

PWFB 1016

Notes Ck'd by	Survey of	F. B. 194 Pg. 84
Map No.	W. O. Tape No. St'd. °F	
Office Work	Surveyed by F. H. BLANCHARD	
Checked	Notes F. H. BLANCHARD Date	
Date	Indexed R. C. Johnson 7-1-53	

SLAUSON - SEPULVEDA STORM DRAIN

PROPOSED

CENTER LINE

Note: Any Additions or Changes on This Sheet Must be Made or Circled in Red Ink With Date and Name of Person Making Change.

Do not extend notes this side of this line.

RETURN TO
LOS ANGELES COUNTY SURVEYOR
726 LOS ANGELES COUNTY
ENGINEERING BLDG.

76F3096 247 2-51

RETURN TO
LOS ANGELES COUNTY SURVEYOR
726 LOS ANGELES COUNTY
ENGINEERING BLDG.

Note: Any Additions or Changes on This Sheet Must be Made or Circled in Red Ink With Date and Name of Person Making Change.

Do not extend notes this side of this line.

F.B. 1794 PG. 82

PWFB 1016

473

F. B. ~~1794~~ Pg. ~~83~~

Notes Ck'd by	Survey of Stauson-Isaukeda SD
Map No.	W. O. 6940 Tape No. 029 St'd. 68 °F
Office Work	Surveyed by Blanchard
Checked	Notes Blanchard Date 5-8-53
Date	Indexed A. C. Johnson

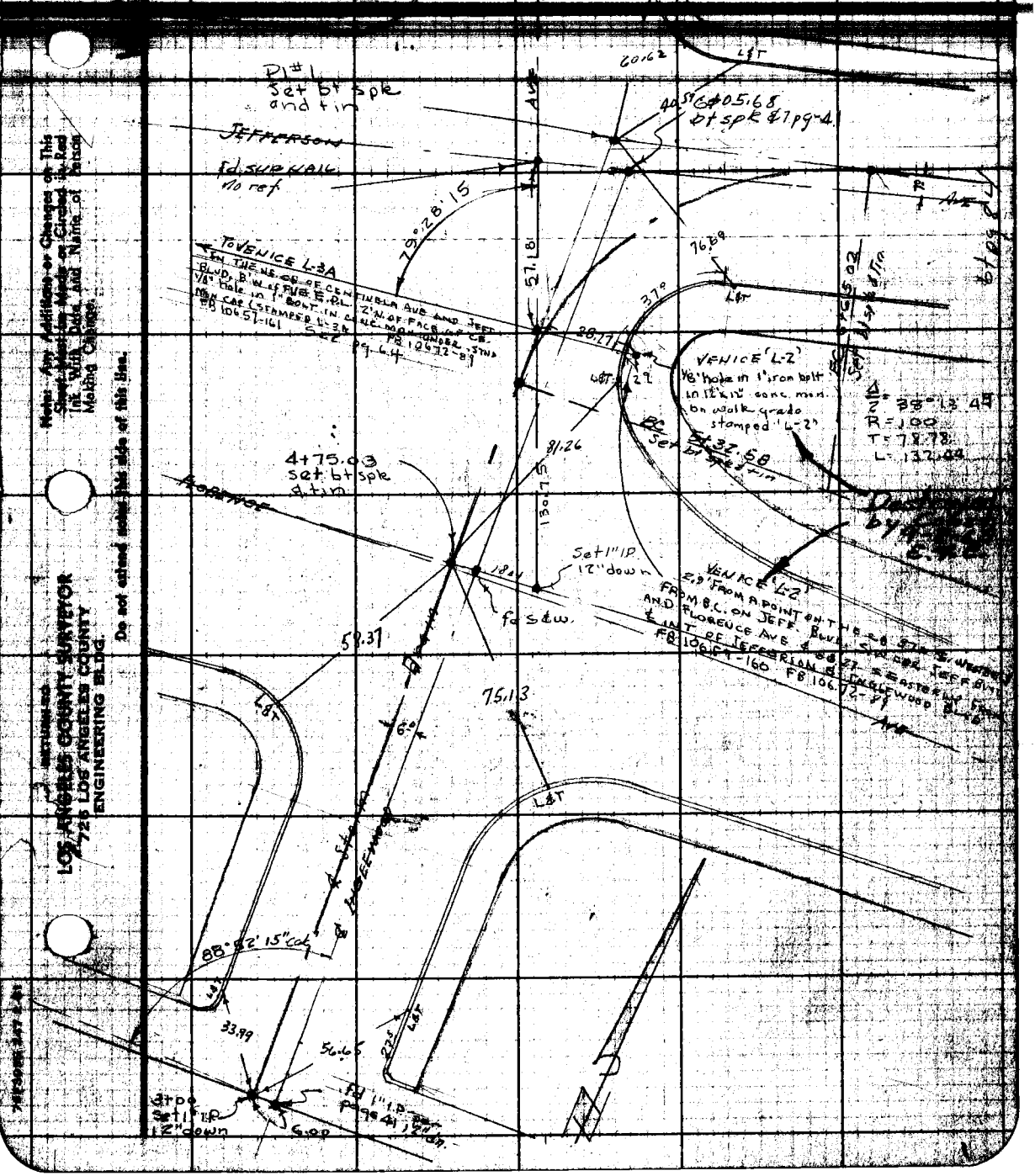

Note: Any Additions or Changes on This Sheet Must be Made or Circled in Red Ink With Date and Name of Person Making Change.

Do not extend notes this side of this line.

RETURN TO
LOS ANGELES COUNTY SURVEYOR
725 LOS ANGELES COUNTY
ENGINEERING BLDG.

F.B. 1794 Pg. 84

PWFB 1016

cont bot pg 85

474

W.S. 230-31

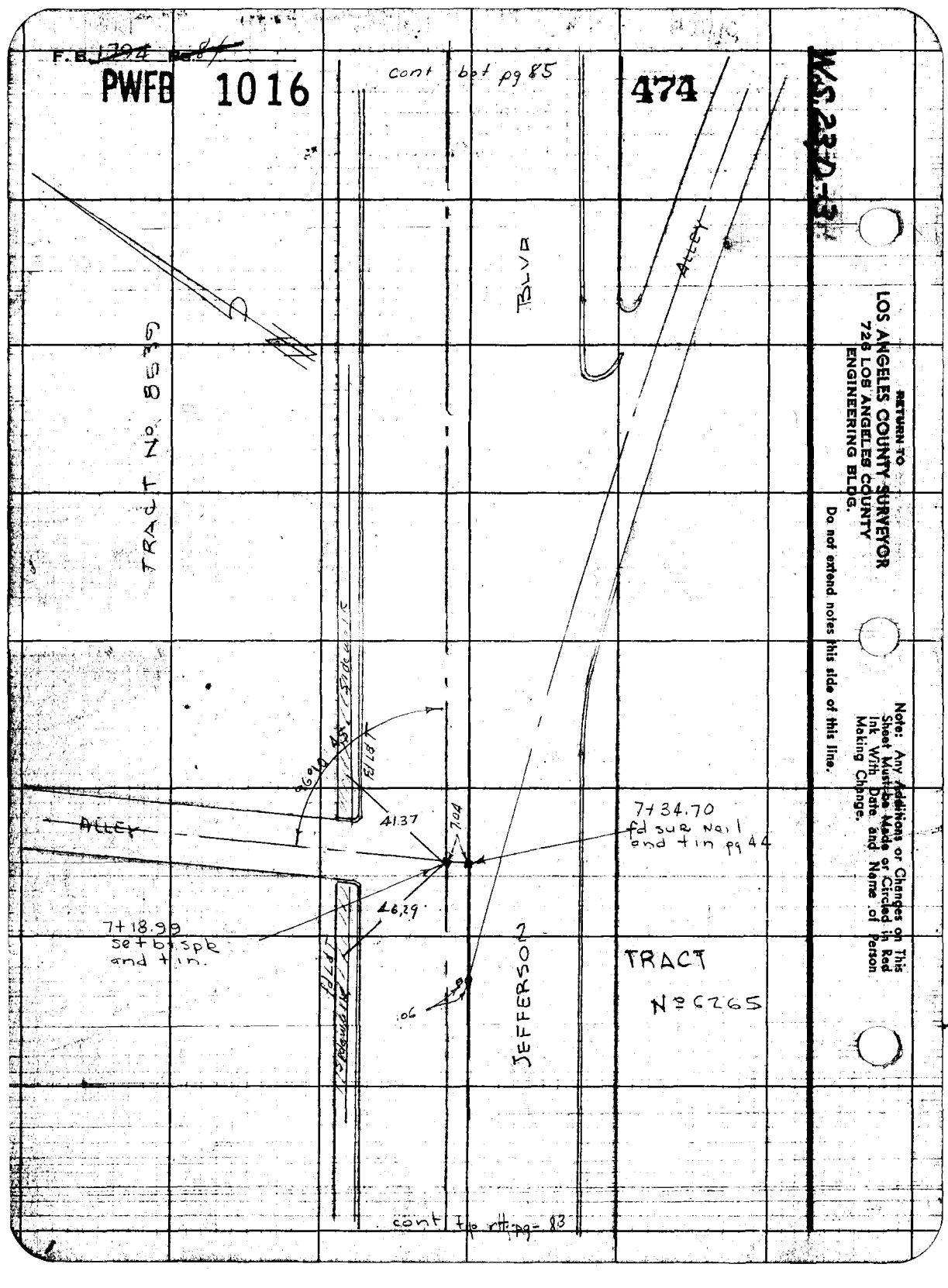

cont to rt. pg- 83

RETURN TO
LOS ANGELES COUNTY SURVEYOR
728 LOS ANGELES COUNTY
ENGINEERING BLDG.

Do not extend notes this side of this line.

Note: Any Additions or Changes on This Sheet Must Be Made or Circled in Red Ink With Date and Name of Person Making Change.

PWFB 1016 475, 476, 477

F.B. 1794 Pg. 85

Notes Ck'd by	Survey of Slauson Sepulveda SD
Map No.	W.O. 2140 Tape No. 029 Sta. 68
Office Work	Surveyed by Blanchard
Checked	Notes Blanchard Date 6-19-53
Date	Indexed A. C. Johnson

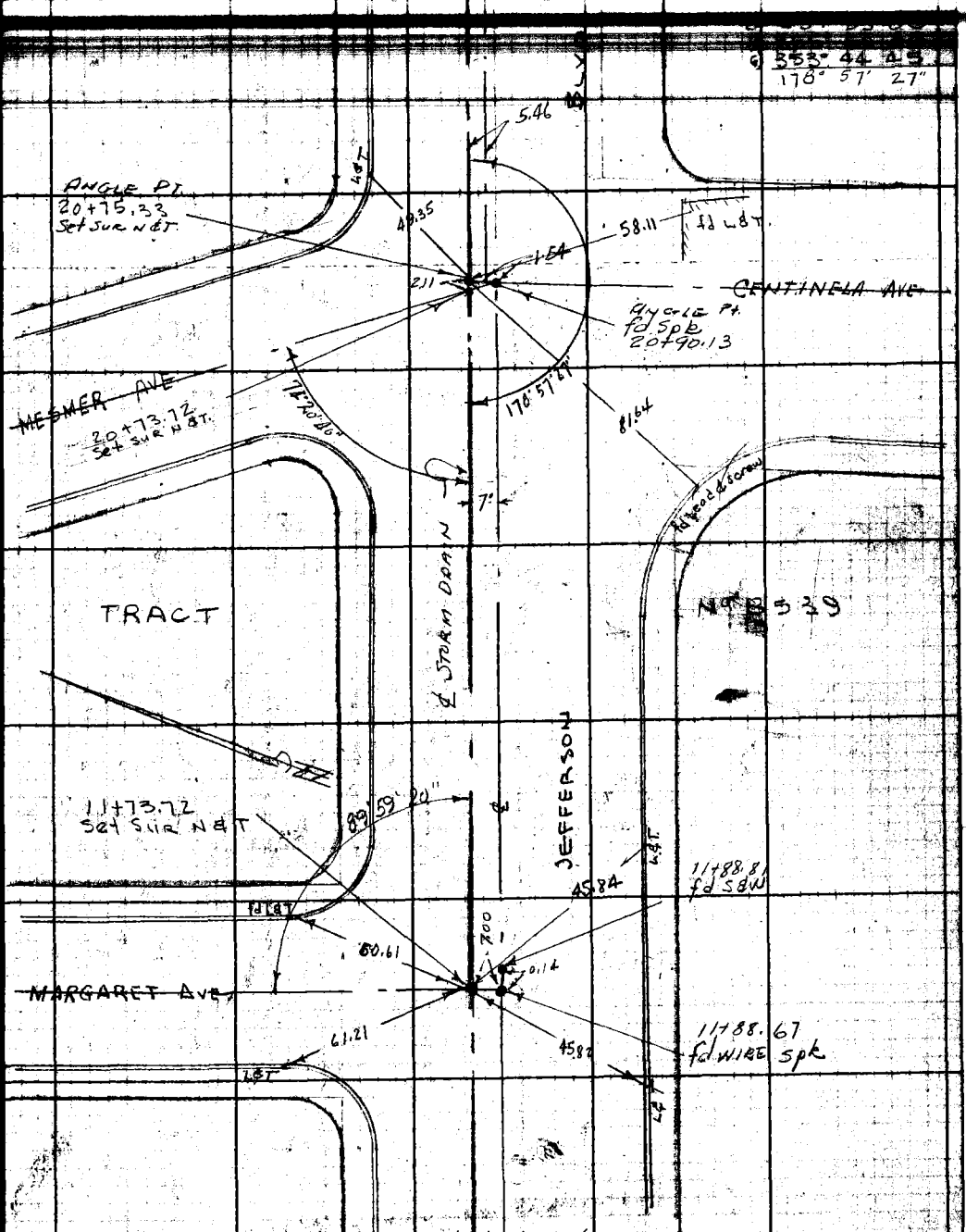

cont. to pg 84

Note: Any Additions or Changes to This Sheet Must be Made or Circled in Red Ink With Date and Name of Person Making Change.

Do not extend notes this side of this line.

RETURN TO
LOS ANGELES COUNTY SURVEYOR
726 LOS ANGELES COUNTY
ENGINEERING BLDG.

76F3005 247 2-51

F.B. ~~1794~~ Pg. ~~80~~

PWFB 1016

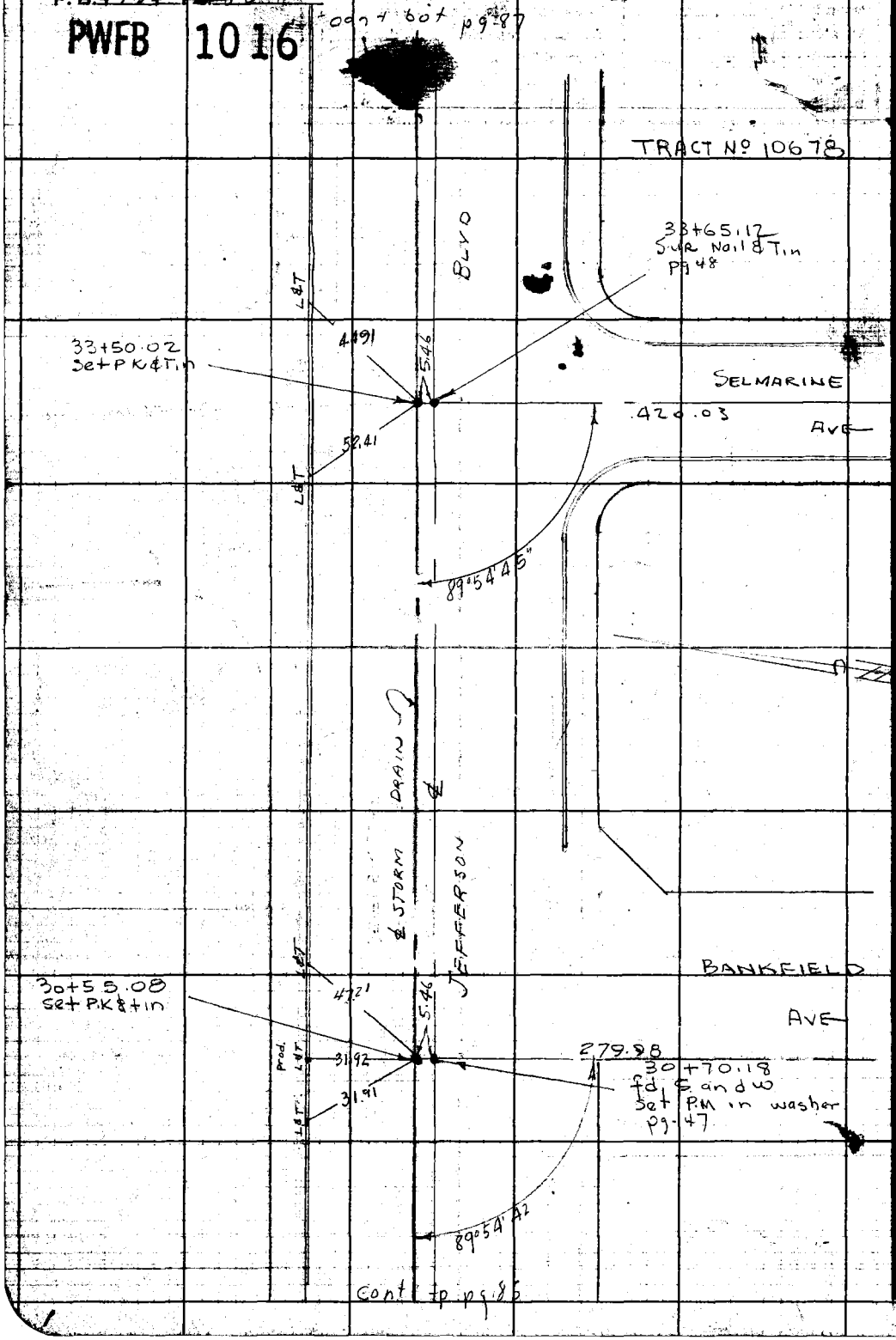

W.S. 23 D-2

RETURN TO
LOS ANGELES COUNTY SURVEYOR
726 LOS ANGELES COUNTY
ENGINEERING BLDG.

Do not extend notes this side of this line.

Note: Any Additions or Changes on This Sheet Must be Made or Circled in Red Ink With Date and Name of Person Making Change.

PWFB 1016

479

F. B. ~~179~~ Pg. ~~87~~

Notes Ck'd by	Survey of Slauson Sepulveda SP
Page No.	W. 0.69 Ave Tape No. 029 St'd 68 °F
Office Work	Surveyed by Blanchard
Checked	Notes Blanchard Date 6-17-52
Date	Indexed John

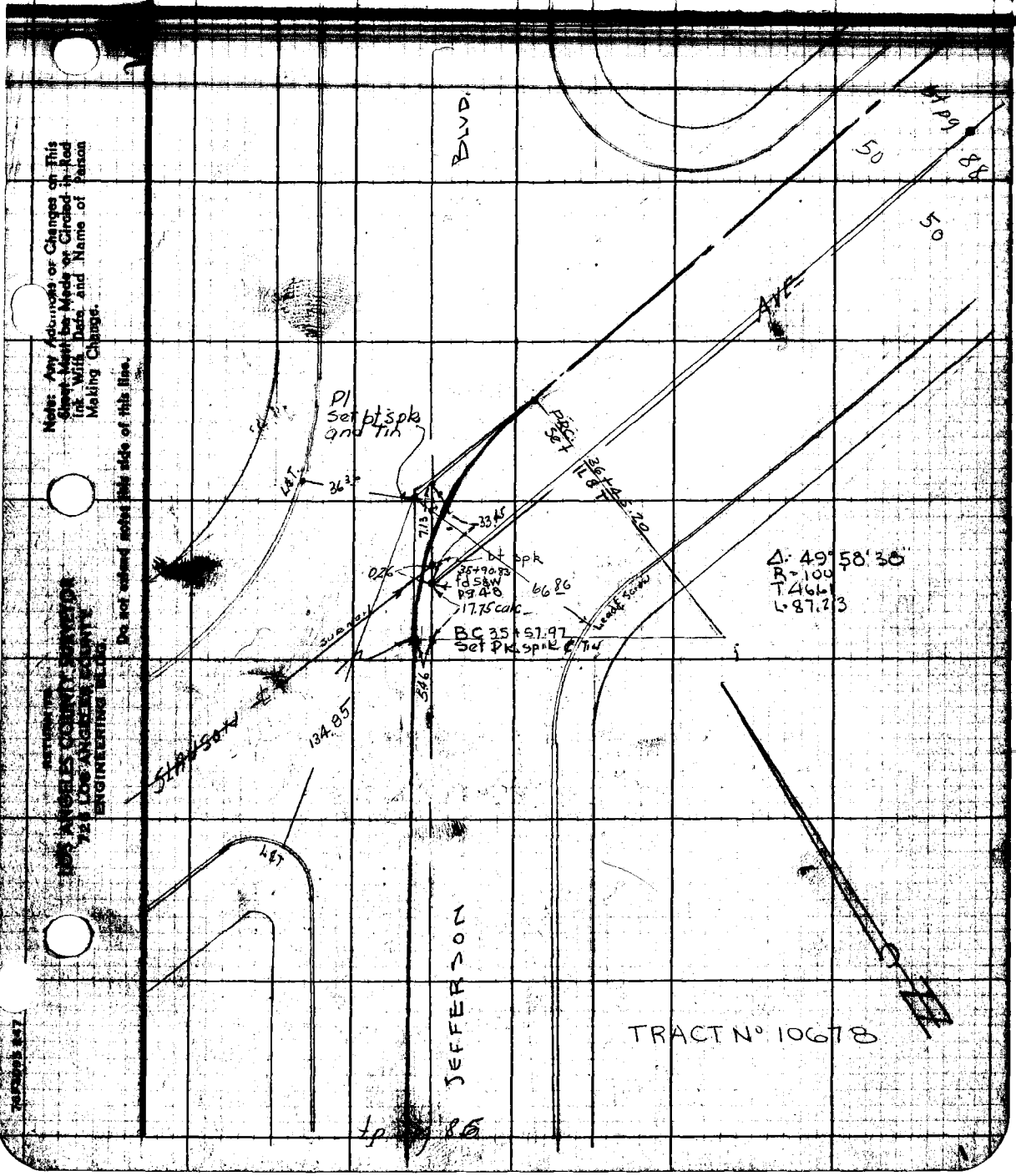

Note: Any Additions or Changes on This Sheet Must be Made or Circled in Red Ink With Date and Name of Person Making Change.

Do not extend notes this side of this line.

RETURN TO
LOS ANGELES COUNTY SURVEYOR
725 LOS ANGELES COUNTY
ENGINEERING BLDG.

RETURN TO
LOS ANGELES COUNTY SURVEYOR
725 LOS ANGELES COUNTY
ENGINEERING BLDG.

Any Additions or Changes on This Must be Made or Circled in Red and With Date and Name of Person Making Change.

Do not extend notes this side of this line.

W.S. 23, D-2

480

FB 1016

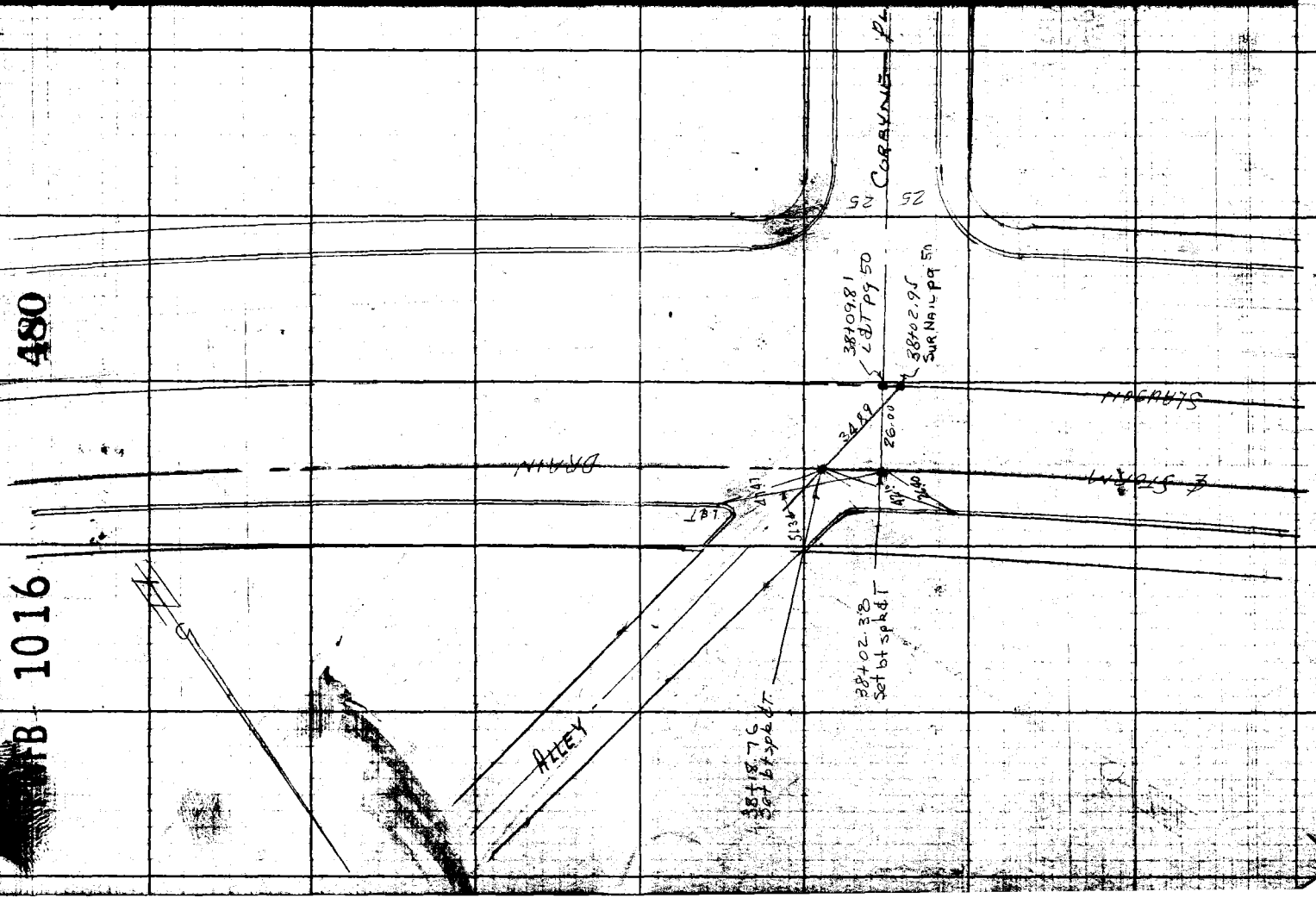

PWFB 1016 481

F. B. 1794 Pg. 89

Notes Ck'd by
Map No.
Office Work
Checked
Date

Survey of Slauson - Sepulveda Sd.
W. O. 6940 Tape No. 02 St'd. 68 °F
Surveyed by F. H. [illegible]
Notes Date
Indexed [illegible] Johnson

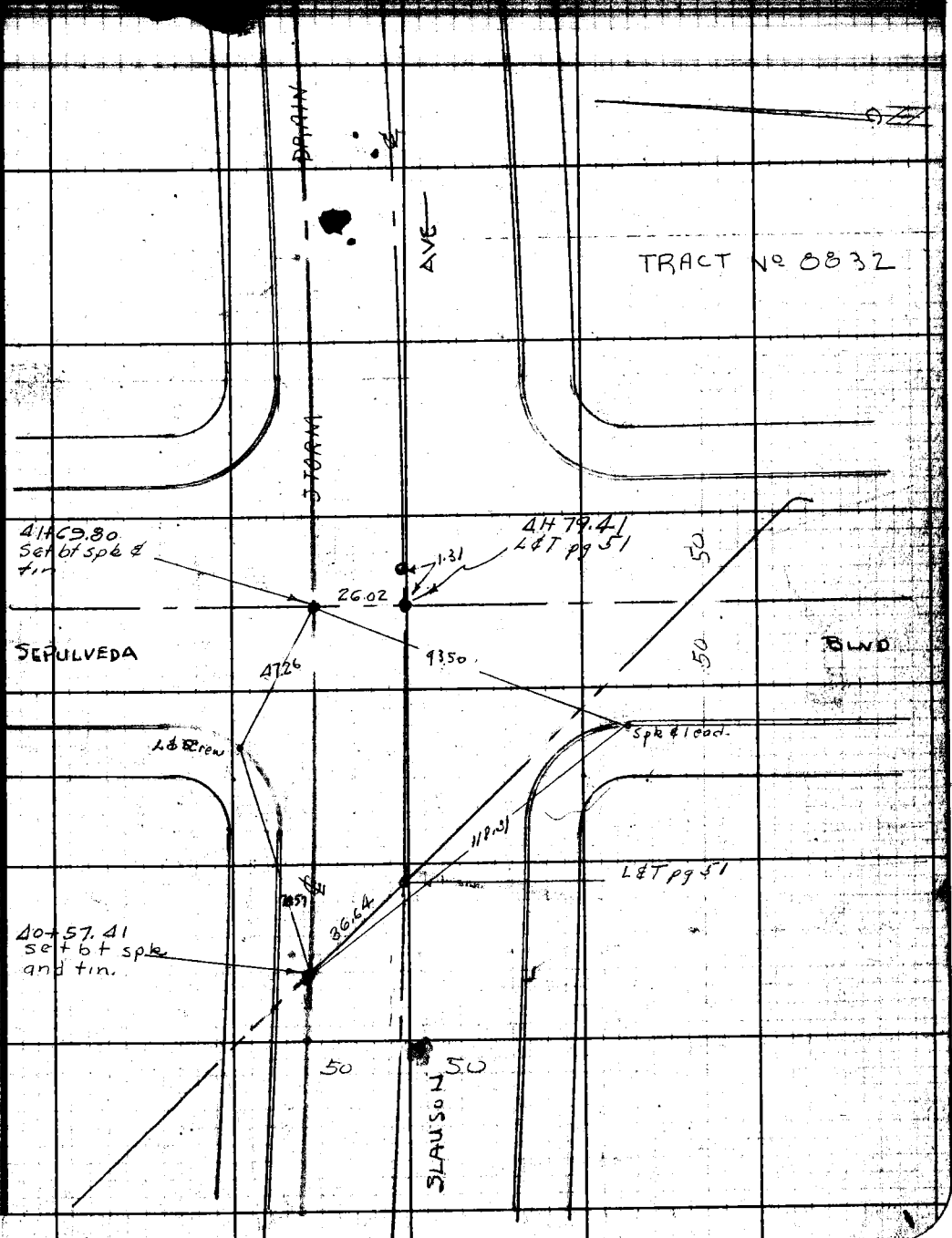

Note: Any Additions or Changes on This Sheet Must be Made or Circled in Red Ink With Date and Name of Person Making Change.

Do not extend notes this side of this line.

RETURN TO
LOS ANGELES COUNTY SURVEYOR
725 LOS ANGELES COUNTY
ENGINEERING BLDG.

76F3095 247 2-81

PWFB 1016

482

W.S.23, D-2

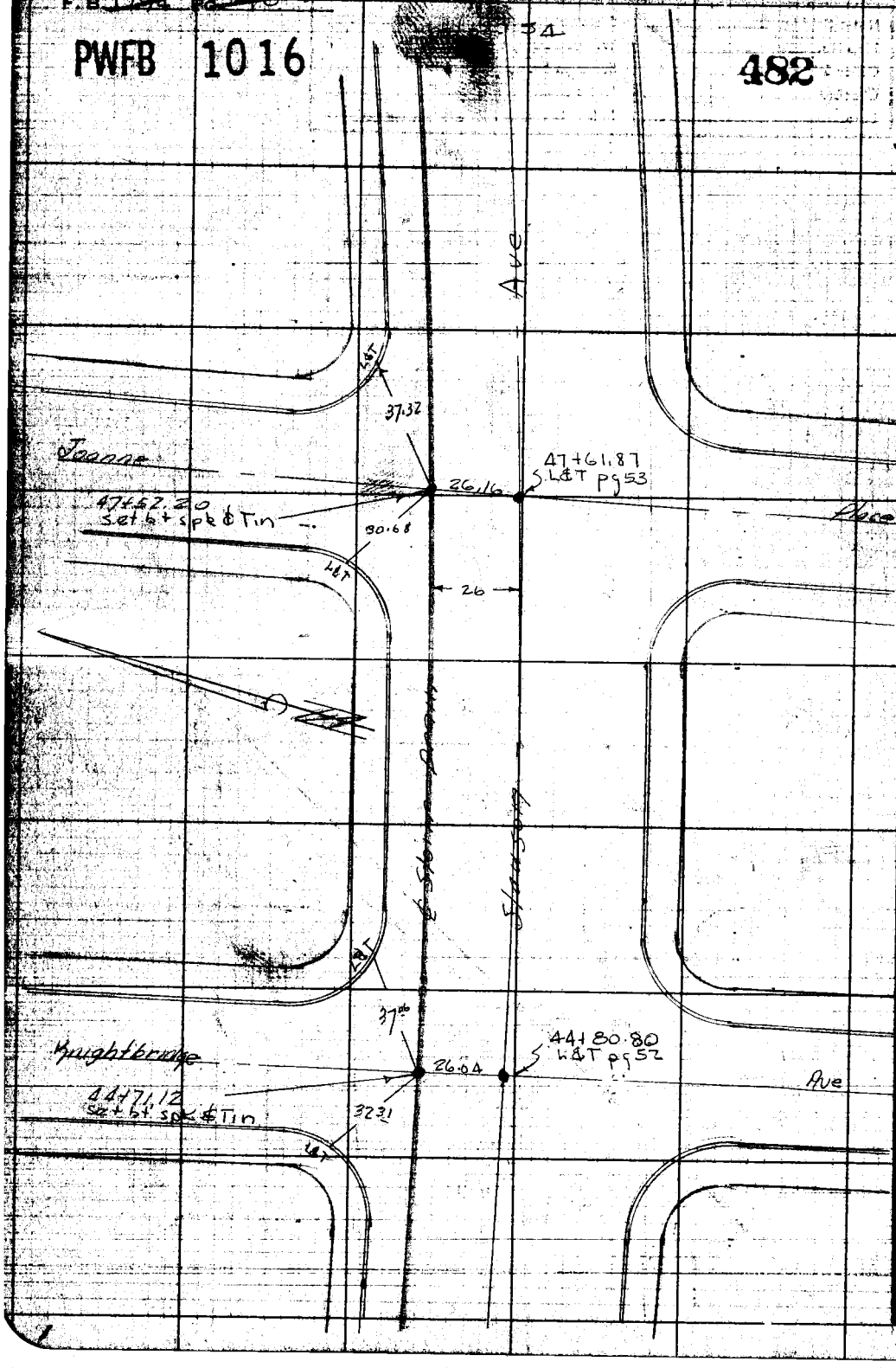

RETURN TO
LOS ANGELES COUNTY SURVEYOR
726 LOS ANGELES COUNTY
ENGINEERING BLDG.

Do not extend notes this side of this line.

Note: Any Additions or Changes on This Sheet Must be Made or Circled in Red Ink With Date and Name of Person Making Change.

Profile No.	Notes Red.	Plotted	Job No. 6940	Division No.	F.B. 1794	PG. 91
	Date	Date	Survey of Slauson-Sepulveda S.D. Proj.			
X-Sec. No.	Notes Chkd.	Checked	Survey by F. H. BLANCHARD	Notes Blanchard	Date 6-12-53	
	Date	Date	Map No.	Indexed	Date 7-1-53	

CROSS SECTIONS

SLAUSON-SEPULVEDA
STORM DRAIN.

STATION	B. S.	H. I.	F. S.	ELEV.

NOTE: ANY ADDITIONS OR CHANGES ON THIS SHEET MUST BE MADE OR CIRCLED IN RED INK, WITH DATE AND NAME OF PERSON MAKING CHANGE.

Do not extend notes this side of this line.

PLEASE RETURN TO
LOS ANGELES COUNTY SURVEYOR
726 LOS ANGELES COUNTY ENGINEERING BLDG.

76L298 307 5-49

F.B. 1794 Pg. 92

Job No. 6940 Division No. _____ Notes Red. _____ Plotted _____ Profile

Survey of Slauson-Sepulveda S.D. Proj. #7 Date _____ Date _____ No. _____

Survey by F. H. BLANCHARD Notes F. H. BLANCHARD Notes Chkd. _____ Checked _____ X-Sec.

Indexed C. Johnson Date _____ Date _____ Date _____ No. _____

STATION	B. S.	H. I.	F. S.	ELEV.

76L298 307 5-48

PLEASE RETURN TO

LOS ANGELES COUNTY SURVEYOR

726 LOS ANGELES COUNTY ENGINEERING BLDG.

Do not extend notes this side of this line.

NOTE: ANY ADDITIONS OR CHANGES ON THIS SHEET MUST BE MADE OR CIRCLED IN RED INK, WITH DATE AND NAME OF PERSON MAKING CHANGE.

76L298 307 10-51

PLEASE RETURN TO

LOS ANGELES COUNTY SURVEYOR

726 LOS ANGELES COUNTY
ENGINEERING BLDG.

NOTE: ANY ADDITIONS OR CHANGES ON THIS SHEET MUST BE MADE OR CIRCLED IN RED INK, WITH DATE AND NAME OF PERSON MAKING CHANGE.

Do not extend notes this side of this line.

STATION	B. S.	H. I.	F. S.	ELEV.		
BM#KX-1	3 55	20 53		16 976	BM#KX"-1 ELEV 16.976	144' S. of ℄ FLORENCE
					bt spk in curb 6' N of	N end of C.R
3+00			2 45	18 08	beginning of line shot	℄ on gnd surface
			2 50	18 03		25' rt
			2 30	18 23		50' rt PL
			2 70	17 83	25' Lt	
			2 90	17 63	50' Lt.	
3+23.5			3 70	16 83		℄ storm drain begin
			3 71	16 82		6° rt ℄ st.
			3 68	16 85		18.5 rt. rd.
			4 05	16.48		32° edge gutter
			4 19	16.34		34° flow line gut
			3 54	16.99		34° tp cb
			4 05	16.48	Lt 22.2 edge gut	
			4 16	16.37	Lt 23.5 flow line	
			3 54	16.99	Lt 23.5 top cb	
3+85			3 89	16.64		℄ storm drain
			3 97	16.56		6° rt ℄ st
			3 95	16.58		18.5 rt. rd
			4 54	15.99		32° edge gut
			4 66	15.87		34° flow line

Profile Notes Red ____ Plotted ____ Job No. 6940 Division No. ____ F.B. 1794 PG. 43

No. ____ Date ____ Survey of Slauson-Sepulveda S.D. Proj.

X-Sec. Notes Chkd. ____ Checked ____ Survey by Blanchard Notes Blanchard Date 6-12-58

No. ____ Date ____ Map No. ____ Date ____

76L298 307 10-51

PLEASE RETURN TO
LOS ANGELES COUNTY SURVEYOR
726 LOS ANGELES COUNTY
ENGINEERING BLDG.

NOTE: ANY ADDITIONS OR CHANGES ON THIS SHEET MUST BE MADE OR CIRCLED IN RED INK, WITH DATE AND NAME OF PERSON MAKING CHANGE.

Do not extend notes this side of this line.

Profile No. X-Sec. No.
Plotted Date Checked Date
Notes Red. Date Notes Chkd. Date
Division No. Job No. 6940 Notes Date
Survey of Lawson-Sepulveda S.D. Proj. 7
Survey by Blanchard Notes Blanchard
Indexed L. C. Jones

PG 94

STATION	B. S.	H. I.	F. S.	ELEV.		
		20 53				
3+85			3 99	16 54		34.5 rt tp cb.
4+00			4 13	16.40		℄ storm drain
4+04			4 24	16 29		℄ " "
			4 25	16 28		6 rt. crown
			4 57	15 96	21.2 Lt edge gutter	
			469	15 84	22.7 Lt flow line,	
			405	16 48	23 Lt tp curb	
4+33			502	15 51		℄ storm drain & cross gut.
4+75.3			4 16	16 37		int storm drain & Florence
(0+55.7 W)			4 31	16.22		℄ Florence at SW cb ret.
0+55.7 W			4 38	16.15	13.9 Lt 0+55.7 W	
			4 99	15.54	34.4 Lt edge gut "	
			5 13	15.40	37.5 Lt flow line "	
			4 27	16.26	38 Lt tp cb.	
0+80.7 W			4 45	16.08		℄ Florence west
			4 84	15.69		30 rt.
			4 88	15 65		60 rt
			4 49	16.04	17.5 Lt crown.	
			5 09	15.44	35 Lt edge gutter	
			5 10	15.43	37.3 Lt flow line, driveway	no cb.

76L298 307 10-51

PLEASE RETURN TO

LOS ANGELES COUNTY SURVEYOR
726 LOS ANGELES COUNTY
ENGINEERING BLDG.

NOTE: ANY ADDITIONS OR CHANGES ON THIS SHEET MUST BE MADE OR CIRCLED IN RED INK, WITH DATE AND NAME OF PERSON MAKING CHANGE.

Do not extend notes this side of this line.

STATION	B. S.	H. I.	F. S.	ELEV.		
4+75 03		20 53				
(1+05° W)			451	16 02		℄ Florence West
			485	15 68		30 rt. asph
			489	15 64		60 rt. asphalt
			456	15 97	17.5 Lt 1/4 pt.	
			516	15 37	36° edge gutter	
			529	15 24	37.5 flow line gut	
			447	16 06	37.8 tp curb	
(2+05 W)			493	15 60		℄ FLORENCE WEST
			521	15 32		25' rt. asph
			490	15 63		50' rt. asphalt
			484	15 69	17.5 Lt.	
			541	15 12	36° Lt edge gutter	
			552	15 01	37.5 Lt flow line	
			467	15 86	37.8 Lt top curb.	
BM KX-2	4 12	20 92	373	16 80	BM.KX-2 ELEV. 16.798	JEFFERSON BLVD &
					BLVD NE CDR bt spk in cb	5' E of E end C.R.
(0+84' E)			432	16.60		℄ Florence
			446	16.46		18.5 rt
			523	15.69		34.8 rt edge gutter
			531	15.61		37.0 gutter flow

Profile Notes Red ____ Plotted ____ Job No. 6940 Division No. ____ F.B. 1794 PG. 95

No. ____ Date ____ Date ____ Survey of Slauson Jepuivede S.D. Proj.

X-Sec. Notes Chkd ____ Checked ____ Survey by Blanchard Notes Blanchard Date 6-12-53

No. ____ Date ____ Date ____ Map No. ____ Indexed C. Johnson Date ____

76L298 307 10-51

PLEASE RETURN TO

LOS ANGELES COUNTY SURVEYOR
726 LOS ANGELES COUNTY
ENGINEERING BLDG.

NOTE: ANY ADDITIONS OR CHANGES ON THIS SHEET MUST BE MADE OR CIRCLED IN RED INK, WITH DATE AND NAME OF PERSON MAKING CHANGE.

Do not extend notes this side of this line.

STATION	B. S.	H. I.	F. S.	ELEV.		
(0+84.1 E)		20 92	4 46	16.46		38.2 top curb.
(0+92.0 E)			4 31	16.61		℄ Florence Ave
			4 49	16.43	18.5 Left.	
			5 12	15.80	36.8 " flow line no Conc	
			4 36	16.56	37.0 tp cb	
(1+17 E)			4 33	16.59		℄ Florence
			4 51	16.41		18.5 left
			5 12	15.80		36.5 " edge gut.
			5 24	15.68		37.0 " gut flow line
			4 37	16.55		37.2 " tp curb.
			4 51	16.41	18.5 left	
			5 11	15.81	35.5 " edge gut. 1.5 gut starts here going east	
			5 22	15.70	37.0 " gut flow line	
			4 31	16.61	37.3 " tp curb	
(1+42.0 E)			4 33	16.59		℄ Florence
			4 47	16.45		18.5 rt.
			5 10	15.82		35.0 left edge gut
			5 21	15.71		36.5 " gut flow line
			4 34	16.58		36.9 " tp curb
			4 42	16.50	18.9 left	
			4 97	15.95	36.3 " edge gut.	

F.B. 1794 Pg. 96 Job No. 6940 Division No. Notes Red. Plotted Profile
Survey of Stauson-Sepulveda SD Proj #7 Date Date No.
Survey by Blanchard Notes Blanchard. Notes Chkd. Checked X-Sec.
Indexed A. C. Johnson Date Date Date No.

76L298 307 10-51

PLEASE RETURN TO

LOS ANGELES COUNTY SURVEYOR

726 LOS ANGELES COUNTY
ENGINEERING BLDG.

NOTE: ANY ADDITIONS OR CHANGES ON THIS SHEET MUST BE MADE OR CIRCLED IN RED INK, WITH DATE AND NAME OF PERSON MAKING CHANGE.

Do not extend notes this side of this line.

STATION	B. S.	H. I.	F. S.	ELEV.		
(1+42° E)		20.92	5.10	15.82	37.8 left gut flow line	
			4.24	16.68	38.0 " tp cb	
(2+42° E)			4.05	16.87		℄ Florence.
			4.23	16.69		18.5 right
			4.74	16.18		35.5 " edge gut
			4.81	16.11		37.0 " gut flow
			3.90	17.02		37.3 " top curb
			4.16	16.76	18.5 left	
			4.72	16.20	36.0 " edge gut	
			4.77	16.15	37.5 gut flow line	
			3.94	16.98	37.8 tp curb	
			2.73	18.19	We missed this shot and are backing up	
					tel. M.H.	36.0 rt. rim west
5+32.58 BC			4.95	15.97		℄ Inglewood
			5.02	15.90		15.2 rt
			5.13	15.79		30.4 " flow line
			4.35	16.57		30.7 " tp curb
			5.01	15.91	20' left asphalt paving	
			5.10	15.82	40' left "	

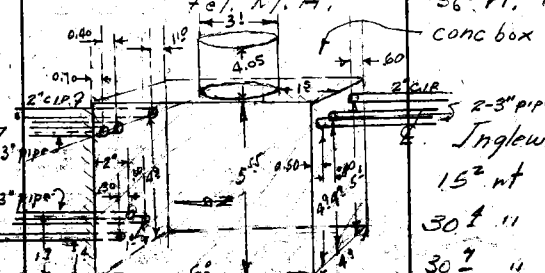

Profile No. ____ Notes Red ____ Plotted ____ Job No. 6940 Division No. ____ F.B. 1794 Pg. 97

X-Sec. No. ____ Date ____ Date ____ Survey of ____ Survey by Blanchard Date 6-13-98

Notes Chkd. ____ Checked ____ Notes ____ Date ____

No. ____ Date ____ Date ____ Map No. ____ Thomas G. Johnson Date ____

76L298 307 10-51

PLEASE RETURN TO

LOS ANGELES COUNTY SURVEYOR
726 LOS ANGELES COUNTY
ENGINEERING BLDG.

NOTE: ANY ADDITIONS OR CHANGES ON THIS SHEET MUST BE MADE OR CIRCLED IN RED INK, WITH DATE AND NAME OF PERSON MAKING CHANGE.

Do not extend notes this side of this line.

STATION	B. S.	H. I.	F. S.	ELEV.		
		20 92				
0+00 W			4 29	16.63	int. of JEFFERSON &	Inglewood Blvd. North
B.C. 0+62 W. on Jefferson			4 26	16.66		℄ Jefferson
			4 33	16.59		18.5 rt
			4 80	16.12		30.9 " edge gutter
			5 11	15.81		36.9 flow line
			4 17	16.75		37.2 tp curb
			4 52	16.40	18.5 left asphalt	
			5 26	15.66	37° left " gut	
(0+87 W)			4 22	16.70		℄ Jefferson
			4 35	16.57		18.5 rt.
			4 72	16.20	3	31.0 " edge gut
			5 03	15.89		37° flow line gut
			4 23	16.69		37.3 top curb
			4 53	16.39	18.5 left asphalt	
			5 28	15.64	37° " " gut	
(1+12 W)			4 21	16.71		℄ Jefferson
			4 41	16.51		18.5 rt
			4 69	16.23		31.0 " edge gut
			5 02	15.90		37.0 " flow line gut
			4 21	16.71		37.3 " tp curb

B. 794 PG. 98

Job No. 6940 Division No. Notes Red. Plotted No. Profile

Survey of Slauson-Sepulveda S.D. Proj #2 Date Date X-Sec.

Survey by E. H. BLANCHARD Notes E. H. BLANCHARD Notes Chkd. Checked No.

Indexed C. Johnson Date Date Date

76L298 307 10-51

PLEASE RETURN TO

LOS ANGELES COUNTY SURVEYOR

726 LOS ANGELES COUNTY
ENGINEERING BLDG.

NOTE: ANY ADDITIONS OR CHANGES ON THIS SHEET MUST BE MADE OR CIRCLED IN RED INK, WITH DATE AND NAME OF PERSON MAKING CHANGE.

Do not extend notes this side of this line.

STATION	B. S.	H. I.	F. S.	ELEV.		
(1+12 W)		20 92	4 50	16.42	18.5 left asphalt	
			5 28	15.64	37.0 " " gut.	
(2+12 W)			4 43	16.49		℄ Jefferson
			4 45	16 47		18.5 rt
			4 86	16.06		31.0 rt edge gu
			5 21	15.71		37.0 rt flow lin
			4 40	16.52		37.2 rt tp
			4 63	16.29	18.5 Left asphalt.	
			5 28	15.64	28.5 " asphalt gut	
(0+00 N)			4 29	16.63	North from int of Inglewood & Jefferson	
(0+31.0 N)			4 88	16.04	" ℄ Inglewood S	edge gutter
(0+35.5 N)			4 99	15.93	"	flow line
(0+40 N)			4 83	16.09	"	N edge gutter
(0+56.9 N)			4 52	16.40		℄ Inglewood & lod
			4 55	16.37		15.0 rt.
			4 71	16.21		24.0 rt. edge gu
			4 88	16.04		30.0 " flow lin
			4 02	16.90		30.3 " tp cu
(0+67.2 N)			4 29	16.63		℄ Inglewood
			4 46	16.46	15' left	
			4 67	16.25	24.0 edge gutter	

Profile Notes Red ____ Plotted ____ Job No. 5940 Division No. ____ F.B. 1794 Pg. 99

No. ____ Date ____ Date ____ Survey of Sidewalk S.D. Prog.

X-Sec. Notes Chkd ____ Checked ____ Survey by F. H. BLANCHARD Date 5-12-55

No. ____ Date ____ Date ____ Map No. ____ Inv. C. Johnson

76L298 307 10-51

PLEASE RETURN TO

LOS ANGELES COUNTY SURVEYOR
726 LOS ANGELES COUNTY
ENGINEERING BLDG.

NOTE: ANY ADDITIONS OR CHANGES ON THIS SHEET MUST BE MADE OR CIRCLED IN RED INK, WITH DATE AND NAME OF PERSON MAKING CHANGE.

Do not extend notes this side of this line.

STATION	B. S.	H. I.	F. S.	ELEV.		
(0+67² N)		20 92				
			4 86	16.06	30° left flow line	
			4 07	16.85	30³ " tp curb.	
(0+92² N)			3 94	16.98		℄ Inglewood
			4 11	16.81		15° rt
			4 73	16.19		30 " flow line at cb.
			3 91	17.01		30³ " tp curb.
			4 21	16.71	15' left	
			4 84	16.08	30' " flow line at cb.	
			4 11	16.81	30³ " tp curb.	
(1+47² N)			3 94	16.98		℄ Inglewood
			4 05	16.87		15' rt.
			4 68	16.24		30' rt flow line at cb.
			3 88	17.04		30³ " tp curb.
			4 17	16.75	15' left	
			4 75	16.17	30' left flow line at cb.	
			4 09	16.83	tp curb	
(2+17² N)			3 73	17.19		℄ Inglewood
			3 89	17.03		15' rt
			4 54	16.38		30 rt flow line
			3 73	17.19		30³ " tp curb.

F.B. 1794 PG. 100

Job No. 5940 Division No. _____ Notes Red. _____ Plotted _____ Profile _____

Survey of Slauson-Sepulveda S.D. Proj #2 Date _____ Date _____ No. _____

Survey by F. H. BLANCHARD Notes Chkd. _____ Checked _____ X-Sec. _____

Indexed A. C. Johnson Date _____ Date _____ No. _____

76L298 307 5-49

PLEASE RETURN TO
LOS ANGELES COUNTY SURVEYOR
726 LOS ANGELES COUNTY ENGINEERING BLDG.

NOTE: ANY ADDITIONS OR CHANGES ON THIS SHEET MUST BE MADE OR CIRCLED IN RED INK. WITH DATE AND NAME OF PERSON MAKING CHANGE.

Do not extend notes this side of this line.

STATION	B. S.	H. I.	F. S.	ELEV.		
(2+17 N)		20 92				
			393	16 99	15' left	
			466	16.26	30' left flow line at C.R.	
			387	17.05	30³ " tp cb.	
0+00 E			429	16.63	int JEFFERSON & Inglewood. 0+00	
(0+42° E)			628	14.64	49⁴ rt tel MH North rim	
					for sketch of MH see pg. 66	
(0+48⁶ E)			414	16.78		℄ Jefferson E C
			422	16 70	15' left conc joint	
			461	16.31	31° " edge gutter	
			486	16.06	37° " flow line gut.	
			409	16.83	37³ " tp cb.	
(0+58⁶ E)			408	16.84		℄ Jefferson E C
			412	16.80		15' rt. conc joint
			509	15.83		37° " flow line
			443	16 49		37³ " tp cb.
6+00			421	16.71		℄ storm drain
6+65.02 EC			388	17.04		℄ " "
T.P	6 17	22 96	413	16 79		
7+00			576	17.20		℄ Storm drain E

Profile No. ____ Notes Red. ____ Plotted ____ Job No. 6940 Division No. ____
X-Sec. No. ____ Date ____ Date ____ Survey of Slauson-Sepulveda S.P. ____
Notes Chkd. ____ Checked ____ Survey by F. H. BLANCHARD F.H.B. Date 6-1-
Date ____ Date ____ Map No. ____ Indexed Johnson Date ____

F.B. 1794 Pg. 101

76L298 307 5-49

PLEASE RETURN TO
LOS ANGELES COUNTY SURVEYOR
726 LOS ANGELES COUNTY ENGINEERING BLDG.

NOTE: ANY ADDITIONS OR CHANGES ON THIS SHEET MUST BE MADE OR CIRCLED IN RED INK. WITH DATE AND NAME OF PERSON MAKING CHANGE.

Do not extend notes this side of this line.

STATION	B. S.	H. I.	F. S.	ELEV.		
7+00		22 96				
			5 84	17.12	8° left conc joint.	
			6 19	16.77	24° " edge gut.	
			6 63	16.33	30° " flow gut.	
			5 86	17.10	30³ " tp cb.	
7+18.99			5 67	17.29	int of Storm drain & alley 0+00 N	
(0+08 N)			5 79	17.17	conc joint	
(0+24N)			6 13	16.83	edge gutter	
(0+30 N)			6 53	16.43	flow line gut.	
(0+38 N)			6 10	16.86	N. edge conc gut.	
"			5 65	17.31	10° rt tp cb & conc gut.	
"			5 69	17 27	10 Lt tp cb & " "	
(0+63N)			5 50	17.46	℄ of dirt alley	
"			5 50	17 46		10' rt
"			5 50	17 46	10' Lt.	
(0+88N)			5 50	17 46		℄ dirt alley
"			5 40	17.56		10' rt
"			5 70	17 26	10' Lt.	
(1+88N)			5 60	17 36		℄ dirt alley
"			5 40	17.56		10' rt.
"			5 60	17 36	10' Lt.	

Profile
Plotted ____ No. ____
Date ____
X-Sec.
Checked ____ No. ____
Date ____

Notes Red. ____
Date ____
Notes Chkd. ____
Date ____

Job No. 6940 Division No. ____
Survey of Slauson-Sepulveda S.D. Prog 5
Survey by E. H. BLANCHARD Note E. H. BLANCHARD
Indexed K. C. Johnson Date ____

F.B. 1794 Pg. 102

76L298 307 5-49

PLEASE RETURN TO
LOS ANGELES COUNTY SURVEYOR
726 LOS ANGELES COUNTY ENGINEERING BLDG.

NOTE: ANY ADDITIONS OR CHANGES ON THIS SHEET MUST BE MADE OR CIRCLED IN RED INK. WITH DATE AND NAME OF PERSON MAKING CHANGE.

Do not extend notes this side of this line.

STATION	B. S.	H. I.	F. S.	ELEV.		
7+30.7		22.96	5.62	17.34		℄ storm drain
"			5.69	17.27	8' left conc joint	
"			6.04	16.92	24.0 " edge conc gut.	
"			6.47	16.49	30.0 " flow line gut	
			5.69	17.27	30.3 " tp cb.	
7+53.5			5.55	17.41		℄ storm drain BC
			5.50	17.46		7.0 rt ℄ Jeffer
			5.65	17.31		2½° rt conc. j
			6.69	16.27		44.0 rt flow line
			5.99	16.97		44.3 " tp cb. B
7+96.4			5.42	17.54		℄ storm drain
			6.57	16.39	45' rt gut and ℄ of 20' alley running	
			6.24	16.72		55.6 rt gut
			5.85	17.11		56.0 " tp cb.
8+53.5			5.25	17.71		℄ storm drain B
"			5.21	17.75		7.0 rt ℄ Jefferson
"			5.40	17.56		22.0 " conc joint
"			6.26	16.70		43.8 rt flow line
"			5.54	17.42		44.0 " tp cb. BC
"			5.51	17.45		66.5 " tp cb end
"			5.74	17.22		77.8 " ℄ alley ru

Profile No. ____ Date ____ Notes Red. ____ Date ____ Plotted ____ Date ____ Job No. 6940 Division No. ____ Survey of Slavison-Sepulveda S.D. Proj #7 Survey by F. H. BLANCHARD Date 6-12-53 Map No. ____ Indexed ____ Date ____

X-Sec. No. ____ Date ____ Notes Chkd. ____ Date ____ Checked ____ Date ____

F.B. 1794 PG. 103

76L298 307 5-49

PLEASE RETURN TO
LOS ANGELES COUNTY SURVEYOR
726 LOS ANGELES COUNTY ENGINEERING BLDG.

NOTE: ANY ADDITIONS OR CHANGES ON THIS SHEET MUST BE MADE OR CIRCLED IN RED INK. WITH DATE AND NAME OF PERSON MAKING CHANGE.

Do not extend notes this side of this line.

STATION	B. S.	H. I.	F. S.	ELEV.		✓
8+53.5		22.96	5.44	17.52		87.8 rt s. side of alley
9+00			5.15	17.81		℄ storm drain
9+44.9			5.09	17.87		℄ storm drain
"			5.07	17.89		7.0 rt ℄ Jefferson
"			5.25	17.71		22.0 " conc joint
"			6.08	16.88		44.4 " flow line
"			5.33	17.63		44.7 " tp curb.
"			5.21	17.75		97.4 " North edge alley
"			5.27	17.69		107.6 " ℄ alley
"			5.19	17.77		118.4 " South side alley
			5.16	17.80	8.0 left conc joint	
			5.53	17.43	24.0 " edge gut	
			5.93	17.03	30.0 " flow line gutter	
			5.17	17.79	30.0 " tp curb	
BM KX-3			5.52	17.44	BM KX-3 EL. 17.436 JEFFERSON BLVD & first alley east of Inglewood Blvd. S. side Jefferson S.E. cor Bt spk in cb 5' E of E end OR. BM KX-4 ELEV 18.458 Jefferson Blvd & Margaret Ave N.E. cor Bt spk in curb 5' E of E end OR.	
BM KX-4	5.21	23.67		18.46		
10+00			5.70	17.97		℄ storm drain
11+00			5.43	18.24		℄ " "
11+28.5			5.38	18.29		℄ " " BC cb.
			5.33	18.34		7.0 rt ℄ Jefferson

Profile No. ____ Plotted ____ Date ____ Notes Red. ____ Date ____ Notes Chkd. ____ Date ____ Notes ____ Date ____

X-Sec. No. ____ Checked ____ Date ____

Job No. 6940 Division No. ____

Survey of Slauson-Sepulveda S.D. Proj. #7

Survey by E. H. BLANCHARD

Indexed ____

76L298 307 5-49

PLEASE RETURN TO
LOS ANGELES COUNTY SURVEYOR
726 LOS ANGELES COUNTY ENGINEERING BLDG.

NOTE: ANY ADDITIONS OR CHANGES ON THIS SHEET MUST BE MADE OR CIRCLED IN RED INK, WITH DATE AND NAME OF PERSON MAKING CHANGE.

Do not extend notes this side of this line.

STATION	B. S.	H. I.	F. S.	ELEV.		
11+28.5		23.67	5 51	18 16		22° rt conc joint
			6 14	17 53		44° rt flow line
			5 32	18 35		44³ rt tp curb
			5 44	18 23	8° ht conc joint	0
			5 88	17 79	24° " edge gutter	
			6 21	17 46	30° " flow line gutter	
			5 37	18 30	30³ " tp curb.	
11+73.72			5 28	18 39	(0+00 going North.	℄ int Storm Drain & [illegible]
			5 24	18 43	on margaret)	7° rt ℄ int Jefferson [illegible]
			5 38	18 29		22° rt conc joint
			6 04	17 63		44° rt flow line
			5 13	18 57		44³ rt tp cb.
(0+08 N)			5 33	18 34	conc joint	
0+24 N			5 84	17 83	S. edge conc gut	
(0+30 N)			6 12	17 55	flow line "	
(0+33 N)			6 04	17 63	N edge conc "	
(0+55.7)			5 40	18 27		℄ margaret at B [illegible]
			5 41	18 26		10' rt
			5 67	18 00		18' rt edge gut
			5 76	17 91		20' rt flow line
			5 11	18 56		20⁴ rt tp cb

Profile No. ____ Date ____ Notes Red. ____ Date ____ Plotted ____ Date ____ Job No. 6940 Division No. ____ Survey of Slauson - Sepulveda Sta. Survey by H. BLANCH Notes Blanchard Date 6-12-53 Map No. [illegible] Date ____

X-Sec. No. ____ Date ____ Notes Chkd. ____ Date ____ Checked ____ Date ____

F.B. 1794 Pg. 105

76L298 307 5-49

PLEASE RETURN TO
LOS ANGELES COUNTY SURVEYOR
726 LOS ANGELES COUNTY ENGINEERING BLDG.

NOTE: ANY ADDITIONS OR CHANGES ON THIS SHEET MUST BE MADE OR CIRCLED IN RED INK, WITH DATE AND NAME OF PERSON MAKING CHANGE.

Do not extend notes this side of this line.

Profile No. X-Sec. No.
Plotted Date Checked Date
Notes Red. Date Notes Chkd. Date
Division No. Job No.
Survey of Slauson - Sepulveda S.D. Proj. #7
Survey by P.H. BLANCHARD Notes P.H. BLANCHARD
Indexed E. C. Johnson Date
B. 1794 PG. 106

STATION	B. S.	H. I.	F. S.	ELEV.		
11+73.72		23 67				
(0+55 N)			5 61	18 06	10' Lt	
			5 81	17 86	18' Lt edge gut	
			5 86	17 81	20' Lt flow line	
			5 32	18 35	20' Lt tp curb	
(0+81 N)			5 14	18 53		℄ margaret
"			5 26	18 41		10' rt
"			5 71	17 96		20' " flow line
"			5 14	18 53		20' " tp curb
"			5 36	18 31	10' Lt	
"			5 85	17 82	20' Lt flow line	
"			5 30	18 37	20' tp ob.	
(1+06 N)			5 10	18 57		℄ margaret
"			5 29	18 58		10' rt
"			5 71	17 93		20' " flow line
"			5 15	18 52		20' " tp curb
"			5 24	18 43	10' Lt	
"			5 84	17 83	20' " flow line	
"			5 29	18 38	tp curb	
(2+06 N)			5 13	18 64		℄ margaret
			5 23	18 44		10' rt

76L298 307 5-49

PLEASE RETURN TO
LOS ANGELES COUNTY SURVEYOR
726 LOS ANGELES COUNTY ENGINEERING BLDG.

NOTE: ANY ADDITIONS OR CHANGES ON THIS SHEET MUST BE MADE OR CIRCLED IN RED INK, WITH DATE AND NAME OF PERSON MAKING CHANGE.

Do not extend notes this side of this line.

STATION	B. S.	H. I.	F. S.	ELEV.		
11+73.72		23 67				
(2+06 N)			5 61	18 06		20' rt flow line
			5 08	18 59		20 " " tp cb.
			5 28	18 39	10' Lt	
			5 76	17 91	20' " flow line	
			5 21	18 46	20 " " tp cb.	
12+00			5 20	18 47		℄ Storm Drain
12+19.2			5 14	18 53		℄ " " B
			5 09	18 58		7° rt ℄ Jeffers
			5 24	18 43		22° " conc joi
			5 86	17 81		44° " flow line
			5 08	18 59		44 " tp cb
			5 21	18 46	8° Lt conc joint	
			5 72	17 95	24 Lt edge conc gut	
			6 03	17 64	30 Lt flow line	
			5 22	18 45	30 " tp cb	
13+00			4 89	18 78		℄ Storm Drain
T.P.	5 57	24 35	4 89	18 78		
14+00			5 34	19 01		℄ Storm
			5 28	19 07		7° rt ℄ Jeff
			5 44	18 91		22 rt conc joi

Profile No. ____ Date ____ Notes Red. ____ Date ____ Plotted ____ Date ____ Job No. 20-10 Division No. ____
X-Sec. No. ____ Date ____ Notes Chkd. ____ Date ____ Checked ____ Date ____ Survey of Sausalito Sanitary Sewer Project
Survey by H. Blanchard Date 6-12-53 Map No. ____ Date ____ Plans by H. Blanchard Date ____

F.B. 1792 PG. 107

76L298 307 5-49

PLEASE RETURN TO
LOS ANGELES COUNTY SURVEYOR
726 LOS ANGELES COUNTY ENGINEERING BLDG.

NOTE: ANY ADDITIONS OR CHANGES ON THIS SHEET MUST BE MADE OR CIRCLED IN RED INK, WITH DATE AND NAME OF PERSON MAKING CHANGE.

Do not extend notes this side of this line.

STATION	B. S.	H. I.	F. S.	ELEV.		
14+00		24 35	6 25	18 10		44° rt flow line
			5 52	18 83		44² rt. tp curb
			5 40	18 95	8° Lt conc joint	
			6 06	18 29	24° Lt edge conc gut	
			6 45	17 90	30° " flow line	
			5 64	18 71	30³ " tp curb.	
15+00			5 27	19 08		℄ storm drain
BM KX-5			5 33	19 02	BM KX-5 EL. 19.028	Jefferson Blvd. s. side. bt
	5 55	24 58	5 32	19 03	spk in cb 6' E of driveway in front of Hse # 11844	
16+00			5 43	19 15		℄ storm drain
17+00			5 36	19 22		℄ " "
18+00			5 31	19 27		℄ storm drain
			5 26	19 32		7° rt ℄ Jefferson Blvd
			5 39	19 19		22 " conc joint
			5 96	18.62		44° " flow line
			5 36	19 22		44³ " tp cb.
			5 39	19 19	8° Lt. conc joint	
			6 02	18 56	24° Lt edge conc gut	
			6 36	18 22	30° " flow line	
			5 56	19 02	tp cb	
19+00			5 19	18 39		℄ storm drain

Profile No. ____ Plotted ____ Date ____ Notes Red. ____ Date ____ Notes Chkd. ____ Date ____

X-Sec. No. ____ Checked ____ Date ____

Division No. 5 Proj. No. 2

Job No. 5940 Sta. Wan-Sepulveda 4 D

Survey of

Survey by F. H. BLANCHARD Notes F. H. BLANCHARD

Indexed C. Johnson Date

B. 1794 Pg. 108

76L298 307 5-49

PLEASE RETURN TO
LOS ANGELES COUNTY SURVEYOR
726 LOS ANGELES COUNTY ENGINEERING BLDG.

NOTE: ANY ADDITIONS OR CHANGES ON THIS SHEET MUST BE MADE OR CIRCLED IN RED INK, WITH DATE AND NAME OF PERSON MAKING CHANGE.

Do not extend notes this side of this line.

STATION	B. S.	24.58 H. I.	F. S.	ELEV.		
T.P.	6 53	25 92	5 19	19 39		
19+82 8			6 45	19 47		℄ storm drain 8" ch
			6 42	19 50		7° rt ℄ Jefferson
			6 52	19 40		22° rt conc joint
			7 12	18 80		43' flow line
			6 44	19 48		44' tp curb.
20+00			6 46	19 45		℄ storm drain
20+10 S			6 44	19 48		℄ storm drain 24"
			6 50	19 42	8° Lt conc joint	
			6 96	18 96	24° " edge gut	
			7 36	18 56	30° " flow line	
			6 55	19 37	30° " tp curb.	
20+32			6 64	19 28	46' Lt E. rim of sewer MH	this sewer full unable see inverts
20+73 22			6 68	19 24		int. Storm Drain ℄ MESMER 0+00
(0+08 N)			6 72	19 20		℄ MESMER North
(0+29 7 N)			7 16	18 76		South edge conc gutter
(0+31 7 N)			7 22	18 70		flow line gutter
(0+33 6 N)			7 19	18 73		N. edge gutter
(0+46 3 N)			6 91	19 01		℄ MESMER
			6 88	19 04		9° rt.
			7 07	18 85		16° rt edge gutter

Profile No. ____ Date ____ Notes Red. ____ Date ____ Plotted ____ Date ____ Job No. ____ Division No. ____
X-Sec. No. ____ Date ____ Notes Chkd. ____ Date ____ Checked ____ Date ____ Map No. ____ Survey of Stevenson-Sepulveda S.D. Project
Survey By H. BLANCHARD Notes By Blanchard Date 5-12-53 Date ____ Date ____ Date ____ F.B. Pg. 104

76L298 307 5-49

PLEASE RETURN TO
LOS ANGELES COUNTY SURVEYOR
726 LOS ANGELES COUNTY ENGINEERING BLDG.

NOTE: ANY ADDITIONS OR CHANGES ON THIS SHEET MUST BE MADE OR CIRCLED IN RED INK. WITH DATE AND NAME OF PERSON MAKING CHANGE.

Do not extend notes this side of this line.

STATION	B. S.	H. I.	F. S.	ELEV.		
(0+00 N)						
20+73.22		25 92				
(0+46³ N)			714	18 78		18° rt flow line
			649	19 43		18³ " tp curb.
(0+68 N)			680	19 12		℄ MESMER
			683	19 09	10° Lt edge macadam	
			706	18 86	18° " end conc gutter	
			725	18 67	20° " flow line	
			659	19 33	20³ " tp curb.	
(0+69 N)			679	19 13		℄ MESMER
			690	19 02	10° Lt dirt road.	
			710	18 82	20° " flow line dirt	
			661	19 31	20³ " tp curb.	
(0+93° N)			679	19 13		℄ MESMER
			675	19 17		9° rt macadam
			694	18 98		17° " edge gutter.
			703	18 89		18° " flow line
			694	18 98		18³ " tp cb driveway
			680	19 12	10° Lt. dirt	
			730	18 62	20° " flow line dirt	
			656	19 36	20³ " tp curb.	
(1+18 N)			669	19 23		℄ MESMER

F.B. 1794 PG. 110
Job No. 6940 Division No. Slauson-Sepulveda S.D. Proj #3
Survey of
Survey by Blanchard Notes Blanchard
Indexed R. C. Johnson Date
Notes Red. Date
Notes Chkd. Date
Plotted Date
Checked Date
Profile No.
X-Sec. No.

76L298 307 5-49

PLEASE RETURN TO
LOS ANGELES COUNTY SURVEYOR
726 LOS ANGELES COUNTY ENGINEERING BLDG.

NOTE: ANY ADDITIONS OR CHANGES ON THIS SHEET MUST BE MADE OR CIRCLED IN RED INK, WITH DATE AND NAME OF PERSON MAKING CHANGE.

Do not extend notes this side of this line.

STATION	B. S.	H. I.	F. S.	ELEV.		
(0+00 N) 20+73.72		25 92				
(1+18 N)			6 66	19 26		9° rt macadam
			6 88	19 04		16° rt edge gu
			6 98	18 94		17° " flow line
			6 33	19 59		18³ " tp cb.
			6 99	18 93	10° Lt dirt	
			7 21	18 71	20° " flow line	
			6 56	19 36	20³ " tp cb.	
(2+18 N)			6 46	19 46		℄ Mesmer edge
			6 51	19 41		9° rt
			6 76	19 16		16° " edge g
			6 83	19 09		17° " flow line
			6 60	19 32	10° Lt dirt	
			6 80	19 12	20° " flow line dirt.	
			6 42	19 50	20³ " tp cb	
BMKX-6	590	25 47	6 35	19 57	BMKX-6 ELEV. 19.574	
20+75.33			6 21	19 26	angle point in storm drain and [illegible]	
(0+05.46 S)			6 21	19 26		℄ Jefferson
(0+07° S)			6 22	19 25		℄ "
(0+43 S)			6 61	18 86		gut

Profile No. ____ Date ____ Notes Red. ____ Plotted ____ Job No. 6940 Division No. ____ F.B. 1794 PG. 1711
X-Sec. No. ____ Date ____ Notes Chkd. ____ Date ____ Checked ____ Date ____ Survey of Slauson-Sequoyeda S.D. Proj. #7
Survey by H. BLANCHARD Blanchard Date 6-12-53
Map No. ____ Date ____ [illegible] Date ____

76L296 307 5-49

PLEASE RETURN TO
LOS ANGELES COUNTY SURVEYOR
726 LOS ANGELES COUNTY ENGINEERING BLDG.

NOTE: ANY ADDITIONS OR CHANGES ON THIS SHEET MUST BE MADE OR CIRCLED IN RED INK, WITH DATE AND NAME OF PERSON MAKING CHANGE.

Do not extend notes this side of this line.

STATION	B. S.	H. I.	F. S.	ELEV.		
20+75.33		25 47				
(0+50.9 S)			6 47	19 00		44.4 rt Erim. Tel. M.H.
(0+66 S)			6 35	19 12		℄ Centinela conc slab.
"			6 44	19 03		15' rt w. edge conc slab
"			6 40	19 07	15' Lt edge conc	
"			6 40	19 07	20 " dirt flow line	
"			3 80	21 67	30' rt P.L.	
(1+00.4 S)			6 32	19 15		℄ Centinela at BC. cb
			6 44	19 03		15' rt edge conc.
			6 48	18 99		37.0 rt flow line
			5 79	19 68		37.3 rt tp curb.
			6 41	19 06	15' Lt edge conc.	
			6 60	18 87	20' Lt flow line dirt.	
			5 20	20 27	30 Lt P.L.	
(1+50.4 S)			6 18	19 29		℄ Centinela S.
			6 32	19 15		15' rt edge conc.
			6 58	18 89		37' " flow line
			5 84	19 63		37.4 " tp cb
			6 37	19 10	15' Lt edge conc	
			6 60	18 87	20' " flow line dirt	
			4 20	21 27	30' " P.L.	

F.B. 1794 Pg. 112
Job No. 5940 Division No. Notes Red. Plotted Profile
Survey of Slauson - Sepulveda S.D. Proj. #7 Date Date No.
Survey by F. H. BLANCHARD Notes F. H. BLANCHARD Notes Chkd. Checked X-Sec.
Indexed K. C. Johnson Date Date Date No.

76L298 307 5-49

PLEASE RETURN TO
LOS ANGELES COUNTY SURVEYOR
726 LOS ANGELES COUNTY ENGINEERING BLDG.

NOTE: ANY ADDITIONS OR CHANGES ON THIS SHEET MUST BE MADE OR CIRCLED IN RED INK, WITH DATE AND NAME OF PERSON MAKING CHANGE.

Do not extend notes this side of this line.

STATION	B. S.	H. I.	F. S.	ELEV.		
		25 47				
21+02			6 04	19 43		℄ Storm drain
			6 14	19 33	10' Lt.	
			6 35	19 12	39.7 Lt edge gutter	
			6 55	18 92	41.7 " flow line	
			5 86	19 61	42.0 " tp ch	
21+20.5			5 81	19 [illegible]		℄ storm drain
			5 76	19 71		5.46 rt ℄ Jeffers
			5 95	19 52		20.5 rt conc j
			6 38	19 09		33.0 rt edge pa
			3 00	22 47		55.0 rt P.L. di
22+00			5 76	19 71		℄ storm drain
			5 75	19 72		5.46 rt ℄ Jeffers
			5 75	19 72		20.5 rt
			5 99	19 48		28.0 rt blacktop
			6 16	19 31		30.5 rt gut dir
			4 00	21 47		40.0 rt top bank
			3 90	21 57		55 rt P.L. di
T.P.	5 54	25 25	5 76	19 7[illegible]		
23+00			5 46	19 79		℄ storm drain
24+00			5 26	19 99		℄ "

Profile Notes Red. ____ Plotted ____ Job No. [illegible] Division No. ____ F.B. 1794 PG. 113

No. ____ Date ____ Date ____ Survey of Sidu Son - Sepulveda S.D. Proj. #7

X-Sec. Notes Chkd. ____ Checked ____ Survey by F. H. BLANCHARD Blanchard Date 6-12-53

No. ____ Date ____ Date ____ Map No. [illegible] Date ____

76L298 307 5-49

PLEASE RETURN TO
LOS ANGELES COUNTY SURVEYOR
726 LOS ANGELES COUNTY ENGINEERING BLDG.

NOTE: ANY ADDITIONS OR CHANGES ON THIS SHEET MUST BE MADE OR CIRCLED IN RED INK, WITH DATE AND NAME OF PERSON MAKING CHANGE.

Do not extend notes this side of this line.

STATION	B. S.	H. I.	F. S.	ELEV.		
25+00		25 25	5 17	20 08		℄ storm drain
			5 14	20 11		5.46 rt ℄ Jefferson
			5 30	19 95		20.5 rt conc edge
			5 74	19 51		28.0 rt end blacktop
			5 90	19 35		30.5 gut dirt
			3 80	21 45		40 rt tp bank
			3 60	21 65		55 rt P.L dirt.
			5 27	19 98	9.0 Lt edge conc	
			5 80	19 45	29.5 " edge gut	
			5 90	19 35	31.5 " flow line	
			5 25	20 00	31.7 " tp curb	
26+00	5.66	25 81	5 10	20 15		℄ storm drain
27+00			5 58	20 23		℄ " "
28+00			5 44	20 37		℄ storm drain
			5 40	20 41		5.46 rt ℄ Jefferson
			5 49	20 32		20.5 " edge conc
			6 10	19 71		30.5 " " blacktop & gut
			5 60	20 21		32.5 " tp bnk
			4 60	21 21		55 " P.L.
			5 55	20 26	9.3 Lt edge conc.	
			5 89	19 92	29.7 Lt edge gut	

F.B. 1792 Pg. 114
Job No. 6940 Division No. Notes Red. Plotted No. Profile
Survey of Slauson-Sepulveda S.D. Proj #7 Date Date X-Sec.
Survey by E. H. BLANCHARD Notes Chkd. Checked No.
Indexed A. C. Johnson Date Date Date

76L298 307 5-49

PLEASE RETURN TO
LOS ANGELES COUNTY SURVEYOR
726 LOS ANGELES COUNTY ENGINEERING BLDG.

NOTE: ANY ADDITIONS OR CHANGES ON THIS SHEET MUST BE MADE OR CIRCLED IN RED INK, WITH DATE AND NAME OF PERSON MAKING CHANGE.

Do not extend notes this side of this line.

STATION	B. S.	H. I.	F. S.	ELEV.		✓
28+00		25 81				
			6 02	19 79	31° Lt flow line	
			5 38	20 43	32° " tp curb.	
29+00			5 26	20 55		℄ storm drain
30+00			5 15	20 66		℄ storm drain
BM KX-9	4 88	25 47	5 22	20 59	BM KX-9 EL 20.596	
0+00 south 30+55.08			4 83	20 64	0+00 south	℄ storm drain
(0+05.46 S)			4 81	20 66	int ℄ Bankfield & ℄ Jefferson	
(0+20 S)			4 91	20 56		edge conc
(0+36 S)			5 70	19 77		gutter. co
(0+55 S)			4 2	21 30		℄ Bankfield top
			2 8	22 70		25' rt dirt not
			3 3	22 20		50' rt dirt "
			4 80	20 67	3° Lt Wedge pave & gutt.	
			5 00	20 47	30° " E " " " "	
			4 10	21 37	50° " P. L	
(0+80 S)			2 70	22 77		℄ Bankfield top bnk
			2 80	22 67		25' rt field
			2 80	22 67		50' rt "
			4 80	20 67	5° Lt gut & edge blacktop pave.	

0+80 11 65

Profile No. ____ Date ____ Notes Red. ____ Date ____ Plotted ____ Date ____ Job No. ____ Division No. ____ Survey of Sharon Seer tuesda S.B. Proj #7
X-Sec. No. ____ Date ____ Notes Chkd. ____ Date ____ Checked ____ Date ____ Survey By H. BLANCHARD Blanchard Date 6-12-53
Map No. ____ Date ____ Traced J. Jacquot Date ____
F.B. 1794 PG. 113

76L298 307 5-49

PLEASE RETURN TO
LOS ANGELES COUNTY SURVEYOR
726 LOS ANGELES COUNTY ENGINEERING BLDG.

NOTE: ANY ADDITIONS OR CHANGES ON THIS SHEET MUST BE MADE OR CIRCLED IN RED INK, WITH DATE AND NAME OF PERSON MAKING CHANGE.

Do not extend notes this side of this line.

STATION	B. S.	H. I.	F. S.	ELEV.		
(0+80° S)		25 47				
			4 90	20 57	30° Lt edge pave & gutter.	East
			3 90	21 57	50° " P.L.	
(1+05° S)			1 70	23 77		℄ Bankfield tp bnk
			2 60	22 87		25° rt field
			2 60	22 87		50° " "
			4 80	20 67	5° Lt edge pave & gut	West
			4 80	20 67	30° " " "	East
			4 00	21 47	50° " P.L.	
(2+05° S)			1 60	22 87		℄ Bankfield tp bnk
			1 80	22 67		25° rt field
			2 00	23 47		50° rt "
			4 60	20 87	6° Lt W. edge pave and gut	
			4 60	20 87	28° Lt E. edge pave " "	
			4 26	21 27	50° Lt P.L.	
BMKX-9	5 89	26 48	4 88	20 59	BMKX-9 **El 20.596**	
30+55.08			5 95	20 53	9.5 Lt conc joint	
			6 23	20 25	29.7 Lt edge gutter	
			6 37	20 11	31.7 " flow line	
			5 71	20 77	32° " tp curb	

Profile No. ____ X-Sec. No. ____
Plotted ____ Date ____ Checked ____ Date ____
Notes Red. ____ Date ____ Notes Chkd. ____ Date ____
Job No. 6940 Division No. ____
Survey of Slauson-Sepulveda S.D. Proj #7
Survey by F. H. BLANCHARD Notes F. H. BLANCHARD
Indexed E. C. Johnson Date ____
Po. 116

76L298 307 5-49

PLEASE RETURN TO
LOS ANGELES COUNTY SURVEYOR
726 LOS ANGELES COUNTY ENGINEERING BLDG.

NOTE: ANY ADDITIONS OR CHANGES ON THIS SHEET MUST BE MADE OR CIRCLED IN RED INK, WITH DATE AND NAME OF PERSON MAKING CHANGE.

Do not extend notes this side of this line.

STATION	B. S.	H. I.	F. S.	ELEV.		✓
31+00		26 48	580	2068		℄ storm drain
31+04			580	2068		℄ " "
			577	2071		5.46 rt ℄ Jefferson
			589	2059		20.5 " conc joint
			665	1983		40° " flow line
			580	2068		42.5 " tp bnk
			530	2118		55° " PL
31+20±			651	1997	38° rt edge conc gutter	begin of gutter
			673	1975	40.5 rt flow conc	gutter
			591	2057	40.8 rt tp curb	begin curb
32+00			566	2082		℄ storm drain
33+00			500	2148		℄ storm drain
33+10.4			556	2092		℄ storm drain
			552	2096		546 rt ℄ JEFFERSON
			564	2084		20.5 rt conc joint
			634	2014		38± " edge gutter
			654	1994		40.5 " flow line
			572	2076		40.8 " tp curb
(0+00.5) 33+50.02			555	2093	int Storm drain ℄ Selmaone	
(0+05.46 S)			552	2096	int ℄ Jefferson " "	
(0+20.5 S)			559	2089		

Profile No. ____ Notes Red. ____ Plotted ____ Job No. 1940 Division No. ____
Date ____ Date ____ Survey of Jefferson Boulevard (Sta 31+00 to Sta 33+50)
X-Sec. No. ____ Notes Chkd. ____ Checked ____ Survey by H. BLANCHARD Date 6-15-53
Date ____ Date ____ Map No. ____ Indexed ____ Date ____

F.B. 1794 PG. 117

76L298 307 5-49

PLEASE RETURN TO
LOS ANGELES COUNTY SURVEYOR
726 LOS ANGELES COUNTY ENGINEERING BLDG.

NOTE: ANY ADDITIONS OR CHANGES ON THIS SHEET MUST BE MADE OR CIRCLED IN RED INK, WITH DATE AND NAME OF PERSON MAKING CHANGE.

Do not extend notes this side of this line.

STATION	B. S.	H. I.	F. S.	ELEV.		
(0+00 S)						
33+50.02		26 48				
(0+41.0 S)			6 42	20 06		℄ SELMARINE
(0+65.3 S)			5 41	21 07		℄ "
			5 47	21 01		7.5 rt
			5 69	20 79		15.0 rt flow line
			5 56	20 92		15.3 rt tp cb.
			5 43	21 05	7.5 Lt.	
			5 67	20 81	15.0 Lt flow line	15.0 rt
			5 43	21 05	15.3 Lt tp curb	
(0+90.3 S)			5 34	21 14		℄ SELMARINE
			5 41	21 07		7.5 rt
			5 69	20 79		15.0 rt flow line
			5 45	21 03		15.3 rt tp cb.
			5 42	21 06	7.5 Lt	
			5 65	20 83	15.0 Lt flow line	
			5 43	21 05	15.3 " tp curb	
(1+15.2 S)			5 42	21 06		℄ SELMARINE
			5 49	20 99		7.5 rt
			5 75	20 73		15.0 flow line
			5 41	21 07		15.2 tp curb.
			5 52	20 96	7.5 Lt	

Profile No. X-Sec. No.
Plotted Date
Notes Red. Date
Notes Chkd. Date
Division No. Job No. 6940
Survey of Slauson-Sepulveda CD Proj #7
Survey by F. H. BLANCHARD Notes F. H. BLANCHARD
Indexed R. C. Johnson Date

B. 1794 Pg. 118

76L298 307 5-49

PLEASE RETURN TO
LOS ANGELES COUNTY SURVEYOR
726 LOS ANGELES COUNTY ENGINEERING BLDG.

NOTE: ANY ADDITIONS OR CHANGES ON THIS SHEET MUST BE MADE OR CIRCLED IN RED INK, WITH DATE AND NAME OF PERSON MAKING CHANGE.

Do not extend notes this side of this line.

STATION	B. S.	H. I.	F. S.	ELEV.		✓
(0+00 S) 33+50.02		26 48 ✓				
			5 79	20 69	15° Lt flow line	
			5 41	21 07	15³ Lt tp curb	
(2+15³ S)			5 33	21 15		℄ SELMARINE
			5 42	21 06		7.5 rt
			5 65	20 83		15° rt flow line
			5 05	21 43		15³ rt Tp cb.
			5 39	21 09	7⁵ Lt.	
			5 62	20 86	15° Lt. flow line	
			5 10	21 38	15³ Lt tp curb.	
33+50.02			5 66	20 82	9⁵ Lt conc joint	
			5 88	20 60	29⁸ Lt edge gut.	
			6 00	20 48	31⁸ Lt flow line	
			5 36	21 12	32° " tp curb.	
33+89⁷			5 52	20 96		℄ storm drain
			5 48	21 00		5.46 rt ℄ Jefferson
			5 59	20 89		20⁵ " conc joint
			6 28	20 20		37⁷ " edge gutter
			6 46	20 02		40² " flow line
			5 63	20 85		40⁵ " tp cb.
34+00			5 52	20 96		℄ storm drain

Profile No. ____ Notes Red. ____ Plotted ____ Job No. 6940 Division No. ____ F.B. 1794 PG. 119
Date ____ Date ____ Survey of Slauson-Sepulveda S.D. Proj #7
X-Sec. No. ____ Notes Chkd. ____ Checked ____ Survey by Blanchard Notes F.H.B. Date 6-15-53
Date ____ Date ____ Map No. ____ Indexed C. Johnson Date ____

76L298 307 5-49

PLEASE RETURN TO
LOS ANGELES COUNTY SURVEYOR
726 LOS ANGELES COUNTY ENGINEERING BLDG.

NOTE: ANY ADDITIONS OR CHANGES ON THIS SHEET MUST BE MADE OR CIRCLED IN RED INK, WITH DATE AND NAME OF PERSON MAKING CHANGE.

Do not extend notes this side of this line.

Profile No. ____ X-Sec. No. ____
Plotted ____ Date ____ Checked ____ Date ____
Notes Red. ____ Date ____ Notes Chkd. ____ Date ____
Job No. 6940 Division No. ____ Notes Blanchard
Survey of Slauson S.P. Project 20 Proj #7
Survey by Blanchard
Indexed E. C. Johnson Date ____
F.B. 1792 PG. 120

STATION	B. S.	H. I.	F. S.	ELEV.		
		26 48				
34+69.4			5 45	21 03		℄ storm drain BC cb.
			5 55	20 13	9.5 Lt conc joint	
			5 72	20 76	29.7 Lt edge gutter	
			5 85	20 63	31.7 Lt flow line	
			5 14	21 34	32.0 " tp cb	
35+00			5 39	21 09		℄ storm drain
35+29.9			5 39	21 09		℄ " "
			5 35	21 13		5.46 rt ℄ Jefferson
			5 45	21 03		20.5 rt conc joint
			5 57	20 91		25.5 " conc apron
			6 20	20 68		37.9 " edge gutter
			6 30	20 58		40.4 " flow line
			5 46	21 02		40.4 " tp curb
BM KX-10	5 18	26 69	4 97	21 51	BM KX-10 EL 21.513 JEFFERSON BLVD & SLAUSON AVE NE COR. bt. spk in curb 5'E of E end C.R.	
(0+00 N)			5 50	21 19	int Jefferson Blvd & Slauson Ave North. 0+00 N.	
(0+19.3 N)			5 59	21 10		conc joint
(0+45.4 N)			5 91	20 78	℄ Slauson	edge gutter
(0+47.9 N)			5 96	20 73		flow line gutter
(0+50.4 N)			5 94	20 75		N edge gutter
(0+81.9 N)			5 56	21 13		℄ Slauson north

76L298 307 5-49

PLEASE RETURN TO
LOS ANGELES COUNTY SURVEYOR
726 LOS ANGELES COUNTY ENGINEERING BLDG.

NOTE: ANY ADDITIONS OR CHANGES ON THIS SHEET MUST BE MADE OR CIRCLED IN RED INK, WITH DATE AND NAME OF PERSON MAKING CHANGE.

Do not extend notes this side of this line.

STATION	B. S.	H. I.	F. S.	ELEV.		
(0+81.9 N)		26 64				
			5 58	21 11		9' rt
			5 65	21 04		17° rt edge gutter
			5 75	20 94		18° rt. flow line g
			5 12	21 57		18.3 rt. tp curb
(1+15.4 N)			5 41	21 28		℄ Slauson Ave
			5 52	21 17	9° Lt	
			5 63	21 06	17° Lt edge gutter	
			5 71	20 98	18° Lt flow line.	
			5 05	21 64	tp curb	
(1+40.4 N)			5 36	21 33		℄ Slauson
			5 42	21 27	9°	9° rt
			5 55	21 14		17° rt edge gutter
			5 66	21 03		18° rt flow line
			5 01	21 68		18.2 rt tp curb
			5 41	21 28	9° Lt	
			5 58	21 11	17° Lt edge gutter	
			5 69	21 00	18° Lt flow line	
			5 05	21 64	18.2 Lt tp ob.	
(1+65.4 N)			5 33	21 36		℄ Slauson Ave
			5 41	21 28		9° rt

Profile No. ____ Date ____ Notes Red. ____ Date ____ Plotted ____ Date ____ Job No. 6940 Division No. ____ Survey of Slauson-Sepulveda S.D. Trn #7 Survey By H. BLANCHARD Notes FHB Date 6-16-53 Map No. ____ Indexed Joanson Date ____

X-Sec. No. ____ Date ____ Notes Chkd. ____ Date ____ Checked ____ Date ____

F.B. 1794 PG. 121

76L298 307 5-49

PLEASE RETURN TO
LOS ANGELES COUNTY SURVEYOR
726 LOS ANGELES COUNTY ENGINEERING BLDG.

NOTE: ANY ADDITIONS OR CHANGES ON THIS SHEET MUST BE MADE OR CIRCLED IN RED INK, WITH DATE AND NAME OF PERSON MAKING CHANGE.

Do not extend notes this side of this line.

STATION	B. S.	H. I.	F. S.	ELEV.		
(1+65.4 N)		26.69				
			5.54	21.15		17° rt edge gutter
			5.62	21.07		18° rt flow line
			4.97	21.72		18.2 rt tp cb
			5.37	21.32	9° Lt	
			5.56	21.13	17° Lt edge gut	
			5.62	21.07	18° Lt flow line	
			4.96	21.73	18.2 Lt tp curb	
(2+65.4 N)			5.19	21.50		℄ Slauson
			5.26	21.43		9° rt
			5.41	21.28		17° rt edge gut
			5.51	21.18		18° rt flow line
			4.85	21.84		18.2 rt tp curb
			5.22	21.47	9° Lt	
			5.43	21.26	17° Lt edge gutter	
			5.52	21.17	18° Lt flow line	
			5.41	21.28	18.2 Lt tp curb driveway	
					Int JEFFERSON & Slauson N 0+00 E	
0+40.6 E			5.44	21.25		℄ Jefferson
			5.60	21.09	15° Lt. conc joint	
			5.72	20.97	35° Lt edge conc gut	

Profile No. X-Sec. No.
Plotted Date Checked Date
Notes Red. Date Notes Chkd. Date
Job No. 6940 Division No. Notes Blanchard Date
Survey of Slauson - Sepulveda SD Proj #2
Survey by F. H. BLANCHARD
Indexed R. C. Johnson
F.B. 1794 PG. 122

76L298 307 5-49

PLEASE RETURN TO
LOS ANGELES COUNTY SURVEYOR
726 LOS ANGELES COUNTY ENGINEERING BLDG.

NOTE: ANY ADDITIONS OR CHANGES ON THIS SHEET MUST BE MADE OR CIRCLED IN RED INK, WITH DATE AND NAME OF PERSON MAKING CHANGE.

Do not extend notes this side of this line.

STATION	B. S.	H. I.	F. S.	ELEV.		
(0+40^6 E)		2669				
			583	2086	37° flow line	
			517	2152	37^3 tp cb.	
(1+00 E)			538	2131		℄ Jefferson
			548	2121		15° rt conc join
			623	2046		36^5 rt flow line
(1+73' E)			528	2141		℄ Jefferson
			542	2127		15° rt conc join
			555	2114		20° rt conc ap
			591	2078		32^2 rt edge gutter
			614	2055		34^7 rt flow line
			536	2133		35° rt tp curb
			540	2129	15° Lt.	
			563	2106	35^4 Lt edge gutter	
			562	2107	37^4 Lt. flow line	
			500	2169	37^6 Lt tp curb	
(2+25 E)			522	2147		℄ Jefferson
			532	2137		15° rt conc join
			581	2088		32^2 rt edge gutter
			605	2064		34^7 rt flow line
			530	2139		35° rt. tp curb

Profile No. ____ Date ____ Notes Red. ____ Date ____ Plotted ____ Date ____ Job No. 6940 Division No. ____ Survey of Slauson-Sepulveda S.D. Proj #2 Survey by H. BLANCHARD Notes FHB Date 6-17-53 Map No. ____ Indexed Johnson Date ____

X-Sec. No. ____ Date ____ Notes Chkd. ____ Date ____ Checked ____ Date ____

F.B. 1794 PG. 123

76L298 307 5-49

PLEASE RETURN TO
LOS ANGELES COUNTY SURVEYOR
726 LOS ANGELES COUNTY ENGINEERING BLDG.

NOTE: ANY ADDITIONS OR CHANGES ON THIS SHEET MUST BE MADE OR CIRCLED IN RED INK, WITH DATE AND NAME OF PERSON MAKING CHANGE.

Do not extend notes this side of this line.

STATION	B. S.	H. I.	F. S.	ELEV.		
2+25E		26 69				
			524	21 45	15° Lt conc joint	
			545	21 24	35.6 " edge gutter	
			554	21 15	37.6 " flow line	
			491	21 78	38.2 " tp curb.	
BM KX-10			517	21 52		
BM KX-11	504	26 51		21 47	BM KX-11 ELEV 21.469	
36+00			528	21 23	NOTE	℄ storm drain
36+21.6			535	21 16		conc joint
36+28.2			547	21 04		℄ storm drain
			556	20 95	radial	3.5 rt conc joint
			612	20 39	23.5 rt.	℄ Slauson
			620	20 31		26.5 rt flow line
			610	20 41		43.5 rt edge conc pav.
			598	20 53		55.8 rt " gutter
			620	20 31		58.3 " flow line
			538	21 13		58.5 tp curb
PRC 36+45.20			589	20 62		℄ storm drain
36+54.20			614	20 37		flow line

F.B. 1794 PG. 124
Job No. 6940 Division No. Notes Red. Plotted No. Profile
Survey of Slauson-Sepulveda SD Proj. #7 Date Date X-Sec.
Survey by F. H. BLANCHARD Notes Blanchard Notes Chkd. Checked No.
Indexed A. C. Johnson Date Date Date

76L298 307 5-49

PLEASE RETURN TO
LOS ANGELES COUNTY SURVEYOR
726 LOS ANGELES COUNTY ENGINEERING BLDG.

NOTE: ANY ADDITIONS OR CHANGES ON THIS SHEET MUST BE MADE OR CIRCLED IN RED INK, WITH DATE AND NAME OF PERSON MAKING CHANGE.

Do not extend notes this side of this line.

STATION	B. S.	H. I.	F. S.	ELEV.		
		2651			NOTE — all cross sections from he[illegible] on Slauson Ave taken on radial [illegible]	
37+00			545	21 06		℄ storm drain
37+58.6			541	21 10		℄ Storm drain BC [illegible]
			568	20 83	6.6 Lt. edge gutter	
			588	20 63	9.0 Lt flow line	
			506	21 45	9.3 Lt tp curb.	
37+63.9			542	21 09		℄ storm drain BC [illegible]
			525	21 26		6.3 rt edge pave
			500	21 51		26.3 rt ℄ Slauson
			525	21 26		46.4 " edge conc [illegible]
			583	20 68		59.4 edge gutter
			599	20 52		61.4 flow line
			518	21 33		61.6 tp cb
38+02.38			535	21 16	0+00 south	int ℄ drain ℄ Corryn[illegible]
(0+06 S)			519	21 32		edge pave
(0+26.0 S)			496	21 55		int Slauson [illegible]
(0+46 S)			519	21 32		edge pave ℄ [illegible]
(0+59 S)			576	20 75		N. edge conc gutt[illegible]
(0+60.9 S)			589	20 62		℄ conc gutt[illegible]
(0+62.8)			581	20 70		S. edge gutter
(0+87.7 S)			512	21 39		℄ Corryne @ BC [illegible]

Profile No. ____ Date ____ Notes Red. ____ Date ____ Plotted ____ Date ____ Job No. 6940 Division No. ____ Survey of Slauson - Sepulveda S.D. Proj #7 Survey by H. BLANCHARD Notes F.H.B. Date 6-17-53 Map No. ____ Date ____ Indexed Johnson Date ____

F.B. 1794 PG. 125

76L298 307 5-49

PLEASE RETURN TO
LOS ANGELES COUNTY SURVEYOR
726 LOS ANGELES COUNTY ENGINEERING BLDG.

NOTE: ANY ADDITIONS OR CHANGES ON THIS SHEET MUST BE MADE OR CIRCLED IN RED INK. WITH DATE AND NAME OF PERSON MAKING CHANGE.

Do not extend notes this side of this line.

F.B. 1794 PG. 126
Job No. 6940 Division No. Notes Red. Plotted No. Profile
Survey of Slauson-Sepulveda S.D. Proj #7 Date Date No. X-Sec.
Survey by H. BLANCHARD Notes Blanchard Notes Chkd. Checked
Indexed R. G. Johnson Date Date Date

STATION	B. S.	H. I.	F. S.	ELEV.		
(0+87 ? 3)		26 51				
			5 14	21 37		7.5 rt
			5 24	21 27		15° rt flow line
			5 19	21 32		15 ? rt tp curb
			5 13	21 38	7.5 Lt	
			5 28	21 23	15 Lt flow line	
			5 34	21 27	tp curb	
(1+12 ? 5)			5 42	21 09		℄ Corryne Pl.
			5 47	21 04		7.5 rt
			5 67	20 90		15° rt flow line
			5 26	21 25		15 ? tp cb
			5 47	21 04	7.5 Lt.	
			5 77	20 80	15° Lt flow line	
			5 23	21 28	15 ? " tp cb.	
(1+37 ? 5)			5 57	20 94		℄ Corryne
			5 63	20 88		7.5 rt
			5 77	20 74		15° rt flow line
			5 24	21 27		15 ? " tp cb
			5 62	20 89	7.5 Lt	
			5 94	20 57	15° Lt flow line	
			5 27	21 24	15 ? Lt tp cb	

76L298 307 5-49

PLEASE RETURN TO
LOS ANGELES COUNTY SURVEYOR
726 LOS ANGELES COUNTY ENGINEERING BLDG.

NOTE: ANY ADDITIONS OR CHANGES ON THIS SHEET MUST BE MADE OR CIRCLED IN RED INK, WITH DATE AND NAME OF PERSON MAKING CHANGE.

Do not extend notes this side of this line.

STATION	B. S.	H. I.	F. S.	ELEV.		
		26 51				
38+11			5 33	21 18		℄ Storm drain
			5 65	20 86	6.9 Lt edge gutter.	
			5 80	20 71	9.0 " flow line	
			5 00	21 51	9.2 tp cb	
38+18.76			5 30	21 21	0+00 north int ℄ drain ℄ alley	
(0+44.4 N)			5 42	21 09		℄ alley
			5 62	20 89	5.3 Lt edge gutter	
			5 76	20 75	8.0 " flow line	
			5 73	20 78	9.8 " " "	
			4 98	21 53	10.0 " tp cb	
(0+9.5 N)			5 63	20 88		℄ Alley ℄ edge gutter
(0+12.0 N)			5 75	20 76		℄ " flow line
(0+14.8 N)			5 66	20 85		
(0+27.0 N)			5 10	21 41		℄ Alley
			5 40	21 11		5.0 rt dirt
			5 60	20 91		10.0 rt flow line
			5 22	21 29		10.2 rt tp curb
(0+52 N)			4 77	21 74		℄ Alley
			4 60	21 91		10.0 rt curb
			4 00	22 51	10.2 Lt PL	

Profile No. ____ Notes Red. ____ Plotted ____ Job No. [illegible] Division No. ____ F.B. 1794 PG. 127

X-Sec. No. ____ Date ____ Notes Chkd. ____ Date ____ Checked ____ Date ____ Survey of Sycamore Square S.P. [illegible]
Survey by H. BLANCHARD Notes Blanchard Date 5-17-53
Map No. ____ Date ____ Plotted J. Johnson Date ____

76L298 307 5-49

PLEASE RETURN TO
LOS ANGELES COUNTY SURVEYOR
726 LOS ANGELES COUNTY ENGINEERING BLDG.

NOTE: ANY ADDITIONS OR CHANGES ON THIS SHEET MUST BE MADE OR CIRCLED IN RED INK, WITH DATE AND NAME OF PERSON MAKING CHANGE.

Do not extend notes this side of this line.

STATION	B. S.	H. I.	F. S.	ELEV.		
38+18.76		26 51				
(0+77 N)			5 00	21 51		℄ alley
			5 70	20 81		10° rt P.L. dirt
			4 60	21 91	10° Lt P.L. dirt	
BM Kx-11			5 04	21 47		
	5 257	26 ~~726~~ 73		21 469		
38+42.8			5 55	21 18		℄ storm drain B.C. cb South
			5 40	21 33		6' rt edge conc.
			5 15	21 58		26' rt ℄ Slauson
			5 42	21 31		46° rt edge conc pave
			5 95	20 78		59' rt edge gutter
			6 03	20 70		61' rt flow line
			5 20	21 53		61.3 rt tp curb.
38+45.0			5 54	21 19		℄ storm drain
			5 88	20 85	7° Lt edge gutter	
			5 98	20 75	9.0" flow line	
			5 19	21 54	9.2 Lt. tp curb.	
39+00			5 61	21 12		℄ storm drain
40+00			5 35	21 38		℄ " "
			5 16	21 57		6° rt edge pave
			4 97	21 76		26° rt ℄ Slauson

Profile No. ___ Plotted ___ Date ___ Notes Red. ___ Date ___ Notes Chkd. ___ Date ___ Notes Blanchard ___ Date ___

X-Sec. No. ___ Checked ___ Date ___ Notes Chkd. ___ Date ___

Job No. 6940 Division No. ___ Survey of Slauson-Sepulveda S.D. Proj #7 Survey by F. H. BLANCHARD Indexed A. C. Johnson

PG. 128 1794

76L298 307 5-49

PLEASE RETURN TO
LOS ANGELES COUNTY SURVEYOR
726 LOS ANGELES COUNTY ENGINEERING BLDG.

NOTE: ANY ADDITIONS OR CHANGES ON THIS SHEET MUST BE MADE OR CIRCLED IN RED INK, WITH DATE AND NAME OF PERSON MAKING CHANGE.

Do not extend notes this side of this line.

STATION	B. S.	H. I.	F. S.	ELEV.		
40+00		26 ~~726~~ 73				
			5 35	21 36		46² rt edge conc
			5 96	20 77		59² rt edge gut
			6 15	20 58		61² rt flow line
			5 36	21 37		61⁴ rt tp curb
			5 70	21 03	7² Lt edge gut	
			5 88	20 85	9° " flow line	
			5 03	21 70	9² " tp curb	
40+57.41			5 30	21 43		int tract line & Storm
BM# W775	4 905	26 ~~839~~ 84	4 792	21 934	BM# W775 Elev	USC&GS mon N
41+00			5 44	21 70	Sepulveda & Slauson	4's of S.P.L. in C.I. Well
41+05.5			5 38	21 46		℄ Storm drain
			5 22	21 62		6² rt edge conc
			4 99	21 85		26² rt ℄ Slauson
			5 36	21 48		46⁴ rt edge pav
			5 74	21 10		59² rt edge gu
			5 92	20 92		61² " flow line
			5 83	21 01		61⁴ " tp cb dr
			5 70	21 14	6² Lt edge gutter	
			5 88	20 96	8⁸ " flow line	
			4 92	21 92	9° " tp cb.	

Profile No. ____ Date ____ Notes Red. ____ Plotted ____ Job No. 6040 Division No. ____ F.B. 1794 PG. 129

X-Sec. No. ____ Date ____ Notes Chkd. ____ Checked ____ Survey by H. BLANCHARD Notes E.H.B. Date 6-17-53

Map No. ____ Date ____ Map No. ____ Date ____

76L298 307 5-49

PLEASE RETURN TO
LOS ANGELES COUNTY SURVEYOR
726 LOS ANGELES COUNTY ENGINEERING BLDG.

NOTE: ANY ADDITIONS OR CHANGES ON THIS SHEET MUST BE MADE OR CIRCLED IN RED INK, WITH DATE AND NAME OF PERSON MAKING CHANGE.

Do not extend notes this side of this line.

STATION	B. S.	H. I.	F. S.	ELEV.		
0+00 N						
41+69.80		26 ~~879~~ 84	5 32	21 52	int storm drain	℄ Sepulveda Blvd.
(0+39.6 N)			5 68	21 18		17.8 rt.
			5 95	20 89	.50 blacktop over gut	33.0 rt edge gutter
			6 02	20 82		35.5 rt flow line
			5 87	20 97		35.7 rt tp. cb driveway
			4 79	22 05	17.3 Lt	
			5 49	21 35	32' Lt edge gutter	
			5 60	21 24	34.6 Lt flowline	
			5 50	21 34	34.8 Lt. tp curb driveway	
(0+64.6 N)			4 60	22 24		℄ Sepulveda north
			4 95	21 89		17.8 rt
			5 77	21 07	.60 blacktop over gut	33.0 rt edge gutter
			5 96	20 88		35.5 rt flow line
			5 87	20 97		35.7 rt tp curb
			4 76	22 08	17.3 Lt	
			5 40	21 44	32' Lt edge gutter	
			5 50	21 34	34.6 Lt flow line	
			5 44	21 40	34.8 Lt tp cb driveway	
(0+89.6 N)			4 55	22 29		℄ Sepulveda north
			4 90	21 94		17.8 rt
			5 65	21 19	.65 blacktop over gutter	33.0 edge gut

F.B. 1794 PG. 130
Job No. 6940 Division No. Notes Red. Plotted Date Checked Date No. Profile
Survey of Slauson-Sepulveda S.D. Proj #7 Date Notes Chkd. Date No. X-Sec.
Survey by F. H. BLANCHARD Notes Date
Indexed B. C. Johnson Date

76L298 307 5-49

PLEASE RETURN TO
LOS ANGELES COUNTY SURVEYOR
726 LOS ANGELES COUNTY ENGINEERING BLDG.

NOTE: ANY ADDITIONS OR CHANGES ON THIS SHEET MUST BE MADE OR CIRCLED IN RED INK, WITH DATE AND NAME OF PERSON MAKING CHANGE.

Do not extend notes this side of this line.

STATION	B. S.	H. I.	F. S.	ELEV.		
(0+00 N) 41+69.50		26 ~~839~~ 84				
(0+89 N)			5 87	20 97 ~~19 97~~	.65 blacktop over gut.	35.5 rt flow line
			5 12	21 72 ~~20 72~~		35.7 rt tp cb.
			4 80	22 04 ~~21 04~~	17.3 Lt	
			5 34	21 50 ~~20 50~~	32' Lt edge gut .65 blacktop over conc gu	
			5 52	21 32 ~~20 32~~	34.6 " flow line	"
			4 99	21 85 ~~20 85~~	34.8 " tp cb.	
(1+89 N)			4 58	22 22 ~~21 22~~		℄ Sepulveda South
			4 65	22 19 ~~21 19~~		17.8 rt
			5 51	21 33 ~~20 33~~		33.0 rt edge gutter
			5 72	21 12 ~~20 12~~		35.5 rt. flow line
			5 31	21 53 ~~20 53~~		35.7 rt tp curb
			4 77	22 07 ~~21 07~~	17.3 Lt	
			5 41	21 43 ~~20 43~~	32' Lt edge gut .65 blacktop over conc gu	
			5 53	21 31 ~~20 31~~	34.6 " flow line	"
			5 23	21 61 ~~20 61~~	34.8 " tp cb.	
(0+76.0 S)			5 45	21 39 ~~20 39~~		℄ int Slauson & Sep
(0+90 S)			5 67	21 17 ~~20 17~~		℄ Sepulveda
			5 63	21 21 ~~20 21~~		12.0 rt conc join
			5 79	21 05 ~~20 05~~		23.0 rt edge conc
			6 15	20 69 ~~19 69~~		31.8 rt edge gut. and

Profile No. ____ Date ____ Notes Red. ____ Date ____ Plotted ____ Date ____ Job No. 6940 Division No. ____ Survey of Slauson-Sepulveda S.D. Proj #7 Survey by H. BLANCHARD Notes FHB Date 6-30-53 Map No. ____ Indexed ____ Date ____

X-Sec. No. ____ Date ____ Notes Chkd. ____ Date ____ Checked ____ Date ____ Date ____

F.B. 1794 PG. 37 131

76L298 307 5-49

PLEASE RETURN TO
LOS ANGELES COUNTY SURVEYOR
726 LOS ANGELES COUNTY ENGINEERING BLDG.

NOTE: ANY ADDITIONS OR CHANGES ON THIS SHEET MUST BE MADE OR CIRCLED IN RED INK, WITH DATE AND NAME OF PERSON MAKING CHANGE.

Do not extend notes this side of this line.

STATION	B. S.	H. I.	F. S.	ELEV.		
(0+90 S)		26 ~~[illegible]~~ 84				
			6 23	20 61 ~~[illegible]~~		33⁸ rt flow line
			6 04	20 80 ~~[illegible]~~		tp cb.
			5 75	21 09 ~~[illegible]~~	12° Lt conc. joint	
			5 85	20 99 ~~[illegible]~~	23° Lt conc. joint.	
			6 29	20 55 ~~[illegible]~~	36° Lt flow line	
			5 49	21 35 ~~[illegible]~~	36² Lt tp curb.	
(1+15 S)			5 32	21 52 ~~[illegible]~~		℄ Sepulveda South
			5 37	21 47 ~~[illegible]~~		12° rt conc joint
			5 53	21 31 ~~[illegible]~~		23° rt Edge pvt
			6 10	20 74 ~~[illegible]~~		33⁸ rt flow line
			5 97	20 87 ~~[illegible]~~		33⁸ rt tp curb
			5 39	21 45 ~~[illegible]~~	12° Lt conc joint	
			5 47	21 37 ~~[illegible]~~	23° Lt conc. Joint	
			6 39	20 45 ~~[illegible]~~	36° Lt flow line	
			5 56	21 28 ~~[illegible]~~	36² Lt tp curb	
(1+56 S)			4 75	22 09 ~~[illegible]~~		℄ Sepulveda South
			4 85	21 99 ~~[illegible]~~		12° rt conc joint
			4 97	21 87 ~~[illegible]~~		23° rt edge pvt
			5 89	20 95 ~~[illegible]~~		33⁸ rt flow line
			5 77	21 07 ~~[illegible]~~		33⁸ rt tp curb driveway

F.B. 1794 PG. 132
Job No. 6940 Division No. Notes Red. Plotted No. Profile
Survey of Slauson-Sepulveda S.D. Proj. Date Date X-Sec.
Survey by H. BLANCHARD Notes Blanchard Notes Chkd. Checked No.
Indexed R. C. Johnson Date Date

76L298 307 5-49

PLEASE RETURN TO
LOS ANGELES COUNTY SURVEYOR
726 LOS ANGELES COUNTY ENGINEERING BLDG.

NOTE: ANY ADDITIONS OR CHANGES ON THIS SHEET MUST BE MADE OR CIRCLED IN RED INK, WITH DATE AND NAME OF PERSON MAKING CHANGE.

Do not extend notes this side of this line.

STATION	B. S.	H. I.	F. S.	ELEV.		
(1+56 S).		26 ~~829~~ 84				
		26 84	497	21.87	12° Lt conc joint	
			500	21.84	23° Lt edge conc	
			532	21.52	31° Lt brk in Macadam	
			640	20.44	36° Lt flow line, edge Macadam	
			556	21.28	36.5 Lt tp brk	
			512	21.72	50.8 Lt P/L	
(1+97 S)			424	22.60		℄ Sepulveda South
			435	22.49		12° rt conc joint
			451	22.33		23° rt edge conc
			572	21.12		33.8 rt edge Macadam
			600	20.80	start of open drain	37° rt flow line
			450	22.34		50° rt P/L
			440	22.44	12° Lt conc joint	
			450	22.34	23° Lt edge conc.	
			485	21.99	33° Lt edge Macadam gut	
			440	~~22.40~~ 22.44	38.5 Lt tp brk	
			640	20.20	45.5 Lt bt ditch	
			480	22.00	50° Lt tp brk & P.L.	
(2+65° S)			375	23.09		℄ Sepulveda
			401	22.83		23° rt edge gut

Profile No. ____ Date ____ Notes Red. ____ Plotted ____ Date ____ Job No. ____ Division No. ____
X-Sec. No. ____ Date ____ Notes Chkd. ____ Checked ____ Date ____ Survey of Sepulveda Sp. Rd.
Survey By F. H. BLANCHARD, FNR Date 6-30-53 Map No. ____ Indexed ____ Date ____

F.B. 1792 PG. 132

76L298 307 5-49

PLEASE RETURN TO
LOS ANGELES COUNTY SURVEYOR
726 LOS ANGELES COUNTY ENGINEERING BLDG.

NOTE: ANY ADDITIONS OR CHANGES ON THIS SHEET MUST BE MADE OR CIRCLED IN RED INK. WITH DATE AND NAME OF PERSON MAKING CHANGE.

Do not extend notes this side of this line.

STATION	B. S.	H. I.	F. S.	ELEV.		
(2+65 S)		26 ~~839~~ 84				
			428	22 56		30° rt edge asphalt
			360	23 20		38° rt tp bnk
			740	~~19 40~~ 19 44		42.5 rt bot 7° ditch
			480	22 00		46° rt tp bnk
			470	22 10		50° rt PL.
			402	22 82	23° Lt edge paving	
			442	22 42	31° " " asphalt	
			400	22 80	38° Lt tp bnk	
			760	~~19 20~~ 19.24	44° Lt ℄ 7° ditch	
			310	23 ~~70~~ 74	50° Lt tp Bnk & PL	
BM KX-12			5498	21 341	BM KX-12 21.344	
				21 344		
BM KX-13	5110	27 00		21 890	BM KX-13 ELEV 21.890	
42+00			608	21 92		℄ storm drain
42+35.8			595	21 05		℄ storm drain
			586	21 14		6.3 rt conc joint
			568	21 32		16.3 rt " "
			569	21 31		26.3 rt ℄ Slauson
			582	21 18		36.3 rt conc joint

F.B. 1794 PG. 134
Job No. 6940 Division No. Notes Red. Plotted No. Profile
Survey of Slauson - Sepulveda SD Proj #7 Date Date X-Sec.
Survey by F. H. BLANCHARD Notes Blanchard Notes Chkd. Checked No.
Indexed A. C. Johnson Date Date Date

76L296 307 5-49

PLEASE RETURN TO
LOS ANGELES COUNTY SURVEYOR
726 LOS ANGELES COUNTY ENGINEERING BLDG.

NOTE: ANY ADDITIONS OR CHANGES ON THIS SHEET MUST BE MADE OR CIRCLED IN RED INK, WITH DATE AND NAME OF PERSON MAKING CHANGE.

Do not extend notes this side of this line.

STATION	B. S.	H. I.	F. S.	ELEV.		
42+35.8						
42+3		27.00	5.59	21.41		46.3 rt conc joint ed[illegible]
			5.98	21.02		59.0 rt edge gut & [illegible]
			6.15	20.85		61.5 rt gut flow lin[illegible]
			5.52	21.48		61.8 tp rt tp cb
			6.09	20.91	6.3 Lt edge gut.	
			6.28	20.72	8.7 " flow line	
this taken too soon			6.15	20.85	9.0 " tp cb driveway	
43+00			5.59	21.41		℄ storm drain
42+94.5			5.70	21.30	end conc apron	℄ storm drain
			5.39	21.61	and begin blacktop.	5.9 rt edge conc
			5.16	21.84		16.2 rt conc j[illegible]
			5.08	21.92		26.2 rt ℄ slaus[illegible]
			5.21	21.79		36.2 rt conc j[illegible]
			5.49	21.51		46.2 rt edge c[illegible]
			6.15	20.85		59.0 rt " g[illegible]
			6.37	20.63		61.5 " gut fl[illegible]
			5.48	21.52		61.9 " tp cb
			6.10	20.90	6.4 Lt edge gut and blacktop	
			6.30	20.70	9.0 Lt gut flow line	
			5.41	21.59	9.2 " tp cb	

Profile No. ____ Date ____ Notes Red. ____ Date ____ Plotted ____ Date ____ Job No. 6940 Division No. ____ Survey of Slauson Sepulveda SD Proj. 1 Survey by H. BLANCHARD Notes Blanchard Date 6-30-53 Map No. ____ Indexed ____ Date ____

X-Sec. No. ____ Date ____ Notes Chkd. ____ Date ____ Checked ____ Date ____

F.B. 1794 PG. 135

76L298 307 5-49

PLEASE RETURN TO
LOS ANGELES COUNTY SURVEYOR
726 LOS ANGELES COUNTY ENGINEERING BLDG.

NOTE: ANY ADDITIONS OR CHANGES ON THIS SHEET MUST BE MADE OR CIRCLED IN RED INK, WITH DATE AND NAME OF PERSON MAKING CHANGE.

Do not extend notes this side of this line.

STATION	B. S.	H. I.	F. S.	ELEV.		
44+00		27 00	534	[illegible]56		℄ storm drain
44+18°			528	[illegible]72		℄ " " bc cb S
			512	[illegible]8		6⁴ rt edge conc
			489	[illegible]		16⁴ rt conc joint
			486	2214		26⁴ " ℄ Slauson
			494	[illegible]06		36⁴ " conc joint
			511	[illegible]89		46⁴ " edge conc pave
			592	[illegible]08		59² " edge gut
			610	[illegible]90		61⁷ " gut flow line
			522	[illegible]78		61⁹ " tp cb.
44+22⁶			528	[illegible]72		℄ storm drain BC cb N
			581	[illegible]9	6⁵ Lt edge gut	
			600	[illegible]00	9⁰ Lt gut flow line	
			511	[illegible]9	9³ Lt tp cb.	
(0+00 N) 44+71.12			522	[illegible]78		℄ int of Storm Drain & Knightbridge
(0+06⁴ N)			573	[illegible]27	S edge gut.	
(0+09° N)			578	[illegible]2	flow line gut.	
(0+11⁵ N)			573	[illegible]7	N. edge gut	
(0+37² N)			520	[illegible]0	BC cb W.	℄ Knightbridge
			530	[illegible]0	10⁰ Lt	
			567	[illegible]3	17⁵ " edge gut	

F.B. 7794 PG. 136

Job No. 6940 Division No. Notes Red. Plotted Profile No.

Survey of Slauson-Sepulveda SD Proj #7 Date Date X-Sec.

Survey by E. H. Blanchard Notes Blanchard Notes Chkd. Checked

Indexed E. C. Johnson Date Date Date No.

76L298 307 5-49

PLEASE RETURN TO
LOS ANGELES COUNTY SURVEYOR
726 LOS ANGELES COUNTY ENGINEERING BLDG.

NOTE: ANY ADDITIONS OR CHANGES ON THIS SHEET MUST BE MADE OR CIRCLED IN RED INK. WITH DATE AND NAME OF PERSON MAKING CHANGE.

Do not extend notes this side of this line.

STATION	B. S.	H. I.	F. S.	ELEV.		
44+71.12 (0+37N)		27 00				
			581	21 19	20° Lt gut flow line	
			508	21 92	20³ " tp cb.	
(0+41 4N)			521	21 79		℄ Knightbridge BC
			525	21 75		10° rt
			546	21 54		17⁵ rt edge gut
			570	21 30		20° rt gut flow
			503	21 97		20⁵ tp Co
(0+66 4N)			530	21 70		℄ Knightbridge
			523	21 77		10° rt
			541	21 59		17⁵ rt edge gut
			563	21 37		20° " gut flow
			499	22 01		20³ " tp cb
			539	21 61	10° Lt	
			555	21 45	17⁵ Lt edge gut	
			566	21 34	20° Lt flow line gut	
			496	22 04	20³ Lt tp cb	
(0+91.4N)			526	21 74		℄ Knightbridge
			520	21 80		10° rt
			537	21 63		17⁵ " edge gut
			557	21 43		20° " gut flow

Profile No. ____ Notes Red. ____ Plotted ____ Job No. 5940 Division No. ____ F.B. 1794 PG. 137
X-Sec. No. ____ Date ____ Date ____ Survey of Slauson - Sepulveda SD Proj #7
Notes Chkd. ____ Checked ____ Survey by H. BLANCHARD Notes FHC Date 6-30-53
Date ____ Date ____ Map No. ____ Indexed J. Johnson Date ____

76L298 307 5-49

PLEASE RETURN TO
LOS ANGELES COUNTY SURVEYOR
726 LOS ANGELES COUNTY ENGINEERING BLDG.

NOTE: ANY ADDITIONS OR CHANGES ON THIS SHEET MUST BE MADE OR CIRCLED IN RED INK, WITH DATE AND NAME OF PERSON MAKING CHANGE.

Do not extend notes this side of this line.

STATION	B. S.	H. I.	F. S.	ELEV.		
(0+91.9 N)		27 00				
			4 89	[illegible] 11		20³ rt tp cb.
			5 32	21 68	10° Lt	
			5 57	21 43	17⁵ Lt edge gut	
			5 67	21 33	20° Lt gut flow line	
			4 96	22 04	20³ Lt tp cb.	
(1+31⁴ N)			5 26	21 74		℄ Knightbridge
			5 22	21 78		10° rt
			5 48	[illegible] 52		17⁵ rt. edge gut
			5 63	[illegible] 37		20° " gut
			4 93	[illegible] 07		20³ " tp cb
			5 35	21 65	10° Lt	
			5 58	21 42	17⁵ Lt edge gut	
			5 69	21 31	20° Lt gut flow line	
			4 97	22 03	20³ Lt tp cb.	
(0+06³ S)			4 99	22 01		edge conc pave
(0+16³ S)			4 82	22 18		conc joint
(0+26³ S)			4 78	22 22		int. Slauson and Knightbrde
(0+36³ S)			4 85	22 15		conc joint
(0+46³ S)			5 00	22 00		edge conc pave
(0+58⁶ S)			5 89	21 11		N edge conc gut

F.B. 1792 PG. 138
Job No. 6940
Division No.
Notes Red.
Plotted
Profile
Survey of Slauson-Sepulveda-SD Proj #7
Date
Date
No.
X-Sec.
Survey by F. H. BLANCHARD
Notes FHB
Notes Chkd.
Checked
Date
Date
No.
Indexed R. C. Johnson
Date

76L298 307 5-49

PLEASE RETURN TO
LOS ANGELES COUNTY SURVEYOR
726 LOS ANGELES COUNTY ENGINEERING BLDG.

NOTE: ANY ADDITIONS OR CHANGES ON THIS SHEET MUST BE MADE OR CIRCLED IN RED INK, WITH DATE AND NAME OF PERSON MAKING CHANGE.

Do not extend notes this side of this line.

STATION	B. S.	H. I.	F. S.	ELEV.		
44+71.12		27.00				
(0+61.2 S)			5.96	21.04		flow line of gut
(0+64 S)			5.89	21.11	S.	edge gut
(0+88.2 S)			5.38	21.62		℄ Knightbridge
			5.39	21.61	10° Lt	
			5.28	21.72	20° Lt	flow line gut covered with
			5.17	21.83	20.3 Lt	tp cb
(0+93 S)			5.37	21.63		℄
			5.48	21.52		15.5 rt break
			6.06	20.94		20° rt flow line
			5.40	21.60		20.3 rt tp cb
(1+18.9 S)			5.39	21.61		℄ Knightbridge
			5.59	21.41		15.5 rt brk
			6.08	20.92		gut covered 20° " flow line
			5.44	21.56		20.3 " tp cb.
			5.34	21.66	10° Lt	10
			5.58	21.42	20° "	flowline gut covered
			5.40	21.60	20.3 "	tp cb.
(1+43.9 S)			5.40	21.60		℄ Knightbridge
			5.52	21.48		15.5 rt brk
			6.13	20.87		

Profile No. ____ Date ____ Survey of Skyline Drive Subdivision Tract 17294
Notes Red. ____ Date ____ Plotted ____ Date ____ Job No. 6040 Division No. ____
X-Sec. No. ____ Date ____ Notes Chkd. ____ Date ____ Checked ____ Date ____ Survey by F. H. BLANCHARD Notes F.H.B. Date 6-30-53
Map No. ____ Date ____ Checked J. Johnson Date ____
F.B. 17294 PG. 139

76L298 307 5-49

PLEASE RETURN TO
LOS ANGELES COUNTY SURVEYOR
726 LOS ANGELES COUNTY ENGINEERING BLDG.

NOTE: ANY ADDITIONS OR CHANGES ON THIS SHEET MUST BE MADE OR CIRCLED IN RED INK, WITH DATE AND NAME OF PERSON MAKING CHANGE.

Do not extend notes this side of this line.

STATION	B. S.	H. I.	F. S.	ELEV.		
		27 00				
(1+43.9 S)			549	[illegible] 51		20³ tp cb.
			538	[illegible] 62	10° Lt	
			546	[illegible] 54	20° Lt flow line	covered blacktop
			531	21 69	20³ Lt tp cb.	
(2+43.9 S)			550	[illegible] 50		℄ Knightbridge
			570	[illegible] 70		12° rt brk
			606	[illegible] 94		17.5 rt edge gut
			628	20 72		20° flow line gut.
			562	21 38		20³ tp cb.
			553	21 47	10° Lt	
			582	[illegible] 18	30° Lt flow line, gut	covered blacktop
			572	[illegible] 28	30² Lt tp cb.	
45+15Z			509	[illegible]		℄ storm drain
			491	[illegible] 09		6³ rt edge pave
			474	[illegible] 26		16³ " conc joint
			470	[illegible] 30		26³ " ℄ Slauson
			475	[illegible] 25		36³ " conc joint
			491	22 09		46³ " edge pave.
			568	21 32		59° " edge gut
			587	21 13		61.5 " gut flow line

F.B. 1794 PG. 140
Job No. 6940 Division No. Notes Red. Plotted No. Profile
Survey of Slauson-Sepulveda SD Proj 47 Date Date X-Sec.
Survey by H. BLANCHARD Notes FHB Notes Chkd. Checked No.
Indexed A. C. Johnson Date Date Date

76L298 307 5-49

PLEASE RETURN TO
LOS ANGELES COUNTY SURVEYOR
726 LOS ANGELES COUNTY ENGINEERING BLDG.

NOTE: ANY ADDITIONS OR CHANGES ON THIS SHEET MUST BE MADE OR CIRCLED IN RED INK, WITH DATE AND NAME OF PERSON MAKING CHANGE.

Do not extend notes this side of this line.

STATION	B. S.	H. I.	F. S.	ELEV.		
45+15⁷		27 00	4 99	2201.		61⁷ rt tp cb
45+23⁷			5 06	21 94.		℄ storm drain
			5 60	21 40.	6³ Lt edge gut	
			5 73	21 27.	9° " flow line	
			5 55	21 45.	9² " tp cb driveway	
46+00			4 83	22 17.		℄ storm Drain
			4 72	22 28.		6³ rt edge con
			4 56	22 44.		16³ rt conc joi
			4 50	22 50.		26³ rt. ℄ Slau
			4 56	22 44.		36³ rt conc j
			4 71	22 29.		46³ rt edge con
			5 35	21 65.		59° rt edge gu
			5 51	21 49.		61⁵ " flowlin
			4 65	22 35.		61⁷ " tp cb
			5 42	21 58.	6⁵ Lt edge gut	
			5 55	21 45.	9° Lt flow line	
			4 68	22 32.	9³ Lt tp cb.	
BMKX-14			3 65	23 35	BMKX-14 ELEV 23,359	
	4 63	27 99		23 36		

Profile No. ____ Date ____ Notes Red. ____ Date ____ Plotted ____ Job No. 6940 Division No. ____ F.B. 1794 PG. 141

X-Sec. No. ____ Date ____ Notes Chkd. ____ Date ____ Checked ____ Date ____ Survey by H. BLANCHARD Notes FHB Date 6-30-53

Map No. ____ Date ____ Checked ____ Date ____ Surveyed Slauson - Sepulveda SD Proj. 1

76L298 307 5-49

PLEASE RETURN TO
LOS ANGELES COUNTY SURVEYOR
726 LOS ANGELES COUNTY ENGINEERING BLDG.

NOTE: ANY ADDITIONS OR CHANGES ON THIS SHEET MUST BE MADE OR CIRCLED IN RED INK, WITH DATE AND NAME OF PERSON MAKING CHANGE.

Do not extend notes this side of this line.

STATION	B. S.	H. I.	F. S.	ELEV.		
46+92.3		27 99	549	22 50		℄ storm drain
			534	22 65		6.3 rt edge conc pave
			511	22 88		16.3 rt conc joint
			502	22 97		26.3 rt ℄ Slauson
			510	22 89		36.3 rt conc joint
			528	22 71		46.3 rt edge conc pave
			608	[illegible]		59.0 rt edge conc gut
			624	22 75		61.5 rt flow line gut
			545	22 54		61.7 rt tp cb.
47+06.5			542	22 57		℄ storm drain
			597	22 [illegible]2	6.3 Lt edge conc gut	
			612	21 37	9.3 Lt flow line	
			530	22 [illegible]9	9.5 Lt tp cb	
0+00 N 47+52.20			515	22 34	int Joanne ℄	℄ Storm drain
(0+06.8 N)			562	22 [illegible]7		S. edge gut
(0+09.5 N)			573	22 [illegible]		flow line gut
(0+12.0 N)			562	22 [illegible]7		N edge gut.
(0+32.5 N)			498	23 01		℄ Joanne Pl. BC cb. N
			511	22 [illegible]8	10.0 Lt	
			550	22 [illegible]9	20.0 rt flow line	
(0+45 N)			486	23 [illegible]3	20.3 rt tp cb.	

F.B. 144 Pg. 142 Job No. 6940 Division No. Notes Red. Plotted Profile No.
Survey of Slauson-Sepulveda SD Proj'ty Date Date X-Sec.
Survey by F. H. BLANCHARD Notes Blanchard Notes Chkd. Checked
Indexed A. C. Johnson Date Date Date No.

76L298 307 5-49

PLEASE RETURN TO
LOS ANGELES COUNTY SURVEYOR
726 LOS ANGELES COUNTY ENGINEERING BLDG.

NOTE: ANY ADDITIONS OR CHANGES ON THIS SHEET MUST BE MADE OR CIRCLED IN RED INK, WITH DATE AND NAME OF PERSON MAKING CHANGE.

Do not extend notes this side of this line.

STATION	B. S.	H. I.	F. S.	ELEV.		
(0+00'N)						
47+52.20		27 99	4 95	23 04		℄ Joanne Pl BC cb
0+45'N			4 93	23 06	10° Lt	10° rt
			5 11	22 88	20° Lt flow line	20° rt flow line
			4 48	23 51	20³ Lt tp cb.	20³ rt tp cb
(0+70'N)			4 89	23 10		℄ Joanne Place
			4 84	23 15		10° rt
			4 85	23 14		20° rt flow line
			4 20	23 79		20³ rt tp cb.
			4 96	23 03	10° Lt	
			5 12	22 87	20° Lt flow line	
			4 55	23 44	20² Lt tp cb.	
(0+95'N)			4 67	23 32		℄ Joane Place
			4 66	23 33		10° rt
			4 66	23 33		20° rt flow line
			4 17	23 82		20² rt tp cb
			4 82	23 17	10° Lt	
			4 95	23 04	20° Lt flow line	
			4 36	23 63	20² Lt tp cb.	
(1+95'N)			4 08	23 91		℄ Joanne Pl
			4 08	23 91		10° rt
			4 31	23 68		20° rt flow line

Profile No. ____ Date ____ Notes Red. ____ Date ____ Plotted ____ Date ____ Job No. 5910 Division No. ____ Survey of Joanne Place & Palmer Place
X-Sec. No. ____ Date ____ Notes Chkd. ____ Date ____ Checked ____ Date ____ Survey by H. BLANCHARD Notes FH13 Date 6-30-53 Map No. ____ Date ____ Index of Drawings ____ Date ____
F.B. 1724 PG. 142

76L298 307 5-49

PLEASE RETURN TO
LOS ANGELES COUNTY SURVEYOR
726 LOS ANGELES COUNTY ENGINEERING BLDG.

NOTE: ANY ADDITIONS OR CHANGES ON THIS SHEET MUST BE MADE OR CIRCLED IN RED INK, WITH DATE AND NAME OF PERSON MAKING CHANGE.

Do not extend notes this side of this line.

STATION	B. S.	H. I.	F. S.	ELEV.		
(1+95'N)		27 99				℄
			3 65	[illegible] 34		20² rt tp cb.
			4 19	23 80	10° Lt	
			4 32	[illegible] 67	20° Lt flow line	
			3 78	[illegible] 21	20² Lt tp cb.	
(0+06³ S)			5 04	[illegible] 95		edge conc.
(0+16³ S)			4 83	[illegible] 16		Conc joint
(0+26³ S)			4 76	[illegible] 23		℄ slauson
(0+36³ S)			4 84	[illegible] 15		Conc joint
(0+46³ S)			5 02	[illegible] 97		edge conc pav.
(0+59° S)			5 78	22 21		N edge conc gut
(0+61⁸ S)			5 83	22 17		flow line
(0+64⁶ S)			5 76	22 23		S. edge conc gut
(0+86³ S)			5 03	22 96	BC cb EAST	℄ Joanne Pl S.
			4 96	23 03	10° Lt	
			5 02	22 97	20° Lt flow line gut	covered.
			4 93	23 06	20³ Lt tp cb	
(0+96³ S)			4 93	23 06	BC cb west	℄ Joanne
			5 02	22 97	10° Lt	
			5 19	22 80	20° Lt flow line	covered.
			5 22	22 77	20² Lt tp cb.	

Profile No. X-Sec. No.
Plotted Date Checked Date
Notes Red. Date Notes Chkd. Date
Division No. Notes Date
Job No. 6940 Slauson-Sepulveda SD
Survey of
Survey by F. H. BLANCHARD Notes Blanchard
Indexed A. C. Johnson
PG. 144

76L298 307 5-49

PLEASE RETURN TO
LOS ANGELES COUNTY SURVEYOR
726 LOS ANGELES COUNTY ENGINEERING BLDG.

NOTE: ANY ADDITIONS OR CHANGES ON THIS SHEET MUST BE MADE OR CIRCLED IN RED INK, WITH DATE AND NAME OF PERSON MAKING CHANGE.

Do not extend notes this side of this line.

STATION	B. S.	H. I.	F. S.	ELEV.		
(1+21³ S)		2799	518	2281		℄ Joanne
			526	2273		10° rt
			560	2239	(gut covered)	20° rt flow line
			531	2268		20² rt tp cb.
			513	2286	10° Lt	
			543	2256	20° Lt flow line	
			501	2298	20² Lt tp cb.	
(1+46³ S)			538	2261		℄ Joanne PL
			549	2250		10° rt
			586	2213		17⁵ Lt edge gut
			604	2195		20° rt flow line
			537	2262		20² rt tp cb.
			539	2260	10° Lt	
			557	2242	17⁵ Lt edge gut	
			567	2232	20° Lt flow line	
			500	2299	20² Lt tp cb.	
(2+46³ S)			545	2254		℄ Joanne PL
			563	2236		10° rt
			605	2194		17⁵ Lt edge gut
			616	2183		20° rt flow line
			604	2195		tp cb.

Profile No. ____ Date ____ Notes Red. ____ Plotted ____ Date ____ Job No. 6940 Division No. ____ Survey of Slauson - Sepulveda SD Proj #2 Survey by H. BLANCHARD Notes FHB Date 6-30-52 Map No. ____ Indexed ____ Date ____

X-Sec. No. ____ Date ____ Notes Chkd. ____ Date ____ Checked ____ Date ____

F.B. 1794 PG. 145

76L298 307 5-49

PLEASE RETURN TO
LOS ANGELES COUNTY SURVEYOR
726 LOS ANGELES COUNTY ENGINEERING BLDG.

NOTE: ANY ADDITIONS OR CHANGES ON THIS SHEET MUST BE MADE OR CIRCLED IN RED INK, WITH DATE AND NAME OF PERSON MAKING CHANGE.

Do not extend notes this side of this line.

STATION	B. S.	H. I.	F. S.	ELEV.		
(2+46³ 5)		27 99	5 54	2 45	10° Lt	
			5 74	2 25	17⁵ Lt edge gut	
			5 90	2 29	20° Lt flow line	
			5 20	2 79	20² Lt tp cb	
BMKX-14	7 50	30 86	4 64	~~23 36~~ 23 36 23 35	BM KX-14 ELEV 23.359	
47+97²			7 73	2 3		℄ Storm drain
			7 68	2 18		6³ rt edge conc
			7 50	2 36		16³ rt conc joint
			7 43	2 43		26³ rt ℄ Slauson
			7 50	2 36		36³ rt conc joint
			7 65	2 21		46² " edge conc South
			8 52	2 234		59° rt edge gut.
			8 54	2 232		61⁵ " flow line
			7 66	2 320		61² " tp cb.
48+00			7 66	2 320		℄ Storm drain
48+06²			7 62	2 324		℄ Storm drain
			8 10	2 276	9° Lt flow line gutt. buried.	
			7 51	2 335	9² Lt tp cb.	℄ Storm drain
49+00			6 41	2 445		
50+02 20			4 65	2 621	end of line	℄ Storm drain

Profile No. X-Sec. No.
Plotted Date Checked Date
Notes Red. Date Notes Chkd. Date
Division No. Slauson - Sepulveda SD Proj'ty
Job No. 6940
Survey of Slauson - Sepulveda SD Proj'ty
Survey by F. H. BLANCHARD Notes Blanchard
Indexed R. C. Johnson Date
PG. 146
1794

76L298 307 5-49

PLEASE RETURN TO
LOS ANGELES COUNTY SURVEYOR
726 LOS ANGELES COUNTY ENGINEERING BLDG.

NOTE: ANY ADDITIONS OR CHANGES ON THIS SHEET MUST BE MADE OR CIRCLED IN RED INK, WITH DATE AND NAME OF PERSON MAKING CHANGE.

Do not extend notes this side of this line.

STATION	B. S.	H. I.	F. S.	ELEV.		
50102.20		30 86				
			4 54	26 32		6.8 rt edge conc
			4 32	26 54		16.2 rt conc jo
			4 24	26 62		26.2 rt ℄ Slauso
			4 36	26 50		36.2 " conc jo
			4 47	26 39		46.2 " edge conc
			4 90	25 96		61.1 " flow lin
			4 46	26 40		61.3 " tp cb.
			5 07	25 79	9° Lt flow line	
			4 43	26 43	9.2 Lt tp cb.	END OF LINE
BM Kx-14			7 50	23 36	BM KX-14 ELEV 23.359	

Profile Notes Red. ____ Plotted ____ Job No. 6940 Division No. ____
No. ____ Date ____ Date ____ Survey of Slauson-Sepulveda SD Project
X-Sec. Notes Chkd. ____ Checked ____ Survey by H. BLANCHARD Notes FH 3 Date 6-30-53
No. ____ Date ____ Date ____ Map No. ____ Indexed Johnson Date ____

F.B. 1794 PG. 147

B. 1794 PG. 148

Job No. _____ Division No. _____ Notes Red. _____ Plotted _____ Profile

Survey of _____ Date _____ Date _____ No. _____

Survey by F. H. BLANCHARD Notes _____ Notes Chkd. _____ Checked _____ X-Sec.

Indexed _____ Date _____ Date _____ Date _____ No. _____

STATION	B. S.	H. I.	F. S.	ELEV.

76L298 307 5-49

PLEASE RETURN TO

LOS ANGELES COUNTY SURVEYOR

726 LOS ANGELES COUNTY ENGINEERING BLDG.

NOTE: ANY ADDITIONS OR CHANGES ON THIS SHEET MUST BE MADE OR CIRCLED IN RED INK, WITH DATE AND NAME OF PERSON MAKING CHANGE.

Do not extend notes this side of this line.

F. B. 1794 Pg. 149

Notes Ck'd by	Survey of
Map No.	W. O. Tape No. St'd. °F
Office Work	Surveyed by
Checked	Notes Date
Date	Indexed

Station	T	M		Elev
BM Kx-C	4309	22808		19559
			4629	19.239

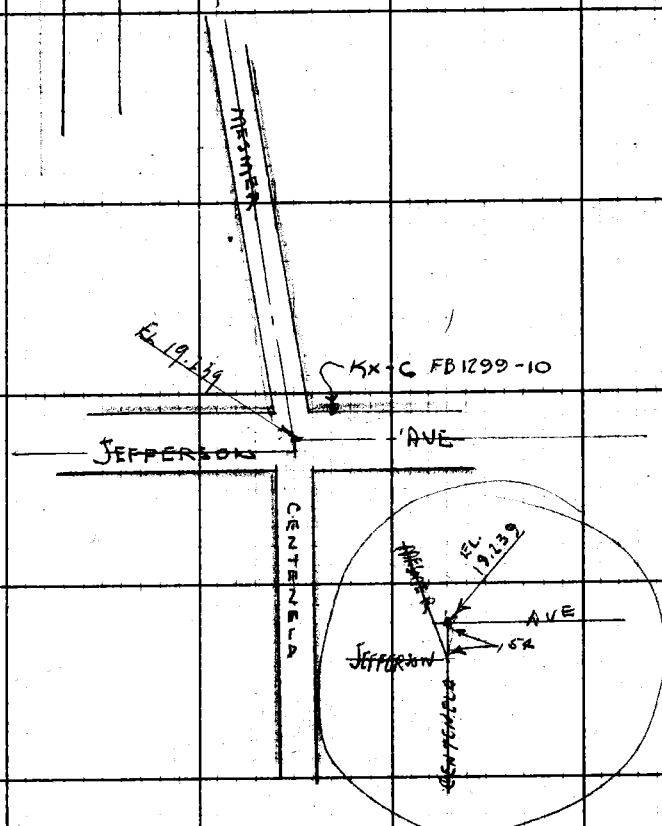

Note: Any Additions or Changes on This Sheet Must be Made or Circled in Red Ink With Date and Name of Person Making Change.

Do not extend notes this side of this line.

RETURN TO
LOS ANGELES COUNTY SURVEYOR
726 LOS ANGELES COUNTY
ENGINEERING BLDG.

76F3095 247 2-51

RETURN TO
LOS ANGELES COUNTY SURVEYOR
726 LOS ANGELES COUNTY
ENGINEERING BLDG.

Note: Any Additions or Changes on This Sheet Must be Made or Circled in Red Ink With Date and Name of Person Making Change.

Do not extend notes this side of this line.

F.B. 1764 PG. 150

Notes Ck'd by	Survey of Slauson-Sepulveda SD
Map No.	UN 6227.00 Tape 0157 Std 68 °F
Office Work	Surveyed by Uharriet
Checked	Notes Uharriet Date 1-31-61
Date	Indexed FEB 15 61 H. E. OTT

F. B. 1794 PG. 151

PROJECT #7
SLAUSON-SEPULVEDA
STORM DRAIN

J.N. 6227.00

Additional topography of Slauson Ave.-Jefferson Blvd. intersection and Sepulveda Blvd.-Slauson Ave. intersection.

Ref.-F.B. 1794

Uharriet, J.M.
Peterson, T.C.
Robbins, H.B.
Dean, H.W.

Note: Any Additions or Changes on This Sheet Must be Made or Circled in Red Ink With Date and Name of Person Making Change.

Do not extend this side of this line.

PLEASE RETURN TO
LOS ANGELES COUNTY ENGINEER
700 LOS ANGELES COUNTY ENGINEERING BLDG.

76F309S S&E #247 11-58

F. B. 1794 Pg. 152

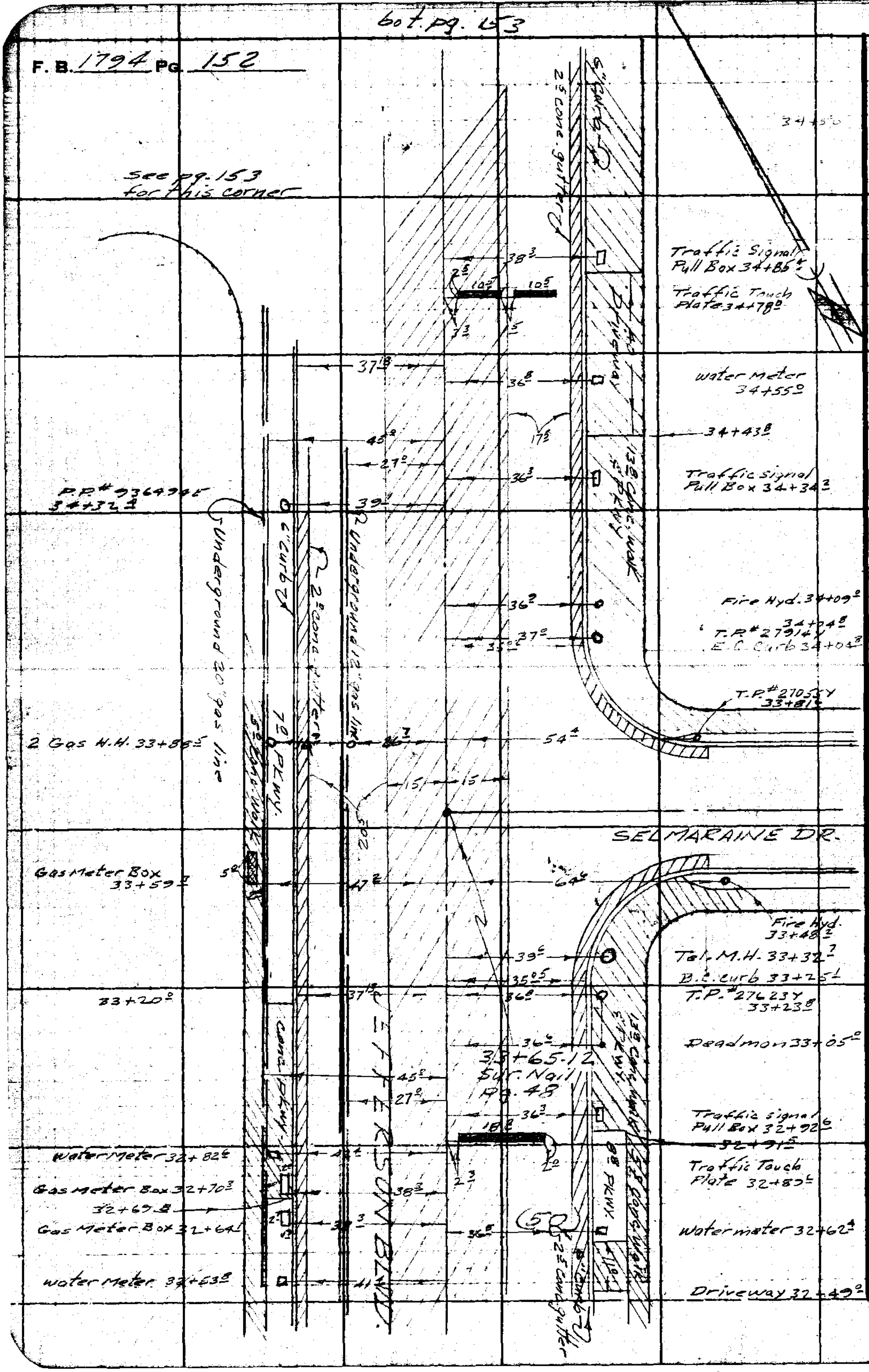

PLEASE RETURN TO
LOS ANGELES COUNTY ENGINEER
700 LOS ANGELES COUNTY ENGINEERING BLDG.

Do not extend this side of this line.

Note: Any Additions or Changes on This Sheet Must be Made or Circled in Red Ink With Date and Name of Person Making Change.

Notes Ck'd by	Survey of [illegible]	F. B. 1794 Pg. 153
Map No.	[illegible] Tape [illegible] Std [illegible] °F	
Office Work	Surveyed by Uharriet	
Checked	Notes Uharriet Date 1-31-61	
Date	Indexed H. E. [illegible]	

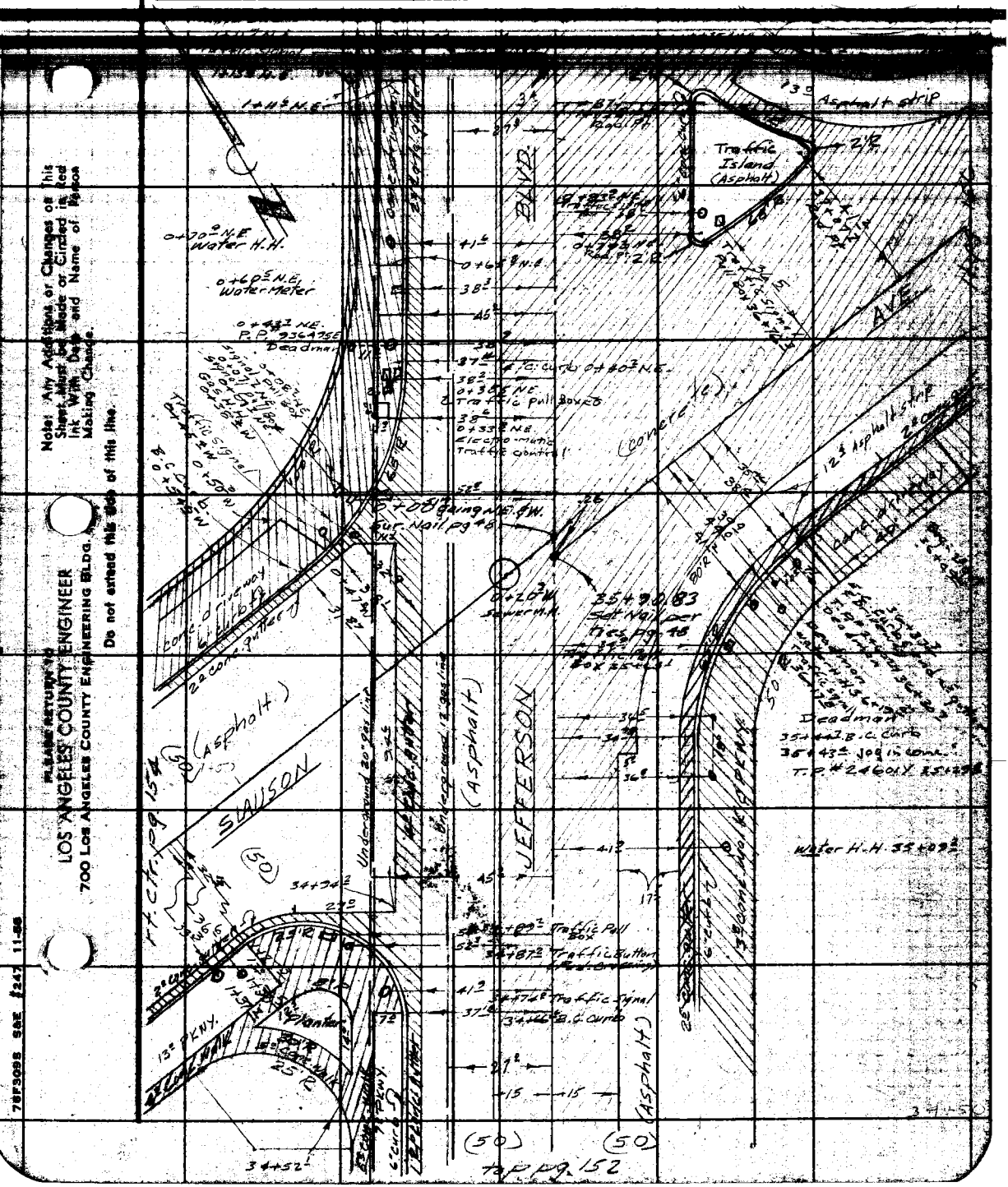

Note: Any Additions or Changes on this Sheet Must be Made or Circled in Red Ink With Date and Name of Person Making Change.

Do not extend this side of this line.

PLEASE RETURN TO
LOS ANGELES COUNTY ENGINEER
700 LOS ANGELES COUNTY ENGINEERING BLDG.

78F309S S&E 1247 11-58

F. B. 1794 Pg. 154

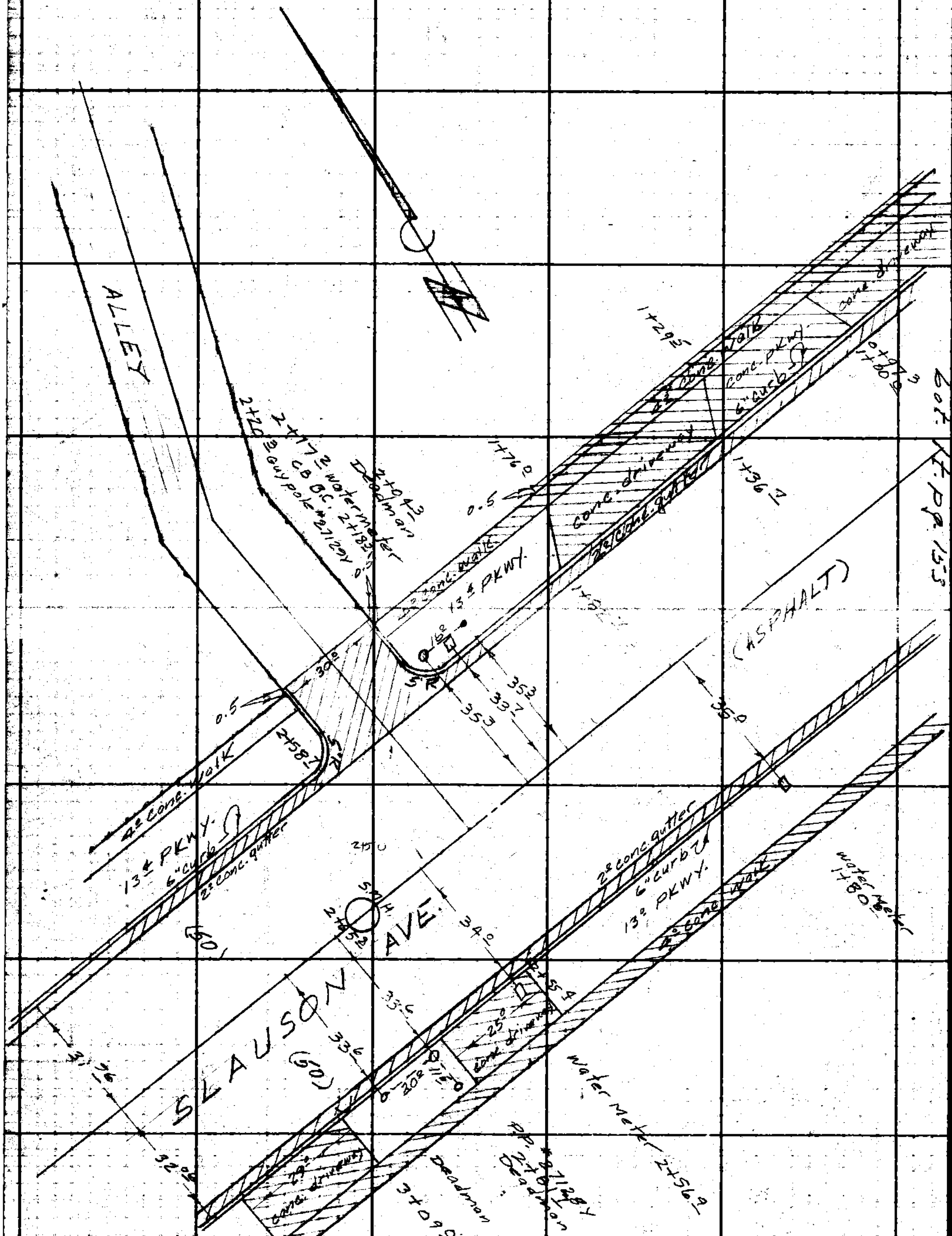

PLEASE RETURN TO
LOS ANGELES COUNTY ENGINEER
700 LOS ANGELES COUNTY ENGINEERING BLDG.

Do not extend this side of this line.

Note: Any Additions or Changes on This Sheet Must be Made or Circled in Red Ink With Date and Name of Person Making Change.

Notes Ck'd by	Survey of Slauson-Sepulveda S.D.	F. B. 1794 Pg. 155
Map No.	JN 622700 Tape 0157 Std 62 °F	
Office Work	Surveyed by Uharriet	
Checked	Notes Uharriet Date 2-1-61	
Date	Indexed B. E. Ott	

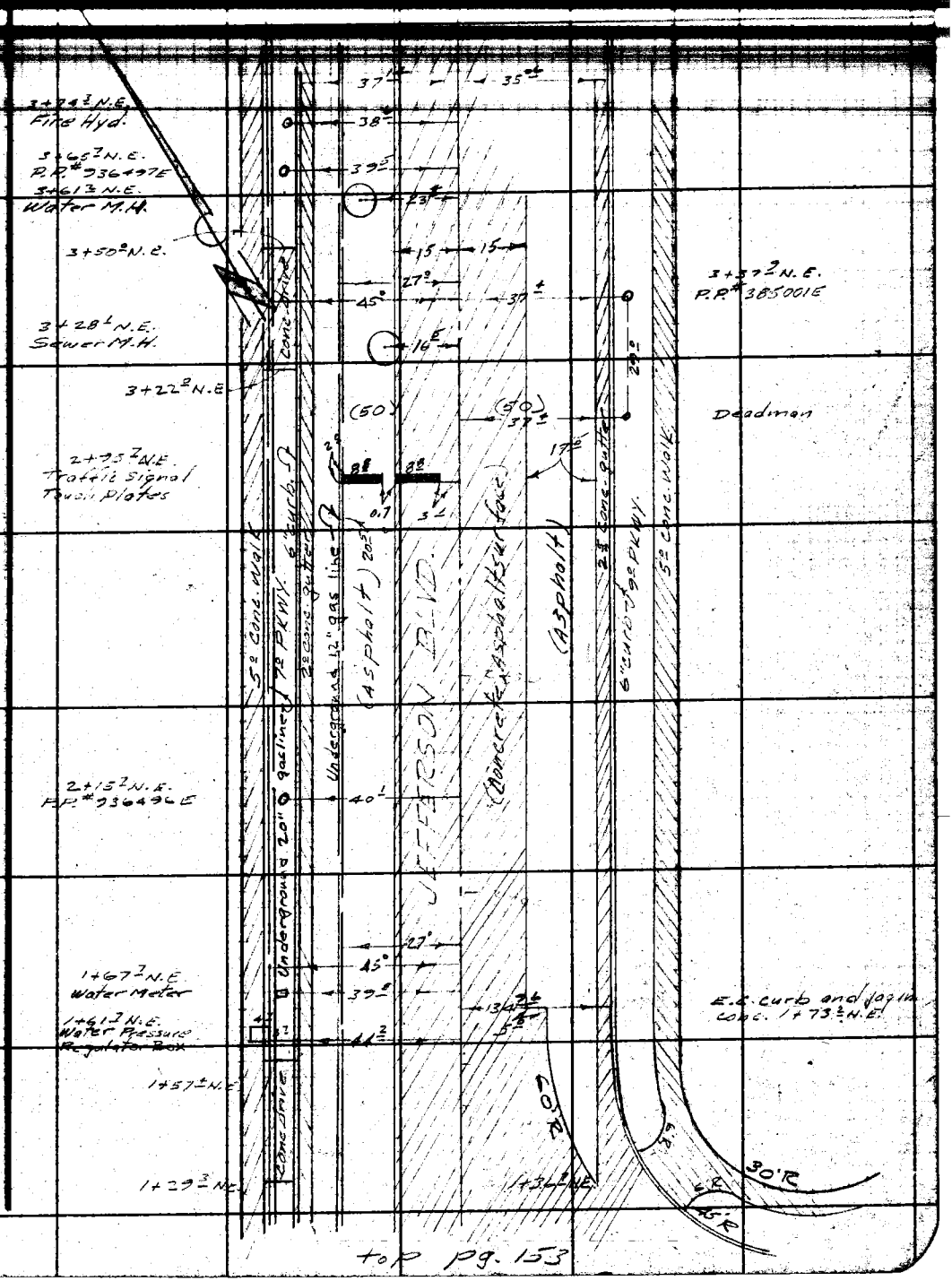

top pg. 153

Note: Any Additions or Changes on This Sheet Must be Made or Circled in Red Ink With Date and Name of Person Making Change.

Do not extend this side of this line.

PLEASE RETURN TO
LOS ANGELES COUNTY ENGINEER
700 LOS ANGELES COUNTY ENGINEERING BLDG.

76F3098 S&E #247 11-58

PLEASE RETURN TO
LOS ANGELES COUNTY ENGINEER
700 LOS ANGELES COUNTY ENGINEERING BLDG.

Note: Any Additions or Changes on This Sheet Must be Made or Circled in Red Ink With Date and Name of Person Making Change.

Do not extend this side of this line.

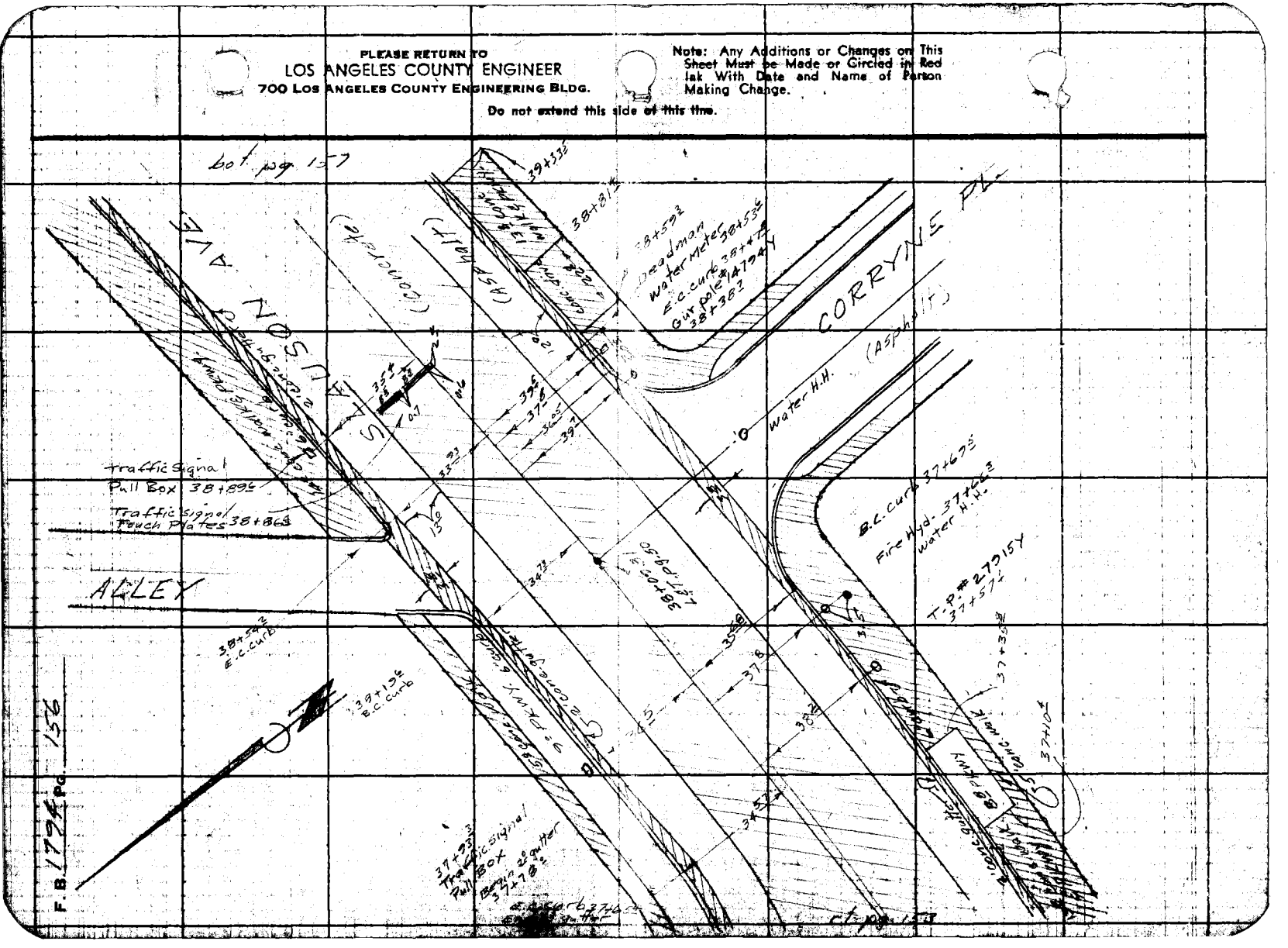

Notes Ck'd by	Survey of Slauson-Sepulveda S.D.	F. B. 1794 Pg. 157
Map No.	[illegible]	
Office Work	Surveyed by Uharriet	
Checked	Notes Uharriet Date 2-3-61	
Date	Indexed B. E. On	

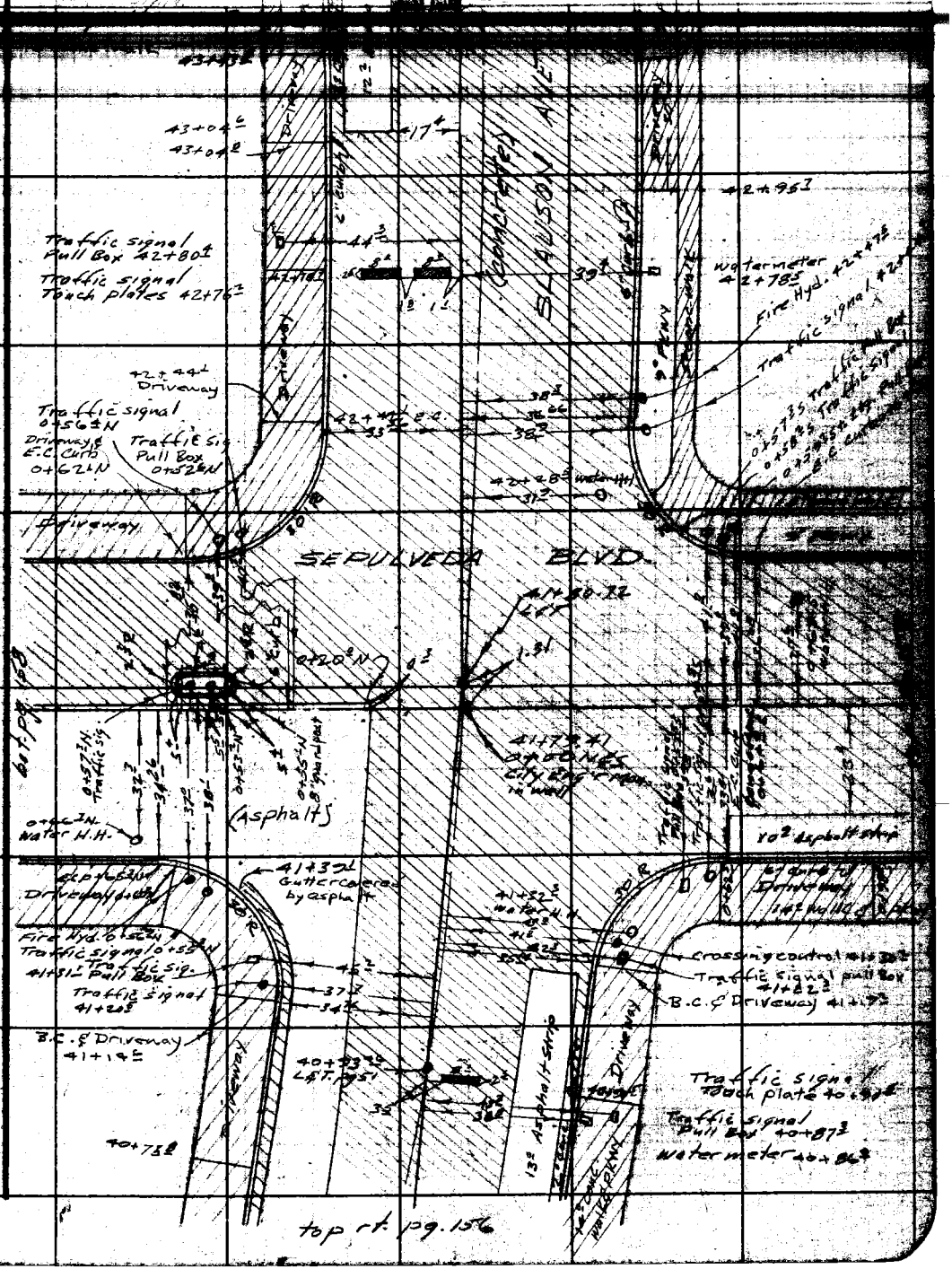

top rt. pg. 156

Note: Any Additions or Changes on this Sheet Must be Made or Circled in Red Ink With Date and Name of Person Making Change.

Do not extend this side of this line.

PLEASE RETURN TO
LOS ANGELES COUNTY ENGINEER
700 LOS ANGELES COUNTY ENGINEERING BLDG.

76F309S S&E 1247 11-58

F. B. 1794 PG. 158

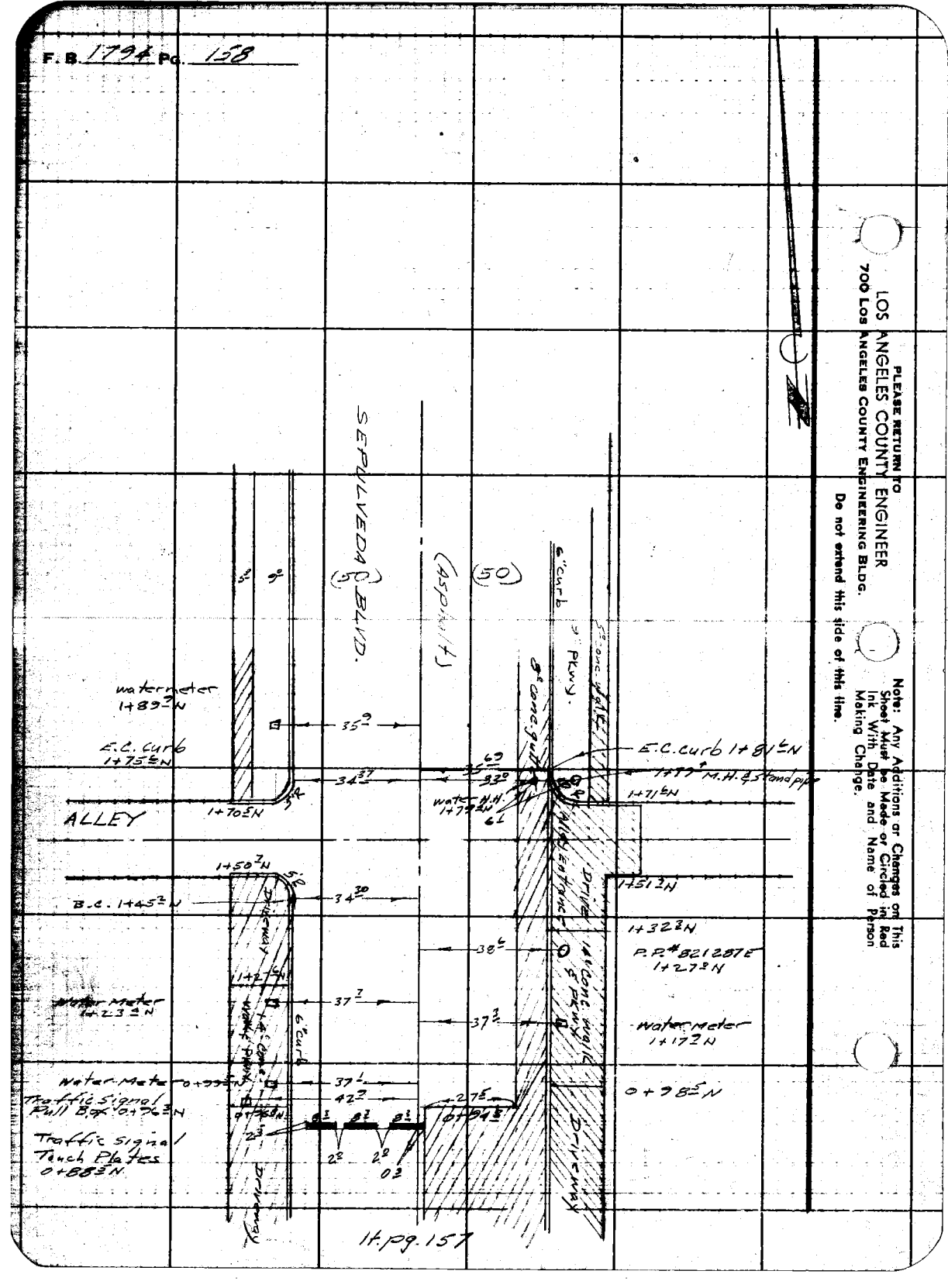

PLEASE RETURN TO
LOS ANGELES COUNTY ENGINEER
700 LOS ANGELES COUNTY ENGINEERING BLDG.

Do not extend this side of this time.

Note: Any Additions or Changes on This Sheet Must be Made or Circled in Red Ink With Date and Name of Person Making Change.

Notes Ck'd by	Survey of Slauson - Sepulveda S.D.	F. B. 1794 PG. 159
Map No.	JN 6227 Tape 0157 Std 68 °F	
Office Work	Surveyed by Uharriet	
Checked	Notes Uharriet Date 2-3-61	
Date	Indexed	

H. E. 011

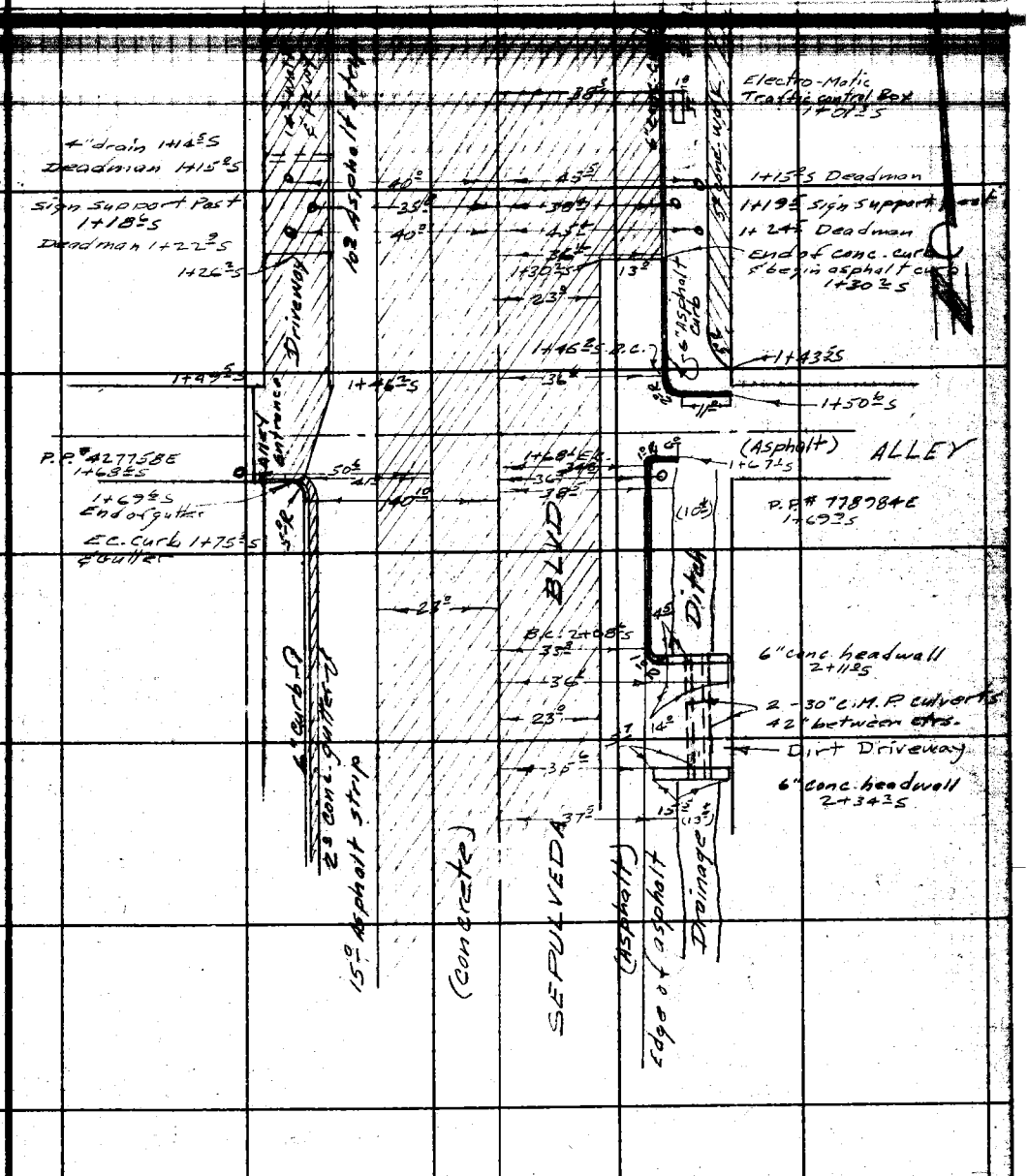

Note: Any Additions or Changes on this Sheet Must be Made or Circled in Red Ink With Date and Name of Person Making Change.

Do not extend this side of this line.

PLEASE RETURN TO
LOS ANGELES COUNTY ENGINEER
700 LOS ANGELES COUNTY ENGINEERING BLDG.

76F3095 S&E #247 11-58

PLEASE RETURN TO
LOS ANGELES COUNTY ENGINEER
700 LOS ANGELES COUNTY ENGINEERING BLDG.

Note: Any Additions or Changes on This Sheet Must be Made or Circled in Red Ink With Date and Name of Person Making Change.

Do not extend this side of this line.

F.B. 1794 PG. 160

F.B. 1794 PG. 161

Profile No. | Notes Red ____ Plotted ____ Job No. 6227.00 Division No. 11
Date ____ Date ____ Survey of Slauson - Sepulveda S.D.
X-Sec. No. | Notes Chkd. H. W. BACON Checked ____ Survey by Uharriet Notes T.G.P. Date 2-7-61
Date 2-16-61 Date ____ Map No. ____ Indexed H. E. OTT Date ____

PROJECT

SLAUSON - SEPULVEDA
STORM DRAIN

J.N. 6227.00

ADDITIONAL CROSS SECTIONS AT SLAUSON AVE - JEFFERSON BLVD. INTERSECTION AND SEPULVEDA BLVD. - SLAUSON AVE. INTERSECTION

STATION	B.S.	H.I.	F.S.	ELEV.
			REF. F.B. 1794	

UHARRIET
PETERSON
WALLACE
~~ROBBINS~~
DEAN

NOTE: ANY ADDITIONS OR CHANGES ON THIS SHEET MUST BE MADE OR CIRCLED IN RED INK. WITH DATE AND NAME OF PERSON MAKING CHANGE.

Do not extend notes this side of this line.

PLEASE RETURN TO
LOS ANGELES COUNTY ENGINEER
700 LOS ANGELES COUNTY ENGINEERING BLDG.

76L-298 CE 307 11-58

76L-298 CE 307 11-58

PLEASE RETURN TO
LOS ANGELES COUNTY ENGINEER
700 LOS ANGELES COUNTY ENGINEERING BLDG.

NOTE: ANY ADDITIONS OR CHANGES ON THIS SHEET MUST BE MADE OR CIRCLED IN RED INK, WITH DATE AND NAME OF PERSON MAKING CHANGE.

Do not extend notes this side of this line.

STATION	B.S.	H.I.	F.S.	ELEV		
BM KX-9	503	2563		2060	BM KX-9 ELEV. 20.596 FB 1794-10,28 JEFFERSON BLVD. & BANKFIELD AVE. S.E. COR. BT. SPK IN CB 5' E. OF E. END C.R.	
31+75 1			481	2082		℄ JEFFERSON
			497	2066		15 0 R EDGE CONC
			559	2004		32 5 R " GUTTER
			582	1981		35 0 R F/L
			565	1998		35 1 R T.CB (DRIVE)
			498	2065	15 0 L EDGE CONC	
			517	2046	35 3 L " GUTTER	
			540	2023	37 3 L F/L	
			474	2089	37 4 L TOP CB.	
32+75 1			471	2092		℄ JEFFERSON
			480	2083		15 0 R EDGE CONC
			552	2011		32 5 R " GUTTER
			571	1992		35 0 R F/L
			488	2075		35 1 R TOP CB.
			489	2074	15 0 L EDGE CONC	
			510	2053	35 3 L " GUTTER	
			524	2039	37 3 L F/L	
			460	2103	37 4 L TOP CB	

FB. 1794 PG. 162
Job No. 6227.00 Division No. 11 Notes Red ____ Plotted ____ Profile ____
Survey of Slauson-Sepulveda S.D. Date ____ Date ____ No. ____
Survey by Harriet Notes T.C.P. Notes Chkd. ____ Checked ____ X-Sec. ____
Indexed H.E. OTT Date ____ Date ____ Date ____ No. ____

76L-298 CE 307 11-58

PLEASE RETURN TO
LOS ANGELES COUNTY ENGINEER
700 LOS ANGELES COUNTY ENGINEERING BLDG

NOTE: ANY ADDITIONS OR CHANGES ON THIS SHEET MUST BE MADE OR CIRCLED IN RED INK. WITH DATE AND NAME OF PERSON MAKING CHANGE.

Do not extend notes this side of this line.

STATION	B.S.	H.I.	F.S.	ELEV.		
		25 63				
33+15'			467	2096		℄ JEFFERSON
			476	2087		15° R EDGE CONC
			549	2014		32.5 R " GUTTER
			568	1995		35° R F/L
			486	2077		35.1 R Top CB.
			483	2080	15° L EDGE CONC	
			508	2055	35.3 L " GUTTER	
			521	2042	37.3 L F/L	
			456	2107	37.4 L TOP CB.	
33+32.7			466	2097		39.6 R So. RIM TEL. M
			1303	1260		(FILLED W/WATER) FLOOR OF CHAMB
33+65.12			463	2100		℄ INT SELMARAINE D JEFFERSON BLVD
=0+00 So.						
0+15° S.			472	2091		℄ SELMARAINE DR
0+34° S.			559	2004		℄ (X GUTTER
0+70.5 S.			444	2119		℄
			453	2110		7.5 R W/4
			484	2079		15° R F/L
			458	2105		15.1 R TOP CB.

Profile Notes Red ____ Plotted ____ Job No. 6227.00 Division No. 11 F.B. 1794 Pg. 163
No. ____ Date ____ Survey of Slauson - Sepulveda S.D.
X-Sec. Notes Chkd. L.W. BACON Checked ____ Survey by Uharriet Notes T.C.P. Date 2-7-61
No. ____ Date 2-16-61 Date ____ Map No. ____ Indexed N.F.OH Date ____

76L-288 CE 307 11-58

PLEASE RETURN TO
LOS ANGELES COUNTY ENGINEER
700 LOS ANGELES COUNTY ENGINEERING BLDG.

NOTE: ANY ADDITIONS OR CHANGES ON THIS SHEET MUST BE MADE OR CIRCLED IN RED INK, WITH DATE AND NAME OF PERSON MAKING CHANGE.

Do not extend notes this side of this line.

F.B. 1794 PG. 164 Job No. 6227.00 Division No. 11 Notes Red ____ Plotted ____ Profile ____
Survey of Slauson - Sepulveda S.D. Date ____ Date ____ No. ____ X-Sec. ____
Survey by Wharrie Notes T.C.P. Notes Chkd. ____ Checked ____
Indexed H. E. Ott Date ____ Date ____ No. ____

STATION	B.S.	H.I.	F.S.	ELEV.		
0+70 5 So.		25.63				
			454	21.09	7 5 L W/4	
			491	20.72	15 0 L F/L	
			454	21.09	15' L TOP CB.	
1+10 5 So.			452	21.11		℄ SELMARAIVE DR
			461	21.02		7 5 R W/4
			494	20.69		15 0 R F/L
			449	21.14		15' R TOP CB
			459	21.04	7 5 L W/4	
			514	20.49	15 0 L F/L	
			449	21.14	15' L TOP CB.	
2+10 5 So.			440	21.23		℄ SELMARAIVE DR
			446	21.17		7 5 R W/4
			472	20.91		15 0 R F/L
			413	21.50		15' R TOP CB
			448	21.15	7 5 L W/4	
			488	20.75	15 0 L F/L	
			420	21.43	15' L TOP CB.	

76L-298 CE 307 11-58

PLEASE RETURN TO
LOS ANGELES COUNTY ENGINEER
700 LOS ANGELES COUNTY ENGINEERING BLDG.

NOTE: ANY ADDITIONS OR CHANGES ON THIS SHEET MUST BE MADE OR CIRCLED IN RED INK, WITH DATE AND NAME OF PERSON MAKING CHANGE.

Do not extend notes this side of this line.

STATION	B.S.	H.I.	F.S.	ELEV.		
		2563				
34+14.8			456	2107		℄ JEFFERSON BLVD
			467	2096		15.0 R EDGE CONC
			541	2022		32.5 R " GUTTER
			555	2008		35.0 R F/L
			473	2090		35.1 R TOP CB.
			471	2092	15.0 L EDGE CONC	
			489	2074	35.3 L " GUTTER	
			496	2067	37.3 L F/L	
			435	2128	37.4 L TOP CB.	
34+56.6			454	2109		℄ JEFFERSON BLVD
			467	2096	15.0 L EDGE CONC	
			490	2073	35.3 L " GUTTER	
			496	2067	37.3 L F/L	
			432	2131	37.4 L TOP CB	
35+34.7			447	2116		℄ JEFFERSON BLVD
			460	2103		15.0 R EDGE CONC
			526	2037		32.5 R " GUTTER
			543	2020		35.0 R F/L
			457	21~~16~~ 06		35.1 R TOP CB.
T.P.			443	2120		

Profile Notes Red ____ Plotted ____ Job No. 6227.00 Division No. 11 F.B. 1794 PG. 165
No. ____ Date ____ Survey of Slauson-Sepulveda S.D.
X-Sec. Notes Checked W. BACON Checked ____ Survey by Uharriet Notes T.C.P. Date 2-7-61
No. ____ Date 2-16-61 Date ____ Map No. ____ Indexed H. E. Ott Date ____

76L-298 CE 307 11-58

PLEASE RETURN TO
LOS ANGELES COUNTY ENGINEER
700 LOS ANGELES COUNTY ENGINEERING BLDG.

NOTE: ANY ADDITIONS OR CHANGES ON THIS SHEET MUST BE MADE OR CIRCLED IN RED INK, WITH DATE AND NAME OF PERSON MAKING CHANGE.

Do not extend notes this side of this line.

STATION	B.S.	H.I.	F.S.	ELEV		
T.P.	503	2623		2120		
BM KX-10	474	2632	465	2158	BM KX-10 ELEV. 21.513 FB1794-11,28 JEFFERSON BLVD & SLAUSON AVE. N.E. COR. BT. SPK IN CB 5' E. OF E. END C.R.	
BM KX-11			479	2153	BM KX-11 ELEV. 21.469 FB1794 11,28 SLAUSON AVE & CORRYNE PL S.E. COR BT. SPK IN CB 5' E. OF E. END C.R.	
BM KX-10	505	26.56		2151	BM KX-10 ELEV 21.513 FB1794-11,28 JEFFERSON BLVD & SLAUSON AVE. N.E. COR BT. SPK IN CB 5' E. OF E. END C.R.	
0+00 W			541	2115	℄ INT SLAUSON AVE & JEFFERSON BLVD	
			555	2101	AV. RIM S.M.H.	INLET NE / OUTLET
			1743	913	15" INLET N.E	RIM 5.55 / 5.55
			1749	907	15" OUTLET W.	TOP 10.63 / 10.69
						DIA. 1.25 / 1.25
						ROD 17.43 / 17.49
0+45 3 W			582	2074	EDGE CONC GUTTER	
0+47 8 W			589	2067	F/L " "	
0+50 6 W			587	2069	EDGE " "	
0+64 5 W			570	2086		℄ SLAUSON AVE
			562	2094		16°R W/4
			563	2093		30°R EDGE CONC GUTTER
			577	2079		32°R F/L
			572	2084		32'R CB (DRIVE)

F.B. 1794 Pg. 166 Job No. 6227.00 Division No. 11 Notes Red Plotted Profile
Survey of Slauson-Sepulveda S.D. Date Date No. X-Sec.
Survey by Uharriet Notes T.C.F. Notes Chkd. Checked
Indexed d. E. OH Date Date No.

76L-298 CE 307 11-58

PLEASE RETURN TO
LOS ANGELES COUNTY ENGINEER
700 LOS ANGELES COUNTY ENGINEERING BLDG.

NOTE: ANY ADDITIONS OR CHANGES ON THIS SHEET MUST BE MADE OR CIRCLED IN RED INK. WITH DATE AND NAME OF PERSON MAKING CHANGE.

Do not extend notes this side of this line.

STATION	B.S.	H.I.	F.S.	ELEV.		
		2656				
1+04.5 W			523	2133		℄ SLAUSON AVE
			539	2117		16° R W/4
			559	2097		30° R EDGE CONC G
			571	2085		32° R F/L
			506	2150		32' R TOP CB,
1+37.3 W			520	2136		℄ SLAUSON AVE
			533	2123	16° L W/4	
			556	2100	30° L EDGE CONC GUTTER	
			570	2086	32° L F/L	
			505	2151	32' L TOP CB	
1+77.3 W			512	2144		℄ SLAUSON AVE
			529	2127	16° L W/4	
			548	2108	30° L EDGE CONC GUTTER	
			558	2098	32° L F/L	
			493	2163	32' TOP CB	
2+08.3 W			507	2149		℄ SLAUSON AVE
			528	2128		16° R W/4
			542	2114		30° R EDGE CONC
			553	2103		32° R F/L
			489	2167		32' R TOP CB

Profile Notes Red ____ Plotted ____ Job No. 6227.00 Division No. 11 F.B. 1774 Pg. 167
No. ____ Date ____ Date ____ Survey of SLAUSON - SEPULVEDA S.D.
X-Sec. Notes Checked W. BACON Checked ____ Survey by UHARRIET Notes T.C.P. Date 2-8-61
No. ____ Date 2-16-61 Date ____ Map No. ____ Indexed H. E. QH Date ____

76L-298 CE 307 11-58

PLEASE RETURN TO
LOS ANGELES COUNTY ENGINEER
700 LOS ANGELES COUNTY ENGINEERING BLDG.

NOTE: ANY ADDITIONS OR CHANGES ON THIS SHEET MUST BE MADE OR CIRCLED IN RED INK, WITH DATE AND NAME OF PERSON MAKING CHANGE.

Do not extend notes this side of this line.

F.B. 1794 Pg. 168 | Job No. 6227.00 | Division No. 11 | Notes Red ____ Date ____ | Plotted ____ Date ____ | Profile No. ____
Survey of SLAUSON - SEPULVEDA S.D. | Notes T.C.P. | Notes Chkd. ____ Date ____ | Checked ____ Date ____ | X-Sec. No. ____
Survey by V. HARRIET | Indexed B. E. OH | Date ____

STATION	B.S.	H.I.	F.S.	ELEV		
		26 56				
2+65.8 W			502	21 54	AV. RIM	℄ SLAUSON AVE
			1784	8 72	INLET E	RIM 5.02 5.02 5.02
			1745	9 11	INLET N	TOP. 11.57 11.43 11.61
			1788	8 68	OUTLET W	DIA. 1.25 1.00 1.25
						ROD 17.84 17.45 17.88
2+68.7			503	21 53		℄ SLAUSON AVE
			522	21 34		16° R W/4
			530	21 26		30° R EDGE CONC GUTTER
			543	21 13		32° R F/L
			477	21 79		32' R TOP CB
			517	21 39	16° L W/4	
			539	21 17	30° L EDGE CONC GUTTER	
			549	21 07	32° L F/L	
			535	21 21	32' CB (DRIVE)	
3+08.7			483	21 73		℄ SLAUSON AVE
			512	21 44		16° R W/4
			531	21 25		30° R EDGE CONC GUTTER
			546	21 10		32° R F/L
			469	21 87		32' R TOP CB
			515	21 41	16° L W/4	
			528	21 28	30° L EDGE CONC GUTTER	
			539	21 17	32° L F/L	
			474	21 82	32' L TOP CB	

76L-298 CE 307 11-58

PLEASE RETURN TO
LOS ANGELES COUNTY ENGINEER
700 LOS ANGELES COUNTY ENGINEERING BLDG.

NOTE: ANY ADDITIONS OR CHANGES ON THIS SHEET MUST BE MADE OR CIRCLED IN RED INK. WITH DATE AND NAME OF PERSON MAKING CHANGE.

Do not extend notes this side of this line.

STATION	B.S.	H.I.	F.S.	ELEV.		
		2656				
BM KX-10	455	2606	505	2151	BM KX 10 EL 21.513	
0+50 2 N.E.			485	2121		℄ JEFFERSON BLVD.
			501	2105	15° L EDGE OF CONCRETE	
			510	2096	35° L EDGE OF CONC GUTTER	
			520	2086	37° L F/L	
			456	2150	37' L TOP OF CB	
0+89 2			477	2129		℄ JEFFERSON BLVD
			491	2115		15° R JOINT
			564	2042		36° R F/L
			516	2090		36' R TOP OF CB
0+90 2 N.E			476	2130		℄ JEFFERSON BLVD
			499	2107	15° L EDGE OF CONC	
			504	2102	35° L " " " GUTTER	
			517	2089	37° L F/L	
			505	2101	37' L CB (DRIVE)	
1+09 5 N.E.			478	2128		℄ JEFFERSON BLVD
			486	2120		15° R JOINT
			559	2047		35° R F/L
			509	2097		35' R TOP OF CB.

Profile Notes Red ____ Plotted ____ Job No. 6221.00 Division No. 11 F.B. 1794 Pg. 69
No. ____ Date ____ Survey of SLAUSON-SEPULVEDA S.D.
X-Sec. Notes Checked W. BACON Survey by UHARRIET Notes T.C.P. Date 2-8-61
No. ____ Date 2-16-61 Date ____ Map No. ____ Indexed H. E. OD Date ____

76L-298 CE 307 11-58

PLEASE RETURN TO
LOS ANGELES COUNTY ENGINEER
700 LOS ANGELES COUNTY ENGINEERING BLDG.

NOTE: ANY ADDITIONS OR CHANGES ON THIS SHEET MUST BE MADE OR CIRCLED IN RED INK, WITH DATE AND NAME OF PERSON MAKING CHANGE.

Do not extend notes this side of this line.

STATION	B.S.	H.I.	F.S.	ELEV		
		2606				
1+83² N.E			465	2141		℄ JEFFERSON BLD
			480	2126		15° R EDGE OF CONC
			530	2076		32⁵ R " " " GUTTER
			555	2051		35° R F/L
			475	2131		35¹ R TOP OF CB
			477	2129	15° L EDGE OF CONC	
			489	2117	35° L " " " GUTTER	
			502	2104	37° L F/L	
			438	2168	37¹ L TOP OF CB	
2+23² N.E			460	2146		℄ JEFFERSON BLVD
			470	2136		15° R EDGE OF CONC
			522	2084		32⁵ R " " " GUTTER
			545	2061		35° R F/L
			471	2135		35¹ R TOP OF CB
			462	2144	15° L EDGE OF CONC	
			484	2122	35° L " " " GUTTER	
			495	2111	37° L F/L	
			431	2175	37¹ L TOP OF CB	

F.B. 1794 Pg. 170 Job No. 6227.00 Division No. 11 Notes Red Plotted Profile
Survey of SLAUSON - SEPULVEDA S.D. Date Date No. X-Sec.
Survey by U. HARRIET Notes T.C.P. Notes Chkd. Checked
Indexed Date Date No.

76L-298 CE 307 11-58

PLEASE RETURN TO
LOS ANGELES COUNTY ENGINEER
700 LOS ANGELES COUNTY ENGINEERING BLDG.

NOTE: ANY ADDITIONS OR CHANGES ON THIS SHEET MUST BE MADE OR CIRCLED IN RED INK. WITH DATE AND NAME OF PERSON MAKING CHANGE.

Do not extend notes this side of this line.

STATION	B.S.	H.I.	F.S.	ELEV.		
		2606				
3+23.2			454	2152		℄ JEFFERSON BLVD
			472	2134		15° R EDGE OF CON
			508	2098		32.5 R " " "
			533	2073		35° R F/L
			454	2152		35.1 R TOP OF CB
			459	2147	15° L EDGE OF CONC	
			469	2137	35° L " " " GUTTER	
			479	2127	37° L F/L	
			439	2167	37.1 L TOP OF C.B.	
3+28.1 NE			461	2145	16.5 L S.M.H. (AV. RIM)	INLET RIM 4.61 TOP 10.34 DIA 1.25 ROD 16.20
			1620	986	15" INLET	
			1625	981	15" OUTLET	
3+61.2 NE			464	2142	23.4 L WATER M.H.	
			726	1880	TOP OF 18" PIPE (O.D.)	RIM 4.64 TOP 2.62 ROD 7.26
NOTE ALL X SECTIONS E/LY FROM JEFFERSON BLVD. ON SLAUSON AVE ARE TAKEN ON RADIAL LINE						
35+90.83 E/LY			493	2113		℄ INT SLAUSON AVE JEFFERSON BLVD
36+10.1 E/LY			501	2105		℄
36+38.9 E/LY			580	2026		℄ F/L X GUTTER

Profile Notes Red ____ Plotted ____ Job No. ____ Division No. 11 F.B. 1794 PG. 771
No. ____ Date ____ Date ____ Survey of SLAUSON-SEPULVEDA S.D.
X-Sec. Notes Checked W. BACON Survey by DHARRIET Notes TCP Date 2-8-61
No. ____ Date 2-16-61 Date ____ Map No. ____ Indexed ____ Date ____

76L-298 CE 307 11-58

PLEASE RETURN TO
LOS ANGELES COUNTY ENGINEER
700 LOS ANGELES COUNTY ENGINEERING BLDG.

NOTE: ANY ADDITIONS OR CHANGES ON THIS SHEET MUST BE MADE OR CIRCLED IN RED INK, WITH DATE AND NAME OF PERSON MAKING CHANGE.

Do not extend notes this side of this line.

STATION	B.S.	H.I.	F.S.	ELEV		
		2606				
36+47.5 E/LY			569	2037		℄ SLAUSON AVE
			553	2053		20° R EDGE OF CONC
			564	2042		33° R " " " GUTTER
			570	2036		35° R F/L
			561	2045		35' R CB (DRIVE)
36+87.5 E/LY			486	2120		℄ SLAUSON AVE
			507	2099		20° R EDGE OF CONC
			553	2053		33° R " " " GUTTER
			566	2040		35° R F/L
			483	2123		35' R TOP OF CB
			513	2093	20° L JOINT	
			540	2066	35° L F/L	
			488	2118	35' L TOP OF CB	
37+59.5			460	2146		℄ SLAUSON AVE
			488	2118		20° R EDGE OF CONC
			543	2063		33° R " " " GUTTER
			561	2045		35° R F/L
			477	2129		35' R TOP OF CB

F.B. 1794 Pg. 172 Job No. 6227.00 Division No. 11 Notes Red Plotted Profile
Survey of SLAUSON-SEPULVEDA S.D. Date Date No. X-Sec.
Survey by VHARRIET Notes T.C.P. Notes Chkd. Checked
Indexed H. E. OIT Date Date Date No.

76L-298 CE 307 11-58

PLEASE RETURN TO
LOS ANGELES COUNTY ENGINEER
700 LOS ANGELES COUNTY ENGINEERING BLDG.

NOTE: ANY ADDITIONS OR CHANGES ON THIS SHEET MUST BE MADE OR CIRCLED IN RED INK, WITH DATE AND NAME OF PERSON MAKING CHANGE.

Do not extend notes this side of this line.

STATION	B.S.	H.I.	F.S.	ELEV.		
		2606				
37+75 4 E/L			458	2148		℄ SLAUSON AVE
			483	2123	20° L	EDGE OF CONC
			532	2074	33° L	" " " GUTTER
			547	2059	35° L	F/L
			464	2142	35° L	TOP OF CB
38+09 6			455	2151		℄ SLAUSON AVE
			479	2127	20° L	EDGE OF CONC
			532	2074	33° L	" " " GUTTER
			541	2065	35° L	F/L
			459	2147	35' L	TOP OF CB
BM KX-11	485	2632	459	2147	BM KX-11 ELEV. 21.469 SLAUSON AVE CORRYNE PL BT. SPK IN CB 5' E OF E. END C.R.	FB. 1794 11,28 S.E. COR.
38+09 81 = 0+00 50			479	2153		℄ INT SLAUSON AVE & CORRYNE PL
0+20 5			502	2130		℄ EDGE OF CONC
0+33° S			555	2077		℄ EDGE OF CONC GUTTER
0+35° S			569	2063		℄ F/L " "
0+36 8 S			559	2073		℄ EDGE " "
0+73 4 S			497	2135		℄ CORRYNE PL
			498	2134		7 5 R W/4
			514	2118		15° R F/L
			~~498~~	~~2134~~		~~15' R TOP CB~~

Profile Notes Red ____ Plotted ____ Job No. ____ Division No. 11 F.B. 1794 PG. 173

No. ____ Date ____ Date ____ Survey of SLAUSON - CORRYNE LT. S.E.

X-Sec. Notes Checked BACON Survey by HARRIET Notes TCP Date 2-8-61

No. ____ Date 2-16-61 Date ____ Map No. ____ Indexed ____ Date ____

76L-298 CE 307 11-58

PLEASE RETURN TO
LOS ANGELES COUNTY ENGINEER
700 LOS ANGELES COUNTY ENGINEERING BLDG.

NOTE: ANY ADDITIONS OR CHANGES ON THIS SHEET MUST BE MADE OR CIRCLED IN RED INK, WITH DATE AND NAME OF PERSON MAKING CHANGE.

Do not extend notes this side of this line.

F.B. 1794 Pg. 174 | Job No. 6227.00 | Division No. 11 | Notes Red ____ Plotted ____ Profile ____
Survey of SLAUSON-SEPULVEDA S.D. | Date ____ Date ____ No. ____
Survey by WHARRIET | Notes T.C.B. | Notes Chkd. ____ Checked ____ X-Sec. ____
Indexed B.L. OTT | Date ____ Date ____ No. ____

STATION	B.S.	H.I.	F.S.	ELEV		
0+73.4 So		26 32				
			503	21 29	7.5 L W/4	
			522	21 10	15° L F/L	
			496	21 36	15' L TOP OF CB	
1+13.4 S			528	21 04		℄ CORYNE PL
			534	20 98		7.5 R W/4
			552	20 80		15° R F/L
			495	21 37		15' R TOP OF CB
			536	2096	7.5 L W/4	
			560	2072	15° L F/L	
			501	21 31	15' L TOP OF CB	
38+57.8			480	21 52		℄ SLAUSON AVE
			503	21 29		20° R EDGE OF CONC
			556	2076		33° R " " " GUTTER
			569	2063		35° R F/L
			486	21 46		35' R TOP OF CB
38+64.2			477	21 55		℄ SLAUSON AVE
			505	21 27	20° EDGE OF CONC	
			548	2084	33° " " " GUTTER	
			560	2072	35° F/L	
			480	21 52	35' TOP OF CB	

76L-298 CE 307 11-58

PLEASE RETURN TO
LOS ANGELES COUNTY ENGINEER
700 LOS ANGELES COUNTY ENGINEERING BLDG.

NOTE: ANY ADDITIONS OR CHANGES ON THIS SHEET MUST BE MADE OR CIRCLED IN RED INK, WITH DATE AND NAME OF PERSON MAKING CHANGE.

Do not extend notes this side of this line.

STATION	B.S.	H.I.	F.S.	ELEV.		
		2632				
39+042			475	2157		℄ SLAUSON AVE
			497	2135		20° R EDGE OF CONC
			550	2082		33° R " " "
			563	2069		35° R F/L
			490	2142		35' R TOP OF CB
			510	2122	20° L EDGE OF CONC	
			553	2079	33° L " " " GUTTER	
			570	2062	35° L F/L	
			492	2140	35' L TOP OF CB	
40+042			461	2171		℄ SLAUSON AVE
			495	2137		20° R EDGE OF CONC
			544	2088		33° R " " "
			551	2081		35° R F/L
			497	2135		35' R TOP OF CB
			484	2148	20° L EDGE OF CONC	
			535	2097	33° L " " " GUTTER	
			548	2084	35° L F/L	
			464	2168	35' L TOP OF CB	
T.P.	512	2682	462	2170		
BM KX-12			550	2132	BM KX-12 EL 21.344 FB 1794-11,29 SLAUSON AVE & SE PULVEDA BLVD S.E. CDE BT. SDR IN CB 6' SO. OF S. END C.R.	

Profile Notes Red ____ Plotted ____ Job No. 6221.00 Division No. 11 F.B. 1794 Pg. 175

No. ____ Date ____ Date ____ Survey of SLAUSON-SEPULVEDA

X-Sec. Notes Checked W. BACON Survey by WHAB RIGT Notes TC P. Date 2-8-67

No. ____ Date 2-16-67 Date ____ Map No. ____ Indexed H.E. OTT Date ____

76L-298 CE 307 11-58

PLEASE RETURN TO
LOS ANGELES COUNTY ENGINEER
700 LOS ANGELES COUNTY ENGINEERING BLDG.

NOTE: ANY ADDITIONS OR CHANGES ON THIS SHEET MUST BE MADE OR CIRCLED IN RED INK, WITH DATE AND NAME OF PERSON MAKING CHANGE.

Do not extend notes this side of this line.

STATION	B.S.	H.I.	F.S.	ELEV		
KX-12	559	2693		2134	KX-12 (SEE PG 175)	
41+04^{6}			503	2190		℄ SLAUSON AVE
			531	2162	20^{0} L EDGE OF CONC	
			582	2111	32^{5} L " " " GUTTER	
			594	2099	35^{0} L F/L	
			585	2108	35^{1} L CB (DRIVE)	
41+09^{2}			505	2188		℄ SLAUSON AVE
			534	2159		20^{0} R EDGE OF CONC
			590	2103		33^{0} R " " " GUTTER
			604	2089		35^{0} R F/L
			595	2098		35^{1} R TOP OF CB (DRIVE)
41+79^{41} = 0+00. N.			554	2139		℄ INT SLAUSON & SEPULVEDA
0+20^{0} N			555	2138		℄ EDGE OF CONC
0+72^{1} N			482	2211		℄ SEPULVEDA BLVD
			480	2213		0^{3} R EDGE OF CONC
			528	2165		18^{0} R W/4
			613	2080		36^{0} R F/L
			601	2092		36^{1} R CB (DRIVE)
0+75^{3} N			481	2212		℄ SEPULVEDA BLVD
			490	2203	17^{0} L W/4	
			564	2129	34^{0} L F/L	
			556	2137	34^{1} L CB (DRIVE)	

F.B. 1794 Pg. 176 Job No. 6227.00 Division No. 11 Notes Red ____ Plotted ____ Profile ____
Survey of SLAUSON - SEPULVEDA S.D Date ____ Date ____ No. ____
Survey by U.H. ARTIEST Notes T.C.B. Notes Chkd. ____ Checked ____ X-Sec. ____
Indexed ____ Date ____ Date ____ Date ____ No. ____

76L-298 CE 307 11-58

PLEASE RETURN TO
LOS ANGELES COUNTY ENGINEER
700 LOS ANGELES COUNTY ENGINEERING BLDG.

NOTE: ANY ADDITIONS OR CHANGES ON THIS SHEET MUST BE MADE OR CIRCLED IN RED INK. WITH DATE AND NAME OF PERSON MAKING CHANGE.

Do not extend notes this side of this line.

STATION	B.S.	H.I.	F.S.	ELEV.		
0+94.8 N		26 93				
			472	2221		℄ SEPULVEDA BLVD
			467	2226		0.3 R EDGE OF CON
			509	2184		18.0 R W/4
			553	2140		28.0 R EDGE OF GO
			606	2087		36.0 R F/L
			576	2117		36.1 R TOP OF CB (D
1+15.3 N			466	2227		℄ SEPULVEDA BLVD
			486	2207		18.0 R W/4
			544	2149		28.0 R EDGE OF CONC
			601	2092		36.0 R F/L
			524	2169		36.1 R TOP OF CB
			488	2205	17.0 L W/4	
			561	2132	34.0 L F/L	
			511	2182	34.1 L TOP OF CB	
1+35.2 N			466	2227		℄ SEPULVEDA BLVD
			490	2203	17.0 L W/4	
			560	2133	34.0 L F/L	
			551	2142	34.1 L CB (DRIVE)	

Profile Notes Red ____ Plotted ____ Job No. 6227.00 Division No. 11 F.B. 1794 Pg. 177
No. ____ Date ____ Date ____ Survey of SLAUSON-SEPULVEDA S.D.
X-Sec. Notes Checked R.W. BACON Survey by UHARRIET Notes T.C.P. Date 2-8-61
No. ____ Date 2-16-61 Date ____ Map No. ____ Indexed H.E. Oil Date ____

76L-298 CE 307 11-58

PLEASE RETURN TO
LOS ANGELES COUNTY ENGINEER
700 LOS ANGELES COUNTY ENGINEERING BLDG.

NOTE: ANY ADDITIONS OR CHANGES ON THIS SHEET MUST BE MADE OR CIRCLED IN RED INK. WITH DATE AND NAME OF PERSON MAKING CHANGE.

Do not extend notes this side of this line.

STATION	B.S.	H.I.	F.S.	ELEV		
		2693				
1+79.4 N			515	2178		39'-R AV. RIM/WATER M.H.
			608	2085		8" VERT. STAND PIPE
1+85.6 N			469	2224		℄ SEPULVEDA BLVD
			493	2200	17° L W/4	
			562	2131	34° L F/L	
			532	2161	34' L TOP OF CB	
1+91.0 6 N			469	2224		℄ SEPULVEDA BLVD
			482	2211		18° R W/4
			532	2161		28° R EDGE OF CONC GUTT.
			587	2106		36° R F/L
			524	2169		36' R TOP OF CB.
2+31.6 N			469	2224		℄ SEPULVEDA BLVD
			477	2216		18° R W/4
			522	2171		28° R EDGE OF CONC GUTT.
			575	2118		36° R F/L
			513	2180		36' R TOP OF CB
			491	2202	17° L W/4	
			566	2127	34° L F/L	
			559	2134	34'-L TOP OF CB	

F.B. 1794 PG. 178 Job No. 6227.00 Division No. 11 Notes Red Plotted Profile
Survey of SLAUSON-SEPULVEDA S.D. Date Date No. X-Sec.
Survey by UHARRIET Notes T.C.P. Notes Chkd. Checked
Indexed H.E. ON Date Date Date No.

76L-298 CE 307 11-58

PLEASE RETURN TO
LOS ANGELES COUNTY ENGINEER
700 LOS ANGELES COUNTY ENGINEERING BLDG.

NOTE: ANY ADDITIONS OR CHANGES ON THIS SHEET MUST BE MADE OR CIRCLED IN RED INK. WITH DATE AND NAME OF PERSON MAKING CHANGE.

Do not extend notes this side of this line.

STATION	B.S.	H.I.	F.S.	ELEV.		
		2693			NOTE: THE X SECTIONS ON SLAUSON AVE A[illegible] TAKEN ON RADIAL LINES	
41+79 41			554	2139		℄ INT SLAUSON AVE SEPULVEDA B[illegible]
42+14 9			632	2061		℄ F/L OF X GUTT[illegible]
42+54 1			537	2156		℄ SLAUSON AVE
			579	2114		20 R JOINT
			618	2075		32.5 R EDGE OF GUTT[illegible]
			628	2065		35.0 R F/L
			543	2150		35.0 R TOP OF CB
			567	2126	20.0 L JOINT	
			595	2098	32.5 L EDGE OF GUTTER	
			611	2082	35.0 L F/L	
			603	2090	35.1 L CB (DRIVE)	
42+94 1			505	2188		℄ SLAUSON AVE
			546	2147		20.0 R JOINT
			609	2084		32.5 R EDGE OF GUTT[illegible]
			624	2069		35.0 R F/L
			539	2154		35.1 R TOP OF CB
			537	2156	20.0 L JOINT	
			593	2100	32.5 L EDGE OF GUTTER	
			605	2088	35.0 F/L	
			527	2166	35.1 TOP OF CB	

Profile Notes Red ____ Plotted ____ Job No. 6227.00 Division No. 11 F.B. 1794 Pg. 179
No. ____ Date ____ Survey of SLAUSON-SEPULVEDA S.D.
X-Sec. Notes Checked W. BACON Survey by VHARRIET Notes T.C.P. Date 2-8-61
No. ____ Date 2-16-61 Date ____ Map No. ____ Indexed [illegible] Date ____

76L-298 CE 307 11-58

PLEASE RETURN TO
LOS ANGELES COUNTY ENGINEER
700 LOS ANGELES COUNTY ENGINEERING BLDG.

NOTE: ANY ADDITIONS OR CHANGES ON THIS SHEET MUST BE MADE OR CIRCLED IN RED INK, WITH DATE AND NAME OF PERSON MAKING CHANGE.

Do not extend notes this side of this line.

STATION	B.S.	H.I.	F.S.	ELEV		
		2693				
43+04.6			500	21 93		℄ SLAUSON AVE
			532	21 61	20° L JOINT	
			592	21 01	32° L EDGE OF GUTTER	
			605	2[illegible]8	35° L F/L	
			546	2[illegible]7	35' L CB (DRIVE)	
43+94.1			476	22 17		℄ SLAUSON AVE
			514	21 79		20° R JOINT
			605	2[illegible]8		32° R EDGE OF GUTTER
			621	2[illegible]2		35° R F/L
			535	2[illegible]8		35' R TOP OF CB
			508	21 85	20° L EDGE OF CONC	
			570	21 [illegible]3	32° L " " " GUTTER	
			588	21 [illegible]5	L F/L	
			518	21 75	L TOP OF CB	
BM. KX-13			506	21 87	BM KX-13 EL. 21.890 FB. 1794-11,29 SLAUSON AVE & KNIGHTS BRIDGE AVE N.W. COR BT SPK IN CB 8' W OF W END C.R.	
BM KX-12	533	2667		21 34	B.M KX-12 EL. 21.344 FB 1794-11,29 SLAUSON AVE & SEPULVEDA BLVD S.E. COR BT SPK IN CB 6' So. OF So. END C.R.	

F.B. 1794 Pg. 180 Job No. 6227.00 Division No. 11 Notes Red Date Plotted Date No. Profile
Survey of SLAUSON - SEPULVEDA S.D. Notes Chkd. Date Checked Date No. X-Sec.
Survey by UHARRIET Notes T.C.P. Date
Indexed H. E. OD Date

76L-298 CE 307 11-58

PLEASE RETURN TO
LOS ANGELES COUNTY ENGINEER
700 LOS ANGELES COUNTY ENGINEERING BLDG.

NOTE: ANY ADDITIONS OR CHANGES ON THIS SHEET MUST BE MADE OR CIRCLED IN RED INK. WITH DATE AND NAME OF PERSON MAKING CHANGE.

Do not extend notes this side of this line.

STATION	B.S.	H.I.	F.S.	ELEV.		
		2667				
0+74.9 S			537	2130		℄ SEPULVEDA BLVD.
			553	2114		23° R EDGE OF CONC
			602	2065		34° R F/L
			586	2081		34' R CB (DRIVE)
			567	2100	23° L JOINT	
			587	2080	31° L BRK IN CONC	
			619	2048	36° L F/L	
			535	2132	36' L TOP OF CB	
1+14.9 S			484	2183		℄ SEPULVEDA BLVD
			506	2161		23° R EDGE OF CONC
			584	2083		34° R F/L
			526	2141		34' R TOP OF CB
			503	2164	23° L JOINT	
			543	2124	31° L BRK IN CONC	
			618	2049	36° L F/L	
			541	2126	36' L TOP OF CB.	
1430.2 S			464	2203		℄ SEPULVEDA
			485	2182	23° L JOINT	
			522	2145	31° BRK IN CONC	
			624	2043	36° F/L	
			544	2123	36' L TOP OF CB.	

Profile Notes Red ____ Plotted ____ Job No. 6227.06 Division No. 11 F.B. 1794
~~Date~~ ~~Survey of~~ SHAUSBY - SEPULVEDA S.D. PG. 181
~~No.~~ X-Sec. Notes ~~D.W.~~ W. BACON Checked ____ Survey by UHARRIET Notes TCP Date 2-9-61
No. ____ Date 2/16-61 Date ____ Map No. ____ Indexed H.E. OH Date ____

76L-298 CE 307 11-58

PLEASE RETURN TO
LOS ANGELES COUNTY ENGINEER
700 LOS ANGELES COUNTY ENGINEERING BLDG.

NOTE: ANY ADDITIONS OR CHANGES ON THIS SHEET MUST BE MADE OR CIRCLED IN RED INK, WITH DATE AND NAME OF PERSON MAKING CHANGE.

Do not extend notes this side of this line.

STATION	B.S.	H.I.	F.S.	ELEV		
		2667				
1+46.3 S			441	2226		℄ SEPULVEDA BLVD.
			462	2205		23° R EDGE OF CONC
			571	2096		34° R F/L
			560	2107		34L R CB (DRIVE)
			463	2204	23° L EDGE OF CONC	
			499	2168	31° L BRK IN PAV.	
			623	2044	36.6 L F/L	
			568	2099	36.7 L TOP OF MAC CB	
1+50.6 S			435	2232		℄ SEPULVEDA BLVD.
			458	2209	23° L EDGE OF CONC	
			502	2165	31° L BRK IN PAV	
			637	2030	45° L F/L MAC DRAIN & DRIVE (N. EDGE)	
			607	2060	50° L P/L	
1+67L S			412	2255		℄ SEPULVEDA BLVD.
			438	2229	23° L EDGE OF CONC.	
			477	2190	31° L BRK IN PAV	
			642	2025	45° L F/L MAC DRAIN & DRIVE (S. EDGE)	
			576	2091	50° L P/L	

F.B. 1794 Pg. 182
Job No. 6227.00 Division No. 11 Notes Red Plotted Profile
Survey of SLAUSON-SEPULVEDA S.D. Date Date No. X-Sec.
Survey by UHARRIET Notes T.C.P. Notes Chkd. Checked
Indexed H. E. OTT Date Date Date No.

76L-298 CE 307 11-58

PLEASE RETURN TO
LOS ANGELES COUNTY ENGINEER
700 LOS ANGELES COUNTY ENGINEERING BLDG.

NOTE: ANY ADDITIONS OR CHANGES ON THIS SHEET MUST BE MADE OR CIRCLED IN RED INK, WITH DATE AND NAME OF PERSON MAKING CHANGE.

Do not extend notes this side of this line.

STATION	B. S.	H. I.	F. S.	ELEV.		
		2667				
1+71.0 S			408	2259		℄ SEPULVEDA BLV
			436	2231	23.0 L EDGE OF CONC	
			482	2185	34.8 L F/L	
			422	2245	34.9 L TOP OF MAC. CB.	
			43	224	38.5 L TOP OF BANK - EDGE OF DITCH	
			68	199	43.0 L BOTTOM OF DITCH	
			66	201	47.0 L " " "	
			52	215	48.5 L TOP OF BANK - EDGE OF DITCH	
			47	220	50.0 L P/L	
1+85.3 S			394	2273		℄ SEPULVEDA BLVD
			425	2242		23.0 R EDGE OF C
			518	2149		38.0 R " "
			537	2130		40.0 R F/L
			476	2191		40.0 R TOP OF C
2+08.6 S			377	2290		℄ SEPULVEDA BLVD
			402	2265	23.0 L EDGE OF CONC	
			432	2235	33.3 L FL	
			369	2298	33.4 L TOP OF MAC CB	
			38	229	38.0 L TOP OF BANK	
			72	195	40.0 L BOTTOM OF DITCH	

Profile Notes Red ____ Plotted ____ Job No. 6227.00 Division No. 11 F.B. 1794 Pg. 183
No. ____ Date ____ Date ____ Survey of SLAUSON - SEPULVEDA S.D.
X-Sec. Notes Chk. W. BACON Checked ____ Survey by DHARRIET Notes T.C.P. Date 2-9-61
No. ____ Date 2-16-61 Date ____ Map No. ____ Indexed H. E. OTT Date ____

76L-298 CE 307 11-58

PLEASE RETURN TO
LOS ANGELES COUNTY ENGINEER
700 LOS ANGELES COUNTY ENGINEERING BLDG.

NOTE: ANY ADDITIONS OR CHANGES ON THIS SHEET MUST BE MADE OR CIRCLED IN RED INK, WITH DATE AND NAME OF PERSON MAKING CHANGE.

Do not extend notes this side of this line.

STATION	B.S.	H.I.	F.S.	ELEV		
		26 67				
2+08^{6} S			67	200	46^{5} L BOTTOM OF DITCH	
			35	2[illegible]2	50^{0} L TOP OF BANK	
2+11^{0} S			374	2[illegible]93		℄ SEPULVEDA BLVD
			399	2268	23^{0} L EDGE OF CONC.	
			430	2237	33^{3} L F/L	
			373	2294	34^{3} L TOP OF MAC CB	
			379	2288	36^{0} L " " " "	
			333	2334	36^{1} L TOP OF CONC HEADWALL	
			740	1927	40^{6} F/L 30" CORR. METAL PIPE	
			730	1937	44^{1} F/L 30" " " "	
			279	2388	50^{0} L TOP OF CONC HEADWALL	
2+25^{3} S			365	2302		℄ SEPULVEDA BLVD
			392	2[illegible]15		23^{0} R EDGE OF CONC
			411	2256		30^{0} R BRK IN PAV
			508	21[illegible]4		38^{0} R EDGE OF CONC GUTTER
			523	2[illegible]4		40^{0} R F/L
			461	2206		40^{1} R TOP OF CB
			392	2275	23^{0} L EDGE OF CONC	
			431	2236	32^{0} L EDGE OF MAC	
			35	232	50^{0} L P/L	

F.B. 1794 Pg. 184 Job No. 6227.00 Division No. 11 Notes Red Plotted Profile
Survey of SLAUSON - SEPULVEDA S.D. Date Date No. X-Sec.
Survey by DHARRIET Notes T.C.P. Notes Chkd. Checked
Indexed [illegible] OTT Date Date Date No.

76L-298 CE 307 11-58

PLEASE RETURN TO
LOS ANGELES COUNTY ENGINEER
700 LOS ANGELES COUNTY ENGINEERING BLDG.

NOTE: ANY ADDITIONS OR CHANGES ON THIS SHEET MUST BE MADE OR CIRCLED IN RED INK, WITH DATE AND NAME OF PERSON MAKING CHANGE.

Do not extend notes this side of this line.

STATION	B.S.	H.I.	F.S.	ELEV.		
		2667				
2+34.2 S			362	2305		℄ SEPULVEDA BLVD
			390	2277	23° L EDGE OF CONC	
			423	2244	32° L EDGE OF MAC	
			351	2316	35.6 L TOP OF CONC HEADWALL	
			760	1907	41.3 L F/L 30" CORR METAL PIPE	
			760	1907	44.8 L " " " " "	
			291	2376	51.1 L TOP OF CONC HEADWALL	
2+35.2 S			359	2308		℄ SEPULVEDA BL
			387	2280	23° L EDGE OF CONC	
			421	2246	32° L " " MAC	
			38	229	37° L TOP OF BANK	
			75	192	39° L BOTTOM OF DITCH	
			76	191	47° L " " "	
			44	223	49° L TOP OF BANK	
			40	227	50° L P/L	
3+25.3 S			333	2334		℄ SEPULVEDA BLV
			365	2302		23° R EDGE OF
			413	2254		38° R EDGE OF
			420	2247		40° R F/L
			410	2257		40° R CB(D

Profile Notes Red ____ Plotted ____ Job No. 6227.00 Division No. 11 F.B. 1794 Pg 185

No. ____ Date ____ Date ____ Survey by D HARRIET Notes T.C.P. Date 2-9-61

X-Sec. Notes Checked R.W. BACON Checked ____ Map No. ____ Indexed ____ Date ____

No. ____ Date 2-16-61 Date ____

Notes Red ____ Plotted ____
Date ____ Date ____
Notes Chkd. ____ Checked ____
Date ____ Date ____

STATION	B.S.	H.I.	F.S.	ELEV	
		2667			
3+25 3 S			362	23° L	EDGE OF CONC
			385	31° L	EDGE OF PAV
			32	34° L	BRK (DIRT)
			42	42° L	TOP OF BANK
			78	42° L	BOTTOM OF DITCH
			76	48° L	BOTTOM OF DITCH
			33	52° L	TOP OF BANK
			34	55° L	
BM KX-12			533	BM KX-12 EL 2134.4 (SEE PG 180)	