1795

DEX TO F[illegible] 1795

DATE	J.N	DESCRIPTION	[illegible]	[illegible]
'53	6951	ARTESIA* NORWALK STORM DRAIN J.N.6951		
'53	"	Bench Levels	B.MS.	5-86
"	"	Center Line Survey Lines C*D.	C.L.	103-122 127-128
	"	Profile on C,L,prop S.D.R/W from Spring st 880' (Wly of Norwalk Blvd.)	prof	123-126
"	"	profile on 226 th street norwalk blvd to devlin ave.	prof	129-136
	"	Topography along line"C"	topog	136-A-141
	"	cross sections on line "C"	x-sec	145-1[illegible]
	"	CENTER LINE SURVEY OF PROP STORM DRAIN NORTH OF 214 st.	C.L.	159-168
	"	lines "C"&"D"		
"	"	cross section on line "D"	x-sec	169-184
"	"	center line line"C"	C.L.	187-192
"54	"	Line "C" from Elaine Ave to Centralia Rd.	topog	193-198
"	"	Line "C" from 214 th St. to Rosetone St.	x-sec	199-228

Microfilmed March '87
P.W. file o: K. Aug '87

S.D.

F. B. 1795 PG. 1

NOTES RED. _____ JOB NO. 6951 SURVEY OF Artesia-Norwalk

DATE _____ SURVEY BY English

NOTES CHKD. _____ NOTES BY " DATE 4-53

DATE _____ INDEXED K. C. Johnson DATE 2-24-54

DESCRIPTION	ADJ. ELEV.	3RD RUN	2ND RUN	DIFF.	1ST RUN	B.M.

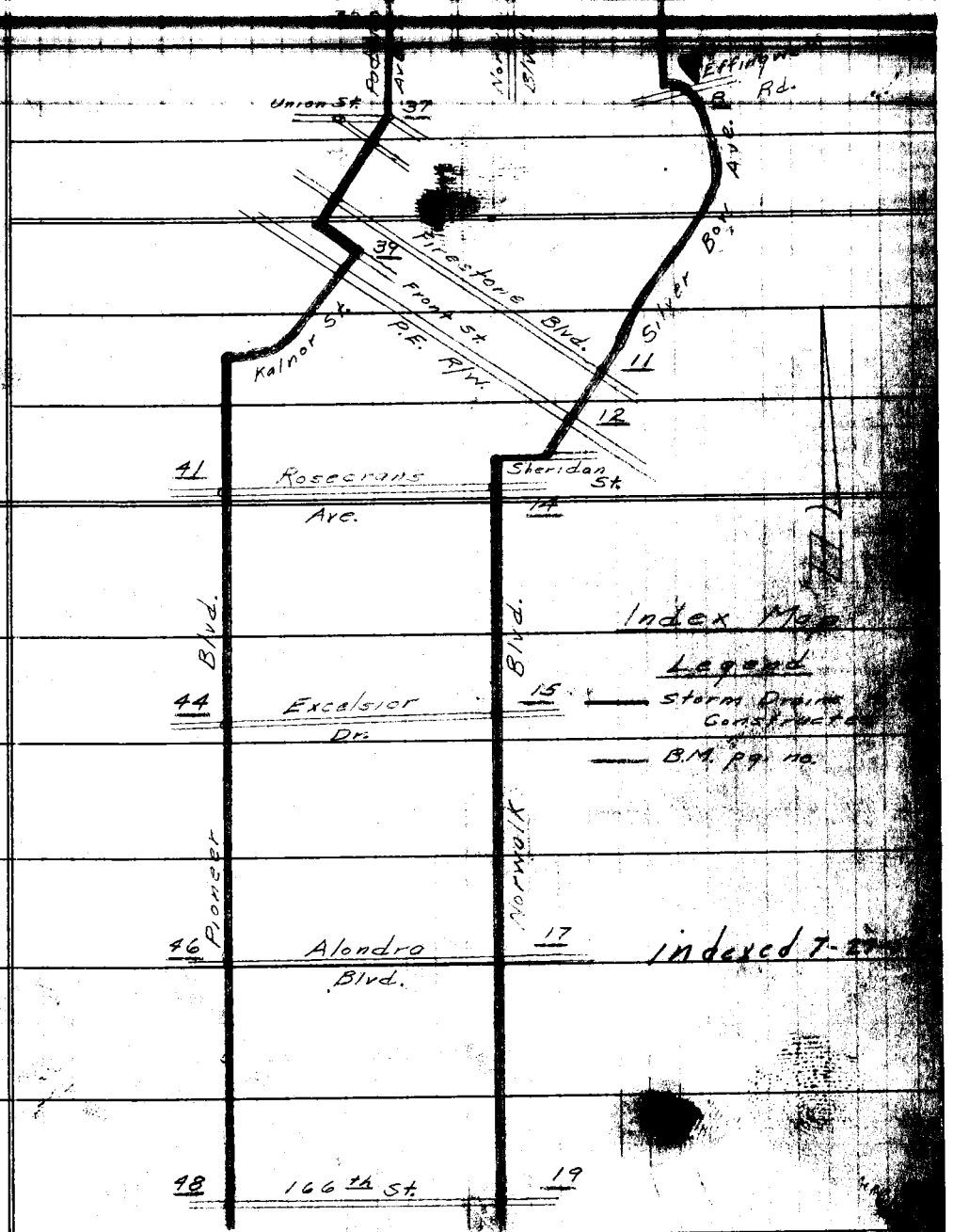

Do not extend notes this side of this line

NOTE: ANY ADDITIONS OR CHANGES ON THIS SHEET MUST BE MADE OR CIRCLED IN RED INK, WITH DATE AND NAME OF PERSON MAKING CHANGE.

PLEASE RETURN TO
LOS ANGELES COUNTY SURVEYOR
725 LOS ANGELES COUNTY ENGINEERING BLDG.

120 353 3-51

F. B. 1795 PG. 2

JOB NO. 6951 SURVEY OF Artesia-Norwalk S.D. NOTES RED.
SURVEY BY English DATE
NOTES BY " DATE 4-53 NOTES CHKD.
INDEXED E. C. Johnson DATE DATE

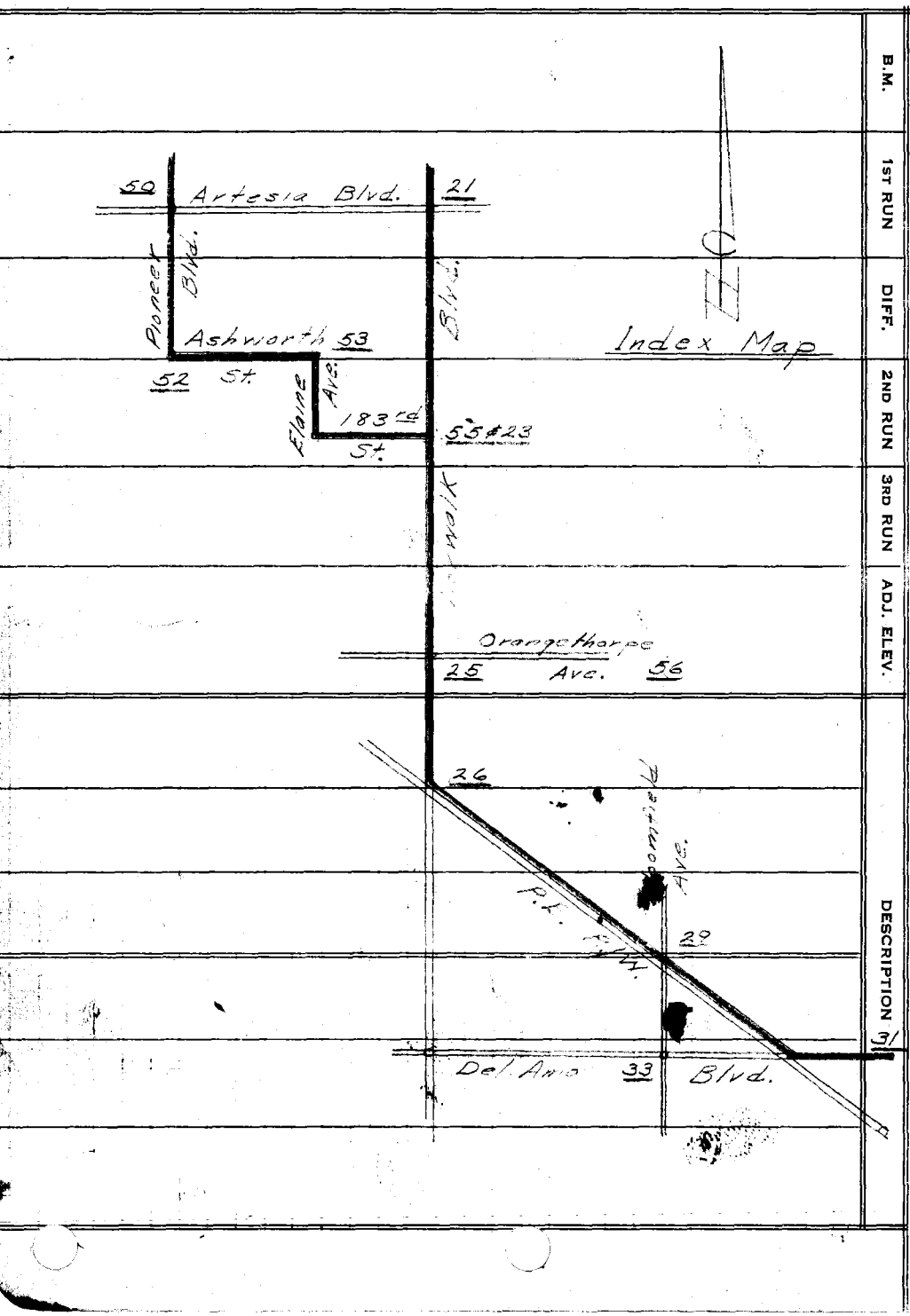

76S420 3-51

PLEASE RETURN TO
LOS ANGELES COUNTY SURVEYOR
725 LOS ANGELES COUNTY ENGINEERING BLDG.

Do not extend notes this side of this line

NOTE: ANY ADDITIONS OR CHANGES ON THIS SHEET MUST BE MADE OR CIRCLED IN RED INK, WITH DATE AND NAME OF PERSON MAKING CHANGE.

S.D.

F. B. 1795 Pg. 3

NOTES RED. _____ JOB NO. 6951 SURVEY OF Artesia-Norwalk

DATE _____ SURVEY BY English

NOTES CHKD. _____ NOTES BY " DATE 4-53

DATE _____ INDEXED C. Johnson DATE _____

DESCRIPTION	ADJ. ELEV.	3RD RUN	2ND RUN	DIFF.	1ST RUN	B.M.

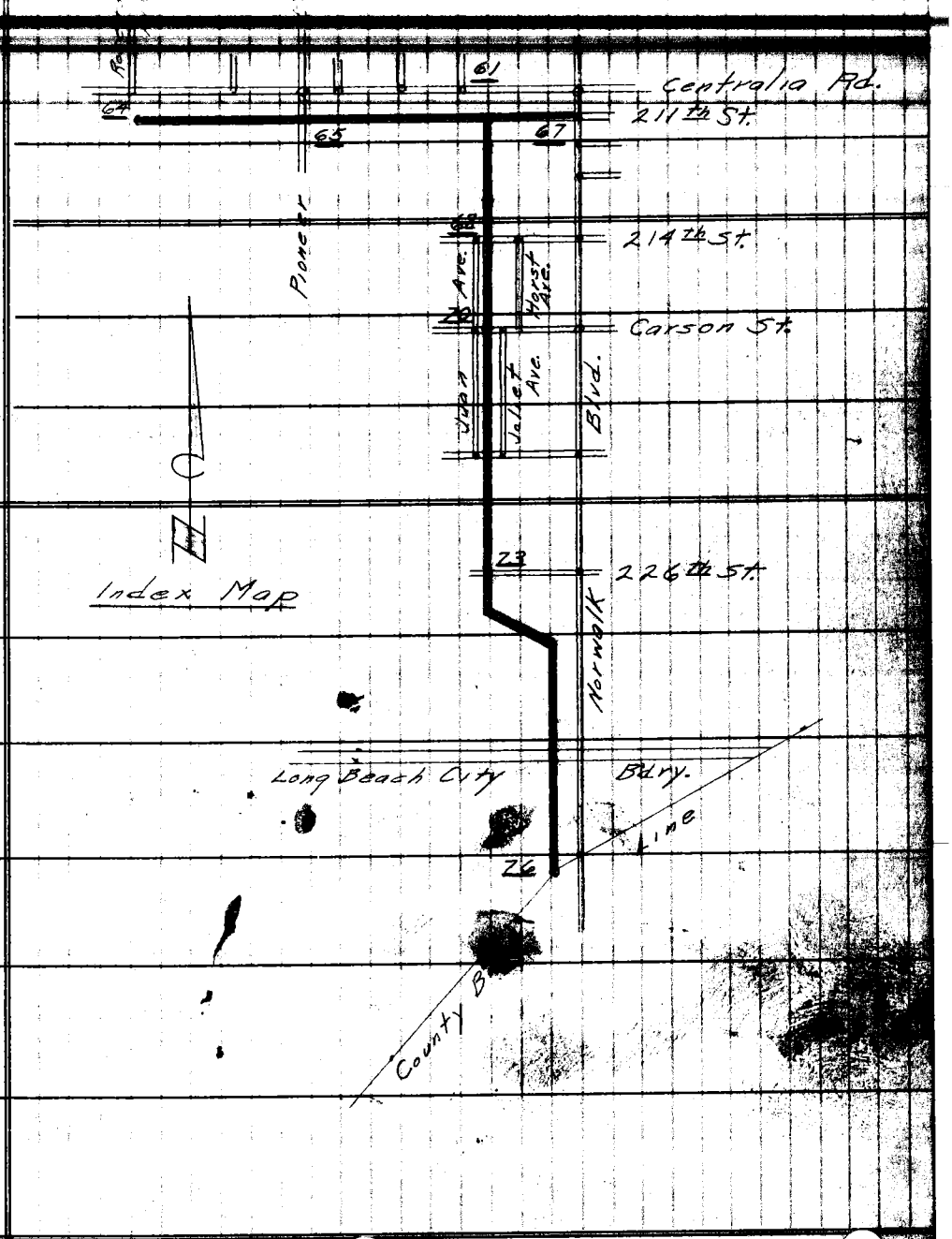

NOTE: ANY ADDITIONS OR CHANGES ON THIS SHEET MUST BE MADE OR CIRCLED IN RED INK, WITH DATE AND NAME OF PERSON MAKING CHANGE.

Do not extend notes this side of this line

PLEASE RETURN TO
LOS ANGELES COUNTY SURVEYOR
725 LOS ANGELES COUNTY ENGINEERING BLDG.

765420 333 3-51

F. B. Pg.

JOB NO. _____ SURVEY OF _____ NOTES RED. _____
SURVEY BY _____ DATE _____
NOTES BY _____ DATE _____ NOTES CHKD. _____
INDEXED _____ DATE _____ DATE _____

B.M.	1ST RUN	DIFF.	2ND RUN	3RD RUN	ADJ. ELEV.	DESCRIPTION

Do not extend notes this side of this line

763420 353 3-51

PLEASE RETURN TO
LOS ANGELES COUNTY SURVEYOR
725 LOS ANGELES COUNTY ENGINEERING BLDG.

NOTE: ANY ADDITIONS OR CHANGES ON THIS SHEET MUST BE MADE OR CIRCLED IN RED INK, WITH DATE AND NAME OF PERSON MAKING CHANGE.

NOTES RED. JOB NO. 6951 SURVEY OF Artesia-Norwalk S.D. F. B. 1795 PG. 5

DATE SURVEY BY English

NOTES CHKD. NOTES BY English DATE 3-53

DATE INDEXED DATE

DESCRIPTION	ADJ. ELEV.	3RD RUN	2ND RUN	DIFF.	1ST RUN	B.M.
BENCH LEVELS						
ARTESIA-NORWALK S.D.						
Following elevations adjusted on L.A.Co. Serv. Precise Level Net datum, 1952 adjustment.						
	See A-14,15, & 23A for Adj. Calc.					
		April 1953				
		English				
		Curtis				
		Peterson				
		Goodwin				
Changes in elevations in Adj. Elev. Column are due to re-run between KN-22 & KN-35, better results were obtained re-adj 5/14/53						

NOTE: ANY ADDITIONS OR CHANGES ON THIS SHEET MUST BE MADE OR CIRCLED IN RED INK, WITH DATE AND NAME OF PERSON MAKING CHANGE.

Do not extend notes this side of this line

PLEASE RETURN TO
LOS ANGELES COUNTY SURVEYOR
725 LOS ANGELES COUNTY ENGINEERING BLDG.

788420 SSS 3-51

769420 353 3-51

PLEASE RETURN TO
LOS ANGELES COUNTY SURVEYOR
725 LOS ANGELES COUNTY ENGINEERING BLDG.

NOTE: ANY ADDITIONS OR CHANGES ON THIS SHEET MUST BE MADE OR CIRCLED IN RED INK, WITH DATE AND NAME OF PERSON MAKING CHANGE.

Do not extend notes this side of this line

JOB NO. 6951 SURVEY OF Artesia - Norwalk S.D. NOTES RED. DATE
SURVEY BY Eng. " NOTES CHKD. DATE
NOTES BY E. C. Johnson DATE 3-53
INDEXED DATE

F.B. 1795 PG. 6

B.M.	1ST RUN	DIFF.	2ND RUN	3RD RUN	ADJ. ELEV.	Circuit #1 DESCRIPTION (1952 Adj)
(fd) B.M. 2-9	104.788				104.788	B.M. 2-9, Elev. 104.788, F.B. 1203-16. Imperial Hwy. & Norwalk Blvd., 46.5 E'ly from a row of walnut trs. at the N.W. Cor. of St. Inter. & 72.6 N.E.'ly from a 3-inch fire Hyd. at the S.W. Cor. of St. Int., cast iron well cover marked "County Surveyor Monument". A Std. 4" brass tablet, inscribed "L.A. Co. Survey Control System Station Whittier D-10 R.E. 2177 Set 2" below subgrade of St.
	4559		4504			
T	109.347	-.069	-.071		-0.0700	
	4628		4575			
T.P.	104.719					Bt. Spk. in pvm't.
	4361		4306			
	109.080	-.228	-.229		-0.2285	
	4589		4535			
T.P.	104.491					" "
	4335		4209			
	108.826	-.165	-.162		-0.1635	
	4500		4371			
T.P.	104.326					" "
	4295		4208			
	108.621	-.226	-.227		-0.2265	
	4521		4435			
T.P.	104.100					" "

765420 353 3-51

PLEASE RETURN TO
LOS ANGELES COUNTY SURVEYOR
725 LOS ANGELES COUNTY ENGINEERING BLDG.

NOTE: ANY ADDITIONS OR CHANGES ON THIS SHEET MUST BE MADE OR CIRCLED IN RED INK, WITH DATE AND NAME OF PERSON MAKING CHANGE.

Do not extend notes this side of this line

B.M.	1ST RUN	DIFF.	2ND RUN	3RD RUN	ADJ. ELEV.	DESCRIPTION
T.P.	104.100					Bt. Spk. in pvm't.
	4302		4321			
	108.402	-.339	-.341		-0.3400	
	4641		4662			
T.P.	103.761					" "
	4480		4194			(10)
	108.241	-.179	-.177		-0.1780	+0.0360
	4659		4371			
T.P.	103.582					" "
	3830		4030			
	107.412	-.280	-.282		-0.2820	
	4110		4312			
T.P.	103302					" "
	4223		4103			
	107525	-.046	-.046		-0.0460	
	4269		4149			
T.P.	103256					" "
	4415		4224			
	107671	-.080	-.081		-0.0805	
	4495		4305			
T.P.	103176					" "
	4280		4158			
	107456	+1.651	+1.651		+1.6510	
(set)	2629		2507			
B.M. KN-1	104.827				104.824	B.M. KN-1, elev.
						700±W. of ℄ of Bloomfield Ave.
						N. side of Imperial Hwy.
						Bt. Spk. in E end
						Conc. S.D. Headwall

NOTES RED. _____ DATE _____
NOTES CHKD. _____ DATE _____
JOB NO. 1051
SURVEY OF Artesia-Norwalk S.D.
SURVEY BY English
NOTES BY "
INDEXED J. C. Johnson
DATE 3-53
DATE _____
F.B. 1795 PG. 7

765420 353 3-51

PLEASE RETURN TO
LOS ANGELES COUNTY SURVEYOR
725 LOS ANGELES COUNTY ENGINEERING BLDG.

NOTE: ANY ADDITIONS OR CHANGES ON THIS SHEET MUST BE MADE OR CIRCLED IN RED INK, WITH DATE AND NAME OF PERSON MAKING CHANGE.

Do not extend notes this side of this line

JOB NO. 6951 SURVEY OF Artesia-Norwalk SD
SURVEY BY English
NOTES BY A. C. Johnson DATE 3-53
INDEXED DATE
NOTES RED DATE
NOTES CHKD. DATE

B.M.	1ST RUN	DIFF.	2ND RUN	3RD RUN	ADJ. ELEV.	DESCRIPTION
B.M. KN-1	104.827				104.824	
	2.166		2.125			
	106.993	-2.243	-2.241		-2.2420	
	4.409		4.366			
T.P.	102.584					1X2 in field
	4.419		4.395			
	107.003	+.008	+.006		+0.0070	+0.2600 (3)
	4.411		4.389			
T.P.	102.592					" "
	3.972		4.002			
	106.564	+2.497	+2.493		+2.4950	
(set)	1.475		1.509			
B.M. KN-2	105.089				105.086	B.M. KN-2, elev.= 700'± W. of ℄ of Bloomfield Ave. & 575'± S. of ℄ of Imperial Hwy. Bt. Spk. in N.W. Cor of 3"x3" (2" above ground) Conc. M.H.
	0.939		0.920			1X2 in field
π	106.028	-3.782	-3.781		-3.7815	
	4.721		4.701			
T.P.	101.307					
	3.642		3.612			
	104.949	-0.947	-0.944		-0.9455	
	4.589		4.556			
T.P.	100.360					" -0.0030 (3) "
	3.140		3.130			
	103.500	-2.276	-2.276		-2.2760	
(Set)	5.416		5.406			
B.M. KN-3	98.084				98.083	KN-3, elev.= Silver Bow Ave. & Leffingwell Rd., S.W. Cor. Bt. Spk. in ch. 25' S. of S. end C.R.

F. B. 1795 Pg. 8

76S420 353 3-51

PLEASE RETURN TO
LOS ANGELES COUNTY SURVEYOR
725 LOS ANGELES COUNTY ENGINEERING BLDG.

NOTE: ANY ADDITIONS OR CHANGES ON THIS SHEET MUST BE MADE OR CIRCLED IN RED INK, WITH DATE AND NAME OF PERSON MAKING CHANGE.

Do not extend notes this side of this line

B.M.	1ST RUN	DIFF.	2ND RUN	3RD RUN	ADJ. ELEV.	DESCRIPTION
B.M. K.N.-3	98.084				98.083	
	4.086		4.070			
	102.170	- 0.867	-0.870		-0.8685	
	4.953		4.940			
T.P.	97.217					Bt. spk. in pvm't. in front H
	4.527		4.482			
	101.744	- .520	- .517		-0.5185	
	5.047		4.999			
T.P.	96.697					" " " " "
	4.559		4.512			-1.4235 (3)
	101.256	- .035	- .038		-0.0365	
(set)	4.594		4.550			
B.M. KN-4	96.662				96.659	KN-4, elev. =
	3.950		3.900			Dace St. & Silver Bow Ave. W
	100.612	- .911	- .910		-0.9105	Bt. Spk. in cb. 55' S. of ℄ proj
	4.861		4.810			
T.P.	95.751					Bt. Spk. in pvm't. in front
	4.667		4.646			
	100.418	- .124	- .126		-0.1250	
	4.791		4.772			
T.P.	95.627					" " "
	4.540		4.541			-1.1780 (3)
	100.167	- 0.142	- .143		-0.1425	
(set)	4.682		4.684			
B.M. KN-5	95.485				95.482	B.M. KN-5, elev. =
	3.980		3.774			Silver Bow Ave. & Dante St. W
	99.465	- .615	- .615		-0.6150	Bt. Spk. in cb. 25' N. ℄ proj
	4.595		4.389			
T.P.	94.870					Bt. Spk. in pvm't.

NOTES RED. _____ DATE _____
NOTES CHKD. _____ DATE _____
NOTES BY _____ DATE _____
INDEXED _____ DATE _____

JOB NO. 6951 SURVEY OF Artesia - Norwalk S.D.
SURVEY BY English
DATE 3-53

F.B. 1795 PG. 9

765420 353 3-51

PLEASE RETURN TO
LOS ANGELES COUNTY SURVEYOR
725 LOS ANGELES COUNTY ENGINEERING BLDG.

NOTE: ANY ADDITIONS OR CHANGES ON THIS SHEET MUST BE MADE OR CIRCLED IN RED INK, WITH DATE AND NAME OF PERSON MAKING CHANGE.

Do not extend notes this side of this line

JOB NO. 6951 SURVEY OF Artesia-Norwalk S.D. NOTES RED.
SURVEY BY Engl/54 DATE NOTES CHKD.
NOTES BY A. C. Johnson DATE 3-53 DATE
INDEXED DATE
F.B. 1785 PG. 10

B.M.	1ST RUN	DIFF.	2ND RUN	3RD RUN	ADJ. ELEV.	DESCRIPTION
T.P.	94.870					
	4582		4602			
	99452	-.278	-.279		-0.2785	
	4860		4881			
T.P.	94.592					Bt. Spk. in pvm't. - Ho.# 13315
	4361		4341			
	98.953	-.101	-.101		-0.1010	-0.9945 (3)
(set)	4460		4440			
B.M. KN-6	94.493				94.487	KN-6, elev. =
	4.039		4.065			Silver Bow Ave. & Thistle Ave. N.W. Cor.
	98.532	-.644	-.646		-0.6450	Bt. Spk. in cb. 85' N. of N. end C.R.
	4.683		4.711			
T.P.	93.849					Bt. Spk. in pvm't. side of Ho.# 13421
	4676		4638			
	98.525	+.079	+.080		+0.0795	-0.5655 (2)
(set)	4597		4558			
B.M. KN-7	93.928				93.922	KN-7, elev. =
	4.243		4200			Silver Bow Ave. & Markdale Ave. N.E. Cor.
	98.171	-.855	-.852		-0.8535	Bt. Spk. in cb. 35' N. of N. and C.R.
	5.098		5052			
T.P.	93.073					Bt. Spk. in pvm't.
	4834		4818			
	97.907	-.237	-.236		-0.2365	
	5.071		5.054			
T.P.	92.836					" " in front Ho.# 3606
	4.632		4.631			
	97.468	+.192	+.191		+0.1915	-0.8985 (1)
(set)	4.440		4.440			KN-8, elev. =
B.M. KN-8	93.028				93.024	Silver Bow Ave. & Spreul St. N.E. Cor.
						Bt. Spk. in cb. 225' N. of N. and C.R.

768420 353 3-51

PLEASE RETURN TO
LOS ANGELES COUNTY SURVEYOR
725 LOS ANGELES COUNTY ENGINEERING BLDG.

NOTE: ANY ADDITIONS OR CHANGES ON THIS SHEET MUST BE MADE OR CIRCLED IN RED INK, WITH DATE AND NAME OF PERSON MAKING CHANGE.

Do not extend notes this side of this line

B.M.	1ST RUN	DIFF.	2ND RUN	3RD RUN	ADJ. ELEV.	DESCRIPTION
KN-8	93.028				93.024	
	4.385		4353			
	97.413	- .766	-.770		-0.7680	
	5.151		5123			
T.P.	92.262					Bt. spk. in pvm't. in front Ho.
	4668		4649			
	96930	- .336	- .334		-0.3350	
	5004		4983			
T.P.	91.926					" " " side of Ho.#
	4.713		4668			
	96.639	+ 2.382	+ 2.386		+2.3840	+1.2810 (3)
(set)	2.331		2282			
BM. KN-9	94.308				94.306	KN-9, elev. =
	3121		3013			Firestone Blvd. S. Side, 5' E
	97.429	- 2.019	2.018		-2.0185	℄ prod. of Silver Bow Ave.
	5.140		5031			Bt. Spk. in W. end of conc. S
T.P.	92.289					1x2 in field
	5280		5240			
	97.569	+ 2.061	+ 2.063		+2.0620	
	3219		3177			
T.P.	94.350					" "
	3801		3749			
	98.151	-1.696	-1.697		-1.6965	-1.6530 (3)
(set)	5497		5446			
BM. KN-10	92.654				92.652	KN-10, elev. =
						Front St., S.W. Cor. of lot occ.
	4.840		4641			by Ho.# 12405, (.2 mi. E of
	97.494	+ .371	+ .373		+0.3720	Bt. Spk. in conc. rim of Co. S
	4469		4268			
T.P.	93.025					Bt. Spk. in pvm't.

NOTES RED. _____ JOB NO. 6951 SURVEY OF Artesia-Norwalk SD.
DATE _____ SURVEY BY Engler " DATE 3-51
NOTES CHKD. _____ NOTES BY _____
DATE _____ INDEXED R. C. Tolbert DATE _____

F.B. 1795 PG. 11

76S420 353 3-51

PLEASE RETURN TO
LOS ANGELES COUNTY SURVEYOR
725 LOS ANGELES COUNTY ENGINEERING BLDG.

NOTE: ANY ADDITIONS OR CHANGES ON THIS SHEET MUST BE MADE OR CIRCLED IN RED INK, WITH DATE AND NAME OF PERSON MAKING CHANGE.

Do not extend notes this side of this line

B.M.	1ST RUN	DIFF.	2ND RUN	3RD RUN	ADJ. ELEV.	DESCRIPTION
T.P.	93.025					(U.S.41)(S-33), elev. = 93.061, F.B. 1203-11.
	3.802		3 784			Front St. S. Side, 0.1 mi. E. of
	96.827	+ .037	+ .036		+0.0365 New	Norwalk Blvd. - Std. U.S.C.&G. B.M.
(fd.)	3765		3748			tablet in Conc. S.D. Head-wall (W. end)
B.M.	93.062			+0.4085	(2)	(U.S.41)(S-33), elev. = 93.061, F.B. 1203-11
(U.S.41)(S-33)					93.061	In Norwalk, 0.6 miles S.E. of So.
						Pacific Railroad station, 50 meters
						N.E. of track on S.W. side of conc.
						hwy. bridge at level of roadway,
						opposite point of So. Pacific
	3785		3747			siding. Red metal disk.
	96.847	+ 1.241	+1.238		+1.2395	(very poor description for location)
	2544		2509			(See above for new description)
T.P.	94.303					1x2 in field
	2009		1969			
	96.312	- 2.542	- 2.54[illegible]		-2.5420	
	4551		4511			
T.P.	91761					" " "
	5673		5625			
	97.434	+ 1.660	+ 1.661		+1.6605	+0.3580 (3)
(Set)	4013		3964			
B.M. KN-11	93.421				93.417	KN-11, elev. =
	2839		2.748			Norwalk Blvd. & Locust St., 0.1 mi. E.
	96.260	- 1.929	- 1.932		-1.9305	on ℄ prod. of Locust St. & 50' N. ℄ prod.
	4768		4680			Bt. Spk. in conc. foundation, 0.5 S'ly of
T.P.	91.492					S.E. Cor. of large corri. iron Bldg.
	4162		4136			#13900 S. Norwalk Blvd.
	95.654	+ .272	+.272		+0.2720	
	3890		3864			
T.P.	91.764		[illegible]			1x2 in field

JOB NO. 6951 SURVEY OF Artesia-Norwalk S.D. NOTES RED. DATE
SURVEY BY English DATE 4-53 NOTES CHKD. DATE
NOTES BY " DATE
INDEXED K. C. Johnson DATE

F.B. 1795 PG. 12

768420 353 3-51

PLEASE RETURN TO
LOS ANGELES COUNTY SURVEYOR
725 LOS ANGELES COUNTY ENGINEERING BLDG.

NOTE: ANY ADDITIONS OR CHANGES ON THIS SHEET MUST BE MADE OR CIRCLED IN RED INK, WITH DATE AND NAME OF PERSON MAKING CHANGE.

Do not extend notes this side of this line

B.M.	1ST RUN	DIFF.	2ND RUN	3RD RUN	ADJ. ELEV.	DESCRIPTION
T.P.	91.764					
	1.533		1461			
	93.297	- 3.469	- 3.469		-3.4690	
	5 002		4930			
T.P.	88 .293					1x2 in field
	4608		4573			
	92.903	+2.553	+2.551		+2.5520	-2.5755 (4)
(Set)	2055		2022			
B.M. KN-12	90.848				90.840	KN-12, elev.
	3711		3680			400' E. of Norwalk Blvd. on [illegible]
	94.559	+ .523	+ .525		+0.5240	of Sheridan St. - E. P.L. of Ho[illegible]
	3188		3155			Bt. Spk. in S. end conc. wall (6" [illegible]
T.P.	91.371					Bt. Spk. in front Ho. # 122[illegible]
	5.627		5.590			
	96.998	+ .666	+ .662		+0.6640	
	4.961		4.928			
T.P.	92.037					" " in pvmt.
	5.152		5223			
	97.189	+ .518	+ .518		+0.5180	+1.7060 (3)
(fd.)	4 634		4705			
B.M. #19	92555				92.544	B.M. #19, elev. = 93.714, L.B.[illegible]
	4.417		4368			Norwalk Blvd. & Walnut St. [illegible]
	96.972	- .353	- .354		-0.3535	Ct. Spk. in ctr. C.R.
(Set)	4770		4722			-0.3535 (1)
B.M. KN-13	92.202				92.190	KN-13, elev. =
	4527		4480			Norwalk Blvd. & Walnut St. S.[illegible]
	96.729	- .874	- .874		-0.8740	Bt. Spk. in cb. 55' S. of S. en[illegible]
(fd.)	5401		5354			
B.M. #N-25	91.328		91.316		91.316	-0.8740 (1)

NOTES RED ____ DATE ____
NOTES CHKD. ____ DATE ____
NOTES BY ____ DATE ____
INDEXED ____ DATE ____

JOB NO. 6951 SURVEY BY Engleman SURVEY OF Artesia-Norwalk S[illegible]
1" C. JOHNSON 4-53

F.B. 1785 PG. 13

765420 353 3-51

PLEASE RETURN TO
LOS ANGELES COUNTY SURVEYOR
725 LOS ANGELES COUNTY ENGINEERING BLDG.

NOTE: ANY ADDITIONS OR CHANGES ON THIS SHEET MUST BE MADE OR CIRCLED IN RED INK, WITH DATE AND NAME OF PERSON MAKING CHANGE.

Do not extend notes this side of this line

JOB NO. 6951 SURVEY OF Artesia-Norwalk S.D.
SURVEY BY English
NOTES BY L. C. Johnson DATE 4-53
INDEXED DATE
NOTES RED. DATE
NOTES CHKD. DATE

F.B. 1785 Pg. 14

B.M.	1ST RUN	DIFF.	2ND RUN	3RD RUN	ADJ. ELEV.	DESCRIPTION
BM. N-25	91.328		91.318		91.316	N-25, elev. = 92.509, L.B. 154-19
	4490		4447			Rosecrans Ave. & Norwalk Blvd. S.W. Cor.
	95.818	-0.750	-.752		-0.7510	Bt. Spk. W. cb. Norwalk, 5' S. of end cb.
	5240		5199			
T.P.	90.578					Bt. Spk. in pvm't.
	3642		3480			
	94.220	-1.934	-1.934		-1.9340	-2.6850 ②
(Set)	5576		5414			
B.M. K.N-14	88.644				88.629	KN-14, elev. =
	3171		3141			Norwalk Blvd. & Lindale St, N.W. Cor.
	91.815	-2.003	-2.001		-2.0020	Bt. Spk. in cb. 130'± N. of N. end C.R.
	5174		5142			
T.P.	86.641					Bt. spk. in pvm't.
	3543		3508			
	90.184	-1.557	-1.557		-1.5570	
	5101		5065			
T.P.	85.083					" " "
	3866		3936			
	88.949	-1.035	-1.032		-1.0335	-4.5925 ③.
(Set)	4901		4968			
B.M. KN-15	84.048				84.034	KN-15, elev. =
	4181		4162			Norwalk Blvd. & Mapledale St, N.W. Cor.
	88.229	-1.228	-1.229		-1.2285	Bt. Spk. in cb. 180'± N. of N. end C.R.
(fd.)	5410		5391			-1.2285 ①
B.M. N-23	82.819				82.866	N-23, elev. = 84.037, L.B. 154-19
	4081		4049			Norwalk Blvd. & Mapledale St, N.W. Cor.
	86.900	-1.000	-1.000		-1.0000	Bt. Spk. in cb. 2' W. of W. end C.R.
	5081		5049			
T.P.	81.819		81.813			" " " pvm't.

76S420 353 3-51

PLEASE RETURN TO
LOS ANGELES COUNTY SURVEYOR
725 LOS ANGELES COUNTY ENGINEERING BLDG.

NOTE: ANY ADDITIONS OR CHANGES ON THIS SHEET MUST BE MADE OR CIRCLED IN RED INK, WITH DATE AND NAME OF PERSON MAKING CHANGE.

Do not extend notes this side of this line

B.M.	1ST RUN	DIFF.	2ND RUN	3RD RUN	ADJ. ELEV.	DESCRIPTION
T.P.	~~80~~ 81.819					
	3915		3891			
	~~84~~ 85.734	-0.714	-0.713		-0.7135	-1.7135 ②
(Set)	4629		4604			
BM. KN-16	~~80~~ 81.105				81.091	KN-16, elev. =
	4295		4280			Norwalk Blvd. & Mapledale St.
	~~84~~ 85.400	-1.009	-1.009		-1.0090	Bt. Spk. in cb. 325' S. of S. end
	5304		5289			(S. Side of Ho. # 14703)
T.P.	~~79~~ 80.096					Bt. spk. in pvm't.
	4829		4800			
	84.925	-.492	-.489		-0.4905	
	5321		5289			
T.P.	79.604					" " " "
	4481		4456			
	84.085	-.359	-.356		-0.3575	-1.8570 ③
(Set)	4840		4812			
BM. KN-17	79.245				79.232	KN-17, elev. =
	3907		3866			Norwalk Blvd. & Excelsior Dr.
	83.152	-.838	-.837		-0.8375	Bt. Spk. in cb. 275' N. of N. end
	4245		4703			(N. Side of Ho. # 14909)
T.P.	78.407					Bt. spk. in Pvm't.
	4055		4081			
	82.462	-.797	-0.799		-0.7980	
	4852		4880			
T.P.	77.610					" "
	4288		4241			
	81.898	-0.134	-0.134		[illegible]1340	-1.7695 ③
(Set)	4422		4375		77.46[illegible]	KN-18, elev. =
BM. KN-18	77.476				[illegible]	Norwalk Blvd. & Excelsior Dr.
			77476			Bt. Spk. in cb. 200' S. of S. end
						(N. Side of Ho. # 15025)

NOTES RED. _____ JOB NO. 6951 SURVEY OF Artesia-Norwalk S.D.
DATE _____ SURVEY BY English
NOTES CHKD. _____ NOTES BY " DATE 4-51
DATE _____ INDEXED J. C. Johnson DATE _____

F.B. 1795 PG. 15

769420 353 3-51

PLEASE RETURN TO
LOS ANGELES COUNTY SURVEYOR
725 LOS ANGELES COUNTY ENGINEERING BLDG.

NOTE: ANY ADDITIONS OR CHANGES ON THIS SHEET MUST BE MADE OR CIRCLED IN RED INK, WITH DATE AND NAME OF PERSON MAKING CHANGE.

Do not extend notes this side of this line

JOB NO. 6951 SURVEY OF Artesia-Norwalk S.D. NOTES RED
SURVEY BY English DATE
NOTES BY " DATE 4-53 NOTES CHKD.
INDEXED A. C. Johnson DATE DATE

F.B. 1795 PG. 16

B.M.	1ST RUN	DIFF.	2ND RUN	3RD RUN	ADJ. ELEV.	DESCRIPTION
KN-18	77.476				~~77.456~~	
	4104		4088		77.461	
	81580	- .700	- .701		-0.7005	
	4804		4789			
T.P.	76.776				-	Bt. Spk. in pvm't.
	4615		4580			
	81391	-0.253	- 0.250		-0.2515	
	4868		4830			
T.P.	76.523					" "
	4372		4350			
	80.895	+ .089	+ .088		+0.0885	-0.8635 (3)
(Set)	4283		.4262		76.596	
B.M. KN-19	76.612				~~76.596~~	KN-19, elev. =
	4082		4060			Norwalk Blvd & Hopland St., N.W. Cor.
	80.694	-0.728	- 0.727		-0.7275	Bt. Spk. in cb. 90' N. of N. end C.R.
	4810		4787			(S. Side of Ho.# 15213)
T.P.	75.884					Bt. Spk. in pvm't.
	3235		3209			
	79.119	-1.144	-1.143		-1.1435	
	4379		4352			
T.P.	74.740					" "
	3369		3390			
	78.109	-1.691	- 1.691		-1.6910	-3.5620 (3)
(Set)	5060		5081		73.032	
B.M. KN-20	73.049				~~73.026~~	KN-20, elev. =
	4349		4330			Norwalk Blvd. & Barnwall St., S.W. Cor.
	77.398	-0.326	- 0.329		-0.3275	2-Bt. Spks. in E. Side PP# M-1397
	4675		4659			
T.P.	72.723					Bt. Spk. in pvm't.

769420 353 3-51

PLEASE RETURN TO
LOS ANGELES COUNTY SURVEYOR
725 LOS ANGELES COUNTY ENGINEERING BLDG.

NOTE: ANY ADDITIONS OR CHANGES ON THIS SHEET MUST BE MADE OR CIRCLED IN RED INK, WITH DATE AND NAME OF PERSON MAKING CHANGE.

Do not extend notes this side of this line

B.M.	1ST RUN	DIFF.	2ND RUN	3RD RUN	ADJ. ELEV.	DESCRIPTION
T.P.	72.723					
	3363		3324			
	76086	-0.811	-.811		-0.8110	
	4174		4135			
T.P.	71.912					Bt. Spk. in pvm't.
	3829		3810			
	75.741	-.052	-0.052		-0.0520	-1.1905 (3)
(Set)	3881		3862		71.840	
B.M. KN-21	71.860				~~71.833~~	KN-21, elev. = W. Side
	3822		3784			Norwalk Blvd. 100' S. of Lowe[illegible]
	75.682	-1.034	-1.032		-1.0330	2-Bt. Spks. in E. Side of PP# [illegible]
	4856		4816			
T.P.	70.826					Bt. Spk. in pvm't.
	4144		4099			
	74.970	-0.657	-.654		-0.6555	
	4801		4755			
T.P.	70.169					" " "
	3735		3701			
	73.904	-1.083	-1.082		-1.0825	-2.7710 (3)
(Set)	4818		4783		69.067	
B.M. KN-22	69.086				~~69.059~~	KN-22, elev. =
	3868		3835			Norwalk Blvd. & Alondra Blv[illegible]
	72.954	-0.397	-0.396		-0.3965	2-Bt. Spks. in S.E. Side P.P.# 68[illegible]
	4265		4231			
T.P.	68.689					Bt. Spk. in pvm't.
	3136		3107			
	71825	-0.563	-0.563		-0.5630	
	3699		3670			
T.P.	68.126					" " "



NOTES RED. _____ JOB NO. 6751 SURVEY OF Artesia-Norwalk S.D.
DATE _____ SURVEY BY English
NOTES CHKD. _____ NOTES BY " DATE 4-53
DATE _____ INDEXED L. C. Johnson DATE _____

F.B. 1795 PG. 17

76S420 353 3-51

PLEASE RETURN TO
LOS ANGELES COUNTY SURVEYOR
725 LOS ANGELES COUNTY ENGINEERING BLDG.

NOTE: ANY ADDITIONS OR CHANGES ON THIS SHEET MUST BE MADE OR CIRCLED IN RED INK, WITH DATE AND NAME OF PERSON MAKING CHANGE.

Do not extend notes this side of this line

B.M.	1ST RUN	DIFF.	2ND RUN	3RD RUN	ADJ. ELEV.	DESCRIPTION
T.P.	68.126					
	3920		3876			
	72046	-0.448	-0.446		-0.4470	
	4368		4322			
T.P.	67.678					Bt. Spk. in pvm't.
	3285		3262			
	70.963	-0.665	-.667		-0.6660	-2.0725 (4)
(Set)	3950		3929		66.996	
B.M. KN-23	67.013				~~66.984~~	KN-23, elev. =
	3909		3875			Norwalk Blvd. W. Side, 120' S. of 160th St.
	70.922	-0.540	-0.541		-0.5405	2-Bt. Spks. in W Side P.P.#880513 E
	4449		4416			
T.P.	66.473					Bt. Spk. in pvm't.
	3861		3881			
	70.334	-0.381	0.380		-0.3805	
	4242		4261			
T.P.	66.092					" " "
	4340		4300			
	70.432	-0.440	-.440		-0.4400	-1.3610 (3)
(Set)	4780		4740		65.633	
B.M. KN-24	65.652				~~65.621~~	KN-24, elev. =
	3610		3627			162nd St. S. Side, 50' W. of Norwalk Blvd.
	69.262	-.919	-0.919		-0.9190	2-Bt. Spks. in N.E. Side P.P.#53557E
	4529		4546			
T.P.	64.733					Bt. Spk. in Pvm't.
	3689		3626			
	68.422	-0.701	-.701		-0.7010	
	4390		4327			
T.P.	64.032					" " " "

JOB NO. 6951 SURVEY OF Artesia-Norwalk S.D. NOTES RED.
SURVEY BY English DATE
NOTES BY " DATE 4-53 NOTES CHKD.
INDEXED L. O. Johnson DATE DATE

F.B. 1795 PG. 18

763420 353 3-51

PLEASE RETURN TO
LOS ANGELES COUNTY SURVEYOR
725 LOS ANGELES COUNTY ENGINEERING BLDG.

NOTE: ANY ADDITIONS OR CHANGES ON THIS SHEET MUST BE MADE OR CIRCLED IN RED INK, WITH DATE AND NAME OF PERSON MAKING CHANGE.

Do not extend notes this side of this line

B.M.	1ST RUN	DIFF.	2ND RUN	3RD RUN	ADJ. ELEV.	DESCRIPTION
T.P.	64.032					
	4002		3978			
	68034	-0.059	-.059		-0.0590	-1.6790 ③
(set)	4061		4037		63.948	
B.M. KN-25	63.973				~~63.939~~	KN-25, elev. =
	4128		4110			Norwalk Blvd. W. Side, 110'± S. of C[illegible] St.
	68101	-0.604	-.606		-0.6050	2-Bt. Spks. in E. Side P.P.# 53142[illegible]
	4732		4716			
T.P.	63.369					Bt. Spk. in pvm't.
	4055		3970			
	67424	-0.238	-0.238		-0.2380	
	4293		4208			
T.P.	63.131					" " "
	4079		4028			
	62.210	+.154	+.156		+0.1550	-0.6880 ③
(set)	3925		3872		63.253	
B.M. KN-26	63.285				~~63.249~~	KN-26, elev. =
	3847		3801			Norwalk Blvd. W. Side, 115'± S. of [illegible]
	67.132	-.445	-0.448		-0.4465	Bt. Spk. in N.E. Cor. Conc. Dr. to [illegible]
	4292		4249			
T.P.	62.840					Bt. Spk. in pvm't.
	3754		3709	3751		
	66.594	-0.200	-0.205	-0.202	-0.2025	
	3954		3914	3953		
T.P.	62640					" " "
	2900		2865			
	65540	+1.015	-1.018		-1.0165	-1.6655 ③
(set)	3915		3883		61.664	KN-27, elev. =
B.M. KN-27	61.625				~~61.681~~	Norwalk Blvd. W. Side, 0.1mi S. of [illegible] St.
						2-Bt. Spks. E. Side of P.P. (No[illegible]
						N. Side Ho. # 16721

Note: Orig. B.M. destroyed, see [illegible] for re-set [illegible]

NOTES RED. ____ JOB NO. 6951 SURVEY OF Artesia Norwalk S.D.
DATE ____ SURVEY BY English
NOTES CHKD. ____ NOTES BY C. JOHNSON DATE 4-53
DATE ____ INDEXED ____ DATE ____

F.B. 1795 PG. 49

765420 353 3-51

PLEASE RETURN TO
LOS ANGELES COUNTY SURVEYOR
725 LOS ANGELES COUNTY ENGINEERING BLDG.

NOTE: ANY ADDITIONS OR CHANGES ON THIS SHEET MUST BE MADE OR CIRCLED IN RED INK, WITH DATE AND NAME OF PERSON MAKING CHANGE.

Do not extend notes this side of this line

JOB NO. 6951 SURVEY OF Artesia-Norwalk S.D.
SURVEY BY Engisk
NOTES BY A. C. Johnson DATE 4-5-53
INDEXED DATE
NOTES RED. DATE
NOTES CHKD. DATE
F.B. 1795 Pg. 20

B.M.	1ST RUN	DIFF.	2ND RUN	3RD RUN	ADJ. ELEV.	DESCRIPTION
KN-27	61.625				~~61.581~~	
	3643		3606		61.664	
	65.268	- 0.343	- .316		-0.3165	
	3960		3922			
T.P.	61.308					Bt. Spk. in pvm't.
	4111		4066			
	65.419	- .287	.285		-0.2860	
	4398		4351			
T.P.	61.021					Bt. Spk. in pvm't.
	3929		3901			
	64.950	- .140	- .142		-0.1410	-0.7435 (3)
(Set)	4.069		4043		60.831	
B.M. KN-28	60.881				~~60.836~~	KN-28, elev. =
	3661		3626			Norwalk Blvd. W. Side, 0.3 mi. N. of Artesia Blvd.
	64.542	- .798	.715		-0.7165	2-Bt. Spks in E. Side P.P. #475806 E
	4379		4341			(in front of Vacant lot between
T.P.	60.163					Ho. #16913 & Ho. #16925).
	4358		4340			
	64.521	+ .068	.066		+0.0670	
	4290		4274			
T.P.	60.231					Bt. Spk. in pvm't.
	3492		3469			
	63.723	+ .721	.721		+0.7210	+0.0715 (3)
(Set)	2771		2748		60.906	
B.M. KN-29	60.952				~~60.904~~	KN-29, elev. =
	2772		2755			Norwalk Blvd. E. Side,
	63.724	- .868	- .866		-0.8670	0.2 mi. N. of Artesia Blvd.
	3640		3621			Bt. Spk. in W. end of S. conc. ch.
T.P.	60.084					(S. side of "Constantino Deniz Dairy"
						Ho. #17130)

768420 353 3-51

PLEASE RETURN TO
LOS ANGELES COUNTY SURVEYOR
725 LOS ANGELES COUNTY ENGINEERING BLDG.

NOTE: ANY ADDITIONS OR CHANGES ON THIS SHEET MUST BE MADE OR CIRCLED IN RED INK, WITH DATE AND NAME OF PERSON MAKING CHANGE.

Do not extend notes this side of this line

B.M.	1ST RUN	DIFF.	2ND RUN	3RD RUN	ADJ. ELEV.	DESCRIPTION
T.P.	60.084 ✓					
	3734		3700			
	63818	- .360	- .361		-0.3605	
	4094		4061			
T.P.	59724					Bt. Spk. in pvm't.
	3185		3158			
	62.909	+ .084	+ .086		+0.0850	-1.1425 ③
(Set)	3101		3072		59.754	
B.M. KN-30	59.808				~~59.760~~	KN-30, elev. =
	2775		2756			Norwalk Blvd. W. side,
	62583	-1415	-1414		-1.4145	400'± N. of Artesia Blvd.
	4190		4170			2-Bt. Spks in W. Side P.P. #[illegible]
T.P.	58.393					Bt. Spk. in pvm't.
	3601		3571			
	61.994	- .229	- .232		-0.2305	-1.6450 ②
(Set)	3830		3803		58.104	
B.M. KN-31	58.164				~~58.112~~	K.N. -31 elev. =
	3713		3663			Artesia Blvd., 30'± E. of Norw[illegible]
	61877	- .388	-0.388		-0.3880	Bt. Spk. 0.5' N. of S. edge co[illegible]
	4101		4051			
T.P.	57.776					Bt. Spk. in pvm't.
	3616		3590			
	61392	.377	- .380		-0.3785	
	3993		3970			
T.P.	57.399					" " "
	3848		3821			
	61247	-.012	-.011		-0.0115	-0.7780 ③
Set	3860		3832		57.318	KN-32, elev. =
B.M. KN-32	57.387				~~57.392~~	Norwalk Blvd. W. Side, 600'± S. [illegible] Blvd.
						2-Bt. Spks. in E side of P.P. [illegible] 8 E
						(N. side of Ho. # 17525)

NOTES RED. _____ JOB NO. 6951 SURVEY OF Artesia Norwalk S.D.
DATE _____ SURVEY BY Engloch
NOTES CHKD. _____ NOTES BY " DATE 4-53
DATE _____ INDEXED C. Johnson DATE _____

F.B. 1795 PG. 21

765420 353 3-51

PLEASE RETURN TO
LOS ANGELES COUNTY SURVEYOR
725 LOS ANGELES COUNTY ENGINEERING BLDG.

NOTE: ANY ADDITIONS OR CHANGES ON THIS SHEET MUST BE MADE OR CIRCLED IN RED INK, WITH DATE AND NAME OF PERSON MAKING CHANGE.

Do not extend notes this side of this line

JOB NO. 6951 SURVEY OF Artesia-Norwalk SD NOTES RED. DATE
SURVEY BY English NOTES CHKD. DATE
NOTES BY A. C. Johnson DATE 4-53
INDEXED DATE

F.B. 1795 PG. 22

B.M.	1ST RUN	DIFF.	2ND RUN	3RD RUN	ADJ. ELEV.	DESCRIPTION
KN-32	57.387				~~57.332~~	
	3502		3489		57.318	
	60889	-.919	-921		-0.9200	
	4421		4410			
T.P.	56.468					Bt. Spk. in Pvm't.
	3400		3339			
	59868	-1.042	-1.042		-1.0420	
	4442		4381			
T.P.	55.426					" " "
	3112		3082			
	58538	-1.288	-1.288		-1.2880	
	4400		4370			
T.P.	54.138					" " "
	2986		2946			
	57124	-1.495	-1.495		-1.4950	-4.7450 (4)
(Set)	4481		4441		52.562	
B.M. KN-33	52643				~~52.583~~	KN-33, elev. =
	3408		3377			Norwalk Blvd. & Ashworth St. N.W. Cor.
	56051	-1.724	-1.724		-1.7240	Bt. Spk in c.b. 100± N. of N. end C.R.
	5132		5101			
T.P.	50.919					Bt. Spk. in Pvm't.
	4074		4086			
	54993	-.516	-.516		-0.5160	
	4590		4602			
T.P.	50.403					" " " "
	3683		3635			
	54086	-.516	-.515		-0.5155	-2.7555 (3)
(Set)	4199		4150		49.803	KN-34, elev. =
B.M. KN-34	49.887				~~49.828~~	Norwalk Blvd. & 179th St., S.W. Cor.
						Bt. Spk. in c.b. 120± S. of S. end C.R.

765420 353 3-51

PLEASE RETURN TO
LOS ANGELES COUNTY SURVEYOR
725 LOS ANGELES COUNTY ENGINEERING BLDG.

NOTE: ANY ADDITIONS OR CHANGES ON THIS SHEET MUST BE MADE OR CIRCLED IN RED INK, WITH DATE AND NAME OF PERSON MAKING CHANGE

Do not extend notes this side of this line

B.M.	1ST RUN	DIFF.	2ND RUN	3RD RUN	ADJ. ELEV.	DESCRIPTION
KN-34	49.887				~~49.826~~	
	3561		3493		49.803	
	53448	-1.006	-1.007		-1.0065	
	4567		4500			
T.P.	48.881					Bt. Spk.
	4741		4655			
	53622	-0.566	0.566		-0.5660	
	5307		5.221			
T.P.	48.315					" "
	4662		4614			
	52977	+.191	+.192		+0.1915	-1.2810 (3)
(set)	4471		4422		48.428	
B.M. KN-35	48.506				~~48.443~~	KN-35, elev.
	3489		3441			Norwalk Blvd. ℄ 183rd St.,
	51995	-1.186	-1.185		-1.1855	Bt. Spk. in cb. 30' N. of N.
	4675		4626			
T.P.	47.320					Bt. Spk.
	4064		4028			
	51384	-.285	.286		-0.2855	
	4349		4314			
T.P.	47.035					" "
	4444		4410			
	51479	+1.034	+1.034		+1.0340	-0.4370 (3)
(set)	3410		3376		47.989	KN-36, elev.
B.M. KN-36	48.069				~~48.004~~	Norwalk Blvd. W. Side
	3149		3121			500'± S. of 183rd St.
	51218	-1.252	-1.253		-1.2525	S. Side of Dr. to Ho. #18401
	4401		4374			Bt. Spk. in 4" Conc. Cb., 1' W.
T.P.	46.817					

NOTES RED. [redacted]
NOTES CH[redacted]
DATE [redacted]

JOB NO. 6951 SURVEY OF Artesia-Norwalk-SD
NOTES BY Emblek
NOTES BY C. Johnson DATE 4-53
DATE

F.B. 1795 PG. 23

768420 353 3-51

PLEASE RETURN TO
LOS ANGELES COUNTY SURVEYOR
725 LOS ANGELES COUNTY ENGINEERING BLDG.

NOTE: ANY ADDITIONS OR CHANGES ON THIS SHEET MUST BE MADE OR CIRCLED IN RED INK, WITH DATE AND NAME OF PERSON MAKING CHANGE.

Do not extend notes this side of this line

JOB NO. 6951 SURVEY OF Artesia-Norwalk S.D. NOTES RED
SURVEY BY English DATE
NOTES BY A. C. Johnson DATE 4-53 NOTES CHKD.
INDEXED DATE DATE

F.B. 1795 PG. 24

B.M.	1ST RUN	DIFF.	2ND RUN	3RD RUN	ADJ. ELEV.	DESCRIPTION
T.P.	46.817					
	4293		4275			
	51.110	-.295	-.297		-0.2960	
	4588		4572			
T.P.	46.522					
	4060		4028			Bt. Spk.
	50582	-.561	-563		-0.5620	-2.1105 (3)
(set)	4621		4591		45.877	
BM. KN-37	45.961				~~45.891~~	
	4287		4255			KN-37, elev.
	50248	+.077	+.075		+0.0760	Norwalk Blvd. E. edge pvmt, & prod. 186th St.
	4210		4180			Bt. spk. in conc., S. edge of M.H. rim.
T.P.	46.038					Bt. Spk.
	4426		4380			
	50464	-.134	-.131		-0.1325	
	4560		4511			
T.P.	45.904					" "
	4597		4591			
	50501	+1.194	+1.191		+1.1925	+1.1360 (3)
(set)	3403		3400		47.011	
BM. KN-38	47.098				~~47.024~~	KN-38, elev. =
	2991		2940			Norwalk Blvd. W. Side, 0.1 mi. S. of 186th St.
	50989	-1.699	-1.700		-1.6995	Bt. Spk in conc. cb. 10' W. of E. end of cb.
	4690		4640			(S. edge of Dr. to Dairy Bldg. # —)
T.P.	45.399					
	4330		4286			
	49729	-.170	-.168		-0.1690	
	4500		4454			
T.P.	45.229					Bt. Spk.

76S420 353 3-51

PLEASE RETURN TO
LOS ANGELES COUNTY SURVEYOR
725 LOS ANGELES COUNTY ENGINEERING BLDG.

NOTE: ANY ADDITIONS OR CHANGES ON THIS SHEET MUST BE MADE OR CIRCLED IN RED INK, WITH DATE AND NAME OF PERSON MAKING CHANGE.

Do not extend notes this side of this line

B.M.	1ST RUN	DIFF.	2ND RUN	3RD RUN	ADJ. ELEV.	DESCRIPTION
T.P.	45.229					Note: Rods were reversed
	3970		3950			at first, correct figu
	49199	+.281	+.284	+	+0.2825	shown in red.
(Set)	3689		3666		45.423	-1.5860 (3)
B.M. KN-39	45.510				~~45.437~~	KN-39, elev. =
	~~4452~~	3.621	~~4433~~	3601		Norwalk Blvd. E. Side,
	~~49962~~	~~*-.831~~	~~+.832~~	-.832	-0.8315	425'± N. of Orangethorpe Bl
	~~3621~~	4452	~~3601~~	4433		Bt. Spk. in middle of W. end
T.P.	~~46341~~	= 44.	679			conc. dr. to Ho. # 18902
	4200		4169			
	50541	-.213	-.213		-0.2130	Equation = from here on ev
	4413		4382			elev. should be -1.
T.P.	46.128					
	3841		3861			Bt. Spk ✓
	49969	+.069	+.069		+0.0690	-0.9755 (3)
(Set)	3772		3792		44.446	
B.M. KN-40	~~46197~~	= 44.	535		~~44.459~~	KN-40, elev. =
	3962		3930			Norwalk Blvd. & Hibbing St.
	50159	-.299	-.300		-0.2995	Bt. Spk in cb. 50'± N. of N. end C
	4261		4230			
T.P.	45.898					Bt. Spk.
	3938		3888			
	49.836	-.238	-.236		-0.2370	
	4176		4124			
T.P.	45.660					" "
	4188		4158			✓
	49.848	-.052	-.052		-0.0520	-0.5885 (3)
(Set)	4240		4210		43.856	KN-41, elev. =
B.M. KN-41	45.608				~~43.868~~	Norwalk Blvd. & 192nd St.
						Bt. Spk. in cb. 35' N. of N.

NOTES RED. ____ JOB NO. 6951 SURVEY OF Artesia-Norwalk SP.
DATE ____ SURVEY BY English
NOTES CHKD. ____ NOTES BY " DATE 4-53
DATE ____ INDEXED A. C. Johnson DATE ____

F.B. 1795 PG. 25

765420 353 3-51

PLEASE RETURN TO
LOS ANGELES COUNTY SURVEYOR
725 LOS ANGELES COUNTY ENGINEERING BLDG.

NOTE: ANY ADDITIONS OR CHANGES ON THIS SHEET MUST BE MADE OR CIRCLED IN RED INK, WITH DATE AND NAME OF PERSON MAKING CHANGE.

Do not extend notes this side of this line

JOB NO. 6951 SURVEY OF Artesia-Norwalk S.D. NOTES RED. DATE
SURVEY BY Eng/154 " DATE 4-53 NOTES CHKD. DATE
NOTES BY E. C. Johnson DATE
INDEXED DATE

F.B. 1795 PG. 26

B.M.	1ST RUN	DIFF.	2ND RUN	3RD RUN	ADJ. ELEV.	DESCRIPTION
KN-41	45.608				~~43.868~~	
	4062		4036		43.856	
	49.670	- .259	- .257		-0.2580	
	4321		4293			
T.P.	45.349					Bt. Spk.
	4138		4141			
	49.507	- .210	- .209		-0.2095	
	4368		4350			
T.P.	45.139					" "
	3847		3832			
	48.986	+ .470	+ .471		+0.4705	+0.0090 (3)
(Set)	3377		3361		43.857	
BM. KN-42	45.609				~~43.869~~	KN-42, elev. =
OUT.	3701		3680			Norwalk Blvd, & 194th St., S.E. Cor.
D.S. 2-20-58	49.310	-1.085	- 1.087		-1.0860	Bt. Spk. in P.P.# M-1476-Y
	4786		4767			
T.P.	44.524					Bt. Spk. in pvm't.
	3540		3497			
	48.064	- .275	- .275		-0.2750	
	3815		3772			
T.P.	44.249					" " "
	4[illegible]3		4588			
	48.862	+ 1.241	+ 1.242		+1.2415	-0.1195 (3)
(Set)	3372		3346		43.736	
BM. KN-43	45.490				~~43.747~~	KN-43, elev. =
	4200		4121			Flora Vista St. & 195th St., 75'S. & 50'W.
	49.690	+ .262	+ .261		+0.2615	2-Bt. Spks. in S. side of P.P.# 24740-R
	3938		3860			(on S. side of P.E. tracks)
T.P.	45.752					

768420 353 3-51

PLEASE RETURN TO
LOS ANGELES COUNTY SURVEYOR
725 LOS ANGELES COUNTY ENGINEERING BLDG.

NOTE: ANY ADDITIONS OR CHANGES ON THIS SHEET MUST BE MADE OR CIRCLED IN RED INK, WITH DATE AND NAME OF PERSON MAKING CHANGE.

Do not extend notes this side of this line

B.M.	1ST RUN	DIFF.	2ND RUN	3RD RUN	ADJ. ELEV.	DESCRIPTION
T.P.	45.752					
	3921		3891			
	49.673	+.009	+.009		+0.0090	
	3912		3882			
T.P.	45.761					Bt. Spk.
	3579		3559			
	49340	-.161	-.161		-0.1610	+0.1095 (3)
(Set)	3740		3720		43.844	
B.M. KN-44	45.600				~~43.854~~	KN.-44, elev.=
	3988		3959			P.E. R/W. S. side, 500'± E. of [illegible]
	49.588	+.098	+.097		+0.0975	2-Bt. Spks in S. side of P.P.#2[illegible]
	3890		3862			
T.P.	45.698					Bt. Spk.
	3778		3741			
	49476	+0.196	+.195		+0.1955	
	3582		3546			
T.P.	45.894					" "
	3464		3350			
	49.358	-.456	-.453		-0.4545	-0.1615 (3)
(Set)	3920		3803		43.680	
B.M. KN-45	45.438				~~43.690~~	KN-45, elev.=
	4175		4077			P.E. R/W S. side, 1100'± E'ly. [illegible] st.
	49613	-.360	-.357		-0.3585	2-Bt. Spks. in S. side of P.P.#43[illegible]
	4535		4434			
T.P.	45.078					1X2
	4423		4408			
	49.501	+.015	+.018		+0.0165	
	4408		4390			
T.P.	45.093					1X2

NOTES RED. _____ JOB NO. 6951 SURVEY OF Artesia-Norwalk S.D.
DATE _____ SURVEY BY English
NOTES CHKD. _____ NOTES BY " DATE 4-53
DATE _____ INDEXED C. Johnson DATE _____

F.B. 1795 PG. 27

76S420 353 3-51

PLEASE RETURN TO
LOS ANGELES COUNTY SURVEYOR
725 LOS ANGELES COUNTY ENGINEERING BLDG.

NOTE: ANY ADDITIONS OR CHANGES ON THIS SHEET MUST BE MADE OR CIRCLED IN RED INK, WITH DATE AND NAME OF PERSON MAKING CHANGE.

Do not extend notes this side of this line

JOB NO. 6951 SURVEY OF Artesia-Norwalk S.D. NOTES RED.
SURVEY BY English DATE
NOTES BY " DATE 4-53 NOTES CHKD.
INDEXED E. O. Johnson DATE DATE

F.B. 1795 PG. 28

B.M.	1ST RUN	DIFF.	2ND RUN	3RD RUN	ADJ. ELEV.	DESCRIPTION
T.P.	45.093					
	4189		4131			
	49.282	- .163	- .165		-0.1640	
	4352		4296			
T.P.	44.930					1X2
	4334		4235			
	49.264	+ .314	+ .316		+0.3150	-0.1910 (1)
(set)	4020		3919		43.488	
B.M. KN-46	45.244				~~43.496~~	KN-46, elev. =
	4183		4149			P.E. R/W S. side, 1040'± W'ly. of Bloomfield Ave.
	49.427	- .098	- .099		-0.0985	2-Bt. Spk. in S. side of P.P. # 43329-R
	4281		4248			
T.P.	45.146					1X2
	4527		4497			
	49.683	- .112	- .111		-0.1115	
	4639		4608			
T.P.	45.034					1X2
	4508		4427			
	49.542	- .118	- .117		-0.1175	
	4626		4544			
T.P.	44.916					1X2
	4156		4109			
	49.072	+ .016	+ .013		+0.0165	-0.0760 (4) -0.3110
(set)	4140		4092		43.174	
B.M. KN-47	44.932				~~43.182~~	KN-47, elev. =
	3932		3893			P.E. R/W S. side, 440'± W'ly. of Bloomfield Ave.
	48.864	- .224	- .222		-0.2230	2-Bt. Spks. in S. side of P.P. # 24788-R
	4156		4115			
T.P.	44.708					1X2

76S420 353 3-51

PLEASE RETURN TO
LOS ANGELES COUNTY SURVEYOR
725 LOS ANGELES COUNTY ENGINEERING BLDG.

NOTE: ANY ADDITIONS OR CHANGES ON THIS SHEET MUST BE MADE OR CIRCLED IN RED INK, WITH DATE AND NAME OF PERSON MAKING CHANGE.

Do not extend notes this side of this line

B.M.	1ST RUN	DIFF.	2ND RUN	3RD RUN	ADJ. ELEV.	DESCRIPTION
T.P.	44.708					
	4389		4344			
	49097	+ .507	+ .506		+0.5065	
	3882		3838			
T.P.	45.215					1x2
	4920		5247			
	50135	+ 2.308	+ 2.308		+2.3080	+2.5915 (3)
(Set)	2612		2939		45.764	
BM. KN-48	47.523				~~45.771~~	KN-48, elev. =
	2385		2278			25'± E'ly. of Bloomfield Ave,
	49.908	- 1.971	- 1.970		-1.9705	20'± S'ly. of P.E. tracks
	4356		4248			Bt. Spk. in N.W. Cor. of conc. [illegible]
T.P.	45.552					of P.E. switch box
	4272		4209			
	49.824	- .132	- .133		-0.1325	
	4404		4342			
T.P.	45.420					1x2
	4111		4090			
	49.531	+ 0.276	+ .275		+0.2755	
	3835		3815			
T.P.	45.696					1x2
	3717		3664			
	49.413	+ .069	+ .070		-0.0695	-1.8970 (4)
(Set)	3786		3734		43.866	
BM. KN-49	45.627				~~43.871~~	KN-49, elev. =
	4162		4133			P.E. R/W S. side, 650'± E'ly. of Bloo[illegible] Ave.
	49.789	- .237	- .235		-0.2360	2-Bt. Spks. in S. Side of P.P. #4[illegible]
	4399		4368			
T.P.	45.390					

NOTES RED. _____ JOB NO. 6951 SURVEY OF Artesia-Norwalk S.D.
DATE _____ SURVEY BY English
NOTES CHKD. _____ NOTES BY " DATE 4-53
DATE _____ INDEXED [illegible] O. Johnson DATE _____

F.B. 1795 PG. 29

JOB NO. 6951 SURVEY OF Artesia-Norwalk S.D. NOTES RED.
SURVEY BY English DATE NOTES CHKD.
NOTES BY " DATE 4-53
INDEXED " J. Johnson DATE
F.B. 1795 PG. 30

769420 353 3-51

PLEASE RETURN TO
LOS ANGELES COUNTY SURVEYOR
725 LOS ANGELES COUNTY ENGINEERING BLDG.

NOTE: ANY ADDITIONS OR CHANGES ON THIS SHEET MUST BE MADE OR CIRCLED IN RED INK, WITH DATE AND NAME OF PERSON MAKING CHANGE.

Do not extend notes this side of this line

B.M.	1ST RUN	DIFF.	2ND RUN	3RD RUN	ADJ. ELEV.	DESCRIPTION
T.P.	45.390					
	4341		4260			
	49.731	+ .045	+ .046		+0.0455	
	4296		4214			
T.P.	45.435					1x2
	4349		4043			
	49.784	- .003	- .005		-0.0040	-0.1945 ③
(set)	4352		4048		43.669	
BM. KN-50	45.432				~~43.674~~	KN-50, elev. =
	4218		4186			P.E. R/W S. side, 580'± W'ly. of Del Amo Blvd.
	49.650	+ .097	+ .098		+0.0975	2-Bt.Spks. in S. side of P.P. # 62025R
	4121		4088			
T.P.	45.529					1x2
	4364		3935			
	49.893	+ .506	+ .509		+0.5075	
	3858		3426			
T.P.	46.035					1x2
	3730		3680			
	49.765	+ 1.629	+ 1.630		+1.6295	+2.2345 ③
(set)	2101		2050		45.902	
BM. KN-51	47.664				~~45.906~~	KN-51, elev. =
	2026		1973			P.E. R/W E Del Amo Blvd., S'ly Cor.
	49.690	- 3.192	- 3.195		-3.1935	Bt.Spk. in N.W. Cor. of conc. base
	5218		5168			of P.E. switch box
T.P.	44.472					
	2109		1730			
	46.581	- 2.832	- 2.832		-2.8320	
	4941		4562			
T.P.	41.640					

76S420 353 3-51

PLEASE RETURN TO
LOS ANGELES COUNTY SURVEYOR
725 LOS ANGELES COUNTY ENGINEERING BLDG.

NOTE: ANY ADDITIONS OR CHANGES ON THIS SHEET MUST BE MADE OR CIRCLED IN RED INK, WITH DATE AND NAME OF PERSON MAKING CHANGE.

Do not extend notes this side of this line

B.M.	1ST RUN	DIFF.	2ND RUN	3RD RUN	ADJ. ELEV.	DESCRIPTION
T.P.	41.640					
	4026		4000			
	45666	+.008	+.010		+0.0090	-6.0165 (3)
(Set)	4018		3990		39.884	
B.M. KN-52	41.648				~~39.887~~	KN-52, elev.=
	3641		3978			Del Amo Blvd. N. side, 600'± E.
	45.289	-.284	-.283		-0.2835	P.E. tracks.
	3925		4261			2-Bt. Spks. in S. side of P.P. #
T.P.	41.364					(in front of Ho# 12855)
	4302		4330			
	45.666	+.226	+.226		+0.2260	
	4076		4104			
T.P.	41.590					Bt. Spk
	4210		4130			-0.1895
	45.800	-.131	-.133		-0.1320	+~~0.3775~~ (3)
(Set)	4341		4263		39.692	
B.M. KN-53	41.459				~~39.694~~	KN-53, elev.=
	4330		4261			Del Amo Blvd. S. side, 120
	45.789	+.128	+.129		+0.1285	E. of P.E. tracks
	4202		4132			2-Bt. Spks in N. side of P.P.
T.P.	41.587					
	3851		3820			
	45.438	-.122	-.121		-0.1215	
	3923		3941			
T.P.	41.465					Bt. Spk.
	3987		3.771			
	45.452	-.414	-.411		-0.4125	
	4401		4.182			
T.P.	41.051					" "

NOTES RED. ____ JOB NO. 6951 SURVEY OF Artesia - Norwalk S.D.
DATE ____ SURVEY BY English
NOTES CHKD. ____ NOTES BY ____ DATE 4-53
DATE ____ INDEXED ____ DATE ____

F.B. 1795 PG. 31

769420 353 3-51

PLEASE RETURN TO
LOS ANGELES COUNTY SURVEYOR
725 LOS ANGELES COUNTY ENGINEERING BLDG.

NOTE: ANY ADDITIONS OR CHANGES ON THIS SHEET MUST BE MADE OR CIRCLED IN RED INK, WITH DATE AND NAME OF PERSON MAKING CHANGE.

Do not extend notes this side of this line

JOB NO. 6951 SURVEY OF Artesia-Norwalk SD. NOTES RED.
SURVEY BY English DATE
NOTES BY " DATE 4-53 NOTES CHKD.
INDEXED A. O. Johnson DATE DATE

F. B. 1795 PG. 32

B.M.	1ST RUN	DIFF.	2ND RUN	3RD RUN	ADJ. ELEV.	DESCRIPTION
T.P.	41.051					Bt. Spk in Pvm't.
	4.348		4267			
	45.399	+ .624	+ .621		+0.6225	
	3.724		3646			
T.P.	41.675					" " "
	4703		4639			
	46.378	+ 2.793	+ 2.791		+2.7920	
	1910		1848			
T.P.	44.468					" " "
	4974		4819			
	49.442	+1.639	+ 1.638		+1.6385	
	3335		3181			
T.P.	46.107					" " "
	0499		0233			
	46.606	- 5.325	- 5.326		-5.3255	
	5824		5559			
T.P.	40.782					" " "
	3503		3484			
	44.285	-0.655	- 0.654		-0.6545	
	4158		4138			
T.P.	40.127					" " "
	3575		3507			
	43.702	-.202	- .202		-0.2020	
	3779		3709			
T.P.	39.923					" " "
	3742		3683			
	43.665	+.060	+ .060		+0.0600	
	3682		3623			
T.P.	39.983					" " "

765420 353 3-51

PLEASE RETURN TO
LOS ANGELES COUNTY SURVEYOR
725 LOS ANGELES COUNTY ENGINEERING BLDG.

NOTE: ANY ADDITIONS OR CHANGES ON THIS SHEET MUST BE MADE OR CIRCLED IN RED INK, WITH DATE AND NAME OF PERSON MAKING CHANGE.

Do not extend notes this side of this line

B.M.	1ST RUN	DIFF.	2ND RUN	3RD RUN	ADJ. ELEV.	DESCRIPTION
T.P.	39.983					
	4163		4031			
	44.146	- .109	- .112		-0.1015	
	4272		4143			
T.P.	39.874					Bt. Spk. in pvm't
	4341		4287			
	44.215	+ 1.080	+ 1.079		+1.0795	
	3261		3208			
T.P.	40.954					" " "
	4509		4488			
	45.463	+ .014	+ .016		+0.0150	-0.4815 (13)
(fd)	4495		4472			8-13, elev. = 39.203, F.B. 1209
B.M. 8-13	~~40.968~~	= 39.306			39.203	At the ℄ Int. of Del Amo Blvd. & Bloomfield Ave., in a well cut thr[illegible] the pvm't. & protected by a ca[illegible] iron cover marked, "Co. Sur. Ma[illegible] A std. Co. Sur. Mon. cor. of Sec. [illegible] 8, T.4S., R.11 W., set in conc. dn.
	4539		4665			
	45507	+ .850	± .850			
(fd.)	3689		3815			+0.8500 (1)
B.M. 8-14	41.818				40.058	8-14, elev. = 40.058, F.B. 1209 (U.S. 3922) (F-749) At Del Amo Blvd. & Bloomfield [illegible] 32' S. of ℄ of Del Amo & 28.7' W. of Bloomfield, a std. disk stamp[illegible] "F 749," set in top of conc. post flush with ground.

1.765
1.760

NOTES RED. _____ JOB NO. 6951 SURVEY OF Artesia-Norwalk
DATE _____ SURVEY BY English
NOTES CHKD. _____ NOTES BY " DATE 4-53
DATE _____ INDEXED L. C. Johnson DATE _____

F.B. 1795 PG. 33

JOB NO. 6951 SURVEY OF Artesia-Norwalk S.D. NOTES RED. DATE
SURVEY BY English DATE 4-53 NOTES CHKD. DATE
NOTES BY " DATE
INDEXED J. C. Johnson DATE

F.B. 1795 PG. 34

768420 353 3-51

PLEASE RETURN TO
LOS ANGELES COUNTY SURVEYOR
725 LOS ANGELES COUNTY ENGINEERING BLDG.

NOTE: ANY ADDITIONS OR CHANGES ON THIS SHEET MUST BE MADE OR CIRCLED IN RED INK, WITH DATE AND NAME OF PERSON MAKING CHANGE.

Do not extend notes this side of this line

B.M.	1ST RUN	DIFF.	2ND RUN	3RD RUN	ADJ. ELEV.	Circuit #2 DESCRIPTION
(fd.)						8-16, elev.=36.026, F.B. 1209-17 (U.S. 3921) (E-779) Centralia Rd. & Bloomfield Ave., S.E. Cor., 34.2' S. of ℄ Centralia Rd. & 25.3' E. of the ℄ of Bloomfield Ave. & 3' E. of a power pole #113369 E & 1.4' S. of a white wooden witness post, a std. disk stamped "E779, 1946" & set in the top of a conc. post projecting about 0.2' above the ground.
B.M. 8-16	36.026					
	3204		3162			
	39.230	- 1.949	- 1.949			
	5153		5111			
(fd.)						
B.M. 8-15	34.077					8-15, elev.=34.065, F.B. 1209-17 ℄ Int. Centralia Rd. & Bloomfield Ave., in a well cut through the pvm't. & protected by a cast iron cover marked "Co. Sur. Mon." a std. co. sur. mon. stamped, "1/4 cor., Sec. 7 & 8; T.4S., R.11W., set in conc 18" below the surface.
	5907		5940			
	39.984	+ .328	+ .330			
	4579		4610			
T.P.	35.405					
	4662		4639			
	40.067	+ .015	+ .016			
	4647		4623			
T.P.	35.420					Bt. Spk. in Pvm't.
	4142		4162			
	39.562	- .467	- .466			
	4609		4628			
T.P.	34.953					" " "
	4250		4392			
	39.203	- .053	- .052			
	4303		4444			
T.P.	34.900					" " "
T.P.						" " "

VOID

768420 353 3-51

PLEASE RETURN TO
LOS ANGELES COUNTY SURVEYOR
725 LOS ANGELES COUNTY ENGINEERING BLDG.

NOTE: ANY ADDITIONS OR CHANGES ON THIS SHEET MUST BE MADE OR CIRCLED IN RED INK, WITH DATE AND NAME OF PERSON MAKING CHANGE.

Do not extend notes this side of this line

B.M.	1st RUN	DIFF.	2nd RUN	3rd RUN	ADJ. ELEV.	Circuit #2 DESCRIPTION
(fd)					104.788	2-9 elev. = 104.788 F.B. 1203 [illegible] (Whitney D-10) Imperial Hwy. & Norw[illegible] 465 [illegible] from a row of walnut [illegible] at the N.W. Cor. of St. Int. [illegible] from a 3" fire Hyd. at the [illegible] Cor. of St. Inter. [illegible] a well cu[illegible] the pvmt. & protected by a ca[illegible] iron cover marked "Co. Su[illegible] Station mark" [illegible] 4" br[illegible] tablet, inscribed [illegible] Co. Su[illegible] control Sys. traverse Sta. Whittier R.E. 2177, set 2" below subgrade [illegible]
B.M. 2-9	104.788					
	5288		5220			
	110.076	+ 1.076	+ 1.078		+1.0770	
	4212		4142			
T.P.	105.864					
	4161		4112			
	110025	-0.255	- 0.257		-0.2560	
	4416		4369			
T.P.	105.609					Bt. Spk.
	4322		4247			
	109931	-0.234	- 0.234		-0.2340	
	4556		4481			
T.P.	105.375					" "
	4099		3972			
	109.474	- .719	- .716		-0.7175	
	4818		4688			
T.P.	104.656					" "
	4059		3986			
	108.715	-0.406	-0.408		-0.4070	
	4465		4394			
T.P.	104.250					" "
	4034		3929			
	108.284	-0.135	-0.133		-0.1340	
	4169		4062			
T.P.	104.115					-1.2610 ①
	3731		3666			Old # New #
	107.846	-0.589	-0.590		-0.5895	(N-98A) (KN-54), elev. = 104.744, [illegible] 146
(fd.)	4320		4256			Imperial Hwy. & Paddison A[illegible] Cor.
B.M. (N-98A) KN-54	103.526				103.523	Bt. Spk. in Dr. to Ho# 1200 [illegible] ℄ 52 ft S. of ℄ Int.

NOTES RED. _____ JOB NO. 6951 SURVEY OF Artesia-Norwalk S.D.
DATE _____ SURVEY BY Engleson [illegible]
NOTES CHKD. _____ NOTES BY [illegible] DATE 4-53
DATE _____ INDEXED [illegible] C. Johnson DATE [illegible]

F.B. 1795 PG. 35

769420 353 3-51

PLEASE RETURN TO
LOS ANGELES COUNTY SURVEYOR
725 LOS ANGELES COUNTY ENGINEERING BLDG.

NOTE: ANY ADDITIONS OR CHANGES ON THIS SHEET MUST BE MADE OR CIRCLED IN RED INK, WITH DATE AND NAME OF PERSON MAKING CHANGE.

Do not extend notes this side of this line

JOB NO. 6951 SURVEY OF Artesia-Norwalk S.D.
SURVEY BY English
NOTES BY C. Johnson DATE 4-53
INDEXED DATE
NOTES RED. DATE
NOTES CHKD. DATE

F.B. 1795 Pg. 36

B.M.	1ST RUN	DIFF.	2ND RUN	3RD RUN	ADJ. ELEV.	DESCRIPTION
KN-54	103.526				103.523	
	3817		3496			
	107343	- 1.703	- 1.701		-1.7020	
	5520		5197			
T.P.	101.823					Bt. Spk.
	3621		3572			
	105444	-0.480	- 0.480		-0.4800	
	4101		4052			
T.P.	101.343					" "
	4228		4108			
	105571	+ 0.111	+ 0.110		+0.1105	-2.0715 (3)
(set)	4117		3998			
BM. KN-55	101.454				101.450	KN-55, elev.=
	3180		3128			Paddison Ave. E. Side, 525±S. of Imperial Hwy.
	104.634	- .722	- .723		-0.7225	Bt. spk. in S. side conc. Dr. & 1' W. of P.L.
	3902		3851			to Ho.# 12642
T.P.	100.732					
	3548		3482			
	104280	- .507	- .510		-0.5085	
	4055		3992			
T.P.	100.225					
	4155		4092			
	104.380	+ .527	+ .529		+0.5280	-0.7030 (3)
(fd.)	3628		3563			old# New#
BM.(N-99A)	100.752				100.746	(N-99A) KN-56, elev.=101.962, F.B.1453-144
KN-56	3412		3349			Paddison Ave. E. side, 495'± N. of Union Ave.
	104.164	- 1.262	- 1.261		-1.2615	Bt. spk. in N. side Dr. to Ho.# 12732
	4674		4610			(6' E. of W. end)
T.P.	99.490					Bt. Spk.

769420 353 3-51

PLEASE RETURN TO
LOS ANGELES COUNTY SURVEYOR
725 LOS ANGELES COUNTY ENGINEERING BLDG.

NOTE: ANY ADDITIONS OR CHANGES ON THIS SHEET MUST BE MADE OR CIRCLED IN RED INK, WITH DATE AND NAME OF PERSON MAKING CHANGE.

Do not extend notes this side of this line

B.M.	1ST RUN	DIFF.	2ND RUN	3RD RUN	ADJ. ELEV.	DESCRIPTION
T.P.	99.490					
	3907		3842			
	103.397	- .462	- .460		-0.4610	
	4369		4302			
T.P.	99.028					
	4361		4283			Bt. SpK.
	103.389	- 319	- 318		-0.3185	-2.0410 (3)
(fd.)	4680		4601			
BM. N-36	98.709				98.703	N-36, elev.= 99.899, F.B. 629
	3989		3943			Union Ave. & Paddison Ave., S.E.
	102698	- .419	- .419		-0.4190	Bt. SpK. in cb. 5' S. of S. end
(Set)	4408		4362			-0.4190 (1)
BM. KN-57	98.290				98.283	KN-57, elev.=
	3969		3928			Union Ave. & Paddison Ave. S.E.
	102259	- 1.341	- 1.340		-1.3405	Bt. SpK. in cb. 15' S. of S. end
	5310		5268			
T.P.	96.949					Bt. SpK.
	4783		4698			
	101732	+ .381	+ .381		+0.3810	-0.9595 (2)
(fd.)	4402		4317			
BM. N-57	97.330				97.322	N-57 elev.= 98.601, L.B. 75
	3969		3948			Paddison Ave. & Olive St.
	101299	- .490	- .488		-0.4890	Bt. SpK. in cb. 4' E. of E.
	4459		4436			
T.P.	96.840					Bt. SpK.
	4771		4743			
	101.611	-.070	-.072		-0.0710	-0.5600 (2)
	4841		4815			KN-58, elev.=
(Set)	96.770					Sproul St. & Paddison Ave.
BM. KN-58					96.761	Bt. SpK. in cb. 45' S. of S. end

NOTES RED. _____ JOB NO. 6951 SURVEY OF Artesia-Norwalk S.D.
DATE _____ SURVEY BY English
NOTES CHKD. _____ NOTES BY _____ DATE 4-53
DATE _____ INDEXED _____ DATE _____

F.B. 1795 PG. 37

769420 353 3-51

PLEASE RETURN TO
LOS ANGELES COUNTY SURVEYOR
725 LOS ANGELES COUNTY ENGINEERING BLDG.

NOTE: ANY ADDITIONS OR CHANGES ON THIS SHEET MUST BE MADE OR CIRCLED IN RED INK, WITH DATE AND NAME OF PERSON MAKING CHANGE.

Do not extend notes this side of this line

JOB NO. 6951 SURVEY OF Artesia-Norwalk S.D. NOTES RED.
SURVEY BY Eng/154 DATE
NOTES BY " DATE 4-53 NOTES CHKD.
INDEXED L. O. Johnson DATE DATE

B.M.	1ST RUN	DIFF.	2ND RUN	3RD RUN	ADJ. ELEV.	DESCRIPTION
KN-58	96.770				96.761	
	4218		4181			
	100.988	- .974	.977		-0.9755	
	5192		5158			
T.P.	95.796					Bt. Spk.
	4969		4947			
	100765	+ 601	+ 602		+0.6015	
	4368		4345			
T.P.	96.397					" "
	3832		3809			
	100.229	- 1.189	- 1.190		-1.1895	
	5021		4999			
T.P.	95.208					" "
	4348		4282			
	99.556	+ .085	+ .082		+0.0835	-1.4800 (4)
(Set)	4263		4200			
B.M. KN-59	95.293				95.279	KN-59, elev. =
	4231		4203			Paddison Ave. & Front St. N.W. Cor.
	99.524	- .199	- .200		-0.1995	Bt. Spk. in cb. 40' N. of N. end C.R.
(fd.)	4430		4403			-0.1995 (1)
B.M. N-42	95.094					N-42 elev. = 96.275 L.B. 754-26
	4318		4268			Paddison Ave. & Front St. N.W. Cor.
	99.412	- .403	- .405		-0.4040	Bt. Spk. in cb. 5' W. of W. end C.R.
	4721		4673			
T.P.	94.691					Bt. Spk.
	4421		4341			
	99.112	- .200	- .199		-0.1995	
	4621		4540			
T.P.	99.491					" "

F. B. 38

768420 353 3-51

PLEASE RETURN TO
LOS ANGELES COUNTY SURVEYOR
725 LOS ANGELES COUNTY ENGINEERING BLDG.

NOTE: ANY ADDITIONS OR CHANGES ON THIS SHEET MUST BE MADE OR CIRCLED IN RED INK, WITH DATE AND NAME OF PERSON MAKING CHANGE.

Do not extend notes this side of this line

B.M.	1ST RUN	DIFF.	2ND RUN	3RD RUN	ADJ. ELEV.	DESCRIPTION
T.P.	94.491					
	4330		4220			
	98 821	.000	-.001		-0.0005	-0.6040 ③
(Set)	4330		4221			
B.M. KN-60	94.491				94.473	KN-60, elev. =
	5069	~~+0.987~~	5229			Front St. & Kalnor Ave. N.
	99.560		+ ~~0.988~~		+0.9875	Bt. Spk. in c.b. 50± W. of N.
	4082		4241			
T.P.	95.478					Bt. Spk.
	3295		3252			
	98.773	-.756	-0.757		-0.7565	
	4051		4009			
T.P.	94.722					" "
	3848		3809			
	98.570	-1.677	-1.676		-1.6765	
	5525		5485			
T.P.	93.045					" "
	4780		4755			
	97.825	+0.224	+.223		+0.2235	-1.2220 ④
	4556		4532			
KN-61	93.269					
(Set)						
B.M. KN-61	93.269				93.249	KN-61, elev. =
	4.178		4106			Kalnor Ave. & Lesser St. N.
	97.447	-.563	-.564		-0.5635	Bt. Spk. in c.b. 50' N. of N.
	4741		4670			
T.P.	92.706					

NOTES RED
DATE
NOTES CHKD.
DATE
NOTES BY
DATE
INDEXED
DATE

JOB NO. 8-53
SURVEY OF Lesser-Norwalk St.
SURVEY BY Engineers
DATE 4-53

F. B. 1785 Pg. 39

JOB NO. 6951 SURVEY OF Artesia-Norwalk S.D.
SURVEY BY English
NOTES BY " DATE 4-53
INDEXED A. C. Johnson DATE
NOTES RED. DATE
NOTES CHKD. DATE

F.B. 1795 PG. 94

769420 353 3-51

PLEASE RETURN TO
LOS ANGELES COUNTY SURVEYOR
725 LOS ANGELES COUNTY ENGINEERING BLDG.

NOTE: ANY ADDITIONS OR CHANGES ON THIS SHEET MUST BE MADE OR CIRCLED IN RED INK, WITH DATE AND NAME OF PERSON MAKING CHANGE.

Do not extend notes this side of this line

B.M.	1ST RUN	DIFF.	2ND RUN	3RD RUN	ADJ. ELEV.	DESCRIPTION
T.P.	92.706					
	4530		4509			
	97.236	- .331	- .333		-0.3320	
	4861		4842			
T.P.	92.375					Bt. Spk.
	4402		4382			
	96.777	+ .002	+ .000		+0.0010	-0.8945 ③
(Set)	4400		4382			
B.M. KN-62	92.377				92.353	KN-62, elev.=
	4189		4170			Kalnor Ave. W. Side 475 ± S. of Lesser St.
	96.566	- .570	- .568		-0.5690	Bt. Spk. in cb., in front of Ho# 13663.
	4759		4738			
T.P.	91.807					Bt. Spk.
	4340		4299			
	96.147	- .359	- .356		-0.3575	
	4699		4655			
T.P.	91.448					" "
	4539		4512			
	95.987	+ .021	+ .020		+0.0205	-0.9060 ②
(Set)	4518		4492			
B.M. KN-63	91.469				91.446	KN-63, elev.=
	4031		4012			Kalnor Ave. & Arlee Ave. N.W. Cor.
	95.500	- .568	- .568		-0.5680	Bt. spk. in cb. 125' W. of W. end C.R.
	4599		4580			
T.P.	90.901					Bt. Spk.
	4927		4863			
	95.828	- .262	- .260		-0.2610	
	5189		5123			
T.P.	90.639					" "

768420 353 3-51

PLEASE RETURN TO
LOS ANGELES COUNTY SURVEYOR
725 LOS ANGELES COUNTY ENGINEERING BLDG.

NOTE: ANY ADDITIONS OR CHANGES ON THIS SHEET MUST BE MADE OR CIRCLED IN RED INK, WITH DATE AND NAME OF PERSON MAKING CHANGE.

Do not extend notes this side of this line

B.M.	1ST RUN	DIFF.	2ND RUN	3RD RUN	ADJ. ELEV.	DESCRIPTION
T.P.	90.639					
	4487		4407			
	95.126	+ .114	+ .114		+0.1140	-0.7150 (3)
(set)	4373		4293			
B.M. KN-64	90.753				90.728	KN-64, elev. =
	4461		4473			Pioneer Blvd. & Orange St. S.E.
	95214	- .668	- .666		-0.6670	Bt. Spk in cb. 40' S. of S. end
	5129		5139			
T.P.	90.085					Bt. Spk.
	4520		4481			
	94605	- .460	- .460		-0.4600	
	4980		4941			
T.P.	89.625					" "
	3999		3950			
	93.624	- .675	- .675		-0.6750	-1.8020 (3)
(set)	4674		4625			
B.M. KN-65	88.950				88.924	KN-65, elev. =
	4200		4168			Pioneer Blvd. & Valencia St. S.E.
	93.150	-0.552	-0.552		-0.5520	Bt. Spk. in cb. 140' S. of S. end
	4752		4720			
T.P.	88.398					Bt. Spk.
	4131		4034			
	92529	-0.889	-0.886		-0.8875	
	5020		4920			-2.5710 (3)
T.P.	87.509					" "
	4398		4388			6-1, elev. = 86.352, F.B. 1207-6
	91.907	-1.131	-1.132		-1.1315	Rosecrans Ave. & Pioneer Blvd., S.E. Co. of & Rosecrans Ave. & 70.5' E. of & Pio. in a wall cut through the pvm't protected by a cast iron cove marked "County Surveyor Mon.
(fd)	5529		5520			A std. County Surveyor Monu.
B.M. 6-1	86.378				86.352	stamped "B.M. 6-1 1951 R. Set in concrete 6" below surface.

NOTES RED. _____ JOB NO. 6951 SURVEY OF Artesia-Norwalk S.D.
DATE _____ SURVEY BY English
NOTES CHKD. _____ NOTES BY " DATE 4-53
DATE _____ INDEXED A. C. Johnson DATE _____

F.B. 1795 PG. 41

769420 353 3-51

PLEASE RETURN TO
LOS ANGELES COUNTY SURVEYOR
725 LOS ANGELES COUNTY ENGINEERING BLDG.

NOTE: ANY ADDITIONS OR CHANGES ON THIS SHEET MUST BE MADE OR CIRCLED IN RED INK, WITH DATE AND NAME OF PERSON MAKING CHANGE.

Do not extend notes this side of this line

B.M.	1ST RUN	DIFF.	2ND RUN	3RD RUN	ADJ. ELEV.	DESCRIPTION
B.M. 6-1	86.352				86.352	See pg 41 for description
	5.309		5.260			
	91.661	-.005	-.003		-0.0040	
	5.314		5.263			
T.P.	86.347					Bt. Spk.
	4531		4395			
	90878	-.008	-.005		-0.0065	
	4539		4400			
T.P.	86.339					" "
	3681		3.594			
	90020	-.149	-.148		-0.1485	-0.1590 (3)
(set)	3.830		3742		86.193	
B.M. KN-66	86.190				~~86.194~~	KN.-66, elev. =
	3887		3811			Pioneer Blvd. & Lindale St. S.E. Cor.
	90.077	-.313	-.315		-0.3140	Bt. Spk. in cb. 30' E. of W. end cb.
	4200		4127			
T.P.	85.877					Bt. Spk.
	3893		3931			
	89.770	-.288	-.290		-0.2890	
	4181		4221			
T.P.	85.589					" "
	4679		4215			
	90268	+282	+.283		+0.2825	-0.3205 (3)
(set)	4397		3932		85.873	
B.M. KN-67	85.871				~~85.874~~	KN-67, elev. =
	3638		3589			Pioneer Blvd. & Potter St. N.W. Cor.
	89509	-.930	-.933		-0.9315	2-Bt. Spks. in E. Side of P.P. #35235E
	4568		4522			
T.P.	84.941					Bt. Spk.

JOB NO. 6951 SURVEY OF Artesia-Norwalk S.D. NOTES RED.
SURVEY BY English DATE
NOTES BY " DATE 4-53 NOTES CHKD.
INDEXED A. O. Johnson DATE " " DATE

T.B. 1795 PG. 42

76S420 353 3-51

PLEASE RETURN TO
LOS ANGELES COUNTY SURVEYOR
725 LOS ANGELES COUNTY ENGINEERING BLDG.

NOTE: ANY ADDITIONS OR CHANGES ON THIS SHEET MUST BE MADE OR CIRCLED IN RED INK, WITH DATE AND NAME OF PERSON MAKING CHANGE.

Do not extend notes this side of this line

B.M.	1ST RUN	DIFF.	2ND RUN	3RD RUN	ADJ. ELEV.	DESCRIPTION
T.P.	84.941					
	3981		3899			
	88922	+080	+079		+0.0795	
	3901		3820			
T.P.	85.021					Bt. SpK.
	4219		4113			
	89240	-.139	-.141		-0.1400	-0.9920 (3)
(Set)	4358		4254		84.882	
BM. KN-68	84.882				~~84.883~~	KN-68, elev.=
	3379		3336			Pioneer Blvd. (W. Barrel), & Everston [illegible]
	88.261	-.749	-.749		-0.7490	Bt. SpK. in cb. 55' S. of S. [illegible]
	4128		4085			
T.P.	84.133					Bt. SpK.
	3307		3259			
	87440	-.786	.785		-0.7855	
	4093		4044			
T.P.	83347					" "
	3612		3204			
	86959	-.867	-.867		-0.8670	-2.4015 (3)
(Set)	4479		4071		82.481	
BM. KN-69	82.480				~~82.482~~	KN-69, elev.=
	3510		3429			Pioneer Blvd. E. Side, 270' N. [illegible] Dr.
	85.990	-.769	-.772		-0.7705	Bt. SpK in cb. in front No. [illegible]
	4279		4191			
T.P.	81.711					Bt. SpK.
	3245		3201			
	84956	-960	-.961		-0.9605	
	4205		4162			
T.P.	80.751					" "

NOTES RED. _____ JOB NO. 6951 SURVEY OF Artesia-Norwalk S.D.
DATE _____ SURVEY BY English
NOTES CHKD. _____ NOTES BY " DATE 4-53
DATE _____ INDEXED J. C. John[illegible] DATE _____

F.B. 1795 PG. 43

769420 853 3-51

PLEASE RETURN TO
LOS ANGELES COUNTY SURVEYOR
725 LOS ANGELES COUNTY ENGINEERING BLDG.

NOTE: ANY ADDITIONS OR CHANGES ON THIS SHEET MUST BE MADE OR CIRCLED IN RED INK, WITH DATE AND NAME OF PERSON MAKING CHANGE.

Do not extend notes this side of this line

JOB NO. 6951 SURVEY OF Artesia-Norwalk S.D.
SURVEY BY English
NOTES BY " DATE 4-53
INDEXED H. C. Johnson DATE
NOTES RED. DATE
NOTES CHKD. DATE
F.B. 44 PG. 1795

B.M.	1ST RUN	DIFF.	2ND RUN	3RD RUN	ADJ. ELEV.	DESCRIPTION
T.P.	80.751					
	3950		4099			
	84701	-.261	-.261		-0.2610	-1.9920 (3)
(fd.)	4211		4360		80.489	
B.M. N-12	80.490				~~80.491~~	N-12, elev.= 81.690, F.B. 1279-9
	2807		2828			Excelsior Dr. & Pioneer Blvd, S.W. Cor.
	83297	-.379	-.380		-0.3795	Bt. Spk. in cb. 5' S. of S. end C.R.
(set)	3186		3208		80.110	-0.3795 (1)
B.M. KN-70	80.111				~~80.112~~	KN-70, elev.=
	3021		2975			Pioneer Blvd. & Excelsior Dr. S.W. Cor.
	83132	-.894	.895		-0.8945	Bt. Spk. in cb. 100' S. of S. end C.R.
	3915		3870			
T.P.	79.217					Bt. Spk.
	3274		3073			
	82.491	-.915	-.915		-0.9150	
	4189		3988			
T.P.	78.302					" "
	4081		4036			
	82.383	-.664	-.664		-0.6640	-2.4735 (3)
(set)	4745		4700		77.636	
B.M. KN-71	77.638				~~77.639~~	KN-71, elev.=
	3318		3261			Pioneer Blvd. & Hopland St. N.E. Cor.
	80956	-.688	-.688		-0.6880	Bt. Spk. in cb. 100' N. of N. end C.R.
	4006		.3949			
T.P.	76.950					Bt. Spk.
	3635		3681			
	80585	-.754	-.751		-0.7525	
	4389		4435			
T.P.	76.196					" "

76S420 353 3-51

PLEASE RETURN TO
LOS ANGELES COUNTY SURVEYOR
725 LOS ANGELES COUNTY ENGINEERING BLDG.

NOTE: ANY ADDITIONS OR CHANGES ON THIS SHEET MUST BE MADE OR CIRCLED IN RED INK, WITH DATE AND NAME OF PERSON MAKING CHANGE.

Do not extend notes this side of this line

B.M.	1ST RUN	DIFF.	2ND RUN	3RD RUN	ADJ. ELEV.	DESCRIPTION
T.P.	76.196					
	3027		3123			
	79223	-.783	.784		-0.7835	
	3810		3907			
T.P.	75.413					Bt. Spk.
	3881		3828			
	79294	-.548	-.547		-0.5475	-2.7715 (4)
(Set)	4429		4375		74.866	
B.M. KN-72	74.869				~~74.869~~	KN-72, elev. =
	4050		4018			Pioneer Blvd. W. Side, 15' S. ℄ pr
	78.915	-.799	-.801		-0.8000	of Barnwall St.
	4849		4819			Bt. Spk. in w. cb., 45½ S. of N.
T.P.	74.066					Bt. spk.
	3949		3928			
	78.015	-.571	.572		-0.5715	
	4520		4500			
T.P.	73.495					" "
	3895	-0.304	3815			
	77.390	~~-.305~~	-.304		-0.3040	-1.6755 (3)
(Set)	4199		4119		73.190	
B.M. KN-73	73.191				~~73.190~~	KN-73, elev. =
	3949		3925			Pioneer Blvd. 70' S. ℄ prod. of [illegible] St.
	77.140	-.933	-.935		-0.9340	Bt. Spk. in W. cb.
	4882		4860			
T.P.	72.258					Bt. Spk.
	4230		4203			
	76488	-.378	-.379		-0.3785	
	4608		4582			
T.P.	71.880					" "

NOTES RED. ____ JOB NO. 6951 SURVEY OF Artesia-Norwalk S.D.
DATE ____ SURVEY BY English
NOTES CHKD. ____ NOTES BY ____ DATE 4-53
DATE ____ INDEXED ____ DATE ____

F.B. 1795 PG. 45

768420 353 3-51

PLEASE RETURN TO
LOS ANGELES COUNTY SURVEYOR
725 LOS ANGELES COUNTY ENGINEERING BLDG.

NOTE: ANY ADDITIONS OR CHANGES ON THIS SHEET MUST BE MADE OR CIRCLED IN RED INK, WITH DATE AND NAME OF PERSON MAKING CHANGE.

Do not extend notes this side of this line

JOB NO. 6951 SURVEY OF Artesia-Norwalk S.D.
SURVEY BY English
NOTES BY " DATE 4-53
INDEXED A. C. Johnson DATE
NOTES RED. DATE
NOTES CHKD. DATE
F.B. 1795 PG. 46

B.M.	1ST RUN	DIFF.	2ND RUN	3RD RUN	ADJ. ELEV.	DESCRIPTION
T.P.	71.880					
	4126		4029			
	76.006	-.579	-.579		-0.5790	-1.8915 (3)
(Set)	4705		4608		71.299	
B.M. KN-74	71.301				~~71.304~~	
	3773		3860			KN-74, elev. =
	75.074	-1.173	1.170		-1.1715	Pioneer Blvd. & Alondra Blvd. N.W. Cor.
	4946		5030			Bt. Spk. in cb. 80' N. of N. end C.R.
T.P.	70.128					Bt. Spk.
	4028		3910			
	79.156	-.033	-.036		-0.0345	
	4061		3946			
T.P.	70.095					" "
	3401		3369			
	73.496	-.234	-.232		-0.2330	
	3635		3601			
T.P.	69.861					" "
	3883		3845			
	73.744	-.256	-.254		-0.2550	-1.6940 (4)
(Set)	4139		4099		69.606	
B.M. KN-75	69.605				~~69.611~~	KN-75, elev. =
	3575		3525			Pioneer Blvd. 525' S. of Alondra Blvd.
	73.180	-.193	-.191		-0.1920	Bt. Spk in cb. 5' N. of S. end cb
	3768		3716			(N. P.L. of Ho# 16003)
T.P.	69.412					Bt. Spk.
	3640		3506			
	73.052	-.281	-.284		-0.2825	
	3921		3790			
T.P.	69.131					" "

765420 353 3-51

PLEASE RETURN TO
LOS ANGELES COUNTY SURVEYOR
725 LOS ANGELES COUNTY ENGINEERING BLDG.

NOTE: ANY ADDITIONS OR CHANGES ON THIS SHEET MUST BE MADE OR CIRCLED IN RED INK, WITH DATE AND NAME OF PERSON MAKING CHANGE.

Do not extend notes this side of this line

B.M.	1ST RUN	DIFF.	2ND RUN	3RD RUN	ADJ. ELEV.	DESCRIPTION
T.P.	69.131					
	3552		3536			
	72.683	+.371	+.369		+0.3700	-0.1045 (5)
(Set)	3181		3167		69.502	
BM. KN-76	69.502				~~69.507~~	KN-76, elev.=
	4245		4201			Pioneer Blvd. W. side,
	73.797	-1.071	-1.071		-1.0710	1150'± S. of Alondra Blvd.
	5316		5272			Bt. Spk. in cb. 2' W. of E. en
T.P.	68.431					(N. side of "Mi Ke Gras Da
	3970		3935			
	71.901	-.319	.318		-0.3185	
	3789		3753			
T.P.	68.112					Bt. Spk.
	3560		3531			
	71.672	+.069	~~+.070~~		+0.0695	-1.3200 (3)
(Set)	3491		3461		68.182	
BM. KN-77	68.181				~~68.188~~	KN-77, elev.=
	3110		3108			Pioneer Blvd. W. Side, 1230'± S. of
	71.291	-.623	-.622		-0.6225	2-Bt. Spk. in E. side P.P. #531
	3733		3730			
T.P.	67.558					Bt. Spk.
	3572		3435			
	71.130	-.596	-.545		-0.5455	
	4118		3980			
T.P.	67.012					" "
	3722		3838			
	70.734	-.553	-.551		-0.5520	
	4275		4389			
T.P.	66.459					" "

NOTES RED. DATE
NOTES CHKD. DATE
NOTES BY DATE
INDEXED DATE

JOB NO. 63-51 SURVEY BY Engleh SURVEY OF Alondra Blvd. W. of Pioneer Blvd.
DATE 4-53

F.B. 1795 PG. 47

768420 35J 3-51

PLEASE RETURN TO
LOS ANGELES COUNTY SURVEYOR
725 LOS ANGELES COUNTY ENGINEERING BLDG.

NOTE: ANY ADDITIONS OR CHANGES ON THIS SHEET MUST BE MADE OR CIRCLED IN RED INK, WITH DATE AND NAME OF PERSON MAKING CHANGE.

Do not extend notes this side of this line

JOB NO. 6951 SURVEY OF Artesia-Norwalk S.D.
SURVEY BY English
NOTES BY C. Johnson DATE 4-53
INDEXED DATE
NOTES RED. DATE
NOTES CHKD. DATE
F.B. 1785 PG. 18

B.M.	1ST RUN	DIFF.	2ND RUN	3RD RUN	ADJ. ELEV.	DESCRIPTION
T.P.	66.459					
	3891		3932			
	70 350	+.392	+.392		+0.3920	-1.3280 (4)
(Set)	3499		3540		66.854	
B.M. KN-78	66.851				~~66.867~~	KN-78, elev.=
	3005		3061			Pioneer Blvd. E. side.
	69 856	-1.088	-1.088		-1.0880	112'± N. of 165th St.
	4093		4149			Bt. Spk. in conc. wlk. 1'S. of N. end
T.P.	65.763					(N. Side of "Cook's Laundry" #1643)
	3 707		3594			
	69 470	-.516	-.515		-0.5155	
	4 223		4399			
T.P.	65.247					Bt. Spk.
	+ 3973		3,975			
	69226	-.400	-.399		-0.3995	
	- 4373		4374			
T.P.	64.847					" "
	3623		3,394			
	68471	-.262	-.263		-0.2625	-2.2655 (4)
(Set)	388 5		3,657		64.589	
B.M. KN-79	64.285				~~64.597~~	KN-79, elev.=
	3 129		2895			Pioneer Blvd. & Arkansas St. N.W. Cor
	67720	-.768	-.768		-0.7680	Bt. Spk. in cb. 60' N. of N. end C.R.
	3 897		3663			
T.P.	63.817					Bt. Spk.
	4501		4362			
	68324	-.631	-.632		-0.6315	
	5 132		4994			
T.P.	63.186					" "

768420 353 3-51

PLEASE RETURN TO
LOS ANGELES COUNTY SURVEYOR
725 LOS ANGELES COUNTY ENGINEERING BLDG.

NOTE: ANY ADDITIONS OR CHANGES ON THIS SHEET MUST BE MADE OR CIRCLED IN RED INK, WITH DATE AND NAME OF PERSON MAKING CHANGE.

Do not extend notes this side of this line

B.M.	1ST RUN	DIFF.	2ND RUN	3RD RUN	ADJ. ELEV.	DESCRIPTION
T.P.	63.186 ~~192~~					
	4022		3983			
	67214	-.398	-.399		-0.3985	
	4420		4382			
T.P.	62.788 ~~794~~					Bt. Spk.
	3784		4029			
	66578	-.714	-.714		-0.7140	-2.5120 (4)
(Set)	4498		4743		62.078	
B.M. KN-80	62.074 ~~086~~				~~62.086~~	KN-80, elev. =
	4755		4552			Pioneer Blvd. & 168th St. S.E.
	66835	+.319	+.322		+0.3205	Bt. spk. in conc. W/K, 10' N. of S.
	4436		4230			(in front of Bldg. #16804)
T.P.	62.393 ~~399~~					
	3882		3902			
	66281	-.360	-.358		-0.3590	
	4242		4260			
T.P.	62.033 ~~039~~					Bt. Spk.
	4457		4248			
	66496	-.167	-.168		-0.1675	-0.2060 (3)
(Set)	4624		4416		61.872	
B.M. KN-81	61.866 ~~872~~				~~61.881~~	KN.-81, elev. = 170TH
	4161		4035			Pioneer Blvd. & 169th St. S.E.
	66033	-.512	-.513		-0.5135	2-Bt. Spks. in W. side P.P. #8
	4673		4548			
T.P.	61.354 ~~360~~					Bt. Spk.
	4142		4303			
	65502	-.385	-.386		-0.3855	
	4527		4689			
T.P.	60.969 ~~975~~					" "

NOTES RED. _____ JOB NO. 69.51 SURVEY OF Artesia-Norwalk S.D.
DATE _____ SURVEY BY English
NOTES CHKD. _____ NOTES BY _____ DATE 4-53
DATE _____ INDEXED J. C. Johnson DATE _____

F.B. 1795 PG. 49

766420 353 3-51

PLEASE RETURN TO
LOS ANGELES COUNTY SURVEYOR
725 LOS ANGELES COUNTY ENGINEERING BLDG.

NOTE: ANY ADDITIONS OR CHANGES ON THIS SHEET MUST BE MADE OR CIRCLED IN RED INK, WITH DATE AND NAME OF PERSON MAKING CHANGE.

Do not extend notes this side of this line

JOB NO. 6951 SURVEY OF Artesia-Norwalk S.D.
SURVEY BY English
NOTES BY " DATE 4-53
INDEXED L. C. Johnson DATE
NOTES RED. DATE
NOTES CHKD. DATE
F.B. 1795 Pg. 50

B.M.	1ST RUN	DIFF.	2ND RUN	3RD RUN	ADJ. ELEV.	DESCRIPTION
T.P.	60.~~969~~					
	4689		4873			
	65664	+.418	+.419		+0.4185	-0.4805 (3)
(Set)	4271		4454		60.392	
B.M. KN-82	61.~~387~~				~~60.401~~	
	3239		3188			KN-82, elev.=
	64632	-1.521	-1.521		-1.5210	Pioneer Blvd. E. side, 550' S. of 169th St.
	4768		4709			Bt. Spk. in W. side of PP#8N6119E
T.P.	59.~~866~~					
	3751		3709			Bt. Spk.
	63623	-.706	-.706		-0.7060	
	4457		4415			
T.P.	59.~~160~~					
	3147		3090			
	62313	-.913	-.913		-0.9130	-3.1400 (3)
(Set)	4060		4003		58.252	
B.M. KN-83	58.~~247~~				~~58.262~~	KN-83
	4672		4702			Pioneer Blvd. W. side,
	62925	0.356	-0.356		-0.3560	300' N. of Artesia Blvd.
	5028		5058			Bt. Spk. in conc. wlk. 1' S. of N. end of WIK.
T.P.	57.~~891~~					(N. side Bldg. #17309)
	4909		4897			
	62.806	-.100	-.101		-0.1005	-0.4565 (2)
(Fd.)	5009		4998		57.796	
B.M. 45A	57.~~791~~				~~57.806~~	45-A, elev. = 58.995, B.O. 294-17
	3971		3668			Pioneer Blvd. ± 110' N. of Artesia Blvd
	61768	-.604	-.602		-0.6030	(E. Side St.)
	4575		4270			Ct. Spk. in conc. wlk. 2' from W. edge
T.P.	57.~~187~~					

76S420 353 3-51

PLEASE RETURN TO
LOS ANGELES COUNTY SURVEYOR
725 LOS ANGELES COUNTY ENGINEERING BLDG.

NOTE: ANY ADDITIONS OR CHANGES ON THIS SHEET MUST BE MADE OR CIRCLED IN RED INK, WITH DATE AND NAME OF PERSON MAKING CHANGE.

Do not extend notes this side of this line

B.M.	1ST RUN	DIFF.	2ND RUN	3RD RUN	ADJ. ELEV.	DESCRIPTION
T.P.	57.~~193~~ .187					
	4086		4037			
	61279	-.872	-.871		-0.8715	
	4958		4908			
T.P.	56.~~321~~ .315					Bt. Spk.
	4344		4312			
	60.665	+.164	+.165		+0.1645	-1.3100 (3)
(set)	4180		4147		56.486	
BM. KN-84	56.~~485~~ 479				~~56.497~~	KN-84, elev.=
	4042		4015			Pioneer Blvd. E. side, 340'± S.
	60527	-.~~[illegible]~~ .719	-.~~[illegible]~~ .716		-0.7175	Artesia Blvd. (S. Side Ho[illegible]
	4761		4731			Bt. spk. in conc. ch. 15' E. of [illegible]
T.P.	55.76~~8~~ 0					(N. side mac. Dr.)
	4156		4103			
	59.922	-.303	-.303		-0.3030	
	4459		4406			
T.P.	55.~~[illegible]~~ 457					Bt. Spk.
	4301		4272			
	59.764	-.199	-.198		-0.1985	
	4500		4470			
T.P.	55.~~[illegible]~~ 258					" "
	4368		4339			
	59632	-.245	-.245		-0.2450	-1.4640 (4)
(fd.)	4613		4584		55.023	
B.M. KN-85	55.01~~8~~ 2				~~55.034~~	KN-85, elev.=
	4330		4308			Pioneer Blvd. E. side
	59349	+.011	+.014		+0.0125	510'± N. of 178th St.
	4319		4294			Bt. Spk. in conc. Dr., S. barr[illegible]
T.P.	55.~~[illegible]~~ 024					of W. end of Dr. to Ho# [illegible]

NOTES RED. _____ JOB NO. 6951 SURVEY OF Artesia-Norwalk SD.
DATE _____ SURVEY BY English
NOTES CHKD. _____ NOTES BY " DATE 4-53
DATE _____ INDEXED J. C. J[illegible] DATE _____

F.B. 1795 PG. 51

766420 353 3-51

PLEASE RETURN TO
LOS ANGELES COUNTY SURVEYOR
725 LOS ANGELES COUNTY ENGINEERING BLDG.

NOTE: ANY ADDITIONS OR CHANGES ON THIS SHEET MUST BE MADE OR CIRCLED IN RED INK, WITH DATE AND NAME OF PERSON MAKING CHANGE.

Do not extend notes this side of this line

JOB NO. 6951 SURVEY OF Artesia-Norwalk S.D. NOTES RED.
SURVEY BY Eng. 1-56 DATE NOTES CHKD.
NOTES BY " DATE 4-53
INDEXED A. C. Johnson DATE

F.B. 1785 PG. 52

B.M.	1ST RUN	DIFF.	2ND RUN	3RD RUN	ADJ. ELEV.	DESCRIPTION
T.P.	55.050 029					
	4279		4289			
	59.309	-.192	-.192		-0.1920	
	4471		4481			
T.P.	54.838 2					Bt. Spk.
	4352		4278			
	59.190	-.292	-.291		-0.2915	
	4644		4569			
T.P.	54.548 0					Bt. Spk.
	4081		4015			
	58627	-.358	-.355		-0.3565	-0.8275 (4)
(Set)	4439		4370		54.196	
B.M. KN-86	54.18 2				~~54.207~~	KN-86, elev. =
	4369		4350			Pioneer Blvd. W. side,
	58557	-.120	-.120		-0.1200	200'± S. of 178th St.,
	4489		4470			Bt. Spk. in conc. wlk. 1' W. of E. edge
T.P.	54.068 2					(in front of Ho. # 17817)
	4596		4476			
	58.664	-.342	-.343		-0.3425	
	4938		4819			
T.P.	53.728 0					Bt. Spk.
	4680		4661			
	58406	-.100	-.100		-0.1000	-0.5625 (3)
(Set)	4780		4761		53.634	
B.M. KN-87	53.628 0				~~53.646~~	KN-87, elev. =
	4230		4208			Ashworth St. & Arline Ave., S.E. Cor.
	57856	-.887	-.887		-0.8870	Bt. Spk. in c.b. 90' E. of E. end C.R.
	5117		5095			
T.P.	52.738 3					

768420 353 3-51

PLEASE RETURN TO
LOS ANGELES COUNTY SURVEYOR
725 LOS ANGELES COUNTY ENGINEERING BLDG.

NOTE: ANY ADDITIONS OR CHANGES ON THIS SHEET MUST BE MADE OR CIRCLED IN RED INK, WITH DATE AND NAME OF PERSON MAKING CHANGE.

Do not extend notes this side of this line

B.M.	1ST RUN	DIFF.	2ND RUN	3RD RUN	ADJ.	DESCRIPTION
T.P.	52.738					
	4482		4456			
	57221	-.640	-.640		-0.6400	
	5122		5097			
T.P.	52.098					Bt. Spk.
	4562					
	56,661	-.096	-.096		-0.0960	-1.6230 (3)
(set)	4658				52.011	
B.M. KN-88	51.997 ~~51.003~~				~~52.024~~	KN-88, elev.= Ashworth St. & Seine Ave.
	4122	-0.219 ~~-.118~~	4079 -.218		-0.2185	Bt. Spk. in cb. 35' W. of W. end
	56125					
	4341		4297			
T.P.	51.778 ~~51.778~~					Bt. Spk.
	4510		~~4490~~			
	56294	-.239	-.239		-0.2390	
	4749		4729			
T.P.	51.539 ~~51.515~~					" "
	4471		4449			
	56016	-.051	.051		-0.0510	
	4522		4500			
T.P.	51.488 ~~51.464~~					" "
	4610		~~4587~~			
	56104	-.400	-.401		-0.4005	-0.9890 (4)
(set)	5010		4998		51.103	
B.M. KN-89	51.088 ~~51.064~~				~~51.114~~	KN-89, elev.= Ashworth St. & Elaine Ave.
	4503		4030			
	55597	-.466	-.465		-0.4655	Bt. Spk. in cb. 70' S. of S. end
	4969		~~4495~~			
T.P.	50.628					

NOTES RED. _____ DATE _____
NOTES CHKD. _____ DATE _____
INDEXED _____ DATE _____

JOB NO. 6251 SURVEY OF Ashworth Yard
SURVEY BY Engler
NOTES BY " DATE 4-53

F.B. 1795 PG. 53

765420 353 3-51

PLEASE RETURN TO
LOS ANGELES COUNTY SURVEYOR
725 LOS ANGELES COUNTY ENGINEERING BLDG.

NOTE: ANY ADDITIONS OR CHANGES ON THIS SHEET MUST BE MADE OR CIRCLED IN RED INK, WITH DATE AND NAME OF PERSON MAKING CHANGE.

Do not extend notes this side of this line

JOB NO. 6951 SURVEY OF Artesia-Norwalk S.D.
SURVEY BY English
NOTES BY L. O. Johnson DATE 4-53
INDEXED DATE
NOTES RED. DATE
NOTES CHKD. DATE

B1795 Pg. 54

B.M.	1ST RUN	DIFF.	2ND RUN	3RD RUN	ADJ. ELEV.	DESCRIPTION
T.P.	50.628					
	4505		4478			
	55.133	-.392	-.392		-0.3920	
	4897		4870			
T.P.	50.236					Bt. Sp.K.
	4241		4181			
	54.477	-.063	-.062		-0.0625	-0.9200 (3)
(Set)	4304		4243		50.183	
BM. KN-90	50.~~175~~ 162				~~50.196~~	KN-90, elev. =
	4540		4510			183rd St. & Elaine Ave. N.E. Cor.
	54.713	-.609	-.611		-0.6100	Bt. Sp.K. in cb. 240± N. of N. end C.R.
	5149		5121			
T.P.	49.~~555~~ 558					Bt. Sp.K.
	4754		4712			
	54.318	-.068	-.068		-0.0680	
	4822		4780			
T.P.	49.498					" "
	4362		4320			
	53.858	-.201	-.200		-0.2005	
	4563		4520			
T.P.	49.2~~57~~ 59					" "
	4103		4076			
	53.398	-.154	-.152		-0.1530	-1.0315 (4)
(Set)	4257		4228		49.152	
BM. KN-91	49.~~141~~ 135				~~49.160~~	KN-91, elev. =
	4152		4072			183rd St. & Grayland Ave. N.E. Cor.
	53.293	+.072	+.072		+0.0720	Bt. Sp.K. in cb. 35± E. of E. end C.R.
	4080		4000		49.224	+0.0720
BM. MA-11	49.~~292~~				~~49.230~~	MA-11, elev. = 50.417, F.B. 1433-7
						14th St. (183rd St.) & Grayland Ave. N.E. Cor.

768420 353 3-51

PLEASE RETURN TO
LOS ANGELES COUNTY SURVEYOR
725 LOS ANGELES COUNTY ENGINEERING BLDG.

NOTE: ANY ADDITIONS OR CHANGES ON THIS SHEET MUST BE MADE OR CIRCLED IN RED INK, WITH DATE AND NAME OF PERSON MAKING CHANGE.

Do not extend notes this side of this line

B.M.	1ST RUN	DIFF.	2ND RUN	3RD RUN	ADJ. ELEV.	DESCRIPTION
MA-11	49.~~213~~ .207				~~49.238~~	
	4051		4012		49.224	
	53264	-.475	-.477		-0.4760	
	4526		4489			
T.P.	48.73 ~~8~~ 2					Bt. Spk.
	4390		4357			
	53.128	+.031	+.034		+0.0325	-0.4435 (2)
(fd.)	4359		4323		48.781	
B.M. MA-12	48.76 ~~8~~ 3				~~48.795~~	M.A.-12, elev. = 48.944, F.B. 1[illegible]
	4075		4010			14th St. (183rd St.) & Horst Ave. N[illegible]
	52844	-.255	-.256		-0.2555	Bt. Spk. in cb. 5' E. of E. and [illegible]
(set)	4330		4266		48.526	-0.2555 (1)
B.M. KN-92	48.5 ~~4~~ 08				~~48.540~~	KN-92, elev.=
	4200		4162			183rd St. & Bex Ave. N.W. C[illegible]
	52.714	-.512	-.514		-0.5130	Bt. Spk. in cb. 10' W. of N. and [illegible]
	4712		4675			
T.P.	~~47.996~~					Bt. Spk.
	4532		4595			
	52534	-.336	-.335		-0.3355	
	4868		4930			
T.P.	47.66 ~~0~~ 0					" "
	5281		5260			
	52947	~~10.751~~	~~10.750~~		+0.7505	-0.0980 (3)
(fd.)	4530		4510		48.428	
B.M. KN-35	48.4 ~~1~~ 2				~~48.443~~	KN-35, elev.= F.B. 179[illegible]
						Norwalk Blvd. & 183rd St., [illegible]
						Bt. Spk. in cb. 30' N. of N. and [illegible]

NOTES RED. _____ DATE _____
NOTES CHKD. _____ DATE _____
JOB NO. 6951 SURVEY BY Frankish
NOTES BY " CHECKED J. C. Jackson DATE 4-53
SURVEY OF Artesia - Norwalk S.D.
F.B. 1795 PG. 55

768420 353 3-51

PLEASE RETURN TO
LOS ANGELES COUNTY SURVEYOR
725 LOS ANGELES COUNTY ENGINEERING BLDG.

NOTE: ANY ADDITIONS OR CHANGES ON THIS SHEET MUST BE MADE OR CIRCLED IN RED INK, WITH DATE AND NAME OF PERSON MAKING CHANGE.

Do not extend notes this side of this line

JOB NO. 6951 SURVEY OF Artesia-Norwalk S.D. NOTES RED. DATE
SURVEY BY English NOTES CHKD. DATE
NOTES BY R. C. Johnson DATE 4/53
INDEXED DATE

F.B. 1795 PG. 56

B.M.	1ST RUN	DIFF.	2ND RUN	3RD RUN	ADJ. ELEV.	DESCRIPTION
"Tie Line" Between Circuit #2 & Precise Level Line #8						
(Fd)						(U.S. 3925) 176 (L.A.C.R.D.) Int. of Orangethorpe Blvd. & Bloomfield Ave. 86.5' W. of ℄ & Bloomfield Ave. & 24.9' N. of ℄ Orangethorpe Blvd. & 18.9' W. of P.P. & 6" below the surface, a L.A. Co. Rd. Dept. Std. disk stamped "B.M. 176" set in the top of a conc. post. F.B. 1204-12 1952 Adj. el. 44.786
B.M. 8-8	44.786				44.786	
	5200		4863			
	49.986	+ 0.472	+ .470		+0.4710	
(Fd)	4728		4393			
B.M. 8-9	45.258				45.2570	(U.S. 3926) 177 (L.A.C.R.D.) Int. of Orangethorpe Blvd. & Bloomfield Ave. 88.5' W. of ℄ Bloomfield Ave. & 16.1' S. of ℄ Orangethorpe Ave. & 1.2' S. of S. edge of Pvmt. & 6" lower than the road, L.A. Co. Rd. Dept. Std. disk stamped "B.M. 177" & set in the top of a conc. post. F.B. 1909-13, 1952 Adj. el. = 45.258
	4828		4773			
	50.086	+ .608	+ .608		+0.6080	
	4220		4165			
T.P.	45.866					
	4363		4273			
	50.229	+ .163	+ .163		+0.1630	
	4200		4110			
T.P.	46.029					Bt. Spk.
	4063		3987			
	50.092	+ .212	+ .212		+0.2120	
	3851		3775			
T.P.	46.241					" "
	4094		4051			
	50.335	+ .265	+ .263		+0.2640	
	3829		3788			
T.P.	46.506					" "
	4135		4065			
	50.641	+ .075	+ .073		+0.0740	
	4060		3992			
T.P.	46.581					" "

765420 353 3-51

PLEASE RETURN TO
LOS ANGELES COUNTY SURVEYOR
725 LOS ANGELES COUNTY ENGINEERING BLDG.

NOTE: ANY ADDITIONS OR CHANGES ON THIS SHEET MUST BE MADE OR CIRCLED IN RED INK, WITH DATE AND NAME OF PERSON MAKING CHANGE.

Do not extend notes this side of this line

B.M.	1ST RUN	DIFF.	2ND RUN	3RD RUN	ADJ. ELEV.	DESCRIPTION
T.P.	46.581					Bt. Sp K.
	3733		3700			
	50 314	-.559	-.561		-0.5600	
	4292		4261			
T.P.	46.022					" "
	4103		4499			
	50125	-.628	-.627		-0.6275	
	4731		5126			
T.P.	45394					" "
	3991		3940			
	49385	-.699	-.701		-0.7000	
	4690		4641			
T.P.	44695					" "
	4595		4559			
	49.290	+.230	+.229		+0.2295	
	4365		4330			
T.P.	44925					" "
	4200		4172			
	49125	+.294	+.291		+0.2925	
	3906		3881			
T.P.	45219					" "
	4361		4308			
	49580	+.009	+.007		+0.0080	
	4352		4301			
T.P.	45.228					" "
	4472		4410			
	49700	-.283	-.285		-0.2840	
	4755		4695			
T.P.	44.945					" "

NOTES RED. _____ JOB NO. 695 SURVEY OF Artesia Norwalk SD
DATE _____ SURVEY BY English
NOTES CHKD. _____ NOTES BY " DATE 4-53
DATE _____ INDEXED C. Johnson DATE

F.B. 1795 PG. 57

76S420 353 3-51

PLEASE RETURN TO
LOS ANGELES COUNTY SURVEYOR
725 LOS ANGELES COUNTY ENGINEERING BLDG.

NOTE: ANY ADDITIONS OR CHANGES ON THIS SHEET MUST BE MADE OR CIRCLED IN RED INK, WITH DATE AND NAME OF PERSON MAKING CHANGE.

Do not extend notes this side of this line

B.M.	1ST RUN	DIFF.	2ND RUN	3RD RUN	ADJ. ELEV.	DESCRIPTION
T.P.	44.945					
	4204		4178			
	49.149	-.765	-.763		-0.7640	
	4969		4941			
T.P.	44.180					Bt. Spk.
	4904		4873			
	49.084	+.255	+.255		+0.2550	
(fd.)	4649		4618		44.446	44.446
B.M. KN-40	44.435				~~44.459~~	KN-40, elev. = ~~44.459~~ F.B. 1795-25
	44.5310					Norwalk Blvd. & Hibbing St., N.E. Cor.
						Bt. Spk. in cb. 50' N. of N. end C.R.

JOB NO. 6951 SURVEY OF Artesia-Norwalk SD. NOTES RED. DATE
SURVEY BY English DATE 4-53 NOTES CHKD. DATE
NOTES BY " DATE
INDEXED K. C. Johnson DATE

F.B. 58 PG. 1795

76S420 353 3-51

PLEASE RETURN TO
LOS ANGELES COUNTY SURVEYOR
725 LOS ANGELES COUNTY ENGINEERING BLDG.

NOTE: ANY ADDITIONS OR CHANGES ON THIS SHEET MUST BE MADE OR CIRCLED IN RED INK, WITH DATE AND NAME OF PERSON MAKING CHANGE.

Do not extend notes this side of this line

B.M.	1ST RUN	DIFF.	2ND RUN	3RD RUN	ADJ. ELEV.	Circuit #3 DESCRIPTION
(fd.)						8-16, elev. = 36.026, F.B. 1209-17 (U.S. 3921) (E-779)
B.M. 8-16	36.026				36.026	Centralia Rd. & Bloomfield Ave. S.E. [illegible] 34.2' S. of ℄ Centralia Rd. & 25.3' [illegible] ℄ Bloomfield Ave. & 3' E. of P.P. [illegible] & 1.4' S. of a white wooden witne[illegible] a std. disk marked "E-779, 1946, [illegible] in top of a conc. post, about 0.2 [illegible] ground. -1.9485
	3212		3.274			
	39238	-1.949	-1.948		-1.9485	
(fd.)	5161		5.222			
B.M. 8-15	34.077				34.065	8-15, elev. = 34.065, F.B. 1209-17 ℄ Int. Centralia Rd. & Bloomfield [illegible] in a well cut through the pvm't. [illegible] protected by a cast iron cover [illegible] "Co. Sur. Mon.", a std. Co. Sur. Mo[illegible] stamped "1/4 cor., Sec. 7 & 8; T4S [illegible] set in conc. 18" below the sur[illegible]
	5907		5767			
	39.984	+1.343	+1.343		+1.3430	
	4564		4424			
T.P.	35.420					Bt. Spk. in pvm't.
	4227		4461			
	39.647	+.010	+ ~~.011~~ .009		+0.0095	
	4217		4452			
T.P.	35.430					" "
	4369		4216			
	39.799	-.479	-.478		-0.4785	
	4848		4694			
T.P.	34.951					" "
	4206		4020			
	39157	+.045	+.047		+0.0460	
	4161		3973			
T.P.	34.996					" "
	4115		4163			
	39.[illegible]	-.172	-175		-0.1735	
	4287		4338			
T.P.	34.824					" "
	4044		4.116			
	38.868	-.292	-.292		-0.2920	
	4336		4408			
T.P.	34.532					" "

NOTES RED. _____ JOB NO. 1951 SURVEY OF Artesia-Norwalk S.D.
DATE _____ SURVEY BY English
NOTES CHKD. _____ NOTES BY " DATE 4-53
DATE _____ INDEXED [illegible] DATE _____

F.B. 1795 PG. 59

76S420 353 3-51

PLEASE RETURN TO
LOS ANGELES COUNTY SURVEYOR
725 LOS ANGELES COUNTY ENGINEERING BLDG.

NOTE: ANY ADDITIONS OR CHANGES ON THIS SHEET MUST BE MADE OR CIRCLED IN RED INK, WITH DATE AND NAME OF PERSON MAKING CHANGE.

Do not extend notes this side of this line

JOB NO. 6951 SURVEY OF Artesia-Norwalk S.D.
SURVEY BY English
NOTES BY "
INDEXED A. C. Johnson
NOTES RED.
DATE
NOTES CHKD.
DATE 4-53
DATE

F.B. 1795 PG. 60

B.M.	1ST RUN	DIFF.	2ND RUN	3RD RUN	ADJ. ELEV.	DESCRIPTION
T.P.	34.532					Bt. Spk. in Pmt.
	4083		3940			
	38.615	-.493	-.495		-0.4940	
	4576		4435			
T.P.	34.039					" "
	4703		4575			
	38.742	-.461	-.461		-0.4610	
	5164		5036			
T.P.	33.578					" "
	4823		4833			
	38.401	+.133	+.136		+0.1345	
	4690		4697			
T.P.	33.711					" "
	4584		4482			
	38.295	-.101	-.101		-0.1010	
	4685		4583			
T.P.	33.610					" "
	4193		4312			
	37.803	-.143	-.144		-0.1435	
	4336		4456			
T.P.	33.467					" "
	3939		4039			
	37.406	-.427	-.427		-0.4270	
	4366		4466			
T.P.	33.040					" "
	4323		4413			
	37.363	-.221	-.222		-0.2215	
	4544		4635			
T.P.	32.819					" "

765420 353 3-51

PLEASE RETURN TO
LOS ANGELES COUNTY SURVEYOR
725 LOS ANGELES COUNTY ENGINEERING BLDG.

NOTE: ANY ADDITIONS OR CHANGES ON THIS SHEET MUST BE MADE OR CIRCLED IN RED INK, WITH DATE AND NAME OF PERSON MAKING CHANGE.

Do not extend notes this side of this line

B.M.	1ST RUN	DIFF.	2ND RUN	3RD RUN	ADJ. ELEV.	DESCRIPTION
T.P.	32.819					Bt. Spk. in pvm't.
	5575		5437			
	38.394	+ .367	+ .367		+0.3670	
	5208		5070			
T.P.	33186					" "
	4343		4245			
	37529	-.223	- .223		-0.2230	
	4566		4468			
T.P.	32.963					" "
	4242		4091			
	37205	- .371	- .372		-0.3[illegible]	
	4613		4463			
T.P.	32592					" "
	4547		4716			
	37139	+ .062	+ .059		+0.0605	
	4485		4657			
T.P.	32654					" "
	4444		4557			
	37098	+.351	+.352		+0.3515	
	4093		4205			
T.P.	33.005					Bt. Spk. in P.P. #165340 E
	4225		4423			
	37230	+ .082	+. 084		+0.0830	
	4143		4339			
T.P.	33087					Bt. Spk.
	4594		4426			
	37681	+ .276	+ .273		+0.2745	-0.7100 (20)
(fd.)	4318		4153			AL-13, elev. = 34.612, F.B. 11[illegible]
BM AL-13	33.363				33.351	Centralia Rd. & Elaine Ave., [illegible]
	348					Bt. Spk. in cb., 4' N. of N. [illegible]

NOTES RED. _____ JOB NO. 6951 SURVEY OF Artesia-Norwalk S.D.
DATE _____ SURVEY BY English
NOTES CHKD. _____ NOTES BY " DATE 4-53
DATE _____ INDEXED L. O. Johnson DATE

F.B. 1795 PG. 61

765420 353 3-51

PLEASE RETURN TO
LOS ANGELES COUNTY SURVEYOR
725 LOS ANGELES COUNTY ENGINEERING BLDG.

NOTE: ANY ADDITIONS OR CHANGES ON THIS SHEET MUST BE MADE OR CIRCLED IN RED INK, WITH DATE AND NAME OF PERSON MAKING CHANGE.

Do not extend notes this side of this line

B.M.	1ST RUN	DIFF.	2ND RUN	3RD RUN	ADJ. ELEV.	DESCRIPTION
AL-13	33.363					
	5259		5.139			
	38.622	+.203	+.204		+0.2035	
	5056		4.935			
T.P.	33.566					Bt. Spk.
	5.698		5761			
	39.264	+.846	+.849		+0.8475	
	4852		4912			
T.P.	34.412					" "
	5907		5.835			
	40.321	+1.593	+1.596		+1.5945	+2.6455 ③
(fd.)	4.316		4239			
BM. AL-12	36.005				35.997	AL-12, elev. = 37.274, F.B. 1187-129
	4.982		4868			Centralia Rd. & Seine Ave., N.E. Cor.
	40.987	+.187	+.187		+0.1870	Bt. Spk. in cb., 5' N. of N. end C.R.
	4795		4681			
T.P.	36.192					Bt. Spk.
	4951		4944			
	41.143	+.268	+.269		+0.2685	
	4683		4675			
T.P.	36.460					" "
	5412		5.293			
	41.872	+.148	+.148		+0.1480	+0.6035 ③
(fd.)	5264		5.145			see FB 2126-92
BM. AL-11	36.608				36.601	AL-11, elev. = 37.863, F.B. 1187-128
	4334		4416			Centralia Rd. & Arline Ave., N.E. Cor.
	40942	-.291	-.290		-0.2905	Bt. Spk. in cb., 3' N. of N. end C.R.
	4625		4706			
T.P.	36.317					Bt. Spk.

JOB NO. 6951 SURVEY OF Artesia-Norwalk S.D. NOTES RED.
SURVEY BY English DATE
NOTES BY " DATE 4-53 NOTES CHKD.
INDEXED A. C. Johnson DATE DATE

F.B. 1795 PG. 62

76S420 353 3-51

PLEASE RETURN TO
LOS ANGELES COUNTY SURVEYOR
725 LOS ANGELES COUNTY ENGINEERING BLDG.

NOTE: ANY ADDITIONS OR CHANGES ON THIS SHEET MUST BE MADE OR CIRCLED IN RED INK, WITH DATE AND NAME OF PERSON MAKING CHANGE.

Do not extend notes this side of this line

B.M.	1ST RUN	DIFF.	2ND RUN	3RD RUN	ADJ. ELEV.	DESCRIPTION				
T.P.	36.317					Bt.	Spk.			
	5047		4962							
	41.364	- .369	- .370		-0.3695					
	5416		5332							
T.P.	35948					"	"			
	4480		4587							
	40428	- .400	- .401		-0.4005					
	4880		4988							
T.P.	35548					"	"			
	4407		4362							
	39955	- .278	- .280		-0.2790					
	4685		4642							
T.P.	35.270					"	"			
	5057		4924							
	40327	- .591	- .591		-0.5910					
	5648		5515							
T.P.	34.679					"	"			
	5798		5728							
	40.477	+ .354	+ 353		+0.3535					
	5444		5375							
T.P.	35.033					"	"			
	5498		5363							
	40531	+ .251	+ .249		+0.2500					
	5247		5114							
T.P.	35.284					"	"			
	[illegible]5.488		5305							
	40.772	- .184	- .182		-0.1830					
	5672		5487							
T.P.	35.100					"	"			

NOTES RED. _____ JOB NO. 6[illegible] SURVEY OF Artesia-Norwalk S.D.
DATE _____ SURVEY BY English
NOTES CHKD. _____ NOTES BY " DATE 4-53
DATE _____ INDEXED [illegible] DATE _____

F.B. 1795 PG. 63

JOB NO. 6951 SURVEY OF Artesia-Norwalk S.D.
SURVEY BY English
NOTES BY " DATE 4-53
INDEXED A. C. Johnson DATE
NOTES RED. DATE
NOTES CHKD. DATE
F.B. 1795 PG. 64

765420 353 3-51

PLEASE RETURN TO
LOS ANGELES COUNTY SURVEYOR
725 LOS ANGELES COUNTY ENGINEERING BLDG.

NOTE: ANY ADDITIONS OR CHANGES ON THIS SHEET MUST BE MADE OR CIRCLED IN RED INK, WITH DATE AND NAME OF PERSON MAKING CHANGE.

Do not extend notes this side of this line

B.M.	1ST RUN	DIFF.	2ND RUN	3RD RUN	ADJ. ELEV.	DESCRIPTION
T.P.	35.100					
	5431		5835			
	40.531	-.112	-.109		-0.1105	-1.6205 (9)
(Set)	5543		5944			
BM. KN-93	34.988				34.983	KN-93, elev.=
	4858		4993			Centralia Rd. & Roseton Ave, N.E. Cor.
	39.846	+1.397	+1.398		+1.3975	Bt. Spk in cb., 50' N. of N. end C.R.
	3461		3595			
T.P.	36.385					1 x 2
	3744	-1.1380	3743			
	40.129	~~-1.038~~	~~-1.037~~		-1.1375	
	4882		4880			
T.P.	35.247					"
	4412		4278			
	39.659	+.879	+.877		+0.8780	+1.1380 (3)
(Set)	3533		3401			
BM. KN-94	36.126				36.121	KN-94, elev.=
	3847		3778			430'± S. of Centralia Rd. &
	39.973	-1.349	-1.351		-1.3500	130'± E. of & prod. of Roseton Ave.
	5196		5129			Bt. Spk., 3' in from S. & E. edges
T.P.	34.777					of 25' x 30' Conc. slab.
	3976		3933			
	38.753	-.325	-.323		-0.3240	-0.1790 (3)
	4301		4256			
T.P.	34.452					
	5583		5656			KN-95, elev.=
	40.035	+1.496	+1.494		+1.4950	675'± S. of Centralia Rd. &
(Set)	4087		4162			850'± W. of Pioneer Blvd.
BM. KN-95	35.948				35.943	2-Bt. Spk. in transformer Pole #489756E (N. Side)

768420 353 3-51

PLEASE RETURN TO
LOS ANGELES COUNTY SURVEYOR
725 LOS ANGELES COUNTY ENGINEERING BLDG.

NOTE: ANY ADDITIONS OR CHANGES ON THIS SHEET MUST BE MADE OR CIRCLED IN RED INK, WITH DATE AND NAME OF PERSON MAKING CHANGE.

Do not extend notes this side of this line

B.M.	1ST RUN	DIFF.	2ND RUN	3RD RUN	ADJ. ELEV.	DESCRIPTION
KN-95	35.948				35.943	
	3435		3245			
	39383	-.489	-.491		-0.4900	
	3924		3736			
T.P.	35459					1X2
	4031		4227			
	39.490	+.266	+.268		+0.2670	+0.2230 (2)
(set)	3765		3959			96?
BM. KN-96	35.725				35.720	KN-93, elev. =
	2822		3875			675'± S. of Centralia Rd. &
	38.547	-1.425	-1.427		-1.4260	450'± W. of Pioneer Blvd.
	4247		5302			2-Bt. Spks. in S. side of P.P.
T.P.	34.300					
	4623		4514			
	38923	+1.715	+1.713		+1.7140	+0.2880 (2)
(set)	2908		2801			
BM. KN-97	36.015				36.008	KN-97, elev. =
	3111		3030			575'± S. of Centralia Rd. &
	39126	-1.786	-1.785		-1.7855	75'± W. of Pioneer Blvd.
	4897		4815			Bt. Spk. 1' in from S.E. Cor. of
T.P.	34.229					Conc. apron, at the S.E. Cor. of
	3598		3826			large milking shed.
	37827	-.238	-.238		-0.2380	
	3836		4064			
T.P.	33.991					1X2
	5256					
	39247	+1.203			+1.2030	
	4053					
T.P.	35.194					"

NOTES RED. _____ JOB NO. 6951 SURVEY OF [illegible] SD
DATE _____ SURVEY BY English
NOTES CHKD. _____ NOTES BY " DATE 4-53
DATE _____ INDEXED L. C. Johnson DATE _____

F.B. 1795 PG. 65

JOB NO. 6951 SURVEY OF Artesia-Norwalk SD NOTES RED. DATE
SURVEY BY English DATE 4-53 NOTES CHKD. DATE
NOTES BY " DATE
INDEXED A. C. Johnson DATE

F.B. 1795 PG. 66

768420 353 3-51

PLEASE RETURN TO
LOS ANGELES COUNTY SURVEYOR
725 LOS ANGELES COUNTY ENGINEERING BLDG.

NOTE: ANY ADDITIONS OR CHANGES ON THIS SHEET MUST BE MADE OR CIRCLED IN RED INK, WITH DATE AND NAME OF PERSON MAKING CHANGE.

Do not extend notes this side of this line

B.M.	1ST RUN	DIFF.	2ND RUN	3RD RUN	ADJ. ELEV.	DESCRIPTION
T.P.	35.194					
	4418		4122			
	39612	+.880	+.880		+0.8800	+0.0595 (4)
(Set)	3538		3242			
BM. KN-98	36.074	0400			36.068	K.N.-98, elev.
	3871		3518			620'± E. of Pioneer Blvd. &
	39.945	-.905	-.902		-0.9035	680'± S. of Centralia Rd.
	4776		4420			Bt. spk. 1' in from S.W. Cor. of
T.P.	35.169					conc. walk (used for feeding cows)
	4302		4359			
	39471	+.470	+.472		+0.4710	
	3832		3887			
T.P.	35.639					Bt. spk. in fn. post
	3.323		3.123			
	38962	-.300	+.302		+0.3010	
	3.023		2.821			
T.P.	35939					(in feed rack) Bt. spk. in top 6"x6" post - 2' high
	2419		2303			
	38.358	-2.587	-2.590		-2.5885	
	5006		4893			
T.P.	33.352					1 X 2
	4115		3868			
	37467	-2.088	-2.087		-2.0875	-
	6203		5955			
T.P.	31.264					1 X 2
	4821		4.913			-4.8650 (6)
	36085	-.057	-.058		-0.0575	KN-99, elev. =
(Set)	4878		4971			630'± S. of Centralia Rd. &
BM. KN-99	31.207				31.204	℄ prod. ± of Elaine Ave.
	1450					Bt. Spk. in N. edge conc. rim, sewer MH

76S420 3S3 3-51

PLEASE RETURN TO
LOS ANGELES COUNTY SURVEYOR
725 LOS ANGELES COUNTY ENGINEERING BLDG.

NOTE: ANY ADDITIONS OR CHANGES ON THIS SHEET MUST BE MADE OR CIRCLED IN RED INK, WITH DATE AND NAME OF PERSON MAKING CHANGE.

Do not extend notes this side of this line

B.M.	1ST RUN	DIFF.	2ND RUN	3RD RUN	ADJ. ELEV.	DESCRIPTION
KN-99	31.207				31.204	
	4932		4774			
	36.139	+.737	.737		+0.7370	
	4195		4037			
T.P.	31.944					1X2
	4242		4316			
	36186	-.511	-.511		-0.5110	
	4753		4827			
T.P.	31.433					1X2
	4605		4496			
	36.038	-.042	-.045		-0.0435	
	4647		4541			
T.P.	31.391					1X2
	4511		4637			
	35.902	+.895	+.897		+0.8960	+1.0785 (4)
(set)	3616		3740		32.284	
B.M. KN-100	32.286					KN-100, elev.=
	4008		4403			600±S. of Centralia Rd.
	36.294	-.588	-.586		-0.5870	570±W. of Norwalk Blvd.
	4596		4989			Bt. Spk. W.&T. in base (S.S.
T.P.	31.698					24" Walnut tree
	5347		5343			
	37.045	+.250	+.250		+0.2500	
	5097		5093			
T.P.	31.948					+0.3030 (3)
	4452		4513			KN-101, elev.=
	36.400	+.639	+0.641		+0.6400	550± S. of Centralia Rd.
(set)	3813		3972			W. side Norwalk Blvd.
B.M. KN-101	32.587				32.587	Bt. Spk., 1' inside S.W. C
	5765					N. side, L.A. Co. Fire Dept. Bld
						& 120'± W. of Norwalk Blvd.

NOTES RED. _____ DATE _____
NOTES CHKD. _____ DATE _____
NOTES BY _____ DATE _____
INDEXED _____ DATE _____

JOB NO. 6041 SURVEY OF Artesia - Norwalk
SURVEY BY Fairlite
DATE 4-53

F.B. 1795 PG. 67

76S420 353 3-51

PLEASE RETURN TO
LOS ANGELES COUNTY SURVEYOR
725 LOS ANGELES COUNTY ENGINEERING BLDG.

NOTE: ANY ADDITIONS OR CHANGES ON THIS SHEET MUST BE MADE OR CIRCLED IN RED INK, WITH DATE AND NAME OF PERSON MAKING CHANGE.

Do not extend notes this side of this line

JOB NO. 6951 SURVEY OF Artesia-Norwalk SD
SURVEY BY Engl/Ha
NOTES BY " DATE 4-53
INDEXED A. C. Johnson DATE
NOTES RED. DATE
NOTES CHKD. DATE

F.B. 1795 Pg. 68

B.M.	1ST RUN	DIFF.	2ND RUN	3RD RUN	ADJ. ELEV.	DESCRIPTION
KN-101	32.587				32.587	
	3550		3661			
	36.137	-1.581	-1.582		-1.5815	
	5131		5243			
T.P.	31.006					1 x 2
	4347		4314			
	35.353	-.468	-.467		-0.4675	
	4815		4781			
T.P.	30.538					"
	4202		4172			
	34.740	-.066	-.063		-0.0645	
	4268		4235			
T.P.	30.472					"
	3530		3501			
	34.002	-.263	-.262		-0.2625	
	3793		3763			
T.P.	30.209					"
	3580		3548			
	33.789	+.470	+.469		+0.4695	
	3110		3079			
T.P.	30.679					1 x 2
	4800		4788			
	35.477	+3.861	3.861		+3.8610	+1.9545 (c)
(Set)	0939		0927			
B.M. KN-102	34.540				34.543	KN-102, elev. =
	0580		0.684			S. side 214th St., 220'± W. of Hart Ave.
	35.120	-3.893	-3.891		-3.8920	Bt. Spk. in E. end of N. conc. support
	4473		4.575			to large iron tank (spk. 3' above
T.P.	30.647					ground)

768420 353 3-51

PLEASE RETURN TO
LOS ANGELES COUNTY SURVEYOR
725 LOS ANGELES COUNTY ENGINEERING BLDG.

NOTE: ANY ADDITIONS OR CHANGES ON THIS SHEET MUST BE MADE OR CIRCLED IN RED INK, WITH DATE AND NAME OF PERSON MAKING CHANGE.

Do not extend notes this side of this line

B.M.	1ST RUN	DIFF.	2ND RUN	3RD RUN	ADJ. ELEV.	DESCRIPTION
T.P.	30.647					1X2
	4.897		4.672			
	35.544	- .170	-0.171		-0.1705	
	5.067		4843			
T.P.	30.477					"
	4.732		4.930			
	35.209	+.410	+.408		+0.4090	
	4322		4522			
T.P.	30.887					"
	4917		4.639			
	35804	- .666	- .669		-0.6675	
	5583		5.308			
T.P.	30.221					"
	5019		5200			
	35.240	+ .036	+ .036		+0.0360	
	4.983		5164			
T.P.	30.257					"
	4543		4.736			
	34800	+ .150	+ .150		+0.1500	-4.1350 (5)
(Set)	4393		4586			
BM. KN-103	304.07				30.409	KN-103, elev. =
	4165		4356			Juan Ave. E side, ±800'± S. of
	34572	-.713	- .712		-0.7125	Bt. spk. in N.W. cor. of conc.
	4878		5.068			to Ho. # 21
T.P.	29.694					1X2
	5056		4.870			
	34.750	+.055	+.055		+0.0550	
	5001		4815			
T.P.	29.749					"

NOTES RED. _____ JOB NO. 6951 SURVEY OF Artesia-Norwalk S.D.
DATE _____ SURVEY BY English
NOTES CHKD. _____ NOTES BY "
DATE _____ INDEXED C. Johnson DATE 4-53
F.B. 1795 PG. 69

JOB NO. 6951 SURVEY OF Artesia-Norwalk S.D. NOTES RED.
SURVEY BY Eng 1154 DATE NOTES CHKD.
NOTES BY " DATE 4-53 DATE
INDEXED L. C. Johnson DATE

F.B. 1795 PG. 70

769420 353 3-51

PLEASE RETURN TO
LOS ANGELES COUNTY SURVEYOR
725 LOS ANGELES COUNTY ENGINEERING BLDG.

NOTE: ANY ADDITIONS OR CHANGES ON THIS SHEET MUST BE MADE OR CIRCLED IN RED INK, WITH DATE AND NAME OF PERSON MAKING CHANGE.

Do not extend notes this side of this line

B.M.	1ST RUN	DIFF.	2ND RUN	3RD RUN	ADJ. ELEV.	DESCRIPTION
T.P.	29.749					
	4954		4919			
	34.703	+ .829	+ .828		+0.8285	+0.1710 (3)
(Set)	4125		4091			
B.M. KN-104	30.578				30.580	KN-104, elev. =
	3984		4042			Carson St. N. side, ± 75' E. of Juan Ave.
	34.562	- .039	- .036		-0.0375	2-Bt. spks. in S. side of P.P. #222247 E
	4023		4078			
T.P.	30539					Bt. Spk.
	4254		4316			
	34.793	+ .098	+ .097		+0.0975	
	4156		4219			
T.P.	30.637					" "
	4392		4516			
	35.029	+ .235	+ .232		+0.2335	
	4157		4284			
T.P.	30.872					" "
	4588		4360			
	35.460	+ .300	+ .299		+0.2995	
	4288		4061			
T.P.	31.172					" "
	4079		4140			
	35251	- .392	- .390		-0.3910	-0.0490 (6)
	4971		4530			
T.P.	30780					" " ✓
	4705		4436		30.532	8-20, elev. = 30.532, 1952 Adj. el., FB 1209-20
	35485	-.250	-.252		-0.2510	Artesia D-9 (U.S.C.&G.S.)
(Pd.)	4955		4688			Int. of Norwalk Blvd. & Carson St. 15.3' W.
BM. 8-20	30.530					of ℄ of Norwalk Blvd. & 22.3' N. of ℄ of
	5180					Carson St. in a well protected by a cast
						iron cover marked "County Surveyor
						Monument" & L.A. Co. Survey Control
						System Std. disk stamped "Artesia
						D-9 1933" & set in the top of a
						Concrete post 12" below the surface.

768420 353 3-51

PLEASE RETURN TO
LOS ANGELES COUNTY SURVEYOR
725 LOS ANGELES COUNTY ENGINEERING BLDG.

NOTE: ANY ADDITIONS OR CHANGES ON THIS SHEET MUST BE MADE OR CIRCLED IN RED INK, WITH DATE AND NAME OF PERSON MAKING CHANGE.

Do not extend notes this side of this line

B.M.	1ST RUN	DIFF.	2ND RUN	3RD RUN	ADJ. ELEV.	DESCRIPTION
(Fd.)						①
B.M. KN-104	30.578				30.580	KN-104, elev. =
	4032		4121			Carson St. N. side, ± 75' E. of Ju
	34.610	-.539	-.539		-0.5390	2-Bt. Spks in S. side of P.P. #22
	4571		4660			
T.P.	30.039					1X2
	4162		3952			
	34201	-.791	-.791		-0.7910	
	4953		4743			
T.P.	29.248					"
	4482		4596			
	33730	-.073	-.072		-0.0725	
	4555		4668			
T.P.	29175					"
	4635		4463			
	33810	+.191	+.189		+0.1900	-1.2125 ④
(Set)	4444		4274			
B.M. KN-105	29366				29.367	KN-105, elev. =
	4188		4307			Juan Ave. & Ima St., N.W.
	33554	-.378	-.378		-0.3780	Bt. spk. 1' N. of S. edge of
	4566		4685			slab & 1' from E. side of
T.P.	28.988					store Bldg.
	4074		4144			
	33.062	-.594	-.595		-0.5945	
	4668		4739			
T.P.	28.394					1X2
	4681		4492			
	33075	-.012	-.010		-0.010	
	4693		4502			
T.P.	28.382					"

NOTES RED. _____ JOB NO. 1951
CASE _____ SURVEY BY Eagleh
NOTES CHKD. _____ NOTES BY " DATE 4-53
DATE _____ INDEXED J. C. Johnson DATE _____
SURVEY OF Arcadia-N.W. K SD.
F.B. 1785 PG. 71

768420 353 3-51

PLEASE RETURN TO
LOS ANGELES COUNTY SURVEYOR
725 LOS ANGELES COUNTY ENGINEERING BLDG.

NOTE: ANY ADDITIONS OR CHANGES ON THIS SHEET MUST BE MADE OR CIRCLED IN RED INK, WITH DATE AND NAME OF PERSON MAKING CHANGE.

Do not extend notes this side of this line

B.M.	1ST RUN	DIFF.	2ND RUN	3RD RUN	ADJ. ELEV.	DESCRIPTION
T.P.	28.382					
	4228		4.176			
	32.610	+.025	+.023		+0.0240	-0.9595 (4)
(Set)	4203		4153			
BM. KN-106	28.407				28.408	KN-106, elev. =
	4034		4085			Juan Ave. & 221 st St., S.W. Cor.
	32.441	-.694	-.693		-0.6935	Bt. Spk. in S.E. Cor. of conc. walk
	4728		4778			to Ho.# 22101
T.P.	27.713					
	4495		4368			
	32.208	-.356	-.356		-0.3560	
	4851		4724			
T.P.	27.357					1x2
	4499		4600			
	31.856	-.294	-.296		-0.2950	
	4793		4896			
T.P.	27.063					"
	4242		4311			
	31.305	-.456	-.457		-0.4565	-1.8010 (4)
(Set)	4698		4764			
BM. KN-107	26.607				26.607	KN-107, elev. =
	4928		4947			S. Joliet St. & 223 rd St., S.W. Cor.
	31.535	+.075	+.074		+0.0745	Bt. Spk in conc. walk, 2° N. of N.W.
	4853		4873			Cor. of Ho.# 12042
T.P.	26.682					
	4892		4751			
	31.574	+.412	+.409		+0.4105	
	4480		4342			
T.P.	27.094					1x2

JOB NO. 6951 SURVEY OF Artesia-Norwalk S.D.
SURVEY BY English
NOTES BY " DATE 4-53
INDEXED K. C. Johnson DATE
NOTES RED. DATE
NOTES CHKD. DATE

F.B. 1795 PG. 72

768420 353 3-51

PLEASE RETURN TO
LOS ANGELES COUNTY SURVEYOR
725 LOS ANGELES COUNTY ENGINEERING BLDG.

NOTE: ANY ADDITIONS OR CHANGES ON THIS SHEET MUST BE MADE OR CIRCLED IN RED INK, WITH DATE AND NAME OF PERSON MAKING CHANGE.

.15

Do not extend notes this side of this line

B.M.	1ST RUN	DIFF.	2ND RUN	3RD RUN	ADJ. ELEV.	DESCRIPTION
T.P.	27.094					
	4569		4581			
	31 663	- .268	- .270		-0.2690	
	4837		4851			
T.P.	26.826					1X2
	4515		4638			
	31 341	+ .428	+.429		+0.4285	+0.6445 (4)
(set)	4087		4209			
B.M. KN-108	27.254				27.251	KN-108, elev. =
	4391		4359			Joliet Ave. & 226th St., N.E.
	31.645	- .013	- .015		-0.0140	Bt. Spk. in conc. walk, 25' W
	4404		4374			6' N. of N.W. Cor of Ho# 2243
T.P.	27.241					
	4198		3971			
	31439	- 0.357	- .360		-0.3585	
	4555		4331			
T.P.	26.884					1X2
	4498		4263			
	31.382	+ .139	+.139		+0.1390	
	4359		4124			
T.P.	27.023					1X2
	4582		4.391			
	31.605	+ .219	+.219		+0.2190	
	4.363		4172			
T.P.	27.242					1X2
	3881		4088			
	31123	- .164	- .165		-0.1645	
	4045		4253			
T.P.	27.078				(5)	1X2

NOTES RED. ____ JOB NO. 6951 SURVEY OF Artesia-Norwalk S.D.
DATE ____ SURVEY BY English
NOTES CHKD. ____ NOTES BY " DATE 4-53
DATE ____ INDEXED R. C. Johnson DATE ____

F. B. 1795 PG. 73

769420 353 3-51

PLEASE RETURN TO
LOS ANGELES COUNTY SURVEYOR
725 LOS ANGELES COUNTY ENGINEERING BLDG.

NOTE: ANY ADDITIONS OR CHANGES ON THIS SHEET MUST BE MADE OR CIRCLED IN RED INK, WITH DATE AND NAME OF PERSON MAKING CHANGE.

Do not extend notes this side of this line

JOB NO. 6951 SURVEY OF Artesia-Norwalk S.D. NOTES RED. DATE
SURVEY BY English " NOTES CHKD. DATE
NOTES BY X C. Johnson DATE 4-53
INDEXED DATE

F.B. 795 PG. 74

B.M.	1ST RUN	DIFF.	2ND RUN	3RD RUN	ADJ. ELEV.	DESCRIPTION
T.P.	27.078					
	4360		4057			
	31.438	+.263	+.261		+0.2620	
	4097		3796			
T.P.	27.341					1 X 2
	4286		4515			
	31.627	+.374	+.375		+0.3745	+0.4575 (7)
(set)	3912		4140			
BM. KN-109	27.715				27.708	KN-109, elev. =
	3831		3627			Norwalk Blvd. W. side, .15 mi. S. of
	31.546	-.415	-.414		-0.4145	226th St.
	4246		4041			2-Bt. Spks. in W. side of P.P.#222270E
T.P.	27.300					
	41.30		4028			
	31.430	-.080	-.077		-0.0785	
	4210		4105			
T.P.	27.220					P.K.
	3854		4210			
	31.074	-.081	-.081		-0.0810	
	3935		4291			
T.P.	27.139					"
	4555		4306			
	31.694	+.543	+.542		+0.5425	-0.0315 (4)
(set)	4012		3764			
BM. KN-110	27.682				27.677	KN-110, elev. =
	3617		3244			Norwalk Blvd. W. Side, 0.15 mi. N. of Fullerton Rd.
	31.299	-.715	-.715		-0.7150	2-Bt. Spks. in W. side of P.P.#222273E
	4332		3959			
T.P.	26.967					P.K.

768420 353 3-51

PLEASE RETURN TO
LOS ANGELES COUNTY SURVEYOR
725 LOS ANGELES COUNTY ENGINEERING BLDG.

NOTE: ANY ADDITIONS OR CHANGES ON THIS SHEET MUST BE MADE OR CIRCLED IN RED INK, WITH DATE AND NAME OF PERSON MAKING CHANGE.

Do not extend notes this side of this line

B.M.	1ST RUN	DIFF.	2ND RUN	3RD RUN	ADJ. ELEV.	DESCRIPTION
T.P.	26.967					P.K.
	3928		3746			
	30895	-.044	-.042		-0.0430	
	3972		3788			
T.P.	26.923					"
	3512		3598			
	30435	-.130	-.132		-0.1310	
	3642		3730			
T.P.	26.793					"
	4138		3877			
	30931	-.070	-.068		-0.0690	
	4208		3945			
T.P.	26723					"
	3666		3804			
	30389	-.082	-.081		-0.0815	
	3748		3885			
T.P.	26.641					"
	3960		3912			
	30.601	-1.313	-1.311		-1.3120	-2.3515 (5)
(fd.)	5273		5223			
B.M. 8-23	25.328				25.325	8-23, elev. = 25.325, F.B. 1209 Artesia D-10A (U.S. 3915) Near the int. Norwalk Blvd. & Fu[illegible] 12.8' W. of the ℄ of Norwalk Blvd. S. of the ℄ of Fullerton Rd. & 10. P.P. # 607640 E. & 1.2' W. of the [illegible] of Norwalk Blvd., in a well protec[illegible] a cast iron cover marked, Co. Su[illegible] Std. L.A. Co. Survey Control System [illegible] set in conc. about 15" below th[illegible]
	4873		4.793			
	30201	+1.211	+1.211		+1.2110	
	3662		3582			
T.P.	26.539					
	4111		4237			
	30.650	-.129	-.130		-0.1295	
	4240		4367			
T.P.	26.410					P.K.

NOTES RED. _____ JOB NO. 6951 SURVEY OF Artesia-Norwalk S.D.
DATE _____ SURVEY BY English
NOTES CHKD. _____ NOTES BY " DATE 4-53
DATE _____ INDEXED X C. Johnson DATE _____

F.B. 1795 PG. 75

769420 353 3-51

PLEASE RETURN TO
LOS ANGELES COUNTY SURVEYOR
725 LOS ANGELES COUNTY ENGINEERING BLDG.

NOTE: ANY ADDITIONS OR CHANGES ON THIS SHEET MUST BE MADE OR CIRCLED IN RED INK, WITH DATE AND NAME OF PERSON MAKING CHANGE.

Do not extend notes this side of this line

B.M.	1ST RUN	DIFF.	2ND RUN	3RD RUN	ADJ. ELEV.	DESCRIPTION
T.P.	26.410					P.K.
	4.250		4.119			
	30.660	+ .255	+ .256		+0.2555	
	3.995		3863			
T.P.	26.665					"
	5.096		4811			
	31.761	+2800	+2.803		+2.8015	
	2296		2008			
T.P.	29.465					"
	4.427		4322			
	33892	+ 1.629	+1.627		+1.6280	+5.7665 (5)
(Fd.)	2798		2695			
BM 8-24	31.094				31.097	8-24 elev. = 31.097 F.B. 1209-23 (45.3914) (C-779) At Norwalk Blvd. & Coyote Creek (conc. bridge #53-243) in the top of the N.E. abutment & 25.8' E. of the ℄ of Norwalk Blvd., std. disk stamped, "C-779 1946."

JOB NO. 6951 SURVEY OF Artesia-Norwalk SD. NOTES RED.
SURVEY BY English " DATE DATE
NOTES BY " DATE 4-53 NOTES CHKD.
INDEXED C. Johnson DATE DATE

F.B. 76 PG. 1795

765420 353 3-51

PLEASE RETURN TO
LOS ANGELES COUNTY SURVEYOR
725 LOS ANGELES COUNTY ENGINEERING BLDG.

NOTE: ANY ADDITIONS OR CHANGES ON THIS SHEET MUST BE MADE OR CIRCLED IN RED INK, WITH DATE AND NAME OF PERSON MAKING CHANGE.

Do not extend notes this side of this line

B.M.	1ST RUN	DIFF.	2ND RUN	3RD RUN	ADJ. ELEV.	DESCRIPTION
"Tie line" between Circuit #1 & #2						
(fd)					71.299	← Prelim adj elev.
BM. KN-74	71.301				~~71.304~~	KN-74, elev. = , page
	4599		4671			Pioneer Blvd. & Alondra Bl
	75900	-.904	-.901		-0.9035	N.W. Cor.
	5503		5572			Bt. Spk. in cb. 80' N. of N.
T.P.	70397					
	4925		5020			
	75322	-.014	-.016		-0.0150	
	4939		5036			
TP	70383					
	4974		4826			
	75357	+.035	+.033		+0.0340	
	4939		4793			
TP	70418					
	4911		4901			
	75329	+.248	+.246		+0.2470	
	4663		4655			
TP	70666					
	4883		4677			
	75549	+.112	+.114		+0.1130	
	4771		4563			
TP	70778					
	4607		4883			
	75385	+.173	+.172		+0.1725	
	4434		4711			
T.P.	70951					

NOTES RED. _____ JOB NO. 695' SURVEY OF Artesia-Norwalk S.D.
DATE _____ SURVEY BY English
NOTES CHKD. _____ NOTES BY Curtis DATE 4-53
DATE _____ INDEXED R. C. Johnson DATE _____

F.B. 1795 PG. 77

76S420 353 3-51

PLEASE RETURN TO
LOS ANGELES COUNTY SURVEYOR
725 LOS ANGELES COUNTY ENGINEERING BLDG.

NOTE: ANY ADDITIONS OR CHANGES ON THIS SHEET MUST BE MADE OR CIRCLED IN RED INK, WITH DATE AND NAME OF PERSON MAKING CHANGE.

Do not extend notes this side of this line

JOB NO. 6951 SURVEY OF Artesia-Norwalk S.D. NOTES RED. ____ DATE ____
SURVEY BY English ____ DATE 4-53 NOTES CHKD. ____ DATE ____
NOTES BY Curtis ____ DATE ____
INDEXED A. C. Johnson ____ DATE ____

F.B. 1795 Pg. 78

B.M.	1ST RUN	DIFF.	2ND RUN	3RD RUN	ADJ. ELEV.	DESCRIPTION
T.P.	70.951					
	4535		4561			
	75486	-.255	-.254		-0.2545	
	4790		4815			
T.P.	70696					
	5023		5143			
	75719	-.074	-.073		-0.0735	
	5097		5216			
T.P.	70622					
	4905		4999			
	75527	-.376	-.374		-0.3750	
	5281		5373			
T.P.	70246					
	4980		4201			
	75226	-.357	-.357		-0.3570	
	5337		4558			
T.P.	69889					
	5105		4977			
	74994	-.353	-.350		-0.3515	
	5458		5327			
T.P.	69536					
	5313		4831			
	74849	+.131	+.131		+0.1310	
	5182		4700			
T.P.	69667					
	4659		4639			
	74326	+.048	+.048		+0.0480	
	4611		4591			
T.P.	69715					

76S420 353 3-51

PLEASE RETURN TO
LOS ANGELES COUNTY SURVEYOR
725 LOS ANGELES COUNTY ENGINEERING BLDG.

NOTE: ANY ADDITIONS OR CHANGES ON THIS SHEET MUST BE MADE OR CIRCLED IN RED INK, WITH DATE AND NAME OF PERSON MAKING CHANGE.

Do not extend notes this side of this line

B.M.	1ST RUN	DIFF.	2ND RUN	3RD RUN	ADJ. ELEV.	DESCRIPTION
T.P.	69715					
	4467		4637			
	74182	+.189	+.186		+0.1875	
	4278		4451			
T.P.	69904					
	4738		4615			
	74642	+.215	+.215		+0.2150	
	4523		4400			
T.P.	70119					
	4292		4452			
	74411	+.074	+.075		+0.0745	
	4218		4377			
T.P.	70193					
	4150		4023			
	74343	-1.141	-1.140		-1.1405	
	5291		5163		69.067	
BM KN 22	69052				~~69.059~~	BM KN 22 Elev ~~69.059~~ 69.067 Norwalk [illegible] & Alondra Blvd. N.W. Cor. 2 B[illegible] in S.E. side PP # 680967E. (see page 17)

-2.2480 (17)

69.0560 this run
69.0590 prelim adj.

This tie circuit OK.

NOTES RED. _____ JOB NO. 6951 SURVEY OF Artesia-Norwalk SD.
DATE _____ SURVEY BY English
NOTES CHKD. _____ NOTES BY Curtis DATE 4-53
DATE _____ INDEXED C. Johnson DATE _____

F.B. 1795 PG. 79

765420 353 3-51

PLEASE RETURN TO
LOS ANGELES COUNTY SURVEYOR
725 LOS ANGELES COUNTY ENGINEERING BLDG.

NOTE: ANY ADDITIONS OR CHANGES ON THIS SHEET MUST BE MADE OR CIRCLED IN RED INK, WITH DATE AND NAME OF PERSON MAKING CHANGE.

Do not extend notes this side of this line

JOB NO. 4251 SURVEY OF Artesia-Norwalk SD NOTES RED: DATE
SURVEY BY English
NOTES BY D. Sappell DATE 5-53 NOTES CHKD: DATE
INDEXED K. O. Johnson DATE

F.B. 1795 Pg. 80

B.M.	1ST RUN	DIFF.	2ND RUN	3RD RUN	ADJ. ELEV.	DESCRIPTION
Re-run of Portion of Circuit #1						
(Fd) BM-KN #22	69.086				69.067	B.M. KN #22, Elev =
	3.385		3.533			Norwalk Blvd. & Alondra Blvd. N.W. Cor
π	72.471	-0.392	-0.395		-0.3935	2-6t spks. in S.E. Side P.P. #680967E
	3.777		3.928			See Pg. #17
T.P.	68.694					T.P., 6t spk. in pvmt.
	4.062		3.886			
π	72.756	-0.563	-0.565		-0.5640	
	4.625		4.451			
T.P.	68.131					T.P., "
	3.232		3.311			
π	71.363	-0.555	-0.555		-0.5550	
	3.787		3.866			
T.P.	67.576					T.P. "
	3.375		3.500			
π	70.951	-0.557	-0.558		-0.5575	-2.0700 (4)
	3.932		4.058			
(Fd) BM-KN #23	67.019				65.996	BM-KN #23 Elev. =
	3.678		3.482			Norwalk Blvd., W. Side 120' S. of 160TH St.
π	70.697	-0.522	-0.523		-0.5225	2-6t spks in W. Side P.P. # 880513 E
	4.200		4.005			
T.P.	66.497					T.P., 8t spk. in pvmt.
	3.625		3.368			
π	70.122	-0.407	-0.405		-0.4060	
	4.032		3.773			
T.P.	66.090					T.P., " " "
	4.393		4.119			
π	70.483	-0.342	-0.343		-0.3425	
	4.735		4.462			
T.P.	65.748					T.P. "

NOTES RED. _____ JOB NO. 6951 SURVEY OF Artesia-Norwalk S.D.
NAME _____ SURVEY BY Emolish
NOTES CHKD. _____ NOTES BY Sappell DATE 5-53
DATE _____ INDEXED C. Johnson DATE _____

F.B. 1795 PG. 81

PLEASE RETURN TO
LOS ANGELES COUNTY SURVEYOR
725 LOS ANGELES COUNTY ENGINEERING BLDG.

NOTE: ANY ADDITIONS OR CHANGES ON THIS SHEET MUST BE MADE OR CIRCLED IN RED INK, WITH DATE AND NAME OF PERSON MAKING CHANGE.

Do not extend notes this side of this line

B.M.	1ST RUN	DIFF.	2ND RUN	3RD RUN	ADJ. ELEV.	DESCRIPTION
T.P.	65.748					T.P.
	4.323		4.142			
π	70.071	-0.090	-0.088		-0.0890	-1.3600 ④
	4.413		4.230			
(Fd.) B.M.-KN#24	65.658				65.633	B.M.-KN#24, Elev =
	3.339		3.132			162nd St., S. side, 50' W. of [illegible]
π	68.997	-0.703	-0.702		-0.7025	Blvd., 2 bt. spks. in N.E. side P.P. [illegible]
	4.042		3.834			
T.P.	64.955					T.P., Bt. spk in pvmt
	4.586		4.453			
π	69.541	-0.536	-0.[illegible]36		-0.5360	
	5.122		[illegible]			
T.P.	64.419					T.P. " " " "
	3.367		3.503			
π	67.786	-0.446	-0.444		-0.4450	-1.6835 ③
	3.813		3.947			
(Fd.) B.M.-KN#25	63.973				63.948	B.M.-KN#25, Elev =
	3.752		3.559			Norwalk Blvd., W. side 110'± [illegible]
π	67.725	-0.609	-0.608		-0.6085	Chesterton St., 2 bt. spks. in E side [illegible]
	4.361		4.167			
T.P.	63.364					T.P., Bt. spk in pvmt
	4.640		4.727			
π	68.004	-0.222	-0.224		-0.2230	
	4.862		4.951			
T.P.	63.142					T.P., " " " "
	3.949		3.791			
π	67.091	-0.107	-0.109		-0.1080	
	4.056		3.900			
T.P.	63.035					T.P., " " " "

76S420 353 8-49

PLEASE RETURN TO
LOS ANGELES COUNTY SURVEYOR
725 LOS ANGELES COUNTY ENGINEERING BLDG.

NOTE: ANY ADDITIONS OR CHANGES ON THIS SHEET MUST BE MADE OR CIRCLED IN RED INK, WITH DATE AND NAME OF PERSON MAKING CHANGE.

Do not extend notes this side of this line

B.M.	1ST RUN	DIFF.	2ND RUN	3RD RUN	ADJ. ELEV.	DESCRIPTION
T.P.	63.035					T.P.
	4.155		3.883			
π	67.190	+0.248	+0.246		+0.2470	-0.6925 (4)
	3.907		3637			
(Fd.) B.M. KN#26	63.283				63.253	KN#26 Elev=
	3.952		3.646			Norwalk Blvd., W. side, 115' ± S. of 165TH St.
π	67.235	-0.409	-0.409		-0.4090	Bt spk in N.E. Cor. Conc. Dr. to House #16511
	4.361		4.055			
T.P.	62.874					T.P., Bt [illegible] in pvmt.
	4.040		3.922			
π	66.914	+0.113	+0.114		+0.1135	
	3.927		3.808			
T.P.	62.987					T.P., " " [illegible]
	2.958		2.516			
π	65.945	-0.683	-0.683		-0.6830	
	3.641		3.199			
T.P.	62.304					T.P., " " "
	3.063		3.507			
π	65.367	-0.609	-0.607		-0.6080	-1.5865 (4)
(Re-set)	3.672		4.114			[illegible] Orig. B.M. [illegible]
BM-KN#27	61.695				61.664	BM-KN#27 Elev=
	3.877		3.696			Norwalk Blvd. [illegible] 166TH St.
π	65.572	-0.462	-0.462		-0.4620	[illegible] spks, E. Side [illegible] P.P. [illegible]
	4.339		4.158			[illegible] House #16521
T.P.	61.233					[illegible] Set Spk in pvmt
	4.082		4.213			
π	65.315	+0.529	+0.530		+0.5295	
	3553		3.683			
T.P.	61.762					T.P. " " PP# 475804

JOB NO. 6951 SURVEY OF Artesia-Norwalk SD NOTES RED. DATE
SURVEY BY English DATE 5-53 NOTES CHKD. DATE
NOTES BY Sappell DATE
INDEXED R. C. Johnson DATE

F.B. 1795 PG. 82

765420 553 3-51

PLEASE RETURN TO
LOS ANGELES COUNTY SURVEYOR
725 LOS ANGELES COUNTY ENGINEERING BLDG.

NOTE: ANY ADDITIONS OR CHANGES ON THIS SHEET MUST BE MADE OR CIRCLED IN RED INK, WITH DATE AND NAME OF PERSON MAKING CHANGE.

Do not extend notes this side of this line

B.M.	1ST RUN	DIFF.	2ND RUN	3RD RUN	ADJ. ELEV.	DESCRIPTION
T.P.	61.762					T.P.
	3.326		3.125			
π	65.088	-0.869	-0.872		-0.8705	
	4.195		3.997			
T.P.	60.893					
	4.153		3.797			
π	65.046	-0.029	-0.027		-0.0280	-0.8310 (4)
	4.182		3.824			
BM-KN #28	60.864				60.831	KN #28, Elev=
	3.875		3.540			Norwalk Blvd., W. Side, 0.2 mi,
π	64.739	-0.723	0.723		-0.7230	Artesia, 2 bt spks in E side
	4.598		4.263			(in front of vacant lot bet
T.P.	60.141					Ho # 16913 & Ho # 16925)
	4.318		4.517			
π	64.459	+0.114	+0.115		+0.1145	
	4.204		4.402			
T.P.	60.255					T.P bt. spk in perm
	3.888		4.062			
π	64.143	+0.686	+0.684		+0.6850	+0.0765 (3)
	3.202		3.378			
BM-KN #29	60.941				60.906	KN #29, Elev=
	3.272		3.442			Norwalk Blvd, E. side, 0.2
π	64.213	-0.747	-0.749		-0.7480	of Artesia Blvd, Bt. spk
	4.019		4.191			end conc. cb. (S side of
T.P.	60.194					stanfino Deniz Dairy) Ho
	3.648		3.333			
π	63.842	-0.350	-0.352		-0.3510	
	3.998		3.685			
T.P.	59.844					T.P., bt. spk in perm

NOTES RED. _____ JOB NO. _____ SURVEY OF Artesia - Norwalk Sq
NOTES CHKD. _____ NOTES BY Sapsell DATE 5-53
F.B. 1785 Pg. 83

F.B. 1795 PG. 84

JOB NO. 6951 SURVEY OF Artesia Norwalk SD. NOTES RED.
SURVEY BY English DATE
NOTES BY Sappell DATE 5-53 NOTES CHKD.
INDEXED C. Johnson DATE DATE

76S420 353 3-51

PLEASE RETURN TO
LOS ANGELES COUNTY SURVEYOR
725 LOS ANGELES COUNTY ENGINEERING BLDG.

NOTE: ANY ADDITIONS OR CHANGES ON THIS SHEET MUST BE MADE OR CIRCLED IN RED INK, WITH DATE AND NAME OF PERSON MAKING CHANGE.

Do not extend notes this side of this line

B.M.	1ST RUN	DIFF.	2ND RUN	3RD RUN	ADJ. ELEV.	DESCRIPTION
T.P.	59.844					T.P.
	3.148		2.983			
π	62.992	-0.324	-0.324		-0.3240	
	3.472		3.307			
T.P.	59.520					T.P., Spk. in pvmt.
	3.578		3.388			
π	63.098	+0.275	+0.273		+0.2740	-1.1490 (4)
	3.303		3.115			
B.M. KN#30	59.795				**59.794**	KN#30 Elev =
	3.084		2975			Norwalk Blvd, W. side, 400± N.
π	62.879	-1.452	1.451		-1.4515	of Artesia Blvd., 2-bt Spks. in
	4.536		4426			W. side P.P. # 531480 E.
T.P	58.343					T.P. bt spk in pvmt.
	4.191		4041			
π	62.534	-0.199	-0.196		-0.1975	-1.6490 (2)
(fd)	4.390		4237			(Per. pg. 21)
B.M. KN-31	58.144				**58.104**	KN-31, elev =
	4.562		4.651			Artesia Blvd., 30'± E. of Norwalk Blvd.
	62.706	-.398	-.399		-0.3985	Bt. spk. 0.5' N. of S. edge conc. Pvmt.
	4960		5050			
T.P.	57.746					
	4.381		4.385			
	62.127	-.387	-.386		-0.3865	
	4768		4771			
T.P.	57.359					-0.7840 (3)
	4492		4416			(Per. pg. 21)
	61851	+.001	+.001		+0.0010	KN-32, elev. =
(fd)	4491		4415			Norwalk Blvd. W. side, 600'± S. of Art. Bl.
B.M. KN-32	57.360				**57.318**	2-Bt. spks. in E. side of [illegible] #141708
						(N. side Ho. # 17525)

765420 353 3-51

PLEASE RETURN TO
LOS ANGELES COUNTY SURVEYOR
725 LOS ANGELES COUNTY ENGINEERING BLDG.

NOTE: ANY ADDITIONS OR CHANGES ON THIS SHEET MUST BE MADE OR CIRCLED IN RED INK, WITH DATE AND NAME OF PERSON MAKING CHANGE.

Do not extend notes this side of this line

B.M.	1ST RUN	DIFF.	2ND RUN	3RD RUN	ADJ. ELEV.	DESCRIPTION
KN-32	57.360					
	3956		3743			
	61.316	-0.~~338~~ .938	- .938		-0.9380	
	4894		4681			
T.P.	56.422					
	3.904		3672			
	60.326	-1.078	-1.080		-1.0790	
	4982		4752			
T.P.	55.344					
	3412		3275			
	58.756	-1.435	-1.436		-1.4355	
	4847		4711			
T.P.	53.909					
	3699		3539			
	57.608	-1.302	-1.300		-1.3010	-4.7535 (4)
(fd.)	5001		4839			(Per. Pg. 22)
KN-33	52.607				52.562	KN-33, elev. =
	3532		3458			Norwalk Blvd. & Ashworth St.
	56.139	-1.347	-1.344		-1.3455	Bt. Spk. in cb. 100' N. of N. end
	4879		4802			
T.P.	51.260					
	4143		4042			
	55.403	-.557	-.561		-0.5590	
	4700		4603			
T.P.	50.703					
	3888		3598			-2.7575 (3)
	54591	-0.854	-0.852		-0.8530	(Per Pg. 22)
(fd.)	4742		4450			KN-34, elev. =
BM. KN-34	49849				49.803	Norwalk Blvd. & 179th St., S
						Bt. Spk. in cb. 120' S. of S.

NOTES RED. _____ JOB NO. 6951 SURVEY OF Artesia-Norwalk S.D.
DATE _____ SURVEY BY English
NOTES CHKD. _____ NOTES BY Sappell DATE 5-53
DATE _____ INDEXED E. C. Johnson DATE _____

F.B. 1795 PG. 85

F. B. 1795 PG. 86

JOB NO. 6951 SURVEY OF Artesia-Norwalk SD NOTES RED.

SURVEY BY English DATE

NOTES BY Sappell DATE 5-53 NOTES CHKD.

INDEXED R. C. Johnson DATE DATE

765420 353 3-51

PLEASE RETURN TO
LOS ANGELES COUNTY SURVEYOR
725 LOS ANGELES COUNTY ENGINEERING BLDG.

NOTE: ANY ADDITIONS OR CHANGES ON THIS SHEET MUST BE MADE OR CIRCLED IN RED INK, WITH DATE AND NAME OF PERSON MAKING CHANGE.

Do not extend notes this side of this line

B.M.	1ST RUN	DIFF.	2ND RUN	3RD RUN	ADJ. ELEV.	DESCRIPTION
KN-34	49.849					
	4058		4150			
	53.907	-0.385	-.388		-0.3865	
	4443		4538			
T.P.	49.464					
	4196		4365			
	53660	-.173	-.173		-0.1730	
	4369		4538			
T.P.	49.291					
	3999		4229			
	53290	-0.816	0.813		-0.8145	-1.3740 (2)
f.d.	4815		5042			(Per. pg. 23)
B.M. KN-35	48.475				48.428	KN-35, elev.= Norwalk Blvd. & 183rd St. N.W. Cor. Bt. Sp.K. in cb. 30' N. of N. end C.R.

COPIES TO

LOS CERRITOS

(REGIONAL OFFICE)

pages 103 thru 122

PWFB 0426 299

Notes Ck'd by: [illegible]
Map No.
Office Work
Checked
Date

Survey [illegible]
W. O. 6951 Tape No. St'd °F
Surveyed by: English
Notes Date 5-53
Indexed

F.B. [illegible] Pg. [illegible]

CENTER LINE
SURVEY
J.N. 6951

ARTESIA NORWALK
STORM DRAIN PROJECT
№ 21
DIVISION № 2
LINES C. & D.

May 1953
English
Sappell
Peterson
Oben

Bearings shown in 1st are based on the California Coordinate System

Note: Any Additions or Changes on This Sheet Must be Made or Circled in Red Ink With Date and Name of Person Making Change.

Do not extend notes this side of this line.

RETURN TO
LOS ANGELES COUNTY SURVEYOR
725 LOS ANGELES COUNTY
ENGINEERING BLDG.

78F3095 247 2-51

F.B. 1290 PG. 104

PWFB 0426

300

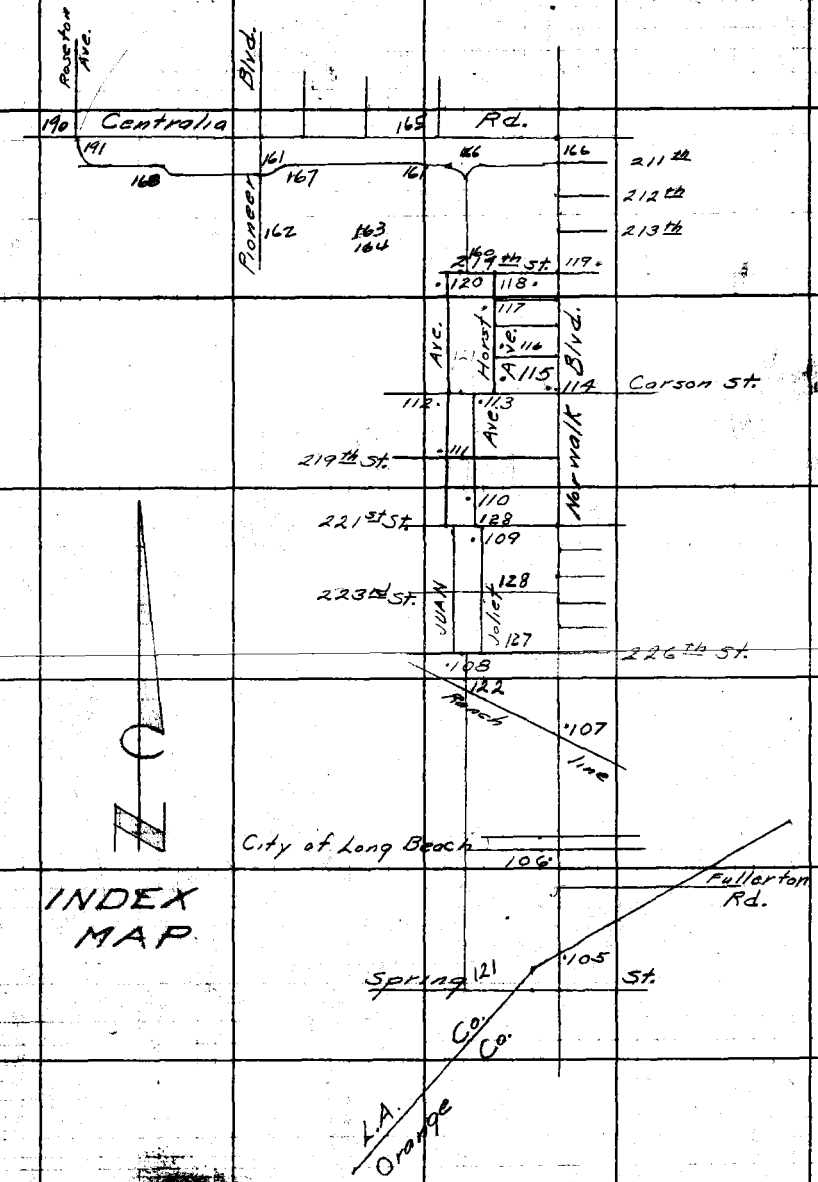

RETURN TO
LOS ANGELES COUNTY SURVEYOR
726 LOS ANGELES COUNTY
ENGINEERING BLDG.

Do not extend notes this side of this line.

Note: Any Additions or Changes on This Sheet Must be Made or Circled in Red Ink With Date and Name of Person Making Change.

PWFB 0426 301, 302

Map No. W. O. 6951 Tape No. 0102 St'd. 68 °F

Checked English

Notes English Date 5-53

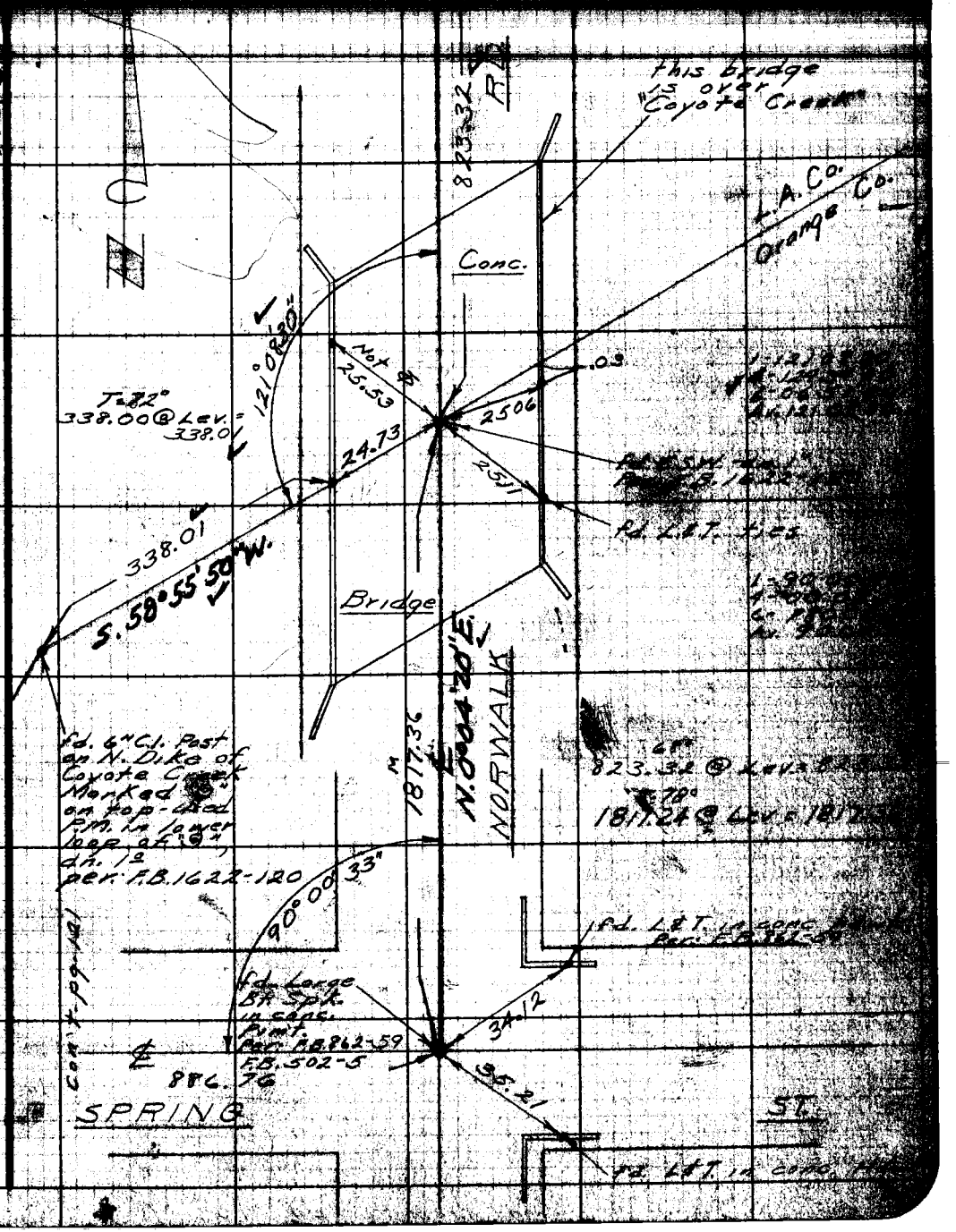

Note: Any Additions or Changes on this Sheet Must be Made or Circled in Red Ink With Date and Name of Person Making Change.

Do not extend notes this side of this line.

RETURN TO
LOS ANGELES COUNTY SURVEYOR
726 LOS ANGELES COUNTY
ENGINEERING BLDG.

75F3098 247 2-61


F.B. 1295 PG.
bot. pg. 207
1162.31
68°
1162.31 @ Lev. = 1162.31
Set N&T in N. side T.P. No. #
26.51
.02
fd. L&T. dn. 1" Per F.B. 1622-121
44.68
CITY OF
LONG BEACH
Set N&T. in S.E. side P.P. # 222275-E
NORWALK
N. 0°04'35" E.
486.95
fd. trav. Sta. "Artesia D-10" in H.H. N-4,048,469.45 E-4,267,272.45
68°
486.95 @ Lev. = 486.95
20°22'53"
1-89 59 30
4-359 58 40
6-179 58 20
Av. = 89 59 43
1-20 22 40
4-81 31 40
6-122 17 20
Av. 20 22 53
R.D.
Cok.
251.42
Set Bt. Spk. W&T. by Intersection
fd. 4-Tan. L&T. Ties dn. 1"
89°59'43"
fd. Nothing Set Bt. Spk. W&T. Ties per: F.B. 1622-121
37.01
34.08
14.44
FULLERTON
(12' Dirt Rd.)
1.62
℄ Prod.
920.54
S. 89°55'40" E.
℄
R.D.
20.24
20°29'28" W. Grid Bearing
12.88
90°00'03"
℄ Bloomfield Ave. fd. Bt. Spk. W&T. Checked Ties per: F.B. 502-6
fd. Trav. Sta. "Artesia D-10A" in H.H. N-4,046,113.62 E-4,266,393.61
1-90 00 00
4-360 00 20
6-180 00 20
Av. 90 00 03
Cont. from top pg. 205
W.S. 31-D-3
RETURN TO
LOS ANGELES COUNTY SURVEYOR
725 LOS ANGELES COUNTY
ENGINEERING BLDG.
Do not extend notes this side of this line.
Note: Any Additions or Changes on This Sheet Must be Made or Circled in Red Ink With Date and Name of Person Making Change.

PWFB 0426

304

F.B. 1795 Pg. 147

Map No.

Checked

Date

W. O. 6951 Tape No. St'd °F

Surveyed by English

Notes E.F.E. Date 5-53

Indexed

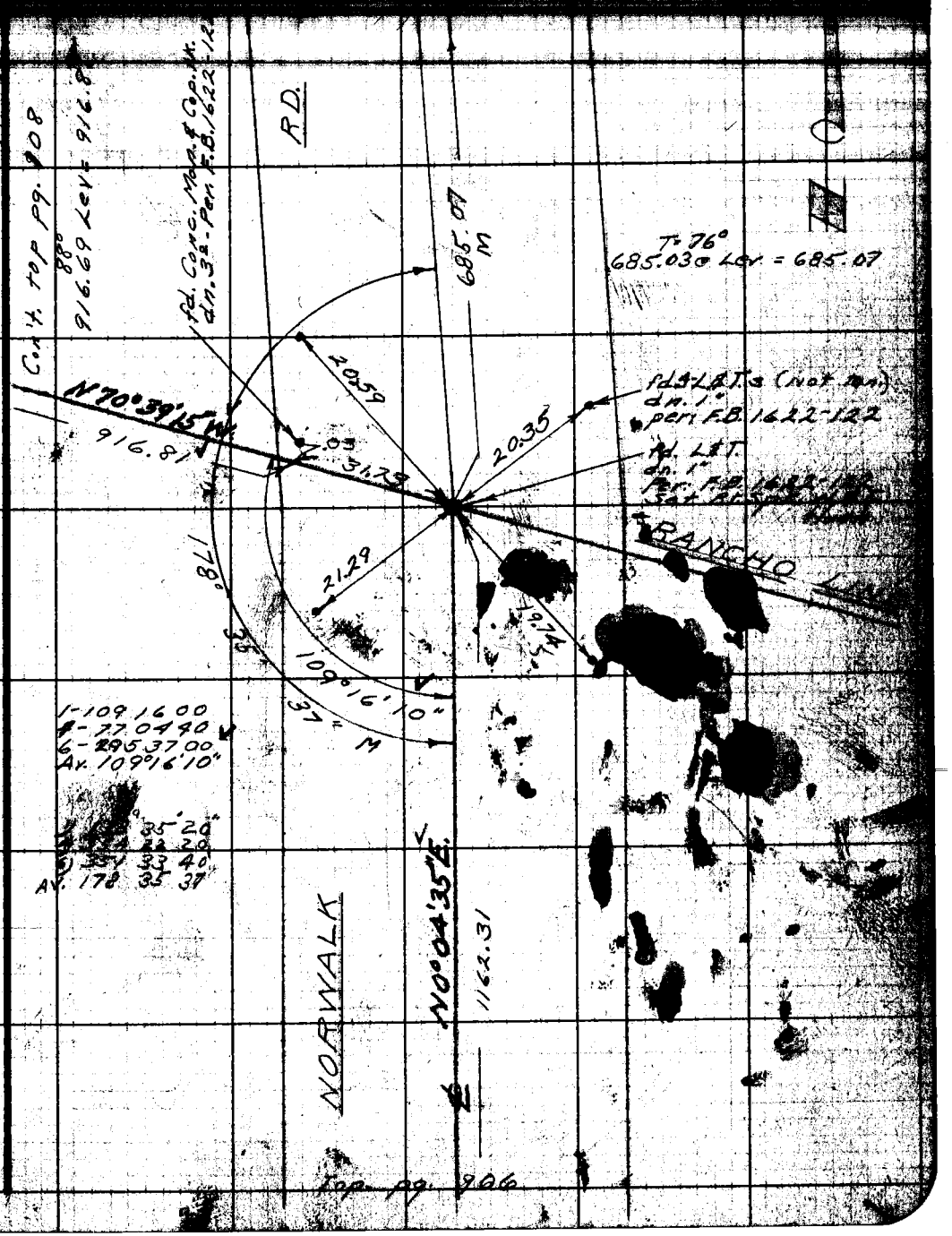

Note: Any Additions or Changes on This Sheet Must be Made or Circled in Red Ink With Date and Name of Person Making Change.

Do not extend notes this side of this line.

RETURN TO
LOS ANGELES COUNTY SURVEYOR
726 LOS ANGELES COUNTY
ENGINEERING BLDG.

78F0095 247 2-51

RETURN TO
LOS ANGELES COUNTY SURVEYOR
726 LOS ANGELES COUNTY
ENGINEERING BLDG.

Note: Any Additions or Changes on This Sheet Must be Made or Circled in Red Ink With Date and Name of Person Making Change.

Do not extend notes this side of this line.

W.S. 31- D-2

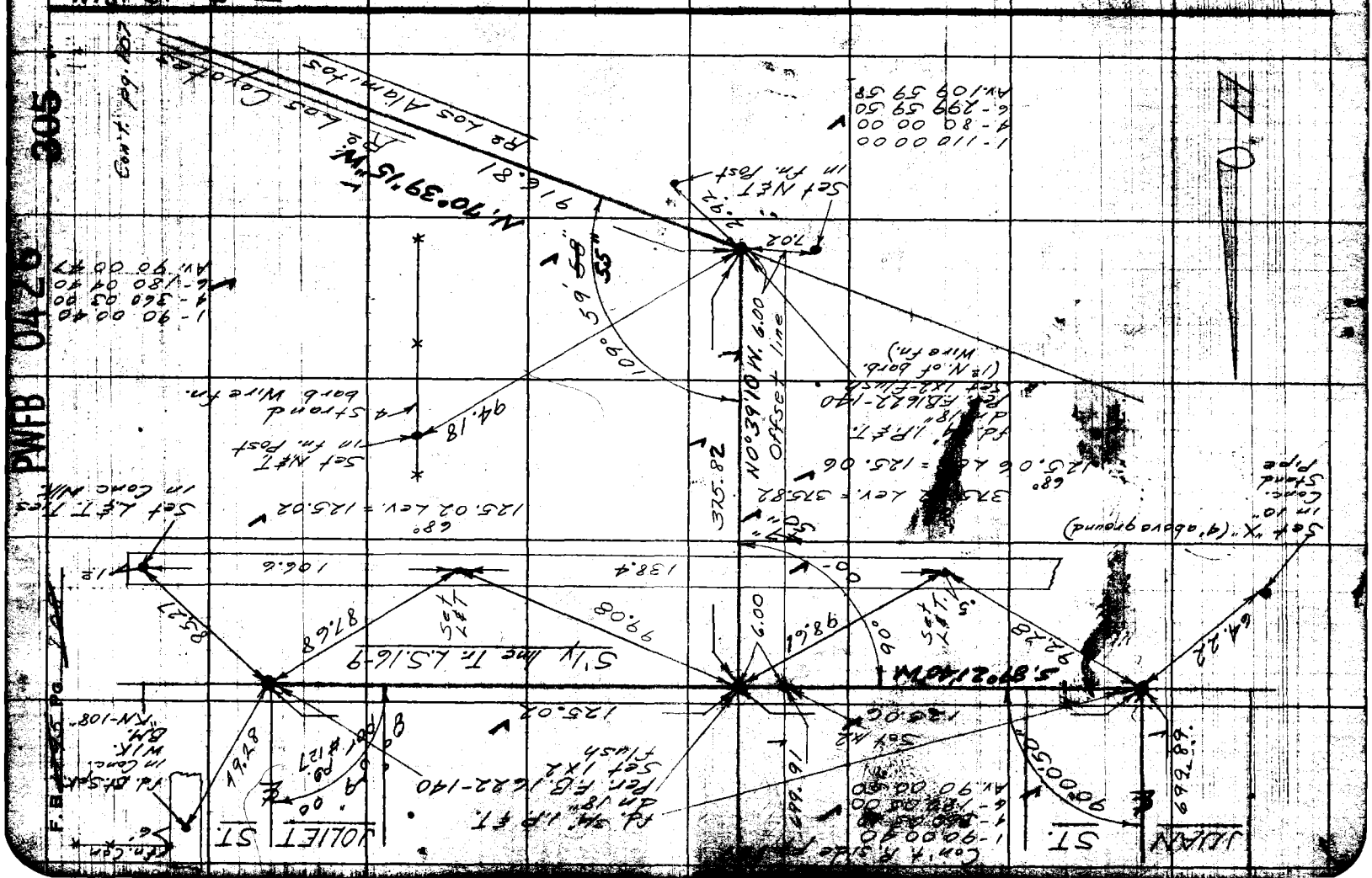

PWFB 0426 306

F.B. 1795 Pg. 1[illegible]

Map No.
Office Work
Checked
Date

W. O. 6851 Tape No. St'd. °F
Surveyed by English
Notes English Date 5-3-23
Indexed

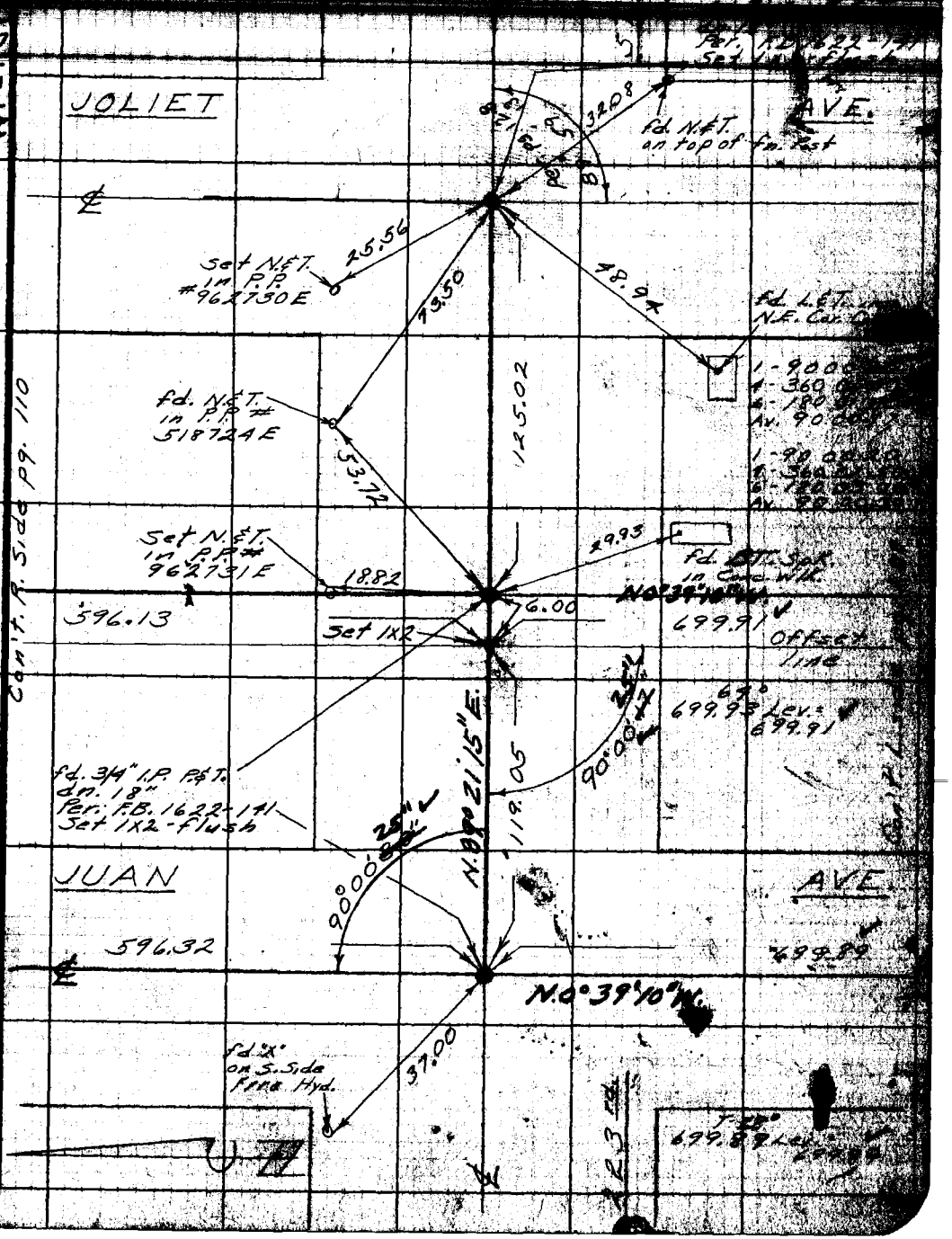

Note: Any Additions or Changes on This Sheet Must be Made or Circled in Red Ink With Date and Name of Person Making Change.

Do not extend notes this side of this line.

REPORT TO
LOS ANGELES COUNTY SURVEYOR
726 LOS ANGELES COUNTY
ENGINEERING BLDG.

76F2008 247 2-51

PWFB 0426 307

F.B. 1205 Pg. 110

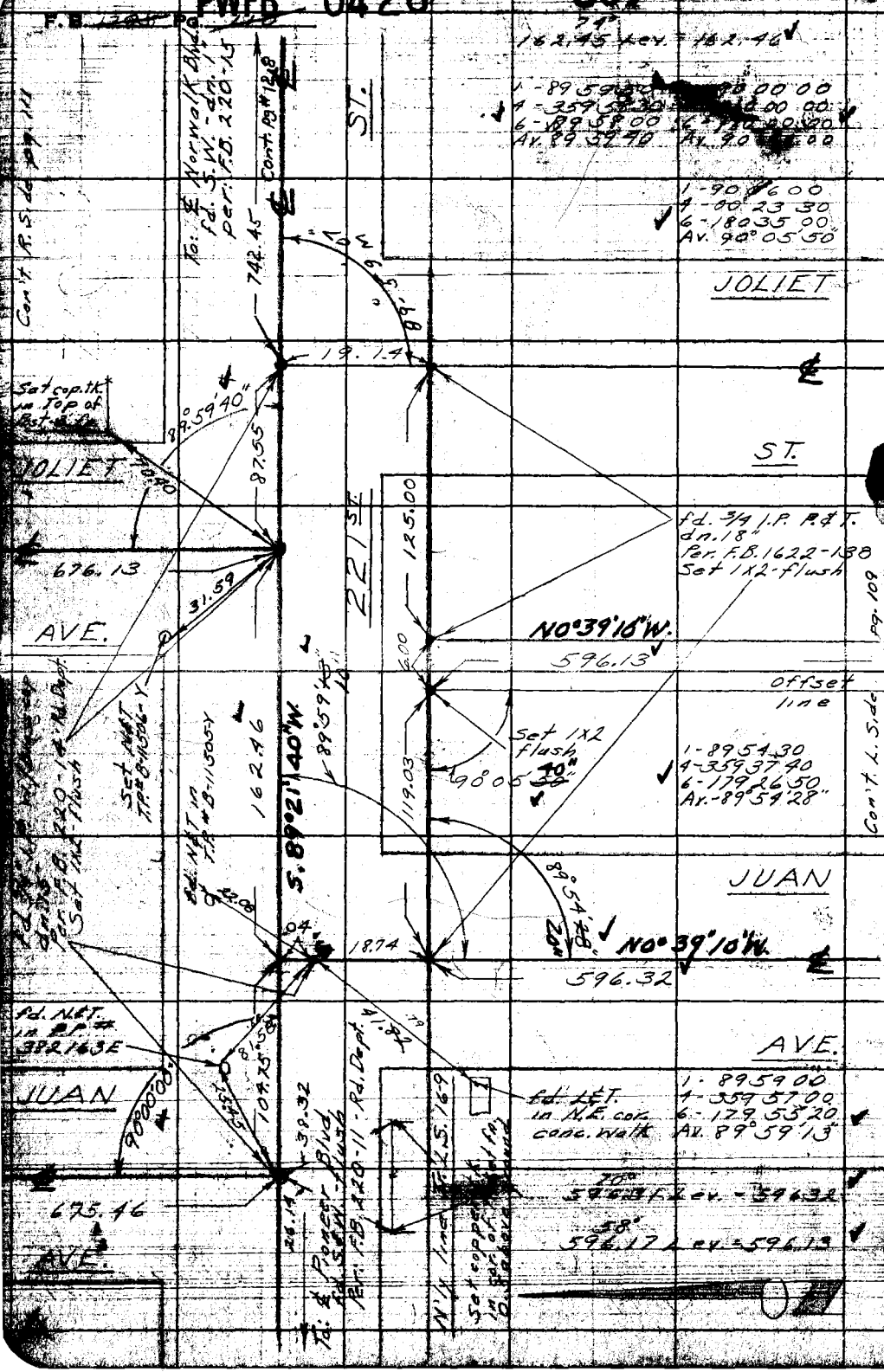

RETURN TO
LOS ANGELES COUNTY SURVEYOR
725 LOS ANGELES COUNTY
ENGINEERING BLDG.

Do not extend notes this side of this line.

Note: Any Additions or Changes on This Sheet Must be Made or Circled in Red Ink With Date and Name of Person Making Change.

PWFB 0526 977

Map No. | W.O. 69.51 | Tape No. | St'd. | °F
Checked | Notes | " | Date 5-53
Indexed

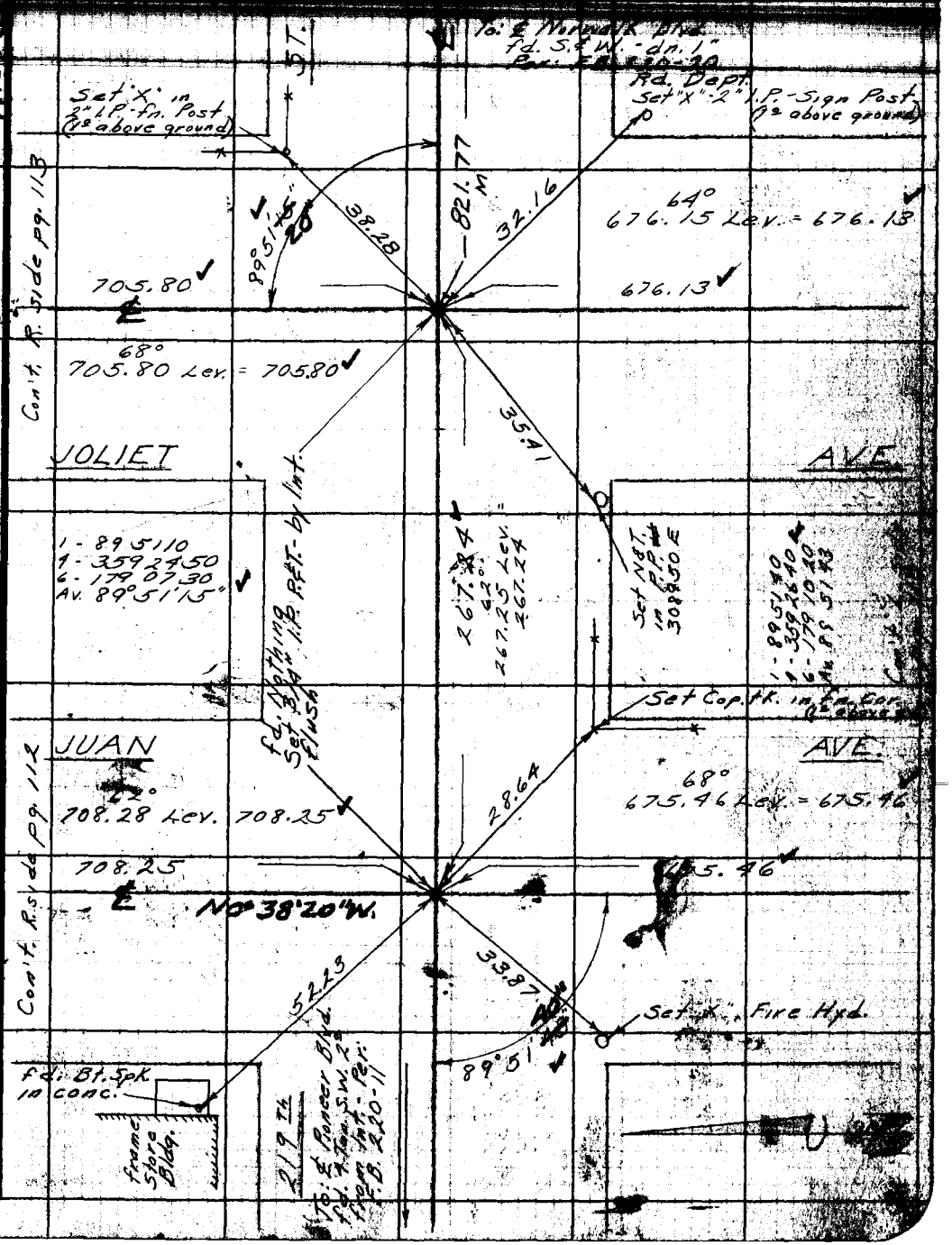

Note: Any Additions or Changes on This Sheet Must be Made or Circled in Red Ink With Date and Name of Person Making Change.

Do not extend notes this side of this line.

RETURN TO
LOS ANGELES COUNTY SURVEYOR
726 LOS ANGELES COUNTY
ENGINEERING BLDG.

75F3098 247 2-51

F.B. 1785 PG. 112 Con't. bot. pg. 113

PWFB 0526

978

W.S. 81 - D-1

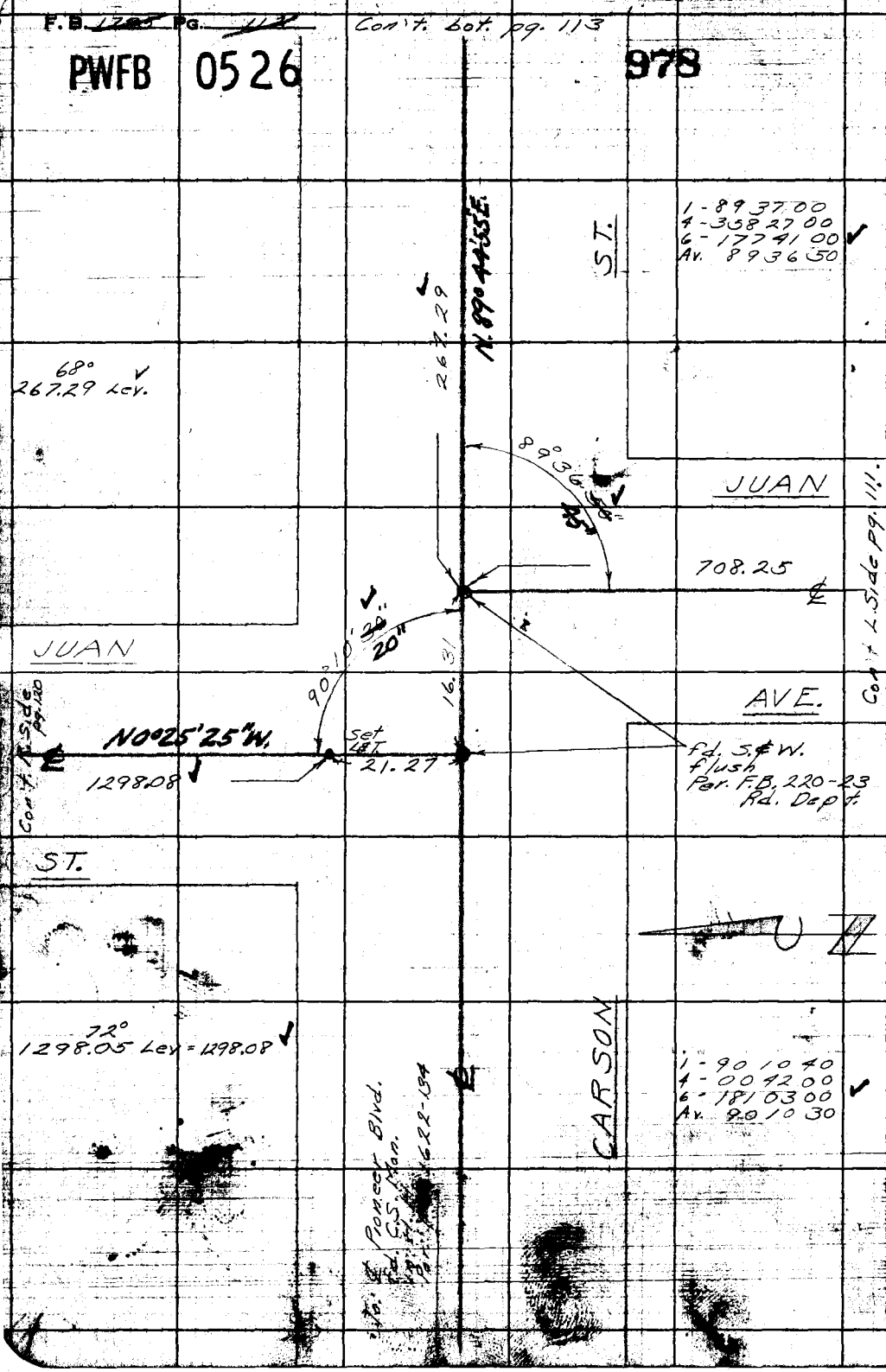

RETURN TO
LOS ANGELES COUNTY SURVEYOR
726 LOS ANGELES COUNTY
ENGINEERING BLDG.

Do not extend notes this side of this line.

Note: Any Additions or Changes on This Sheet Must be Made or Circled in Red Ink With Date and Name of Person Making Change.

PWFB 0526 979

Artesia-Norwalk

F.B. 1225 Pg. 113

Map No.

W. O. 6951 Tape No. St'd. °F

Checked

Notes " Date 5-53

Date

Indexed

Cont. Side pg. 114

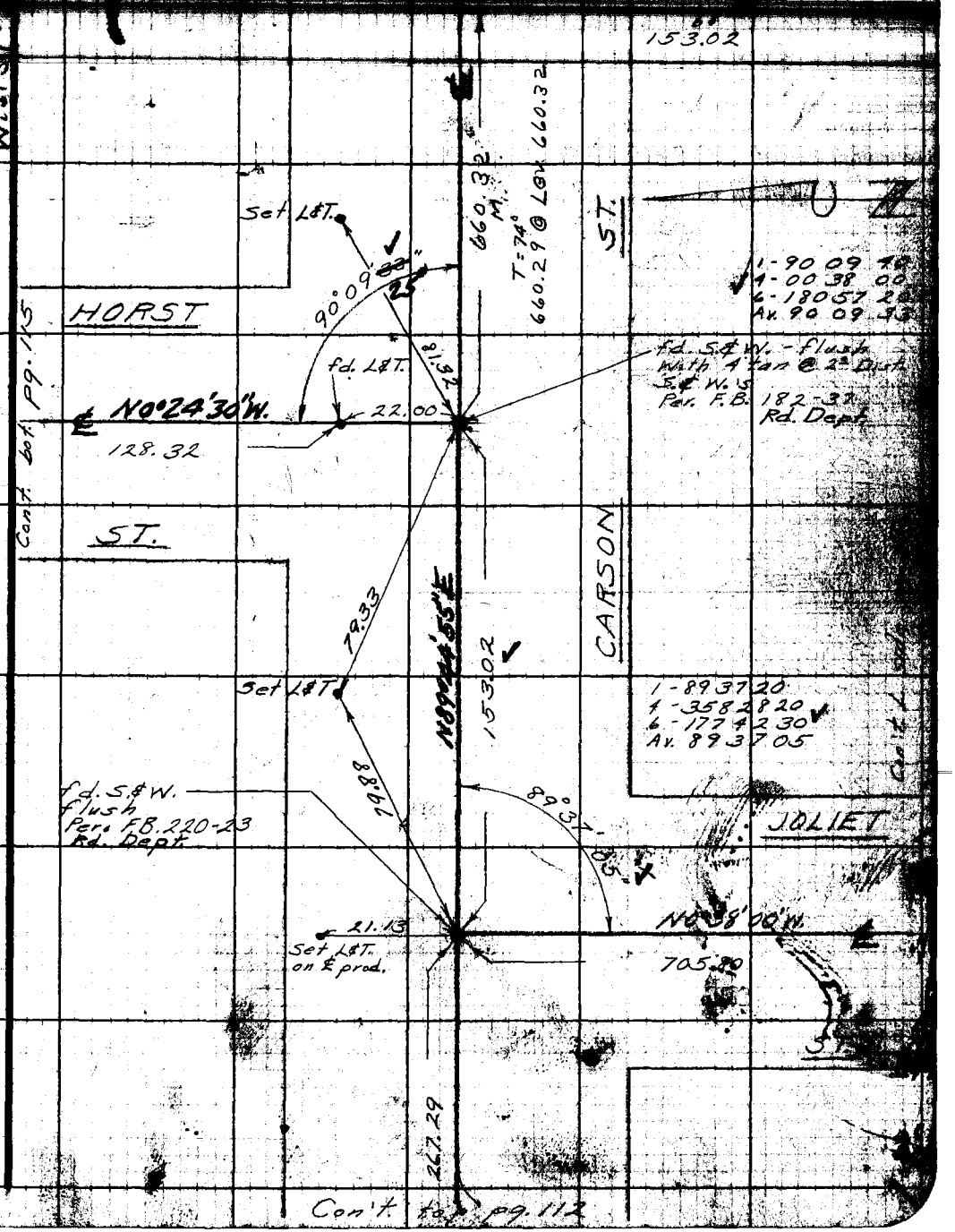

Note: Any Additions or Changes on This Sheet Must be Made or Circled in Red Ink With Date and Name of Person Making Change.

Do not extend notes this side of this line.

RETURN TO
LOS ANGELES COUNTY SURVEYOR
726 LOS ANGELES COUNTY
ENGINEERING BLDG.

78F3095 247 2-51

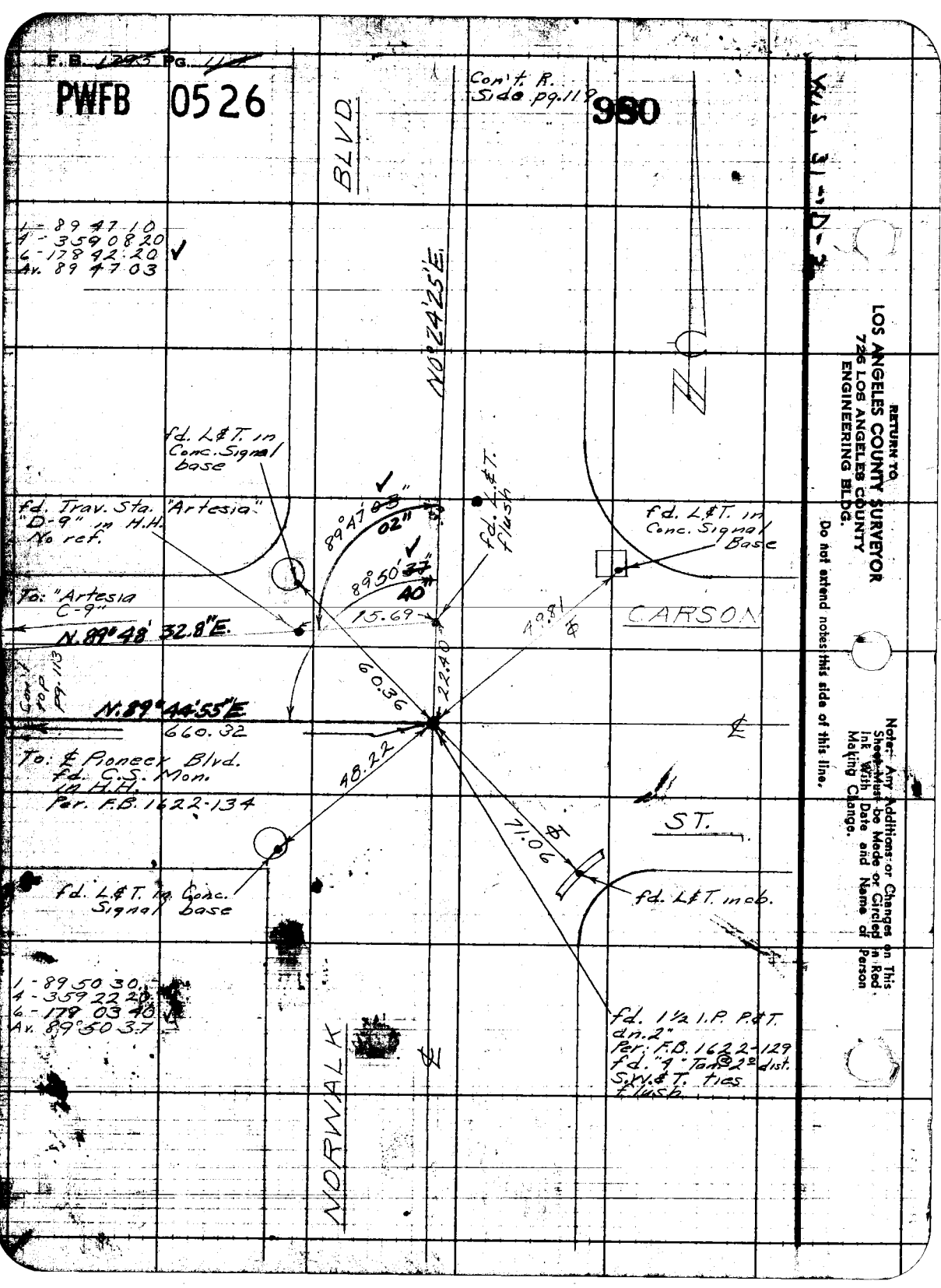
F.B. 1295 Pg. 44
PWFB 0526
Con't. R. Side pg. 119
980
BLVD.
1 - 89 47 10
4 - 359 08 20
6 - 178 42 20
Av. 89 47 03
N0°24'25"E.
fd. L&T. in Conc. Signal base
fd. Trav. Sta. "Artesia" "D-9" in H.H. No ref.
89°47'03"
02"
89°50'37"
40"
fd. L&T. flush
fd. L&T. in Conc. Signal Base
To: "Artesia C-9"
N.89°48' 32.8"E.
15.69
49.81
CARSON
Con't top pg. 113
N.89°44'55"E.
660.32
60.36
22.40
To: ℄ Pioneer Blvd. fd. C.S. Mon. in H.H. Per. F.B. 1622-134
48.22
71.06
ST.
fd. L&T. in Conc. Signal base
fd. L&T. in cb.
1 - 89 50 30
4 - 359 22 20
6 - 178 03 40
Av. 89°50 37
fd. 1½ I.P. P&T. dn. 2" Per. F.B. 1622-129 fd. "4" Tan @ 2° dist. S.W.&T. ties flush
NORWALK
RETURN TO
LOS ANGELES COUNTY SURVEYOR
726 LOS ANGELES COUNTY
ENGINEERING BLDG.
Do not extend notes this side of this line.
Note: Any Additions or Changes on This Sheet Must be Made or Circled in Red Ink With Date and Name of Person Making Change.

PWFD 0526 981

Notes Ck'd by
Map No.
Office Work
Checked
Date

Survey of [illegible] Norwalk
W. O. 6951 Tape No. St'd. °F
Surveyed by English
Notes " Date 5-53
Indexed

F.B. [illegible] Pg. 115

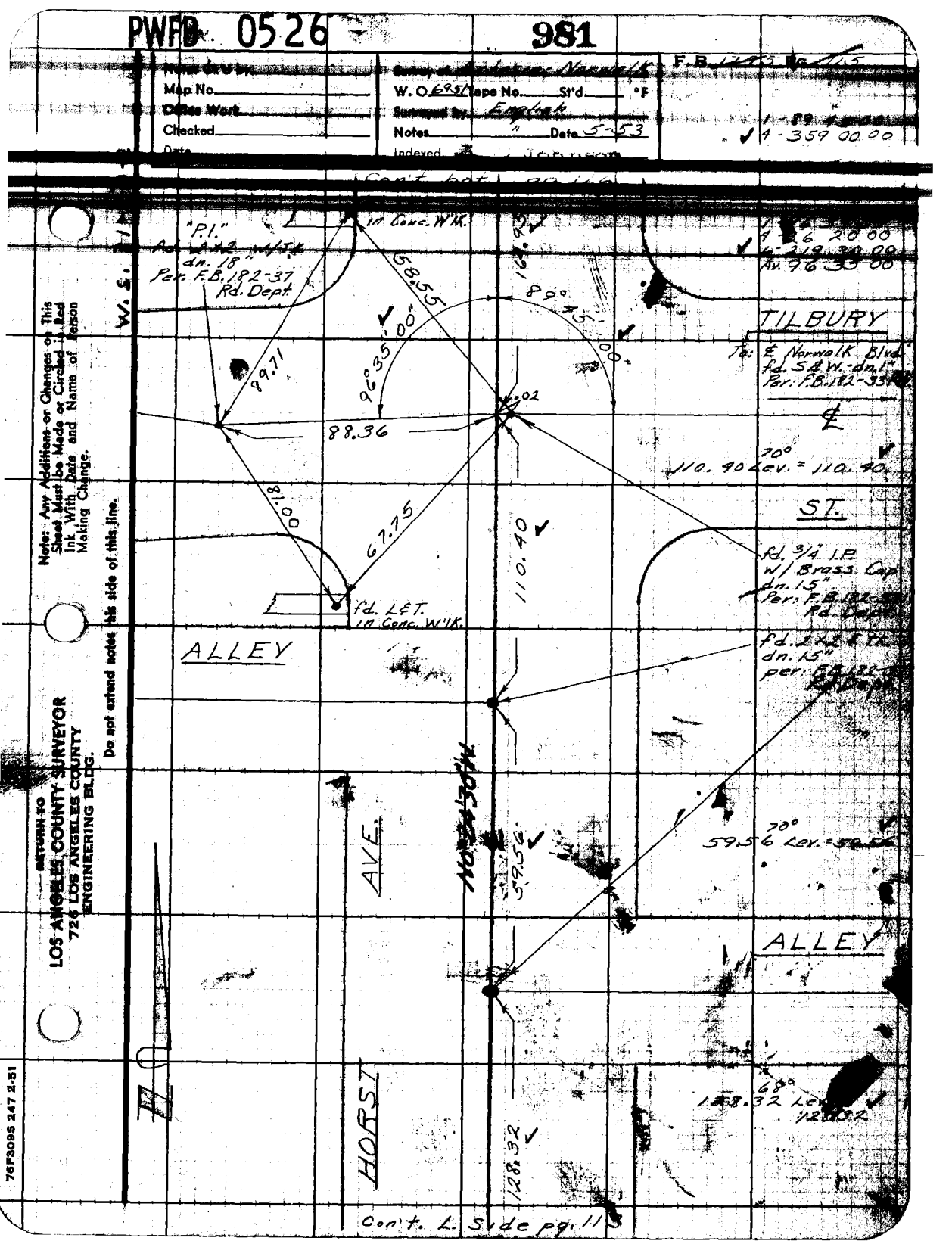

Note: Any Additions or Changes on This Sheet Must be Made or Circled in Red Ink With Date and Name of Person Making Change.

Do not extend notes this side of this line.

RETURN TO
LOS ANGELES COUNTY SURVEYOR
726 LOS ANGELES COUNTY
ENGINEERING BLDG.

76F3095 247 2-51

PWFB 0526 982

F.B. 1795 Pg. 116

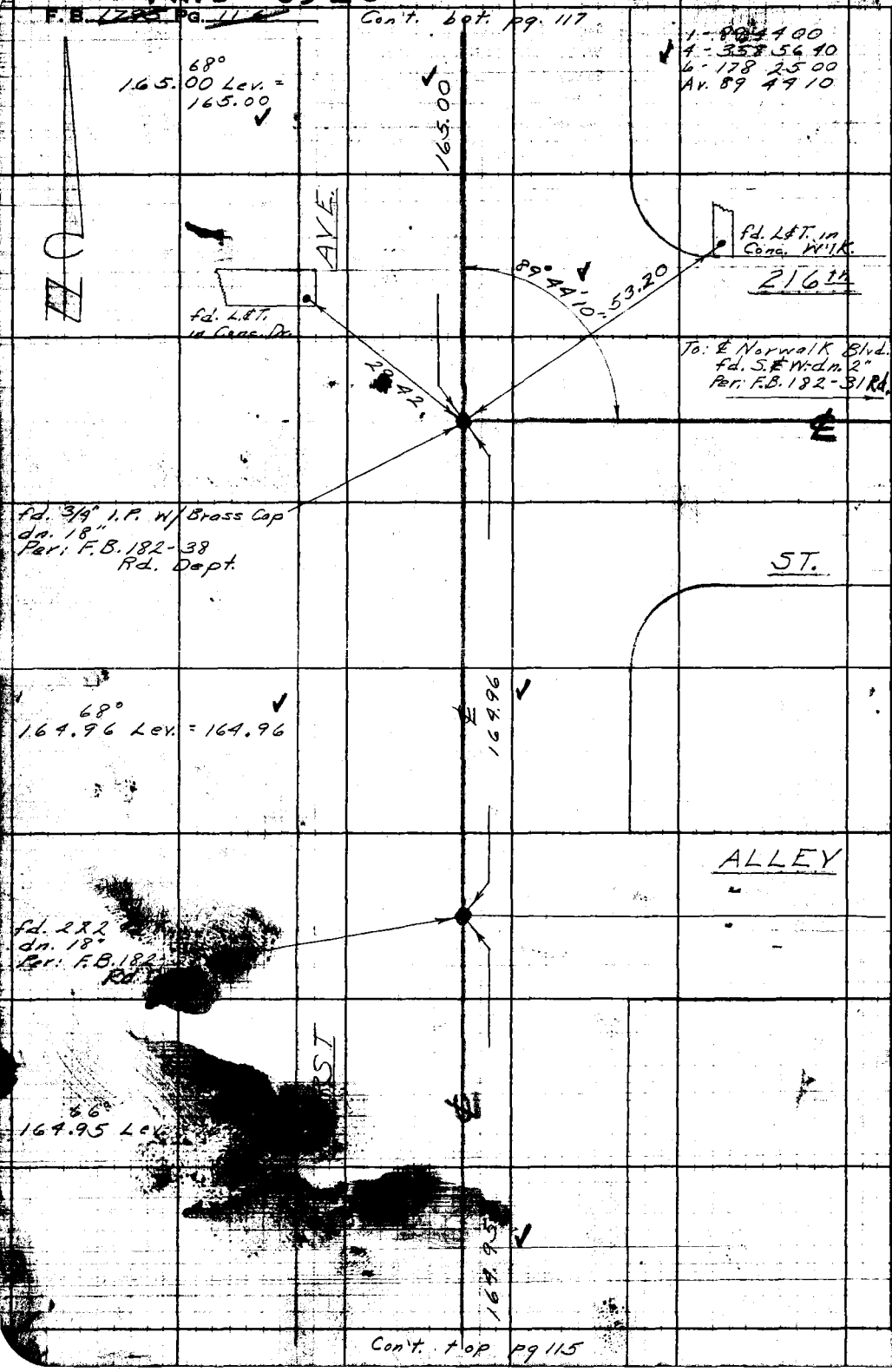

W.S. 31-D-2

RETURN TO
LOS ANGELES COUNTY SURVEYOR
726 LOS ANGELES COUNTY
ENGINEERING BLDG.

Do not extend notes this side of this line.

Note: Any Additions or Changes on This Sheet Must be Made or Circled in Red Ink With Date and Name of Person Making Change.

PWFB 0526 983, 984

Notes Ck'd by
Map No.
Office Work
Checked
Date

Survey of Artesia - Norwalk
W. O. 6951 Tape No. St'd. °F.
Surveyed by English
Notes Date 5-53
Indexed

F. B. 1295 Pg. 117

Con't. pgs. 118

W. S. 31

Set Cap. tk. in 4"x4" fn. Post 1° above ground

ST.

165.00

89°

215th

28.37

33

To ℄ Norwalk Blvd. fd. S.&W. dn. 2" Per. F.B. 182-31

fd. 3/4" I.P. w/Brass cap dn. 18" Per. F.B. 182-38 Rd. Dept.

42.09

fd. L.&T. in conc. w'lk.

ST.

1 - 89°44'30"
4 - 358 58 00
6 - 178 27 20
Av. 89 44 33

HORST

T-70°
165.00 Lev.
165.00

165.00

ALLEY

fd. 2x2 & Tk. dn. 18" Per. F.B. 182-38 Rd. Dept.

165.00

Con't. Top pg. 116

Note: Any Additions or Changes on This Sheet Must be Made or Circled in Red Ink With Date and Name of Person Making Change.

Do not extend notes this side of this line.

RETURN TO
LOS ANGELES COUNTY SURVEYOR
726 LOS ANGELES COUNTY
ENGINEERING BLDG.

76F3095 247 2-51

PWFB 0526 985

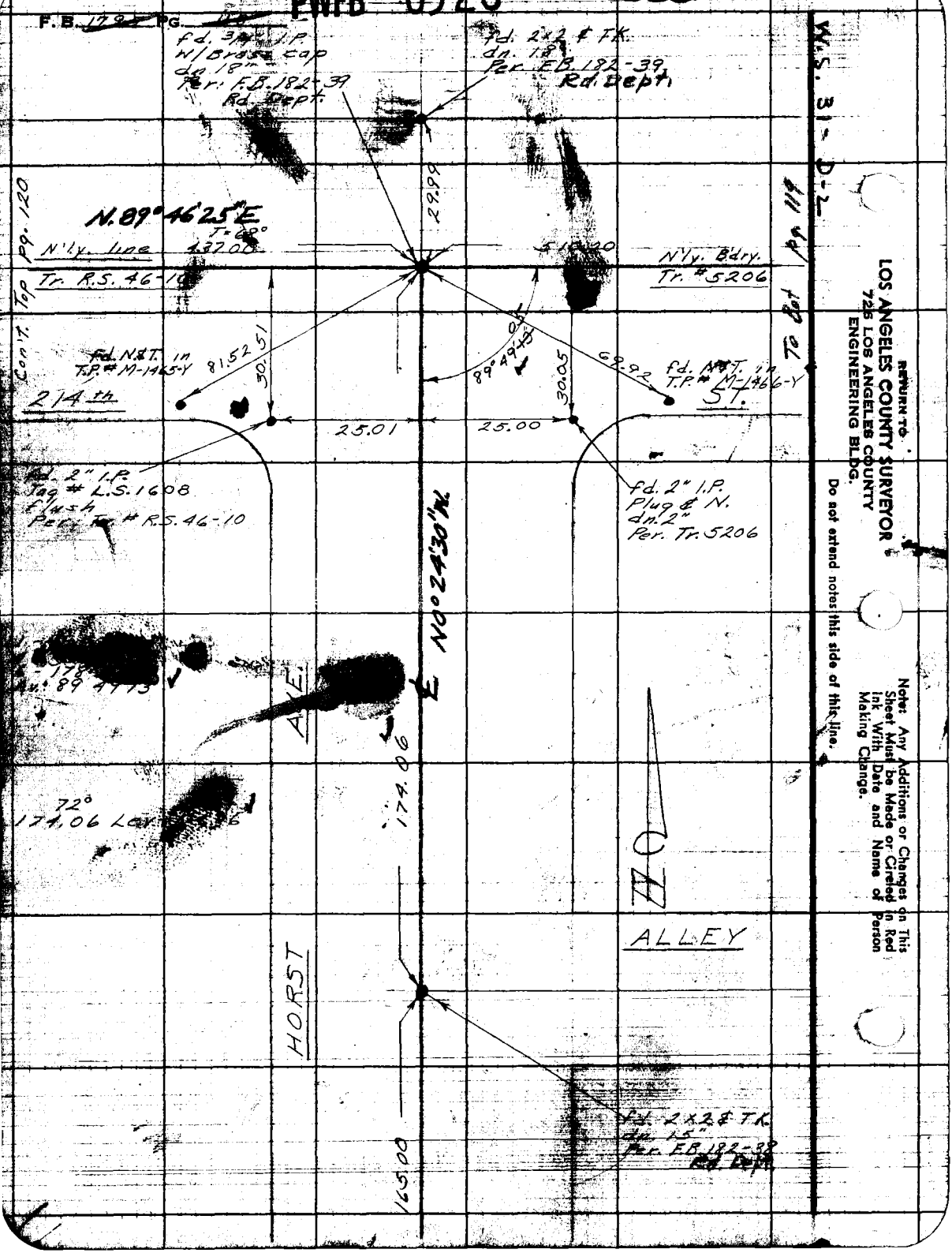

RETURN TO
LOS ANGELES COUNTY SURVEYOR
725 LOS ANGELES COUNTY
ENGINEERING BLDG.

Do not extend notes this side of this line.

Note: Any Additions or Changes on This Sheet Must be Made or Circled in Red Ink With Date and Name of Person Making Change.

PWFB 0526 986

Map No.	Survey of Artesia-Norwalk	F.B. [illegible] Pg. [illegible]
Office Work	W.O. 6951 Tape No. St'd. °F	
Checked	Surveyed by English	
Date	Notes " Date 5-53	
	Indexed K. C. Johnson	

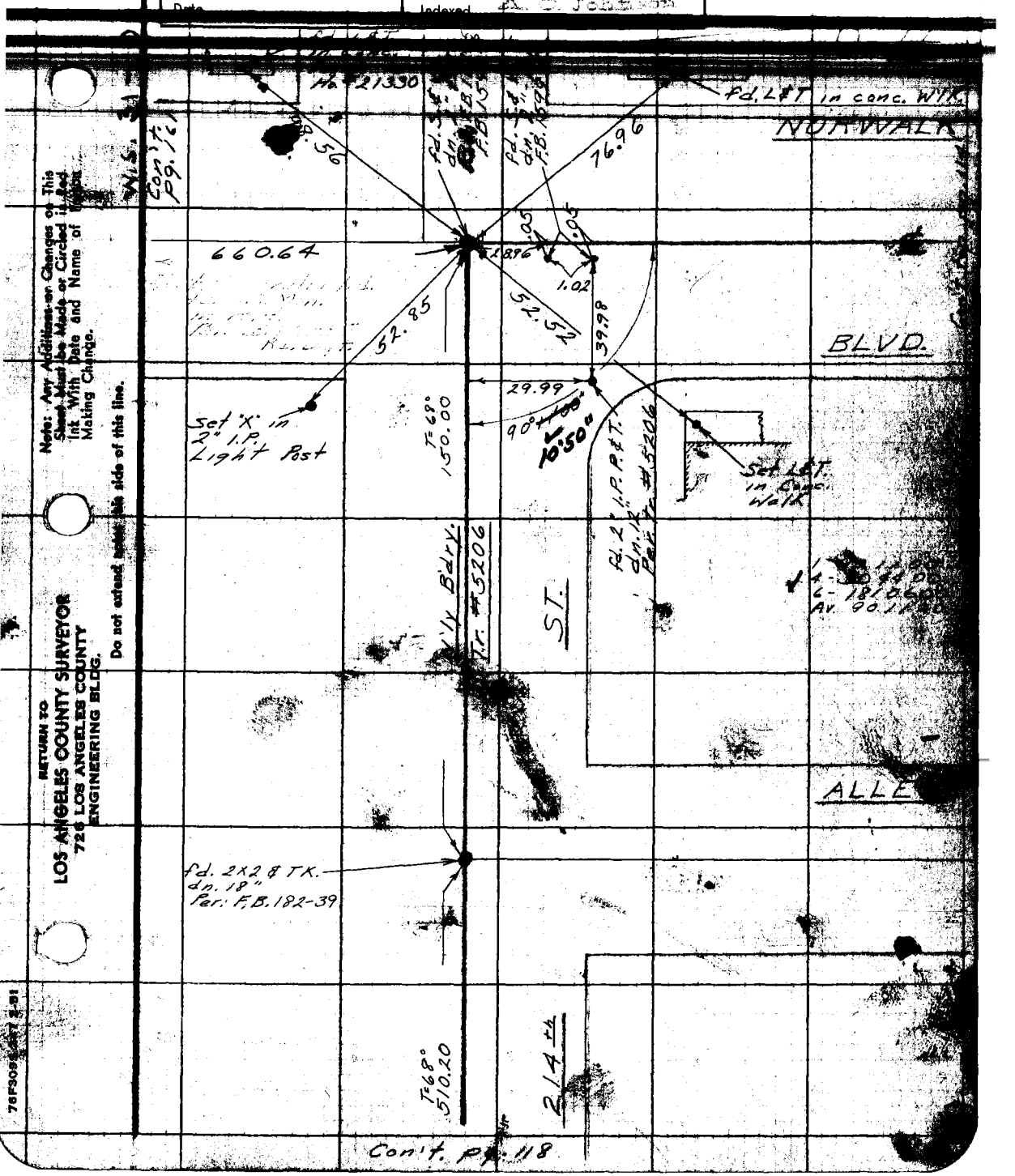

Note: Any Additions or Changes on This Sheet Must be Made or Circled in Red Ink With Date and Name of Person Making Change.

Do not extend notes this side of this line.

RETURN TO
LOS ANGELES COUNTY SURVEYOR
726 LOS ANGELES COUNTY
ENGINEERING BLDG.

76F3095 [illegible]

F.B. 1795 PG. 125

Con't. L. Side pg. 118

W.S. 31

RETURN TO
LOS ANGELES COUNTY SURVEYOR
7746 LOS ANGELES COUNTY
ENGINEERING BLDG.

Do not extend notes this side of this line.

Any Additions or Changes on This Report Must be Made or Circled in Red Ink With Date and Name of Person Making Change.

Set 3/4" I.P. conc. plug & Tk. on 18" Set 1x2 Tack Per Tr. RS. 46-10

(Sec. dist. & line pad Error the East-Per Tr. RS. 46-10 & Rd. Dept. F.B. 183-79)

437.00 Rec. & M.

N.89°49'00"E.

ST.

Set N&T in T.P. # M-163-Y

1 - 90 11 40
4 - 360 46 20
6 - 181 09 80
Av. 90 10 37

1 - 90 02 00
4 - 360 09 20
6 - 180 06 40
Av. 90 01 07

1 - 89 58 00
4 - 359 52 00
6 - 179 47 50
Av. 89 57 58

1 - 89 49 40
4 - 359 18 20
6 - 178 57 50
Av. 89 49 38

67.28

89°48'10"

JUAN

N.0°25'25"W.

1298.08

Con't. L. Side pg. 112

ST.

1 - 89 48 40
4 - 359 54 20
6 - 179 49 80
Av. 89 49 38

Fd. Nat. in Pe. C.S.B. 2296 (SW. Cor. of N.E. 1/4 of S.W. 1/4 of Sec. 7)

Set 1x2 Per F.B. 599-9 rec. Dist. 1.9' @ S.W. Cor. Horst Ave.

T. 68°
222.92

(F.B. 599-9)

N'ly. line Tr. RS. 46-10

102.23

Set N&T in T.P. # M-162-Y

1 - 52 51 20
4 - 211 36 40
6 - 317 25 00
Av. 52 54 10

2" I.P. N. 88 Toy # Howell & Rodgers R.E. 3204 & R.E. 2913 F.1654 C.S.B. 2286

T. 64
402.01 Lev. = 40200

Con't. pg. 116

660.46

90°11'37"

52°54'10"

4.45

12 1/2" in M.H. cover

10.10

90°06'

214 th.

Conc. Dr. to School

Set N&T.

402.00

W'ly. line

Tr. RS. 46-10

660.46

89°49'

40.68

89°58'

89°58'

Set N&T.

Con't. pg. 114 Sec. line

Offset line

PWFB 0426 308, 309

Drawn Ck'd by	Project Artesia-Norwalk	F.B. 1295 Pg. 121
Map No.	W. O. 6931 Tape No. Std. °F	
Office Work	Surveyed by English	
Checked	Notes " Date 1-54	
Date	Indexed E. C. Johnson	

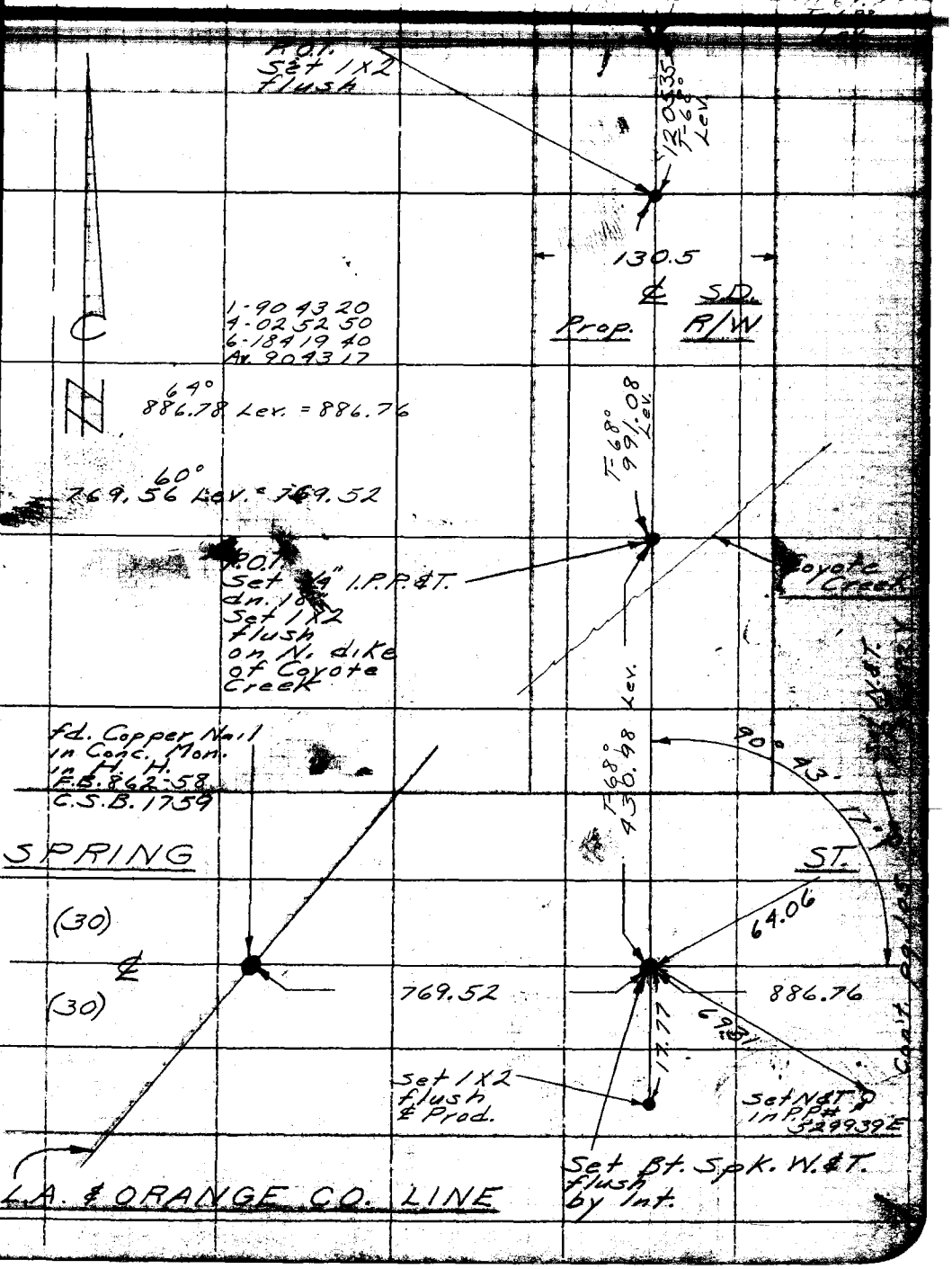

Note: Any Additions or Changes on This Sheet Must be Made or Circled in Red Ink With Date and Name of Person Making Change.

Do not extend notes this side of this line.

RETURN TO
LOS ANGELES COUNTY SURVEYOR
726 LOS ANGELES COUNTY
ENGINEERING BLDG.

76F8098 247 4-53

PWFB 0426

310, 311, 312

F.B. ~~1295~~ PG. ~~122~~

See pg's 128-110

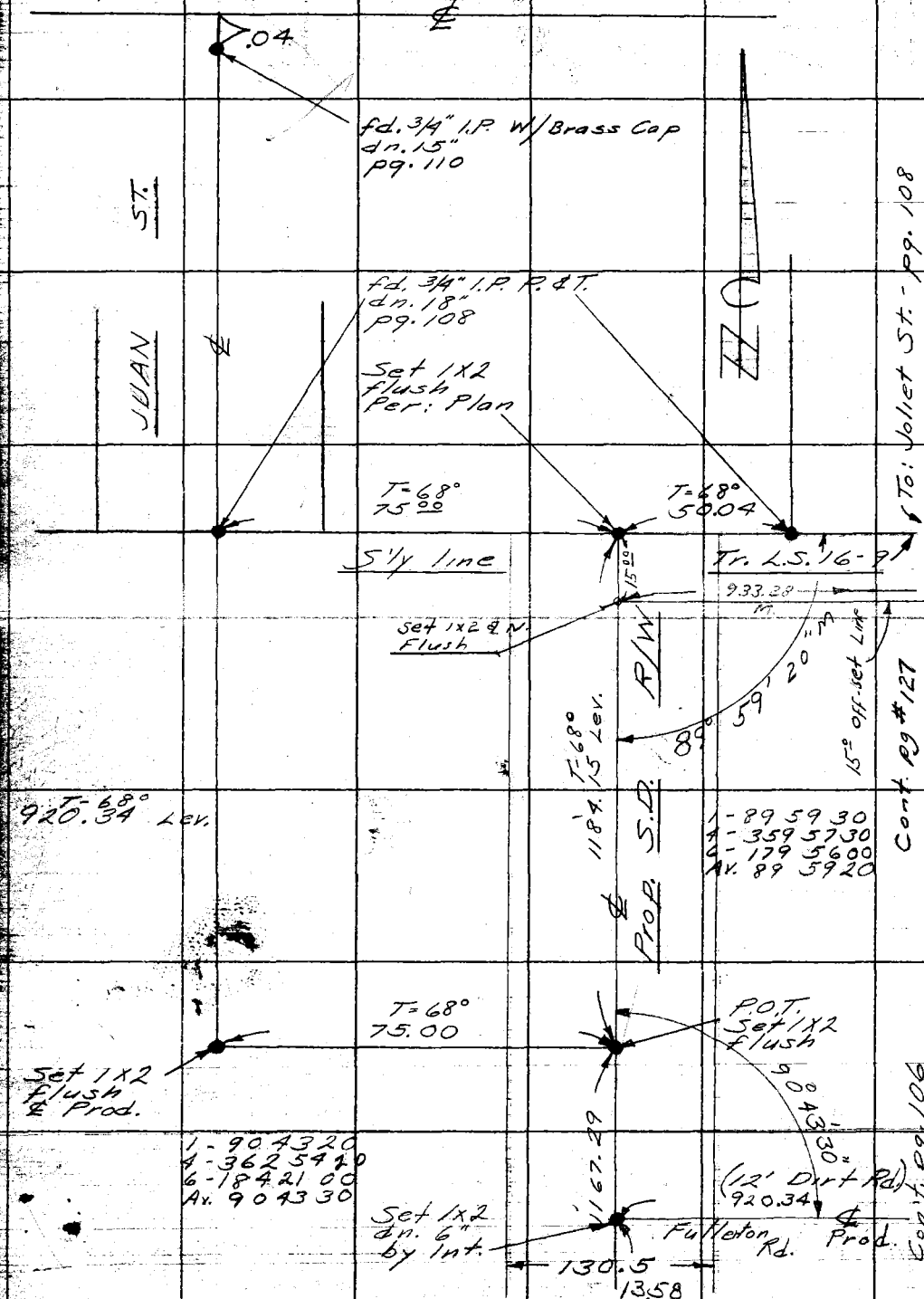

Con't. pg. 121

RETURN TO
LOS ANGELES COUNTY SURVEYOR
726 LOS ANGELES COUNTY
ENGINEERING BLDG.

Do not extend notes this side of this line.

Note: Any Additions or Changes on This Sheet Must be Made or Circled in Red Ink With Date and Name of Person Making Change.

76L298 307 10-51

PLEASE RETURN TO
LOS ANGELES COUNTY SURVEYOR
726 LOS ANGELES COUNTY
ENGINEERING BLDG.

NOTE: ANY ADDITIONS OR CHANGES ON THIS SHEET MUST BE MADE OR CIRCLED IN RED INK, WITH DATE AND NAME OF PERSON MAKING CHANGE.

Do not extend notes this side of this line.

STATION	B. S.	H. I.	F. S.	ELEV.		
Profile on ℄ Prop. S.D. R/W - from: Spring St. (880'± W'ly of Norwalk Blvd.) To: S'ly line Tr. L.						
fd. B.M. 8-24	4 21	35 31		31 10	BM 8-24, elev. = 31.097, F.B. 1795 (U.S. 3914) (C-779) Norwalk Blvd. & Coyote Creek (conc. bridge #53-243) in the of the N.E. abutment & 25.8 of ℄ Norwalk Blvd., Std. dis stamped, "C-779 1946."	
T.P.	4 40	35 09	4 62	30 69	1x2	
T.P.	3 92	34 89	4 12	30 97	"	
"	4 55	34 78	4 66	30 23	"	
"	4 02	34 48	4 32	30 46	"	
3+00			7 60	26 88	℄ Int. Spring St. &	Prop. S.D. R/
3+15			7 9	26 6	T. brk.	℄ S.D.
3+24			15 3	19 2	Bot. Ditch	" "
3+30			10 8	23 7	T. brk.	" "
4+00			9 8	24 7	"	" "
4+73			8 9	25 6	B. " (Dike)	" "
4+90			5 1	29 4	T. " "	" "

Profile No. ____ Notes Red. ____ Plotted ____ Job No. 6951 Division No. ____ F.B. 1795 Pg. 123
X-Sec. No. ____ Date ____ Date ____ Survey of Artesia Norwalk S.D.
Notes Chkd. ____ Checked ____ Survey by English Notes English Date ____
Date ____ Date ____ Map No. ____ Made by Johnson Date 2-28-54

76L298 307 10-51

PLEASE RETURN TO

LOS ANGELES COUNTY SURVEYOR
726 LOS ANGELES COUNTY
ENGINEERING BLDG.

NOTE: ANY ADDITIONS OR CHANGES ON THIS SHEET MUST BE MADE OR CIRCLED IN RED INK, WITH DATE AND NAME OF PERSON MAKING CHANGE.

Do not extend notes this side of this line.

STATION	B. S.	H. I.	F. S.	ELEV.		
5+10		34 48	5 6	28 9	T. Brk (Dike)	℄ S.D. R/W
5+50			16 3	18 2	B. Creek (Dike)	" " "
6+71			17 6	16 9	" " "	" " "
7+03			6 9	27 6	T. Brk. "	" " "
7+48			6 2	28 3	" " "	" " "
7+70			9 6	24 9	B. " "	" " "
8+00	4 76	29 09	10 15	24 33	1X2 (T.P.)	" " "
9+00			4 8	24 2		" " "
10+00			4 7	24 3		" " "
11+00			4 8	24 2		" " "
12+00	4 84	29 16	4 77	24 32	1X2 (T.P.)	" " "
13+00			4 9	24 3		" " "
14+00			4 8	24 4		" " "
15+00			4 7	24 5		" " "
16+00	4 92	29 24	4 84	24 32	1X2 (T.P.)	" " "
17+00			4 9	24 3		" " "
18+00			4 6	24 6		" " "
19+00			4 4	24 8		" " "
20+00	4 70	29 80	4 14	25 10	1X2 (T.P.)	" " "
21+00			4 9	24 9		" " "
22+00			4 8	25 0		" " "

F.B. 1795 Pg. 124 Job No. 6951 Division No. Notes Red. Plotted Profile
Survey of Artesia-Norwalk SD Date Date No. X-Sec.
Survey by English Notes En Notes Chkd. Checked
Indexed C. Johnson Date Date No.

76L298 307 10-51

PLEASE RETURN TO
LOS ANGELES COUNTY SURVEYOR
726 LOS ANGELES COUNTY
ENGINEERING BLDG.

NOTE: ANY ADDITIONS OR CHANGES ON THIS SHEET MUST BE MADE OR CIRCLED IN RED INK, WITH DATE AND NAME OF PERSON MAKING CHANGE.

Do not extend notes this side of this line.

STATION	B. S.	H. I.	F. S.	ELEV.				
		29 80						
23+00			45	253		℄	S.D.	R/W.
24+00	5 01	30 44	4 37	25 43	1x2 (T.P.)	"	"	"
25+00			50	25 4		"	"	"
26+00			48	25 6		"	"	"
27+00			46	25 8		"	"	"
28+00	4 91	30 68	4 67	25 77	1x2 (T.P.)	"	"	"
29+00			46	26 1		"	"	"
30+00			50	25 7		"	"	"
31+00			49	25 8		"	"	"
32+00	4 94	30 83	4 79	25 89	1x2 (T.P.)	"	"	"
33+00			50	25 8		"	"	"
34+00			49	25 9		"	"	"
35+00			47	26 1		"	"	"
36+00	4 70	30 86	4 67	26 16	1x2 (T.P.)	"	"	"
37+00			49	26 0		"	"	"
38+00			49	26 0		"	"	"
39+00			48	26 1		"	"	"
40+00	4 84	31 00	4 70	26 16	1x2 (T.P.)	"	"	"
41+00			48	26 2		"	"	"
42+00			49	26 1		"	"	"

Profile No. ____ Notes Red ____ Plotted ____ Job No. 6951 Division No. ____ F.B. 1795 Pg. 125

X-Sec. No. ____ Date ____ Survey of Artesia - Norwalk

Notes Chkd. ____ Checked ____ Survey by English Notes D.S. Date 1-54

No. ____ Date ____ Date ____ Map No. ____ Indexed J. Johnson Date ____

76L298 307 10-51

PLEASE RETURN TO

LOS ANGELES COUNTY SURVEYOR
726 LOS ANGELES COUNTY
ENGINEERING BLDG.

NOTE: ANY ADDITIONS OR CHANGES ON THIS SHEET MUST BE MADE OR CIRCLED IN RED INK, WITH DATE AND NAME OF PERSON MAKING CHANGE.

Do not extend notes this side of this line.

STATION	B. S.	H. I.	F. S.	ELEV.		
		31 00				
43+00			49	[illegible]		℄ S.D. R/W.
44+00	478	30 83	495	[illegible]	1x2 (T.P.)	" " "
45+00			49	25 9		" " "
46+00			48	26 0		" " "
47+00			47	26 1		" " "
48+00	475	31 24	434	[illegible] 49	1x2 (T.P.)	" " "
49+00			48	[illegible] 4		
49+15.6			47	[illegible] 5	Bott. [illegible]	" " "
49+19.7			33	27 9	Top Bk.	" " "
50+00	528	32 24	428	[illegible] 96	1x2 (T.P.)	" " "
51+00			54	[illegible] 8		" " "
52+00			51	27 1		" " "
52+78.8			56	26 6		" " "
100 FT. No. int S'ly Line Tr. L.S. 16-9 & ℄ S.D. R/W.			56	[illegible] 6		
BM-KN-108			497	27 27	BM-KN-108, Elev 27.251, F.B. 1795-73, Joliet Ave & 226 TH ST., W.E. Cor., Bt. Spk. in Conc. walk, 25' W. ℄ & 6° No. of N.W. Cor. House # 22430	

F.B. 1795 PG. 126

Job No. 6951 Division No. Notes Red. Plotted Profile

Survey of Artesia-Norwalk Date Date No. X-Sec.

Survey by English Notes D. Sappell Notes Chkd. Checked

Indexed A. C. Johnson Date Date Date No.

Notes Ck'd by	Survey of Artesia-Norwalk	F.B. 1795 Pg. 127
Map No.	W. O. 6951 Tape No. 0150 St'd. °F	
Office Work	Surveyed by Sappell	
Checked	Notes D.S. Date 2-54	
Date	Indexed E. C. Johnson 2-22-54	

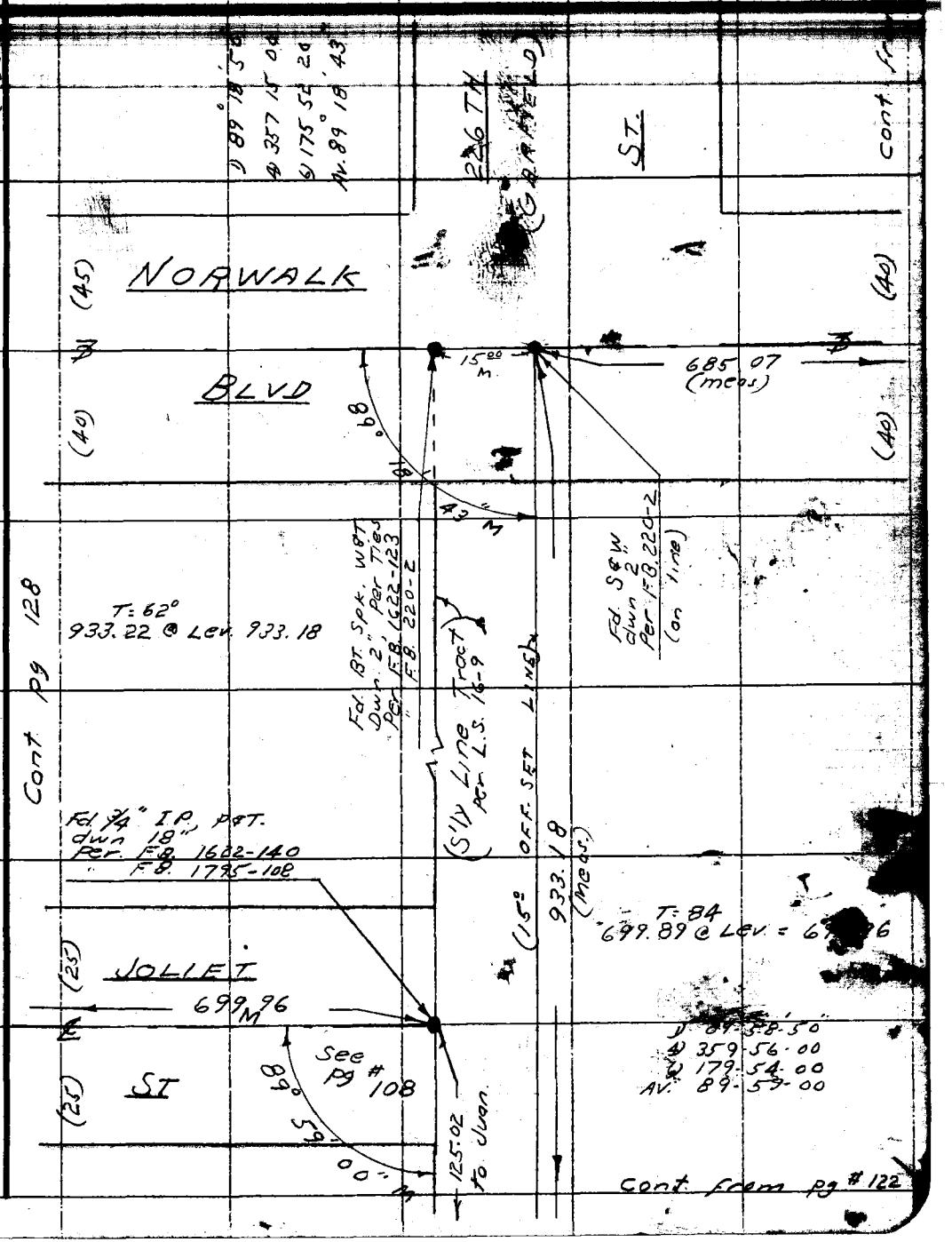

Note: Any Additions or Changes on This Sheet Must be Made or Circled in Red Ink With Date and Name of Person Making Change.

Do not extend notes this side of this line.

RETURN TO
LOS ANGELES COUNTY SURVEYOR
726 LOS ANGELES COUNTY
ENGINEERING BLDG.

76F3068 247 4-53

F.B. 1795 PG. 128

Cont. LFT. pg 110

W.S. 31 - D-2

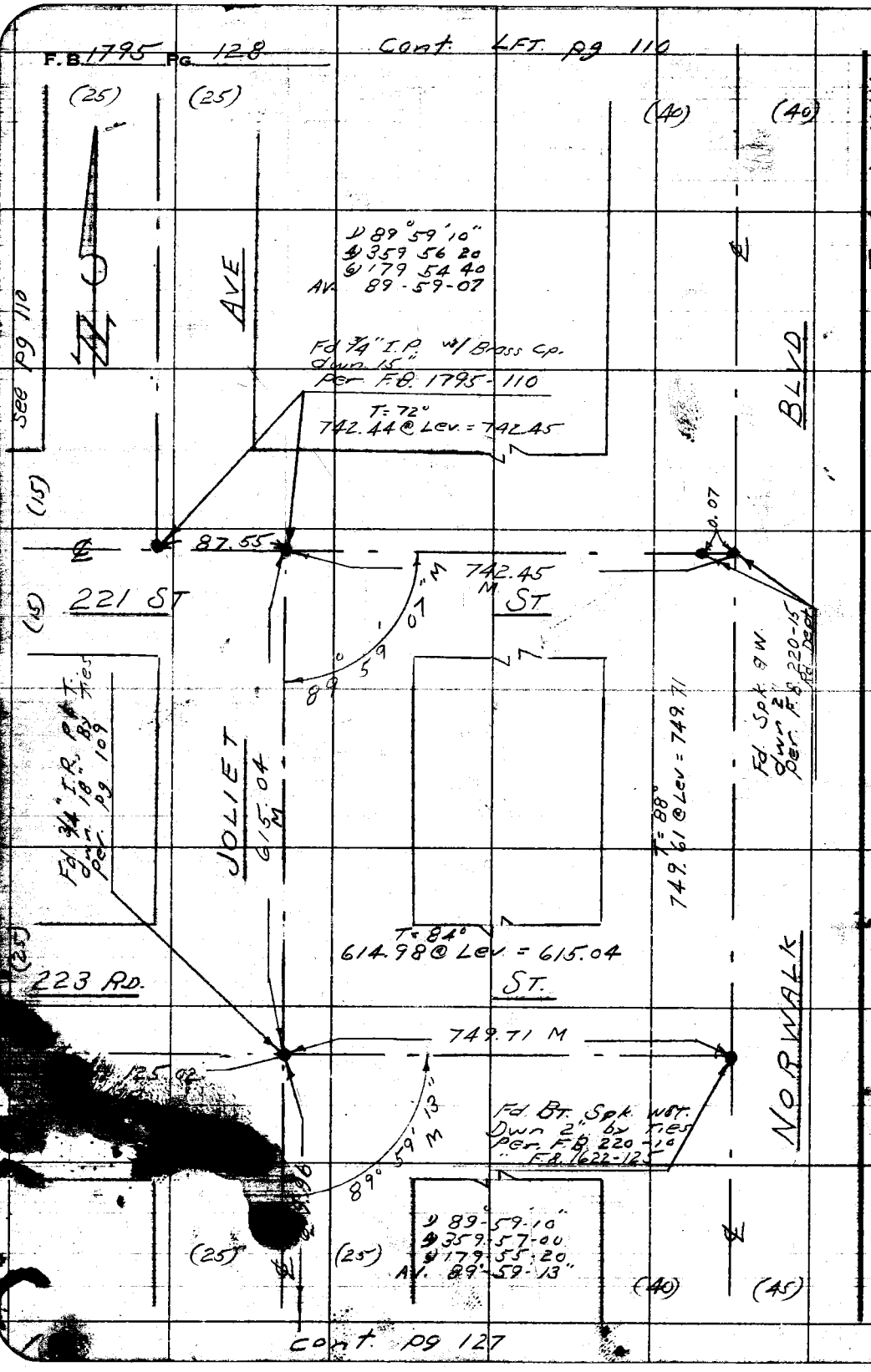

RETURN TO
LOS ANGELES COUNTY SURVEYOR
726 LOS ANGELES COUNTY
ENGINEERING BLDG.

Do not extend notes this side of this line.

Note: Any Additions or Changes on This Sheet must be Made or Circled in Red Ink With Date and Name of Person Making Change.

cont. pg 127

76L299 307 10-51

PLEASE RETURN TO
LOS ANGELES COUNTY SURVEYOR
726 LOS ANGELES COUNTY
ENGINEERING BLDG.

NOTE: ANY ADDITIONS OR CHANGES ON THIS SHEET MUST BE MADE OR CIRCLED IN RED INK, WITH DATE AND NAME OF PERSON MAKING CHANGE.

Do not extend notes this side of this line.

STATION	B. S.	H. I.	F. S.	ELEV.	
Profile on 226TH (Garfield) ST. at approx. & int of Sts. to the North., From Norwalk Blvd to Devlin Ave.					
					F.B. 1795-74
BM. KN-109				27 71	B.M. KN-109, Elev. 27.708, Norwalk Blvd., W. side, 0.15 mi, S. of 226TH
	403	31 74			2-bt. Spks in W. side of P.P. [illegible]
T.P.			440	27 34	T.P.
	456	31 90			
T.P.			447	27 43	T.P.
	516	32 59			
			482	27 77	Norwalk [illegible] ℄ int. & 226 TH [illegible]
			50	27 6	Approx. ℄ " 226 TH. & [illegible]
T.P.			553	27 06	T.P.
	483	31 89			
			46	27 3	Approx. ℄ int. 226TH & [illegible]
			50	26 9	" ℄ " " & [illegible] "
T.P.			526	26 63	T.P.
	[illegible]	31 58			
			45	27 1	Approx. ℄ int 226 TH & [illegible]
			49	26 7	" ℄ " " [illegible]

Profile No. ____ Notes Red ____ Plotted ____ Job No. 6951 Division No. ____ F.B. 1795 PG. 129
X-Sec. No. ____ Date ____ Date ____ Survey of Artesia, Norwalk
Notes Chkd. ____ Checked ____ Survey by D. Sopron Notes [illegible] Date 2-[illegible]
Date ____ Date ____ Map No. ____ Indexed Johnson Date 2-23-54

76L298 307 10-51

2300 PLEASE RETURN TO

LOS ANGELES COUNTY SURVEYOR
726 LOS ANGELES COUNTY
ENGINEERING BLDG.

NOTE: ANY ADDITIONS OR CHANGES ON THIS SHEET MUST BE MADE OR CIRCLED IN RED INK, WITH DATE AND NAME OF PERSON MAKING CHANGE.

Do not extend notes this side of this line.

STATION	B. S.	H. I.	F. S.	ELEV.	
		3158			
			50	266	Approx ℄ int 226TH & Funston Ave
			39	277	" ℄ " " & Devlin Ave
T.P.			472	2686	T.P.
	528	3214			
Bm-kN-108			487	2727	Bm.-kN-108, Elev. 27.251; F.B. 1795-73 Joliet Ave & 226TH. ST., N.E. Cor, Bt. Spk in conc. walk, 25' W. ℄ & 6' No. of N.W. Cor. House #224 30
Profile on 223 Rd St., at approx. ℄ int of Cross Streets, From Norwalk Blvd to Seine Ave.					
Bm.-kN-107				2661	Bm kN-107, Elev 26.607, F.B. 1795-72 S. Joliet Ave, & 223 Rd. ST., S.W. Cor., Bt. Spk. in conc walk, 2' N. of N.W. cor. of House #12042
	492	3153			
			360	2793	℄ int 223 Rd. Norwalk Blvd
			40	275	approx. ℄ int 223 Rd. & Ibex Ave.
			45	270	" ℄ " & Horst "
			46	269	" ℄ " & Joliet Ave
T.P.			464	2689	T.P.

F.B. 1795 Pg. 30 Job No. 6251 Division No. Notes Red. Plotted No. Profile
Survey of Artesia-Norwalk D.S. Date Date X-Sec.
Survey by Sapell Notes Notes Chkd Checked
Indexed L. C. Johnson Date Date Date No.

76L298 307 10-51

PLEASE RETURN TO
LOS ANGELES COUNTY SURVEYOR
726 LOS AN[illegible]LES COUNTY
ENGINE[illegible]NG BLDG.

NOTE: ANY ADDITIONS OR CHANGES ON THIS SHEET MUST BE MADE OR CIRCLED IN RED INK, WITH DATE AND NAME OF PERSON MAKING CHANGE.

Do not extend notes this side of this line.

STATION	B. S.	H. I.	F. S.	ELEV.	
T.P.				26 89	T.P.
	502	31 91			
			53	266	approx. ℄ int. 223 Rd ℄ Juan[illegible]
			46	273	" ℄ " " " Elan[illegible]
			41	278	" ℄ " " Funst[illegible]
			42	27[illegible]	" ℄ " " Davl[illegible]
			42	27[illegible]	" ℄ " " Seine
T.P.			468	2723	T.P.
	524	32 47			
B.m. KN-106			406	2841	B.m. KN-106, Elev. 28.408, F.B. 1795-[illegible] S.W. Cor., BT Spk in S.E. cor [illegible] walk to House # 22101

Profile on 221 ST. ST. at approx ℄ int of [illegible] to the W. from Norwalk Blvd. to Seine [illegible]

B.m. KN[illegible]				2841	B.m. KN-106, Elev. 28.408 (Descrip[illegible]
	375	32 16			
			390	2826	℄ int. 221 ST. ℄ Norwalk [illegible]
			51	[illegible]1	approx. ℄ int. 221 ST. ℄ 16ex A[illegible] V.
			50	[illegible]2	" ℄ " " ℄ Horst
			48	[illegible]4	" ℄ " " ℄ Joliet

Profile No. _____ Date _____ Notes Red _____ Plotted _____ Job No. 6951 Division No. _____ F.B. 1795 PG. 131
X-Sec. No. _____ Date _____ Notes Chkd _____ Checked _____ Survey of Lot Tech. Jr. Norwalk Date _____ Survey by Lapell Notes Date _____
Map No. _____ Date _____ Index C. Johnson Date _____

76L298 307 10-51

PLEASE RETURN TO
LOS ANGELES COUNTY SURVEYOR
726 LOS ANGELES COUNTY
ENGINEERING BLDG.

NOTE: ANY ADDITIONS OR CHANGES ON THIS SHEET MUST BE MADE OR CIRCLED IN RED INK, WITH DATE AND NAME OF PERSON MAKING CHANGE.

Do not extend notes this side of this line.

STATION	B. S.	H. I.	F. S.	ELEV.		
T.P.		3216	358	2858	T.P.	
	434	3292				
			43	286	approx. ℄ int. 221 ST. & Juan Ave to W.	
			44	285	" ℄ " " & Elain " "	
			47	282	" ℄ " " & Devlin " "	
			51	278	" ℄ " " & Seine " "	
T.P.			477	2815		
	534	3349				
T.P.			432	2917		
	471	3388				
T.P.			485	2903		
	493	3396				
BM-KN-105			460	~~2936~~ 29.37	BM-KN-105, Elev. 29.367, F.B. 1795-71 Juan Ave & 219 TH ST (1mA), N.W. cor. Bt. Spk. 1º N. of So. edge of conc. slab & 1º from E side of frame store bldg.	
	471	3408				
T.P.			510	2898		
	496	3394				
			467	2927	Approx. ℄ int. 219 St & NORWALK BLVD	
			476	2918	" ℄ " " & IBEX AVE	
			481	2913	" ℄ " " & Hoarst "	
T.P.			494	2900		
	491	3391				

F.B. 1795 PG. 132 Job No. 6951 Division No. Notes Red Plotted Profile
Survey of Artesia - Norwalk Date Date No.
Survey by Sappell Notes D.S. Notes Chkd. Checked X-Sec.
Indexed E. C. Johnson Date Date No.

76L298 307 10-51

PLEASE RETURN TO

LOS ANGELES COUNTY SURVEYOR

726 LOS ANGELES COUNTY
ENGINEERING BLDG.

NOTE: ANY ADDITIONS OR CHANGES ON THIS SHEET MUST BE MADE OR CIRCLED IN RED INK, WITH DATE AND NAME OF PERSON MAKING CHANGE.

Do not extend notes this side of this line.

223 page 189

STATION	B. S.	H. I.	F. S.	ELEV.	
		3391			
			471	2920	Approx. ℄ int 219 ST & Joli[illegible]
			479	2912	" ℄ " " & JUAN
T.P	495	3395	491	2900	
			512	2883	" ℄ " " & ELAI[illegible]
			475	2920	" ℄ " " & DEVL[illegible]
			443	2952	" ℄ " " & SEIN[illegible]
T.P.			494	2901	
	481	3382			
BM-KN-105			444	2938	BM-KN-105, ELEV. 29.367 FB [illegible]
					Juan Ave & ℄ 219 St. N.W. Cor pt. sp[illegible]
					N. of South edge of Conc. Slab [illegible]
					1º from E. side of frame sto[illegible]
Profile along S/ly line Tr.					#L.S. 16-9, from Juan St., to Jo[illegible] St.
B.M. KN-108	504	32 29		27 25	K.N.-108, (For Description see [illegible])
0+00			53	270	Int. Juan St. & Tr. line (pg [illegible])
0+25			55	268	Tr. line
0+50			56	267	" "
0+75			56	267	" "
1+00			55	268	" "
1+25			5[illegible]	267	" "

Profile Notes Red ____ Plotted ____ Job No. 6951 Division No. ____ F.B. 1775 PG. 133

No. ____ Date ____ Date ____ Survey of Artesia - [illegible]

X-Sec. Notes Chkd. ____ Checked ____ Survey by Sappa II Notes [illegible] Date ____

No. ____ Date ____ Date ____ Map No. ____ Indexed Johnson Date ____

76L298 307 10-51

PLEASE RETURN TO

LOS ANGELES COUNTY SURVEYOR
726 LOS ANGELES COUNTY
ENGINEERING BLDG.

NOTE: ANY ADDITIONS OR CHANGES ON THIS SHEET MUST BE MADE OR CIRCLED IN RED INK, WITH DATE AND NAME OF PERSON MAKING CHANGE.

Do not extend notes this side of this line.

STATION	B. S.	H. I.	F. S.	ELEV.		
1+50		32 29	5 5	26 8	Tr. line	
1+75			5 [illegible]	26 8	" "	
2+00			5 4	26 9	" "	
2+25			5 4	26 9	" "	
2+50.08			5 2	27 1	Int. Joliet St. & Tr. line (pg. 108	
B.M. KN-108			5 04	27 25	K.N. -108 (see pg. 120)	
Profile along ℄ 223rd St., from Joliet St., to Juan St.						
B.M. KN-107	5 50	32 11		26 61	B.M. KN-107 (For Desc. see pg. 130)	
0+00			5 4	26 7	℄ Int. 223rd St. & Joliet St. (pg. 109)	
0+25			5 3	26 8	℄ 223rd St.	
0+50			5 2	26 9	" " "	
0+75			5 4	26 7	" " "	
1+00			5 2	26 9	" " "	
1+25			5 7	26 4	" "	
1+50			5 7	26 4	" "	
1+75			5 8	26 3	" "	
2+00			5 7	26 4	" "	
2+25			5 5	26 6	" "	
2+50.07			5 5	26 6	℄ Int. 223rd & Juan St. (pg. 109)	
B.M. KN-107			5 50	26 61	B.M. KN. -107 (pg. 130)	

Profile
Survey of Artesia Norwalk
Survey by English Notes English
Indexed C. Johnson Date
Job No. 6951 Division No.
Notes Red. Plotted
Date Date
Notes Chkd. Checked
Date Date
X-Sec. No.
No.
B. 1795 Pg. 134

76L298 307 10-51

PLEASE RETURN TO

LOS ANGELES COUNTY SURVEYOR

726 LOS ANGELES COUNTY
ENGINEERING BLDG.

NOTE: ANY ADDITIONS OR CHANGES ON THIS SHEET MUST BE MADE OR CIRCLED IN RED IKK, WITH DATE AND NAME OF PERSON MAKING CHANGE.

Do not extend notes this side of this line.

STATION	B. S.	H. I.	F. S.	ELEV.		
Profile along 221st St., from Juan St. (N.) To: Joliet St. (S.) (Pg. 131)						
B.M. KN.-106	4 51	32 92		28 41	KN.-106 (For Desc. see pg. 131)	
0+00			4 6	28 3	℄ Int. 221st St. & Juan St. (N.)	
0+25			4 7	28 2	℄ 221st St.	
0+50			4 7	28 2	" " "	
0+75			4 6	28 3	" " "	
1+09.7			4 8	28 1	℄ Int. 221st St. & Juan St. (N.)	
1+25			5 2	27 7	℄ 221st St.	
1+50			5 3	27 6	" " "	
1+75			5 3	27 6	" " "	
2+00			5 3	27 6	" " "	
2+25			5 5	27 4	" " "	
2+67.2			5 6	27 3	℄ Int. 221st St. & Joliet St. (S.)	
2+75			5 2	27 7	℄ 221st St.	
3+00			5 8	27 [illegible]	" " "	
3+25			5 7	27 [illegible]	" " "	
3+57.76			5 7	27 2	℄ Int. 221st St. & Joliet St. (S.)	
B.M. KN.-106			4 51	28 41	KN.-106 (pg. 131)	

Profile No. ____ Notes Red ____ Plotted ____ Job No. 6957 Division No. ____ F.B. 1795 Pg. 135

X-Sec. No. ____ Date ____ Date ____ Survey of Artesia - Norwalk

Notes Chkd ____ Checked ____ Survey by ~~[illegible]~~ Notes ~~[illegible]~~ Date 2-18-54

Date ____ Date ____ Map No. ____ Indexed Johnson Date ____

76L298 307 10-51

PLEASE RETURN TO

LOS ANGELES COUNTY SURVEYOR
726 LOS ANGELES COUNTY
ENGINEERING BLDG.

NOTE: ANY ADDITIONS OR CHANGES ON THIS SHEET MUST BE MADE OR CIRCLED IN RED INK, WITH DATE AND NAME OF PERSON MAKING CHANGE.

Do not extend notes this side of this line.

STATION	B. S.	H. I.	F. S.	ELEV.		
Profile along 219th St., from Juan St. to: Joliet St. (pg. 111)						
B.M. KN-105	4 62	33 99		29 37	K.N.-105 (For: Desc. see pg. 132)	
0+00			4 88	29 11	℄ Int. 119th St. & Juan St.	
0+25			4 88	29 11	℄ 119th St.	
0+50			4 89	29 10	" " "	
0+75			4 91	29 08	" " "	
1+00			4 90	29 09	" " "	
1+25			4 92	29 07	" " "	
1+50			4 92	29 07	" " "	
1+75			4 90	29 09	" " "	
2+00			4 88	29 11	" " "	
2+25			4 85	29 14	" " "	
2+67.24			4 81	29 18	℄ Int. 119th St. & Joliet St.	
K.N. -105			4 63	29 36	KN-105 (see pg. 132)	

F.B. 1795 PG. 136
Job No. 6951 Division No.
Survey of Artesia - Norwalk
Survey by Eng 1.54 Notes Eng 1.54
Indexed C. Johnson Date
Profile No.
X-Sec. No.
Plotted Date
Checked Date
Notes Red. Date
Notes Chkd. Date

Line "C"

136

F. B. 1795 PG. ~~135~~-A

Notes Ck'd by
Map No.
Office Work
Checked
Date

Survey of Artesia Norwalk S.D.
W. O. 6951 Tape No. 0114 St'd. 68 °F
Surveyed by R.J. Mitchell
Notes RJM Date 2/10/54
Indexed C. Johnson 2-23-54

Note: Any Additions or Changes on This Sheet Must be Made or Circled in Red Ink With Date and Name of Person Making Change.

Do not extend notes this side of this line.

RETURN TO
LOS ANGELES COUNTY SURVEYOR
726 LOS ANGELES COUNTY
ENGINEERING BLDG.

SURVEY
SHOWING
TOPOGRAPHY
ALONG
LINE "C"
ARTESIA-NORWALK S.D.
FROM
CARSON ST. TO 214TH ST.
JN 6951

Mitchell, R.J.
Smiley, L.C.
Clifford, R.C.
Teagan, R.M.

February 1954

76PROBS 247 4-53

RETURN TO
LOS ANGELES COUNTY SURVEYOR
726 LOS ANGELES COUNTY
ENGINEERING BLDG.

Note: Any Additions or Changes on This Sheet Must be Made or Circled in Red Ink With Date and Name of Person Making Change.

Do not extend notes this side of this line.

F.B. 1795 PG. 136-B

Line "C"

Notes Ck'd by	Survey of Artesia-Norwalk (Stm) DN
Map No.	W. O. 6951 Tape No. 0114 St'd. 68 °F
Office Work	Surveyed by Mitchell
Checked	Notes Mitchell Date 2-8-54
Date	Indexed

F.B. 1795 PG. 137



Note: Any Additions or Changes on This Sheet Must be Made or Circled in Red Ink With Date and Name of Person Making Change.

Do not extend notes this side of this line.

RETURN TO
LOS ANGELES COUNTY SURVEYOR
726 LOS ANGELES COUNTY
ENGINEERING BLDG.

76F3098 247 4-53

F.B. 1795 Pg. 138

Contd on pg 139

1367



RETURN TO
LOS ANGELES COUNTY SURVEYOR
726 LOS ANGELES COUNTY
ENGINEERING BLDG.

Do not extend notes this side of this line.

Note: Any Additions or Changes on This Sheet Must be Made or Circled in Ink With Date and Name of Person Making Change.

Line "C"

Notes Ck'd by	Survey of Artesia-Norwalk Drain
Map No.	W. O. 6951 Tape No. 0114 St'd. 68 °F
Office Work	Surveyed by Mitchell
Checked	Notes Smiley Date 2-9-39
Date	Indexed

F. B. 1795 Pg. 1339

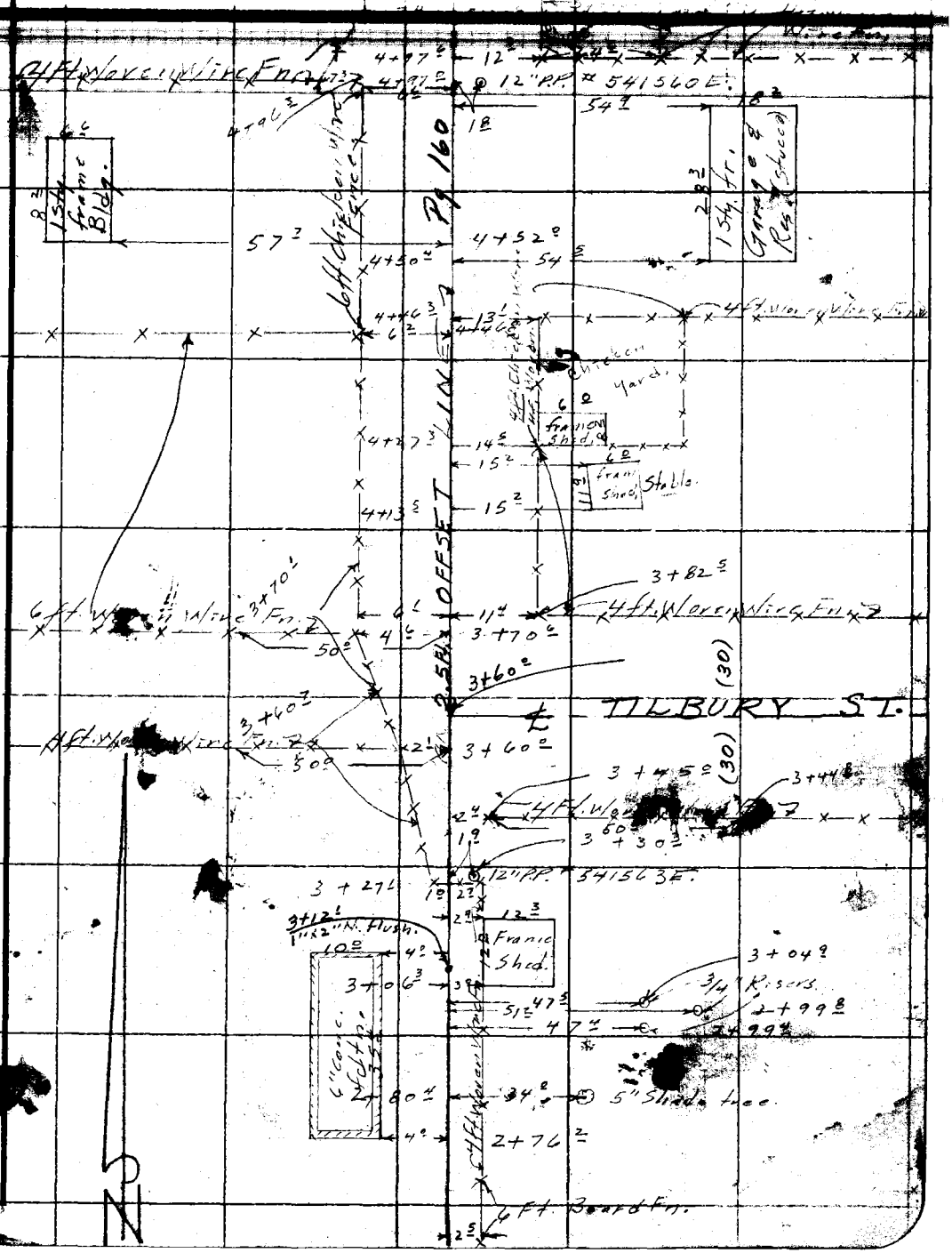

Note: Any Additions or Changes on This Sheet Must be Made or Circled in Red Ink With Date and Name of Person Making Change.

Do not extend notes this side of this line.

RETURN TO
LOS ANGELES COUNTY SURVEYOR
726 LOS ANGELES COUNTY
ENGINEERING BLDG.

F. B. 1795 PG. 140

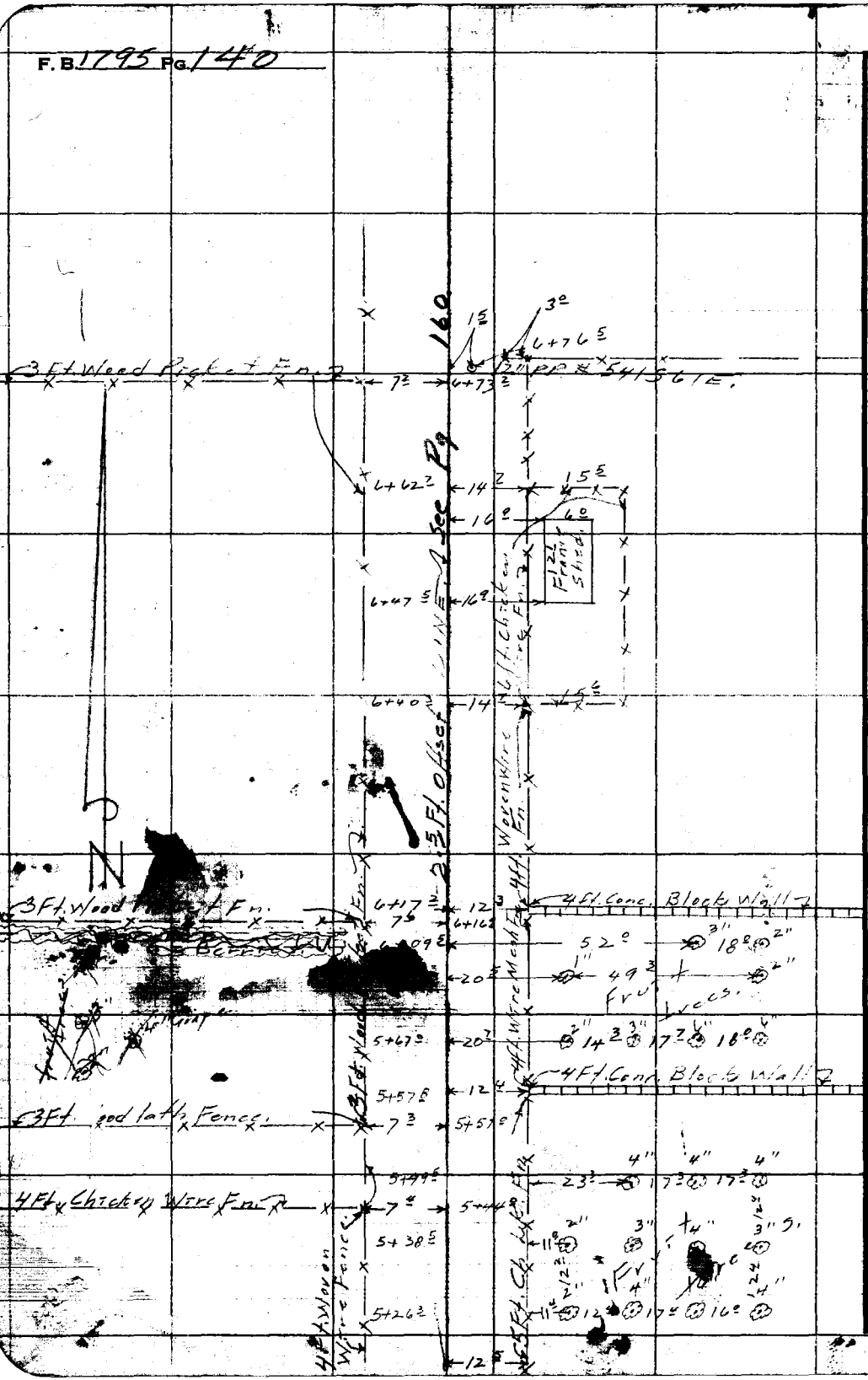

RETURN TO
LOS ANGELES COUNTY SURVEYOR
726 LOS ANGELES COUNTY
ENGINEERING BLDG.
Do not extend notes this side of this line.

Note: Any Additions or Changes on This Sheet Must be Made or Circled in Red Ink With Date and Name of Person Making Change.

Line "C"

Notes Ck'd by	Survey of Artesia Norwalk SV	F. B. 1795 Pg. 141
Map No.	W. O. 6951 Tape No. 0114 St'd. 68 °F	
Office Work	Surveyed by R.J. Mitchell	
Checked	Notes RJM Date 2/9/54	
Date	Indexed C. Johnson	

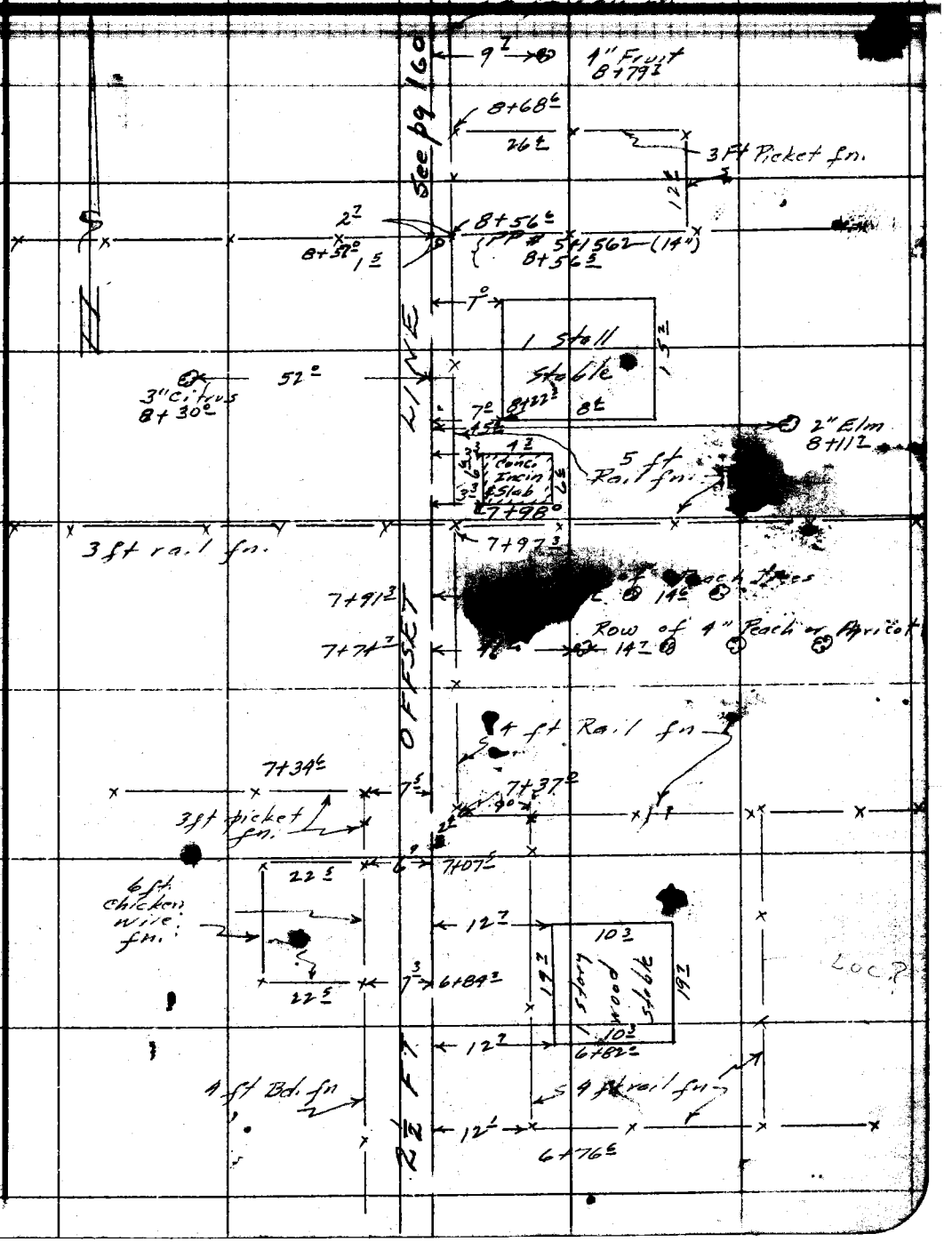

Note: Any Additions or Changes on This Sheet Must be Made or Circled in Red Ink With Date and Name of Person Making Change.

Do not extend notes this side of this line.

RETURN TO
LOS ANGELES COUNTY SURVEYOR
726 LOS ANGELES COUNTY
ENGINEERING BLDG.

76F3098 247 4-53

F.B. 1795 PG. 142



RETURN TO
LOS ANGELES COUNTY SURVEYOR
726 LOS ANGELES COUNTY
ENGINEERING BLDG.
Do not extend notes this side of this line.

Note: Any Additions or Changes on This Sheet Must be Made or Circled in Red Ink With Date and Name of Person Making Change.

Line "C"

Notes Ck'd by	Survey of Norwalk Artesia St.	F.B. 1795 PG. 143
Map No.	W. O. 6951 Tape No. 0114 St'd. 68 °F	
Office Work	Surveyed by [illegible] Mitchell	
Checked	Notes RJM Date 2/10/54	
Date	Indexed [illegible]	

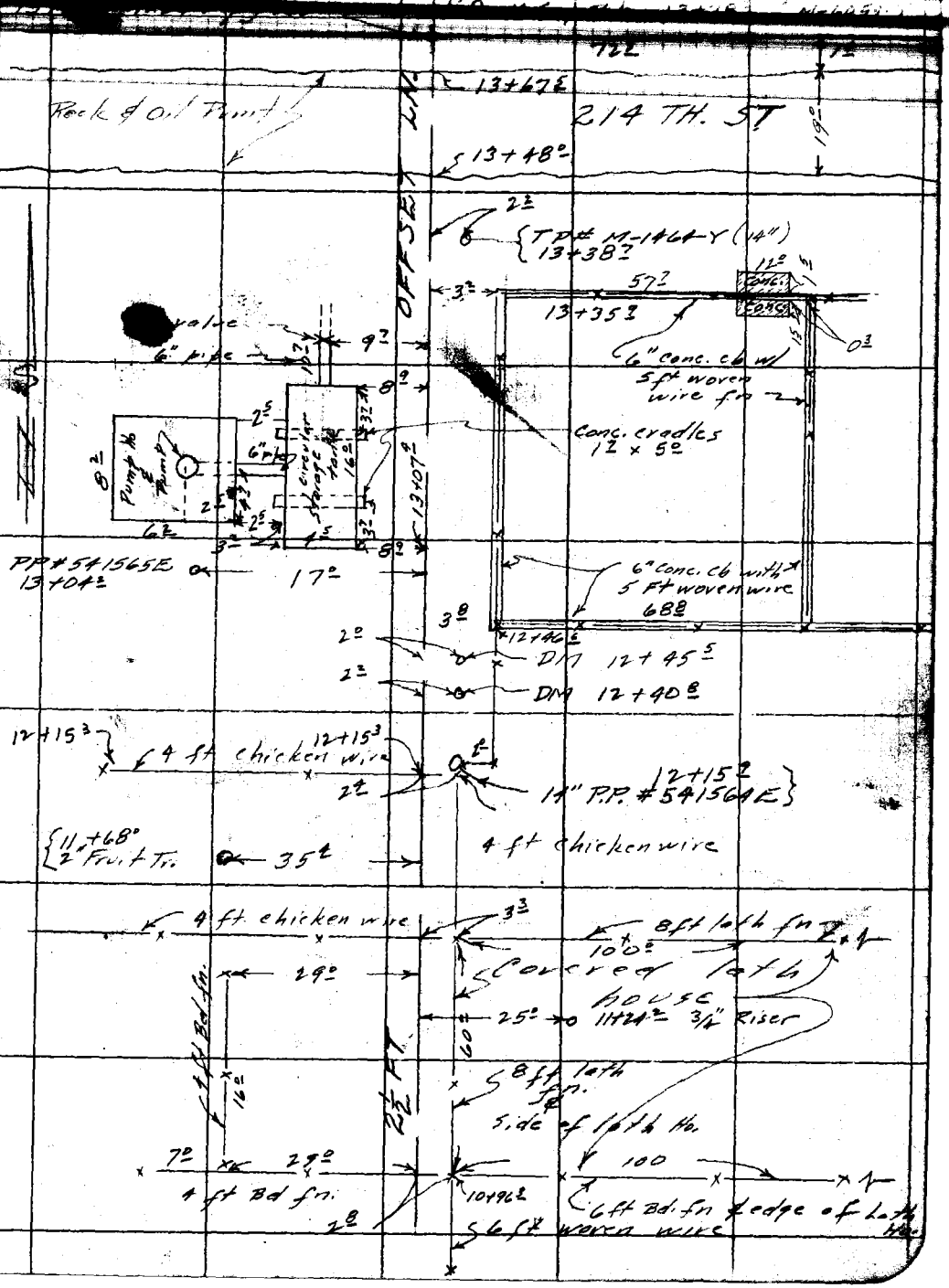

Note: Any Additions or Changes on This Sheet Must be Made or Circled in Red Ink With Date and Name of Person Making Change.

Do not extend notes this side of this line.

RETURN TO
LOS ANGELES COUNTY SURVEYOR
726 LOS ANGELES COUNTY
ENGINEERING BLDG.

76F3095 247 4-53

10+96.3

RETURN TO
LOS ANGELES COUNTY SURVEYOR
726 LOS ANGELES COUNTY
ENGINEERING BLDG.

Note: Any Additions or Changes on This Sheet Must be Made or Circled in Red Ink With Date and Name of Person Making Change.

Do not extend notes this side of this line.

F. B. 1795 PG. 144

Profile No. | Notes Red. | Plotted | Job No. 6951 | Division No. V | F.B. 1795 Pg. 145
Date | Date | Survey of Artesia Norwalk Storm Drain
X-Sec. No. | Notes Chkd. | Checked | Survey by Mitchell | Notes [illegible] Date [illegible]
Date | Date | Map No. | Indexed Johnson Date 2-28-54

PROFILE AND
CROSS SECTIONS

LINE "C"
ARTESIA
NORWALK
STORM DRAIN

FROM CARSON ST. NLY. TO

JN6951

STATION	B.S.	H.I.	F.S.	ELEV.[4]
		RJ Mitchell L.C. Smiley R.C. Clifford R.J. Teagan	Feb 1954	

Note: Transit Line (T/L) in following pages is a 2½ ft offset line W'l. of the N'ly. Tr. line of R.S. 46-10 as shown on page 160 of this book.

NOTE: ANY ADDITIONS OR CHANGES ON THIS SHEET MUST BE MADE OR CIRCLED IN RED INK, WITH DATE AND NAME OF PERSON MAKING CHANGE.

Do not extend notes this side of this line.

PLEASE RETURN TO
LOS ANGELES COUNTY SURVEYOR
726 LOS ANGELES COUNTY
ENGINEERING BLDG.

76L288 307 10-51

76L298 307 10-51

PLEASE RETURN TO

LOS ANGELES COUNTY SURVEYOR
726 LOS ANGELES COUNTY
ENGINEERING BLDG.

NOTE: ANY ADDITIONS OR CHANGES ON THIS SHEET MUST BE MADE OR CIRCLED IN RED INK, WITH DATE AND NAME OF PERSON MAKING CHANGE.

353
50
63
72
77

Do not extend notes this side of this line.

F.B. 1795 Pg. 46 Job No. 6951 Division No. V Notes Red ____ Plotted ____ Profile ____ No. ____
Survey of Artesia Norwalk Storm Dr. Date ____ Notes Chkd. ____ Checked ____ X-Sec. ____
Survey by Mitchell Notes Mitchell Date ____ Date ____ Date ____ No. ____
Indexed L. C. Johnson Date ____

STATION	B. S.	H. I.	F. S.	ELEV.		
B.M. 8-20	5 37	35 90		30 53	8-20 Elev = 30.532 1952 Adj. Elev. FB 1209-20 Artesia D-9 (US 3912) Int. of Norwalk Blvd & Carson St. 15.3 W. of ℄ of Norwalk Blvd & 22.3 N of ℄ of Carson St. in a well protected by a cast iron cover marked "County Surveyor Monument" & L.A. County Survey Control System std. disc. Stamped "ARTESIA D-9" "1943" & set in the top of a conc. post 14" below the surface. (FB 1795-70)	
T.P.	4 30	4 30 92	5 28	30 62	Rock N side carson	
T.B.M.-1	3 56	34 97	3 51	31 41	TBM N side Carson St. 216 ft W of Horst St. Bt. spk in N Side PP # 541566E	
0+00			4 9	30 47	grnd @ Int S P/L Carson St & 2½ Ft off line W of N to S Tr. line Bet. Carson St & Horst St.	(See pg 160 & 137)
"			4 9	30 1		2.5 ft R grnd
"			4 9	30 1		27.5 " " "
"			50	30 0		47.5 " " "
"			4 8	30 2	22.5 L grnd	
"			4 9	30 1	47.5 L grnd	
0+25			5 2	29 8		T/L
"			5 2	29 8		2.5 R grnd Spot Carson
"			5 2	29 8		27.5 R " " "
"			5 3	29 7		47.5 R " " "
"			50	30 0	22.5 L grnd Spot Carson St.	

76L298 307 10-51

PLEASE RETURN TO

LOS ANGELES COUNTY SURVEYOR

726 LOS ANGELES COUNTY
ENGINEERING BLDG.

NOTE: ANY ADDITIONS OR CHANGES ON THIS SHEET MUST BE MADE OR CIRCLED IN RED INK, WITH DATE AND NAME OF PERSON MAKING CHANGE.

Do not extend notes this side of this line.

STATION	B. S.	H. I.	F. S.	ELEV.		
		34 97				
0+25			50	300	42.5 L grnd S gt Carson St.	
0+35.3			458	303.9		T/L edge of pr
"			459	303.8		2.5 R prmt S ed
"			464	303.3		27.5 R " "
"			458	303.9		47.5 R " "
"			457	304.0	22.5 L prmt S side carson St.	
"			461	303.6	42.5 L " " " " "	
0+50			430	306.7		T/L & Int ℄ Ca
			430	306.7		2.5 R Int. ℄ Carson
						Prod - prmt.
			428	306.9		27.5 R ℄ Carso
			422	307.5		52.5 R " "
			418	307.9		77.5 R " "
			417	308.0		102.5 R " "
			411	308.6		127.5 R " "
			409	308.8		152.5 R " "
			407	309.0		177.5 R " "
			403	309.4		202.5 R " "
			401	309.6		218.7 R " Int "
			355	31.42		R " " "

Profile No. ____ Notes Red ____ Plotted ____ Job No. 6951 Division No. ____ F.B. 1795 Pg. 147

X-Sec. No. ____ Date ____ Date ____ Survey of Artesia-Norwalk S.D. Line "C"

Notes Chkd. ____ Checked ____ Survey by Mitchell Notes Mitchell Date 2-1-[illegible]

Date ____ Date ____ Map No. ____ Indexed Johnson Date ____

76L298 307 10-51

PLEASE RETURN TO

LOS ANGELES COUNTY SURVEYOR

726 LOS ANGELES COUNTY
ENGINEERING BLDG.

NOTE: ANY ADDITIONS OR CHANGES ON THIS SHEET MUST BE MADE OR CIRCLED IN RED INK, WITH DATE AND NAME OF PERSON MAKING CHANGE.

Do not extend notes this side of this line.

STATION	B. S.	H. I.	F. S.	ELEV.		
		34 97				
0+50			4 33	30 64	22.5 L ℄ Carson St.	prmt
			4 34	30 63	47.5 L " "	" "
			4 35	30 62	72.5 L " "	" "
			4 36	30 61	97.5 L " "	" "
			4 41	30 56	122.5 L " "	" "
			4 44	30 53	147.5 L " "	"
			4 47	30 50	172.5 L " "	"
			4 49	30 48	197.5 L " "	"
			4 51	30 46	218.2 L " Int "	" & Ju[illegible] prmt
0+63.0			4 55	30 42		1/L edge conc.
			4 55	30 42		2.5 R " "
			4 55	30 42		22.5 R " "
			4 53	30 44		47.5 R " "
			4 57	30 40	22.5 L edge conc	
			4 58	30 39	42.5 L edge conc	
0+73.0			4 71	30 26		[illegible] edge conc
			4 70	30 27		2.5 R edge conc
			4 68	30 29		22.5 R " "
			4 67	30 30	~~22.5 L edge conc~~	47.5 R " "
			4 72	30 25	22.5 L edge conc	

F.B. 1795 PG. 148 Job No. 6951 Division No. Notes Red. Plotted Profile
Survey of Artesia-Norwalk SD Line "C" Date Date No. X-Sec.
Survey by Mitchell Notes Mitchell Notes Chkd. Checked
Indexed C. Johnson Date Date Date No.

76L298 307 10-51

PLEASE RETURN TO

LOS ANGELES COUNTY SURVEYOR

726 LOS ANGELES COUNTY
ENGINEERING BLDG.

NOTE: ANY ADDITIONS OR CHANGES ON THIS SHEET MUST BE MADE OR CIRCLED IN RED INK, WITH DATE AND NAME OF PERSON MAKING CHANGE.

Do not extend notes this side of this line.

STATION	B. S.	H. I.	F. S.	ELEV.		
		34 97				
0+73			474	3023	42.5 L edge conc.	
			484	3013		T/L edge of sho
			483	3014		2.5 R " "
			482	3015		27.5 R " "
			486	3011		47.5 R " "
			482	3015	22.5 L edge of shoulder	
			486	3011	42.5 L " " "	
0+82			50	300		T/L gutter grnd
			50	300		2.5 R " "
			50	300		27.5 R " "
			50	300		47.5 R " "
			50	300	22.5 L gutter grnd	
			50	300	42.5 L gutter grnd	
1+00			47	293		T/L N P/L Carson
			49	291		[illegible]
			49	291		[illegible] "
			46	294		47.5 R " "
			48	292	22.5 L N P/L Carson grnd	
			47	293	42.5 L " " "	
1+50			49	291		T/L

Profile No. ____ Notes Red ____ Plotted ____ Job No. 6951 Division No. V F.B. [illegible]25 Pg. 149

X-Sec. No. ____ Date ____ Date ____ Survey by [illegible] Notes [illegible] Date 2-17-[illegible]

Notes Chkd ____ Checked ____ Survey by R. J. M. Notes [illegible] Date 2-17-[illegible]

No. ____ Date ____ Date ____ Map No. ____ Indexed [illegible] Date ____

76L298 307 10-51

PLEASE RETURN TO

LOS ANGELES COUNTY SURVEYOR
726 LOS ANGELES COUNTY
ENGINEERING BLDG.

NOTE: ANY ADDITIONS OR CHANGES ON THIS SHEET MUST BE MADE OR CIRCLED IN RED INK, WITH DATE AND NAME OF PERSON MAKING CHANGE.

Do not extend notes this side of this line.

F.B. 1795 PG. 150 Profile No. ___ X-Sec. No. ___
Job No. 6951 Division No. V Plotted ___ Date ___ Checked ___ Date ___
Survey of Alto Vista S.D. Line "K" Notes Red. ___ Date ___ Notes Chkd. ___ Date ___
Survey by M. Tebbell Indexed ___ Date ___

STATION	B. S.	H. I.	F. S.	ELEV.		
		34 97				
2+00			4 4	29 6		T/L
2+00			4 8	29 2		2.5 R grnd T/L.
2+00			4 5	29 5		27.5 R "
~~2+10~~ 2+00			4 5	29 5		47.5 R "
2+10			4 2	29 8	27.5 L	
~~2+10~~ 2+10			~~4 4~~ 4 2	29 8	47.5 L	~~T/L~~
2+50			4 9	29 1		T/L
T.P.	4 19	34 87	4 29		Top of Bolt in found fire hydr.	
3+00			4 8	30 1		T/L grnd
			4 8	30 1		2.5 R T/L grnd
			4 6	30 3		27.5 R grnd
			4 7	30 2		47.5 R grnd
			4 8	30 1	22.5 L grnd	
			4 9	30 0	47.5 L "	
3+50			5 1	29 8		T/L
3+60			5 0	29 9		T/L & Int of Grnd & NOT Tilburg Int.
			5 1	29 8		2.5 R Int " " & Tilburg Int
			4 7	30 2		27.5 R on ℄ Tilburg
			5 0	29 9		47.5 R " " "
			4 61	30 26		218.5 R " " " @ ℄ Forest

76L298 307 10-51

PLEASE RETURN TO
LOS ANGELES COUNTY SURVEYOR
726 LOS ANGELES COUNTY
ENGINEERING BLDG.

NOTE: ANY ADDITIONS OR CHANGES ON THIS SHEET MUST BE MADE OR CIRCLED IN RED INK, WITH DATE AND NAME OF PERSON MAKING CHANGE.

Do not extend notes this side of this line.

STATION	B. S.	H. I.	F. S.	ELEV.		
		34 87				
3+60		34 87	4 9	30 0.	22.5 L	grnd (on ℄ Tilburg - Not [illegible])
			4 9	30 0.	42.5 L	" " " "
			5 0	29 9.	218.5 L	℄ Int Tilburg & Tuna dr[illegible]
3+75			4 8	30 1.		T/L
			5 3	29 6.	22.5 L	grnd bottom of brk [illegible]
			5 0	29 9.	42.5 L	" " " " "
3+80			5 0	29 9.		T/L
			4 5	30 4.	7° L	brk (top)
			4 [illegible]	30 6.	22.5 L	" "
			4 6	30 3.	42.5 L	" " "
4+00			4 9	30 0.		T/L
			4 8	30 1.		2.5 R T/L grnd
			5 1	29 8.		22.5 R grnd
			4 8	30 1.		42.5 R grnd
			4 4	30 5.	22.5 L	grnd
			4 4	30 5	42.5 L	grnd
4+40			4 5	30 4.		T/L
			4 5	30 4.	7 L	grnd brk
			4 1	30 8.	22.5 L	" "
			4 7	30 ~~7~~ 2.	42.5 L	" "

Profile No. ____ Notes Red ____ Plotted ____ Job No. 6951 Division No. 1 F.B. 1775 Pg. 151
Date ____ Date ____ Survey Lakewood Normalk Street Resurfacing
X-Sec. No. ____ Notes Chkd ____ Checked ____ Survey by Lakewood Notes Comp Date 7-11-73
Date ____ Date ____ Map No. ____ Indexed Johnson Date ____

76L298 307 10-51

PLEASE RETURN TO

LOS ANGELES COUNTY SURVEYOR

726 LOS ANGELES COUNTY
ENGINEERING BLDG.

NOTE: ANY ADDITIONS OR CHANGES ON THIS SHEET MUST BE MADE OR CIRCLED IN RED INK, WITH DATE AND NAME OF PERSON MAKING CHANGE.

Do not extend notes this side of this line.

STATION	B. S.	H. I.	F. S.	ELEV.		
		34 87				
4+50			49	300.		T/L
"			49	300.	7° L grnd	
"			50	299.	22.5 L grnd	
"			53	296.	42.5 L "	
5+00			47	302.		T/L
"			42	307.		2.5 R Tr/L grnd
"			41	308.		22.5 R grnd
"			41	308.		47.5 R "
"			48	301.	22.5 L grnd	
"			54	295.	42.5 L grnd	
5+50			47	302.		T/L grnd
6+00			48	301.		T/L "
TP	574	36 00	4.61	30 26	1x1 stk	
"			59	301.		2.5 R [illegible] grnd
"			52	308.		27.5 R grnd
"			56	304.		47.5 R grnd
"			60	300.	22.5 L grnd	
"			60	300.	42.5 L "	
6+50			59	301.		T/L grnd
7+00			59	301.		T/L "

Profile

Survey of Artesia Norwalk S.D. Line "C" Job No. 6951 Division No. ✓ Notes Red. Plotted No.

Survey by Mitchell Notes Mitchell Date Date X-Sec.

Indexed C. Jo[illegible] Date Notes Chkd. Checked Date No.

[illegible] PG. 152

76L[illegible]

PLEASE RETURN TO

LOS ANGELES COUNTY SURVEYOR

726 LOS ANGELES COUNTY
ENGINEERING BLDG.

NOTE: ANY ADDITIONS OR CHANGES ON THIS SHEET MUST BE MADE OR CIRCLED IN RED INK, WITH DATE AND NAME OF PERSON MAKING CHANGE.

Do not extend notes this side of this line.

STATION	B. S.	H. I.	F. S.	ELEV.		
		36 00				
			59	30 1.		2^5R grnd
			58	30 2.		27^5R "
			56	30 4.		47^5R "
			56	30 4.	22^5L grnd	
			57	30 3.	42^5L grnd	
7+50			56	30 4		T/L grnd.
8+00			58	30 2.	T/L grnd	~~2^5R grnd (Tr~~
			58	30 2.		~~27^5~~ 2^5R (Tr/L)
			57	30 3.		27^5R grnd
			56	30 4.		47^5R grnd
			61	29 9.	22^5L grnd	
			61	29 9.	42^5L "	
8+50			60	30 0.		T/L grnd
9+00			58	30 2.		T/L grnd
			58	30 2.		2^5R (Tr/L)
			56	30 4.		27^5R grnd
			55	30 5.		47^5R "
			61	29 9.	22^5L grnd	
			59	30 1.	[illegible]	
9+50			57	30 3		T/L grnd

Profile Notes Red ____ Plotted ____ Job No. 6951 Division No. 1 F.B. 1795 Pg. 153

No. ____ Date ____ Date ____ Survey of Artesia-Norwalk [illegible]

X-Sec. Notes Chkd. ____ Checked ____ Survey by Mitchell Notes R.J.M. Date 2-11-59

No. ____ Date ____ Date ____ Map No. ____ Indexed C. Johnson Date ____

76L298 307 10-51

PLEASE RETURN TO

LOS ANGELES COUNTY SURVEYOR
726 LOS ANGELES COUNTY
ENGINEERING BLDG.

NOTE: ANY ADDITIONS OR CHANGES ON THIS SHEET MUST BE MADE OR CIRCLED IN RED INK, WITH DATE AND NAME OF PERSON MAKING CHANGE.

Do not extend notes this side of this line.

STATION	B. S.	H. I.	F. S.	ELEV.		
		36 00				
T.P.	4 90	35 67	5 23	30 77		
10+00			5 7	30 0.		T/L grnd
			5 7	30 0.		2^{s}R (Tr/L) grnd
			5 1	30 6.		27^{s}R grnd
			4 9	30 8.		47^{s}R "
			5 3	30 4.	22^{s} L grnd	
			5 2	30 5.	42^{s} L grnd	
10+50			5 2	30 5.		T/L grnd
11+00			5 0	30 7.		T/L grnd
			4 9	30 8.		2^{s}R (Tr/L)
			4 9	30 8.		27^{s}R grnd
			4 8	30 9.		47^{s}R "
			5 3	30 4.	22^{s} L grnd	
			5 1	30 6.	42^{s} L	
11+50			5 4	30 3.		T/L
Hedge of path No. 11+53			4 9	30 8.		T/L
			4 9	30 8.		2^{s}R (Tr/L) grnd
			5 1	30 6.		27^{s}R grnd.
			5 3	30 1.		37^{s}R grnd
			5 5	30 2.		47^{s}R grnd

F.B. 1795 PG. 154 Job No. 6951 Division No. V Notes Red. Plotted Profile
Survey of Artesia-Norwalk S.D. Line "C" Date Date No. X-Sec.
Survey by Mitchell Notes Mitchell Notes Chkd. Checked
Indexed C. Johnson Date Date Date No.

76L298 307 10-51

PLEASE RETURN TO
LOS ANGELES COUNTY SURVEYOR
726 LOS ANGELES COUNTY
ENGINEERING BLDG.

NOTE: ANY ADDITIONS OR CHANGES ON THIS SHEET MUST BE MADE OR CIRCLED IN RED INK, WITH DATE AND NAME OF PERSON MAKING CHANGE.

Do not extend notes this side of this line.

STATION	B. S.	H. I.	F. S.	ELEV.		
		35 67				
11+53.7			48	30 9.	22.5 L grnd	
			47	31 0.	32.5 L grnd	
			48	30 9.	42.5 L "	
12+00			48	30 9.		T/L
			54	30 3.		2.5 R (Tr/L) grnd
			52	30 5.		27.5 R grnd
			54	30 3.		37.5 R "
			53	30 4.		47.5 R "
			49	30 8.	22.5 L grnd	
			50	30 7.	32.5 L grnd	
12+50			52	30 5.		T/L
			52	30 5.		2.5 R
			51	30 6.		27.5 R
13+00			53	30 4.		T/L
			53	30 4.		2.5 R (Tr/L) grnd
			47	31 0.		27.5 R
			47	31 0.		37.5 R (℄?)
			49	30 8.		52.5 R
			46	31 1.		72.5 R
13+36.0			53	30 4.		T/L & S P/L 21[illegible] grnd

Profile Notes Red ____ Plotted ____ Job No. 6951 Division No. ✓ F.B. 1795 Pg. 155
No. ____ Date ____ Date ____ Survey of Artesia Norwalk St. Dr. Line "C"
X-Sec. Notes Chkd ____ Checked ____ Survey by M. Schell Notes RJM Date [illegible]
No. ____ Date ____ Date ____ Map No. ____ Indexed Tobmann Date ____

76L298 307 10-51

PLEASE RETURN TO

LOS ANGELES COUNTY SURVEYOR

726 LOS ANGELES COUNTY
ENGINEERING BLDG.

NOTE: ANY ADDITIONS OR CHANGES ON THIS SHEET MUST BE MADE OR CIRCLED IN RED INK, WITH DATE AND NAME OF PERSON MAKING CHANGE.

Do not extend notes this side of this line.

STATION	B. S.	H. I.	F. S.	ELEV.		
		35 67				
13+36°			5 ~~9~~ 0	30 7.		27^5 R S P/L 214th St grnd.
			5 0	30 7.		37^5 R " " "
			4 4	31 3.		52^5 R " " "
			4 8	30 9.		72^5 R " " "
T.P.	1 26	35 73	1 20	34 47		~~T/L~~
13+48°			5 28	30 45.		T/L
			5 28	30 45.		2^5 R S. edge pvmt. & gutter line of 214th St
			~~5 21~~			
			5 21	30 52		27^5 R do
			5 18	30 56		37^5 R do
			5 18	30 55.		52^5 R do
			5 15	30 58		72^5 R do
3+58°			4 90	30 83		T/L
			4 90	30 83		2^5 R pvmt 214th St
			4 90	30 83		27^5 R " "
			4 90	30 83		37^5 R " "
			4 91	30 82		52^5 R " "
3+67^5			4 81	30 92		T/L
			4 81	30 92		2^5 R N edge pvmt
			4 80	30 93		27^5 R do

F.B. 1795 PG. 156

Job No. 6951 Division No. V Notes Red. Plotted Profile

Survey of Artesia Norwalk S.D. Line "C" Date Date No.

Survey by Mitchell Notes Mitchell Notes Chkd. Checked X-Sec.

Indexed C. Johnson Date Date Date No.

76L298 307 10-51

PLEASE RETURN TO
LOS ANGELES COUNTY SURVEY
726 LOS ANGELES COUNTY
ENGINEERING BLDG.

NOTE: ANY ADDITIONS OR CHANGES ON THIS SHEET MUST BE MADE OR CIRCLED IN RED INK, WITH DATE AND NAME OF PERSON MAKING CHANGE.

Do not extend notes this side of this line.

STATION	B. S.	H. I.	F. S.	ELEV.		
		35 73				
13+67.5			4 76	30 97		37.5 R (℄ Drain) Ned
			4 70	31 03		52.5 R "
13+68.6			~~4 8~~ 4 68	31 05		T/L
			4 9	30 8		2.5 R grnd N
			4 8	30 9		27.5 R "
			4 7	31 0		37.5 R "
			4 7	31 0		52.5 R "
			4 7	31 0		72.5 R "
BMKN 102			1 19	34 54	BMKN 102 Elev = [illegible]43 F.B. 1795-68 S side 214 [illegible] 220± W. of Horst Bt. sfk in E end of N conc. support to lg. iron (water) tank. - Sfk is above grnd.	

Profile Notes Red ____ Plotted ____ Job No. Leg 51 Division No. V F.B. 1795 PG. 157
No. ____ Date ____ Survey of Artesia Norwalk Storm Drain
X-Sec. Notes Chkd ____ Checked ____ Survey by Mitchell Notes RJM Date 2-11-[illegible]
No. ____ Date ____ Map No. ____ Indexed Johnson Date ____

F.B. 1795 PG. 158 Job No. 6951 Division No. V Notes Red. Plotted Profile

Survey of Artesia Norwalk Storm Drain Date Date No.

Survey by Mitchell Notes R.J.M. Notes Chkd. Checked X-Sec.

Indexed C. Johnson Date Date Date No.

STATION	B.S.	H.I.	F.S.	ELEV.

761298 30M 10-51

PLEASE RETURN TO

LOS ANGELES COUNTY SURVEYOR

726 LOS ANGELES COUNTY ENGINEERING BLDG.

Do not extend notes this side of this line.

NOTE: ANY ADDITIONS OR CHANGES ON THIS SHEET MUST BE MADE OR CIRCLED IN RED INK, WITH DATE AND NAME OF PERSON MAKING CHANGE.

PWFB 05.26 988

Notes Ck'd by	Survey of Artesia-Norwalk	F. B. 1285 Pg. 69
Map No.	W. O. 6951 Tape No. Sr'd. °F	
Office Work	Surveyed by English	
Checked	Notes 1" Date 2-54	
Date	Indexed B. C Johnson	

ARTESIA-NORWALK S.D.

J.N. 6951

CENTERLINE OF
PROP. STORM DRAIN
NORTH OF 214th ST.

LINES C & D.

Feb. 1954
English
Kopp
Peterson
and
Santucci

Note: Any Additions or Changes on This Sheet Must be Made or Circled in Red Ink With Date and Name of Person Making Change.

Do not extend notes this side of this line.

RETURN TO
LOS ANGELES COUNTY SURVEYOR
726 LOS ANGELES COUNTY
ENGINEERING BLDG.

78F3095 47 4-55

PWFB 0526 989, 990

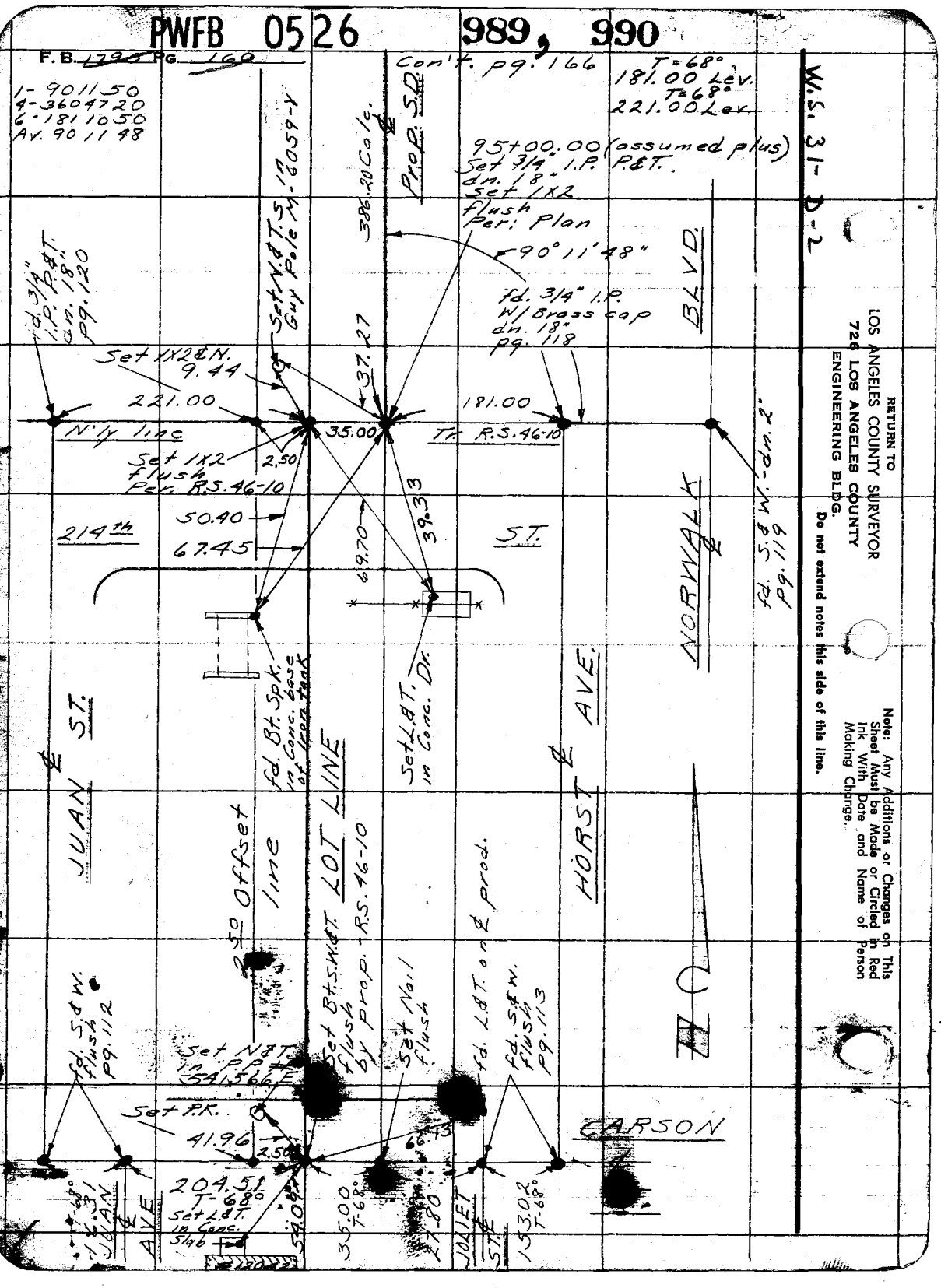

RETURN TO
LOS ANGELES COUNTY SURVEYOR
726 LOS ANGELES COUNTY
ENGINEERING BLDG.

Do not extend notes this side of this line.

Note: Any Additions or Changes on This Sheet Must be Made or Circled in Red Ink With Date and Name of Person Making Change.

PWFB 0526 991, 992, 993, 994

D-2

Notes Ck'd by
Map No.
Office Work
Checked
Date

Survey of Artesia-Norwalk F.B. 1795 Pg. 141
W. O. 6954 Tape No. St'd. °F
Surveyed by English
Notes Date 2-54
Indexed A. C. Johnson

1-90 09 40

W.S. 31

NORWALK BLVD.

Fd. Sur. N.B.T. dn. 2" F.B. 1399-1

Fd. C.S. B.C. Mon. in H.H.-F.B. 182-35 F.B. 1187-152, 259 (30) ℄ (30)

660.62

660.69

90° 10 00"

T-58° Lev. 660.68 = 660.64

T-58° 660.66 Lev. = 660.62

1-89 49 20
4-359 18 00
6-178 57 20
Av. 89 49 33

140.01 Lev. = 140.00
429.38 Lev. = 429.36

1-89 49 40
4-359 18 40
6-178 58 40
Av. 89 49 40

Con't. pg. 119

Fd. C.S. B.C. Mon. C.S.B. 1x2

140.00

429.36

14.26

18" Tree

CENTRAL AVE. R.D.

132045

(30) ℄ (30)

T-60° 1320.52 Lev. = 1320.45

1-89 49 20
4-359 17 30
6-178 56 30
Av. 89 49 25

660.56 Lev. = 660.53

1-90 11 00
4-360 17 20
6-181 06 20
Av. 90 11 03

696.70 Lev. = 696.68

(under Const.) 5" Molken Wire Fn.

S.W. Cor. Conc. foundation

Set 1x1 in Fn.

Set 1x2 in Fn.

Fd. Bf. Spk. in Fn.

(30)

660.58

1-89 57 30
4-359 50 40
6-179 45 40
Av. 89 57 37

1 ft. See P9-165 1x2

"Artesia C-8" Fd. C.S. Brass Cap Mon. in H.H. F.B. 1187-143 F.B. 959-25

1-89 35 30
4-358 22 20
6-177 33 40
89 35 37

660.50

See P9-162

89°35'37"

89°57'37"

1476.25

PIONEER BLVD.

Con't. pg. 190

Con't. pg. 162

Note: Any Additions or Changes on This Sheet Must be Made or Checked in Red Ink With Date and Name of Person Making Change.

Do not extend notes this side of this line.

RETURN TO
LOS ANGELES COUNTY SURVEYOR
726 LOS ANGELES COUNTY
ENGINEERING BLDG.

7873005 247 4-52

PWFB 0526 995, 996, 997

F.B. 1295 PG. 182

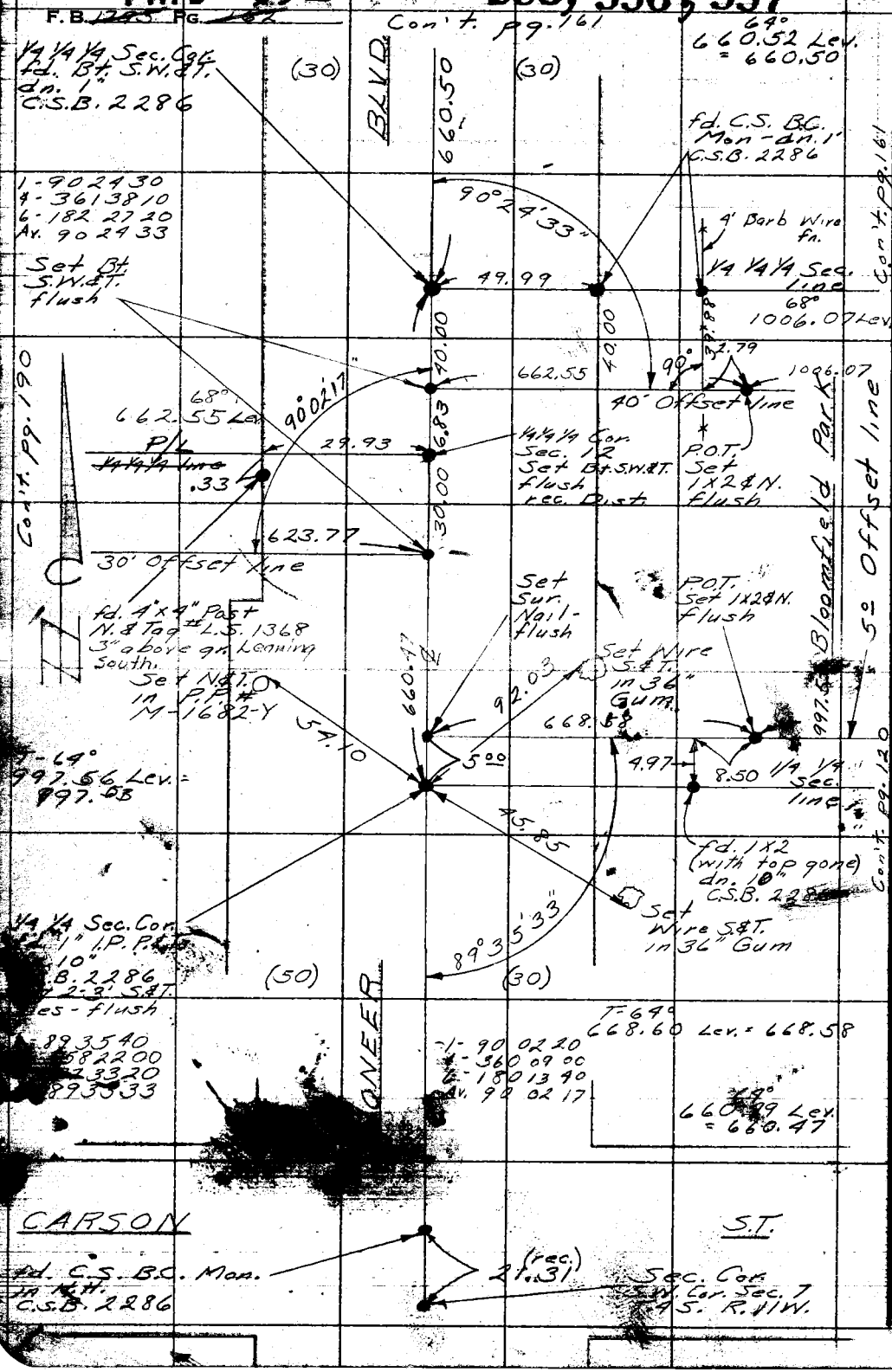

W.S. 31-C-2

RETURN TO
LOS ANGELES COUNTY SURVEYOR
726 LOS ANGELES COUNTY
ENGINEERING BLDG.

Do not extend notes this side of this line.

Note: Any Additions or Changes on This Sheet Must be Made or Circled in Red Ink With Date and Name of Person Making Change.

PWFB 0526 998

Notes Ck'd by	Survey of Artesia Norwalk	F.B. 1795 Pg. 163
Map No.	W. O. 6951 Tape No. St'd. °F	
Office Work	Surveyed by English	
Checked	Notes 1" Date 2-54	
Date	Indexed	

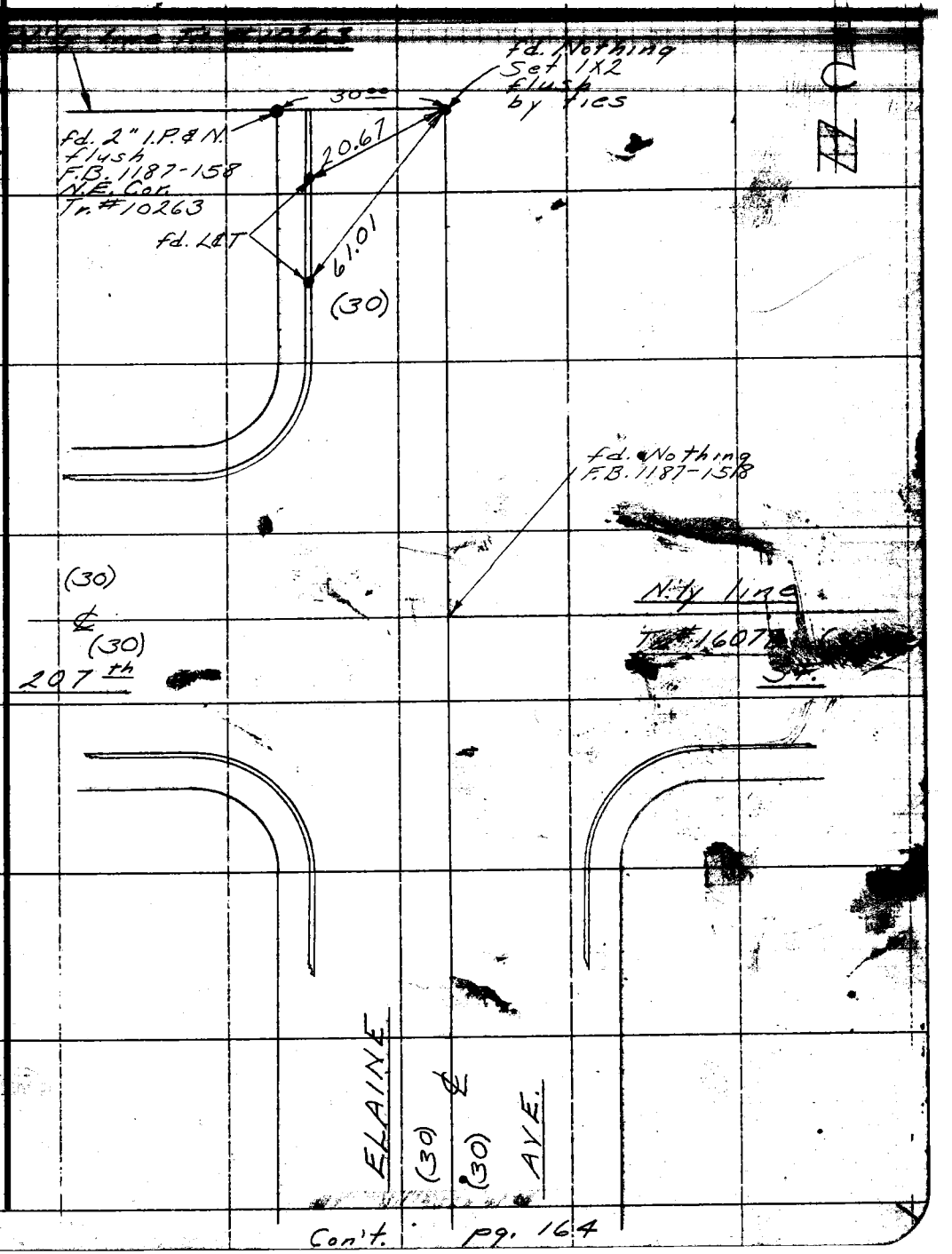

Note: Any Additions or Changes on This Sheet Must be Made or Circled in Red Ink With Date and Name of Person Making Change.

Do not extend notes this side of this line.

RETURN TO
LOS ANGELES COUNTY SURVEYOR
726 LOS ANGELES COUNTY
ENGINEERING BLDG.

76F3098 247 4-53

Con't. pg. 164

F.B. ~~1795~~ PG. ~~164~~

PWFB 0526

Con't. pg. 163

999,1000

W.S. 31-D-1

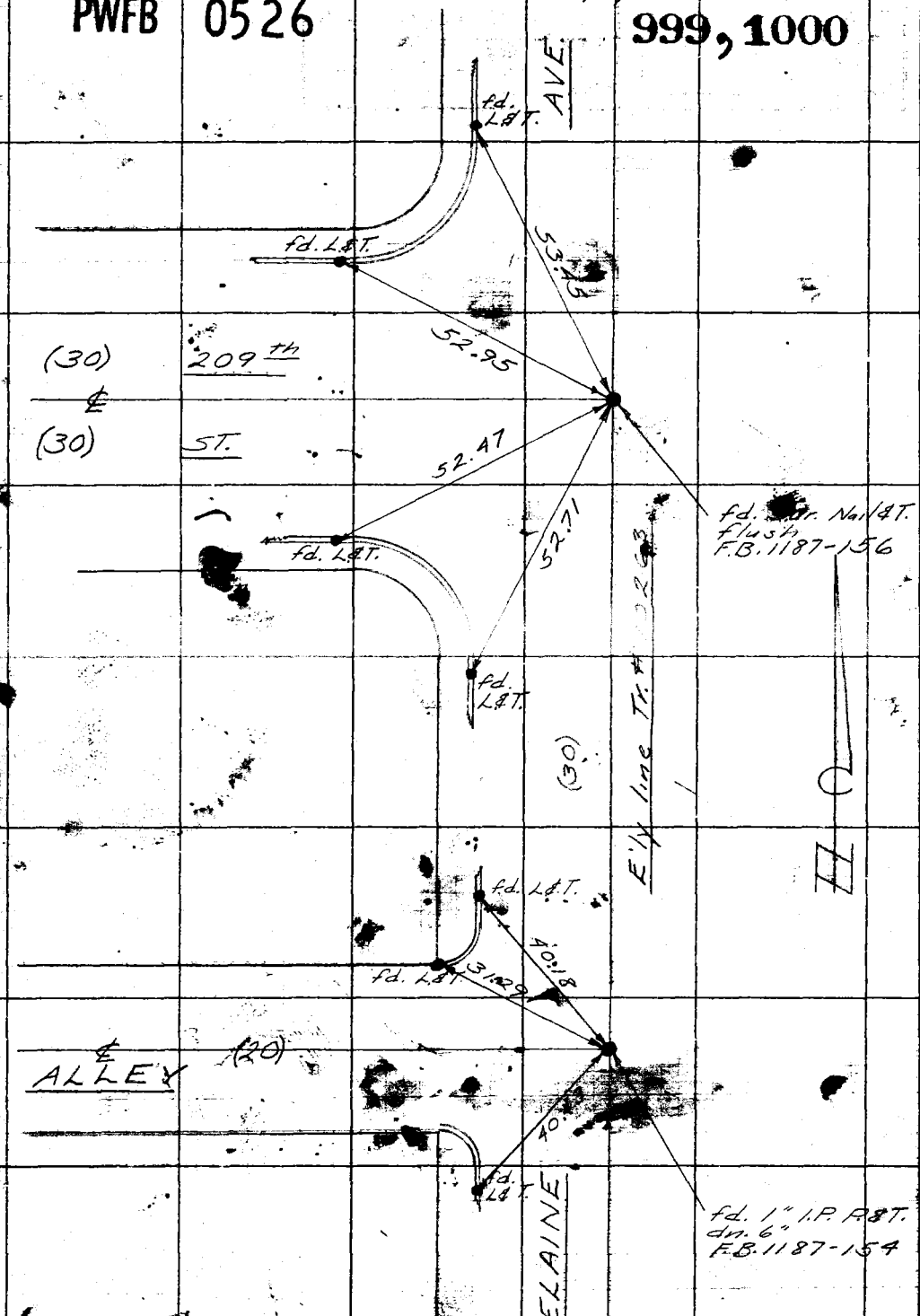

RETURN TO
LOS ANGELES COUNTY SURVEYOR
726 LOS ANGELES COUNTY
ENGINEERING BLDG.
Do not extend notes this side of this line.

Note: Any Additions or Changes on This Sheet Must be Made or Circled in Red Ink With Date and Name of Person Making Change.

Con't. pg. 165

PWFB 0526

1001

Notes Ck'd by
Map No.
Office Work
Checked
Date

Survey of Artesia - Norwalk F.B. 1290 Pg. 168
W. O. 6951 Tape No. St'd. °F
Surveyed by English
Notes Date 2-54
Indexed

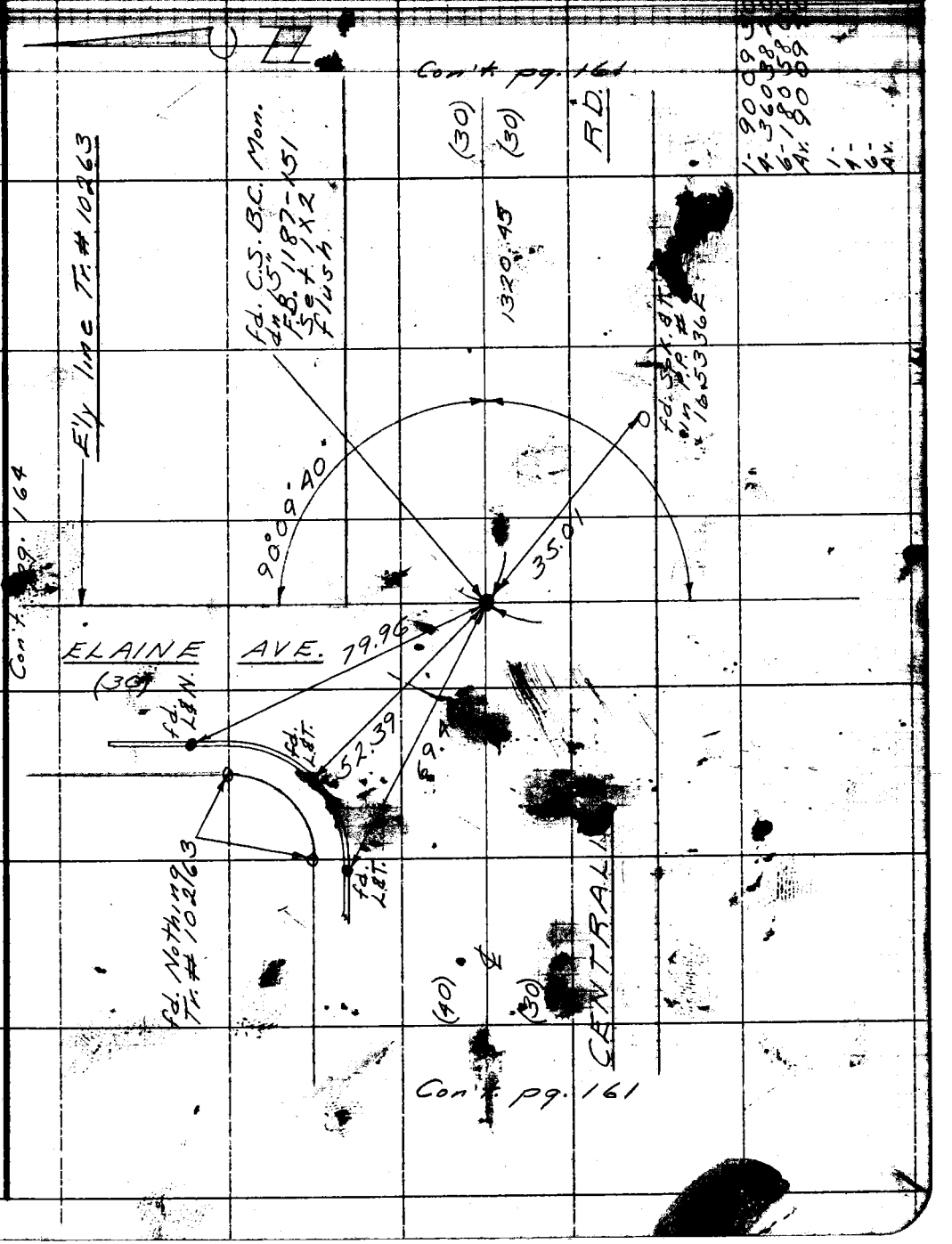

Note: Any Additions or Changes on This Sheet Must be Made or Circled in Red Ink With Date and Name of Person Making Change.

Do not extend notes this side of this line.

RETURN TO
LOS ANGELES COUNTY SURVEYOR
1725 LOS ANGELES COUNTY
ENGINEERING BLDG.

76F3095 247 4-53

PWFB 0526 1002, 1003

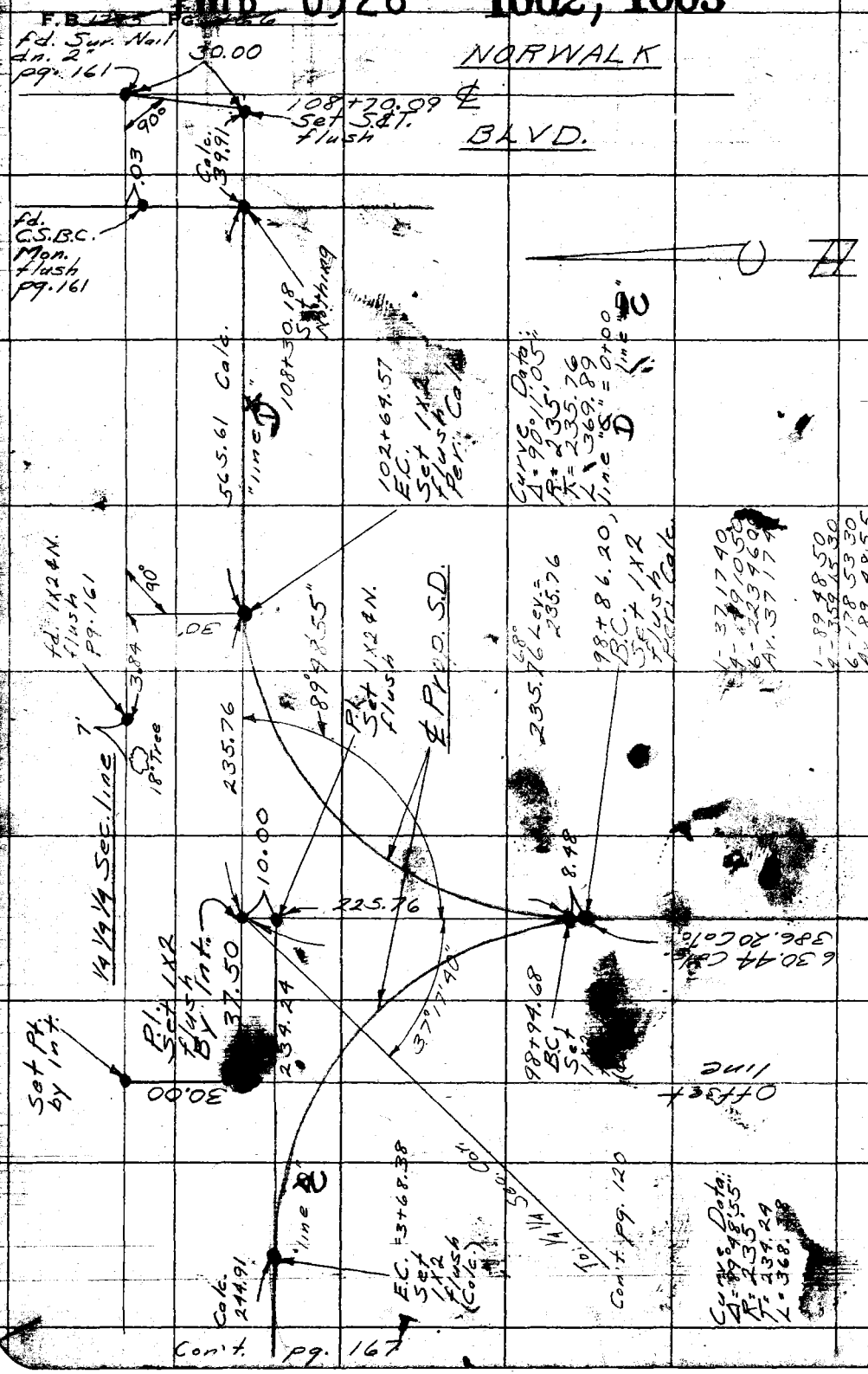

W.S. 31-D-2

RETURN TO
LOS ANGELES COUNTY SURVEYOR
726 LOS ANGELES COUNTY
ENGINEERING BLDG.

Do not extend notes this side of this line

Note: Any Additions or Changes on This Sheet Must be Made or Circled in Red Ink With Date and Name of Person Making Change.

479.15

PWFB 0526 1004

Notes Ck'd by
Map No.
Office Work
Checked

Survey of Artesia - Norwalk
W. O. 6951 Tape No. Std. °F
Surveyed by English
Notes " Date 2-54

F. B. 1726 Pg. 167

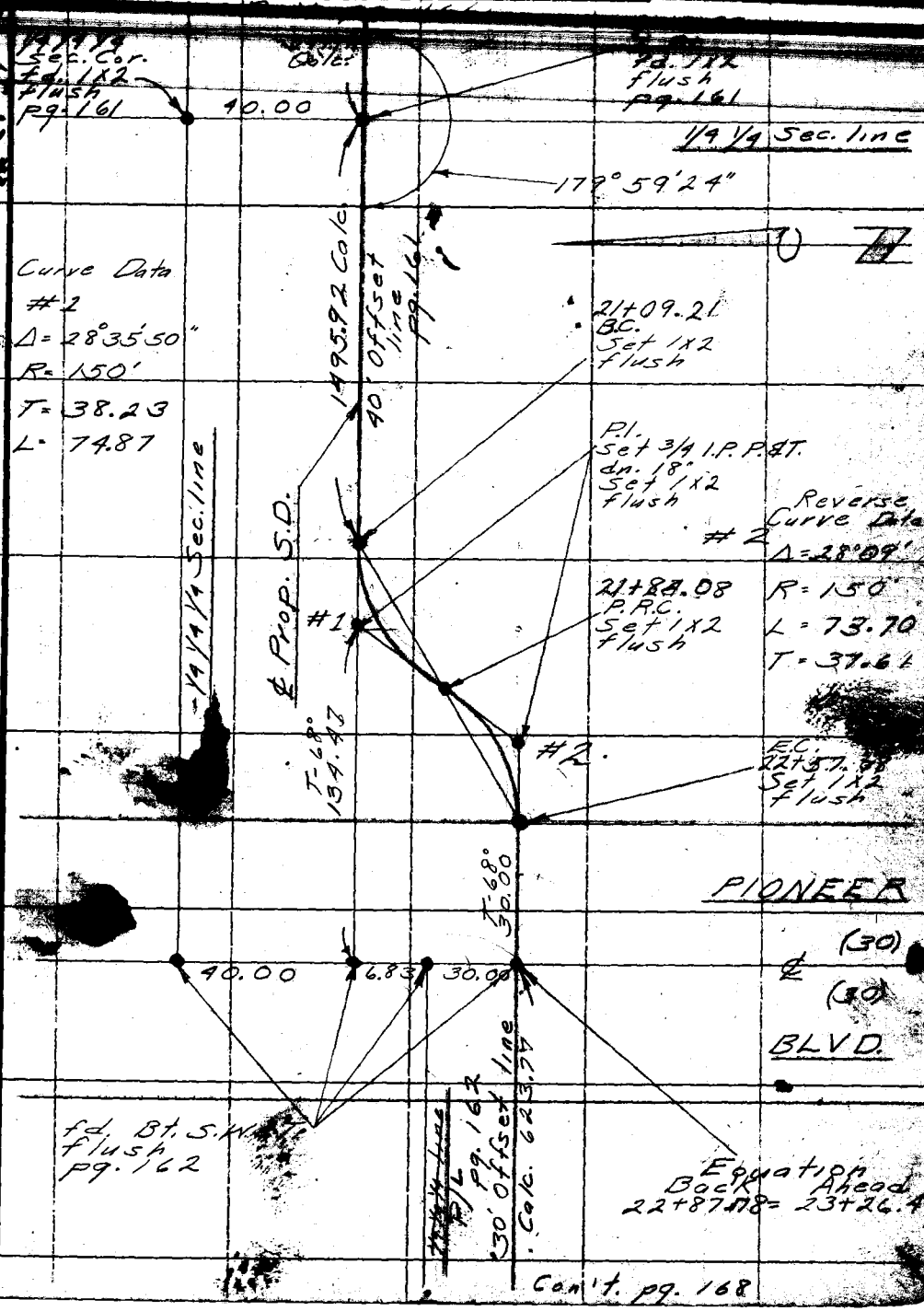

Con't. pg. 168

Note: Any Additions or Changes on This Sheet Must be Made or Circled in Red Ink With Date and Name of Person Making Change.

Do not extend notes this side of this line.

RETURN TO
LOS ANGELES COUNTY SURVEYOR
725 LOS ANGELES COUNTY
ENGINEERING BLDG.

7 347 4-53

PWFB 0526

1005

F.B. PG.

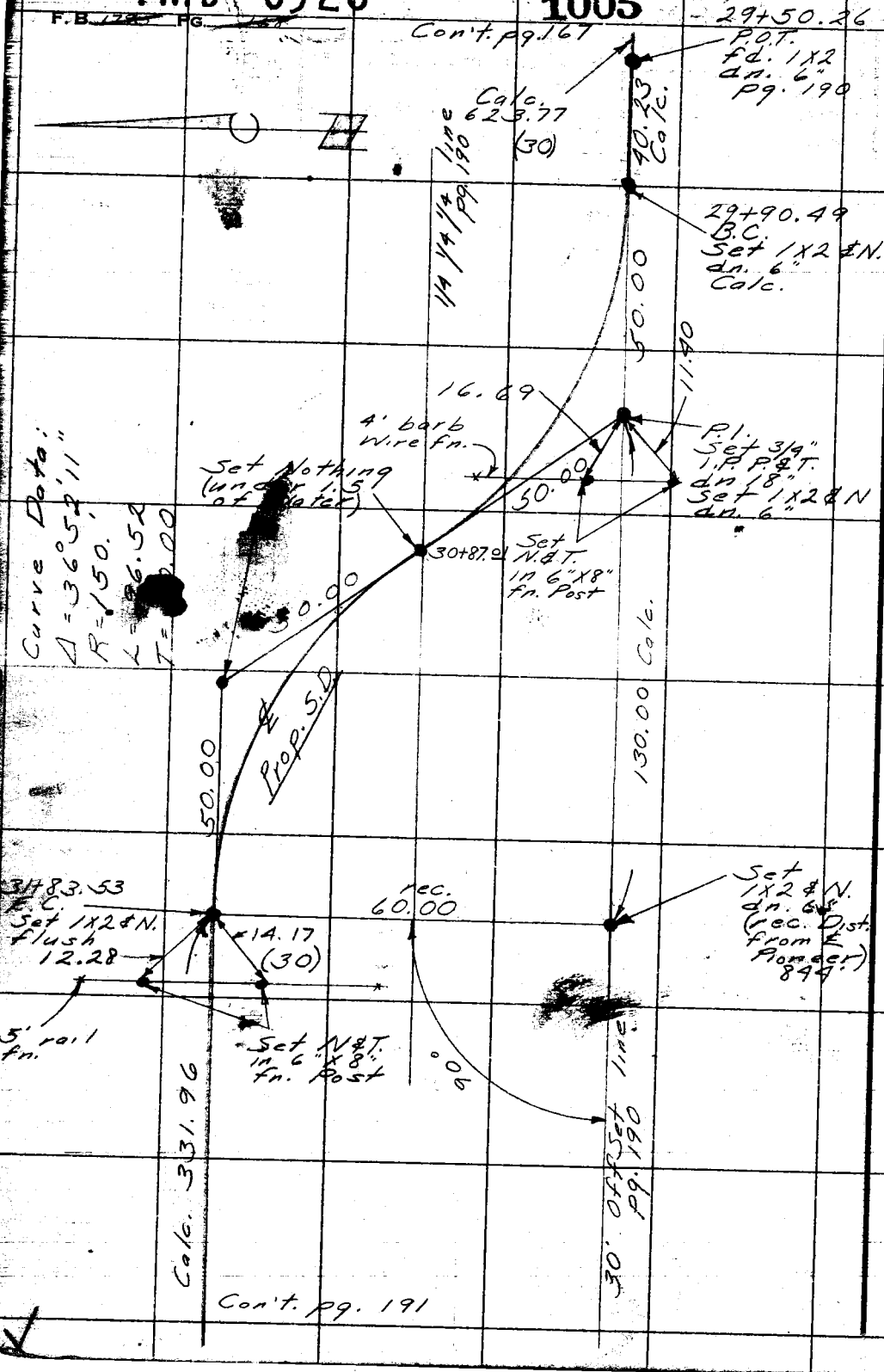

RETURN TO
LOS ANGELES COUNTY SURVEYOR
726 LOS ANGELES COUNTY
ENGINEERING BLDG.

Do not extend notes this side of this line.

Note: Any Additions or Changes on This Sheet Must be Made or Circled in Red Ink With Date and Name of Person Making Change.

Profile	Notes Red.	Plotted	Job No. 6951	Division No. V	F. B. 1795	Pg. 169
No.	Date	Date	Survey of Artesia-Norwalk S.D. Line "C"			
X-Sec.	Notes Chkd.	Checked	Survey by R. J. MITCHELL	Notes R. J. MITCHELL	Date Feb. 54	
No.	Date	Date	Map No.	Indexed A. C. Johnson	Date 3-5-54	

PROFILE & CROSS SECT'S
ALONG
LINE ~~"C"~~ "D"
ARTESIA-NORWALK S.D.
FROM
214TH ST.
GOING N & E TO
NORWALK BLVD

JN 6951

ELEV.

F. S.

R.J. Mitchell
L.C. Smiley
R.C. Clifford
R.J. Teagan

February 1954

H. I.

C.L. Berger Level #16451

B. S.

Int & Prop. S.D. & N Line Tr. RS -
assumed station 95+00

STATION

NOTE: ANY ADDITIONS OR CHANGES ON THIS SHEET MUST BE MADE OR CIRCLED IN RED INK, WITH DATE AND NAME OF PERSON MAKING CHANGE.

PLEASE RETURN TO
LOS ANGELES COUNTY SURVEYOR
726 LOS ANGELES COUNTY ENGINEERING BLDG.

Do not extend notes this side of this line.

76L298 307 8-53

76L298 307 8-53

PLEASE RETURN TO
LOS ANGELES COUNTY SURVEYOR
726 LOS ANGELES COUNTY ENGINEERING BLDG.

NOTE: ANY ADDITIONS OR CHANGES ON THIS SHEET MUST BE MADE OR CIRCLED IN RED INK, WITH DATE AND NAME OF PERSON MAKING CHANGE.

Do not extend notes this side of this line.

STATION	B. S.	H. I.	F. S.	ELEV.	-Remarks-
B.M. KN-102	1 25	35 79		34 54	BM KN-102 Elev. 34.543 F.B. 1795-68. So. Side 214th St., 220'± W. of Horst Ave. Bt. spk. in E. end. of N. Conc. Support to large Iron tank. (spk. 3' above ground.)
95+00 (Assigned)			4 8	31 0.	Int. N. Tr. Line R.S. ___ - ___ & ℄ Prop. 70 ft S.D. R/W going N (Line "C")
			4 8	31 0.	25 ft R along N. Tr. Line [illegible]
			4 8	31 0.	[illegible]
			4 8	31 0.	[illegible]
			4 [illegible]	31 1.	100 [illegible]
			4 [illegible]	31 1.	[illegible]
			[illegible]	31 1.	[illegible]
			[illegible]	31 1.	[illegible]
			[illegible]	31 1.	[illegible]
			[illegible]	30 7.	[illegible]
			[illegible]	30 7.	[illegible]
			[illegible]	30 7.	[illegible]
			[illegible]	30 9.	[illegible]
			4 8	31 0.	[illegible]
			4 8	31 0.	[illegible]
			4 9	30 9.	[illegible]

C. L. Horst

F. B. 1795 PG. 170

Job No. 6951 Division No. V Notes Red. ___ Plotted ___ Profile ___

Survey of Artesia-Norwalk S.D. Line "C" Date ___ Date ___ No. ___

Survey by Mitchell Notes Mitchell Notes Chkd. ___ Checked ___ X-Sec. ___

Indexed K. C. Johnson Date ___ Date ___ Date ___ No. ___

76L298 307 8-53

PLEASE RETURN TO
LOS ANGELES COUNTY SURVEYOR
726 LOS ANGELES COUNTY ENGINEERING BLDG.

NOTE: ANY ADDITIONS OR CHANGES ON THIS SHEET MUST BE MADE OR CIRCLED IN RED INK, WITH DATE AND NAME OF PERSON MAKING CHANGE.

Do not extend notes this side of this line.

STATION	B. S.	H. I.	F. S.	ELEV.	Remarks
95+50		35 79			
			48	310.	175 L along N Tr. Line Ck. [illegible]
			47	311.	200 L " " "
			47	311.	225 L " " "
			47	311.	245.5 L " " " & ℄ Juan
			47	311.	L do. @ E P/L Elane St
			491	3088.	L do. & 10 ft. S @ N edge pvmt
			512	3067.	L do. & 10 ft S in E gutter Elane St
			454	3115.	L do. & 10 ft S @ crown of pvmt
			511	3068.	L do. & 10 ft S in W gutter Elane
			454	3125.	L do. & 10 ft S top of cb (W) Ela
95+25			52	306.	℄ SD grnd
95+25			492	3087.	℄ SD water [illegible]
95+50			57	301.	℄ SD grnd
95+75			55	303.	℄ SD grnd
96+00			57	301.	℄ SD grnd
"			57	301.	17.5 R "
"			56	302.	35 R "
"			56	302.	17.5 L grnd
"			57	301.	35 L "
96+50			59	299.	℄ SD

Profile Notes Red. ____ Plotted ____ Job No. 6951 Division No. V F. B. 1795 Pg. 111
No. ____ Date ____ Date ____ Survey of Hr Tesia-Nocuglio Sw. Line C
X-Sec. Notes Chkd. ____ Checked ____ Survey by R.J.M. Notes R.J.M. Date 2-18-54
No. ____ Date ____ Date ____ Map No. ____ Indexed Johnson Date ____

76L298 307 8-53

PLEASE RETURN TO
LOS ANGELES COUNTY SURVEYOR
726 LOS ANGELES COUNTY ENGINEERING BLDG.

NOTE: ANY ADDITIONS OR CHANGES ON THIS SHEET MUST BE MADE OR CIRCLED IN RED INK, WITH DATE AND NAME OF PERSON MAKING CHANGE.

Do not extend notes this side of this line.

STATION	B. S.	H. I.	F. S.	ELEV.	Remarks	
		35 79				
97+00			56	302.		℄ SD grnd
"			56	302.		17½ R grnd
"			56	302.		35 R "
"			55	303.	17½ L grnd	
"			55	303.	35 L "	
97+50			55	303.		℄ SD grnd
98+00			56	302.		℄ SD "
"			54	304.		17½ R "
"			54	304.		35 R "
"			57	301.	17½ L grnd	
"			55	303.	35 L "	
98+50			55	303.		℄ SD grnd
98+99.68	B.C.		54	304.		℄ SD " [illegible]
"			49	309.		17½ R " "
"			51	307.		35 R " "
"			54	304.	17½ L grnd [illegible]	
"			53	305.	35 L "	
~~99+00~~						~~℄ SD grnd~~
TP	[illegible]	35 37	4 57	30 [illegible]	Top of 1x2 stk [illegible]	
98+99.68			46	30 [illegible]		℄ SD [illegible]

F. B. 1795 PG. 172 Job No. 6951 Division No. V Notes Red. Plotted Date No. Profile
Survey of Artesia-Norwalk, S.D. Line 6 Date Date No. X-Sec.
Survey by Mitchell Notes Mitchell Notes Chkd. Checked
Indexed R. C. Johnson Date Date Date No.

76L298 307 8-53

PLEASE RETURN TO
LOS ANGELES COUNTY SURVEYOR
726 LOS ANGELES COUNTY ENGINEERING BLDG.

NOTE: ANY ADDITIONS OR CHANGES ON THIS SHEET MUST BE MADE OR CIRCLED IN RED INK, WITH DATE AND NAME OF PERSON MAKING CHANGE.

Do not extend notes this side of this line.

STATION	B. S.	H. I. 4	F. S.	ELEV.		
		35 37				
99+00			51	303.		℄ SD grnd (on
			44	310.		17.5 R grnd
			45	309.		35 R "
			50	304.	17.5 L grnd	
			49	305.	35 L "	
99+50			48	306.		℄ SD grnd (on
100+00			48	306.		℄ SD " "
			46	308.		17.5 R " (Rad
			46	308.		35 R "
			47	307.	17.5 L grnd Radial	
			47	307.	35 L "	
100+50			45	309.		℄ SD grnd (on
101+00			45	309.		℄ SD grnd
			43	311.		17.5 R "
			47	307.		35 R "
			45	309.	17.5 L grnd	
			44	310.	35 L "	
101+50			46	308.		℄ SD grnd
102+00			42	312.		℄ SD "
			41	313.		17.5 R grnd

Profile Notes Red. ____ Plotted ____ Job No. 6951 Division No. V F. B. 1795 PG. 175
No. ____ Date ____ Date ____ Survey of Artesia-Norwalk Line C
X-Sec. Notes Chkd. ____ Checked ____ Survey by R.J.M. Notes R.J.M. Date 2-18-54
No. ____ Date ____ Date ____ Map No. ____ Checked Johnson Date ____

76L298 307 8-53

PLEASE RETURN TO
LOS ANGELES COUNTY SURVEYOR
726 LOS ANGELES COUNTY ENGINEERING BLDG.

NOTE: ANY ADDITIONS OR CHANGES ON THIS SHEET MUST BE MADE OR CIRCLED IN RED INK, WITH DATE AND NAME OF PERSON MAKING CHANGE.

Do not extend notes this side of this line.

STATION	B. S.	H. I.	F. S.	ELEV.	Remarks.
102+00		35 37			
			41	3 3.	35R grnd
			42	3 2.	17^{5} L grnd.
			40	3 4.	27^{7} L grnd S bank exist drng. ditch
			56	29 8.	31^{0} L " bottom " " "
			60	29 4.	33^{0} L " " " " "
			39	3 5.	35^{0} L " N bank " " "
			41	3 3.	40^{0} L "
102+50			36	3 8.	4SD grnd
102+64^{5}			42	3 2.	4SD " EC
			43	3 1.	17^{5} "
			44	31 0.	35 "
			42	31 2.	5^{2} L grnd brk
			31	32 3.	9^{4} L " Top brk
			40	31 4.	17^{7} L " S edge exist drng. ditch
			51	30 3.	20^{7} L " in exist. " "
			56	29 8.	22^{0} L " bottom " " "
			52	30 2.	23^{6} L " in " " "
			43	31 1.	26^{4} L " N edge
			38	31 6.	30 L "
~~103+00~~					~~4SD grnd~~

F. B. 1795 Pg. 174 Job No. 6951 Division No. V Notes Red. Plotted Profile
Survey of Artesia-Norwalk, S.D. Line "C" Date Date No.
Survey by Mitchell Notes Mitchell Notes Chkd. Checked X-Sec.
Indexed A. C. Johnson Date Date Date No.

76L298 307 8-53

PLEASE RETURN TO
LOS ANGELES COUNTY SURVEYOR
726 LOS ANGELES COUNTY ENGINEERING BLDG.

NOTE: ANY ADDITIONS OR CHANGES ON THIS SHEET MUST BE MADE OR CIRCLED IN RED INK, WITH DATE AND NAME OF PERSON MAKING CHANGE.

Do not extend notes this side of this line.

STATION	B. S.	H. I.	F. S.	ELEV.	Remarks.
		35 37			
BM KN100	480	37 08.	309	32 28.	BM KN100 Elev 32.284 FB1795 600 ft± So. of Centralia Rd. & 57 W of Norwalk Blvd. ~ Bt. Spk. t. in base (S. side) of 24" tree.
103+00			56	31 5.	℄ S.D. grnd
"			57	31 4.	15 R "
"			60	31 1.	30 R "
"			49	32 2.	7.8 L top brk
"			57	31 4.	17 L So. Bank exist drng. dtc
"			73	29 8.	22.0 L in bottom " " "
"			64	30 7.	26.0 L No bank " " "
"			57	31 4.	30 L grnd.
103+50			62	30 9.	℄ S.D. grnd
104+00			59	31 2.	℄ S.D. grnd
"			62	30 9.	15 R grnd
"			61	31 0	30 R "
"			52	31 9.	10.8 L top brk
"			57	31 4.	17.3 L So. bank exist drng. dtc
"			72	29 9.	21.2 L in " " "

Profile Notes Red. ____ Plotted ____ Job No. 6951 Division No. 1 F. B. 1795 Pg. 175
No. ____ Date ____ Date ____ Survey of Cantalia-Norwalk Sta. line "C"
X-Sec. Notes Chkd. ____ Checked ____ Survey by R. J. M. Notes R. J. M. Date 2-18-54
No. ____ Date ____ Date ____ Map No. ____ Indexed Johnson Date ____

76L298 307 8-53

PLEASE RETURN TO
LOS ANGELES COUNTY SURVEYOR
726 LOS ANGELES COUNTY ENGINEERING BLDG.

NOTE: ANY ADDITIONS OR CHANGES ON THIS SHEET MUST BE MADE OR CIRCLED IN RED INK, WITH DATE AND NAME OF PERSON MAKING CHANGE.

Do not extend notes this side of this line.

STATION	B. S.	H. I.	F. S.	ELEV.	Remarks-
		37 08			
104+00			7 6	29 5.	22° L bottom exist dng. ditch
"			6 7	30 4.	25° L in " " "
"			6 3	30 8.	23° L No. Bank " "
"			5 9	31 2	30° L grnd.
104+50			6 2	30 9.	℄ SW grnd.
105+00			6 0	31 1.	℄ " "
			6 0	31 1.	15
			6 0	31 1.	30
			5 1	32 0.	10° L top bk
			5 9	31 2.	7° L No bank exist dng ditch
			7 0	30 1	21° L in " "
			7 5	29 6.	22° L bottom " " "
			6 3	30 8.	26° L So bank " " "
			5 3	31 3.	29° L grnd.
			[illegible]	31 3.	30 L "
105+50			5 4	31 7.	℄ SW grnd.
106+00			5 9	31 2.	℄ SW "
			5 7	31 4.	15 R "
			5 8	31 3.	30 R "
			4 9	32 2.	9° L top break

F. B. 1795 Pg. 176 Job No. 6951 Division No. Notes Red. Plotted Profile
Survey of Artesia-Norwalk, S.D. Line 2 Date Date No. X-Sec.
Survey by Mitchell Notes Mitchell Notes Chkd. Checked
Indexed R. C. Johnson Date Date Date No.

76L298 307 8-53

PLEASE RETURN TO
LOS ANGELES COUNTY SURVEYOR
726 LOS ANGELES COUNTY ENGINEERING BLDG.

NOTE: ANY ADDITIONS OR CHANGES ON THIS SHEET MUST BE MADE OR CIRCLED IN RED INK, WITH DATE AND NAME OF PERSON MAKING CHANGE.

Do not extend notes this side of this line.

STATION	B. S.	H. I.	F. S.	ELEV.	Remarks
		37 08			
106+00			57	31 4.	18° L. So. Bank existing ditch
			68	30 3.	20° L. M. btm ditch.
			71	30 0.	22° L. " "
			62	30 9.	26° L. No. bank " "
			57	31 4.	30° L. Gnd.
106+50			60	31 1.	℄ S. D. Gnd
107+00			58	31 3.	℄ S. D. "
			58	31 3.	15' R. "
			58	31 3.	30' R. "
			49	32 2.	7° L top break
			59	31 2.	17° L So. bank existing ditch
			69	30 2.	22° L btm. " "
			61	31 0.	24° L. No. " "
			52	31 9.	30° L. Gnd.
107+50			55	31 6.	℄ S.D. Gnd
108+00			46	32 5.	℄ S.D. "
			52	31 9.	15° R. "
			49	32 2.	30° R. "
			48	32 3.	5° L top of break.
			62	30 9.	15° L So. bank existing ditch

Profile Notes Red. Plotted Job No. 6951 Division No. V F. B. 1795 Pg. 177
No. Date Date Survey of Artesia-Norwalk S.D. Line "C"
X-Sec. Notes Chkd. Checked Survey by R.J.M. Notes L.C.S. Date 2-18-54
No. Date Date Map No. Jobson Date

76L298 307 8-53

PLEASE RETURN TO
LOS ANGELES COUNTY SURVEYOR
726 LOS ANGELES COUNTY ENGINEERING BLDG.

NOTE: ANY ADDITIONS OR CHANGES ON THIS SHEET MUST BE MADE OR CIRCLED IN RED INK, WITH DATE AND NAME OF PERSON MAKING CHANGE.

Do not extend notes this side of this line.

STATION	B. S.	H. I.	F. S.	ELEV.	Remarks
		37 08			
108+00			7 3	29 8	21° L. btm existing ditch
			6 2	30 9	23° L. No. bank " "
			4 8	32 3	26.5' L top bank & break
			4 7	32 4	30° L Grnd.
T.P.	3 98	36 56	4 50	32 58	Bt. Spk in Fire Sta. Drive
108+35			4 1	32 5	℄ S.D. grnd brk to E
			4 6	32 0	15 R " "
			5 0	31 6	30 R " "
			4 2	32 4	5° L grnd brk
			5 5	31 1	16° L " So. bank dirng ditch
			6 5	30 1	23.5 L " bottom "
			5 6	31 0	26° L " No. bank "
			4 3	32 3	28 L " brk
			4 2	32 4	30 L "
108+43			6 0	30 6	℄ S.D. Norwalk Blvd gutter W side
			5 7	30 9	15 R " "
			5 7	30 9	30 R " "
			6 0	30 6	13° L grnd, gutter W side Norwalk
			6 4	32 2	23° L " bottom dirng ditch
			5 6	32 0	26 L " N. side dirng ditch & gutter

F. B. 1795 Pg. 178 Job No. 6951 Division No. V Notes Red. Plotted Profile
Survey of Artesia-Norwalk S.D. Lt. Date Date No.
Survey by Mitchell Notes Smiley Notes Chkd. Checked X-Sec.
Indexed R. C. Johnson Date Date Date No.

76L298 307 8-53

PLEASE RETURN TO
LOS ANGELES COUNTY SURVEYOR
726 LOS ANGELES COUNTY ENGINEERING BLDG.

NOTE: ANY ADDITIONS OR CHANGES ON THIS SHEET MUST BE MADE OR CIRCLED IN RED INK, WITH DATE AND NAME OF PERSON MAKING CHANGE.

Do not extend notes this side of this line.

STATION	B. S.	H. I.	F. S.	ELEV.		
		36 56				
				31 4		
108+43			52	32 0	30 L grind, gutter line, Norwalk Blvd	
108+44.5			56	31 9		& SD grind
			51	31 5	12.7 L grind	
			47	32 9	10.6 L grind	
			58	32 5	22.8 L "	
			61	31 8	24.5 L "	
			56	31 4	25.5 L "	
			54	31 0	28.2 L "	
				31 8		
For Details of Curb see page 181						
108+53.2			61	31 75		
			81	32 39	(Repeated on pg 181)	& SD edge grind
			81	31 79		15R " "
			76	32 49		30R " "
			80	31 49		
			77	32 48	15L edge grind	
			98	32 44	30L edge grind	
108+70.8			50	32 08	(Repeated on pg. 181)	& SD. & Norwalk Blvd
			50	32 76	15 L along Norwalk Blvd	
			48	32 70	30 " "	" "
			43	32 48	50 " "	" "
			39	32 49	75 " "	" "
			35	32 81	100 " "	" "
				32 85		

Profile Notes Red. Plotted Job No. 6255 Division No. 1 F. B. 1175 Pg. 179
No. Date Date Date Norwalk Blvd. & Rosecrans line "C"
X-Sec. Notes Chkd. Checked Survey by R. J. MITCHELL Notes R. J. MITCHELL Date Feb. 57
No. Date Date Map No. Rod & Tape Date

76L298 307 8-53

PLEASE RETURN TO
LOS ANGELES COUNTY SURVEYOR
726 LOS ANGELES COUNTY ENGINEERING BLDG.

NOTE: ANY ADDITIONS OR CHANGES ON THIS SHEET MUST BE MADE OR CIRCLED IN RED INK, WITH DATE AND NAME OF PERSON MAKING CHANGE.

Do not extend notes this side of this line.

STATION	B. S.	H. I.	F. S.	ELEV.	
		36 56			
108+70 18			4 31	32 25	125 L along ℄ Norwalk Blvd.
			4 24	32 32	150 L " " "
			4 17	32 39	175 L " " "
			4 13	32 43	200 L " " "
			3 39	33 17	590 L " " at ℄ Centralia Ave.
BM KN 101	4 16	36 74	3 98	32 76	BM KN 101 Elev 32.587 FB 1795-67 550 ft ± S of Centralia Rd & W side Norwalk Blvd. - Bt. Spk 1 ft. inside SW Cor conc. drive No side, L.A. Co. F.D. Bldg. Eng. Co. #34 & 120 ft ± W of Norwalk Blvd.
108+70 18			4 62	32 12	25 ft R along ℄ Norwalk Blvd.
			4 62	32 12	50 R " " "
			4 59	32 15	75 R " "
			4 55	32 19	100 R " "
			4 53	32 21	125 R " "
			4 48	32 26	150 R " "
			4 46	32 28	175 R " "
			4 42	32 32	200 R " "
T.P.	5 35	37 20	4 89	32 31	Rock W side Norwalk Blvd

F. B. 1795 Pg. 180 Job No. 6951 Division No. V Notes Red. Plotted Profile
Survey of Artesia Norwalk SD. Line "C" Date Date No. X-Sec.
Survey by R. J. MITCHELL Notes R. J. MITCHELL Notes Chkd. Checked
Indexed E. C. Johnson Date Date Date No.

Profile No. ____ Notes Red. ____ Plotted ____ Job No. 6951 Division No. V

F. B. 1795 Pg. 181

X-Sec. No. ____ Notes Chkd. ____ Checked ____ Survey of Artesia Norwalk S.D. ~ Line "C"

Survey by Mitchell Notes Mitchell Date Feb. 54

Map No. ____ Indexed Johnson Date ____



STATION	B.S.	H.I.	F.S.	ELEV.
		36 56	(see pg. 179)	
1			4 32	32 24.
2			4 31	32 25.
3			4 85	31 71.
4			4 86	31 70.
5			6 01	30 55.
6			6 00	30 56.
7			4 81	31 ~~32~~ 75.
8			4 56	32 00.
9			4 48	32 08.
10			4 50	32 06.
11			4 72	31 84.
12			4 14	32 42.
13			4 15	32 41.
14			4 69	31 87.
15			4 70	31 86.
16			5 85	30 71.
17			5 82	30 74.

See Sketch of Right

NOTE: ANY ADDITIONS OR CHANGES ON THIS SHEET MUST BE MADE OR CIRCLED IN RED INK, WITH DATE AND NAME OF PERSON MAKING CHANGE.

PLEASE RETURN TO
LOS ANGELES COUNTY SURVEYOR
726 LOS ANGELES COUNTY ENGINEERING BLDG.

Do not extend notes this side of this line.

76L298 307 8-53

70½
25½
45°

F. B. 1795 PG. 182

Job No. Division No. Notes Red. Plotted Profile

Survey of Date Date No.

Survey by Notes Notes Chkd. Checked X-Sec.

Indexed K. C. Johnson Date Date Date No.

STATION	B. S.	H. I.	F. S.	ELEV.	

76L298 307 8-53

PLEASE RETURN TO

LOS ANGELES COUNTY SURVEYOR

726 LOS [redacted] COUNTY ENGINEERING BLDG.

Do not extend notes this side of this line.

NOTE: ANY ADDITIONS OR CHANGES ON THIS SHEET MUST BE MADE OR CIRCLED IN RED INK, WITH DATE AND NAME OF PERSON MAKING CHANGE.

76L298 307 8-53

PLEASE RETURN TO
LOS ANGELES COUNTY SURVEYOR
726 LOS ANGELES COUNTY ENGINEERING BLDG.

NOTE: ANY ADDITIONS OR CHANGES ON THIS SHEET MUST BE MADE OR CIRCLED IN RED INK WITH DATE AND NAME OF PERSON [illegible] CHANGE.

Do not extend notes this side of this line.

STATION	B. S.	H. I.	F. S.	ELEV.		
		37 20				
108+70 18			4 48	32 72	630 ft R (or So.) along ℄ Norwalk Bl. at ℄ (No. Tract Line) 214	
T.P.	4 31	36 25	5 26	30 99 / 31 94		
			4 52	31 73	℄ int. Norwalk Blvd. & Tilbury	
T.P.	4 40	35 00	4 66	31 33 / 31 59		
BM.			5 46	30 53	BM. 8-20 Elev. 30.532	Pa.

4 49

Profile Notes Red. Plotted Job No. 6951 Division No. V F. B. 1795 Pg. 183
No. Date Date Survey of Artesia Norwalk SD. Line 2nd
X-Sec. Notes Chkd. Checked Survey by Mitchell Notes R.J.M. Date Feb. 54
No. Date Date Map No. Inspector C. Johnson Date

F. B. 1795 Pg. 184 Job No. 6951 Division No. V Notes Red. _____ Plotted _____

Survey of Artesia Norwalk S.D. Line "C" Date _____ Date _____ No. _____

Survey by _____ Notes _____ Notes Chkd. _____ Checked _____ X-Sec.

Indexed A. C. Johnson Date _____ Date _____ Date _____ No. _____

STATION	B. S.	H. I.	F. S.	ELEV.

761.298 307 8-53

PLEASE RETURN TO

LOS ANGELES COUNTY SURVEYOR

726 LOS ANGELES COUNTY ENGINEERING BLDG.

Do not extend notes this side of this line.

NOTE: ANY ADDITIONS OR CHANGES ON THIS SHEET MUST BE MADE OR CIRCLED IN RED INK, WITH DATE AND NAME OF PERSON MAKING CHANGE.

PWFB 0526 1006

Notes Ck'd by	Survey of Artesia-Norwalk	F.B. 1795 Pg. 182
Map No.	W. O. 6951 Tape No. St'd. °F	
Office Work	Surveyed by English	
Checked	Notes " Date 2-54	
Date	Indexed	

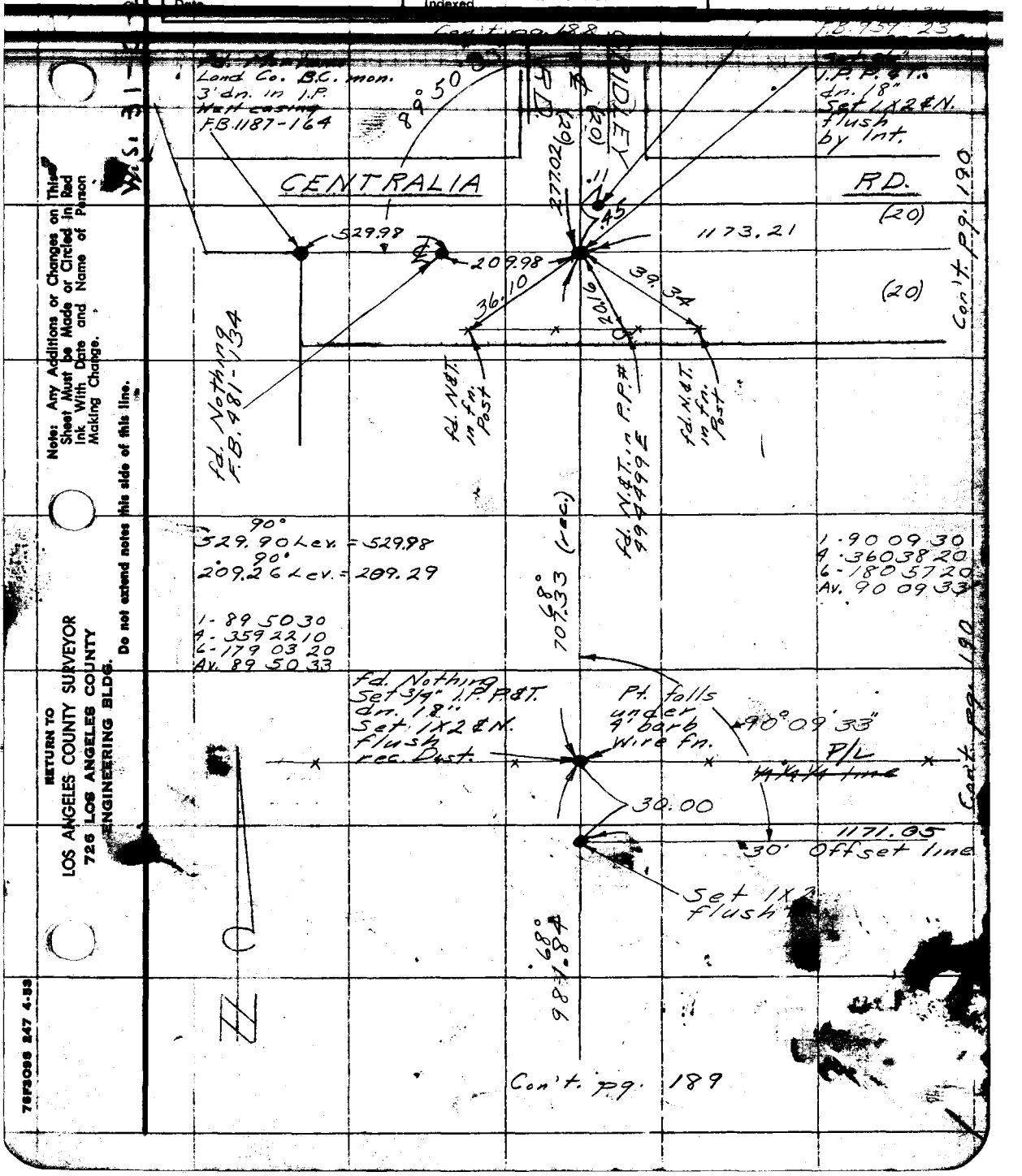

Note: Any Additions or Changes on This Sheet Must be Made or Circled in Red Ink With Date and Name of Person Making Change.

Do not extend notes this side of this line.

RETURN TO
LOS ANGELES COUNTY SURVEYOR
726 LOS ANGELES COUNTY ENGINEERING BLDG.

76F3098 247 4-53

PWFB 0526

F.B. 1295 PG. 182

1007

WS.31-C-1

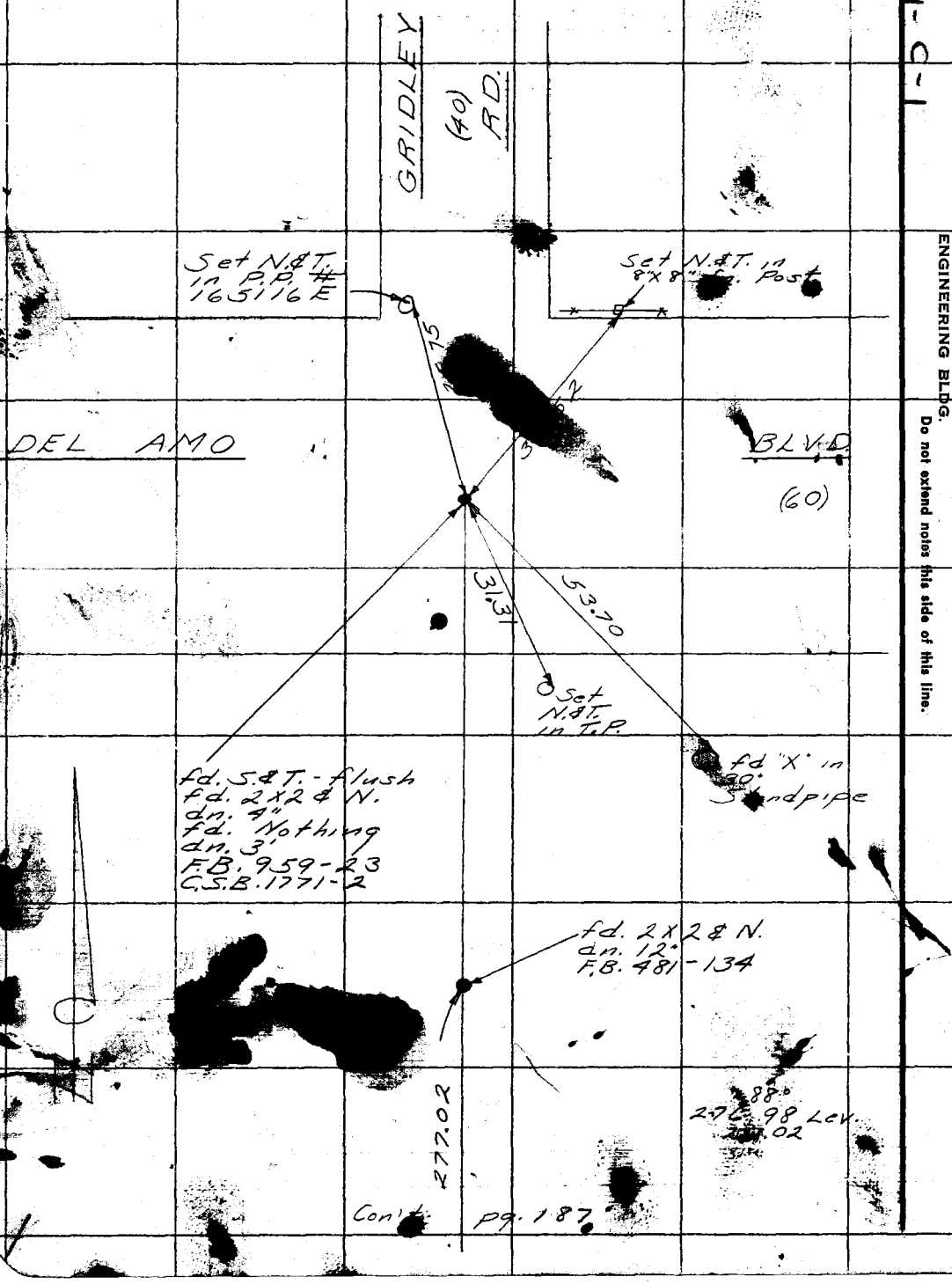

RETURN TO
LOS ANGELES COUNTY SURVEYOR
726 LOS ANGELES COUNTY
ENGINEERING BLDG.

Do not extend notes this side of this line.

Note: Any Additions or Changes on This Sheet Must be Made or Circled in Red Ink With Date and Name of Person Making Change.

PWFB 0526

1008, 1009

Notes Ck'd by
Map No.
Office Work
Checked
Date

Survey of Artesia - Norwalk
W. O. 69951 Tape No. St'd. °F
Surveyed by English
Notes " Date 2-54
Indexed

F.B. Pg.

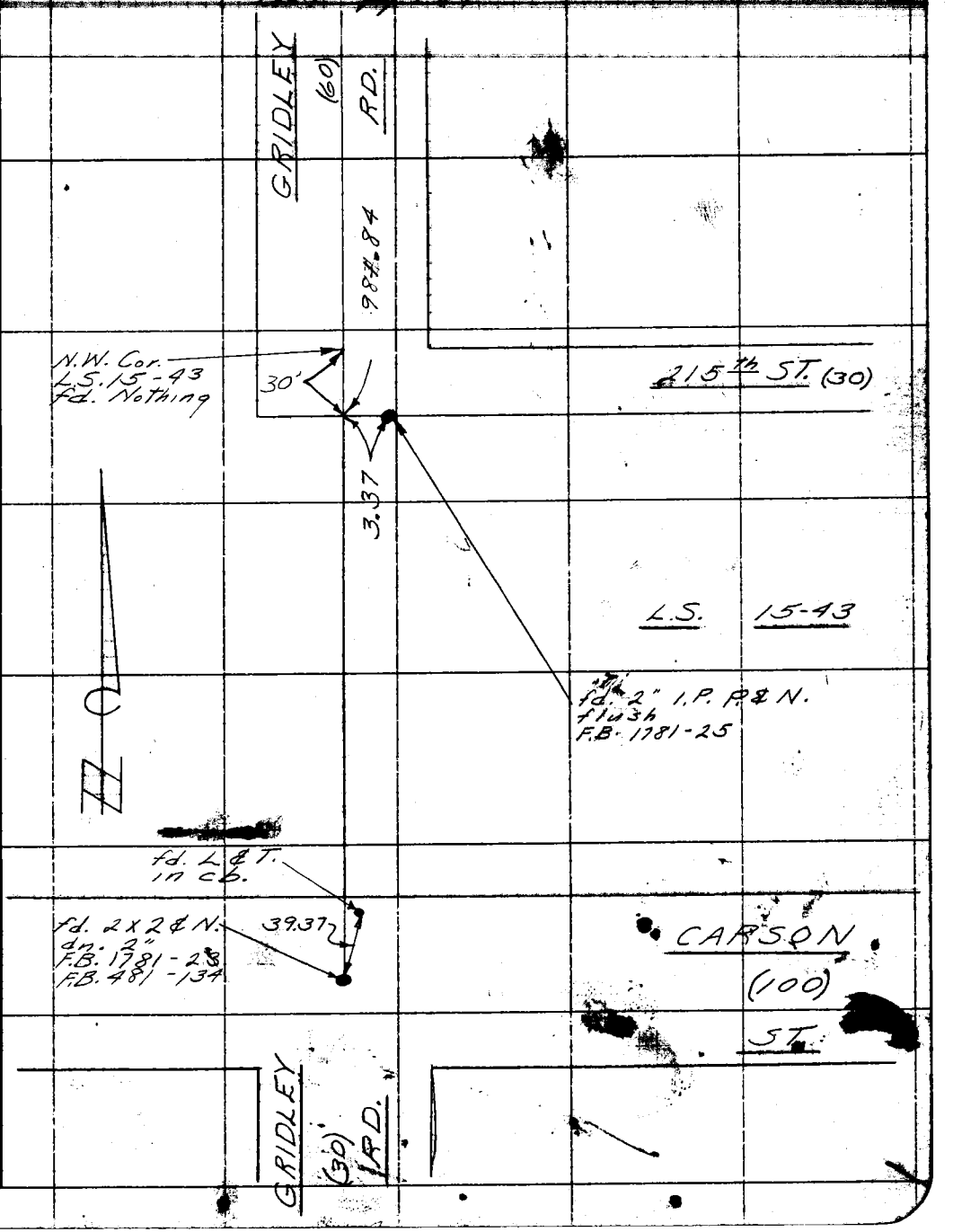

Note: Any Additions or Changes on This Sheet Must be Made or Circled in Red Ink With Date and Name of Person Making Change.

Do not extend notes this side of this line.

RETURN TO
LOS ANGELES COUNTY SURVEYOR
726 LOS ANGELES COUNTY
ENGINEERING BLDG.

76F3095 247 4-53

PWFB 0526

F.B. ~~1294~~ PG. ~~240~~

1010

W.S. 31-C-2

RETURN TO
LOS ANGELES COUNTY SURVEYOR
726 LOS ANGELES COUNTY
ENGINEERING BLDG.

Do not extend notes this side of this line.

Note: Any Additions or Changes on This Sheet Must be Made or Circled in Red Ink With Date and Name of Person Making Change.

207 th (25)

ST. (25)

fd. 3/4" I.P. w Brass Cap 12 H.H. FT. 31-25

ROSETON (20) (20) AVE.

1-89 58 50
4-359 55 40
6-179 53 40
Av. 89 58 57

74°
1476.19 Lev.= 1476.25

70°
1173.19 Lev.= 1173.21

89°58'57"

CENTRALIA (20) (20) ℄ 1173.21

.03

R.D. (40) 1476.25 (20)

Cont. pg. 187

60°
707.40 Lev.= 707.36

707.36

1-89 59 00
4-359 55 20
6-179 52 50
Av. 89 58 48

P.O.T. Set 1X2 flush

89°58'48"

Set 1X2 flush ℄ Roseton prod.

~~14 14 14 line~~ P/L

30.00

30' Offset line 1171.05

453.47

398.85

623.77

Cont. pg. 162

64°
1171.08 Lev.= 1171.05

Set 1X2 flush by int.

T-56°
398.88 = 398.85

T-56°
623.82 Lev. = 623.77

T-56°
453.51 Lev. = 453.47

PWFB 0526 1011, 1012

Notes Ck'd by	Survey of Artesia-Norwalk	F.B. 1798 PG. 181
Map No.	W. O. 6951 Tape No. St'd. °F	
Office Work	Surveyed by English	
Checked	Notes " Date 2-54	
Date	Indexed [illegible]	

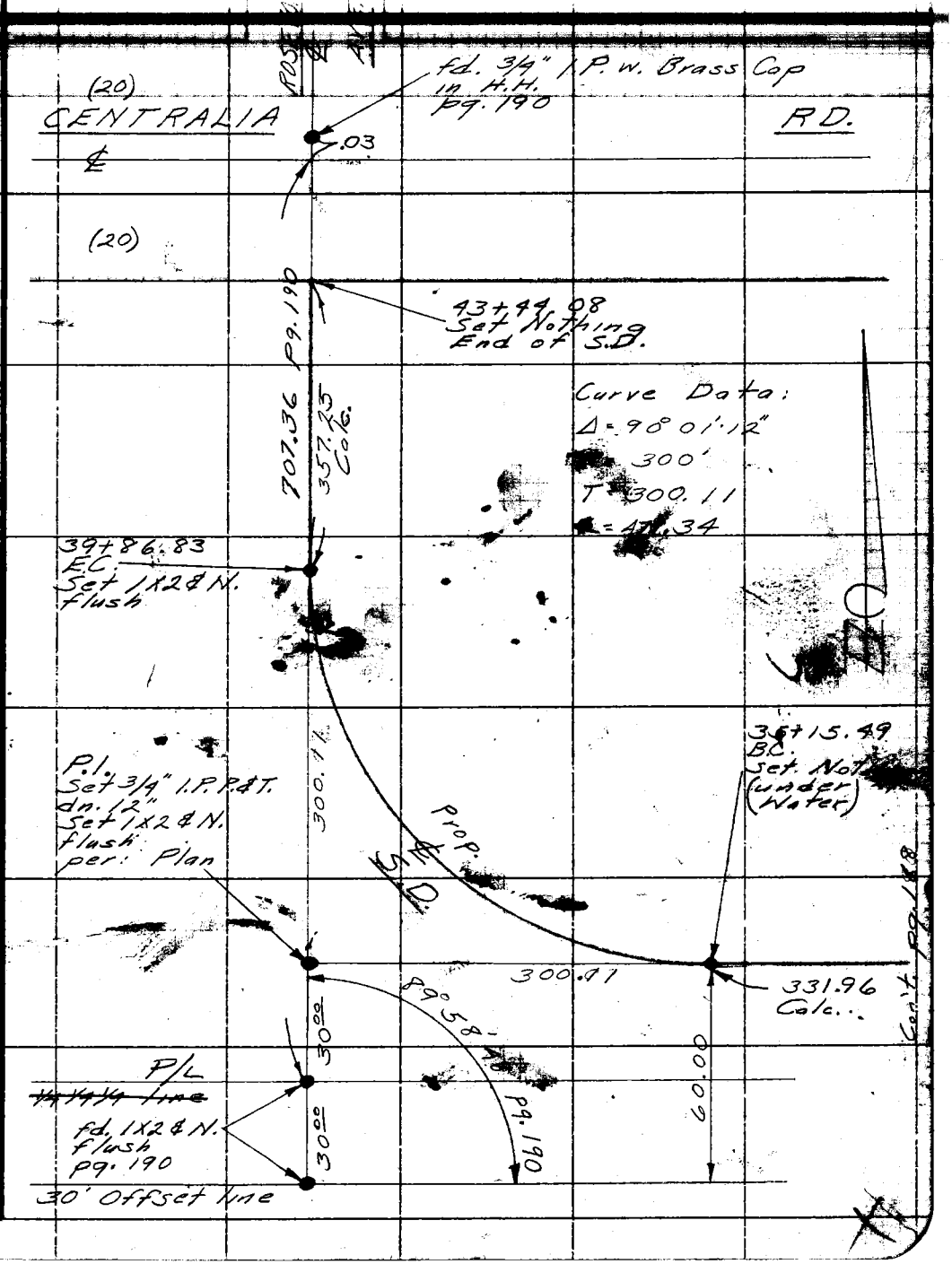

Note: Any Additions or Changes on This Sheet Must be Made or Circled in Red Ink With Date and Name of Person Making Change.

Do not extend notes this side of this line.

RETURN TO
LOS ANGELES COUNTY SURVEYOR
726 LOS ANGELES COUNTY
ENGINEERING BLDG.

76F3095 247 4-53

RETURN TO
LOS ANGELES COUNTY SURVEYOR
726 LOS ANGELES COUNTY
ENGINEERING BLDG.

Note: Any Additions or Changes on This Sheet Must be Made or Circled in Red Ink With Date and Name of Person Making Change.

Do not extend notes this side of this line.

F.B. 1295 PG. 192

Notes Ck'd by	Survey of Artesia-Norwalk	F. B. 1295 PG. 193
Map No.	W. O. 6957 Tape No. 0114 St'd. 68 °F	
Office Work	Surveyed by Mitchell	
Checked	Notes Smiley Date 2-24-58	
Date	Indexed B. C. Johnson	

TOPOGRAPHY

ALONG

LINE "~~D~~" "C"

ARTESIA-NORWALK S.D.

From a point slightly East of the ℄ of ELAINE AVE. (from the North prod.) to ℄ including ℄ INT. of Roseton Ave. & Centralia Rd.

MITCHELL
SMILEY
MALDONADO
CLIFFORD
TEAGAN.

English
Peterson
Lind
Santucci

Note: Any Additions or Changes on This Sheet Must be Made or Circled In Red Ink With Date and Name of Person Making Change.

Do not extend notes this side of this line.

RETURN TO
LOS ANGELES COUNTY SURVEYOR
726 LOS ANGELES COUNTY
ENGINEERING BLDG.

76F9088 247 4-53

F.B. 1795 PG. 194

Con't pg. 195

92



RETURN TO
LOS ANGELES COUNTY SURVEYOR
726 LOS ANGELES COUNTY
ENGINEERING BLDG.
Do not extend notes this side of this line.

Note: Any Additions or Changes on This Sheet Must be Made or Circled in Red Ink With Date and Name of Person Making Change.

S.D. LINE "D"

Notes Ck'd by	Survey of ARTESIA NORWALK	F. B. 1795 Pg. 95
Map No.	W. O. 6951 Tape No. 0114 St'd. 68 °F	
Office Work	Surveyed by MITCHELL	
Checked	Notes SMILEY Date 2-24-54	
Date	Indexed	



Note: Any Additions or Changes on This Sheet Must be Made or Circled in Red Ink With Date and Name of Person Making Change.

Do not extend notes this side of this line.

RETURN TO
LOS ANGELES COUNTY SURVEYOR
726 LOS ANGELES COUNTY
ENGINEERING BLDG.

76F3026 4-53

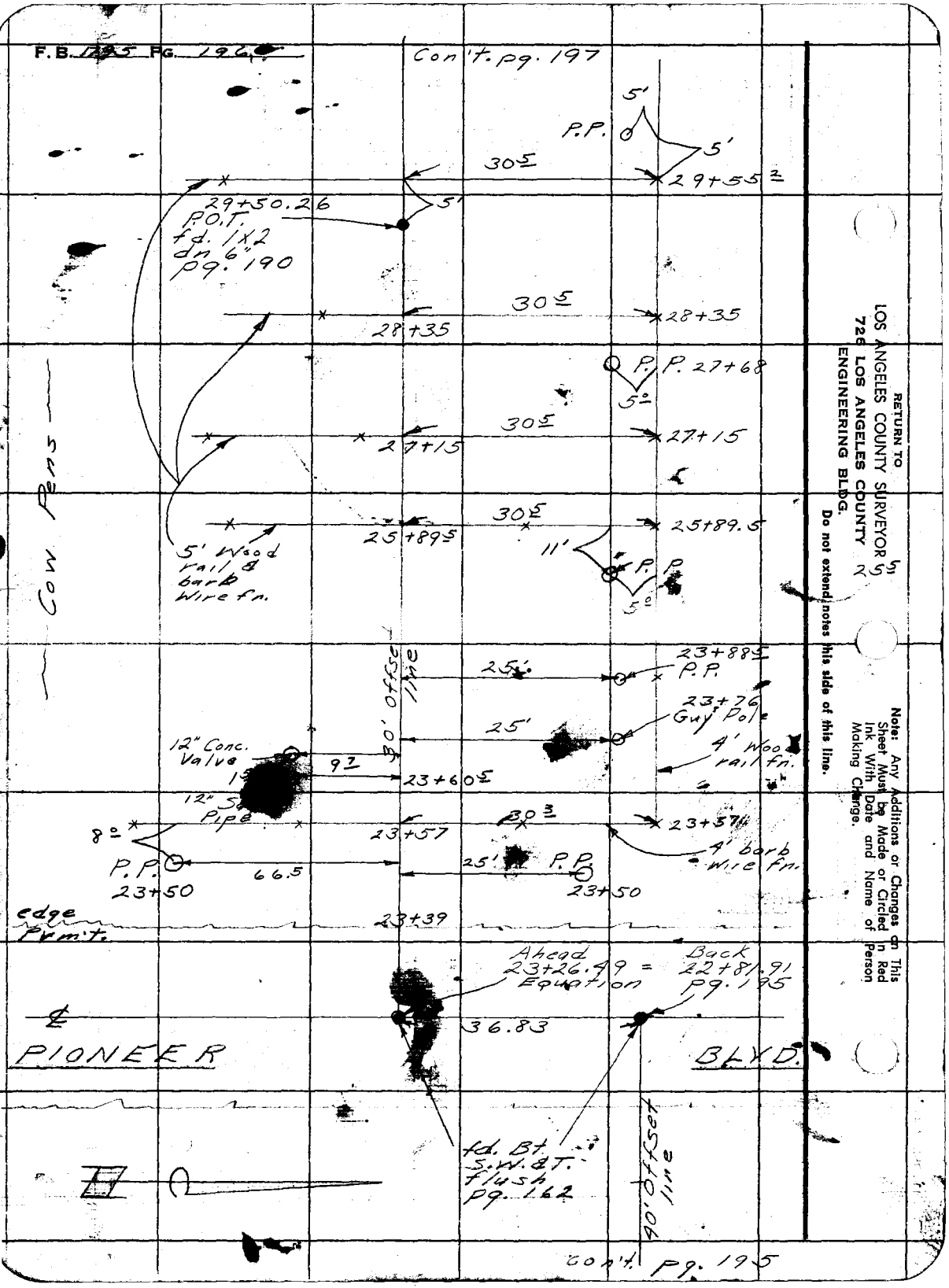

RETURN TO
LOS ANGELES COUNTY SURVEYOR
726 LOS ANGELES COUNTY
ENGINEERING BLDG.
Do not extend notes this side of this line.
Note: Any Additions or Changes on This Sheet Must be Made or Circled in Red Ink With Date and Name of Person Making Change.

Notes Ck'd by	Survey of Artesia-Norwalk	F.B. 1795 PG. 197
Map No.	W. O. 6951 Tape No. St'd. °F	
Office Work	Surveyed by English	
Checked	Notes " Date 3-54	
	Indexed	

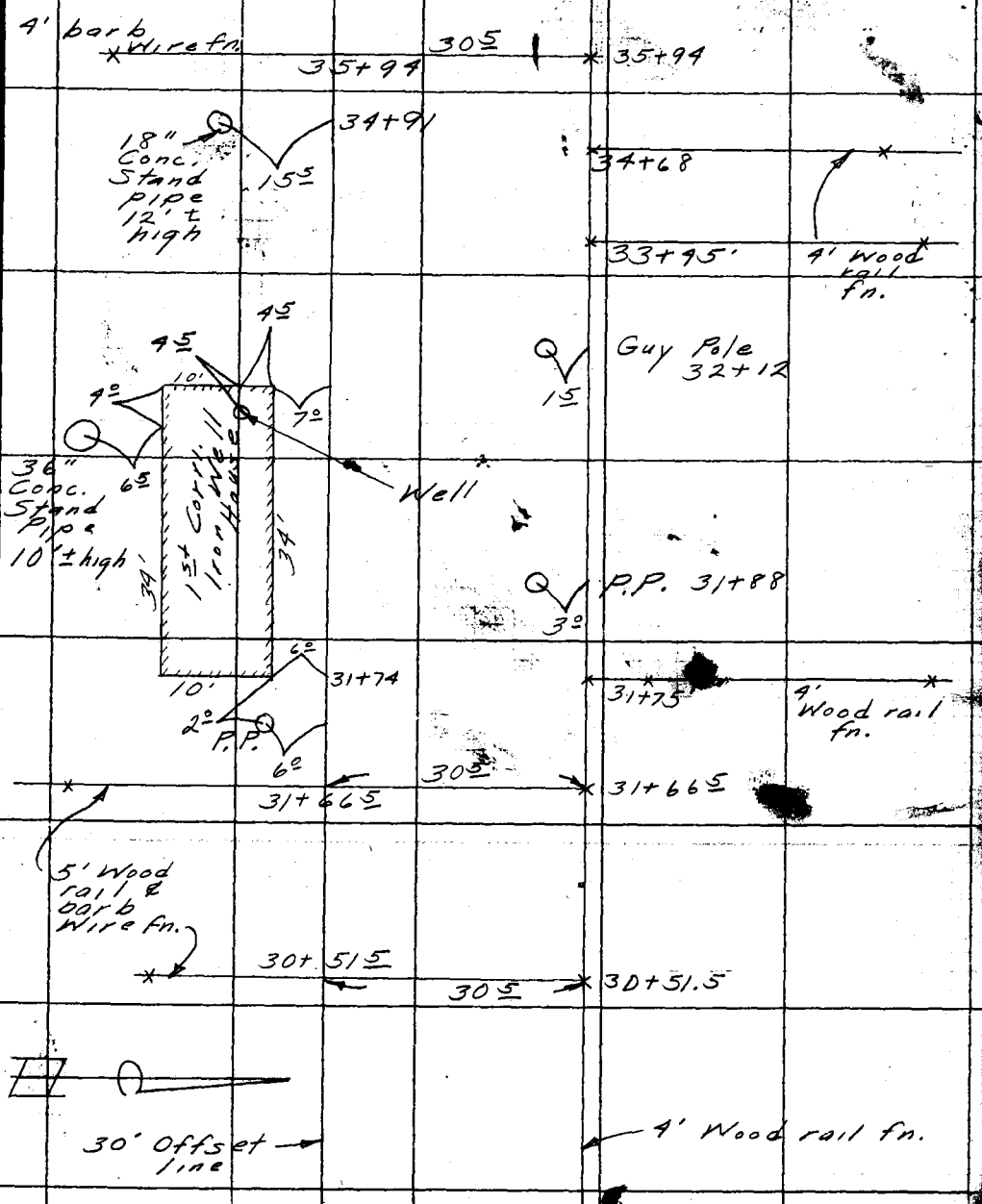

Con't. pg. 196

Note: Any Additions or Changes on This Sheet Must be Made or Circled in Red Ink With Date and Name of Person Making Change.

Do not extend notes [illegible] side of this line.

RETURN TO
LOS ANGELES COUNTY SURVEYOR
726 LOS ANGELES COUNTY
ENGINEERING BLDG.

76F3098 247 4-53

F.B. 1295 Pg. 198

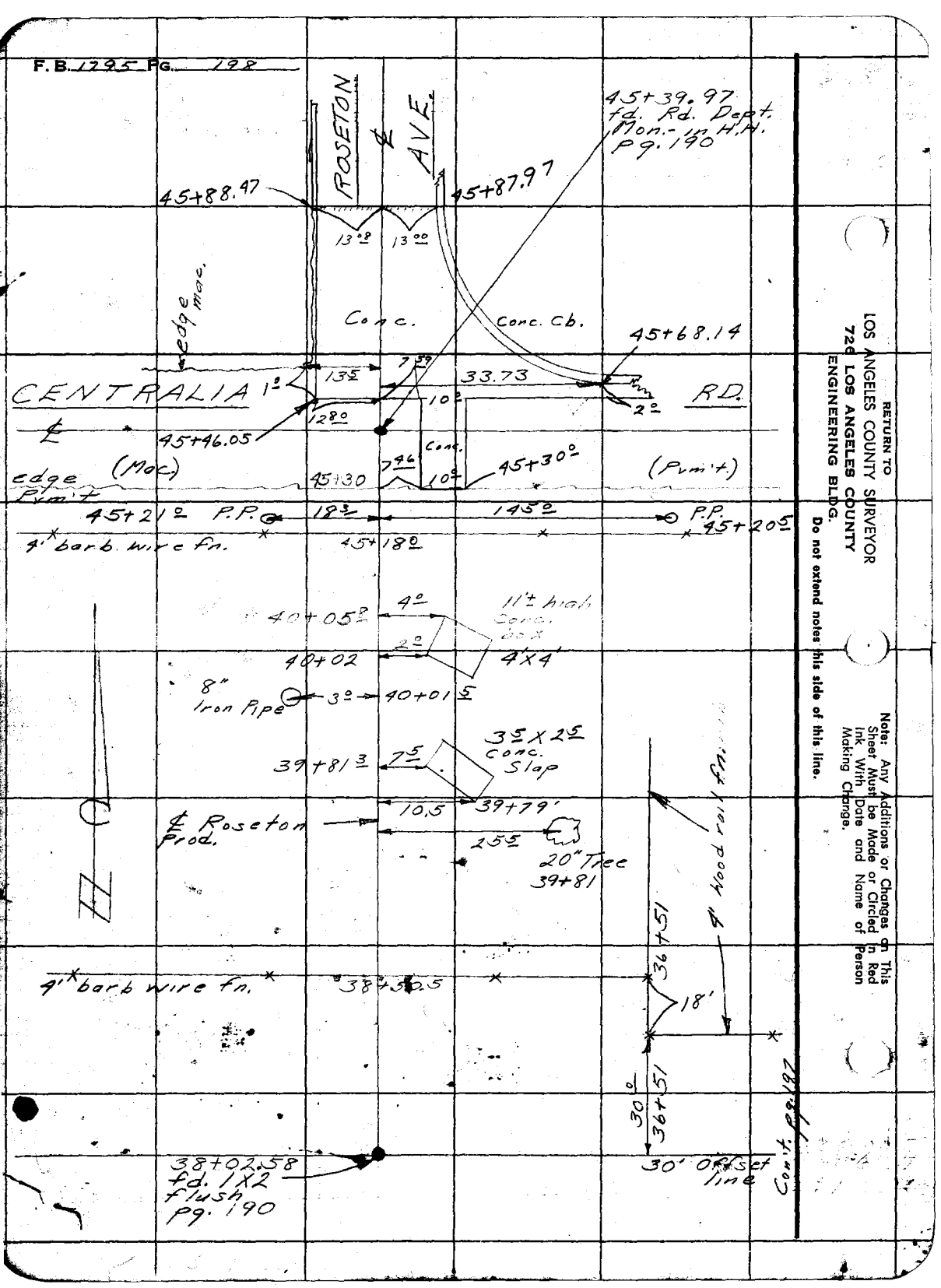

RETURN TO
LOS ANGELES COUNTY SURVEYOR
72d LOS ANGELES COUNTY
ENGINEERING BLDG.

Do not extend notes this side of this line.

Note: Any Additions or Changes on This Sheet Must be Made or Circled in Red Ink With Date and Name of Person Making Change.

Profile	Notes Red.	Plotted	Job No. 6951	Division No.
No.	Date	Date	Survey of Artesia-Norwalk S.D. Line "D"	
X-Sec.	Notes Chkd.	Checked	Survey by R. J. M.	Notes Sm. Tag Date 2-19-54
No.	Date	Date	Map No.	Indexed A. C. Johnson Date 3-8-54

F. B. 1795 Pg. 199

PROFILE & CROSS SECTIONS

ALONG

LINE ~~"D"~~ "C"

ARTESIA-NORWALK S.D.

FROM A POINT 400 FT ± N. OF

214TH ST

GOING N & W TO

CENTRALIA RD & ROSETON ST

JN 6951

ELEV.	Mitchell Smiley Maldonado Clifford	STA. 0+00 To STA 12+00	February 1954 CL. Berger Level # 16451
F. S.	Teagan		
H. I.	English Peterson Lind Santucci		
B. S.			
STATION	STATION EQUA: 0+00 N & W on Line ~~"D"~~ "C" = 98+86.20 N & E on Line ~~"C"~~ "D"		

NOTE: ANY ADDITIONS OR CHANGES ON THIS SHEET MUST BE MADE OR CIRCLED IN RED INK, WITH DATE AND NAME OF PERSON MAKING CHANGE.

PLEASE RETURN TO
LOS ANGELES COUNTY SURVEYOR
726 LOS ANGELES COUNTY ENGINEERING BLDG.

Do not extend notes this side of this line.

61298 307 8

76L298 307 8-53

PLEASE RETURN TO
LOS ANGELES COUNTY SURVEYOR
726 LOS ANGELES COUNTY ENGINEERING BLDG.

NOTE: ANY ADDITIONS OR CHANGES ON THIS SHEET MUST BE MADE OR CIRCLED IN RED INK, WITH DATE AND NAME OF PERSON MAKING CHANGE.

Do not extend notes this side of this line.

STATION	B. S.	H. I.	F. S.	ELEV.	Remarks -	Line "D"
B.M. KN-102	0 60	35 14		34 54	BM. K.N-102 Elev. 34.543 FB. 1795-68	
					So. Side 214th St. 220' ± W. of Horst Ave.	
					Bt. spk in E. end. of N. conc. support to large	
					Iron tank. (Spk. 3' above gnd.)	
0+00 Going N & W & Line "D" =					B.C. ℄ S.D. 80' R/W to N.W. =	
98+86.20 Going N & E & Line "C"			4 8	30 3	P.O.T. ℄ S.D. 60' R/W to N.E.	Gnd.
			4 0	31 1		℄ Water level
			4 6	30 5		20'R ℄ S.D.
			4 5	30 6		40'R "
			4 5	30 6	20'L. ℄ S.D.	
			4 7	30 4	40'L "	
0+50			4 6	30 5		℄ (Gnd.)
			4 2	30 9		℄ Water level
1+00			4 4	30 7		℄ (Gnd)
			4 0	31 1		℄ Water level
			4 4	30 7		20'R. ℄ S.D.
			4 5	30 6		40'R. "
			4 6	30 5	20'L ℄ S.D.	
			4 5	30 6	40'L "	
1+50			4 4	30 7		℄ (Gnd.)
			4 0	31 1		℄ Water level
2+00			4 3	30 8		℄ (Gnd)

F. B. 1795 Pg. 200 Job No. 6951 Division No. V Notes Red. Plotted No. Profile
Survey of Artesia-Norwalk S.D. Line "D" Date Date X-Sec.
Survey by Mitchell Notes Smiley Notes Chkd. Checked No.
Indexed R. C. Johnson Date Date

76L298 307 8-53

PLEASE RETURN TO
LOS ANGELES COUNTY SURVEYOR
726 LOS ANGELES COUNTY ENGINEERING BLDG.

NOTE: ANY ADDITIONS OR CHANGES ON THIS SHEET MUST BE MADE OR CIRCLED IN RED INK, WITH DATE AND NAME OF PERSON MAKING CHANGE.

Do not extend notes this side of this line.

STATION	B. S.	H. I.	F. S.	ELEV.	Remarks - Line 'D'	
		35 14				
2+00			3 9	31 2.		℄ Water level
			4 2	30 9.		20' R. of ℄ S.D.
			4 2	30 9.		40' R. "
			4 4	30 7.	20' L. of ℄ S.D.	
			4 3	30 8.	40' L. "	
2+50			3 7	31 4.		℄ Callaboro
3+00			4 0	31 1.		℄
			4 0	31 1.		20' R. of ℄ S.D.
			3 8	31 3.		40' R. "
			4 0	31 1.	20' L. of ℄ S.D.	
			4 0	31 1.	40' L. "	
3+50			3 7	31 4.		℄ (Gnd)
T.P.	4 05	36 12	3 67	31 47		
3+68			4 6	31 5.		℄ (Gnd)
			4 5	31 6.		20' R. of ℄ S.D.
			4 4	31 7.		29.5 R. brea
			3 7	32 4.		40.0 R. top
			4 8	31 3.	20' L. of ℄ S.D.	
			4 7	31 4.	40' L. "	
4+00			4 6	31 5.		℄ (Gnd.)

Profile No. ___ Notes Red. ___ Plotted ___ Job No. 6951 Division No. 1 F. B. 1795 Pg. 201
Date ___ Date ___ Survey of Hydrosia - Norwalk S.R. Line 'D'
1 Sec. Notes Chkd. ___ Checked ___ Survey by R. J. M. Notes Smiley Date 2-19-54
No. ___ Date ___ Date ___ Map No. ___ Indexed Johnson Date ___

76L298 307 3-53

PLEASE RETURN TO
LOS ANGELES COUNTY SURVEYOR
726 LOS ANGELES COUNTY ENGINEERING BLDG.

NOTE: ANY ADDITIONS OR CHANGES ON THIS SHEET MUST BE MADE OR CIRCLED IN RED INK, WITH DATE AND NAME OF PERSON MAKING CHANGE.

Do not extend notes this side of this line.

STATION	B. S.	H. I.	F. S.	ELEV.	Remarks — Line "D"	
		36 12				
4+00			44	31 7.		20' R. of ℄ S.D
			42	31 9.		30 5 R. btm bk
			36	32 5.		40 5 R. top. "
			47	31 4.	20' L. of ℄ S.D.	
			50	31 1.	40' L. "	
4+50			46	31 5.		℄ (Gnd)
5+00			47	31 4.		℄ "
			47	31 4.		20' R. of ℄ S.D.
			45	31 6.		28 5 R. btm bk.
			39	32 2.		40' R. top "
			48	31 3.	20' L. ℄ S.D.	
			46	31 5.	40' L. "	
+31 4			50	31 1.		℄
+52 0			52	30 9.		℄ (Gnd)
+52 0			50	31 1.		℄ Water level
+63 0			47	31 4.		℄ Gnd.
+77 0			50	31 1.		℄ "
+80 0			51	31 0.		℄ "
			50	31 1.		20' R. of ℄ S.D.
			46	31 5.		40' R. "

F. B. 1795 Pg. 202 Job No. 6956 Division No. V Notes Red. Plotted No. Profile
Survey of Artesia-Norwalk S.D. Line "D" Date Date No. X-Sec.
Survey by Mitchell Notes Smiley Notes Chkd. Checked
Indexed R. C. Johnson Date Date Date No.

76L298 307 8-53

PLEASE RETURN TO
LOS ANGELES COUNTY SURVEYOR
726 LOS ANGELES COUNTY ENGINEERING BLDG.

NOTE: ANY ADDITIONS OR CHANGES ON THIS SHEET MUST BE MADE OR CIRCLED IN RED INK, WITH DATE AND NAME OF PERSON MAKING CHANGE.

Do not extend notes this side of this line.

STATION	B. S.	H. I.	F. S.	ELEV.	Remarks - Line "D"
		36 12			
5+80			48	313.	20' L. of ℄ S.D.
			49	312.	40' L. "
6+00			48	313.	℄ (Gnd.)
			49	312.	20' R. of ℄ S.D.
			49	312.	40' R.
			49	312.	20' L "
			49	312.	40' L "
6+10.5			49	312.	℄ Gnd.
			475	3137.	32 I R = ℄ M.H. Cover
			473	3139.	N. Rim Fo
			476	3136.	E. Rim Ele
			477	3135.	S. Rim see
			475	3137.	W. Rim Page
			49	312.	35' L. Gnd. over S.S. ?
+13.29			49	312.	℄
			51	310.	20' R.
			51	310.	40' R.
			49	312.	20' L. of ℄ S.D.
			48	313.	40' " "
BM. KN-99			492	3120	B.M. KN-99 Elev 31.204

See Reverse Side of

Profile Notes Red. ____ Plotted ____ Job No. 6951 Division No. V F. B. 1795 Page 65
No. ____ Date ____ Date ____ Survey of Artesia Norwalk S.D. Line
X-Sec. Notes Chkd. ____ Checked ____ Survey by Mitchell Notes Smiley Date 2-19-54
No. ____ Date ____ Date ____ Map No. ____ Date ____

76L298 307 8-53

PLEASE RETURN TO
LOS ANGELES COUNTY SURVEYOR
726 LOS ANGELES COUNTY ENGINEERING BLDG.

NOTE: ANY ADDITIONS OR CHANGES ON THIS SHEET MUST BE MADE OR CIRCLED IN RED INK, WITH DATE AND NAME OF PERSON MAKING CHANGE.

Do not extend notes this side of this line.

STATION	B. S.	H. I.	F. S.	ELEV.	Remarks. Line "D"
BM.KN-99	4 65	35 85	~~85~~	31 20	BM.KN-99 Elev. 31.204 F.B.1795-66
					630'± S. of Centralia Rd., & ℄ Prod. of Elaine Ave.
					Bt. spk. in N. edge, conc. rim, sewer M.H.
					E. side of "4" strand barb wire fn.
6+10 5			4 8	31 0.	296 ft L grnd at SS MH
			4 85	31 00	296 " top of S.S. MH
			4 84	31 01	296 " N Rim "
			4 86	30 99	296 " E Rim "
			4 85	31 00	296 " S Rim "
			4 85	31 00	296 " W Rim "
			15 22	20 63	Avg. Rim = 4.85; Meas 7.57; Boot 2.80; Inv. Rod 15.22 — Invert 12" Inlet fr. N
			14 16	21 69	Avg. Rim 4.85; Meas 7.05; Boot 2.26; Crown Rod 14.16 — Crown of 12" Inlet fr. N
T.P.	4 70	36 17	4 38	31 47	Rock
BM KN 100			3 88	32 29	BM KN 100 Elev 32.284 FB1795-67 (see page)

Contd on next page

9/30 This M.H. Ahas stub in fr. E. stub in fr. W. outlets

Profile
Plotted No.
Date
X-Sec.
Checked No.
Date
Notes Chkd.
Date
Notes Red.
Date
Division No. 1
Job No. 6751
Survey of Artesia-Norwalk S.D. Line "D"
Survey by Mitchell
Notes Smiley
Indexed B. C. Johnson
Date
F.B. 1795 Pg. 204

76L298 307 10-51

PLEASE RETURN TO
LOS ANGELES COUNTY SURVEYOR
726 LOS ANGELES COUNTY
ENGINEERING BLDG.

NOTE: ANY ADDITIONS OR CHANGES ON THIS SHEET MUST BE MADE OR CIRCLED IN RED INK, WITH DATE AND NAME OF PERSON MAKING CHANGE.

Do not extend notes this side of this line.

STATION	B.S.	H.I.	F.S.	ELEV.	
					Pipe Elevations in S.S.M.H. @ Sta 6+10±
		36 12			← → See page No. 203
			1509	2103.	Invert of 12" Inlet fr. N Avg. Rim 4.75 Avg. Rim 4.75 Meas 7.54 Meas 7.07 Boot 2.80 Boot 2.26 Invert Rod 15.09. Crown Rod 14.08.
			1408	2209.	Crown of 12" Inlet fr. N
			1510	2102.	Invert of 12" Outlet to S Avg. Rim 4.75 Avg. Rim 4.75 Meas 7.55 Meas 7.03 Boot 2.80 Boot 2.26 Invert Rod 15.10 Crown Rod 14.04.
			1404	2208.	Crown of 12" Outlet to S
			14.04	2208.	Crown of 8" (Est.) Inlet Stub
Estimated			1471	2141.	Invert (Est. Diam = 8") " Avg. Rim 4.75 Avg Rim 4.7 Meas 7.03 Meas 6. Boot 2.26 Boot 2. Crown Rod E 14.04. Crown Rod W 14.
			1400	2212.	Crown of 8" (Est.) Inlet Stub
Estimated			1467	2145.	Invert (Est Diam = 8") "

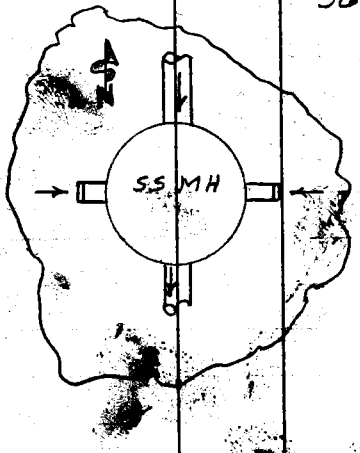

Profile Notes Red ____ Plotted ____ Job No. 695 Division No. Y F.B. 1796 Pg. 205
X-Sec. No. ____ Date ____ Date ____ Date ____ Survey by K. J. MITCHELL Note K. J. MITCHELL Date ____ Date ____
Note ____ Checked ____ Map No. ____ Inspector ____ Date ____

76L298 307 10-51

PLEASE RETURN TO

LOS ANGELES COUNTY SURVEYOR
726 LOS ANGELES COUNTY
ENGINEERING BLDG.

NOTE: ANY ADDITIONS OR CHANGES ON THIS SHEET MUST BE MADE OR CIRCLED IN RED INK, WITH DATE AND NAME OF PERSON MAKING CHANGE.

Do not extend notes this side of this line.

STATION	B. S.	H. I.	F. S.	ELEV.		
BMKN-99	4 98	36 18		31 20	BMKN-99 Elev 31.204 FB 1795-66 (see page)	
6+50			4 9	31 3		℄ SD grnd
7+00			4 9	31 3		℄ SD "
			4 8	31 4		20 R "
			4 9	31 3		40 R "
			4 8	31 4	20L grnd	
			4 7	31 5	40L "	
7+50			4 7	31 5		℄ S.D. grnd
8+00			3 9	32 3		℄ SD "
			3 9	32 3		20 R "
			4 2	32 0		40 R "
			4 3	31 9	20L "	
			4 7	31 5	40L "	
8+50			2 5	33 7		℄ SD grnd
9+00			3 0	33 2		℄ SD "
			3 1	33 1		20 R "
			2 8	33 4		40 R "
			3 3	32 9	20L grnd	
			3 2	33 0	40L "	
9+50			2 9	33 3		℄ SD grnd

Profile No. X-Sec. No.
Plotted Date Checked Date
Notes Red. Date Notes Chkd. Date
Division No. V Division Notes Date
Job No. 4951 Notes R. J. MITCHELL
Survey of Artesia Norwalk SD Line "D"
Survey by R. J. MITCHELL
Indexed R. C. Johnson
1795 PG. 206

76L298 307 10-51

PLEASE RETURN TO
LOS ANGELES COUNTY SURVEYOR
726 LOS ANGELES COUNTY
ENGINEERING BLDG.

NOTE: ANY ADDITIONS OR CHANGES ON THIS SHEET MUST BE MADE OR CIRCLED IN RED INK, WITH DATE AND NAME OF PERSON MAKING CHANGE.

Do not extend notes this side of this line.

STATION	B. S.	H. I.	F. S.	ELEV.		
		36 18				
10+00			29	33 3		℄ SD grnd
			26	33 6		20 R "
			27	33 5		40 R "
			26	33 6	20 L grnd	
			25	33 7	40 L "	
T.P.	3 32	39 31	0 19	35 99	Top of old fn. post. 10+10 &	
10+50			55	33 8		℄ SD grnd
11+00			57	33 6		℄ SD "
			55	33 8		20 R "
			54	33 9		40 R "
			53	34 0	20 L grnd	
			57	33 6	40 L "	
11+50			54	33 9		℄ SD grnd
12+00			45	34 8		℄ SD grnd
			50	34 3		20 R "
			50	34 3		40 R "
			53	34 0	20 L grnd	
			52	34 1	40 L "	
TBM			2 58	36 73	set Lg. Bt. spk in So. Side Fn Post Sta 12+28 & 20 Rt. & 10'± N of	

Profile No. X-Sec. No. Notes Red. Date Plotted Date Job No. 6951 Division No. V Survey of Arroyo Hermosa SD Line "D" Notes Chkd. Date Checked Date Survey by Notes Date Map No. Indexed E. C. Johnson Date

F.B. 1795 Pg. 207

76L298 307 10-51

PLEASE RETURN TO

LOS ANGELES COUNTY SURVEYOR
726 LOS ANGELES COUNTY
ENGINEERING BLDG.

NOTE: ANY ADDITIONS OR CHANGES ON THIS SHEET MUST BE MADE OR CIRCLED IN RED INK, WITH DATE AND NAME OF PERSON MAKING CHANGE.

36.73 **Do not extend notes this side of this line.**

F.B. 1795 PG. 208 Job No. 6951 Division No. Artesia - Norwalk #21 Notes Red. Plotted. Profile No.
Survey of Artesia - Norwalk #21 Date Date X-Sec. No.
Survey by Eaglish Notes Eaglish Notes Chkd. Checked.
Indexed R. C. Johnson Date Date Date

STATION	B. S.	H. I.	F. S.	ELEV.		
13+00				35 0		℄ S.D.
				35 6		15 R. Brk.
				34 8		42 " "
		Self reading rod		34 6	20' L	
				34 6	40' L	
14+00				35 0		℄ S.D.
				35 1		20 R
				35 2		40 "
				34 8	20 L	
				34 8	40 "	
15+00				35 4		℄ S.D.
				35 5		20 R
				35 7		40 "
				35 4	20 L	
				35 4	40 "	
16+19.4				35 44	P.O.T. pg. 162	℄ S.D. T.P.
				35 7		20 R
				36 1		40 "
				35 7	20 L	
				35 8	40 "	

76L298 307 10-51

PLEASE RETURN TO

LOS ANGELES COUNTY SURVEYOR
726 LOS ANGELES COUNTY
ENGINEERING BLDG.

NOTE: ANY ADDITIONS OR CHANGES ON THIS SHEET MUST BE MADE OR CIRCLED IN RED INK, WITH DATE AND NAME OF PERSON MAKING CHANGE.

Do not extend notes this side of this line.

STATION	B. S.	H. I.	F. S.	ELEV.		
17+00				349		℄ S.D.
				350		20 R.
				352		40 "
				349	20 L.	
				348	40 "	
18+00				346		℄ S.D.
				346		20 R.
				348		40 "
				345	20 L	
				345	40 "	
19+00				342		℄
				342		20 R
				344		40 "
				340	20 L	
				340	40 L	
20+00				334		℄ S.D.
				335		20 R.
				333		40 "
				332	20 L	
				330	40 "	

Profile No. ____ Notes Red ____ Plotted ____ Job No. ____ Division No. 10 F.B. 1795 Pg. 209
Date ____ Date ____ Survey of Artesia-Norwalk S.D.
X-Sec. No. ____ Notes Chkd ____ Checked ____ Survey by English Notes English Date ____
Date ____ Date ____ Map No. ____ Date ____

76L298 307 10-51

PLEASE RETURN TO

LOS ANGELES COUNTY SURVEYOR
726 LOS ANGELES COUNTY
ENGINEERING BLDG.

162

NOTE: ANY ADDITIONS OR CHANGES ON THIS SHEET MUST BE MADE OR CIRCLED IN RED INK, WITH DATE AND NAME OF PERSON MAKING CHANGE.

Do not extend notes this side of this line.

134.47
3.823
17270 81.81
21 09 1122

STATION	B. S.	H. I.	F. S.	ELEV.		
21+09.21				32 9	B.C. pg. 167	℄ S.D.
				33 1		20 R.
				33 3		27 " B. brk.
				35 4		40 " T. "
				33 0	20 L.	
				33 2	40 "	
22+00				33 3	40' offset line pg. 162	
				33 2		20 R.
				33 4		27 "
				33 3	20 L	
				33 4	40 "	
				33 4	60 "	
				33 4	80 "	
22+40				33 2	40' Offset line	B. Brk.
				33 2	40' L	"
				33 0	80 "	"
22+52				35 4	" "	" T. Brk.
				35 2	40' L.	
				35 2	80 L.	
22+62				33 6	"	" T. Brk.
				33 6	40 L.	" "
				33 7	80 L.	" "

F.B. 1795 Pg. 210
Job No. 6951 Division No. 10 Notes Red. Plotted
Survey of Artesia - Norwalk S.D. Date Date No.
Survey by English Notes Chkd. Checked X-Sec.
Indexed C. Johnson Date Date Date No.
Profile

76L298 307 10-51

PLEASE RETURN TO

LOS ANGELES COUNTY SURVEYOR

726 LOS ANGELES COUNTY
ENGINEERING BLDG.

NOTE: ANY ADDITIONS OR CHANGES ON THIS SHEET MUST BE MADE OR CIRCLED IN RED INK, WITH DATE AND NAME OF PERSON MAKING CHANGE.

Do not extend notes this side of this line.

STATION	B. S.	H. I.	F. S.	ELEV.			
fd. BM. KN. 97				36 00	KN-97, elev. = 36.008, F.B. 1795-6[illegible] 575' ± S. of Centralia Rd. & 75 ± W. of Pioneer Blvd. Bt. Spk. 1' in. from S.E. Cor. [illegible] Conc. apron, at the S.E. Cor. large milking shed.		
22+81.91				34 43	fd. Bt. S.W.&T. pg. 195 Int. ℄ Pioneer Blvd & 40' Offset line 22+81.91 = 0+00 N. on ℄ Pi[illegible]		
0+00 N				34 43	(Int.) 40' Offset line & ℄ Pioneer		
				34 39		6' R	W/[illegible]
				34 20		12' "	e[illegible]
				33 6		20 "	g[illegible]
				35 4		30 "	[illegible]
				34 30	6 L	W/4	
				33 99	12' "	ed. pv.	
				33 3	20 "	gut	
				34 2	30 "	brk.	

Profile No. ____ Date ____ Notes Red. ____ Date ____ Plotted ____ Date ____ Job No. ____ Survey of Artesia-Norwalk S.P. Division No. 10 F.B. 1795 PG. 211

X-Sec. No. ____ Date ____ Notes Chkd. ____ Date ____ Checked ____ Date ____ Survey by English Notes English Date 3-54 Map No. ____ Date ____ Indexed ____ Date ____

76L298 307 10-51

PLEASE RETURN TO

LOS ANGELES COUNTY SURVEYOR
726 LOS ANGELES COUNTY
ENGINEERING BLDG.

NOTE: ANY ADDITIONS OR CHANGES ON THIS SHEET MUST BE MADE OR CIRCLED IN RED INK, [illegible] DATE AND NAME OF PERSON MAKING CHANGE.

Do not extend notes this side of this line.

STATION	B. S.	H. I.	F. S.	ELEV.		
0+50 N				34 45		℄ Pioneer
				34 46		6 R.
		Self		34 26		12 "
		reading		33 7		20 " Same
		rod		35 5		30 "
				34 35	6 L	
				33 96	12 " Same	
				33 2	20 "	
				33 4	30 "	
1+00 N				34 45		℄ Pioneer
				34 43		6 R
				34 24		12 "
				33 6		20 " Same
				34 9		30 "
				34 38	L.	
				34 17	"	
				33 4	" Same	
				34 3	"	

F.B. 1795 PG. 212

Job No. 6951 Division No. 10 Notes Red. Plotted No. Profile

Survey of Artesia-Norwalk SD Date Date No. X-Sec.

Survey by English Notes English Notes Chkd. Checked No.

Indexed E. C. Johnson Date Date Date

76L298 307 10-51

PLE[illegible]N TO
LOS ANGELE[illegible]OUNTY SURVEYOR
726 LOS ANGELES COUNT[illegible]
ENGINEERING BLDG.

NOTE: ANY ADDITIONS OR CHANGES ON THIS SHEET MUST BE MADE OR CIRCLED IN RED INK, WITH DATE AND NAME OF PERSON MAKING CHANGE.

Do not extend notes this side of this line.

STATION	B. S.	H. I.	F. S.	ELEV.		
2+00 N				34 55		℄ Pioneer
				34 49		6 R
				34 32		12 " Same
				33 7		20 "
				34 [illegible]		30 "
				34 50	[illegible] L	
				34 26	12 "	
				33 4	20 " Same	
				34 0	30 "	
23+26.49				34 42	Int. ℄ Pioneer & 30' Offs[illegible]	
				34 42	23+26.49 = 0+00 S. on ℄ pion[illegible]	
0+00 S.				34 42	℄ Pioneer	
				34 25		6 R [illegible]
				33 80		12 " [illegible]
				33 2		20 " [illegible]
				33 7		30 " [illegible]
				34 44	6 L,	
				34 24	12 "	
				33 8	20 " Same	
				35 4	30 "	

Profile No. ____ Date ____ Notes Red ____ Date ____ Plotted ____ Job No. 6951 Division No. 10 F.B. 1795 PG.

X-Sec. No. ____ Date ____ Notes Chkd ____ Date ____ Checked ____ Survey of Artesia-Norwalk Survey by English Notes English Date ____ Map No. ____ Indexed ____ Date ____

76L298 307 10-51

PLEASE RETURN TO

LOS ANGELES COUNTY SURVEYOR
726 LOS ANGELES COUNTY
ENGINEERING BLDG.

NOTE: ANY ADDITION[illegible]ANGES ON THIS SHEET MUST [illegible]E OR CIRCLED IN RED INK, [illegible] AND NAME OF PERSON MA[illegible]ANGE.

Do not extend notes this side of this line.

STATION	B. S.	H. I.	F. S.	ELEV.		
0+50 S.				34 41		℄ Pioneer
				34 20		6 R
				33 82		12 "
				33 2		20 " Same
				33 5		30 "
				34 43	6	
				34 30	12 Same	
				33 8	20	
				35 4	30	
1+00 S.				34 35		℄ Pioneer
				34 18		6 [illegible]
				33 78		[illegible]
				33 4		[illegible] Same
				33 8		30 "
				34 38	6 L	
				34 18	12 "	
				33 8	20 " Same	
				35 6	30 "	

Profile
Plotted No.
Date
Checked No.
Date
Notes Red.
Date
Notes Chkd.
Date
Division No. 10
Job No. 6951
Notes Date
Notes Date
Survey of Tesla-Norwalk
Survey by [illegible]sh
Indexed [illegible]
F[illegible] 795 P[illegible] 14

76L298 307 10-51

PLEASE RETURN TO
LOS ANGELES COUNTY SURVEYOR
726 LOS ANGELES COUNTY
ENGINEERING BLDG.

NOTE: ANY ADDITIONS OR CHANGES ON THIS SHEET MUST BE MADE OR CIRCLED IN RED INK, WITH DATE AND NAME OF PERSON MAKING CHANGE.

Do not extend notes this side of this line.

STATION	B. S.	H. I.	F. S.	ELEV.		
2+00 S,				34 25		℄ Pioneer
				34 14		6 R.
				33 83		12 "
		Self		33 1		20 " Same
		reading		33 9		30 "
		rod		34 23	6 L	
				34 02	12 "	
				33 6	20 " Same	
				35 5	30 "	
24+00				33 9		℄ S.D.
				34 2		30' R.
				33 8	30 L.	
25+00				[illegible] 0		℄ S.D.
				[illegible] 2		30 R.
				[illegible] 0	30 L.	
26+00				34 [illegible]		℄ S.D.
				34 4		30 R.
				34 1	30 L.	
27+00				34 [illegible]		℄ S.D.
				34 6		30 R.
				35 2	30 L.	

Profile No. ____ Date ____ Notes Red. ____ Plotted ____ Date ____ Job No. 6951 Division No. 10 F.B. 1795 PG. 215

X-Sec. No. ____ Date ____ Notes Chkd. ____ Checked ____ Date ____ Survey of Artesia-Norwalk S.D. Survey by English Notes English Date 3-54

Map No. ____ Date ____

76L298 307 10-51

PLEASE RETURN TO

LOS ANGELES COUNTY SURVEYOR
726 LOS ANGELES COUNTY
ENGINEERING BLDG.

NOTE: ANY ADDITIONS OR CHANGES ON THIS SHEET MUST BE MADE OR CIRCLED IN RED INK, WITH DATE AND NAME OF PERSON MAKING CHANGE.

Do not extend notes this side of this line.

STATION	B. S.	H. I.	F. S.	ELEV.		
28+00				35 2		℄ S.D.
				35 0		30 R.
				35 5	30 L.	
29+00				35 4		℄ S.D.
				35 3		30 R.
				35 4	30 L.	
29+90.49				35 5	B.C. (pg. 168)	℄ S.D.
				35 6		30 R.
				35 2		"
				35 8		"
				35 7	30 L.	
31+00				34 8	30' Offset lin[illegible]	
				34 9		3[illegible] R
				33 7		6[illegible] "
				35[illegible]		9[illegible] "
				35 0	30 L.	
32+00				35 9	[illegible]0' Offset	li[illegible]
				35 8		30 [illegible] R
				34 3		60 "
				34 2		90 "

Profile
Plotted
Date
Checked
Date
Notes Red
Date
Notes Chkd
Date
Job No. 6951 Division No. 10
Survey of Artesia Norwalk
Survey by English Notes English
Indexed A. O. Johnson Date
No.
X-Sec.
No.
F[illegible] 1795 PG. 216

76L298 307 10-51

PLEASE RETURN TO

LOS ANGELES COUNTY SURVEYOR

726 LOS ANGELES COUNTY
ENGINEERING BLDG.

NOTE: ANY ADDITIONS OR CHANGES ON THIS SHEET MUST BE MADE OR CIRCLED IN RED INK, WITH DATE AND NAME OF PERSON MAKING CHANGE.

35+15

Do not extend notes this side of this line.

STATION	B. S.	H. I.	F. S.	ELEV.		
33+00				351	30' Offset	line
				353		30 R
				352		60 "
				352		90 "
34+00				342	30' Offset	line
				344		30 R
				333		50 "
				345		47 "
				346		90 "
35+00				348	30' Offset	line
				346		30 R.
				340		32 "
				331		60 "
				337		90 "
				343		120 "
36+00				353	30' Offset	line
				346		30 R
				349		60 R
				349		90 R
				348		120 R.

Profile No. ____ Date ____ Notes Red ____ Plotted ____ Job No. 6951 Division No. 10 F.B. 1795 PG. 217

X-Sec. No. ____ Date ____ Notes Chkd. ____ Checked ____ Survey of Artesia-Normalk S.D.

Survey by English Notes English Date 3-54

Map No. ____ Date ____ Indexed ____ Date ____

76L298 307 10-51

PLEA[illegible]URN TO
LOS ANGELES C[illegible]TY SURVEYOR
726 LOS ANGE[illegible] COUNTY
ENGINEERING BLDG.

NOTE: ANY ADDITIONS OR CHANGES ON THIS SHEET MUST BE MADE OR CIRCLED IN RED INK, WITH DATE AND NAME OF PERSON MAKING CHANGE.

P.I. 198
38+02.58

Do not extend notes this side of this line.

STATION	B. S.	H. I.	F. S.	ELEV.		
37+00				358	30' offset	line
				368		30 R.
		self		367		60 "
		reading		366		90 "
		Rod		364		120 "
				357		150 "
				359		180 "
				352		210 "
38+02.58				3542	P.I. fd.1x2 pg.	198 T.B.M.
thense	N.	on ℄	Prod. of	Roseton. Ave		
39+00				362		℄ Prod. of Roseton
				360		30 R.
40+00				359		℄ Prod. of Roseton
				366		30 R
				364		60 R
				358		90 "
				355		120 "
40+30				362	Brk.	℄ prod "
40+70				342	"	℄ " "
40+96				340	"	℄ " "
41+00				341		℄ " "

F.B. 1795 PG. 298
Job No. 6951 Division No. 10 Notes Red. Plotted
Survey of Artesia-Norwalk S.D. Date Date No.
Survey by Engl[illegible]sh Notes Chkd Checked X-Sec.
Indexed C. Johnson Date Date Date No.
Profile

76L298 307 10-51

PLEASE RETURN TO

LOS ANGELES COUNTY SURVEYOR

726 LOS ANGELES COUNTY
ENGINEERING BLDG.

NOTE: ANY ADDITIONS OR CHANGES ON THIS SHEET MUST BE MADE OR CIRCLED IN RED INK, WITH DATE AND NAME OF PERSON MAKING CHANGE.

34.98

Do not extend notes this side of this line.

STATION	B. S.	H. I.	F. S.	ELEV.			
41+00				34 4		10 R.	
		Self		33 4		13 R.	
		reading		33 4		24 R.	
		rod		34 5		30 "	
				34 9		60 "	
Back 41+62.7 (Equation)	-	Ahead 39+86.83		35 5	E.C. pg. 191	℄ S.D.	
				35 7		30 R.	
				35 4	30' L		
41+00				35 2		℄ S.D.	
				35 4		30 R.	
				35 1	30 L		
42+00				35 3		℄ S.D.	
				35 4		30 R.	
				35 1	30 L		
43+00				35 2		℄ S.D.	
				35 1		30 R.	
				35 0	30 L		
43+44				35 6		℄ S.D.	
43+52				33 9		"	
43+54.5				34 [illegible]		℄ S.D.	

Profile Notes Red ____ Plotted ____ Job No. 6951 Division No. 1 F.B. 1795 Pg. 219

No. ____ Date ____ Survey of Artesia Norwalk S.D.

X-Sec. Notes Chkd. ____ Checked ____ Survey by English Notes English Date 3-54

No. ____ Date ____ Date ____ Map No. [illegible] Date ____

76L298 307 10-51

PLEASE RETURN TO

LOS ANGELES COUNTY SURVEYOR
726 LOS ANGELES COUNTY
ENGINEERING BLDG.

NOTE: ANY ADDITIONS OR CHANGES ON THIS SHEET MUST BE MADE OR CIRCLED IN RED INK, WITH DATE AND NAME OF PERSON MAKING CHANGE.

Do not extend notes this side of this line.

STATION	B. S.	[illegible]	F. S.	ELEV.		
43+64.11				34 33	℄ Int. Roseton Ave. & Centralia Rd	
					fd. mon. pg. 191	
℄ Int. 43+64.11 = 0+20 going N. on ℄ Roseton Av.						
0+26 3/5 N.				34 31	ed. conc.	℄ Roseton Ave
				34 33	13' L. ed. conc.	
				35 5	15' L. T. [illegible]	
0+39 N.				34 24	X-out [illegible]	℄ " "
0+48 5/5 N.				34 50		℄ " "
		Self		34 49		5 R. W/4
		reading		34 45		11 " ed. gut
		rod		34 25		13 " "
				34 94		" " T. cb.
				34 44	5 L. W/4	
				34 43	11 " ed. gut	
				34 26	13 " "	
				34 92	13 " T. cb	
0+58 5/5 N.				34 60		℄ Roseton Ave.
				34 55		5 R
				34 43		11 " Same
				34 28		13 "
				34 91		" "

B1795 PG. 220

Job No. 6951 Division No. 10 Notes Red. Plotted Profile No.

Survey of Artesia-Norwalk S.D. Date Date X-Sec.

Survey by English Notes English Notes Chkd. Checked

Indexed E. C. Johnson Date Date No.

76L298 307 10-51

PLEASE RETURN TO
LOS ANGELES COUNTY SURVEYOR
726 LOS ANGELES COUNTY
ENGINEERING BLDG.

NOTE: ANY ADDITIONS OR CHANGES ON THIS SHEET MUST BE MADE OR CIRCLED IN RED INK, WITH DATE AND NAME OF PERSON MAKING CHANGE.

Do not extend notes this side of this line.

STATION	B. S.	H. I.	F. S.	ELEV.			
0+58 ± N				34 57	5 L	W/4	
				34 49	11 "	ed. gut.	
				34 25	13 "	"	
				34 93	13 "	T. cb.	
0+98 ± N.				34 70			℄ Roseton
				34 64			5 R.
				34 55			11 "
				34 29			13 " Sa
				35 02			" "
		Self		34 61	5 L		
		reading		34 52	11 "		
		rod		34 38	13 "	Same	
				35 06	13 "		
1+98 ± N.				34 87			℄ Roseton
				34 75			5 R
				34 6[illegible]			11 "
				34 [illegible]			13 "
				35 09			13 " Same
				34 75	5 L		
				34 59	11 "	Same	
				34 40	13 "		
				35 06	13 "		

Profile
Notes Red ____ Plotted ____ Job No. 3951 Division No. 10
Notes Chkd ____ Checked ____ Survey by English Notes English Date 3-54
No. ____ Date ____ Date ____ Map No. ____ Date ____

F.B. 1775 PG. 221

76L298 307 10-51

PLEASE RETURN TO

LOS ANGELES COUNTY SURVEYOR
726 LOS ANGELES COUNTY
ENGINEERING BLDG.

NOTE: ANY ADDITIONS OR CHANGES ON THIS SHEET MUST BE MADE OR CIRCLED IN RED INK, WITH DATE AND NAME OF PERSON MAKING CHANGE.

Do not extend notes this side of this line.

STATION	B. S.	H. I.	F. S.	ELEV.		
				34.33		
43+64.11 = 0+00 going				E. on	℄ Centralia	℄ Int. Rosden & Centralia
0+07 5 E				34 20	ed. conc.	℄ Centralia
				34 17	" "	10 R.
				34 30	" " 26 L.	
0+12 5 E				34 10	f.L. gut.	℄ "
				34 05	ed. conc. f.L.	10 R.
				34 20	28 5 L. F.L.	
0+17 5 E				34 16	ed. conc.	℄ "
				34 10	" "	10 R.
				34 35	" " 26' L.	
0+34 E				34 41		℄ Centralia
				34 24		11 R. ed. pv.
				34 0		16 R. B. Brk.
				35 8		20 " T. "
				34 45	13 L. W/4	
				34 40	26 L ed. gut	
				34 24	28 " "	
				34 92	" T. cb. @ C.R.	

F.B. 795 Pg. 222 Job No. 6951 Division No. 20 Notes Red. Plotted Profile
Survey of Artesia - Norwalk S.D. Date Date No. X-Sec.
Survey by English Notes English Notes Chkd. Checked
Indexed E. C. Johnson Date Date Date No.

76L298 307 10-51

PLEASE RETURN TO

LOS ANGELES COUNTY SURVEYOR

726 LOS ANGELES COUNTY
ENGINEERING BLDG.

NOTE: ANY ADDITIONS OR CHANGES ON THIS SHEET MUST BE MADE OR CIRCLED IN RED INK, WITH DATE AND NAME OF PERSON MAKING CHANGE.

Do not extend notes this side of this line.

STATION	B.S.	H. I.	F. S.	ELEV.		
0+44 E				34 54		℄ Centrali
				34 27		11 R
				34 2		16 " Same
				35 9		20 "
				34 55	13 L	
				34 46	26 "	
				34 30	28 " Same	
				35 02	" "	
0+84 E				34 94		℄ Centrali
				34 70		11 R
				34 1		16 " Same
				36 2		20 "
				34 80	13 L.	
				34 55	26 "	
				34 39	28 " Same	
				35 06	" "	
1+84 E				35 34		℄ Centrali
				35 08		11 R
				34 1		16 " Same
				36 4		20 "

Profile Notes Red ____ Plotted ____ Job No. 6951 Division No. 10 F.B. 1795 PG. 223

No. ____ Date ____ Survey of Artesia - Norwalk SD

X-Sec. Notes Chkd. ____ Checked ____ Survey by English Notes English Date 3-54

No. ____ Date ____ Date ____ Map No. ____ Date ____

76L298 307 10-51

PLEASE RETURN TO

LOS ANGELES COUNTY SURVEYOR
726 LOS ANGELES COUNTY
ENGINEERING BLDG.

NOTE: ANY ADDITIONS OR CHANGES ON THIS SHEET MUST BE MADE OR CIRCLED IN RED INK, WITH DATE AND NAME OF PERSON MAKING CHANGE.

Do not extend notes this side of this line.

STATION	B. S.	H. I.	F. S.	ELEV.		
1+84 E				34 12	13 L	
				34 80	26 "	
				34 65	28 " Same	
				35 35	" "	
43+64.11 = 0+00 going W.				34 33 on ℄	Centralia	℄ Int. Roseton & Centralia
0+20 W				34 56		℄ Centralia
				34 57		9 R. W/4
				34 47		19 " ed.pv.
				35 2		20 "
				34 42	10 L ed. pv.	
				33 8	16 " B.Brk.	
				35 6	20 " T. "	
0+30 W				34 60		℄ Centralia
				34 62		9 R.
				34 52		19 " Same
				35 4		20 "
				34 48	10 L	
				34 0	16 " Same	
				35 4	20 "	

Profile No. X-Sec. No.

Plotted Date Checked Date

Notes Red. Date Notes Chkd. Date

Job No. 6951 Division No. 10

Survey of Artesia-Norwalk SD.

Survey by English Notes Date

Indexed C. Johnson

Pg. 224

76L298 307 10-51

PLEASE RETURN TO

LOS ANGELES COUNTY SURVEYOR

726 LOS ANGELES COUNTY
ENGINEERING BLDG.

NOTE: ANY ADDITIONS OR CHANGES ON THIS SHEET MUST BE MADE OR CIRCLED IN RED INK, WITH DATE AND NAME OF PERSON MAKING CHANGE.

Do not extend notes this side of this line.

STATION	B. S.	H. I.	F. S.	ELEV.		
0+70 W				34 84		℄ Centrali
				34 83		6 R W/4
				34 72		13 " ed p
				35 2		20 " P.L
				34 72	10 L ed. pv.	
		Self		33 9	16 " B. Brk.	
		reading		350	20 " T. "	
1+15 W		rod		3500		℄ Centrali
				3494		5 R W/4
				34 83		10 " ed. p
				34 8		20 " P.L.
				34 90	10 L	
				34 5	16 "	
				35 1	20 " Same	
1+70 W				34 97		℄ Centrali
				34 98		5 R W/4
				34 94		7 " ed. p
				34 8		10 " P.L
				35 5		20 " P.L
				34 89	10	
				34 5	16 L	
				35 2	20 " Same	

Profile
Notes Red ____ Plotted ____ Job No. 6951 Division No. 10 F.B. 1795 PG. 225
Date ____ Date ____ Survey of Artesia Norwalk SD
X-Sec. Notes Chkd. ____ Checked ____ Survey by English Notes English Date 3-54
No. ____ Date ____ Date ____ Map No. [illegible]

76L298 307 10-51

PLEASE RETURN TO
LOS ANGELES COUNTY SURVEYOR
726 LOS ANGELES COUNTY
ENGINEERING BLDG.

NOTE: ANY ADDITIONS OR CHANGES ON THIS SHEET MUST BE MADE OR CIRCLED IN RED INK, WITH DATE AND NAME OF PERSON MAKING CHANGE.

Do not extend notes this side of this line.

STATION	B. S.	H. I.	F. S.	ELEV.		
fd. BM. KN-93				34 98	KN + 93, elev. = 34.983, F.B. 1795-64 Centralia Rd. & Roseton Ave., N.E. Cor. Bt. Spk. in cb., 50' N. of N. end C.R.	

Profile
Plotted No.
Date
Checked No.
Date
Notes Red. Date
Notes Chkd Date
Job No. 6951 Division No. 10
Survey of Artesia-Norwalk S.D.
Survey by English Notes English
Indexed E. C. Johnson Date
K-Sec.
No.
Pg. 220

76L298 307 8-53

PLEASE RETURN TO
LOS ANGELES COUNTY SURVEYOR
726 LOS ANGELES COUNTY ENGINEERING BLDG.

NOTE: ANY ADDITIONS OR CHANGES ON THIS SHEET MUST BE MADE OR CIRCLED IN RED INK, WITH DATE AND NAME OF PERSON MAKING CHANGE.

Do not extend notes this side of this line.

STATION	B. S.	H. I.	F. S.	ELEV.	
(fd.) 28+00				25 77	fd. 1X2, F.B. 1795-125, elev. 25
29+06 4				23 61	Top 18" (outside Dia.) Conc. irrigation pipe - 62
29+06 4				23 72	" 18" " " " - 62
32+00				25 88	fd. 1X2, el. 25.89, F.B. 1795 - 12
(fd.) B.M. KN-108				27 25	B.M. KN-108, el. 27.251, F.B. 1795-73 Joliet Ave. & 226th St. N.E. Cor. Bt. Spk. in conc. walk, 25' W. & 6' N. of N.W. Cor. Ho # 22430
50+31				25 45	Top 12" (outside Dia.) Conc. irrigation pipe -
50+31				25 13	" 12" " " " -
50+00				26 95	fd. 1X2, el. 26.96, F.B. 1795-1

Self reading rod used

LOCATION CONC. IRR. PIPE ON LINE "C" PROJ 21.

Profile No. ____ Notes Red. ____ Plotted ____ Job No. 6202.00 Division No. 10 T.B. 1795 Pg. 22
X-Sec. No. ____ Date ____ Date ____ Survey of [illegible]
Notes Chkd. ____ Checked ____ Survey by English Notes English Date 5-28-
Date ____ Date ____ Map No. ____ Indexed ____

Plotted ____ Date ____ Checked ____ Date ____

Notes Red ____ Date ____ Notes Chkd ____ Date ____

Notes ____ Date ____

STATION	B. S.	H. I.	F. S.	ELEV.	
50+00	4.54	31.50		26.96	Fd 1x2 El 26.96 Fb 1795 pg 126
			6.93	24.57	65L Top 15" Conc pipe 18" OD
			7.10	24.40	65R Top 15" Con pipe
					(65L - 39.8 S Ro. Line)
					(65R - 39.4 S Ro. Line)
16+19.4	4.37	39.81	~~5.8~~	35.44	fd 1x2 El 26.96 FB. 1795-208
			5.97		23R & S.D. top 8"
			6.05		21' L & S.D. top 8"
113+28				33.94	23R & Survey top 8" conc pipe 10" O.D.
				33.86	21R & Survey top 8" " 10" OD