1797

[illegible] F.B. 1797

DATE	J.N.	DESCRIPTION	NOTES	[illegible]
		****** " A " LINE ********		
	6959	CENTER LINE SURVEY	℄ & Ties	5-24
4-53	"	CENTRAL AVE. CENTER LINE STORM DRAIN	℄	25-30
	"	" Rubio Wash to SAn Gabriel Blvd.	Topog	31-38
5-53	"	BENCH CIRCUIT	B.M.'s	39-56
"		Line Change in " A " Line at Rubio Wash	℄"	57-64
			Topog	65-70
			X-sect	87-92
	"	" A " LINE CENTRAL AVE. Rubio Wash to San Gabriel Blvd.	X-sect	71-86
		****** " B " LINE ******		
6-53	"	CENTER LINE SURVEY	℄ & Ties	95-114
		STRATHMORE AVE. ℄ Survey Storm Drain Alhambra WAsh to Dewey Ave.	℄	115-124
			Topog	125-138
			X-sect	139-168

Principal Mapped March '87
Pr file ok Aug '87

Notes Ck'd by
Map No.
Office Work
Checked
Date

Survey of
W. O. Tape No. St'd. °F
Surveyed by
Notes Date
Indexed

F. B. 1797 PG. 3

RETURN TO
LOS ANGELES COUNTY SURVEYOR
726 LOS ANGELES COUNTY
ENGINEERING BLDG.

Note: Any Additions or Changes on This Sheet Must be Made or Circled in Red Ink With Date and Name of Person Making Change.

Do not extend notes this side of this line.

DATE	J.N.	DESCRIPTION	NOTES	PAGES

INDEX TO F.B. _____ (CONT'D.)

F.B. 1797 PG. 4

PWFB 1426 2814

F.B. 1797 Pg 5

Name Ck'd by	Survey [illegible]
Map No.	W.O. [illegible] Tape No. [illegible] SPd. 68 °F
Office Work	Surveyed by H.E. GRANQUIST
Checked	Notes [illegible] Date [illegible]
Date	Indexed [illegible]

J.N. 6959

SOUTH EAST SAN GABRIEL

PROJECT No. 26

INDEX NEXT page. 6

℄ STORM DRAIN Notes Pg 25 to Pg 30
CENTER LINE Notes - F.B. 1797 fr Pg 17 to Pg 23
BENCH MARK LEVELS - F.B. 1797 fr Pg 39 To Pg 55
Topography or Impr. - F.B. 1797 fr. P. 31 To Pg 30
CROSS SECTION - F.B. 1797 fr. Pg [illegible] to Pg [illegible]

LINE "A" ALSO LINE CHANGE

LINE Change from LINE "A"
CONTROL & LINE CHANGE, ℄ Pg 5[illegible] to Pg 6[illegible]
" " Imp. Pg [illegible] to Pg [illegible]
" " Cross Sect's Pg [illegible] to Pg 92
ELEV. of INVERT Check Pg ~~67~~ 85

FOR LINE "B"
SEE Pg 95. Index Pg 96

H.E. GRANQUIST Chief
A. CARRASCO Instr.
J.A. MOODY. Head Chain.

Note: Any Additions or Changes on This Sheet Must be Made or Circled in Red Ink With Date and Name of Person Making Change.

Do not extend notes this side of this line.

RETURN TO
LOS ANGELES COUNTY SURVEYOR
726 LOS ANGELES COUNTY
ENGINEERING BLDG.

176F3095 247 2-51

F.B. 1797 Pg. 6 PWFB 1426 2815

℄ INDEX MAP "LINE A"

South East San Gabriel Project No. 26 JN 6959

(No.) = ℄ Note.

Number in Green ⊙ = ℄ Central of Storm Drain

= ℄ Notes for Line change 68' Sly of ℄ Central Ave.

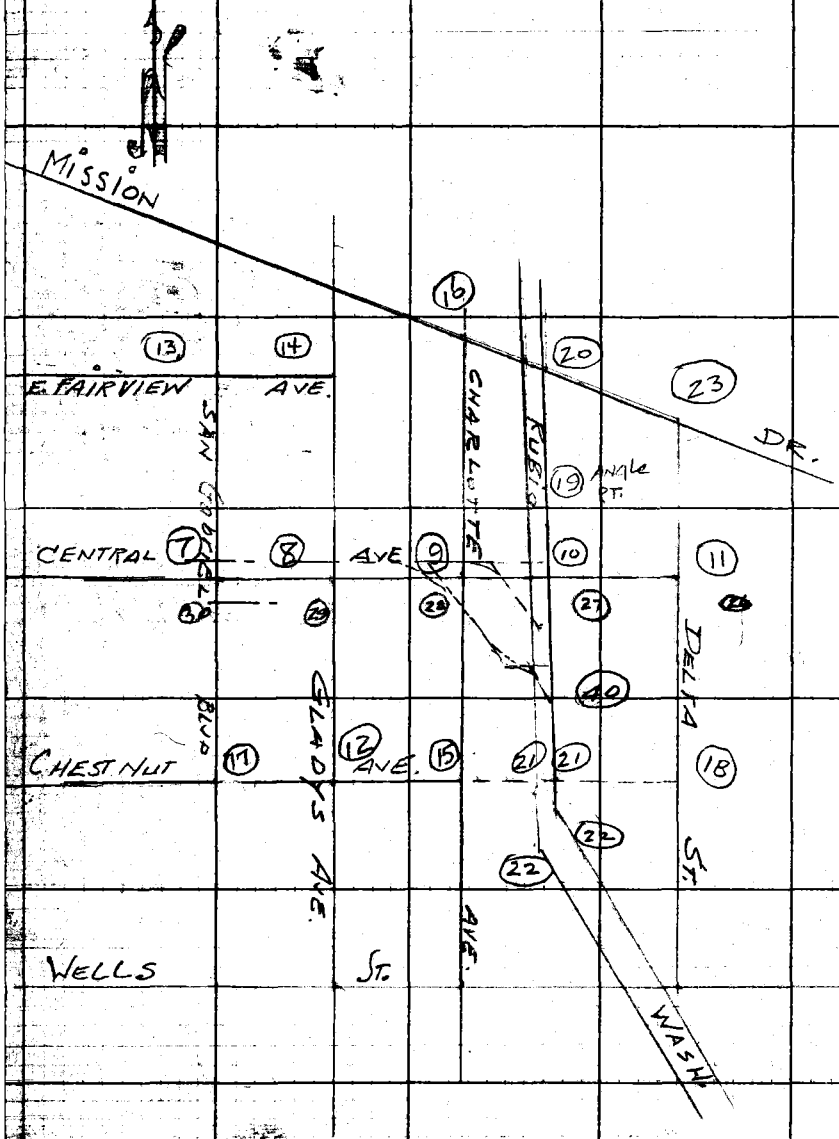

RETURN TO
LOS ANGELES COUNTY SURVEYOR
725 LOS ANGELES COUNTY
ENGINEERING BLDG.

Do not extend notes this side of this line.

Note: Any Additions or Changes on This Sheet Must be Made or Circled in Red Ink With Date and Name of Person Making Change.

PWFB 1426 2816

Note Ck'd by
Map No.
Office Work
Checked
Date

W. O. Tape No. 0136 St'd. 88 °F
Surveyed by H. E. GRANQUIST
Date 4-1-55
Indexed

F. B. 17

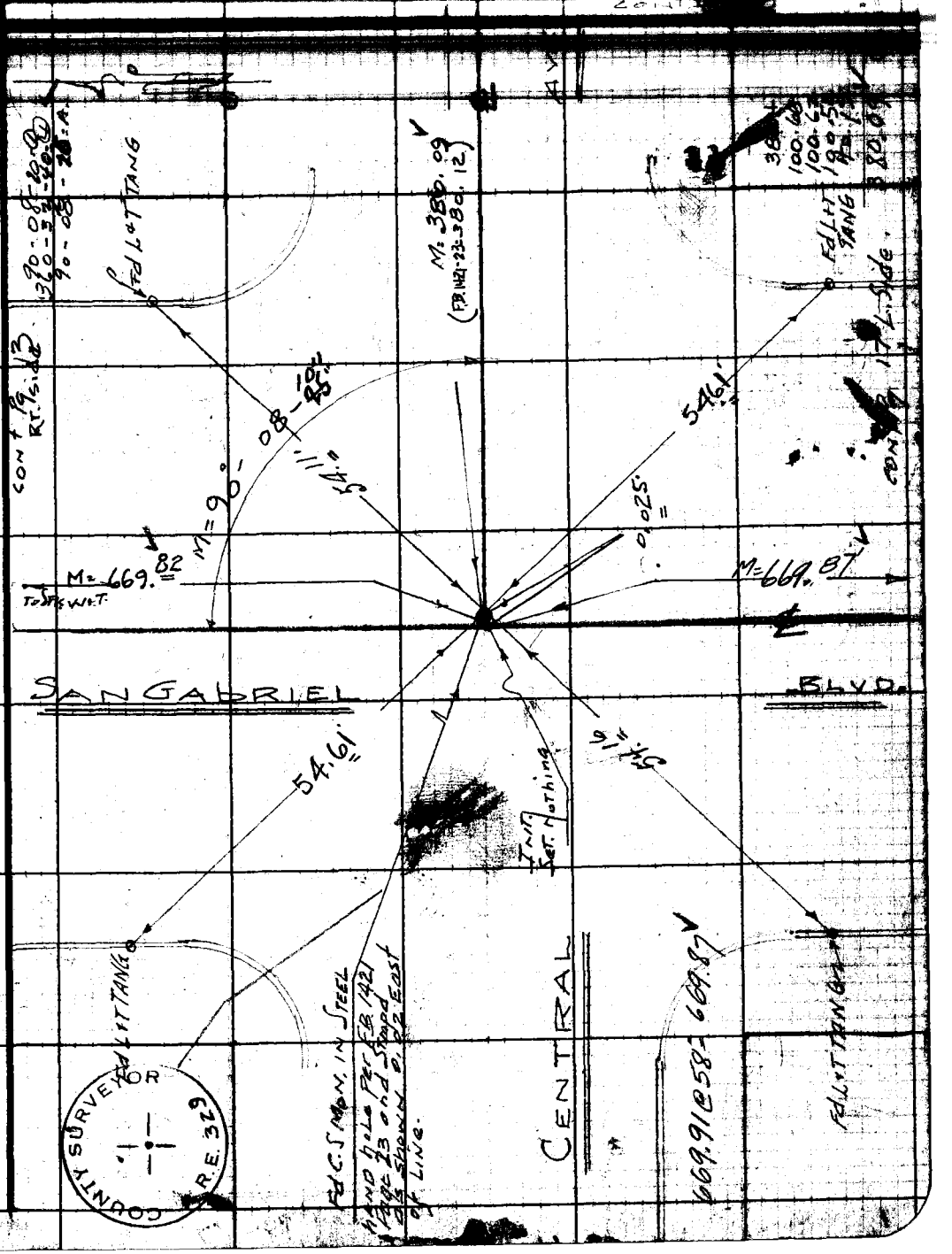

Note: Any Additions or Changes on This Sheet Must be Made or Circled in Red Ink With Date and Name of Person Making Change.

Do not extend notes this side of this line.

LOS ANGELES COUNTY SURVEYOR
726 LOS ANGELES COUNTY
ENGINEERING BLDG.

76P3095 247 2-51

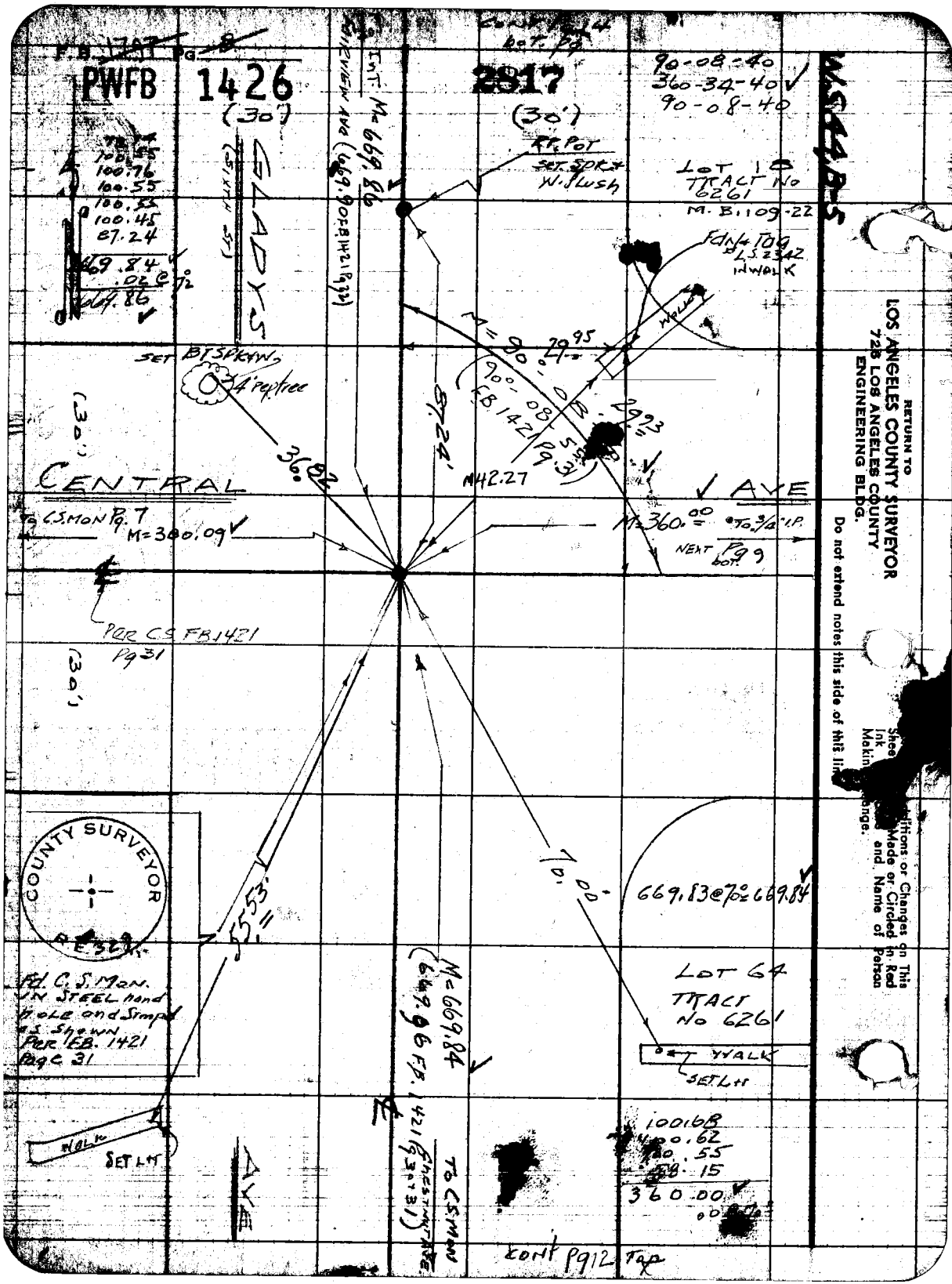

RETURN TO
LOS ANGELES COUNTY SURVEYOR
728 LOS ANGELES COUNTY
ENGINEERING BLDG.

Do not extend notes this side of this lin

Shee... ...itions or Changes on This
Ink ... Made or Circled in Red
Makin... ...ange. and Name of Person

PWFB 1426 2818

F.B. 1797 Pg. 9

Map No.
Office Work
Checked
Date

W. O. Tape No. 0156 Std. 68 °F
Surveyed by H.E. GRANQUIST
Notes H.E.G. Date
Indexed

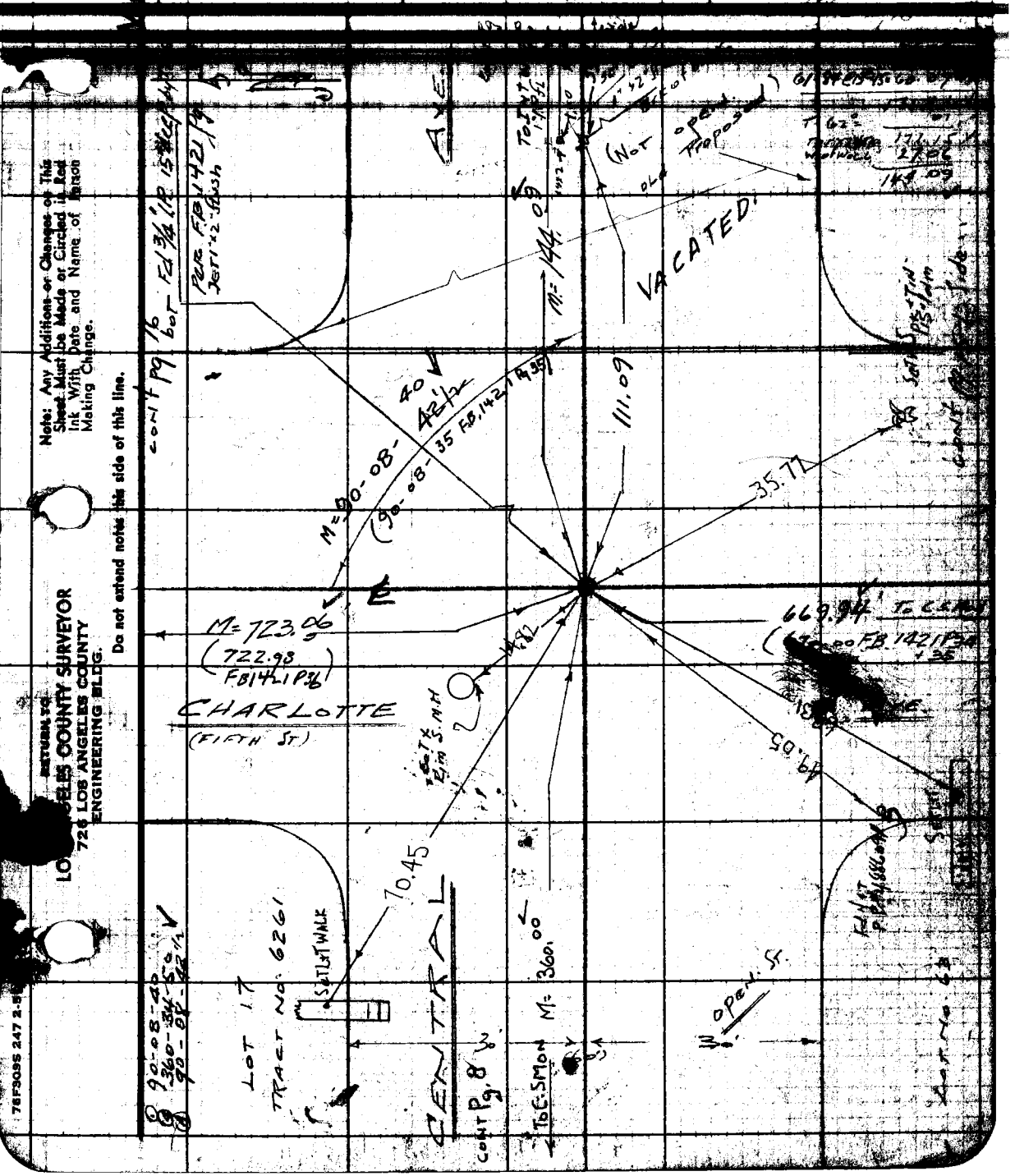

Note: Any Additions or Changes on This Sheet Must be Made or Circled in Red Ink With Date and Name of Person Making Change.

Do not extend notes this side of this line.

RETURN TO
LOS ANGELES COUNTY SURVEYOR
726 LOS ANGELES COUNTY
ENGINEERING BLDG.

76F3095 247 2-5

RETURN TO
LOS ANGELES COUNTY SURVEYOR
728 LOS ANGELES COUNTY
ENGINEERING BLDG.

Note: Any Additions or Changes on This Sheet Must Be Made or Circled in Red Ink With Date and Name of Person Making Change

Do not extend notes this side of this line

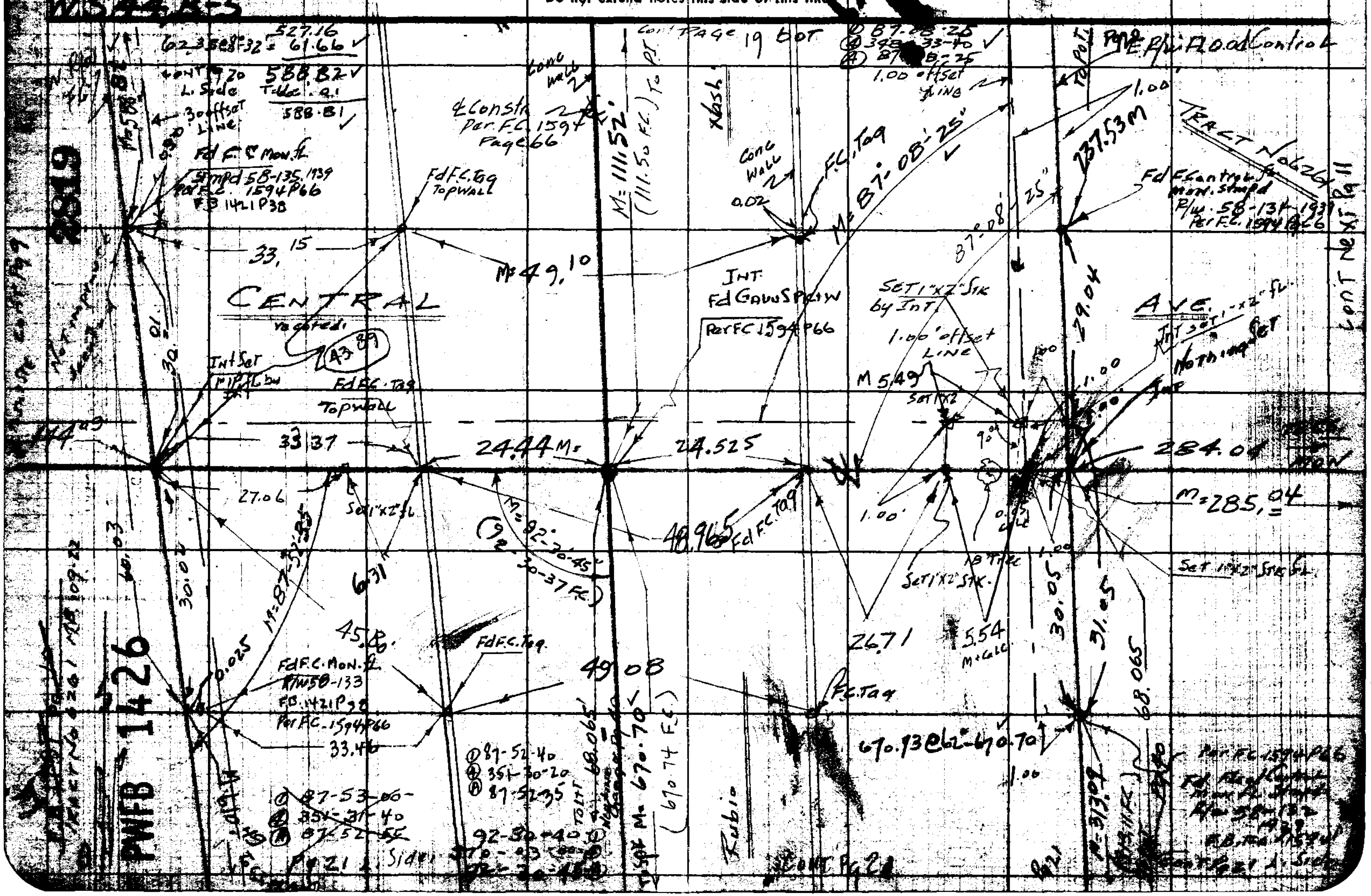

76F309S 247 10M 1-49

RETURN TO
LOS ANGELES COUNTY SURVEYOR
726 LOS ANGELES COUNTY
ENGINEERING BLDG.

Note: Any Additions or Changes on This Sheet Must be Made or Circled in Red Ink With Date and Name of Person Making Change.

Do not extend notes this side of this line.

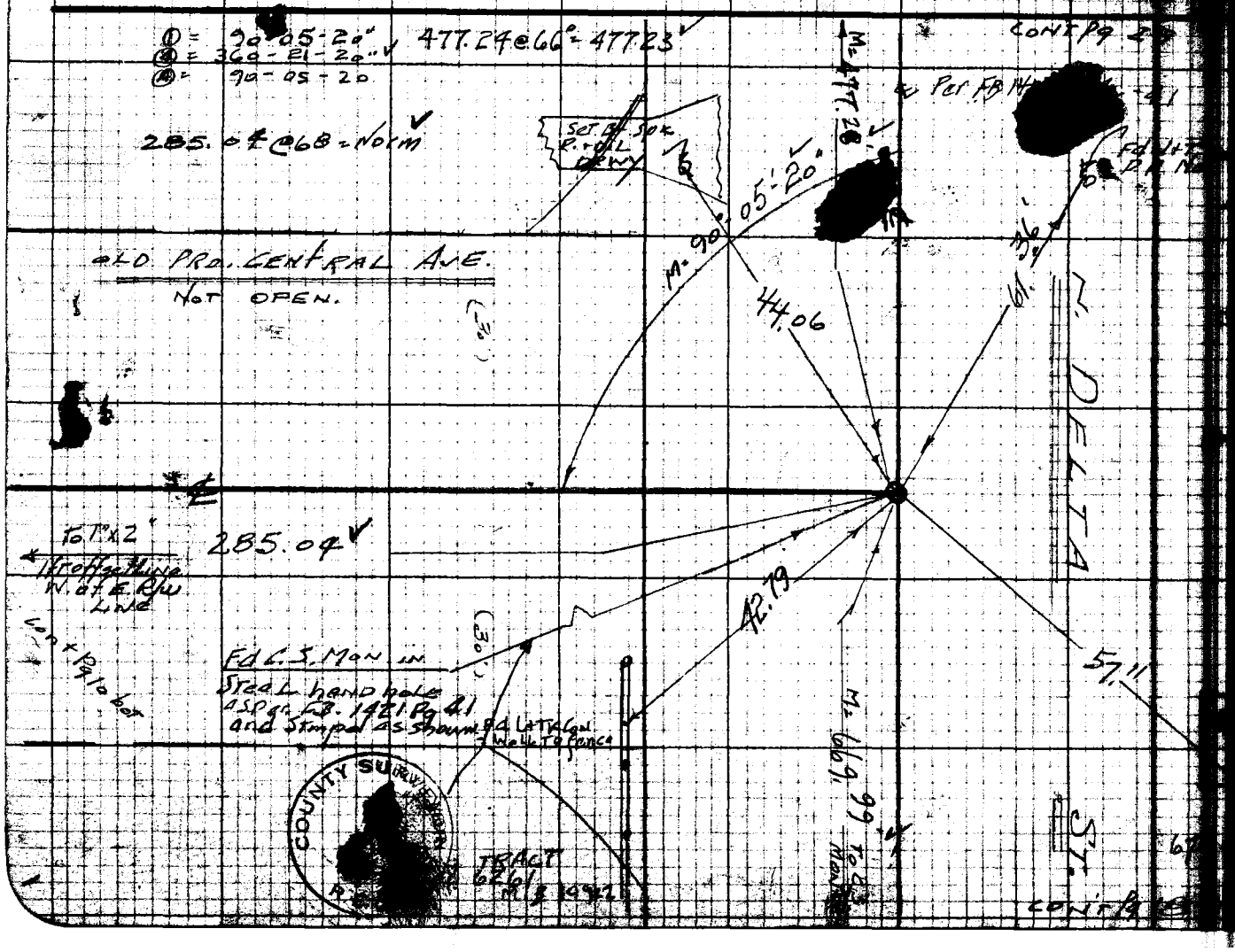

PMB 1426

2820

Notes Ck'd by: [illegible]
Office Work
Date
Survey of: SE San Gabriel Proj
Surveyed by: H.S. Granquist
Indexed: C. Johnson
F.B. 1797 Pg 11

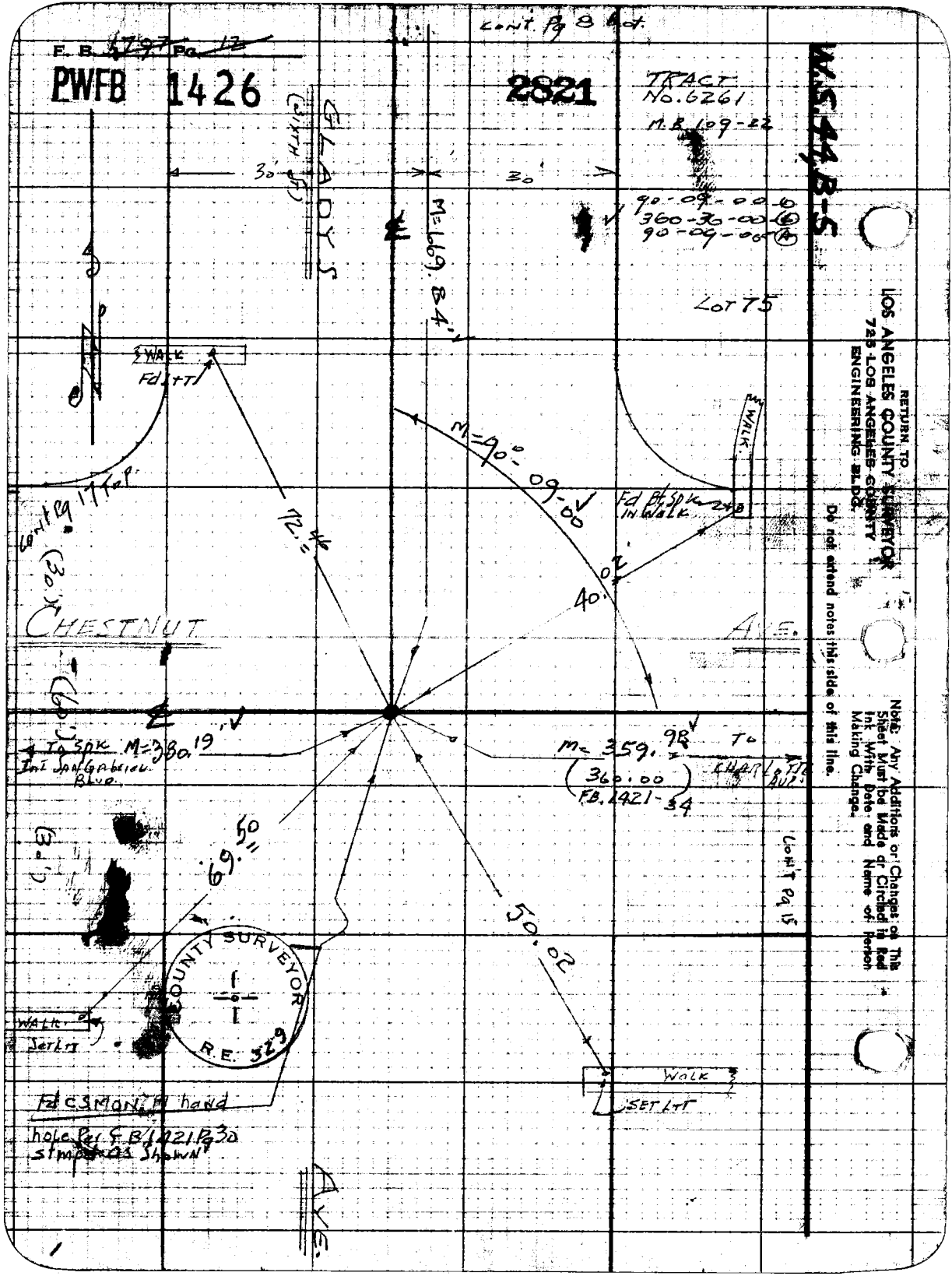

Cont. Pg 8 Not.
F. B. 1797 Pg. 12
PWFB 1426
2821
TRACT No. 6261
M.B. 109-22
W.S. 44, B-5
GLADYS (SIXTH ST)
30'
30'
M=669.84'
90-09-00 (L)
360-30-00 (L)
90-09-00 (A)
LOT 75
WALK
Fd S+T
M=90°-09-00
Fd Bt Spk in Walk
WALK
Cont Pg 17 Top
72.46
40.02
CHESTNUT
AVE.
To Spk M=380.19
Int San Gabriel Blvd.
M=359.98
(360.00)
FB. 1421-34
To Charlotte Ave.
69.50
50.02
Cont Pg 15
COUNTY SURVEYOR
R.E. 329
WALK
Set Lt
Fd C.S. Mon. in hand hole Per F.B. 1421 Pg 30 stmp as Shown
WALK
SET LT
AVE.
RETURN TO
LOS ANGELES COUNTY SURVEYOR
725 LOS ANGELES COUNTY
ENGINEERING BLDG.
Do not extend notes this side of this line.
Note: Any Additions or Changes on This Sheet Must be Made or Circled in Red Ink With Date and Name of Person Making Change.

PWFB 1426 2822

Notes Ck'd by [illegible]	Survey of E. San Gabriel Project	F.B. 1797 Pg. 13
Map No.	W.O. 6959 Tape No. 0136 St'd. 68 °F	
Office Work	Surveyed by H.E. GRANQUIST	
Checked	Notes H.E.G. Date 4/3/53	
Date	Indexed	

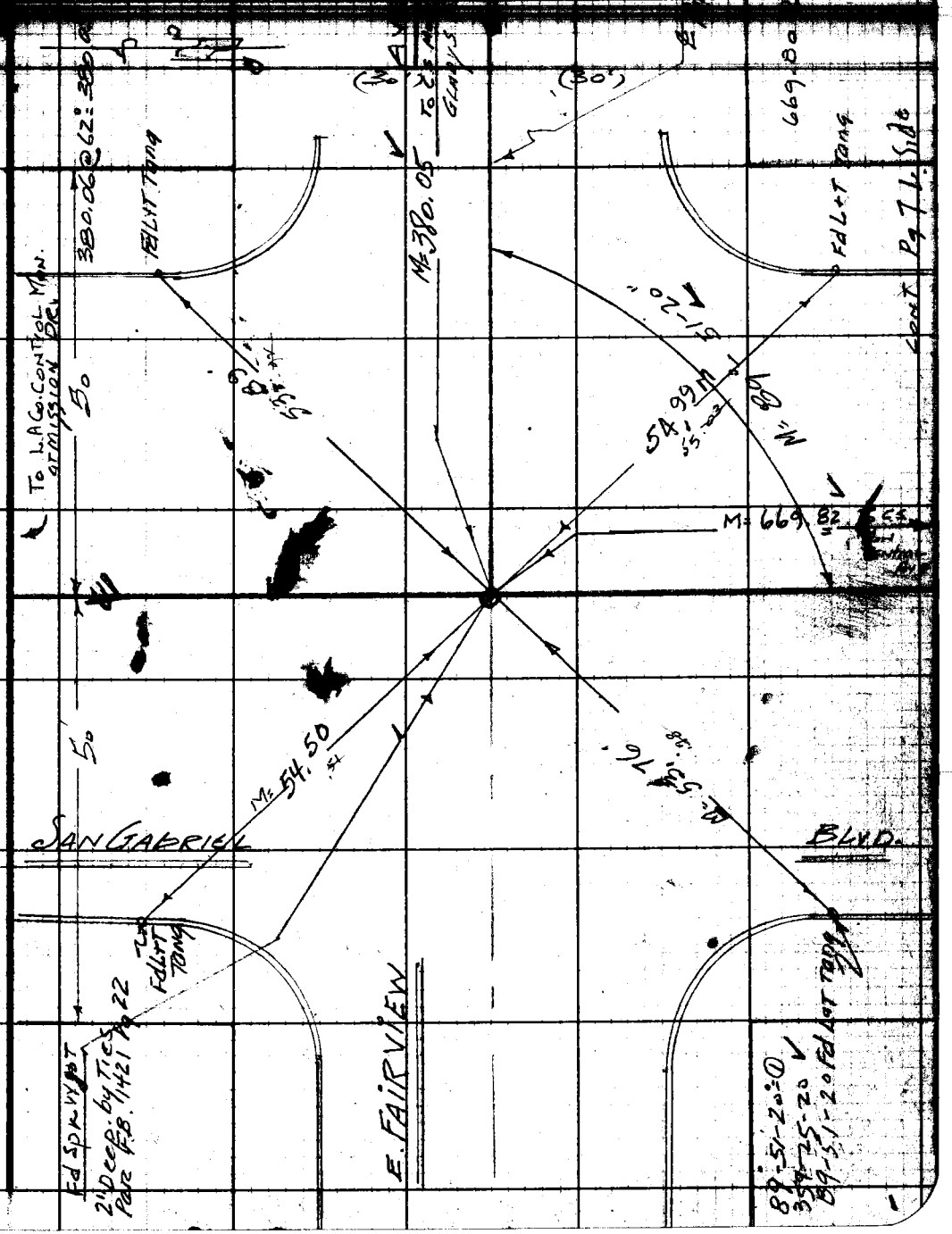

Note: Any Additions or Changes on This Sheet Must be Made or Circled in Red Ink With Date and Name of Person Making Change.

Do not extend notes this side of this line.

RETURN TO
LOS ANGELES COUNTY SURVEYOR
726 LOS ANGELES COUNTY
ENGINEERING BLDG.

76F3095 247 2-51

F.B. ~~1797~~ Pg. ~~14~~

PWFB 1426

2823

W.S. 74, B-5

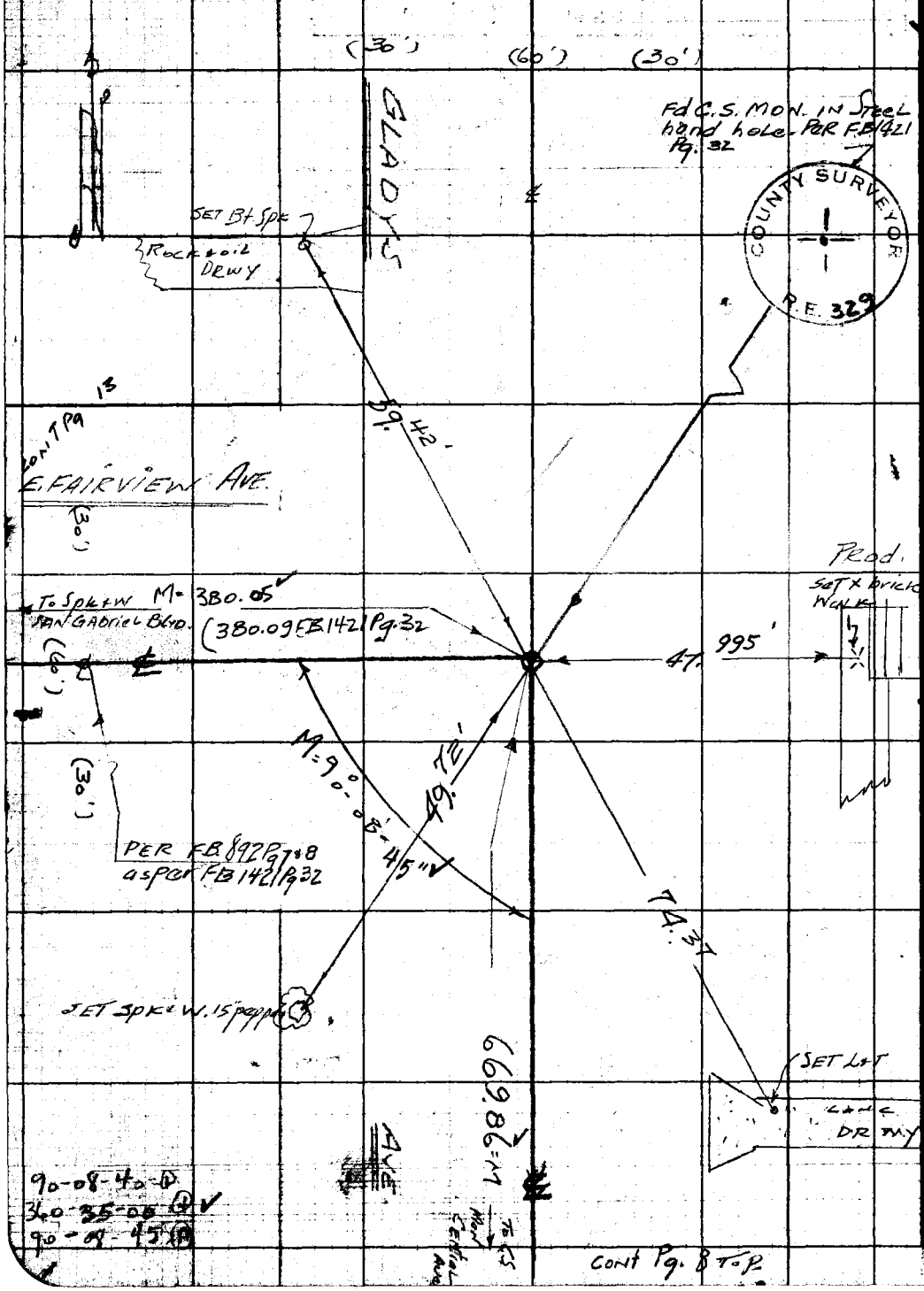

CONT Pg. 8 TOP

RETURN TO
LOS ANGELES COUNTY SURVEYOR
725 LOS ANGELES COUNTY
ENGINEERING BLDG.

Do not extend notes this side of this line.

Note: Any Additions or Changes on This Sheet Must be Made or Circled in Red Ink With Date and Name of Person Making Change.

PWFB 1426 2824

Notes Ck'd by: [illegible]
Map No.
Office Work
Checked
Date

S.E. San Gabriel Project
W.O. 6759 Tape No. 0136 Std. 68 °F
Surveyed by H.E. Granquist
Notes H.E.G. Date 4-3-53
Indexed

F.B. 1797 Pg. 15

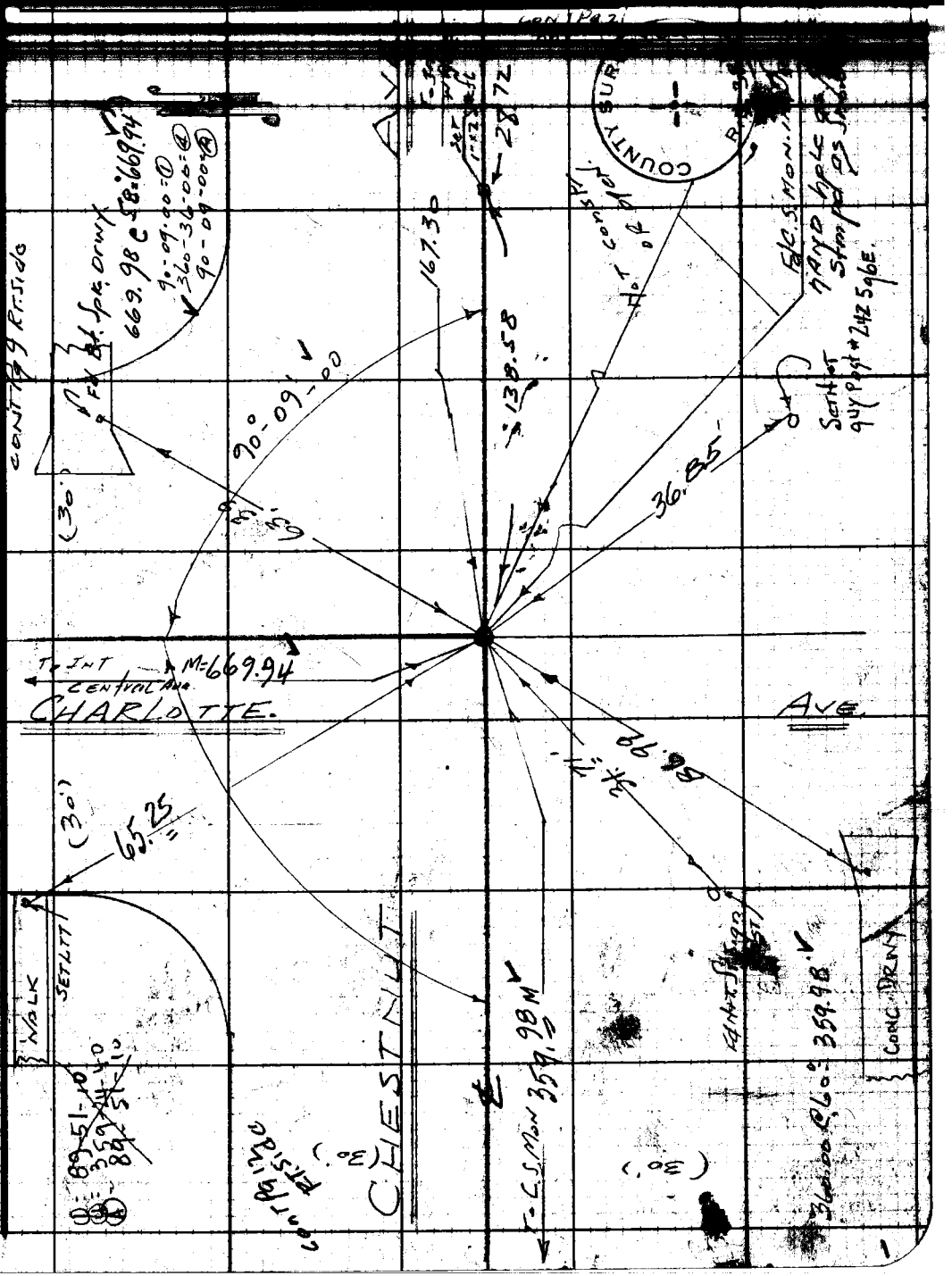

Note: Any Additions or Changes on This Sheet Must be Made or Circled in Red Ink With Date and Name of Person Making Change.

Do not extend notes this side of this line.

RETURN TO
LOS ANGELES COUNTY SURVEYOR
726 LOS ANGELES COUNTY
ENGINEERING BLDG.

76F309S 247 2-51

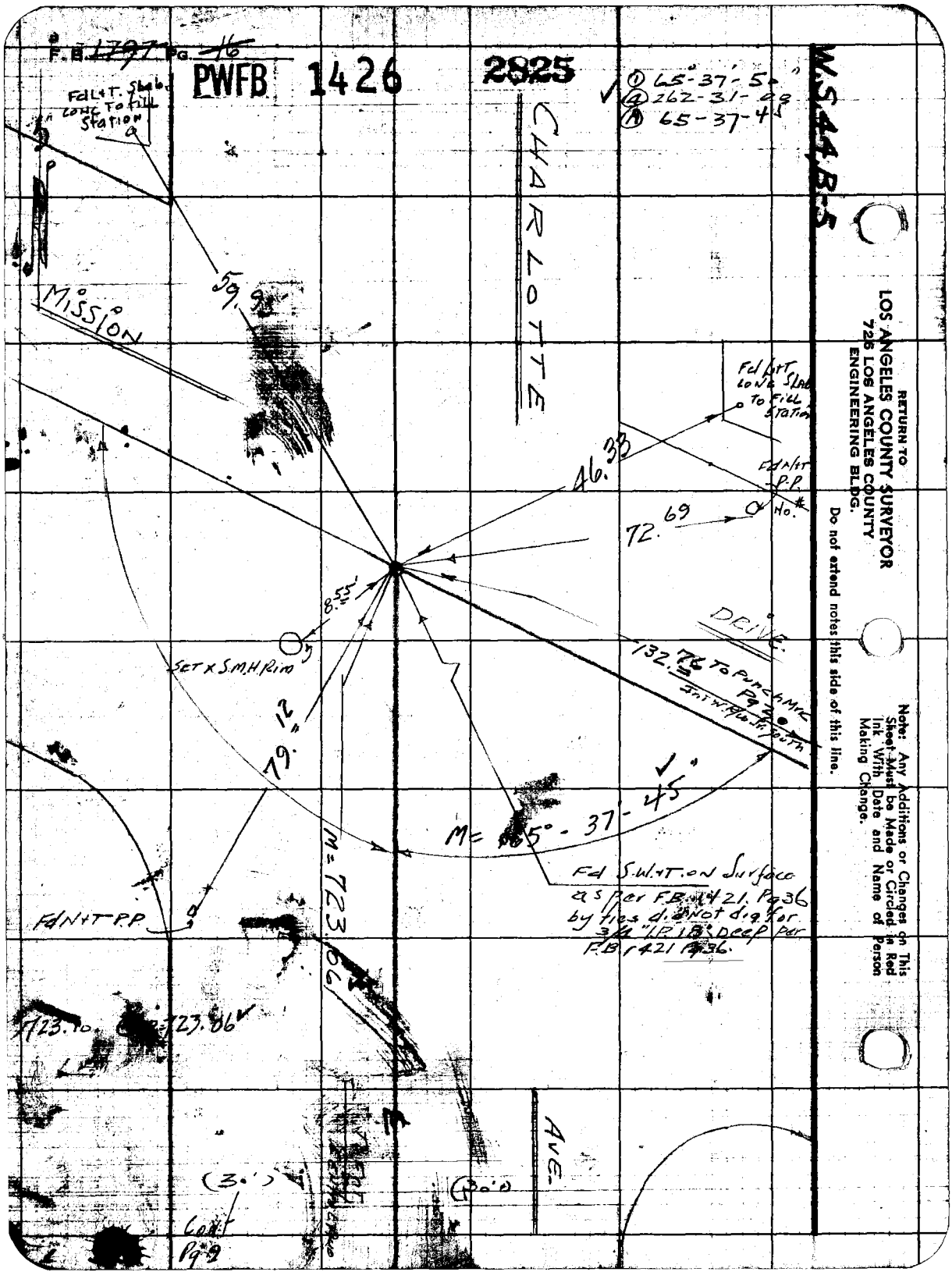
F.B. 1797 Pg. 16
PWFB 1426
2825
① 65°-37'-50"
④ 262-31-08
Ⓐ 65-37-45
W.S.44.B-5
CHARLOTTE
Fd L+T. Slab Conc To Fill Station
59.9
MISSION
Fd L+T Conc Slab To Fill Station
46.33
Fd N+T P.P.
No.
72.69
8.55'
DRIVE
Set X S.M.H. Rim
132.76 To Punch Mrk Pg 2
Int W. Pico St. South
79.12
M= 65°-37'-45"
Fd S.W.+T. on Surface as per F.B. 1421 Pg 36 by ties did not dig for 3/4" I.P. 18" Deep per F.B. 1421 Pg 36.
M=723.06
Fd N+T P.P.
723.10
723.06
AVE.
(30')
(30')
Cont Pg 9
RETURN TO
LOS ANGELES COUNTY SURVEYOR
726 LOS ANGELES COUNTY
ENGINEERING BLDG.
Do not extend notes this side of this line.
Note: Any Additions or Changes on This Sheet Must be Made or Circled in Red Ink With Date and Name of Person Making Change.

PWFB 1426 2826

Notes Ck'd by KRM
Map No.
Office Work
Checked
Date

Survey of SE San Gabriel
W. O. Tape No. 8126 Std.
Surveyed by H. E. Granger
Notes H.E.G. Date
Indexed C. Johnson

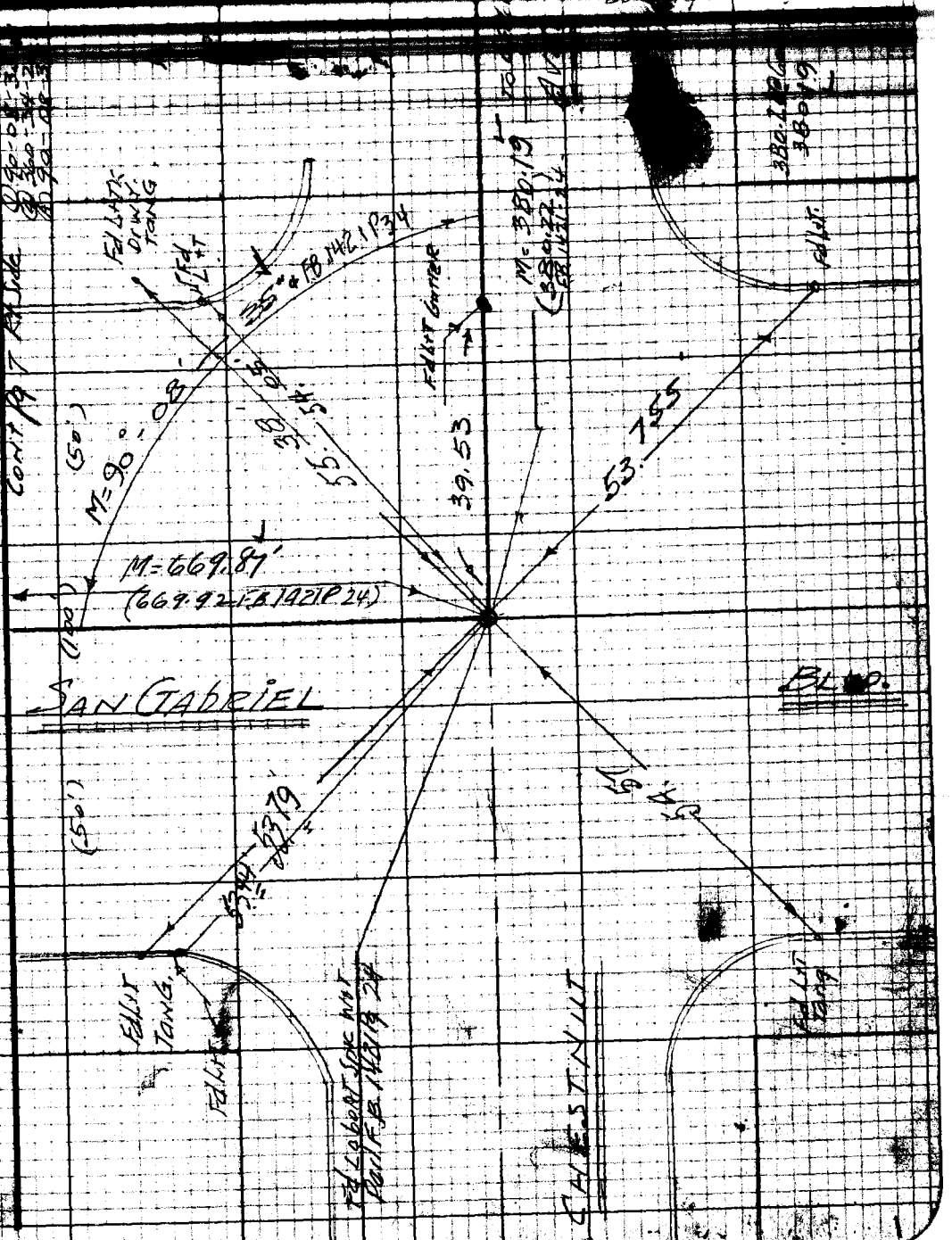

Note: Any Additions or Changes on This Sheet Must be Made or Circled in Red Ink With Date and Name of Person Making Change.

Do not extend notes this side of this line.

RETURN TO
LOS ANGELES COUNTY SURVEYOR
726 LOS ANGELES COUNTY
ENGINEERING BLDG.

76F3095 247 10M 1-49

RETURN TO
LOS ANGELES COUNTY SURVEYOR
725 LOS ANGELES COUNTY
ENGINEERING BLDG.

Note: Any Additions or Changes on This Sheet Must be Made or Circled in Red Ink With Date and Name of Person Making Change.

Do not extend notes this side of this line.

W.S. 44, B-5

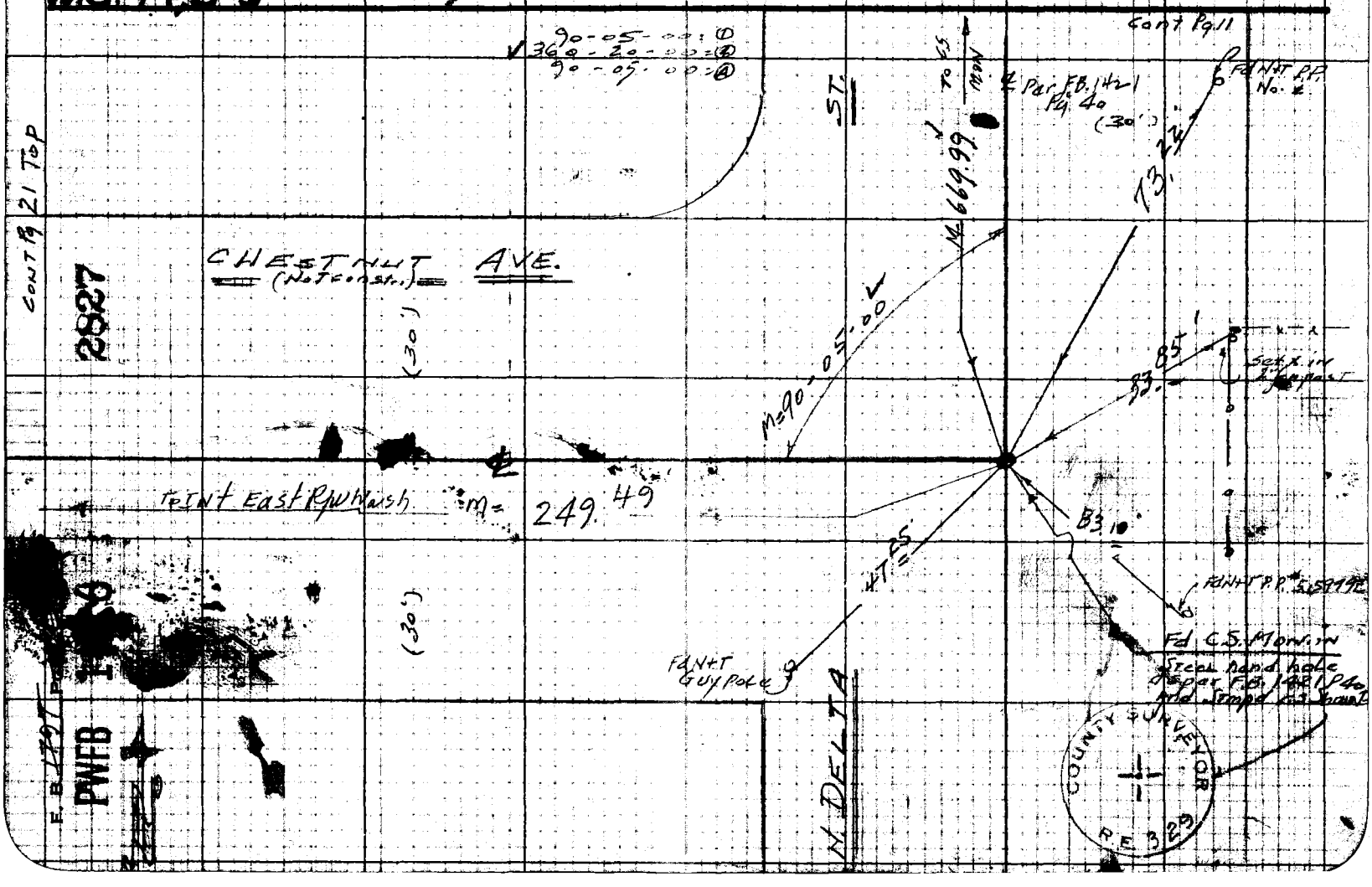

PWFB .1426. 2828

Notes Ch'd by [illegible]
Map No.
Office Work
Checked
Date

Survey of S.E. San Gabriel [illegible]
W. O. 6959 Tape No. 0136 St'd 68 °F
Surveyed by H.E. Granquist
Notes H.E.G. Date 4-8-53
Indexed

F. B. [illegible] Pg. 19

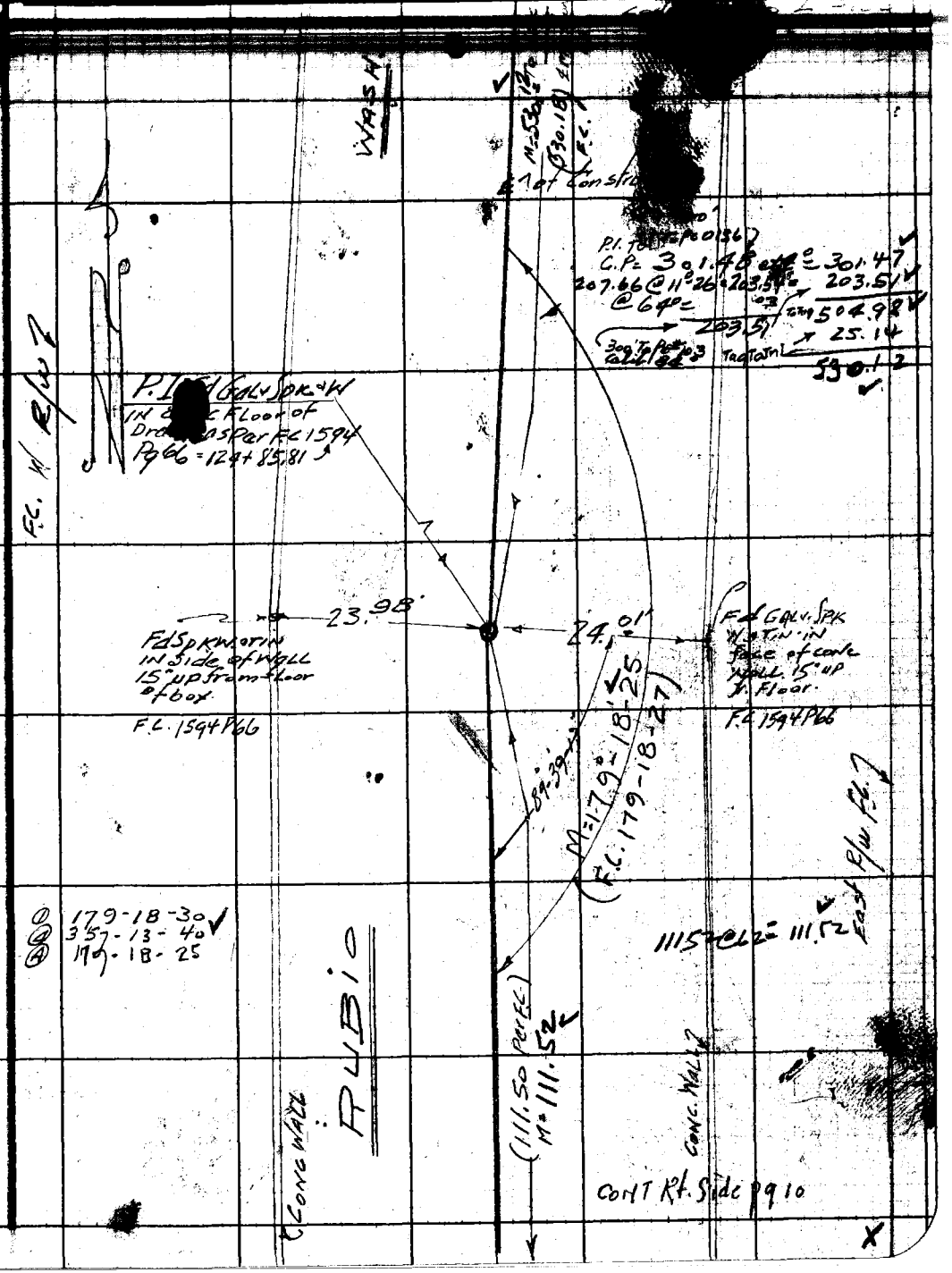

Note: Any Additions or Changes on This Sheet Must Be Made or Circled in Red Ink With Date and Name of Person Making Change.

Do not extend notes this side of this line.

RETURN TO
LOS ANGELES COUNTY SURVEYOR
726 LOS ANGELES COUNTY
ENGINEERING BLDG.

76F309S 247 2-51

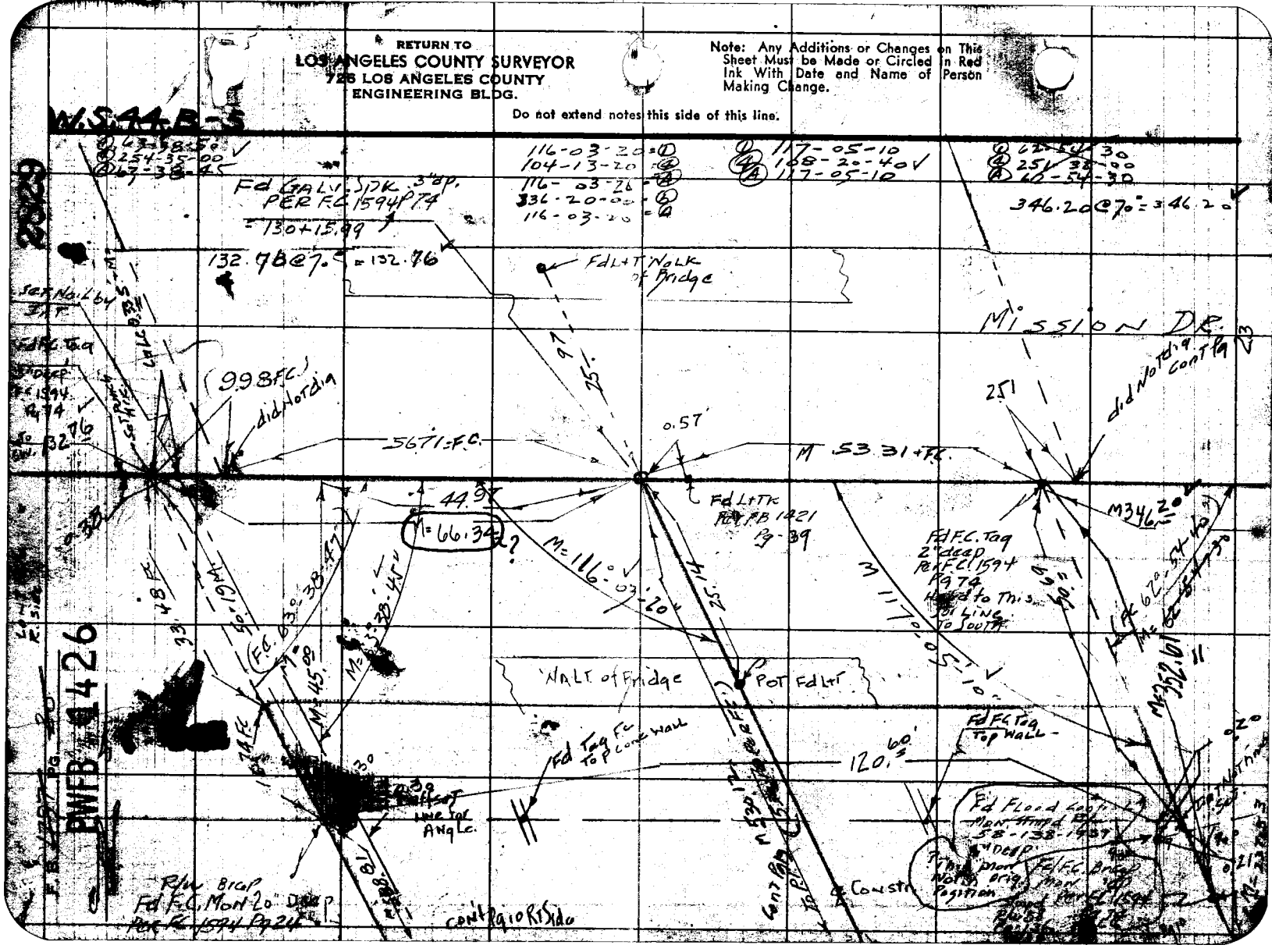
RETURN TO
LOS ANGELES COUNTY SURVEYOR
726 LOS ANGELES COUNTY
ENGINEERING BLDG.
Note: Any Additions or Changes on This Sheet Must be Made or Circled in Red Ink With Date and Name of Person Making Change.
Do not extend notes this side of this line.
W.S. 44 B-5
116-03-20
104-13-20
116-03-26
336-20-00
116-03-20
117-05-10
108-20-40
117-05-10
346.20@70° = 346.20
Fd GALV. SPK. 3" dp. PER F.C. 1594 P74
= 130+15.99
132.78@7° = 132.76
Fd L+T Walk of Bridge
MISSION DR.
did Not dig
did Not dig Cont Pg
(99.8 F.C.)
5671 = F.C.
0.57
M 53.31 + F.C.
44.97
M = 66.34
M = 116° 03' 20"
Fd L+TK Per FB 1421 Pg 39
Fd F.C. Tag 2" deep Per F.C. 1594 Pg 74
M 346.20
WALT of Bridge
POT Fd L+T
Fd Tag Fc Top Cone Wall
Fd F.C. Tag Top Wall
120.60
Fd Flood Control Mon. Stmpd
Fd F.C. Brkg Mon. Per F.C. 1594
Constr
R/W Brkg Fd F.C. Mon 20" Deep Per F.C. 1594 Pg 24
cont Pg 10 Rt Side
PWFB 1426

76F309S 247 2-51

RETURN TO
LOS ANGELES COUNTY SURVEYOR
726 LOS ANGELES COUNTY
ENGINEERING BLDG.

Note: Any Additions or Changes on This Sheet Must be Made or Circled in Red Ink With Date and Name of Person Making Change.

Do not extend notes this side of this line.

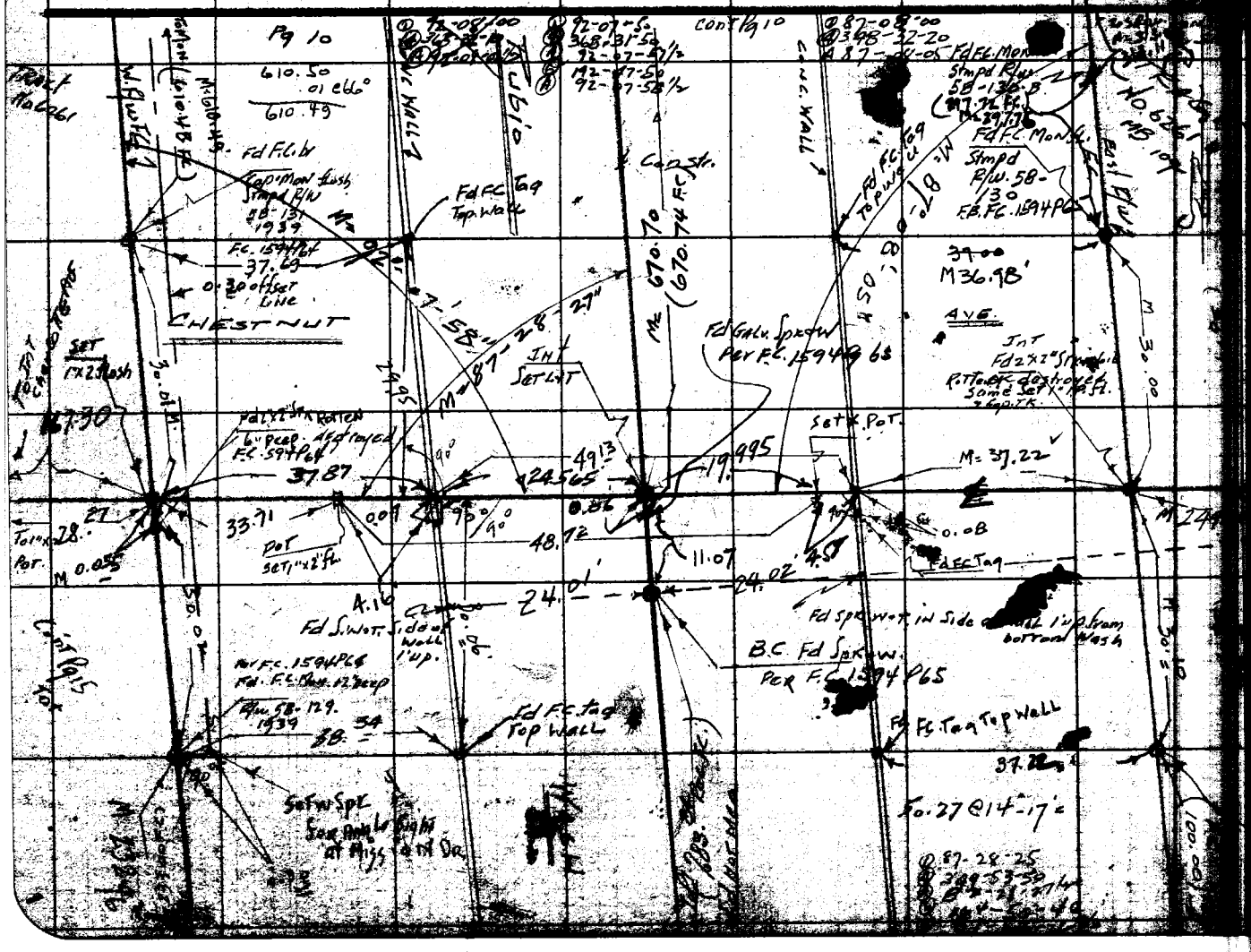

PWFB 1426

2830

Map No.

Checked

Date

Indexed

Notes

Date

PWFB 1426. 232.95 @ 72° = 232.96

2831

W.S. 44 B-5

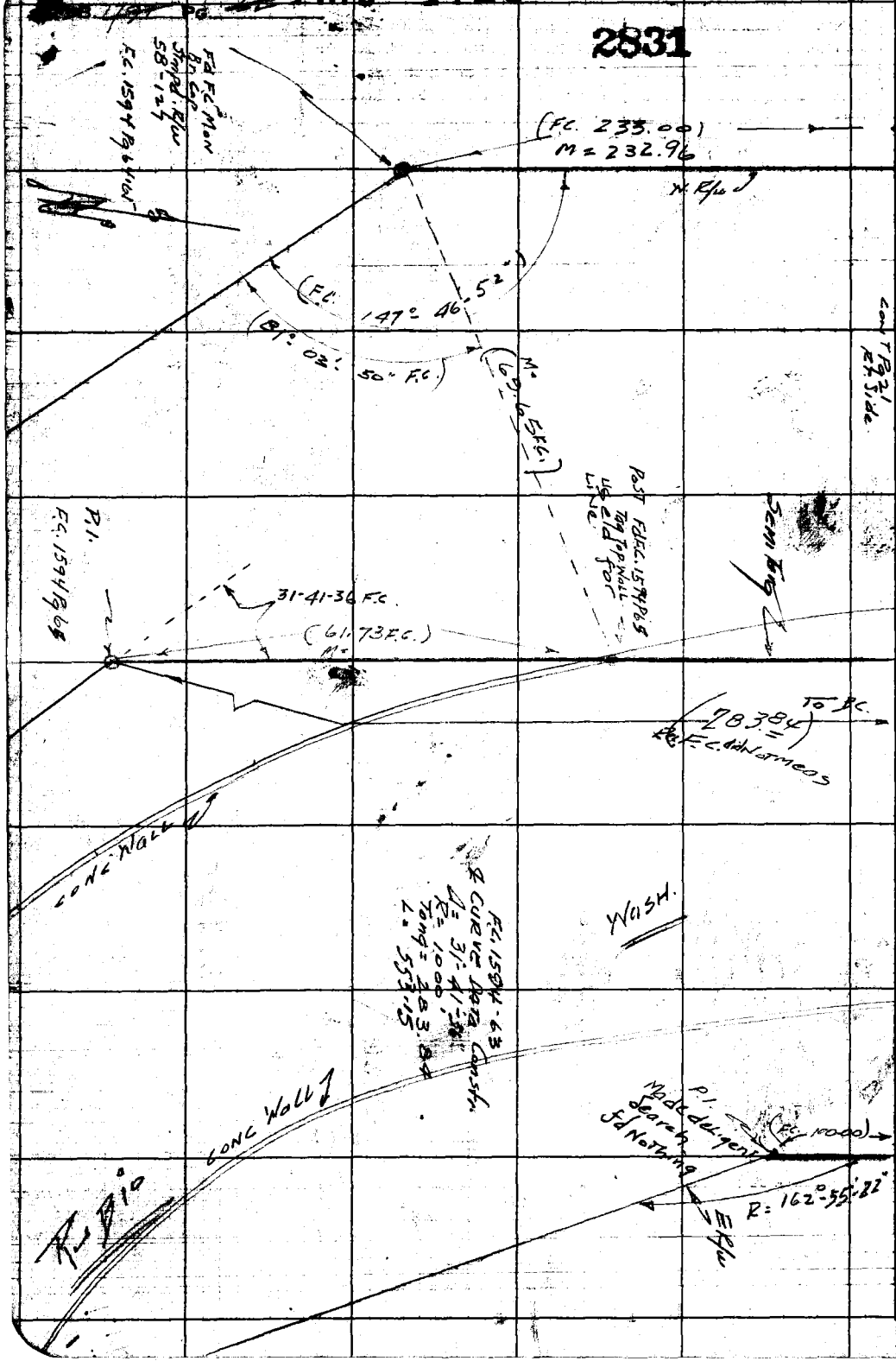

RETURN TO
LOS ANGELES COUNTY SURVEYOR
726 LOS ANGELES COUNTY
ENGINEERING BLDG.

Do not extend notes this side of this line.

Note: Any Additions or Changes on This Sheet Must be Made or Circled in Red Ink With Date and Name of Person Making Change.

PWFB 1426 2832, 2833

Notes Ck'd by
Map No.
Office Work
Checked
Date

Survey S.E. SAN GABRIEL
W, O 4939 Tape No. 0136 St'd 68 °F
Surveyed by H.E. GRANQUIST
Notes H.E.G. Date 4-15-53
Indexed

Pg 23

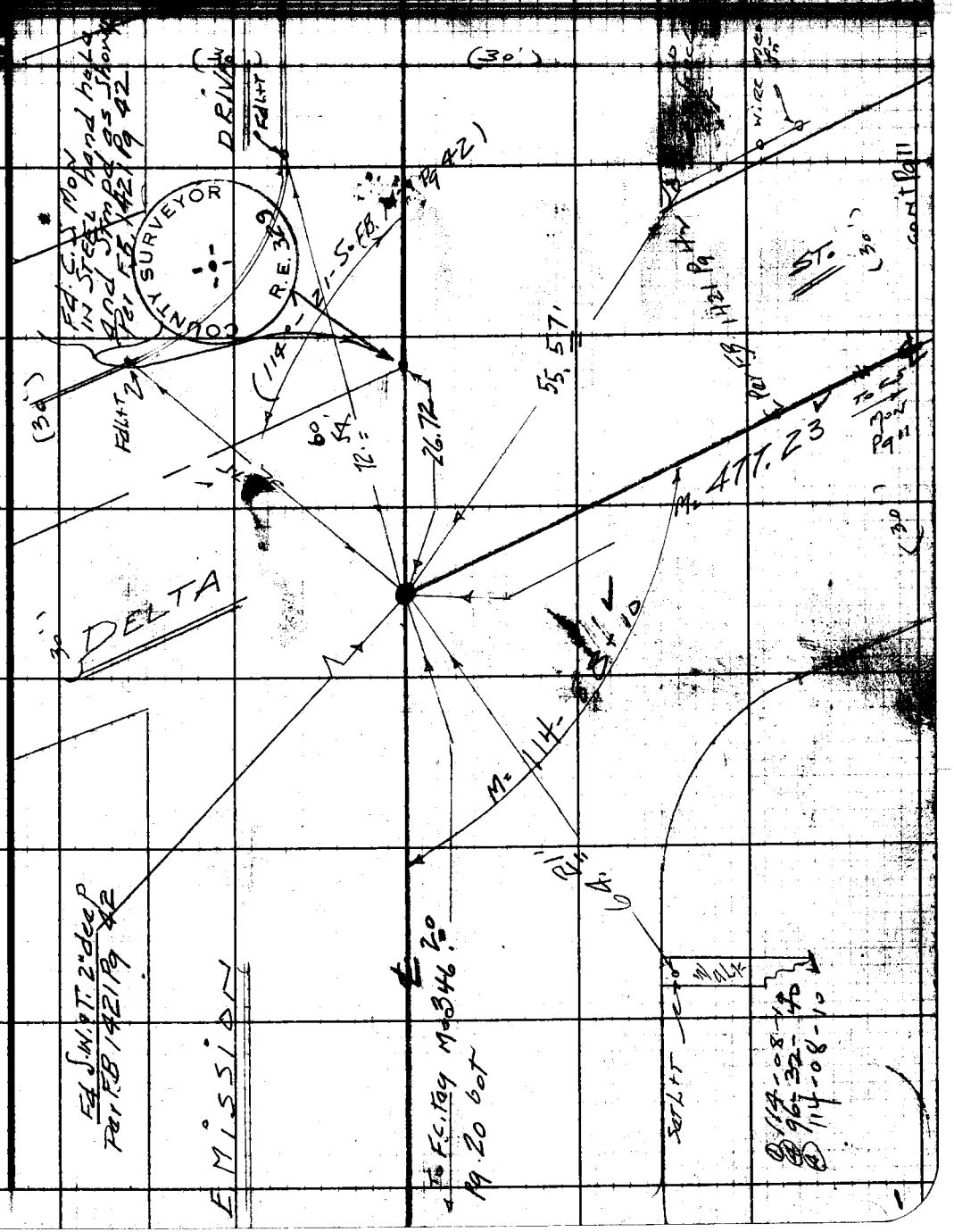

Note: Any Additions or Changes on This Sheet Must be Made or Circled in Red Ink With Date and Name of Person Making Change.

Do not extend notes this side of this line.

RETURN TO
LOS ANGELES COUNTY SURVEYOR
726 LOS ANGELES COUNTY
ENGINEERING BLDG.

76F3095 247 2-51

RETURN TO
LOS ANGELES COUNTY SURVEYOR
725 LOS ANGELES COUNTY
ENGINEERING BLDG.

Note: Any Additions or Changes on This Sheet Must be Made or Circled in Red Ink With Date and Name of Person Making Change.

Do not extend notes this side of this line.

F.B. 1797 PG. 24

PWFB 1426 2834 ~~25~~

F.B. ~~1797~~ Pg. ~~24~~

Notes Ck'd by
Map No.
Office Work
Checked
Date

Surveyed S.E. SAN GABRIEL Project No. 26
W. O. 6959 Tape No. 0136 St'd. 68 °F
Surveyed by H.E. GRANQUIST
Notes H.E.G. Date 4-20-53
Indexed E. C. Johnson

J. No. 6959

S.E. SAN GABRIEL Project No. 26.

Notes
for center line of storm drain.

F.B. 1797 Pg 24 to pg 30

H.E. GRANQUIST, Chief
A. CARRASCO. Instr.
J.A. MOODY. Head chain.

Note: Any Additions or Changes on This Sheet Must be Made or Circled in Red Ink With Date and Name of Person Making Change.

Do not extend notes this side of this line.

RETURN TO
LOS ANGELES COUNTY SURVEYOR
726 LOS ANGELES COUNTY
ENGINEERING BLDG.

76F3095 247 2-51

RETURN TO
LOS ANGELES COUNTY SURVEYOR
726 LOS ANGELES COUNTY
ENGINEERING BLDG.

Note: Any Additions or Changes on This Sheet Must be Made or Circled in Red Ink With Date and Name of Person Making Change.

Do not extend notes this side of this line.

W.S. 44, B-5

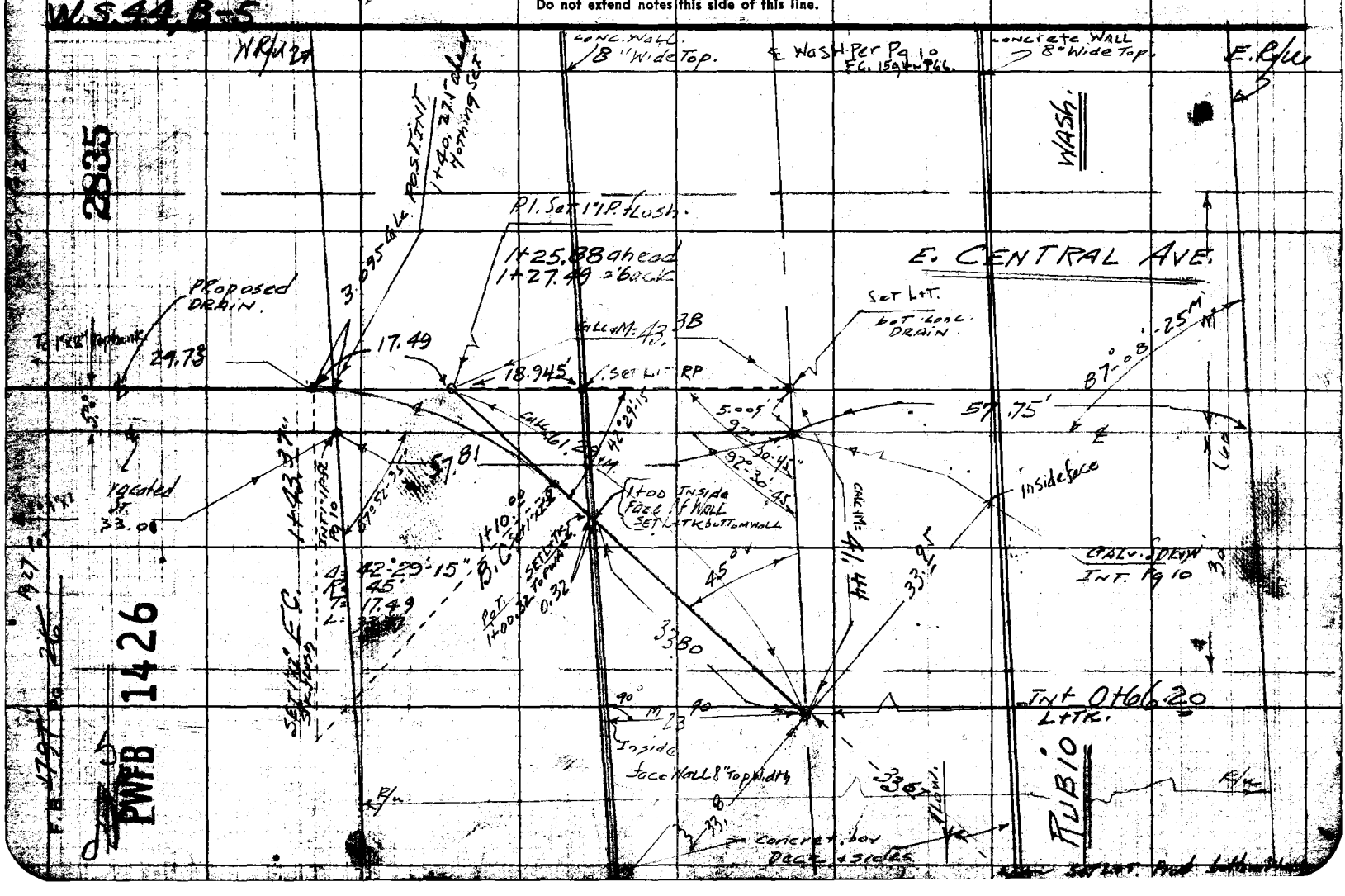

PWFB 1426 2836

F. B. 1797 Pg. 27

Notes Ck'd by
Map No.
Office Work
Checked
Date

Survey of S.E. San Gabriel Project
W.O. Type No.
Surveyed by H.E. Granquist
Notes Date
Indexed A. C. Johnson

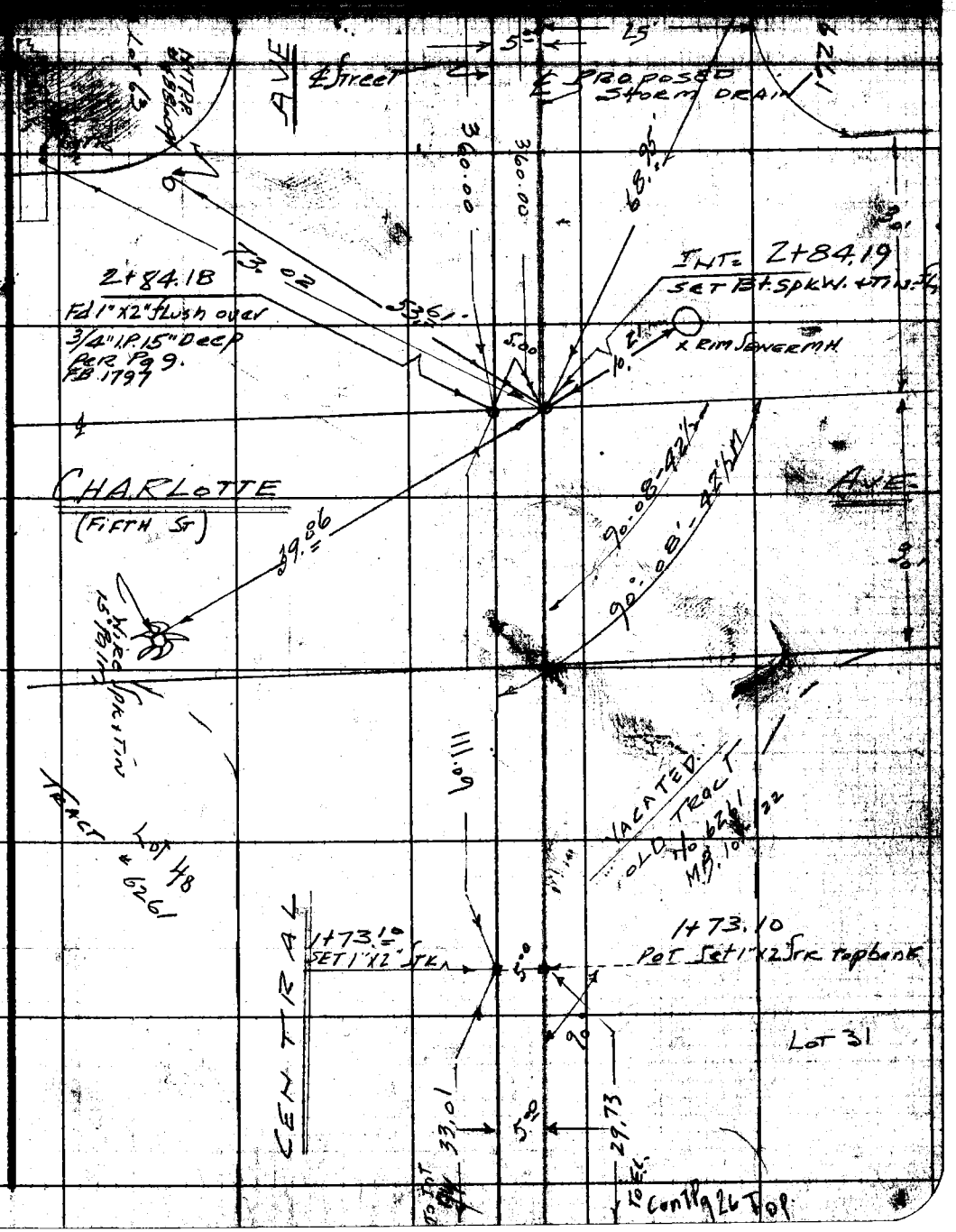

Note: Any Additions or Changes on This Sheet Must Be Made or Circled in Red Ink With Date and Name of Person Making Changes.

Do not extend notes this side of this line.

RETURN TO
LOS ANGELES COUNTY SURVEYOR
726 LOS ANGELES COUNTY
ENGINEERING BLDG.

76F3095 247 2-51

RETURN TO
LOS ANGELES COUNTY SURVEYOR
726 LOS ANGELES COUNTY
ENGINEERING BLDG.

Note: Any Additions or Changes on This Sheet Must be Made or Circled in Red Ink With Date and Name of Person Making Change.

Do not extend notes this side of this line.

W.S. 44, B-5

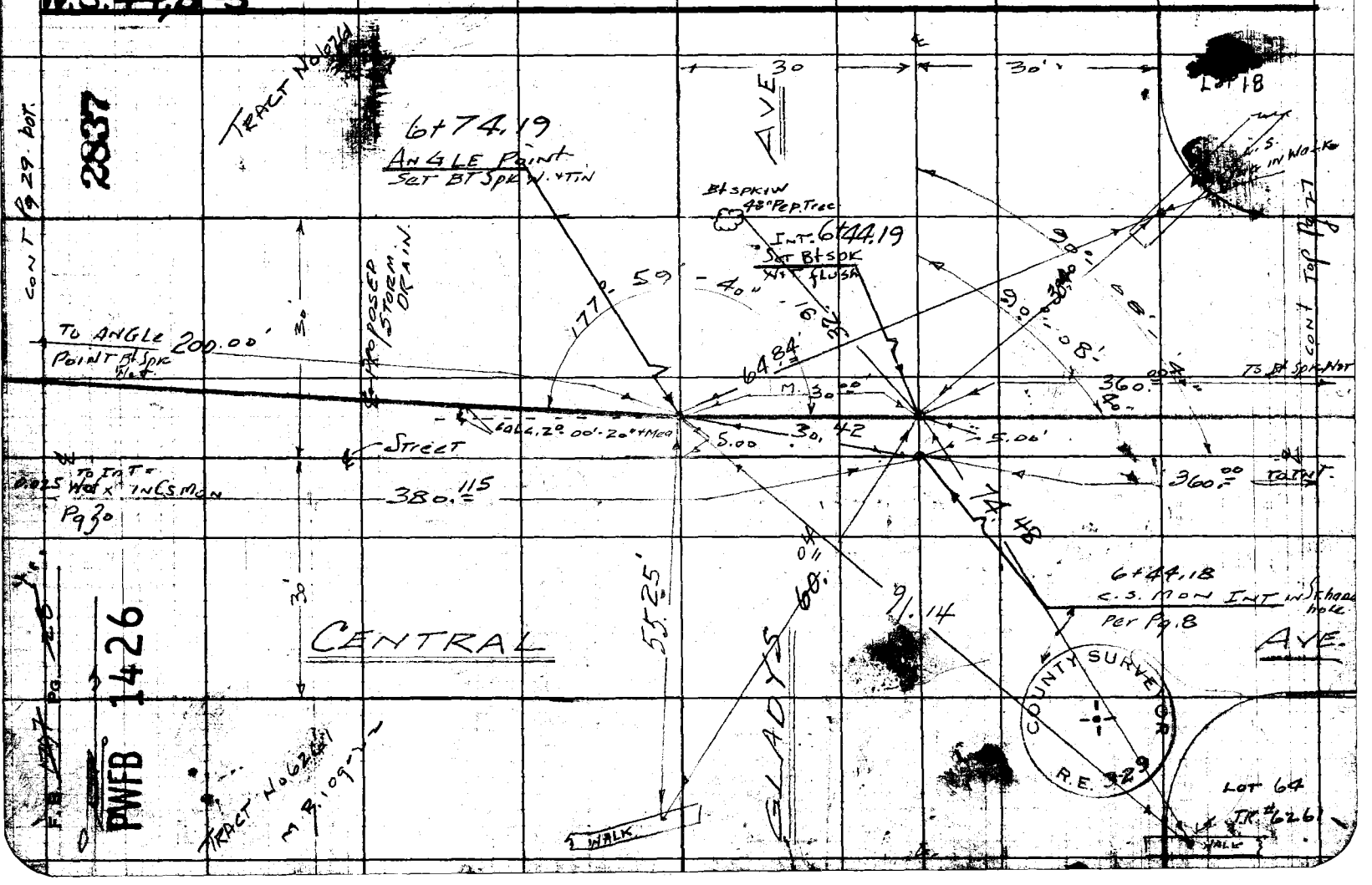

PWFB 1426 2838

F.B. 1797 Pg. 2

Map No.
Office Work
Checked
Date

Survey SE San Gabriel Project
W. O. 6959 Tape No. 0156 St'd. 68 °F
Surveyed by H.E. Granquist
Notes H.E.G. Date 4-22-53
Indexed

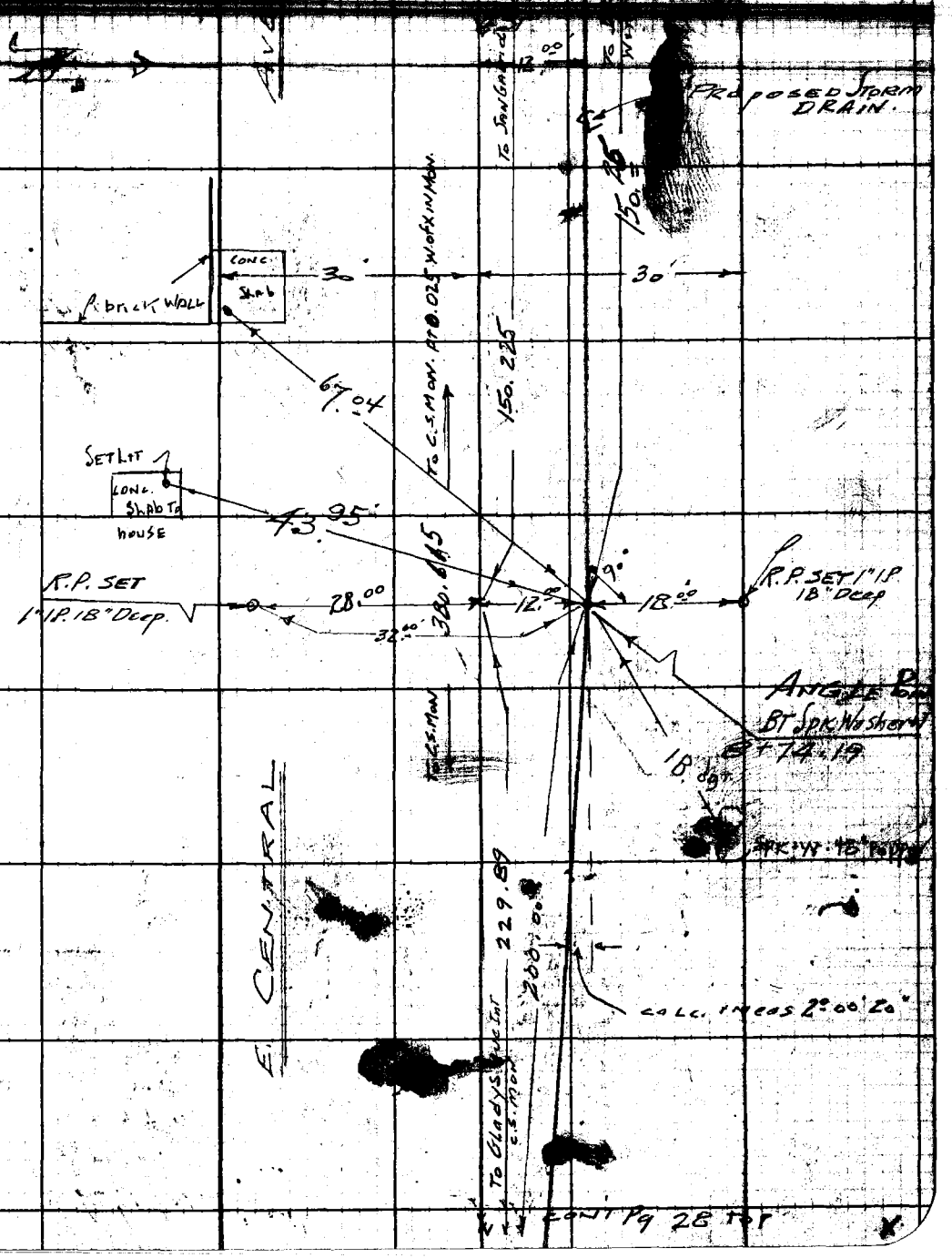

Note: Any Additions or Changes on This Sheet Must be Made or Circled in Red Ink With Date and Name of Person Making Change.

Do not extend notes this side of this line.

RETURN TO
LOS ANGELES COUNTY SURVEYOR
726 LOS ANGELES COUNTY
ENGINEERING BLDG.

76F3095 247 2-51

RETURN TO
LOS ANGELES COUNTY SURVEYOR
723 LOS ANGELES COUNTY
ENGINEERING BLDG.

Note: Any Additions or Changes on This Sheet Must be Made or Circled in Red Ink With Date and Name of Person Making Change.

Do not extend notes this side of this line.

W.S.44, B-5

2839

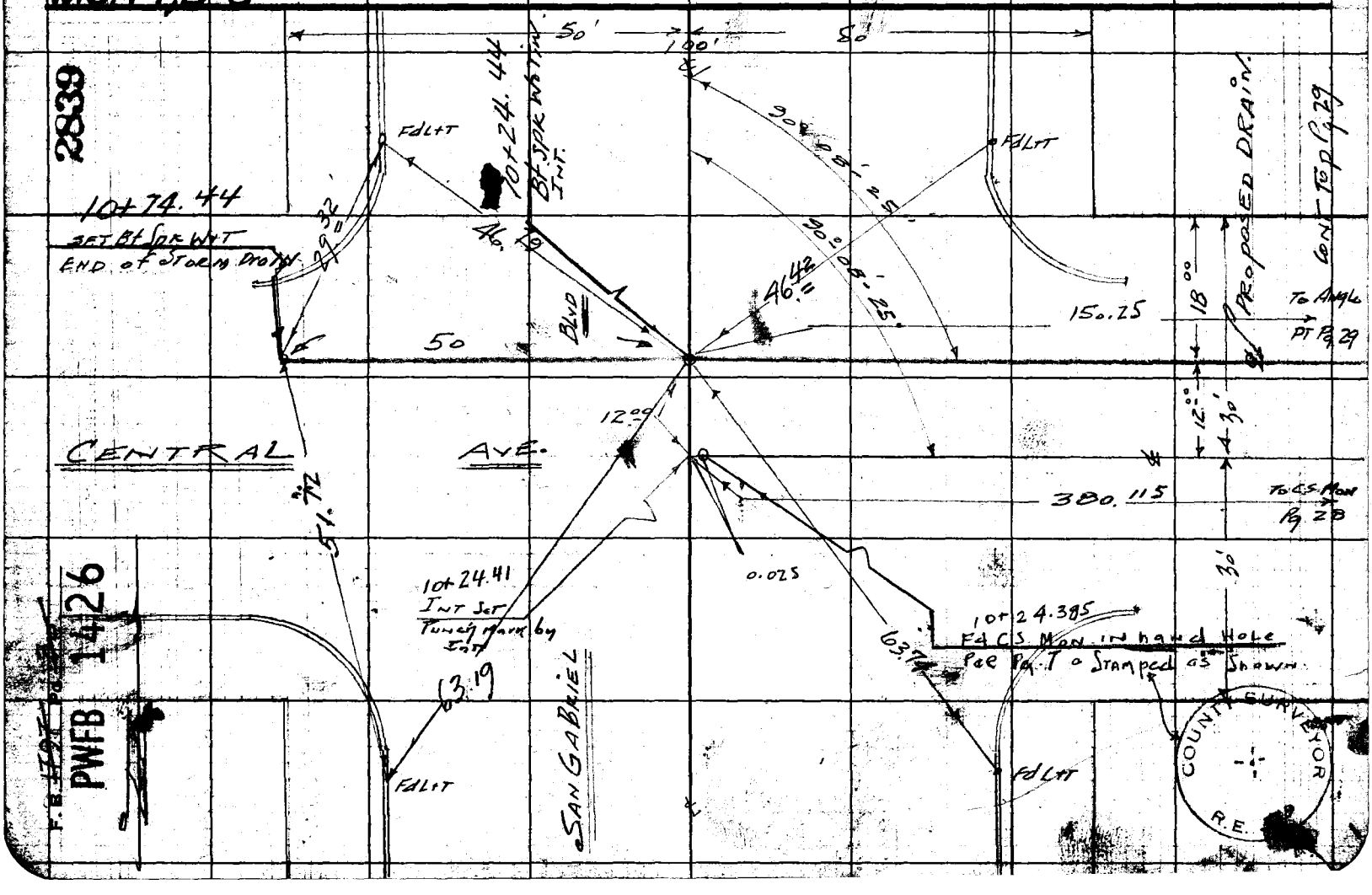

PWFB 1426

F.B. 1797 Pg. 31

Notes Ck'd by
Map No.
Office Work
Checked
Date

Survey of S.E. San Gabriel Project No. 26
W. O. 6959 Tape No. 0136 St'd. 68 °F
Surveyed by H.E. Granquist
Notes H.E.G. Date 4-22-53
Indexed

J.N. 6959

SOUTH EAST SAN GABRIEL PROJECT No 26

LOCATION of IMPROVEMENTS
ON
E. CENTRAL AVE

From 0+66.20 ℄ Int Rubio Wash
Wstrly to 10+74.44 = End of Storm Drain at San Gabriel Blvd

FB 1797 Pg 31 to Pg

H.E. Granquist Chief
A Carrasco - Instr.
J.A. Moody - Head Chain

Note: Any Additions or Changes on This Sheet Must be Made or Circled in Red Ink With Date and Name of Person Making Change.

Do not extend notes this side of this line.

RETURN TO
LOS ANGELES COUNTY SURVEYOR
726 LOS ANGELES COUNTY
ENGINEERING BLDG.

76F3095 247 2-51

RETURN TO
LOS ANGELES COUNTY SURVEYOR
723 LOS ANGELES COUNTY
ENGINEERING BLDG.

Note: Any Additions or Changes on This Sheet Must be Made or Circled in Red Ink With Date and Name of Person Making Change.

Do not extend notes this side of this line.

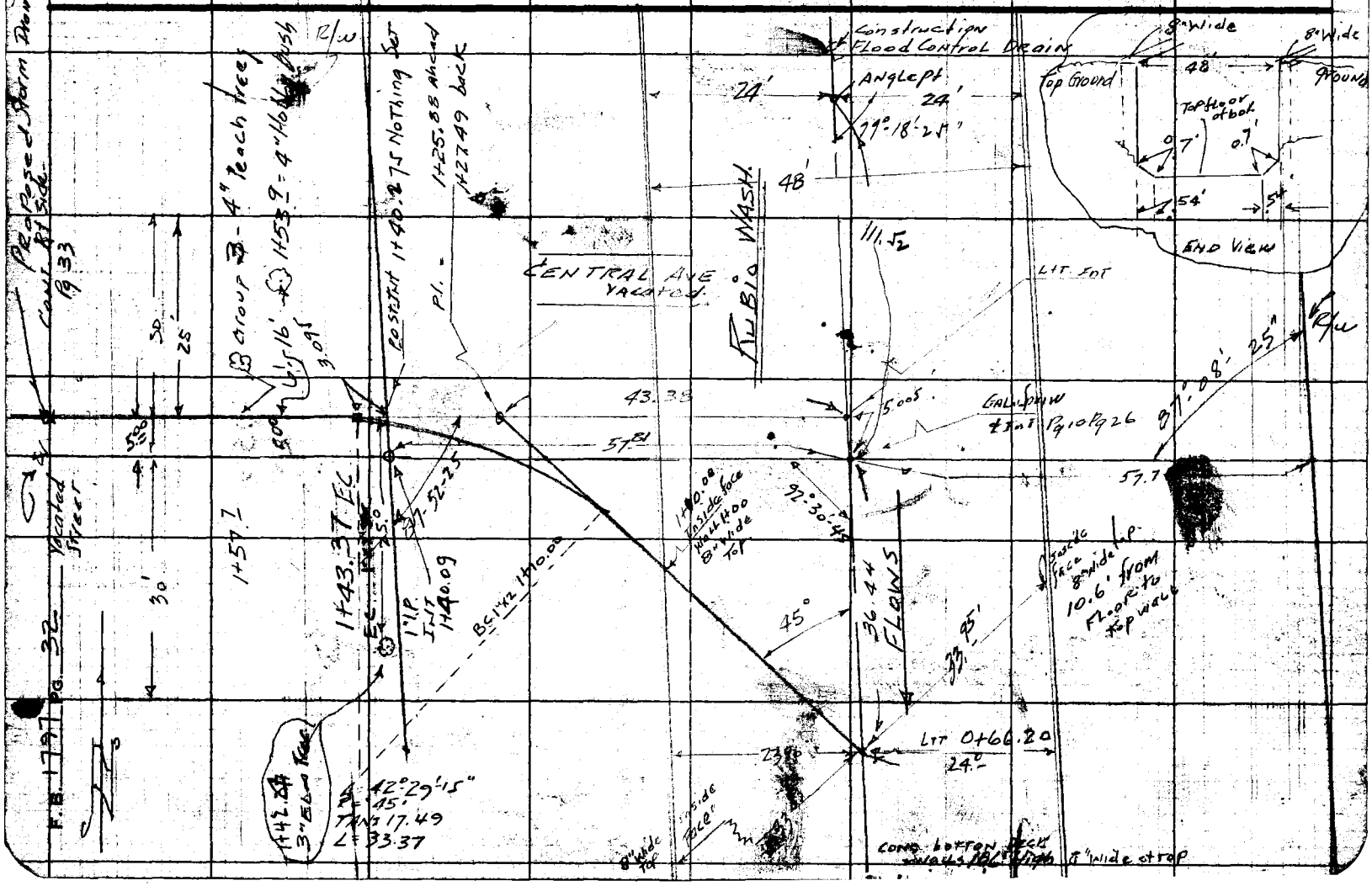

76F309S 247 2-51

RETURN TO
LOS ANGELES COUNTY SURVEYOR
726 LOS ANGELES COUNTY
ENGINEERING BLDG.

Note: Any Additions or Changes on This Sheet Must be Made or Circled in Red Ink With Date and Name of Person Making Change.

Do not extend notes this side of this line.

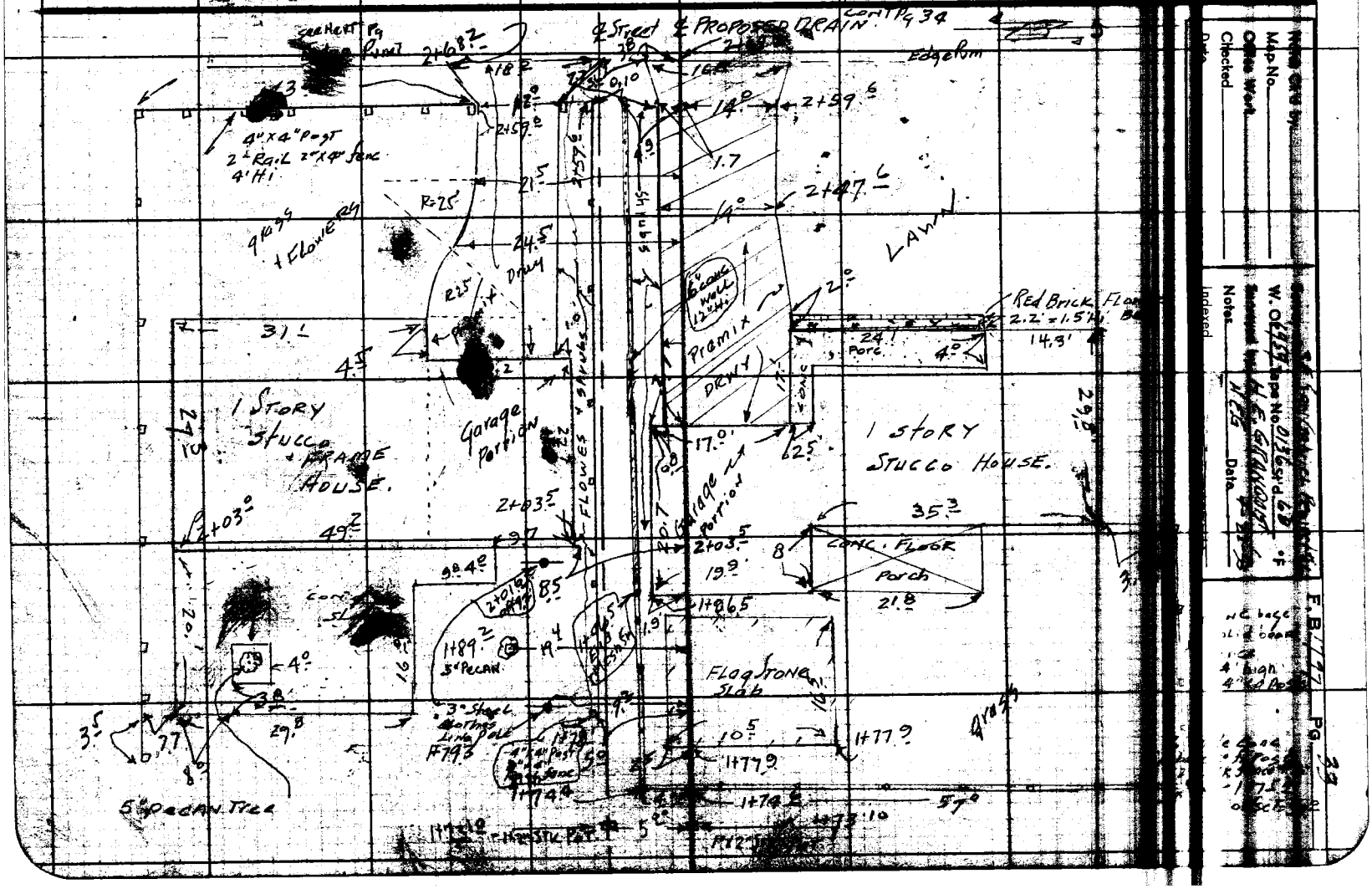

Notes Ck'd by
Map No.
Office Work
Checked
Date

W. O. 6959 Tape No. 0136 Std 68 °F
Surveyed by H. E. GRANGER
Notes
Date
Indexed

F.B. 1797 Pg. 33

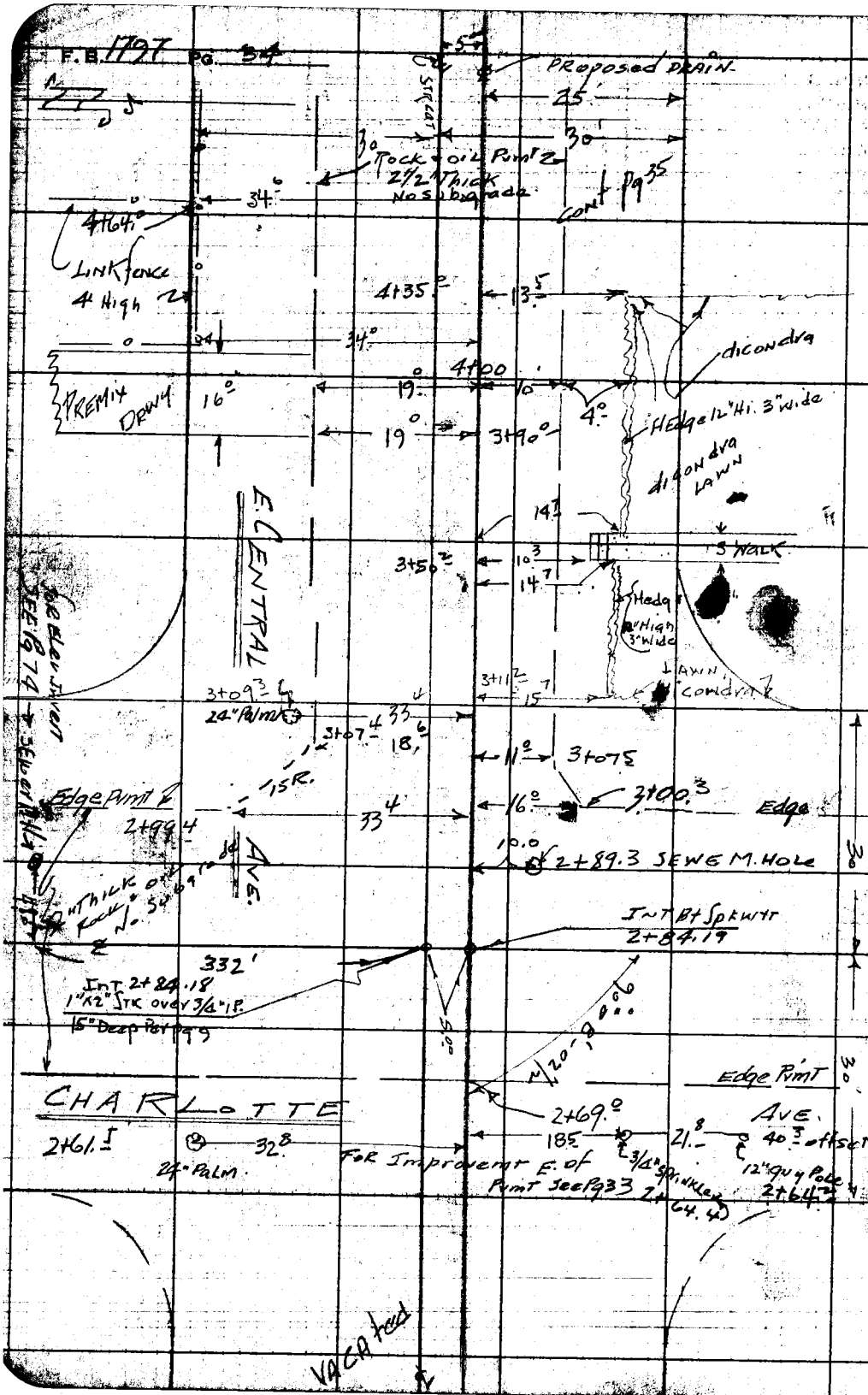

RETURN TO
LOS ANGELES COUNTY SURVEYOR
726 LOS ANGELES COUNTY
ENGINEERING BLDG.

Do not extend notes this side of this line.

Note: Any Additions or Changes on This Sheet Must be Made or Circled in Red Ink With Date and Name of Person Making Change.

F. B. 1797 Pg. 35

Notes Ch'd by
Map No.
Office Work
Checked
Date

W. O. 6959 Tape No. 0136 Std. 68 °F
Surveyed by H. E. GRANQUIST
Notes H E G Date 4-24-53
Indexed



Note: Any Additions or Changes on This Sheet Must be Made or Circled in Red Ink With Date and Name of Person Making Change.

Do not extend notes this side of this line.

RETURN TO
LOS ANGELES COUNTY SURVEYOR
726 LOS ANGELES COUNTY
ENGINEERING BLDG.

76F3095 247 2-51

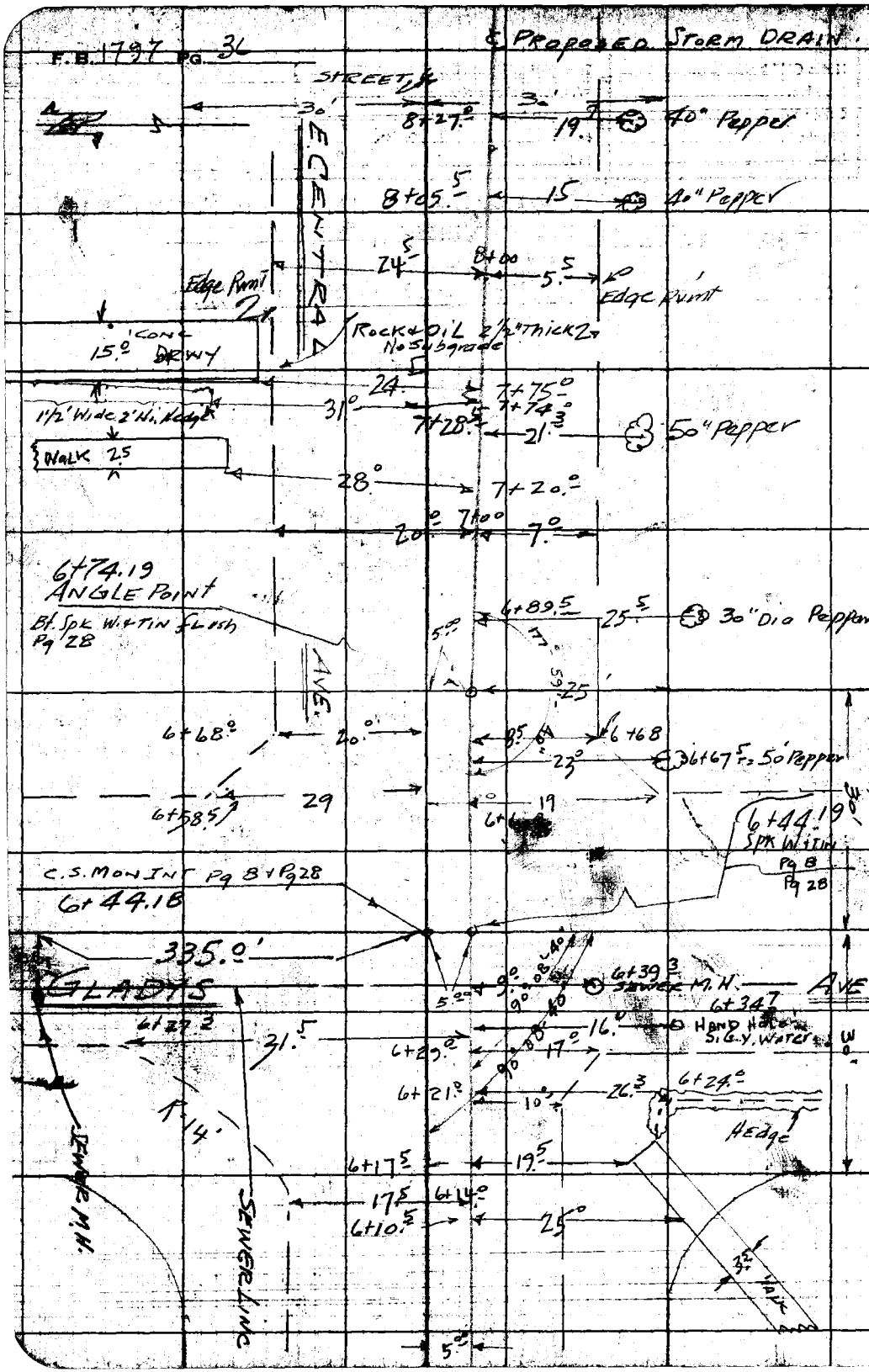

RETURN TO
LOS ANGELES COUNTY SURVEYOR
725 LOS ANGELES COUNTY
ENGINEERING BLDG.

Do not extend notes this side of this line.

Note: Any Additions or Changes on This Sheet Must be Made or Circled in Red Ink With Date and Name of Person Making Change.

F.B. 1796 Pg. 37

Map No.
Office Work
Checked
Date

W.O. 6909 Tape No. 956 Std. 68 °F
H.E. GRANQUIST
Notes H.E.G. Date 4-23-53
Indexed

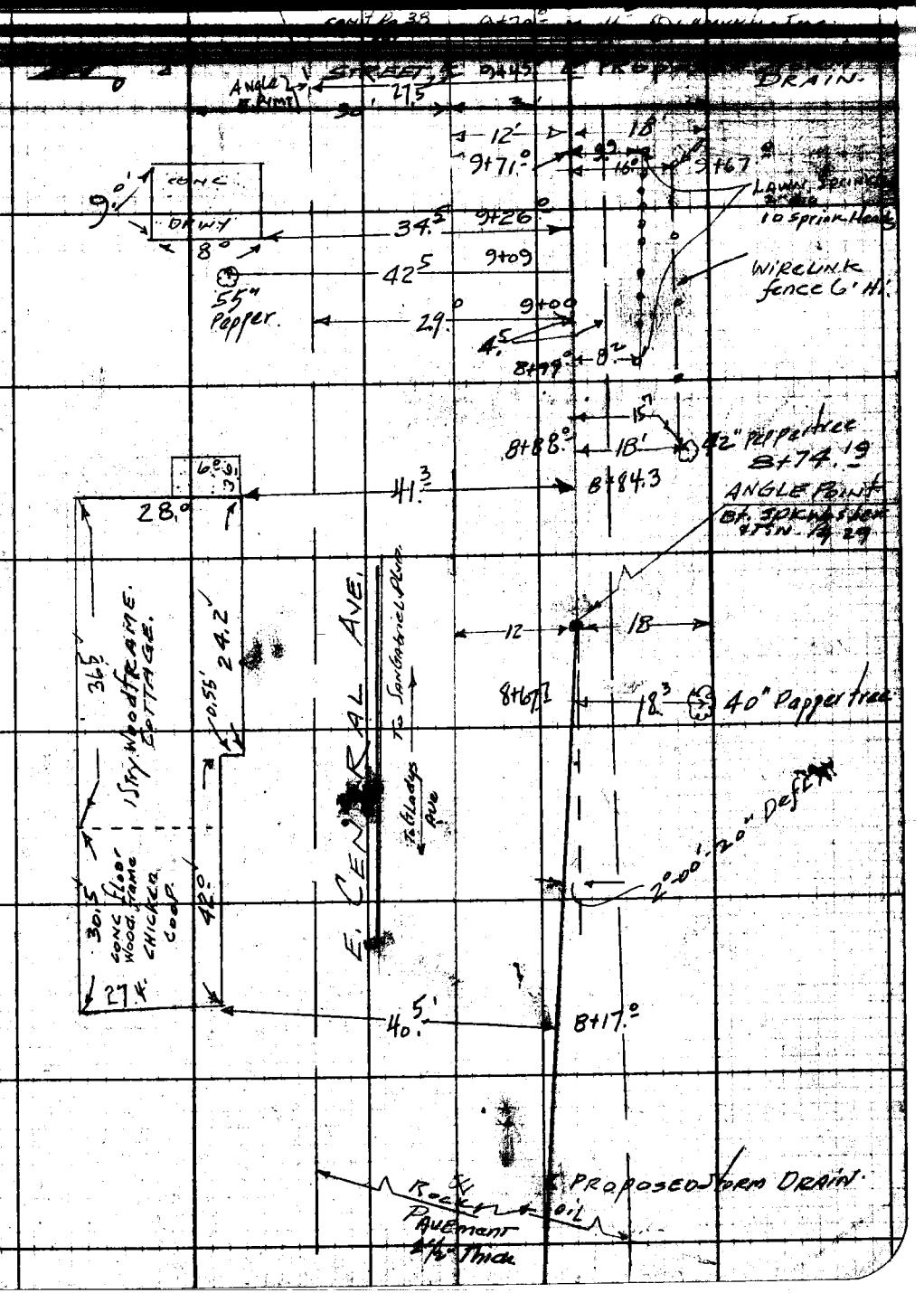

Note: Any Additions or Changes on This Sheet Must be Made or Circled in Red Ink With Date and Name of Person Making Change.

Do not extend notes this side of this line.

RETURN TO
LOS ANGELES COUNTY SURVEYOR
726 LOS ANGELES COUNTY
ENGINEERING BLDG.

76F309S 247 2-51

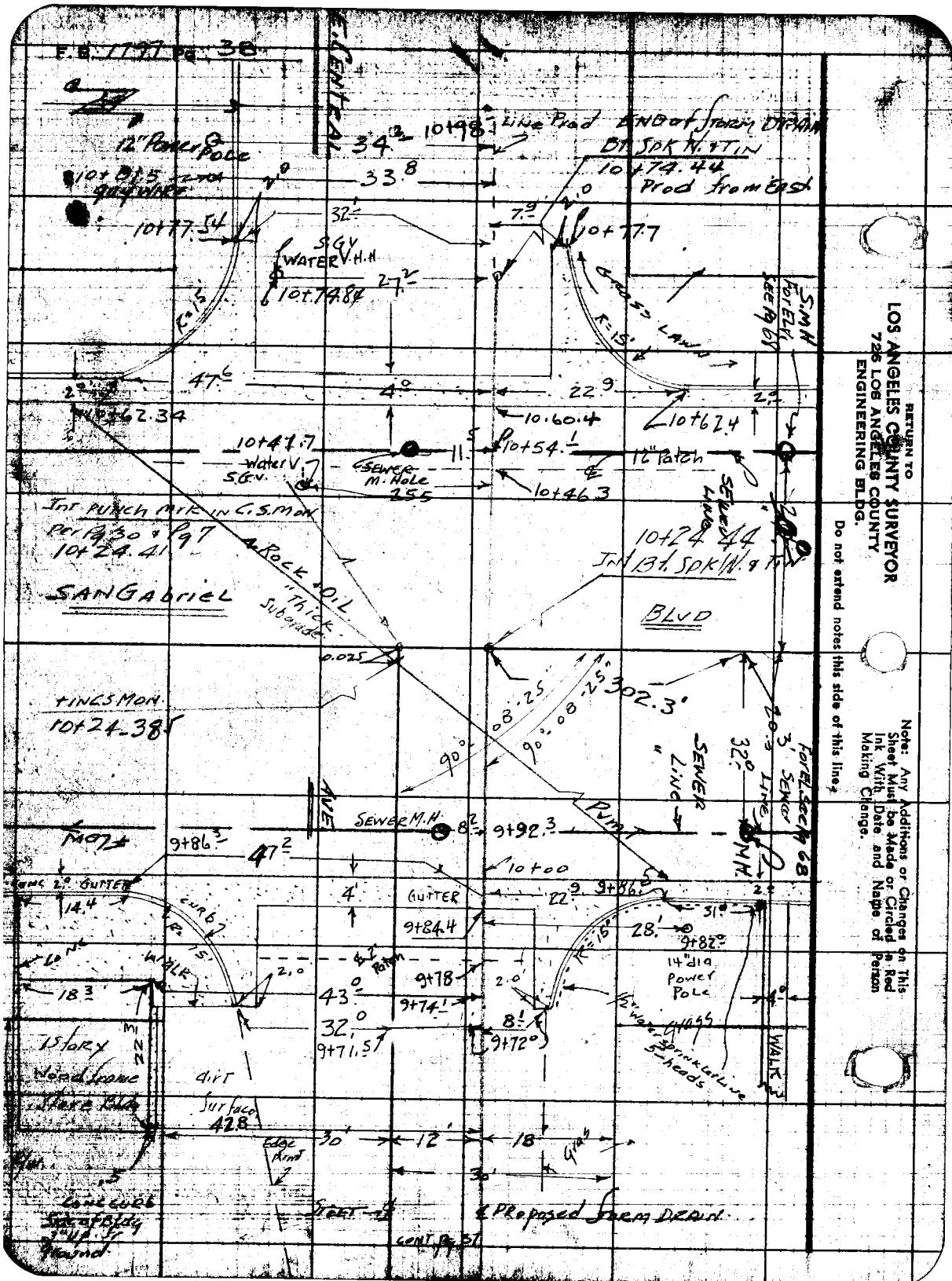

RETURN TO
LOS ANGELES COUNTY SURVEYOR
726 LOS ANGELES COUNTY
ENGINEERING BLDG.

Do not extend notes this side of this line.

Note: Any Additions or Changes on This Sheet Must be Made or Circled in Red Ink With Date and Name of Person Making Change.

NOTES RED. JOB NO. 6959 SURVEY OF S.E. San Gabriel Project No. 20 F. B. 1797 PG. 39
DATE SURVEY BY H.E. GRANQUIST
NOTES CHKD. NOTES BY H.E.G. DATE APRIL 24, 1953
DATE INDEXED L. C. Johnson DATE 4-30-53

J.O. 6959

DESCRIPTION

SOUTHEAST SAN GABRIEL Project No. 20

BENCH MARK LEVELS

for

CENTRAL AVE. & PALM AVE.

ADJ. ELEV.

FB. 1797 Pg 39

3RD RUN

Note: Due to a sag in the original (1952) adj. of Line 1, all elevations have been corrected to the 1953 Adjustment of Line 1 - L.A. Co. Surv. Precise Level Net.

2ND RUN

Indexed 7-14-59

DIFF.

H.E. GRANQUIST Chief.

1ST RUN

A. CARRASCO, Instr.

J.A. MOODY, Rod.

B.M.

NOTE: ANY ADDITIONS OR CHANGES ON THIS SHEET MUST BE MADE OR CIRCLED IN RED INK, WITH DATE AND NAME OF PERSON MAKING CHANGE.

Do not extend notes this side of this line

PLEASE RETURN TO
LOS ANGELES COUNTY SURVEYOR
318 CIVIC CENTER BLDG.

765 420 353 2 2-48

FORM 353 2M 3-48

PLEASE RETURN TO
LOS ANGELES COUNTY SURVEYOR
315 CIVIC CENTER BLDG.

NOTE: ANY ADDITIONS OR CHANGES ON THIS SHEET MUST BE MADE OR CIRCLED IN RED INK, WITH DATE AND NAME OF PERSON MAKING CHANGE.

Do not extend notes this side of this line

B.M.	1ST RUN	DIFF.	2ND RUN	3RD RUN	ADJ. ELEV.	DESCRIPTION
(Fd)					389.517	
BM. 1-28	389.592				~~389.592~~	B.M. 1-28 (US. 2638)(58-14)(LA Co. F.C.D.) Elv. 389.~~592~~ 517
+	4.628		4.572			Approx. 0.7 miles Ely along SP.R.R. from San Gabriel
π	394.220	+2.040	+2.038		+2.0390	Station at Rubio Wash, 1030' E. of ℄ Int of SP.R.R. & San Gabriel
−	2.588		2.534			Blvd., set on top of S. end of W. Conc. Abutmt of SP.R.R. bridge
T.P. #1	391.632					#491 D. a bronze tablet (F.L. Control 58-14)
+	3.607		3.541			F.B. 1202-32 1953 Adj. Elv. 389.~~592~~ 517
π	395.239	+1.780	+1.778		+1.7790	T.P. #1: Spk in tie 75' W. of Switch
−	1.827		1.763			
T.P. #2	393.412					Spk. in tie 140' W. of Sign 70-40
+	4.254		4.201			
π	397.666	+1.870	+1.872		+1.8710	
−	2.384		2.329			
T.P. #3	395.282					Spk. R. Tie 3'3 E. of W. WALL of MILL.
+	5.018		4.9[illegible]			
π	400.300	+2.777	+2.781		+2.7790	
−	2.241		2.168			
T.P. 4	398.059					Spk. W. Edge of E Walk San Gabriel Blvd. 2' S.
+	3.610		3.580			of S. Rail. SP.R.R.
π	401.669	−2.558	−2.557		−2.5575	
−	6.168		6.137			
T.P. 5	395.501					Spk. Ctr. of Pvmt San Gabriel Blvd.
+	3.467		3.449			60' S. of S.P.L. ANGELENO AVE
π	398.968	−2.760	−2.760		−2.7600	
−	6.227		6.209			
T.P. #6	392.741					Spk. Ctr. Pvmt San Gabriel Blvd. front
+	3.406		3.380			of trading post
π	396.147	−2.751	−2.749		−2.7500	
−	6.157		6.129			
T.P. #7	389.990					Spk. Ctr. Pvmt. San Gabriel Blvd. front
						Landscape - Bruce sign

JOB NO. 6959 SURVEY OF S.E. San Gabriel Project No. 26 NOTES RED. DATE
SURVEY BY DATE
NOTES BY H.E. Grandquist DATE April 24, 1953 NOTES CHKD. DATE
INDEXED DATE

F.B. 1797 PG. 40

76S420 353 2M 3-48

PLEASE RETURN TO
LOS ANGELES COUNTY SURVEYOR
315 CIVIC CENTER BLDG.

NOTE: ANY ADDITIONS OR CHANGES ON THIS SHEET MUST BE MADE OR CIRCLED IN RED INK, WITH DATE AND NAME OF PERSON MAKING CHANGE.

Do not extend notes this side of this line

B.M.	1ST RUN	DIFF.	2ND RUN	3RD RUN	ADJ. ELEV.	DESCRIPTION
T.P. #7	389.990					For description see bot Pg 40
+	3.292		3.335			
π	393.282	-2.610	-2.612		-2.6110	
−	5.902		5.947			
T.P. #8	387.380					Spk. ctr Pvmt. San Gabriel Blvd.
+	3.156		3.122			Mailbox #623.
π	390.536	-3.052	-3.050		-3.0510	
−	6.208		6.172			
T.P. #9	384.328					Spk ctr. Pvmt. San Gabriel Blvd.
+	3.106		3.074			Ho. #701
π	387.434	-3.093	-3.095		-3.0940	
−	6.199		6.169			
T.P. #10	381.235					Spk ctr. " " " " opp
+	3.505		3.470			Sale Sign
π	384.740	-2.713	-2.711		-2.7120	
−	6.218		6.181			
T.P. #11	378.522					Spk " " " " " opp
+	2.938		2.903			office Sign in nursery yard
π	381.460	-3.215	-3.216		-3.2155	
−	[illegible]153		6.119			
T.P. #12	375.[illegible]7					Spk ctr. Pvmt. San Gabriel Blvd.
+	2.[illegible]60		2.815			14' S. [illegible] Pearl St.
π	37[illegible].167	-3.210	-3.212		-3.2110	
−	6.070		6.027			
T.P. #13	372.097					Spk ctr. Pvmt San Gabriel Blvd.
+	3.488		3.431			Palm tree ho. # 809
π	375.585	-2086	-2.086		-2.0860	
−	5.5[illegible]4		5.517			Spk ctr. Pvmt. San Gabriel Blvd.
T.P. #14	370.0[illegible]1					In + out Burgers.

NOTES RED. _____ JOB NO. 6959 SURVEY OF S.E. San Gabriel Hwy ect #26
DATE _____ SURVEY BY H.E. Granquist.
NOTES CHKD. _____ NOTES BY H.E.G. DATE April 24, 1953
DATE _____ INDEXED _____ A. C. Johnson DATE _____

F.B. 1797 Pg 41

FORM 355-2M 3-49

PLEASE RETURN TO
LOS ANGELES COUNTY SURVEYOR
315 CIVIC CENTER BLDG.

NOTE: ANY ADDITIONS OR CHANGES ON THIS SHEET MUST BE MADE OR CIRCLED IN RED INK, WITH DATE AND NAME OF PERSON MAKING CHANGE.

Do not extend notes this side of this line

JOB NO. 6959 SURVEY OF S.E. SAN GABRIEL Project #26 NOTES RED. ____
SURVEY BY H.E. GRANDQUIST DATE ____
NOTES BY H.E.G. DATE APRIL 24, 1953 NOTES CHKD. ____
INDEXED E. C. Johnson DATE ____

F.B. 1797 PG. 92

B.M.	1ST RUN	DIFF.	2ND RUN	3RD RUN	ADJ. ELEV.	DESCRIPTION
T.P. #14	370.011					SEE bot Pg. 41 for description
+	3.695		3.670			
Π	373.706	-1.622	-1.623		-1.6225	
−	5.317		5.293			
T.P. #15	368.389					SPK Ctr. Pvmt. San Gabriel Blvd. S.P.L.
+	3.911		3.870			Grand Ave.
Π	372.300	-1.584	-1.585		-1.5845	
−	5.495		5.455			
T.P. #16	366.805					Spk Ctr. Pvmt " " " North
+	4.789		4.709			Walk Mission Dr.
Π	371.594	-1.242	-1.242		-1.2420	
(Fd)	6.031		5.951		365.473	(El. Monte B-2) .473
B.M.-1-27	365.563				~~365.546~~	B.M. 1-27 El. 365.546 Per F.B. 1202 P 32
						San Gabriel Blvd and Mission Drive on Approx
						2' of Mission Drive. Set in Conc. 2" below Subgrade
						in a Well cut thru. Pvmt. Protected by Cast Iron Cover
						Mkd. "Co. Surveyor Monument" & Std. 4" brass Tablet mkd
						L.A. County Control Sys. Traverse Station El Monte B-2
						R.E. 2177 Set by County Surveyor 1940. .473
						F.B. 1202-31 1953 adj. El. 365.546
+	5.120		5.058			
Π	370.683	-0.550	-0.550		-0.5500	
−	5.670		5.608			
T.P. #17	365.013					SPK Ctr. Pvmt. San Gabriel Blvd. Fr. Hooks Store
+	3.780		3.721			
Π	368.793	-2.229	-2.227		-2.2280	
−	6.009		5.948			
T.P. #18	362.784					SPK " " " " " S.P.L. Fairview Ave.

76S420 353 2[illegible] 48

PLEASE RETURN TO
LOS ANGELES COUNTY SURVEYOR
315 CIVIC CENTER BLDG.

NOTE: ANY ADDITIONS OR CHANGES ON THIS SHEET MUST BE MADE OR CIRCLED IN RED INK, WITH DATE AND NAME OF PERSON MAKING CHANGE.

Do not extend notes this side of this line

B.M.	1ST RUN	DIFF.	2ND RUN	3RD RUN	ADJ. ELEV.	DESCRIPTION
T.P.#18	362.784					SEE bot Pg 42 for description
+	3.912		3.860			
π	366.696	-2.116	-2.117		-2.1165	
−	6.028		5.977			
T.P.#19	360.668					Spk. ctr. Pvmt San Gabriel Blvd
+	3.691		3.757			front Door to 4638
π	364.359	-2.150	2.149		-2.1495	
−	5.841		5.906			
T.P.#20	358.518					Spk. Ctr. Pvmt San Gabriel Blvd fr
+	4.115		4.062			Mail Box #4614
π	362.633	-0.967	-0.970		-0.9685	
−	5.082		5.032			
(Fd) B.M. 6-A	357.551				357.456	B.M.#6-A EL: 357.540 FB 1247
+	3.210	+	3.172			SAN GABRIEL BLVD & CENTRAL AVE., N
π	360.761	-1.610	-1.611		-1.6105	L+N, in SW.Cor. Conc. Landing of Steps to
−	4.820	-	4.783			(=KF-1 Storm Drain System)
T.P.#21	355.941					Fd L&T. in Cb 4' S. of Curb. Return A
+	4.395	+	4.349			Cor. of San Gabriel Blvd & Central A
π	360.336	-0.028	-0.027		-0.0275	
−	4.423	-	4.376			B.M.#6-B. Elev = 355.906 F.B. 1247-16
(Fd) B.M.#6B	355.913				355.817	Gabriel BLVD. & Central Ave., S.W
+	5.012	+	4.962			L&T. in S.E. Cor. Conc. Landing of St
π	360.925	-0.132	-0.135		-0.1335	No.#1103 (=K.F.2 Storm Drain Sys
−	5.144	-	5.097			
T.P.#22	355.781					Set Spk 7' E. of E.B.C.R. S.E. C
+	5.372	+	5.330			San Gabriel Blvd & Central A
π	361.153	+2.996	+2.998		+2.9970	B.M.#W.M.-392, El. 358.751, F.B. 1412 PG
−	2.376	-	2.332			Central Ave & Gladys Ave., N.W. Cor. Bt
B.M.#W.M. 392 (Fd)	358.777				358.678	in N. Side of Base of 36" Pipe Tr
						(K.F.3 STORM DRAIN SYSTEM)

NOTES RED. ____ JOB NO. 6959 SURVEY OF S.F. San Gabriel Project No. 26
DATE ____ SURVEY BY H.E. GRANQUIST
NOTES CHKD. ____ NOTES BY H.E.G. DATE April 27, 53
DATE ____ INDEXED A. C. Johnson DATE ____

F.B. 1797 PG. 43

FORM 3 3-48

PLEASE RETURN TO
LOS ANGELES COUNTY SURVEYOR
315 CIVIC CENTER BLDG.

NOTE: ANY ADDITIONS OR CHANGES ON THIS SHEET MUST BE MADE OR CIRCLED IN RED INK, WITH DATE AND NAME OF PERSON MAKING CHANGE.

Do not extend notes this side of this line

B.M.	1ST RUN	DIFF.	2ND RUN	3RD RUN	ADJ. ELEV.	DESCRIPTION
(Fd) B.M. W.M. 392	358.777				358.678	For Description See Bot Pg 43 = (KF 3) Storm Drain System
+	1.992		1.950			
π	360.769	-3.108	-3.110		-3.1090	
−	5.100		5.060			
T.P. #23	355.669					Spk. N. Edge Pvmt. Central Ave. W. of
+	4.517		4.482			W.P.L. Charlotte Ave.
π	360.186	-1.153	-1.149		-1.1510	
−	5.670		5.631			
(Fd) B.M. W.M. 389	354.516				354.417	B.M. W.M. 389 El. 354.506 FB. 1412 Pg 71
+	5.388		5.332			Charlotte Ave & Central Ave, S.W. Cor.
π	359.904	+1.296	+1.292		+1.2940	Bt. Spk. in Drive to be # 1107
−	4.092		4.040			(= B.M. K.F. #4 Storm Drain System)
T.P. #24	355.812					Top. conc. Edge S.E. cor. Slab to house # 4558
+	0.596		0.540			Charlotte Ave in back yard
π	356.408	-5.315	-5.314		-5.3145	
−	5.911		5.854			
T.P. #25	350.497					Stk. side of Bank 40' S.E. of T.P. #24
+	0.578		0.447			
π	351.075	-5.488	-5.487		-5.4875	
−	6.066		5.934			
T.P. #26	345.009					Stk. Side hill 20' S.W. Lunch Table
+	1.192		1.102			
π	346.201	-3.755	-3.755		-3.7550	
(Set)	4.947		4.857			
B.M. KF5	341.254				341.150	B.M. KF5 El = FB 1797 P44
+	6.197		6.168			Central Ave & Rubio Wash N.W. Cor.
π	347.451	+5.989	+5.989		+5.9890	L.A. County Flood Control Mon. Stmpd R/w. 58-135
−	0.208		0.179			
T.P. #27	347.243					Stk. W. of B.M. KF #6

JOB NO. 6959 SURVEY OF S.E. San Gabriel Project #26
SURVEY BY H.E. Granquist
NOTES BY H.E.G. DATE April 28, 1953
INDEXED A. C. Johnson DATE
NOTES RED. DATE
NOTES CHKD. DATE

F.B. 1797 PG. 44

76S 420 353 2-48

PLEASE RETURN TO
LOS ANGELES COUNTY SURVEYOR
315 CIVIC CENTER BLDG.

NOTE: ANY ADDITIONS OR CHANGES ON THIS SHEET MUST BE MADE OR CIRCLED IN RED INK, WITH DATE AND NAME OF PERSON MAKING CHANGE.

Do not extend notes this side of this line

B.M.	1ST RUN	DIFF.	2ND RUN	3RD RUN	ADJ. ELEV.	DESCRIPTION
T.P.#27	347.243					for description see Pg 44
+	6.069		6.028			
π	353.312	+0.351	+0.352		+0.3515	
−	5.718		5.676			
(Set) B.M. KF6	347.594				347.489	B.M. KF #6 El = F.B. 1797
+	6.200		6.152			CENTRAL AVE & Rio Bio Wash. S.
π	353.794	+5.547	+5.547		+5.5470	L.A. County Flood Control Mon. Stamped P/W
−	0.653		0.605			
T.P.#28	353.141					Stk. Top Bank 30' N.E. of Chain
+	6.130		6.090			
π	359.271	+258.3	+2.581		+2.5820	
−	3.547		3.509			
T.P.#29	355.724					Stk. in E. Edge Pvmt. O.P. back
+	4.220		4.194			No. #4553 DELTA St.
π	359.944	-2.029	-2.028		-2.0285	
−	6.249		6.222			
T.P.#30	353.695					Spk. E. Edge Pvmt. Front No. #455
+	4.148		4.112			
π	357.843	-1.192	-1.194		-1.1930	
−	5.340		5.306			
(Fd) BM WM 395	352.503				352.393	BM WM 395 El = 352.504 F.B. 1412
+	3.252		3.270			DELTA St (E Side) 900' ± N. of 70th Wel
π	355.755	-2.897	-2.898		-2.8975	Bt. Spk. in N. Side Drive to No. #4
−	6.149		6.118			(= B.M. K.F. 7 Storm Drain System)
T.P.#31	349.606					Spk. E. Edge Pvmt. Fr. Drive to
+	3.227		3.180			DELTA St.
π	352.833	-2.983	-2.984		-2.9835	
−	6.210		6.164			
T.P.#32	346.623					Spk. in Pvmt. 6' W of E Edge DELTA
						P.P.# 515997 E

NOTES RED. _____ JOB NO. 6059
DATE _____ SURVEY BY H. E. GRANO SURVEY OF S.E. Sec. Cor. Sec. 28
NOTES CHKD. _____ NOTES BY A. C. Johnson DATE Oct. 28 1953
DATE _____ INDEXED _____ DATE _____

F.B. 1797 PG. 45

FORM 3[illegible] 3-48

PLEASE RETURN TO
LOS ANGELES COUNTY SURVEYOR
315 CIVIC CENTER BLDG.

NOTE: ANY ADDITIONS OR CHANGES ON THIS SHEET MUST BE MADE OR CIRCLED IN RED INK, WITH DATE AND NAME OF PERSON MAKING CHANGE.

Do not extend notes this side of this line

B.M.	1ST RUN	DIFF.	2ND RUN	3RD RUN	ADJ. ELEV.	DESCRIPTION
T.P. #32	346.623					SEE Pg 45 bot. for description
+	3.026		2.934			
π	349.649	-3.165	-3.167		-3.1660	
−	6.191		6.101			
T.P. #33	343.458					SPK. E. Edge Pvmt DELTA St. 20' South
+	2.728		2.698			#516000E
π	346.186	-3.410	-3.412		-3.4110	
−	6.138		6.110			
T.P. #34	340.048					STK. W. Pkwy of " 35' S. of
+	2.193		2.147			Mail Box #4423
π	342.241	-4.031	-4.032		-4.0315	
−	6.224		6.179			
T.P. #35	336.017					Stk. East Pkwy DELTA St. 33' N. of
+	1.589		1.511			P.P. #5925 12E
π	337.606	-0.912	-0.916		-0.9140	
−	2.501		2.427			
T.P. #36	335.105					STK. N. Pkwy E. WELLS St. 13' W. of
+	6.019		5.981			W. end bridge. Rubio Wash
π	341.124	+3.838	+3.838		+3.8380	
−	2.181		2.143			
T.P. #37	338.943					Spk Pvmt E. WELLS St. S. edge - opp. P.P.
+	6.170		6.129			#732814E
π	345.113	+2.491	+2.492		+2.4915	
−	3.679		3.637			
T.P. 38	341.434					Spk. S. Edge Pvmt WELLS St. 12' W. of
+	5.171		5.143			W. edge Drwy to ho. #4252 Charlotte Ave
π	346.605	-1.006	-1.007		-1.0065	
−	6.177		6.150			Sprinklerhead W Side Charlotte Ave.
T.P. #39	340.428					St. ho. #1309 at E. Edge Walk

JOB NO. 6959 SURVEY OF S.E. SAN GABRIEL Project #76
SURVEY BY H.E. GRANQUIST
NOTES BY H.E.G. DATE APRIL 28 1953
INDEXED A. C. Johnson DATE
NOTES RED. DATE
NOTES CHKD. DATE

F.B. 1797 PG. 46

76S420 353 2M-9-48

PLEASE RETURN TO
LOS ANGELES COUNTY SURVEYOR
315 CIVIC CENTER BLDG.

NOTE: ANY ADDITIONS OR CHANGES ON THIS SHEET MUST BE MADE OR CIRCLED IN RED INK, WITH DATE AND NAME OF PERSON MAKING CHANGE.

Do not extend notes this side of this line

B.M.	1ST RUN	DIFF.	2ND RUN	3RD RUN	ADJ. ELEV.	DESCRIPTION
T.P. #39	340.428					T.P. #39. For Description See
+	3.194		3.162			bottom Pg.
⊼	343.622	-2.345	-2.347		-2.3460	
−	5.539		5.509			
T.P. #40	338.083					SPK. 6' E of W. curb Charlotte
+	3.708		3.673			7' S. Drwy to ho #1321
⊼	341.791	-2.083	-2.088		-2.0855	
−	5.791		5.761			
T.P. #41	336.000					SPK. in Pvmt, Charlotte Ave. 18'
+	3.820		3.797			S. curb Scott St. from East
⊼	339.820	-1.768	-1.763		-1.7655	
−	5.588		5.560			
T.P. #42	334.232					SPK. in Pvmt 2' E. of W curb Cha
+	3.732		+3.688			55' S. of Wagon Wheel #1423
⊼	337.964	-1.979	-1.980		-1.9795	
−	5.711		-5.668			
T.P. 43	332.253					SPK 10' E. of W. Cb & S. Prop Line of Ho
+	3.492		+3.452			
⊼	335.745	-2.306	-2.308		-2.3070	
−	5.798		-5.760			
T.P. 44	329.947					SPK 5' S. & 5' W. inter. ℄ Charlotte &
+	4.160		+4.120			N. of Valley Blvd.
⊼	334.107	-1.463	-1.467		-1.4650	
−	5.623		-5.587			SPK. N. Side of Valley Blvd 10' S. of
T.P. 45	328.484					in Front Ho. #845
+	4.422		+4.353			
⊼	332.906	-0.837	-0.839		-0.8380	
−	5.259		-5.192			SPK. 25' N. & 20' W. of ℄ inter. of V
T.P. 46	327.647					Blvd & (N) Glady Ave

NOTES RED. ____ JOB NO. 6959 SURVEY OF S.E. San Gabriel Project No. 26
DATE ____ SURVEY BY H.C. Grandquist
NOTES CHKD. ____ NOTES BY A.E. & H.E. Granquist DATE April 2, 1953
DATE ____ INDEXED A. C. Johnson DATE ____

F.B. 1797 PG. 47

FORM 353 PM 3-48

PLEASE RETURN TO
LOS ANGELES COUNTY SURVEYOR
315 CIVIC CENTER BLDG.

NOTE: ANY ADDITIONS OR CHANGES ON THIS SHEET MUST BE MADE OR CIRCLED IN RED INK, WITH DATE AND NAME OF PERSON MAKING CHANGE.

Do not extend notes this side of this line

B.M.	1ST RUN	DIFF.	2ND RUN	adj el. ~~3RD RUN~~	ADJ. ELEV.	DESCRIPTION
T.P. 46	327.647					SEE Pg 47 for Description
+	4.591		+4.563			
π	332.238	-0.562	-0.564	-0.5630		
−	5.153		-5.127			
T.P. #47	327.085					SPK. N. Side St. 30' N. & E. of ℄ inter. of
+	4.650		+4.643			Valley Blvd & San Gabriel BLVD
π	331.735	-1.531	-1.534	-1.5325		(EL MONTE B-3) .432 ✓
−	6.181		-6.177			B.M. #1-26 1953 ADJ. El. 325.~~484~~ F.B. 1202-30. Inter.
(Ed) B.M. #1-26	325.554			325.432		℄ Valley Blvd & San Gabriel BLVD. A Std. 4" Brass
+	6.202		+6.175			Tablet in Well with cast iron Cover Marked County
π	331.756	+1.589	+1.586	+1.5875		Survey or Monument. Tablet Marked L.A. County
−	4.613		-4.589			Survey Control System Traverse Station EL MONTE B-3
						R.E. 2177 1953 Adj Elev = 325.432
T.P. #48	327.143					SpK N. Side Valley in Front P.P. # 123152E
+	4.421		+4.361			
π	331.564	-0.584	-0.588	-0.5860		
−	5.005		-4.949			
T.P. #49	326.559					SpK N. Side Valley BLVD in Front T.P.P. # 123154E
+	4.391		+4.350			
π	330.950	-0.746	-0.743	-0.7445		
−	5.137		-5.093			
T.P. 50	325.813					SPK N. Side Valley BLVD 50' East of Tel. Pole # 424163H
+	4.501		+4.460			
π	330.314	-0.828	-0.828	-0.8280		
−	5.329		-5.288			
T.P. #51	324.985					SpK 30' N. & 5' E of ℄ inter. of Valley BLVD
+	3.921		+4.018			& Walnut St.
π	328.906	-1.353	-1.351	-1.3520		
−	5.274		-5.369			
T.P. #51	323.632					SpK 30' N. & 20' W. of P.P. # 483686H

JOB NO. 6959 SURVEY OF S.E. San Gabriel Project #26 NOTES RED. DATE
SURVEY BY H.E. GRANQUIST DATE
NOTES BY A. CARRASCO DATE April 29, 1953 NOTES CHKD. DATE
INDEXED R. C. Johnson DATE

F.B. 1797 PG. 48

76S420 953 8-49

PLEASE RETURN TO
LOS ANGELES COUNTY SURVEYOR
725 LOS ANGELES COUNTY ENGINEERING BLDG.

NOTE: ANY ADDITIONS OR CHANGES ON THIS SHEET MUST BE MADE OR CIRCLED IN RED INK, WITH DATE AND NAME OF PERSON MAKING CHANGE.

Do not extend notes this side of this line

B.M.	1ST RUN	DIFF.	2ND RUN	3RD RUN	ADJ. ELEV.	DESCRIPTION
T.P. #51	323.632					
+	3.173		+3.124			
π	326.805	-2.417	-2.417		-2.4170	
−	5.590		-5.541			
T.P. #52	321.215					SPK. 8' W. E Walnut St. in Front
+	3.725		+3.682			HO. #1635
π	324.940	1.745	-1.747		-1.7460	
−	5.470		-5.428			
T.P. #53	319.470					SPK 10' W. E Walnut in Front
+	[illegible]		+3.622			HO. #1701
π	323.147	-1.973	-1.973		-1.9730	
−	5.650		-5.595			
T.P. #54	317.497					SPK 12' N. & 7' W of E inter. of [illegible]
+	5.167		+5.088			St. & DEWEY AVE
π	322.164	+1.186	+1.185		+1.1855	
−	3.981		-3.903			
(Fd) B.M. #WM-12	318.683				318.557	B.M. #WM-12, El. 318.644, #B.W. [illegible]
+	5.742		5.660			DEWEY AVE & Walnut St. S.E. [illegible]
π	324.425	+1.975	+1.977		+1.9760	Bt. SPK. in Cb. 5' E. of E. END [illegible]
−	3.767		3.683			=KF. 8 STORM DRAIN SYSTEM
T.P. #55	320.658					SPK. 3' N. of S. curb DEWEY AVE. [illegible]
+	5.696		5.647			#7934
π	326.354	+2.254	+2.254		+2.2540	
−	3.442		3.393			
T.P. #56	322.912					SPK. 5' N. of S. CURB DEWEY AVE. [illegible]
+	5.191		5.132			(#7910 ON CURB)
π	328.103	+1.153	+1.153		+1.1530	
(Set)	4.038		3.979			
B.M. KF.9	324.065				323.939	FOR Description see Top P. 5

NOTES RED. ____ JOB NO. 6959 SURVEY OF S.E. San Gabriel Project #26 F.B. 1797 Pg. 49
NOTES CHKD. ____ NOTES BY H. LARRAZO DATE APRIL 29, 1952
DATE ____ INDEXED K. C. Johnson DATE ____

765420 3M 5-49

PLEASE RETURN TO
LOS ANGELES COUNTY SURVEYOR
725 LOS ANGELES COUNTY ENGINEERING BLDG.

NOTE: ANY ADDITIONS OR CHANGES ON THIS SHEET MUST BE MADE AND CIRCLED IN RED INK, WITH DATE AND NAME OF PERSON MAKING CHANGE.

Do not extend notes this side of this line

B.M.	1ST RUN	DIFF.	2ND RUN	3RD RUN	ADJ. ELEV.	DESCRIPTION
(Set) B.M. K.F 9	324.065				323.939	B.M. K.F. 9. EL= F.B. 1797 Pg 50
+	2.783		2.728			DEWEY AVE. + STRATHMORE AVE. N. W. Cor.
π	326.848	-3.037	-3.036		-3.0365	Bt. spk in curb, 14' N. of N. end C.R.
−	5.820		5.764			
T.P. #56	321.028					STK. 2' E. of E. curb STRATHMORE AVE
+	1.931		1.903			60' S. of S. end. C.R. DEWEY AVE
π	322.959	-3.381	-3.383		-3.3820	
−	5.312		5.286			
(Fd) B.M. W.M. 315	317.647				317.520	B.M. W.M. 315 EL= 317.604 F.B. 1412 P16
+	2.150		2.122			STRATHMORE AVE. & 1st Alley S. of DEWEY AVE. S.W. Cor.
π	319.797	-2.913	-2.914		-2.9135	Bt. Spk. in curb, 1' E. of W. end.
−	5.063		5.036			= B.M. K.F. 10 Storm Drain System
(Fd) B.M. W.M. 316	314.734				314.606	B.M. W.M. 316 EL= 314.690 F.B. 1412 P17
+	3.744		3.702			STRATHMORE AVE. & E. Norwood Pl. N.E. Cor.
π	318.478	-0.068	-0.069		-0.0685	Roofing Nail in curb, 3' E. of E. end C.R.
−	3.812		3.771			= B.M. K.F. 11 Storm Drain System
(Fd) B.M. W.M. 321	314.666				314.538	B.M. W.M. 321 EL= 314.620 F.B. 1412 Pg 17
+	3.039		2.983			STRATHMORE AVE. + 1st Alley S. of Norwood Pl. N.E. Cor.
π	317.705	-1.468	-1.467		-1.4675	Bt. Spk. in Conc. Dr. 11' N. + 26' E. of E. int.
−	4.507		4.450			= BM K.F. 12 Storm Drain System
(Set) B.M. K.F-13	313.198				313.070	B.M. K.F-13 EL. F.B. 1797 Pg 50
+	4.383		4.231			E. MARSHALL ST. & STRATHMORE AVE. S.W. Cor.
π	317.581	-0.656	-0.656		-0.6560	Bt. Spk. in curb 15' W. of E. end.
−	5.039		4.887			
(Fd) B.M. W.M. 320	312.542				312.414	B.M. W.M. 320 EL= 312.496 F.B. 1412 P17
+	5.150		5.111			STRATHMORE AVE. & MARSHALL ST. S.W. Cor.
π	317.692	-0.518	-0.519		-0.5185	Bt. Spk. in Conc. Dr. 120' S. + 17' W. of E. int.
−	5.668		5.630			= B.M. K.F. 14 Storm Drain System
T.P. 57	312.024					FOR DESCRIPTION SEE Pg 51

JOB NO. 6957 SURVEY OF S. San Gabriel Valley
SURVEY BY H.E.L. & R.N.W. NOTES RED.
NOTES BY H.E.G. DATE April 6 Jan 53 NOTES CHKD.
INDEXED R. O. Johnson DATE DATE

B. 1797 Pg. 50

FORM 353 1M 7-43

PLEASE RETURN TO
LOS ANGELES COUNTY SURVEYOR
700 HALL OF RECORDS

NOTE: ANY ADDITIONS OR CHANGES ON THIS SHEET MUST BE MADE OR CIRCLED IN RED INK, WITH DATE AND NAME OF PERSON MAKING CHANGE

Do not extend notes this side of this line

B. M.	1ST RUN	DIFF.	2ND RUN	3RD RUN	ADJ. ELEV.	DESCRIPTION
T.P. #57	312.024					Spk 2' S. of N. curb Marshal[illegible]
+	4.455		4.425			2' W. of mail box #7911
⊼	316.479	+1.333	+1.334		+1.3335	
−	3.122		3.091			
(Fd.) B.M. W.M. 319	313.357				313.228	B.M. W.M. 319 EL=313.326 [illegible]
+	2.284		2.269			MARSHALL ST. & DENTON AVE. N.W. [illegible]
⊼	315.641	-3.527	-3.526		-3.5265	Bt. spk in Walk to bo #329 ("T[illegible])
−	5.811		5.795			=B.M. K.F. 15 STORM DRAIN [illegible]
T.P. #58	309.830					Spk & Tin E. Gutter Denton Ave. [illegible]
+	4.160		4.140			Mail box #3658
⊼	313.990	-1.538	-1.540		-1.5390	
−	5.698		5.680			
T.P. #59	308.292					Spk. E. Gutter Denton Ave. 20' N. [illegible]
+	4.177		4.125			#3633
⊼	312.469	-1.3[illegible]	-1.395		-1.3940	
−	5.570		5.520			
T.P. [illegible]	306.899					Spk. E. Gutter. Denton Ave. [illegible]
+	4.910		4.884			Mail box #3607
⊼	311.809	+0.403	+0.402		+0.4025	
−	4.507		4.482			
(Fd.) B.M. W.M. 329	307.302				307.170	B.M. W.M. 329 EL=307.28[illegible]
+	3.712		3.681			Saxon Ave. & Denton Ave. [illegible]
⊼	311.014	-1.264	-1.259		-1.2615	Bt. Spk in Ctr of Drive to be [illegible]
−	4.976		4.940			=B.M. K.F. 16 Storm Drain [illegible]
T.P. #61	306.038					Spk 2' N. of S. edge Point Saxon [illegible]
+	5.030		4.990			mail box #7927
⊼	311.068	+3.370	+3.373		+3.3715	
−	1.660		1.617			
T.P. #61	309.408					Spk. 2' N. of S. Edge Point Saxon [illegible]

NOTES RED. ____ JOB NO. 6959 SURVEY OF S.E. San Gabriel Proj. F.B. 179 [illegible]
DATE ____ SURVEY BY H.E. [illegible] DATE [illegible]
NOTES CHKD. ____ NOTES BY [illegible] DATE [illegible]
DATE ____ INDEXED [illegible] DATE ____

FORM 353 1M 7-43

PLEASE RETURN TO
LOS ANGELES COUNTY SURVEYOR
700 HALL OF RECORDS

NOTE: ANY ADDITIONS OR CHANGES ON THIS SHEET MUST BE MADE OR CIRCLED IN RED INK, WITH DATE AND NAME OF PERSON MAKING CHANGE

Do not extend notes this side of this line

B. M.	1ST RUN	DIFF.	2ND RUN	3RD RUN	ADJ. ELEV.	DESCRIPTION
T.P. #61	309.408					SEE bottom of Pg 51 for description
+	6.023		5.755			
π	315.431	+3.207	+3.206		+3.2065	
−	2.816		2.549			
(Fd) B.M. WM 328	312.615				312.486	B.M. WM 328 El. 312.587 F.B. 1412 Pg 20.
+	0.480		0.461			Saxon Ave & Strathmore Ave., S.W. Cor
π	313.095	-5.639	-5.638		-5.6385	Bt. Spk. in E. end of [illegible]ailing of bridge
−	6.119		6.099			= B.M. K.F. 17 of Storm Drain System.
T.P. #62	306.976					Top Rock at N.W. Cor Drive to ho.
+	4.121		4.089			#7920 Saxon Ave
π	311.097	-0.937	-0.934		-0.9375	
−	5.058		5.023			
T.P. #63	306.039					Spk. S. Edge Pvmt Saxon Ave. at
+	5.268		5.242			Denton Ave. S.W. Cor at approx
π	311.307	+0.678	+0.677		+0.6775	W. End of Return
−	4.590		4.565			
T.P. #64	306.717					Spk. S. Edge Pvmt Saxon Ave.
+	5.341		5.310			15' W. of WPL ho. #8022
π	312.058	+0.626	+0.629		+0.6275	
−	4.715		4.681			
T.P. #65	307.343					Spk. S. Edge Pvmt Saxon Ave, 12' W.
+	5.270		5.230			of mail box #8042
π	312.613	+0.291	+0.287		+0.2890	
−	4.979		4.943			
T.P. #66	307.634					Spk. S. Edge Pvmt Saxon Ave. 4' E
+	5.239		5.188			of Front door ho. #8068
π	312.873	-0.408	-0.408		-0.4080	
−	5.647		5.596			Spk. S. Gutter Saxon Ave E of E End
T.P. 67	307.226					C.R. Eckhart St

JOB NO. 6959 SURVEY OF S.E. San Gabriel Project #26 NOTES RED. DATE
SURVEY BY H.E. GRANQUIST DATE April 30, 1953 NOTES CHKD. DATE
NOTES BY H.E.G. DATE
INDEXED DATE

F.B. 1747 Pg. 52

FORM 353 1M 7-43

PLEASE RETURN TO
LOS ANGELES COUNTY SURVEYOR
700 HALL OF RECORDS

NOTE: ANY ADDITIONS OR CHANGES ON THIS SHEET MUST BE MADE OR CIRCLED IN RED INK, WITH DATE AND NAME OF PERSON MAKING CHANGE

Do not extend notes this side of this line

NOTES RED. DATE
NOTES CHKD. DATE
NOTES BY K. C. JOHNSON DATE
INDEXED DATE

JOB NO. 69.59
SURVEY BY R. F. Gillespie
SURVEY OF S.E. San Gabriel Rd. Project
F. B.

B. M.	1st RUN	DIFF.	2nd RUN	3rd RUN	ADJ. ELEV.	DESCRIPTION
T.P. 67	307.226					SEE bot. of Pg 52 for des
+	3.721		3.640			
π	310.947	-2.304	-2.302		-2.3030	
−	6.025		5.942			
T.P. #68	304.922					SPK. S. Gut. Saxon Ave.
+	3.76[illegible]		3.760			Mail box #8130
π	308.71[illegible]	+0.134	+0.130		+0.1320	
−	3.66[illegible]		3.630			
T.P. #69	305.05[illegible]					Spk W. side Prem. Walk
+	3.142		3.102			San Gabriel Blvd 60' S. of
π	308.198	-2.740	-2.735		-2.7375	#9153906
−	5.882		5.837			
T.P. #70	302.316					Spk W. Si. Walk San Gabriel
+	1.656		1.635			30' N. of Service Road
π	303.972	-3.193	-3.189		-3.1910	
−	4.849		4.824			
T.P. #71	299.123					Spk. W. Edge R.O. Walk W. Si.
+	1.925		1.882			San Gabriel Blvd 55' So. of
π	301.048	-4.017	-4.017		-4.0170	Water tank
−	5.942		5.899			
T.P. #72	295.106					Spk. top. N. [illegible]
+	2.793		2.763			San Gabriel Blvd & [illegible]
π	297.899	-3.118	-3.118		-3.1180	10' W. of Stop Light
−	5.911		5.881			
T.P. #73	291.988					Spk W. Gutter San Gabriel Blvd
+	3.840		3.812			Drwy to ho. #3351
π	295.828	-2.295	-2.300		-2.2975	
−	6.135		6.112			Spk. 10' E of W. Curb " "
T.P. #74	289.693					N. Wall Store Bldg #3317

FORM 353-1M 7-43

PLEASE RETURN TO
LOS ANGELES COUNTY SURVEYOR
700 HALL OF RECORDS

NOTE: ANY ADDITIONS OR CHANGES ON THIS SHEET MUST BE MADE OR CIRCLED IN RED INK, WITH DATE AND NAME OF PERSON MAKING CHANGE

Do not extend notes this side of this line

B. M.	1ST RUN	DIFF.	2ND RUN	3RD RUN	ADJ. ELEV.	DESCRIPTION
T.P. #74	289.693					see Pg 53 for Description
+	3.061		3.013			
⊼	292.754	-2964	-2.964		-2.9640	
−	6.025		5.977			
T.P. #75	286.729					SPK. ctr. of Pv mt San Gabriel Blvd
+	2.816		2.798			10' S. of S. crogs Walk Dorothy St.
⊼	289.545	-3.315	-3.317		-3.3160	
−	6.131		6.115			
T.P. #76	283.414					SPK. 10' E. of W. Curb San Gabriel Blvd.
+	3.721		3.674			15' S. Drive to ho. #3231
⊼	287.135	-2.161	-2.166		-2.1635	
−	5.882		5.840			
T.P. #77	281.253					SPK. 10' E. of W. curb San Gabriel Blvd
+	3.746		3.[illegible]8			10' S. of N. end Drwg to #3205
⊼	284.999	-1.901	-1.899		-1.9000	
−	5.647		5.617			
T.P. #78	279.352					SPK 12' E. of W. Curb San Gabriel Blvd.
+	3.617		3.596			70' S. of S. end C.R. Emerson Pl.
⊼	282.969	-2.473	-2.473		-2.4725	
−	6.090		6.069			
T.P. #79	276.879					SPK. 10' E. of W. Cb. San Gabriel Blvd.
+	3.987		3.969			5' S. of N. cb of Whitmore St.
⊼	280.866	-1.583	-1.583		-1.5825	
−	5.569		5.557			
T.P. #80	275.297					SPK 10' E. of W. cb San Gab. Blvd.
+	4.016		3.970			17' N of P.P. #150633E
⊼	279.313	-1.698	-1.701		-1.6995	
−	5.714		5.671			
T.P. #81	273.599					SPK. 12' E. of W. Cb. San Gab. Blvd
						55' N. of P.P. #150630E

F.B. 797 Pg. 54

JOB NO. 6959 SURVEY OF S.E. San Gabriel Project #36 NOTES RED.
SURVEY BY H.E. Glandquist DATE
NOTES BY H.E.G. DATE April 1953 NOTES CHKD.
INDEXED R. C. Johnson DATE DATE

765420 353 6-66

PLEASE RETURN TO
LOS ANGELES COUNTY SURVEYOR
725 LOS ANGELES COUNTY ENGINEERING BLDG.

NOTE: ANY ADDITIONS OR CHANGES ON THIS SHEET MUST BE MADE OR CIRCLED IN RED INK, WITH DATE AND NAME OF PERSON MAKING CHANGE.

Do not extend notes this side of this line

B.M.	1ST RUN	DIFF.	2ND RUN	3RD RUN	ADJ. ELEV.	DESCRIPTION
						SEE bottom Pg 54 for desc[illegible]
T.P.#81	273.599					
+	4.054		4.043			
Π	277.653	-1.493	-1.489		-1.4910	
	5.547		5.532			
T.P.#82	272.106					SDR. 12'E of W. curb San Gabr[illegible]
+	4.663		4.667			front barber Shop
Π	276.769	-0.267	-0.268		-0.2675	
	4.930		4.935			(EL. mon[illegible] 53 [illegible]
(FD5) B.M. 1-25	271.839				271.703	B.M. 1-25 EL = 271.[illegible] FB. 12[illegible]
						San Gabriel Blvd. Garvey [illegible]
						23.3' S. of ℄ Garvey Ave. & 14' [illegible]
						℄ San Gabriel Blvd. set in Co[illegible]
						2" below Subgrade in dwe[illegible]
						Thru. The Pin [illegible] protected by
						iron Cover. [illegible] Co. Surv. M[illegible]
						Stn[illegible] br. [illegible] Marked LA [illegible]
						Su[illegible] Cont. [illegible] traverse Sta[illegible]
						B[illegible] R[illegible] 177 set by Co[illegible]
						19[illegible]

NOTES BKD. _____ JOB NO. 6959 SURVEY OF SE. San Gabriel Project #6

NOTES CHKD. _____ NOTES BY H. E. Brannon DATE 5/11/59

DATE _____ INDEXED BY C. Johnson DATE _____

F.B. 1797 Pg. 55

F. B. 1797 PG. 56

JOB NO. 6959 SURVEY OF S.E. San Gabriel Project #26 NOTES RED.

SURVEY BY H.E. GRANQUIST DATE

NOTES BY H.E.G. DATE 5-1-53 NOTES CHKD.

INDEXED DATE DATE

B.M.	1ST RUN	DIFF.	2ND RUN	3RD RUN	ADJ. ELEV.	DESCRIPTION

768420 8-49

PLEASE RETURN TO
LOS ANGELES COUNTY SURVEYOR
725 LOS ANGELES COUNTY ENGINEERING BLDG.

NOTE: ANY ADDITIONS OR CHANGES ON THIS SHEET MUST BE MADE OR CIRCLED IN RED INK, WITH DATE AND NAME OF PERSON MAKING CHANGE.

Do not extend notes this side of this line

PWFB 1426 2840

Notes Ck'd by	Survey of S.E. SANGABRIEL PROJECT 576	F. B. 1797 PG. 39
Map No.	W. O. 6134 Tape No. 0136 Std 68 °F	
Office Work	Surveyed by H. E. GRANQUIST	
Checked	Notes H.E.G. Date 3/15/53	
Date	Indexed	

CENTERLINE NOTES FOR
LINE CHANGE ON LINE "A"
TO 68 FEET SLY OF ℄ CENTRAL AVE.

F.B. 1797 Pg 57 to P. 64

for ℄ TICS DRAIN - Pg ~~43~~ 61 to Pg ~~45~~ 63

H. E. GRANQUIST chief
A. CARRASCO Instr.
J. A. MOODY Head Chain
SNYDER.

Note: Any Additions or Changes on This Sheet Must be Made or Circled in Red Ink With Date and Name of Person Making Change.

Do not extend notes this side of this line.

RETURN TO
LOS ANGELES COUNTY SURVEYOR
726 LOS ANGELES COUNTY
ENGINEERING BLDG.

76F309S 247 10M 1-49

RETURN TO
LOS ANGELES COUNTY SURVEYOR
726 LOS ANGELES COUNTY
ENGINEERING BLDG.

Note: Any Additions or Changes on This Sheet Must be Made or Circled in Red Ink With Date and Name of Person Making Change.

Do not extend notes this side of this line.

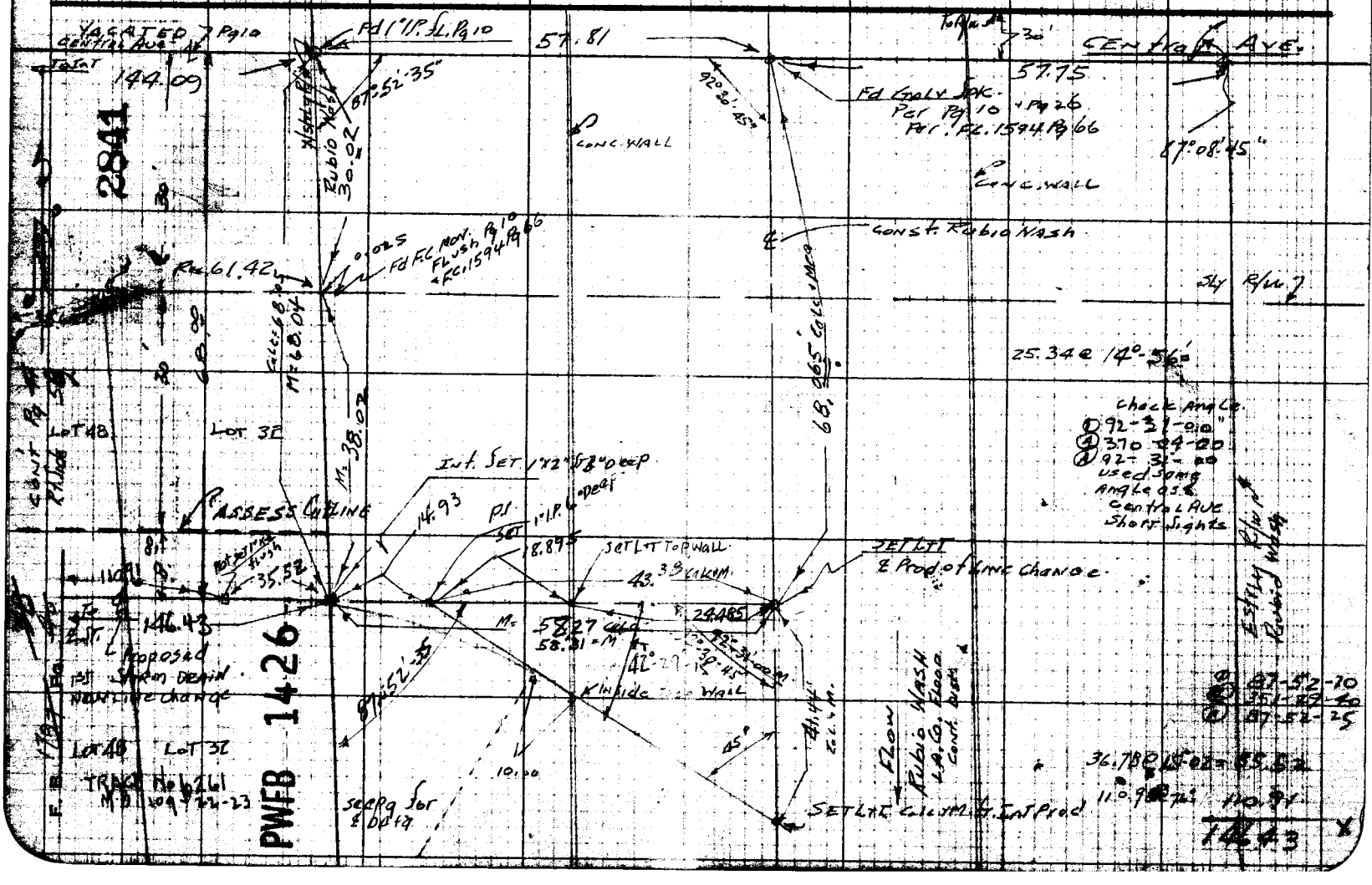

PWFB 1426 2842

Notes Ch'd by	Survey of S.E. San Gabriel Project
Map No.	W.O.
Office Work	Surveyed by H.E. Granquist
Checked	Notes
Date	Indexed

F.B. Pg.

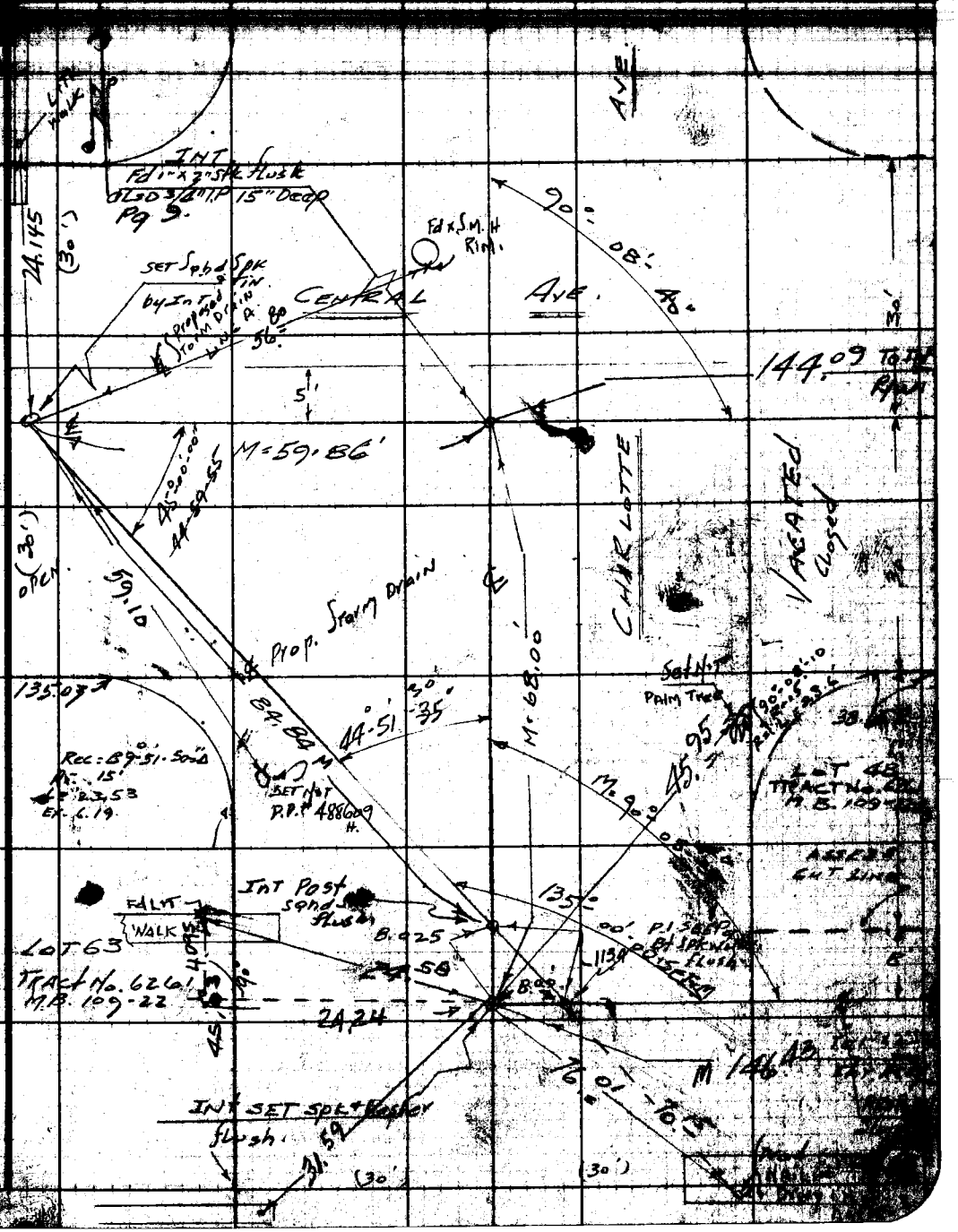

Note: Any Additions or Changes on Sheet Must be Made or Circled in Ink With Date and Name of Person Making Change.

Do not extend notes this side of this line.

LOS ANGELES COUNTY SURVEYOR
726 LOS ANGELES COUNTY
ENGINEERING BLDG.

76F3095 247 2-51

RETURN TO
LOS ANGELES COUNTY SURVEYOR
725 LOS ANGELES COUNTY
ENGINEERING BLDG.

Note: Any Additions or Changes on [illegible] Sheet Must be Made or Circled in [illegible] Ink With Date and Name of Person [illegible] Making Change.

Do not extend notes this side of this line.

60

F.B. 1797 PG. 42

PWFB 1426 2843

Notes Cd by	Survey of S.E. San Gabriel Area	F. B. 179-7 Pg. 43
Map No.	W.O. 0757 Tape No. 0136 Std 68 °F	
Office Work	Surveyed by H.E. Granquist	
Checked	Notes H.E.G. Date 3/1/53	
Date	Indexed	

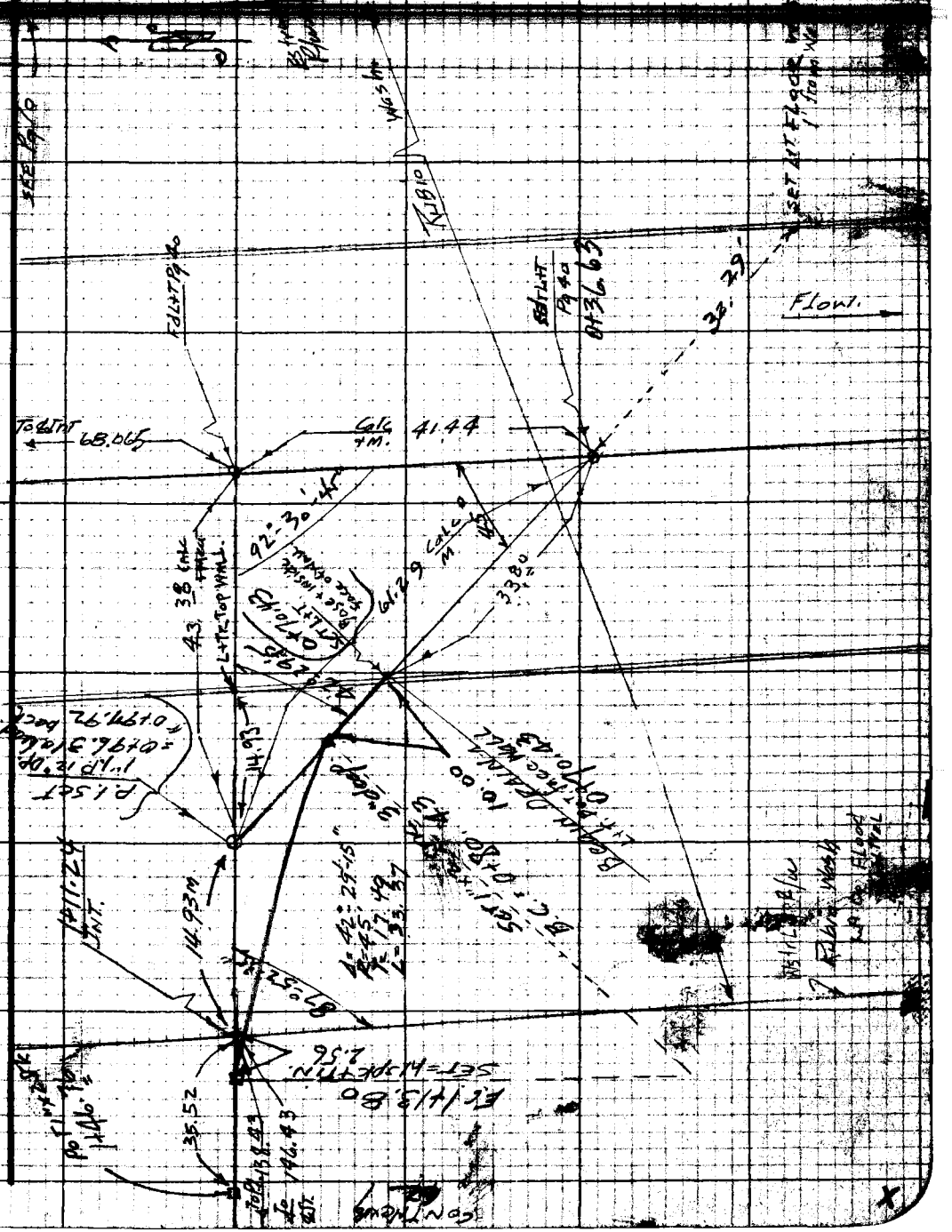

Note: Any Additions or Changes on This Sheet Must be Made or Circled in Red Ink With Date and Name of Person Making Change.

Do not extend notes this side of this line.

RETURN TO
LOS ANGELES COUNTY SURVEYOR
726 LOS ANGELES COUNTY
ENGINEERING BLDG.

76F3095 247 10M 1-49

RETURN TO
LOS ANGELES COUNTY SURVEYOR
725 LOS ANGELES COUNTY
ENGINEERING BLDG.

Note: Any Additions or Changes on This Sheet Must be Made or Circled in Red Ink With Date and Name of Person Making Change.

Do not extend notes this side of this line.

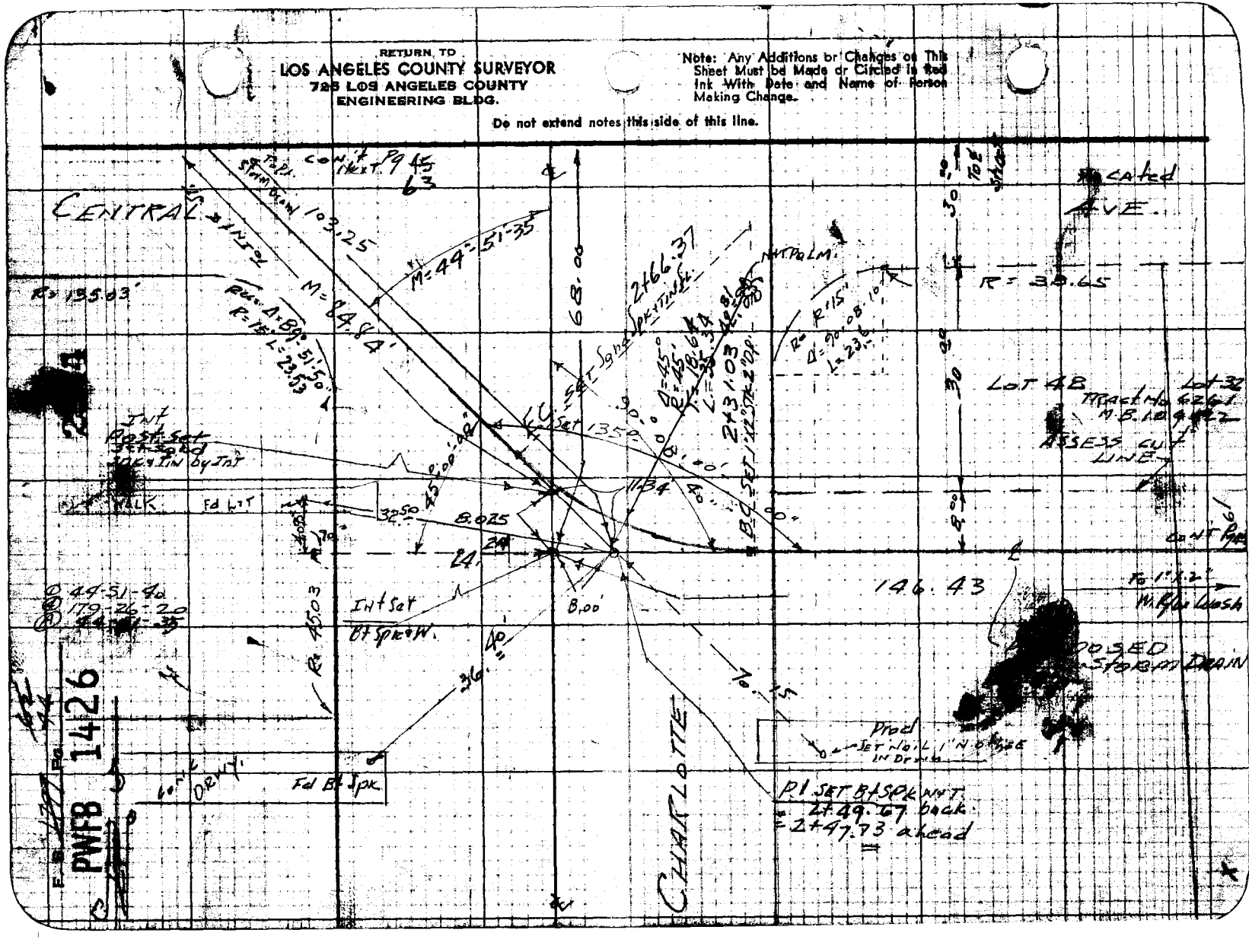

PWFB 1426

2845

4485

Notes Ck'd by	Survey of S.E. San Gabriel Project No. 26
Map No.	W.O. Page No.
Office Work	Surveyed by
Checked	Notes Date
Date	Indexed

F. B. ~~1797~~ Pg. ~~46~~

Note: Any Additions or Changes on This Sheet Must be Made or Circled in Red Ink With Date and Name of Person Making Change.

Do not extend notes this side of this line.

RETURN TO
LOS ANGELES COUNTY SURVEYOR
726 LOS ANGELES COUNTY
ENGINEERING BLDG.

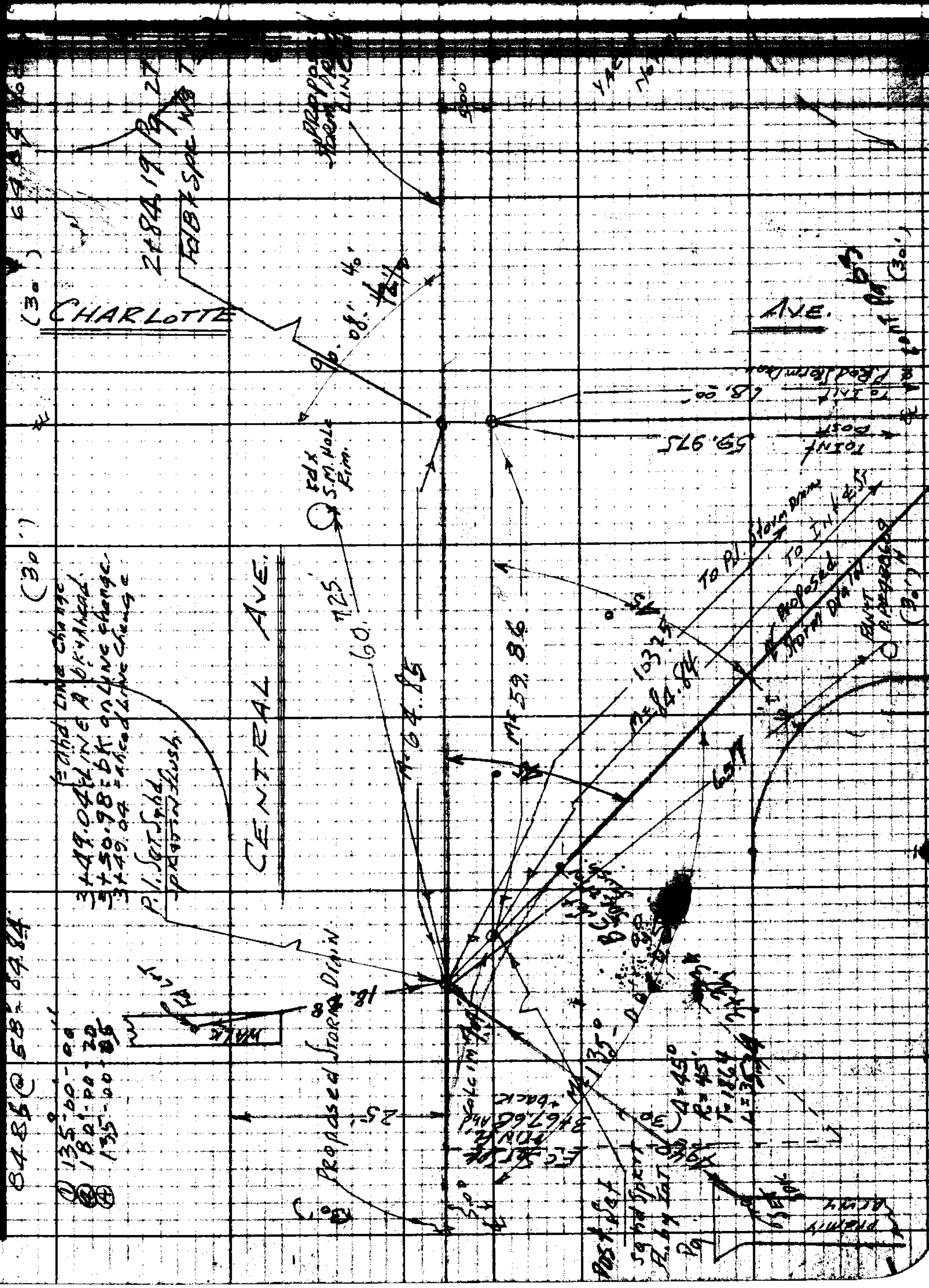

76F309S 247 10M 1-49

RETURN TO
LOS ANGELES COUNTY SURVEYOR
723 LOS ANGELES COUNTY
ENGINEERING BLDG.

Note: Any Additions or Changes on This Sheet Must be Made or Circled in Red Ink With Date and Name of Person Making Change.

Do not extend notes this side of this line.

F. B. 1797 Pg. 46

64

65

Notes Ck'd By	Survey of S.E. San Gabriel	F.B. 1797 Pg ~~47~~
Map No.	W.O. 6959 Tape No. 0136 St'd. 68 °F	Project No.
Office Work	Surveyed by H.E. Granquist	
Checked	Notes H.E.G. Date 5/19/53	

J.N. 6959

SOUTHEAST SAN GABRIEL. STORM DRAIN

PROJECT No 26

LOCATION of IMPROVEMENTS

ON LINE CHANGE. from LINE "A"

from 0+36.63 = INT ℄ RUBIO WASH.

To wstrly EC. int of DRAIN "A" = 3+67.68 Ahead + back

F.B. 1797 Pg ~~47~~ 65 to pg

Party

H.E. GRANQUIST Chief

A. CARRASCO. Instr.

J.A. MOODY Head Chain

A. SNYDER Rear "

Note: Any Additions or Changes on This Sheet Must be Made or Circled in Red Ink With Date and Name of Person Making Change.

Do not extend notes this side of this line.

RETURN TO
LOS ANGELES COUNTY SURVEYOR
726 LOS ANGELES COUNTY
ENGINEERING BLDG.

76F309S 247 2-51

RETURN TO
LOS ANGELES COUNTY SURVEYOR
728 LOS ANGELES COUNTY
ENGINEERING BLDG.

Note: Any Additions or Changes on This Sheet Must be Made or Circled in Red Ink With Date and Name of Person Making Change.

Do not extend notes this side of this line.

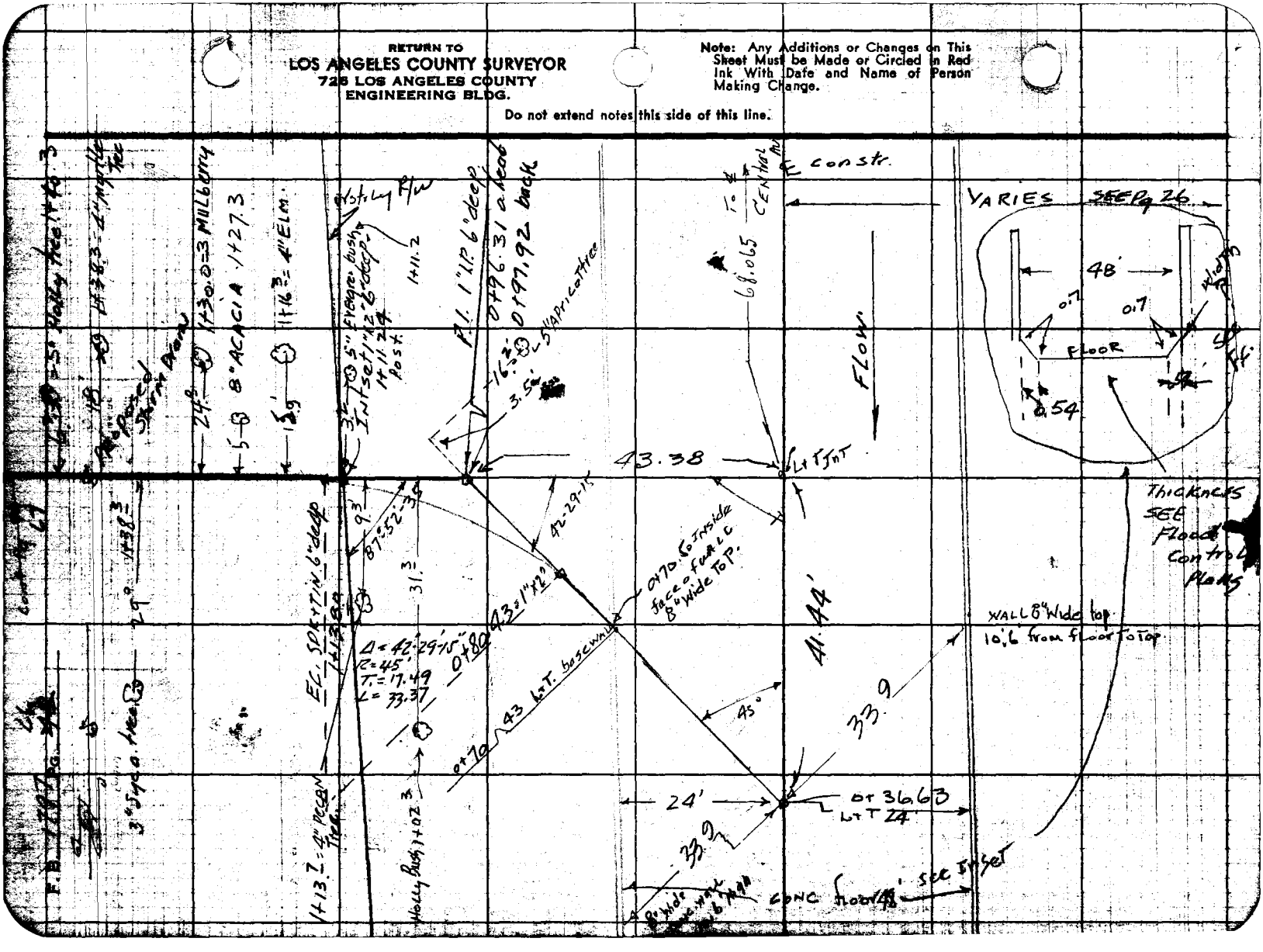

76F309S 247 2-51

RETURN TO
LOS ANGELES COUNTY S[redacted]
726 LOS ANGELES COUNTY
ENGINEERING BLDG.

Note: Any Additions or Changes on This Sheet Must be Made or Circled in Red Ink With Date and Name of Person Making Change.

Do not extend notes this side of this line.

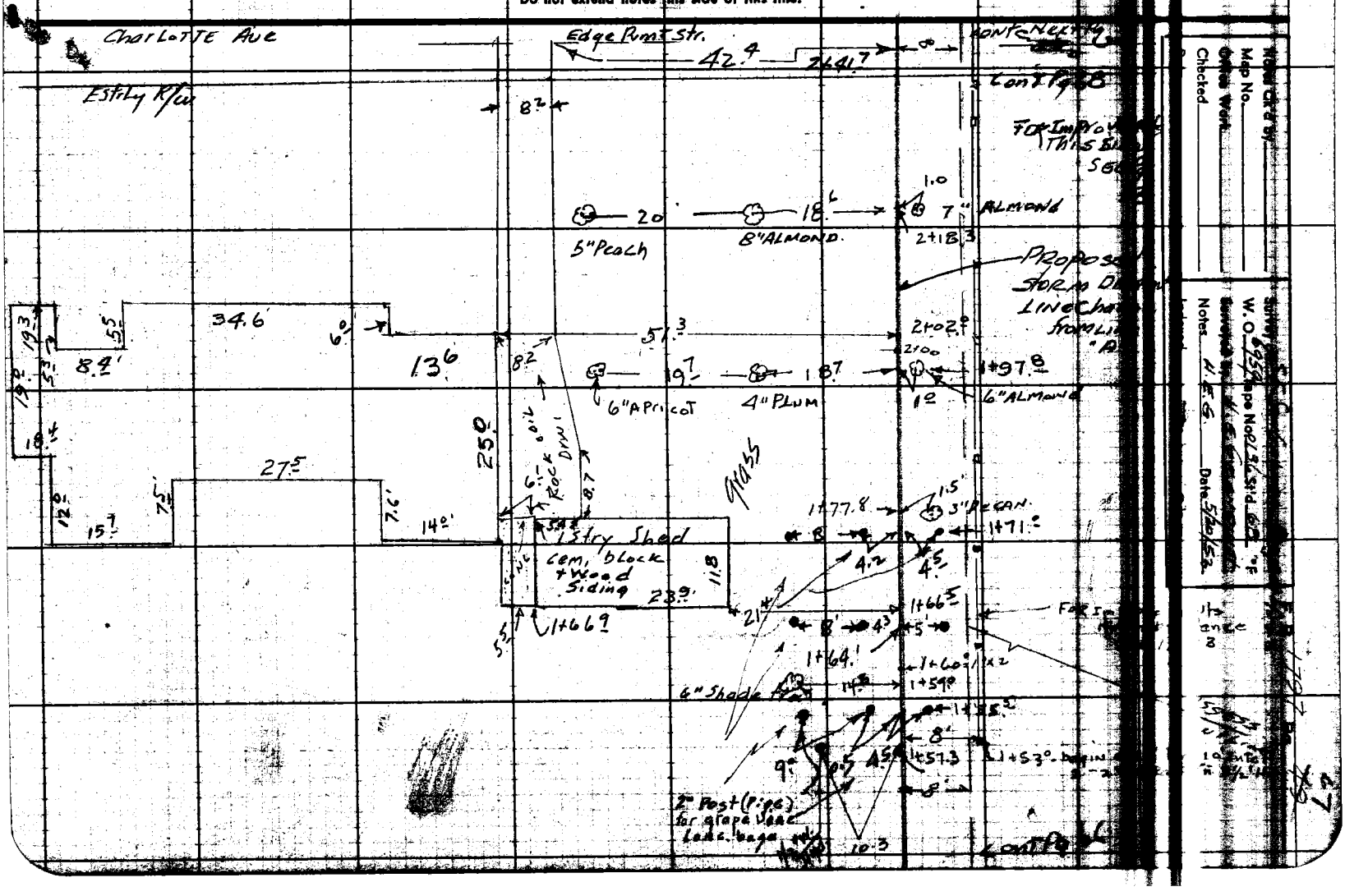

Notes Ck'd by
Map No.
Office Work
Checked

Survey
W.O. 6959 Tape No. 0/36 Std. 68 °F
Surveyed by
Notes H.E.G. Date 5/20/52

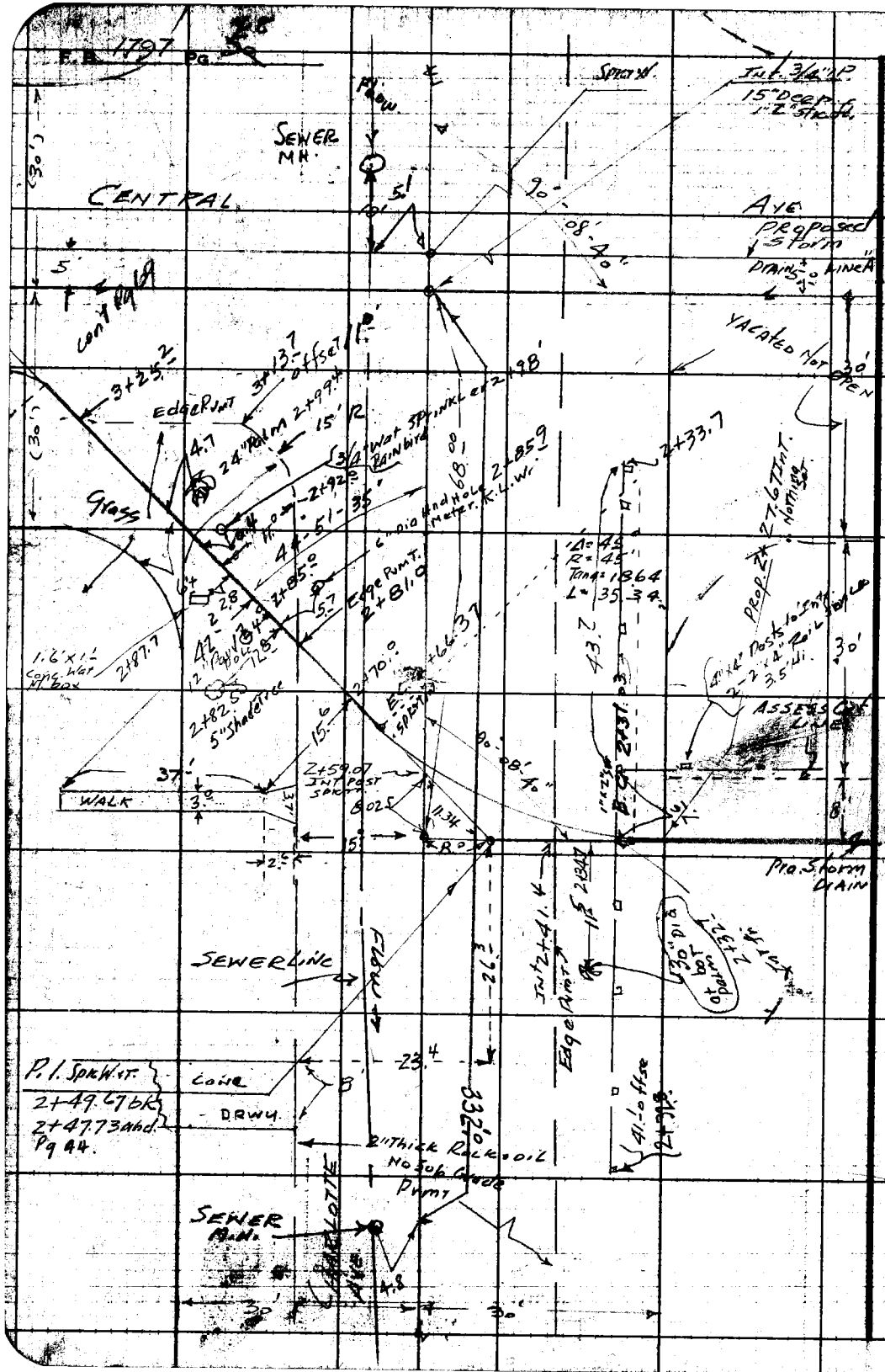

RETURN TO
LOS ANGELES COUNTY SURVEYOR
726 LOS ANGELES COUNTY
ENGINEERING BLDG.

Do not extend notes this side of this line.

Note: Any Additions or Changes on This Sheet Must be Made or Circled in Red Ink With Date and Name of Person Making Change.

F.B. 1797 Pg. 51

Map No.
Checked
Date

W.O. 6959 Tape No. 01 Std. 68 °F
Surveyed by H.E.G. RANQUIST
Notes H.E.G. Date 5/20/53
Indexed

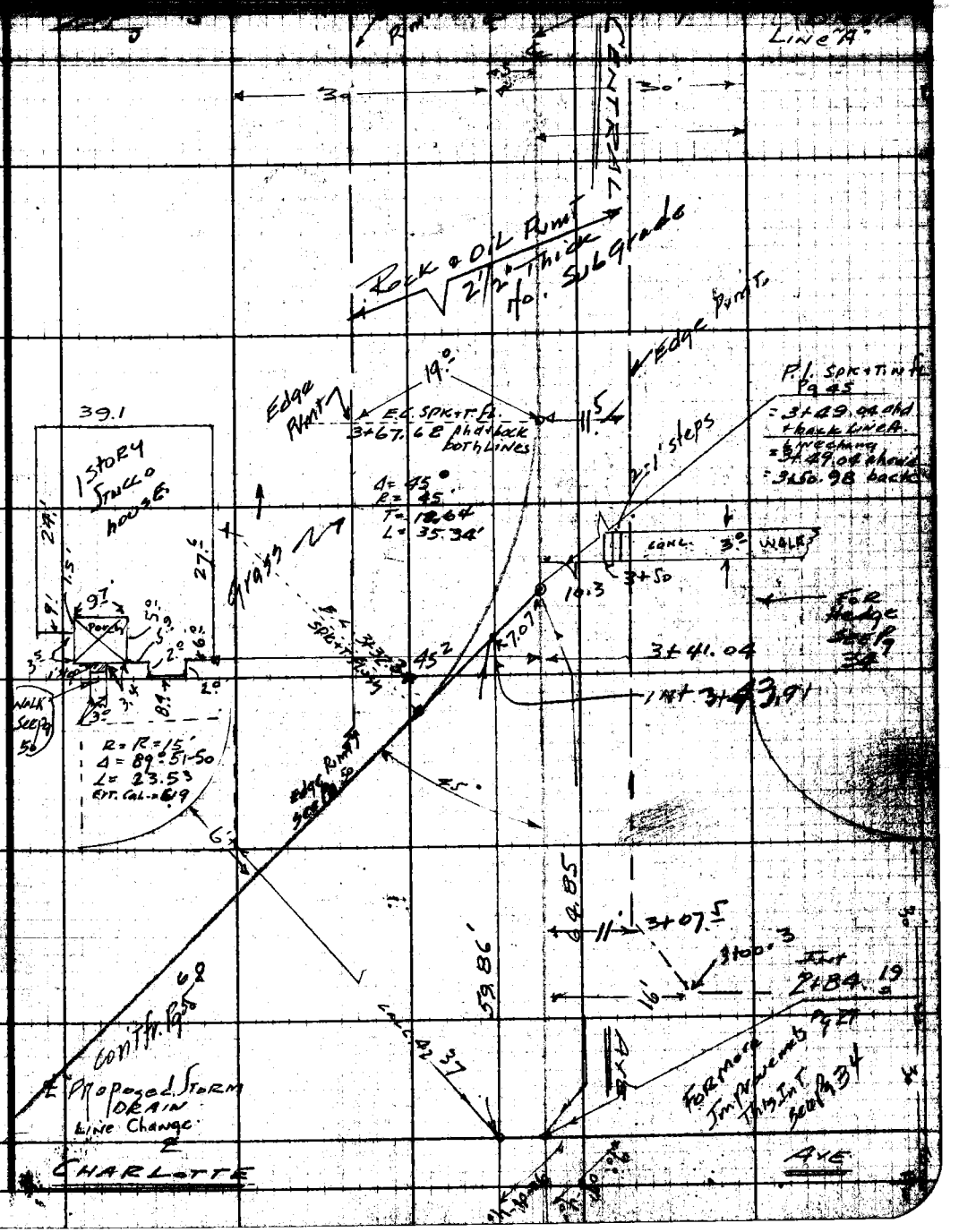

Note: Any Additions or Changes on This Sheet Must be Made or Circled in Red Ink With Date and Name of Person Making Change.

Do not extend notes this side of this line.

RETURN TO
LOS ANGELES COUNTY SURVEYOR
726 LOS ANGELES COUNTY
ENGINEERING BLDG.

76F309S 247 2-51

RETURN TO
LOS ANGELES COUNTY SURVEYOR
726 LOS ANGELES COUNTY
ENGINEERING BLDG.

Note: Any Additions or Changes on This Sheet Must be Made or Circled in Red Ink With Date and Name of Person Making Change.

Do not extend notes this side of this line.

F.B. 1797 PG. 70 52

Profile No.	Notes Red	Plotted	Job No. 6959	Division No.	F.B. 1797 Pg. 71
	Date	Date	Survey of S.E. SAN GABRIEL Project No 26		
X-Sec. No.	Notes Chkd. LCH	Checked	Survey by H.E. GRANQUIST	Notes H.E.A.	Date 5-19-53
	Date 6/18/53	Date	Map No.	Indexed	Date 6-19-53

South east SAN GABRIEL, STORM DRAIN

PROJECT No 26. LINE "A"

CROSS SECTIONS

From 0+66.20 = ℄ Int DRAIN + Constr ℄ Rubio Wash.
Nstly to 10+74.44 END. at Nstly R/W. SAN GABRIEL BLVD.

F.B. 1797 Pg 71 to Pg 86

ELEV.	H.E. GRANQUIST Chief
F.S.	A. CARRASCO - Inst. J. MOODY - Head Chain A. SNYDER - Rod
H.I.	
B.S.	
STATION	

NOTE: ANY ADDITIONS OR CHANGES ON THIS SHEET MUST BE MADE OR CIRCLED IN RED INK, WITH DATE AND NAME OF PERSON MAKING CHANGE.

Do not extend notes this side of this line.

PLEASE RETURN TO
LOS ANGELES COUNTY SURVEYOR
726 LOS ANGELES COUNTY ENGINEERING BLDG.

76L298 307 10-51

76L298 307 10-51

PLEASE RETURN TO

LOS ANGELES COUNTY SURVEYOR
726 LOS ANGELES COUNTY
ENGINEERING BLDG.

NOTE: ANY ADDITIONS OR CHANGES ON THIS SHEET MUST BE MADE OR CIRCLED IN RED INK, WITH DATE AND NAME OF PERSON MAKING CHANGE.

Do not extend notes this side of this line.

STATION	B. S.	H. I.	F. S.	ELEV.		
B.M. KF.5	0.25	341 40		341.150	B.M. "KF-5" EL = 341.150 PER F.B. 1797 Pg 44	
					CENTRAL AVE & RUBIO WASH. N.W. COR.	
					L.A. COUNTY FLOOD CONTROL MON. R/W. 59-135	
T.P. Note 2	6.16	328.74	6.50	334.90	TOP. W. WALL E. of Tag & CENTRAL AVE.	
0+66.20			5.20	323.54	LT = ℄ & ℄ Const. Rubio Wash. Conc. floor	
			4.37	324.37	100' NLy = CTr. & bot. OR floor of conc. Wash.	
			3.74	325.00	200' " = " " " " " " "	
			5.91	322.83	100' SLy. = ctr. " " " " "	
			6.66	322.08	200' SLy = " " " " " "	
			4.48	324.26		33.9 Rt. = bot. of Estrly Wall
			4.83	323.91	33.8 LT. = bot. of Wall OR floor at Wstrly Wall.	
0+99.0			4.49	324.25	floor & ℄ of Prop. Drain bot Edge of diagonal conc.	
1+00		Note	3.98	324.76	℄ L+TK. Inside face of Westrly Wall. Top of diagonal Conc.	
1+00.32	11.76	346 62	+6.12	334.86	℄ L+TK. top of Wstrly Wall.	
1+10.00 B.C.			10.77	335.85	B.C. = 1"x2" Stk. Ground.	
1+27.49 bk. P.I. 1+25.88 Ahd			9.10	337.52	1" I.P. flush =	
			8.0	338.6		30' Rt OR NLy of Line ahead
			9.3	337.3	30' LT. OR SLy. of Line ahead	
1+43.37 E.C.			5.0	341.6	E.C. = 1"x2" flush.	
			4.8	341.8		30' Rt OR NLy Ground

F.B. 1797 Pg. 54 72 Job No. 6959 Division No. Notes Red. Plotted Profile
Survey of S.E. SAN GABRIEL Project No. 26 Date Date No. X-Sec.
Survey by H.E. GRANQUIST Notes H.E.G. Notes Chkd. Checked
Indexed R. C. Johnson Date 5/20/53 Date Date No.

76L298 307 10-51

PLEASE RETURN TO

LOS ANGELES COUNTY SURVEYOR

726 LOS ANGELES COUNTY
ENGINEERING BLDG.

NOTE: ANY ADDITIONS OR CHANGES ON THIS SHEET MUST BE MADE OR CIRCLED IN RED INK, WITH DATE AND NAME OF PERSON MAKING CHANGE.

Do not extend notes this side of this line.

STATION	B. S.	H. I.	F. S.	ELEV.		
1+43.37 EC		346.62	5.9	340.7	30' LT. OR SLY. Ground.	
1+55			2.9	343.7		℄ Prop. Drain & btbrk or To[illegible]
			4.0	342.6	30' LT. OR SLY. Ground Toe Slope.	
			3.6	343.0		30' Rt. or NLy = Toe [illegible]
T.P.	11.83	358.41	0.04	346.58	1"x2" STK 12' S. ℄ Drain.	1+63
1+65			7.2	351.2		℄ & Side bank.
			8.1	350.3	30' Lt. or SLy = Side bank.	
			6.1	352.3		30' Rt or NLy. Side [illegible]
1+74.6			2.4	356.0	Top. bank bot conc Curb to fence.	
			3.0	355.4		30' Lt or SLy To[illegible]
			1.8	356.6		30' Rt " NLy "
1+74.7			1.9	356.5		℄ Drain Top. conc. to [illegible]
1+96.5			1.4	357.0		℄. Ground E. Side [illegible]
			1.4	357.0	1.9 SLy OR LT. Ground at S. Estrly Cor [illegible]	
			1.4	357.0	4.9' " " " Top. Conc Wall, To fence	
			2.2	356.2	5' LT " SLy = ground bot Wall.	
			1.3	357.1		30' Rt or NLy Grou[illegible]
2+00			1.5	356.9	1.9 SLy Ground S. Edge of house	
			1.4	357.0	4.9 " " Top conc wall	
			2.2	356.2	50 " " bot " " ground.	
			2.3	356.1	30' SLy OR LT. Ground conc. Slab.	

Profile No. ____ Notes Red ____ Plotted ____ Job No. 6959 Division No. ____ F.B/797 Pg. 5673

X-Sec. No. ____ Date ____ Date ____ Survey of S.E. [illegible] Notes H.E.G. Date 5/21/53

Notes Chkd. ____ Checked ____ Survey by [illegible] Notes H.E.G. Date 5/21/53

No. ____ Date ____ Date ____ Map No. ____ Date ____ G. Johnson Date ____

76L298 307 10-51

PLEASE RETURN TO
LOS ANGELES COUNTY SURVEYOR
726 LOS ANGELES COUNTY
ENGINEERING BLDG.

NOTE: ANY ADDITIONS OR CHANGES ON THIS SHEET MUST BE MADE OR CIRCLED IN RED INK, WITH DATE AND NAME OF PERSON MAKING CHANGE.

Do not extend notes this side of this line.

STATION	B. S.	H. I.	F. S.	ELEV.		
		358.41				
2+03.5			2.3	356.1	8.5 Lt. or Sl. = N.E. Cor of house ground	
T.P.	4.27	360.84	1.84	356.57	2+00, top 1"x2" Stk. & Central Ave.	
2+40			4.17	356.67	& Storm Drain. Drwy.	
			4.32	356.52	5' L. or S. = & Central Ave Top Conc. curb	
			4.96	355.88	3.5' L " " = bot. curb	
			5.1	355.7	35' L = S = S. R/w. of vacated St. Comm.	
			3.4	357.4	25' Rt. = old R/w. Lawn. Central Ave	
2+54.19			4.7	356.1	E. R/w. Charlotte Ave. & Storm Drain Pro. & Drwy	
			4.64	356.20	5' Lt. or S. = & old Central Ave. E. R/w. Charlotte Ave Top Conc. Wall or c.	
			5.0	355.8	5.5 Lt " S = bot wall ground.	
			5.2	355.6	35' L " " - S. R/w. of old Central Ave. Lawn	
			3.7	357.1	25' Rt = N = Lawn. N' E. R/w Charlotte Ave R/w of Vacated Central	
2+68.7			5.6	355.2	& Storm Drain E. Gutter Charlotte Ave	
			6.0	354.8	35 Lt or So = E. Gutter. Charlotte Ave.	
			5.3	355.5	25' Rt or N = " " " "	
Int. 2+84.19			5.0	355.8	& Int Storm drain & Charlotte Ave Rmt	
			5.0	355.8	5' Lt or S =	
			5.28	355.56	& Int. of Rmt " " & Central Ave	
			5.3	355.5	35' Lt = So = & Rmt " "	
			6.03	354.81	100' Lt = So. of & S. Drain & " " Rmt	
			7.01	353.83	200' L " " " " " = " " " "	

Profile No. ____ X-Sec. No. ____
Plotted ____ Date ____ Checked ____ Date ____
Notes Red ____ Date ____ Notes Chkd ____ Date ____
Division No. ____ Job No. 6959 Project No. 26
Survey of S.E. Sta Gabriel Project
Survey by H.E. Notes H.E.
Indexed E. C. Johnson Date 5-4-63
B. 37787 Pg. 56

76L298 307 10-51

PLEASE RETURN TO

LOS ANGELES COUNTY SURVEYOR

726 LOS ANGELES COUNTY
ENGINEERING BLDG.

NOTE: ANY ADDITIONS OR CHANGES ON THIS SHEET MUST BE MADE OR CIRCLED IN RED INK, WITH DATE AND NAME OF PERSON MAKING CHANGE.

Do not extend notes this side of this line.

STATION	B. S.	H. I.	F. S.	ELEV.		
Int. 2+84.19		360.84	4.7	356.1		25' Rt = ℄ Pvmt Charlo[illegible]
			3.9	356.9		100' Rt "N of ℄ Storm
			2.9	357.9		200' Rt "N of ℄ S. Drain
for MH. S. of Int					for ELEV. or Information for MH. 332 South of ℄ Central Ave at Charlotte Ave & Central Ave	+ 480 W of ℄ Charlot[illegible]
2+89. 3 S. Man Hole Exist					10 Rt or Nly = Sewer M.H. at Charlotte Ave & Centre	Flow to South
North Rim			4.91			Rod to Ctr. [illegible]
						Rim to Crown =
			14.20	346.64	8" Invert Inlet from North	8" Pipe Ctr. to Invert
						Rod to Invert =
South Rim			4.94		South Rim	Rod to Ctr of Rim =
						Rim to Crown =
			14.24	346.60	8" Outlet Invert to South	8" Pipe Crown to Invert =
						Rod to Invert
3+00			5.3	355.5		℄ Pro. Drain & W. Gut. [illegible]
			5.4	355.4	5' Lt. or Sly = ℄ Central Ave.	
			5.6	355.2	18.5' Lt. = Int of S. Gut Central Ave & W. Gut. [illegible]	
			5.9	355.0	35' L or S. = W. Gut	
			6.5	354.3	100' L " " " "	
			5.2	355.6		11.5' Rt. or Nly Int of Gutter
			4.4	356.4		100' Rt "Nly = W. Gut. Char[illegible]
3+05			5.15	355.69		℄ Drain & Pvmt
			5.1	355.7		11.5' Rt. = N. Gut Central Ave
			4.1	356.7		15' Rt = Top bank
			3.9	356.9		25' Rt = Ground
			5.8	355.0	8.5' Lt Pvmt bot. brk	
			5.1	355.7	30' Lt. Top. bank	

Profile No. ____ Date ____ Notes Red ____ Plotted ____ Job No. 6959 Division No. ____

X-Sec. No. ____ Date ____ Notes Chkd ____ Checked ____ Survey of S.E. San Gabriel Project No. 2

Survey by [illegible] Map No. ____ Indexed ____ Date ____

F.B. 1797 Pg. 57

76L298 307 10-51

PLEASE RETURN TO

LOS ANGELES COUNTY SURVEYOR
726 LOS ANGELES COUNTY
ENGINEERING BLDG.

NOTE: ANY ADDITIONS OR CHANGES ON THIS SHEET MUST BE MADE OR CIRCLED IN RED INK, WITH DATE AND NAME OF PERSON MAKING CHANGE.

Do not extend notes this side of this line.

STATION	B. S.	H. I. /	F. S.	ELEV.		
		360.84				
3+05			5.1	355.7	35' Lt. or Sly. Lawn.	
3+67.68 Ahd & Back both lines.			5.03	355.81	Ec. of Line Change. Pvmt	
4+00			5.1	355.7		℄ Storm Drain Pvment
			5.0	355.8	5' Lt. or S. = ℄ Central Ave & Pvmt	
			6.0	354.8	17.5' Lt. " S = S. gut " "	
			5.3	355.5	35' Lt. " S = SPL. Drwy	
			5.5	355.3		10' Rt or N. = N. Gutter Central Ave
			4.1	356.7		14' Rt. " N = Top brk
			4.2	356.6		25' Rt = N. = N.P.L.
5+00			4.95	355.89		℄ Drain Pvmt.
			5.0	355.8	5' Lt or Sly = ℄ Pvmt & ℄ St.	
			5.9	354.9	17.5' Lt " " = S gut. ce.	
			5.3	355.5	19' L " " Top brk.	
			5.7	355.1	35' L " " = SPL	
			5.0	355.8		10' Rt. or N. = Gut.
		/	4.2	356.6		25' Rt = N.P.L. Drwy
T.P. Sta. 5+00	4.83	360.72	4.95	355.89	SPK ℄ S. Drain	
6+00			4.9	355.8		℄ Drain Pvmt
			4.9	355.8	5' Lt or Sly. ℄ St. + Pvmt	
			5.5	355.2	17' Lt. " " = S. gut.	

F.B. 1797 PG. 58 76 Job No. 6959 Division No. Notes Red. Plotted No. Profile
Survey of S.F. San Gabriel Project No. 26 Date Date X-Sec.
Survey by H.E. Grandquist Notes H.E.G. Notes Chkd. Checked No.
Indexed R. C. Johnson Date 5/21/53 Date Date

76L298 307 10-51

PLEASE RETURN TO
LOS ANGELES COUNTY SURVEYOR
726 LOS ANGELES COUNTY
ENGINEERING BLDG.

NOTE: ANY ADDITIONS OR CHANGES ON THIS SHEET MUST BE MADE OR CIRCLED IN RED INK, WITH DATE AND NAME OF PERSON MAKING CHANGE.

Do not extend notes this side of this line.

STATION	B. S.	H. I.	F. S.	ELEV.	
6+00		360.72	5.0	355.7	20' LT. OR SLY = Top brk.
			5.0	355.7	35' LT " " = S.P.L. Lawn
			5.3	355.4	10' Rt OR N. = Gut
			3.8	356.9	15' Rt " " Top brk.
			3.4	357.3	25' RT " " = N.P.L.
6+28			5.0	355.7	℄ Drain & Rmt
			5.0	355.7	5' LT. OR SLY = ℄ St.
			5.5	355.2	19' LT " SLY Edge Rmt
			5.1	355.6	26' LT " " Top brk
			5.2	355.5	35' LT " " ground
			5.0	355.7	10' Rt " NLY = Gut
			4.1	356.6	17' Rt " " = Top brk
			3.9	356.8	25' RT " " grd. Top brk
6+27			5.1	355.6	℄ Drain. E. Gut.
			5.2	355.5	5' LT. OR SLY = ℄ Central Ave. "
			5.6	355.1	35' LT " " = E. Gut. Gla[illegible] Ave.
			5.0	355.7	16' Rt [illegible]
			4.9	355.8	25' R = E. Gut. [illegible]
			4.3	356.4	100' RT. = " "

Profile No. ____ Date ____ Notes Red ____ Plotted ____ Date ____ Job No. 6959 Division No. ____
X-Sec. No. ____ Date ____ Notes Chkd ____ Checked ____ Date ____ Survey by R.E. Gardner Notes #18 Date 7-11-53
Date ____ Map No. ____ Index ____ Date ____

F.B. 1797 PG. 59

76L298 307 10-51

PLEASE RETURN TO

LOS ANGELES COUNTY SURVEYOR
726 LOS ANGELES COUNTY
ENGINEERING BLDG.

NOTE: ANY ADDITIONS OR CHANGES ON THIS SHEET MUST BE MADE OR CIRCLED IN [illegible] INK WITH DATE AND NAME OF [illegible] MAKING CHANGE.

Do not extend notes this side of this [illegible].

STATION	B. S.	H. I.	F. S.	ELEV.	
Sewer M.Hole 6+39.3		360.72	—	—	9.0 Rt or NLy. of ℄ Storm Drain Sewer M.H. at Gladys Ave. & Central Ave.
Rim to North			4.69		North Rim — Rod to Rim = 4.70
			12.47	348.25	8" Pipe Invert Inlet to North — Rim to Crown = 7.10; "Pipe Cr. to Invert = 0.67; Rod to Invert 12.47
Rim to South			4.73		South Rim — Rod to Rim = 4.70
			12.55	348.17	8" Pipe Invert Outlet to South — Rim to Crown = 7.18; "Pipe Cr. to Invert = 0.67; Rod to Invert = 12.55
M.H. So on Gladys					For MH, 335' So. of ℄ Central Ave & 5' E. of Gladys Ave. See Pg 67
Int 6+44.19			4.76	355.96	℄ Int Drain & Gladys Ave.
			4.8	355.9	5' Lt or SLy = ℄ " " ℄ Central Ave
			5.2	355.5	35' Lt " " = ℄ Rim " "
			5.9	354.8	100' Lt " " " " " "
			6.7	354.0	200' Lt " " " " " "
			4.6	356.1	25' Rt of Gladys ℄ "
			3.9	356.8	100' Rt " " = ℄ " Rim
			3.1	357.6	200' Rt " " "
6+58.7			5.1	355.6	℄ Drain & W. Gutter Gladys Ave.
			5.2	355.5	5' Lt. So = " " " " ℄ Central Ave
			5.4	355.3	19' Lt = Int of Gutter Line
			5.7	355.0	35' Lt = W. Gutter Gladys Ave.
			5.0	355.7	8' Rt of NLy = Int of gutters
			4.9	355.8	25' Rt " " = W. Gutter Gladys Ave
			4.7	356.0	50' Rt " " = " " "

Profile No. ____ X-Sec. No. ____

Plotted ____ Date ____ Checked ____ Date ____

Notes Red ____ Date ____ Notes Chkd ____ Date ____

Division No. 6959 Job No. 1797 Page 78

Survey of SE San Gabriel Project No 16

Survey by N.E. Genovich Notes H.E.B.

Indexed E. C. Johnson Date 5/21/53

76L298 307 10-51

PLEASE RETURN TO
LOS ANGELES COUNTY SURVEYOR
726 LOS ANGELES COUNTY
ENGINEERING BLDG.

NOTE: ANY ADDITIONS OR CHANGES ON THIS SHEET MUST BE MADE OR CIRCLED IN RED INK, WITH DATE AND NAME OF PERSON MAKING CHANGE.

Do not extend notes this side of this line.

STATION	B. S.	H. I.	F. S.	ELEV.		
		360.72				
6+58.7			4.3	356.4	100 Rt OR NLy = N. Gut Gladys Ave	
6+66			5.0	355.7	& Drain Rimt	
			5.1	355.6	8' RT OR N = N. Gut	Central Ave.
			3.3	357.4	20' Rt " N = Top bank	
			3.3	357.4	25' Rt " N = brks top	
			3.3	357.4	50' Rt " N = " " "	
			5.5	355.2	19' Lt " S = S. Gut.	Central Ave.
			5.2	355.5	35' Lt " S = S. PL.	
Ang. Le Pt. 6+74.19			4.9	355.8	Angle point Drain	
			4.9	355.8	5' Lt. OR SLy = St. Rimt	
			5.5	355.2	17 Lt " " = Gut	
			5.0	355.7	35' Lt " " SPL.	
			5.2	355.5	8' Rt " NLy	
			3.8	356.9	13' Rt " " Top brk	
			3.5	357.2	25' Rt " " N.P.L.	
7+00			4.7	356.0	& Drain Rim	
			4.7	356.0	6' Lt. OR So. Rimt	
			5.8	354.9	20' Lt " " = Gut	
			5.0	355.7	36' Lt " So. ground	
			5.0	355.7	6' Rt " N = Gut	
			3.3	357.4	26' Rt " N = Ground	

Profile Notes Red ____ Plotted ____ Job No. 6159 Division No. ____
No. ____ Date ____ Date ____ Survey of S.E. San Gabriel Project Notes ____
X-Sec. ____ Notes Chkd ____ Checked ____ Survey by H. Leonard Page ____
No. ____ Date ____ Date ____ Map No. ____ Indexed F. S. Johnson

F.B. 1747

76L298 307 10-51

PLEASE RETURN TO
LOS ANGELES COUNTY SURVEYOR
726 LOS ANGELES COUNTY
ENGINEERING BLDG.

NOTE: ANY ADDITIONS OR CHANGES ON THIS SHEET MUST BE MADE OR CIRCLED IN RED INK, WITH DATE AND NAME OF PERSON MAKING CHANGE.

Do not extend notes this side of this line.

STATION	B. S.	H. I.	F. S.	ELEV.		
		360.72				
8+00			4.8	355.9	℄ Drain. Pvmt	
			4.7	356.0	9.5' Lt. of Sly. Pvmt	
			5.5	355.2	25' Lt " " Gut	
			4.5	356.2	39' Lt " Ground	
			5.2	355.5	4' Rt " N. = Gut	
			4.0	356.7	20' R. N ground	
T.P. ℄ Point	4.54	360.42	4.84	355.88	Spk. sta. 8+00	
8+74.19			4.6	355.8	Angle Point. ℄ Drain	
			4.3	356.1	12' Lt. of Forward Line = ℄ Central Ave.	
			4.9	355.5	27' Lt " " " = Gutter	
			4.5	355.9	40.5' Lt " " " - Ground at N. face of house.	
			4.7	355.7	3' Rt = N. Gutter	
			3.6	356.8	18' Rt = H.P.L.	
9+00			4.7	355.7	℄ & Pvmt	
			4.4	356.0	12' Lt. of Sly = ℄ St. & Pvmt	
			4.9	355.5	28' Lt " " Gut	
			4.6	355.8	42' Lt " " S.P.L.	
			4.9	355.5	4' Rt or N = Gut	
			3.6	356.8	7' Rt " N. Top brk	
			3.6	356.8	18' Rt = N. P.L.	
9+71.5			4.6	355.8	℄ Drain. Pvmt	

F.B. 19 Pg. 6 Job No. 6959 Division No. Project No 26 Line
Survey SE. San Gabriel Notes Red Plotted Profile
Survey NE Arcadia 1st Date Date No
Indexed G. Johnson Notes HLG Notes Chtd Checked X-Sec.
Date 5/12/53 Date Date No.

76L298 307 10-51

PLEASE RETURN TO
LOS ANGELES COUNTY SURVEYOR
726 LOS ANGELES COUNTY
ENGINEERING BLDG.

NOTE: ANY ADDITIONS OR CHANGES ON THIS SHEET MUST BE MADE OR CIRCLED IN RED INK, WITH DATE AND NAME OF PERSON MAKING CHANGE.

Do not extend notes this side of this line.

STATION	B. S.	H. I.	F. S.	ELEV.	
		360.42			
9+71.5			4.7	355.7	12' LT OR So. = ℄ ST. San Gabriel Blvd & [illegible]
			5.0	355.4	32' LT. " " = bot Cb. S.E. Cor. E. end C.R. [illegible]
			4.35	356.07	32' LT " " = Top " " " " "
			4.52	355.90	42' LT " " conc. at N. face of [illegible]
9+72.0			4.53	355.89	8.0 Rt " NLy = bot Cb. N.E. Cor. E. end C.R.
			3.93	356.49	8' Rt " " = Top Cb. " " " " " "
			3.5	356.9	18' Rt = " = N.P.L.
			3.4	357.0	23' R = E.P.L. San Gabriel Blvd
			3.3	357.1	48' Rt = " " " " "
9+86.3			4.8	355.6	℄ Drain. @ E. Gut [illegible]
			4.9	355.5	12' LT OR S = ℄ St. & " "
			5.21	355.21	47.2 L " S = S.E. Cor. S. end C.R. Gut bot [illegible]
			4.54	355.88	" " " " " " " Top. Cb
			5.50	354.92	72' Lt " " = bot E. Cb. San Gabriel Blvd
			4.89	355.53	" " " = Top Cut = " " " "
			5.72	354.70	97' LT " = bot Cb = " " " "
			5.08	355.34	" " " = Top Cb " " " "
9+86.5			4.60	355.82	22.9 Rt or NLy = N.E. Cor N. end C.R. bot Cb
			3.92	356.50	" " " " " " " " Top. Cb
			4.35	356.07	48' Rt " " = bot Cb. E. gut San Gabriel Blvd
			3.68	356.74	[illegible] " " = Top " E. Curb " "

Profile
Notes Red ____ Plotted ____ Job No. 6959 Division No. ____
Date ____ Date ____ Survey of [illegible] San Gabriel [illegible] Project No. 26
Notes Chkd. ____ Checked ____ Survey by [illegible] Notes [illegible] Date [illegible]
Date ____ Date ____ Map No. ____ [illegible] Date [illegible]

F.B. 1797 PG. 63 81

76L298 307 10-51

PLEASE RETURN TO

LOS ANGELES COUNTY SURVEYOR
726 LOS ANGELES COUNTY
ENGINEERING BLDG.

NOTE: ANY ADDITIONS OR CHANGES ON THIS SHEET MUST BE MADE OR CIRCLED IN RED INK, WITH DATE AND NAME OF PERSON MAKING CHANGE.

Do not extend notes this side of this line.

Profile No. ____ X-Sec. No. ____
Notes Red. ____ Plotted ____
Date ____ Date ____
Notes Chkd. ____ Checked ____
Date ____ Date ____
Division No. 6959
Job No. ____
Survey of San Gabriel Blvd
Survey By ____
Indexed ____
Notes ____
Date 5-12-53

STATION	B. S.	H. I.	F. S.	ELEV.	
		360.4			
9+86.E			4.07	356.35	73.8 Rt or N Ly of ℄ Drain. Top Cb.
			3.45	356.97	" " " " " " " Top Cb brk to Drwy.
			4.06	356.36	77.4' Rt " " = Gut. E. Side San Gabriel Blvd.
			3.97	356.45	" " " " " Top Cb " " " " Drwy.
			3.97	356.45	85.0 " " " bot " " " " "
			3.89	356.53	85.0 Top Cb " " " "
			3.94	356.48	88.5 Rt or Ly Gut " " " "
			3.30	357.12	88.5 " " " Top Cb " " "
San Gabriel Blvd Ex'st. 9+92 = S.M.H.					8 = Lt or Sly of ℄ S. Drain = San Gabriel Blvd. Sewer M.H. Lo
Rim North			4.53	355.89	North Rim. Rod to Rim = 4.52
			13.33	347.09	8" Pipe Invert Inlet to North Rim to Ground = 8.14; 8" Pipe = Gr. to Invert = 0.67; Rod to Invert = 13.33
Rim to South			4.51	355.91	Rim to South Rod to Rim = 4.52
			13.43	346.99	8" Pipe Invert outlet to South Rim to Ground = 8.24; 8" Pipe = Gr. to Invert = 0.67; Rod to Invert 13.43
Eqe Elev. of Note San. M.H. North Side Pipe 86					
10+00			4.04	356.38	℄ Drain & Pvmt.
			4.13	356.29	12' Lt. or Sly = ℄ Central Ave & "
			3.55	356.87	50' Rt " " = Pvmt [illegible] Gab. Blvd
Int 10+24.44			3.65	356.77	℄ Int. Drain & ℄ San Ga[illegible] Blvd.
			3.75	356.67	12' Lt. or ℄ = Int. Central [illegible] San Gabriel Blvd
			4.70	355.72	100' Lt " ℄ = ℄ Pvmt " " "
			5.70	354.72	200' Lt " " = " " " " "

76L298 307 10-51

PLEASE RETURN TO

LOS ANGELES COUNTY SURVEYOR

726 LOS ANGELES COUNTY
ENGINEERING BLDG.

NOTE: ANY ADDITIONS OR CHANGES ON THIS SHEET MUST BE MADE OR CIRCLED IN RED INK, WITH DATE AND NAME OF PERSON MAKING CHANGE.

Do not extend notes this side of this line.

STATION	B. S.	H. I.	F. S.	ELEV.		
Int 10+24.44		360.42	2.73	357.69	100' Rt or Nly = ℄ Pvmt San Gabriel Blvd	
			1.95	358.47	200 Rt " " " " "	
10+50			4.05	356.37	℄ Drain. brk	
			4.20	356.22	12' Lt. = ℄ Central Ave. brk Pvmt San	
			5.10	355.32	100' Lt = brk Pvmt San Gabriel Blvd	
			3.87	356.55	18' Rt or Nly = brk Pvm " " "	
			3.14	357.28	100' Rt or " " " "	
T.P.	3.88	360.42	3.88	356.54	Lt. 4' N. of N. End C.R. N.W. Cor. San Ga & Cen	
S.M. Hole 10+54 - Flow to South					San Gabriel Blvd. & Central Ave. SEWER M.H. 11.5 L. or So. of ℄ S. Drain	
			4.36		North Rim.	Rod to Rim Rim to Crown 12" Pipe Cr. to Invert
			11.08	349.34	12" pipe Invert Inlet To North	← Rod to Invert
			4.42		South Rim outlet	Rod to Rim Rim to Crown 12" Pipe Cr. To Invert
			11.13	349.29	12" Pipe Invert To South	← Rod to Invert
For Elev Notes for MH North see Pg ~~68~~ 86			—	—		
10+62.4			4.80	355.62	℄ Drain. N. Conc. Gut	
			4.90	355.52	12' Lt. or S = ℄ Central Ave & W " "	
10+62.34			5.27	355.15	47.6 Lt or S = SW Cor. SEND CR. San Gabriel bot cb	
			4.60	355.82	" " " Top Cb.	
			5.54	355.88	72.6 Lt S = bot cb. W. Side San Gabriel	
			4.90	355.52	" " " Top Cb " "	

Profile No. ____ Date ____ Notes Red ____ Plotted ____ Job No. 6959 Division No. ____

X-Sec. No. ____ Date ____ Notes Chkd. ____ Date ____ Checked ____ Date ____ Survey of SE San Gabriel Project No 26 Survey by ____ Map No. ____ Indexed ____

F.B. 1797 Pg. ____

76L298 307 10-51

PLEASE RETURN TO
LOS ANGELES COUNTY SURVEYOR
726 LOS ANGELES COUNTY
ENGINEERING BLDG.

NOTE: ANY ADDITIONS OR CHANGES ON THIS SHEET MUST BE MADE OR CIRCLED IN RED INK, WITH DATE AND NAME OF PERSON MAKING CHANGE.

Do not extend notes this side of this line.

STATION	B. S.	H. I.	F. S.	ELEV.		
		360.42				
10+62.34			5.77	354.65	6' 97' LT OR So-	bot Cb. W. Side San Gabriel BLVD
			5.13	355.29	" Top "	" "
10+62.4			4.60	355.82	22.9 Rt. or North =	N.W. Cor. N. end C.R. bot Cb
			3.93	356.49	" "	" " Top "
			4.33	356.09	47.9 Rt " "	bot Cb. W. Side San Gabriel Blvd
			3.70	356.72	47.9 " " "	
			4.10	356.32	72.9 Rt " "	" " bot Cb
			3.46	356.96	" " " "	" " Top Cb
End Drain 10+74.44			4.36	356.06	Spk + W Pmt. End. Drain	
			4.30	356.12	12' LT OR So =	& Central Ave
10+77.54			4.24	356.18	℄ Prod Drain Pmt	
			4.20	356.22	12' LT.	℄ Central Ave
			4.44	355.98	32' LT OR S =	bot. Curb. S.W. Cor. W. end C.R. bot Cb
			3.78	356.64	"	" " Top "
			4.1	356.3	42' LT OR S =	S.P.L. Central Ave - Ground
10+77.3			4.55	355.87	7.9 Rt OR N =	N.W. Cor. W. end C.R. bot Cb.
			3.90	356.52	8.0 Rt " "	" " Top "
			3.7	356.7	18' Rt OR N of ℄	S.P. = N.P.L. Central Ave.
11+00			4.3	356.1	℄ Prod of ℄	Central Ave Pmt.
12+00			5.2	355.2	" " "	" " "

B. 1747 PG. 44
Survey of: [illegible]
Survey by: [illegible]
Indexed: [illegible]
Profile No. ____ X-Sec. No. ____
Plotted ____ Date ____
Checked ____ Date ____
Notes Red ____ Date ____
Notes Chkd. ____ Date ____
Division No. ____
Job No. 6959
Notes: [illegible]
Date: 5/21/53

76L298 307 10-51

PLEASE RETURN TO
LOS ANGELES COUNTY SURVEYOR
726 LOS ANGELES COUNTY
ENGINEERING BLDG.

NOTE: ANY ADDITIONS OR CHANGES ON THIS SHEET MUST BE MADE OR CIRCLED IN RED INK, WITH DATE AND NAME OF PERSON MAKING CHANGE.

Do not extend notes this side of this line.

STATION	B. S.	H. I.	F. S.	ELEV.		
		360.42				
B.M. ~~6-A~~ old # K.F. 1 Storm Drain # =			2.97	357.45	(= old B.M. 6-A EL. = 357.540 F.B. 1247 Pg 16) B.M. "K.F. 1" EL 357.456 F.B. 1797 Pg 4[illegible] San Gabriel Blvd. & Central Ave., N.E. Co[illegible] L. & N. in S.W. conc. Landing of Steps to ho. #1046.	
			Invert	Check		
B.M. K.F. 3	2.28	360.96		358.678 .68	WW 392 B.M. K.F. 3 EL. = 358.678 F.B. 1797 Pg 43 Central Ave + Gladys Ave, N.W. Cor. Bt. spk + Washer in North Side of base of 36" Pepper tree. = (Old B.M. W.M. 392 EL. 358.751 F.B. 1412 Pg 73	
T.P.	4.26	358.88	6.34	354.62	Spk. Rim + W. Edge Gladys Ave. 85' S. of ℄ [illegible]	
Sewer M. Hole 335' So. of ℄ Central Av. on Gladys Av. + 5' E. of ℄ Gladys.					S.M.H. 335' South of ℄ Central Ave. & 5' E. of ℄ Glad[illegible]	
			6.13		North Rim.	Rod to Rim = [illegible] Rim to Crown = [illegible] "Pipe = Cr. to Invert [illegible]
			13.70	345.18	8" Pipe Invert Inlet on North ←	Rod to Invert = [illegible]
			6.14		South Rim =	Rod to Rim = [illegible] Rim to Crown = [illegible] "Pipe Crown to Invert = [illegible]
			13.80	345.08	8" Pipe Evert outlet to So. ←	Rod to Invert = 13[illegible]
T.P.	4.87	360.73	3.02	355.86	Spk. W. + Tin Angle Pt. Sta. 6+74.19	
T.P.	6.12	362.05	4.80	355.93	Spk in E. End gut. N.E. Cor. San Gabriel Blvd [illegible]	

Profile No. ____ Notes Red. ____ Plotted ____ Job No. 6459 Division No. ____ F.B. 1797 PG. 6[illegible]5
X-Sec. No. ____ Date ____ Date ____ Survey of San Gabriel Project No. 76
Notes Chkd. ____ Checked ____ Survey by [illegible] Notes [illegible] Date [illegible]
Date ____ Date ____ Map No. ____ Indexed [illegible] Date ____

76L298 307 10-51

PLEASE RETURN TO
LOS ANGELES COUNTY SURVEYOR
726 LOS ANGELES COUNTY
ENGINEERING BLDG.

NOTE: ANY ADDITIONS OR CHANGES ON THIS SHEET MUST BE MADE OR CIRCLED IN RED INK, WITH DATE AND NAME OF PERSON MAKING CHANGE.

Do not extend notes this side of this line.

STATION	B. S.	H. I.	F. S.	ELEV.		
		362.05				
EXIST SEWER M.H. Hole. North of Central Ave E. of ℄ San Gabriel Blvd. SEE Pg 38 for Location					32' E. of ℄ San Gabriel Blvd see Pg 38	
					S.M. Hole, 302.3' N. of ℄ Pro. Drain. at Central Ave and	
			3.14		North Rim. =	Rod to Rim 3.13
			13.91	348.14	8" Inert inlet North ←	Rim to Crown 10.11 8" Pipe = Cr. to Invert 0.67 Rod to Invert = 13.91
			3.12		South Rim	Rod to Rim = 3.13 Rim to Crown = 10.16 8" Pipe = Cr. to Invert = 0.67
			13.96	348.09	8" Pipe Invert Outlet to So ←	Rod to Invert 13.96
EXIST. S. M. Hole 322.6' N. of Line A at Central Ave. 30' W. of ℄ San Gabriel Blvd SEE Pg 38 for Location					30.0' West of ℄ San Gabriel Blvd See Pg 38	
					S. Man Hole 322.6' North of ℄ Storm Drain Line "A" at Central Ave	
			3.05	359.00	North Rim	Rod to Rim = 3.05 Rim to Crown = 9.45 12" Pipe = Crown to Invert = 1.00
			9.50	352.55	12" Pipe Invert Inlet North ←	Rod to Invert 9.50
			3.05		South Rim	Rod to Rim = 3.05 Rim to Crown = 5.49 12" Pipe = Cr. to Invert 1.00
			9.54	352.51	12" Invert Outlet to So ←	Rod to Invert = 9.54
T.P.	5.33	361.68	5.70	356.35	SPK. JT. of Pvmt & Gutter E. Side San Gabriel Blvd at M.B.	#46 ←
B.M. KF 1			4.20	357.48	B.M. "KF 1" EL = 357.456	F.B. 1797 Pg 43
					San Gabriel Blvd. & Central Ave. N.E. Cor	
					L.H.N. S.W. Cor Conc. Landing of Steps to ho.	# 1046

Profile ____ No. ____ X-Sec. ____ No. ____

Notes Red ____ Plotted ____ Date ____ Division No. ____ Job No. 6959 Pg. 86

Notes ____ Date ____ Notes Chkd ____ Checked ____ Date ____

Survey of ℄ San Gabriel Blvd

Survey by R. Edwards Notes H.E.G. Date 5/21/53

Indexed ____ Date ____

F.B. 1797

Profile No. ____ Date ____ Notes Red ____ Plotted ____ Job No. 6959 Division No. ____ F.B. 1797 PG. 6487

X-Sec. No. ____ Date 6/18/53 Notes Chkd LCM Checked ____ Date ____ Survey of S.E. San Gabriel Project No 26 Survey by H.E. Granquist Notes [illegible] Date [illegible] Map No. ____ Indexed ____ Date ____

C. Johnson

Southeast San Gabriel, Project No 26.

Cross section's on line change. from line "A"

from 0+36.63 ℄ Int of Rubio Wash
wstrly to E.C. = 3+67.68 westrly of Charlotte Ave
on Central Ave. Int. Line "A"

FB. 1797 Pg 69 to Pg 74

ELEV.

H.E. Granquist Chief

F.S.

A. Carrasco. Instr
J.A. Moody. Head Chain
A. Snyder. Rod

H.I.

B.S.

STATION

NOTE: ANY ADDITIONS OR CHANGES ON THIS SHEET MUST BE MADE OR CIRCLED IN RED INK, WITH DATE AND NAME OF PERSON MAKING CHANGE.

PLEASE RETURN TO
LOS ANGELES COUNTY SURVEYOR
726 LOS ANGELES COUNTY
ENGINEERING BLDG.

Do not extend notes this side of this line.

76L298 307 10-51

76L298 307 10-51

PLEASE RETURN TO

LOS ANGELES COUNTY SURVEYOR
726 LOS ANGELES COUNTY
ENGINEERING BLDG.

NOTE: ANY ADDITIONS OR CHANGES ON THIS SHEET MUST BE MADE OR CIRCLED IN RED INK, WITH DATE AND NAME OF PERSON MAKING CHANGE.

Do not extend notes this side of this line.

STATION	B. S.	H. I.	F. S.	ELEV.		
B.M. K.F. #5	0.02	341.17		341.15	B.M. K.F. 5" EL. = 341.150	F.B. 1797 Pg 44
					CENTRAL AVE. & Rubio Wash. N.W. Cor.	
					L.A. County Flood Control Mon. Stmpd 59-135	
T.P.	6.23	328.67	6.27	334.90	blue Mrk. E. Edge of W. wall. E. of Tag & Central Ave.	
0+36.63			5.63	323.04	E Int Storm Drain Line constr. & of Rubio Wash	
			5.31	323.36	33.9 - Lt. or Southly = base of wall floor conc. wash	
			4.81	323.86	33.9 Rt " Northly = " " "	
			4.88	323.79	100' NLy on ℄ of wash.	conc. floor
			4.25	324.42	200 " " " " "	" "
			6.34	322.33	100' SLy " " " "	" "
			7.10	321.57	200 " " " " "	" "
0+70.0			4.87	323.80		Prop. of bevel Conc. & Drain. bottom of floor + Edge
0+70.43			4.39	324.28	Lt. on diagonal of conc. Cor.	
0+70.50			4.35	324.32	℄ + Inside face of west wall.	
T.P.	8.77	343.51	+6.07	334.74	Top. wall. Tag So. Rim Central Ave. West Side Wash	
0+70.6			9.11	334.40	Top. wall. 8" wide	
B.C. 0+80.43			9.31	334.20	ground. 1"x2" Stk	
P.I. = 0+96.31 ahd. 0+97.92 bk			7.82	335.69	" 1" I.P." P.I.	
			6.6	336.9		30' Rt or N. off Forward Line
			7.3	336.2	30' Lt. or So. of Line ahead	
E.C. 1+13.80			4.75	338.76	W. spk & tin ground	

B. 1797 Pg. 44 Job No. 6959 Division No. 26 Notes Red ____ Plotted ____ No. ____ Profile
Survey of Jr. Gabriel Project Date ____ X-Sec.
Survey W. E. Fagundes Notes H. E. G. Notes Chtd. ____ Checked ____
Indexed J. C. Johnson Date 5/22/53 Date ____ Date ____ No. ____

76L298 307 10-51

PLEASE RETURN TO

LOS ANGELES COUNTY SURVEYOR

726 LOS ANGELES COUNTY
ENGINEERING BLDG.

NOTE: ANY ADDITIONS OR CHANGES ON THIS SHEET MUST BE MADE OR CIRCLED IN RED INK, WITH DATE AND NAME OF PERSON MAKING CHANGE.

Do not extend notes this side of this line.

STATION	B. S.	H. I.	F. S.	ELEV.		
1+13.80 (EC)		343.51	4.6	338.9	30' LT OR So. = Ground	
			4.7	338.8		30' Rt OR N Ground
1+30			1.5	342.0		℄ Drain Ground
			1.2	342.3	bot bank.	30' Rt OR N. Ground
1+35			0.0	343.5	" "	℄ Drain and Toe Slope
		1	0.7	342.8	30' LT OR S. bot bnk OR Toe Slope	
T.P.	11.17	353.90	0.78	342.73	W. Spk. 30' S. of Sta. 1+35	
1+40			7.4	346.5		℄ Drain. Side of
			4.5	349.4		30' Rt OR N = " "
1+47			0.9	353.0		℄
		1	6.7	347.2	30' LT OR So. = Side of bank.	
T.P.	7.30	360.29	0.91	352.99	1"x2" Stk 1+46.76 POT.	Side bnk
1+50			5.0	355.3		℄ + Top bnk
			5.0	355.3		30' Rt. OR N. = Top
			5.3	355.0	30' LT OR S. = Top bank	
1+57			5.1	355.2		
2+00			5.1	355.2		℄ + Ground
			5.1	355.2	30' LT. OR S = ground	
		1	4.8	355.5	14.5 ground at S. Side house	(T[illegible])
T.P.	5.39	360.45	5.23	355.06	Spk. 15' S. Line. Sta 2+24.	

Profile No. ____ Date ____ Notes Red. ____ Plotted ____ Job No. 6959 Division No. ____ F.B. 1791 PG. 7+89

X-Sec. No. ____ Date ____ Notes Chkd. ____ Checked ____ Survey by [illegible] Notes [illegible] Date [illegible]

Date ____ Date ____ Map No. ____ Indexed ____ Date ____

76L298 307 10-51

PLEASE RETURN TO

LOS ANGELES COUNTY SURVEYOR
726 LOS ANGELES COUNTY
ENGINEERING BLDG.

NOTE: ANY ADDITIONS OR CHANGES ON THIS SHEET MUST BE MADE OR CIRCLED IN RED INK, WITH DATE AND NAME OF PERSON MAKING CHANGE.

Do not extend notes this side of this line.

STATION	B. S.	H. I.	F. S.	ELEV.		
		360.45				
B.C. 2+31.03			5.4	355.1	B.C. 1"x2" STK. ground	
			5.3	355.2	30' LT OR So.	
			4.9	355.6		30' Rt OR N. Lawn
2+39.0			5.0	355.5	Post. brk. ground &	
			5.3	355.2	30' LT OR S. " brk	
			5.0	355.5		30' Rt OR N. = brk gd
2+46.4			6.1	354.4	Post. East edge Pvmt bot brk	Charlott Ave
			6.4	354.1	30' LT. " " "	" "
			5.7	354.8		30' Rt. Edge Pvmt bot brk
P.I. 2+49.67 bk / 2+47.73 ahd.			5.6	354.9	Spk. Pvmt.	
2+59.0			5.2	355.3	Post. ctr. of pvmt	Charlotte Ave.
E.C. 2+66.37			5.2	355.3	Pvmt.	
			5.9	354.6	12' LT. West Gutter	" "
2+81.0			5.5	355.0	W. Edge Pvmt. W. gut	" " & Drain
2+85			5.0	355.5	brk. Lawn	&
2+92°			5.4	355.1	11' RT. = B.C. edge Pvmt.	
3+00			4.9	355.6		& Lawn
			5.1	355.4	30' LT. OR S.W. Sty =	
			5.0	355.5		14' Rt brk
			5.4	355.1		16' RT gut
			5.0	355.5		30' Rt Pvmt

Profile No. ____ X-Sec. No. ____

Plotted ____ Date ____ Checked ____ Date ____

Notes Red ____ Date ____ Notes Chkd ____ Date ____

Division No. ____ Job No. 6459 Project No. 76

Survey of SE San Gabriel Notes ____

Survey by AF Gramouse / C. Johnson Date 3/23/53

Indexed ____

F.B. 1797 Pg. 72

76L[illegible]7 10-51

PLEASE RETURN TO
LOS ANGELES COUNTY SURVEYOR
726 LOS ANGELES COUNTY
ENGINEERING BLDG.

NOTE: ANY ADDITIONS OR CHANGES ON THIS SHEET MUST BE MADE OR CIRCLED IN RED INK, WITH DATE AND NAME OF PERSON MAKING CHANGE.

Do not extend notes this side of this line.

STATION	B. S.	H. I.	F. S.	ELEV.		
		360.45				
3+13.7			5.4	355.1	11' Rt. = E.C. South Edge Pvmt. Central	
3+23			5.0	355.5	brk. Lawn	℄
3+25			5.5	355.0		℄ South Gut "
B.C. 3+32.34			5.1	355.4	Pvmt.	
			5.6	354.9	7.5 Lt. = S. gut	"
			5.0	355.5	9.5 Lt = brk Lawn	
			5.0	555.5	30' Lt = Lawn.	
			4.6	355.9	11.5 Rt = ctr. Pvmt	"
			4.9	355.6	31.5 Rt = N. gut	"
℄ INT Post 3+43.91			4.5	356.0	Post Pvmt. ℄ INT Central Ave Cr, in Pvmt	
P.I. 3+50.98 bk 3+49.04 ahd			4.6	355.9	Pavement	
(3+49.04 = bk Line A + ahd)						
3+67.68 EC (= 3+67.68 ahd Line A = + bk)			4.7	355.8	E.C. Intersecting ℄ Storm Drain Line A	
			4.6	355.9	5' Lt. = Ctr Pvmt Central Ave	
			5.6	354.9	19' Lt = So. Gut " "	
			5.1	355.4	20' Lt = Top brk	
			5.0	355.5	35' Lt = S.Lt Lawn	
			5.0	355.5		10' Rt = No. Gut
			4.0	355.5		14' Rt. Top b-c

Profile No. ____ Date ____ X-Sec. No. ____ Date ____ Notes Chkd ____ Date ____ Notes Red ____ Plotted ____ Date ____ Checked ____ Date ____ Job No. 6959 Survey of SE San Gabriel River Protection Division No. ____ Survey by Hellmann & Lorenzen Notes by Donald Johnson Map No. ____ Notes Checked by Donald Johnson

F.B. 1797 Pg. 43

76L298 307 10-51

PLEASE RETURN TO
LOS ANGELES COUNTY SURVEYOR
726 LOS ANGELES COUNTY
ENGINEERING BLDG.

NOTE: ANY ADDITIONS OR CHANGES ON THIS SHEET MUST BE MADE OR CIRCLED IN RED INK, WITH DATE AND NAME OF PERSON MAKING CHANGE.

Do not extend notes this side of this line.

STATION	B. S.	H. I.	F. S.	ELEV.	
EC. = 3+67.68 bk & Ahd = LINE A = 3+67.68 bk & Ahd.		360.45	3.6	356.9	25' Rt = N.P.L. central Ave. FOR Line Wstrly See Cross Sect for Line "A"
S.M.H. = Existing MH on Charlotte Ave So. of Central Ave					SEE Pg 68 = 4.80' W. of ℄ Charlotte Ave. & 332' So. of ℄ Int. Rod to Rim = 8.04 CENTRAL AVE.
			8.04	352.41	North Rim 8" Pipe = Rim to Crown 6.72 0.67
			15.43	345.02	8" Invert to North inlet 15.43
			8.05		South Rim Rod to Rim 8.05
			15.51	344.94	8" Invert outlet to S. 8" Rim to Crown 6.79 Pipe = Cr. to Int. = 0.67 15.51
B.M. KF4			6.01	354.44	B.M. KF4 EL. 354.417 FB. 1797 Pg 44 Charlotte Ave & Central Ave. S.W. Cor. Bt. Spk. in Drive to ho. # 1107 = (B.M.W. M389 EL = 354.506 F.B. 1412 Pg 71)

Profile No. X-Sec. No.
Plotted Date Checked Date
Notes Red Date Notes Chkd Date
Division No. Project No 26 Notes HEG Date 5/22/53
Job No. 6959
Survey of St. San Gabriel
Survey by H.E. Granquist
Indexed E. C. Johnson
F.B. 1797 Pg. 44

F.B. 1797 Pg. 93

Notes Ck'd by
Map No.
Office Work
Checked

Survey of S.E. San Gabriel Project No 26
W. O. 6959 Tape No. 0136 St'd. 68 °F
Surveyed by H.E. GRANQUIST
Notes H.E.G Date 5/25/53

Extra page

Note: Any Additions or Changes on This Sheet Must be Made or Circled in Red Ink With Date and Name of Person Making Change.

Do not extend notes this side of this line.

RETURN TO
LOS ANGELES COUNTY SURVEYOR
726 LOS ANGELES COUNTY
ENGINEERING BLDG.

76F3095 247 2-51

F. B. 1797 PG. 94

Extra Page

RETURN TO
LOS ANGELES COUNTY SURVEYOR
725 LOS ANGELES COUNTY
ENGINEERING BLDG.

Do not extend notes this side of this line.

Note: Any Additions or Changes on This Sheet Must be Made or Circled in Red Ink With Date, and Name of Person Making Change.

PWFB 1425 149

Notes Ck'd by	Survey of S.E. San Gabriel Project	F.B. 1797 Pg. 95
Map No.	W.O. 6959 Tape No. D136 Std. 62 °F	Note: Line B.
Office Work	Surveyed by H.E. Granquist	
Checked	Notes H.E.G. Date 5/26/53	
Date	Indexed 6-19-53	

[illegible]

[illegible]

PROJECT No 26

"LINE B"

℄ Notes F.B. 1797 Pg 95 To Pg 114
℄ Notes of Storm Drain Line Pg 115 to Pg 124
Location of Improvement Pg 125 to Pg 138
Crogs Sections. Pg 139 to Pg 168
S.M. Hole. Inverts Pg 139 to Pg 168

H.E. Granquist Chief
A. Carrasco, Instr.
J.A. Moody, Head Chain.
A. Snyder, Rear Chain.

Note: Any Additions or Changes on This Sheet Must be Made or Circled in Red Ink With Date and Name of Person Making Change.

Do not extend notes this side of this line.

RETURN TO
LOS ANGELES COUNTY SURVEYOR
726 LOS ANGELES COUNTY
ENGINEERING BLDG.

76F3095 247 2-51

F.B. ~~1707~~ PG. ~~26~~ J.N. 6959 **150, 151, 152**

PWFB 1425 INDEX & NOTES

LINE "B"

S.E. SAN GABRIEL PROJECT No 26.

○ = ℄ Notes

GREEN ○ = ℄ Storm drain Notes

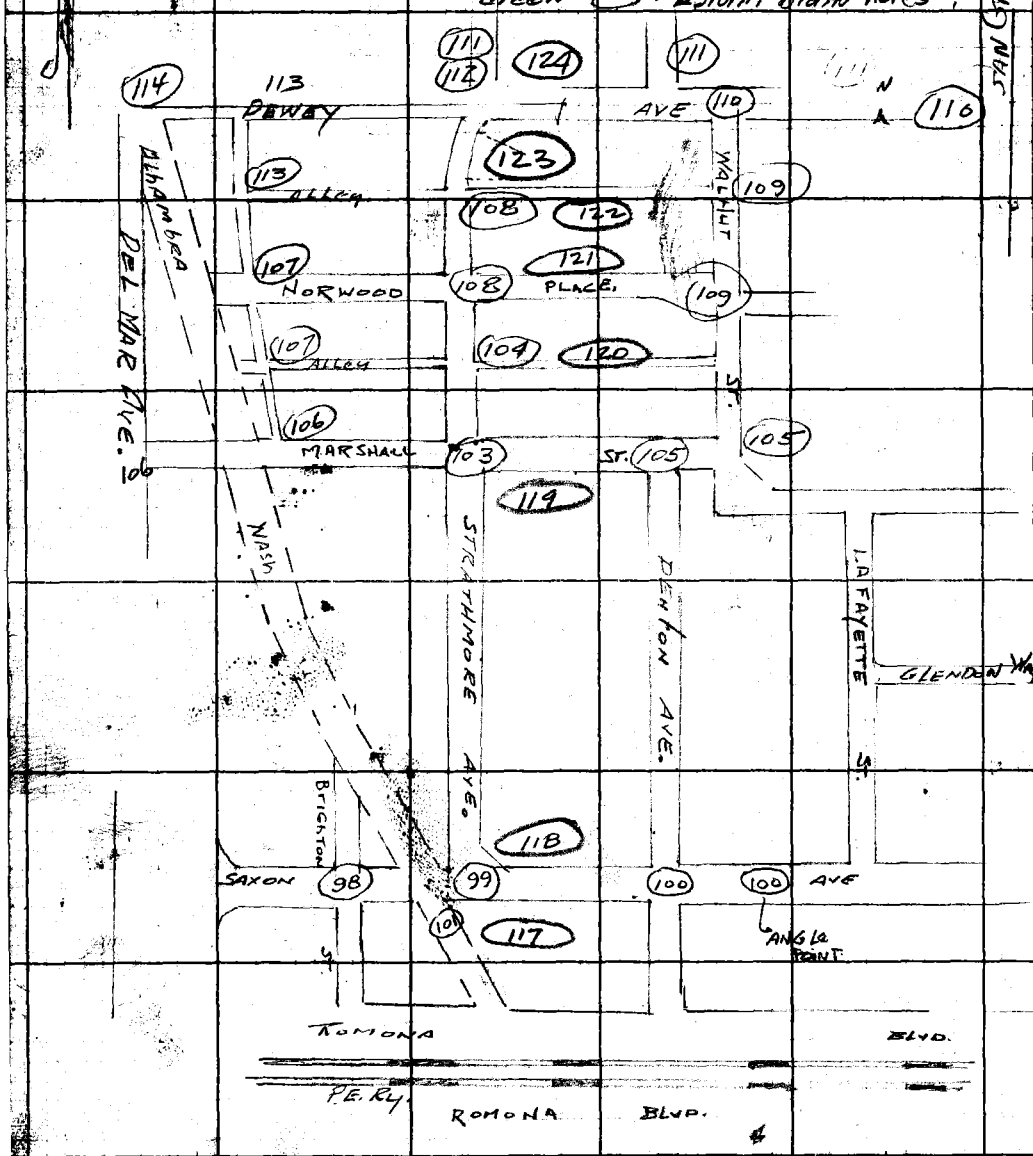

RETURN TO
LOS ANGELES COUNTY SURVEYOR
725 LOS ANGELES COUNTY
ENGINEERING BLDG.

Do not extend notes this side of this line.

Note: Any Additions or Changes on This Sheet Must be Made or Circled in Red Ink With Date and Name of Person Making Change.

F.B. 1797 Pg. 97

Notes Ck'd by [illegible]
Map No.
Office Work
Checked
Date

Survey of SE Sanguabaral Project No. 26
W. O. 6959 Tape No. 0136 St'd 68 °F
Surveyed by H. E. Granquist
Notes H.E.G Date 5/26/53
Indexed

Note: Any Additions or Changes on This Sheet Must be Made or Circled in Red Ink With Date and Name of Person Making Change.

Do not extend notes this side of this line.

RETURN TO
LOS ANGELES COUNTY SURVEYOR
726 LOS ANGELES COUNTY
ENGINEERING BLDG.

76F309S 247 2-51

F.B. ~~1797~~ Pg ~~98~~

PWFB 1325

1602, 1603

W.S. 44 B-6

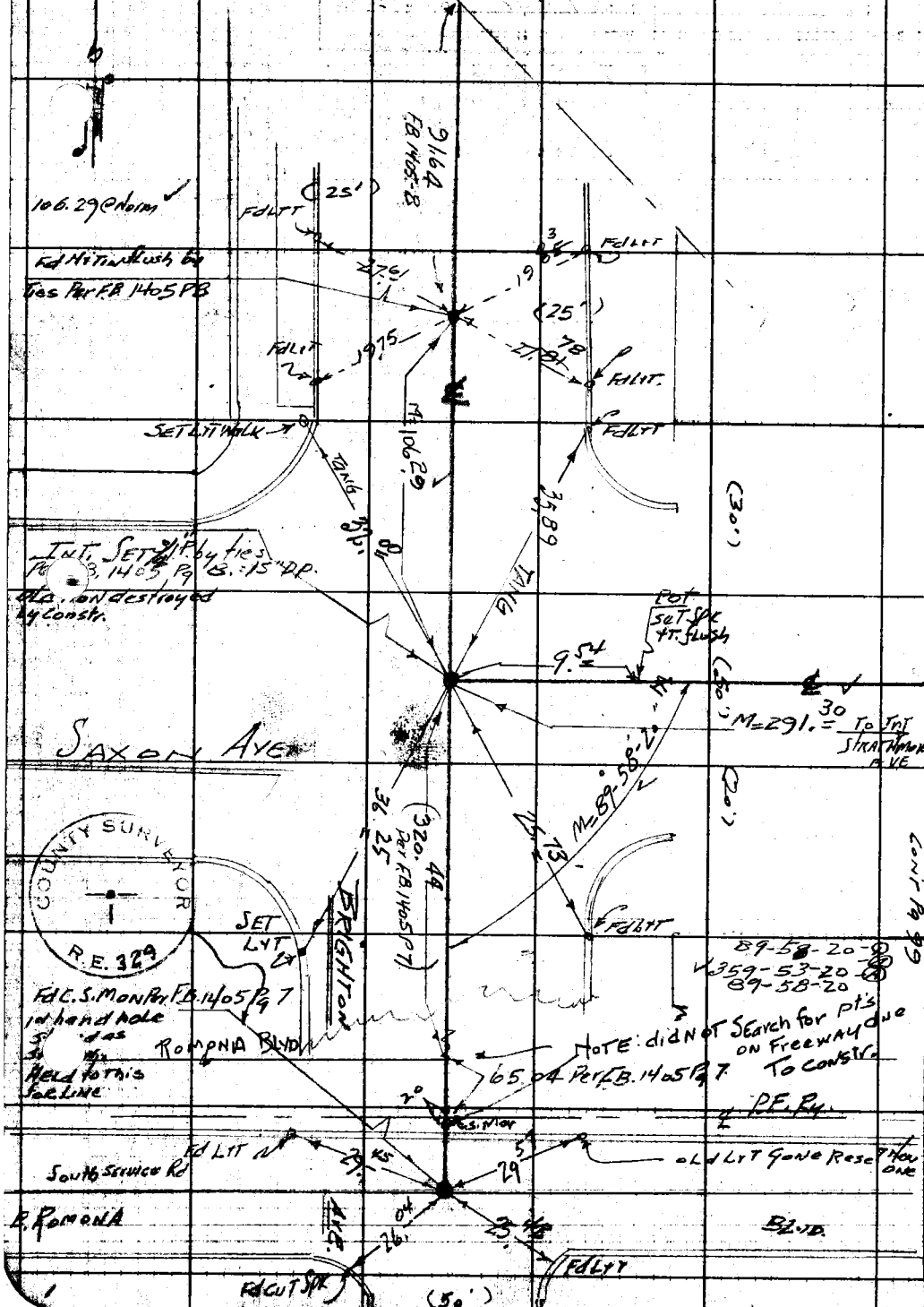

RETURN TO
LOS ANGELES COUNTY SURVEYOR
725 LOS ANGELES COUNTY
ENGINEERING BLDG.

Do not extend notes this side of this line.

Note: Any Additions or Changes on This Sheet Must be Made or Circled in Red Ink With Date and Name of Person Making Change.

PWFB 1325

1604, 1605

F.B. 127 Pg 99

Map No.
Office Work
Checked
Date
W.O. 6755
Notes HEG Date 5/21/53
Indexed

⑧ 90-04-30
④ 90-04-32½

Note: Any Additions or Changes on This Sheet Must be Made or Circled in Red Ink With Date and Name of Person Making Change.

Do not extend notes this side of this line.

RETURN TO
LOS ANGELES COUNTY SURVEYOR
726 LOS ANGELES COUNTY ENGINEERING BLDG.

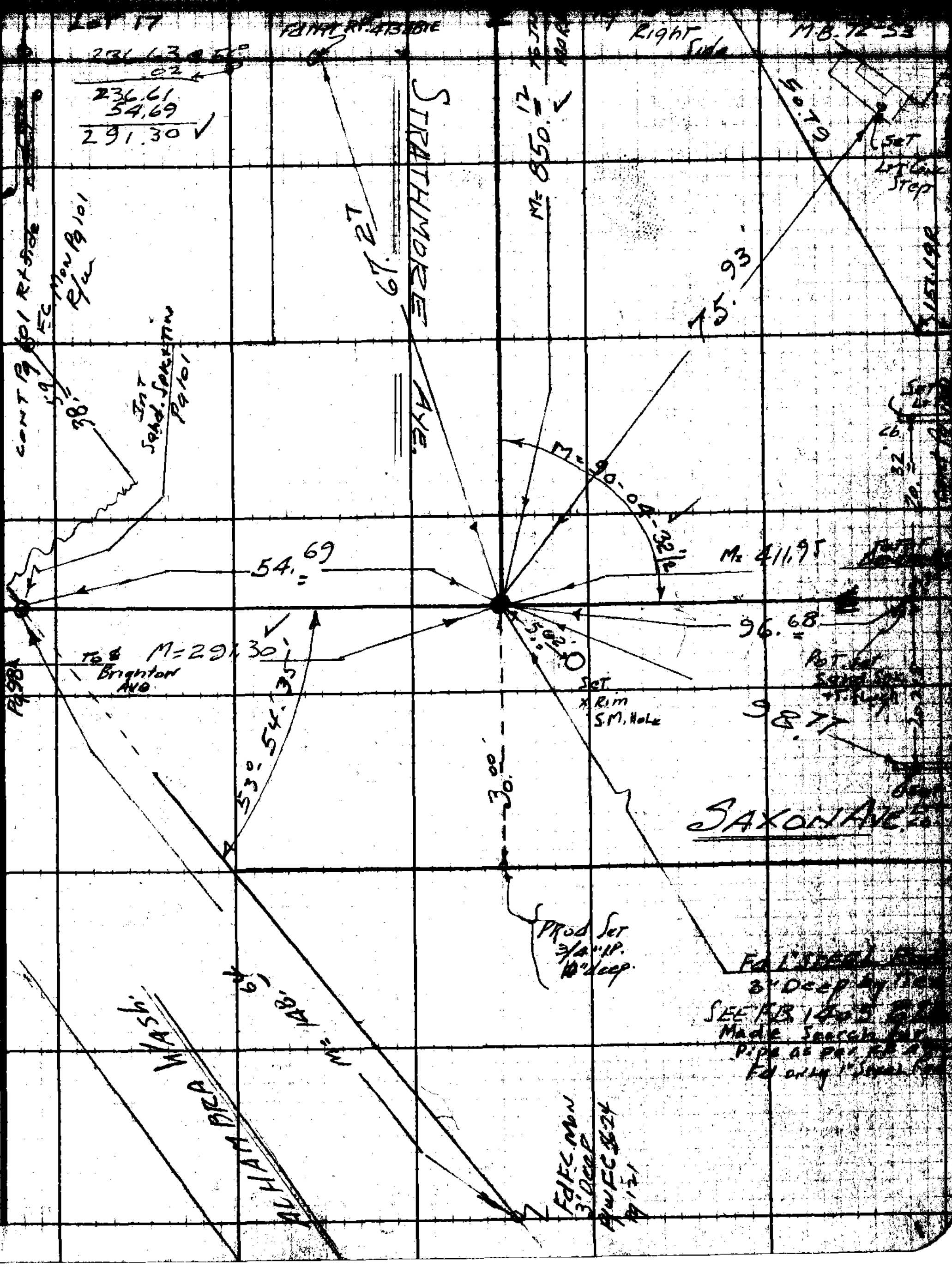

76F309S 247 2-51

RETURN TO
LOS ANGELES COUNTY SURVEYOR
725 LOS ANGELES COUNTY
ENGINEERING BLDG.

Note: Any Additions or Changes on This Sheet Must be Made or Circled in Red Ink With Date and Name of Person Making Change.

Do not extend notes this side of this line.

W.S. 44 B-6

1606

PWFB 1325

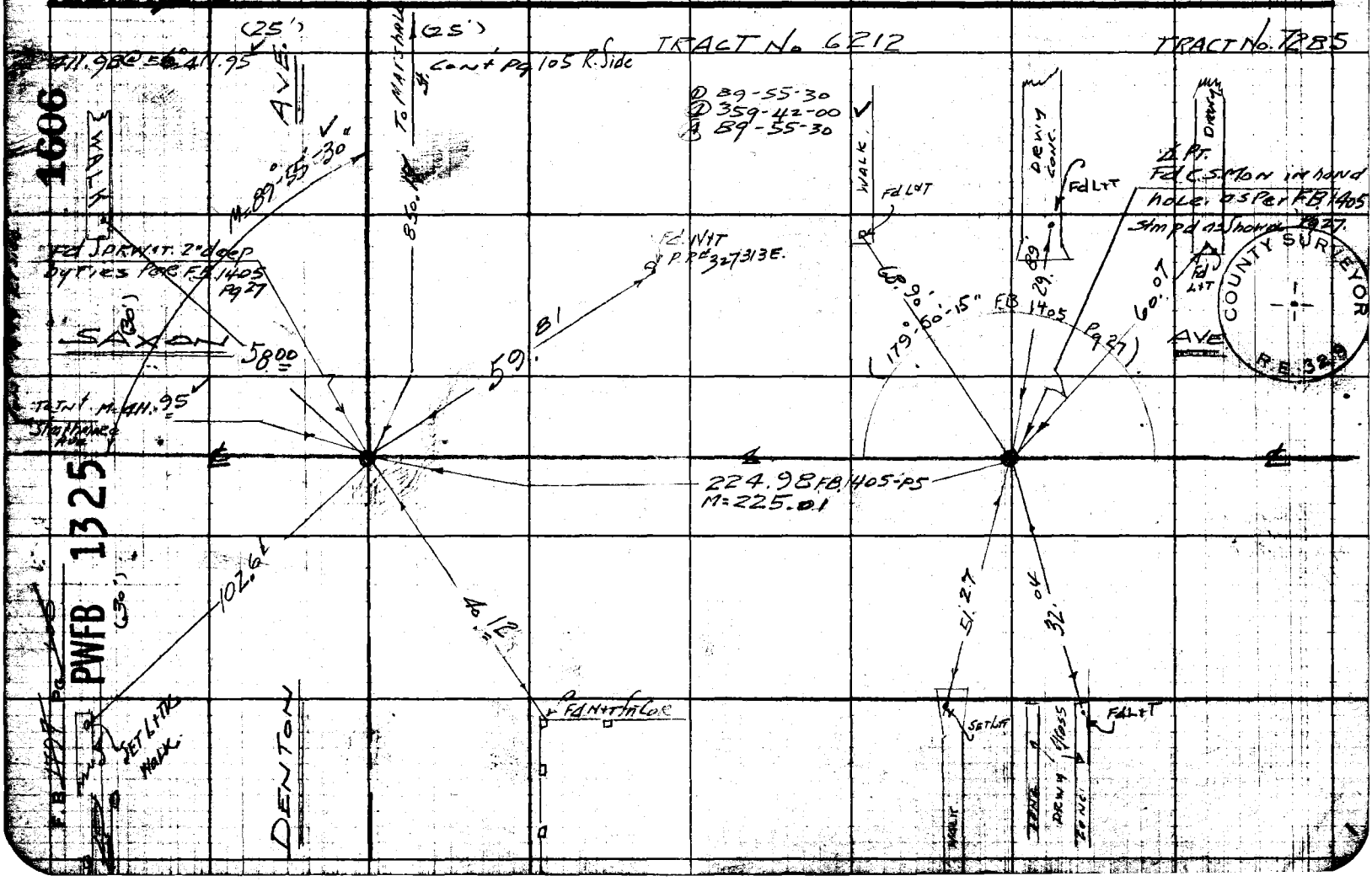

PWFB 1325 1607

F.B. 1197 Pg. 101

Notes Ck'd by [illegible]
Map No.
Office Work
Checked
Date

Survey of [illegible]
W.O. 6959 Tape No. 0136 St'd. 68 °F
Surveyed by H.E. GRANQUIST
Notes H.E.G. Date 5/23/51
Indexed

Note: Any Additions or Changes on This Sheet Must be Made or Circled in Red Ink With Date and Name of Person Making Change.

Do not extend notes this side of this line.

RETURN TO
LOS ANGELES COUNTY SURVEYOR
726 LOS ANGELES COUNTY
ENGINEERING BLDG.

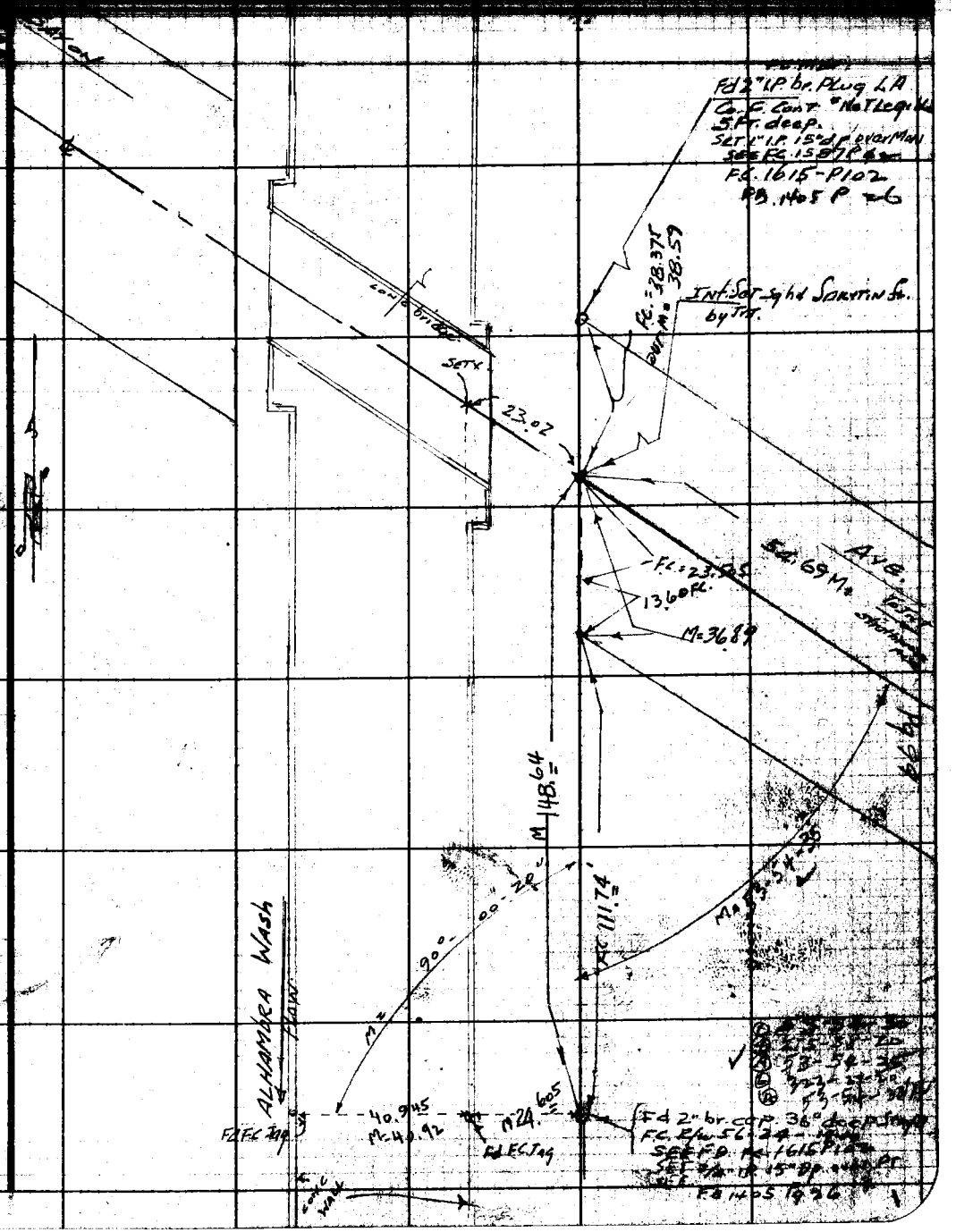

76F309S 247 2-51

RETURN TO
LOS ANGELES COUNTY SURVEYOR
726 LOS ANGELES COUNTY
ENGINEERING BLDG.

Note: Any Additions or Changes on This Sheet Must be Made or Circled in Red Ink With Date and Name of Person Making Change.

Do not extend notes this side of this line.

F.B. 1797 PG. 102

PWFB 1325 1608

F.B. 1797 Pg. 103

Notes Ck'd by [illegible]
Map No.
Office Work
Checked
Date

Survey [illegible]
W. O. 1459 Tape No. 0136 St'd. 68 °F
Surveyed by H. E. GRANQUIST
Notes H.E.G. Date 5/27/53
Indexed

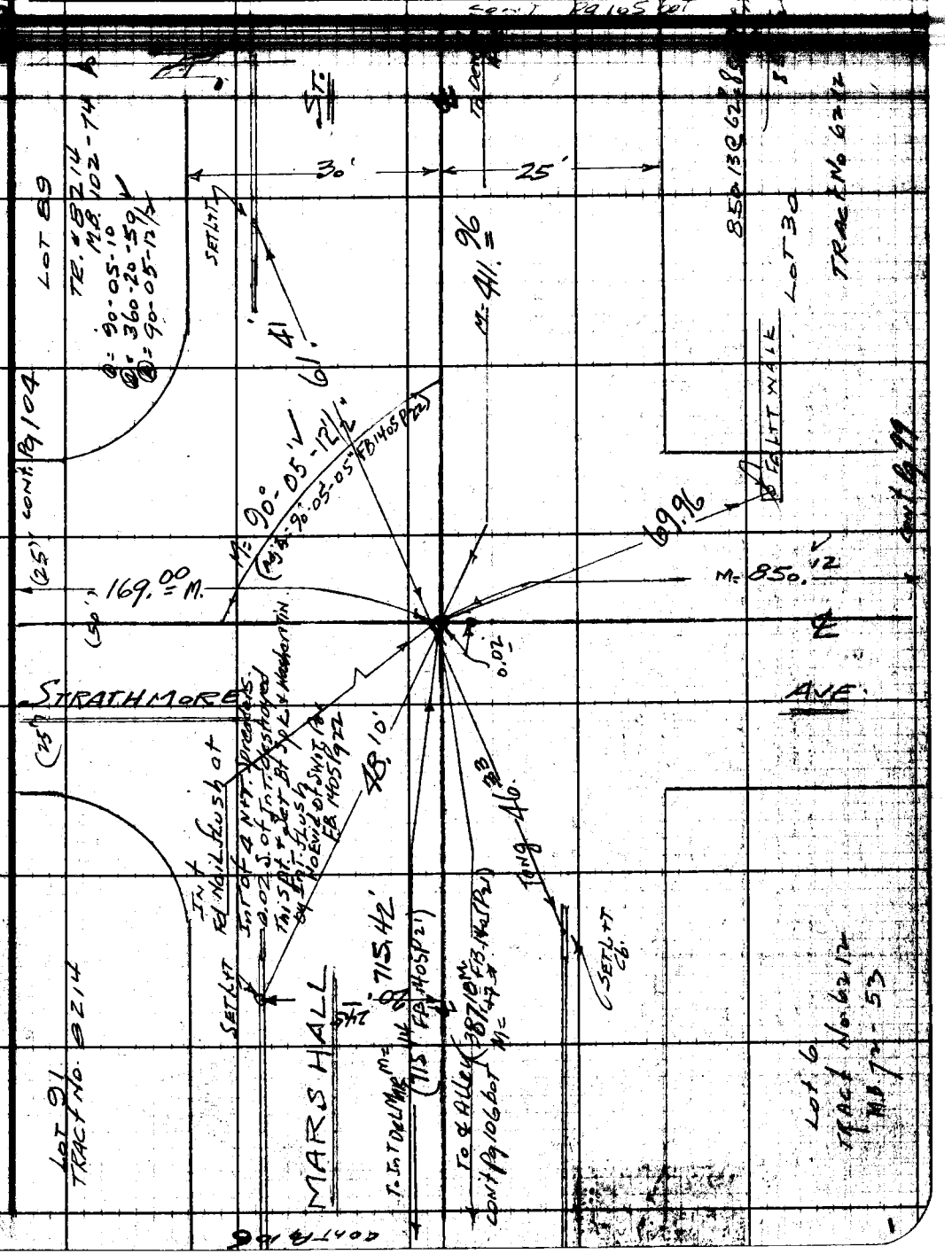

Note: Any Additions or Changes on This Sheet Must be Made or Circled in Red Ink With Date and Name of Person Making Change.

Do not extend notes this side of this line.

RETURN TO
LOS ANGELES COUNTY SURVEYOR
726 LOS ANGELES COUNTY
ENGINEERING BLDG.

76F3095 247 2-51

RETURN TO
LOS ANGELES COUNTY SURVEYOR
726 LOS ANGELES COUNTY
ENGINEERING BLDG.

Note: Any Additions or Changes on This Sheet Must be Made or Circled in Red Ink With Date and Name of Person Making Change.

Do not extend notes this side of this line.

W.S. 44 B-6

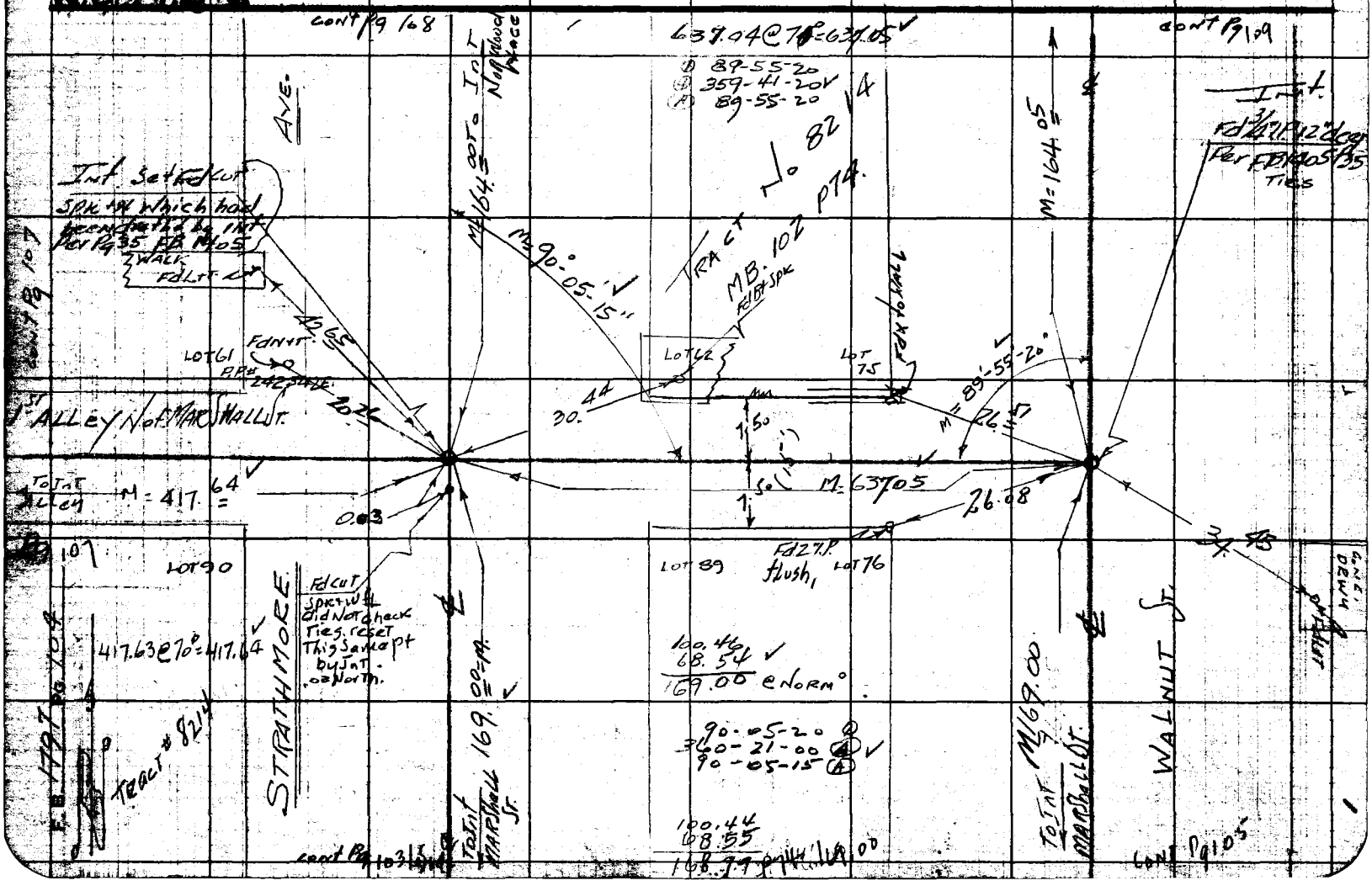

PWFB 1325 1609, 1610

Notes Ch'd by [illegible]	Survey of [illegible]
Map No.	W. O. [illegible] Tape No. [illegible] Std. [illegible] °F
Office Work	Surveyed by H. E. ERANQUIST
Checked	Notes H.E.G. Date [illegible]
Date	Indexed

F.B. 1797 PG. 105

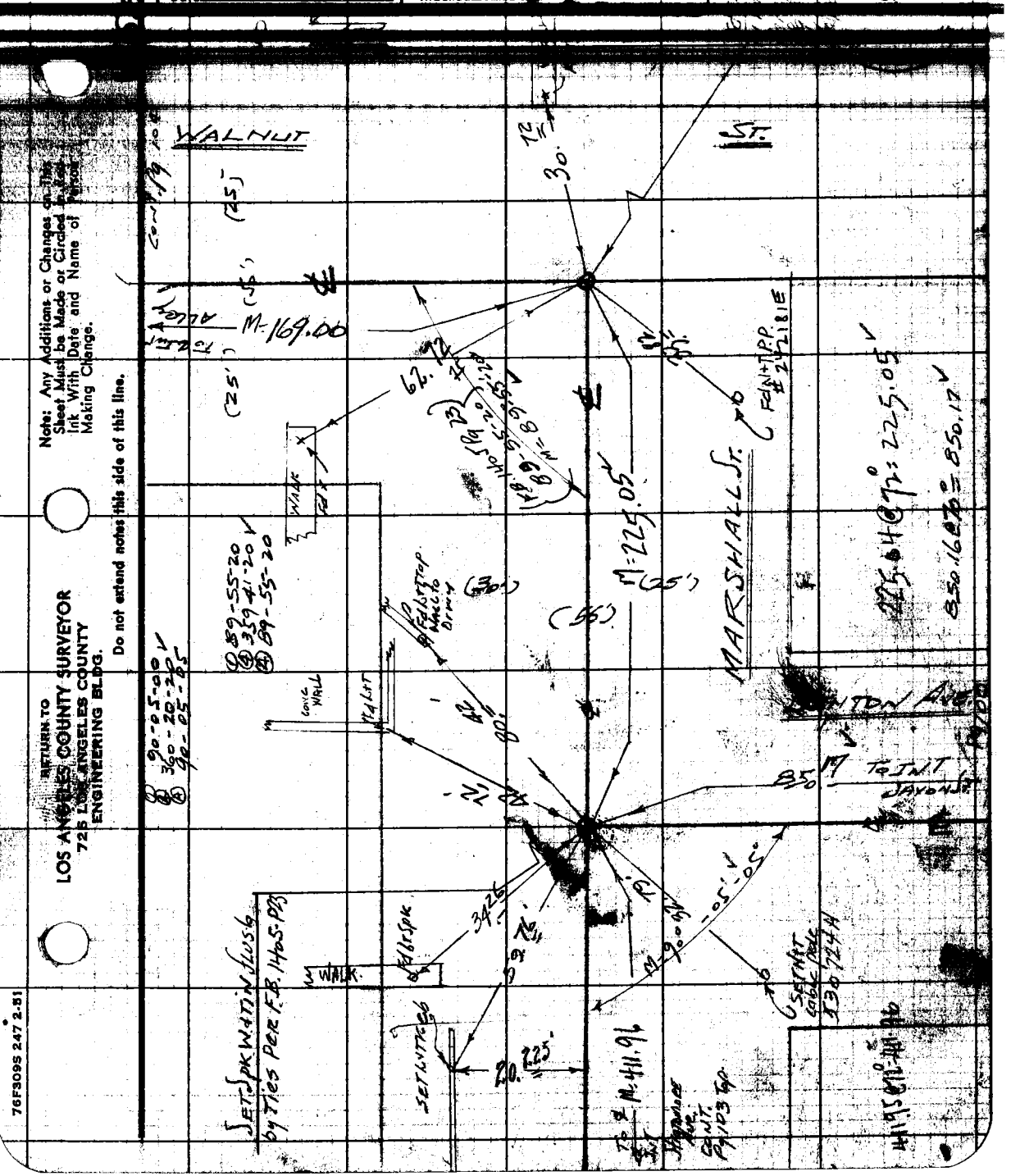

Note: Any Additions or Changes on This Sheet Must be Made or Circled in Red Ink With Date and Name of Person Making Change.

Do not extend notes this side of this line.

RETURN TO
LOS ANGELES COUNTY SURVEYOR
725 LOS ANGELES COUNTY
ENGINEERING BLDG.

76F3095 247 2-51

RETURN TO
LOS ANGELES COUNTY SURVEYOR
726 LOS ANGELES COUNTY
ENGINEERING BLDG.

Note: Any Additions or Changes on This Sheet Must be Made or Circled in Red Ink With Date and Name of Person Making Change.

Do not extend notes this side of this line.

W.S. 44, B-6

PWFB 1325 1611 1612

F.B. 1797 PG. 106

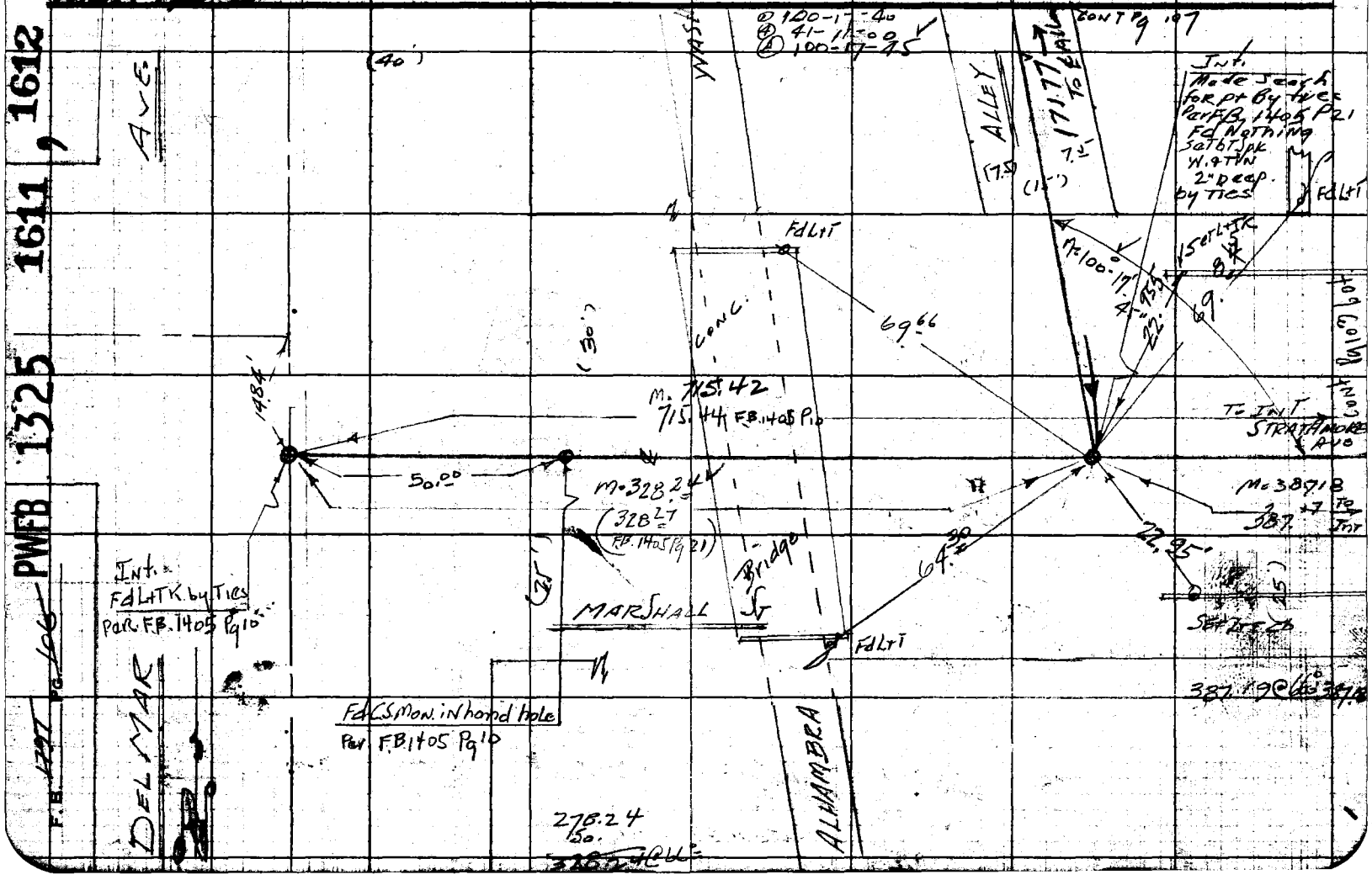

PWFB 1425 155

F.B. 1797 Pg 107

Notes Ch'd by [illegible]
Map No.
Office Work
Checked
Date

Survey [illegible]
W.O. 6939 Tape No. 01365 St'd 68 °F
Surveyed by H.E. GRANQUIST
Notes H.E.G. Date [illegible]
Indexed

① 79-42-20
② [illegible]
③ 79-42-15

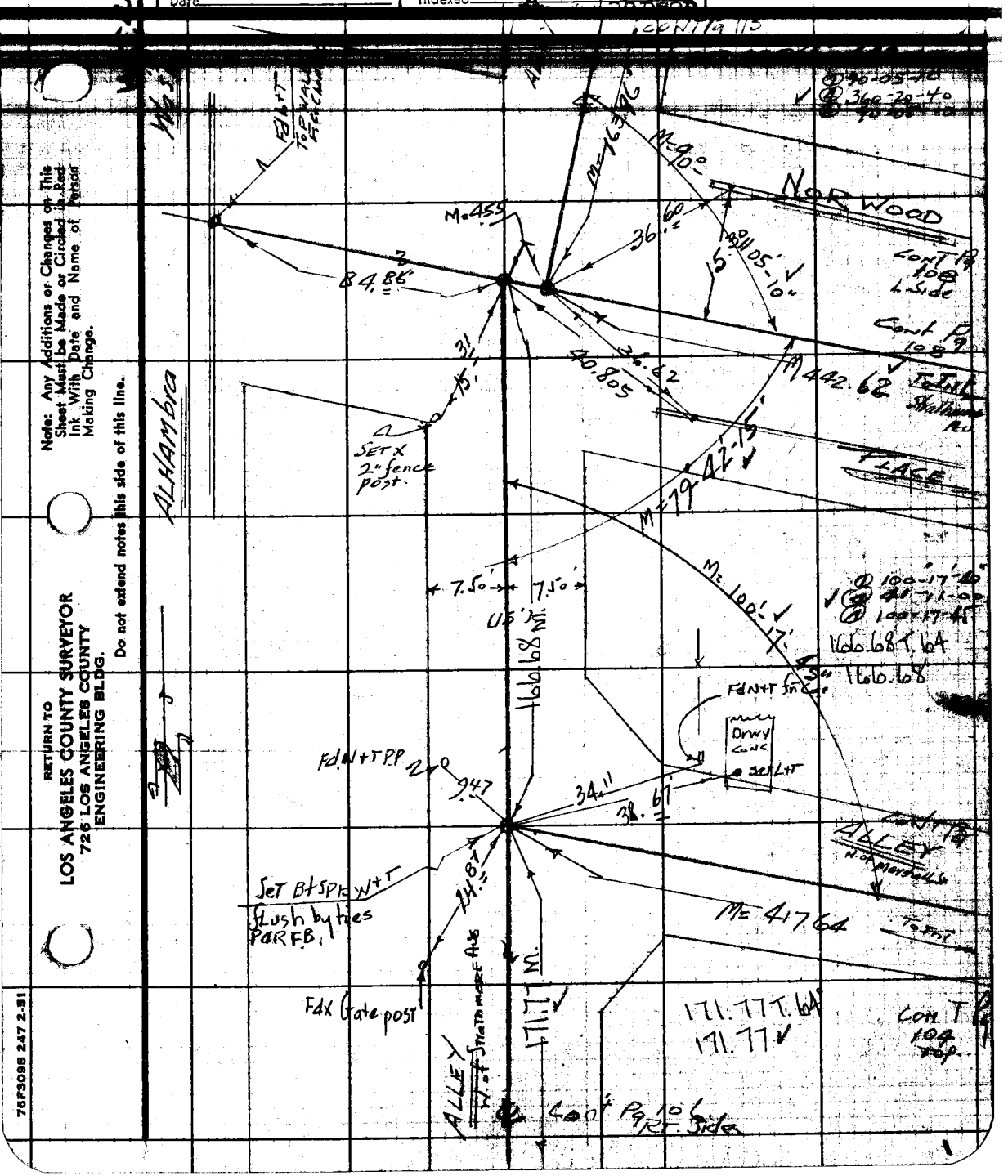

Note: Any Additions or Changes on This Sheet Must be Made or Circled in Red Ink With Date and Name of Person Making Change.

Do not extend notes this side of this line.

RETURN TO
LOS ANGELES COUNTY SURVEYOR
726 LOS ANGELES COUNTY
ENGINEERING BLDG.

76F3095 247 2-51

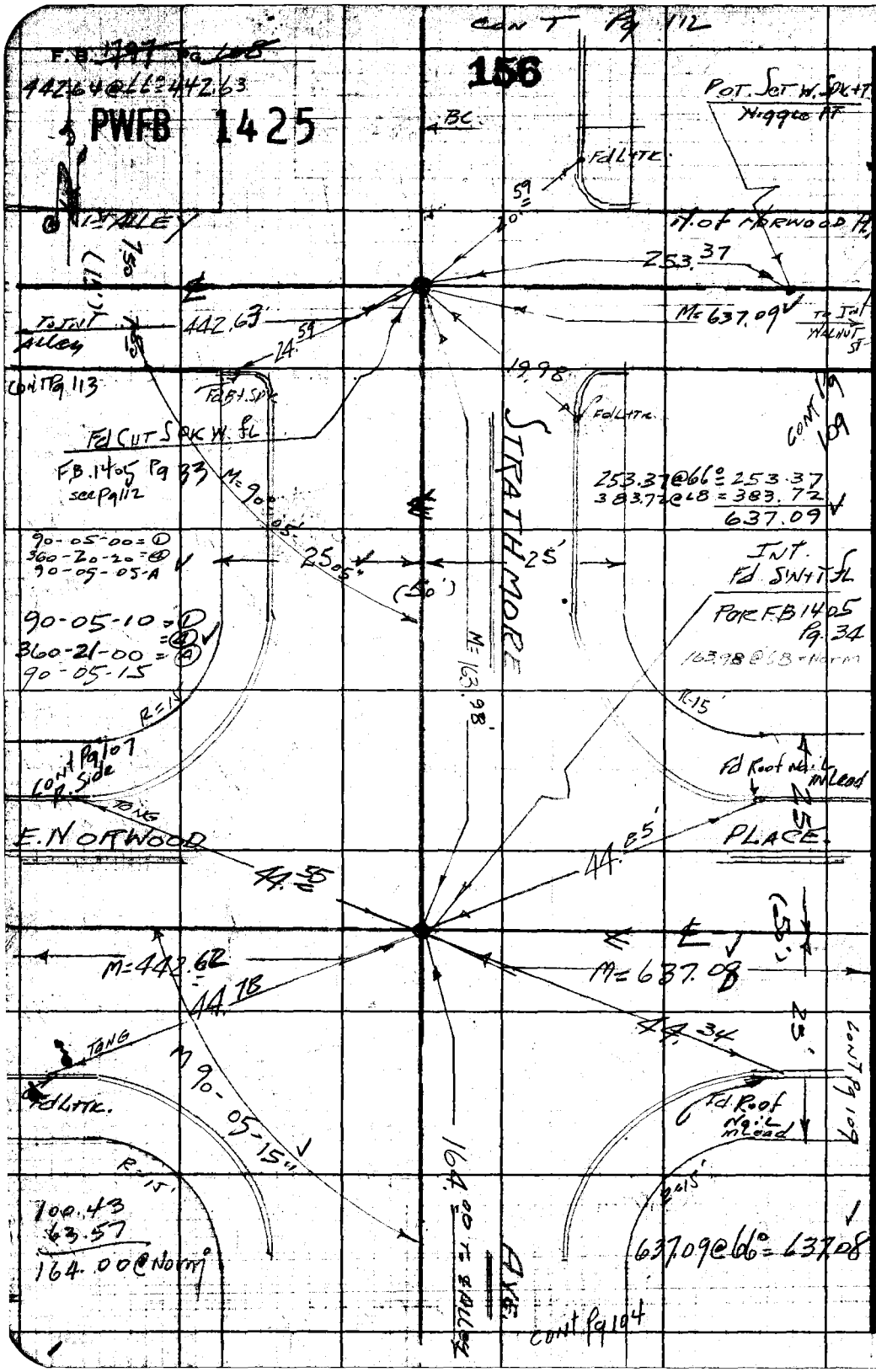

W.S. 44B-6

RETURN TO
LOS ANGELES COUNTY SURVEYOR
725 LOS ANGELES COUNTY
ENGINEERING BLDG.

Do not extend notes this side of this line.

Note: Any Additions or Changes on This Sheet Must be Made or Circled in Red Ink With Date and Name of Person Making Change.

PWFB 1425 157

F.B. 1797 Pg 109

Map No.
Office Work
Checked
Date

W.O. 6959 Tape No. 0136 St'd. 68 °F
Surveyed by H.E.G. PANQUIST
Notes H.E.G. Date 6-1-53
Indexed

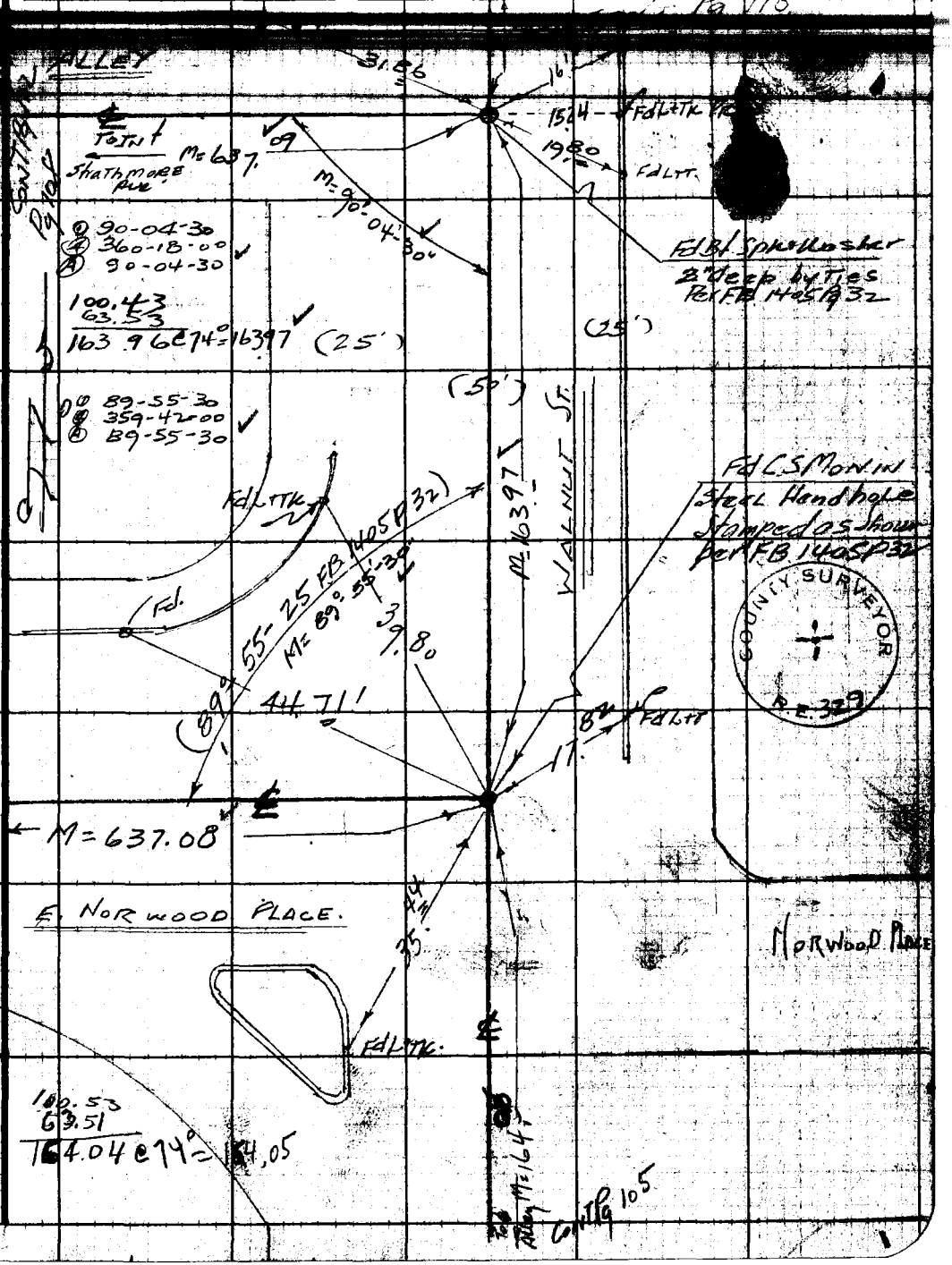

Note: Any Additions or Changes on this Sheet Must be Made or Circled in Red Ink With Date and Name of Person Making Change.

Do not extend notes this side of this line.

RETURN TO
LOS ANGELES COUNTY SURVEYOR
726 LOS ANGELES COUNTY
ENGINEERING BLDG.

76F3095 247 2-51

RETURN TO
LOS ANGELES COUNTY SURVEYOR
725 LOS ANGELES COUNTY
ENGINEERING BLDG.

Note: Any [illegible] Changes on This Sheet Must [illegible] or Circled in Red Ink With Date and Name of Person Making Change.

Do not extend notes this side of this line.

W.S.44,B-6

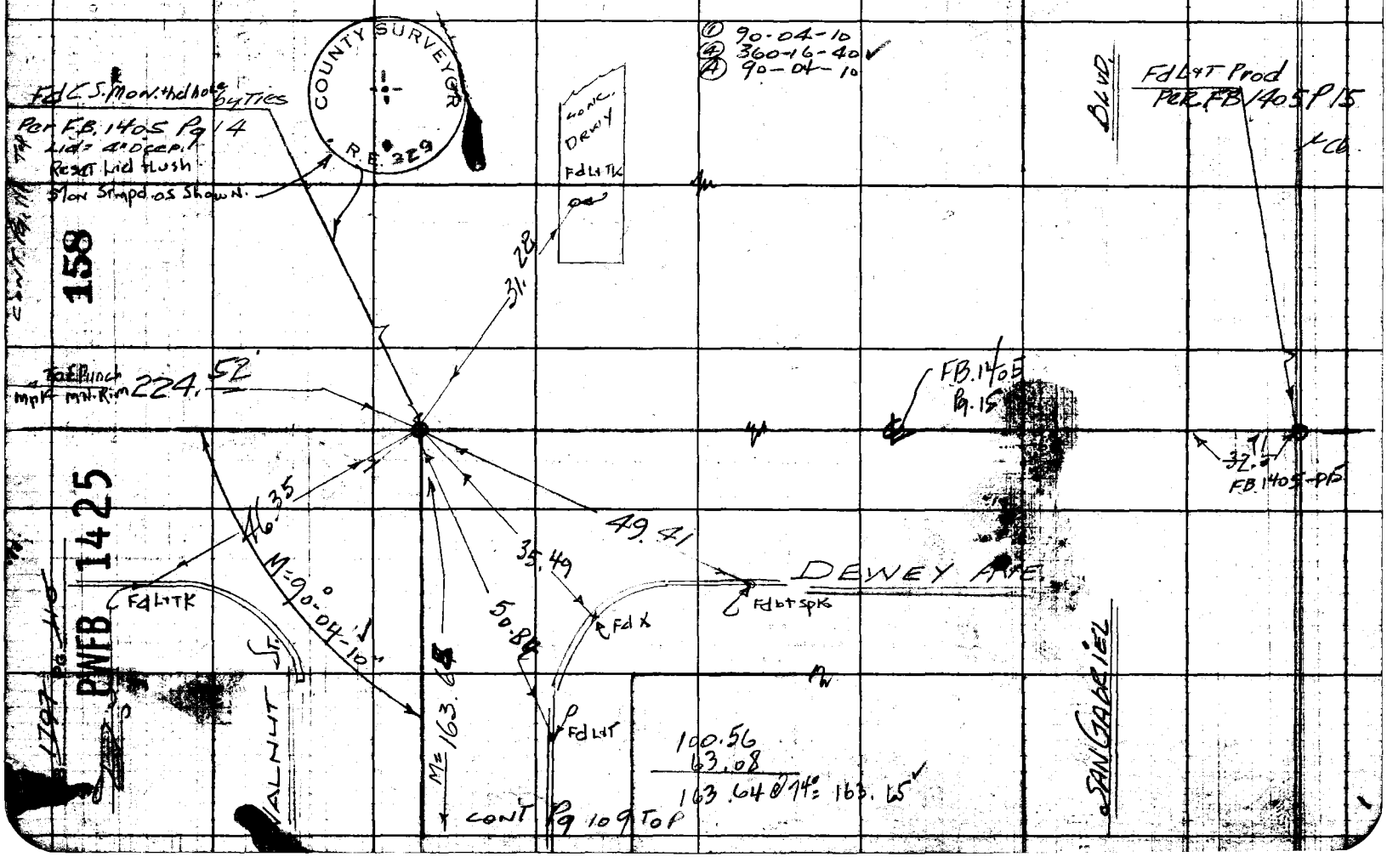

PWFB 1425

159

Notes Ck'd by
Map No.
Office Work
Checked
Date

Survey of S.E. San Gabriel Pt.
W. O. 0136 Tape No. 0136 St'd. 68 P.F.
Surveyed by H.E. GRANQUIST
Notes Date 6-2-55
Indexed

F.B. 179 Pg. 111
Line B

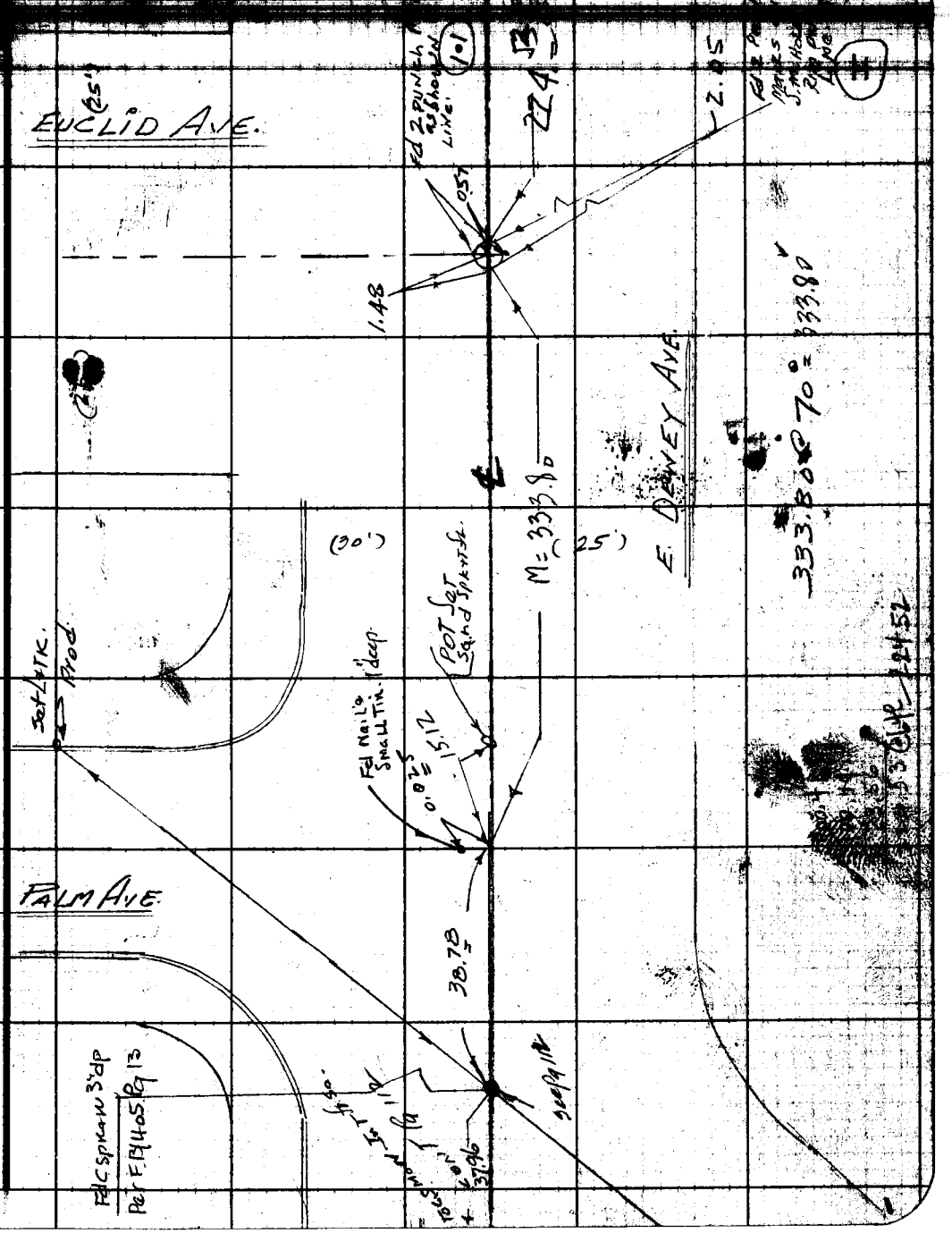

Note: Any Additions or Changes on This Sheet Must be Made or Circled in Red Ink With Date and Name of Person Making Change.

Do not extend notes this side of this line.

RETURN TO
LOS ANGELES COUNTY SURVEYOR
726 LOS ANGELES COUNTY
ENGINEERING BLDG.

76F3095 247 2-51

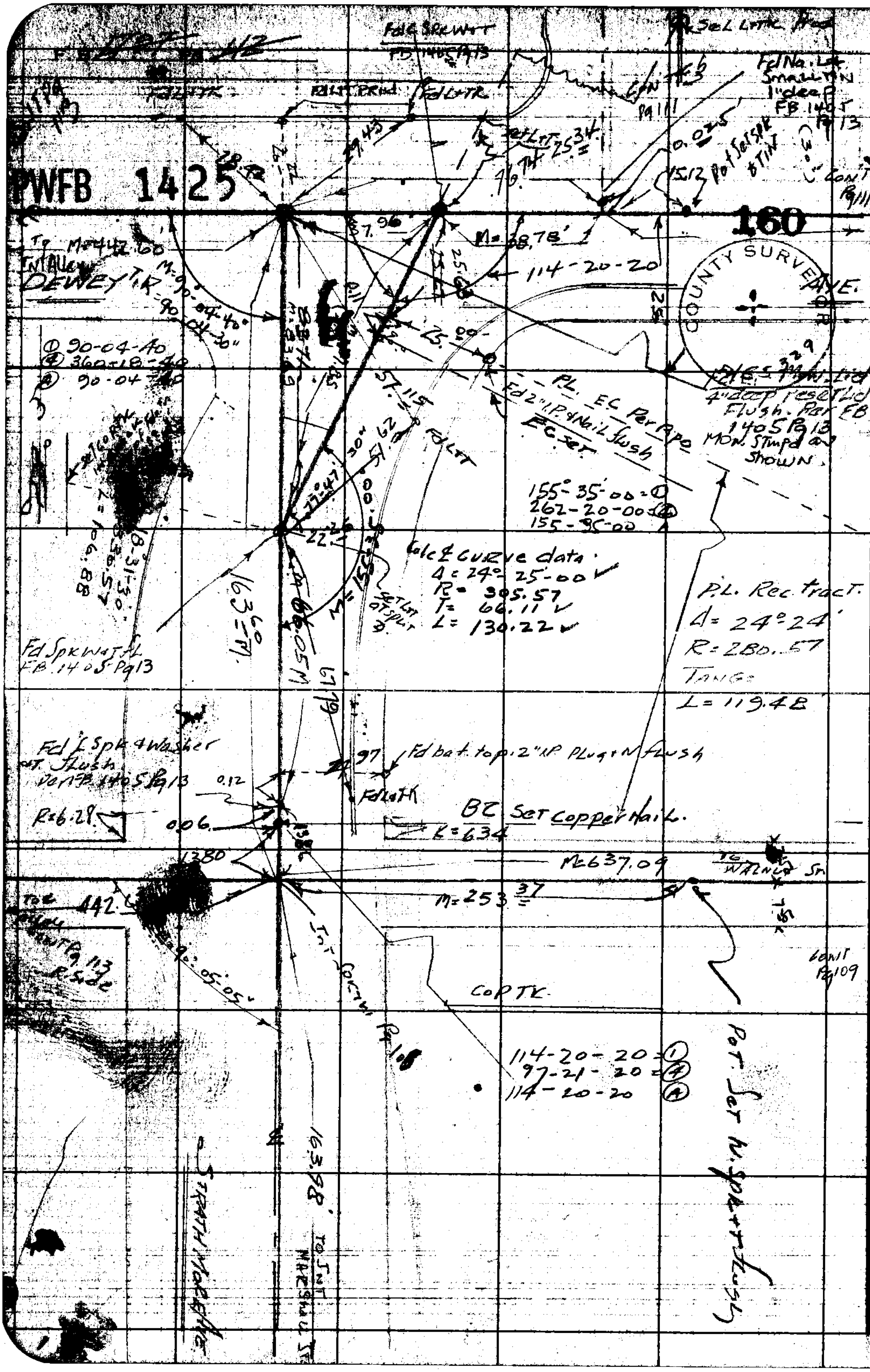

COUNTY SURVEYOR

RETURN TO
LOS ANGELES COUNTY SURVEYOR
725 LOS ANGELES COUNTY
ENGINEERING BLDG.

Do not extend notes this side of this line.

Note: Any Additions or Changes on This Sheet Must be Made or Circled in Red Ink, With Date and Name of Person Making Change.

PWFB 1425 161

Notes Ck'd by [illegible]
Map No.
Office Work
Checked
Date

Survey of S.G. SAN GABRIEL Project
W. O. 6121 Tape No. 0136 St'd 68 °F
Surveyed by H. E. GRANQUIST
Notes M.E.G. Date 6-2-52
Indexed

F.B. 1797 Pg. 113

Set Bt Sdwk W ft

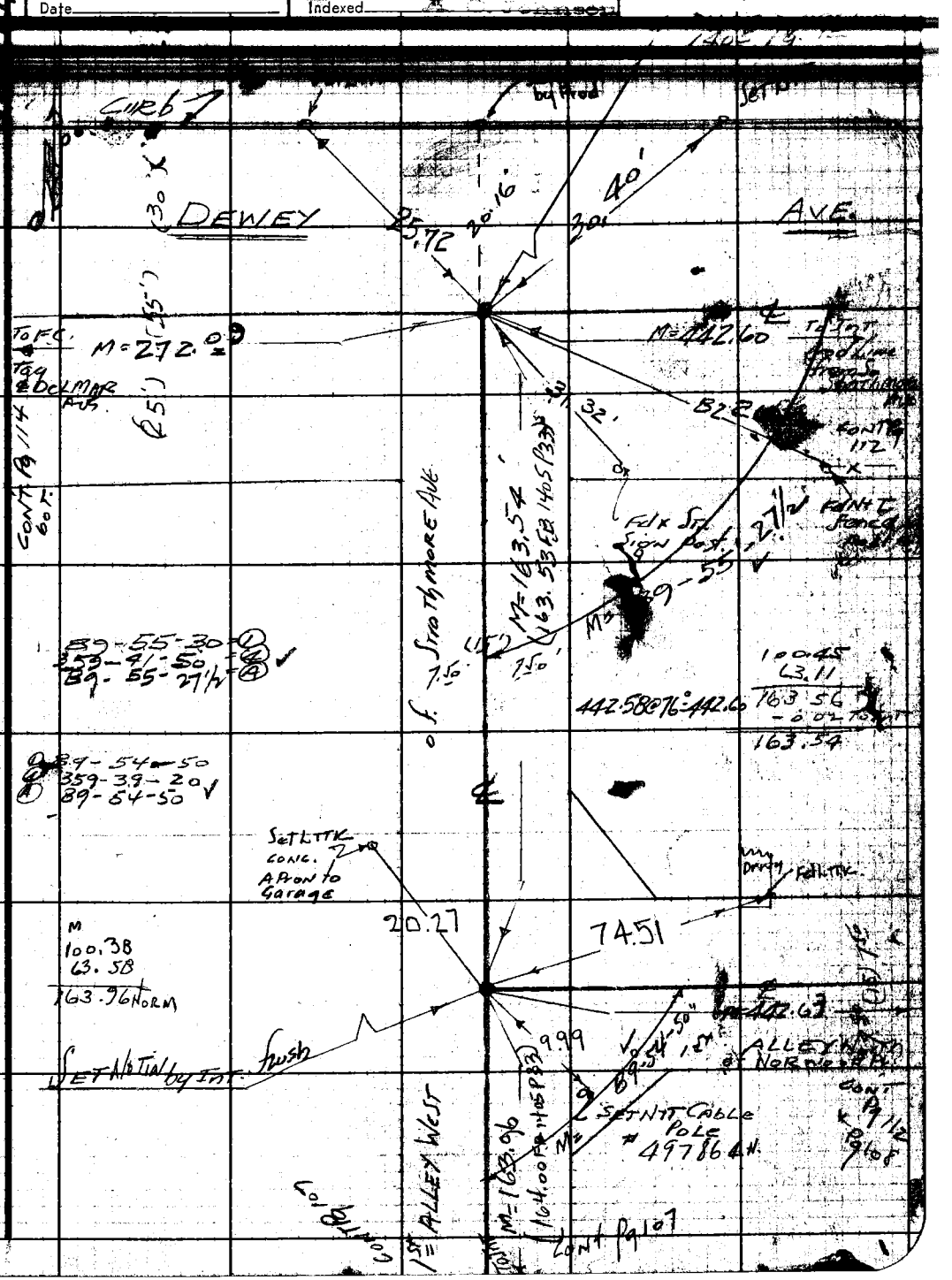

Note: Any Additions or Changes on This Sheet Must be Made or Circled in Red Ink With Date and Name of Person Making Change.

Do not extend notes this side of this line.

RETURN TO
LOS ANGELES COUNTY SURVEYOR
726 LOS ANGELES COUNTY
ENGINEERING BLDG.

76F3095 247 2-51

RETURN TO
LOS ANGELES COUNTY SURVEYOR
725 LOS ANGELES COUNTY
ENGINEERING BLDG.

Note: Any Additions or Changes on This Sheet Must be Made or Circled in Red Ink With Date and Name of Person Making Change.

Do not extend notes this side of this line.

W.S. 44, B-6

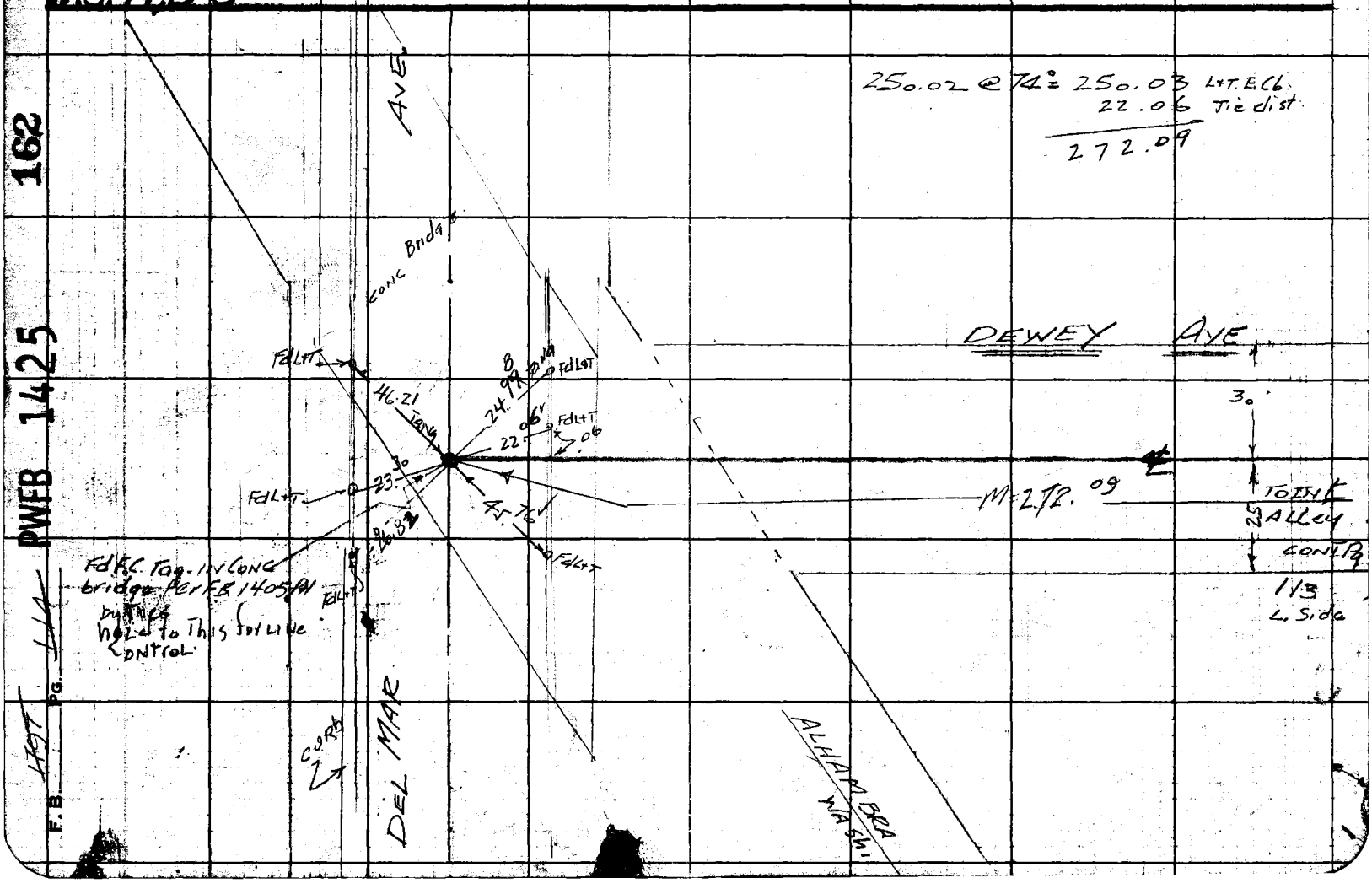

PWFB 1325 1613

Notes Ck'd by
Map No.
Office Work
Checked
Date

Survey of S.E. San Gabriel
W. O. 6959 Tape No. 0136 St'd 68 °F
Surveyed by H.E. Granquist
Notes H.E.G. Date 6-1-53
Indexed

F.B. 1797 Pg 115
Project Note
Line B.

J.N. 6959

SOUTH EAST SAN GABRIEL PROJECT No. 26

LINE "B"

Centerline Control Notes of Line of Storm Drain & Ties.

See Pg 96 for Pg Index - Green
F.B. 1797 Pg 116 To Pg 124

Improvements Pg 125 to 138
Cross Section. Pg 139 to Pg.

H.E. Granquist. Chief.
A. Carrasco. Instr.
J. Mood. Head Chain.
A. Snyder. Rear "

Note: Any Additions or Changes on This Sheet Must be Made in Red Ink With Date and Name of Person Making Change.

Do not extend notes this side of this line.

RETURN TO
LOS ANGELES COUNTY SURVEYOR
726 LOS ANGELES COUNTY
ENGINEERING BLDG.

76F309S 247 2-51

RETURN TO
LOS ANGELES COUNTY SURVEYOR
725 LOS ANGELES COUNTY
ENGINEERING BLDG.

Note: Any Additions or Changes on This Sheet Must be Made or Circled in Red Ink With Date and Name of Person Making Change.

Do not extend notes this side of this line.

F.B. 1797 PG. 116

76F3098 247 2-81

RETURN TO
LOS ANGELES COUNTY SURVEYOR
726 LOS ANGELES COUNTY
ENGINEERING BLDG.

Note: Any Additions or Changes on This Sheet Must be Made or Circled in Ink With Date and Name of Person Making Change.

Do not extend notes this side of this line.

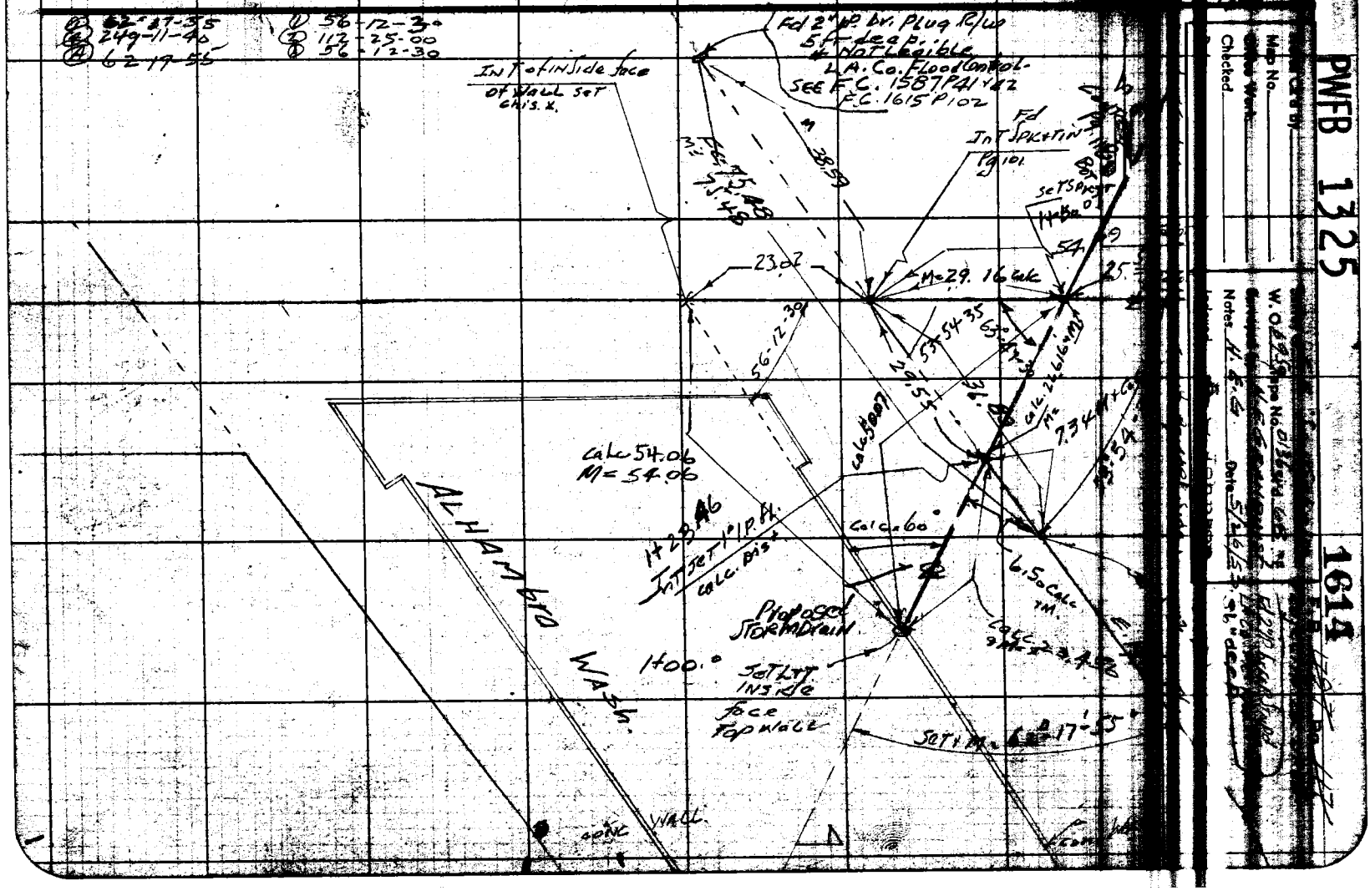

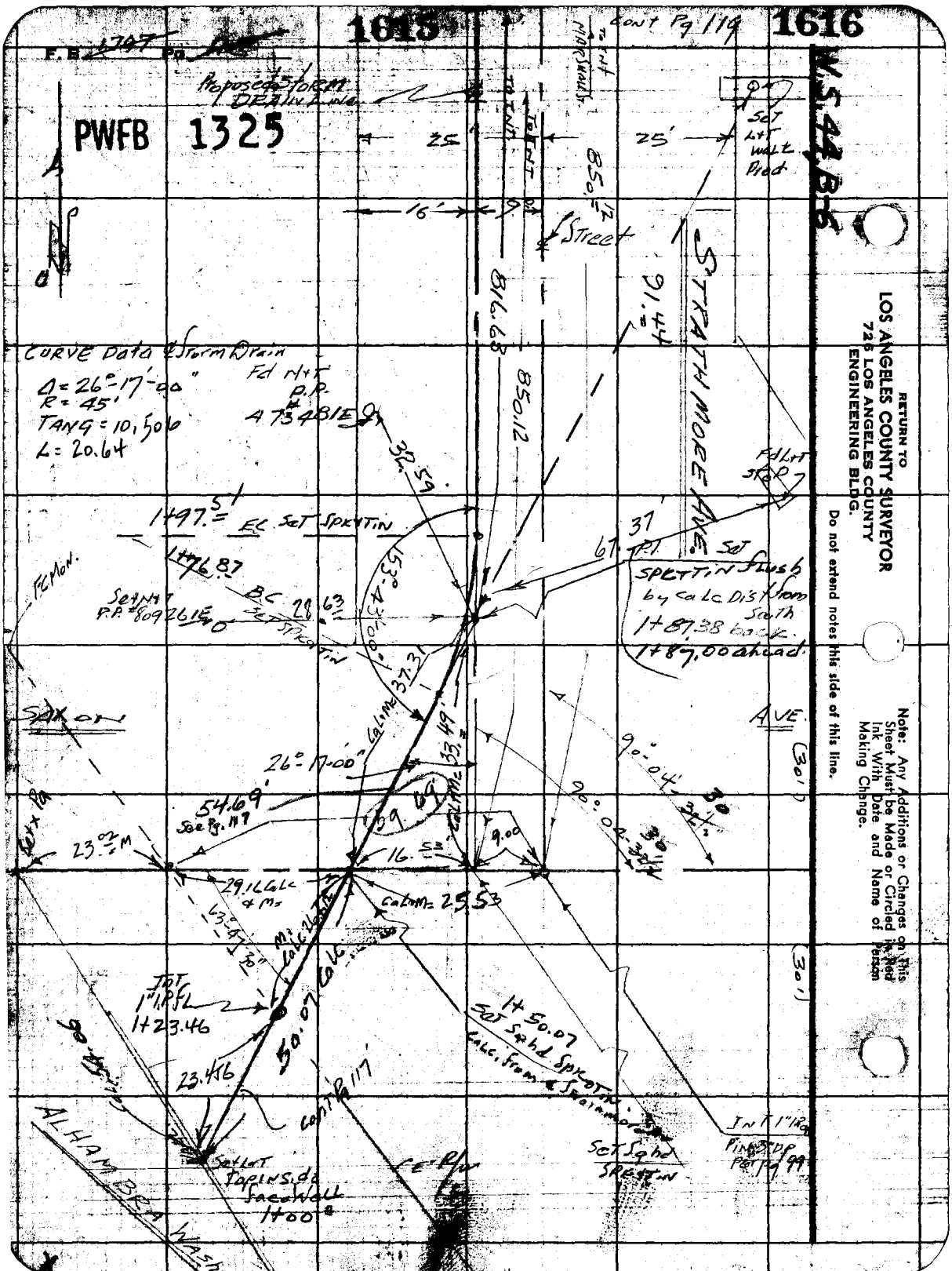
1615
1616
Cont Pg 119
F.B. 1797 Pg
PWFB 1325
W.S. 44 B-6
Proposed Storm Drain Line
25'
25'
16'
Street
Set Lt Wall Pred
STRATHMORE AVE.
816.63
850.12
91.44
CURVE Data & Storm Drain
Δ = 26°-17'-00"
R = 45'
TANG = 10.506
L = 20.64
Fd Nt P.P. 473481E
32.59
1+97.51 EC Set Spkt Tin
1+76.87
BC 28.63
Set Nt P.P. 809261E
Set Spkt Tin
153°-43'-00"
67.37
Set Spkt Tin flush by calc Dist from South 1+87.38 back 1+87.00 ahead
Fd Lt Step
Saxon
AVE.
26°-17'-00"
54.69
See Pg. 117
23.02 M
29.16 Calc & M
63°-47'-30"
Calc M = 25.53
9.00
90°-04'-30"
90°-04'-30"
Int 1" IPFL 1+23.46
50.07 Calc
23.46
Cont Pg 117
1+50.07 Set Sqhd Spkt Tin Calc. from ℄ Strathmore
Set Sqhd Spkt Tin
Int 1" IPFL Pin Stop Pg 99
Set Lt Top inside face Wall 1+00
ALHAMBRA WASH
RETURN TO
LOS ANGELES COUNTY SURVEYOR
726 LOS ANGELES COUNTY
ENGINEERING BLDG.
Do not extend notes this side of this line.
Note: Any Additions or Changes on This Sheet Must be Made or Circled in Red Ink With Date and Name of Person Making Change.

PWFB 1325

1617

F.B. 1797 Pg. 119

Notes Ck'd by
Map No.
Office Work
Checked
Date

Survey
W. O. 6959 Tape No. 0136 St'd. 68 °F
Surveyed by H. E. GRANQUIST
Notes H.E.G. Date 6-53
Indexed

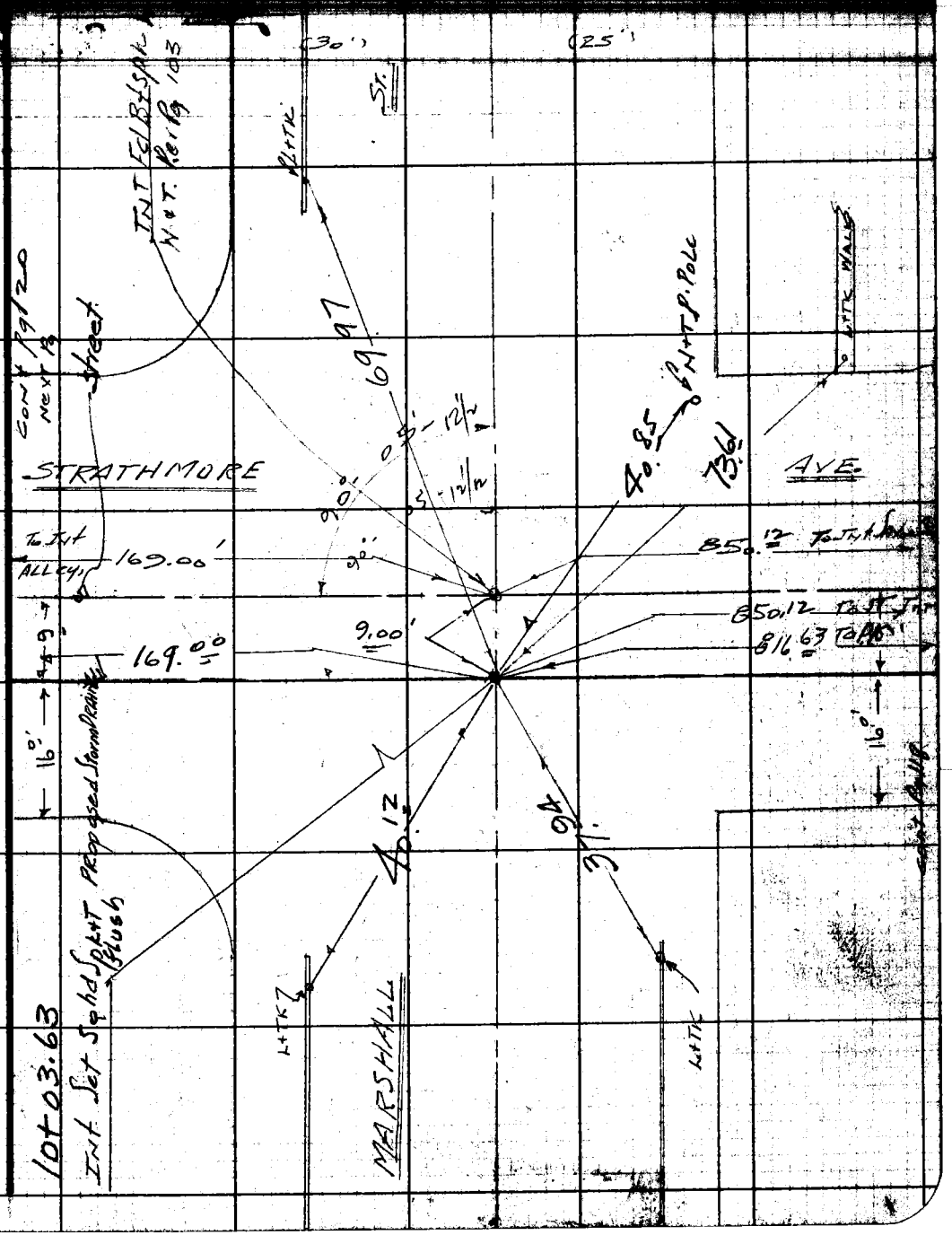

Note: Any Additions or Changes on This Sheet Must be Made or Circled in Red Ink With Date and Name of Person Making Change.

Do not extend notes this side of this line.

RETURN TO
LOS ANGELES COUNTY SURVEYOR
726 LOS ANGELES COUNTY
ENGINEERING BLDG.

76F3096 247 2-51

RETURN TO
LOS ANGELES COUNTY SURVEYOR
725 LOS ANGELES COUNTY
ENGINEERING BLDG.

Note: Any Additions or Changes on This Sheet Must be Made or Circled in Red Ink With Date and Name of Person Making Change.

Do not extend notes this side of this line.

W.S.44,B-6

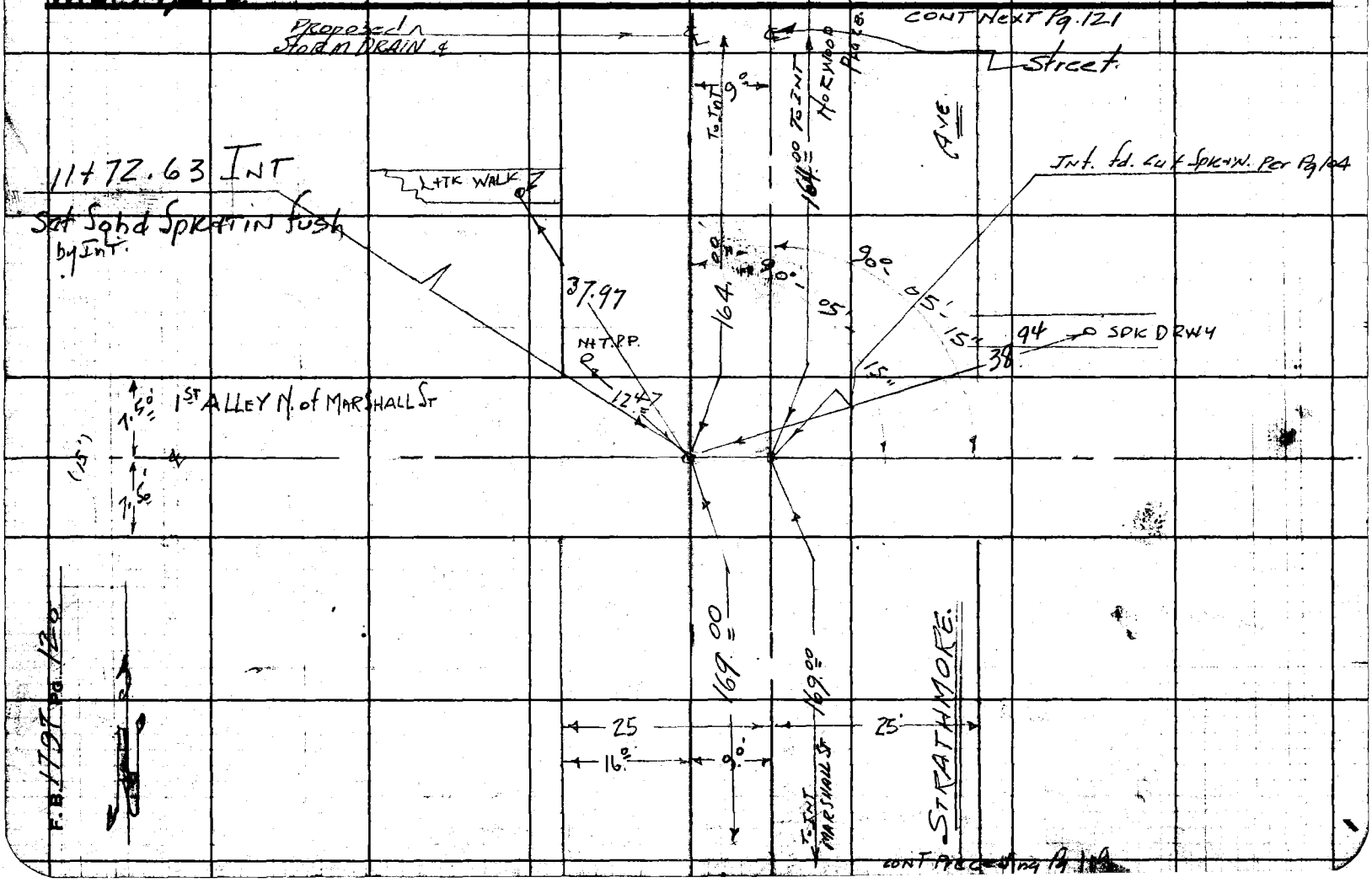

PWFB 1425 164

Notes Ck'd by
Map No.
Office Work
Checked
Date

Survey of S.F. Sanitary Level
W. O. 6959 Tape No. 0136 St'd. 68 °F
Surveyed by H.E. Granquist
Notes H.E.G. Date 6-53
Indexed

F.B. 1797 Pg. 121
Projection "Line B"

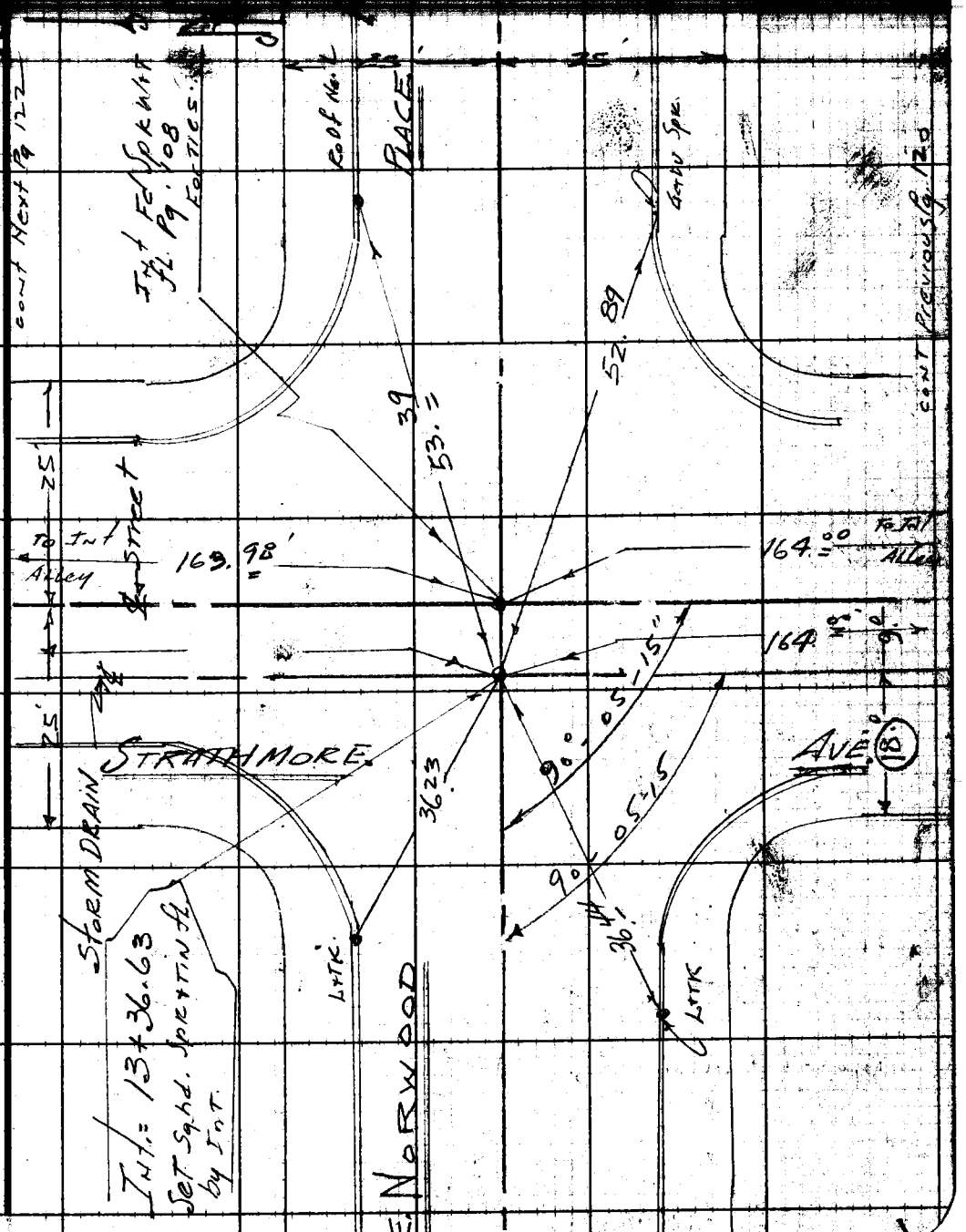

Note: Any Additions or Changes on This Sheet Must be Made or Circled in Red Ink With Date and Name of Person Making Change.

Do not extend notes this side of this line.

RETURN TO
LOS ANGELES COUNTY SURVEYOR
726 LOS ANGELES COUNTY
ENGINEERING BLDG.

76F3095 247 2-51

F.B. ~~1797~~ Pg. ~~122~~

PWFB 1425

165

W.S. 44, B-6

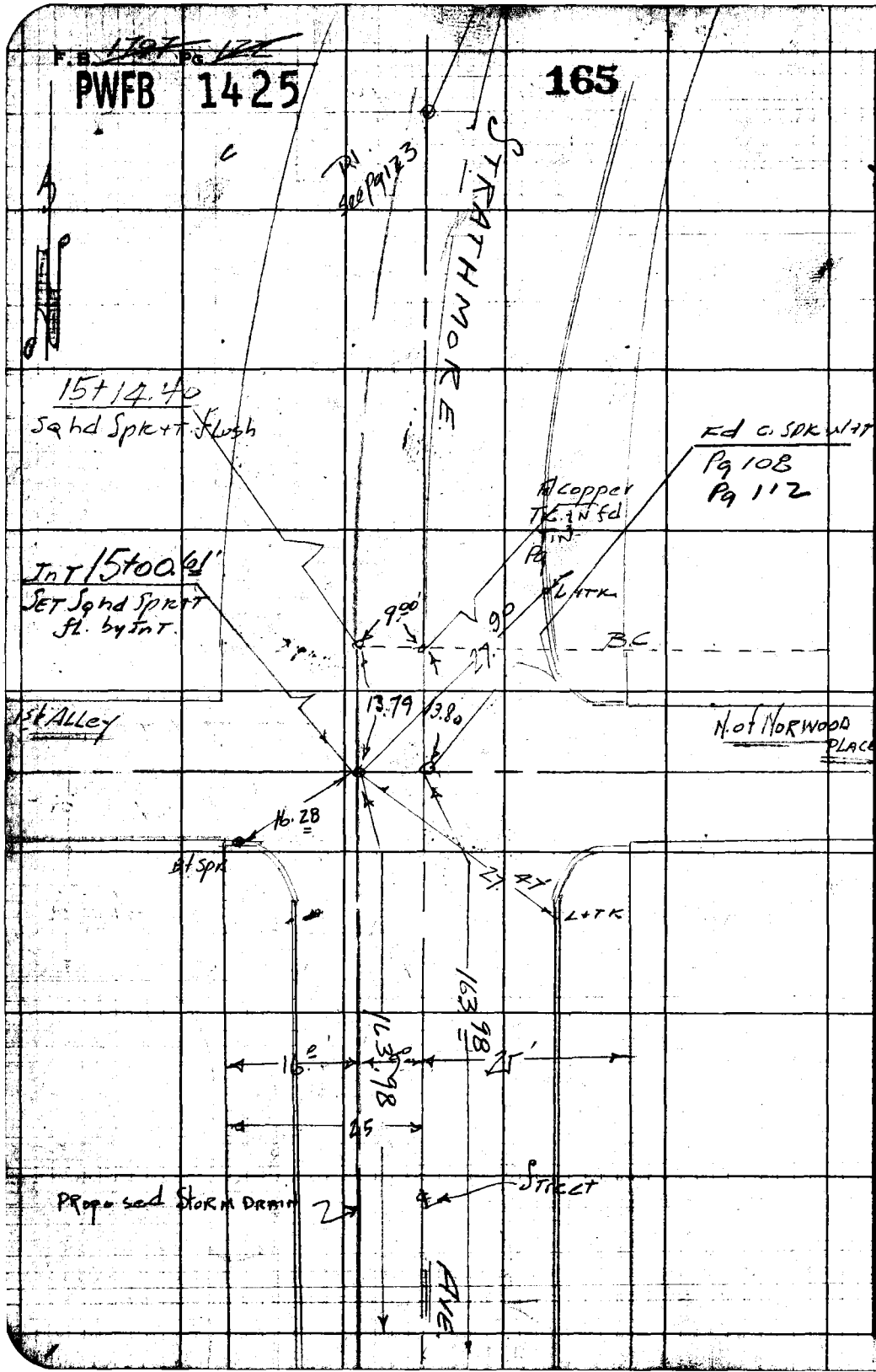

RETURN TO
LOS ANGELES COUNTY SURVEYOR
726 LOS ANGELES COUNTY
ENGINEERING BLDG.

Do not extend notes this side of this line.

Note: Any Additions or Changes on This Sheet Must be Made or Circled in Red Ink With Date and Name of Person Making Change.

PWFB 1425 166

Map No.
Checked
Survey of
W. O. 6959 Tape No. 0136 Std. 68 °F
Surveyed by
Notes H.E.G. Date 6-59
Indexed A. C. Johnson

F.B. 1797 Pg. 173
Line 8"

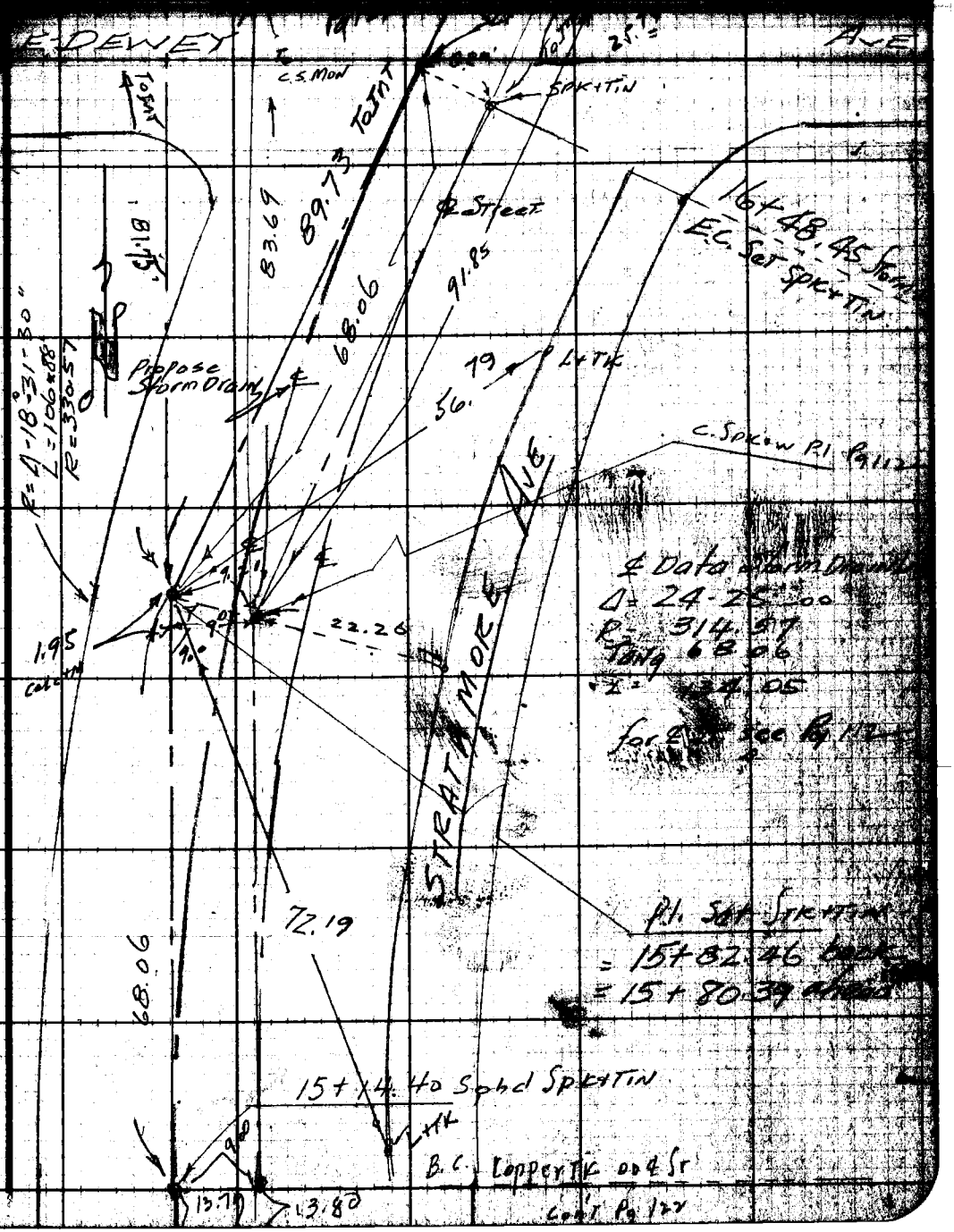

Note: Any Additions or Changes on this Sheet Must be Made or Circled in Red Ink With Date and Name of Person Making Change.

Do not extend notes this side of this line.

RETURN TO
LOS ANGELES COUNTY SURVEYOR
726 LOS ANGELES COUNTY
ENGINEERING BLDG.

76F3095 247 2-51

RETURN TO
LOS ANGELES COUNTY SURVEYOR
725 LOS ANGELES COUNTY
ENGINEERING BLDG.

Note: Any Additions or Changes on This Sheet Must be Made or Circled in Red Ink With Date and Name of Person Making Change.

Do not extend notes this side of this line.

W.S.44B-6

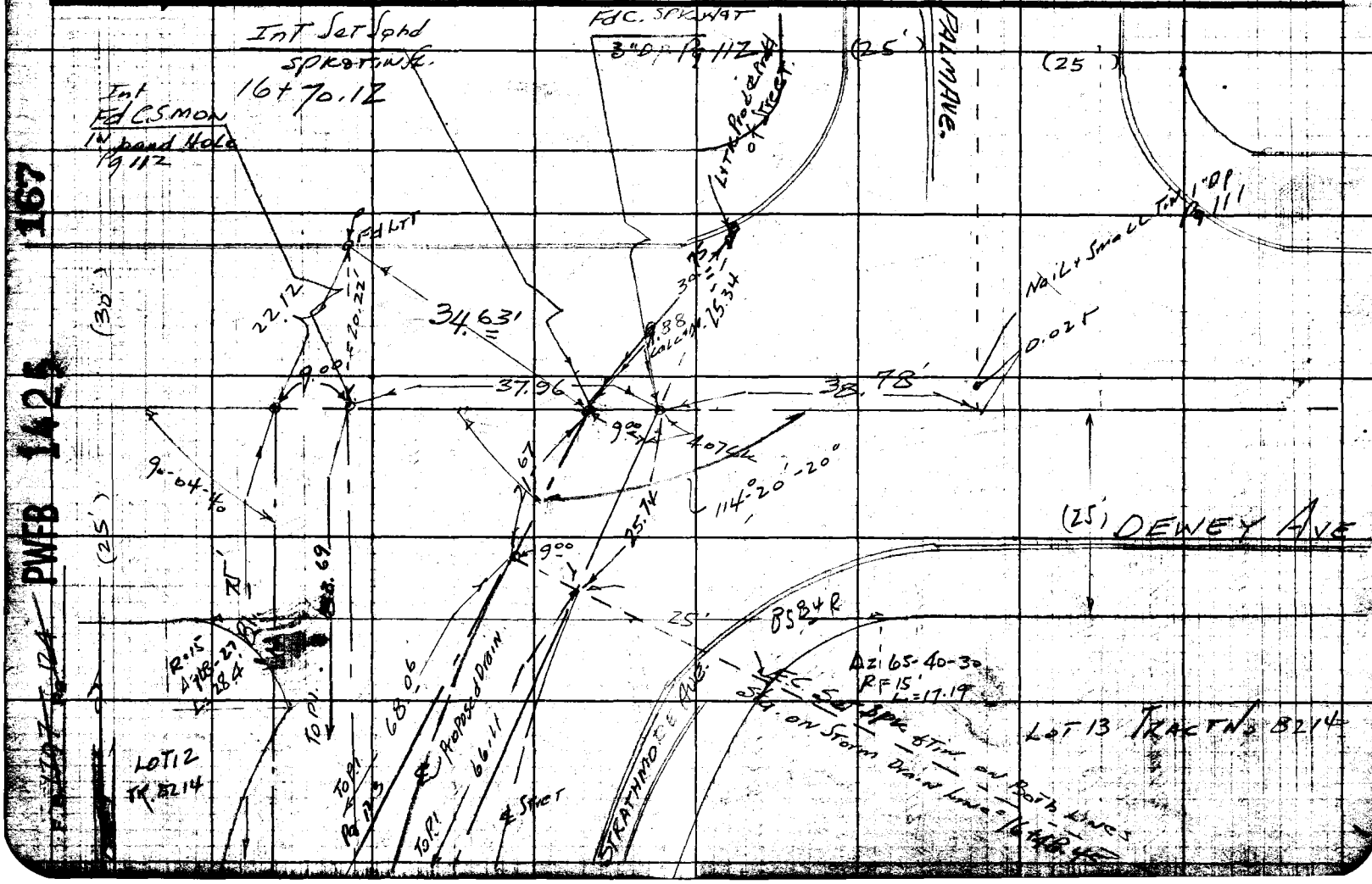

Notes Ck'd by
Map No.
Office Work
Checked
Date

Survey of S.E. San Gabriel
W.O. 6959 Tape No. 0136 St'd. 68 °F
Surveyed by H.E. Granquist
Notes H.E.G. Date 6-10-53
Indexed

F.B. 1797 Pg. 125
Project No. 26
"Line B"

J.N. 6959

SOUTHEAST SAN GABRIEL PROJECT No. 26.

STORM DRAIN LINE "B"

LOCATION of Improvements.

from 0+00 = ALHAMbra Wash
To = ℄ INT DEWEY AVE.

FB. 1797 Pg 125 to 138

Cross Section Note Pg 139 to 16[illegible]

H.E. GRANQUIST	Party Chief
A. Carrasco	Instr.
J. MOODY	Head Chain
A. CARRASCO	Rear "

Note: Any Additions or Changes on This Sheet Must be Made or Circled in Red Ink With Date and Name of Person Making Change.

Do not extend notes this side of this line.

RETURN TO
LOS ANGELES COUNTY SURVEYOR
726 LOS ANGELES COUNTY
ENGINEERING BLDG.

76F3098 247 2-51

RETURN TO
LOS ANGELES COUNTY SURVEYOR
725 LOS ANGELES COUNTY
ENGINEERING BLDG.

Note: Any Additions or Changes on This Sheet Must be Made or Circled in Red Ink With Date and Name of Person Making Change.

Do not extend notes this side of this line.

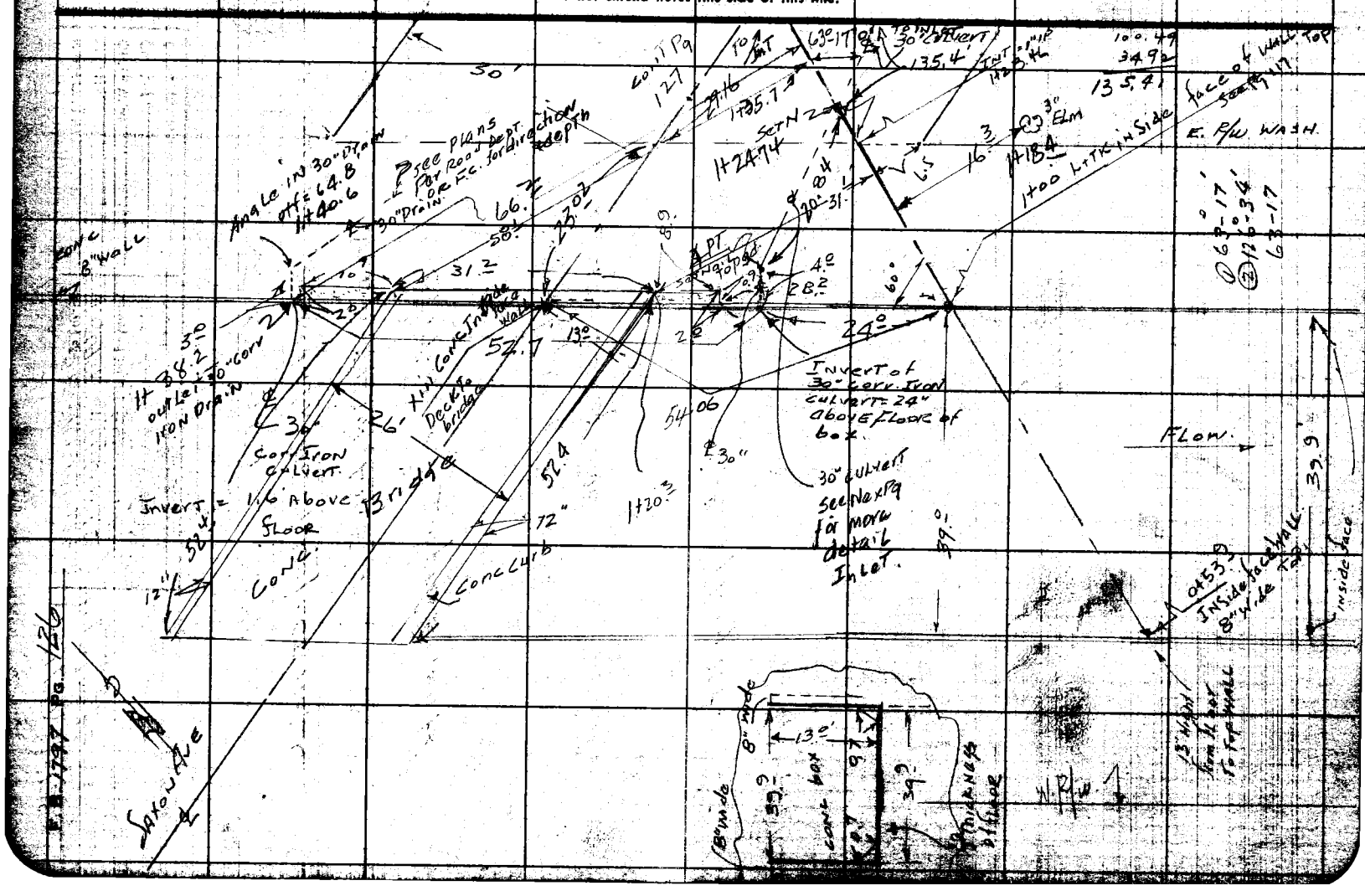

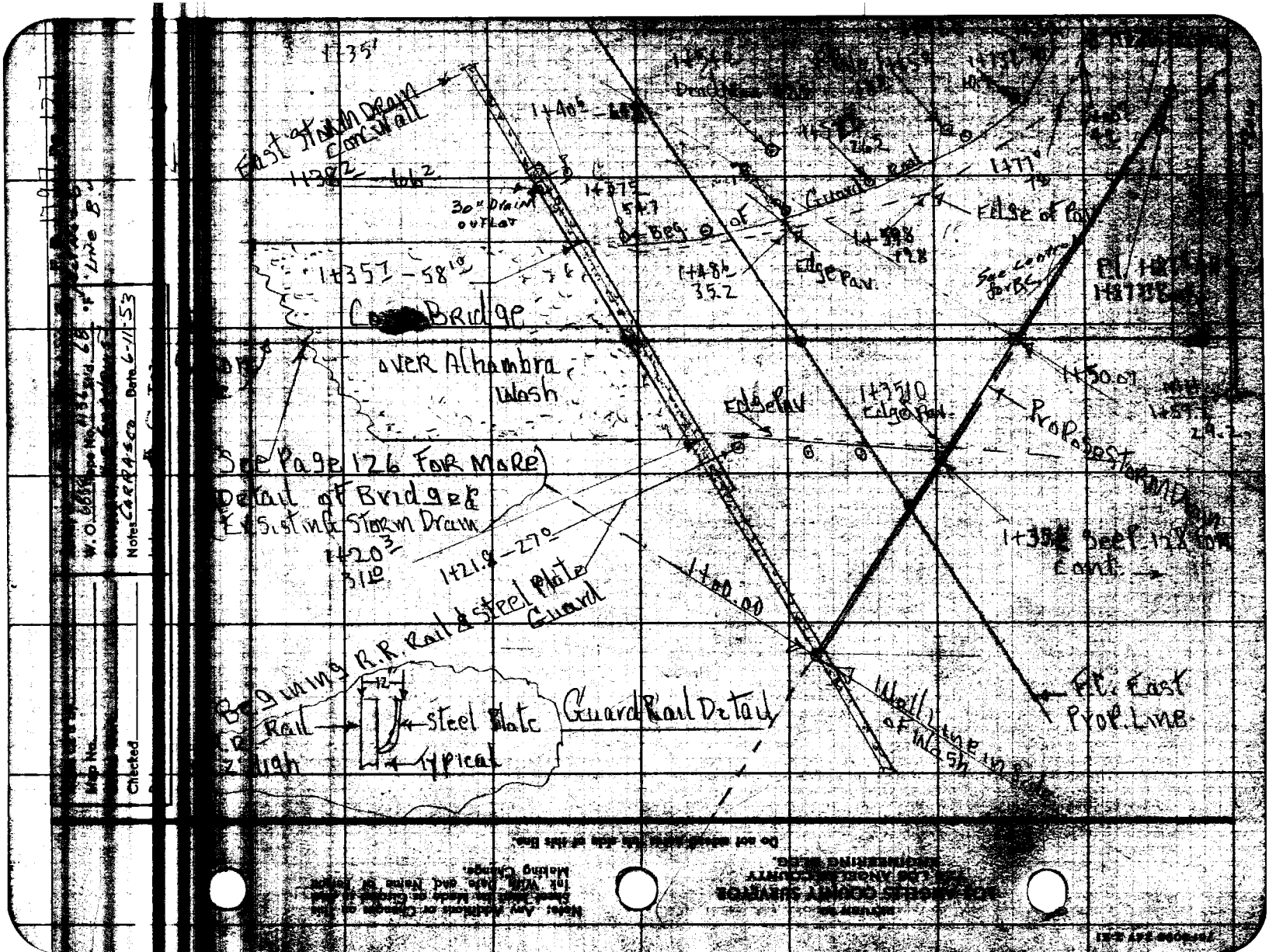

East Storm Drain Concrete
1+38.2 - 66.2
30" Drain Outlet
1+35.7 - 58.10
Bridge
over Alhambra Wash
See Page 126 For More Detail of Bridge & Existing Storm Drain
1+20.3
31.10
1+21.8 - 27.0
Beg. of Guard Rail
Edge of Pav.
Edge Pav.
1+48.6
35.2
1+59.8
12.8
1+77.0
1+50.07
1+35.8 See P. 128 for Cont.
Proposed Storm Drain
Edge Pav.
1+35.10
Edge Pav.
1+00.00
Beginning R.R. Rail & Steel Plate Guard
Rail
Steel Plate
Typical
Guard Rail Detail
Well Line in Side of Wash
Ft. East Prop. Line
Notes CARRASCO Date 6-11-53
Checked
Map No.
W.O.

RETURN TO
LOS ANGELES COUNTY SURVEYOR
725 LOS ANGELES COUNTY
ENGINEERING BLDG.

Note: Any Additions or Changes on This Sheet Must be Made or Circled in Red Ink With Date and Name of Person Making Change.

Do not extend notes this side of this line.

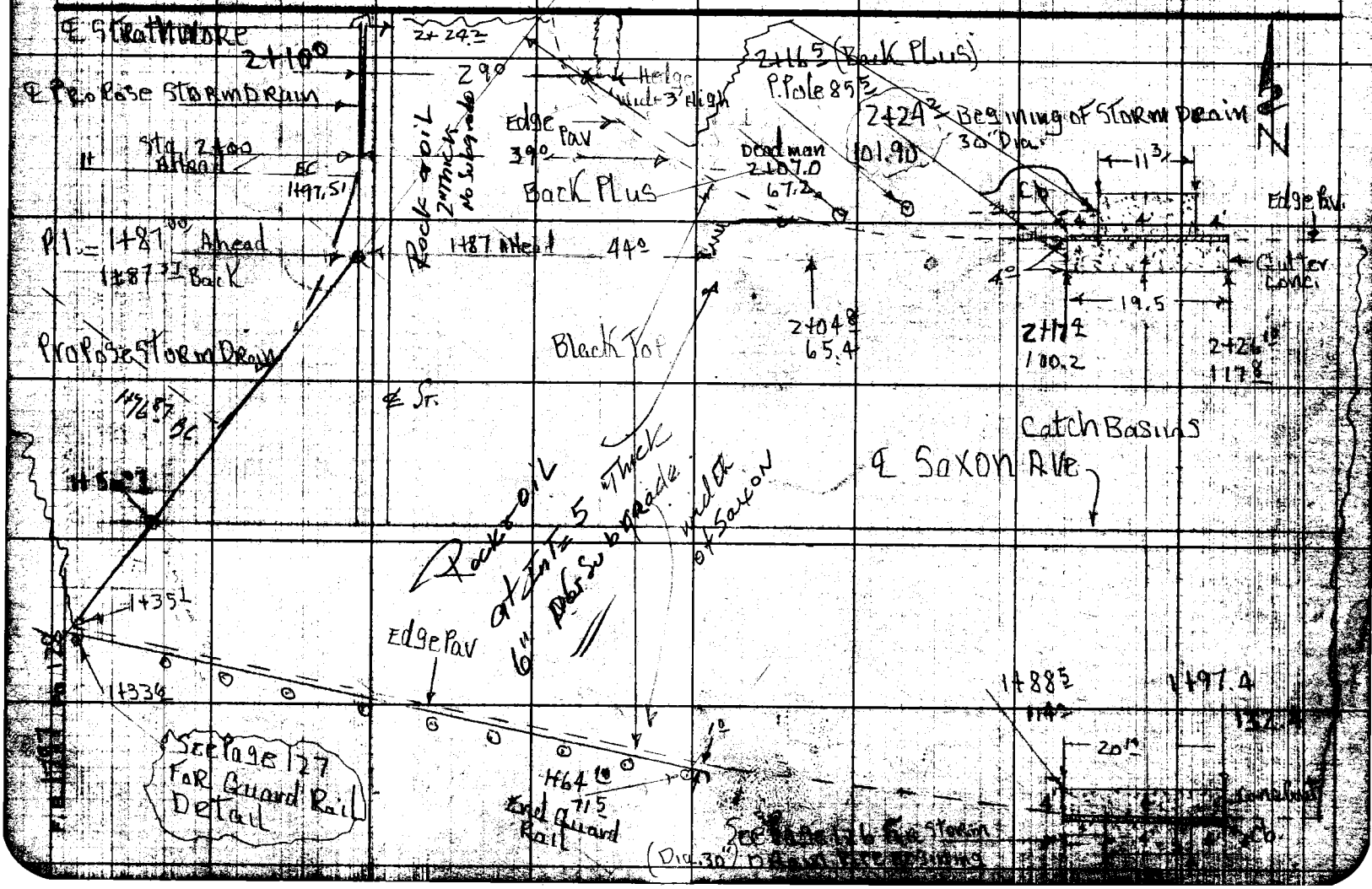

Notes Ck'd by
Map No.
Office Work
Checked

Survey of A.E. San Gabriel Project
W. O. 6959 Tape No. 0136 St'd 68 °F
Surveyed by H.E. Granquist
Notes CARRASCO Date 6-11-53

F.B. 1797 Pg. 129
No. 26

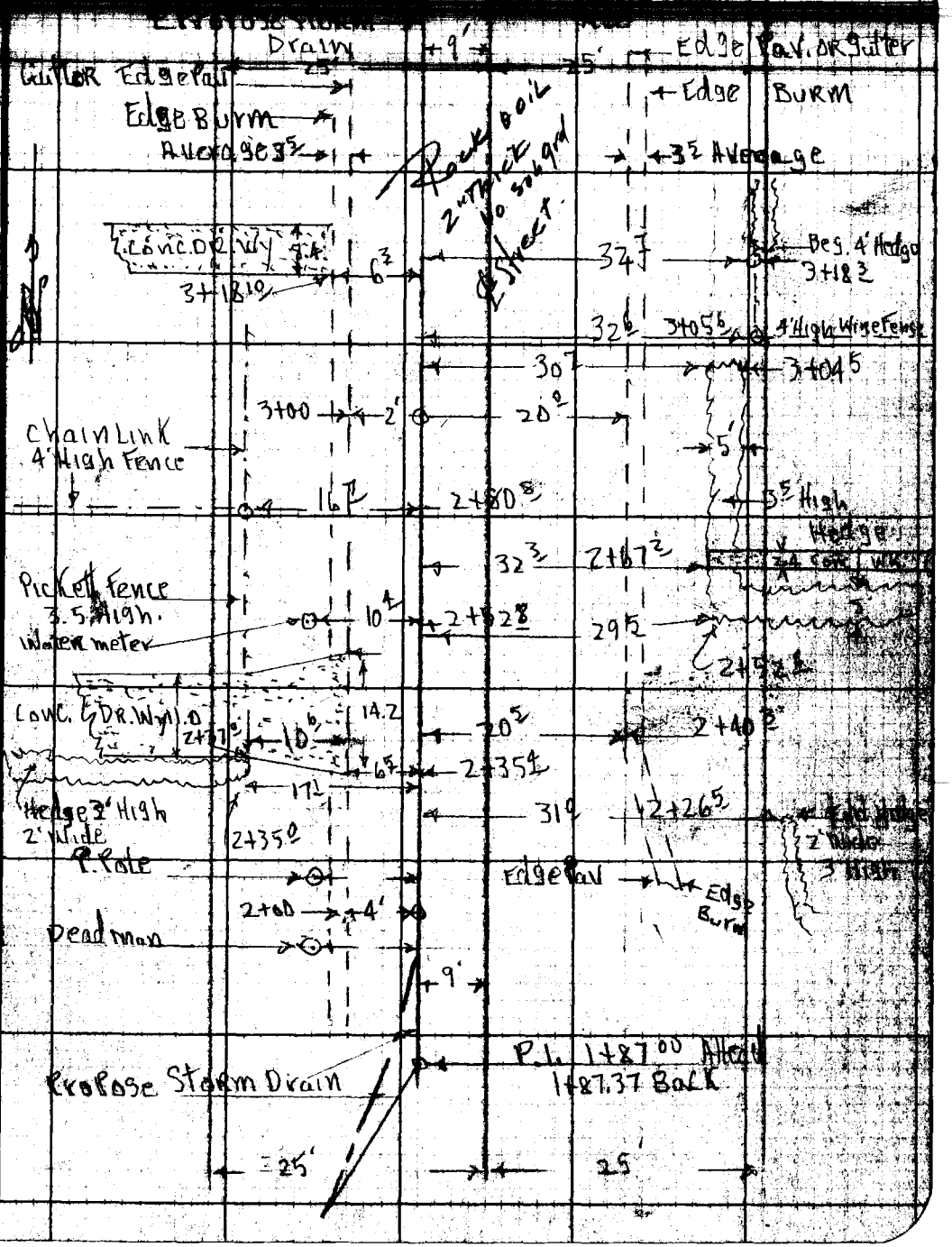

Note: Any Additions or Changes on This Sheet Must be Made or Circled in Red Ink With Date and Name of Person Making Change.

Do not extend notes this side of this line.

RETURN TO
LOS ANGELES COUNTY SURVEYOR
726 LOS ANGELES COUNTY
ENGINEERING BLDG.

78F3098 247 2-51

1797

F.B. _____ Pg. 130

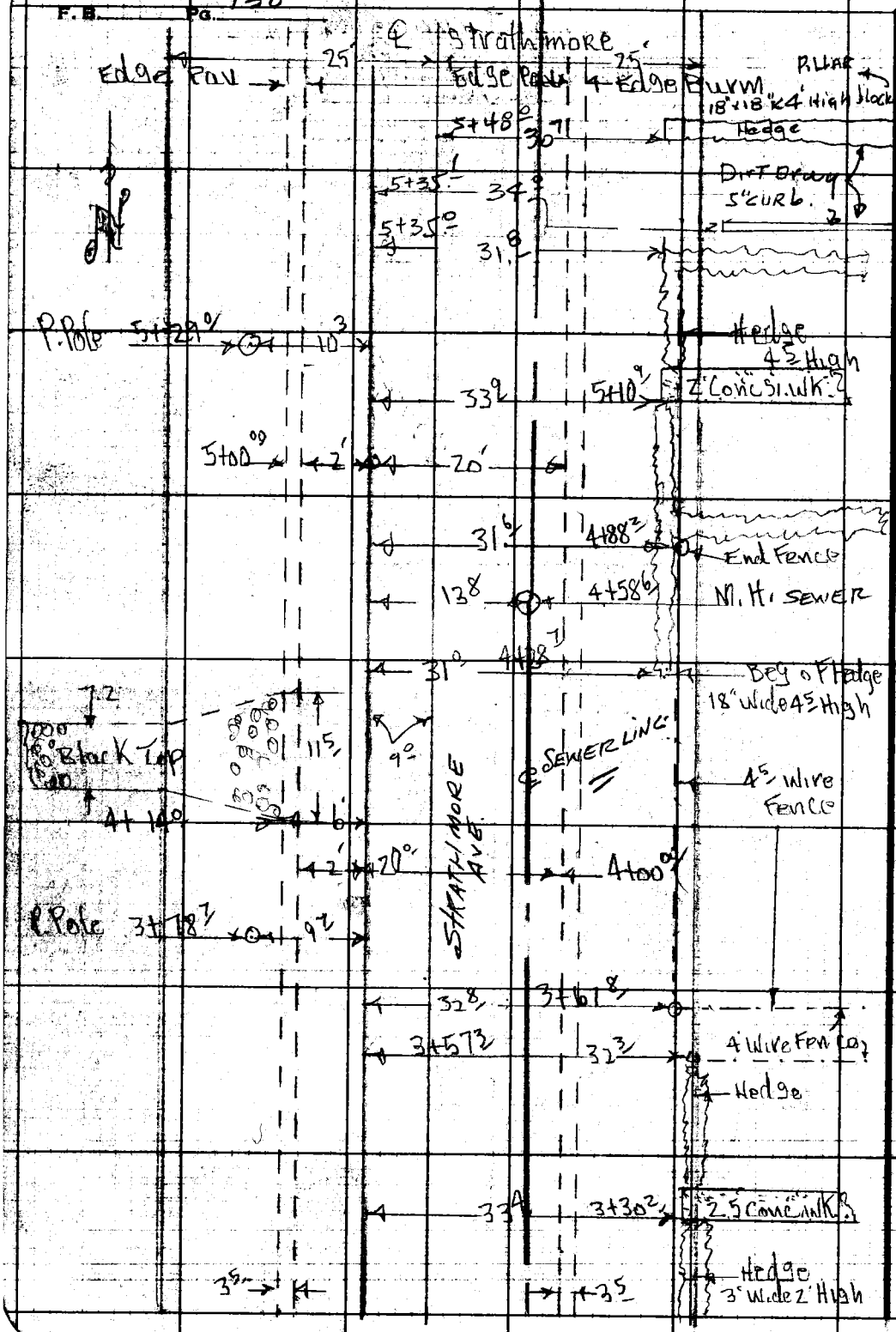

RETURN TO
LOS ANGELES COUNTY SURVEYOR
725 LOS ANGELES COUNTY
ENGINEERING BLDG.

Do not extend notes this side of this line.

Note: Any Additions or Changes on This Sheet Must be Made or Circled in Red Ink With Date and Name of Person Making Change.

Notes Ck'd by
Map No.
Office Work
Checked

Survey of SAN GABRIEL Project No 26 LINE B
W. O. 6959 Tape No. 0136 St'd. 68 °F
Surveyed by H. E. GRANOLLET
Notes H. E. G. Date 6-12-53

F.B. 1797 Pg. 131

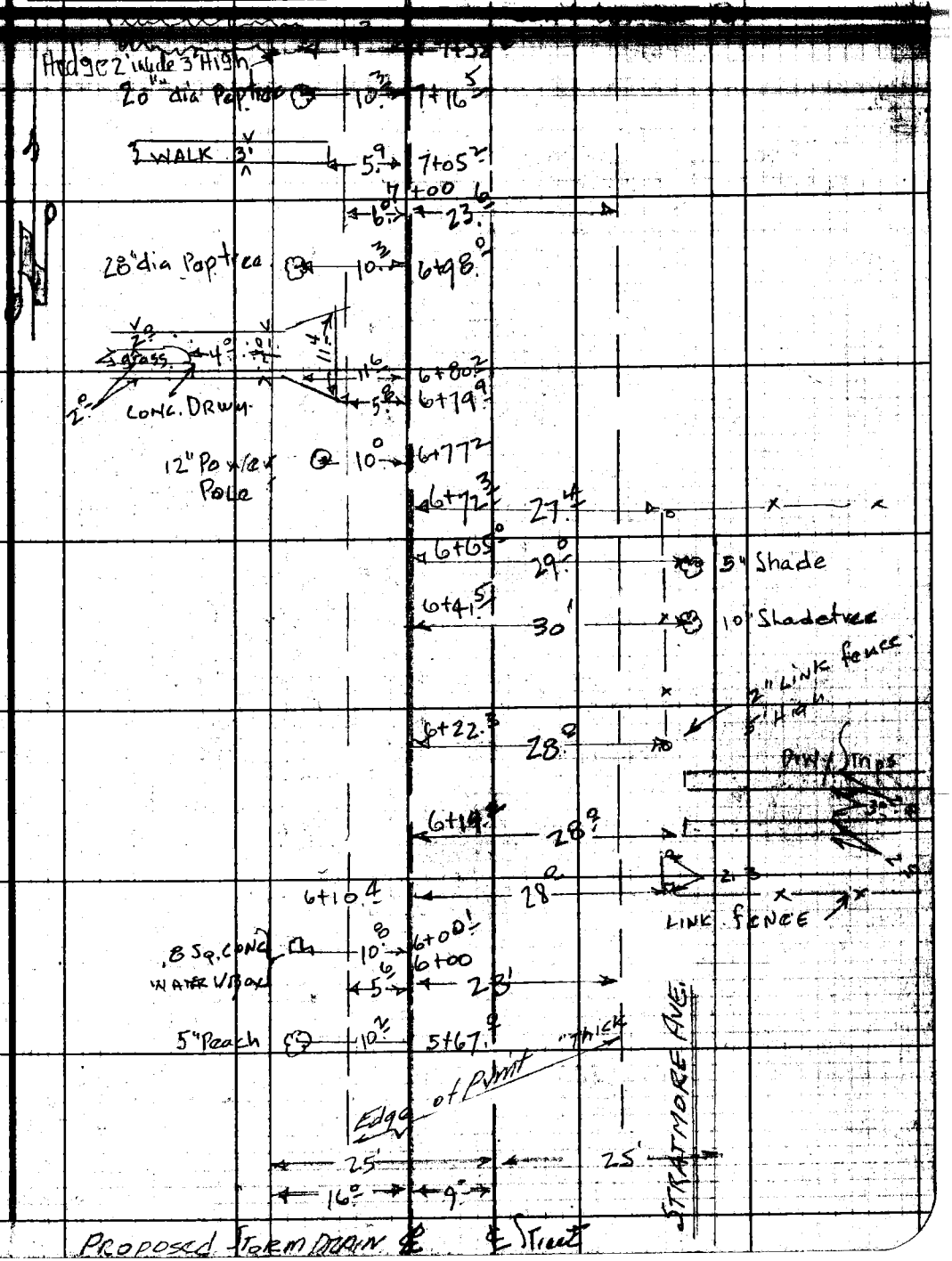

Note: Any Additions or Changes on This Sheet Must be Made or Circled in Red Ink With Date and Name of Person Making Change.

Do not extend notes this side of this line.

RETURN TO
LOS ANGELES COUNTY SURVEYOR
726 LOS ANGELES COUNTY
ENGINEERING BLDG.

76F309S 247 2-51

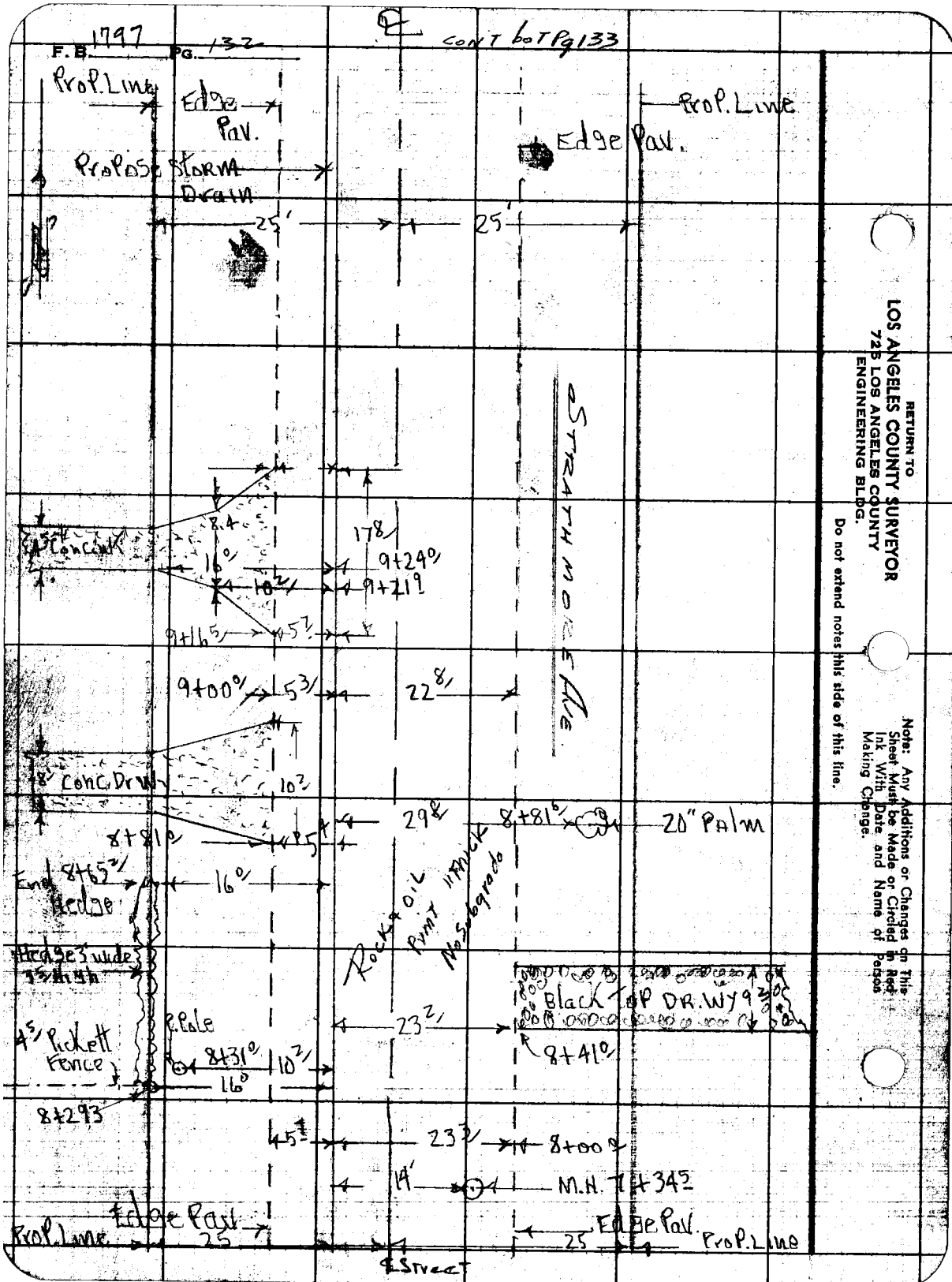

RETURN TO
LOS ANGELES COUNTY SURVEYOR
725 LOS ANGELES COUNTY
ENGINEERING BLDG.
Do not extend notes this side of this line.
Note: Any Additions or Changes on This Sheet Must be Made or Circled in Red Ink With Date and Name of Person Making Change.

F. B. 1797 Pg. 133

Survey of S.E. San Gabriel ... No. 24

Map No.

W. O. 6959 Tape No. 036 St'd. 68 °F

Surveyed by E. GRANQUIST

Checked

Notes AFG. CARRASCO Date 6-17-53

Date

Indexed

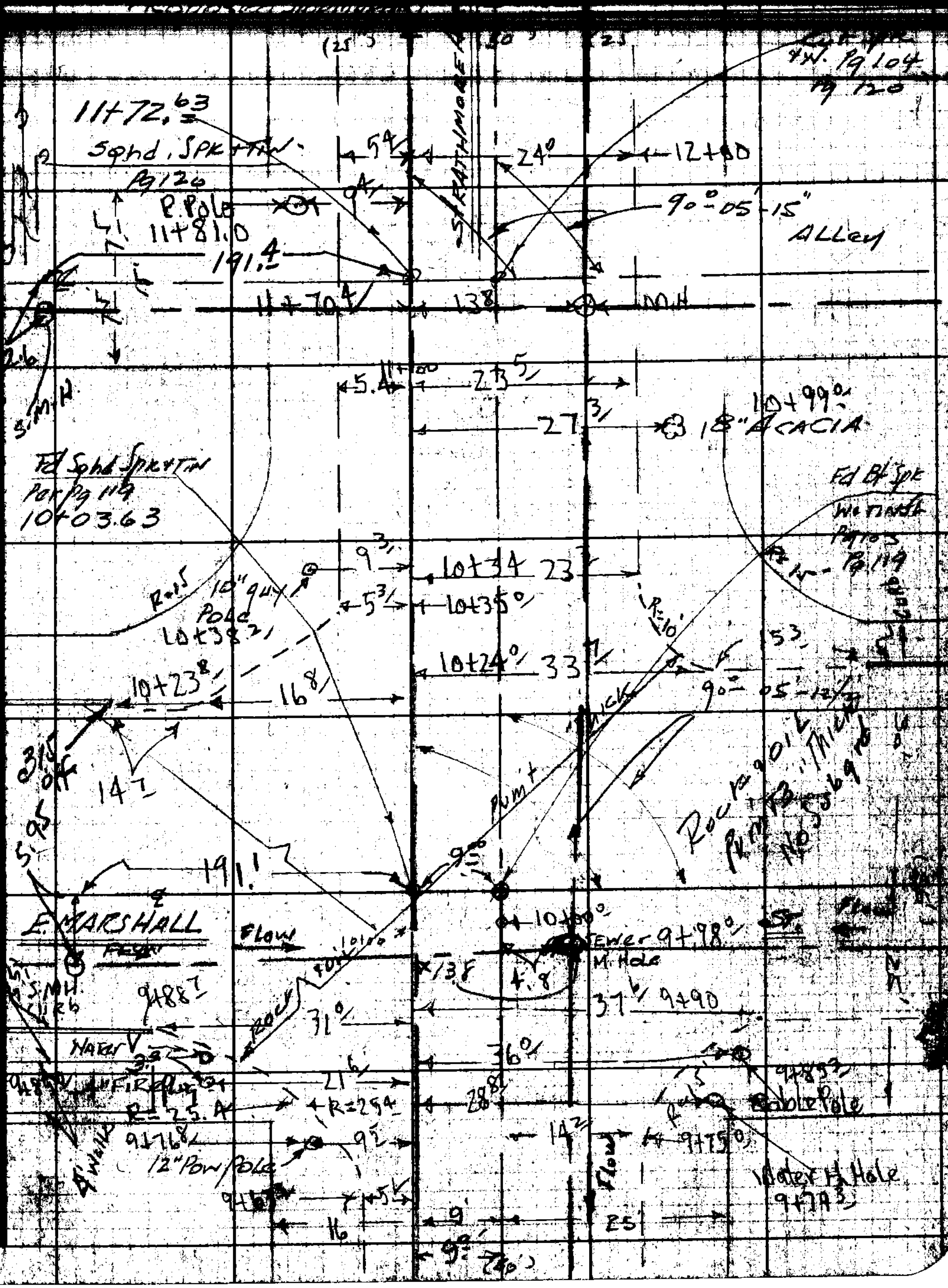

Note: Any Additions or Changes on This Sheet Must be Made or Circled in Red Ink With Date and Name of Person Making Change.

Do not extend notes this side of this line.

RETURN TO
LOS ANGELES COUNTY SURVEYOR
725 LOS ANGELES COUNTY ENGINEERING BLDG.

76F3095 247 2-51

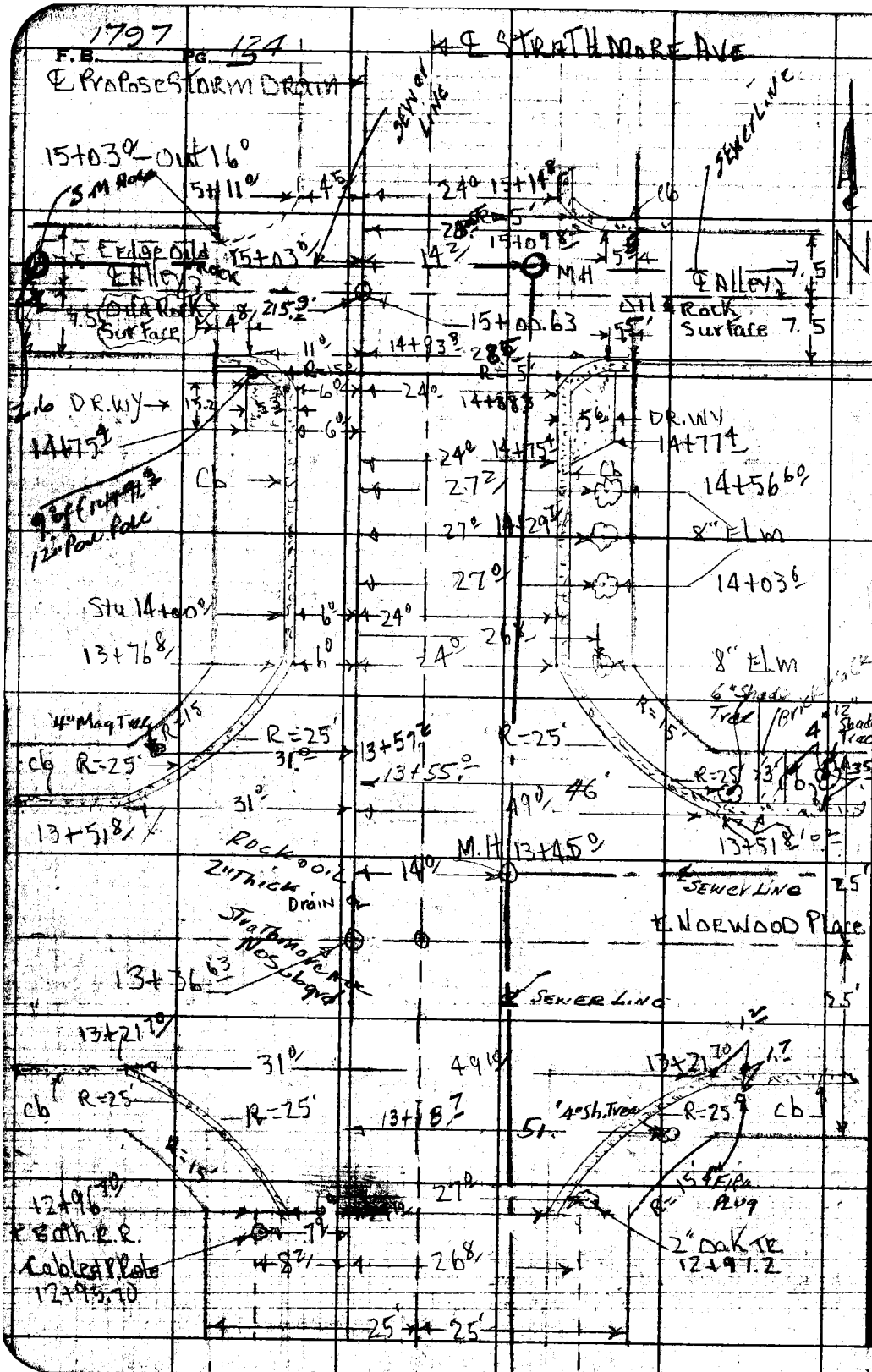

RETURN TO
LOS ANGELES COUNTY SURVEYOR
726 LOS ANGELES COUNTY
ENGINEERING BLDG.

Do not extend notes this side of this line.

Note: Any Additions or Changes on This Sheet Must be Made or Circled in Red Ink With Date and Name of Person Making Change.

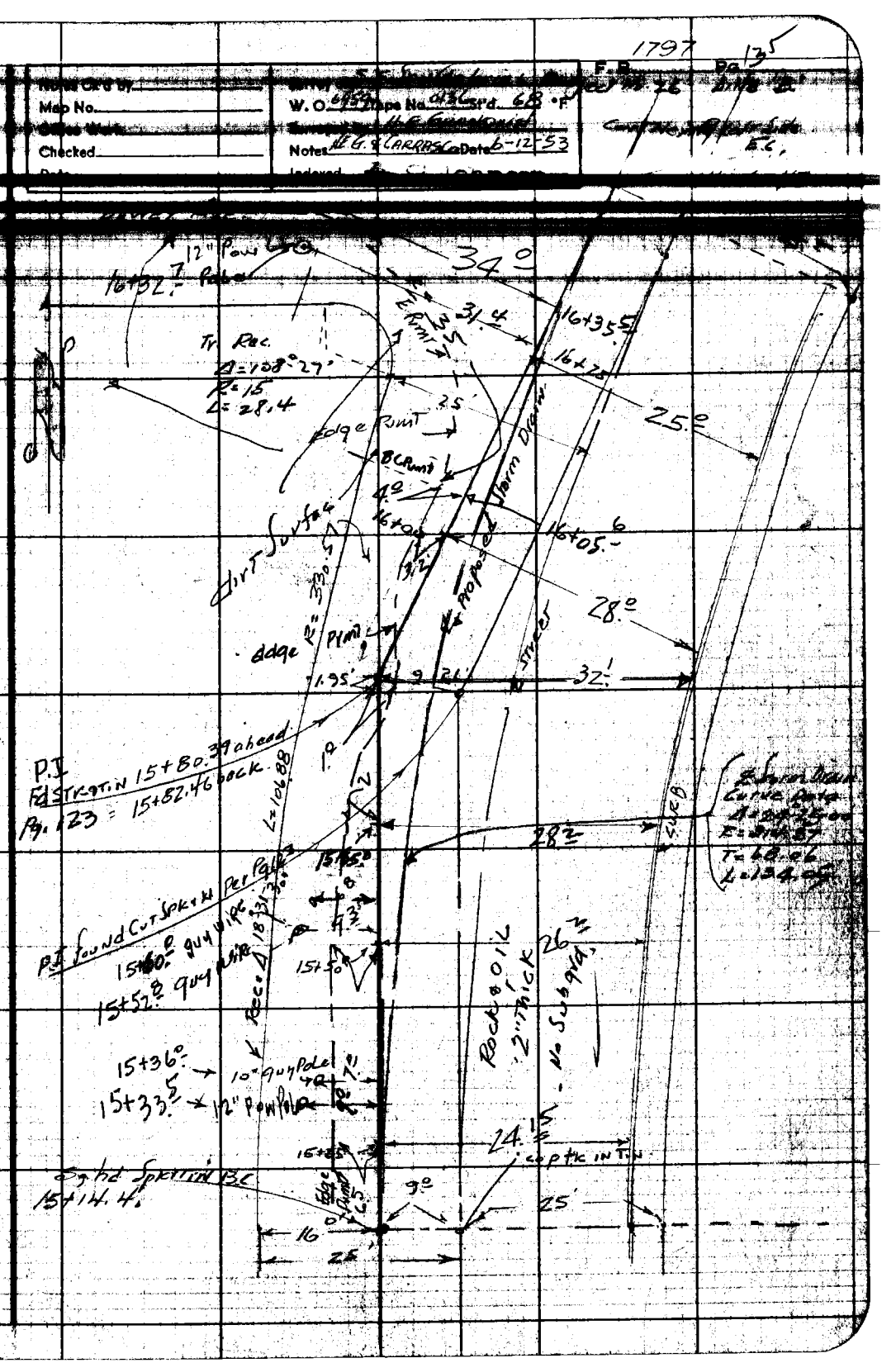
1797
135
Map No.
Checked
W. O.
Tape No.
Sta'd. 68 °F
Notes
Date 6-12-53
12" Pow Pole
16+32.7
34°
31.4
16+35.5
16+25
Tr. Rec.
Δ=108°27'
R=15
L=28.4
25'
25°
Edge Pvmt
BC Pvmt
4°
16+00
16+05.6
Proposed Storm Drain
Dirt Surface
R=330.57
28°
Edge Pvmt
Street
32'
P.I.
Fd Str. Tin 15+80.39 ahead
Pg. 123 = 15+82.46 back
L=106.88
28°
Curve Data
T=68.06
L=134.05
P.I. found Cut Spk+N Per Pg. 123
15+60.0 guy wire
15+52.8 guy wire
15+50
26°
Rock & Oil
2" Thick
No Subgrd.
15+36.0
10" guy Pole
15+33.5
12" Pow Pole
24.15
Sghd Spk Tin BC
15+14.4
9°
25'
16
25'
Note: Any Additions or Changes on This Sheet Must be Made or Circled in Red Ink With Date and Name of Person Making Change.
Do not extend notes this side of this line.
RETURN TO
LOS ANGELES COUNTY SURVEYOR
726 LOS ANGELES COUNTY
ENGINEERING BLDG.
76F3095 247 2-51

RETURN TO
LOS ANGELES COUNTY SURVEYOR
726 LOS ANGELES COUNTY
ENGINEERING BLDG.

Note: Any Additions or Changes on This Sheet Must be Made or Circled in Red Ink With Date and Name of Person Making Change.

Do not extend notes this side of this line.

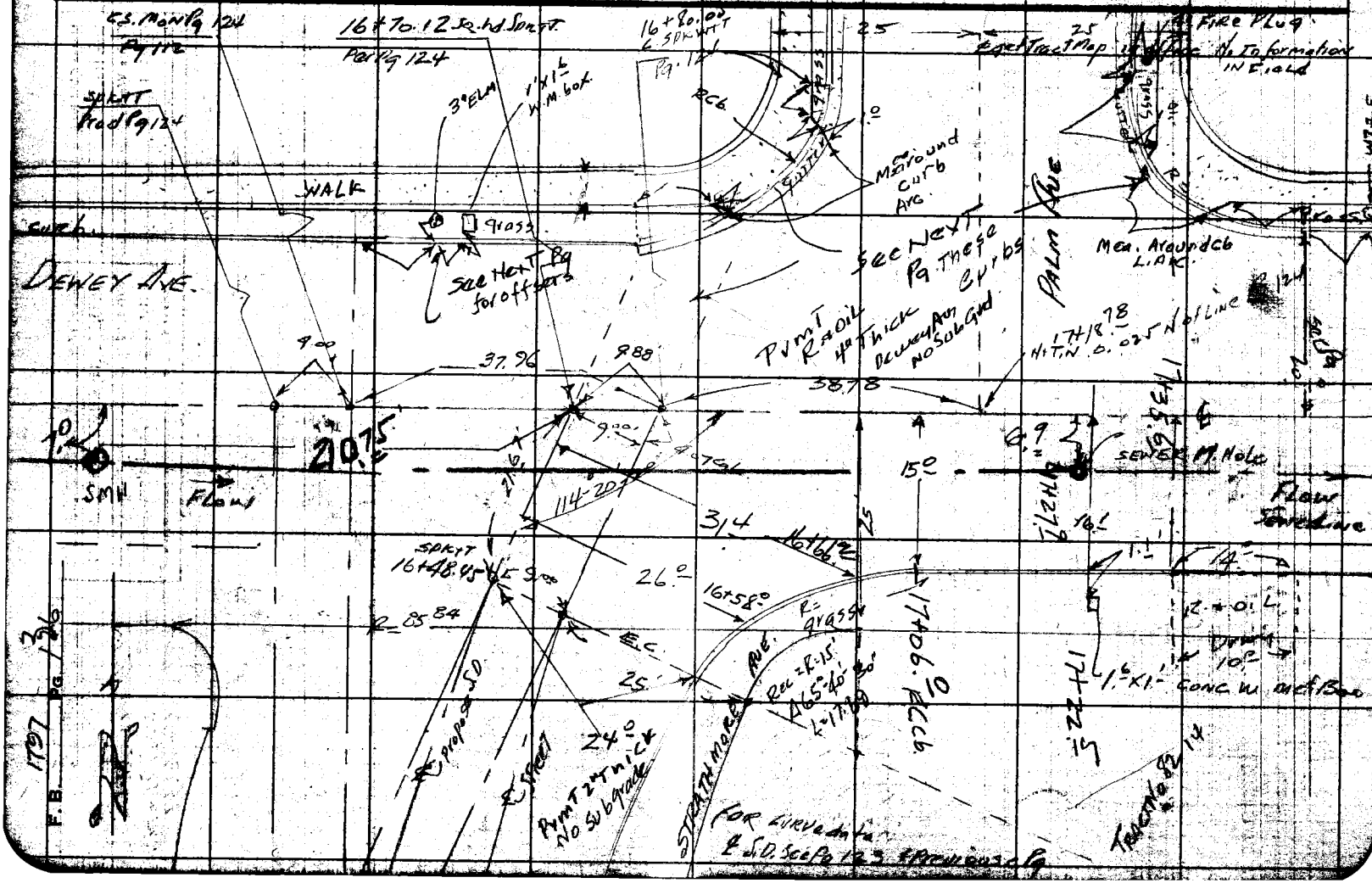

1797 Pg 137

Notes Ck'd by
Map No.
Office Work
Checked
Date

Survey of
W. O. 6959 Tape No. 0136 Std. 68 °F
Surveyed by H. E. Grandquist
Notes H. E. G. Date 6-15-53
Indexed

Project Pr. 2/3
Line 5

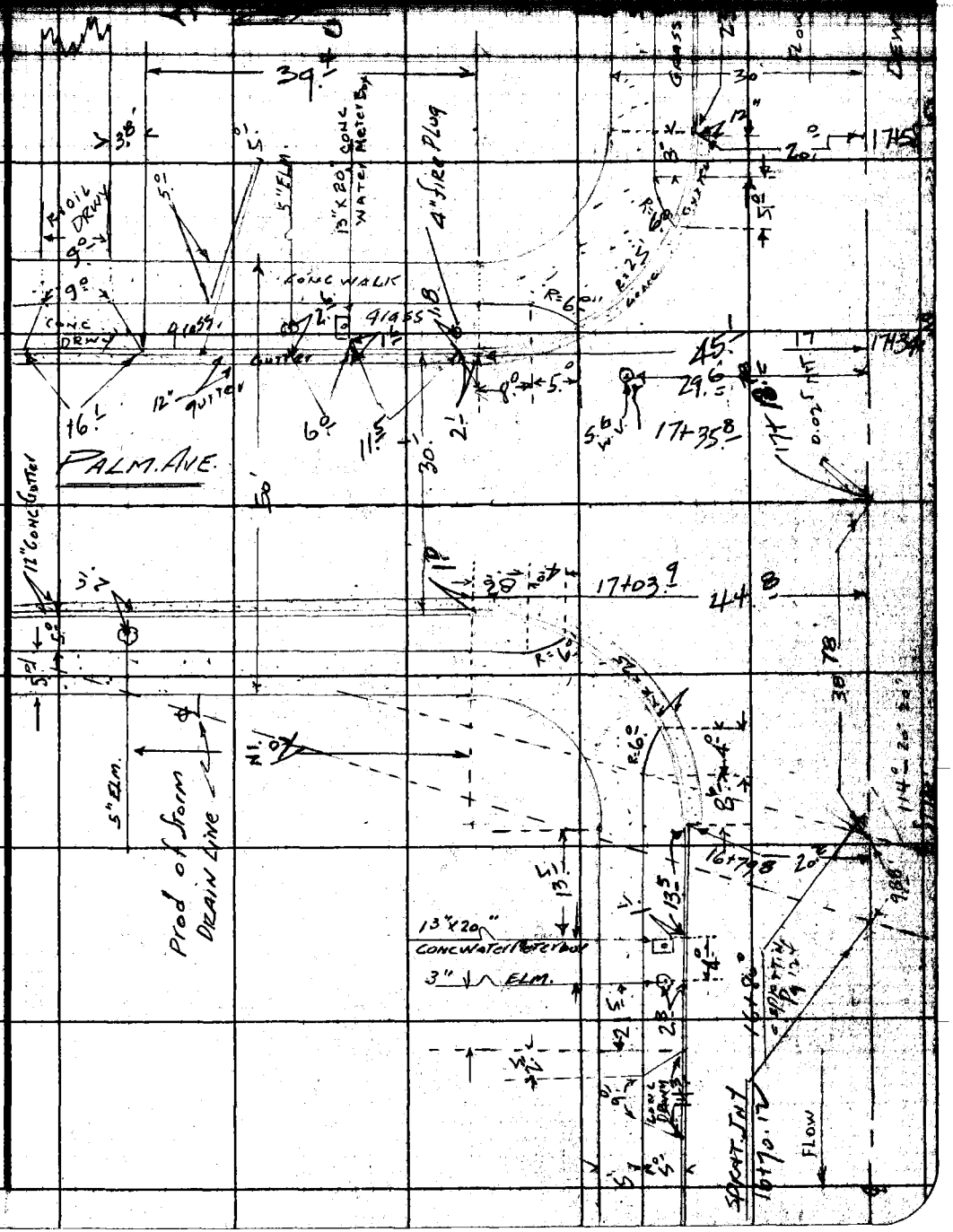

Note: Any Additions or Changes on This Sheet Must be Made or Circled in Red Ink With Date and Name of Person Making Change.

Do not extend notes this side of this line.

RETURN TO
LOS ANGELES COUNTY SURVEYOR
726 LOS ANGELES COUNTY
ENGINEERING BLDG.

76F3095 247 2-51

F. B. 1797 PG. 138

RETURN TO
LOS ANGELES COUNTY SURVEYOR
725 LOS ANGELES COUNTY
ENGINEERING BLDG.

Do not extend notes this side of this line.

Note: Any Additions or Changes on This Sheet Must be Made or Circled in Red Ink With Date and Name of Person Making Change.

Profile No. _____ Notes Red _____ Plotted _____ Job No. 6959 Division No. _____ F.B. 1797 PG. 139

X-Sec. No. _____ Date _____ Date _____ Survey of S.E. SAN GABRIEL Project No. 26 LINE B

Notes Chkd. _____ Checked _____ Survey by H.E. GRANQUIST Notes H.E.G. Date 6-19-53

Date 6/22/53 Date _____ Map No. _____ Indexed C. Johnson Date 6-19-53

SOUTHEAST SAN GABRIEL

PROJECT NO. 26 S.D. LINE B

CROSS SECTIONS

ALSO INVERT CHECK

from 0+53.9 = W. WALL ALHAMBRA WSH

To 17+58.6 = DEWEY AVE.

F.B. 1797 Pg 139 to Pg 168

ELEV.

F.S.

H.I.

H.E. GRANQUIST, Chief

A. CARRASCO - Instr.

J. A. MOODY - Head Chain

A. Snyder - Rear "

B.S.

STATION

NOTE: ANY ADDITIONS OR CHANGES ON THIS SHEET MUST BE MADE OR CIRCLED IN RED INK, WITH DATE AND NAME OF PERSON MAKING CHANGE.

PLEASE RETURN TO

LOS ANGELES COUNTY SURVEYOR

726 LOS ANGELES COUNTY ENGINEERING BLDG.

Do not extend notes this side of this line.

76L298 307 10-51

76L298 307 10-51

PLEASE RETURN TO
LOS ANGELES COUNTY SURVEYOR
726 LOS ANGELES COUNTY
ENGINEERING BLDG.

NOTE: ANY ADDITIONS OR CHANGES ON THIS SHEET MUST BE MADE OR CIRCLED IN RED INK, WITH DATE AND NAME OF PERSON MAKING CHANGE.

Do not extend notes this side of this line.

F.B. 1797 Pg. 52 Job No. 6919 Division No. Project No. 26 Profile No. X-Sec. No.
Survey of S.E. San Gabriel Project H.E. 66 Plotted Date
Survey by H.E. Gamotchi Notes Red Date
Index C. Johnson Date 6-15-53 Notes Chkd Date Checked Date

STATION	B. S.	H. I.	F. S.	ELEV.		
B.M. K.F.17	0.43	312.92		312.49	B.M. K.F.17 EL=312.486	F.B. 1797 Pg 52
					SAXON AVE. & STRATHMORE AVE., S.W. COR.	
					Bt. spk. in E. end of S. railing of bridge	
0+53.9	8.04	299.70	5.18	307.74		℄ W. wall "Top"
0+54.5			5.1	294.6		℄ W. wall bottom of floor
0+77.0			5.85	293.85	= Lowest point box on	℄ & Ctr. of conc. Drain. Top
			6.5	293.2	100' South or Rt. =	℄ Conc. Wash top floor
			7.5	292.2	200' " " " =	" " " " "
			4.9	294.8	100 Lt or Nly =	" Conc " " "
			4.1	295.6	200 Lt " " "	" " " " "
0+99.5			4.95	294.75		℄ & Bot. wall, Top floor has ℄
1+00			4.8	294.9	or defl. 60° to left. +24 L or Nly up E. face of wall.	See Pg 126 = ℄ of wall or " "
			2.8	296.9	" " " " "	outlet of wall Invert of 30" Culvert See Pg 26
1+35.7			2.73	296.97	66.2' Left or Wst'ly =	Invert outlet 30" culvert at face E. wall
			4.3	295.4	" " "	Floor Conc. Drain below Floor
1+00	7.20	315.06	8.16	307.86	Lt. the E. face inside	of wall. Top of wall.
1+01.0			8.8	306.3		℄ ground & E. face of East wall.
1+00			9.5	305.6		25' Rt. = ground
1+20.3			8.9	308.2		℄ & ground
			4.6	310.5	14' Lt. ground	
			3.6	311.5	31' Lt. = S.E. Cor Conc.	bridge & ground

76L298 307 10-51

PLEASE RETURN TO
LOS ANGELES COUNTY SURVEYOR
726 LOS ANGELES COUNTY
ENGINEERING BLDG.

NOTE: ANY ADDITIONS OR CHANGES ON THIS SHEET MUST BE MADE OR CIRCLED IN RED INK, WITH DATE AND NAME OF PERSON MAKING CHANGE.

Do not extend notes this side of this line.

STATION	B. S.	H. I.	F. S.	ELEV.		
1+23.46 =		315.06	6.8	308.3	1" I.P.	℄ Int. of E. R/W & F. [illegible]
			8.4	306.7	28' Rt. or Estly. = bot. fill of Saxon Ave =	
1+32.5 =			4.4	310.7		℄ & Top. fill bank [illegible] =
1+35			4.5	310.6		℄ & S. Edge Pvmt Saxon [illegible]
1+35.7 =			2.9	312.2	58' Lt. or Wstly = N. E. cor. conc. brid[illegible]	
1+24.74 =			6.6	308.5	Int. ground over 30" corr. culvert. Ha[illegible]	
					Defl. to Right of forward line 63°17' = 135.4' Pt. [illegible]	
			12.65	302.41	Invert culvert of Inlet to 30" Drain..	Rod to Top C.B. = [illegible] Top C.B. to Inlet = [illegible] Rod to Invert = [illegible]
Int. 1+50.07			4.25	310.81	℄ Int. Drain & ℄ Saxon Ave Pvmt.	
			5.2	309.9	28' Rt. = S. edge Pvmt Saxon Ave	
			5.0	310.1	33.5 Rt = Top brk. of top fill.	
			9.0	306.1	65 Rt = bot. of fill begin of flat [illegible]	
			3.8	311.3	31.7' Lt. or Wstly = N. edge Pvmt. Saxon Av[illegible]	
			3.3	311.8	41 Lt " " = Top. brk.	
			4.3	310.8	60' Lt. ground	
1+59.8			4.5	310.6		℄ & Pvmt.
			4.2	310.9	19.8' Lt. or Wstly = N. Edge Pvmt Saxon [illegible]	
			3.2	311.9	23' Lt. Top brk	
			3.2	311.9	28' Lt. " brk	
			5.3	309.8	38' Lt. bot "	

Profile No. ____ Date ____ Notes Red ____ Plotted ____ Date ____ Job No. 6959 Division No. ____ Project No. 26
X-Sec. No. ____ Date ____ Notes Chkd ____ Checked ____ Date ____ Survey by H. E. Lawrence Notes ____ Indexed ____ Map No. ____ Date ____
Survey of E. San Gabriel River
F.B. 1797 Pg. 144

76L298 307 10-51

PLEASE RETURN TO
LOS ANGELES COUNTY SURVEYOR
726 LOS ANGELES COUNTY
ENGINEERING BLDG.

NOTE: ANY ADDITIONS OR CHANGES ON THIS SHEET MUST BE MADE OR CIRCLED IN RED INK, WITH DATE AND NAME OF PERSON MAKING CHANGE.

Do not extend notes this side of this line.

STATION	B. S.	H. I.	F. S.	ELEV.		
1+59.2 S.M. Hole		315.06			29.2 Rt. or Estrly. = S.M. Hole.	
			5.64	309.42	North Rim	Rod to Rim 5.64
			16.55	298.51	8" Pipe Invert Inlet North	Rim to Crown 0.24; 8" Pipe Cr. to Invert = 0.67; Rod to Invert 16.55
			5.64	309.42	East Rim	5.64 = Rod to Rim
			16.63	298.43	8" Invert outlet to East	10.32 = Rim to Crown; 0.67 = Pipe Cr. to Invert; Rod to Invert = 16.63
1+76.87 BC			5.25	309.81		℄ & Pvmt
			5.1	310.0	6' Lt. = w. edge Pvmt.	
			4.0	311.1	8.5' Lt. = Top bank	
			4.2	310.9	15' Lt. = " " brk	
			5.1	310.0	23.5 Lt. = bot bnk	
			5.2	309.9	50' Lt. = flat. empty Lot.	
1+50.07			8.1	307.0	100' Rt. = ℄ & Pvmt of Saxon Ave	
			8.6	306.5	122.5 Rt. = ℄ " " " " bot brk.	
			8.6	306.5	200' Rt. = " " " "	
			8.8	306.3	300' Rt. = " " " "	
			8.7	306.4	437.48 = ℄ Int. Saxon Ave & Pvmt Dent on Ave	
T.P. 2+24.2 Back Plug Line Prod. Fr. P.S.	1.50	313.99	2.57	312.49	B.M. K.F. 17 =	
			7.95	306.04	101.9 Rt. or Estrly. Top. c.b.	
			12.13	301.86	" " " " Invert inlet 30" Drain	
			8.85	305.14	" " " " Gutter at opening of Drain, Conc. Apron	

F.B. 1797 PG. 142 Job No. 6959 Division No. Notes Red. Plotted No. Profile
Survey of SE San Gabriel Project No. 2 Date Date X-Sec.
Survey by H.E. Granquist Notes H.E.G. Notes Chkd. Checked No.
Indexed C. Johnson Date 6-16-53 Date Date

76L298 307 10-51

PLEASE RETURN TO

LOS ANGELES COUNTY SURVEYOR

726 LOS ANGELES COUNTY
ENGINEERING BLDG.

NOTE: ANY ADDITIONS OR CHANGES ON THIS SHEET MUST BE MADE OR CIRCLED IN RED INK, WITH DATE AND NAME OF PERSON MAKING CHANGE.

Do not extend notes this side of this line.

STATION	B. S.	H. I.	F. S.	ELEV.	
		313.99			
P.I. 1+87.37 bk 1+87.00 ahd.			4.6	309.4	SPK+T. Pvmt
			4.6	309.4	6' LT. ORW. 90° of back Line
			3.0	311.0	9' LT " " " "
			3.1	310.9	14' LT " "
			4.5	309.5	18.5 LT bot brk " "
			2.8	311.2	82° LT " "
			6.0	308.0	" "50' Rt. Pvmt
2+04.8			7.3	306.7	65.4 Rt. orestrly. of back Line Prod. N. side B.C. Ed
1+87 ahd.			6.7	307.3	44° Rt. of Line ahd. E. Edge Pvmt.
" "			5.8	308.2	48° Rt. Top. bnk
1+97.51 EC			4.9	309.1	Pvmt
			4.7	309.3	4' LT. Edge Pvmt. bot bnk.
			3.5	310.5	8.5 LT Top bnk
			4.5	309.5	16° LT bot "
2+00			5.0	309.0	℄ Pvmt
			4.8	309.2	4' LT. E. Pvmt
			3.8	310.2	8.5 Top. bnk.
			6.4	307.6	32.7 Rt. = E. Edge Pvmt
			5.7	308.3	35 Rt. Top bnk
			5.7	308.3	50' Rt = Lawn. Yard

Profile No. ____ Date ____ Notes Red. ____ Plotted ____ Job No. 6959 Division No. ____

X-Sec. No. ____ Date ____ Notes Chkd. ____ Date ____ Checked ____ Date ____ Survey of S.E. San Gabriel Project No. 76 Survey by [illegible] Notes [illegible] Date [illegible] Map No. ____ Indexed [illegible] Date ____

F.B. 1797 PG. 143

76L298 307 10-51

PLEASE RETURN TO
LOS ANGELES COUNTY SURVEYOR
726 LOS ANGELES COUNTY
ENGINEERING BLDG.

NOTE: ANY ADDITIONS OR CHANGES ON THIS SHEET MUST BE MADE OR CIRCLED IN RED INK, WITH DATE AND NAME OF PERSON MAKING CHANGE.

Do not extend notes this side of this line.

STATION	B. S.	H. I.	F. S.	ELEV.		
2+40		313.99	5.7	308.3		℄ Pvmt.
			6.1	307.9	20.5' RT. = E. Gut.	
			5.9	308.1	34' Rt = E. PL.	
			4.7	309.3	15' LT. = Top brk.	Conc. Drwy.
			5.5	308.5	50' LT. = Drwy	"
3+00			5.8	308.2		℄
			5.8	308.2	2' LT. Gut.	
			5.3	308.7	6' LT. Top brk.	
			5.0	309.0	16' LT. W.P.L.	
			5.8	308.2		9' Rt. ℄ St. Pvmt.
			6.1	307.9		19.5' Rt. = E. Gut
			5.5	308.5		24' Rt. Top brk.
			5.5	308.5		34' Rt = E. PL.
3+00 T.P.	6.60	314.74	5.85	308.14		
4+00			6.0	308.7		℄ Drain.
			6.0	308.7	2' LT. W. Gut	
			5.0	309.7	9.5' LT. Top brk	
			4.8	309.9	16' LT. W. P.L.	
			5.8	308.9		9' Rt. ℄ St. Pvmt
			6.0	308.7		20' Rt. E. Gut.
			5.5	309.2		25.5' Rt = Top brk

F.B. 1797 Pg 44

Profile No. ____ X-Sec. No. ____

Plotted ____ Date ____ Checked ____ Date ____

Notes Red ____ Date ____ Notes Chkd ____ Date ____

Division No. No. 26 Job No. 60959

Survey of S.E. Sam Fox Pvmt Rout

Survey by H.E. Bryan Notes H.E.B.

Indexed C. Johnson Date

76L298 307 10-51

PLEASE RETURN TO

LOS ANGELES COUNTY SURVEYOR

726 LOS ANGELES COUNTY
ENGINEERING BLDG.

NOTE: ANY ADDITIONS OR CHANGES ON THIS SHEET MUST BE MADE OR CIRCLED IN RED INK, WITH DATE AND NAME OF PERSON MAKING CHANGE.

Do not extend notes this side of this line.

STATION	B. S.	H. I.	F. S.	ELEV.		
4+00		314.74	5.3	309.4		34' Rt. E.P.L.
4+58.6 Exist S.M.H.					13.8 Rt. = Exist. S.M. Hole.	Strathmore [illegible]
			5.45	309.29	North Rim	Rod to Rim 5[illegible]
						Rim to Crown = 8[illegible]
						"P.Pe - Gr. To Invert = 0[illegible]
			14.12	300.62	8" Invert Inlet To N.	Rod to Invert = 14[illegible]
			5.48	309.26	South Rim	Rod to Rim = [illegible]
						Rim to Crown = [illegible]
						Cr. to Invert = [illegible]
			14.19	300.55	8" Invert Outlet to So.	Rod to Invert = 14[illegible]
5+ 00			5.3	309.4		℄
			5.3	309.4	2' LT. Gut	
			4.9	309.8	5' LT. brk	
			4.8	309.9	16' LT = W.P.L.	
			5.1	309.6		9' Rt. ℄ St. Print
			5.5	309.2		20' Rt = E. Gut
			5.0	309.7		23.5 brk
			4.8	309.9		34' Rt. = E.P.L.
5+40			5.0	309.7		℄ Drain
			5.0	309.7	2' LT. W. Gut	
			4.6	310.1	5.5 Top brk	
			4.0	310.7	100' LT. Ground	
			3.6	311.1	200' LT "	
			2.1	312.6	300' LT "	

Profile No. ____ Date ____ Notes Red ____ Plotted ____ Job No. 6959 Division No. ____ F.B. 1797 Pg. 145

X-Sec. No. ____ Date ____ Notes Chkd. ____ Checked ____ Survey of S.E. San Gabriel Project No. 26

Date ____ Date ____ Survey by H. C. Armstrong Notes H.E.G. Date 6-14-53

Map No. ____ Indexed S.E. Johnson Date ____

76L298 307 10-51

PLEASE RETURN TO

LOS ANGELES COUNTY SURVEYOR
726 LOS ANGELES COUNTY
ENGINEERING BLDG.

NOTE: ANY ADDITIONS OR CHANGES ON THIS SHEET MUST BE MADE OR CIRCLED IN RED INK, WITH DATE AND NAME OF PERSON MAKING CHANGE.

Do not extend notes this side of this line.

STATION	B. S.	H. I.	F. S.	ELEV.	
5+40		314.74	4.9	309.8	9' Rt ℄ St. Pvmt.
			5.3	309.4	20' Rt E. Gut
			4.8	309.9	24' Rt Top. brk
			4.9	309.8	100' Rt. ground
			5.4	309.3	200 Rt "
6+00			4.6	310.1	℄
			4.6	310.1	2' Lt. W. Gut.
			4.2	310.5	5' Lt. top. brk
			4.2	310.5	16' Lt W. P.L.
			4.4	310.3	9' Rt ℄ & Pvmt.
			4.8	309.9	20' Rt E. Gut.
			4.2	310.5	23' Rt top brk.
			4.2	310.5	34' Rt = E.P.L.
7+00			3.9	310.8	℄
			3.9	310.8	1½ Lt. Gutter
			3.5	311.2	5' Lt. top. brk.
			3.5	311.2	16 Lt. W.P.L.
			3.7	311.0	9' Rt. ℄ St. & Pvmt
			4.1	310.6	20' Rt. E. Gutter
			3.8	310.9	24' Rt
			3.8	310.9	34' Rt. E.P.L.

F.B. 1797 Pg. 146

Profile No. ____ X-Sec. No. ____

Plotted ____ Date ____ Checked ____ Date ____

Notes Red ____ Date ____ Notes Chkd ____ Date ____

Division No. ____ Job No. 6959

Survey of SE SAN GABRIEL Project T.M. No.

Survey by MEGRANOVIC Notes H.E.G.

Indexed C. Johnson Date 5-17-53

76L298 307 10-51

PLEASE RETURN TO
LOS ANGELES COUNTY SURVEYOR
726 LOS ANGELES COUNTY
ENGINEERING BLDG.

NOTE: ANY ADDITIONS OR CHANGES ON THIS SHEET MUST BE MADE OR CIRCLED IN RED INK, WITH DATE AND NAME OF PERSON MAKING CHANGE.

Do not extend notes this side of this line.

STATION	B. S.	H. I.	F. S.	ELEV.		
		314.74				
7+34 - 5 Exist S.M.H.					14.0 Rt. = Exist Sewer M. Hole	
			3.60	311.14	North Rim	Rod to Rim Rim to Ground Cr. to Invert
			12.64	302.10	8" Invert Inlet North	← Rod to Invert
			3.65	311.09	South Rim	Rod to Rim Rim to Ground Cr. to Invert
			12.72	302.02	8" Invert outlet to South	← Rod to Invert
8+00			3.4	311.3		℄ & Pvmt
			35	311.2	2' Lt = Gut.	
			31	311.6	6' Lt = Top. brk	
			28	311.9	16' Lt = W.P.L.	
			32	311.5		9' Rt = ℄ St. Pvmt
			35	311.2		20' Rt = Gut.
			31	311.6		24' Rt - Top brk
			33	311.4		34' Rt = E.P.L.
T.D. 9+00	6.08	317.39	343	311.31	Sta. 8+00 spk & tin	
			5.4	312.0		℄ & Pvmt Drain
			55	311.9	15' Lt Gut	
			48	312.6	7' Lt. Top brk	
			47	312.7	16' Lt W.P.L.	
			52	312.2		9' Rt = ℄ St. Pvmt

Profile No. ____ Date ____ Notes Red ____ Plotted ____ Job No. 6959 Division No. ____ F.B. 1797 Pg. 147
X-Sec. No. ____ Date ____ Notes Chkd. ____ Checked ____ Survey of S.E. Sanitary Project No. 26
Date ____ Date ____ Survey by [illegible] Notes [illegible] Date [illegible]
Map No. ____ Index [illegible] C. Johnson

76L298 307 10-51

PLEASE RETURN TO
LOS ANGELES COUNTY SURVEYOR
726 LOS ANGELES COUNTY
ENGINEERING BLDG.

NOTE: ANY ADDITIONS OR CHANGES ON THIS SHEET MUST BE MADE OR CIRCLED IN RED INK, WITH DATE AND NAME OF PERSON MAKING CHANGE.

Do not extend notes this side of this line.

STATION	B. S.	H. I.	F. S.	ELEV.		
9+00		317.39	56	311.8		19.5' RT = GUT
			52	312.2		23 RT = Top brk
			52	312.2		34 RT - E.PL
9+63.0			52	312.2		℄ DRAIN
			52	312.2	1' LT. GUT.	
			44	313.0	8" Top brk.	
			46	312.8	16 LT. W.PL.	
			52	312.2		9' RT. ℄ ST. PVMT.
			53	312.1		20' RT. GUT
			45	312.9		26' RT. Top brk
			45	312.9		34' RT E.PL
9+79.0			52	312.2		℄ DRAIN
			52	312.2	6' LT. GUT.	
			47	312.7	8.5' LT. Top brk	
			4 25	313.14	31.5' LT. bk. walk	
			5.15	312.24		23' RT. GUT
			43	313.1		28' RT. Top brk
			41	313.3		34' RT. E.PL
9+88.7			52	312.2		℄ DRAIN
			44	313.0	31.0' LT. = E END Cb. T.C	
			50	312.4	" " = " " " bot Cb	

B. 1797 Pg. 148 Job No. 6959 Division No. Notes Red. Plotted No. Profile
Survey of S.E. SAN GABRIEL PROJECT No. 26 Date Date X-Sec.
Survey by H.E. GRANQUIST Notes H.E.G. Notes Chkd. Checked No.
Indexed R. C. Johnson Date 6-17-53 Date Date

76L298 307 10-51

PLEASE RETURN TO
LOS ANGELES COUNTY SURVEYOR
726 LOS ANGELES COUNTY
ENGINEERING BLDG.

NOTE: ANY ADDITIONS OR CHANGES ON THIS SHEET MUST BE MADE OR CIRCLED IN RED INK, WITH DATE AND NAME OF PERSON MAKING CHANGE.

Do not extend notes this side of this line.

STATION	B. S.	H. I.	F. S.	ELEV.		
		317.39				
9+88Z			4 1	313.3	100' L.T. Top Cb	
			4 7	312.7	" " bot Cb	
9+90°			5 1	312.3		37° R.T. Edge Pvmt Cut
9+98° EXIST. S.M.H. J.C.					EXIST. S.M. Hole at E. Marshall St. Strath	
			5.00	312.39	NORTH RIM	Rod To Rim = 5.00 Rim To Crown = 8.15 Cr. To Invert = 0.67
			13.82	303.57	8" INVERT INLET No. ←	Rod To Invert 13.82
			5.00	312.39	South Rim	Rod To Rim = 5.00 Rim To Crown = 8.19 Cr. To Invert = 0.67
			13.86	303.53	8" INVERT OUTLET So. ←	Rod To Invert = 13.86
			5.00	312.39	EAST RIM	Rod To Rim = 5.00 Rim To Crown = 8.26 Cr. To Invert = 0.67
		O.K. Low checked	13.93	303.46	8" INVERT INLET E. ←	Rod To Invert = 13.93
			5.00	312.39	West Rim	Rod To Rim = 5.00 Rim to Crown = 8.[illegible] Cr. to Invert = [illegible]
			13.71	303.68	8" Invert Inlet to West ←	Rod To Invert = 13.[illegible]
						41.1 W. of ℄ St. Drain
Exist. S.M.H. on Marshall St W. of Strathmore Rd					Exist S.M.H. on Marshall St. + 5.95 So. of ℄ Marshall	
			3.83	313.56	East Rim	Rod to Rim = [illegible] Rim to Crown = [illegible] Cr. to Invert = [illegible]
			11.19	306.20	8" Invert Outlet ←	Rod to Invert = 11[illegible]
			3.81	313.58	West Rim	Rod to Rim = [illegible] Rim to Crown = [illegible] Cr. To Invert = [illegible]
			11.10	306.29	8" Invert Inlet to west ←	Rod to Invert = [illegible]
10+00			5.2	312.2		℄ Drain

Profile No. ____ Date ____ Notes Red ____ Plotted ____ Job No. 6959 Division No. ____
X-Sec. No. ____ Date ____ Notes Chkd ____ Date ____ Checked ____ Date ____ Survey of S.E. San Gabriel Project No. 26
Survey by H.E. Granger Notes H.E.G. Date 6-11-53
Map No. ____ Indexed ____ Date ____ C. Johnson

F.B. 1797 Pg. 149

76L298 307 10-51

PLEASE RETURN TO

LOS ANGELES COUNTY SURVEYOR
726 LOS ANGELES COUNTY
ENGINEERING BLDG.

NOTE: ANY ADDITIONS OR CHANGES ON THIS SHEET MUST BE MADE OR CIRCLED IN RED INK, WITH DATE AND NAME OF PERSON MAKING CHANGE.

Do not extend notes this side of this line.

F.B. 1797 PG. 56 | Job No. 6959 | Division No. | Notes Red. | Plotted | Profile No.
Survey of SE. San Gabriel Proj. Act No 2-6 | Date | Date | No.
Survey by H.E. Appuhn | Notes | Notes Chkd. | Checked | X-Sec.
Indexed C. Johnson | Date 6-17-53 | Date | Date

STATION	B. S.	H. I.	F. S.	ELEV.		
Int		317.39				
10+03.63			5.2	312.2		℄ Int Marshall St
			5.2	312.2	15' Lt. = ℄ Pvmt	" "
			4.4	313.0	33' Lt = " "	" " brk
			4.2	313.2	100' Lt " "	
			3.6	313.8	200' Lt " "	
			5.0	312.4		9' Rt = ℄ Int. of Streets. Pvmt
			4.7	312.7		31' Rt. ℄ Marshall St. Pvmt.
			5.0	312.4		100' Rt = " " "
			5.4	312.0		200' Rt = " " "
10+23.8			4.8	312.6		℄ Drain'
			5.0	312.4	16.8' Lt. N. Gut.	Marshall Ave.
			4.41	312.98	31.5' Lt. = E. End Cb.	Top Cb
			5.0	312.4	" Lt. = " "	bot "
			4.26	313.13	54' Lt. = brk cb. E. End Drwy.	Top Cb
			4.9	312.5	" "	bot "
			4.8	312.6		9' Rt. ℄ St. Pvmt
			5.0	312.4		37' R. Gut. N edge Pvmt
10+24.0			4.73	312.66	49.0 Rt. = W. End. Cb.	Top cb
			5.3	312.1	" " "	bot "
			4.89	312.50	100' Rt =	Top North cb Marshall St
			5.4	312.0		bot " " "

76L298 307 10-51

PLEASE RETURN TO
LOS ANGELES COUNTY SURVEYOR
726 LOS ANGELES COUNTY
ENGINEERING BLDG.

NOTE: ANY ADDITIONS OR CHANGES ON THIS SHEET MUST BE MADE OR CIRCLED IN RED INK, WITH DATE AND NAME OF PERSON MAKING CHANGE.

Do not extend notes this side of this line.

STATION	B. S.	H. I.	F. S.	ELEV.		
10+44		317.39	4.7	312.7		& Drain
			4.7	312.7	2' Lt. W. Gut.	
			3.4	314.0	9' Lt. Top brk	
			3.1	314.3	16' Lt. W. P.L.	
			4.7	312.7		9' Rt & St. Pave
			4.8	312.6		20' Rt. E. Gut
			4.1	313.3		25' Rt = Top brk
11+00			4.4	313.0		34' Rt = E.P.L.
11+00 G.D.R. S.D.			4.4	313.0		& Drain
			4.3	313.1	2' Lt. W. Gut.	
			3.6	313.8	7' Lt. Top brk	
			3.7	313.7	16' Lt. W. P.L.	
			4.3	313.1		9' Rt. & St. Pave
			4.7	312.7		20' Rt. E. Gut
			3.5	313.9		26' Rt = Top brk
			3.7	313.7		34' Rt. = E.P.L.
T.P. 11+70.4 to Exist S.M.H. J.C.	5.09	318.06	4.42	312.97	11+00 Sta. Sp & T.N.	
					138° Rt to E. = Exist S.M.H. at 1st Alley N. of Mar[illegible]	
					Rod to Rim: 4.97	
			4.92	313.14	North Rim	Rim to Cr.: 8.07
						Cr. to Invert: 0.67
			13.66	304.48	8" Invert in Let North	Rod to Invert: 13.66

over

Profile No. ____ Date ____ X-Sec. ____ Date ____ Notes Red ____ Plotted ____ Job No. 6959 Division No. ____ F.B. 1797 Pg. 151
Notes Chkd ____ Date ____ Checked ____ Date ____ Survey of S.E. Sta. Sheet 4 Project Notes
Map No. ____ Date ____ Survey by H.E. Gardner Note H.E.G. Date [illegible]
Ind. [illegible]

76L298 307 10-51

PLEASE RETURN TO

LOS ANGELES COUNTY SURVEYOR
726 LOS ANGELES COUNTY
ENGINEERING BLDG.

NOTE: ANY ADDITIONS OR CHANGES ON THIS SHEET MUST BE MADE OR CIRCLED IN RED INK, WITH DATE AND NAME OF PERSON MAKING CHANGE.

Do not extend notes this side of this line.

STATION	B. S.	H. I.	F. S.	ELEV.		
11+70 S.M.H. J.C.		318.06	4.96		South Rim	Rod to Rim 4.96 Rim to Crown = 8.16 Cr. to Invert 0.67
			13.79	304.27	8" Invert outlet to S.	Rod to Invert 13.79
			4.94		Rim to East	Rod to Rim 4.94 Rim to Crown = 7.97 Cr. to Invert = 0.67
			13.58	304.48	8" Invert Inlet to East	Rod to Invert = 13.58
			4.94		Rim West	Rod to Rim 4.94 Rim to Crown = 8.00 Cr. to Invert = 0.67
			13.61	304.45	8" Invert inlet to west	Rod to Invert = 13.61
Exist. S.M.H. on Alley N. of Marshall St W. of Strathmore Ave					Alley N. of Marshall St. 191.4	W. of ℄ Storm Drain. 2.6 So. of ℄ Alley
			2.61		East Rim	2.61 Rod to Rim 7.40 Rim to Crown = 0.67 Cr. to Invert
			10.68	307.38	8" Invert Outlet to East	Rod to Invert = 10.68
			2.61		West Rim	Rod to Rim = 2.61 Rim to Cr. 7.34 Cr. to Invert 0.67
			10.62	307.44	8" Invert Inlet to west	Rod to Invert = 10.62
Int. 11+72.63			4.9	313.2		℄ Int Alley + Drain
			4.9	313.2	1.5' L. Gut	
			4.4	313.7	5' L. Top Brk	
			3.8	314.3	16' L. W. P.L. + ℄ Alley	
			3.1	315.0	100' Lt. = ℄ Alley N. of Marshall St.	
			2.4	315.7	200' Lt = " "	" "
			4.8	313.3		9' Rt = ℄ St. Rim
			4.9	313.2		19' Rt = E. Gut

F.B. 97 Pg. 152 Job No. 6959 Division No. Notes Red. Plotted Date Checked Date No. Profile
Survey of SE San Gabriel Project No 26 Date Notes Chkd. Date No. X-Sec.
Survey by H.C. Granquist Notes H.E.G. Date 6-17-53
Indexed E. C. Johnson

76L298 307 10-51

PLEASE RETURN TO

LOS ANGELES COUNTY SURVEYOR

726 LOS ANGELES COUNTY
ENGINEERING BLDG.

NOTE: ANY ADDITIONS OR CHANGES ON THIS SHEET MUST BE MADE OR CIRCLED IN RED INK, WITH DATE AND NAME OF PERSON MAKING CHANGE.

Do not extend notes this side of this line.

STATION	B. S.	H. I.	F. S.	ELEV.		
11+72.63		318.06	4.5	313.6		24' Rt. = Top Brk.
			4.4	313.7		34' Rt. = E.P.E. & ℄ ALL
			4.5	313.6		100' Rt. = ℄ "
			5.0	313.1		200' Rt. = " "
12+00			4.7	313.4		℄ Drain
			4.7	313.4	1.5' Lt. = W. Gut	
			3.6	314.5	8' Lt. T. brk	
			3.6	314.5	16' Lt. = W.P.L.	
			4.6	313.5		9' Rt. ℄ St. Pvmt.
			4.8	313.3		19' Rt. = E. Gut
			4.1	314.0		24' Rt. Top brk
			4.0	314.1		34' E.P.L.
T.P. 12+00	5.46	318.82	4.70	313.36		SPK & TIN
12+96.7			4.45	314.37	6.0' Lt. = T.Cb. Sw. Cor.	S. end CR & Norwood Stream
			5.2	313.6	bot. "	
			3.5	315.3	16' Lt. W.P.L.	
			4.83	313.99		T.Cb. 24' Rt. = SE Cor. S. end CR
			5.4	313.4		bot "
			4.4	314.4		34' Rt. E.P.L.
13+21.7			4.24	314.58	31.0' Lt. = S.W. Cor. W. end CR.	T.Cb.
			5.0	313.8		Bt. Cb.

Profile No. ____ Date ____ Notes Red. ____ Plotted ____ Date ____ Job No. 6959 Division No. ____

X-Sec. No. ____ Date ____ Notes Chkd. ____ Checked ____ Date ____ Survey of S.E. San Gabriel Project No. 26

Survey by H.E. Grimm Notes H.E. Date 6-17-53

Map No. ____ Date ____ Indexed ____ Date ____ C. Johnson

F.B. 1797 PG. 153

76L298 307 10-51

PLEASE RETURN TO

LOS ANGELES COUNTY SURVEYOR
726 LOS ANGELES COUNTY
ENGINEERING BLDG.

NOTE: ANY ADDITIONS OR CHANGES ON THIS SHEET MUST BE MADE OR CIRCLED IN RED INK, WITH DATE AND NAME OF PERSON MAKING CHANGE.

Do not extend notes this side of this line.

STATION	B. S.	H. I.	F. S.	ELEV.		
13+21.7		318.82	3.94	314.88	56' LT ORW = So. Top Cb of Norwood PL =	
			4.6	314.2	" bot " "	
			3.33	315.49	100' LT " " = Top " " " "	
			4.0	314.8	bot "	
13+21.7			4.75	314.07	41' Rt = S.E. Cor. E. End CR. T. Cb	
			5.3	313.5	" " " " bot "	
			4.71	314.11	67' Rt = Top. So. Cb W. End Drwy	
			5.3	313.5	bot "	
			5.28	313.54	70' RT. = " Dr. Top Cb.	
			5.27	313.55	79' R = " " " "	
			4.6	314.20	82' RT = Top. Cb. E. End Drwy	
			5.[illegible]	313.6	" bot "	
			4.5	314.3	100' Rt or E. = Top So Cb Norwood PL	
			5.2	313.6	" " bot "	
13+00			5.2	313.6	℄ Drain	
Int. 13+36.63			5.1	313.7	℄ Int Norwood PL. Pvmt.	
			5.2	313.6	4' Lt = W. Gut Strathmore Ave ℄ Norwood PL.	
			3.7	315.1	100' LT. = ℄ Pvmt " "	
			2.4	316.4	200' LT = " " " "	
			5.2	313.6	9' Rt ℄ of St's. Pvmt	
			5.3	313.5	24' Rt. E. Gut Strathmore Ave	

F.B. 1797 PG. 154 Job No. 6959 Division No. ____ Notes Red. ____ Plotted ____ Profile
Survey of S.E. San Gabriel Project No 26 Date ____ Date ____ No. ____ X-Sec.
Survey by Grandust Notes Hey Notes Chkd. ____ Checked ____ No. ____
Indexed C. J. [illegible] Date 6-17-53 Date ____ Date ____

76L298 307 10-51

PLEASE RETURN TO

LOS ANGELES COUNTY SURVEYOR

726 LOS ANGELES COUNTY
ENGINEERING BLDG.

NOTE: ANY ADDITIONS OR CHANGES ON THIS SHEET MUST BE MADE OR CIRCLED IN RED INK, WITH DATE AND NAME OF PERSON MAKING CHANGE.

Do not extend notes this side of this line.

STATION	B. S.	H. I.	F. S.	ELEV.		
13+36.63		318.82	4.6	314.2		100' Rt. & Norwood
			4.2	314.6		200' Rt " "
13+45.0 Exist S.M.H.					J.C. at Norwood PL + Strathmore Ave 14' Rt	
			5.02		North Rim	Rim to Ground 5.
						Rim to Ground 6.
						Gr. to Invert = 0.
			12.05	306.77	8" Invert Inlet to North	12
			5.05		South Rim.	Rod to Rim 5.
						Rim to Ground 6.
						Gr. to Invert 0.
			12.14	306.68	8" Invert Outlet to South	Rod to Invert 12
			5.05		East Rim	Rod to Rim
						Rim to Ground
						Ground to Invert
			12.06	306.76	8" Invert Inlet to East	Rod to Invert
13+51.8			5.1	313.7		& Drain.
			4.22	314.60	31° Lt. = Top. Cb.	N.W. Cor. w end CR
			4.8	314.0	" bot "	" " "
			3.86	314.96	56' Lt. = Top. N. Cb.	Norwood Pl
			4.5	314.3	" bot "	
			3.4	315.4	94' Lt. Top N. "	" "
			4.0	314.8	" bot "	
			5.0	313.8		9' Rt. & St. Pavt
			5.2	313.6		24' R = Gut.
			4.22	314.60	49' Rt. = Top Cb.	N.E. Cor. E. end CR
			5.0	313.8	" bot "	" "

Profile No. ____ Date ____ Survey of S.E. Sec. Gubernatorial Precinct No 26 Date 11-53

Notes Red ____ Date ____ Plotted ____ Date ____ Job No. 6959 Division No. ____

X-Sec. No. ____ Date ____ Notes Chkd ____ Date ____ Checked ____ Date ____ Survey by H.E. Graham Date ____ Map No. ____ Indexed ____ Date ____

F.B. 1797 PG. 155

76L298 307 10-51

PLEASE RETURN TO

LOS ANGELES COUNTY SURVEYOR
726 LOS ANGELES COUNTY
ENGINEERING BLDG.

NOTE: ANY ADDITIONS OR CHANGES ON THIS SHEET MUST BE MADE OR CIRCLED IN RED INK, WITH DATE AND NAME OF PERSON MAKING CHANGE.

Do not extend notes this side of this line.

STATION	B. S.	H. I.	F. S.	ELEV.		
		318.82				
13+51.8			4.10	314.72	75' Rt. = N. Cb. Norwood Pl.	Top Cb
			4.9	313.9	" " "	bot "
			4.06	314.76	100' Rt " " "	Top "
			4.8	314.0	100' R " "	bot "
13+76.8			4.9	313.9		℄ & Pvmt.
			4.43	314.39	6' Lt. Top Cb. N.W. Cor. N. end CR.	
			5.0	313.8	" bot " " " "	
			3.2	315.6	16' Lt. = W. Pl.	
			4.6	314.2		9' Rt. ℄ St.
			4.20	314.62	Top Cb	24' Rt. = N.E. Cor. N. end CR.
			4.9	313.9	bot "	
			[illegible]	315.0	34' Rt. = E. Pl.	
14+00			4.5	314.3		℄ Drain Pvmt.
			4.00	314.82	6' Lt. Top Cb.	
			4.7	314.1	" " bot "	
			2.8	316.0	16' Lt. = W. Pl.	
			4.3	314.5		9' Rt. ℄ St.
			3.84	314.98		24' Rt. Top Cb
			4.5	314.3		Rt. bot Cb
			3.6	315.2		34' Rt = E. Pl.
T.P.	7.61	321.97	4.46	314.36	14+00 Spot in	

F.B. 1797 Pg. 156 Job No. 6959 Division No. Notes Red. Plotted No. Profile
Survey of SE San Gabriel Project No 26 Date Date X-Sec.
Survey by H.E. Granquist Notes H.E.G. Notes Chkd. Checked No.
Indexed C. Johnson Date 6-17-53 Date Date

76L298 307 10-51

PLEASE RETURN TO
LOS ANGELES COUNTY SURVEYOR
726 LOS ANGELES COUNTY
ENGINEERING BLDG.

NOTE: ANY ADDITIONS OR CHANGES ON THIS SHEET MUST BE MADE OR CIRCLED IN RED INK, WITH DATE AND NAME OF PERSON MAKING CHANGE.

Do not extend notes this side of this line.

STATION	B. S.	H. I.	F. S.	ELEV.	
		321.97			
14+75.4			5.9	316.3	℄ Drain Point
			5.26	316.71	6' Lt. = Top cb. S. End Drwy
			5.9	316.1	" " bot "
			5.10	316.87	11.0 Lt. back Edge Conc. Drwy.
			5.0	317.0	16' Lt. = M.P.L.
14+77.7			5.7	316.3	6' Lt = bot. Drwy Top cb
			5.8	316.2	" bot "
14+88.3			5.34	316.63	6' Lt. = S.W. Cor. S End C.R. No. end of bot. Drwy Top C
			5.5	316.5	" " " " bot "
14+90.6			4.71	317.26	6.5 Lt. = Top. cb. N. end Conc. Drwy
			5.4	316.6	" " bot " " " "
			4.58	317.39	11' Lt. = back of Drwy. North end
14+93.3			4.51	317.46	11.0 Lt = S.W. Cor W end C.R. Top C
			5.0	317.0	" " " bot
			4.45	317.52	16' Lt. w. end. of cb
			4.7	317.3	" " bot "
4+75.4			5.23	316.74	Top cb. 24' Rt. = So end Conc Drwy
			5.90	316.07	bot "
14+77.4			5.8	316.2	24' Rt. bot cb
			5.69	316.28	24' Rt. Top " Drwy

Profile No. ____ Date ____ Notes Red ____ Date ____ Plotted ____ Date ____ Job No. 6959 Division No. ____
X-Sec. No. ____ Date ____ Notes Chkd ____ Date ____ Checked ____ Date ____ Survey of S.E. Sta. Gabriel Project Note 6
Survey by U.C.E. & Fowler Notes H. Date 6-7-53
Map No. ____ Checked ____ Date ____

F.B. 1797 Pg. 19

76L298 307 10-51

PLEASE RETURN TO

LOS ANGELES COUNTY SURVEYOR
726 LOS ANGELES COUNTY
ENGINEERING BLDG.

NOTE: ANY ADDITIONS OR CHANGES ON THIS SHEET MUST BE MADE OR CIRCLED IN RED INK, WITH DATE AND NAME OF PERSON MAKING CHANGE.

Do not extend notes this side of this line.

STATION	B. S.	H. I.	F. S.	ELEV.		
		321.97				
14+77.4			5.06	316.91	29.0 Rt = back conc DRWY.	
14+88.3			5.39	316.58	24' Rt. = S.E. COR. S. end. CR. bot DRWY. Top Cb	
			5.5	316.5	" " "	" bot Cb
			4.70	317.27	29.0 = back conc.	DRWY
14+90.6			4.67	317.30	24.5 Rt. Top Cb.	
14+93.3			4.51	317.46	29.5 Rt = S.E. COR. E end CR. Top Cb	
			4.9	317.1	" " "	bot Cb.
			4.40	317.57	34' Rt = E. end. CR	Top Cb.
			4.50	317.47	" "	bot "
Int 15+00.63			5.0	317.0	℄ Int Alley. Rmt.	
			5.2	316.8	6' Lt = W. Gut. & ℄ Alley	
			4.5	317.5	16' Lt. brk	
			5.4	316.6	60' Lt. = ℄ Alley. brk	
			5.2	316.8	100' Lt = " "	
			3.6	318.4	200' Lt = " "	"
			4.9	317.1	9' Rt. ℄ St. & Alley	
			5.1	316.9	23' Rt = E. Gut Strathmore Ave ℄ Alley	
			0.4	321.6	100' R = ℄ Alley.	
		+	1.5	323.5	1+66' R = " " Top brk.	

Profile
Survey of S.E. San Gabriel Project No. 2 Job No. 6959 Division No. Notes Red. Plotted No.
Survey by H.E. Granquist Notes H.E.G. Date Date X-Sec.
Indexed R. C. Johnson Date 6-18-53 Notes Chkd. Checked No.
Date Date

1797 Pg. 158

76L298 307 10-51

PLEASE RETURN TO
LOS ANGELES COUNTY SURVEYOR
726 LOS ANGELES COUNTY
ENGINEERING BLDG.

NOTE: ANY ADDITIONS OR CHANGES ON THIS SURVEY MUST BE MADE OR CIRCLED IN RED INK, WITH DATE AND NAME OF PERSON MAKING CHANGE.

Do not extend notes this side of this line.

STATION	B. S.	H. I.	F. S.	ELEV.		
Exist S.M.H. 15+03.0		321.97			14.2 Rt = S. Sewer M.H. of Alley @ Strathmore	
			4.81		South Rim	Rod to Rim = Rim to Crown = Cr. to Invert =
			12.25	309.72	8" Invert Outlet to So.	Rod to Invert =
			4.77		East Rim	Rod to Rim = Rim to Cr. = Cr. to Invert =
			11.58	310.39	8" Invert Inlet East	Rod to Invert =
			4.77		West Rim	Rod to Rim = Rim to Crown = Cr. to Invert
			11.88	310.09	8" Invert Inlet West	Rod to Invert =
Exist. S.M.H. Alley N. of Norwood Pl. W of Strathmore Ave.					215.9 W. of ℄ Storm Drain @ 2.6 N of ℄ Alley	
			3.68		East Rim.	Rod to Rim = Rim to Crown = Cr. to Invert =
			11.30	310.67	Invert outlet East	
			3.66		West Rim.	Rod to Rim = Rim to Cr. = Cr. to Invert.
			11.28	310.69	Invert Inlet to West.	Rod to Invert =
15+05.5			4.9	317.1		& Drain
			5.1	316.9	5' Lt = W. Gut.	
			7.3	317.7	16' Lt = H.P.L. Alley W. P.L. Strathmore	
15+09.8			3.90	318.07	28.5' Rt = NE. Cor - E. end CR. Top	
			4.4	317.6		Bot
			3.88	318.09	34' Rt = E End Ch NE. Cor	
			4.2	317.8	" Bot Ch " "	

Profile No. ____ Notes Red. ____ Plotted ____ Job No. 6959 Division No. ____ F.B. 1797 PG. 159
X-Sec. No. ____ Date ____ Date ____ Survey of S.E. Sewer Project Note
Notes Chkd. ____ Date ____ Checked ____ Date ____ Survey by ____ Date ____ Index ____ Map No. ____ Date ____

76L298 307 10-51

PLEASE RETURN TO

LOS ANGELES COUNTY SURVEYOR
726 LOS ANGELES COUNTY
ENGINEERING BLDG.

NOTE: ANY ADDITIONS OR CHANGES ON THIS SHEET MUST BE MADE OR CIRCLED IN RED INK, WITH DATE AND NAME OF PERSON MAKING CHANGE.

Do not extend notes this side of this line.

STATION	B. S.	H. I.	F. S.	ELEV.		
15+14.8		321.97	3.87	318.10	24.0 Rt = H.E. Cor. H. end CR.	T.Cb.
			4.6	317.4		bot Cb
15+14.40 B.C.			4.6	317.4		B.C. Drain Rmt.
			4.8	317.2	3.5 Lt. Gut. & bot bnk	
			3.3	318.7	8' Lt. Top brk.	
			3.0	319.0	13' Lt. Top brk	
			4.5	317.5	17' Lt. bot brd	
			4.4	317.6	9' Rt ℄ St.	
			3.84	318.13	24' Rt. Top Cb	
			4.5	317.5	" bot "	
			1.6	320.4	34' Rt. E.P.L.	
T.P. 15+25	10.41	327.73	1.65	317.32	15+14.40 Spkr. tin	
			10.1	317.6		℄ Drain Rmt
			10.2	317.5	3' Lt. = W. Gut.	
			8.8	318.9	6.5 Lt = Top bnk	
			9.0	318.7	14' Lt = "	
			10.2	317.5	17' Lt = bot " yard	
			9.8	317.9	9' Rt. ℄ St	
			9.22	318.51	24.15 Top Cb	
			9.9	317.8	" bo "	
			6.8	320.9	35' ± E.P.L.	

F.B. 1797 PG. 160 Job No. 6959 Division No. Notes Red. Plotted Profile
Survey of S.E. San Gabriel Proj. No. 26 Date Date No. X-Sec.
Survey by H.E. Granquist Notes H.E.G. Notes Chkd. Checked
Indexed A. C. J. Date 6-17-53 Date Date No.

76L298 307 10-51

PLEASE RETURN TO

LOS ANGELES COUNTY SURVEYOR

726 LOS ANGELES COUNTY
ENGINEERING BLDG.

NOTE: ANY ADDITIONS OR CHANGES ON THIS SHEET MUST BE MADE OR CIRCLED IN RED INK, WITH DATE AND NAME OF PERSON MAKING CHANGE.

Do not extend notes this side of this line.

STATION	B. S.	H. I.	F. S.	ELEV.		
Post 15+50		327.73	9.2	318.5	Post. w. gut.	
			8.1	319.6	7.0 Lt. Top bnk	
			8.6	319.1	14' Lt. Ground, E. face Garage Bl[illegible]	
			8.9	318.8	11' Rt. C Tr. of Pvmt	
			8.34	319.39	26.2 Rt. = Top. Cb.	
			9.0	318.7	" bot "	
			5.9	321.8	37 E.P.L. ground fenc.	
15+ 65			8.4	319.3	Post.	
			7.6	320.1	7.0' Lt. = Top bank.	
			8.4	319.3	15 Lt - ground	
			8.7	319.0	2.5 'Rt. = W. Gut.	
			8.3	319.4	14' Ctr. of Pvmt	
			7.80	319.93	28.2 Rt = Top. Cb.	
			8.5	319.2	" bot "	
			6.5	321.2	36' Rt bot bnk	
			5.1	322.6	39' Rt. S[illegible]	
P.I. 115+82.46 BK 115+80.[illegible] AH			7.4	320.3		
			6.9	320.8	7' Lt. Top BK Ground	split of Ang[illegible]
			7.7	320.0	19' " "	" " " "
"			8.2	319.5	split of Angle	6' Rt Gutter Pa[illegible]
"			7.8	319.9		16' Rt Crown [illegible]

Profile No. ____ Date ____ Notes Red ____ Plotted ____ Job No. 6959 Division No. ____

X-Sec. No. ____ Date ____ Notes Chkd ____ Date ____ Checked ____ Date ____ Survey of S.E. San Gabriel Proj. No. 26 Survey by [illegible] Date [illegible]

Map No. ____ Date ____ Indexed ____ Date ____

F.B. 1797 Pg. 161

76L298 307 10-51

PLEASE RETURN TO

LOS ANGELES COUNTY SURVEYOR
726 LOS ANGELES COUNTY
ENGINEERING BLDG.

NOTE: ANY ADDITIONS OR CHANGES ON THIS SHEET MUST BE MADE OR CIRCLED IN RED INK, WITH DATE AND NAME OF PERSON MAKING CHANGE.

Do not extend notes this side of this line.

STATION	B. S.	H. I.	F. S.	ELEV.		
P.I. 115+82.46 BK						
115+80.39 AH.		327.73	8.1	319.6	6' Rt @ 90° off back Line = w. gut.	
			7.6	320.1	18' Rt @ " " " "	Ctr of Pvmt
			7.17	320.61	32' Rt @ " " " "	& Top Cb.
			7.7	320.0	"	bot. "
			6.1	321.6	35' Rt " " " "	brk
			5.6	322.1	40' Rt " " " "	"
			4.9	322.8	44' Rt	
16+00			7.0	320.7	Post. Sprkltin. Pvmt	
			6.0	321.7	6' Lt. Top brk.	
			7.2	320.5	29' Lt. hedge	
			7.4	320.3	2.5' Rt. = w. Gut.	
			7.0	320.7	13' Rt. = Cr. Pvmt.	
			6.86	320.87	28' Rt = Top Cb.	
			7.4	320.3	" Rt bot cb.	
			5.9	321.8	32' Rt. = Ground	
			5.5	322.2	37 Rt = "	
			4.8	322.9	40' Rt = "	
T.P.	6.26	327.53	6.46	321.27	C.S. Mon, & Int. of ℄ Prod Strathmore Ave & Dewey Ave	
16+25			6.15	321.38	Post. Pvmt	
			6.20	321.33	4' Lt. = West Gutter	
			5.6	321.9	12' Lt. Top brk. Edge Pvmt	

F.B. 1797 PG. 162 Job No. 6959 Division No. Proj. No. 26

Survey of S.E. 3rd & Gabriel Notes H.E.B.

Survey by H. E. Marquis Date 6-17-53

Indexed L. O. Tolmach

Profile No. X-Sec. No.

Plotted Date Checked Date

Notes Red Date Notes Chkd Date

76L298 307 10-51

PLEASE RETURN

LOS ANGELES COUNTY SURVEYOR
726 LOS ANGELES COUNTY
ENGINEERING BLDG.

NOTE: ANY ADDITIONS OR CHANGES ON THIS SHEET MUST BE MADE OR CIRCLED IN RED INK, WITH DATE AND NAME OF PERSON MAKING CHANGE.

Do not extend notes this side of this line.

STATION	B. S.	H. I.	F. S.	ELEV.	
16+25		327.53	6.0	321.5	28' LT. brk.
			6.7	320.8	42' LT. ground hedge.
			5.9	321.6	11' Rt. = Cr. Pvmt.
			6.30	321.23	25' Rt. = Gut.
			5.66	321.87	" " = Top b.
			5.0	322.5	29' Rt = brk gr
			4.4	323.1	36' Rt = bot bnk
			2.4	325.1	40' R = Top "
16+35.5			5.7	321.8	Post. Pvmt.
			6.2	321.3	22.5 LT. gutter
			6.4	321.1	34' LT. E.C. of Edge Pvmt.
EC 16+48.45			5.2	322.3	E.C. Storm Drain. Pvmt.
			6.3	321.2	48' LT. = Crown approx. ℄ Dewey Ave
			5.0	322.5	9' Rt. = Cr. & ℄ of St.
			5.5	322.0	24' RT = gutter.
			4.74	322.79	24' RT - Top. E.C.R. B.C.
			3.8	323.7	35' Rt = bot bnk
			1.3	326.2	38' Rt = Top. " hedge
Int 16+70.12			4.4	323.1	℄ Int Drain & ℄ Dewey Ave.
			7.3	320.2	81.0 West on ℄ Dewey Ave
			7.8	319.7	81.0 West & 15 S. of ℄ Dewey Ave = S. Edge Pvmt.

Profile Notes Red ____ Plotted ____ Job No. 6959 Division No. ____ F.B. 1797 PG. 163

No. ____ Date ____ Date ____ Survey of SE San Gabriel Proj No 26

X-Sec. Notes Chkd ____ Checked ____ Survey by [illegible] Notes [illegible] Date [illegible]

No. ____ Date ____ Date ____ Map No. ____ Indexed [illegible]

76L298 307 10-51

PLEASE RETURN TO

LOS ANGELES COUNTY SURVEYOR
726 LOS ANGELES COUNTY
ENGINEERING BLDG.

NOTE: ANY ADDITIONS OR CHANGES ON THIS SHEET MUST BE MADE OR CIRCLED IN RED INK, WITH DATE AND NAME OF PERSON MAKING CHANGE.

Do not extend notes this side of this line.

STATION	B. S.	H. I.	F. S.	ELEV.		
16+70.12 Int		327.53	7.3	320.2	81' W. of ℄ Int. & 22.5' S. of ℄ Dewey Ave = brk.	
			7.4	320.1	" " " " " " 29.5' " " "	Yard
			7.26	320.27	81' W of ℄ Int. 20 No. grade Straight to East " " "	Top Curb C.R. at N. Edge Palm Ave = brk in cb to cb
			7.8	319.7	" " " " " " " "	bot. cb
			7.7	319.8	100' W " " " " = ℄ Pvmt Dewey Ave	
			8.3	319.2	100' W " " " & 15.5' S. of ℄ Dewey Ave = Edge Rim	
			8.3	319.2	100' W " " " & 23' " " " " = brk.	
			9.0	318.5	100' W " " " & 26' " " " " " bot brk	Yard
			8.1	319.4	100' W " " " & 20' N " " "	Out.
			7.60	319.93	100' W " " " + 20' N " " "	Top. Cb.
			8.6	318.9	200' W " " " = ℄	Dewey Ave
			9.3	318.2	200' W " " " & 15' S. of ℄ Dewey Ave.	Edge Rim
			8.6	318.9	200' W " " " & 19' S. " " " "	Top brk
			8.6	318.9	200' W " " " 25' S. = " "	= S.P.C.
			8.7	318.8	200' W " " " & 20' N. of " "	= Out. Dry
			8.10	319.43	200' W " " " & 25' N " "	= S. edge walk
			4.36	323.17	20' Lt. or North of Line to E. of Dewey Ave	Top. Cb. Dewey Ave N. cb
			4.9	322.6	" " " " " " "	bot cb
16+79.8			4.12	323.41	20' Lt. or N. of ℄ Dewey Ave	Top. cb of Palm Ave = N. W. Cor. W. end C.R.
			4.1	322.8	" " " " " " "	bot cb
			4.2	323.3		℄ Pvmt Dewey Ave

F.B. 1797 Pg. 164 Job No. 6959 Division No. 426

Survey of SE. San Gabriel Rd.

Survey by Standiest Notes 6

Indexed E. C. Johnson Date 6-17-53

Profile ____ No. ____ X-Sec. ____ No. ____

Plotted ____ Date ____ Checked ____ Date ____

Notes Red. ____ Date ____ Notes Chkd ____ Date ____

76L298 307 10-51

PLEASE RETURN TO
LOS ANGELES COUNTY SURVEYOR
726 LOS ANGELES COUNTY
ENGINEERING BLDG.

NOTE: ANY ADDITIONS OR CHANGES ON THIS SHEET MUST BE MADE OR CIRCLED IN RED INK, WITH DATE AND NAME OF PERSON MAKING CHANGE.

Do not extend notes this side of this line.

STATION	B. S.	H. I.	F. S.	ELEV.	
		327.53			Dewey Ave
16+80.0			4.2	323.3	℄ Int. Strathmore
17+00			4.0	323.5	℄ Dewey Ave
17+03.9			3.9	323.6	℄ " "
			4.1	323.4	20' LT OR North. Rim T
			3.65	323.88	44' LT OR N. = N. end C.R. N.W. Cor Palm
			4.3	323.2	" " " "
			3.57	323.96	69' LT " N = Top. cb. West Side Pal
			4.2	323.3	" " " " " " " "
			3.48	324.05	99' LT " N = Top cb " " "
			4.1	323.4	bot "
17+06.0			4.0	323.5	℄ Dewey Ave
			4.9	322.6	15' RT. = gut.
			4.34	323.19	15' Rt = Top cb. = E. end CR. S.E. Cor. Dewey
			4.0	323.5	25' Rt = S.P.L. Dewey Ave
			1.0	326.5	28' RT = Top brk. yard
17+18.78 Int			3.9	323.6	℄ Int. Palm Ave
			4.0	323.5	20' LT OR North = ℄ Palm Ave
			3.8	323.7	100' LT " " = " " "
			3.5	324.0	200' LT " " " " " "
			4.8	322.7	15' Rt OR So. = So. gut. Dewey
			4.23	323.30	15' Rt " S = Top cb.

Profile No. ____ Date ____ Notes Red ____ Date ____ Plotted ____ Date ____ Job No. 6959 Division No. ____ F.B. 1797 Pg. 165
X-Sec. No. ____ Date ____ Notes Chkd ____ Date ____ Checked ____ Date ____ Survey of S.E. San Gabriel River No 76 Survey by Phillips Notes by ____ Map No. ____ Indexed ____

76L298 307 10-51

PLEASE RETURN TO
LOS ANGELES COUNTY SURVEYOR
726 LOS ANGELES COUNTY
ENGINEERING BLDG.

NO ANY ADDITIONS OR CHANGES ON THIS SHEET MUST BE MADE OR CHECKED IN RED INK, WITH DATE AND NAME OF PERSON MAKING CHANGE.

Do not extend notes this side of this line.

STATION	B. S.	H. I.	F. S.	ELEV.		
17+48.78		327.53	3.8	323.7	25' RT. bot brk	
			1.3	326.2	29' RT. Top Bnk Yard	
17+34.0			4.0	323.5		& Dewey Ave.
			4.1	323.4	20' LT. or RN. = Pump.	
			4.2	323.3	45' LT " N. = H. end C.R.	bot cb N.E. Cor. & Palm Ave & Dewey Ave
			3.62	323.91	45' LT " "	" " " " Top Cb
			4.1	323.4	85' LT " = E. Gut	Palm Ave
			3.50	324.03	85' LT " = East Top Cb	" "
17+35.6			4.17	323.36	15' Rt. = Top. S. Cb	Dewey Ave & end Drwy
			4.7	322.8	" " bot " "	" "
			3.7	323.8	25' Rt = bot brk	
			1.7	325.8	42 Rt = Top brk	n. Edge Drwy. Yard.
17+37.6			4.7	322.8	15' RT = top & bot cb	at Drwy.
17+58.6			4.1	323.4		& Dewey Ave.
			3.91	323.62	20' LT or RN. = E. end C.R.	N.E. Cor. Palm Ave & Dewey Top Cb
			4.5	323.0	" " "	" bot "
18+00			4.5	323.0		& Dewey Ave
			4.9	322.6	20' LT = N. Gut	" "
			4.33	323.20	20' LT = " Top Cb	" "
			4.33	323.20	15' Rt or So. = " "	" "
			4.9	322.6	15' Rt " "	" "

B. 1797 Pg. 166 Job No. 6959 Division No. 1 Notes Red. Plotted. Profile
Survey of S.E. Cor. Gabriel Pkg. Date Date No.
Survey by Ericquist Notes 4-8-53 Notes Chkd. Checked X-Sec.
Indexed H. C. Johnson Date 6-17-53 Date Date No.

PLEASE RETURN TO

LOS ANGELES COUNTY SURVEYOR

726 LOS ANGELES COUNTY
ENGINEERING BLDG.

NOTE: ANY ADDITIONS OR CHANGES ON THIS SHEET MUST BE MADE OR CIRCLED IN RED INK, WITH DATE AND NAME OF PERSON MAKING CHANGE.

Do not extend notes this side of this line.

STATION	B. S.	H. I.	F. S.	ELEV.		
		327.53				
19+00			5.3	322.2		℄ Dewey A
20+00			6.2	321.3		℄ " "
17+27.9 S.M.H at Strathmore Ave & Dewey Ave.					6.9 RT. OR So. of ℄ Dewey Ave. EXIST S.M.	
			4.22		East Rim	Rod to Rim
			19.98	307.55	18" Invert outlet to East.	Rim to Crown CR to Invert Rod to Invert
	Flows East		4.24		West Rim	Rod to Rim Rim to Crown Cr. to Invert
			19.95	307.58	18" Invert Inlet to West	Rod to Invert
			Note,		27.8' Inlet To North	
EXIST S.M.H. W. of Strathmore Ave on Dewey Ave					Exist S.M. Hole 7.0' So. of ℄ Dewey Ave. 210.75 ℄ Int Storm Drain. & " " at	
			8.98		East Rim	Rod to Rim Rim to Crown CR to Invert
			19.41	308.12	18" Invert Outlet to East	Rod to Invert
	Flows East OK check		8.98		West Rim	Rod to Rim Rim to Crown Cr. to Invert
			19.38	308.15	18" Invert Inlet to West.	Rod to Invert
B.M. KF-9			3.59	323.94	B.M. "KF9" EL. 323.939 FB 1797	
					Dewey Ave. & Strathmore Ave N. W.	
					Bt. Spk. in Curb, 14' N. of N. end. CR	

Profile No. ____ Date ____ Notes Red ____ Plotted ____ Job No. 6959 Division No. ____

X-Sec. No. ____ Date ____ Notes Chkd. ____ Date ____ Checked ____ Date ____ Survey of S.E. San Gabriel Pkwy #2 Survey by ____ Map No. ____ Indexed ____

F.B. 1797 PG. 167

STATION		H. I.	F.	ELEV.		
		327.53				
					Note: For Inlet West + Outlet East see previous [illegible]	
					Sewer J.C. M.H. at Dewey Ave & Strathmore Ave.	
T.C. at [illegible]						
			22	314.31	8" Inlet North. No Activity Stub or Drop.	Rod to Rim = 4.23 Rim to Crown = 8.32 8" Pipe Cr. to Invert = 0.67 Rod to Invert = 13.22
			05	308.48	8" Inlet to North Live.	Rod to Rim = 4.23 Rim to Crown = 14.15 8" Pipe = 0.67 Rod to Invert 19.05