1798

INDEX TO F.B. [illegible]

DATE	J.N.	DESCRIPTION	NOTES	PAGES
		EAST WHITTIER STORM DRAIN J.N.6962		
4-53	6962	center line survey	center line	7-44
"	"	bench circuit	B.Ms.	45-60
"	"	topography along % crossing storm drain center line	topog	61-92
"	"	cross sections	x-sect	93-18[illegible]
"	6212.00	topography on sewer line realinement	topog	189-198
"	"	cross sections	x-sect	199-208
"	"	cross sections on ditch S.D. easement per TR.#17561	x-sect	209-212
"	"	invert elev S.M H .mills ave & cedarsprings drive	elev	213-214

Microfilmed March '87
[illegible] file "O.K." June '87

76F3095 247 2-51

RETURN TO
LOS ANGELES COUNTY SURVEYOR
726 LOS ANGELES COUNTY
ENGINEERING BLDG.

Note: Any Additions or Changes on This Sheet Must be Made or Circled in Red Ink With Date and Name of Person Making Change.

Do not extend notes this side of this line.

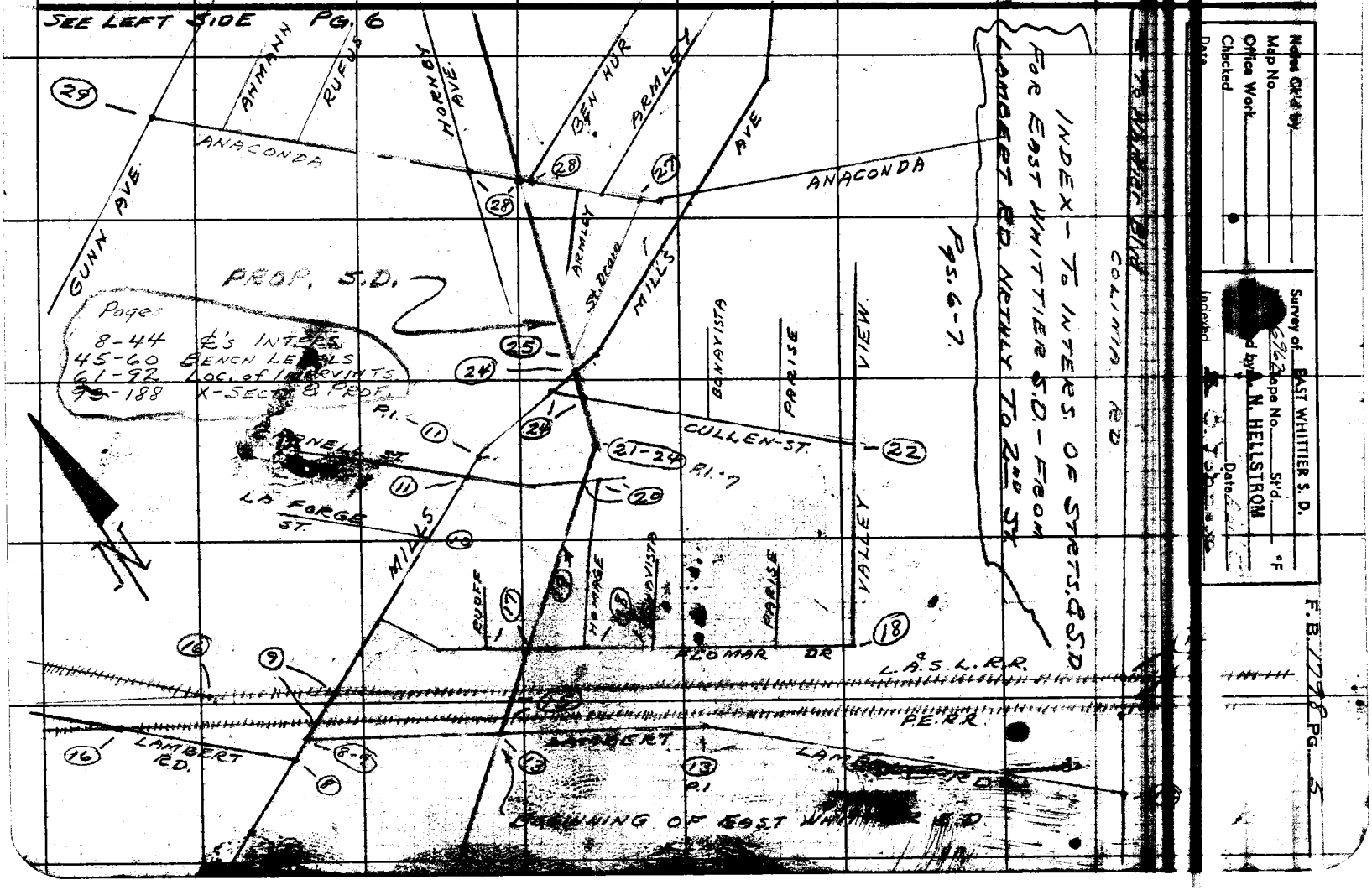

Notes Ck'd by _____
Map No. _____
Office Work _____
Checked _____
Date _____

Survey of EAST WHITTIER S. D.
Tape No. _____ St'd _____ °F
Rod by A. N. HELLSTROM
Date _____
Indexed _____ Date _____

F. B. 1222 PG. 5

RETURN TO
LOS ANGELES COUNTY SURVEYOR
726 LOS ANGELES COUNTY
ENGINEERING BLDG.

Note: Any Additions or Changes on This Sheet Must be Made or Circled in Red Ink With Date and Name of Person Making Change.

Do not extend notes this side of this line.

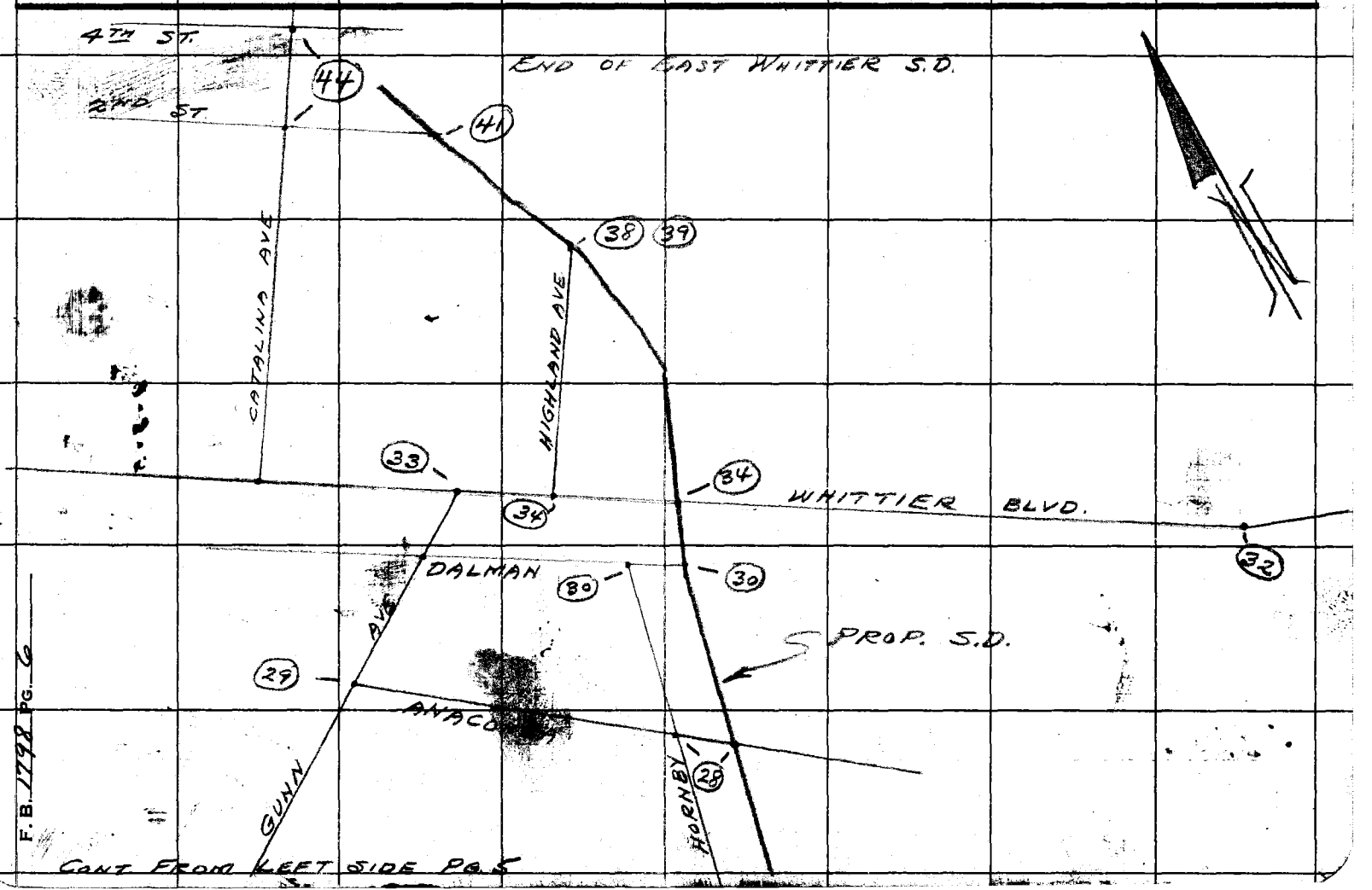

F.B. 1798 PG. 6

CONT. FROM LEFT SIDE PG. 5

Notes Ck'd by KRM
Map No.
Office Work
Checked
Date

Survey of EAST WHITTIER S. D.
W. O. 6962 Tape No. 088 St'd. 65 °F
Surveyed by A. N. HELLSTROM
Notes A.N.H. Date Apr. 1953
Indexed

F. B. 1798 PG. 7

J.N. 6962

EAST WHITTIER STORM DRAIN

FROM

LAMBERT ROAD NORTHERLY

TO

SECOND STREET

℄ OF STORM DRAIN & INTERSECTIONS OF ALL TRACT LINES & ALL ℄'s OF STRTS CROSSING STORM DRAIN

PAGES - 8 TO 44 (Incl.)

A.N. HELLSTROM
A.S. CURTIS
R.C. QUIZADO
W.E. DEANE

Note: Any Additions or Changes or This Sheet Must be Made or Circled in Red Ink With Date and Name of Person Making Change.

Do not extend notes this side of this line.

RETURN TO
LOS ANGELES COUNTY SURVEYOR
726 LOS ANGELES COUNTY
ENGINEERING BLDG.

16P3095 247 2-51

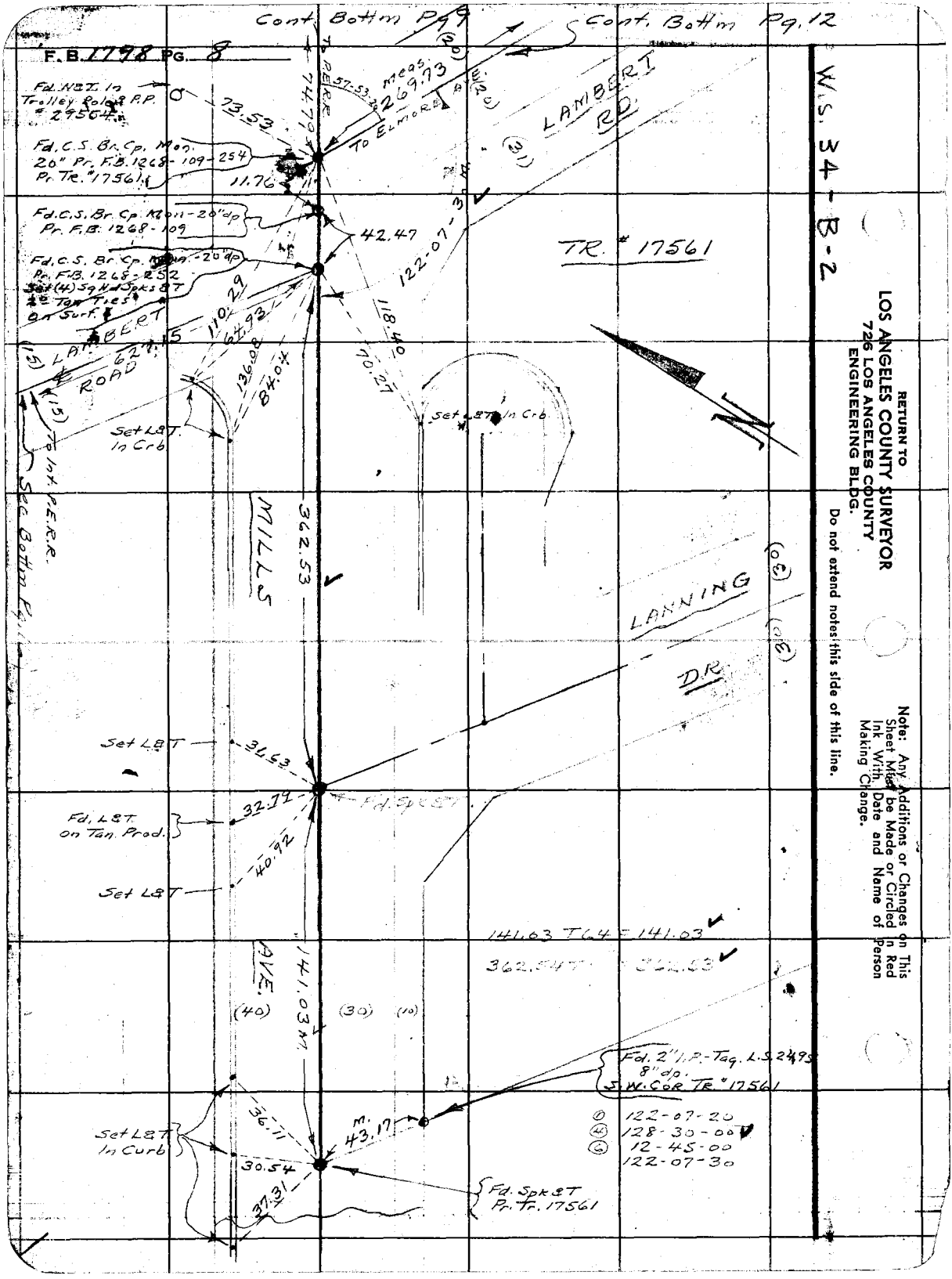

RETURN TO
LOS ANGELES COUNTY SURVEYOR
726 LOS ANGELES COUNTY
ENGINEERING BLDG.

Do not extend notes this side of this line.

Note: Any Additions or Changes on This Sheet Must be Made or Circled in Red Ink With Date and Name of Person Making Change.

Notes Ck'd by KRM	Survey of EAST WHITTIER S.D.
Map No.	W. O. 6962 Tape No. 088 St'd. 68 °F
Office Work	Surveyed by A. N. HELLSTROM
Checked	Notes A.N.H. Date Apr. 1953
Date	Indexed JCL

F.B. 1798 Pg. 9

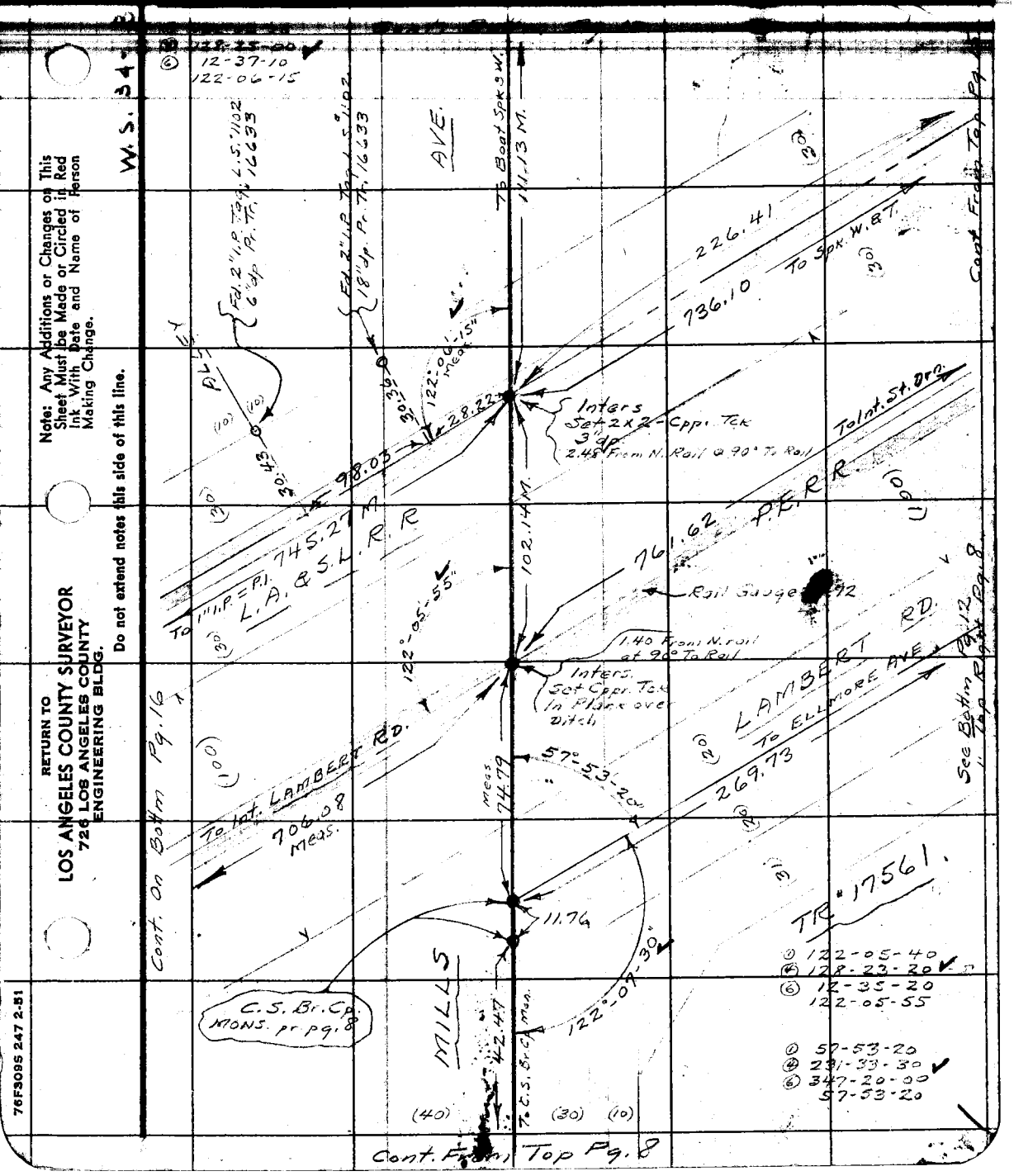

Note: Any Additions or Changes on This Sheet Must be Made or Circled in Red Ink With Date and Name of Person Making Change.

Do not extend notes this side of this line.

RETURN TO
LOS ANGELES COUNTY SURVEYOR
726 LOS ANGELES COUNTY
ENGINEERING BLDG.

76F3095 247 2-51

F.B. 1798 PG. 10

Cont. Bottom Pg. 11

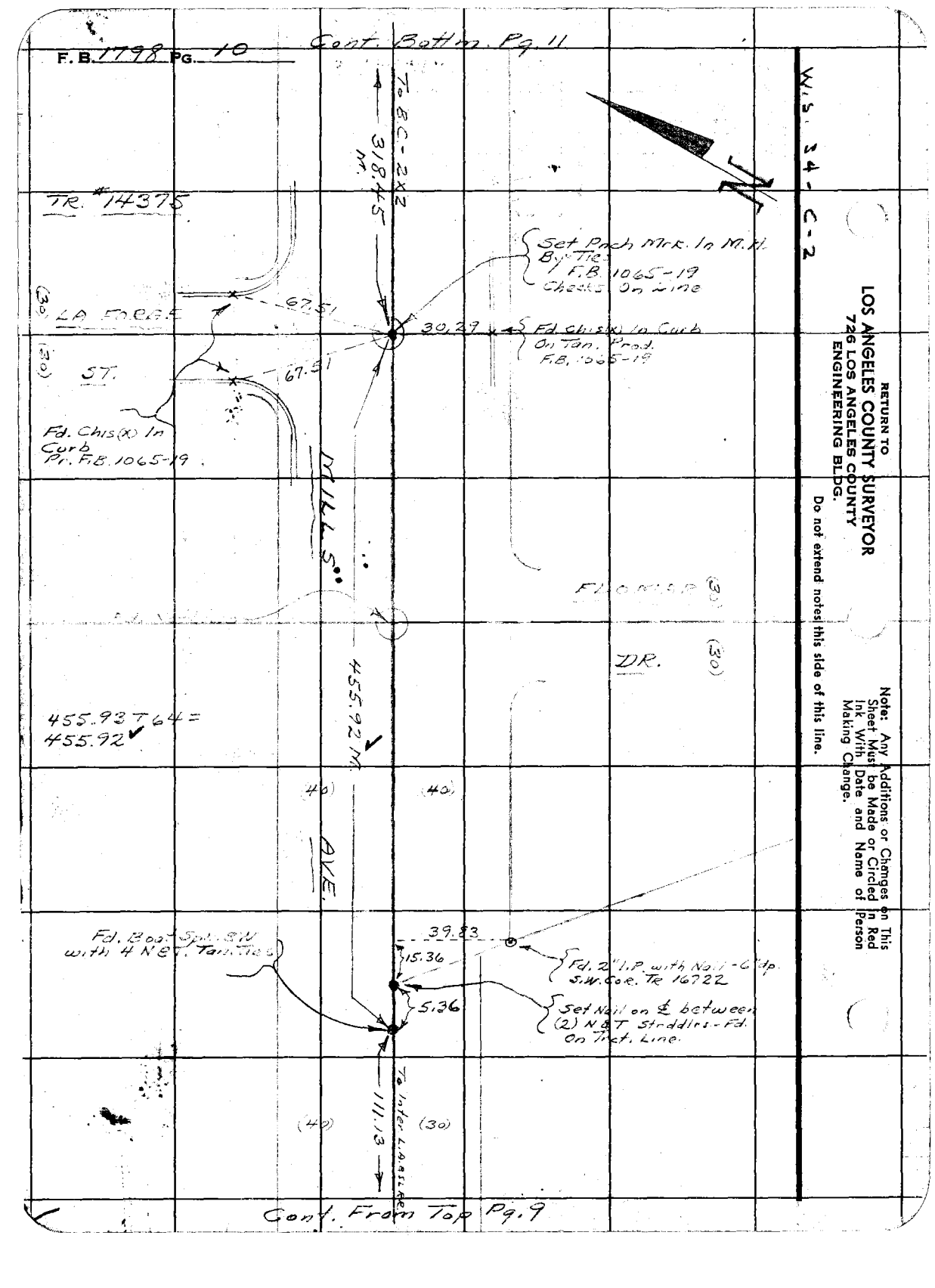

W.O. 24 - C - 2

RETURN TO
LOS ANGELES COUNTY SURVEYOR
726 LOS ANGELES COUNTY
ENGINEERING BLDG.

Do not extend notes this side of this line.

Note: Any Additions or Changes on This Sheet Must be Made or Circled in Red Ink With Date and Name of Person Making Change.

Cont. From Top Pg. 9

Notes Ck'd by KRM	Survey of EAST WHITTIER S. D.	F.B. [redacted] PG. 11
Map No.	W. O. 6962 Tape No. 088 St'd. 68 °F	
Office Work	Surveyed by A. N. HELLSTROM	
Checked	Notes A. N. H. Date Apr. 1955	
Date	Indexed	

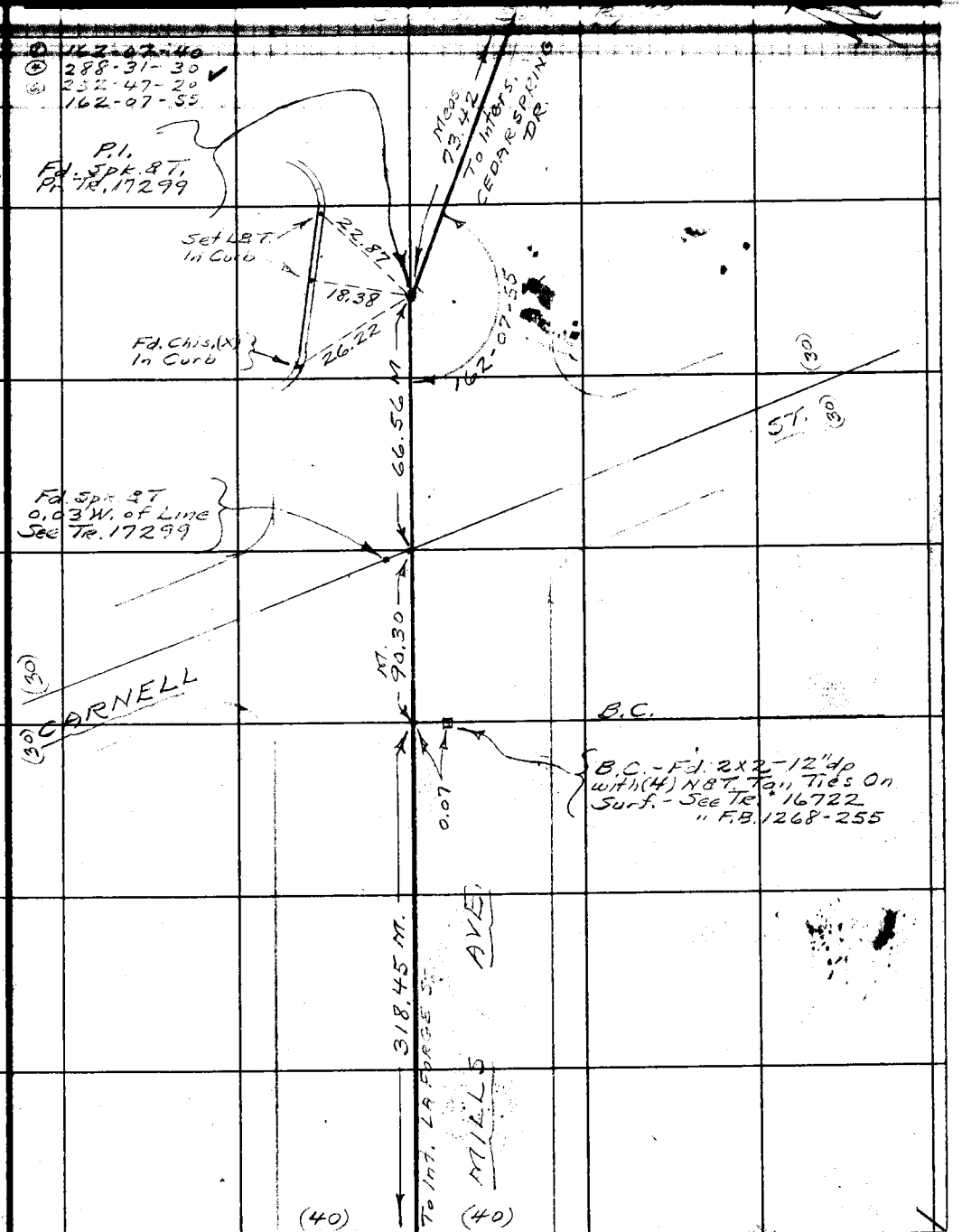

Cont. From Top Pg. 10

Note: Any Additions or Changes on This Sheet Must be Made or Circled in Red Ink With Date and Name of Person Making Change.

Do not extend notes this side of this line.

RETURN TO
LOS ANGELES COUNTY SURVEYOR
726 LOS ANGELES COUNTY
ENGINEERING BLDG.

76F309S 247 2-51

F. B. 1798 PG. 12

Cont. Bottm. Pg. 13

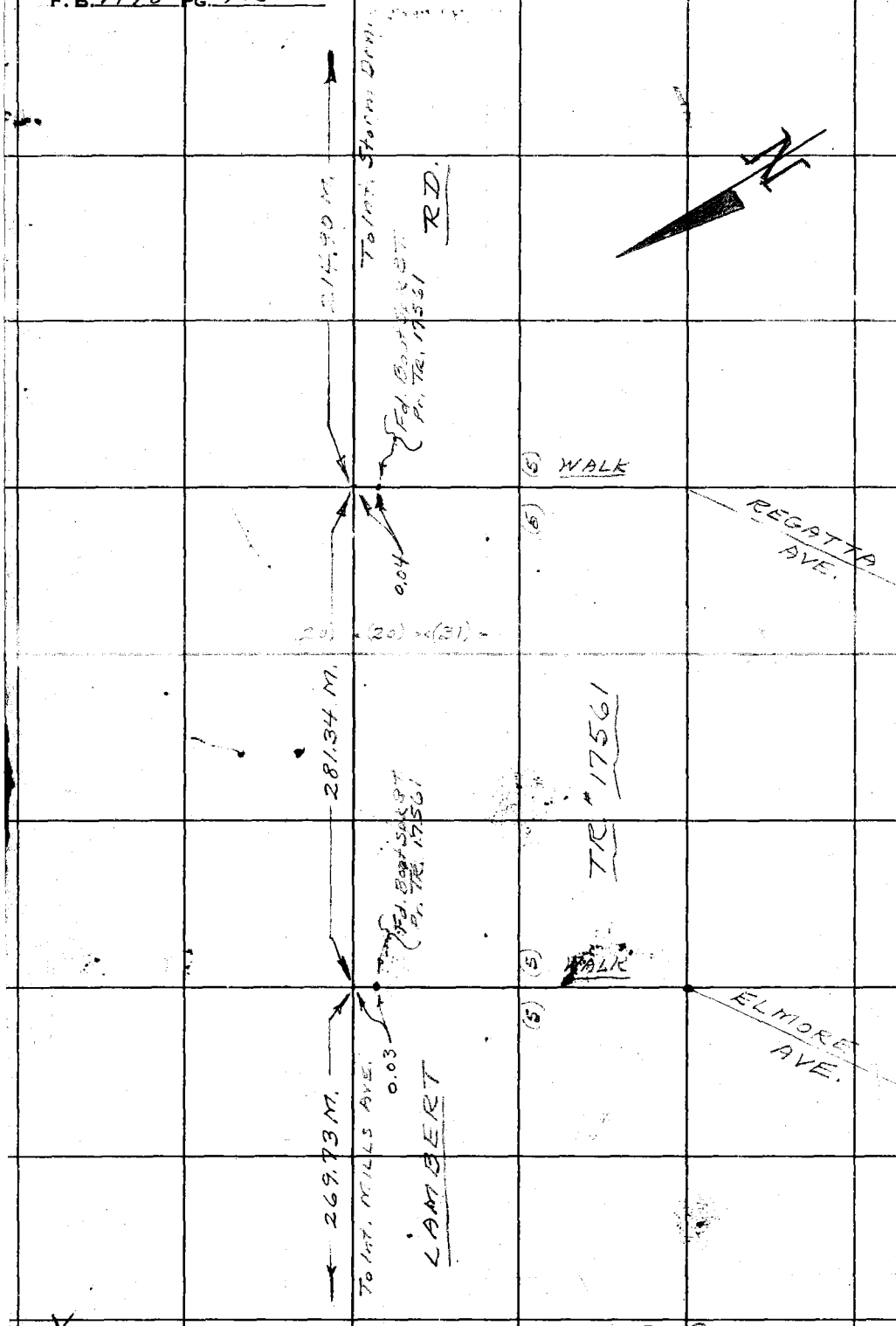

RETURN TO
LOS ANGELES COUNTY SURVEYOR
726 LOS ANGELES COUNTY
ENGINEERING BLDG.

Do not extend notes this side of this line.

Note: Any Additions or Changes on This Sheet Must be Made or Circled in Red Ink With Date and Name of Person Making Change.

Cont. From Top Right Pg. 8

Notes Ck'd by KRM	Survey of EAST WHITTIER S. D.	F. B. 1798 Pg. 13
Map No.	W. O. 6962 Tape No. 088 St'd. 68 °F	
Office Work	Surveyed by A. N. HELLSTROM	
Checked	Notes A.N.H. Date Apr. 1953	
Date	Indexed	

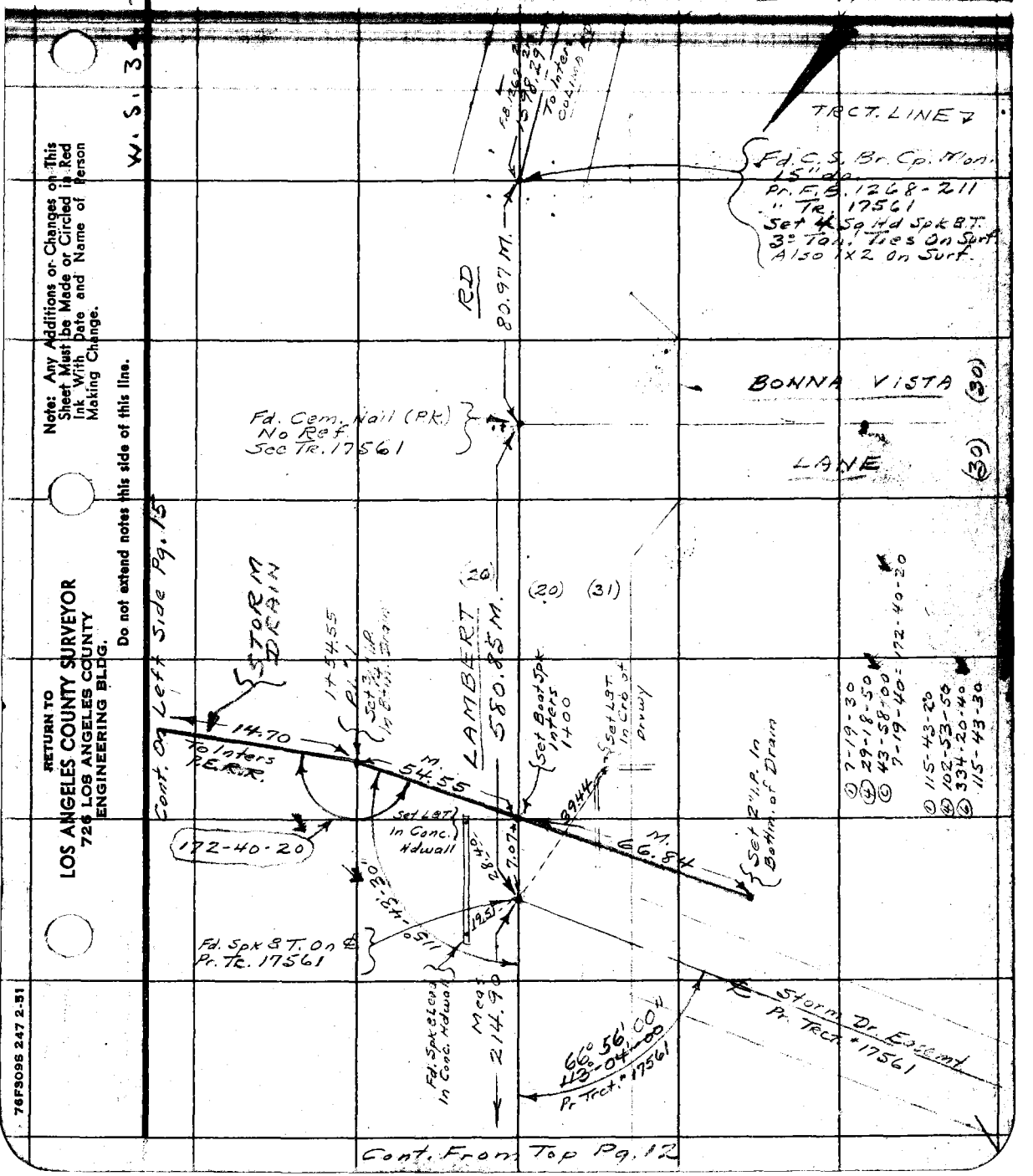

Note: Any Additions or Changes on This Sheet Must be Made or Circled in Red Ink With Date and Name of Person Making Change.

Do not extend notes this side of this line.

RETURN TO
LOS ANGELES COUNTY SURVEYOR
726 LOS ANGELES COUNTY
ENGINEERING BLDG.

76F3095 247 2-51

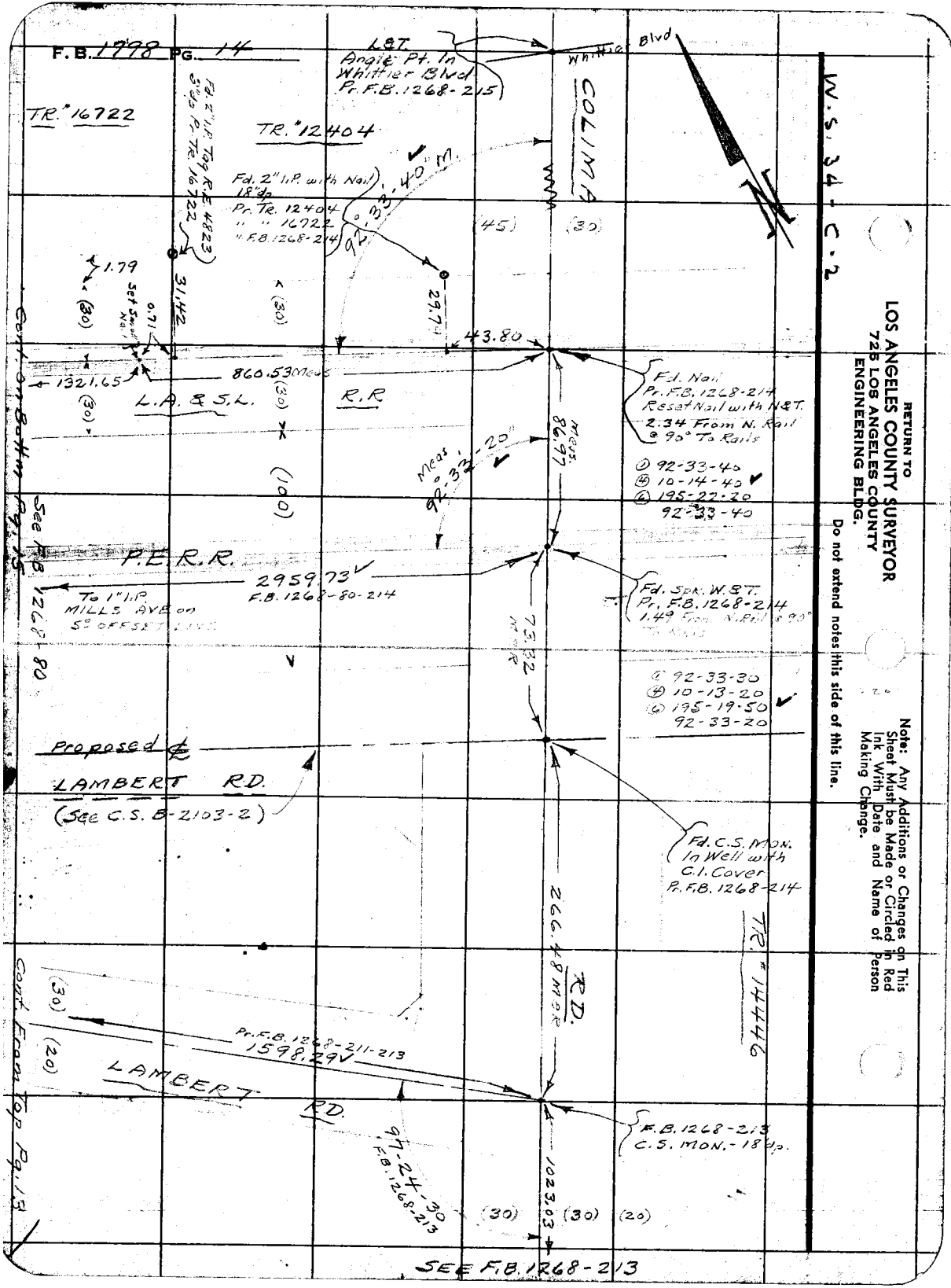

RETURN TO
LOS ANGELES COUNTY SURVEYOR
726 LOS ANGELES COUNTY
ENGINEERING BLDG.

Do not extend notes this side of this line.

Note: Any Additions or Changes on This Sheet Must be Made or Circled in Red Ink With Date and Name of Person Making Change.

Notes Ck'd by K.R.M.	Survey of EAST WHITTIER S. D.	F. B. ____ PG. ____
Map No.	W. O. 6962 Tape No. 088 St'd. 68 °F	
Office Work	Surveyed by A. N. HELLSTROM	
Checked	Notes A.N.H. Date Apr. 1959	
Date	Indexed	

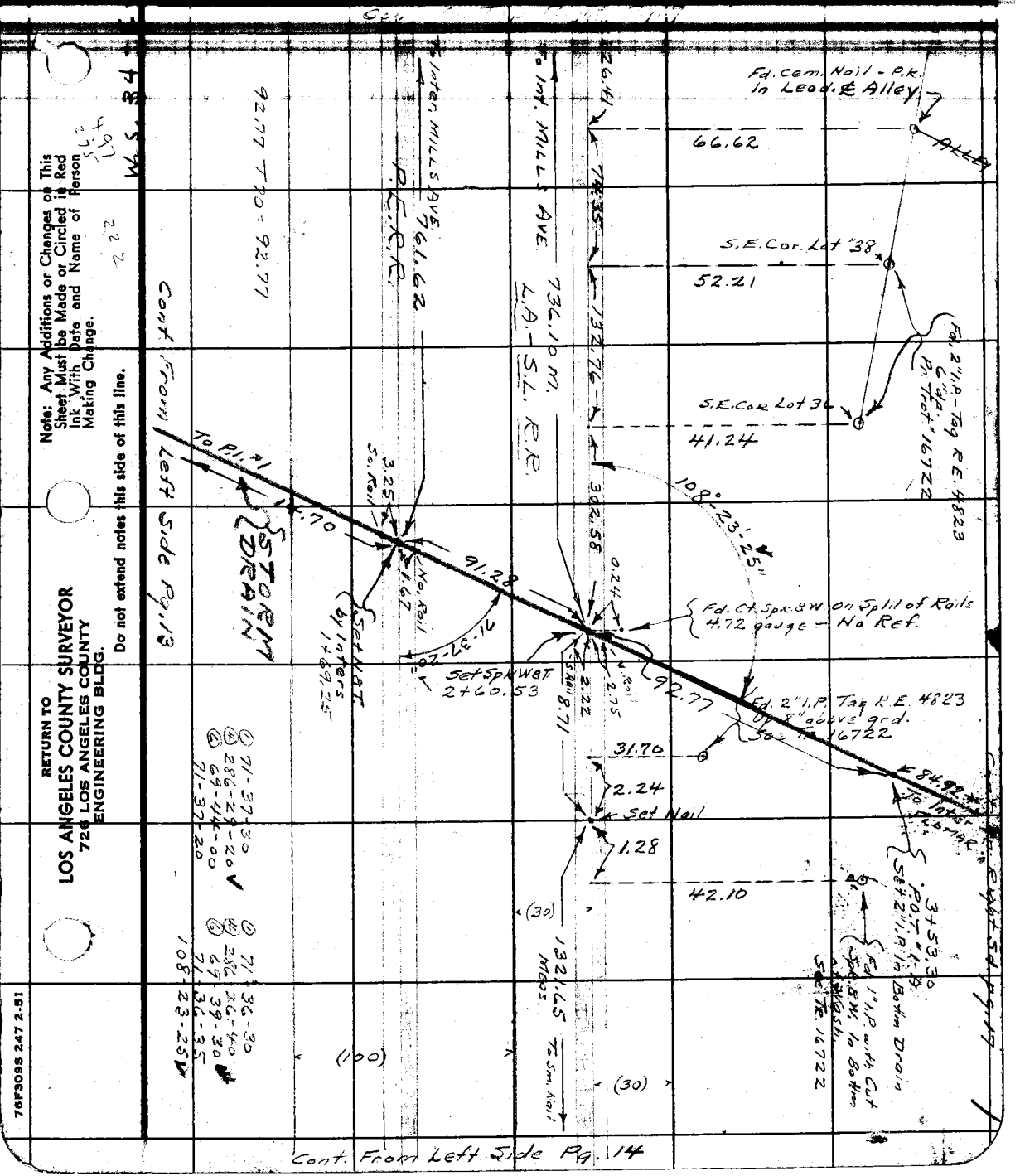

Note: Any Additions or Changes on This Sheet Must be Made or Circled in Red Ink With Date and Name of Person Making Change.

Do not extend notes this side of this line.

RETURN TO
LOS ANGELES COUNTY SURVEYOR
726 LOS ANGELES COUNTY
ENGINEERING BLDG.

76F3095 247 2-51

F.B. 1798 Pg. 16

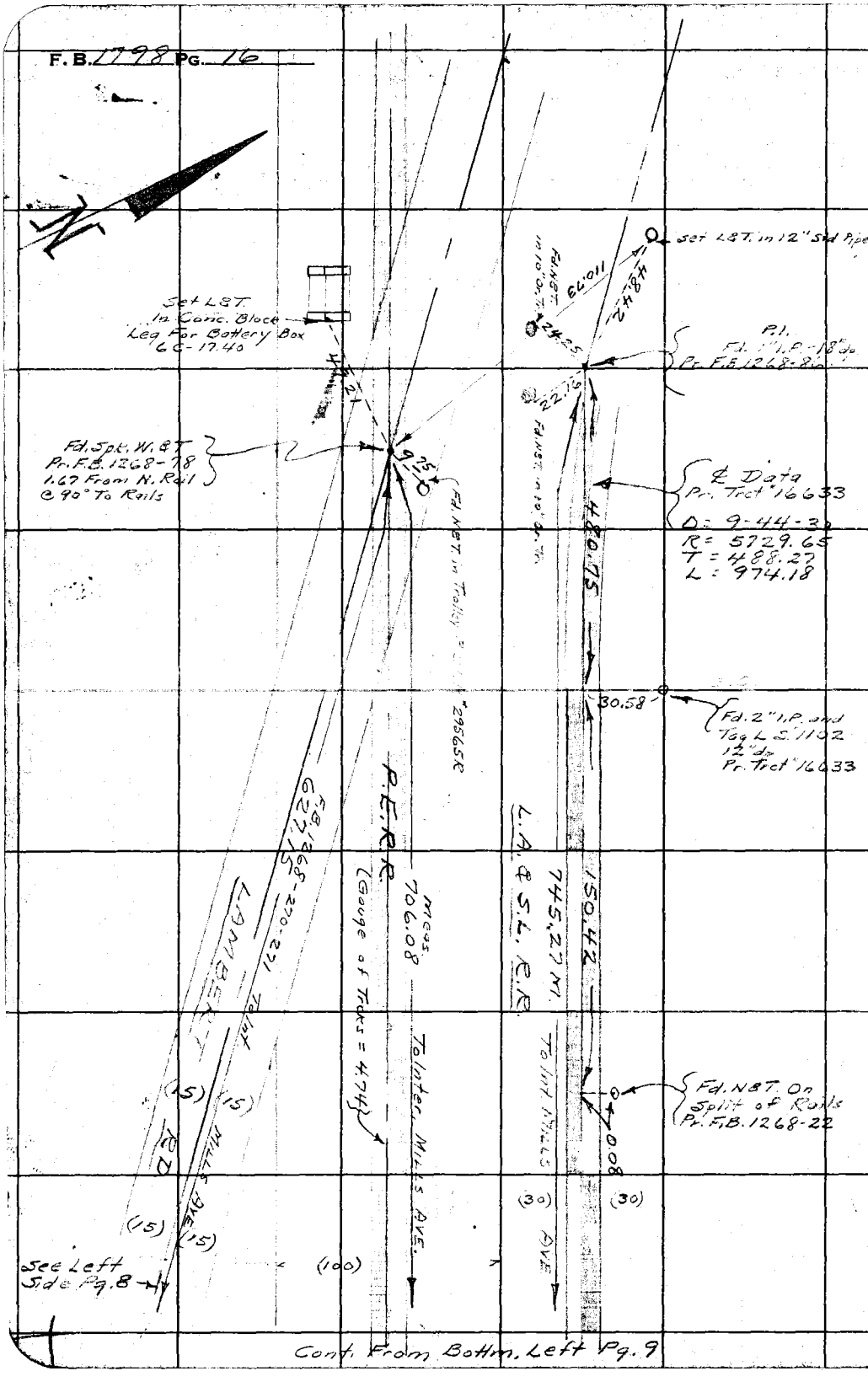

Cont. From Bottm. Left Pg. 9

RETURN TO
LOS ANGELES COUNTY SURVEYOR
726 LOS ANGELES COUNTY
ENGINEERING BLDG.

Do not extend notes this side of this line.

Note: Any Additions or Changes on This Sheet Must be Made or Circled in Red Ink With Date and Name of Person Making Change.

Notes Ck'd by KRM	Survey of EAST WHITTIER S. D.	F. B. 1798 PG. 17
Map No.	W. O. 6962 Tape No. 088 St'd. 68 °F	
Office Work	Surveyed by A. N. HELLSTROM	Cont. On Bottm
Checked	Notes A.N.H. Date Apr 1953	
Date	Indexed	

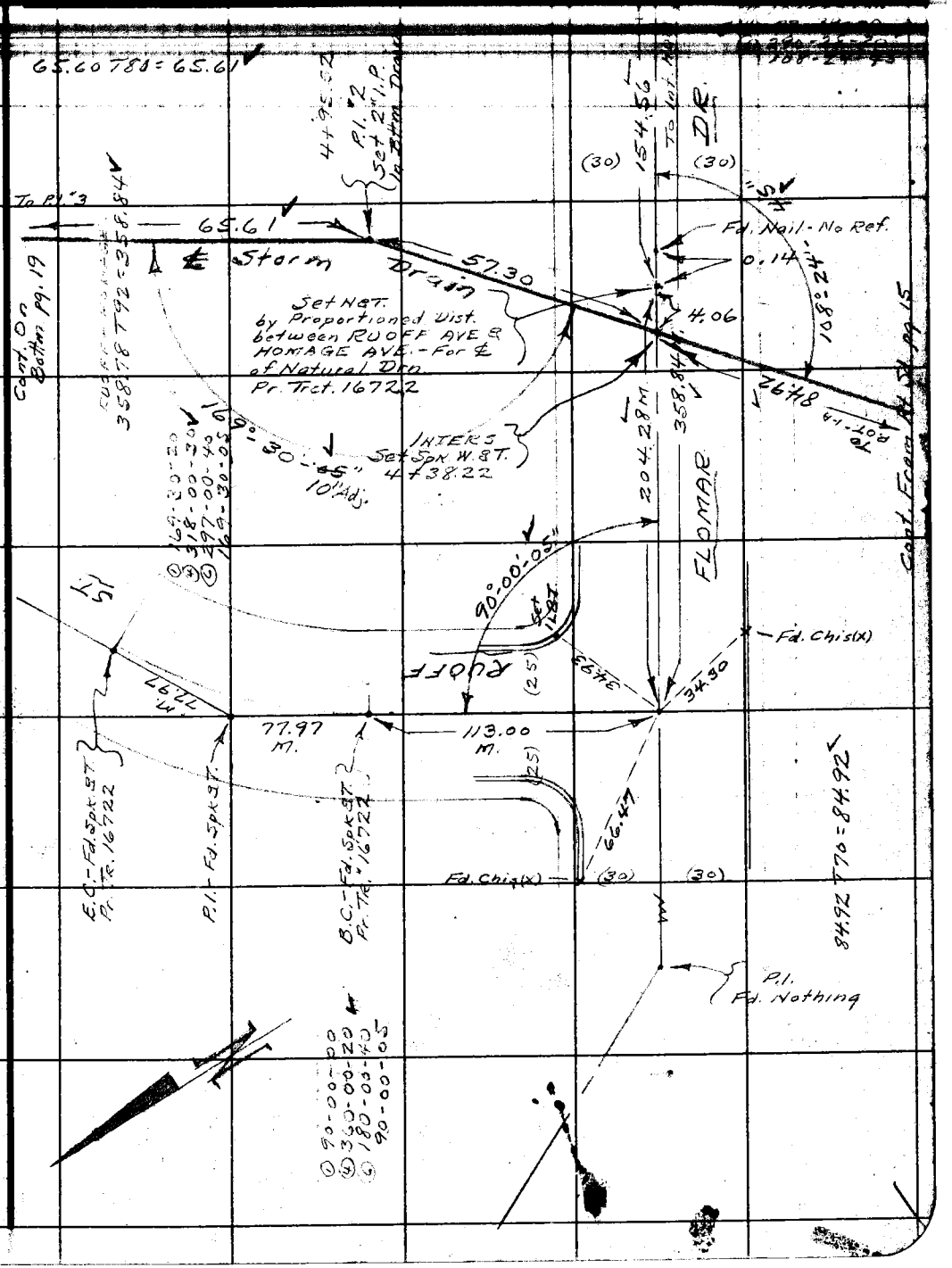

Note: Any Additions or Changes on This Sheet Must be Made or Circled in Red Ink With Date and Name of Person Making Change.

Do not extend notes this side of this line.

RETURN TO
LOS ANGELES COUNTY SURVEYOR
726 LOS ANGELES COUNTY
ENGINEERING BLDG.

76F309S 247 2-51

F. B. 1798 PG. 18

W. S. 34 - C - 2

Cont. From Top Pg. 17

RETURN TO
LOS ANGELES COUNTY SURVEYOR
726 LOS ANGELES COUNTY
ENGINEERING BLDG.

Do not extend notes this side of this line.

Note: Any Additions or Changes on This Sheet Must be Made or Circled in Red Ink With Date and Name of Person Making Change.

Notes Ck'd by KRM	Survey of EAST WHITTIER S. D.
Map No.	W. 06962 Tape No. 088 St'd. 68 °F
Office Work	Surveyed by A. N. HELLSTROM
Checked	Notes A.N.H. Date May 1953
Date	Indexed

F. B. 1798 Pg. 19

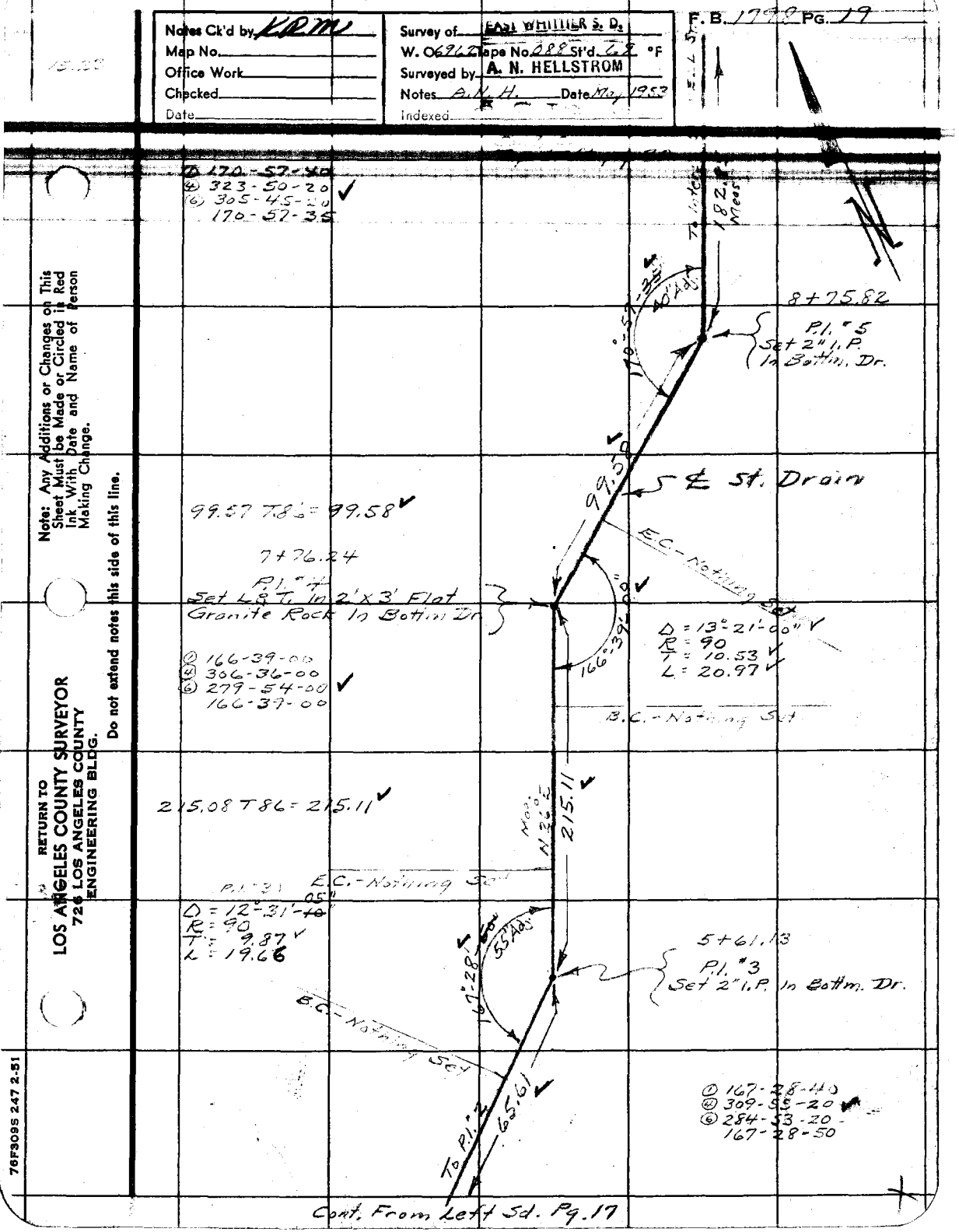

Cont. From Left Sd. Pg. 17

Note: Any Additions or Changes on This Sheet Must be Made or Circled in Red Ink With Date and Name of Person Making Change.

Do not extend notes this side of this line.

RETURN TO
LOS ANGELES COUNTY SURVEYOR
726 LOS ANGELES COUNTY
ENGINEERING BLDG.

76F309S 247 2-51

F. B. 1998 PG. 20

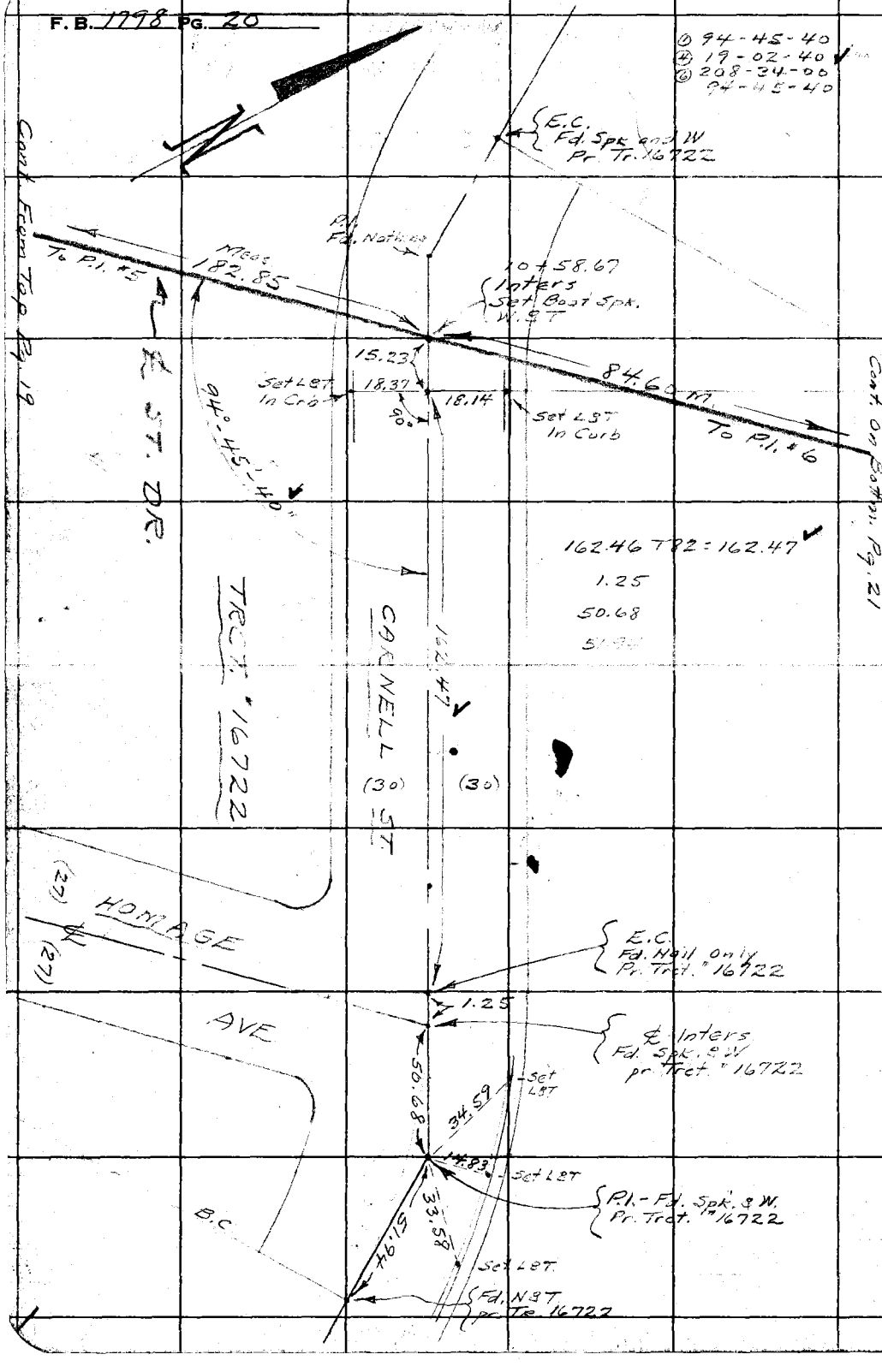

W.S. 34-C-2

RETURN TO
LOS ANGELES COUNTY SURVEYOR
725 LOS ANGELES COUNTY
ENGINEERING BLDG.

Do not extend notes this side of this line.

Note: Any Additions or Changes on This Sheet Must be Made or Circled in Red Ink With Date and Name of Person Making Change.

Notes Ck'd by KRM	Survey of EAST WHITTIER S. D.	F. B. 1998 PG. 21
Map No.	W. 06962 Tape No. 088 St'd. 68 °F	
Office Work	Surveyed by A. N. HELLSTROM	
Checked	Notes A.N.H Date May 1953	
Date	Indexed	

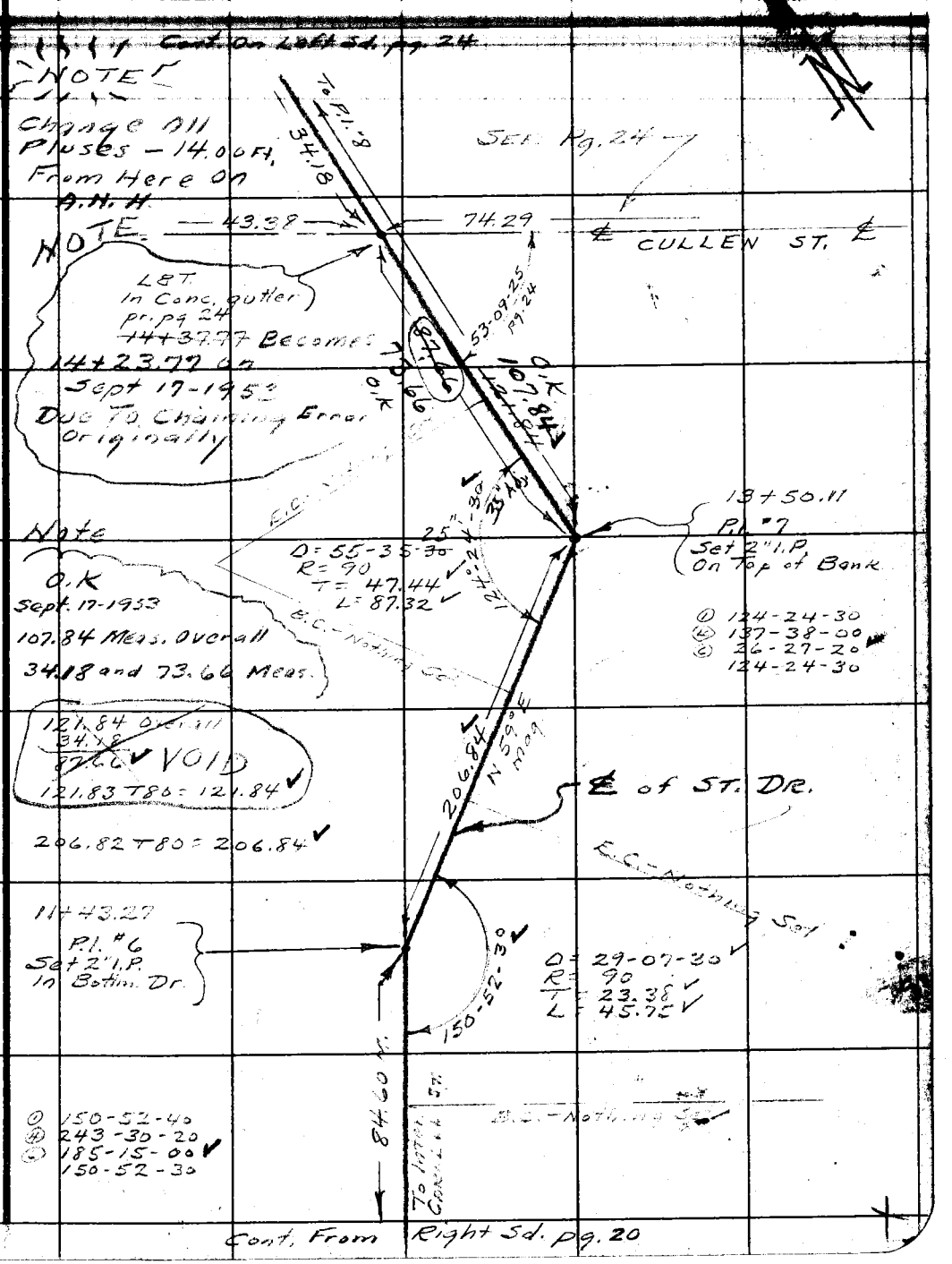

Note: Any Additions or Changes on This Sheet Must be Made or Circled in Red Ink With Date and Name of Person Making Change.

Do not extend notes this side of this line.

RETURN TO
LOS ANGELES COUNTY SURVEYOR
726 LOS ANGELES COUNTY
ENGINEERING BLDG.

76F3095 247 2-51

RETURN TO
LOS ANGELES COUNTY SURVEYOR
725 LOS ANGELES COUNTY
ENGINEERING BLDG.

Note: Any Additions or Changes on This Sheet Must be Made or Circled in Red Ink With Date and Name of Person Making Change.

Do not extend notes this side of this line.

W.S. 34 - C-2

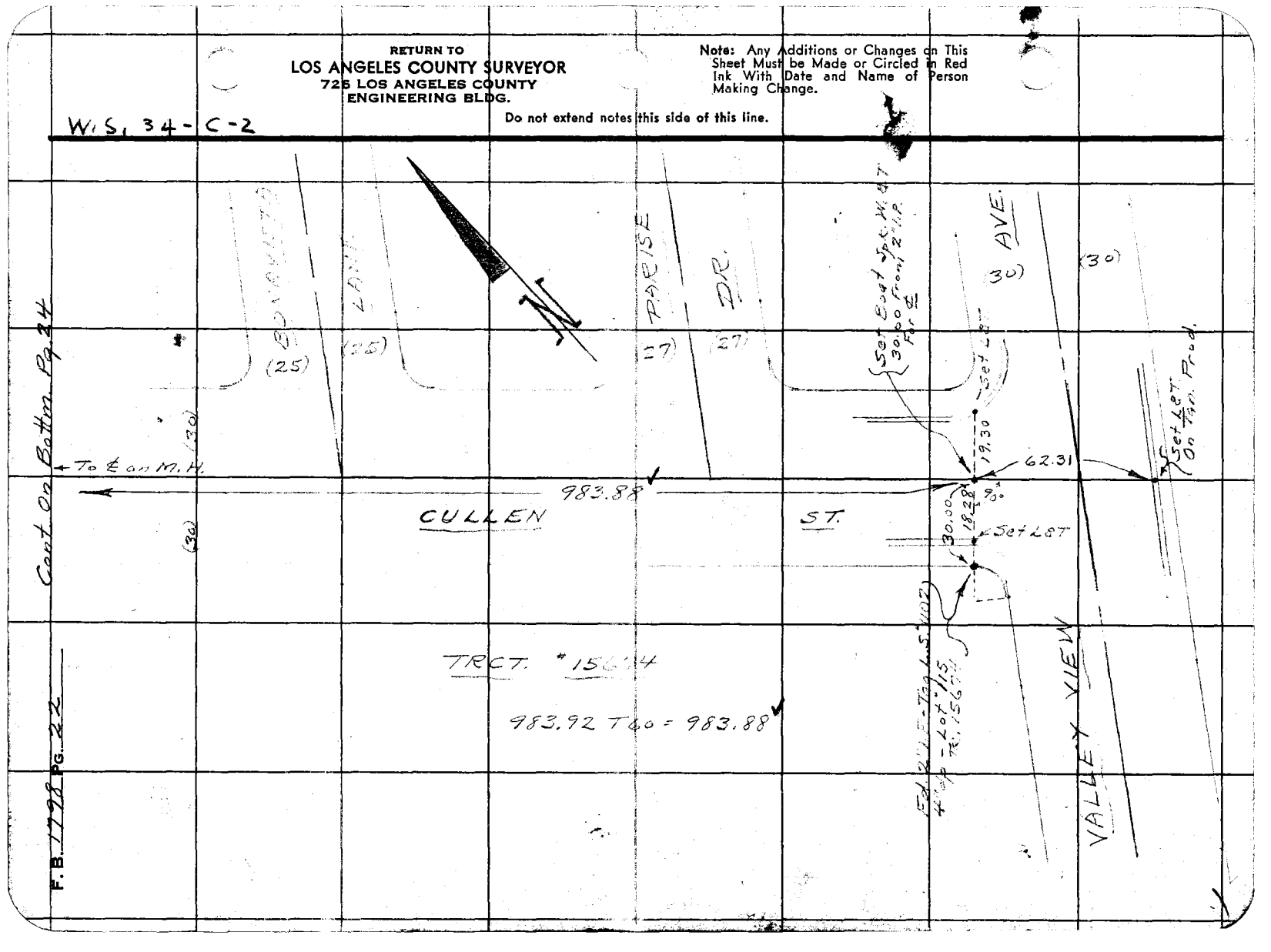

Notes Ck'd by KRM	Survey of EAST WHITTIER S. D.	F. B. 1798 Pg. 23
Map No.	W. O. 6962 Tape No. 088 St'd. 68 °F	
Office Work	Surveyed by A. N. HELLSTROM	
Checked	Notes A.N.H. Date Mar. 1953	
Date	Indexed	

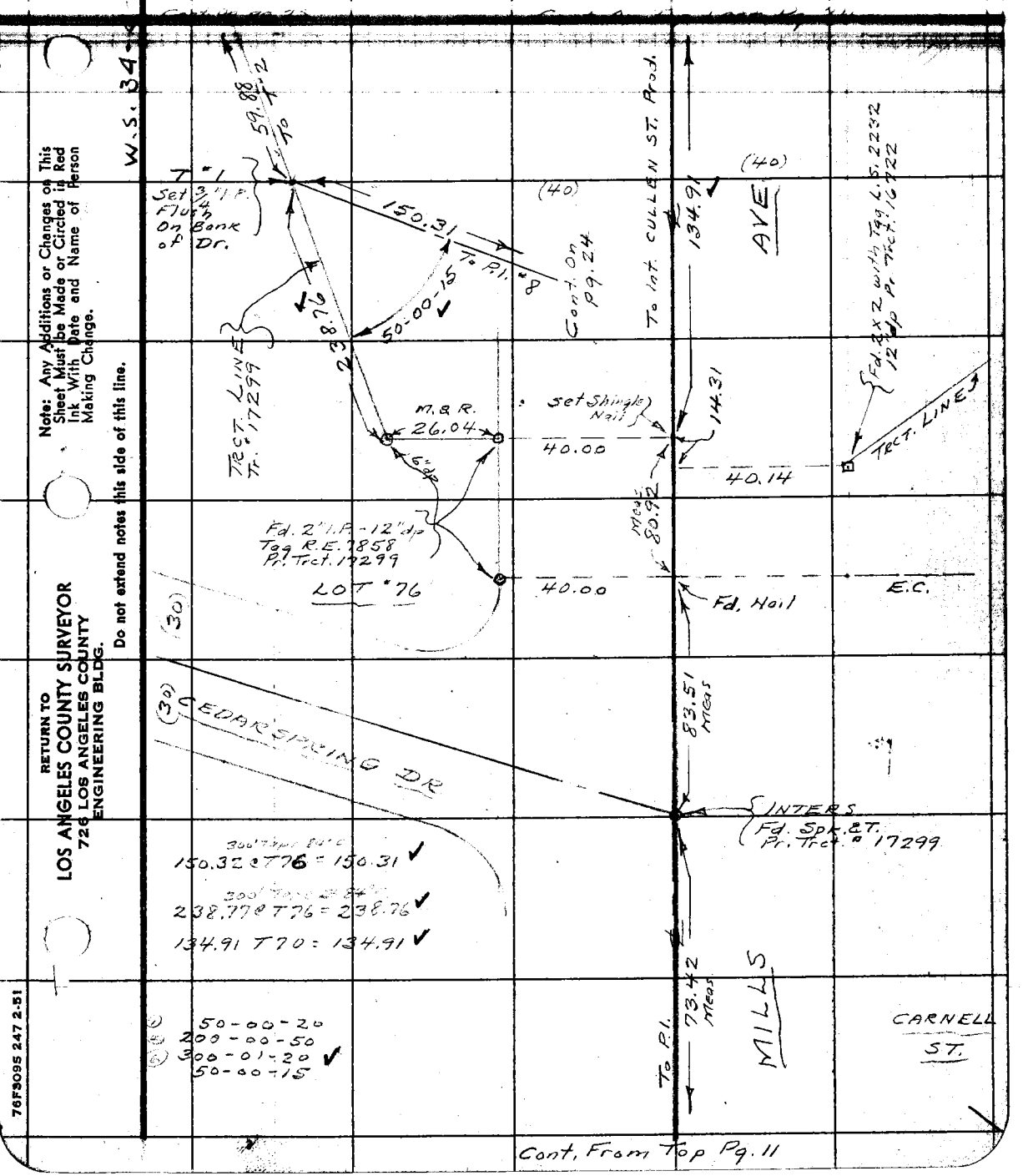

Cont. From Top Pg. 11

Note: Any Additions or Changes on This Sheet Must be Made or Circled in Red Ink With Date and Name of Person Making Change.

Do not extend notes this side of this line.

RETURN TO
LOS ANGELES COUNTY SURVEYOR
726 LOS ANGELES COUNTY
ENGINEERING BLDG.

76F3095 247 2-51

RETURN TO
LOS ANGELES COUNTY SURVEYOR
726 LOS ANGELES COUNTY
ENGINEERING BLDG.

Note: Any Additions or Changes on This Sheet Must be Made or Circled in Red Ink With Date and Name of Person Making Change.

Do not extend notes this side of this line.

W.S. 34 - C - 2

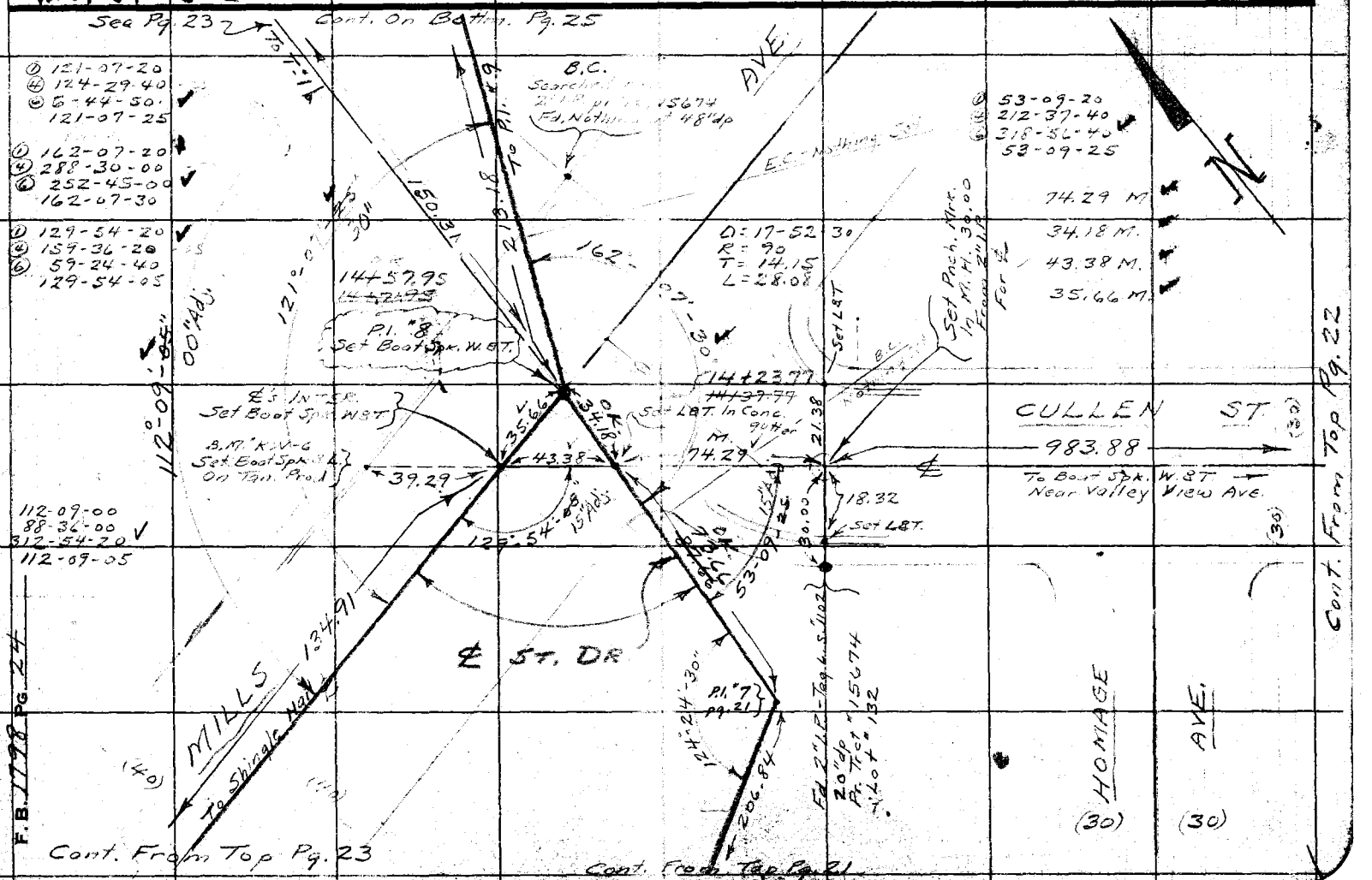

Notes Ck'd by KRM	Survey of EAST WHITTIER S. D.
Map No.	W. O. 6962 Tape No. 088 Std. 68 °F
Office Work	Surveyed by A. N. HELLSTROM
Checked	Notes A.N.H. Date May 1953
Date	Indexed R. C. Johnson

F. B. 1798 Pg. 25

Cont. On Left Sd. Pg. 26

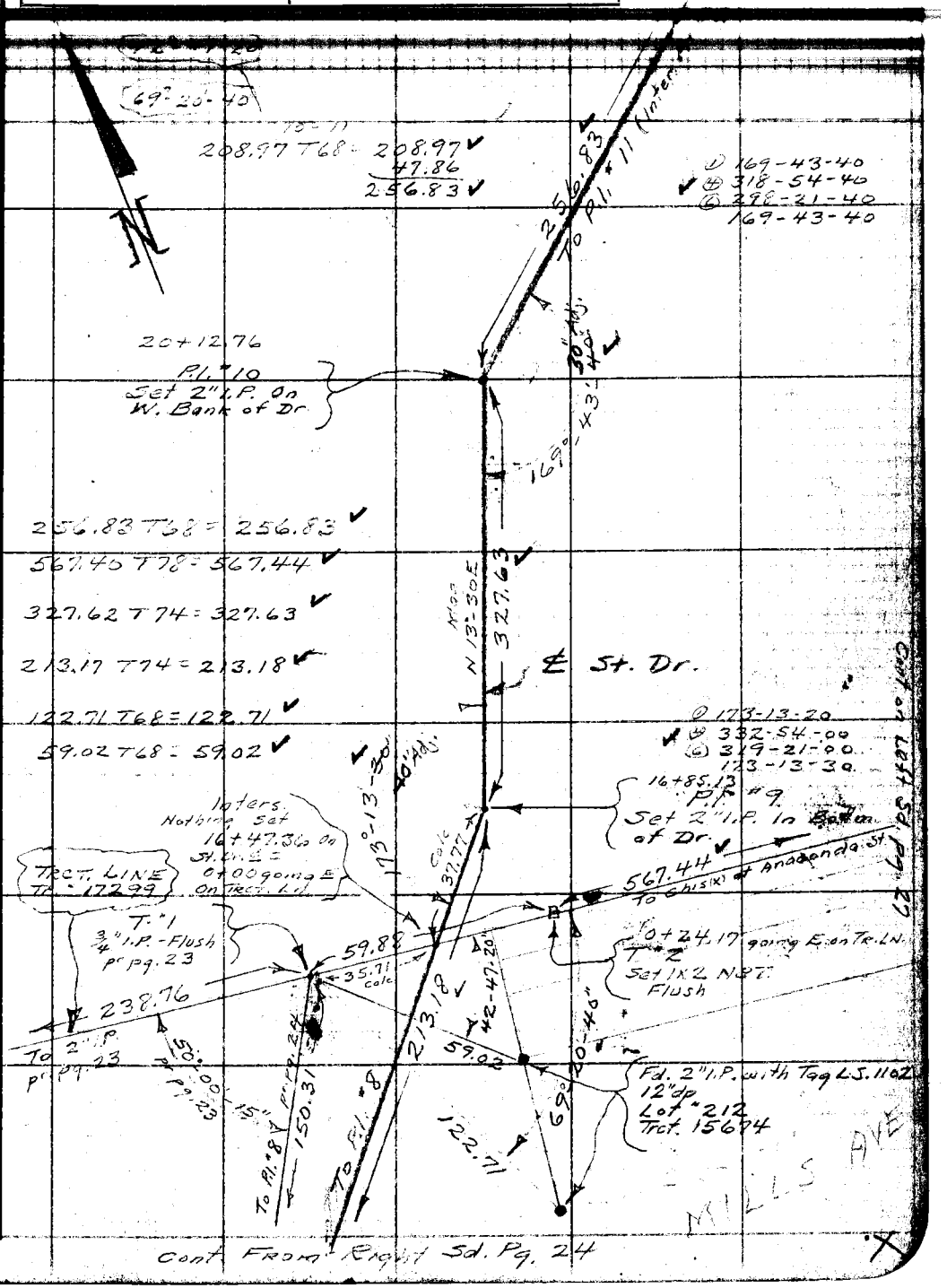

Note: Any Additions or Changes on This Sheet Must be Made or Circled in Red Ink With Date and Name of Person Making Change.

Do not extend notes this side of this line.

RETURN TO
LOS ANGELES COUNTY SURVEYOR
726 LOS ANGELES COUNTY
ENGINEERING BLDG.

76F309S 247 10M 1-49

RETURN TO
LOS ANGELES COUNTY SURVEYOR
726 LOS ANGELES COUNTY
ENGINEERING BLDG.

Note: Any Additions or Changes on This Sheet Must be Made or Circled in Red Ink With Date and Name of Person Making Change.

Do not extend notes this side of this line.

F. B. 7798 PG. 26

Notes Ck'd by RRM	Survey of EAST WHITTIER S. D.
Map No.	W. O. 6962 Tape No. 088 Std. 68°F
Office Work	Surveyed by A. N. HELLSTROM
Checked	Notes A.N.H. Date May 1953
Date	Indexed E. C. Johnson

F. B. 1798 PG. 27

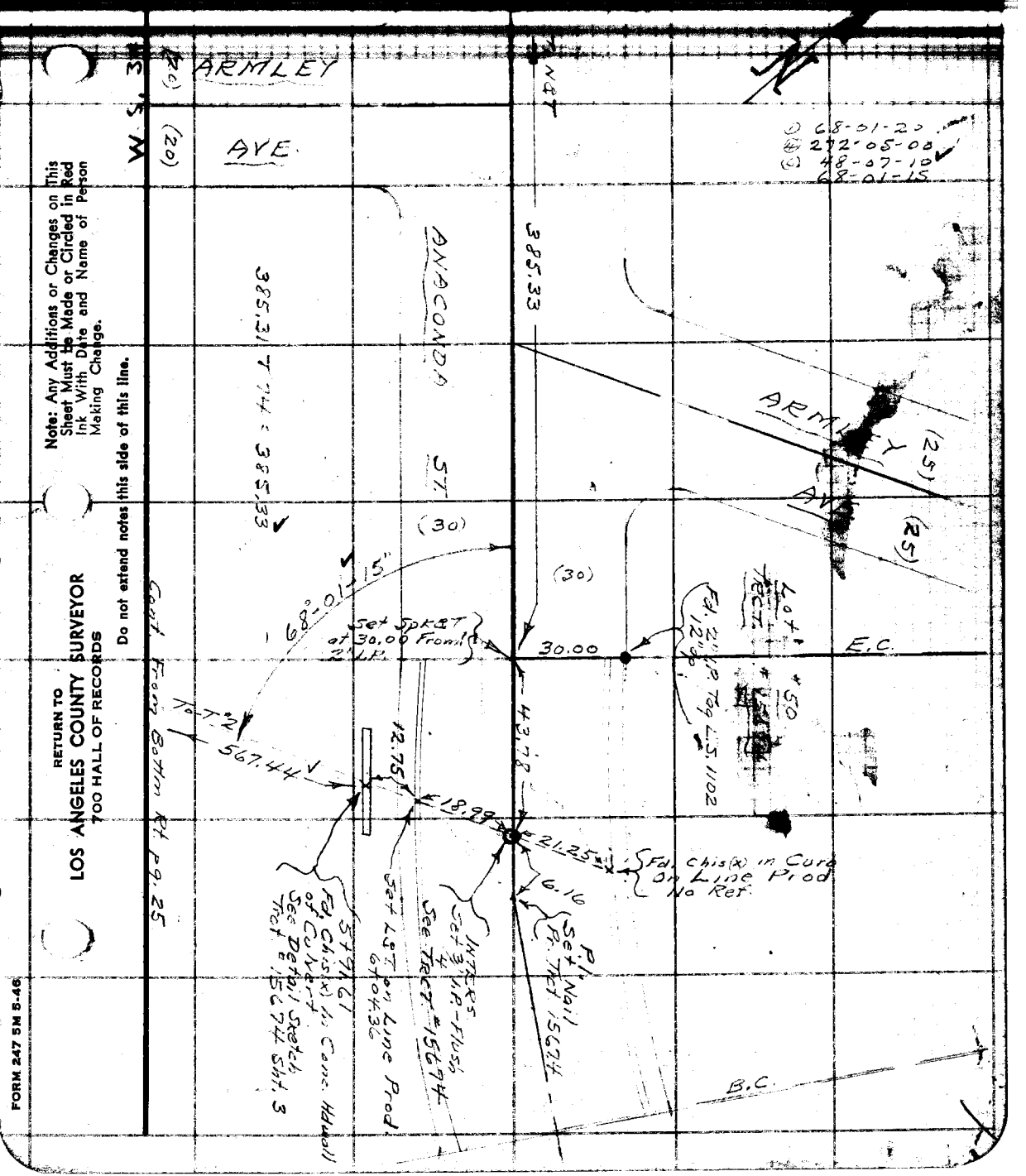

Note: Any Additions or Changes on This Sheet Must be Made or Circled in Red Ink With Date and Name of Person Making Change.

Do not extend notes this side of this line.

RETURN TO
LOS ANGELES COUNTY SURVEYOR
700 HALL OF RECORDS

FORM 247 5M 5-46

RETURN TO
LOS ANGELES COUNTY SURVEYOR
700 HALL OF RECORDS

Note: Any Additions or Changes on This Sheet Must be Made or Circled in Red Ink With Date and Name of Person Making Change.

Do not extend notes this side of this line.

W.S. 34-C-1

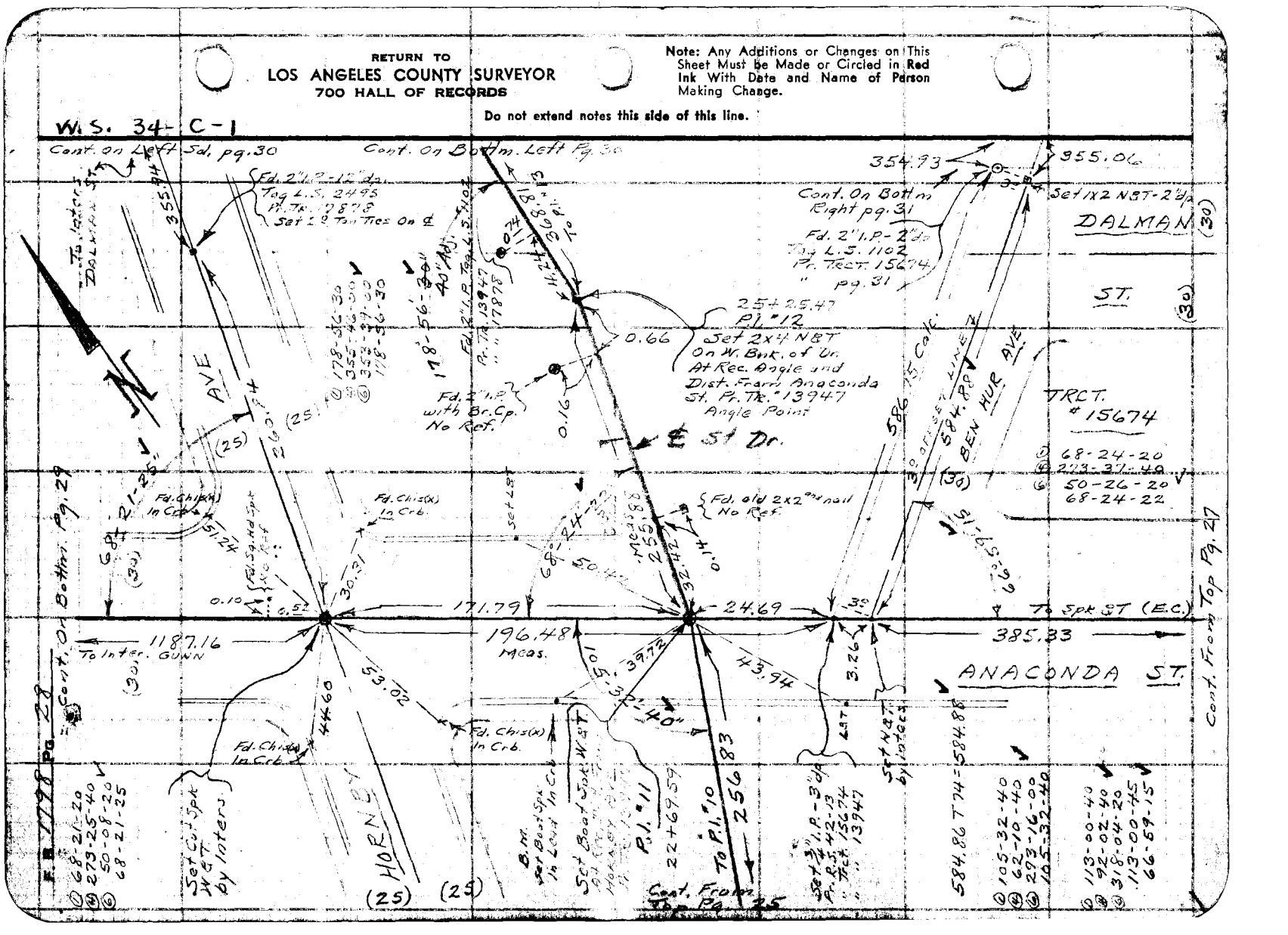

Notes Ck'd by [illegible]	Survey of EAST WHITTIER S. D.
Map No.	W. 06962 Tape No. 088 St'd. 68 °F
Office Work	Surveyed by A. N. HELLSTROM
Checked	Notes A. N. H. Date May 1959
Date	Indexed

F. B. 1998 PG. 29

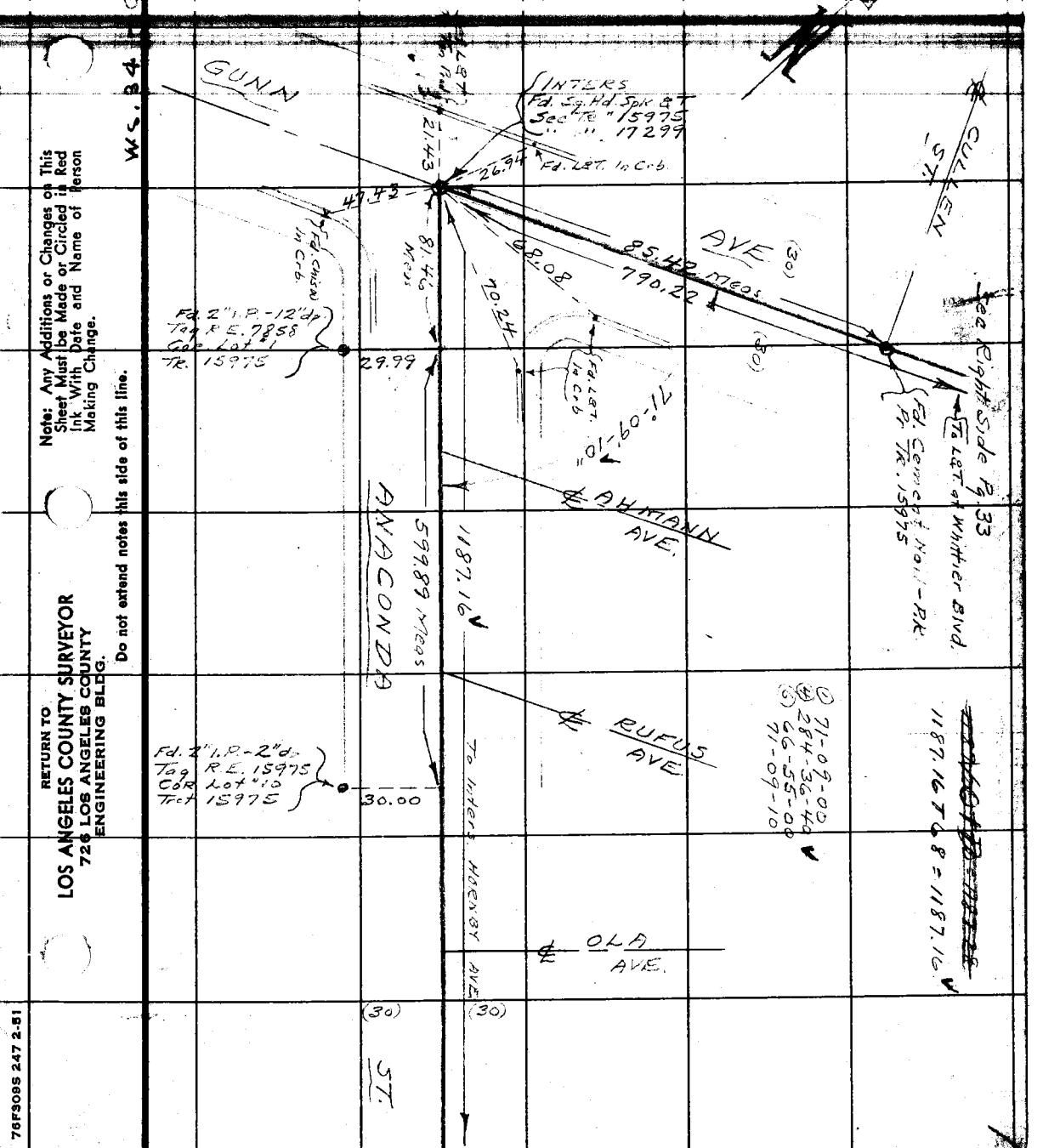

Note: Any Additions or Changes on This Sheet Must be Made or Circled in Red Ink With Date and Name of Person Making Change.

Do not extend notes this side of this line.

RETURN TO
LOS ANGELES COUNTY SURVEYOR
726 LOS ANGELES COUNTY
ENGINEERING BLDG.

76F309S 247 2-51

Cont. From Top Pg. 28

RETURN TO
LOS ANGELES COUNTY SURVEYOR
725 LOS ANGELES COUNTY
ENGINEERING BLDG.

Note: Any Additions or Changes on This Sheet Must be Made or Circled in Red Ink With Date and Name of Person Making Change.

Do not extend notes this side of this line.

W.S. 34-C-1

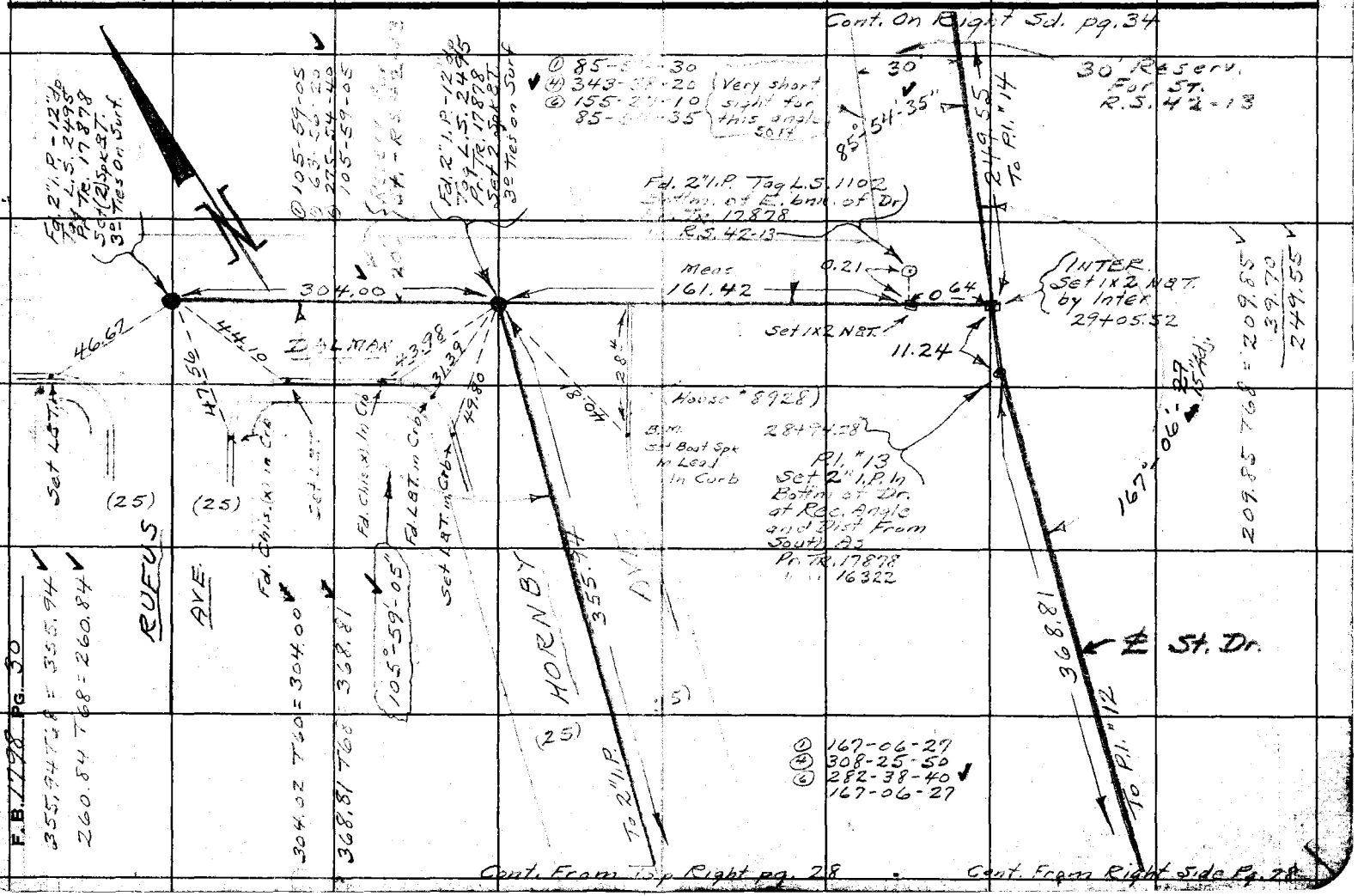

Notes Ck'd by KRM	Survey of EAST WHITTIER S. D.	F. B. 1799 Pg. 31
Map No.	W. O. 6962 Tape No. 088 St'd. 68 °F	
Office Work	Surveyed by A. N. HELLSTROM	
Checked	Notes A.N.H. Date May 1953	
Date	Indexed	

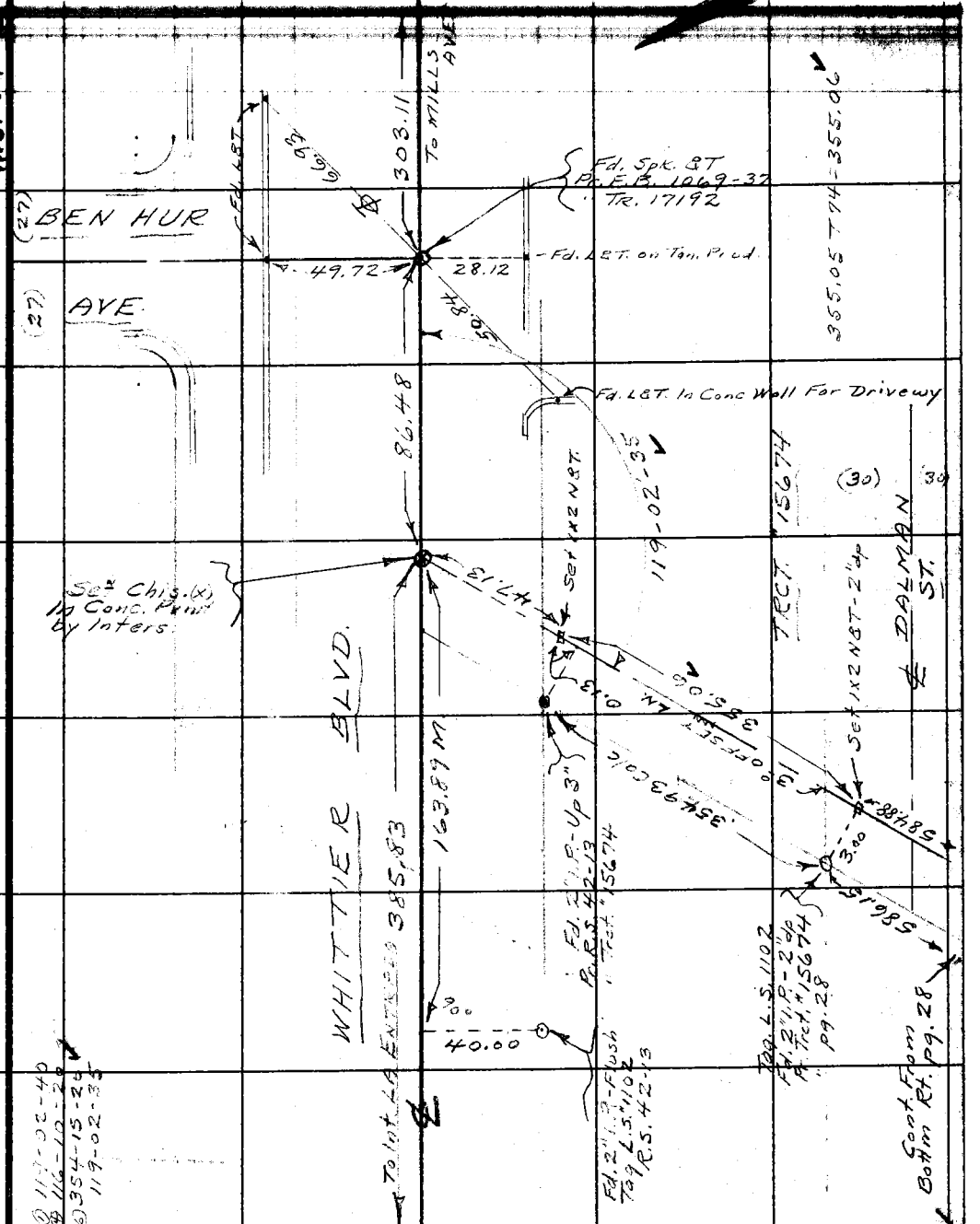

Cont. From Top Pg. 35

Note: Any Additions or Changes on This Sheet Must be Made or Circled in Red Ink With Date and Name of Person Making Change.

Do not extend notes this side of this line.

RETURN TO
LOS ANGELES COUNTY SURVEYOR
726 LOS ANGELES COUNTY
ENGINEERING BLDG.

76F309S 247 2-51

RETURN TO
LOS ANGELES COUNTY SURVEYOR
726 LOS ANGELES COUNTY
ENGINEERING BLDG.

Note: Any Additions or Changes on This Sheet Must be Made or Circled in Red Ink With Date and Name of Person Making Change.

Do not extend notes this side of this line.

W.S. 34 - C-1

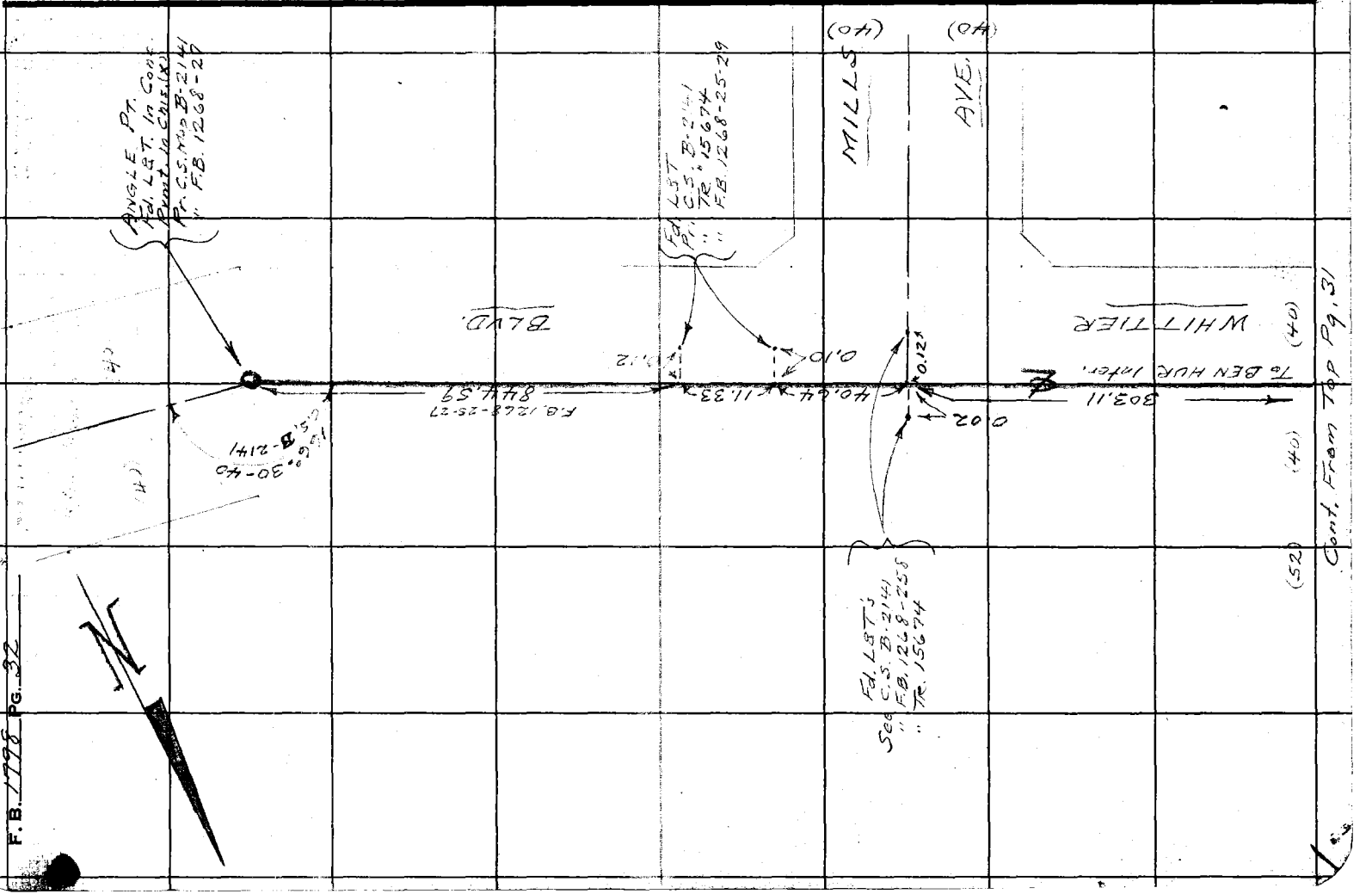

F.B. 1796 PG. 32

Notes Ck'd by KRM	Survey of EAST WHITTIER S. D.
Map No.	W. O. 6962 Tape No. 088 St'd. 68 °F
Office Work	Surveyed by A. N. HELLSTROM
Checked	Notes A.N.H. Date May 1953
Date	Indexed

F. B. 1792 PG. 33

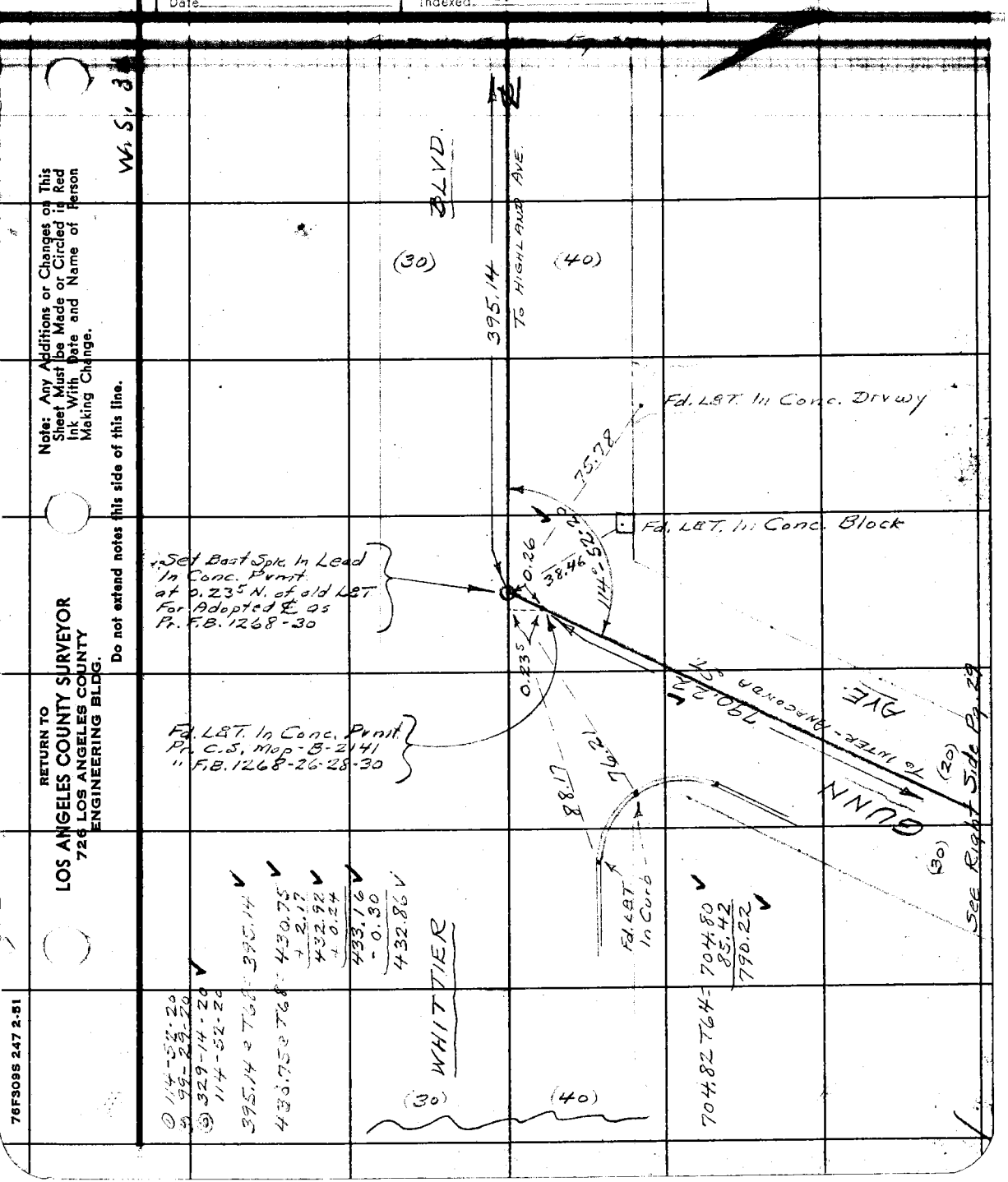

Note: Any Additions or Changes on This Sheet Must be Made or Circled in Red Ink With Date and Name of Person Making Change.

Do not extend notes this side of this line.

RETURN TO
LOS ANGELES COUNTY SURVEYOR
726 LOS ANGELES COUNTY
ENGINEERING BLDG.

76F309S 247 2-51

F. B. 1798 Pg. 34

Cont. On Bottm. Pg. 35

Cont. On Bottm. Pg. 36

Cont. On Bottm. Pg. 38

Cont. From Right St. Pg. 30

RETURN TO
LOS ANGELES COUNTY SURVEYOR
726 LOS ANGELES COUNTY
ENGINEERING BLDG.

Do not extend notes this side of this line.

Note: Any Additions or Changes on This Sheet Must be Made or Circled in Red Ink With Date and Name of Person Making Change.

Cont. From Top Pg. 33

Notes Ck'd by KRM	Survey of EAST WHITTIER S. D.	F. B. 1792 PG. 35
Map No.	W. O. 6962 Tape No. 088 St'd. 68 °F	
Office Work	Surveyed by A. N. HELLSTROM	
Checked	Notes A.N.H. Date Mo. 1953	
Date	Indexed	

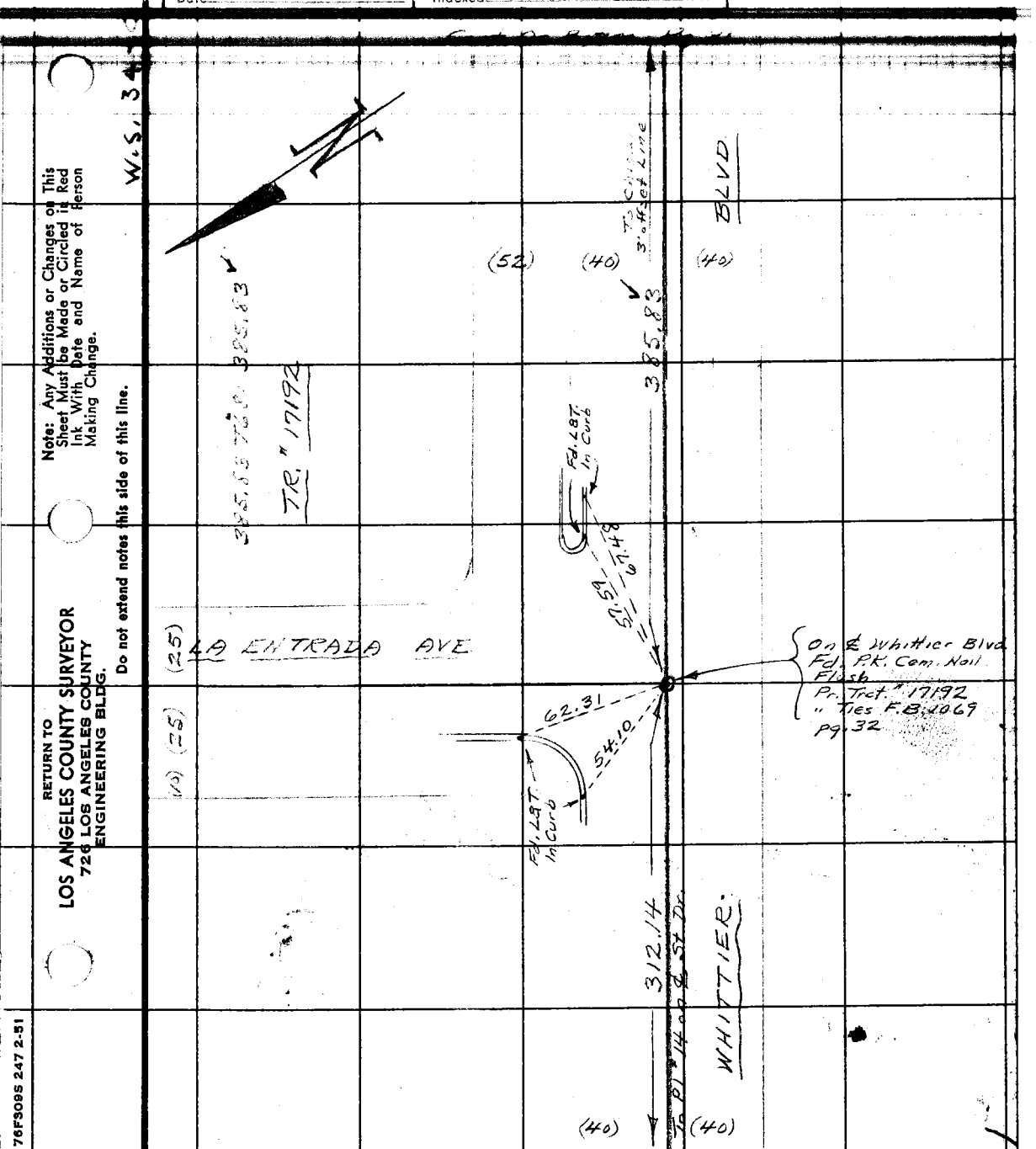

Cont. From Top Pg. 34

Note: Any Additions or Changes on This Sheet Must be Made or Circled in Red Ink With Date and Name of Person Making Change.

Do not extend notes this side of this line.

RETURN TO
LOS ANGELES COUNTY SURVEYOR
726 LOS ANGELES COUNTY
ENGINEERING BLDG.

76F309S 247 2-51

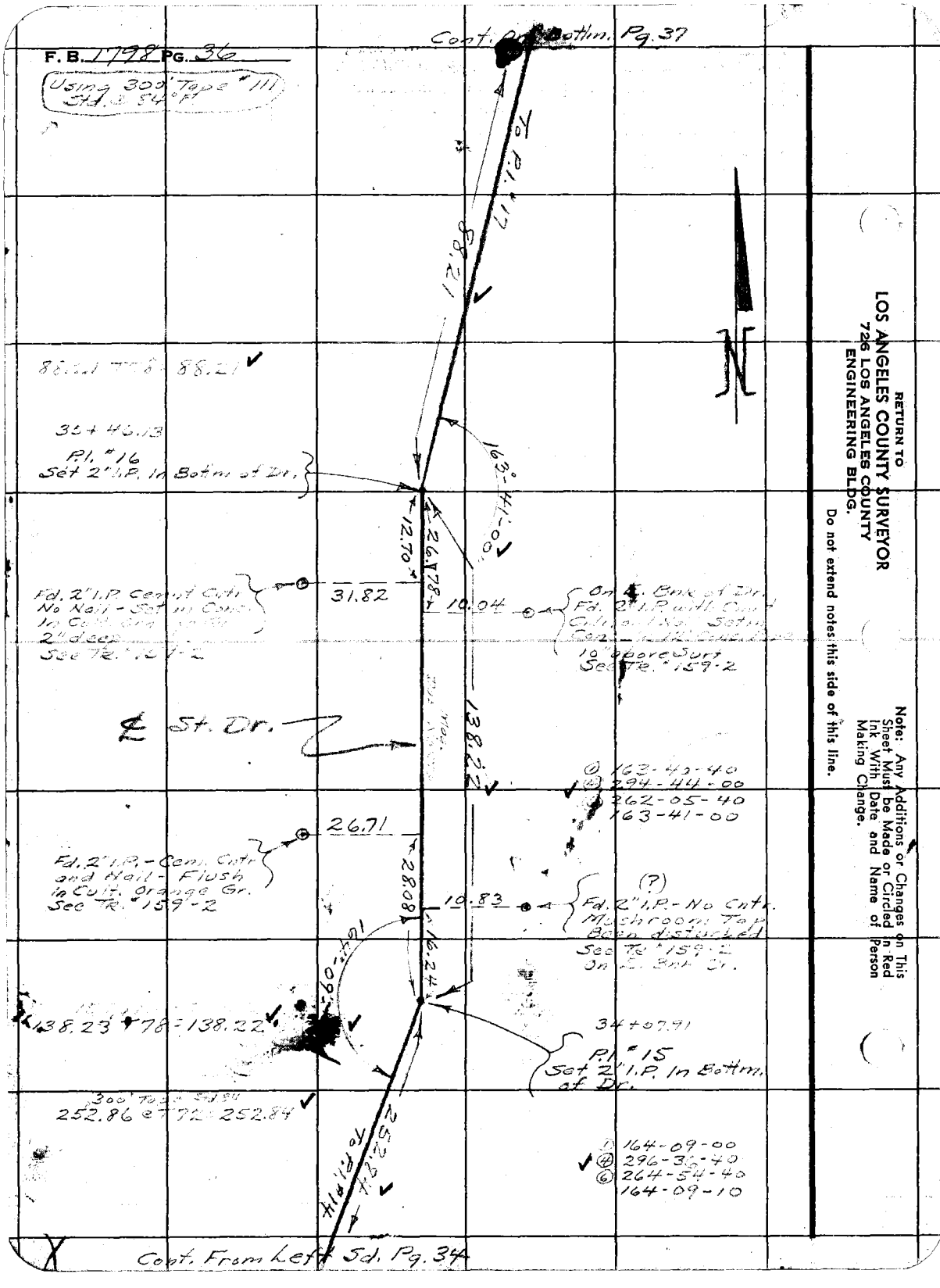

RETURN TO
LOS ANGELES COUNTY SURVEYOR
726 LOS ANGELES COUNTY
ENGINEERING BLDG.

Do not extend notes this side of this line.

Note: Any Additions or Changes on This Sheet Must be Made or Circled in Red Ink With Date and Name of Person Making Change.

Notes Ck'd by KRM
Map No.
Office Work
Checked
Date

Survey of EAST WHITTIER S...
W. O. 6962 Tape No. 111 St'd. 84 °F
Surveyed by A. N. HELLSTROM
Notes A. N. H. Date May 1952
Indexed

F. B. ... Pg. 39

① 159-56-20
④ 279-45-10
⑥ 239-38-00
159-56-20

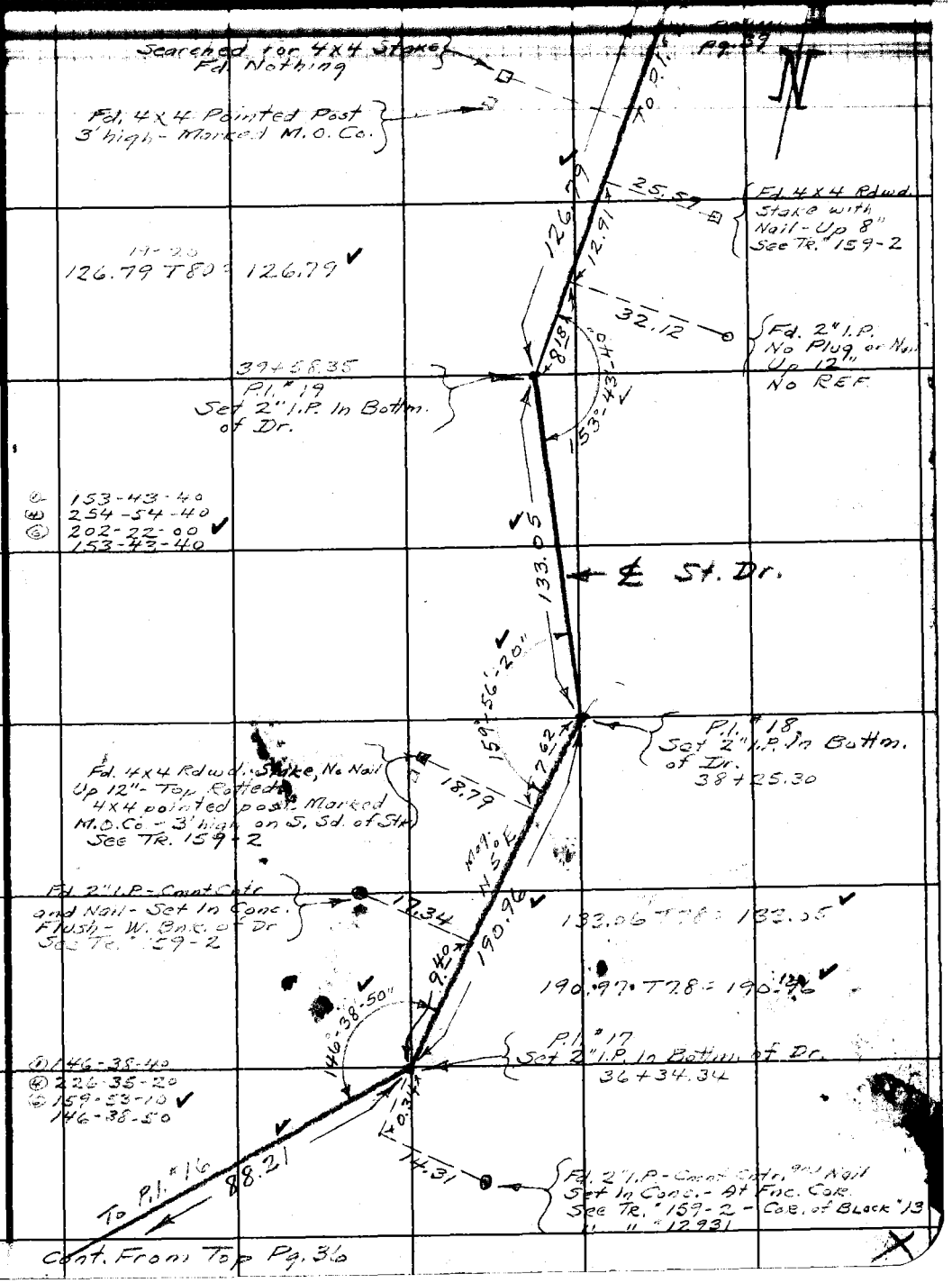

Cont. From Top Pg. 36

Note: Any Additions or Changes on This Sheet Must be Made or Circled in Red Ink With Date and Name of Person Making Change.

Do not extend notes this side of this line.

RETURN TO
LOS ANGELES COUNTY SURVEYOR
726 LOS ANGELES COUNTY
ENGINEERING BLDG.

76F309S 247 2-51

F.B. 1798 PG. 38

W.S. 34 - C-1

RETURN TO
LOS ANGELES COUNTY SURVEYOR
726 LOS ANGELES COUNTY
ENGINEERING BLDG.

Do not extend notes this side of this line.

Note: Any Additions or Changes on This Sheet Must be Made or Circled in Red Ink With Date and Name of Person Making Change.

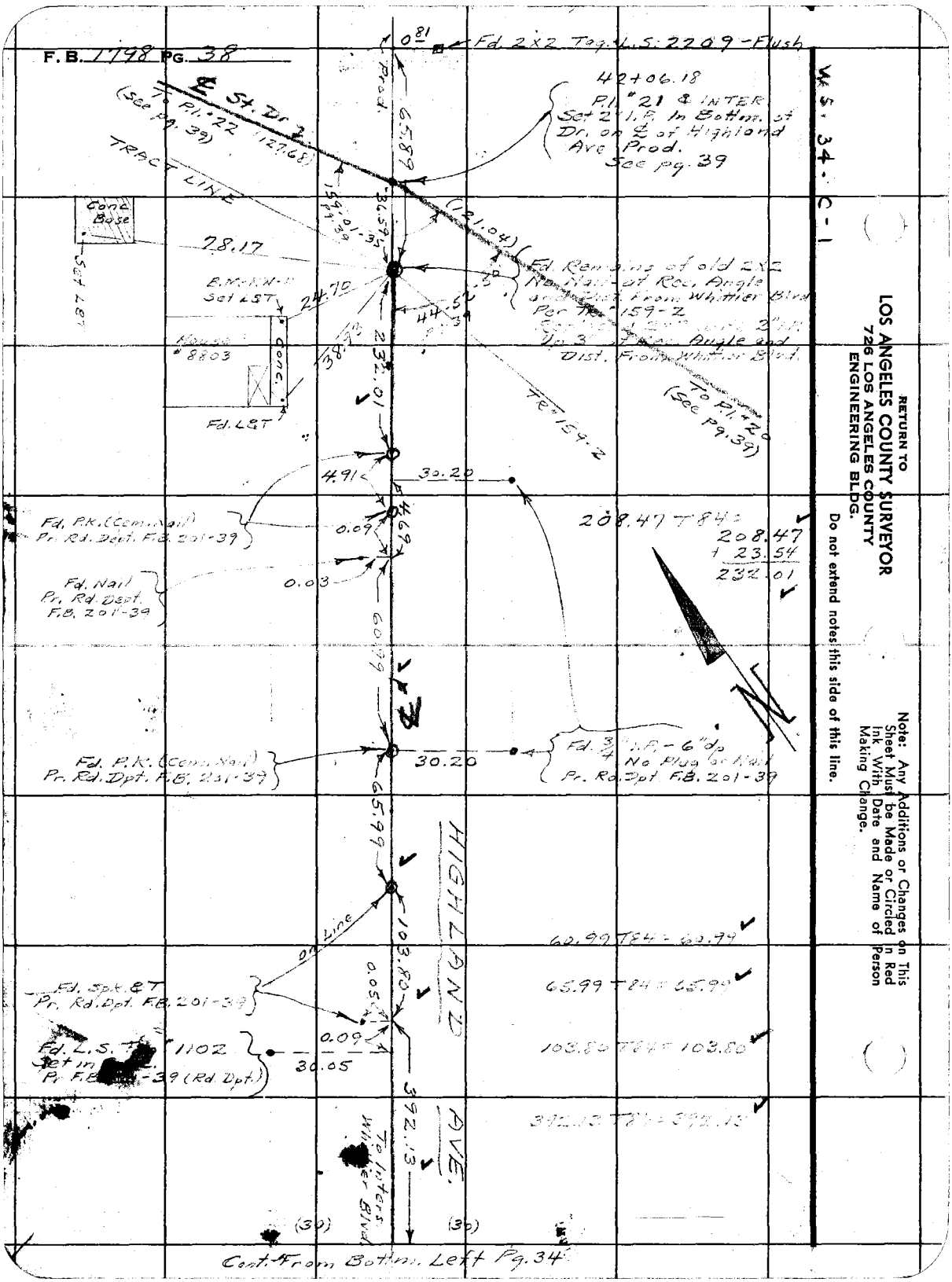

Cont. From Bottom Left Pg. 34

Notes Ck'd by KRM
Map No.
Office Work
Checked
Date

Survey of EAST WHITTIER S. D.
W. O. 6962 Tape No. III St'd. 81° °F
Surveyed by A. N. HELLSTROM
Notes A. N. H. Date May 1952
Indexed

F. B. [illegible] Pg. [illegible]

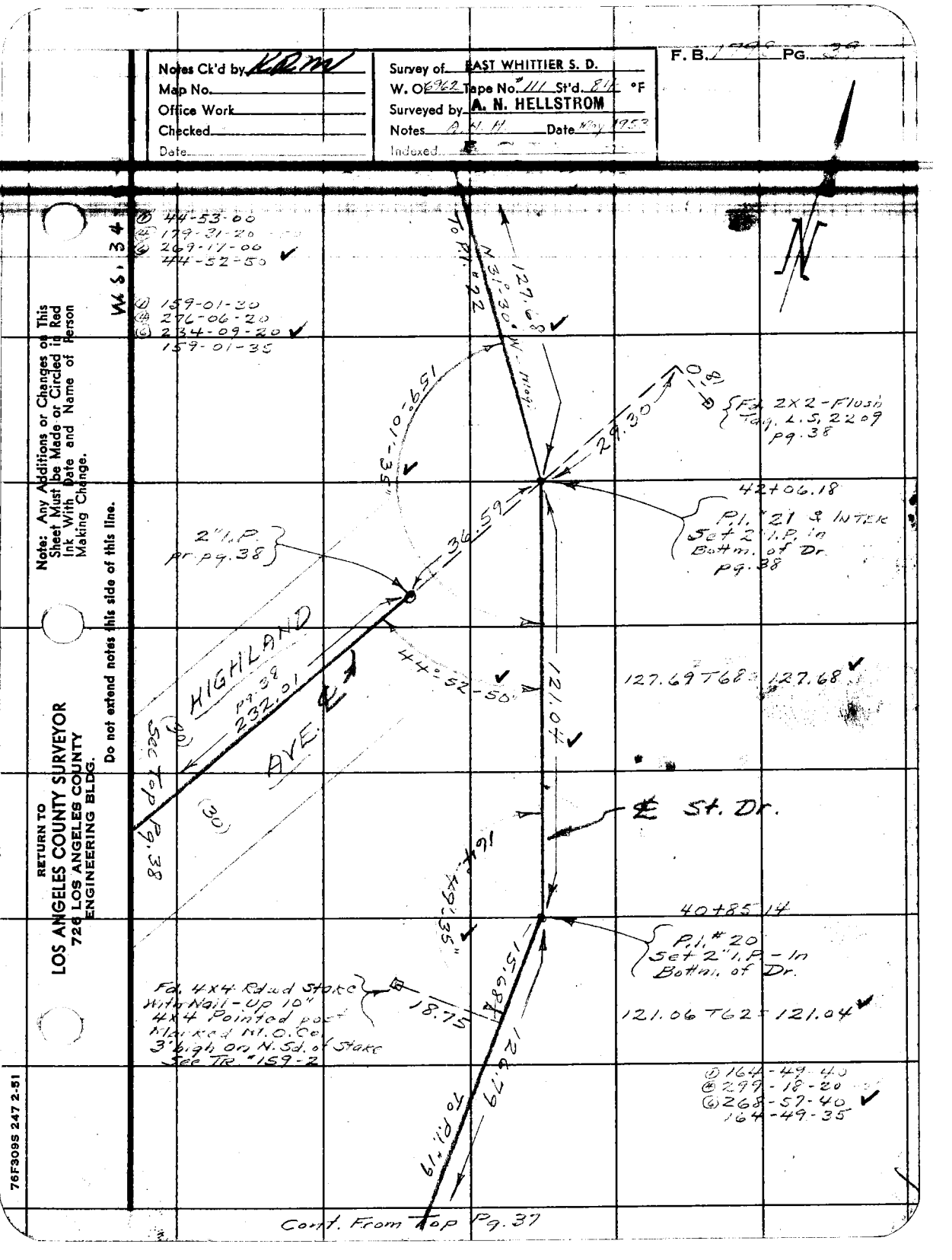

Note: Any Additions or Changes on This Sheet Must be Made or Circled in Red Ink With Date and Name of Person Making Change.

Do not extend notes this side of this line.

RETURN TO
LOS ANGELES COUNTY SURVEYOR
726 LOS ANGELES COUNTY
ENGINEERING BLDG.

76F309S 247 2-51

Cont. From Top Pg. 37

F. B. 1198 PG. 40

Cont. On Bottm. Pg. 41

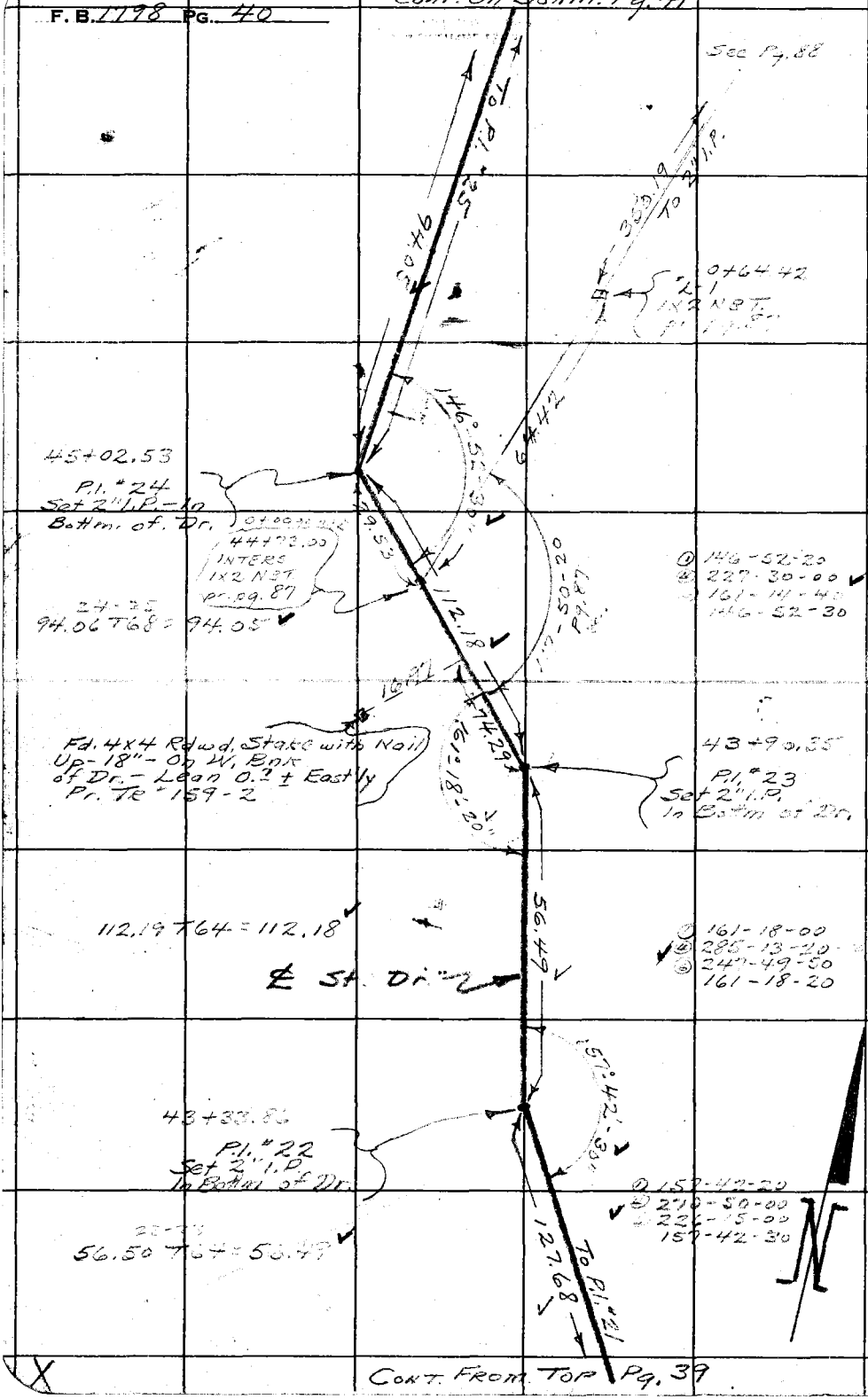

① 146-52-20
② 227-30-00
③ 161-14-40
146-52-30

① 161-18-00
② 285-13-20
③ 249-49-50
161-18-20

① 159-42-20
② 270-00-00
③ 224-15-02
159-42-30

RETURN TO
LOS ANGELES COUNTY SURVEYOR
726 LOS ANGELES COUNTY
ENGINEERING BLDG.

Do not extend notes this side of this line.

Note: Any Additions or Changes on This Sheet Must be Made or Circled in Red Ink With Date and Name of Person Making Change.

CONT. FROM TOP Pg. 39

Notes Ck'd by KRM	Survey of EAST WHITTIER S. D.	F. B. 1798 Pg. 44
Map No.	W. O. 6963 Tape No. 111 St'd. 84 °F	
Office Work	Surveyed by A. N. HELLSTROM	61.72 Overall
Checked	Notes A.N.H. Date	31.62
Date	Indexed	

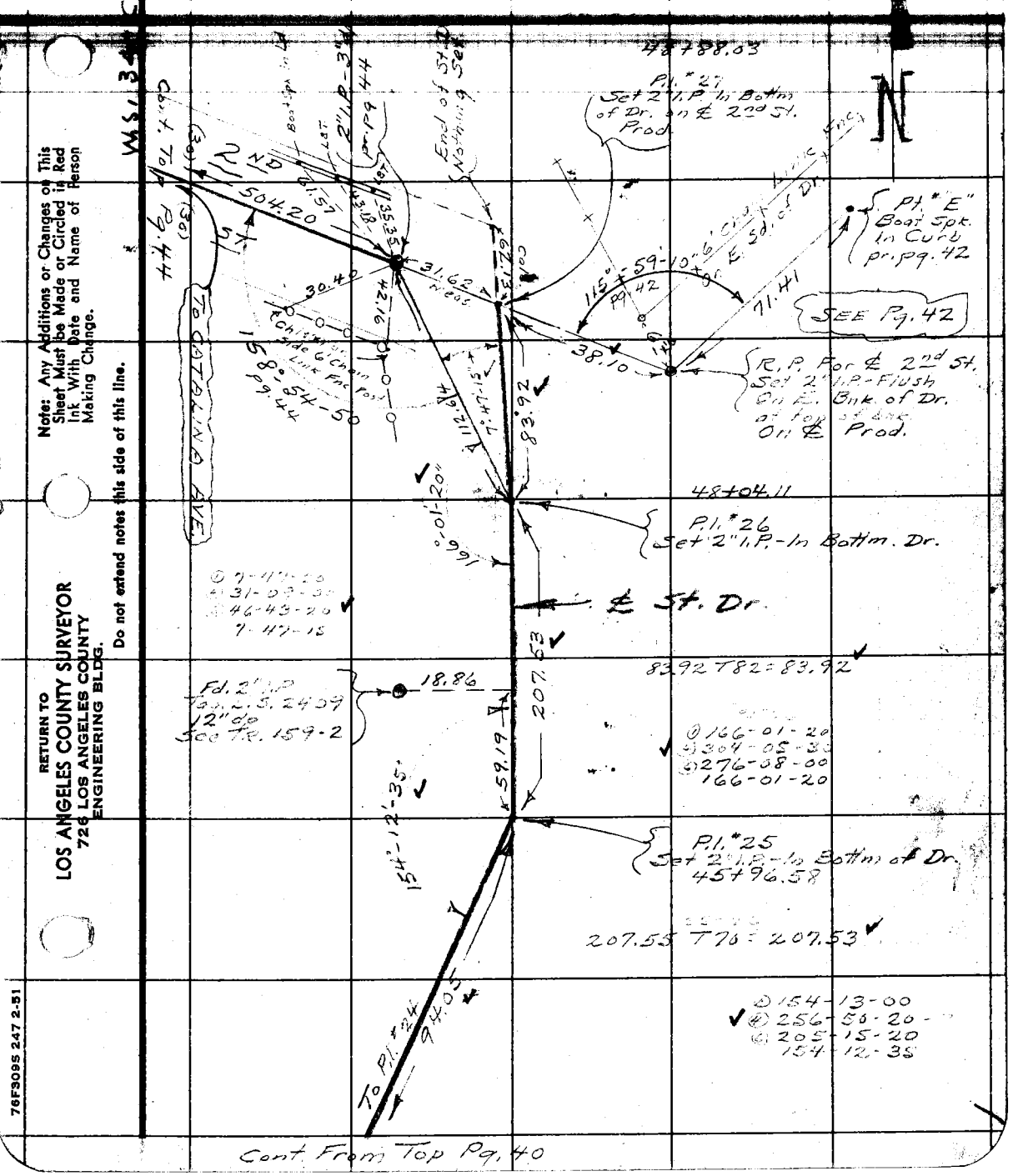

RETURN TO
LOS ANGELES COUNTY SURVEYOR
726 LOS ANGELES COUNTY
ENGINEERING BLDG.

Note: Any Additions or Changes on This Sheet Must be Made or Circled in Red Ink With Date and Name of Person Making Change.

Do not extend notes this side of this line.

W.S. 34-C-1

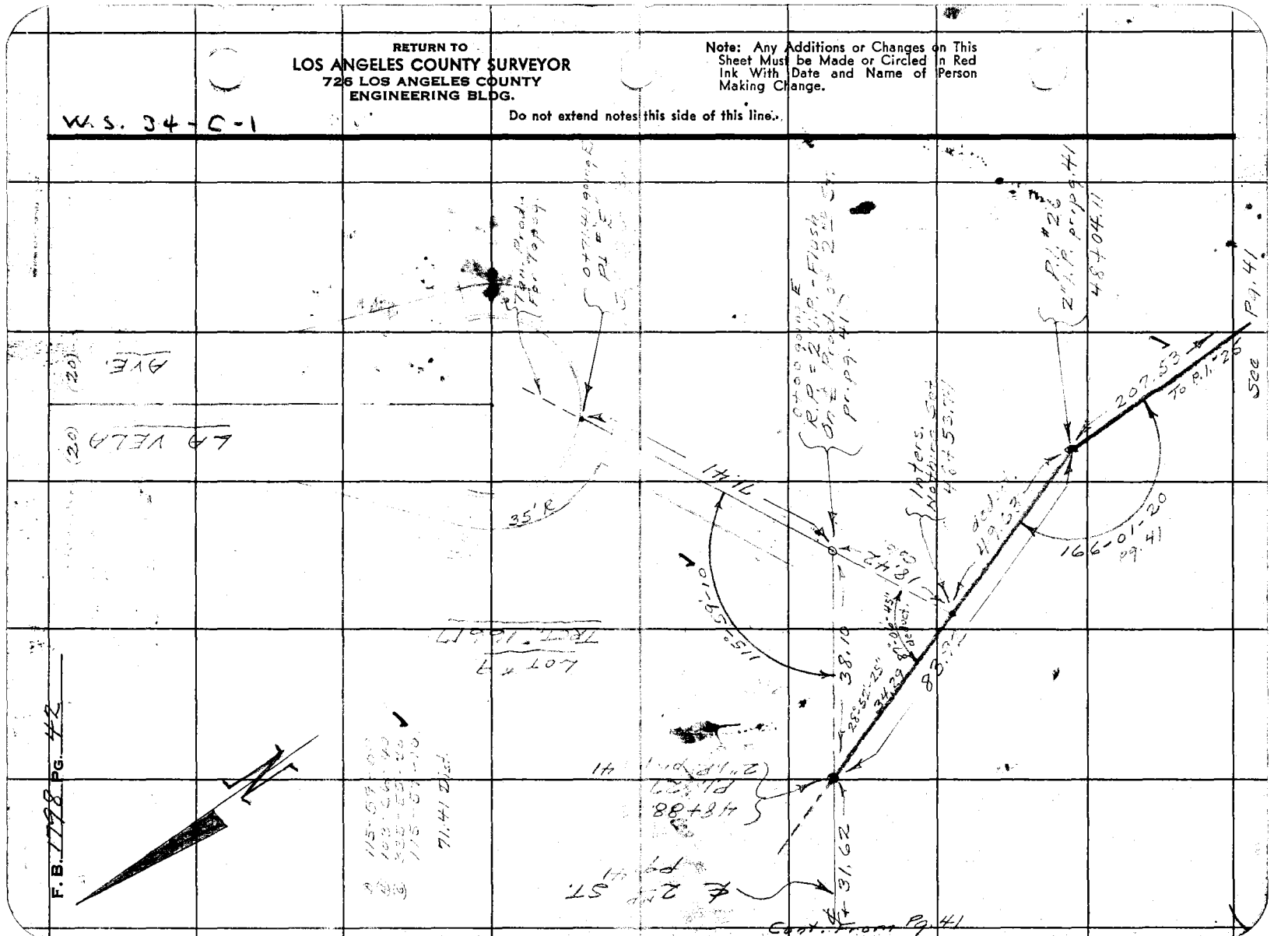

Notes Ck'd by KRM	Survey of EAST WHITTIER S. D.	F. B. 1779 PG. 43
Map No.	W. O. 6962 Tape No. 088 St'd. 68 °F	
Office Work	Surveyed by A. N. HELLSTROM	
Checked	Notes A. N. H. Date May 1953	
Date	Indexed K. C. Johnson	

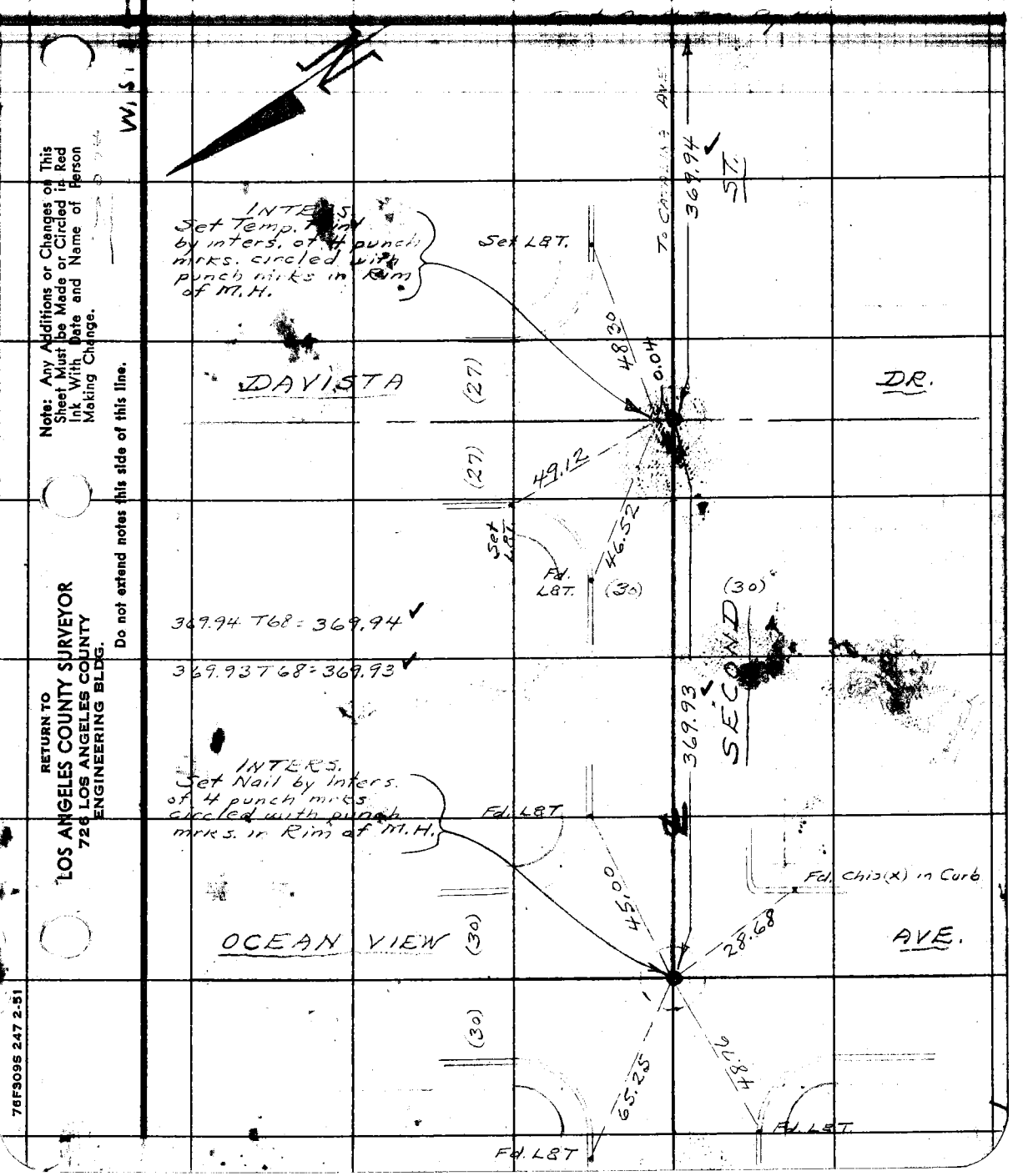

Note: Any Additions or Changes on This Sheet Must be Made or Circled in Red Ink With Date and Name of Person Making Change.

Do not extend notes this side of this line.

RETURN TO
LOS ANGELES COUNTY SURVEYOR
726 LOS ANGELES COUNTY
ENGINEERING BLDG.

76F309S 247 2-51

RETURN TO
LOS ANGELES COUNTY SURVEYOR
726 LOS ANGELES COUNTY
ENGINEERING BLDG.

Note: Any Additions or Changes on This Sheet Must be Made or Circled in Red Ink With Date and Name of Person Making Change.

Do not extend notes this side of this line.

W.S. 34-C-1

76S420 353 3-51

PLEASE RETURN TO
LOS ANGELES COUNTY SURVEYOR
725 LOS ANGELES COUNTY ENGINEERING BLDG.

NOTE: ANY ADDITIONS OR CHANGES ON THIS SHEET MUST BE MADE OR CIRCLED IN RED INK, WITH DATE AND NAME OF PERSON MAKING CHANGE.

Do not extend notes this side of this line

B.M.	1ST RUN	DIFF.	2ND RUN	3RD RUN	ADJ. ELEV.	DESCRIPTION

J.N. - 6962
EAST WHITTIER STORM DRAIN (WHITTIER - CALI

CIRCUIT OF BENCH LEVELS
FROM
B.M. # 1-10 AT COLIMA ROAD and HAWES ST.; THENCE NORTHERLY CROSSING LAMBERT ROAD; WHITTIER BLVD; and Ending at SECOND ST.; (END OF [illegible])

PAGES 45 To 60 (Incl.)

FIELD PARTY
A.N. HELLSTROM -
A.S. CURTIS INST.
A.C. GUIZADO INST.
W.E. DRANE ROD

indexed 7[illegible]9

WEATHER - WARM

PHILA. LEVEL ROD # 2[illegible]

Adj. elevations based on L.H. Co. Surv. Precise Lev[illegible]
1952 adj. of Line 1
Adj. 9/21/53 [illegible]

See A-49 for adj. calc.

NOTES RED. ____ JOB NO. [illegible] SURVEY OF EAST WHITTIER S. D.
DATE ____ SURVEY BY A.N. HELLSTROM
NOTES CHKD. ____ NOTES BY A.N.H. DATE June 1953
DATE ____ INDEXED C. Johnson DATE 9-3-53

F.B. 1798 PG. 45

76S420 353 3-51

PLEASE RETURN TO
LOS ANGELES COUNTY SURVEYOR
725 LOS ANGELES COUNTY ENGINEERING BLDG.

NOTE: ANY ADDITIONS OR CHANGES ON THIS SHEET MUST BE MADE OR CIRCLED IN RED INK, WITH DATE AND NAME OF PERSON MAKING CHANGE.

Do not extend notes this side of this line

JOB NO. 6962 SURVEY OF EAST WHITTIER S. D. NOTES RED. DATE
SURVEY BY A. N. HELLSTROM NOTES CHKD. DATE 6-11-53
NOTES BY A.N.H. DATE
INDEXED DATE

F.B. 1798 PG. 46

B.M.	1ST RUN	DIFF.	2ND RUN	3RD RUN	ADJ. ELEV.	DESCRIPTION
B.M. "1-10					178.369	(FD.) B.M. "1-10 Colima Road & Hawes St. 19' N. of the ℄ of Hawes St and 6' E. of the ℄ of Colima Road. Set in conc. 15" below the surf. in a well with a cast iron cover marked. "County Surveyor Mon. A Std. County Surv. Mon. marked. "B.M. 1-10 - 1951 - R.E. 327 F.B. 1202-15 Adj. Elev. 178.369
+	4.281		4.412			
⊼		0.761	0.762		+0.7615	
−	3.520		3.650			
T.P.						
+	6.237		6.266			
⊼		1.597	1.598		+1.5975	
−	4.642		4.668			
T.P.						
+	3.398		2.2[illegible]			
⊼		1.985	1.98[illegible]		-1.9865	
−	5.383		4.28[illegible]			
T.P.						
+	3.[illegible]		4.820	4.818		
⊼		1.456	1.465	1.458	+1.4570	
−	4.149		3.355	3.360		
T.P.						
+	5.805		4.960			
⊼		1.660	+1.660		-1.6600	
−	4.145		3.300			
T.P.						
+	5.[illegible]		4.843			
⊼		1.028	+1.028		+1.0280	
−	4.057		3.815			
T.P.						
+	5.422		5.336			
⊼		1.509	1.501		+1.5005	
−	3.925		3.835			

76S420 353 3-51

PLEASE RETURN TO
LOS ANGELES COUNTY SURVEYOR
725 LOS ANGELES COUNTY ENGINEERING BLDG.

NOTE: ANY ADDITIONS OR CHANGES ON THIS SHEET MUST BE MADE OR CIRCLED IN RED INK, WITH DATE AND NAME OF PERSON MAKING CHANGE.

Do not extend notes this side of this line

B.M.	1ST RUN	DIFF.	2ND RUN	3RD RUN	ADJ. ELEV.	DESCRIPTION
TP						
+	5.[illegible]		5.626			
		2.128	2.126		+2.1278	
−	3.5[illegible]		3.500			
TP						
+	5.[illegible]		5.978	6.018		
	[illegible]		3.850	3.117	+2.1165	
−	3.8[illegible]		3.858	3.901		
TP						
+	5.9[illegible]		6.300			
	[illegible]	[illegible]	+2.827		+2.8215	
−	3.[illegible]		3.473			
TP						
+	6.181		6.361			
		2.116	2.172		+2.1725	
−	4.0[illegible]		4.189			
TP						
+	5.4[illegible]		5.489			
		1.608	1.607		+1.6075	
−	3.8[illegible]		3.882			
TP						
+	5.491		5.481			
		[illegible]	0.436		+0.4355	
−	5.0[illegible]		5.045			
TP						
+	4.9[illegible]		5.120	5.124		
		0.272	0.[illegible]8	0.273	+0.2725	
−	4.6[illegible]		4.902	4.851		
TP						

NOTES RED. _____ JOB NO. [illegible] SURVEY OF EAST WHITTIER S. D.
DATE _____ SURVEY BY A. N. HELSTROM
NOTES CHKD. _____ NOTES BY [illegible] DATE 4-[illegible]-52
DATE _____ INDEXED [illegible] C. Johnson DATE _____

F.B. 1128 PG. 42

76S420 353 3-51

PLEASE RETURN TO
LOS ANGELES COUNTY SURVEYOR
725 LOS ANGELES COUNTY ENGINEERING BLDG.

NOTE: ANY ADDITIONS OR CHANGES ON THIS SHEET MUST BE MADE OR CIRCLED IN RED INK, WITH DATE AND NAME OF PERSON MAKING CHANGE.

Do not extend notes this side of this line

B.M.	1ST RUN	DIFF.	2ND RUN	3RD RUN	ADJ. ELEV.	DESCRIPTION
+	4.921		5.089			
⊼		+1.200	1.199		+1.1995 X	
−	3.[illegible]		3.890			
T.P.						
+	5.29[illegible]		5.230	5.138		
⊼		+0.875	0.878	0.875	+0.8760	
−	4.[illegible]		4.352	4.263		
T.P.						
+	4.[illegible]		4.998			
⊼		+0.791	0.793		+0.7920	
−	4.142		4.205			
T.P.						
+	4.[illegible]		5.344			
⊼		+0.[illegible]	0.423		+0.4225	
−	4.[illegible]		4.921			
T.P.						
+	4.151		4.156			
⊼		+0.354	0.353		−0.3535	
−	4.505		4.509			
T.P.						
+	4.018		3.[illegible]38			
⊼		−0.802	0.801		−0.8015	
−	4.8[illegible]		4.[illegible]			
T.P.						
+	4.0[illegible]		3.940			
⊼		−1.950	1.951		−1.9505	+17.7615 (21)
−	6.[illegible]		5.89[illegible]			(SET)
B.M. #KW-1)	196.12				196.140	B.M. #KW-1

LAMBERT RD. - S. side Between BONAVISTA LANE and REGATTA AVE. - IN WEST Curb of Conc. Drwy To House #14602 - LAMBERT RD A Boat Spk in Lead 57'± S. of ℄ LAMBERT RD E. sd. of Drain

Cont. on pg. 49

JOB NO. 6962 SURVEY OF EAST WHITTIER S. D. NOTES RED.
SURVEY BY A. N. HELLSTROM DATE
NOTES BY A.N.H. DATE 6-11-53 NOTES CHKD.
INDEXED DATE DATE

F.B. 1798 PG. 48

769420 353 3-51

PLEASE RETURN TO
LOS ANGELES COUNTY SURVEYOR
725 LOS ANGELES COUNTY ENGINEERING BLDG.

NOTE: ANY ADDITIONS OR CHANGES ON THIS SHEET MUST BE MADE OR CIRCLED IN RED INK, WITH DATE AND NAME OF PERSON MAKING CHANGE.

Do not extend notes this side of this line

NOTES RED. _____ JOB NO. _____ SURVEY OF EAST WHITTIER S. D.
DATE _____ SURVEY BY A. N. HELLSTROM
NOTES CHKD. _____ NOTES BY _____ DATE _____
DATE _____ INDEXED _____ DATE _____

F.B. _____ PG. _____

B.M.	1ST RUN	DIFF.	2ND RUN	3RD RUN	ADJ. ELEV.	DESCRIPTION
B.M. "KW-1					196.140	= B.M. "KW-1 Pr. Pg. 48
+	5.052		5.336			
⊼		2.280	2.755		+2.7545	
−	2.30		2.581			(Found) Lon. Int. Bet. N. Bdy. Bet. Bdy. and Prod. of E Lon. Int. N. of E Lon. Int.
B.M. "KW-2"	198.892				198.894	= B.M. "KW-2
+	5.486		5.178			West End of Conc. Hdwl. for Inlet For Storm Drain in Easterly Spur in Lon. Int. Bet. B.M. "KW-2" &
⊼		1.747	1.748		+1.7475	
−	3.737		3.430			
B.M. "KW-3)	200.643				200.643	= B.M. "KW-3-SET" In L.A.-S. R/W On N. Side of Tract - 736 at MILLS AVE. 34' Sly. of Lon. Int. of Rd. In Top Cntr. of Conc. Hdwl. Conc. Box Culvert - Set in Boss in Lead.
+	4.785		5.350			
⊼		1.065	1.065		+1.0650	
−	3.120		4.285			
T.P.						
+	3.284		5.11			
⊼		0.521	0.520		+0.6205	+1.685 (2) (SET) Flower Dr. - S. Side Between Rudd Ave. Palmer Ave. in the Curb of Flower Dr. 31.00' East of NW Cor. of Building #1461 Flower Dr. - Set
−	4.243		4.491			
B.M. "KW-4)	202.329				202.329	= B.M. "KW-4
+	3.382		3.19			
⊼		1.887	1.885		-1.8855	
−	5.230		5.077			
T.P.						
+	2.380		2.700			
⊼		0.852	0.852		+0.1520	-1.0345 (2)
−	2.272		1.848			
P.I. "4" = KW-9A	201.280				201.296	= P.I. "4" = L&T. In Flat Grate Inlet In Balm. Dr. Pr. Pg. 19
+	6.350		6.024			
⊼		3.705	3.706		+3.7055	
−	2.645		2.318			
P.I. "5 = KW-48	204.985				205.001	= P.I. "5 = 2" I.P. In Balm. Dr. Pr. Pg.

765420 353 3-51

PLEASE RETURN TO
LOS ANGELES COUNTY SURVEYOR
725 LOS ANGELES COUNTY ENGINEERING BLDG.

NOTE: ANY ADDITIONS OR CHANGES ON THIS SHEET MUST BE MADE OR CIRCLED IN RED INK, WITH DATE AND NAME OF PERSON MAKING CHANGE.

JOB NO. 6935 SURVEY OF EAST WHITTIER S. D. NOTES RED. DATE
SURVEY BY A. N. HELLSTROM NOTES CHKD. DATE
NOTES BY DATE
INDEXED DATE

F.B. 1728 Pg. 50

Do not extend notes this side of this line

B.M.	1ST RUN	DIFF.	2ND RUN	3RD RUN	ADJ. ELEV.	DESCRIPTION
P.I. "5"					205.001	= P.I. "5" Pr. Pg. 49
KW-40						
+	5.329		5.329			
✕		4.381	4.380		+4.3805	
−	1.010		0.949			
T.P.						
+	6.345		6.069			
✕		4.367	4.368		+4.3675	
−	1.978		1.701			
T.P.						
+	6.538		6.423			
✕		4.775	1.779		+1.7775	+10.5225 ③ CARNELL ST. - S. Side Between MILLS AVE & MONTAGE AVE. - In the South Curb of CARNELL ST. and On the West Line of the Conc. Walk on the N. Side of the 1400 Blk of CARNELL ST. Pk. Nail - A Bent Spike in Lead
−	4.763		4.649			(SET)
B.M. "KW-5"	215.529				215.529	= B.M. "KW-5"
+	4.227		4.119			
✕		1.137	1.139		+1.1370	
−	5.464		5.256			
T.P.						
+	5.370		5.309			
✕		1.929	1.928		+1.9285	
−	3.441		3.381			
T.P.						
+	5.291		5.130			
✕		2.161	2.159		+2.1590	+2.9435 ③ MILLS AVE - West Side 3rd Spike SOUTH OF PROP. Prod. From EAST - In West Crb. of MILLS AVE. - SET ③ Bent Spike in Lead Stamped 2.24
−	3.130		3.971			(SET)
B.M. "KW-6"	218.470				218.470	= B.M. "KW-6"
+	4.637		4.521			
✕		0.5412	0.540		+0.5410	
−	5.250		5.061			
KW-6A						
P.I. "7"	219.957				219.929	= P.I. "7" - 219.9 Pr. Pg. 24
KW-6A	See Pg. 51					

76S420 353 3-51

PLEASE RETURN TO
LOS ANGELES COUNTY SURVEYOR
725 LOS ANGELES COUNTY ENGINEERING BLDG.

NOTE: ANY ADDITIONS OR CHANGES ON THIS SHEET MUST BE MADE OR CIRCLED IN RED INK, WITH DATE AND NAME OF PERSON MAKING CHANGE.

Do not extend notes this side of this line

B.M.	1ST RUN	DIFF.	2ND RUN	3RD RUN	ADJ. ELEV.	DESCRIPTION
P.I. #7 = KW-6A					217.929	= P.I. #7 – 2" I.P. pr. pg. 50
+	4.998		4.899			
⊼		[illegible]	1.269		+1.2690	
–	3.729		3.630			
P.I. #8 = KW-6B	219.178				219.199	= P.I. #8 – [illegible] Mills [illegible] 9
+	6.671		6.375			Drain Near Cullen St. – Pr. Pg.
⊼		4.932	4.935		+4.9340	
–	1.732		1.440			(SET)
T.B.M. #"A" = KW-6C	224.[illegible]				224.133	= T.B.M. #"A" – At Junction of 2 [illegible]
+	4.781		[illegible]			Drains At P.I. #9 pr. pg. 25 – Set
⊼		2.00[illegible]	[illegible]99		+2.0000	Boat Spk. In E. End of 10" Conc.
–	2.780		3.080			Wall.
T.P.						T.P. 1"x2" & [illegible]
+	6.250		[illegible]			
⊼		+0.417	[illegible]17		+0.4170	+2.4170 (2)
–	5.833		[illegible]5			
P.I. #10 = KW-6D	226.529				226.551	P.I. #10 – 2" I.P. pr. pg. 25
+	3.8[illegible]		3837			
⊼		+3.670	3.609		+3.6095	
–	0.270		0.228			
T.P.						T.P. [illegible]
+	6.334		6240			
⊼		+5.076	5.079		+5.0775	
–	1.258		[illegible]			+8.8530 (3)
T.P.						T.P. 1"x2" & [illegible]
+	5.415		5667			So. Side Anaconda St. – Bt. spk. in S.
⊼		+0.165	0.167		+0.1660	between Ben Hur Ave & Hornby [illegible]
–	5.250		5.500			Eastside drive to ho. #14572
BM KW #7	235.[illegible]				235.406	BM KW #7 – (SET)

NOTES RED. _____ JOB NO. 6987 SURVEY OF EAST WHITTIER S.D.
DATE _____ SURVEY BY A. N. HELLSTROM
NOTES CHKD. _____ NOTES BY [illegible] DATE 6-11-53
DATE _____ INDEXED C. Johnson DATE _____

F.B. 1798 PG. [illegible]

76S420 353 3-51

PLEASE RETURN TO
LOS ANGELES COUNTY SURVEYOR
725 LOS ANGELES COUNTY ENGINEERING BLDG.

NOTE: ANY ADDITIONS OR CHANGES ON THIS SHEET MUST BE MADE OR CIRCLED IN RED INK, WITH DATE AND NAME OF PERSON MAKING CHANGE.

Do not extend notes this side of this line

B.M.	1ST RUN	DIFF.	2ND RUN	3RD RUN	ADJ. ELEV.	DESCRIPTION
BMKW#7	235.3[illegible]				235.406	BMKW#7 per pg. [illegible]
+	3.793		3.6[illegible]8	3.770		
⊼		R	1.562	[illegible]	-1.5605	
−	5[illegible]		5.220	5327		
T.P.						T.P. bt spk. in pave
+	[illegible]		3640			
⊼		-1.530	1.531		-1.5305	
−	5255		5.171			
T.P.						T.P. bt spk. in pave
+	[illegible]		3830			
⊼		-0.752	0.751		-0.7515	-3.8425 (3)
−	4[illegible]		4.[illegible]31			(SET)
BMKW#8	231.53[illegible]	(to be adj out of circuit) (No tie to KW-9)			231.568	BMKW#8 So. side [illegible] St. bt. spk. in curb [illegible] between [illegible] Ave. & Mills Ave. on line prod. of west side garage to [illegible] 9209 Mills Ave
BMKW#7	235.32[illegible]				235.406	BMKW#7 per pg. 5
+	6204		6350			
⊼		-5.808	5.809		-5.8085	
−	[illegible]		0.541			
T.P.						T.P. 1"X2" & nail
+	4.395		4621			
⊼		1.261	1.260		-1.2605	
−	5659		5881			
T.P.						T.P. 1"X2" & nail
+	2350		2175			
⊼		-3155	3157		-3.1560	

JOB NO. 6962 SURVEY OF EAST WHITTIER S. D.
SURVEY BY A. N. HELLSTROM
NOTES BY [illegible] DATE [illegible]
INDEXED DATE
NOTES RED. DATE
NOTES CHKD. DATE

F. B. 1798 PG. 52

769420 353 3-51

PLEASE RETURN TO
LOS ANGELES COUNTY SURVEYOR
725 LOS ANGELES COUNTY ENGINEERING BLDG.

NOTE: ANY ADDITIONS OR CHANGES ON THIS SHEET MUST BE MADE OR CIRCLED IN RED INK, WITH DATE AND NAME OF PERSON MAKING CHANGE.

Do not extend notes this side of this line

B.M.	1ST RUN	DIFF.	2ND RUN	3RD RUN	ADJ. ELEV.	DESCRIPTION
	5.805		5.832			+1.3920 3)
B.M. "KW-7A" =	236.177				236.799	B.M. "KW-7A" 2½" A.C. monument in well flush with ground. Elev. from Rec. Survey Bk. 99 pg. 28
			3276			
+		+3.571	3.570		+3.5705	
-	1334		1705			
T.P.						T.P. 1" I.P. flush
+	5659	R	4963	0.165		
-		+0.676	3.293	3.291	+0.7690	
-	4863		4298	4293		
T.P.						T.P. 1" I.P. flush
+	4.560		4.371			
-		-0.538	0.039		-0.0385	+4.3010 3)
-	4.588		4.410			
B.M. "KW-7B" =					241.101	B.M. "KW-7B" 2" A.C. plug flush in well box
+	5.550		5.30			
-		+0.570	0.574		+5.6475	
-	4.980		4.732			
T.P.						T.P. 1" I.P. flush
+	6.479		6.425			
-		2.693	2.695		+2.6970	+5.3415 5)
-	3.786		3.730			
B.M. "KW-9"	249.443				249.443	B.M. "KW-9"
+	5.168		5.042			
-		+1.878	1.876		+1.8770	
-	3.290		3.166			
T.P.						
+	5.270		5.218			
-		+2.823	2.823		+2.8230	



NOTES RED. _____ JOB NO. _____ SURVEY OF EAST WHITTIER S. D.
DATE _____ SURVEY BY A. N. HELLSTROM
NOTES CHKD. _____ NOTES BY _____ DATE 5-15-53
DATE _____ INDEXED _____ DATE _____

F.B. _____ PG. 53

76S420 353 3-51

PLEASE RETURN TO
LOS ANGELES COUNTY SURVEYOR
725 LOS ANGELES COUNTY ENGINEERING BLDG.

NOTE: ANY ADDITIONS OR CHANGES ON THIS SHEET MUST BE MADE OR CIRCLED IN RED INK, WITH DATE AND NAME OF PERSON MAKING CHANGE.

JOB NO. 6962 SURVEY OF EAST WHITTIER S. D. NOTES RED. DATE
SURVEY BY A. N. HELLSTROM DATE NOTES CHKD. DATE
NOTES BY DATE
INDEXED DATE

F.B. 1798 PG. 54

Do not extend notes this side of this line

B.M.	1ST RUN	DIFF.	2ND RUN	3RD RUN	ADJ. ELEV.	DESCRIPTION
						+4.7000 (2) WHITTIER BLVD. & S. SIDE 50' E. of E. WHITTIER BLVD. ON S. SIDE OF CURB INLET S. SIDE OF HOUSE #14576 WHITTIER BLVD & WALK ENTRANCE TO [illegible] — A Brass Cap in Conc.
—	2.446		2.390			
B.M. "KW-10"					254.144	B.M. "KW-10"
+	3.772		3.862			
⊼		3.427	0.627		-0.6270	
—	4.592		4.489			(Found)
T.B.M. "B"					253.518	T.B.M. "B"
KW-10A						WHITTIER BLVD. & S. SIDE 40± E. of E. WHITTIER BLVD. and 50± E. of HOUSE #14576 10 N. of S. of A CURB INLET
+	3.634		3.956			
⊼		1.746	1.996		-1.7460	
—	5.380		5.702			
T.P.						
+	2.932		2.994	2.621		
⊼		1.332	0.R	0.332	+0.3320	-1.4140 (3)
—			2.564	2.289		
P.I. "15" KW-10B					252.104	P.I. "15" — 2" I.P. pr. pg. 36
+	5.340		5.223			
⊼		4.123	4.123		+4.1230	
—	1.217		1.100			
P.I. "16" KW-10C					256.228	P.I. "16" — 2" I.P. pr. pg. 36
+	5.950		5.933			
⊼		4.930	4.930		+4.9300	
—	1.020		1.003			
P.I. "17" KW-10D					261.158	P.I. "17" — 2" I.P. pr. pg. 37
+	4.720		4.685			
⊼		1.497	1.495		+1.4960	
—	3.223		3.150			
P.I. "18" KW-10E					262.654	P.I. "18" — 2" I.P. pr. pg. 37
+	4.644		4.581			
⊼		0.683	0.683		+0.6830	

765420 353 3-51

PLEASE RETURN TO
LOS ANGELES COUNTY SURVEYOR
725 LOS ANGELES COUNTY ENGINEERING BLDG.

NOTE: ANY ADDITIONS OR CHANGES ON THIS SHEET MUST BE MADE OR CIRCLED IN RED INK, WITH DATE AND NAME OF PERSON MAKING CHANGE.

NOTES RED. _____ JOB NO. _____ SURVEY OF EAST WHITTIER S. D.
DATE _____ SURVEY BY A. N. HELLSTROM
NOTES CHKD. _____ NOTES BY _____ DATE _____
DATE _____ INDEXED _____ DATE _____

F.B. _____ PG. _____

Do not extend notes this side of this line

B.M.	1ST RUN	DIFF.	2ND RUN	3RD RUN	ADJ. ELEV.	DESCRIPTION
–	3.851		3.858			
P.I. "20" = KW-10F	2.580				263.338	P.I. "19 - 2" I.P. pr. pg. 38
+	5.382		4.[illegible]			
∧		1.820			+1.822 25	
–	3.[illegible]		3.[illegible]			
P.I. "21" = KW-10G	2.[illegible]				265.159	P.I. "20 - 2" I.P. pr. pg. 39
+	6.132		6.588			
∧		2.827	3.[illegible]		15.980	
–	0.[illegible]		0.[illegible]			
+	6.[illegible]		6.257			
∧		5.405	5.404		+5.1045	
–	0.[illegible]		0.852			
+	5.220		5.053			413.4480
∧		2.187	2.184		+2.1855	③ For Elevations [illegible]
–	3.033		2.869			(SET)
B.M. "KW-11" 278.512					278.609	B.M. "KW-11"
+	1.332		1.135			
∧		4.583	4.582		-4.5835	
–	2.[illegible]		5.[illegible]			
T.P.						
+	0.280		0.220			
∧		6.380	6.380		-6.3800	-10.9625 ②
–	6.[illegible]		6.600			
P.I. "21" KW-11A	[illegible]				267.647	P.I. "21 - 2" I.P. pr. pg. 39
+	6.115		5.[illegible]			
∧		3.875	3.[illegible]		+3.8745	

HIGHLAND AVE. W. [illegible]
1/2" end of iron [illegible]
For Elevations [illegible]
To Hollow Cross [illegible]
Eye - Ex. Lot Corner [illegible]
Nearest Storm Str. [illegible]
A 24" - Sta. [illegible] pg. 3

76S420 353 3-51

PLEASE RETURN TO
LOS ANGELES COUNTY SURVEYOR
725 LOS ANGELES COUNTY ENGINEERING BLDG.

NOTE: ANY ADDITIONS OR CHANGES ON THIS SHEET MUST BE MADE OR CIRCLED IN RED INK, WITH DATE AND NAME OF PERSON MAKING CHANGE.

Do not extend notes this side of this line

B.M.	1ST RUN	DIFF.	2ND RUN	3RD RUN	ADJ. ELEV.	DESCRIPTION
–	2.240		2.117			
P.I. #22 = KW-11B	[illegible]				271.522	P.I. #22 – 2" I.P. pr. pg. 40
+	[illegible]		4.285			
⊼		+0.176	0.176		+0.1760	
–	4.151		4.109			
P.I. #23 = KW-11C	[illegible]				271.698	P.I. #23 – 2" I.P. pr. pg. 40
+	[illegible]		5.017			
⊼		+1.360	1.358		+1.3590	
–	3.703		3.659			
P.I. #24 = KW-11D	[illegible]				273.058	P.I. #24 – 2" I.P. pr. pg. 40
+	4.540		4.410			
⊼		[illegible]	1.663		+1.6635	
–	[illegible]		[illegible]			
P.I. #25 = KW-11E	[illegible]				274.722	P.I. #25 – 2" I.P. pr. pg. 4[illegible]
+	4.628		4.409			
⊼		+1.863	1.862		+1.8625	
–	2.765		2.547			
T.P.						
+	4.351		4.330			
⊼		+3.479	3.498		+3.4985	+5.3610
–	[illegible]		0.832			
P.I. #26 = KW-11F	280.0[illegible]				280.083	P.I. #26 – 2" I.P. pr. pg. 41
+	4.914		4.903			
⊼		1.801	1.801		+1.8010	
–	[illegible]		3.102			
P.I. #27 = KW-11G	[illegible]				281.884	P.I. #27 – 2" I.P. pr. pg. 41
+	[illegible]	R	6.529	[illegible]		
⊼		[illegible]	[illegible]	[illegible]	+6.3365	

JOB NO. 6962 SURVEY OF EAST WHITTIER S. D.
SURVEY BY A. N. HELLSTROM
NOTES BY [illegible] DATE [illegible]
INDEXED DATE
NOTES RED. DATE
NOTES CHKD. DATE

F. B. 1798 PG. 56

76S420 353 3-51

PLEASE RETURN TO
LOS ANGELES COUNTY SURVEYOR
725 LOS ANGELES COUNTY ENGINEERING BLDG.

NOTE: ANY ADDITIONS OR CHANGES ON THIS SHEET MUST BE MADE OR CIRCLED IN RED INK, WITH DATE AND NAME OF PERSON MAKING CHANGE.

Do not extend notes this side of this line

B.M.	1ST RUN	DIFF.	2ND RUN	3RD RUN	ADJ. ELEV.	DESCRIPTION
–	0.09[illegible]		[illegible]	[illegible]		2ND ST. – South Side [illegible] E. of [illegible]
[illegible]						
+	[illegible]		[illegible]			
⊼		[illegible]	[illegible]		+5.9510	+12.2875 ③
–	[illegible]		[illegible]			(SET)
B.M. KW-12	[illegible]				294.173	B.M. KW-12
+	6.137		6.05[illegible]			
⊼		+2.905	2.906		+2.9055	
–	3.222		3.150			(SET)
B.M. KW-13	297.047				297.079	B.M. KW-13
+	4251		[illegible]	4303		
⊼		[illegible]	[illegible]	3.[illegible]	+3.4395	
–	0.81[illegible]		[illegible]	[illegible]		
T.P.						T.P. 1"x2" & nl.
+	4382		4355			
⊼		-0.8[illegible]	0.855		-0.8555	
–	5238		5210			
T.P.						T.P. 1"x2" & nl.
+	2490		2642			
⊼		0.790	0.790		-0.7900	+1.7940 ③
–	3280		3432			
BM KW-14	298.8[illegible]				298.874	BM KW-14 [illegible] Ave. & Catalina
+	3991		3835			L&T in curb W. end [illegible]
⊼		-0.847	0.846		-0.8465	per pg. [illegible]
–	4838		46[illegible]			
T.P.						T.P. bt spk in parc.
+	4199		4025			
⊼		-0.479	0.479		-0.4790	

2ND ST. – North Side
500' ± E. of ℄ Catalina
32' ± from [illegible]
[illegible] in Top of Curb [illegible]

NOTES RED. _____ JOB NO. _____ SURVEY OF EAST WHITTIER S.D.
DATE _____ SURVEY BY A. N. HELLSTROM
NOTES CHKD. _____ NOTES BY _____ DATE _____
DATE _____ INDEXED E. C. JOHNSON DATE _____

F.B. _____ PG. _____

765420 353 3-51

PLEASE RETURN TO
LOS ANGELES COUNTY SURVEYOR
725 LOS ANGELES COUNTY ENGINEERING BLDG.

NOTE: ANY ADDITIONS OR CHANGES ON THIS SHEET MUST BE MADE OR CIRCLED IN RED INK, WITH DATE AND NAME OF PERSON MAKING CHANGE.

JOB NO. [illegible] SURVEY OF EAST WHITTIER S. D. NOTES RED. DATE
SURVEY BY A. N. HELLSTROM DATE 5-14-52 NOTES CHKD. DATE
NOTES BY [illegible] DATE [illegible] DATE
INDEXED DATE

F.B. 1798 PG. 58

Do not extend notes this side of this line

B.M.	1ST RUN	DIFF.	2ND RUN	3RD RUN	ADJ. ELEV.	DESCRIPTION
–	[illegible]		4.504			
T.P.						T.P. – ⌀ spk. in pvmt.
+	5.513		5656			
∧		-2.083	2.083		-1.0820	
–	5.833		5739			
T.P.						T.P. ⌀ spk. in pvmt.
+	5.785		3035			
∧		-2.752	2.750		-2.7510	-6.1595 Ⓗ
–	5997		[illegible]			
SMWW-15	2.92.3				3.92.717	SMWW-15 Set in N. face of
+	1.965		1.970			B.M. St. East end N.E. C.B.
∧		-1.780	3.186		-5.1855	2 ft. W. in curb pvt. sty-43
–	6.430		6.473			
T.P.						T.P. ⌀ spk. in pvmt.
+	1.550		1389			
∧		-1.790	3.251		-5.0205	
–	6.440		6.430			
T.P.						T.P. ⌀ spk. in pvmt.
+	1.934		1.922			
∧		-2.756	4.678		-1.7565	
–	6.434		6.422			
T.P.						T.P. ⌀ spk. in pvmt.
+	1.824		1.833			
∧		-1.563	4558		-4.5590	
–	6.388		6.181			
T.P.						T.P. ⌀ spk. in pvmt.
+	8.622		8763			
∧		-3.106	3.106		-2.1060	
			Cont. on P2.			

768420 353 3-51

PLEASE RETURN TO
LOS ANGELES COUNTY SURVEYOR
725 LOS ANGELES COUNTY ENGINEERING BLDG.

NOTE: ANY ADDITIONS OR CHANGES ON THIS SHEET MUST BE MADE OR CIRCLED IN RED INK, WITH DATE AND NAME OF PERSON MAKING CHANGE.

Do not extend notes this side of this line

B.M.	1ST RUN	DIFF.	2ND RUN	3RD RUN	ADJ. ELEV.	DESCRIPTION
–	5,728		5869			-22.6405 (5)
# BM KW-16	[illegible]				270.078	B.M. KW-16 Ocean View Ave
+	1,911		1,761			Christine Dr. No end NW. C
⊼		-4,634	4,631		-4.6325	Set bt. spk. in curb.
–	6,545		6,392			
T.P.						T.P. bt. spk. in pave.
+	1,850		1,530			
⊼		-4,665	4,665		-4.6650	
–	6,515		6,195			
T.P.						
+	1,830		2,108			
⊼		3,807	3,807		-3.8070	-13.1045 (3)
–	5,637		5,915			
B.M. #1-12	[illegible]				256.975	B.M. #1-12 El. 256.975 on F.B. 1202 Whittier Blvd. & Ocean View 53' Sly from ℄ Whittier Blvd 13' Wly from ℄ Ocean View Ave Set in conc. 15" below the surf in a well cut thru the pavement protected by a cast iron cover marked "County Surveyor M A std. County Surveyor. marked BM 1-12-1951

NOTES RED. _____ JOB NO. 6963 SURVEY OF EAST WHITTIER S. D.
DATE _____ SURVEY BY A. N. HELLSTROM
NOTES CHKD. _____ NOTES BY A.N.H. DATE 6-16-52
DATE _____ INDEXED E. C. Johnson DATE _____

F. B. [illegible] PG. [illegible]

F. B. 1798 PG. 60

JOB NO. 6962 SURVEY OF EAST WHITTIER S. D. NOTES RED. _____
SURVEY BY A. N. HELLSTROM DATE _____
NOTES BY A.N.H. DATE 6-15-53 NOTES CHKD. _____
INDEXED _____ DATE _____ DATE _____

765420 353 3-51

PLEASE RETURN TO
LOS ANGELES COUNTY SURVEYOR
725 LOS ANGELES COUNTY ENGINEERING BLDG.

NOTE: ANY ADDITIONS OR CHANGES ON THIS SHEET MUST BE MADE OR CIRCLED IN RED INK, WITH DATE AND NAME OF PERSON MAKING CHANGE.

Do not extend notes this side of this line

B.M.	1ST RUN	DIFF.	2ND RUN	3RD RUN	ADJ. ELEV.	DESCRIPTION

Notes Ck'd by
Map No.
Office Work
Checked
Date

Survey of EAST WHITTIER S. D.
W. O. Tape No. St'd. °F
Surveyed by A. N. HELLSTROM
Notes Date
Indexed

F. B. Pg.

J.N. "6962

EAST WHITTIER STORM DRAIN

LOCATION OF IMPROVEMENTS ALONG AND CROSSING STORM DRAIN

PAGES 61 TO 92

Note: The Width and Location of Bottom of Draw or Drain Must Be Taken From X-Section Notes pgs. 93-188

Note: Any Additions or Changes on This Sheet Must be Made or Circled in Red Ink With Date and Name of Person Making Change.

Do not extend notes this side of this line.

RETURN TO
LOS ANGELES COUNTY SURVEYOR
726 LOS ANGELES COUNTY
ENGINEERING BLDG.

76FS095 247 2-51

RETURN TO
LOS ANGELES COUNTY SURVEYOR
726 LOS ANGELES COUNTY
ENGINEERING BLDG.

Note: Any Additions or Changes on This Sheet Must be Made or Circled in Red Ink With Date and Name of Person Making Change.

Do not extend notes this side of this line.

F. B. 1998 PG. 62

Notes Ck'd by
Map No.
Office Work
Checked
Date

Survey of EAST WHITTIER S. D.
W. O. 6962 Tape No. St'd. °F
Surveyed by A. N. HELLSTROM
Notes Date
Indexed

F. B. Pg.

Notes: Any Additions or Changes on This Sheet Must be Made or Circled in Red Ink With Date and Name of Person Making Change.

Do not extend notes this side of this line.

RETURN TO
LOS ANGELES COUNTY SURVEYOR
726 LOS ANGELES COUNTY
ENGINEERING BLDG.

76F3095 247 2-51

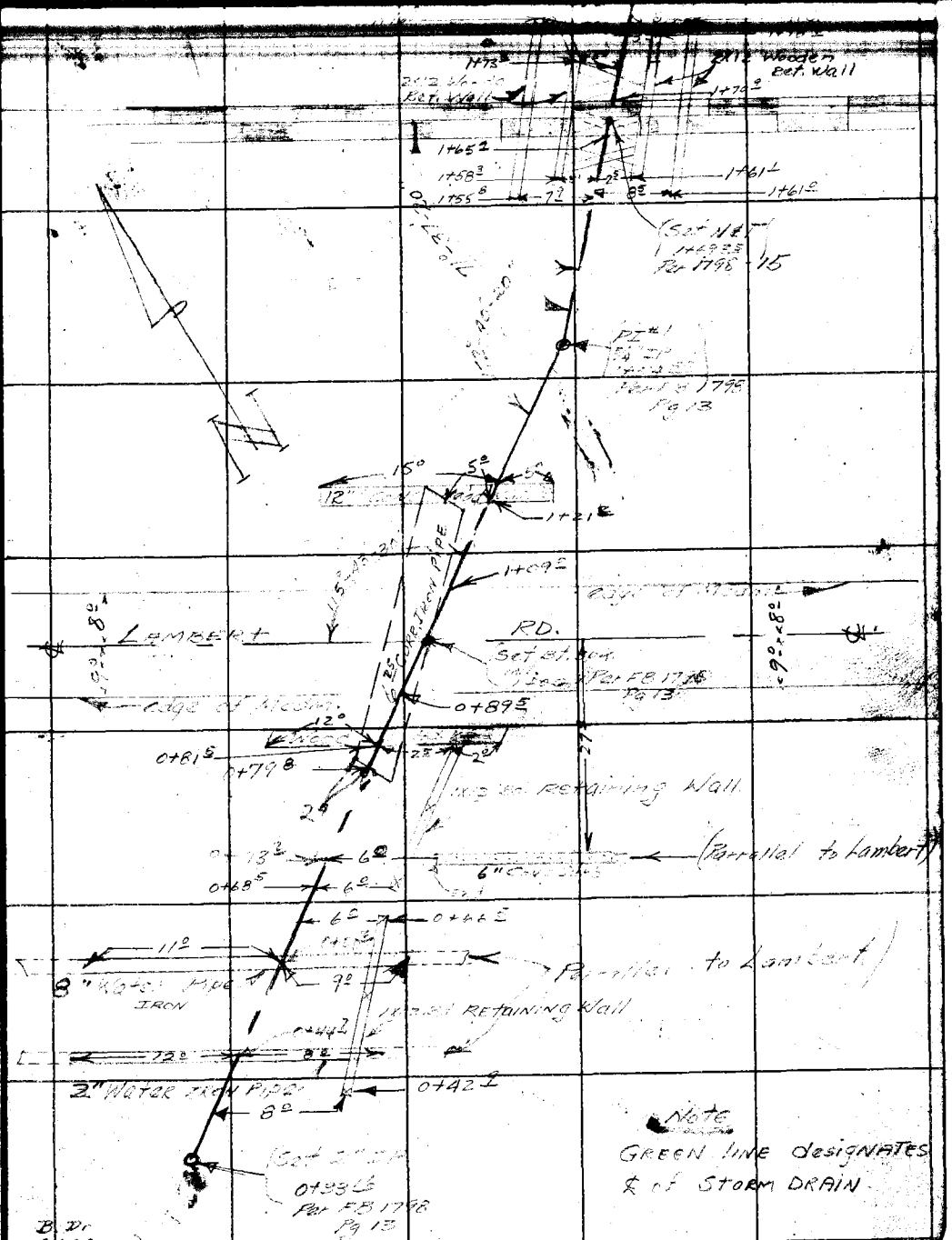

F. B. 1796 PG. 64

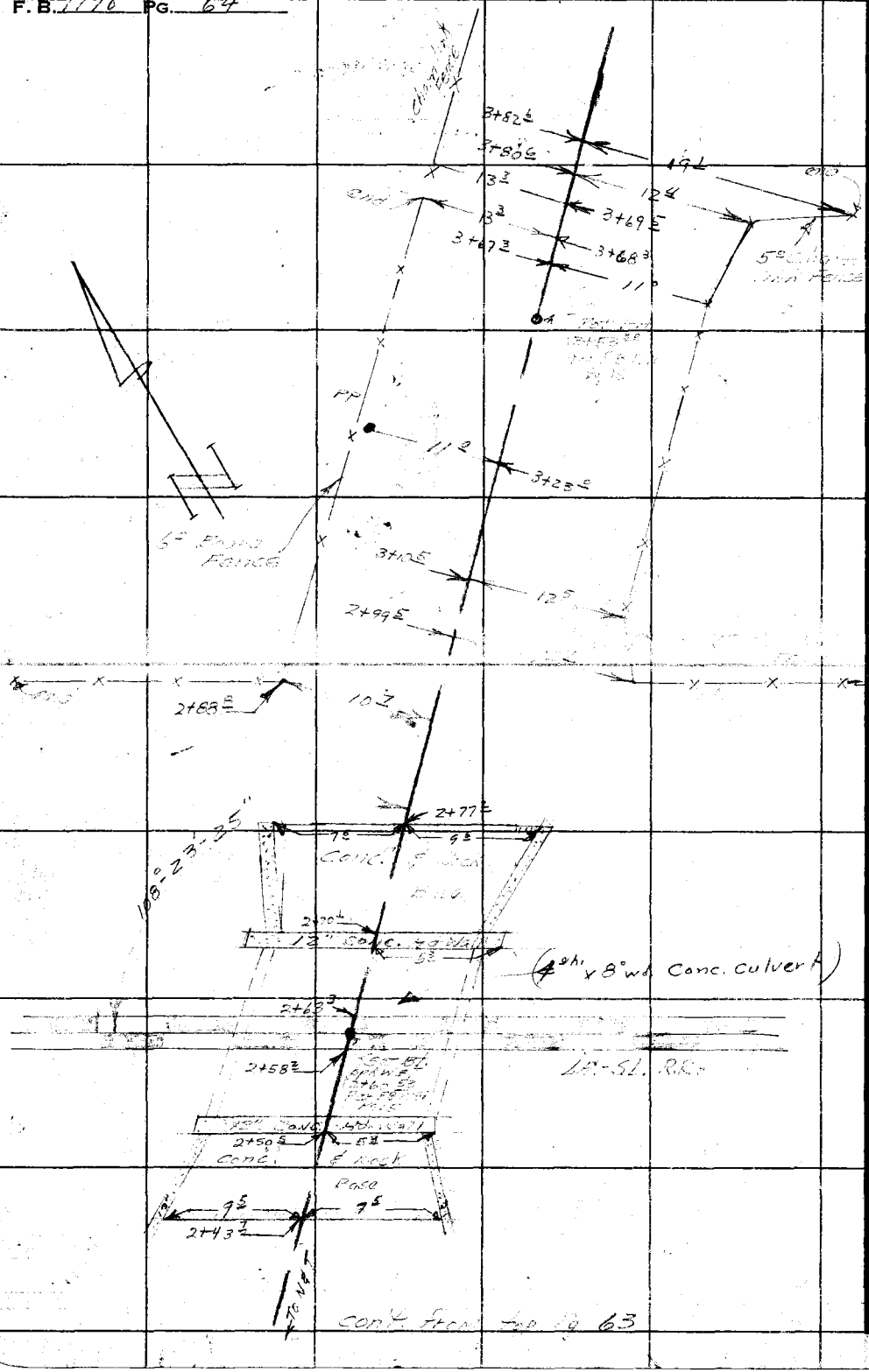

RETURN TO
LOS ANGELES COUNTY SURVEYOR
725 LOS ANGELES COUNTY
ENGINEERING BLDG.

Do not extend notes this side of this line.

Notes: Any Additions or Changes on This Sheet Must be Made or Circled in Red Ink With Date and Name of Person Making Change.

Notes Ck'd by	Survey of EAST WHITTIER S. D. E. Whittier D. Drain
Map No.	W. O. 6962 Tape No. St'd. °F
Office Work	Surveyed by A. N. HELLSTROM
Checked	Notes A. S. Curtis Date 4-53
Date	Indexed

F. B. Pg.

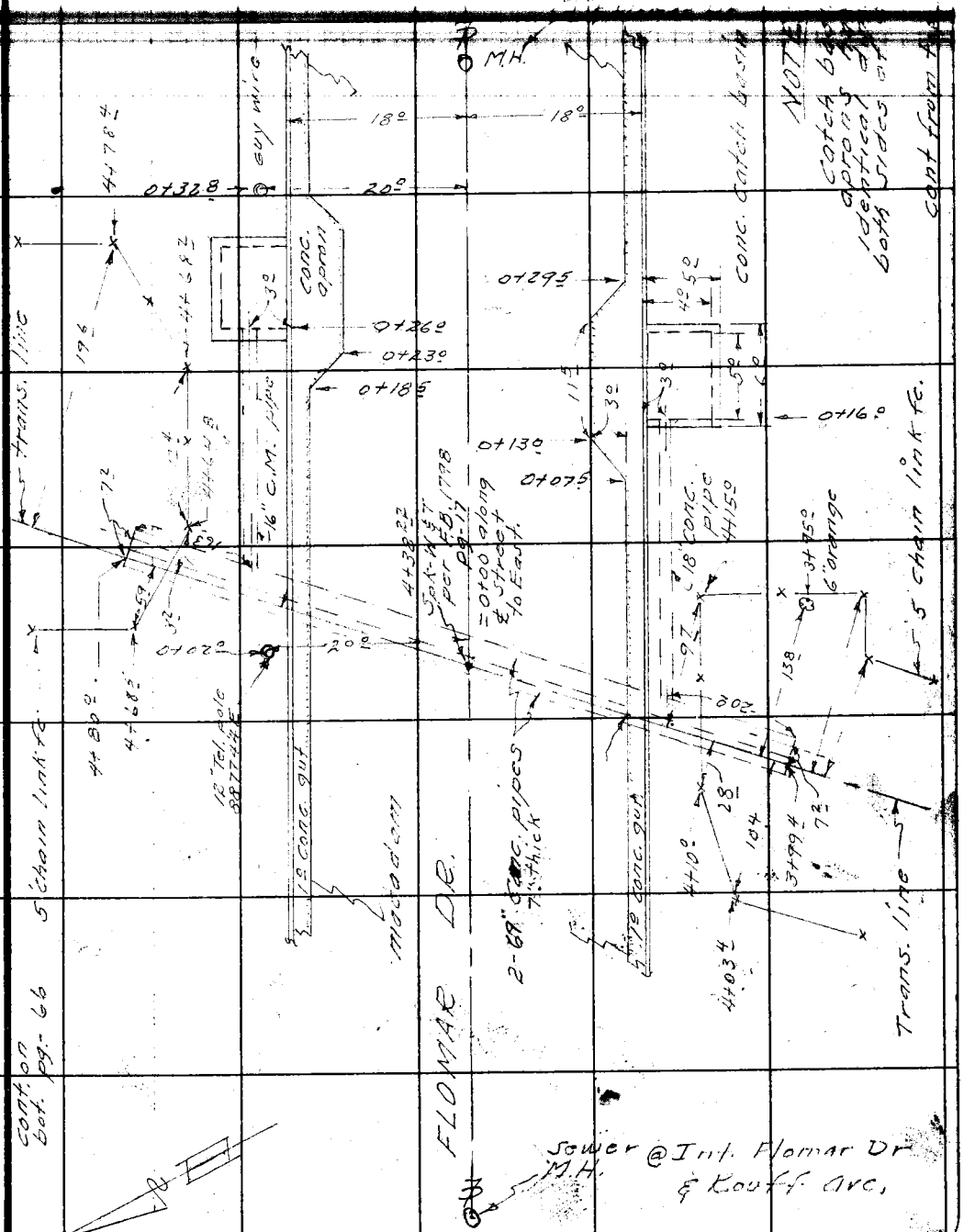

RETURN TO
LOS ANGELES COUNTY SURVEYOR
726 LOS ANGELES COUNTY
ENGINEERING BLDG.

Note: Any Additions or Changes on This Sheet Must be Made or Circled in Red Ink With Date and Name of Person Making Change.

Do not extend notes this side of this line.

76F3095 247 2-51

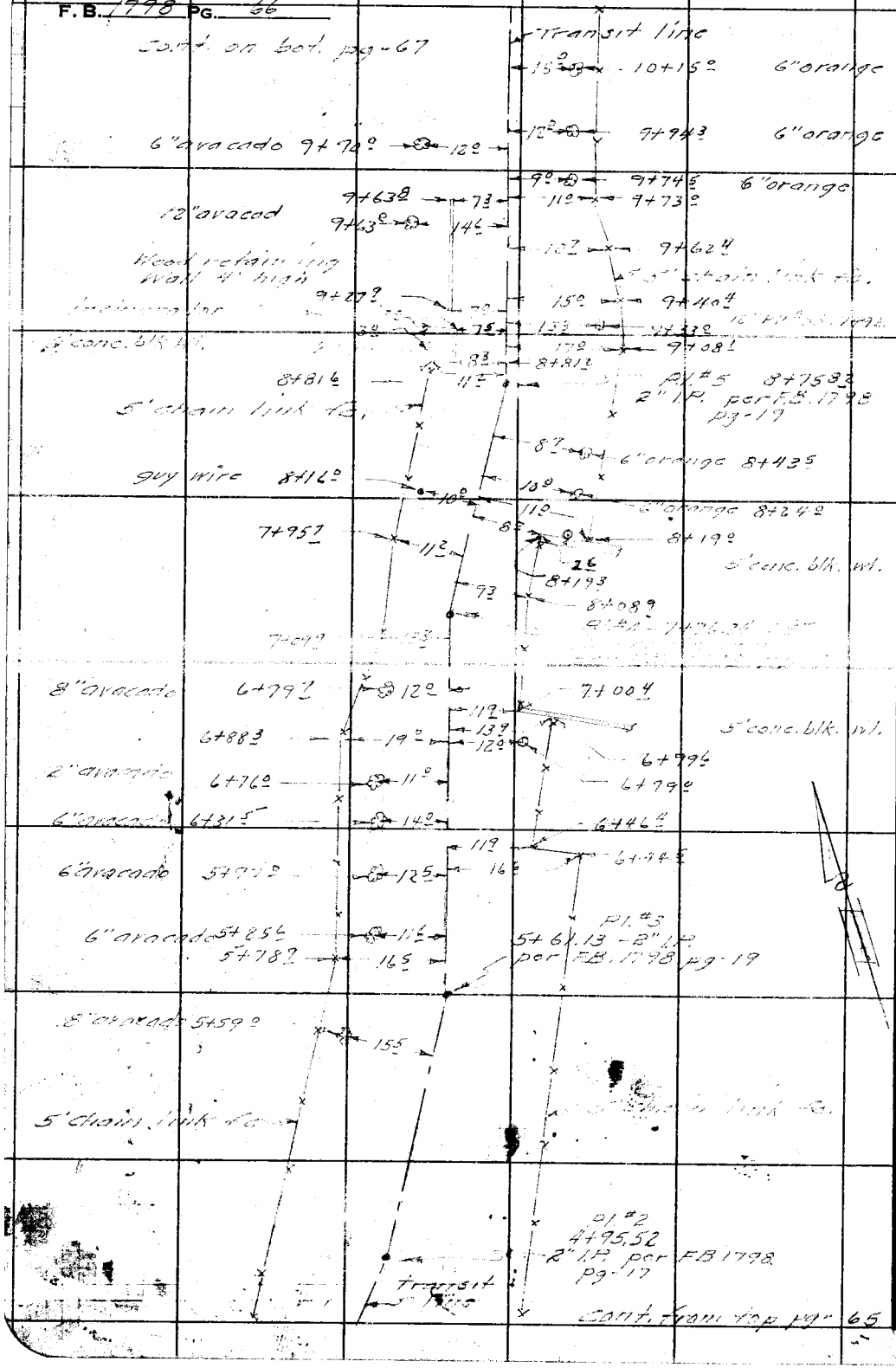

RETURN TO
LOS ANGELES COUNTY SURVEYOR
726 LOS ANGELES COUNTY
ENGINEERING BLDG.

Do not extend notes this side of this line.

Note: Any Additions or Changes on This Sheet Must be Made or Circled in Red Ink With Date and Name of Person Making Change.

Notes Ck'd by	Survey of EAST WHITTIER S. D.
Map No.	W. O. 6962 Tape No. St'd. °F
Office Work	Surveyed by A. N. HELLSTROM
Checked	Notes C.S. Curtis Date 6-53
Date	Indexed

F. B. 1790 PG. 67

Note: Any Additions or Changes on This Sheet Must be Made or Circled in Red Ink With Date and Name of Person Making Change.

Do not extend notes this side of this line.

RETURN TO
LOS ANGELES COUNTY SURVEYOR
726 LOS ANGELES COUNTY ENGINEERING BLDG.

76FS08S 247 2-51

F. B. 1798 PG. 68

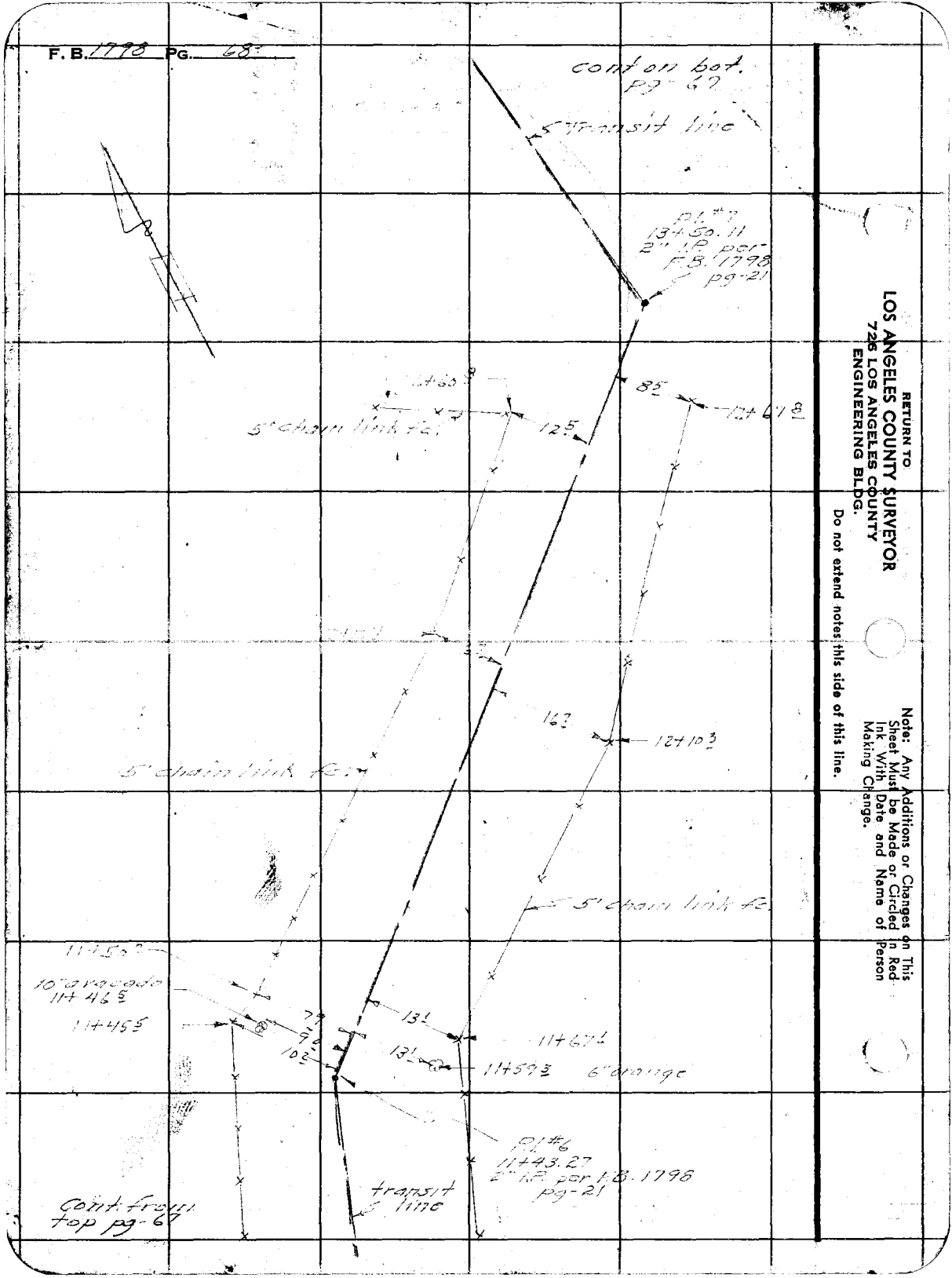

RETURN TO
LOS ANGELES COUNTY SURVEYOR
~~720~~ LOS ANGELES COUNTY
ENGINEERING BLDG.

Do not extend notes this side of this line.

Note: Any Additions or Changes on This Sheet Must be Made or Circled in Red Ink With Date and Name of Person Making Change.

76F309S 247 2-51

RETURN TO
LOS ANGELES COUNTY SURVEYOR
726 LOS ANGELES COUNTY
ENGINEERING BLDG.

Note: Any Additions or Changes on This Sheet Must be Made or Circled in Red Ink With Date and Name of Person Making Change.

Do not extend notes this side of this line.

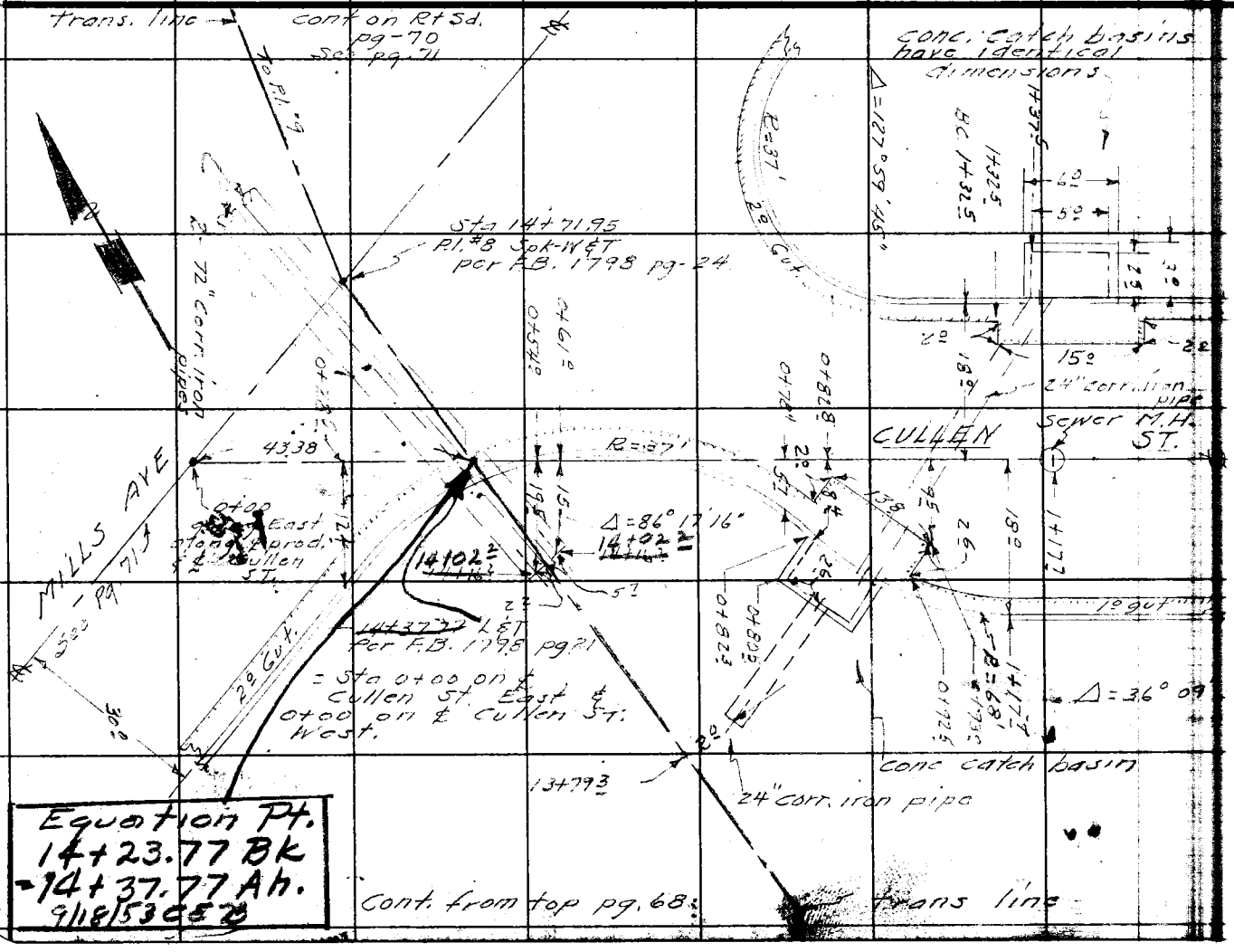

Notes Ck'd by
Map No.
Office Work
Checked
Date

Survey of East Mountain S.D.
W. O. 2962 Tape No. St'd. °F
Surveyed by A. N. HELLSTROM
Notes
Indexed Date

F. B. Pg.

RETURN TO
LOS ANGELES COUNTY SURVEYOR
726 LOS ANGELES COUNTY
ENGINEERING BLDG.

Note: Any Additions or Changes on This Sheet must be Made or Circled in Red Ink With Date and Name of Person Making Change.

Do not extend notes this side of this line.

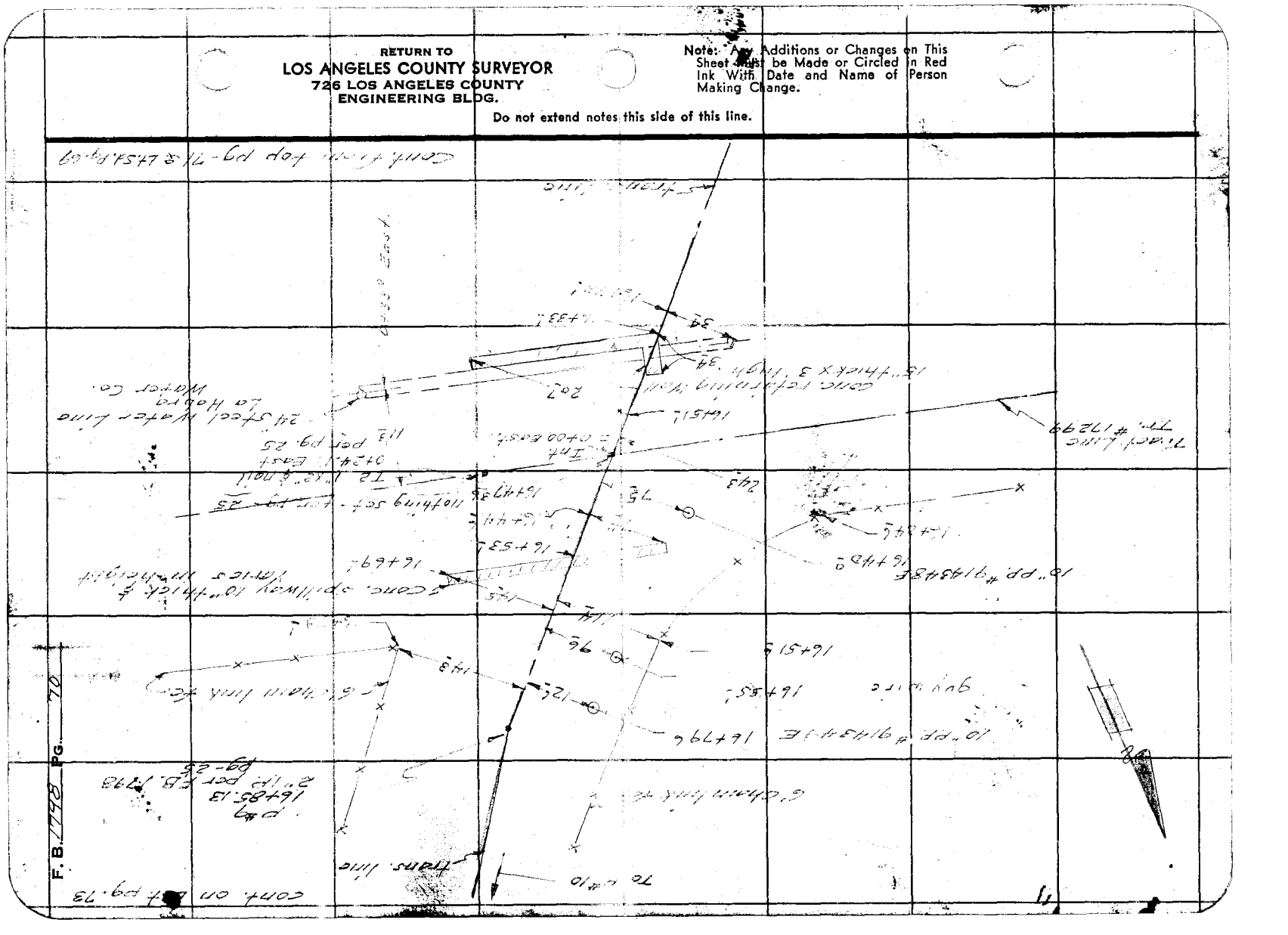

F.B. 1748 Pg. 70

Notes Ck'd by	Survey of EAST WHITTIER S. D.	F. B. PG.
Map No.	W. O. 6242 Tape No. St'd. °F	
Office Work	Surveyed by A. N. HELLSTROM	
Checked	Notes Date 1-11-52	
Date	Indexed	

RETURN TO
LOS ANGELES COUNTY SURVEYOR
726 LOS ANGELES COUNTY
ENGINEERING BLDG.

Note: Any Additions or Changes on This Sheet Must be Made or Circled in Red Ink With Date and Name of Person Making Change.

Do not extend notes this side of this line.

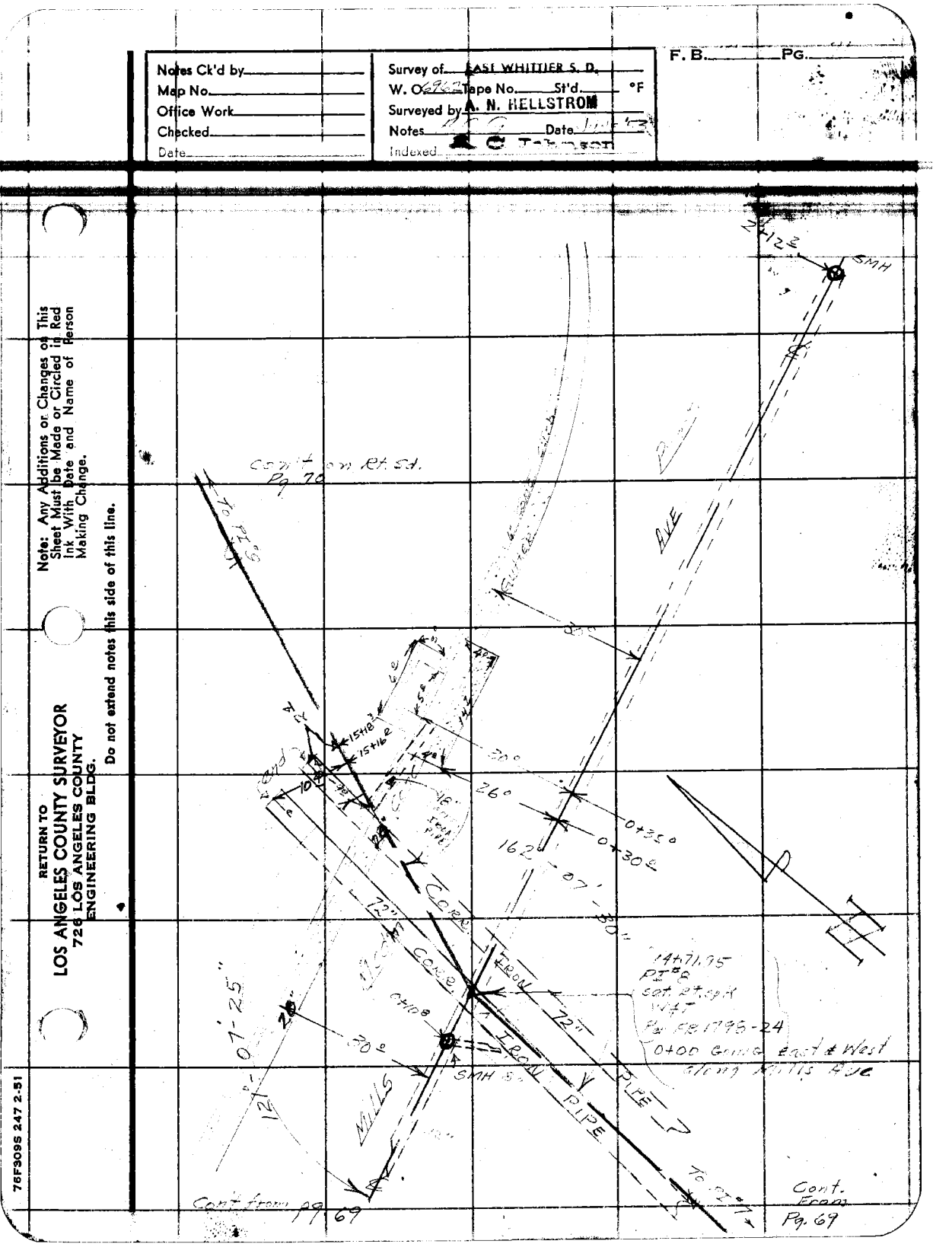

76F309S 247 2-51

RETURN TO
LOS ANGELES COUNTY SURVEYOR
726 LOS ANGELES COUNTY
ENGINEERING BLDG.

Note: Any Additions or Changes on This Sheet Must be Made or Circled In Red Ink With Date and Name of Person Making Change.

Do not extend notes this side of this line.

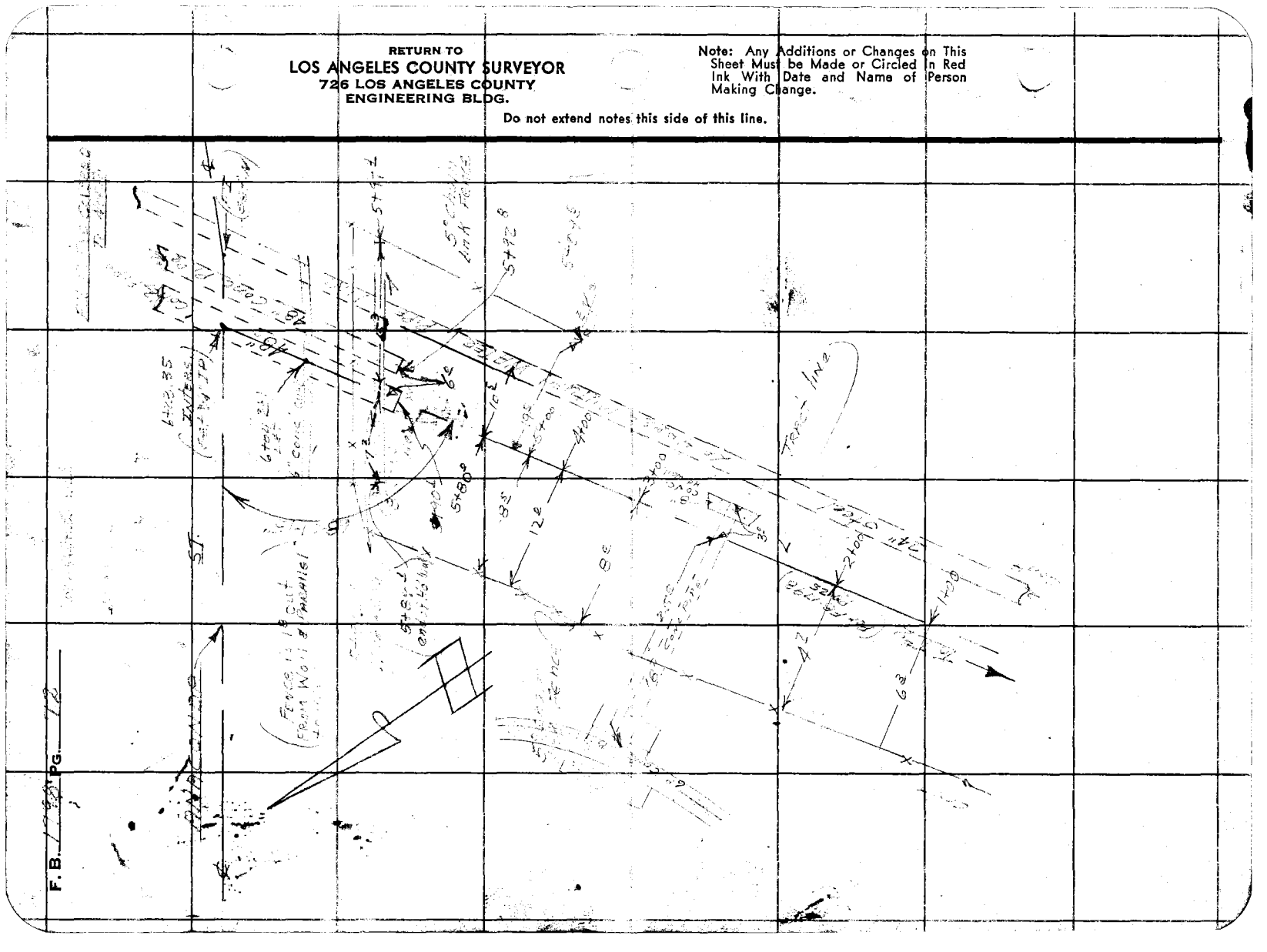

Notes Ck'd by	Survey of [illegible]	F. B. [illegible] PG. 73
Map No.	W. O. 6962 Tape No. St'd. °F	cont. on Rt. Sd pg. 74
Office Work	Surveyed by [illegible]	
Checked	Notes [illegible] Date 6-53	
Date	Indexed	



Note: Any Additions or Changes on This Sheet Must be Made or Circled in Red Ink With Date and Name of Person Making Change.

Do not extend notes this side of this line.

RETURN TO
LOS ANGELES COUNTY SURVEYOR
726 LOS ANGELES COUNTY
ENGINEERING BLDG.

76F309S 247 2-51

RETURN TO
LOS ANGELES COUNTY SURVEYOR
726 LOS ANGELES COUNTY
ENGINEERING BLDG.

Note: Any Additions or Changes on This Sheet Must be Made or Circled in Red Ink With Date and Name of Person Making Change.

Do not extend notes this side of this line.

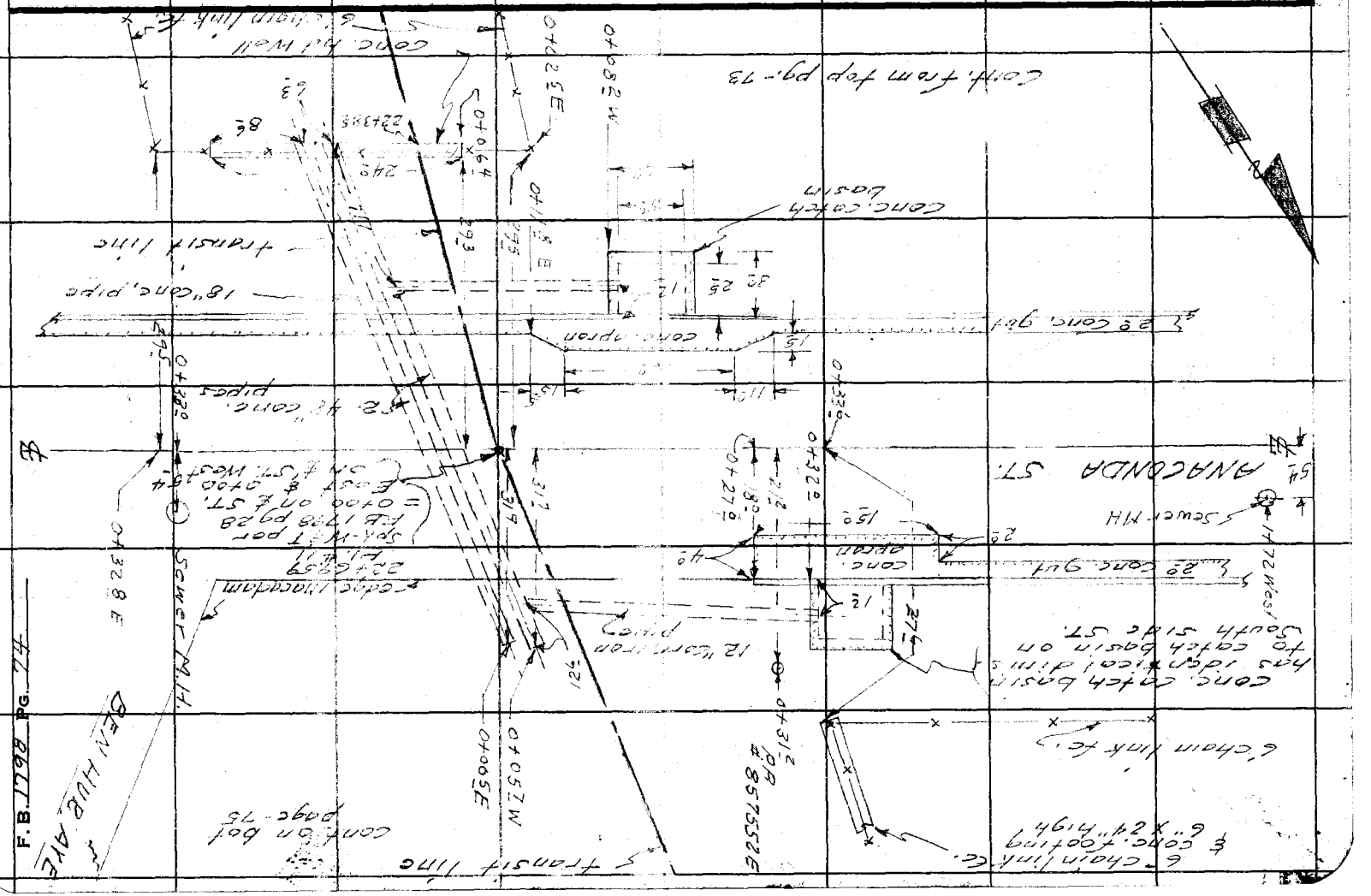

F.B. 1798 PG. 74

Notes Ck'd by	Survey of EAST WHITTIER S. D.	F. B. [illegible] Pg. 75
Map No.	W. O. 6962 Tape No. St'd. °F	
Office Work	Surveyed by A. N. HELLSTROM	
Checked	Notes [illegible] Date Jun '53	
Date	Indexed [illegible]	

Note: Any Additions or Changes on This Sheet Must be Made or Circled in Red Ink With Date and Name of Person Making Change.

Do not extend notes this side of this line.

RETURN TO
LOS ANGELES COUNTY SURVEYOR
726 LOS ANGELES COUNTY
ENGINEERING BLDG.

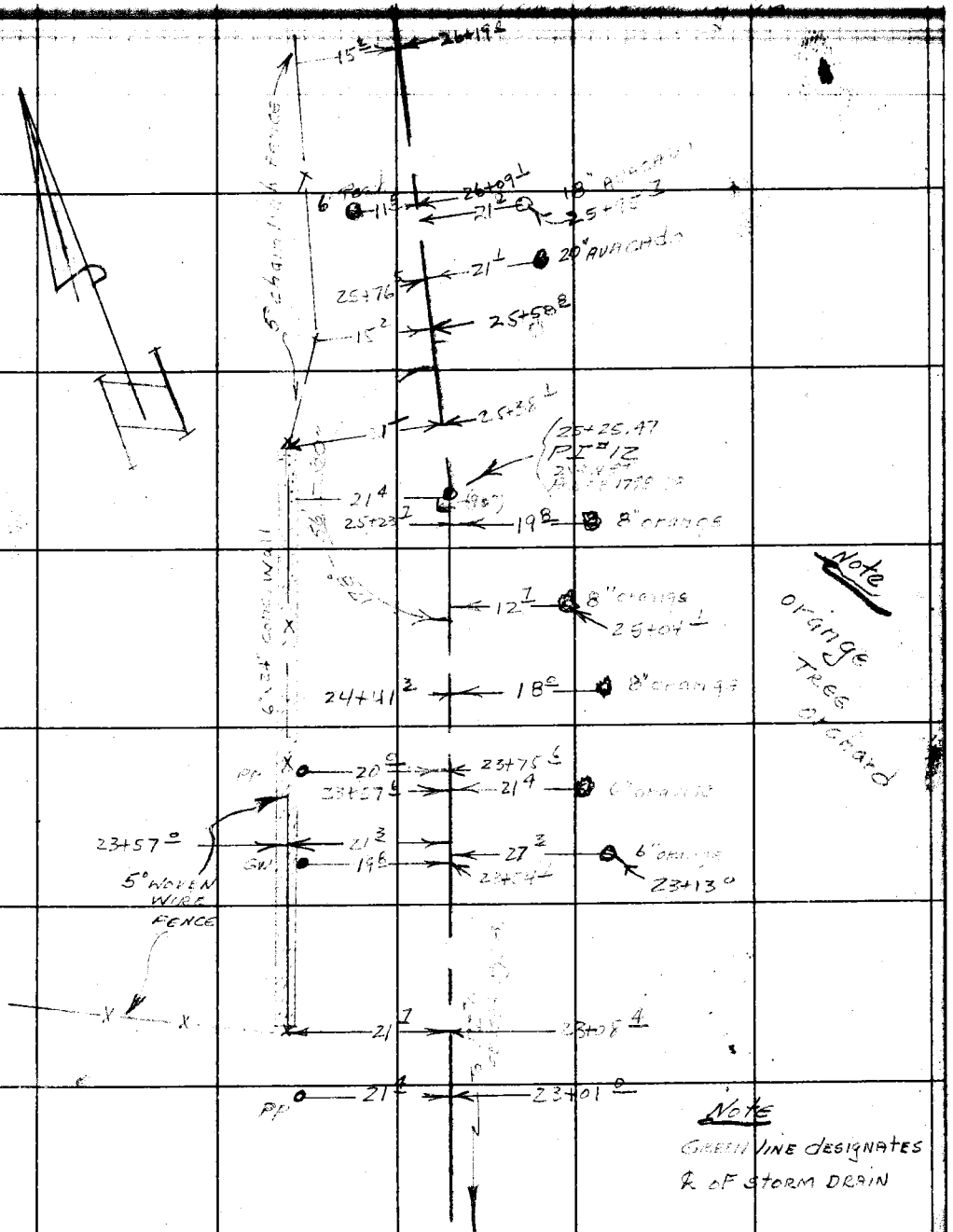

Cont. From Left Sd. Pg. 74

76F309S 247 2-51

F. B. 1798 PG. 76

Cont. On Bottom Pg. 77

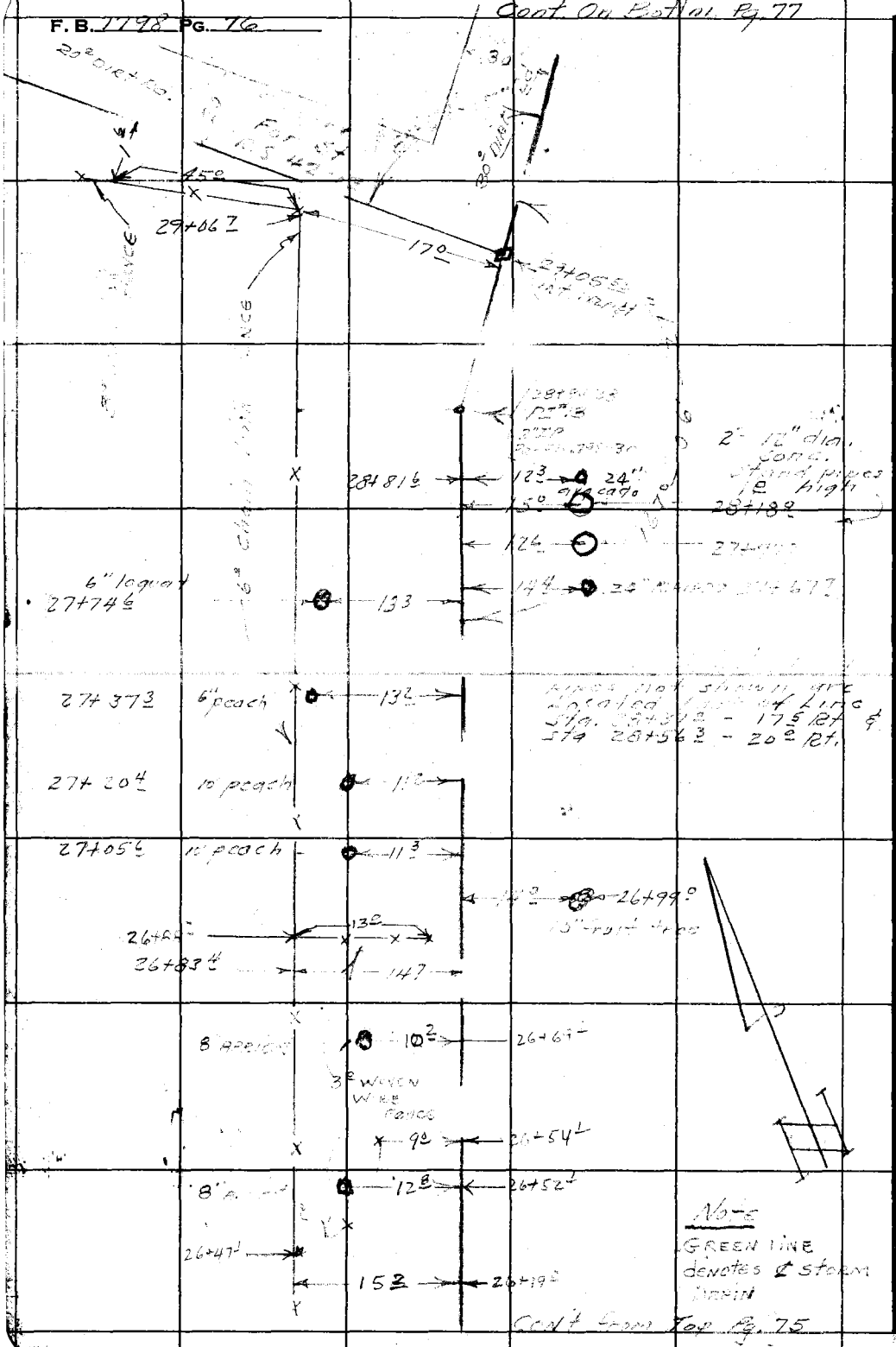

Cont'd From Top Pg. 75

RETURN TO
LOS ANGELES COUNTY SURVEYOR
725 LOS ANGELES COUNTY
ENGINEERING BLDG.

Do not extend notes this side of this line.

Note: Any Additions or Changes on This Sheet Must be Made or Circled in Red Ink With Date and Name of Person Making Change.

Notes Ck'd by	Survey of EAST WHITTIER S. D.	F. B. Pg. 77
Map No.	W. O. 6962 Tape No. St'd °F	
Office Work	Surveyed by A. N. HELLSTROM	
Checked	Notes Date	
Date	Indexed	

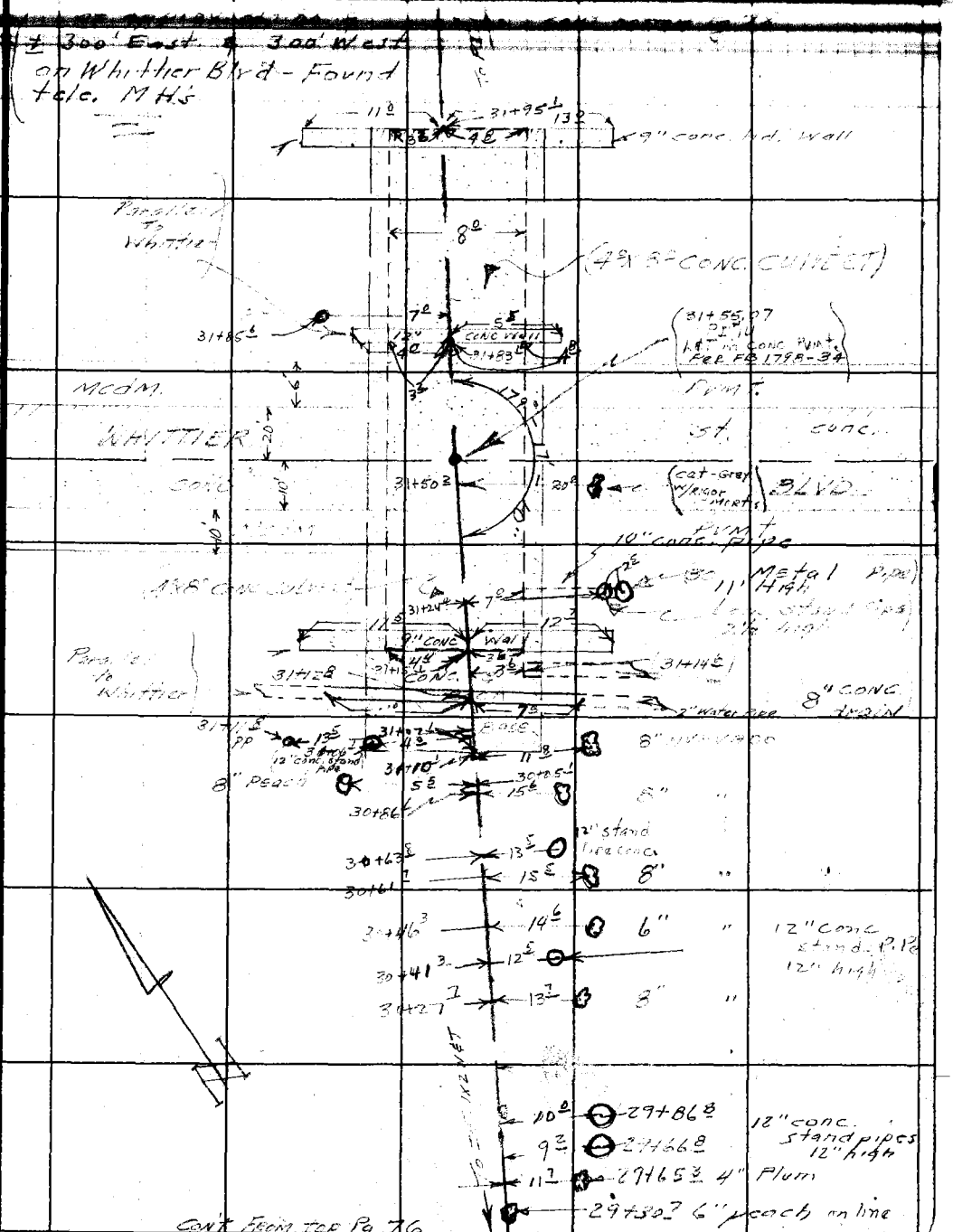

Note: Any Additions or Changes on This Sheet Must be Made or Circled in Red Ink With Date and Name of Person Making Change.

Do not extend notes this side of this line.

RETURN TO
LOS ANGELES COUNTY SURVEYOR
726 LOS ANGELES COUNTY
ENGINEERING BLDG.

76F309S 247 2-51

F. B. 1798 PG. 78

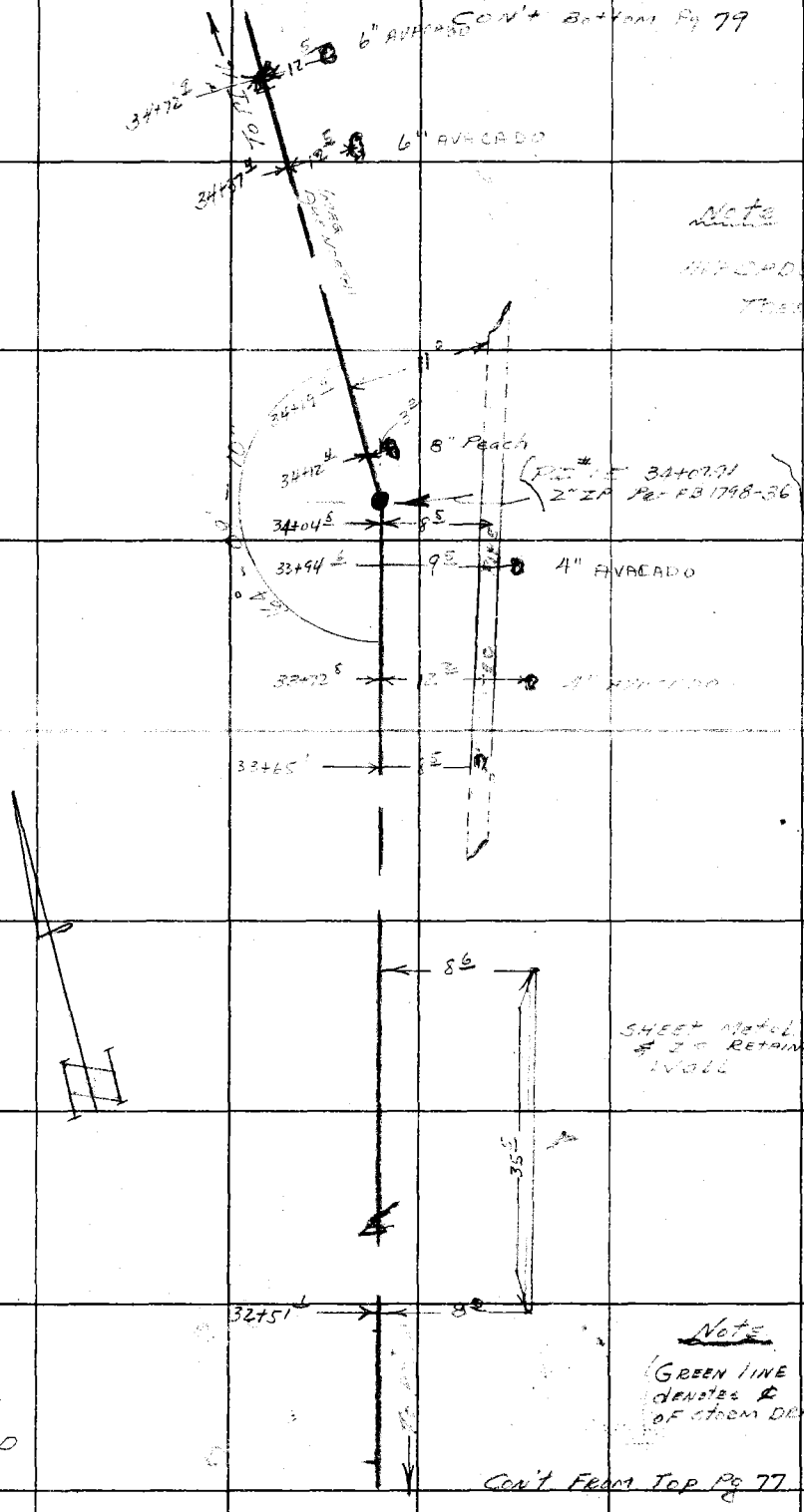

RETURN TO
LOS ANGELES COUNTY SURVEYOR
726 LOS ANGELES COUNTY
ENGINEERING BLDG.

Do not extend notes this side of this line.

Note: Any Additions or Changes on This Sheet Must be Made or Circled in Red Ink With Date and Name of Person Making Change.

Notes Ck'd by
Map No.
Office Work
Checked
Date

Survey of EAST WHITTIER S. D.
W. O. Tape No. St'd. °F
Surveyed by A. N. HELLSTROM
Notes Date
Indexed

F. B. Pg. 79

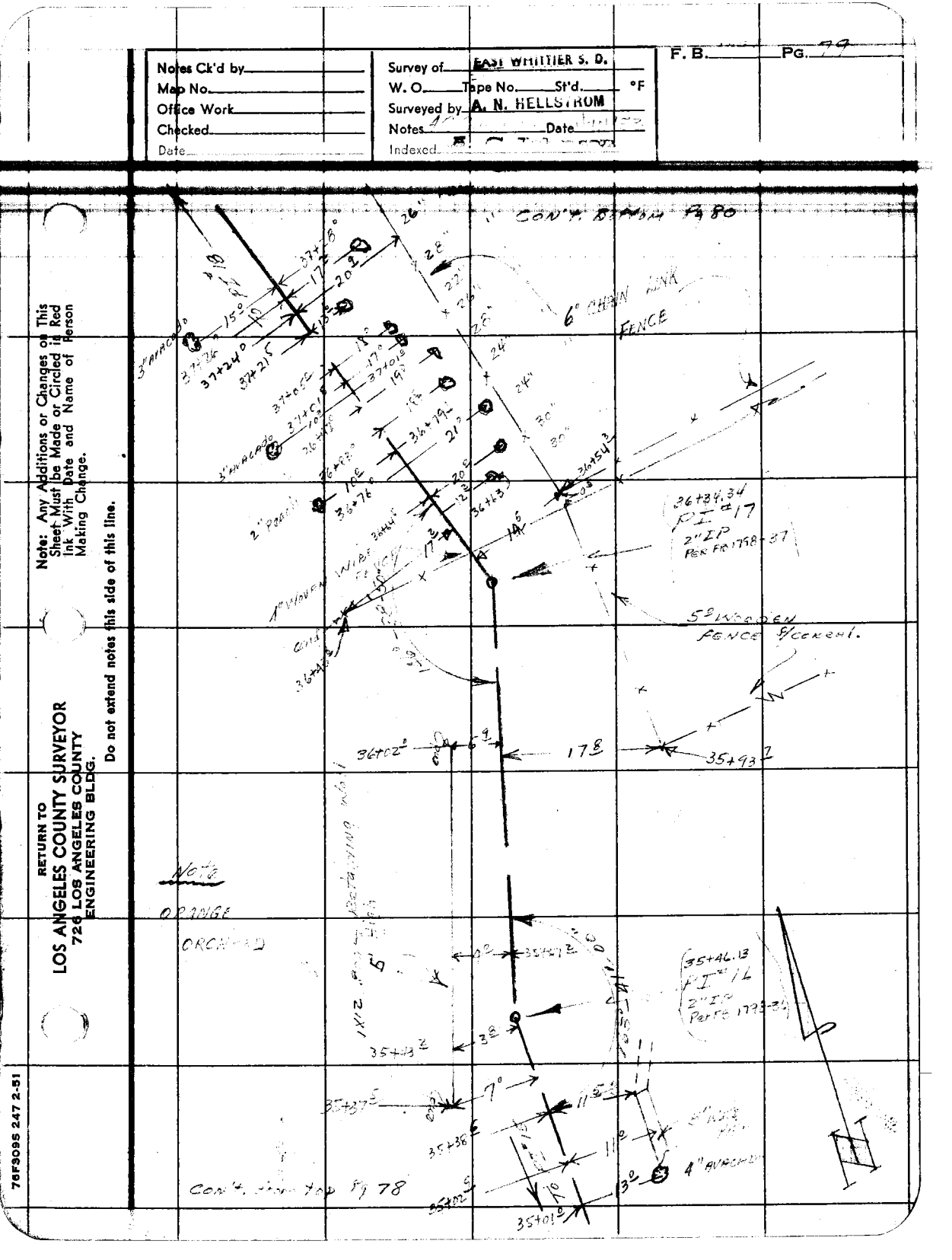

RETURN TO
LOS ANGELES COUNTY SURVEYOR
726 LOS ANGELES COUNTY
ENGINEERING BLDG.

Note: Any Additions or Changes on This Sheet Must be Made or Circled in Red Ink With Date and Name of Person Making Change.

Do not extend notes this side of this line.

76F3095 247 2-51

F. B. [illegible] PG. 80

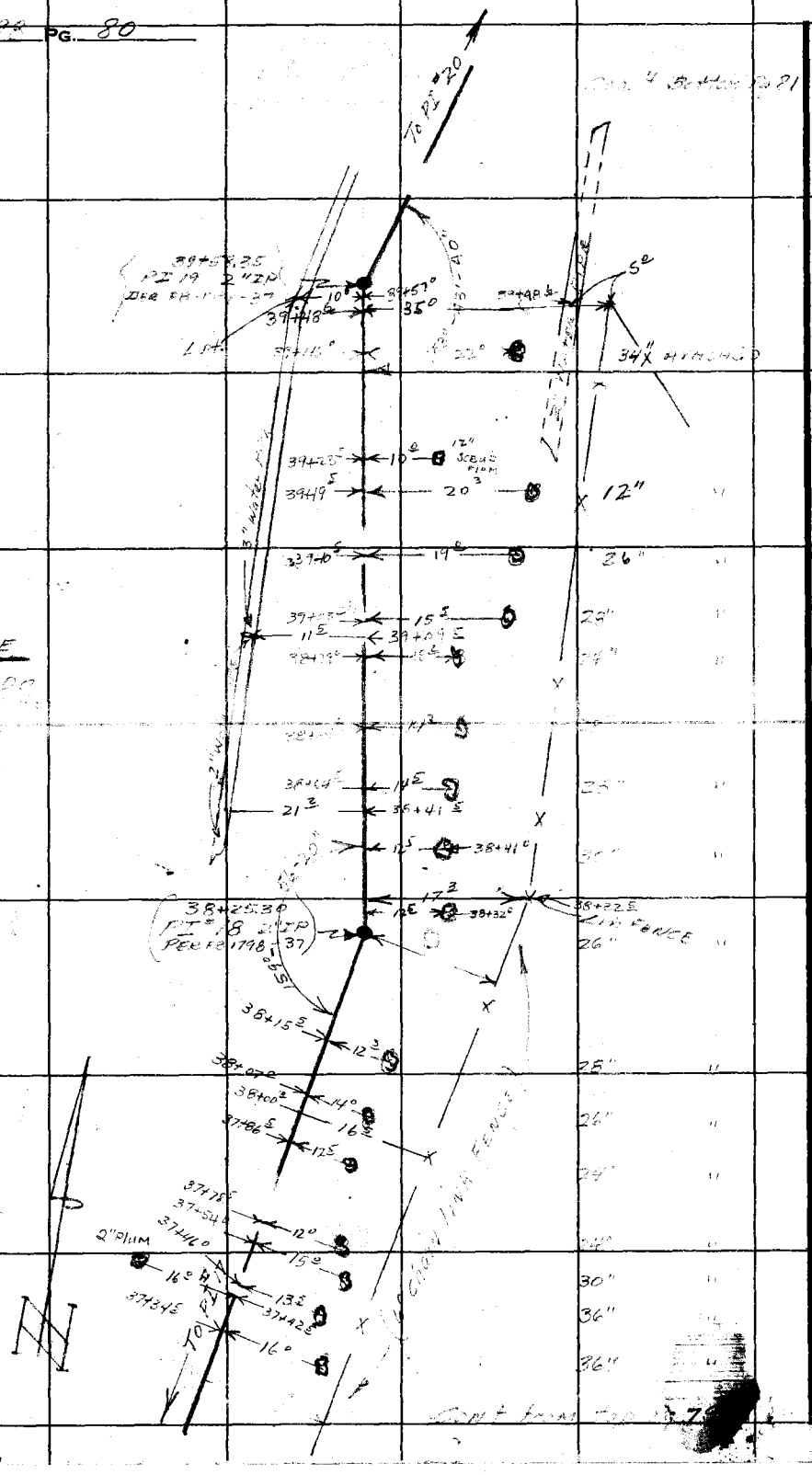

NOTE

AVACADO

RETURN TO
LOS ANGELES COUNTY SURVEYOR
726 LOS ANGELES COUNTY
ENGINEERING BLDG.

Do not extend notes this side of this line.

Note: Any Additions or Changes on This Sheet Must be Made or Circled in Red Ink With Date and Name of Person Making Change.

Notes Ck'd by
Map No.
Office Work
Checked
Date

Survey of EAST WHITTIER S.D.
W. O. 6762 Tape No. St'd. °F
Surveyed by A. M. HELLSTROM
Notes Date
Indexed

F. B. Pg.

Note: Any Additions or Changes on This Sheet Must be Made or Circled in Red Ink With Date and Name of Person Making Change.

Do not extend notes this side of this line.

RETURN TO
LOS ANGELES COUNTY SURVEYOR
726 LOS ANGELES COUNTY
ENGINEERING BLDG.

76F3095 247 2.51

CONT ON Bot. pg

NOTE ORANGE TREES

36" EUCALYPTUS

24" "

30" "

24" "

26" "

30" "

40" "

32" "

30" "

Cont from top Pg 80

RETURN TO
LOS ANGELES COUNTY SURVEYOR
725 LOS ANGELES COUNTY
ENGINEERING BLDG.

Note: Any Additions or Changes on This Sheet Must be Made or Circled in Red Ink With Date and Name of Person Making Change.

Do not extend notes this side of this line.

F.B. 11958 Pg. 82

Notes Ck'd by	Survey of EAST Whittier S.D.	F. B. PG. 83
Map No.	W. O. 6963 Tape No. St'd. °F	
Office Work	Surveyed by	
Checked	Notes Date	
Date	Indexed	

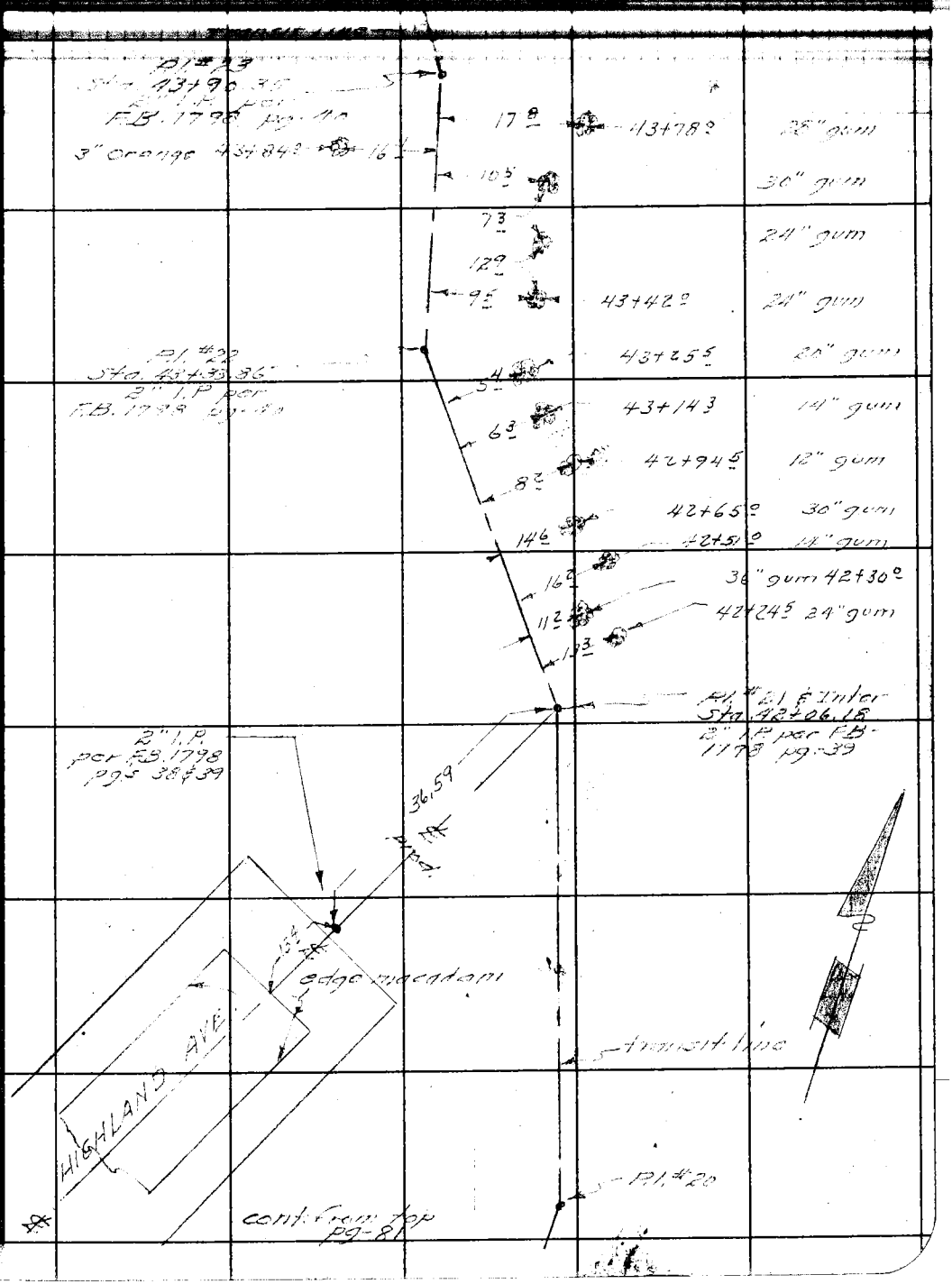

Notes: Any Additions or Changes on This Sheet Must be Made or Circled in Red Ink With Date and Name of Person Making Change.

Do not extend notes this side of this line.

RETURN TO
LOS ANGELES COUNTY SURVEYOR
726 LOS ANGELES COUNTY
ENGINEERING BLDG.

76F309S 247 2-51

F.B. 1798 PG. 84

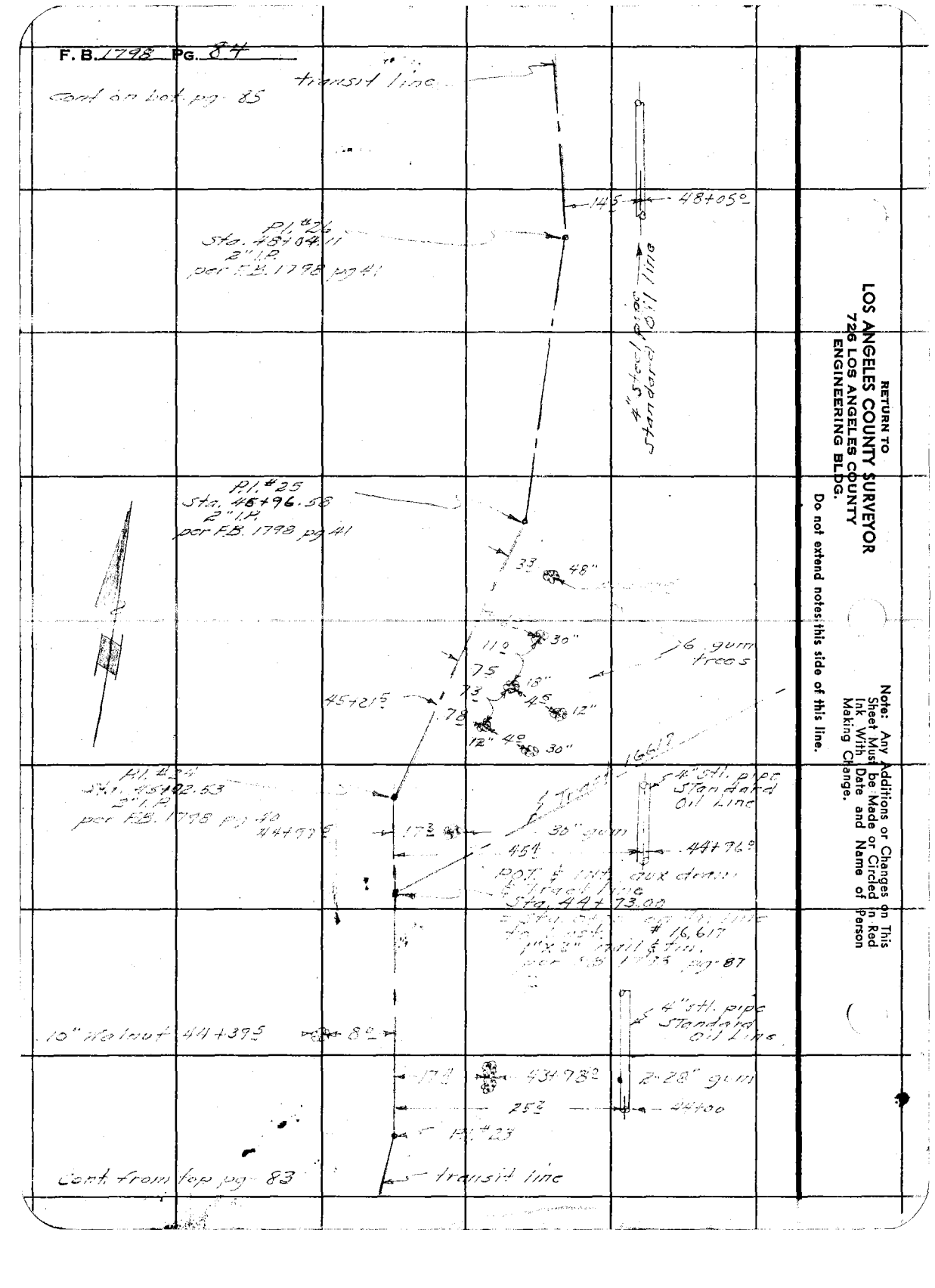

RETURN TO
LOS ANGELES COUNTY SURVEYOR
726 LOS ANGELES COUNTY
ENGINEERING BLDG.

Note: Any Additions or Changes on This Sheet Must be Made or Circled in Red Ink With Date and Name of Person Making Change.

Do not extend notes this side of this line.

Notes Ck'd by	Survey of East Whittier S.D.	F.B. 1775 Pg. 85
Map No.	W. O. 6762 Tape No. St'd. °F	NOTE:
Office Work	Surveyed by Hellstrom	
Checked	Notes Date	
Date	Indexed	

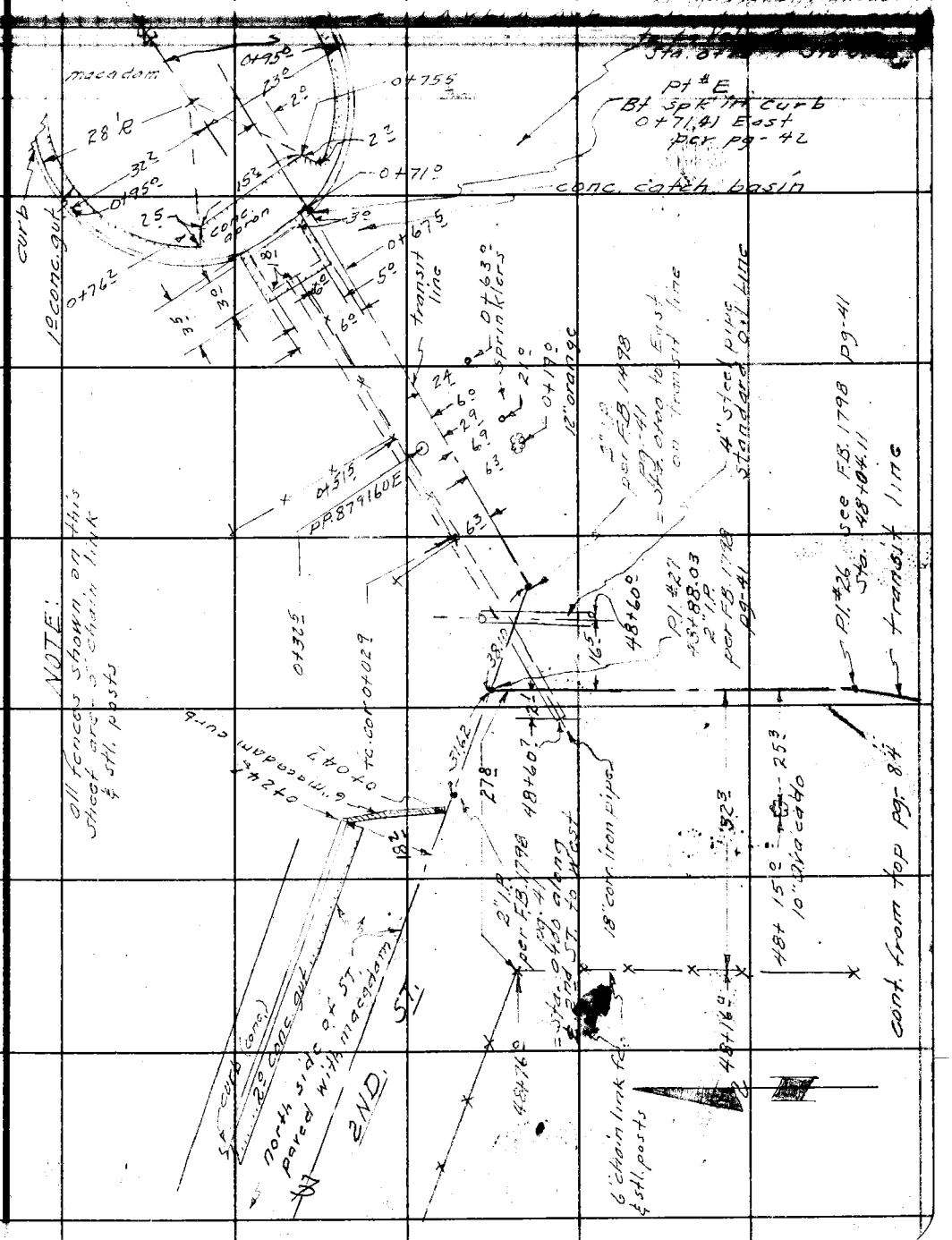

Note: Any Additions or Changes on This Sheet Must be Made or Circled in Red Ink With Date and Name of Person Making Change.

Do not extend notes this side of this line.

RETURN TO
LOS ANGELES COUNTY SURVEYOR
726 LOS ANGELES COUNTY
ENGINEERING BLDG.

76F3095 247 2-51

RETURN TO
LOS ANGELES COUNTY SURVEYOR
726 LOS ANGELES COUNTY
ENGINEERING BLDG.

Note: Any Additions or Changes on This Sheet Must be Made or Circled In Red Ink With Date and Name of Person Making Change.

Do not extend notes this side of this line.

F. B. 1798 PG. 86

Notes Ck'd by	Survey of EAST WHITTIER S. D.	F. B. [illegible] Pg. [illegible]
Map No.	W. O. 6962 Tape No. 111 St'd. 84 °F	
Office Work	Surveyed by A. N. HELLSTROM	
Checked	Notes [illegible] Date [illegible]	
Date	Indexed	

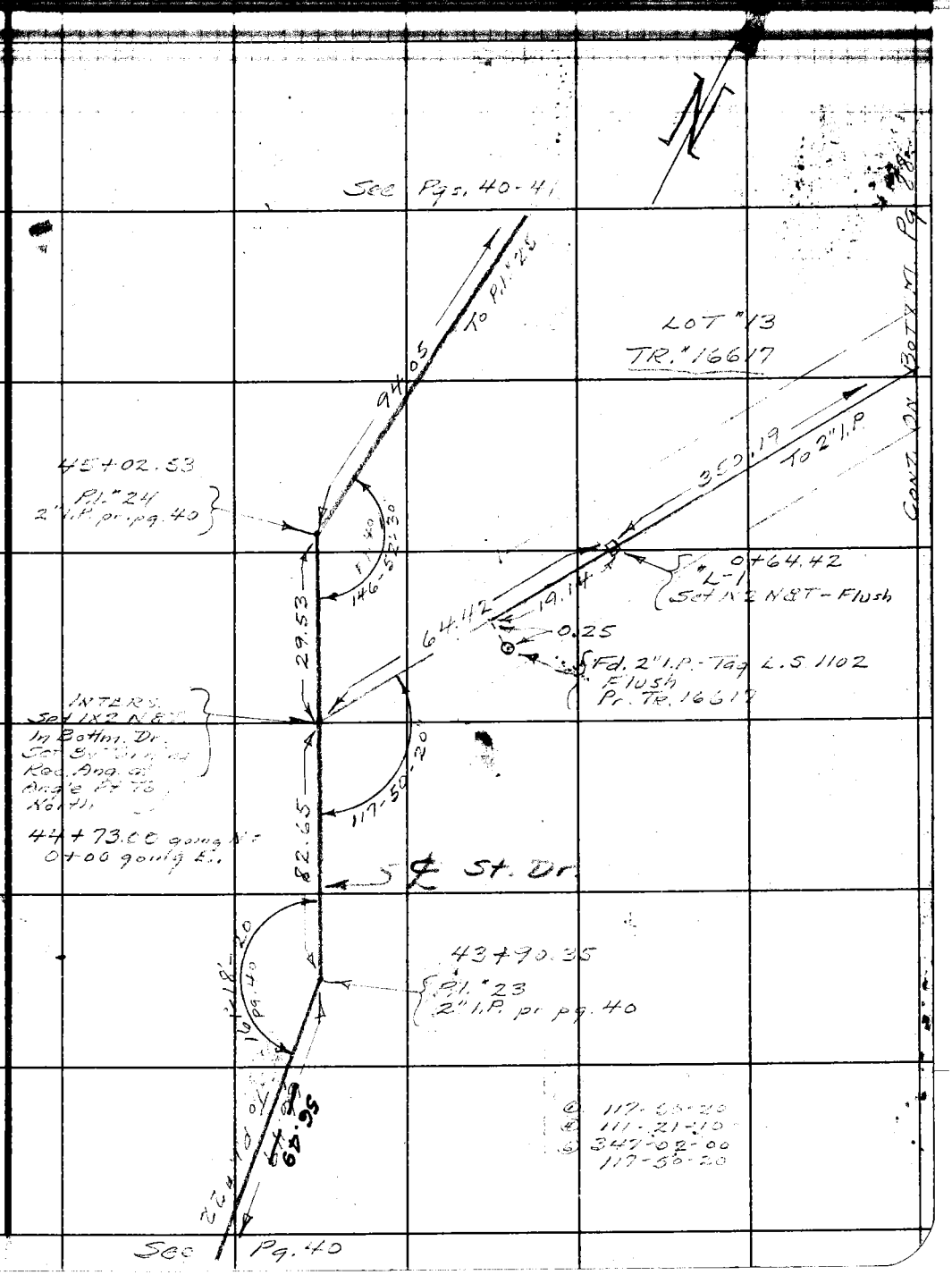

Note: Any Additions or Changes on This Sheet Must be Made or Circled in Red Ink With Date and Name of Person Making Change.

Do not extend notes this side of this line.

RETURN TO
LOS ANGELES COUNTY SURVEYOR
7[illegible] LOS ANGELES COUNTY
ENGINEERING BLDG.

76F309S 247 2-51

F. B. 1798 Pg. 88

RETURN TO
LOS ANGELES COUNTY SURVEYOR
725 LOS ANGELES COUNTY
ENGINEERING BLDG.

Do not extend notes this side of this line

Note: Any Additions or Changes on This Sheet Must be Made or Circled in Red Ink With Date and Name of Person Making Change.

LOT "10"

Fd. 2" I.P. - 8" up
Tag L.S. 2492
Cor. Lots 10-11
TR. 16617

3.68

Fd. 2" I.P. - 8" up
Tag L.S. 1102
BC. - Lot "11"
TR. 16617

LOT "11"

TRCT. "16617"

4+14.61 going E
Fd. 2" I.P. - 16" up
Tag L.S. "1102"
Cor. Lots 11-12
TR. 16617

Fd. 2" I.P. - 4" up
Tag L.S. 1102
Cor. Lot "11"
TR. 16617

LOT "12"

350.19 TIE = 350.19

350.19

LOT "13"

Cont. From Right Side Pg 87

Notes Ck'd by	Survey of EAST WHITTIER S. D.	F. B. [illegible] PG. [illegible]
Map No.	W. 06962 Tape No. St'd. °F	
Office Work	Surveyed by A. N. HELLSTROM	
Checked	Notes W. [illegible] Date July 19[illegible]	
Date	Indexed	

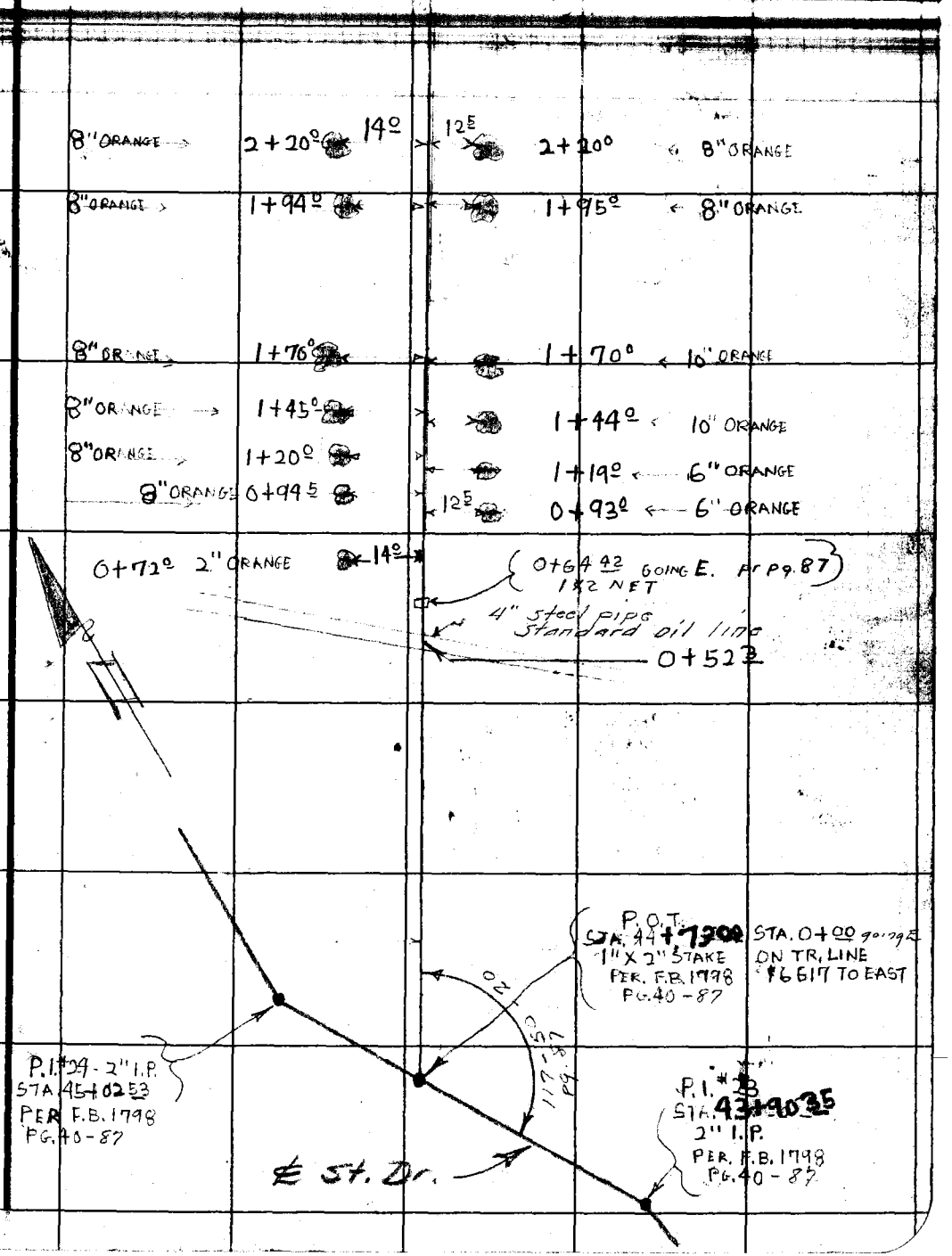

Note: Any Additions or Changes on This Sheet Must be Made or Circled in Red Ink With Date and Name of Person Making Change.

Do not extend notes this side of this line.

RETURN TO
LOS ANGELES COUNTY SURVEYOR
726 LOS ANGELES COUNTY
ENGINEERING BLDG.

76F309S 247 2-51

F.B. 1798 PG. 90

CONT. ON BOTTOM PG. 91

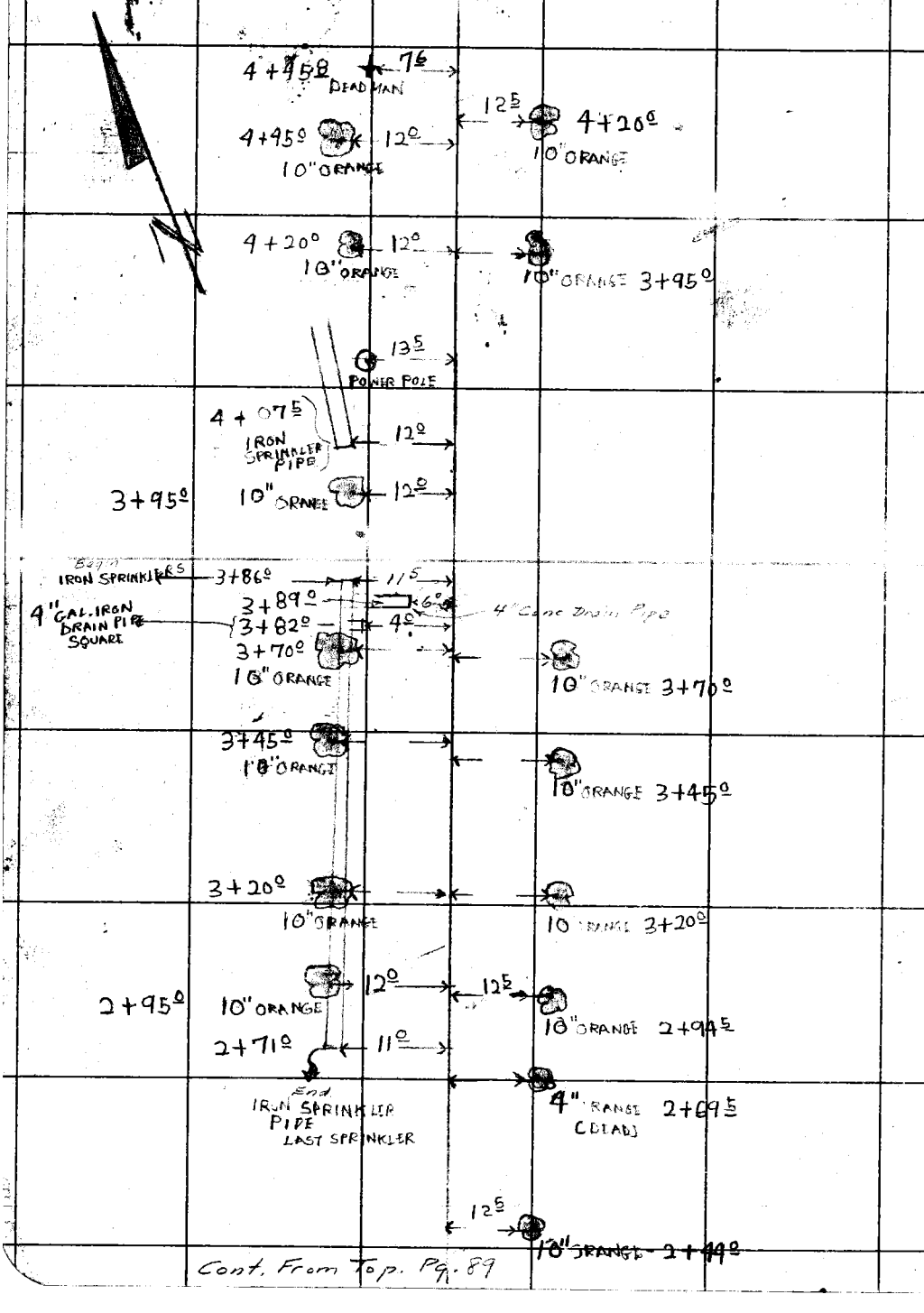

Cont. From Top. Pg. 89

RETURN TO
LOS ANGELES COUNTY SURVEYOR
726 LOS ANGELES COUNTY
ENGINEERING BLDG.
Do not extend notes this side of this line.

Note: Any Additions or Changes on This Sheet Must be Made or Circled in Red Ink With Date and Name of Person Making Change.

Notes Ck'd by	Survey of EAST WHITTIER S. D.	F. B. 1798 PG. 91
Map No.	W. O. 6962 Tape No. St'd. °F	
Office Work	Surveyed by A. N. HELLSTROM	
Checked	Notes W. E. DEANE Date July 1953	
Date	Indexed [illegible]	

Note: Any Additions or Changes on This Sheet Must be Made or Circled in Red Ink With Date and Name of Person Making Change.

Do not extend notes this side of this line.

RETURN TO
LOS ANGELES COUNTY SURVEYOR
726 LOS ANGELES COUNTY
ENGINEERING BLDG.

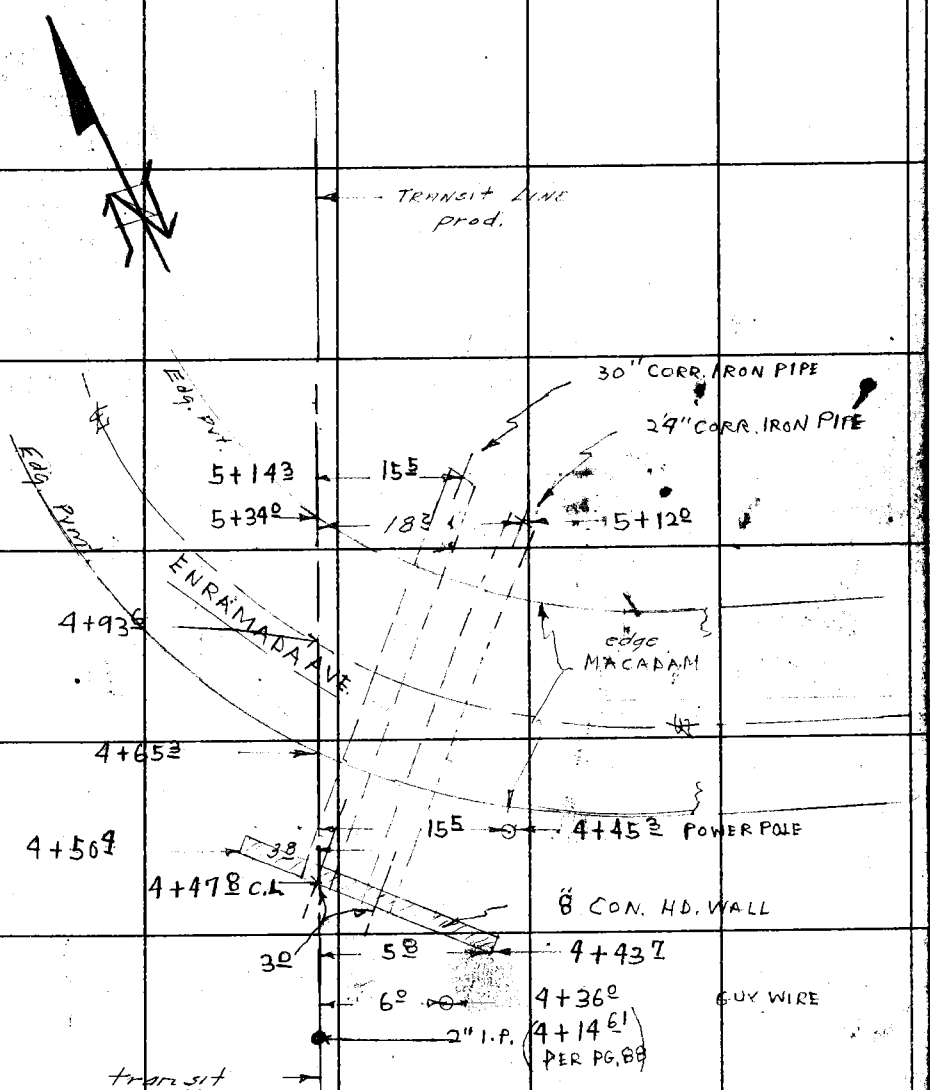

CONT. FROM TOP PG. 90

76F309S 247 2-51

RETURN TO
LOS ANGELES COUNTY SURVEYOR
726 LOS ANGELES COUNTY
ENGINEERING BLDG.

Note: Any Additions or Changes on This Sheet Must be Made or Circled in Red Ink With Date and Name of Person Making Change.

Do not extend notes this side of this line.

F.B. 1798 PG. 72

76L298 307 10-51

PLEASE RETURN TO

LOS ANGELES COUNTY SURVEYOR

726 LOS ANGELES COUNTY
ENGINEERING BLDG.

NOTE: ANY ADDITIONS OR CHANGES ON THIS SHEET MUST BE MADE OR CIRCLED IN RED IN, WITH DATE AND NAME OF PERSON MAKING CHANGE.

Do not extend notes this side of this line.

STATION	B. S.	H. I.	F. S.	ELEV.		

Profile Notes Red Plotted Job No. Division No.
No. Date Date Survey of East Whittier S. D.
X-Sec. Notes Chkd Checked Survey No. Notes Date
No. Date Date Map No. Amended Johnson Date 9-7-53

F.B. Pg.

F.B. 1796 PG. 94

Job No. 6962	Division No. V	Notes Red.	Plotted	Profile	
Survey of East EAST WHITTIER S. D. S. D.		Date	Date	No.	
Survey by A. N. HELLSTROM	Notes ACG	Notes Chkd.	Checked	X-Sec.	
Indexed A. C. Johnson	Date July '53	Date	Date	No.	

76L298 [illegible] 10-51

PLEASE RETURN TO

LOS ANGELES COUNTY SURVEYOR

726 LOS ANGELES COUNTY
ENGINEERING BLDG.

NOTE: ANY ADDITIONS OR CHANGES ON THIS SHEET MUST BE MADE OR CIRCLED IN RED INK, WITH DATE AND NAME OF PERSON MAKING CHANGE.

Do not extend notes this side of this line.

.01 low ok to use (B)

STATION	B. S.	H. I.	F. S.	ELEV.		
[illegible]		[illegible]			BM [illegible] N. of Z [illegible] Rd. Fnd. conc. [illegible] FOR Storm [illegible] FOUND [illegible] ELEV. 178.894	
					[illegible]	[illegible] E
0+00			142	[illegible]		
			155	[illegible]		
			172	[illegible]		
			57	141		[illegible] pt.
			45	185	11" [illegible] Top [illegible]	
			7	186.1	20" [illegible]	
[illegible]			147	185.4		
			142	185		[illegible] Bk. [illegible]
			26	[illegible]		11" [illegible] Top
			16	[illegible]		20" [illegible]

76L298 307 10-51

PLEASE RETURN TO

LOS ANGELES COUNTY SURVEYOR

726 LOS ANGELES COUNTY
ENGINEERING BLDG.

NOTE: ANY ADDITIONS OR CHANGES ON THIS SHEET MUST BE MADE OR CIRCLED IN RED INK, WITH DATE AND NAME OF PERSON MAKING CHANGE.

Do not extend notes this side of this line.

STATION	B. S.	H. I.	F. S.	ELEV.	LEFT-N	RIGHT-E
		200 [illegible]				
0+33			147	[illegible]	[illegible]	
			[illegible]	[illegible]	[illegible]	
			[illegible]	[illegible]	[illegible]	
[illegible]			[illegible]	[illegible]		[illegible]
[illegible]			71	[illegible]		[illegible]
			75	[illegible]		[illegible]
			50	[illegible]	[illegible]	
			[illegible]	[illegible]		[illegible]
0+50.2			[illegible]	[illegible]		
			[illegible]	[illegible]		[illegible]
			[illegible]	[illegible]		
			[illegible]	[illegible]		
			[illegible]	[illegible]		
			46	195.2		
			[illegible]	195.6	[illegible]	
1+55			12.4	187		[illegible]
			12.4	[illegible]		[illegible]
			4.7	195.1		[illegible]
			4.0	[illegible]		20' [illegible]
			13.0	187.1	[illegible]	
			8.5	186.6	[illegible]	
T.P.		1	1.38	198.73	T.P.	
	1.46	200.19				

Profile

Notes Red_____ Plotted_____ Job No._____ Division No._____

No._____ Date_____ Date_____ Survey of EAST WHITTIER S. D. F.B. 1196 Pg. 95

X-Sec. Notes Chkd_____ Checked_____ Survey AB, NH, HILLSTROM Notes RCC Date July '53

No._____ Date_____ Date_____ Map No._____ Index Diagram Date_____

76L298 307 10-51

PLEASE RETURN TO

LOS ANGELES COUNTY SURVEYOR
726 LOS ANGELES COUNTY
ENGINEERING BLDG.

NOTE: ANY ADDITIONS OR CHANGES ON THIS SHEET MUST BE MADE OR CIRCLED IN RED INK, WITH DATE AND NAME OF PERSON MAKING CHANGE.

Do not extend notes this side of this line.

STATION	B. S.	H. I.	F. S.	ELEV.	LEFT - N		RIGHT - E
		200 [illegible]					
[illegible]			[illegible]	[illegible]			[illegible]
			[illegible]	[illegible]			[illegible]
[illegible]			[illegible]			℄	[illegible]
			[illegible]				[illegible]
			[illegible]				[illegible]
			[illegible]		[illegible]		
			30	[illegible]	[illegible] top bank		
			[illegible]	19[illegible]	[illegible]		
[illegible]			[illegible]	[illegible]	[illegible]		
[illegible]			[illegible]	[illegible]		℄	[illegible]
			[illegible]				[illegible]
			2[illegible]		12[illegible]		
0+[illegible]			2[illegible]4	19[illegible]5		℄	Edge of Mcdm
1+00 ℄ S.D. & [illegible]			240	[illegible]		℄	[illegible]
0+00 Going [illegible]							
0+50 Going East [illegible]			232	[illegible]		℄	Lambert Rd.
			271	[illegible]			8⁵ Rt Edge Mcdm
			41				37 Rt. Gutter
			2[illegible]	[illegible]	8⁵ Lt. Edge Mcdm [illegible]		
			26	19[illegible]6	16[illegible] Gutter		

F.B. 1798 Pg. 96

Job No. 6962 Division No. ✓ Notes Red. ____ Plotted ____ Profile ____

Survey of East Whittier S.D. Date ____ Date ____ No. ____

Survey By A. N. HELLSTROM Notes A.C.G. Notes Chkd. ____ Checked ____ X-Sec. ____

Indexed A. C. Johnson Date July '55 Date ____ Date ____ No. ____

Profile No.____	Notes Red.____	Plotted____	Job No. 6?2	Division No. V
X-Sec. No.____	Date____	Date____	Survey of EAST WHITTIER S. D.	F.B. 1798 PG. 97
	Notes Chkd.____	Checked____	Survey By A. N. HELLSTROM	Notes ACG Date Jul ? 53
	Date____	Date____	Map No.____	Indexed Johnson Date____

NOTE: ANY ADDITIONS OR CHANGES ON THIS SHEET MUST BE MADE OR CIRCLED IN RED INK, WITH DATE AND NAME OF PERSON MAKING CHANGE.

PLEASE RETURN TO
LOS ANGELES COUNTY SURVEYOR
726 LOS ANGELES COUNTY ENGINEERING BLDG.

Do not extend notes this side of this line.

STATION	B.S.	H.I.	F.S.	ELEV.

76L298 307 10-51

F.B. 1798 PG. 98

Job No. 6962 Division No. ✓ Notes Red. ____ Plotted ____ Profile

Survey of East EAST WHITTIER S. D. S. D. Date ____ Date ____ No. ____

Survey A. N. HELLSTROM Notes ACB Notes Chkd. ____ Checked ____ X-Sec.

Indexed A. C. Johnson Date ____ Date ____ Date ____ No. ____

76L298 307 10-51

PLEASE RETURN TO

LOS ANGELES COUNTY SURVEYOR

726 LOS ANGELES COUNTY ENGINEERING BLDG.

NOTE: ANY ADDITIONS OR CHANGES ON THIS SHEET MUST BE MADE OR CIRCLED IN RED INK, WITH DATE AND NAME OF PERSON MAKING CHANGE.

Do not extend notes this side of this line.

STATION	B. S.	H. I.	F. S.	ELEV.		
		[illegible]				
[illegible]			283	[illegible]		[illegible]
			300	[illegible]		" " [illegible]
			[illegible]	[illegible]		" [illegible] Gutter
			[illegible]		[illegible]	
			45		[illegible]	
[illegible]			[illegible]	[illegible]		[illegible]
			[illegible]			" [illegible] Gutter
			[illegible]			[illegible]
			[illegible]			[illegible]
			1 [illegible]			[illegible]
			[illegible]		[illegible]	
25			75	[illegible]		[illegible] Bank
			22	[illegible]		4°[illegible] Top "
			22	[illegible]		20° Lt.
			99		1° Lt. Btm. of Drain	
			15 [illegible]		6° Lt. " " Bank	
			75		[illegible] Lt. Side " "	
			27	[illegible]	14° Lt. Top " "	
			20	[illegible]	20° Lt.	

76L298 307 10-51

PLEASE RETURN TO
LOS ANGELES COUNTY SURVEYOR
726 LOS ANGELES COUNTY
ENGINEERING BLDG.

NOTE: ANY ADDITIONS OR CHANGES ON THIS SHEET MUST BE MADE OR CIRCLED IN RED INK, WITH DATE AND NAME OF PERSON MAKING CHANGE.

Do not extend notes this side of this line.

STATION	B. S.	H. I.	F. S.	ELEV.	LEFT - W	RIGHT - E
		[illegible]				
[illegible]			[illegible]			℄ [illegible]
			[illegible]			[illegible]
			14			30' Rt.
			9.4	8	[illegible]	
			1.0		12' Lt. Top " "	
			12.4	[illegible]	T.P. [illegible]	
	[illegible]	[illegible]				
[illegible]			[illegible]			℄ [illegible]
			11.7	191.?	[illegible] Btm. of [illegible]	
			[illegible]		[illegible]	
			2.6		[illegible]	
[illegible]			[illegible]			℄ [illegible] Btm. [illegible]
			[illegible]7		[illegible]	
			7.[illegible]	[illegible]	[illegible] Top	
[illegible]			12.0	[illegible]		℄ [illegible] Btm. [illegible]
			[illegible]6	191.1		[illegible] Btm. [illegible] 30
			5.1	[illegible]		[illegible] " " W[illegible]
			2.2	[illegible]		25' Top " "
1+[illegible]			12.0	190.7		℄ [illegible] of [illegible]
			11.7	191.0		25' Rt. " " [illegible]

Profile No.
X-Sec. No.
Notes Red / Date / Notes Chkd / Date
Plotted / Date / Checked / Date
Job No. [illegible] Division No.
Survey of EAST WHITTIER S. D.
Survey by A. N. HELLSTROM Notes ACG Date [illegible]/53
Map No. Indexed A. C. Johnson Date
F.B. [illegible] PG. [illegible]

76L298 307 10-51

PLEASE RETURN TO

LOS ANGELES COUNTY SURVEYOR
726 LOS ANGELES COUNTY
ENGINEERING BLDG.

NOTE: ANY ADDITIONS OR CHANGES ON THIS SHEET MUST BE MADE OR CIRCLED IN RED INK, WITH DATE AND NAME OF PERSON MAKING CHANGE.

Do not extend notes this side of this line.

STATION	B. S.	H. I.	F. S.	ELEV.	LEFT W		RIGHT E
[illegible]			73				[illegible] Top Ret Wall
1462 [illegible]			120			℄	[illegible]
			77			℄	[illegible]
			120				[illegible]
			7[illegible]		[illegible]		
[illegible]			[illegible]			℄	[illegible]
			2 87			℄	[illegible]
			[illegible]			℄	[illegible]
			[illegible]			℄	[illegible]
			1 57				50' Rt [illegible]
			[illegible]		[illegible]		
[illegible]			[illegible]			℄	[illegible]
1470 [illegible]			12 2			℄	[illegible]
			[illegible]			℄	[illegible]
			123		[illegible]		
			71		[illegible]		
			[illegible]		[illegible]		
[illegible]			122			℄	[illegible]
			12 2		[illegible]		
			[illegible]		[illegible]		

F.B. 1198 PG. 100 Job No. 6962 Division No. ____ Notes Red. ____ Plotted ____ Profile ____
Survey of EAST WHITTIER S. D. Date ____ Date ____ No. ____
Survey by A. N. HELLSTROM Notes [illegible] Notes Chkd. ____ Checked ____ X-Sec. ____
Indexed E. C. Johnson Date [illegible] Date ____ Date ____ No. ____

Profile	Notes Red.	Plotted	Job No. 6	Division No.
No.	Date	Date	Survey of EAST WHITTIER S. D.	
X-Sec.	Notes Chkd.	Checked	Survey By A. N. HELLSTROM	Notes ACG Date July '53
No.	Date	Date	Map No.	A. C. Johnson Indexed Date

F.B. PG. 101

PLEASE RETURN TO
LOS ANGELES COUNTY SURVEYOR
726 LOS ANGELES COUNTY
ENGINEERING BLDG.

NOTE: ANY ADDITIONS OR CHANGES ON THIS SHEET MUST BE MADE OR CIRCLED IN RED INK, WITH DATE AND NAME OF PERSON MAKING CHANGE.

Do not extend notes this side of this line.

STATION	B. S.	H. I.	F. S.	ELEV.	LEFT	RIGHT - E

76L298 307 10-51

76L298 307 10-51

PLEASE RETURN TO

LOS ANGELES COUNTY SURVEYOR
726 LOS ANGELES COUNTY
ENGINEERING BLDG.

NOTE: ANY ADDITIONS OR CHANGES ON THIS SHEET MUST BE MADE OR CIRCLED IN RED INK, WITH DATE AND NAME OF PERSON MAKING CHANGE.

Do not extend notes this side of this line.

F.B. 1795 Pg. 102 Job No. 6282 Division No. Profile
Survey of EAST WHITTIER S. D. Notes Red. Plotted No.
Survey A. N. HELLSTROM Notes AGG Date Date X-Sec.
Indexed E. C. Tabb 5-23 Date Notes Chkd. Checked No.
Date Date

STATION	B. S.	H. I.	F. S.	ELEV.	LEFT - L	RIGHT - L
		1				
14+90			1			
14+10 =			12.5			
			1.5			
			12			
			12.5			
			10			
			30			
			33			
			0+1		TP	
		1				
2+30			11			
			10.5			
			6.0			
			7.5			
			10.5			
			8.0			
			6.5			
			3.3			

76L298 307 10-51

PLEASE RETURN TO
LOS ANGELES COUNTY SURVEYOR
726 LOS ANGELES COUNTY
ENGINEERING BLDG.

NOTE: ANY ADDITIONS OR CHANGES ON THIS SHEET MUST BE MADE OR CIRCLED IN RED INK, WITH DATE AND NAME OF PERSON MAKING CHANGE.

Do not extend notes this side of this line.

STATION	B. S.	H. I.	F. S.	ELEV.	LEFT - W	RIGHT - E
		202 71				
2+43 Z			843	194 28		℄ SD ℄ top of Conc.
This section taken Parallel to RR.			835	194 36		7° Rt. Conc. base of
			33	199 4		14° Rt. Bank
			18	200 9		20° Rt. Top of ba
			18	200 9		30° Rt.
			841	194 30	9° Lt. Conc. base at Wing Wall	
			23	200 4	18° Lt. top of bank	
			23	200 4	30° Lt.	
2+50 5			833	194 38		℄ SD ℄ Ctr. of 48" RCP
This section taken Parallel to RR			245	200 26		℄ " ℄ Top " "
			241	200 30		5° Rt. Edge of Conc
			08	201 9		14° Rt. top bank
			08	201 9		25° Rt.
			245	200 26	5° Lt. Edge of Conc Hd Wall	
			13	201 4	13° Lt. Top bank	
			13	201 4	23° Lt.	
2+58 Z			051	202 20		℄ SD ℄ top of
			043	202 28		50° Rt. top of
			066	202 05	50° Lt. top of Rail	
2+63 3			056	202 15		℄ SD ℄ top of R

Profile Notes Red Plotted Job No. Division No.
No. Date Date Survey of EAST WHITTIER S. D.
X-Sec. Notes Chkd Checked Survey By HELLSTROM Notes
No. Date Date Map No. Date
F.B. Pg. 103

76L298 307 10-51

PLEASE RETURN TO

LOS ANGELES COUNTY SURVEYOR
726 LOS ANGELES COUNTY
ENGINEERING BLDG.

NOTE: ANY ADDITIONS OR CHANGES ON THIS SHEET MUST BE MADE OR CIRCLED IN RED INK, WITH DATE AND NAME OF PERSON MAKING CHANGE.

Do not extend notes this side of this line.

STATION	B. S.	H. I.	F. S.	ELEV.	LEFT-W		RIGHT-E
		202.71					
2+70 L			208	20[illegible]3		℄	SD & top Conc Wall
This section taken parallel to R.O.			196	20[illegible]75			5° Rt. End of " "
			16	20[illegible]7			20° Rt.
			215	20[illegible]56	2.3 Lt. End of Conc Wall		
			11	20[illegible]6	10° Lt. top bank		
			11	20[illegible]	25° Lt		
			795	19[illegible]76		℄	SD & Btm 4'x8' cul. conc.
2+77 2			783	19[illegible]88		℄	SD & Btm Conc base
			780	19[illegible]91			9.5 [illegible] Conc. Floor & Wing wall
			38	[illegible]			14° R[illegible] top bank
			24	20[illegible]			21° [illegible]
			24	20[illegible]3			31° [illegible]
			790	19[illegible]71	7.5 Lt. Conc. Fl. & Wing Wall		
			21	20[illegible]	14° Lt. top bank		
			15	20[illegible]	25° Lt.		
2+88 8			80	19[illegible]		℄	SD Btm of drain
			76	19[illegible]			4.5 Rt. Break
			58	19[illegible]			8.6 Rt. " "
			24	20[illegible]3			20° Rt top bank
			24	20[illegible]3			30° Rt.

F.B. 1798 PG. 104

Job No. _____ Division No. _____ Notes Red. _____ Plotted _____ Profile _____

Survey of EAST WHITTIER S. D. Date _____ Date _____ No. _____

Survey by A. N. HELLSTROM Notes [illegible] Notes Chkd. _____ Checked _____ X-Sec. _____

Indexed C. Johnson Date July '53 Date _____ Date _____ No. _____

76L298 307 10-51

PLEASE RETURN TO
LOS ANGELES COUNTY SURVEYOR
726 LOS ANGELES COUNTY
ENGINEERING BLDG.

NOTE: ANY ADDITIONS OR CHANGES ON THIS SHEET MUST BE MADE OR CIRCLED IN RED INK, WITH DATE AND NAME OF PERSON MAKING CHANGE.

Do not extend notes this side of this line.

STATION	B. S.	H. I.	F. S.	ELEV.	LEFT - W	RIGHT - E
		202 71				
2+88.3			80	194.7	2° Lt. Btm bank	
			65	196.2	4° Lt. Break	
			11	201.6	11° Lt. Top of bank	
			11	201.6	20° Lt.	
2+9[illegible]			80	194.7		℄ SD & Btm of [illegible]
			75	195.2		5° Rt. Btm. of b[illegible]
			23	200.4		12.5 Rt. top "
			20	200.7		20° Rt.
			74	195.3	3.5 Lt. Btm of bank	
			20	200.7	8° Lt. Top "	
			13	201.4	10° Lt. Break	
			13	201.4	15° Lt.	
			208	200.63		BM KW-3 Per [illegible] ELEV. = 20[illegible] Fd. Bt. spk in Ld. [illegible] CONC. BOX CULVERT
	599	206 62				
3+53.3			111	195.5		℄ SD & Btm of dr[illegible]
			111	195.5		4° Rt Btm of b[illegible]
			53	201.3		7.5 Rt top "
			50	201.6		20° Rt.
			111	195.5	3.5 Lt. Btm of bank	
			40	202.6	11° Lt. Top "	

Profile Notes Red ____ Plotted ____ Job No. ____ Division No. ____
No. ____ Date ____ Date ____ Survey of EAST WHITTIER S. D.
X-Sec. Notes Chkd. ____ Checked ____ Survey by [illegible] Notes ____ Date ____
No. ____ Date ____ Date ____ Map No. ____ Indexed Johnson Date ____

F.B. PG. 105

76L298 307 10-51

PLEASE RETURN TO

LOS ANGELES COUNTY SURVEYOR
726 LOS ANGELES COUNTY
ENGINEERING BLDG.

NOTE: ANY ADDITIONS OR CHANGES ON THIS SHEET MUST BE MADE OR CIRCLED IN RED INK, WITH DATE AND NAME OF PERSON MAKING CHANGE.

Do not extend notes this side of this line.

STATION	B. S.	H. I.	F. S.	ELEV.	LEFT - W		RIGHT - E
		206.62					
3+53.3			4.0	[illegible]	20° Lt.		
3+80.0			11.3	[illegible]		℄	drain - bot.
"			11.3	[illegible]			5 Rt. - "
"			4.8	[illegible]			9 Rt. top
"			4.2	[illegible]			20' Rt.
"			11.3	[illegible]	1° Lt. bot		
"			8.1	[illegible]	6' Lt. brk.		
"			3.6	[illegible]	11.5 Lt. top bk.		
"			3.6	[illegible]	20' Lt		
3+99.4			10.9	195.7		℄	drain
"			12.80	[illegible]	(These pipes	℄	dr & bot 69" conc pipe.
"			10.9	[illegible]	are partially filled		7.2 Rt bot dr
"			12.80	[illegible]	with mud & trash)		7.2 Rt. & bot 69" conc. pipe
"			10.9	[illegible]			10.3 Rt bot bk
"			4.6	[illegible]			14.5 Rt. top
"			4.0	[illegible]			20' Rt
"			10.9	[illegible]	4° Lt.		
"			3.9	[illegible]	7° Lt. top bk.		
"			3.9	[illegible]	20' Lt		

Profile
Plotted ____ No. ____ Date ____ X-Sec. ____
Checked ____ No. ____ Date ____
Notes Red. ____ Date ____
Notes Chkd. ____ Date ____
Division No. V
Job No. ____ Date ____
Survey of EAST WHITTIER
Survey A. N. HELLSTROM Notes ____
Indexed C. Johnson Date ____
Pg. 106
B.

76L298 307 10-51

PLEASE RETURN TO

LOS ANGELES COUNTY SURVEYOR
726 LOS ANGELES COUNTY
ENGINEERING BLDG.

NOTE: ANY ADDITIONS OR CHANGES ON THIS SHEET MUST BE MADE OR CIRCLED IN RED INK, WITH DATE AND NAME OF PERSON MAKING CHANGE.

Do not extend notes this side of this line.

STATION	B. S.	H. I.	F. S.	ELEV.		
		206.62				
4+07.0			3.8	202.8		℄ dr. & Top fill
"			38	202.8		20' Rt
"			38	202.8	20' Lt	
4+19.4±			9.7	196.9		invert of ± 10' Rt of 18" co
4+38.22 = 0+00 ℄ Flomar Dr			434	202.28	{ ℄ drain = ℄ Flomar Dr = 0+00 East 0+00 West on ℄ Flomar Dr	
"			4.64	201.98		18' No. gut
"			4.00	202.62		" " cb
"			516	201.46	18' So. gut	
"			454	202.08	" " cb	
0+50 W			435	202.27		℄ Flomar Dr.
"			454	202.08		18' No gut
"			391	202.71		" " cb
"			495	201.67	18' So. gut	
"			430	202.32	" So. cb	
1+00 W			424	202.38		℄ Flomar dr.
"			437	202.25		18' No gut
"			375	202.87		" " cb.
"			486	201.76	18' So. gut	
"			421	202.41	" " cb.	

Profile No. ____ Notes Red ____ Plotted ____ Job No. 6962 Division No. V

X-Sec. No. ____ Date ____ Date ____ Survey of East ____

Notes Chkd ____ Checked ____ Survey by Hallstrom Notes Curtis Date July 1933

Date ____ Date ____ Map No. ____ Indexed ____ Date ____

F.B. 1798 PG. 107

76L298 307 10-51

PLEASE RETURN TO

LOS ANGELES COUNTY SURVEYOR
726 LOS ANGELES COUNTY
ENGINEERING BLDG.

NOTE: ANY ADDITIONS OR CHANGES ON THIS SHEET MUST BE MADE OR CIRCLED IN RED INK, WITH DATE AND NAME OF PERSON MAKING CHANGE.

Do not extend notes this side of this line.

F.B. 1798 PG. 108
Job No. 6962 Division No. V
Survey of East Whittier S.D.
Survey by A.N. Hall crew Notes 27 Jan. 1961
Indexed C. Johnson Date
Profile No. X-Sec. No.
Plotted Date Checked Date
Notes Red Date Notes Chkd. Date

STATION	B. S.	H. I.	F. S.	ELEV.		
		206 62				
1+50 West			4 09	202.53		℄ Flomar Dr.
" "			4 32	202.30		18" No gut.
" "			3 66	202.96		" " cb.
" "			4 68	201.94	18" So. gut.	
" "			4 04	202.58	" " cb.	
0+07½ East			5 02	201.60		18" So gut.
" "			4 55	202.07		" " cb.
0+16 East			8.75	197.87	21" So. invert-inlet 18" conc pipe	
0+18½ East			5 48	201.14	(℄ catch basin)	18" So. gut
0+18½ "			4 58	202.04	# " " "	" " curb.
BM KW 4 #		/	4 30	202.32	BM KW 4 per pg-49	202.316
	4 53	206.85				
0+18½ East			4 93	201.92	18" No. gut.	
" "			4 27	202.58	" " curb	
0+26 "			8.36	198.49	21" No. invert 16" CM Pipe (inlet)	
0+28½ "			5.16	201.69	18" No. gut.	
"			4.27	202.58	" " curb (℄ catch basin)	
0+50 East			4 68	202.17		℄ Flomar Dr.
"			5 34	201.51		18" So. gut
"			4 67	202.18		" " curb

76L298 307 10-51

PLEASE RETURN TO

LOS ANGELES COUNTY SURVEYOR
726 LOS ANGELES COUNTY
ENGINEERING BLDG.

NOTE: ANY ADDITIONS OR CHANGES ON THIS SHEET MUST BE MADE OR CIRCLED IN RED INK, WITH DATE AND NAME OF PERSON MAKING CHANGE.

Do not extend notes this side of this line.

STATION	B. S.	H. I.	F. S.	ELEV.		
		206.85				
on Flomar Dr						
0+50 East			4.90	201.95	18° No. gut	
"			4.27	202.58	" " curb	
1+00 East			4.69	202.16		℄ Flomar Dr
"			5.27	201.58		18° So. gut
"			4.62	202.23		" " curb
"			4.74	202.11	18° No. gut.	
"			4.09	202.76	" " curb	
1+50 East			4.53	202.32		℄ Flomar Dr.
"			5.19	201.66		18° So. gut
"			4.54	202.31		" " curb
"			4.61	202.24	18° No. gut @ Homage Ave.	
East			14.27	192.58	M.H. @ Int. Flomar Dr & Homage Ave (o	
					4.18 top rim 10.45 top inside .67 8" pipe dia pipe 15.30	4.50 top rim 9.10 top inside 8" pipe .67 dia. pipe 14.27
West			15.30	191.55	M.H. on ℄ Flomar Dr. & Rout	(in
drain Line 4+63			9.70	197.15	±11' Rt. invert 16" CM. pipe (inlet)	
4+71°			3.3	203.5		℄ drain (top fi
"			3.3	203.5		20' Rt
"			3.1	203.7	20' Lt.	

Profile No. ____ Date ____ Notes Red ____ Plotted ____ Job No. 6962 Division No. V F.B. 1798 Pg. 109

X-Sec. No. ____ Date ____ Notes Chkd. ____ Checked ____ Survey of East Hollywood Survey by Hellstrom Notes Curtis Date July 1955

No. ____ Date ____ Date ____ Map No. ____ Indexed C. Johnson Date ____

76L298 307 10-51

PLEASE RETURN TO

LOS ANGELES COUNTY SURVEYOR
726 LOS ANGELES COUNTY
ENGINEERING BLDG.

NOTE: ANY ADDITIONS OR CHANGES ON THIS SHEET MUST BE MADE OR CIRCLED IN RED INK, WITH DATE AND NAME OF PERSON MAKING CHANGE.

Do not extend notes this side of this line.

B. 1798 PG. 110 Job No. 6962 Division No. X Notes Red. Date Notes Chkd. Date Date
Survey of East Whittier S.D. Profile No. X-Sec. No.
Survey by A.W. Hellstrom Notes D.S. Curtis Checked Plotted
Indexed C. Johnson Date Date Date

STATION	B. S.	H. I.	F. S.	ELEV.		
		206.85 ✓			(pipes are partially filled with mud)	
4+80			10.8	196.0	℄ drain (ground)	
"			12.35	194.50	℄ drain & invert 69" conc. pipe (inlet)	
"			10.8	196.0	7½ Rt (ground)	
"			12.25	194.60	7½ Rt invert 69" conc. pipe	
"			10.4	196.4	115 Rt bot. bank	
"			2.7	204.1	164 Rt top "	
"			2.7	204.1	20' Rt	
"			10.3	196.5	45 Lt. bot bank	
"			3.0	203.8	75 Lt. top "	
"			3.0	203.8	20' Lt	
4+95.5			9.9	196.9		℄ drain line
"			9.7	197.1		12 Rt bot bk,
"			2.4	204.4		112 Rt top bk
"			10.0	196.8	6 Lt bot. bk.	
"			2.5	204.3	72 Lt top bk	
"			2.5	204.3	20' Lt.	
5+08			9.7	197.1		℄ drain line
"			9.6	197.2		45 Rt. bot bank
"			2.5	204.3		80 Rt. top "
"			2.4	204.4		20' Rt

76L298 307 10-51

PLEASE RETURN TO

LOS ANGELES COUNTY SURVEYOR

726 LOS ANGELES COUNTY
ENGINEERING BLDG.

NOTE: ANY ADDITIONS OR CHANGES ON THIS SHEET MUST BE MADE OR CIRCLED IN RED INK, WITH DATE AND NAME OF PERSON MAKING CHANGE.

Do not extend notes this side of this line.

STATION	B. S.	H. I.	F. S.	ELEV.		
		206.85				
5+08°			9.6	197.2	5° Lt. bot. bank	
"			2.1	204.7	11° " top "	
"			2.1	204.7	15° Lt.	
T.P.			8.22	198.63	T.P. top 2" pipe P.I. #3	
	11.98	210.61				
5+60°			12.5	198.1		℄ drain
"			12.0	198.6		3.5 Rt. bot bank
"			5.1	205.1		8° " top bank
"			5.2	205.4		20' Rt
"			12.0	198.6	6° Lt. bot. bank	
"			5.1	205.5	12° " top "	
"			5.1	205.5	20' Lt	
5+85°			12.7	197.9		℄ drain
"			12.5	198.1		4° Rt. bot bank
"			4.8	205.8		9° " top "
"			4.8	205.8		20° Rt
"			12.5	198.1	3° Lt. bot. bank	
"			4.6	206.0	9° Lt. top "	
"			4.6	206.0	20 Lt	

Profile No. ____ Notes Red ____ Plotted ____ Job No. 6962 Division No. K

X-Sec. No. ____ Date ____ Date ____ Survey of [illegible]

Notes Chkd ____ Checked ____ Survey by Hellstrom Notes Curtis Date July 1953

No. ____ Date ____ Date ____ Map No. ____ Indexed ____ Date ____

F.B. 1798 PG. 111

76L298 307 10-51

PLEASE RETURN TO

LOS ANGELES COUNTY SURVEYOR
726 LOS ANGELES COUNTY
ENGINEERING BLDG.

NOTE: ANY ADDITIONS OR CHANGES ON THIS SHEET MUST BE MADE OR CIRCLED IN RED INK, WITH DATE AND NAME OF PERSON MAKING CHANGE.

Do not extend notes this side of this line.

F.B. 1798 PG. 112 Job No. 6962 Division No. X Notes Red Plotted Profile No.
Survey of East Whittier S.D. Date Date X-Sec. No.
Survey by A.W. Hellstrom Notes E.S. Curtis Notes Chkd. Checked
Indexed C. Johnson Date Date Date

STATION	B. S.	H. I.	F. S.	ELEV.		
		210.61				
6+25			12.3	198.3		℄ drain
"			12.3	198.3		3° Rt. bot bank
"			4.4	206.2		11° " top "
"			4.3	206.3		20' Rt.
"			12.3	198.3	4° Lt. bot. bank	
"			4.2	206.4	9° " top bank	
"			4.0	206.6	20' Lt.	
7+00			11.7	198.9		℄ drain
"			11.7	198.9		4° Rt. bot. bank
"			2.7	207.9		11° " top "
"			2.6	208.0		20' Rt
"			11.7	198.9	4° Lt. bot. bank	
"			2.6	208.0	11° " top "	
"			2.6	208.0	20' Lt	
T.P.			10.45	200.16	T.P. top conc. slab	
	7.01	207.17				
7+76.2			6.2	201.0		℄ drain
"			6.2	201.0		4° Rt bot. bank
"			(+1.5)	208.7		9° " top "
"			(+1.5)	208.7		20' Rt

76L298 307 10-51

PLEASE RETURN TO

LOS ANGELES COUNTY SURVEYOR

726 LOS ANGELES COUNTY
ENGINEERING BLDG.

NOTE: ANY ADDITIONS OR CHANGES ON THIS SHEET MUST BE MADE OR CIRCLED IN RED INK, WITH DATE AND NAME OF PERSON MAKING CHANGE.

Do not extend notes this side of this line.

STATION	B. S.	H. I.	F. S.	ELEV.		
		207.17				
7+76°			6.2	201.0	3° Lt bot. bank	
"			(+1.7)	208.9	6.5 Lt. top "	
"			(+1.7)	208.9	20' Lt.	
8+00			5.4	201.8		℄ drain line
"			5.4	201.8		5° Rt bot ba
"			(+2.0)	209.2		9° Rt. top
"			(+2.0)	209.2		20' Rt
"			5.4	201.8	5° Lt. bot bank	
"			+(2.1)	209.3	11° Lt. top "	
"			+(2.1)	209.3	20° Lt.	
8+30°			4.9	202.3		℄ drain line
"			4.9	202.3		3° Rt. bot ba
"			(+3.0)	210.2		8° " top
"			(+3.0)	210.2		20° Rt
"			4.9	202.3	4° Lt bot bank	
"			(+1.3)	208.5	8° " top "	
"			(+2.6)	209.8	14° " " "	
"			(+2.6)	209.8	20° Lt.	
T.P.			2.19	204.98	T.P. Pl. #5 top 2" I.P.	
	9.71	214.69				

Profile Notes Red ____ Plotted ____ Job No. 6962 Division No. 1 F.B. 1798 PG. 113

No. ____ Date ____ Date ____ Survey of [illegible]

X-Sec. Notes Chkd. ____ Checked ____ Survey by Hellstrom Notes Curtis Date July 1953

No. ____ Date ____ Date ____ Map No. ____ Indexed Johnson Date ____

76L298 307 10-51

PLEASE RETURN TO

LOS ANGELES COUNTY SURVEYOR
726 LOS ANGELES COUNTY
ENGINEERING BLDG.

NOTE: ANY ADDITIONS OR CHANGES ON THIS SHEET MUST BE MADE OR CIRCLED IN RED INK, WITH DATE AND NAME OF PERSON MAKING CHANGE.

Do not extend notes this side of this line.

STATION	B. S.	H. I.	F. S.	ELEV.		
		214.69				
8+75°			10.2	20[illegible].5		℄ drain line
"			10.3	20[illegible].4		4° Rt bot bank
"			4.4	2[illegible].3		9° " top "
"			4.3	2[illegible]		2[illegible] Rt
"			10°	20[illegible]	4° Lt bot. bank	
"			3.8	210.9	10° Lt. top bank	
"			3.8	2[illegible]	20' Lt	
9+15°			9.9	20[illegible]		℄ drain line
"			9.8	20[illegible]		5° Rt. bot. bank
"			3.3	211.4		11° " top "
"			3.3	211.4		20° Rt
"			9.7	20[illegible]	7° Lt. bot. bank	
"			3.7	21[illegible]	" top "	
"			3.6	211.1	20' Lt.	
9+27.9			9.6	205.1		℄ drain line
"			9.6	20[illegible]		3° Rt bot bk
"			3.1	21[illegible]		9° " top bk
"			3.1	21[illegible]		20' R
"			9.6	205.1	2° Lt bot	
"			7.4	20[illegible]	7° Lt. bot Wood Wall	
"			3.5	21[illegible]	" " top " "	

F.B. 1798 PG. 114 Job No. 6962 Division No. V Notes Red. Plotted Date No. Profile

Survey of East Whittier S.D. Date Checked Date X-Sec.

Survey by A. N. Hellstrom Notes A. S. Curtis Notes Chkd. Date No.

Indexed R. C. Johnson Date

76L298 307 10-51

PLEASE RETURN TO
LOS ANGELES COUNTY SURVEYOR
726 LOS ANGELES COUNTY
ENGINEERING BLDG.

NOTE: ANY ADDITIONS OR CHANGES ON THIS SHEET MUST BE MADE OR CIRCLED IN RED INK, WITH DATE AND NAME OF PERSON MAKING CHANGE.

Do not extend notes this side of this line.

STATION	B. S.	H. I.	F. S.	ELEV.		
		214.69				
9+27.9			3.4	211.3	20° Lt.	
9+63.8			9.8	204.9		℄ drain
"			9.8	204.9		25 Rt. bot bank
"			2.0	212.7		7° Rt top "
"			2.0	212.7		20°
"			8.9	206.7	7.3 Lt bot. in wood Wall	
"			3.7	211.0	" " top " "	
"			3.6	211.1	20° Lt.	
T.P.			0.96	213.73	T.P. nail in drive, - west side.	
	6.10	219.83				
10+12°			9.3	210.5	8.2 Rt. inside bot. 4" clay drain pipe	(to garage)
10+18°			12.3	207.5	℄ drain	(S)
"			12.33	207.50	3.8 Rt. invert 69" conc. pipe (outlet)	
"			13.0	206.8	7° Rt. bot. bank	
"			6.1	213.7	15° Rt. top bank	
"			6.4	213.4	20' Rt	(Sec)
"			12.33	207.50	3.8 Lt. invert 69" Conc. pipe (inlet)	
"			13.0	206.8	7° Lt. bot. bank	
"			6.0	213.8	" top bank	
"			5.8	213.6	20' Lt.	

Profile Notes Red Plotted Job No. 6762 Division No. V F.B. 1772 Pg. 15

No. Date Survey of Tract 19772

X-Sec. Notes Chkd. Checked Survey by Hartman Notes Cornett & Johnson Date July 1952

No. Date Date Map No. Date

76L298 307 10-51

PLEASE RETURN TO

LOS ANGELES COUNTY SURVEYOR
726 LOS ANGELES COUNTY
ENGINEERING BLDG.

NOTE: ANY ADDITIONS OR CHANGES ON THIS SHEET MUST BE MADE OR CIRCLED IN RED INK, WITH DATE AND NAME OF PERSON MAKING CHANGE.

Do not extend notes this side of this line.

F.B. 1778 PG. 116 Job No. 6962 Division No. V Profile
Survey of East Whittier S.D. Plotted No.
Survey by A.N. Hellstrom Notes C.S. Curtis Date X-Sec.
Indexed C. Johnson Date Notes Chkd Checked No.
Date Date

STATION	B. S.	H. I.	F. S.	ELEV.		
		219.83				
10+25 Q			4.6	215.2		℄ drain line
"			4.6	215.2		20' Rt
(drain line)			4.6	215.2	20' Lt. (see page 67)	
10+58.67 = 0+00 East on ℄ Carnell ST. & 0+00 West on Tang. prod. of Carnell ST,						
0+00 East			4.24	214.59	℄ drain line & Int. ℄ Carnell ST	
"			4.89	214.94		18° So. gut
"			4.26	215.57		" " curb
"			4.40	215.43	18° So. gut	
"			3.75	216.08	" " curb	
0+50 East			4.45	215.38		℄ Carnell ST
"			5.23	214.60		18° So. gut
"			4.60	215.23		" " curb
"			4.83	215.00	18° No. gut	
"			4.20	215.63	" No. curb	
1+00 East			3.00	214.83		℄ Carnell ST
"			5.83	214.00		18° So. gut,
"			5.21	214.62		" " curb
"			5.15	214.68	18° No. gut	
"			4.54	215.29	" " curb	

76L298 307 10-51

PLEASE RETURN TO

LOS ANGELES COUNTY SURVEYOR

726 LOS ANGELES COUNTY
ENGINEERING BLDG.

NOTE: ANY ADDITIONS OR CHANGES ON THIS SHEET MUST BE MADE OR CIRCLED IN RED INK, WITH DATE AND NAME OF PERSON MAKING CHANGE.

Do not extend notes this side of this line.

Profile Notes Red Platted Job No. 6762 Division No. V
No. Date Date Survey of
X-Sec. Notes Chkd. Checked Survey by H.H. Freeman Notes Checked by Johnson Date
No. Date Date Map No. Date

F.B. 1778 Pg. 117

STATION	B. S.	H. I.	F. S.	ELEV.		
		219.83				
1+50 East			5.42	214.41		℄ Carnell ST.
"			5.58	214.25	18" No. gut.	
"			4.96	214.87	" " curb	
2+31 ± East			14.82	205.01	Sewer M.H.	6.15 Rim. 8.00 top inside "pipe (in .67 bot. " & dia pipe 14.82
					(See pg. 67)	4.38 Rim. 9.10 top inside 8" (out/let .67 bot " 8" " ℄
0+36 West			14.15	205.68	Sewer M.H.	14.15
0+32 West			4.79	215.04		21 ± No. of Tang. Prod
"			4.19	215.64	(see pg-67)	" " " " (in/let
0+55 West			6.80	213.03		26° No. Tang. prod. - invert 18" C.M. P
0+59 West			4.51	212.32	(see pg. 67)	Tang. prod Carnell ST.
"			5.32	214.51		25 ± No. tang. prod. Carnell ST. ℄ Eucalyptus
"			4.37	215.46		25 ± " " " " " "
"			5.01	214.82		11 ± So. tang. prod. Carnell ST. - gutter
"			4.35	215.48		" " " " " - Curb
0+79 West			4.68	215.15		Tang. prod Carnell ST.
"			4.55	215.28		11 ± No. ℄ ℄ Carnell ST.
"			5.34	214.49		30' No. Tang. Prod. Carnell ST.
"			4.62	215.21		" " " " " "
"						

76L298 307 10-51

PLEASE RETURN TO

LOS ANGELES COUNTY SURVEYOR
726 LOS ANGELES COUNTY
ENGINEERING BLDG.

NOTE: ANY ADDITIONS OR CHANGES ON THIS SHEET MUST BE MADE OR CIRCLED IN RED INK, WITH DATE AND NAME OF PERSON MAKING CHANGE.

Do not extend notes this side of this line.

STATION	B. S.	H. I.	F. S.	ELEV.		
		219.83				
1+00 West			4.65	[illegible]	100' West on ℄ Carnell ST	
"			5.32	[illegible]	" " " " " " & 18° No. gut.	
"			4.71	[illegible]	" " " " " " & " No.-curb	
"			5.17	[illegible]	" " " " " " & 18° So.-gut	
"			4.53	[illegible]	" " " " " " & " " -curb	
1+50 West			4.92	21[illegible]	150' " " " " "	
"			5.27	21[illegible]	" " " " " " & 18° No. gut.	
"			4.66		" " " " " " & " " curb	
"			5.56		" " " " " " & " So. - gut	
"					no. curb.	
± 1+79 West on ℄ Carnell ST					rim inside top " pipe (see pg. 67) inside bot " pipe	
					Sewer M.H.	on ℄ Carnell ST.
		(On ℄ Drain Line) ?				
10+80.9					6.8 Lt ℄ drain line - invert 18" C.M. pipe - outlet	
10+93.0			3.8	21[illegible]		℄ drain line
"			3.8	21[illegible]		20' Rt
"			3.8	21[illegible]	20' Lt. [illegible]	
10+99.1			11.6	[illegible]		℄ drain (ground)
"			11.68	2[illegible]5	3.8 Rt. invert 69" Conc. pipe, inside bot. (inlet)	
"			11.1	2[illegible]7	7.0 Rt. bot. bank	

F.B. 1798 PG. 118 Job No. 6962 Division No. V Notes Red. Plotted Date No. Profile
Survey of East Whittier S.D. Date X-Sec.
Survey by A.N. Hellstrom Notes G.S. Curtis Notes Chkd. Checked Date No.
Indexed A. C. Johnson Date

76L298 307 10-51

PLEASE RETURN TO
LOS ANGELES COUNTY SURVEYOR
726 LOS ANGELES COUNTY
ENGINEERING BLDG.

NOTE: ANY ADDITIONS OR CHANGES ON THIS SHEET, MUST BE MADE OR CIRCLED IN RED INK, WITH DATE AND NAME OF PERSON MAKING CHANGE.

Do not extend notes this side of this line.

STATION	B. S.	H. I.	F. S.	ELEV.		
		219.83				
10+99.1			4.1	215.7		12° Rt. top bank
"			4.1	215.7		20' Rt.
"			11.68	208.15	3° Lt. invert 69" Conc. pipe-inside bo	
"			11.0	208.8	7° Lt. bot. bank	
"			4.3	215.5	13° Lt. top bank	
"			4.3	215.5	20' Lt	
11+ 30°			10.8	209.0		℄ drain
"			10.8	209.0		3° Rt. bot. bank
"			4.4	215.4		12° Rt. top "
"			4.1	215.7		20' Rt.
"			10.7	209.1	4° Lt. bot. bank	
"			5°	214.8	8° " top bank	
"			4.7	215.1	20' Lt.	
11+43.3			10.8	209.0		℄ drain line
"			10.8	209.0		7° Rt. bot. ba
"			4.1	215.7		17° " top ba
"			4.1	215.7		20' Rt
"			10.2	209.6	1° Lt. bot bank	
"			4.4	215.4	9° " top bank	
"			4.1	215.7	20' Lt.	

Profile
No. ____ Date ____ Notes Red ____ Plotted ____ Job No. 6962 Division No. V
Notes Chkd ____ Date ____ Checked ____ Date ____ Survey of Earl [illegible] Survey by Hellstrom Notes Curtis [illegible] 1953
No. ____ Date ____ Date ____ Map No. ____ Indexed E. Johnson Date ____

F.B. 1798 PG. 119

76L298 307 10-51

PLEASE RETURN TO

LOS ANGELES COUNTY SURVEYOR
726 LOS ANGELES COUNTY
ENGINEERING BLDG.

NOTE: ANY ADDITIONS OR CHANGES ON THIS SHEET MUST BE MADE OR CIRCLED IN RED INK, WITH DATE AND NAME OF PERSON MAKING CHANGE.

Do not extend notes this side of this line.

STATION	B. S.	H. I.	F. S.	ELEV.		
		219.83				
T.P.			1085	20[illegible]78	T.P.	
	5.94	214.92				
11+70°			5.7	209.2		℄ drain
"			5.7	209.[illegible]		5° Rt. bot bk
"			(+0.8)	215.7		8° " tot "
"			(+1.0)	21[illegible]		20' Rt
"			5.2	209.7	4° Lt bot bk,	
"			0.0	2[illegible]	9° Lt top bk.	
"			+(0.5)	215.4	20° Lt.	
12+00			5.5	20[illegible]		℄ drain
"			5.0	20[illegible]		7° Rt. bot. bank
"			0.0	214.[illegible]		14° " top "
"			0.0	214.9		20' Rt.
"			5.2	209.7	3° Lt. bot. bank	
"			+(0.7)	215.[illegible]	7° Lt top "	
"			+(0.7)	215.[illegible]	20° Lt	
12+50			5.2	20[illegible]		℄ drain
"			5.2	20[illegible]		4° Rt bot bk
"			+(0.9)	21[illegible]		7° " top "
"			+(0.9)	21[illegible]		20' Rt

F.B. 1798 PG. 120
Job No. 6962 Division No. V Notes Red. Plotted Profile
Survey of East Whittier S.D. Date Date No.
Survey by A.N. Hellstrom Notes G.S. Curtis Notes Chkd. Checked X-Sec.
Indexed N. C. Johnson Date Date Date No.

76L298 307 10-51

PLEASE RETURN TO

LOS ANGELES COUNTY SURVEYOR

726 LOS ANGELES COUNTY
ENGINEERING BLDG.

NOTE: ANY ADDITIONS OR CHANGES ON THIS SHEET MUST BE MADE OR CIRCLED IN RED INK, WITH DATE AND NAME OF PERSON MAKING CHANGE.

Do not extend notes this side of this line.

STATION	B. S.	H. I.	F. S.	ELEV.		
		214.92			G.W.T. -5-25-54	
12+50			4.8	210.1	5° Lt. bot bk	
"			+(1.2)	216.1	9° Lt top bk	
"			+(1.2)	216.1	20' Lt.	
12+96			4.6	210.3	T.W. - 6/8/54	℄ drain Line &
"			(+0.8)	215.7		5° Rt. brk.
"			(+4.0)	218.9		10° " top ba
"			(+4.0)	218.9	G.W.T. -5-25-54	20' Rt.
"			4.6	210.3	9° Lt. bot. bk	
"			(+2.8)	215.7	16.5 " top "	
"			(+2.8)	215.7	20' Lt	
T.P.			3.36	211.56	T.P.	
	9.52	221.08				
13+40			4.6	216.5		℄ drain Line &
"			2.4	218.7		8° Rt top
"			2.4	218.7		20° Rt.
"			6.6	214.5	4° Lt. brk	
"			11.2	209.9	9° " bot. bank	
"			10.5	210.6	15.5 " bot bank	
"			2.5	218.6	22.5 " top "	
"			2.5	218.6	30° Lt	

Profile No. ____ Date ____ Notes Red ____ Plotted ____ Job No. 6962 Division No. V

X-Sec. No. ____ Date ____ Notes Chkd. ____ Checked ____ Survey of [illegible] Survey by Hellstrom Notes Curtis Date July [illegible]

Map No. ____ Date ____ Inspected Johnson Date ____

F.B. 1798 PG. 121

76L298 307 10-51

PLEASE RETURN TO

LOS ANGELES COUNTY SURVEYOR
726 LOS ANGELES COUNTY
ENGINEERING BLDG.

NOTE: ANY ADDITIONS OR CHANGES ON THIS SHEET MUST BE MADE OR CIRCLED IN RED INK, WITH DATE AND NAME OF PERSON MAKING CHANGE.

Do not extend notes this side of this line.

F.B. 1798 PG. 122 Job No. 6962 Division No. V Notes Red. Plotted
Survey of East Whittier S.D. Date Date
Survey by A.M. Hallstrom Notes C.S. Curtis Notes Chkd. Checked
E.C. Johnson Date Date
Indexed Date

Profile No. X-Sec. No.

STATION	B. S.	H. I.	F. S.	ELEV.		
		221.08				
P.I. #7			3.17	217.91	P.I. #7 per pg's 24 & 50 (2" I.P.)	
"	4.63	222.54				
13+79 ℄			11.6	210.9		℄ drain line
"			11.6	210.9		25 Rt bot bank
"			6.4	216.1		7° Rt top "
"			4.4	218.1		20° Rt
"			11.6	210.9	6° Lt. bot bank	
"			3.8	218.7	13° " top "	
			3.8	218.7	20° Lt	
13+79 ℄			11.6	210.9	2° Rt ground	
"			9.26	212.28	2° Rt. invert 24" C.M. pipe - outlet	
14+16 ℄			11.7	210.8		
"			13.92	208.62	(pipe choked with dirt) ℄ drain (pg-69) 5 Rt. invert 72" C.M. pipe - outlet	
"			11.5	211.0	9 Rt. bot. bank	
"			5.4	217.1	15° " top "	
"			4.2	218.3	20° Rt (pipe choked with dirt)	
"			13.74	208.80	2 Lt. invert 72" CM pipe - (outlet)	
"			11.5	211.0	6° Lt. bot bank	
"			3.5	219.0	9° Lt. top bank	

76L298 307 10-51

PLEASE RETURN TO

LOS ANGELES COUNTY SURVEYOR
726 LOS ANGELES COUNTY
ENGINEERING BLDG.

NOTE: ANY ADDITIONS OR CHANGES ON THIS SHEET MUST BE MADE OR CIRCLED IN RED INK, WITH DATE AND NAME OF PERSON MAKING CHANGE.

Do not extend notes this side of this line.

STATION	B. S.	H. I.	F. S.	ELEV.		
		222.54				
			3.5	219.0	20' Lt	
14+25			4.2	218.3		℄ drain line top
"			4.2	218.3		10' Rt
"			4.2	218.3	10' Lt	
Int. of Cullen St. Prod & ℄ Mills Ave = Sta 0+00 East. on Cullen St.						
0+00 East.			3.62	218.92		℄ prod. Cullen
0+28.5 East.			4.40	218.14		12.4 So. gut & curb
"			3.73	218.81		" " curb. " "
0+43.38 East			4.59	217.95		13" So. gut
" "			3.92	218.62		13" " curb
0+78.4 East			4.47	218.07		℄ prod. Cullen
"			4.84	217.70		5.7 So. gut, & P.R.C.
"			4.19	218.35		" " curb & P.R.C.
0+83.5 East			8.16	214.38	± 11.6	So. invert 24" C.M. pipe
0+84.6 East			4.41	218.13		℄ prod. Cullen
"			5.25	217.29		9.4 So. gut - ℄ catch ba
"			4.27	218.27		9.4 " curb " "
1+17.7 East			15.37	207.17	(outlet) Sewer M.H.	422 Rim 10.48 top inside 8" p 0.67 bot " & dia. 8 15.37

Profile No. ____ Notes Red ____ Plotted ____ Job No. 6862 Division No. V

X-Sec. No. ____ Date ____ Date ____ Survey of ____ Notes ____ Date ____

Notes Chkd ____ Checked ____ Survey by ____ Notes ____ Date ____

Date ____ Date ____ Map No. ____ Indexed ____ Date ____

F.B. 1798 PG. 123

76L298 307 10-51

PLEASE RETURN TO

LOS ANGELES COUNTY SURVEYOR
726 LOS ANGELES COUNTY
ENGINEERING BLDG.

NOTE: ANY ADDITIONS OR CHANGES ON THIS SHEET MUST BE MADE OR CIRCLED IN RED INK, WITH DATE AND NAME OF PERSON MAKING CHANGE.

Do not extend notes this side of this line.

F.B. 1798 PG. 124 Job No. 4962 Division No. V Notes Red. Date Notes Chkd. Date Notes Date
Survey of Profile Plotted Date Checked Date
Survey by C. Johnson X-Sec. No. No.
Indexed

STATION	B. S.	H. I.	F. S.	ELEV.		
		222.54				
1+17.7 East			4.87	[illegible]	18" So gut B.C.	
"			4.23	[illegible]	" " curb "	
"			4.22	[illegible]	21" No. gut	
"			3.58	[illegible]	21" " curb	
1+32.5 East			4.12	[illegible]		℄ Cullen ST.
"			4.37	[illegible]	18" No. gut - B.C	
"			3.68	[illegible]	" " curb - "	
1+38° East			7.40	[illegible]	18" No. invert 24" C.M. pipe - inlet	
0+86° East			8.15	[illegible]	10" So. " " " " - outlet	
1+40° East			4.68	[illegible]	18" No. gut ℄ ℄ catch basin	
"			3.71	[illegible]	" " curb ℄ " " "	
1+50 East			4.31	[illegible]	18" So gut	
"			3.66	[illegible]	" " curb	
1+85 East			4.05	[illegible]		℄
"			4.73	[illegible]		18" So. gut
"			4.08	[illegible]		" " curb
"			4.23	[illegible]	18" No gut	
"			3.57	[illegible]	" " curb	

76L298 307 10-51

PLEASE RETURN TO

LOS ANGELES COUNTY SURVEYOR
726 LOS ANGELES COUNTY
ENGINEERING BLDG.

NOTE: ANY ADDITIONS OR CHANGES ON THIS SHEET MUST BE MADE OR CIRCLED IN RED INK, WITH DATE AND NAME OF PERSON MAKING CHANGE.

Do not extend notes this side of this line.

STATION	B. S.	H. I.	F. S.	ELEV.		
		222.54				
14+71.95 ℄ DRAIN LINE = 0+00 going E & W on ℄ Mills Ave						
0+00. East			3 37	219 17		℄ Mills Ave ℄ dea[illegible]
			4 15	218 [illegible]	30° Lt gutter	
			2 50	219 04	30° Lt top cb.	
0+27.5			2 92	219 62		℄ Mills Ave
			3 93	[illegible]	30° Lt gutter	
			3 31	[illegible]	30° Lt. top cb.	
0+35.2			7 15	[illegible]	31.5 Lt invert of [illegible] 18" — outlet	
0+37.5			4 15	[illegible]	30° Lt gutter — ℄ [illegible]	
			3 14	219 40	30° Lt. top cb. — "	
0+50.0			2 61	219 93		℄ Mills Ave
			3 66	218 88	30° Lt gutter	
			3 05	[illegible]	30° Lt top cb	
0+88			2 10	220 44		℄ Mills Ave
			3 17	219 34		30° Lt gutter
			2 51	220 03		30° Rt. top of [illegible]
			3 13	219 41	30° Lt gutter	
			2 50	220 04	30° Lt. top cb.	
1+50			1 20	221 34		℄ Mills Ave
			2 19	220 35		30° Rt. gutter

Profile Notes Red ____ Plotted ____ Job No. 6962 Division No. V F.B. 1798 PG. 125
No. ____ Date ____ Date ____ Survey of East Whittier S.D.
X-Sec. Notes Chkd. ____ Checked ____ Survey by ____ Notes ____ Date July-1958
No. ____ Date ____ Date ____ Map No. ____ Indexed E. G. Johnson Date ____

76L298 307 10-51

PLEASE RETURN TO

LOS ANGELES COUNTY SURVEYOR
726 LOS ANGELES COUNTY
ENGINEERING BLDG.

NOTE: ANY ADDITIONS OR CHANGES ON THIS SHEET MUST BE MADE OR CIRCLED IN RED INK, WITH DATE AND NAME OF PERSON MAKING CHANGE.

Do not extend notes this side of this line.

STATION	B. S.	H. I.	F. S.	ELEV.		
		227.54				
1+50 East			1.53	[illegible]		30° Rt top cb
			[illegible]	[illegible]	30° Lt. gutter	
			1.42	[illegible]	30° Lt. top cb.	
0+12			[illegible]	[illegible]	SMH. 0.35 RIM 10.92 inside top 1.00 dia [illegible] 12.27	(see Pg 71) ON tangent prod Mills outlet
0+10 West			15.71	[illegible]	SMH. 3.41 RIM 10.30 inside top 1.00 dia 15.71	INLET ℄ MILLS AVE
"			15.58	[illegible]	" 3.11 RIM [illegible] inside top [illegible] dia 15.13	[illegible]
0+50			3.74	218.80		℄ Mills Ave
			4.62	217.92		30° Rt. [illegible]
			3.99	218.55		[illegible] top cb
			4.65	[illegible]	30° Lt. gutter	
			4.01	218.23	30° Lt. top cb	
1+00			4.23	[illegible]		℄ Mills Ave
			5.06	[illegible]		[illegible] gutter
			4.43	[illegible]		30° Rt. top cb
			5.16	217.[illegible]	30° Lt. gutter	
			4.53	218.[illegible]	30° Lt. top cb	
1+50			4.80	[illegible]		℄ Mills Ave
			5.55	21[illegible].99		30° Rt. gutter
			4.93	217.61		30° Rt top cb

F.B. 1798 PG. 126 Job No. 6262 Division No. V Notes Red. Plotted Profile
Survey of East Whittier S.D. Date Date No.
Survey by A. C. Johnson Notes Checked X-Sec.
Indexed Date Date No.

76L298 307 10-51

PLEASE RETURN TO

LOS ANGELES COUNTY SURVEYOR

726 LOS ANGELES COUNTY
ENGINEERING BLDG.

NOTE: ANY ADDITIONS OR CHANGES ON THIS SHEET MUST BE MADE OR CIRCLED IN RED INK, WITH DATE AND NAME OF PERSON MAKING CHANGE.

Do not extend notes this side of this line.

STATION	B. S.	H. I.	F. S.	ELEV.	LEFT-W	RIGHT-E
		222 54				
1+50 West			5 72	216 82	[illegible] Lt. gutter	
"			5 09	217 15	30° Lt. top cb	
15+12			3 5	219 0		℄ DRAIN LINE
			3 5	219 0		10° Rt.
			3 5	219 0	20° Lt.	
15+09			9 00	213 00	INVERT ± 1.5 Rt.	18" [illegible] DRAIN INLET
15+16			12 70	209 84	10° Lt. INVERT 72" C.I. PIPE	INLET
15+18.3			11 0	211 5		℄ drain line & [illegible]
			12 80	209 74	2° Lt INVERT 72" C.I. PIPE	PIPES CHOKED [illegible]
			11 0	211 5	(ground)	
			4 09	218 45	BM KW 6 ELEV = 218.45 Per Pg 50	[illegible]
	5 03	223 48				
15+20			11 9	210 6		℄ SD ground
			11 9	210 6		1° Rt. Bot. bank
			7 0	215 5		5° Rt. side of [illegible]
			2 9	219 6		12° Rt. top of [illegible]
			11 8	210 7	15° Lt. Bot. of bank	
			2 4	220 1	21° Lt. top " "	
			2 4	220 1	30° Lt.	
15+38			3 3	219 2		℄ SD - top of bank

Profile No. ____ Date ____ Notes Red ____ Plotted ____ Job No. 6902 Division No. V

X-Sec. No. ____ Date ____ Notes Chkd. ____ Checked ____ Date ____ Survey of [illegible] Survey by A. C. Johnson Notes [illegible] Date July 53

Map No. ____ Date ____ Indexed ____ Date ____

F.B. [illegible] Pg. 137

76L298 307 10-51

PLEASE RETURN TO

LOS ANGELES COUNTY SURVEYOR
726 LOS ANGELES COUNTY
ENGINEERING BLDG.

NOTE: ANY ADDITIONS OR CHANGES ON THIS SHEET MUST BE MADE OR CIRCLED IN RED INK, WITH DATE AND NAME OF PERSON MAKING CHANGE.

Do not extend notes this side of this line.

STATION	B. S.	H. I.	F. S.	ELEV.	LEFT - W	RIGHT - E
		223 48				
15+38			16	[illegible]		5° Rt Brk.
			16	[illegible]		40° Rt.
			12 0	[illegible]	3° Lt. Bot. of bank	
			12 0	[illegible]	15° Lt. " " "	
			1 8	[illegible]	25° Lt Top " "	
			1 8	[illegible]	40° Lt	
15+93			04	[illegible]		℄ Drain & top bank
			09	222 [illegible]		40° Rt.
			[illegible]	[illegible]	[illegible] Lt. Brk in bank	
			11 7	[illegible]	10° Lt. Bot. of bank	
			11 4	[illegible]	20° Lt " "	
			1 5	[illegible]	24° Lt Top " "	
			1 3	[illegible]	30° Lt.	
			0 53	[illegible]	TP - X2 on ℄ of drain	
	2[illegible]3	225 17				
16+22			13 1	21[illegible]		℄ SD Bot of bank
			10 0	21[illegible]		2° Rt. Brk.
			2 0	[illegible]		12° Rt. top of bank
			13 1	21[illegible]	6° Lt. Bot of bank	
			6 2	[illegible]	11° Lt. Brk.	

F.B. 1798 Pg. 128 Job No. 6962 Division No. V Notes Red. Plotted Profile
Survey of East Whittier SD Date Date No.
Survey by E. C. Johnson Notes ACG Notes Chkd. Checked X-Sec.
Indexed Date July 53 Date Date No.

76L298 307 10-51

PLEASE RETURN TO

LOS ANGELES COUNTY SURVEYOR

726 LOS ANGELES COUNTY
ENGINEERING BLDG.

NOTE: ANY ADDITIONS OR CHANGES ON THIS SHEET MUST BE MADE OR CIRCLED IN RED INK, WITH DATE AND NAME OF PERSON MAKING CHANGE.

Do not extend notes this side of this line.

STATION	B. S.	H. I.	F. S.	ELEV.	LEFT IN	RIGHT
		225 17				
16+22			0 8	224 4	20° Lt. Top of bank	
"			0 8	224 4	30° Lt.	
16+32			13 3	211 9		℄ drain - Bot of [illegible]
			13 3	[illegible]		6° Rt. " " [illegible]
			9 8	215 4		9° Rt. Brk
			1 8	223 4		16° Rt. top of [illegible]
			13 3	211 9	3° Lt. Bot of bank	
			4 2	221 0	7° Lt. Brk	
			0 5	224 7	18° Lt. top of bank	
			0 5	224 7	30° Lt.	
16+33			9 78	215 39		℄ & top Conc. [illegible]
"			10 16	215 01	3⁵ Lt. top of Pipe	
16+51			9 78	215 39		20⁷ Rt top Conc [illegible]
"			10 60	214 57		17⁵ Rt. top of P.P.
			1 06	224 11	"T.B.M." "A" Bt. spk in Ld. Per Pg 51 ELEV = 22[illegible]	
	5 24	229 35				
16+47 36	℄ Storm Drain					
0+00 Going Easterly on Tract Line			16 7	212 7		℄ S.D.
			14 4	210 8		13° Rt. (Sa)
"			5 7	219 5		20° Rt. Top of [illegible]

Profile No. ____ Notes Red ____ Plotted ____ Job No. 6762 Division No. 4 F.B. 1798 Pg. 129

X-Sec. No. ____ Date ____ Date ____ Survey of [illegible]

Notes Chkd. ____ Checked ____ Survey by ____ Notes ACG Date ____

Date ____ Date ____ Map No. ____ Indexed A. C. Johnson Date ____

76L298 307 10-51

PLEASE RETURN TO

LOS ANGELES COUNTY SURVEYOR
726 LOS ANGELES COUNTY
ENGINEERING BLDG.

NOTE: ANY ADDITIONS OR CHANGES ON THIS SHEET MUST BE MADE OR CIRCLED IN RED INK, WITH DATE AND NAME OF PERSON MAKING CHANGE.

Do not extend notes this side of this line.

STATION	B. S.	H. I.	F. S.	ELEV.	LEFT - No.	RIGHT - So.
		229.35				
0+25 [illegible]			87	[illegible]07		8° Rt. Brk.
			130	[illegible]		9° Rt. Bot of bank
			130	21[illegible]1		13° Rt " " "
			3[illegible]	[illegible]7		21° Rt Top " "
			6[illegible]	[illegible]		[illegible] Rt
0+33			113	2[illegible]		℄ Bot drain & bank
			120	[illegible]		10° Rt Bot bank
			[illegible]	21[illegible]9		11³ Rt top [illegible]
			38	[illegible]		18° Rt " bank
			[illegible]	[illegible]		25° Rt
			108	2[illegible]	3° Lt [illegible] bank	
			66	2[illegible]	5° Lt [illegible]	
			42	[illegible]	10° Lt. top bank	
0+50			10[illegible]	2[illegible]		℄ [illegible]
			[illegible]	21[illegible]		8° Rt Bot Bank
			36	[illegible]		12° Rt [illegible]
			[illegible]			[illegible]
			58	[illegible]		[illegible] Rt
			9[illegible]	2[illegible]6	[illegible] Lt [illegible] bank	
			43	22[illegible]	5° Lt Top "	

F.B. 1798 Pg. 130 Job No. 6962 Division No. V Notes Red. Plotted No. Profile
Survey of East Whittier SD Date Date X-Sec.
Survey by Notes ACG Notes Chkd. Checked No.
Indexed C. Johnson Date [illegible] Date Date

76L298 307 10-51

PLEASE RETURN TO

LOS ANGELES COUNTY SURVEYOR

726 LOS ANGELES COUNTY
ENGINEERING BLDG.

NOTE: ANY ADDITIONS OR CHANGES ON THIS SHEET MUST BE MADE OR CIRCLED IN RED INK, WITH DATE AND NAME OF PERSON MAKING CHANGE.

Do not extend notes this side of this line.

STATION	B. S.	H. I.	F. S.	ELEV.	LEFT-N	RIGHT-S
		229 35				
0+50 going Easterly			33	226 1	10° Lt.	
0+55			52	224 2		℄ tract line
			81	221 3		6.5 Rt bot. draw
			41	225 3		13.5 Rt top bank
			32	226 2		20° Rt
			58	223 6		30° Rt
			39	225 5	4° Lt top bank	
			33	226 1	10° Lt	
			33	226 1	20° Lt	
1+00			39	225 5		℄ Tract line & side
			69	222 5		5° Rt Bot bank
			67	222 7		8° Rt " "
			36	225 8		14.4 Rt Top "
			36	225 8		22° Rt
			58	223 6		26° Rt
			14	228 0	4° Lt. Top bank	
			14	228 0	20° Lt	
2+00			40	225 4		℄ Tract In. & side
			67	222 7		5° Bot Bank
			67	222 7		7° " "

Profile Notes Red ____ Plotted ____ Job No. 6862 Division No. 1 F.B. 1795 PG. 131

No. ____ Date ____ Date ____ Survey of ____ Notes ____ Date ____

X-Sec. Notes Chkd. ____ Checked ____ Survey by ____ Indexed ____ Date ____

No. ____ Date ____ Date ____ Map No. ____ Indexed ____ Date ____

76L298 307 10-51

PLEASE RETURN TO

LOS ANGELES COUNTY SURVEYOR
726 LOS ANGELES COUNTY
ENGINEERING BLDG.

NOTE: ANY ADDITIONS OR CHANGES ON THIS SHEET MUST BE MADE OR CIRCLED IN RED INK, WITH DATE AND NAME OF PERSON MAKING CHANGE.

Do not extend notes this side of this line.

STATION	B. S.	H. I.	F. S.	ELEV.	LEFT-N	RIGHT-S
		229 35				
2+00			26	22[illegible] 3		14° Rt top bank
			24	227 0		23° Rt
			48	22[illegible] 6		28° Rt
			14	22[illegible] 0	3° Lt top bank	
			14	22[illegible] 0	20° Lt	
			1.88	227 47	TOP (SMALL STONE)	
	6 [illegible]	234 13				
2+32			10 42	22[illegible] 71		3° Rt. INVERT 18" PIPE
			11 0	22[illegible]		" Bot draw
			11 0	22[illegible] 1		7° Rt " Bank
			7 3	226 3		12° Rt. TOP "
			7 0	227 1		25° Rt.
			8 1	226 0		27° Rt.
			7 46	22[illegible] 7	25° Lt. top cb.	
			8 18	225 95	25° Lt. GUTTER	
			10 29	22[illegible] 4	INVERT to 18" conc PIPE	
3+00			7 3	22[illegible] 3		℄ Tract Lv & side BANK
			10 3	22[illegible] 8		4° Rt. Bot bank
			10 3	22[illegible] 3		6° Rt. " "

F.B. 1798 PG. 132 Job No. 6962 Division No. Notes Red. Plotted Profile
Survey of E. Whittier SD Date Date No.
Survey ~~by~~ C. Johnson Notes ACG Notes Chkd. Checked X-Sec.
Indexed Date Jul 15 '53 Date Date No.

76L298 307 10-51

PLEASE RETURN TO
LOS ANGELES COUNTY SURVEYOR
726 LOS ANGELES COUNTY
ENGINEERING BLDG.

NOTE: ANY ADDITIONS OR CHANGES ON THIS SHEET MUST BE MADE OR CIRCLED IN RED INK, WITH DATE AND NAME OF PERSON MAKING CHANGE.

Do not extend notes this side of this line.

STATION	B. S.	H. I.	F. S.	ELEV.		
		234 13				
3+00	going Easterly		20	232 1		14° Rt. Top bank
			52	228 9		22° Rt.
			65	227 6		26⁵ Rt
			44	229 7	5° Lt. Top bank	
			44	229 7	20° Lt.	
4+00			58	228 3		℄ Tract In & side [illegible]
			96	224 5		4° Rt Bot. Bank
			96	224 5		8° Rt " "
			48	229 3		14° Rt Top "
			48	229 3		16° Rt.
			32	230 9		19° Rt.
			32	230 9		23° Rt
			50	229 1		26° Rt
			395	230 18	TP 3/4" IP	
	44	235.62				
5+00			56	230 0		℄ Tract In & side [illegible]
			105	225 1		3⁵ Rt Bot. of ba[illegible]
			105	225 1		6⁵ Rt " " "
			41	231 5		12° Rt Top " "
			40	231 6		19° Rt

Profile No. ____ Notes Red ____ Plotted ____ Job No. 6962 Division No. V F.B. 1798 PG. 133
X-Sec. No. ____ Date ____ Date ____ Survey of East [illegible]
Notes Chkd. ____ Checked ____ Survey by ____ Notes ACC Date July '53
Date ____ Date ____ Map No. ____ Indexed A. C. Johnson Date ____

76L298 307 10-51

PLEASE RETURN TO

LOS ANGELES COUNTY SURVEYOR
726 LOS ANGELES COUNTY
ENGINEERING BLDG.

NOTE: ANY ADDITIONS OR CHANGES ON THIS SHEET MUST BE MADE OR CIRCLED IN RED INK, WITH DATE AND NAME OF PERSON MAKING CHANGE.

Do not extend notes this side of this line.

F.B. 1798 Pg. 134
Job No. 6962 Division No. 5D
Survey of East Willowtree
Survey by C. Johnson
Indexed
Profile No. X-Sec. No.
Plotted Date
Checked Date
Notes Red. Date
Notes Chkd Date
Notes Date

STATION	B. S.	H. I.	F. S.	ELEV.	LEFT - N	RIGHT - S
		235 62				
5+00 going East			53	23[illegible] 3		7° Rt.
			08	[illegible] 8	8° Lt. top of bank	
			08	[illegible] 3	20° Lt	
5+50			82	22[illegible] 4		℄ tract ln & side slope
			10 3	[illegible] 3		2° Rt. Bot. of Bank
			10 3	[illegible] 3		5° Rt. " " "
			57	[illegible] 9		8° Rt. Bek
			22	[illegible] 4		16° ℄ Top bank
			22	[illegible] 1		20° Rt
			10	[illegible] 6	10° Lt. top bank	
			10	[illegible]	20° Lt.	
5+85			10 5	[illegible] 1		℄ tract ln ℄ Bot of bank
			10 0	[illegible] 6		7° Rt " " "
			21	[illegible]		13° Rt Top " "
			20	[illegible]		17° Rt
			40	[illegible] 6		25° Rt.
			42	[illegible] 4	7° Lt. Top of bank	
			27	[illegible] 9	13° Lt. Fence	
			25	[illegible]	20° Lt	
5+90			1042	[illegible] 20	INVERT CONC 48" PIPE	

PLEASE RETURN TO
LOS ANGELES COUNTY SURVEYOR
726 LOS ANGELES COUNTY
ENGINEERING BLDG.

NOTE: ANY ADDITIONS OR CHANGES ON THIS SHEET MUST BE MADE OR CIRCLED IN RED INK, WITH DATE AND NAME OF PERSON MAKING CHANGE.

Do not extend notes this side of this line.

STATION	B. S.	H. I.	F. S.	ELEV.		
		235 62				
5+92 8			10 46	225 16	INVERT 48" Conc. [illegible]	
5+91 6			3 51	232 11	[illegible] conc [illegible] wall	
5+80			6 78	228 84	TOP 24" steel Water Pipe	
6+04 5			[illegible]	231 84	[illegible]	
			4 38	231 24	[illegible]	
6+23 4			[illegible]	231 70	[illegible]	
			4 08	231 54	BM KW #8 Bt. spk in Ld	ELEV. = 231.~~[illegible]~~ 1568 F.B. 1798/52
T.B.M. "A"				224.~~11~~ 13	F.B. 1798/51 TBM #A	Note: This BM 0.02 low OK to use all surface elev. U.G. elev corrected [illegible]
	5.35	229.~~76~~ 48				
16+44.6			8.2	221 3	7 4 Lt bot. conc wall	
"			5.39	224 09	" " top " "	
16+53.1			15.9	213 6	℄ drain Line & bot	Conc. wall
"			10.90	218 58	" " " " top	" "
"			15.3	214 2	5 5 ' Rt meas. along wall	
"			10 8.2	218 66	" " "	"
"			9.1	220 4	" "	"
"			5 46	224 02	" "	"
16 [illegible]+6.9			7 2	222 3	14.5 Rt. bot	Conc. wall
			5 34	224 14	14 5 " top	"

Profile No. ____ Date ____ Notes Red ____ Plotted ____ Job No. ____ Division No. ✓
X-Sec. No. ____ Date ____ Notes Chkd ____ Date ____ Checked ____ Date ____ Survey of ____ Survey by ____ Notes ____ Date ____ Map No. ____ Indexed Johnson Date ____
F.B. ____ Pg. ____

76L298 307 10-51

PLEASE RETURN TO

LOS ANGELES COUNTY SURVEYOR
726 LOS ANGELES COUNTY
ENGINEERING BLDG.

NOTE: ANY ADDITIONS OR CHANGES ON THIS SHEET MUST BE MADE OR CIRCLED IN RED INK, WITH DATE AND NAME OF PERSON MAKING CHANGE.

Do not extend notes this side of this line.

STATION	B. S.	H. I.	F. S.	ELEV.	
		229 ~~46~~ 48			
16+70			11.5	218.0	(bot dr) ℄ drain line = trans. line
"			11.5	218.0	1.5 Rt bot bk
"			7.0	220.5	2.5 " brk.
"			5.2	224.3	9° Rt. top bk
"			11.5	218.0	2° Lt bot. bk.
"			7.2	22[illegible]	6° Lt. brk.
"			4.3	225.2	11.5 Lt. top bk
"			4.3	22[illegible]	20° Lt
17+25			8.8	220.[illegible]	℄ drain & trans. line
"			8.8	22[illegible]	2° Rt bot. bk
"			6.1	22[illegible]	5° " brk.
"			2.6	22[illegible]	11.5 Rt top bk
"			2.6	22[illegible]	20° Rt
"			8.2	22[illegible]	4° Lt bot bk.
"			3.5	22[illegible]	10.5 " top bk.
"			3.5	22[illegible]	20° Lt
17+[illegible]2			11.10	218.~~36~~ 28	sewer MH 0.20 rim 10.23 top inside 8" pipe-invert (outlet) .67 dia 11.10 (see page 73)
T.P.			0.20	229.~~26~~ 28	T.P. top rim sewer M.H.
	1.54	230.~~80~~ 82			

F.B. 1798 Pg. 136 Job No. 6962 Division No. V Notes Red. Plotted Profile
Survey of East Whittier SD Date Date No.
Survey by Hellstrom Notes Curtis Notes Chkd. Checked X-Sec.
Indexed R. C. Johnson Date Date No.

76L288 307 10-51

PLEASE RETURN TO
LOS ANGELES COUNTY SURVEYOR
726 LOS ANGELES COUNTY
ENGINEERING BLDG.

NOTE: ANY ADDITIONS OR CHANGES ON THIS SHEET MUST BE MADE OR CIRCLED IN RED INK, WITH DATE AND NAME OF PERSON MAKING CHANGE.

Do not extend notes this side of this line.

STATION	B. S.	H. I.	F. S.	ELEV.		
		230.~~80~~ 182				
					(Hornby ave.) (see page 73 for M.H. Location)	
			15.16 ✓	215.~~64~~ 166	Sewer M.H. 7.28 rim 7.21 top inside 8" pipe (in[illegible] .67 dia. 8" pipe 15.16 ✓	
T.P.			1.94	228.~~86~~ 88	T.P. 5/8" Rod on M.H.	
	3.99	232.~~85~~ 87				
18+00			11.2	219.7		℄ drain
"			11.2	219.7		2° Rt. bot bk.
"			7.3	225.6		6° " brk.
"			3.3	229.6		14° " top bk
"			3.3	229.6		20° Rt.
"			11.2	219.7	2° Lt. bot bk	
"			8.1	224.8	5° " brk	
"			5.3	227.6	11° " top bk	
"			5.3	227.6	20° Lt	
19+00			10.7	222.2		℄ drain
"			10.7	222.2		2° Rt. bot bk
"			5.5	227.4		7° Rt. brk
"			2.2	230.7		15 Rt. top bk
"			2.2	230.7		20° Rt

Profile No. ___ Date ___ Notes Red ___ Plotted ___ Job No. 6962 Division No. Y F.B. 1798 Pg. 137
X-Sec. No. ___ Date ___ Notes Chkd ___ Checked ___ Survey of East [illegible] Survey by Hellstrom Notes Curtis Date July [illegible]
No. ___ Date ___ Map No. ___ Indexed ___ Date ___

76L298 307 10-51

PLEASE RETURN TO

LOS ANGELES COUNTY SURVEYOR
726 LOS ANGELES COUNTY
ENGINEERING BLDG.

NOTE: ANY ADDITIONS OR CHANGES ON THIS SHEET MUST BE MADE OR CIRCLED IN RED INK, WITH DATE AND NAME OF PERSON MAKING CHANGE.

Do not extend notes this side of this line.

Profile No. X-Sec. No.

Plotted Date Checked Date

Notes Red. Date Notes Chkd. Date

Division No. Y Job No. Notes Date

F.B. 1798 PG. 138

Survey of

Survey by A. C. Johnson

Indexed

STATION	B. S.	H. I.	F. S.	ELEV.		
		232.87				
19+00			10.7	[illegible]	12° Lt bot bk	
"			7.0	[illegible]	4° Lt. brk	
"			4.0	[illegible]	10° Lt top bk	
"			4.0	[illegible]	20° Lt.	
19+70			9.7	223.2		2 drain lines
"			9.7	223.2		3° Rt. bot. bk
"			5.9	227.0		6° Rt, brk
"			0.5	232.4		Rt. top bk
"			0.5	232.4		20° Rt.
"			9.7	223.2	15 Lt. bot bk	
"			2.2	230.7	10° Lt. top "	
"			2.2	230.7	20° Lt.	
20+00			6.4	226.5		
"			9.2	223.7		3° Rt bot bk
"			9.2	223.7		7° " " "
"			2.5	230.4		12°
"			0.2	232.7		19°
"			1.9	231.0	16° Lt. top bk	
"			1.9	231.0	20° Lt	
T.P.			6.33	226.54	TP top 2" I.P. R/S #20 per pg. 73	

76L298 307 10-51

PLEASE RETURN TO
LOS ANGELES COUNTY SURVEYOR
726 LOS ANGELES COUNTY
ENGINEERING BLDG.

NOTE: ANY ADDITIONS OR CHANGES ON THIS SHEET MUST BE MADE OR CIRCLED IN RED INK, WITH DATE AND NAME OF PERSON MAKING CHANGE.

Do not extend notes this side of this line.

STATION	B. S.	H. I.	F. S.	ELEV.		
T.P.				226.~~5~~54	T.P P.I. #10	
	11 20	237.~~7~~74				
20+35			10.8	226.9		℄ drain line ℄ Tra
"			13.7	224.0		3° Rt. bot. bk.
"			13.7	224.0		8° Rt. bot. "
"			9.0	228.7		12° Rt. top bk.
"			4.6	233.1		20° Rt.
"			5.5	232.2	7.5 Lt. top bk	
"			5.5	232.2	20° Lt.	
21+00			9.8	227.9		℄ drain line ℄ Tran
"			13.0	224.7		15 Rt. bot bk
"			13°	224.7		6° "
"			7.2	230.0		9° Rt. bot
"			2.6	235.1		18° Rt. top bk
"			2.6	235.1		20° Rt
"			3.2	234.5	10° Lt. top bk	
"			3.2	234.5	8 Lt.	
22+00			3.0	234.7		℄ drain line ℄ Tran
"			10.9	226.8		4° Rt. bot bk
"			10.9	226.8		11° Rt. " "
"			5.0	232.7		14° Rt bk

Profile Notes Red_____ Plotted_____ Job No. 6766 Division No. V F.B. 1798 Pg. 139
No._____ Date_____ Checked_____ Survey of Hill Street Notes Copied by Date July 1965
No._____ Date_____ Checked_____ Survey by Hollingsworth Notes Checked by Date July 1965
Map No._____ Date_____ Indexed Johnson Date_____

76L298 307 10-51

PLEASE RETURN TO

LOS ANGELES COUNTY SURVEYOR
726 LOS ANGELES COUNTY
ENGINEERING BLDG.

NOTE: ANY ADDITIONS OR CHANGES ON THIS SHEET MUST BE MADE OR CIRCLED IN RED INK, WITH DATE AND NAME OF PERSON MAKING CHANGE.

Do not extend notes this side of this line.

STATION	B. S.	H. I.	F. S.	ELEV.		
		237.~~72~~ 74				
22+00			1.4	236.3		20° Rt. top bk
"			1.4	236.3		25° Rt
"			0.8	236.9	3.5 Lt top bk	
"			0.8	236.9	15° Lt.	
T.P.	2.95	239.~~12~~ 14	1.55	236.~~12~~ 19	T.P.	
BM KW #7	3.57	238.~~15~~ 97	3.74	235.~~38~~ 40	BM.K.W. #7 per pg #51.	235.~~320~~ 1406
22+95.7			3.19	235.76	23.2 Rt Top 6" steel Water pipe	
22+22.7			3.19	235.76	3.8 Lt " " " " "	
22+28°			5.3	233.6		℄ drain line & Trans. line
"			6.9	232.0	3° Rt.	bot. bk
"			12.7	226.2	5° "	" "
"			12.7	226.2	13.5 "	" "
"			6.5	232.4	15.5 "	brk.
"			2.8	236.1	22° "	top bk
"			2.8	236.1	30°	[illegible]
"			2.4	236.5	4° Lt. top bk	
"			2.4	236.5	20° Lt.	
(22+69.59 = 0+00 East & 0+00 West on ℄ Anaconda ST.)						
0+00 East			2.95	236.00		℄ Anaconda ST.
"			4.41	234.54		18° So. gut.
"			3.77	235.18		18° " curb.

(cont pg. 141)

F.B. 1798 PG. 140 Job No. 6962 Division No. K Notes Red. Plotted No. Profile
Survey of East Whittier S.D. Date Date X-Sec.
Survey by A.N. Hellstrom Notes A.S. Curtis Notes Chkd Checked No.
Indexed R. C. Johnson Date Date

76L298 307 10-51

PLEASE RETURN TO

LOS ANGELES COUNTY SURVEYOR
726 LOS ANGELES COUNTY
ENGINEERING BLDG.

NOTE: ANY ADDITIONS OR CHANGES ON THIS SHEET MUST BE MADE OR CIRCLED IN RED INK, WITH DATE AND NAME OF PERSON MAKING CHANGE.

Do not extend notes this side of this line.

STATION	B. S.	H. I.	F. S.	ELEV.		
		238.~~95~~ 97				
0+00 East			2.81	236.14	16.5 No. edge pave.	
			24	236.5	20° North	
0+00.5 East			8.41	230.54	31.9 No. invert 48" conc. pipe (inlet)	
0+06.4 "			3.30	235.65	30° So. top conc. hd Wall.	
"			8.80	230.15	19.2 So. invert 18" conc. pipe (inlet) (s[illegible])	
0+15.5 "			10.40	228.55	30° So. invert 48" conc. pipe (outlet)	
" " "			11.0	227.9	30' So. bot drain	
0+33.0 "			14.33	224.~~68~~ 64	sewer MH 2.56 rim, 11.10 top inside 8" pipe, .67 dia of 8" " 14.33	(in[illegible])
0+21.8 east			10.40	228.~~55~~ 57	30° So. invert 48" Conc. pipe (outl[illegible])	
"			11.0	227.9	30° So. bot. drain	
0+30.4 east			3.32	235.63	30° So. top conc. hd. Wall	
0+50 east			2.97	235.98		℄ Anaconda St
"			4.56	234.39		18° So. gut
"			3.90	235.05		" " curb
"			2.87	236.08	18° No. pavement	
1+00 East			3.56	235.39		℄ Anaconda St
"			4.85	234.10		18° So. gut
"			4.18	234.77		" " curb
"			4.16	234.79	18° No. gut	

Profile No. ____ Notes Red ____ Plotted ____ Job No. 6962 Division No. V F.B. 1798 PG. 141
X-Sec. No. ____ Date ____ Date ____ Survey of East Whittier Sta.
Notes Chkd ____ Checked ____ Survey by Hellstrom Notes Curtis Date July 1953
No. ____ Date ____ Date ____ Map No. ____ Indexed E. Johnson Date ____

76L298 307 10-51

PLEASE RETURN TO

LOS ANGELES COUNTY SURVEYOR
726 LOS ANGELES COUNTY
ENGINEERING BLDG.

NOTE: ANY ADDITIONS OR CHANGES ON THIS SHEET MUST BE MADE OR CIRCLED IN RED INK, WITH DATE AND NAME OF PERSON MAKING CHANGE.

Do not extend notes this side of this line.

F.B. 1798 Pg. 42 Job No. 6962 Division No. V Notes Red Plotted
Survey of East Whittier S.D. Date Date No.
Survey by Hellstrom Notes Curtis Notes Chkd Checked X-Sec.
Indexed C. Johnson Date Date Date No.
Profile

STATION	B. S.	H. I.	F. S.	ELEV.		
		238.95 ✓				
1+00 East			3.49	235.46	18° No. curb.	
1+50 "			4.00	234.95		℄ Anaconda ST.
"			3.26	235.69		18° So. gut
"			4.61	234.34		" " curb
"			4.67	234.28	18° No. gut	
"			4.03	234.92	" " curb	
0+05.7 West			3.30	235.65	31° No invert 48" conc. pipe (inlet)	
±0+03 West			7.47	231.50	19° No. invert 12" C.M. pipe	
					℄ page 74	
0+08.7 West			7.63	231.34	19° So. invert 18" conc. pipe (outlet)	
0+11° "			4.61	234.34	18° So. gut	℄ catch basin
" "			3.69	235.26	" " curb	" " "
0+27° West			2.85	236.10		℄ Anaconda ST.
" "			3.22	235.73		18° No. gut
" "			2.60	236.35		" " curb (begins)
0+32.5 West			6.96	232.39	19° No. invert 12" C.M. pipe (outlet)	
0+35 "			3.59	235.36	18° No. gut	℄ ℄ catch basin
"			2.59	236.36	" " curb	℄ " " "
0+50 West			2.95	236.00		℄ Anaconda ST
"			3.16	235.79		18° No. gut
"			2.55	236.40		" " curb

76L298 307 10-51

PLEASE RETURN TO

LOS ANGELES COUNTY SURVEYOR
726 LOS ANGELES COUNTY
ENGINEERING BLDG.

NOTE: ANY ADDITIONS OR CHANGES ON THIS SHEET MUST BE MADE OR CIRCLED IN RED INK, WITH DATE AND NAME OF PERSON MAKING CHANGE.

Do not extend notes this side of this line.

STATION	B. S.	H. I.	F. S.	ELEV.		
		238.~~95~~ 97				
0+50 West			423	234.72	18° So. gut.	
"			355	235.40	" " curb.	
1+00 West			268	236.27		℄ Anaconda ST
" "			3.11	235.84		18° No. gut
" "			2.48	236.47		" " curb
" "			406	234.89	18° So. gut	
" "			336	235.59	" " curb	
1+50 West			262	236.33		℄ Anaconda ST
"			289	236.06		18° No. gut
"			376	235.19	18° So. gut	
1+72 West			13.86	225.~~[illegible]~~ .11	5¢ No. Sewer MH	2.29 Rim 10.90 top inside 8" pipe .67 dia. 8" pipe 13.86
				(on Drain Line)		
22+93			2.2	236.7		℄ drain line & T
"			2.2	236.7		20° Rt
"			2.2	236.7	10° Lt.	
23+05°			3.7	235.2		℄ drain line & Top bank & Tr
"			8.1	230.8		7° Rt. bot. bank
"			8.1	230.8		12.5 Rt. " "
"			1.4	237.5		21° Rt. top ba

Profile Notes Red ____ Plotted ____ Job No. 6962 Division No. V F.B. 1798 Pg. 143
No. ____ Date ____ Date ____ Survey of East Whittier SD
X-Sec. Notes Chkd. ____ Checked ____ Survey by Hellstrom Notes Curtis Date July 1962
No. ____ Date ____ Date ____ Map No. ____ Indexed E. Johnson Date ____

76L298 307 10-51

PLEASE RETURN TO
LOS ANGELES COUNTY SURVEYOR
726 LOS ANGELES COUNTY
ENGINEERING BLDG.

NOTE: ANY ADDITIONS OR CHANGES ON THIS SHEET MUST BE MADE OR CIRCLED IN RED INK, WITH DATE AND NAME OF PERSON MAKING CHANGE.

Do not extend notes this side of this line.

F.B. 1798 PG. 144 Job No. 6962 Division No. V Profile
Survey of East Whittier S.D. Notes Red. Plotted No. X-Sec.
Survey by Hallstrom Notes Curtis Date Date
Indexed C. Johnson Date Notes Chkd Checked
Date Date No.

STATION	B. S.	H. I.	F. S.	ELEV.		
		91 238.~~75~~				
23+05°			1.4	23[illegible]		30° Rt.
"			2.1	23[illegible]	20° Lt.	
23+20			3.5	23[illegible]		℄ drain line & Trans. line
"			8.2	23[illegible]		6° Rt bot. bank
"			8.2	23[illegible]		11° " " "
"			0.9	23[illegible]		19° " top "
"			0.9	23[illegible]		30° Rt.
"			2.2	23[illegible]	3° Lt top bank	
"			1.3	23[illegible] 55	20° Lt.	
TH.			0.47	23[illegible]	T.P. (on conc. wall)	
	8.14	246.~~82~~ 69				
23+36°			10.0	236.7		℄ drain line & Trans. line
"			16.5	230.2		6° Rt. bot bank
"			16.5	230.2		10° Rt. " "
"			8.0	238.7		20° Rt. top "
"			8.0	238.7		30° Rt
"			9.3	237.4	3° Lt	
"			8.3	238.4	20° Lt	
23+53			15.8	230.9	℄ drain line	& bot bank
"				23[illegible]		5° Rt. bot bank

76L298 307 10-51

PLEASE RETURN TO

LOS ANGELES COUNTY SURVEYOR

726 LOS ANGELES COUNTY
ENGINEERING BLDG.

NOTE: ANY ADDITIONS OR CHANGES ON THIS SHEET MUST BE MADE OR CIRCLED IN RED INK, WITH DATE AND NAME OF PERSON MAKING CHANGE.

Do not extend notes this side of this line.

STATION	B. S.	H. I.	F. S.	ELEV.		
		246.~~69~~ 69				
23+53°			11.8	234.9		8° Rt. brk.
"			7.8	238.9		22° " top ba
			10.2	236.5	3° Lt. top bank	
			7.2	239.5	20° Lt.	
T.P.			4.18	242.~~49~~ 51	T.P.	
	2.97	245.~~46~~ 48				
23+68°			14.6	230.9		℄ drain line & b
"			11.9	233.6		2° Rt top ban
"			7.6	237.9		19' Rt.
"			14.6	230.9	5° Lt bot bank	
"			8.9	236.6	8° Lt. brk.	
"			6.1	239.4	14° Lt. top bank	
"			4.8	240.7	22° Lt.	
24+40			14.5	231.0		℄ drain line b
"			10.2	235.3		2° Rt. brk
"			8.6	236.9		6° Rt. brk
"			5.2	240.3		13° Rt top bk
"			5.2	240.3		20° Rt.
"						

Profile No. ____ Date ____ Notes Red ____ Plotted ____ Job No. 6962 Division No. X

X-Sec. No. ____ Date ____ Notes Chkd ____ Date ____ Checked ____ Date ____ Survey of East Whittier SW Survey by Hellstrom Notes Curtis Date July 1950 Map No. ____ Indexed Johnson Date ____

F.B. 1798 PG. 145

76L298 307 10-51

PLEASE RETURN TO

LOS ANGELES COUNTY SURVEYOR
726 LOS ANGELES COUNTY
ENGINEERING BLDG.

NOTE: ANY ADDITIONS OR CHANGES ON THIS SHEET MUST BE MADE OR CIRCLED IN RED INK, WITH DATE AND NAME OF PERSON MAKING CHANGE.

Do not extend notes this side of this line.

F.B. 1798 PG. 46 Job No. 6962 Division No. V Notes Red. Date Notes Chkd. Date
Survey of East Whittier S.D. Plotted Date Checked Date
Survey by Hellstrom Notes Curtis Profile No. X-Sec. No.
Indexed by A. C. Johnson Date

STATION	B. S.	H. I.	F. S.	ELEV.		
		245.48				
24+40			14.5	230.0	45° Lt bot bk	
"			6.0	239.5	10° Lt brk	
"			2.5	242.0	20° Lt.	
24+60			14.1	230.4		℄ drain line & bot bk.
"			14.1	230.4		35 Rt bot bk.
"			5.0	240.5		12° Rt. brk.
"			5.0	240.5		20° Rt
"			8.5	237.0	3° Lt, brk	
"			4.1	241.4	12° Lt, brk	
"			2.0	243.5	20° Lt.	
25+00			13.5	232.0		℄ drain line & bot bk
"			13.5	232.0		5° Rt, bot bk.
"			7.5	238.0		8° Rt, brk
"			3.7	241.8		16° Rt brk
"			3.7	241.8		20° Rt
"			6.5	239.0	6° Lt brk	
"			2.2	243.3	15° Lt "	
"			1.1	244.4	20° Lt	

7AL298 307 4-50

PLEASE RETURN TO
LOS ANGELES COUNTY SURVEYOR
726 LOS ANGELES COUNTY ENGINEERING BLDG.

NOTE: ANY ADDITIONS OR CHANGES ON THIS SHEET MUST BE MADE OR CIRCLED IN RED INK, WITH DATE AND NAME OF PERSON MAKING CHANGE.

Do not extend notes this side of this line.

STATION	B. S.	H. I.	F. S.	ELEV.		
		245.48				
25+20			8.1	237.4		℄ drain line & [illegible]
"			13.2	232.3		2° Rt. bot. b[illegible]
"			13.2	232.3		6° " " [illegible]
"			3.1	242.4		20° top bank
"			3.1	242.4		25° Rt.
"			4.1	241.4	6° Lt. brk	
"			1.0	244.5	20° Lt	
25+50			7.6	237.9		℄ drain line & [illegible]
"			11.9	233.6		2.5 Rt. bot. b[illegible]
"			11.9	233.6		7.5 Rt. " "
"			4.8	240.7		13 Rt. brk
"			2.7	242.8		20° Rt.
"			3.3	242.2	10° Lt. brk.	
"			2.7	242.8	20° Lt	
25+70			12.5	233.0		℄ drain line & [illegible]
"			12.5	233.0		4.5 Rt bot bk.
"			8.6	236.9		7° Rt brk
"			2.1	243.4		17° Rt top bk
"			2.1	243.4		20° Rt.
"			6.9	238.6	4° Lt. brk	

Profile Notes Red. ____ Plotted ____ Job No. 6962 Division No. V F. B. 1798 Pg. 147
No. ____ Date ____ Date ____ Survey of East Whittier Sta. [illegible]
Notes Chkd. ____ Checked ____ Surveyed by [illegible] Inspector [illegible]
No. ____ Date ____ Date ____ Map No. ____ Indexed ____ Date ____

76L298 307 4-50

PLEASE RETURN TO
LOS ANGELES COUNTY SURVEYOR
726 LOS ANGELES COUNTY ENGINEERING BLDG.

NOTE: ANY ADDITIONS OR CHANGES ON THIS SHEET MUST BE MADE OR CIRCLED IN RED INK, WITH DATE AND NAME OF PERSON MAKING CHANGE.

Do not extend notes this side of this line.

F. B. 7798 Pg. 148 Job No. 6962 Division No. V Profile
Survey of East Whittier S.D. Notes Red. Plotted No.
Survey by A. N. HELLSTROM Notes Date Date X-Sec.
Indexed by C. Johnson Date Notes Chkd. Checked No.
Date Date

STATION	B. S.	H. I.	F. S.	ELEV.		
		245.46				
25+70			3.0	242.5	10° Lt. brk	
"			2.3	243.2	20° Lt.	
TP			7.50	237.7	TP.	
	889	246.87				
26+20			11.9	235.0		℄ drain line & bot dr.
"			11.9	23[illegible]		3° Rt. bot bk
"			5.0	24[illegible]		7° Rt, brk.
"			3.2	243.7		16° Rt. top
"			11.9	235.0	2° Lt, bot bank	
"			5.1	241.8	5° Lt. top "	
"			3.2	243.7	15° Lt brk	
"			3.2	243.7	20° Lt	
26+35			12.4	234.5		℄ drain & bot drain
"			12.4	234.5		13 Rt bot bk.
"			7.8	239.1		4° Rt brk
"			3.2	243.7		Rt top bk
"			3.2	243.7		20° Rt
"			12.4	234.5	7° Lt. bot. bk.	
"			3.0	243.7	11° Lt brk. top bk	
"			3.0	243.7	20° Lt	

761.298 307 4-50

PLEASE RETURN TO
LOS ANGELES COUNTY SURVEYOR
726 LOS ANGELES COUNTY ENGINEERING BLDG.

NOTE: ANY ADDITIONS OR CHANGES ON THIS SHEET MUST BE MADE OR CIRCLED IN RED INK, WITH DATE AND NAME OF PERSON MAKING CHANGE.

Do not extend notes this side of this line.

STATION	B. S.	H. I.	F. S.	ELEV.		
		246.~~86~~ 87				
26+50			12.2	234.7		℄ drain line & bo
"			12.2	234.7		4.5 Rt. bot. bk
"			2.3	244.6		10° Rt. top
"			2.3	244.6		20° Rt.
"			3.0	243.9	9° Lt. top bk	
"			2.6	244.3	20° Lt.	
26+75			4.1	242.8		℄ drain line &
"			10.0	236.9		4.5 Rt. bot bk
"			10.0	236.9		10° " "
"			1.8	245.1		14° " top
"			1.8	245.1		20° Rt.
"			2.2	244.7	5° Lt top bk	
"			2.0	244.9	20° Lt.	
T.P.			1.43	245.~~42~~ 44	T.P. on 1"x2"	
	3.00	248.~~42~~ 44				
27+10			10.7	237.7		℄ drain Line & bo
"			10.7	237.7		4° Rt bot. bk
"			6.8	241.6		7° Rt brk
"			2.6	245.8		15° Rt top bk
"			2.6	245.8		20° Rt

Profile Notes Red. ____ Plotted ____ Job No. 6962 Division No. V F.S. 1798 Pg. 149
No. ____ Date ____ Date ____ Survey of East Whittier SW
No. ____ Notes Chkd. ____ Checked ____ Survey By ____ Notes Checked ____
No. ____ Date ____ Date ____ Map No. ____ Date ____

76L298 307 4-50

PLEASE RETURN TO
LOS ANGELES COUNTY SURVEYOR
726 Los Angeles County Engineering Bldg.

NOTE: ANY ADDITIONS OR CHANGES ON THIS SHEET MUST BE MADE OR CIRCLED IN RED INK, WITH DATE AND NAME OF PERSON MAKING CHANGE.

Do not extend notes this side of this line.

V. S. 1798 Pg. 150 Job No. 4962 Division No. V Notes Red. Plotted Profile
Survey of East Whittier S.D. Date No.
Survey by A. N. HELLSTROM Notes C. S. Curtis Notes Chkd. Checked X-Sec.
J. C. Johnson Date Date Date
Indexed Date Date No.

STATION	B. S.	H. I.	F. S.	ELEV.		
		248.44				
27+10			3.7	244.7	4° Lt. top bk	
"			2.2	246.2	20° Lt.	
27+50			9.8	238.4		℄ drain line & bot bk.
"			4.0	244.4		4° Rt. brk.
"			3.5	244.9		[illegible] Rt. top bk.
"			3.2	245.2		20° Rt.
"			9.8	238.6	6° Lt bot bk	
"			1.8	248.4	10° Lt top bk	
"			1.8	248.4	20° Lt	
T.P.			16.2	248.2	T.P. on conc. base [illegible] c. post	
	460	251.42				
27+90			11.9	239.5		℄ drain line & bot bk.
"			5.7	245.7		5° Rt brk.
"			4.0	247.4		7° " top bk.
"			4.0	247.4		20° Rt.
"			11.9	239.5	5° Lt. bot bank	
"			5.0	246.4	10° Lt top bank	
"			4.2	247.2	20° Lt.	
28+15			11.6	244.8		℄ drain line & bot bk
"			11.6	244.8		6° Rt bot bk

PLEASE RETURN TO
LOS ANGELES COUNTY SURVEYOR
700 HALL OF RECORDS

NOTE: ANY ADDITIONS OR CHANGES ON THIS SHEET MUST BE MADE OR CIRCLED IN RED INK, WITH DATE AND NAME OF PERSON MAKING CHANGE.

Do not extend notes this side of this line.

STATION	B. S.	H. I.	F. S.	ELEV.		
		251.42				
28+45			3.7	247.7		11° Rt top bk
"			3.7	247.7		20° Rt
"			5.0	246.4	4° Lt top bk	
"			3.5	247.9	20° Lt	
28+50			10.8	240.6		Ø drain line & bot
"			10.8	240.6		6° Rt. bot bk
"			2.6	248.8		10° Rt. top "
"			2.6	248.8		20° Rt,
"			8.0	243.4	7° Lt top bk	
"			8.0	243.4	20° Lt	
TP			10.35	241.07 / 241.10	TP top 2" I.P. (P.I. #13)	(241.101)
	6.63	247.73				
28+90			6.7	241.0		Ø drain & bot.
"			6.7	241.0		3° Rt bot bk
"			+(1.5)	249.2		10° " top "
"			+(1.5)	249.2		20° Rt,
"			6.7	241.0	4° Lt. bot bk,	
"			+(1.2)	248.9	9° Lt top bk,	
"			+(1.2)	248.9	20° Lt.	

Profile Notes Red Plotted Job No. 676 Division No. V
No. Date Date Survey of
Notes Chkd. Checked Survey by
No. Date Date Map No.
Indexed Date

F.B. 98 Pg. 151

FORM 307 SM 1-46

PLEASE RETURN TO
LOS ANGELES COUNTY SURVEYOR
700 HALL OF RECORDS

NOTE: ANY ADDITIONS OR CHANGES ON THIS SHEET MUST BE MADE OR CIRCLED IN RED INK, WITH DATE AND NAME OF PERSON MAKING CHANGE.

Do not extend notes this side of this line.

STATION	B. S.	H. I.	F. S.	ELEV.		
T.P.		247.~~68~~ 73			T.P.	
			200	245.~~68~~ 73		
	9.29	2~~54.97~~ 55.02				
29+05.52 = 0+00 West (on P.L. Dalman ST)						
29+05.52 (back)			11.8	242[illegible]		℄ drain line & side bank
"			5.7	249.[illegible]		6° Rt. top bk
"			5.7	249.[illegible]		20° Rt.
0+02.5 West			13.4	24[illegible]		P/L Dalman ST. & bot bk
0+07.5 West			13.4	24[illegible]		" " " & "
0+15° West			5.2	249.8		P/L Dalman ST & Top bank
" "			4.6	250.4		" " " & 20° No.
0+50 West			4.3	250.7		P/L Dalman ST.
"			5.0	250.0		" " " & 4° No.
"			4.6	250.4		" " " & 20 No.
1+00 West			4.3	250.7		P/L Dalman ST.
"			4.7	250.[illegible]		" " " & 4° No.
"			4.7	250.[illegible]		" " " & 20° No.
1+33° West			5.4	249.[illegible]		P/L Dalman ST. & edge par[illegible]
"			49	250.1		" " " & 4° No. (ground)
"			4.5	250.[illegible]		" " " " 20° No. "

F.B. 1798 Pg. 152 Job No. 6962 Division No. V Notes Red. Plotted Profile
Survey of East Whittier S.D. Date Date No. X-Sec.
Survey by Hellstrom Notes Curtis Notes Chkd. Checked
Indexed K. C. Johnson Date Date Date No.

7[illegible] 207 10-51

PLEASE RETURN TO

LOS ANGELES COUNTY SURVEYOR

726 LOS ANGELES COUNTY
ENGINEERING BLDG.

NOTE: ANY ADDITIONS OR CHANGES ON THIS SHEET MUST BE MADE OR CIRCLED IN RED INK, WITH DATE AND NAME OF PERSON MAKING CHANGE.

Do not extend notes this side of this line.

STATION	B. S.	H. I.	F. S.	ELEV.		
		5502 ~~254.97~~				
29+20			8.8	246.2		℄ drain line & [illegible]
"			5.6	249.4		4° Rt. top bk.
"			5.6	249.4		20° Rt.
"			12.8	242.2	4° Lt. bot bk.	
"			12.8	242.2	9° " bot bk.	
"			4.8	250.2	15° " top bk.	
29+45			12.5	242.5		℄ drain line & [illegible]
"			3.8	251.2		8° Rt. top bk.
"			3.8	251.2		20° Rt.
"			12.5	242.5	5° Lt. bot. bk.	
"			4.5	250.5	10° Lt top bk.	
"			4.5	250.5	28° Lt.	
T.P.			3.55	251.~~42~~ 47	TP (on conc. curb)	
	460	256.~~03~~ 07				
30+00			12.5	243.5		℄ drain line & bo[illegible]
"			4.7	251.3		10° Rt top bk.
"			4.7	251.3		20° Rt
"			12.5	243.5	4° Lt. bot. bk	
"			4.6	251.4	7° Lt. top bk.	
"			4.9	251.1	28° Lt	

Profile No. ____ Notes Red ____ Plotted ____ Job No. 6962 Division No. V F.B. 1798 Pg. 153

X-Sec. No. ____ Date ____ Date ____ Survey of East Whittier S.D.

Notes Chkd. ____ Checked ____ Survey by Hellstrom Notes Curtis Date July 1953

Date ____ Date ____ Map No. ____ Indexed E. C. Johnson Date ____

76L298 307 10-51

PLEASE RETURN TO

LOS ANGELES COUNTY SURVEYOR
726 LOS ANGELES COUNTY
ENGINEERING BLDG.

NOTE: ANY ADDITIONS OR CHANGES ON THIS SHEET MUST BE MADE OR CIRCLED IN RED INK, WITH DATE AND NAME OF PERSON MAKING CHANGE.

Do not extend notes this side of this line.

STATION	B. S.	H. I.	F. S.	ELEV.		
		256 ~~02~~ 07				
30+50			11.0	245.0		℄ drain line &
"			11.0	245.0		5° Rt. bot bk
"			3.4	252.6		10° Rt top "
"			3.4	252.6		20° Rt
"			11.0	245.0	2° Lt. bot bk.	
"			4.1	251.7	5° Lt top bk	
"			3.9	252.1	28° Lt	
B.M. # KW 10			1.90	254.~~12~~ 17	B.M. # KW 10 - per pg. 54 254.144	254.116
	2.75	256.~~87~~ 92				
30+85			11.1	245.8		℄ drain Line & bot
"			11.1	245.8		6° Rt. bot. bank
"			4.0	252.9		11° " top "
"			4.0	252.9		20° Rt
"			11.1	245.8	1° Lt. bot. bank	
"			3.5	253.4	6° " top "	
"			3.5	253.4	28° Lt.	
31+07±			8.88	247.99		℄ drain line & Top Conc. apron
"			8.88	247.99		4° Rt. top Conc. apron - bot. bk.
"			3.1	256.8		Rt. top bk.
"			3.1	256.8		20 Rt
"			8.88	247.99	5° Lt. top conc apron & bot bk	

B. 1798 PG. 154 Job No. 6962 Division No. V Notes Red. Plotted Profile
Survey of East Whittier S.D. Date Date No.
Survey by Hellstrom Notes Curtis Notes Chkd. Checked X-Sec.
Indexed A. C. Johnson Date Date Date No.

PLEASE RETURN TO
LOS ANGELES COUNTY SURVEYOR
700 HALL OF RECORDS

NOTE: ANY ADDITIONS OR CHANGES ON THIS SHEET MUST BE MADE OR CIRCLED IN RED INK, WITH DATE AND NAME OF PERSON MAKING CHANGE.

Do not extend notes this side of this line.

STATION	B. S.	H. I.	F. S.	ELEV.	
		256.~~87~~ 92			
31+07.1			3.2	253.9	8.5 Lt. top bk
			3.5	253.4	28° Lt
{@ ℄ drain Line 31+12.8}			4.80	252.07	7.3 Rt. & parallel to ℄ Whittier Blvd.
"			4.30	252.57	11° Lt. & " " " "
31+14.6			7.99	248.~~88~~ 93	3.6 Rt. invert 8" conc. drain - (out
{@ ℄ drain 31+15.1 Line}			9.07	247.80	invert 4° high x 8° wide Conc. culv.
"			3.54	253.33	top 9" conc. hd Wall.
"			9.07	247.~~80~~ 85	{3.6 Rt parallel to ℄ Whittier Blvd. invert 4° high x 8° wide Conc. Culv. & b
"			3.54	253.33	{12.7 Rt. & Top 9" Conc. hd. Wall & top ba parallel to ℄ Whittier Blvd
"			3.2	256.7	20° Rt " " " " "
"			9.07	247.~~80~~ 85	{4.4 Lt. parallel to ℄ Whittier Blvd. invert 4° high x 8° Wide Conc. culv. & b
"			3.54	253.33	{11.5 Lt. & top conc. hd Wall & top bank parallell to ℄ Whittier Blvd.
31+24.0			6.07	250.~~80~~ 85	Rt. invert 10" conc pipe - inlet (in
31+25.0			2.7	254.2	℄ drain Line
"			2.3	254.6	20° Rt parallel to ℄ Whi
"			3.5	256.4	20° Lt " " "

Profile No. ____ Notes Red. ____ Plotted ____ Job No. 6962 Division No. V F.B. 1798 PG. 155
Proj. No. ____ Date ____ Date ____ Survey of East Whittier S.D.
Notes Chkd. ____ Checked ____ Survey by [illegible] Date [illegible]
No. ____ Date ____ Date ____ Map No. ____ Indexed ____ Date ____

FORM 307 5M 1-46

PLEASE RETURN TO
LOS ANGELES COUNTY SURVEYOR
700 HALL OF RECORDS

NOTE: ANY ADDITIONS OR CHANGES ON THIS SHEET MUST BE MADE OR CIRCLED IN RED INK, WITH DATE AND NAME OF PERSON MAKING CHANGE.

Do not extend notes this side of this line.

STATION	B. S.	H. I.	F. S.	ELEV.		
		256.~~87~~ 92				
31+28			4.1	252.8		℄ drain line & gut
"			4.4	252.5	20° Lt. parallel to	℄ Whittier Blvd. - gut
"			3.9	253.0	20° Lt. " "	" " - gut
31+55.07	P.I. on ℄ drain	Line = 0+00 East			& 0+00 west on	℄ Whittier Blvd.
0+00 East			3.25	253.62		℄ Whittier Blvd.
"			3.47	253.40	10° So. edge conc. pave	
"			3.68	253.19	20° " " macadam pave.	
"			3.52	253.35	20° No. " conc. pave	
"			3.59	253.28	26° " " macadam "	
0+50 East			3.96	252.91		℄ Whittier Blvd
"			4.17	252.10	10° So. edge conc. pave	
"			4.49	252.38	20° " " macadam "	
"			4.8	252.7	26' " gut.	
"			3.4	253.5	32' " top slope	
"			4.08	252.79	20° No. edge conc. pave	
"			4.51	252.36	26° No. " macadam "	
"			4.5	252.4	27° No. gut.	
"			2.5	254.4	34° No. top slope	

Job No. 6962 Division No. V Notes Red. Plotted Profile
Survey of East Whittier SD. Date Date No.
Survey by Hellstrom Notes Curtis Notes Chkd. Checked X-Sec.
Indexed R. C. Johnson Date Date Date No.

Pg. 156 1798

76L298 307 10-51

PLEASE RETURN TO

LOS ANGELES COUNTY SURVEYOR
726 LOS ANGELES COUNTY
ENGINEERING BLDG.

NOTE: ANY ADDITIONS OR CHANGES ON THIS SHEET MUST BE MADE OR CIRCLED IN RED INK, WITH DATE AND NAME OF PERSON MAKING CHANGE.

Do not extend notes this side of this line.

STATION	B. S.	H. I.	F. S.	ELEV.		
		256.~~87~~ 92				
1+00 East			4.60	252.27		℄ Whittier Blvd
"			4.85	254.02	10° So. edge	conc. pave
"			5.13	251.74	20° " "	macadam "
"			5.4	251.5	26' So. gut.	
"			4.2	252.7	32' So. top slope	
"			4.90	251.97	20° No. edge	Conc. pave
"			5.12	251.75	26° " "	macadam "
"			5.1	251.8	28° No. gut	
"			3.5	253.4	34° " top slope	
1+50 East			5.29	251.58		℄ Whittier Blvd
"			5.50	251.37	10° So edge	Conc. pave
"			5.95	250.92	20° " "	macadam "
"			6.1	250.8	26° So. gut	
"			4.6	252.3	32° So. top slope	
"			5.53	251.34	20° No. edge	Conc. pave
"			6.00	250.87	26° " "	macadam "
"			6.0	250.9	28° No. gut	
"			5.2	251.7	34° No. top slope	

Profile No. ____ Notes Red ____ Plotted ____ Job No. 6962 Division No. V F.B. 1798 PG. 157
X-Sec. No. ____ Date ____ Date ____ Survey of East Whittier
Notes Chkd. ____ Checked ____ Survey by Hallstrom Notes Curtis Date Jan 1955
Date ____ Date ____ Map No. ____ Indexed R. C. Johnson Date ____

76L298 307 10-51

PLEASE RETURN TO

LOS ANGELES COUNTY SURVEYOR
726 LOS ANGELES COUNTY
ENGINEERING BLDG.

NOTE: ANY ADDITIONS OR CHANGES ON THIS SHEET MUST BE MADE OR CIRCLED IN RED INK, WITH DATE AND NAME OF PERSON MAKING CHANGE.

Do not extend notes this side of this line.

STATION	B. S.	H. I.	F. S.	ELEV.		
		256.~~87~~ 92				
0+50 West			2.61	[illegible]		℄ Whittier Blvd
"			2.92	[illegible]	20° No. edge conc. pave	
"			3.35	[illegible]	26° No. " macadam "	
"			3.4	[illegible]	28° No. gut	
"			1.0	[illegible]	34 No. top slope	
"			2.75	254.[illegible]	10° So. edge conc. pave	
"			3.18	[illegible]	20° " " macadam "	
"			3.3	[illegible]	26° So. gut	
"			2.1	[illegible]	32° So. top slope	
1+00 West			1.87	[illegible]		℄ Whittier Blvd.
"			2.22	[illegible]	20° No. edge conc. pave	
"			2.67	[illegible]	26° " " macadam "	
"			2.7	[illegible]	28° No. gut.	
"			1.4	[illegible]	30° No. top slope	
"			2.08	[illegible]	10° So. edge conc. pave.	
"			2.54	[illegible]	20° " " macadam "	
"			2.9	[illegible]	26° So. gut	
"			1.3	[illegible]	29° So. top slope	
1+50 West			1.20	[illegible]		℄ Whittier Blvd.

B. 1798 PG. 158 Job No. 6962 Division No. V Notes Red. Plotted Profile
Survey of East Whittier S.D. Date Date No.
Survey by Hellstrom Notes Curtis Notes Chkd. Checked X-Sec.
Indexed A. C. Johnson Date Date Date No.

76L298 307 10-51

PLEASE RETURN TO
LOS ANGELES COUNTY SURVEYOR
726 LOS ANGELES COUNTY
ENGINEERING BLDG.

NOTE: ANY ADDITIONS OR CHANGES ON THIS SHEET MUST BE MADE OR CIRCLED IN RED INK, WITH DATE AND NAME OF PERSON MAKING CHANGE.

Do not extend notes this side of this line.

STATION	B. S.	H. I.	F. S.	ELEV.		
		256.~~87~~ 92				
1+50 West			1.51	255.36	20° No. edge Conc. pave	
"			2.00	254.87	26° " " macadam "	
"			2.1	254.9	27° No. gut	
"			0.2	256.7	30° " top slope	
"			1.37	255.50	10° So. edge Conc. pave	
"			2.06	254.81	20° " " macadam "	
			2.4	254.5	26° So. gut	
			1.1	255.8	29° So. top slope	
			(on ℄ drain Line)			
31+83±			3.87	253.00	℄ drain line & bo	
"			2.86	254.01	" " " " to	
"			3.86	253.01	5° Rt. & parallel to ℄ Whittier Blvd - bot 12	
"			2.86	~~254.01~~ 253.01	" " " " " " " " - top	
31+85			2.8	254.1	20° Rt. parallel to ℄ Whittier Blvd	
31+83±			3.91	254.92	4° Lt. " " " " " - bo	b
"			2.86	254.01	" " " " " " " - top	
31+85			1.8	255.1	20° Lt. " " " " "	
31+88			2.7		℄ drain Line	
			2.7		20° Rt & parallel to ℄ Whittier	
"			2.0		20° Lt " " " " "	

Profile No. ____ Date ____ Notes Red ____ Date ____ Plotted ____ Job No. 6962 Division No. V

X-Sec. No. ____ Date ____ Notes Chkd. ____ Date ____ Checked ____ Date ____ Survey of East Whittier S.D. Survey by Holstrom Notes Curtis Date July 1958 Map No. ____ Indexed R C Johnson Date ____

F.B. 1798 Pg. 159

76L298 307 10-51

PLEASE RETURN TO
LOS ANGELES COUNTY SURVEYOR
726 LOS ANGELES COUNTY
ENGINEERING BLDG.

NOTE: ANY ADDITIONS OR CHANGES ON THIS SHEET MUST BE MADE OR CIRCLED IN RED INK, WITH DATE AND NAME OF PERSON MAKING CHANGE.

Do not extend notes this side of this line.

F.B. 1798 PG. 160 Job No. 6262 Division No. V Notes Red. Plotted Profile
Survey of East Whittier S.D. Date Date No.
Survey by Hellstrom Notes Curtis Notes Chkd. Checked X-Sec.
Indexed A. C. Johnson Date Date Date No.

STATION	B. S.	H. I.	F. S.	ELEV.		
		256.92				
31+95			3.08	253.84	℄ drain Line & top 9" conc. hd. wall	
"					" " " & invert 4° high x 8° Wide Conc. Culv.	
"			8.52	247.40	48 Rt invert 4° high x 8° wide Conc. Culv. & bot. bk. parallel to ℄ Whittier Blvd.	
"			3.08	253.79	13° Rt. top 9" conc. hd. wall & top bank. parallel to ℄ Whittier Blvd	
"			1.7	255.2	20° Rt — parallel to ℄ Whittier Blvd.	
"			8.52	247.40	3° Lt. invert 4° high x 8° Wide Conc. Culv. & bot. bk. parallel to ℄ Whittier Blvd.	
"			3.08	253.79	11° Lt. top 9" Conc. hd. Wall & top bank parallel to ℄ Whittier Blvd.	
"			2.0	254.9	20° Lt. parallel to ℄ Whittier Blvd.	
T.P.			7.88	249.04	T.P.	
	7.18	256.22				
32+50			7.1	249.1	℄ drain Line & bot bk.	
"			7.1	249.1	7° Rt. bot bk	
"			0.9	255.3	9° " top bk	
"			0.0	256.2	20° Rt "	

76L298 307 10-51

PLEASE RETURN TO

LOS ANGELES COUNTY SURVEYOR
726 LOS ANGELES COUNTY
ENGINEERING BLDG.

NOTE: ANY ADDITIONS OR CHANGES ON THIS SHEET MUST BE MADE OR CIRCLED IN RED INK, WITH DATE AND NAME OF PERSON MAKING CHANGE.

Do not extend notes this side of this line.

STATION	B. S.	H. I.	F. S.	ELEV.		
		256 ~~.17~~ .22				
32+50			(+0.5)	256.7	6.5 Lt. top bk.	
"			(+0.5)	256.7	20° Lt	
32+51.1			7.1	249.1		8° Rt. bot. Sheet Me[illegible]
"			0.9	255.3		" " top " "
32+86.6			7.1	249.1		8.6 " bot " "
"			1.0	255.2		" " top " "
33+00	33+00		7.1	249.1		℄ drain line & [illegible]
"			7.1	249.1		7° Rt bot bk
"			0.0	256.2		12° Rt. top "
"			0.0	256.2		20° Rt.
"			(+1.0)	257.2	6° Lt. top bk.	
"			(+1.0	257.2	20° Lt.	
33+65.1			(+7.9)	256.96		8.5 Rt top 3" Water lin[illegible]
33+25			6.0	250.2		℄ drain line & [illegible]
"			6.0	250.2		4° Rt. bot. bk
"			(+1.0)	257.2		9.5 " top bk
"			(+1.0)	257.2		20° Rt
"			6.0	250.2	4° Lt. bot. bk.	
			(+1.0)	257.2	10° " top bk.	
			(+1.0)	257.2	20° Lt.	

Profile Notes Red ____ Plotted ____ Job No. 6962 Division No. V F.B. 1798 PG. 161

No. ____ Date ____ Date ____ Survey of [illegible]

~~K Sec.~~ Notes Chkd ____ Checked ____ Survey by [illegible] Notes [illegible] Date July [illegible]

No. ____ Date ____ Date ____ Map No. ____ Indexed [illegible] Date ____

76L298 307 10-51

PLEASE RETURN TO

LOS ANGELES COUNTY SURVEYOR
726 LOS ANGELES COUNTY
ENGINEERING BLDG.

34 19?

NOTE: ANY ADDITIONS OR CHANGES ON THIS SHEET MUST BE MADE OR CIRCLED IN RED INK, WITH DATE AND NAME OF PERSON MAKING CHANGE.

Do not extend notes this side of this line.

F.B. 1298 PG. 62 Job No. 6762 Division No. K Notes Red. Plotted Profile
Survey of East Whittier S.D. Date Date No.
Survey by A.N. Hellstrom Notes D.S. Curtis Notes Chkd. Checked X-Sec.
Indexed K C. Johnson Date Date Date No.

STATION	B. S.	H. I.	F. S.	ELEV.		
		256.~~7~~ 22				
33+90			5.4	250.8		℄ drain line & bot,
"			5.4	250.8		3° Rt. bot bk,
"			(+2.1)	258.3		10 Rt. top "
"			(+2.1)	258.3		20° Rt
"			5.4	250.8	3° Lt. bot bk,	
"			(+3.0)	259.2	12° " top "	
"			(+3.0)	259.2	20° Lt	
34+20			4.9	251.3		℄ drain line & bot
"			4.9	251.3		3° Rt bot bk
"			(+2.5)	258.7		11° Rt top "
"			(+2.60)	258.77		11° Rt top 3" W. line
"			(+3.0)	259.2		20° Rt
"			4.9	251.3	3° Lt. bot. bk.	
"			(+2.3)	258.6	11° Lt. top "	
"			(+2.3)	258.6	20° Lt.	
34+75			4.8	251.4		℄ drain line
"			4.8	251.4		2° Rt. bot. bk
"			(+5.3)	261.5		10° Rt. top bk
"			(+5.3)	261.5		20° Rt.
"			4.8	251.4	2° Lt. bot bk.	

76L298 307 10-51

PLEASE RETURN TO

LOS ANGELES COUNTY SURVEYOR

726 LOS ANGELES COUNTY
ENGINEERING BLDG.

NOTE: ANY ADDITIONS OR CHANGES ON THIS SHEET MUST BE MADE OR CIRCLED IN RED INK, WITH DATE AND NAME OF PERSON MAKING CHANGE.

Do not extend notes this side of this line.

STATION	B. S.	H. I.	F. S.	ELEV.		
		256.~~17~~ 22				
34+75			(+5.0)	261.2	9° Lt. top bk	
"			(+5.0)	261.2	20° Lt.	
T.P.			4.97	251.~~20~~ 25	T.P.	
	8.73	259.~~93~~ 98				
35+15			6.9	253.0		℄ drain line & [illegible]
"			6.9	253.0		2° Rt. bot bk.
			1.1	258.8		5° Rt brk
"			(+1.8)	261.7		11° Rt top bk.
"			(+1.8)	261.7		20° Rt.
"			6.9	253.0	3° Lt. bot. bk.	
"			1.9	258.0	4° Lt. brk	
"			(+2.1)	262.0	9° Lt. top bk.	
"			(+2.1)	262.0	20° Lt.	
35+35			7.1	252.8		℄ drain line & [illegible]
"			7.1	252.8		2° Rt. bot. d[illegible]
"			1.8	258.1		3° Rt. brk
"			(+1.6)	261.5		10° Rt. top bk
"			(+1.6)	261.5		20° Rt.
			7.1	252.8	3° Lt. bot. bk	
"			3.1	256.8	4° Lt. brk.	

Profile No. ____ Notes Red ____ Plotted ____ Job No. 6962 Division No. V F.B. 1798 PG. 163

X-Sec. No. ____ Date ____ Date ____ Survey of ____ Notes Chkd ____ Checked ____ Survey by Hellstrom Notes Curtis Date July-[illegible]

No. ____ Date ____ Date ____ Map No. ____ Date ____ Date ____ Johnson Date ____

76L298 307 10-51

PLEASE RETURN TO

LOS ANGELES COUNTY SURVEYOR
726 LOS ANGELES COUNTY
ENGINEERING BLDG.

NOTE: ANY ADDITIONS OR CHANGES ON THIS SHEET MUST BE MADE OR CIRCLED IN RED INK, WITH DATE AND NAME OF PERSON MAKING CHANGE.

Do not extend notes this side of this line.

F.B. 1798 Pg. 164 Job No. 6962 Division No. V Notes Red. Plotted
Survey of East Whittier S.D. Date Date
Survey by Hollstrom Notes Curtis Notes Chkd. Checked
Indexed C. Johnson Date Date
Profile No. X-Sec. No.

STATION	B. S.	H. I.	F. S.	ELEV.		
		259.98				
35+35			(+2.0)	261.9	9° Lt. top bk	
"			(+2.0)	261.9	20° Lt.	
35+37.5			1.5	261.4	7° Lt, bot wood wall	
"			(+2.1)	262.0	" " top " "	
35+38			5.0	254.9		℄ drain line & bot
"			5.0	254.9		25 Rt bot bk
"			1.8	258.1		4° Rt
"		+	(1.6)	261.5		10° Rt
"		+	(1.6)	261.5		20°
"			4.2	264.1	3° Lt. bot bk.	
"			1.5	262.4	7° Lt bot Wd. fc.	
"			(+2.1)	262.6	" " top " "	
"			(+2.1)	262.0	9° Lt. top bk.	
"			(+2.1)	262.0	20° Lt.	
35+38.6			+1.80	261.73		11.5 Rt. top 3" Water line
T.P.			3.73	258.25	T.P. top 2" I.P. - P.I. #16 per pg. 79	
	10.31	266.56				
35+90			9.5	257.0		℄ drain line
"			9.5	257.0		25 Rt. bot bk
"			7.5	259.0		3° " brk

76L298 307 10-51

PLEASE RETURN TO

LOS ANGELES COUNTY SURVEYOR

726 LOS ANGELES COUNTY
ENGINEERING BLDG.

NOTE: ANY ADDITIONS OR CHANGES ON THIS SHEET MUST BE MADE OR CIRCLED IN RED INK, WITH DATE AND NAME OF PERSON MAKING CHANGE.

Do not extend notes this side of this line.

STATION	B. S.	H. I.	F. S.	ELEV.		
		266.~~54~~ 56				
35+90			4.0	262.5		7° Rt. top bk
"			3.0	263.5		20' Rt
"			9.5	257.0	3° Lt. bot bk	
"			6.0	260.0	5° Lt bot wood wall	
"			3.2	262.3	5° Lt top " "	
"			3.2	262.3	20' Lt.	
36+02°	36+02°		6.0	260.0	5° Lt. bot Wood Wall	
"			3.2	262.3	" " top " "	
36+30			6.6	259.9		℄ drain line
"			6.6	259.9		2° Rt. bot. bk
"			2.6	263.9	T.W. 6/10/54	7° " brk
"			2.4	264.1		10° " "
"			2.4	264.1		20° Rt
"			6.6	259.9	2° Lt. bot. bk.	
"			5.8	260.7	4° Lt. brk	
"			1.7	264.8	12° Lt. top bk	
"			1.7	264.8	20° Lt.	
36+50			6.3	260.2		℄ drain line
			6.3	260.2		2° Rt. bot. bk
			3.3	263.2		5° Rt. brk

Profile Notes Red ____ Plotted ____ Job No. 6962 Division No. V F.B. 1798 PG. 165

No. ____ Date ____ Date ____ Survey of [illegible] SD

X-Sec. Notes Chkd ____ Checked ____ Survey by Hellstrom Notes Curtis Date July 1953

No. ____ Date ____ Date ____ Map No. ____ Indexed Johnson Date ____

76L298 307 10-51

PLEASE RETURN TO

LOS ANGELES COUNTY SURVEYOR
726 LOS ANGELES COUNTY
ENGINEERING BLDG.

NOTE: ANY ADDITIONS OR CHANGES ON THIS SHEET MUST BE MADE OR CIRCLED IN RED INK, WITH DATE AND NAME OF PERSON MAKING CHANGE.

Do not extend notes this side of this line.

STATION	B. S.	H. I.	F. S.	ELEV.		
		266.~~54~~ 56				
36+50			3.0	263.5		17° Rt. brk.
"			2.6	263.9		20° Rt
"			6.3	260.2	3° Lt. bot. bk	
"			2.5	264.0	7° Lt. brk	
"			2.2	264.3	12° Lt. top bk	
"			2.2	264.3	20' Lt	
37+00			5.5	261.0		℄ drain line
"			5.0	261.5		4° Rt. bot bk
"			1.8	26[illegible]		8° Rt brk
"			(+2.0)	268.5		22' Rt.
"			5.5	261.0	4° Lt. bot bk.	
"			0.6	265.9	7° Lt. brk	
"			0.6	265.9	20° Lt.	
T.P.	5.66	267.~~72~~ 47	4.75	261.~~72~~ 81	T.P.	
37+50			5.7	261.7		℄ drain Line
"			5.7	261.7		2° Rt. bot bk
"			1.5	265.9		7° Rt. brk
"			(+2.0)	269.4		20' Rt.
"			5.7	261.7	6° Lt. bot bk.	
"			0.2	267.2	11° Lt top bk	

F.B. 1798 PG. 166 Job No. 6962 Division No. V Notes Red. Plotted Profile
Survey of East Whittier S.D. Date Date No.
Survey by Hellstrom Notes Curtis Notes Chkd. Checked X-Sec.
Indexed A. C. Johnson Date Date Date No.

76L298 307 10-51

PLEASE RETURN TO
LOS ANGELES COUNTY SURVEYOR
726 LOS ANGELES COUNTY
ENGINEERING BLDG.

NOTE: ANY ADDITIONS OR CHANGES ON THIS SHEET MUST BE MADE OR CIRCLED IN RED INK, WITH DATE AND NAME OF PERSON MAKING CHANGE.

Do not extend notes this side of this line.

STATION	B. S.	H. I.	F. S.	ELEV.		
		267.47				
37+50			0.2	267.2	20' Lt.	
38+00			5.3	262.1		℄ drain Line
"			5.0	262.4		8° Rt. bot. bk
"			(+1.0	268.4		12° " brk.
"			(+2.5)	269.9		20° Rt.
"			5.3	262.1	6° Lt bot bk	
"			0.0	267.4	9° " top bk.	
"			(+1.3)	268.7	20° Lt	
38+30			4.8	262.6		℄ drain line
"			4.8	262.6		6° Rt. bot bk
"			(+2.0)	269.4		9° Rt. brk
"			(+3.2)	270.6		20° Rt.
"			4.8	262.6	6° Lt. bot. bk	
"			0.0	267.4	12° " top bk	
"			(+2.2)	269.4	20' Lt.	
38+50			5.2	262.2		℄ drain line
"			5.2	262.2		5° Rt bot. bk
"			(+1.3)	268.4		9° " brk.
"			(+3.5)	270.9		20' Rt
			5.2	262.2	2° Lt. bot bk	

Profile No. ____ Notes Red ____ Plotted ____ Job No. 6962 Division No. V F.B. 1798 PG. 167
X-Sec. No. ____ Date ____ Date ____ Survey of East Whittier SD.
Notes Chkd ____ Checked ____ Survey by Hemstrom Notes Curtis Date Dry
No. ____ Date ____ Date ____ Map No. ____ Indexed F. Johnson Date ____

76L298 307 10-51

PLEASE RETURN TO
LOS ANGELES COUNTY SURVEYOR
726 LOS ANGELES COUNTY
ENGINEERING BLDG.

NOTE: ANY ADDITIONS OR CHANGES ON THIS SHEET MUST BE MADE OR CIRCLED IN RED INK, WITH DATE AND NAME OF PERSON MAKING CHANGE.

Do not extend notes this side of this line.

B. 1798 PG. 168 Job No. 6962 Division No. V Notes Red. Plotted Profile
Survey of East Whittier SD. Date No. X-Sec.
Survey by Hallstrom Notes Curtis Date Checked
Indexed E. C. Johnson Date Notes Chkd Date No.

STATION	B. S.	H. I.	F. S.	ELEV.		
		267.47				
38+50			(+1.6)	269.0	8° Lt top bk	
"			(+2.6)	270.0	20' Lt	
39+00			2.9	264.5		℄ drain line - side bk.
"			(+2.0)	263.4		5° Rt. brk
"			(+4.8)	272.3		22' Rt.
"			5.0	262.4	2° Lt. bot bk.	
"			5.0	262.4	6° " " "	
"			(+4.0)	271.4	13° Lt. top bk.	
"			(+4.0)	271.4	20' Lt.	
39+09.5			(+2.7)	272.1	11½ Lt. top 3" Water	line
39+50			4.6	262.8		℄ drain line
"			4.6	262.8		2° Rt. bot bk
"			(+3.4)	270.8		10° Rt brk
"			(+4.8)	272.2		29½ Rt "
"			(+4.8)	272.2		30° Rt top 2" Water Line
"			4.6	262.8	3° Lt. bot. bk.	
"			+(4.8)	272.2	9° top " .	
"			(+4.8)	272.2	20' Lt	
T.P.	8.24	72.00	4.11	263.36	T.P. P.I. #19 2" I.P.	per pg. 55

76L298 307 10-51

PLEASE RETURN TO
LOS ANGELES COUNTY SURVEYOR
726 LOS ANGELES COUNTY
ENGINEERING BLDG.

NOTE: ANY ADDITIONS OR CHANGES ON THIS SHEET MUST BE MADE OR CIRCLED IN RED INK, WITH DATE AND NAME OF PERSON MAKING CHANGE.

Do not extend notes this side of this line.

Profile Notes Rod____ Plotted____ Job No. 6962 Division No. V
No.____ Date____ Date____ Survey of Lennox
X-Sec. Notes Chkd____ Checked____ Survey by: Pettitt, Curtis, Johnson Data Book
No.____ Date____ Date____ Map No.____ Endorsed____ Date____

F.B. 1798 Pg. 69

STATION	B. S.	H. I.	F. S.	ELEV.		
		72 00 ~~27+.85~~				
39+80			6.6	265.4		℄ drain line (SW
"			0.5	271.5		10' Rt. brk.
"			(+0.4)	272.4		20' Rt.
"			(+3.0)	275.0		30' Rt
"			(+3.0)	275.0		40' Rt
"			8.9	263.1	2°Lt. bot bk,	
"			8.9	263.1	6° Lt. " " .	
"			(+1.0)	273.0	14° Lt. top "	
"			(+1.0)	273.0	20' Lt.	
40+03			(+0.6)	272.6	14 Rt. top 2" Water line	
40+15			7.9	264.1		℄ drain line
"			7.9	264.1		4° Rt bot bk
"			0.6	271.4		12° Rt. brk
"			(+3.5)	275.5		21° Rt. top bk
"			(+3.5)	275.5		30° Rt.
"			7.9	264.1	2° Lt, bot bk,	
"			6.5	265.5	4° Lt. brk,	
"			0.0	272.0	11° Lt. top bk.	
"			(+2.2)	274.2	20' Lt	
40+26			(+0.5)	272.5	℄ drain line & top 2" Water line	

76L298 307 10-51

PLEASE RETURN TO

LOS ANGELES COUNTY SURVEYOR
726 LOS ANGELES COUNTY
ENGINEERING BLDG.

NOTE: ANY ADDITIONS OR CHANGES ON THIS SHEET MUST BE MADE OR CIRCLED IN RED INK, WITH DATE AND NAME OF PERSON MAKING CHANGE.

Do not extend notes this side of this line.

STATION	B. S.	H. I.	F. S.	ELEV.		
		72 00 ~~271.95~~				
40+45			4.5	267.5		℄ drain line
"			8.0	264.0		4° Rt. bot bk
"			8.0	26[illegible].0		8° " " "
"			5.7	27[illegible].5		12° " brk.
"			(+4.5)	27[illegible].5		22° Rt.
"			3.2	2[illegible].8	8° Lt brk.	
"			(+3.0)	275.0	14° Lt top bk.	
"			(+3.0)	275.0	20' Lt.	
40+61°			(+1.9)	27[illegible].7	21° Lt. top 2" Water line	
40+70°			7.2	264.8		℄ drain line
"			7.2	264.8		4° Rt. bot. bk
"			(+1.5)	273.5		10° Rt. top bk
"			(+4.0)	276.0		21° Rt.
"			7.2	264.8	1° Lt. bot. bk	
"			(+1.0)	273.0	6° Lt. top bk	
"			(+4.5)	276.5	15° Lt.	
"			(+4.5)	276.5	20° Lt.	
			682	265.18	P.L. #20-2" I.P. per pg 39.	
	7.17	272.35 ~~30~~				

F.B. 1798 PG. 170 Job No. 6962 Division No. V Notes Red. Plotted Profile
Survey of East Whittier S.D. Date Date No. X-Sec.
Survey by Hellstrom Notes Curtis Notes Chkd. Checked
Indexed A. C. Johnson Date Date Date No.

76L298 307 10-51

PLEASE RETURN TO

LOS ANGELES COUNTY SURVEYOR
726 LOS ANGELES COUNTY
ENGINEERING BLDG.

NOTE: ANY ADDITIONS OR CHANGES ON THIS SHEET MUST BE MADE OR CIRCLED IN RED INK, WITH DATE AND NAME OF PERSON MAKING CHANGE.

Do not extend notes this side of this line.

STATION	B. S.	H. I.	F. S.	ELEV.		
		272,~~30~~ 35				
41+00			7.6	264.7		℄ drain line
"			7.6	264.7		3° Rt. bot. bk
"			(+2.0)	274.3		7° Rt. top bk.
"			(+5.5)	277.8		32° Rt.
"			7.6	264.7	5° Lt. bot. bk.	
"			(+2.4)	274.7	12° Lt. top bk.	
			(+4.7)	277.0	18° Lt.	
			(+4.7)	277.0	22° Lt.	
41+50			5.1	267.2		℄ drain line
"			3.1	269.2		4° Rt. bot. bk
"			(+5.8)	278.1		16° Rt. top bk
"			(+5.8)			20° Rt.
"			(+5.8)			30° Rt
"			5.1	267.2	6° Lt bot. bk	
"			(+5.7)	278.0	14° Lt top bk	
"			(+5.7)	278.0	20° Lt.	
42+06.18			4.7	267.6		℄ drain line
"			3.0	269.3		4° Rt. bot bk
			(+6.3)	278.6		14° Rt. brk
			(+6.3)	278.6		20° Rt

Profile Notes Red. Plotted Job No. 6962 Division No. V F.B. 1798 Pg. 171
No. Date Date Survey of East Whittier SD
K-Sec. Notes Chkd. Checked Survey by [illegible] Notes Curtis Date Aug [illegible]
No. Date Date Map No. Chkd. F. Johnson Date

76L298 307 10-51

PLEASE RETURN TO

LOS ANGELES COUNTY SURVEYOR
726 LOS ANGELES COUNTY
ENGINEERING BLDG.

NOTE: ANY ADDITIONS OR CHANGES ON THIS SHEET MUST BE MADE OR CIRCLED IN RED INK, WITH DATE AND NAME OF PERSON MAKING CHANGE.

Do not extend notes this side of this line.

STATION	B. S.	H. I.	F. S.	ELEV.		
		272.~~30~~ 35				
42+06 18 drain		42+06 18 =	0+00	South	on ℄ Highland Ave.	
0+07 So.			4.7	267.6	7° So on ℄ Prod. Highland ave & bot bk.	
0+12 So.			1.0	271.3	12° " " " "	" " & brk
0+19 So.			(+2.5)	274.8	19° " " " "	" " & top bk.
0+36.5 So.			(+5.7)	278.0	36.5 " " " "	" "
0+50 So.			(+6.5)	278.8	50° So. on ℄ Highland Ave & end paving	
1+00 So.			(+5.0)	277.3	100° " " " "	"
2+00 So			(+3.4)	275.7	200° " " " "	"
42+20			4.5	267.8		℄ drain line
"			4.5	267.8		6° Rt bot bk
"			(+2.0)	274.5		8° Rt top "
"			(+7.5)	277.8		18° Rt
"			(+7.5)	277.8		20° Rt.
"			3.1	267.9	7° Lt. bot bk.	
"			(+3.0)	275.3	11° Lt. top bk.	
"			(+6.4)	278.7	23° Lt.	
42+40			3.7	268.6		℄ drain line bot bk
"			3.7	268.6		8° Rt. top "
"			(+1.5)	273.8		12° Rt brk
"			(+8.3)	280.6		22° Rt.

F.B. 1798 PG. 172 Job No. 6962 Division No. V Notes Red. Plotted Profile
Survey of East Whittier S.D. Date Date No.
Survey by Hallstrom Notes Curtis Notes Chkd. Checked X-Sec.
Indexed A. C. Johnson Date Date Date No.

76L298 507 10-51

PLEASE RETURN TO
LOS ANGELES COUNTY SURVEYOR
726 LOS ANGELES COUNTY
ENGINEERING BLDG.

NOTE: ANY ADDITIONS OR CHANGES ON THIS SHEET MUST BE MADE OR CIRCLED IN RED INK, WITH DATE AND NAME OF PERSON MAKING CHANGE.

Do not extend notes this side of this line.

STATION	B. S.	H. I.	F. S.	ELEV.		
		272.~~3~~ 35				
42+40			0.0	272.3	1° Lt. brk	
"			(+4.0)	276.3	9° Lt,	
"			(+7.0)	279.3	18 Lt. - 20° Lt. (same)	
42+75			3.7	268.6		℄ drain line
"			3.7	268.6		4° Rt. bot bk
"			0.7	273.0		5° Rt brk.
"			(+9.5)	281.8		33° Rt.
"			3.7	268.6	1° Lt. bot bk.	
"			(+4.6)	276.3	7° Lt. top bk.	
"			(+7.6)	279.9	21° Lt. brk,	
"			(+7.6)	279.9	30° Lt.	
T.P.			3.74	268.~~5~~ 61	T.P. (rock)	
	7.01	275.~~5~~ 62				
43+00			5.0	270.6		℄ drain line &
"			2.1	273.5		7° Rt. brk.
"			(+5.0)	280.6		15° Rt. top ban
"			(+7.0)	282.6		26° Rt.
"			5.0	270.6	6° Lt bot bk	
"			(+1.0)	276.6	10° " top bk	
"			(+4.5)	280.1	21.5 Lt brk.	

Profile
Notes Rod _____ Plotted _____ Job No. 5242 Division No. X F.B. 1798 Pg. 173
No. _____ Date _____ Date _____ Date _____ X-Sec.
Notes Chkd _____ Checked _____ Survey of Easements Survey by L.A. County Engineering Corps Under Supervision of Ted Branch
No. _____ Date _____ Date _____ Map No. _____ Date _____

76L298 307 10-51

PLEASE RETURN TO

LOS ANGELES COUNTY SURVEYOR
726 LOS ANGELES COUNTY
ENGINEERING BLDG.

NOTE: ANY ADDITIONS OR CHANGES ON THIS SHEET MUST BE MADE OR CIRCLED IN RED INK, WITH DATE AND NAME OF PERSON MAKING CHANGE.

Do not extend notes this side of this line.

F.B. 1738 PG. 174 | Job No. 6962 Division No. V | Notes Red. | Plotted | Profile
Survey of East Whittier SD. | Date | Date | No.
Survey by Hellstrom Notes Curtis | Notes Chkd | Checked | X-Sec.
Indexed E. C. Johnson Date | Date | Date | No.

STATION	B. S.	H. I.	F. S.	ELEV.		
		275.57				
43+00			(+4.5)	28[illegible].1	25° Lt.	
43+30			5.3	27[illegible].3		℄ drain line
"			5.3	27[illegible].3		5° Rt. bot bk
"			0.0	27[illegible].6		65 Rt. brk
"			(+2.7)	278.3		14° Rt brk
"			(+6.5)	282.1		20° Rt.
"			(+2.2)	27[illegible].8	7° Lt. bot. bk.	
"			(+6.0)	28[illegible].6	16° Lt. top bk.	
"			(+6.0)	28[illegible].6	20° Lt.	
43+70			2.1	273.5		℄ drain line - slope
"			4.4	271.2		12 Rt bot bk,
"			4.4	271.2		8° Rt " " ,
"			(+6.0)	28[illegible].6		14° Rt. top "
"			(+7.3)	28[illegible].9		24° Rt. brk
"			(+7.3)	28[illegible].9		55° Rt
"			(+1.0)	276.6	1° Lt. brk.	
"			(+6.6)	282.2	24° Lt brk.	
"			(+6.6)	282.2	30° Lt.	
44+00			4.2	271.4		℄ drain line
"			4.2	271.4		2° Rt. bot. bk.

76L298 307 10-51

PLEASE RETURN TO
LOS ANGELES COUNTY SURVEYOR
726 LOS ANGELES COUNTY
ENGINEERING BLDG.

NOTE: ANY ADDITIONS OR CHANGES ON THIS SHEET MUST BE MADE OR CIRCLED IN RED INK, WITH DATE AND NAME OF PERSON MAKING CHANGE.

Do not extend notes this side of this line.

STATION	B. S.	H. I.	F. S.	ELEV.		
		275.62 ~~.57~~				
44+00			(+1.7)	277.3		7° Rt. brk
"			(+6.5)	282.1		23° Rt top bk
"			(+5.7)			25° Rt top 4" std oil pipe line
"			4.2	271.4	5° Lt. bot. bk.	
"			(+2.1)	277.7	10° Lt. top bk.	
"			(+7.0)	282.6	26° Lt.	
"			(+7.0)	282.6	30° Lt.	
7.1?	T.P.		3.90	271 ~~78~~ 74	T.P. Pl. #23 top 2" I.P. per pg. 83	
	6.06	277.~~78~~ 68				
44+50			3.8	273.9		℄ drain line - 5
"			0.0	277.7		2° Rt. top bk
"			(+3.6)	284.1		25° Rt.
"			(+3.6)	284.1		30° Rt
"			5.5	272.2	2° Lt bot bk	
"			5.5	272.2	7° Lt. " "	
"			(+7.0)	284.7	23° Lt top bk.	
"			(+7.0)	284.7	30° Lt.	
44+73 ±0			5.4	272.3		℄ drain line (bot
			5.4	272.3	5° Lt. bot. bk	
			(+5.0)	282.7	14° Lt. top "	

Profile Notes Rod No. Plotted Job No. 6762 Division No. V F.B. 1798 Pg. 175
X-Sec. No. Date Date Survey of Eng. Survey by Platt-Bowman Notes Curtis Date 8-29-62
Notes Chkd No. Date Checked Date Map No. Index Job Date

76L298 307 10-51

PLEASE RETURN TO

LOS ANGELES COUNTY SURVEYOR
726 LOS ANGELES COUNTY
ENGINEERING BLDG.

NOTE: ANY ADDITIONS OR CHANGES ON THIS SHEET MUST BE MADE OR CIRCLED IN RED INK, WITH DATE AND NAME OF PERSON MAKING CHANGE.

Do not extend notes this side of this line.

F.B. 1798 PG 176 Job No. 4262 Division No. X
Survey of East Whittier S.D.
Survey by Hollstrom Notes Curtis
C. Johnson
Indexed

Profile No. Platted Date
Notes Red. Date
Notes Chkd. Checked Date
X-Sec. No. Date

STATION	B. S.	H. I.	F. S.	ELEV.		
		277.78				
44+73 ±0			(+8.0)	285.7	22° Lt. brk.	
"			(+8.0)	285.7	30 Lt.	
T.P.			1.82	275.94	T.P.	
	11.58	287.52				
44+73 ±0 = 0+00 East on Tract Line #16617 & drain to East.						
0+25 E			14.6	272.9	Tract Line #16617 & bot. drain	
"			14.6	272.9	" " " & 4° Rt. bot. bk.	
"			5.4	282.1	" " " " 5° " top "	
"			6.0	281.5	" " " " 20° "	
"			10.0	277.5	" " " " 4° Lt.	
"			8.7	278.8	" " " " 20° "	
0+37 E			6.4	281.1	" " "	
"			6.6	280.9	" " " & 28 Rt. top bk.	
"			12.1	275.4	" " " " 30 Rt bot "	
"			12.1	275.4	" " " " 6° Rt " "	
"			5.3	282.2	" " " " 7° Rt top "	
"			6.3	281.2	" " " " 20° Rt.	
"			5.4	282.1	" " " & 12° Lt.	

PLEASE RETURN TO
LOS ANGELES COUNTY SURVEYOR
700 HALL OF RECORDS

NOTE: ANY ADDITIONS OR CHANGES ON THIS SHEET MUST BE MADE OR CIRCLED IN RED INK, WITH DATE AND NAME OF PERSON MAKING CHANGE.

Do not extend notes this side of this line.

STATION	B. S.	H. I.	F. S.	ELEV.		
		287.~~47~~ 54				
0+52.3 E.			5.8	281.7	top 4" Std. Oil pipe Line	
0+65 E			5.0	282.5	tract Line #16617	
"			5.5	282.0	" " "	& 3° Rt bot d
"			5.0	282.5	" " "	" 6° Rt.
"			5.5	282.0	" " "	" 20° Rt.
"			4.4	283.1	" " "	" 3° Lt.
"			3.7	283.8	" " "	20° Lt.
1+00 E			4.3	283.2	" " "	
"			6.4	281.1	" " "	& 2° Rt. bot. dr
"			6.4	281.1	" " "	" 4° Rt.
"			5.0	282.5	" " "	" 5° Rt.
"			5.0	282.5	" " "	" 20° Rt.
"			3.8	283.7	" " "	& 20° Lt.
T.P.			4.37	283.~~12~~ 17	T.P. 1"x2" @ 2+00 E	
	11 91	295.~~03~~ 08				
2+00 E			11.9	283.1	Tract. Line #16617	& bot drain
"			11.9	283.1	" " "	& 4.5 Rt bot
"			6.9	288.1	" " "	" 12° Rt top b
"			6.9	288.1	" " "	" 20° Rt.
"			8.2	286.8	" " "	" 1° Lt.

Profile Notes Red ____ Plotted ____ Job No. 6962 Division No. V F.B. 1798 PG. 177
No. ____ Date ____ Date ____ Survey of East Whittier S.D.
Notes Chkd ____ Checked ____ Survey by ____
No. ____ Date ____ Date ____ Map No. ____ Inst. E. Johnson Date ____

FORM 307 5M 1-46

PLEASE RETURN TO
LOS ANGELES COUNTY SURVEYOR
700 HALL OF RECORDS

NOTE: ANY ADDITIONS OR CHANGES ON THIS SHEET MUST BE MADE OR CIRCLED IN RED INK, WITH DATE AND NAME OF PERSON MAKING CHANGE.

Do not extend notes this side of this line.

STATION	B. S.	H. I.	F. S.	ELEV.		
		295.~~03~~ 08				
2+00 E			8.2	286.8	Tract Line #16617	& 20° Lt.
3+00 E			5.7	289.3	Tract Line #16617	
"			7.0	288.0	" " "	& 4° Rt. bot. drain
"			4.9	290.1	" " "	& 8° Rt.
"			4.4	290.6	" " "	" 20° Rt.
"			3.8	291.2	" " "	" 20° Lt.
4+00 E			3.7	291.3	" " "	& bot. drain
"			3.4	291.6	" " "	& 8° Rt.
"			3.1	291.9	" " "	" 20° Rt.
"			3.1	291.9	" " "	" 10° Lt.
"			2.1	292.9	" " "	" 20° Lt.
T.P.			3.42	291.~~64~~ 66	TP	
	10.59	302.~~20~~ 25				
4+43.7			6.68	295.52	Tract Line #16617	& 5° Rt. top Conc. hd. Wall
4+46.0			11.93	290.27	" " "	& 3° Rt invert 24" conc pipe
4+47.8			11.93	290.27	" " "	invert 30" conc. pipe
4+50.4			6.68	295.52	" " "	& 3° Lt. top conc. hd. wall
4+54			4.5	297.7	Tract Line #16617	&
4+65.3			4.46	297.74	" " "	& edge paving

F.B. 1798 Pg. 178 Job No. 6962 Division No. V Notes Red. Plotted Profile
Survey of East Whittier SD. Date Date No. X-Sec.
Survey by Hellstrom Notes Curtis Notes Chkd Checked
Indexed C. Johnson Date Date Date No.

PLEASE RETURN TO
LOS ANGELES COUNTY SURVEYOR
700 HALL OF RECORDS

NOTE: ANY ADDITIONS OR CHANGES ON THIS SHEET MUST BE MADE OR CIRCLED IN RED INK WITH DATE AND NAME OF PERSON MAKING CHANGE.

Do not extend notes this side of this line.

STATION	B. S.	H. I.	F. S.	ELEV.		
		302.~~20~~ 25				
4+93.6			5.20	297.0	Prod. - Tract Line # 16617 top Should	
5+12.0			10.78	291.42	" - " " "	℄ 18.3 Rt. invert (inlet)
5+14.3			10.63	291.57	Prod. - " " " "	15.5 Rt. " 30 (inlet)
5+34.0			5.91	296.29	" " " " "	edge paving
	(4+93.6 E = 0+00 north & South on ℄ Enramada ST.)					
0+50 So.			5.03	297.17	50° So. on ℄ Enramada ST.	
0+50 No.			4.92	297.28	" No. " " " "	
T.P.			12.19	290.~~01~~ 06	T.P. on 2" IP @ STa 4+14.61 E	
	3.10	293.~~11~~ 16				
T.P.			10.58	282.~~53~~ 58	T.P.	
	2.58	285.~~11~~ 16				
T.P.			12.08	273.~~03~~ .08	T.P. Pl. #24 top 2" I.P. pg. 56	
	6.16	279.~~17~~ 24				
45+10			6.2	273.0		℄ drain line
"			6.2	273.0		8° Rt. bot bk
"			0.4	278.8		12° Rt. brk
"			(+4.3)	283.5		30° Rt. brk top b
"			(+4.3)	283.5		35 Rt.
"			6.2	273.0	3° Lt. bot bk.	
"			(+7.0)	286.2	13° Lt. top bk.	

Profile No. ____ Notes Red. ____ Plotted ____ Job No. 6962 Division No. V
Date ____ Date ____ Survey of East Whittier SD.
Notes Chkd. ____ Date ____ Map No. ____ Date ____
F.B. 1110 PG. 119

PLEASE RETURN TO
LOS ANGELES COUNTY SURVEYOR
700 HALL OF RECORDS

NOTE: ANY ADDITIONS OR CHANGES ON THIS SHEET MUST BE MADE OR CIRCLED IN RED INK WITH DATE AND NAME OF PERSON MAKING CHANGE.

Do not extend notes this side of this line.

STATION	B. S.	H. I.	F. S.	ELEV.		
		279.24				
45+10°			(+7.0)	28[illegible]	20° Lt.	
45+45°			5.5	27[illegible]		℄ drain Line
"			5.5	273.7		3° Rt. bot. bk.
"			(+6.5)	28[illegible]		15° Rt. top bk
"			(+5.8)	285.0		22° Rt.
"			(+5.8)	28[illegible]		30° Rt.
"			5.5	27[illegible]	5° Lt, bot bk.	
"			(+7.2)	28[illegible]	22° Lt, top bk.	
"			(+7.2)	28[illegible]	25° Lt.	
45+90			5.2	274.0		℄ drain Line
"			5.2	274.0		3° Rt. bot. bk.
"			(+1.0)	28[illegible]		6° Rt. brk.
"			(+7.9)	287.1		22° Rt.
"			(+7.9)	287.1		30° Rt
"			5.2	274.0	4° Lt. bot. bk.	
"			2.0	277.2	6° Lt. brk	
"			(+3.0)	282.2	22° Lt. brk.	
"			(+8.4)	287.6	27° Lt. top bk.	
"			(+8.4)	287.6	30° Lt.	

Survey of East Whittier S.D. Job No. 6962 Division No. ✓ Notes Red. Plotted
Survey by Hallstrom Notes Curtis Date Date No. X-Sec.
Indexed R. C. Johnson Date Notes Chkd. Checked
Date Date No.

76L298 307 10-51

PLEASE RETURN TO

LOS ANGELES COUNTY SURVEYOR
726 LOS ANGELES COUNTY
ENGINEERING BLDG.

NOTE: ANY ADDITIONS OR CHANGES ON THIS SHEET MUST BE MADE OR CIRCLED IN RED INK, WITH DATE AND NAME OF PERSON MAKING CHANGE.

Do not extend notes this side of this line.

STATION	B. S.	H. I.	F. S.	ELEV.		
		279 ~~19~~ 24				
46+25			5.8	273.4		℄ drain line & bot
"			5.8	273.4		4° Rt. bot. bk
"			2.2	277.0		6° Rt. brk
"			(+9.8)	289.0		19° Rt. top bk.
"			(+8.8)	289.0		23° Rt.
"			(+8.8)	288.0		25° Rt.
"			0.0	279.2	2° Lt. brk.	
"			(+1.8)	281.0	11° Lt. brk.	
"			(+10.2)	289.4	24° Lt. top bk	
"			(+10.2)	289.4	30° Lt.	
46+50			5.0	274.2		℄ drain Line & bot
"			5.0	274.2		6° Rt. bot. bk
"			(+1.7)	280.9		7° Rt. brk
"			(+10.9)	290.1		22° Rt. top bk
"			(+10.0)	289.2		28 Rt.
"			(+10.0)	289.2		30 Rt.
"			(+1.0)	280.2	2° Lt. brk.	
"			(+2.0)	281.2	6° Lt. brk.	
			(+10.3)	289.5	18° Lt. top bk	
			(+10.3)	289.5	20° Lt.	

Profile No. ____ Notes Red. ____ Plotted ____ Job No. 6962 Division No. V F.B. 1798 Pg. 181
X-Sec. No. ____ Date ____ Date ____ Survey of [illegible]
Notes Chkd. ____ Checked ____ Survey by Hellstrom Notes Curtis Date Sept 1952
Date ____ Date ____ Map No. ____ Entered Johnson Date ____

76L298 307 10-51

PLEASE RETURN TO

LOS ANGELES COUNTY SURVEYOR
726 LOS ANGELES COUNTY
ENGINEERING BLDG.

NOTE: ANY ADDITIONS OR CHANGES ON THIS SHEET MUST BE MADE OR CIRCLED IN RED INK, WITH DATE AND NAME OF PERSON MAKING CHANGE.

Do not extend notes this side of this line.

STATION	B. S.	H. I.	F. S.	ELEV.		
		279.~~49~~ .24				
T.P.			3.72	275.~~47~~ .52	T.P.	
	926	284.~~73~~ 78				
47+00			9.3	27[illegible].4		℄ drain Line
"			9.3	2[illegible].4		6° Rt bot bk
"			5.6	279.1		8° Rt. brk
"			(+6.0)	29[illegible].7		27° Rt. top bk
"			(+6.0)	29[illegible].7		30° Rt.
"			9.3	275.4	6° Lt. bot. bk	
"			-2.3	28[illegible].4	8° Lt. brk	
"			-1.0	2[illegible]	14° Lt. brk	
"			(+6.3)	29[illegible].0	25° Lt. top bk	
"			(+6.3)	291.0	30° Lt.	
47+50			8.2	27[illegible].5		℄ drain Line
"			8.2	276.5		1° Rt. bot. bk
"			4.2	28[illegible].5		4° Rt. brk.
"			(+8.0)	29[illegible].7		16° Rt top bk
"			(+8.0)	29[illegible]		20° Rt
"			8.2	276.5	8° Lt. bot bk.	
"			3.2	281.5	12° Lt. brk	
"			(+6.7)	29[illegible].4	21° Lt top bk.	

F.B. 1798 PG. 182 Job No. 6962 Division No. V Notes Red. Plotted Profile
Survey of East Whittier SD. Date Date No.
Survey by Hellstrom Notes Curtis Notes Chkd. Checked X-Sec.
Indexed C. Johnson Date Date No.

76L298 307 10-51

PLEASE RETURN TO

LOS ANGELES COUNTY SURVEYOR
726 LOS ANGELES COUNTY
ENGINEERING BLDG.

NOTE: ANY ADDITIONS OR CHANGES ON THIS SHEET MUST BE MADE OR CIRCLED IN RED INK, WITH DATE AND NAME OF PERSON MAKING CHANGE.

Do not extend notes this side of this line.

STATION	B. S.	H. I.	F. S.	ELEV.		
		284 ~~73~~ 78				
47+50			(+6.7)	291.4	25° Lt	
47+85			8.2	276.5		℄ drain Line
"			8.2	276.5		2° Rt, bot bk
"			6.2	278.5		3° Rt, brk
"			(+8.3)	293.0		18° Rt, top bk
"			(+8.3)	293.0		20° Rt
			8.2	276.5	7° Lt. bot. bk.	
"			0.8	283.9	10° Lt. brk.	
"			(+8.2)	292.9	20° Lt. top bk.	
"			(+8.2)	292.9	25° Lt.	
48+05			(+6.7)	291.4		14.5 Rt. top 4" Std. Oil pipe
48+10			4.7	280.0		℄ drain Line
"			4.7	280.0		1° Rt. bot. bk
"			1.0	283.7		3° Rt, brk
"			(+2.0)	286.7		8° Rt. brk
"			(+9.3)	294.0		19° Rt top bk
"			(+9.3)	294.0		25° Rt
"			5.8	278.9	9° Lt. bot. bk.	
"			(+8.6)	293.3	21° Lt top bk.	
"			(+8.6)	293.0	25° Lt.	

Profile Notes Red ____ Plotted ____ Job No. 6962 Division No. V F.B. 1798 Pg. 183
No. ____ Date ____ Date ____ Survey of East Whittier S.D.
X-Sec. Notes Chkd. ____ Checked ____ Survey by Hellstrom Notes Certified Date Sept. 1 Page
No. ____ Date ____ Date ____ Map No. ____ Indexed Johnson Date ____

76L298 307 10-51

PLEASE RETURN TO

LOS ANGELES COUNTY SURVEYOR
726 LOS ANGELES COUNTY
ENGINEERING BLDG.

NOTE: ANY ADDITIONS OR CHANGES ON THIS SHEET MUST BE MADE OR CIRCLED IN RED INK, WITH DATE AND NAME OF PERSON MAKING CHANGE.

Do not extend notes this side of this line.

STATION	B. S.	H. I.	F. S.	ELEV.		
		284.~~73~~ 78				
48+35°			1.8	282.9		℄ drain Line - Slope
"			(+10.3)	295.0		17° Rt. top bank
"			(+10.3)	295.0		20° Rt.
"			5.5	279.2	8° Lt bot bk	
"			5.5	279.2	10° " " "	
"			(+8.6)	293.3	23° " top bk.	
"			(+8.6)	293.3	25° Lt	
T.P.			1.04	283.~~64~~ 74	T.P. 1"x2"	
	408	287.~~92~~ 82				
48+60°			4.4	283.4		℄ drain line - Slope
"			(+6.4)	294.2		18° Rt. top bk
"			(+6.4)	294.2		20° Rt.
"			6.8	281.0	2° Lt bot. bk	
"			6.8	281.0	12° Lt bot. bk	
"			(+6.6)	294.4	27° Lt. top bk	
"			(+6.6)	294.4	30° Lt.	
48+60.7			6.31	281.47	2' Lt. invert 18" Corr	iron pipe (outlet)
48+90			6.8	281.0		℄ drain line - bot bk
"			2.6	285.2		25 Rt. brk.
"			(+8.0)	295.8		15° Rt. top bk

F.B. 1798 PG. 184 Job No. 6962 Division No. V Notes Red. Plotted No. Profile
Survey of East Whittier S.D. Date Date No. X-Sec.
Survey by Hellstrom Notes Curtis Notes Chkd. Checked
Indexed C. Johnson Date Date Date No.

76L298 307 10-51

PLEASE RETURN TO

LOS ANGELES COUNTY SURVEYOR
726 LOS ANGELES COUNTY
ENGINEERING BLDG.

NOTE: ANY ADDITIONS OR CHANGES ON THIS SHEET MUST BE MADE OR CIRCLED IN RED INK, WITH DATE AND NAME OF PERSON MAKING CHANGE.

Do not extend notes this side of this line.

STATION	B. S.	H. I.	F. S.	ELEV.		
		287 ~~77~~ 82				
48+90			(+8.0)	295.8		20° Rt.
"			6.8	281.0	10° Lt. bot bk.	
"			(+7.6)	295.4	21° Lt. top bk	
"			(+7.6)	295.4	25° Lt.	
49+20			4.3	283.5		℄ drain Line -
"			7.2	280.6		1° Rt bot bk
"			7.2	280.6		7° Rt. " "
"			(+8.7)	296.5		23° Rt top b
"			(+8.7)	296.5		25° Rt
"			(+7.4)	295.2	14° Lt top bk	
T.P.			5.92	281.~~85~~ .90	T.P. P.I. #27 top 2" I.P. per pg. 56	Elev: 281.8
(38.10 East on ℄ Prod. of 2nd Ave = 0+00 on Transit Line to La Vela Ave)						
BM #KW 12			-	294.~~14~~ 17	BM #KW 12 - 2nd ST. So. side ± 530' E. of Cata	
	4.68	298.~~82~~ 85			(pg-57) In conc. base for cor. fc. post	
					(294.173) Chain link fc - Bt. spk. in lead - W. b	
					storm drain at E. end of 2nd	
0+00			4.3	294.5		transit line - top bk.
0+50			4.3	294.5		" "
"			4.3	294.5		10' Rt
"			4.3	294.5	6' Lt.	

Profile Notes Red. ____ Plotted ____ Job No. 6962 Division No. V F.B. 1798 Pg. 185
No. ____ Date ____ Date ____ Survey of Eastwhittier SD.
N.Sec. Notes Chkd. ____ Checked ____ Survey by ____
No. ____ Date ____ Date ____ Map No. ____ Indexed ____ Date ____

76L298 307 10-51

PLEASE RETURN TO

LOS ANGELES COUNTY SURVEYOR
726 LOS ANGELES COUNTY
ENGINEERING BLDG.

NOTE: ANY ADDITIONS OR CHANGES ON THIS SHEET MUST BE MADE OR CIRCLED IN RED INK, WITH DATE AND NAME OF PERSON MAKING CHANGE.

Do not extend notes this side of this line.

STATION	B. S.	H. I.	F. S.	ELEV.		
		298.~~82~~ 85				
0+67.5			8.39	290.43	6° Lt. invert 18" corr. iron pipe (outlet in catch basin)	see pg-85
0+71.5			4.62	29[illegible].20	transit line - curb LaVeLa ave.	
"			5.34	293.48	" " - gut. " " "	
0+95.0			4.28	294.54	transit line - paving " " "	
"			5.08	293.74	23° Rt gut " " "	
"			4.56	294.26	23° Rt. curb " " "	
"			4.50	294.32	32° Lt, gut. " " "	
"			4.03	294.79	32° Lt, curb " " "	
T.P.			4.11	294.~~71~~ 74	T.P.	
	6.34	301.~~05~~ .08				

(31.62' West'ly from Drain sta. 48+88.03 or Int. 2nd Ave. Prod & ℄ Drain Line = sta 0+00 West on ℄ 2nd St.) see pg-85

		301.~~05~~ .08				
0+00			6.4	294.6		℄ prod 2nd ave - top bk.
0+04.7			5.1	29[illegible]	℄ & top mac. curb	
"			5.8	29[illegible]	℄ & bot. " " - end & edge mac. paving	
"			5.1	295.9	3° Lt.	
"			5.9	295.[illegible]	30° Lt.	

Profile
Job No. 6962 Division No. V Notes Red. Plotted No.
East Whittier S.D. Date Date
Hollstrom Notes Curtis Notes Chkd. Checked X-Sec.
Indexed C. Johnson Date Date No.

76L298 307 10-51

PLEASE RETURN TO

LOS ANGELES COUNTY SURVEYOR

726 LOS ANGELES COUNTY
ENGINEERING BLDG.

NOTE: ANY ADDITIONS OR CHANGES ON THIS SHEET MUST BE MADE OR CIRCLED IN RED INK, WITH DATE AND NAME OF PERSON MAKING CHANGE.

Do not extend notes this side of this line.

STATION	B. S.	H. I.	F. S.	ELEV.		
		301.~~05~~ 08				
0+24'			5.10	295.95		℄ & edge parin
"			4.89	296.11		18² Rt. gut
"			4.29	296.71		" " cb
"			5.2	295.8	4° Lt gut	
"			4.9	296.1	6° Lt. brk	
"			5.5	295.5	30° Lt.	
0+50			4.74	296.31		℄
"			4.71	296.34		18² Rt gut
"			4.07	296.98		" " cb
"			4.9	296.1	4⁵ Lt. gut	
"			4.5	296.5	6° Lt. brk	
"			5.1	295.9	30° Lt.	
1+00			4.25	296.83		℄ & edge parin
"			4.22	296.86		18² Rt. gut.
"			3.59	297.49		" " cb
"			4.3	296.8	4⁵ Lt gut	
"			3.7	297.4	6° Lt brk	
"			4.2	296.9	30° Lt.	

Profile Notes Red ____ Plotted ____ Job No. 1798 Division No. V F.B. 1798 Pg. 181

No. ____ Date ____ Date ____ Survey of Earl Hamilton SD

X-Set. Notes Chkd. ____ Checked ____ Survey by Hartstrom Notes Curtis Date Sept.

No. ____ Date ____ Date ____ Map No. ____ Indexed E. C. Johnson Date ____

76L298 307 10-51

PLEASE RETURN TO
LOS ANGELES COUNTY SURVEYOR
726 LOS ANGELES COUNTY
ENGINEERING BLDG.

NOTE: ANY ADDITIONS OR CHANGES ON THIS SHEET MUST BE MADE OR CIRCLED IN RED INK, WITH DATE AND NAME OF PERSON MAKING CHANGE.

Do not extend notes this side of this line.

STATION	B. S.	H. I.	F. S.	ELEV.		
		301.08				
2+00			325	297.80		℄ & edge paving
"			314	297.91		18² Rt gut
"			2.49	298.56		" " cb.
"			3.3	297.7	4.5 Lt. gut.	
"			2.2	298.3	6° " brk.	
"			2.8	298.2	30° Lt.	
3+00			2.90	298.15		℄ & edge paving
"			2.93	298.12		18² Rt gut.
"			2.30	298.75		" " curb
"			2.8	298.2	4.5 Lt. gut.	
"			1.7	299.3	6° Lt. brk.	
"			1.8	300.2	30° Lt.	
BM # KW 13			400	297.08	BM # KW 13 2nd ST. No. Side 500'± E. of ℄ Catalina Ave. 32'± from end of curbing. Set a Bt. spk. in lead in top of curbing - Pg-57 (297.079)	

Profile
Survey of East Whittier S.D. Job No. 6962 Division No. V Notes Red. Plotted No.
Survey by Hellstrom Notes Curtis Date Date X-Sec.
Indexed L. C. Johnson Notes Chkd. Checked Date No.
B. 1798 Pg. 188

Notes Ck'd by
Map No.
Office Work
Checked
Date

Survey of E. Whittier S.D.
W. O. 6279-2-00 Tape No. Sr'd. °F
Surveyed by English
Notes Sappell Date 6-2-54
Indexed A. C. Johnson 10-18-54

F. B. 1790 Pg. 189

EAST WHITTIER S.D.

J.N. 6962

"X" - SECTIONS & TOPOG.

ON

SEWER LINE REALINEMENT

Party:
English
Sappell
Peterson
Lind
Santucci

Note: Any Additions or Changes on This Sheet Must be Made or Circled in Red Ink With Date and Name of Person Making Change.

Do not extend notes this side of this line.

RETURN TO
LOS ANGELES COUNTY SURVEYOR
726 LOS ANGELES COUNTY
ENGINEERING BLDG.

76F3095 247 4-53

RETURN TO
LOS ANGELES COUNTY SURVEYOR
725 LOS ANGELES COUNTY
ENGINEERING BLDG.

Note: Any Additions or Changes on This Sheet Must be Made or Circled in Red Ink With Date and Name of Person Making Change.

Do not extend notes this side of this line.

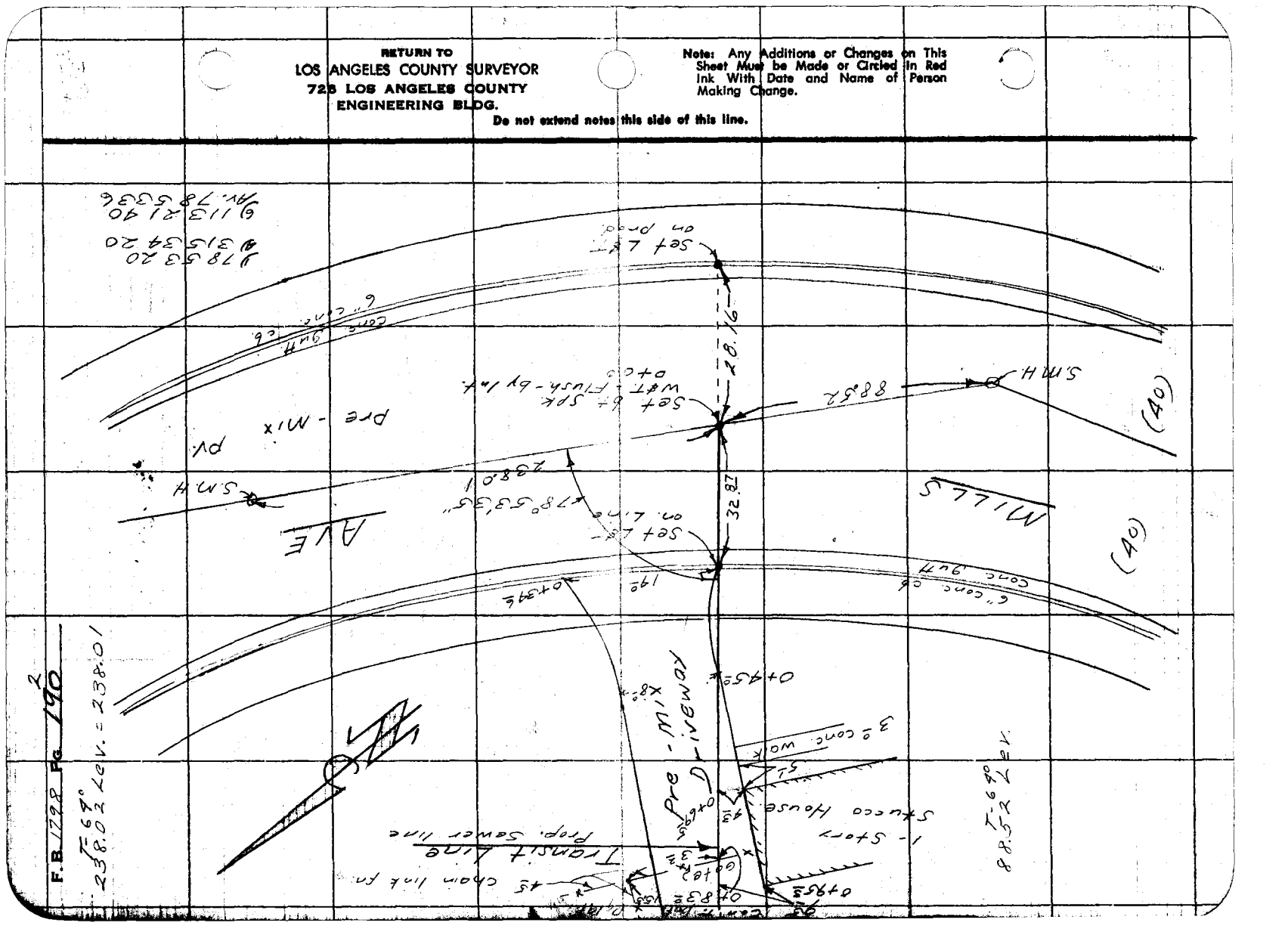

Notes Ck'd by	Survey of E. Whittier S.D.	F.B. 1792 PG. 3 191
Map No.	W. O. 6212.00 Tape No. St'd. °F	
Office Work	Surveyed by English	
Checked	Notes Sappell Date 6-54	
Date	Indexed	

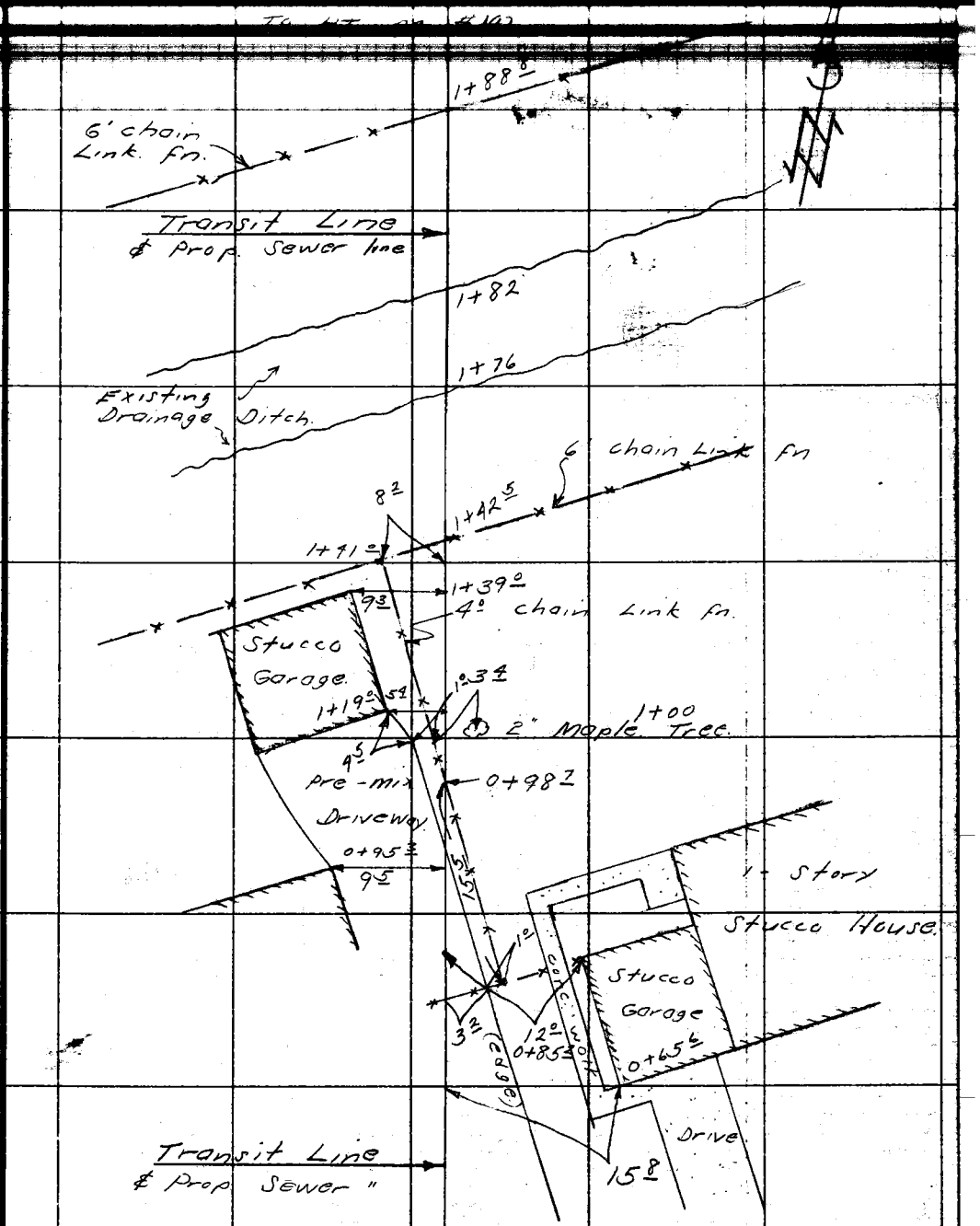

From LFT pg #190

Note: Any Additions or Changes on This Sheet Must be Made or Circled in Red Ink With Date and Name of Person Making Change.

Do not extend notes this side of this line.

RETURN TO
LOS ANGELES COUNTY SURVEYOR
726 LOS ANGELES COUNTY
ENGINEERING BLDG.

76F3095 247 4-53

F.B. 1798 Pg. 4 192

2 50

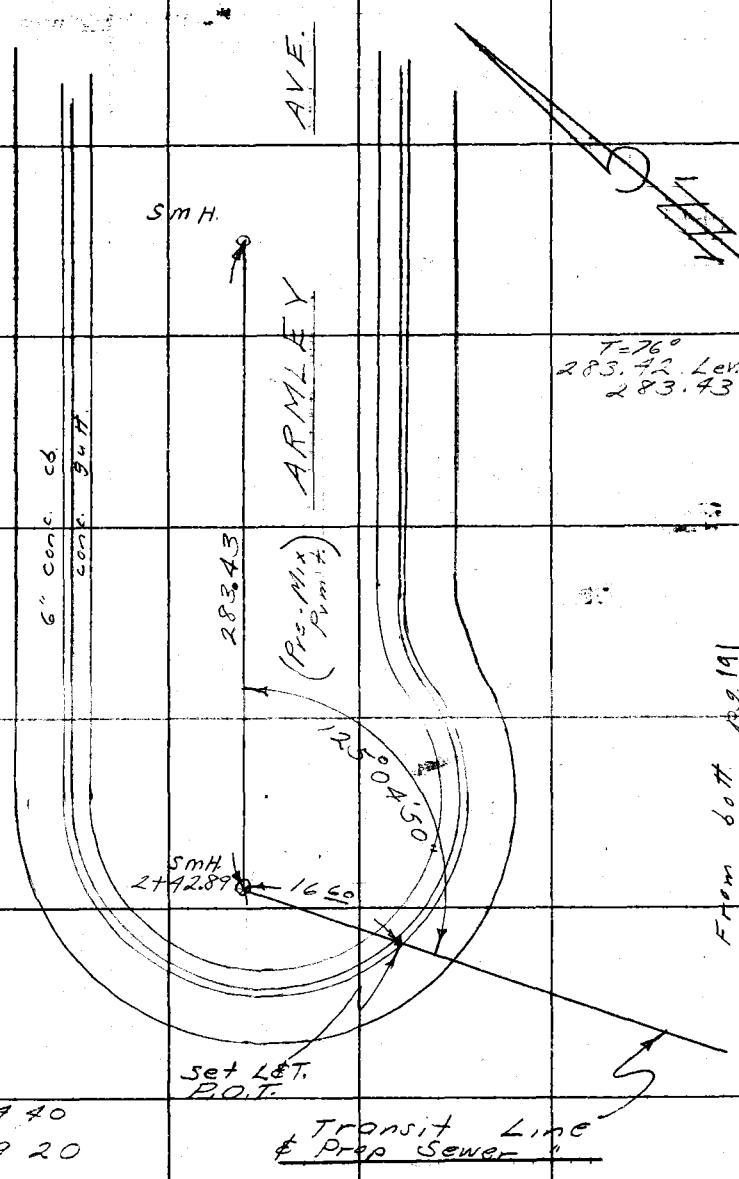

1) 125 04 40
4) 140 19 20

6) 30 29 00
125 04 50

RETURN TO
LOS ANGELES COUNTY SURVEYOR
725 LOS ANGELES COUNTY
ENGINEERING BLDG.

Do not extend notes this side of this line.

Note: Any Additions or Changes on This Sheet Must be Made or Circled in Red Ink With Date and Name of Person Making Change.

76L298 307 8-53

PLEASE RETURN TO
LOS ANGELES COUNTY SURVEYOR
726 LOS ANGELES COUNTY ENGINEERING BLDG.

NOTE: ANY ADDITIONS OR CHANGES ON THIS SHEET MUST BE MADE OR CIRCLED IN RED INK, WITH DATE AND NAME OF PERSON MAKING CHANGE.

Do not extend notes this side of this line.

STATION	B. S.	H. I.	F. S.	ELEV.		
"B.m"-kw-6 fd.	11 02	229 49		218 47	"Bm"-kw-6, - Elev. 218.470, F.B. 179[illegible] Mills Ave. - W. side on ℄ Culle[illegible] prod. From E. - In W. cb. of [illegible] Ave - Bt. spk. in lead.	
0+00			5 61	223 88	Mills Ave., Int. Prop. sewer l[illegible] Existing Sewer [illegible] F.B. 1798	
S. rim			2 17	227 32	First Sewer M.H. N.E. (238.01) on ℄ M[illegible]	
				215 54	S.W. Outlet B. 11.78 - T. 10.80 = [illegible]	
S. rim			7 30	222 19	First Sewer M.H. S.W. ∡ Pt. Mills A[illegible]	
				210 41	N.E. Inlet B. 11.78 - T. 10.74 = D. 1.0[illegible]	
0+32 8			6 32	223 17	b. cb.	prop. Sewer l[illegible]
0+32 8			5 66	223 83	T. cb.	" " "
1+00			4 3	225 2		" "
T.P.	4 42	231 90	2 01	227 48		
1+57			6 4	225 5	b. b.	" "

Profile No. [illegible] Notes Red. [illegible] Plotted [illegible] Job No. [illegible] Division No. 10 F. B. 1798 Pg. 43
X-Sec. No. [illegible] Date [illegible] Date [illegible] Survey of E. Whittier S.D.
Notes Chkd. [illegible] Checked [illegible] Survey by English Notes English Date 6-54
Date [illegible] Date [illegible] Map No. [illegible] Indexed S. Johnson Date [illegible]

76L298 307 8-53

PLEASE RETURN TO
LOS ANGELES COUNTY SURVEYOR
726 LOS ANGELES COUNTY ENGINEERING BLDG.

NOTE: ANY ADDITIONS OR CHANGES ON THIS SHEET MUST BE MADE OR CIRCLED IN RED INK, WITH DATE AND NAME OF PERSON MAKING CHANGE.

Do not extend notes this side of this line.

STATION	B. S.	H. I.	F. S.	ELEV.		
1+62.5		231.90	4.5	22[illegible]4	T. brk	prop. Sewer line
1+71			5.0	22[illegible]9	" "	" "
1+76			8.6	22[illegible]3	B. "	" "
1+80			8.6	22[illegible]3	" "	" "
1+88			3.9	22[illegible]0	T. "	" "
2+26.4			4.99	22[illegible]1	T. cb	" "
2+26.4			5.98	22[illegible]2	B. cb	" "
2+42.89			5.08	22[illegible]2	E. rim Sewer M.H.	
				220.23	N. Inlet B 6.59	T 5.89 D .70
				22[illegible]1	S. Outlet 6.81	6.12 .69
fd. KW-6-C			7.77	22[illegible]3	K.W.-6-C - [illegible]	224.133 - F.B. 1798-51
					At Junction of 2-	Natural Drains at
					P.I. #9 pr. pg 25-	BT. spk. in E end
					of 10" conc. wing	wall.

Profile
Plotted No.
Date
X-Sec.
Checked No.
Date
Notes Red.
Date
Notes Chkd.
Date
Job No. 6212.00 Division No. 10
Survey of E. Whittier S.D.
Survey by English Notes English
Indexed C. Johnson Date
Pg. 194
1798

Map Ck'd by	Survey of [illegible]	F.B. [illegible] Pg. [illegible]
Map No.	W. O. 6212.00 Tape No. St'd. °F	
Office Work	Surveyed by English	
Checked	Notes Sappell Date 6-54	
Date	Indexed R. C. Johnson	

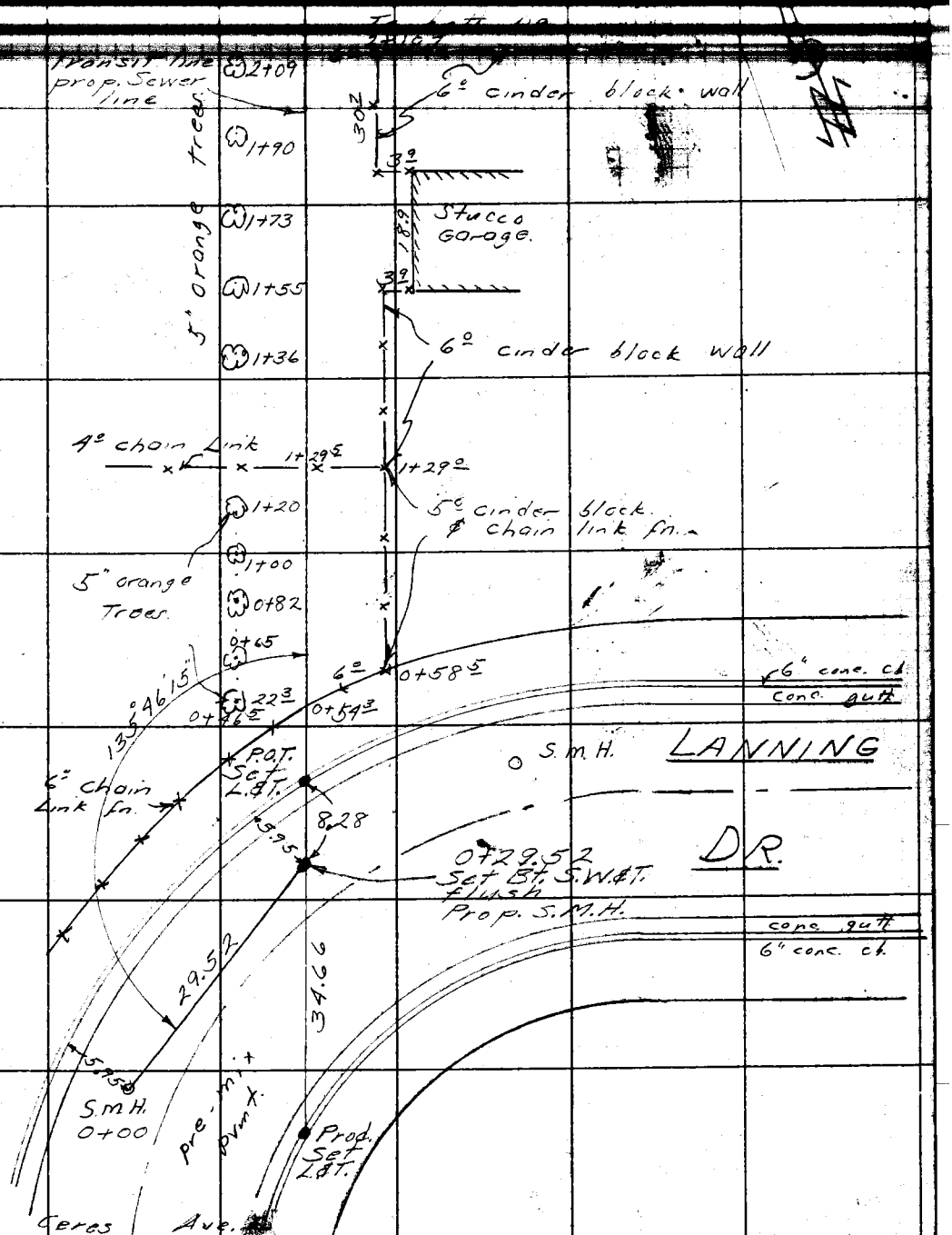

62 20

Note: Any Additions or Changes on This Sheet Must be Made or Circled in Red Ink With Date and Name of Person Making Change.

Do not extend notes this side of this line.

RETURN TO
LOS ANGELES COUNTY SURVEYOR
726 LOS ANGELES COUNTY
ENGINEERING BLDG.

76F3098 247 4-53



RETURN TO
LOS ANGELES COUNTY SURVEYOR
725 LOS ANGELES COUNTY
ENGINEERING BLDG.
Do not extend notes this side of this line.

Note: Any Additions or Changes on This Sheet Must be Made or Circled in Red Ink With Date and Name of Person Making Change.

Notes Ck'd by
Map No.
Office Work
Checked
Date

Survey of E. W. [illegible] S.D.
W. O. 621200 Tape No. Std. °F
Surveyed by English
Notes Date 6-54
Indexed A. C. Johnson

F. B. [illegible] Pg. 9 197

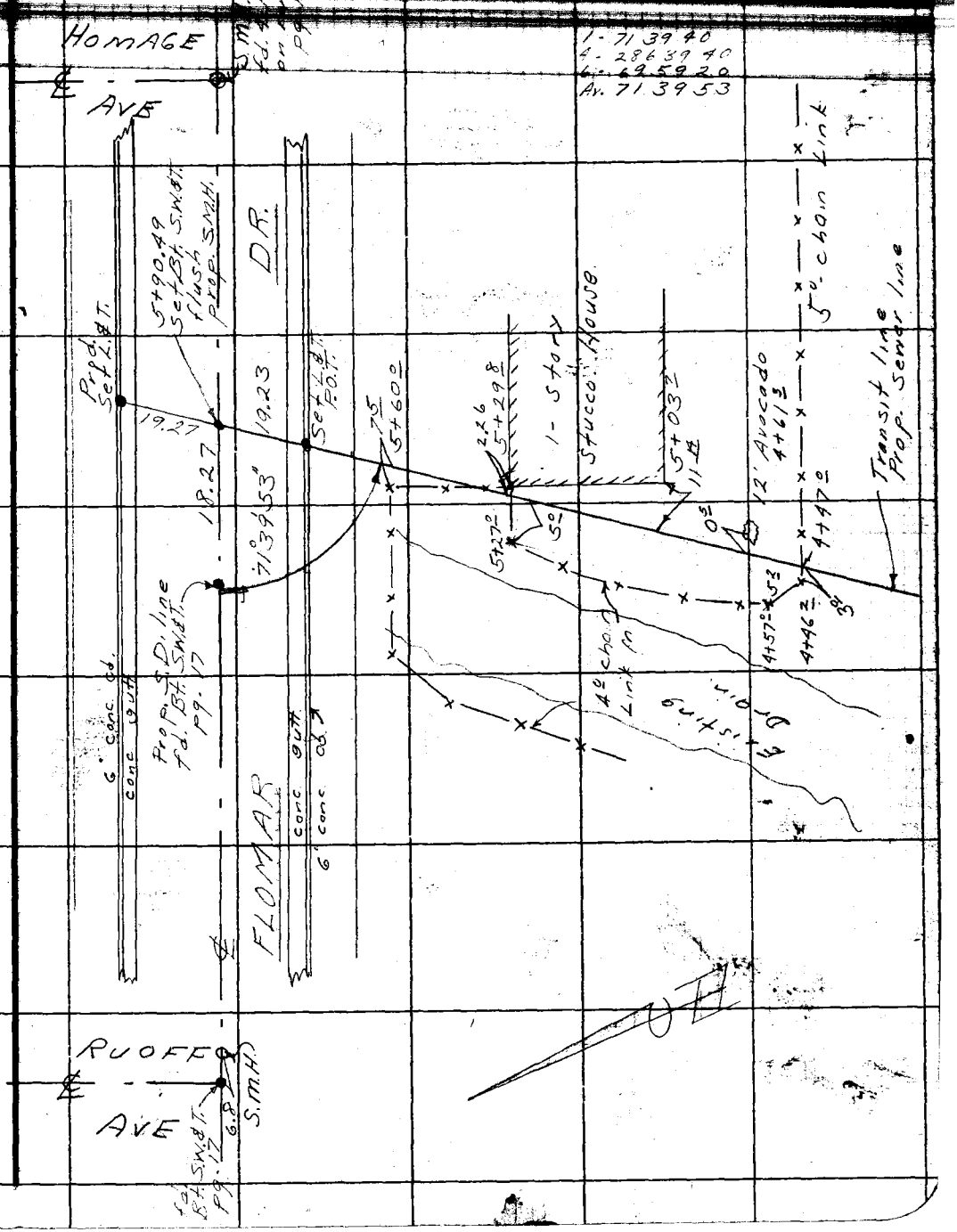

Note: Any Additions or Changes on This Sheet Must be Made or Circled in Red Ink With Date and Name of Person Making Change.

Do not extend notes this side of this line.

RETURN TO
LOS ANGELES COUNTY SURVEYOR
726 LOS ANGELES COUNTY
ENGINEERING BLDG.

76F3095 247 4-53

RETURN TO
LOS ANGELES COUNTY SURVEYOR
725 LOS ANGELES COUNTY
ENGINEERING BLDG.

Note: Any Additions or Changes on This Sheet Must be Made or Circled in Red Ink With Date and Name of Person Making Change.

Do not extend notes this side of this line.

F.B. 1792 Pg. 198

76L298 307 8-53

PLEASE RETURN TO
LOS ANGELES COUNTY SURVEYOR
726 LOS ANGELES COUNTY ENGINEERING BLDG.

NOTE: ANY ADDITIONS OR CHANGES ON THIS SHEET MUST BE MADE OR CIRCLED IN RED INK, WITH DATE AND NAME OF PERSON MAKING CHANGE.

Do not extend notes this side of this line.

STATION	B. S.	H. I.	F. S.	ELEV.		
"BM"-KW-2	6 31			198 89	"BM" KW-2, Elev. 198.894, F.B. 179[illegible]	
		205 20			Lambert Rd.-N. Side between Bon[illegible]	
					Ln. & Regatta Ave-20' N. of ℄ La[illegible]	
					Rd.-in West End of Conc. Headwa[illegible]	
					7' C.I. Pipe-for Storm drain-bt. [illegible] N.	
0+00					S.M.H. (see pg. Topog n[illegible]	
			14 07	191 13	E-Rim.	
					B	T
				184 22	N.E. inlet 6.91	6.24
				183 89	S.W. Outlet 7.24	6.60
0+29.52			13 63	191 57	∡ PT.	℄ & Prop. Sewer Transit Li[illegible]
0+37.8			13 79	191 41		℄ " bott. conc[illegible]
0+37.8				No-Top	cb.	℄ " Top "
0+54.3			12 5	192 7		℄ P/L
1+00			10 9	194 3		℄ " "
2+[illegible]00			9 3	195 9		℄ " "
2+36			8 8	196 4		℄ " bk.

Profile No. ____ Notes Red. ____ Plotted ____ Job No. 6212.00 Division No. 10 F. B. 1798 Pg. 1[illegible]
X-Sec. No. ____ Date ____ Date ____ Survey of East Whittier S.D.
Notes Chkd. ____ Checked ____ Survey by English Notes D.S. Date 6-54
Date ____ Date ____ Map No. ____ Date ____

76L298 307 8-53

PLEASE RETURN TO
LOS ANGELES COUNTY SURVEYOR
726 LOS ANGELES COUNTY ENGINEERING BLDG.

NOTE: ANY ADDITIONS OR CHANGES ON THIS SHEET MUST BE MADE OR CIRCLED IN RED INK, WITH DATE AND NAME OF PERSON MAKING CHANGE.

Do not extend notes this side of this line.

STATION	B. S.	H. I.	F. S.	ELEV.		
2+51.8		205 20	7 77	197 43		℄ Prop. Sewer Line - Ed. pv.
2+61.88			7 31	197 89		℄ int. Lambert Rd. & Prop. Sewer Line
2+70.0			7 37	197 83		℄ Prop. Sewer Line - Ed. pv.
2+79.0			7 7	197 5		℄ " bk.
3+00			7 0	198 2		℄ " "
3+15.0			6 1	199 1		℄ " " bott. ballast.
3+20.0			4 9	200 3		℄ " Top "
3+21.8			4 9	200 3		℄ " bott. rail
3+21.8			4 40	200 80		℄ " " Top "
3+26.5			4 39	200 81		℄ " " Top rail
3+26.5			4 9	200 3		℄ " " bott. "
3+29.0			4 9	200 3		℄ " " Top ballast.
3+31.5			5 7	199 5		℄ " " bott. "
3+43.0			4 7	200 5		℄ " " bk.
3+74.0			8 0	197 2		℄ " " bk.
3+88.63			6 4	198 8		∡ pt. ℄ Transit Line & Prop. Sewer Line
4+00			3 2	202 0		℄ " " Top bk.
4+10.7			3 5	201 7		℄ " " bott. rail
4+10.7			3 01	202 19		℄ " " Top "
4+15.6			3 6	201 6		℄ " " bott. rail
4+15.6			3 00	202 20		℄ " " Top "

F. B. 1798 Pg. 200 (12)
Job No. 6212.00 Division No. 10 Notes Red. Plotted Profile
Survey of E. Whittier Sd. Date Date No.
Survey by English Notes Sappell Notes Chkd. Checked X-Sec.
Indexed [illegible] Johnson Date Date Date No.

76L298 307 8-53

PLEASE RETURN TO
LOS ANGELES COUNTY SURVEYOR
726 LOS ANGELES COUNTY ENGINEERING BLDG.

NOTE: ANY ADDITIONS OR CHANGES ON THIS SHEET MUST BE MADE OR CIRCLED IN RED INK, WITH DATE AND NAME OF PERSON MAKING CHANGE.

Do not extend notes this side of this line.

STATION	B. S.	H. I.	F. S.	ELEV.		
4+ 19.6		205 20	37	2015		Trans. Line ℄ & prop. sewer } T[illegible]
4+ 23.5			52	200 0		℄ " " bott. [illegible]
4+ 47			46	200 6		℄ " " R/W
T.P.	6 60	207 34	4 46	200 74	T.P.	
5+00			52	202 1		℄ " "
5+ 30			44	202 9		℄ " " bk
5+ 71.2			5 30	202 04		℄ " " Top cb
5+ 71.2			6 02	201 32		℄ " " bott c[illegible] basin
5+ 90.49			5.09	202 25		℄ int. Folmar & prop. se[illegible]
					SMH - ℄ int Homage & [illegible]	
			5 00	202 34	E-Rim	B - T
				192 68	W. Outlet	9.66 8.93
					S.M.H. - 6.8' E ℄ int Folmar & R[illegible]	
			4 67	202 67	E.-Rim	B - T
				191 68	E. inlet	10.99 10.30
"B.M." KW-4			5 01	202 33	"B.M." km-4 Elev. 202.329 F.B. 1798-[illegible] Flomar Dr. - S. Side between Ruoff [illegible] Homage Ave. - in the So. cb. of F[illegible] Dr. & on the E. Line of House Bldg [illegible] Flomar Dr. - bt. spk. in lead.	

Profile No. ____ Date ____ Notes Red. ____ Plotted ____ Date ____ Job No. 6212 SO Division No. 10 F. B. 1798 Pg. 201 (13)

X-Sec. No. ____ Date ____ Notes Chkd. ____ Date ____ Checked ____ Date ____ Survey of E. Whittier [illegible] Survey by English Notes DS Date 6-54 Map No. ____ Indexed Johnson Date ____

F. B. 1798 Pg. 17 201 Job No. 6212.00 Division No. 10 Notes Red. Plotted Profile

Survey of E. Whittier S.D. Date Date No.

Survey by English Notes Sappell Notes Chkd. Checked X-Sec.

Indexed Date Date Date No.

STATION	B. S.	H. I.	F. S.	ELEV.

76L298 307 8-53

PLEASE RETURN TO

LOS ANGELES COUNTY SURVEYOR

726 Los Angeles County Engineering Bldg.

NOTE: ANY ADDITIONS OR CHANGES ON THIS SHEET MUST BE MADE OR CIRCLED IN RED INK, WITH DATE AND NAME OF PERSON MAKING CHANGE.

Do not extend notes this side of this line.

Notes Ck'd by
Map No.
Office Work
Checked
Date

Survey of EAST WHITTIER S.D.
W. O. 6217.00 Tape No. 0152 St'd. 68 °F
Surveyed by H. E. GRANQUIST
Notes H & G Date 10/19/50
Indexed [illegible]

F. B. 1798 Pg. 203

J.N. 6217.00

EAST WHITTIER STORM DRAIN

PRELIMINARY TRANSIT LINE for Cross Sections of Ditch.

AT EAST END 2ND STREET.

and N 47° W 171.98 feet.

FB 1798 Pg 203 to Pg 204

for Cross Sects See Pg 205 to Pg 208

H.E. Granquist Chief
A. Carrasco Instr.
J.A. Moody Head Chain

Note: Any Additions or Changes on This Sheet Must be Made or Circled in Red Ink With Date and Name of Person Making Change.

Do not extend notes this side of this line.

RETURN TO
LOS ANGELES COUNTY SURVEYOR
726 LOS ANGELES COUNTY
ENGINEERING BLDG.

76F3095 S&E #247. 8-54

F.B. 1798 Pg. 204

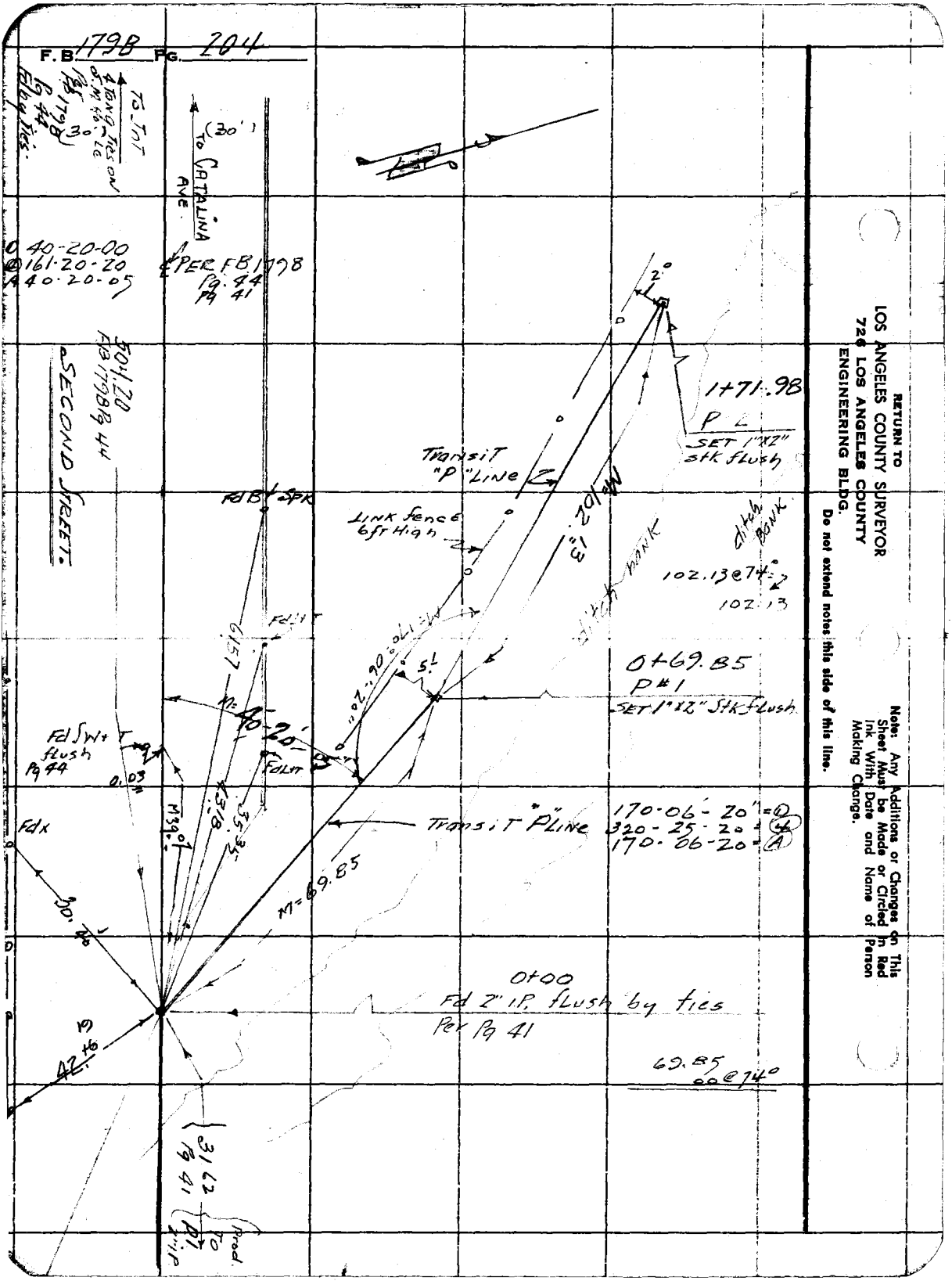

RETURN TO
LOS ANGELES COUNTY SURVEYOR
720 LOS ANGELES COUNTY
ENGINEERING BLDG.
Do not extend notes this side of this line.

Note: Any Additions or Changes on This Sheet Must be Made or Circled in Red Ink With Date and Name of Person Making Change.

Profile	Notes Red.	Plotted	Job No. 6212.00	Division No.	F. B. 1798 Pg. 205
No.	Date	Date	Survey of East Whittier Storm Drain		
X-Sec.	Notes Chkd.	Checked	Survey by H.E. Granquist	Notes H.E.G.	Date 10-14-54
No.	Date	Date	Map No.	Made by Johnson	Date

EAST WHITTIER STORM DRAIN

Additional Cross Section
on
ditch

from Easterly End Second Street
Hly 172'

Pg 205 to Pg 208
for "P" Line Notes See Pg 203 + 204

Note: All sections taken at right Angles
Left or Right from "P" Line Pg 204
or 90°

ELEV.	
F. S.	
H. I.	H. Granquist Chief A. Carrasco Instr. J.D. Moody Rod.
B. S.	
STATION	

NOTE: ANY ADDITIONS OR CHANGES ON THIS SHEET MUST BE MADE OR CIRCLED IN RED INK, WITH DATE AND NAME OF PERSON MAKING CHANGE.

PLEASE RETURN TO
LOS ANGELES COUNTY SURVEYOR
726 Los Angeles County Engineering Bldg.

Do not extend notes this side of this line.

76L298 307 8-53

76L298 307 8-53

PLEASE RETURN TO
LOS ANGELES COUNTY SURVEYOR
726 LOS ANGELES COUNTY ENGINEERING BLDG.

NOTE: ANY ADDITIONS OR CHANGES ON THIS SHEET MUST BE MADE OR CIRCLED IN RED INK, WITH DATE AND NAME OF PERSON MAKING CHANGE.

Do not extend notes this side of this line.

F. B. 1798 Pg. 206 Job No. 6212.00 Division No. Notes Red. Plotted
Survey of East Whittier S.D. Proj. 229 Date Date No.
Survey by H.E. Gonoud & Assoc. Notes H.E.G. Notes Chkd. Checked
Indexed E. C. Thompson Date 10/14/54 Date Date
Profile X-Sec.

STATION	B. S.	H. I.	F. S.	ELEV.	
B.M. "KW-12"	7.64	301.81		294.17	B.M. K.W. 12 EL. 294.173 Per F.B. 1798 Pg. 57. 2nd St. South Side, 530' ± E. of ℄ Catalina Ave. W. Bank of Drain Bf. SPK. in base of 6' fence Cor.
0+00			7.3	294.5	2" I.P. & Second St. & P. Line Top W. Bank
			9.1	292.7	5 Rt or Estly. brk. in Wstrl bnk of ditch
			20.5	281.3	16' Rt " " bot Wsly Side ditch.
			20.5	281.3	21' Rt " " " Estrl. "
			5.8	296.0	34' Rt " " Estly = Top bank.
			5.8	296.0	38' Rt " " = fence
0+50			4.6	297.8	2' Lt or Wstly begin fence.
			4.0	297.8	"P" Line & Wly Top bank.
			20.8	281.0	18' Rt or Estly. W. bot bank.
			20.8	281.0	23' Rt " " = Estly bot
			4.4	297.4	36' Rt " " = Estly Top of bank.
			4.4	297.4	38' Rt " " = ground at fence
"P" #1 0+69.85 4			2.8	299.0	5± Lt or Wstly of back Live fence
			3.7	298.1	4' Rt" Estly " " " Wstrly Top of bank & ditch
			12.0	289.8	12' Rt " " = " " " brk in Slope " Wstrly bnk
			21.2	280.6	21' R " " = & bot ditch E & W bank
			4.3	297.5	40± Rt " " = Top Edge Estly bank & fence

76L298 307 8-53

PLEASE RETURN TO
LOS ANGELES COUNTY SURVEYOR
726 LOS ANGELES COUNTY ENGINEERING BLDG.

NOTE: ANY ADDITIONS OR CHANGES ON THIS SHEET MUST BE MADE OR CIRCLED IN RED INK, WITH DATE AND NAME OF PERSON MAKING CHANGE.

Do not extend notes this side of this line.

STATION	B. S.	H. I.	F. S.	ELEV.		
4 Pt P.#1 of 69.85		301.81	3.0	298.8	1"X2" STK Ground at P. #1	
T.P.	7.05	305.81	3.05	298.76	1"X2" STK P#1	
1+00			5.5	300.3	4' LT. OR Wstrly = fence	
			5.6	300.2	"P" Line + Ground	
			5.6	300.2	2' RT OR Estrly = Top Edge of Wstrly	
			24.0	281.8	25' RT OR Estrly = bo[illegible] of E+W Ba[illegible]	
			7.5	298.3	43' RT " " = Top [illegible] Estrly bnk	
			7.5	298.3	47' RT " " = Top + ground fe[illegible]	
1+28			4.9	300.9	2.5 LT " Wstrly = fence.	
			4.9	300.9	CTr "P" Line	
			5.0	300.8	3.5' RT OR Estrly = Top of Wstrly ban[illegible]	
			7.3	298.5	9' RT " " = brk in " "	
			23.0	282.8	25' RT " " = 4 in ditch bot widens from here Nly. ditch bot	
			12.0	293.8	45' RT " " = brk in East Slope or[illegible]	
			6.7	299.1	50' RT " Estr = Top of Estrly Bank & [illegible]	
1+50			4.6	301.2	2' LT. OR Wstrly = fence + Ground	
			4.6	301.2	CTr of "P" Line	
			4.8	301.0	4' Rt OR Estrly = Top of Wstrly ba[illegible]	
			22.8	283.0	21' RT " " = Wstrly bot of ditch	
			23.0	282.8	27' RT " " = Estrly " " "	
			6.0	299.8	41' RT " " = " Top of bank	

Profile No. X-Sec. Notes Red. Date Plotted Date Job No. 6212.00 Division No. Survey of East Whittier SD [illegible] Notes [illegible] Date 10/14/[illegible] Notes Chkd. Date Checked Date Survey by N.E. Granovski Date Map No. Indexed A. C. Johnson Date

F. B. 1798 Pg. 207

76L298 307 8-53

PLEASE RETURN TO
LOS ANGELES COUNTY SURVEYOR
726 LOS ANGELES COUNTY ENGINEERING BLDG.

NOTE: ANY ADDITIONS OR CHANGES ON THIS SHEET MUST BE MADE OR CIRCLED IN RED INK, WITH DATE AND NAME OF PERSON MAKING CHANGE.

Do not extend notes this side of this line.

STATION	B. S.	H. I.	F. S.	ELEV.		
1+50		305.81	5.5	300.3	45' Rt or Estrly	fence
1+71.98 P#2			4.5	301.3	2.0' LT or Wstrly =	fence.
			4.60	301.21	1"x2" STK + ground	P#2
			4.6	301.2	1.0' Right or Estrly =	Wstrly Top of bank
			21.5	284.3	20' RT " " =	bot of ditch.
			18.1	287.7	26' RT " " =	brk. in Slope of Estrly Bank
			4.8	301.0	43' RT " " =	Top of Estrly bank & fence.
B.M. "KW 13"			8.74	297.07	B.M. "KW13" EL.= 297.079 Per F.B. 1798 Pg 57	
					2ND ST. (North Side) +500± E of ℄ Catalina Ave.	
					Bt Spk in curb 32' from end of curb	

F. B. 1798 Pg. 208 Job No. 6212.00 Division No. Notes Red. Plotted No. Profile
Survey of East Whittier SD Proj. #29 Date Date X-Sec.
Survey by H.E. Granquist Notes H.E.G. Notes Chkd. Checked No.
Indexed C. Johnson Date 10/4/54 Date Date

6212.00

F. B. 1798 Pg. 209

Profile No. | Notes Red. | Date | Plotted | Date | Job No. | Division No.

X-Sec. No. | Notes Chkd. | Date | Checked | Date | Survey of EAST WHITTIER S.D. Proj. #29 | Survey by H.E. Granquist | Notes HEG | Date 10/24/56 | Map No. | Indexed G. Johnson | Date

EAST WHITTIER STORM DRAIN

PROJECT No 29

J. N. 6212.00

CROSS SECTIONS

ON

DITCH. & STORM DRAIN Per TR. # 17561 EASEMENT (Pg 13)

580.85 feet WSTRLY of BONA VISTA LANE

AS Per F.B. 1798 Pg 13 + LAMBERT Rd.

0+00 = ℄ INT LAMBERT Rd. + Storm Drain Easement (Per Tract #17561)

from 1+00 ℄ WSTRLY of ℄ Lambert Rd.

To Station 2+12 ±

STATION	B. S.	H. I.	F. S.	ELEV.
		H.E. GRANquist Chief. A CARRASCO . Instr. J.A. MOODY. Rod.		

NOTE: ANY ADDITIONS OR CHANGES ON THIS SHEET MUST BE MADE OR CIRCLED IN RED INK, WITH DATE AND NAME OF PERSON MAKING CHANGE.

Do not extend notes this side of this line.

PLEASE RETURN TO

LOS ANGELES COUNTY SURVEYOR

726 LOS ANGELES COUNTY ENGINEERING BLDG.

76L298 307 8-53

76L298 307 8-53

PLEASE RETURN TO
LOS ANGELES COUNTY SURVEYOR
726 LOS ANGELES COUNTY ENGINEERING BLDG.

NOTE: ANY ADDITIONS OR CHANGES ON THIS SHEET MUST BE MADE OR CIRCLED IN RED INK, WITH DATE AND NAME OF PERSON MAKING CHANGE.

Do not extend notes this side of this line.

F. B. 1798 Pg. 2/0 | Job No. 6212.00 Division No. | Notes Red. | Plotted | No. | Profile
Survey of East Whittier Storm Drain Proj. | Date | X-Sec.
Survey by E. Glandville Notes 4E6 4E5 | Notes Chkd. | Checked
Indexed K. C. Johnson Date 10-15-54 | Date | No.

STATION	B. S.	H. I.	F. S.	ELEV.	
B.M. "KW-1"	4.09	200.23		196.14	B.M. KW 1 EL.= 196.140 Per FB 1798 Pg 48 Lambert Ave (So Side) Bet Bona Vista Land & Reservoir Ave Bt. Spk. in W. curb drive to Ho. #1960 Lambert Rd. 57± Sofe
1+00			4.2	196.0	15.5 RT. OR NLy. ± Ø ditch Per Tr. #1756
			5.0	195.2	7' RT " " " " " " " " N. Top bank.
			15.3	184.9	3' Left OR SLy. = NLy Edge bot. of ditch.
			16.0	184.2	7' " " " = SLy " " " "
			5.5	194.7	26' Lt " " = SLy. Top of bank
			5.5	194.7	32.5' L. Ground at NLy side of house.
1+50			4.6	195.6	15.3 RT OR NLy = fence
			5.8	194.4	8.2' Rt " " = Top of NLy bank of ditch
			17.0	183.2	2.2 RT OR NLy. = NLy Bottom of ditch.
			17.0	183.2	7.2 Lt " SLy = SLy " " "
			6.7	193.5	13' Lt " SLy = SLy Top " " bank.
			6.7	193.5	16' Lt " " = Ground at NLy Side of Shed.
1+75			5.5	194.7	15' Rt " NLy = fence.
			6.0	194.2	6' Rt " NLy = NLy Top of bank.
			19.6	180.6	2' Lt " SLy = " bot of ditch.
			19.6	180.6	7' Lt OR SLy = SLy bot " "
			8.0	192.2	13' Lt " " = Top of SLy bank.
1+85			5.5	194.7	15' Rt " NLy = fence
			6.6	193.6	7' Rt = NLy = Top of NLy bank.

76L298 307 8-53

PLEASE RETURN TO
LOS ANGELES COUNTY SURVEYOR
726 LOS ANGELES COUNTY ENGINEERING BLDG.

NOTE: ANY ADDITIONS OR CHANGES ON THIS SHEET MUST BE MADE OR CIRCLED IN RED INK, WITH DATE AND NAME OF PERSON MAKING CHANGE.

Do not extend notes this side of this line.

STATION	B. S.	H. I.	F. S.	ELEV.	
1+85		200.23	20.3	179.9	2' LT or SLy = NLy Edge ditch bott[illegible]
			20.0	180.2	6' LT " " = SLy " " "
			7.6	192.6	21' LT " SLy = SLy Top of Bank
			7.6	192.6	25' LT " SLy = ground & fence
2+00			6.0	194.2	15' Rt " NLy = fence & top NLy bank
			20.3	179.9	5' Rt or NLy = NLy. bot bank. or bot [illegible]
			20.3	179.9	2' LT or SLy = SLy " bank "
			7.3	192.9	8' LT " SLy = " Top "
			7.8	192.4	15' LT " " = ground & fence
2+12			6.2	194.0	15' Rt " NLy = " " " NLy [illegible]
			6.7	193.5	8' Rt " NLy = NLy Top of bank.
			20.5	179.7	2' Rt " " = NLy bot of bank or [illegible]
			20.5	179.7	3' LT " SLy = SLy " " " "
			7.6	192.6	7' LT " SLy = SLy Top of bank
			7.6	192.6	15' LT " " = ground & fence
B.M. KW-2"			1.33	198.90	B.M. "KW-2" EL = 198.894 as per F.B. 1798 Pg. [illegible] Lambert Rd. (N. Side) Between Bona Vista Lane & [illegible] Bt. Spk. in W. end conc Headwall to Storm [illegible]

Profile Notes Red. ____ Plotted ____ Job No. 6212.00 Division No. ____ F. B. 1798 Pg. 211
No. ____ Date ____ Date ____ Survey of East [illegible] S.D. Proj # 29
X-Sec. Notes Chkd. ____ Checked ____ Survey by [illegible] Notes [illegible] Date 10-15-57
No. ____ Date ____ Date ____ Map No. ____ Made by Johnson Date ____

F. B. 1798 Pg. 212 | Job No. 6212.00 | Division No. | Notes Red. | Plotted | Profile

Survey of East Whittier Storm Drain | Date | Date | No.

Survey by H.E. Bradquist Notes H.E.G. | Notes Chkd. | Checked | X-Sec.

Indexed | Date 10/15/54 | Date | Date | No.

STATION	B. S.	H. I.	F. S.	ELEV.	

761.298 307 8-53

PLEASE RETURN TO

LOS ANGELES COUNTY SURVEYOR

726 Los Angeles County Engineering Bldg.

NOTE: ANY ADDITIONS OR CHANGES ON THIS SHEET MUST BE MADE OR CIRCLED IN RED INK, WITH DATE AND NAME OF PERSON MAKING CHANGE.

Do not extend notes this side of this line.

F. B. 1798 Pg. 213

Profile No. | Notes Red. | Date | Plotted | Date | Job No. 621200 | Division No. | Survey of East Whittier S.D.
X-Sec. No. | Notes Chkd. | Date | Checked | Date | Survey by J. L. Willey | Notes J.L.W. | Date 11-1-54 | Map No. | Indexed C. Johnson

Invert Elev of S.S. MH.
@
Mills Ave. & Cedarsprings Drive.

11-1-54
J.L. Willey & Party

STATION	B. S.	H. I.	F. S.	ELEV.

NOTE: ANY ADDITIONS OR CHANGES ON THIS SHEET MUST BE MADE OR CIRCLED IN RED INK, WITH DATE AND NAME OF PERSON MAKING CHANGE.

Do not extend notes this side of this line.

PLEASE RETURN TO
LOS ANGELES COUNTY SURVEYOR
726 LOS ANGELES COUNTY ENGINEERING BLDG.

761296 307 8-53

STATION	B. S.	H. I.	F. S.	ELEV.	
BM.KW.6	3 40	221 87 ~~221 87~~		218 47 ~~218 47~~	BMKW 6 Elev. 218.470 FB. 1798-50 Mills Ave (W. Side) @ Cullen St Bt Spk in Cb. on E. Prod of Cullen Ave from E
S.S.MH.					
Inlet N.			20.07	201.80 ~~201.80~~	Rim 5.86 / Depth 13.21 / Dia 1.00 / Rod 20.07
Inlet W.			19 74	202.13 ~~202.13~~	Rim 5.89 / Depth 13.18 / Dia 0.67 / Rod 19.74
Outlet E.			20 14	201.73 ~~201.73~~	Rim 5.89 / Depth 13.25 / Dia 1.00 / Rod 20.14
	3 47	219.48 ~~219.48~~	5.86	216 .01 ~~216 .01~~	
BMKW 5			3.96	215 52 ~~215 52~~	BMKW 5 Elev. 215.529 FB 1798-50 Carnell St (S Side) between Mills Ave & Homage Ave Bt Spk in Curb on W line Conc Walk on W. Side Ho 14630

Corrected 11/31/54 [illegible]

Plotted ____ Date ____ Checked ____ Date ____
Notes Red. ____ Date ____ Notes Chkd. ____ Date ____
Date ____
Date ____