Survey of
Std °F
Office Work
Checked
Date
Notes
Indexed

F.B. 1800 Pg. 3

SAN JOSE DIAGONAL J.N. 7927

5-22	C.L.	Realign. alg. from Grand Ave. NEly to Lone Hill Ave.
23-27	Topo.	Nr. Grand Ave. and Puente St., Rowland Ave., Glendora Ave.
29-33	C.L.	C.L. & int. streets from Grand Ave. & Rowland NEly to Badillo St.
35-50	Topog.	Loc. Im. from Grand Ave. & Rowland Ave to Badillo Street.

CONTINUED IN F.B. 1831-151

COVINA BLVD. J.N. 7962

51-104	C.L.	Resurvey of Covina Blvd. fr. Huntington Blvd., Pomona, to Grand Ave., Covina - and intersecting streets.
105	C.L.	Realign. at Walnut Ave. and Berke Ave., Pomona.
106	Topo.	Live Oak Wash, concrete channel SPRR., Pomona.
107-108	Topo.	Huntington Blvd. and Walnut Ave.
109-158	Topo.	From E. St., La Verne, Wly to Grand Ave.
159-236	Topo.	From Grand Ave. to White Ave., Pom
237-244	Topo.	Lincoln Ave. (H St.) and Pomona - Verne Rd.

ORANGE ST. - 0304.00

245-249	C.L.	From E. St. W'ly to W. line of Kei Trac.

Microfilmed Nov. 85

76C75 106 2-50

COUNTY SURVEYORS DEPARTMENT
DIVISION OF SURVEYS

CALC. BY _____

CHECKED BY _____

INDEX NO. _____

SHEET NO. _____

F. B. _____

J. N. _____

SURVEY OF Puente Area № 1

3 Pt from Puente C-12 Ecc #1

Angles per F.B. G-693 Pages 1-5 incl.

Hugh: This is the three point problem

76C75 106 2-

COUNTY SURVEYORS DEPARTMENT

DIVISION OF SURVEYS

CALC. BY _____

CHECKED BY _____

INDEX NO. _____

SHEET NO. _____

F. B. 1800

J. N. 7927

SURVEY OF San Jose Diagonal Staking Sketch

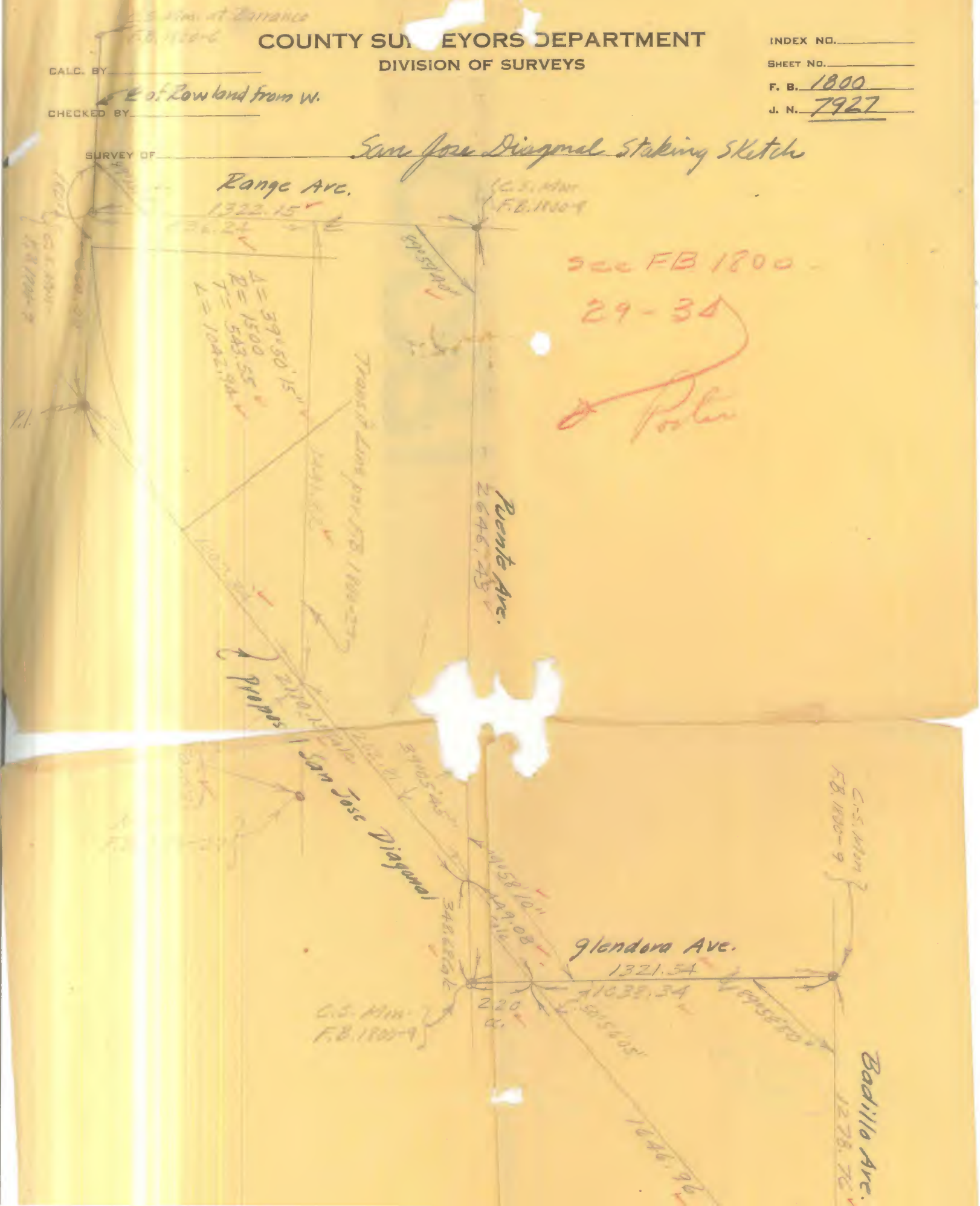

Notes Ck'd by LEM	Survey of
Map No.	W. O. Tape No. St'd. °F
Office Work	Surveyed by
Checked	Notes Date
Date	Indexed A. C. Johnson 1-13-59

F. B. 1800 PG. 5

SURVEY

SAN JOSE DIAGONAL
P.E.R/W
GRAND AVE Northeasterly To
LONE HILL AVE

JN 7927

June 1952

Enter Doucette Hand Mailing

W.S. 48

C.S. B-2366
H.C. 62-12

Note: Any Additions or Changes on This Sheet Must be Made or Circled in Red Ink With Date and Name of Person Making Change.

Do not extend notes this side of this line.

RETURN TO
LOS ANGELES COUNTY SURVEYOR
726 LOS ANGELES COUNTY
ENGINEERING BLDG.

76F309S 247 2-51

LOS ANGELES COUNTY SURVEYOR
TAX LOS ANGELES COUNTY
ENGINEERING BLDG

Do not extend water this side of this line.

W.S. 47-D-5

F.B. 1800 PG.

Notes Ck'd by KRM	Survey of San Jose Diagonal
Map No.	W.O. 7927 Tape No. 0107 St'd. °F
Office Work	Surveyed by PORTER
Checked	Notes " Date 6-5-52
Date	Indexed

F.B. 1800 Pg. 7

W.S. 48-

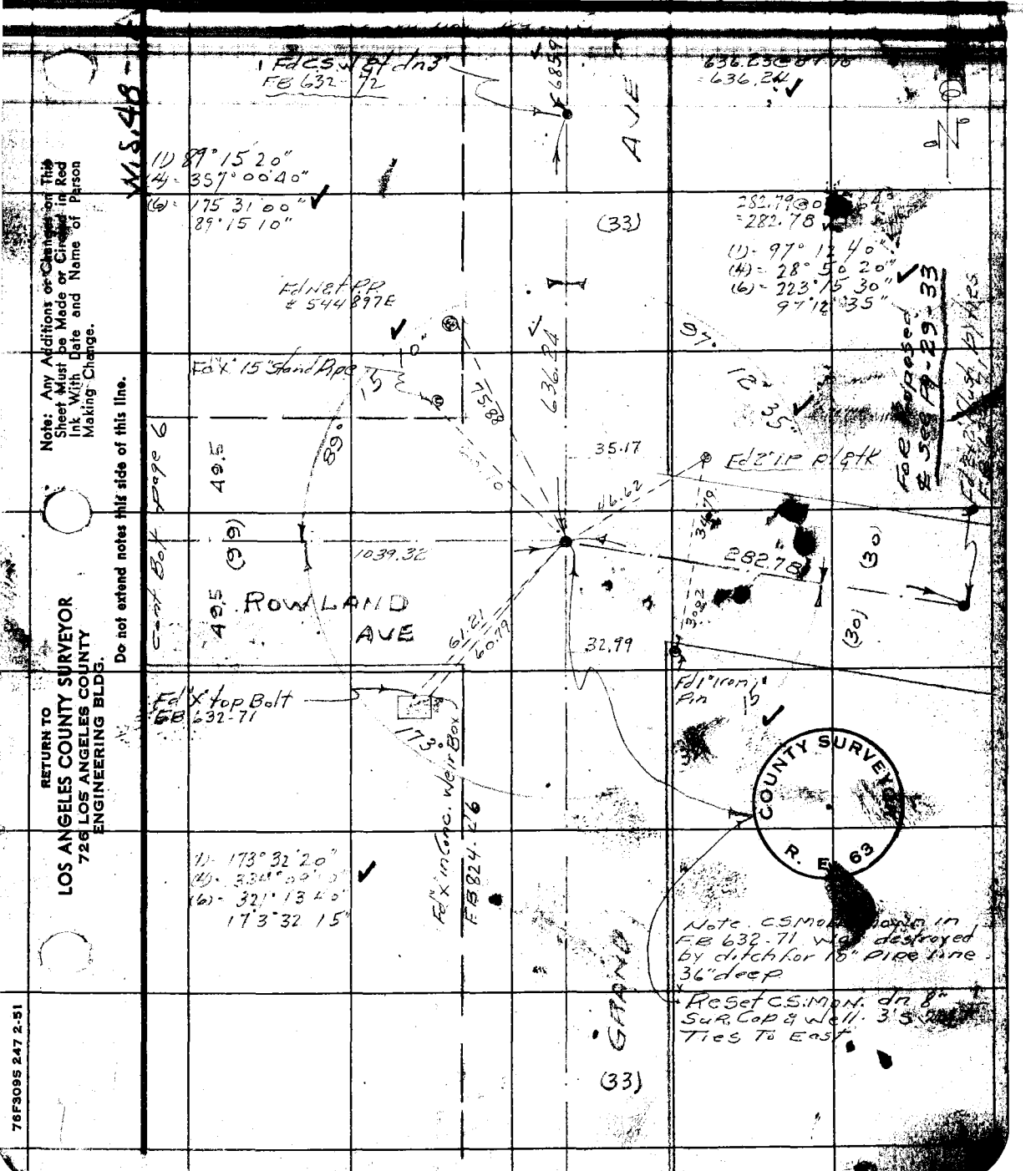

Note: Any Additions or Changes on This Sheet Must be Made or Circled in Red Ink With Date and Name of Person Making Change.

Do not extend notes this side of this line.

RETURN TO
LOS ANGELES COUNTY SURVEYOR
726 LOS ANGELES COUNTY
ENGINEERING BLDG.

76F3095 247 2-51

F.B. 1806 PG. 8



W.S. 48-A-4

RETURN TO
LOS ANGELES COUNTY SURVEYOR
726 LOS ANGELES COUNTY
ENGINEERING BLDG.

Do not extend notes this side of this line.

Note: Any Additions or Changes on This Sheet Must be Made or Circled in Red Ink With Date and Name of Person Making Change.

Notes Ck'd by KRM
Map No.
Office Work
Checked
Date

Survey of San Jose Diagonal
W. O. 7927 Tape No. 010 Std. 68 °F
Surveyed by Porter
Notes " Date 4-4-52
Indexed

F. B. 1800 Pg.
1849.96 @ 0° T. 80°
1320.06

Fd "X" Conc Weir Box

BADILLO

C.S.MON FB 1815-7

Fd 3/4" I.P. dn 7" FB 510-59 (Removed)

Fd L & TK in Curb

Set Net 20" Olive

(1): 89° 58' 40"
(4): 359° 55' 00"
(6): 179° 52' 30"
89° 58' 45"

736.39 @ 0° T. 90° = 736.50
584.96 @ 0° T. 90° = 585.04
1321.54

Set S.W. & T.

Set Net PP

S.W. & T. Top Fuse

Fd L.B. No. 1 Conc. H.W.

Set Net P.P.

Set Net PP #339366E

GLENDORA AVE

585.04

736.50

1320.06

1278.46

ST.

50' Adj.

89.

43.13

35.83

23.97

48.07

19.15

25.97

(30)

(30)

(33)

(33)

Cont R Pg 8

Cont Bot Pg

Fd X 3" Sign Post

COUNTY SURVEYOR R. E. 63

Bot. F. 117

Concrete Reservoir

125.8

127

20

15

15

Flat Wall

Bot. Hill

62.9

61.0

62.8

10' Adj.

15'

(1): 89° 58' 10"
(4): 359° 53' 00"
(6): 179° 49' 30"
89° 58' 15"

Fd C.S. Mon. dn 15
FB 632-85
FB 431-53-157
F.B. [illegible] 5
Set [illegible] W & T ties
Su[illegible] & W Off.

Set Net

8th Lemon Tr.

Cor Removed

PUENTE

AVE

1119.54

1119.51 @ 0° T. 72° = 1119.54

1526.89

31.52

82.05

37.42

35.67

42.30

33 ±

Cont Eight Pg

Set Net T.P. "Elliott"

Fd 1 1/2" I.P. No. TK

Set S & T 20" Oak

N 33

cut "X" Top Weir Box N.W. Cor.

Notes: Any Additions or Changes on This Sheet Must be Made or Circled in Red Ink With Date and Name of Person Making Change.

Do not extend notes this side of this line.

RETURN TO
LOS ANGELES COUNTY SURVEYOR
726 LOS ANGELES COUNTY
ENGINEERING BLDG.

76F309S 247 2-51

F. B. [illegible] PG. 10

W.S. 48-B-4



RETURN TO
LOS ANGELES COUNTY SURVEYOR
726 LOS ANGELES COUNTY
ENGINEERING BLDG.

Do not extend notes this side of this line.

Note: Any Additions or Changes on This Sheet Must be Made or Circled in Red Ink With Date and Name of Person Making Change.

Notes Ck'd by KRM	Survey of San Jose Diagonal
Map No.	W. O. 7927 Tape No. 0107 St'd. 68 °F
Office Work	Surveyed by Porter
Checked	Notes Date 5-17-57
Date	Indexed

F. B. 1800 PG. 11

Cont Left Pg-12



Note: Any Additions or Changes on This Sheet Must be Made or Circled in Red Ink With Date and Name of Person Making Change.

Do not extend notes this side of this line.

RETURN TO
LOS ANGELES COUNTY SURVEYOR
726 LOS ANGELES COUNTY
ENGINEERING BLDG.

COUNTY SURVEYOR R. E. 63

76F3095 247 2-51

Cont Right Page - 9

F.B. 1800 PG. 12



W.S. 48-A-4

RETURN TO
LOS ANGELES COUNTY SURVEYOR
726 LOS ANGELES COUNTY
ENGINEERING BLDG.

Do not extend notes this side of this line.

Note: Any Additions or Changes on This Sheet Must be Made or Circled in Red Ink With Date and Name of Person Making Change.

COUNTY SURVEYOR
R. E. 63

Notes Ck'd by KRM
Map No.
Office Work
Checked
Date

Survey of [illegible]
W. O. 7927 Tape No. 0107 St'd. 68 °F
Surveyed by Porter
Notes " Date 4-24-52
Indexed A C Johnson

F. B. 1800 Pg. 13

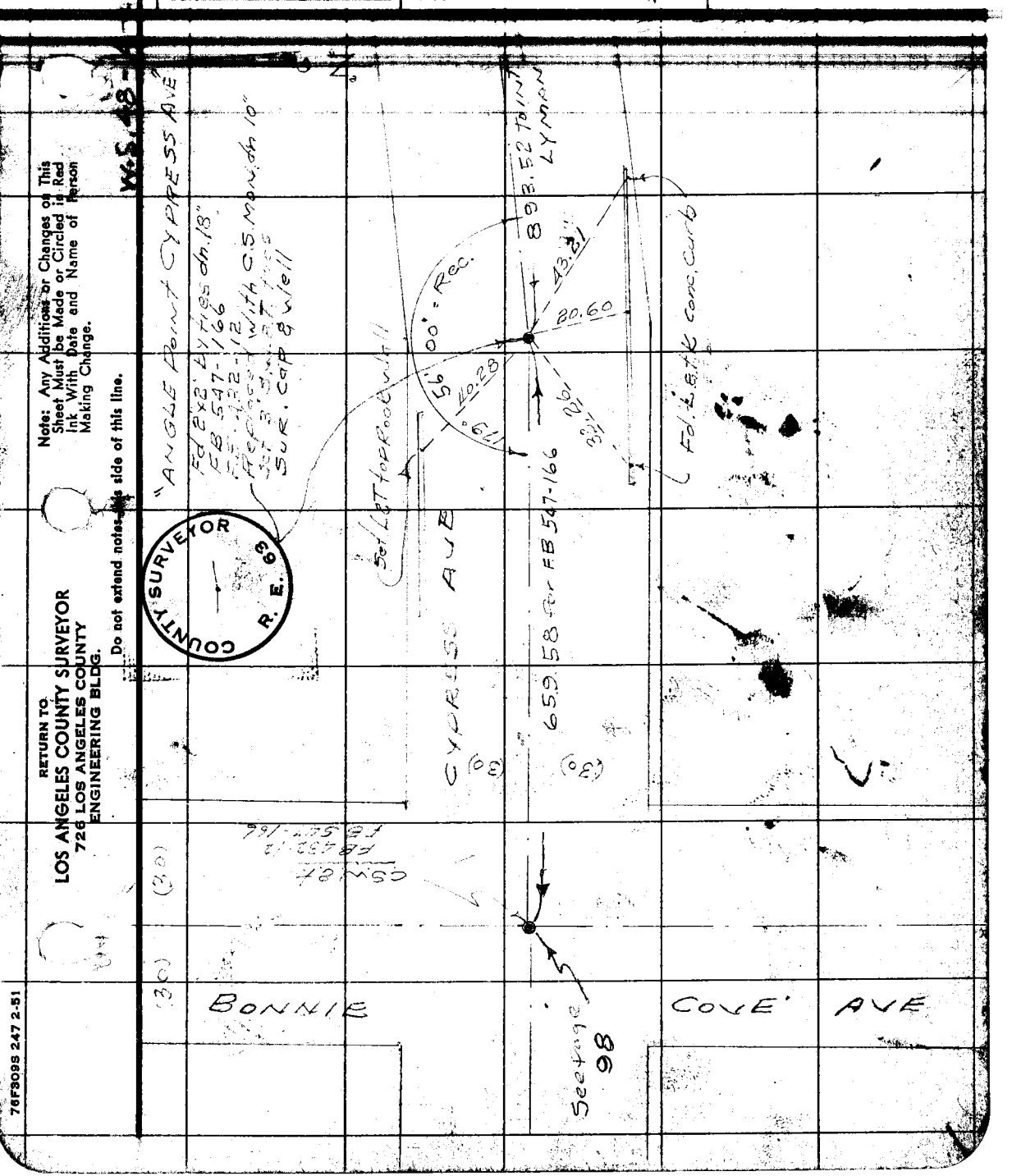

Note: Any Additions or Changes on This Sheet Must be Made or Circled in Red Ink With Date and Name of Person Making Change.

Do not extend notes this side of this line.

RETURN TO
LOS ANGELES COUNTY SURVEYOR
726 LOS ANGELES COUNTY
ENGINEERING BLDG.

76F309S 247 2-51


F.B. 1800 PG. 14
Nothing found
FB 547-161
FB 432-15-16
FB 431-61-161
Set by int.
COUNTY SURVEYOR R. E. 63
Fd L&N Curb
3' S.W.&T. ties & Sur. Cap & Well
Set N&T. P.P.
Set S.W.&T. Tan Prod.
CYPRESS AVE
Fd New R.W. 2x2 flush
Tr #14492 Removed
893.52
1073.64
100.00
Set S.W.&T. By int. 5-21-57
Set S.W.&T.
Cont from top - Pg-13
Fd X Stem Pipe
"Fd L&T in Stone" dn. 12" FB 547-161 used for ℄ Lyman
Set N&T P.P. #810481E
LYMAN ST.
1636.47
(1) = 89°46'40"
(4) = 359°06'40"
(6) = 178°40'00"
89°46'40"
1073.61 @ 0° T 72°
1073.64
58°41'40"
Fd 1" I.P. dn. 10" FB 432-16 LS 7-16
Set C.S. Mon dn. 10" Rec. dist from ℄ R/W 3' S.W.&T.
See page 22 for add Ties 5-21-57 Poetee
P.E. R.W.
1256.32 to int
629.65
Set Rm So. Rim S.S. M.H.
RUDDOCK ST.
Set S.W.&T. By int. See Pg-10
Fd 1½" I.P. dn. 12" R.E. #1216
Fd 3/4" I.P. in Conc
Set N&T P.P.
1282.41
Fd P.K. Spk. Tr #14492
Fd 2" I.P. flush LS #1102
Cont. Pg-10
Cont from Right 12
Cont left page 16
W.S. 48-B-4
RETURN TO
LOS ANGELES COUNTY SURVEYOR
726 LOS ANGELES COUNTY
ENGINEERING BLDG.
Do not extend notes this side of this line.
Note: Any Additions or Changes on This Sheet Must be Made or Circled in Red Ink With Date and Name of Person Making Change.

Notes Ch'd by KRM
Map
Office Clerk
Checked
Date

Survey of
W. O. 7927 Tape No. 0107 St'd. 68 °F
Surveyed by
Notes " Date 11-22-52
Indexed

F. B. 1800 PG. 15

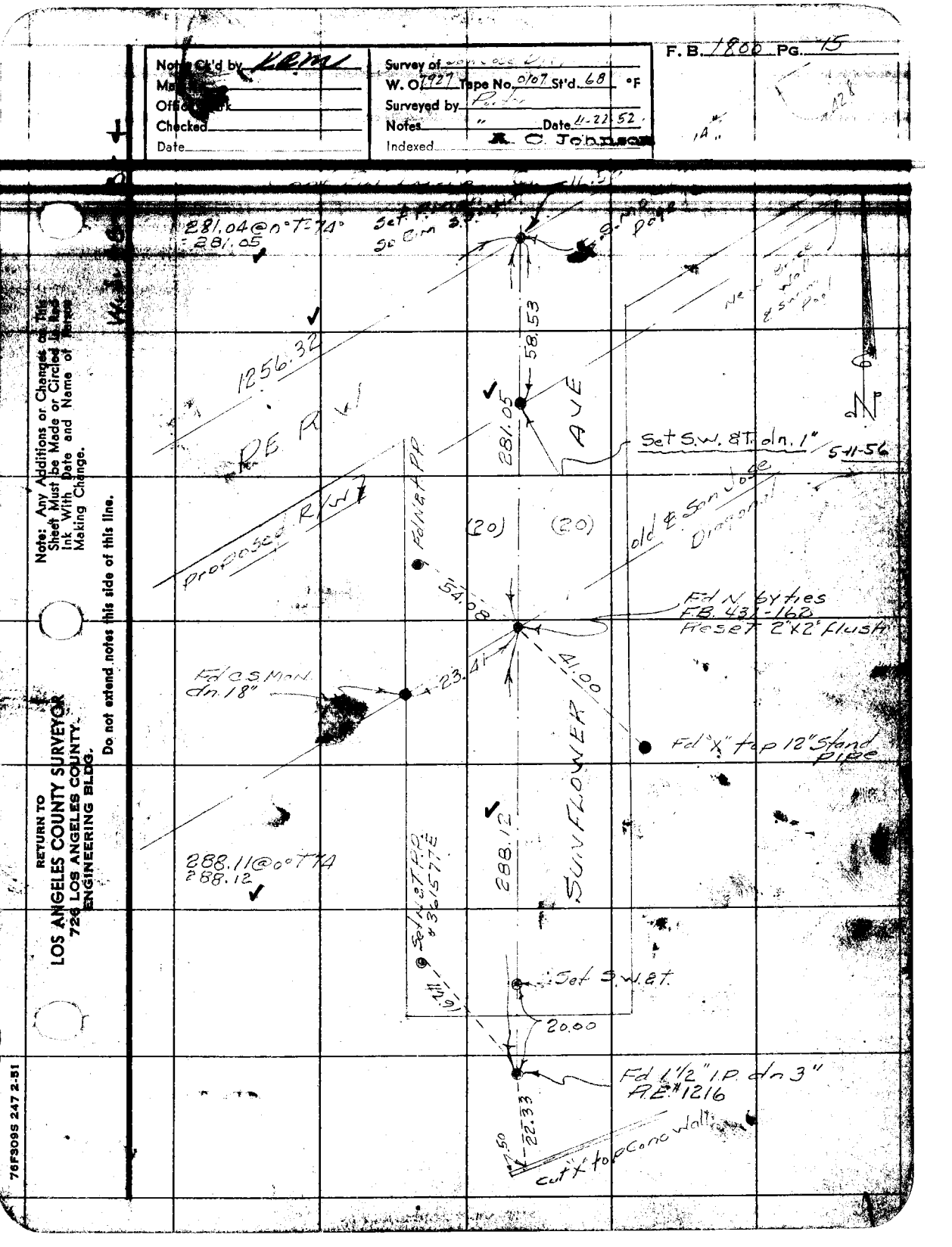

Note: Any Additions or Changes on This Sheet Must be Made or Circled in Red Ink With Date and Name of Person Making Change.

Do not extend notes this side of this line.

RETURN TO
LOS ANGELES COUNTY SURVEYOR
726 LOS ANGELES COUNTY
ENGINEERING BLDG.

76F309S 247 2-51



RETURN TO
LOS ANGELES COUNTY SURVEYOR
726 LOS ANGELES COUNTY
ENGINEERING BLDG.

Do not extend notes this side of this line.

Note: Any Additions or Changes on This Sheet Must be Made or Circled in Red Ink With Date and Name of Person Making Change.

Notes Ck'd by KRM	Survey of Sanjose Diagonal
Map No.	W. O. 7927 Tape No. 0107 St'd. 60
Office Work	Surveyed by Porter
Checked	Notes " Date 4-7
Date	Indexed R. C. Johns

B. 1800 PG. 17

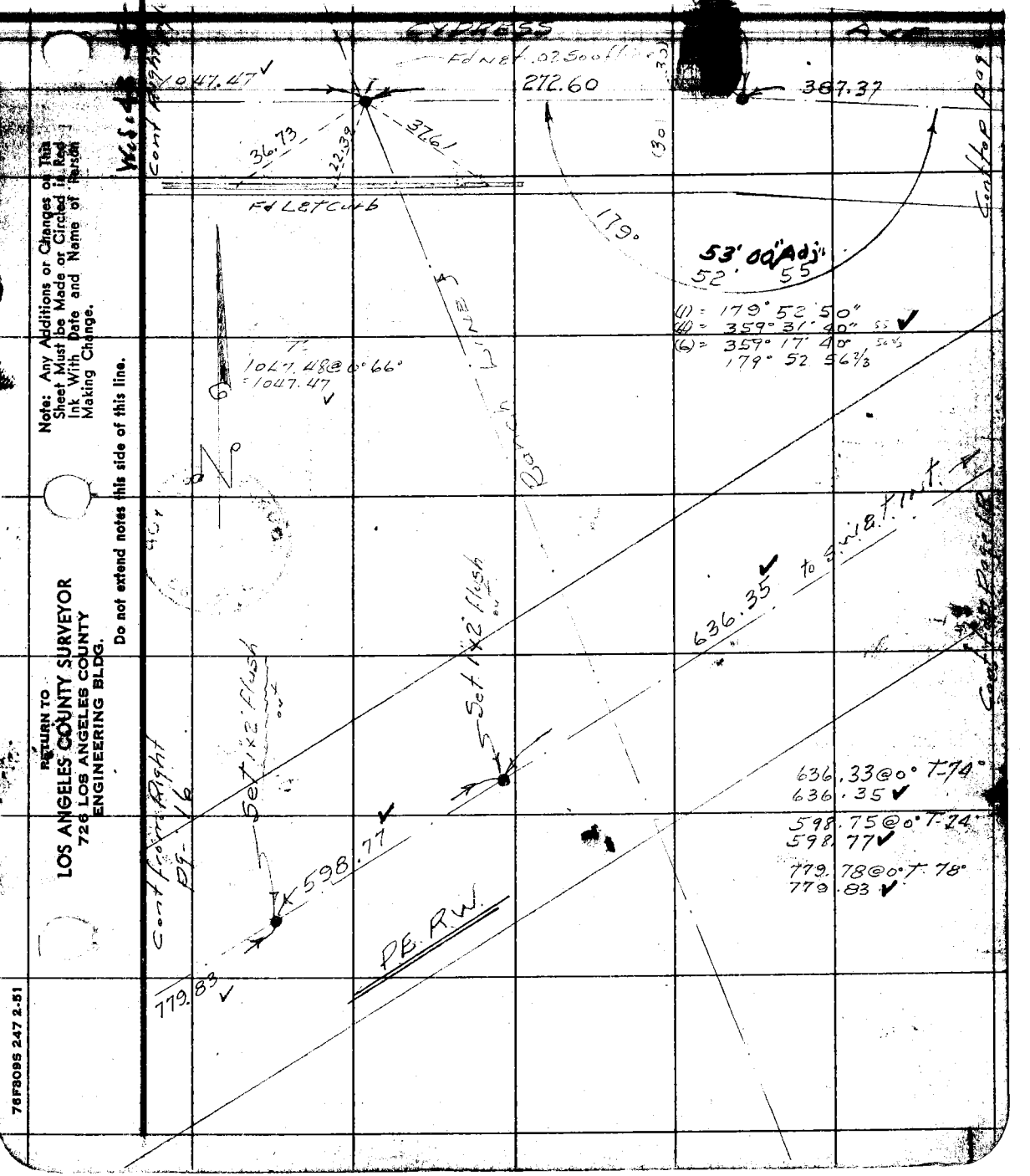

Note: Any Additions or Changes on This Sheet Must be Made or Circled in Red Ink With Date and Name of Person Making Change.

Do not extend notes this side of this line.

RETURN TO
LOS ANGELES COUNTY SURVEYOR
726 LOS ANGELES COUNTY
ENGINEERING BLDG.

76F3095 247 2-51

F.B. 1800 PG. 18

Cont from Right Pg 17

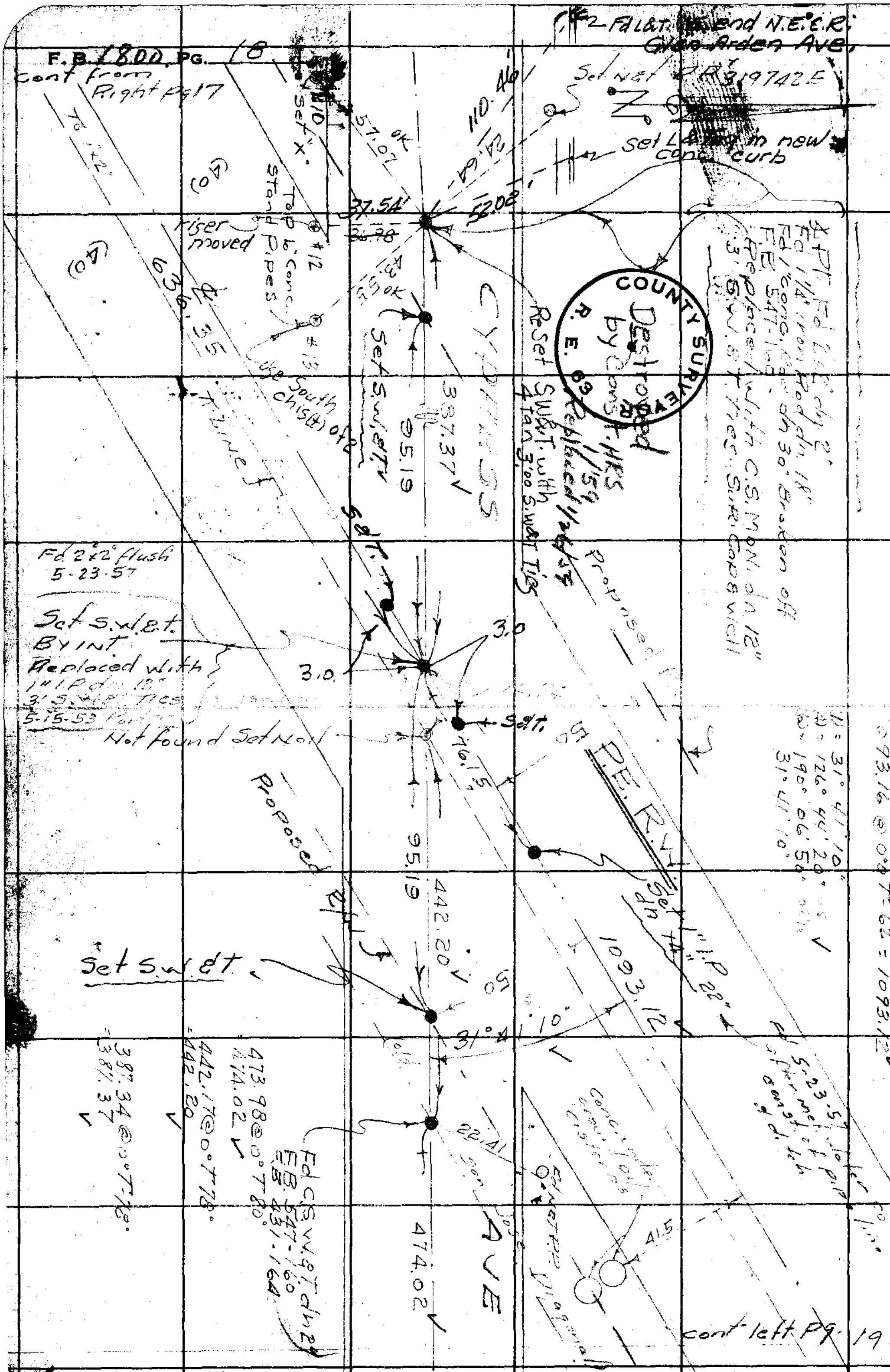

W. 48-B-4

RETURN TO
LOS ANGELES COUNTY SURVEYOR
726 LOS ANGELES COUNTY ENGINEERING BLDG.

Do not extend notes this side of this line.

Note: Any Additions or Changes on This Sheet Must be Made or Circled in Red Ink With Date and Name of Person Making Change.

Notes Ck'd by RRM	Survey of San Jose Diagonal
Map No.	W. O. 7927 Tape No. 0107 St'd. 68 °F
Office Work	Surveyed by Porter
Checked	Notes " Date 4-17-52
Date	Indexed

F. B. 1800 Pg. 19

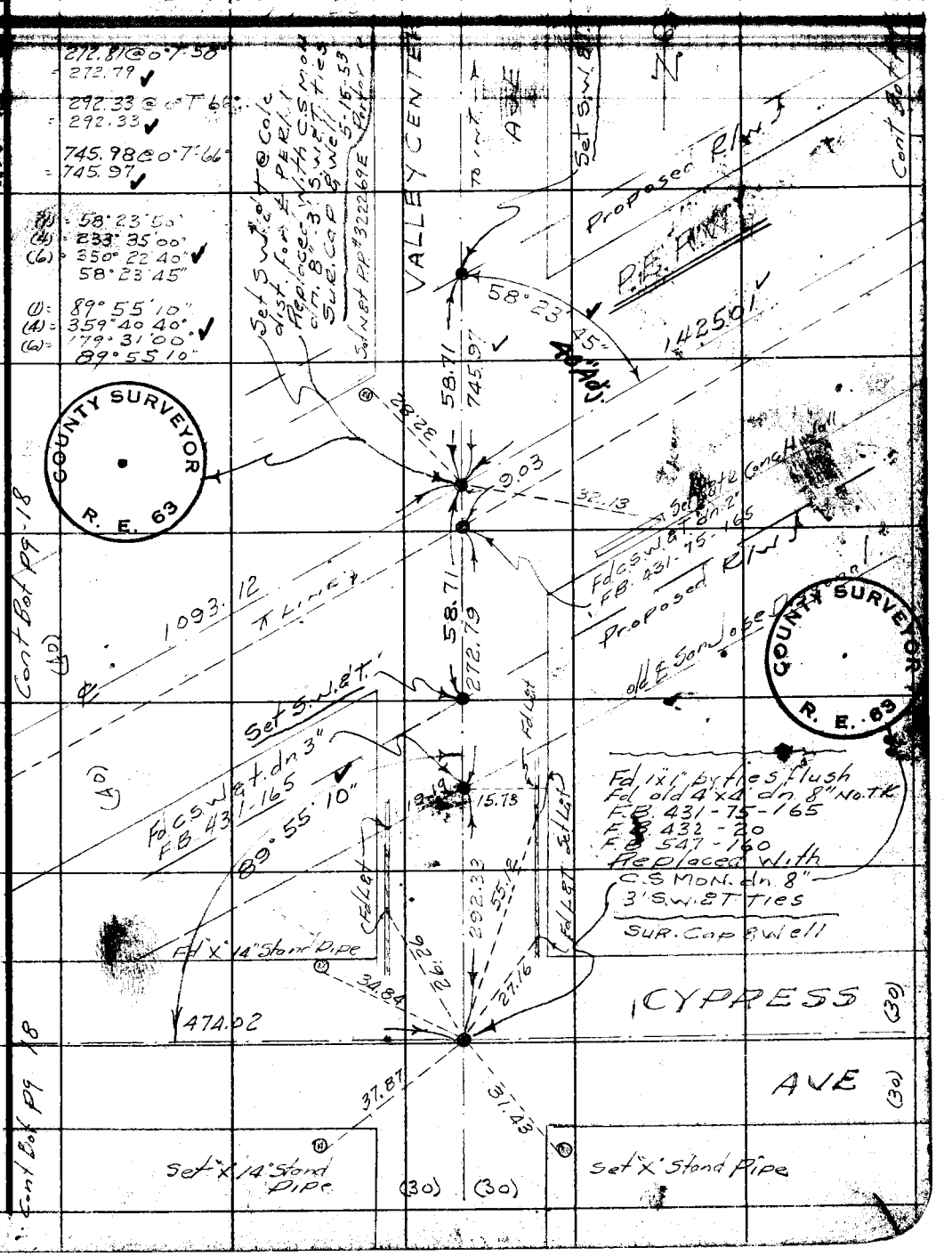

Note: Any Additions or Changes on This Sheet Must be Made or Circled in Red Ink With Date and Name of Person Making Change.

Do not extend notes this side of this line.

RETURN TO
LOS ANGELES COUNTY SURVEYOR
726 LOS ANGELES COUNTY
ENGINEERING BLDG.

76F309S 247 2-51

RETURN TO
LOS ANGELES COUNTY SURVEYOR
726 LOS ANGELES COUNTY
ENGINEERING BLDG.

Note: Any Additions or Changes on This Sheet Must be Made & Circled in Red Ink With Date and Name of Person Making Change.

W.S. 48-B-4

Do not extend notes this side of this line.



18/7

SURVEY OF Tie Notes To Co. Mon. - C.S.F.B. 1800-18 F.B. PG.

SURVEY BY Ryan H. Browning Thomas TR. No.

DATE

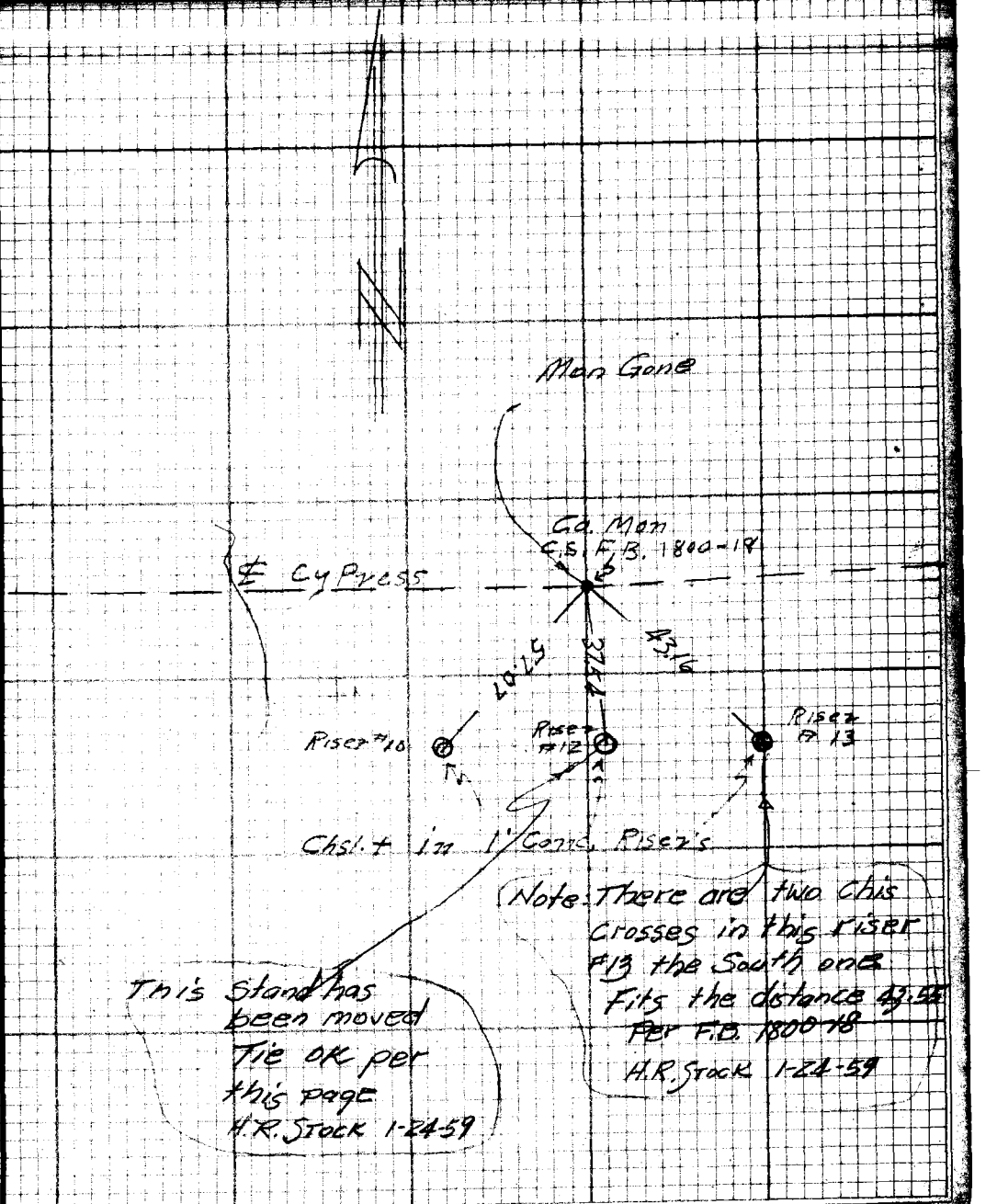

L. FREDERICK PACK
149 WEST BADILLO ST.
COVINA, CALIFORNIA
EDGEWOOD 2-1138

SURVEY OF _____ F.B. _____ PG. _____

SURVEY BY _____ TR. No. _____

DATE _____

L. FREDERICK PACK
149 WEST BADILLO ST.
COVINA, CALIFORNIA
EDGEWOOD 2-1138

Map No.
Office Work
Checked
Date

W. O. 1121 Type No. 0107 St'd. 68 °F
Surveyed by Porter
Notes " Date 4-17-52
Indexed

F.B. 21

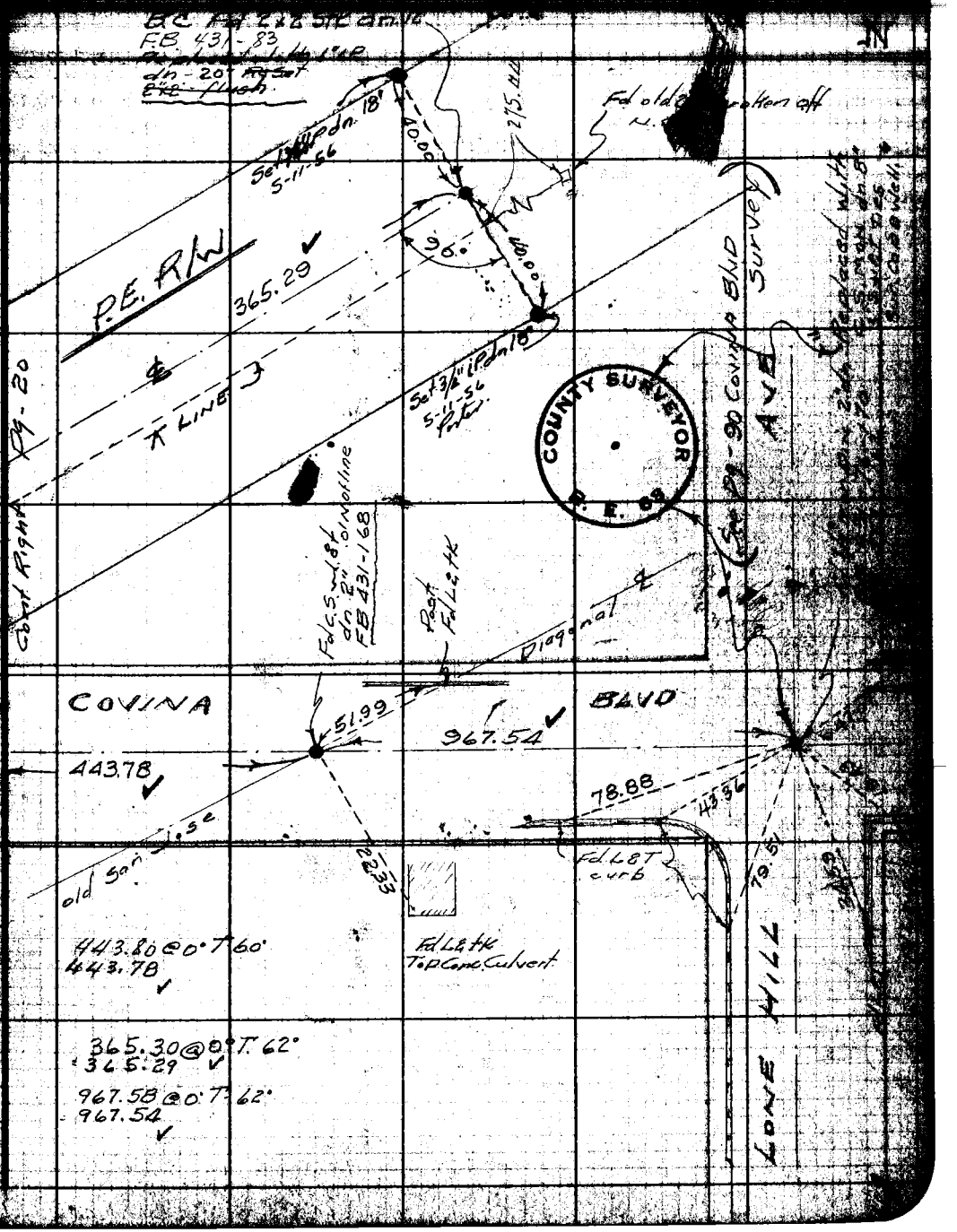

Note: Any Additions or Changes on This Sheet Must be Made or Circled in Red Ink With Date and Name of Person Making Change.

Do not extend notes this side of this line.

RETURN TO
LOS ANGELES COUNTY SURVEYOR
726 LOS ANGELES COUNTY
ENGINEERING BLDG.

F.B. 18 Pg.



RETURN TO
LOS ANGELES COUNTY SURVEYOR
72B LOS ANGELES COUNTY
ENGINEERING BLDG.

Do not extend notes this side of line.

Any Additions or Changes on This Must be Made or Circled in Red with Date and Name of Person Change.

Notes Ck'd by	Survey of San Jose Diagonal	F. B. 1800 Pg. 23
Map No.	[illegible] No. 0107 Sta. [illegible]	
Office Work	Surveyed by Porter	
Checked	Notes [illegible] Date [illegible]	
Date	Indexed R. C. Johnson 1-13-53	

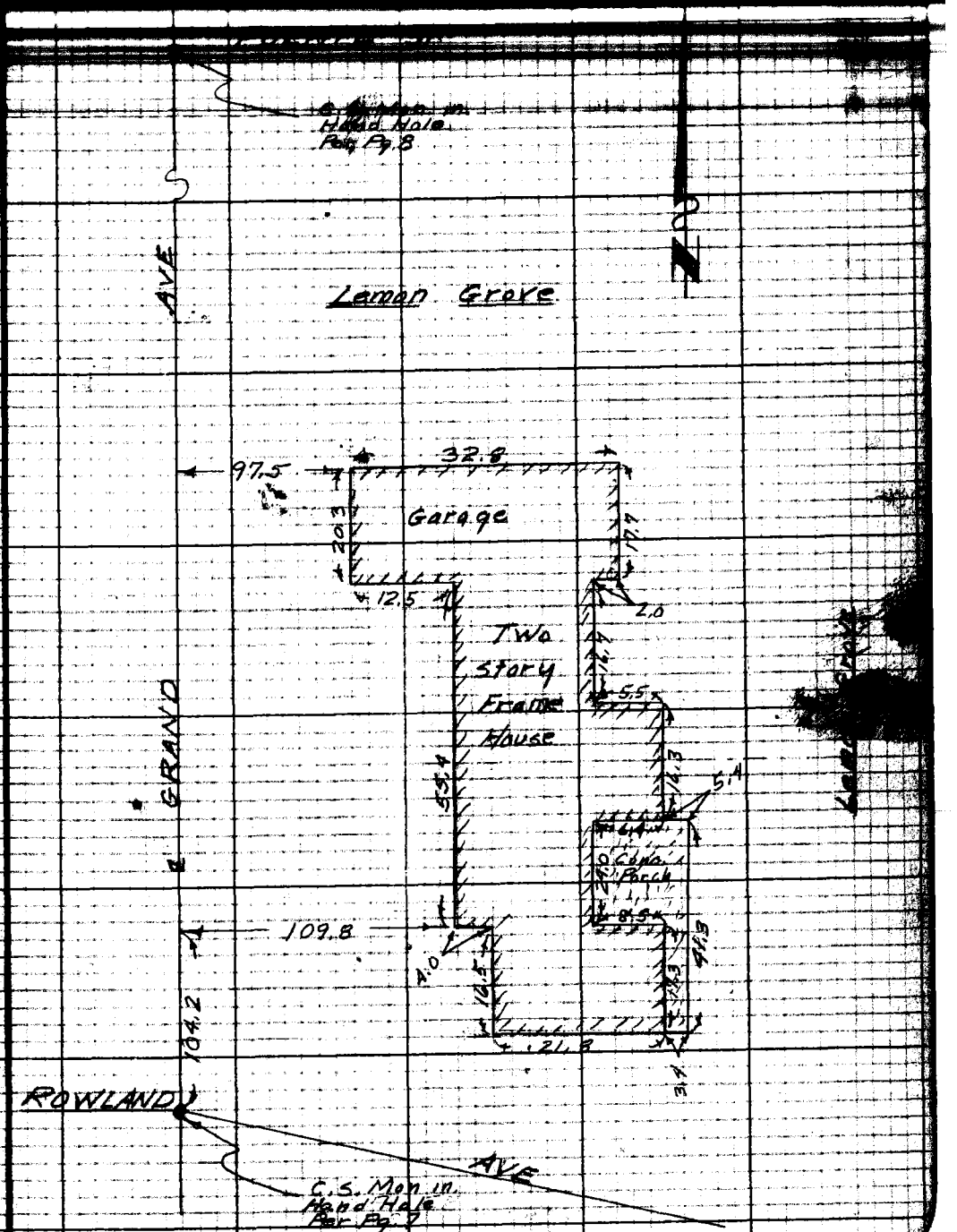

Note: Any Additions or Changes on This Sheet Are Made or Circled in Red Ink With Date and Name of Person Making Change.

Do not extend notes this side of this line.

RETURN TO LOS ANGELES COUNTY SURVEYOR 720 LOS ANGELES COUNTY ENGINEERING BLDG.

76F3095 247 TOM 1-48

RETURN TO
LOS ANGELES COUNTY SURVEYOR
726 LOS ANGELES COUNTY
ENGINEERING BLDG.

Note: Any Additions or Changes on This Sheet Must be Made or Circled in Red Ink With Date and Name of Person Making Change.

Do not extend notes this side of this line.

R. 1808 Pg. 24

Notes Ck'd by	Survey of Sunrise Disposal	F.B. 1800 Pg. 25
Map No.	W. O. 7927 Tape No. 0107 St'd. 68 °F	
Office Work	Surveyed by Porter	
Checked	Notes Dougherty Date 6-9-52	
Date	Indexed	

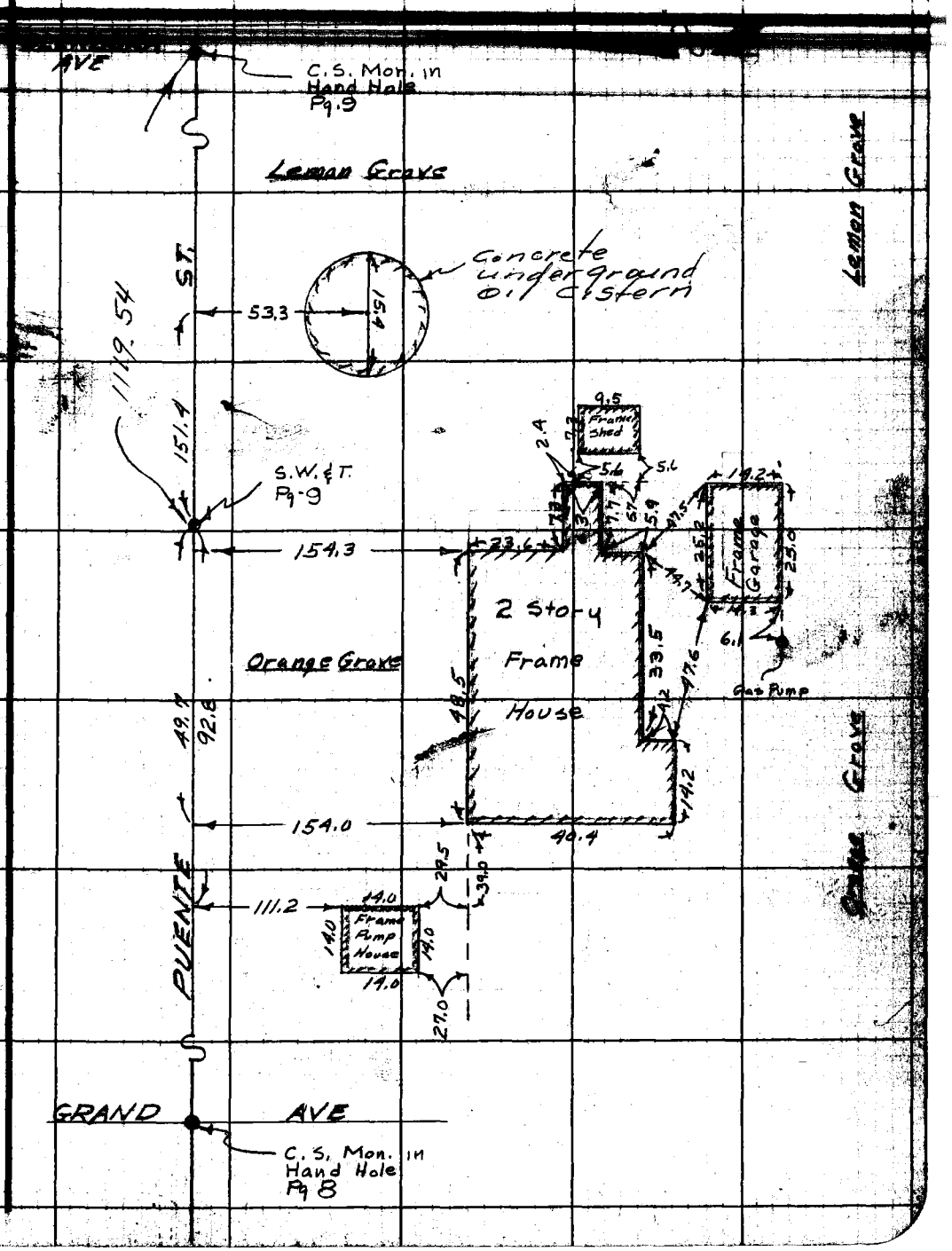

Note: Any Changes or Changes on This Sheet Must Be Made or Circled in Red Ink With Date and Name of Person Making Change.

Do not extend notes this side of this line.

LOS ANGELES COUNTY
726 LOS ANGELES COUNTY
ENGINEERING

76F3095 247 2-51

F.B. 1800 PG. 26

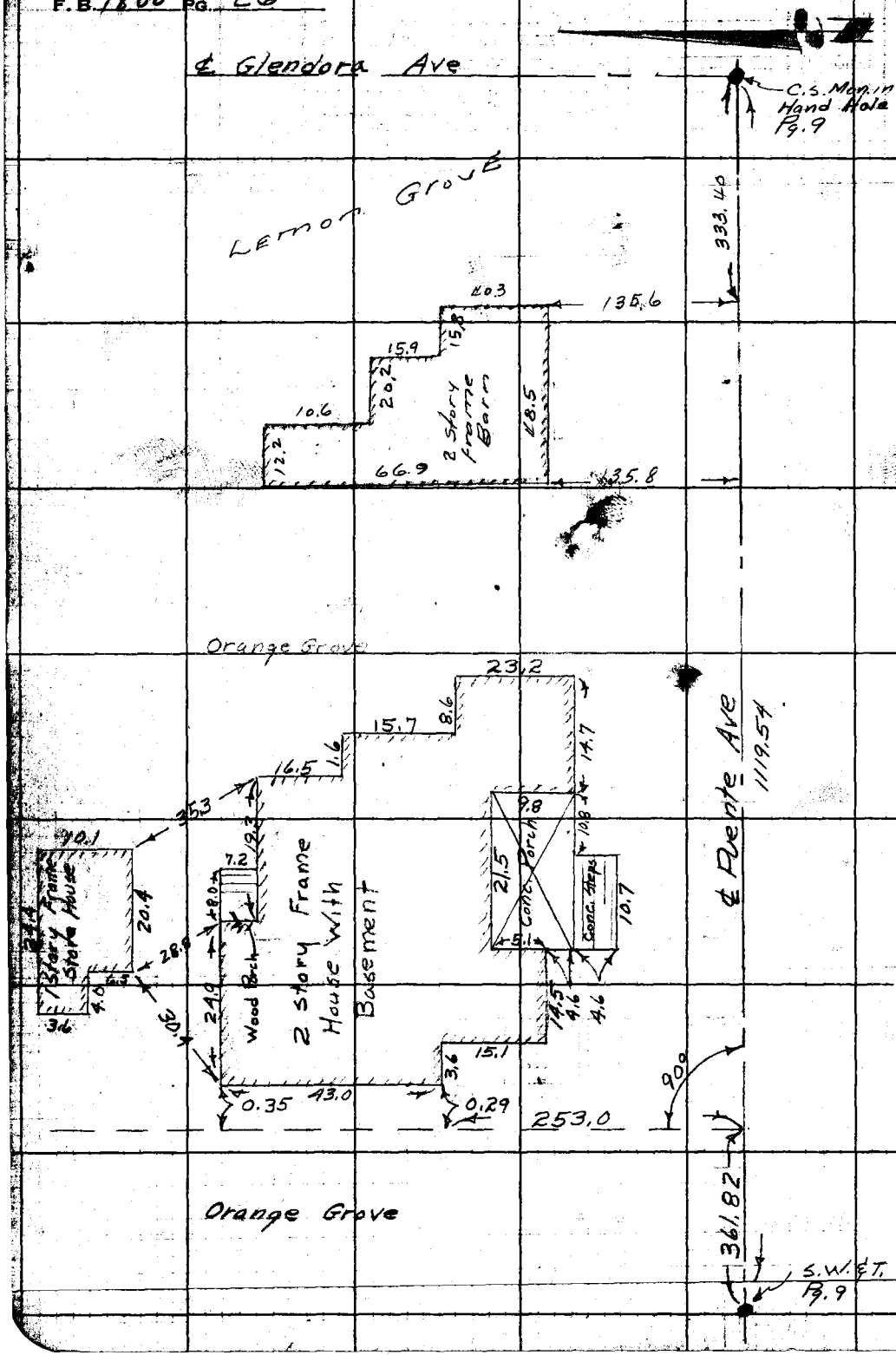

RETURN TO
LOS ANGELES COUNTY SURVEYOR
726 LOS ANGELES COUNTY
ENGINEERING BLDG.

Do not extend notes this side of this line.

Note: Any Additions or Changes on This Sheet Must be Made or Circled in Red Ink With Date and Name of Person Making Change.

F.B. 1800 Pg. 27

Notes Ch'd by
Map No.
Office Work
Checked
Date

Survey of San Jose Diagonal
W. O. 7927 Tape No. 0129 St'd 68 °F
Surveyed by Porter
Notes Porter Date 12-8-52
Indexed

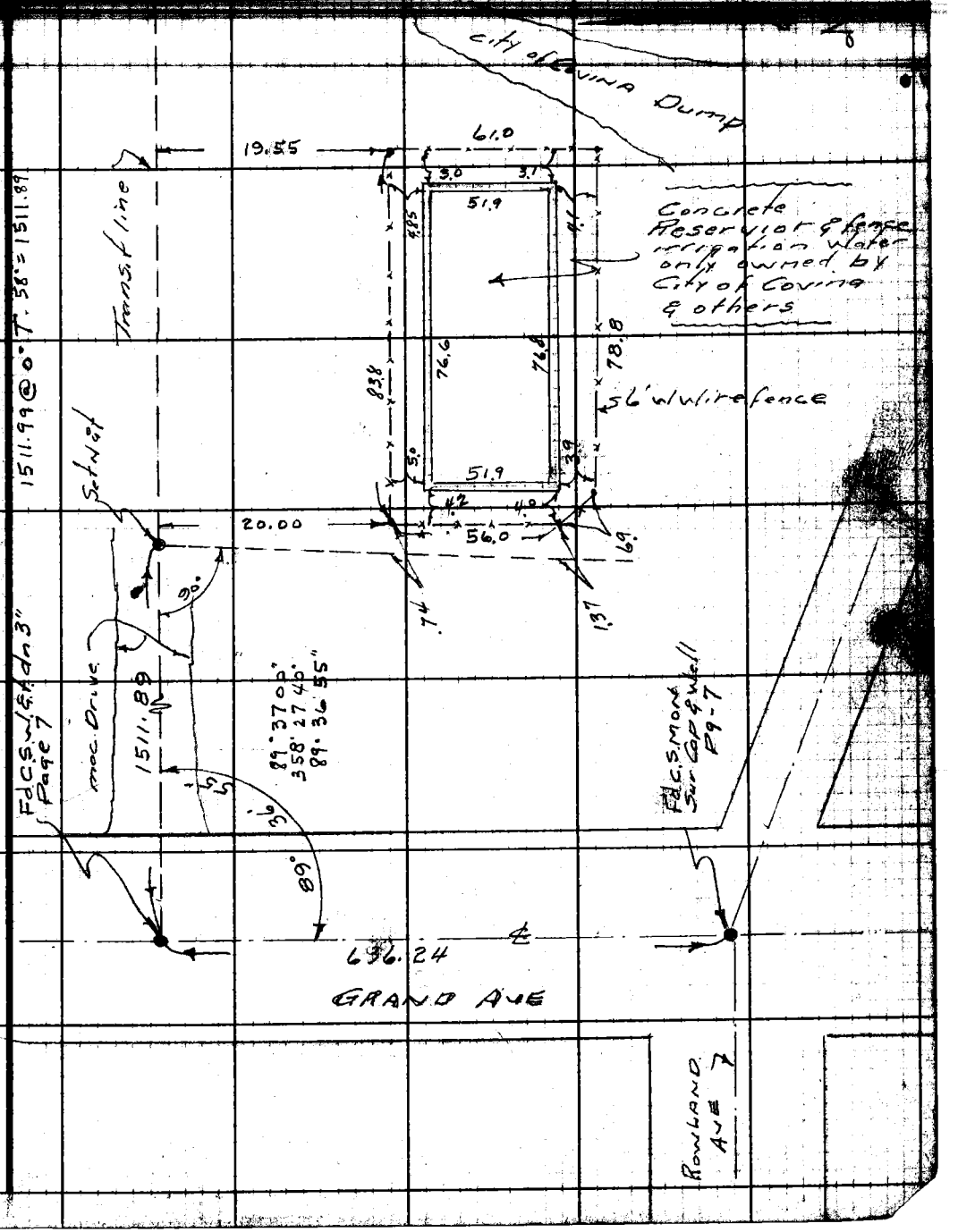

Note: Any Additions or Changes on This Sheet Must be Made or Circled in Red Ink With Date and Name of Person Making Change.

Do not extend notes this side of this line.

RETURN TO
LOS ANGELES COUNTY SURVEYOR
726 LOS ANGELES COUNTY
ENGINEERING BLDG.

76F309S 247 2-51

RETURN TO
LOS ANGELES COUNTY SURVEYOR
725 LOS ANGELES COUNTY
ENGINEERING BLDG.

Note: Any Additions or Changes on This Sheet Must be Made or Circled in Red Ink With Date and Name of Person Making Change.

Do not extend notes this side of this line.

F.B. 1600 PG. 28

Notes Ck'd by
Map No.
Office Work
Checked
Date

Survey of San Jose Diagonal
W. O. 7927 Tape No. 0129 St'd. 68° °F
Surveyed by Porter
Notes Porter Date 3-31-53
Indexed

F. B. 1000 Pg. 29

SURVEY OF PROPOSED
℄ SAN JOSE DIAGONAL
FROM INT. GRAND AVE &
ROWLAND AVE, NORTH EASTERLY
TO INT. BADILLO ST.

Set from office Calc. Sheet 3-31-53

Porter
Dougherty
Sifro
Petri

Note: Any Additions or Changes Sheet Must be Made or Circled Ink With Date and Name Making Change.

Do not extend notes this side of this line.

RETURN TO
LOS ANGELES COUNTY SURVEYOR
720 LOS ANGELES COUNTY
ENGINEERING BLDG.

76F5095 247 2-51

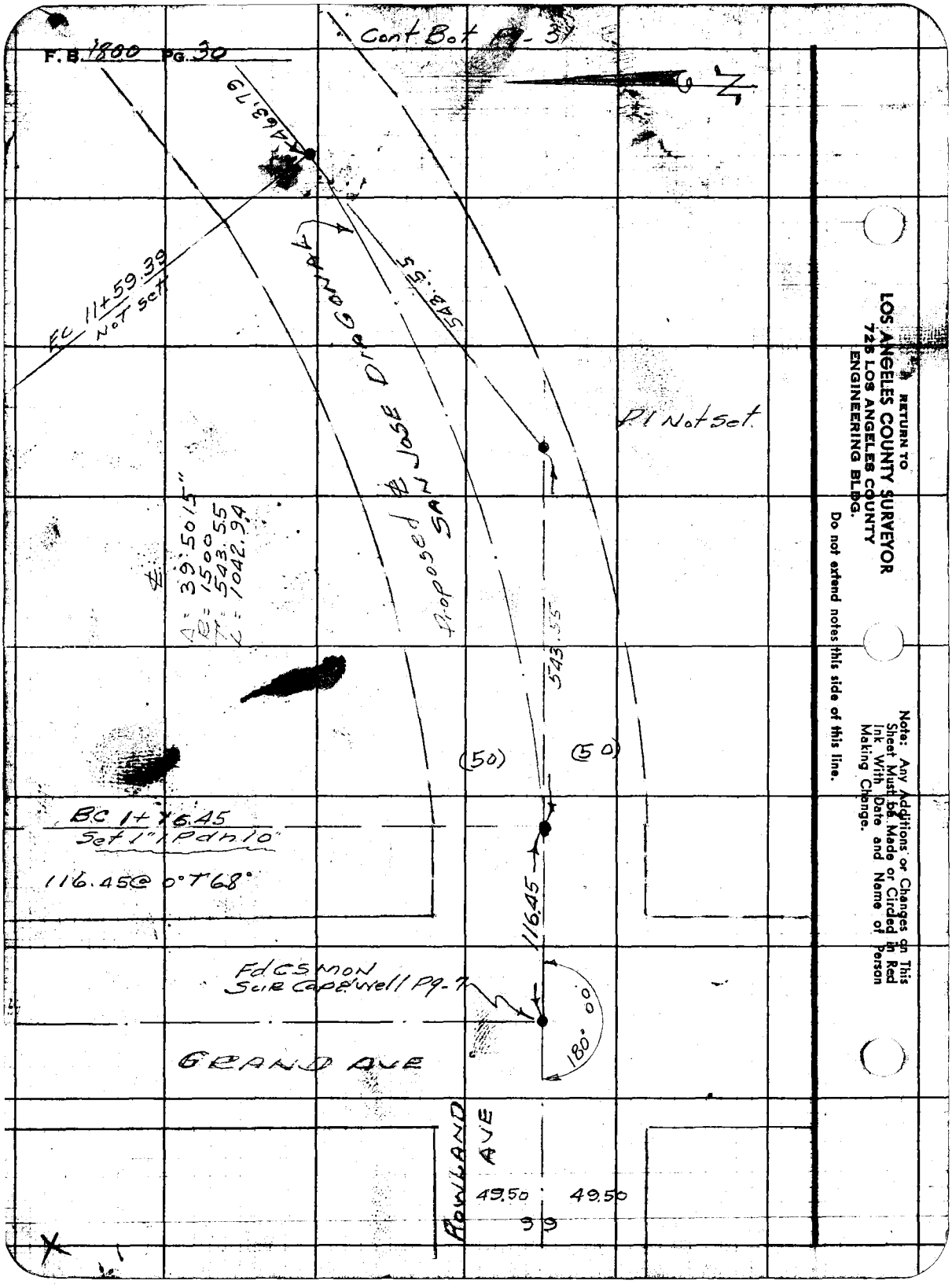

RETURN TO
LOS ANGELES COUNTY SURVEYOR
725 LOS ANGELES COUNTY
ENGINEERING BLDG.

Do not extend notes this side of this line.

Note: Any Additions or Changes on This Sheet Must be Made or Circled in Red Ink With Date and Name of Person Making Change.

F. B. 1800 PG. 31

Notes Ch'd by
Map No.
Office Work
Checked
Date

Survey of San Jose Diagonal
W. O. 7927 Tape No. 0129 St'd. 68 °F
Surveyed by Porter
Notes Porter Date 3-31-53
Indexed

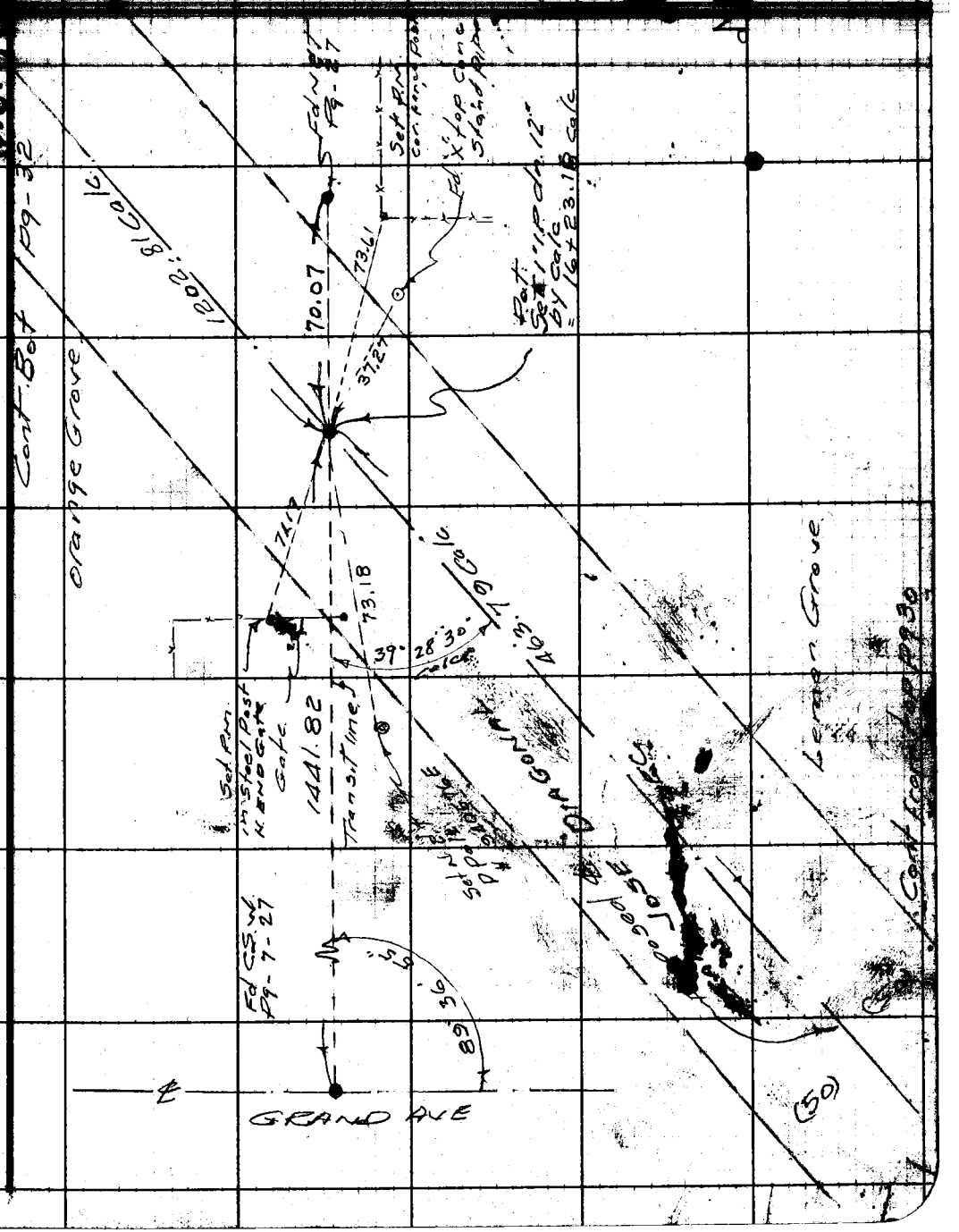

Note: Any Additions or Changes on This Sheet Must be Made or Circled in Red Ink With Date and Name of Person Making Change.

Do not extend notes this side of this line.

RETURN TO
LOS ANGELES COUNTY SURVEYOR
726 LOS ANGELES COUNTY
ENGINEERING BLDG.

76F3095 247 2-51

RETURN TO
LOS ANGELES COUNTY SURVEYOR
7[illegible] LOS ANGELES COUNTY
ENGINEERING BLDG.

Note: Any Additions or Changes on This Sheet Must be Made or Circled in Red Ink With Date and Name of Person Making Change.

Do not extend notes this side of this line.

W.S. 48-A-4

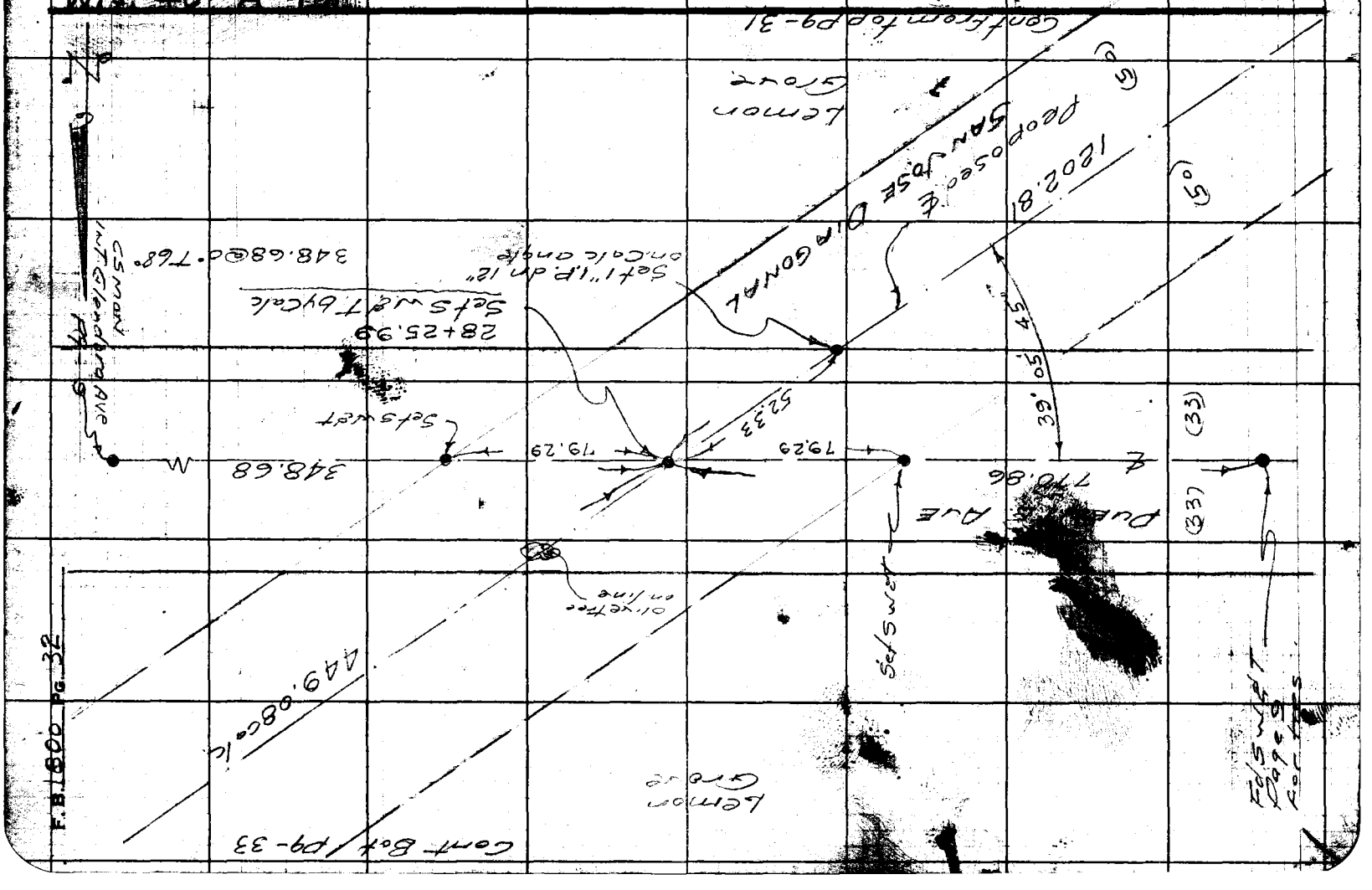

F.B. 1800 PG. 32

F.B. 1800 Pg. 33

Notes Cr'd by	Survey of San Jose Diagonal
Map No.	W.O. 7927 Tape No. 0129 St'd. 68 °F
Office Work	Surveyed by Porter
Checked	Notes Porter Date 3-31-53
Date	Indexed

oranges

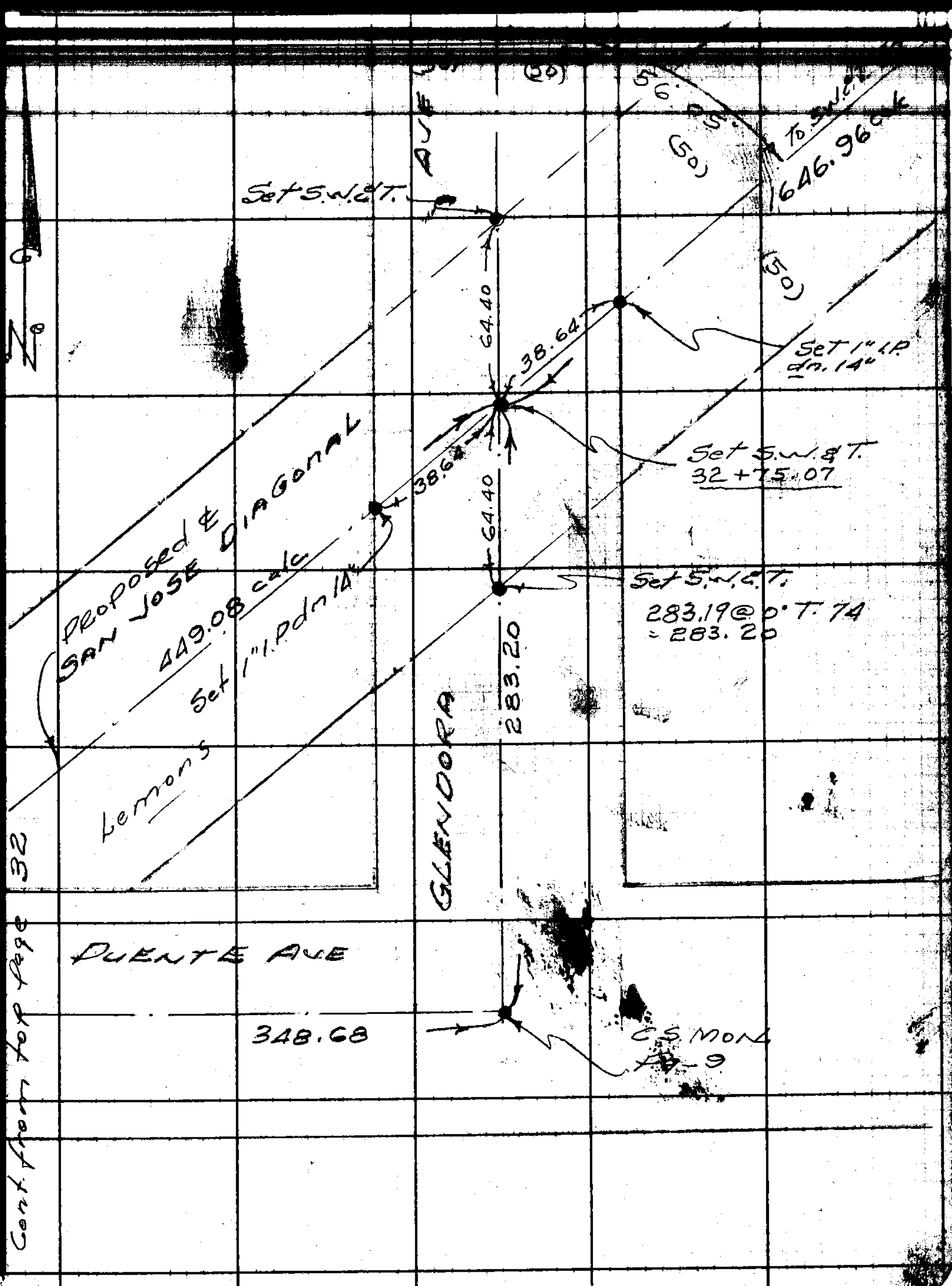

Note: Any Additions or Changes on This Sheet Must be Made or Circled in Red Ink With Date and Name of Person Making Change.

Do not extend notes this side of this line.

RETURN TO
LOS ANGELES COUNTY SURVEYOR
726 LOS ANGELES COUNTY ENGINEERING BLDG.

76FS09S 247 2-51

RETURN TO
LOS ANGELES COUNTY SURVEYOR
725 LOS ANGELES COUNTY
ENGINEERING BLDG.

Note: Any Additions or Changes on This Sheet Must be Made or Circled in Red Ink With Date and Name of Person Making Change.

Do not extend notes this side of this line.

F.B. 1800 PG. 34

Notes Ck'd by	Survey of San Jose Diag.
Map No.	W. O. 7927 Tape No. Sr'd. °F
Office Work	Surveyed by Dougherty
Checked	Notes Dougherty Date 7-14-53
Date	Indexed A. C. Johnson 11-12-53

F. B. 1800 Pg. 35

Location of Improvements on San Jose Diagonal

from

Grand & Rowland Ave

to

Badillo Street

J.N. 7927

7-14-53

Dougherty
Stangeland
Sandoval

Note

For Location of Improvements from Badillo St. to Covina Blvd. See F.B. 1831 Pgs. 151-

Note: Any Additions or Changes on This Sheet Must be Made or Circled in Red Ink With Date and Name of Person Making Change.

Do not extend notes this side of this line.

RETURN TO
LOS ANGELES COUNTY SURVEYOR
726 LOS ANGELES COUNTY
ENGINEERING BLDG.

76F3098 247 4-53

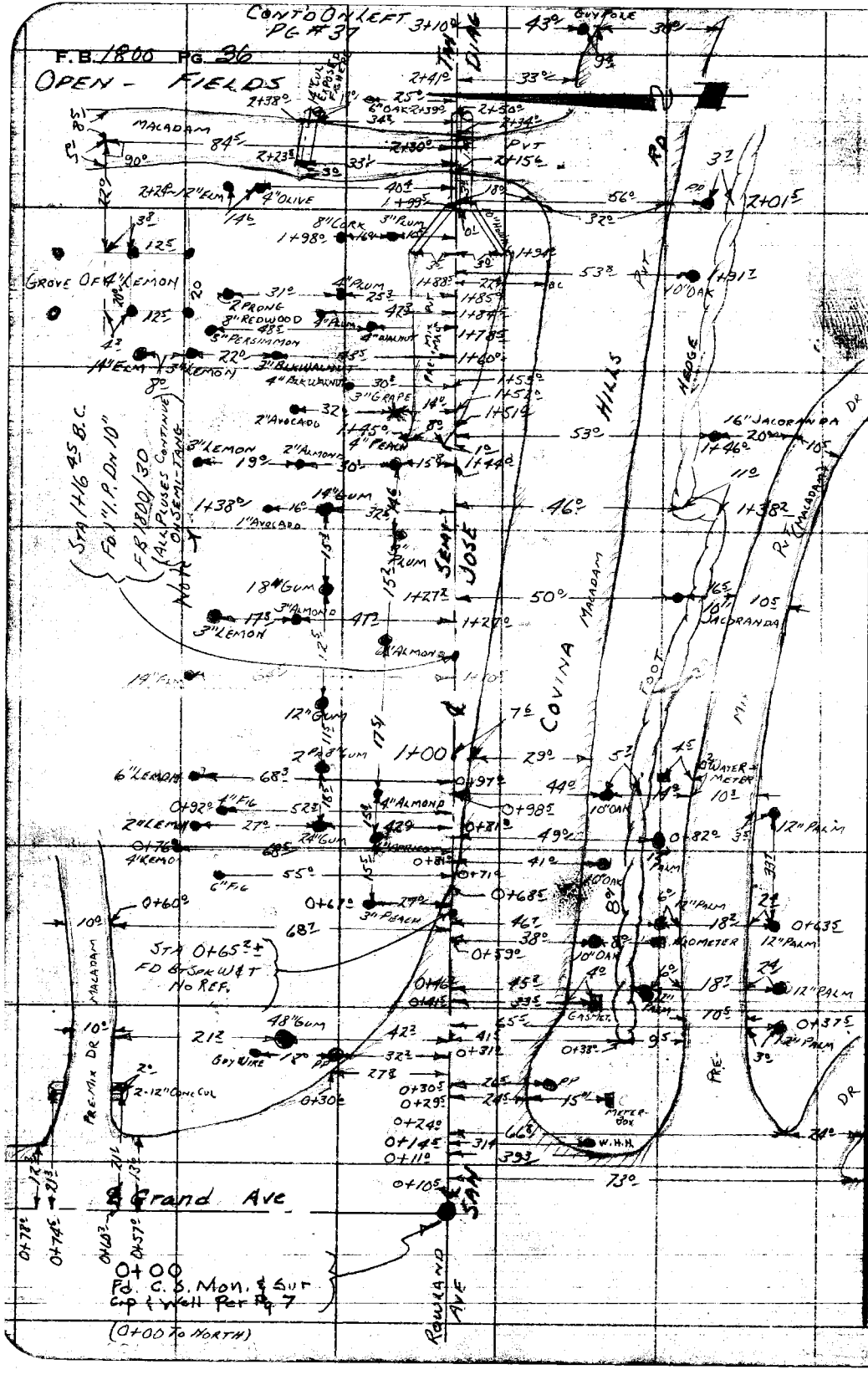

RETURN TO
LOS ANGELES COUNTY SURVEYOR
726 LOS ANGELES COUNTY
ENGINEERING BLDG.
Do not extend notes this side of this line.

Note: Any Additions or Changes on This Sheet Must be Made or Circled in Red Ink With Date and Name of Person Making Change.

Notes Ck'd by	Survey of San Jose Diag
Map No.	W. O. 7927 Tape No. 0100 St'd. 68 °F
Office Work	Surveyed by Dougherty
Checked	Notes Dougherty Date 7-14-53
Date	Indexed

F. B. 1800 PG. 37

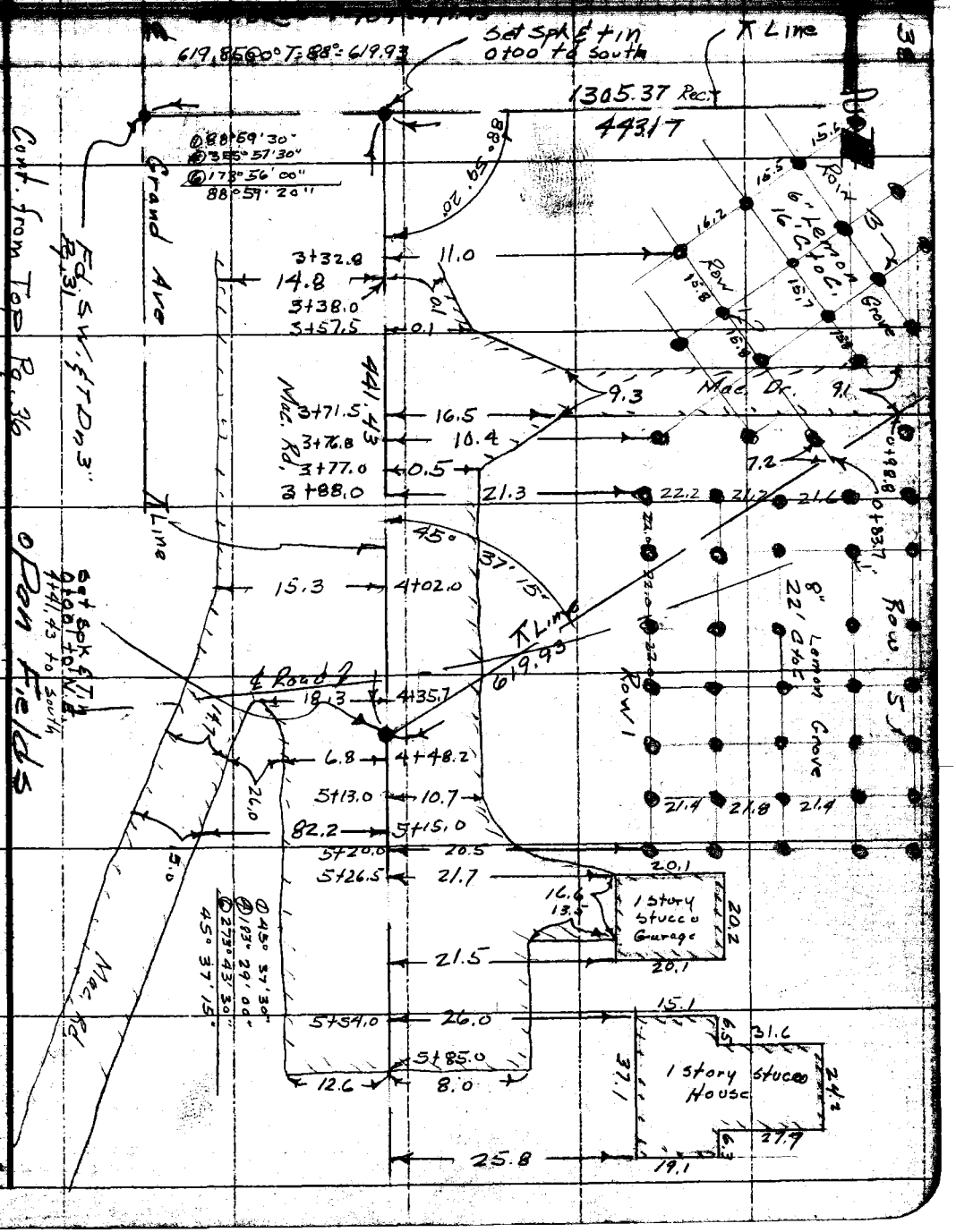

Note: Any Additions or Changes on This Sheet Must be Made or Circled in Red Ink With Date and Name of Person Making Change.

Do not extend notes this side of this line.

RETURN TO
LOS ANGELES COUNTY SURVEYOR
726 LOS ANGELES COUNTY
ENGINEERING BLDG.

76F3086 247 4-53

F. B. 1800 PG. 38

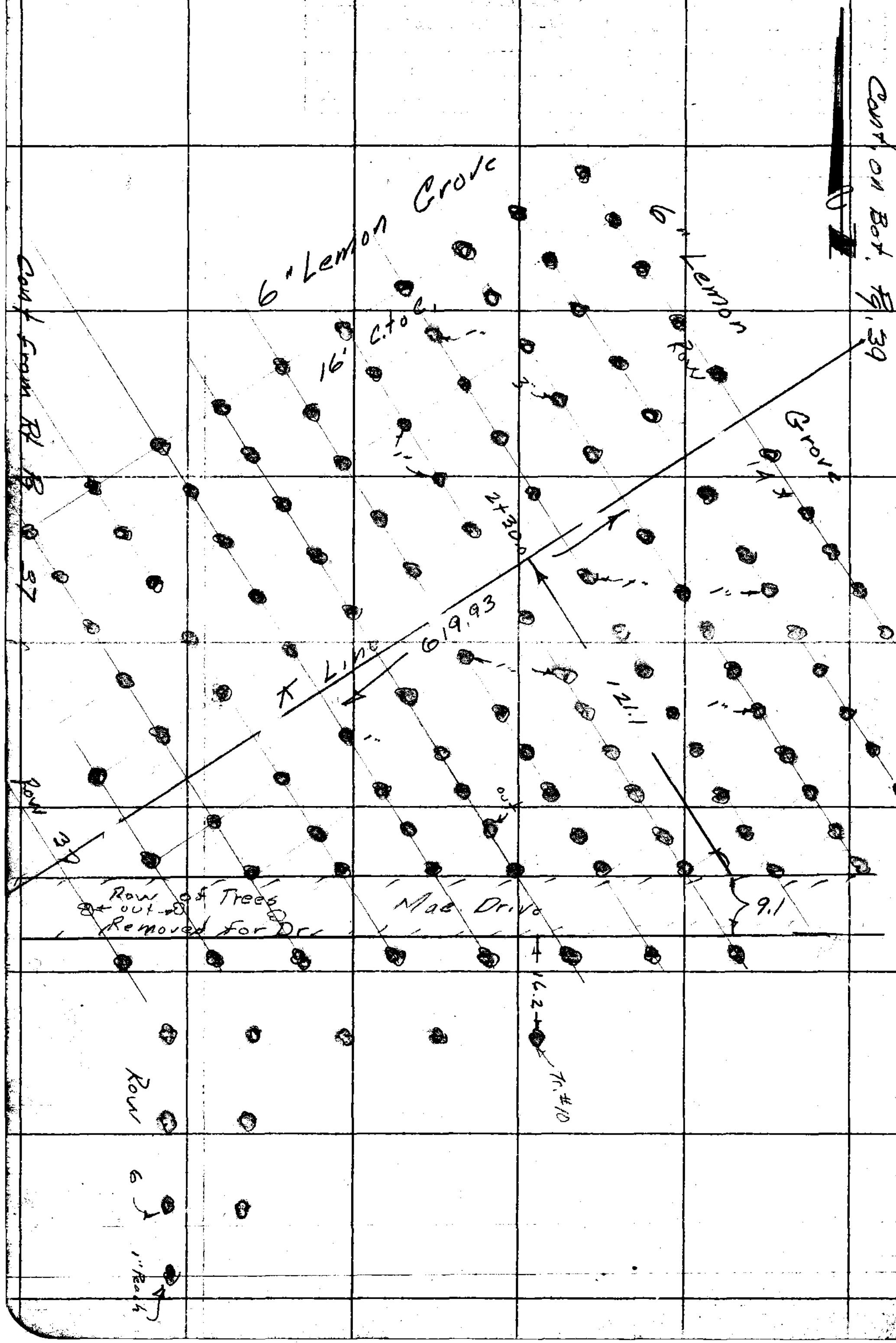

RETURN TO
LOS ANGELES COUNTY SURVEYOR
726 LOS ANGELES COUNTY
ENGINEERING BLDG.

Do not extend notes this side of this line.

Note: Any Additions or Changes on This Sheet Must be Made or Circled in Red Ink With Date and Name of Person Making Change.

Notes Ck'd by
Map No.
Office Work
Checked
Date

Survey of San Jose Diag.
W. O. 7927 Tape No. 0100 Std. 86° °F
Surveyed by Daugherty
Notes Daugherty Date 7-19-53
Indexed

F. B. 1800 PG. 39



Cont. from Rt. Pg 38

Note: Any Additions or Changes on This Sheet Must be Made or Circled in Red Ink With Date and Name of Person Making Change.

Do not extend notes this side of this line.

RETURN TO
LOS ANGELES COUNTY SURVEYOR
726 LOS ANGELES COUNTY
ENGINEERING BLDG.

76F3088 247 4-53

F. B. 1800 PG. 40

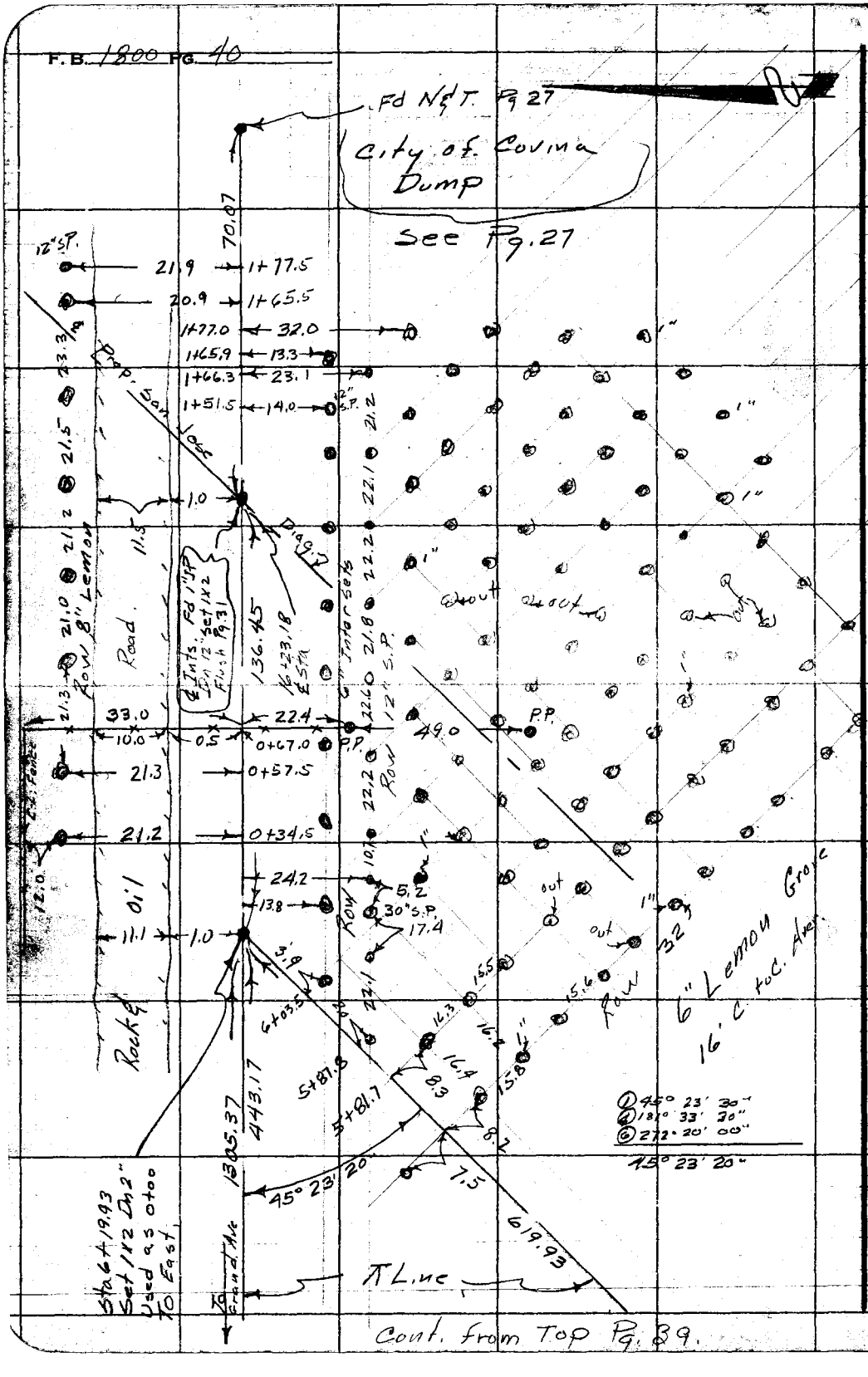

Cont. from Top Pg. 39.

RETURN TO
LOS ANGELES COUNTY SURVEYOR
726 LOS ANGELES COUNTY
ENGINEERING BLDG.
Do not extend notes this side of this line.

Note: Any Additions or Changes on This Sheet Must be Made or Circled in Red Ink With Date and Name of Person Making Change.

Notes Ck'd by
Map No.
Office Work
Checked
Date

Survey of San Jose Diag.
W. O. 7927 Tape No. Std. °F
Surveyed by Dougherty
Notes Dougherty Date 7-13-53
Indexed R. G. Johnson

F. B. 1800 Pg. 41

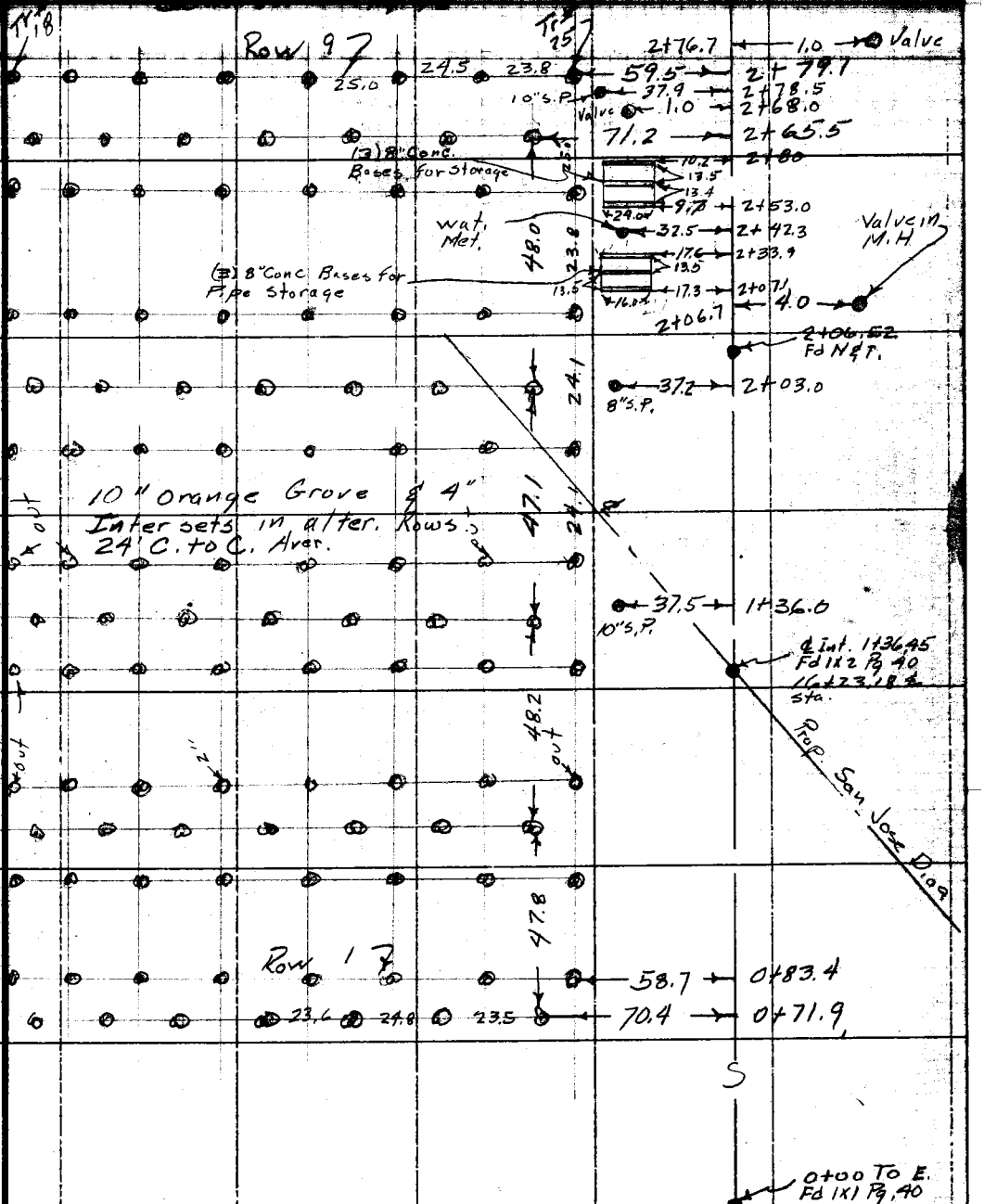

Note: Any Additions or Changes on This Sheet Must be Made or Circled in Red Ink With Date and Name of Person Making Change.

Do not extend notes this side of this line.

RETURN TO
LOS ANGELES COUNTY SURVEYOR
726 LOS ANGELES COUNTY
ENGINEERING BLDG.

76F2008 2M7 4-53

F.B. 1800 PG. 42

RETURN TO
LOS ANGELES COUNTY SURVEYOR
726 LOS ANGELES COUNTY
ENGINEERING BLDG.
Do not extend notes this side of this line.

Note: Any Additions or Changes on This Sheet Must be Made or Circled in Red Ink With Date and Name of Person Making Change.

Notes Ck'd by	Survey of San Jose Drag	F.B. 1800 Pg. 43
Map No.	W. O. 7927 Tape No. St'd. °F	
Office Work	Surveyed by Dougherty	
Checked	Notes Dougherty Date 7-16-53	
Date	Indexed C Johnson	

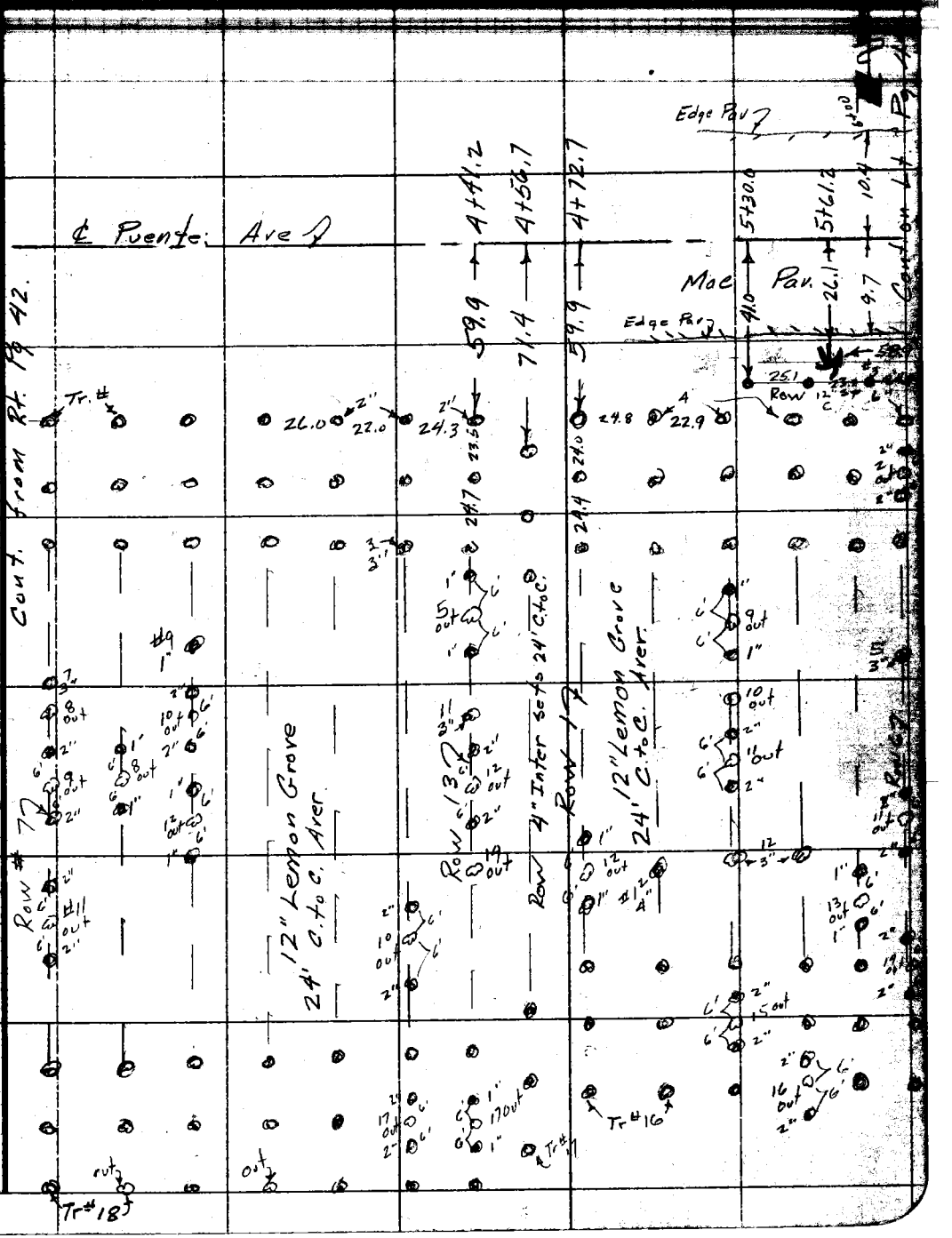

Note: Any Additions or Changes on This Sheet Must be Made or Circled in Red Ink With Date and Name of Person Making Change.

Do not extend notes this side of this line.

RETURN TO
LOS ANGELES COUNTY SURVEYOR
725 LOS ANGELES COUNTY
ENGINEERING BLDG.

76F3098 247 4-53

F.B. 1800 PG. 44



RETURN TO
LOS ANGELES COUNTY SURVEYOR
726 LOS ANGELES COUNTY
ENGINEERING BLDG.

Do not extend notes this side of this line.

Note: Any Additions or Changes on This Sheet Must be Made or Circled in Red Ink With Date and Name of Person Making Change.

Notes Ck'd by	Survey of San Jose Diag.
Map No.	W. O. 7922 Tape No. St'd. °F
Office Work	Surveyed by Daugherty
Checked	Notes Daugherty Date 7-26-53
Date	Indexed B. C. Johnson

F. B. 1800 PG. 45



Note: Any Additions or Changes on This Sheet Must be Made or Circled in Red Ink With Date and Name of Person Making Change.

Do not extend notes this side of this line.

RETURN TO
LOS ANGELES COUNTY SURVEYOR
726 LOS ANGELES COUNTY
ENGINEERING BLDG.

76F3098 247 4-53

F.B. 1800 PG. 46



RETURN TO
LOS ANGELES COUNTY SURVEYOR
726 LOS ANGELES COUNTY
ENGINEERING BLDG.

Do not extend notes this side of this line.

Note: Any Additions or Changes on This Sheet Must be Made or Circled in Red Ink With Date and Name of Person Making Change.

Notes Ck'd by
Map No.
Office Work
Checked
Date

Survey of San Jose Diag.
W. O. 7927 Tape No. St'd. °F
Surveyed by Dougherty
Notes A.C.S. Date 7-17-53
Indexed E. C. Johnson

F. B. 1800 Pg. 47

See 19

Row 28

Row 12" S.P. 24.5 C to C.

Row 27

All Trees are 10 unless other wise Noted

8" Orange Grove C to C. 24.5

Row #19

Row #18

Row #17

Row #16

Note: Any Additions or Changes on This Sheet Must be Made or Circled in Red Ink With Date and Name of Person Making Change.

Do not extend notes this side of this line.

RETURN TO
LOS ANGELES COUNTY SURVEYOR
726 LOS ANGELES COUNTY
ENGINEERING BLDG.

76F3098 247 4-53

F.B. 1800 PG. 48

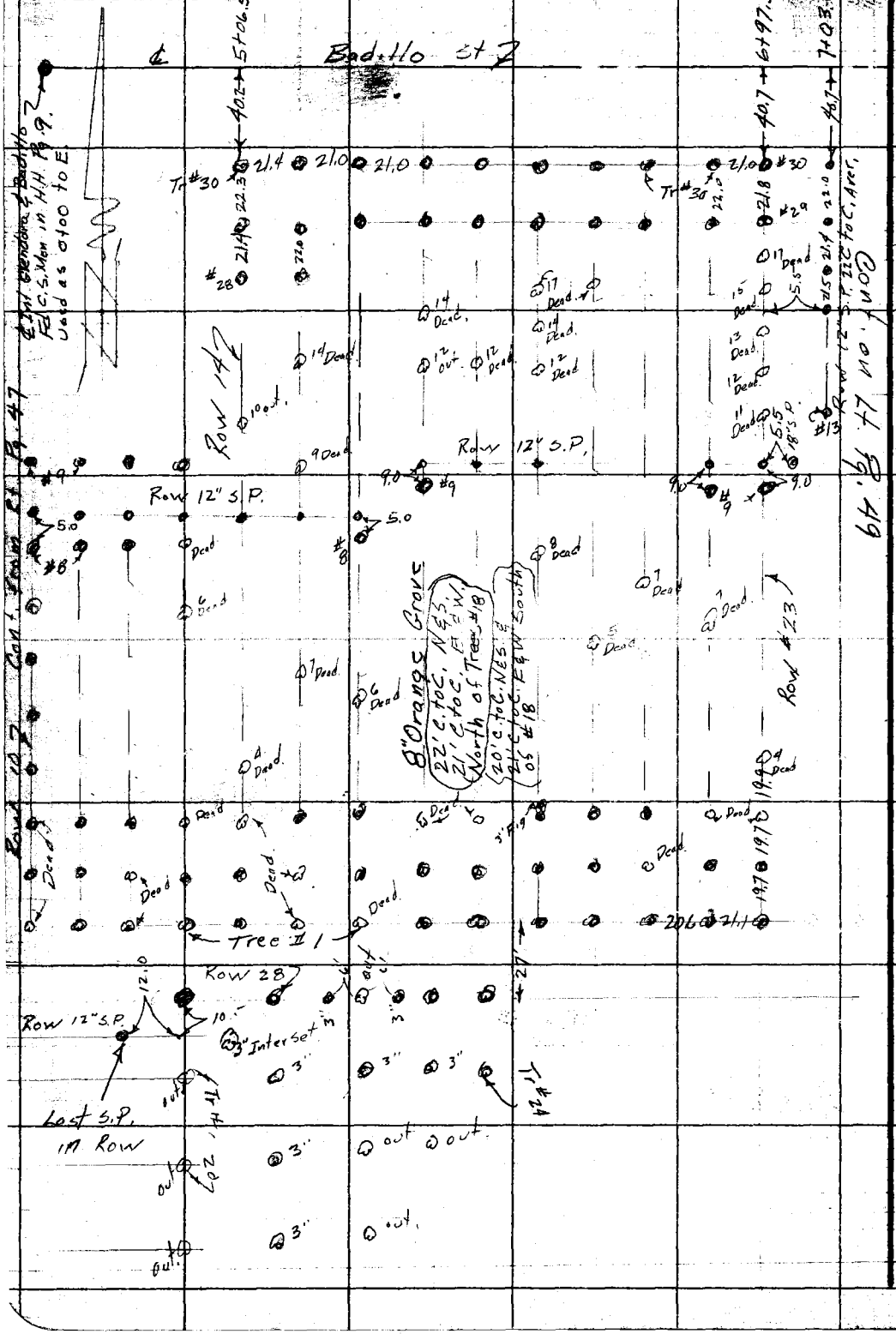

RETURN TO
LOS ANGELES COUNTY SURVEYOR
726 LOS ANGELES COUNTY
ENGINEERING BLDG.

Do not extend notes this side of this line.

Note: Any Additions or Changes on This Sheet Must be Made or Circled in Red Ink With Date and Name of Person Making Change.

Notes Ck'd by	Survey of Sandose Diag.
Map No.	W. O. 7927 Tape No. St'd. °F
Office Work	Surveyed by Dougherty
Checked	Notes Dougherty Date 7-20-53
Date	Indexed R. C. Johnson

F. B. 1800 PG. 49



Note: Any Additions or Changes on This Sheet Must be Made or Circled in Red Ink With Date and Name of Person Making Change.

Do not extend notes this side of this line.

RETURN TO
LOS ANGELES COUNTY SURVEYOR
726 LOS ANGELES COUNTY
ENGINEERING BLDG.

76F3095 247 4-53

RETURN TO
LOS ANGELES COUNTY SURVEYOR
726 LOS ANGELES COUNTY
ENGINEERING BLDG.

Do not extend notes this side of this line.

Note: Any Additions or Changes on This Sheet Must be Made or Circled in Red Ink With Date and Name of Person Making Change.

Map No.	W. O. 7962 Tape No. 0107 St'd. 68 °F	F.B. 1800 Pg. 51
Office Work T. M. J.	Surveyed by PORTER	
Checked	Notes PORTER Date 6-15-52	
Date	Indexed	

RESURVEY
COVINA BLVD
FROM
Huntington BLVD [illegible] POMONA
TO
GRAND AVE EAST OF COVINA

J.N. 7962

June 1952

Ref -

Porter
Dougherty
Hand
Martin

Note: Any Additions or Changes on This Report Must be Made or Circled in Red Ink With Date and Name of Person Making Change.

Do not extend notes [illegible] this line.

RETURN TO
LOS ANGELES COUNTY SURVEYOR
726 LOS ANGELES COUNTY
ENGINEERING BLDG.

RETURN TO
LOS ANGELES COUNTY SURVEYOR
726 LOS ANGELES COUNTY
ENGINEERING BLDG.

Note: Any Additions or Changes on This Sheet Must be Made or Circled in Red Ink With Date and Name of Person Making Change.

Do not extend notes this side of this line.

W.S. 49-B-3

Cont Bef Page 53

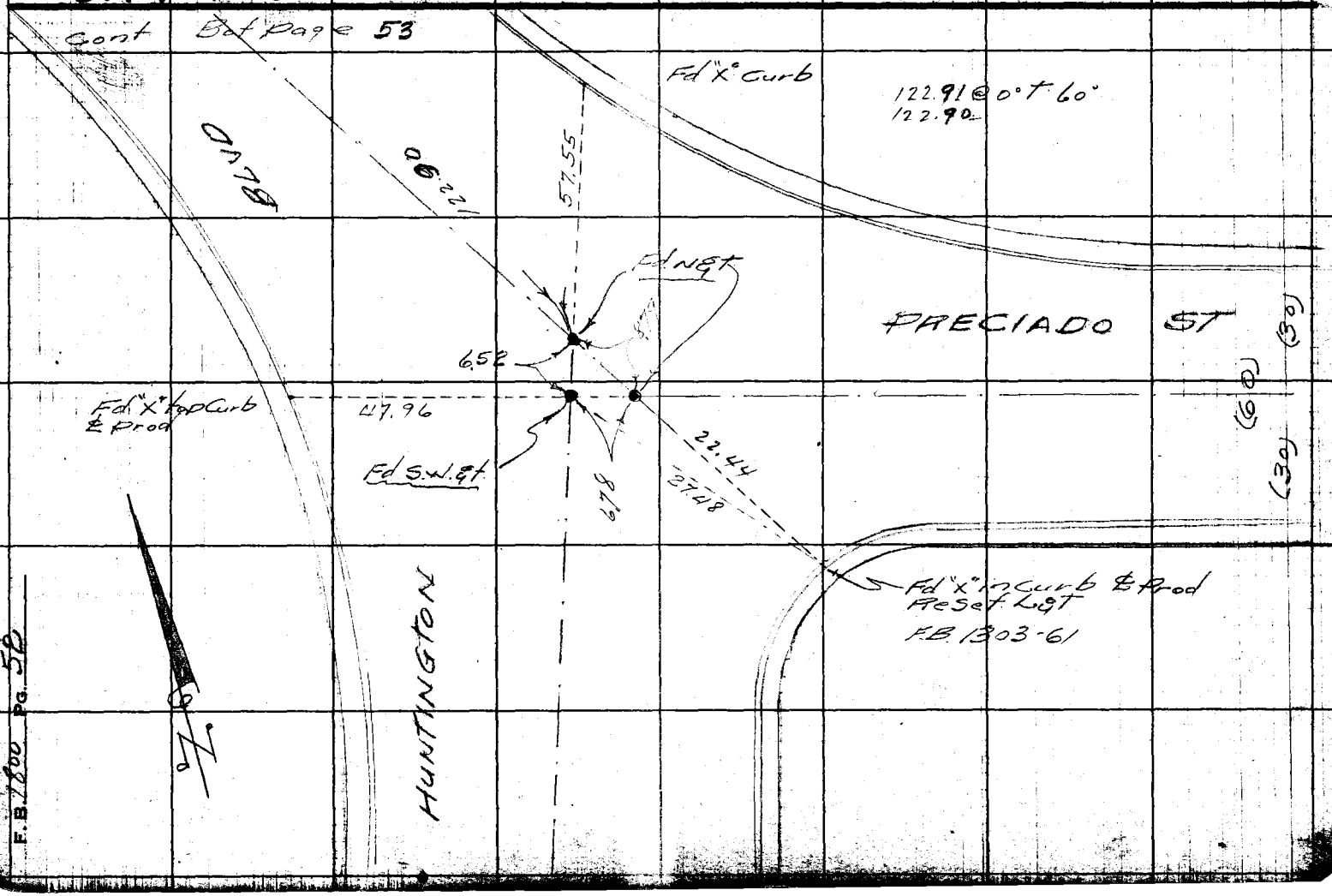

F.B. 1800 PG. 50

F. B. 1800 Pg. 59

Notes Ch'd by: DREW	Survey of: [illegible] BLVD
Map No.	W. O. 7962 Tape No. 0107 St'd. 68 °F
Office Work: T. M. 1	Surveyed by: Porter
Checked	Notes: Porter Date 6-24-52
Date	Indexed: [illegible] Johnson

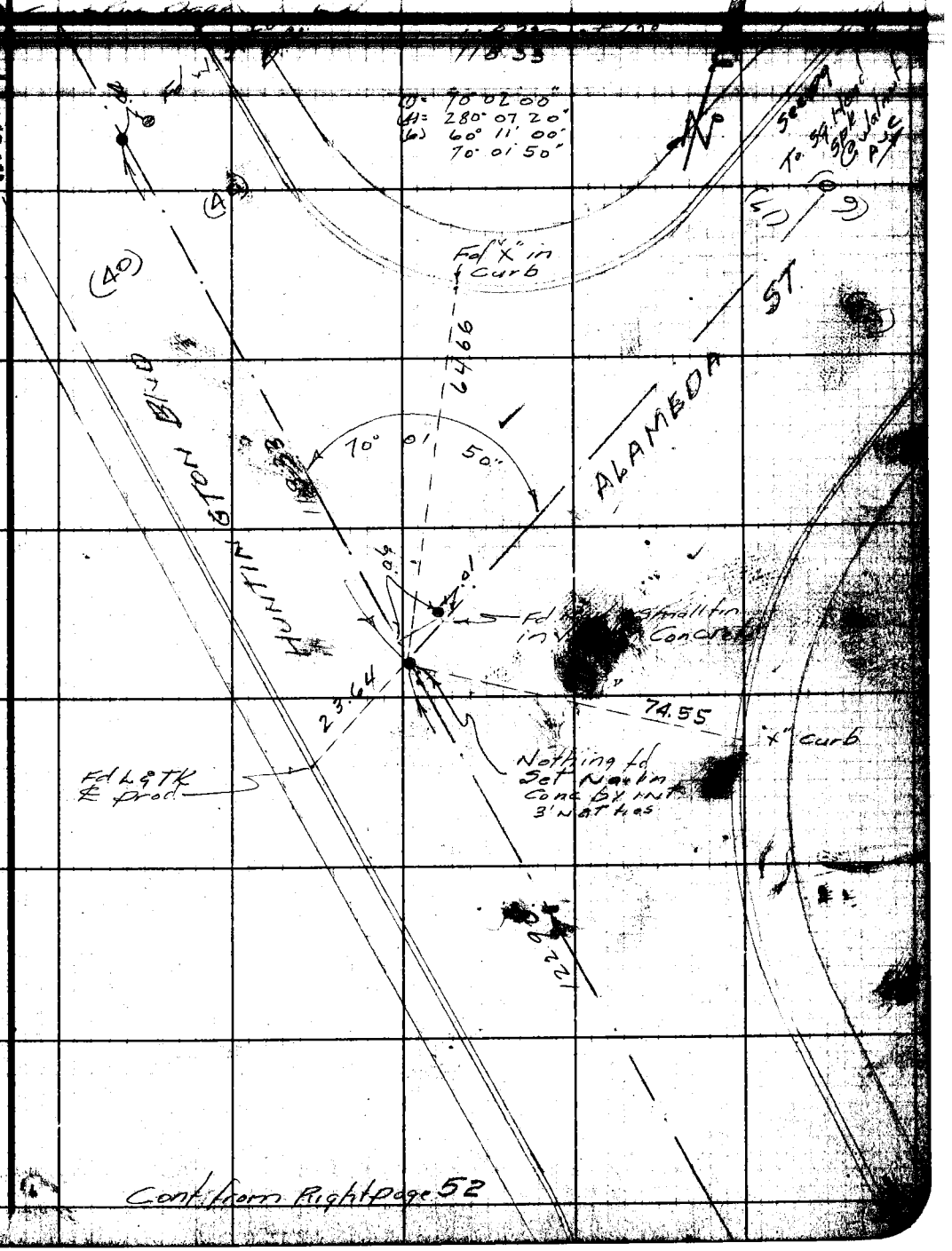

Cont from Right page 52

Note: Any Additions or Changes on This Sheet Must be Made or Circled in Red Ink With Date and Name of Person Making Change.

Do not extend notes this side of this line.

RETURN TO
LOS ANGELES COUNTY SURVEYOR
726 LOS ANGELES COUNTY
ENGINEERING BLDG.

78F3095 247 2-51

F.B. 1800 PG. 54

Cont Bot. pg. 55

W.S. 49-B-2

RETURN TO
LOS ANGELES COUNTY SURVEYOR
726 LOS ANGELES COUNTY
ENGINEERING BLDG.

Do not extend notes this side of this line.

Note: Any Additions or Changes on This Sheet Must be Made or Circled in Red Ink With Date and Name of Person Making Change.

Notes Cr'd by DREW	Survey of Ramona Blvd	F.B. 1800 Pg. 55
Map No.	W.O. 7962 Tape No. 0107 Std. 68 °F	
Office Work T.M.	Surveyed by Porter	
Checked	Notes Porter Date 6-24-52	
Date	Indexed	



cont from top pg 54

Note: Any Additions or Changes on This Sheet Must be Made or Circled in Red Ink With Date and Name of Person Making Change.

Do not extend notes this side of this line.

RETURN TO
LOS ANGELES COUNTY SURVEYOR
726 LOS ANGELES COUNTY
ENGINEERING BLDG.

76F309S 247 2-51

RETURN TO
LOS ANGELES COUNTY SURVEYOR
726 LOS ANGELES COUNTY
ENGINEERING BLDG.

Note: Any Additions or Changes on This Sheet Must be Made or Circled in Red Ink With Date and Name of Person Making Change.

Do not extend notes this side of this line.

W.S. 49-B-3

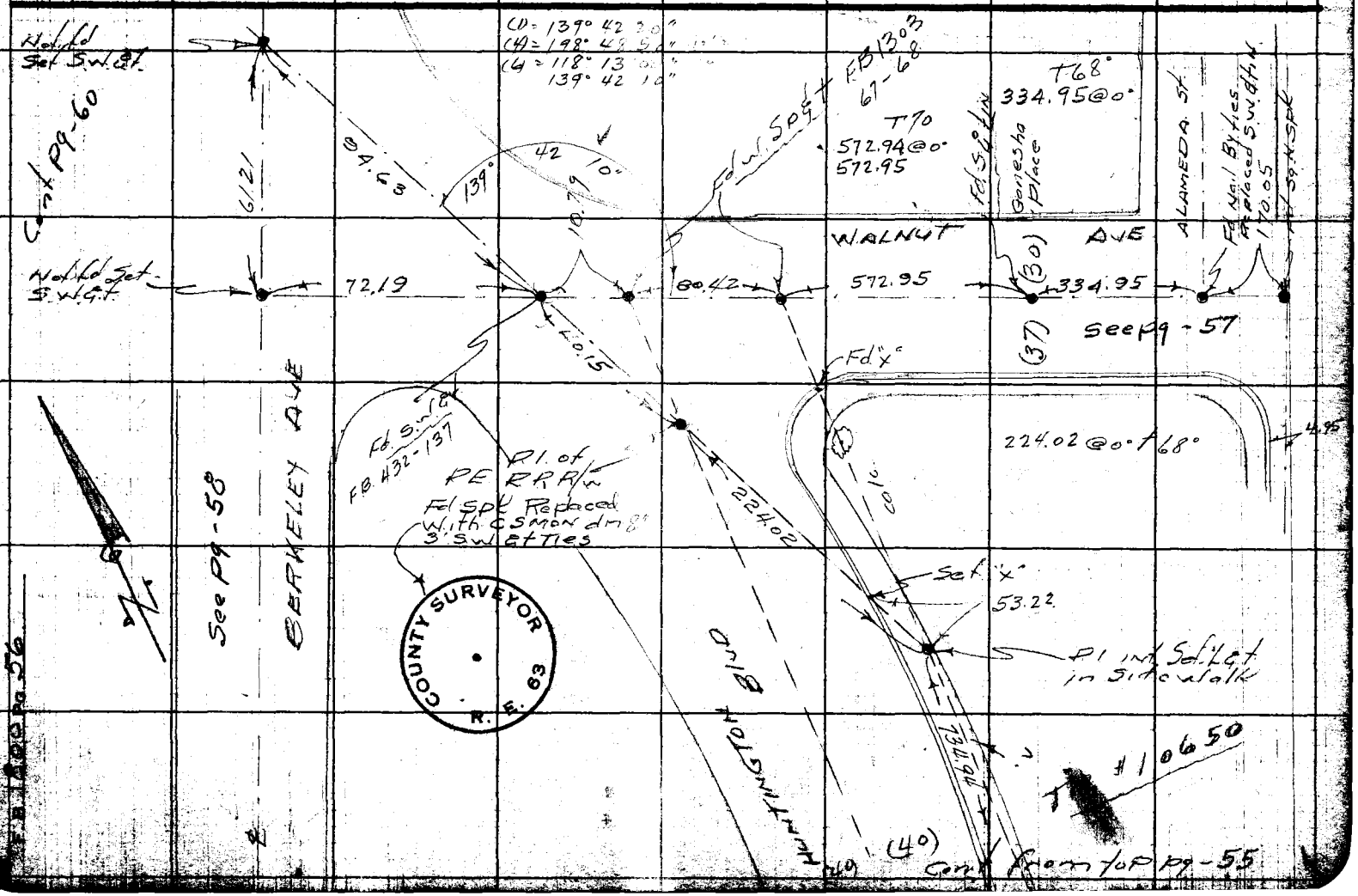

F. B. 1800 Pg. 57

Notes Cont'd by DREW	Survey of GUNA BND
Map No.	W. O. 7962 Tape No. 0107 St'd. 68 °F
Office Work J. M. L.	Surveyed by Porter
Checked	Notes Porter Date 6-25-52
Date	Indexed

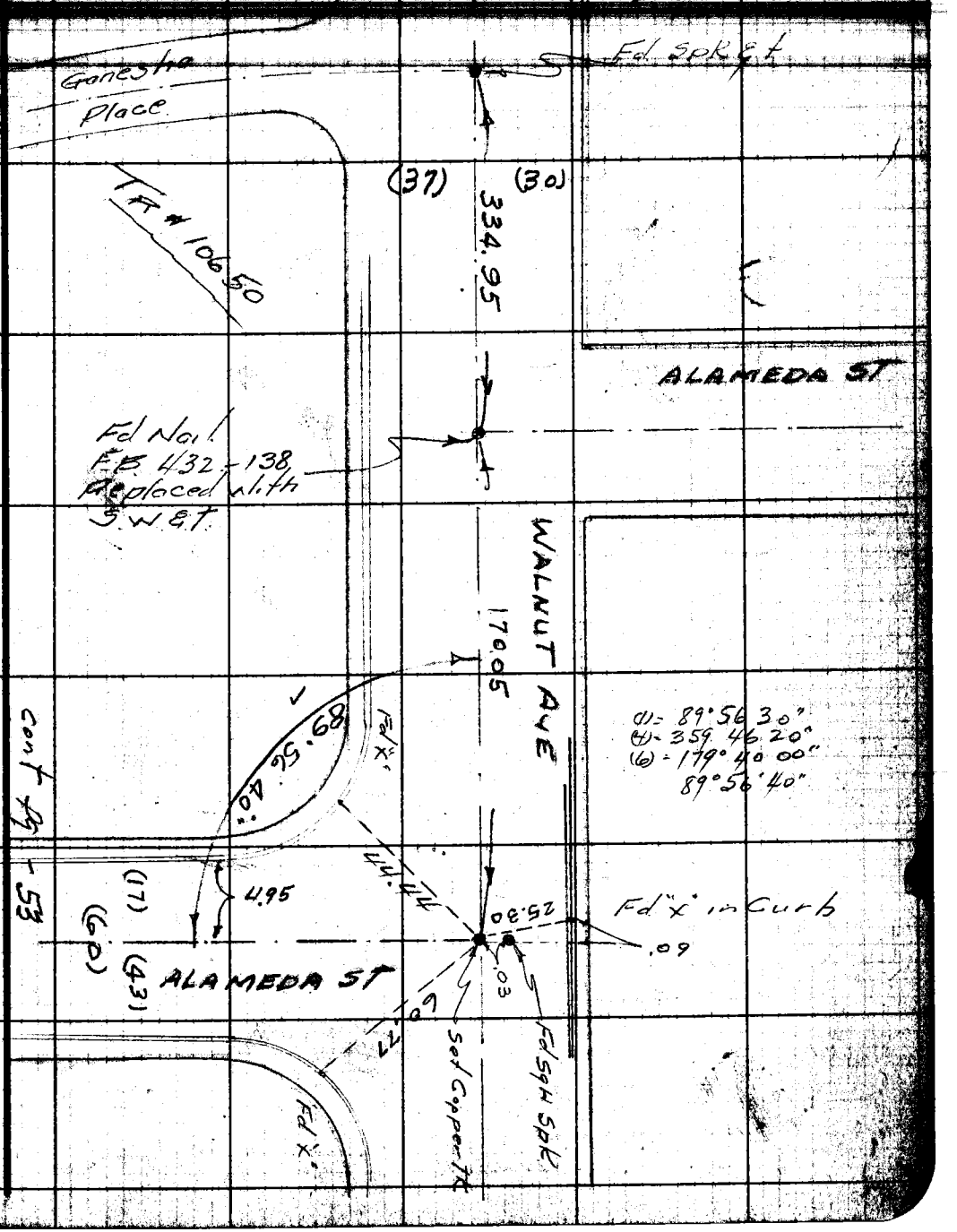

Note: Any Additions or Changes on This Sheet Must be Made or Circled in Red Ink With Date and Name of Person Making Change.

Do not extend notes this side of this line.

RETURN TO
LOS ANGELES COUNTY SURVEYOR
726 LOS ANGELES COUNTY
ENGINEERING BLDG.

76F509S 247 2-51

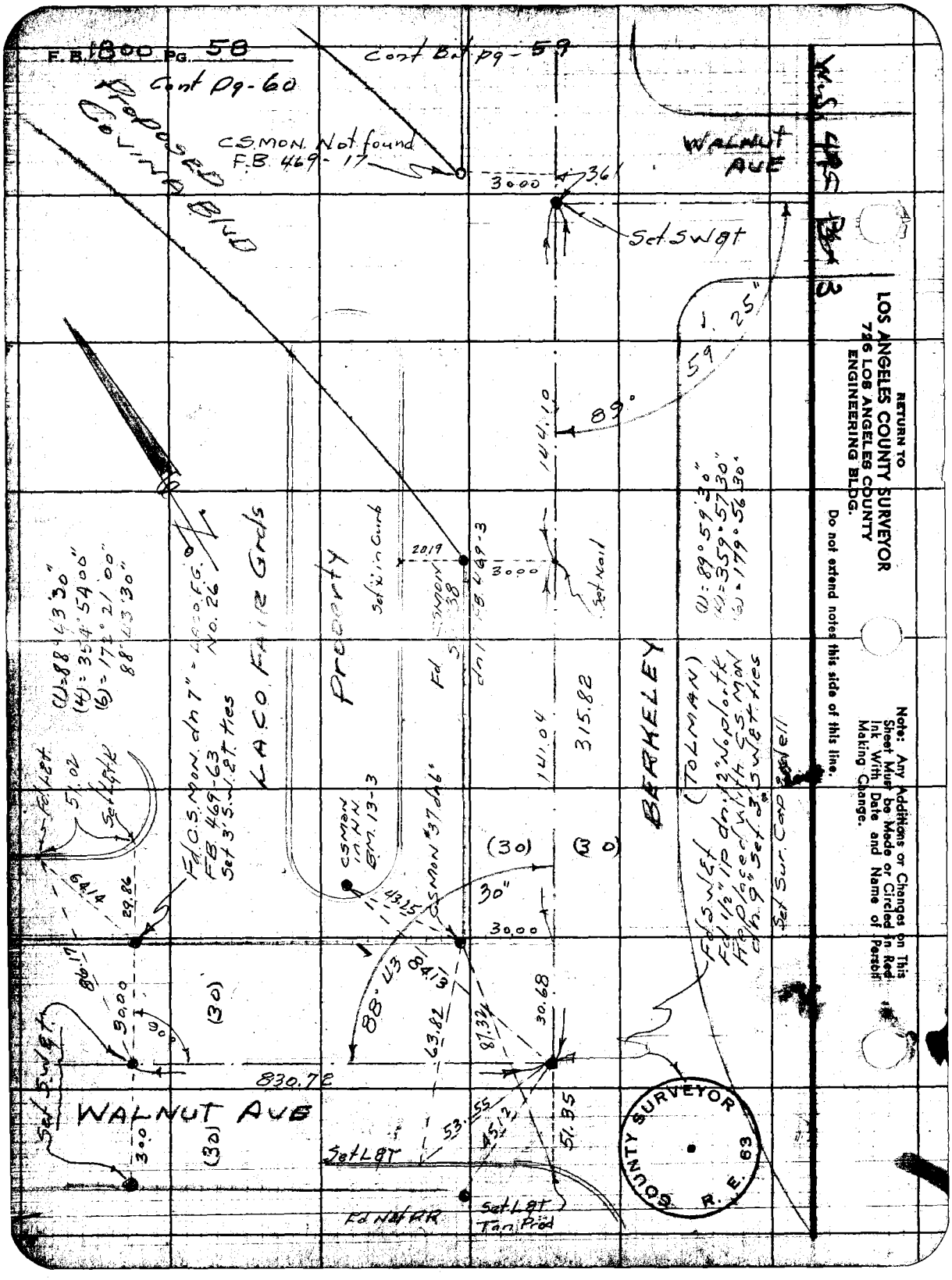

RETURN TO
LOS ANGELES COUNTY SURVEYOR
726 LOS ANGELES COUNTY
ENGINEERING BLDG.

Do not extend notes this side of this line.

Note: Any Additions or Changes on This Sheet Must be Made or Circled in Red Ink With Date and Name of Person Making Change.

F. B. 1800 Pg. 59

Notes Chkd by DREW
Map No.
Office Work T.M.1
Checked
Date

Survey Covina Blvd
W. O. 7962 Tape No. 0107 St'd. 68 °F
Surveyed by Porter
Notes Porter Date 6-25-52
Indexed

W.S. 49 8 3

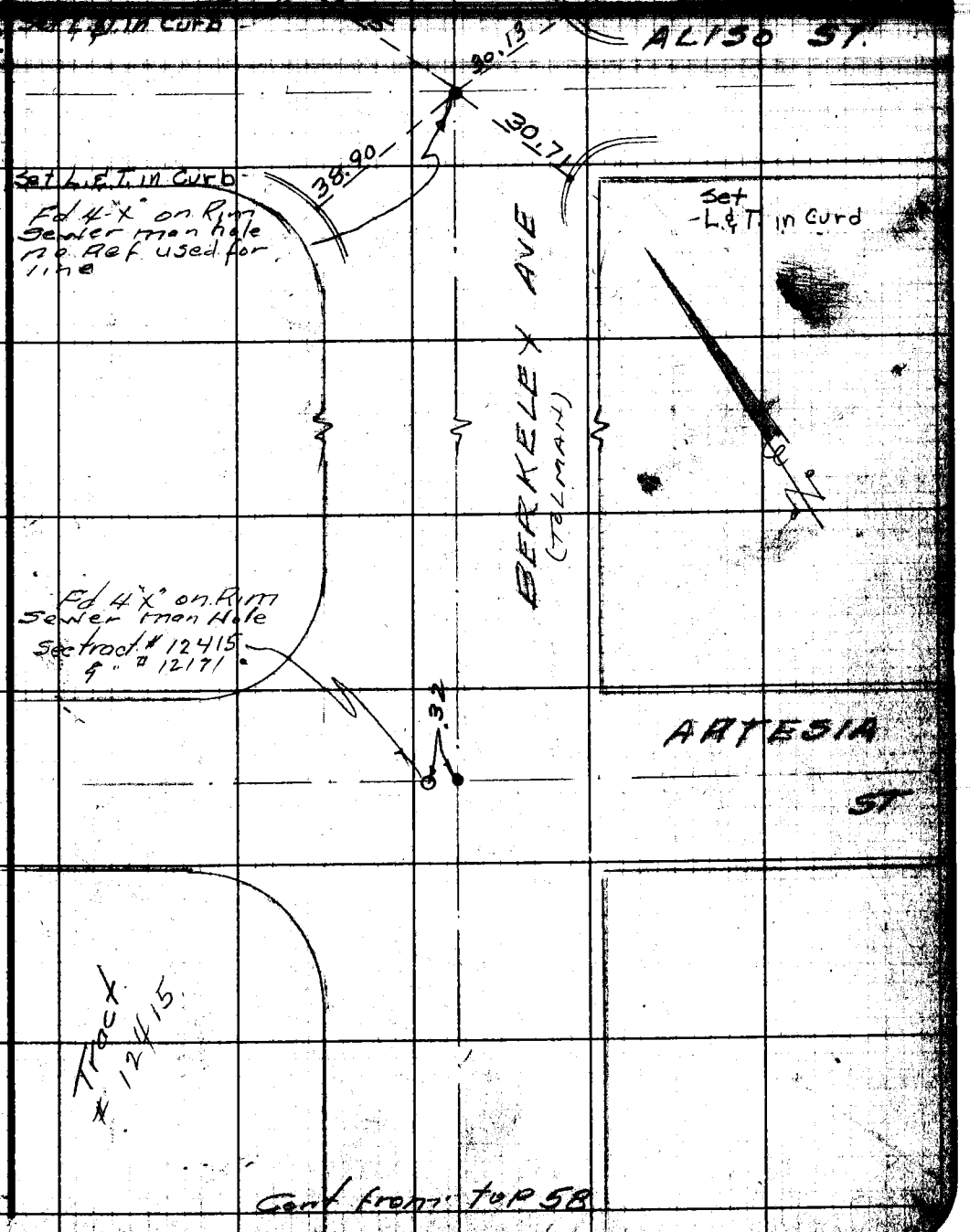

Note: Any Additions or Changes on This Sheet Must Be Made or Circled in Red Ink With Date and Name of Person Making Change.

Do not extend notes this side of this line.

RETURN TO
LOS ANGELES COUNTY SURVEYOR
726 LOS ANGELES COUNTY
ENGINEERING BLDG.

76F3095 247 2-51

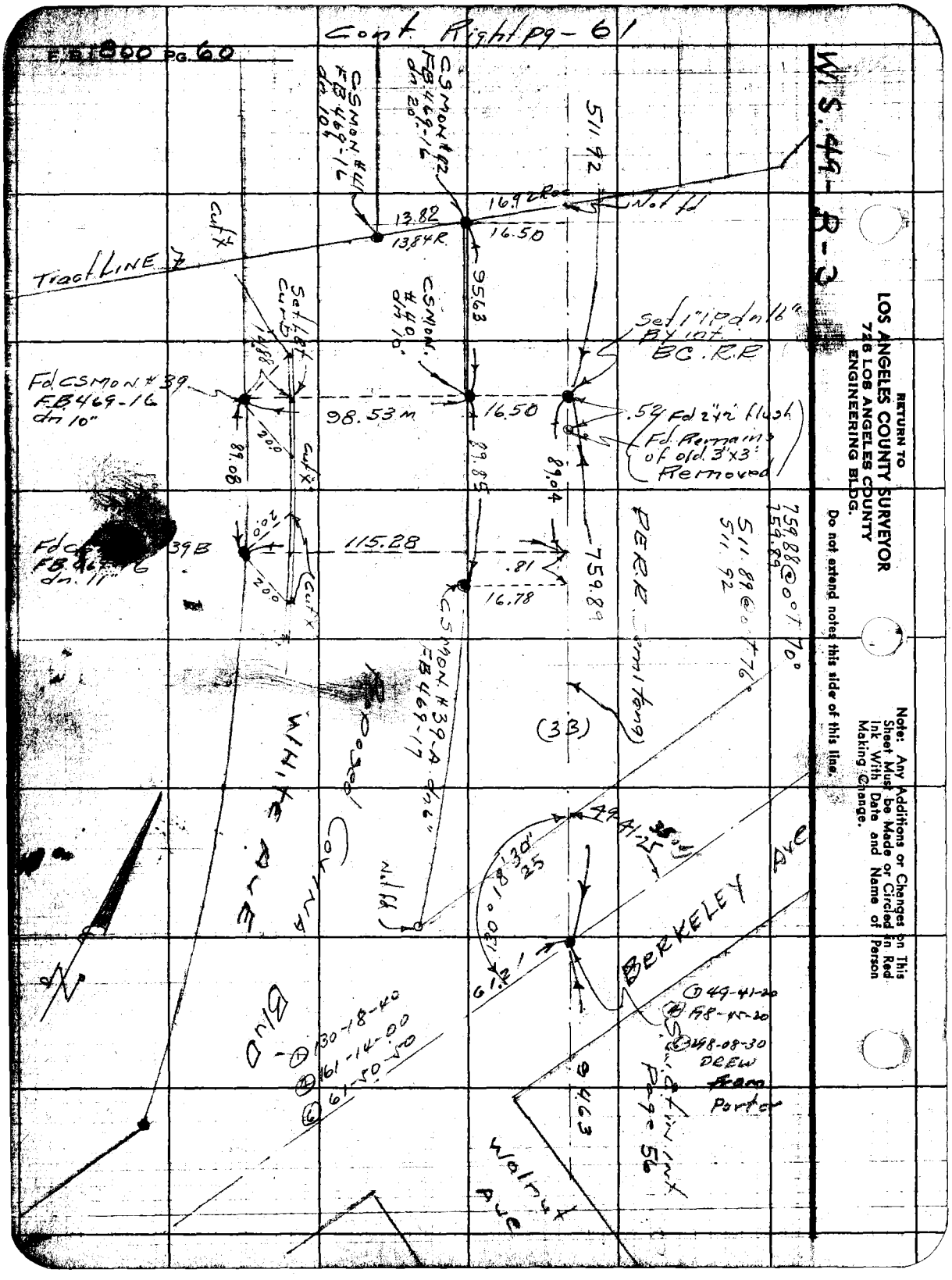
Cont. Right pg - 61
E.B. 1800 PG. 60
W.S. 49-B-3
RETURN TO
LOS ANGELES COUNTY SURVEYOR
726 LOS ANGELES COUNTY
ENGINEERING BLDG.
Do not extend notes this side of this line.
Note: Any Additions or Changes on This Sheet Must be Made or Circled in Red Ink With Date and Name of Person Making Change.
Tract LINE
CSMON #41 FB 469-16 dn 10'
CSMON #42 FB 469-16 dn 20'
CSMON #40 dn 10'
CSMON #39-A dn 6"
Fd CSMON #39 FB 469-16 dn 10"
Fd CSMON #39B dn 11"
Set 1" IP dn 16" By int. BC.R.R
Fd 2"x2" flush
Fd. Remains of old 3"x3" Removed
Not fd
Cut X
Set 1.8' Curb
98.53 m
115.28
95.63
16.50
16.92 Rec
13.82
13.84 R
.81
16.78
.52
89.08
89.85
89.04
759.89
511.92
759.88 @ 00°T 70°
759.89
511.89 @ 00°T 76°
511.92
PERR Smlt Tang
(33)
49-41-25
130°18'30" 25
61.21
9463
Proposed Covina Blvd
White Ave
Berkeley Ave
Walnut Ave
Not fd
(1) 130-18-40
(2) 161-14-00
(6) 61-50-50
(1) 49-41-20
(2) 198-45-20
(6) 198-08-30
DREW
From Porter
Switch int Page 56

Notes Ch'd by DRAW	Survey of Gunna Blvd	F. B. 1800 Pg. 61
Map No.	W. O. 7962 Tape No. 0107 St'd. 68° °F	
Office Work TM.L	Surveyed by Porter	
Checked	Notes Porter Date 6-30-52	
Date	Indexed	

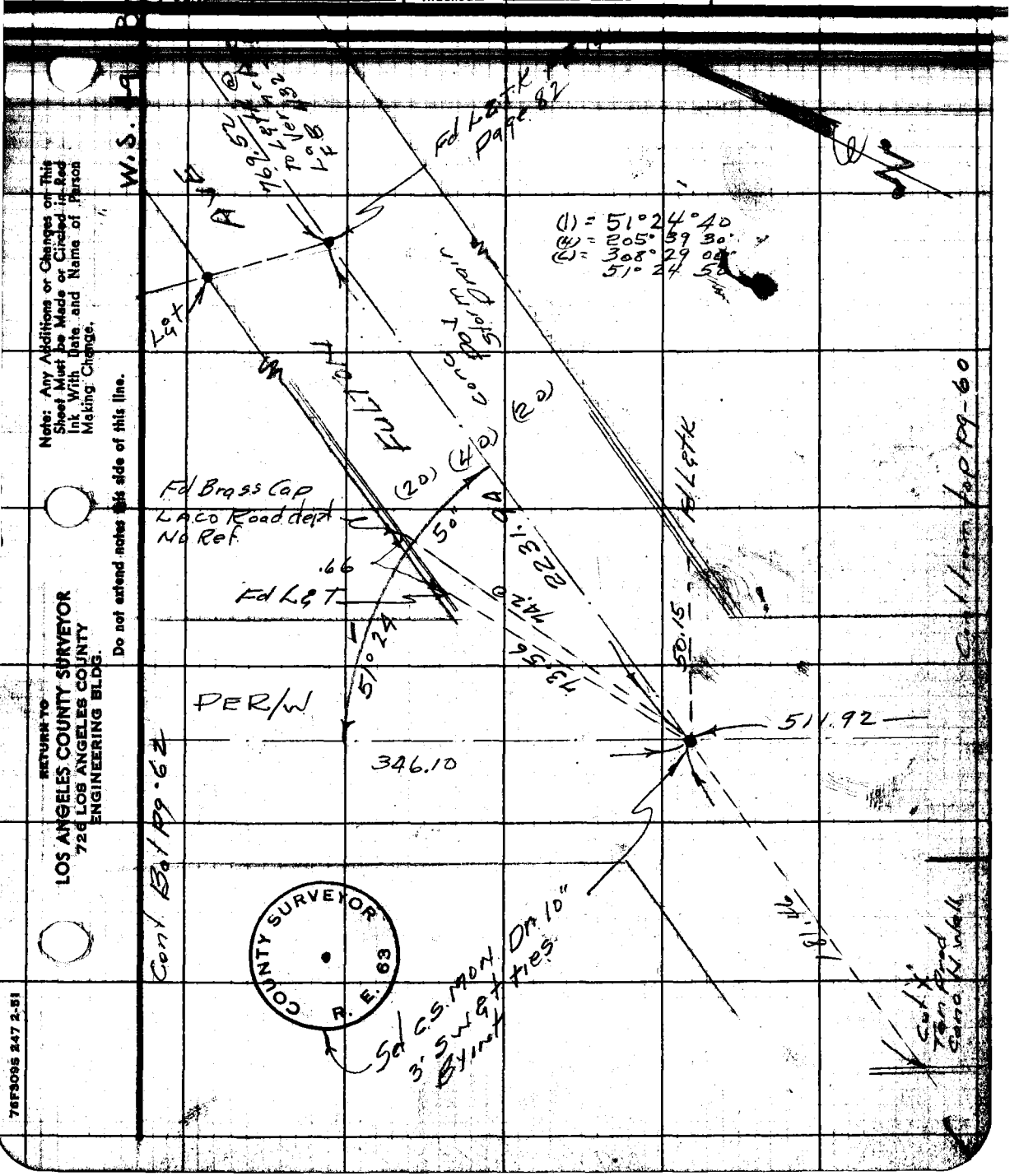

Note: Any Additions or Changes on This Sheet Must be Made or Circled in Red Ink With Date and Name of Person Making Change.

Do not extend notes this side of this line.

RETURN TO
LOS ANGELES COUNTY SURVEYOR
726 LOS ANGELES COUNTY
ENGINEERING BLDG.

76F3095 247 2-51

Cont. left pg-63

F.B. 1800 PG. 62

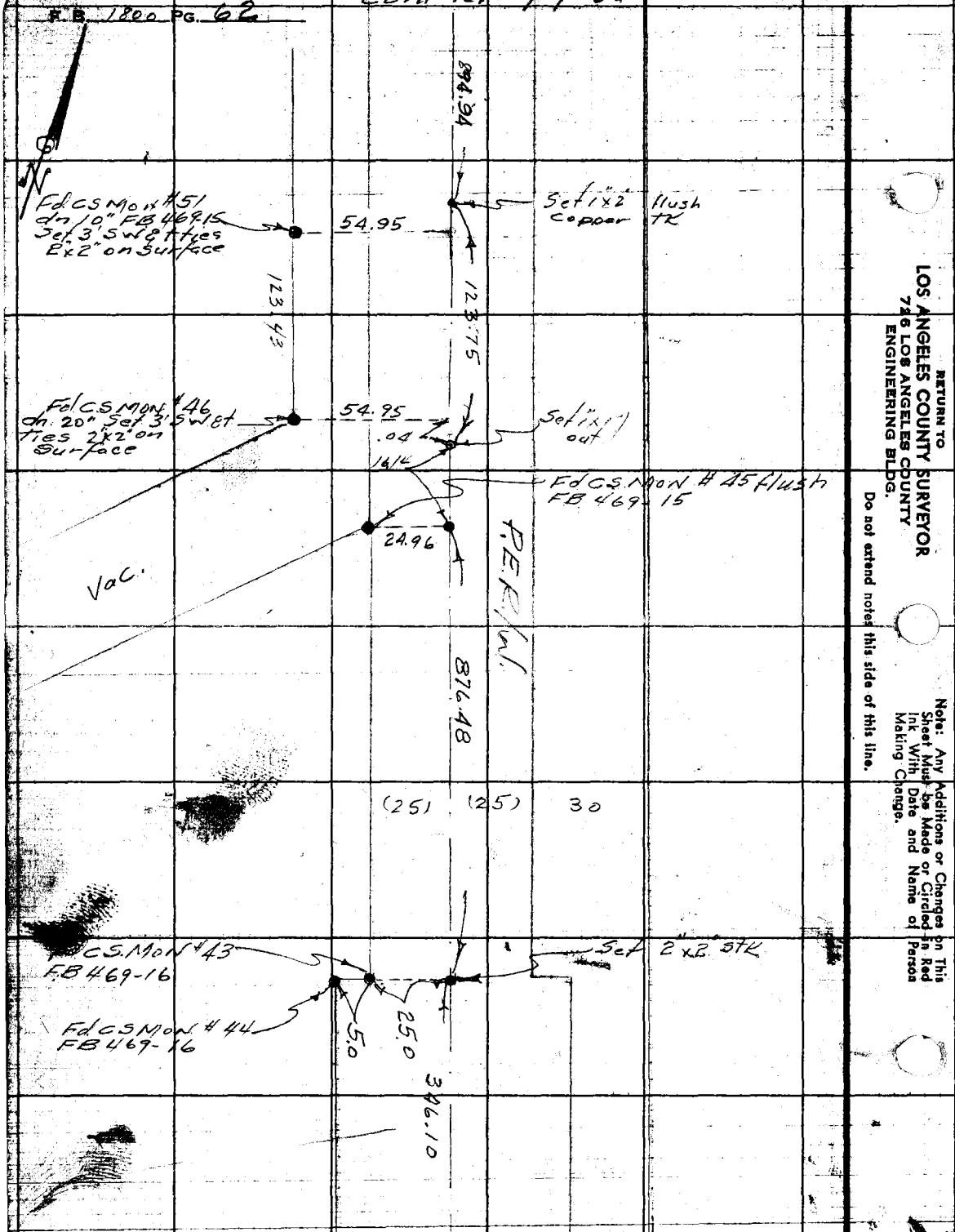

RETURN TO
LOS ANGELES COUNTY SURVEYOR
716 LOS ANGELES COUNTY
ENGINEERING BLDG.
Do not extend notes this side of this line.
Notes: Any Additions or Changes on This Sheet Must be Made or Circled in Red Ink With Date and Name of Person Making Change.

Cont from left Page -61

Notes Ck'd by DREW
Map No.
Office Work I. M. I.
Checked
Date

Survey of COVINA BLVD
W. O. 1762 Tape No. 0107 St'd. 68 °F
Surveyed by Porter
Notes Porter Date 7-9-52
Indexed A. C. Johnson

F. B. 1800 PG. 63

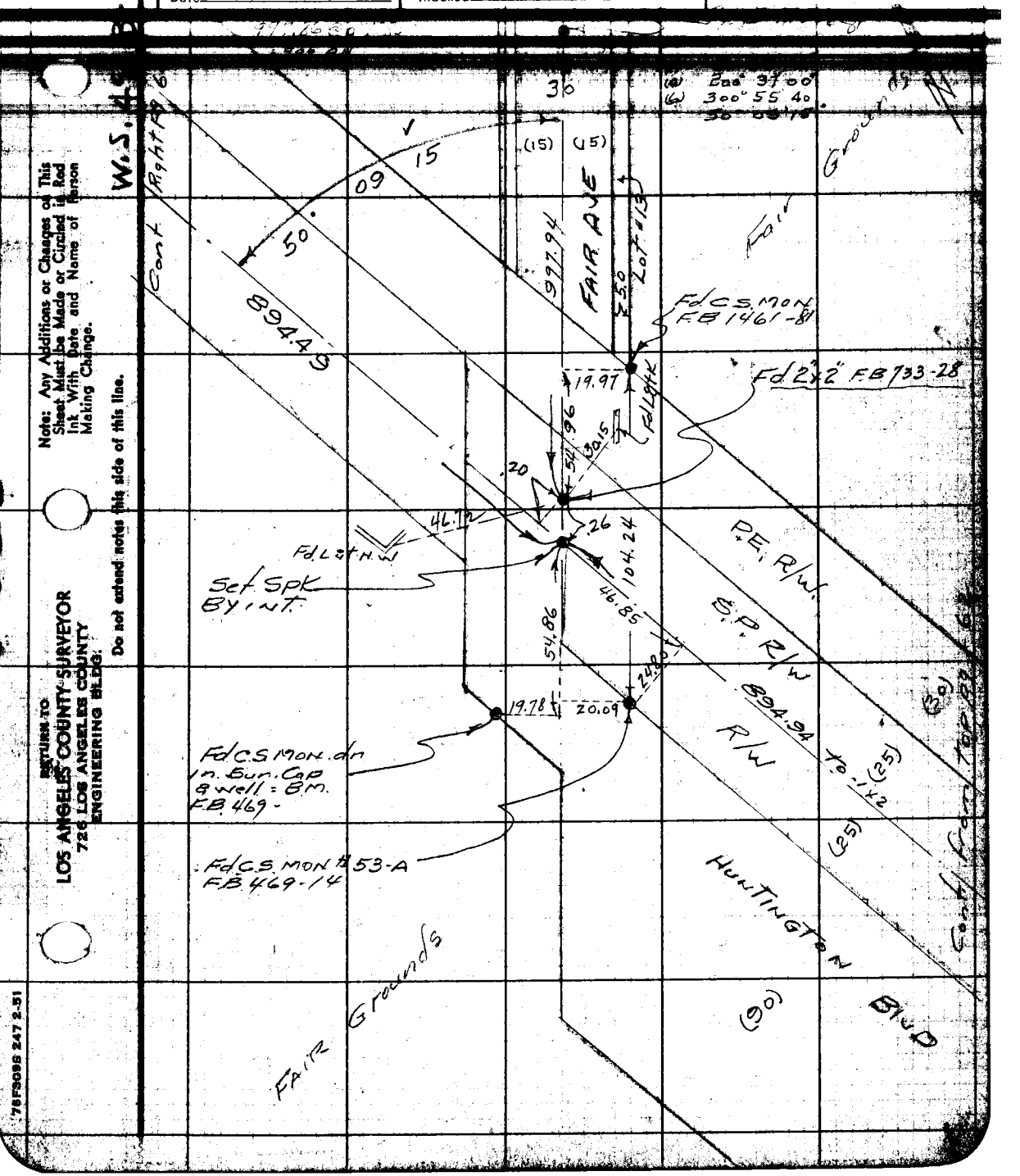

Note: Any Additions or Changes on This Sheet Must be Made or Circled in Red Ink With Date and Name of Person Making Change.

Do not extend notes this side of this line.

RETURN TO
LOS ANGELES COUNTY SURVEYOR
726 LOS ANGELES COUNTY
ENGINEERING BLDG.

76F3098 247 2-51

F.B. 1800 PG. 64

W.S. 44-B-3

RETURN TO
LOS ANGELES COUNTY SURVEYOR
726 LOS ANGELES COUNTY
ENGINEERING BLDG.

Do not extend notes this side of this line.

Note: Any Additions or Changes on This Sheet Must be Made or Circled in Red Ink With Date and Name of Person Making Change.

Notes Ch'd by DR EW	Survey of Irvine Blvd	F.B. 1800 Pg. 65
Map No.	W.O. 1962 Tape No. 2107 St'd. 68 °F	
Office Work T.M.I.	Surveyed by Porter	
Checked	Notes Porter Date 7-16-52	
Date	Indexed P. C. Johnson	

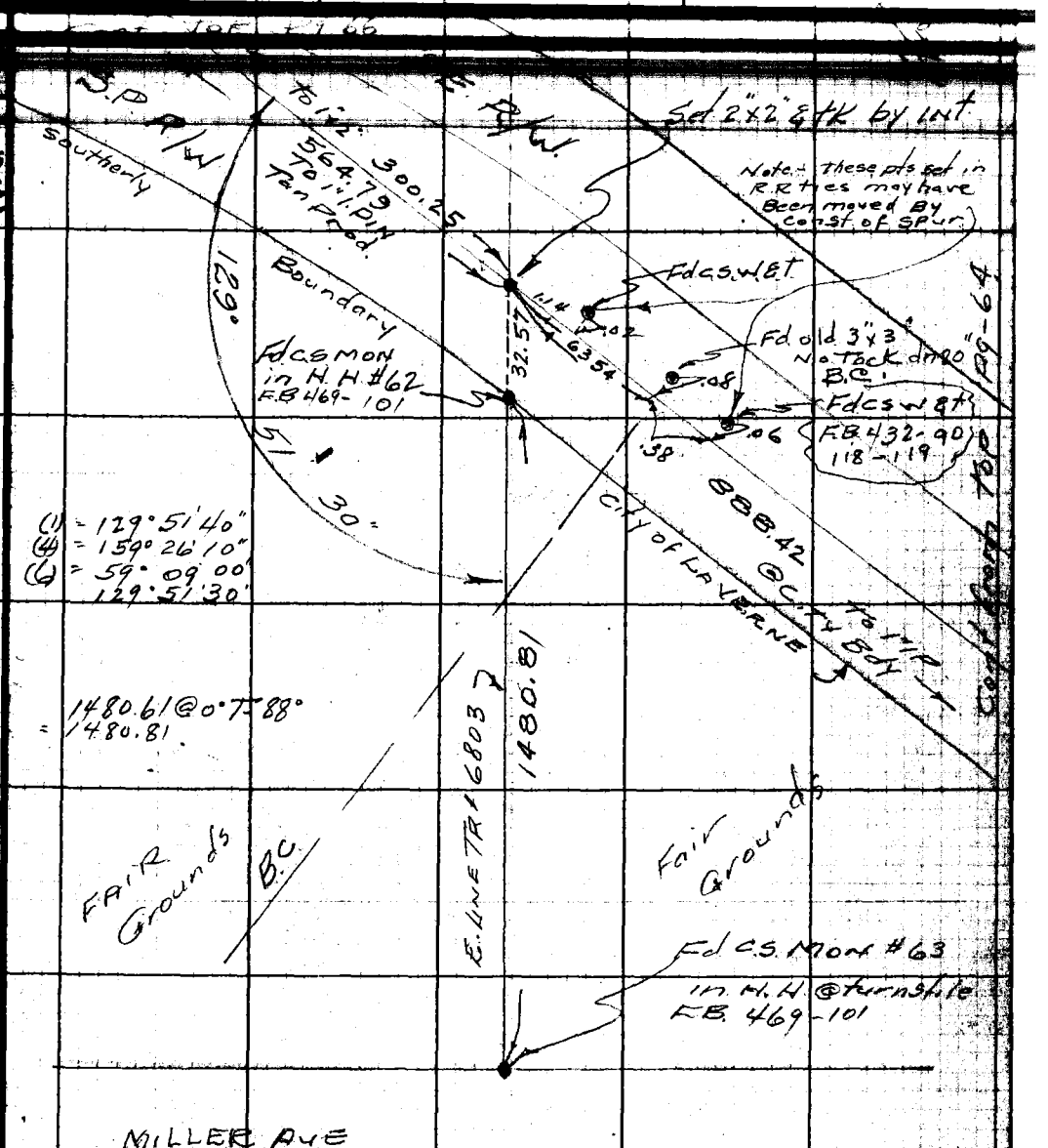

Note: Any Additions or Changes on This Sheet Must be Made or Circled in Red Ink With Date and Name of Person Making Change.

Do not extend notes this side of this line.

RETURN TO
LOS ANGELES COUNTY SURVEYOR
726 LOS ANGELES COUNTY
ENGINEERING BLDG.

76F8095 247 2-51

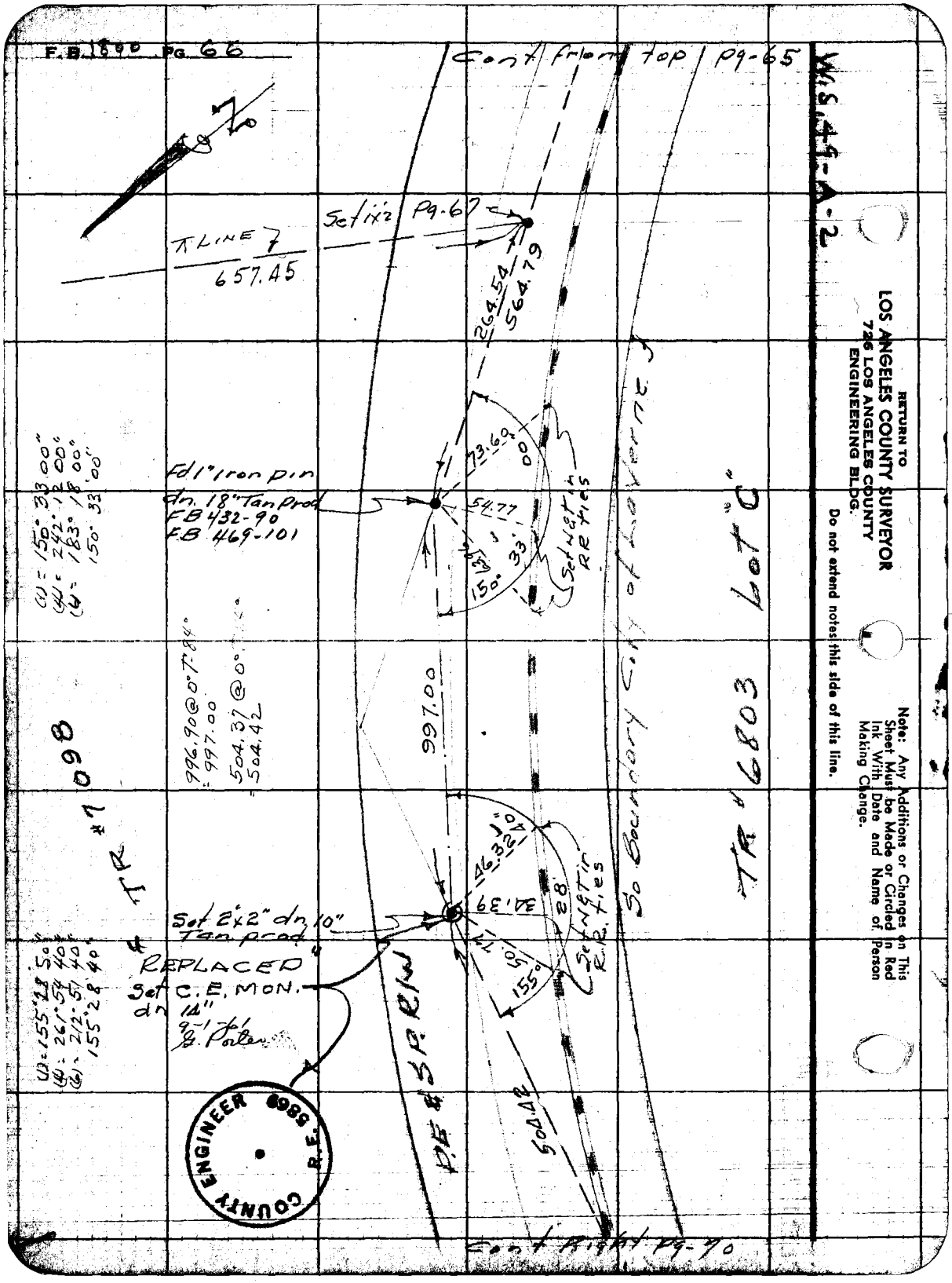
F.B. 1890 PG. 66
Cont from top Pg-65
W.S. 49-A-2
Set 1x2 Pg-67
TLINE 7
657.45
264.54
564.79
73.60
00
54.77
33
150°
Set 1/4 in RR ties
Fd 1" iron pin
dn. 18" Tan Prod
FB 432-90
FB 469-101
(1) = 150° 33' 00"
(4) = 242° 12' 00"
(6) = 183° 18' 00"
150° 33' 00"
996.90 @ 0° T 84°
= 997.00
504.37 @ 0°
= 504.42
997.00
TR #7098
TR #6803 Lot "C"
So Boundary City of Laverne
46.32
40
34.39
28
50.77
155°
Set 1/4 in R.R. ties
Set 2"x2" dn. 10" Tan prod
REPLACED
Set C.E. MON.
dn 14"
9-1-61
G. Porter
(1) = 155° 28' 50"
(4) = 261° 54' 40"
(6) = 212° 51' 40"
155° 28' 40"
P.E. & S.P. R/W
504.42
COUNTY ENGINEER R.E. 5868
Cont Right Pg-70
RETURN TO
LOS ANGELES COUNTY SURVEYOR
726 LOS ANGELES COUNTY
ENGINEERING BLDG.
Do not extend notes this side of this line.
Note: Any Additions or Changes on This Sheet Must be Made or Circled in Red Ink With Date and Name of Person Making Change.

76F3096 247 2-51

RETURN TO
LOS ANGELES COUNTY SURVEYOR
726 LOS ANGELES COUNTY
ENGINEERING BLDG.

Note: Any Additions or Changes on This Sheet Must be Made or Circled in Red Ink With Date and Name of Person Making Change.

Do not extend notes this side of this line.

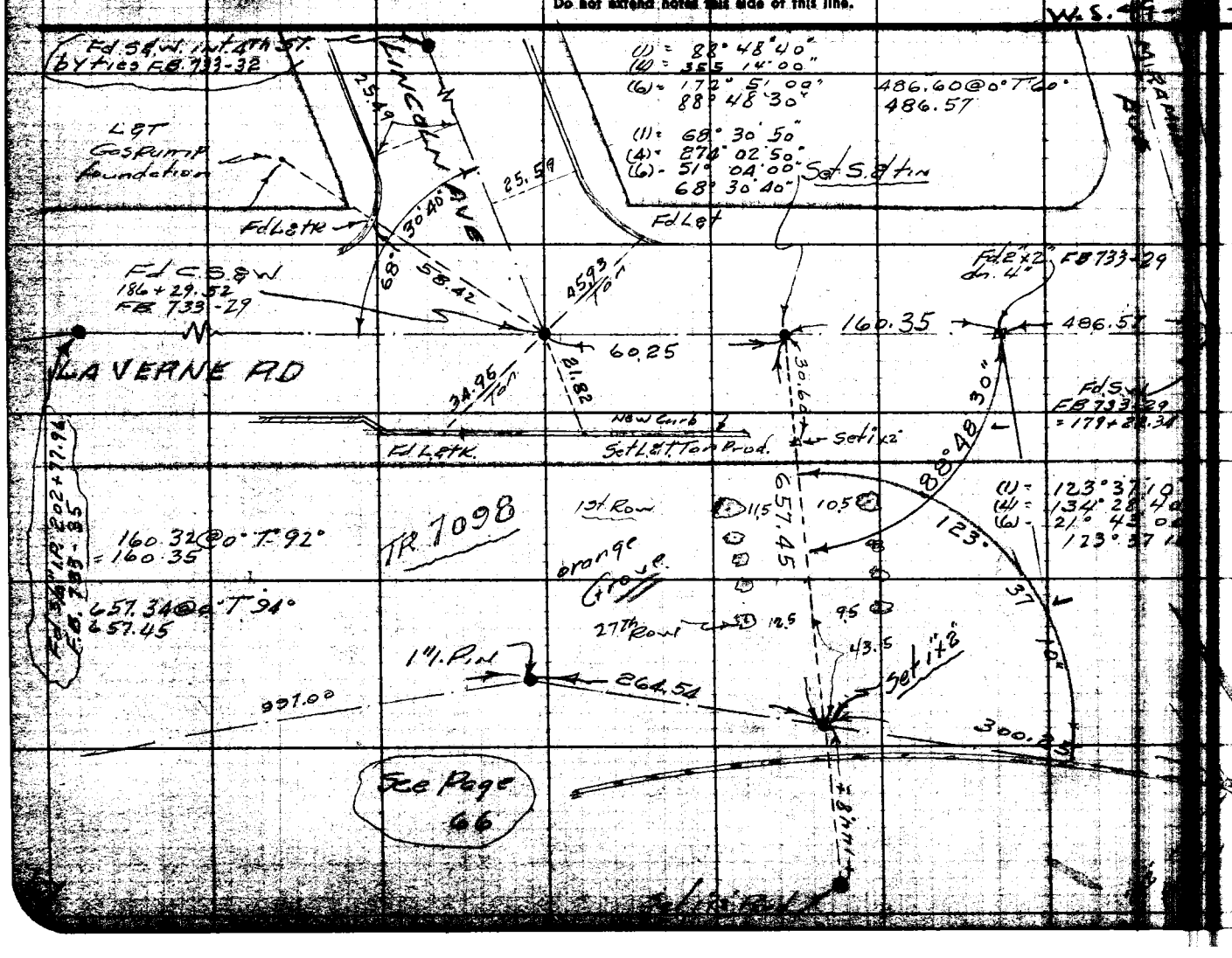

Checked
Date
Notes
Indexed
Date
F.B. 1800 Pg. 61

F.B. 1800 Pg. 68

Cont from Bot Pg 69

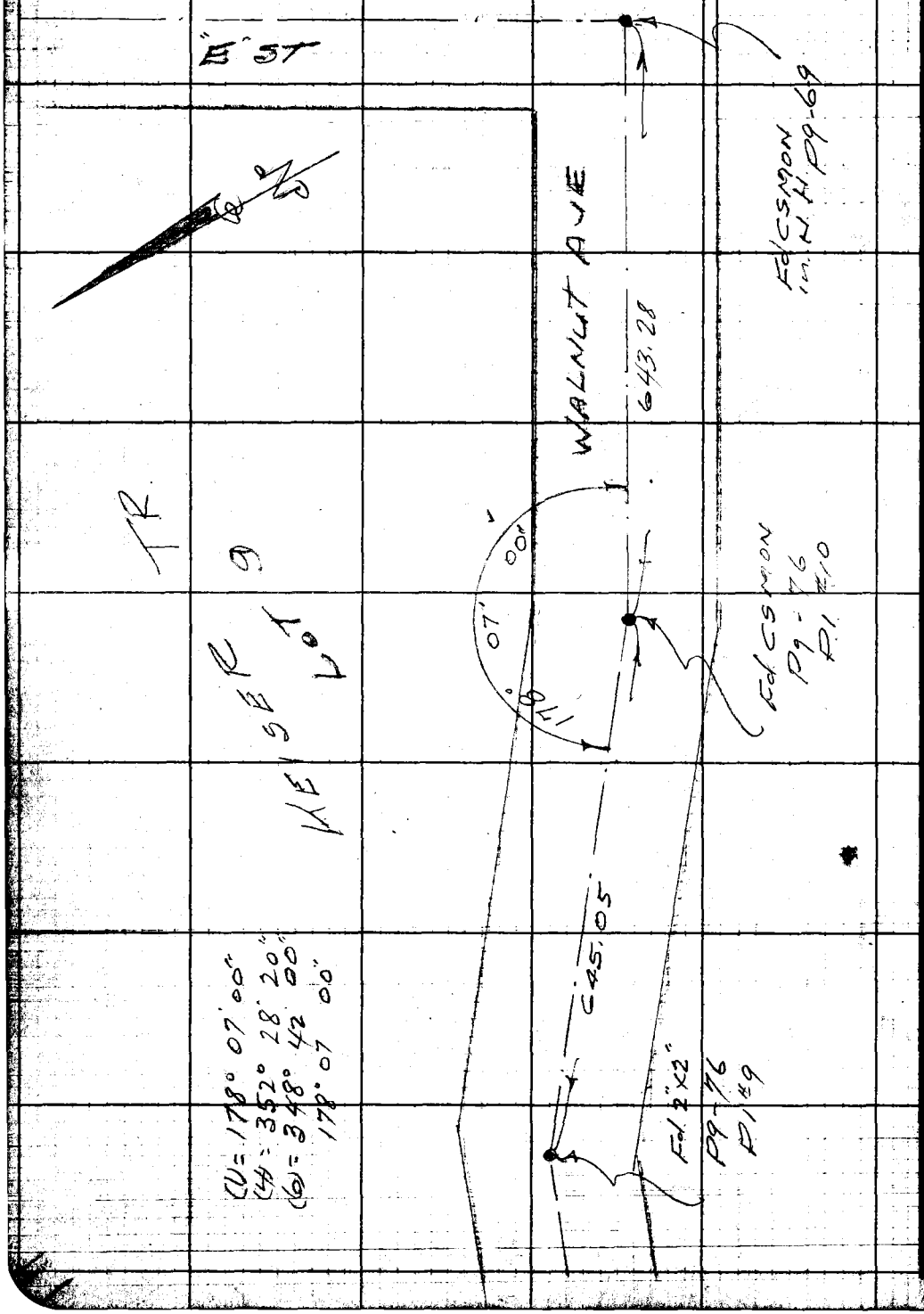

W.S. 49-A-3

RETURN TO
LOS ANGELES COUNTY SURVEYOR
726 LOS ANGELES COUNTY
ENGINEERING BLDG.

Do not extend notes this side of this line.

Note: Any Additions or Changes on This Sheet Must be Made or Circled in Red Ink With Date and Name of Person Making Change.

Notes Ck'd by: DRSW
Map No.
Office Work: T.M.L.
Checked
Date

Survey of: Covina Blvd.
W. O. 7962 Tape No. 0107 St'd. 68 °F
Surveyed by: Porter
Notes: Porter Date 8-15-52
Indexed

F.B. 1800 Pg. 69

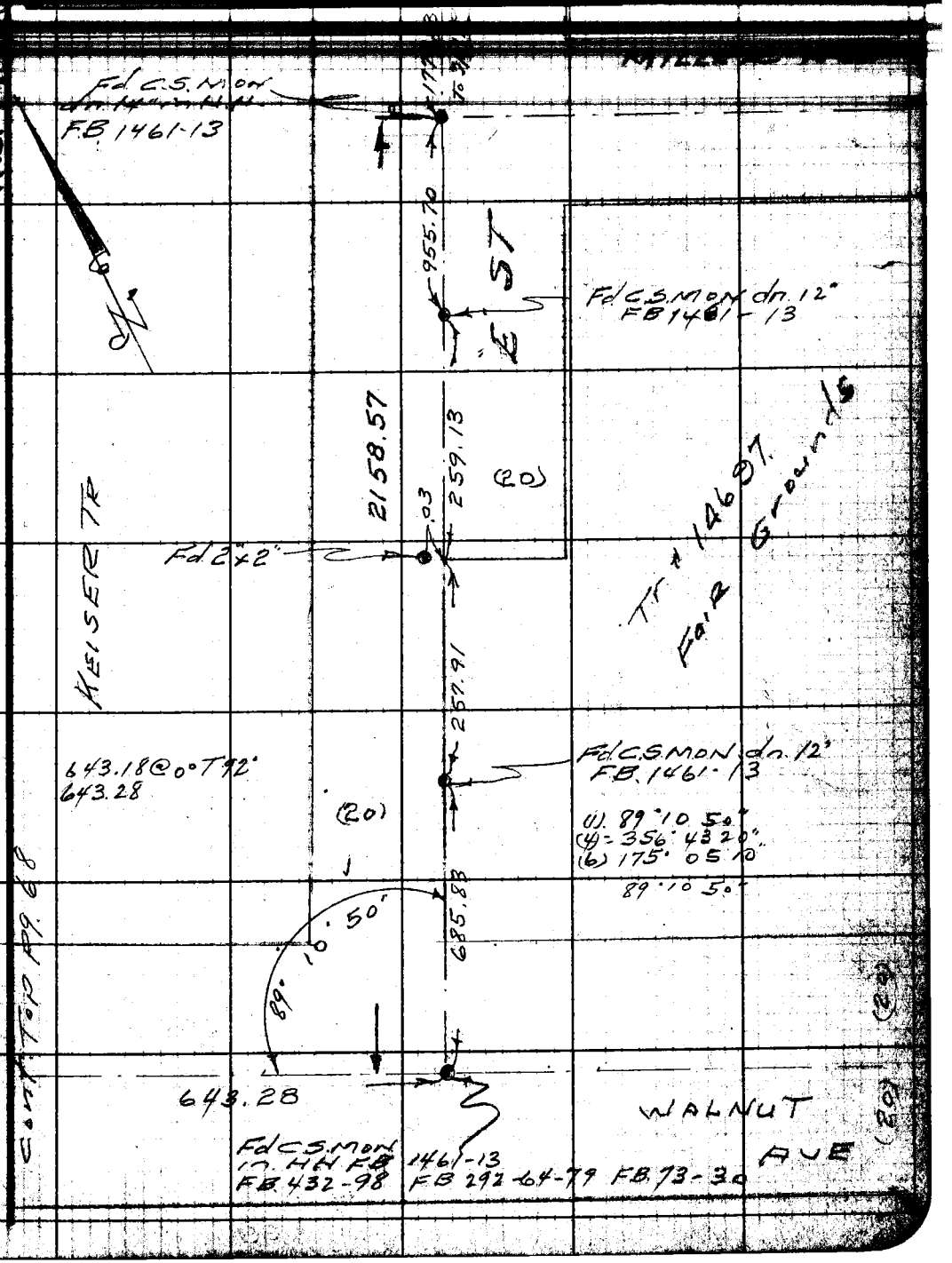

Note: Any Additions or Changes on This Sheet Must be Made or Circled in Red Ink With Date and Name of Person Making Change.

Do not extend notes this side of this line.

RETURN TO
LOS ANGELES COUNTY SURVEYOR
726 LOS ANGELES COUNTY
ENGINEERING BLDG.

76F9099 247 2-51

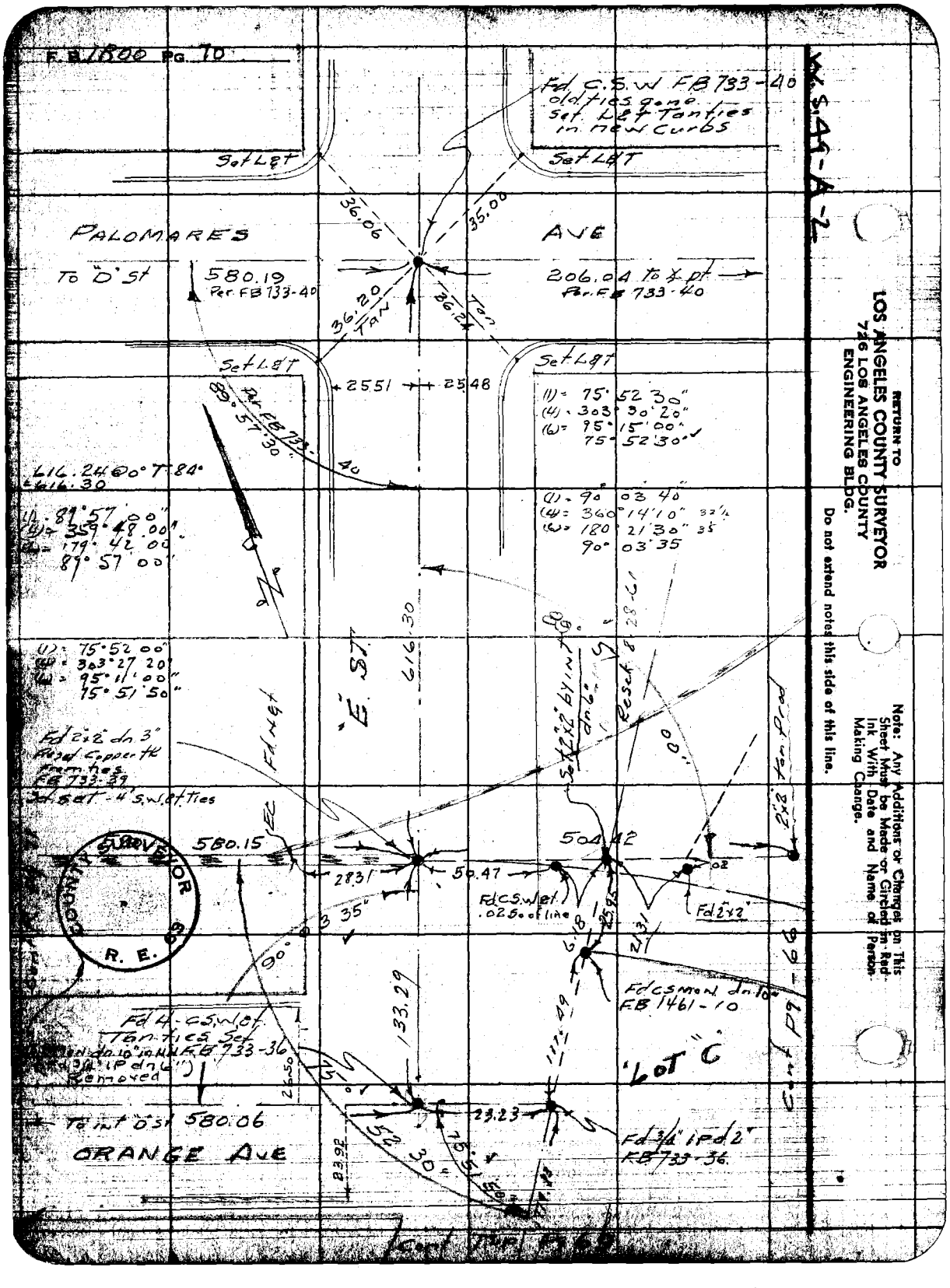
F.B. 1800 Pg. 70
W.S. 49-A-2
Fd. C.S.W. FB 733-40
old ties gone
Set L&T Tanties
in new Curbs
Set L&T
Set L&T
36.06
35.00
PALOMARES
AVE
To "D" St
580.19
Per FB 733-40
206.04 to ℄ pt
Per FB 733-40
36.20
TAN
36.24
Tan
Set L&T
Set L&T
25.51
25.48
Per FB 733-40
89° 57' 30"
(1) = 75° 52' 30"
(4) = 303° 30' 20"
(6) = 95° 15' 00"
75° 52' 30"
616.24 @ 0° T 84°
616.30
(1) = 89° 57' 00"
(4) = 359° 48' 00"
(6) = 179° 42' 00"
89° 57' 00"
(1) = 90° 03' 40"
(4) = 360° 14' 10" 32½
(6) = 180° 21' 30" 35
90° 03' 35
(1) = 75° 52' 00"
(4) = 303° 27' 20"
(6) = 95° 11' 00"
75° 51' 50"
"E" ST
616.30
Fd 2"x2" dn 3"
Reset Copper tk
from ties
FB 733-39
Set 4" S.W. et ties
Fd N&T
Set 2"x2" by int
dn 6"
Reset 8-28-61
2"x2" Tan Prod
580.15
504.42
28.31
50.47
Fd C.S.W. et
.02 So. of line
Fd 2"x2"
3 35"
90°
6.18
25.95
21.31
Fd C.S.M.W. dn 10"
FB 1461-10
133.29
Fd 4-C.S.W. et
Tan-ties Set
dn 10" in NN FB 733-36
(Fd 3/4" IP dn 6")
Removed
26.50
75°
"LOT C"
Cont Pg 66
To int "D" St 580.06
ORANGE AVE
23.23
Fd 3/4" IP d 2"
FB 733-36
83.92
52° 30"
75° 51' 50"
Cont Top Pg 66
COUNTY SURVEYOR
R. E. 69
RETURN TO
LOS ANGELES COUNTY SURVEYOR
726 LOS ANGELES COUNTY
ENGINEERING BLDG.
Do not extend notes this side of this line.
Note: Any Additions or Changes on This Sheet Must be Made or Circled in Red Ink With Date and Name of Person Making Change.

F.B. 1800 Pg. 71

Map No.

Office Work

Checked

Date

W.O. 1962 Tape No. 0107 St'd. 68 °F

Notes Porter Date 7-17-52

Indexed

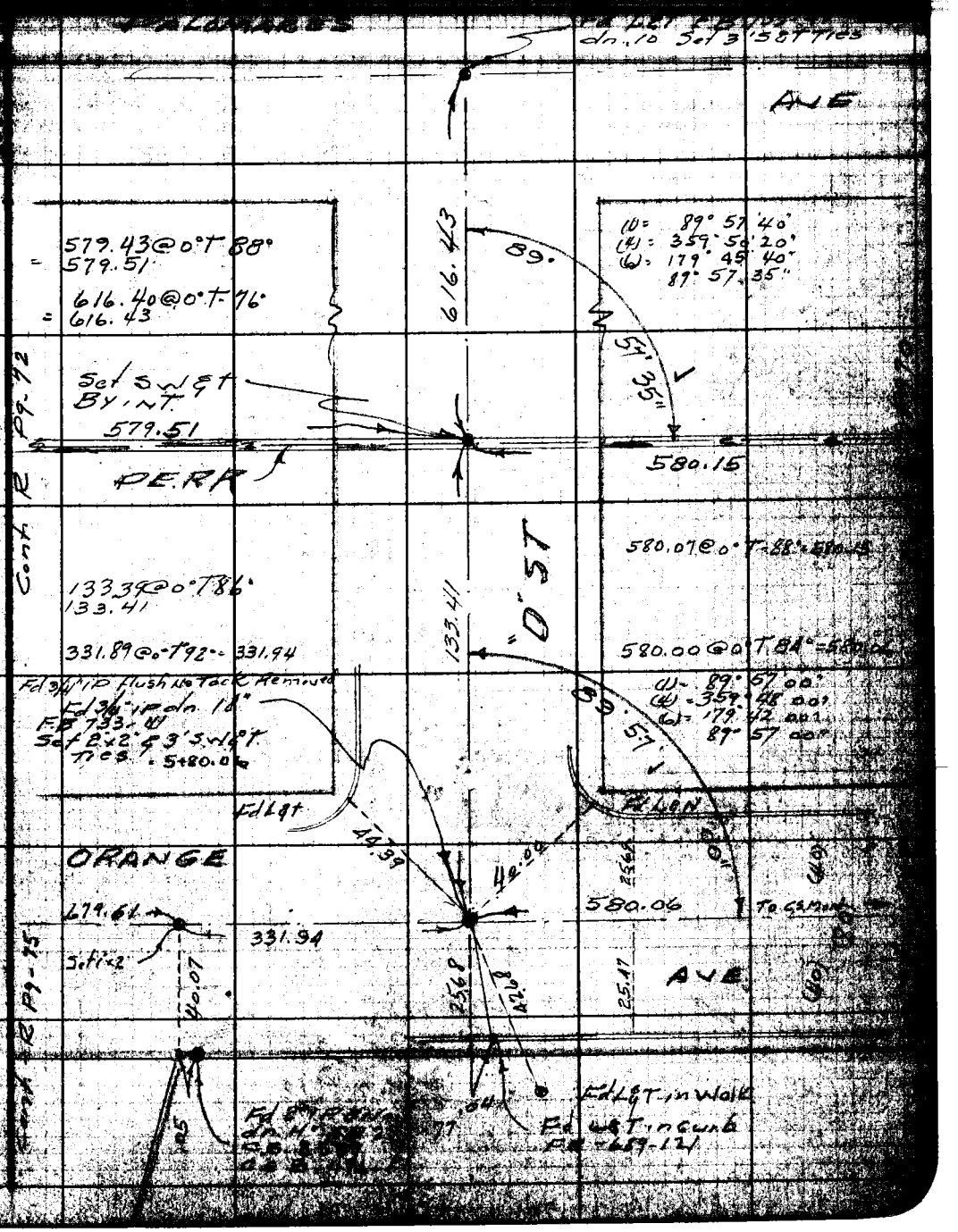

Note: Any Additions or Changes to Sheet Must be Made or Circled in Ink With Date and Name of Making Change.

Do not extend notes this side of this line.

RETURN TO
LOS ANGELES COUNTY SURVEYOR
724 LOS ANGELES COUNTY
ENGINEERING BLDG.

F.B. 1800 Pg. 72

W.S. 49-A-2

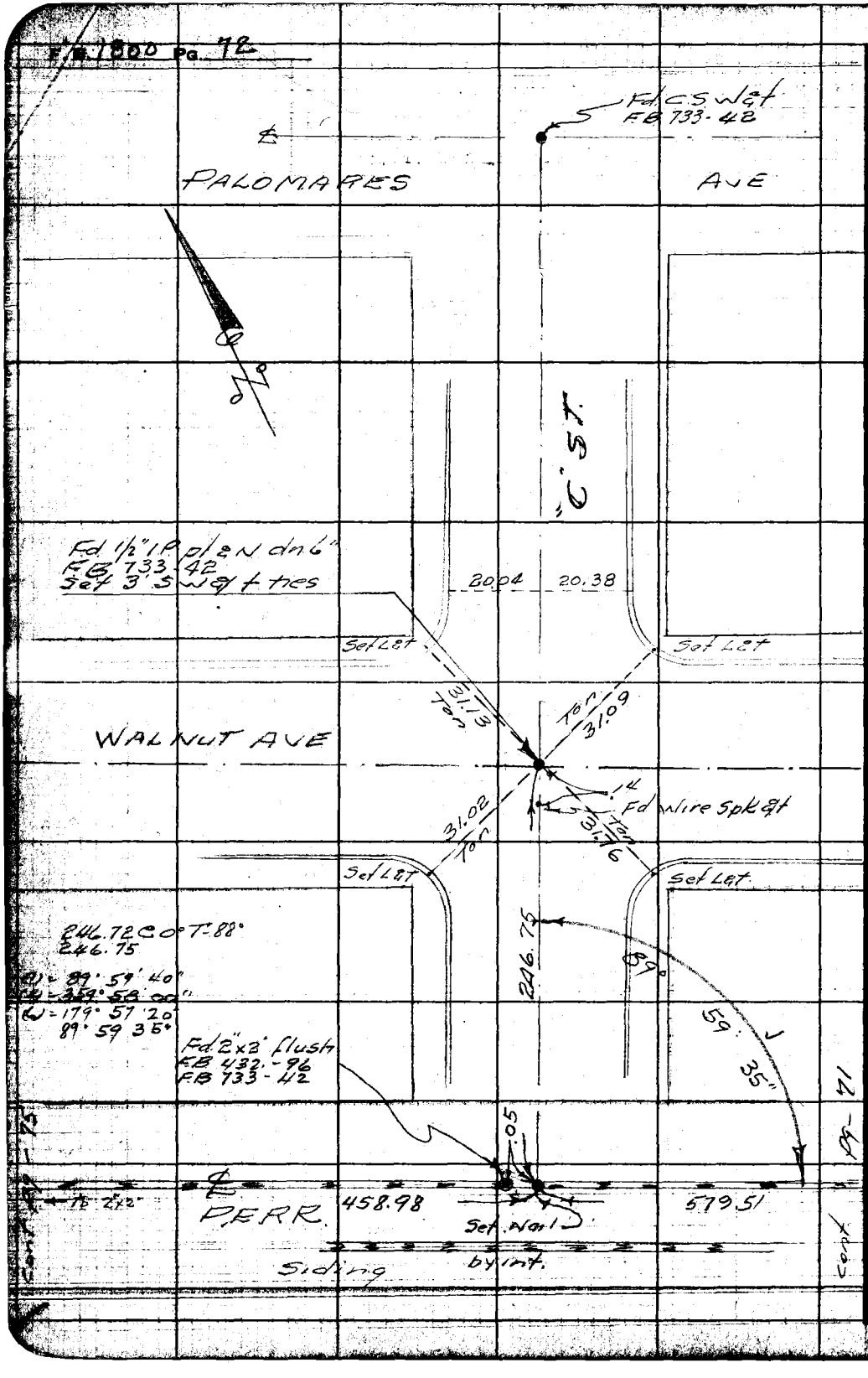

RETURN TO
LOS ANGELES COUNTY SURVEYOR
726 LOS ANGELES COUNTY
ENGINEERING BLDG.

Do not extend notes this side of this line.

Note: Any Additions or Changes on This Sheet Must be Made or Circled in Red Ink With Date and Name of Person Making Change.

F.B. 1800 Pg. 73

Map No.
Office Work
Checked
Date

W. O. 7962 Tape No. 0107 St'd 68 °F
Surveyed by Porter
Notes Porter Date 6-27-52
Indexed

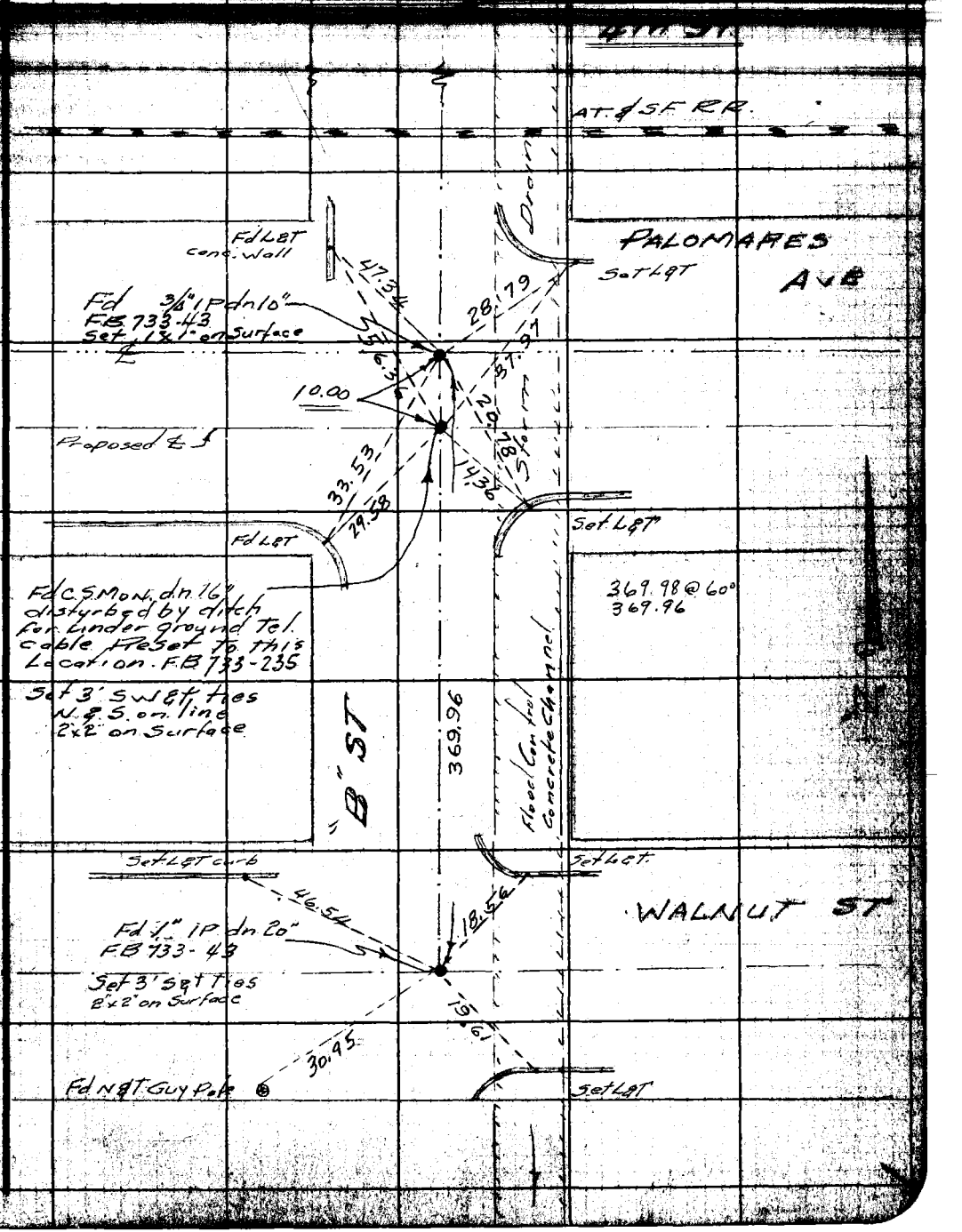

Note: Any Additions or Changes on Sheet Must be Made or Circled in Ink With Date and Name of Person Making Change.

Do not extend notes this side of this line.

RETURN TO
LOS ANGELES COUNTY SURVEYOR
726 LOS ANGELES COUNTY
ENGINEERING BLDG.

76F309S 247 2-51

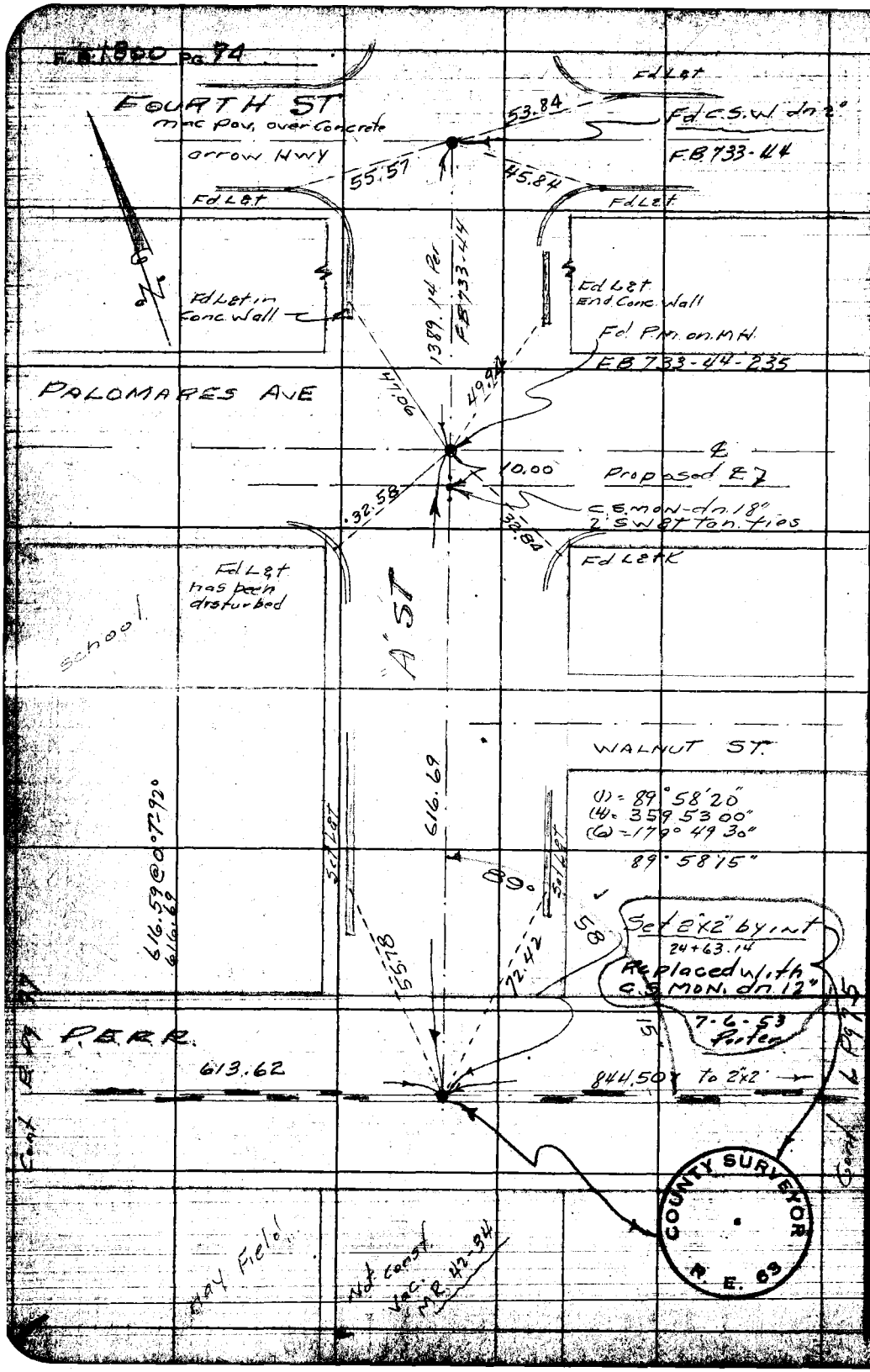

W.S. 49-A-2

RETURN TO
LOS ANGELES COUNTY SURVEYOR
726 LOS ANGELES COUNTY
ENGINEERING BLDG.

Do not extend notes this side of this line.

Note: Any Additions or Changes on This Sheet Must be Made or Circled in Red Ink With Date and Name of Person Making Change.

Notes Ch'd by DREW	Survey of Covina Blvd	F.B. 1800 Pg. 75
Map No.	W.O. 7962 Tape No. 8107 St'd. 68 °F	
Office Work	Surveyed by Porter	
Checked	Notes Porter Date 7-22-52	
Date	Indexed A. C. Johnson	

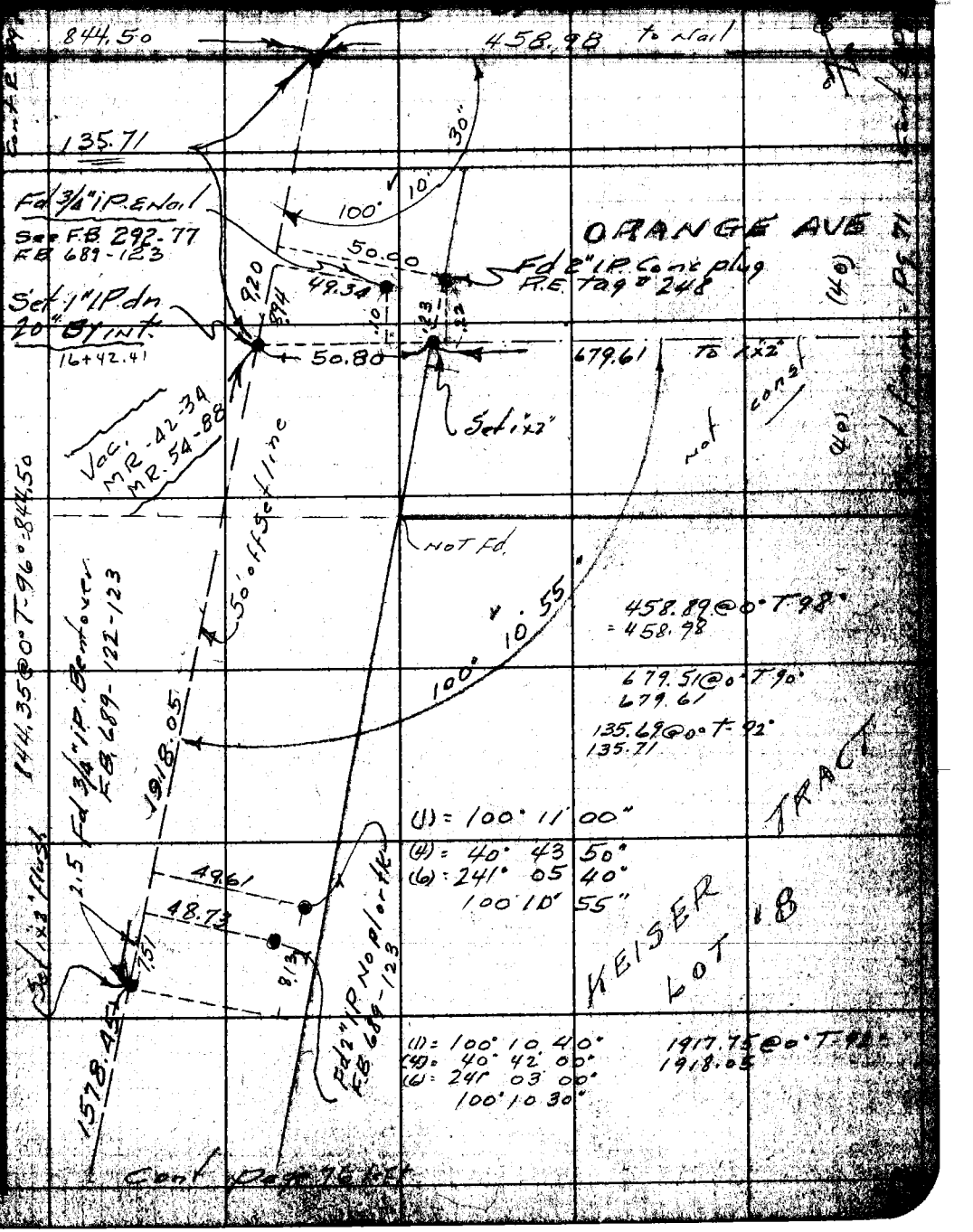

Note: Any Additions or Changes on this Sheet Must be Made or Circled in Red Ink With Date and Name of Person Making Change.

Do not extend notes this side of this line.

RETURN TO
LOS ANGELES COUNTY SURVEYOR
726 LOS ANGELES COUNTY
ENGINEERING BLDG.

76P8095 247 2-51

Cont from Bk pg 13

(W) = 100° 22' 30"
(W) = 47° 29' 40"
(W) = 248° 14' 40"
100° 22' 25"

(W) = 96° 39' 00"
(W) = 26° 36' 10"
(W) = 219° 54' 50"
96° 39' 05"

(W) = 162° 58' 40"
(W) = 291° 54' 30"
(W) = 257° 51' 40"
162° 58' 40"

645.00 @ 0° T 80°
645.05

1578.21 @ 0° T 92°
1578.45

KEISER 12-95 LOT 9

Set 1"x2" 500' offset

1578.45

96° 39' 05"

COUNTY SURVEYOR P.I. 9 R. E. 63

COUNTY SURVEYOR R. E. 63

Fd 2" I.P. flush; leans may have been disturbed R.E. tag # 248

Set Net Guy. Pole

P.I. #10 Fd 1" I.P. E.N. dn. 16" F.B. 813-8-111 F.B. 292-63-64-80 Replaced with C.S. Mon. dn. 10" 3' S.W. & ties

COUNTY SURVEYOR P.I. 8 R. E. 63

Set 1"x2"

20.38

25.5"

22.25

100

WALNUT ST

TOWNER

25.89

58.11

96.97

50.80

37.01

9.15

90°

15.37

28.25

22.22

645.05

389.01

"X" top 8" St. P.P.

49.36

36.86

62.63

Set Nat P.P. #7126 50E

Set Net P.P.

162°

58'

40"

Fd c.s. w/ & net dn. 3" BC

Set Net P.P. #7126 46E

P.I. #9 Fd 2"x2" c.s. w/ & ties F.B. 813-8-111 F.B. 292-63-81 F.B. 432-72

Replaced with C.S. Mon. up 4" 8-18-53 Porter

Fd c.s. w/ & net F.B. 689-122

Fd 2"x2" dn 2" over Met. W. Co. Ditch

Fd 2" I.P. filled with concrete

8-20-53 Porter

Fd Spk. in Cor fencepost

P.I. #8 - F.B. 689-122 F.B. 813-8-111

Fd 1½" I.P. C.S.B. Conc. dn 18" under 2"x2" Replaced with C.S. Mon. dn 8" Sur. Cap & well

Con't pg 68

RETURN TO
LOS ANGELES COUNTY SURVEYOR
726 LOS ANGELES COUNTY
ENGINEERING BLDG.

Note: Any Additions or Changes on This Sheet Must be Made or Circled in Red Ink With Date and Name of Person Making Change.

Do not extend notes this side of this line.

MS 45-A-3

Map No.	W. O. 7962 Tape No. 0107 Std. 68 °F	F. B. 1800 Pg. 77
Office Work	Surveyed by Porter	
Checked	Notes Porter Date 7-23-52	
Date	Indexed	

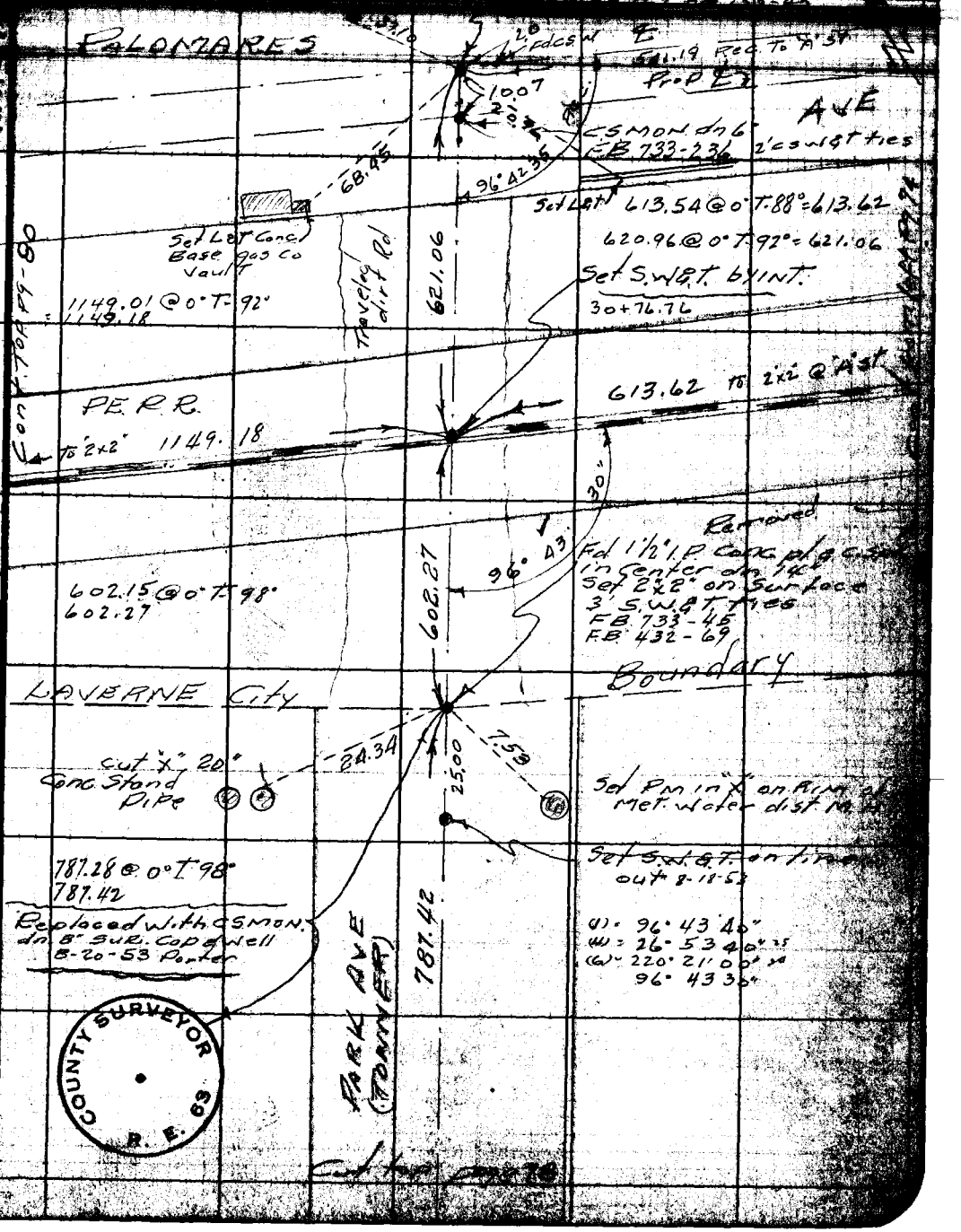

Note: Any Additions or Changes on this Sheet Must be Made or Circled in Red Ink With Date and Name of Person Making Change.

Do not extend notes this side of this line.

RETURN TO
LOS ANGELES COUNTY SURVEYOR
726 LOS ANGELES COUNTY
ENGINEERING BLDG.

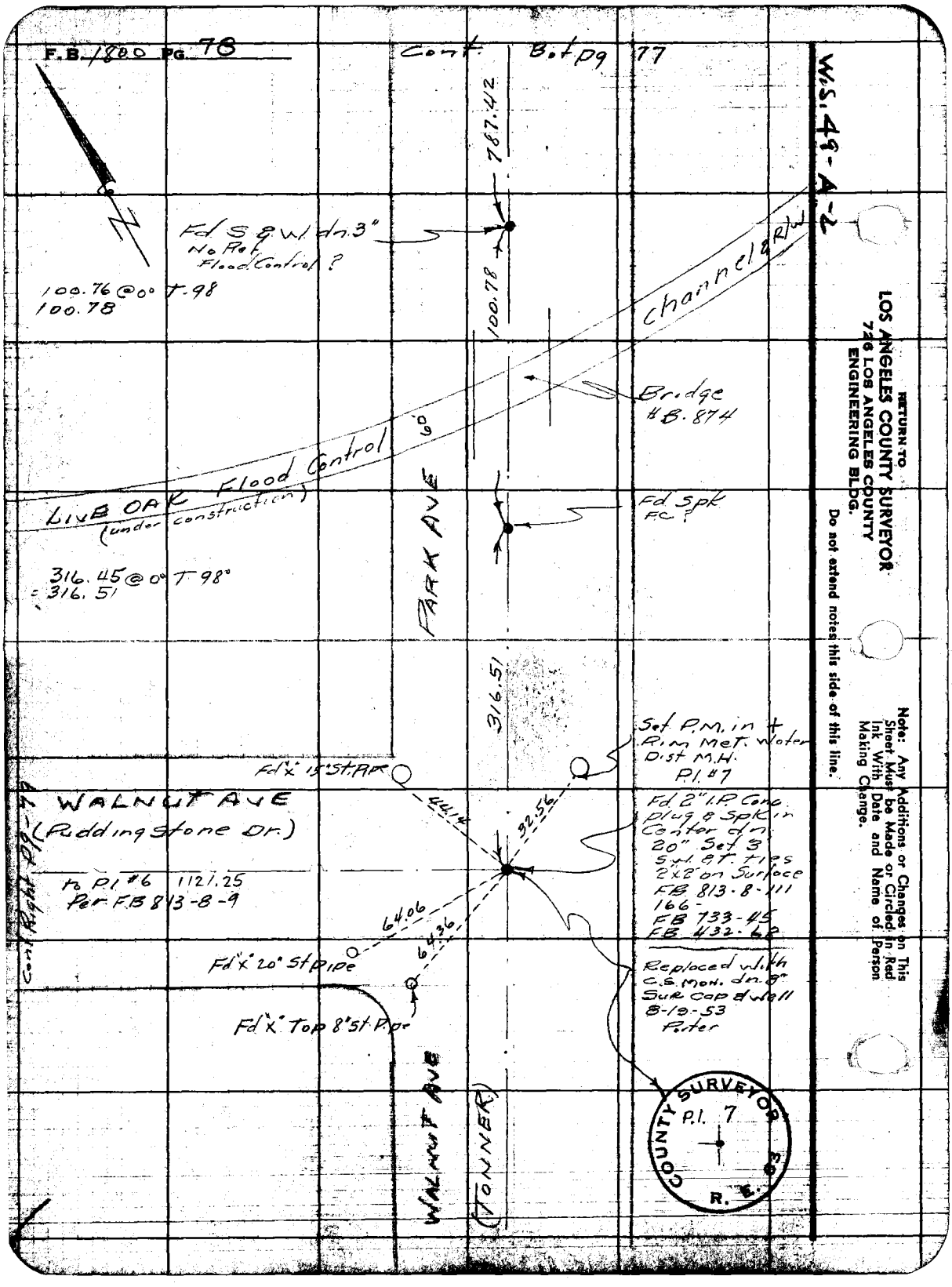
F.B. 1800 PG. 78
Cont. Bot pg 77
W.S. 49-A-2
787.42
Fd S & W. dn. 3"
No Ref
Flood Control ?
100.76 @ 0° T-98
100.78
100.78
Channel & R/W
Bridge
#B. 874
60'
LIVE OAK Flood Control
(under construction)
PARK AVE
Fd Spk
FC ?
316.45 @ 0° T 98°
= 316.51
316.51
Set P.M. in +
Rim Met. Water
Dist M.H.
P.I. #7
Fd "X" 15" St. Pipe
WALNUT AVE
(Pudding Stone Dr.)
44.14
32.56
Fd 2" I.P. Conc.
plug & Spk in
Center dn.
20" Set 3
S.W. & T. ties
2"x2" on Surface
FB 813-8-111
166-
FB 733-45
FB 432-62
to P.I. #6 1121.25
Per FB 813-8-9
64.06
64.36
Fd "X" 20" St Pipe
Replaced with
C.S. Mon. dn. 8"
Sur Cap & Well
8-19-53
Porter
Fd "X" Top 8" St Pipe
WALNUT AVE
(TONNER)
COUNTY SURVEYOR
P.I. 7
R. E. 63
Cont. Right pg 64
RETURN TO
LOS ANGELES COUNTY SURVEYOR
726 LOS ANGELES COUNTY
ENGINEERING BLDG.
Do not extend notes this side of this line.
Note: Any Additions or Changes on This Sheet Must be Made or Circled in Red Ink With Date and Name of Person Making Change.

F. B. 1800 PG. 79

Notes Ch'd by DREW	Survey Garvina Blvd
Map No.	W. O. 162 Tape No. 0101 St'd. 68 °F
Office Work	Surveyed by Porter
Checked	Notes Porter Date 7-28-52
Date	Indexed

Note: Any Additions or Changes on This Sheet Must be Made or Crossed Lined in Ink With Date and Name of Person Making Change.

Do not extend notes this side of this line.

RETURN TO LOS ANGELES COUNTY SURVEYOR 720 LOS ANGELES COUNTY ENGINEERING BLDG.

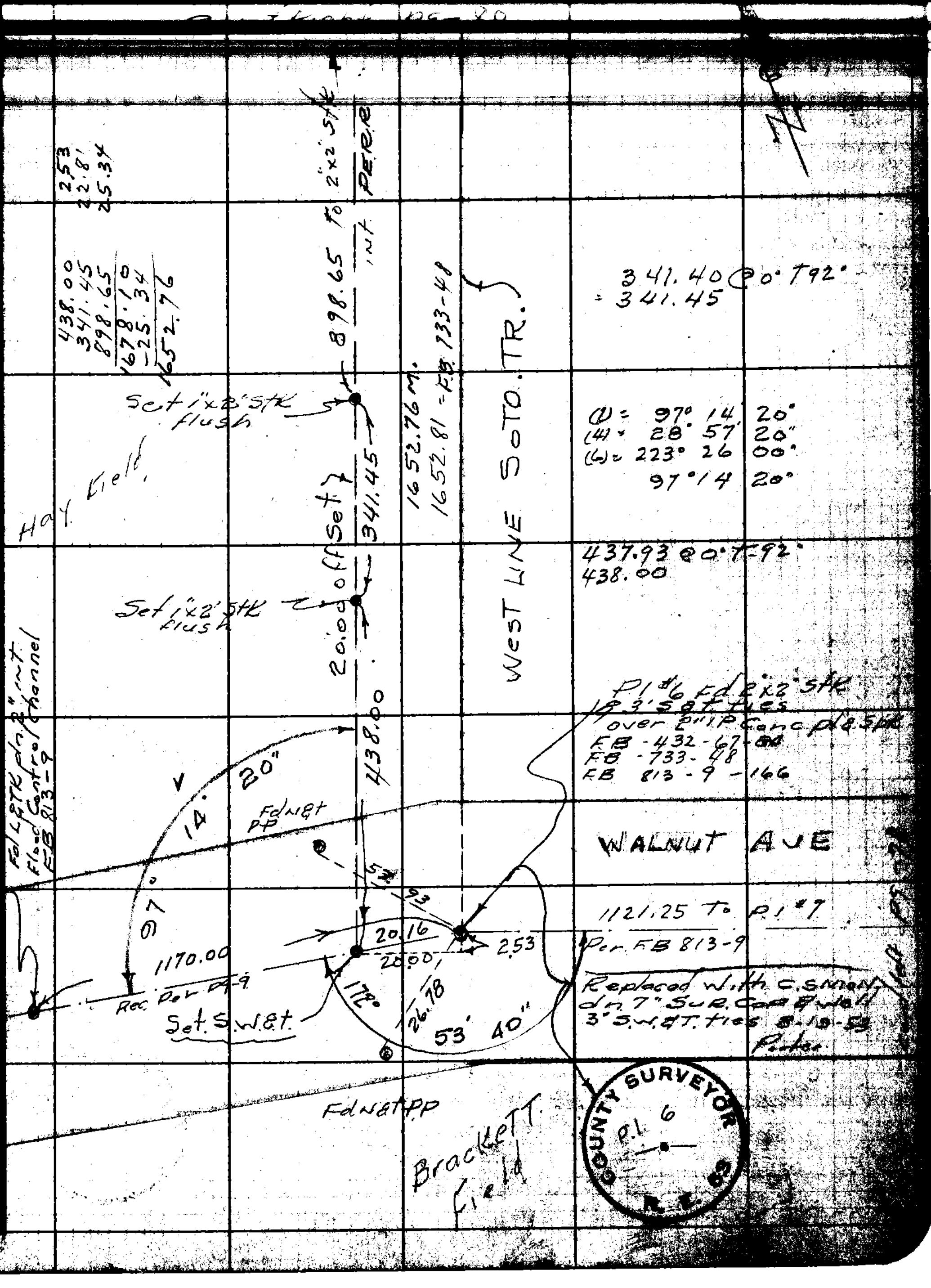

Form 247 8-51

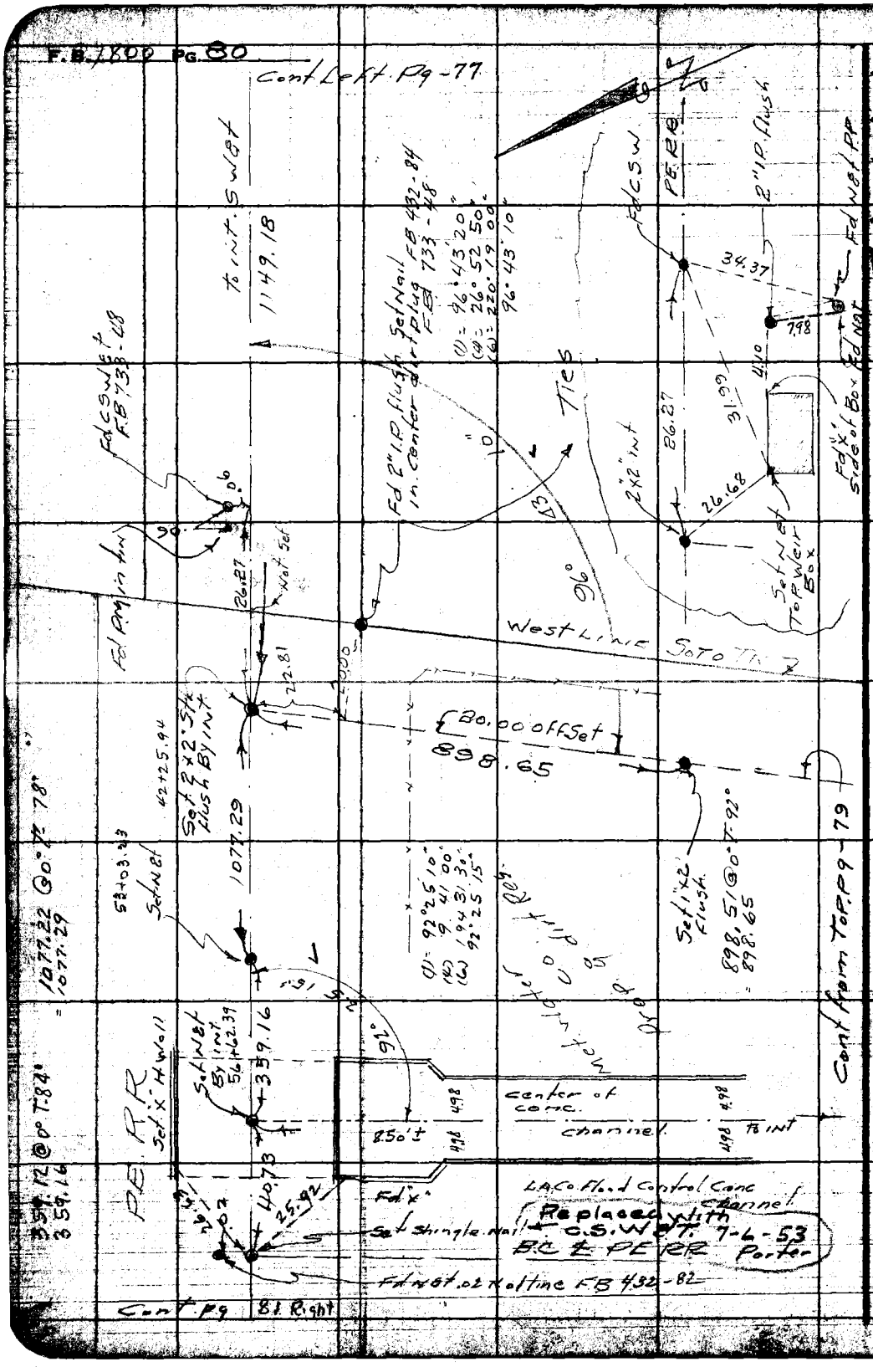

RETURN TO
LOS ANGELES COUNTY SURVEYOR
726 LOS ANGELES COUNTY
ENGINEERING BLDG.

Do not extend notes this side of this line.

Note: Any Additions or Changes on This Sheet Must be Made or Circled in Red Ink With Date and Name of Person Making Change.

Notes Ch'd by DR EW	Survey of Covina Blvd	F.B. 1800 Pg. 81
Map No.	W.O. 1962 Tape No. 0107 St'd. 68 °F	
Office Work	Surveyed by Porter	
Checked	Notes Porter Date 8-1-52	
Date	Indexed	

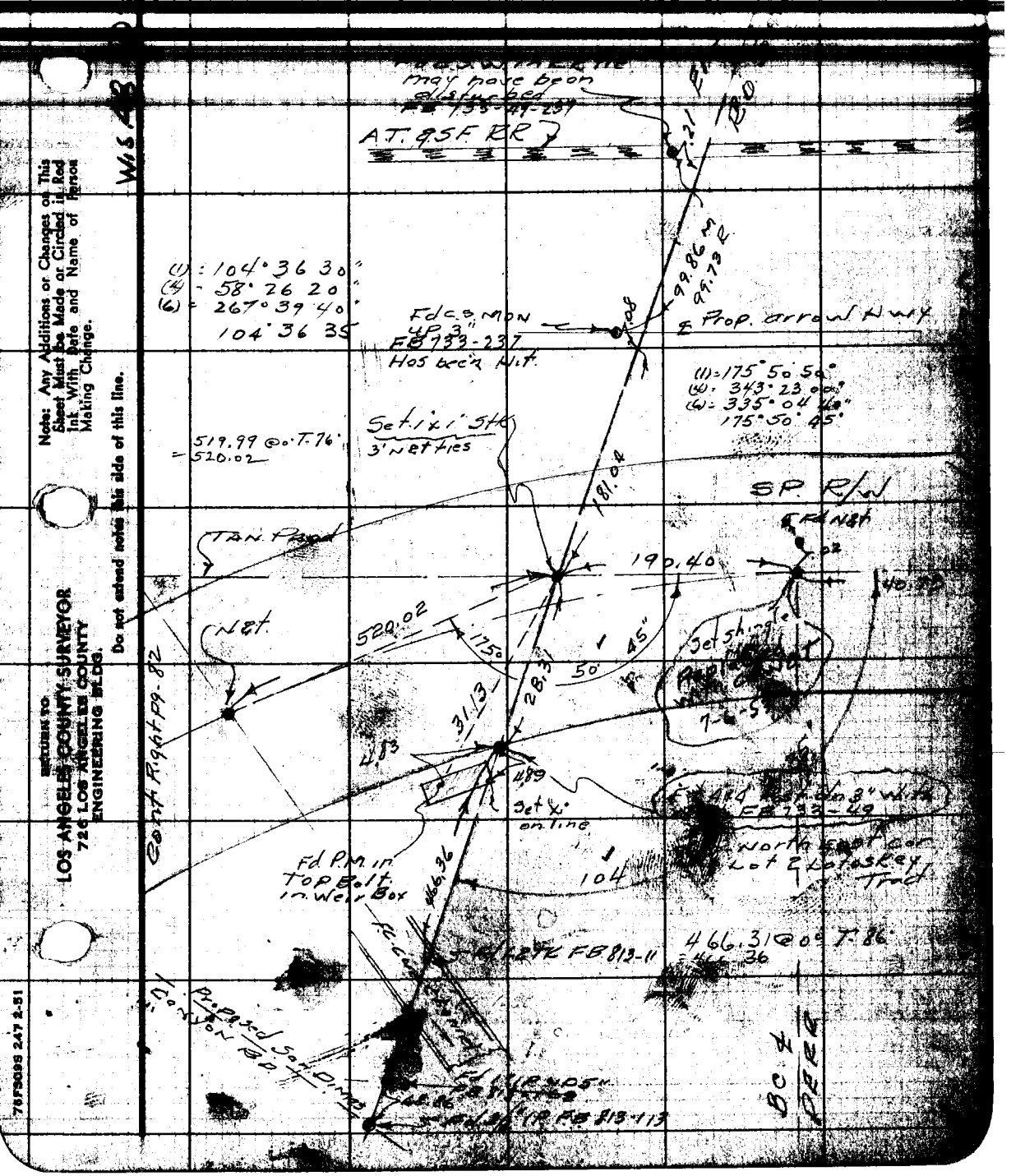

Note: Any Additions or Changes on This Sheet Must Be Made or Circled in Red Ink With Date and Name of Person Making Change.

Do not extend notes this side of this line.

RETURN TO
LOS ANGELES COUNTY SURVEYOR
726 LOS ANGELES COUNTY
ENGINEERING BLDG.

76F3095 247 2-51

RETURN TO
LOS ANGELES COUNTY SURVEYOR
726 LOS ANGELES COUNTY
ENGINEERING BLDG.

Note: Any Additions or Changes on This Sheet Must be Made or Circled in Red Ink With Date and Name of Person Making Change.

Do not extend notes this side of this line.

W.S. 48 - D-3

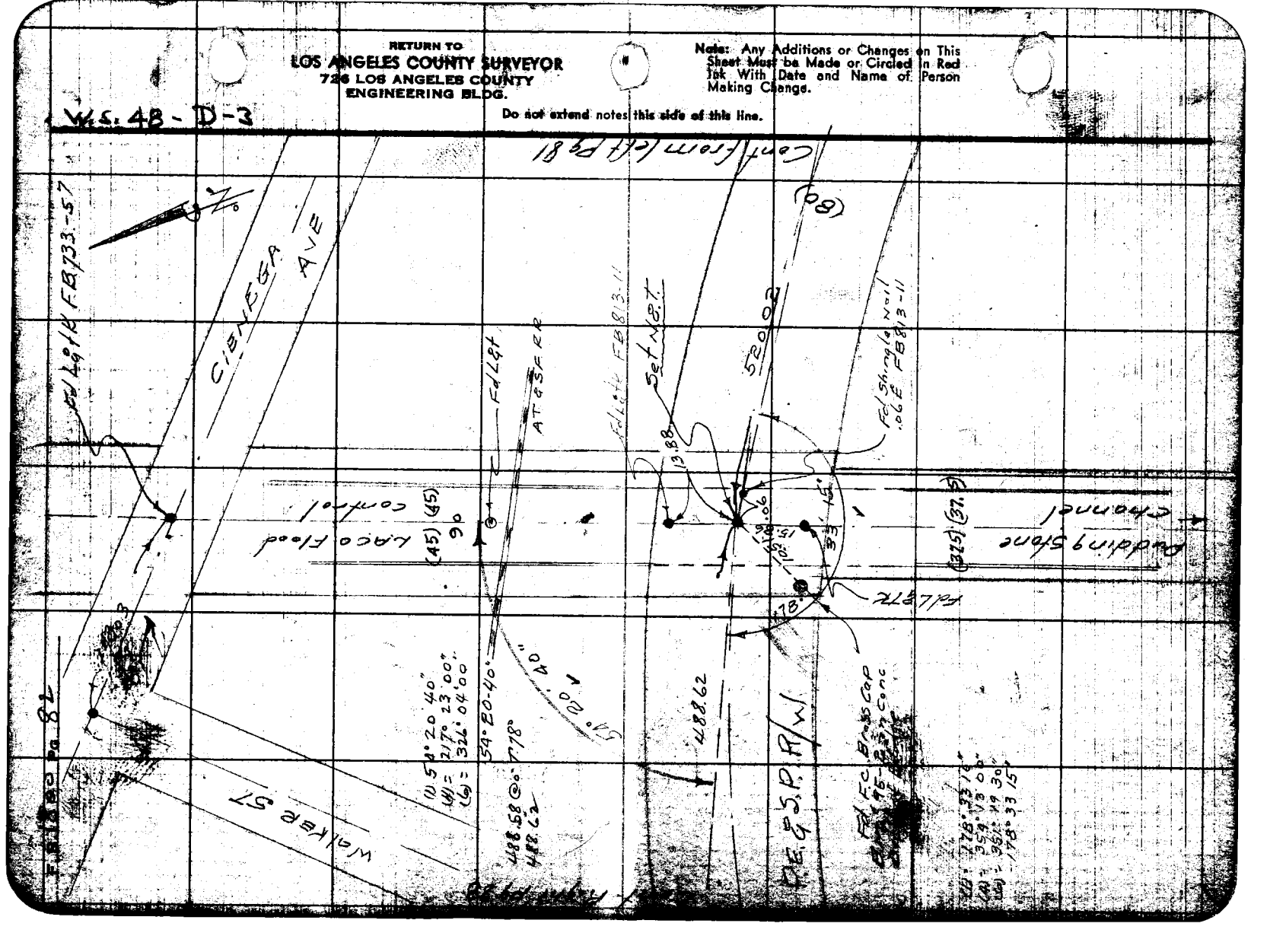

Notes Ck'd by D. H. Ew	Survey of Sevina Blvd	F.B. 1800 Pg. 83
Map No.	W.O. 1762 Tape No. 0107 St'd 68 °F	
Office Work	Surveyed by Porter	
Checked	Notes Porter Date 8-1-52	
Date	Indexed A. C. Johnson	

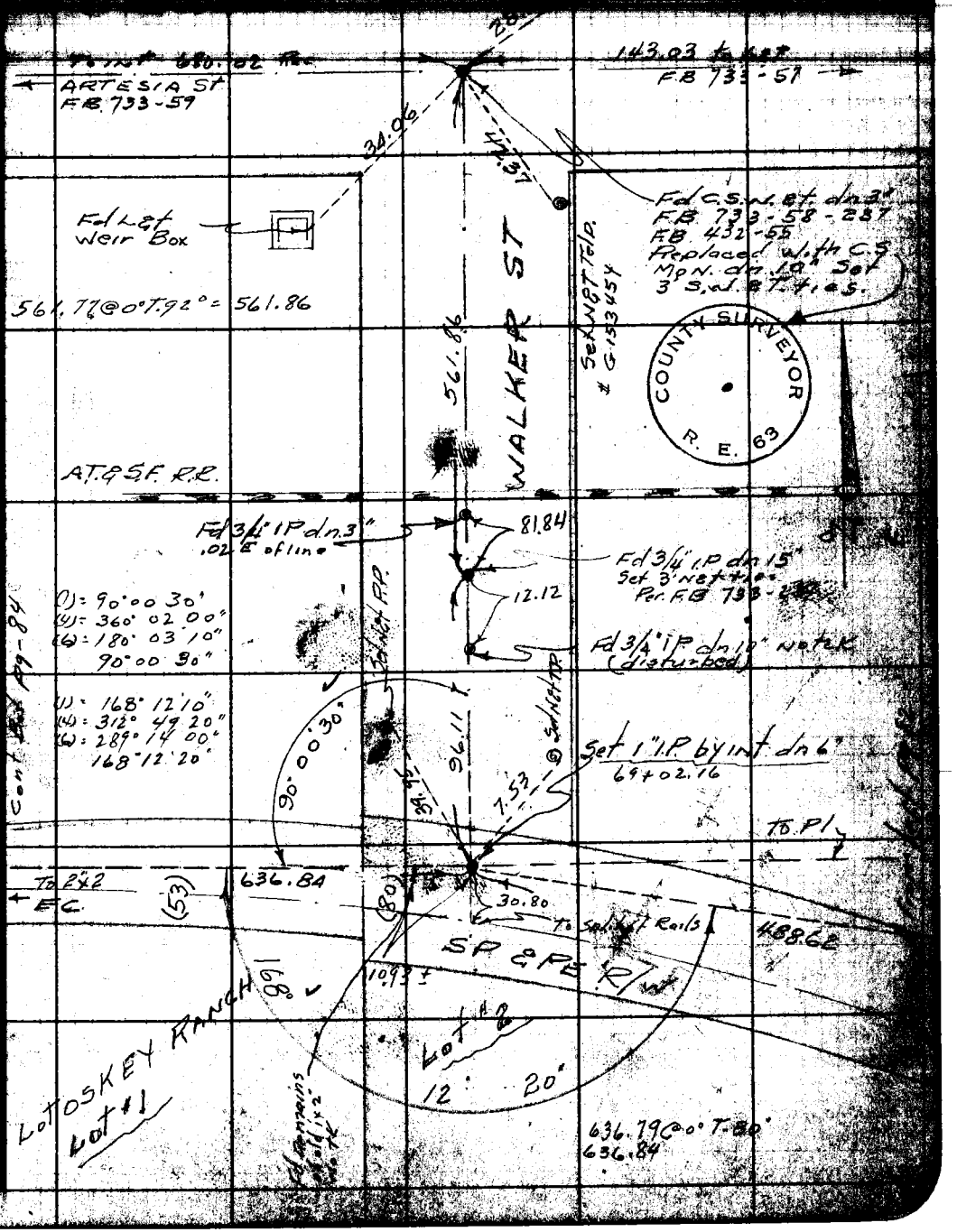

Note: Any Additions or Changes on This Sheet Must be Made or Circled in Red Ink With Date and Name of Person Making Change.

Do not extend notes this side of this line.

RETURN TO
LOS ANGELES COUNTY SURVEYOR
726 LOS ANGELES COUNTY
ENGINEERING BLDG.

RETURN TO
LOS ANGELES COUNTY SURVEYOR
726 LOS ANGELES COUNTY
ENGINEERING BLDG.

Note: Any Additions or Changes on This Sheet Must be Made or Circled in Red Ink With Date and Name of Person Making Change.

Do not extend notes this side of this line.

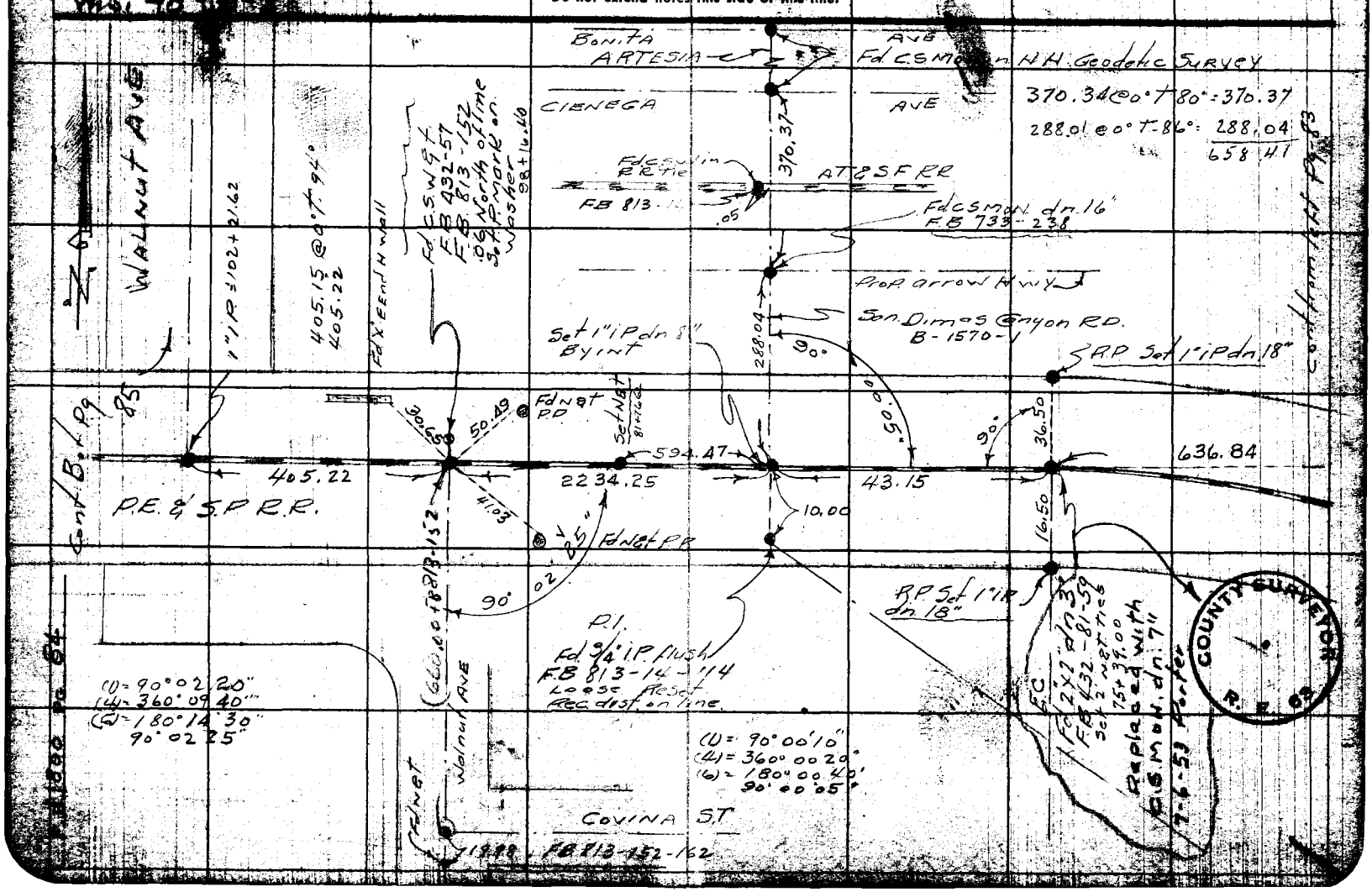

F.B. 1800 Pg. 85

Map No.
Office Work
Checked
Date

W.O. [illegible] St'd. [illegible] °F
Surveyed by Porter
Notes Porter Date 8-5-52
Indexed

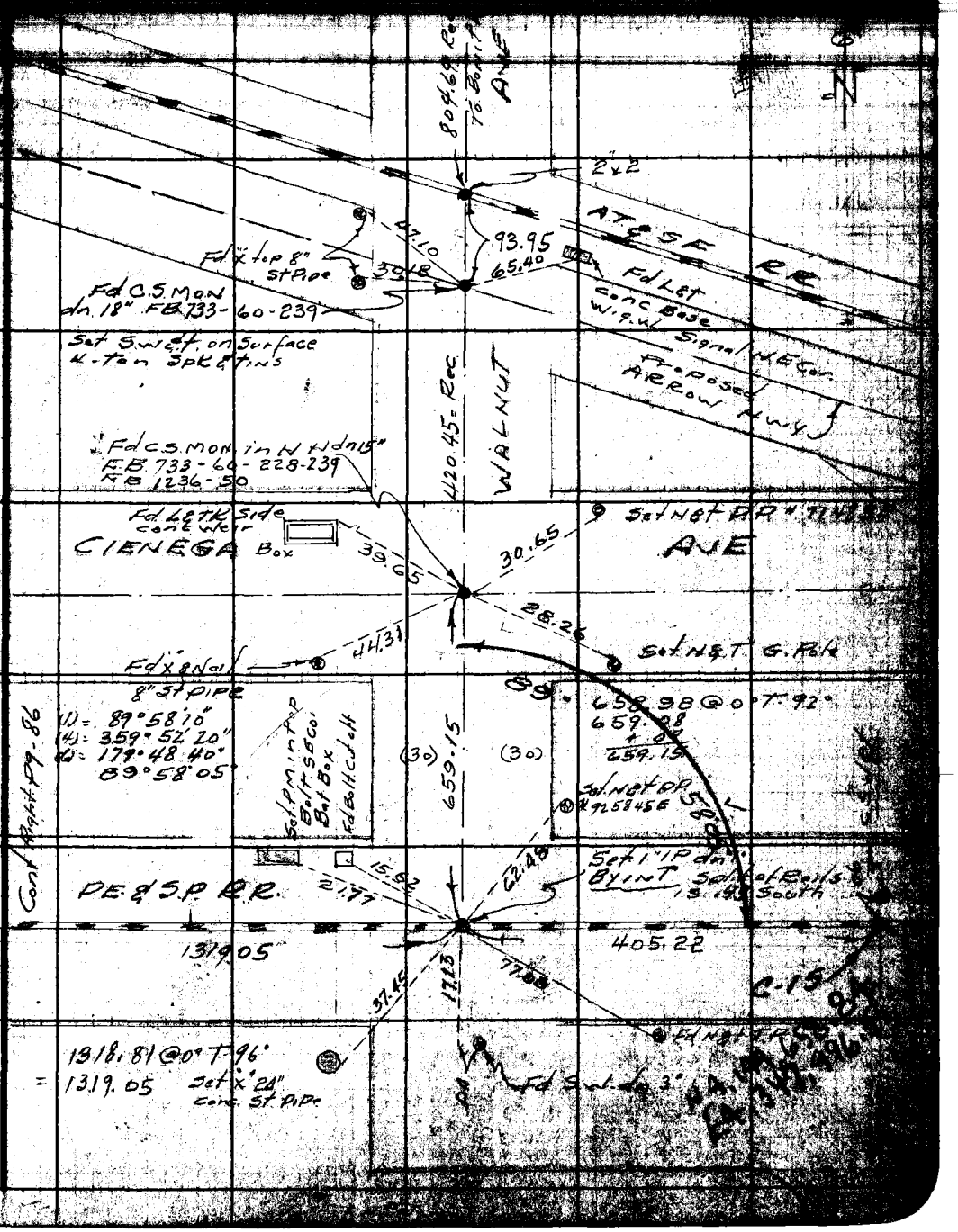

Note: Any Additions or Changes on this Sheet Must be Made or Circled in Red Ink With Date and Name of Person Making Change.

Do not extend notes this side of this line.

RETURN TO
LOS ANGELES COUNTY SURVEYOR
720 LOS ANGELES COUNTY
ENGINEERING BLDG.

4F3095 247 2-51



RETURN TO
LOS ANGELES COUNTY SURVEYOR
726 LOS ANGELES COUNTY
ENGINEERING BLDG.
Do not extend notes this side of this line.
Note: Any Additions or Changes on This Sheet Must be Made or Circled in Red Ink With Date and Name of Person Making Change.

Notes Ch'd by [illegible]
Map No.
Office Work
Checked
Date

[illegible] Blvd
W. O. [illegible] Tape No. St'd 68 °F
Supervised by Porter
Notes Porter Date 9-11-52
Indexed [illegible]

F.B. 1800 Pg. 87

Fd [illegible] Mon [illegible]



Note: Any Additions or Changes on Sheet Must Be Made or Circled in Ink With Date and Name of Making Change.

Do not extend notes this side of this line.

RETURN TO LOS ANGELES COUNTY SURVEYOR 1955 LOS ANGELES COUNTY ENGINEERING BLDG.

76F3095 247 2-51

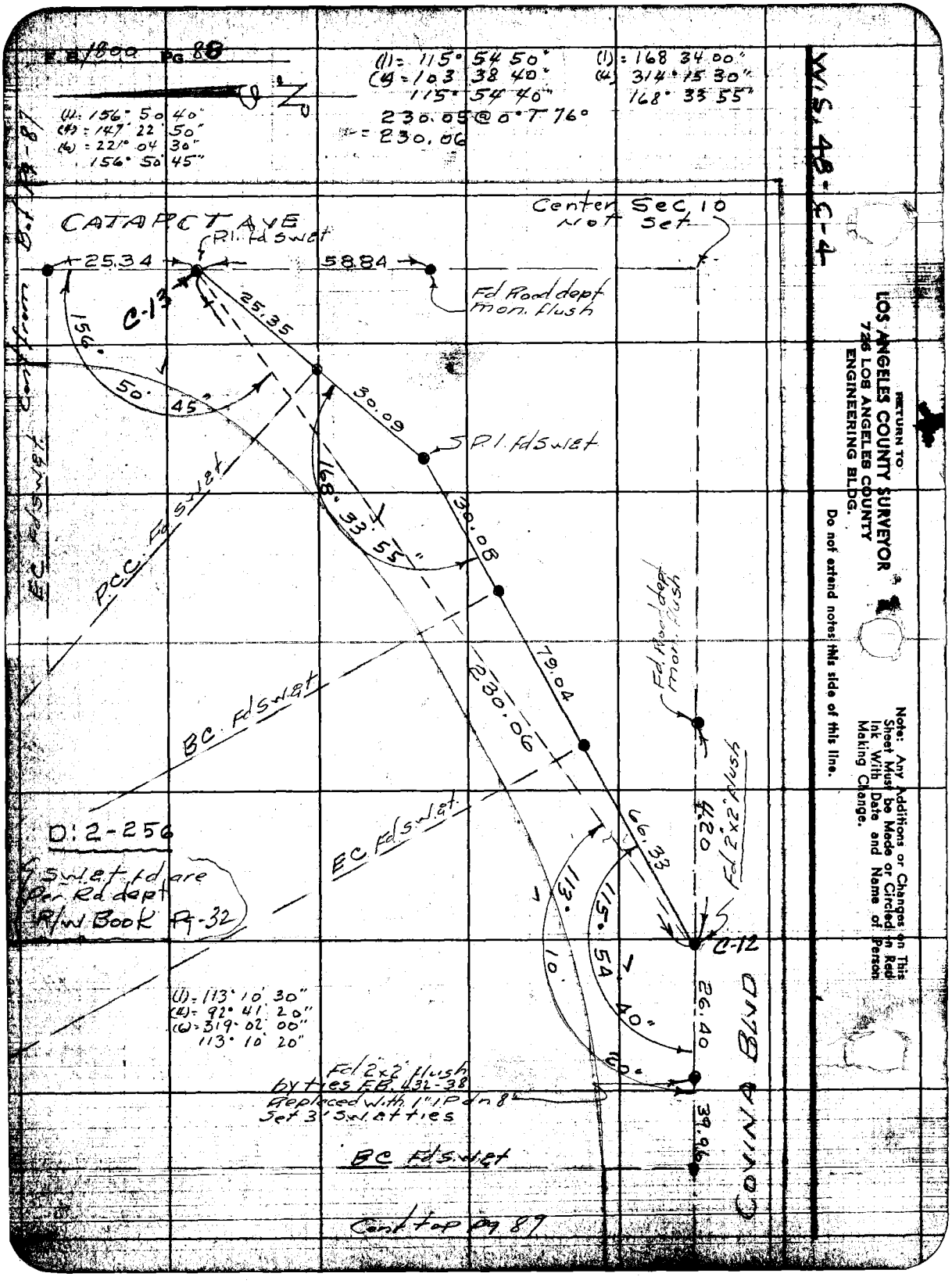

F.B. 1800 Pg 88
(1) = 156° 50' 40"
(4) = 147° 22' 50"
(6) = 221° 04' 30"
156° 50' 45"
(1) = 115° 54' 50"
(4) = 103° 38' 40"
115° 54' 40"
230.05 @ 0° T 76°
= 230.06
(1) = 168° 34' 00"
(4) = 314° 15' 30"
168° 33' 55"
W.S. 48-C-4
CATARCT AVE
P.I. Fd Swet
Center Sec 10 Not Set
25.34
58.84
Fd Road dept Mon. flush
C-13
25.35
156° 50' 45"
30.09
P.I. Fd Swet
168° 33' 55"
30.08
P.C.C. Fd Swet
EC Fd Swet
79.04
230.06
Fd Road dept Mon. flush
BC Fd Swet
EC Fd Swet
D: 2-256
Swet Fd are Per Rd dept R/W Book Pg-32
66.33
4.20
Fd 2"x2" flush
113° 10' 20"
115° 54' 40"
C-12
26.40
(1) = 113° 10' 30"
(4) = 92° 41' 20"
(6) = 319° 02' 00"
113° 10' 20"
Fd 2"x2" flush by ties F.B. 432-38
Replaced with 1" I.P. dn 8"
Set 3' Swet ties
39.96
BC Fd Swet
COVINA BLVD
Cont top Pg 87
RETURN TO
LOS ANGELES COUNTY SURVEYOR
726 LOS ANGELES COUNTY
ENGINEERING BLDG.
Do not extend notes this side of this line.
Note: Any Additions or Changes on This Sheet Must be Made or Circled in Red Ink With Date and Name of Person Making Change.

RETURN TO
LOS ANGELES COUNTY SURVEYOR
726 LOS ANGELES COUNTY
ENGINEERING BLDG.

Note: Any Additions or Changes on This Sheet Must be Made or Circled in Red Ink With Date and Name of Person Making Change.

Do not extend notes this side of this line.



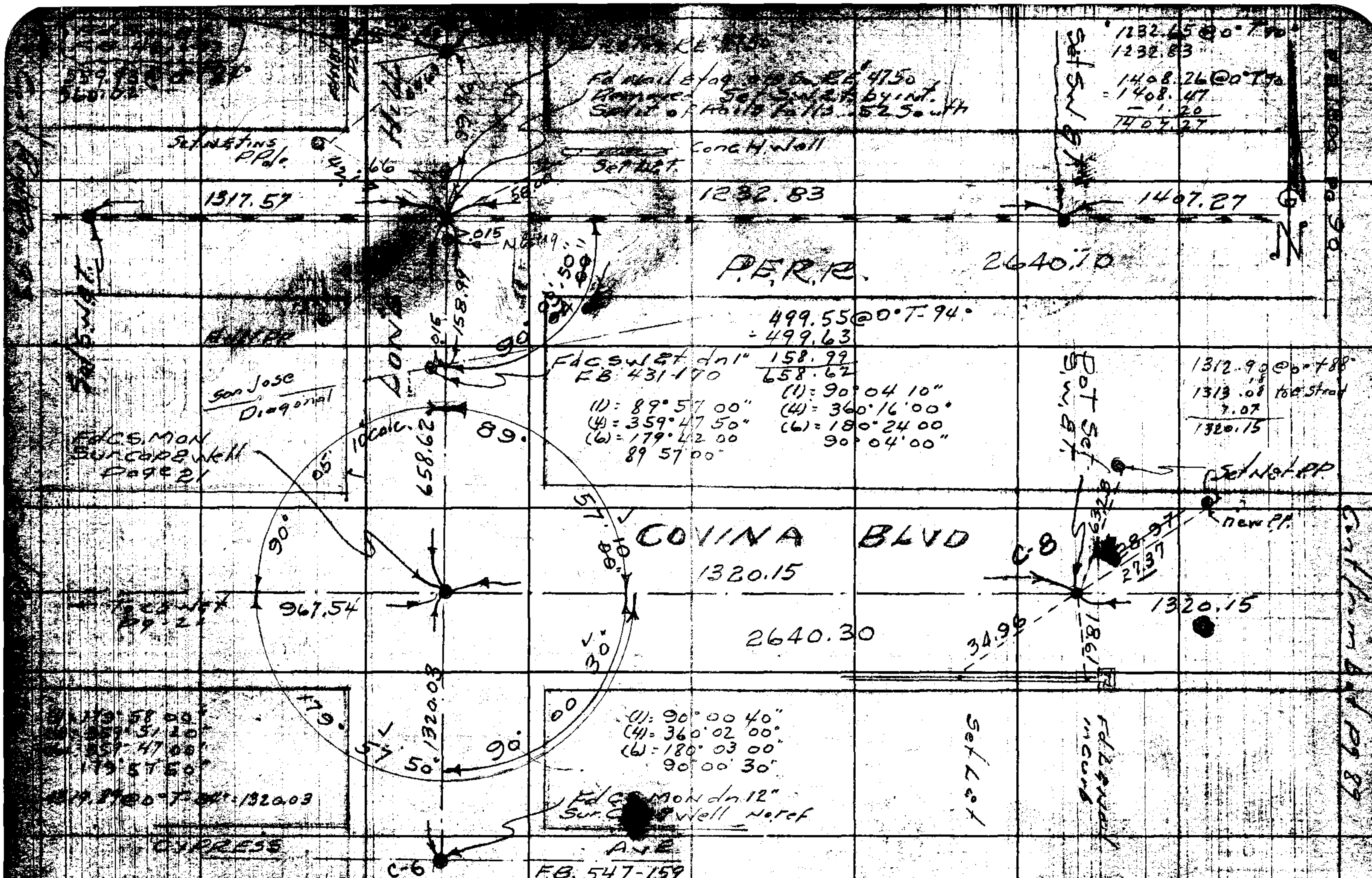

Do not extend notes this side of this line.

RETURN TO
LOS ANGELES COUNTY SURVEYOR
LOS ANGELES COUNTY
ENGINEERING BLDG.

Note: Any Additions or Changes on This Sheet Must be Made or Circled in Red Ink With Date and Name of Person Making Change.

F.B. 1800 Pg.

Office Work

Checked

Date

Porter

Note

Date

Indexed

C. Johnson

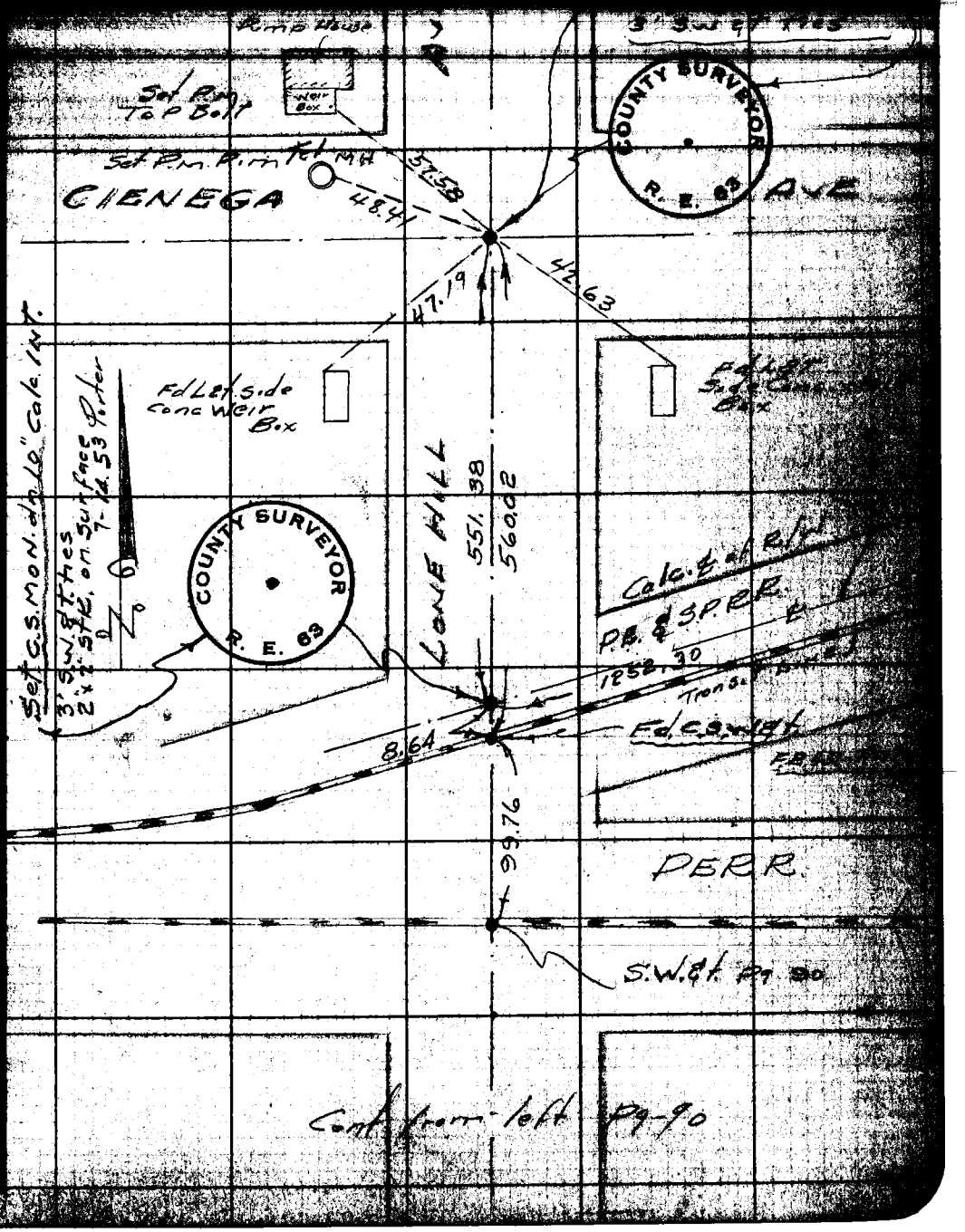

Note: Any Additions or Changes Sheet Must be Made on Original Ink With Date and Name of Making Change.

Do not extend notes this side of this line.

RETURN TO
LOS ANGELES COUNTY SURVEYOR
726 LOS ANGELES COUNTY
ENGINEERING BLDG.

RETURN TO
LOS ANGELES COUNTY SURVEYOR
725 LOS ANGELES COUNTY
ENGINEERING BLDG.

Note: Any Additions or Changes on This Sheet Must be Made or Circled in Red Ink With Date and Name of Person Making Change.

Do not extend notes this side of this line.

F.B. 8000 pg. 96

Notes Chk'd by DR EK	Survey of COVINA BLVD	F.B. 1800 PG. 93
Map No.	W.O. 7962 Tape No. 8129 St'd. 68 °F	
Office Work	Surveyed by PORTER	
Checked	Notes Porter Date 9-17-52	
Date	Indexed	

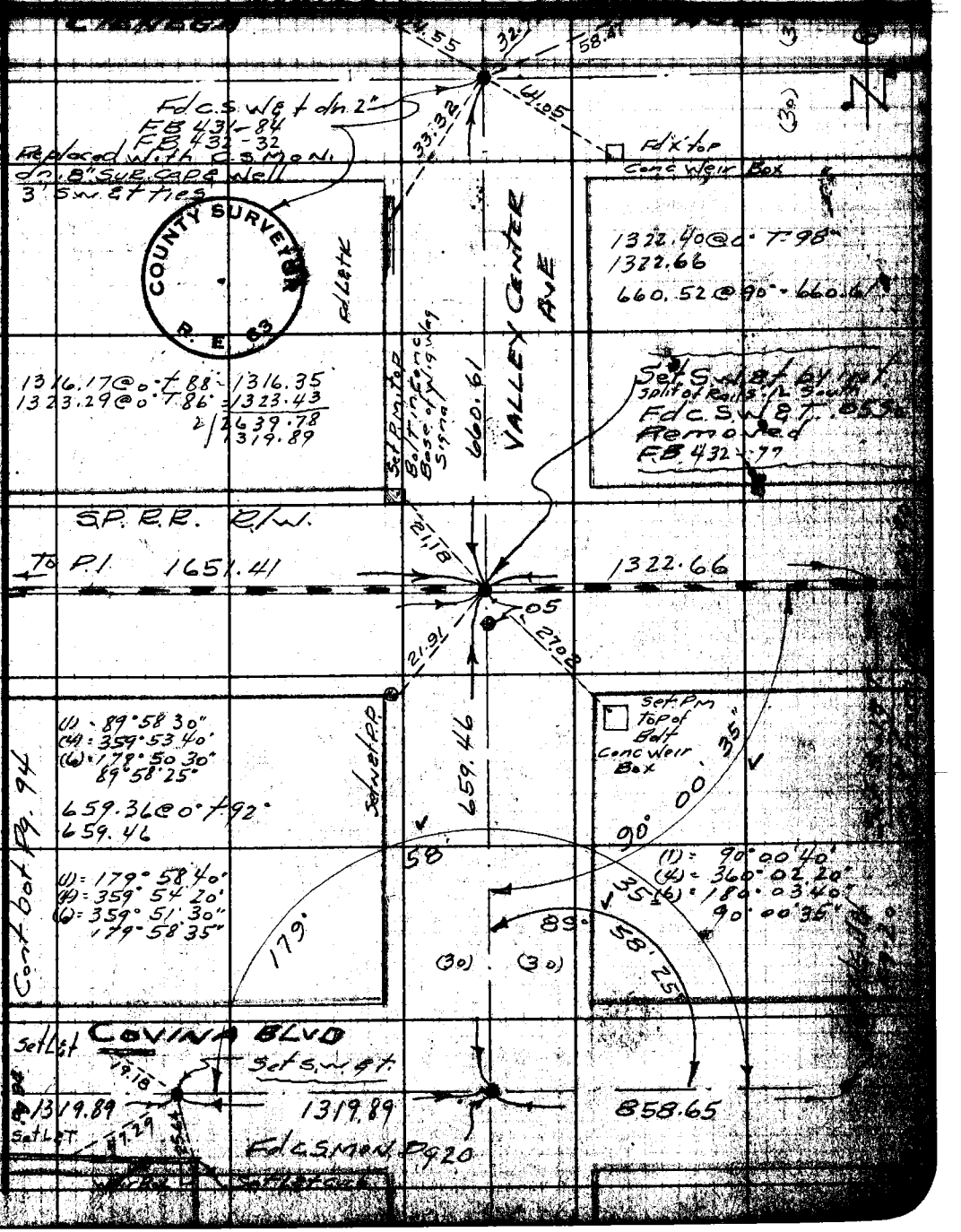

Note: Any Additions or Changes on This Sheet Must Be Made or Circled in Red Ink With Date and Name of Person Making Change.

Do not extend notes this side of this line.

RETURN TO
LOS ANGELES COUNTY SURVEYOR
726 LOS ANGELES COUNTY
ENGINEERING BLDG.

76F3055 247 2-51

RETURN TO
LOS ANGELES COUNTY SURVEYOR
726 LOS ANGELES COUNTY
ENGINEERING BLDG.

Note: Any Additions or Changes on This Sheet Must be Made or Circled in Red Ink With Date and Name of Person Making Change.

Do not extend notes this side of this line.

W.S. 48-B-3 & B-4

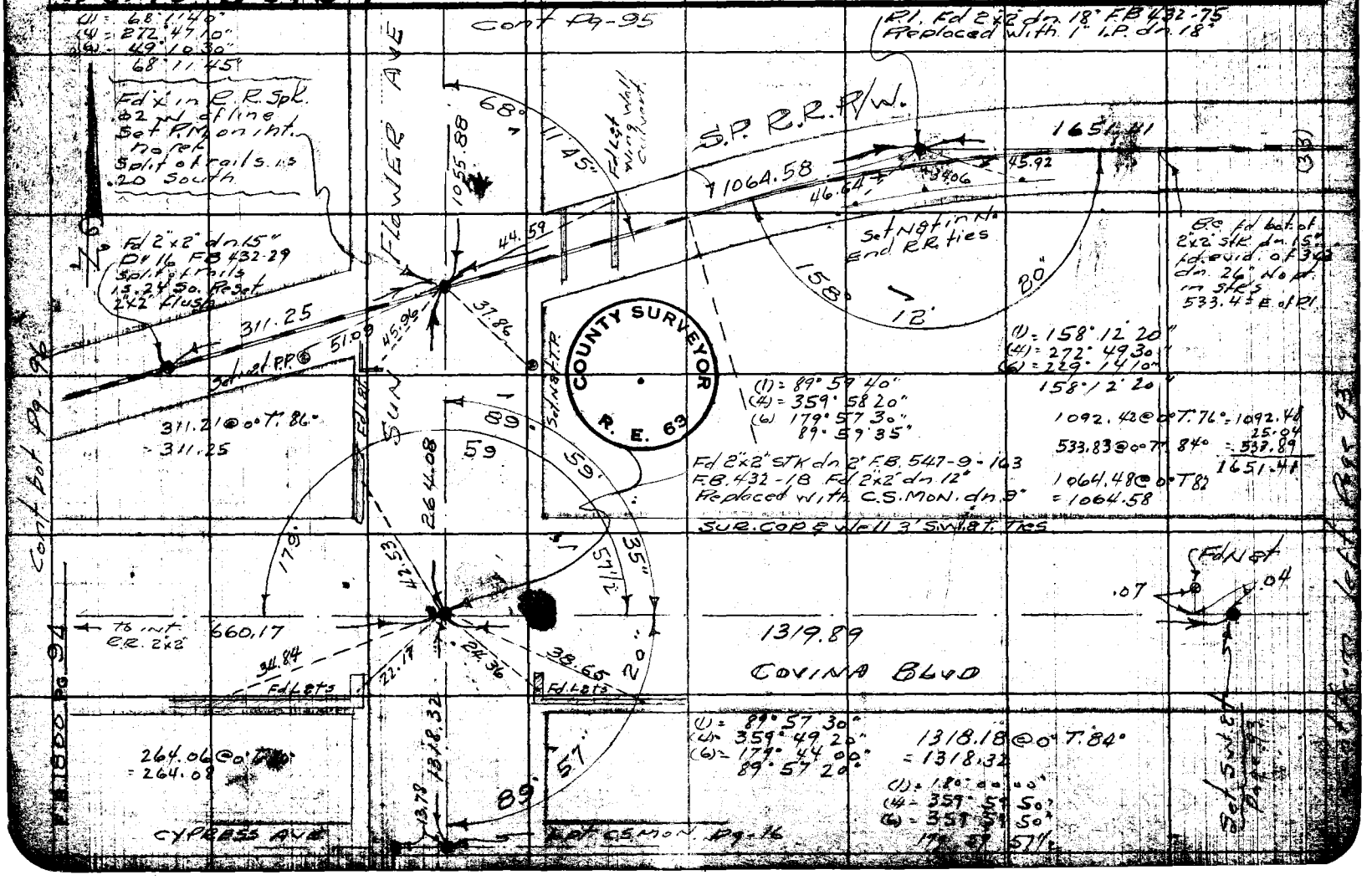

F.B. 1800 Pg. 95

Notes Chk'd by DREW | Survey of [illegible] BLVD
Map No. | W.O. 7962 Tape No. 0129 St'd 68 °F
Office Work | Surveyed by Porter
Checked | Notes Porter Date 10-6-52
Date | Indexed

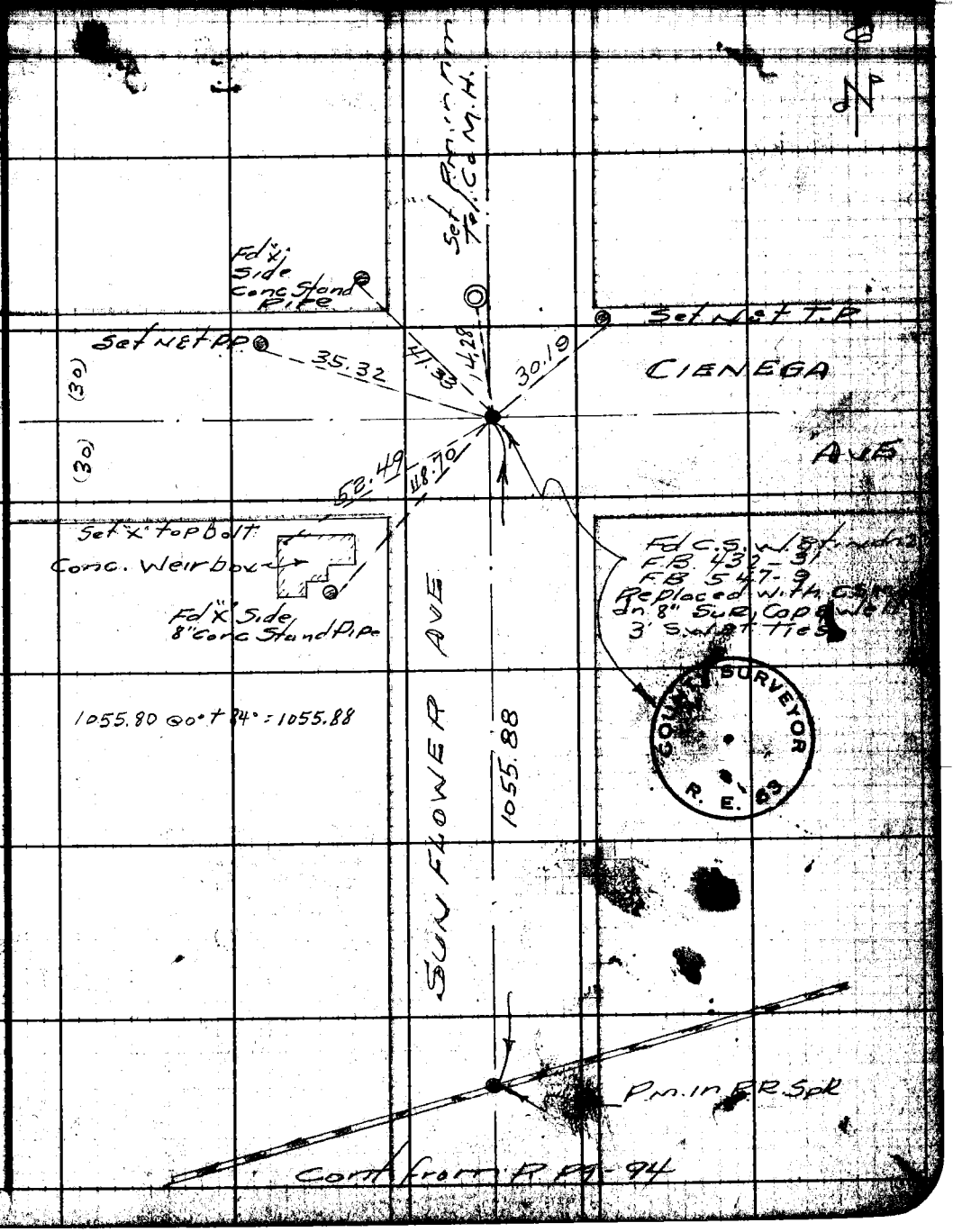

Note: Any Additions or Changes on This Sheet Must Be Made or Circled in Red Ink With Date and Name of Person Making Change.

Do not extend notes this side of this line.

RETURN TO
LOS ANGELES COUNTY SURVEYOR
726 LOS ANGELES COUNTY
ENGINEERING BLDG.

76F5095 247 2-51

RETURN TO
LOS ANGELES COUNTY SURVEYOR
726 LOS ANGELES COUNTY
ENGINEERING BLDG.

Note: Any Additions or Changes on This Sheet Must be Made or Circled in Red Ink With Date and Name of Person Making Change.

Do not extend notes this side of this line.

48-B-3

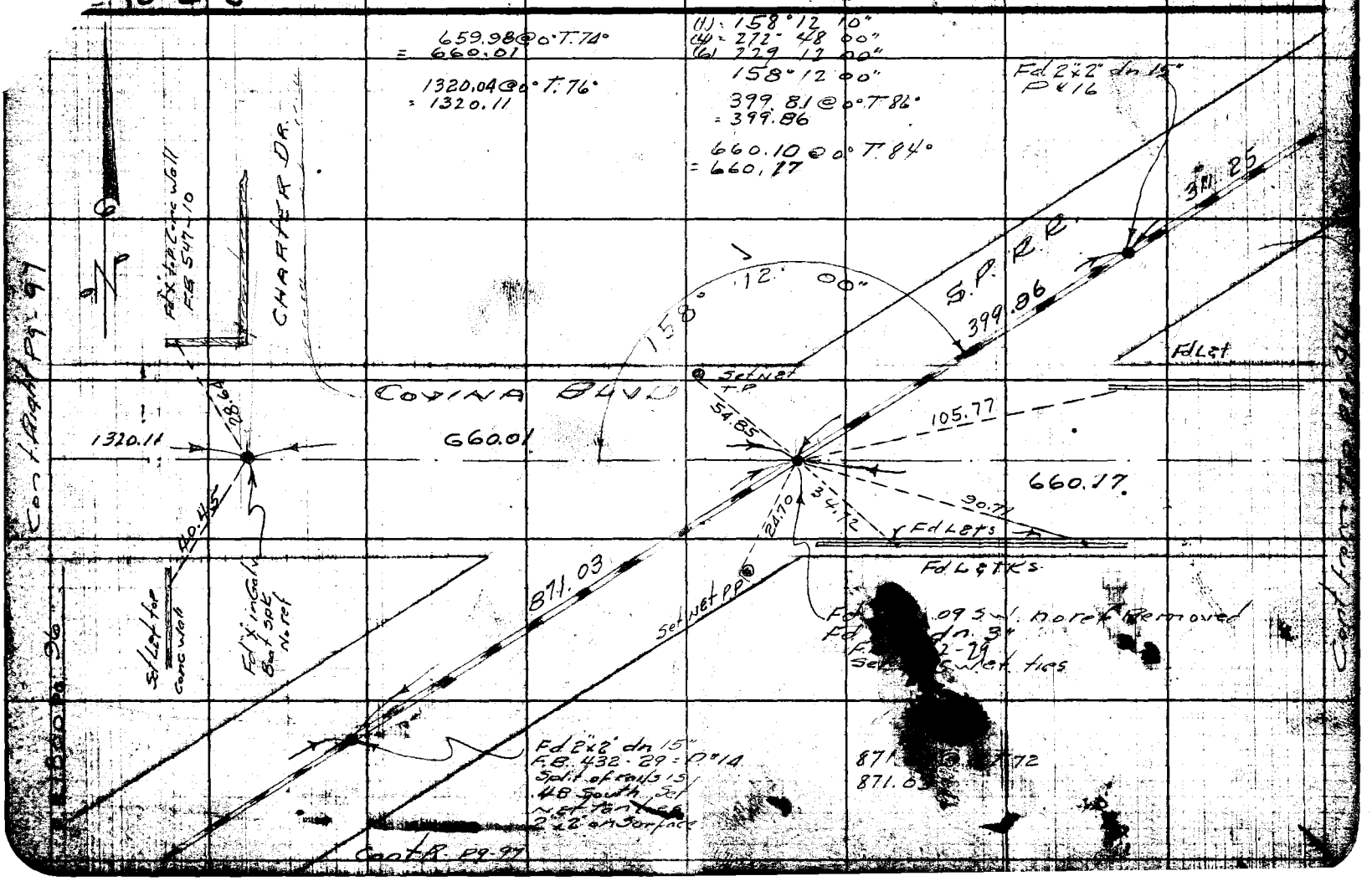

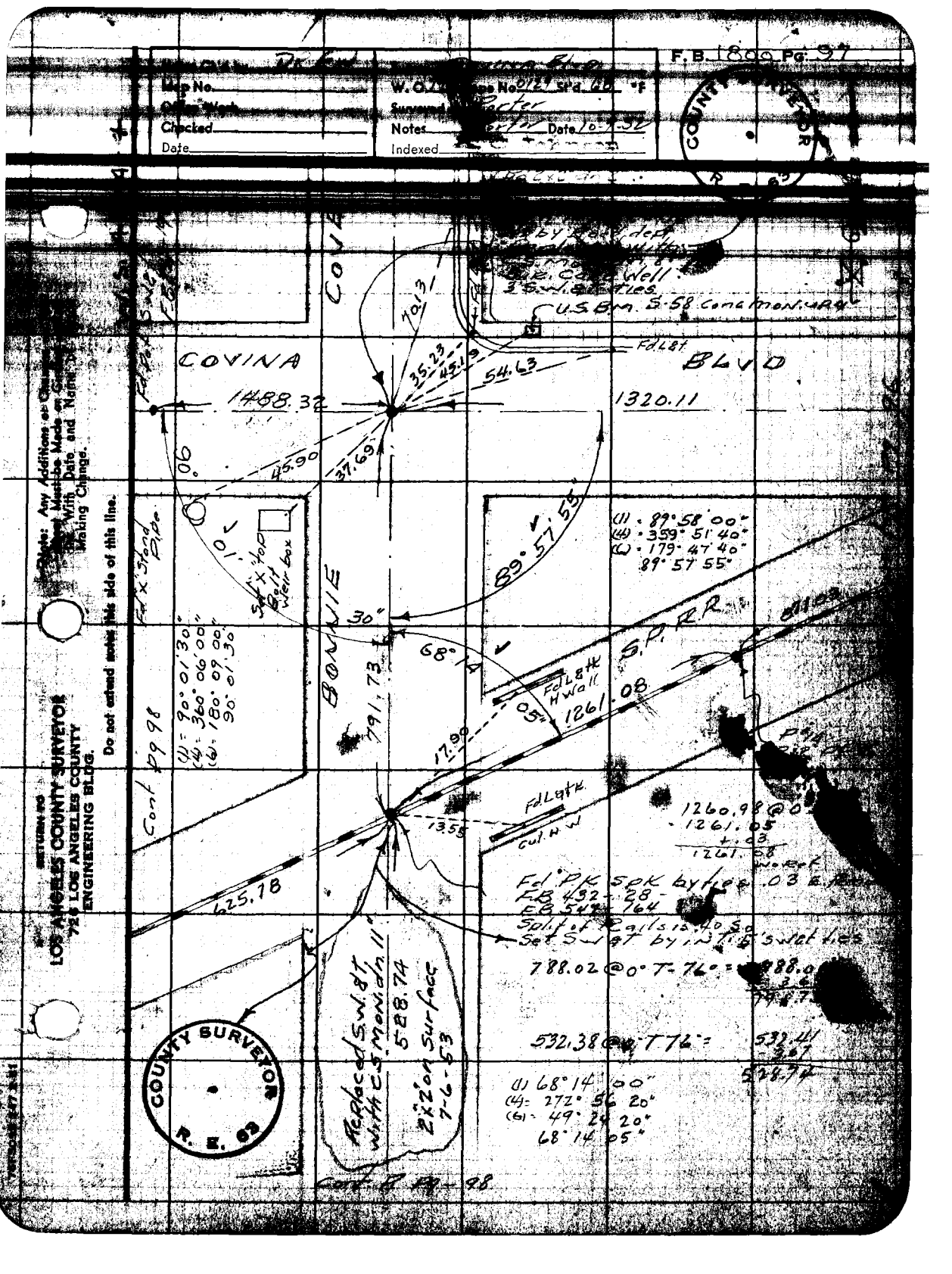
F.B. 1800 Pg. 97
Map No.
Office Work
Checked
Date
W.O.
Surveyed
Notes
Date 10-7-52
Indexed
COVINA
BLVD
1488.32
1320.11
1261.08
1260.98 @ 0
1261.05
+.03
1261.08
Fd PK SPK by ties .03 E.
FB 432-28
FB 547-764
Split of Rails is 40 So
Set S.W. & T by in T.5 S.W. & T ties
788.02 @ 0° T-76° =
532.38 @ 0° T 76° =
532.41
528.74
(1) 68° 14' 00"
(4) = 272° 56' 20"
(6) = 49° 24' 20"
68° 14' 05"
(1) = 89° 58' 00"
(4) = 359° 51' 40"
(6) = 179° 47' 40"
89° 57' 55"
(1) = 90° 01' 30"
(4) = 360° 06' 00"
(6) = 180° 09' 00"
90° 01' 30"
Cont Pg 98
Cont B Pg 98
Replaced S.W. & T with C.S. Mon. dn. 11" 528.74
2"x2" on surface 7-6-53
COUNTY SURVEYOR R. E. 63
Note: Any Additions or Changes Must be Made on Ground Line With Date and Name of Making Change.
Do not extend notes this side of this line.
RETURN TO
LOS ANGELES COUNTY SURVEYOR
726 LOS ANGELES COUNTY
ENGINEERING BLDG.

RETURN TO
LOS ANGELES COUNTY SURVEYOR
723 LOS ANGELES COUNTY
ENGINEERING BLDG.

Note: Any Additions or Changes on This Sheet Must be Made or Circled in Red Ink With Date and Name of Person Making Change.

Do not extend notes this side of this line.

W.S. 48-#-4



Notes Ck'd by [illegible]
Map No.
Office Work
Checked
Date

Survey of [illegible]
W.O. [illegible] Tape No. [illegible] Std. [illegible]
Surveyed by Porter
Notes Porter Date [illegible]
Indexed C. Johnson

F.B. 1800 Pg. 99

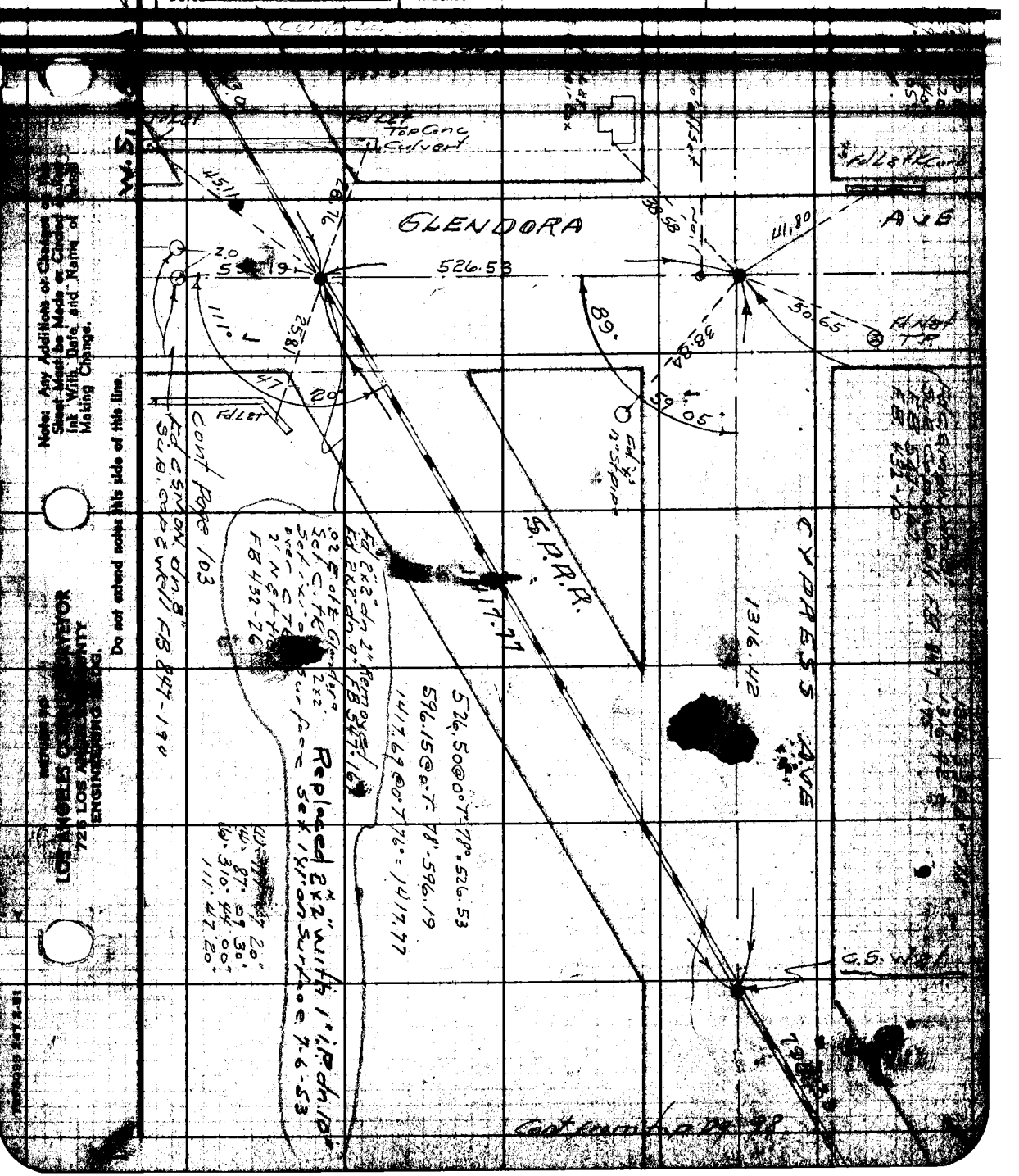

Note: Any Additions or Changes on the Sheet Must be Made or Circled in Ink With Date and Name of Person Making Change.

Do not extend notes this side of this line.

LOS ANGELES COUNTY SURVEYOR
726 LOS ANGELES COUNTY
ENGINEERING BLDG.

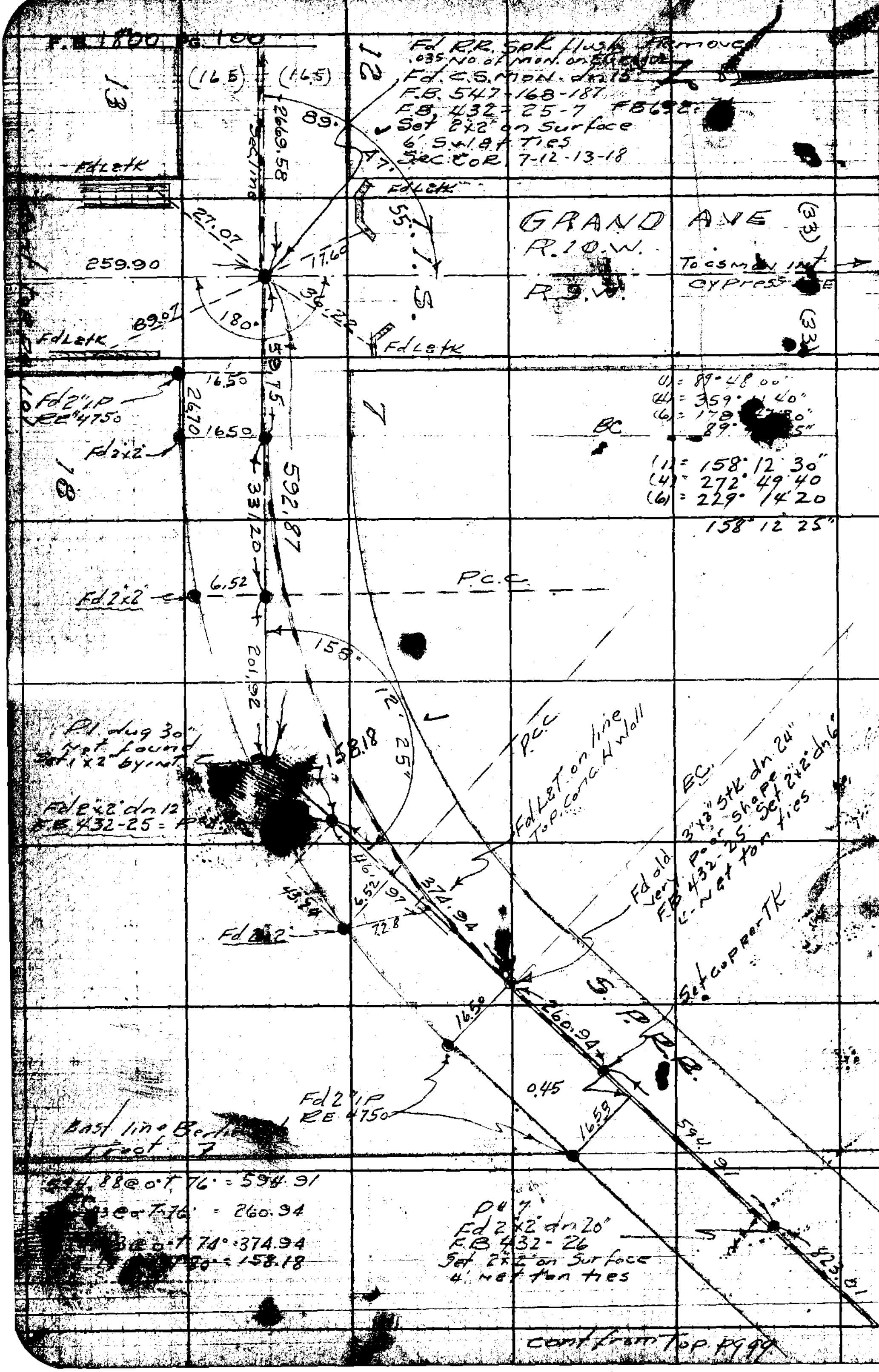

RETURN TO
LOS ANGELES COUNTY SURVEYOR
725 LOS ANGELES COUNTY
ENGINEERING BLDG.

Do not extend notes this side of this line.

Note: Add additions and Changes. Show Name, Date. Ink. With Date Making Change.

F.B. 1800 Pg. 101

Map No.
Office Work
Checked
Date

Surveyed by Porter
Noted C. Johnson
Indexed

259.90



Notes: Any Additions or Changes Shown Must be Made or Created Ink With Date and Name of Making Change.

Do not extend notes this side of this line.

RETURN TO
LOS ANGELES COUNTY SURVEYOR
726 LOS ANGELES COUNTY
ENGINEERING BLDG.

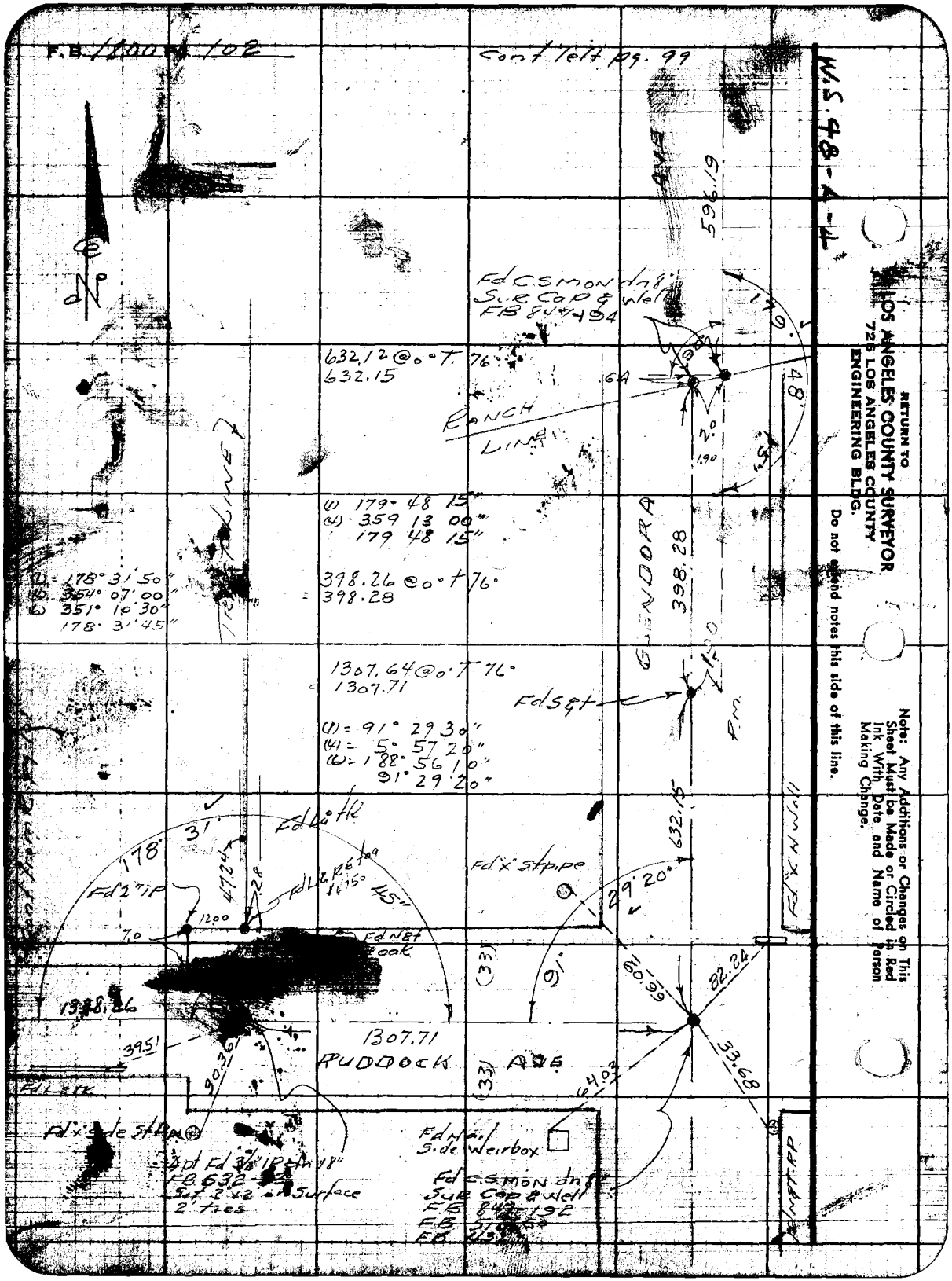
F.B. 1800 Pg. 102
Cont left pg. 99
W.S. 48-A-4
RETURN TO
LOS ANGELES COUNTY SURVEYOR
726 LOS ANGELES COUNTY
ENGINEERING BLDG.
Do not extend notes this side of this line.
Note: Any Additions or Changes on This Sheet Must be Made or Circled in Red Ink With Date and Name of Person Making Change.
596.19
Fd C.S. Mon dn 8"
Sur Cap & Well
FB 847-194
632.12 @ 0° T 76°
632.15
RANCH
LINE
179°
48'
(1) 179° 48' 15"
(4) 359 13 00"
179 48 15"
398.26 @ 0° T 76°
398.28
GLENDORA
398.28
(1) = 178° 31' 50"
(4) 354° 07' 00"
(6) 351° 10' 30"
178° 31' 45"
1307.64 @ 0° T 76°
1307.71
Fd S&T
(1) = 91° 29' 30"
(4) = 5° 57' 20"
(6) = 188° 56' 10"
91° 29' 20"
632.15
Fd L&T
178° 31'
Fd 2" IP
Fd L&R Ret 9
45"
Fd x stpipe
29° 20'
Fd x H Well
Fd Net Hook
1338.26
1307.71
RUDDOCK AVE
39.51
30.36
60.99
22.24
33.68
64.03
Fd x side stpipe
Fd Nail
Side Weirbox
Fd C.S. Mon dn 8"
Sur Cap & Well
FB 847-192
FB 51
FB 213
Set 2"x2" on Surface
2' ties

Ck'd by [illegible]
No.
Office Work
Checked
Date

Survey of Covina Blvd
W. O. 1962 Tape No. 0127 St'd. 68 °F
Surveyed by Porter
Notes Porter Date 10-17-52
Indexed R. C. Johnson

F. B. 1800 Pg. 103

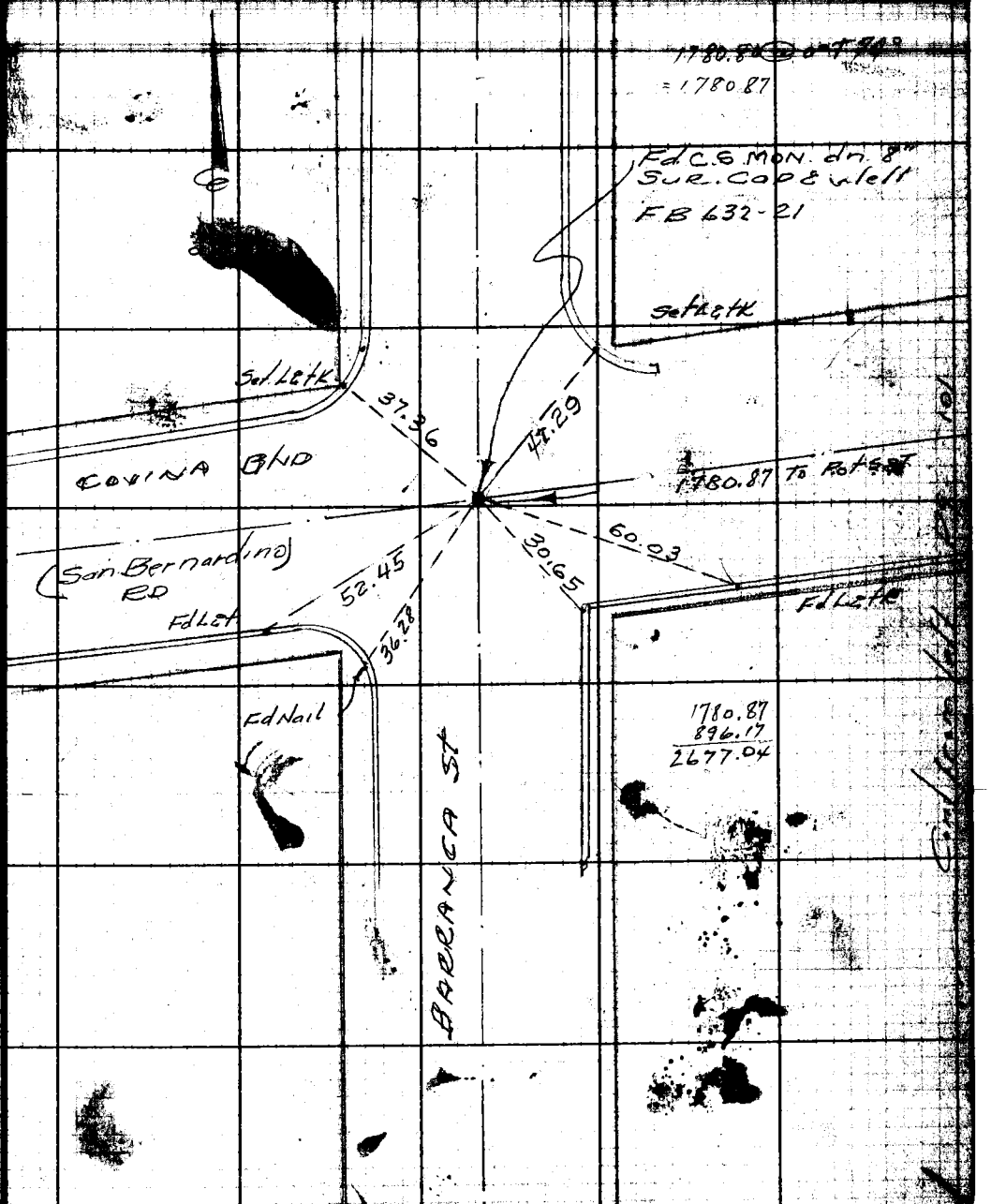

Note: Any Additions or Changes on This Sheet Must be Made or Circled in Red Ink With Date and Name of Person Making Change.

Do not extend notes this side of this line.

RETURN TO
LOS ANGELES COUNTY SURVEYOR
726 LOS ANGELES COUNTY
ENGINEERING BLDG.

7GF3098 247 2-51

RETURN TO
LOS ANGELES COUNTY SURVEYOR
725 LOS ANGELES COUNTY
ENGINEERING BLDG.

Note: Any Additions or Changes on This Sheet Must be Made or Circled in Red Ink With Date and Name of Person Making Change.

Do not extend notes this side of this line.

F.B. 800 PG. 104

75F3095.247 2-51

RETURN TO
LOS ANGELES COUNTY SURVEYOR
726 LOS ANGELES COUNTY
ENGINEERING BLDG.

Note: Any Additions or Changes on This Sheet Must be Made or Circled in Red Ink With Date and Name of Person Making Change.

Do not extend notes this side of this line.

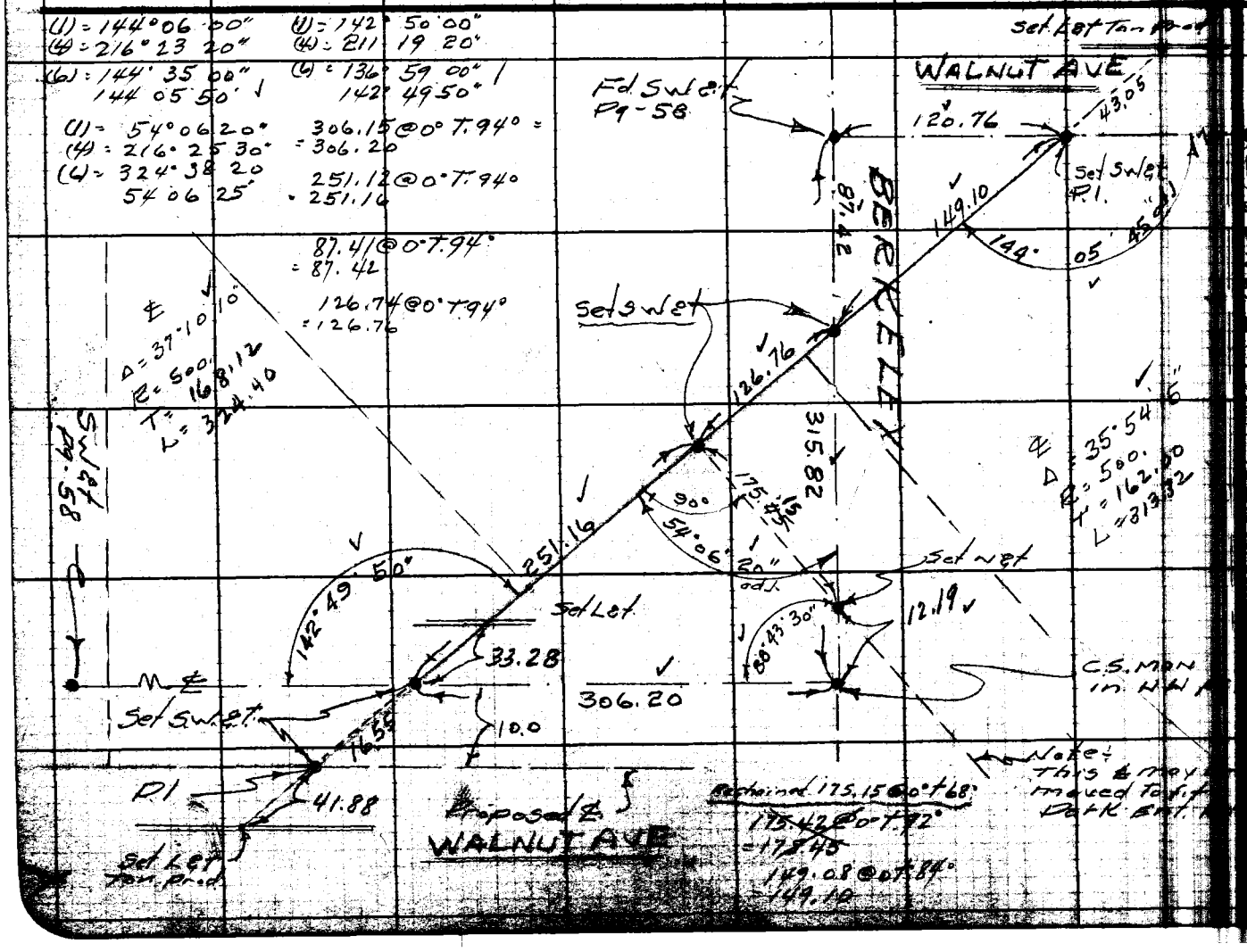

Notes Ck'd by VK BW
Map No.
Office Work
Checked
Date

Survey of COVINA BLVD
W. O. 7967 Tape No. 0169 Std. 68 °F
Surveyed by Porter
Notes Porter Date 9-4-93
Indexed

F.B. 1800 PG. 105

F.B. 1800 PG. 106

RETURN TO
LOS ANGELES COUNTY SURVEYOR
726 LOS ANGELES COUNTY
ENGINEERING BLDG.

Do not extend notes this side of this line.

Note: Any Additions or Changes on This Sheet Must be Made or Circled in Red Ink With Date and Name of Person Making Change.

Notes Ck'd by
Map No.
Office Work
Checked
Date

Survey of Covina Blvd
W. O. 7762 Tape No. 0127 St'd. 68 °F
Surveyed by Parker
Notes Parker Date 10-7-52
Indexed A. C. Johnson

F. B. 1930 Pg. 107

OCT 16 '52

Location curb, walk
pav. & trees
HUNTINGTON & WALNUT AVE.

Note: Any Additions or Changes on This Sheet Must be Made or Circled in Red Ink With Date, and Name of Person Making Change.

Do not extend notes this side of this line.

RETURN TO
LOS ANGELES COUNTY SURVEYOR
726 LOS ANGELES COUNTY
ENGINEERING BLDG.

76F3095 247 2-51

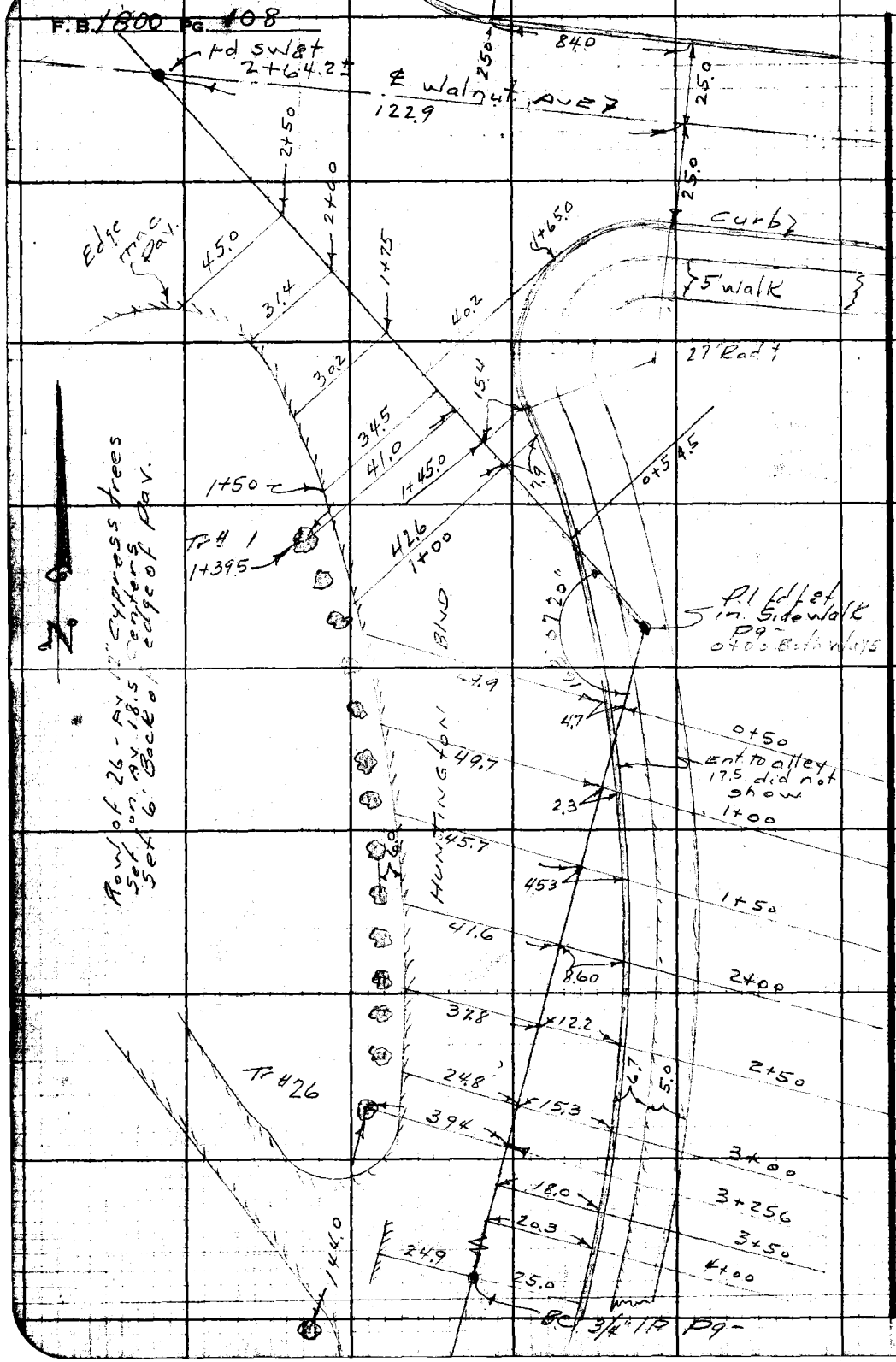

RETURN TO
LOS ANGELES COUNTY SURVEYOR
725 LOS ANGELES COUNTY
ENGINEERING BLDG.

Do not extend notes this side of this line.

Note: Any Additions or Changes on This Sheet Must be Made or Circled in Red Ink With Date and Name of Person Making Change.

Notes Ck'd by	Survey of COVINA BLVD	F. B. 7800 PG. 109
Map No.	W. O. 7962 Tape No. 127 St'd. 62 °F	
Office Work J. M. J	Surveyed by PORTER	
Checked	Notes PORTER Date 10-27-52	
Date	Indexed	

COVINA BLVD.

LOCATION IMPROVEMENTS

From "E" ST Westerly To GRAND AVE

For Notes See pages 51 To 103

J.N. 7962

Proposed R/W - 90-100'

Porter
Dougherty
Hand
Martin

Note: Any Additions or Changes on This Sheet Must be Made or Circled in Red Ink With Date and Name of Person Making Change.

Do not extend notes this side of this line.

RETURN TO
LOS ANGELES COUNTY SURVEYOR
726 LOS ANGELES COUNTY
ENGINEERING BLDG.

76F5095 247 2-51

RETURN TO
LOS ANGELES COUNTY SURVEYOR
726 LOS ANGELES COUNTY
ENGINEERING BLDG.

Note: Any Additions or Changes on This Sheet Must be Made or Circled in Red Ink With Date and Name of Person Making Change.

Do not extend notes this side of this line.

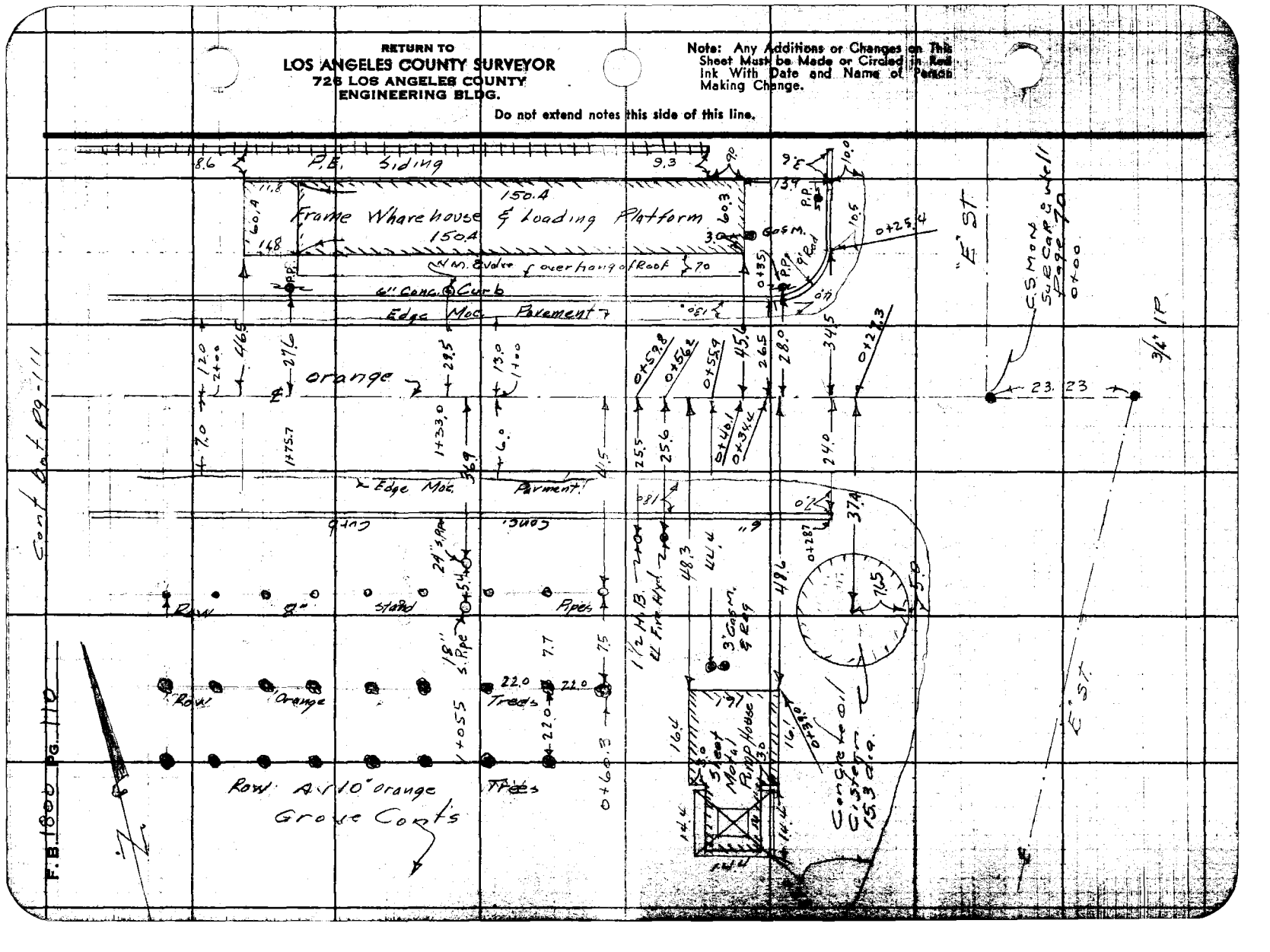

F. B. 1800 PG. 111

Notes Ch'd by
Map No.
Office Work T. Mal.
Checked
Date

Survey of Gouna Blvd
W. O. 7962 Tape No. St'd. °F
Surveyed by Porter
Notes Dougherty Date 10-28-52
Indexed

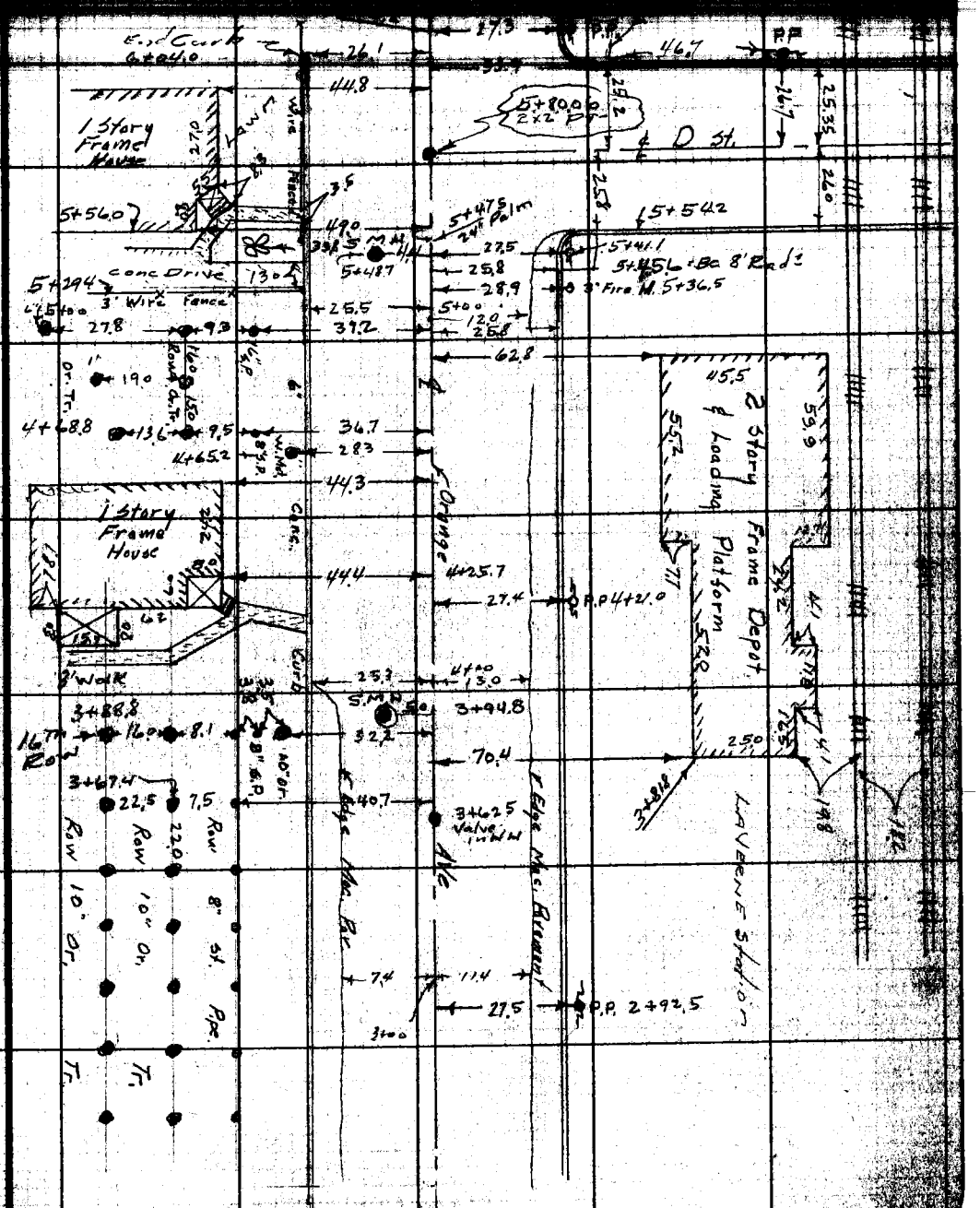

Note: Any Additions or Changes on This Sheet Must be Made or Circled in Red Ink With Date and Name of Person Making Change.

Do not extend notes this side of this line.

LOS ANGELES COUNTY SURVEYOR
726 LOS ANGELES COUNTY ENGINEERING BLDG.

Cont from top pg-110

Cont. Bot. Pg. 113

F.B. 1800 PG. 112



Cont. from top Pg. 111

RETURN TO
LOS ANGELES COUNTY SURVEYOR
725 LOS ANGELES COUNTY
ENGINEERING BLDG.

Do not extend notes this side of this line.

Note: Any Additions or Changes on This Sheet Must be Made or Circled in Red Ink With Date and Name of Person Making Change.

Notes Ck'd by
Map No.
Office Work
Checked
Date

Survey of Gaving Blvd
W. O. 1962 Tape No. St'd. °F
Surveyed by Porter
Notes Dougherty Date 10-28-52
Indexed

F. B. 1800 Pg. 113

Cont. Fr. Pg 114

Note: Any Additions or Changes of This Sheet Must Be Made or Circled in Red Ink With Date, and Name of Person Making Change.

Do not enlarge notes this side of this line.

RETURN TO
LOS ANGELES COUNTY SURVEYOR
LOS ANGELES COUNTY
ENGINEERING BLDG.

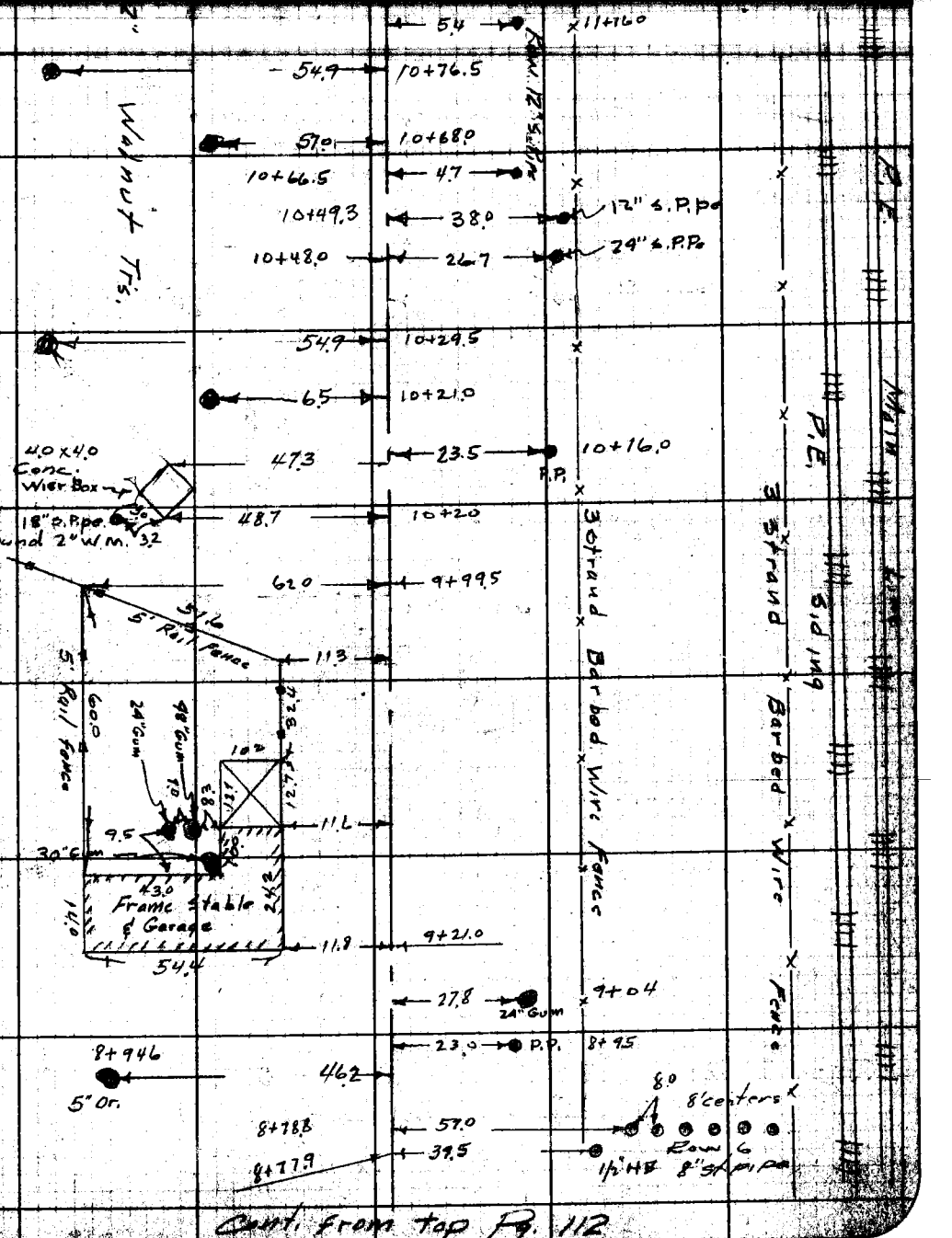

Cont. From top Pg. 112

Cont. Bt. Pg. 115

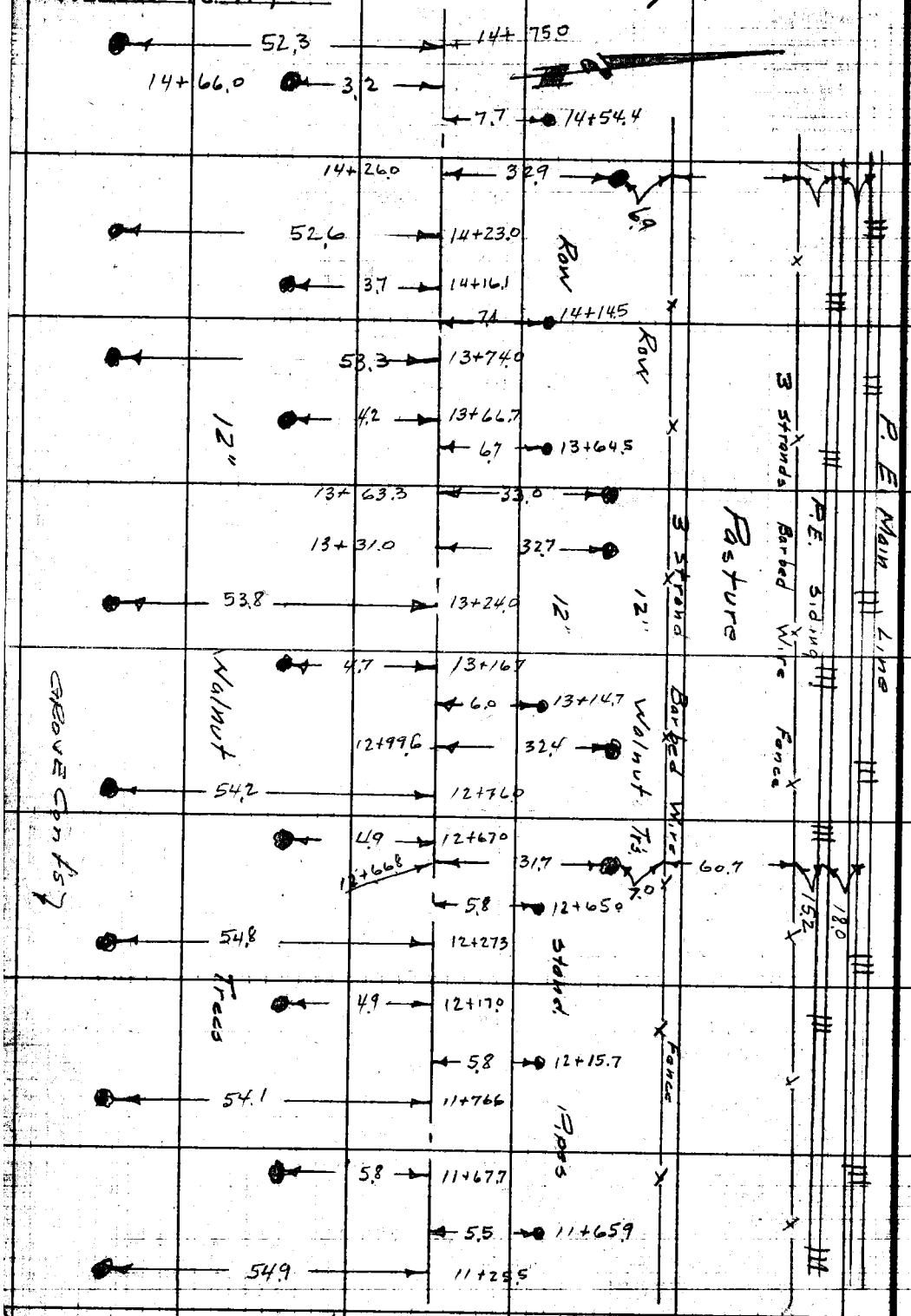

RETURN TO
LOS ANGELES COUNTY SURVEYOR
723 LOS ANGELES COUNTY
ENGINEERING BLDG.
Do not extend notes this side of this line.
Note: Any Additions or Changes on This Sheet Must be Made or Circled in Red Ink With Date and Name of Person Making Change.

Cont. from Top Pg 113

F.B. 1800 PG. 115

Map No. ____ W.O. ____ Tape No. ____ St'd. ____ °F
Office Work To Mod. Sponsored by Porter
Checked ____ Notes Dougherty Date 10-29-52
Date ____ Indexed ____

Cont. Bt. Pg 116

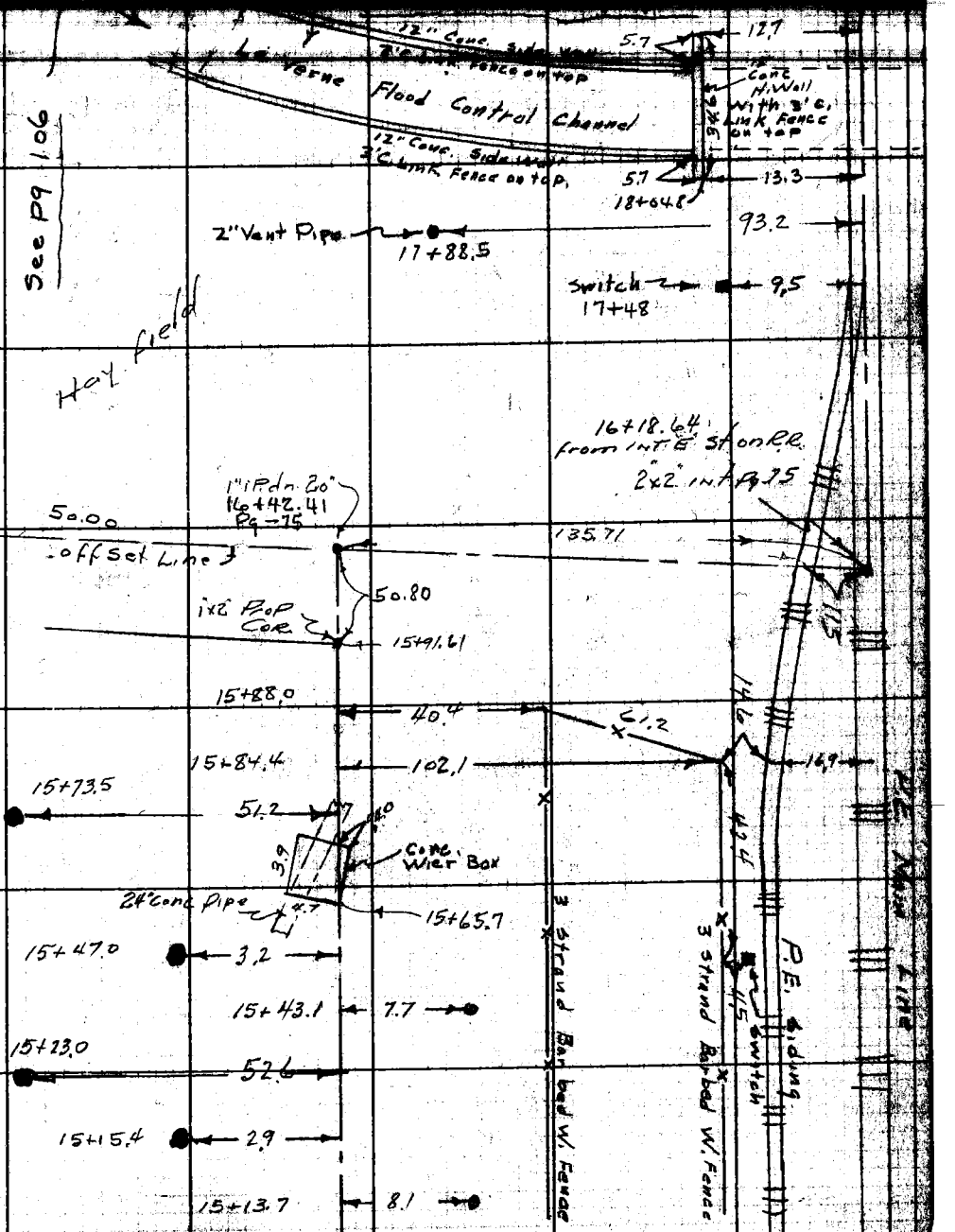

Cont. from Top Pg 114

Note: Any Additions or Changes Made on Sheet Must be Made in Ink With Date and Name of Person Making Change.
Do not extend notes this side of this line.
RETURN TO
LOS ANGELES COUNTY SURVEYOR
726 LOS ANGELES COUNTY ENGINEERING BLDG.

F.B. 1800 PG. 116

Cont. Bk. Pg 117

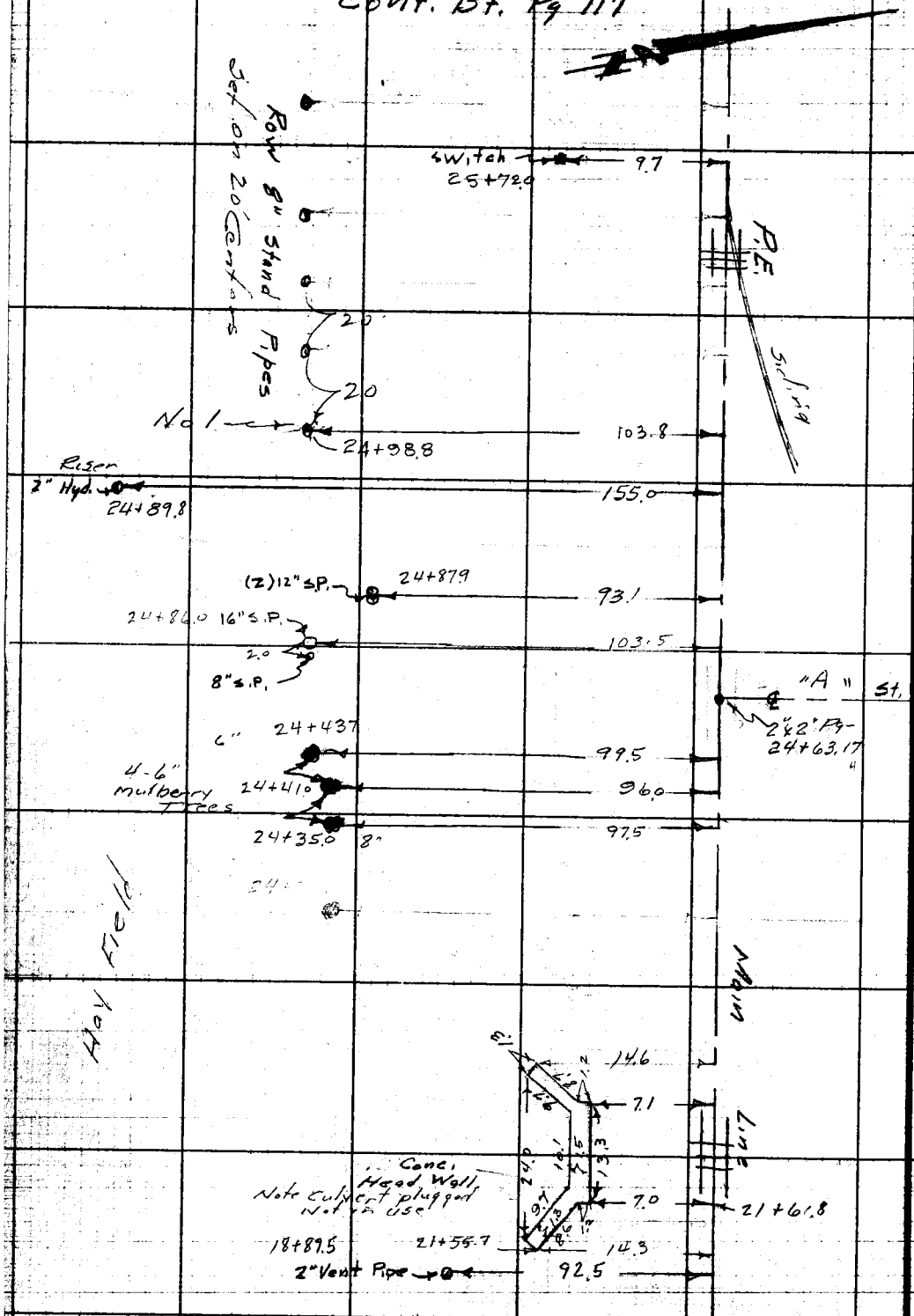

Cont. from Top Pg 115

RETURN TO
LOS ANGELES COUNTY SURVEYOR
725 LOS ANGELES COUNTY
ENGINEERING BLDG.
Do not extend notes this side of this line.

Note: Any Additions or Changes on This Sheet Must be Made or Circled in Red Ink With Date and Name of Person Making Change.

F.B. 1800 PG. 117

Notes Ch'd by
Map No.
Office Work T.M.L.
Checked
Date

Survey of Lavina Blvd
W.O. 7962 Tape No. St'd. °F
Surveyed by Porter
Notes Dougherty Date 10-30-52
Indexed

Cont. Bot. Pg. 118



Note: Any Additions or Changes on this Sheet Must be Made or Circled in Red Ink With Date and Name of Person Making Change.

Do not extend notes this side of this line.

RETURN TO
LOS ANGELES COUNTY SURVEYOR
726 LOS ANGELES COUNTY
ENGINEERING BLDG.

76F3095 247 2-51

F.B. 2800 Pg. 118

Cont. Bk. Pg 119



RETURN TO
LOS ANGELES COUNTY SURVEYOR
725 LOS ANGELES COUNTY
ENGINEERING BLDG.

Do not extend notes this side of this line.

Note: Any Additions or Changes on This Sheet Must be Made or Circled in Red Ink With Date and Name of Person Making Change.

F.B. 1800 Pg. 119

Notes Ck'd by
Map No.
Office Work T.M.L.
Checked
Date

Survey of Towne Blvd
W.O. 7962 Tape No. St'd. °F
Surveyed by Porter
Notes Daugherty Date 10-31-52
Indexed

Cont. Bt. Pg 120

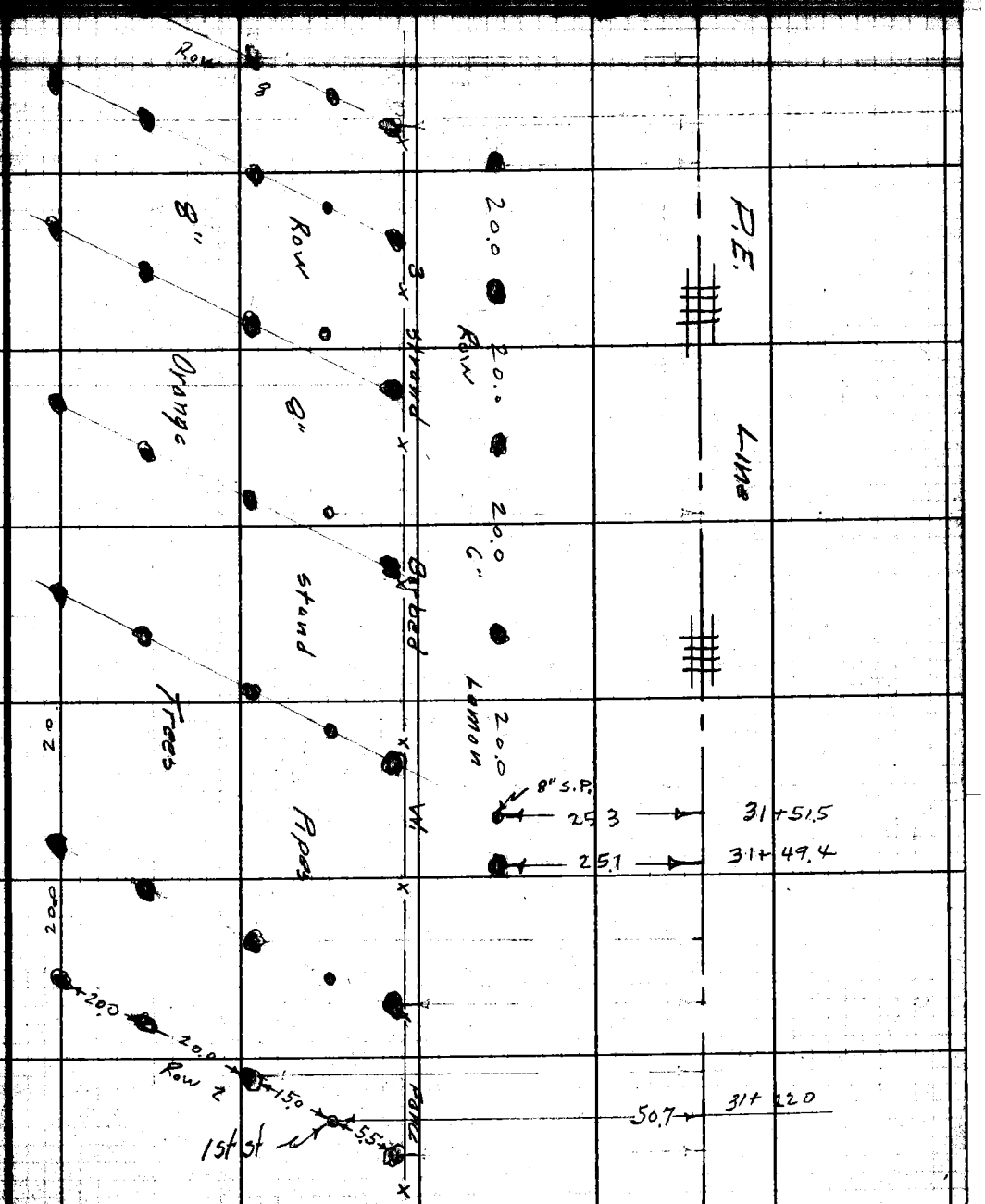

Cont. from Top Pg 118

RETURN TO
LOS ANGELES COUNTY SURVEYOR
726 LOS ANGELES COUNTY
ENGINEERING BLDG.

Note: Any Additions or Changes on this Sheet Must be Made or Circled in Red Ink With Date and Name of Person Making Change.

Do not extend notes this side of this line.

RETURN TO
LOS ANGELES COUNTY SURVEYOR
725 LOS ANGELES COUNTY
ENGINEERING BLDG.

Note: Any Additions or Changes on This Sheet Must be Made or Circled in Red Ink With Date and Name of Person Making Change.

Do not extend notes this side of this line.

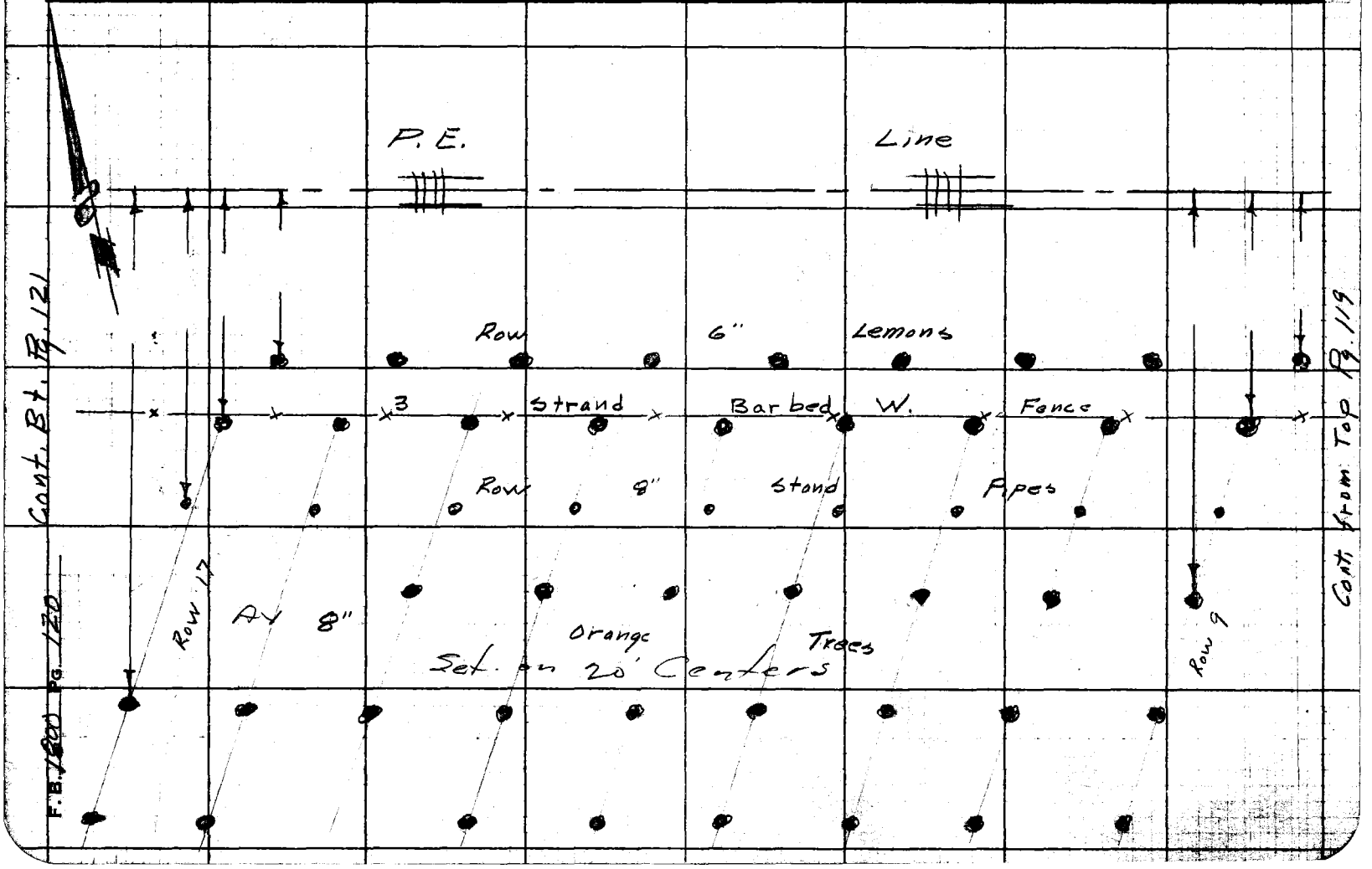

Notes Ck'd by	Survey of Covina Blvd	F.B. 1800 Pg. 121
Map No.	W.O. 7962 Tape No. St'd. °F	
Office Work T.M.L.	Surveyed by Porter	
Checked	Notes Daugherty Date 10-30-52	
Date	Indexed	

Cont. Bt. Pg. 122

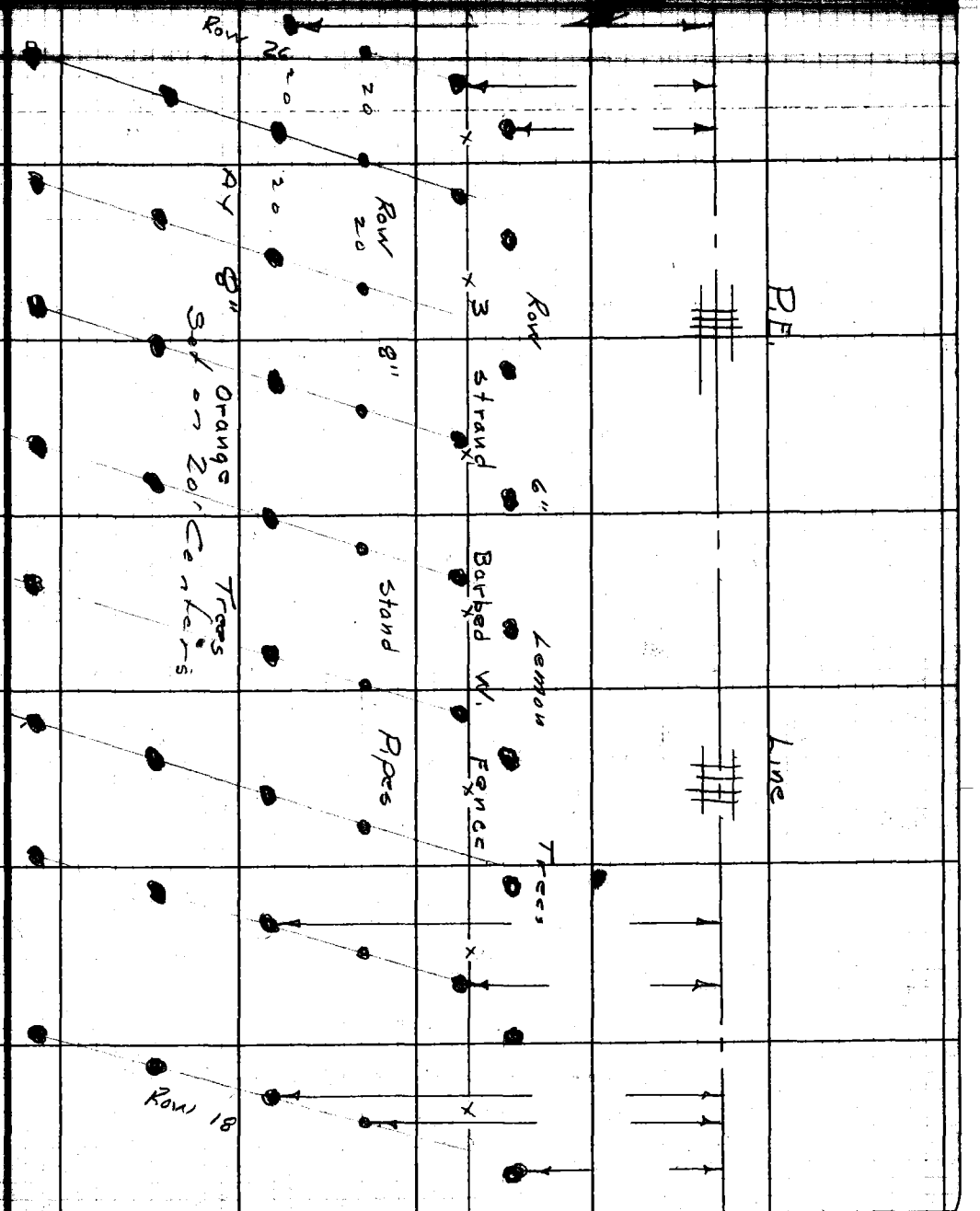

Cont. from top Pg. 120

Note: Any Additions or Changes on This Sheet Must be Made or Circled in Red Ink With Date and Name of Person Making Change.

Do not extend notes this side of this line.

RETURN TO
LOS ANGELES COUNTY SURVEYOR
726 LOS ANGELES COUNTY
ENGINEERING BLDG.

F. B. 1800 PG. 122 Cont. Bk. Pg. 123

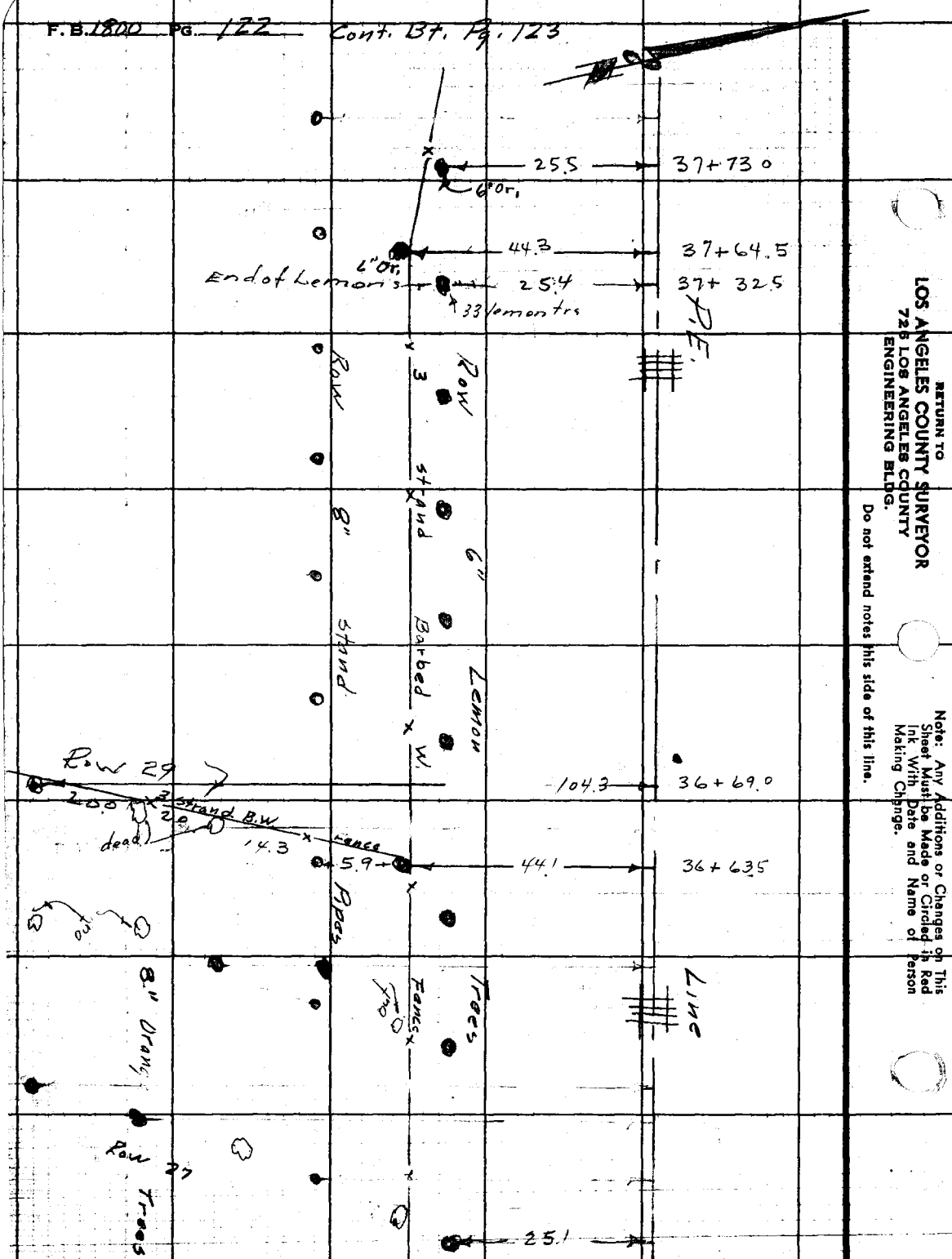

RETURN TO
LOS ANGELES COUNTY SURVEYOR
725 LOS ANGELES COUNTY
ENGINEERING BLDG.

Do not extend notes this side of this line.

Note: Any Additions or Changes on This Sheet Must be Made or Circled in Red Ink With Date and Name of Person Making Change.

Map No.
Office Work T.M.L.
Checked
Date

W. O. 7962 Tape No. St'd. °F
Surveyed by Porter
Notes Daugherty Date 10-31-52
Indexed

F.B. 1800 PG. 123

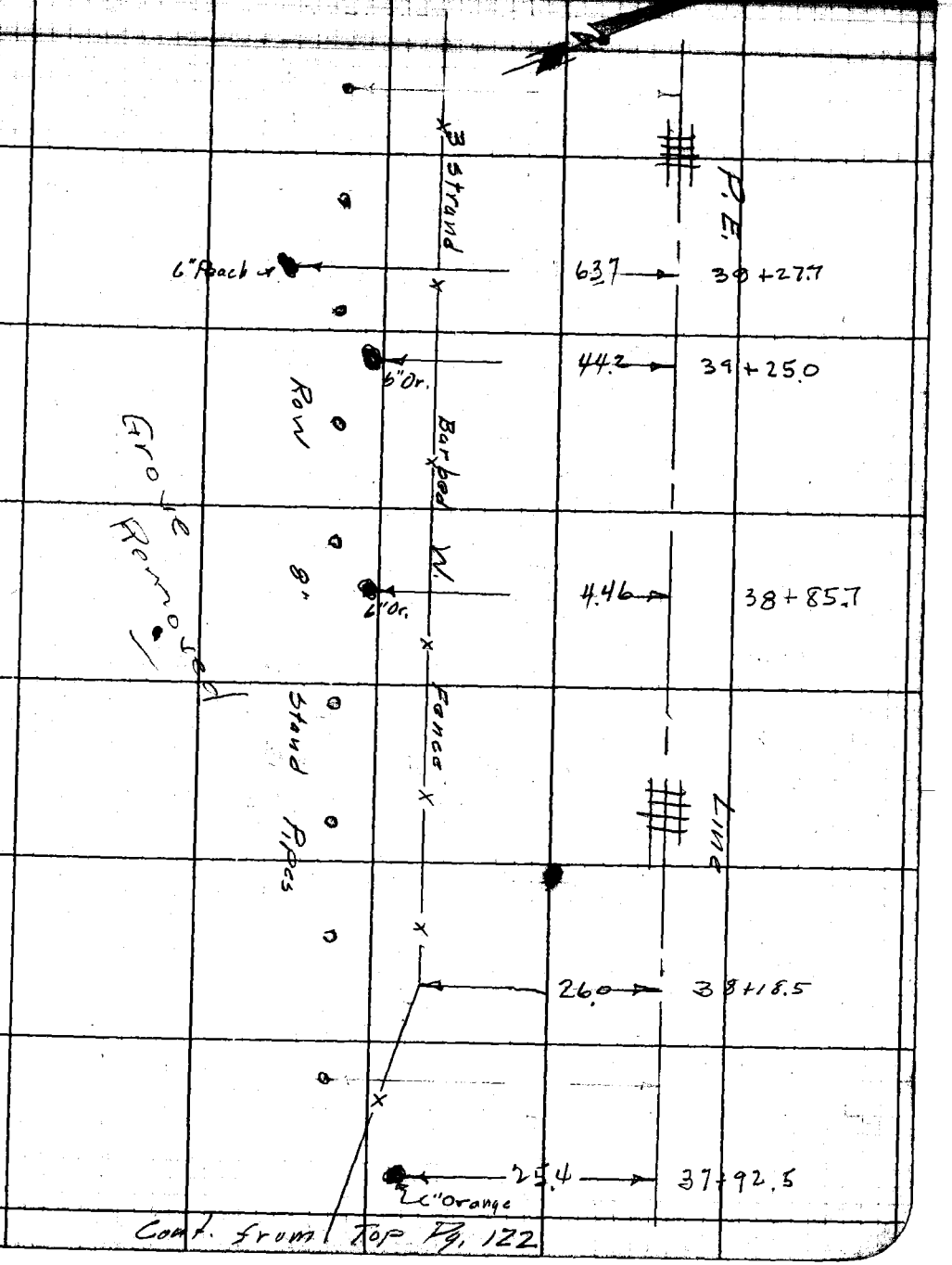

Cont. from Top Pg. 122

RETURN TO
LOS ANGELES COUNTY SURVEYOR
726 LOS ANGELES COUNTY
ENGINEERING BLDG.

Note: Any Additions or Changes on this Sheet Must be Made or Circled in Red Ink With Date and Name of Person Making Change.

Do not extend notes this side of this line.

F.B. 1800 PG. 124 Cont Bt. Pg. 125

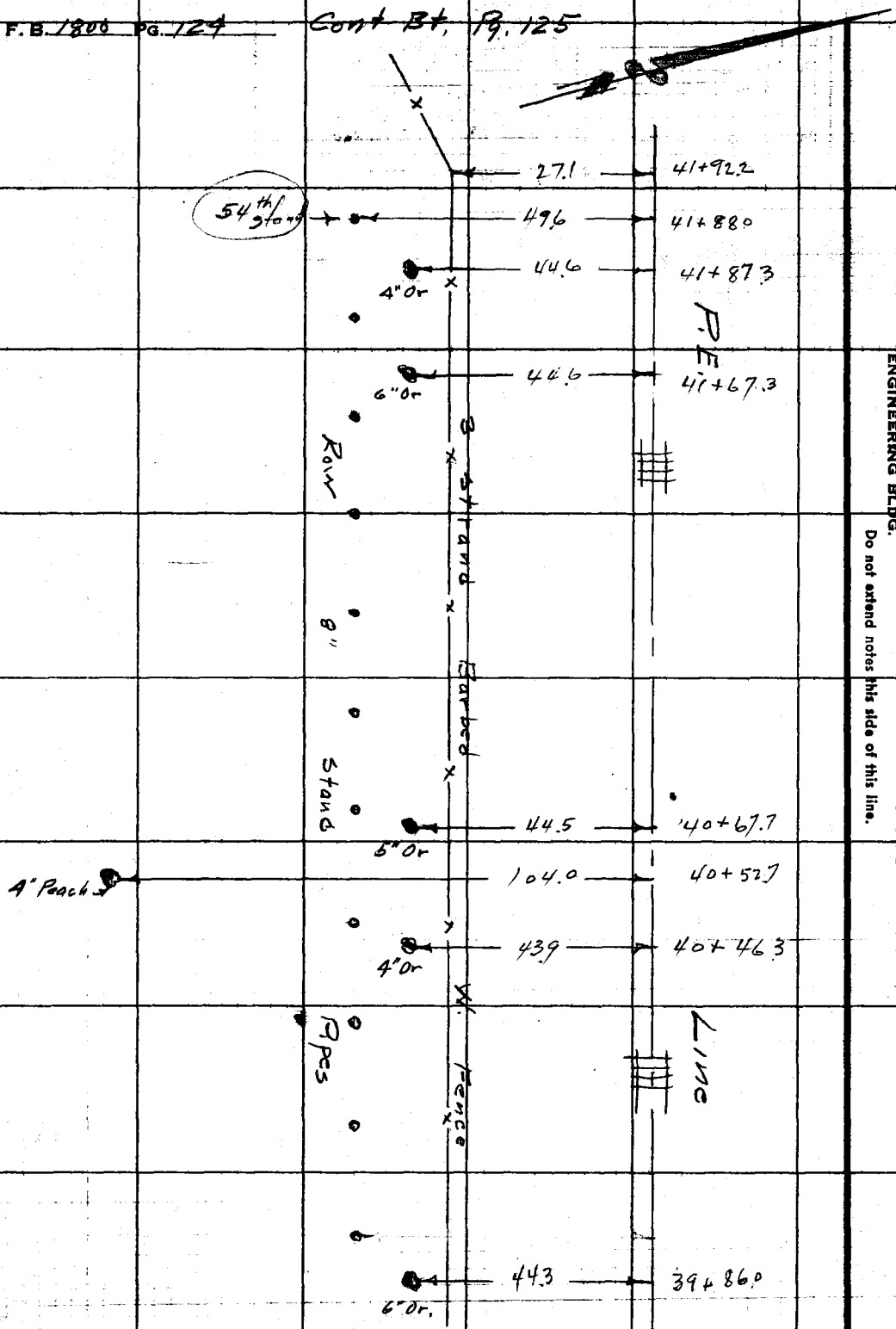

Cont. from Bt. Pg 123

RETURN TO
LOS ANGELES COUNTY SURVEYOR
722 LOS ANGELES COUNTY
ENGINEERING BLDG.

Do not extend notes this side of this line.

Note: Any Additions or Changes on This Sheet Must be Made or Circled in Red Ink With Date and Name of Person Making Change.

Map No.
Office Work T.M.L.
Checked
Date

W. O. 7962 Tape No. St'd. °F
Notes Dougherty Date 10-31-52
Indexed

F. B. 1800 PG. 125

Note: Any Additions or Changes to this Sheet Must Be Made or Given in Ink With Date and Name of Making Change.

Do not extend notes this side of this line.

COUNTY OF LOS ANGELES COUNTY SURVEYOR
736 LOS ANGELES COUNTY ENGINEERING BLDG.

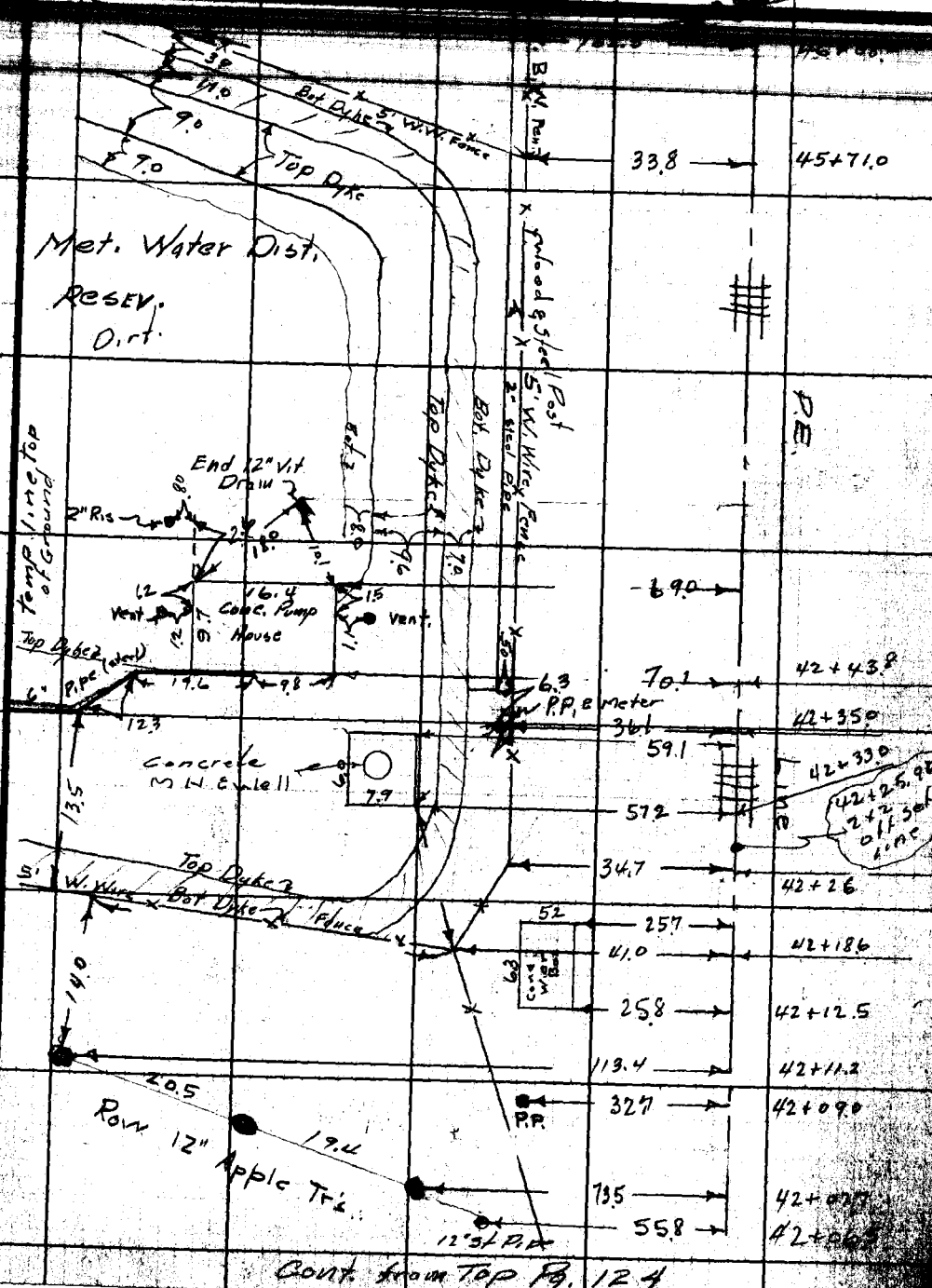

Cont. from Top Pg. 124

F.B. 1800 PG. 126

Cont. Bt Pg 127

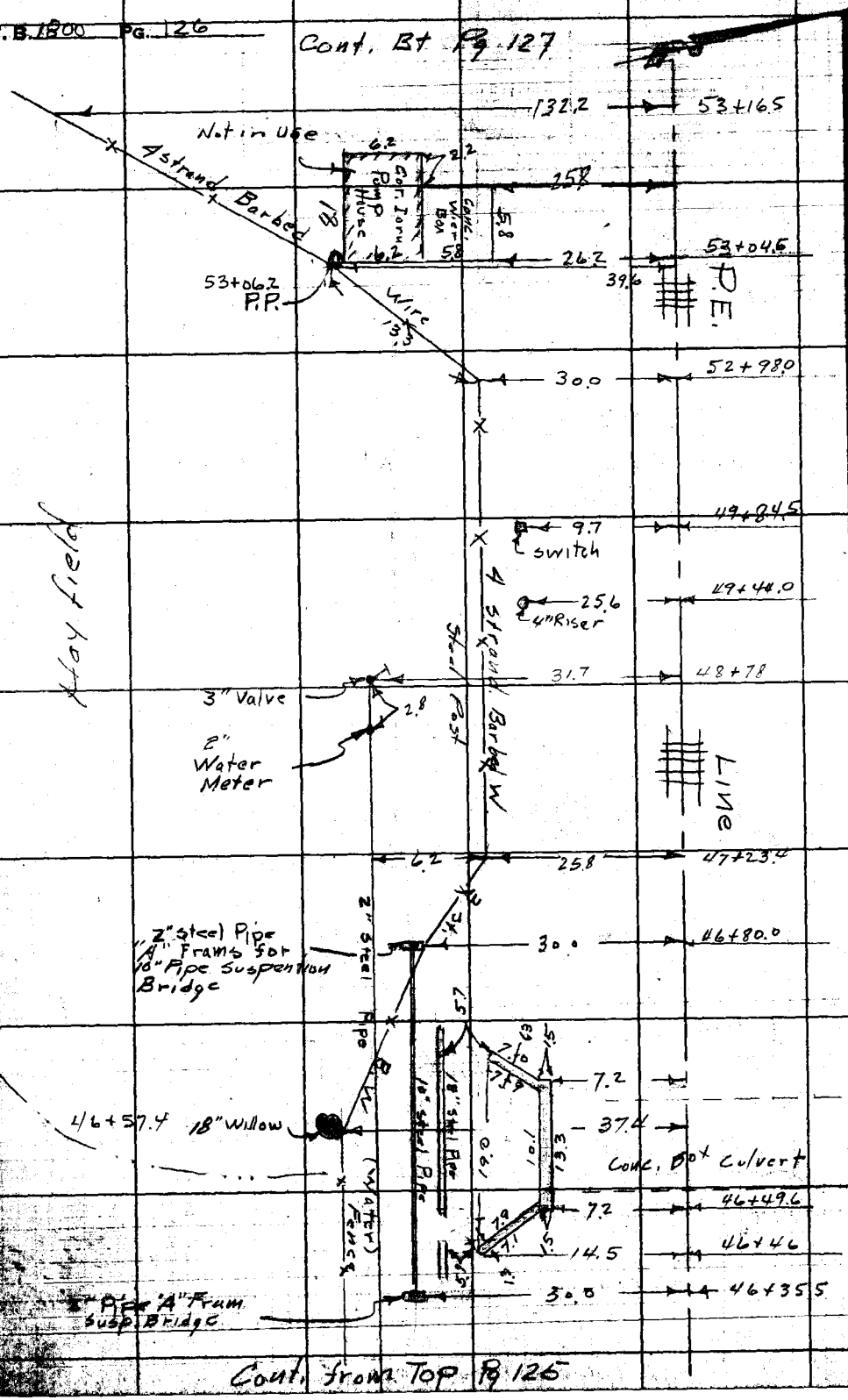

Cont. from Top Pg 126

RETURN TO
LOS ANGELES COUNTY SURVEYOR
720 LOS ANGELES COUNTY
ENGINEERING BLDG.
Do not extend notes this side of this line.

Note: Any Additions or Changes on This Sheet Must be Made or Circled in Red Ink With Date and Name of Person Making Change.

F.B. 1800 Pg. 127

Map No. _____ W.O. 7962 Tape No. _____ St'd. _____ °F

Surveyed by: Porter

Checked _____ Notes Dougherty Date 11-2-52

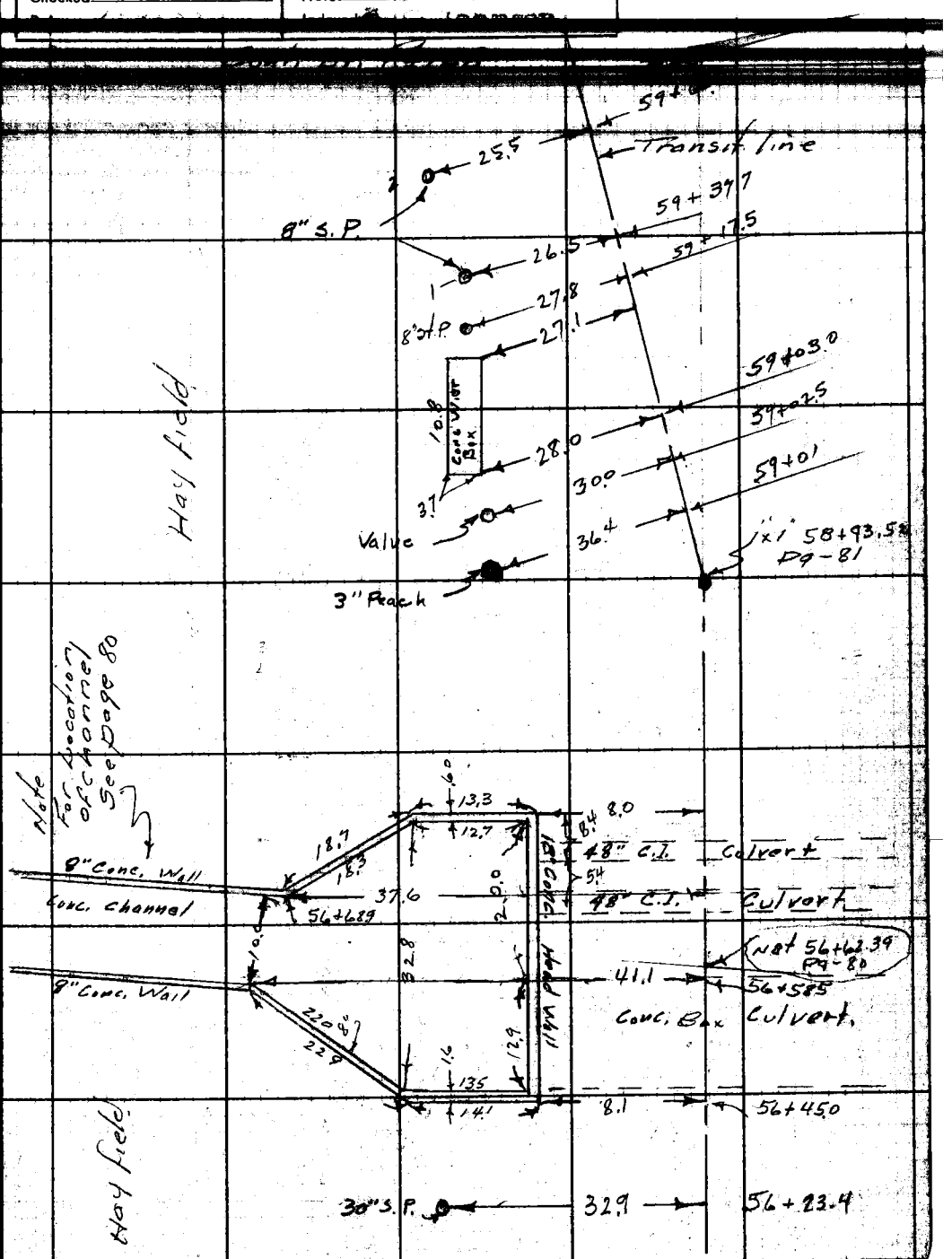

Cont. from Top Pg 124

Note: Any Additions or Changes of this Sheet Must be Made or Circled in Red Ink With Date and Name of Person Making Change.

Do not extend notes this side of this line.

RETURN TO
LOS ANGELES COUNTY SURVEYOR
726 LOS ANGELES COUNTY
ENGINEERING BLDG.

F.B. 1800 PG. 128

Cont. Bt. Pg 129



RETURN TO
LOS ANGELES COUNTY SURVEYOR
725 LOS ANGELES COUNTY
ENGINEERING BLDG.

Do not extend notes this side of this line.

Note: Any Additions or Changes on This Sheet Must be Made or Circled in Red Ink With Date and Name of Person Making Change.

Cont. from Top Pg. 127

Notes Ck'd by
Map No.
Office Work T.M.L.
Checked

Survey of Covina Blvd
W. O. 7962 Tape No. St'd. °F
Surveyed by Porter
Notes Dougherty Date 11-2-52

F.B. 1800 Pg. 129

Note: Any Additions or Changes on This Sheet Must be Made or Circled in Red Ink With Date and Name of Person Making Change.

Do not extend notes this side of this line.

RETURN TO
LOS ANGELES COUNTY SURVEYOR
726 LOS ANGELES COUNTY
ENGINEERING BLDG.

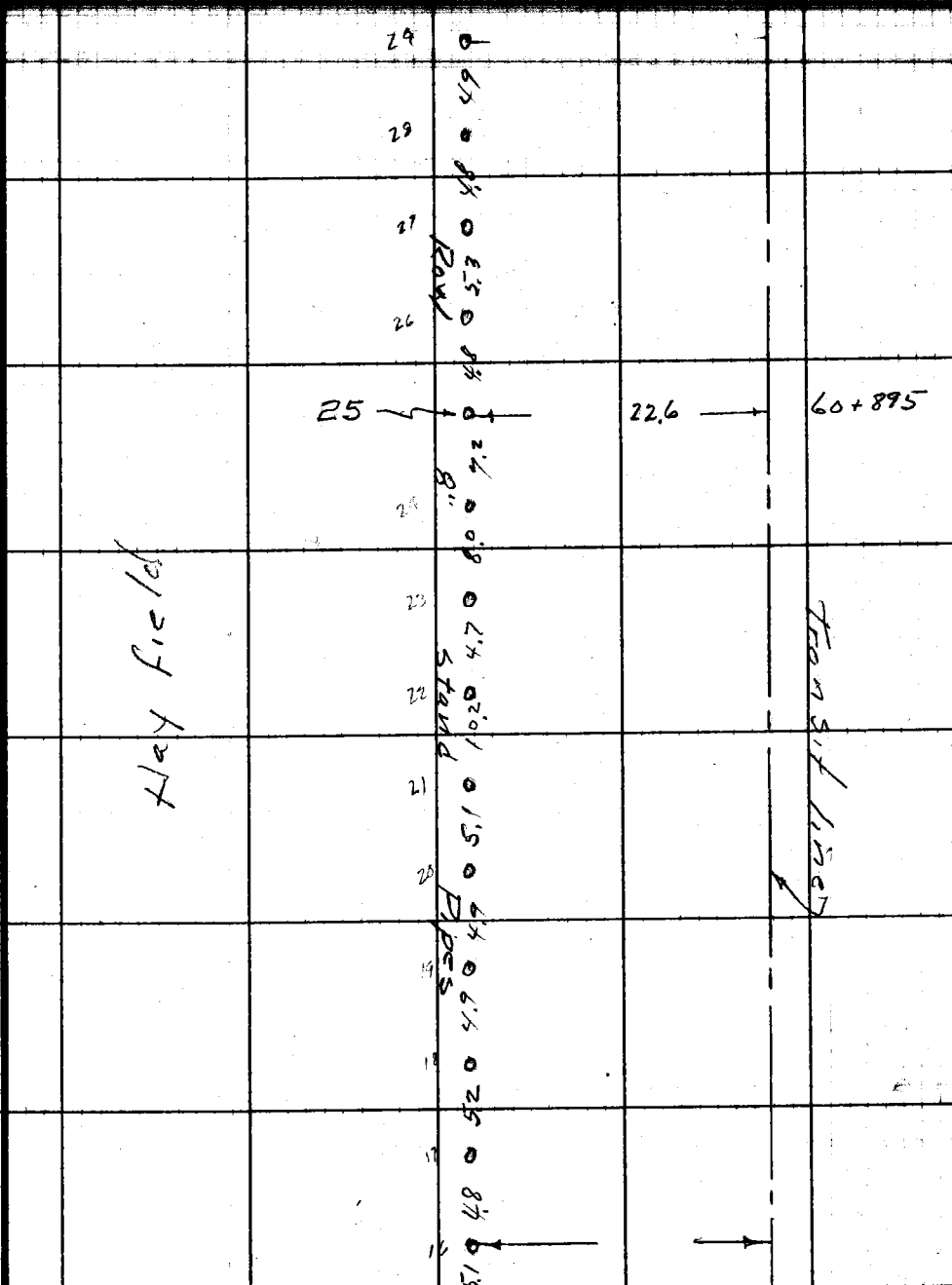

Cont. from Top Pg. 128

78F3095 247 2-51

F.B. 1800 Pg. 130

Cont. on Bt. Pg. 131

44 ← 21.9 → 61+99.4

5.1 0 .47 0 10.1 0 .52 0 5.1 0 .48 0 5.2 0 5.2 0 5.1 0 10.0 0 .48 0 10.0 0 5.1 0 5.1 0

Row 8 Stand Pipes

Transit Line

Hay field

30

Cont. from Top Pg 129

RETURN TO
LOS ANGELES COUNTY SURVEYOR
725 LOS ANGELES COUNTY
ENGINEERING BLDG.

Do not extend notes this side of this line.

Note: Any Additions or Changes on This Sheet Must be Made or Circled in Red Ink With Date and Name of Person Making Change.

Notes Ck'd by	Survey of Cayuna Blvd	F.B. 1800 Pg. 131
Map No.	W. O. 7962 Tape No. St'd. °F	
Office Work T.M.1	Surveyed by Porter	
Checked	Notes Dougherty Date 11-2-52	

59 ← 227 → 62 +75

5.0 4.8 5.2 4.4 5.3 5.3 4.5 5.1 5.0 4.7 5.2 5.0 5.4 5.0 5.1

Row 8" Stand Pipes

Hat field

Transit line

45

Cont. from Top Pg. 130

Note: Any Additions or Changes on This Sheet Must be Made or Circled in Red Ink With Date and Name of Person Making Change.

Do not extend notes this side of this line.

RETURN TO
LOS ANGELES COUNTY SURVEYOR
726 LOS ANGELES COUNTY
ENGINEERING BLDG.

76F3098 247 2-51

F.B. 1800 PG. 132

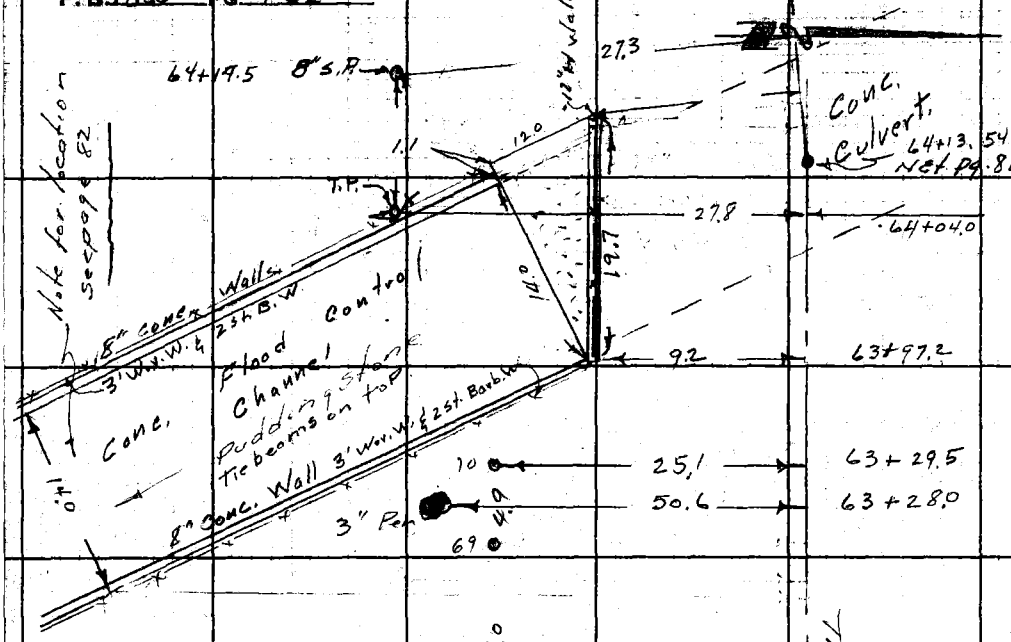

Cont. from Top Pg 131

RETURN TO
LOS ANGELES COUNTY SURVEYOR
725 LOS ANGELES COUNTY
ENGINEERING BLDG.

Do not extend notes this side of this line.

Note: Any Additions or Changes on This Sheet Must be Made or Circled in Red Ink With Date and Name of Person Making Change.

Notes Ck'd By
Map No.
Office Work T.M.1
Checked

Survey of Covina Blvd
W. O 7962 Tape No. St'd. °F
Surveyed by Porter
Notes Daugherty Date 11-5-52

F.B. 1800 Pg. 133

Note: Any Additions or Changes on This Sheet Must be Made or Circled in Red Ink With Date and Name of Person Making Change.

Do not extend notes this side of this line.

RETURN TO
LOS ANGELES COUNTY SURVEYOR
726 LOS ANGELES COUNTY
ENGINEERING BLDG.

76F3095 247 2-51

1A 30.9 65+36.5

Row 5.0 10.0 15.1 5.1 5.3 4.9 5.0 5.3 5.4 5.0 4.8 5.1 10.0

Vacant

Stand Pipes

1 28.3 64+51.0

Cont. from Top Pg 131

F.B. 1800 PG. 134

Cont on Bot. Pg 135



Cont from Top Pg. 133

RETURN TO
LOS ANGELES COUNTY SURVEYOR
725 LOS ANGELES COUNTY
ENGINEERING BLDG.
Do not extend notes this side of this line.

Note: Any Additions or Changes on This Sheet Must be Made or Circled in Red Ink With Date and Name of Person Making Change.

Notes Ck'd by	Survey of Covina Blvd	F. B. 1800 Pg. 135
Map No.	W. O. 7962 Tape No. St'd. °F	
Office Work T. M. L.	Surveyed by Porter	
Checked	Notes Dougherty Date 11-5-52	
Date	Indexed	



Note: Any Additions or Changes on This Sheet Must be Made or Circled in Red Ink With Date and Name of Person Making Change.

Do not extend notes this side of this line.

RETURN TO
LOS ANGELES COUNTY SURVEYOR
726 LOS ANGELES COUNTY
ENGINEERING BLDG.

76F3098 247 10M 2-49

Cont. from Top Pg. 134

Cont. on Bt. Pg. 137

F. B. 1800 Pg. 136

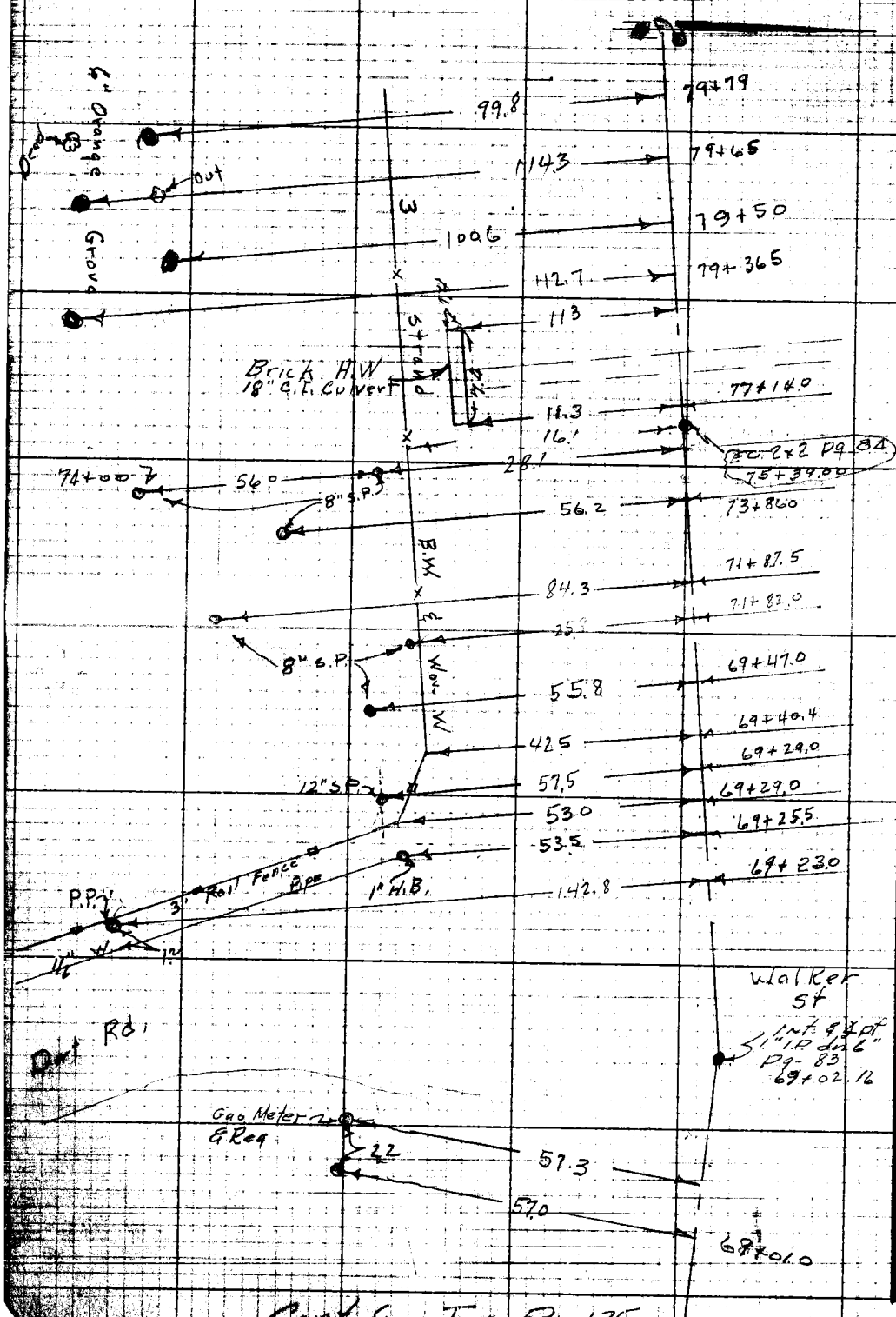

Cont. from Top Pg. 135

RETURN TO
LOS ANGELES COUNTY SURVEYOR
726 LOS ANGELES COUNTY
ENGINEERING BLDG.

Do not extend notes this side of this line.

Note: Any Additions or Changes on This Sheet Must be Made or Circled in Red Ink With Date and Name of Person Making Change.

Notes Ck'd by	Survey of Covina Blvd	F. B. 1800 Pg. 137
Map No.	W. O. 196 V Tape No. Std. °F	81+76.6
Office Work I. Mil	Surveyed by Porter	
Checked	Notes Dougherty Date 11-6-52	
Date	Indexed C. Johnson	

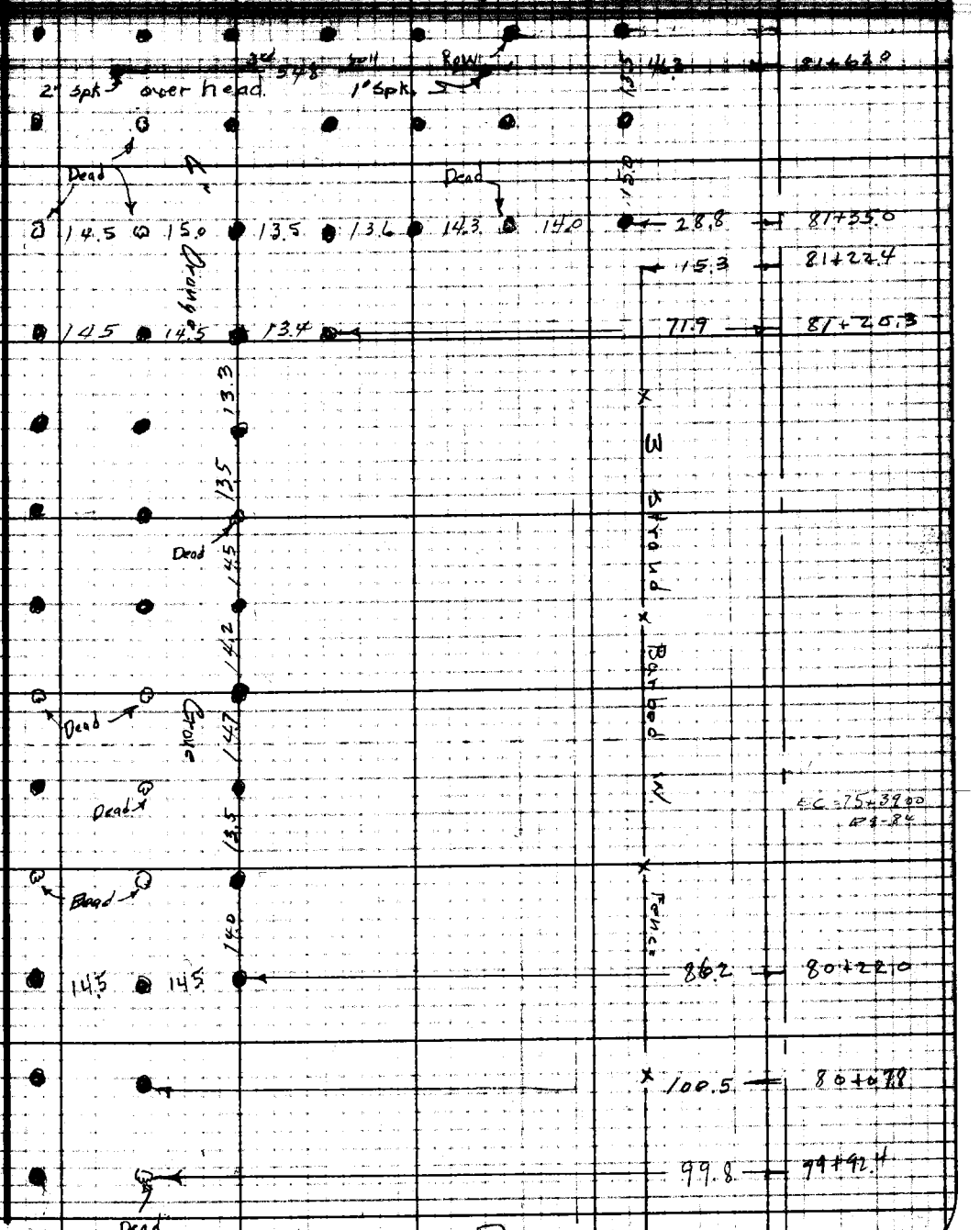

Note: Any Additions or Changes on this Sheet Must be Made or Circled in Red Ink With Date and Name of Person Making Change.

Do not extend notes this side of this line.

RETURN TO
LOS ANGELES COUNTY SURVEYOR
726 LOS ANGELES COUNTY
ENGINEERING BLDG.

Cont. from Top Pg. 136

Cont. on Bk. Pg. 139

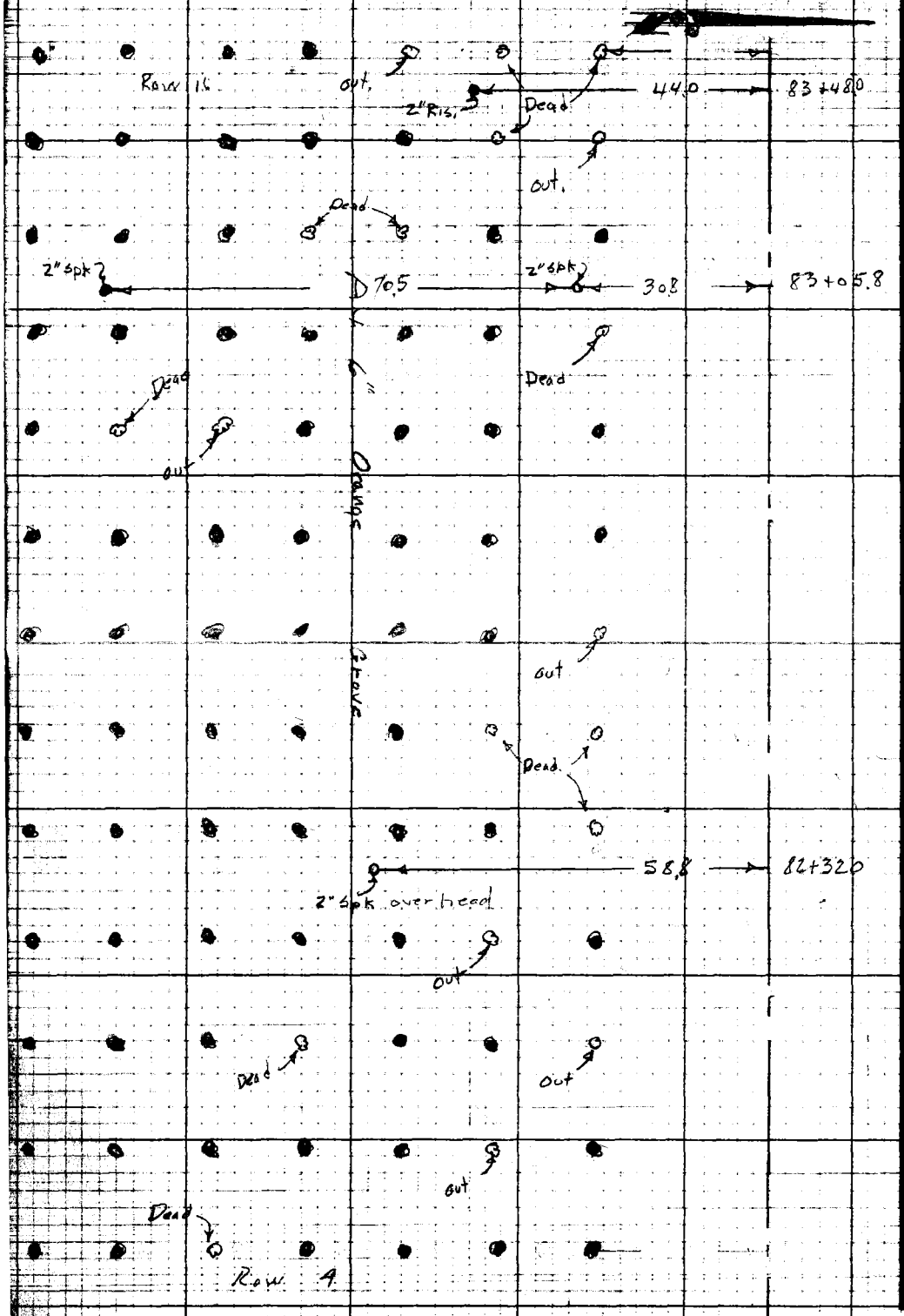

Cont. from Top Pg. 137

RETURN TO
LOS ANGELES COUNTY SURVEYOR
726 LOS ANGELES COUNTY
ENGINEERING BLDG.

Do not extend notes this side of this line.

Note: Any Additions or Changes on This Sheet Must be Made or Circled in Red Ink With Date and Name of Person Making Change.

Notes Ck'd by	Survey of Covina Blvd	F. B. 1800 Pg. 139
Map No.	W. O. 1962 Tape No. St'd. °F	
Office Work I. M. L.	Surveyed by Porter	
Checked	Notes Daugherty Date 11-7-52	
Date	Indexed B. C. Johnson	

RETURN TO
LOS ANGELES COUNTY SURVEYOR
726 LOS ANGELES COUNTY
ENGINEERING BLDG.

Note: Any Additions or Changes on This Sheet Must be Made or Circled in Red Ink With Date and Name of Person Making Change.

Do not extend notes this side of this line.



Cont. from Top Pg. 138

Cont. on Bt. Pg. 141



Cont. from Top Pg. 139

RETURN TO
LOS ANGELES COUNTY SURVEYOR
726 LOS ANGELES COUNTY
ENGINEERING BLDG.

Do not extend notes this side of this line.

Note: Any Additions or Changes on This Sheet Must be Made or Circled in Red Ink With Date and Name of Person Making Change.

Notes Ch'k'd by ______	Survey of Covina Blvd
Map No. ______	W. O. 1962 Tape No. ______ St'd. ______ °F
Office Work I. Mike	Surveyed by Porter
Checked ______	Notes Dougherty Date 11-7-52
Date ______	Indexed ______

F. B. 1800 Pg. 141

RETURN TO
LOS ANGELES COUNTY SURVEYOR
728 LOS ANGELES COUNTY
ENGINEERING BLDG.

Notes: Any Additions or Changes on This Sheet Must Be Made in Colored Ink With Date and Name of Person Making Change.

Do not extend notes this side of this line.

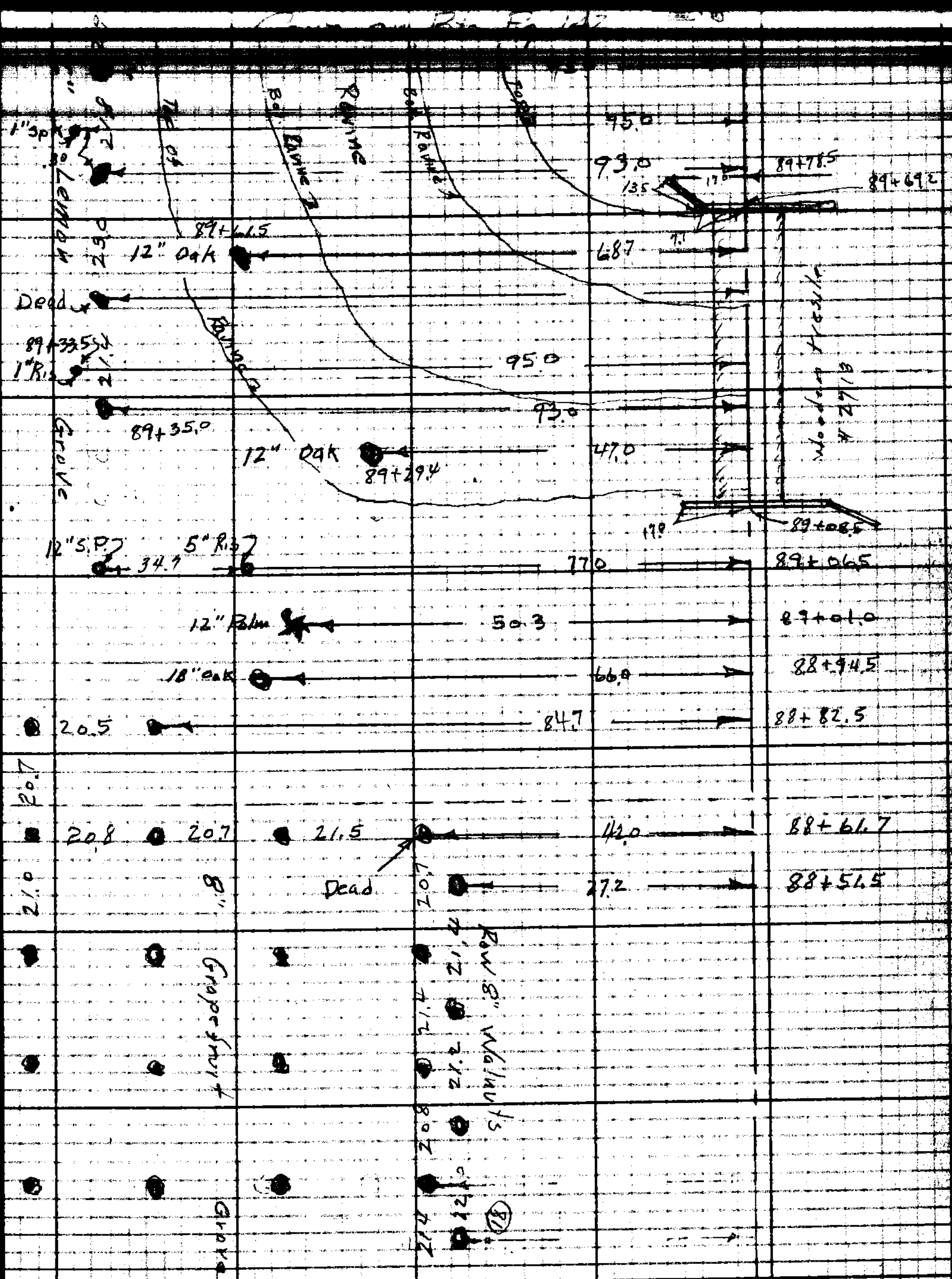

Cont from Top Pg. 140

Cont. on Bt. Pg. 143

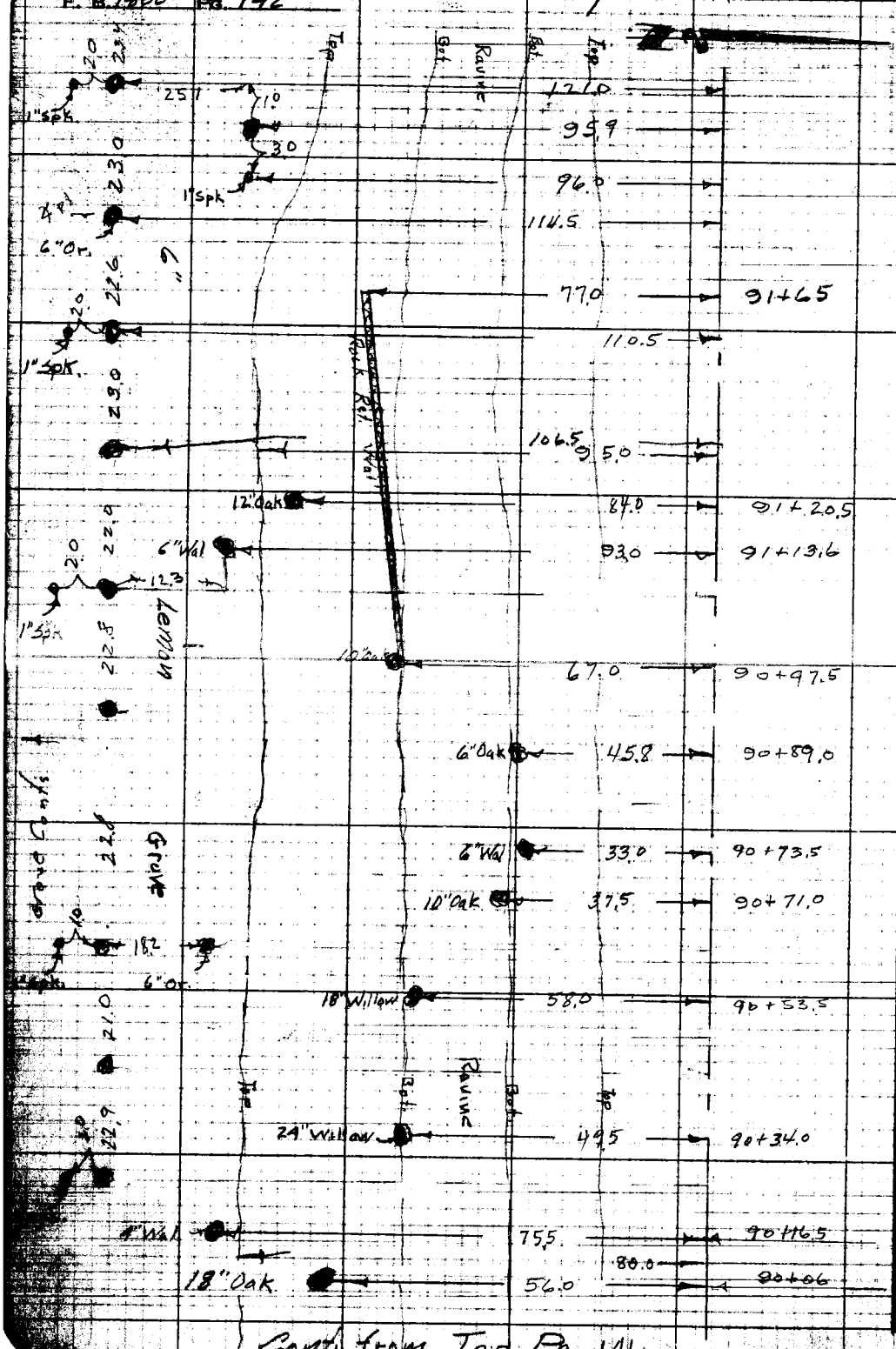

RETURN TO
LOS ANGELES COUNTY SURVEYOR
735 LOS ANGELES COUNTY
ENGINEERING BLDG.
Do not extend notes this side of this line.
Note: Any Additions or Changes on This Sheet Must be Made or Circled in Red Ink With Date and Name of Person Making Change.

Cont. from Top Pg. 141

Notes Ck'd By	Survey of Sepulveda Blvd	F. B. 1800 Pg. 143
Map No.	W. O. 7961 Tape No. St'd. °F	
Office Work T.M.L.	Surveyed by Porter	
Checked	Notes Dougherty Date 11-10-52	
Date 1-12-53	Indexed L. O. Johnson	

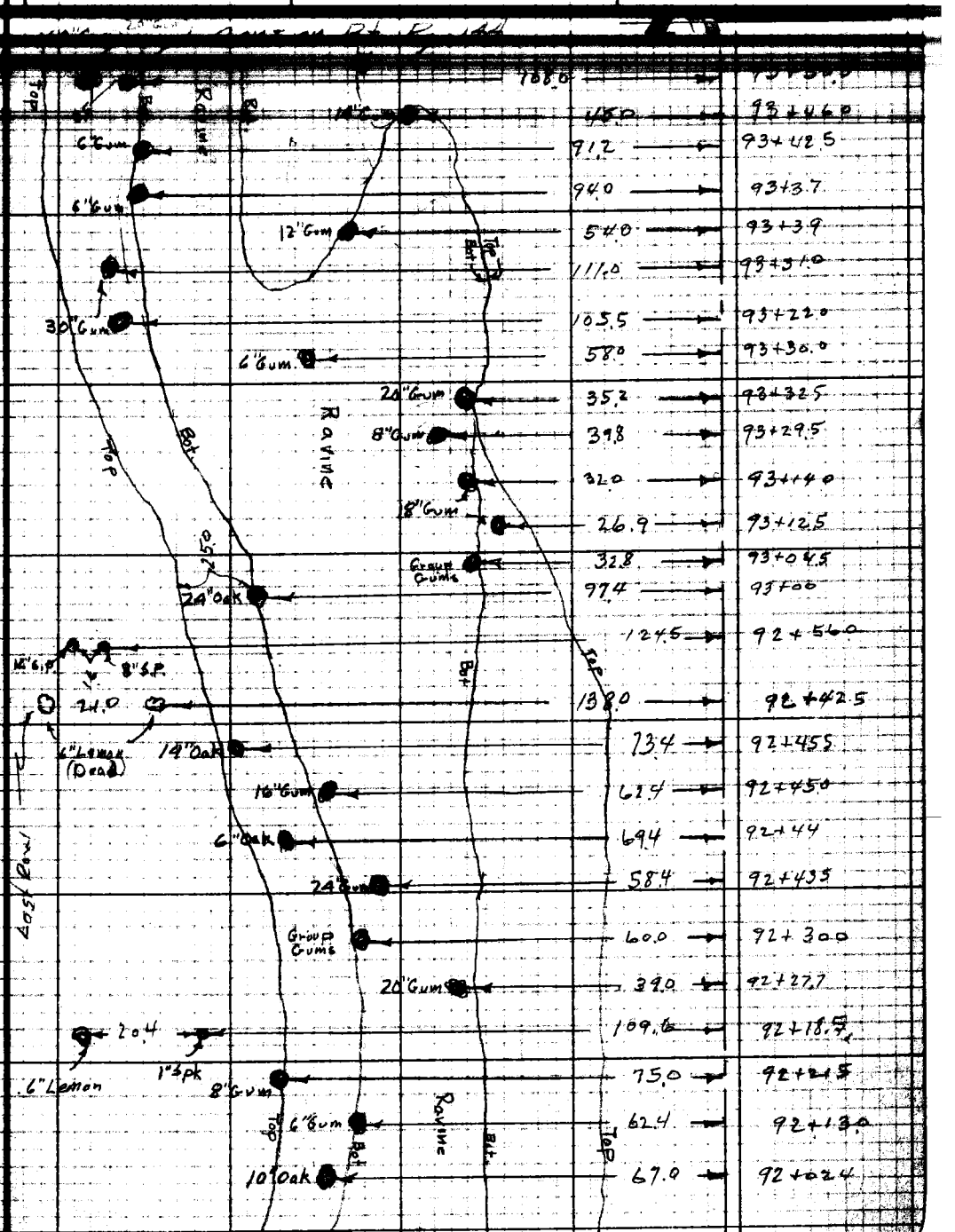

108.0	[illegible]
48.0	93+46.0
91.2	93+42.5
94.0	93+3.7
54.0	93+3.9
111.0	93+31.0
105.5	93+22.0
58.0	93+30.0
35.2	93+32.5
39.8	93+29.5
32.0	93+14.0
26.9	93+12.5
32.8	93+04.5
97.4	93+00
124.5	92+56.0
138.0	92+42.5
73.4	92+45.5
62.4	92+45.0
69.4	92+44
58.4	92+43.5
60.0	92+30.0
39.0	92+27.7
109.6	92+18.5
75.0	92+21.5
62.4	92+13.0
67.0	92+02.4

Cont. from Top Pg 142

Notice: Any Additions or Changes in this Sheet Must be Made or Circled in Red Ink With Date and Name of Person Making Change.

Do not extend notes this side of this line.

RETURN TO
LOS ANGELES COUNTY SURVEYOR
726 LOS ANGELES COUNTY
ENGINEERING BLDG.

Cont. on Bt. Pg. 145

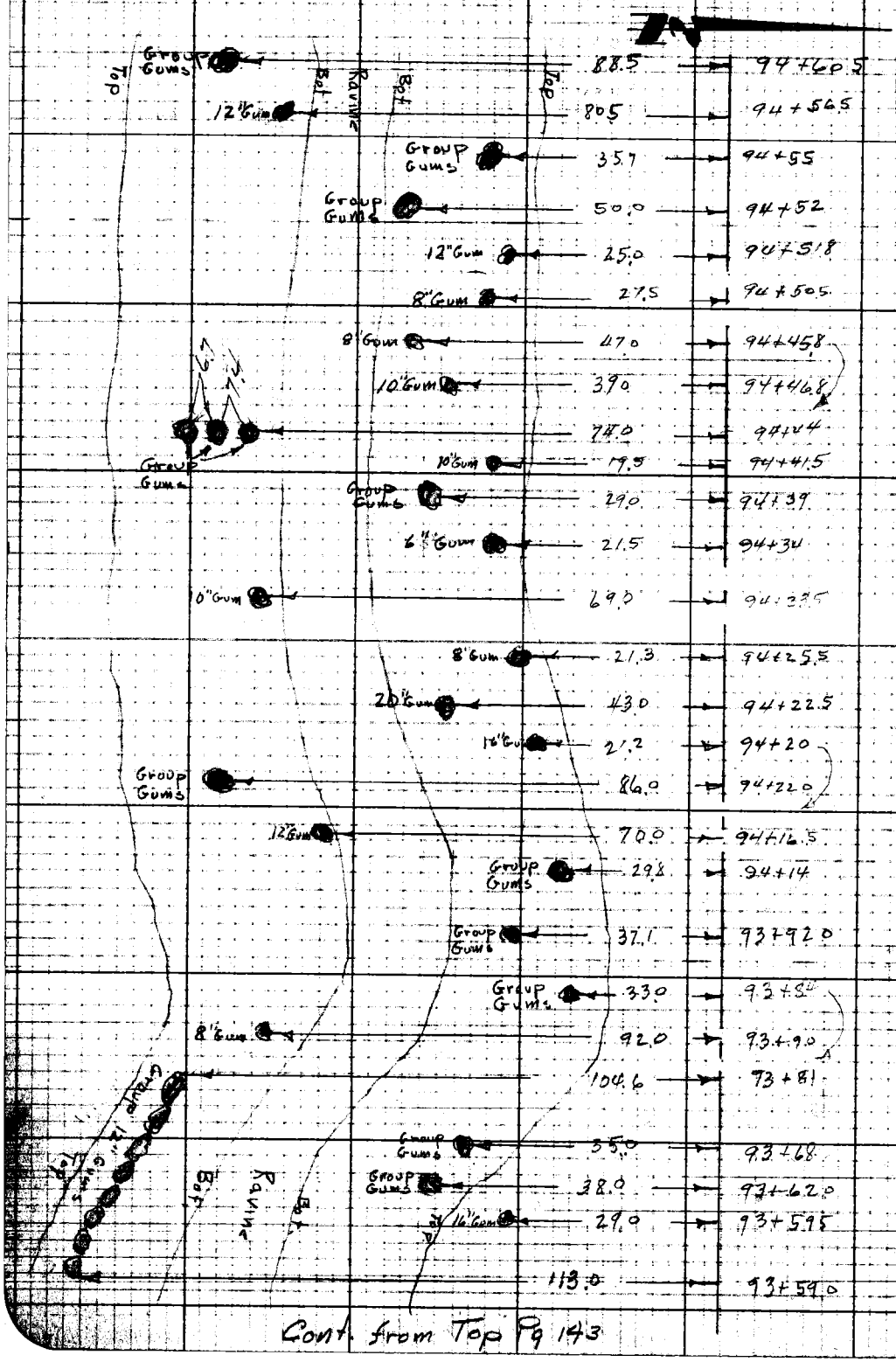

Cont. from Top Pg 143

RETURN TO
LOS ANGELES COUNTY SURVEYOR
723 LOS ANGELES COUNTY
ENGINEERING BLDG.

Do not extend notes this side of this line.

Note: Any Additions or Changes on This Sheet Must be Made or Checked in Red Ink With Date and Name of Person Making Change.

Notes Ck'd by	Survey of Cayuga Blvd	F. B. 1800 Pg. 145
Map No.	W. O. 7962 Tape No. Std. °F	
Office Work T. M. L.	Surveyed by Porter	
Checked	Notes Dougherty Date 11-10-52	
Date 1-13-[illegible]	Indexed R. C. Johnson	

Cont. from Bot. Pg 146

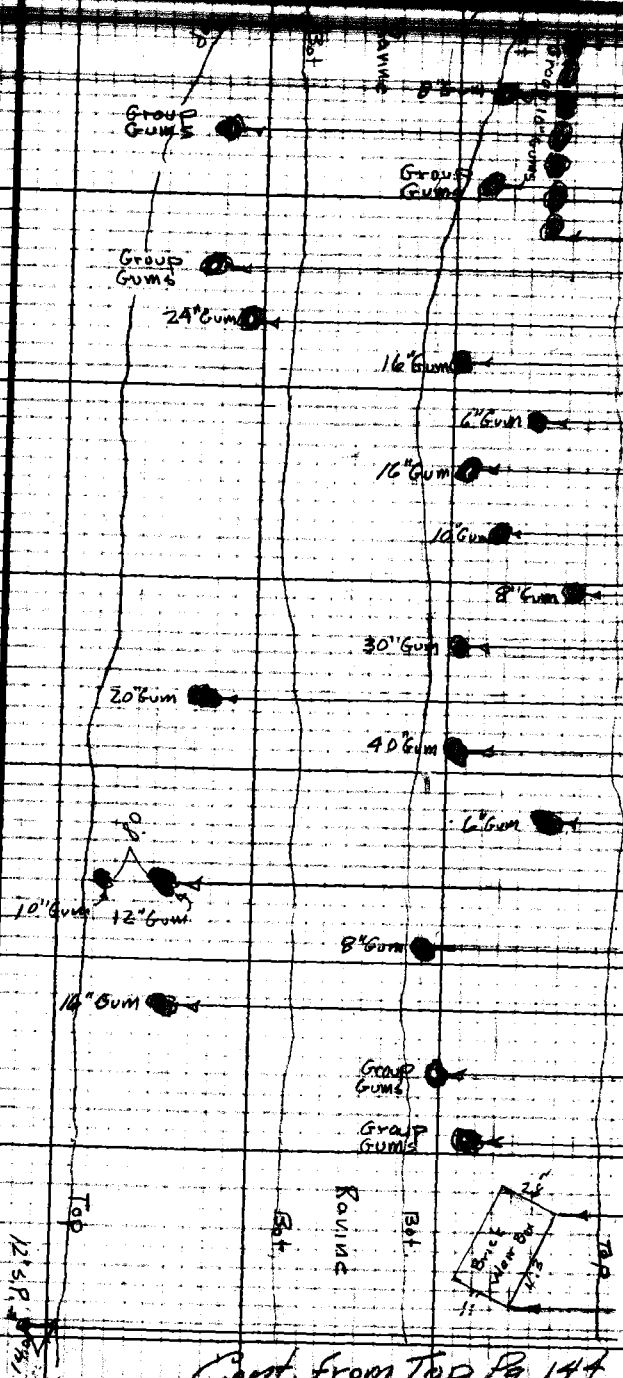

59.5	95+38.5
95.0	95+38
61.5	95+27.0
47.5	95+24.5
94.5	95+21.5
90.2	95+20.5
65.0	95+19.5
46.4	95+17.8
58.4	95+13.0
46.8	95+08.6
34.7	95+07.5
65.0	95+05
98.0	95+00
64.4	94+96
53.8	94+93.5
97.0	94+91.3
66.3	94+88.0
96.0	94+83.8
54.0	94+82.5
44.0	94+76.5
23.9	
26.0	94+72.3
132.5	94+76.0

Cont. from Top Pg 144

Note: Any Additions or Changes on This Sheet Must be Made or Circled in Red Ink With Date and Name of Person Making Change.

Do not extend notes this side of this line.

RETURN TO
LOS ANGELES COUNTY SURVEYOR
720 LOS ANGELES COUNTY
ENGINEERING BLDG.

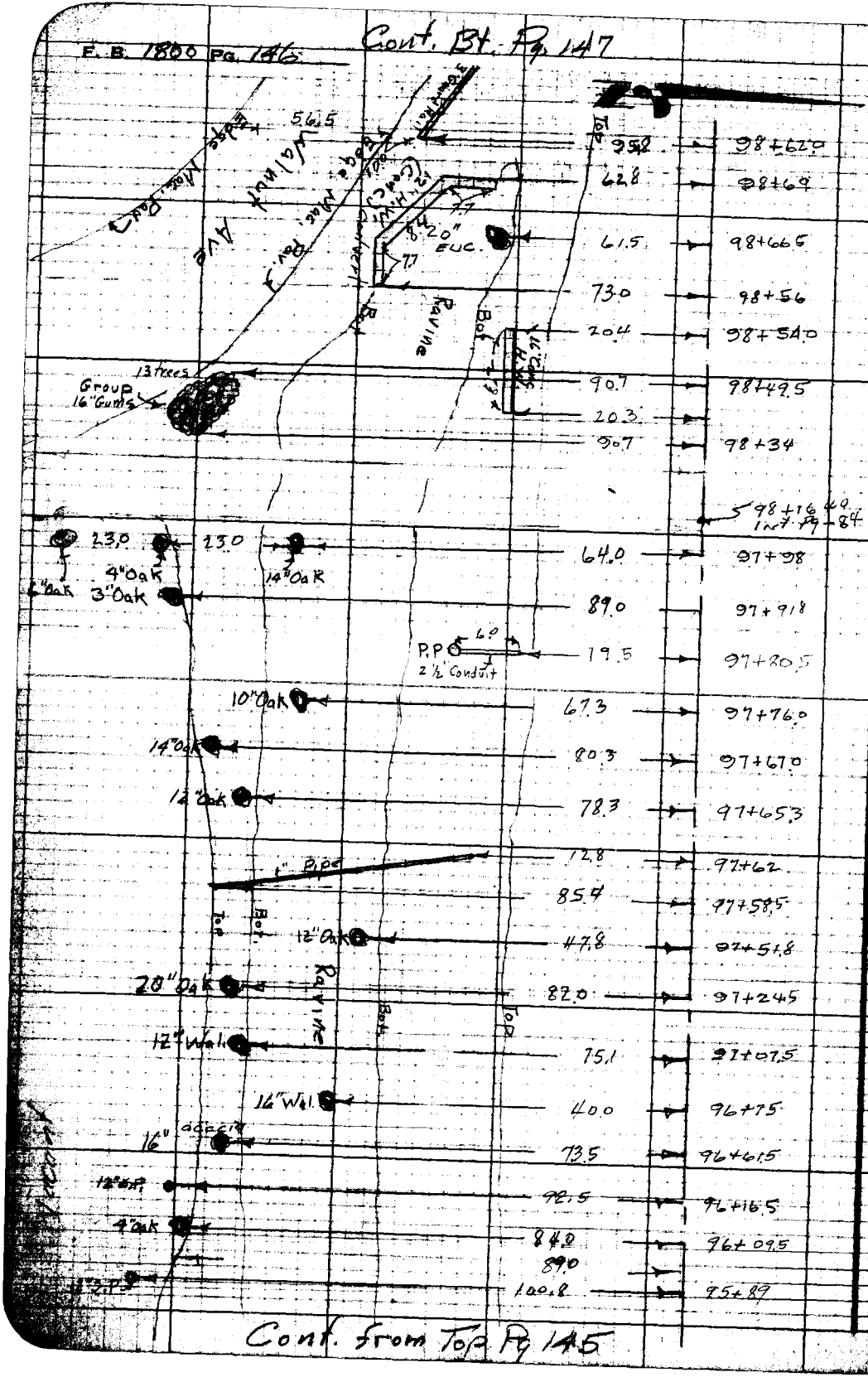

RETURN TO
LOS ANGELES COUNTY SURVEYOR
7.28 LOS ANGELES COUNTY
ENGINEERING BLDG.

Do not extend notes this side of this line.

Note: Any Additions or Changes on This Sheet Must be Made of Carbolin Ink With Date and Name of Person Making Change.

Notes Ck'd by
Map No.
Office Work T. M. A.
Checked
Date

Survey of Cowman Blvd
W. O. 7962 Tape No. St'd. °F
Surveyed by Porter
Notes Dougherty Date 11-10-52
Indexed

F. B. 1800 Pg. 147

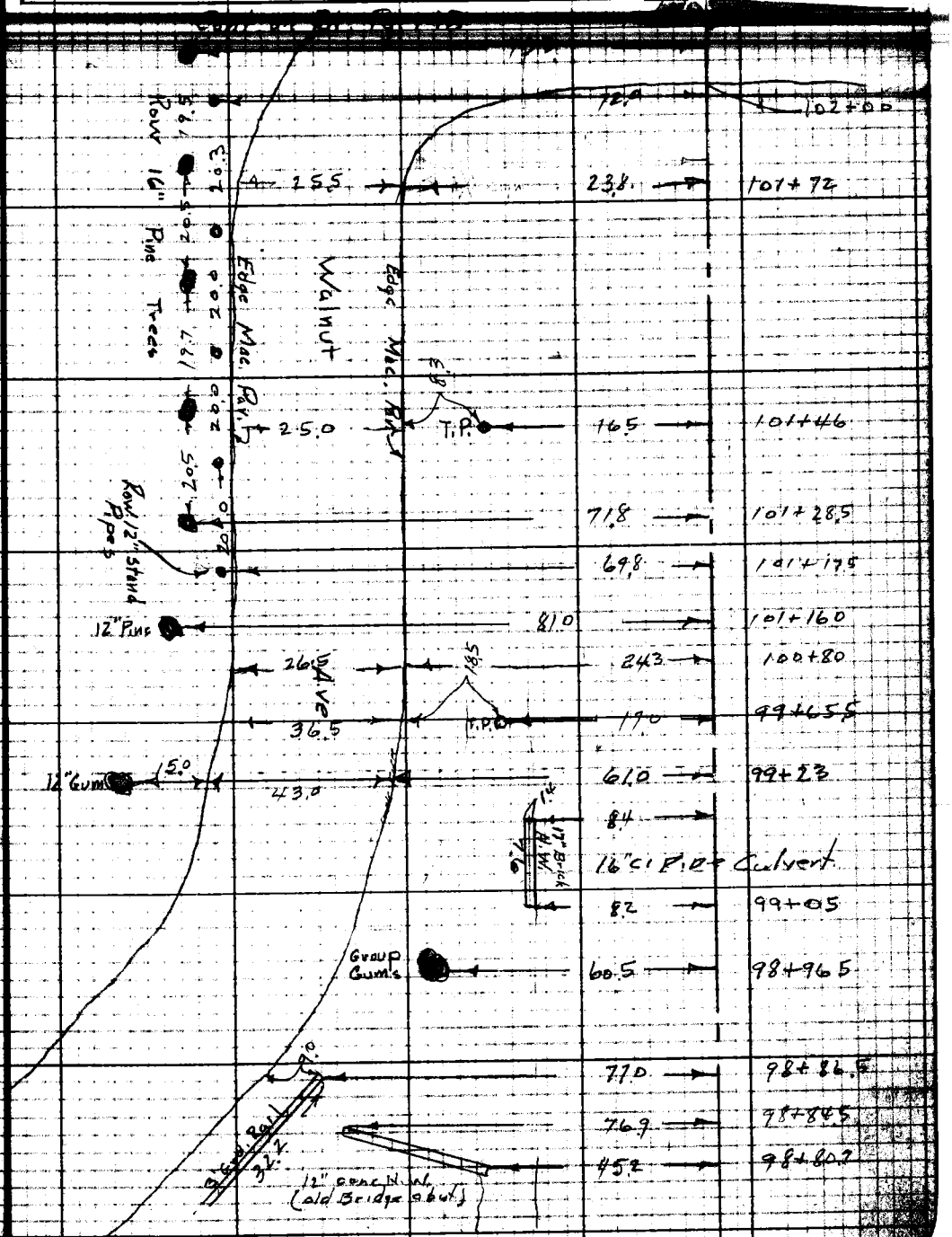

Notes: Any Additions or Changes on This Sheet Must be Made or Circled in Red Ink With Date and Name of Person Making Change.

Do not extend notes this side of this line.

RETURN TO
LOS ANGELES COUNTY SURVEYOR
725 LOS ANGELES COUNTY
ENGINEERING BLDG.

Cont. from Top Pg. 146

Cont. on Bk. Pg 149

F. B. 1800 Pg. 148

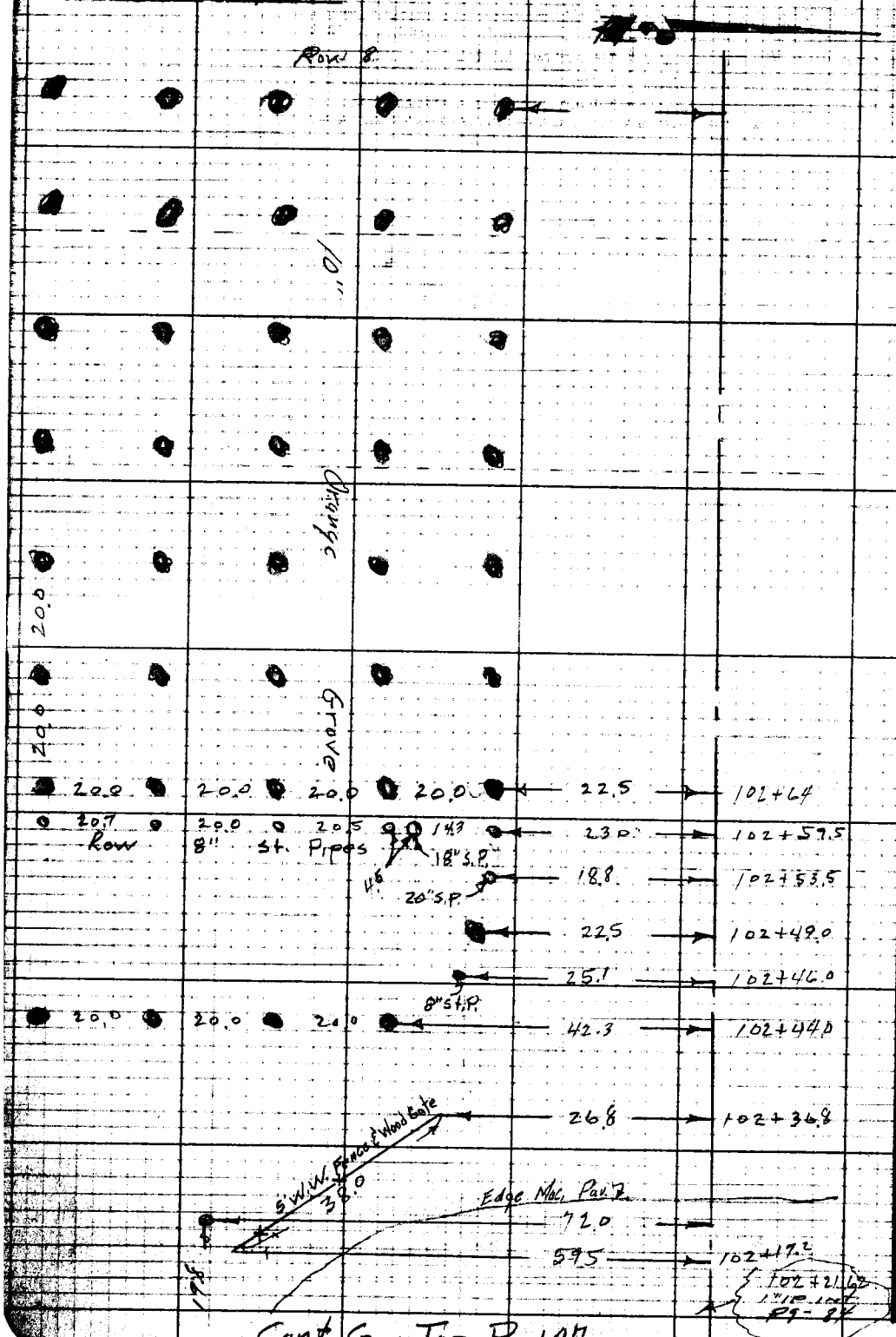

Cont. from Top Pg. 147

RETURN TO
LOS ANGELES COUNTY SURVEYOR
728 LOS ANGELES COUNTY
ENGINEERING BLDG.

Do not extend notes this side of this line.

Note: Any Additions or Changes on This Sheet Must be Made or Checked in Red Ink With Date and Name of Person Making Change.

Notes Ck'd by
Map No.
Office Work
Checked

Survey of Courtney Blvd.
W. O. 7962 Tape No. St'd. °F
Surveyed by Porter
Notes Doucherty Date 11-12-52

F. B. 1800 Pg. 149

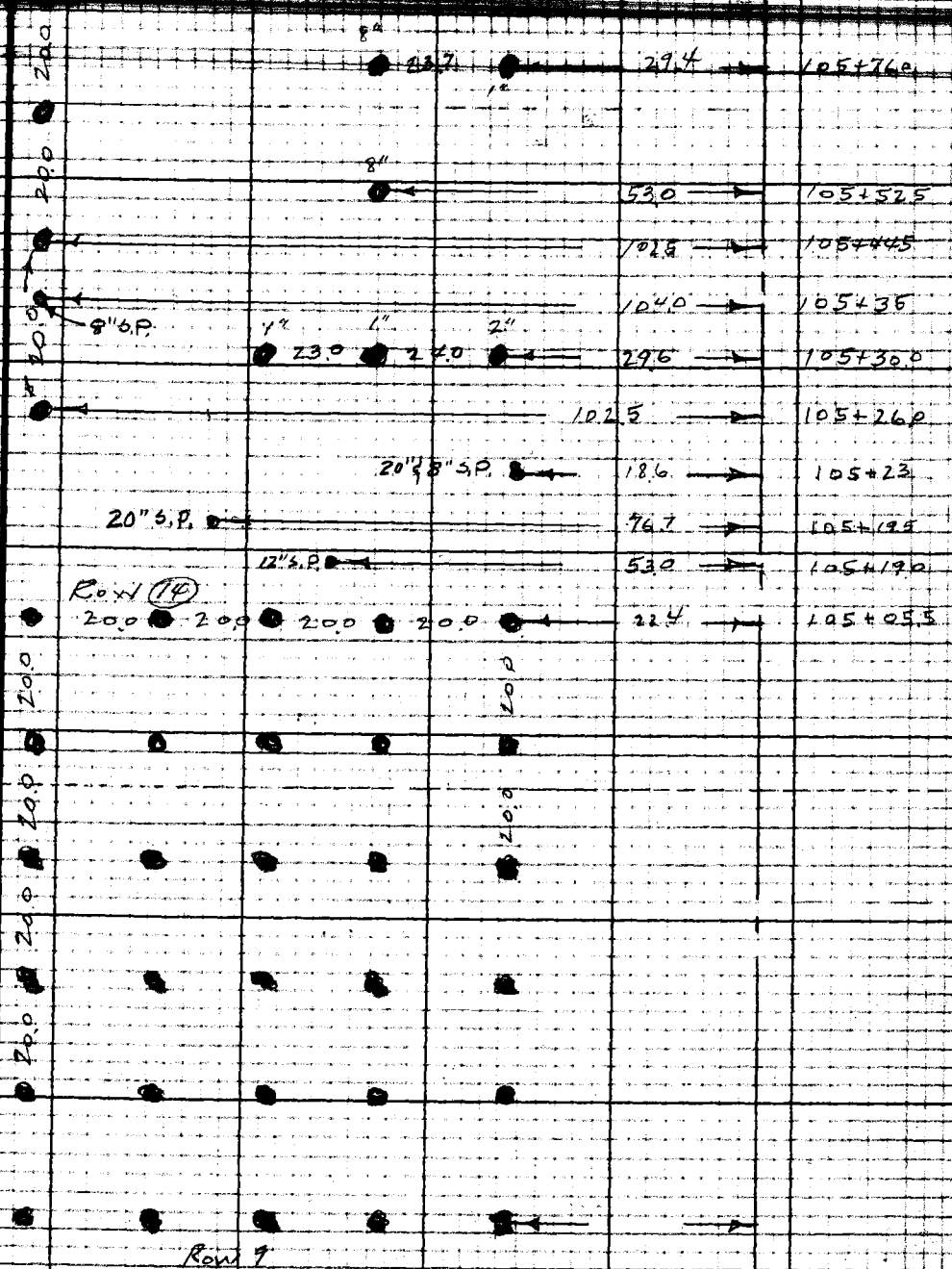

Note: Any Additions or Changes on This Sheet Must be Made or Checked in Red Ink With Date and Name of Person Making Change.

Do not extend notes this side of this line.

RETURN TO
LOS ANGELES COUNTY SURVEYOR
726 LOS ANGELES COUNTY
ENGINEERING BLDG.

Cont. from Top Pg. 148

Cont. on Bt. Pg. 151

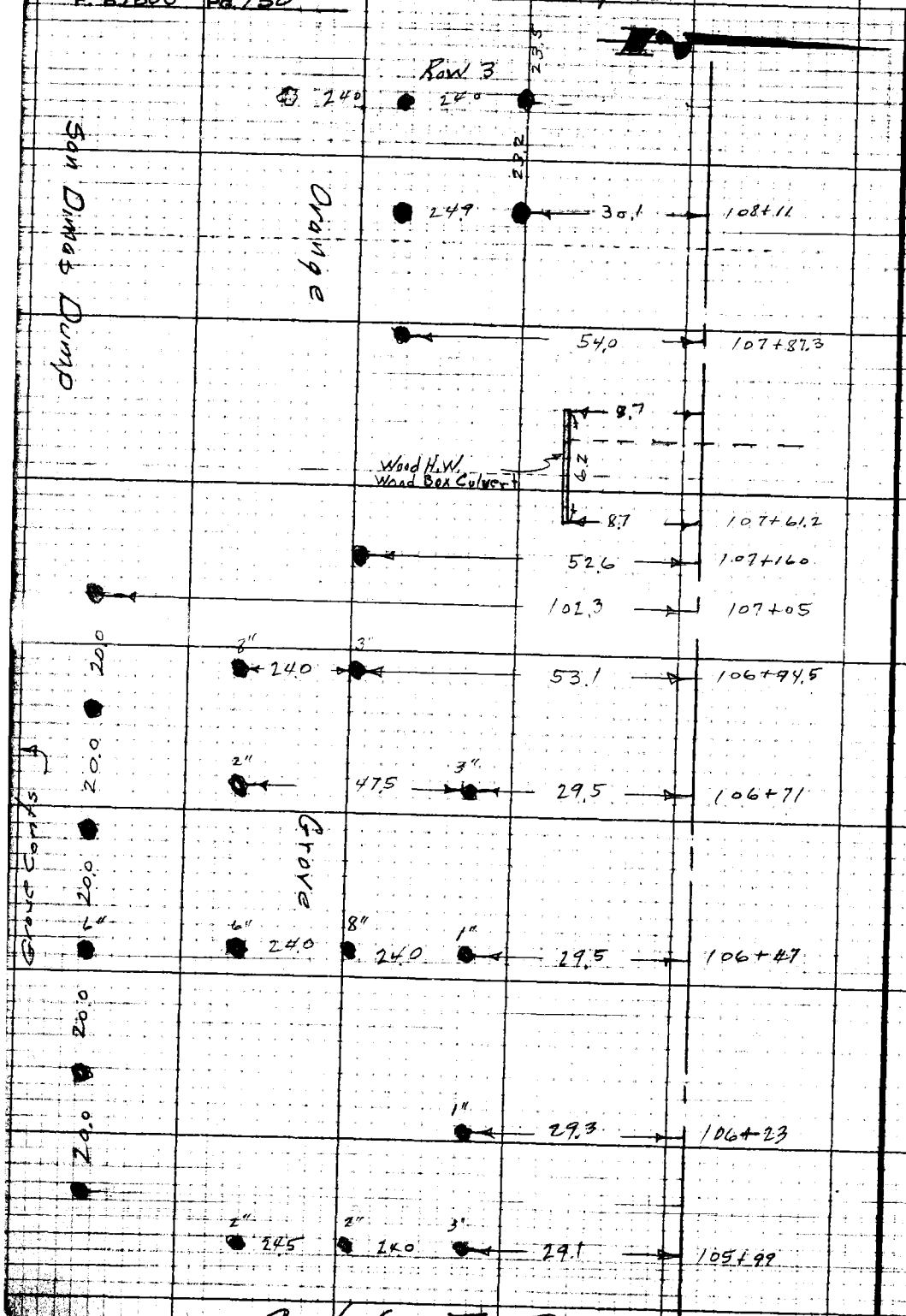

Cont. from Top Pg. 149

RETURN TO
LOS ANGELES COUNTY SURVEYOR
726 LOS ANGELES COUNTY
ENGINEERING BLDG.

Do not extend notes this side of this line.

Note: Any Additions or Changes on This Sheet Must be Made or Circled in Red Ink With Date and Name of Person Making Change.

Notes Ck'd by	Survey of Covina Blvd	F. B. 1800 Pg. 151
Map No.	W. O. 7962 Tape No. St'd °F	
Office Work T.M.1	Surveyed by Porter	
Checked	Notes Dougherty Date 11-12-32	
Date	Indexed A. C. Johnson	

Cont. on Bt. Pg. 152

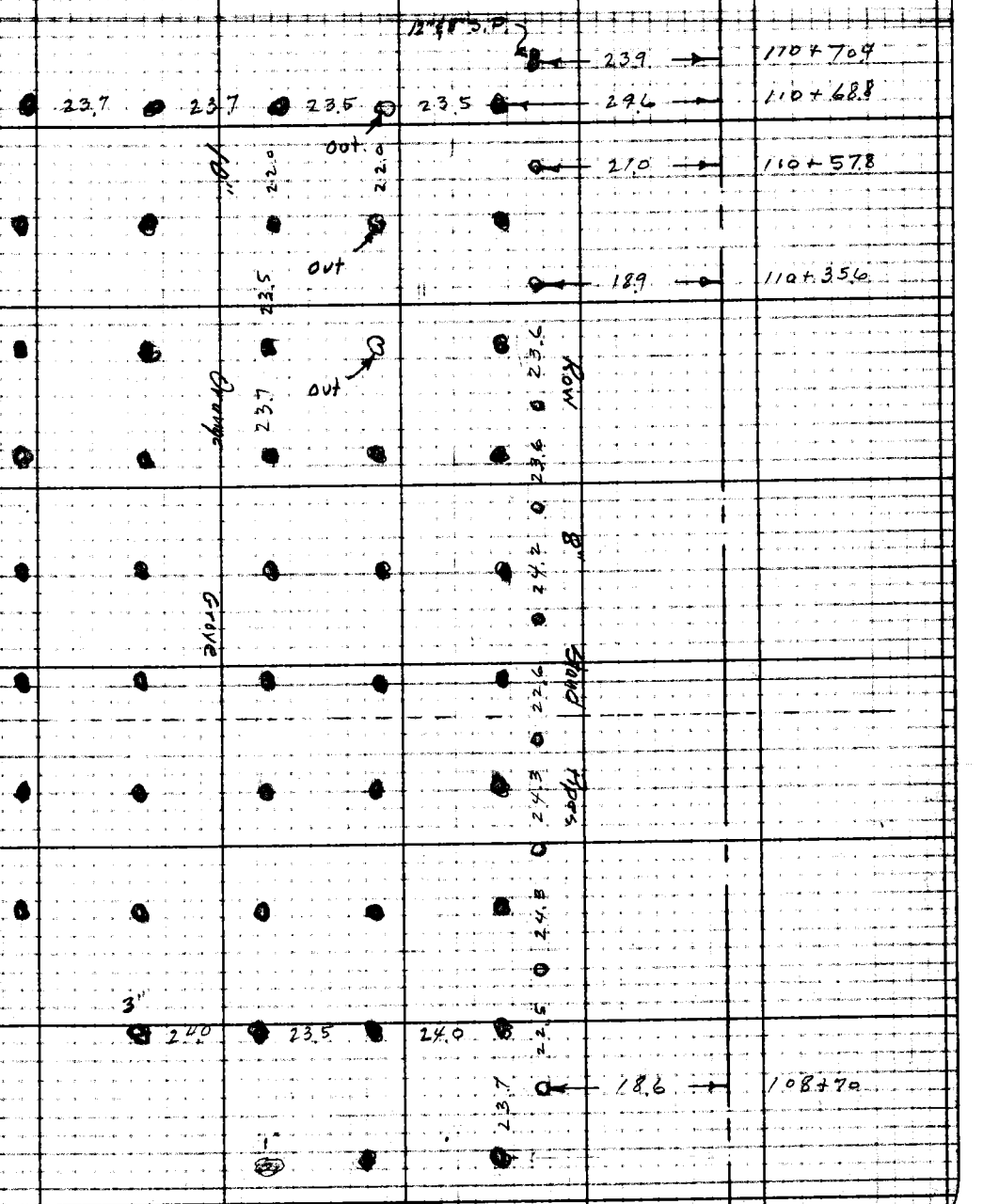

Cont. from Top Pg. 150

Notes: Any Additions or Changes on This Sheet Must be Made or Circled in Red Ink With Date and Name of Person Making Change.

Do not extend notes this side of this line.

RETURN TO
LOS ANGELES COUNTY SURVEYOR
726 LOS ANGELES COUNTY
ENGINEERING BLDG.

76F3093 247 10M 1-49

Cont. on Bk. Pg 153

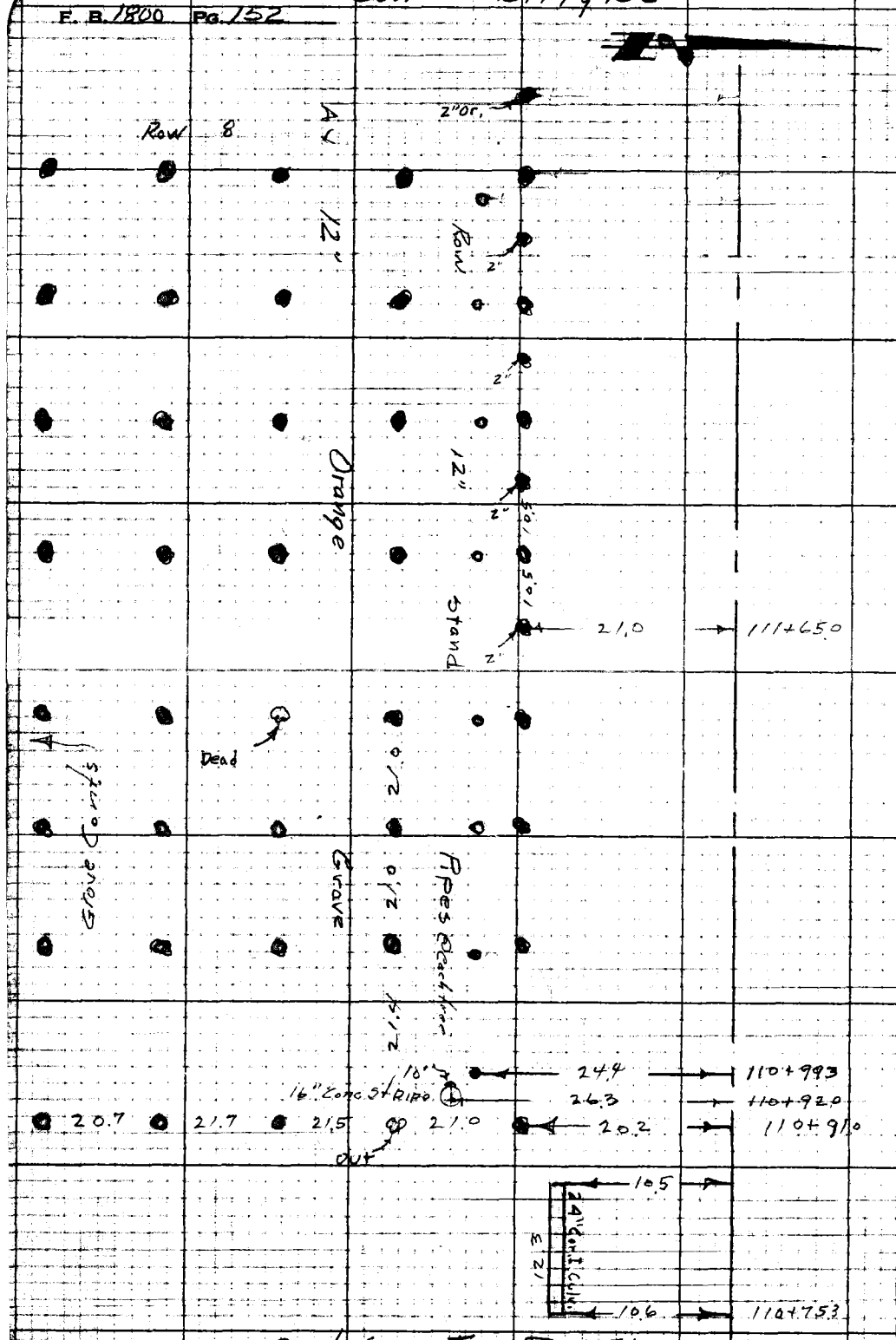

Cont. from Top. Pg. 151

RETURN TO
LOS ANGELES COUNTY SURVEYOR
725 LOS ANGELES COUNTY
ENGINEERING BLDG.
Do not extend notes this side of this line.

Note: Any Additions or Changes on This Sheet Must be Made or Circled in Red Ink With Date and Name of Person Making Change.

Notes Ck'd by	Survey of Concord Blvd	F. B. 1800 Pg. 153
Map No.	W. O. 7961 Tape No. St'd. °F	
Office Work [illegible]	Surveyed by Porter	
Checked	Notes Dougherty Date 11-17-52	
Date	Indexed	



Note: Any Additions or Changes on This Sheet Must be Made or Circled in Red Ink With Date and Name of Person Making Change.

Do not extend notes this side of this line.

RETURN TO
LOS ANGELES COUNTY SURVEYOR
726 LOS ANGELES COUNTY
ENGINEERING BLDG.

Cont. from Top Pg. 152

Cont. on Bt. Pg 155

F. B. 1800 Pg. 154



Cont. from Top Pg. 153

RETURN TO
LOS ANGELES COUNTY SURVEYOR
726 LOS ANGELES COUNTY
ENGINEERING BLDG.

Do not extend notes this side of this line.

Note: Any Additions or Changes on This Sheet Must be Made or Circled in Red Ink With Date and Name of Person Making Change.

Notes Ck'd by	Survey of [illegible] BLVD	F. B. 1800 Pg. 155
Map No.	W. O. 7962 Tape No. St'd. °F	
Office Work [illegible]	Surveyed by Porter	
Checked	Notes Dougherty Date 11-12-52	

Row 15

240

10"

140

Lemon

Grove

140

240

Note: Any Additions or Changes on This Sheet Must be Made or Circled in Red Ink With Date and Name of Person Making Change.

Do not extend notes this side of this line.

RETURN TO
LOS ANGELES COUNTY SURVEYOR
726 LOS ANGELES COUNTY
ENGINEERING BLDG.

76F3098 247 10M 2-49

Cont. from Top Pg. 154

Cont. on Bk. Pg 157

F. B. 1800 Pg. 156

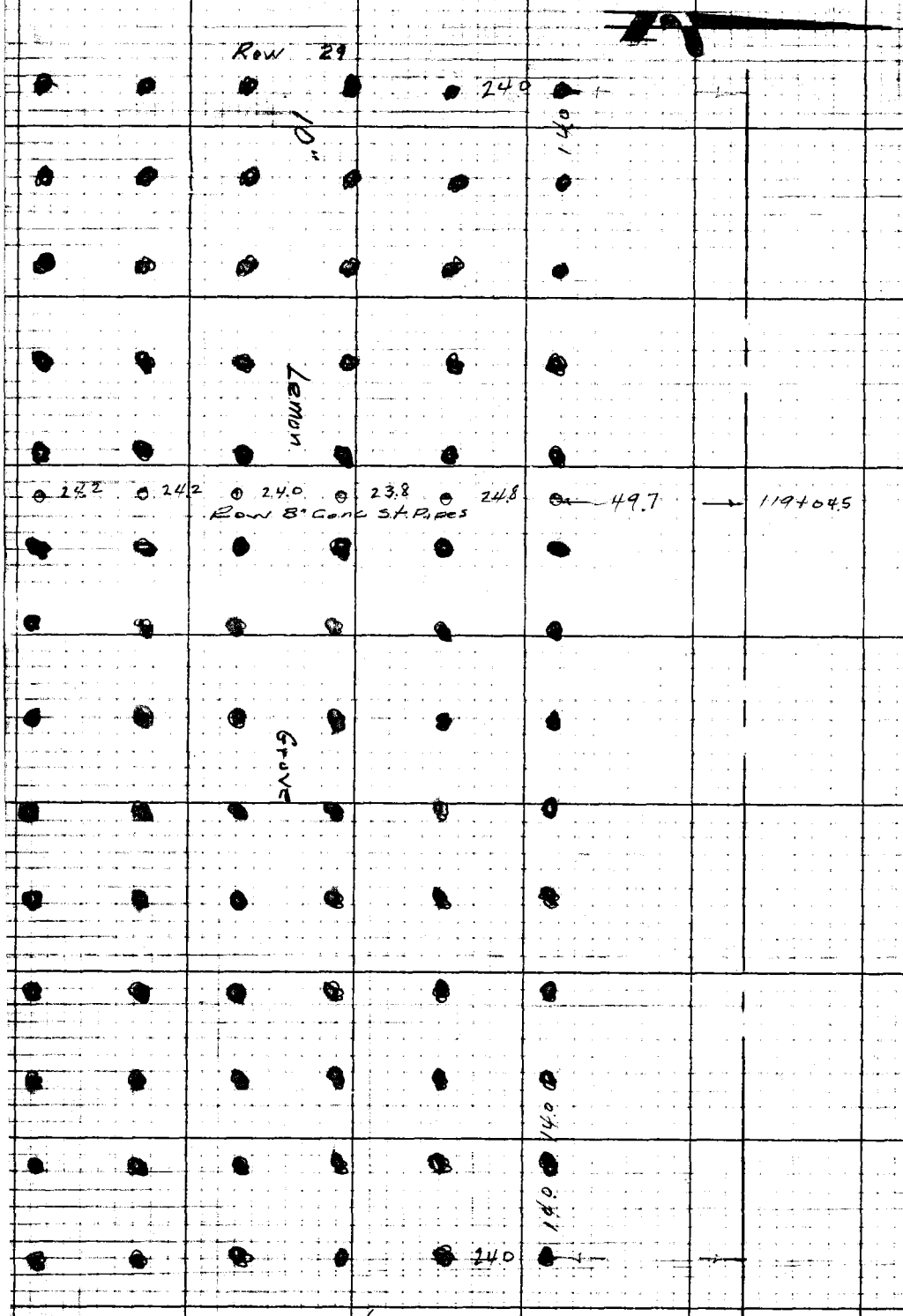

RETURN TO
LOS ANGELES COUNTY SURVEYOR
726 LOS ANGELES COUNTY
ENGINEERING BLDG.

Do not extend notes this side of this line.

Note: Any Additions or Changes on This Sheet Must Be Made or Circled in Red Ink With Date and Name of Person Making Change.

Cont. from Top Pg 155

Notes Ck'd by
Map No.
Office Work
Checked

Survey of [illegible]
W. O. 7962 Tape No. St'd. °F
Surveyed by [illegible]
Notes Dougherty Date 11-12-52

F. B. 1860 Pg. 157

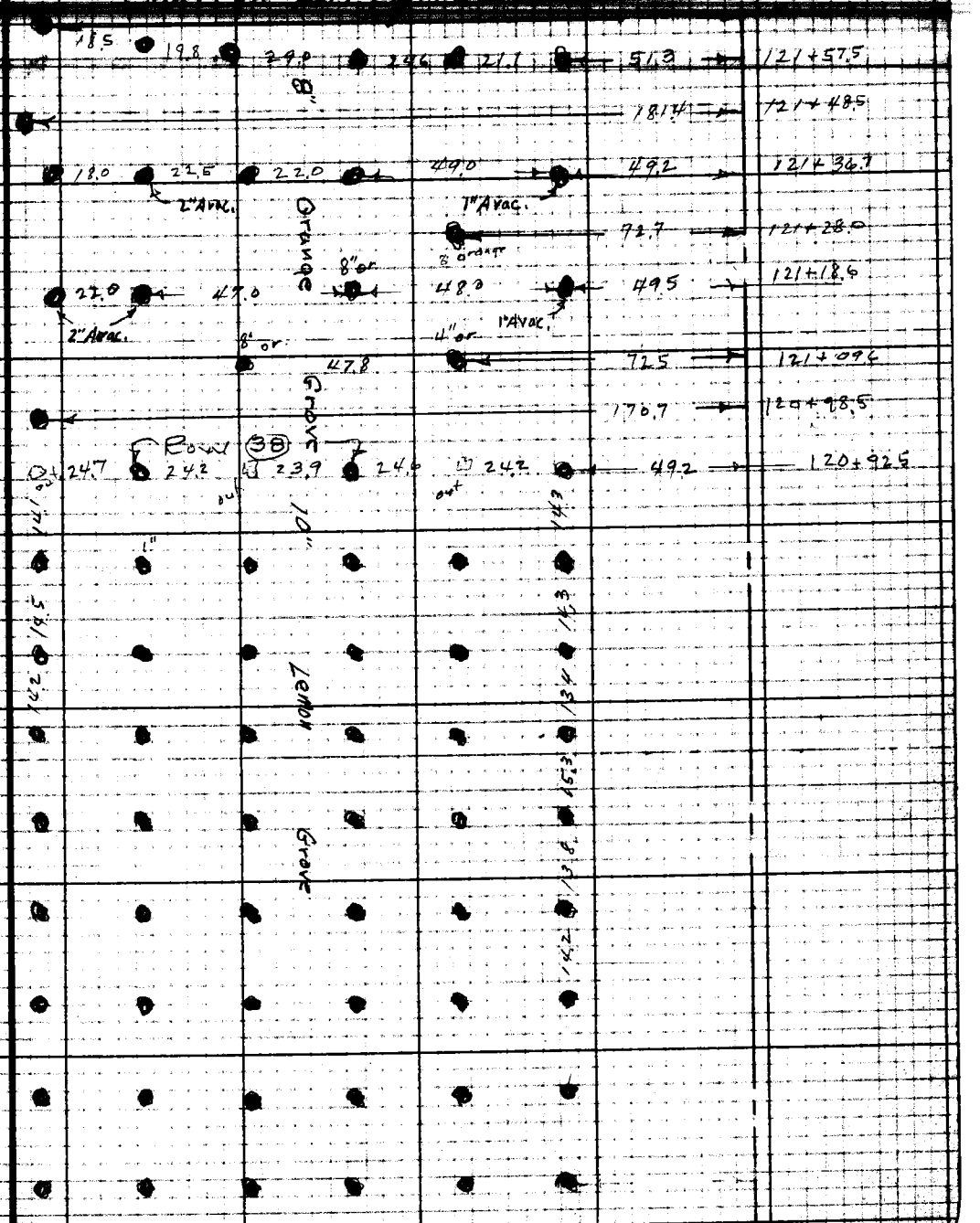

Notes: Any Additions or Changes on This Sheet Must be Made or Circled in Red Ink With Date and Name of Person Making Change.

Do not extend notes this side of this line.

RETURN TO
LOS ANGELES COUNTY SURVEYOR
726 LOS ANGELES COUNTY
ENGINEERING BLDG.

Cont. from Top Pg. 156

Cont. on Bt. Pg. 159



Cont. from Top Pg. 157

RETURN TO
LOS ANGELES COUNTY SURVEYOR
726 LOS ANGELES COUNTY
ENGINEERING BLDG.

Do not extend notes this side of this line.

Note: Any Additions or Changes on this Sheet Must be Made or Circled in Red Ink With Date and Name of Person Making Change.

Notes Ck'd by	Survey of Covina Blvd	F. B. 1800 Pg. 159
Map No.	W. O. 7962 Tape No. St'd. °F	Cont. on Bk. Pg 160
Office Work T. Mile	Surveyed by Porter	
Checked	Notes Daugherty Date 11-13-52	
Date	Indexed K. C. Johnson	

For location of this [illegible]

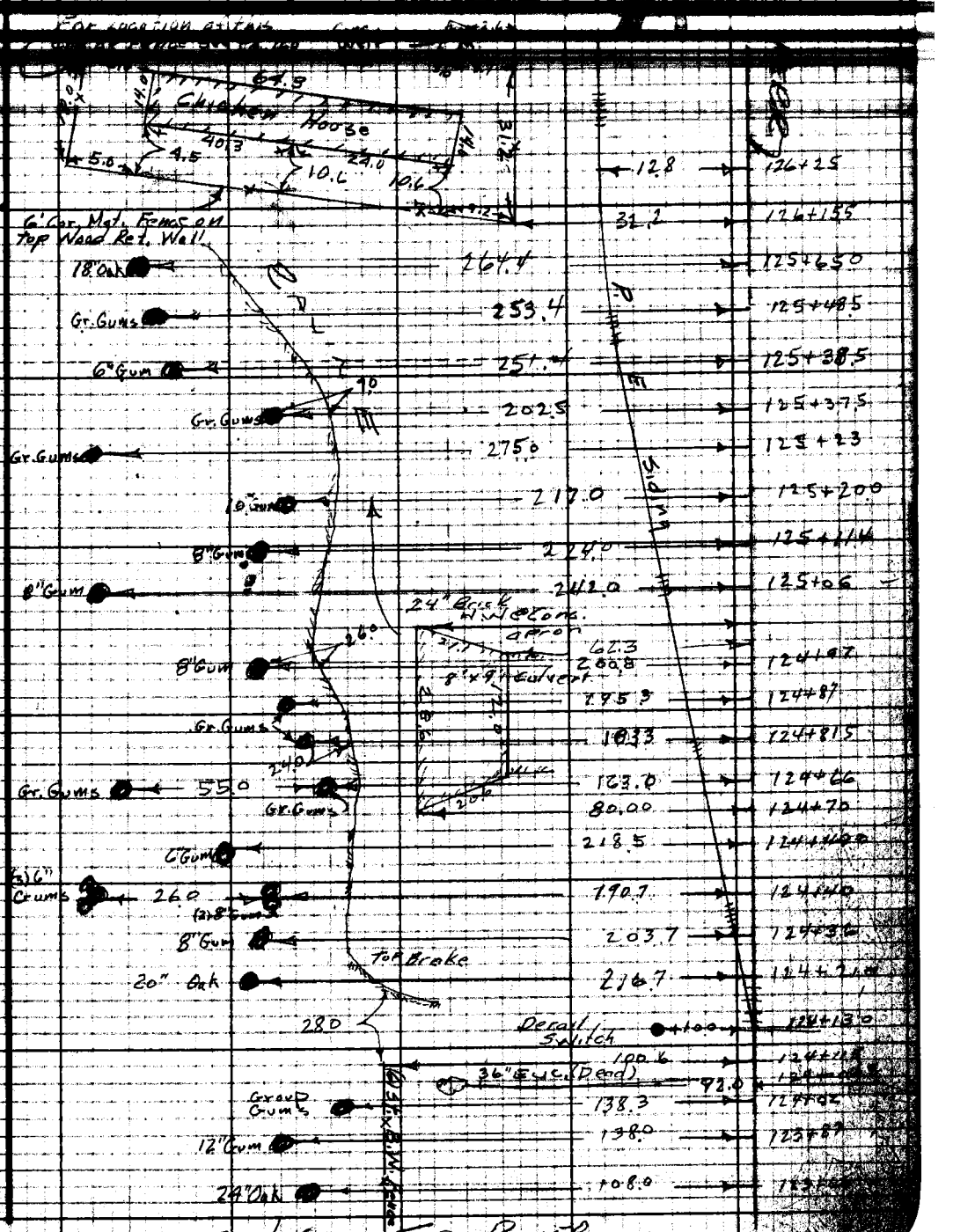

Cont. from Top Pg 158

Notes: Any Additions or Changes on This Sheet Must be Made or Circled in Red Ink With Date and Name of Person Making Change.

Do not extend notes this side of this line.

RETURN TO
LOS ANGELES COUNTY SURVEYOR
720 LOS ANGELES COUNTY
ENGINEERING BLDG.

RETURN TO
LOS ANGELES COUNTY SURVEYOR
726 LOS ANGELES COUNTY
ENGINEERING BLDG.

Note: Any Additions or Changes on This Sheet Must be Made or Circled in Red Ink With Date and Name of Person Making Change.

Do not extend notes this side of this line.

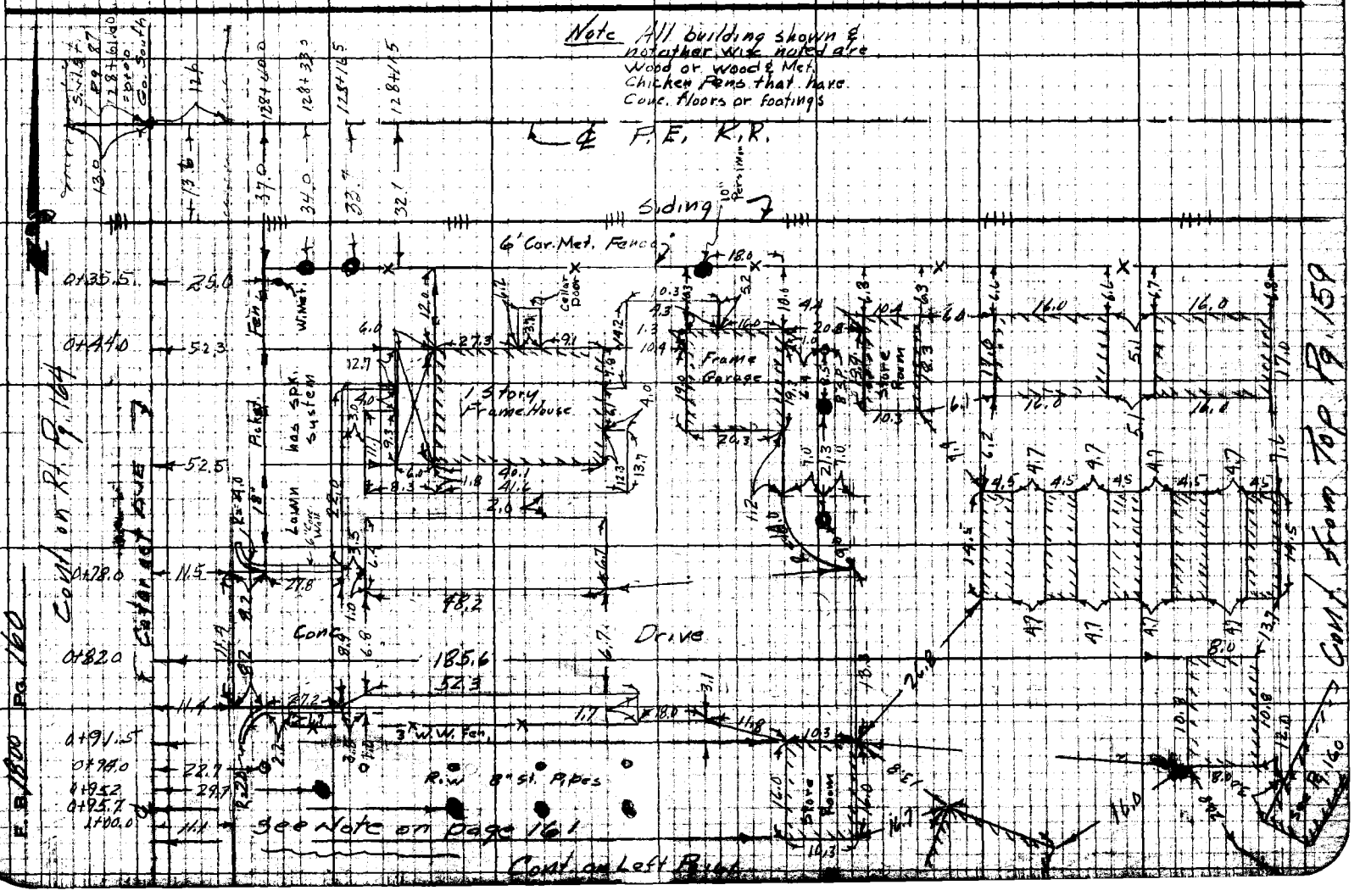

Notes Ck'd by	Survey of Covina Blvd	F. B. 1800 Pg. 161
Map No.	W. O. 7762 Tape No. Std. °F	
Office Work T.M.1	Surveyed by Porter	
Checked	Notes Doudhetty Date 11-13-52	
Date	Indexed A. O. Johnson	

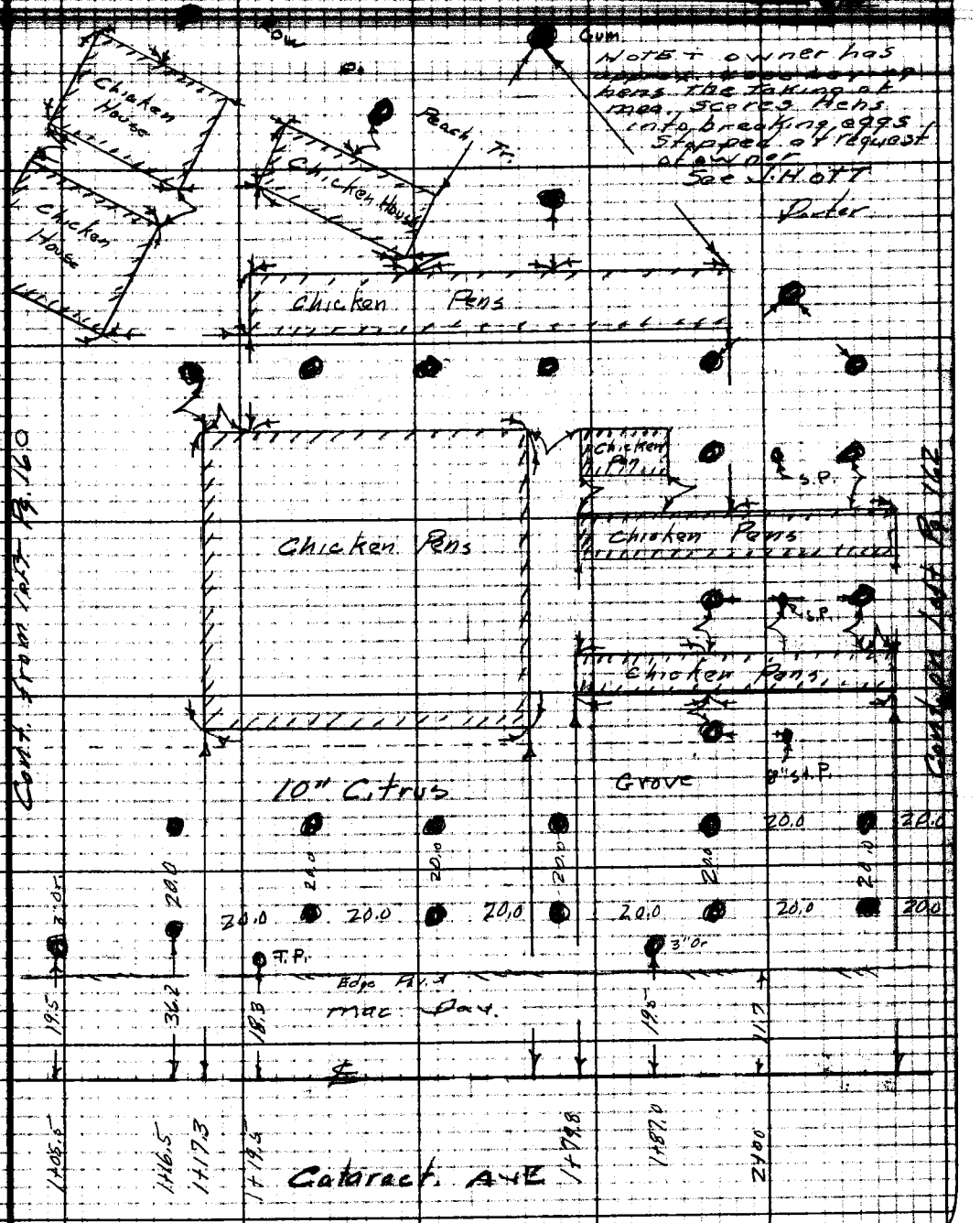

Cont. on Rt. Pg. 164

Note: Any Additions or Changes on This Sheet Must be Made or Circled in Red Ink With Date and Name of Person Making Change.

Do not extend notes this side of this line.

RETURN TO
LOS ANGELES COUNTY SURVEYOR
720 LOS ANGELES COUNTY
ENGINEERING BLDG.

76P3095 247 10M 1-48

F. B. 1800 Pg. 162

Cont. on Rt. Pg. 164

RETURN TO
LOS ANGELES COUNTY SURVEYOR
726 LOS ANGELES COUNTY
ENGINEERING BLDG.

Do not extend notes this side of this line.

Note: Any Additions or Changes on This Sheet Must be Made or Circled in Red Ink With Date and Name of Person Making Change.

Notes Ck'd by	Survey of Corona Blvd	F. B. 1800 Pg. 163
Map No.	W. O. 7962 Tape No. Std. °F	
Office Work I. M. L.	Surveyed by Porter	
Checked	Notes Dougherty Date 11-17-52	
Date	Indexed R. C. Johnson	

Cont. on Rt. Pg. 162



Notes Any Additions or Changes on This Sheet Must be Made or Circled in Red Ink With Date and Name of Person Making Change.

Do not extend notes this side of this line.

RETURN TO
LOS ANGELES COUNTY SURVEYOR
726 LOS ANGELES COUNTY
ENGINEERING BLDG.

RETURN TO
LOS ANGELES COUNTY SURVEYOR
726 LOS ANGELES COUNTY
ENGINEERING BLDG.

Note: Any Additions or Changes on This Sheet Must be Made or Circled in Red Ink With Date and Name of Person Making Change.

Do not extend notes this side of this line.

Cont. from Left Pg's. 160 & 161

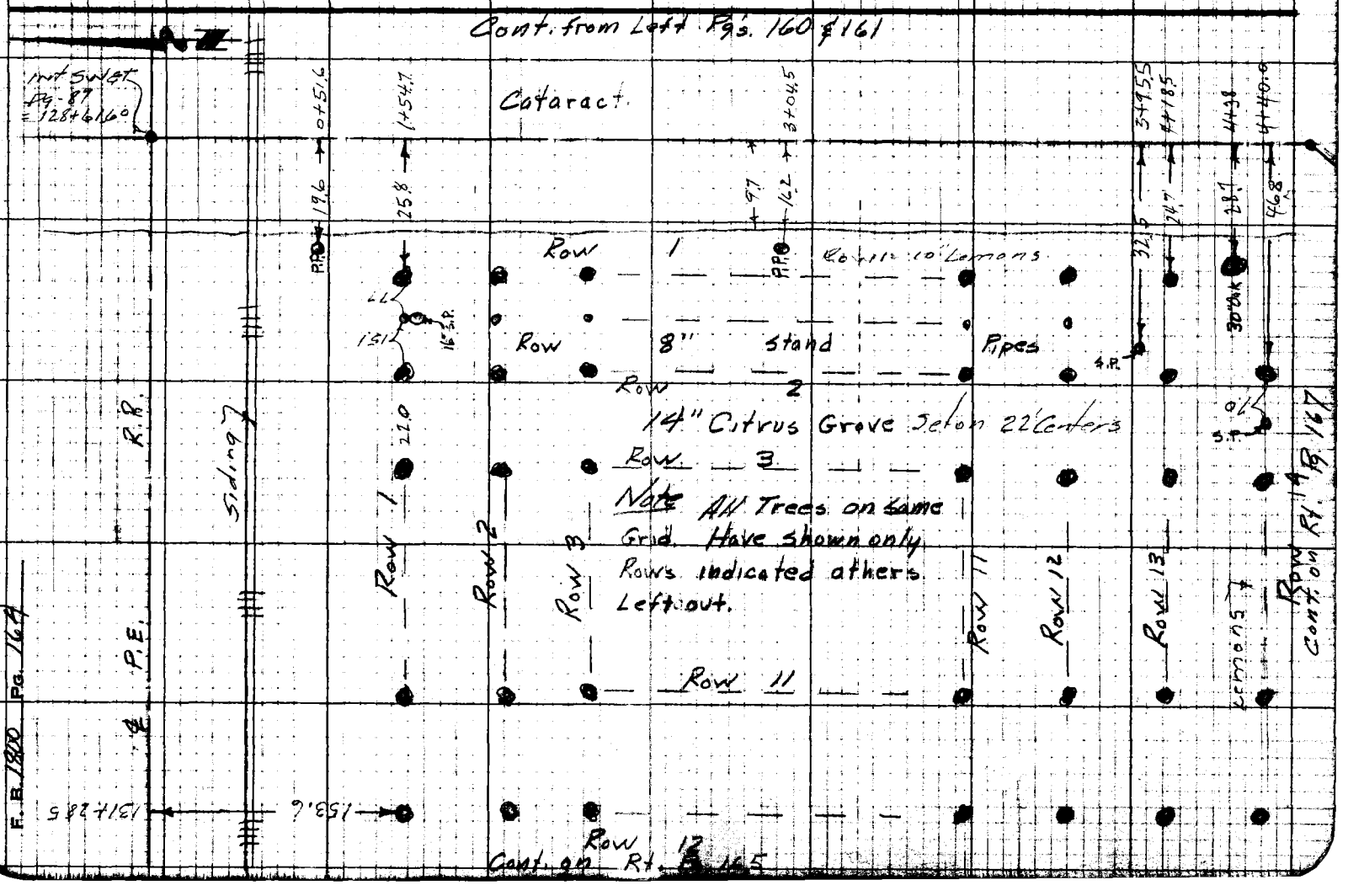

Notes Ck'd by	Survey of Covina Blvd	F. B. 1800 Pg. 165
Map No.	W. O. 7962 Tape No. Std. °F	
Office Work	Surveyed by Porter	
Checked	Notes Dougherty Date 11-17-52	
Date	Indexed R. C. Johnson	

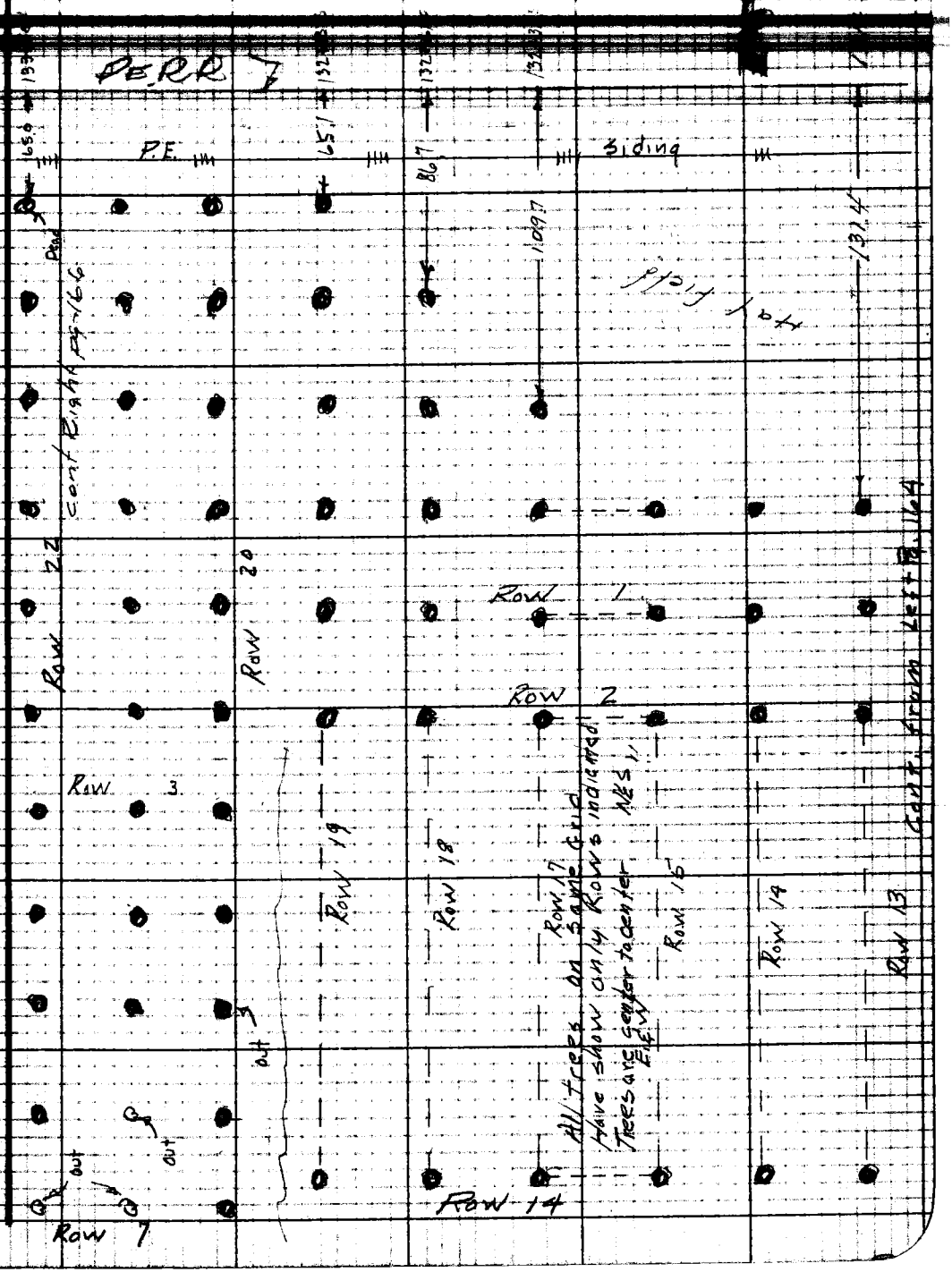

Notes: Any Additions or Changes on This Sheet Must be Made or Circled in Red Ink With Date and Name of Person Making Change.

Do not extend notes this side of this line.

RETURN TO
LOS ANGELES COUNTY SURVEYOR
726 LOS ANGELES COUNTY
ENGINEERING BLDG.

F. B. 1800 Pg. 166

RETURN TO
LOS ANGELES COUNTY SURVEYOR
726 LOS ANGELES COUNTY
ENGINEERING BLDG.

Do not extend notes this side of this line.

Note: Any Additions or Changes on This Sheet Must Be Made or Circled in Red Ink With Date and Name of Person Making Change.

Notes Ck'd by	Survey of Covina Blvd	F. B. 1800 Pg. 167
Map No.	W. O. 1962 Tape No. Std. °F	
Office Work T.M.L.	Surveyed by Porter	
Checked	Notes Dougherty Date 11-17-52	
Date	Indexed A. C. Johnson	

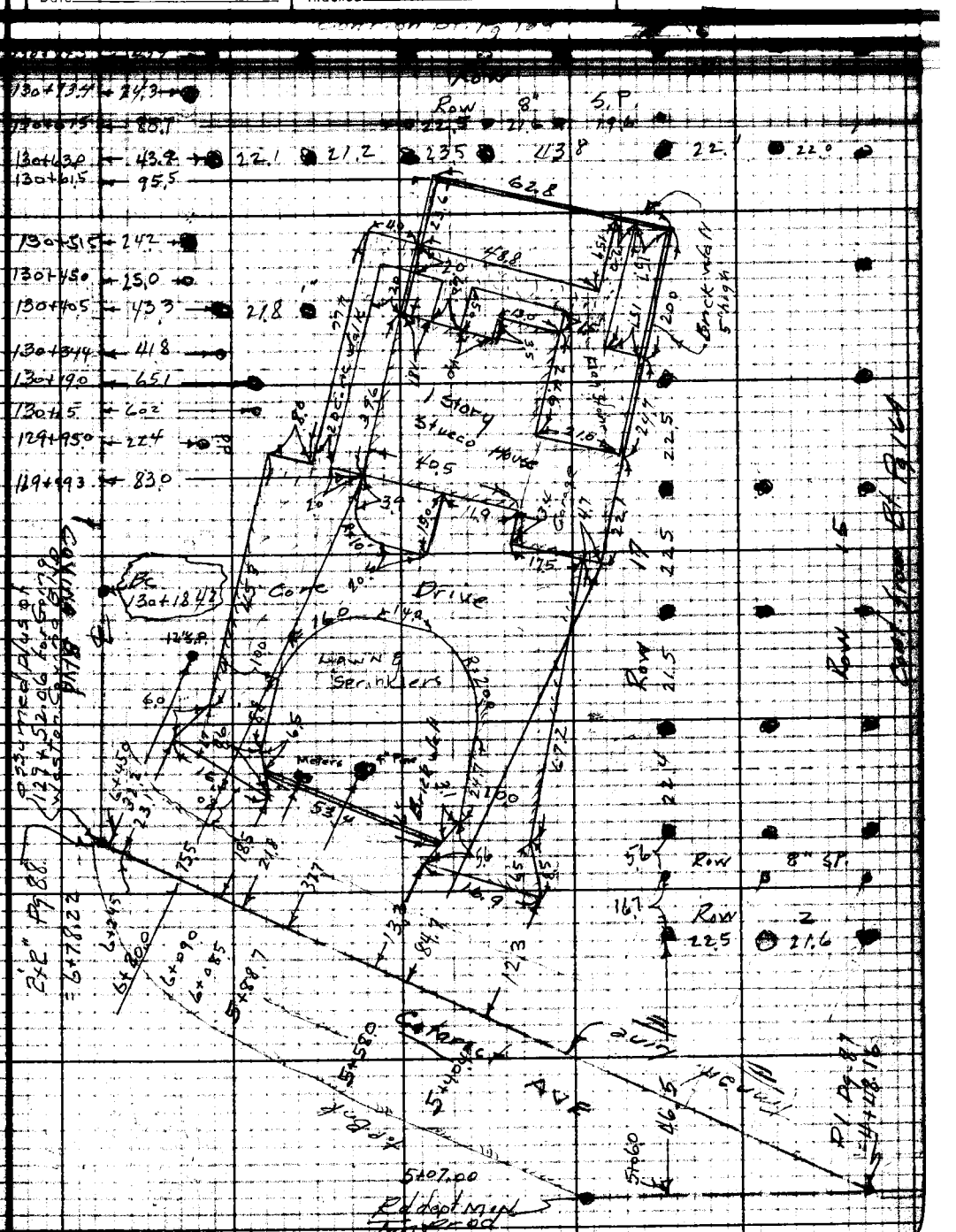

Notes: Any Additions or Changes on this Sheet Must be Made or Circled in Red Ink With Date and Name of Person Making Change.

Do not extend notes this side of this line.

RETURN TO
LOS ANGELES COUNTY SURVEYOR
720 LOS ANGELES COUNTY
ENGINEERING BLDG.

F. B. 1800 Pg. 168

Cont. on Rt. Pg. 169



Cont. from Top Pg. 167

RETURN TO
LOS ANGELES COUNTY SURVEYOR
728 LOS ANGELES COUNTY
ENGINEERING BLDG.

Do not extend notes this side of this line.

Note: Any Additions or Changes on This Sheet Must be Made or Circled in Red Ink With Date and Name of Person Making Change.

Notes Ck'd by	Survey of Covina Blvd.	F. B. 1852 Pg. 169
Map No.	W. O. 7962 Tape No. St'd. °F	
Office Work T. M. 1	Surveyed by Porter	
Checked	Notes Dougherty Date 11-18-52	
Date	Indexed	



Notes: Any Additions or Changes on This Sheet Must be Made or Circled in Red Ink With Date and Name of Person Making Change.

Do not extend notes this side of this line.

RETURN TO
LOS ANGELES COUNTY SURVEYOR
726 LOS ANGELES COUNTY
ENGINEERING BLDG.

7673095 247 10M 1-49

Cont. from Bk. Pg 166

F. B. 1800 Pg. 170

RETURN TO
LOS ANGELES COUNTY SURVEYOR
726 LOS ANGELES COUNTY
ENGINEERING BLDG.

Do not extend notes this side of this line.

Note: Any Additions or Changes on This Sheet Must be Made or Checked in Red Ink With Date and Name of Person Making Change.

Notes Ck'd by	Survey of Covina Blvd.	F. B. 1800 PG. 171
Map No.	W. O. 7962 Tape No. Std. °F	
Office Work T. M. L	Surveyed by Porter	
Checked	Notes Dougherty Date 11-18-52	
Date	Indexed C. Johnson	

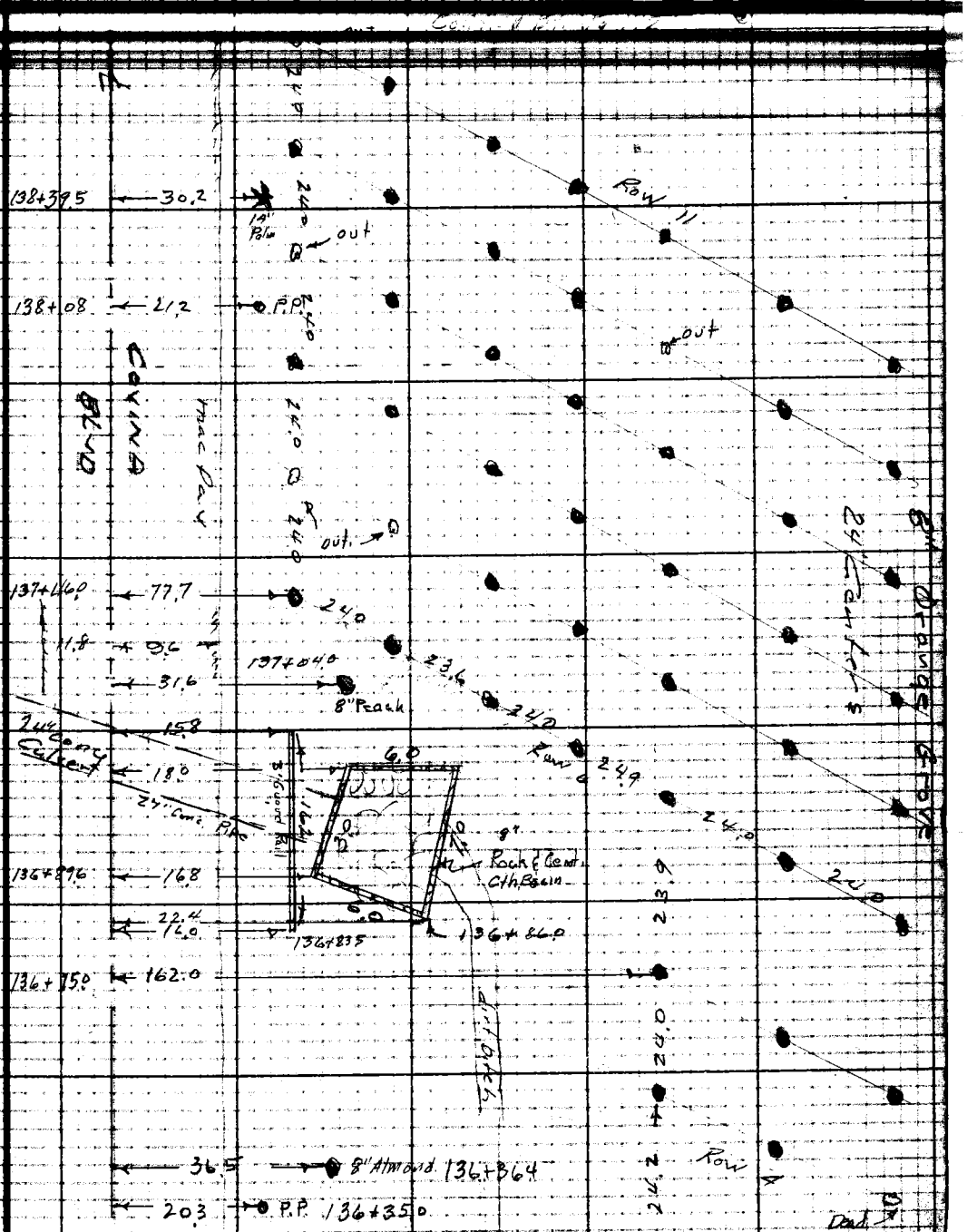

Cont. from Left Pg. 170

Notes: Any Additions or Changes on This Sheet Must be Made or Circled in Red Ink With Date and Name of Person Making Change.

Do not extend notes this side of this line.

RETURN TO
LOS ANGELES COUNTY SURVEYOR
726 LOS ANGELES COUNTY
ENGINEERING BLDG.

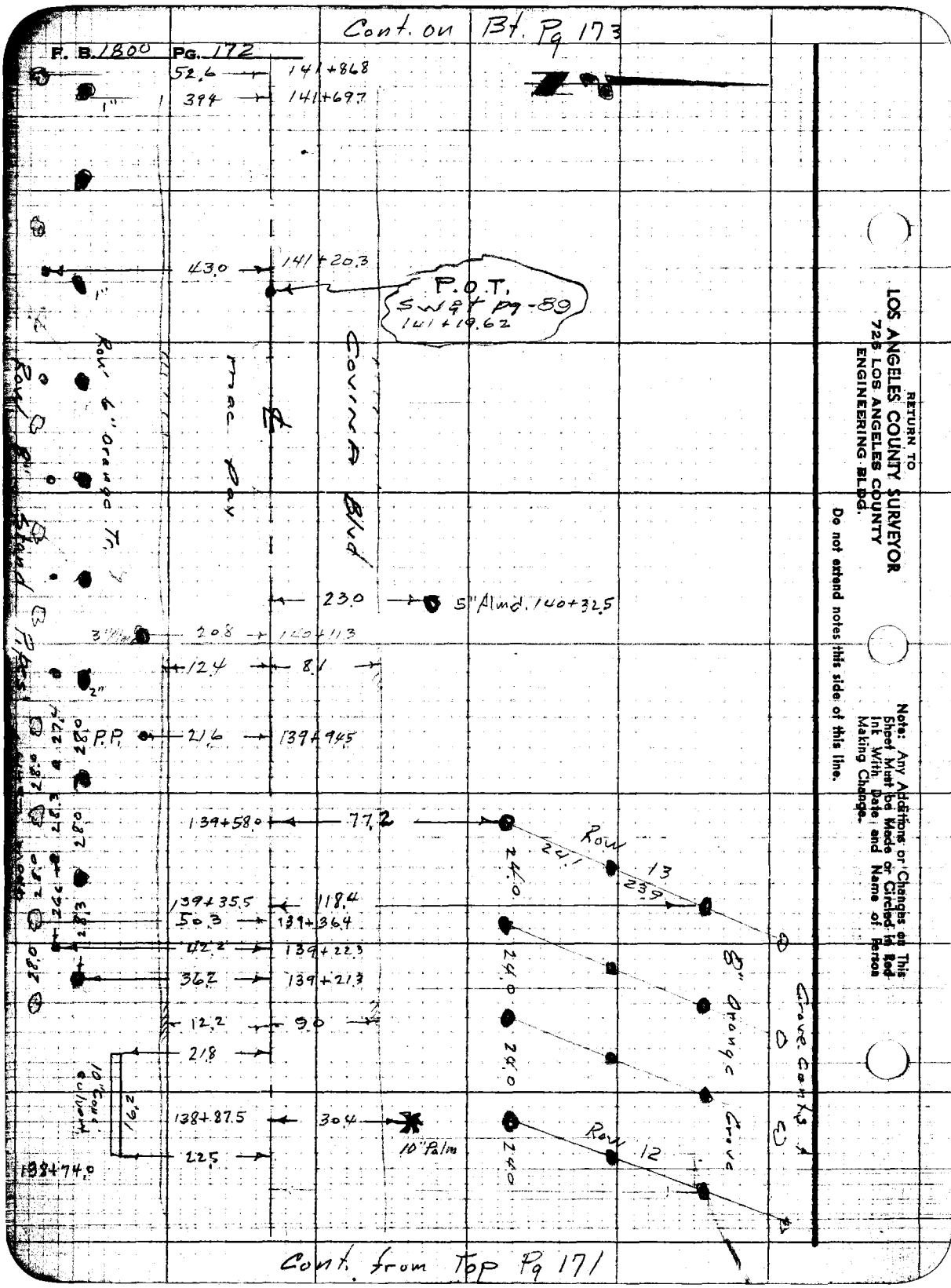

RETURN TO
LOS ANGELES COUNTY SURVEYOR
725 LOS ANGELES COUNTY
ENGINEERING BLDG.

Do not extend notes this side of this line.

Note: Any Additions or Changes on This Sheet Must be Made or Circled in Red Ink With Date and Name of Person Making Change.

Notes Ck'd by
Map No.
Office Work T. M.
Checked
Date

Survey of Covina Blvd.
W.O. 7962 Tape No. St'd. °F
Surveyed by Porter
Notes Dougherty Date 11-19-52
Indexed

F.B. 1800 PG. 173

Note: Any Additions or Changes on This Sheet Must Be Made or Circled in Red Ink With Date and Name of Person Making Change.

Do not extend notes this side of this line.

RETURN TO
LOS ANGELES COUNTY SURVEYOR
726 LOS ANGELES COUNTY
ENGINEERING BLDG.

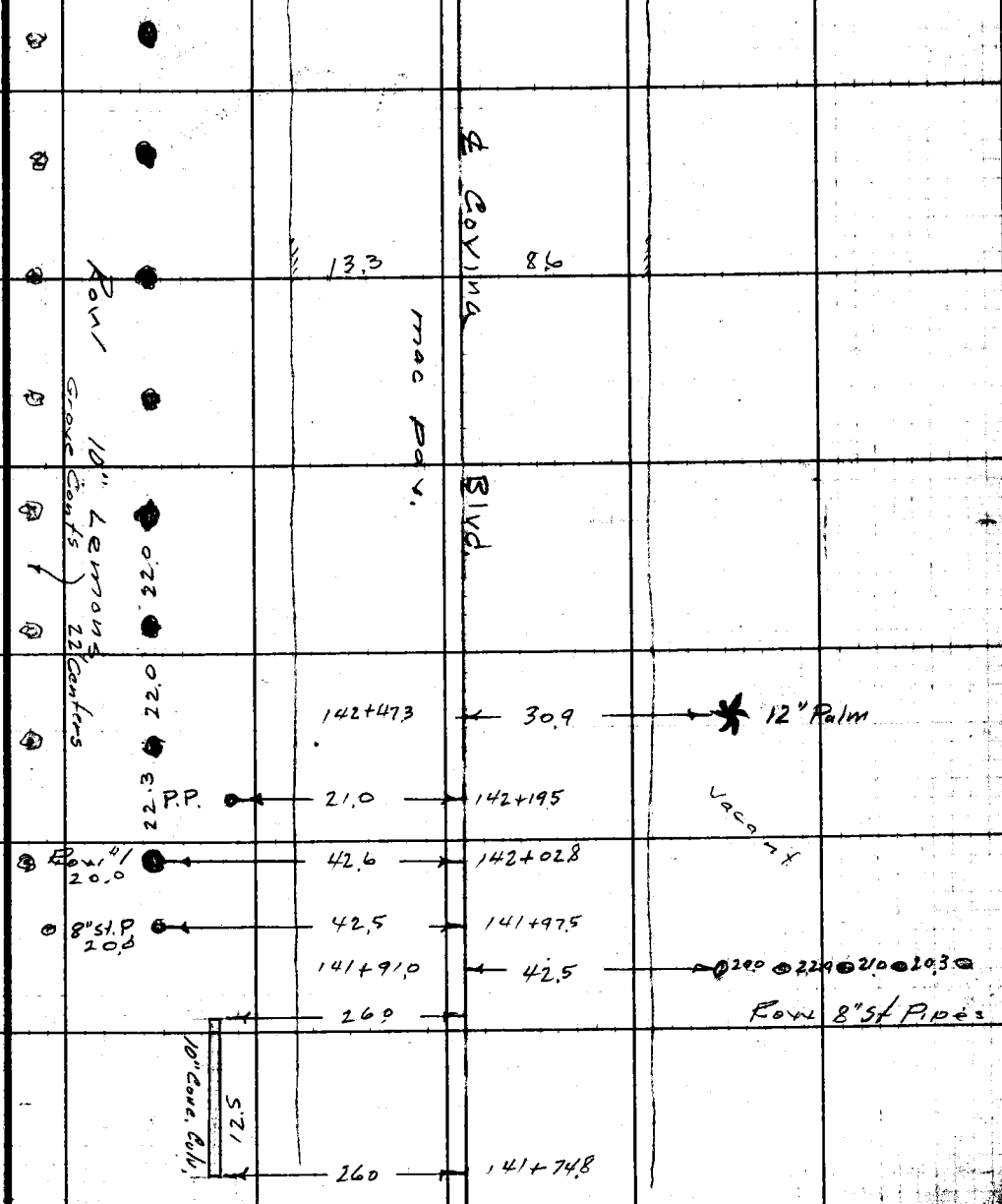

Cont. from Top Pg. 172

F.B. 1800 PG. 174

Cont. on Bt. Pg 175

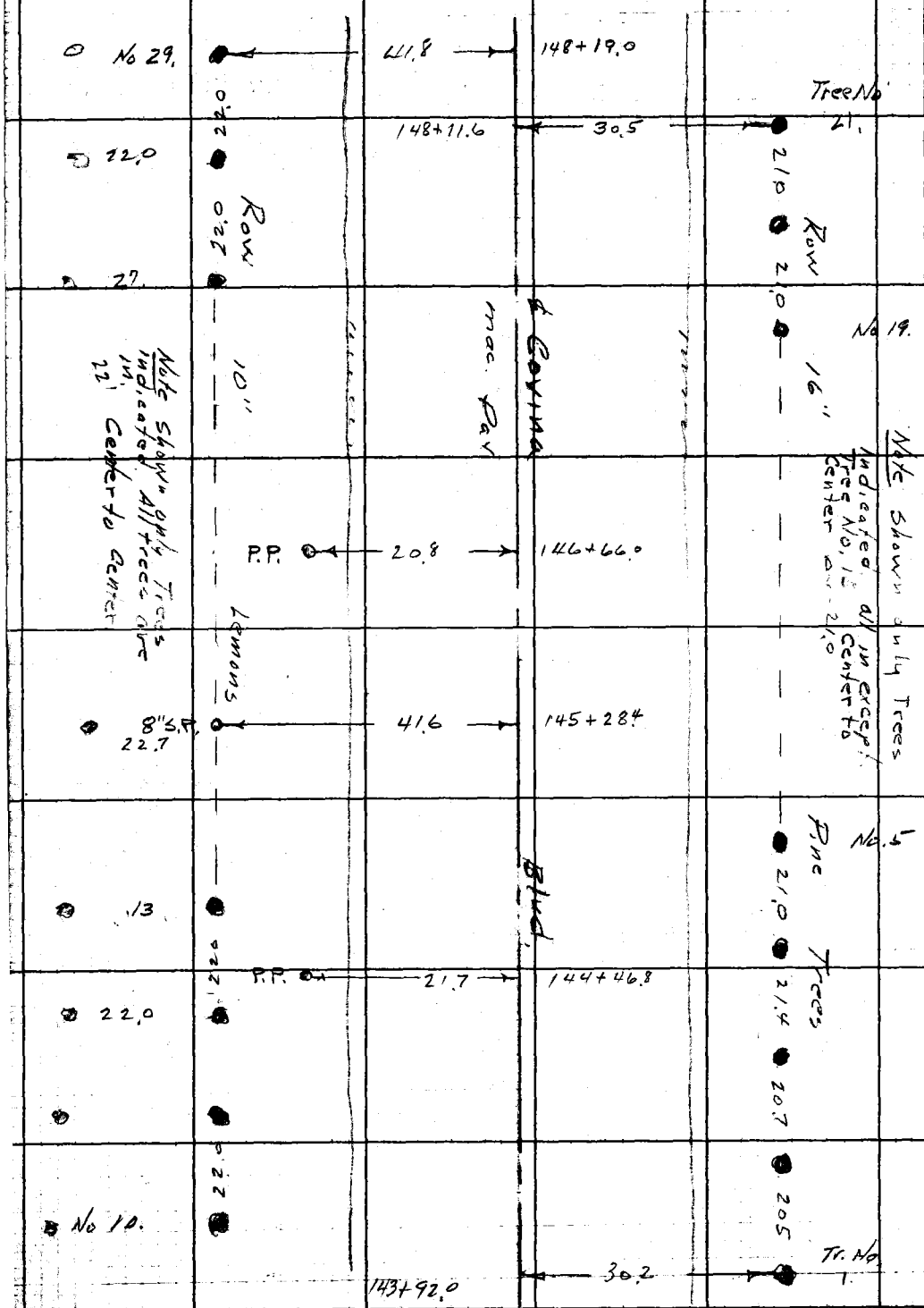

Cont. from Top Pg. 173

RETURN TO
LOS ANGELES COUNTY SURVEYOR
725 LOS ANGELES COUNTY
ENGINEERING BLDG.

Do not extend notes this side of this line.

Note: Any Additions or Changes on This Sheet Must be Made or Circled in Red Ink With Date and Name of Person Making Change.

Notes Ck'd by
Map No.
Office Work
Checked
Date

Survey of Covina Blvd.
W. O. 7962 Tape No. St'd. °F
Surveyed by Porter
Notes Daugherty Date 11-19-52
Indexed

F. B. 1800 PG. 175

Notes: Any Additions or Changes of This Sheet Must Be Made or Circled in Red Ink With Date and Name of Person Making Change.

Do not extend notes this side of this line.

RETURN TO
LOS ANGELES COUNTY SURVEYOR
726 LOS ANGELES COUNTY
ENGINEERING BLDG.

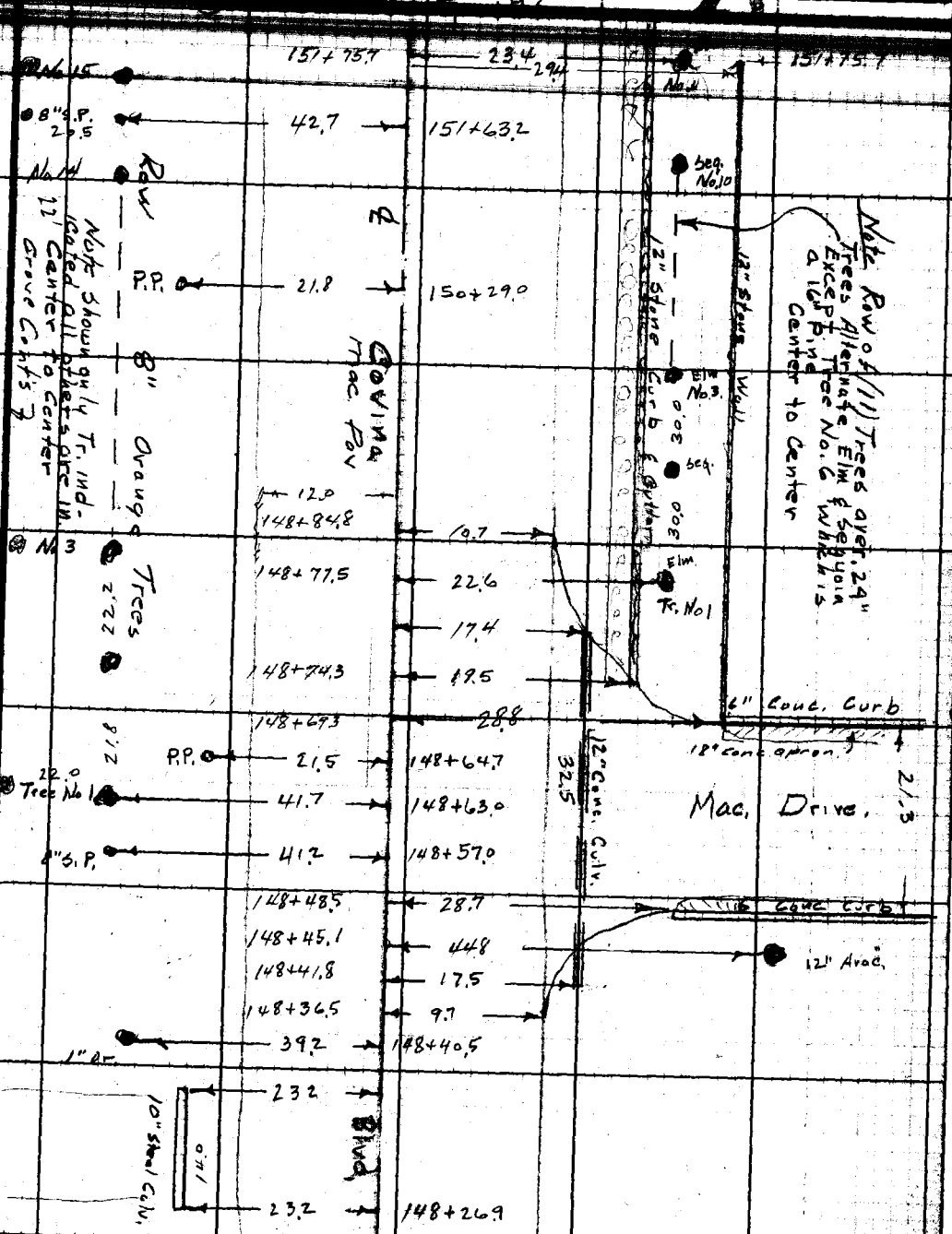

Cont. from Top Pg. 174

Cont. on Bk. Pg. 177

F. B. 1800 PG. 176

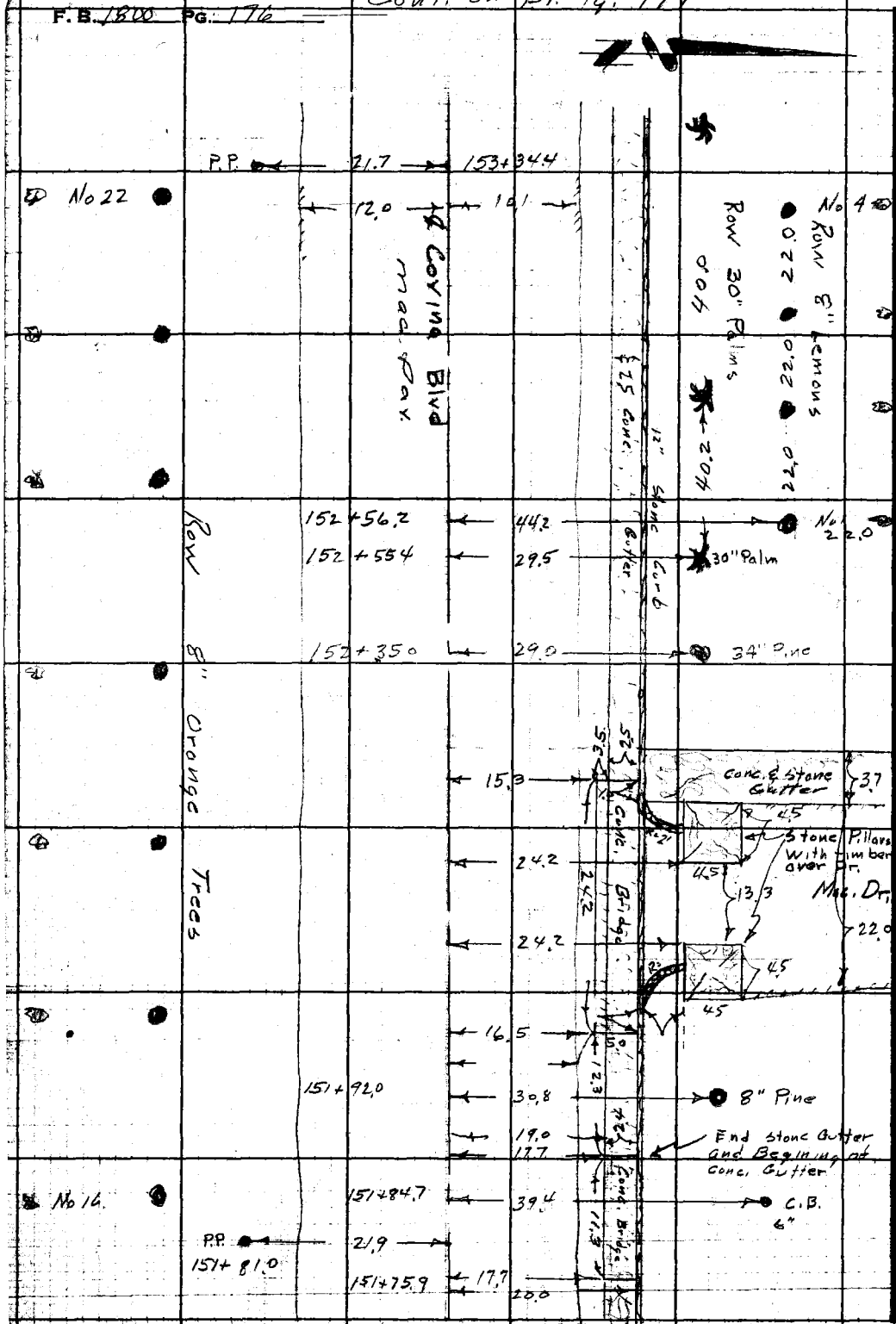

Cont. from Top Pg. 175

RETURN TO
LOS ANGELES COUNTY SURVEYOR
726 LOS ANGELES COUNTY
ENGINEERING BLDG.

Do not extend notes this side of this line.

Note: Any Additions or Changes on This Sheet Must be Made or Circled in Red Ink With Date and Name of Person Making Change.

Notes Ck'd by	Survey of Covina Blvd.	F. B. 1800 PG. 177
Map No.	W. O. 7962 Tape No. St'd. °F	
Office Work	Surveyed by Porter	
Checked	Notes Daugherty Date 11-18-52	
Date	Indexed	

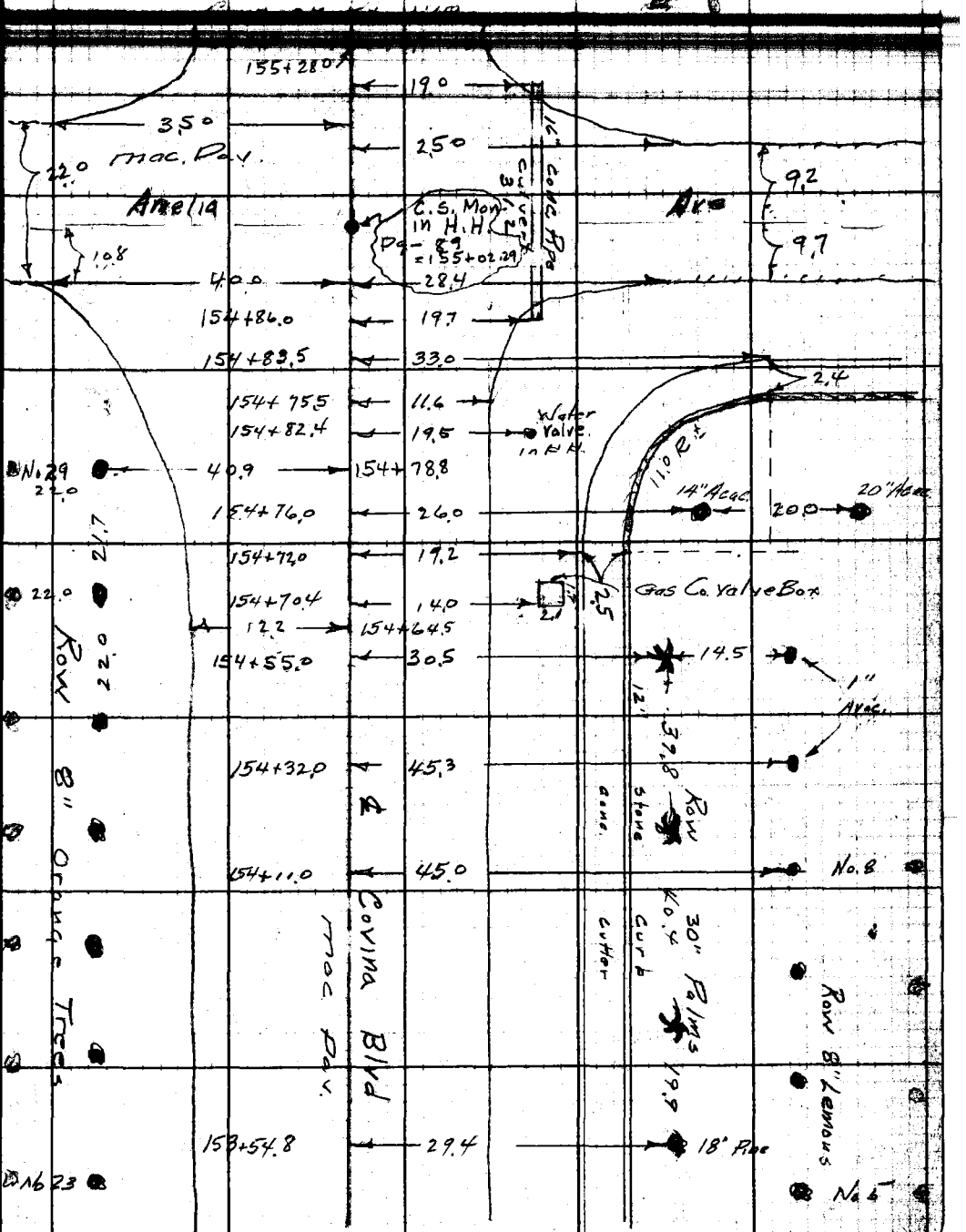

Cont. from Top Pg. 176

Note: Any Additions or Changes on This Sheet Must Be Made or Circled in Red Ink With Date and Name of Person Making Change.

Do not extend notes this side of this line.

RETURN TO
LOS ANGELES COUNTY SURVEYOR
726 LOS ANGELES COUNTY
ENGINEERING BLDG.

78F3098 247 2-51

F.B. 1800 PG. 178

Cont. on Bt. Pg 179

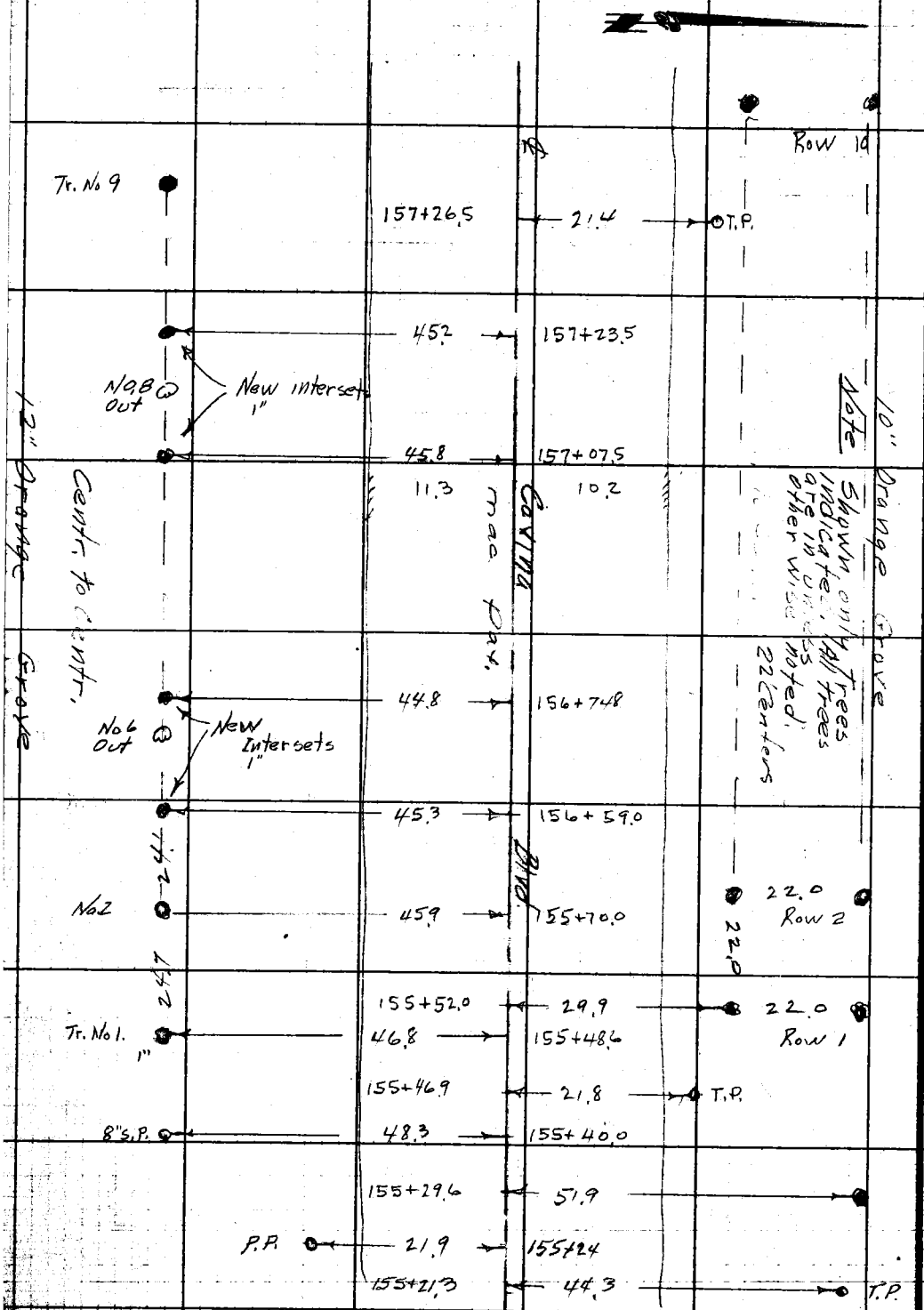

Cont. from Top Pg. 177

RETURN TO
LOS ANGELES COUNTY SURVEYOR
725 LOS ANGELES COUNTY
ENGINEERING BLDG.

Do not extend notes this side of this line.

Note: Any Additions or Changes on This Sheet Must be Made or Circled in Red Ink With Date and Name of Person Making Change.

F. B. 1800 Pg. 179

Notes Ck'd by
Map No.
Office Work
Checked
Date

Survey of Covina Blvd
W. O. 2962 Tape No. St'd. °F
Surveyed by Porter
Notes Daugherty Date 11-19-52
Indexed

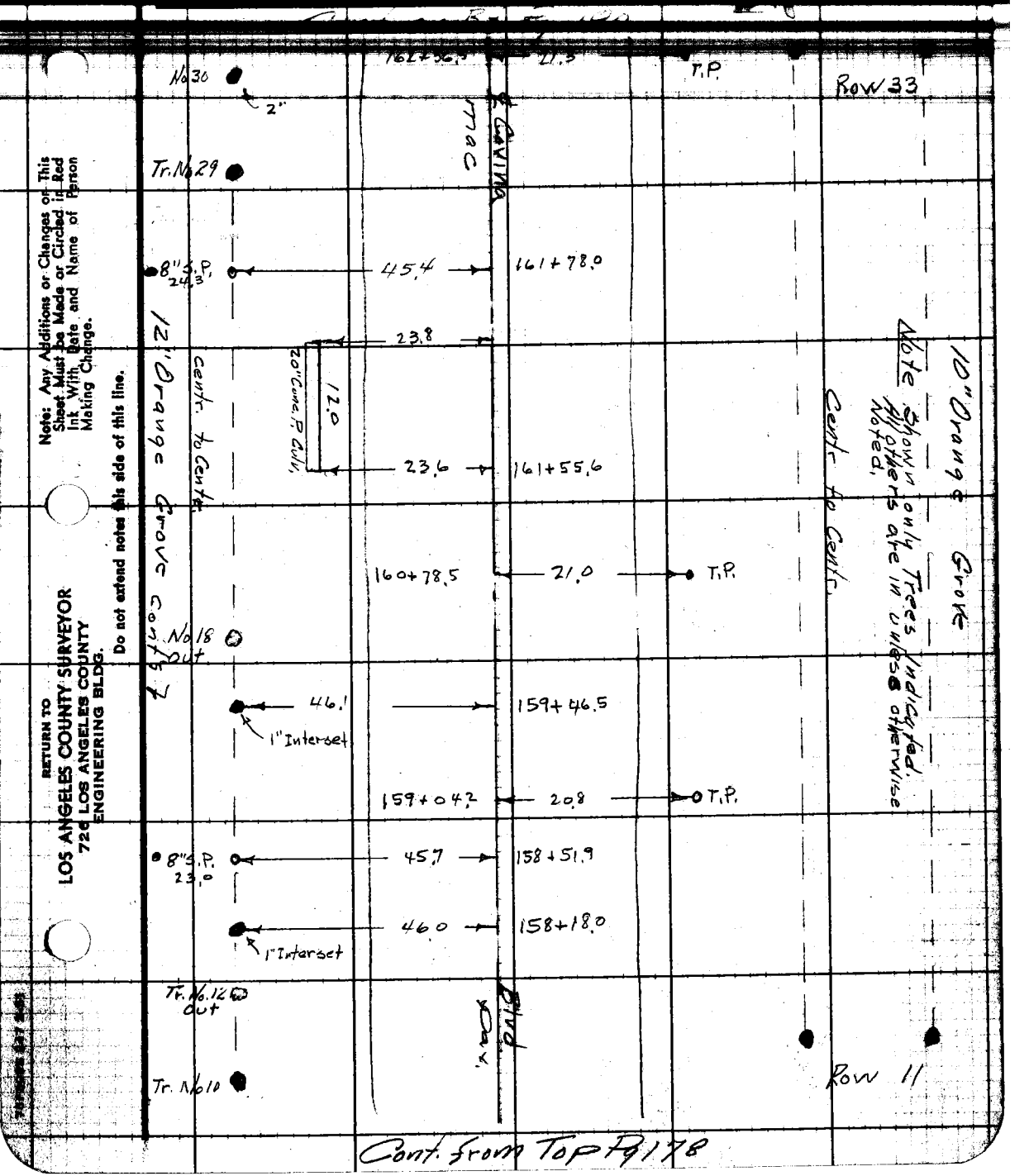

Cont. from Top Pg 178

Note: Any Additions or Changes on This Sheet Must be Made or Circled in Red Ink With Date and Name of Person Making Change.

Do not extend notes this side of this line.

RETURN TO
LOS ANGELES COUNTY SURVEYOR
726 LOS ANGELES COUNTY
ENGINEERING BLDG.

Cont. on Bt. Pg 181

F. B. 1800 PG. 180

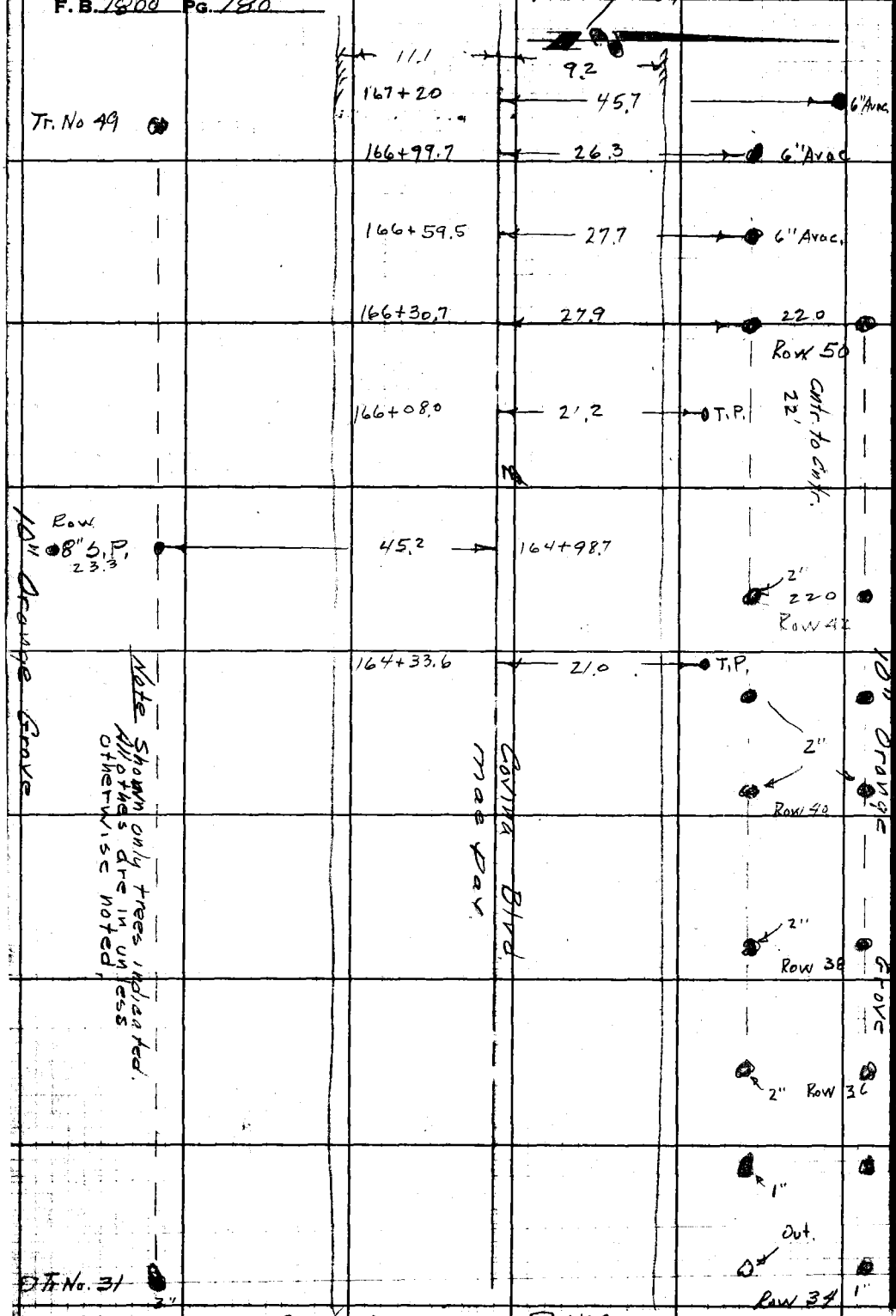

Cont. from Top Pg 179

RETURN TO
LOS ANGELES COUNTY SURVEYOR
725 LOS ANGELES COUNTY
ENGINEERING BLDG.
Do not extend notes this side of this line.

Note: Any Additions or Changes on This Sheet Must be Made or Circled in Red Ink With Date and Name of Person Making Change.

Notes Ck'd by	Survey of Covina Blvd.	F. B. 1800 Pg. 181
Map No.	W. O. 7962 Tape No. St'd. °F	
Office Work	Surveyed by Porter	
Checked	Notes Dougherty Date 11-19-52	
Date	Indexed A. G. Johnson	

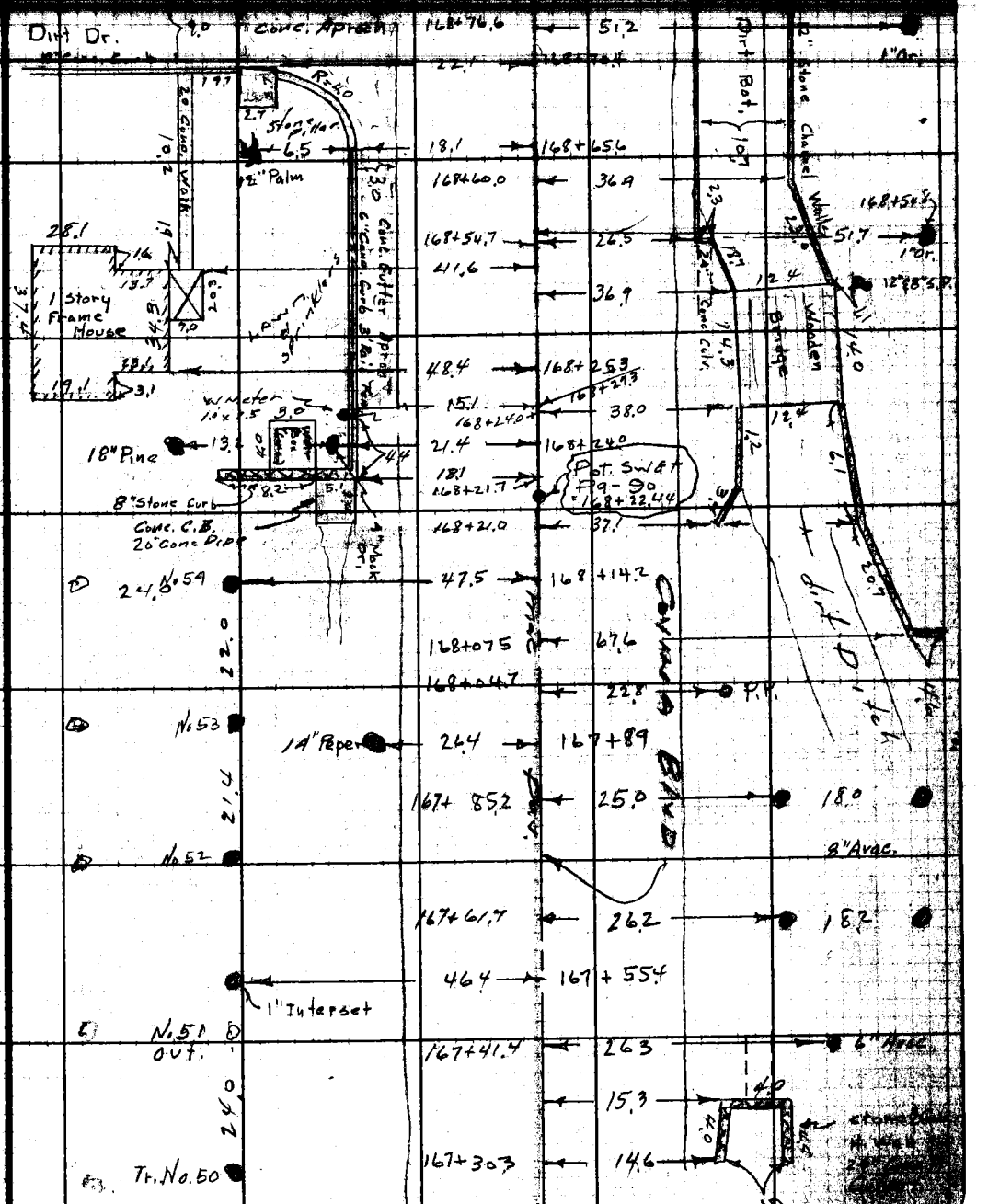

Cont. from Top Pg. 180

Note: Any Additions or Changes on This Sheet Must be Made or Circled in Red Ink With Date and Name of Person Making Change.

Do not extend notes this side of this line.

RETURN TO
LOS ANGELES COUNTY SURVEYOR
726 LOS ANGELES COUNTY
ENGINEERING BLDG.

F.B. 1800 PG. 182

Cont. on Bk. Pg 183

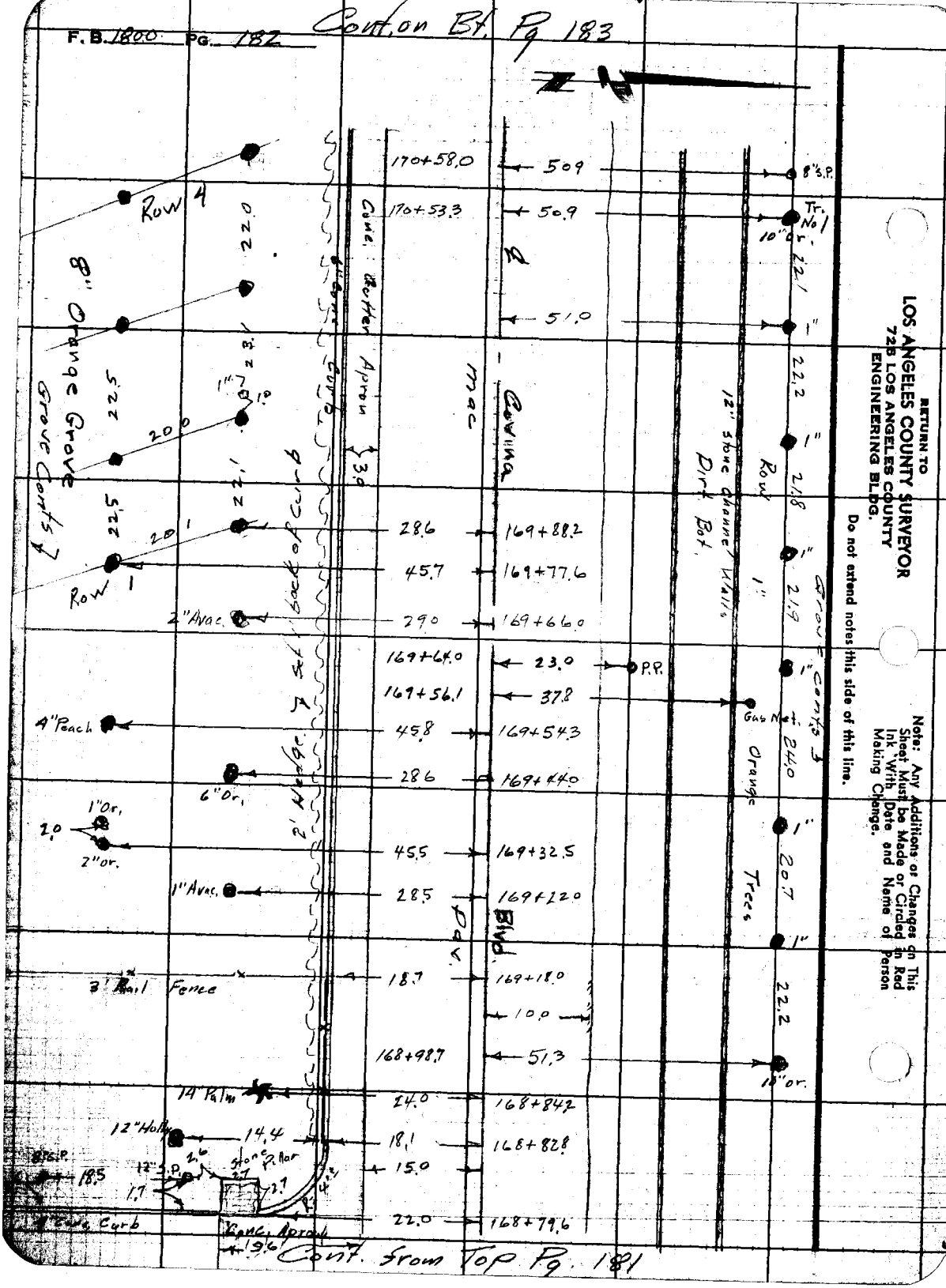

RETURN TO
LOS ANGELES COUNTY SURVEYOR
725 LOS ANGELES COUNTY
ENGINEERING BLDG.

Do not extend notes this side of this line.

Note: Any Additions or Changes on This Sheet Must be Made or Circled in Red Ink With Date and Name of Person Making Change.

Notes Ck'd by
Map No.
Office Work
Checked
Date

Survey of Cuyuna Blvd.
W. O. 7962 Tape No. St'd. °F
Surveyed by Porter
Notes Dougherty Date 11-2-52
Indexed

F. B. 1800 PG. 183

Note: Any Additions or Changes on This Sheet Must be Made or Circled in Red Ink With Date and Name of Person Making Change.

Do not extend notes this side of this line.

RETURN TO
LOS ANGELES COUNTY SURVEYOR
726 LOS ANGELES COUNTY
ENGINEERING BLDG.

Cont. from Top Pg. 182

F.B. 1800 PG. 184

Canton Bl. Pg. 185

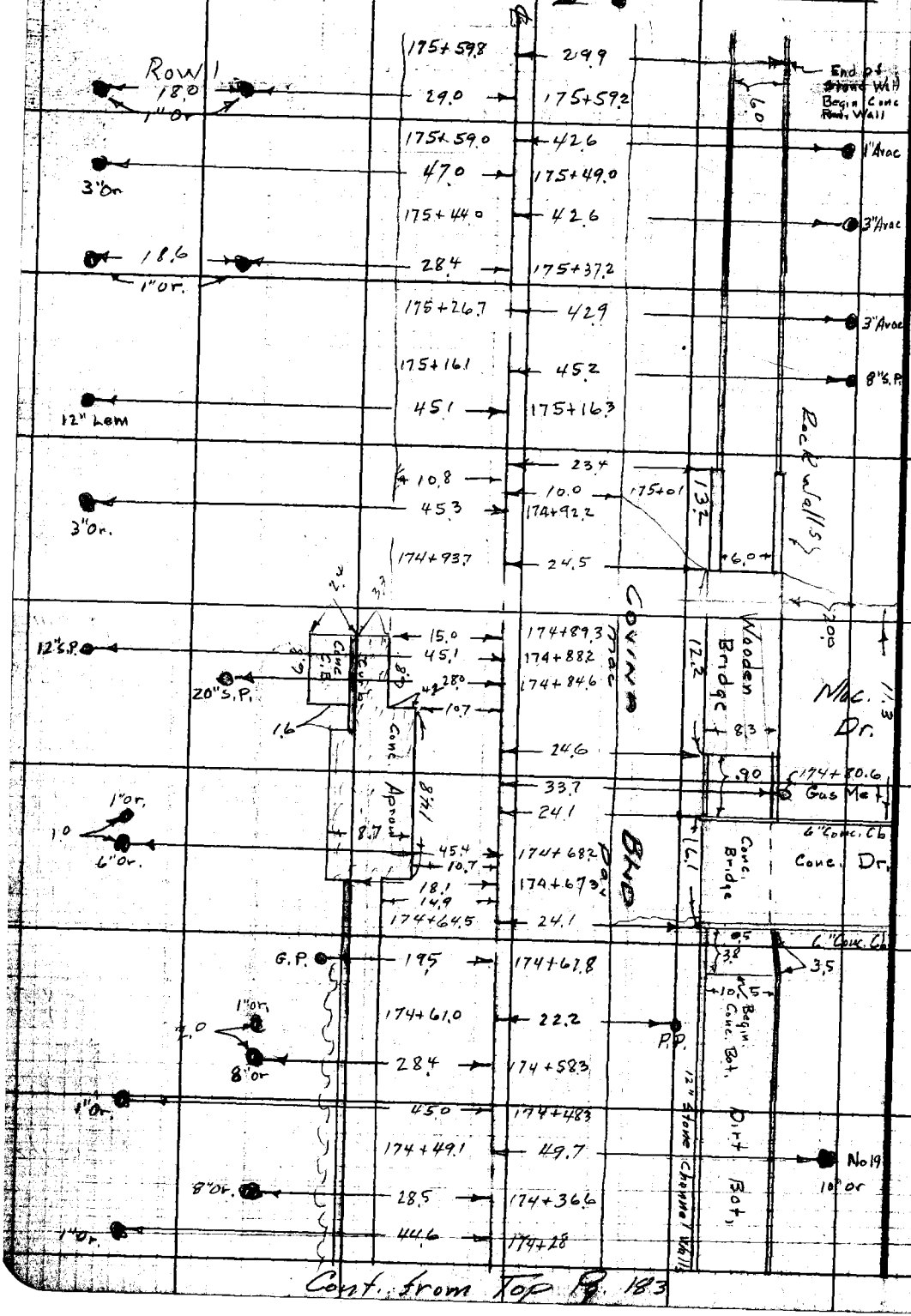

Cont. from Top Pg. 183

RETURN TO
LOS ANGELES COUNTY SURVEYOR
725 LOS ANGELES COUNTY
ENGINEERING BLDG.

Do not extend notes this side of this line.

Note: Any Additions or Changes on This Sheet Must be Made or Circled in Red Ink With Date and Name of Person Making Change.

Notes Ck'd by	Survey of Covina Blvd	F. B. 1800 Pg. 185
Map No.	W. O. 7962 Tape No. St'd. °F	
Office Work	Surveyed by Porter	
Checked	Notes Dougherty Date 11-2052	
Date	Indexed	

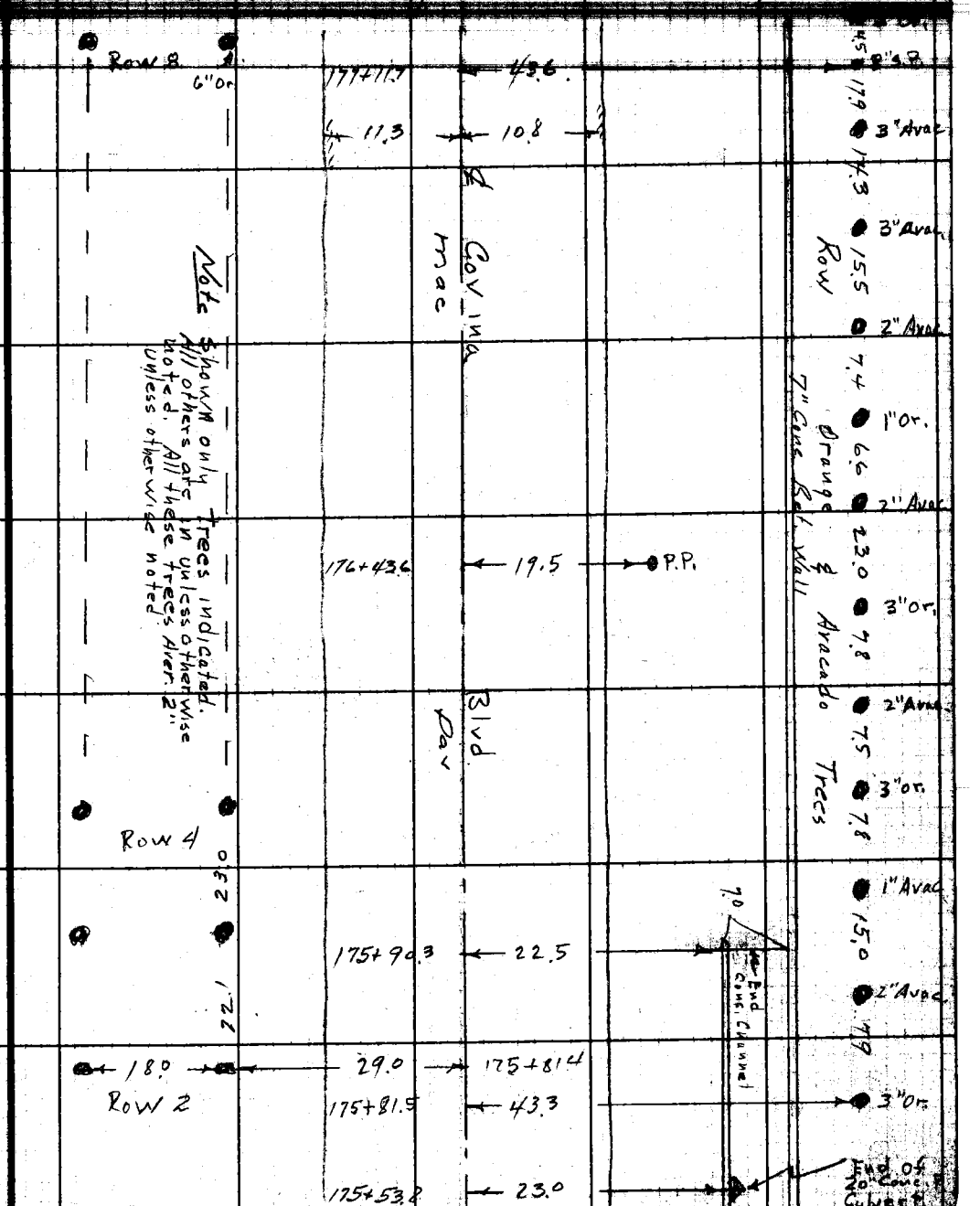

Cont. from Top Pg. 184

Note: Any Additions or Changes on This Sheet Must be Made or Circled in Red Ink With Date and Name of Person Making Change.

Do not extend notes this side of this line.

RETURN TO
LOS ANGELES COUNTY SURVEYOR
726 LOS ANGELES COUNTY
ENGINEERING BLDG.

Cont. on Bk. Pg. 187

F.B. 1800 PG. 186

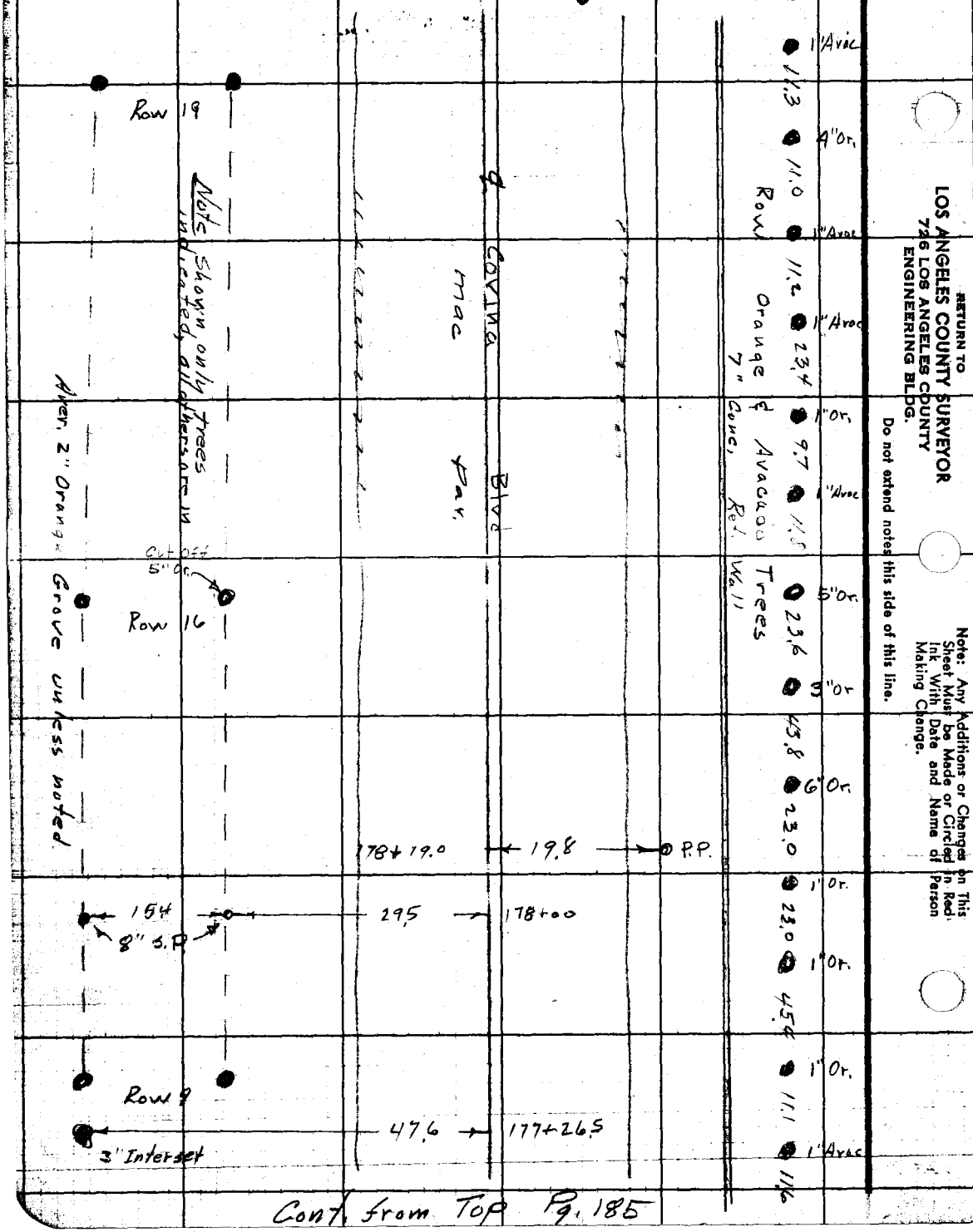

RETURN TO
LOS ANGELES COUNTY SURVEYOR
726 LOS ANGELES COUNTY
ENGINEERING BLDG.

Do not extend notes this side of this line.

Note: Any Additions or Changes on This Sheet Must be Made or Circled in Red Ink With Date and Name of Person Making Change.

Cont. from Top Pg. 185

Notes Ck'd by
Map No.
Office Work
Checked

Survey of Covina Blvd.
W. O. 7962 Tape No. St'd °F
Surveyed by Porter
Notes Dougherty Date 11-20-52

F. B. 1800 Pg. 187

Note: Any Additions or Changes on This Sheet Must be Made or Circled in Red Ink With Date and Name of Person Making Change.

Do not extend notes this side of this line.

RETURN TO
LOS ANGELES COUNTY SURVEYOR
720 LOS ANGELES COUNTY
ENGINEERING BLDG.

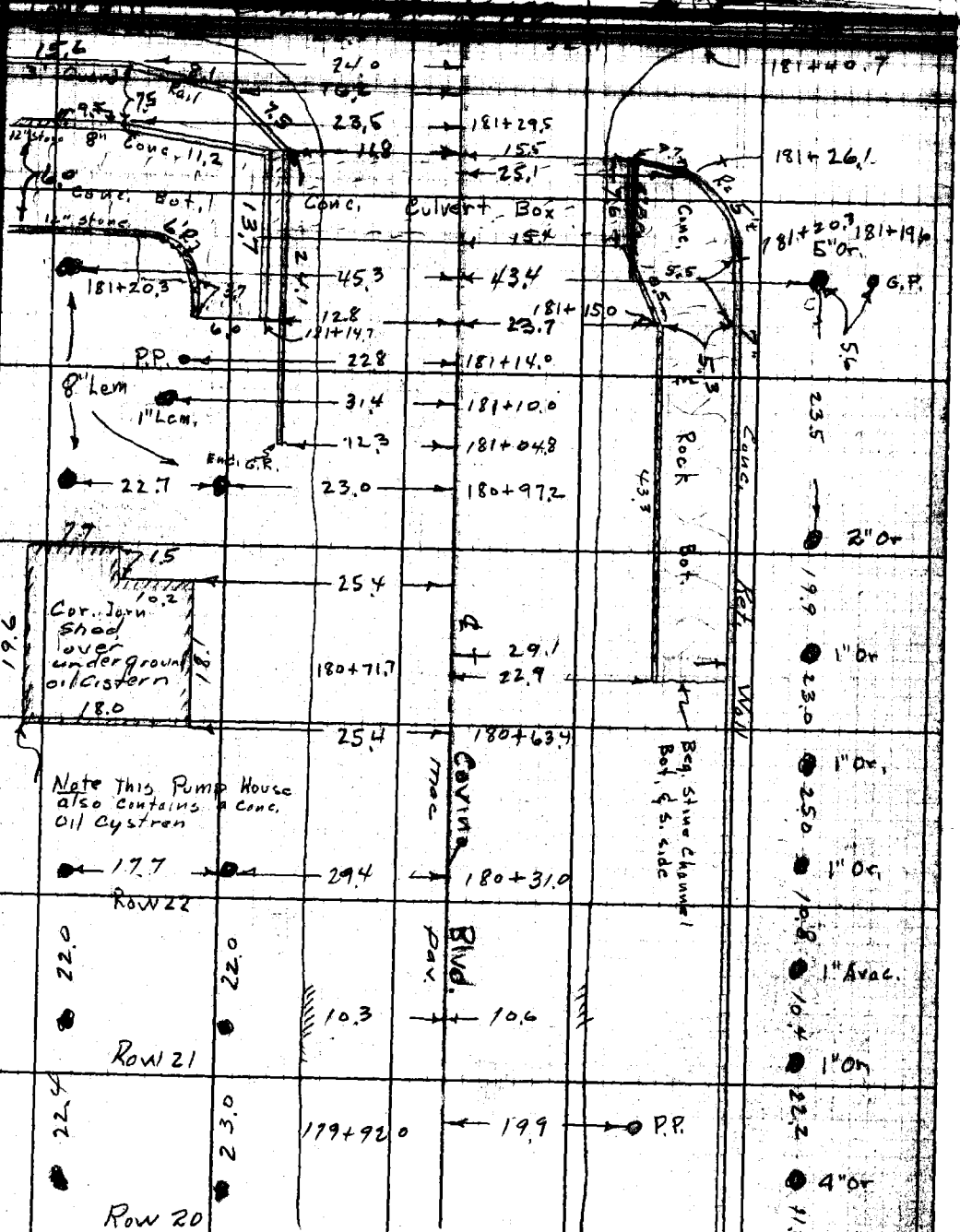

Cont. from Top Pg. 186

F.B. 1800 PG. 188

Cont. on Bt. Pg 189

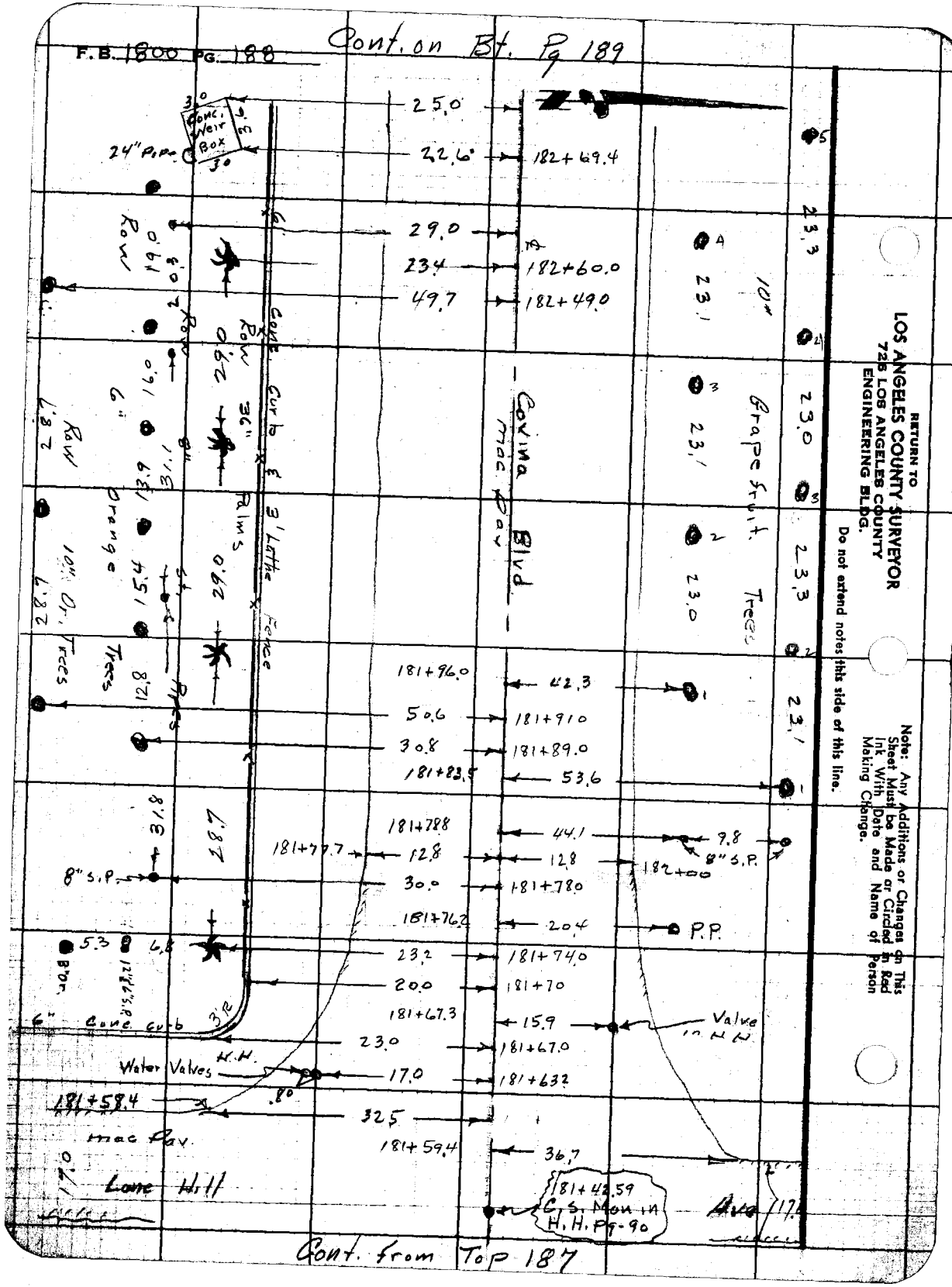

RETURN TO
LOS ANGELES COUNTY SURVEYOR
726 LOS ANGELES COUNTY
ENGINEERING BLDG.

Do not extend notes this side of this line.

Note: Any Additions or Changes on This Sheet Must be Made or Circled in Red Ink With Date and Name of Person Making Change.

F.B. 1800 Pg. 189

Notes Ck'd by
Map No.
Office Work
Checked

Survey of Covina Blvd.
W.O. 7962 Tape No. St'd. °F
Surveyed by Porter
Notes Daugherty Date 11-2052
A. C. Johnson

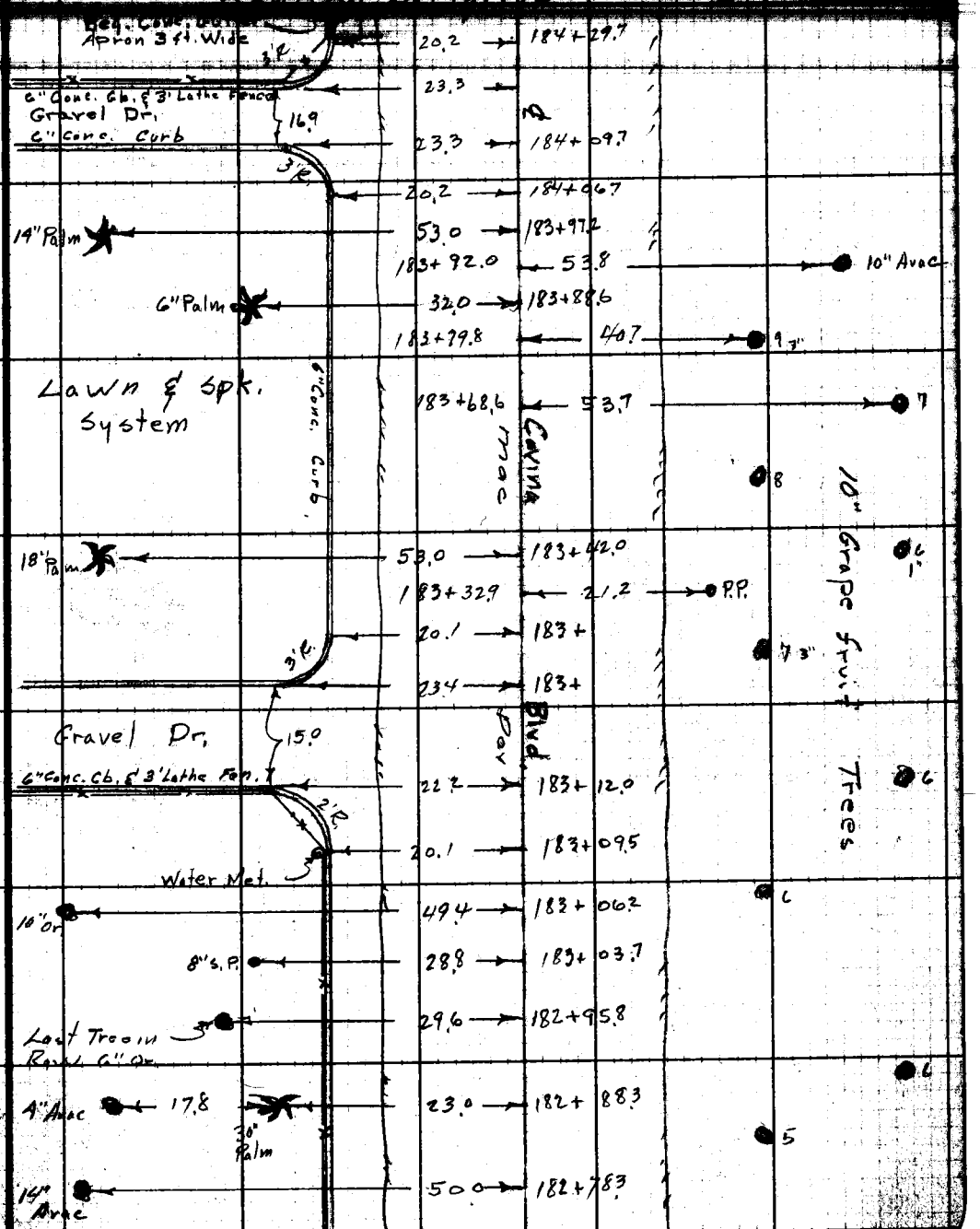

Cont. from Top Pg. 188

Note: Any Additions or Changes on This Sheet Must be Made or Circled in Red Ink With Date and Name of Person Making Change.

Do not extend notes this side of this line.

RETURN TO
LOS ANGELES COUNTY SURVEYOR
720 LOS ANGELES COUNTY
ENGINEERING BLDG.

F.B. 1800 PG. 190

Cont. on Bk Pg 191

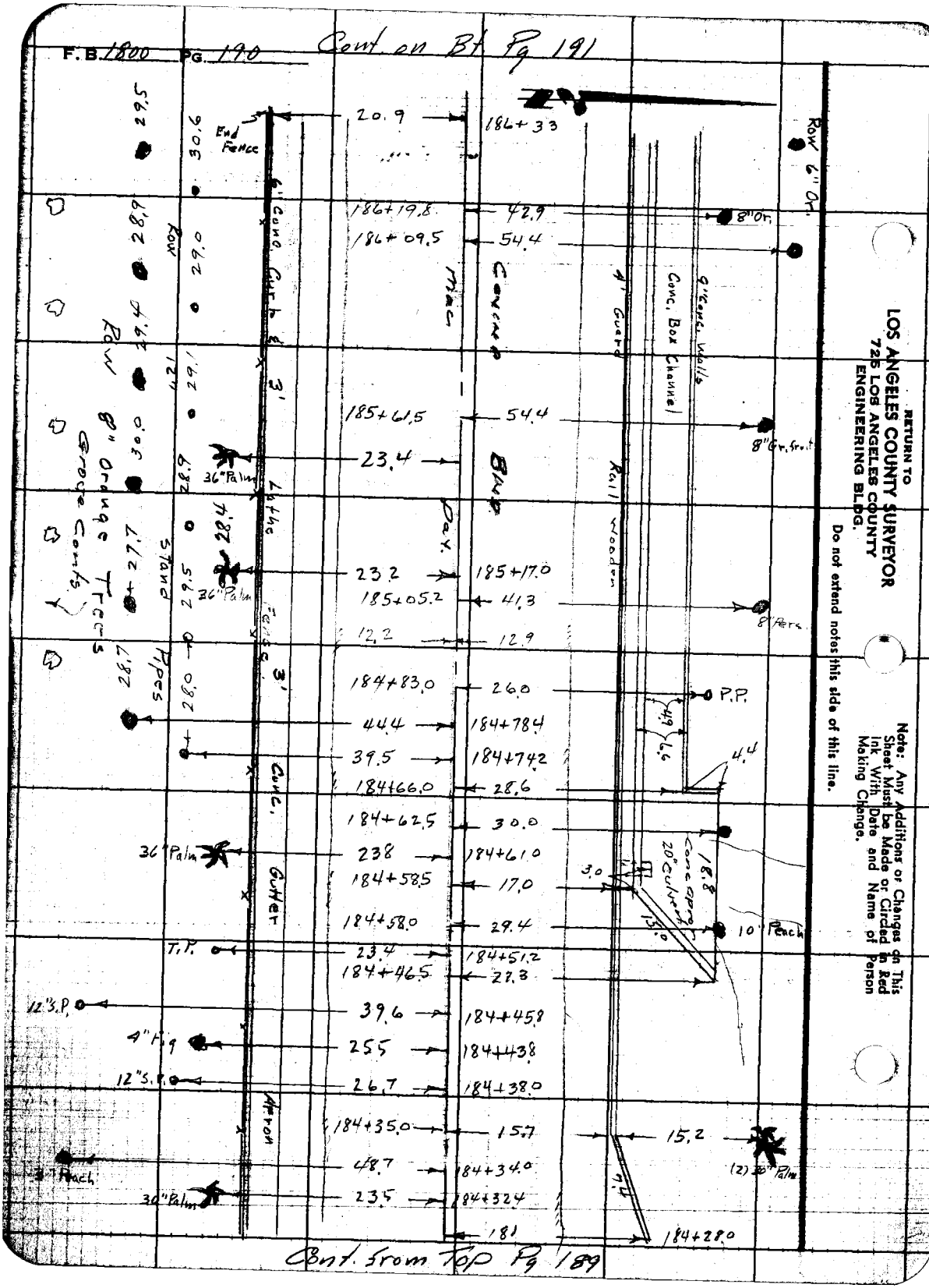

Cont. from Top Pg 189

Notes Ck'd by
Map No.
Office Work
Checked
Date

Survey of Covina Blvd.
W. O. 7962 Tape No. St'd. °F
Surveyed by Porter
Notes Dougherty Date 11-27-52
Indexed A. Johnson

F.B. 1800 PG. 191



Note: Any Additions or Changes on This Sheet Must be Made or Circled in Red Ink With Date and Name of Person Making Change.

Do not extend notes this side of this line.

RETURN TO
LOS ANGELES COUNTY SURVEYOR
726 LOS ANGELES COUNTY
ENGINEERING BLDG.

Cont. from Top Pg. 190

F.B. 1800 PG. 192

Cont. on Bk. Pg. 193

Conc. 3.0
6" Walk
Conc.
6.0
10" Palm
Curb & Stone
16" Oak
24" Palm
This area is Rev'd. with Bak. Bar.
Conc. Curb
5.0
Conc. Walk
3.0
13" Stone Cb.
16" Palm
30" Palm
30" Palm
5" HW
2" Or.
T.P.
2" Or.
30" Palm
30" Palm
5.0
25.0
3" Peach
Dirt Bot.
Stone Wall
Stone Channel Wall
Wooden Bridge
8.0
6.6
1.3
Stone Channel Wall
Gaving
Concrete Apron
Wooden Bridge
Conc. Box Channel
4" Guard Rail
9" Conc. Walls
Earth Channel
Conc. Dr. & L.
12" Stone
1" Pipe
Water Met.
1" Pipe
4" Rail

45.8	190+055	
30.3	190+026	
34.0		
189+95.0	275	P.P.
53.0	189+894	
189+88.0	28.8	6" Oak
29.7	189+740	3" Oak
189+665	46.0	4.2
41.0	189+527	3" Apricot
19.0		
20.5		
20.0	189+294	
18.0	189+260	
32.0	189+230	
48.7	189+208	
54.7	189+176	
189+185	255	10" Oak
31.4	188+920	
188+872	17.0	
188+810	47.0	6" Oak
188+630	25.7	4" Oak
28.2	188+530	
51.7	188+503	
188+445	36.3	8" Peach
30.5	188+425	
188+386	13.3	
188+340	24.4	
16.7		
18.0	188+263	
188+240	35.0	
24.6	188+210	
188+226	13.4	
	16.2	
188+213	15.9	

Note: Any Additions or Changes on This Sheet Must be Made or Circled in Red Ink With Date and Name of Person Making Change.

RETURN TO
LOS ANGELES COUNTY SURVEYOR
720 LOS ANGELES COUNTY
ENGINEERING BLDG.

Do not extend notes this side of this line.

Cont. from Top Pg. 191

Notes Ck'd by
Map No.
Office Work
Checked
Date

Survey of Covina Blvd.
W. O. 7962 Tape No. St'd. °F
Surveyed by Porter
Notes Dougherty Date 11-2-55
Indexed E. C. Johnson

F.B. 1800 Pg. 193

Note: Any Additions or Changes on This Sheet Must Be Made or Circled in Red Ink With Date and Name of Person Making Change.

Do not extend notes this side of this line.

LOS ANGELES COUNTY SURVEYOR
724 LOS ANGELES COUNTY
ENGINEERING BLDG.

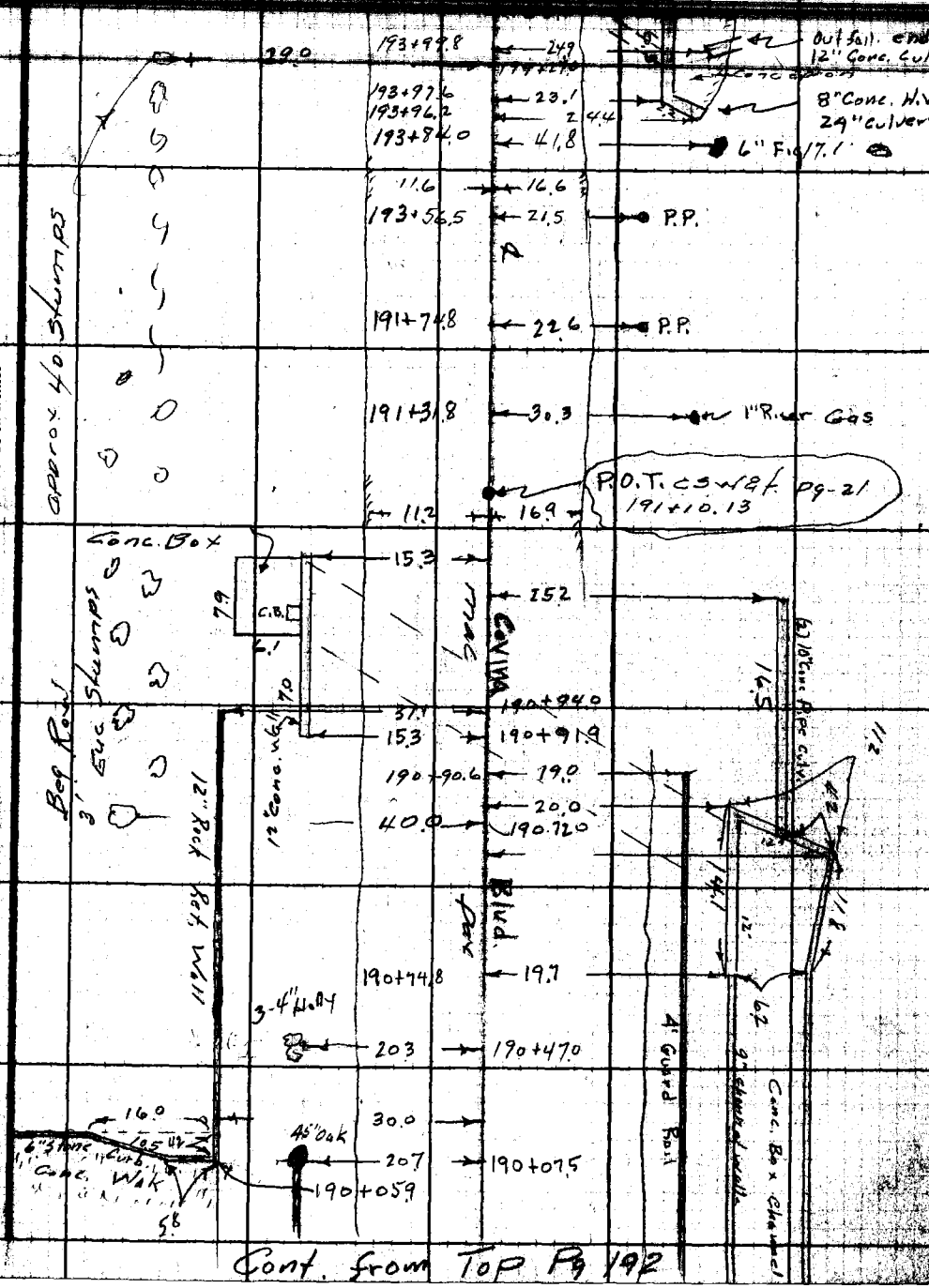

F.B. 1800 PG. 194

Cont. on Bk. Pg. 195

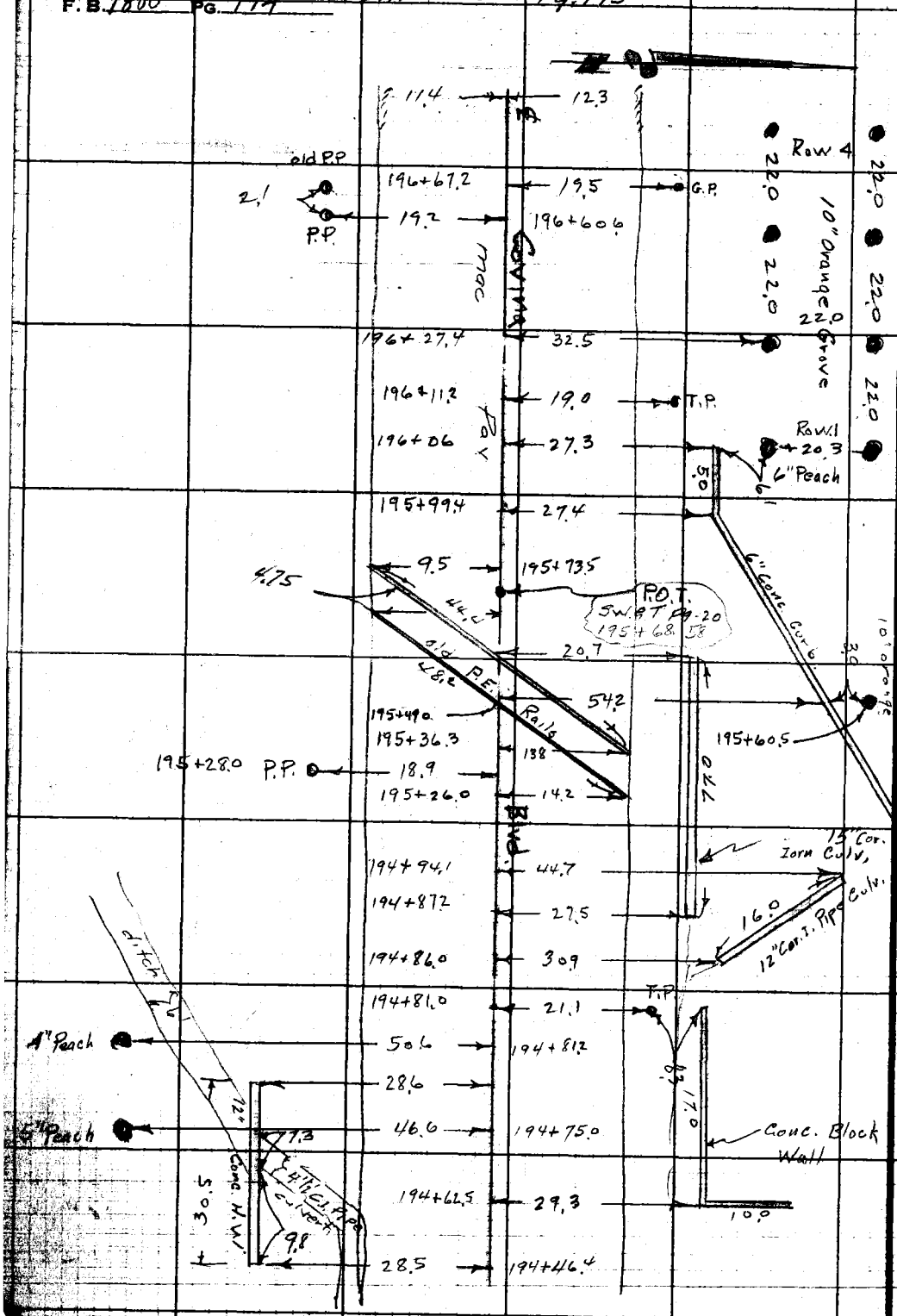

Cont. from Top Pg 193

RETURN TO
LOS ANGELES COUNTY SURVEYOR
725 LOS ANGELES COUNTY
ENGINEERING BLDG.
Do not extend notes this side of this line.

Note: Any Additions or Changes on This Sheet Must be Made or Circled in Red Ink, With Date and Name of Person Making Change.

Notes Ck'd by
Map No.
Office Work
Checked
Date

Survey of Covina Blvd.
W. O. 7962 Tape No. St'd. °F
Surveyed by Porter
Notes Dougherty Date 11-21-52
Indexed S. C. Johnson

F.B. 1800 Pg. 195



Note: Any Additions or Changes on This Sheet Must be Made or Circled in Red Ink With Date and Name of Person Making Change.

Do not extend notes this side of this line.

RETURN TO
LOS ANGELES COUNTY SURVEYOR
726 LOS ANGELES COUNTY
ENGINEERING BLDG.

Cont. from Top Pg. 194

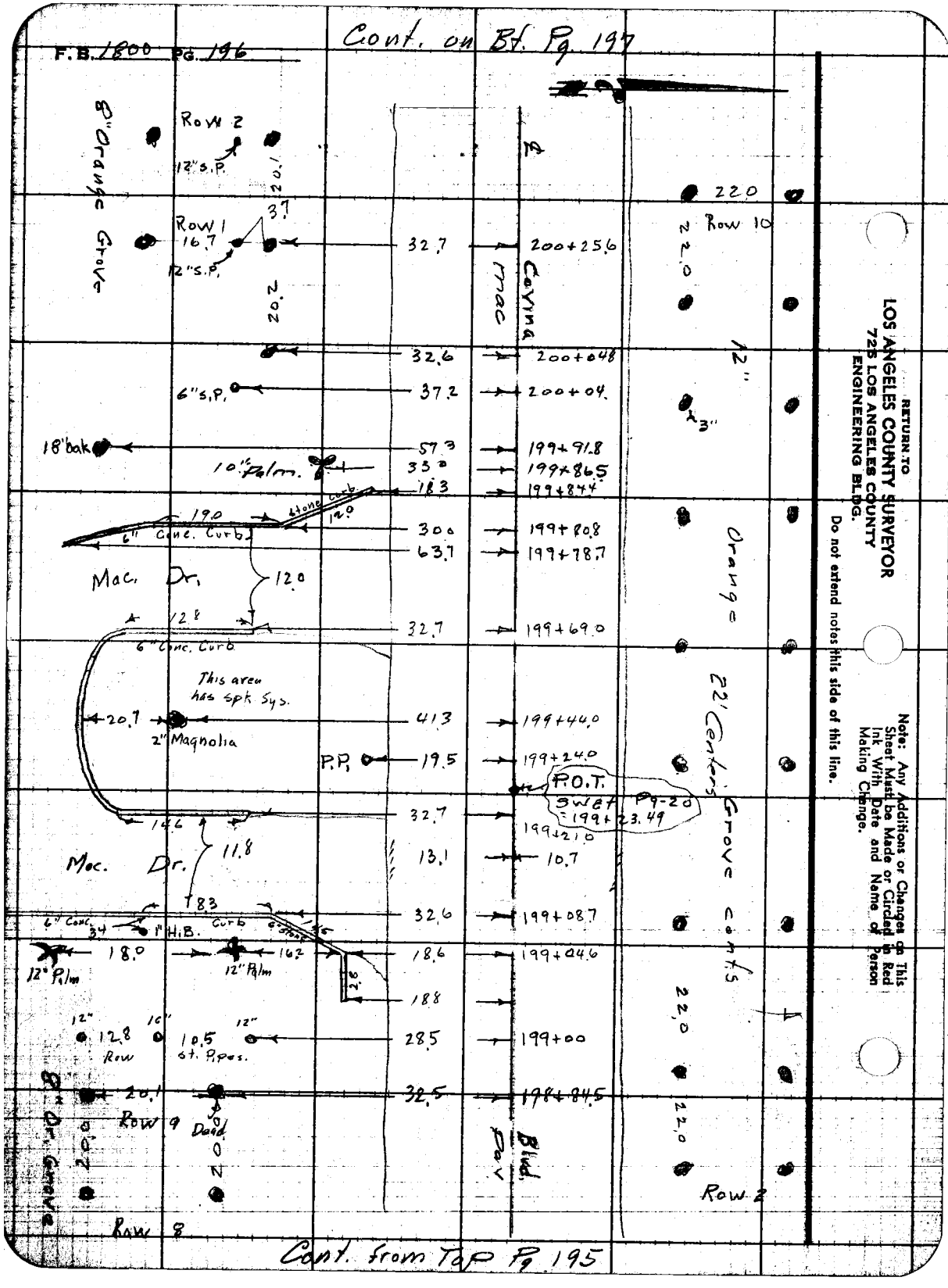

RETURN TO
LOS ANGELES COUNTY SURVEYOR
725 LOS ANGELES COUNTY
ENGINEERING BLDG.

Do not extend notes this side of this line.

Note: Any Additions or Changes on This Sheet Must be Made or Circled in Red Ink With Date and Name of Person Making Change.

Notes Ck'd by	Survey of Covina Blvd.	F.B. 1800 PG. 197
Map No.	W.O. 7962 Tape No. St'd. °F	
Office Work	Surveyed by Porter	
Checked	Notes Dougherty Date 11-2-52	
Date	Indexed A. Johnson	

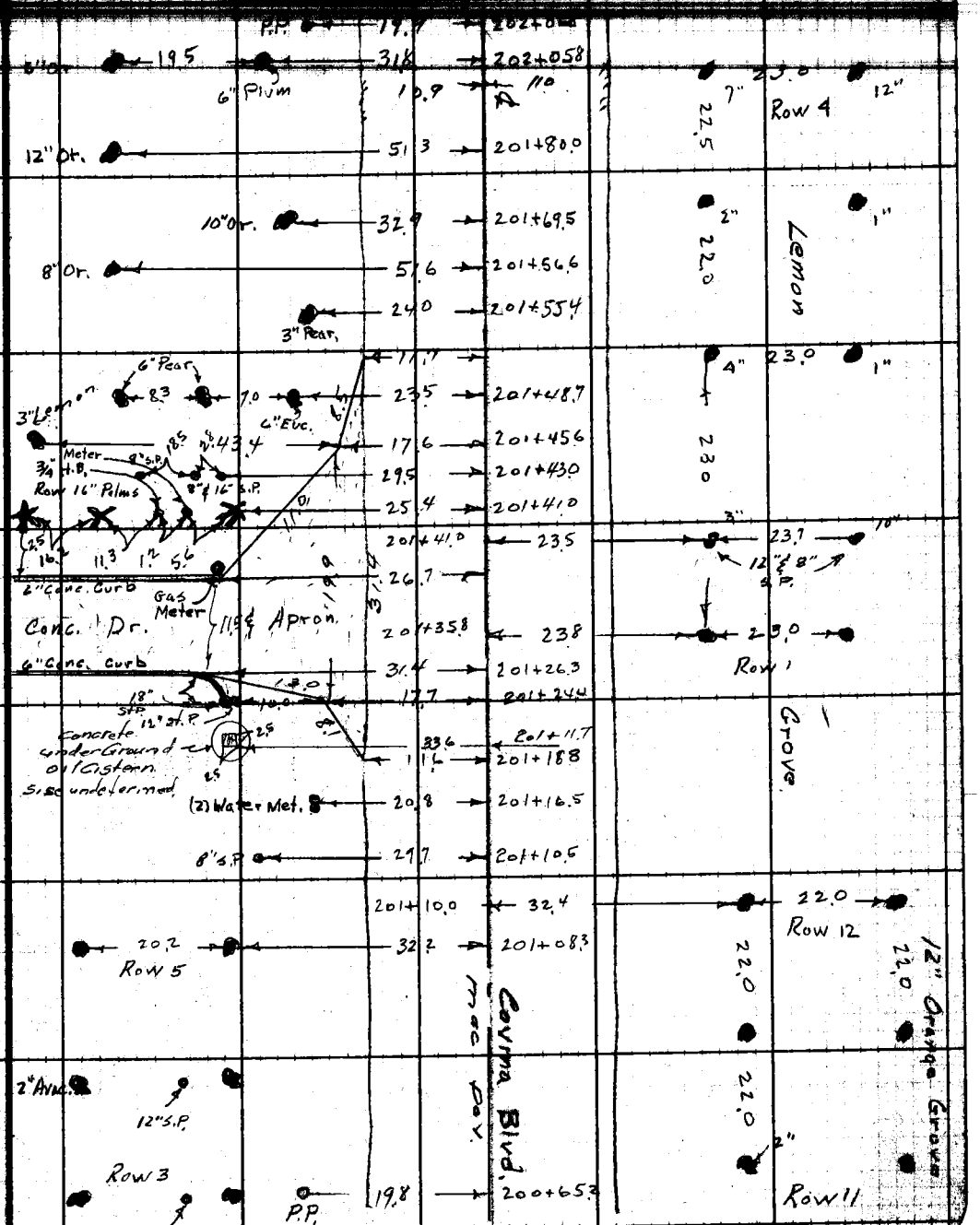

Note: Any Additions or Changes on This Sheet Must be Made or Circled in Red Ink With Date and Name of Person Making Change.

Do not extend notes this side of this line.

RETURN TO
LOS ANGELES COUNTY SURVEYOR
726 LOS ANGELES COUNTY
ENGINEERING BLDG.

Cont. from Top Pg. 196

Cont. on Bt. Pg. 199

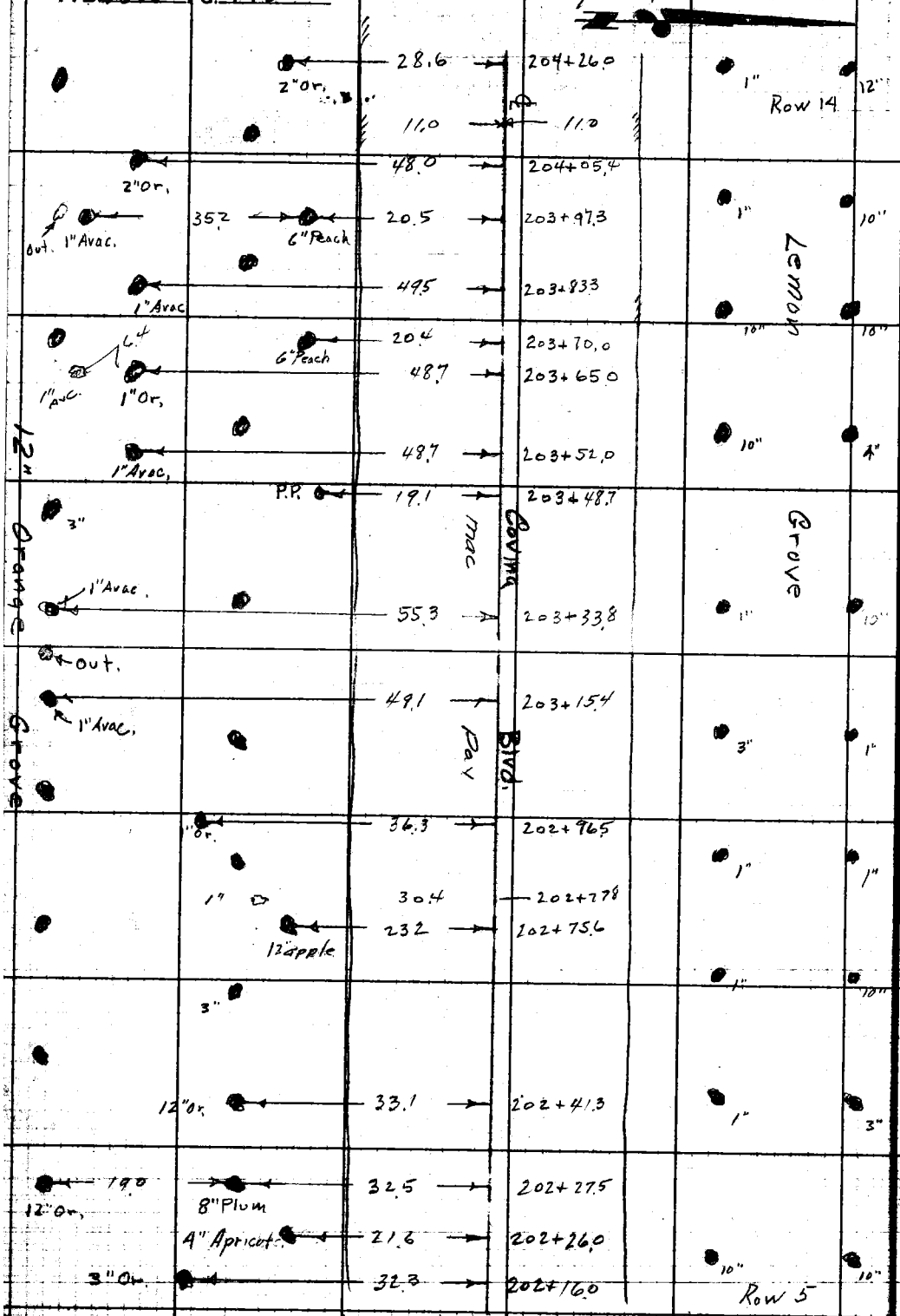

Cont. from Top Pg. 197

RETURN TO
LOS ANGELES COUNTY SURVEYOR
725 LOS ANGELES COUNTY
ENGINEERING BLDG.
Do not extend notes this side of this line.
Note: Any Additions or Changes on This Sheet Must be Made or Circled in Red Ink With Date and Name of Person Making Change.

Notes Ck'd by
Map No.
Office Work
Checked
Date

Survey of Covina Blvd.
W. O. 7962 Tape No. St'd. °F
Surveyed by Porter
Notes Daugherty Date 11-24-52
Indexed

F.B. 1800 Pg. 199

Note: Any Additions or Changes on This Sheet Must Be Made or Circled in Red Ink With Date and Name of Person Making Change.

Do not extend notes this side of this line.

RETURN TO
LOS ANGELES COUNTY SURVEYOR
726 LOS ANGELES COUNTY
ENGINEERING BLDG.

1" Avac.	29.2	206+14.0
	37.8	206+10.5
1" Avac.	54.1	205+87.0
1" Avac.	28.7	205+88.2
1" Avac. out	37.0	205+75.6
1" Avac.	28.4	205+66.5
1" Avac. out	27.4	205+34.8
6" Pear	20.6	205+17.5
out Replaced by 1" Avac.		
2" Avac.	54.4	204+98.0
P.P.	19.5	204+92.0
1" Avac.	37.3	204+90.5
out		
2" Avac. out	50.2	204+85.0
20.8 1" Avac.	30.8	204+76.2
8" S.P.	35.7	204+73.4
3" Or.		
2" Avac.	36.3	204+63.0
out. 1" Avac.	29.4	204+51.0
1" Or.	35.9	204+41.7

Row 22

12" Orange Grove

Covina Blvd

Beg. Oranges

End of Lemons

6" Row 15 6"

8" Orange Grove

Cont. from Top Pg. 198

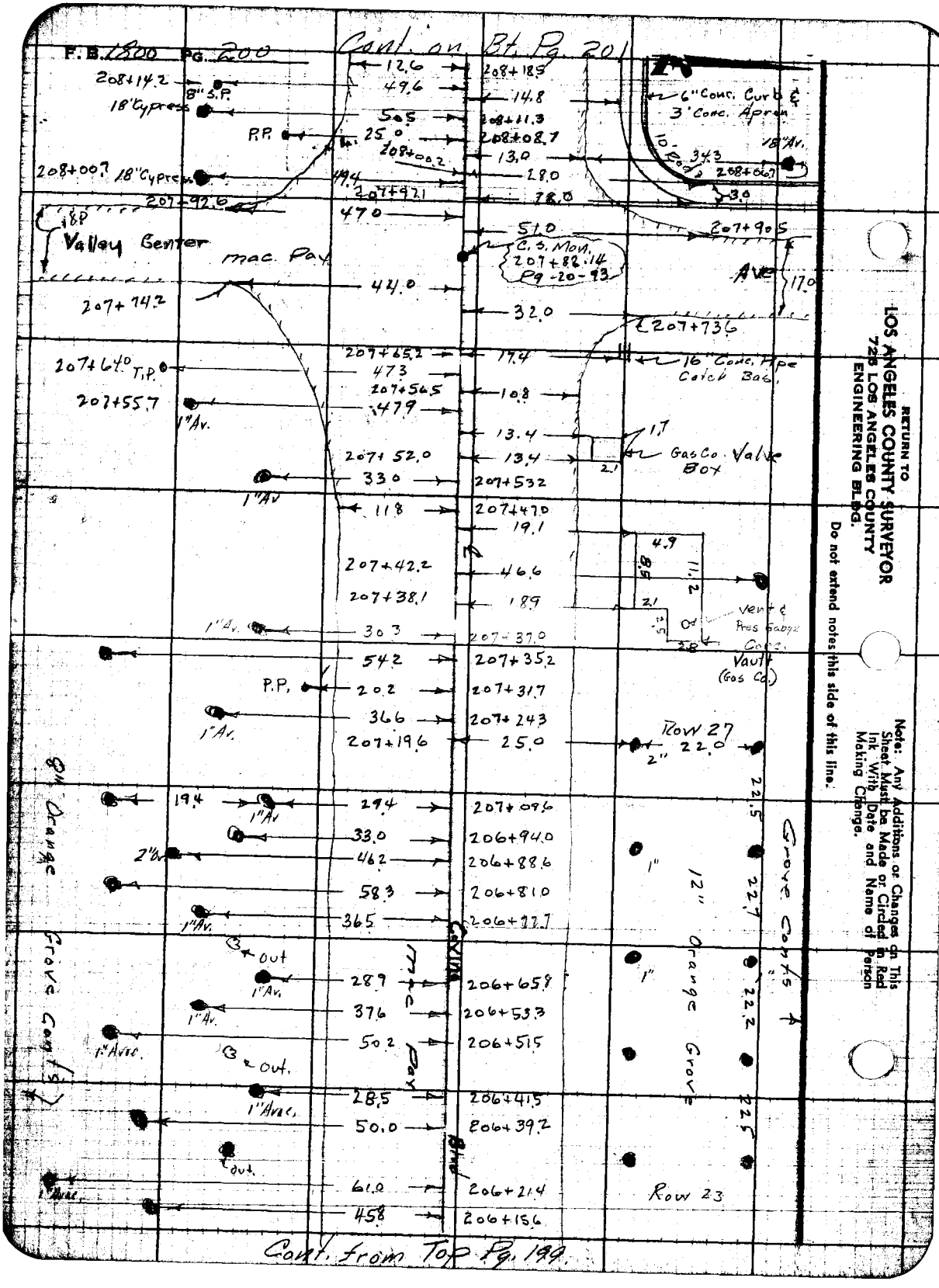

RETURN TO
LOS ANGELES COUNTY SURVEYOR
725 LOS ANGELES COUNTY
ENGINEERING BLDG.

Do not extend notes this side of this line.

Note: Any Additions or Changes on This Sheet Must be Made or Circled in Red Ink With Date and Name of Person Making Change.

Notes Ck'd by	Survey of Covina Blvd.	F. B. 1800 PG. 201
Map No.	W. O. 7962 Tape No. St'd. °F	
Office Work	Surveyed by Porter	
Checked	Notes Daugherty Date 11-2-52	
Date	Indexed	

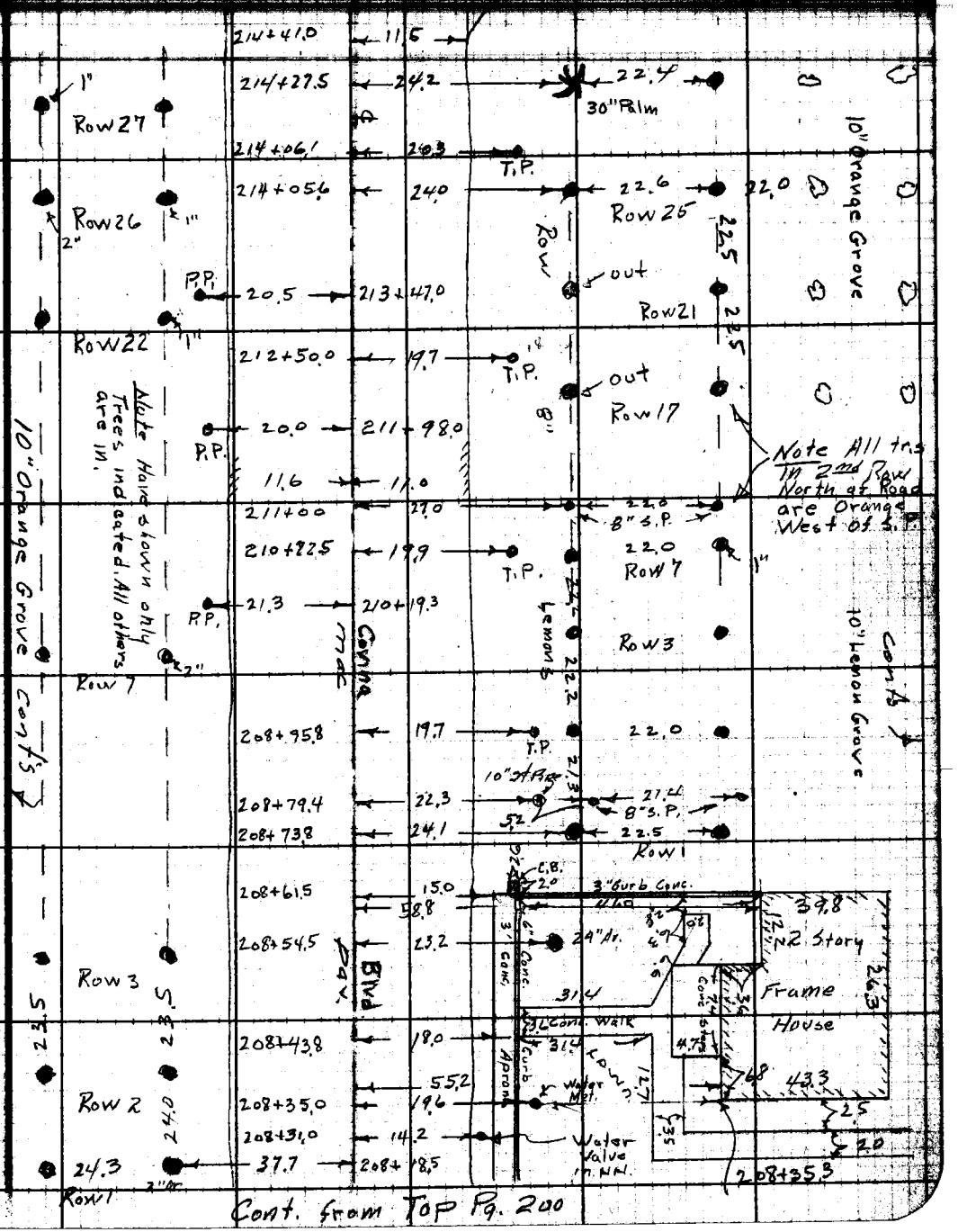

Cont. from Top Pg. 200

Note: Any Additions or Changes on This Sheet Must be Made or Circled in Red Ink With Date and Name of Person Making Change.

Do not extend notes this side of this line.

RETURN TO
LOS ANGELES COUNTY SURVEYOR
726 LOS ANGELES COUNTY
ENGINEERING BLDG.

Cont. on Bt. Pg. 203

F. B. 1800 Pg. 202

Row 12
Row 48
Row
Row 8
12" Orange Grove
Row 3
Row 1
Row 7
End Lem. Grove
Row 2
Row 1
Lemon Grove
Grove Cont.
Mac. Gavina
Blvd
Row 28
Mac. Dr.
Frame House
2 Story
Lawn has Spk. 54s.
Brick Curb & 18" Box Hedge
18" Box Hedge
Water Mtr.
Curb Bed
Curb Area
Walk
Path
36" Palm
P.P.
C.B.
12" Conc. Pipe
8" S.P.
8" S.P.
8" S.P.
12" S.P.
10" Av.
8" St. Pipes
No 7 Out
No 2
Tr No 1

20.7	218+07.8		
218+02.5	16.3		
217+93.6	29.2		
217+88.4	46.6		
23.7	37.9	217+76.9	
216+81.7	24.2		
216+63.5	35.5		
216+54.5	20.9		
20.4	216+37.0		
10.8	11.2		
215+30.3	34.8		
215+19.7	20.7		
215+09.5	23.2		
215+04.6	25.5		
214+99.4	60.1		
19.7	214+95.0		
214+66.8	60.1		
214+60.2	11.4		
	19.2		
23.1	37.5	214+46.4	
12" S.P.		214+46.0	19.0

22.4	8" S.P.		
22.3	22.4	22.5	22.6
22.6	22.3		
22.0			
19.2	22.7		
22.6			
30.3	38.4	30.0	
12.4	31.5	12.8	

Note: Any Additions or Changes on This Sheet Must be Made or Circled in Red Ink With Date and Name of Person Making Change.

RETURN TO
LOS ANGELES COUNTY SURVEYOR
726 LOS ANGELES COUNTY
ENGINEERING BLDG.

Do not extend notes this side of this line.

Cont. from Top Pg. 201

Notes Ck'd by	Survey of Covina Blvd	F.B. 1800 Pg. 203
Map No.	W.O. 7962 Tape No. St'd. °F	
Office Work	Surveyed by Porter	
Checked	Notes Daugherty Date 11-25-52	
Date	Indexed [illegible]	

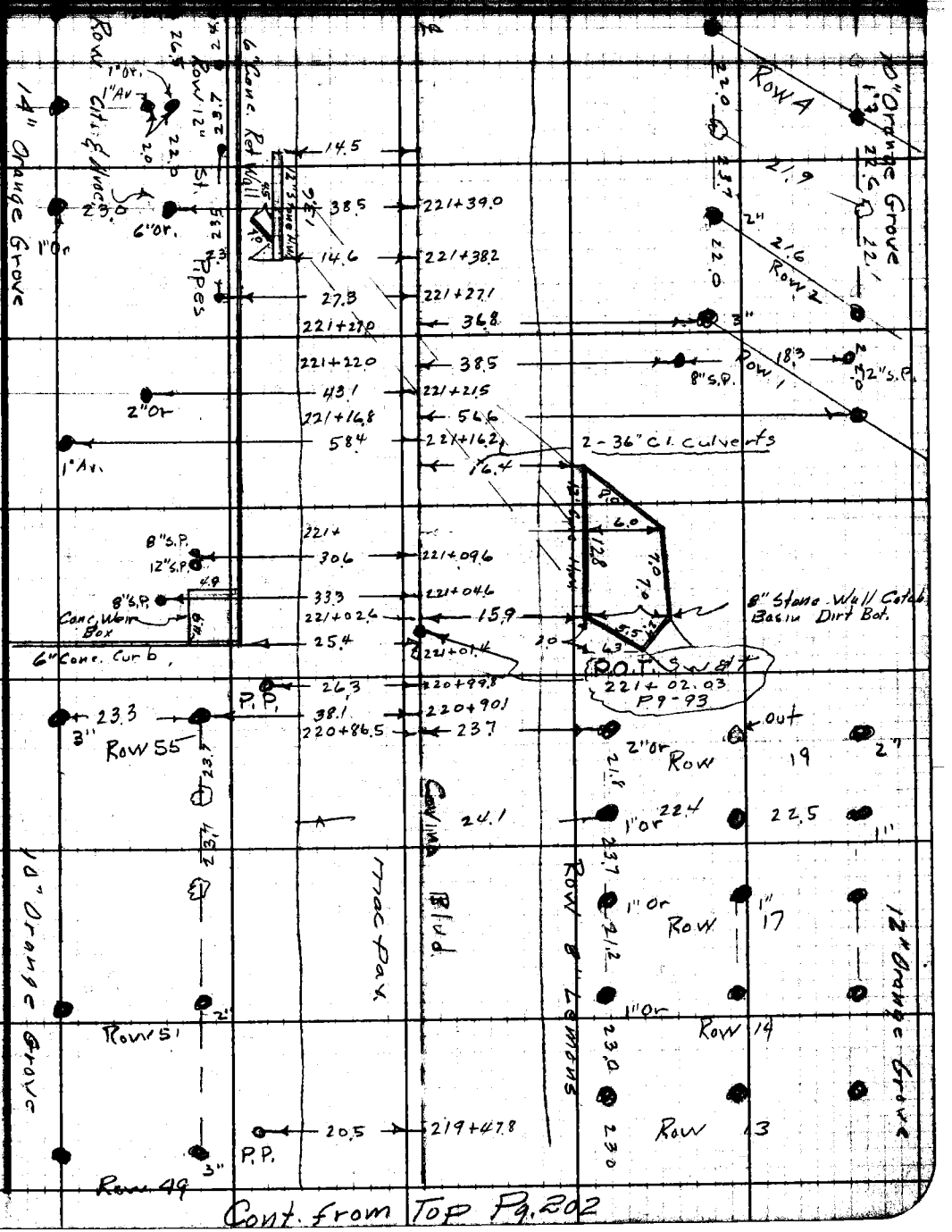

Note: Any Additions or Changes on This Sheet Must Be Made or Circled in Red Ink With Date and Name of Person Making Change.

Do not extend notes this side of this line.

RETURN TO
LOS ANGELES COUNTY SURVEYOR
726 LOS ANGELES COUNTY
ENGINEERING BLDG.

Cont. from Top Pg. 202

Cont. on Bk. Pg. 205

F.B. 1800 PG. 204

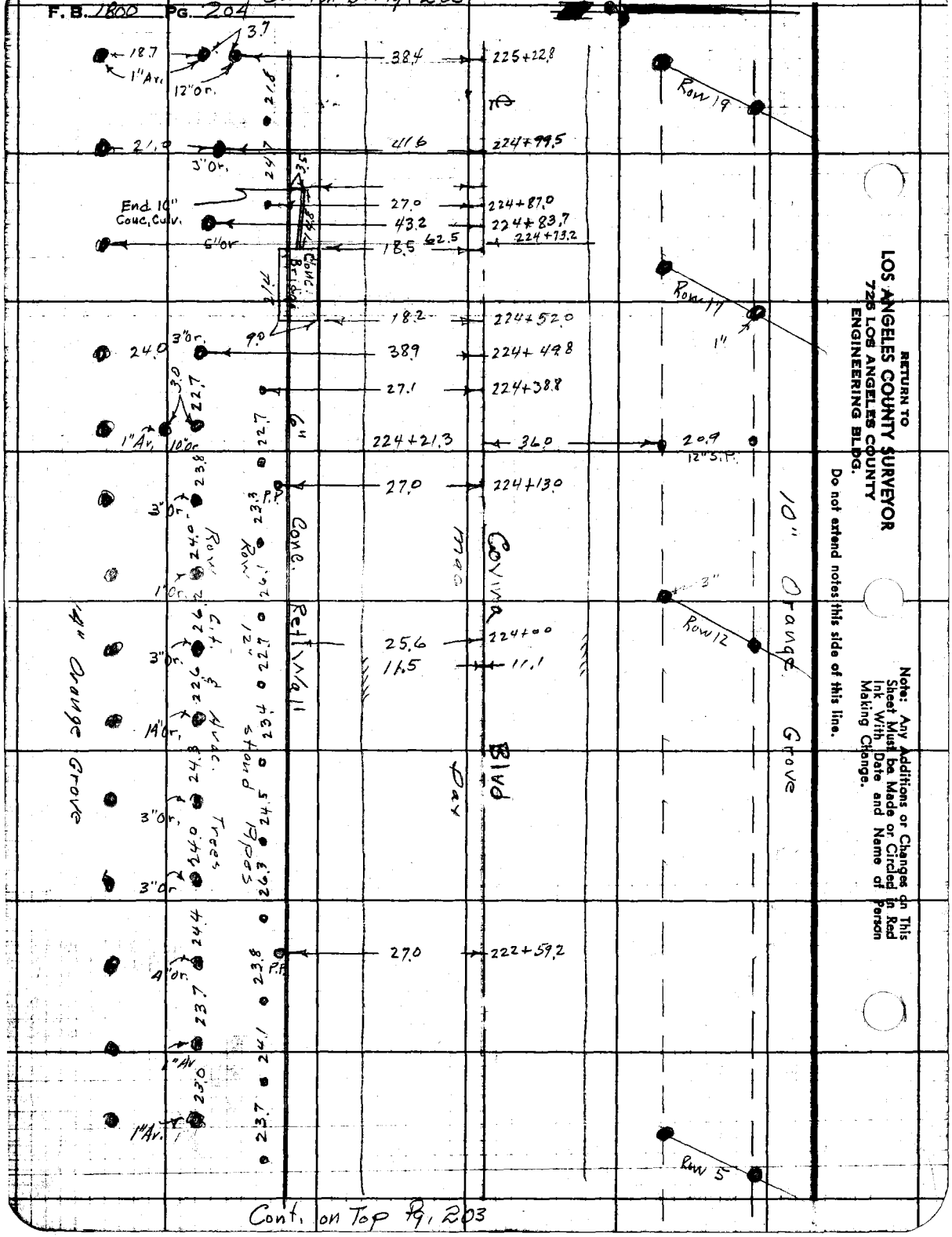

RETURN TO
LOS ANGELES COUNTY SURVEYOR
726 LOS ANGELES COUNTY
ENGINEERING BLDG.

Do not extend notes this side of this line.

Note: Any Additions or Changes on This Sheet Must be Made or Circled in Red Ink With Date and Name of Person Making Change.

Cont. on Top Pg. 203

Notes Ck'd by
Map No.
Office Work
Checked
Date

Survey of Covina Blvd.
W. O. 7962 Tape No. St'd. °F
Surveyed by Porter
Notes Daugherty Date 11-25-52
Indexed

F.B. 1800 Pg. 205

RETURN TO
LOS ANGELES COUNTY SURVEYOR
726 LOS ANGELES COUNTY ENGINEERING BLDG.

Note: Any Additions or Changes on This Sheet Must be Made or Circled in Red Ink With Date and Name of Person Making Change.

Do not extend notes this side of this line.

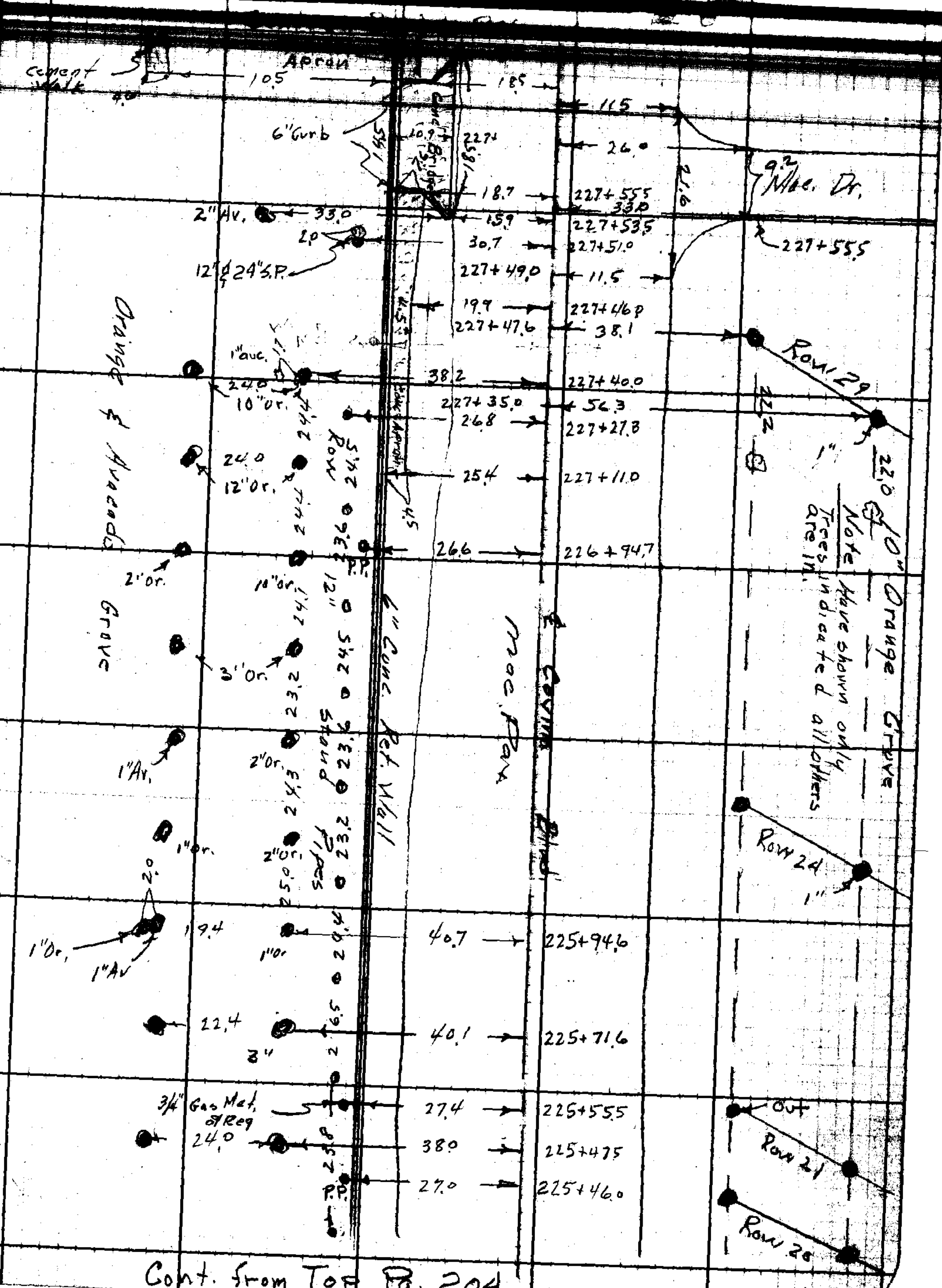

Cont. from Top Pg. 204

F.B. 1800 PG. 206

Cont. on Bt. Pg. 207

Row Grapes

16.0	11.0	10.2
2" Av.	42.0	230+14.3
Beg. 4 Str. Wire Row	25.8	
	27.3	230+27.5
24.2	39.0	230+03.3
Row 1		
P.P.	27.2	229+92.8
4" Av.	41.9	229+90.2
8" Or.	62.5	229+80.8
3" Apricot	38.2	229+78.0
1" H.B.	27.4	229+68.7
4" Apricot	38.1	229+62.0
8" Or.	62.7	229+56.0
3" Peach	38.3	229+44.4
	63.4	229+32.3
6" Peach	38.8	229+26.0
1" H.B.	26.7	229+12.2
10" Or. 23.7	39.2	229+07.0
8" Peach	62.7	228+84.0
6" Plum	39.8	228+76.8
2" Apricot	58.7	228+72.0
21.4	42.0	228+66.0
8" S.P. 12" S.P. 1" H.B.	26.7	228+66.1
10" Or. 23.0	39.2	228+60.2
6" Av.		
P.P.	26.8	228+45.4
	67.6	228+41.5
	27.4	228+24.0
20" Acacia	228+14.0	37.7
	228+02.4	57.7
	227+98.5	37.2
	227+92.2	38.4
	61.4	
	227+84.3	24.2
18" Jackerandu	227+82.0	54.0
	31.5	227+78.8
W. Met.	30.3	227+76.3
	227+78.5	17.8
G. Met.	26.5	227+74.8

Beg. 10" Or. Grove

Row 10

10' Orange Grove

Covina Blvd

Thac. Ave.

Row 4 Out 3" 22.0 22.0

Row 2 22.4 22.0

Row 1 22.5 22.0

Row 12" S.P. 20.7

10" Or. 38.4

Water Met. 42" R15 Cr.

12" Av.

30" Peper

Conc. Curb & 4' Apron

Cement Walk

1 Story Frame House

Conc.

Cont. from Top Pg. 205

RETURN TO
LOS ANGELES COUNTY SURVEYOR
728 LOS ANGELES COUNTY
ENGINEERING BLDG.
Do not extend notes this side of this line.

Note: Any Additions or Changes on This Sheet Must be Made or Circled in Red Ink With Date and Name of Person Making Change.

Notes Ck'd by
Map No.
Office Work
Checked
Date

Survey of Lexington Blvd.
W. O. 1962 Tape No. St'd °F
Surveyed by Porter
Notes Dougherty Date 11-25-52
Indexed J. C. Johnson

F. B. 1800 Pg. 207

Note: Any Additions or Changes on This Sheet Must Be Made or Circled in Red Ink With Date and Name of Person Making Change.

Do not extend notes this side of this line.

RETURN TO:
LOS ANGELES COUNTY SURVEYOR
726 LOS ANGELES COUNTY
ENGINEERING BLDG.



Cont from Top Pg 206

F.B. 1800 PG. 208 Cont. on Bt. Pg. 209

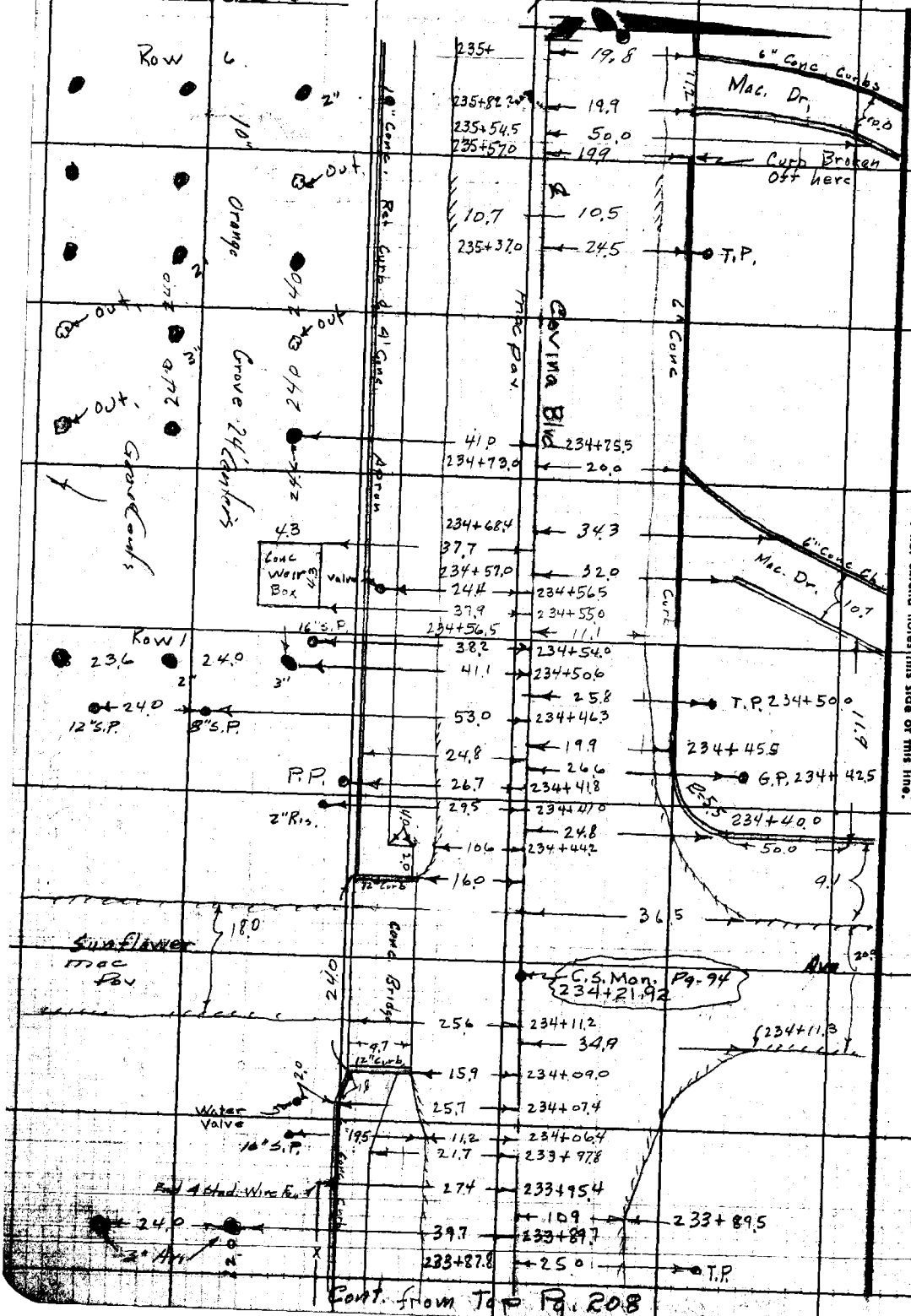

Cont. from Top Pg. 208

Notes Ck'd by
Map No.
Office Work
Checked
Date

Survey of Covina Blvd.
W. O. 7962 Tape No. St'd °F
Surveyed by Porter
Notes Dougherty Date 11-26-52
Indexed

F. B. 1800 Pg. 209

Note: Any Additions or Changes on This Sheet Must be Made or Circled in Red Ink With Date and Name of Person Making Change.

Do not extend notes this side of this line.

RETURN TO
LOS ANGELES COUNTY SURVEYOR
726 LOS ANGELES COUNTY
ENGINEERING BLDG.

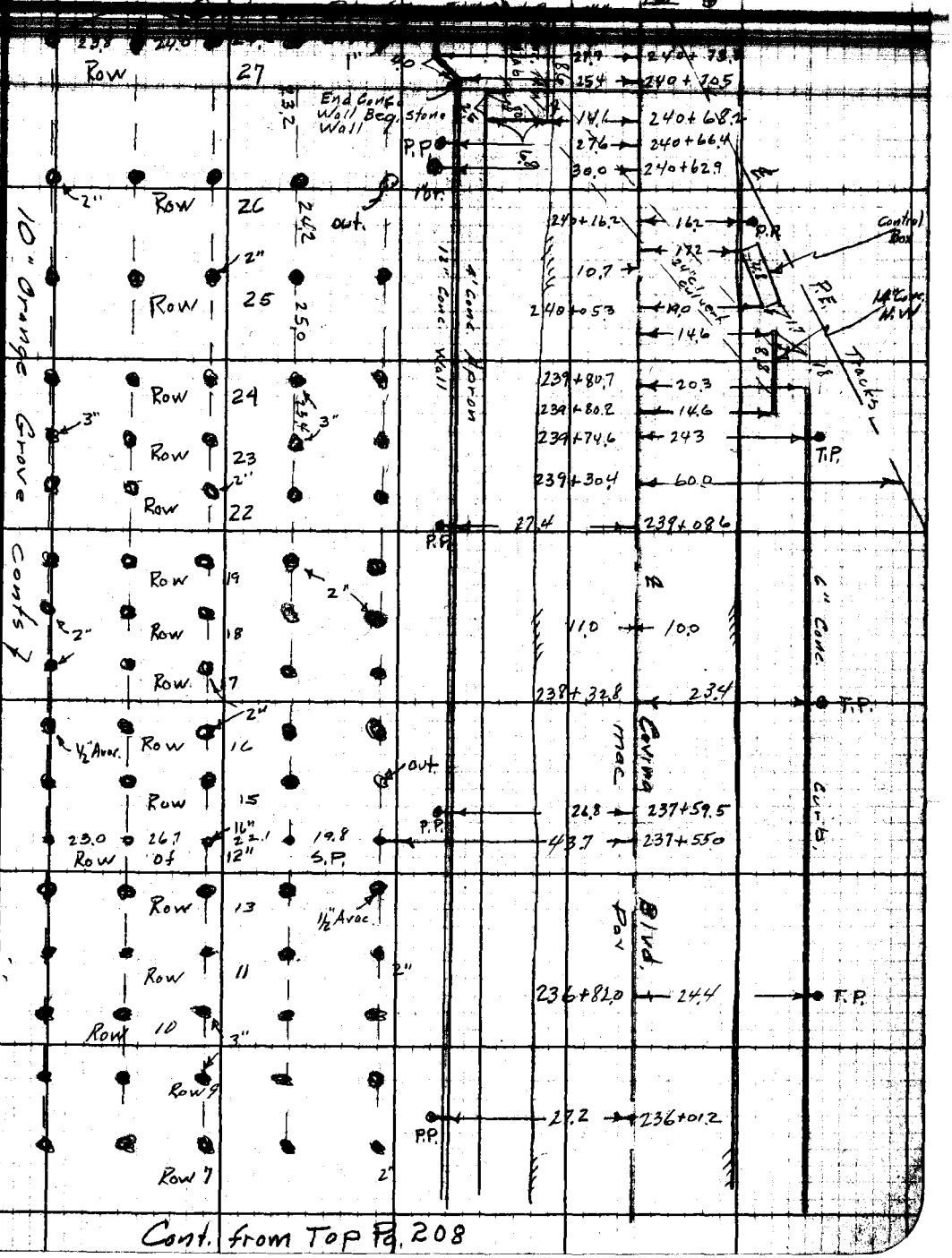

Cont. from Top Pg. 208

F.B. 1800 PG. 210

Cont. on Rt. Pg. 211

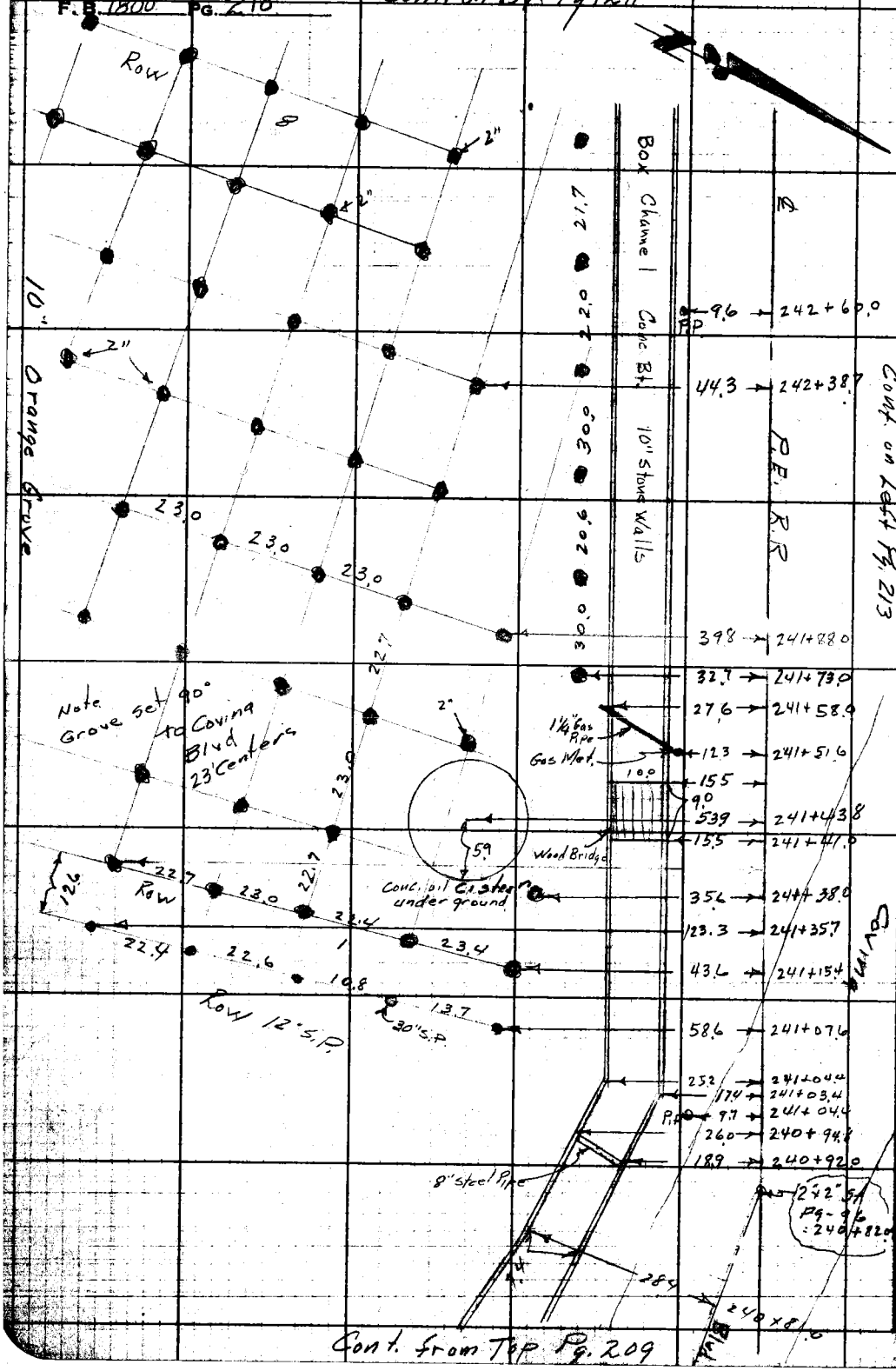

Cont. from Top Pg. 209

RETURN TO
LOS ANGELES COUNTY SURVEYOR
725 LOS ANGELES COUNTY
ENGINEERING BLDG.

Do not extend notes this side of this line.

Note: Any Additions or Changes on This Sheet Must be Made or Circled in Red Ink With Date and Name of Person Making Change.

Notes Ck'd by
Map No.
Office Work
Checked
Date

Survey of Covina Blvd.
W. O. 7962 Tape No. St'd. °F
Surveyed by Porter
Notes Daugherty Date 11-26-52
Indexed

F.B. 1800 PG. 211



Cont. from Top Pg. 210

Cont. on Pg. 213

Note: Any Additions or Changes of This Sheet Must be Made or Circled in Red Ink With Date and Name of Person Making Change.

Do not extend notes this side of this line.

RETURN TO:
LOS ANGELES COUNTY SURVEYOR
720 LOS ANGELES COUNTY
ENGINEERING BLDG.

RETURN TO
LOS ANGELES COUNTY SURVEYOR
725 LOS ANGELES COUNTY
ENGINEERING BLDG.

Note: Any Additions or Changes on This Sheet Must be Made or Circled in Red Ink With Date and Name of Person Making Change.

Do not extend notes this side of this line.

Cont. on Left Pg. 213 & Rt. Pg. 214

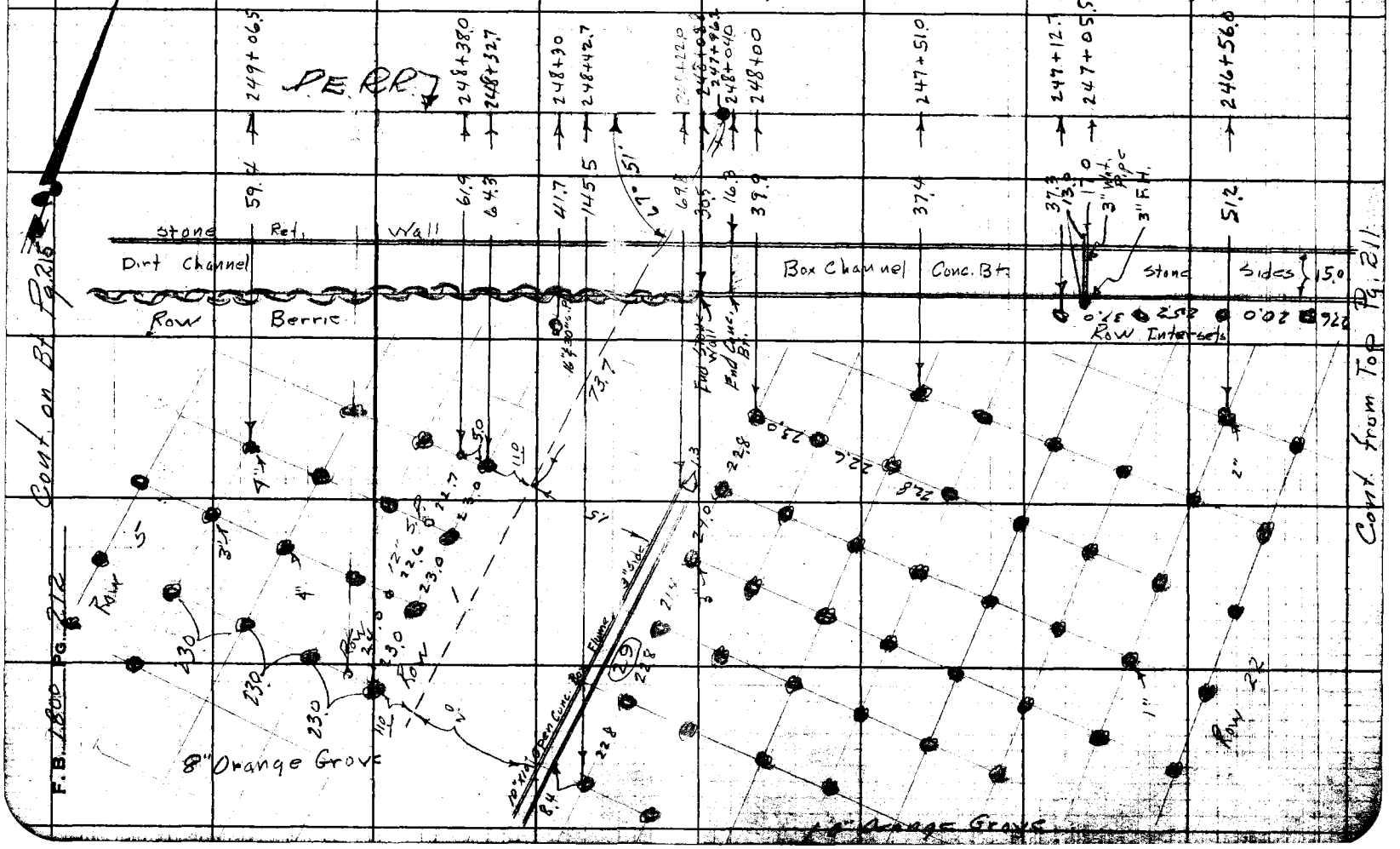

Notes Ck'd by
Map No.
Office Work
Checked
Date

Survey of Carlina Blvd.
W. O. 7962 Tape No. St'd. °F
Surveyed by Porter
Notes Daugherty Date 11-26-52
Indexed

F.B. 1800 Pg. 213

Note: Any Additions or Changes on This Sheet Must be Made or Circled in Red Int With Date and Name of Person Making Change.

Do not extend notes this side of this line.

Cont. from Pages 210, 211, 212

LOS ANGELES COUNTY SURVEYOR
ENGINEERING DIV.

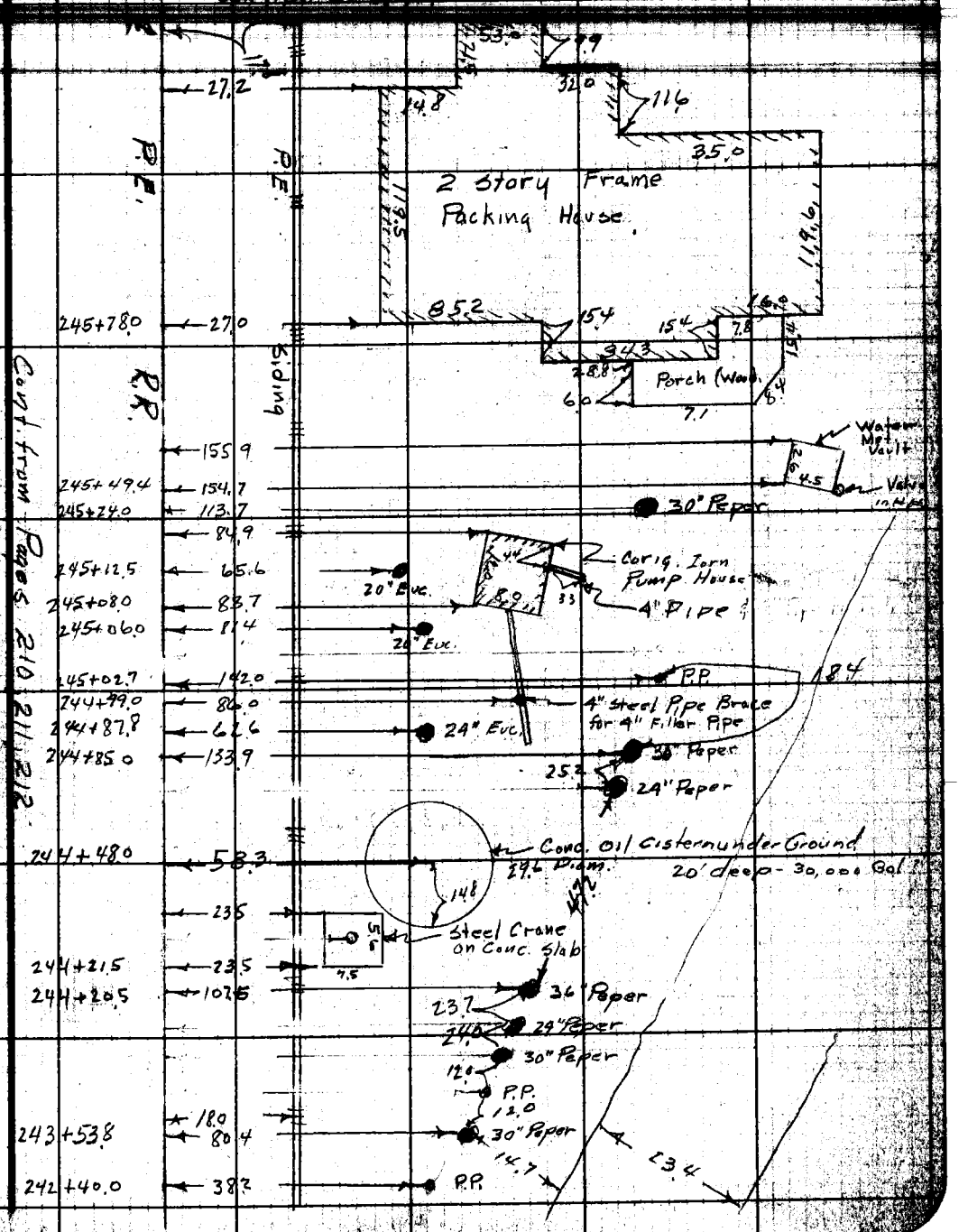

RETURN TO
LOS ANGELES COUNTY SURVEYOR
726 LOS ANGELES COUNTY
ENGINEERING BLDG.

Note: Any Additions or Changes on This Sheet Must be Made or Circled in Red Ink With Date and Name of Person Making Change.

Do not extend notes this side of this line.

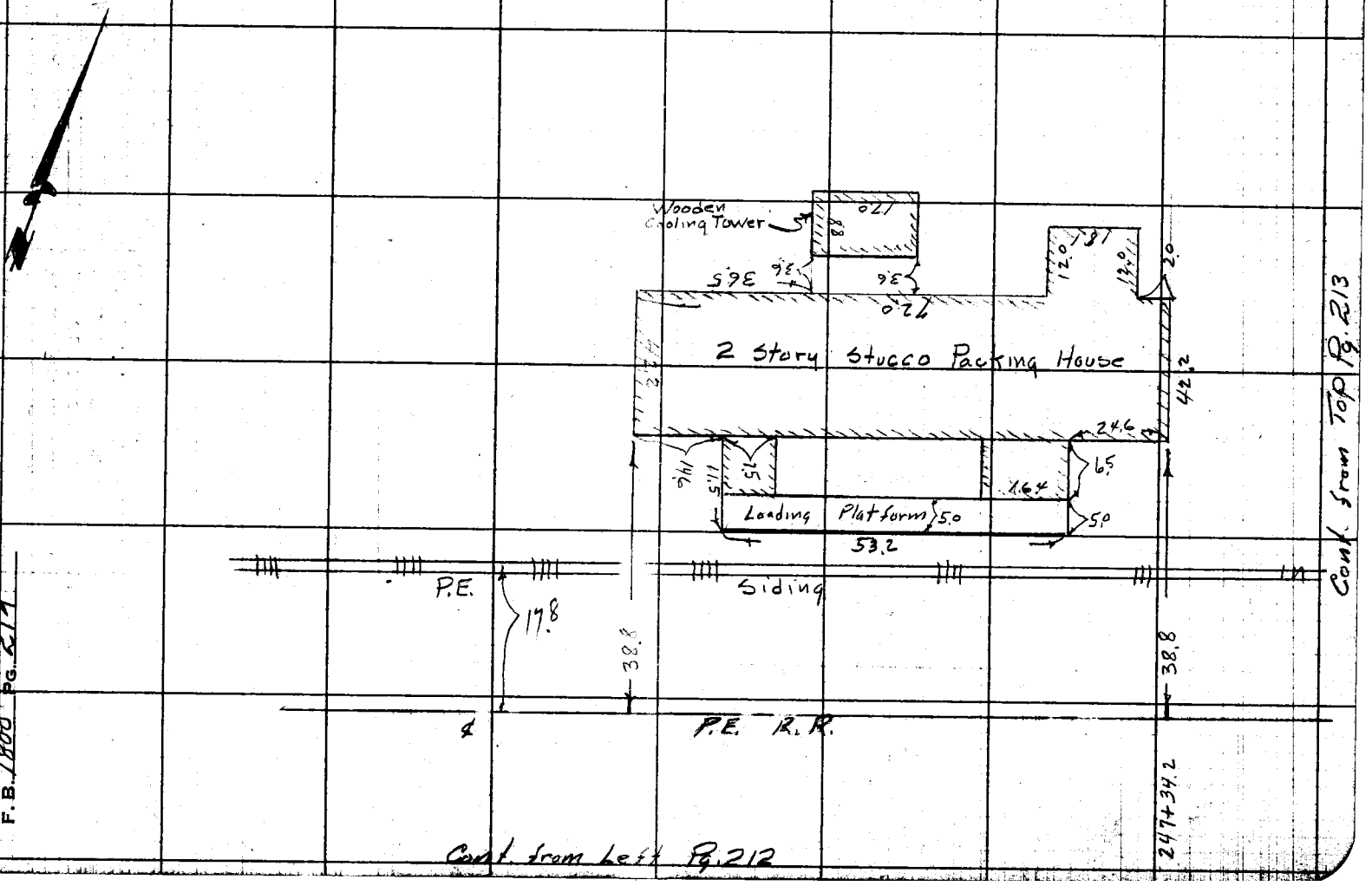

F.B. 1400 PG. 214

Notes Ck'd by
Map No.
Office Work
Checked
Date

Survey of Covina Blvd.
W. O. 7962 Tape No. St'd. °F
Surveyed by Porter
Notes Duvaherty Date 11-18-52
Indexed

F. B. 1808 PG. 215

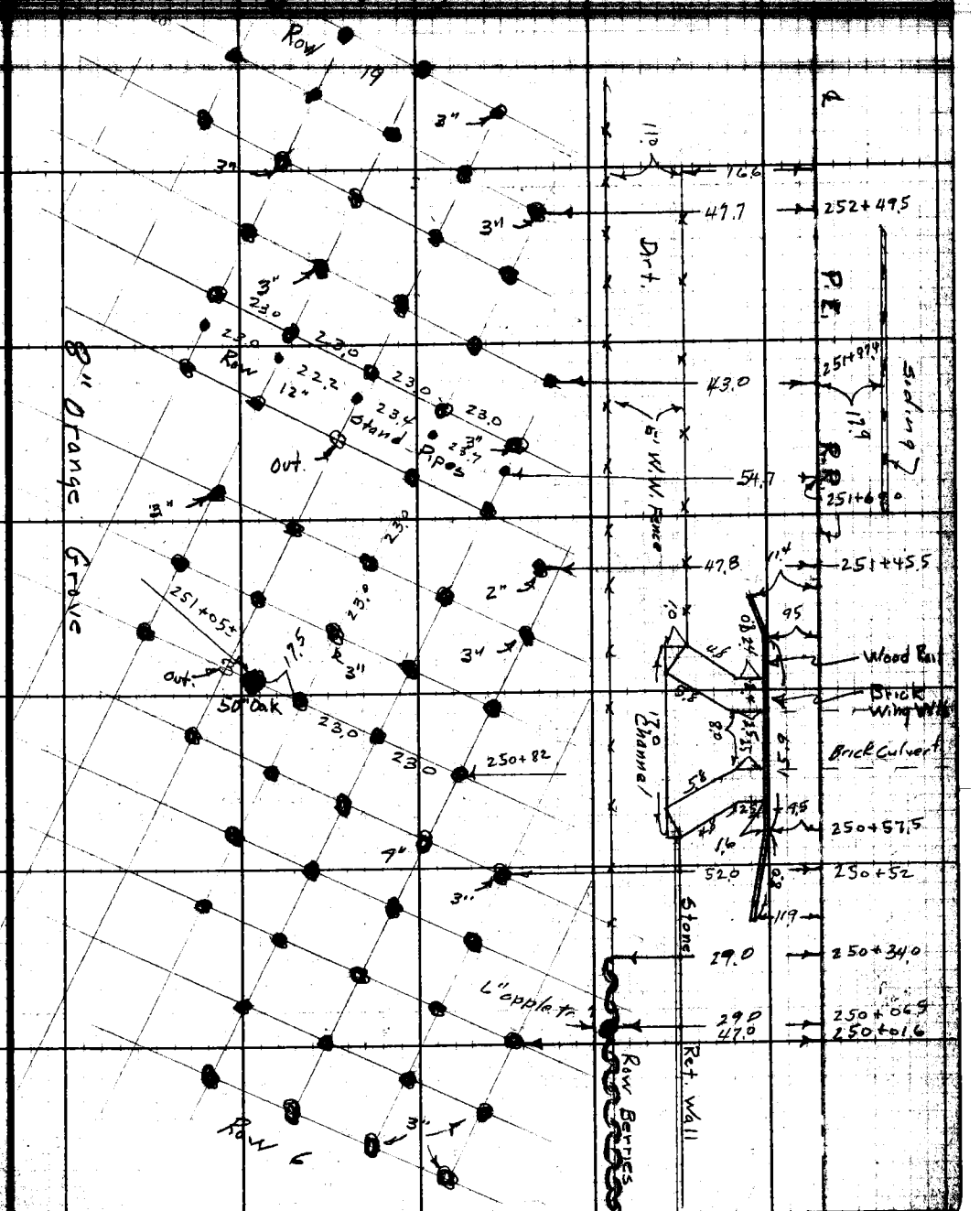

Note: Any Additions or Changes of This Sheet Must be Made or Circled in Red Ink With Date and Name of Person Making Change.

Do not extend notes this side of this line.

RETURN TO
LOS ANGELES COUNTY SURVEYOR
720 LOS ANGELES COUNTY
ENGINEERING BLDG.

Cont. from Top Pg. 212

Cont. on Bk. Pg. 217

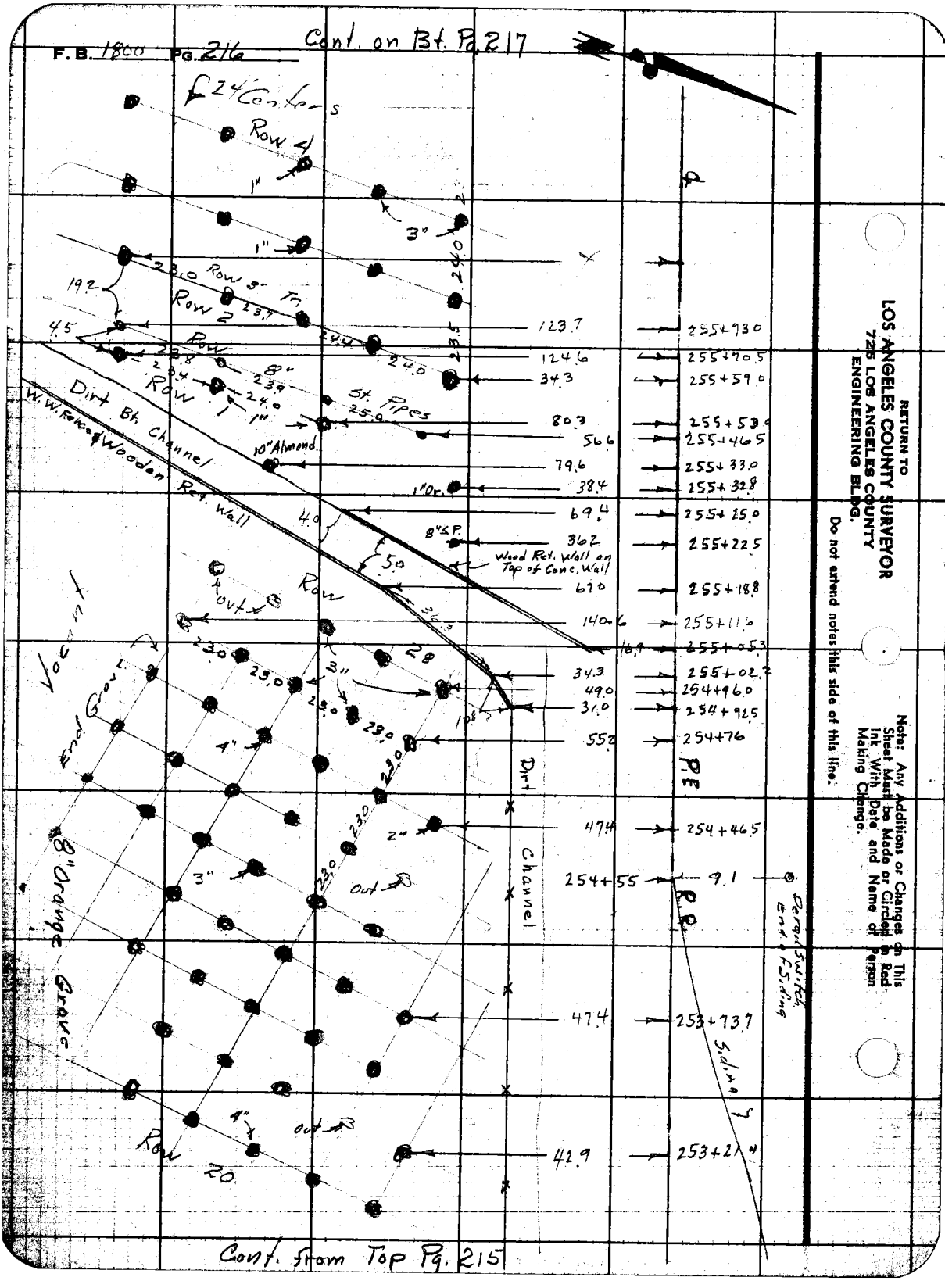

RETURN TO
LOS ANGELES COUNTY SURVEYOR
725 LOS ANGELES COUNTY
ENGINEERING BLDG.
Do not extend notes this side of this line.

Note: Any Additions or Changes on This Sheet Must be Made or Circled in Red Ink With Date and Name of Person Making Change.

Cont. from Top Pg. 215

Notes Ck'd by
Map No.
Office Work
Checked
Date

Survey of Covina Blvd.
W. O. 7962 Tape No. St'd. °F
Surveyed by Porter
Notes Dougherty Date 11-20-52
Indexed

F. B. 1800 PG. 217

Note: Any Additions or Changes on This Sheet Must Be Made or Circled in Red Ink With Date and Name of Person Making Change.

Do not extend notes this side of this line.

RETURN TO
LOS ANGELES COUNTY SURVEYOR
726 LOS ANGELES COUNTY
ENGINEERING BLDG.

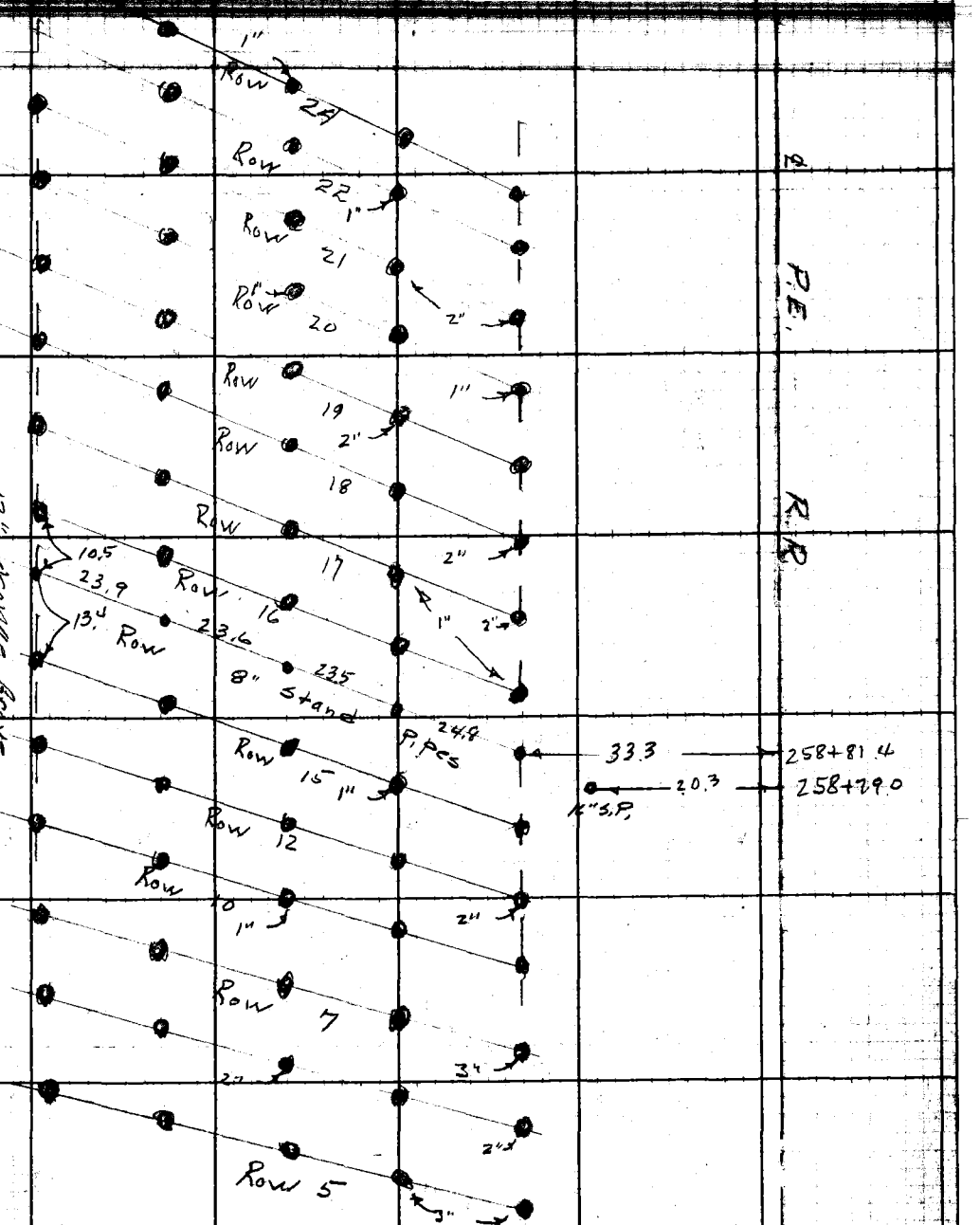

Cont. from Top Pg. 216

Cont. on Bt. Pg 219

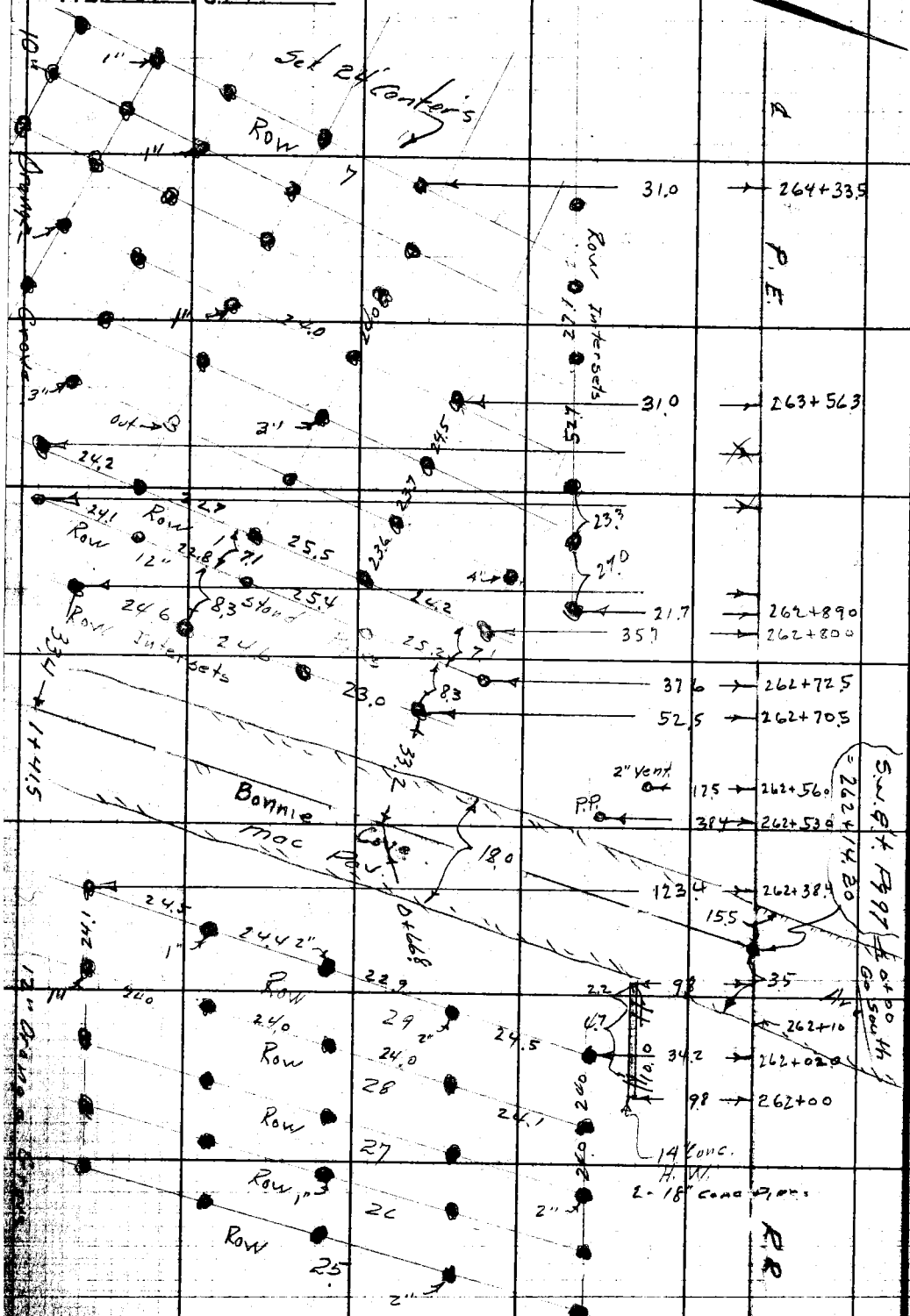

Cont. from Top Pg. 217

RETURN TO
LOS ANGELES COUNTY SURVEYOR
725 LOS ANGELES COUNTY
ENGINEERING BLDG.
Do not extend notes this side of this line.
Note: Any Additions or Changes on This Sheet Must be Made or Circled in Red Ink With Date and Name of Person Making Change.

Notes Ck'd by
Map No.
Office Work
Checked
Date

Survey of Covina Blvd
W. O. 7962 Tape No. St'd. °F
Surveyed by Porter
Notes Dougherty Date 11-28-52
Indexed

F.B. 1800 Pg. 219

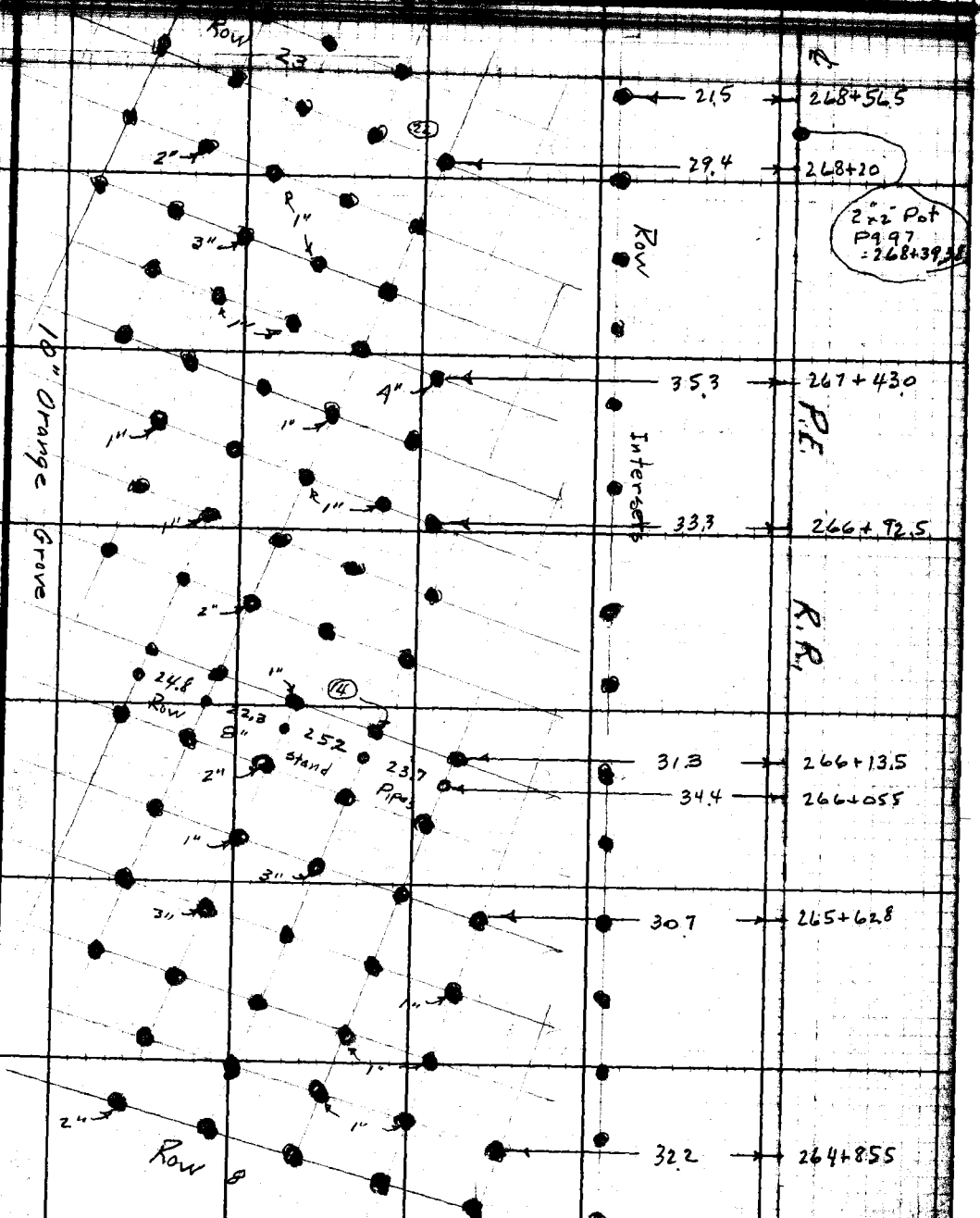

Note: Any Additions or Changes on This Sheet Must be Made or Circled in Red Ink With Date and Name of Person Making Change.

Do not extend notes this side of this line.

RETURN TO:
LOS ANGELES COUNTY SURVEYOR
726 LOS ANGELES COUNTY
ENGINEERING BLDG.

Cont. from Top Pg. 218

F.B. 1800 PG. 220 Cont. on Bt. Pg 221

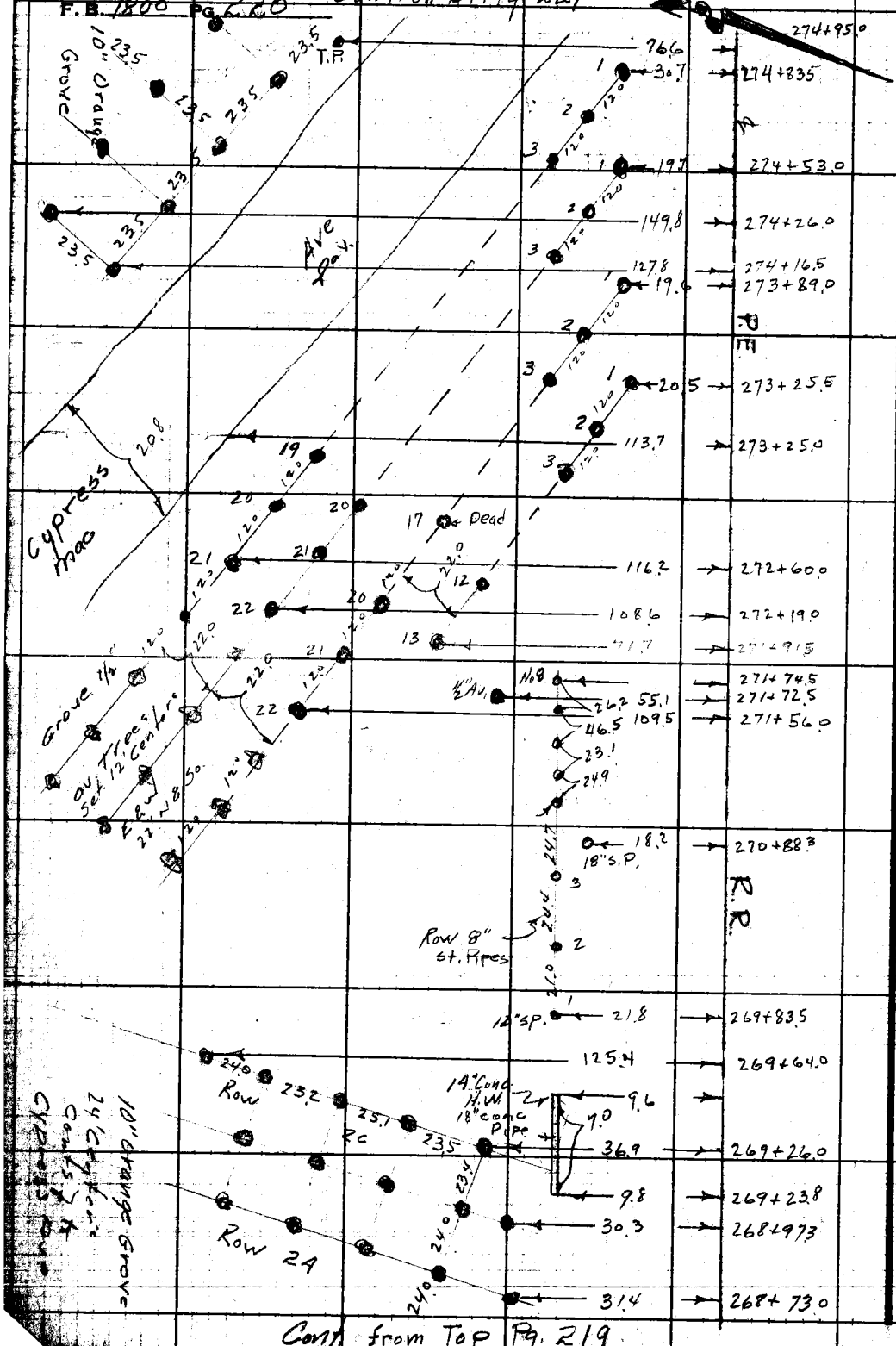

RETURN TO
LOS ANGELES COUNTY SURVEYOR
7225 LOS ANGELES COUNTY
ENGINEERING BLDG.

Do not extend notes this side of this line.

Notes: Any Additions or Changes on This Sheet Must be Made or Circled in Red Ink With Date and Name of Person Making Change.

Notes Ck'd by	Survey of Covina Blvd.
Map No.	W. 07962 Tape No. St'd. °F
Office Work	Surveyed by J. Porter
Checked	Notes Dougherty Date 12-1-52
Date	Indexed

F.B. 1800 Pg. 221

Note: Any Additions or Changes of This Sheet Must be Made or Circled in Red Ink With Date and Name of Person Making Change.

Do not extend notes this side of this line.

RETURN TO
LOS ANGELES COUNTY SURVEYOR
726 LOS ANGELES COUNTY
ENGINEERING BLDG.

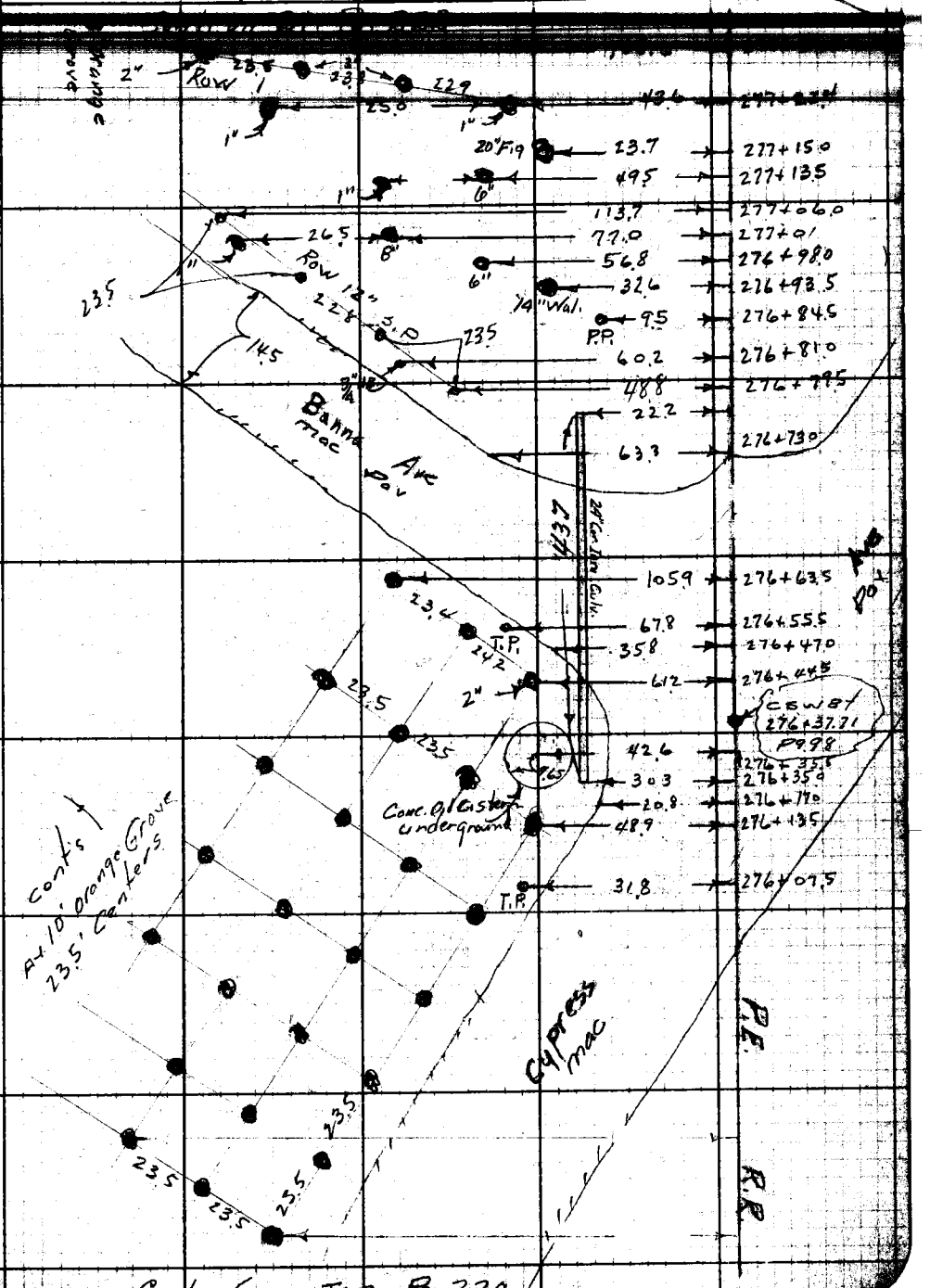

Cont. from Top Pg. 220

Cont. on Bt. Pg. 223

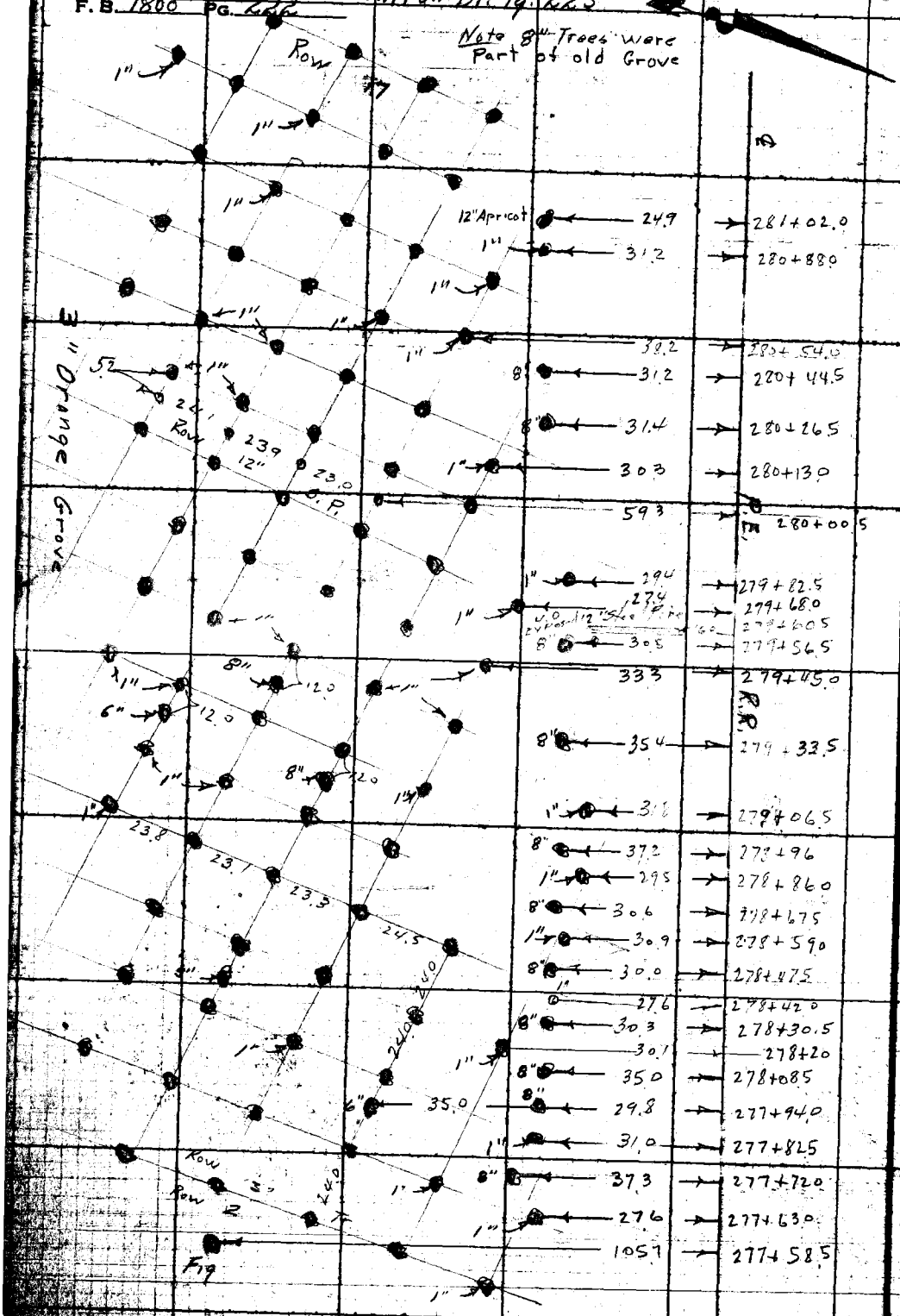

RETURN TO
LOS ANGELES COUNTY SURVEYOR
726 LOS ANGELES COUNTY
ENGINEERING BLDG.

Do not extend notes this side of this line.

Note: Any Additions or Changes on This Sheet Must be Made or Circled in Red Ink With Date and Name of Person Making Change.

Notes Ck'd by
Map No.
Office Work
Checked

Survey of Corona Blvd.
W. O. 7962 Tape No. St'd °F
Surveyed by Porter
Notes Dougherty Date 12-2-52
Indexed

F. B. 1200 PG. 223

Note: Any Additions or Changes of This Sheet Must Be Made or Circled in Red Ink With Date and Name of Person Making Change.

Do not extend notes this side of this line.

LOS ANGELES COUNTY SURVEYOR
726 LOS ANGELES COUNTY ENGINEERING BLDG.



Cont. from Top Pg. 222

F.B. 1800 PG. 224

Cont. on Bk. Pg. 225

10" Orange Grove

Row 11

Row 10

Row 9

Row 7

Row 6

Row 5

Row 4

A.P.E. R.R.

35.8	288+12.0
37.3	288+02.4
38.0	287+90.0
29.5	287+71.5
117.4	287+82.0
29.8	287+61.5
31.8	287+41.0
27.7	287+15.5
138.5	286+65.0
38.5	286+61.0
28.7	286+45.0
53.0	286+36.0
29.8	286+30.5
31.5	286+18.5
151.0	285+69.5 OK
29.5	285+90.0
33.4	285+69.5
31.0	285+60.5
139.2	285+34.0
31.8	285+17.5
29.7	285+07.0
133.0	284+87.5
36.0	284+83.5

Cont. from Top Pg 223

RETURN TO
LOS ANGELES COUNTY SURVEYOR
725 LOS ANGELES COUNTY
ENGINEERING BLDG.

Do not extend notes this side of this line.

Note: Any Additions or Changes on This Sheet Must be Made or Circled in Red Ink With Date and Name of Person Making Change.

Notes Ck'd by
Map No.
Office Work
Checked

Survey of Covina Blvd
W. O. 7962 Tape No. St'd. °F
Surveyed by Porter
Notes Dougherty Date 12-2-52

F. B. 1800 Pg. 225

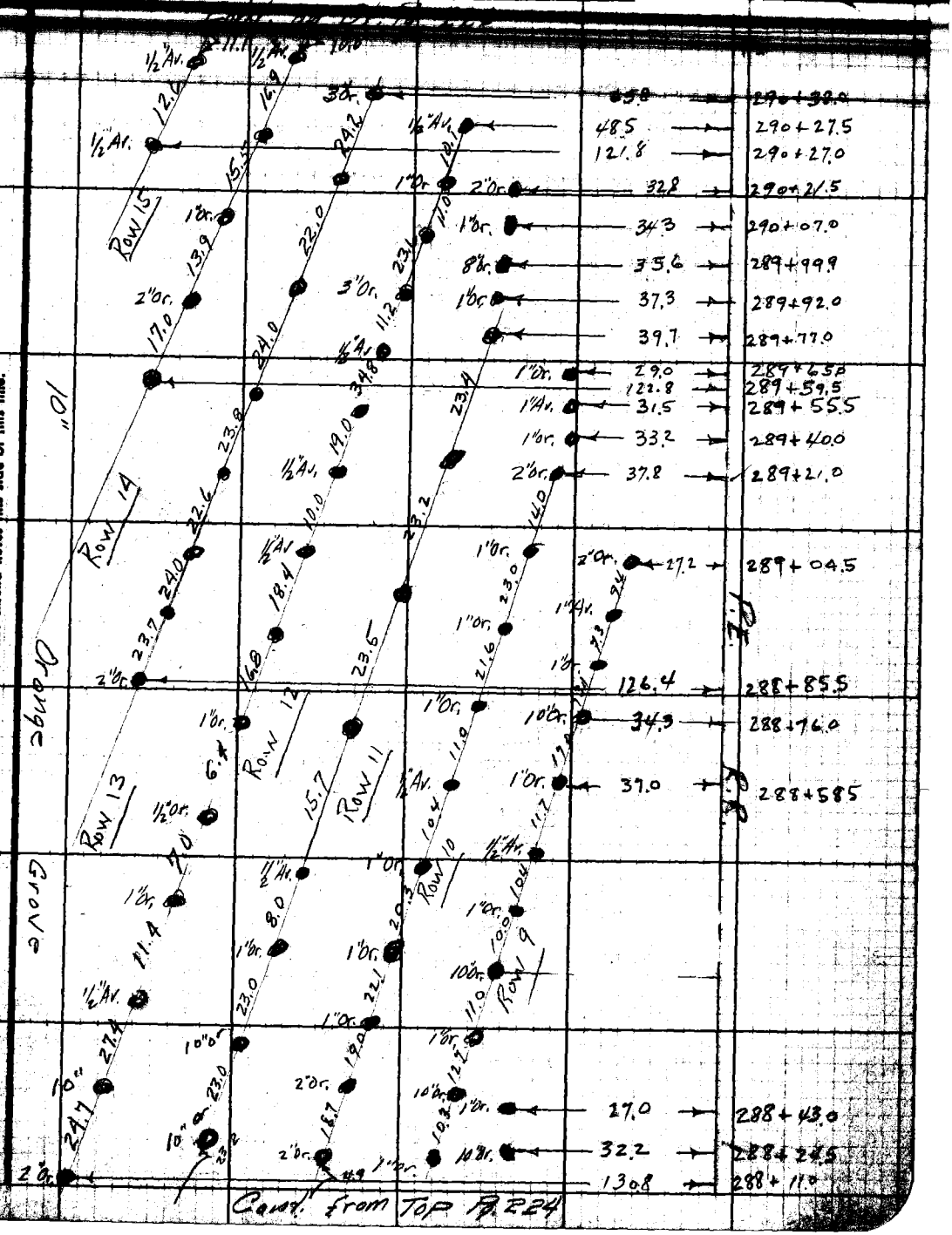

Note: Any Additions or Changes on This Sheet Must be Made or Circled in Red Ink With Date and Name of Person Making Change.

Do not extend notes this side of this line.

RETURN TO
LOS ANGELES COUNTY SURVEYOR
726 LOS ANGELES COUNTY
ENGINEERING BLDG.

F. B. 1800 PG. 226 Cont. on Bt. Pg 227

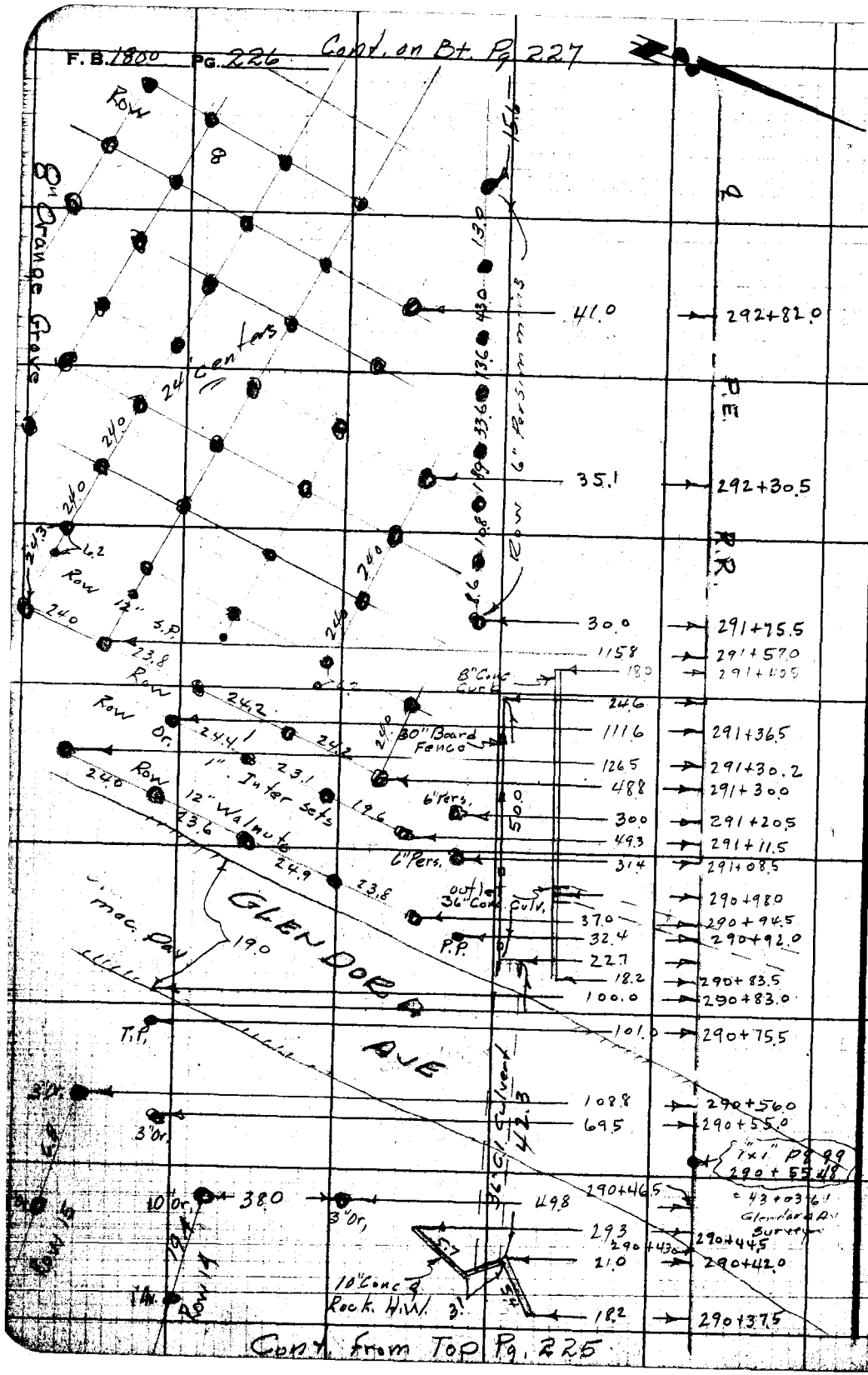

Cont. from Top Pg. 225

RETURN TO
LOS ANGELES COUNTY SURVEYOR
725 LOS ANGELES COUNTY
ENGINEERING BLDG.

Do not extend notes this side of this line.

Note: Any Additions or Changes on This Sheet Must be Made or Circled in Red Ink With Date and Name of Person Making Change.

Notes Ck'd by
Map No.
Office Work
Checked

Survey of Covina Blvd
W. O. 7162 Tape No. St'd. °F
Surveyed by Porter
Notes Dougherty Date 12-3-52

F. B. 1804 Pg. 227

Note: Any Additions or Changes on This Sheet Must be Made or Circled in Red Ink With Date and Name of Person Making Change.

Do not extend notes this side of this line.

RETURN TO
LOS ANGELES COUNTY SURVEYOR
726 LOS ANGELES COUNTY
ENGINEERING BLDG.

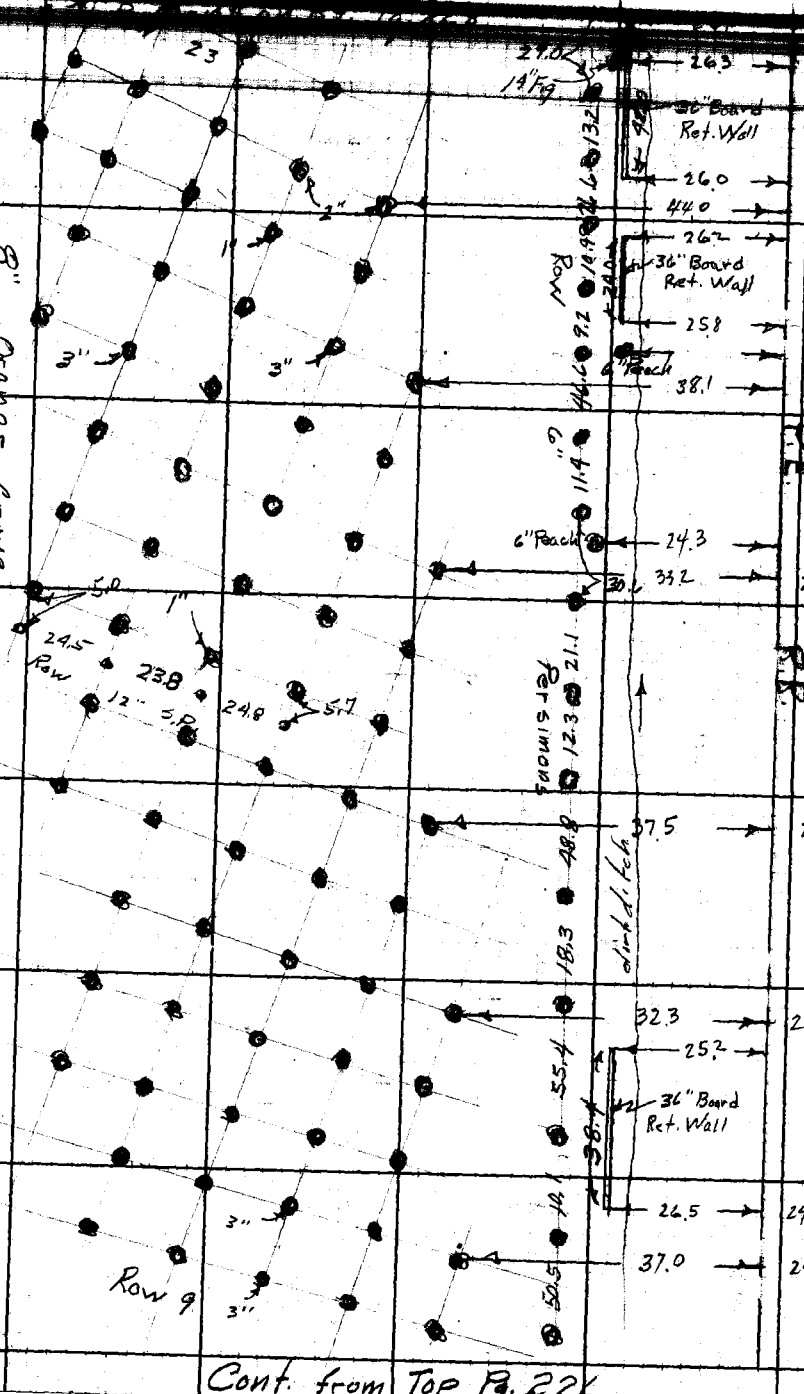

Cont. from Top Pg. 226

F.B. 1800 PG. 228 Cont. on Bk. Pg. 229

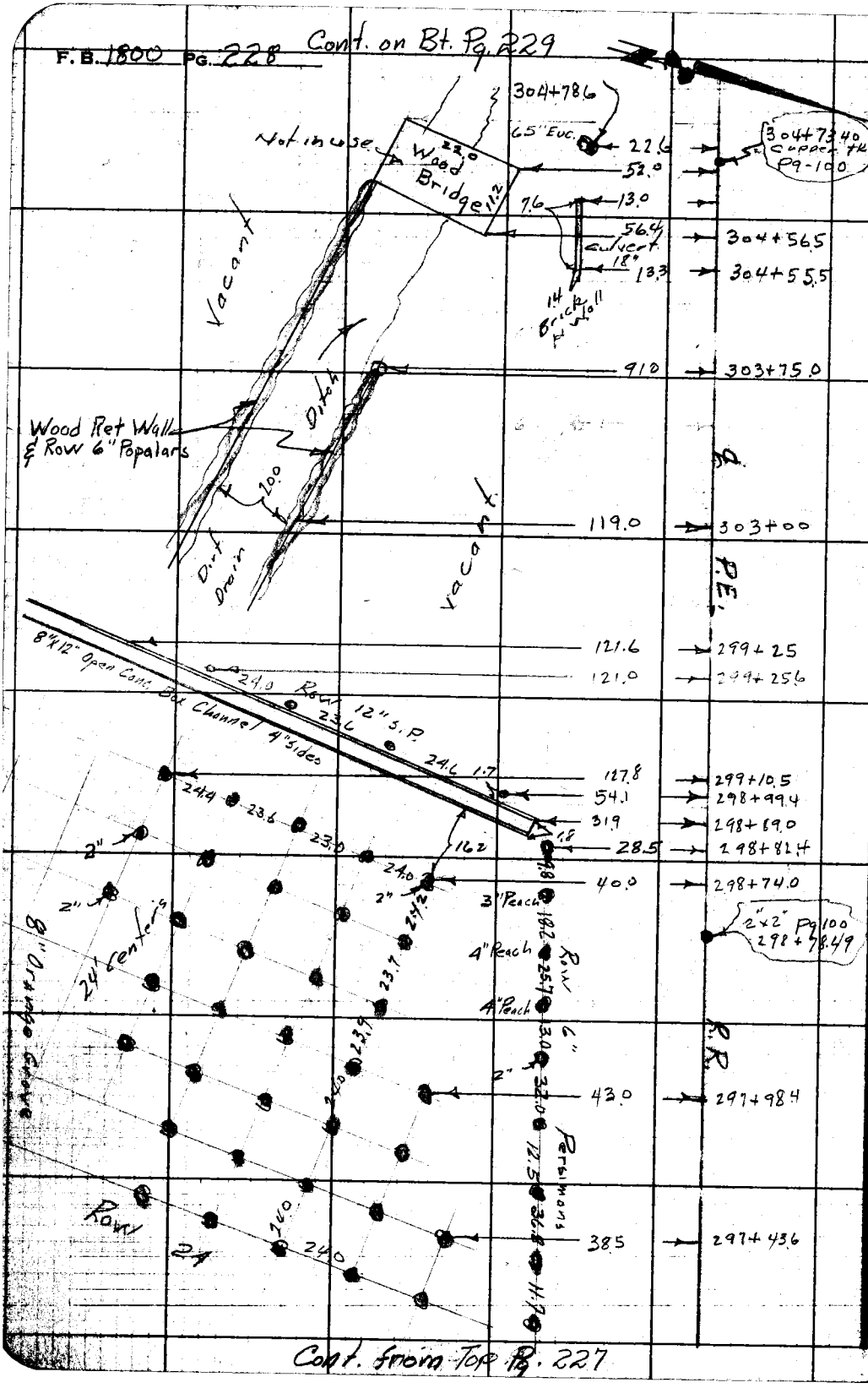

Cont. from Top Pg. 227

RETURN TO
LOS ANGELES COUNTY SURVEYOR
726 LOS ANGELES COUNTY
ENGINEERING BLDG.

Do not extend notes this side of this line.

Note: Any Additions or Changes on This Sheet Must be Made or Circled in Red Ink With Date and Name of Person Making Change.

Notes Ck'd by
Map No.
Office Work
Checked

Survey of Covina Blvd
W. O. 7962 Tape No. St'd. °F
Surveyed by Porter
Notes Dougherty Date 12-3-52

F.B. 1800 Pg. 229



Cont. from Top Pg. 228

Note: Any Additions or Changes on This Sheet Must be Made or Circled in Red Ink With Date and Name of Person Making Change.

Do not extend notes this side of this line.

RETURN TO
LOS ANGELES COUNTY SURVEYOR
726 LOS ANGELES COUNTY
ENGINEERING BLDG.

F.B. 1800 PG. 230

Cont. on Bt. Pg. 231

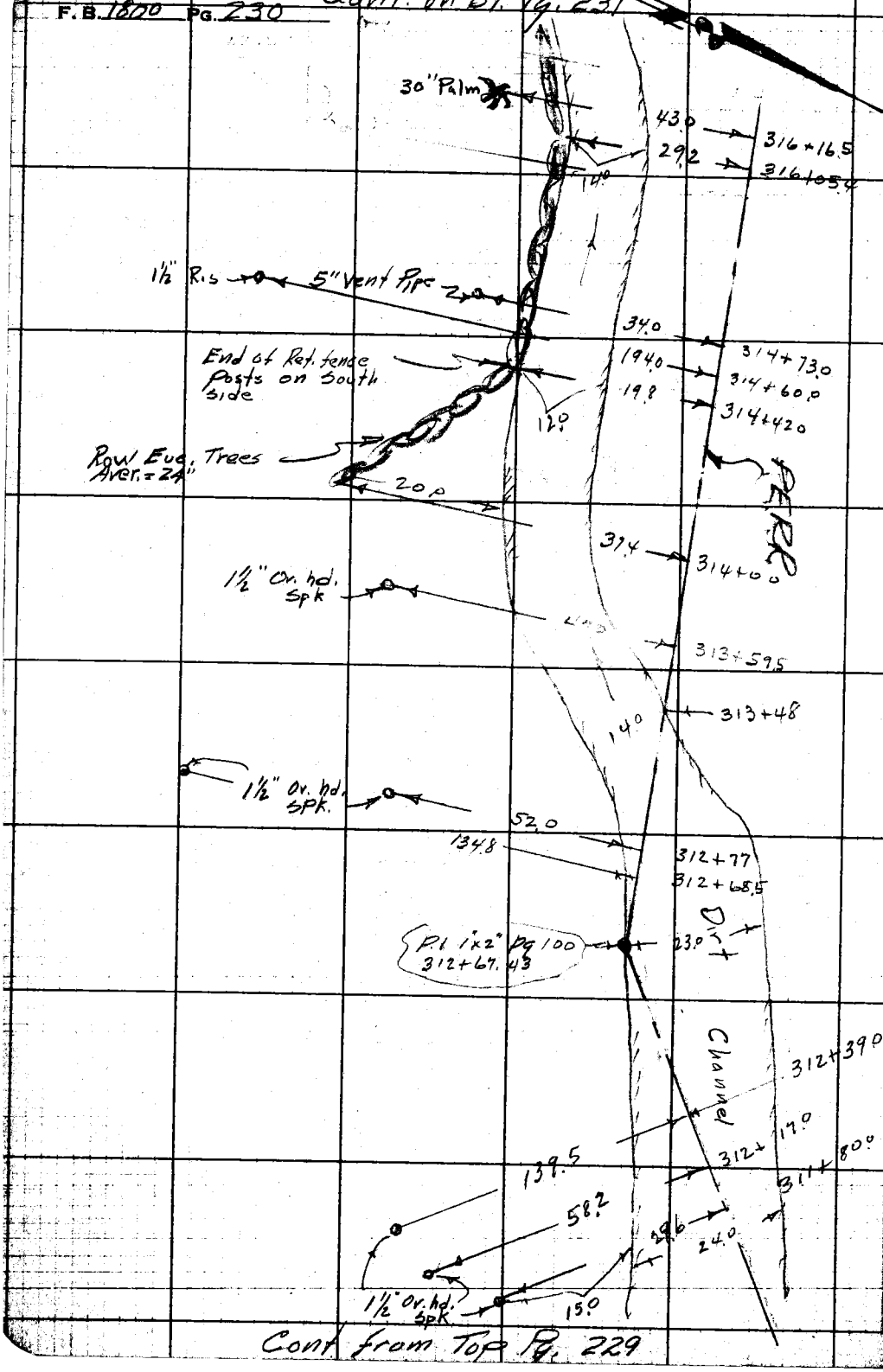

Cont from Top Pg. 229

RETURN TO
LOS ANGELES COUNTY SURVEYOR
725 LOS ANGELES COUNTY
ENGINEERING BLDG.

Note: Any Additions or Changes on This Sheet Must be Made or Circled in Red Ink With Date and Name of Person Making Change.

Do not extend notes this side of this line.

Notes Ck'd by
Map No.
Office Work
Checked

Survey of Covina Blvd.
W. O. 7962 Tape No. St'd. °F
Surveyed by Parker
Notes Dougherty Date 12-4-52

F.B. 1800 Pg. 231

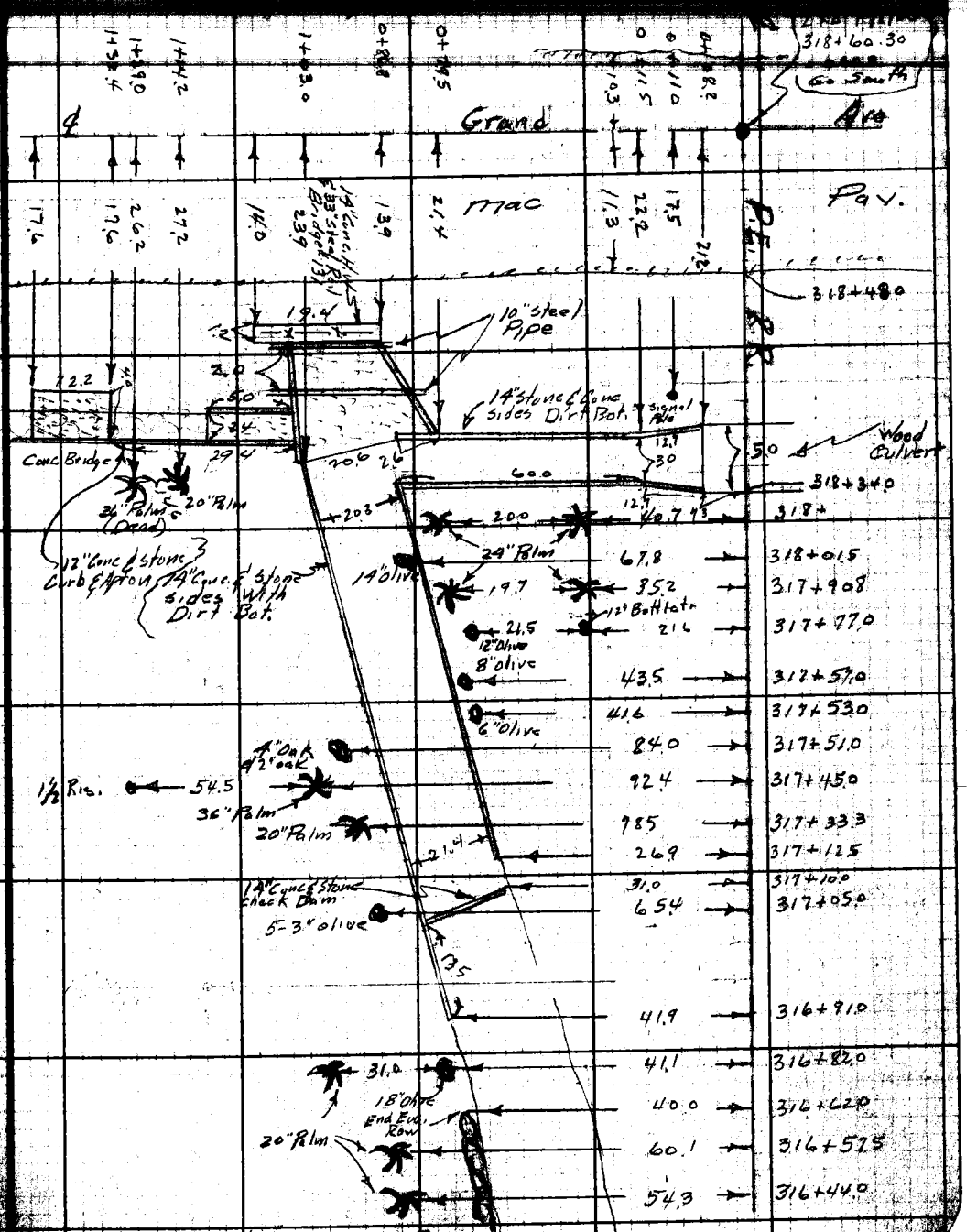

Cont from Top Pg. 230

Note: Any Additions or Changes on This Sheet Must be Made or Circled in Red Ink With Date and Name of Person Making Change.

Do not extend notes this side of this line.

LOS ANGELES COUNTY SURVEYOR
726 LOS ANGELES COUNTY
ENGINEERING BLDG.

RETURN TO
LOS ANGELES COUNTY SURVEYOR
726 LOS ANGELES COUNTY
ENGINEERING BLDG.

Note: Any Additions or Changes on This Sheet Must be Made or Circled in Red Ink With Date and Name of Person Making Change.

Do not extend notes this side of this line.

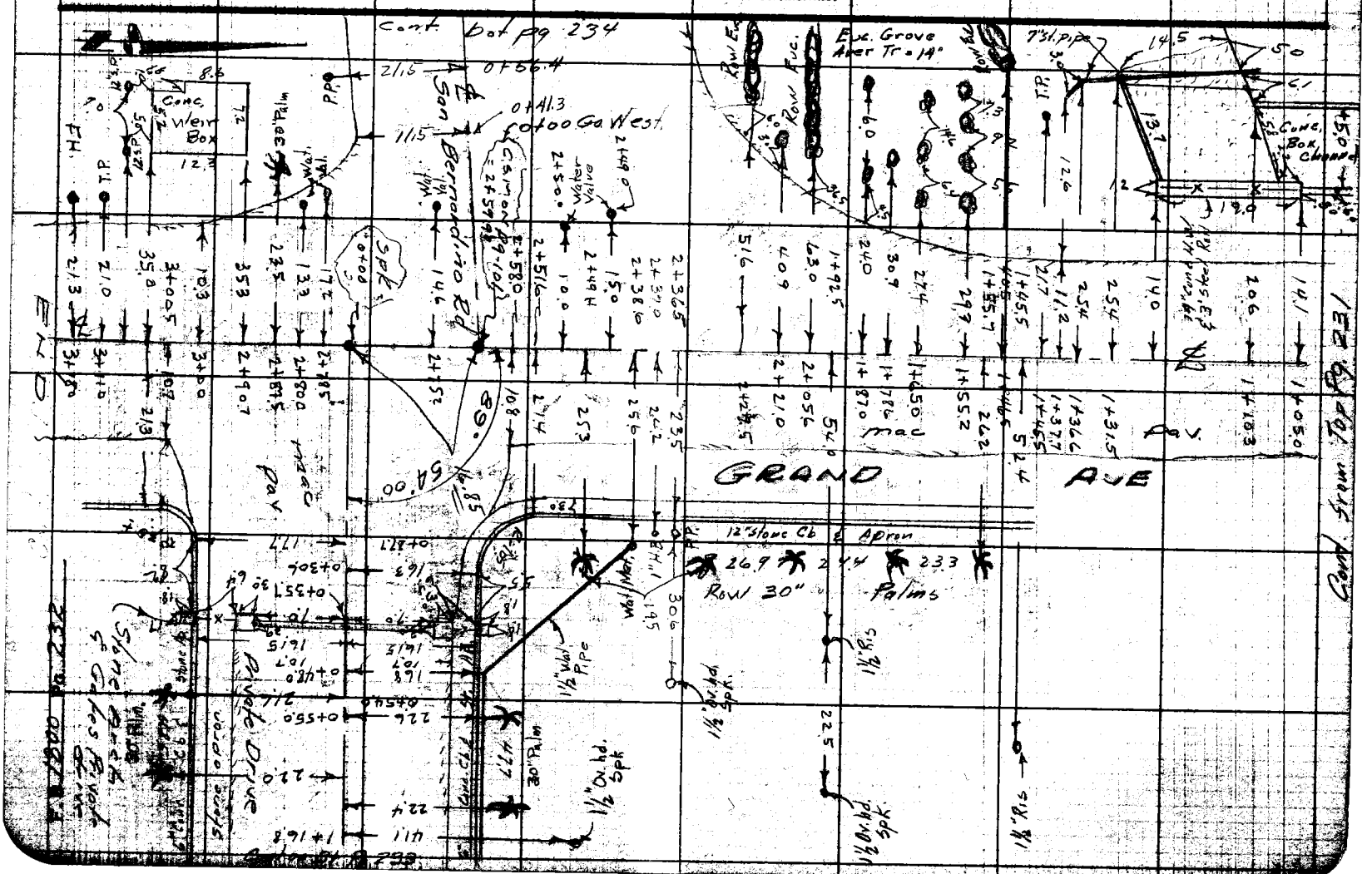

Notes Ck'd by
Map No.
Office Work
Checked
Date

Survey of Covina Blvd
W. O. 7962 Tape No. St'd. °F
Surveyed by Parter
Notes Doucherty Date 12-4-52
Indexed R. C. Johnson

F. B. 1800 PG. 233

Note: Any Additions or Changes on This Sheet Must be Made or Circled in Red Ink With Date and Name of Person Making Change.

Do not extend notes this side of this line.

RETURN TO
LOS ANGELES COUNTY SURVEYOR
726 LOS ANGELES COUNTY
ENGINEERING BLDG.

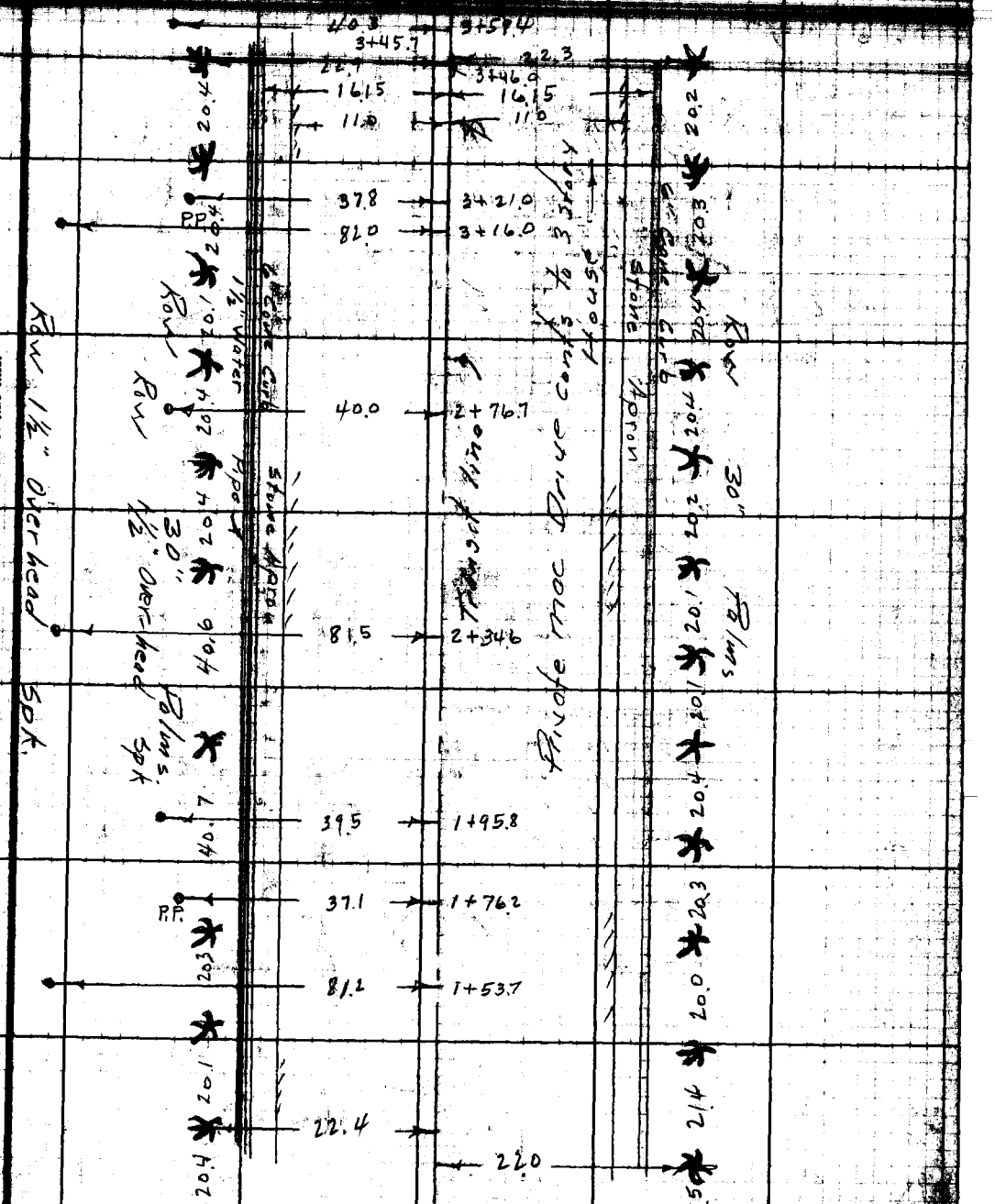

Cont. from Left Pg 232

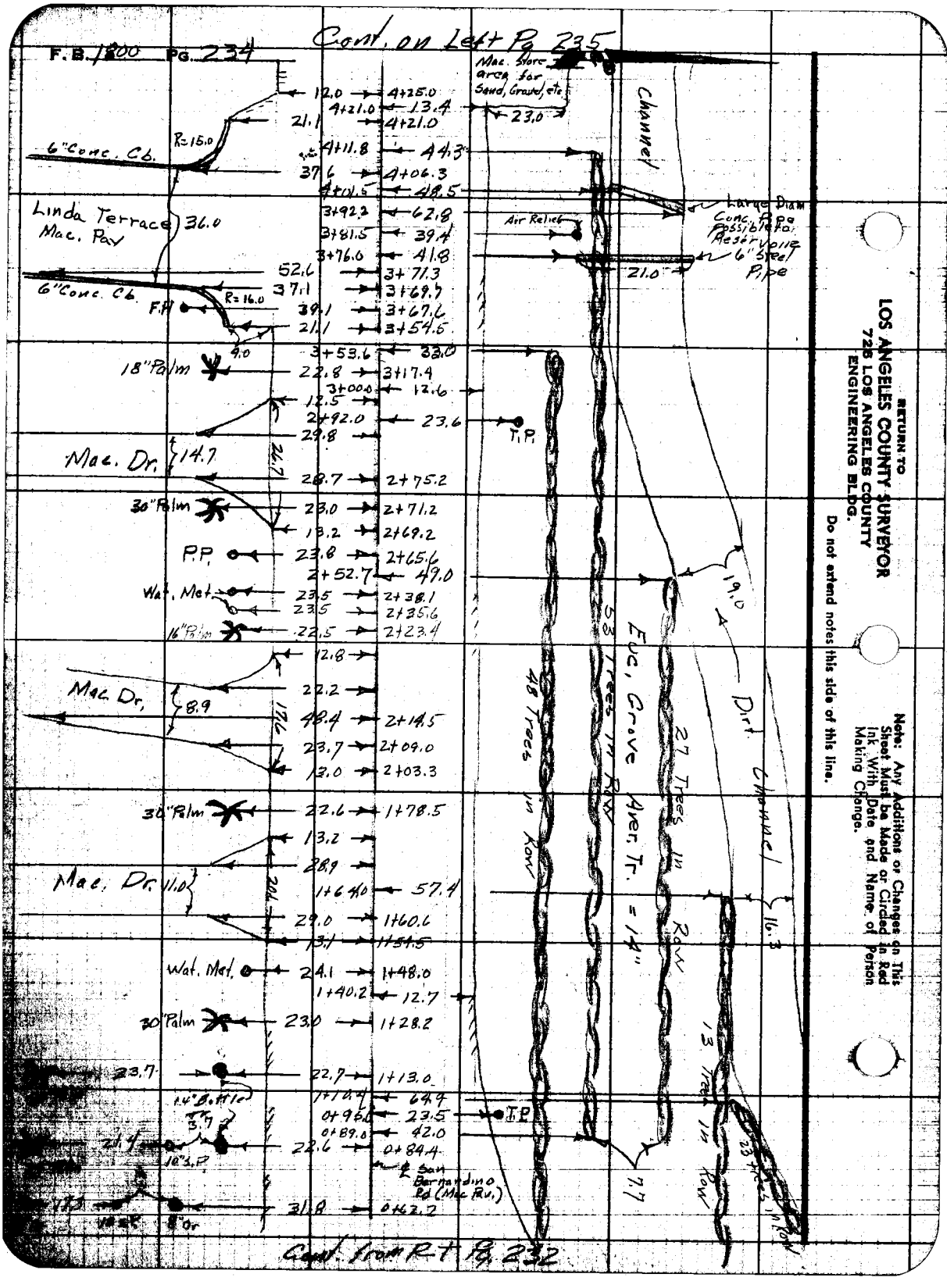

RETURN TO
LOS ANGELES COUNTY SURVEYOR
725 LOS ANGELES COUNTY
ENGINEERING BLDG.

Do not extend notes this side of this line.

Note: Any Additions or Changes on This Sheet Must be Made or Circled in Red Ink With Date and Name of Person Making Change.

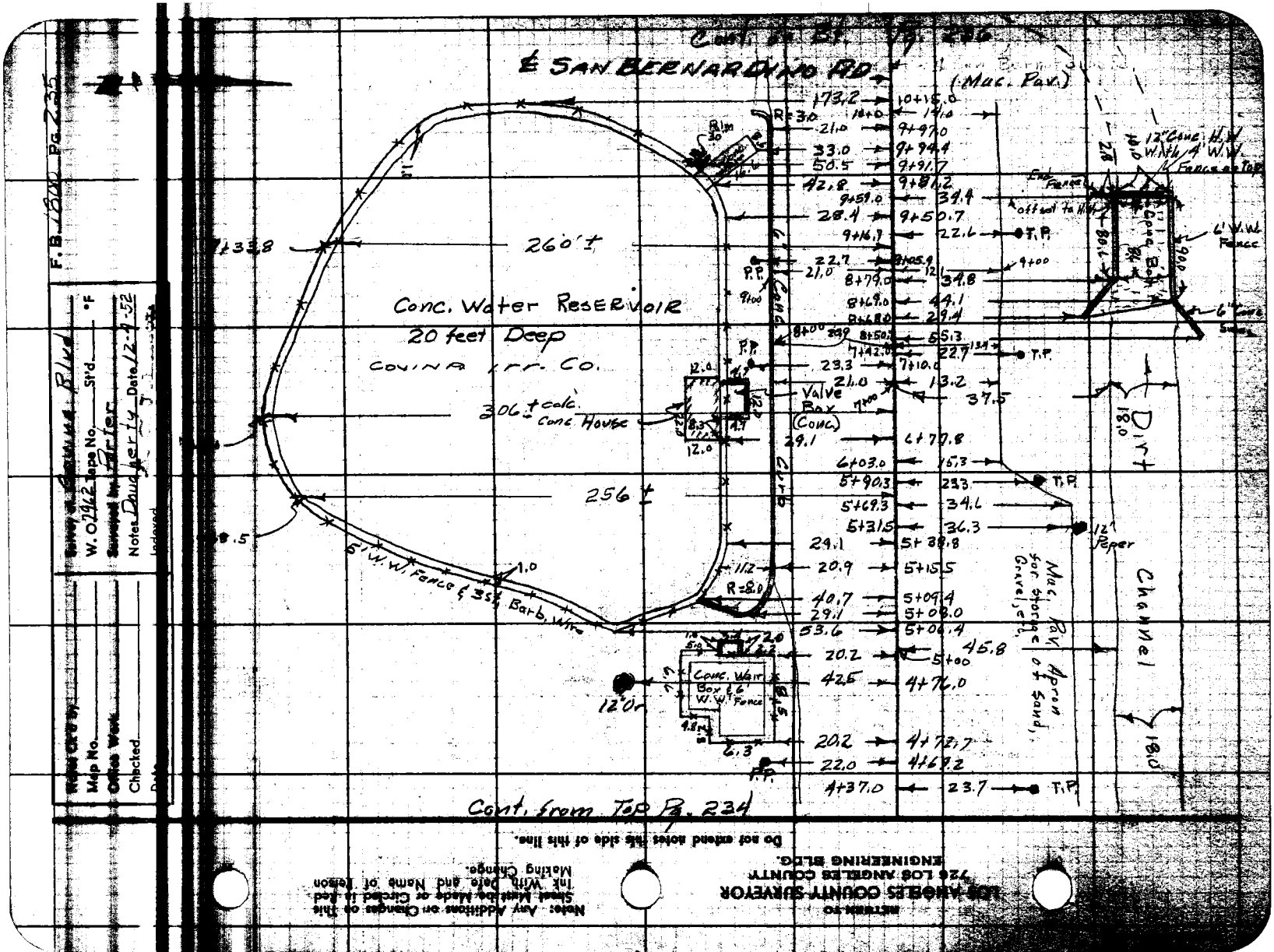

F.B. 1800 Pg. 235

Survey of Covina Blvd
W.O. 7962 Tape No. Std. °F
Surveyed by Porter
Notes Dougherty Date 12-4-52
Indexed

Notes Ck'd by
Map No.
Office Work
Checked
Date

RETURN TO
LOS ANGELES COUNTY SURVEYOR
726 LOS ANGELES COUNTY
ENGINEERING BLDG.

Note: Any Additions or Changes on this Sheet Must be Made or Circled in Red Ink With Date and Name of Person Making Change.

Do not extend notes this side of this line.

RETURN TO
LOS ANGELES COUNTY SURVEYOR
726 LOS ANGELES COUNTY
ENGINEERING BLDG.

Note: Any Additions or Changes on This Sheet Must be Made or Circled in Red Ink With Date and Name of Person Making Change.

Do not extend notes this side of this line.

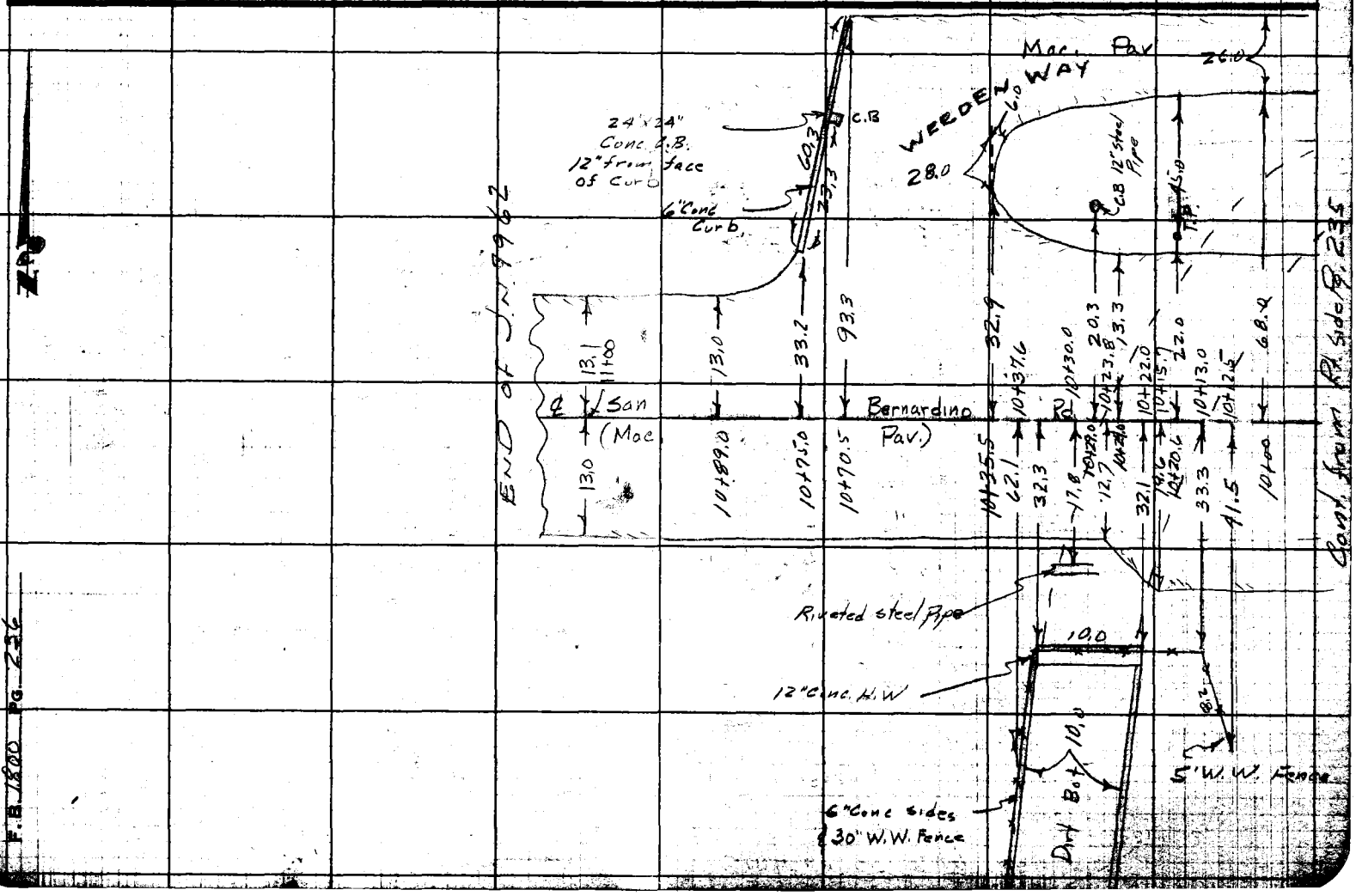

Notes Ck'd by
Map No.
Office Work
Checked
Date

Survey of COVINA BLVD
W. O. 7962 Tape No. St'd. °F
Surveyed by Porter
Notes Date 4-14-53
Indexed A. C. Johnson

F. B. 1800 Pg. 237

Location improvements

COVINA BLVD &

LINCOLN AVE

Note: Any Additions or Changes on This Sheet Must be Made or Circled in Red Ink With Date and Name of Person Making Change.

Do not extend notes this side of this line.

RETURN TO
LOS ANGELES COUNTY SURVEYOR
726 LOS ANGELES COUNTY
ENGINEERING BLDG.

76F3095 247 2-51

RETURN TO
LOS ANGELES COUNTY SURVEYOR
726 LOS ANGELES COUNTY
ENGINEERING BLDG.

Note: Any Additions or Changes on This Sheet Must be Made or Circled in Red Ink With Date and Name of Person Making Change.

Do not extend notes this side of this line.

F.B. 1800 PG. 238

F.B. 1800 Pg. 239

Notes Ck'd by
Map No.
Office Work T.M.L.
Checked
Date

Survey of Covina Blvd.
W.O. 7962 Tape No. St'd. °F
Surveyed by Porter
Notes Daugherty Date 4-14-53
Indexed

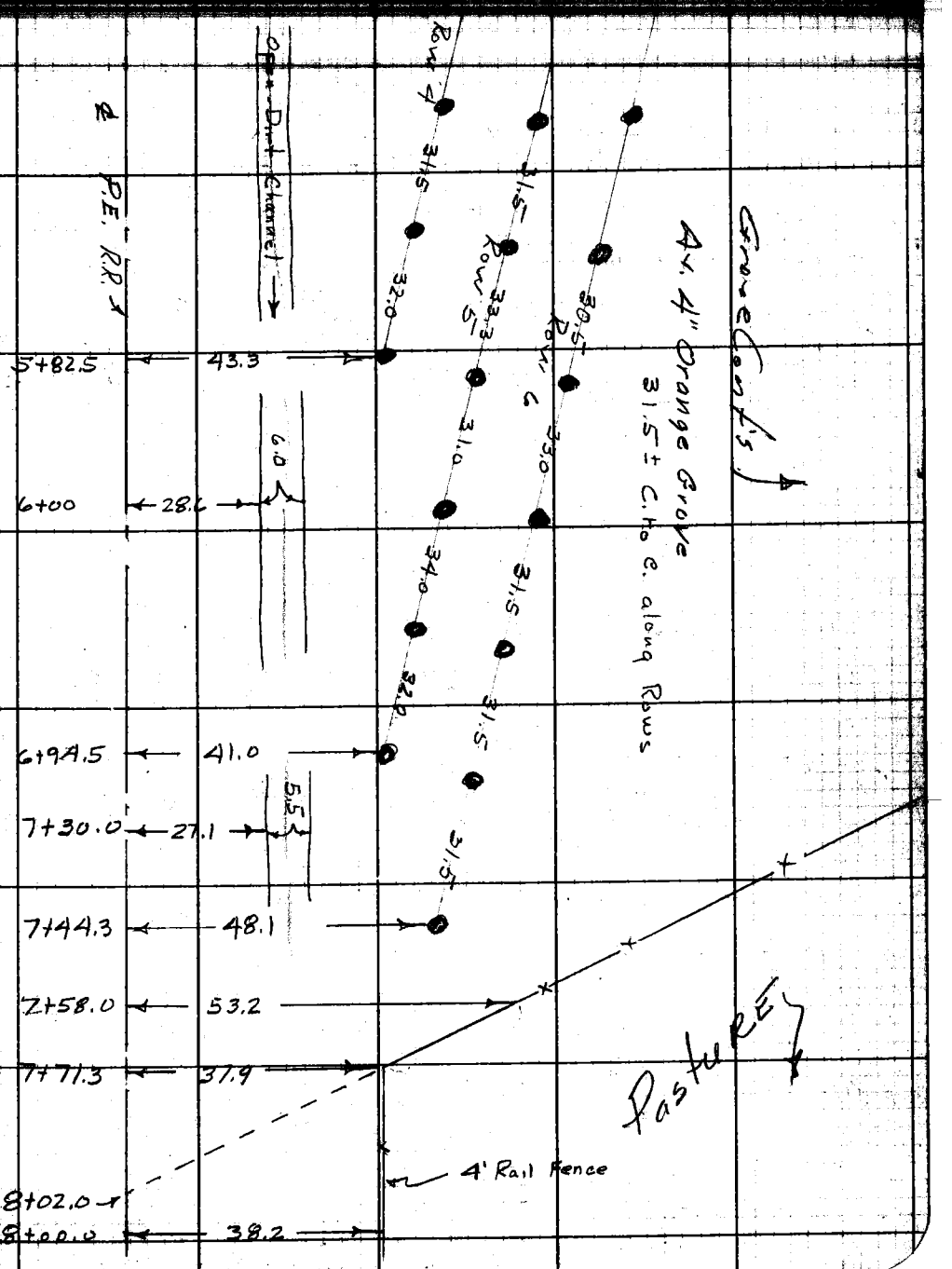

Note: Any Additions or Changes on This Sheet Must be Made or Circled in Red Ink With Date and Name of Person Making Change.

Do not extend notes this side of this line.

RETURN TO
LOS ANGELES COUNTY SURVEYOR
726 LOS ANGELES COUNTY
ENGINEERING BLDG.

76F3095 247 2-51

Cont. on Bot of Pg. 241

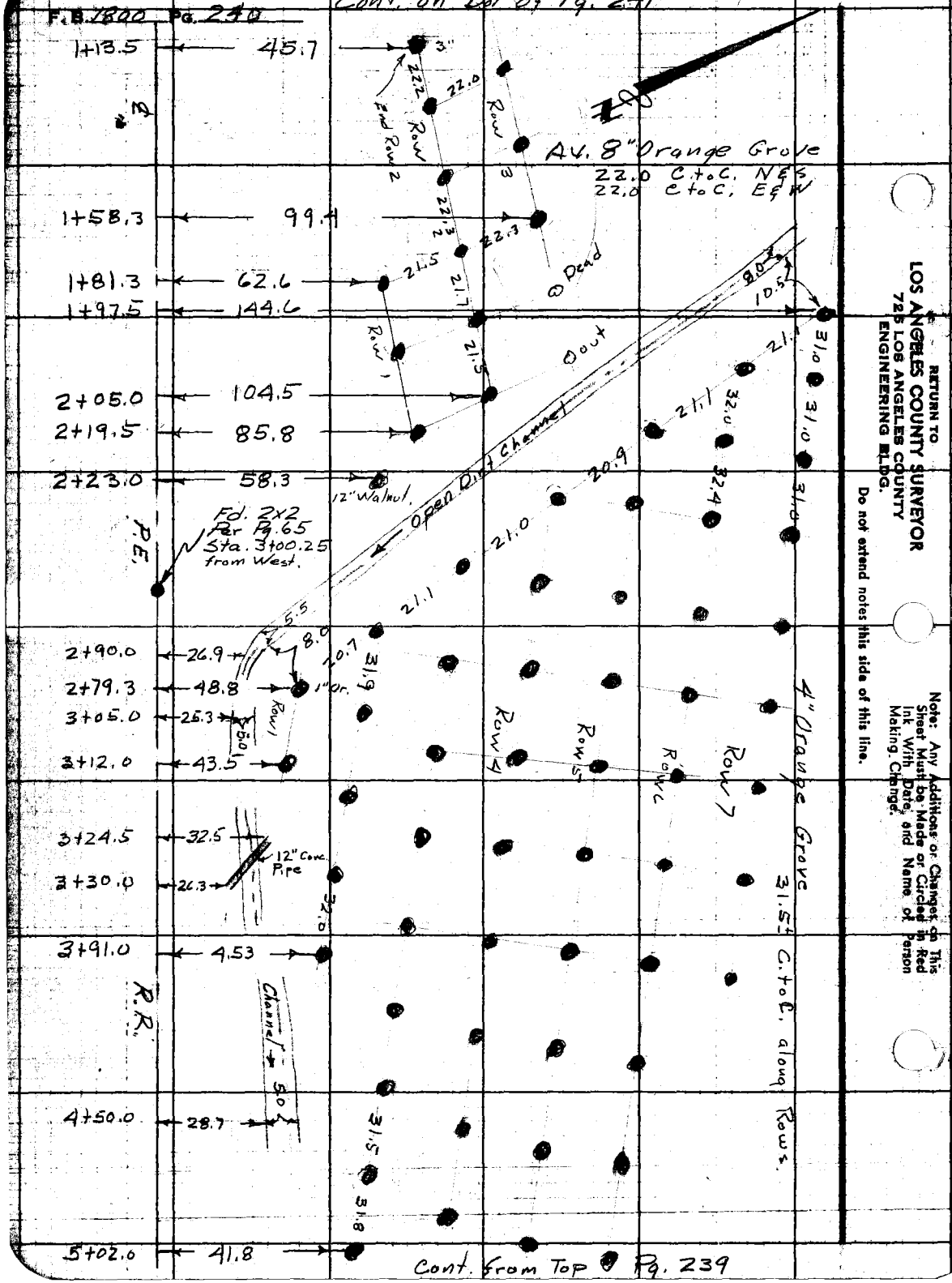

Cont. from Top of Pg. 239

RETURN TO
LOS ANGELES COUNTY SURVEYOR
725 LOS ANGELES COUNTY
ENGINEERING BLDG.
Do not extend notes this side of this line.

Note: Any Additions or Changes on This Sheet Must be Made or Circled in Red Ink With Date and Name of Person Making Change.

F.B. 1800 Pg. 241

Notes Ck'd by
Map No.
Office Work T.M.
Checked
Date

Survey of Covina Blvd.
W.O. 7962 Tape No. St'd. °F
Surveyed by Porter
Notes Dougherty Date 4-14-53
Indexed

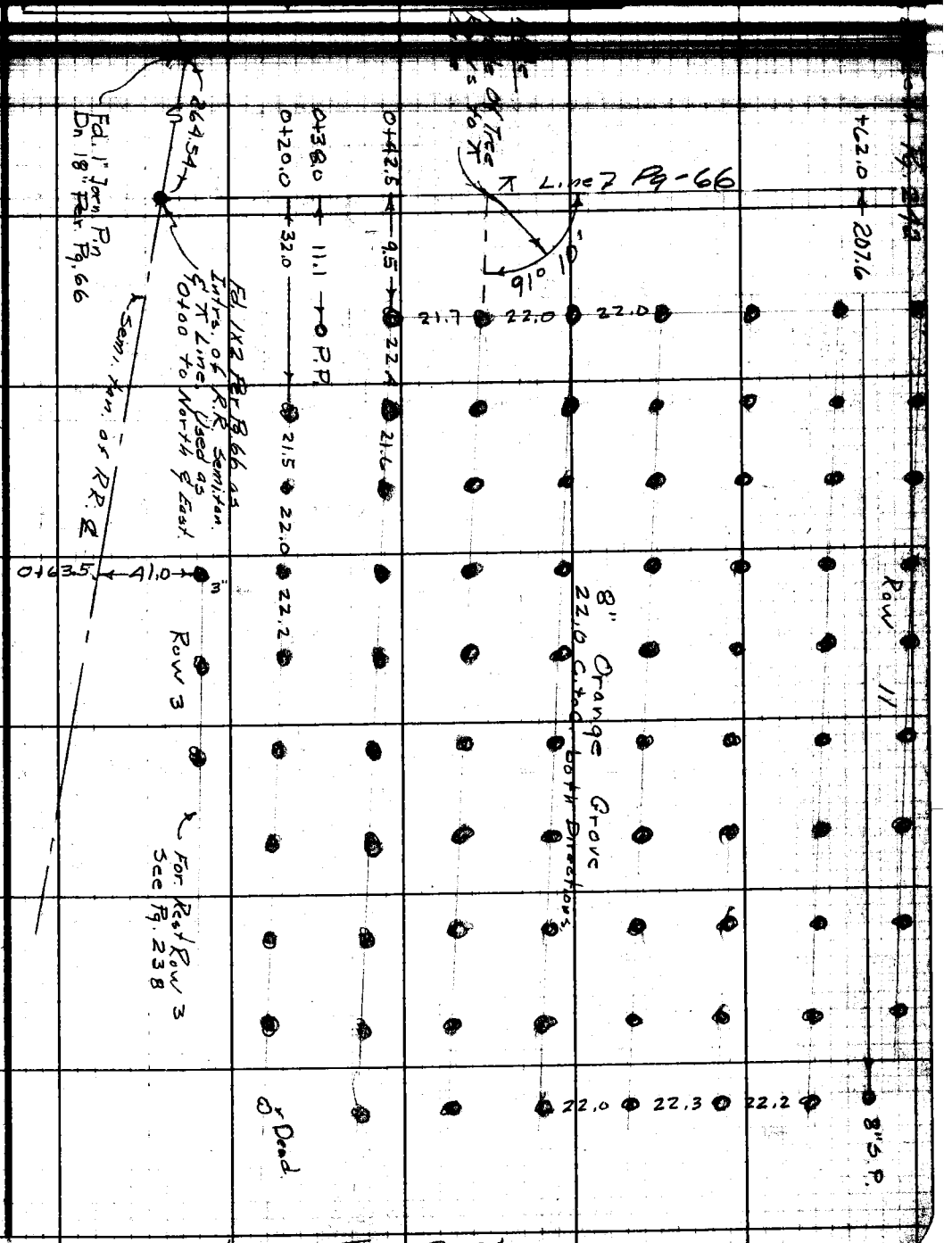

Note: Any Additions or Changes on This Sheet Must be Made or Circled in Red Ink With Date and Name of Person Making Change.

Do not extend notes this side of this line.

RETURN TO
LOS ANGELES COUNTY SURVEYOR
726 LOS ANGELES COUNTY
ENGINEERING BLDG.

76F3095 247 2-51

Cont. from Top Pg. 240

RETURN TO
LOS ANGELES COUNTY SURVEYOR
725 LOS ANGELES COUNTY
ENGINEERING BLDG.

Note: Any Additions or Changes on This Sheet Must be Made or Circled in Red Ink With Date and Name of Person Making Change.

Do not extend notes this side of this line.

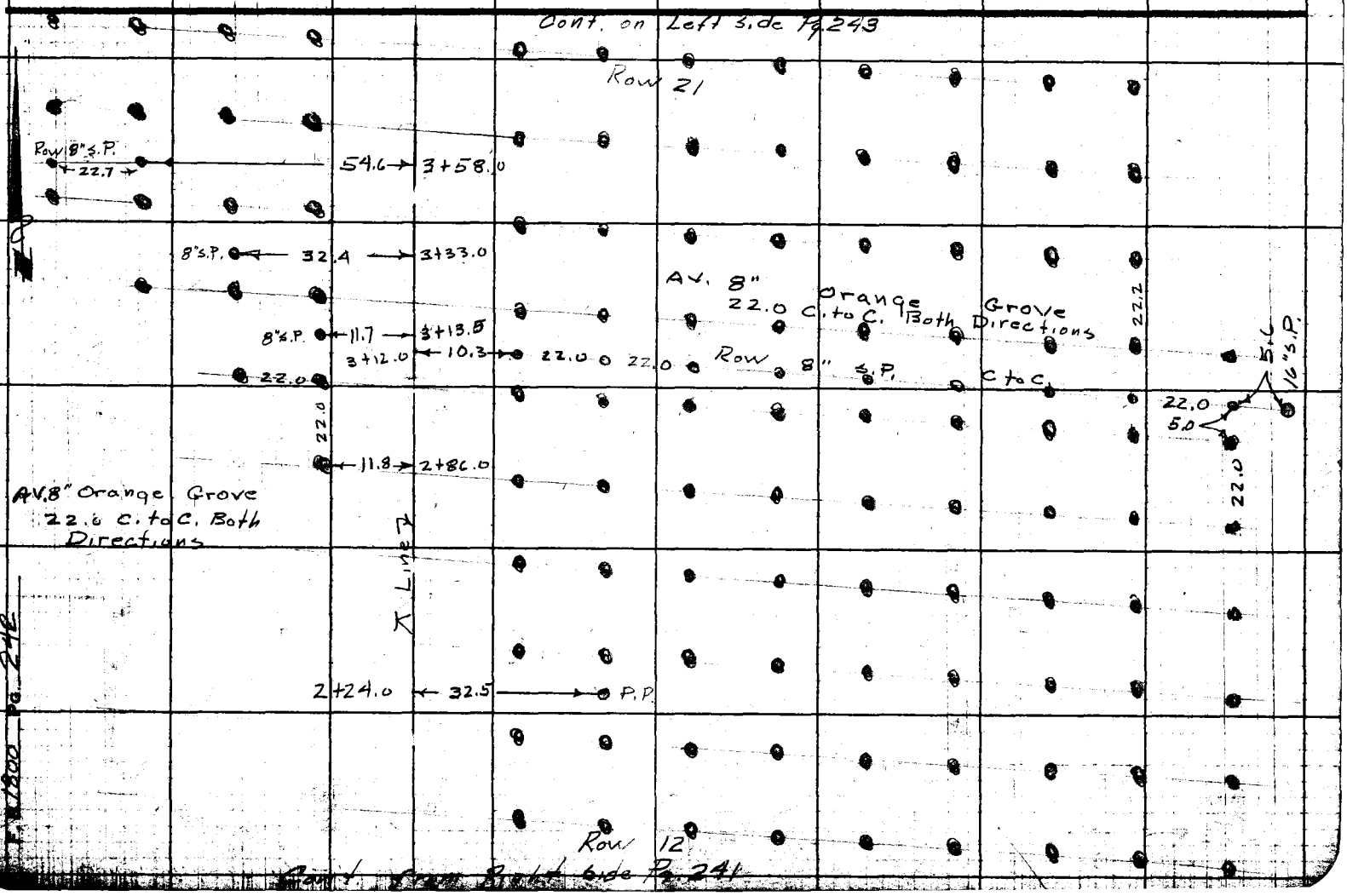



Cont. from Rt. side Pg 242

Notes Ct'd by
Map No.
Office Work
Checked

W. O. 7962 Tape No. St'd. °F
Surveyed by
Notes Daugherty Date 4-14-53

F.B. 1500 Pg 243

Do not extend notes this side of this line.

Note: Any Additions or Changes on This Sheet Must be Made or Circled in Red Ink With Date and Name of Person Making Change.

RETURN TO
LOS ANGELES COUNTY SURVEYOR
726 LOS ANGELES COUNTY
ENGINEERING BLDG.

76F3095 247 2-51

RETURN TO
LOS ANGELES COUNTY SURVEYOR
726 LOS ANGELES COUNTY
ENGINEERING BLDG.

Note: Any Additions or Changes on This Sheet Must be Made or Circled in Red Ink With Date and Name of Person Making Change.

Do not extend notes this side of this line.

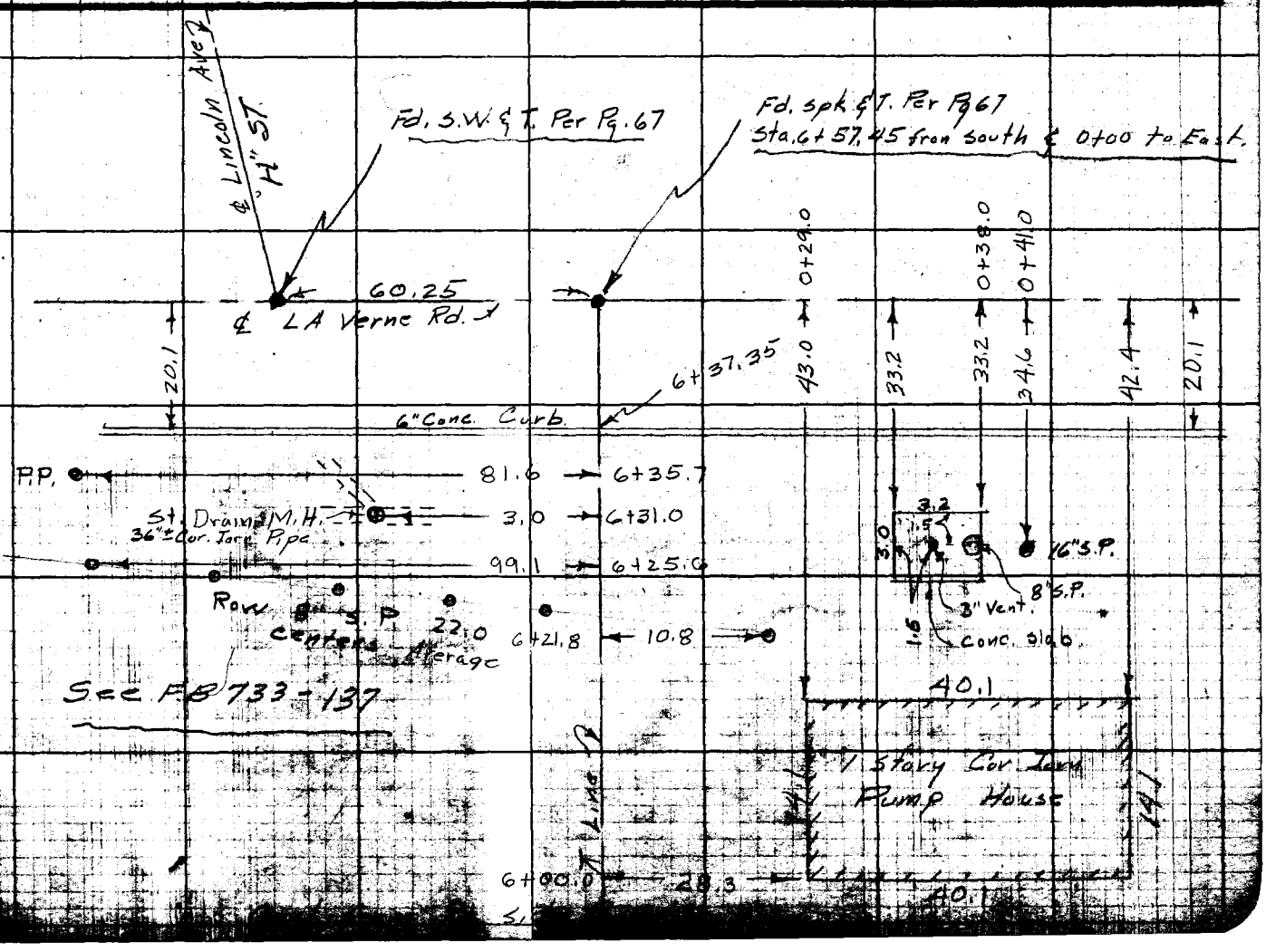

Notes Ck'd by
Map No.
Office Work
Checked
Date

Survey of ORANGE ~~AVE~~ ST.
JN 0304.00 Tape 0189 Std. 68 °F
Surveyed by G. PORTER
Notes PORTER Date 8-30-61
Indexed

F.B. 1800 Pg. 245

SURVEY INVESTIGATION
OF
ORANGE ST.
"E" ST Westerly TO END AT
Westerly LINE OF
KEISER TRACT.

8-30-61
Porter & Party

Note: Any Additions or Changes on This Sheet Must be Made or Circled in Red Ink With Date and Name of Person Making Change.

Do not extend notes this side of this line.

RETURN TO
LOS ANGELES COUNTY ENGINEER
700 LOS ANGELES COUNTY ENGINEERING BLDG.

76F3095 CE #247—3-57

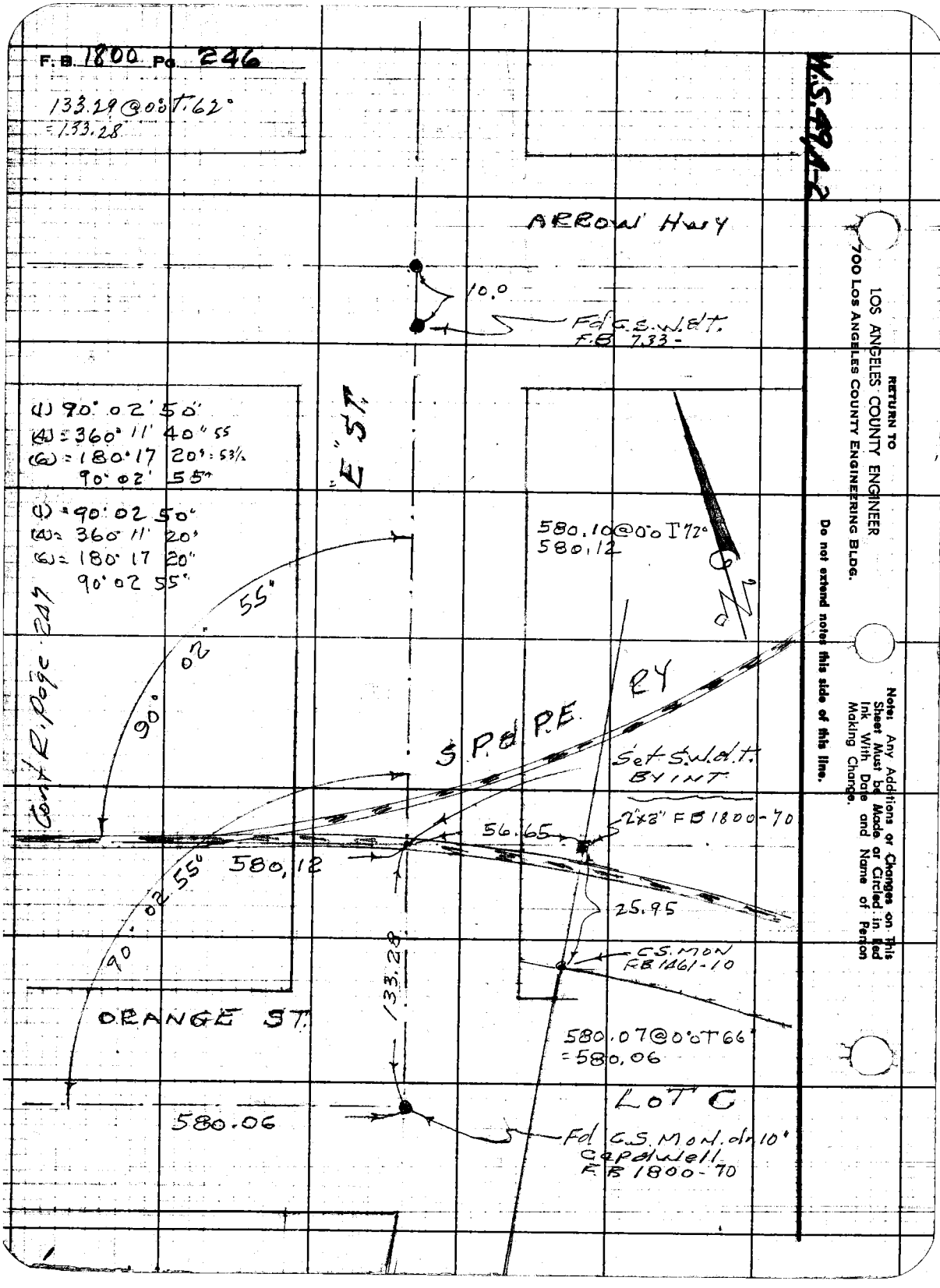
F.B. 1800 Pg. 246
133.29 @ 0°0' T. 62°
= 133.28
W.S. 49, A-2
ARROW HWY
10.0
Fd C.S. W.d.t.
F.B. 733-
(1) 90° 02' 50"
(4) = 360° 11' 40" 55
(6) = 180° 17 20" = 53½
90° 02' 55"
(1) = 90° 02 50"
(4) = 360° 11' 20"
(6) = 180° 17 20"
90° 02 55"
"E" ST.
580.10 @ 0°0' T 72°
580.12
55"
90° 02'
Cont'd. Page 247
S.P. & P.E. RY
Set S.W.d.t.
BY INT
2"x8" F.B. 1800-70
56.65
580.12
25.95
90° 02' 55"
133.28
C.S. MON
F.B. 1461-10
ORANGE ST.
580.07 @ 0°0' T 66°
= 580.06
LOT C
580.06
Fd C.S. MON. dr 10"
Cap d Well
F.B. 1800-70
RETURN TO
LOS ANGELES COUNTY ENGINEER
700 LOS ANGELES COUNTY ENGINEERING BLDG.
Do not extend notes this side of this line.
Note: Any Additions or Changes on This Sheet Must be Made or Circled in Red Ink With Date and Name of Person Making Change.

Notes Ck'd by	Survey of ORANGE ST.	F.B. 1800 Pg. 247
Map No.	JN 0304.00 Tape 0184 Std 68 °F	
Office Work	Surveyed by G Porter	
Checked	Notes Porter Date 8-30-61	
Date	Indexed H.E. OTT SEP	

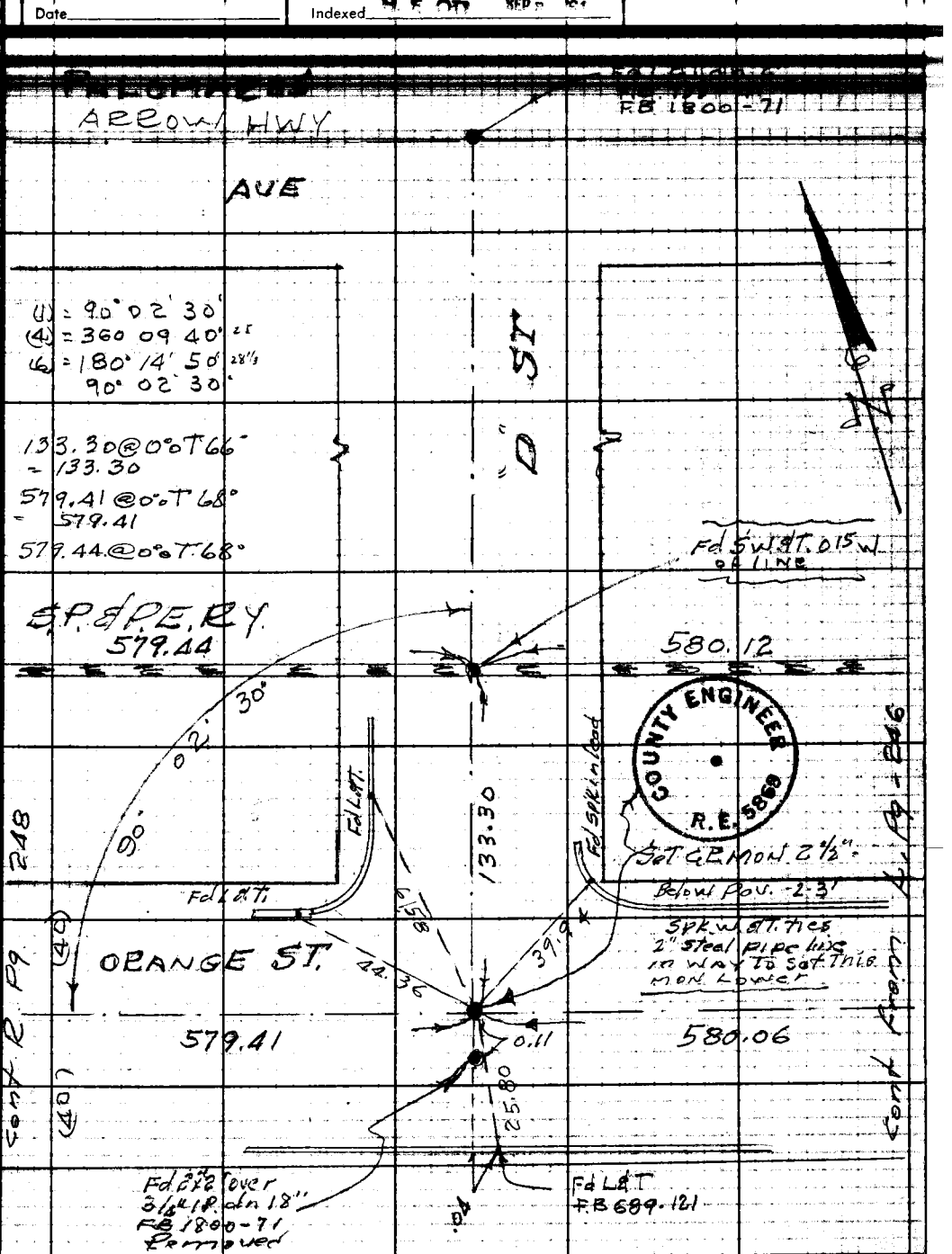

Note: Any Additions or Changes on This Sheet Must be Made or Circled in Red Ink With Date and Name of Person Making Change.

Do not extend notes this side of this line.

RETURN TO
LOS ANGELES COUNTY ENGINEER
700 LOS ANGELES COUNTY ENGINEERING BLDG.

76F3095 CE #247—3-57

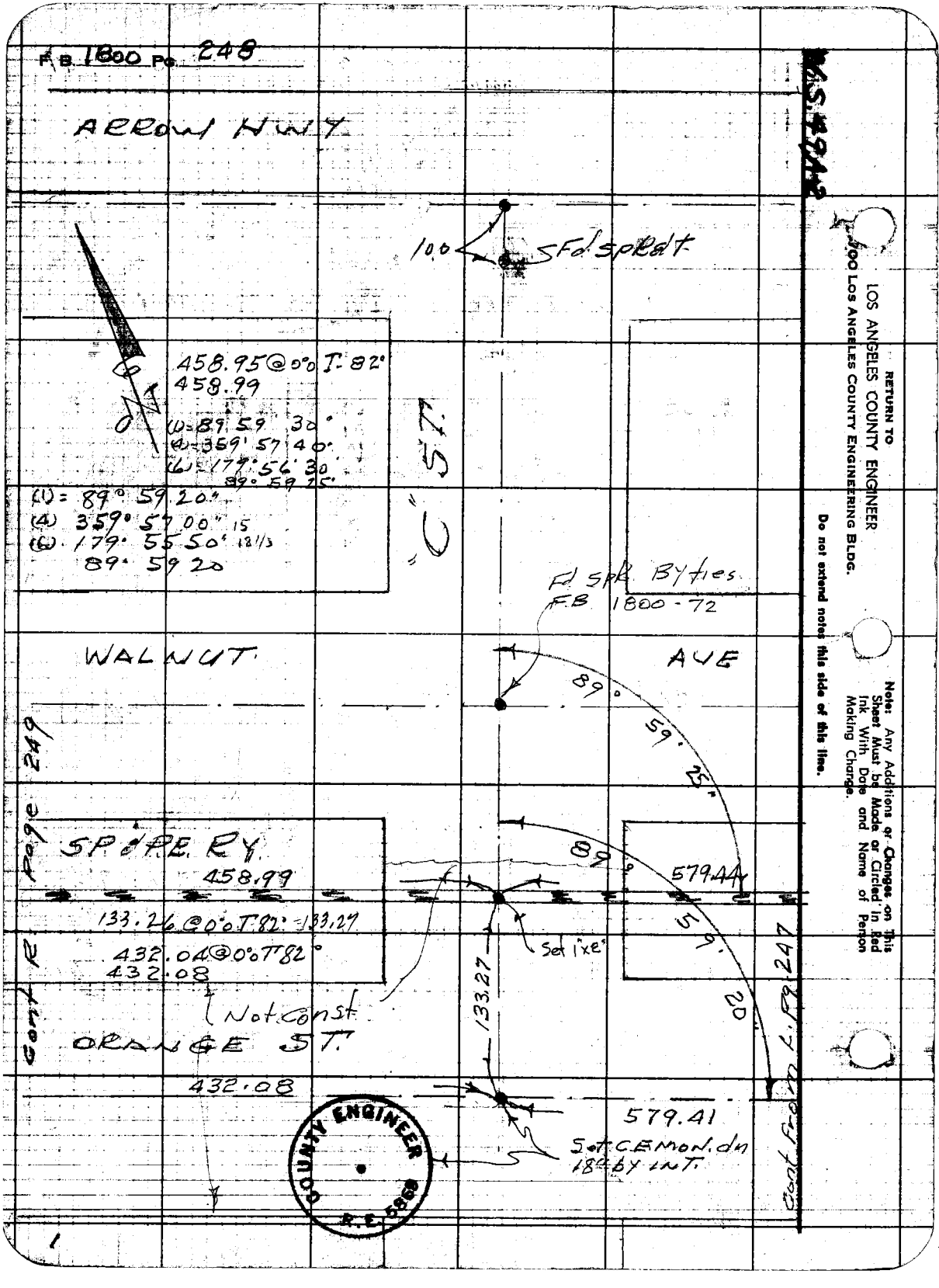
F.B. 1800 Pg. 248
ARROW HWY
10.0
Fd spkt
458.95 @ 0° T. 82°
458.99
(1) = 89° 59' 30"
(4) = 359° 57' 40"
(6) = 179° 56' 30"
89° 59' 25"
(1) = 89° 59' 20"
(4) 359° 57' 00" 15
(6) 179° 55' 50" 18 1/3
89° 59' 20
"C" ST.
Fd spk By ties
F.B. 1800-72
WALNUT
AVE
89°
59'
25"
Page 249
SP & P.E. RY.
458.99
89°
579.44
133.26 @ 0° T 82° = 133.27
432.04 @ 0° T 82°
432.08
Set 1"x8"
59'
20"
Not Const
133.27
Cont R
ORANGE ST.
432.08
579.41
Set C.E. Mon. dn
18" by INT.
Cont from L. Pg. 247
COUNTY ENGINEER
R.E. 5868
RETURN TO
LOS ANGELES COUNTY ENGINEER
1100 LOS ANGELES COUNTY ENGINEERING BLDG.
Do not extend notes this side of this line.
Note: Any Additions or Changes on This Sheet Must be Made or Circled in Red Ink With Date and Name of Person Making Change.

Survey ORANGE ST.
JN 0384.00 Tape 0189 Std 68 °F
Surveyed by G. PORTER
Notes PORTER Date 8-31-67
Indexed

1800 249

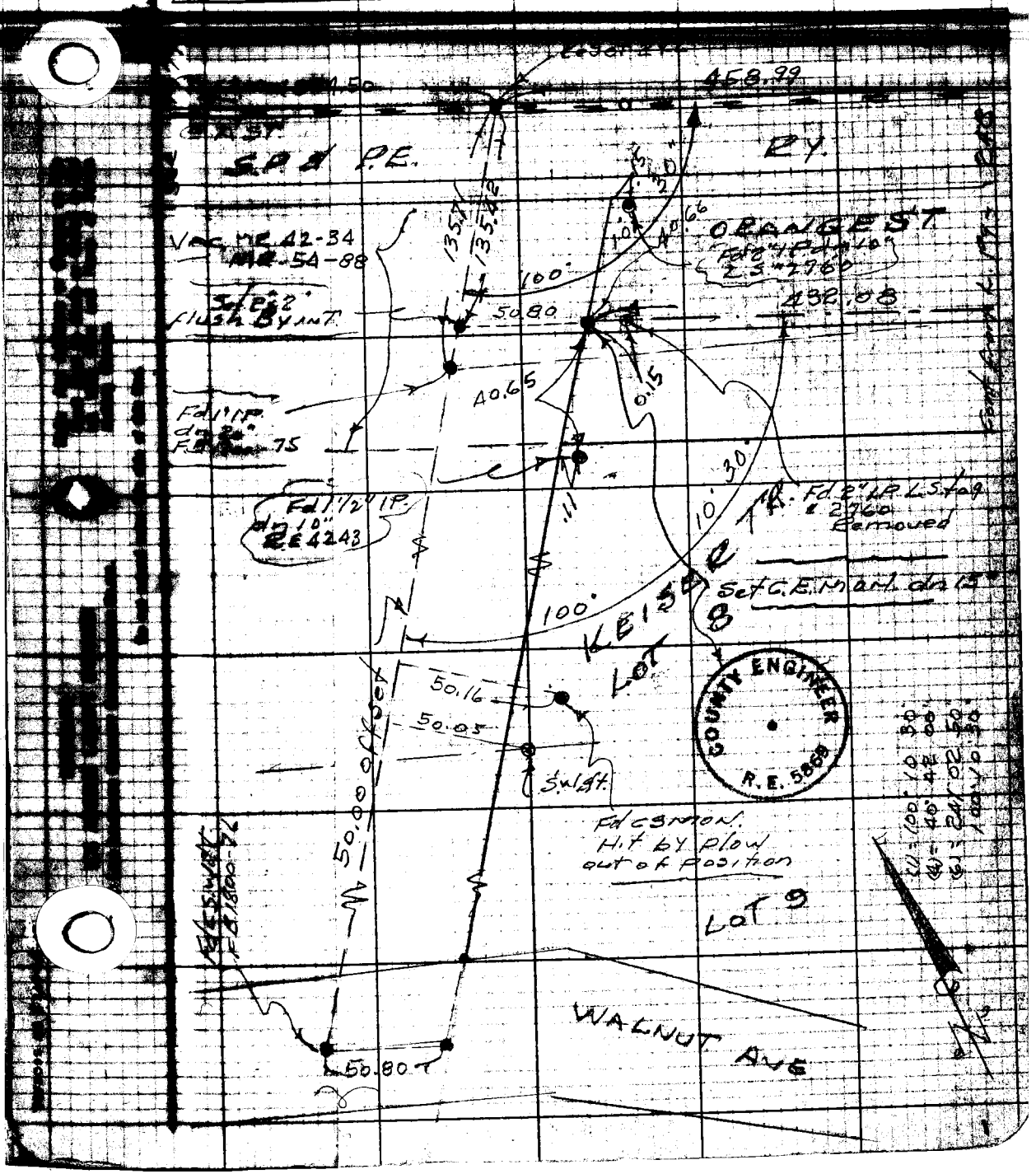

F.D. 1800 Pg. 250