Notes Ck'd by
Map No.
Office Work
Checked

Survey of
JN Tape Std °F
Surveyed by
Notes Date
Indexed

F.B. 1801 Pg.

DOWNEY AVENUE - J.N. [illegible]

5-87	C.L.	Align. & intersecting streets from Del Amo Blvd. (Los Angeles St.) to Rosecrans Avenue.
91-172	Topo.	Loc. Imp. from Del Amo Blvd. to Rosecrans Ave.
201-210	B.M.	Loc. & levels along photogrammetric control line from Downey Road & Bandini Blvd., E'ly 1400 ft. to 26th St.

DOWNEY AVENUE SEWER PRELIM. J.N. 3196.91

211-216	Loc. of existing manholes
217-218	Bench Levels
219-224	X-Sec., Profiles and inverse elev. on Manholes

Microfilmed July '85

PLEASE RETURN TO
LOS ANGELES COUNTY ENGINEER
403 LOS ANGELES COUNTY ENGINEERING BLDG.

Note: Any Additions or Changes on this Sheet Must be Made or Circled in Red Ink With Date and Name of Person Making Change.

Do not extend this side of this line.

F.B. _____ PG. _____

F.B. 1801 Pg. 5

Map No. B-2378
Checked Miller
Date Aug 53

W. O. 8635 Tape No. 0156 Std. 68 °F
Surveyed by H. E. Granquist
Notes H.E.G. Date 6-12-51
Indexed

Downey Ave

J.N. 8635.

FROM DELAMO BLVD. (LOS ANGELES ST.) TO ROSECRANS AVE

CENTER LINE NOTES. FB 1501 fr. pg 5 to pg 90

Location of Improvements from pg 91 to pg 172

H. E. GRANQUIST Chief
A. CARRASCO Instr.
DON LEGAUT Head chain.
S. VUJOVICH Rear "
Miller Rear "
P.K. Swisher Rear "

Note: Any Additions or Changes on This Sheet Must be Made or Circled in Red Ink With Date and Name of Person Making Change.

Do not extend notes this side of this line.

RETURN TO
LOS ANGELES COUNTY SURVEYOR
726 LOS ANGELES COUNTY
ENGINEERING BLDG.

76F3095 247 2-51

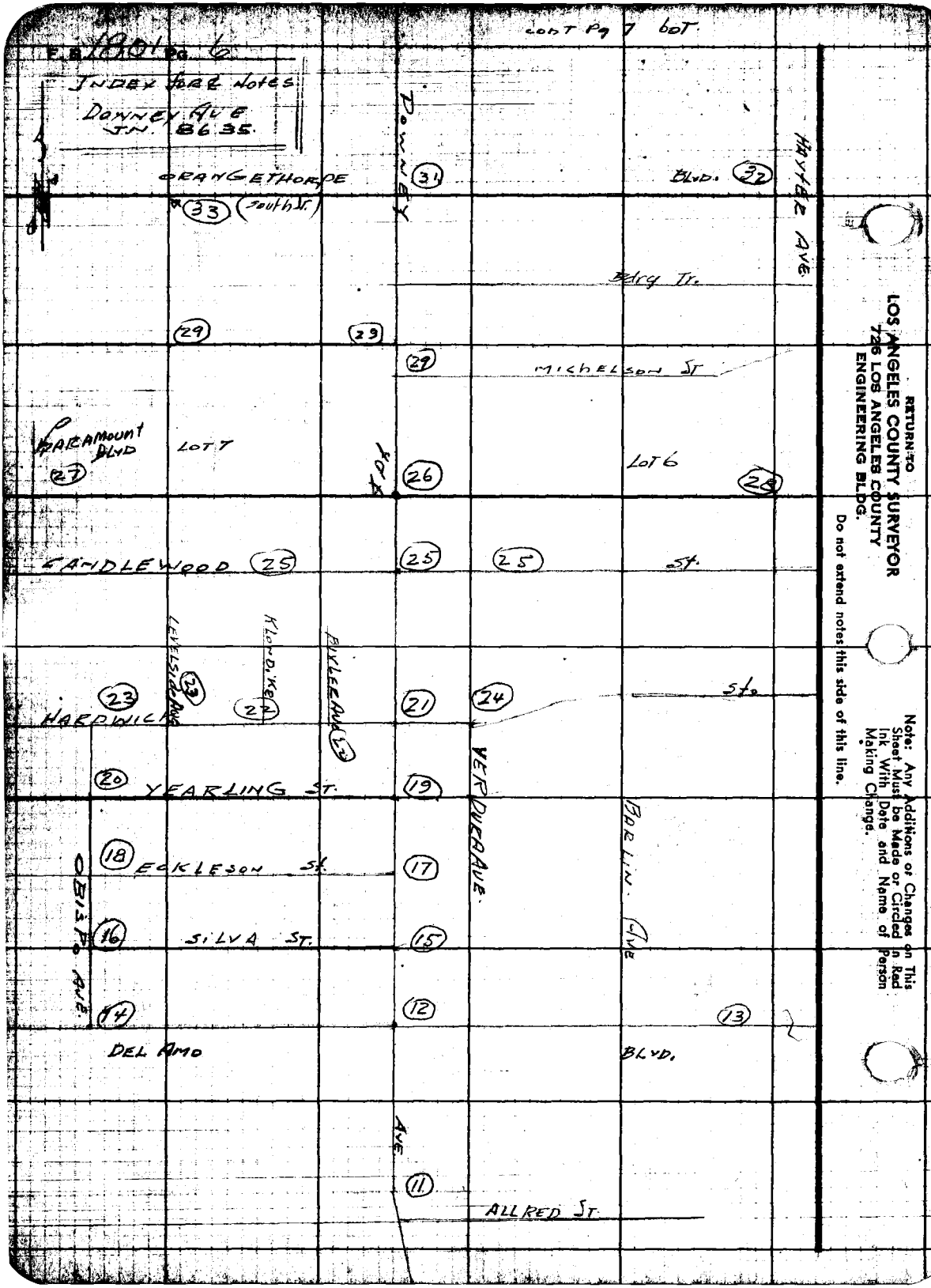

RETURN TO
LOS ANGELES COUNTY SURVEYOR
726 LOS ANGELES COUNTY
ENGINEERING BLDG.

Do not extend notes this side of this line.

Note: Any Additions or Changes on This Sheet Must be Made or Circled in Red Ink With Date and Name of Person Making Change.

Map No. B2373
Office Work Bungs
Checked Miller
Date Aug 53

Survey of DOWNEY AVE
W. O. 8635 Tape No. 8136 Std. 68 °F
Surveyed by H.E. GRANQUIST
Notes H.E.G. Date 8-52
Indexed A. C. Johnson

F.B. 1801 Pg. 7

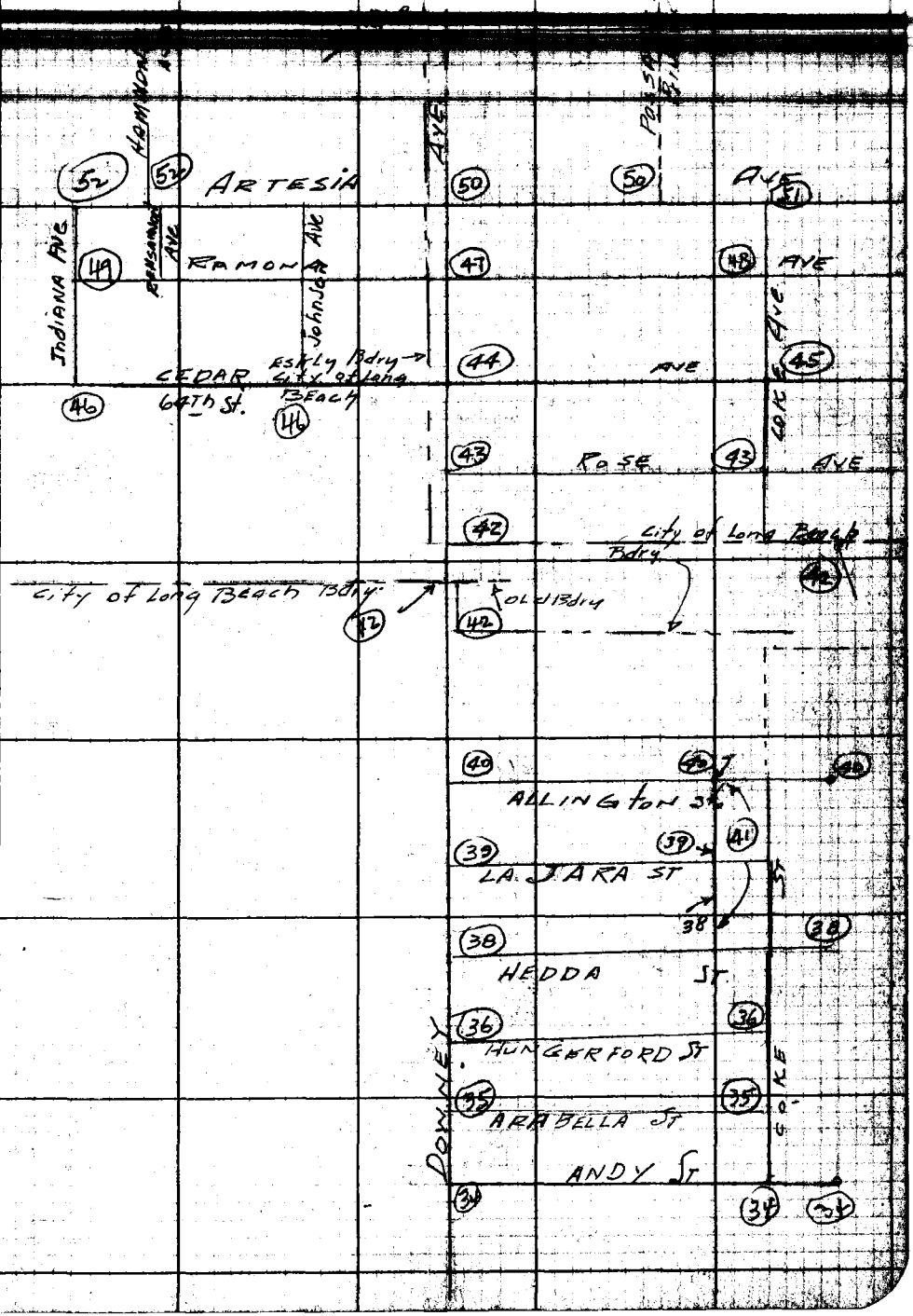

Note: Any Additions or Changes on This Sheet Must be Made or Circled in Red Ink With Date and Name of Person Making Change.

Do not extend notes this side of this line.

RETURN TO
LOS ANGELES COUNTY SURVEYOR
726 LOS ANGELES COUNTY
ENGINEERING BLDG.

76F3095 247 2-51

RETURN TO
LOS ANGELES COUNTY SURVEYOR
725 LOS ANGELES COUNTY
ENGINEERING BLDG.

Note: Any Additions or Changes on This Sheet Must be Made or Circled in Red Ink With Date and Name of Person Making Change.

Do not extend notes this side of this line.

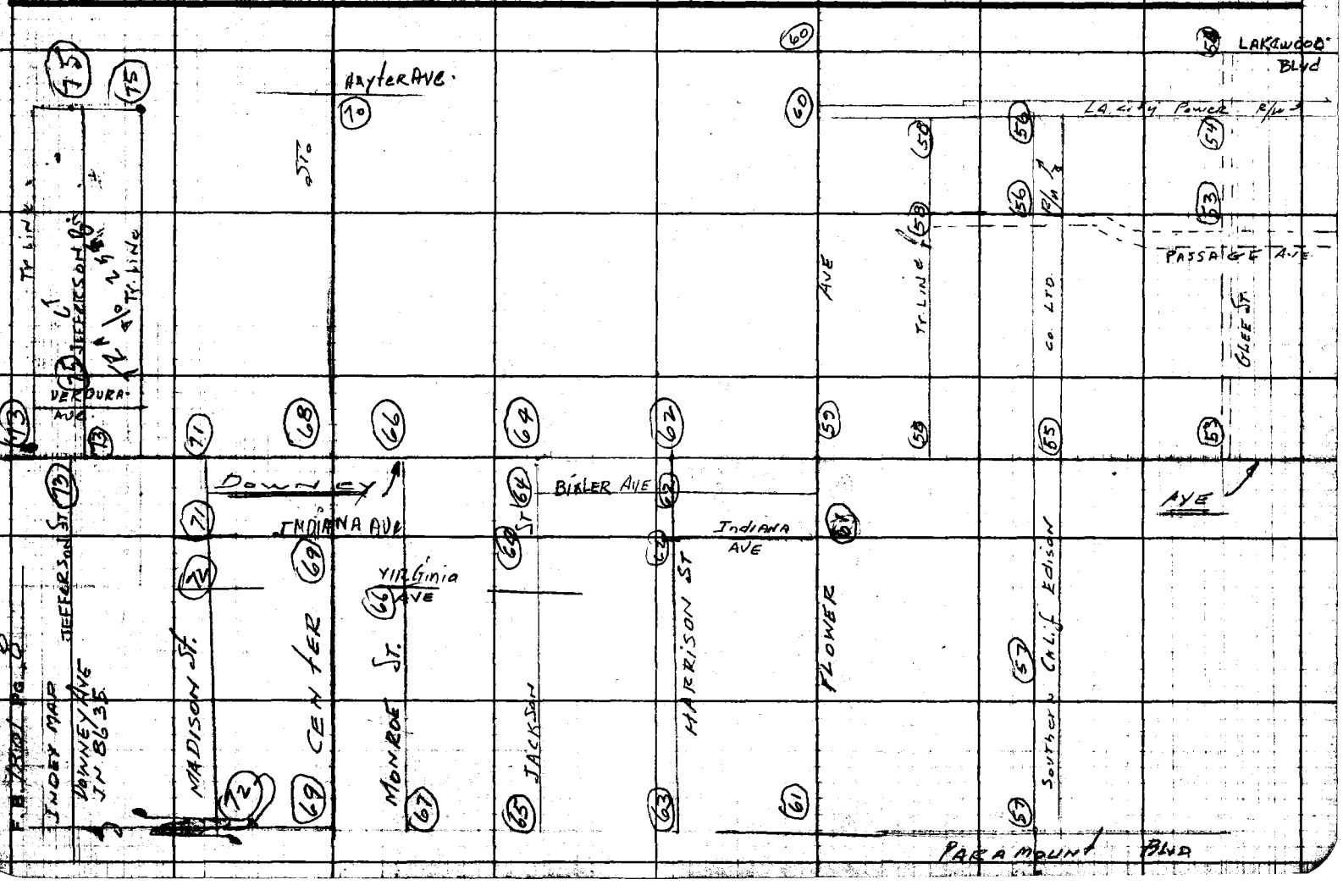

F.B. 1801 Pg. 9

Notes Ck'd by: [illegible]	Survey of: Downey Ave
Map No. B2373	W. O. 8636 Tape No. 0136 St'd. 68 °F
Office Work: [illegible]	Surveyed by: Downey Ave
Checked: [illegible]	Notes: H.E.G. Date: Aug 52
Date: Aug 53	Indexed:

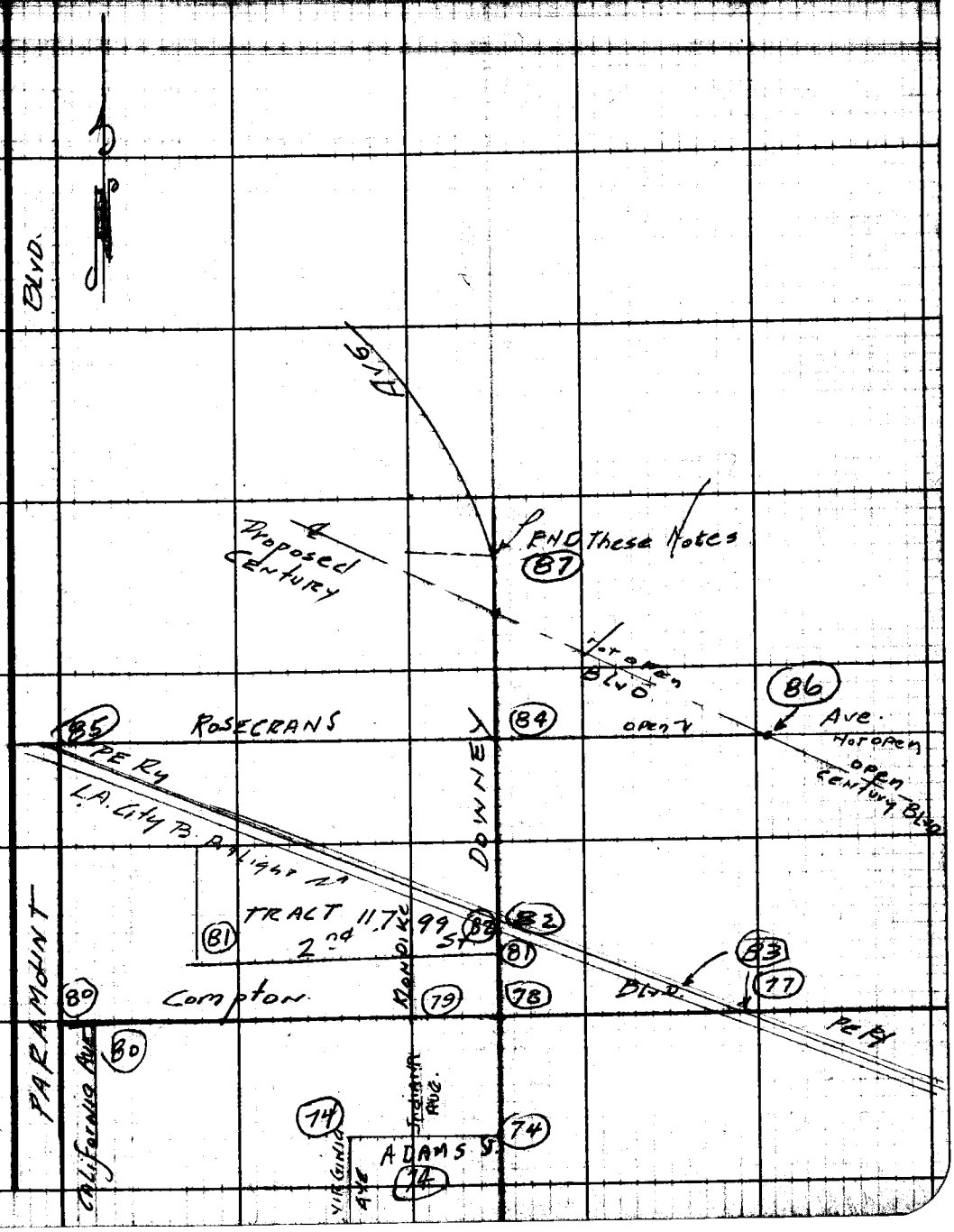

Note: Any Additions or Changes on This Sheet Must be Made or Circled in Red Ink With Date and Name of Person Making Change.

Do not extend notes this side of this line.

RETURN TO
LOS ANGELES COUNTY SURVEYOR
726 LOS ANGELES COUNTY
ENGINEERING BLDG.

76F309S 247 2-51

RETURN TO
LOS ANGELES COUNTY SURVEYOR
725 LOS ANGELES COUNTY
ENGINEERING BLDG.

Note: Any Additions or Changes on This Sheet Must be Made or Circled in Red Ink With Date and Name of Person Making Change.

Do not extend notes this side of this line.

F.B. 1801 PG. 10

Notes Ck'd by [illegible]	Survey of Downey Ave.	F.B. 1801 Pg. 11
Map No. B 2373	W. 08635 Tape No. 0136 St'd. 68 °F	21# PULL
Office Work [illegible]	Surveyed by [illegible]	
Checked Miller	Notes UFC Date 6-12-52	

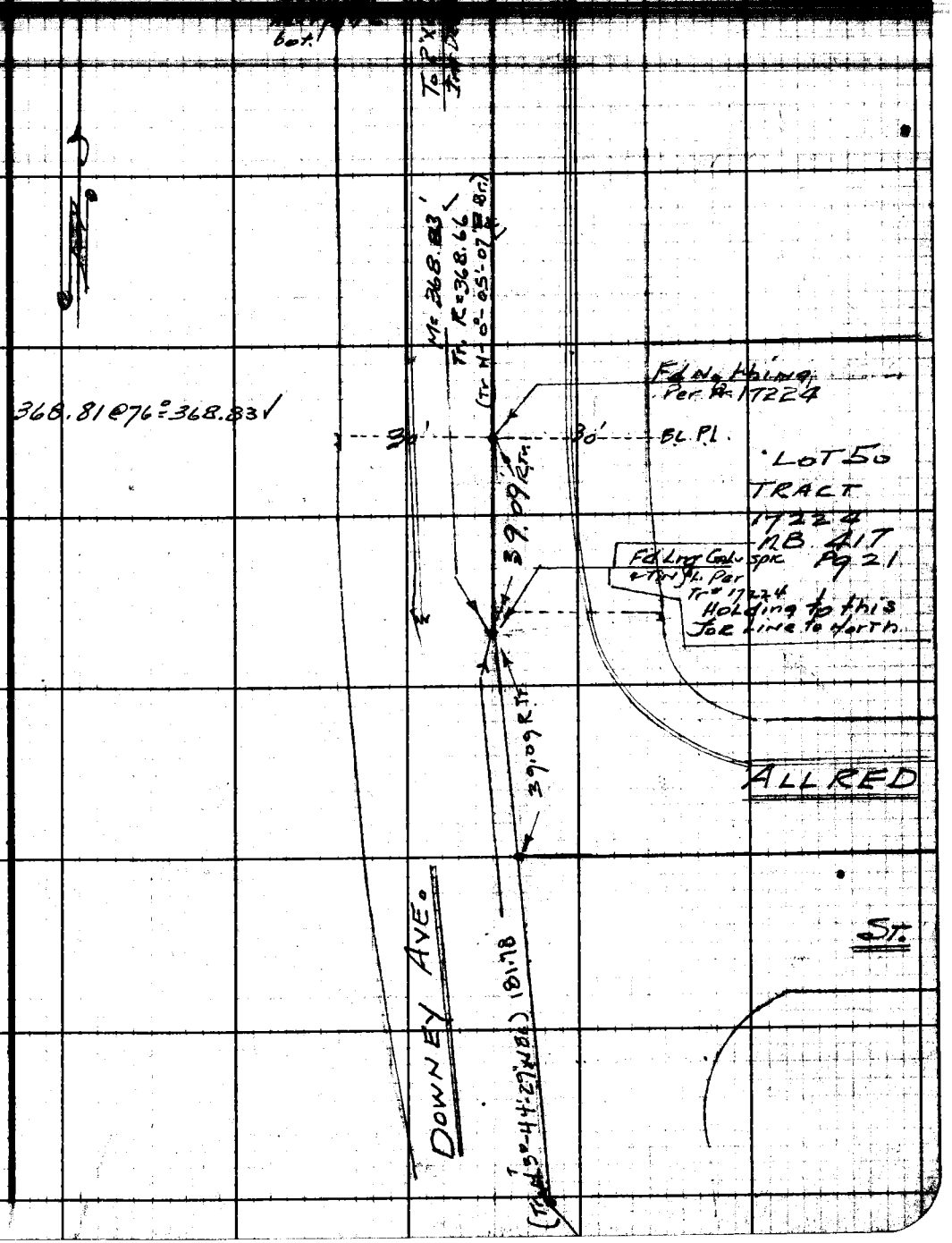

Note: Any Additions or Changes on This Sheet Must be Made or Circled in Red Ink With Date and Name of Person Making Change.

Do not extend notes this side of this line.

RETURN TO
LOS ANGELES COUNTY SURVEYOR
726 LOS ANGELES COUNTY
ENGINEERING BLDG.

76F3095 247 2-51

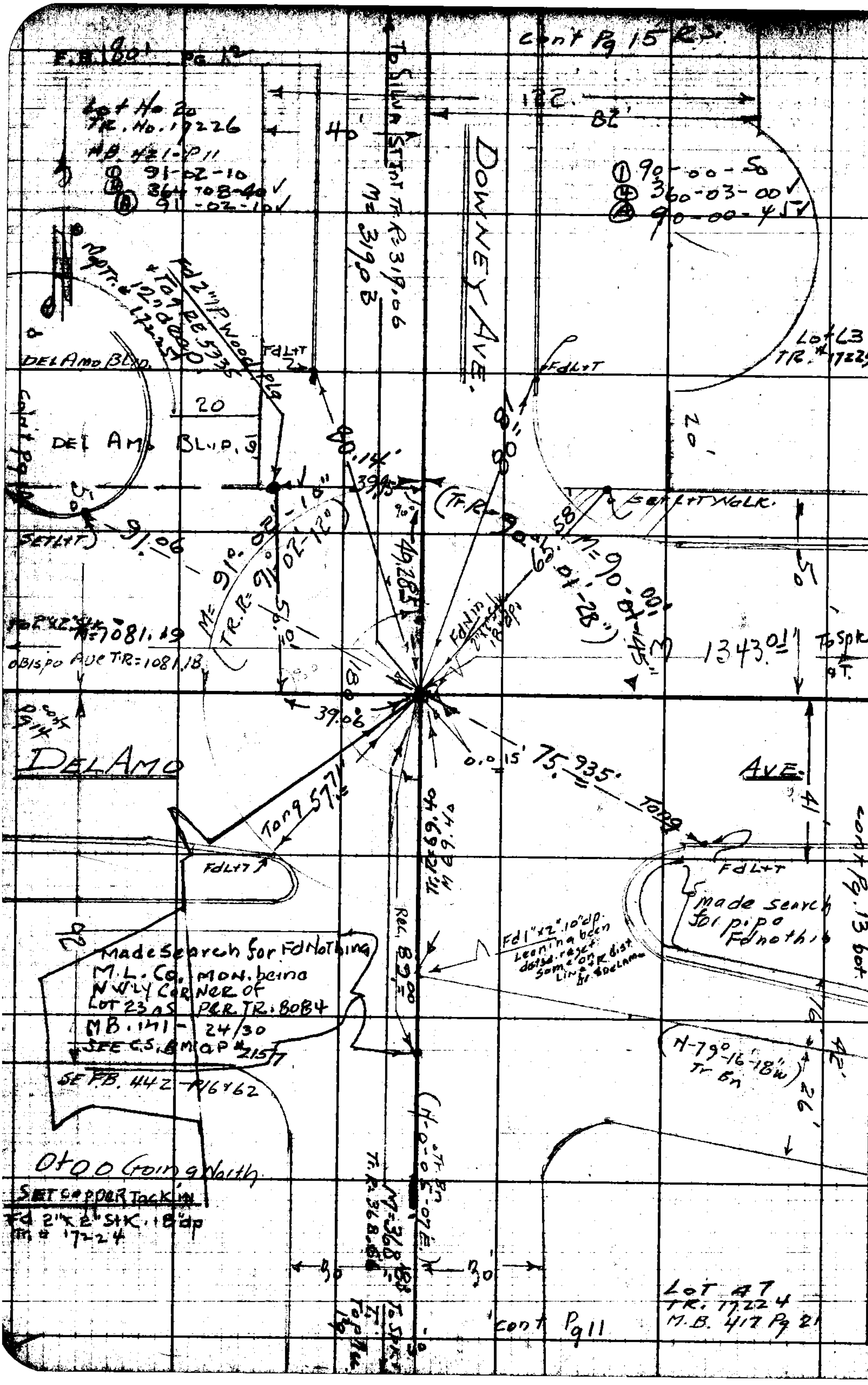

RETURN TO
LOS ANGELES COUNTY SURVEYOR
725 LOS ANGELES COUNTY
ENGINEERING BLDG.

Do not extend notes this side of this line.

Note: Any Additions or Changes on This Sheet Must be Made or Circled in Red Ink With Date and Name of Person Making Change.

76F3095 247 2-51

RETURN TO
LOS ANGELES COUNTY SURVEYOR
726 LOS ANGELES COUNTY
ENGINEERING BLDG.

Note: Any Additions or Changes on This Sheet Must be Made or Circled in Red Ink With Date and Name of Person Making Change.

Do not extend notes this side of this line.

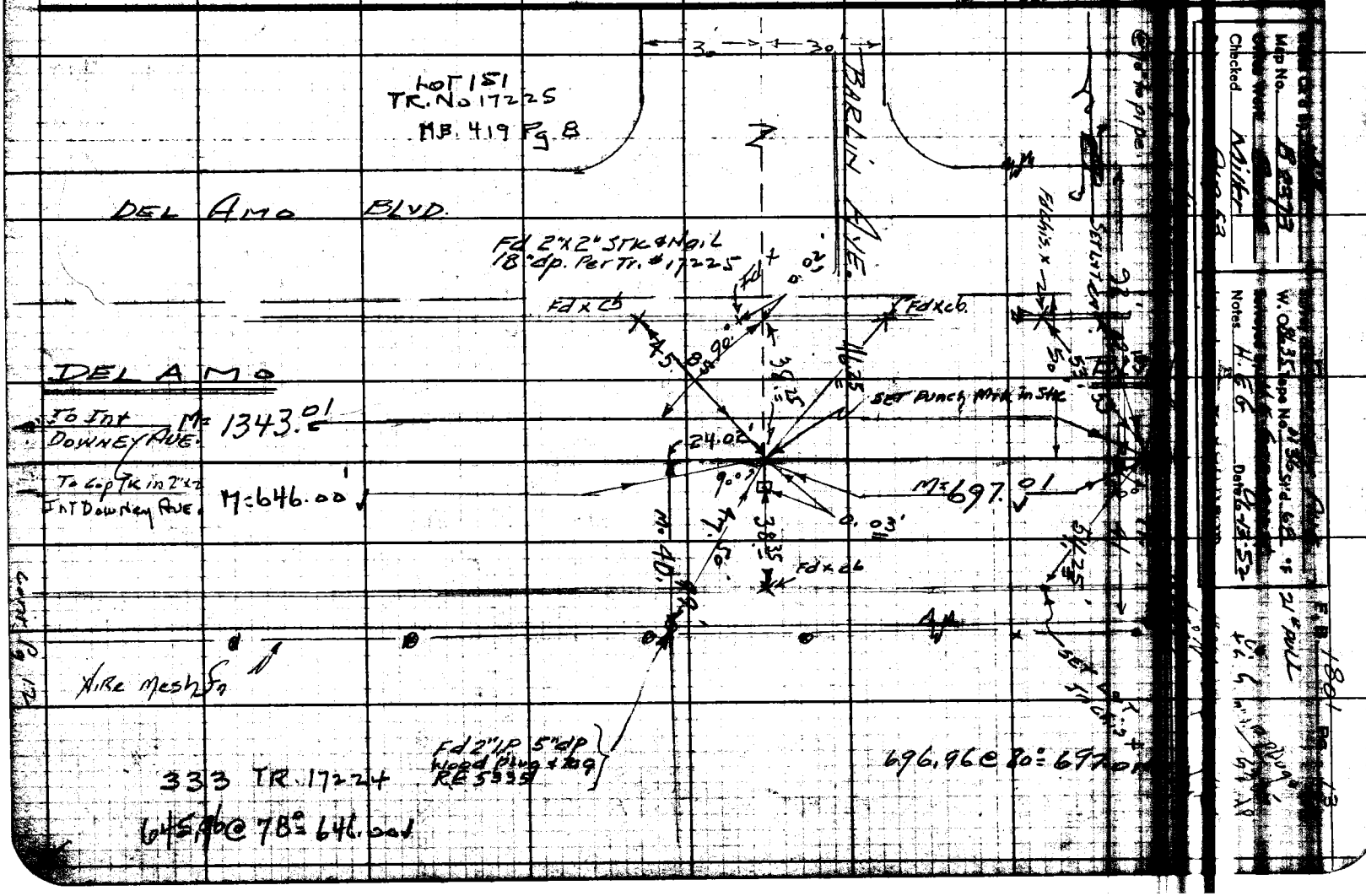

Map No. B 8573
Checked Miller
Notes H. E. G.
Date 6-13-52
W. O. 8635 Tape No. 21 36 Std. 68 °F
21" Pull
F.B. 1801 Pg. 13

RETURN TO
LOS ANGELES COUNTY SURVEYOR
726 LOS ANGELES COUNTY
ENGINEERING BLDG.

Note: Any Additions or Changes on This Sheet Must be Made or Circled in Red Ink With Date and Name of Person Making Change.

Do not extend notes this side of this line.

W.S. 30-D-1

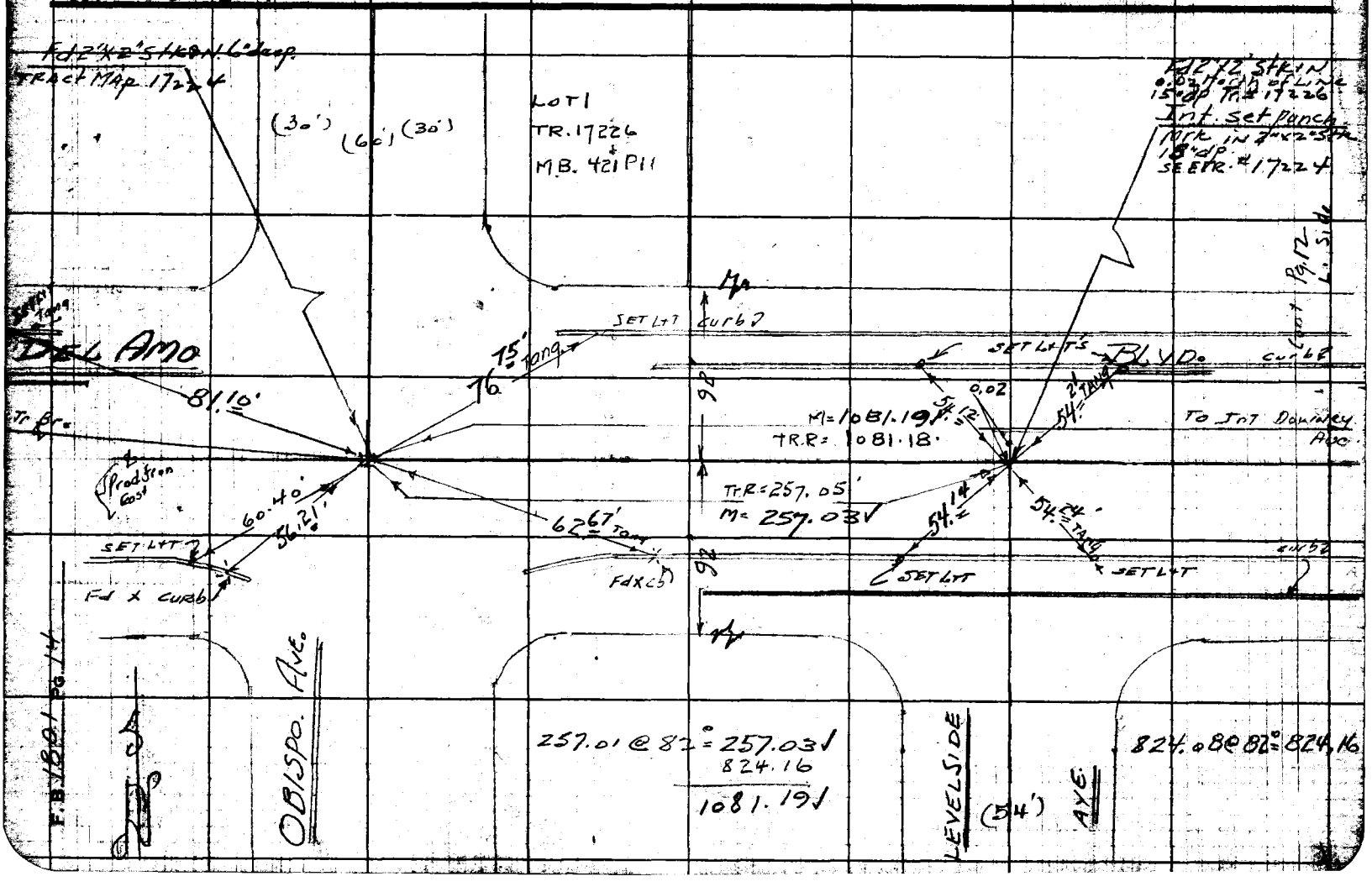

Map No. B2373

Checked Miller

Aug 53'

W.O. ... Tape No. ... St'd. 68 °F

Notes H.E.G. Date 6-26-52

F.B. 1801 Pg. 15

21" FULL

319.01 @ 80° = 319.03

Note: Any Additions or Changes on This Sheet Must be Made or Circled in Red Ink With Date and Name of Person Making Change.

Do not extend notes this side of this line.

RETURN TO
LOS ANGELES COUNTY SURVEYOR
726 LOS ANGELES COUNTY ENGINEERING BLDG.

75F309S 247 2-51

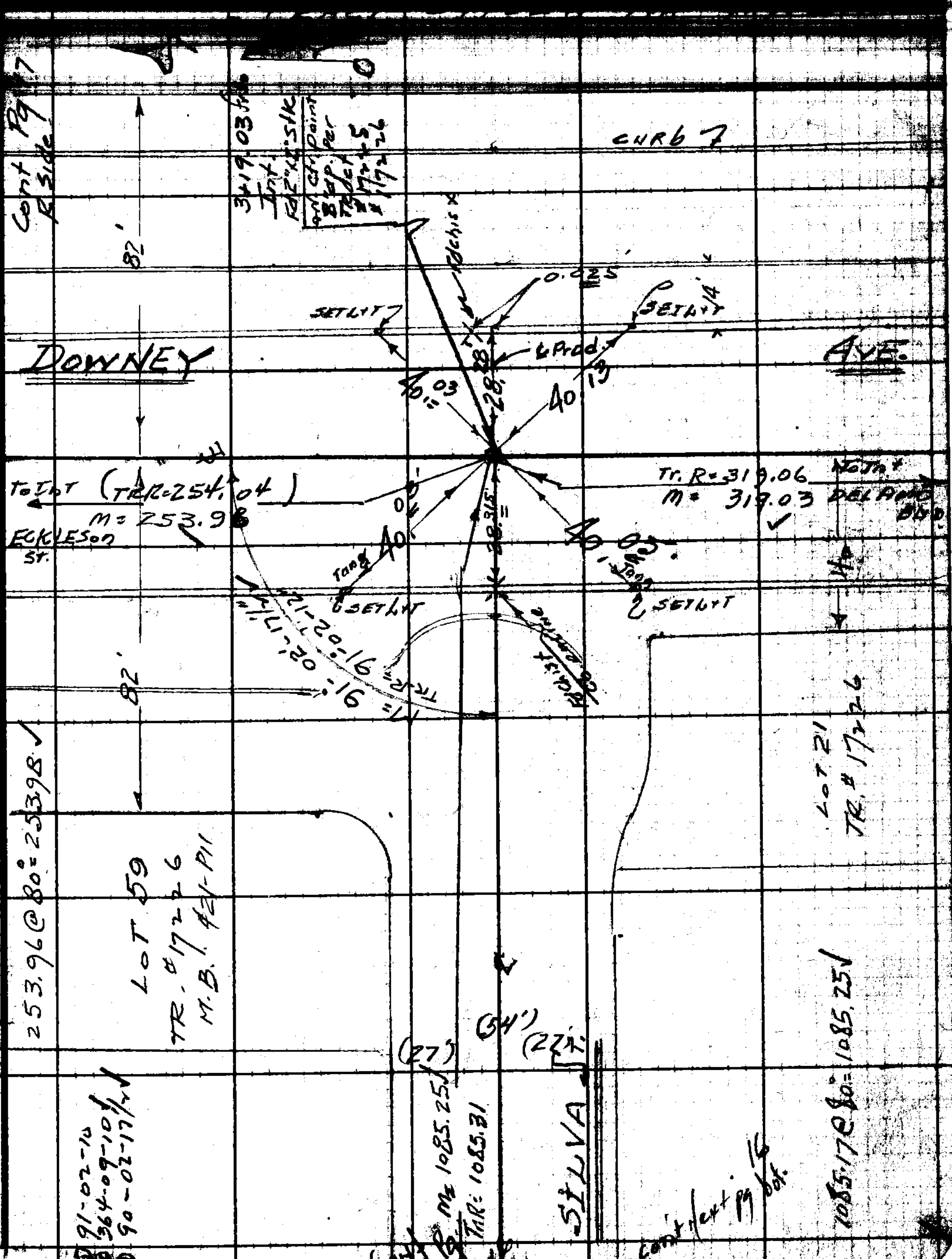

RETURN TO
LOS ANGELES COUNTY SURVEYOR
726 LOS ANGELES COUNTY
ENGINEERING BLDG.

Note: Any Additions or Changes on This Sheet Must be Made or Circled in Red Ink With Date and Name of Person Making Change.

Do not extend notes this side of this line.

W.S. 30-D-1

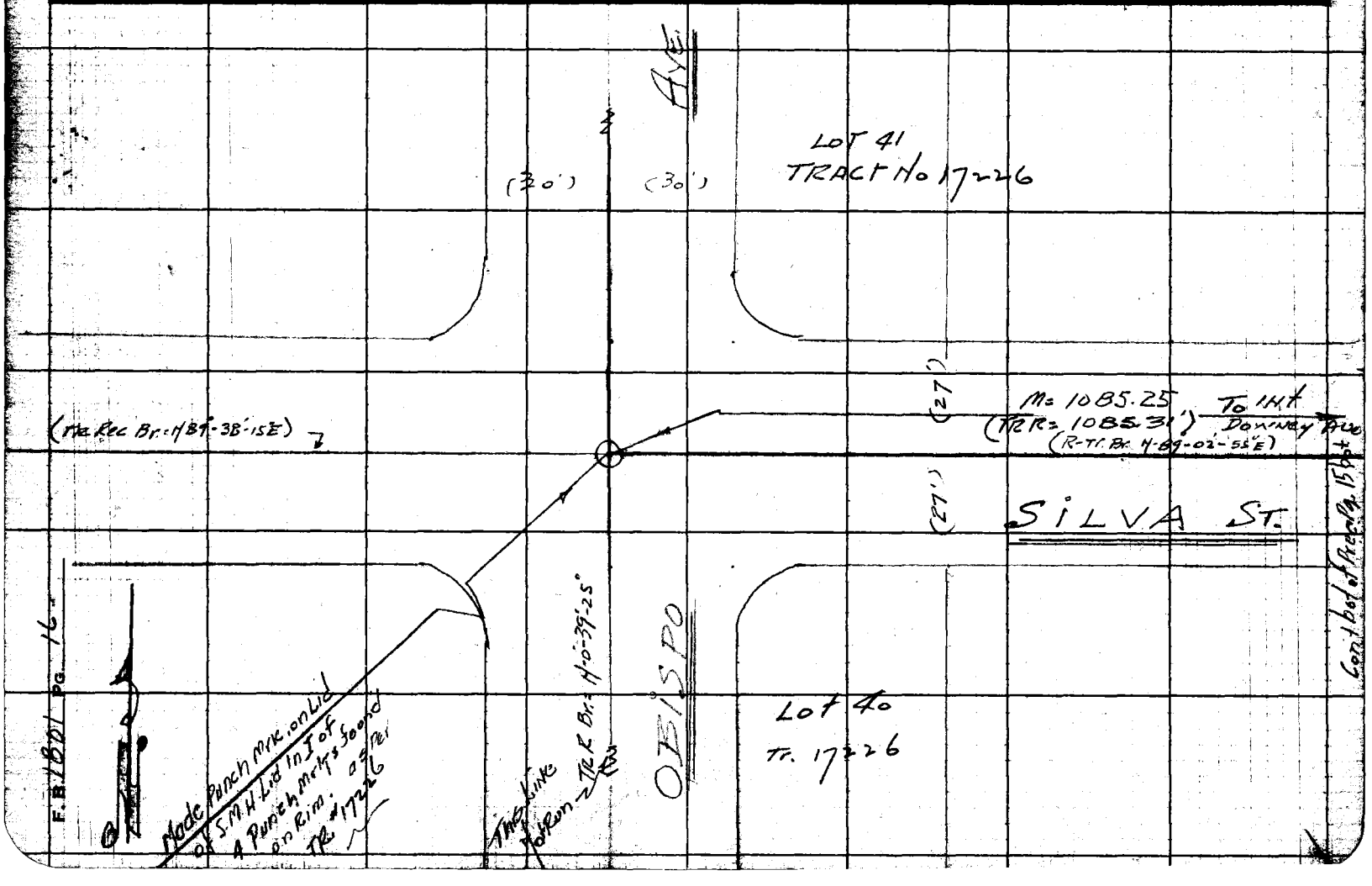

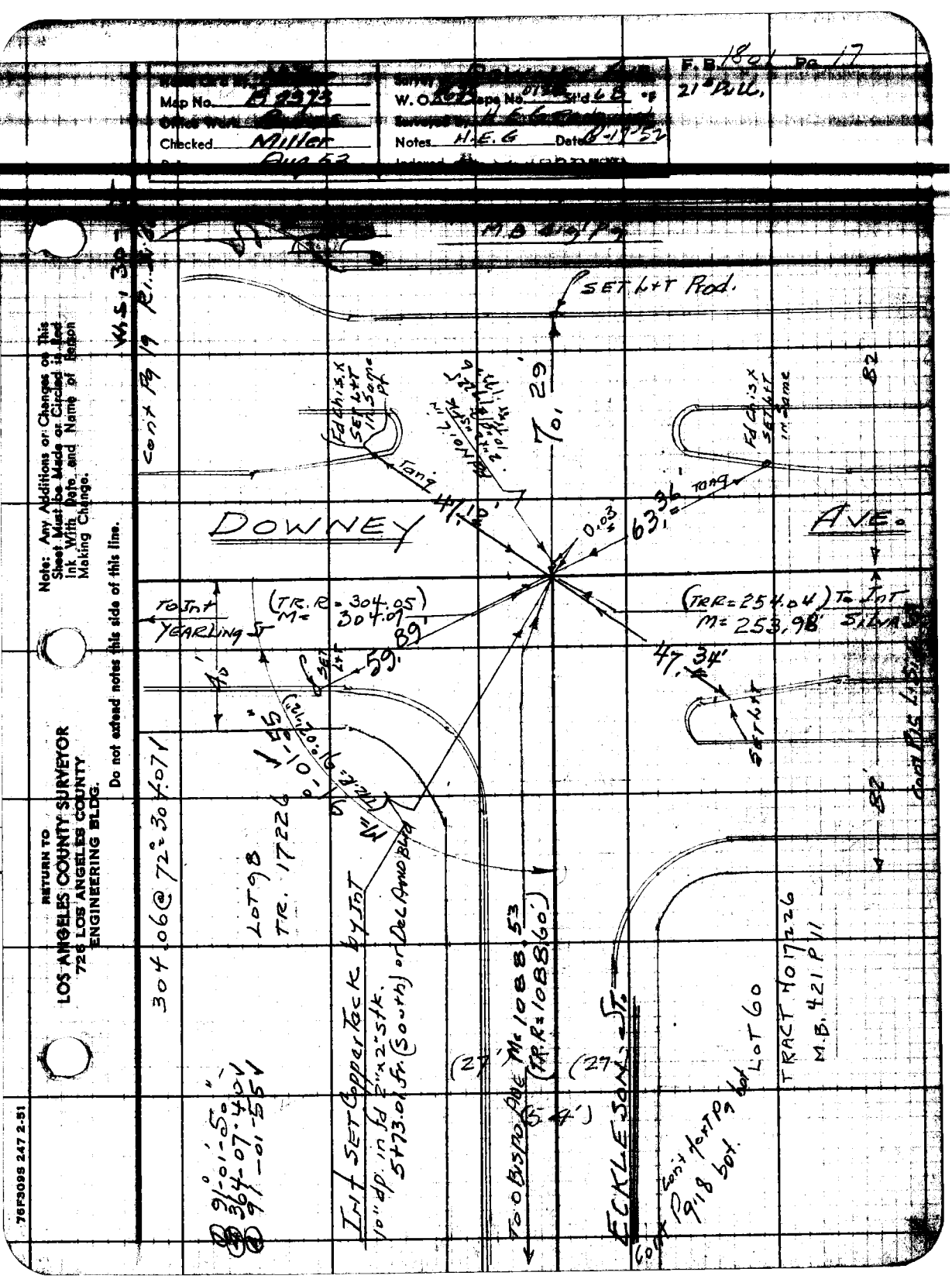

Map No. B 2373
Checked Miller
Aug 53
W. O.
Notes H.E.G
Date 8-17-52
F.B. 1801 Pg 17
21" Pull.
SET L+T Prod.
DOWNEY
AVE.
To Int YEARLING ST
(TR.R = 304.05) M = 304.07
(TR.R = 254.04) To Int SILVA
M = 253.98
59.89'
47.34'
47.12'
63.36'
0.03
To 29
82
82
Cont Pg 19
Cont Pg 18 bot.
304.06 @ 72° = 304.07
LOT 98
TR. 17226
Int SET Copper Tack by Int
10" dp. in fd 2"x2" stk.
5+73.01 Fr. (South) or Del Amo Blvd
To Bispo Ave M = 1088.53
(TR.R = 1088.60')
(27')
(5.4')
ECKLESON ST.
LOT 60
TRACT No 17226
M.B. 421 P 11
Cont Pg 18 bot.
91°-01'-50"
364-07-40V
91°-01-55V
Note: Any Additions or Changes on This Sheet Must be Made or Circled in Red Ink With Date and Name of Person Making Change.
Do not extend notes this side of this line.
RETURN TO
LOS ANGELES COUNTY SURVEYOR
726 LOS ANGELES COUNTY
ENGINEERING BLDG.
76F309S 247 2-51

RETURN TO
LOS ANGELES COUNTY SURVEYOR
726 LOS ANGELES COUNTY
ENGINEERING BLDG.

Note: Any Additions or Changes on This Sheet Must be Made or Circled in Red Ink With Date and Name of Person Making Change.

Do not extend notes this side of this line.

W.S. 30-D-1

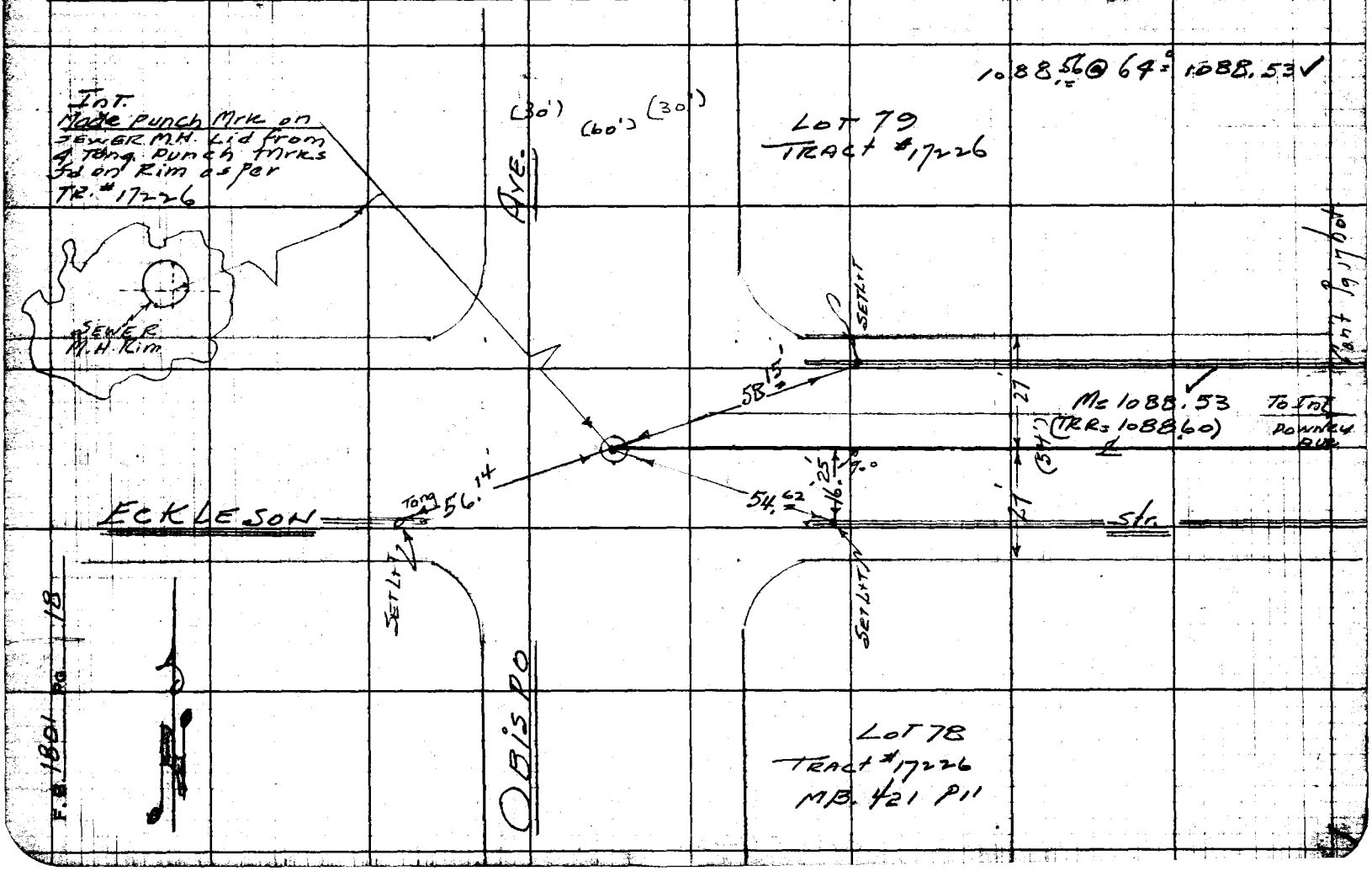

Notes Ch'k'd by Miller	Survey of Downey Ave
Map No. [illegible]	W.O. [illegible] Tape No. [illegible] Std. [illegible] °F
Office Work Burkhs	Surveyed by W. E. Granquist
Checked Miller	Notes W.E.G. Date [illegible]
Date Aug 53'	Indexed E. C. Johnson

F. B. 1801 Pg. 19

Note: Any Additions or Changes on This Sheet Must be Made or Circled in Red Ink With Date and Name of Person Making Change.

Do not extend notes this side of this line.

RETURN TO
LOS ANGELES COUNTY SURVEYOR
726 LOS ANGELES COUNTY ENGINEERING BLDG.

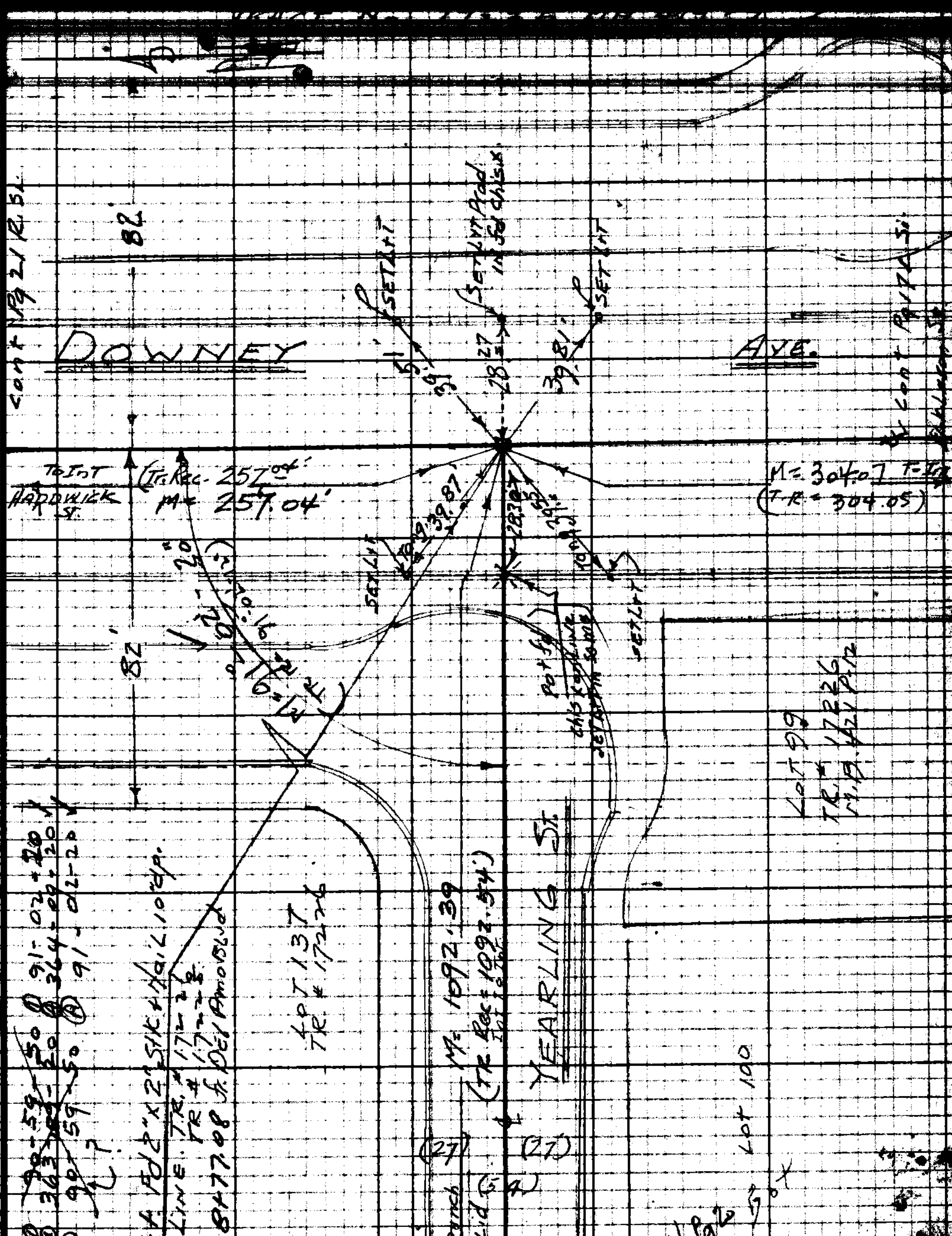

76F3095 247 10M 1-49

RETURN TO
LOS ANGELES COUNTY SURVEYOR
725 LOS ANGELES COUNTY
ENGINEERING BLDG.

Note: Any Additions or Changes on This Sheet Must be Made or Circled in Red Ink With Date and Name of Person Making Change.

Do not extend notes this side of this line.

W.S. 30-D-1

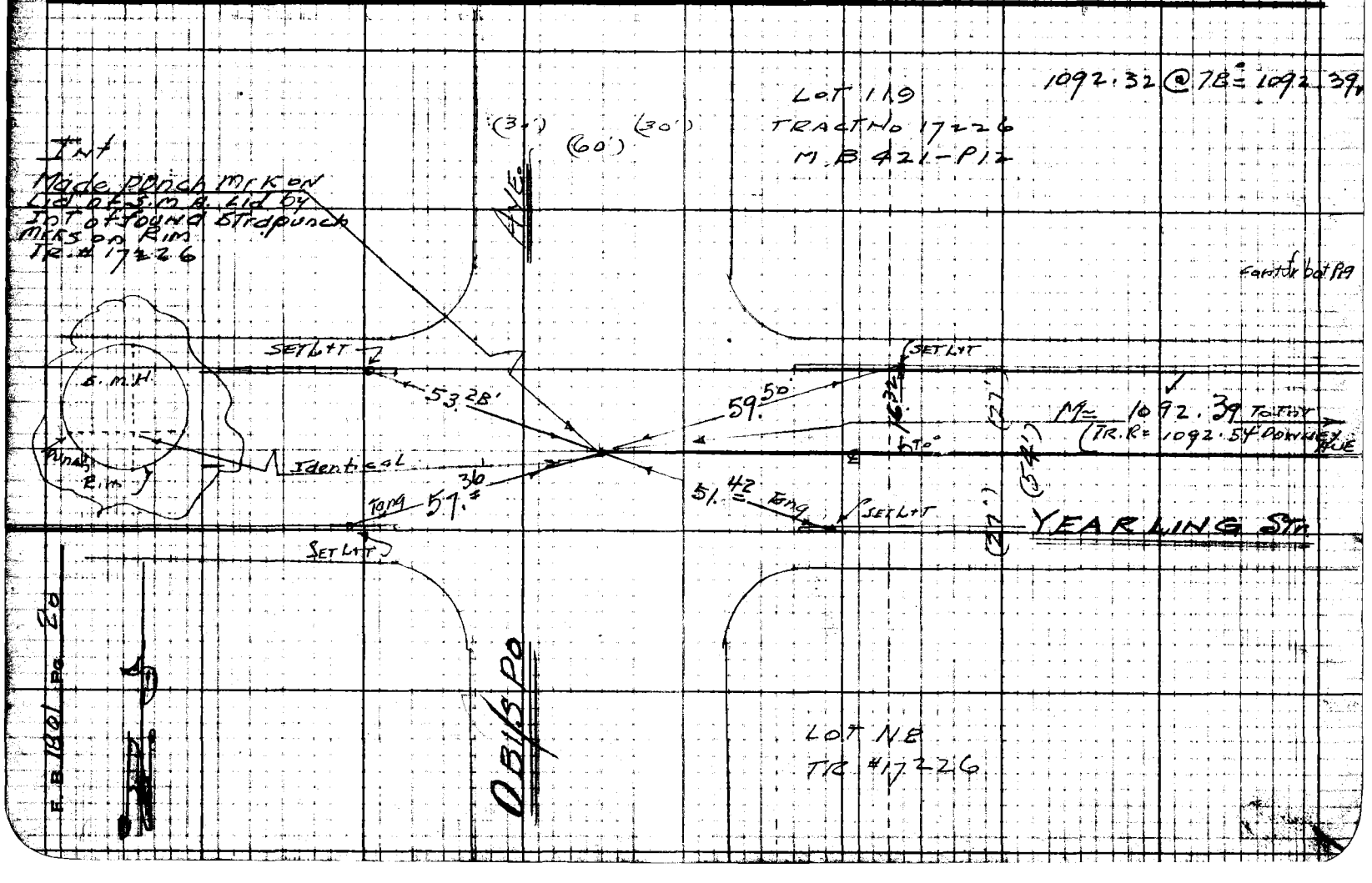

Notes Ch'd by [illegible]	Survey of DOWNEY AVE.	F. B. 1801 Pg. 21
Map No. B 2373	W. O. 0633 Zone No. [illegible] Std. [illegible] °F	21" Pull
Office Work Burns	Surveyed by H.E. Grangquist	
Checked Miller	Notes H.E.G. Date 6-18-52	
Date Aug 53	Indexed	

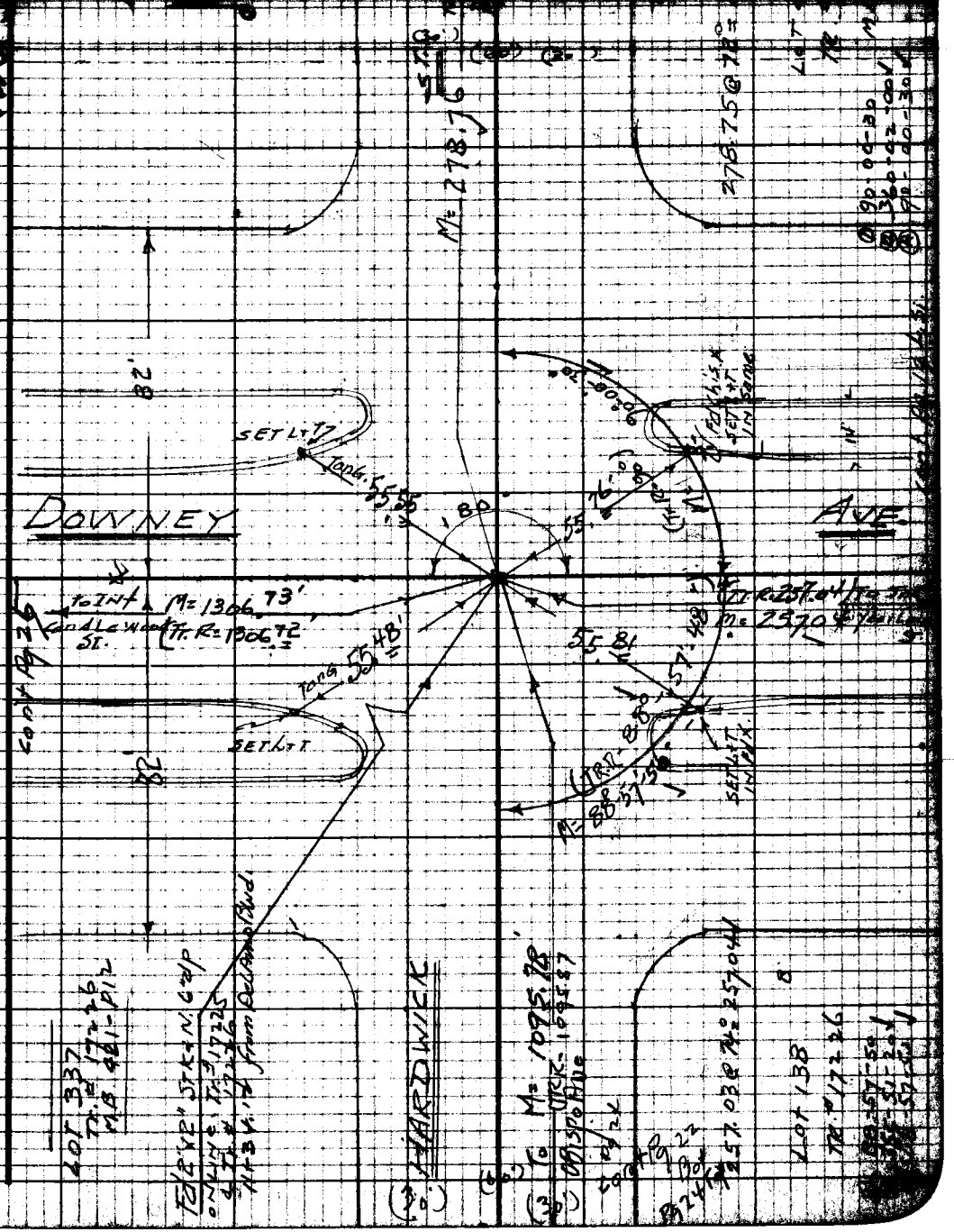

Note: Any Additions or Changes on This Sheet Must be Made or Circled in Red Ink With Date and Name of Person Making Change.

Do not extend notes this side of this line.

RETURN TO
LOS ANGELES COUNTY SURVEYOR
726 LOS ANGELES COUNTY
ENGINEERING BLDG.

76F3098 247 10M 1-49

RETURN TO
LOS ANGELES COUNTY SURVEYOR
726 LOS ANGELES COUNTY
ENGINEERING BLDG.

Note: Any Additions or Changes on This Sheet Must be Made or Circled in Red Ink With Date and Name of Person Making Change.

Do not extend notes this side of this line.

Was. 80-D-1

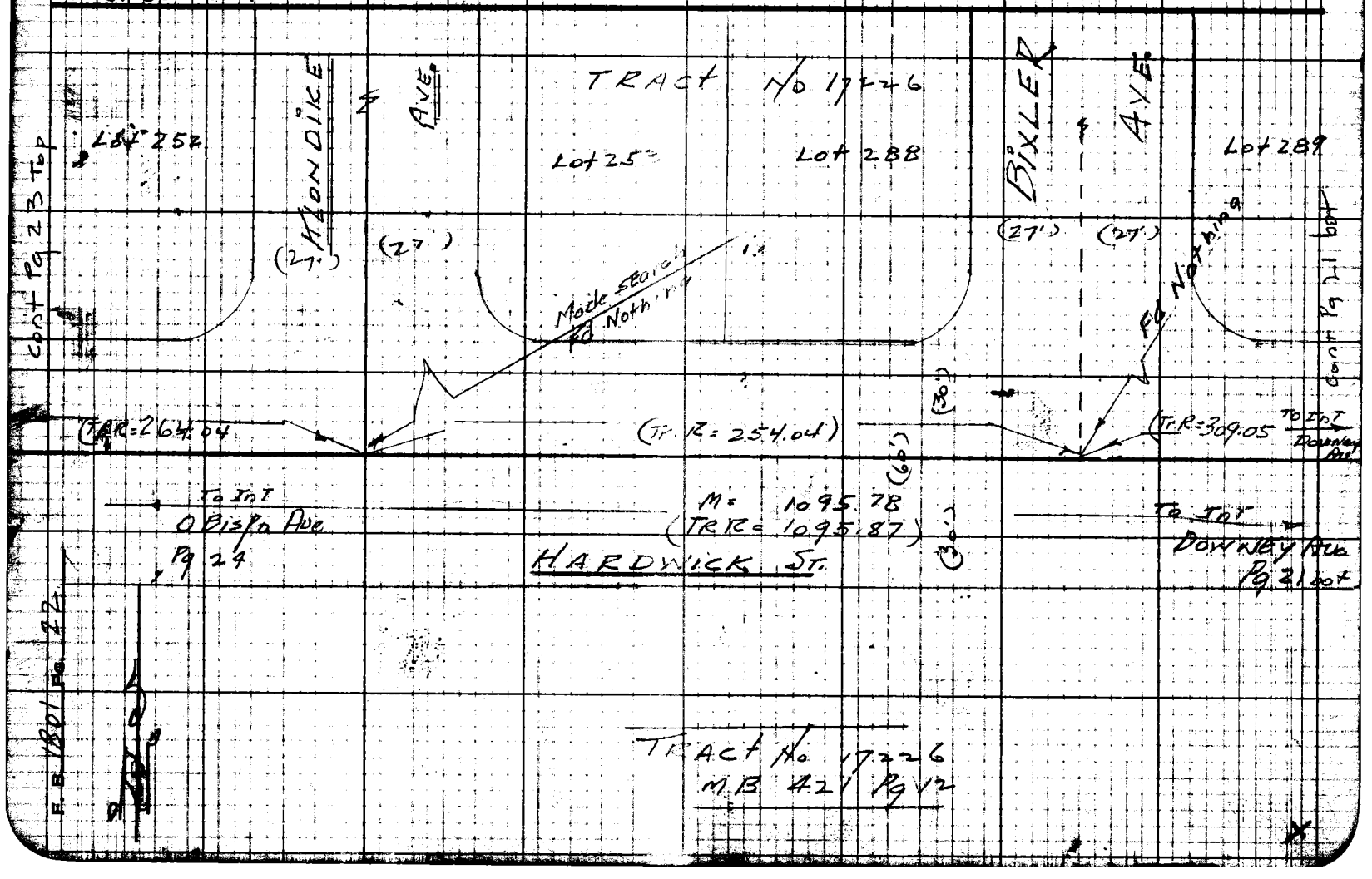

78F3095 247 2-51

RETURN TO
LOS ANGELES COUNTY SURVEYOR
726 LOS ANGELES COUNTY
ENGINEERING BLDG.

Note: Any Additions or Changes on This Sheet Must be Made or Circled in Red Ink With Date and Name of Person Making Change.

Do not extend notes this side of this line.

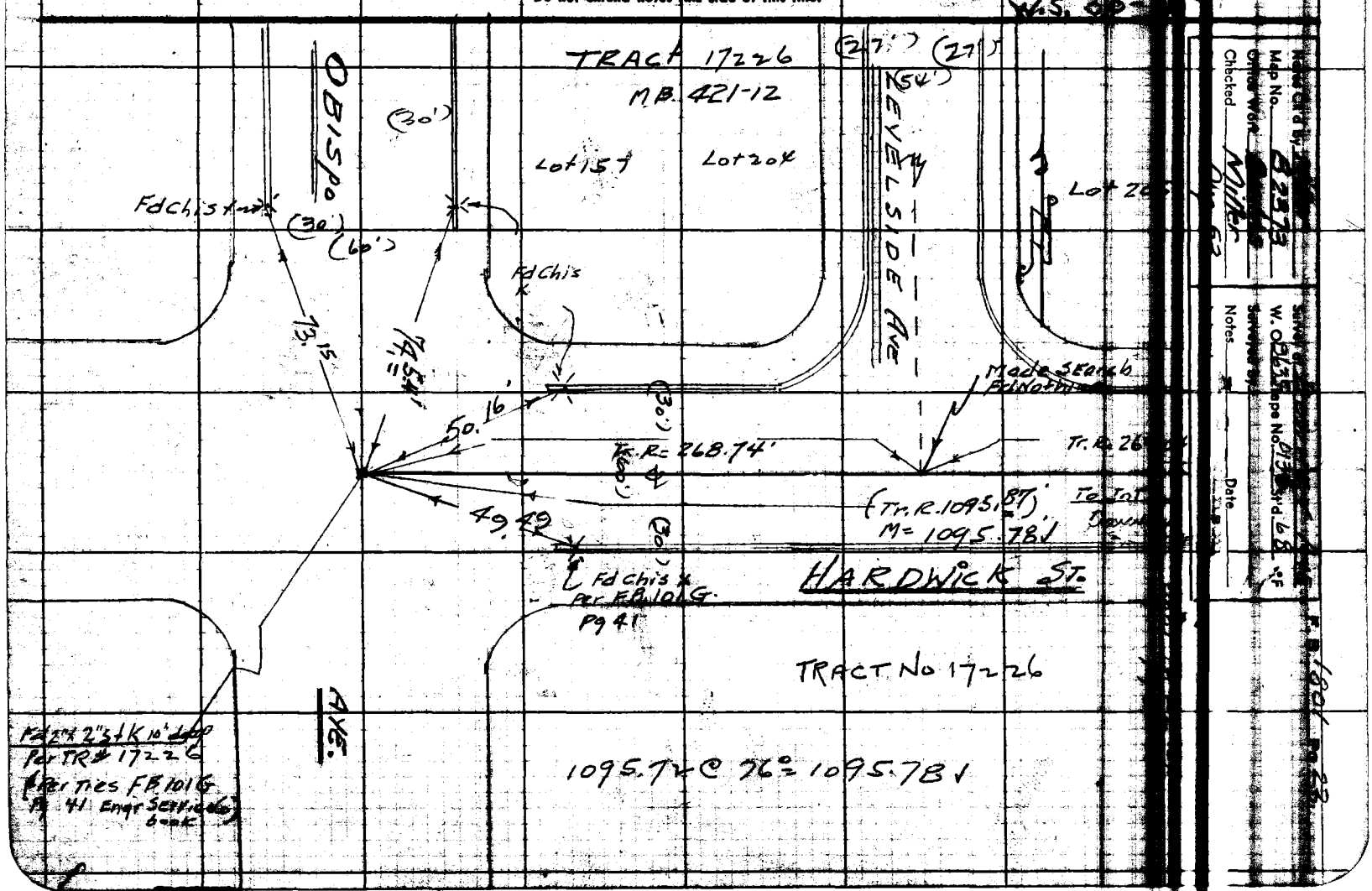

Notes Ck'd by
Map No. B2373
Office Work
Checked Miller
Survey of
W. O. 9635 Tape No. 0138 Std 68 °F
Surveyed by
Notes
Date
F. B. 1801 Pg 23

RETURN TO
LOS ANGELES COUNTY SURVEYOR
725 LOS ANGELES COUNTY
ENGINEERING BLDG.

Note: Any Additions or Changes on This Sheet Must be Made or Circled in Red Ink With Date and Name of Person Making Change.

Do not extend notes this side of this line.

W.S. 30-D-1

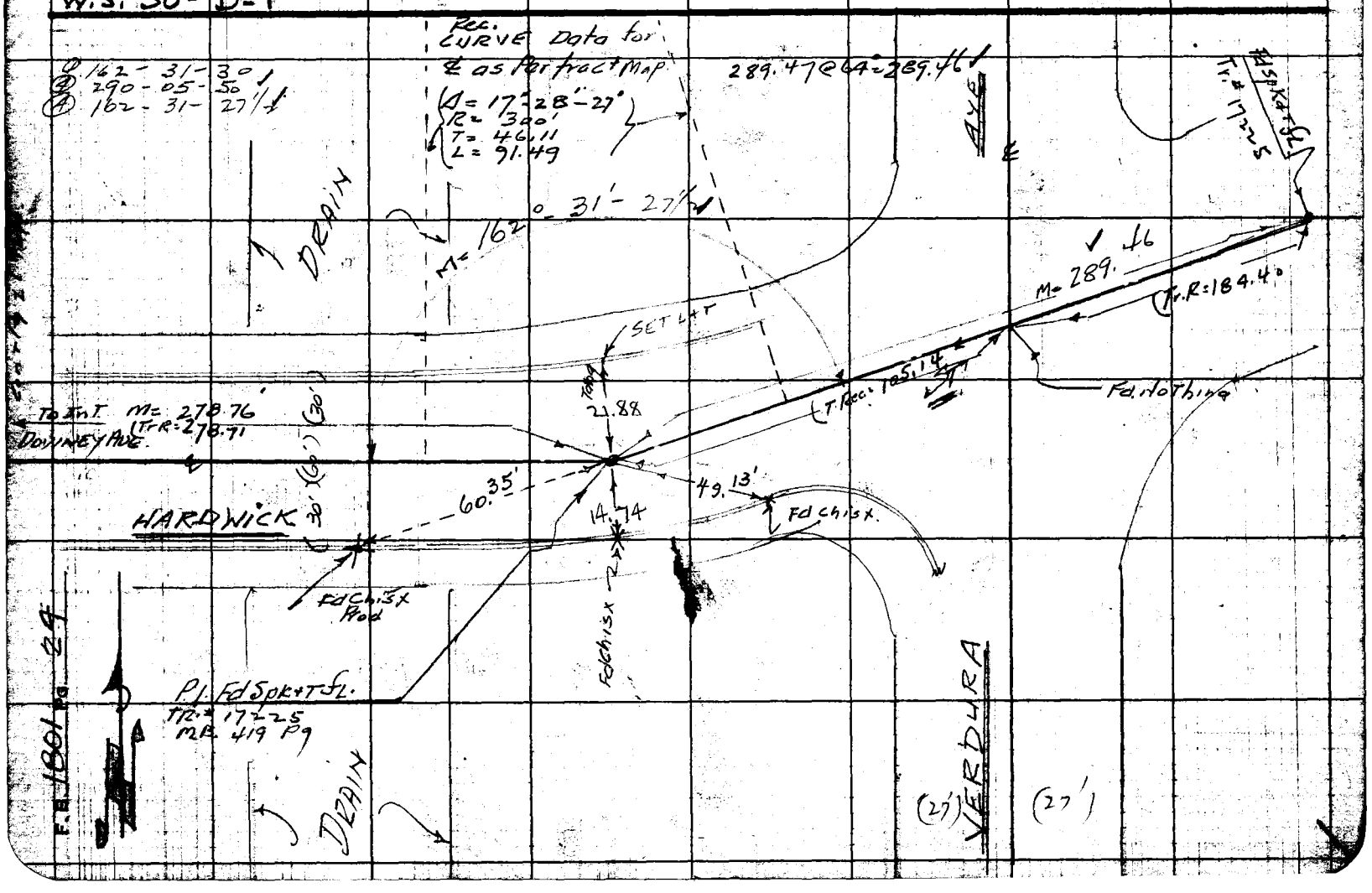

Notes Ck'd by Miller	Survey of Downey Ave	F. B. 1801 Pg. 25
Map No. [illegible]	W. O. [illegible]	
Office Work Burns	Surveyed by H. E. Granquist	
Checked Miller	Notes [illegible] Date [illegible]	
Date Aug 53.	Indexed C. Johnson	

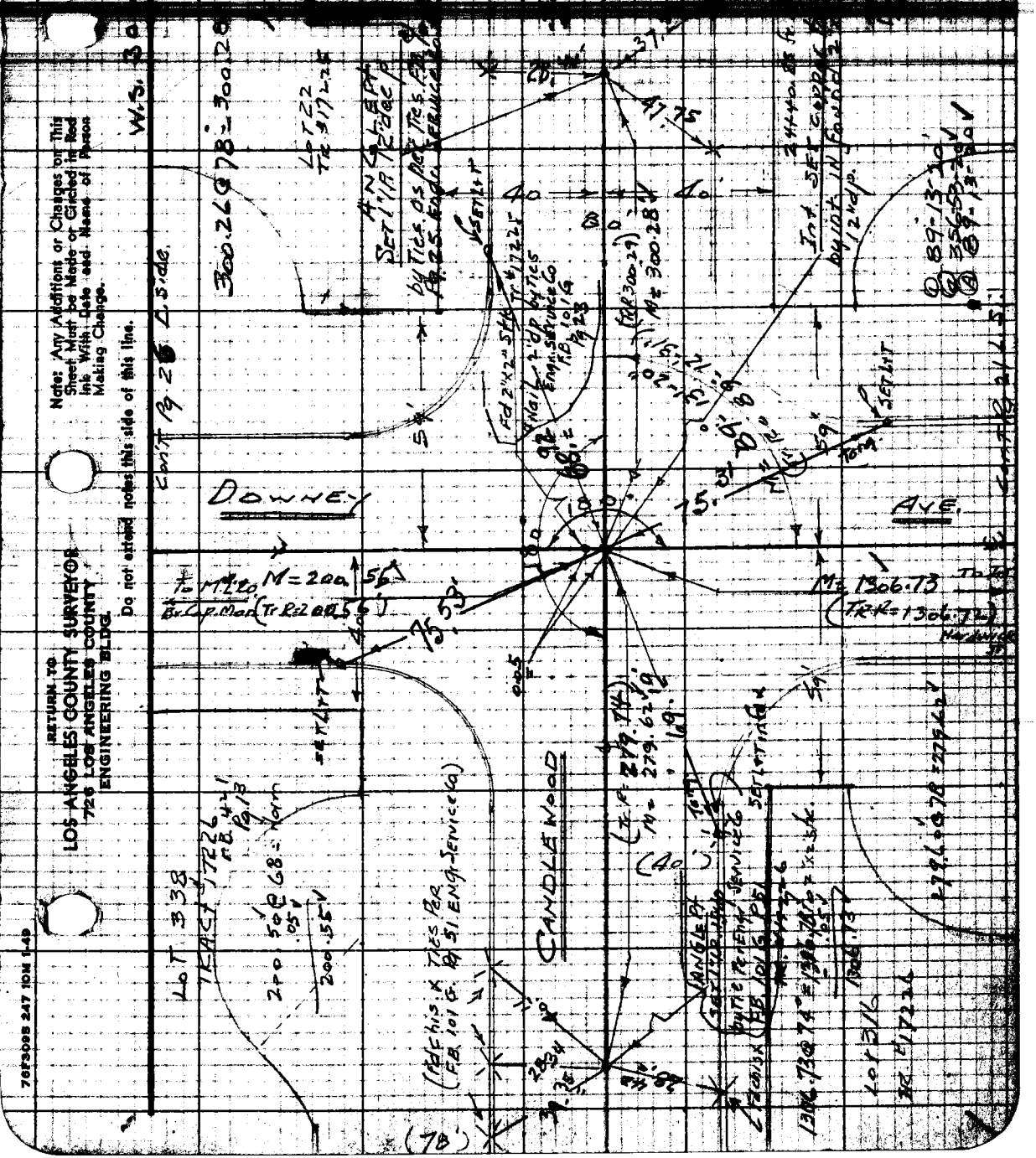

Note: Any Additions or Changes on This Sheet Must be Made or Circled in Red Ink With Date and Name of Person Making Change.

Do not extend notes this side of this line.

RETURN TO
LOS ANGELES COUNTY SURVEYOR
726 LOS ANGELES COUNTY
ENGINEERING BLDG.

76F3095 247 10M 1-49

RETURN TO
LOS ANGELES COUNTY SURVEYOR
726 LOS ANGELES COUNTY
ENGINEERING BLDG.

Note: Any Additions or Changes on This Sheet Must be Made or Circled in Red Ink With Date and Name of Person Making Change.

Do not extend notes this side of this line.

W.S. 32-D-6-

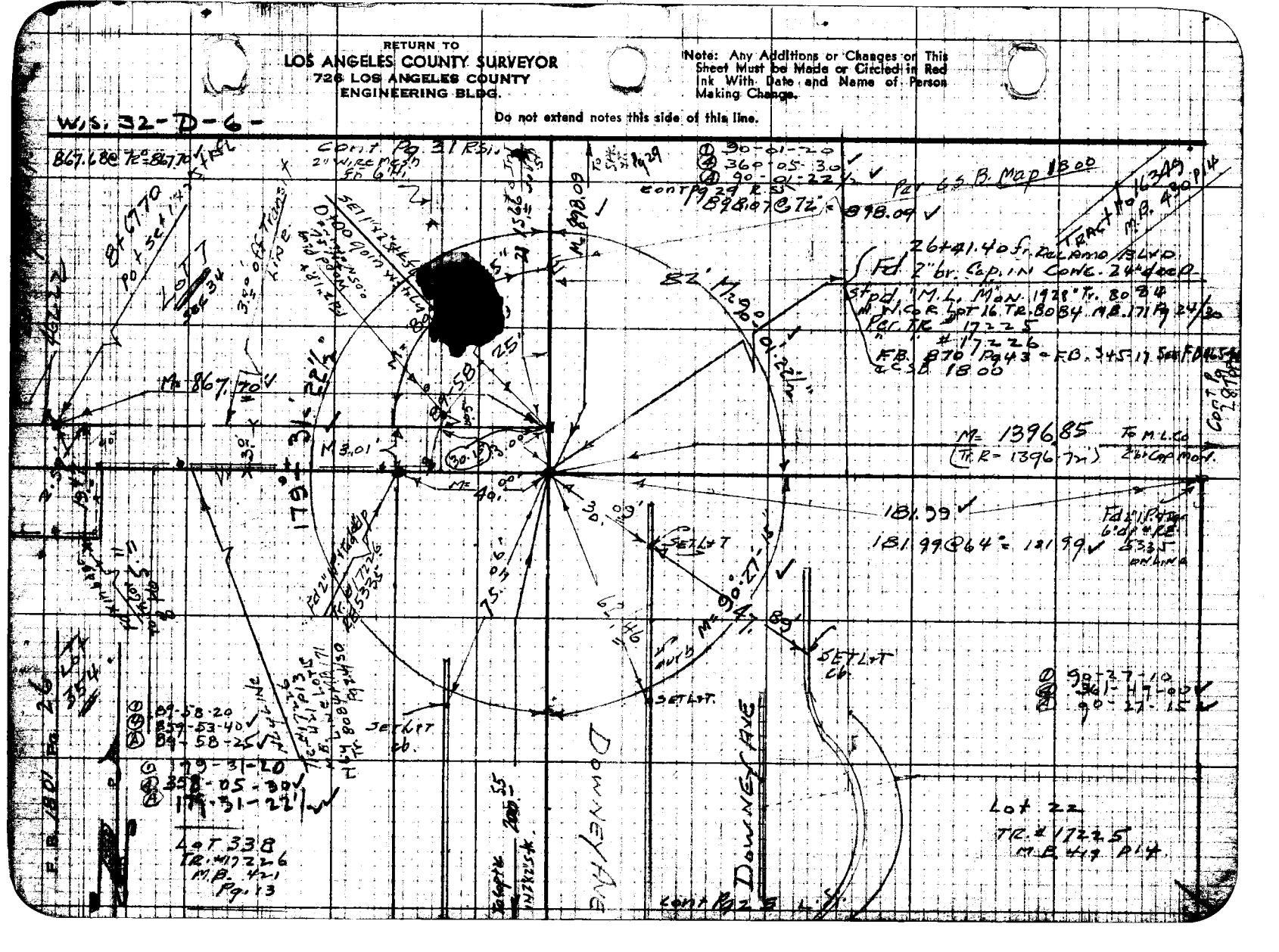

F. B. 1801 Pg. 27

Notes Ck'd by Miller	Survey of Downey Ave.
Map No. B2373	W.O. — Tape No. — Std. —
Office Work Burns	Surveyed by H E Granquist
Checked Miller	Notes — Date —
Date Aug 53'	Indexed — O Johnson

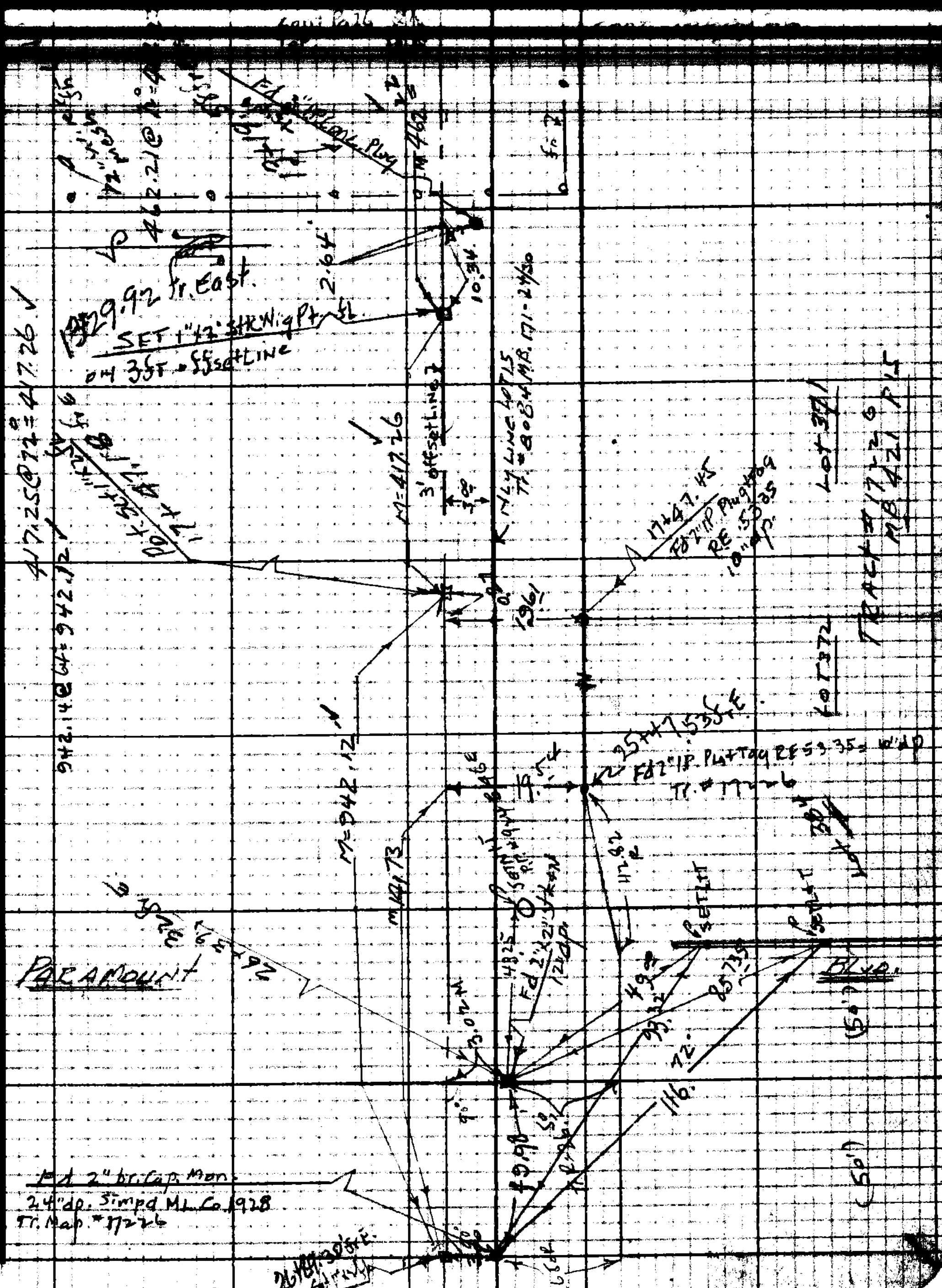

RETURN TO
LOS ANGELES COUNTY SURVEYOR
726 LOS ANGELES COUNTY
ENGINEERING BLDG.

Notes: Any Additions or Changes on This Sheet Must be Made or Circled in Red Ink With Date and Name of Person Making Change.

Do not extend notes this side of this line.

76T309B 247 10M 5-49

RETURN TO
LOS ANGELES COUNTY SURVEYOR
726 LOS ANGELES COUNTY
ENGINEERING BLDG.

Note: Any Additions or Changes on This Sheet Must be Made or Circled in Red Ink With Date and Name of Person Making Change.

Do not extend notes this side of this line.

W.S. 33-A-6

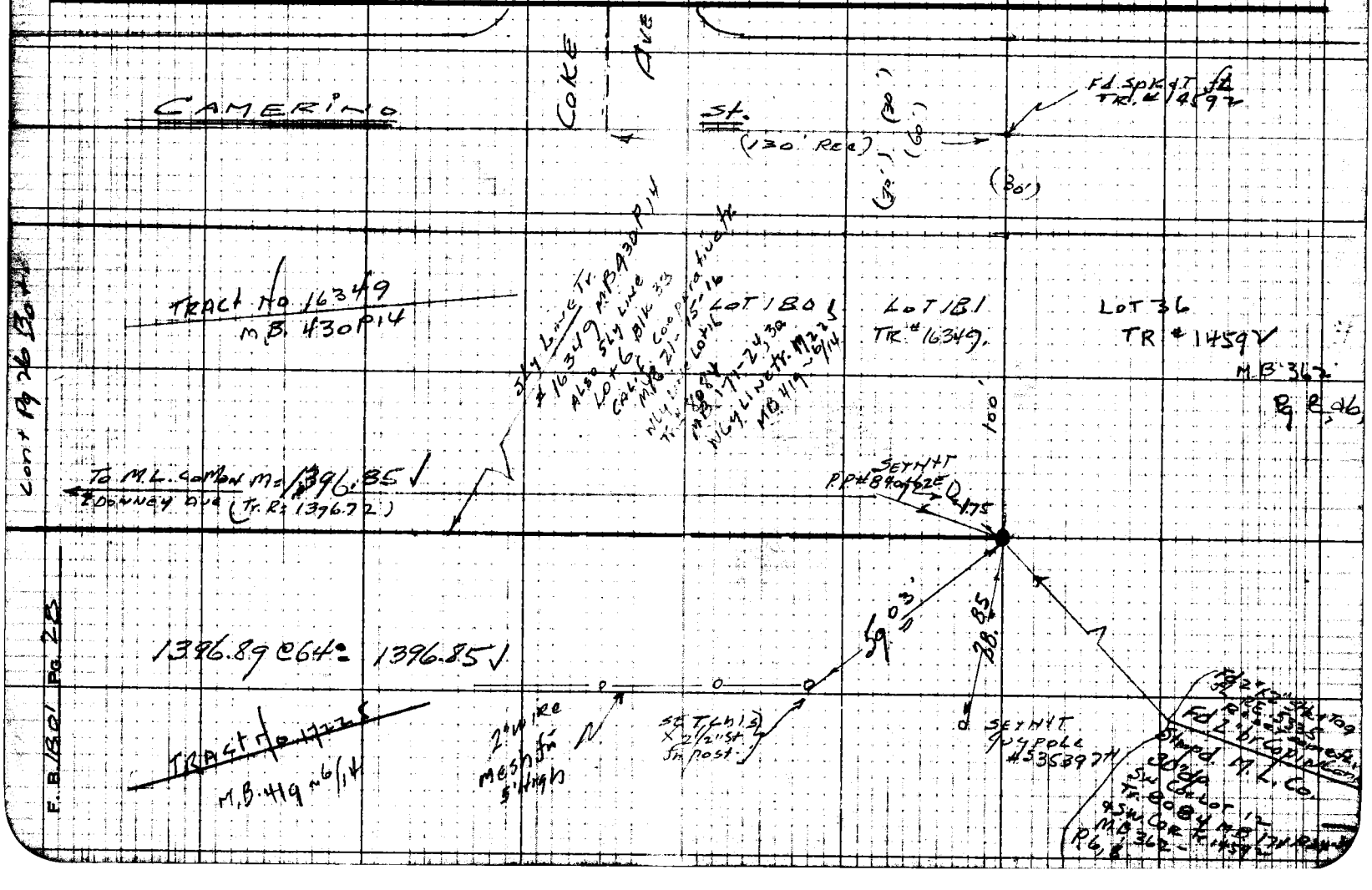

Notes Ck'd by: Miller	Survey of: Downey Ave	F. B. 1301 Pg. 29
Map No. [illegible]	W. O. [illegible] Tape No. [illegible]	31" Fall
Office Work: Burns	Surveyed by: H. E. Gaanquist	
Checked: Miller	Notes: H.E.G. Date: [illegible]	
Date: Aug 53	Indexed: C. Johnson	

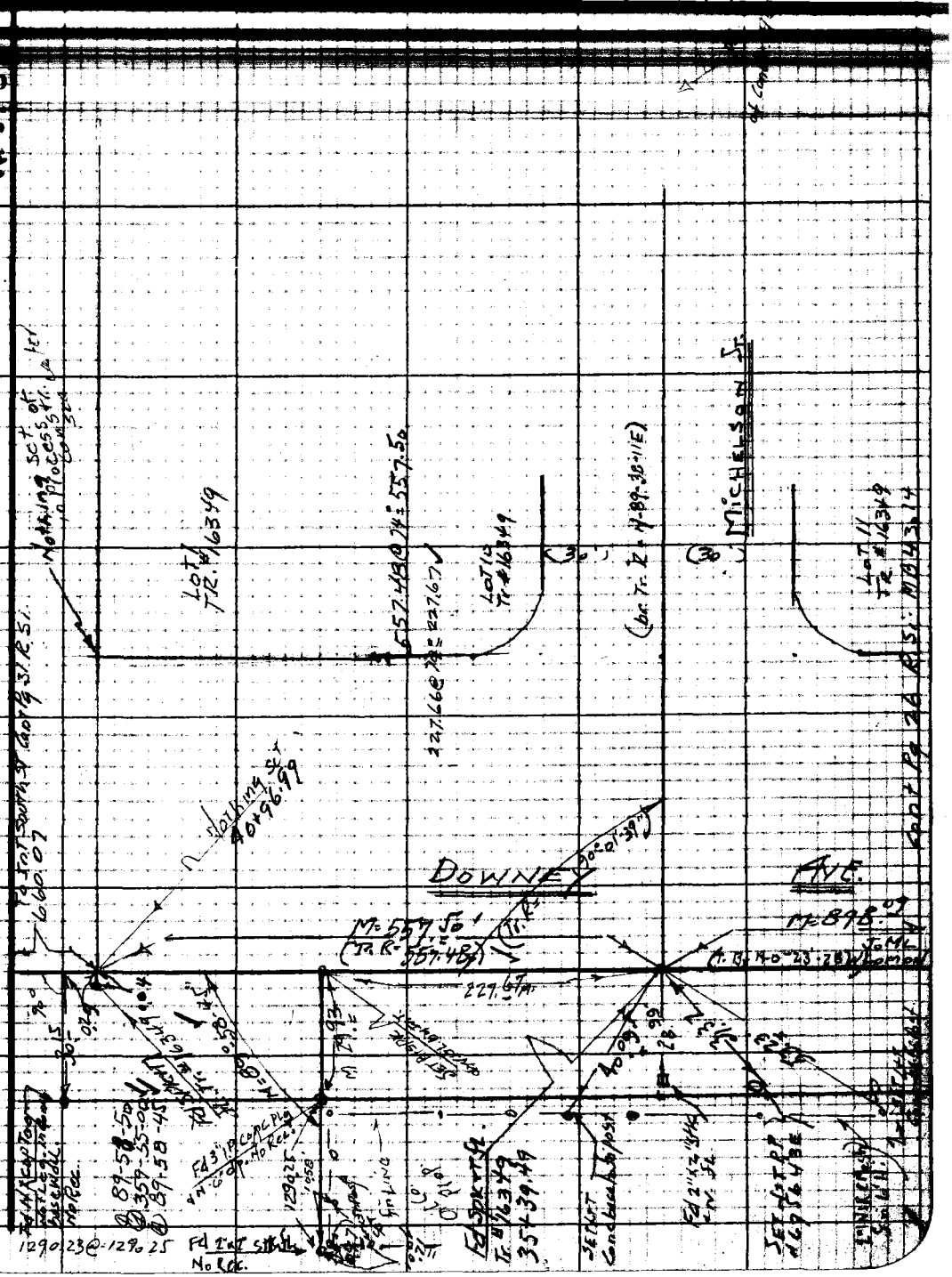

Note: Any Additions or Changes on This Sheet Must be Made or Circled in Red Ink With Date and Name of Person Making Change.

Do not extend notes this side of this line.

RETURN TO
LOS ANGELES COUNTY SURVEYOR
726 LOS ANGELES COUNTY
ENGINEERING BLDG.

76F3095 247 10M 1-49

F. B. 1801 PG. 3.

RETURN TO
LOS ANGELES COUNTY SURVEYOR
725 LOS ANGELES COUNTY
ENGINEERING BLDG.

Do not extend notes this side of this line.

Note: Any Additions or Changes on This Sheet Must be Made or Circled in Red Ink With Date and Name of Person Making Change.

Notes Ck'd by Miller	Survey of Downey Ave.	F. B. 501 Pg. 31
Map No. B 7273	W. O. 6633 Tape No. 8188 Std. 68	21 Pull
Office Work Burns	Surveyed by H. E. Granquist	
Checked Miller	Notes [illegible] Date 6-23-52	
Date Aug 53	Indexed [illegible]	

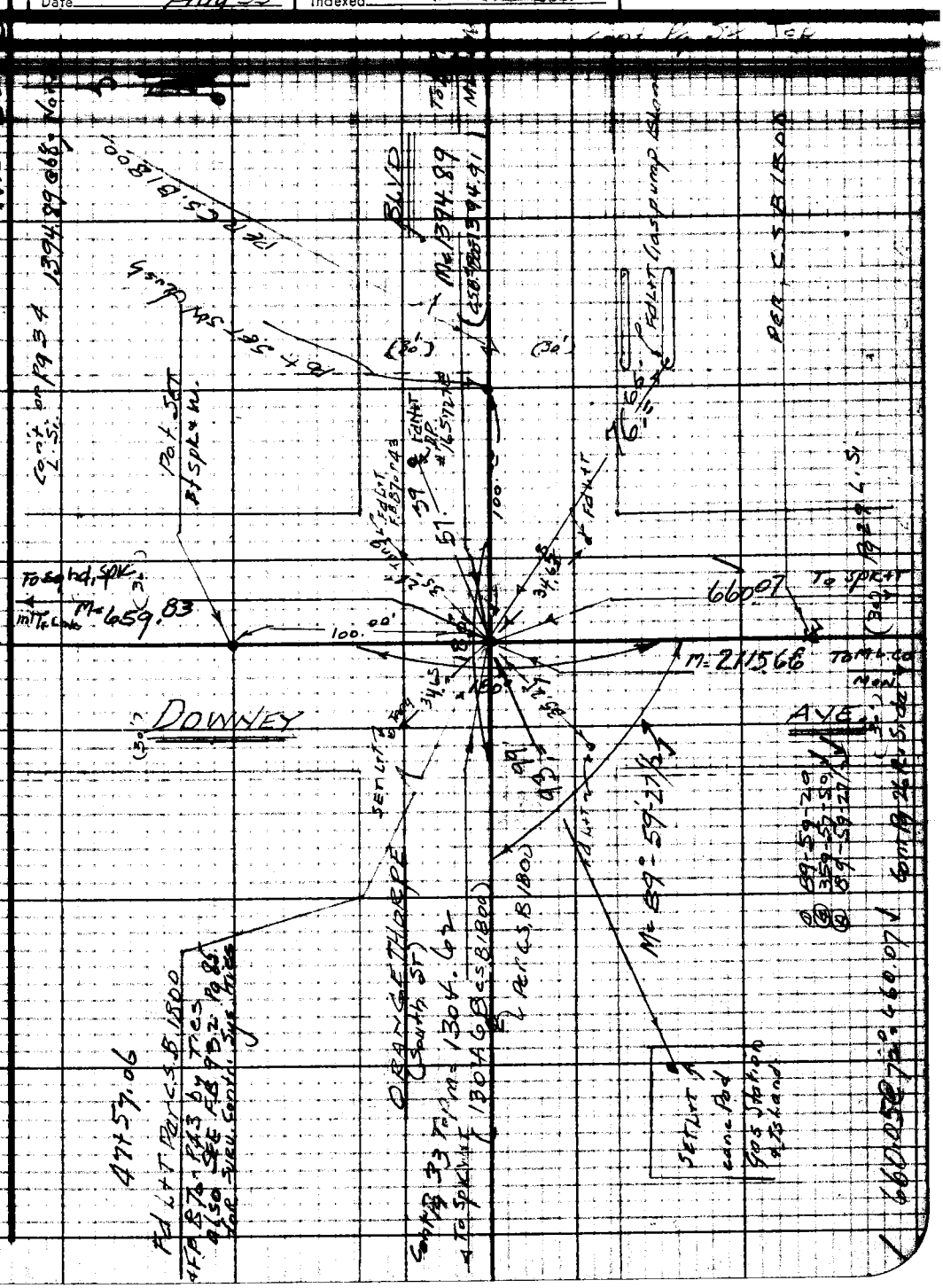

Note: Any Additions or Changes on This Sheet Must be Made or Circled in Red Ink With Date and Name of Person Making Change.

Do not extend notes this side of this line.

RETURN TO
LOS ANGELES COUNTY SURVEYOR
726 LOS ANGELES COUNTY
ENGINEERING BLDG.

76F3098 247 10M 1-49

RETURN TO
LOS ANGELES COUNTY SURVEYOR
726 LOS ANGELES COUNTY
ENGINEERING BLDG.

Note: Any Additions or Changes on This Sheet Must be Made or Circled in Red Ink With Date and Name of Person Making Change.

Do not extend notes this side of this line.

W.S. 33-A-6

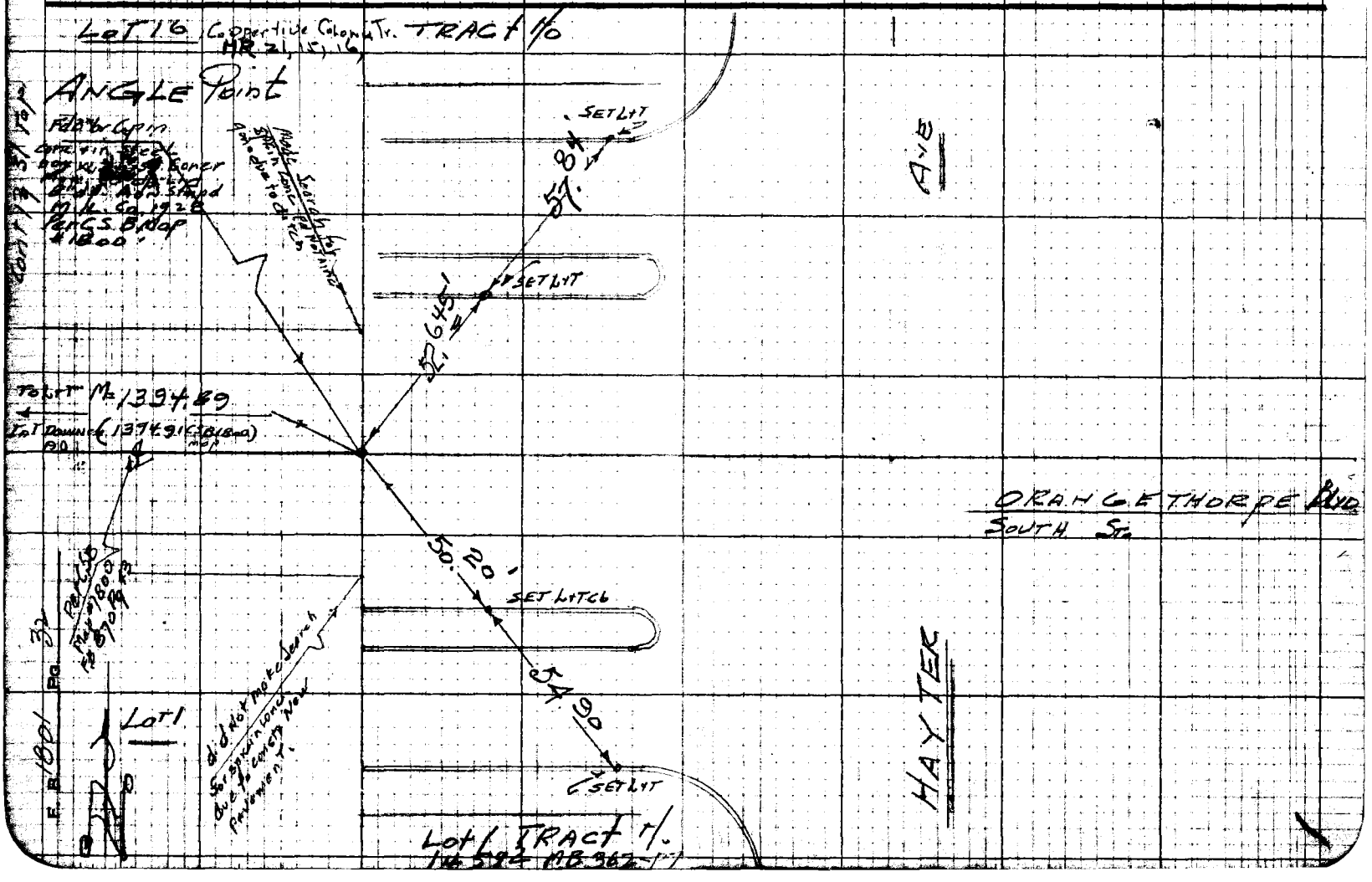

Notes Ck'd by Miller	Survey of Downey Ave	F. B. 1801 Pg. 33
Map No. B 2373	W. O. 2635 Tape No. [illegible] Std. [illegible]	21" pull
Office Work Burns	Surveyed by H. E. Granquist	
Checked Miller	Notes H. E. G. Date [illegible]	
Date Aug 53'	Indexed E. C. Johnson	

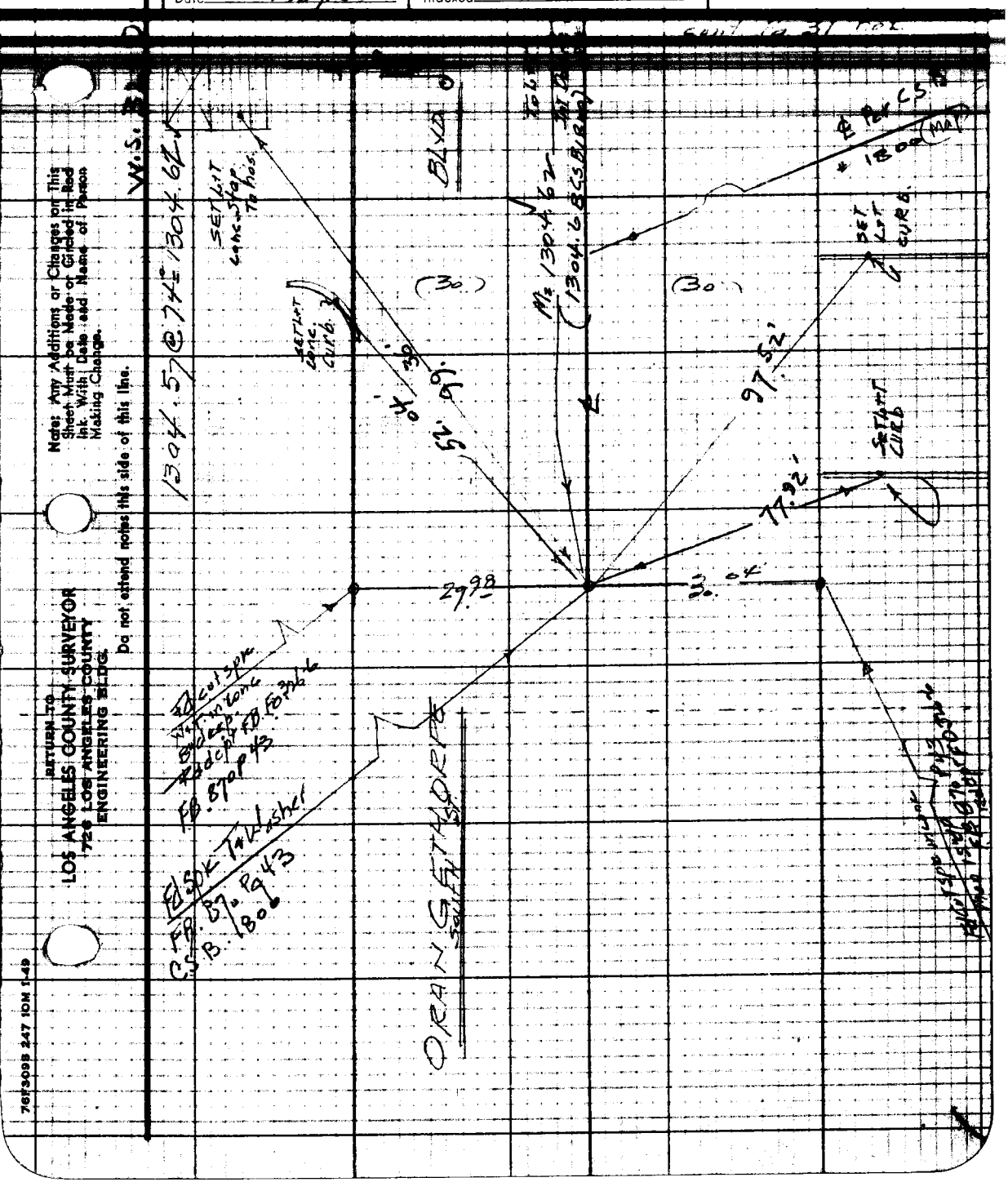

Note: Any Additions or Changes on This Sheet Must be Made or Circled in Red Ink With Date and Name of Person Making Change.

Do not extend notes this side of this line.

RETURN TO
LOS ANGELES COUNTY SURVEYOR
726 LOS ANGELES COUNTY
ENGINEERING BLDG.

76F3098 247 10M 1-49

RETURN TO
LOS ANGELES COUNTY SURVEYOR
726 LOS ANGELES COUNTY
ENGINEERING BLDG.

Note: Any Additions or Changes on This Sheet Must be Made or Circled in Red Ink With Date and Name of Person Making Change.

Do not extend notes this side of this line.

W.S. 32-D-6

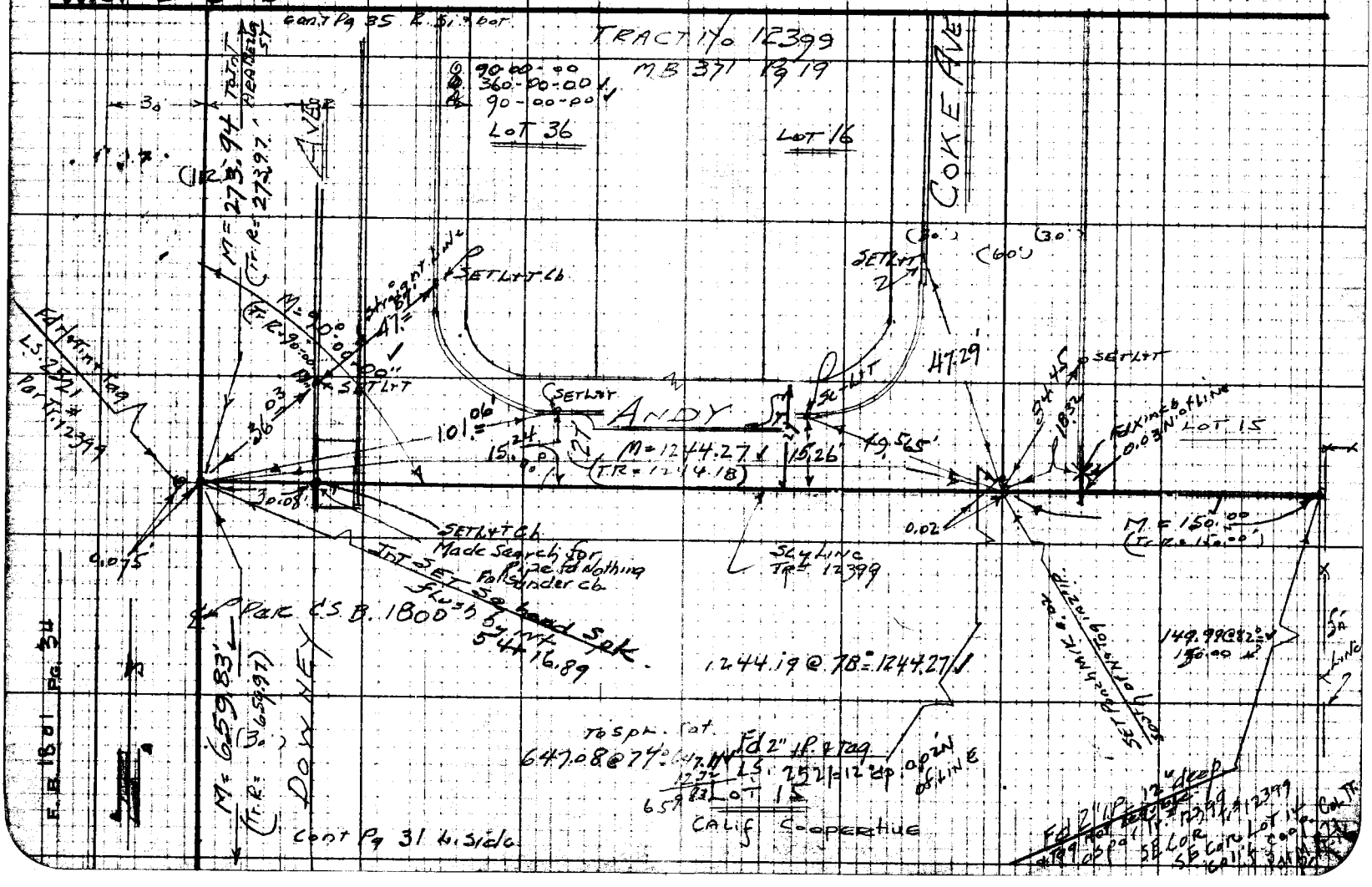

F.B. 1801 Pg. 34

76F3095 247 10M 1-49

RETURN TO
LOS ANGELES COUNTY SURVEYOR
726 LOS ANGELES COUNTY
ENGINEERING BLDG.

Note: Any Additions or Changes on This Sheet Must be Made or Circled in Red Ink With Date and Name of Person Making Change.

Do not extend notes this side of this line.

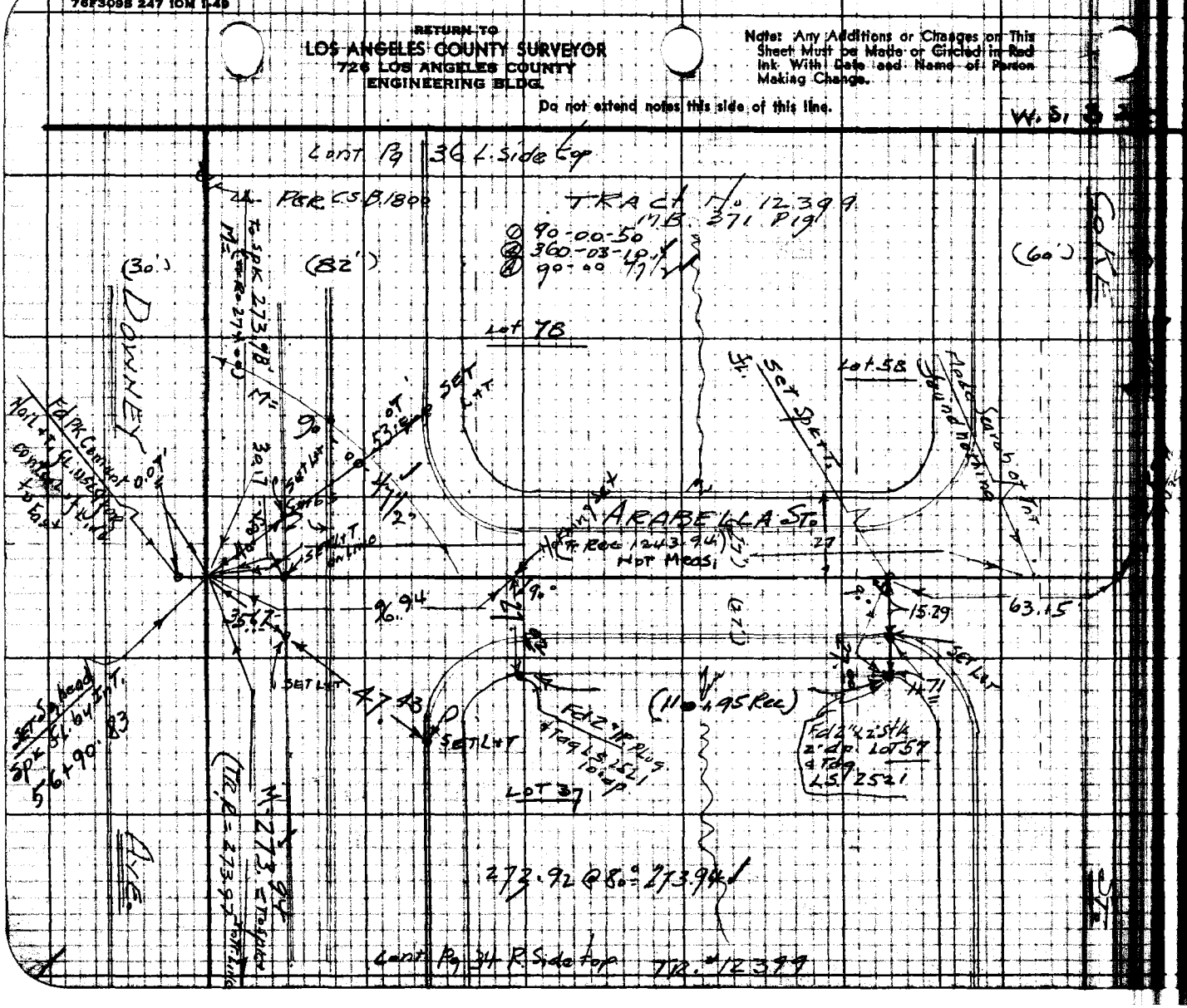

Notes Ch'd by
Map No.
Office Work
Checked
Date

Survey of
Surveyed by
Noted
Indexed

F. B. 1801 Pg. 55

RETURN TO
LOS ANGELES COUNTY SURVEYOR
726 LOS ANGELES COUNTY
ENGINEERING BLDG.

Note: Any Additions or Changes on This Sheet Must be Made or Circled in Red Ink With Date and Name of Person Making Change.

Do not extend notes this side of this line.

WS 32-D-5

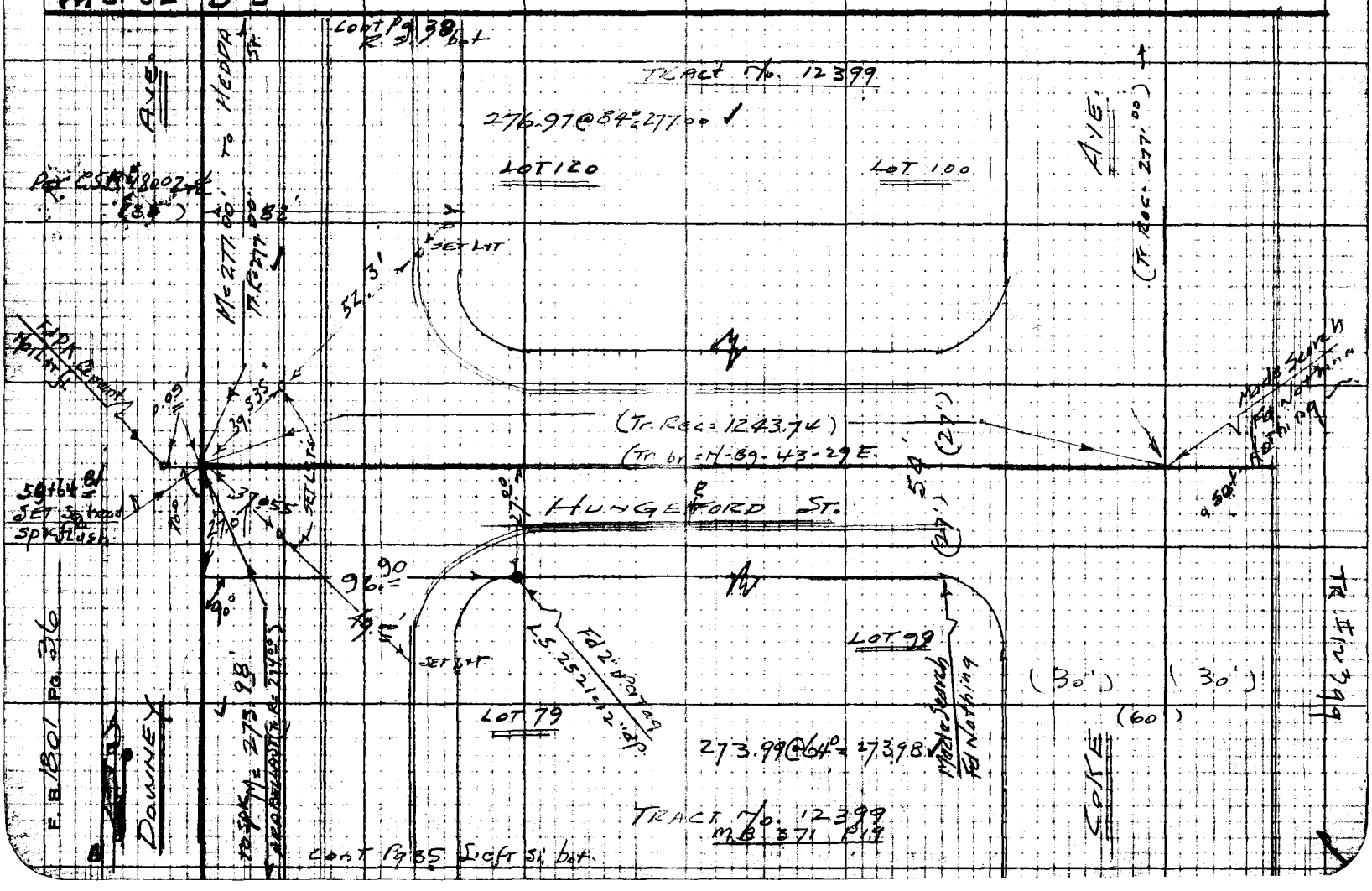

Notes Ck'd by: [illegible]	Survey of: Downey Ave	F. B. 1801 Pg. 37
Map No. [illegible]	W. O. [illegible] Tape No. [illegible] Ck'd. [illegible]	21" Pole
Office Work: Burns	Surveyed by: HE Granquist	
Checked: [illegible]	Notes: [illegible] Date: [illegible]	
Date: Aug 53	Indexed: [illegible]	

Notes: Any Additions or Changes on This Sheet Must Be Made or Checked in Red Ink With Date and Name of Person Making Change.

Do not extend notes this side of this line.

RETURN TO
LOS ANGELES COUNTY SURVEYOR
726 LOS ANGELES COUNTY
ENGINEERING BLDG.

767309B 247 10M 5-49

RETURN TO
LOS ANGELES COUNTY SURVEYOR
726 LOS ANGELES COUNTY
ENGINEERING BLDG.

Note: Any Additions or Changes on This Sheet Must be Made or Circled in Red Ink With Date and Name of Person Making Change.

Do not extend notes this side of this line.

W.S. 32-D-5 - W.S. 33-A-6

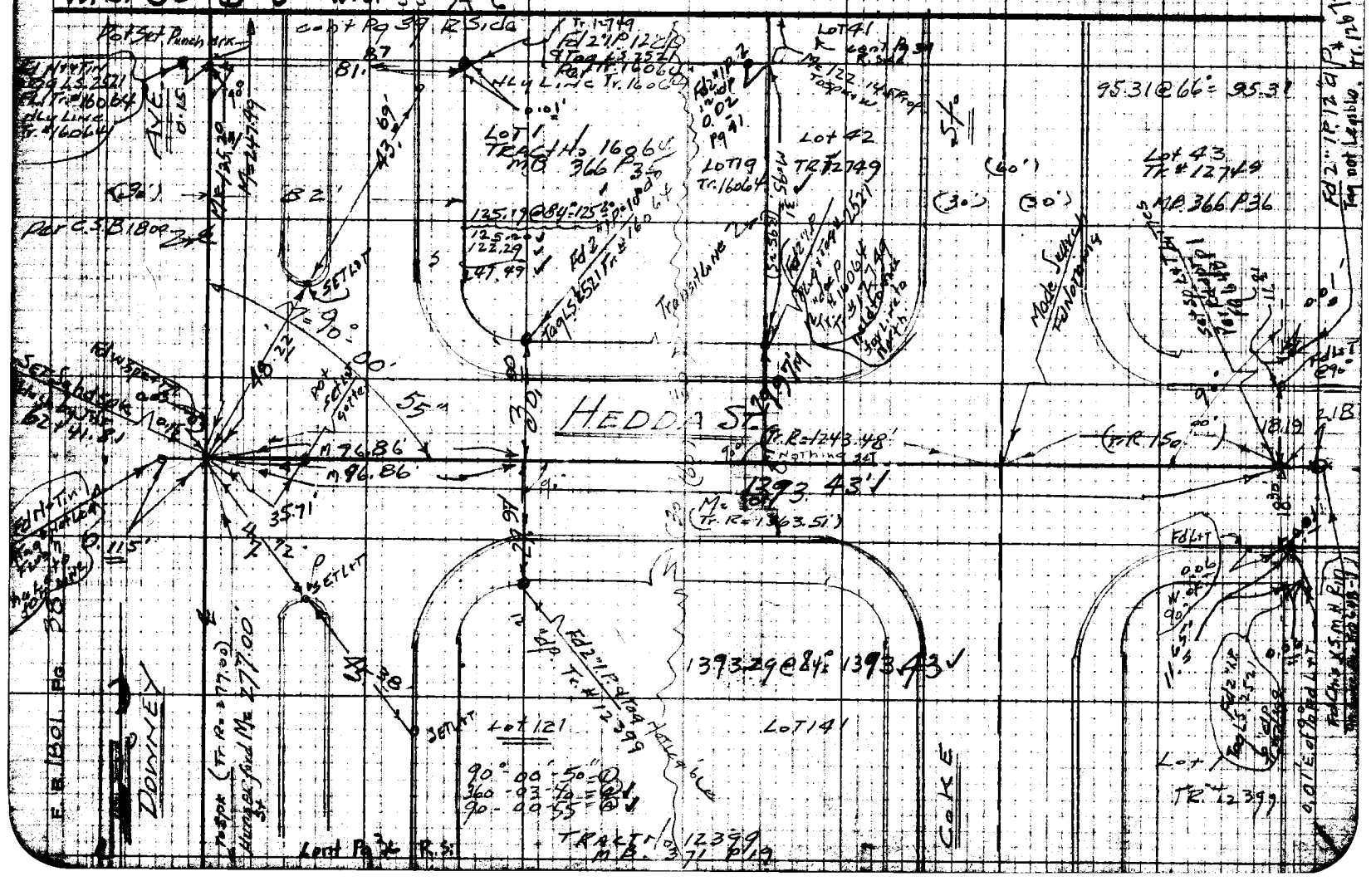

Notes Ck'd by: Miller	Survey of: DOWNEY AVE	F. B. 1301 PG. 39
Map No. [illegible]	W. O. [illegible]	
Office Work: Burns	Surveyed by: H. E. Grangquist	
Checked: Miller	Notes: H. E. G. Date: [illegible]	
Date: Aug 53	Indexed: B. C. Johnson	

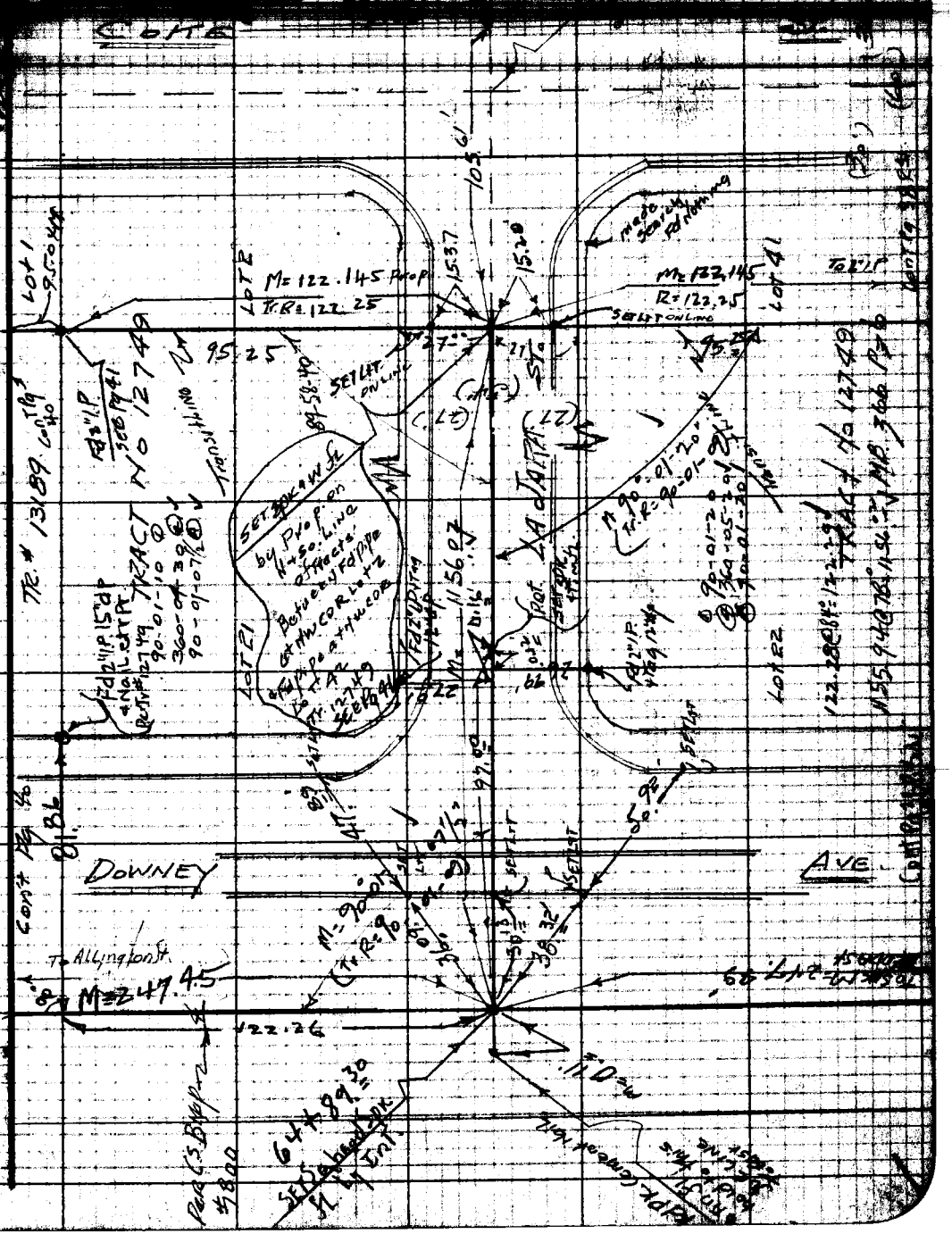

Note: Any Additions or Changes on This Sheet Must be Made or Circled in Red Ink With Date and Name of Person Making Change.

Do not extend notes this side of this line.

RETURN TO
LOS ANGELES COUNTY SURVEYOR
726 LOS ANGELES COUNTY
ENGINEERING BLDG.

76F3098 247 10M 1-49

RETURN TO
LOS ANGELES COUNTY SURVEYOR
726 LOS ANGELES COUNTY
ENGINEERING BLDG.

Note: Any Additions or Changes on This Sheet Must be Made or Circled in Red Ink With Date and Name of Person Making Change.

Do not extend notes this side of this line.

W.S. 32-D-5

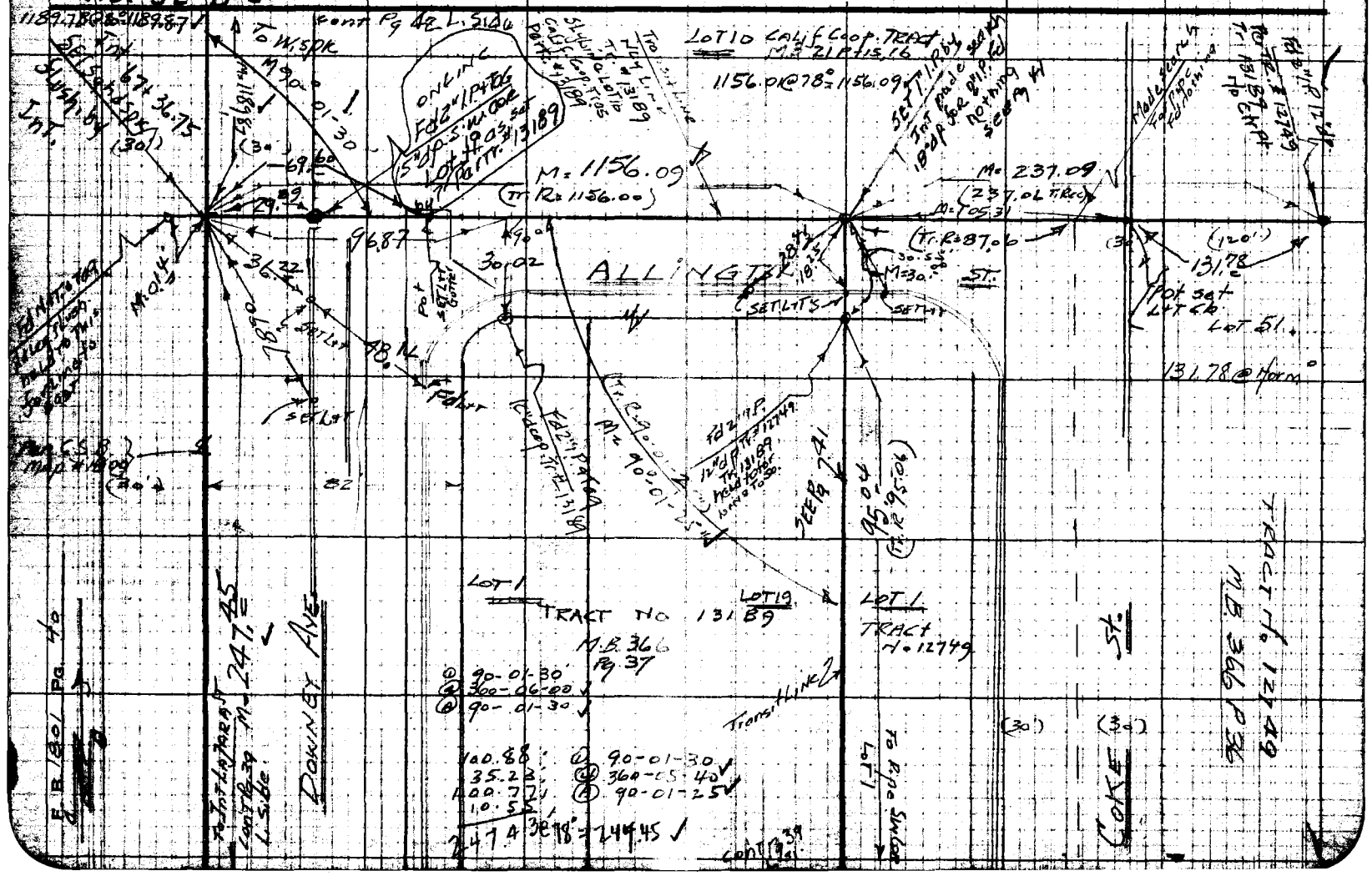

Notes Ck'd by: Miller	Surveyor: Downey Ave.	F. B. 1801	Pg. 41
Map No. B 3373	W. O. 8136 Tape No. 8136 Std. 66 °F		
Office Work: Burns	Surveyed by: H. E. Geronquist		
Checked: Miller	Notes: H.E.G. Date: 7-3-52		
Date: Aug 53	Indexed: [illegible]		

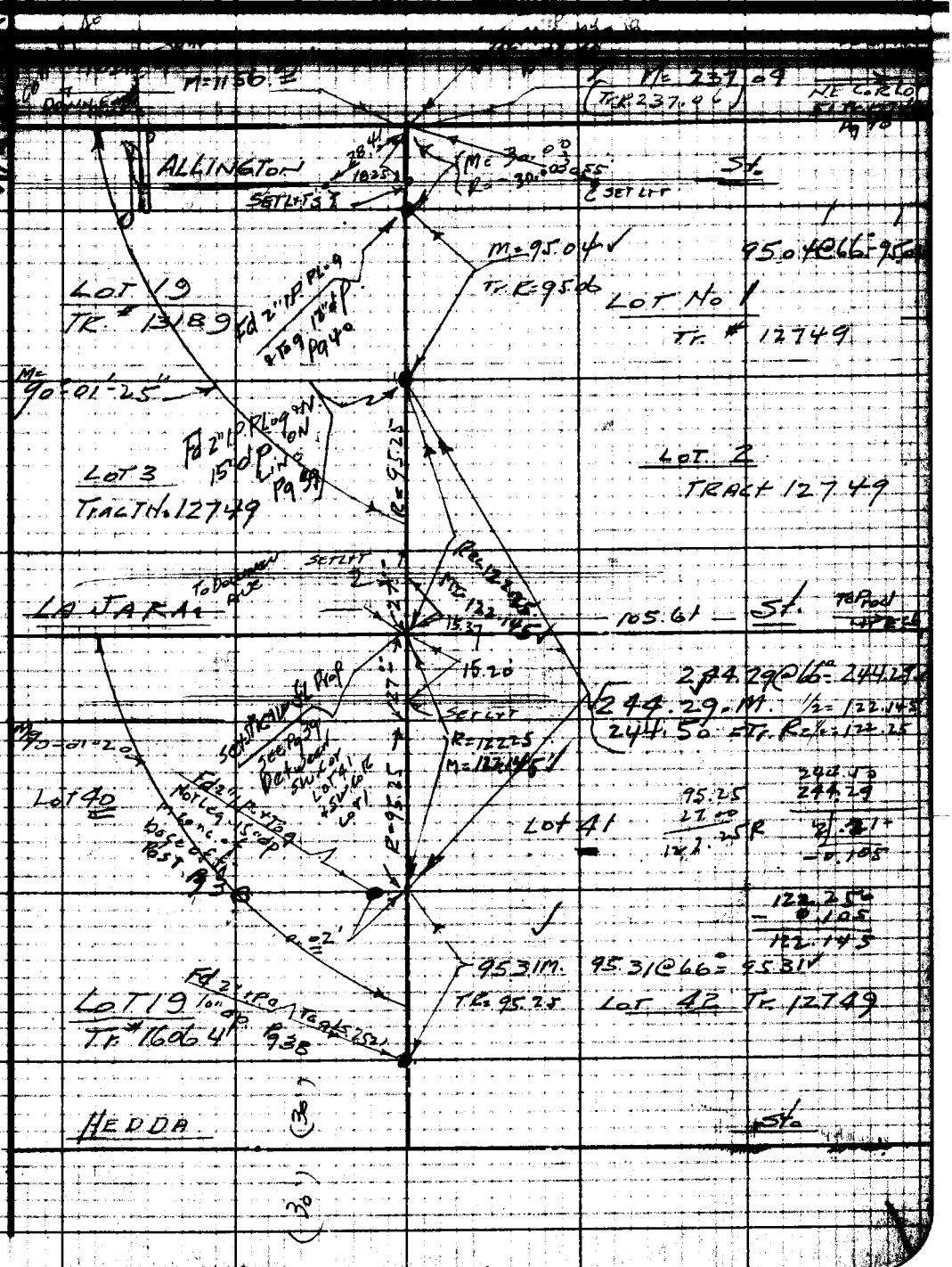

Note: Any Additions or Changes on This Sheet Must be Made or Circled in Red Ink With Date and Name of Person Making Change.

Do not extend notes this side of this line.

RETURN TO
LOS ANGELES COUNTY SURVEYOR
726 LOS ANGELES COUNTY
ENGINEERING BLDG.

76F3098 247 10M 1-49

RETURN TO
LOS ANGELES COUNTY SURVEYOR
728 LOS ANGELES COUNTY
ENGINEERING BLDG.

Note: Any Additions or Changes on This Sheet Must be Made or Circled in Red Ink With Date and Name of Person Making Change.

W.S. 32-D-5

Do not extend notes this side of this line.

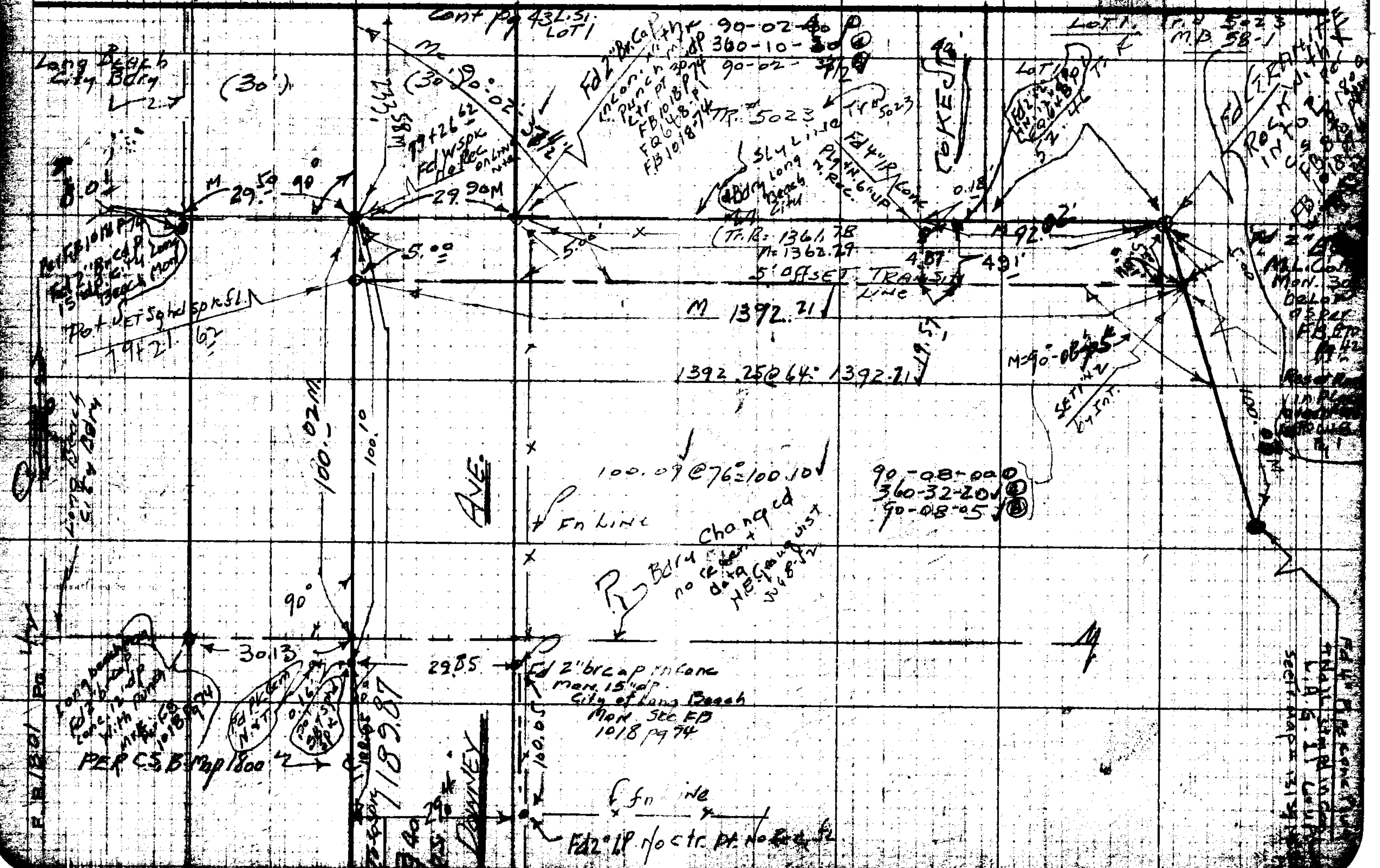

76F3095 247 2-51

RETURN TO
LOS ANGELES COUNTY SURVEYOR
720 LOS ANGELES COUNTY
ENGINEERING BLDG.

Note: Any Additions or Changes on This Sheet Must be Made or Circled in Red Ink With Date and Name of Person Making Change.

Do not extend notes this side of this line.

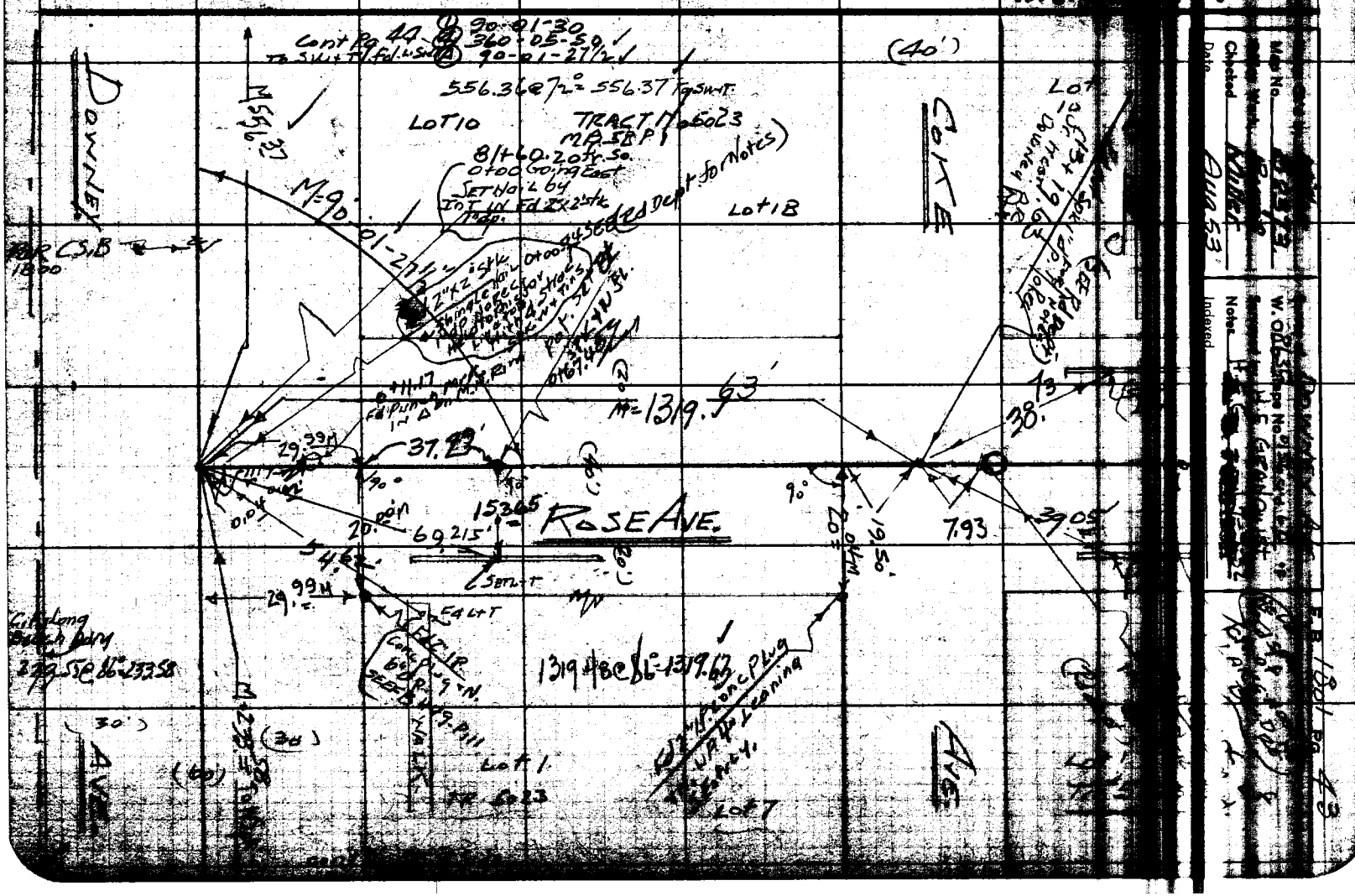

RETURN TO
LOS ANGELES COUNTY SURVEYOR
725 LOS ANGELES COUNTY
ENGINEERING BLDG.

Note: Any Additions or Changes on This Sheet Must be Made or Circled in Red Ink With Date and Name of Person Making Change.

Do not extend notes this side of this line.

W.S. 32-D-5

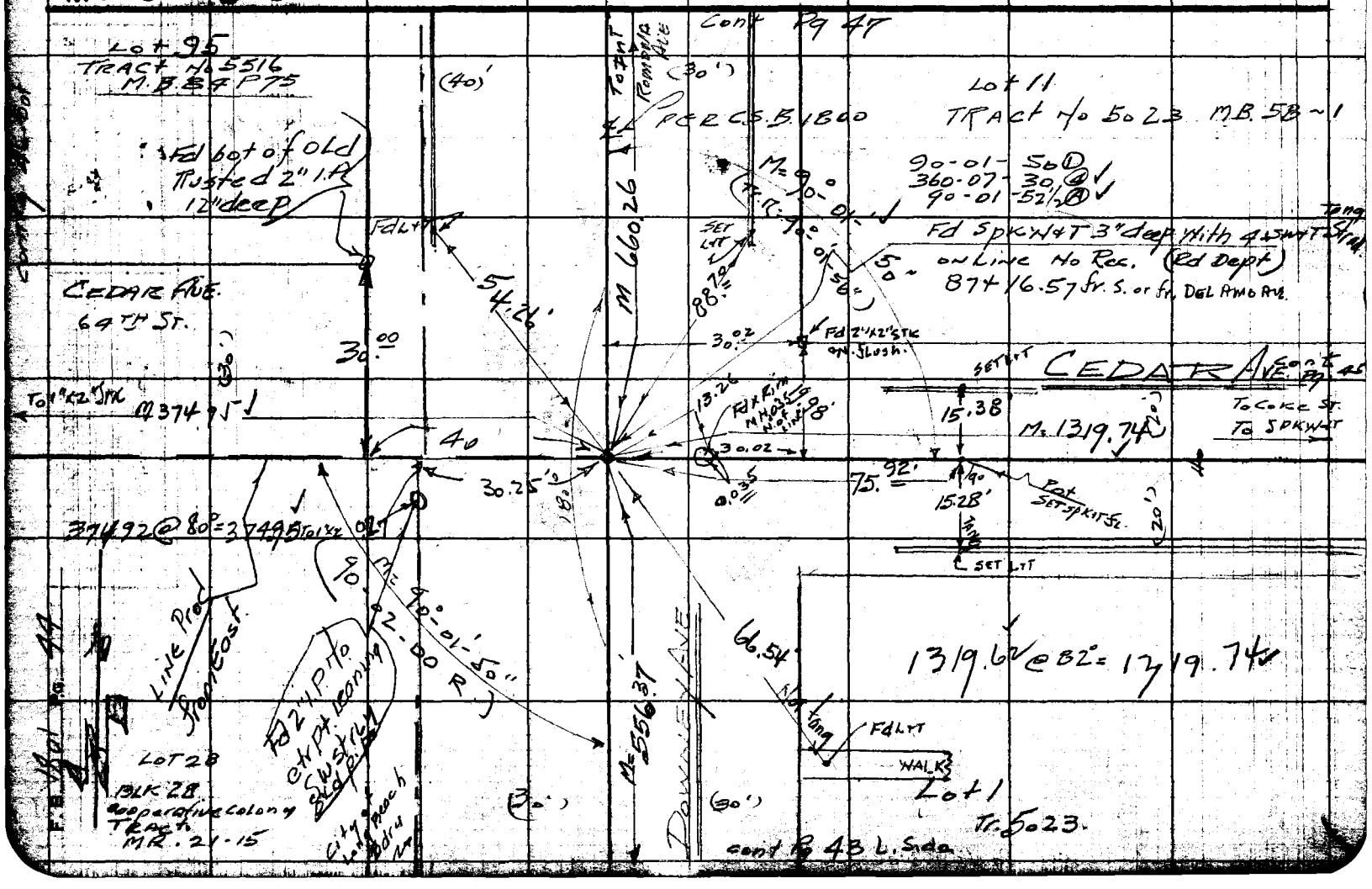

76F3096 247 2-51

RETURN TO
LOS ANGELES COUNTY SURVEYOR
726 LOS ANGELES COUNTY
ENGINEERING BLDG.

Note: Any Additions or Changes on This Sheet Must be Made or Circled in Red Ink With Date and Name of Person Making Change.

Do not extend notes this side of this line.

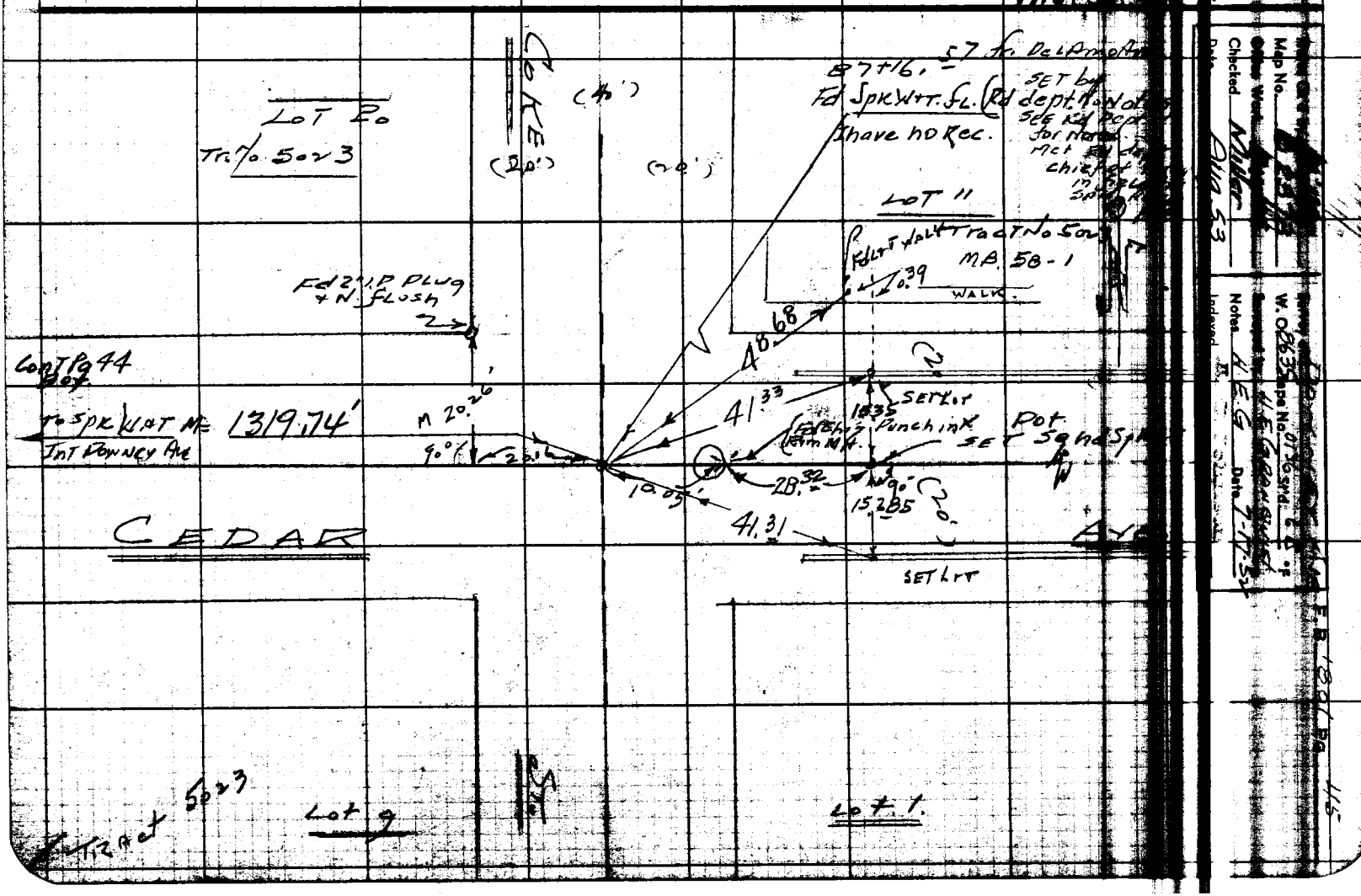

RETURN TO
LOS ANGELES COUNTY SURVEYOR
725 LOS ANGELES COUNTY
ENGINEERING BLDG.

Note: Any Additions or Changes on This Sheet Must be Made or Circled in Red Ink With Date and Name of Person Making Change.

Do not extend notes this side of this line.

W.S. 32-D-5

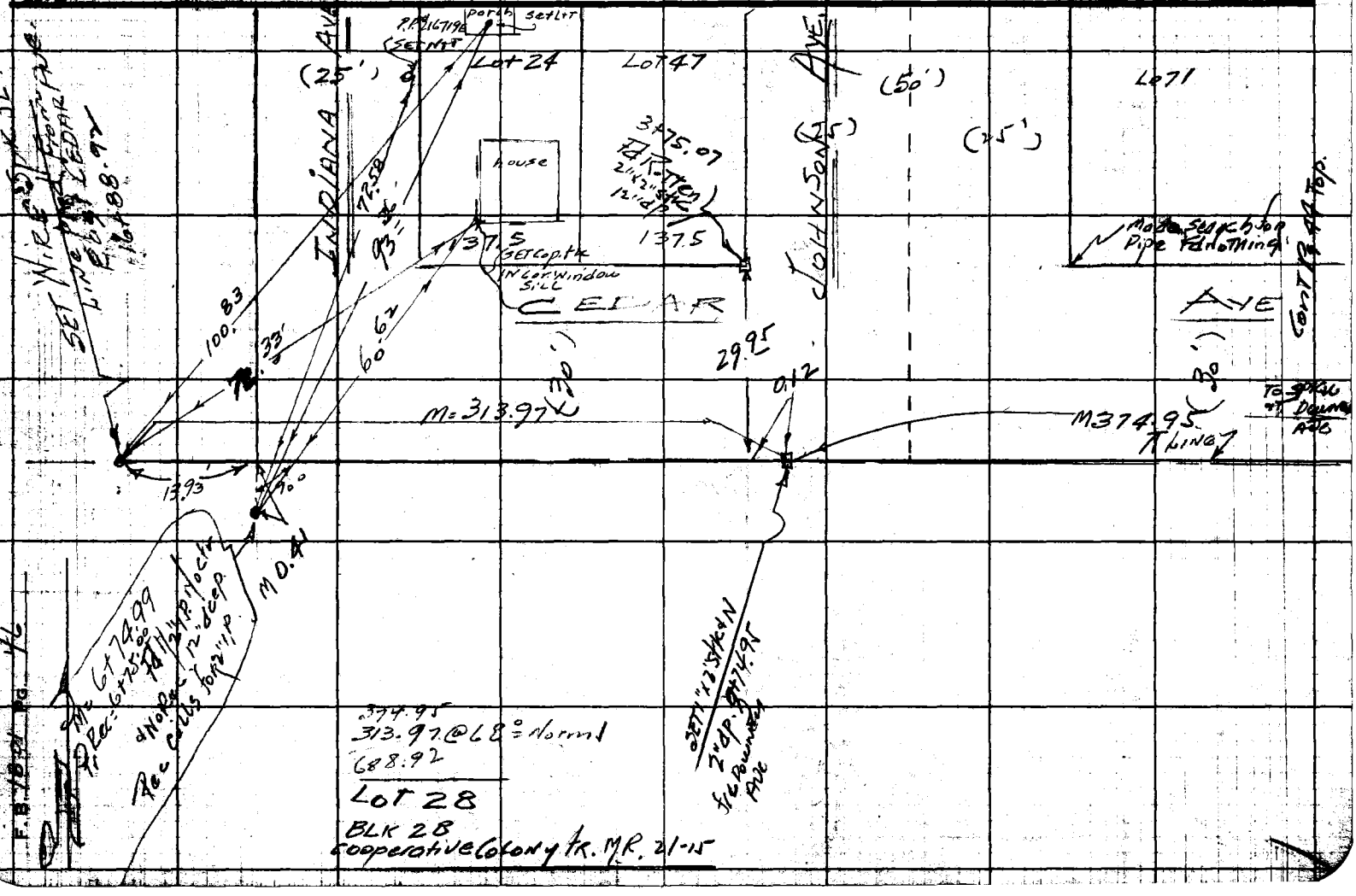

76F3095 247 2-51

RETURN TO
LOS ANGELES COUNTY SURVEYOR
726 LOS ANGELES COUNTY
ENGINEERING BLDG.

Note: Any Additions or Changes on This Sheet Must be Made or Circled in Red Ink With Date and Name of Person Making Change.

Do not extend notes this side of this line.

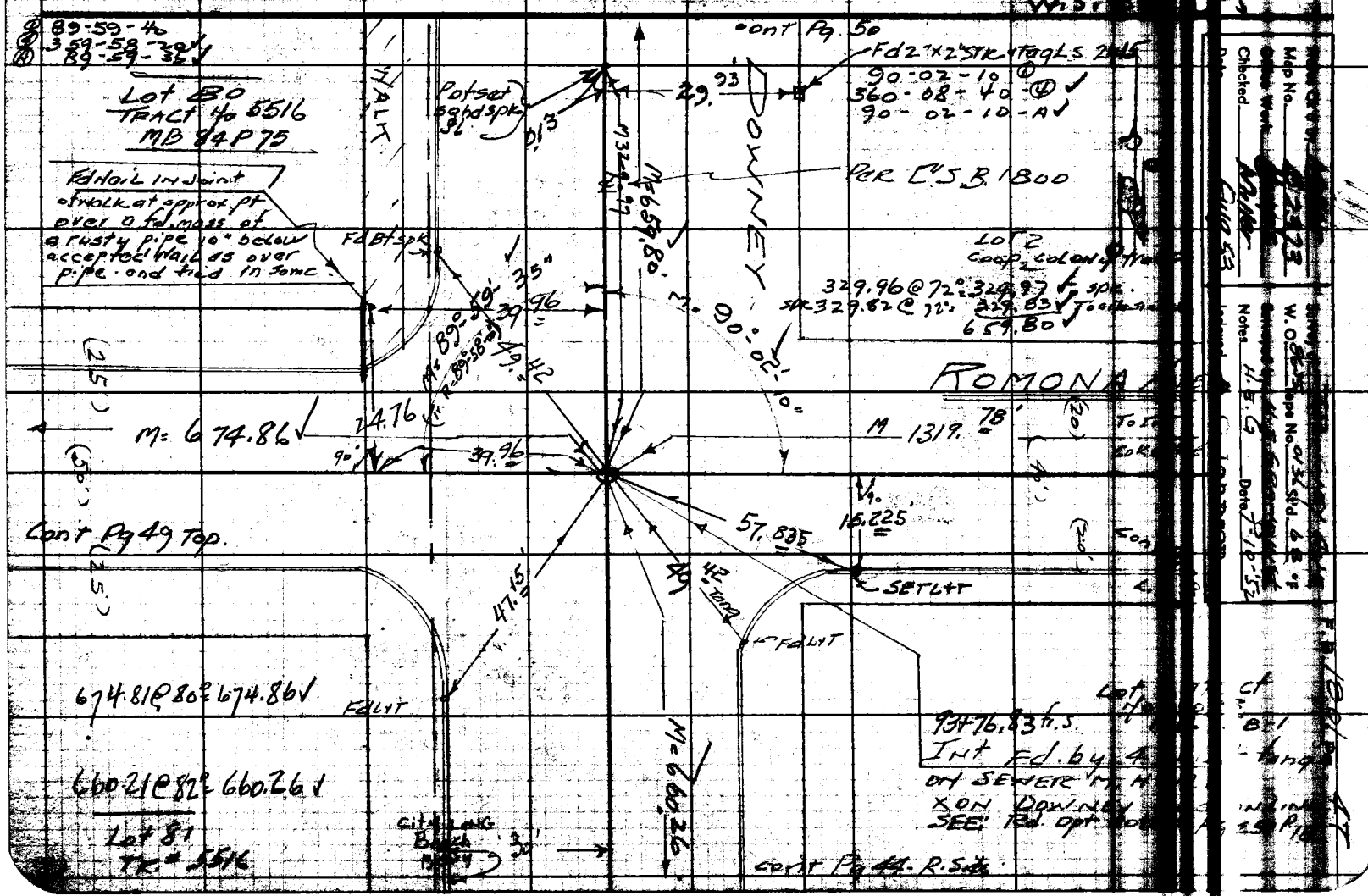

F.B. 1801 PG. 48

WS 33-A5

RETURN TO
LOS ANGELES COUNTY SURVEYOR
72B LOS ANGELES COUNTY
ENGINEERING BLDG.

Do not extend notes this side of this line.

Note: Any Additions or Changes on This Sheet Must be Made or Circled in Red Ink With Date and Name of Person Making Change.

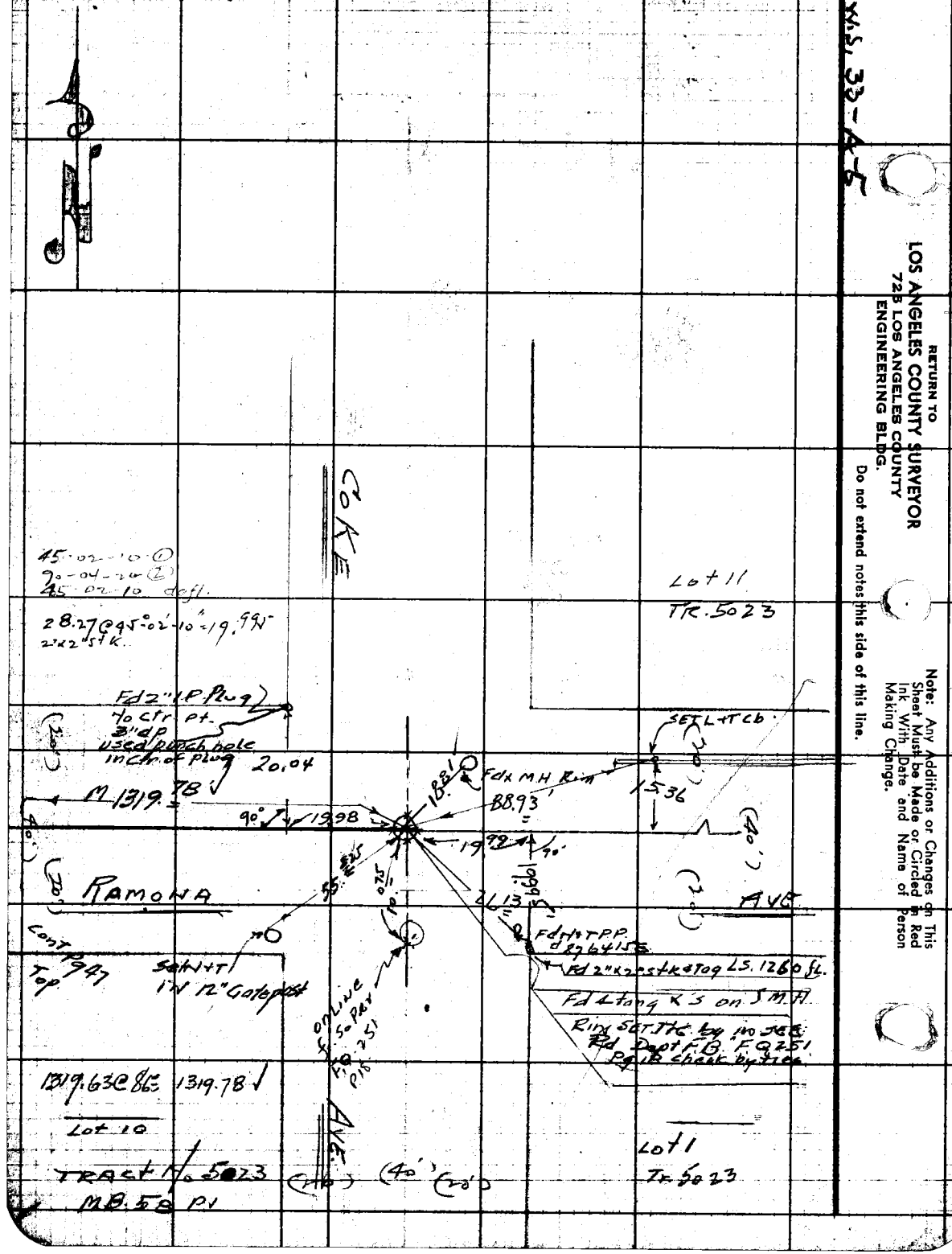

Notes Ck'd by [illegible]
Map No. B 2973
Office Work [illegible]
Checked Aug 53.

Survey of [illegible] Ave
W. O. 8635 Tape No. 0136 St'd. 68 °F
Surveyed by H. E. Granquist
Notes H.E.G. Date 7-14-52

F.B. 1801 Pg. 49

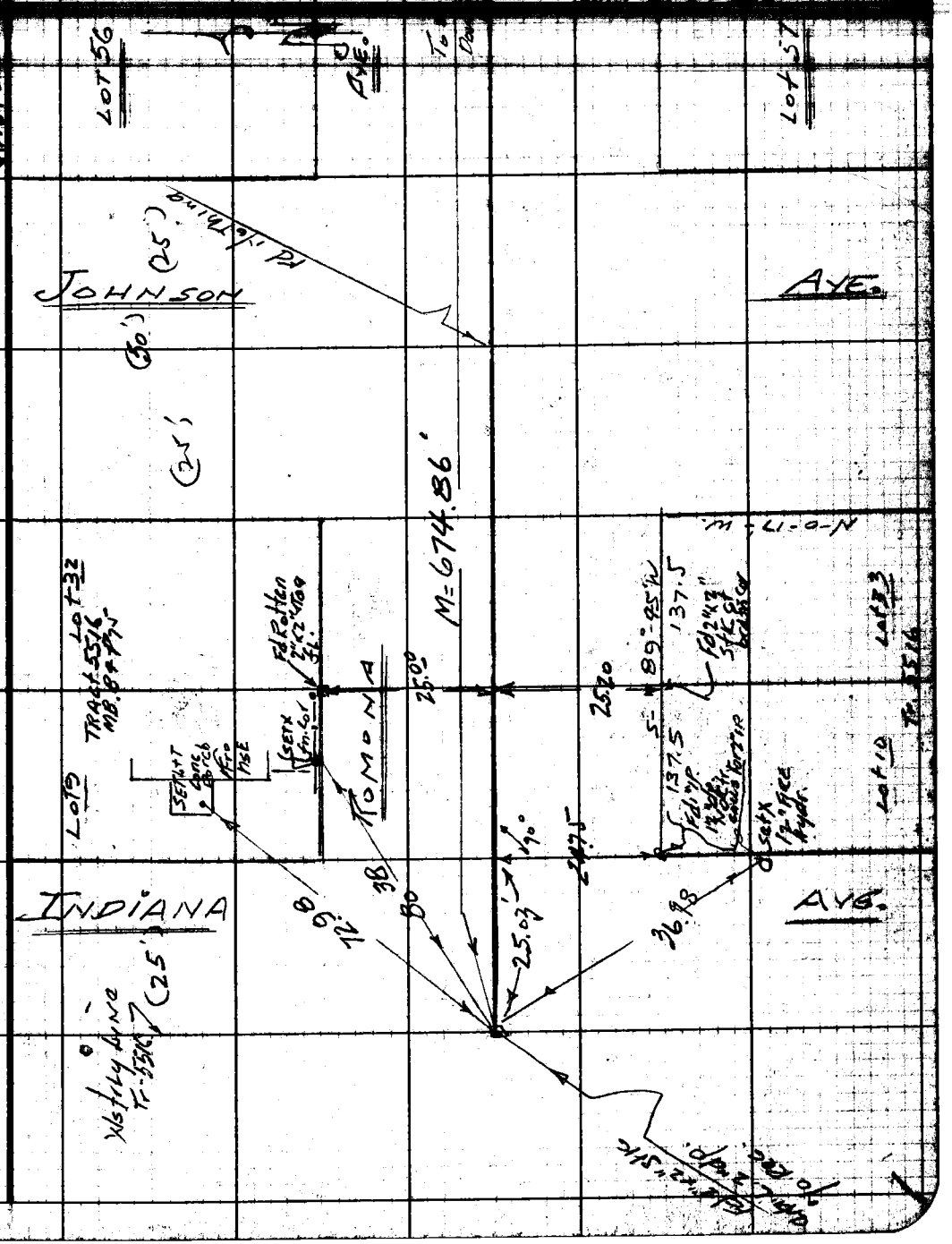

Note: Any Additions or Changes on This Sheet Must be Made or Circled in Red Ink With Date and Name of Person Making Change.

Do not extend notes this side of this line.

RETURN TO
LOS ANGELES COUNTY SURVEYOR
726 LOS ANGELES COUNTY
ENGINEERING BLDG.

76F3095 247 2-51

RETURN TO
LOS ANGELES COUNTY SURVEYOR
725 LOS ANGELES COUNTY
ENGINEERING BLDG.

Note: Any Additions or Changes on This Sheet Must be Made or Circled in Red Ink With Date and Name of Person Making Change.

Do not extend notes this side of this line.

W.S. 32-D-5

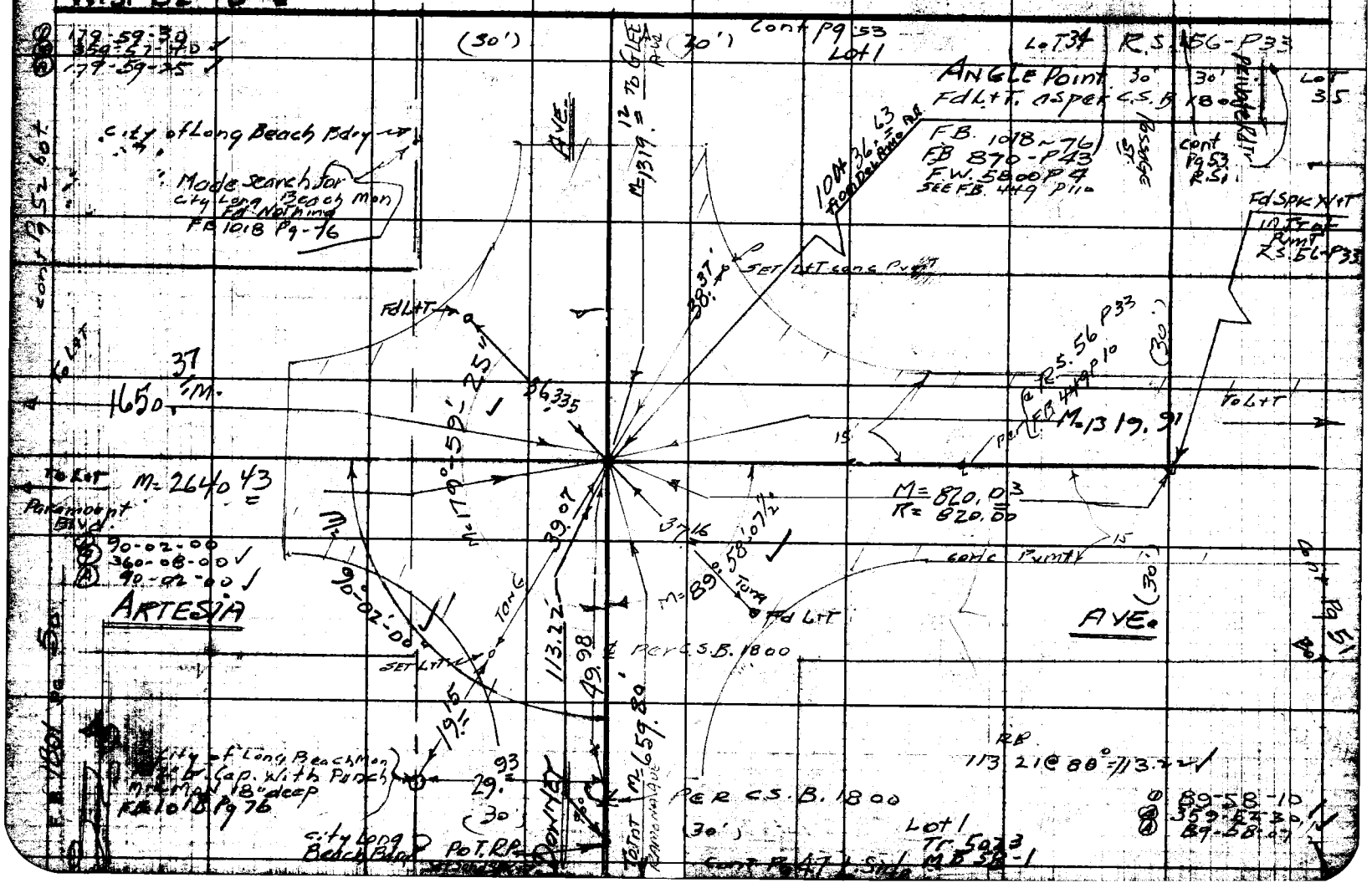

Downey Ave.

Map No. B2873

Checked Miller

Date Aug 53

W.O. 2635 Tape No. 0136 Std. 68 °F

Surveyed by H.E. [illegible]

Notes H.E.G. Date 7-15-53

Indexed

F.B. 1801 Pg. 51

24 Pull

RETURN TO
LOS ANGELES COUNTY SURVEYOR
726 LOS ANGELES COUNTY ENGINEERING BLDG.

Note: Any Additions or Changes on This Sheet Must be Made or Circled in Red Ink With Date and Name of Person Making Change.

Do not extend notes this side of this line.



76P3086 247 2-51

RETURN TO
LOS ANGELES COUNTY SURVEYOR
725 LOS ANGELES COUNTY
ENGINEERING BLDG.

Note: Any Additions or Changes on This Sheet Must be Made or Circled in Red Ink With Date and Name of Person Making Change.

Do not extend notes this side of this line.

W.S. 32-C-5

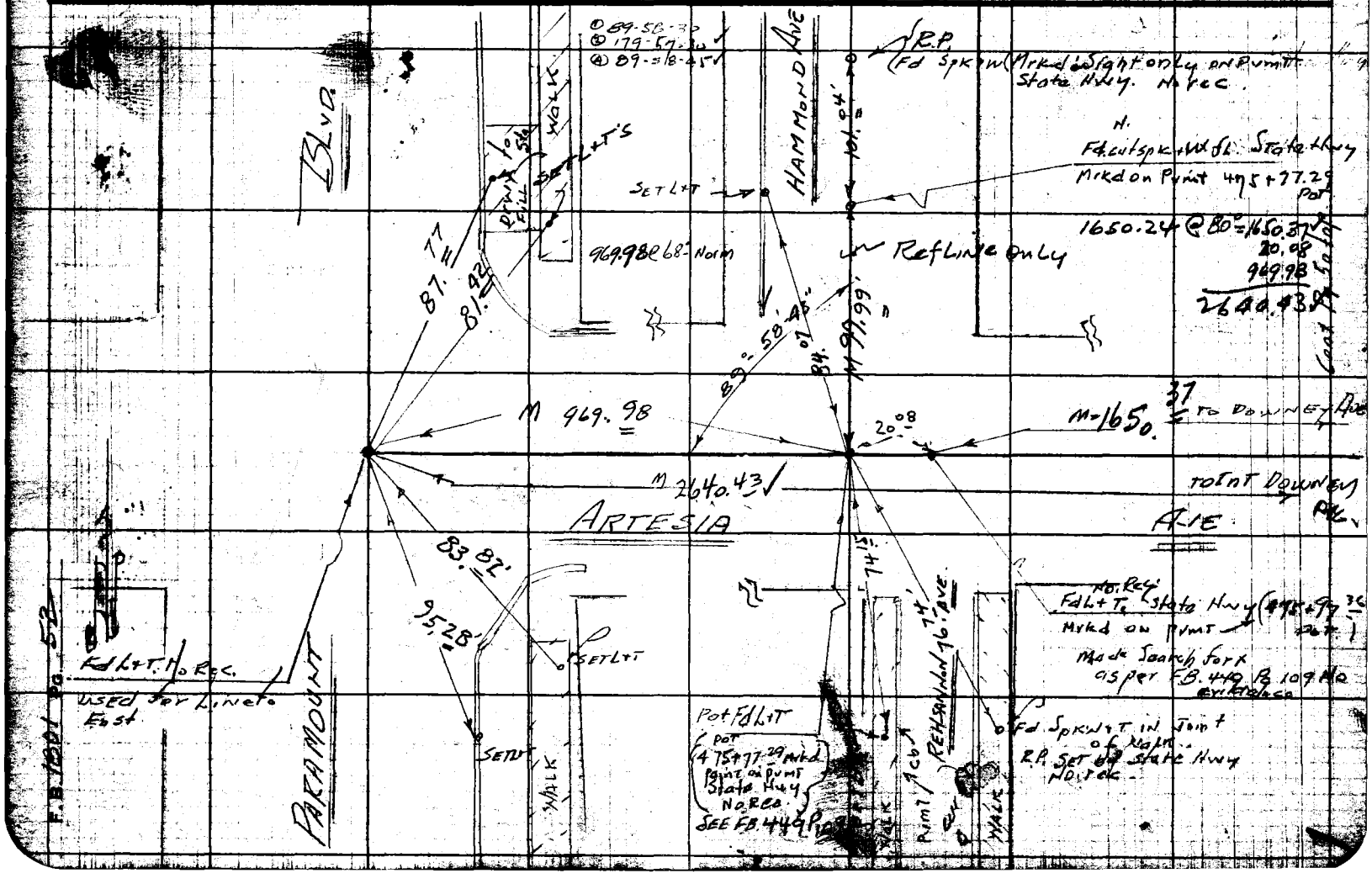

F.B. 1801 Pg. 53

Map No. 22373
Checked Miller
Date Aug 53

W. O. 0156 Card 68
Notes H E G
Indexed

RETURN TO
LOS ANGELES COUNTY SURVEYOR
726 LOS ANGELES COUNTY ENGINEERING BLDG.

Note: Any Additions or Changes on This Sheet Must be Made of Circled Inked Ink With Date and Name of Person Making Change.

Do not extend notes this side of this line.

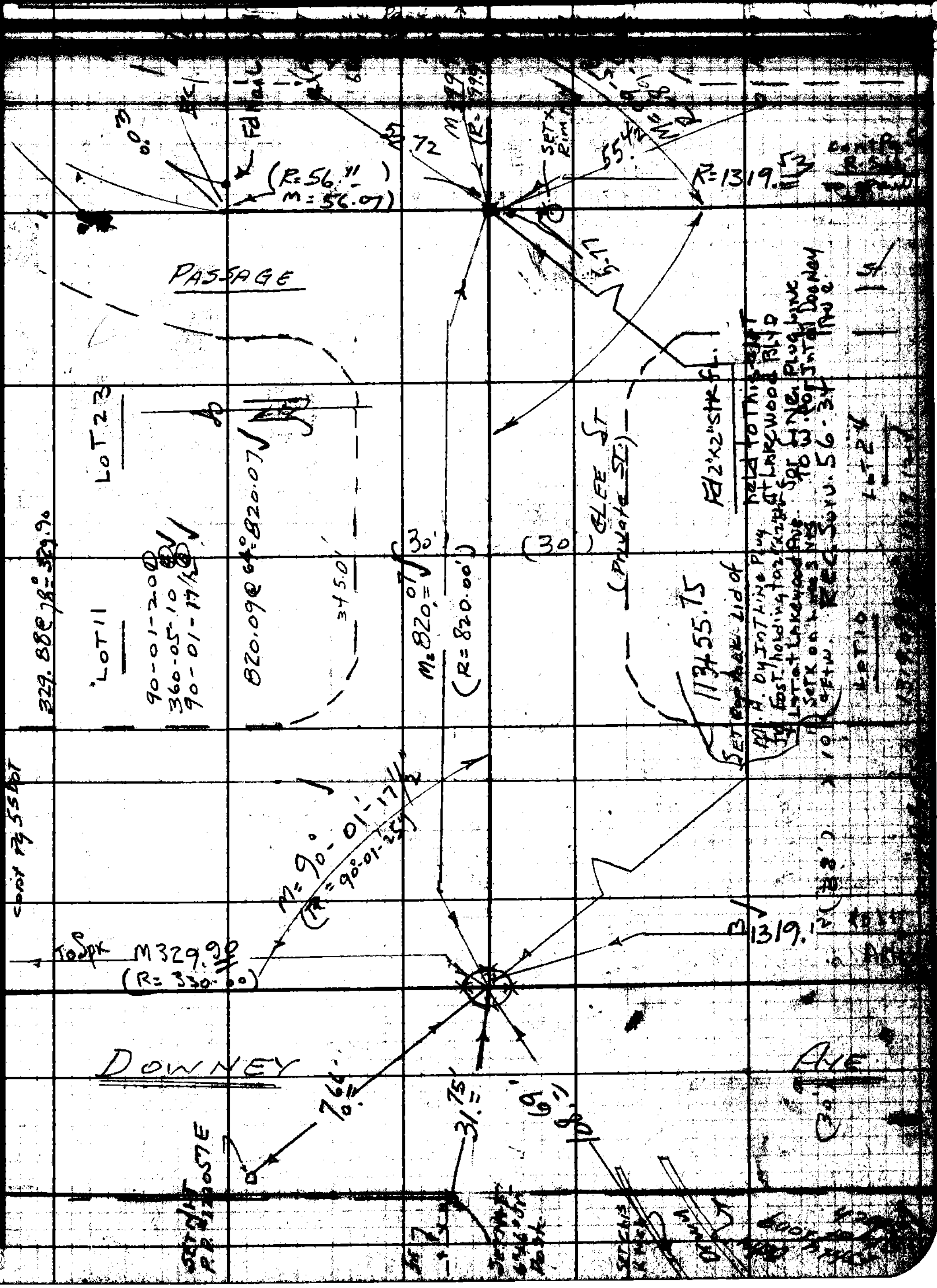

7673095 247 2-51

RETURN TO
LOS ANGELES COUNTY SURVEYOR
725 LOS ANGELES COUNTY
ENGINEERING BLDG.

Note: Any Additions or Changes on This Sheet Must be Made or Circled in Red Ink With Date and Name of Person Making Change.

Do not extend notes this side of this line.

W18, 33-A-5

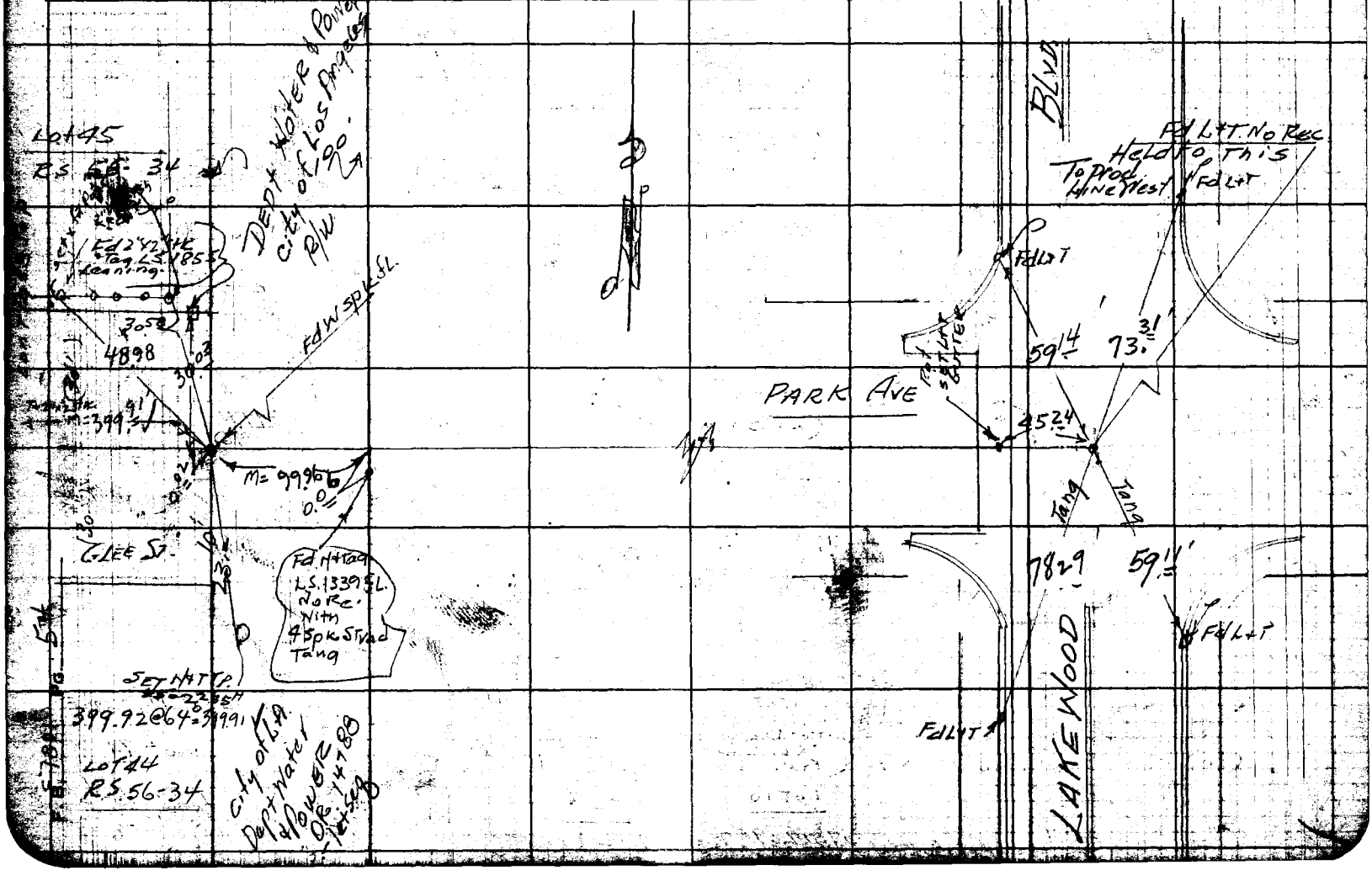

F.B. 1801 Pg. 55

Map No. ____ Office Work ____ Checked ____ Date Aug 53

W. O. ____ Surveyed by H. E. GRANQUIST

Notes ____ Date ____

Indexed ____

Lot 13

Note: Any Additions or Changes To This Sheet Must Be Made or Circled in Red Ink With Date and Name of Person Making Change.

Do not extend notes this side of this line.

RETURN TO LOS ANGELES COUNTY SURVEYOR 726 LOS ANGELES COUNTY ENGINEERING BLDG.

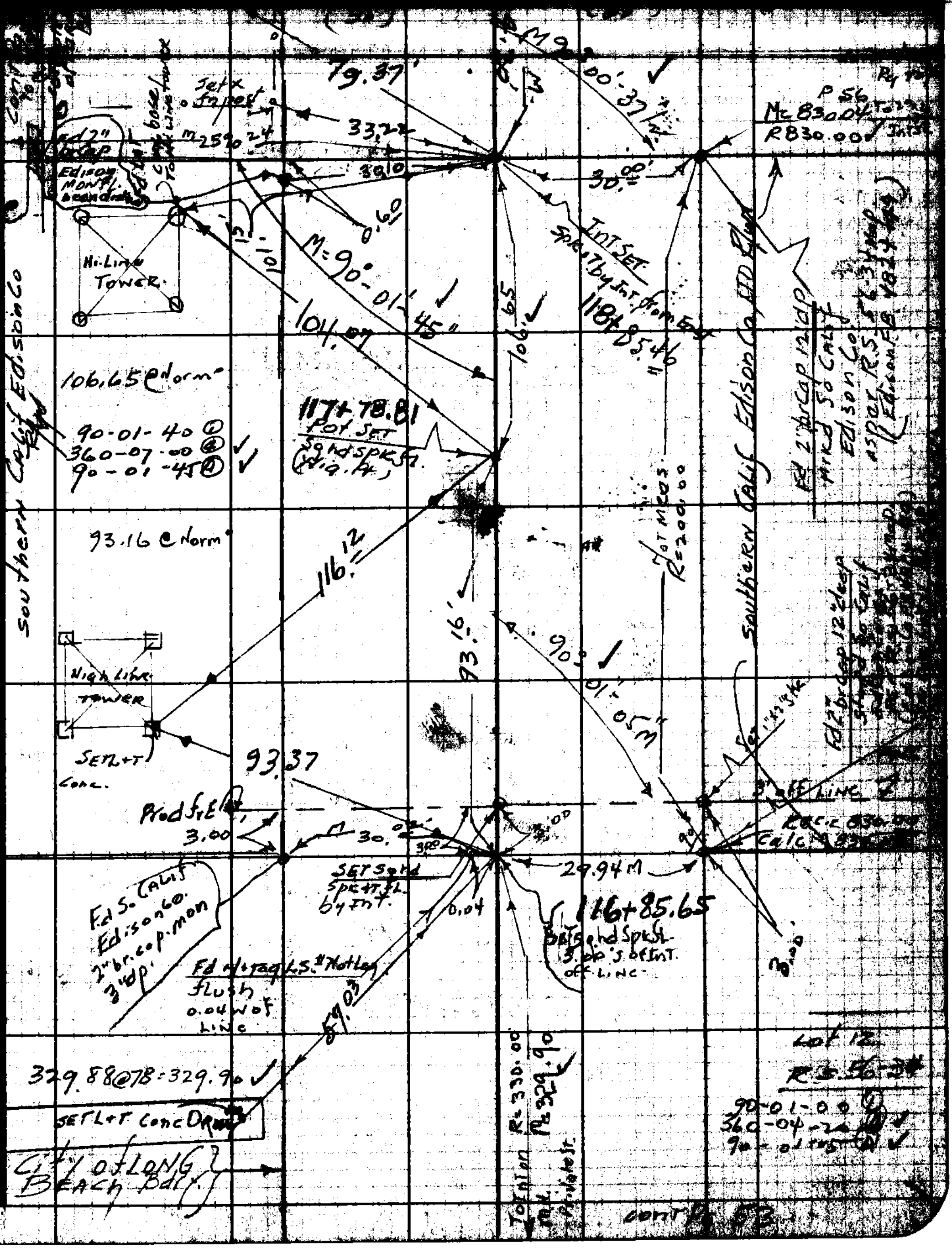

76F3088 247 2-51

RETURN TO
LOS ANGELES COUNTY SURVEYOR
726 LOS ANGELES COUNTY
ENGINEERING BLDG.

Note: Any Additions or Changes on This Sheet Must be Made or Circled in Red Ink With Date and Name of Person Making Change.

Do not extend notes this side of this line.

W.S. 32-D-5

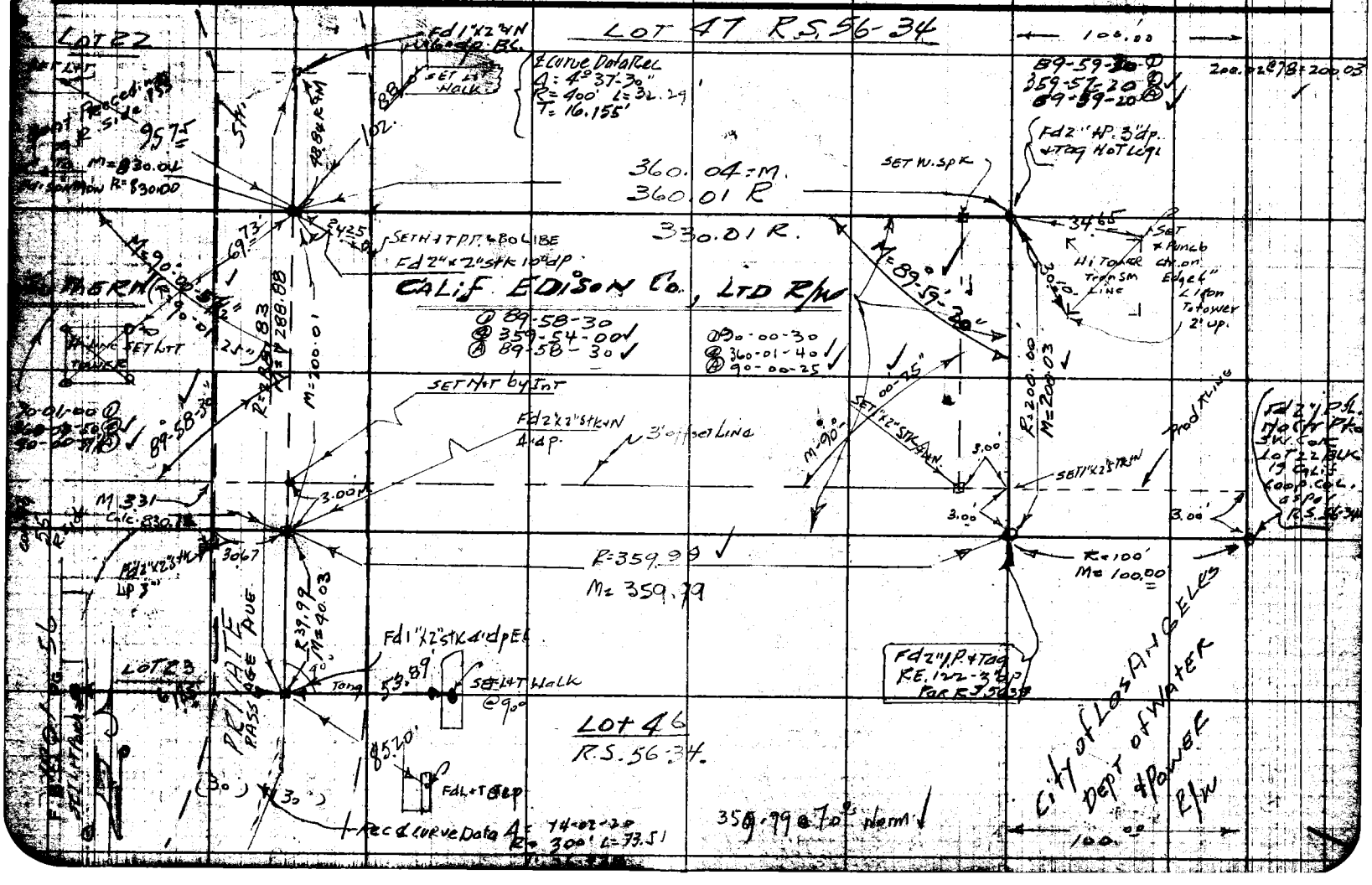

F.B. 1001 Pg. 57

Map No. B 2873
Office Work [illegible]
Checked Miller
Date Aug 53.

W. O. [illegible] Tape No. 0136 Std. 68 °F
Surveyed by H. E. Granquist
Notes H.E.G. Date 7-18-52
Indexed

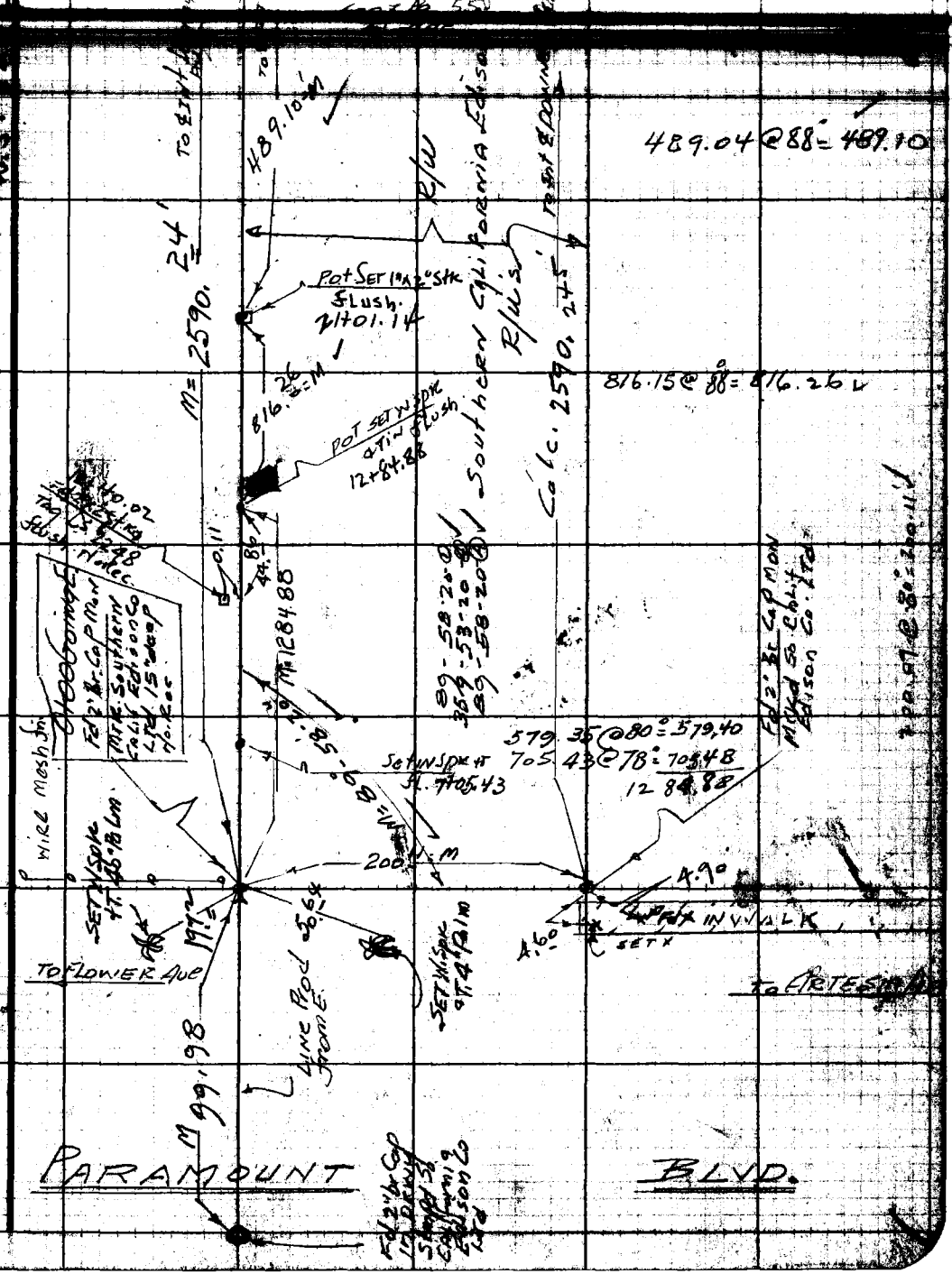

Note: Any Additions or Changes on This Sheet Must Be Made or Circled in Red Ink With Date and Name of Person Making Change.

Do not extend notes this side of this line.

RETURN TO
LOS ANGELES COUNTY SURVEYOR
726 LOS ANGELES COUNTY
ENGINEERING BLDG.

76F3095 247 2-51

RETURN TO
LOS ANGELES COUNTY SURVEYOR
725 LOS ANGELES COUNTY
ENGINEERING BLDG.

Note: Any Additions or Changes on This Sheet Must be Made or Circled in Red Ink With Date and Name of Person Making Change.

Do not extend notes this side of this line.

W.S. 32-D-5

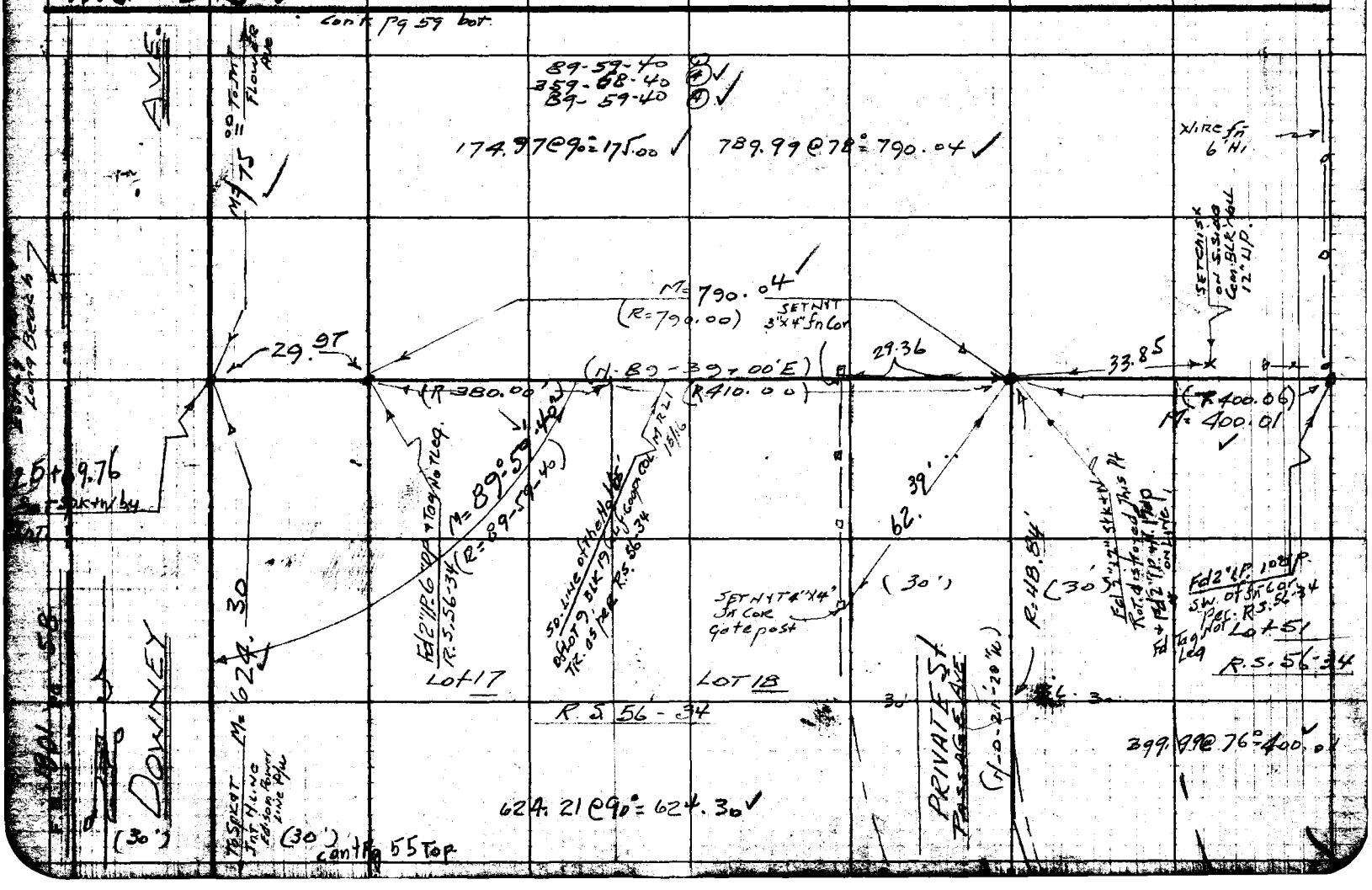

F.B. 1801 Pg 57

Checked: [illegible]
Date: Aug 53

Notes: H.E.G. Date 7-14-5[illegible]
Indexed

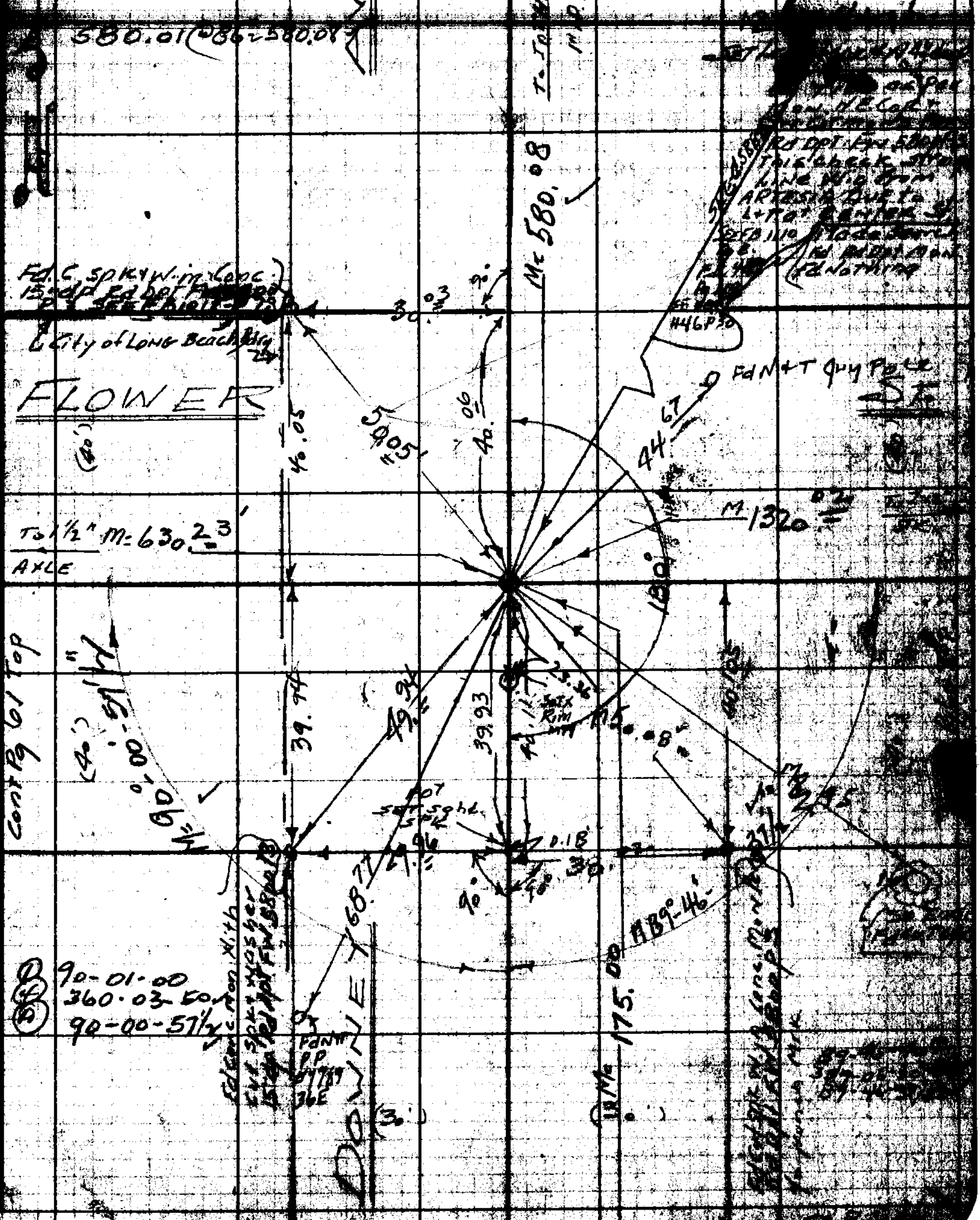

Notes: Any Additions or Changes on This Sheet Must be Made or Circled in Ink With Date and Name of Maker. Making Change.

Do not extend notes beyond this side of this line.

RETURN TO LOS ANGELES COUNTY SURVEYOR 720 LOS ANGELES COUNTY ENGINEERING BLDG.

76R3095 247 2-51

RETURN TO
LOS ANGELES COUNTY SURVEYOR
725 LOS ANGELES COUNTY
ENGINEERING BLDG.

Note: Any Additions or Changes on This Sheet Must be Made or Circled in Red Ink With Date and Name of Person Making Change.

Do not extend notes this side of this line.

W.S. 33-A-5

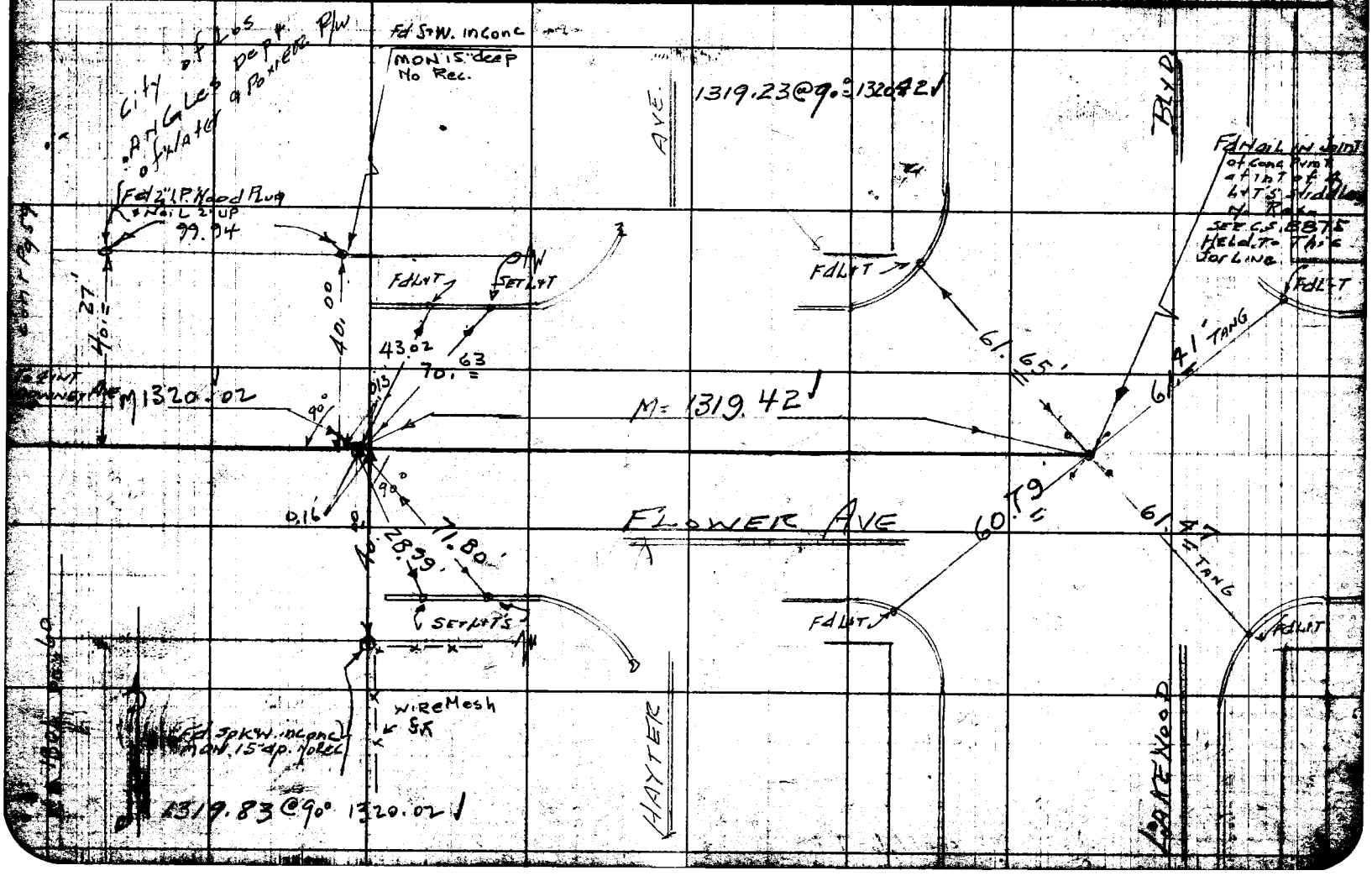

76F3098 247 2-81

RETURN TO
LOS ANGELES COUNTY SURVEYOR
726 LOS ANGELES COUNTY
ENGINEERING BLDG.

Note: Any Additions or Changes on This Sheet Must be Made or Circled in Red Ink With Date and Name of Person Making Change.

Do not extend notes this side of this line.

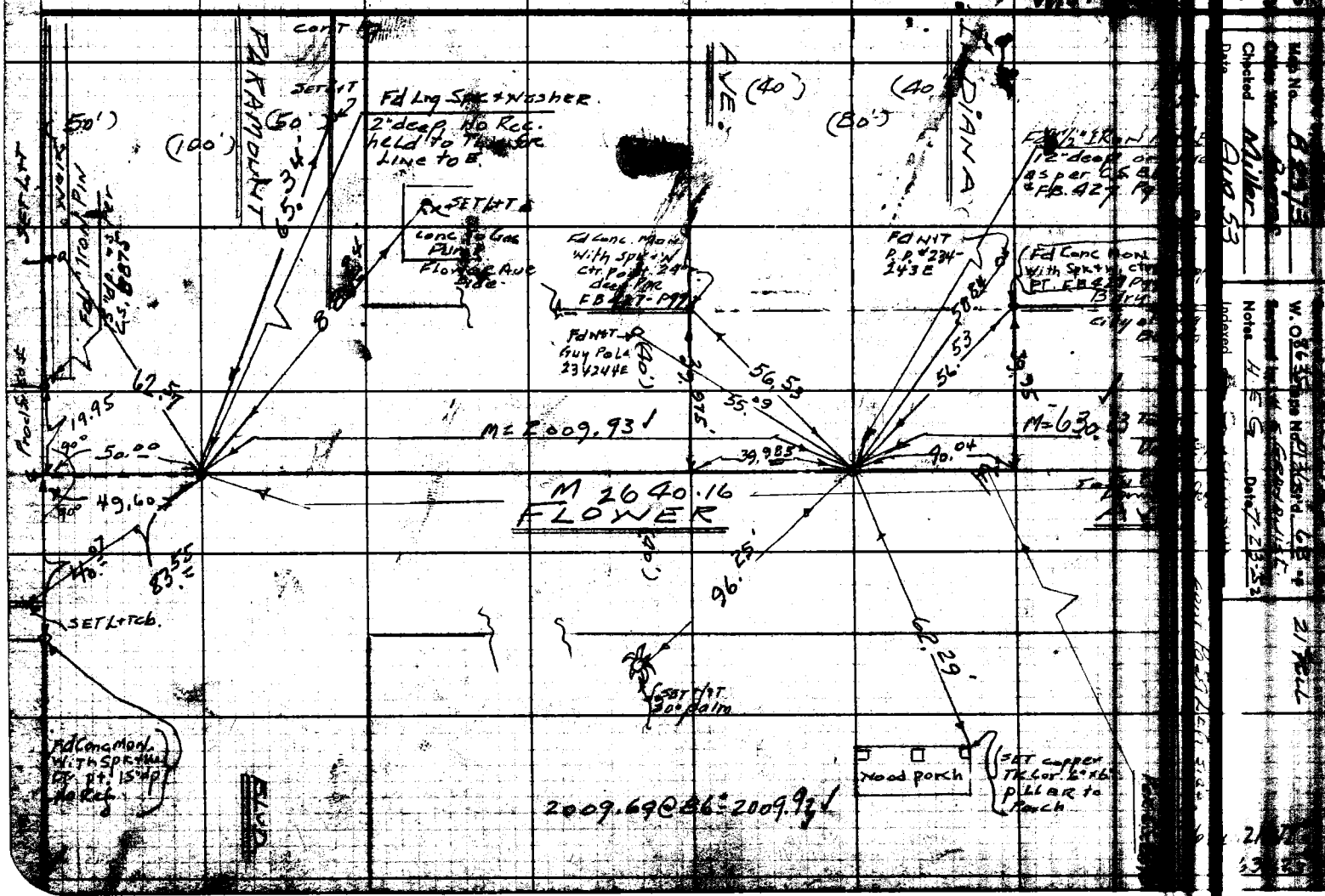

Map No. B2373
Checked Miller
Date Aug 53
W.O. 8635 Tape No. P136 Std. 68
Notes H E G Date 7-23-52
Indexed

RETURN TO
LOS ANGELES COUNTY SURVEYOR
725 LOS ANGELES COUNTY
ENGINEERING BLDG.

Note: Any Additions or Changes on This Sheet Must be Made or Circled in Red Ink With Date and Name of Person Making Change.

Do not extend notes this side of this line.

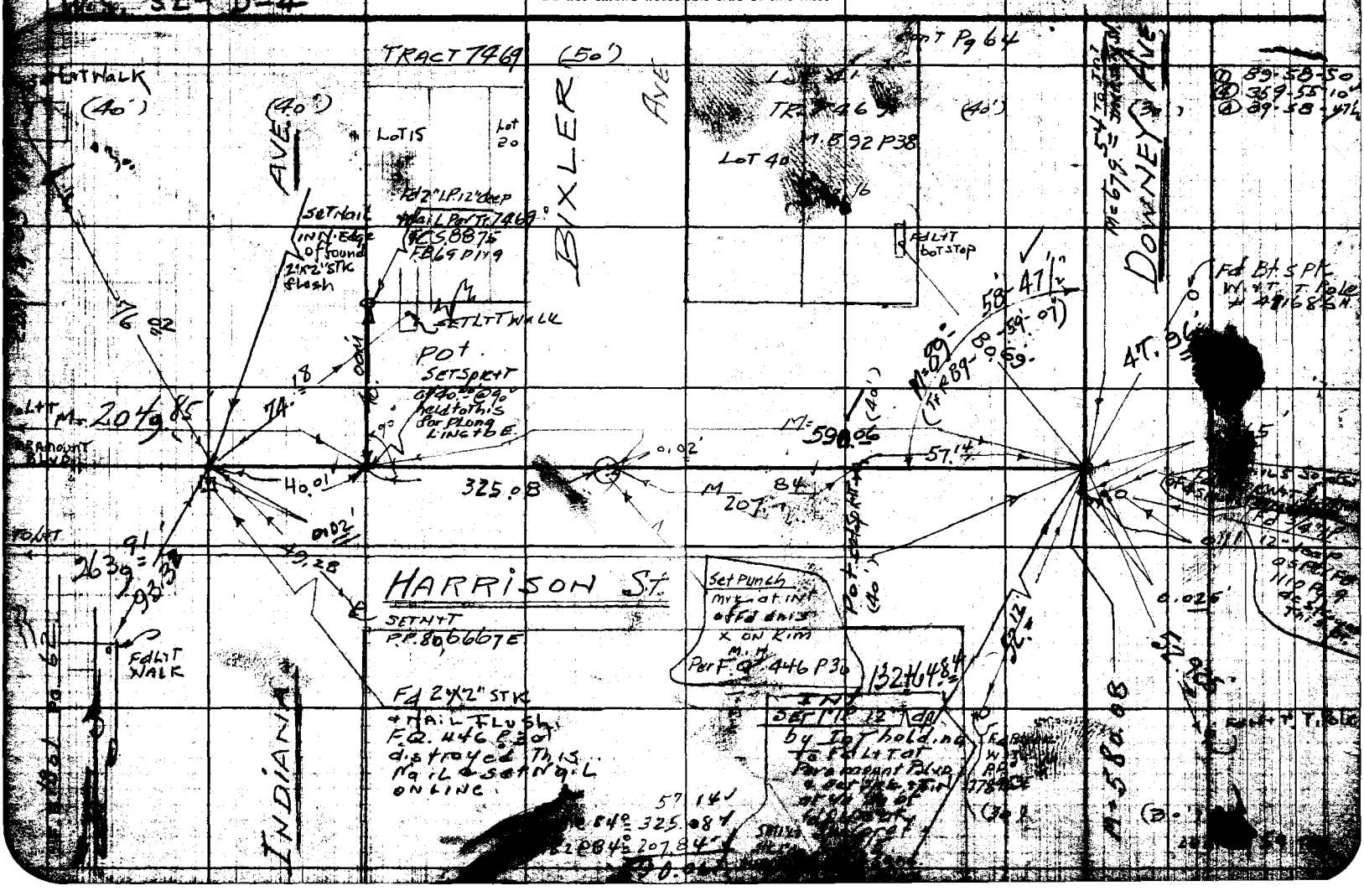

76F3095 247 2-51

RETURNED
LOS ANGELES COUNTY SURVEYOR
726 LOS ANGELES COUNTY
ENGINEERING BLDG.

Note: Any Additions or Changes on this Sheet Must be Made or Checked in Red Ink With Date and Name of Person Making Change.

Do not extend notes this side of this line.

W.S. 4

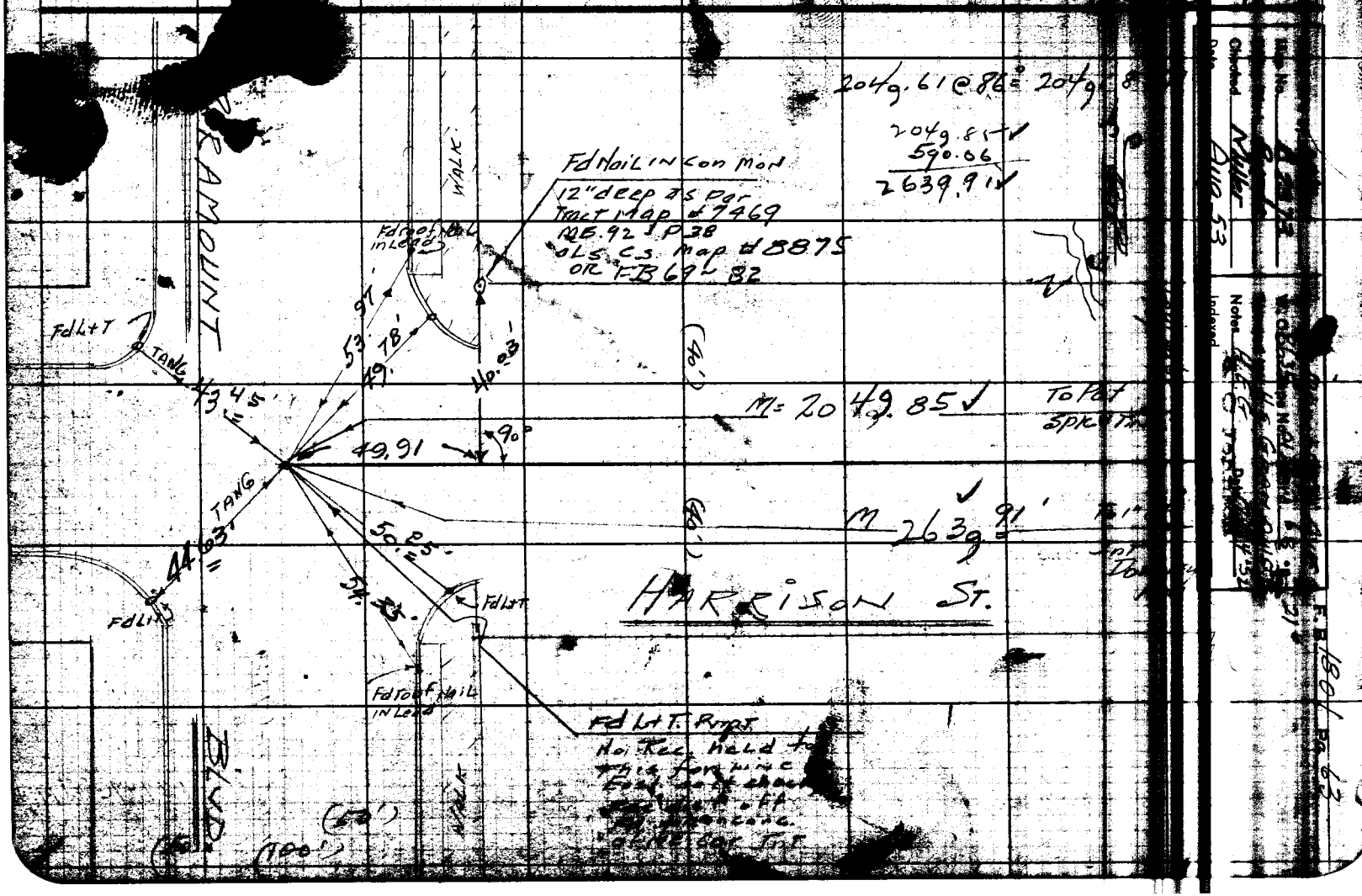

Map No. 8-2173
Checked Miller
Date Aug 53
Notes
Indexed
F.B. 1801 Pg. 63

RETURN TO
LOS ANGELES COUNTY SURVEYOR
725 LOS ANGELES COUNTY
ENGINEERING BLDG.

Note: Any Additions or Changes on This Sheet Must be Made or Circled in Red Ink With [illegible] Name of Person [illegible]

Do not extend notes this side of th[illegible]

W.S. 32 - D-4

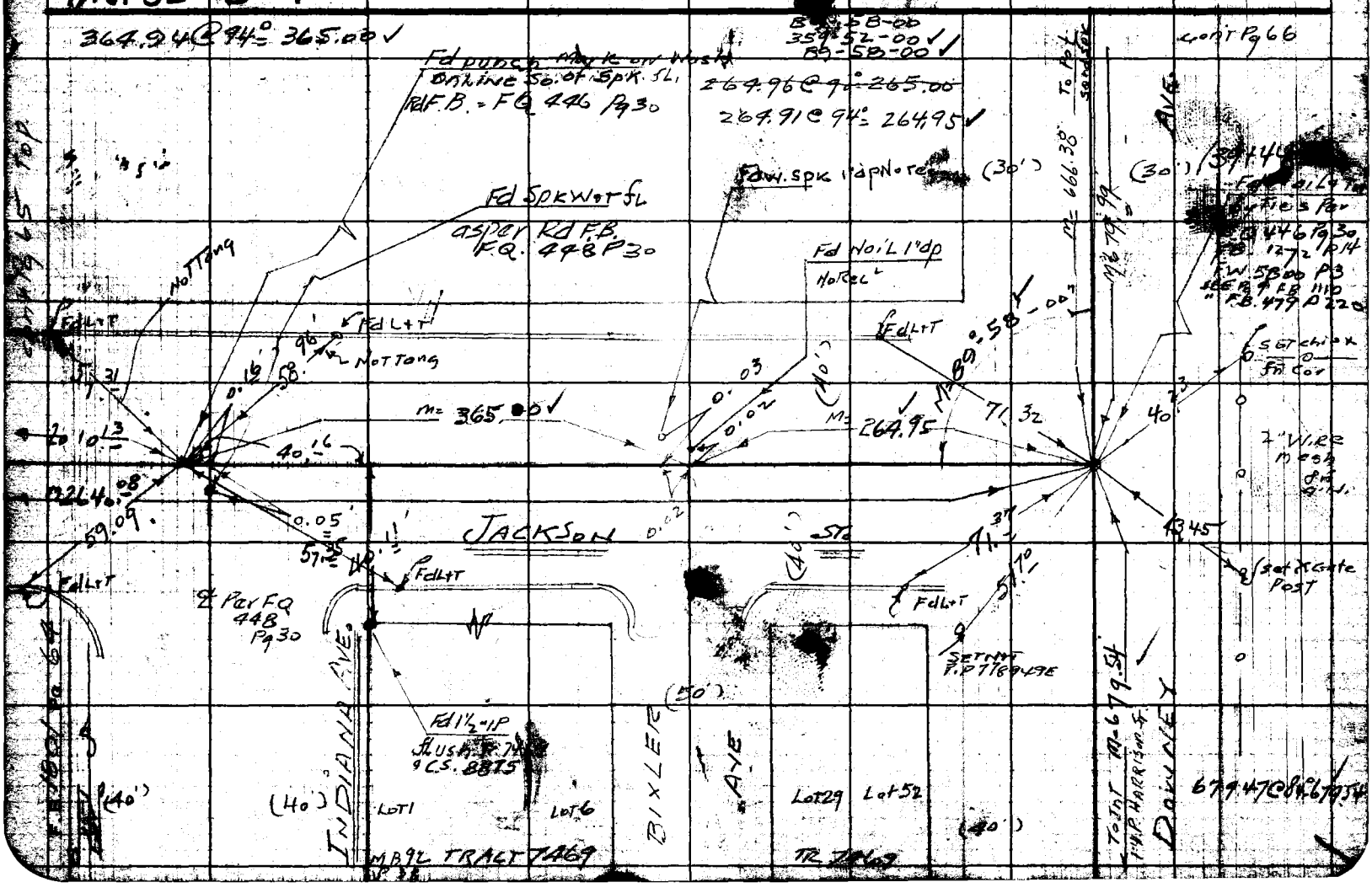

Notes Ck'd by [illegible]		Survey of DOWNEY AVE	F.B. 1801 Pg. 65
Map No. [illegible]		W.O. [illegible] Map No. [illegible] St'd. [illegible]	
Office Work Burns		Surveyed by H.E. GRANQUIST	
Checked Miller		Notes A.E.G. Date [illegible]	
Date Aug 53		Indexed C. Johnson	

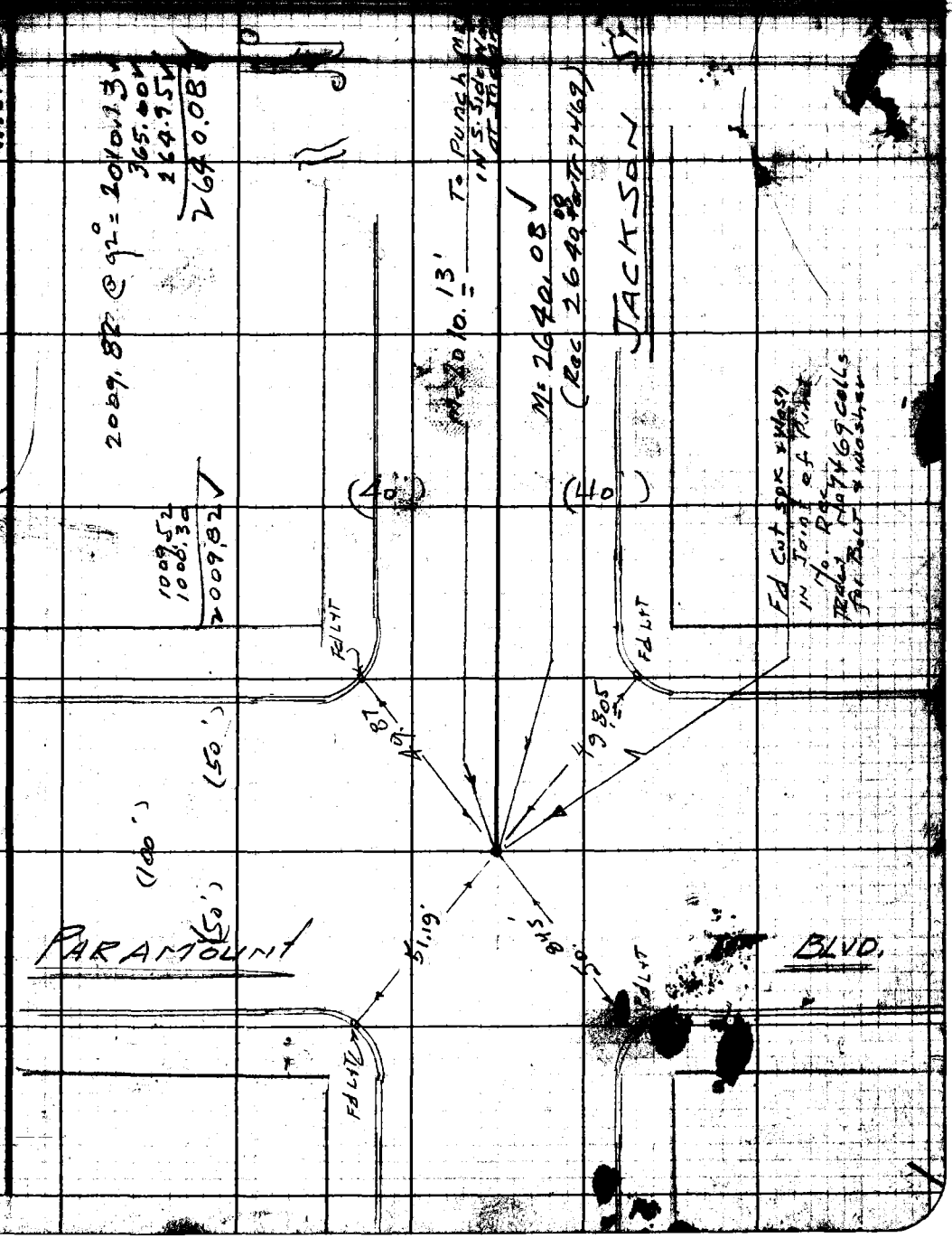

Note: Any Additions or Changes on This Sheet Must be Made or Circled in Red Ink With Date and Name of Person Making Change.

Do not extend [illegible] this side of this line.

RETURN TO
LOS ANGELES COUNTY SURVEYOR
726 LOS ANGELES COUNTY
ENGINEERING BLDG.

76F3095 247 2-51

RETURN TO
LOS ANGELES COUNTY SURVEYOR
723 LOS ANGELES COUNTY
ENGINEERING BLDG.

Note: Any Additions or Changes on This Sheet Must be Made or Circled in Red Ink With Date and Name of Person Making Change.

Do not extend notes this side of this line.

W.S. 32-D-4

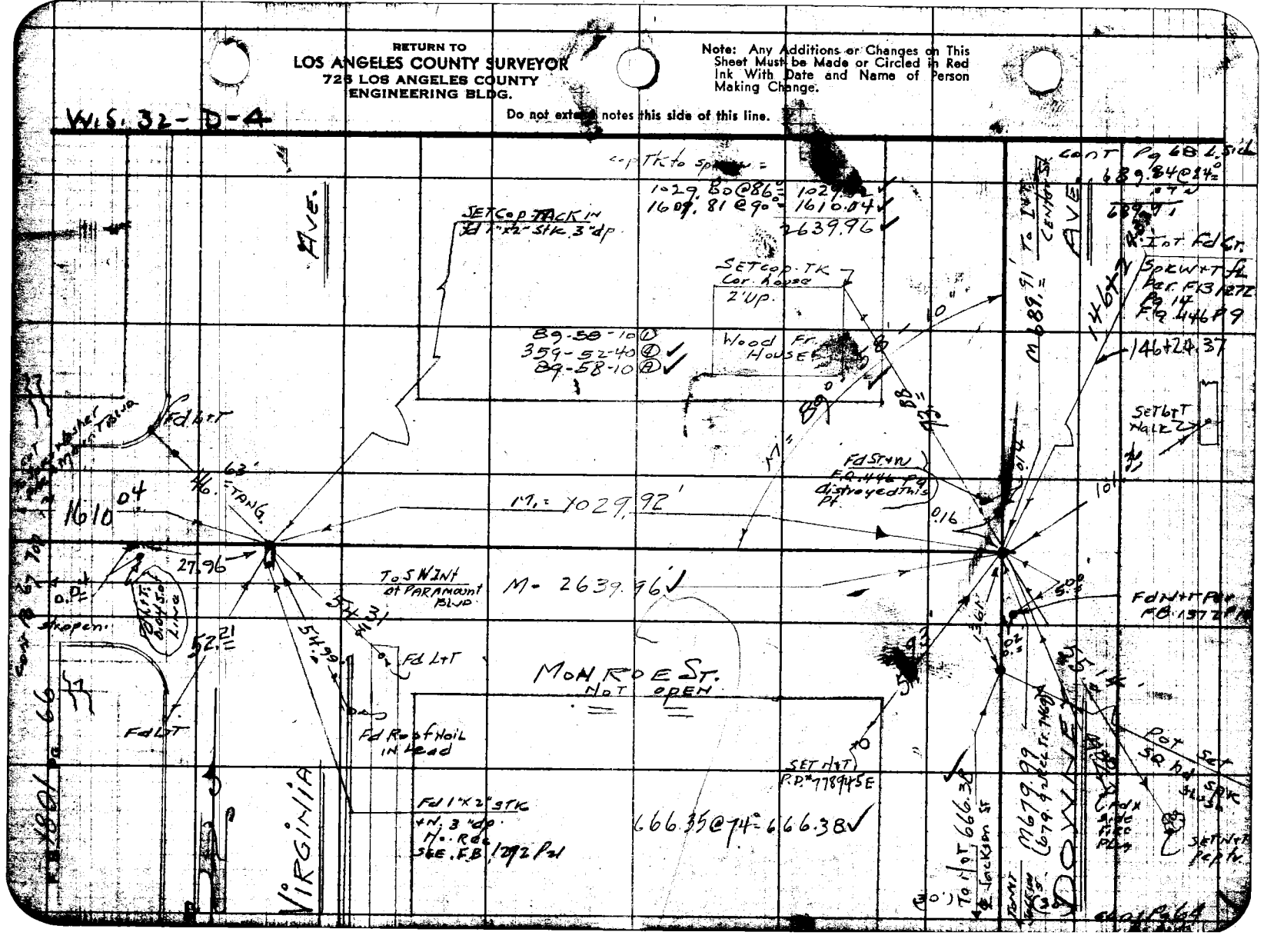

76P3095 247 2-51

RETURN TO
LOS ANGELES COUNTY SURVEYOR
725 LOS ANGELES COUNTY
ENGINEERING BLDG.

Note: Any Additions or Changes on This Sheet Must be Made or Circled in Red Ink With Date and Name of Person Making Change.

Do not extend notes this side of this line.

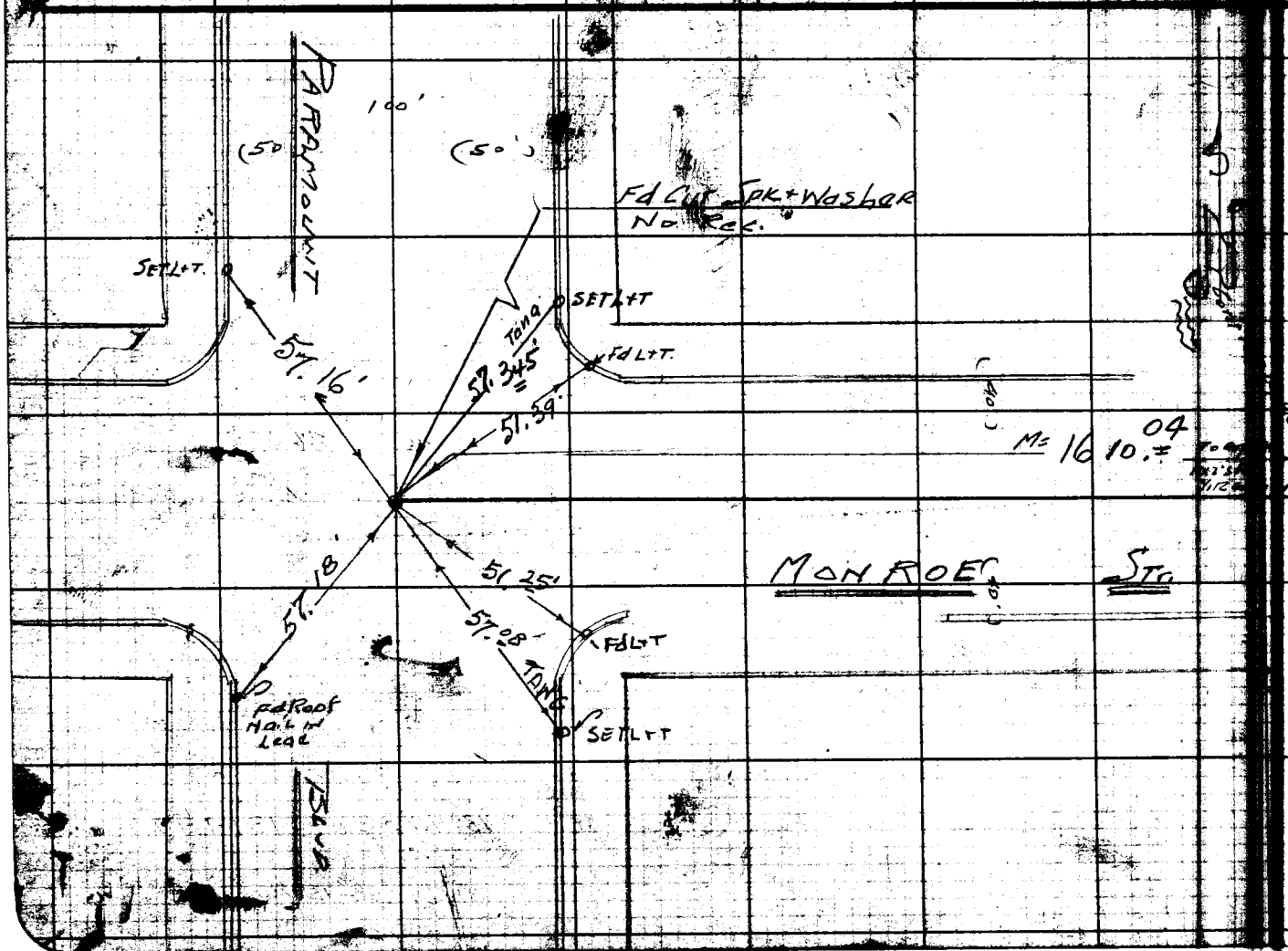

Map No. B2373
Checked Miller
Date Aug 53'
W. O. 6631 Tape No. 0136 Std. 68 °F
Notes H.E.G. Date 7-29-52
Indexed
F.B. 1801 Pg. 67

RETURN TO
LOS ANGELES COUNTY SURVEYOR
725 LOS ANGELES COUNTY
ENGINEERING BLDG.

Note: Any Additions or Changes on This Sheet Must be Made or Circled in Red Ink With Date and Name of Person Making Change.

Do not extend notes this side of this line.

W.S. 32-D-4

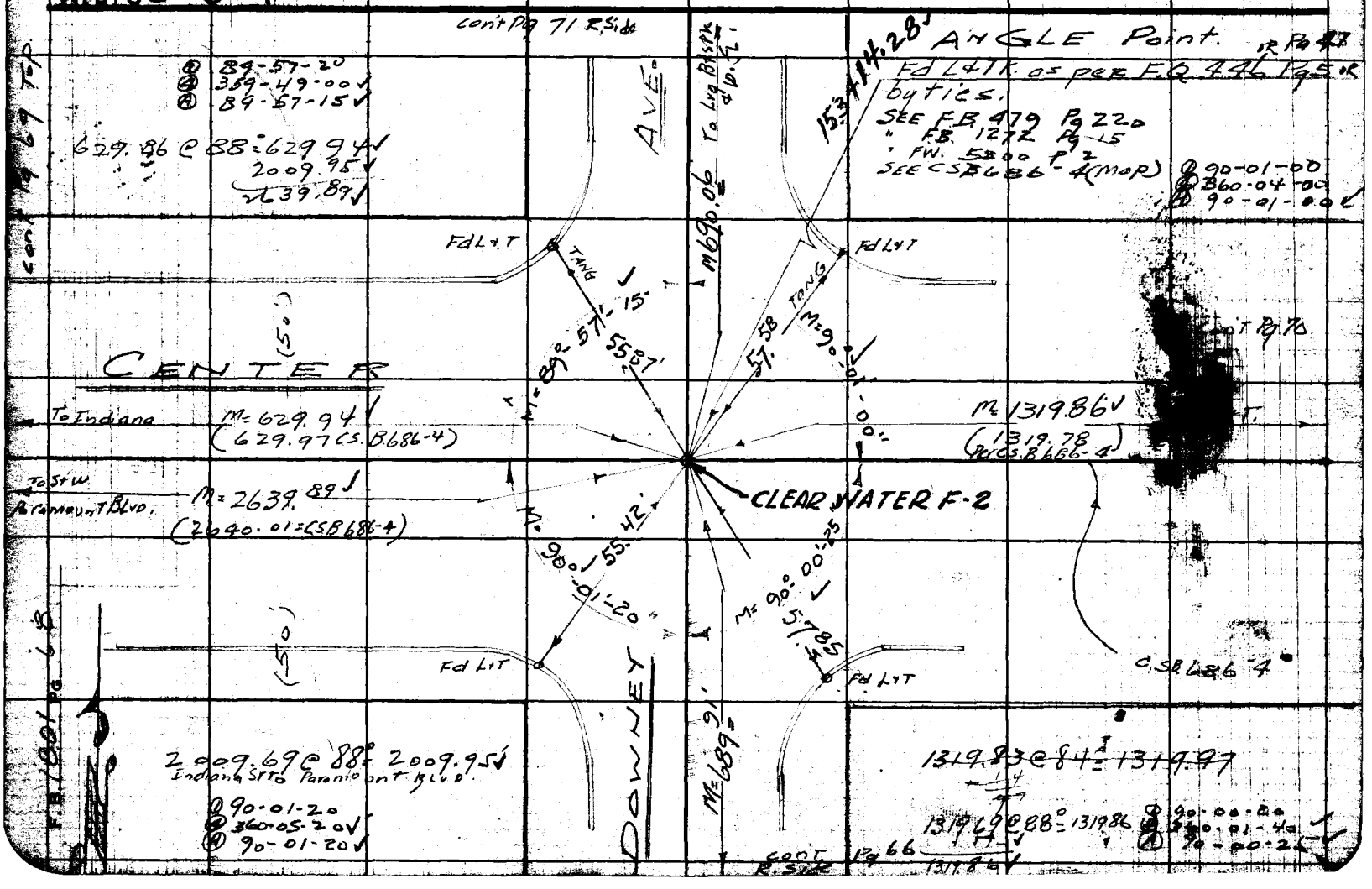

76F3095 247 2-51

RETURN TO
LOS ANGELES COUNTY SURVEYOR
726 LOS ANGELES COUNTY
ENGINEERING BLDG.

Note: Any Additions or Changes on This Sheet Must be Made or Circled in Red Ink With Date and Name of Person Making Change.

Do not extend notes this side of this line.

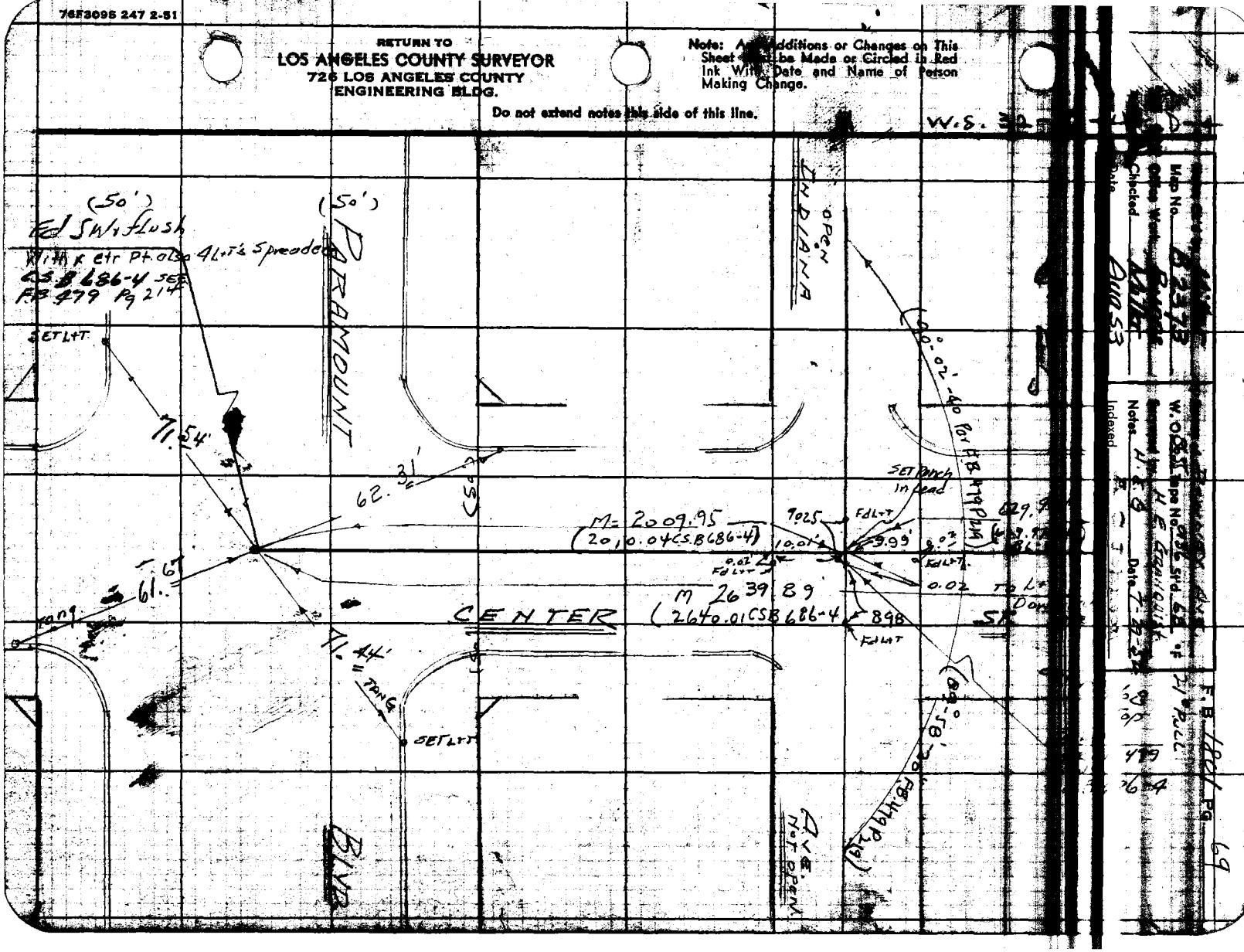

RETURN TO
LOS ANGELES COUNTY SURVEYOR
725 LOS ANGELES COUNTY
ENGINEERING BLDG.

Note: Any Additions or Changes on This Sheet Must be Made or Circled in Red Ink With Date and Name of Person Making Change.

Do not extend notes this side of this line.

W.J. 53-A-4

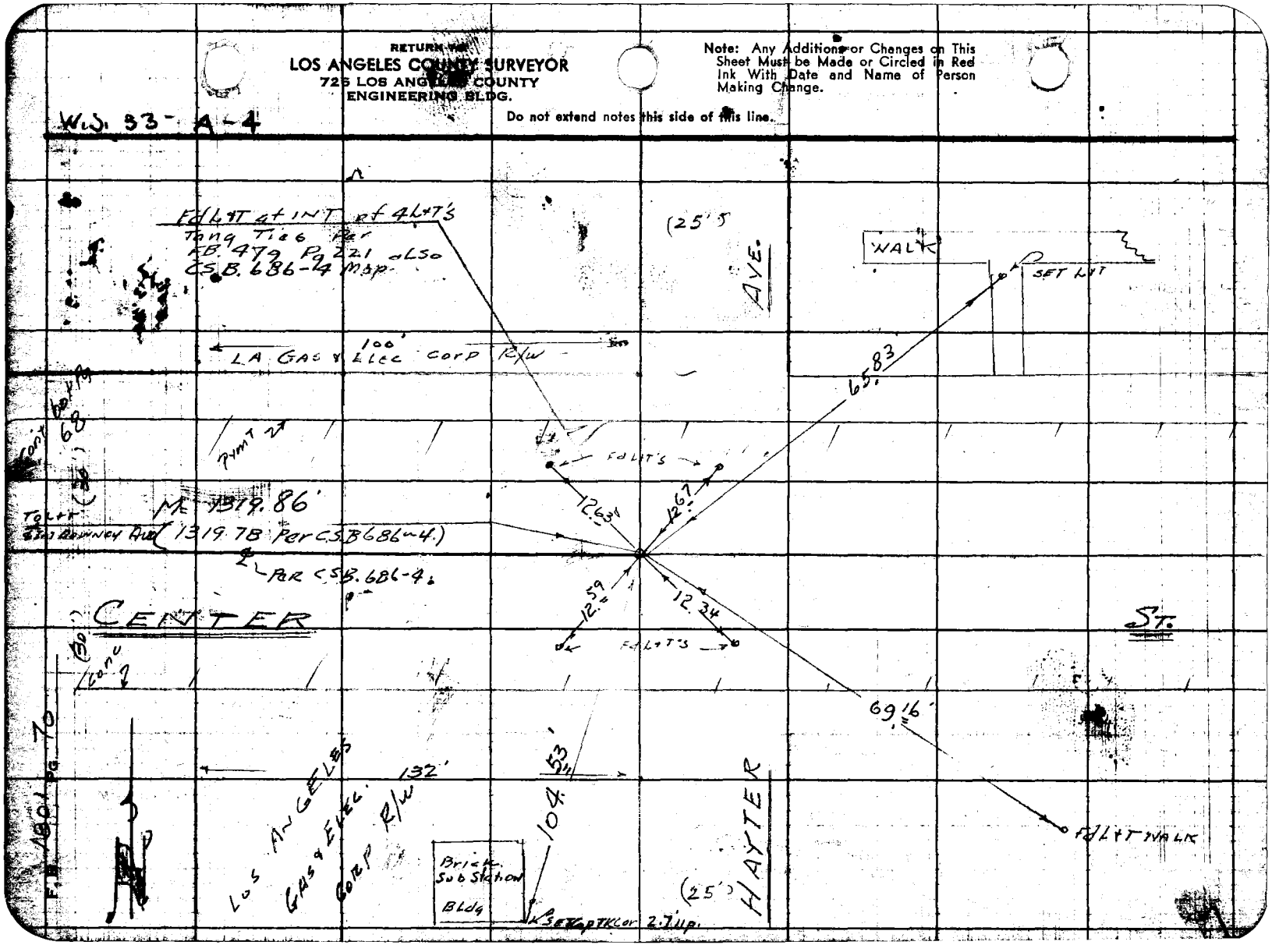

76FS095 247 2-51

RETURN TO
LOS ANGELES COUNTY SURVEYOR
726 LOS ANGELES COUNTY
ENGINEERING BLDG.

Note: Any Additions or Changes on This Sheet Must be Made or Circled in Red Ink With Date and Name of Person Making Change.

Do not extend notes this side of this line.

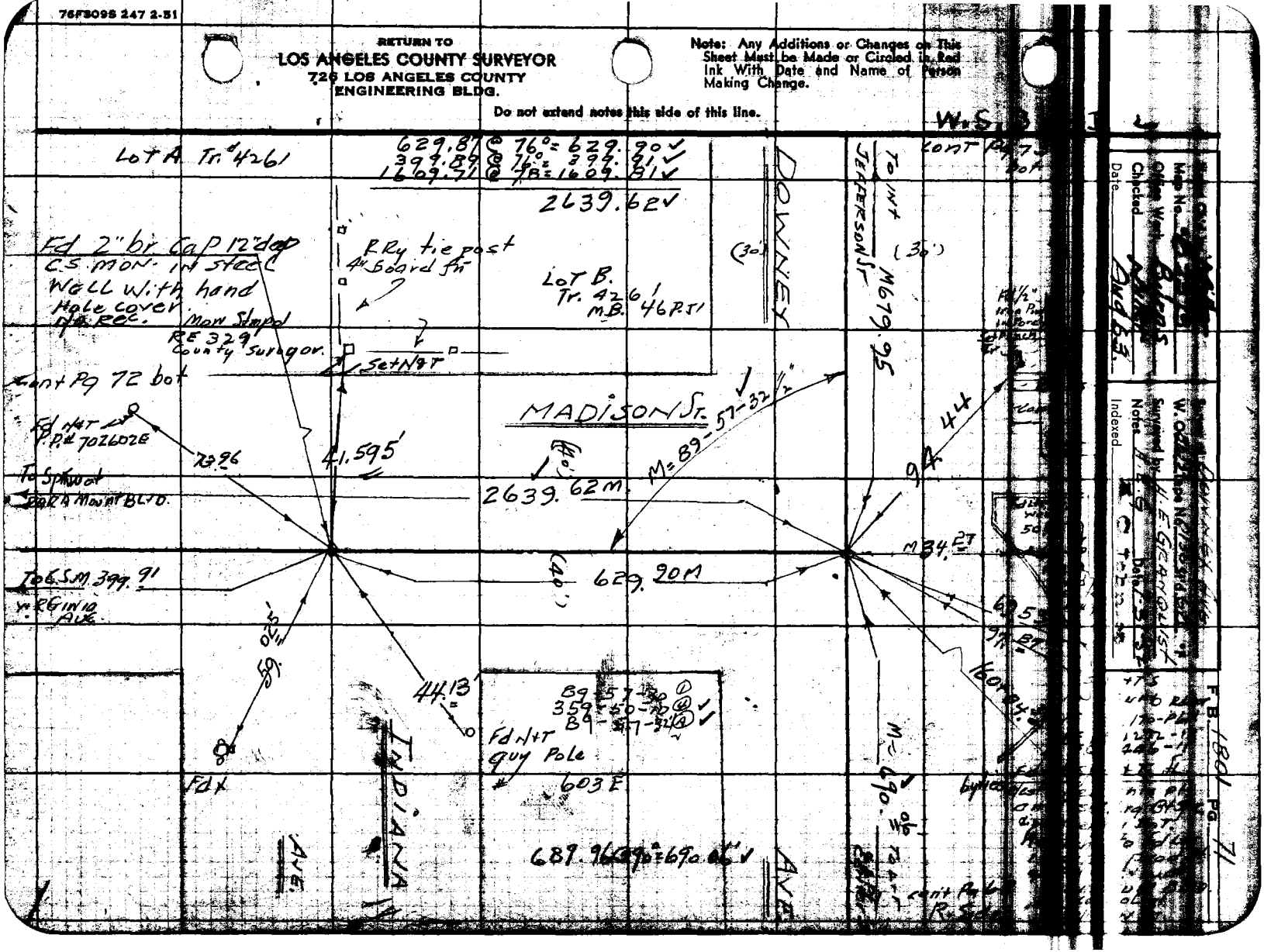

RETURN TO
LOS ANGELES COUNTY SURVEYOR
725 LOS ANGELES COUNTY
ENGINEERING BLDG.

Note: Any Additions or Changes on This Sheet Must be Made or Circled in Red Ink With Date and Name of Person Making Change.

Do not extend notes this side of this line.

W.S. 32-C-4 x D-4

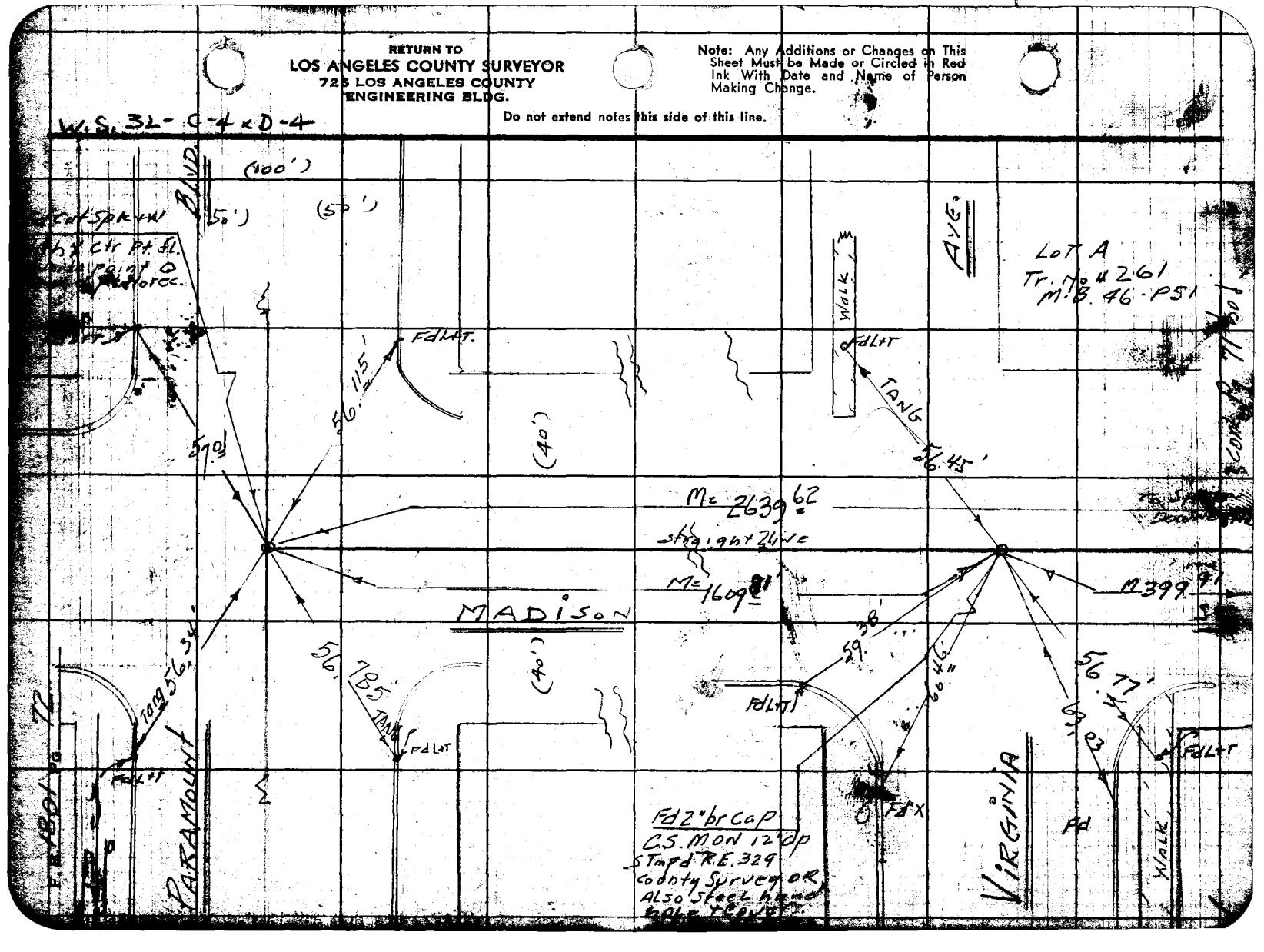

F.B. 1801 PG. 73

Map No. [illegible]
Office Work [illegible]
Checked [illegible]
Date Aug 53

W. O. [illegible]
Surveyed by H.E. Grandquist
Notes H.E.G. Date [illegible]
Indexed [illegible]

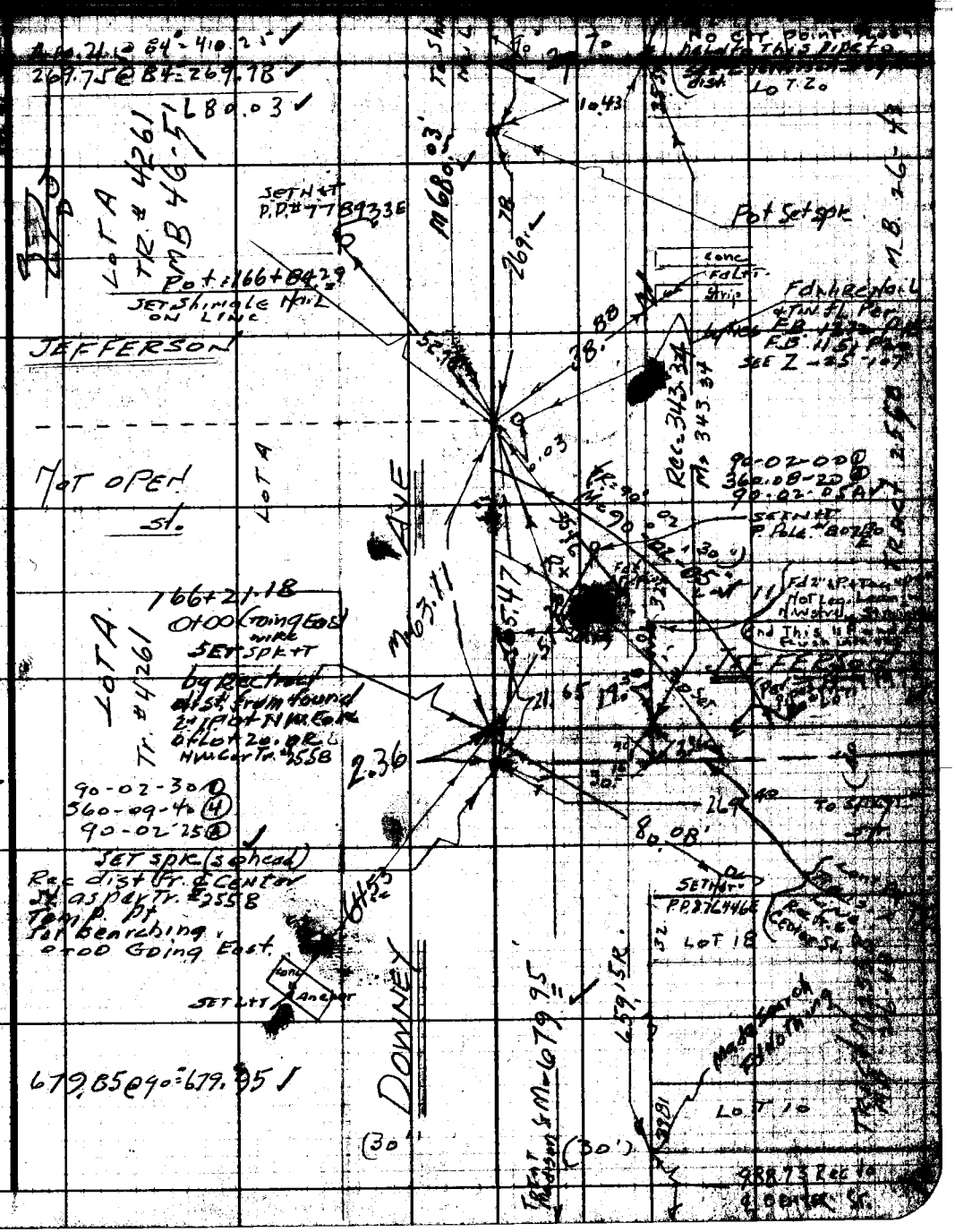

Note: Any Additions or Changes on This Sheet Must be Made as Circled in Red Ink With Date and Name of Person Making Change.

Do not extend notes this side of this line.

RETURN TO
LOS ANGELES COUNTY SURVEYOR
726 LOS ANGELES COUNTY
ENGINEERING BLDG.

76F3095 247 2-51

RETURN TO
LOS ANGELES COUNTY SURVEYOR
726 LOS ANGELES COUNTY
ENGINEERING BLDG.

Note: Any Additions or Changes on This Sheet Must be Made or Circled in Red Ink With Date and Name of Person Making Change.

Do not extend notes this side of this line.

W.S. 32-D-4

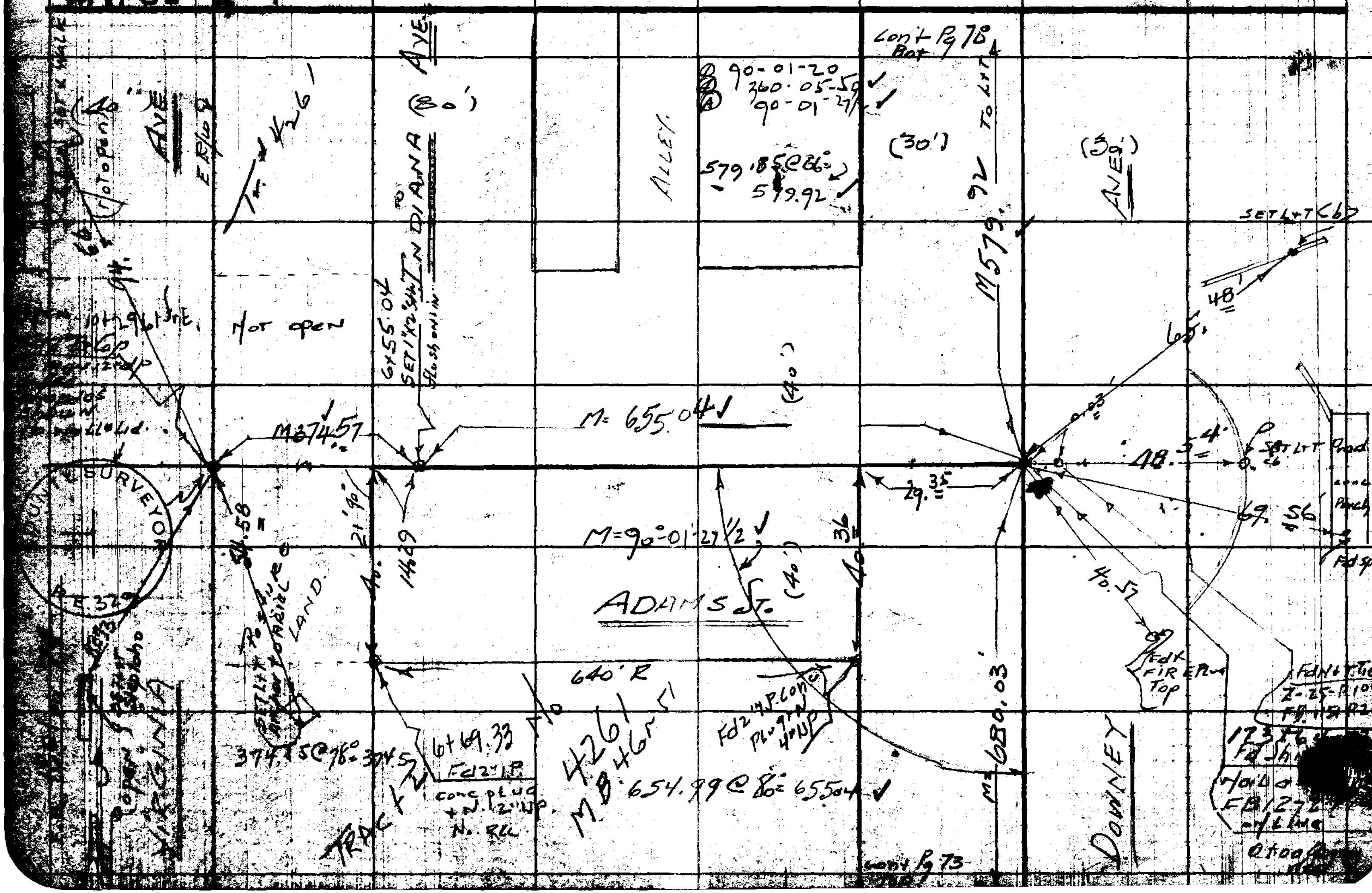

F.B. 1801 Pg 75

Map No. 23573
Checked Miller
Date Aug 53

W.O.
Notes H.E.G Date 8-1-52
Indexed

Note: Any Additions or Changes on This Sheet Must be Made or Circled in Red Ink With Date and Name of Person Making Change.

Do not extend notes this side of this line.

RETURN TO
LOS ANGELES COUNTY SURVEYOR
726 LOS ANGELES COUNTY ENGINEERING BLDG.



76F309S 247 2-51

RETURN TO
LOS ANGELES COUNTY SURVEYOR
726 LOS ANGELES COUNTY
ENGINEERING BLDG.

Note: Any Additions or Changes on This Sheet Must be Made or Circled in Red Ink With Date and Name of Person Making Change.

Do not extend notes this side of this line.

F.B. 1801 PG. 76

76F3095 247 2-51

RETURN TO
LOS ANGELES COUNTY SURVEYOR
726 LOS ANGELES COUNTY
ENGINEERING BLDG.

Note: Any Additions or Changes on This Sheet Must be Made or Circled in Red Ink With Date and Name of Person Making Change.

Do not extend notes this side of this line.

W.S. [illegible]

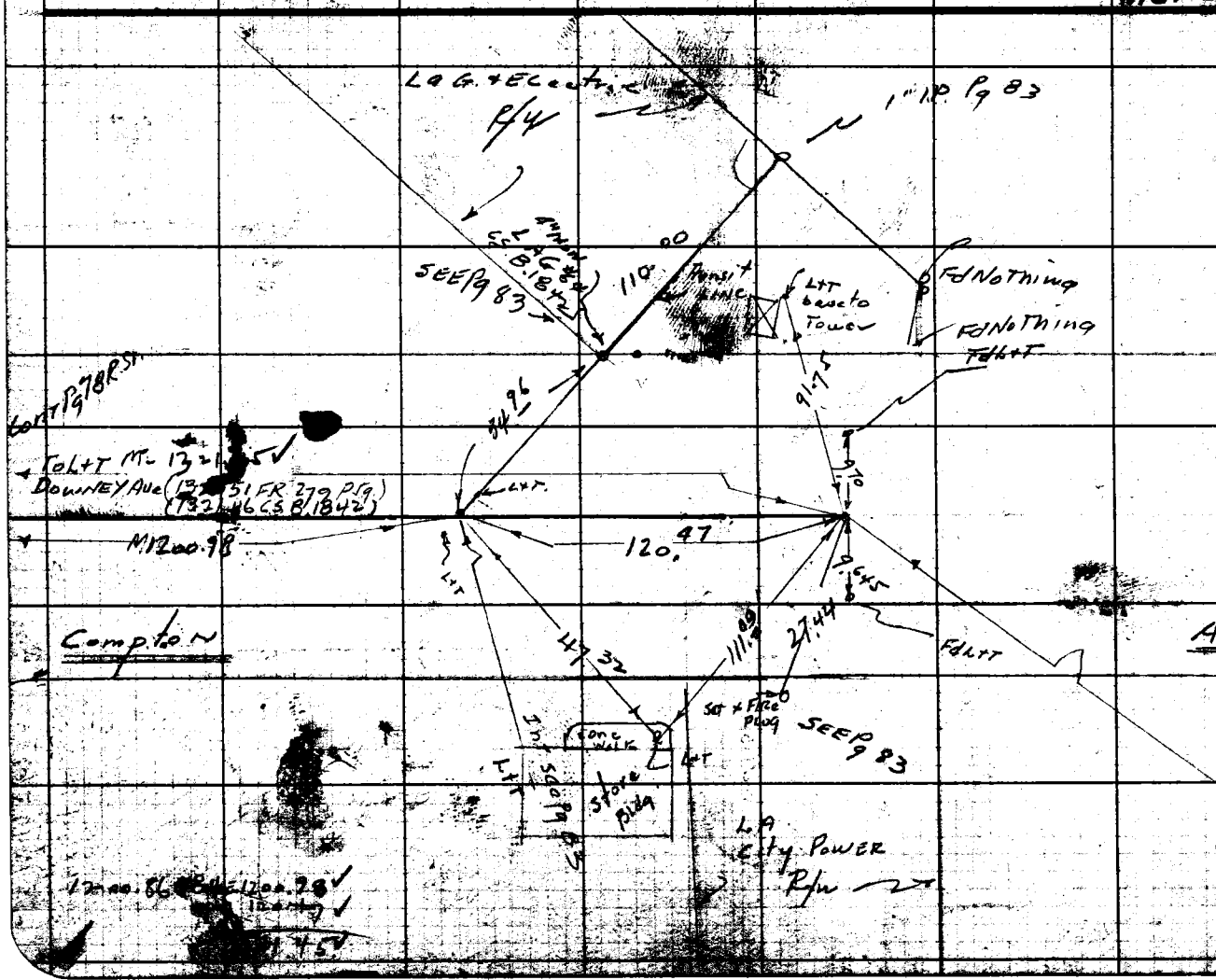

Map No. B 2973
Checked Miller
Date Aug 53
W. O. 8655
Tape No. 01365 [illegible]
Surveyed by H.E. Graham
Notes H.E.G. Date 8-3-53
Indexed [illegible]

F.B. 1801 Pg 77

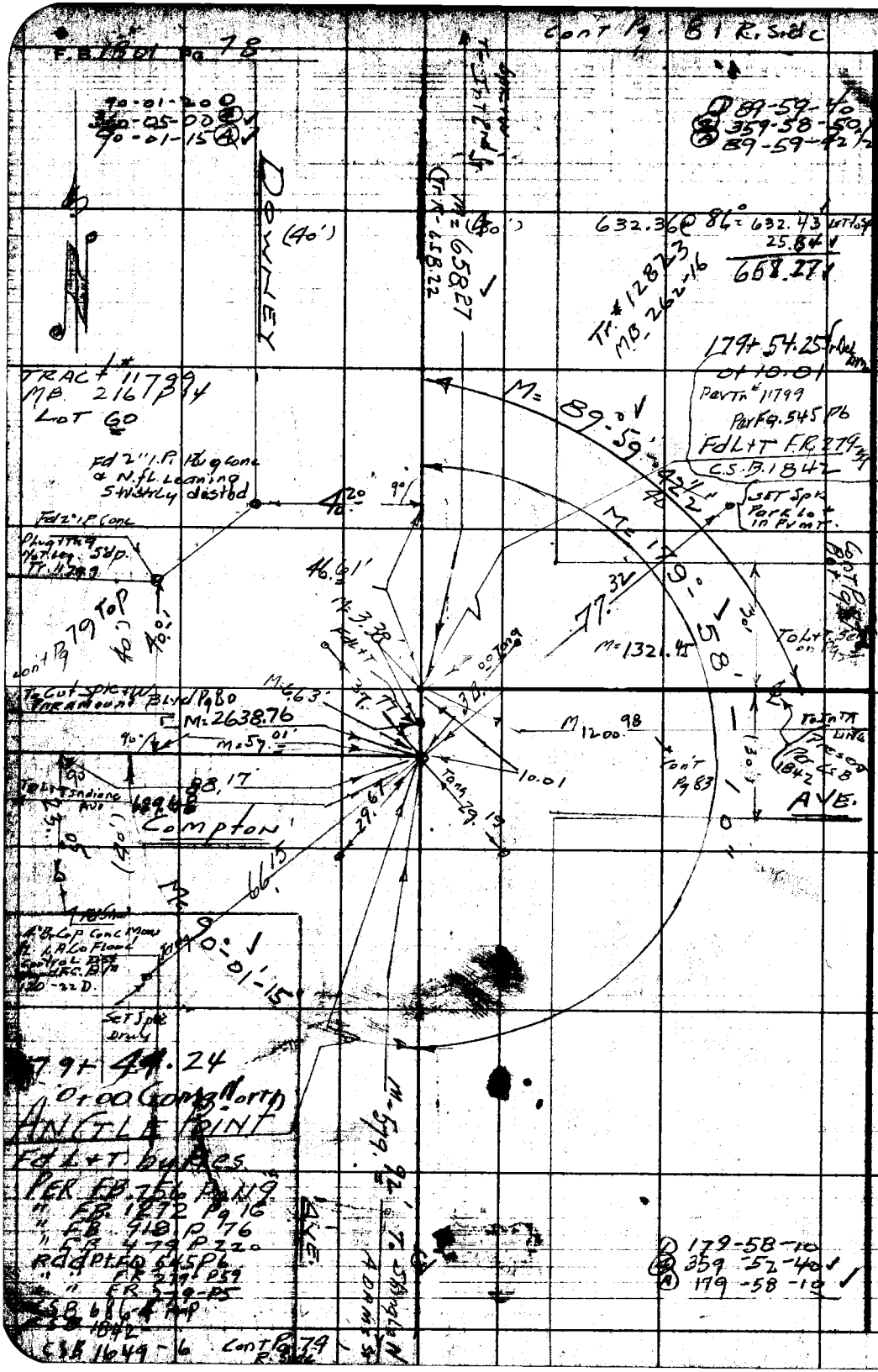

RETURN TO
LOS ANGELES COUNTY SURVEYOR
725 LOS ANGELES COUNTY
ENGINEERING BLDG.

Do not extend notes this side of this line.

Note: Any Additions or Changes on This Sheet Must be Made or Circled in Red Ink With Date and Name of Person Making Change.

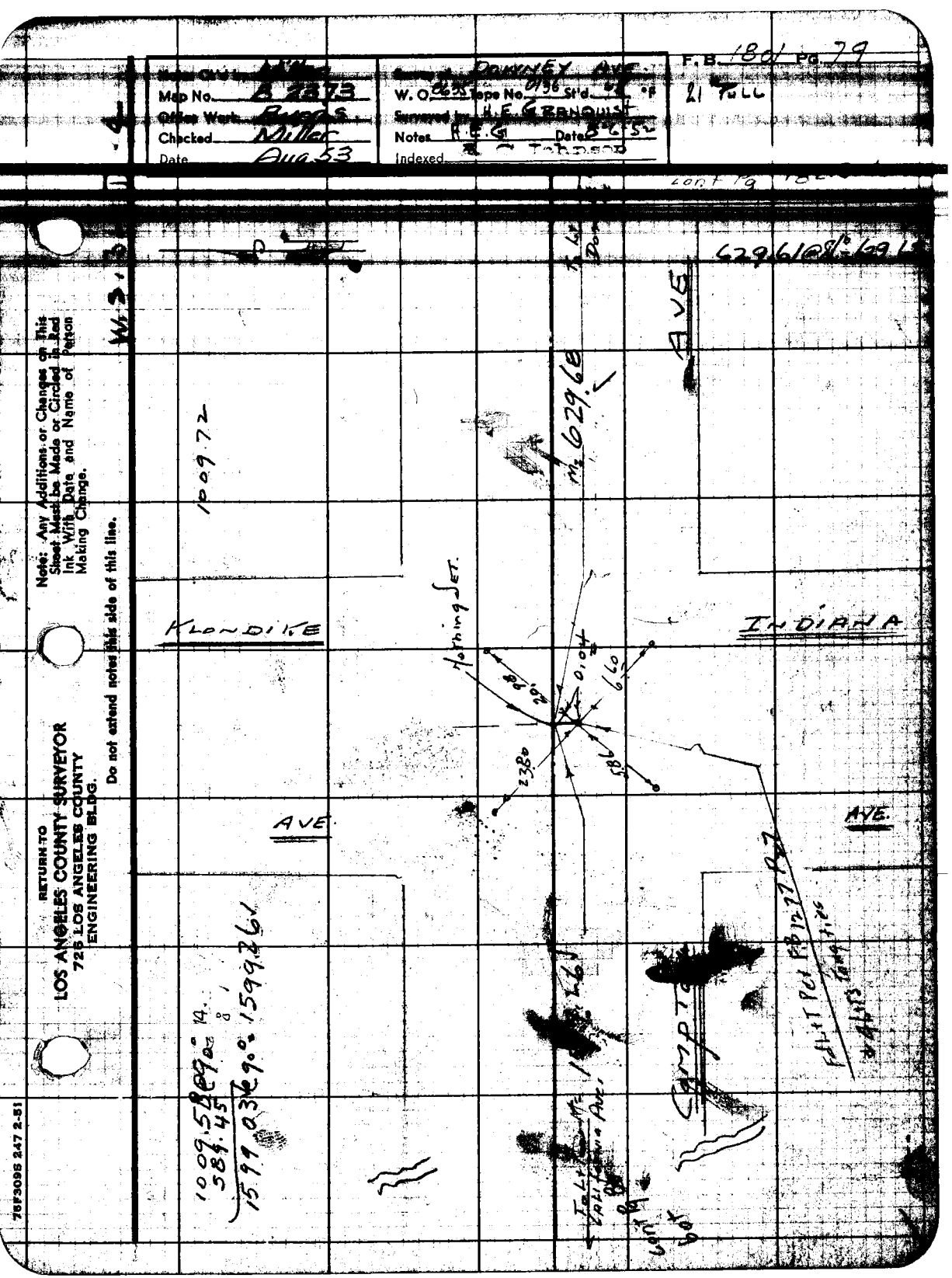

Map No. B 2373
Office Work Burns
Checked Miller
Date Aug 53
Survey of DOWNEY AVE.
W. O. 0635 Tape No. 0136 St'd. 48 °F
Surveyed by H. E. GRANQUIST
Notes H. E. G. Date 8-6-52
Indexed
F. B. 1801 PG. 79
21 Full
Cont Pg
629.61@81°-69 L
AVE
1009.72
M 629.68
KLONDIKE
INDIANA
Nothing Set.
0.04
6.60
23.80
AVE
AVE.
Camp
1009.58 @ 90° 14.
589.45
1599.03 @ 90° 1599.26
Note: Any Additions or Changes on This Sheet Must be Made or Circled in Red Ink With Date and Name of Person Making Change.
Do not extend notes this side of this line.
RETURN TO
LOS ANGELES COUNTY SURVEYOR
726 LOS ANGELES COUNTY
ENGINEERING BLDG.
75F3095 247 2-51

RETURN TO
LOS ANGELES COUNTY SURVEYOR
726 LOS ANGELES COUNTY
ENGINEERING BLDG.

Note: Any Additions or Changes on This Sheet Must be Made or Circled in Red Ink With Date and Name of Person Making Change.

Do not extend notes this side of this line.

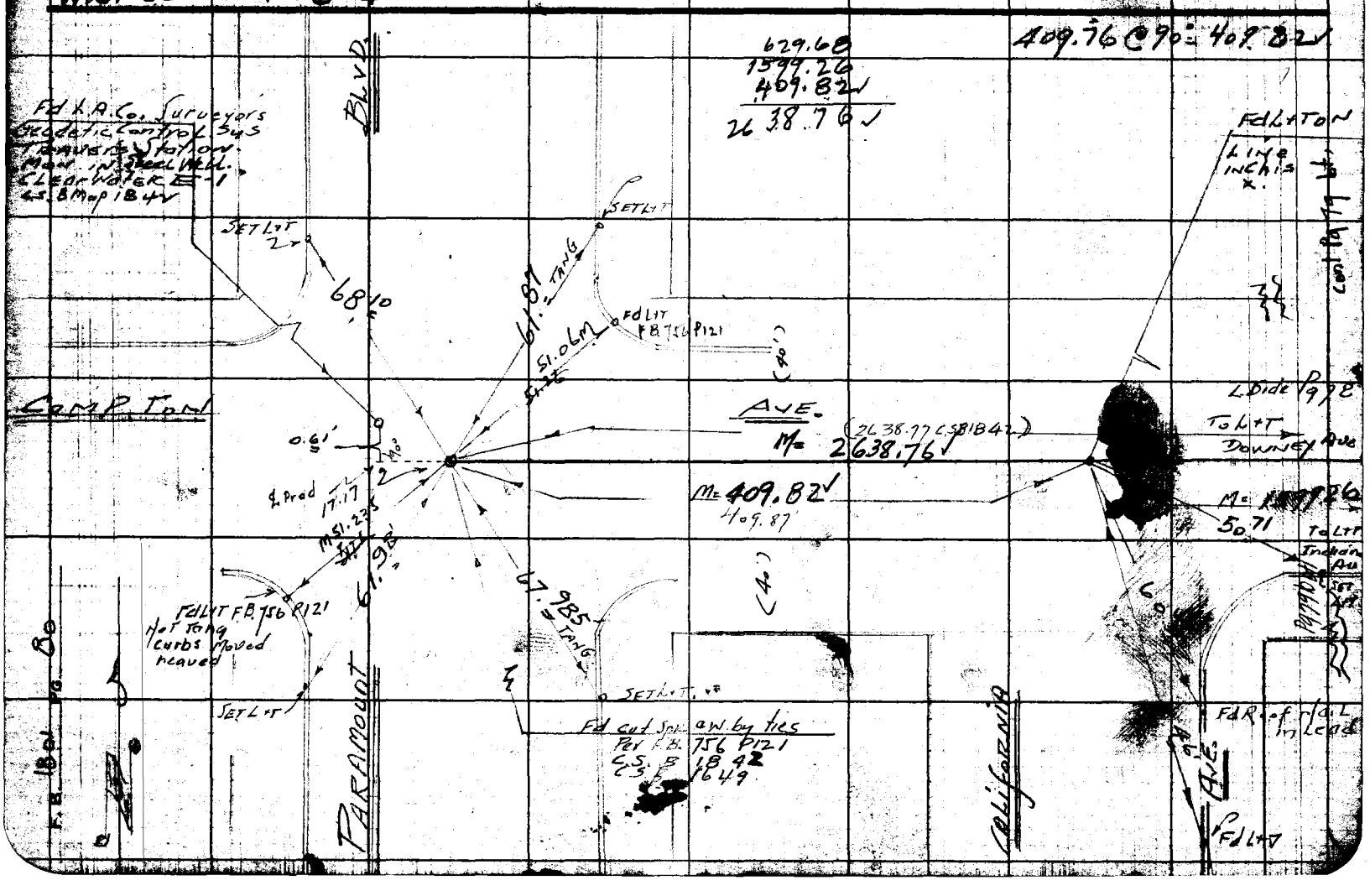

76P3095 247 2-51

RETURN TO
LOS ANGELES COUNTY SURVEYOR
726 LOS ANGELES COUNTY
ENGINEERING BLDG.

Note: Any Additions or Changes on This Sheet Must be Made or Circled in Red Ink With Date and Name of Person Making Change.

Do not extend notes this side of this line.

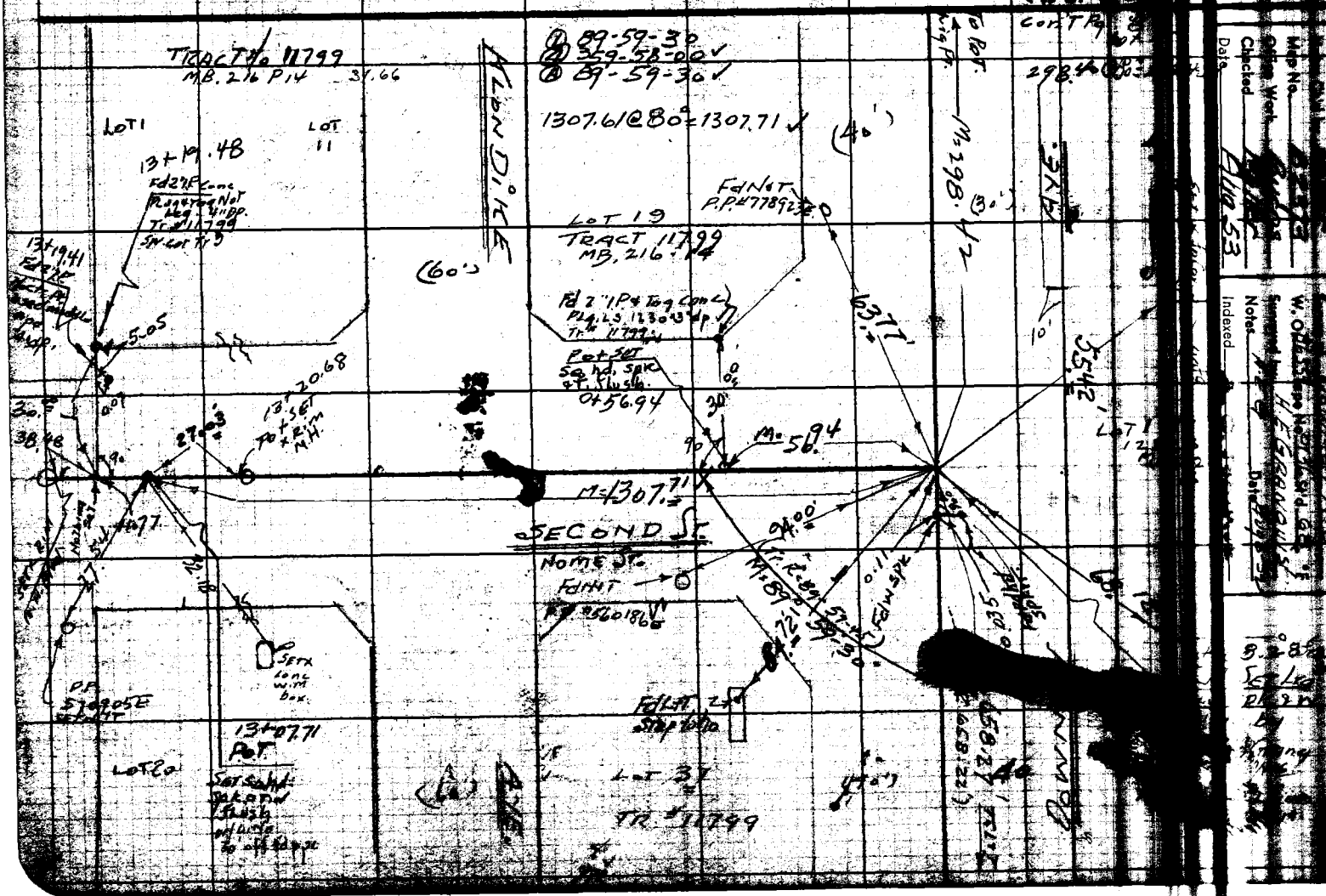
TRACT No 11799
MB. 216 P14
LOT 1
LOT 11
13+19.48
Fd 2" P. Cone
Plug & Tag Not Legible
Tr. # 11799
SW Lot Tr.
ALLEY 16'
(60')
LOT 19
TRACT 11799
MB. 216 P14
Fd 2" I.P. & Tag Conc
Pl. L.S. 12303
Tr. # 11799
Pot Set
Sq. hd. spike
& T. Plugs.
0+56.94
M=1307.71
SECOND St.
Home St.
Fd Nat
LOT 37
TR. # 11799
LOT 20
Set Spike
Pot
13+07.71
Set Spike
Pot
Set Spike
Pot
Set Spike
long with box.
P.P.
S 14°05'E
Fd Nat
13+19.41
Fd 2" P.
Plug & Tag Not Legible
Tr. # 11799
SW Lot Tr.
13+20.68
Pot + Rim
M.H.
M=298.42
M=56.94
M=89°59'30"
Fd Nat
Pot
Set Spike
Pot
Set Spike
Pot
Set Spike
Fd Nat
Pot
Set Spike
Pot
Set Spike
Fd Nat
Pot
Set Spike
Pot
Set Spike
Fd Nat

RETURN TO
LOS ANGELES COUNTY SURVEYOR
LOS ANGELES COUNTY
ENGINEERING BLDG.
Do not extend notes this side of this line.
Note: Any Additions or Changes on This Sheet Must be Made or Circled in Red Ink With Date and Name of Person Making Change.
Lot 5
75B 241
Made Search for 2"x3" Stakes Per Rd Dept Fo. 545 p7
Fd Nothing
Set Lrg Calv. Spikes by Tr. 9+25.52 (188+69.76 from ℄ DELAMO AVE.)
Fd 4" P. Ang. Cont. Plug Mon.
Fd 1" P. Ang. Cont. Plug
Fd 2" P. Plug (H.E. Cor. Lot 18 Tr 11799)
Lot 18
Lot 19
Tract No 11799
City of Los Angeles
Dept of Water & Power
Parcel 58
Fd 1" P. & Cont. Plug Long Beach Geod. Div. 1968
Per RS 94-40 Sheet 10
Cont Pg 83
Cont Pg 84
Fd 1" P. Cont. Plug
Fd 4" P. Cont. Plug
Fd 1" P. & Nail Long Beach Geod. Div. 1969
Wire mesh fn
Nothing Set
Fd 1" P. Cont. Plug
Fd 2" P. Plug
Set Nail & Tag
Set Tack
Set Spike
Set Cross
Set Hub
Set Pipe
Set Tack & Tag
Set Tack & Tag
Set Tack & Tag

76F3095 247 2-51

RETURN TO
LOS ANGELES COUNTY SURVEYOR
726 LOS ANGELES COUNTY
ENGINEERING BLDG.

Note: Any Additions or Changes on This Sheet Must be Made or Circled in Red Ink With Date and Name of Person Making Change.

Do not extend notes this side of this line.

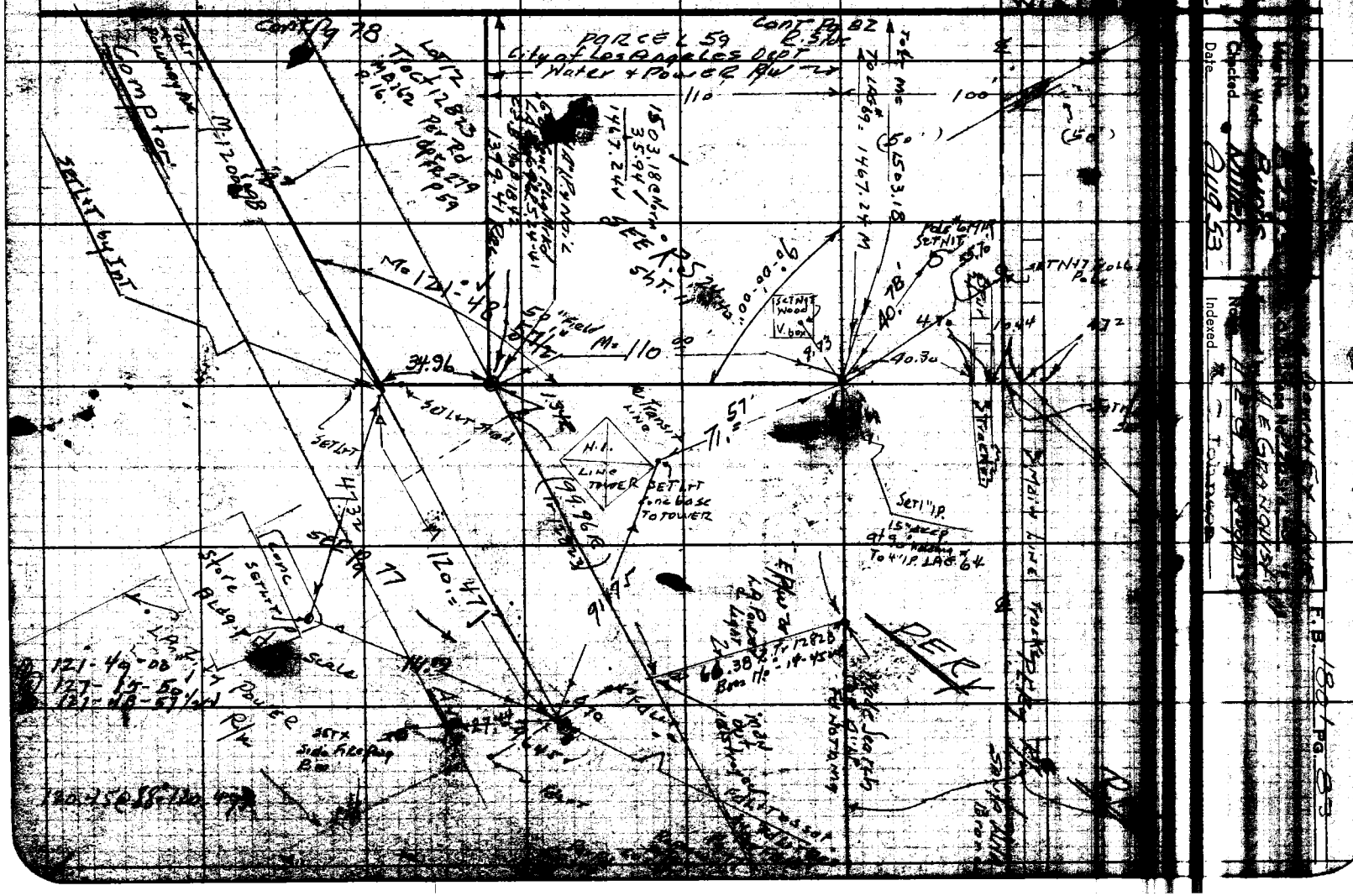

RETURN TO
LOS ANGELES COUNTY SURVEYOR
726 LOS ANGELES COUNTY
ENGINEERING BLDG.

Note: Any Additions or Changes on This Sheet Must be Made or Circled in Red Ink With Date and Name of Person Making Change.

Do not extend notes this side of this line.

W.S. 32-D-3

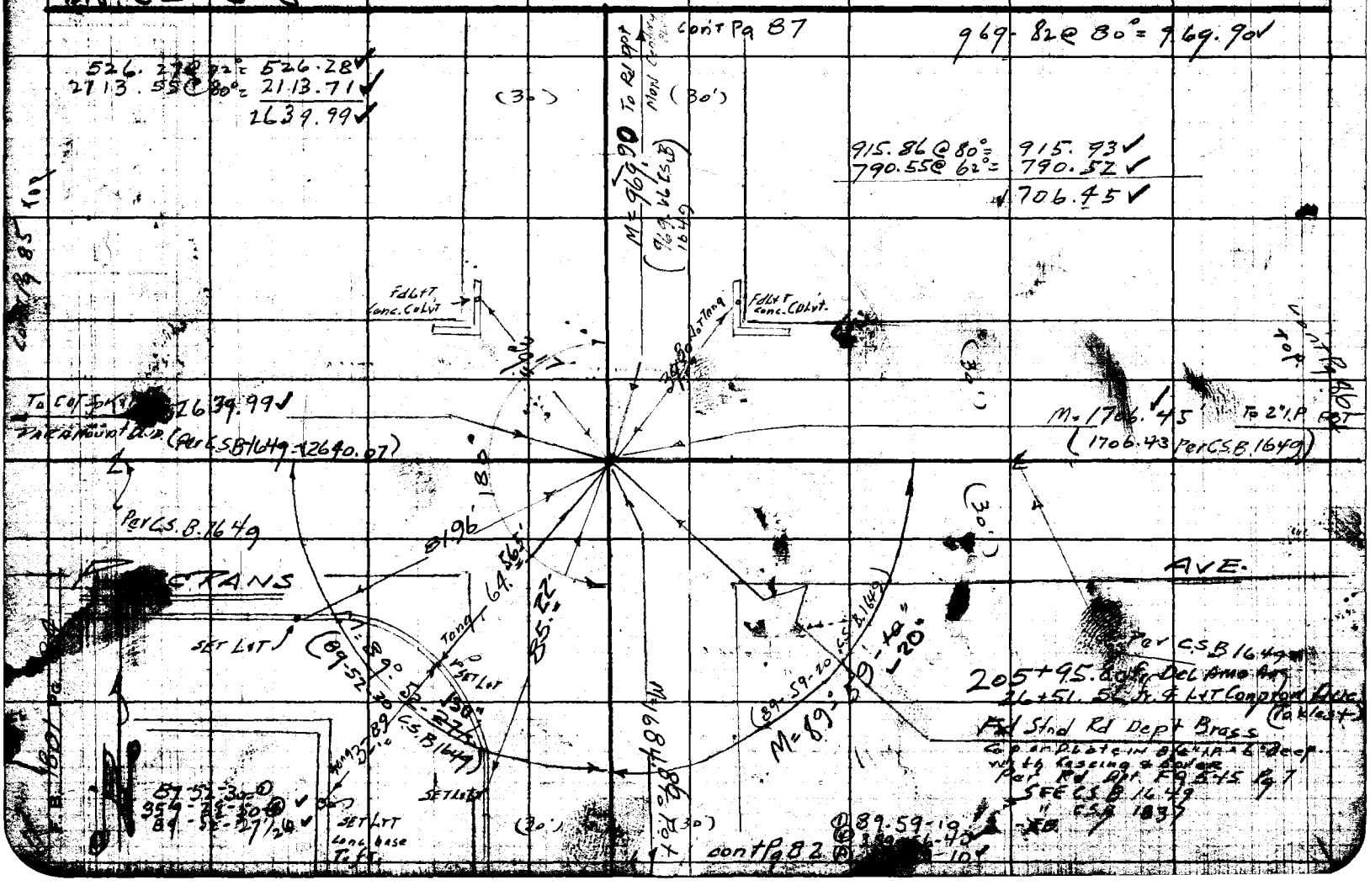

76F3095 247 2-51

RETURN TO
LOS ANGELES COUNTY SURVEYOR
726 LOS ANGELES COUNTY
ENGINEERING BLDG.

Note: Any Additions or Changes on This Sheet Must be Made or Circled in Red Ink With Date and Name of Person Making Change.

Do not extend notes this side of this line.

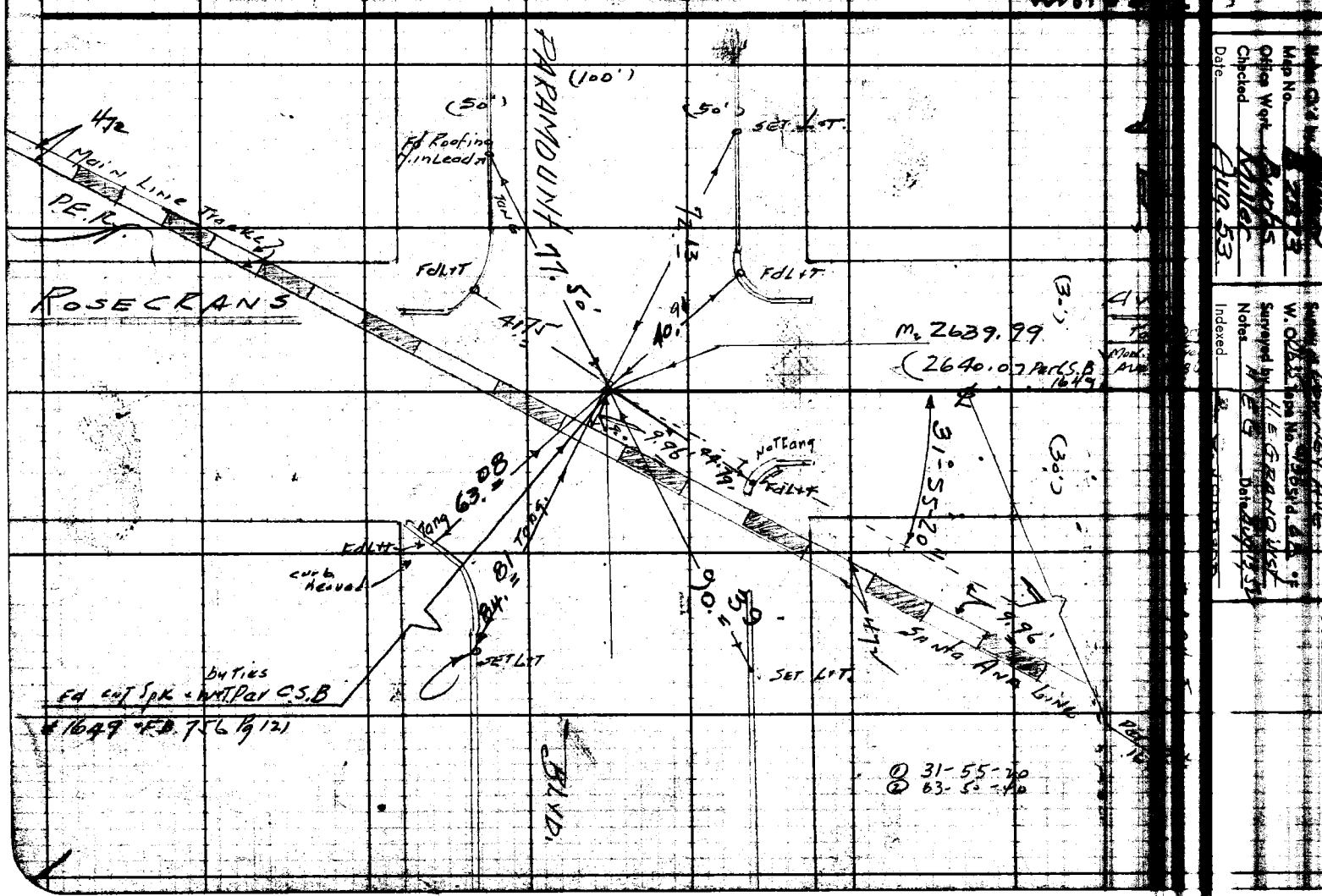

RETURN TO
LOS ANGELES COUNTY SURVEYOR
726 LOS ANGELES COUNTY
ENGINEERING BLDG.

Note: Any Additions or Changes on This Sheet Must be Made or Circled in Red Ink With Date and Name of Person Making Change.

Do not extend notes this side of this line.

W.S. 32-D-3

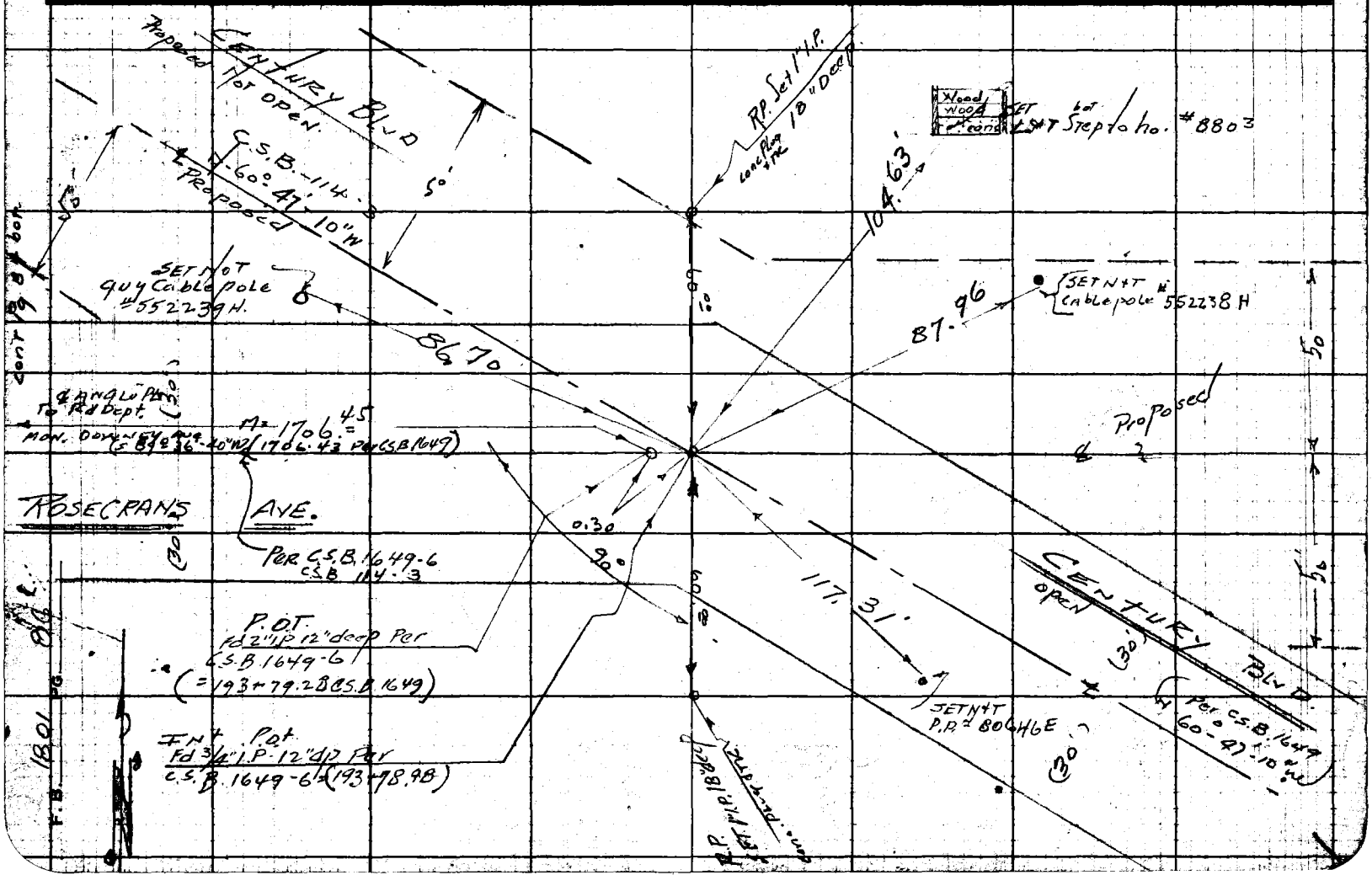

Notes Ck'd by [illegible]	Survey [illegible] DOWNEY AVE	F.B. 1861	Pg. 87
Map No. B2373	W.O. [illegible] Tape No. [illegible] St'd. 68	21" Pull	
Office Work [illegible]	Surveyed by H.E. GRANQUIST		
Checked Miller	Notes H.E.G. Date Aug 14 52		
Date Aug 53'	Indexed [illegible]		

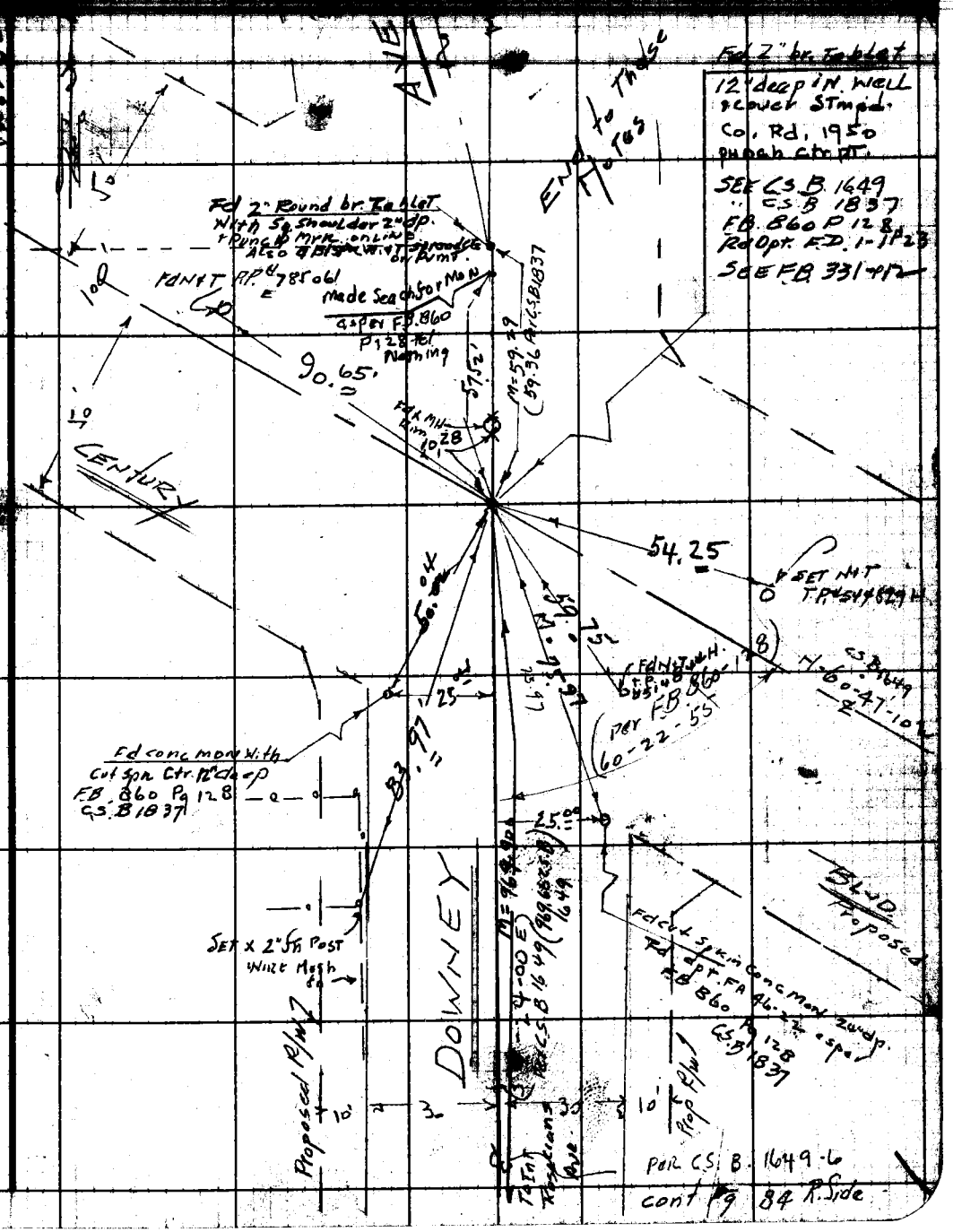

Note: Any Additions or Changes on This Sheet Must be Made or Circled in Red Ink With Date and Name of Person Making Change.

Do not extend [illegible] side of this line.

RETURN TO
LOS ANGELES COUNTY SURVEYOR
726 LOS ANGELES COUNTY
ENGINEERING BLDG.

76F3095 247 2-51

RETURN TO
LOS ANGELES COUNTY SURVEYOR
726 LOS ANGELES COUNTY
ENGINEERING BLDG.

Note: Any Additions or Changes on This Sheet Must be Made or Circled in Red Ink With Date and Name of Person Making Change.

Do not extend notes this side of this line.

F.B. 1801 PG. 88

Notes Ck'd by: _____
Map No. _____
Office Work _____
Checked _____
Date _____

Survey of: DOWNEY AVE.
W. O. 0635 Tape No. 0136 St'd. 68 °F
Surveyed by: H. E. GRANQUIST
Notes: A.E.G. Date: AUG '52
Indexed _____

F. B. 1801 PG. 89

Note: Any Additions or Changes of This Sheet Must be Made or Circled in Red Ink With Date and Name of Person Making Change.

Do not extend notes this side of this line.

RETURN TO
LOS ANGELES COUNTY SURVEYOR
726 LOS ANGELES COUNTY
ENGINEERING BLDG.

76F3098 247 2-51

F.B. 1801 PG. 90

Extra Pg.

RETURN TO
LOS ANGELES COUNTY SURVEYOR
726 LOS ANGELES COUNTY
ENGINEERING BLDG.

Do not extend notes this side of this line.

Note: Any Additions or Changes on This Sheet Must be Made or Circled in Red Ink With Date and Name of Person Making Change.

Notes Ck'd by
Map No.
Office Work
Checked
Date

Survey of DOWNEY AVE.
W. O. 8635 Tape No. 936 St'd 68 °F
Surveyed by H. E. GRANQUIST
Notes H E G Date 9-2-52
Indexed

F. B. 1801 PG. 91

DOWNEY AVE.

J.N. 8635

(APPRAISAL)

LOCATION of IMPROVEMENTS.

from DEL AMO AVE. : 0+00
N'ly to ROSECRANS AVE =

FOR ℄ Notes Pg 5 to Pg 90
F.B. 1801 Pg 91 to Pg.

Note: Any Additions or Changes on This Sheet Must be Made or Circled in Red Ink With Date and Name of Person Making Change.

Do not extend notes this side of this line.

RETURN TO
LOS ANGELES COUNTY SURVEYOR
726 LOS ANGELES COUNTY
ENGINEERING BLDG.

76F309S 247 2-51

RETURN TO
LOS ANGELES COUNTY SURVEYOR
726 LOS ANGELES COUNTY
ENGINEERING BLDG.

Note: Any Additions or Changes on This Sheet Must be Made or Circled in Red Ink With Date and Name of Person Making Change.

Do not extend notes this side of this line.

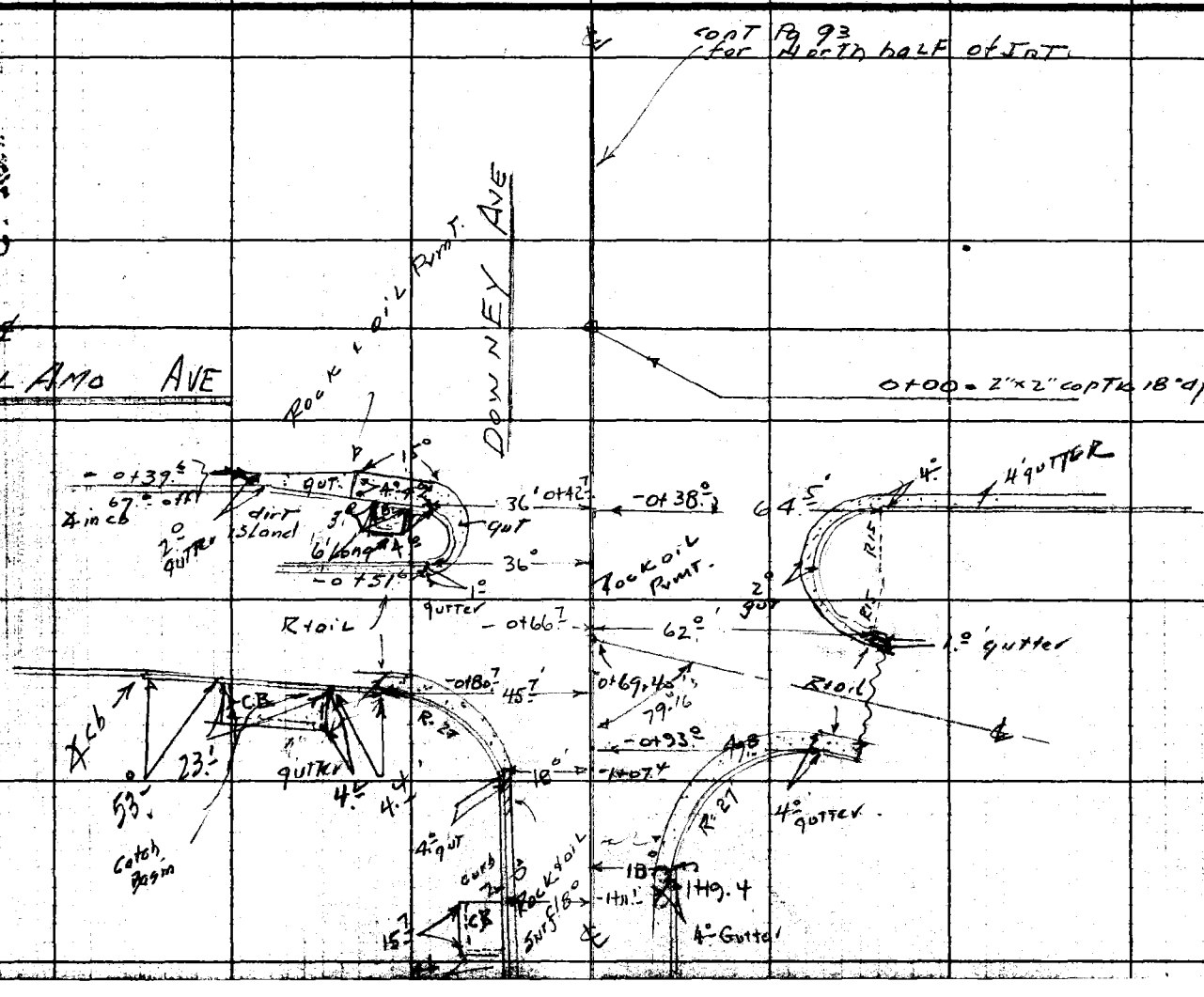

76F309S 247 2-51

RETURN TO
LOS ANGELES COUNTY SURVEYOR
726 LOS ANGELES COUNTY
ENGINEERING BLDG.

Note: Any Additions or Changes on This Sheet Must be Made or Circled in Red Ink With Date and Name of Person Making Change.

Do not extend notes this side of this line.

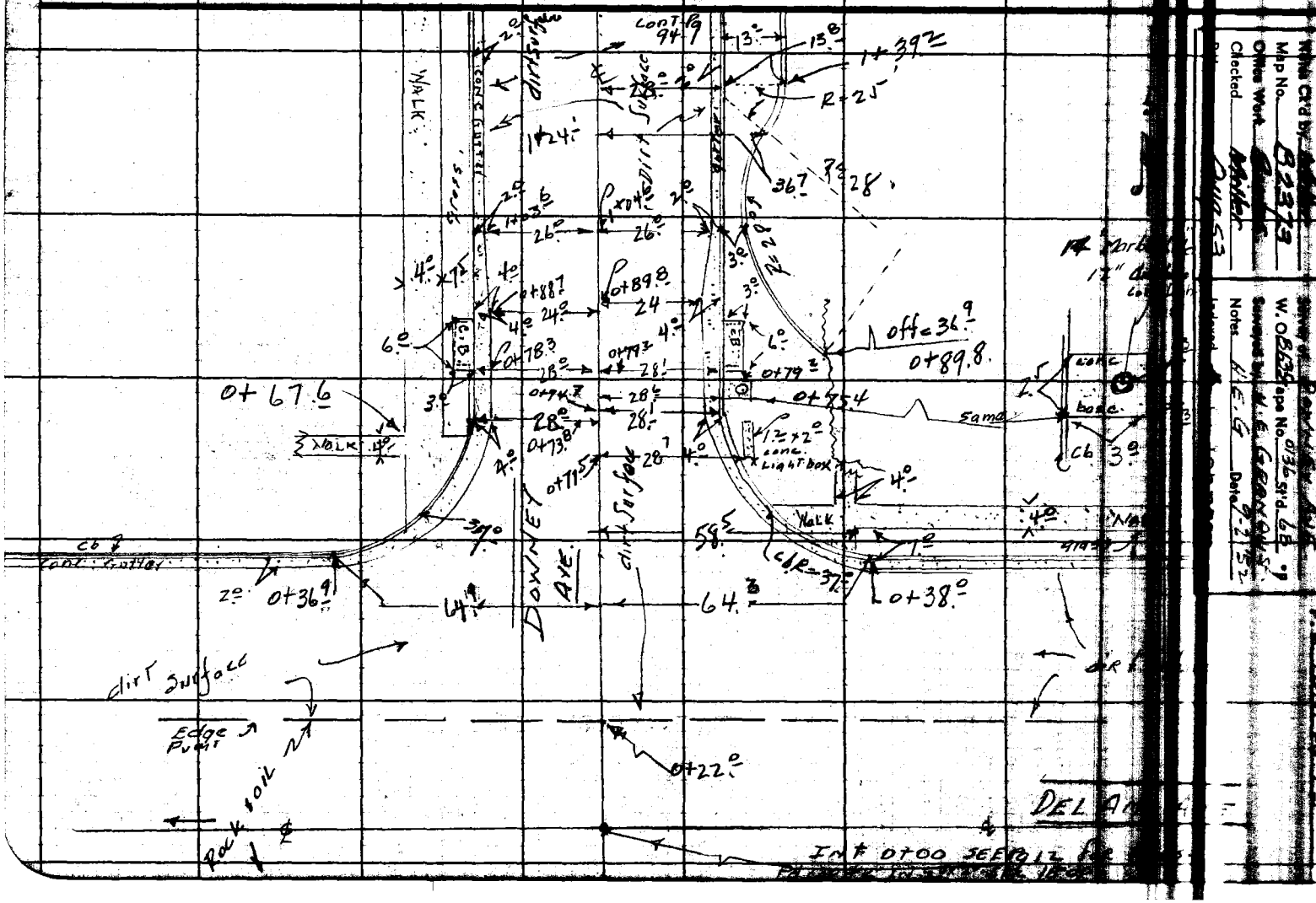
Walk
Cont. Gutter
Downey Ave.
dirt surface
Edge Pvmt
Rock soil
Walk
Light Box
conc.
Cb
Walk
Cont. Gutter
dirt surface
R=25'
1+39.2
1+24
36.7
28
0+67.6
0+89.8
off=36.9
0+89.8
0+75.4
0+36.9
0+38.0
0+22.0
64.3
64.9
58.5
39.0
Walk
Walk
Cb
Cb
Cb

RETURN TO
LOS ANGELES COUNTY SURVEYOR
726 LOS ANGELES COUNTY
ENGINEERING BLDG.

Note: Any Additions or Changes on This Sheet Must be Made or Circled in Red Ink With Date and Name of Person Making Change.

Do not extend notes this side of this line.

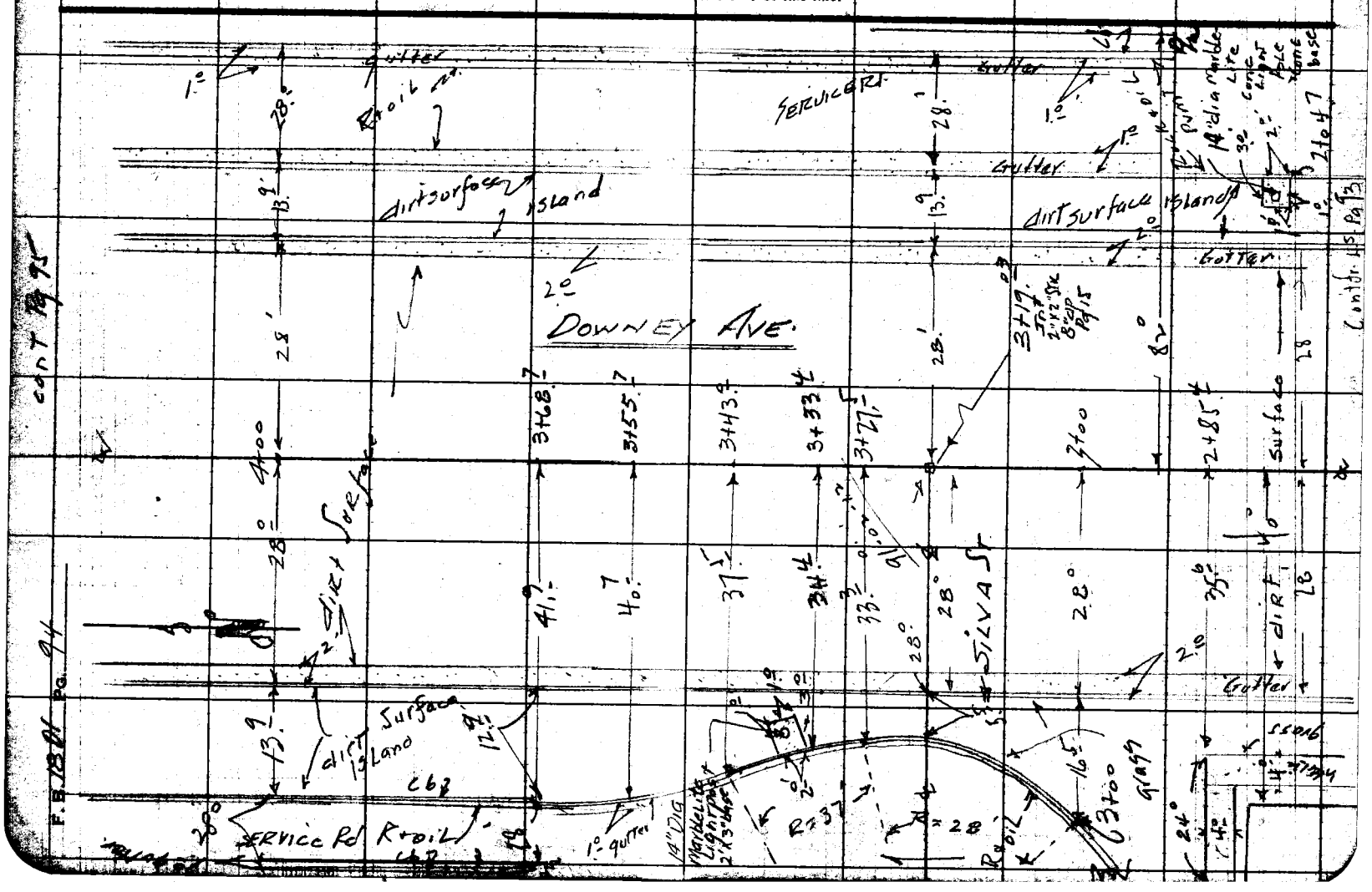

Notes Ck'd by
Map No. B2373
Office Work [illegible]
Checked Miller
Dug 63

Survey at Downey Ave
W. O. 6635 Tape No. 0136 St'd. 68 °F
Surveyed by H. E. Granquist
Notes H.E.G. Date 9-2-52
Indexed [illegible]

F.B. 1801 Pg. 95

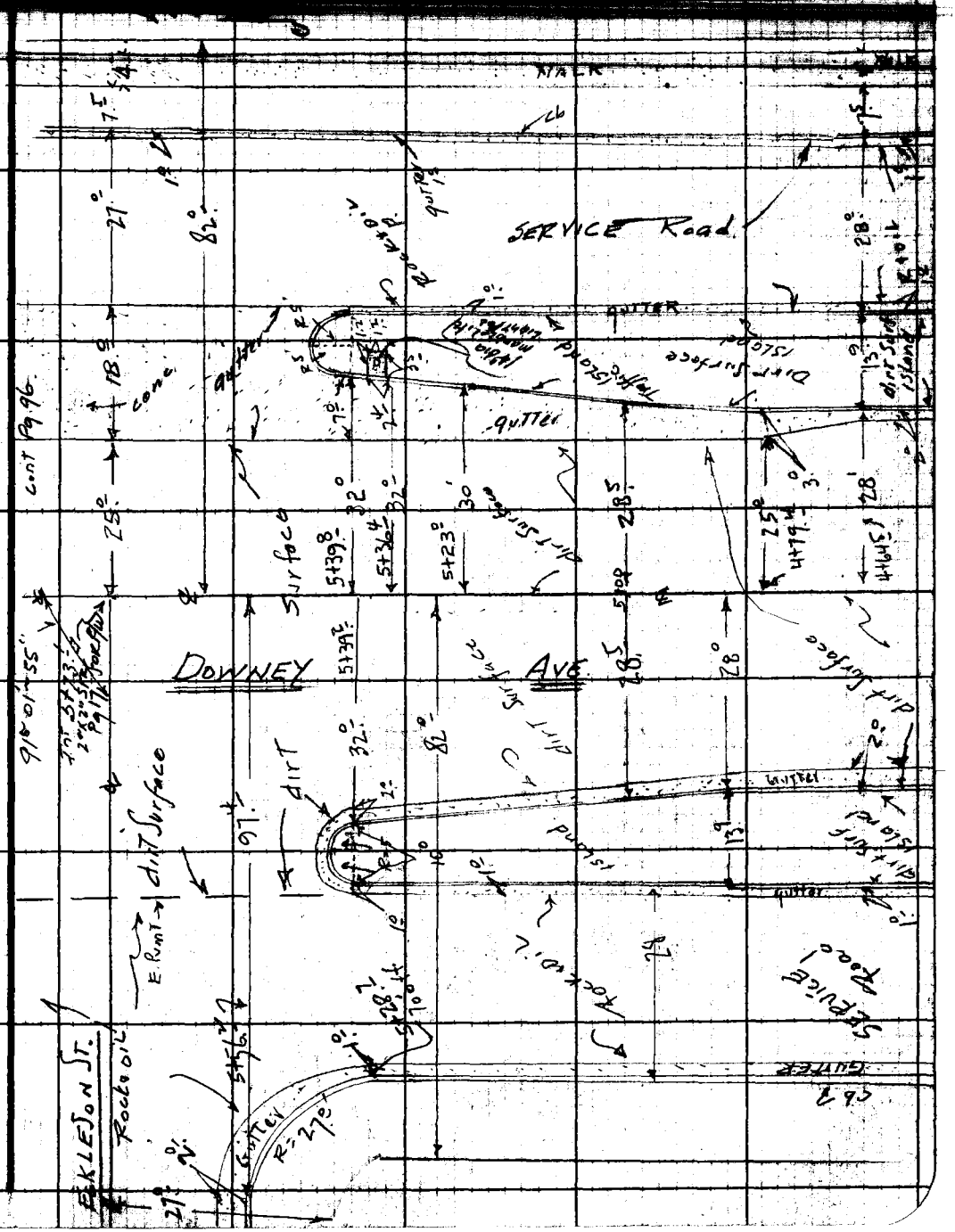

Note: Any Additions or Changes on This Sheet Must be Made or Circled in Red Ink With Date and Name of Person Making Change.

Do not extend notes this side of this line.

RETURN TO
LOS ANGELES COUNTY SURVEYOR
726 LOS ANGELES COUNTY
ENGINEERING BLDG.

76F3095 247 2-51

RETURN TO
LOS ANGELES COUNTY SURVEYOR
726 LOS ANGELES COUNTY
ENGINEERING BLDG.

Note: Any Additions or Changes on This Sheet Must be Made or Circled in Red Ink With Date and Name of Person Making Change.

Do not extend notes this side of this line.

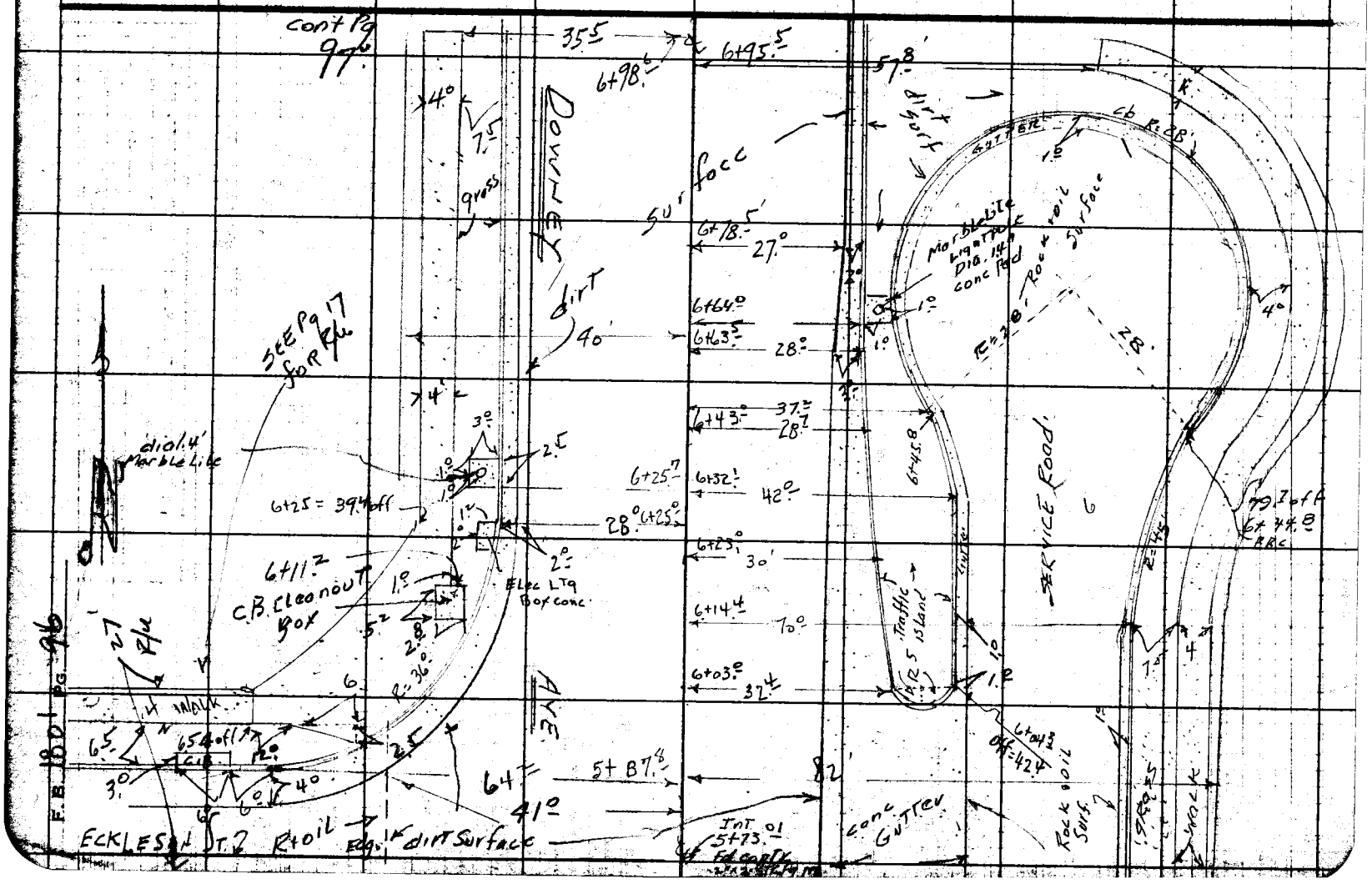

76F309S 247 2-51

RETURN TO
LOS ANGELES COUNTY SURVEYOR
726 LOS ANGELES COUNTY
ENGINEERING BLDG.

Note: Any Additions or Changes on This Sheet Must be Made or Circled in Red Ink With Date and Name of Person Making Change.

Do not extend notes this side of this line.

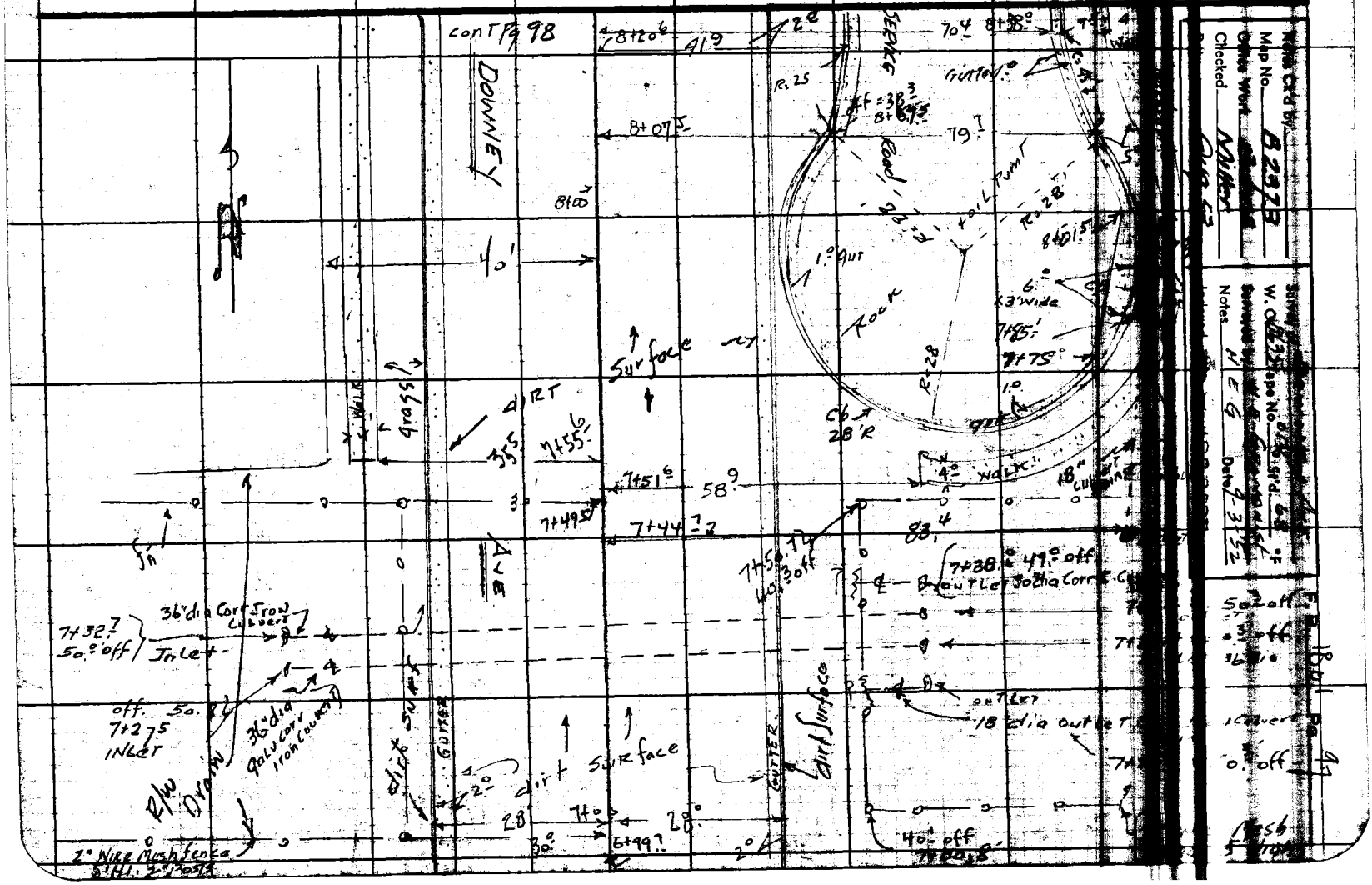

RETURN TO
LOS ANGELES COUNTY SURVEYOR
726 LOS ANGELES COUNTY
ENGINEERING BLDG.

Note: Any Additions or Changes on This Sheet Must be Made or Circled in Red Ink With Date and Name of Person Making Change.

Do not extend notes this side of this line.

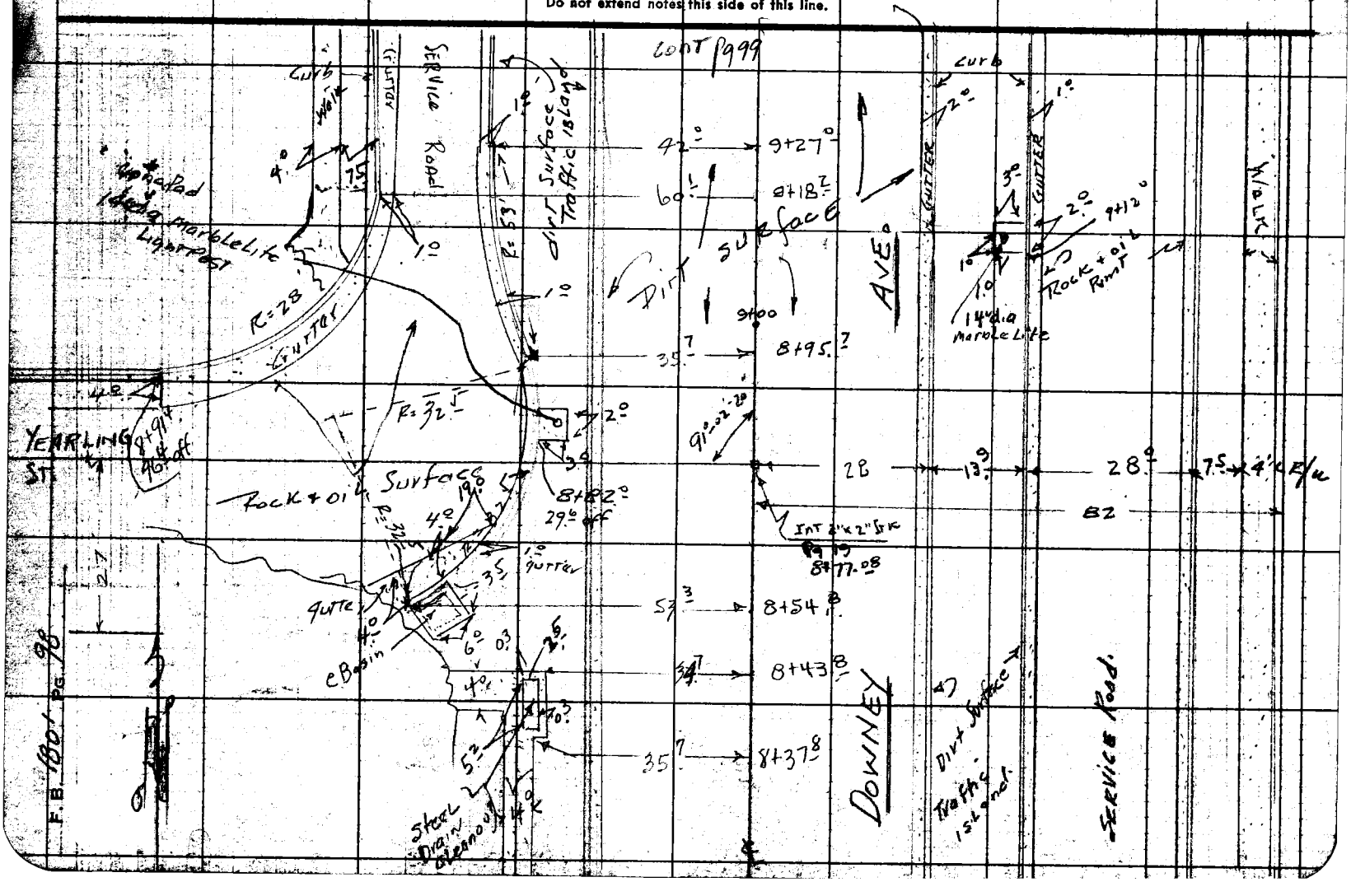

76F3095 247 2-51

RETURN TO
LOS ANGELES COUNTY SURVEYOR
726 LOS ANGELES COUNTY
ENGINEERING BLDG.

Note: Any Additions or Changes on This Sheet Must be Made or Circled in Red Ink With Date and Name of Person Making Change.

Do not extend notes this side of this line.



Notes Ck'd by [illegible]
Map No.
Office Work [illegible]
Checked Miller

Survey of Downey Ave
W. O. 8635 Tape No. 0136 Std 68 °F
Surveyed by H. E. Grant
Notes H. E. G. Date 9-3-51

F. B. [illegible] Pg. 99

RETURN TO
LOS ANGELES COUNTY SURVEYOR
726 LOS ANGELES COUNTY
ENGINEERING BLDG.

Note: Any Additions or Changes on This Sheet Must be Made or Circled in Red Ink With Date and Name of Person Making Change.

Do not extend notes this side of this line.

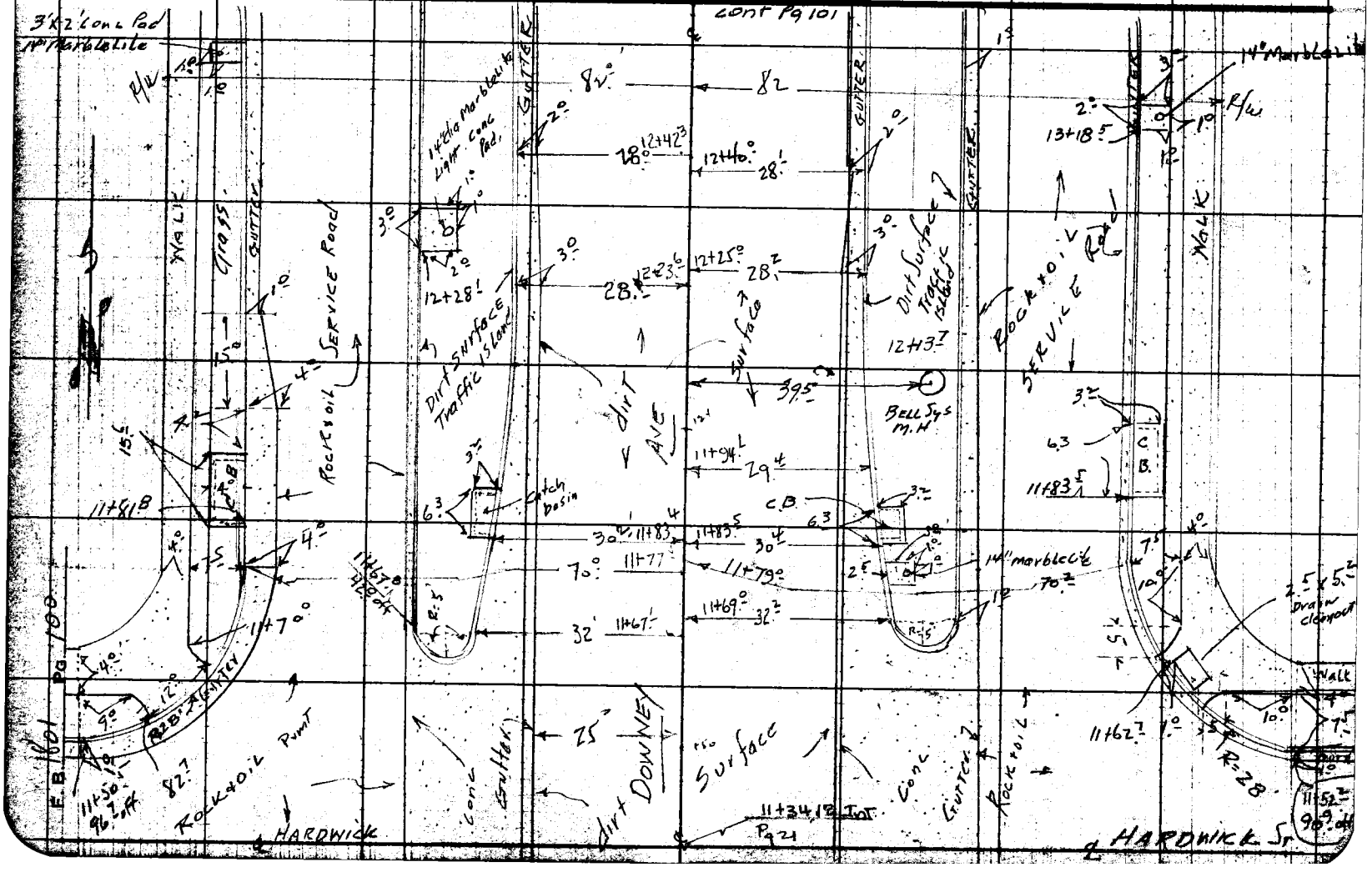

7EF3095 247 2-61

RETURN TO
LOS ANGELES COUNTY SURVEYOR
726 LOS ANGELES COUNTY
ENGINEERING BLDG.

Note: Any Additions or Changes on This Sheet Must be Made or Circled in Red Ink With Date and Name of Person Making Change.

Do not extend notes this side of this line.

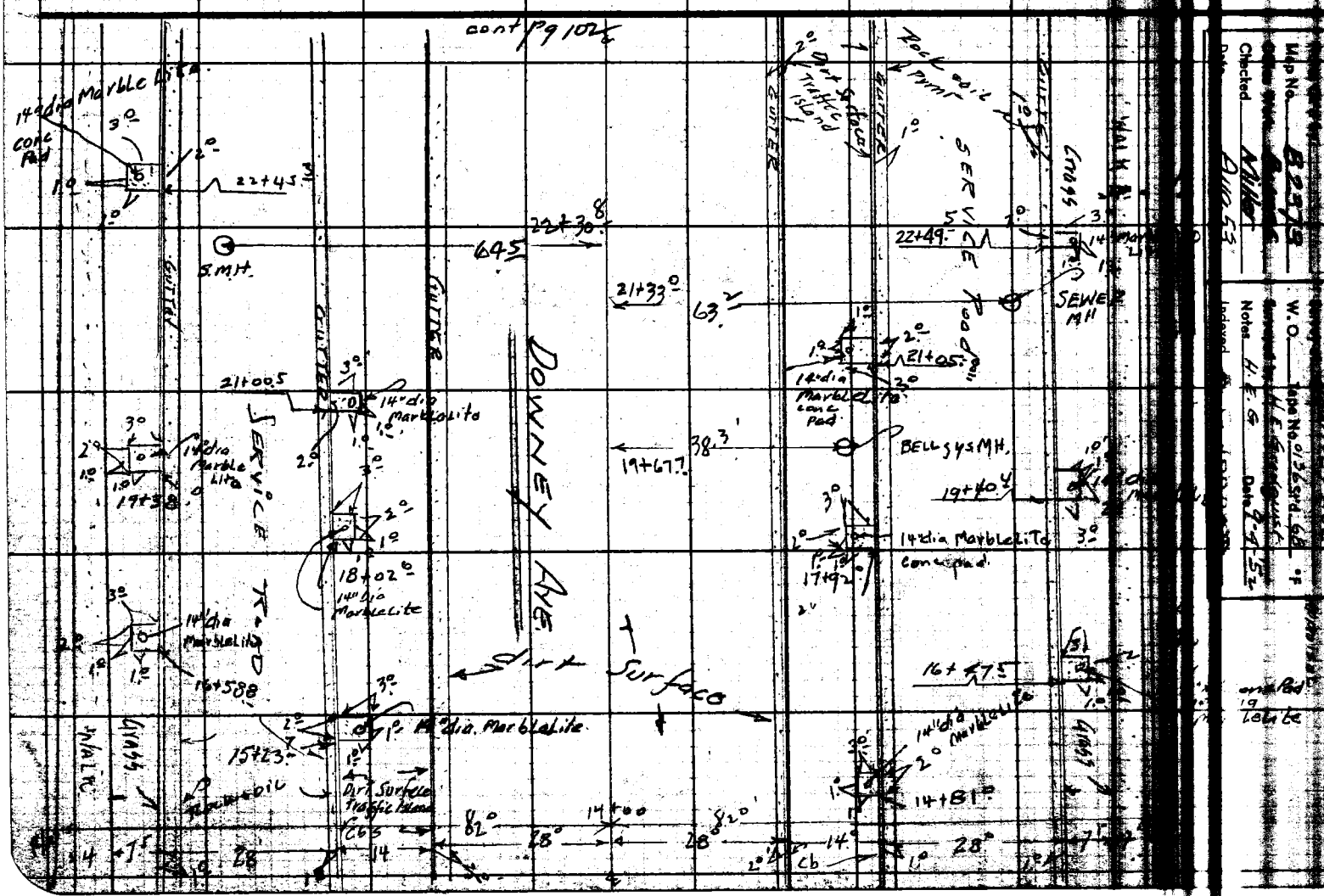

RETURN TO
LOS ANGELES COUNTY SURVEYOR
726 LOS ANGELES COUNTY
ENGINEERING BLDG.

Note: Any Additions or Changes on This Sheet Must be Made or Circled in Red Ink With Date and Name of Person Making Change.

Do not extend notes this side of this line.

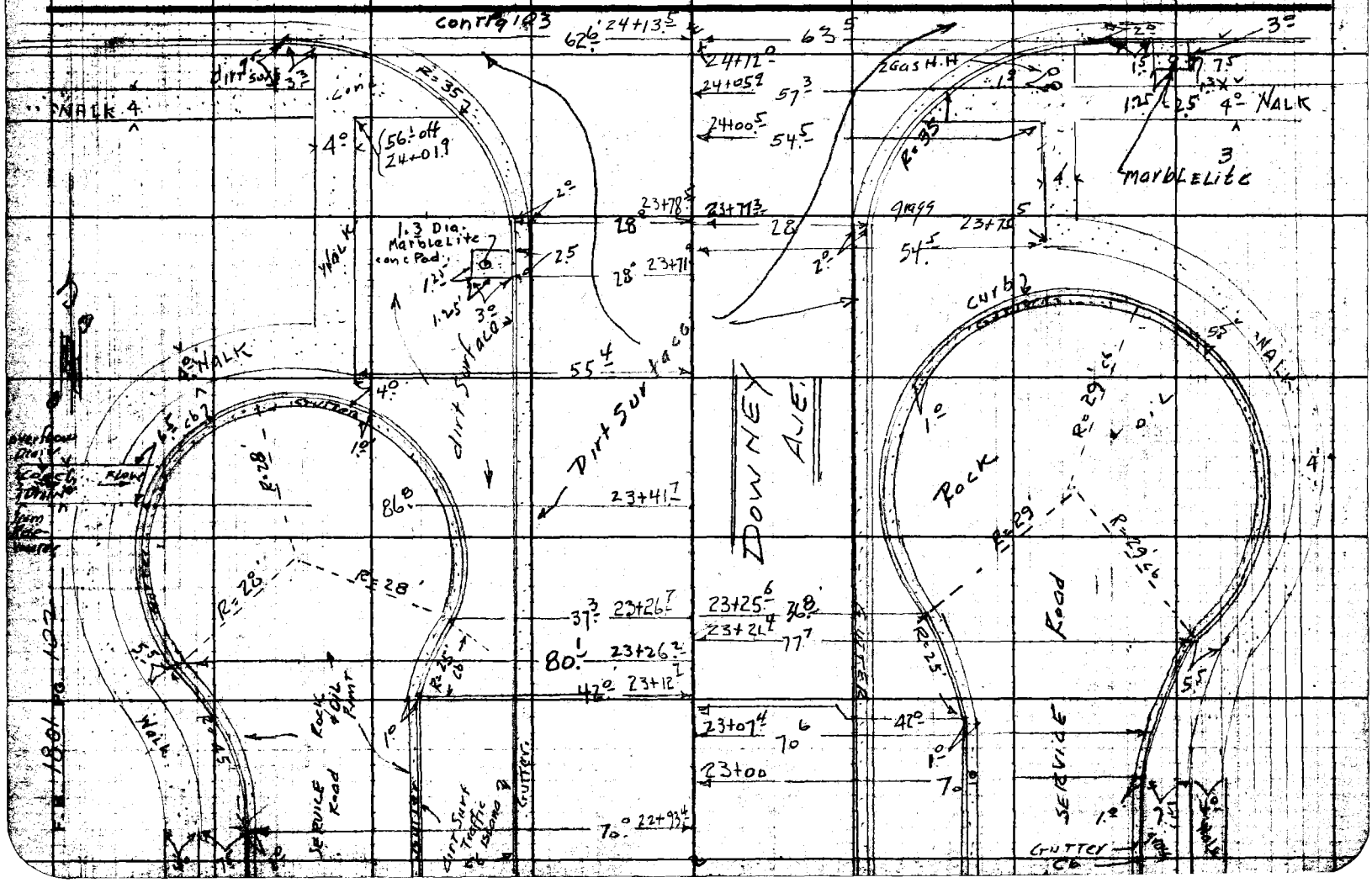

76F3095 247 2-51

RETURN TO
LOS ANGELES COUNTY SURVEYOR
726 LOS ANGELES COUNTY
ENGINEERING BLDG.

Note: Any Additions or Changes on This Sheet Must be Made or Circled in Red Ink With Date and Name of Person Making Change.

Do not extend notes this side of this line.

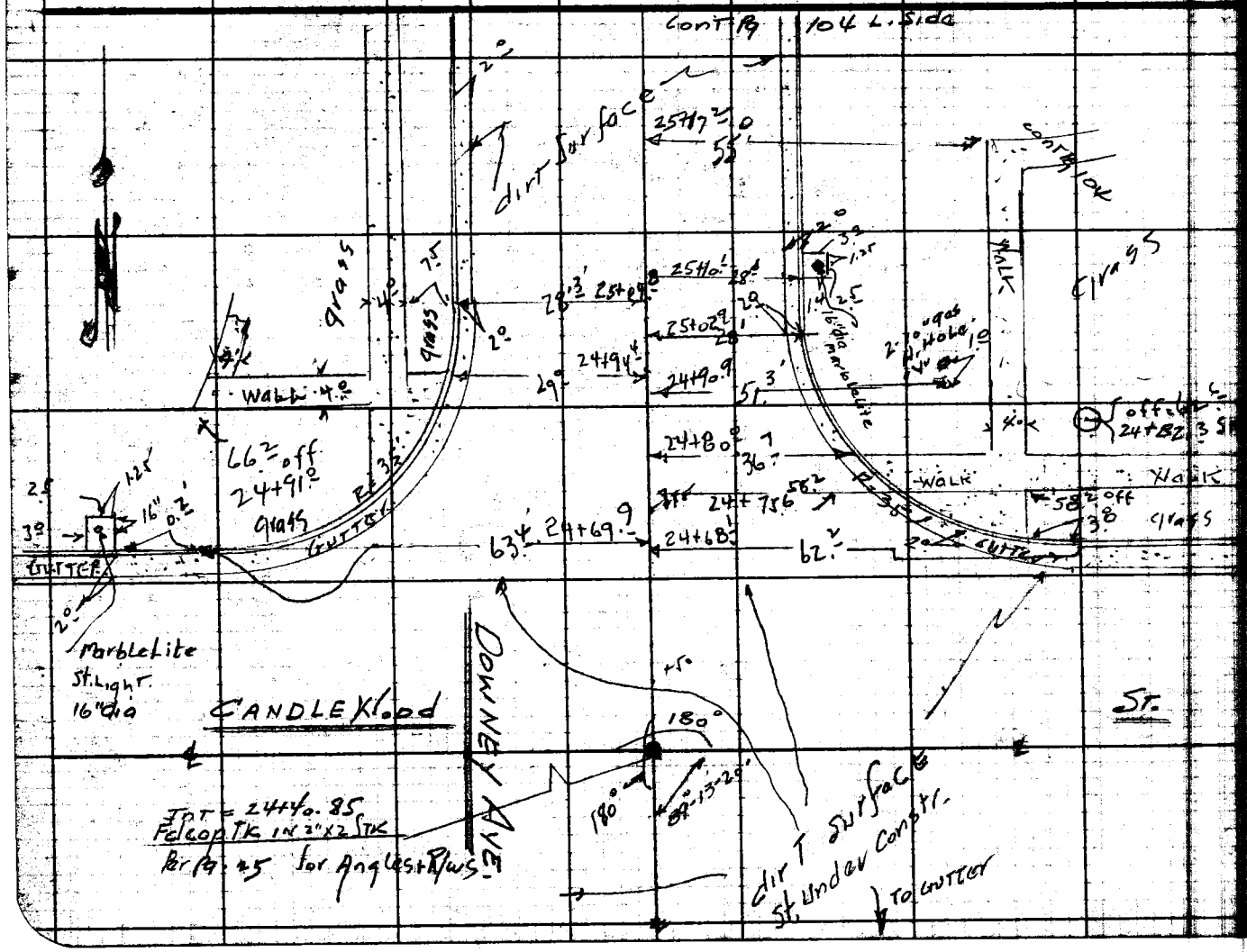

Notes Ck'd by
Map No. B2373
Office Work
Checked Miller

Survey of
W. O. 8635 Tape No. 0136 St'd 68 °F
Surveyed by
Notes
Date 9-5-52

F. B. 1801 Pg 103

RETURN TO
LOS ANGELES COUNTY SURVEYOR
726 LOS ANGELES COUNTY
ENGINEERING BLDG.

Note: Any Additions or Changes on This Sheet Must be Made or Circled in Red Ink With Date and Name of Person Making Change.

Do not extend notes this side of this line.

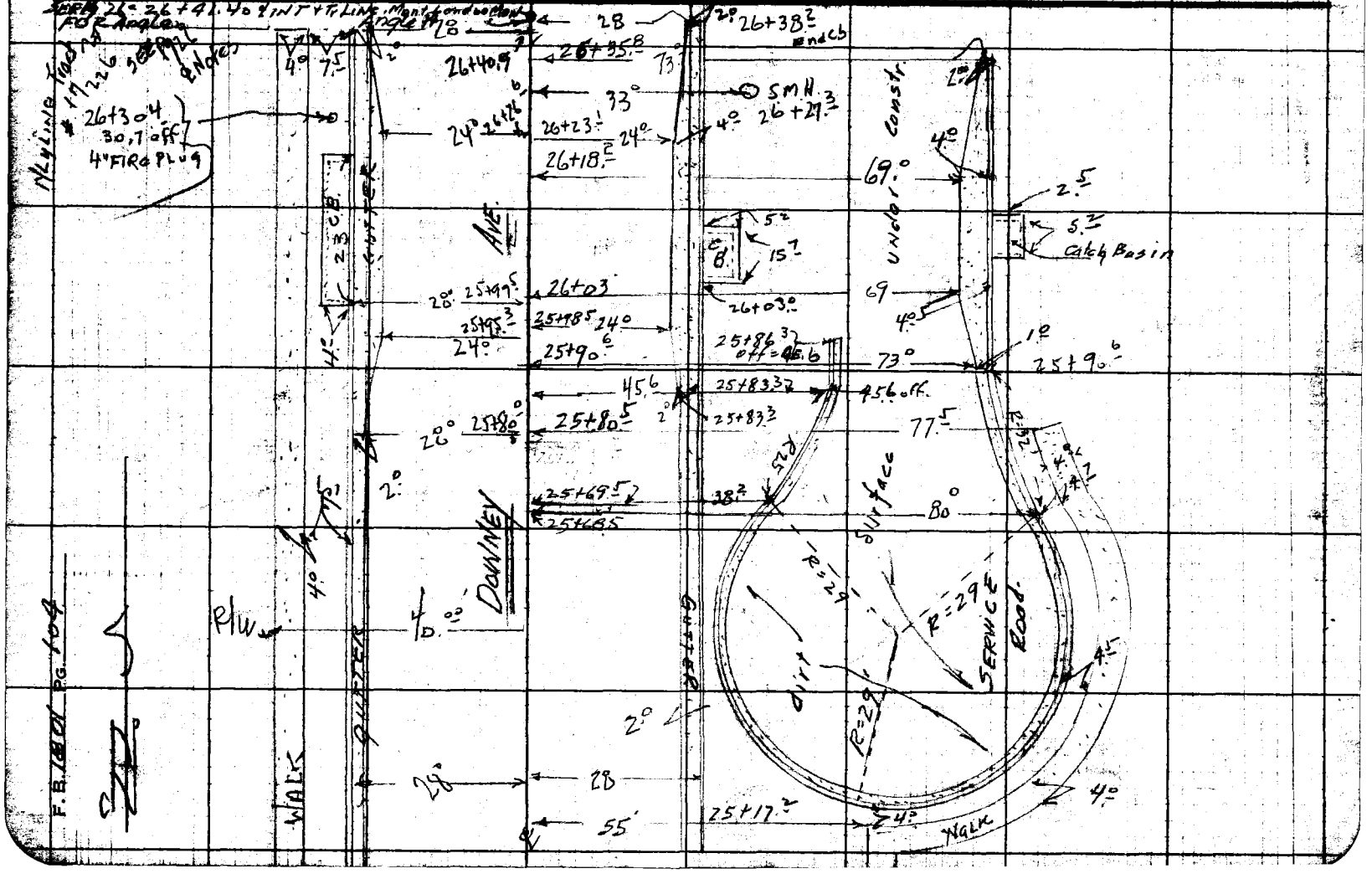

Notes Ck'd by
Map No. B2373
Office Work Burns
Checked Miller

Survey of DOWNEY AVE.
W. O. 8635 Tape No. 0136 St'd. 68 °F
Surveyed by H. E. Grano Dist.
Notes Date 9-5-52

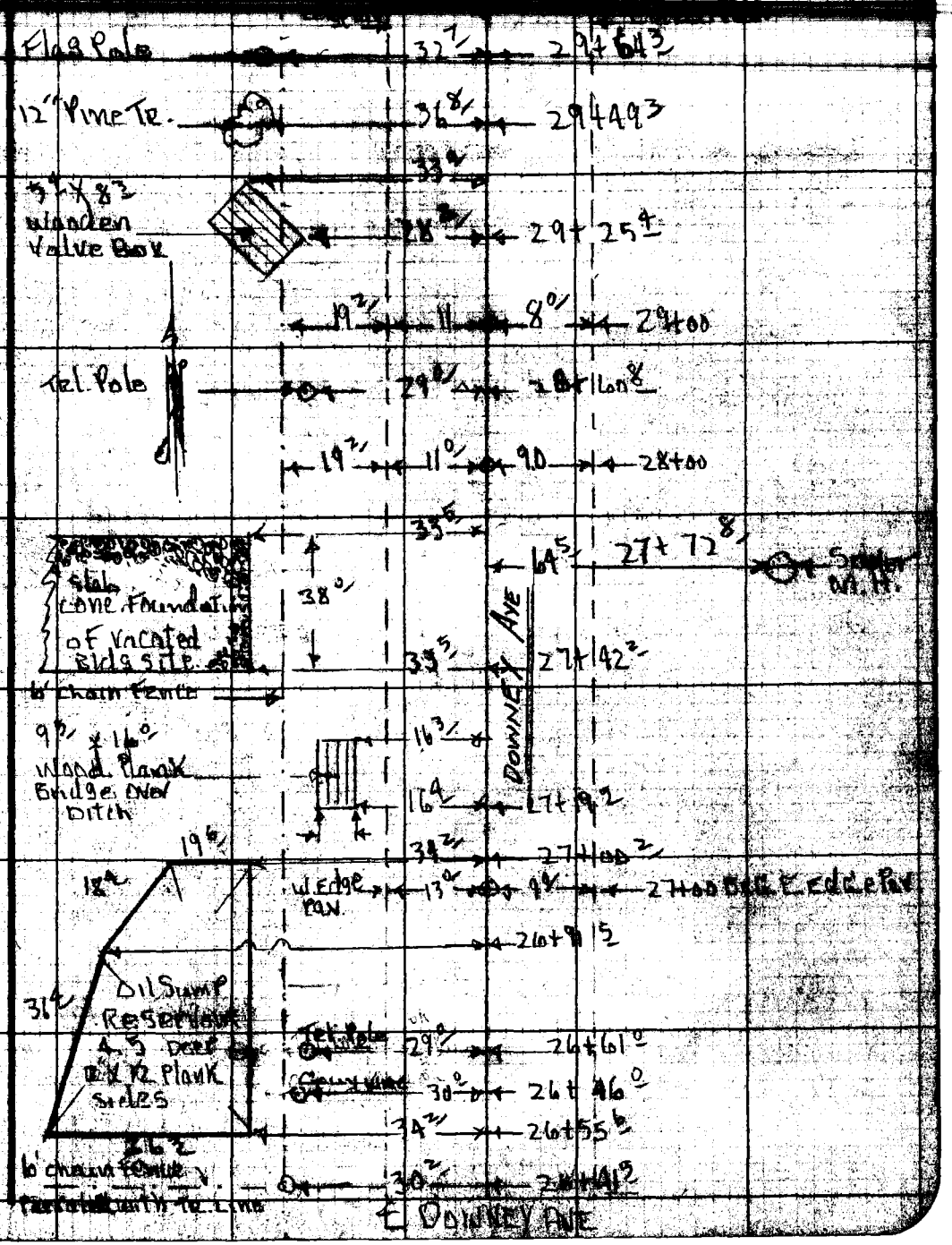

Note: Any Additions or Changes on This Sheet Must be Made or Circled in Red Ink With Date and Name of Person Making Change.

Do not extend notes this side of this line.

LOS ANGELES COUNTY SURVEYOR
726 LOS ANGELES COUNTY
ENGINEERING BLDG.

76P3095 247 2-51

F.B. 1801 PG. 106



RETURN TO
LOS ANGELES COUNTY SURVEYOR
726 LOS ANGELES COUNTY
ENGINEERING BLDG.

Do not extend notes this side of this line.

Note: Any Additions or Changes on This Sheet Must be Made or Circled in Red Ink With Date and Name of Person Making Change.

F.B. 1201 Pg. 107

Notes Ck'd by
Map No. B2373
Office Work [illegible]
Checked Miller
Aug 63

Survey of [illegible] Ave
W. 08635 Tape No. [illegible] St'd. 68 °F
Surveyed by [illegible]
Notes CARRASCO Date 9-5-52

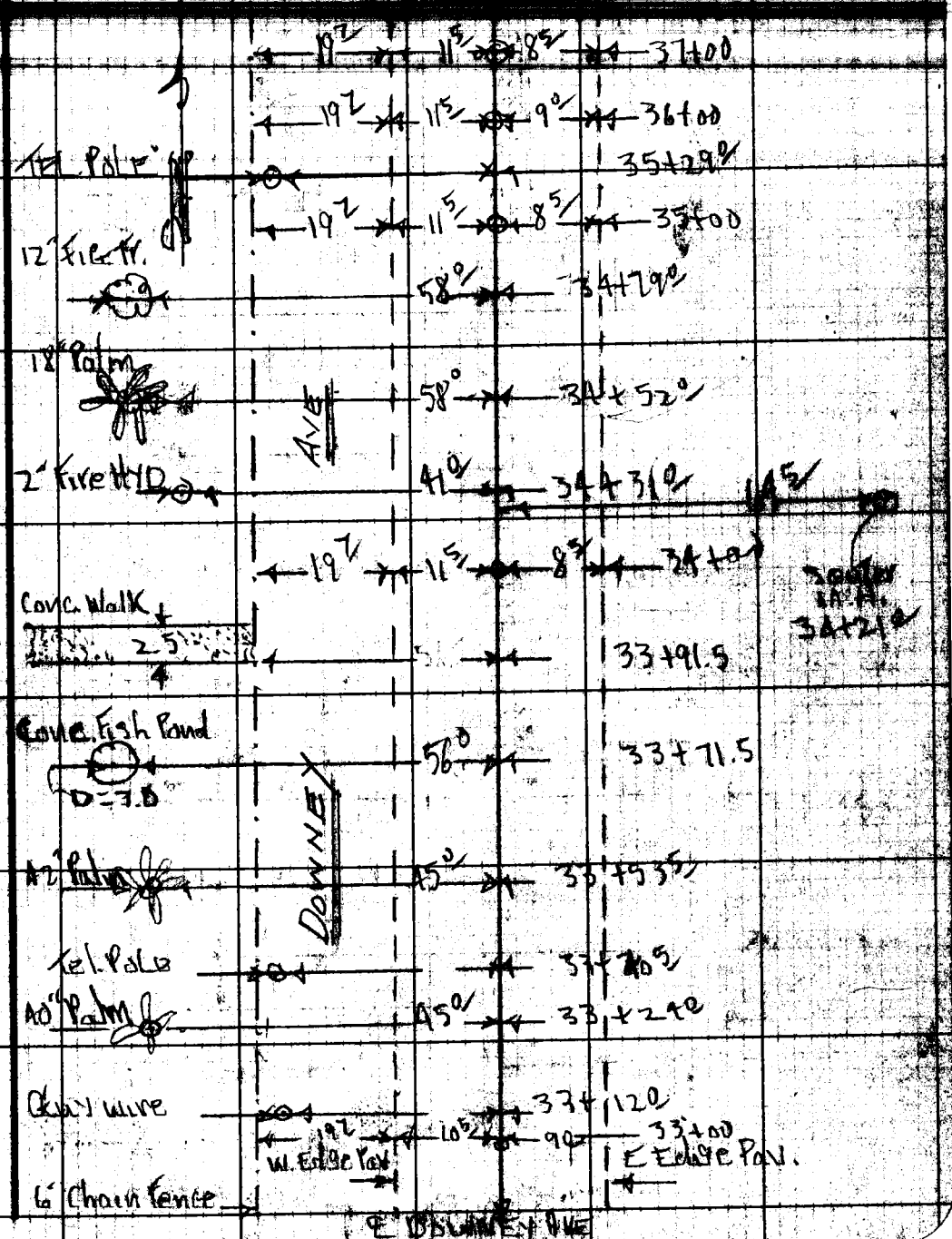

Note: Any Additions or Changes on This Sheet Must be Made or Circled in Red Ink With Date and Name of Person Making Change.

Do not extend notes this side of this line.

RETURN TO
LOS ANGELES COUNTY SURVEYOR
726 LOS ANGELES COUNTY
ENGINEERING BLDG.

78F309S 247 2-51

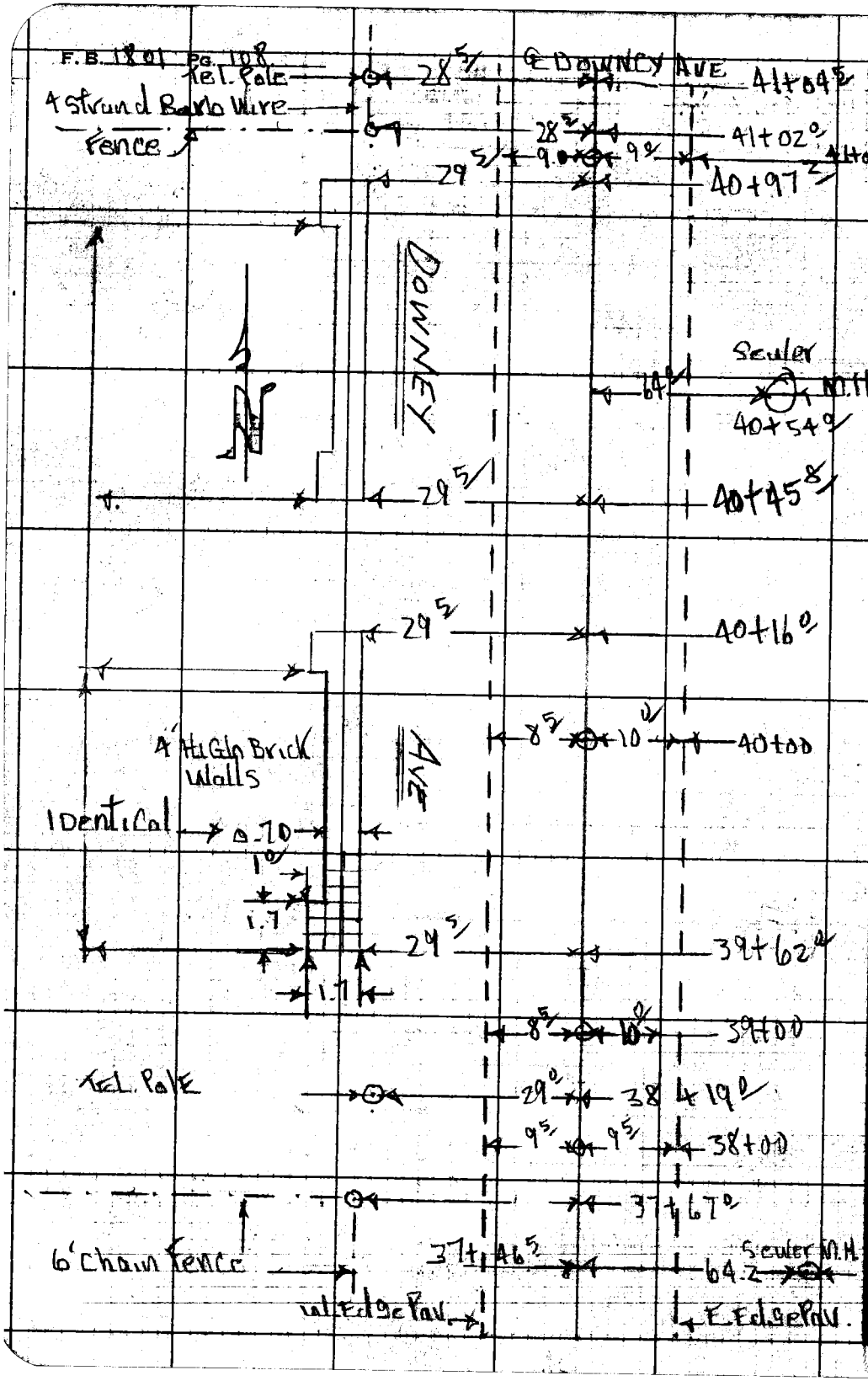

RETURN TO
LOS ANGELES COUNTY SURVEYOR
726 LOS ANGELES COUNTY
ENGINEERING BLDG.

Do not extend notes this side of this line.

Note: Any Additions or Changes on This Sheet Must be Made or Circled in Red Int With Date and Name of Person Making Change.

Notes Ck'd by
Map No. B2373
Office Work Burns
Checked Miller

Surveyor Downey Ave
W. O. 8635 Tape No. 136 St'd. 68 °F
Surveyed by U.E. Grandquist
Notes Carrasco Date 9-5-52

F.B. 1801 Pg. 109

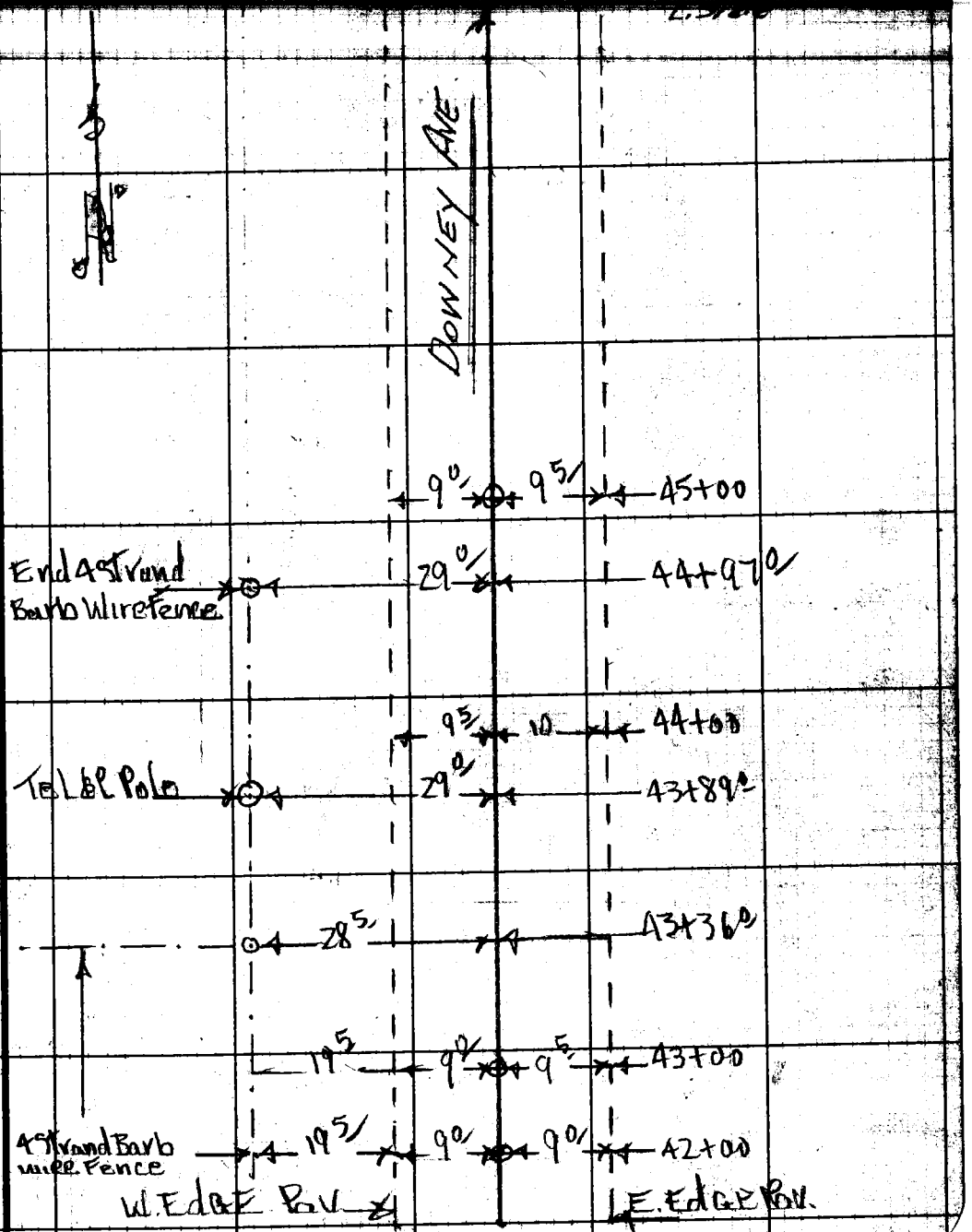

Note: Any Additions or Changes on This Sheet Must be Made or Circled in Red Ink With Date and Name of Person Making Change.

Do not extend notes this side of this line.

RETURN TO
LOS ANGELES COUNTY SURVEYOR
726 LOS ANGELES COUNTY
ENGINEERING BLDG.

76F309S 247 2-51

F.B. 1801 PG. 110

Extra pg

RETURN TO
LOS ANGELES COUNTY SURVEYOR
726 LOS ANGELES COUNTY
ENGINEERING BLDG.

Do not extend notes this side of this line.

Note: Any Additions or Changes on This Sheet Must be Made or Circled in Red Ink With Date and Name of Person Making Change.

76F309S 247 2-51

RETURN TO
LOS ANGELES COUNTY SURVEYOR
726 LOS ANGELES COUNTY
ENGINEERING BLDG.

Note: Any Additions or Changes on This Sheet Must be Made or Circled in Red Ink With Date and Name of Person Making Change.

Do not extend notes this side of this line.

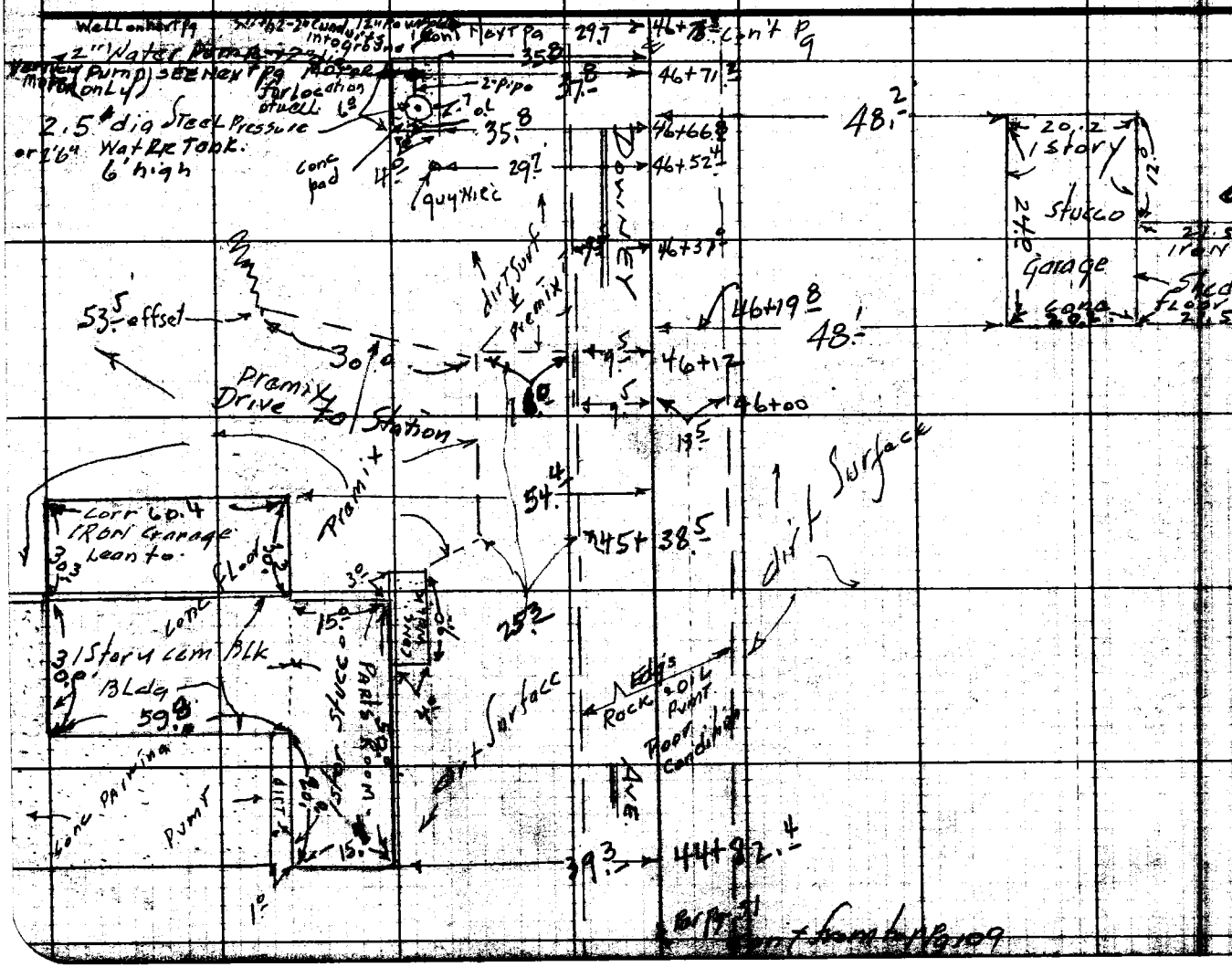

Notes Ck'd by
Map No. B2373
Office Work
Checked Miller
Survey
W. O. 86355 Tape No. 0136 Sl'd 68 °F
Surveyed by
Notes H.E.G. Date 9-5-52

RETURN TO
LOS ANGELES COUNTY SURVEYOR
726 LOS ANGELES COUNTY
ENGINEERING BLDG.

Note: Any Additions or Changes on This Sheet Must be Made or Circled in Red Ink With Date and Name of Person Making Change.

Do not extend notes this side of this line.

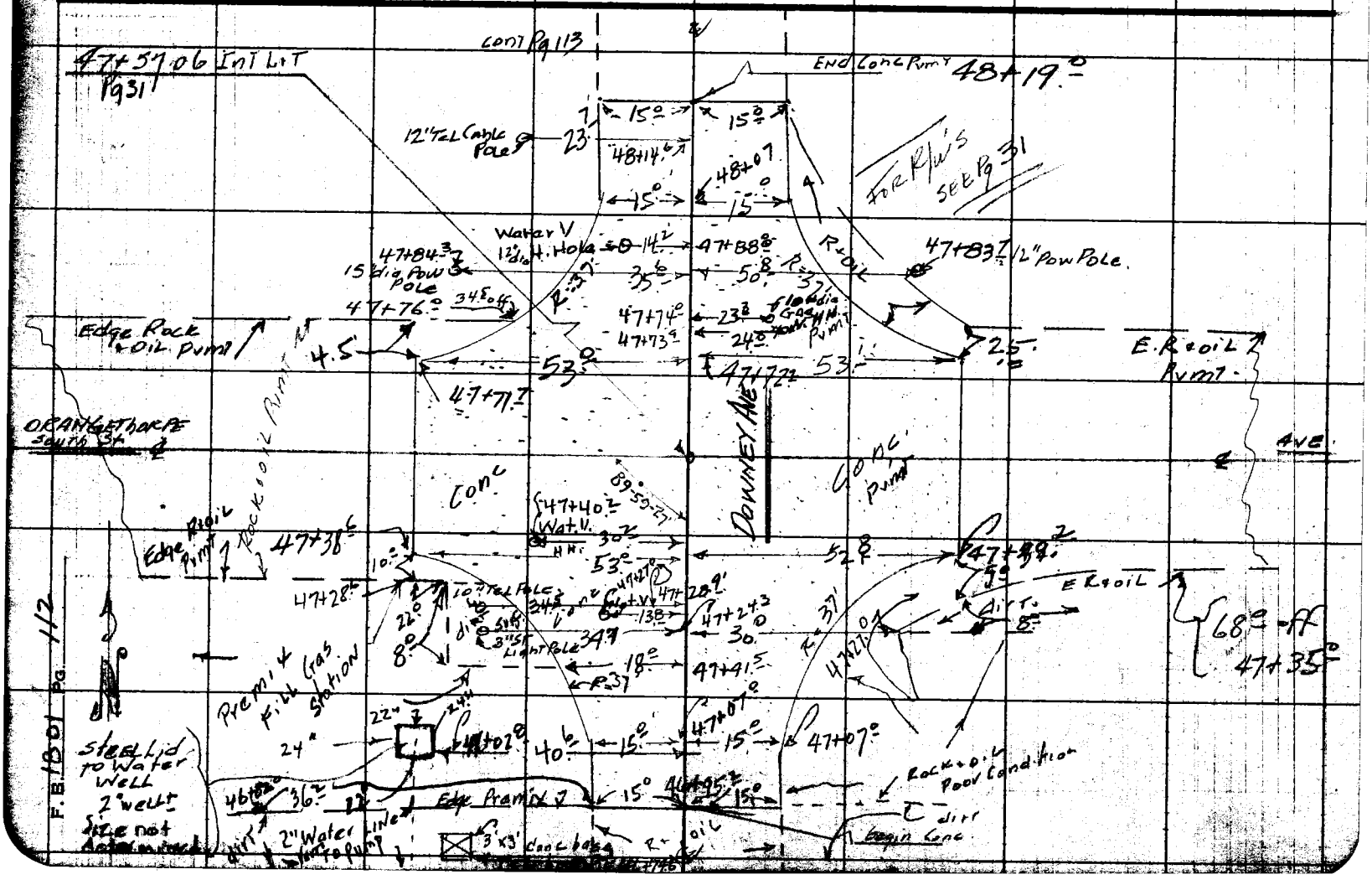

Notes Ck'd by	[illegible]	F.B. 1801 Pg. 113
Map No. B.2373	W.O. [illegible] Tape No. [illegible] Std. 68 °F	
Office Work [illegible]	[illegible]	
Checked Miller	Notes [illegible] Date [illegible]	
Date Aug 53	Indexed	

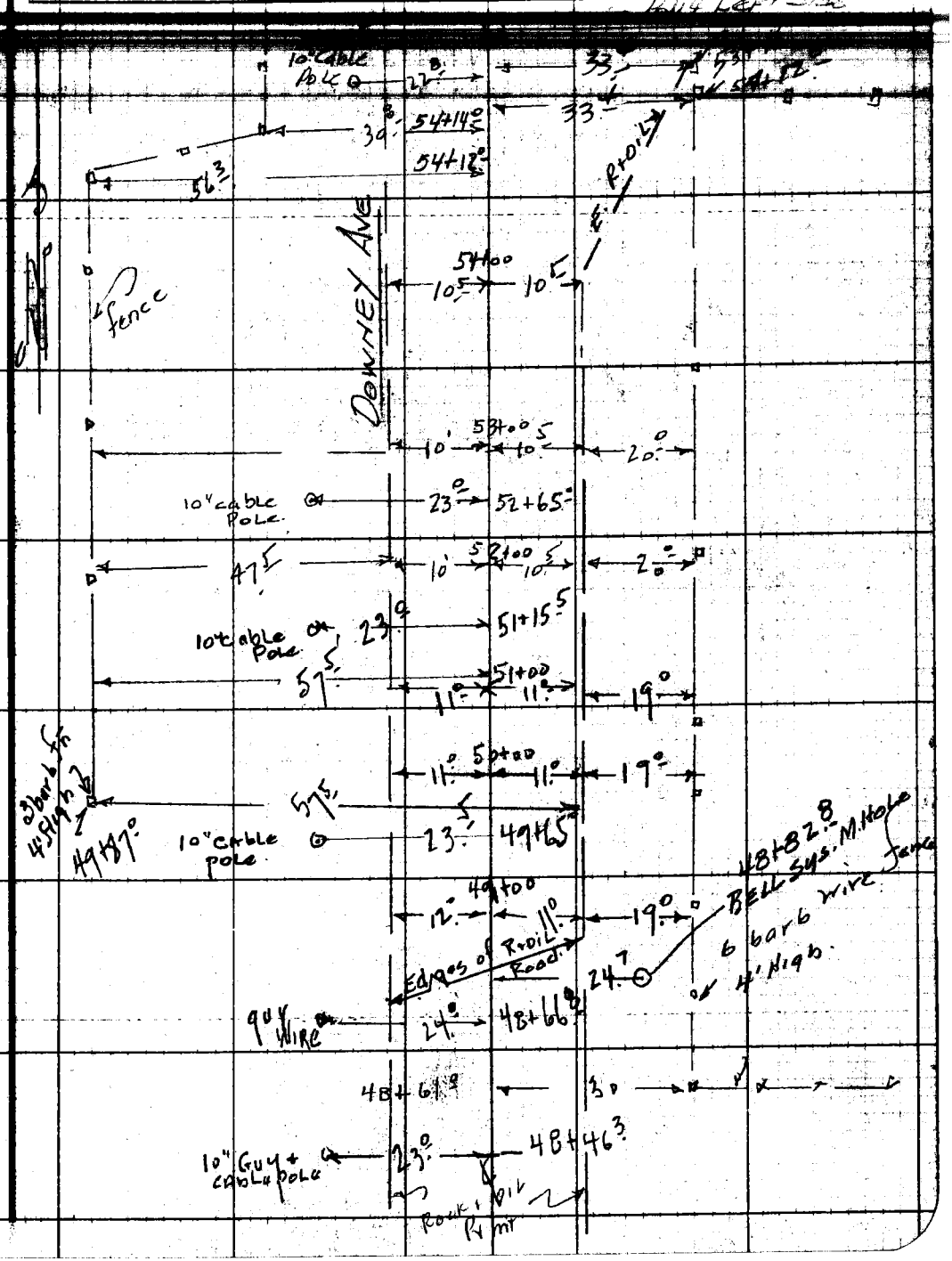

Note: Any Additions or Changes on This Sheet Must be Made or Circled in Red Ink With Date and Name of Person Making Change.

Do not extend notes this side of this line.

RETURN TO
LOS ANGELES COUNTY SURVEYOR
726 LOS ANGELES COUNTY
ENGINEERING BLDG.

76F3095 247 2-51

RETURN TO
LOS ANGELES COUNTY SURVEYOR
726 LOS ANGELES COUNTY
ENGINEERING BLDG.

Note: Any Additions or Changes on This Sheet Must be Made or Circled in Red Ink With Date and Name of Person Making Change.

Do not extend notes this side of this line.

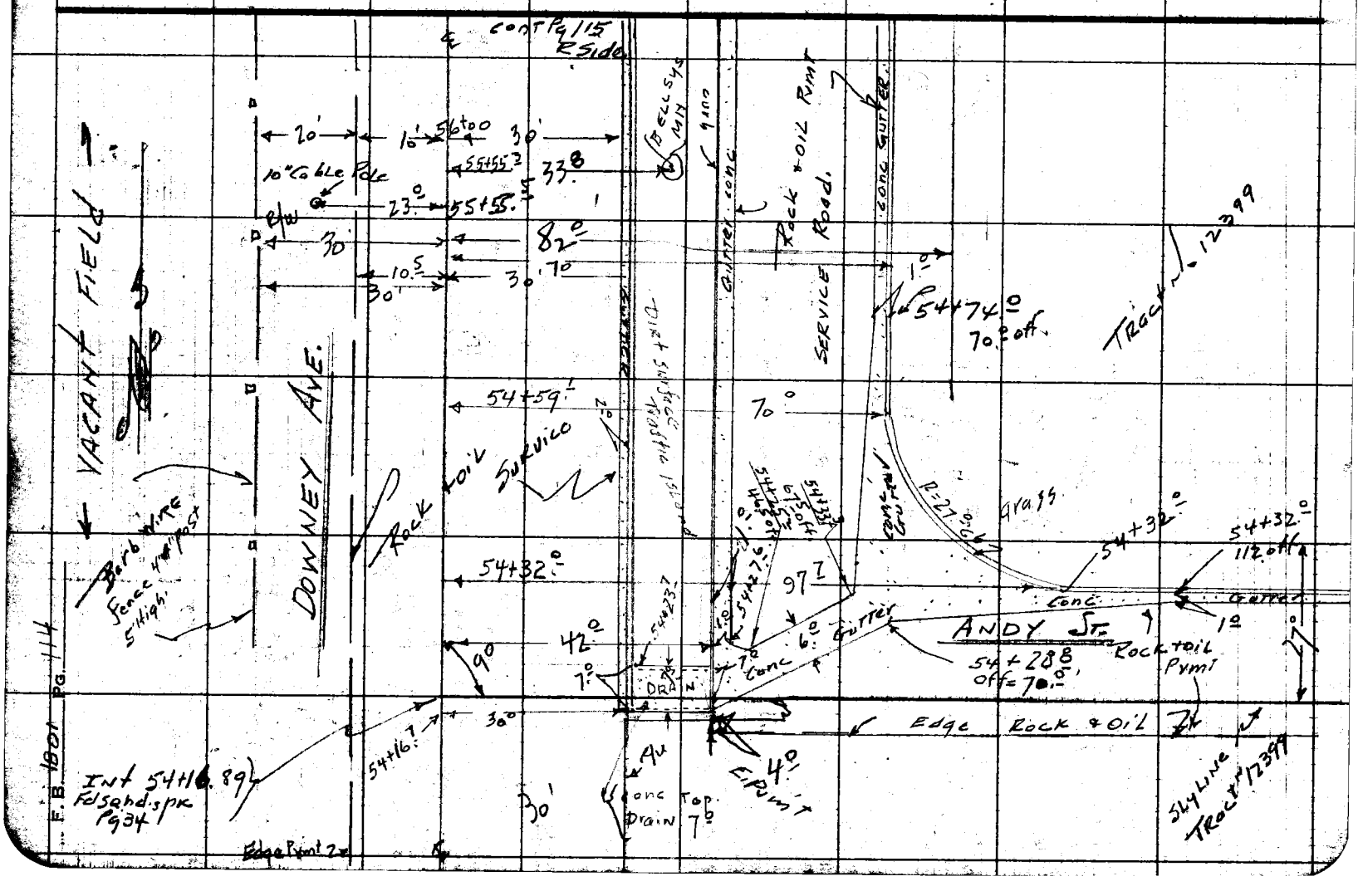

76F309S 247 2-51

RETURN TO
LOS ANGELES COUNTY SURVEYOR
726 LOS ANGELES COUNTY
ENGINEERING BLDG.

Note: Any Additions or Changes on This Sheet Must be Made or Circled in Red Ink With Date and Name of Person Making Change.

Do not extend notes this side of this line.

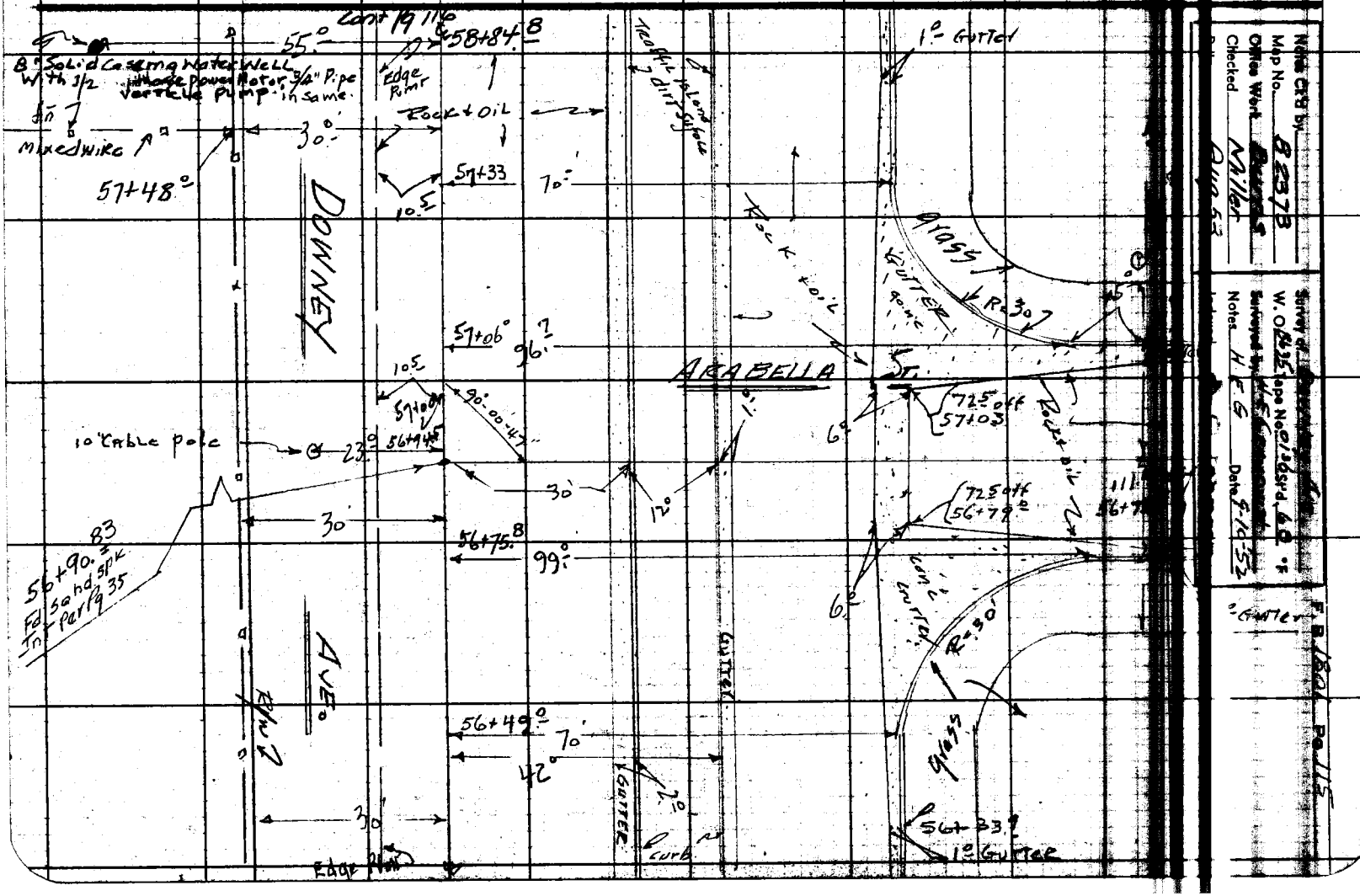

Notes Ck'd by
Map No. 82373
Office Work Burns
Checked Miller
Date Aug 53

Survey of
W. O. 8635 Tape No. 0136 Std. 60 °F
Surveyed by
Notes H.F.G. Date 9-10-52

F.B. 1801 Pg. 115

RETURN TO
LOS ANGELES COUNTY SURVEYOR
726 LOS ANGELES COUNTY
ENGINEERING BLDG.

Note: Any Additions or Changes on This Sheet Must be Made or Circled in Red Ink With Date and Name of Person Making Change.

Do not extend notes this side of this line.

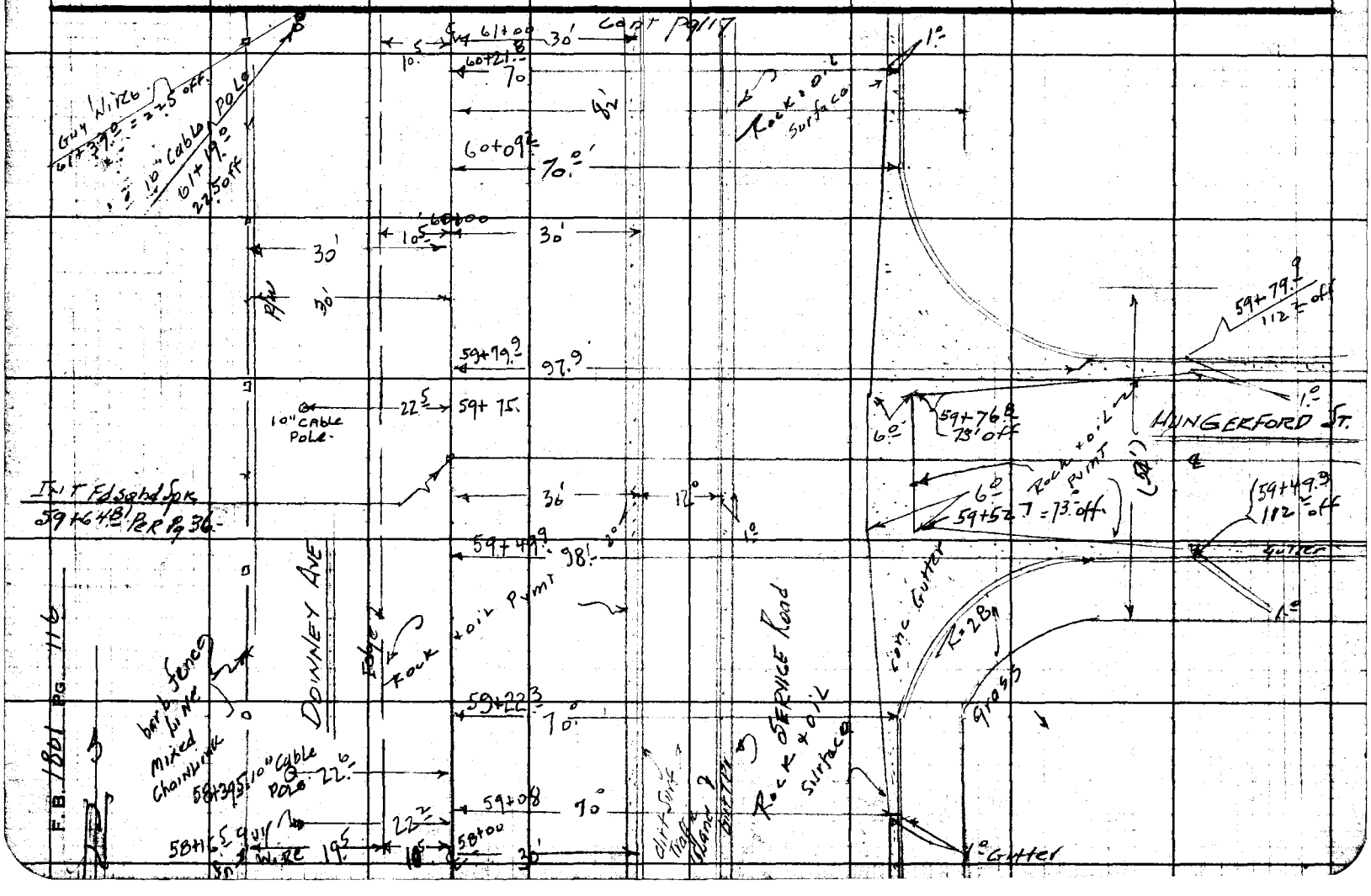

78F3095 247 2-51

RETURN TO
LOS ANGELES COUNTY SURVEYOR
726 LOS ANGELES COUNTY
ENGINEERING BLDG.

Note: Any Additions or Changes on This Sheet Must be Made or Circled in Red Ink With Date and Name of Person Making Change.

Do not extend notes this side of this line.

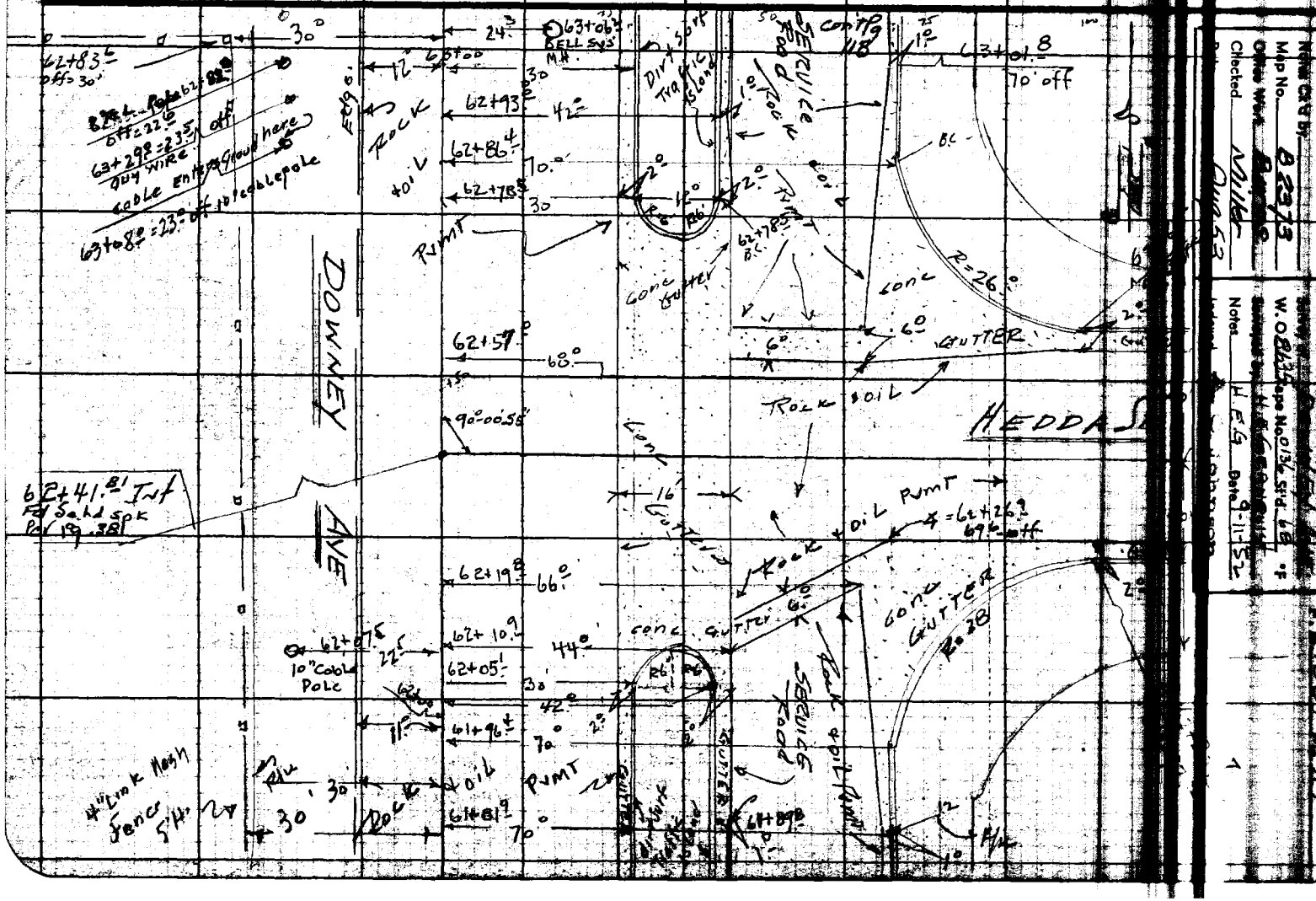

RETURN TO
LOS ANGELES COUNTY SURVEYOR
726 LOS ANGELES COUNTY
ENGINEERING BLDG.

Note: Any Additions or Changes on This Sheet Must be Made or Circled in Red Ink With Date and Name of Person Making Change.

Do not extend notes this side of this line.

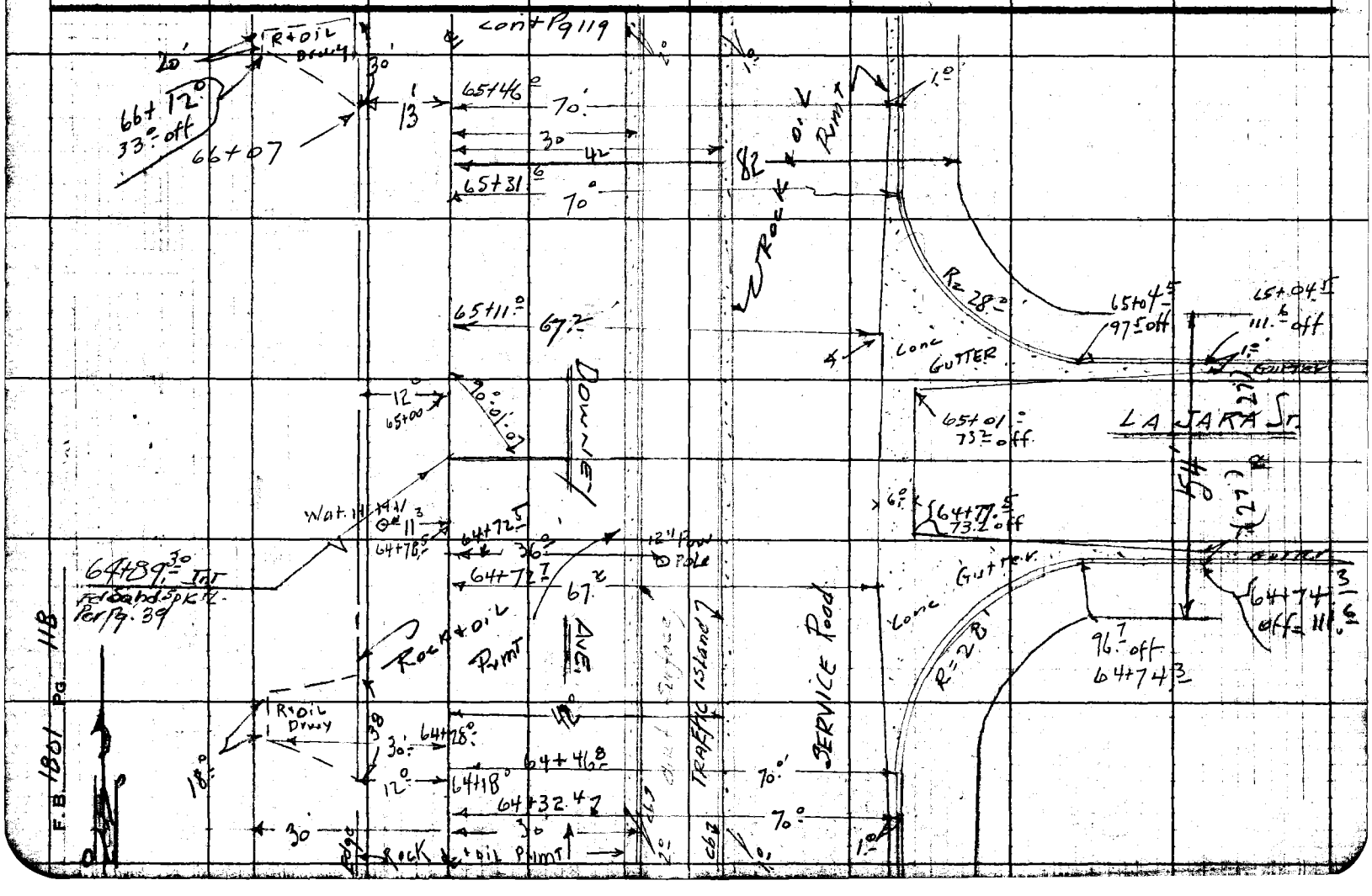

Notes Ck'd by	Survey of Downey Ave	F.B. 1801 Pg. 119
Map No. B2373	W. O. 8635 Tape No. 0136 St'd. 68 °F	
Office Work [illegible]	Surveyed by H. E. Granquist	
Checked Miller	Notes H.E.G. Date 9-11-52	
Aug 53	[illegible]	

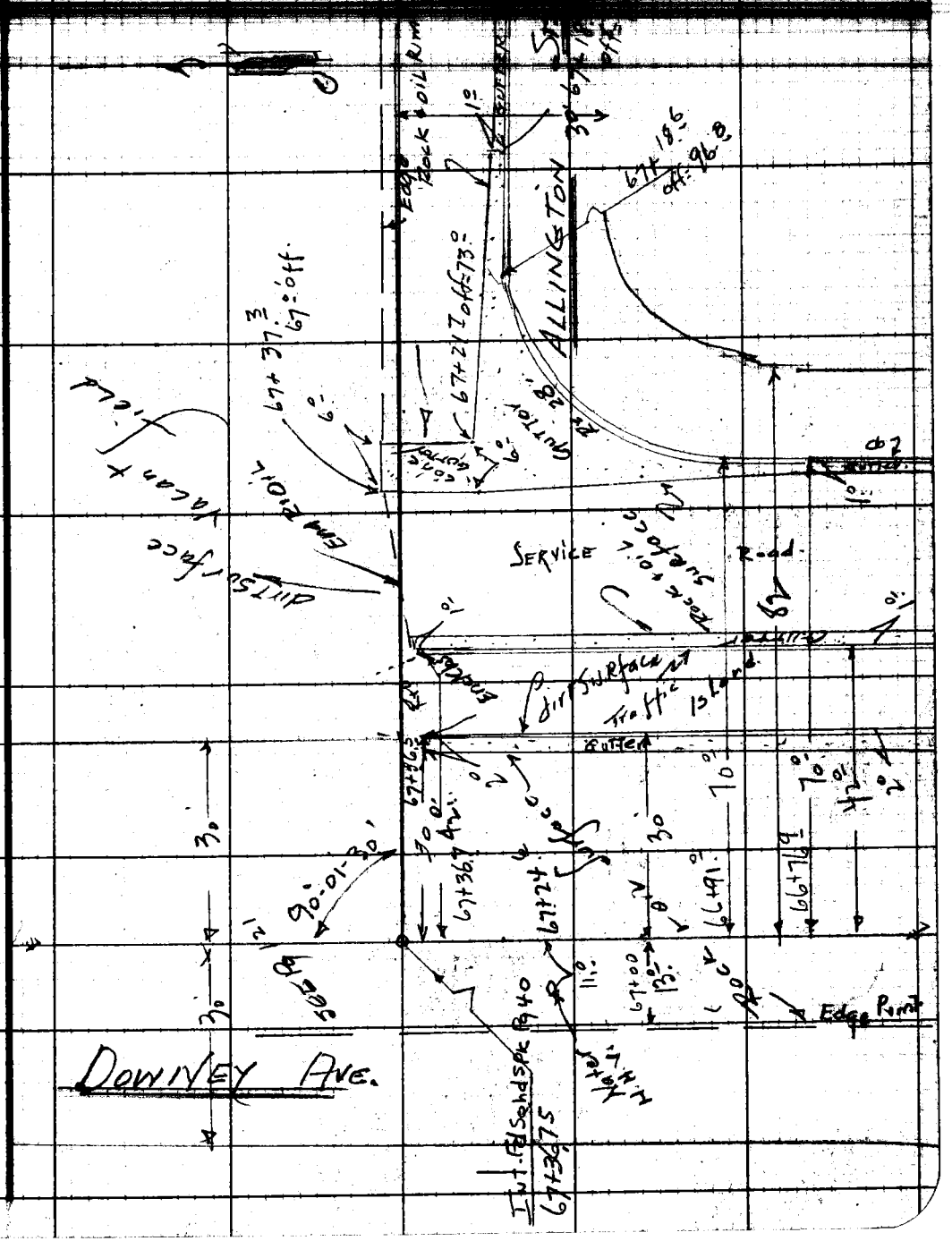

Note: Any Additions or Changes on This Sheet Must be Made or Circled in Red Ink With Date and Name of Person Making Change.

Do not extend notes this side of this line.

RETURN TO
LOS ANGELES COUNTY SURVEYOR
726 LOS ANGELES COUNTY
ENGINEERING BLDG.

76F3095 247 2-51

F. B. 1801 PG. 160

Extra p-95

RETURN TO
LOS ANGELES COUNTY SURVEYOR
726 LOS ANGELES COUNTY
ENGINEERING BLDG.

Do not extend notes this side of this line.

Note: Any Additions or Changes on This Sheet Must be Made or Circled in Red Ink With Date and Name of Person Making Change.

Notes Ck'd by
Map No. B2373
Office Work Burns
Checked Miller

Survey of Downey Ave
W. O. 8635 Tape No. 0136 Sta'd. 68 °F
Surveyed by H. E. Grandinetti
Notes A Carrasco Date 9-12-52



Note: Any Additions or Changes on This Sheet Must be Made as Circled in Red Ink With Date and Name of Person Making Change.

Do not extend notes this side of this line.

RETURN TO
LOS ANGELES COUNTY SURVEYOR
726 LOS ANGELES COUNTY
ENGINEERING BLDG.

76F3095 247 2-51

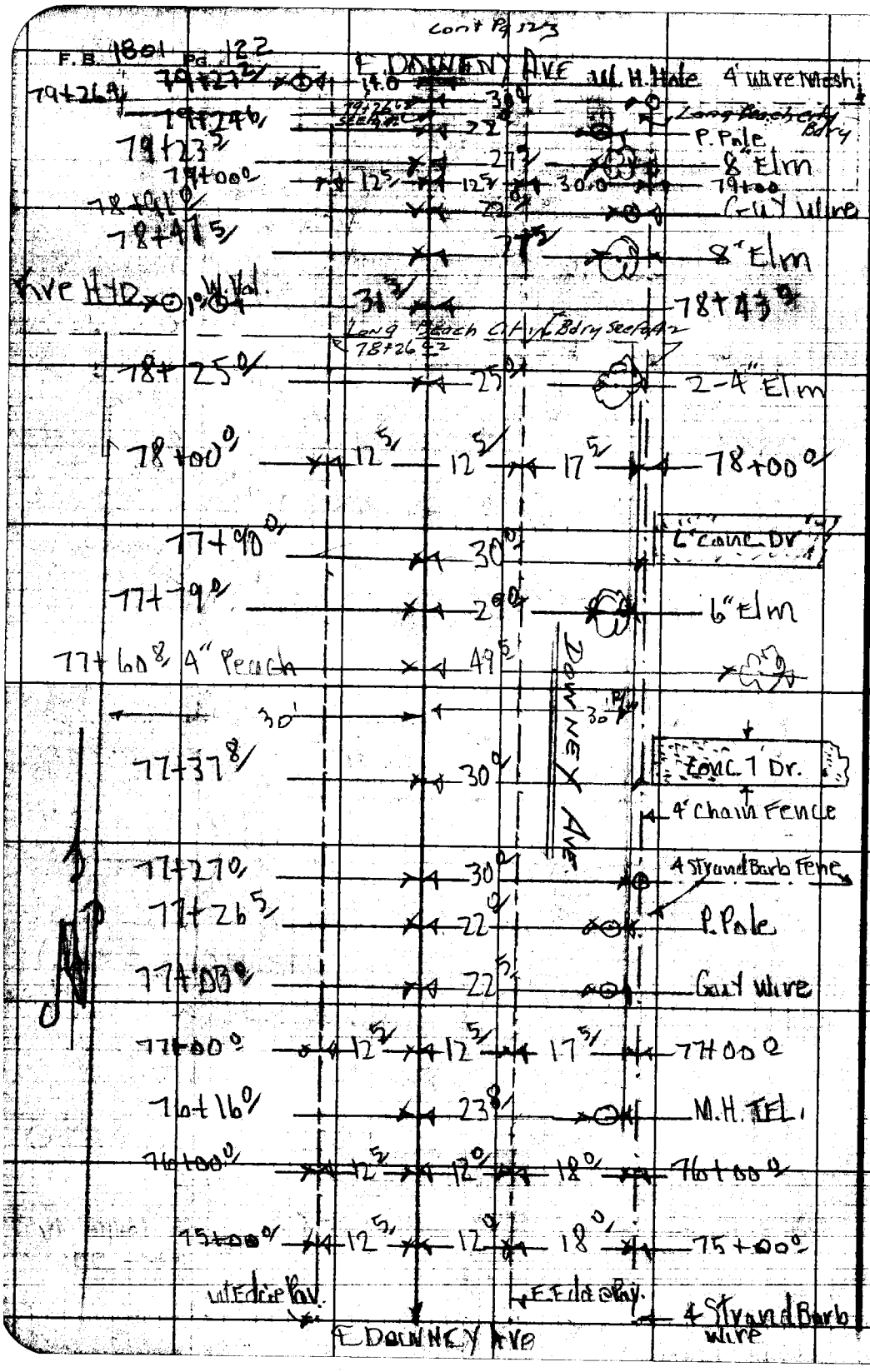

RETURN TO
LOS ANGELES COUNTY SURVEYOR
726 LOS ANGELES COUNTY
ENGINEERING BLDG.

Do not extend notes this side of this line.

Note: Any Additions or Changes on This Sheet Must be Made or Circled in Red Ink With Date and Name of Person Making Change.

Notes Ck'd by
Map No. B2373
Office Work
Checked Miller

Survey of Downey Ave
W. 08635 Tape No. 0136 St'd. 68 °F
Surveyed by
Notes A. CARRASCO Date

F.B. 1801 Pg. 123



Note: Any Additions or Changes on this Sheet Must be Made or Checked in Red Ink With Info. and Name of Person Making Change.

Do not extend notes this side of this line.

LOS ANGELES COUNTY SURVEYOR
724 LOS ANGELES COUNTY
ENGINEERING BLDG.

75F2005 247 2-51

F.B. 1801 Pg. 124

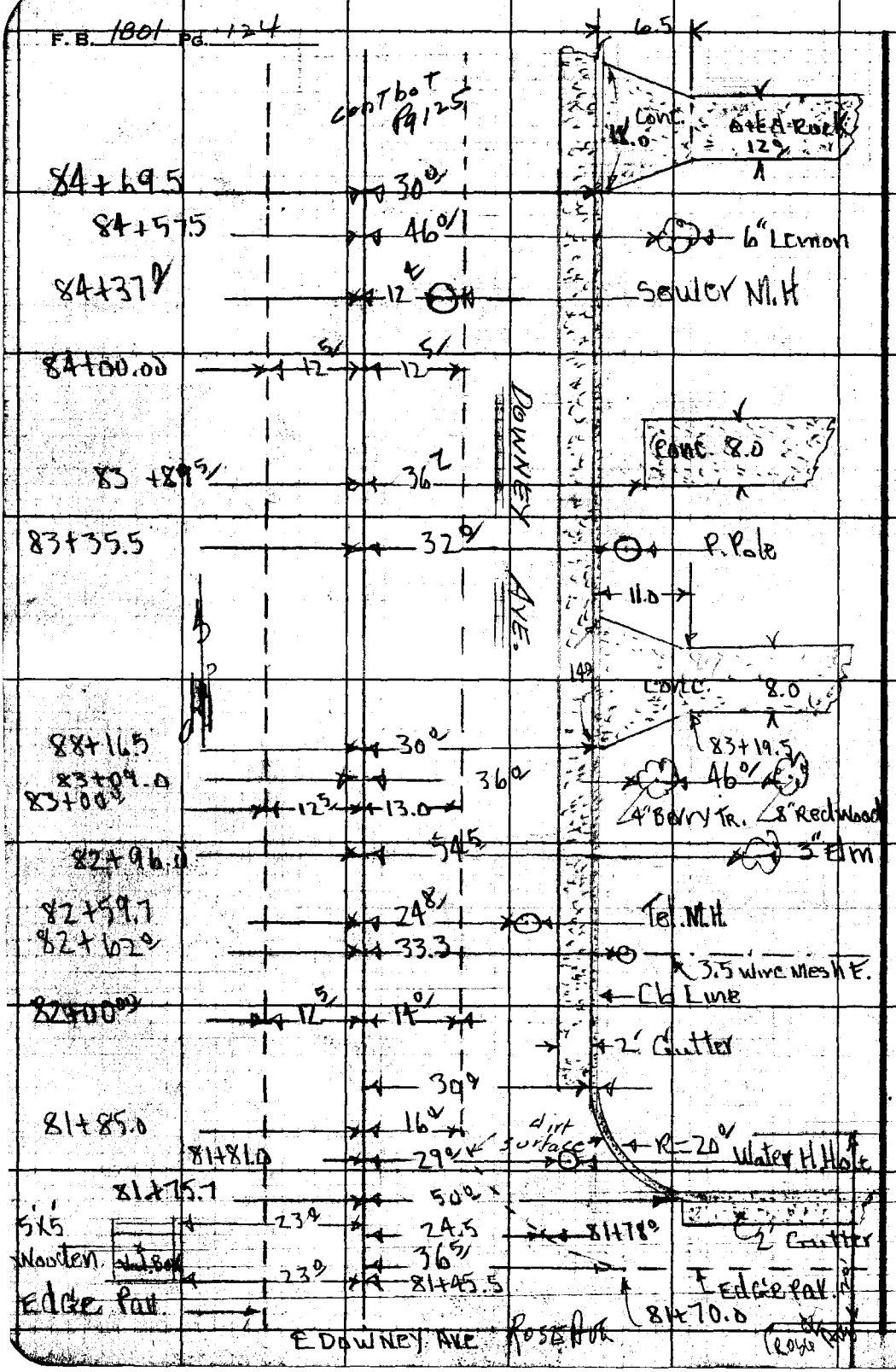

RETURN TO
LOS ANGELES COUNTY SURVEYOR
725 LOS ANGELES COUNTY
ENGINEERING BLDG.

Do not extend notes this side of this line.

Note: Any Additions or Changes on This Sheet Must be Made or Circled in Red Ink With Date and Name of Person Making Change.

Notes Ck'd by [illegible]
Map No. 82373
Office Work [illegible]
Checked Miller
Aug 62

Survey of Downey Ave
W. O. 8635 Tape No. 0136 St'd 68 °F
Surveyed by [illegible]
Notes H.E.G. Date 9-12-52

F.B. 1801 Pg. 125



Note: Any Additions or Changes on This Sheet Must be Made or Circled in Red Ink With Date and Name of Person Making Change.

Do not extend notes this side of this line.

RETURN TO
LOS ANGELES COUNTY SURVEYOR
726 LOS ANGELES COUNTY
ENGINEERING BLDG.

76F3095 247 2-51

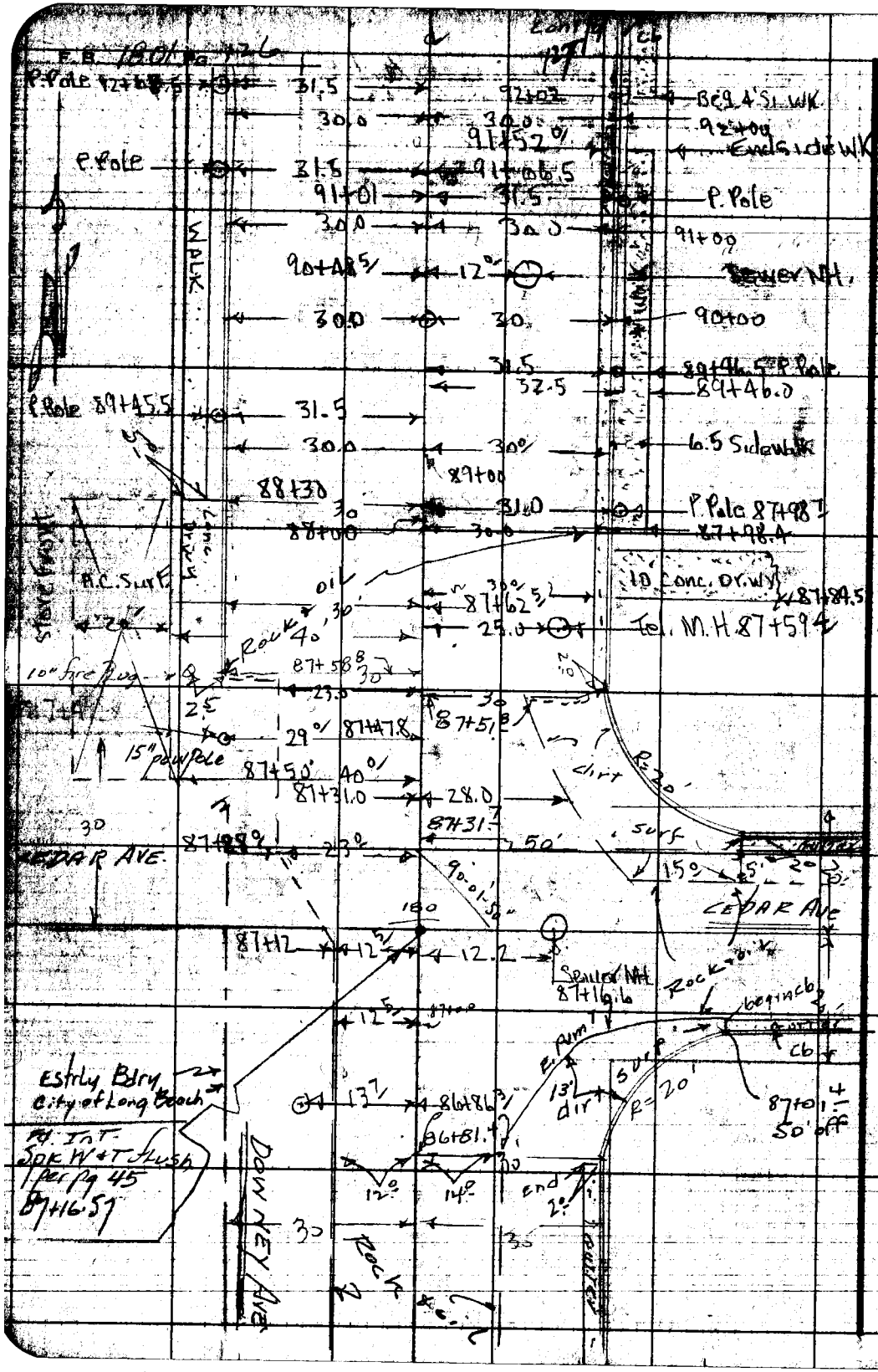

RETURN TO
LOS ANGELES COUNTY SURVEYOR
725 LOS ANGELES COUNTY
ENGINEERING BLDG.

Do not extend notes this side of this line.

Note: Any Additions or Changes on This Sheet Must be Made as Circled in Red Ink With Date and Name of Person Making Change.

RETURN TO
LOS ANGELES COUNTY SURVEYOR
700 HALL OF RECORDS

Note: ANY ADDITIONS OR CHANGES ON THIS SHEET MUST BE MADE OR CHECKED IN [illegible] INK, WITH DATE AND NAME OF PERSON MAKING CHANGE.

Do not extend notes this side of this line



Date Aug 23

Indexed

F.B.

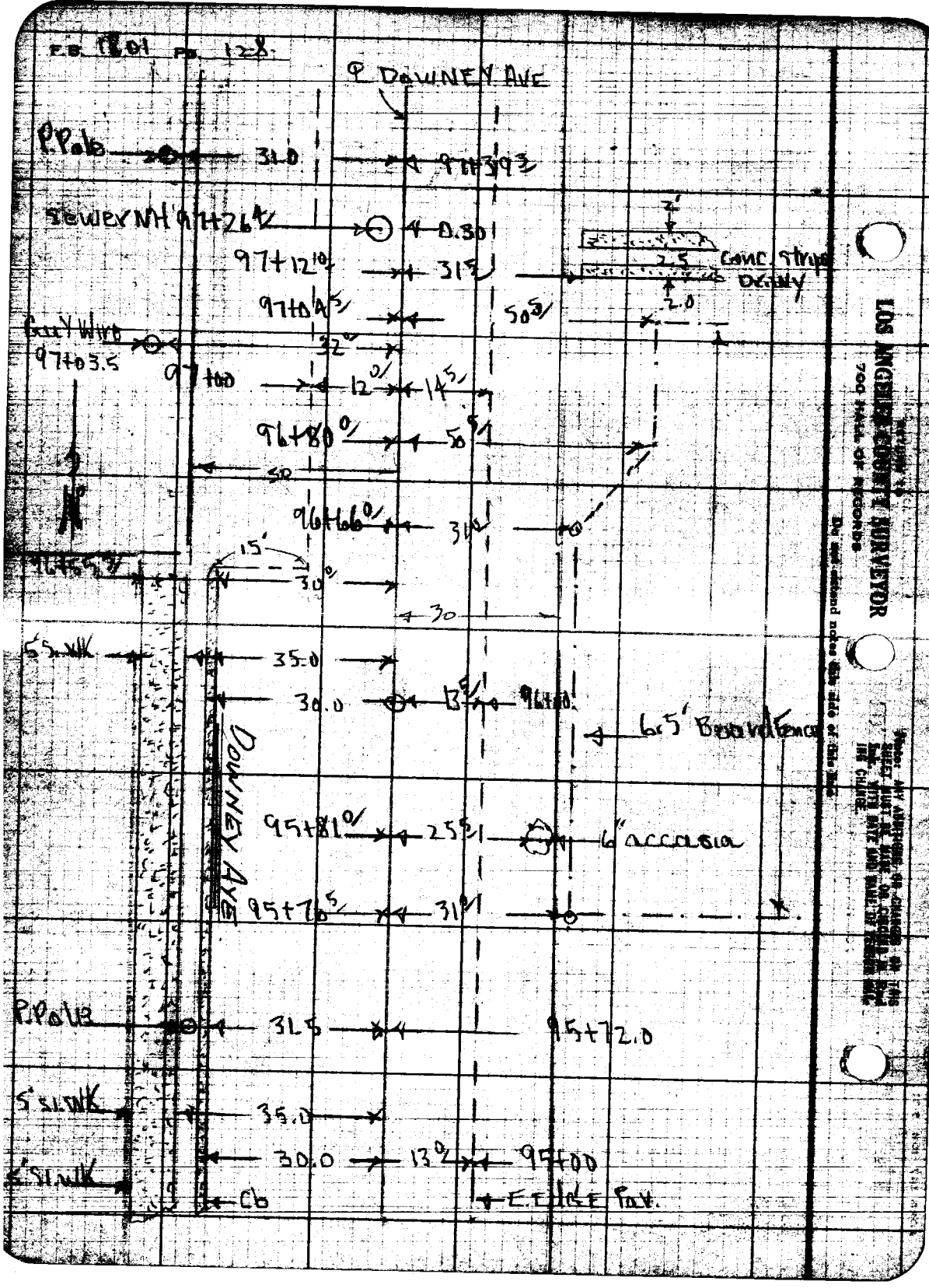

RETURN TO
LOS ANGELES COUNTY SURVEYOR
700 HALL OF RECORDS
Do not extend notes this side of this line
Note: ANY ADDITIONS OR CHANGES ON THIS SHEET MUST BE MADE OR CHECKED IN RED Ink, WITH DATE AND NAME OF PERSON MAKING CHANGE.

Map No.	[illegible]	Survey	DOWNEY AVE
Office Work	Burns	Surveyed by	H. E. GRANQUIST
Checked	[illegible]	Notes	[illegible]
Date	7/19/53	Indexed	C. Johnson

F.B. 1801 PG. 129



LOS ANGELES COUNTY SURVEYOR
700 HALL OF RECORDS
Do not extend notes this side of this line

F.B. 1801 PG. 130

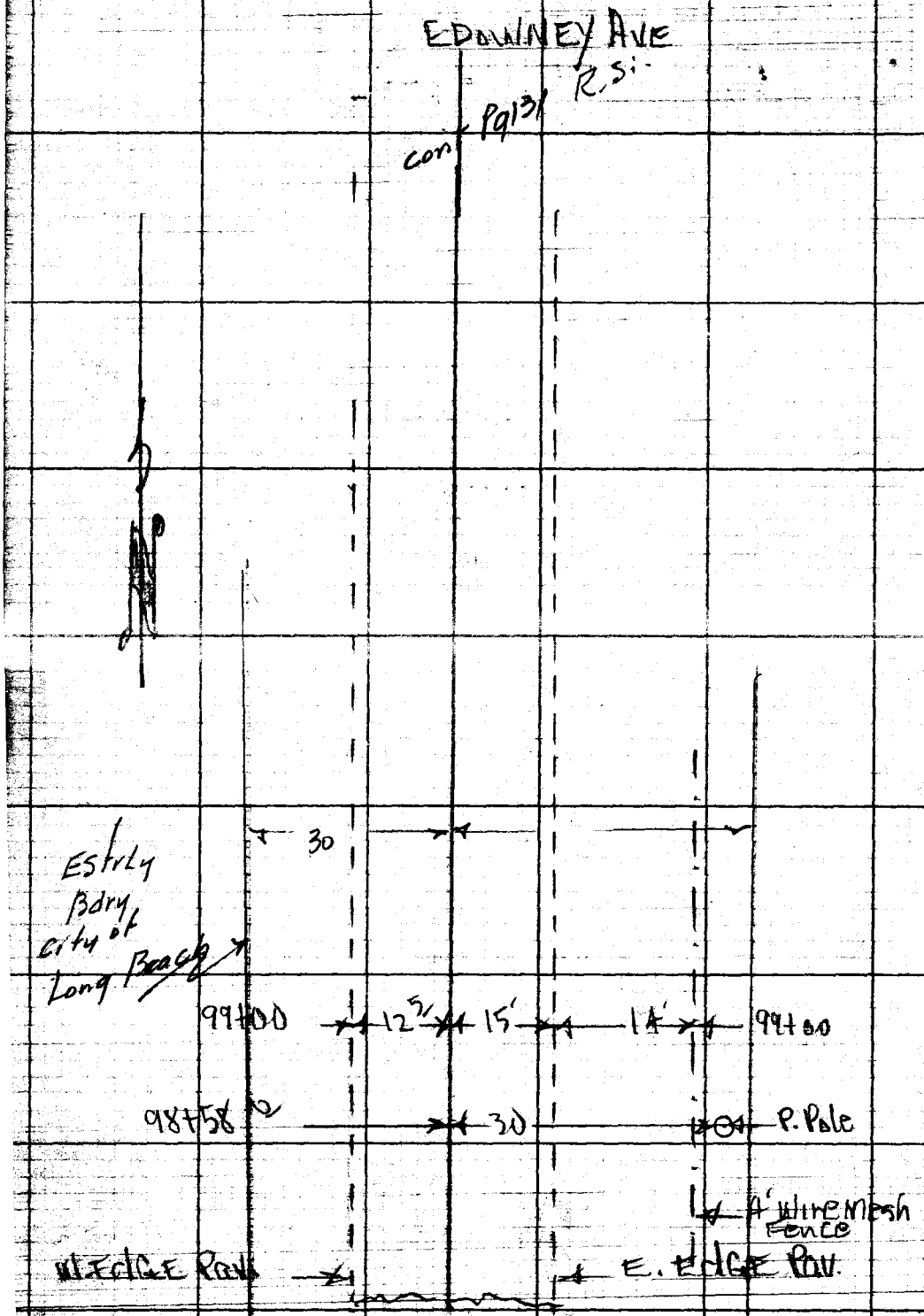

RETURN TO
LOS ANGELES COUNTY SURVEYOR
700 HALL OF RECORDS

Do not extend notes this side of this line

Note: ANY ADDITIONS OR CHANGES ON THIS SHEET MUST BE MADE OR CIRCLED IN Red Ink. WITH DATE AND NAME OF PERSON MAKING CHANGE.

F.B. 1801 Pg. 131

Map No. 82373
Checked Miller
Date Aug 53'
Notes H.E.G. Date 9-17-52
Indexed

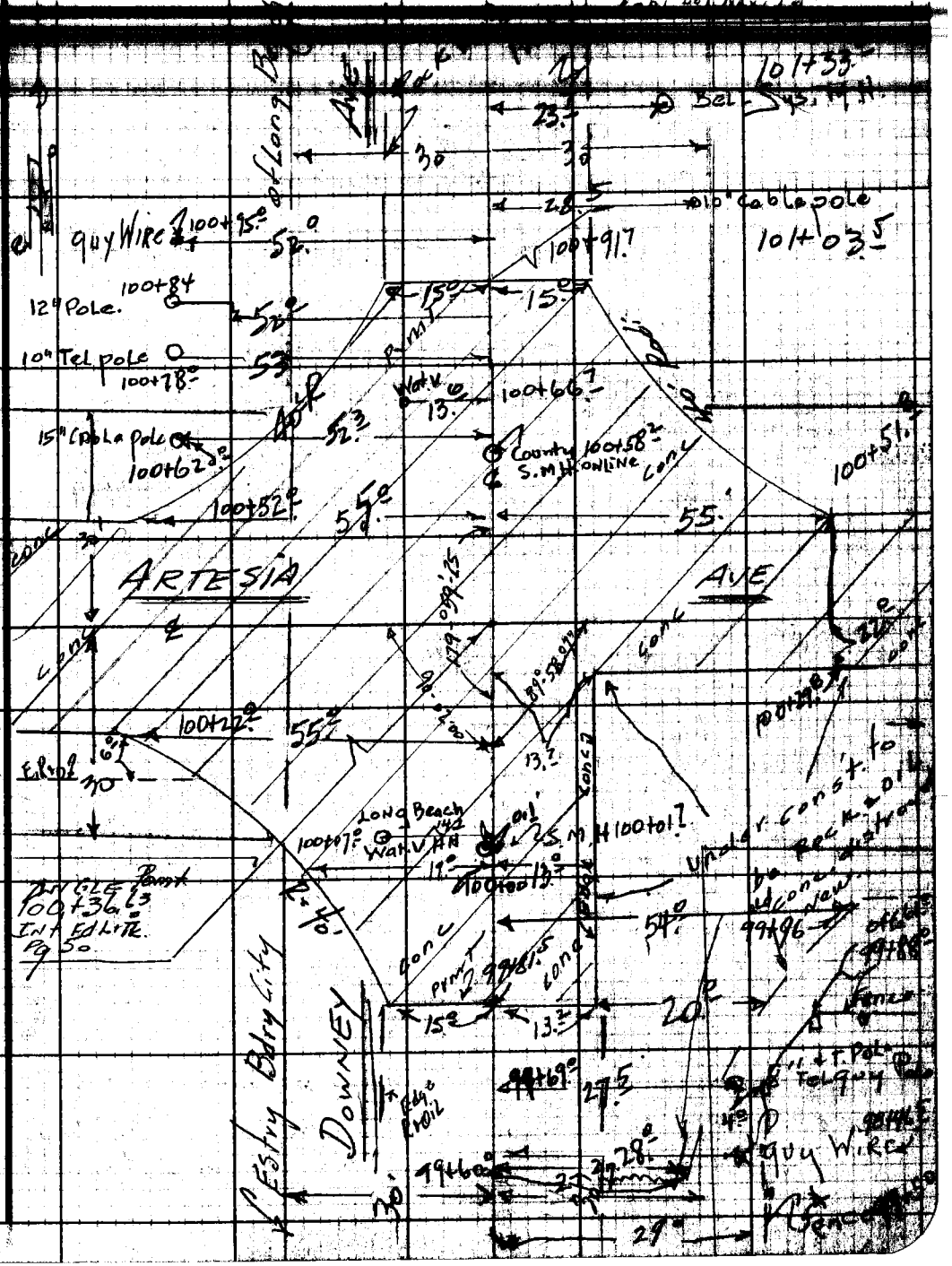

Note: Any Additions or Changes on This Sheet Must be Made or Circled in Red Ink With Date and Name of Person Making Change.

Do not extend notes this side of this line.

RETURN TO
LOS ANGELES COUNTY SURVEYOR
726 LOS ANGELES COUNTY
ENGINEERING BLDG.

76F3095 247 2-51

F.B. 1801 PG. 132

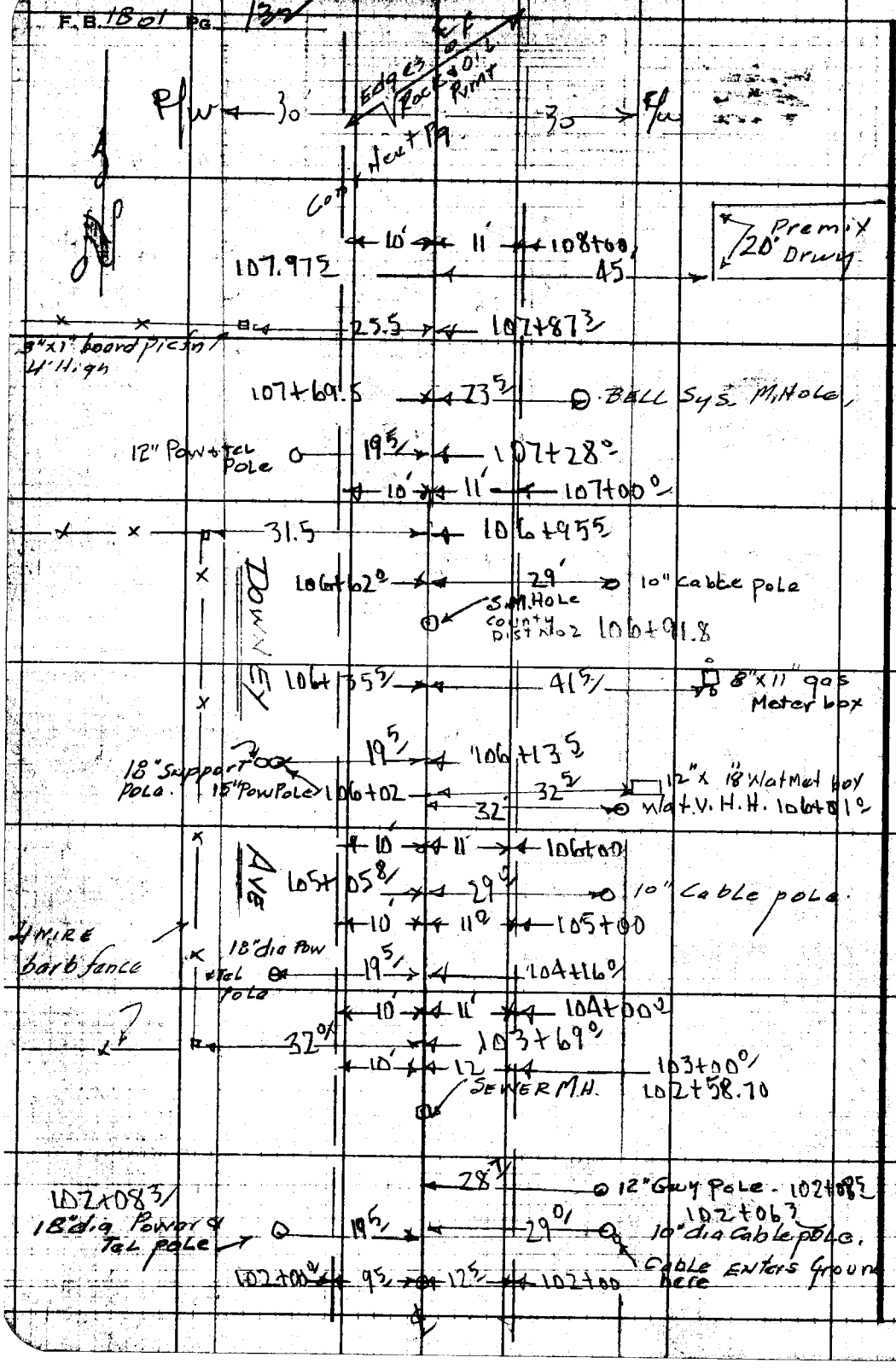

RETURN TO
LOS ANGELES COUNTY SURVEYOR
725 LOS ANGELES COUNTY
ENGINEERING BLDG.

Do not extend notes this side of this line.

Note: Any Additions or Changes on This Sheet Must be Made or Circled in Red Ink, With Date, and Name of Person Making Change.



Notes Ck'd by
Map No. B2373
Office Work
Checked Miller
Date Aug 53
W. O. 8676 Tape No. 6136 Std. 68 °F
H. E. GRANQUIST
Notes H.E.G. Date 9-12-52
Indexed
F.B. 1801 Pg. 133
Cont bot Hex Avg
15" Corr Kan Cul wt
10
11
111+00
17
110+92
40
110+87
40
110+75.3
County Sewer M.H.
0.10
110+25.8
18" dia Pow & Tel Pole
19
110+23.3
10
11
30
30
20
Premix Drwy
109+11.8
45
Conc Drwy
8.5
40
109+08.5
10
11
109+00
29
10" Cable pole
Pick fn 4' Hi
108+68
30
108+50
20
108+49
5" Curb
Conc 9' Drwy
57.3
108+33
20
108+28
19
5" Curb
R=30'
6" Curb
R=10
15" Pow & Tel Pole
20
108+07
108+00
20
Edges Toll Point
Rock
107+90
DOWNEY AVE.
Note: Any Additions or Changes on This Sheet Must be Made or Circled in Red Ink With Date and Name of Person Making Change.
Do not extend notes this side of this line.
RETURN TO
LOS ANGELES COUNTY SURVEYOR
726 LOS ANGELES COUNTY
ENGINEERING BLDG.
75F3095 247 2-51

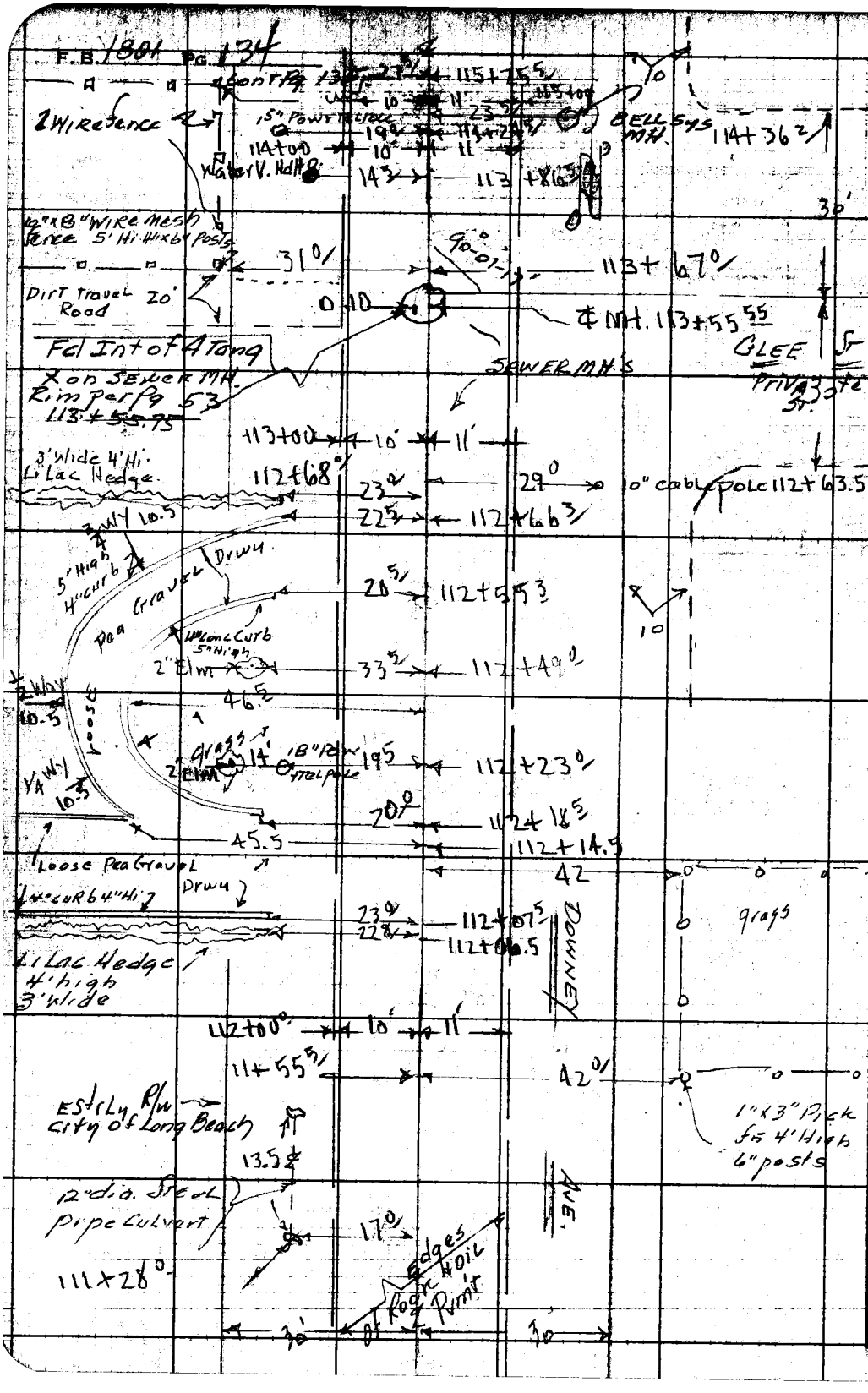

RETURN TO
LOS ANGELES COUNTY SURVEYOR
726 LOS ANGELES COUNTY
ENGINEERING BLDG.

Do not extend notes this side of this line.

Note: Any Additions or Changes on This Sheet Must be Made or Circled in Red Ink With Date and Name of Person Making Change.



F.B. 1801 Pg. 135
Map No. B2373
Checked Miller
Aug 53
Notes H.E.G.
Date 9-15-52
Indexed
Pole
117+78.81
117+58
10" cable pole
Guy Wires
117+56
29
3'
15" Pow & Tel. Pole
33
117+25
117+24
41
116+90
117+00
10
11
(30')
116+89 Guy Wires
33
(30')
116+85
32
4"x6" Wire Mesh fn 5' high 4"x6" Posts
Sewer MH
116+87
0.10
5" orange
13
37
116+85.65
116+74
5" orange
4" orange
116+55.5
50
Grass
Conc
12
Drwy
32
116+35
4" Ash Tr
116+12.0
37
10'
116+00
11'
Downey Ave.
6" pine tree
115+78
37
Grass
115+64
15" dia pow & Cable pole
19
28
115+48
12" cable pole
30
Oleander Hedge 5' Hi. 4' Wide
115+30
30
30
Edges
Rock + oil Pvmt
Estry Pvt City of Long Beach
Note: Any Additions or Changes on this Sheet Must be Made or Circled in Red Ink With Date and Name of Person Making Change.
Do not extend notes this side of this line.
RETURN TO
LOS ANGELES COUNTY SURVEYOR
726 LOS ANGELES COUNTY
ENGINEERING BLDG.
76F3095 247 2-51

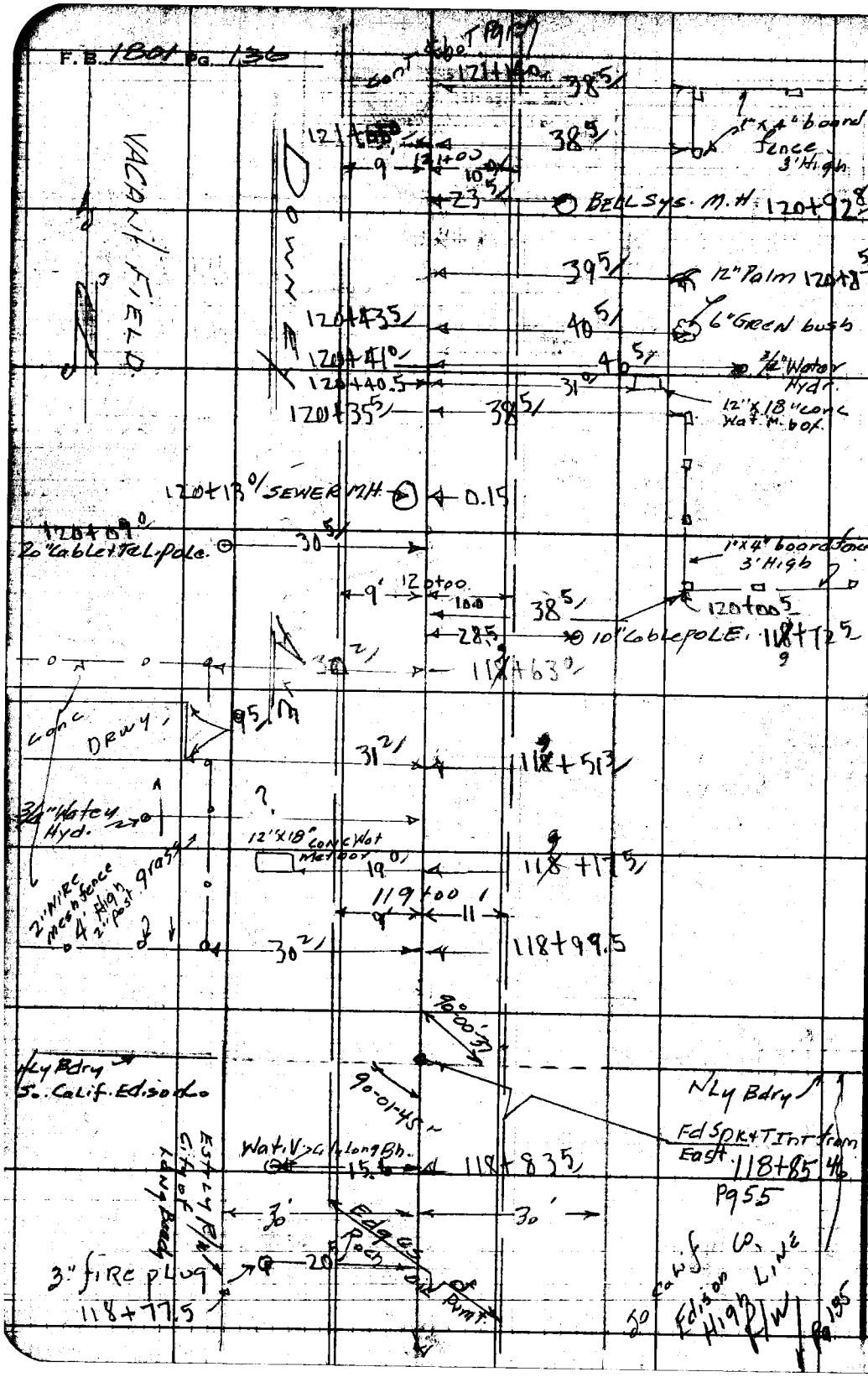

RETURN TO
LOS ANGELES COUNTY SURVEYOR
726 LOS ANGELES COUNTY
ENGINEERING BLDG.

Do not extend notes this side of this line.

Note: Any Additions or Changes on This Sheet Must be Made or Circled in Red Ink With Date and Name of Person Making Change.

F.B. 1801 Pg. 137

Notes Ck'd by
Map No. B 2373
Office Work Burns
Checked Miller
Date Aug 53

W. O. 8632 Tape No. 1120 Std. 28 °F
Surveyed by H. E. Grandquist
Notes H. E. G. Date 4-13-52
Indexed Johnson

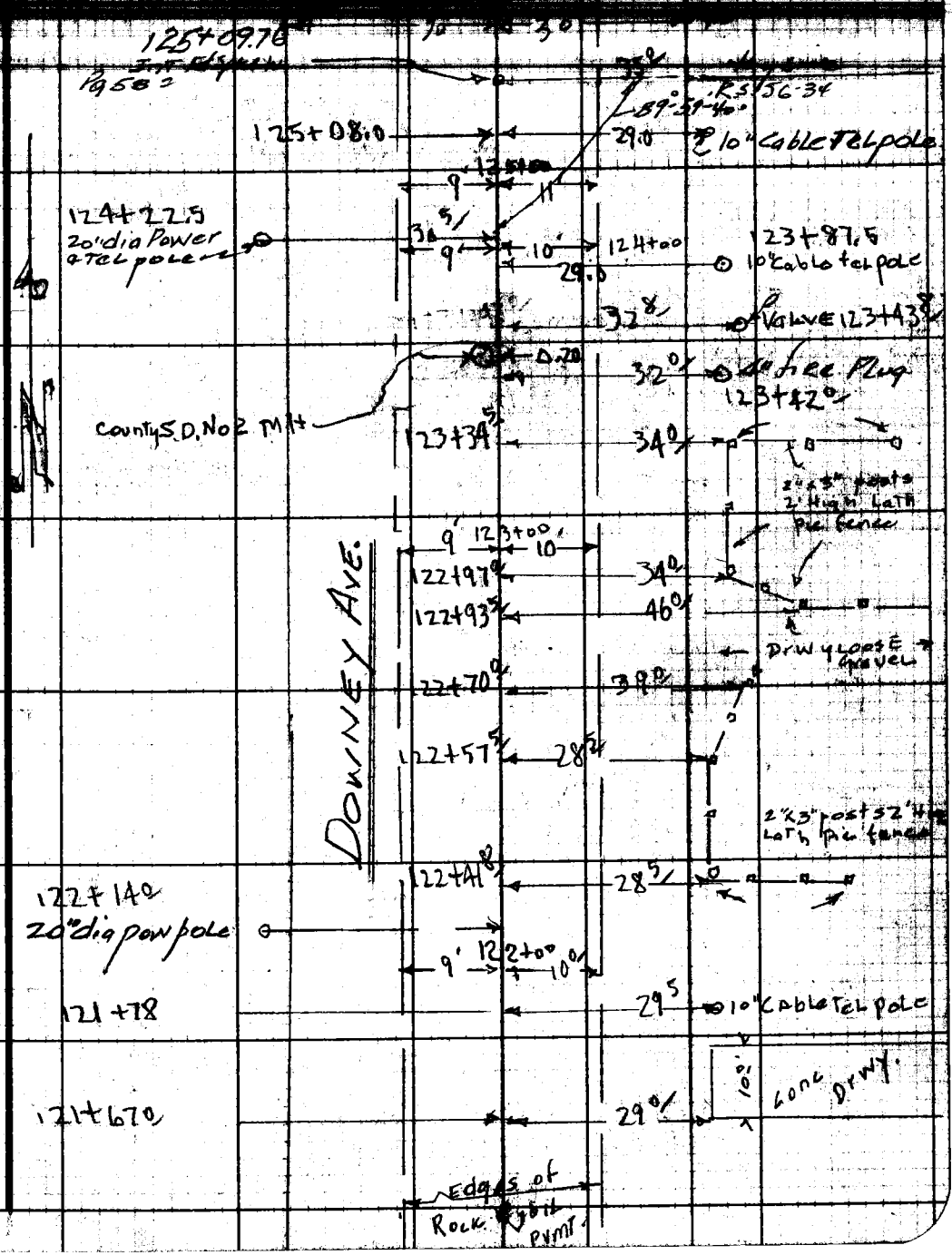

Note: Any Additions or Changes on This Sheet Must be Made or Circled in Red Ink With Date and Name of Person Making Change.

Do not extend notes this side of this line.

RETURN TO
LOS ANGELES COUNTY SURVEYOR
726 LOS ANGELES COUNTY
ENGINEERING BLDG.

78F3098 247 2-51



RETURN TO
LOS ANGELES COUNTY SURVEYOR
725 LOS ANGELES COUNTY
ENGINEERING BLDG.

Do not extend notes this side of this line.

Note: Any Additions or Changes on This Sheet Must be Made or Circled in Red Ink With Date and Name of Person Making Change.

Map No. B2375	W. O. 8635 Tape No. 0136 Std. 6	F.B. 1801 Pg. 139
Office Work Burns	H.E. GRANQUIST	
Checked Miller	Notes H.E.G. & CARRASCO Date 9-16-52	
Date Aug 53	Indexed	

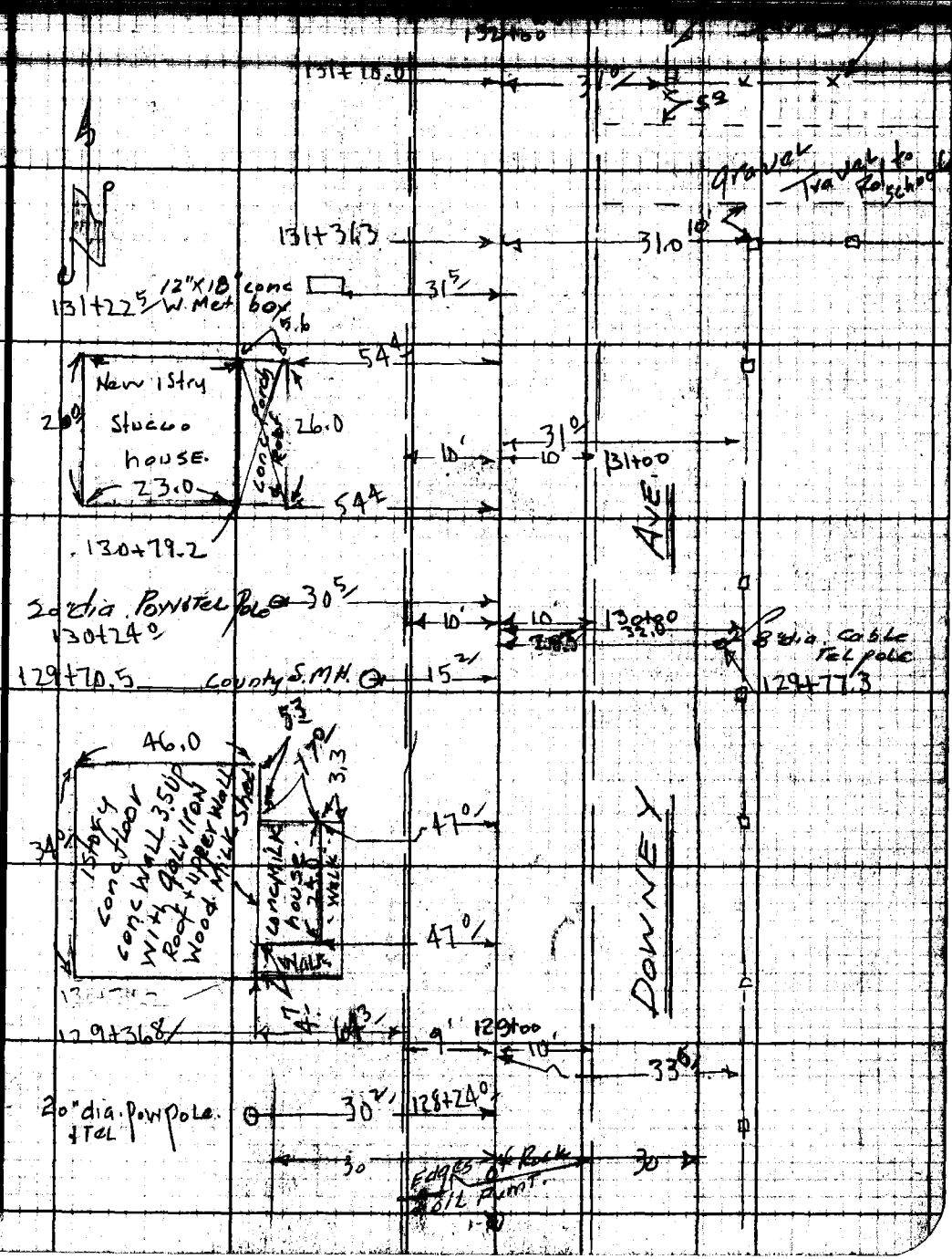

Note: Any Additions or Changes on This Sheet Must be Made or Circled in Red Ink With Date and Name of Person Making Change.

Do not extend notes this side of this line.

RETURN TO
LOS ANGELES COUNTY SURVEYOR
726 LOS ANGELES COUNTY
ENGINEERING BLDG.

78F3096 247 2-51

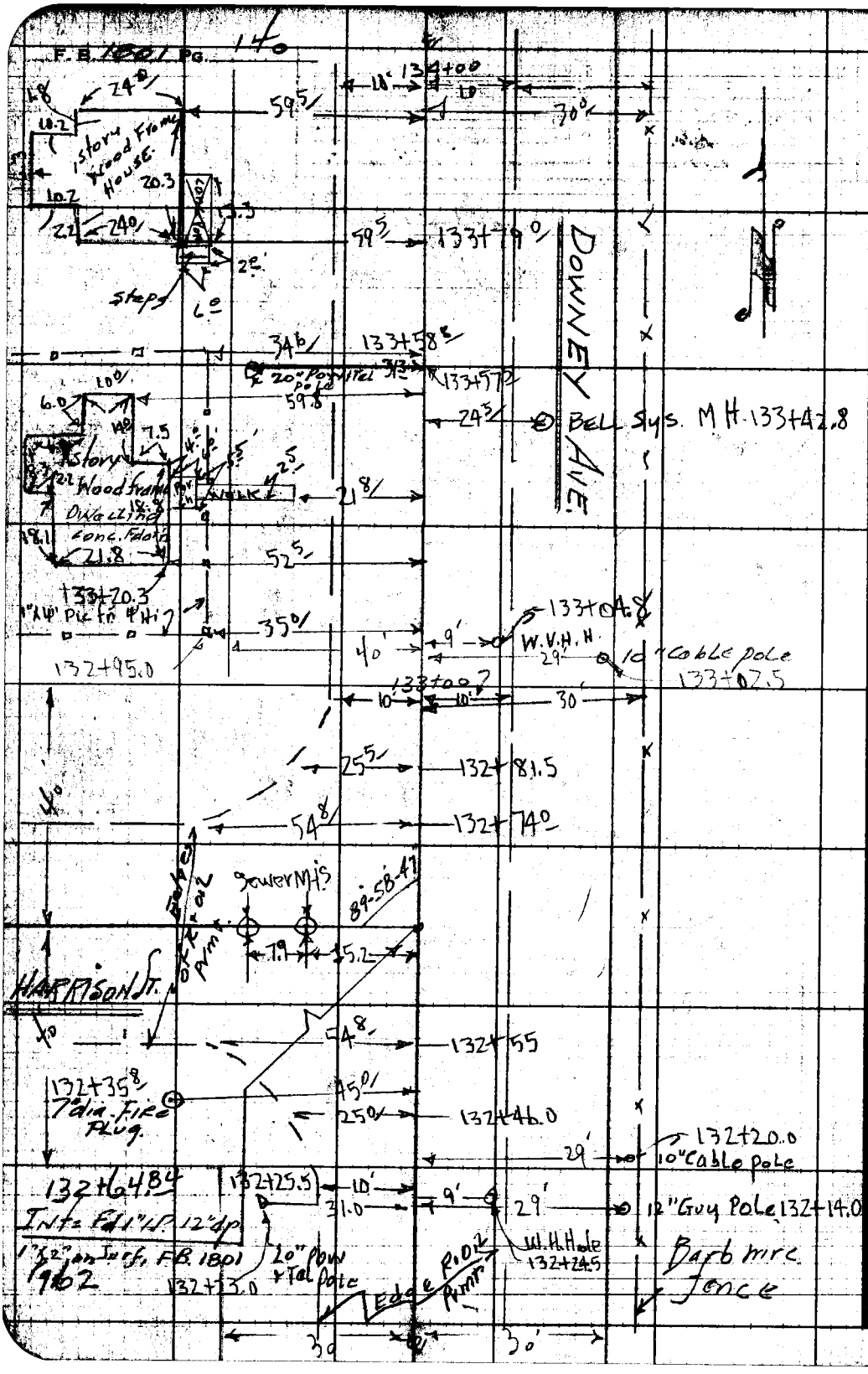

RETURN TO
LOS ANGELES COUNTY SURVEYOR
725 LOS ANGELES COUNTY
ENGINEERING BLDG.

Do not extend notes this side of this line.

Note: Any Additions or Changes on This Sheet Must be Made or Circled in Red Ink With Date and Name of Person Making Change.

Notes Ck'd by		Survey of Downey Ave	F.B. 1801 Pg. 141
Map No. 82373		W.O. 8635 Tape No. D136 Std. 68 °F	
Office Work Burns		Surveyed by H.E. Greenquist	
Checked Miller		Notes H.E.G. Date 7-17-52	
Date Aug 53		Indexed	

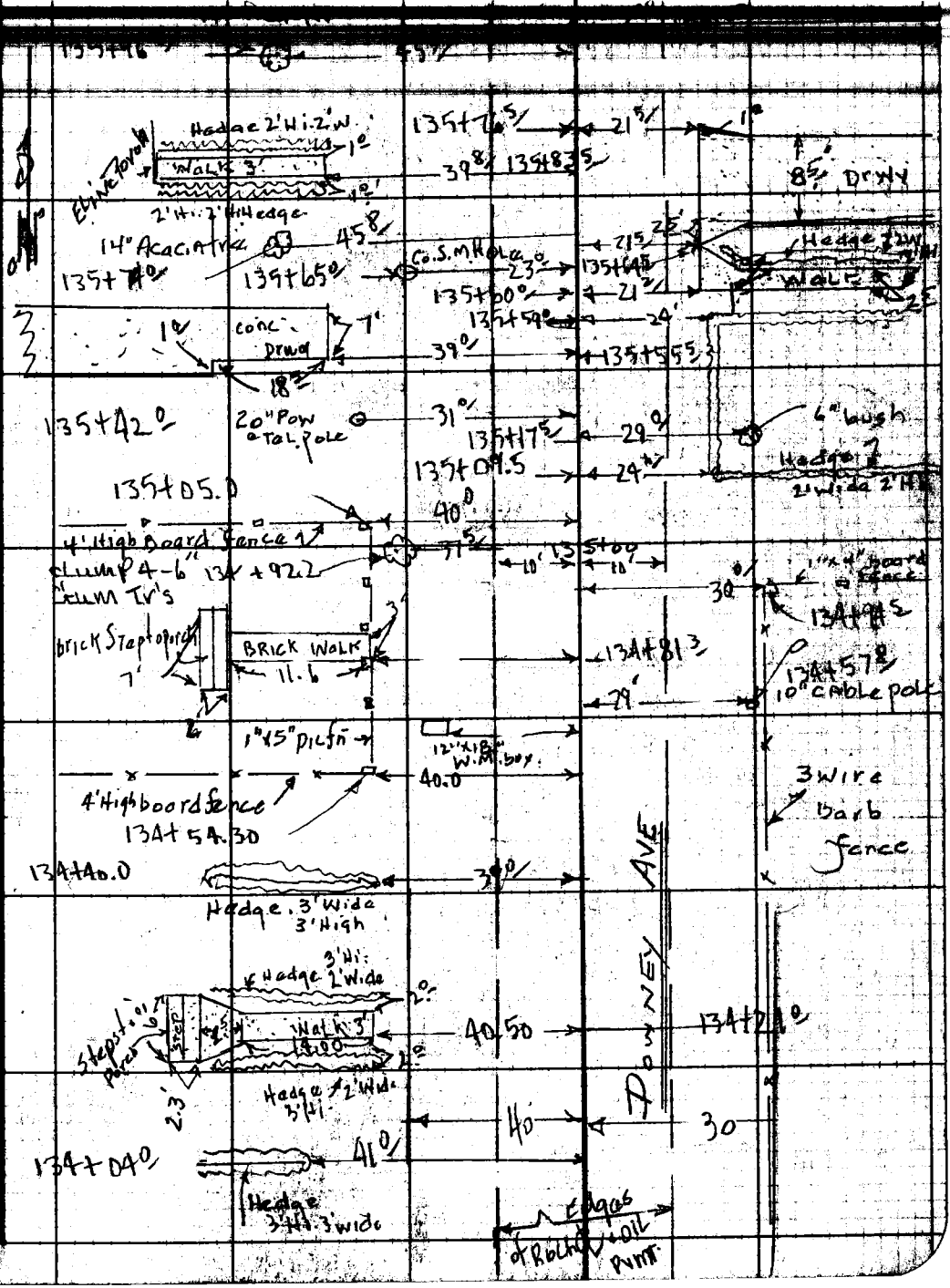

Note: Any Additions or Changes on This Sheet Must be Made or Circled in Red Ink With Date and Name of Person Making Change.

Do not extend notes this side of this line.

RETURN TO
LOS ANGELES COUNTY SURVEYOR
726 LOS ANGELES COUNTY
ENGINEERING BLDG.

78F3095 247 2-51



RETURN TO
LOS ANGELES COUNTY SURVEYOR
725 LOS ANGELES COUNTY
ENGINEERING BLDG.

Do not extend notes this side of this line.

Note: Any Additions or Changes on This Sheet Must be Made or Circled in Red Ink With Date and Name of Person Making Change.

F. B. 1801 Pg. 143

Map No. 82273
Office Work
Checked Miller
Date Aug 53

W. O. 8635 Tape No. 0136 Std. 68 °F
Notes H. B. & Carr Date 7-17-52
Indexed Johnson

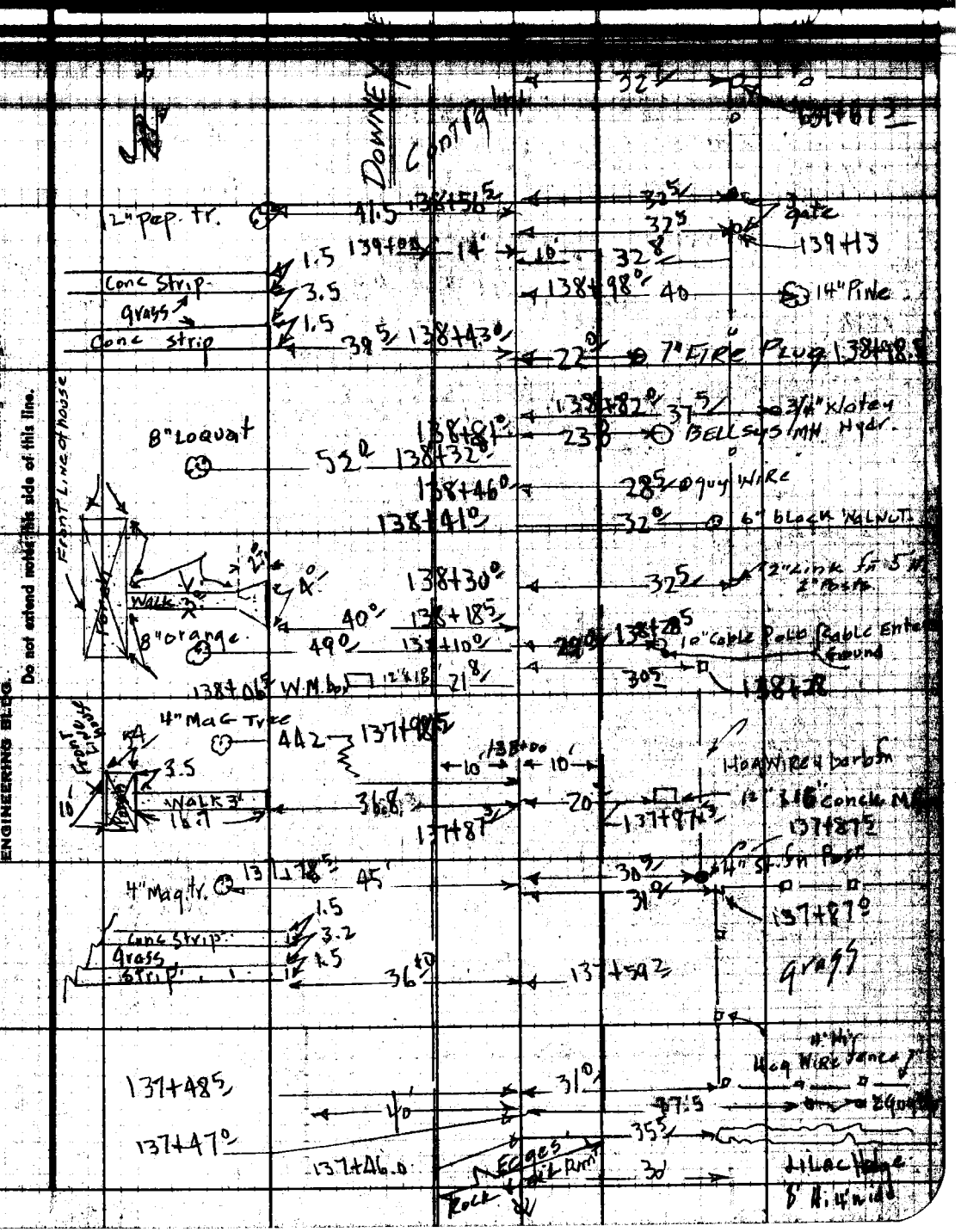

Note: Any Additions or Changes on This Sheet Must be Made or Circled in Red Ink With Date and Name of Person Making Change.

Do not extend notes this side of this line.

RETURN TO
LOS ANGELES COUNTY SURVEYOR
726 LOS ANGELES COUNTY
ENGINEERING BLDG.

76F309S 247 2-51

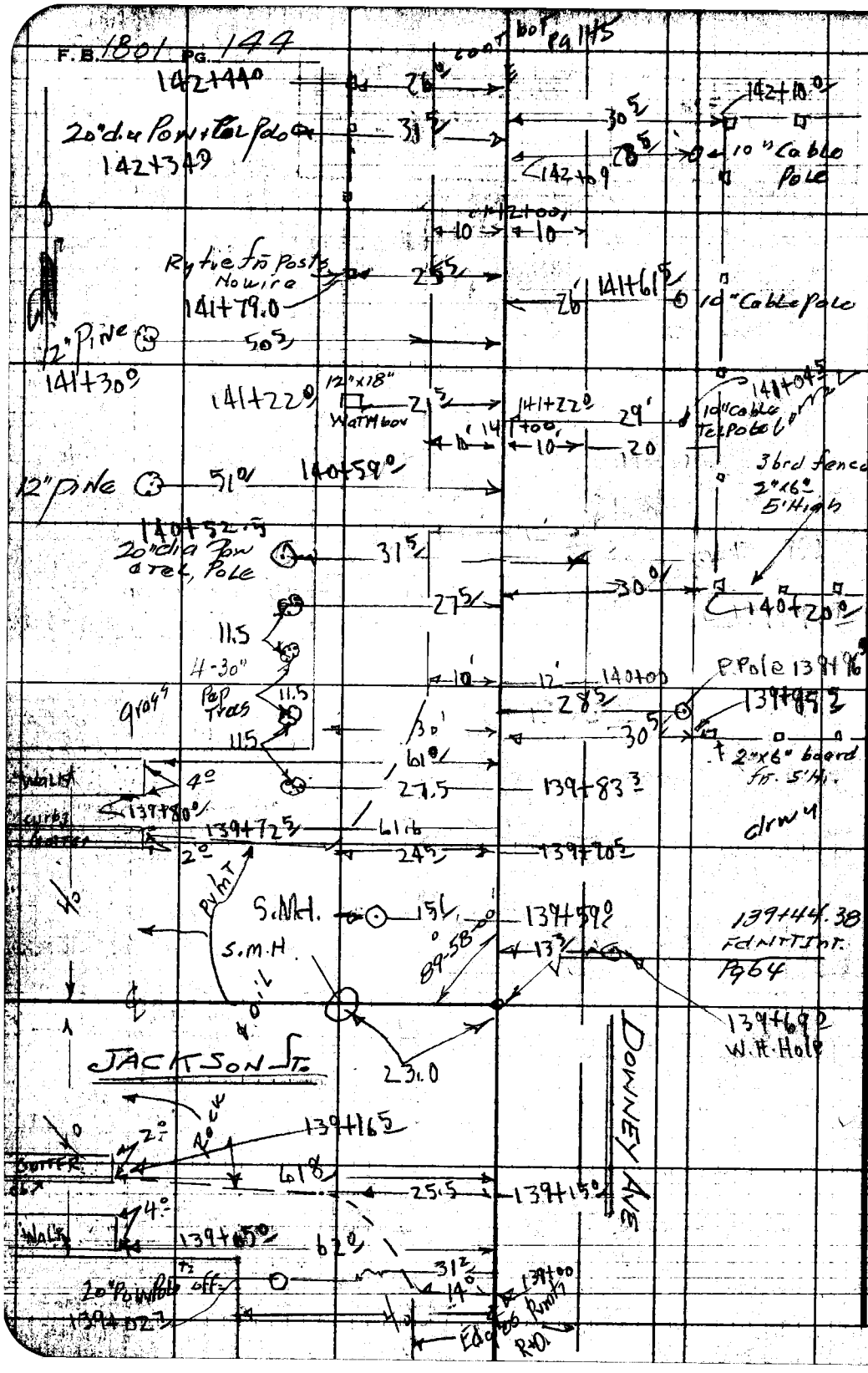

RETURN TO
LOS ANGELES COUNTY SURVEYOR
725 LOS ANGELES COUNTY
ENGINEERING BLDG.

Do not extend notes this side of this line.

Note: Any Additions or Changes on This Sheet Must be Made or Circled in Red Ink With Date and Name of Person Making Change.

F.B. 1801 Pg. 145

Notes Ck'd by
Map No. 82373
Office Work
Checked Miller
Date Aug 53

W. O. 8635 Tape No. 0136 Std 68 °F
Notes 1:63 A Date 9-17-62



Note: Any Additions or Changes on This Sheet Must be Made or Circled in Red Ink With Date and Name of Person Making Change.

Do not extend notes this side of this line.

RETURN TO
LOS ANGELES COUNTY SURVEYOR
726 LOS ANGELES COUNTY
ENGINEERING BLDG.

75F3095 247 2-51

F.B. 1801 Pg. 146

Cont Pg 147

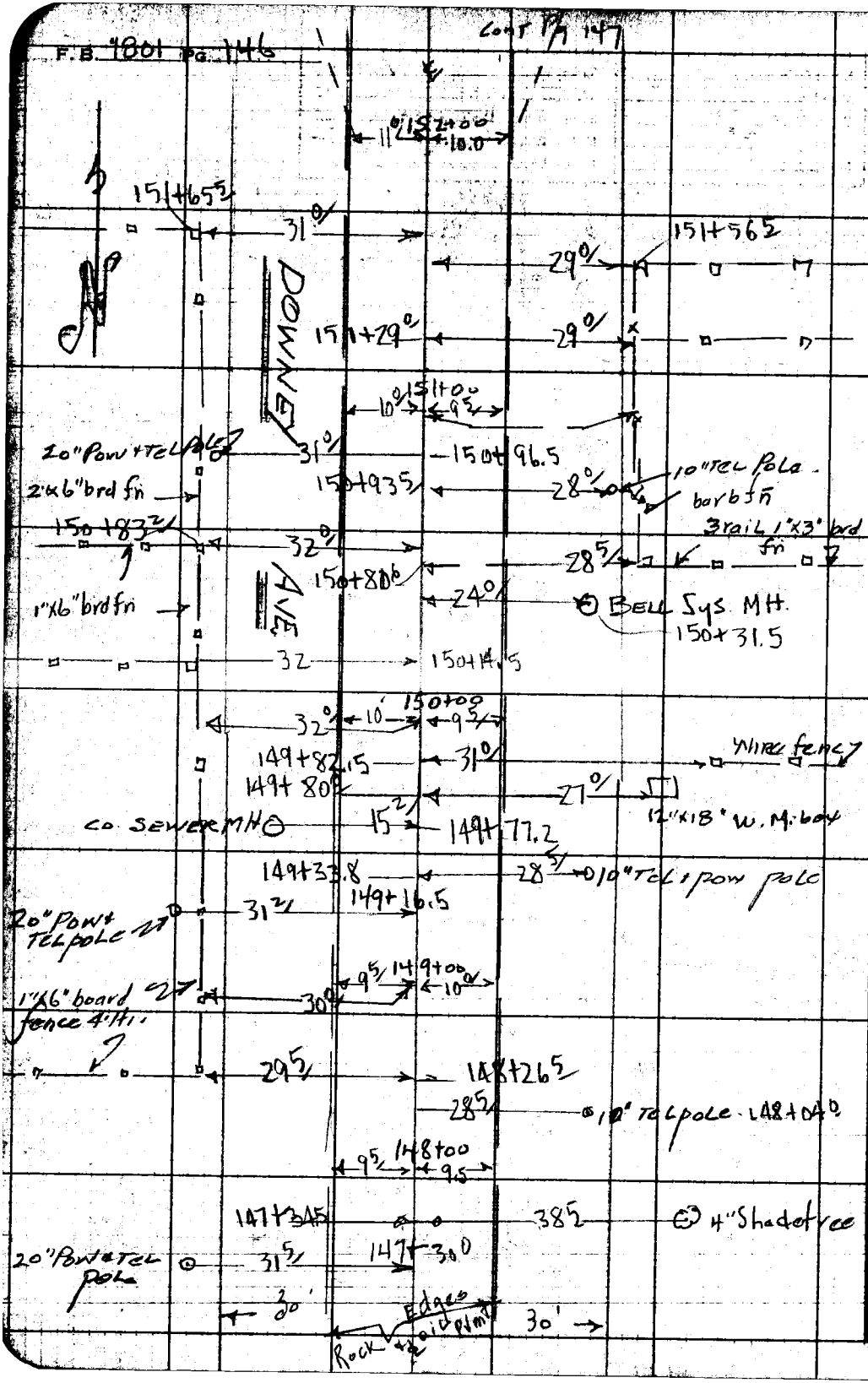

RETURN TO
LOS ANGELES COUNTY SURVEYOR
725 LOS ANGELES COUNTY
ENGINEERING BLDG.

Do not extend notes this side of this line.

Note: Any Additions or Changes on This Sheet Must be Made or Circled in Red Ink With Date and Name of Person Making Change.

78F3096 247 2-51

RETURN TO
LOS ANGELES COUNTY SURVEYOR
726 LOS ANGELES COUNTY
ENGINEERING BLDG.

Note: Any Additions or Changes on This Sheet Must be Made or Circled in Red Ink With Date and Name of Person Making Change.

Do not extend notes this side of this line.

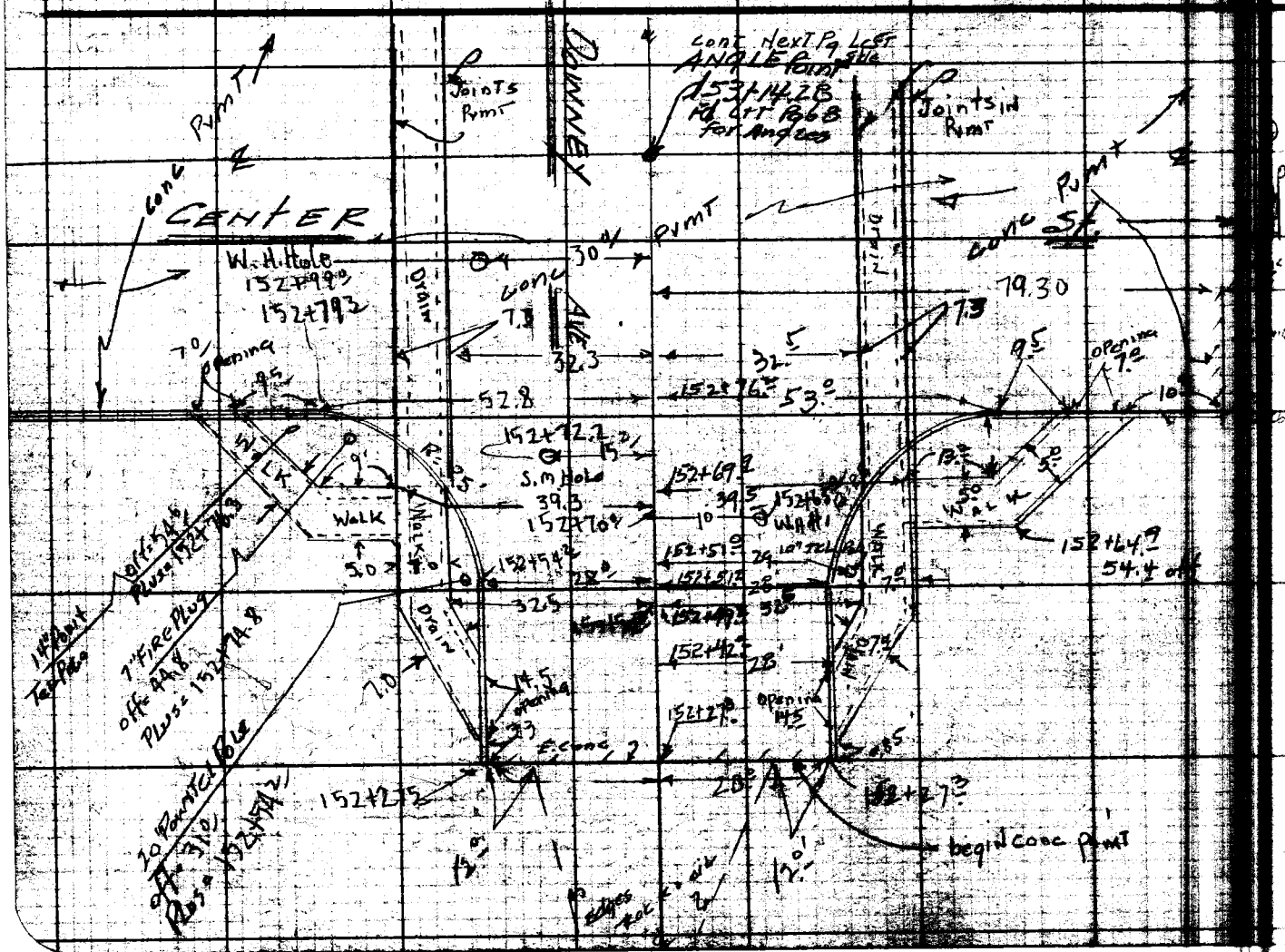

Map No. B2375
Office Work
Checked Miller
Date Aug 53

W. O. 2532 Tape No. 26 Sid. Ck. 1
Surveyed by H. E. Granquist
Notes
Indexed

F.B. 1801 Pg. 147

RETURN TO
LOS ANGELES COUNTY SURVEYOR
723 LOS ANGELES COUNTY
ENGINEERING BLDG.

Note: Any Additions or Changes on This Sheet Must be Made or Circled in Red Ink With Date and Name of Person Making Change.

Do not extend notes this side of this line.

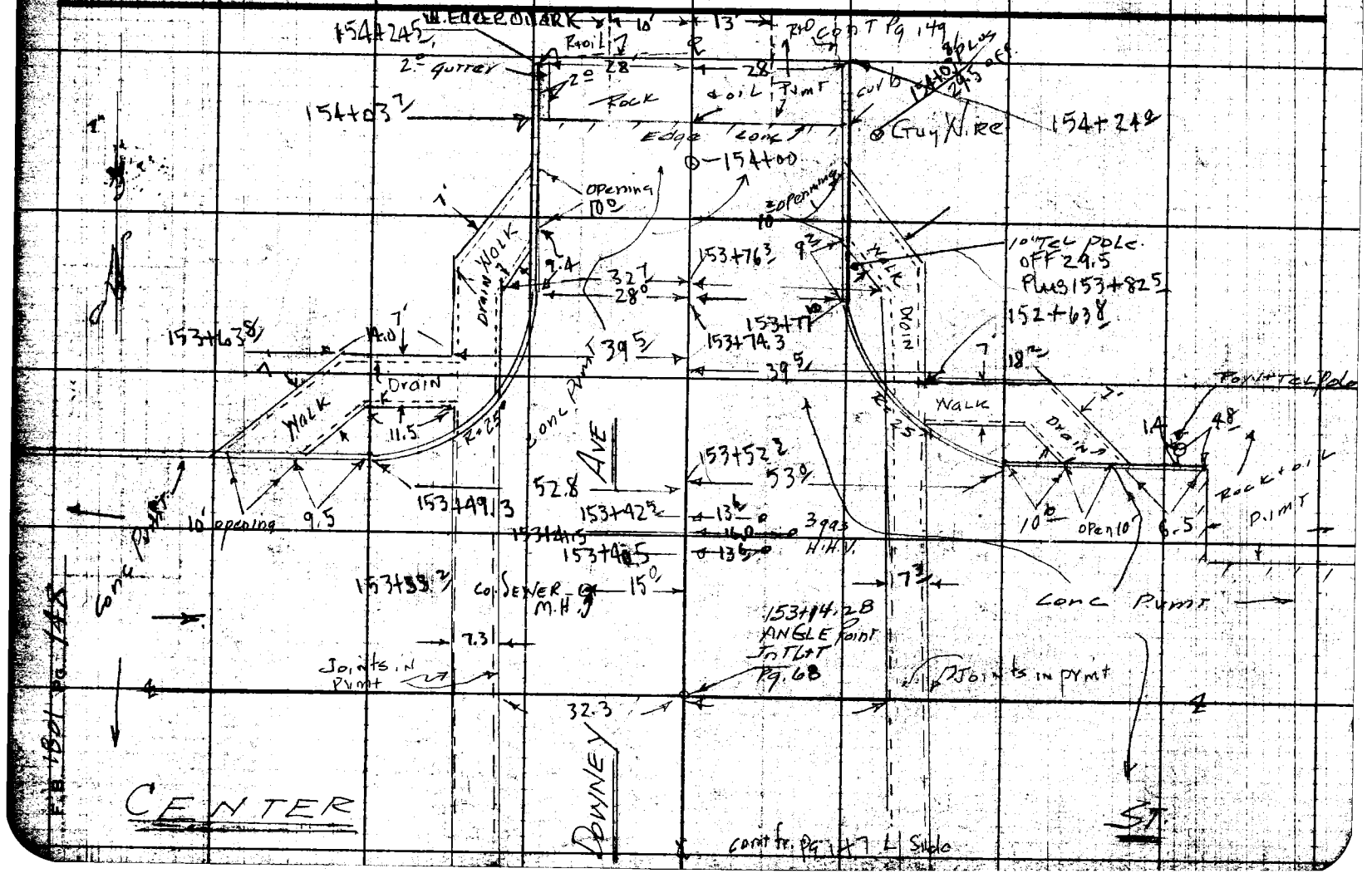

Notes Ck'd by
Map No. B2373
Office Work
Checked Miller
Date Aug 53

W. O. 8635 Tape No. D136 St'd. 68 °F
Notes H.E.G. & Carrasco Date 9-18-52

F.B. 1801 Pg. 147



Note: Any Additions or Changes on This Sheet Must be Made or Circled in Red Ink With Date and Name of Person Making Change.

Do not extend notes this side of this line.

RETURN TO:
LOS ANGELES COUNTY SURVEYOR
726 LOS ANGELES COUNTY
ENGINEERING BLDG.

76F3095 247 2-51

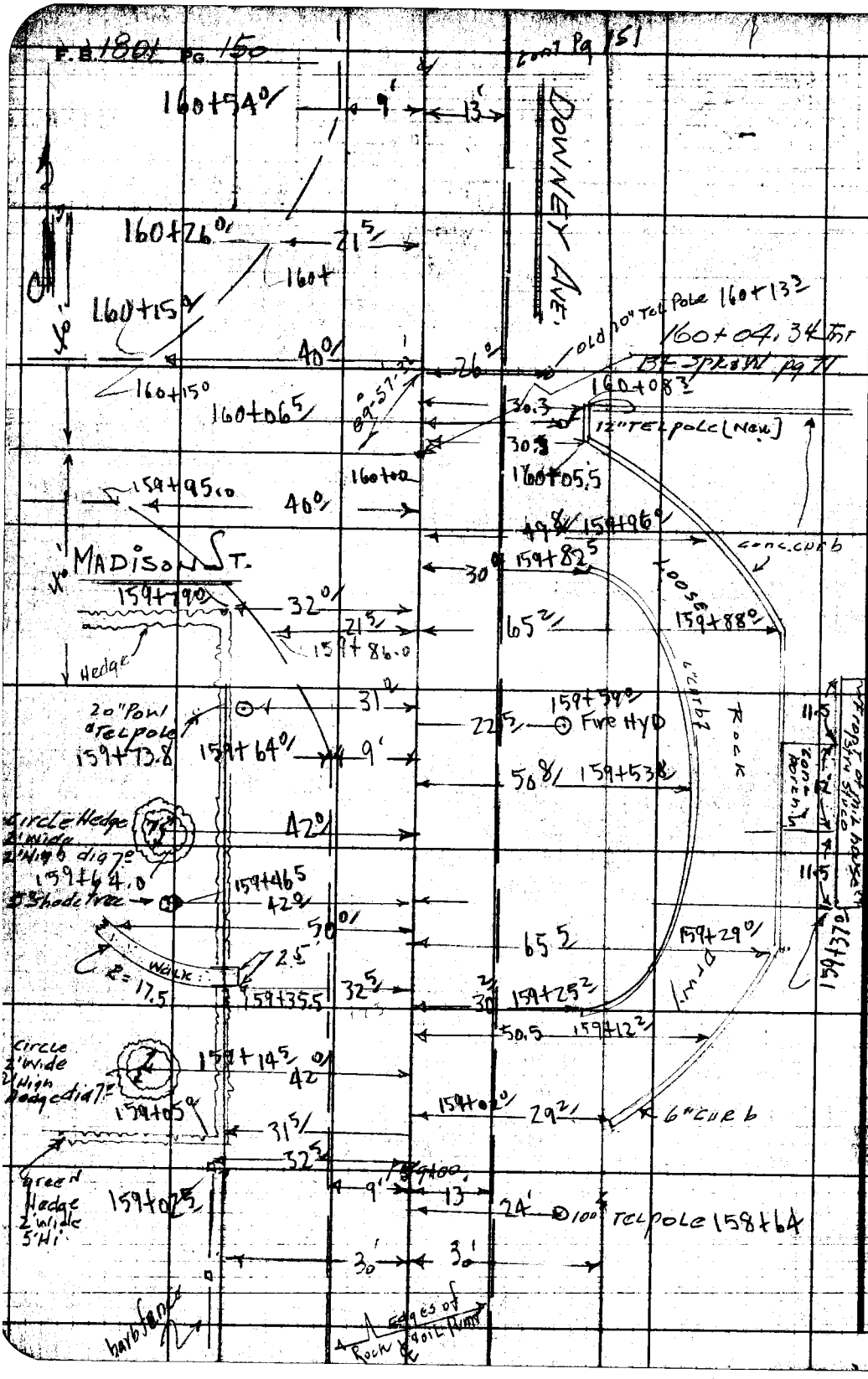

RETURN TO
LOS ANGELES COUNTY SURVEYOR
725 LOS ANGELES COUNTY
ENGINEERING BLDG.

Do not extend notes this side of this line.

Note: Any Additions or Changes on This Sheet Must be Made or Circled in Red Ink With Date and Name of Person Making Change.

F.B. 1801 Pg. 151

Map No. B2373
Checked Miller
Date Aug 53
W.O. Tape No. Std. 68 °F
Notes Date 9-52



Note: Any Additions or Changes on This Sheet Must be Made or Circled in Red Ink With Date and Name of Person Making Change.

Do not extend notes this side of this line.

RETURN TO
LOS ANGELES COUNTY SURVEYOR
726 LOS ANGELES COUNTY
ENGINEERING BLDG.

76F3095 247 2-51

F.B. 1801 Pg. 152

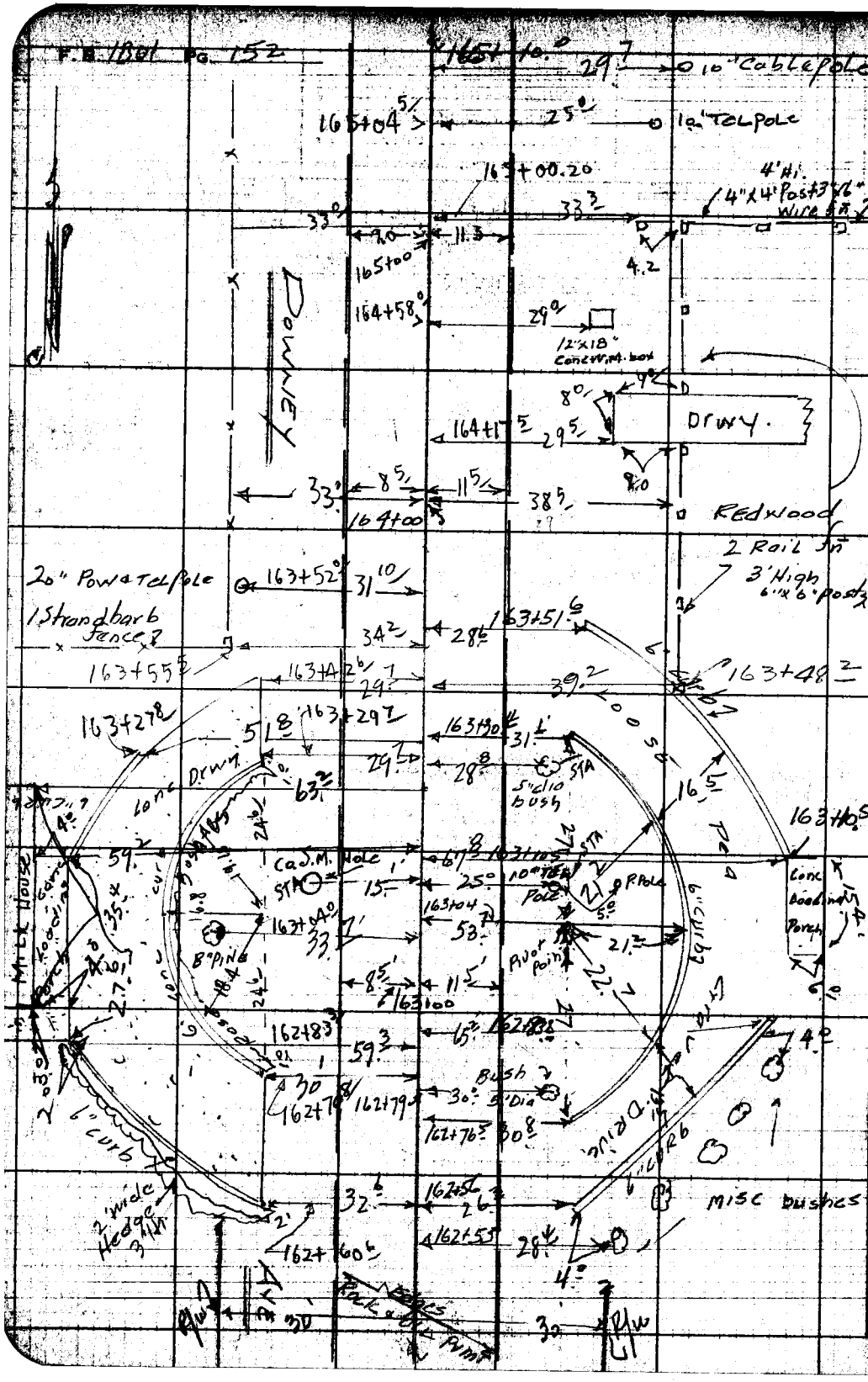

RETURN TO
LOS ANGELES COUNTY SURVEYOR
725 LOS ANGELES COUNTY
ENGINEERING BLDG.

Do not extend notes this side of this line.

Note: Any Additions or Changes on This Sheet Must be Made or Circled in Red Ink With Date and Name of Person Making Change.

Notes Ck'd by
Map No. B2373
Office Work
Checked Miller

W. O. 8635 Tape No. 1436 Std. 68 °F
Surveyed by
Notes Date 9-19-5

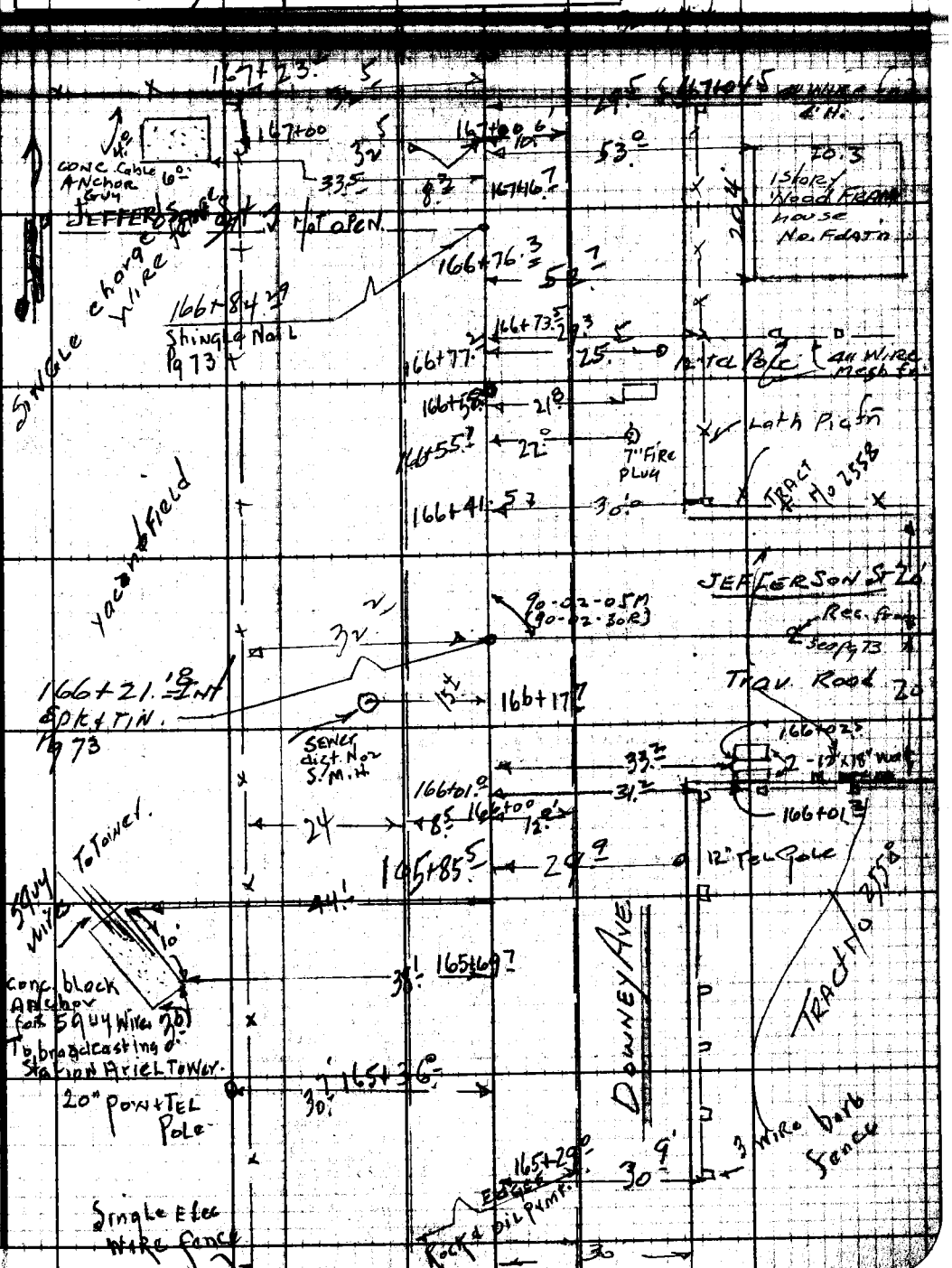

Note: Any Additions or Changes on This Sheet Must be Made or Circled in Red Ink With Date and Name of Person Making Change.

Do not extend notes this side of this line.

RETURN TO
LOS ANGELES COUNTY SURVEYOR
726 LOS ANGELES COUNTY
ENGINEERING BLDG.

75F3095 247 2-51

F.B. 1801 PG. 154

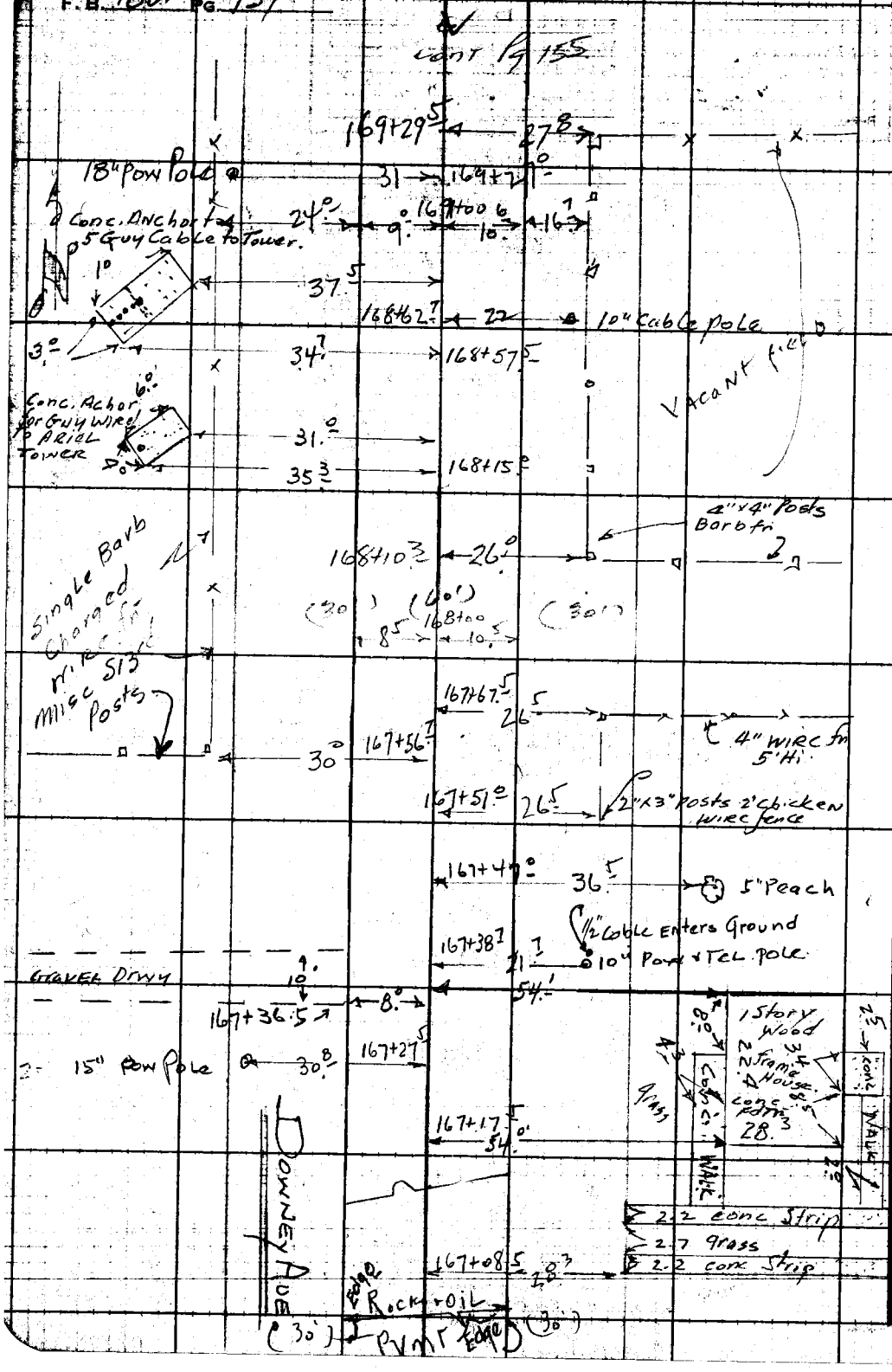

RETURN TO
LOS ANGELES COUNTY SURVEYOR
725 LOS ANGELES COUNTY
ENGINEERING BLDG.

Do not extend notes this side of this line.

Note: Any Additions or Changes on This Sheet Must be Made or Circled in Red Ink With Date and Name of Person Making Change.

Notes Ck'd by
Map No. B2373
Office Work Burns
Checked Miller
Date

Survey of DOWNEY AVE
W. 08635 Tape No. 0136 St'd. 68 °F
Surveyed by H. E. GRANQUIST
Notes Date
Indexed



Note: Any Additions or Changes on This Sheet Must be Made or Circled in Red Ink With Date and Name of Person Making Change.

Do not extend notes this side of this line.

RETURN TO
LOS ANGELES COUNTY SURVEYOR
726 LOS ANGELES COUNTY
ENGINEERING BLDG.

76F309S 247 2-51



RETURN TO
LOS ANGELES COUNTY SURVEYOR
726 LOS ANGELES COUNTY
ENGINEERING BLDG.

Do not extend notes this side of this line.

Note: Any Additions or Changes on This Sheet Must be Made or Circled in Red Ink With Date and Name of Person Making Change.

Notes Ck'd by
Map No. B 2373
Office Work Burns
Checked Miller
Date

Survey of Downey Ave
W. O. 8635 Tape No. 0136 St'd. 68 °F
Surveyed by H. E. Granquist
Notes Date

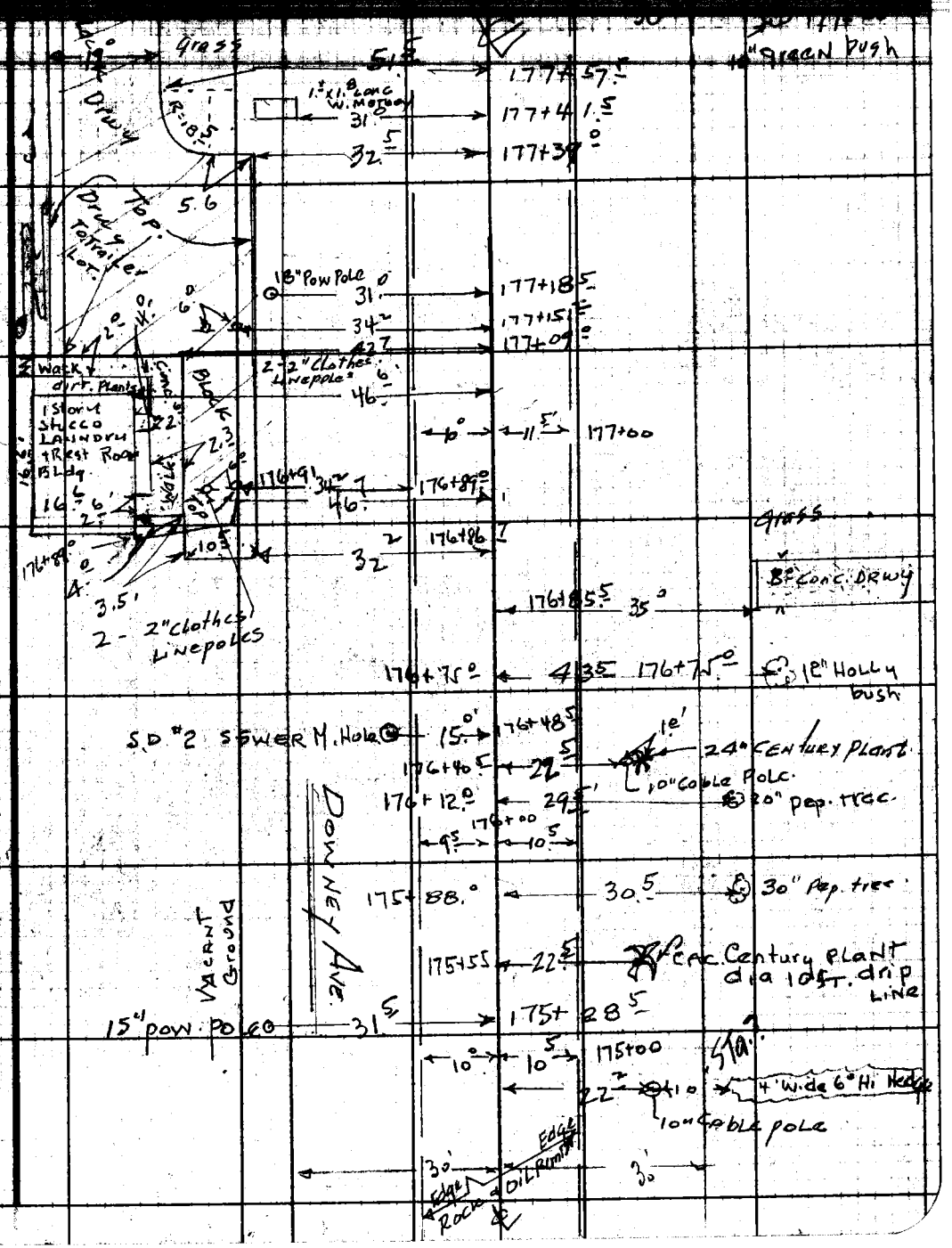

Note: Any Additions or Changes on This Sheet Must be Made or Circled in Red Ink With Date and Name of Person Making Change.

Do not extend notes this side of this line.

RETURN TO
LOS ANGELES COUNTY SURVEYOR
726 LOS ANGELES COUNTY
ENGINEERING BLDG.

76F3095 247 2-51

F.B. 1801 PG. 158



RETURN TO
LOS ANGELES COUNTY SURVEYOR
725 LOS ANGELES COUNTY
ENGINEERING BLDG.

Do not extend notes this side of this line.

Note: Any Additions or Changes on This Sheet Must be Made or Circled in Red Ink With Date and Name of Person Making Change.

76F309S 247 2-51

RETURN TO
LOS ANGELES COUNTY SURVEYOR
726 LOS ANGELES COUNTY
ENGINEERING BLDG.

Note: Any Additions or Changes on This Sheet Must be Made or Circled in Red Ink With Date and Name of Person Making Change.

Do not extend notes this side of this line.

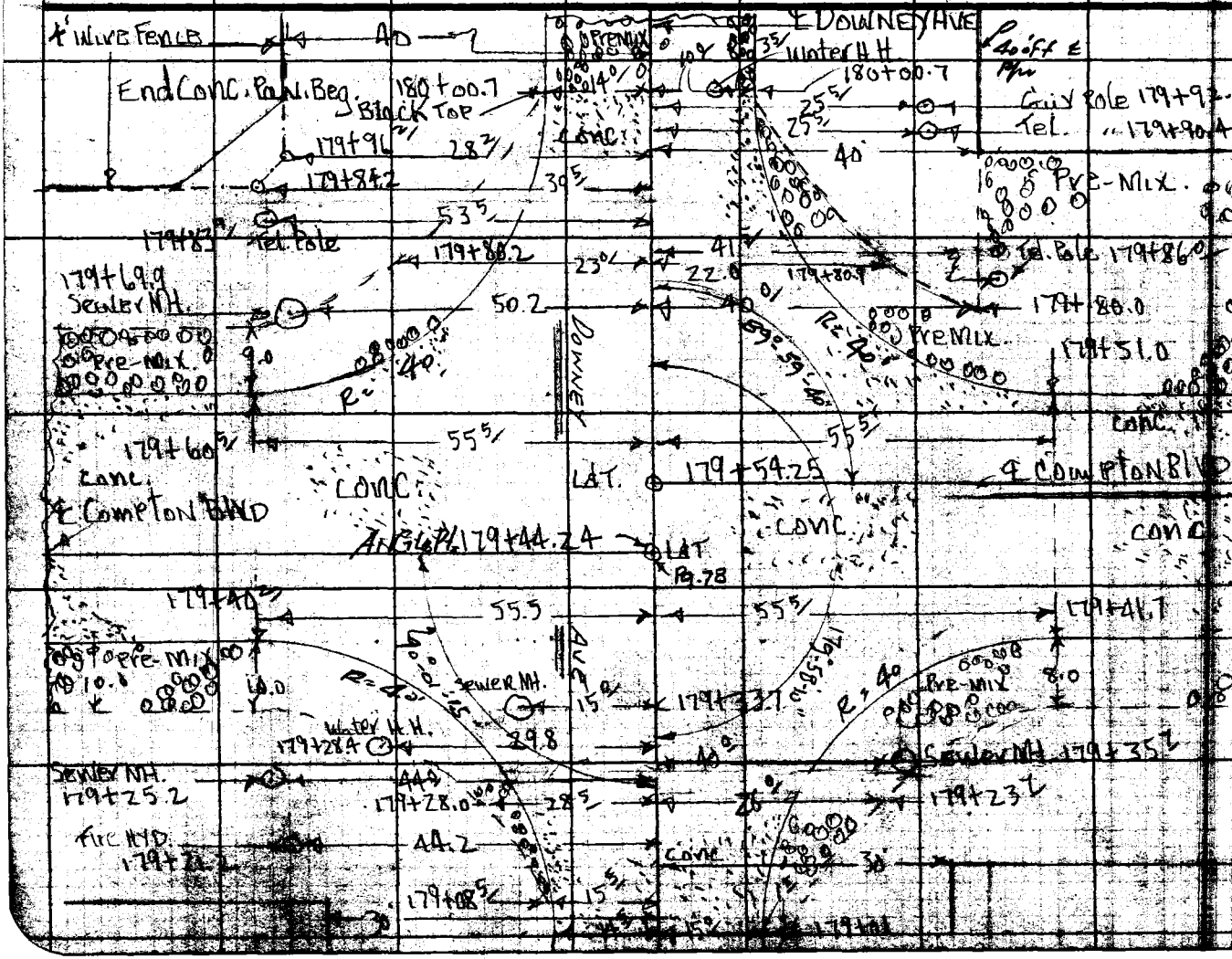

Notes Ck'd by
Map No.
Office Work
Checked
Date
Survey
W. O. Ass. Map No.
Surveyed
Notes
Date

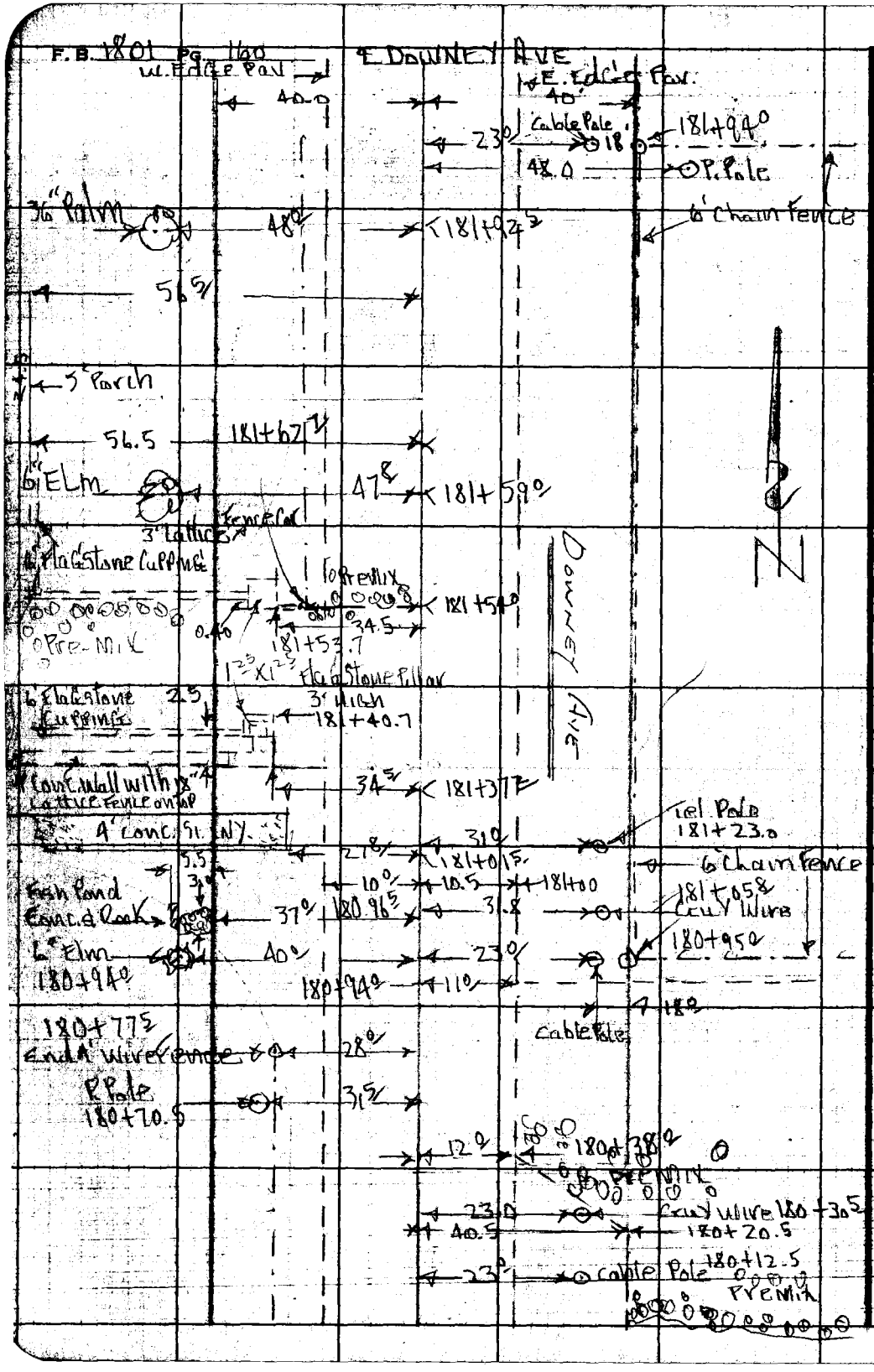

RETURN TO
LOS ANGELES COUNTY SURVEYOR
725 LOS ANGELES COUNTY
ENGINEERING BLDG.
Do not extend notes this side of this line.
Note: Any Additions or Changes on This Sheet Must be Made or Circled in Red Ink With Date and Name of Person Making Change.

Notes Ck'd by
Map No. B2373
Office Work Burns
Checked Miller
Date

Survey of DOWNEY AVE
W. O. 8635 Tape No. 0136 St'd 68 °F
Surveyed by H. E. [illegible]
Notes [illegible] Date 10-28-52



Note: Any Additions or Changes on This Sheet Must be Made as Checked in Red Ink With Date and Name of Person Making Change.

Do not extend notes this side of this line.

RESTRICTED
LOS ANGELES COUNTY SURVEYOR
726 LOS ANGELES COUNTY
ENGINEERING BLDG.

74F3098 247 2-51

F.B. 1801 PG. 162



RETURN TO
LOS ANGELES COUNTY SURVEYOR
725 LOS ANGELES COUNTY
ENGINEERING BLDG.

Do not extend notes this side of this line.

Note: Any Additions or Changes on This Sheet Must be Made or Circled in Red Ink With Date and Name of Person Making Change.

Notes Ck'd by
Map No. B 2373
Office Work Burns
Checked Miller
Date

Survey of
W. O. Tape No. St'd. °F
Surveyed by
Notes Date
Indexed

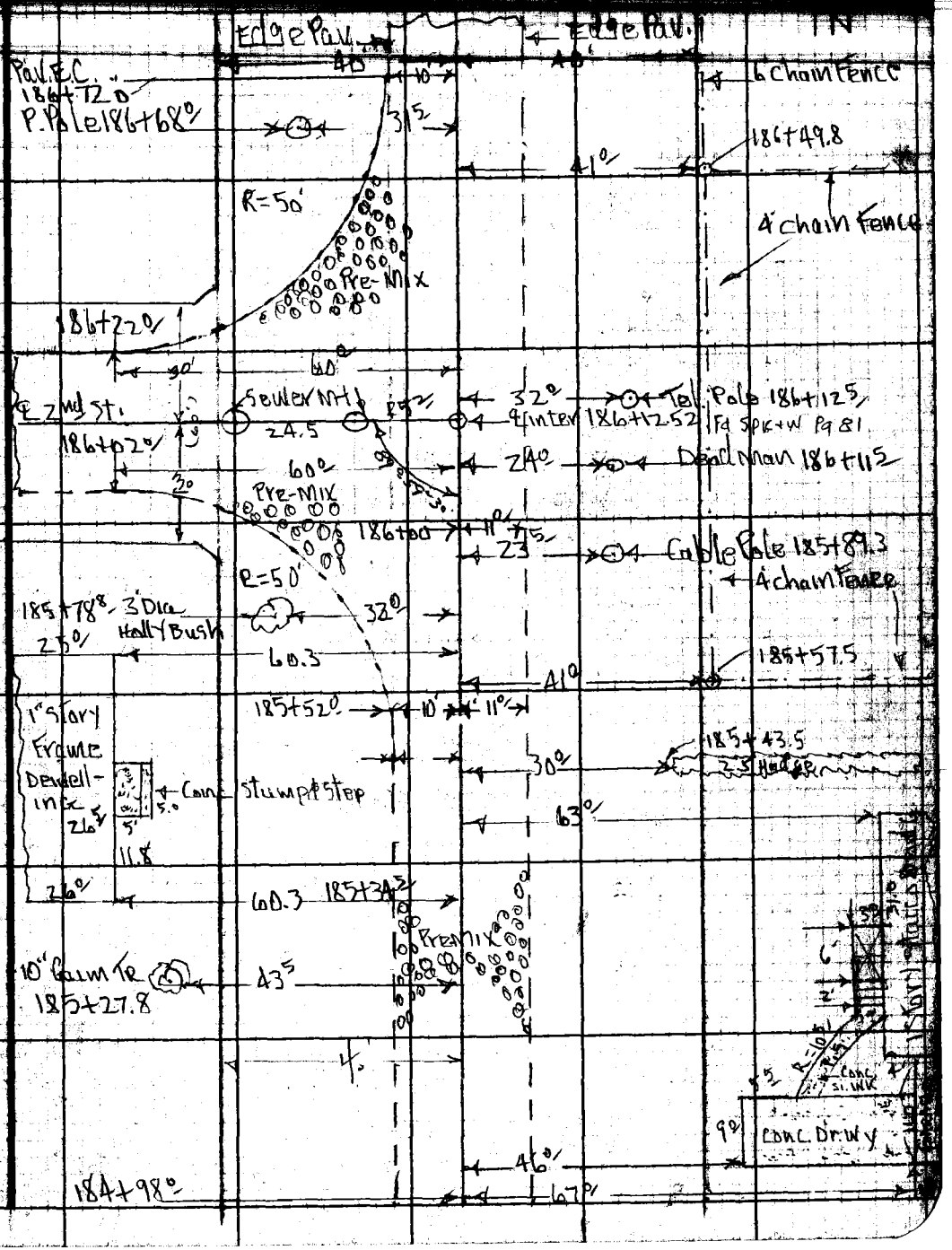

Note: Any Additions or Changes on This Sheet Must be Made or Carried in Red Ink With Date and Name of Person Making Change.

Do not extend notes this side of this line.

RETURN TO
LOS ANGELES COUNTY SURVEYOR
726 LOS ANGELES COUNTY
ENGINEERING BLDG.

76F3095 247 2-81

F.B. 1801 PG. 164

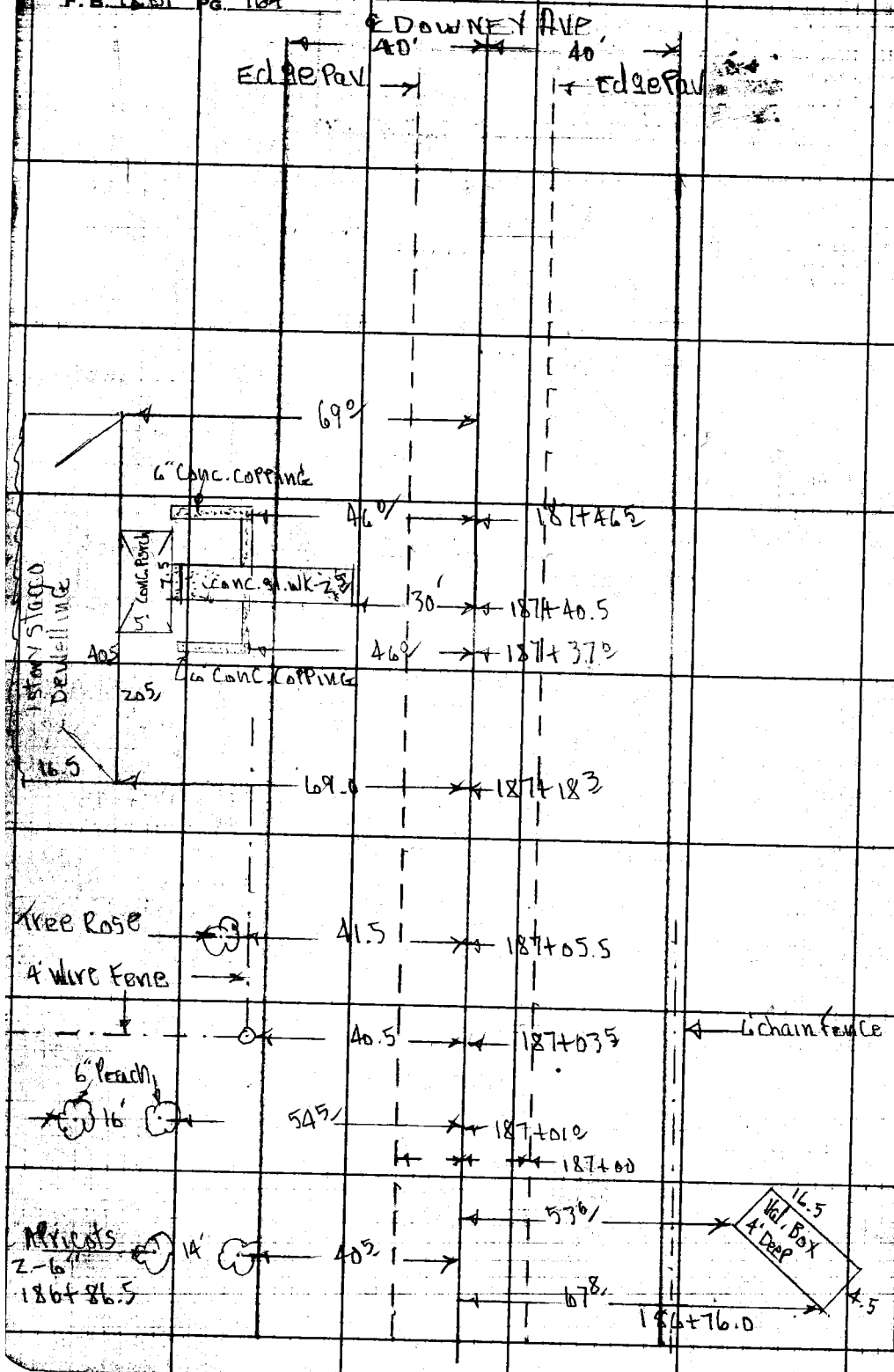

RETURN TO
LOS ANGELES COUNTY SURVEYOR
725 LOS ANGELES COUNTY
ENGINEERING BLDG.

Do not extend notes this side of this line.

Note: Any Additions or Changes on This Sheet Must be Made or Circled in Red Ink With Date, and Name of Person Making Change.

Notes Ck'd by
Map No. B 2272
Office Work Burns
Checked Miller
Date Aug 55

Survey of Downey Ave
W. 08635 Tape No. 0136 St'd 68 °F
Surveyed by
Notes Date
Indexed

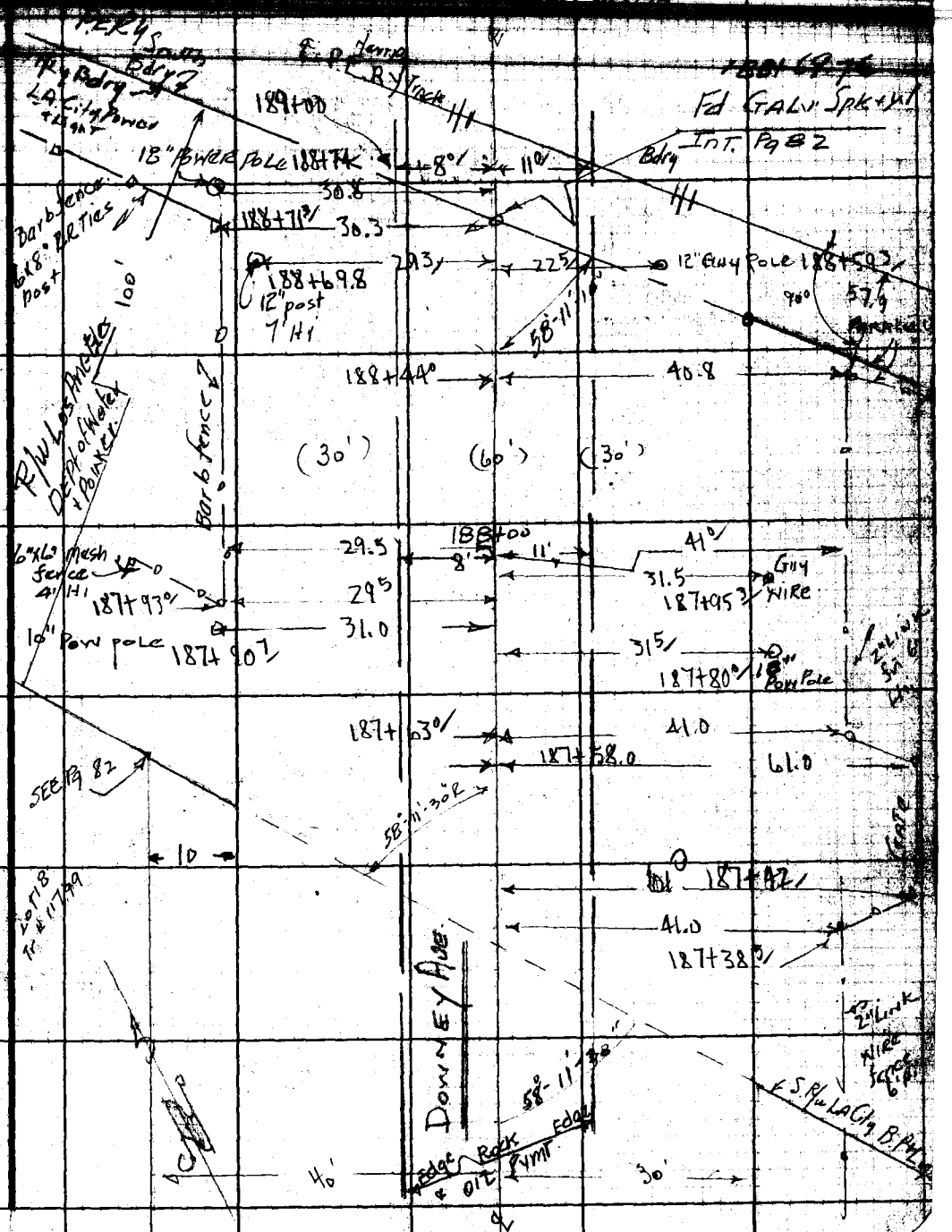

Note: Any Additions or Changes on This Sheet Must be Made or Circled in Red Ink With Date and Name of Person Making Change.

Do not extend notes this side of this line.

RETURN TO
LOS ANGELES COUNTY SURVEYOR
726 LOS ANGELES COUNTY
ENGINEERING BLDG.

76F3095 247 2-51

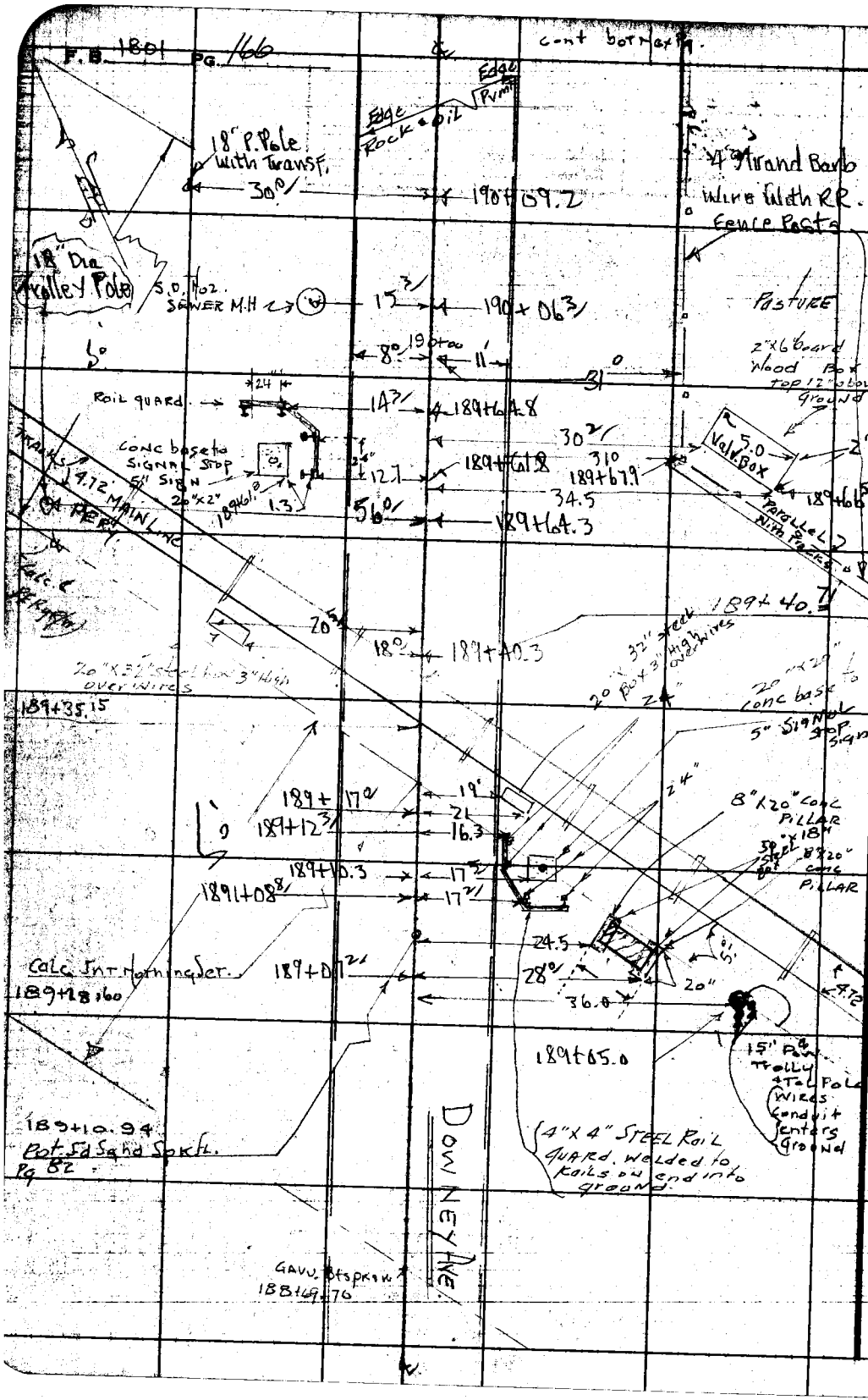

RETURN TO
LOS ANGELES COUNTY SURVEYOR
725 LOS ANGELES COUNTY
ENGINEERING BLDG.

Do not extend notes this side of this line.

Note: Any Additions or Changes on This Sheet Must be Made or Circled in Red Ink With Date and Name of Person Making Change.

Notes Ck'd by
Map No. B2272
Office Work Burns
Checked Miller
Date Aug 53

Survey of DOWNEY AVE
W. O. 0635 Tag No. 0136 Std. 68 °F
Surveyed by H E GRANDIST
Notes Date
Indexed

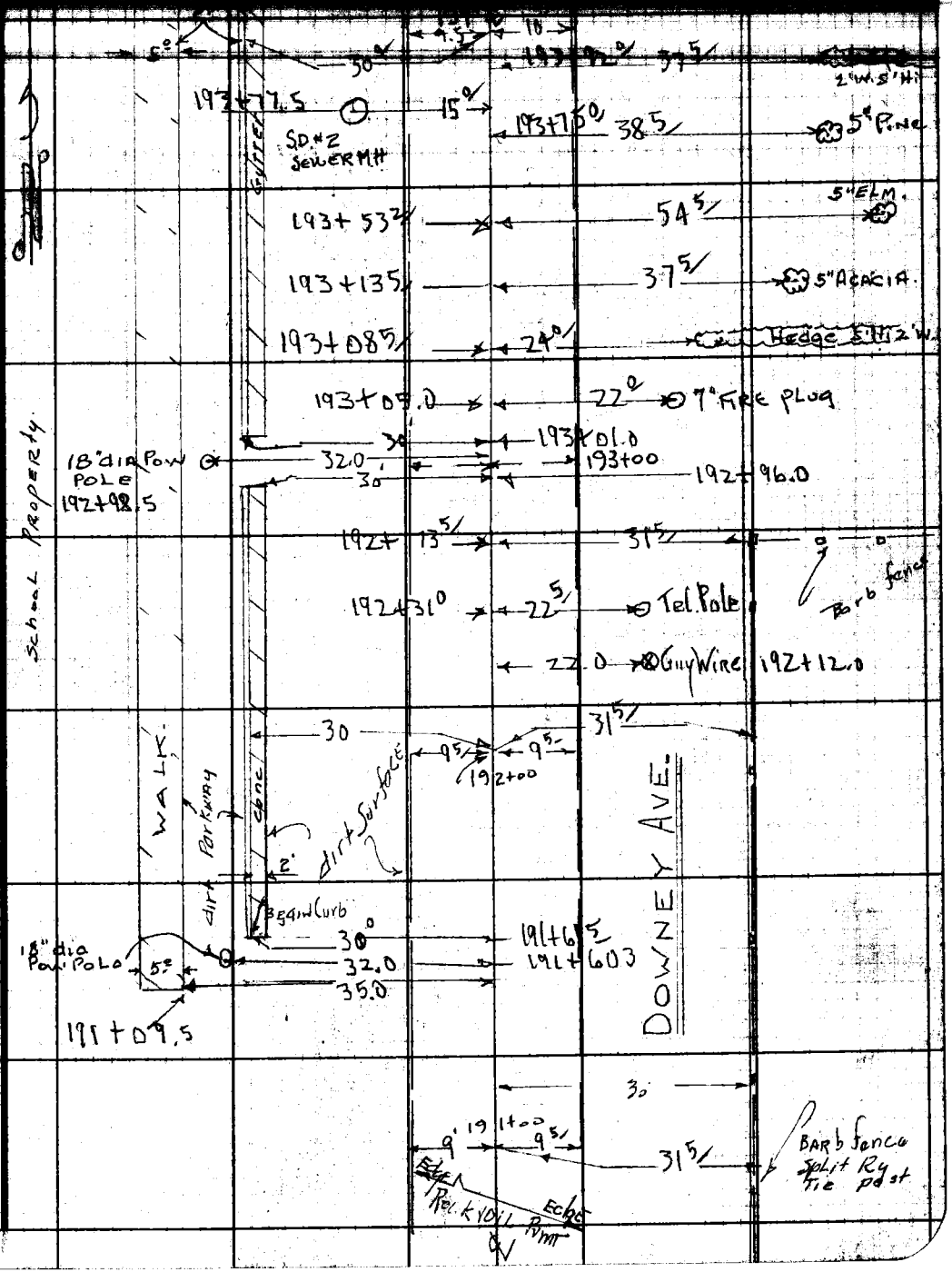

Note: Any Additions or Changes on This Sheet Must be Made or Circled in Red Ink With Date and Name of Person Making Change.

Do not extend notes this side of this line.

RETURN TO
LOS ANGELES COUNTY SURVEYOR
726 LOS ANGELES COUNTY
ENGINEERING BLDG.

76F3096 247 2-51

F.B. 1801 Pg. 168

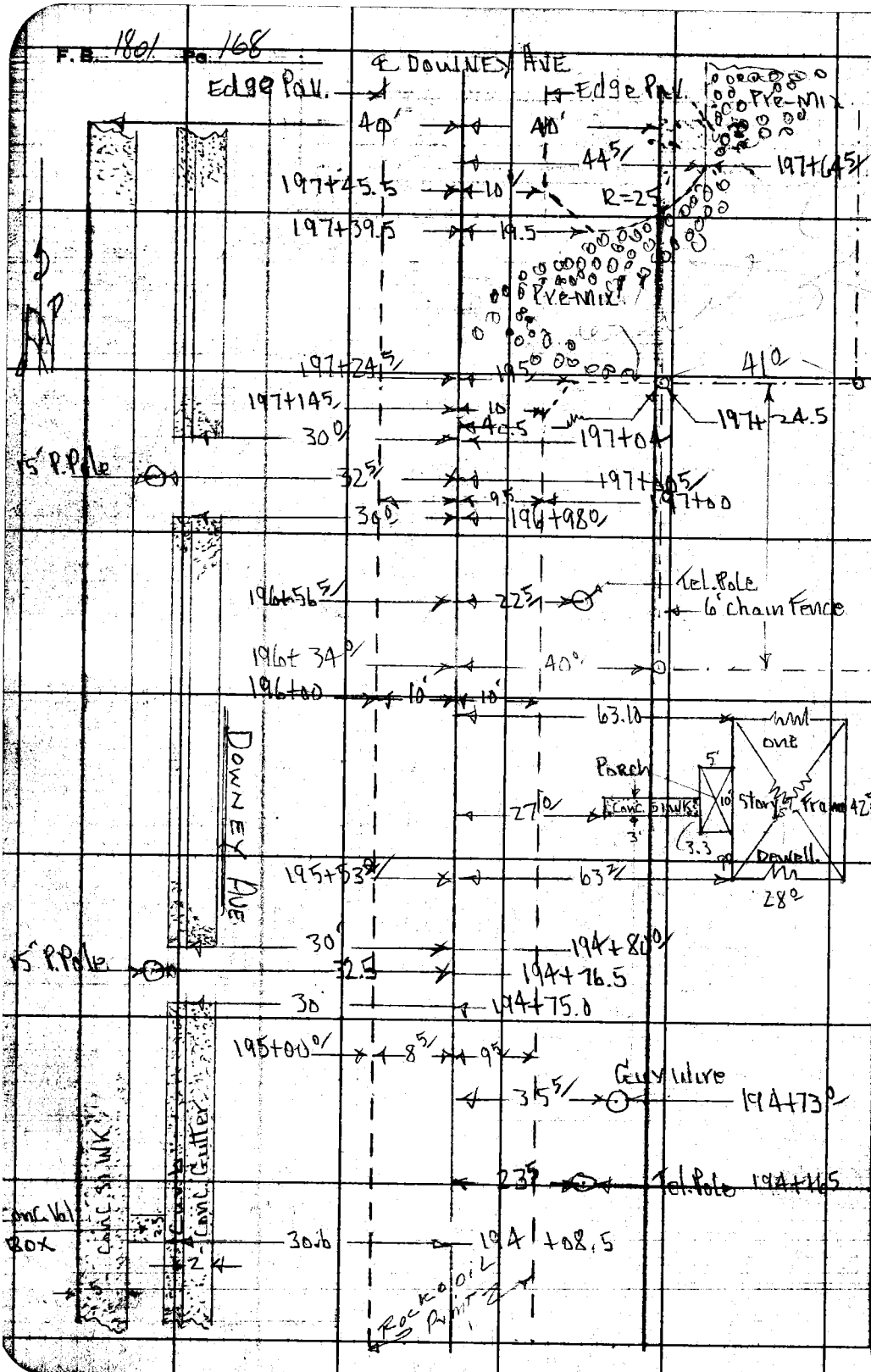

RETURN TO
LOS ANGELES COUNTY SURVEYOR
725 LOS ANGELES COUNTY
ENGINEERING BLDG.

Do not extend notes this side of this line.

Note: Any Additions or Changes on This Sheet Must be Made or Checked in Red Ink, With Date and Name of Person Making Change.

Notes Ck'd by
Map No. B 2873
Office Work Burns
Checked Miller
Date Aug 53

Survey of DOWNEY AVE
W. OLD Tape No. 0136 Std. 68
Surveyed by H.E. GRANQUIST
Notes Date
Indexed

F.B. 1801 Pg. 49

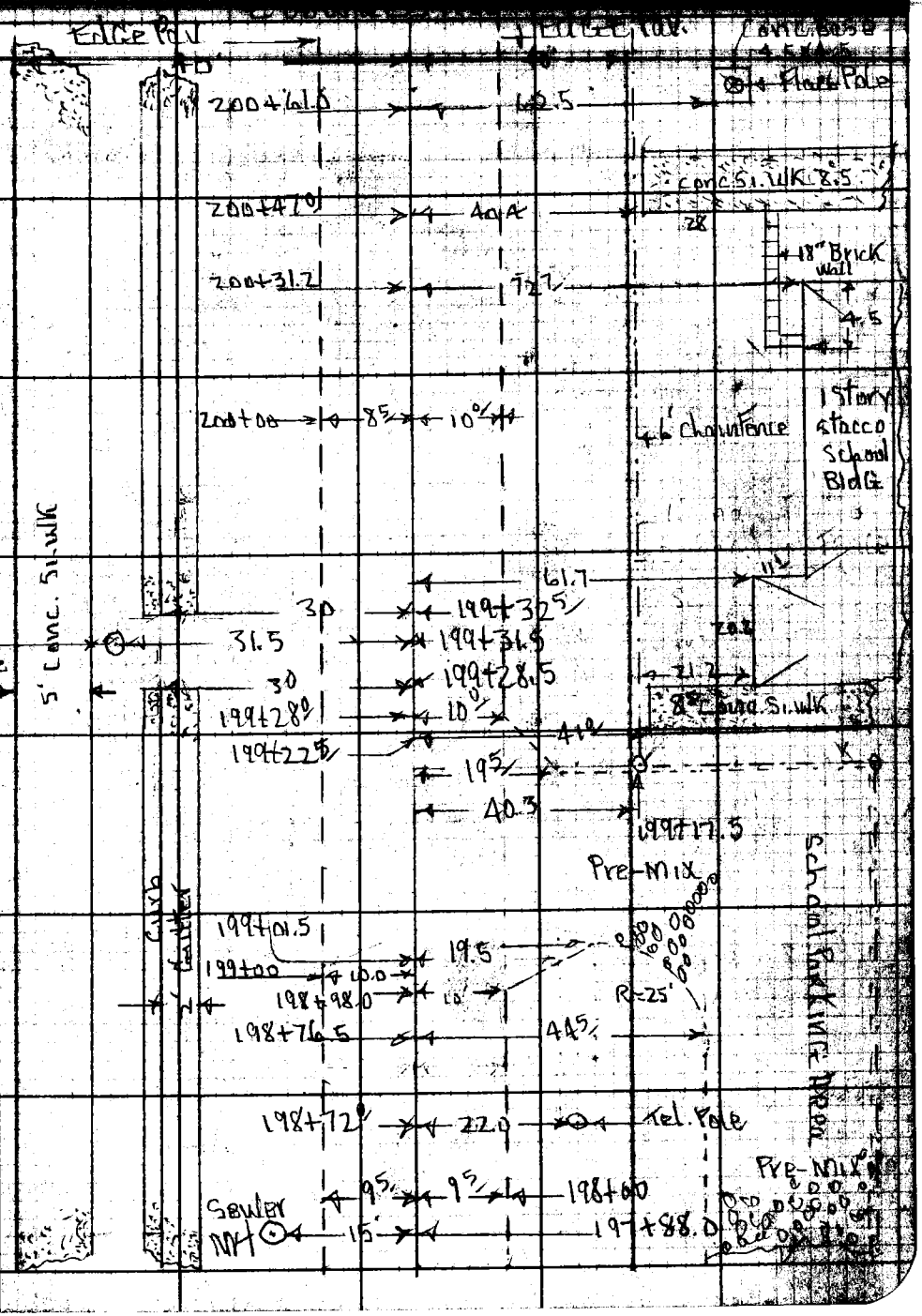

Note: Any Additions or Changes on This Sheet Must be Made or Circled in Red Ink With Date and Name of Person Making Change.

Do not extend notes this side of this line.

RETURN TO
LOS ANGELES COUNTY SURVEYOR
726 LOS ANGELES COUNTY
ENGINEERING BLDG.

76F3095 247 2-51

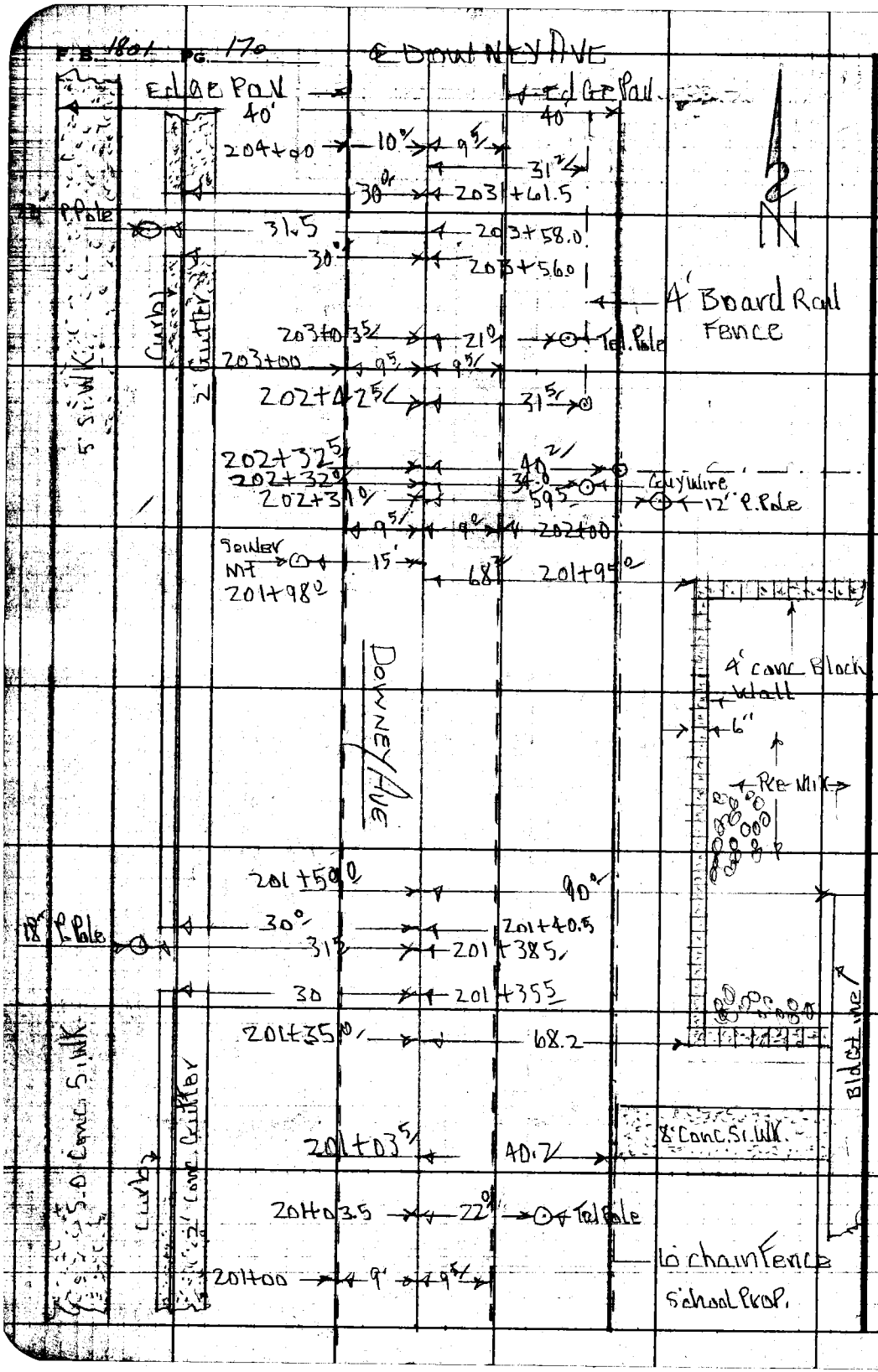

RETURN TO
LOS ANGELES COUNTY SURVEYOR
725 LOS ANGELES COUNTY
ENGINEERING BLDG.

Do not extend notes this side of this line.

Note: Any Additions or Changes on This Sheet Must be Made or Circled in Red Ink With Date and Name of Person Making Change.

78F3096 247 2-51

RETURN TO
LOS ANGELES COUNTY SURVEYOR
726 LOS ANGELES COUNTY
ENGINEERING BLDG.

Note: Any Additions or Changes on This Sheet Must be Made or Circled in Red Ink With Date and Name of Person Making Change.

Do not extend notes this side of this line.

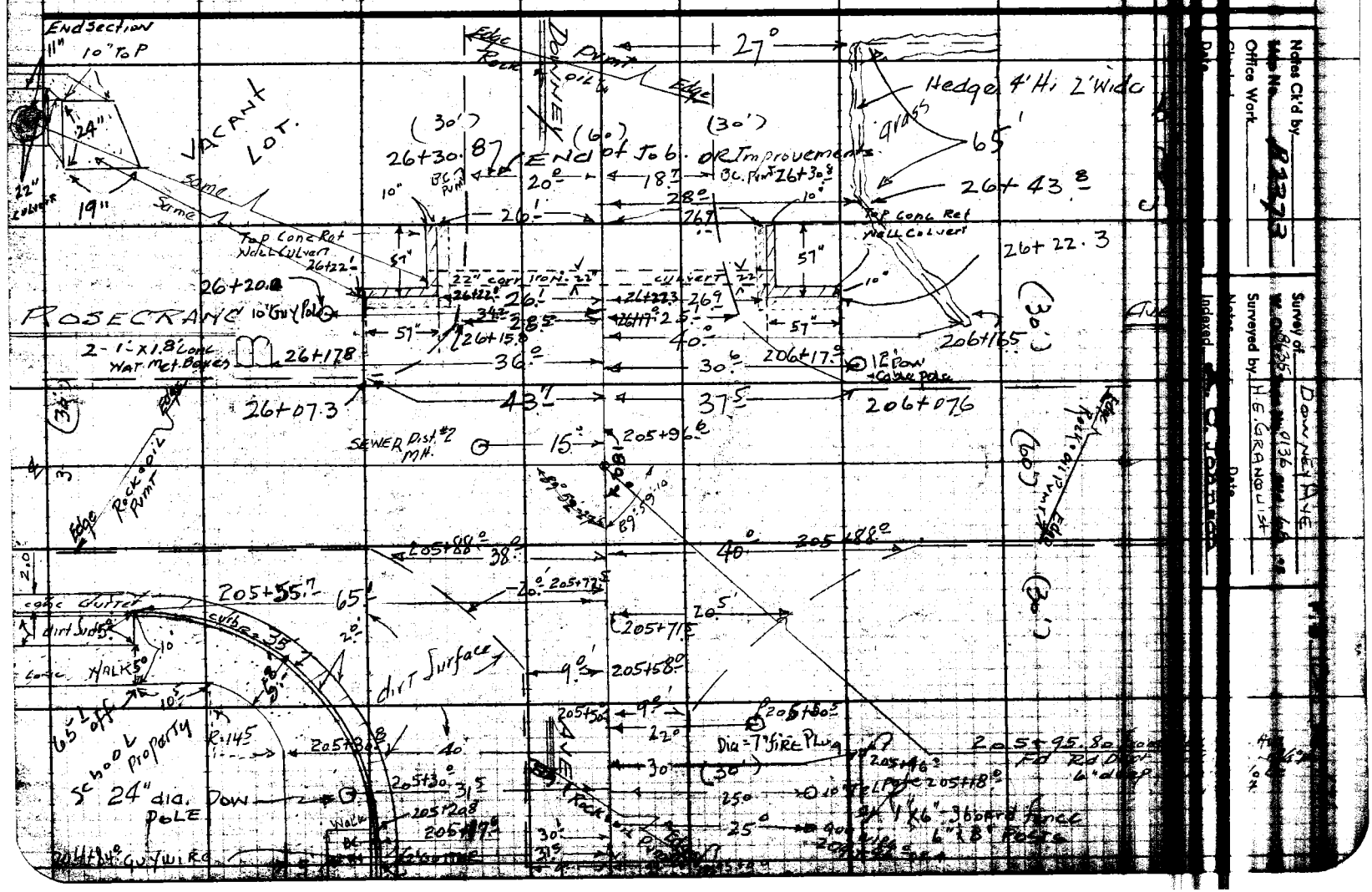
End Section
11" 10" To P
24"
22" culvert
19"
VACANT LOT.
Same
Same
Top Conc Rat Wall Culvert
26+22.1
26+20.8
ROSECRANE
10" Guy Pole
2-1'-x1.8' Conc Wat Met Boxes
26+17.8
26+07.3
Edge Rock Oil Paint
DONNEY
Edge Rock Oil Paint
Edge
27°
Hedge 4' Hi 2' Wide
65'
26+43.8
Top Conc Rat Wall Culvert
26+22.3
END of Job. OR Improvement
26+30.87
BC Pint
BC Pint 26+30.8
22" corr iron
culvert
57"
26+15.8
26+17.5
26+17.3
26+16.5
12" Pow Guy Pole
206+07.6
SEWER Dist #2 MH.
205+96.8
Edge Rock Oil Paint
Edge Rock Oil Paint
205+88.8
205+88.8
205+55.7
205+77.5
205+71.5
conc curb
curb
dirt Side
conc walk
dirt Surface
65' off
School property
R=145'
205+80.8
24" dia. Down Pole
205+30.8
205+28.8
205+19.8
205+50
205+58.8
Dia = 7" Fire Plug
205+46.2
205+18.8
205+95.8
Rd Dist
6" dia
1"x6" board fence
6" x 8" Posts
Edge Rock
Walk
Gutter
Gutter
Edge Rock Oil Paint
Edge
Edge
Edge

RETURN TO
LOS ANGELES COUNTY SURVEYOR
725 LOS ANGELES COUNTY
ENGINEERING BLDG.

Note: Any Additions or Changes on This Sheet Must be Made or Circled in Red Ink With Date and Name of Person Making Change.

Do not extend notes this side of this line.

B 1601 PG 172

Notes Ck'd by C. R. GOSS
Map No.
Office Work
Checked
Date

Survey of Downey Rd
JN 0927.09 Tape 140 Std 84 °F
Surveyed by M.A. VanDeren
Notes Date
Indexed C. Johnson

F. B. 1801 Pg. 201

J.N. 0927.09

Location of Planimetric Features along Control line
From 0+00 in bot of L.A. river to 14+12.30 on E. 26th St

DOWNEY RD

11-3-58
VanDeren
Le Gault
Bazen
Turrill

Note: Any Additions or Changes on This Sheet Must be Made or Circled in Red Ink With Date and Name of Person Making Change.

Do not extend notes this side of this line.

RETURN TO
LOS ANGELES COUNTY ENGINEER
700 LOS ANGELES COUNTY ENGINEERING BLDG.

76F309S CE #247—3-57

F.B. 1801 Pg. 702

To bot pg 3

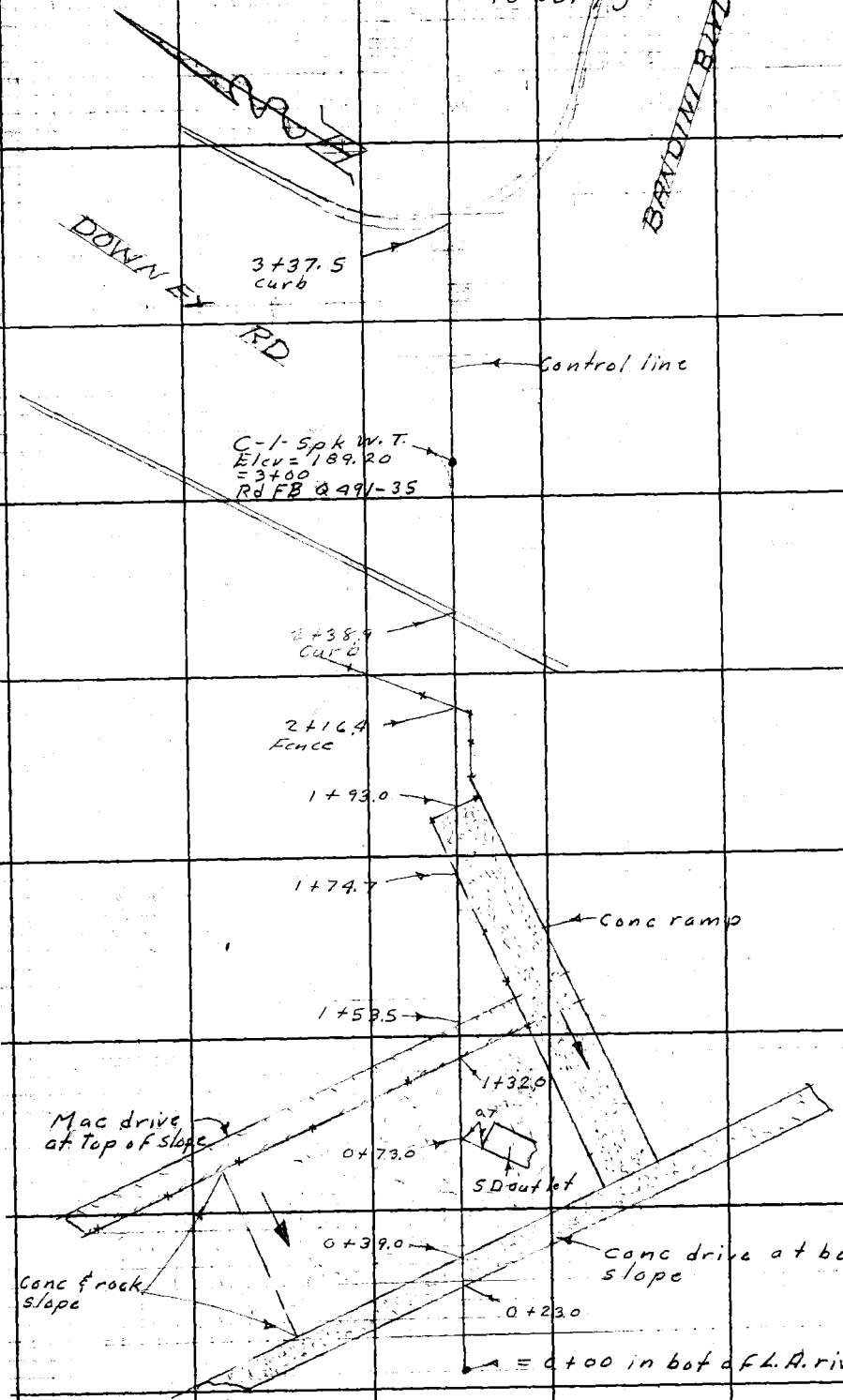

RETURN TO
LOS ANGELES COUNTY ENGINEER
700 Los Angeles County Engineering Bldg.

Do not extend notes this side of this line.

Note: Any Additions or Changes on This Sheet Must be Made or Circled in Red Ink With Date and Name of Person Making Change.

Notes Ck'd by C. R. GOSS	Survey of Downey Rd	F. B. 1801 Pg. 293
Map No.	JN 0927.09 Tape 140 Std 84 °F	
Office Work	Surveyed by M. A. Van Denen	
Checked	Notes Van Date 11-3-58	
Date	Indexed A. C. Johnson	

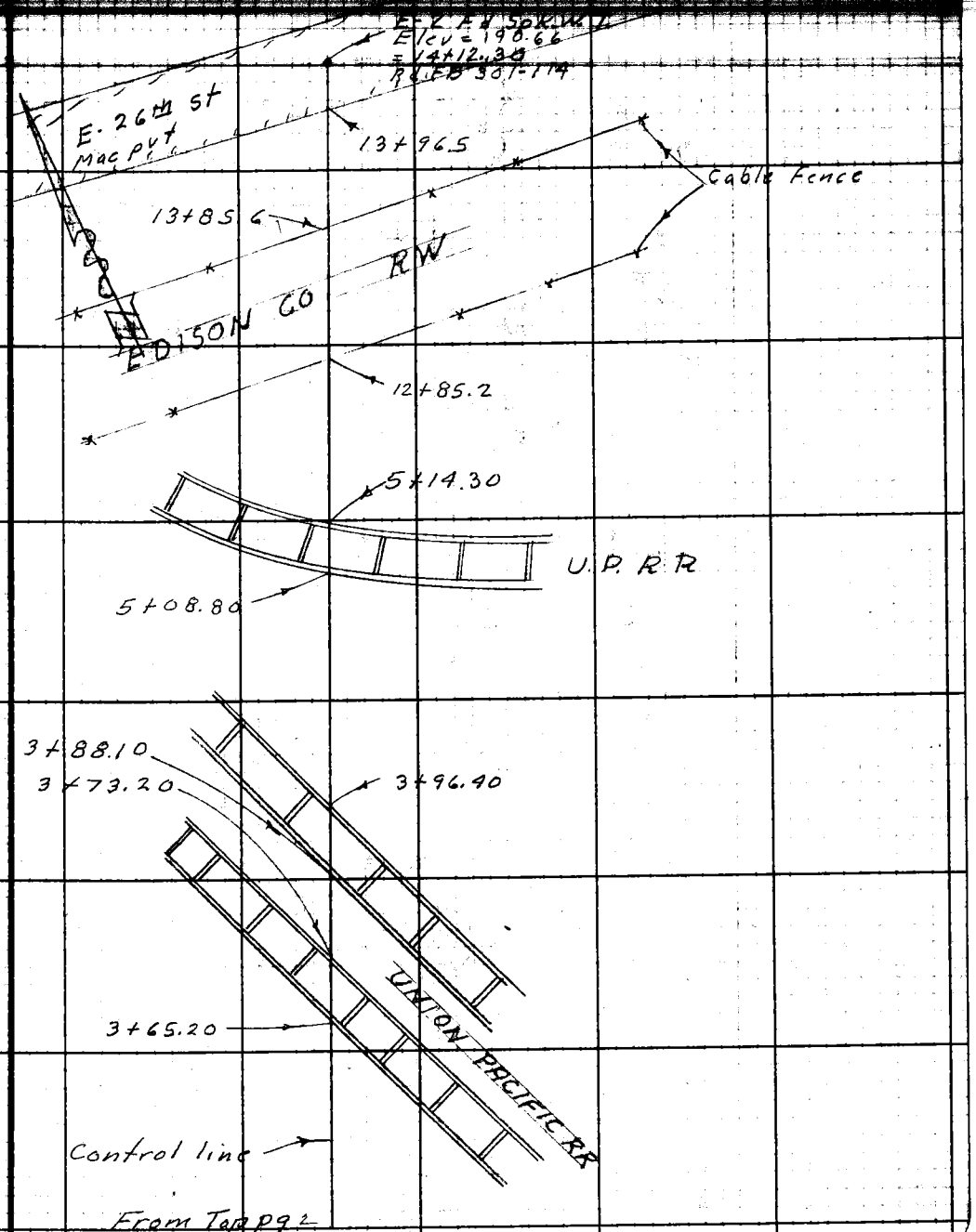

Note: Any Additions or Changes on This Sheet Must be Made or Circled in Red Ink With Date and Name of Person Making Change.

Do not extend notes this side of this line.

RETURN TO
LOS ANGELES COUNTY ENGINEER
700 LOS ANGELES COUNTY ENGINEERING BLDG.

76F3095 CE #247—3-57

RETURN TO
LOS ANGELES COUNTY ENGINEER
700 LOS ANGELES COUNTY ENGINEERING BLDG.

Note: Any Additions or Changes on This Sheet Must be Made or Circled in Red Ink With Date and Name of Person Making Change.

Do not extend notes this side of this line.

F.B. 181 Pg. 204

Profile	Notes Red.	Plotted	Job No 0927.09	Division No. 10	F. B. 1801 Pg. 205
No.	Date	Date	Survey of Downey Rd		
X-Sec.	Notes Chkd. C. R. GOSS	Checked	Survey by M.A. Van Deren	Notes Van	Date 11-3-58
No.	Date	Date	Map No.	Indexed C. Johnson	Date [illegible]

Profile on control line (see sketch below)

DOWNEY RD

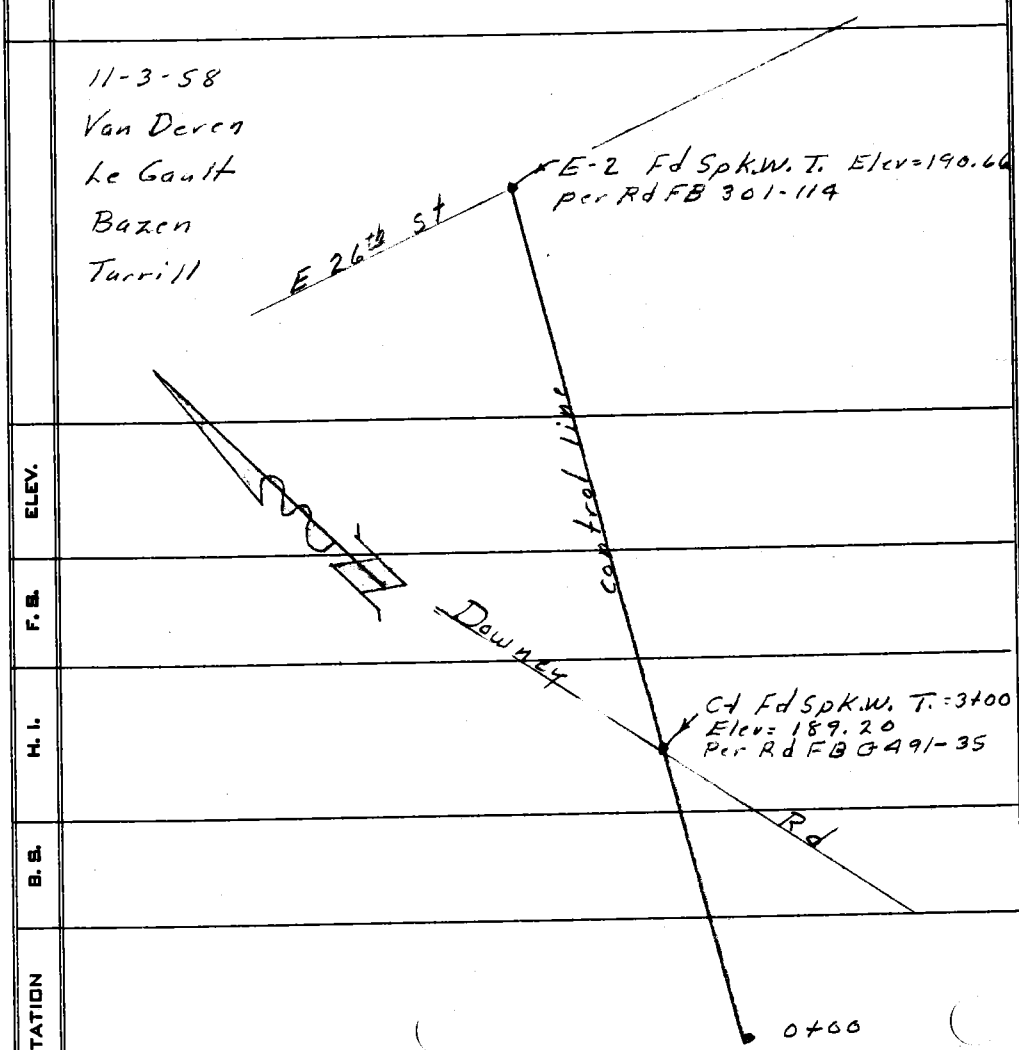

NOTE: ANY ADDITIONS OR CHANGES ON THIS SHEET MUST BE MADE OR CIRCLED IN RED INK, WITH DATE AND NAME OF PERSON MAKING CHANGE.

PLEASE RETURN TO
LOS ANGELES COUNTY SURVEYOR
726 LOS ANGELES COUNTY ENGINEERING BLDG.

Do not extend notes this side of this line.

76L298 S & E #307 9-54

76L298 S & E #307 9-54

PLEASE RETURN TO
LOS ANGELES COUNTY SURVEYOR
726 LOS ANGELES COUNTY ENGINEERING BLDG.

NOTE: ANY ADDITIONS OR CHANGES ON THIS SHEET MUST BE MADE OR CIRCLED IN RED INK, WITH DATE AND NAME OF PERSON MAKING CHANGE.

Do not extend notes this side of this line.

STATION	B. S.	H. I.	F. S.	ELEV.		
B.M. C-1	3 34	192 54		189.20	BM #C-1 Elev = 189.20	per Rd FB 491-35
					Fd Spk. w. T. Flush	
T.P.	0 34	181 74	11.14	181 40	T.P.	
T.P.	2 44	172 28	11 90	169 84	T.P.	
0+00			78	164 5	bot. of L.A. river	
0+21			78	164 5	" " brk & L.A. River	
0+23			6.65	165 63	Top of brk conc. Drive	
0+25			6.61	165.67	conc.	
0+39			6 55	165.73	bot. brk & ed. conc. dr.	
0+50			3 95	168.33	Profile (conc bank.)	
T.P.	11 30	183 33	0 25	172 03	T.P.	
0+75			8 78	174 55	Profile (conc. bank)	
1+00			2 68	180.65	" " "	
T.P.	10 60	193 25	0 68	182 65	T.P.	
1+25			6 44	186.81	Profile (conc bank)	
1+32			4 80	188.45	Top brk & ed. of maca. pave.	
1+50			4 52	188.73	Profile. (maca pav.)	
1+53.5			4.63	188.62	ed. maca. pav.	
1+74.7			4 84	188.41	Top of conc. headwall.	
1+74.7			7.55	185.70	bot. " " "	
1+93.0			5 11	188.14	ed of conc. ramp.	

F. B. 1801 Pg. 206 Job No. 0727.0 Division No. 10 Notes Red. Plotted
Survey of Downey Rd Date 11-3-58 Date No. Profile
Survey H. Van Dyke Notes Chk'd. R. GOSS Checked X-Sec.
Indexed Date Date No.

76L298 S & E #307 9-54

PLEASE RETURN TO
LOS ANGELES COUNTY SURVEYOR
726 LOS ANGELES COUNTY ENGINEERING BLDG.

NOTE: ANY ADDITIONS OR CHANGES ON THIS SHEET MUST BE MADE OR CIRCLED IN RED INK, WITH DATE AND NAME OF PERSON MAKING CHANGE.

Do not extend notes this side of this line.

STATION	B. S.	H. I. 193 25	F. S.	ELEV.		
2+00			46	1887	profile (grd.)	
2+25			40	1893	" "	
2+38.9			312	19013	Top cb.	
2+38.9			392	18933	gutter	
2+50			384	18941	pav. (maca) Downey Rd.	
2+75			395	18930	pav. " " "	
3+00	399	19319	405	18920	3+00 = BM C-1 ELEV = 189.20 Per RDFB [illegible]	
3+25			392	18927	pave. (maca.) Downey Rd.	
3+37.5			384	18935	conc. gutter	
3+37.5			352	18967	Top cb.	
3+50			34	1898	grd.	
3+65.2			388	18931	bot. of rail	
3+65.2			343	18976	Top " "	
3+73.2			389	18930	bot " "	
3+73.2			344	18975	Top " "	
3+75			40	1892	grd.	
3+88.1			356	18963	bot " "	
3+88.1			312	19007	Top " "	
3+96.4			357	18962	bot. " "	
3+96.4			311	19008	Top " "	
4+00			37	1895	Top of brk.	

Profile Notes Red. ____ Plotted ____ Job No. 0927.09 Division No. 10 F. B. 1801 Pg. 207
No. ____ Date ____ Date ____ Survey of Downey Rd
X-Sec. Notes Chkd. G. R. GOSS Checked ____ Survey by Van Dercu Notes Van Date 11-3-58
No. ____ Date ____ Date ____ Map No. ____ Indexed C. Johnson

76L298 S & E #307 9-54

PLEASE RETURN TO
LOS ANGELES COUNTY SURVEYOR
726 LOS ANGELES COUNTY ENGINEERING BLDG.

NOTE: ANY ADDITIONS OR CHANGES ON THIS SHEET MUST BE MADE OR CIRCLED IN RED INK, WITH DATE AND NAME OF PERSON MAKING CHANGE.

Do not extend notes this side of this line.

STATION	B. S.	H. I. 193 19	F. S.	ELEV.		
4+15			62	1870	bot. of brk	
4+25			59	1873	grd.	
4+50			63	1869	grd	
4+75			60	1872	grd.	
4+85			63	1869	Top of brk	
4+92			78	1854	bot " "	
5+00			51	1881	Top " "	
5+08.8			479	18740	bot of rail	
"			439	18880	Top " "	
5+14.3			477	18842	bot. " "	
"			438	18881	Top " "	
5+25			49	1883	grd.	
5+50			51	1881	"	
5+75			55	1877	"	
6+00			64	1868	"	
6+25			62	1870	"	
6+50			63	1869	"	
6+75			64	1868	"	
7+00			58	1874	"	
T.P.	759	19490	588	18731	T.P.	
7+25			79	1870	grd.	

F. B. 1801 Pg. 208 Job No. 092209 Division No. 10 Notes Red. Plotted Profile
Survey of Downey Rd Date 11-3-58 Date No.
Survey by Van Deren Notes Van Notes Chk. G. R. GOSS Checked X-Sec.
Indexed C. Johnson Date Date Date No.

76L298 S & E #307 9-54

PLEASE RETURN TO
LOS ANGELES COUNTY SURVEYOR
726 LOS ANGELES COUNTY ENGINEERING BLDG.

NOTE: ANY ADDITIONS OR CHANGES ON THIS SHEET MUST BE MADE OR CIRCLED IN RED INK, WITH DATE AND NAME OF PERSON MAKING CHANGE.

Do not extend notes this side of this line.

STATION	B. S.	H. I. 1990	F. S.	ELEV.		
7+50			81	1868	grd.	
7+75			84	1865	"	
8+00			87	1862	"	
8+25			86	1863	"	
8+50			74	1875		
8+74			73	1876	bot of rock pile (brk)	
8+78			48	1901	Top of " " (& brk)	
9+00			48	1901	" " " "	
9+25			48	1901	" " "	
9+50			48	1901	" " "	
9+75			48	1901	" " "	
10+00			48	1901	" " "	
T.P.	564	195081	546	18944	T.P.	
10+25			51	1900	Top of " "	
10+50			51	1900	" " "	
10+52			51	1900	" " " (brk)	
10+65			79	1872	bot of rock pile (Brk)	
10+75			80	1871	grd.	
11+00			80	1871	"	
11+25			79	1872	"	
11+50			80	1871	"	

Profile Notes Red. Plotted Job No. 092709 Division No. 10 F.B. 1801 Pg. 209
No. Date Date Survey of Downey Rd
X-Sec. Notes Chk'd. C. R. GOSS Checked Survey by Van Deren Notes Van Date 11-3-58
No. Date Date Map No. Indexed C. John Date

76L298 S & E #307 9-54

PLEASE RETURN TO
LOS ANGELES COUNTY SURVEYOR
726 LOS ANGELES COUNTY ENGINEERING BLDG.

NOTE: ANY ADDITIONS OR CHANGES ON THIS SHEET MUST BE MADE OR CIRCLED IN RED INK, WITH DATE AND NAME OF PERSON MAKING CHANGE.

Do not extend notes this side of this line.

STATION	S. S.	H. I. 195.08	F. S.	ELEV.		
11+75			80	1871	grd.	
12+00			79	1872	"	
12+25			77	1874	"	
12+50			77	1874	"	
12+75			75	1876	bot of brk	
12+88			43	1908	Top " "	
13+00			46	1905	grd.	
13+25			46	1905		
13+39			44	1907	bot of brk.	
13+50			33	1918	Top " "	
13+75			35	1916	grd.	
13+93			32	1919	Top brk.	
13+96.5			462	19046	bot brk ed of maca rd. E 26th st	
14+00			454	19054	maca rd.	
BM E-2 14+12.30			442	19066	14+12.30 = BM E-2 elev = 190.66	
					Per Rd. Dept FB 301-114 ON E. 26th St	

Profile
No. X-Sec.
Plotted Date
Checked Date
Notes Red. Date 11-3-56
Notes Chkd. R. GOSS Date
Division No. 10
Hob No. 0727.69
Survey of Downey Rd
Survey by Van Dercy Notes Van
Indexed R. C. Johnson Date
E.S. 1801 Pg 21/6

F. B. 1801 PG. 211

Profile No.	Notes Red	Plotted	Job No. 319.91	Division No. 11
	Date	Date	Survey of DOWNEY AVE. SEWER	
X-Sec. No.	Notes Chk'd.	Checked	Survey by BAZEN	Notes J.J.B. Date 11/3/77
	Date	Date	Map No.	Indexed B.D. BAILEY Date NOV 9

J.N. 319.91

DOWNEY AVENUE
(CITY OF LAKEWOOD)

SEWER PRELIM.

F.B. REF.'S:
F.B. 1801
RD. F.B. 0624

STATION	B. S.	H. I.	F. S.	ELEV.
	PARTY			
	BAZEN, J.J.			
	SHOEMAKER, C.E.			
	PETERSON, D.C.			
	JACKSON, H.E.			

NOTE: ANY ADDITIONS OR CHANGES ON THIS SHEET MUST BE MADE OR CIRCLED IN RED INK, WITH DATE AND NAME OF PERSON MAKING CHANGE.

Do not extend notes this side of this line.

PLEASE RETURN TO
LOS ANGELES COUNTY ENGINEER
403 LOS ANGELES COUNTY ENGINEERING BLDG.

76-L-298 CE 307 8-70

F. B. 1801 PG. 212 | Job No. 3196.91 | Division No. 11 | Notes Red | Plotted | Profile

Survey of DOWNEY AVE SEWER | Date | Date | No.

Survey by BAZEN Notes J.J.B. | Notes Chk'd. | Checked | X-Sec.

Indexed G. D. BAILEY | Date NOV 9 1977 | Date | Date | No.

J.N. 3196.91

DOWNEY AVE. SEWER PRELIM.

(CITY OF LKWD.)

INDEX

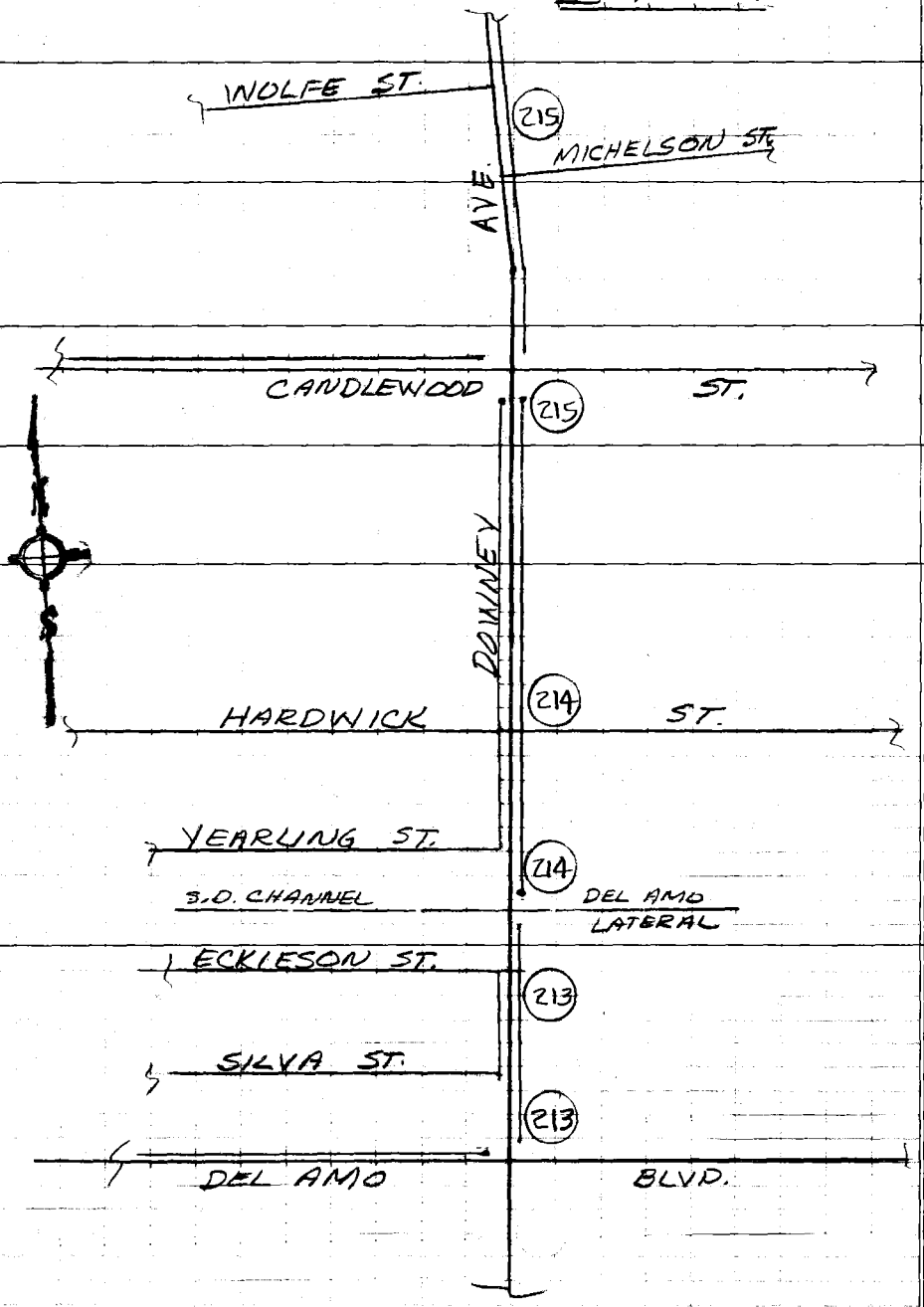

STATION

B. S.

H. I.

F. S.

ELEV.

76-L-298 CE 307 8-70

PLEASE RETURN TO
LOS ANGELES COUNTY ENGINEER
403 LOS ANGELES COUNTY ENGINEERING BLDG.

Do not extend notes this side of this line.

NOTE: ANY ADDITIONS OR CHANGES ON THIS SHEET MUST BE MADE OR CIRCLED IN RED INK, WITH DATE AND NAME OF PERSON MAKING CHANGE.

Profile No.	Notes Red	Plotted	Job No. 319691	Division No. 11	F. B. 1801 Pg. 213
	Date	Date	Survey of DOWNEY AVE. SEWER		
X-Sec. No.	Notes Chk'd.	Checked	Survey by BAZEN	Notes J.J.B.	Date 11/3/77
	Date	Date	Map No.	Indexed G. D. BAILEY	Date NOV 9

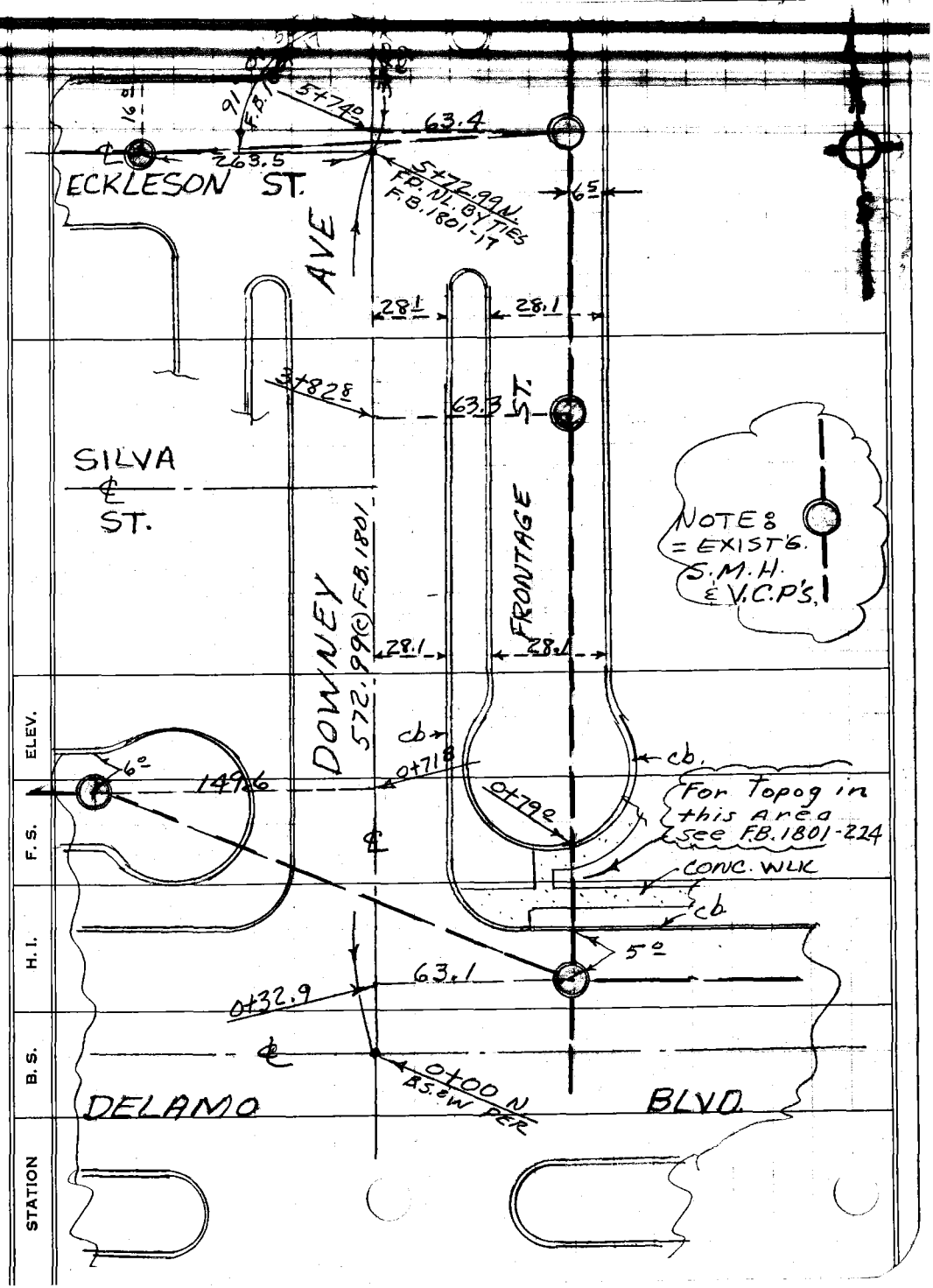

NOTE: ANY ADDITIONS OR CHANGES ON THIS SHEET MUST BE MADE OR CIRCLED IN RED INK, WITH DATE AND NAME OF PERSON MAKING CHANGE.

PLEASE RETURN TO
LOS ANGELES COUNTY ENGINEER
403 LOS ANGELES COUNTY ENGINEERING BLDG.

Do not extend notes this side of this line.

76-L-298 CE 307 8-70

F. B. 1801 PG. 214 | Job No. 319691 Division No. 11 | Notes Red | Plotted | Profile

Survey of DOWNEY AVE SEWER | Date | Date | No.

Survey by BAZEN Notes J.J.B. | Notes Chk'd. | Checked | X-Sec.

Indexed G. D. BAILEY Date NOV 9 1977 | Date | Date | No.

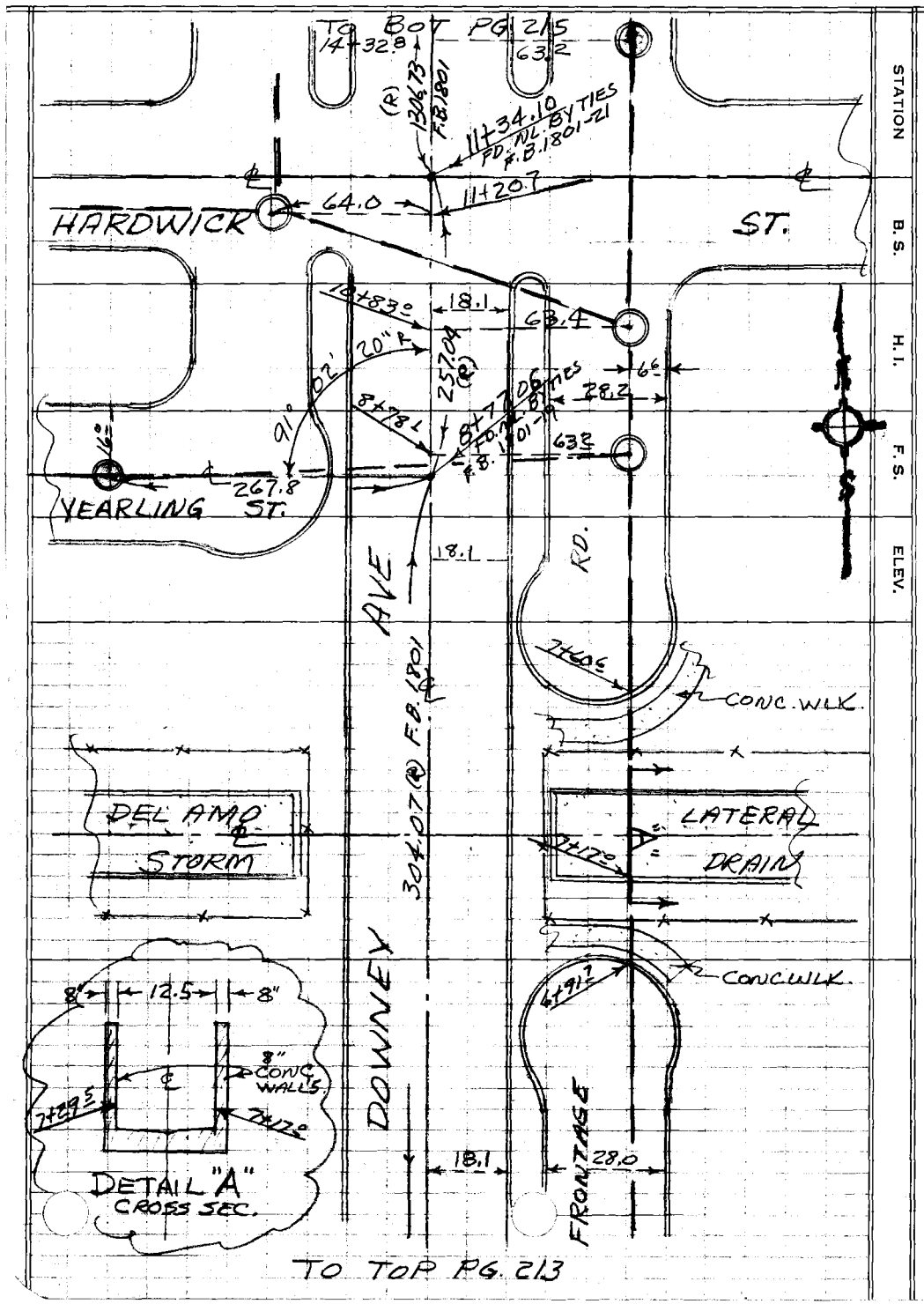

76-L-298 CE 307 8-70

PLEASE RETURN TO
LOS ANGELES COUNTY ENGINEER
403 LOS ANGELES COUNTY ENGINEERING BLDG.

Do not extend notes this side of this line.

NOTE: ANY ADDITIONS OR CHANGES ON THIS SHEET MUST BE MADE OR CIRCLED IN RED INK, WITH DATE AND NAME OF PERSON MAKING CHANGE.

Profile No.	Notes Red	Plotted	Job No. 319691	Division No. 11	F. B. 1801	Pg. 215
	Date	Date	Survey of DOWNEY AVE. SEWERS			
X-Sec. No.	Notes Chk'd.	Checked	Survey by BAZEN	Notes J.J.B.	Date 11-3-77	
	Date	Date	Map No.	Indexed B. D. BAILEY	Date NOV 9 1977	

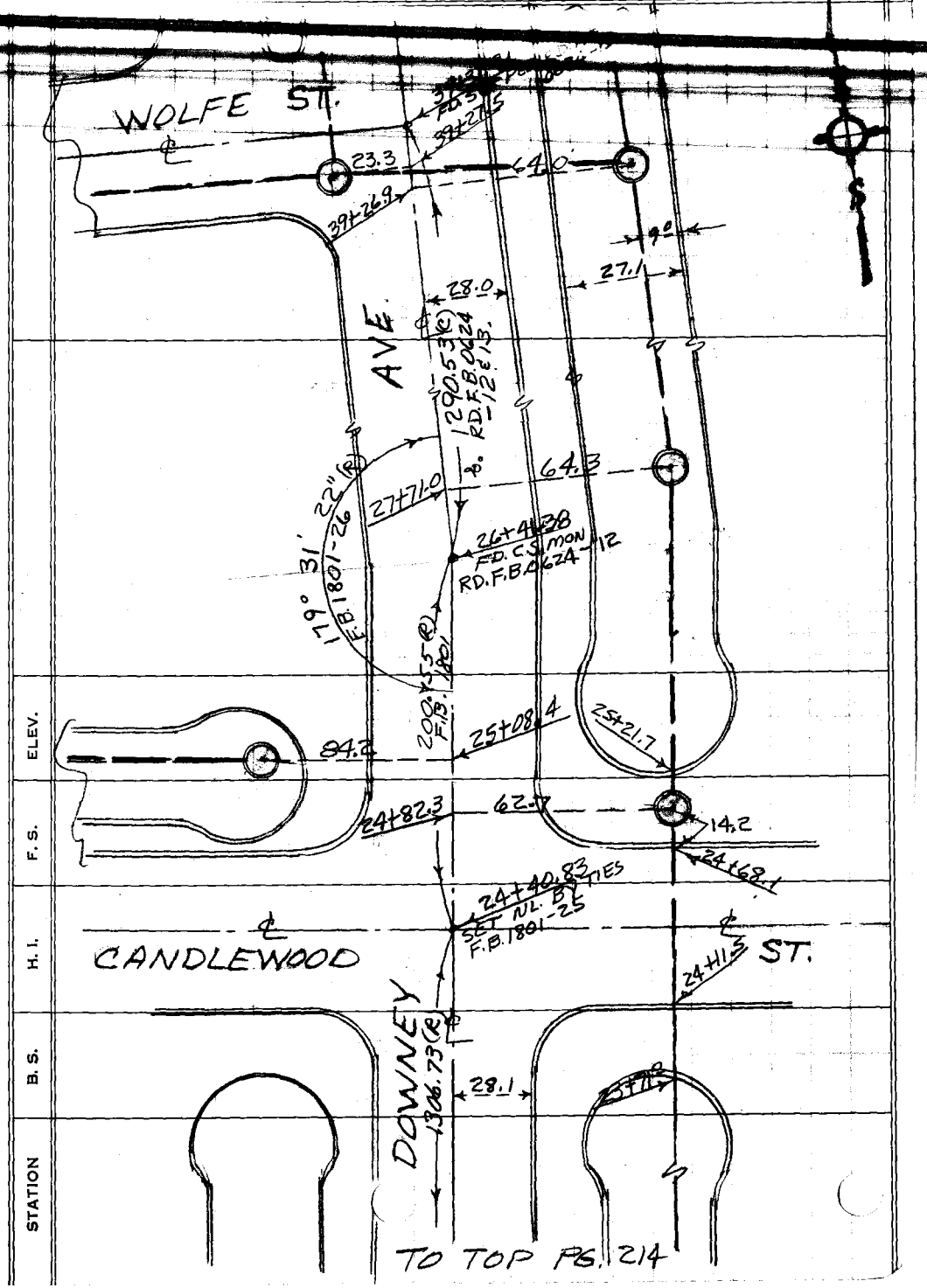

NOTE: ANY ADDITIONS OR CHANGES ON THIS SHEET MUST BE MADE OR CIRCLED IN RED INK, WITH DATE AND NAME OF PERSON MAKING CHANGE.

Do not extend notes this side of this line.

PLEASE RETURN TO
LOS ANGELES COUNTY ENGINEER
403 LOS ANGELES COUNTY ENGINEERING BLDG.

76-L-298 CE 307 8-70

F. B. 1801 PG. 216 | Job No.____ Division No.____ Notes Red____ Plotted____ Profile

Survey of____ Date____ Date____ No.____

Survey by____ Notes____ Notes Chk'd.____ Checked____ X-Sec.

Indexed____ Date____ Date____ Date____ No.____

STATION	B. S.	H. I.	F. S.	ELEV.	

76-L-298 CE 307 8-70

PLEASE RETURN TO
LOS ANGELES COUNTY ENGINEER
403 LOS ANGELES COUNTY ENGINEERING BLDG.

Do not extend notes this side of this line.

NOTE: ANY ADDITIONS OR CHANGES ON THIS SHEET MUST BE MADE OR CIRCLED IN RED INK, WITH DATE AND NAME OF PERSON MAKING CHANGE.

76-L-298 CE 307 8-70

PLEASE RETURN TO
LOS ANGELES COUNTY ENGINEER
403 LOS ANGELES COUNTY ENGINEERING BLDG.

NOTE: ANY ADDITIONS OR CHANGES ON THIS SHEET MUST BE MADE OR CIRCLED IN RED INK, WITH DATE AND NAME OF PERSON MAKING CHANGE.

Do not extend notes this side of this line.

STATION	B. S.	H. I.	F. S.	ELEV.	DOWNEY AVE. - (DEL AMO BLVD - WOLFE
(FD) BM CY 4547	5914	51.708		45.794	BM CY-4547 El= 45.794 RD. DEPT. LKWD QUAD 1975 ADJ. - C.S. MON IN H.H. 45'S. & 32' W. INT. DOWNEY AV. & DEL AMO BLVD.
BM (FD) CY-4546	5.074	51.715	5067	46.641	BM CY-4546 EL.=46.647 RD. DEPT. LKWD QUAD 1975 - L&T 1'± N. B.C.R. N.E. COR DOWNEY & DEL AMO
T.P.	5.652	52.428	4.939	46.776	T.P.
BM CY-4545 (FD)	5.072	52.247	5.253	47.175	BM CY-4545 EL.=47.178 - L&T W. cb. 28'± W. OF DOWNEY AVE. ON PROD. OF YEARLING ST.
BM CY-4544 (FD)	4.540	51.256	5.531	46.716	BM CY-4544 EL=46.719 - L&T 46'S. & 30'E. ℄ INT. DOWNEY & HARDWICK ST.
T.P.	5.427	51.664	5.019	46.237	T.P.
T.P.	5.504	52.196	4.972	46.692	T.P.
T.P.	4.784	52.124	4.856	47.340	T.P.
BM CY-4542 (FD)	4.938	51.970	5.092	47.032	BM CY-4542 EL.=47.025 - L&T E. Cb. DOWNEY AV. & 200' N. OF ℄ CANDLEWOOD ST.
T.P.	5.499	52.372	5.097	46.873	T.P.

DOWNEY AVE SEWER PRELIM.
T.B.M.S.
DATUM PER RD. DEPT. LKWD. QUAD. - 1975 ADJ.

Profile Notes Red ____ Plotted ____ Job No. 3196.91 Division No. 11 F. B. 1801 PG. 217
No. ____ Date ____ Date ____ Survey of DOWNEY AVE. SEWERS
X-Sec. Notes Chk'd. ____ Checked ____ Survey by BAZEN Notes J.J.B. Date 11-7-77
No. ____ Date ____ Date ____ Map No. ____ Indexed G. D. BAILEY Date NOV 9 1977

76-L-298 CE 307 8-70

PLEASE RETURN TO
LOS ANGELES COUNTY ENGINEER
403 LOS ANGELES COUNTY ENGINEERING BLDG.

NOTE: ANY ADDITIONS OR CHANGES ON THIS SHEET MUST BE MADE OR CIRCLED IN RED INK, WITH DATE AND NAME OF PERSON MAKING CHANGE.

Do not extend notes this side of this line.

STATION	B. S.	H. I. 52.372	F. S.	ELEV.		
BM CY-4541 (FD)	5.222	53.001	4.593	47.779	BM CY-4541 EL=47.786 - L℄ BM. NL. E.cb., 38' S. ℄, 32' E. OF ℄ INT. DOWNEY AV. & MICHELSON ST.	
B.M. CY-4540 (FD)			4.598	48.403	BM CY-4540, EL=48.404 - L℄T IN cb. 28' E. ℄ DOWNY AV. ON ℄ PROD OF WOLFE ST.	

F. B. 1801 Pg. 218 | Job No. 376.9 | Division No. 11 | Notes Red ____ Date ____ Plotted ____ Date ____ Profile No. ____

Survey of DOWNEY AVE - SEWERS | Notes Date ____ Checked ____ Date ____ X-Sec. No. ____

Survey by BAZEN | Notes J.B. | Notes Chk'd. ____ Date ____

Indexed G. D. BAILEY | Date NOV 9 1977

76-L-298 CE 307 8-70

PLEASE RETURN TO
LOS ANGELES COUNTY ENGINEER
403 LOS ANGELES COUNTY ENGINEERING BLDG.

NOTE: ANY ADDITIONS OR CHANGES ON THIS SHEET MUST BE MADE OR CIRCLED IN RED INK, WITH DATE AND NAME OF PERSON MAKING CHANGE.

Do not extend notes this side of this line.

STATION	B. S.	H. I.	F. S.	ELEV.	
GOING. N. ON ℄ DOWNEY AVE. FROM 0+00 PER PG. 213					
B.M. CY-4546				46 65	B.M. CY-4546 EL.=46.65 L&T PER F.B. 1801-217
0+32.9				46 63	63.1 RT. J.M.H.-AVG. RIM EL. 46.63
					RIM=46.63 ROD=14.90 31.73
		8" INLET S.		31 73	RIM=46.63 ROD=15.55 31.08
		15" INLET W.		31 08	RIM=46.63 ROD=15.32 31.31
		12" INLET N.		31 31	RIM=46.63 ROD=15.77 30.86
		18" OUTLET E.		30 86	
0+37.9				46 89	63' RT. TOP OF Cb.
0+71.8				45 82	149.6 LT. - S.M.H.-AVG RIM EL 45.82
					RIM=45.82 ROD=14.40 31.42
		15" INLET W.		31 42	RIM=45.82 ROD=14.44 31.38
		15" OUTLET E.		31 38	
0+77.8				46 07	149' LT. TOP OF Cb. (N. Cb. FRONTAGE RD)
0+79.0				46 16	63' RT " " " (CUL-DE-SAC)
3+82.8				46 27	63.3 RT.-S.M.H.-AVG. RIM EL.
					RIM=46.27 ROD=14.60 31.67
		12" OUTLET S.		31 67	RIM=46.27 ROD=14.56 31.71
		12" INLET N.		31 71	
				46 60	70' RT. TOP OF E. Cb.

X-SECTION PROFILES & SKETCHES

Profile No. ____ Notes Red ____ Plotted ____ Job No. 31969 Division No. 11 F.B. 1801 Pg. 219
X-Sec. No. ____ Date ____ Date ____ Survey of DOWNEY AVE. SEWERS
Notes Chk'd. ____ Checked ____ Survey by BAZEN Notes J.J.B. Date 11-7-77
Date ____ Date ____ Map No. ____ Indexed G. D. BAILEY Date [illegible]

76-L-298 CE 307 8-70

PLEASE RETURN TO
LOS ANGELES COUNTY ENGINEER
403 LOS ANGELES COUNTY ENGINEERING BLDG.

NOTE: ANY ADDITIONS OR CHANGES ON THIS SHEET MUST BE MADE OR CIRCLED IN RED INK, WITH DATE AND NAME OF PERSON MAKING CHANGE.

Do not extend notes this side of this line.

F. B. 1801 Pg. 220 Job No. 3196.91 Division No. 11 Notes Red ____ Plotted ____ Profile ____
Survey of DOWNEY AVE. SEWERS Date ____ Date ____ No. ____
Survey by BAZEN Notes J.J.B. Notes Chk'd. ____ Checked ____ X-Sec. ____
Indexed G. D. BAILEY Date NOV 9 1977 Date ____ Date ____ No. ____

STATION	B. S.	H. I.	F. S.	ELEV.	CONT. N. ON E DOWNEY AVE.
5+73	(E ECKLESON)			46 46	263.5' LT. - S.M.H. - AVG. RIM EL.
					RIM = 46.46 / ROD = 9.59 / 36.87 ✓ — RIM = 46.46 / ROD = 9.69 / 36.77 ✓
		8" INLET W		36 87	
		8" OUTLET E.		36 77	
5+74				46 49	63.4 RT. - S.M.H. - AVG. RIM EL.
					RIM = 46.49 / ROD = 14.15 / 32.34 ✓ — RIM = 46.49 / ROD = 14.69 / 31.80 ✓ — RIM = 46.49 / ROD = 14.67 / 31.82 ✓
		8" INLET W.		32 34	
		12" OUTLET S.		31 80	
		12" INLET N.		31 82	
				46 88	70' RT. TOP OF E. cb. (FRTG. RD)
5+89				46 45	264' LT. TOP OF N. cb. (ECKLESON)
6+91 7				47 39	63 3/4 RT. - TOP OF cb. (CUL-DE-SAC)
7+17 0				46 46	" " TOP OF CONC HD. WALL
"				36 96	" " BOT " " " "
7+23 2				36 91	" " ℄ FL S.D. CHANNEL
7+29 5				36 87	" " BOT OF CONC. HD. WALL
"				46 43	" " TOP " " " "
7+60 6				46 87	63' RT. - TOP OF cb. (CUL-DE-SAC)
B.M. CY-4545				47 17	B.M. CY-4545 EL. = 47.18
					L & T PER F.B. 1801-217

76-L-298 CE 307 8-70

PLEASE RETURN TO
LOS ANGELES COUNTY ENGINEER
403 LOS ANGELES COUNTY ENGINEERING BLDG.

NOTE: ANY ADDITIONS OR CHANGES ON THIS SHEET MUST BE MADE OR CIRCLED IN RED INK, WITH DATE AND NAME OF PERSON MAKING CHANGE.

Do not extend notes this side of this line.

STATION	B. S.	H. I.	F. S.	ELEV.	CONT. N. ON ℄ DOWNEY AVE.	
8+77	(℄ YEARLING)			46 39	267.8 LT. - S.M.H. - AVG. RIM EL.	
					RIM = 46.39	
					ROD = 9.31	RIM = 46.39
		8" OUTLET E.		37 08	37.08	ROD = 9.26
		8" INLET W.		37 13		37.13
8+78 1				45 74	63 2 RT. - J.M.H. - AVG. RIM EL.	
					RIM = 45.74	
					ROD = 13.51	RIM = 45.74
		12" OUTLET S.		32 23	32.23	ROD = 13.50
		12" INLET N.		32 24		32.24
		8" INLET W.		32 72		
				46 13	70' RT. TOP OF E. Cb. (FRTG. RD)	
8+83				46 43	268' LT. " " N. Cb. (YEARLING)	
10+83				46 07	63 4 RT. - J.M.H. - AVG. RIM EL.	
					RIM = 46.07	
					ROD = 13.54	RIM = 46.07
		12" OUTLET S.		32 53	32.53	ROD = 13.49
		12" INLET N.		32 58		32.58
		8" INLET W.		32 95		
				46 40	70' RT. - TOP OF E. Cb. (FRTG. RD)	
11+20 7				46 48	64' LT. - J.M.H. - AVG. RIM EL.	
					RIM = 46.48	
					ROD = 11.38	RIM = 46.48
		8 OUTLET E.		35 10	35.10	ROD = 11.16
		8" INLET N.		35 32		35.32
		8" INLET W.		35 24		
14+32 8					63 2 Rt S.M.H. (SEE F.B. 1801-223)	

Profile Notes Red ____ Plotted ____ Job No. 31969 Division No. 11 F.B. 1801 Pg. 221
No. ____ Date ____ Date ____ Survey of DOWNEY AVE. - SEWERS
X-Sec. Notes Chk'd. ____ Checked ____ Survey by BAZEN Notes J.J.B. Date 11-7-77
No. ____ Date ____ Date ____ Map No. ____ Indexed G. D. BAILEY Date NOV 9 1977

76-L-298 CE 307 8-70

PLEASE RETURN TO
LOS ANGELES COUNTY ENGINEER
403 LOS ANGELES COUNTY ENGINEERING BLDG.

NOTE: ANY ADDITIONS OR CHANGES ON THIS SHEET MUST BE MADE OR CIRCLED IN RED INK, WITH DATE AND NAME OF PERSON MAKING CHANGE.

Do not extend notes this side of this line.

STATION	B. S.	H. I.	F. S.	ELEV.	
BM CY-4544					BM CY-4544 EL=46.72 L&T @ HARDWICK & DOWNEY PER F.B.1801-217
CONT. N. ON & DOWNEY AVE FROM CANDLEWOOD ST.					
BM CY-4542					BM CY-4542 EL=47.025 L&T IN cb. @ DOWNEY & CANDLEWOOD. F.B.1801-
23+71				47 13	63' RT.-TOP cb. (N. END CUL-DE-SAC)
24+11 S				47 92	63' RT-TOP S. cb. CANDLEWOOD
24+68 1				47 73	63' RT.- " N. cb. "
24+82 3				48 46	62 2 RT.-S.M.H.-AVG. RIM EL.= RIM=48.46 ROD=14.50 33.96 RIM=48.46 ROD=14.47 33.99
		12" OUTLET S.		33 96	
		12" INLET N.		33 99	
25+08 4				47 52	84 2 LT.-S.M.H.-AVG. RIM EL. RIM=47.52 ROD=6.55 40.97
		8" OUTLET W.		40 97	
25+21 7				47 28	63' RT.-TOP cb. (S. END CUL-DE-SAC)
BM CY-4540					BM CY-4540 EL=48.40 L&T @ DOWNEY & WOLFE F.B.1801-

F.B. 1801 PG. 222 Job No. 319691 Division No. 11 Notes Red ____ Plotted ____ Profile ____
Survey of DOWNEY AVE.-SEWERS Date ____ Date ____ No. ____
Survey by BAZEN Notes J.J.B. Notes Chk'd. ____ Checked ____ X-Sec. ____
Indexed G. D. BAILEY Date NOV 9 1977 Date ____ Date ____ No. ____

76-L-298 CE 307 8-70

PLEASE RETURN TO
LOS ANGELES COUNTY ENGINEER
403 LOS ANGELES COUNTY ENGINEERING BLDG.

NOTE: ANY ADDITIONS OR CHANGES ON THIS SHEET MUST BE MADE OR CIRCLED IN RED INK, WITH DATE AND NAME OF PERSON MAKING CHANGE.

Do not extend notes this side of this line.

STATION	B. S.	H. I.	F. S.	ELEV.	
CONT: N. ON & DOWNEY AVE.					
39+26.9				48 63	64' RT. - J.M.H. - AVG. RIM EL. RIM = 48.63 ROD = 11.11 37.52 RIM = 48.63 ROD = 11.03 37.60 RIM = [illegible] ROD = [illegible] 37.[illegible]
		8" OUTLET S.		37 52	
		8" INLET W.		37 60	
		8" INLET N.		37 53	
				48 95	73' RT. - TOP OF E. Cb.
39+27.5				47 96	23.3 LT. - J.M.H. - AVG. RIM EL. RIM = 47.96 ROD = 10.01 37.90 RIM = 47.96 ROD = 10.02 37.94 RIM = [illegible] ROD = [illegible] 37.[illegible]
		8" OUTLET E.		37 90	
		8" INLET W.		37 94	
		8" INLET N.		38 14	
BM CV-4540					BM CV-4540 EL. = 48.404 L & T. IN E. [illegible] PER F.B. 1801-218
14+32.8	(from pg. 221)			46.42	63.2 Rt. M.H. — AVG RIM EL (BM [illegible] F.B. 18[illegible] El = 46[illegible]) RIM = 46.42 ROD = 13.52 32.90 RIM = 46.42 ROD = 13.50
		12" OUTLET S.		32.90	
		12" INLET N.		32.92	

Profile Notes Red ____ Plotted ____ Job No. 3196.91 Division No. 11 F.B. 1801 Pg. 2
No. ____ Date ____ Date ____ Survey of DOWNEY AVE. SEWER
X-Sec. Notes Chk'd. ____ Checked ____ Survey by BAZEN Notes J.J.B. Date 11-7-77
No. ____ Date ____ Date ____ Map No. ____ Indexed G. D. BAILEY Date NOV 9 1977

B. 1801 PG. 224 | Job No 3196.91 | Division No. 11 | Notes Red | Plotted

urvey of DOWNEY AVE. SEWER | Date | Date

urvey by J. BAZEN | Notes E.S. | Notes Chk'd. | Checked

ndexed | Date | Date | Date