F.B. 1802 Pg.

Office Work
Checked
Date
Indexed

ANTELOPE HIGHWAY - J.N. 8373

7-8	C.L.	Int. at 20th St. E. and at Avenue J.
9-11	C.L.	Int. at Ave. I, Avenue I-8 and 10th St. E.
12-23	C.L.	Int. at Sec. 11/12; Sierra Hwy. SPRR; 10th St. E. and Cajon Pass Cutoff.
25-45	C.L.	Align. thru Sec. 19, 30, 29, 32, 33, 34 - T8N R12W.
47-84	C.L.	Align. & Section line ties thru T6N R9, 10W fr. Ave. N-8 at 105th St. E. to Ave. S at 160th St. E.
85-126	C.L.	Align. fr. Ave. N E. of 90th St. E; th NWly to Division St. & Ave. D; th. fr. 50th St. W. & Ave. D. to Kern Co. Line E. of 90th St. W.
127-136	C.L.	Align. fr. Ave. S at 165th St. E. to Ave. W at 220th St. E.
137-152	C.L.	Align. from 185th St. E. to Highway #138.

Microfilmed March '87

Notes Ch'd by	[illegible]	F.B. 1802 Pg. 3
Map No.	W. O. [illegible]	
Office Work	[illegible]	
Checked	Notes Date	
Date	Indexed [illegible]	

J.N. 8373

ANTELOPE HWY

J.N. 0074.01

Note: Any Additions or Changes on This Sheet Must be Made or Circled in Red Ink With Date and Name of Person Making Change.

Do not extend notes this side of this line.

RETURN TO
LOS ANGELES COUNTY SURVEYOR
726 LOS ANGELES COUNTY
ENGINEERING BLDG.

BF3095 247 2-51

F.B. 1002 PG. 6

J.N. 8373

ANTELOPE HWY

J.N. 0074.01

RETURN TO
LOS ANGELES COUNTY SURVEYOR
72B LOS ANGELES COUNTY
ENGINEERING BLDG.

Do not extend notes this side of this line.

Note: Any Additions or Changes on This Sheet Must be Made or Circled in Red Ink With Date and Name of Person Making Change.

Notes Ck'd by	Survey of Antelope Hwy	F. B. 1802 P. 7
Map No.	W. O. [illegible] Tape No. 101 Std. [illegible]	
Office Work	Surveyed by Roseerans	
Checked	Notes R Date 6-6-5[illegible]	
Date	Indexed [illegible]	

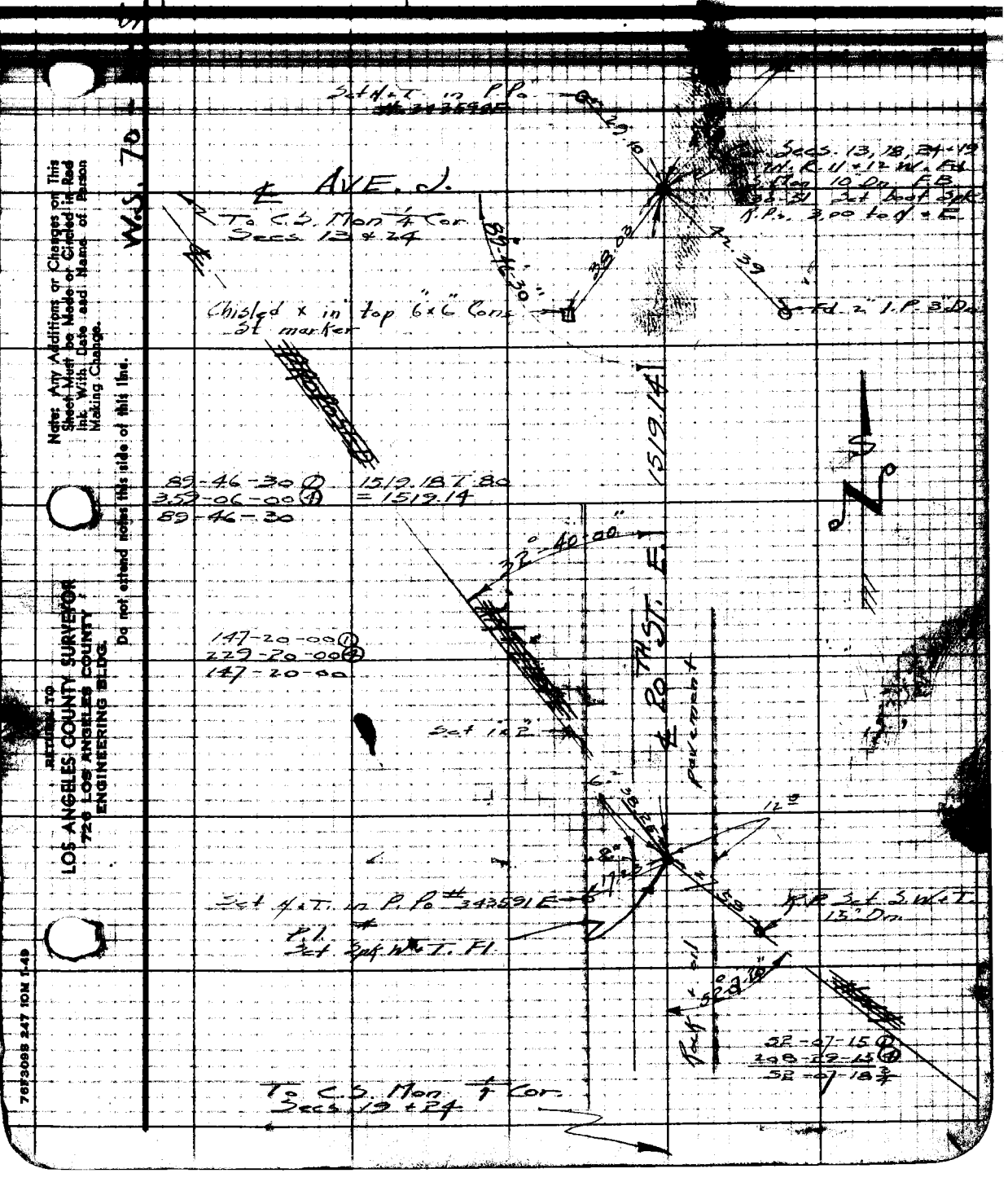

Note: Any Additions or Changes on This Sheet Must be Made or Circled in Red Ink With Date and Name of Person Making Change.

Do not extend notes this side of this line.

RETURN TO
LOS ANGELES COUNTY SURVEYOR
726 LOS ANGELES COUNTY
ENGINEERING BLDG.

76F3098 247 10M 1-49

F. B. 1802 Pg. 8

To C.S. Mon 1/4 Cor Secs 13+24 T.7N. R 12W.



57-33-15 ①
230-13-30 ④
57-33-22½

971.53 T 80 = 971.50

Cor Secs 13, 18, 24 + 19 T.7N. R 11 + 12W. Fd. C.S. Mon 10" Dn. See preceding page

RETURN TO
LOS ANGELES COUNTY SURVEYOR
726 LOS ANGELES COUNTY
ENGINEERING BLDG.

Do not extend notes this side of this line.

Note: Any Additions or Changes on This Sheet Must be Made or Circled in Red Ink With Date and Name of Person Making Change.

Notes Ck'd by	Survey of Antelope Hwy	F. B. 1802 Pg. 9
Map No.	W. O. 82/3 Tape No. 101 Std. [illegible]	
Office Work	Surveyed by	
Checked	Notes Date	
Date	Indexed A. C. Johnson 6-18-52	

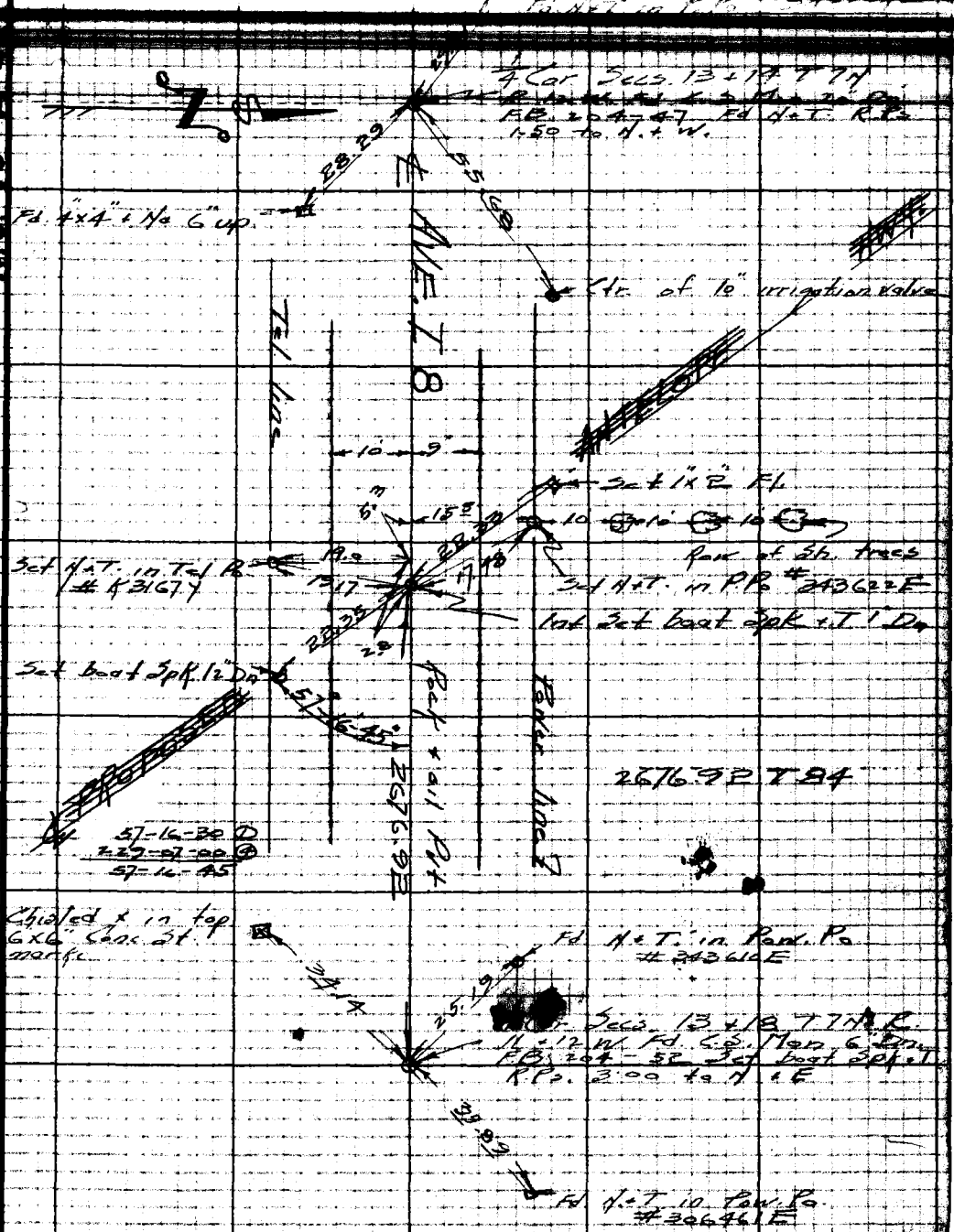

Notes: Any Additions or Changes on This Sheet Must be Made or Circled in Red Ink With Date and Name of Person Making Change.

Do not extend notes this side of this line.

RETURN TO
LOS ANGELES COUNTY SURVEYOR
726 LOS ANGELES COUNTY
ENGINEERING BLDG.

76F3095 247 10M 1-48

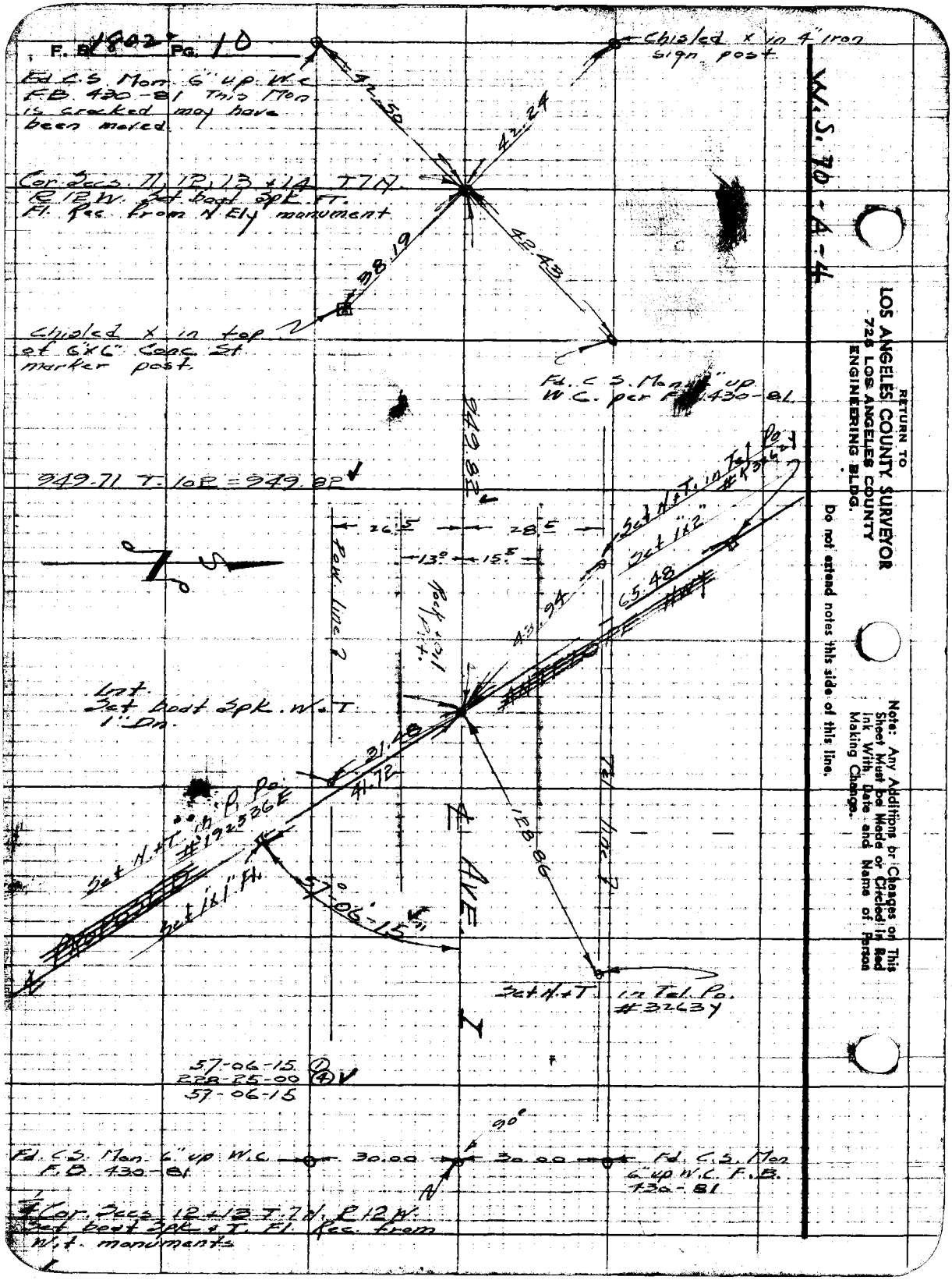
F. B. 1802 PG. 10
Chisled x in 4" iron sign post
Fd. C.S. Mon. 6" up W.C. F.B. 430-81 This Mon is cracked may have been moved
42.50
42.24
Cor. Secs. 11, 12, 13 & 14 T7N. R12W. Set boat Spk. FT. Fl. Rec. from N Ely monument
38.19
42.43
Chisled x in top of 6"x6" Conc. St. marker post.
Fd. C.S. Mon. 6" up W.C. per F.B. 430-81
949.82
949.71 T. 10E = 949.82
26.5
28.5
13.0
15.5
Pow. line 7
Rock 10.1 Pit.
Set N+T. in Tel. Po. #K3262Y
Set 1x2"
65.48
43.94
Int. Set boat Spk. W.T. 1" Dn.
31.48
41.72
Set N+T. in P. Po. #192536E
Set 1x1" Fl.
57°-06'-15"
128.86
Tel. line 7
℄ AVE. I
Set N+T. in Tel. Po. #3263Y
57-06-15 ①
228-25-00 ④
57-06-15
90°
Fd. C.S. Mon. 6" up W.C. F.B. 430-81
30.00
30.00
Fd. C.S. Mon. 6" up W.C. F.B. 430-81
¼ Cor. Secs. 12 & 13 T.7N. R12W. Set boat Spk. & T. Fl. Rec. from W.T. monuments
W.S. 70-A-4
RETURN TO
LOS ANGELES COUNTY SURVEYOR
726 LOS ANGELES COUNTY
ENGINEERING BLDG.
Do not extend notes this side of this line.
Note: Any Additions or Changes on This Sheet Must be Made or Circled in Red Ink With Date and Name of Person Making Change.

Notes Ck'd by	Survey of Antelope Hwy	F. B. 1802 PG. 11
Map No.	W. O. [illegible] Tape No. 101 Std. [illegible]	
Office Work	Surveyed by Rosecrans	
Checked	Notes [illegible] Date 6-17-52	
Date	Indexed A. C. Johnson	



Note: Any Additions or Changes on This Sheet Must be Made or Circled in Red Ink With Date and Name of Person Making Change.

Do not extend notes this side of this line.

RETURN TO:
LOS ANGELES COUNTY SURVEYOR
726 LOS ANGELES COUNTY
ENGINEERING BLDG.

76F3098 247 10M 1-48

F. B. 1802 PG. 12

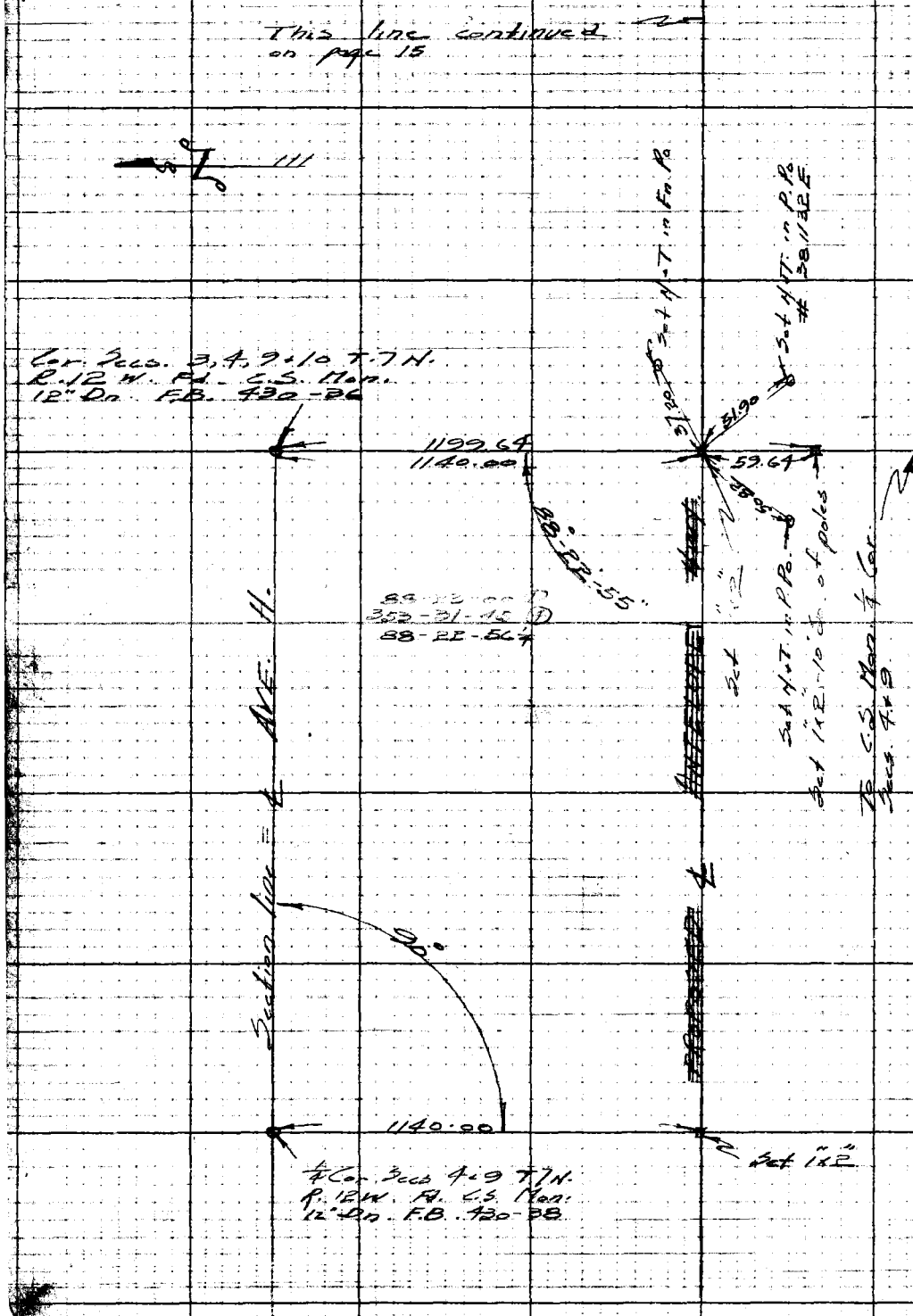

W.S. 70-A-4

RETURN TO
LOS ANGELES COUNTY SURVEYOR
726 LOS ANGELES COUNTY
ENGINEERING BLDG.

Do not extend notes this side of this line.

Note: Any Additions or Changes on This Sheet Must be Made or Circled in Red Ink With Date and Name of Person Making Change.

Notes Ck'd by	Survey of Antelope Hwy	F. B. 1802 Pg. 13
Map No.	W. O. 8372 Tape No. 101 St'd. 84 °F	
Office Work	Surveyed by Rosecrans	
Checked	Notes R Date 7-8-52	
Date	Indexed R. C. Johnson	



Note: Any Additions or Changes on This Sheet Must be Made or Circled in Red Ink With Date and Name of Person Making Change.

Do not extend notes this side of this line.

RETURN TO
LOS ANGELES COUNTY SURVEYOR
726 LOS ANGELES COUNTY
ENGINEERING BLDG.

76F3095 247 2-51

F.B. 1802 PG. 14

W.S. 70-A-4

RETURN TO
LOS ANGELES COUNTY SURVEYOR
725 LOS ANGELES COUNTY
ENGINEERING BLDG.
Do not extend notes this side of this line.

Note: Any Additions or Changes on This Sheet Must be Made or Circled in Red Ink With Date and Name of Person Making Change.

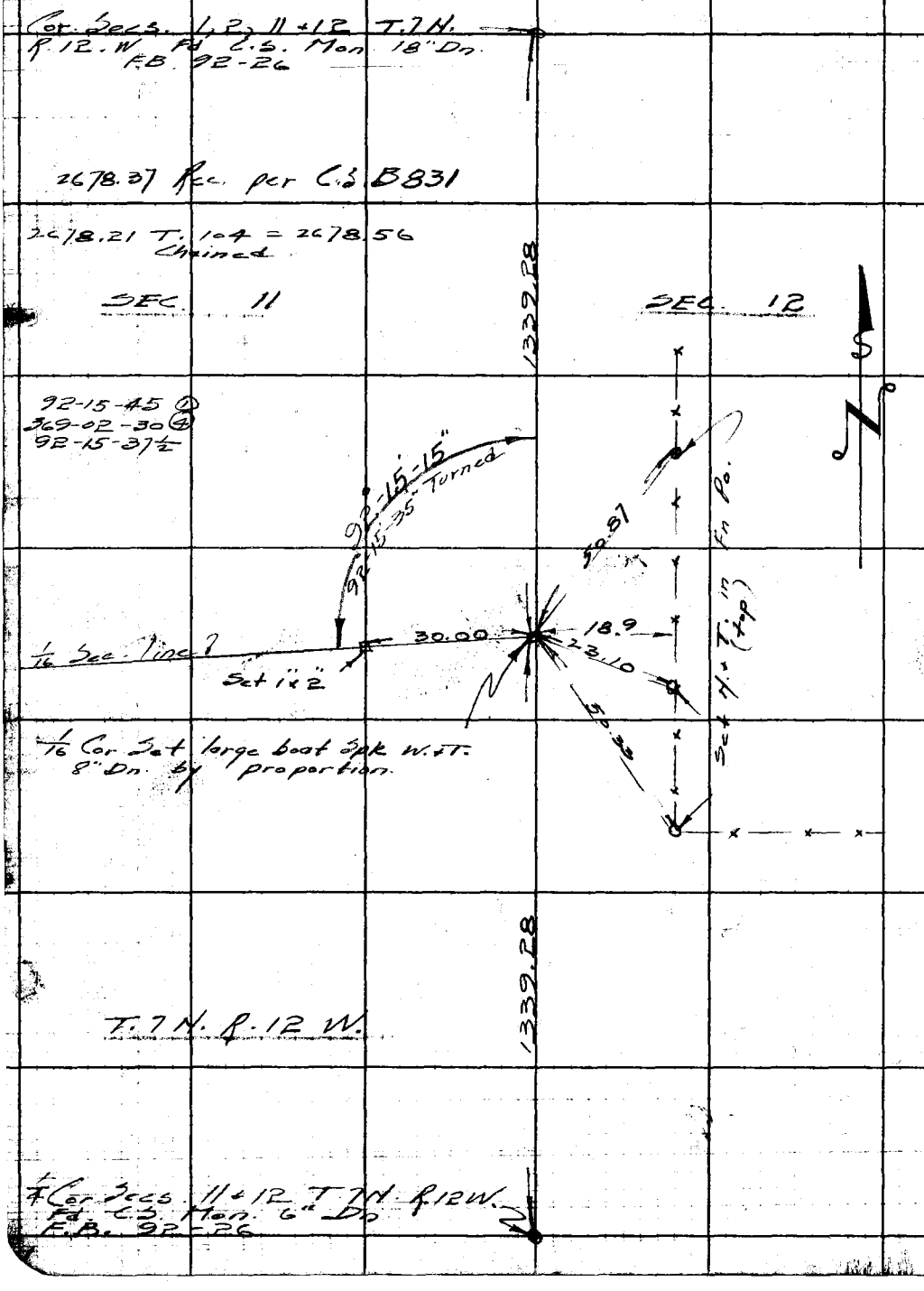

Notes Ck'd by	Survey of Antelope Hwy	F. B. 1802 Pg. 15
Map No.	W. O. 8712 Tape No. 101 Std. 84 °F	
Office Work	Surveyed by Rosecrans	
Checked	Notes R Date 7-14-52	
Date	Indexed C Johnson	



Note: Any Additions or Changes on This Sheet Must be Made or Circled in Red Ink With Date and Name of Person Making Change.

Do not extend notes this side of this line.

RETURN TO
LOS ANGELES COUNTY SURVEYOR
726 LOS ANGELES COUNTY
ENGINEERING BLDG.

76F3098 247 10M 1-49

F. B. 1802 Pg. 16



RETURN TO
LOS ANGELES COUNTY SURVEYOR
726 LOS ANGELES COUNTY
ENGINEERING BLDG.

Do not extend notes this side of this line.

Note: Any Additions or Changes on This Sheet Must be Made or Circled in Red Ink With Date and Name of Person Making Change.

Notes Ck'd by	Survey of Antelope Hwy	F. B. 1802 Pg. 17
Map No.	W. O. [illegible] Tape No. 101 Std. [illegible]	
Office Work	Surveyed by Rasecrans	
Checked	Notes K Date 7-14-52	
Date	Indexed	

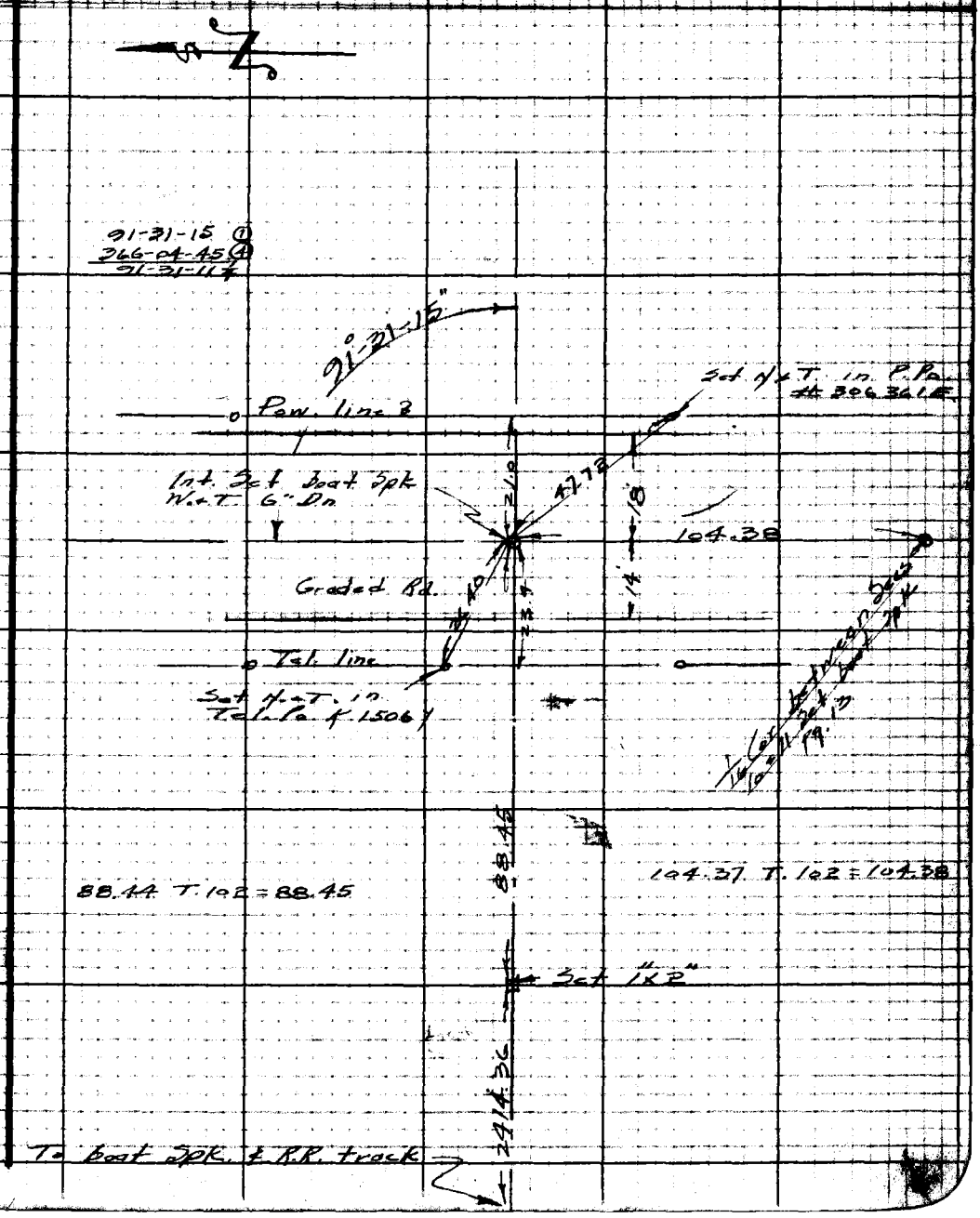

Note: Any Additions or Changes on This Sheet Must be Made or Circled in Red Ink With Date and Name of Person Making Change.

Do not extend notes this side of this line.

RETURN TO
LOS ANGELES COUNTY SURVEYOR
726 LOS ANGELES COUNTY
ENGINEERING BLDG.

76F3095 247 10M 1-49

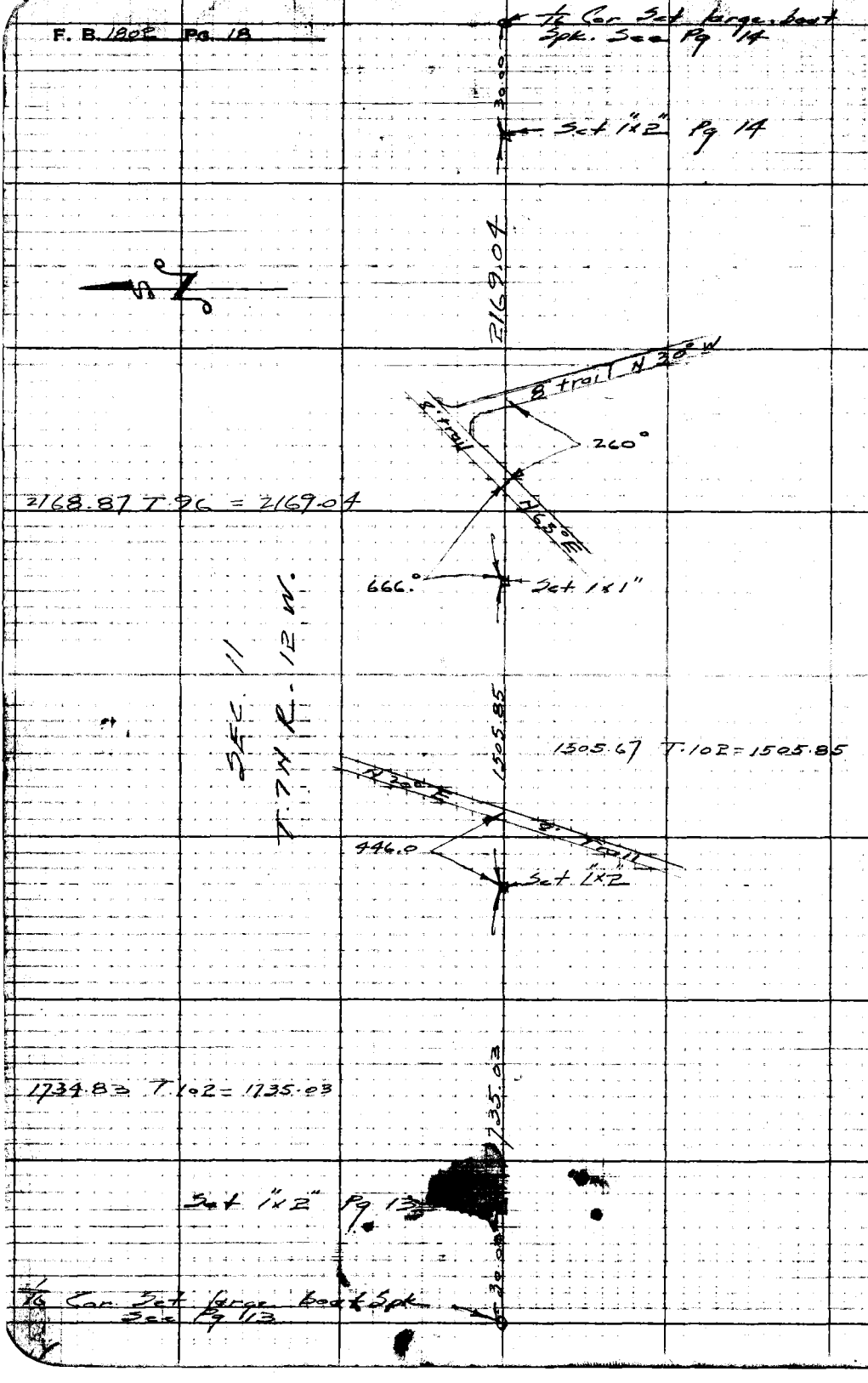

RETURN TO
LOS ANGELES COUNTY SURVEYOR
726 LOS ANGELES COUNTY
ENGINEERING BLDG.

Do not extend notes this side of this line.

Note: Any Additions or Changes on This Sheet Must be Made or Circled in Red Ink With Date and Name of Person Making Change.

Notes Ck'd by	Survey of Antelope Hwy	F. B. 1807 Pg. 19
Map No.	W. O. [illegible] Tape No. [illegible]	
Office Work	Surveyed by Rosecrans	
Checked	Notes [illegible] Date 5-[illegible]	
Date	Indexed [illegible] O. Johnson	

Note: Any Additions or Changes on This Sheet Must be Made or Circled in Red Ink With Date and Name of Person Making Change.

Do not extend notes this side of this line.

RETURN TO
LOS ANGELES COUNTY SURVEYOR
726 LOS ANGELES COUNTY
ENGINEERING BLDG.

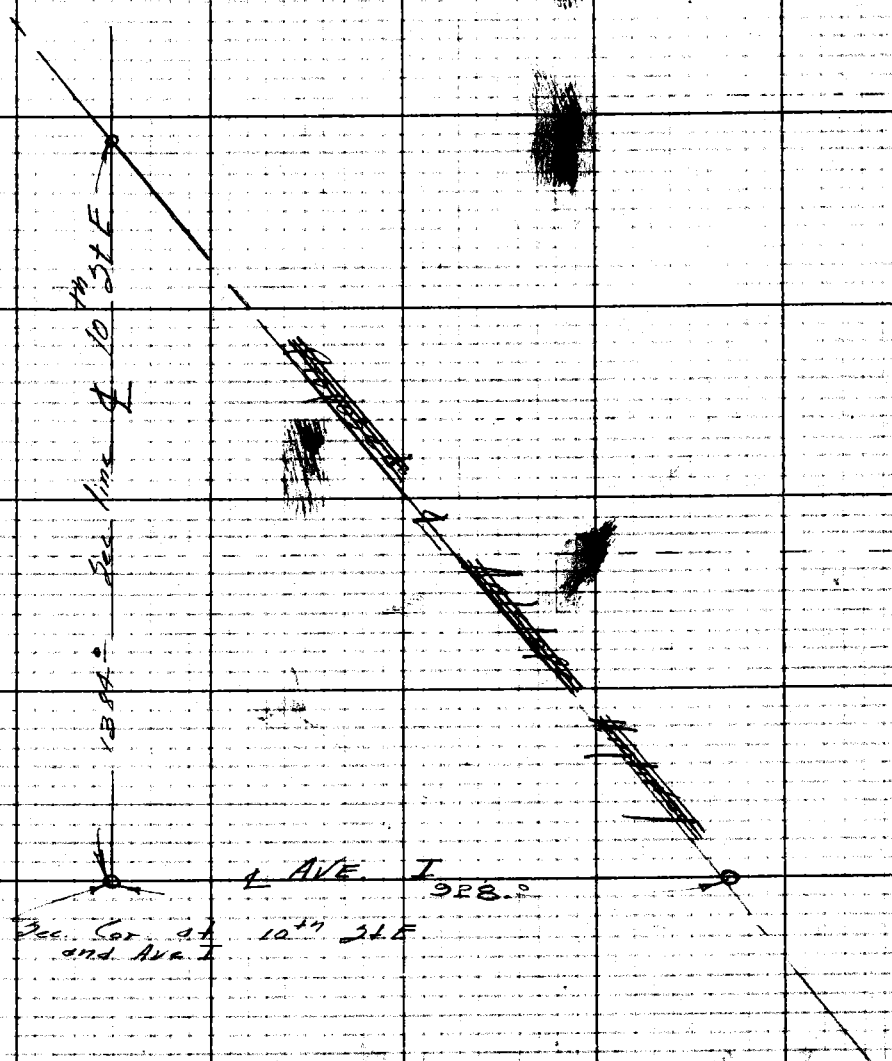

76F3098 247 10M 1-49

F. B. 1802 Pg. 20



RETURN TO
LOS ANGELES COUNTY SURVEYOR
726 LOS ANGELES COUNTY
ENGINEERING BLDG.

Note: Any Additions or Changes on This Sheet Must be Made or Circled in Red Ink With Date and Name of Person Making Change.

Do not extend notes this side of this line.

Notes Ck'd by	Survey of Antelope Hwy	F. B. 1802 Pg. 21
Map No.	W. O. 8872 Tape No. 101 Std. 54 °F	
Office Work	Surveyed by Rosecrans	
Checked	Notes P Date 5-29-5	
Date	Indexed R. C. Johnson	

Note: Any Additions or Changes on This Sheet Must be Made or Circled in Red Ink With Date and Name of Person Making Change.

Do not extend notes this side of this line.

RETURN TO
LOS ANGELES COUNTY SURVEYOR
726 LOS ANGELES COUNTY
ENGINEERING BLDG.

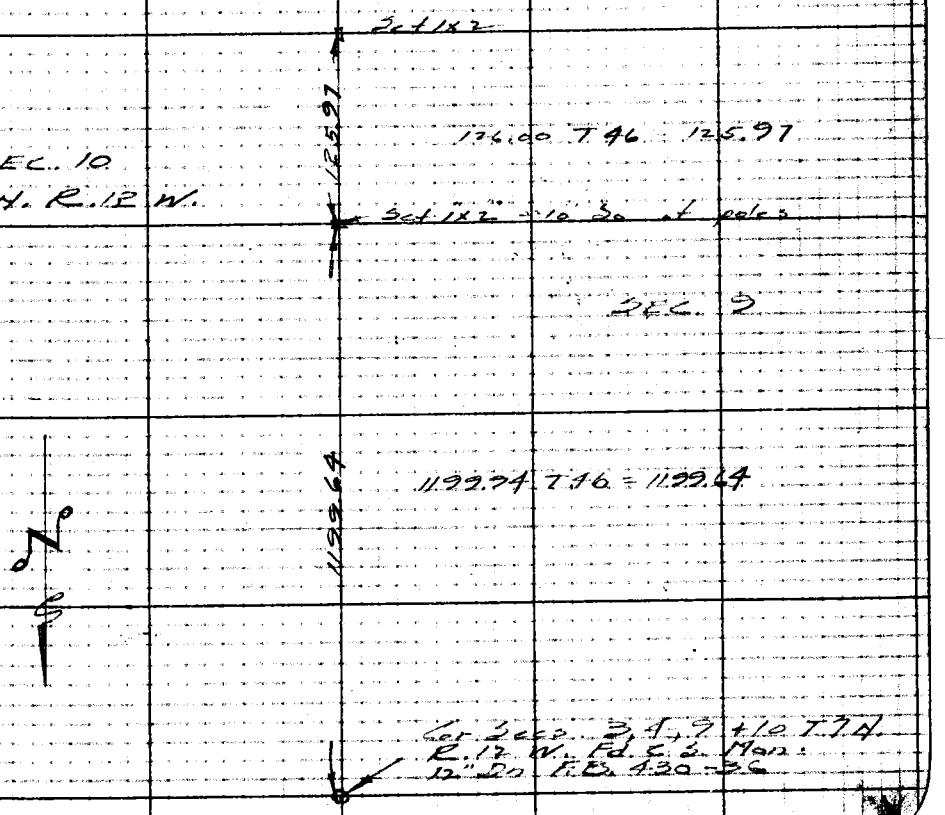

76F3098 247 10M 1-49

F. B. 1802 PG. 22

RETURN TO
LOS ANGELES COUNTY SURVEYOR
726 LOS ANGELES COUNTY
ENGINEERING BLDG.

Do not extend notes this side of this line.

Note: Any Additions or Changes on This Sheet Must be Made or Circled in Red Ink With Date and Name of Person Making Change.

Set 1"x2"

1152.95 T 44 = 1152.66

1152.66

Cor. Secs. 4, 5, 8 + 9 T. 7N.
R. 12 W. Fd. C.S. Mon. F.B.
430-20

Notes Ck'd by	Survey of Antelope Hwy	F. B. 1802 Pg. 23
Map No.	W. O. [illegible] Tape No. 101 Std. [illegible] °F	
Office Work	Surveyed by Rosecrans	
Checked	Notes R Date 8-1-53	
Date	Indexed S. C. Johnson	



Note: Any Additions or Changes on This Sheet Must be Made or Circled in Red Ink With Date and Name of Person Making Change.

Do not extend notes this side of this line.

RETURN TO
LOS ANGELES COUNTY SURVEYOR
726 LOS ANGELES COUNTY
ENGINEERING BLDG.

76F3095 247 10M 1-49

RETURN TO
LOS ANGELES COUNTY SURVEYOR
726 LOS ANGELES COUNTY
ENGINEERING BLDG.

Note: Any Additions or Changes on This Sheet Must be Made or Circled in Red Ink With Date and Name of Person Making Change.

Do not extend notes this side of this line.

F. B. 1802 Pg. 24

Date | Notes by MACK | Chief Party MACK | F.B. 1802 PG. 25

Plotted by | W. O. No. | D. S. O. No.
Date | Location ANTELOPE HWY
Map No. | Surveyed by MACK
Plotting Chkd by | Date
Date | Indexed

J.N. 8373

ANTELOPE HWY.

(PROPOSED)

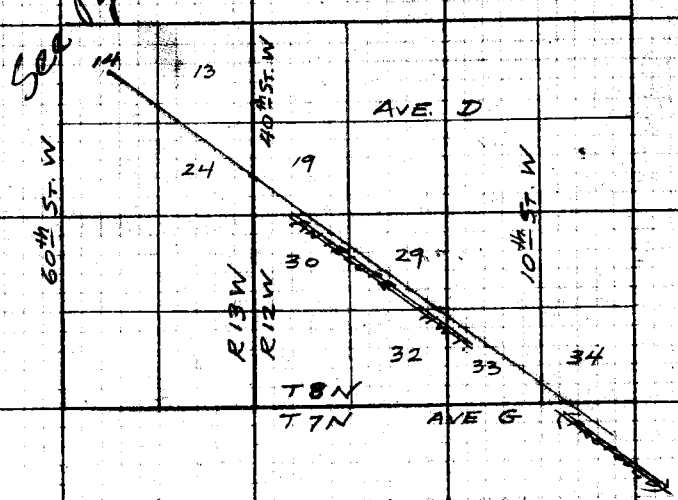

PARTY:
MACK
WESTHOFF
BEERS
HALISCKY

Note: ANY ANOTHER OR MEANS OF THIS SHEET MUST BE MADE ON CHECKS IN ACCORDANCE WITH DATE AND NAME OF PERSON MAKING CHANGE.

RETURN TO LOS ANGELES COUNTY SURVEYOR

Do not extend notes this side of this line

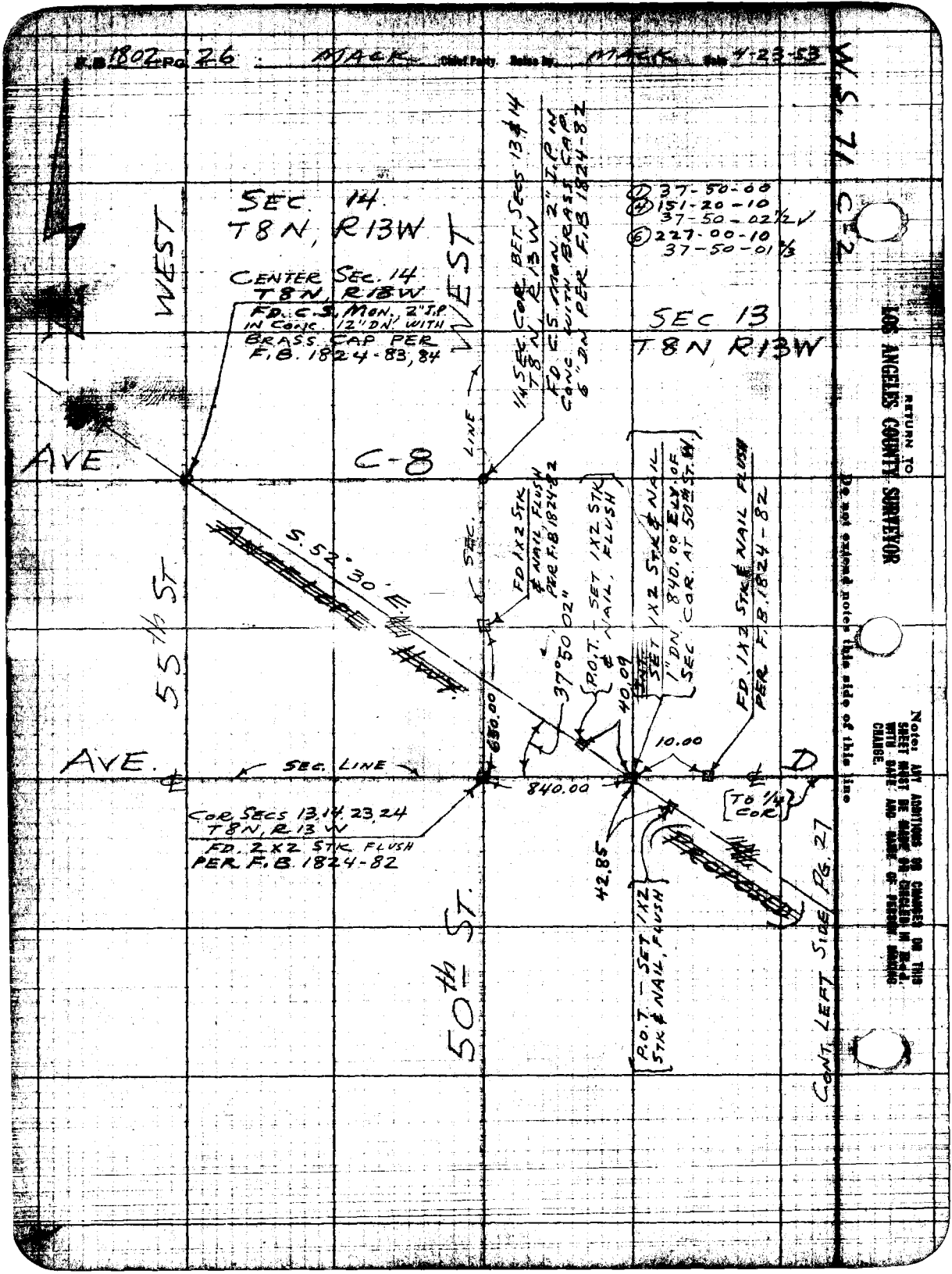

F.B. 1802 PG. 26 MACK Chief Party Notes by MACK Date 4-23-53
W.S. 71 C-2
SEC. 14
T8N, R13W
CENTER SEC. 14
T8N, R13W
FD. C.S. MON. 2" I.P. IN CONC. 12" DN. WITH BRASS CAP PER F.B. 1824-83, 84
WEST
WEST
1/4 SEC. COR. BET. SECS 13 & 14 T8N, R13W
FD. C.S. MON. 2" I.P. IN CONC. WITH BRASS CAP 6" DN PER F.B. 1824-82
① 37-50-00
④ 151-20-10
37-50-02 1/2
⑥ 227-00-10
37-50-01 1/3
SEC 13
T8N R13W
AVE.
C-8
LINE
SEC.
FD 1X2 STK & NAIL FLUSH PER F.B. 1824-82
S. 52°30' E.
55th ST.
37°50'02"
P.O.T. - SET 1X2 STK & NAIL, FLUSH
40.09
SET 1X2 STK & NAIL 1" DN. 840.00 ELY. OF SEC. COR. AT 50th ST. W.
FD. 1X2 STK & NAIL FLUSH PER F.B. 1824-82
650.00
10.00
AVE.
SEC. LINE
840.00
D
TO 1/4 COR.
COR. SECS 13, 14, 23, 24
T8N, R13W
FD. 2X2 STK FLUSH PER F.B. 1824-82
42.85
P.O.T. - SET 1X2 STK & NAIL, FLUSH
50th ST.
CONT. LEFT SIDE PG. 27
RETURN TO
LOS ANGELES COUNTY SURVEYOR
Do not extend notes this side of this line
Note: ANY ADDITIONS OR CHANGES ON THIS SHEET MUST BE MADE OR CHECKED IN Red. WITH DATE AND NAME OF PERSON MAKING CHANGE.

4-23-53 MACK MACK F.B. 1802 PG. 27

Plotted by

Map No.

W. O. No.

Surveyed by MACK

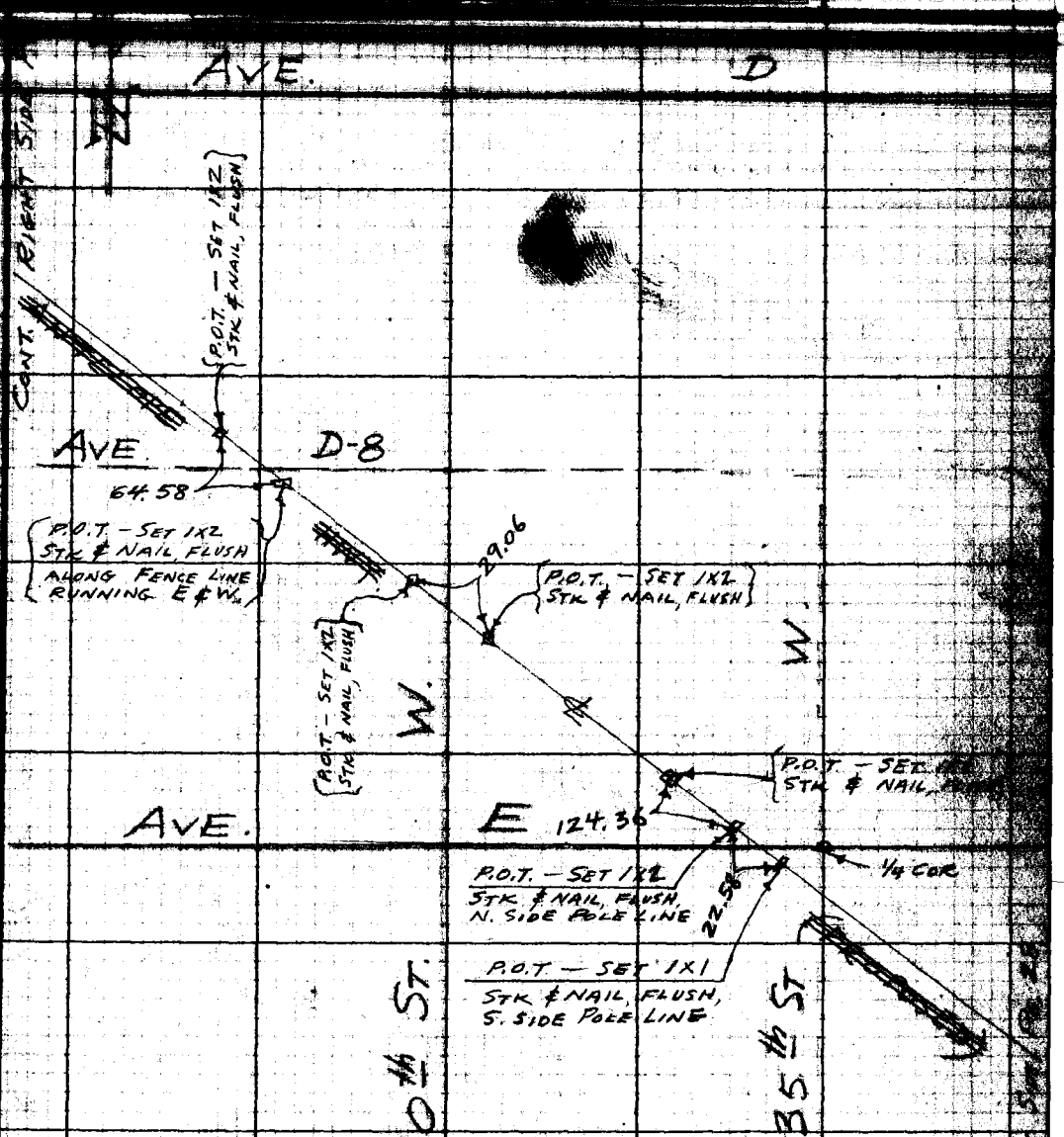

RETURN TO LOS ANGELES COUNTY SURVEYOR

Do not extend notes this side of this line

F.B. 1802 PG. 28 MACK Chief Party Notes by MACK Date 4-23-58

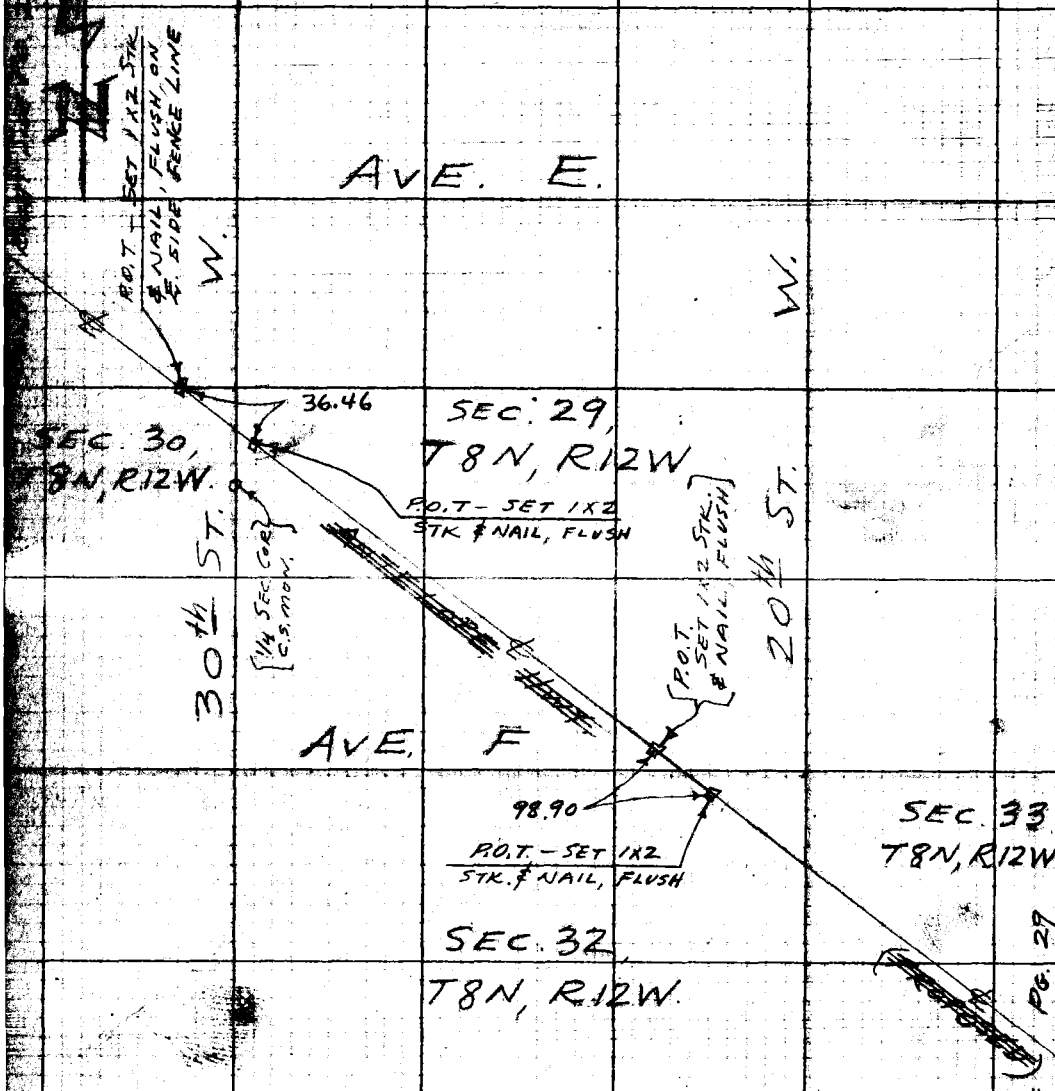

RETURN TO LOS ANGELES COUNTY SURVEYOR

Note: ANY ADDITIONS OR CHANGES ON THIS SHEET MUST BE MADE OR ENGLISH IN Red. WITH DATE AND NAME OF PERSON MAKING CHANGE.

Do not extend notes this side of this line

Notes Ck'd by	Survey of ANTELOPE HWY.	F.B. 1802 PG. 29
Map No.	W.O.	
Office Work	Surveyed by MACK	
Checked	Notes	
Date	Indexed C. Johnson	

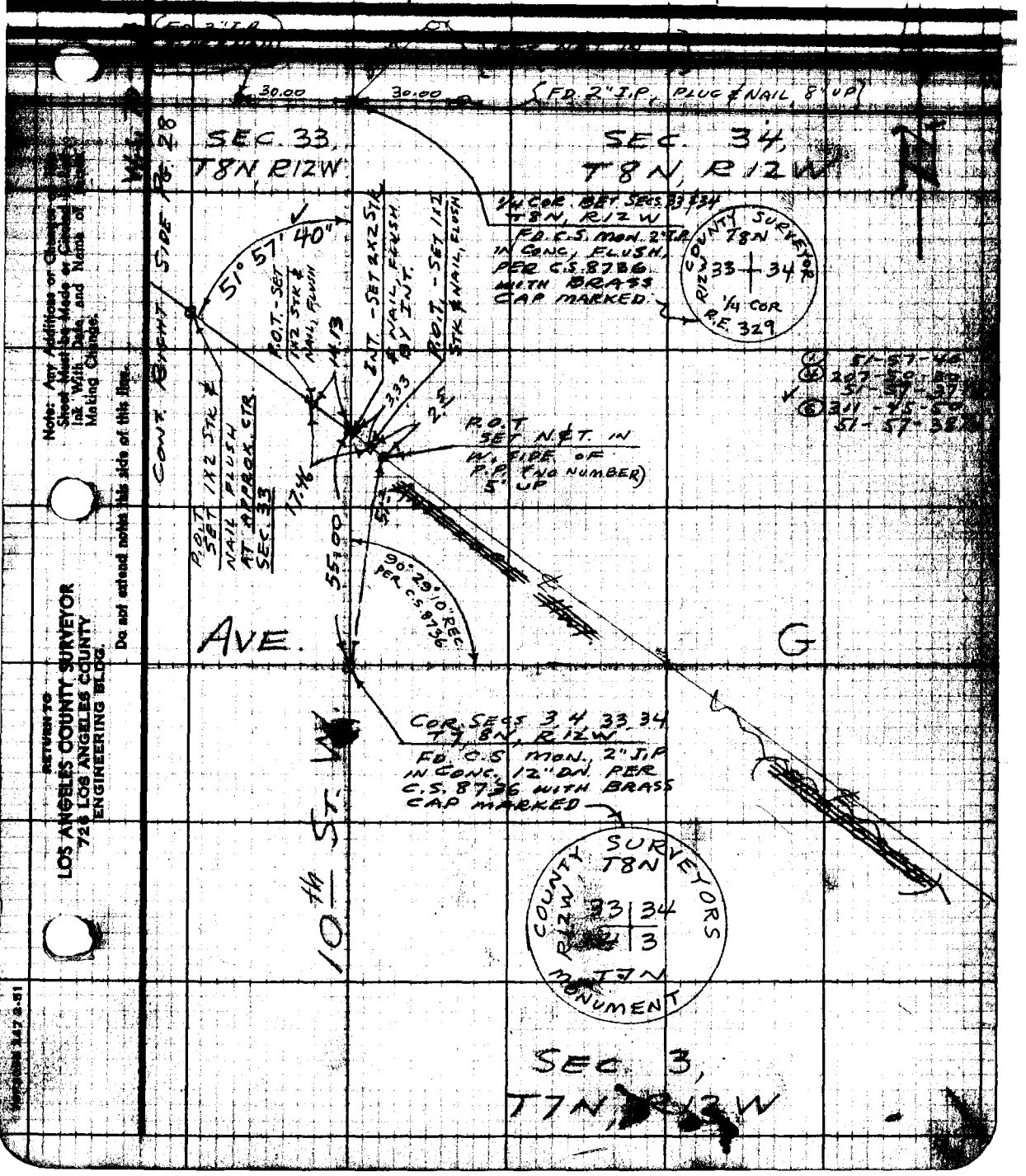

Note: Any Additions or Changes on this Sheet Must be Made or Circled in Ink With Date and Name of Making Change.

Do not extend notes this side of this line.

RETURN TO
LOS ANGELES COUNTY SURVEYOR
726 LOS ANGELES COUNTY
ENGINEERING BLDG.

RETURN TO
LOS ANGELES COUNTY SURVEYOR
725 LOS ANGELES COUNTY
ENGINEERING BLDG.

Note: Any Additions or Changes on This Sheet Must be Made or Circled in Red Ink With Date and Name of Person Making Change.

Do not extend notes this side of this line.

F.B. 1802 PG. 130

F. B. 1802 PG. 31

Notes Ch'd by
Map No.
Office Work
Checked
Date

Survey of ANTELOPE HWY
W. O. 8373 Tape No. St'd. °F
Surveyed by MACK
Notes Date 4-25-59
Indexed R. C. Johnson

Note: Any Additions or Changes of This Sheet Must Be Made or Circled in Red Ink With Date and Name of Person Making Change.

Do not extend notes this side of this line.

RETURN TO
LOS ANGELES COUNTY SURVEYOR
726 LOS ANGELES COUNTY
ENGINEERING BLDG.

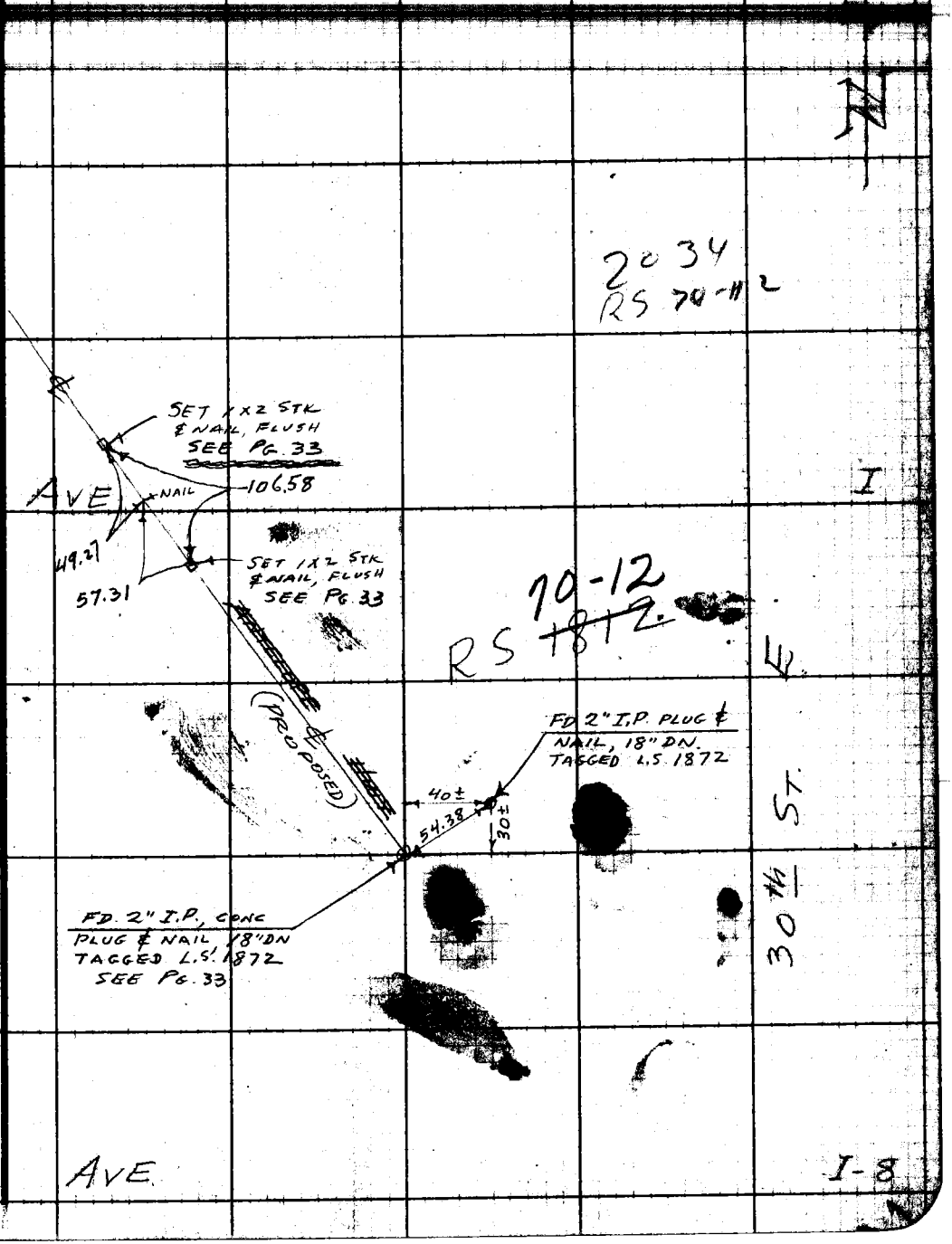

76F309S 247 2-51

F.B. 1802 Pg. 32

RETURN TO
LOS ANGELES COUNTY SURVEYOR
726 LOS ANGELES COUNTY
ENGINEERING BLDG.

Do not extend notes this side of this line.

Note: Any Additions or Changes on This Sheet Must be Made or Circled in Red Ink With Date and Name of Person Making Change.

66-48

Notes Ch'd by [illegible]	Survey of ANTELOPE HWY	F.B. 1802 PG. 33
Map No. B2756	W.O. 8373 Tape No. ____ St'd. ____	
Office Work Harris	Surveyed by MACK	
Checked [illegible]	Notes ____ Date 4-30-53	
Date [illegible]	Indexed [illegible]	

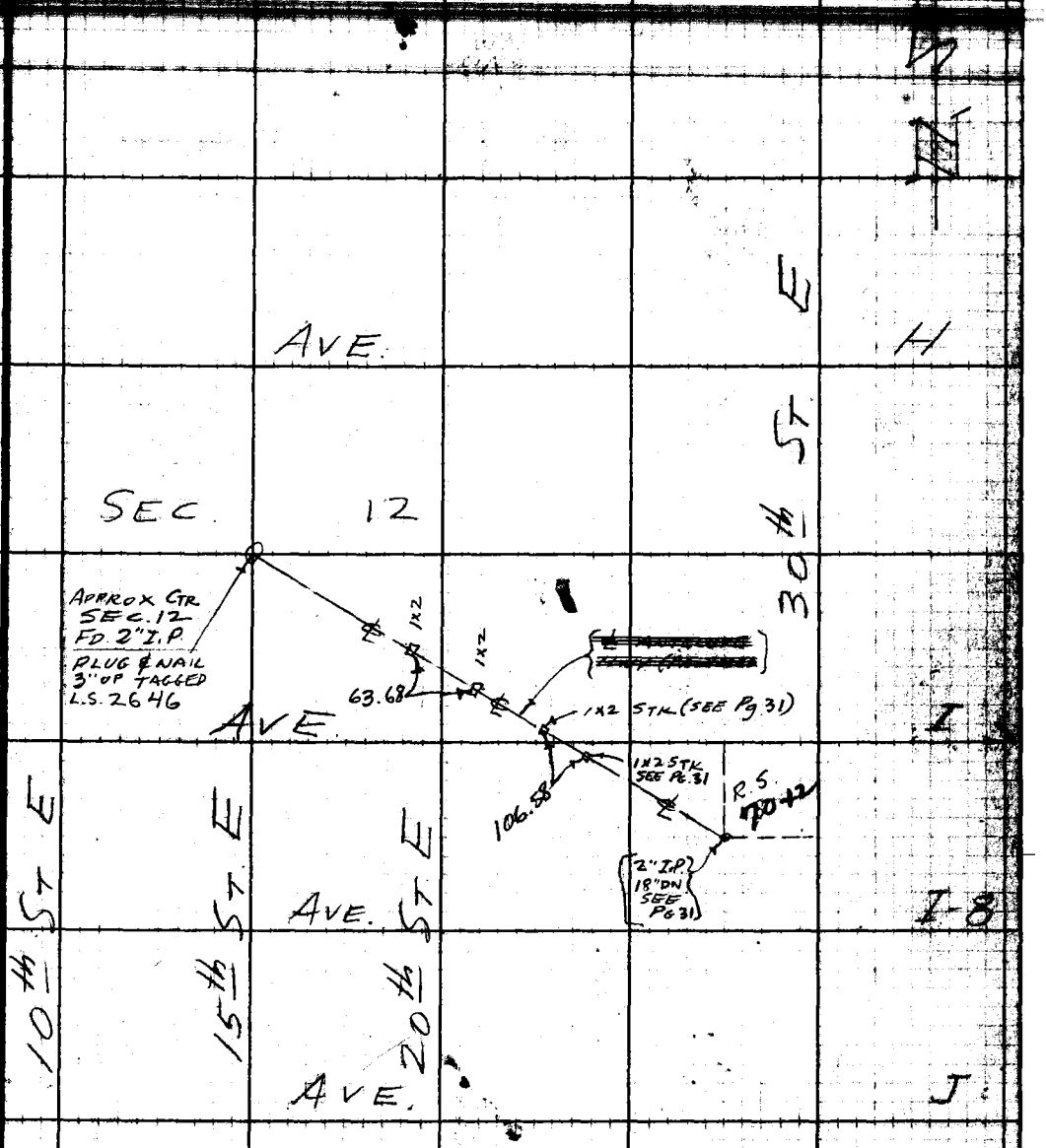

Note: Any Additions or Changes on This Sheet Must be Made or Circled in Red Ink With Date and Name of Person Making Change.

Do not extend notes this side of this line.

RETURN TO
LOS ANGELES COUNTY SURVEYOR
726 LOS ANGELES COUNTY
ENGINEERING BLDG.

76F309S 247 2-51

RETURN TO
LOS ANGELES COUNTY SURVEYOR
726 LOS ANGELES COUNTY
ENGINEERING BLDG.

Note: Any Additions or Changes on This Sheet Must be Made or Circled in Red Ink With Date and Name of Person Making Change.

Do not extend notes this side of this line.

W.S. 71-C-2

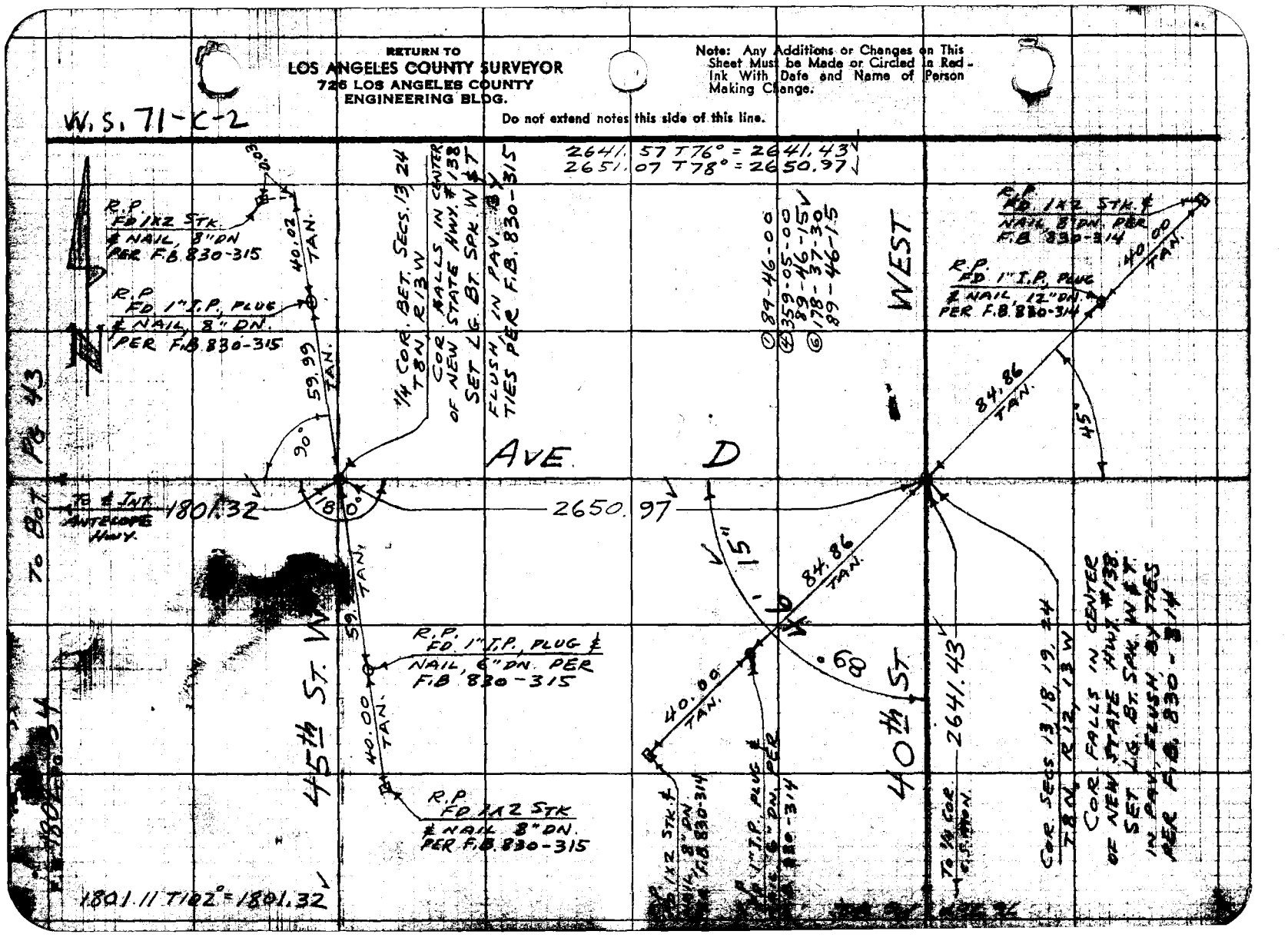

F.B. 1802 PG. 35

Notes Ck'd by [illegible]
Map No. [illegible]
Office Work Harris
Checked [illegible]
Date [illegible] 1951

Survey of ANTELOPE HWY.
W.O. [illegible] Tape No. [illegible] Std. [illegible]
Surveyed by MACK
Notes [illegible] Date [illegible]
Indexed A. C. Johnson

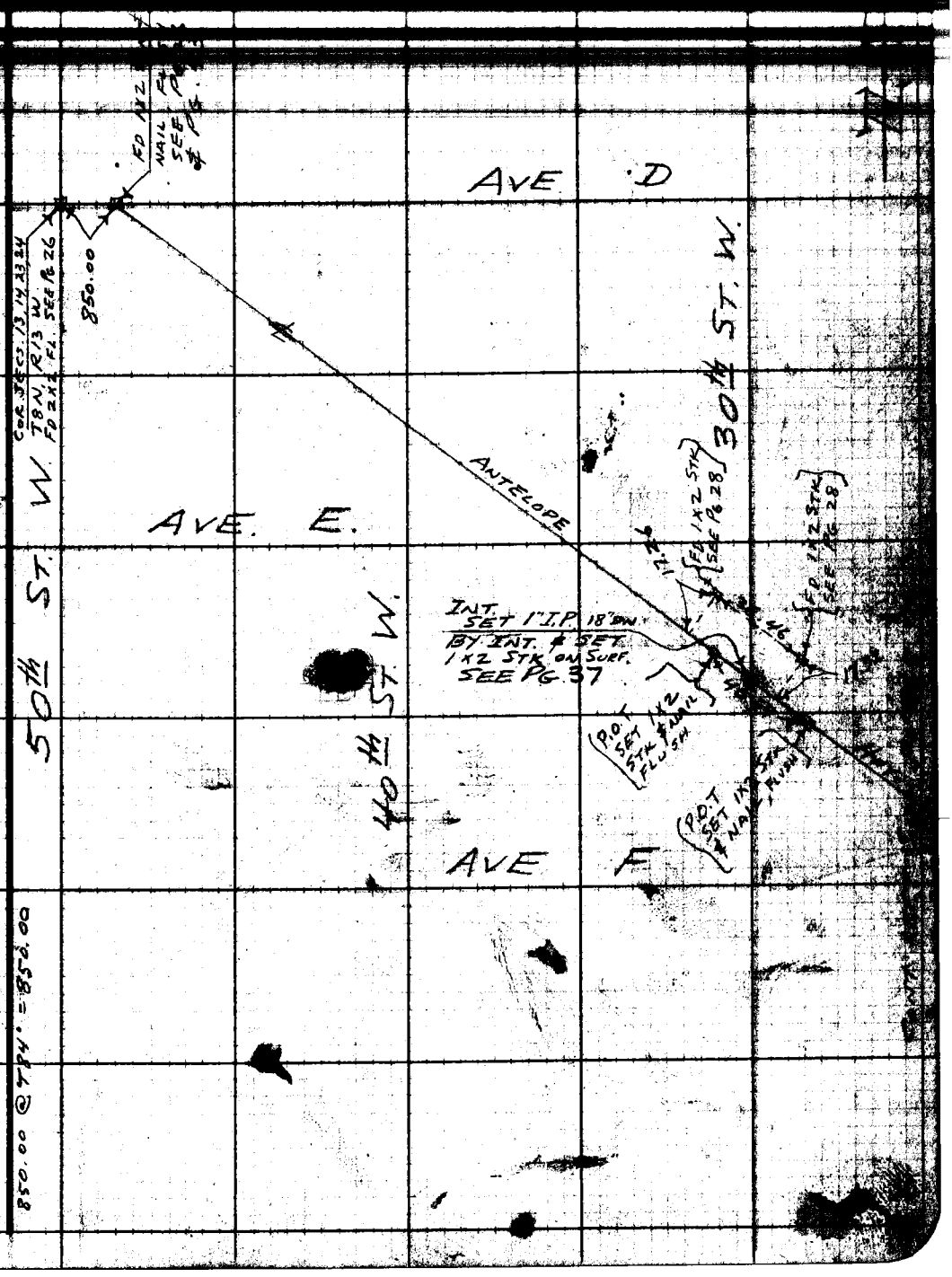

Note: Any Additions or Changes on This Sheet Must be Made or Circled in Red Ink With Date and Name of Person Making Change.

Do not extend notes this side of this line.

RETURN TO
LOS ANGELES COUNTY SURVEYOR
726 LOS ANGELES COUNTY
ENGINEERING BLDG.

78F309S 247 2-51

RETURN TO
LOS ANGELES COUNTY SURVEYOR
726 LOS ANGELES COUNTY
ENGINEERING BLDG.

Note: Any Additions or Changes on This Sheet Must be Made or Circled in Red Ink With Date and Name of Person Making Change.

Do not extend notes this side of this line.

W.S. 70-A-3



F.B. 1802 PG. 36

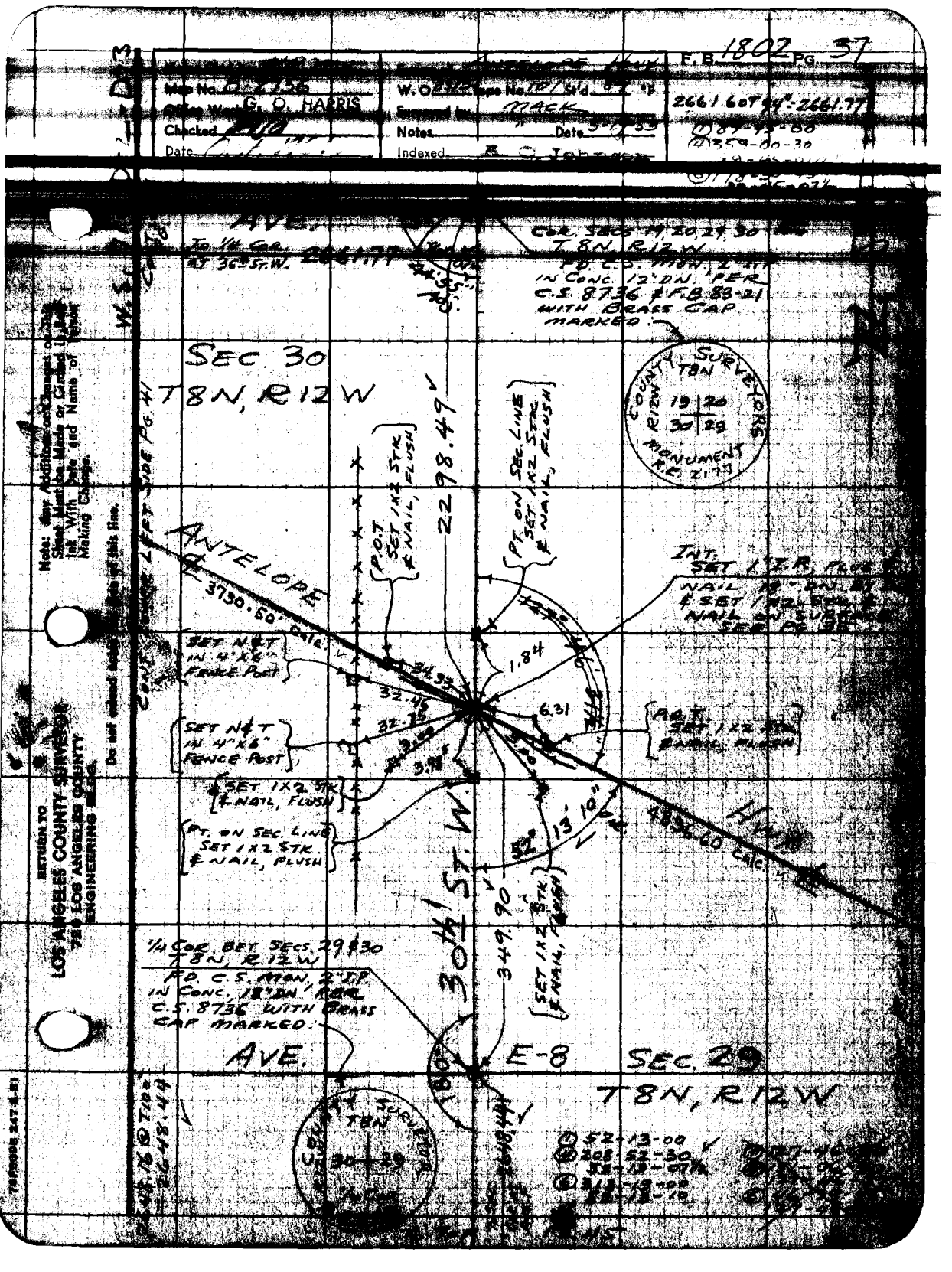
F.B. 1802 Pg. 37
Map No. B-2756
Office Work G. O. HARRIS
Checked
Date
W.O. Tape No. 101 Std.
Surveyed by MACK
Notes
Date
Indexed R. C. Johnson
2661.60 T 94°-2661.77
AVE.
To 1/4 Cor. at 35th St. W.
2661.77
COR. SECS 19, 20, 29, 30 T8N, R12W
FD. C.S. MON. 2" I.P. IN CONC. 12" DN. PER C.S. 8736 & F.B. 83-21 WITH BRASS CAP MARKED.
COUNTY SURVEYORS T8N R12W 19 20 30 29 MONUMENT R.E. 2177
SEC. 30
T8N, R12W
2298.49
P.O.T. SET 1X2 STK & NAIL, FLUSH
PT. ON SEC. LINE SET 1X2 STK & NAIL, FLUSH
ANTELOPE
3730.50' Calc.
INT. SET 1" I.P. FLUSH
SET N&T IN 4"X6" FENCE POST
34.33
32.46
32.75
1.84
6.31
SET N&T IN 4"X6" FENCE POST
SET 1X2 STK & NAIL, FLUSH
PT. ON SEC. LINE SET 1X2 STK & NAIL, FLUSH
30th ST. W.
349.90
13' 10"
4836.60 Calc.
1/4 COR. BET. SECS. 29 & 30 T8N, R12W
FD. C.S. MON. 2" I.P. IN CONC. 18" DN. PER C.S. 8736 WITH BRASS CAP MARKED.
AVE.
E-8
SEC. 29
T8N, R12W
COUNTY SURVEYORS T8N 30 29
52-13-00
208-52-30
Note: Any Additions or Changes on this Sheet Must be Made or Circled in Red Ink With Date and Name of Person Making Change.
Do not extend notes on this line.
RETURN TO LOS ANGELES COUNTY SURVEYOR 720 LOS ANGELES COUNTY ENGINEERING BLDG.

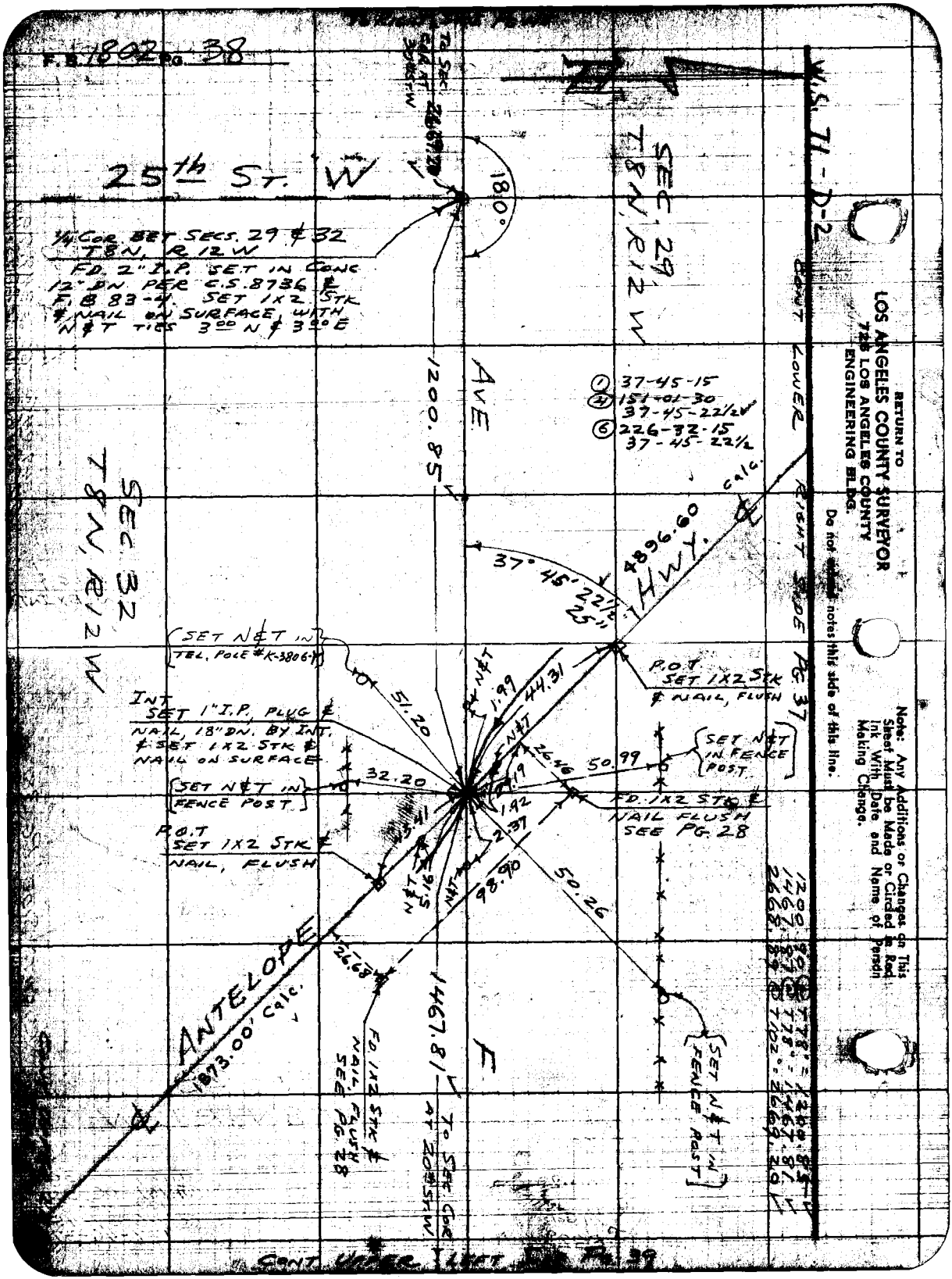
F.B. 1802 Pg. 38
25th St. W
W.S. 71-D-2
SEC. 29 T8N, R12W
SEC. 32 T8N, R12W
1/4 COR. BET SECS. 29 & 32 T8N, R12W
FD. 2" I.P. SET IN CONC 12" DN. PER C.S. 8736 & F.B. 83-4. SET 1X2 STK & NAIL ON SURFACE, WITH N&T TIES 3.00 N & 3.00 E
180°
1200.85
AVE.
1 37-45-15
4 151-01-30
37-45-22½
6 226-32-15
37-45-22½
BOUNT LOWER RIGHT SIDE PG. 37
4896.60 calc.
HWY.
37° 45' 22½" 25"
SET N&T IN TEL. POLE #K-3806-Y
P.O.T. SET 1X2 STK & NAIL, FLUSH
INT SET 1" I.P. PLUG & NAIL, 18" DN. BY INT. & SET 1X2 STK & NAIL ON SURFACE
SET N&T IN FENCE POST
SET N&T IN FENCE POST
FD. 1X2 STK & NAIL FLUSH SEE PG. 28
P.O.T. SET 1X2 STK & NAIL, FLUSH
51.20
44.31
1.99
26.46
50.99
32.20
1.92
2.37
98.90
50.26
26.68
1467.81
ANTELOPE
1873.00' calc.
FD. 1X2 STK & NAIL FLUSH SEE PG. 28
TO SEC. COR. AT 20th ST. W.
SET N&T IN FENCE POST
CONT. UPPER LEFT PG. 39
RETURN TO
LOS ANGELES COUNTY SURVEYOR
725 LOS ANGELES COUNTY
ENGINEERING BLDG.
Do not [illegible] notes this side of this line.
Note: Any Additions or Changes on This Sheet Must be Made or Circled in Red Ink With Date and Name of Person Making Change.

F.B. 1802 Pg. 39

Map No. B 2756
Office Work G. O. HARRIS
Checked
Date

W. O. 8373 Tape No. 101 St'd. °F
Surveyed by MACK
Notes " Date 5-20-53
Indexed A. C. Johnson

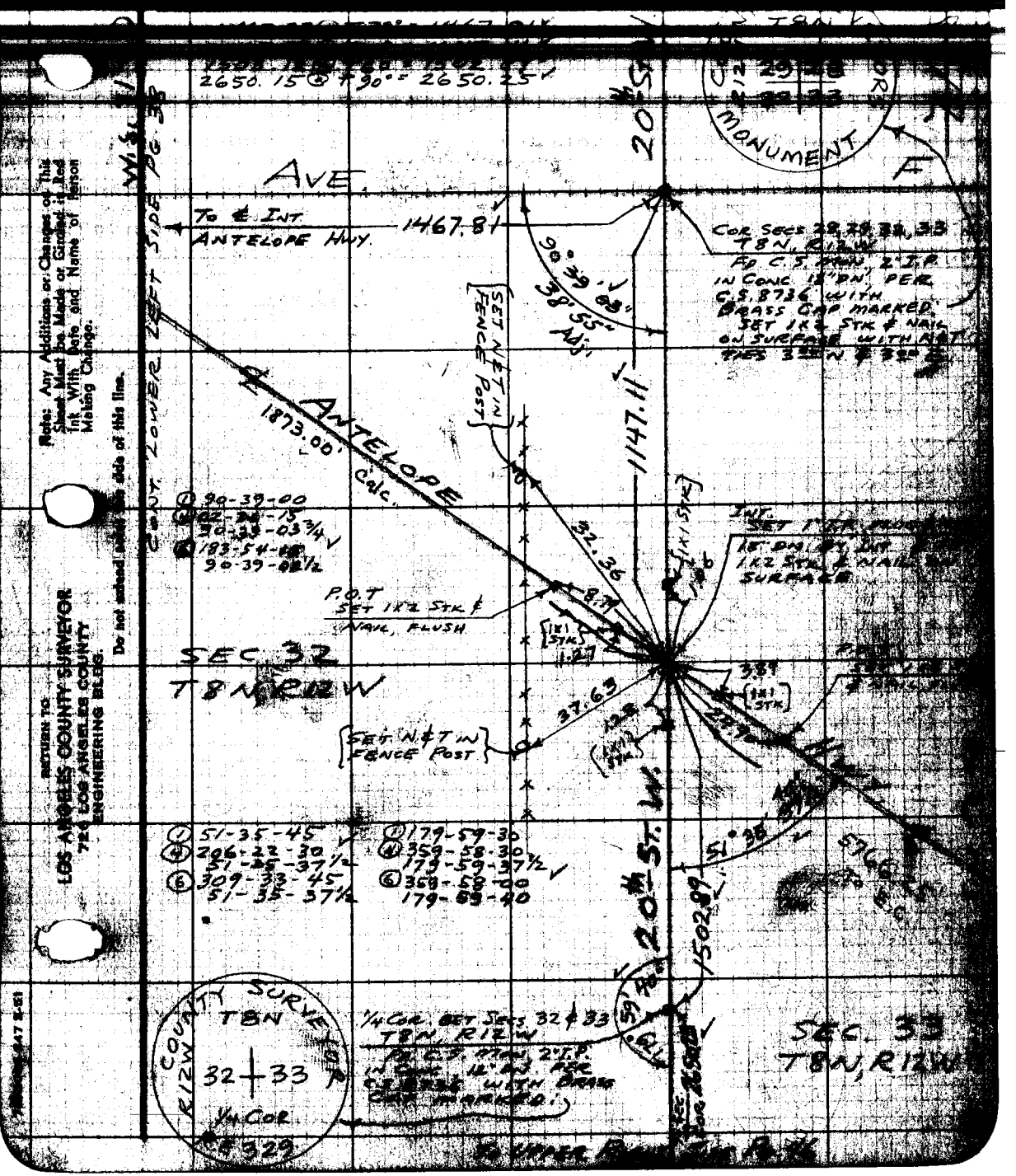

Note: Any Additions or Changes on This Sheet Must be Made or Circled in Red Ink With Date and Name of Person Making Change.

Do not extend notes on side of this line.

RETURN TO
LOS ANGELES COUNTY SURVEYOR
720 LOS ANGELES COUNTY
ENGINEERING BLDG.

F.B. 4802 PG. 40

1/4 COR. BET. SECS. 33 & 34
T8N R12W
FD C.S. MON. 2"I.P. IN CONC. PLUG PER C.S. 8736 WITH BRASS CAP MARKED.

AVE

F-8

N

① 37-42-30
④ 150-50-45
37-42-41 1/4 ✓
⑤ 226-16-15
37-42-42 1/2

① 51-51-00
④ 207-23-45
51-50-56 1/4 ✓
⑥ 311-05-45
51-50-57 1/2

COUNTY SURVEYOR
T8N
R12W
33 | 34
1/4 COR
R.E. 329

① 89-33-30
④ 358-13-30 ✓
89-33-22 1/2
⑤ 177-20-45
89-33-27 1/2

② 90-29-45
④ 01-58-30
90-29-37 1/2
⑥ 182-50-00 ✓
90-29-40

① 142-20-30
④ 209-22-30
142-20-37 1/2
⑤ 134-04-00 ✓
142-20-40

SEC. 33
T8N, R12W

SEC. 34
T8N, R12W

10 ST. W

Δ = 37° 39' 25" ✓
R = 3000
T = 1022.95 ✓
L = 1971.71 ✓
E = 169.61

R.P.-E.C.
SET 2" I.P.
CEM. PLUG &
NAIL, 2" UP

ANTELOPE HWY.

5766.25' calc.

51° 50' 55" O.K.

50.00 TAN.

90°

B.C. 1" I.P. CEM. O.K. 4" UP

SET 1" I.P. CEM. PLUG & NAIL, 18" DN.

142°

20' 35"

1022.95

89° 38' 33"

50.00 TAN.

90°

R.P.-B.C.
SET 2" I.P.
CEM. PLUG &
NAIL, 3" UP

B.C. 1" I.P. CEM.
SET 1" I.P. CEM.
PLUG & NAIL, 18" DN.
EAST. DIST. STA.
SET 1"x2" STK.
ON HWY. TO FIND

AVE.

2660.46

1022.95
2029.71

P.I. ANTELOPE HWY. =
CORNER SECS. 3, 4, 33, 34
T7N, R12W
FD C.S. MON. 2"I.P. IN CONC.
12" DN. PER C.S. 8736 WITH
BRASS CAP MARKED.

TO INT.
S.P.R.R.
MAIN LINE
TAN. SPK. IN SHIT
OF RAILS

R.P.-B.C.
SET 2" I.P.
CEM. PLUG &
NAIL, 3" UP

SEC. 4
T7N, R12W

SEC. 3
T7N, R12W

COUNTY SURVEYOR
T8N
33 | 34
4 | 3
T7N

2660.53 T 89° = 2660.46 ✓
1022.95 T 89° = 1022.95 ✓
1022.95 T 74° = 1022.95 ✓
2029.72 T 74° = 2029.71 ✓

RETURN TO
LOS ANGELES COUNTY SURVEYOR
726 LOS ANGELES COUNTY
ENGINEERING BLDG.

Do not extend notes this side of this line.

Note: Any Additions or Changes on This Sheet Must be Made or Circled in Red Ink With Date and Name of Person Making Change.

WS. 70-A-3

F.B. 1802 Pg. 41

Map No. [illegible]
Office Work G. O. HARRIS
Checked [illegible]
Date [illegible]

W. O. [illegible] Std. [illegible] °F
Surveyed by [illegible]
Notes Date 5-27-53
Indexed C. Johnson

CONT LOWER RIGHT

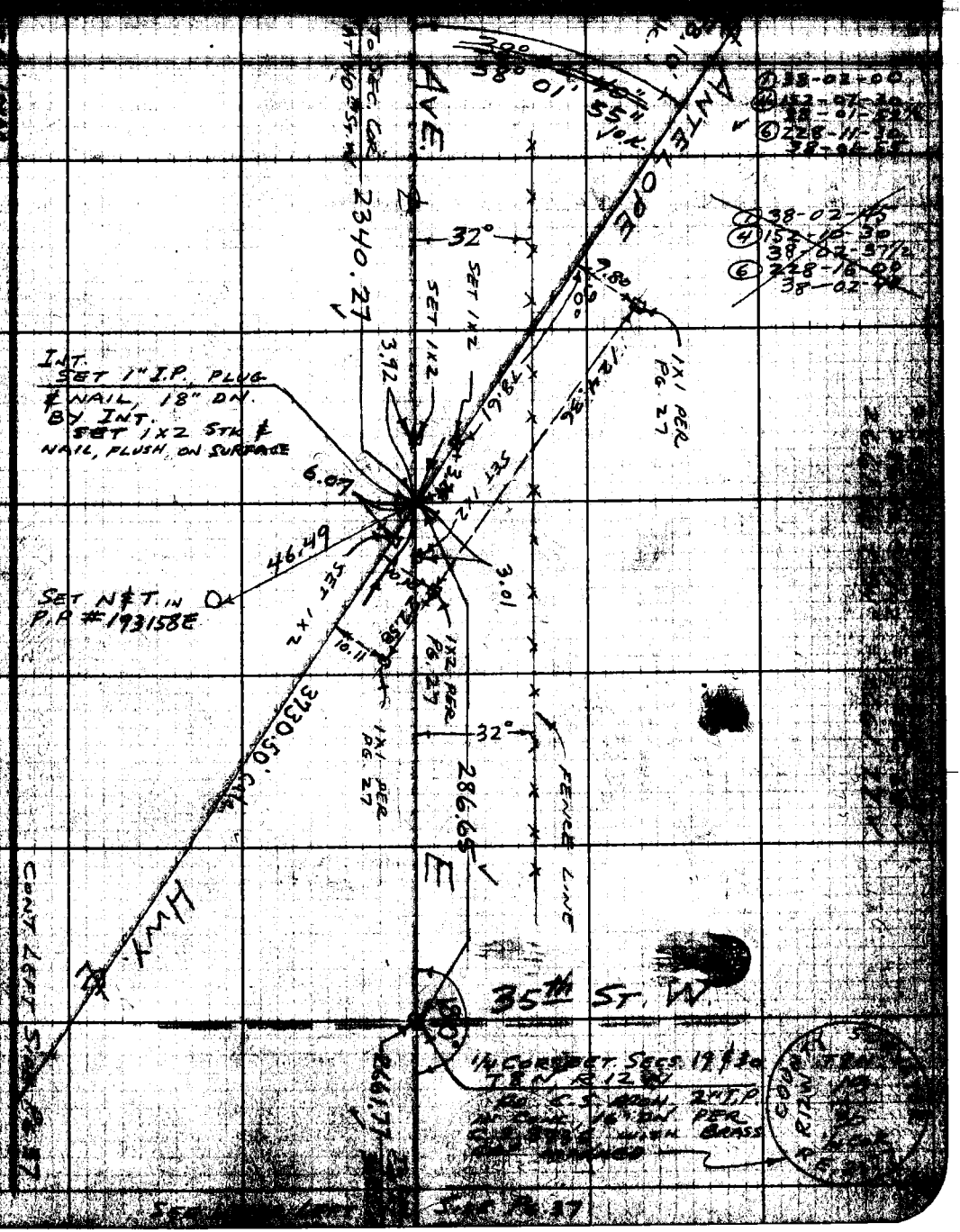

Note: Any Additions or Changes on This Sheet Must be Made or Circled in Red Ink With Date and Name of Person Making Change.

Do not extend notes this side of this line.

RETURN TO LOS ANGELES COUNTY SURVEYOR 704 LOS ANGELES COUNTY ENGINEERING BLDG.

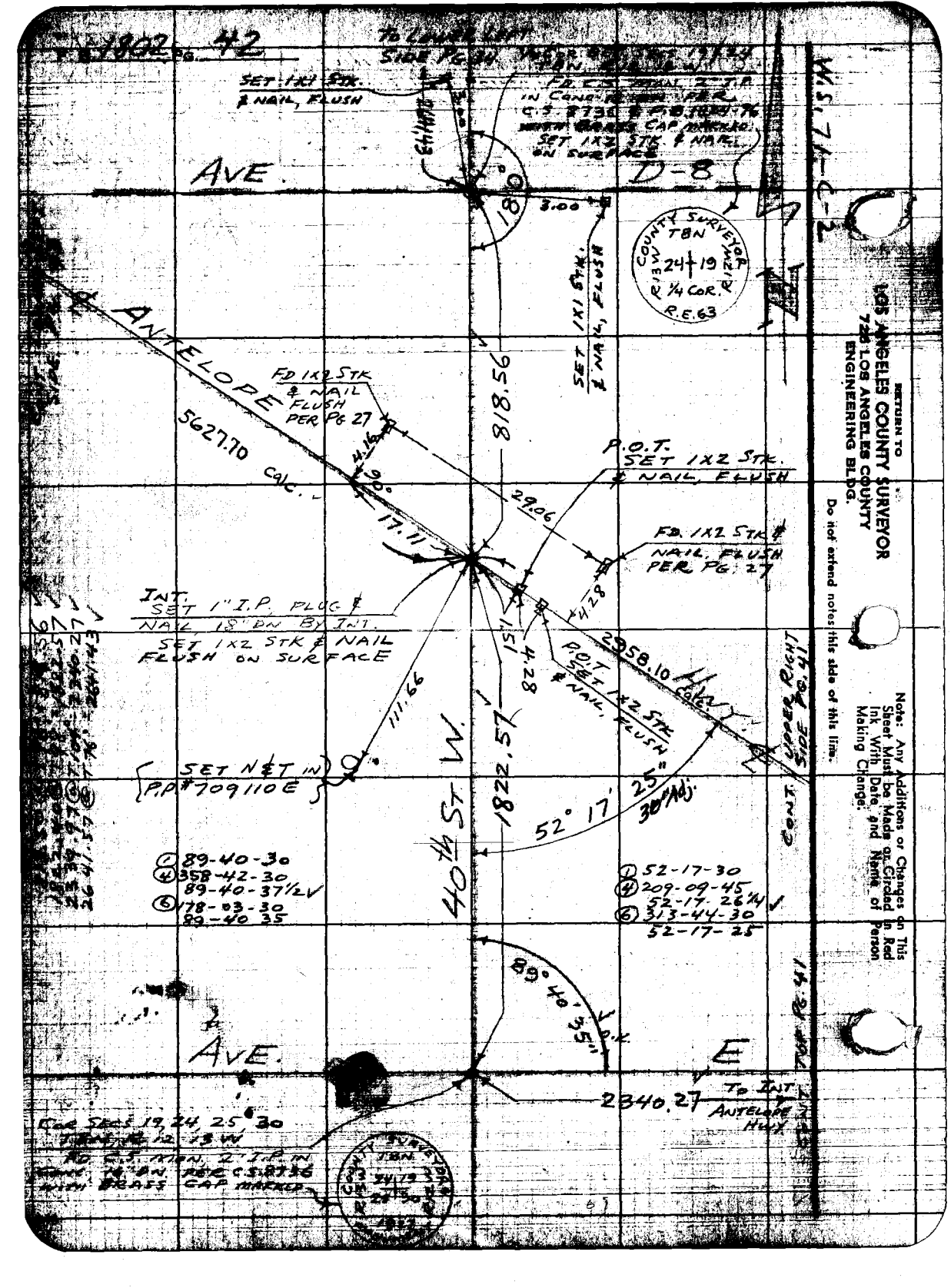

RETURN TO
LOS ANGELES COUNTY SURVEYOR
ENGINEERING BLDG.
Do not extend notes this side of this line.

Note: Any Additions or Changes on This Sheet Must be Made or Circled in Red Ink With Date and Name of Person Making Change.

F.B. 1802 Pg. 43

Map No. [illegible]
Office [illegible] G. O. HARRIS
Checked J. AJA
Date

W. [illegible] Tape No. [illegible]
Surveyed by MACK
Notes
Date
Indexed C Johnson

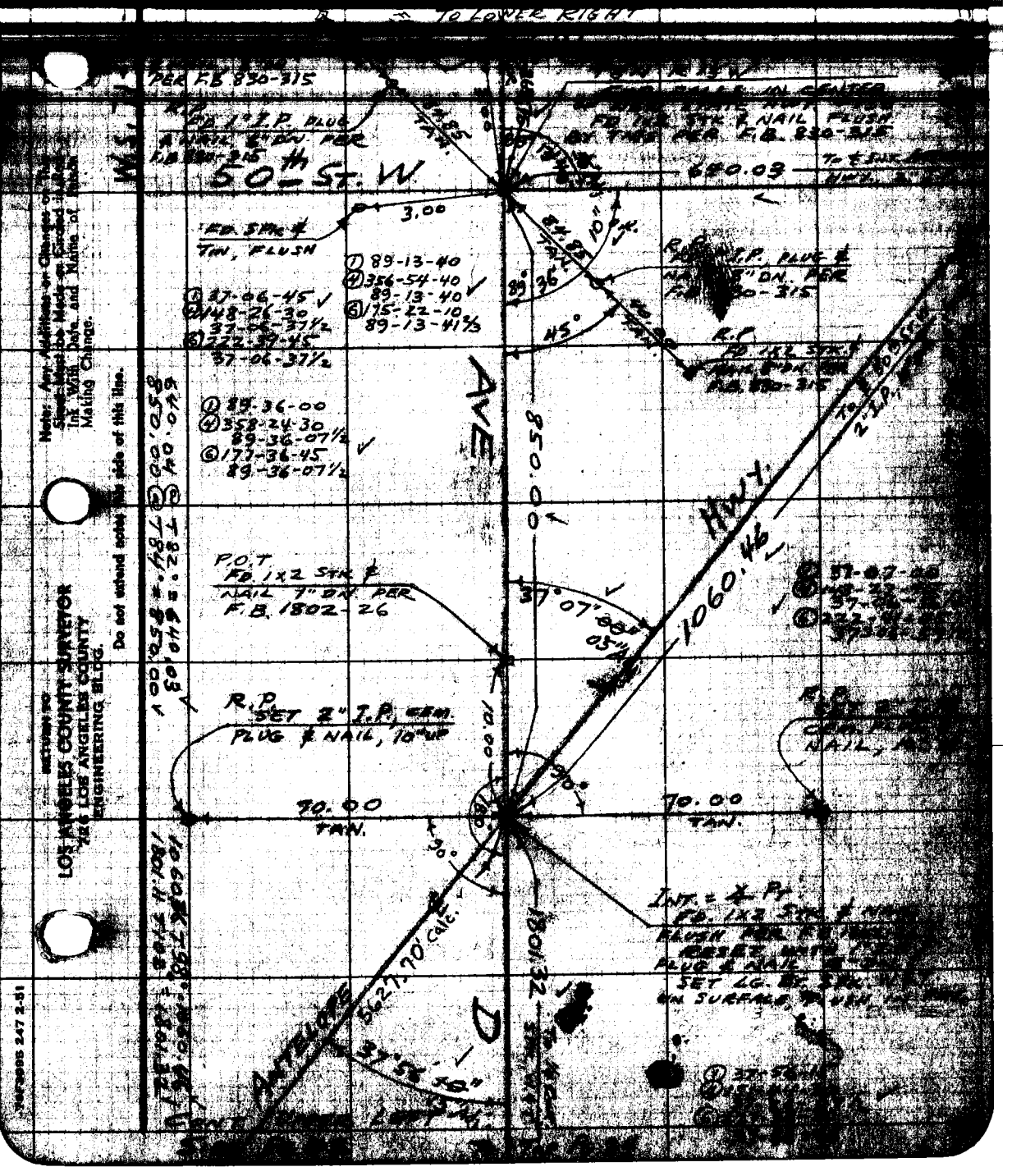

Note: Any Additions or Changes on the Sheet Must be Made on Circled Inlet Ink With Date and Name of Person Making Change.

Do not extend notes this side of this line.

RETURN TO
LOS ANGELES COUNTY SURVEYOR
226 LOS ANGELES COUNTY
ENGINEERING BLDG.

F6F3095 247 2-51

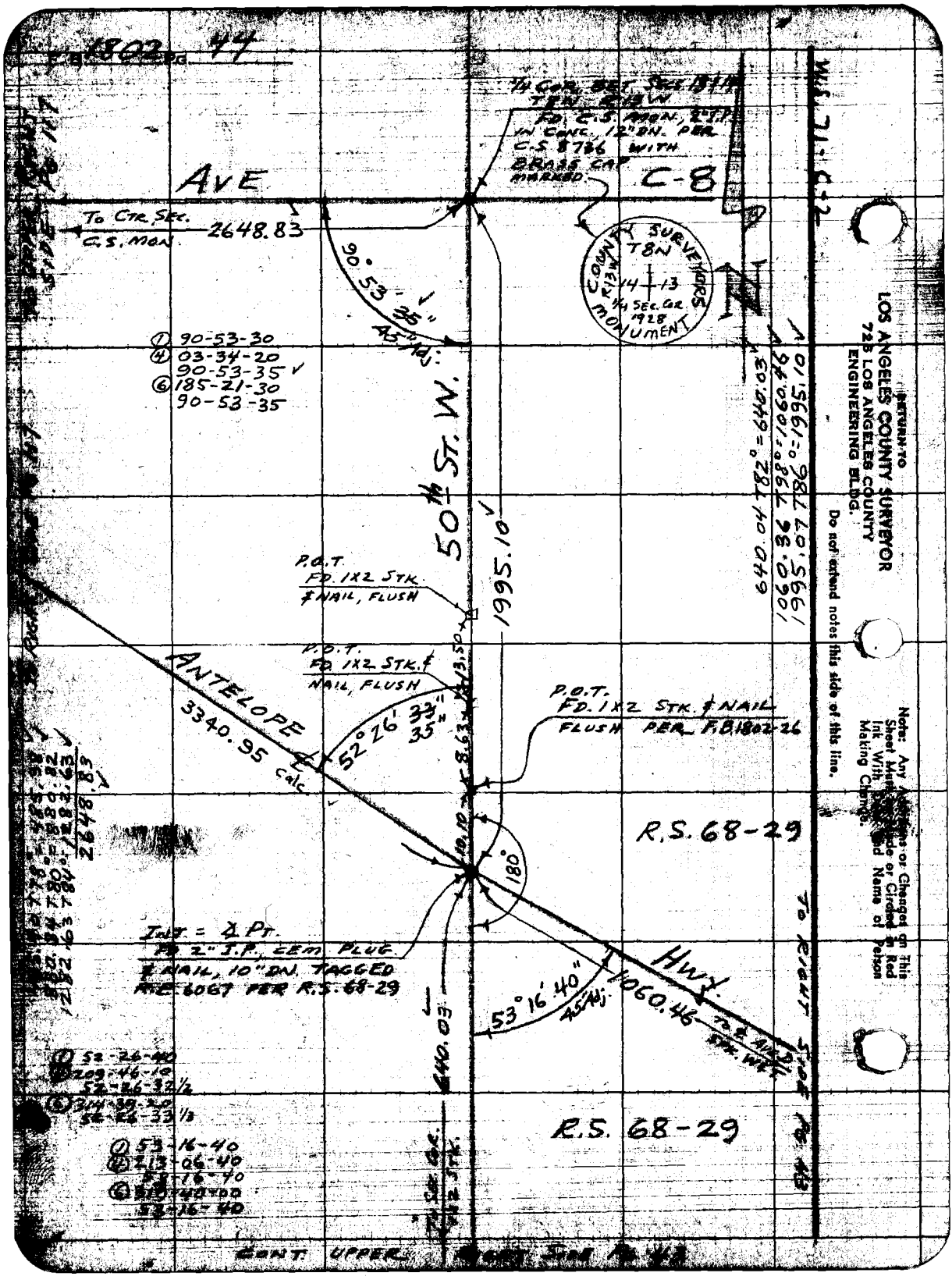

F.B. 1802 Pg. 44
AVE
C-8
To Ctr. Sec.
C.S. Mon.
2648.83
90° 53' 35"
45" Adj.
1/4 Cor. Bet. Secs 13 & 14
T8N R13W
Fd. C.S. Mon. 2" I.P.
in Conc. 12" Dn. per
C.S. 8736 with
Brass Cap
Marked
County Surveyors
T8N
R13W
14 13
1/4 Sec. Cor.
1928
Monument
① 90-53-30
④ 03-34-20
90-53-35
⑥ 185-21-30
90-53-35
50th St. W.
1995.10
P.O.T.
Fd. 1x2 Stk.
& Nail, Flush
P.O.T.
Fd. 1x2 Stk. &
Nail, Flush
P.O.T.
Fd. 1x2 Stk. & Nail
Flush per F.B. 1802-26
Antelope
3340.95 Calc.
52° 26' 33" 35"
13.50
8.63
10.10
180°
R.S. 68-29
Int. = ∡ Pt.
Fd. 2" I.P., Cem. Plug
& Nail, 10" Dn. Tagged
R.E. 6067 per R.S. 68-29
Hwy.
1060.46
53° 16' 40"
45" Adj.
To ℄ Ave. D
Stk. Wet
640.03
To Right Side Pg. 43
① 52-26-40
④ 209-46-10
52-26-32 1/2
⑥ 314-39-20
52-26-33 1/3
① 53-16-40
④ 213-06-40
53-16-40
⑥ 310-40-00
53-16-40
To Sec. Cor.
1/2 Stk.
640.04 T82° = 640.03
1060.36 T98° = 1060.46
1995.07 T86° = 1995.10
Return to
Los Angeles County Surveyor
725 Los Angeles County
Engineering Bldg.
Do not extend notes this side of this line.
Note: Any Additions or Changes on This Sheet Must Be Made or Circled in Red Ink With Date and Name of Person Making Change.
Cont. Upper Right Side Pg. 43

F. B. 1802 PG. 45

[illegible]	ANTELOPE HWY.
Map No. B-2756	W. O. [illegible] Tape No. 101 St'd. 84 °F
Office Work G. O. HARRIS	Surveyed by MACK
Checked J. [illegible]	Notes " Date 9-25-53
Date OCT 1 1 1961	Indexed A. C. Johnson

To Bot Pg 37

W.S. 71

2648.16 @ T100° = 2648.44
2668.89 @ T102° = 2669.20

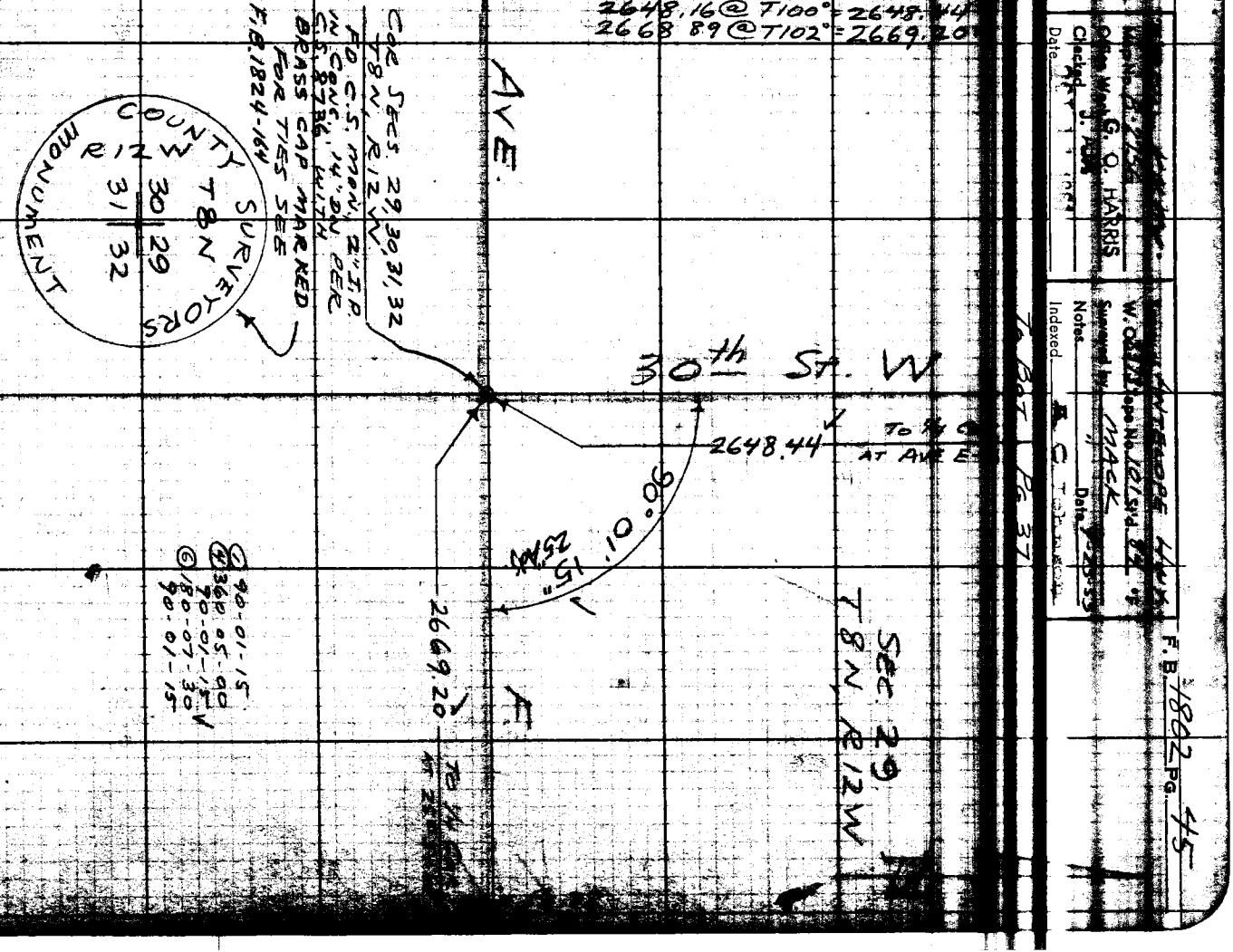

30th St. W

To ¼ Cor. At Ave E

2648.44

Sec. 29
T8N, R12W

90° 01' 15"
25 Ave

AVE.

F.

2669.20 To ¼ Cor. At 25 [illegible]

Cor Secs. 29, 30, 31, 32
T8N, R12W
FD C.S. MON. 2" I.P.
IN CONC. 14" DN PER
C.S. 8736 WITH
BRASS CAP MARKED
FOR TIES SEE
F.B. 1824-164

COUNTY SURVEYORS
T8N
R12W
30 | 29
31 | 32
MONUMENT

① 90-01-15
④ 360-05-00
90-01-15
⑥ 180-07-30
90-01-15

Note: Any Additions or Changes on This Sheet Must be Made or Circled in Red Ink With Date and Name of Person Making Change.

Do not extend notes this side of this line.

RETURN TO
LOS ANGELES COUNTY SURVEYOR
726 LOS ANGELES COUNTY
ENGINEERING BLDG.

76F3095 247 2-51

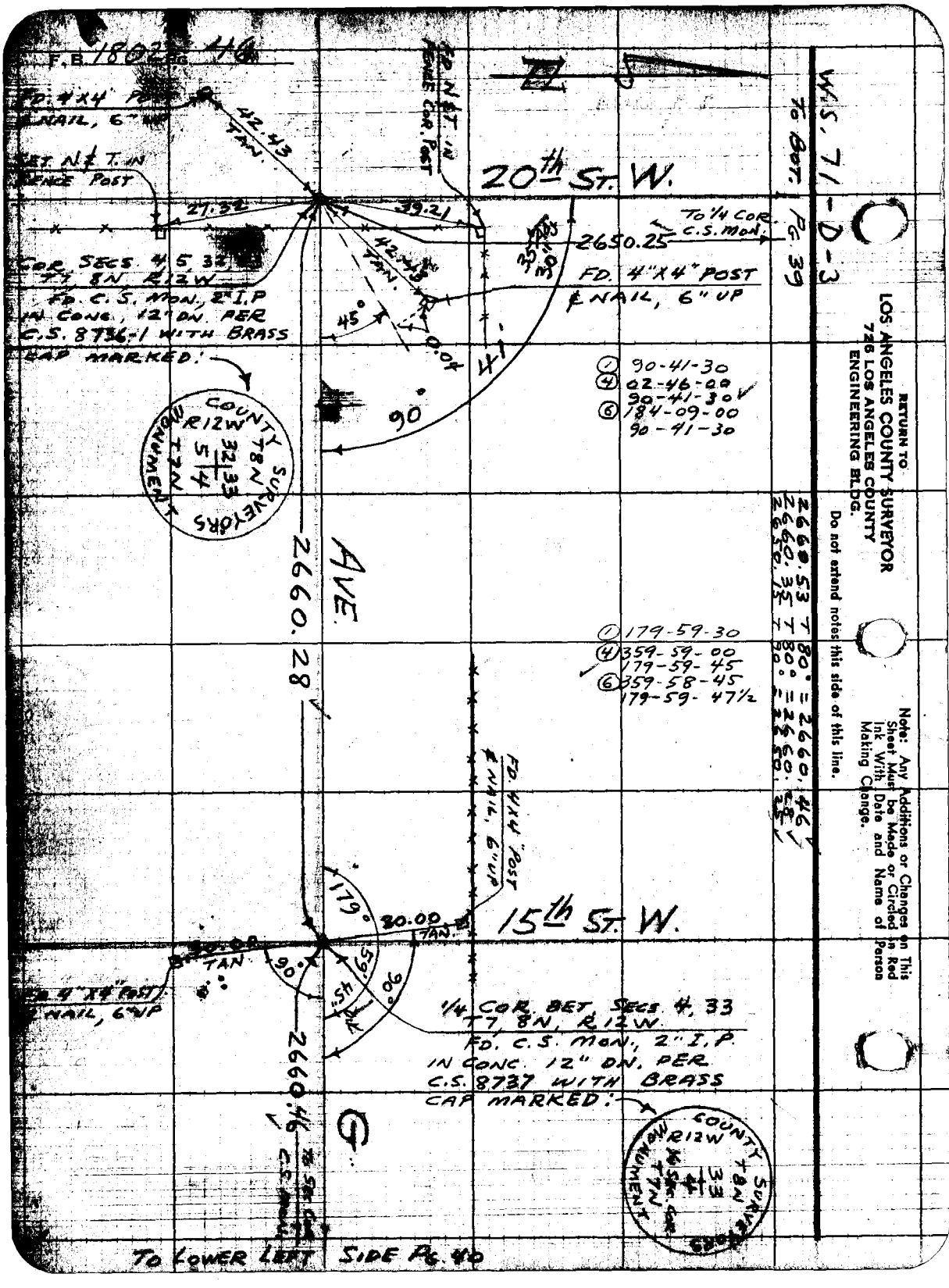
F.B. 1802 Pg. 46
FD. 4"X4" POST
NAIL, 6" UP
SET N & T. IN
FENCE POST
42.43
TAN.
FD. N & T. IN
FENCE COR. POST
20th ST. W.
27.32
39.21
TO 1/4 COR.
C.S. MON.
2650.25
COR. SECS. 4, 5, 32
T7, 8N, R12W
FD. C.S. MON., 2" I.P.
IN CONC., 12" DN. PER
C.S. 8736-1 WITH BRASS
CAP MARKED:
42.43
TAN.
FD. 4"X4" POST
& NAIL, 6" UP
45°
0.04
41'
90°
COUNTY SURVEYORS
R12W
T8N
32 33
5 4
T7N
MONUMENT
AVE.
2660.28
① 90-41-30
④ 02-46-00
90-41-30
⑥ 184-09-00
90-41-30
① 179-59-30
④ 359-59-00
179-59-45
⑥ 359-58-45
179-59-47½
FD. 4"X4" POST
& NAIL, 6" UP
179°
30.00
TAN.
15th ST. W.
30.00
TAN.
90°
59
45
90°
FD. 4"X4" POST
& NAIL, 6" UP
1/4 COR. BET. SECS. 4, 33
T7, 8N, R12W
FD. C.S. MON., 2" I.P.
IN CONC. 12" DN. PER
C.S. 8737 WITH BRASS
CAP MARKED:
COUNTY SURVEYORS
R12W
T8N
33
4
T7N
MONUMENT
2660.46
TO SEC. COR.
C.S. MON.
G.
TO LOWER LEFT SIDE PG. 40
W.S. 71-D-3
TO BOT. PG. 39
RETURN TO
LOS ANGELES COUNTY SURVEYOR
726 LOS ANGELES COUNTY
ENGINEERING BLDG.
Do not extend notes this side of this line.
Note: Any Additions or Changes on This Sheet Must be Made or Circled in Red Ink With Date and Name of Person Making Change.

F.B. 1802 PG. 47

Name Ck'd by [illegible]	Survey of ANTELOPE HWY.
Map No. B-2156	W. O. 2212 Tape No. [illegible] Std. [illegible]
Office Work G. O. HARRIS	Surveyed by MACK
Checked J. AJA	Notes [illegible] Date [illegible]
Date OCT 1 1 1961	Indexed A. C. Johnson 6-17-54

J.N. 8575

ANTELOPE HWY.

IN

T6N, R9, 10W.

BET.

AVE. N-8 AT 105th ST. E.

&

AVE. S AT 160th ST.

PARTY:
MACK
WESTHOFF
HALISCKY
BEERS
RITTER
ALBRIGHT

Note: Any Additions or Changes on This Sheet Must be Made or Circled in Red Ink With Date and Name of Person Making Change.

Do not extend notes this side of this line.

RETURN TO
LOS ANGELES COUNTY SURVEYOR
726 LOS ANGELES COUNTY
ENGINEERING BLDG.

78F309S 247 2-51

F.B. 1902 PG. 48

W.S. 66-B-1

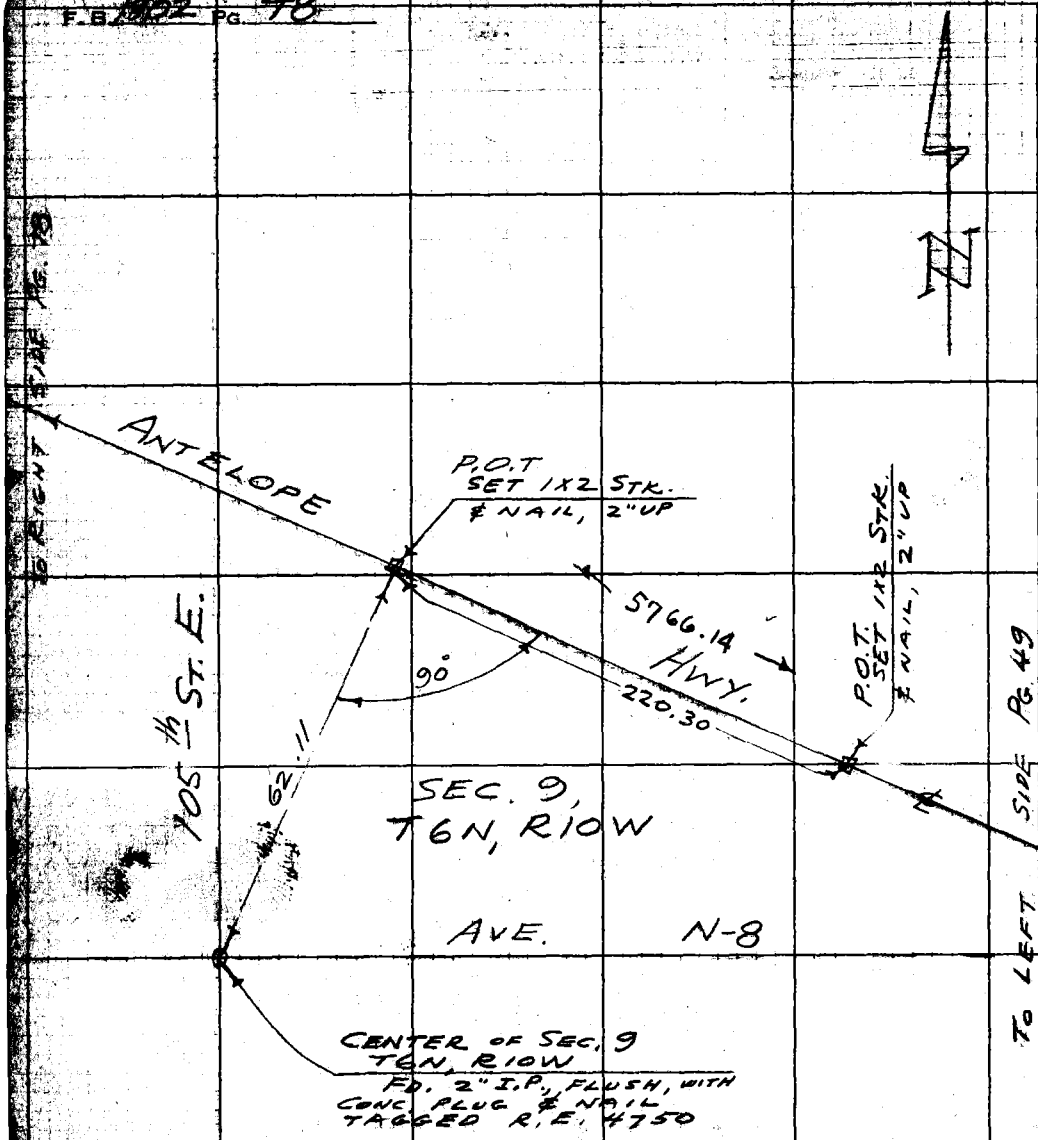

RETURN TO
LOS ANGELES COUNTY SURVEYOR
726 LOS ANGELES COUNTY
ENGINEERING BLDG.

Do not extend notes this side of this line.

Note: Any Additions or Changes on This Sheet Must be Made or Circled in Red Ink With Date and Name of Person Making Change.

F.B. 1802 Pg. 49

Map No. B-2758	Survey of ANTELOPE HWY.
Office Work G. O. HARRIS	W. O. [illegible] Tape No. [illegible] St'd [illegible] °F
Checked J. AJA	Surveyed by MACK
Date [illegible]	Notes M Date 7-28-53
	Indexed C. Johnson

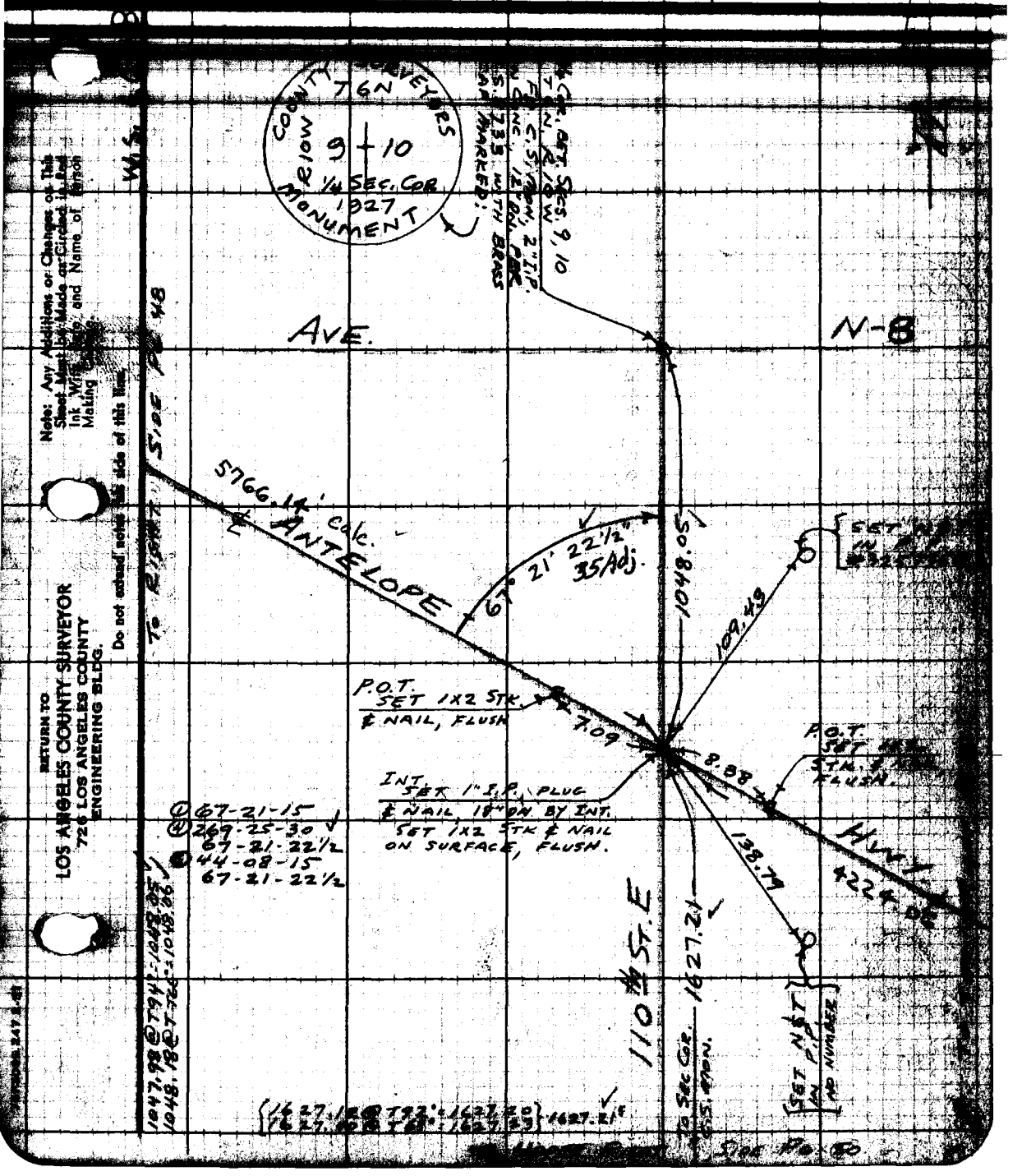

Note: Any Additions or Changes on This Sheet Must be Made or Circled in Red Ink With Date and Name of Person Making Change.

Do not extend notes this side of this line.

RETURN TO
LOS ANGELES COUNTY SURVEYOR
726 LOS ANGELES COUNTY
ENGINEERING BLDG.

RETURN TO
LOS ANGELES COUNTY SURVEYOR
726 LOS ANGELES COUNTY
ENGINEERING BLDG.

Note: Any Additions or Changes on This Sheet Must be Made or Circled in Red Ink With Date and Name of Person Making Change.

Do not extend notes this side of this line.

W.S. 66-B-2

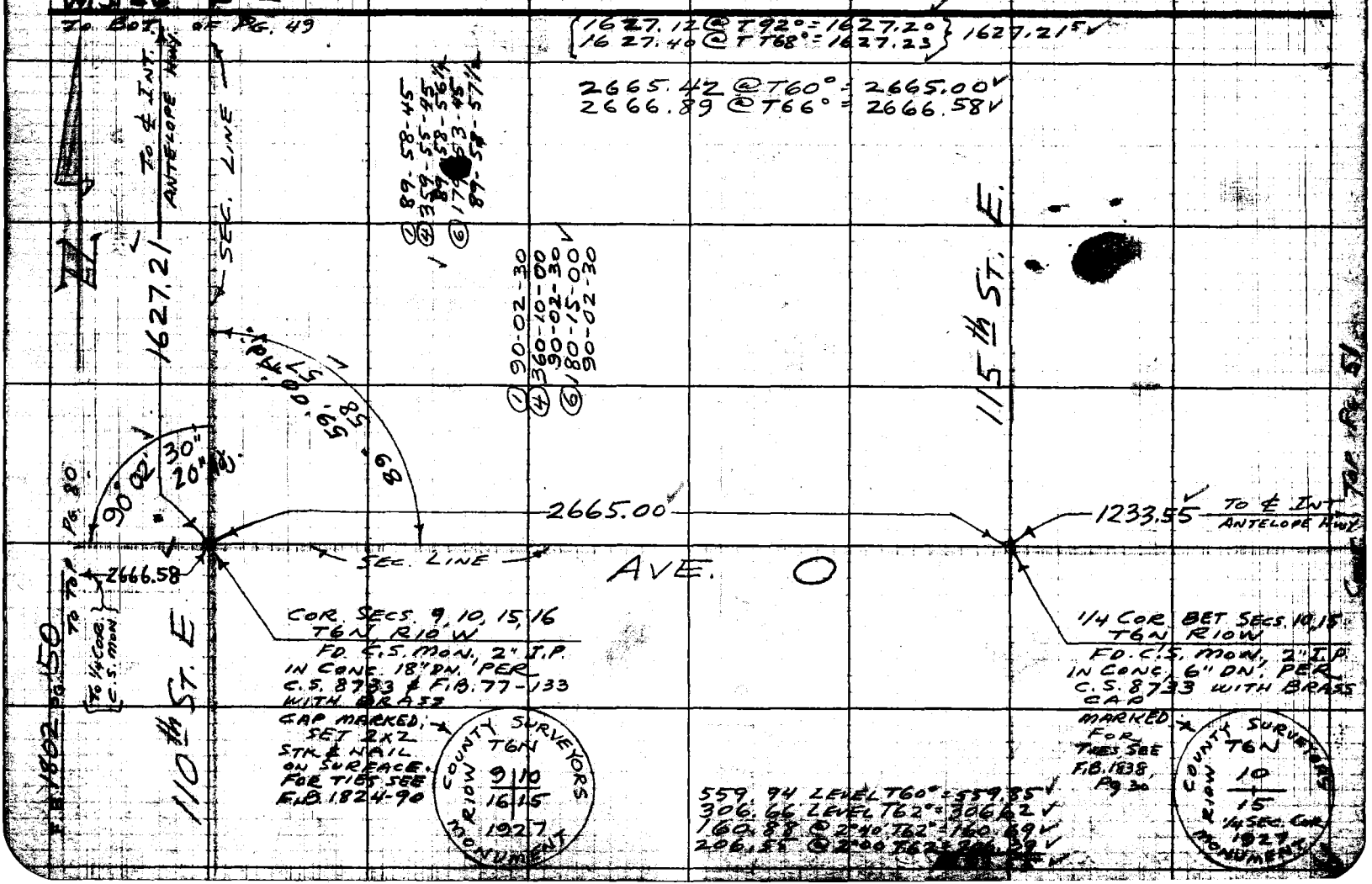

F. B. 1802 Pg. 51

Map No. B-2756
Office Work G. O. HARRIS
Checked J. AJA
Date

Survey of ANTELOPE Hwy
W. O. Tape No. 101 St'd. °F
Surveyed by MACK
Notes M Date 12-22-53
Indexed C. Johnson

TO LOWER RIGHT SIDE

FROM BOT PG 50

22-39-22½
22-39-25

W.S. 6

SEC. 15 T6N, R10W

SEC. 10 T6N, R10W

1/4 COR MON.

AVE.

HWY

1233.55

22°39'25" O.K.

4224.06 calc.

P.O.T. SET 1X2 STK. ℄ NAIL, FLUSH

P.O.T. SET 1X2 STK. ℄ NAIL, FLUSH

6.26

28.64

INT. SET 1" I.P. PLUG ℄ NAIL, 18" DN. BY INT. SET 1X2 STK. ℄ NAIL ON SURFACE, FLUSH

80.19

1.44

P.O.T. SET 1X2 STK. ℄ NAIL, FLUSH

P.O.T. SET 1X2 STK. ℄ NAIL, FLUSH

ANTELOPE

℄ 1542.99 calc.

1430.92

TO SEC COR C.S. MON.

TO UPPER LEFT SIDE PG 52

TO UPPER LEFT SIDE PG 52

Note: Any Additions or Changes on This Sheet Must be Made or Circled in Red Ink With Date and Name of Person Making Change.

Do not extend notes this side of this line.

RETURN TO
LOS ANGELES COUNTY SURVEYOR
726 LOS ANGELES COUNTY
ENGINEERING BLDG.

75F3098 247 2-51

RETURN TO
LOS ANGELES COUNTY SURVEYOR
725 LOS ANGELES COUNTY
ENGINEERING BLDG.

Note: Any Additions or Changes on This Sheet Must be Made or Circled in Red Ink With Date and Name of Person Making Change.

Do not extend notes this side of this line.

W.S. 66-B-2

To UPPER LEFT SIDE Pg. 54

N

Z

O

COR. SECS. 10, 11, 14, 15 T6N R10W FD. C.S. MON. 2" I.P. IN CONC. FLUSH, PER C.S. 8733 WITH BRASS CAP MARKED:

COUNTY SURVEYORS T6N R10W MONUMENT 10 11 15 14 1927

P.O.T. SET 1x2 STK. ∡ NAIL, FLUSH

HWY.

5710.90' ℄ Calc.

INT. SET 1" I.P. PLUG ∡ NAIL

18" DN. BY INT. SET 1x2 STK. ∡ NAIL ON SURFACE, FLUSH

179-59-30
3359-57-30 22½
179-59-22½
3359-56-30 25
179-59-25

O-8

2687.05 @ 76.4' = 2686.70

P.O.T. SET 1x2 STK. ∡ NAIL, FLUSH

16.55

5974.15'

327.37

185.01

2091.96'

2686.70

S. 89° 19' 30" E.

0.16'

S. 0° 10' 03" W.

3.92

6.69

162.27

P.O.T. SET 1x2 STK. ∡ NAIL, FLUSH

P.O.T. SET 1x2 STK. ∡ NAIL, FLUSH

P.O.T. SET 1x2 STK. ∡ NAIL, FL.

120th St. E.

S. 89° 25' 20" W.

179.59'

AVE.

1430.92

1542.99 Calc.

ANTELOPE

P.O.T. SET 1x2 STK. ∡ NAIL, FLUSH

P.O.T. SET 1x2 STK. ∡ NAIL, FLUSH

2091.96
479.82 = 479.89 LEVEL 160'
1099.95 = 1099.76 LEVEL 158'
185.01 = 185.04 LEVEL 160'
327.37
191.91 = 192.34 @ 3°40' 152'
135.46 = 135.49 LEVEL 154'
591.51
152.48 = 152.72 @ 3.00 154'
234.13 = 234.92 @ 2.00 154'
207.30 = 207.56 @ 2°40' 156'

89-19-27½
(G) 125-26-45
(G) 87-12-30
(G) 87-12-00
(G) 68-01-00
(G) 272-24-15
(G) 68-18-15
(G) 148-06-15
68-18-02½

179-59-30
3359-57-30 22½
179-59-22½
(G) 3359-56-30 25
179-59-25

AVE.

IN CONC. SET 1" I.P. PER C.S. 8733 WITH BRASS CAP MARKED:

SURVEYORS T6N R10W 15 14 1927

SECS. 15, 14 BELOW. 2" I.P. 12" LD. PER WITH BRASS

ELMOOR Pg. 52

162.30 @ 75°E = 162.17

to ℄ INT. ANTELOPE HWY.

Map No. [illegible]	Survey of ANTELOPE HWY.	F.B. 1802 Pg. 53
Office Work G. O. HARRIS	W. O. [illegible] Tape No. [illegible] St'd. [illegible] °F	
Checked J. AJA	Surveyed by MACK	
Date [illegible]	Notes [illegible] Date [illegible]	
	Indexed A. C. Johnson	

2687.05 T64° = 2686.70

120th St. E.

Cor. Secs 14, 15, 22, 23
T6N, R10W
Fd. C.S. Mon., 2" I.P.
in Conc., 12" Dn. per
C.S. 8733 with brass
cap marked.

County Surveyors Monument
R10W T6N
15 14
22 23
1927

2686.70 To 1/4 Sec. C.S. Mon.

89° 37' 05" Adj.

644.41

P.O.T. - Set 1x2
Stk & Nail, Fl.

2693.47

Ave. P

① 89-37-00
④ 358-28-1[illegible]
89-37-[illegible]
⑥ 177-42-[illegible]
89-37-[illegible]

① 180-00-00
④ 359-59-[illegible]
179-59-[illegible]½
⑥ 359-59-[illegible]
179-59-52[illegible]

179° 59' 52½" Meas.

125th St. E.

1/4 Cor. Bet Secs 14, 23
T6N, R10W
Fd. C.S. Mon., 2" I.P.
in Conc., 24" Dn. per
C.S. 8733 with brass
cap marked.

County Surveyors Monument
R10W T6N
14
23
1/4 Sec. Cor.

2682.52 To Sec. Cor. C.S. Mon. 18" Dn.

To Lower Left Side Pg. 54

Note: Any Additions or Changes on this Sheet Must be Made or Circled in Red Ink With Date and Name of Person Making Change.

Do not extend notes this side of this line.

RETURN TO
LOS ANGELES COUNTY SURVEYOR
726 LOS ANGELES COUNTY
ENGINEERING BLDG.

76F3095 247 2-51

RETURN TO
LOS ANGELES COUNTY SURVEYOR
726 LOS ANGELES COUNTY
ENGINEERING BLDG.

Note: Any Additions or Changes on This Sheet Must be Made or Circled in Red Ink With Date and Name of Person Making Change.

Do not extend notes this side of this line.

W.S. 66-C-2

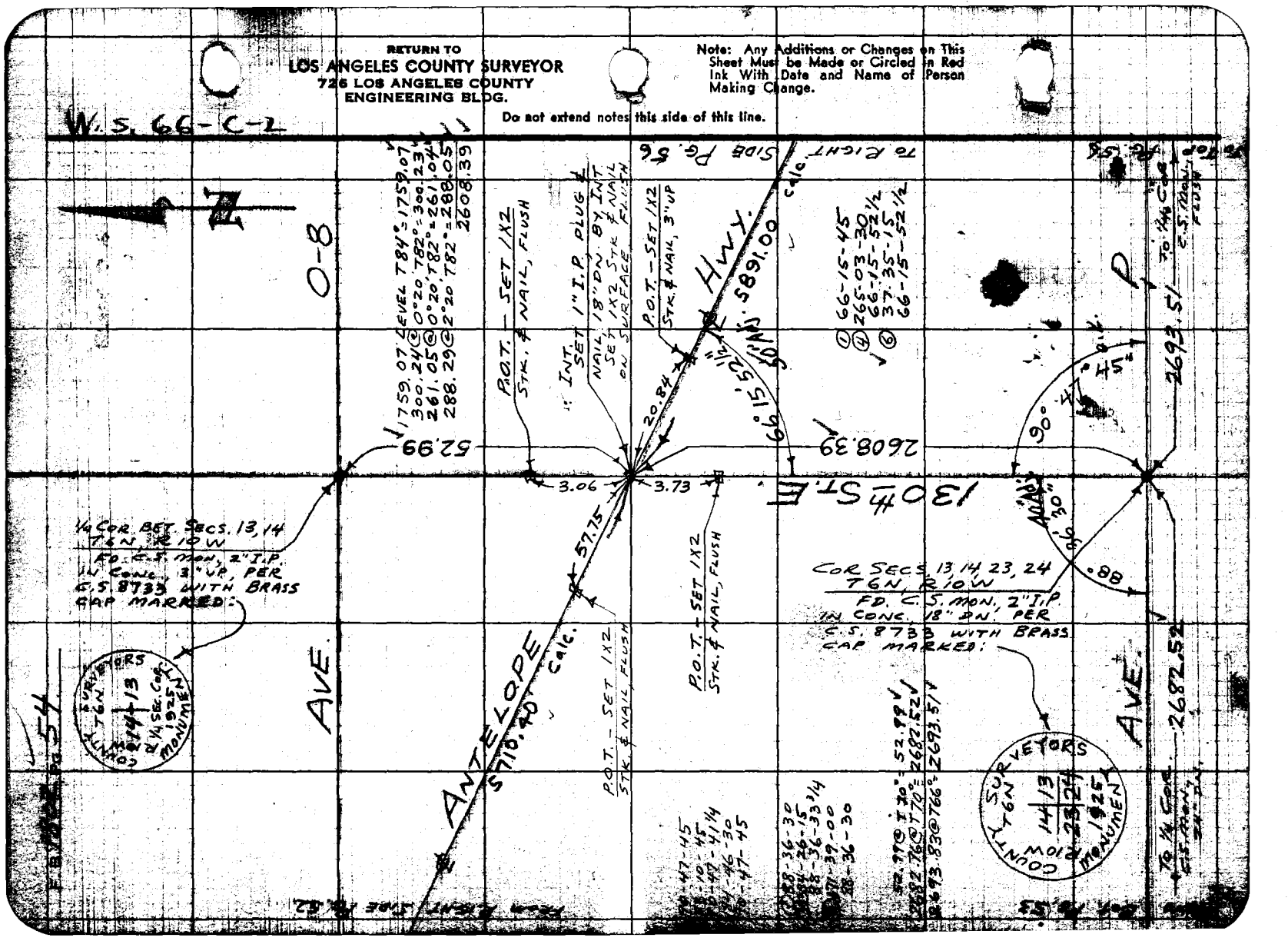

Map No. B-2756	Survey of ANTELOPE HWY.	F.B. 1802 PG. 55
Office Work G. O. HARRIS	W.O. 5373 Tape No. 42 St'd. 84 °F	
Checked J. AJA	Surveyed by MACK	
Date	Notes m Date 1-6-37	
	Indexed R. C. Johnson	



Note: Any Additions or Changes on This Sheet Must be Made or Circled in Red Ink With Date and Name of Person Making Change.

Do not extend notes this side of this line.

RETURN TO
LOS ANGELES COUNTY SURVEYOR
726 LOS ANGELES COUNTY
ENGINEERING BLDG.

76F3095 247 2-51

RETURN TO
LOS ANGELES COUNTY SURVEYOR
726 LOS ANGELES COUNTY
ENGINEERING BLDG.

Note: Any Additions or Changes on This Sheet Must be Made or Circled in Red Ink With Date and Name of Person Making Change.

Do not extend notes this side of this line.

W.S. 66-C-2

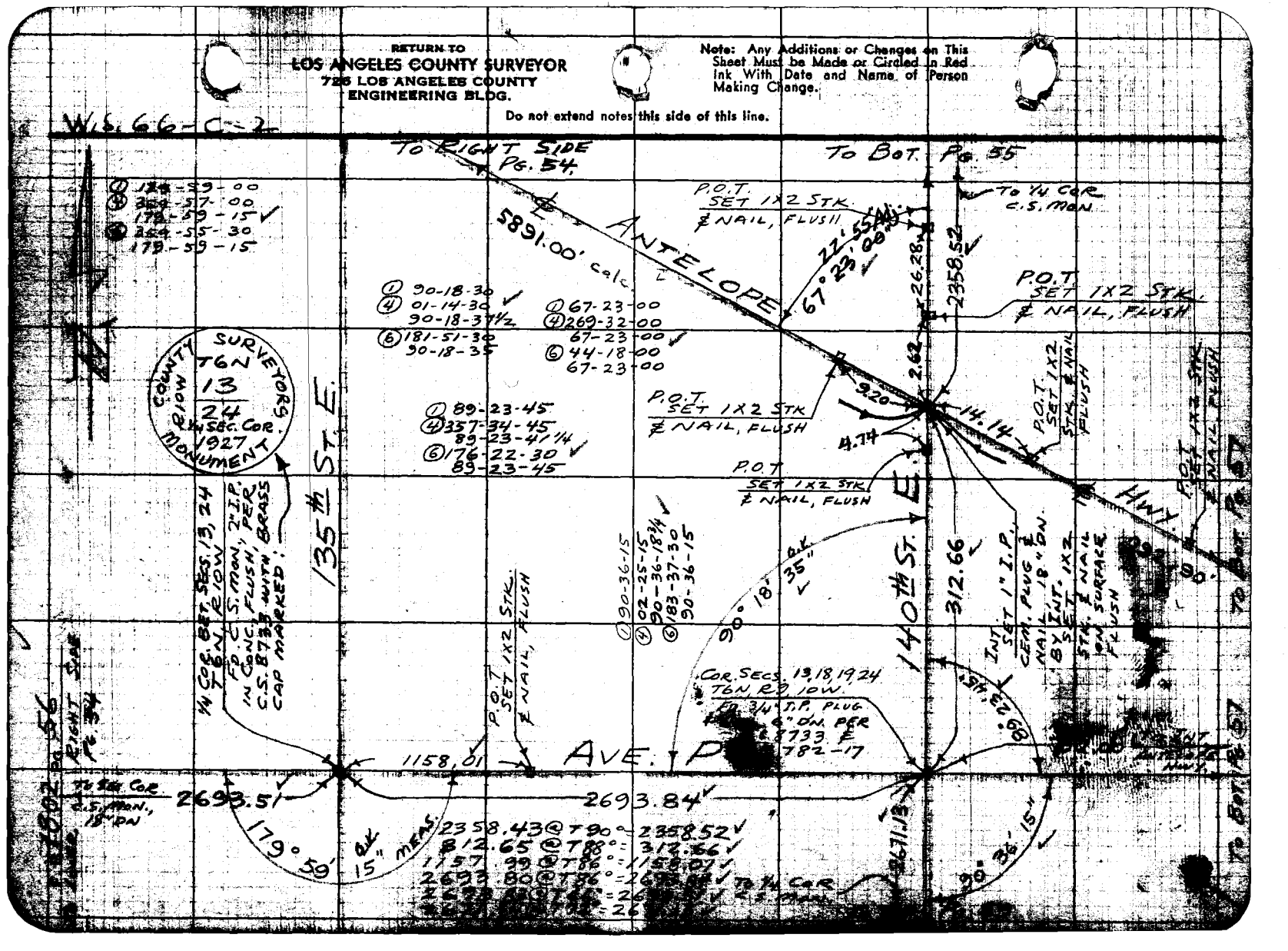

Notes Ch'd by [illegible]
Map No. [illegible]
Office Work G. O. HARRIS
Checked [illegible]
Date OCT 1 1 [illegible]

Survey of ANTELOPE HWY.
W. O. [illegible]
Surveyed by MACK
Notes [illegible] Date [illegible]
Indexed A. O. Johnson

F. B. 1802 PG. 57

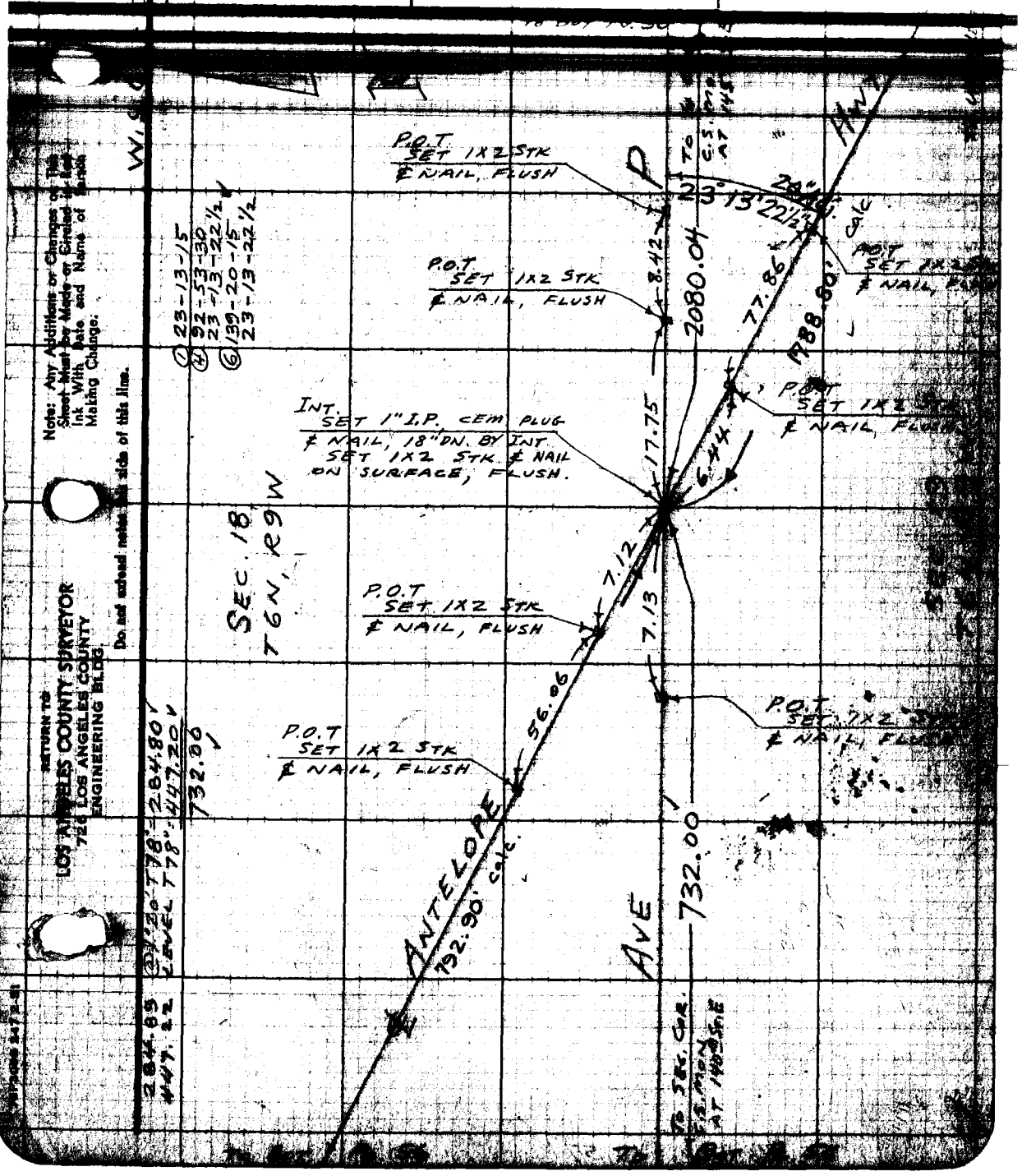

Note: Any Additions or Changes on This Sheet Must be Made or Circled in Red Ink With Date and Name of Person Making Change.

Do not extend notes this side of this line.

RETURN TO
LOS ANGELES COUNTY SURVEYOR
726 LOS ANGELES COUNTY
ENGINEERING BLDG.



F.B. 1802 Pg. 58
145th St. E.
1542.29
To Int. Antelope Hwy.
1/4 Cor. Bet. Secs. 18, 19
T6N R9W
Fd. C.S. Mon., 2" I.P.
in Conc., 12" Dn., per
C.S. B-1461, C.S. 8733, &
F.B. 1824-239 with
Brass Cap Marked:
County Surveyor
T6N
R9W
18
19
1/4 Cor.
R.E. 2177
88°
50'
20" Adj.
22½"
2080.04
Ave.
To Top Pg. 60
To Int. Antelope Hwy.
To Top Pg. 57
Level T76° = 253.68
1826.37
253.67
2080.04
Return to
Los Angeles County Surveyor
725 Los Angeles County
Engineering Bldg.
Do not extend notes this side of this line.
Note: Any Additions or Changes on This Sheet Must be Made or Circled in Red Ink With Date and Name of Person Making Change.

F. B. 1802 Pg. 59

Name Ck'd by [illegible]
Map No. B-2756
Office Work G. O. HARRIS
Checked [illegible]
Date OCT 11 1961

Survey of ANTELOPE HWY
W. Co. [illegible]
Surveyed by MACK
Notes [illegible] Date [illegible]
Indexed A. O. Johnson

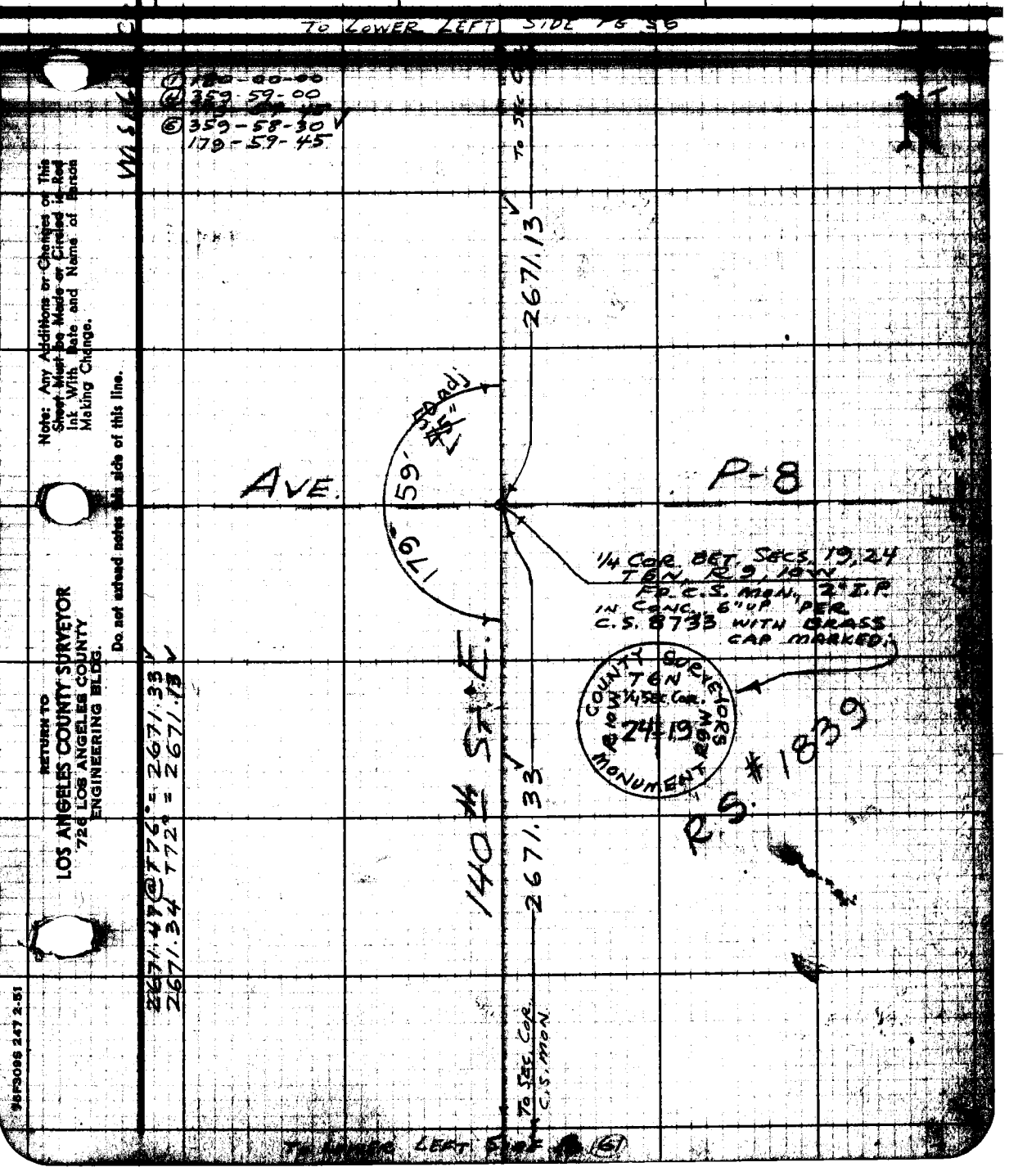

Note: Any Additions or Changes on This Sheet Must Be Made or Circled in Red Ink With Date and Name of Person Making Change.

Do not extend notes this side of this line.

RETURN TO
LOS ANGELES COUNTY SURVEYOR
726 LOS ANGELES COUNTY
ENGINEERING BLDG.

95F3098 247 2-51

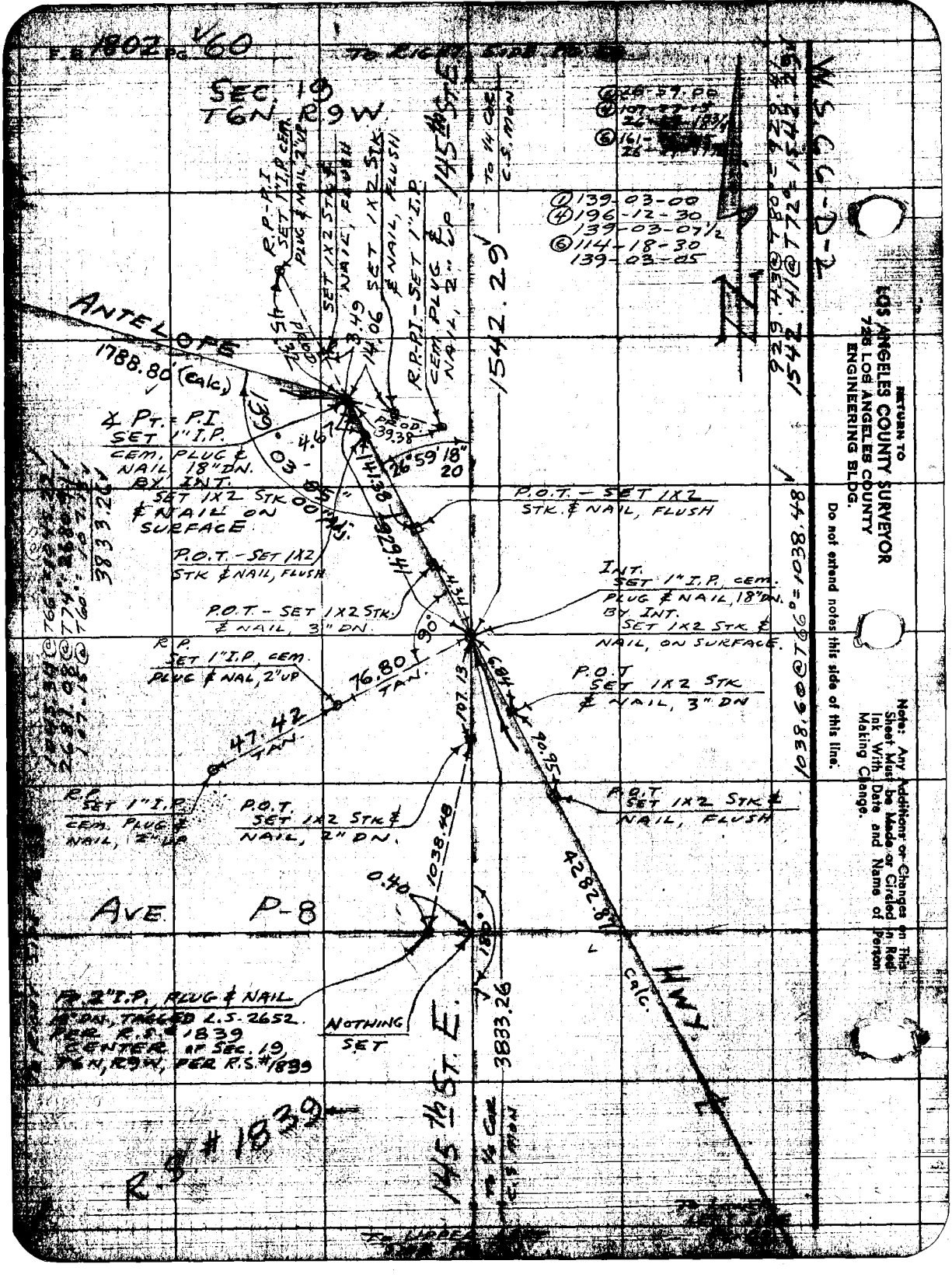

RETURN TO
LOS ANGELES COUNTY SURVEYOR
725 LOS ANGELES COUNTY
ENGINEERING BLDG.

Do not extend notes this side of this line.

Note: Any Additions or Changes on This Sheet Must be Made or Circled in Red Ink With Date and Name of Person Making Change.

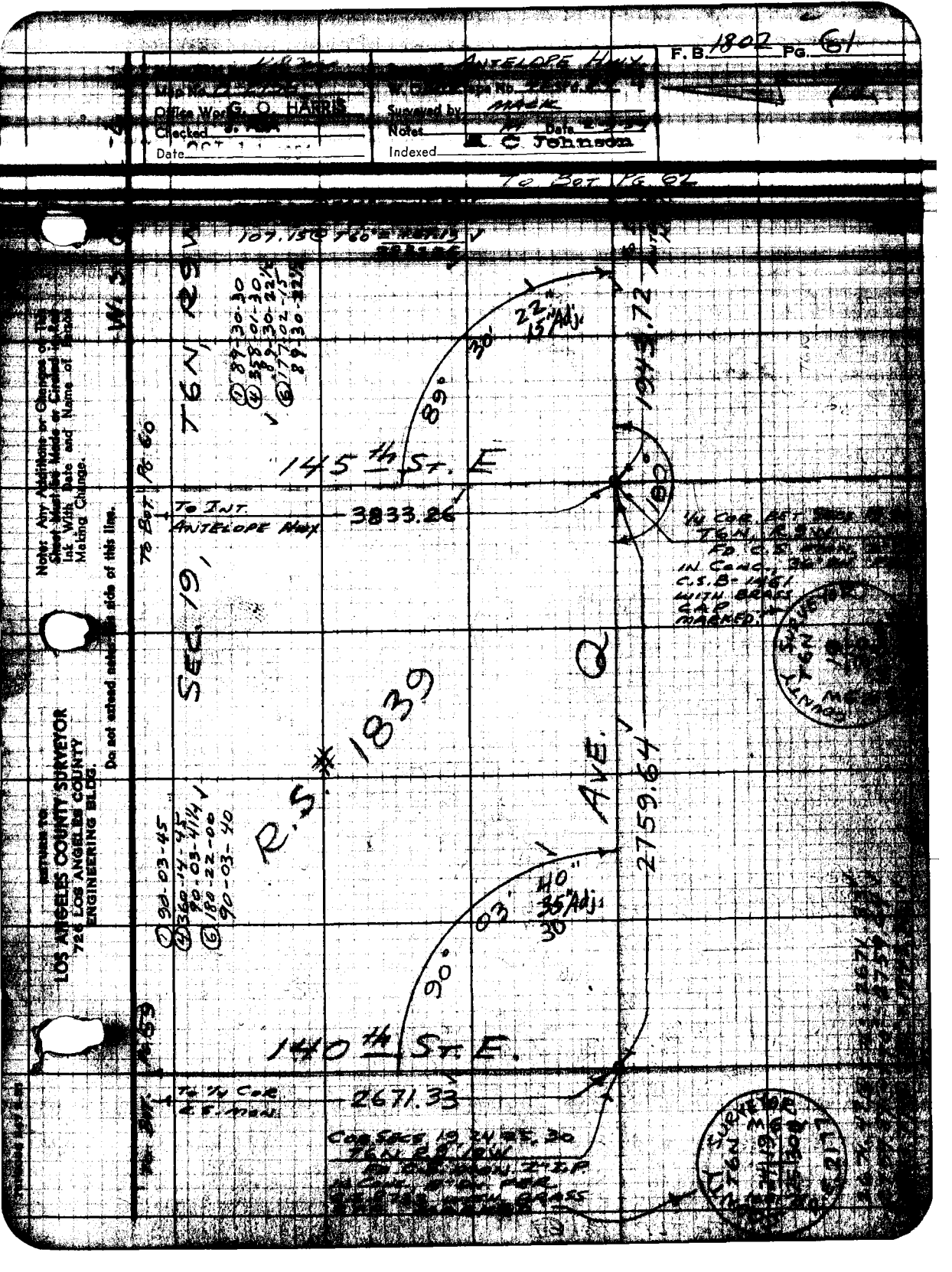

F.B. 1802 Pg. 61
ANTELOPE HWY
Map No.
Office Work G. O. HARRIS
Checked
Date
Surveyed by MACK
Notes
Date
Indexed C. Johnson
To Bot. Pg. 61
107.15 @ T60
T6N, R9W
145th St. E
To Int. Antelope Hwy
3833.26
1943.72
SEC. 19
R.S. # 1839
AVE. Q
2759.64
140th St. E.
To 1/4 Cor. C.S. Mon.
2671.33
Coor. Secs. 19, 24, 25, 30
T6N, R9, 10W
Note: Any Additions or Changes on This Sheet Must Be Made or Circled in Red Ink With Date and Name of Person Making Change.
Do not extend notes on this side of this line.
RETURN TO
LOS ANGELES COUNTY SURVEYOR
726 LOS ANGELES COUNTY
ENGINEERING BLDG.

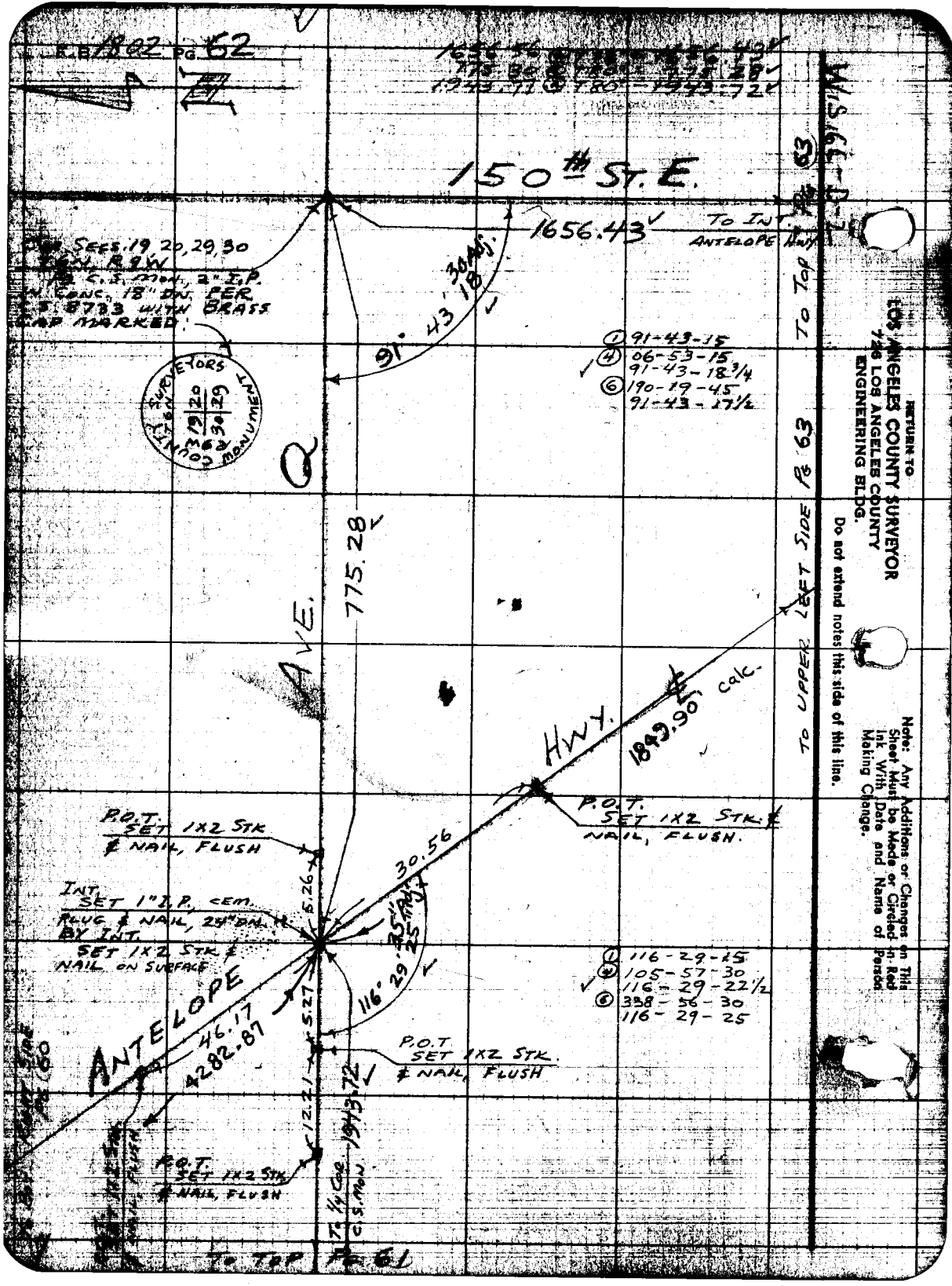

RETURN TO
LOS ANGELES COUNTY SURVEYOR
726 LOS ANGELES COUNTY
ENGINEERING BLDG.

Do not extend notes this side of this line.

Note: Any Additions or Changes on This Sheet Must be Made or Circled in Red Ink With Date and Name of Person Making Change.

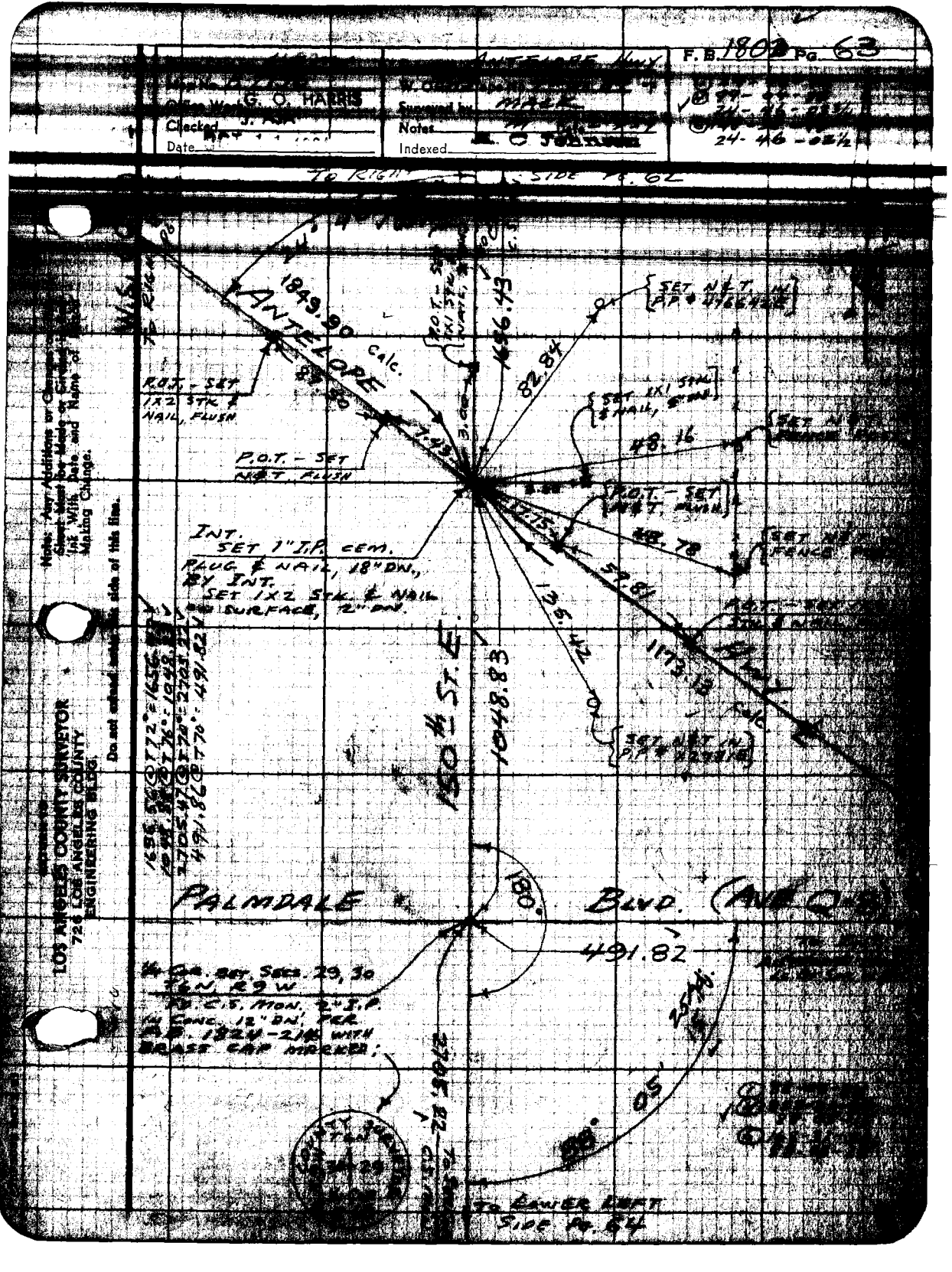

F.B. 1802 Pg. 63
ANTELOPE HWY.
G. O. HARRIS
Checked
Date
Surveyed by
Notes
Indexed
24-46-02½
TO RIGHT SIDE PG. 62
1849.90
ANTELOPE
Calc.
P.O.T. - SET 1X2 STK & NAIL, FLUSH
P.O.T. - SET N&T, FLUSH
1656.43
82.84
SET N&T IN P.P. # 4766428
SET 1X1 STK & NAIL, 8" DN.
48.16
P.O.T. - SET N&T, FLUSH
48.78
SET N&T FENCE
INT. SET 1" I.P. CEM. PLUG & NAIL, 18" DN., BY INT. SET 1X2 STK & NAIL ON SURFACE, 2" DN.
135.42
1173.13
1048.83
150th ST. E.
PALMDALE BLVD. (AVE Q-8)
180°
491.82
¼ COR. BET. SECS. 29, 30 T6N, R9W FD. C.S. MON. 2" I.P. IN CONC. 12" DN. PER A.B. 1824-2146 WITH BRASS CAP MARKED;
2705.22
05'
TO LOWER LEFT SIDE PG. 64
LOS ANGELES COUNTY SURVEYOR
726 LOS ANGELES COUNTY ENGINEERING BLDG.
Do not extend notes this side of this line.

B.B. 2802 PG. 64

TO UPPER SIDE

Ⓒ 89-02-00
Ⓓ 356-08-00
89-02-00
Ⓔ 174-11-50
89-01-58½

2652.45

155th ST. E.

1766.31 TO INT. ANTELOPE HWY

TO TOP PG. 67

1/4 COR. BET. SECS. 29, 32
T6N R9W
FD. C.S. MON.
2" I.P. IN CONC.,
48" DN. PER
F.B. 536-258 WITH
BRASS CAP
MARKED.

P.O.T. - SET 1X2
STK & NAIL, 2" DN.

899.62

89° 01' 55"
02' 00"

28.23

1968.60

HWY.

P.O.T. - SET
1X2 STK &
NAIL, FLUSH

4.82

P.O.T. - SET
1X2 STK &
NAIL, 2" DN

1.91

23.97

ANTELOPE

39.13

INT.
SET 1" I.P. CEM
PLUG & NAIL, 18" DN.
BY INT.
SET 1X2 STK & NAIL
ON SURFACE, FLUSH.

3010.23' calc.

63° 46' 37½"
40" Adj.

P.O.T.
SET 1X2 STK
NAIL, FLUSH

AVE.

1753.25

COR. SECS. 29, 30, 31, 32
T6N R9W
FD. C.S. MON., 2" I.P. IN
CONC. 48" DN. PER
F.B. 1824-213 WITH
BRASS CAP MARKED.

COUNTY SURVEYOR
T6N
R9W
30 29
31 32
R.E. 63

[SET N.F.T. (N)
I.P. #32507PE
16" DN]

Ⓐ 63-46-30
Ⓑ 255-06-30
63-46-37½
Ⓒ 22-39-45
63-46-37½

15" Adj.
22½"

91° 27'

Ⓓ 91-27-15
Ⓔ 06-49-30
91-27-22½
Ⓕ 172-48-15
91-27-22½

150th ST. E.

To 1/4 Cor.
C.S. MON.

2705.22

1766.40 T 76° = 1766.31'
1753.39 E 72" = 1753.25'
[illegible] = 899.62'
[illegible] = [illegible]
[illegible] = [illegible]

W.S. 66-D-99

RETURN TO
LOS ANGELES COUNTY SURVEYOR
726 LOS ANGELES COUNTY
ENGINEERING BLDG.

Do not extend notes this side of this line.

Note: Any Additions or Changes on This Sheet Must be Made or Checked in Red Ink With Date and Name of Person Making Change.

RETURN TO
LOS ANGELES COUNTY SURVEYOR
726 LOS ANGELES COUNTY
ENGINEERING BLDG.

Note: Any Additions or Changes on This Sheet Must be Made or Circled in Red Ink With Date and Name of Person Making Change.

Do not extend notes this side of this line.

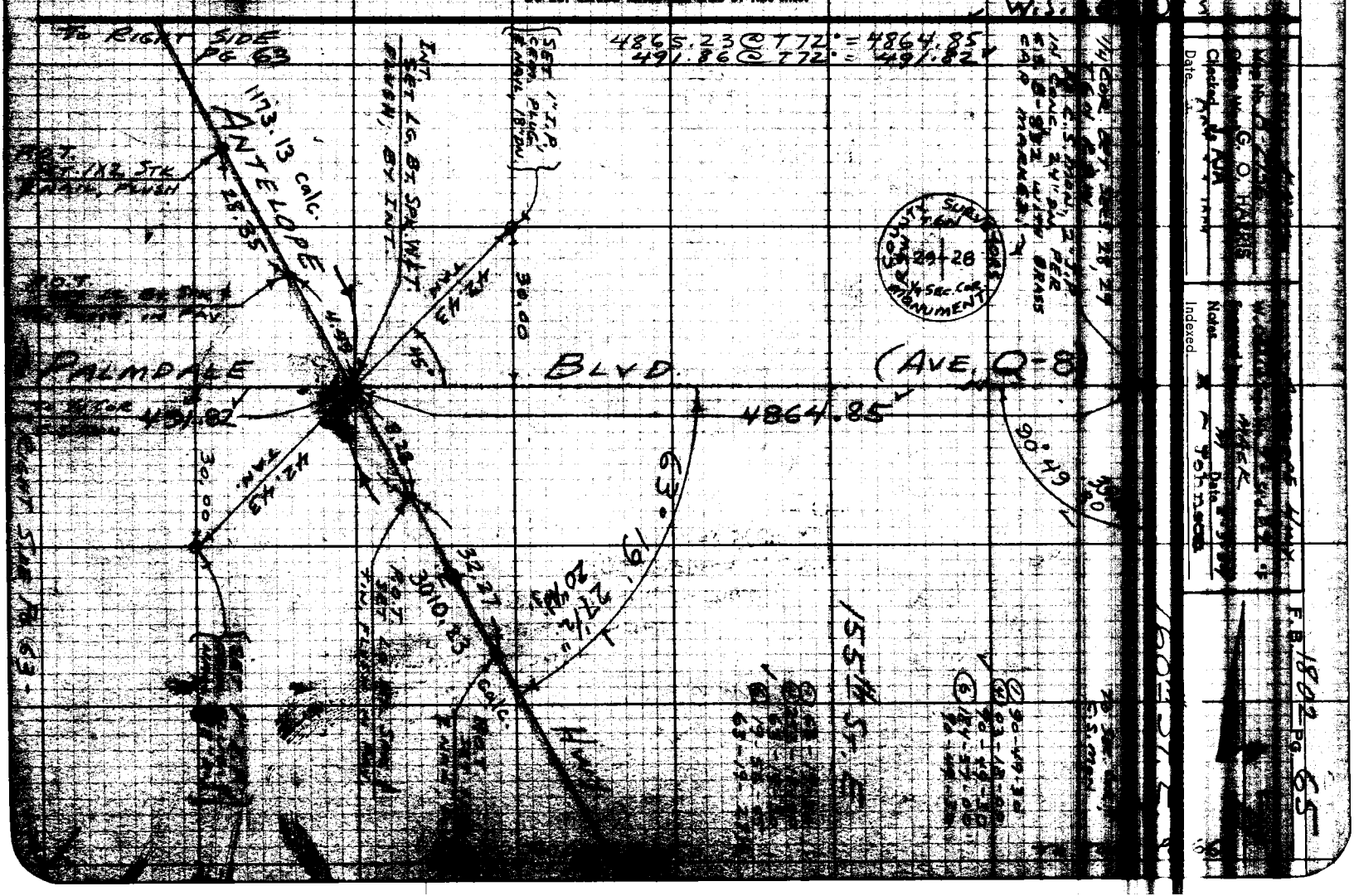

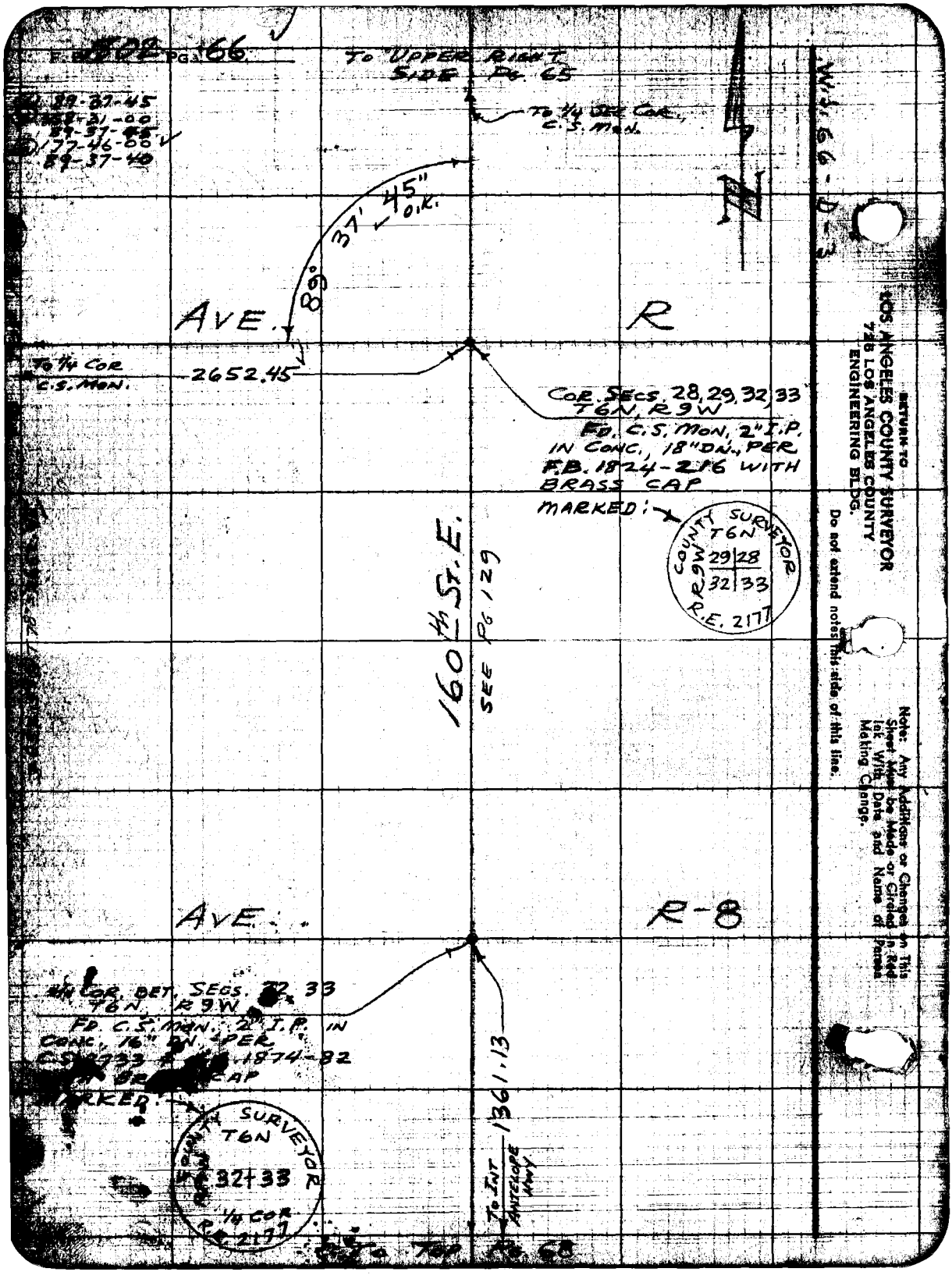

PG. 66
TO UPPER RIGHT SIDE PG. 65
TO 1/4 SEC COR. C.S. MON.
89-37-45
89-37-40
89° 37' 45" O.K.
AVE.
R
TO 1/4 COR C.S. MON.
2652.45
COR. SECS. 28, 29, 32, 33 T6N, R9W
FD. C.S. MON, 2" I.P. IN CONC., 18" DN., PER F.B. 1824-216 WITH BRASS CAP
MARKED:
COUNTY SURVEYOR T6N R9W 29 28 32 33 R.E. 2177
160th ST. E.
SEE PG 129
AVE.
R-8
1/4 COR. BET. SECS. 32, 33 T6N, R9W
FD. C.S. MON. 2" I.P. IN CONC., 16" DN. PER C.S. 2733 F.B. 1874-82 WITH BRASS CAP
MARKED:
COUNTY SURVEYOR T6N 32+33 1/4 COR R.E. 2177
1361.13
TO INT ANTELOPE HWY
TO TOP PG. 68
W.J. 66-D-3
BETURN TO
LOS ANGELES COUNTY SURVEYOR
726 LOS ANGELES COUNTY
ENGINEERING BLDG.
Do not extend notes this side of this line.
Note: Any Additions or Changes on This Sheet Must be Made or Circled in Red Ink With Date and Name of Person Making Change.

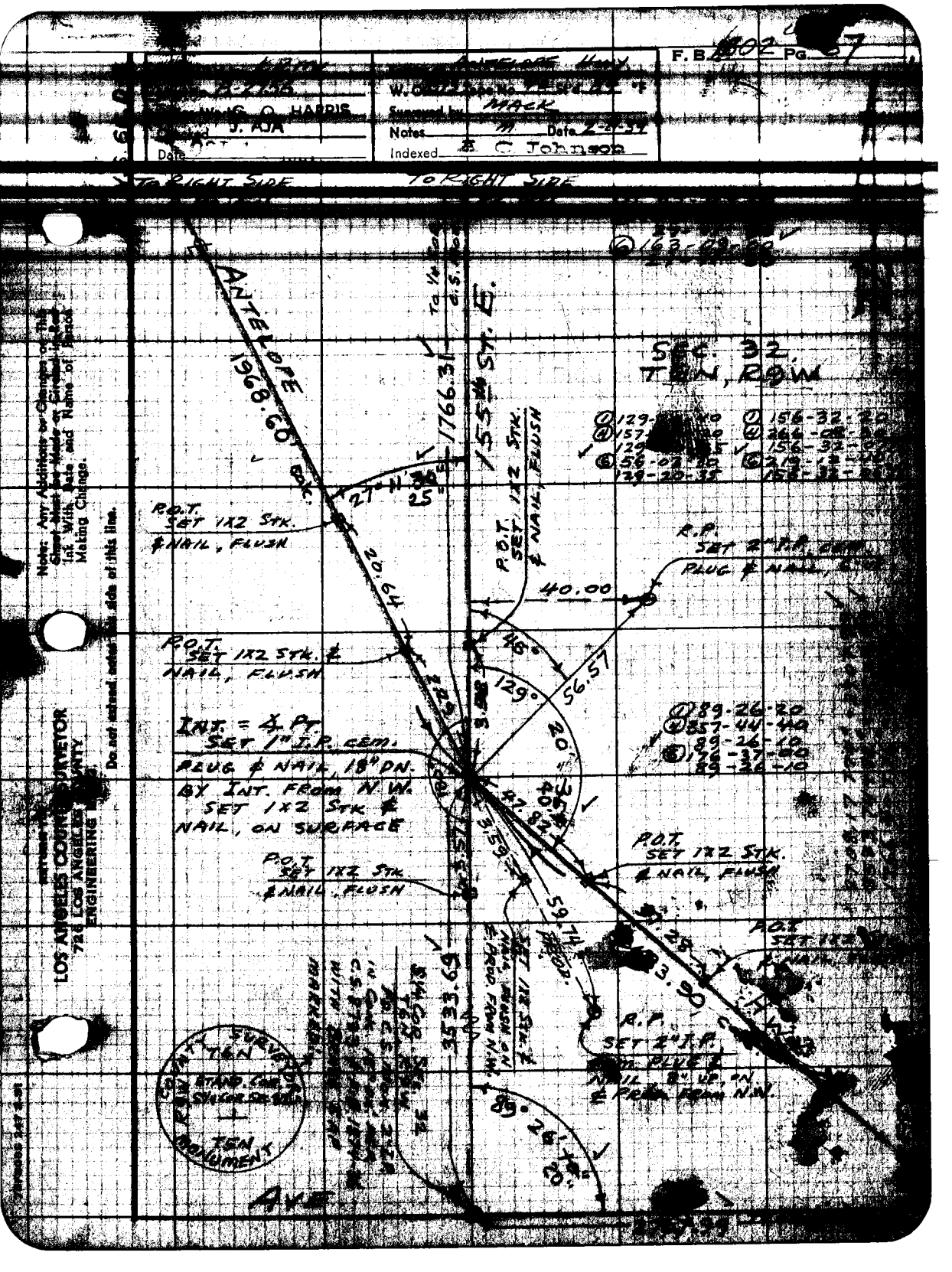

F.B. 1802 Pg. 67
ANTELOPE HWY
W.O. Type No.
Surveyed by MACK
Notes M Date 2-8-39
Indexed E C Johnson
J. AJA
Date
TO RIGHT SIDE
TO RIGHT SIDE
ANTELOPE
1968.60
1766.31
155th ST. E.
SEC. 32
T6N, R9W
P.O.T. SET 1X2 STK. & NAIL, FLUSH
P.O.T. SET 1X2 STK. & NAIL, FLUSH
P.O.T. SET 1X2 STK. & NAIL, FLUSH
P.O.T. SET 1X2 STK. & NAIL, FLUSH
P.O.T. SET 1X2 STK. & NAIL, FLUSH
R.P. SET 2" I.P. CEM. PLUG & NAIL
INT. = ∡ PT. SET 1" I.P. CEM. PLUG & NAIL, 18" DN. BY INT. FROM N.W. SET 1X2 STK & NAIL, ON SURFACE
R.P. SET 2" I.P. CEM. PLUG & NAIL 8" UP, ON & PROD. FROM N.W.
40.00
56.57
129°
20.64
3533.69
3.90
59.74
47.82
3.59
89°
AVE
COUNTY SURVEYOR
T6N
T5N
MONUMENT
Note: Any Additions or Changes on This Sheet Must Be Made or Circled in Red Ink With Date and Name of Person Making Change.
Do not extend notes this side of this line.
LOS ANGELES COUNTY SURVEYOR
726 LOS ANGELES COUNTY
ENGINEERING

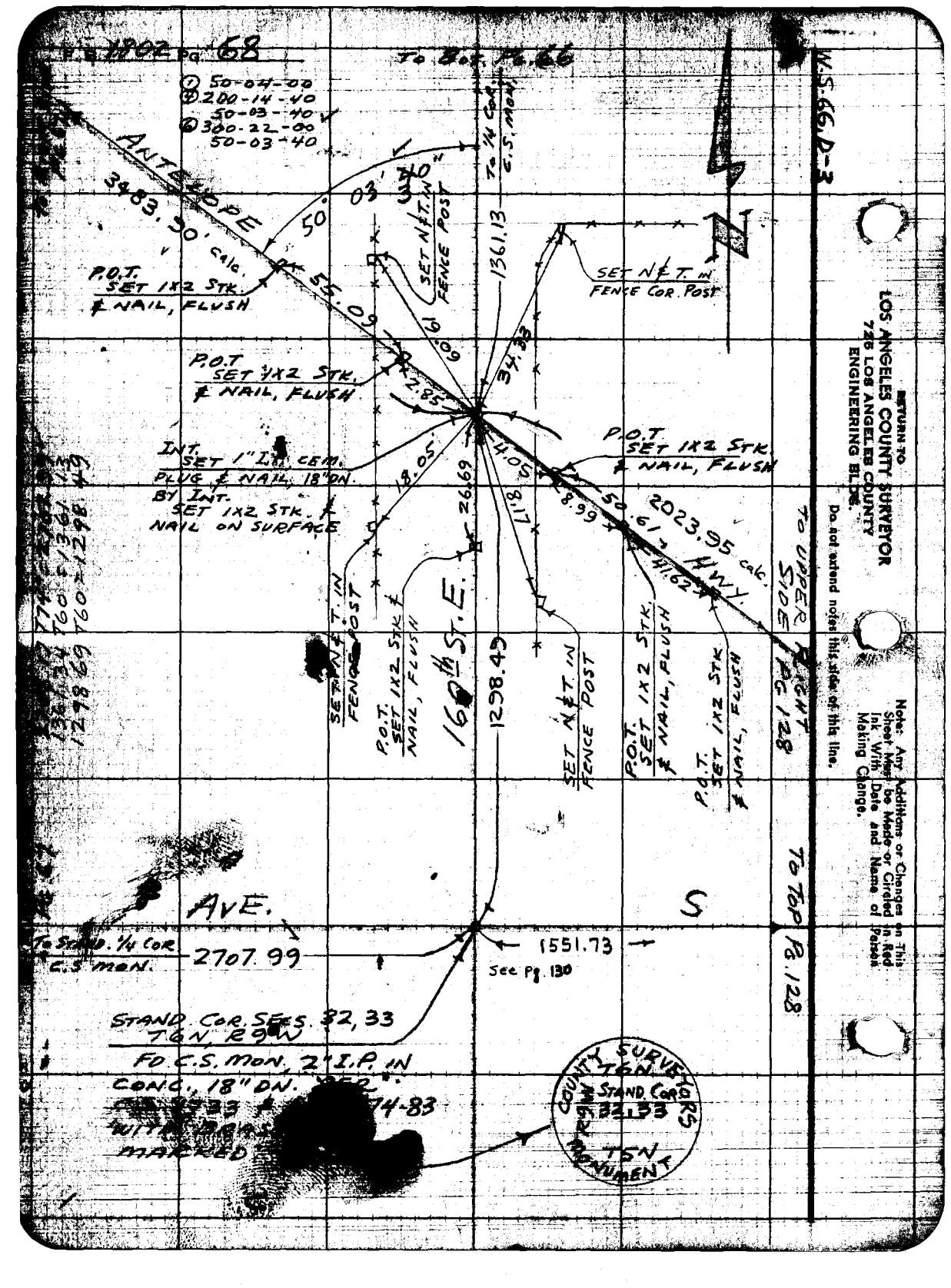

1802 Pg. 68
To Bot. Pg. 66
① 50-04-00
④ 200-14-40
50-03-40
⑥ 300-22-00
50-03-40
ANTELOPE
3483.90' calc.
50° 03' 40"
To 1/4 Cor. C.S. Mon.
SET N&T. IN FENCE POST
1361.13
SET N&T. IN FENCE COR. POST
P.O.T. SET 1X2 STK. & NAIL, FLUSH
55.09
19.09
34.33
P.O.T. SET 1X2 STK. & NAIL, FLUSH
2.85
INT. SET 1" I.P. CEM. PLUG & NAIL, 18" DN. BY INT. SET 1X2 STK. & NAIL ON SURFACE
18.05
26.69
4.05
8.17
8.99
50.61
2023.95 calc.
41.62
HWY.
P.O.T. SET 1X2 STK. & NAIL, FLUSH
SET N&T. IN FENCE POST
P.O.T. SET 1X2 STK. & NAIL, FLUSH
160th ST. E.
1298.49
SET N&T. IN FENCE POST
P.O.T. SET 1X2 STK. & NAIL, FLUSH
P.O.T. SET 1X2 STK. & NAIL, FLUSH
To UPPER RIGHT SIDE Pg. 128
To Top Pg. 128
AVE.
S
To Stand. 1/4 Cor. C.S. Mon.
2707.99
1551.73
See Pg. 130
STAND. COR. SECS. 32, 33 T6N, R9W
FD. C.S. MON. 2" I.P. IN CONC., 18" DN.
74-83
MARKED
COUNTY SURVEYORS T6N R9W STAND. COR. 32, 33 T5N MONUMENT
W.S. 66, D-3
RETURN TO
LOS ANGELES COUNTY SURVEYOR
726 LOS ANGELES COUNTY
ENGINEERING BLDG.
Do not extend notes this side of this line.
Note: Any Additions or Changes on This Sheet Must be Made or Circled in Red Ink With Date and Name of Person Making Change.

Notes Ck'd by [illegible]
Map No. B-2756
Office Work G. O. HARRIS
Checked J. AJA
Date OCT 1 1 1961

Survey of ANTELOPE HWY
W. O. [illegible] Tape No. 42 Std. 84
Surveyed by MACK
Notes M Date 4 [illegible]
Indexed C. Johns[illegible]

F. B. 1802 PG. 69

J. N. 0074.01

ANTELOPE HWY.

FROM: 65th ST. E. AT [illegible] E. L

ELY. TO 100th ST. E. A[illegible] AVE. N-4

PARTY
MACK
HALISCKY
RITTER
ALBRIGHT
TALBOT

Note: Any Additions or Changes on This Sheet Must be Made or Circled in Red Ink With Date and Name of Person Making Change.

Do not extend notes this side of this line.

RETURN TO
LOS ANGELES COUNTY SURVEYOR
726 LOS ANGELES COUNTY
ENGINEERING BLDG.

76FSC95 247 4-53

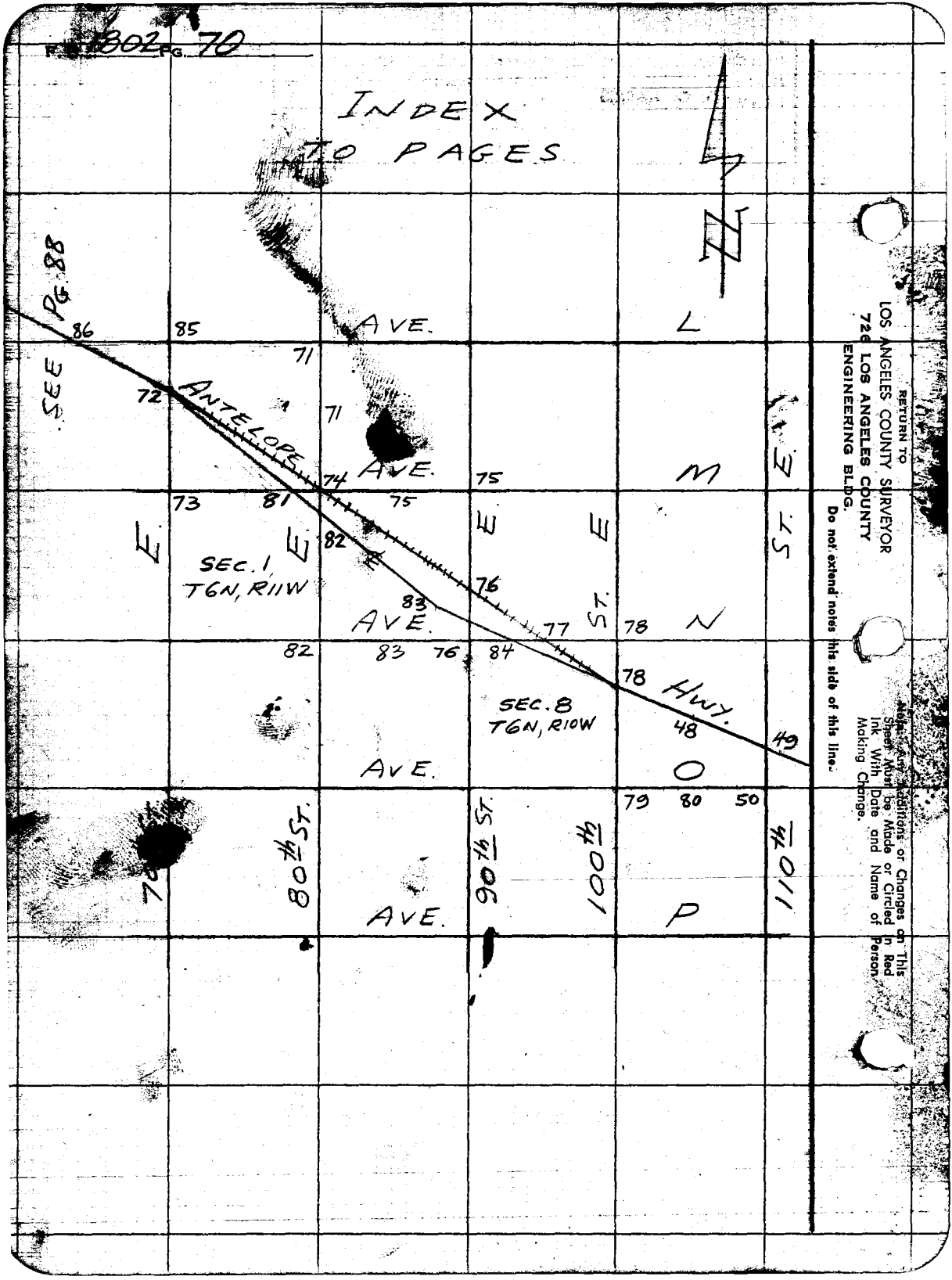

F. 1302 PG. 70
INDEX TO PAGES
N
SEE PG. 88
86
85
AVE.
L
71
72
ANTELOPE
71
AVE.
74
75
M
73
81
75
E
E
E
E
ST.
E
82
SEC. 1
T6N, R11W
76
83
AVE.
77
78
N
82
83
76
84
78
HWY.
SEC. 8
T6N, R10W
48
49
AVE.
O
79
80
50
70
80th ST.
90th ST.
100th
110th
AVE.
P
RETURN TO
LOS ANGELES COUNTY SURVEYOR
726 LOS ANGELES COUNTY
ENGINEERING BLDG.
Do not extend notes this side of this line.
Note: Any Additions or Changes on This Sheet Must be Made or Circled in Red Ink With Date and Name of Person Making Change.

Notes Ck'd by [illegible]
Map No. B-2756
Office Work G. O. HARRIS
Checked J. AJA
Date OCT 11 1961

Survey of ANTELOPE HWY
W. O. 4274.01 Tape No. 42 Std. 84 °F
Surveyed by MACK
Notes M Date 4-9-54
Indexed A. C. Johnson

F. B. 1802 PG. 71

W. S. 66 A 6

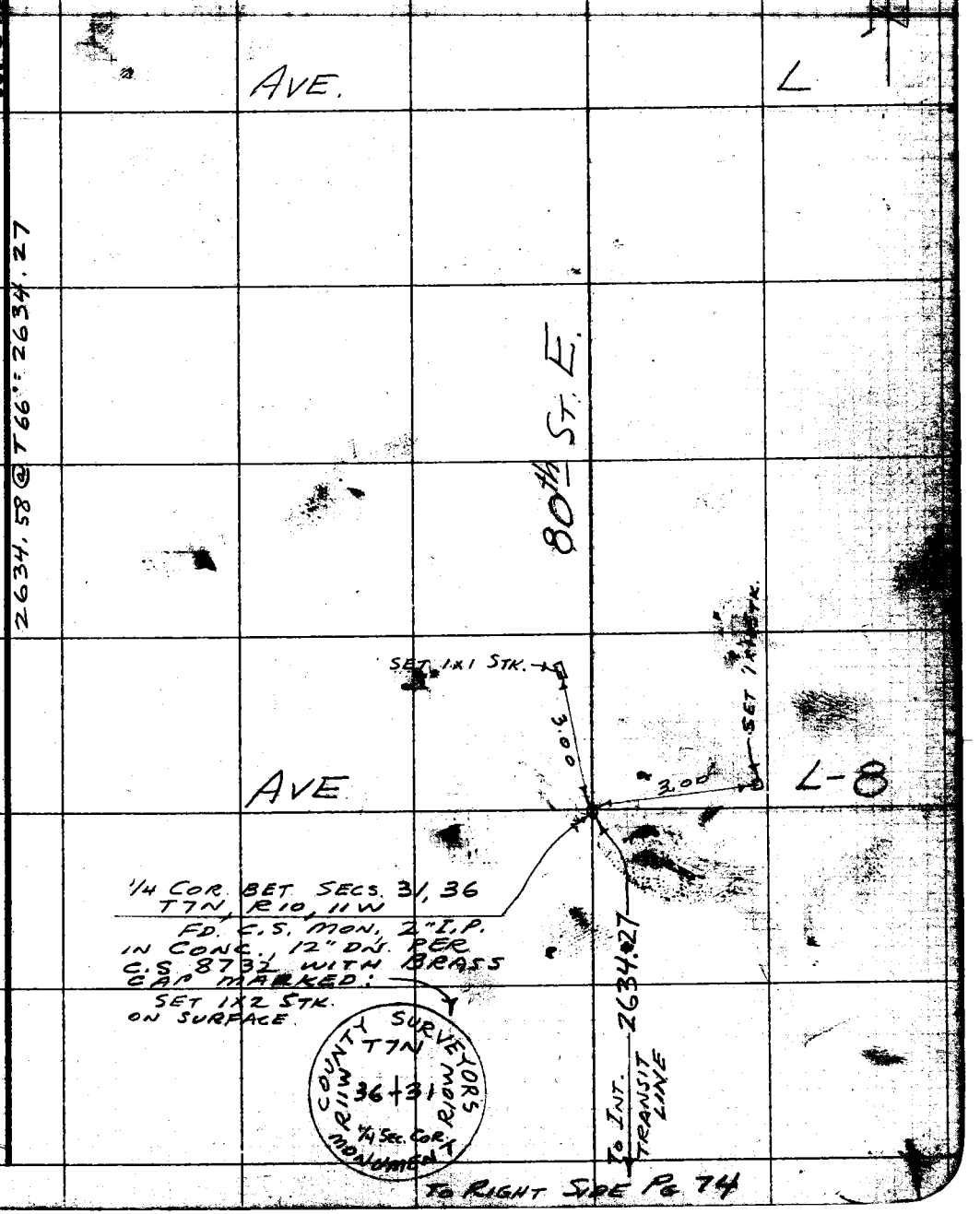

Note: Any Additions or Changes on This Sheet Must be Made or Circled in Red Ink With Date and Name of Person Making Change.

Do not extend notes this side of this line.

RETURN TO
LOS ANGELES COUNTY SURVEYOR
706 LOS ANGELES COUNTY
ENGINEERING BLDG.

76F3098 247 4-58

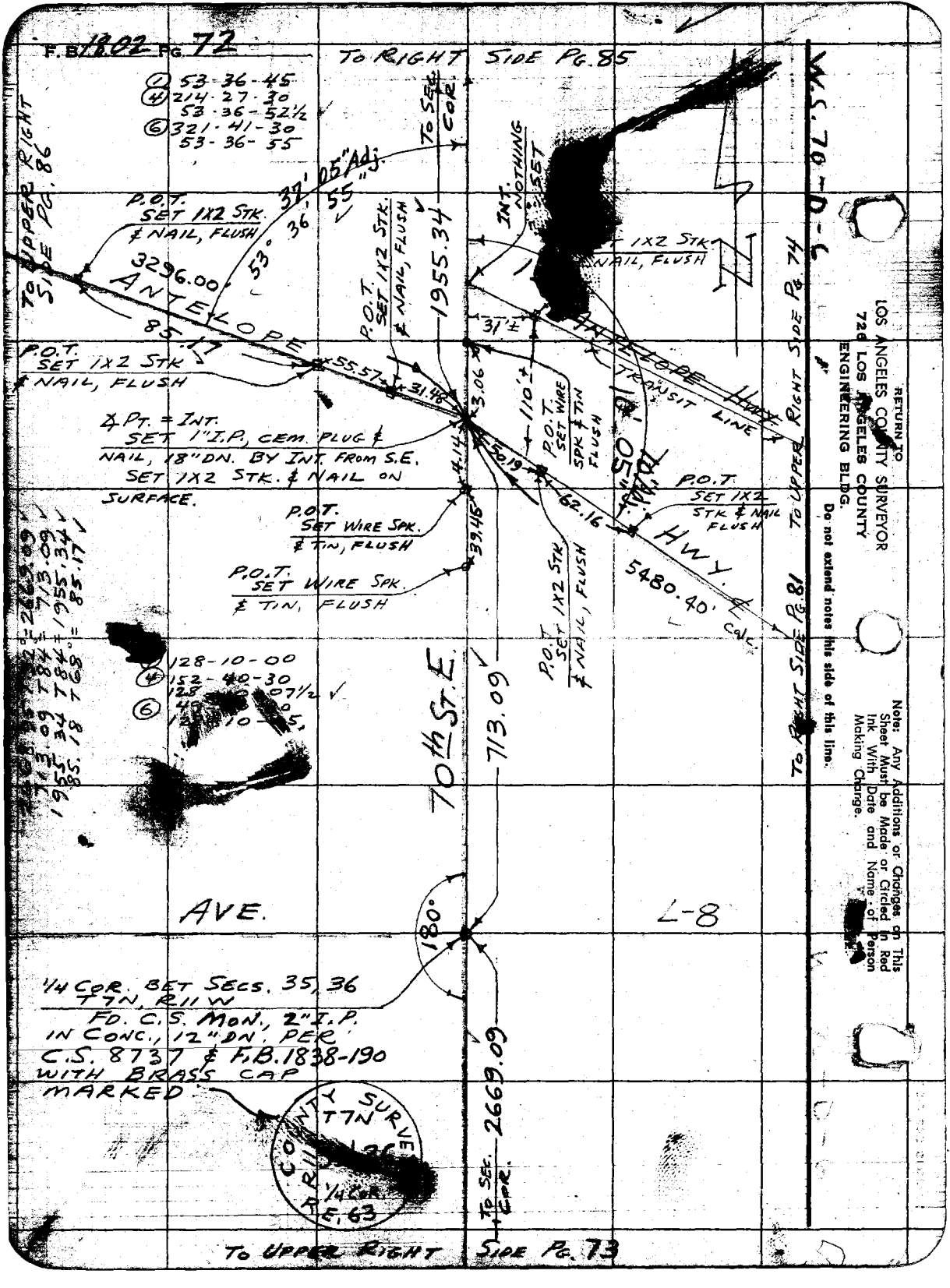
F.B. 1802 PG. 72
TO RIGHT SIDE PG. 85
① 53-36-45
④ 214-27-30
53-36-52½
⑥ 321-41-30
53-36-55
TO SEC. COR.
TO UPPER RIGHT SIDE PG. 86
P.O.T. SET 1X2 STK. & NAIL, FLUSH
37' 05" Adj.
53° 36' 55"
3296.00
ANTELOPE
85.17
P.O.T. SET 1X2 STK. & NAIL, FLUSH
1955.34
INT. NOTHING SET
1X2 STK. NAIL, FLUSH
31'±
ANTELOPE HWY.
TRANSIT LINE
P.O.T. SET 1X2 STK. & NAIL, FLUSH
55.57
31.48
3.06
110'±
P.O.T. SET WIRE SPK. & TIN FLUSH
10' 05" Adj.
TO UPPER RIGHT SIDE PG. 74
W.S. 70-D-6
℄ PT. = INT. SET 1" I.P., CEM. PLUG & NAIL, 18" DN. BY INT. FROM S.E. SET 1X2 STK. & NAIL ON SURFACE.
4.14
50.19
62.16
P.O.T. SET 1X2 STK & NAIL FLUSH
P.O.T. SET WIRE SPK. & TIN, FLUSH
39.45
HWY.
5480.40' Calc.
P.O.T. SET WIRE SPK. & TIN, FLUSH
P.O.T. SET 1X2 STK. & NAIL, FLUSH
TO RIGHT SIDE PG. 81
128-10-00
④ 152-40-30
128-10-07½
⑥ 40-10-05
70th ST. E.
713.09
AVE.
180°
L-8
1/4 COR. BET SECS. 35, 36 T7N, R11W FD. C.S. MON., 2" I.P. IN CONC., 12" DN. PER C.S. 8737 & F.B. 1838-190 WITH BRASS CAP MARKED
COUNTY SURVEY T7N R11W 1/4 COR. R.E. 63
2669.09
TO SEC. COR.
TO UPPER RIGHT SIDE PG. 73
RETURN TO LOS ANGELES COUNTY SURVEYOR 726 LOS ANGELES COUNTY ENGINEERING BLDG.
Do not extend notes this side of this line.
Note: Any Additions or Changes on This Sheet Must be Made or Circled in Red Ink With Date and Name of Person Making Change.

Notes Ck'd by KRM
Map No. D-2736
Office Work G. O. HARRIS
Checked J. AJA
Date OCT 11 1961

Survey of ANTELOPE HWY.
W. O. Tape No. Sta. 54
Surveyed by MACK
Notes Date 4-5-54
Indexed A. C. Johnson

F. B. 1802 Pg. 73

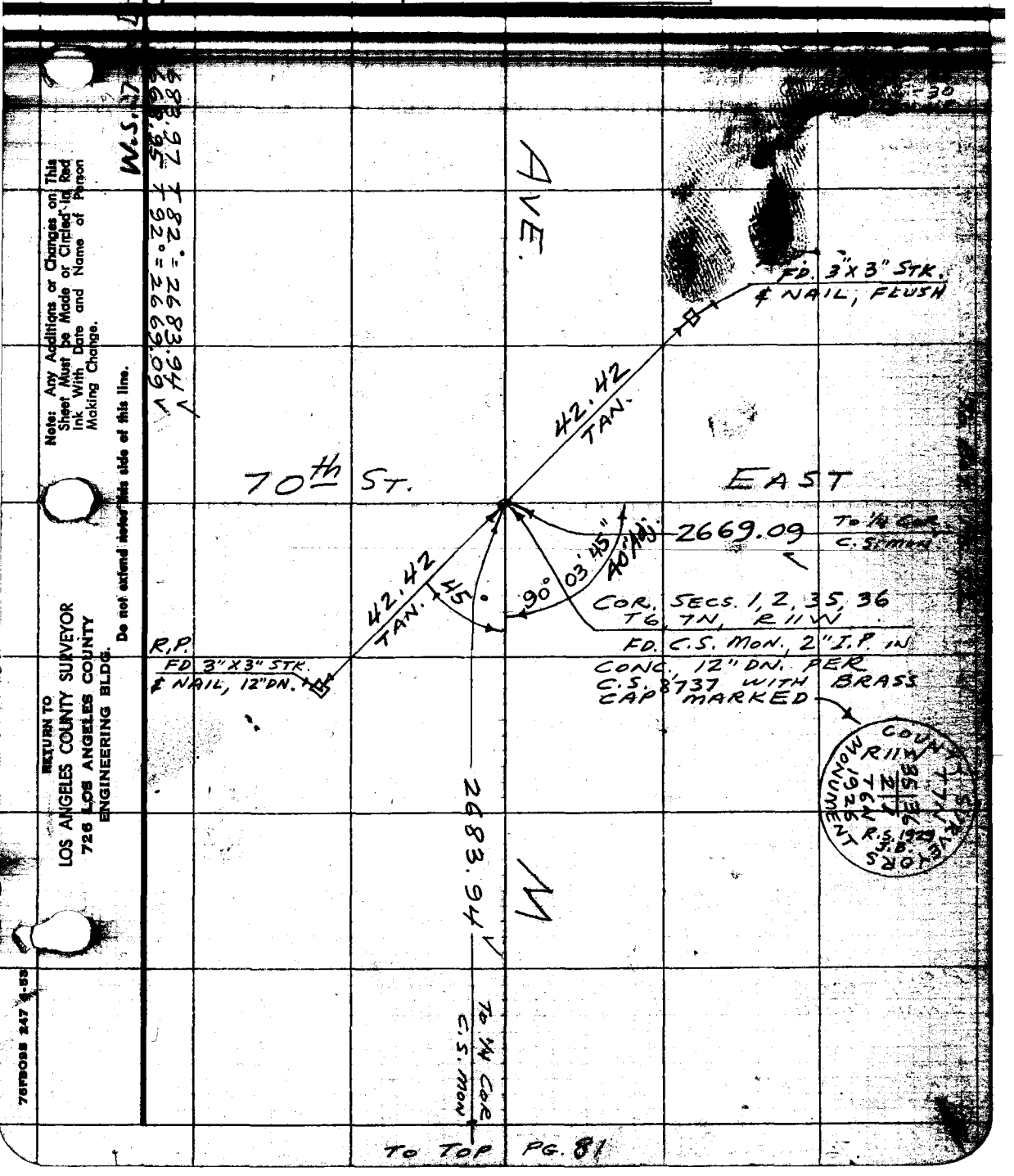

Note: Any Additions or Changes on This Sheet Must be Made or Circled in Red Ink With Date and Name of Person Making Change.

Do not extend notes this side of this line.

RETURN TO
LOS ANGELES COUNTY SURVEYOR
726 LOS ANGELES COUNTY
ENGINEERING BLDG.

76FB095 247 4-53

RETURN TO
LOS ANGELES COUNTY SURVEYOR
726 LOS ANGELES COUNTY
ENGINEERING BLDG.

Note: Any Additions or Changes on This Sheet Must be Made or Circled in Red Ink With Date and Name of Person Making Change.

Do not extend notes this side of this line.

W.S. 69-A-6

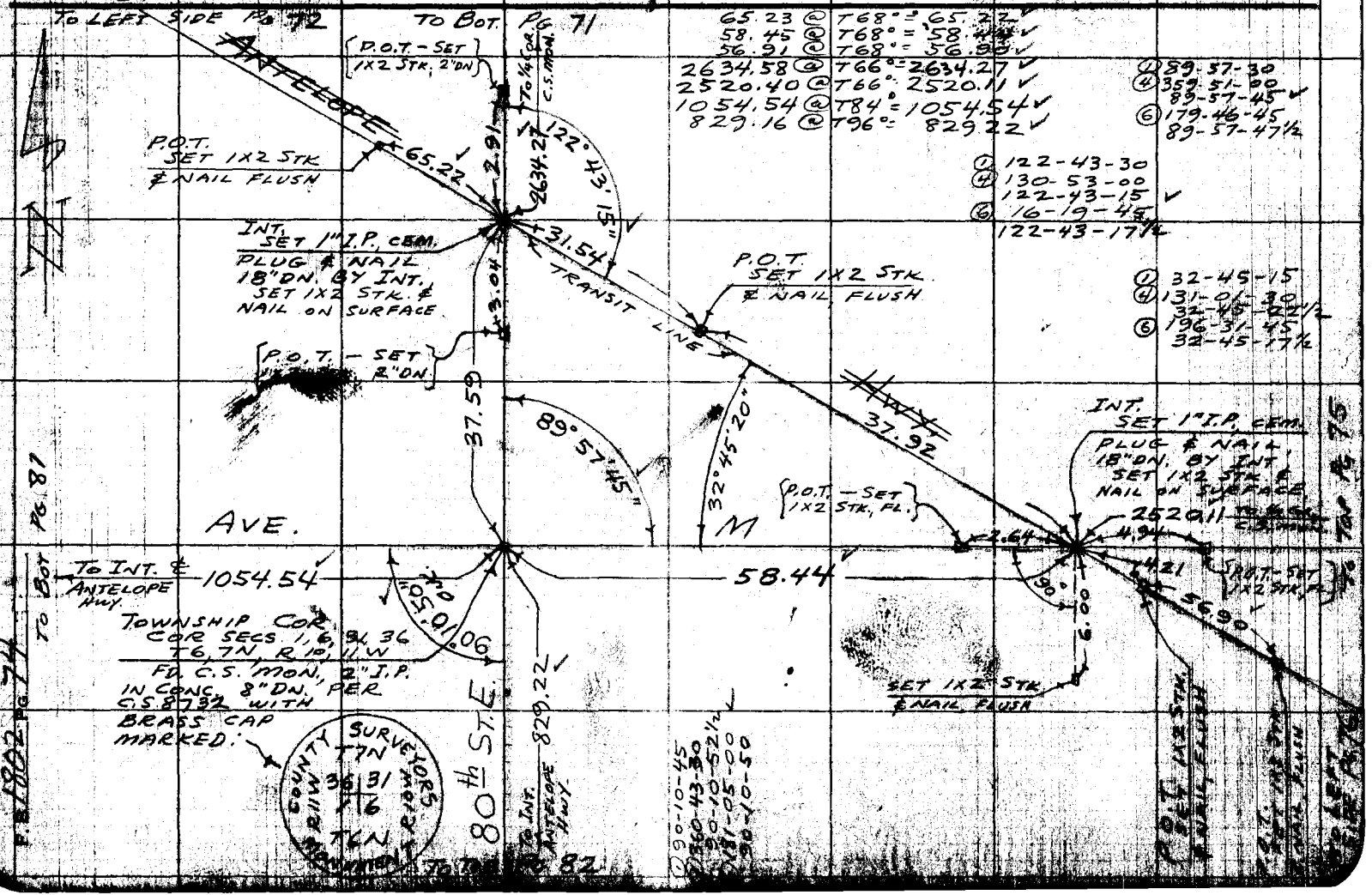

Notes Ck'd by [illegible]
Map No. B 2756
Office Work G. O. HARRIS
Checked J. AJA
Date OCT 1 1 1954

Survey of ANTELOPE Hwy
W. O. [illegible] Tape No. [illegible] Sta. [illegible]
Surveyed by MACK
Notes [illegible] Date 4-5-54
Indexed A. C. Johnson

F. B. 1802 PG. 75

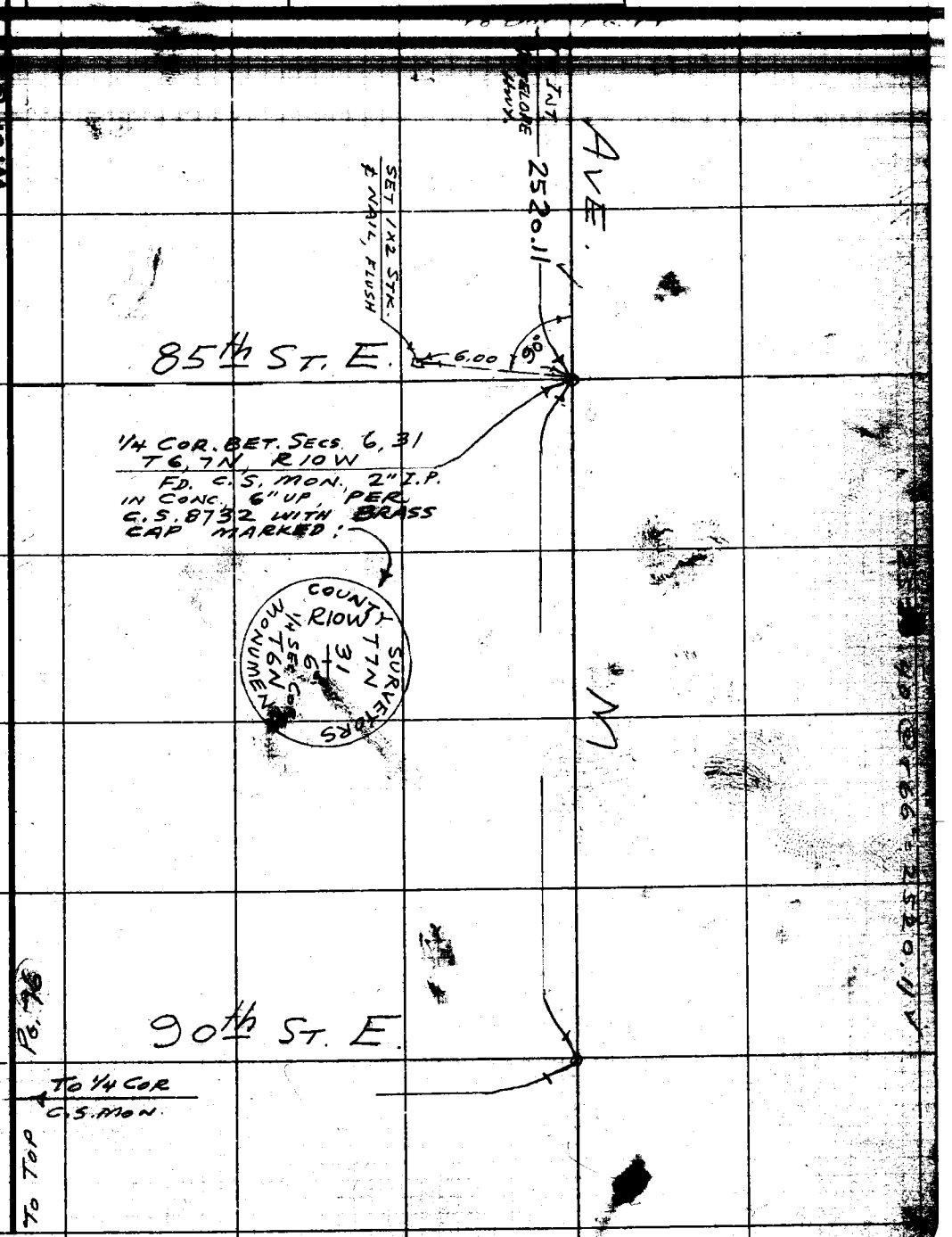

Note: Any Additions or Changes on This Sheet Must be Made or Circled in Red Ink With Date and Name of Person Making Change.

Do not extend notes this side of this line.

RETURN TO
LOS ANGELES COUNTY SURVEYOR
726 LOS ANGELES COUNTY
ENGINEERING BLDG.

76F3095 247 4-53

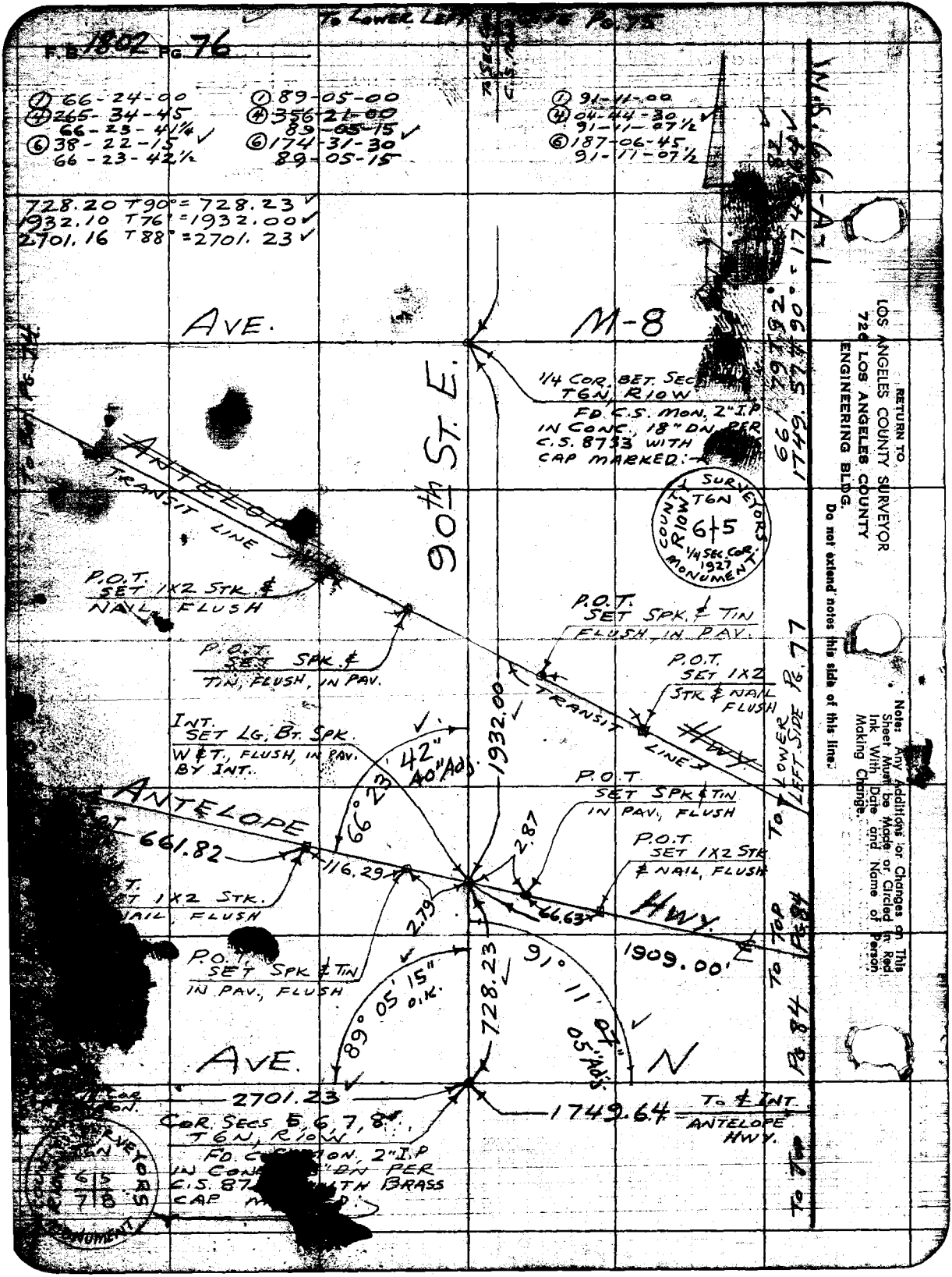

To Lower Left Side Pg. 75
F.B. 1802 Pg. 76
① 66-24-00
④ 265-34-45
66-23-41¼
⑥ 38-22-15
66-23-42½
① 89-05-00
④ 356-21-00
89-05-15
⑥ 174-31-30
89-05-15
① 91-11-00
④ 04-44-30
91-11-07½
⑥ 187-06-45
91-11-07½
728.20 T90° = 728.23
1932.10 T76° = 1932.00
2701.16 T88° = 2701.23
AVE.
M-8
90th ST. E.
1/4 COR. BET. SEC
T6N, R10W
FD. C.S. MON. 2" I.P
IN CONC., 18" DN. PER
C.S. 8733 WITH
CAP MARKED:
COUNTY SURVEYORS
T6N
R10W
6 5
1/4 SEC. COR.
1927
MONUMENT
ANTELOPE
TRANSIT LINE
P.O.T.
SET 1X2 STK. &
NAIL, FLUSH
P.O.T.
SET SPK. &
TIN, FLUSH, IN PAV.
P.O.T.
SET SPK. & TIN
FLUSH, IN PAV.
P.O.T.
SET 1X2
STK. & NAIL
FLUSH
HWY.
INT.
SET LG. BT. SPK.
W & T., FLUSH, IN PAV.
BY INT.
42"
40" Adj.
1932.00
66°23'
ANTELOPE
661.82
116.29
2.87
P.O.T.
SET SPK & TIN
IN PAV., FLUSH
P.O.T.
SET 1X2 STK
& NAIL, FLUSH
2.79
66.63
HWY.
1909.00'
P.O.T.
SET SPK & TIN
IN PAV., FLUSH
89° 05' 15"
O.K.
728.23
91° 11' 07"
05" Adj.
AVE.
N
2701.23
1749.64
To ℄ INT.
ANTELOPE
HWY.
COR. SECS 5, 6, 7, 8
T6N, R10W
FD. C.S. MON. 2" I.P
IN CONC. 18" DN. PER
C.S. 87 WITH BRASS
CAP MARKED:
COUNTY SURVEYORS
T6N
6 5
7 8
MONUMENT
To Lower Left Side Pg. 77
To Top Pg. 84
To Top Pg. 84
To Top
1749.57 T90° = 1749.82
661.79 T92°
W.S. 66-A-1
RETURN TO
LOS ANGELES COUNTY SURVEYOR
726 LOS ANGELES COUNTY
ENGINEERING BLDG.
Do not extend notes this side of this line.
Note: Any Additions or Changes on This Sheet Must be Made or Circled in Red Ink With Date and Name of Person Making Change.


F.B. 1802 Pg. 77
Map No. 0-7156
Office Work G. O. HARRIS
Checked J. AJA
Date
Supervised by MACK
Notes
Indexed
TO UPPER LEFT SIDE PG. 78
P.O.T. SET 1X2 STK. & NAIL, FLUSH
P.O.T. SET 1X2 STK. & NAIL, 2" DN
P.O.T. SET 1X2 STK. & NAIL, 2" DN.
P.O.T. - SET NAIL, FLUSH
INT. SET 1" I.P. CEM. PLUG & NAIL, 14" DN. BY INT. SET 1X2 STK. & NAIL ON SURFACE
P.O.T. SET 1X2 STK. & NAIL, 2" DN.
P.O.T. SET 1X2 STK. & NAIL, 2" DN
P.O.T. SET 1X2 STK. & NAIL, FLUSH
SEE PAGE 84
95th St.
ANTELOPE TRANSIT LINE
TO RIGHT SIDE PG. 78
AVE.
TO BOT PG. 84
2319.86
66.21
4.74
5.89
41.23
357.89
928.12
180°
Note: Any Additions or Changes on this Sheet Must be Made or Given in the Ink With Date and Name of Person Making Change.
Do not extend notes on this side of this line.
RETURN TO
LOS ANGELES COUNTY SURVEYOR
720 LOS ANGELES COUNTY ENGINEERING BLDG.

RETURN TO
LOS ANGELES COUNTY SURVEYOR
726 LOS ANGELES COUNTY
ENGINEERING BLDG.

Note: Any Additions or Changes on This Sheet Must be Made or Circled in Red Ink With Date and Name of Person Making Change.

Do not extend notes this side of this line.

W.S. 66-B-1

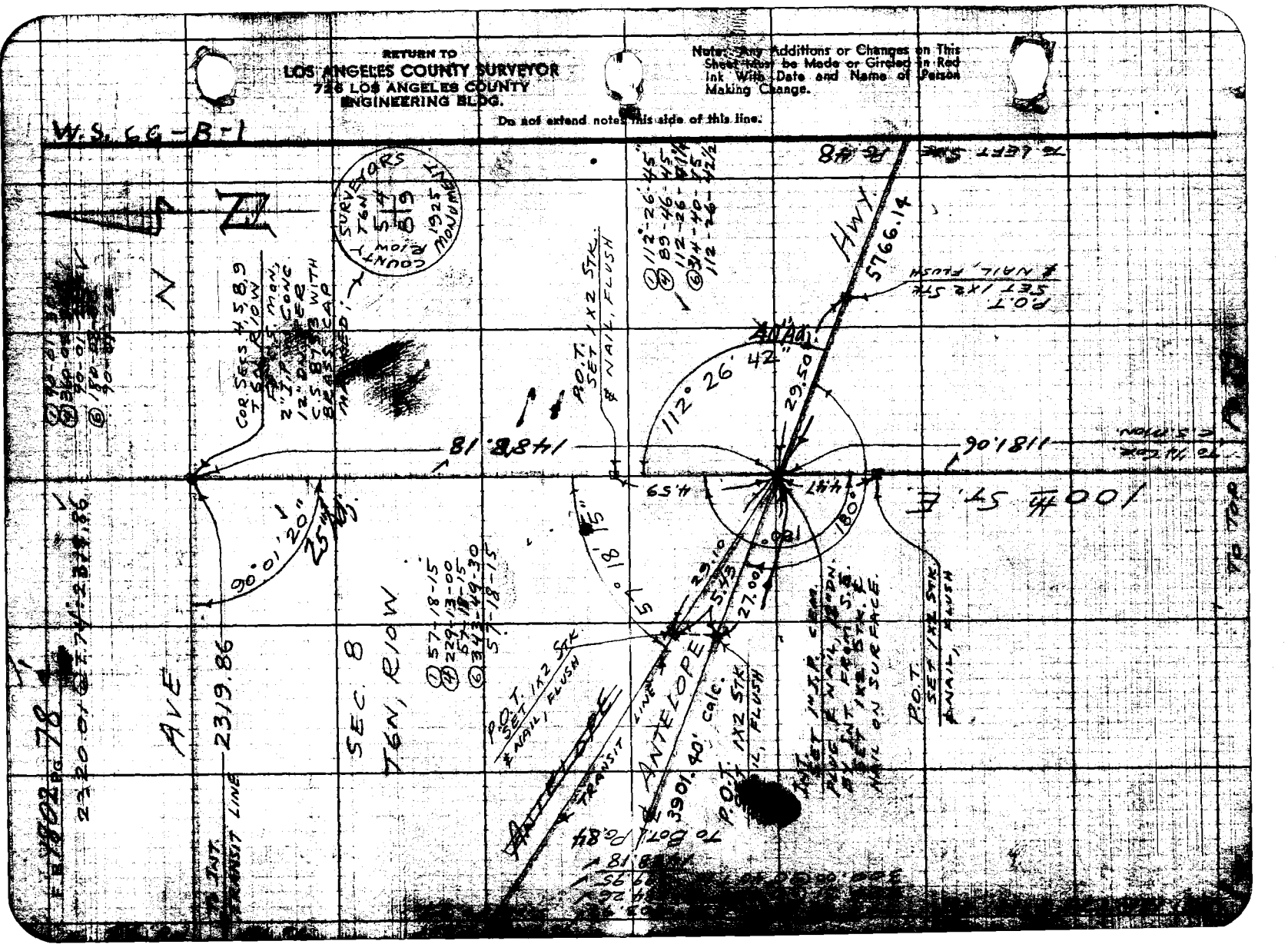

F.B. 1802 Pg. 79

Map No. [illegible] | Antelope Hwy. | Page No. [illegible] St'd. [illegible]
Office Work G. O. HARRIS | Reviewed by MACK
Checked J. AJA | Notes M. Date 3-31-59
Date OCT [illegible] | Indexed A. C. Johnson

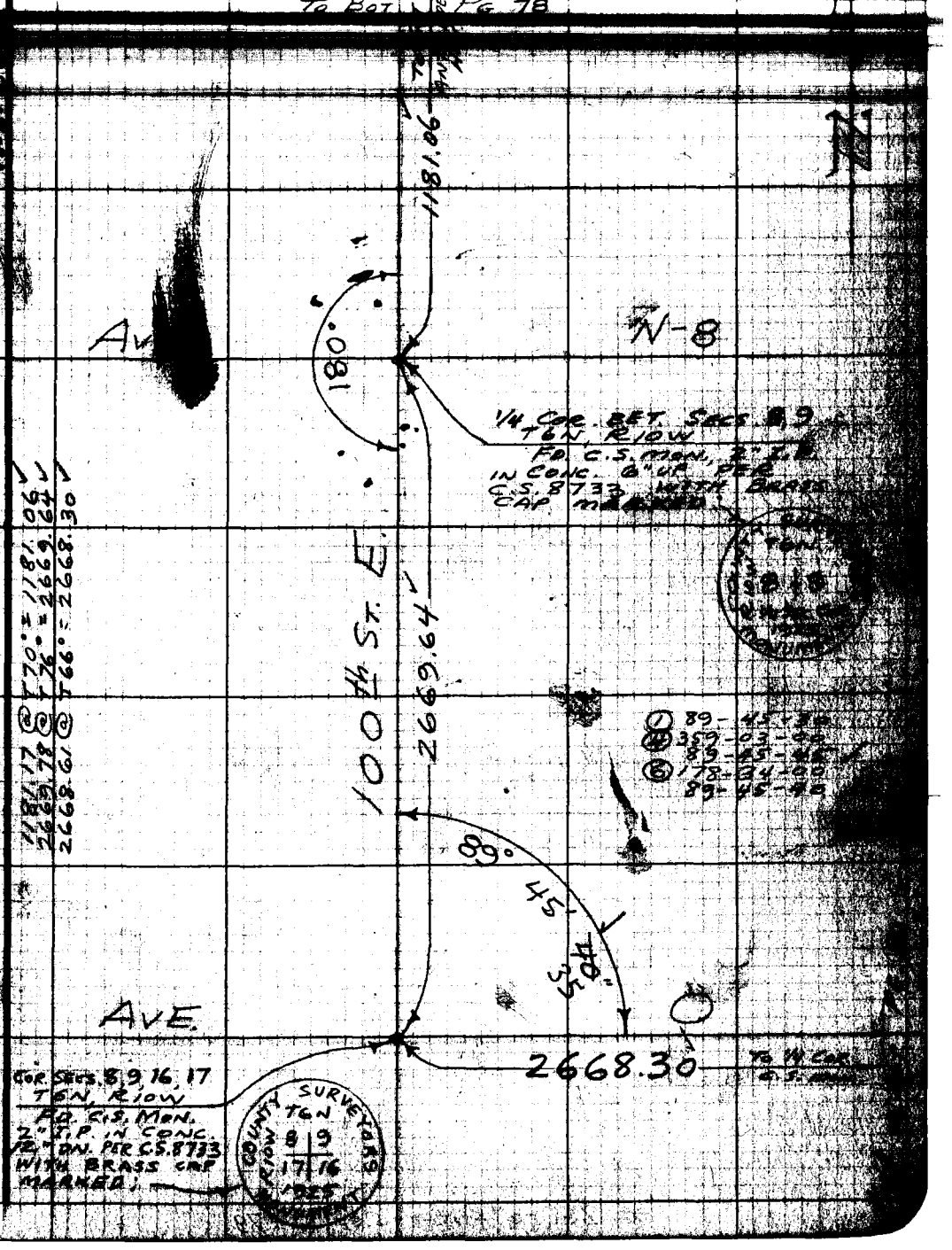

Note: Any Additions or Changes on this Sheet Must be Made or Circled in Red Ink With Date and Name of Person Making Change.

Do not extend notes this side of this line.

RETURN TO
LOS ANGELES COUNTY SURVEYOR
726 LOS ANGELES COUNTY
ENGINEERING BLDG.

F.B. 1802 Pg. 80

To Top Pg. 50

W.S. 66-B-1

RETURN TO
LOS ANGELES COUNTY SURVEYOR
726 LOS ANGELES COUNTY
ENGINEERING BLDG.

Do not extend notes this side of this line.

Note: Any Additions or Changes on This Sheet Must be Made or Circled in Red Ink With Date and Name of Person Making Change.

To Sec. Cor. C.S. Mon.

① 179-59-30
④ 359-58-30
179-59-37½
⑥ 359-57-30
179-59-35

2666.58

105th ST. E.

40" 35" MEAS.

179° 59'

¼ COR. BET. SECS. 9, 16 T6N, R10W.
FD C.S. MON. 2" I.P. IN CONC. 12" DN. PER C.S. 8733 WITH BRASS CAP MARKED.

COUNTY SURVEYORS T6N R10W 9 16 SEC. COR. 1927 MONUMENT

AVE.

2668.30

To Sec. Cor. C.S. Mon.

To Lower Right Side Pg. 70

Notes Ck'd by [illegible]	Survey of ANTELOPE HWY.	F.B. 1802 Pg. 81
Map No. [illegible]	W. O. [illegible]	
Office Work G. O. HARRIS	Surveyed by MACK	
Checked J. [illegible]	Notes [illegible] Date 5-5-54	
Date OCT 11 1961	Indexed C. Johnson	

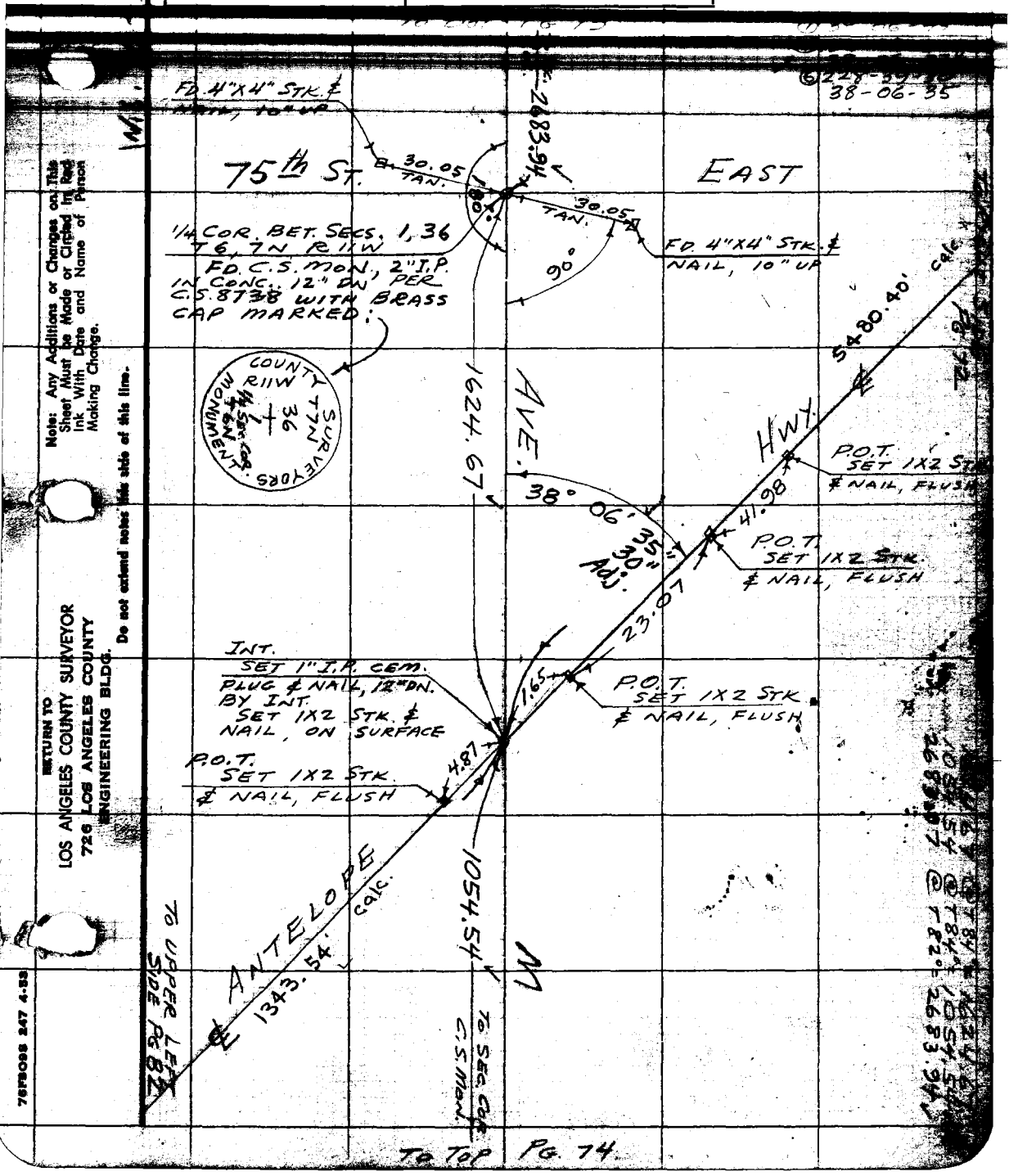

Note: Any Additions or Changes on This Sheet Must be Made or Circled in Red Ink With Date and Name of Person Making Change.

Do not extend notes this side of this line.

RETURN TO
LOS ANGELES COUNTY SURVEYOR
726 LOS ANGELES COUNTY
ENGINEERING BLDG.

76FS098 247 4-53

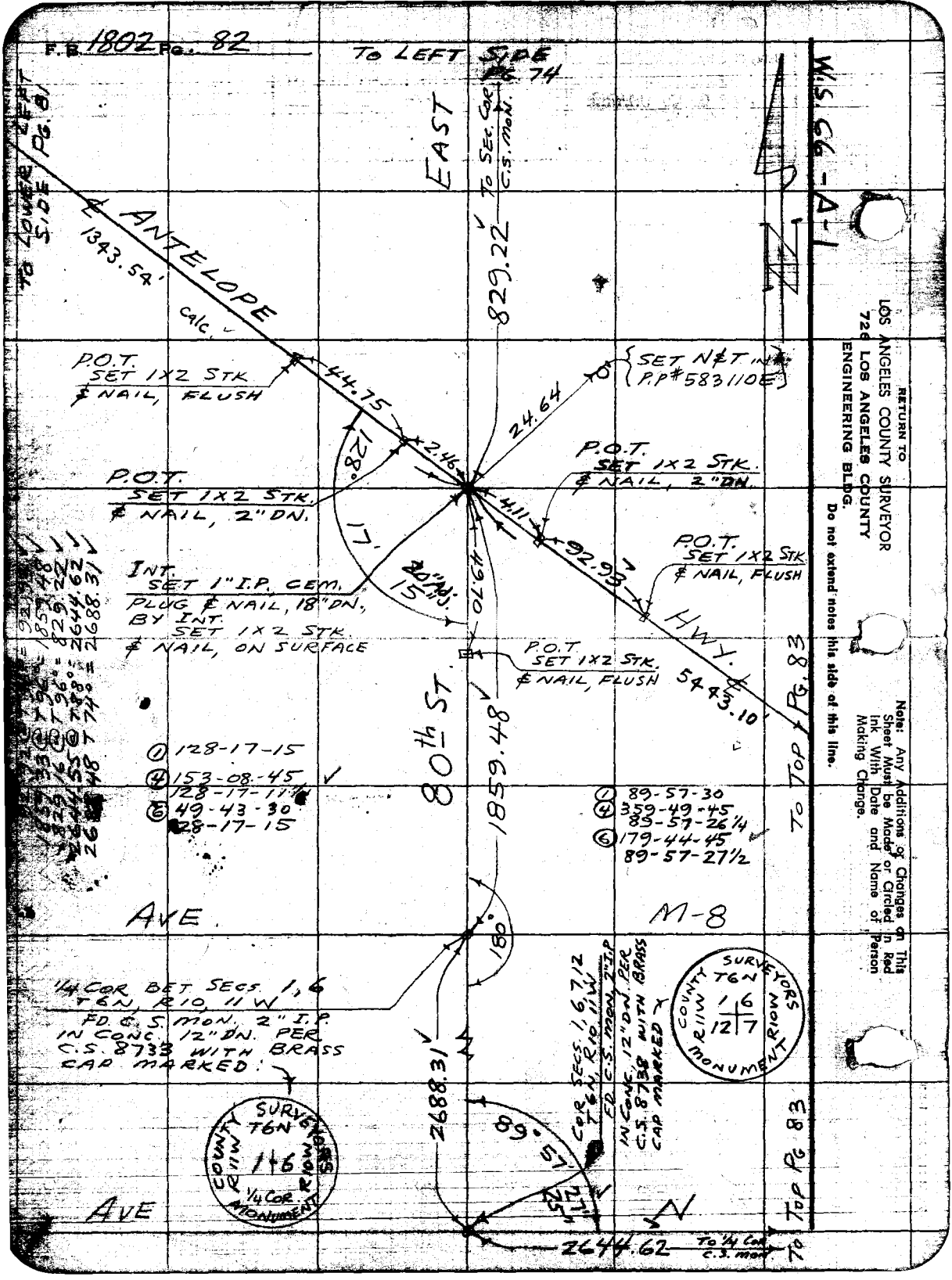
F.B. 1802 Pg. 82
To LEFT SIDE Pg. 74
W.S. 66-A-1
EAST
To SEC. COR. C.S. MON.
829.22
To LOWER LEFT SIDE Pg. 81
ANTELOPE
1343.54' calc.
P.O.T. SET 1X2 STK & NAIL, FLUSH
44.75
2.46
128°
17'
24.64
SET N&T IN P.P. #583110E
P.O.T. SET 1X2 STK. & NAIL, 2" DN.
4.11
92.93
P.O.T. SET 1X2 STK. & NAIL, 2" DN.
P.O.T. SET 1X2 STK & NAIL, FLUSH
INT. SET 1" I.P. CEM. PLUG & NAIL, 18" DN., BY INT. SET 1X2 STK. & NAIL, ON SURFACE
20" AD. 15" J.
49.70
P.O.T. SET 1X2 STK. & NAIL, FLUSH
HWY.
5443.10'
To Top Pg. 83
80th ST.
1859.48
① 128-17-15
④ 153-08-45
128-17-11
⑥ 49-43-30
128-17-15
① 89-57-30
④ 359-49-45
89-57-26 1/4
⑥ 179-44-45
89-57-27 1/2
AVE.
M-8
180°
1/4 COR BET SECS. 1, 6 T6N, R10, 11W FD. C.S. MON. 2" I.P. IN CONC. 12" DN. PER C.S. 8733 WITH BRASS CAP MARKED.
COUNTY SURVEYORS T6N R11W R10W 1 6 12 7 MONUMENT
COR SECS. 1, 6, 7, 12 T6N, R10, 11W FD. C.S. MON. 2" I.P. IN CONC. 12" DN. PER C.S. 8738 WITH BRASS CAP MARKED
2688.31
89°
57'
27"
25"
AVE
2644.62
To 1/4 Cor. C.S. mon.
To Top Pg 83
RETURN TO
LOS ANGELES COUNTY SURVEYOR
726 LOS ANGELES COUNTY
ENGINEERING BLDG.
Do not extend notes this side of this line.
Note: Any Additions or Changes on This Sheet Must be Made or Circled in Red Ink With Date and Name of Person Making Change.

F.B. 1802 Pg. 83

Office Work G. O. HARRIS	W.O.
Checked J. AJA	Surveyed by MACK
Date OCT 1 1961	Notes M. Date
	Indexed A. C. Johnson

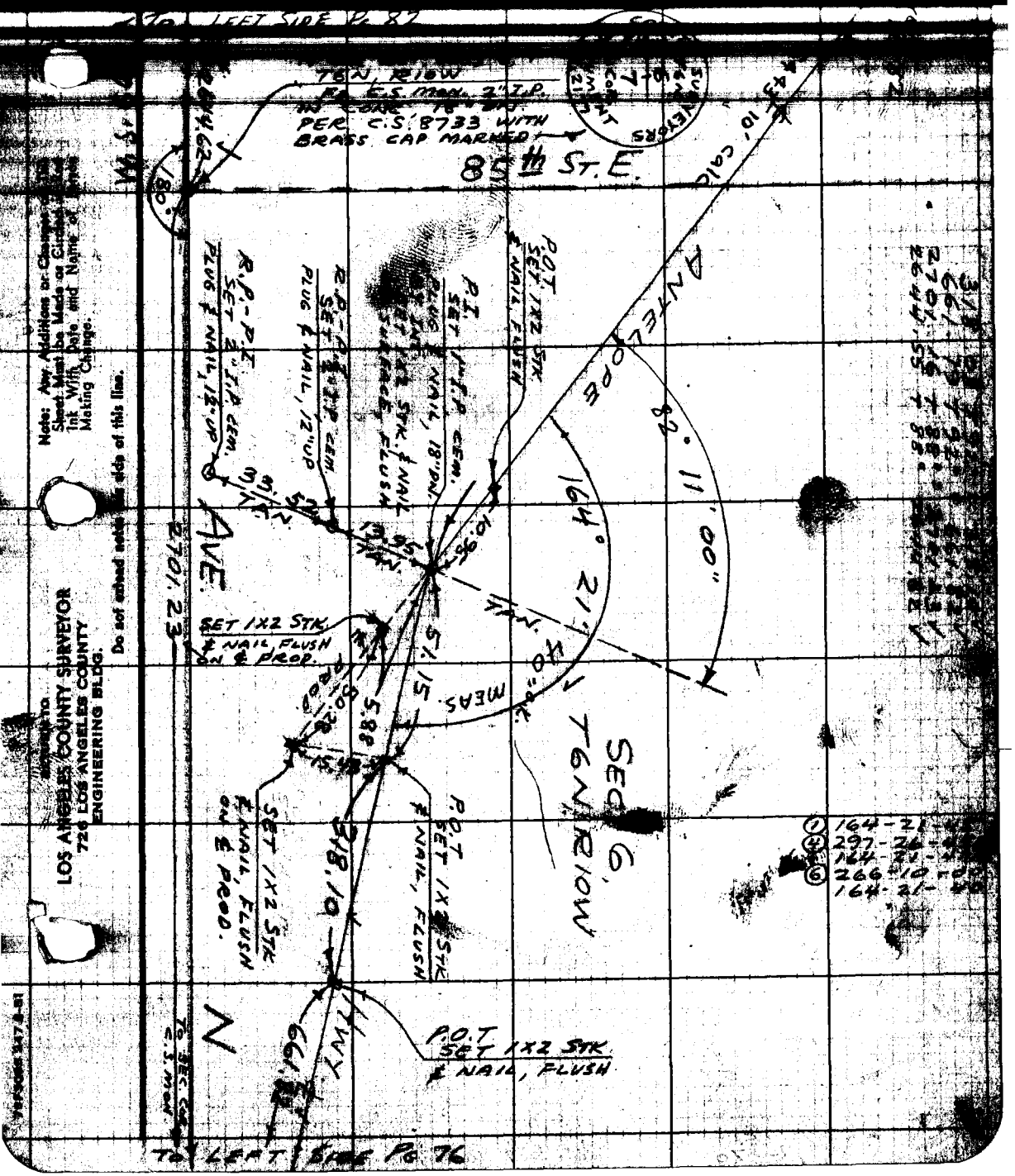

Note: Any Additions or Changes on this Sheet Must be Made on Circled Ink With Date and Name of Person Making Change.

Do not extend notes on this side of this line.

LOS ANGELES COUNTY SURVEYOR
726 LOS ANGELES COUNTY
ENGINEERING BLDG.

RETURN TO
LOS ANGELES COUNTY SURVEYOR
726 LOS ANGELES COUNTY
ENGINEERING BLDG.

Note: Any Additions or Changes on This Sheet Must be Made or Circled in Red Ink With Date and Name of Person Making Change.

Do not extend notes this side of this line.

W.S. 166 A-1

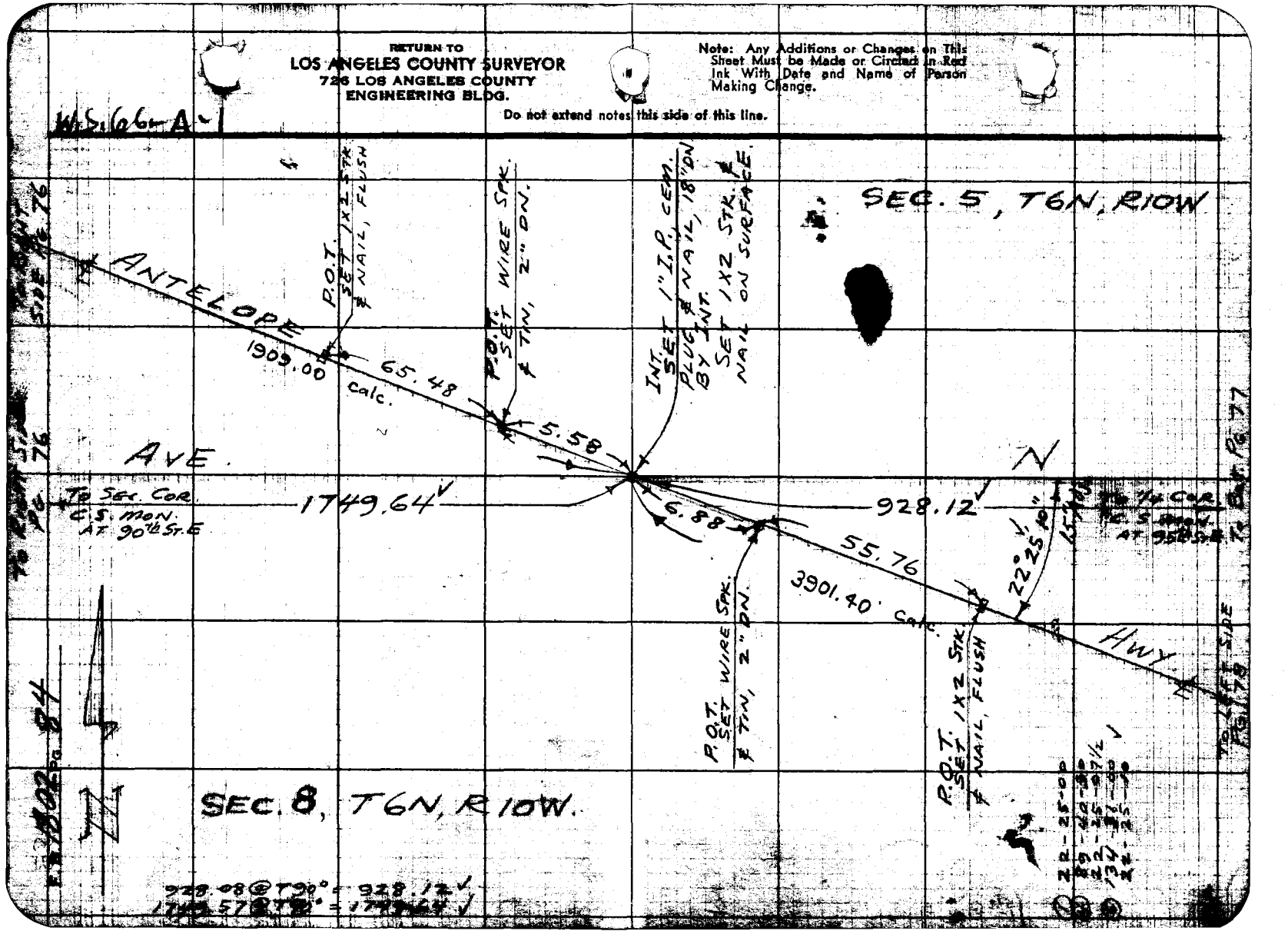

Notes Ck'd by [illegible]
Map No. B-2156
Office Work G. O. HARRIS
Checked J. AJA
Date OCT 1 1 1961

Survey of ANTELOPE HWY.
W. O. [illegible] Tape No. [illegible] St'd. [illegible] of
Surveyed by MACK
Notes M Date 10-20-54
Indexed [illegible]

F. B. 1802 PG. 85

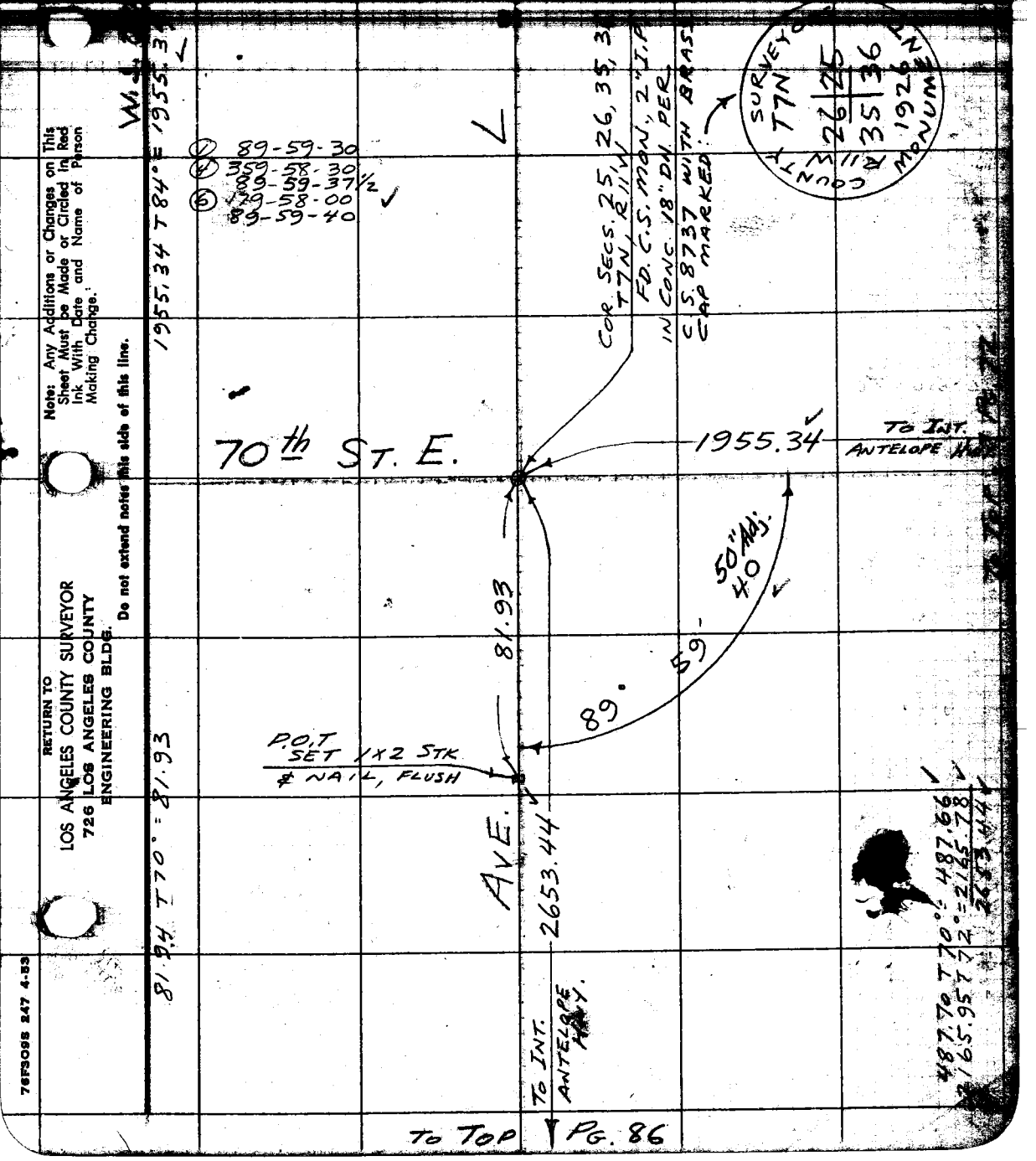

Note: Any Additions or Changes on This Sheet Must be Made or Circled in Red Ink With Date and Name of Person Making Change.

Do not extend notes this side of this line.

RETURN TO
LOS ANGELES COUNTY SURVEYOR
726 LOS ANGELES COUNTY
ENGINEERING BLDG.

76F3098 247 4-53

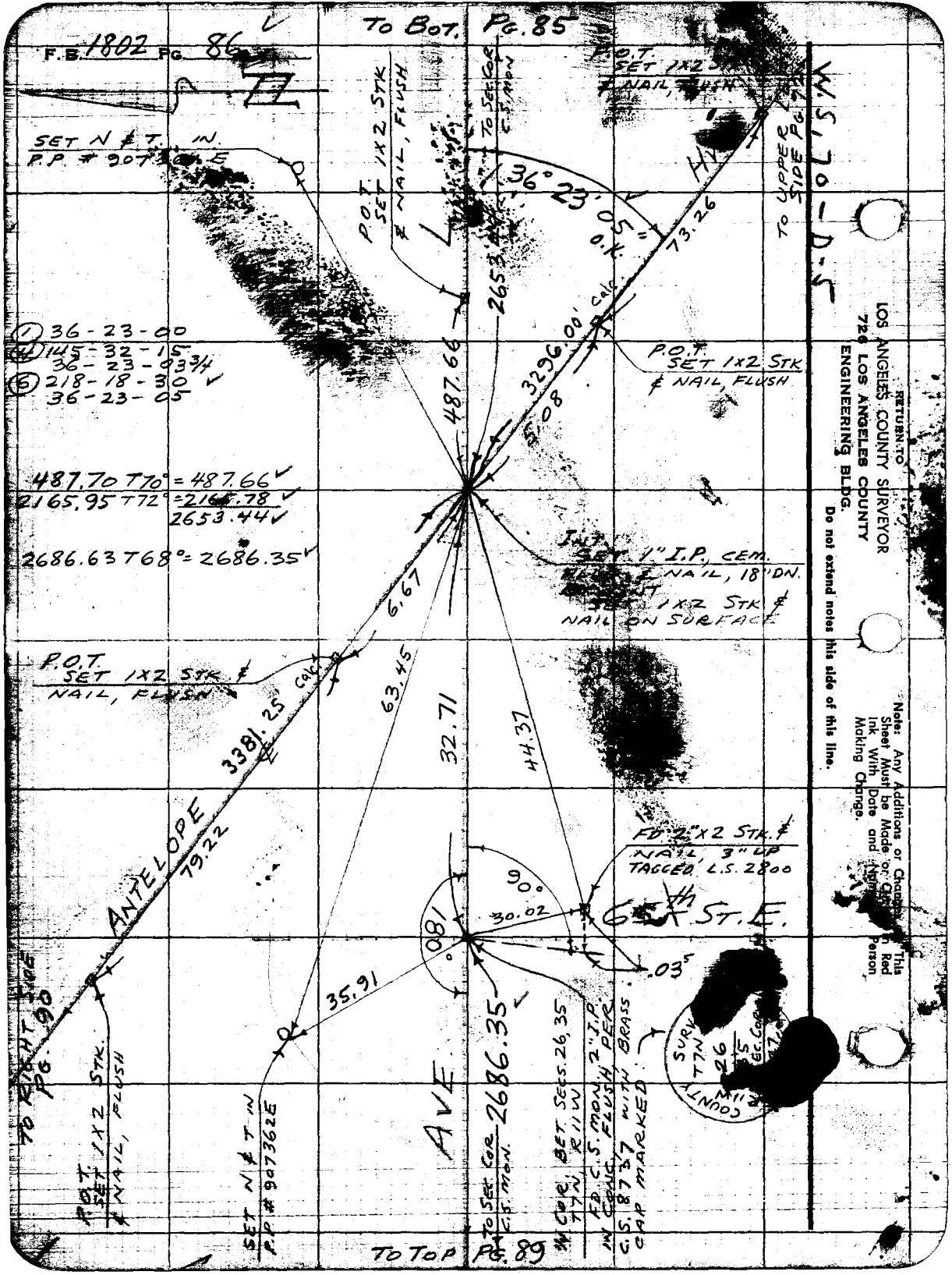
F.B. 1802 PG. 86
TO BOT. PG. 85
SET N & T. IN.
P.P. # 907
P.O.T. SET 1X2 STK & NAIL, FLUSH
TO SEC. COR. C.S. MON.
36° 23' 05" O.K.
73.26
TO UPPER SIDE PG.
MS 70-D-5
2653
487.66
3296.00' calc.
5.08
P.O.T. SET 1X2 STK & NAIL, FLUSH
(1) 36-23-00
(4) 145-32-15
36-23-03 3/4
(6) 218-18-30
36-23-05
487.70 T70° = 487.66
2165.95 T72° = 2165.78
2653.44
2686.63 T68° = 2686.35
INT. SET 1" I.P. CEM. & NAIL, 18" DN.
SET 1X2 STK & NAIL ON SURFACE
6.67
P.O.T. SET 1X2 STK & NAIL, FLUSH
63.45
32.71
44.37
3381.25' calc.
ANTELOPE
79.22
FD 2"X2 STK. & NAIL, 3" UP TAGGED L.S. 2800
90°
30.02
65th ST. E.
.081
.03
35.91
TO RIGHT SIDE PG. 90
P.O.T. SET 1X2 STK. & NAIL, FLUSH
SET N & T IN P.P. # 907362E
AVE.
TO SEC. COR. C.S. MON. 2686.35
1/4 COR. BET. SECS. 26, 35 T7N, R11W
FD. C.S. MON. 2" I.P. IN CONC. FLUSH PER C.S. 8737 WITH BRASS CAP MARKED
COUNTY SURV. T7N R11W
TO TOP PG. 89
RETURN TO
LOS ANGELES COUNTY SURVEYOR
726 LOS ANGELES COUNTY
ENGINEERING BLDG.
Do not extend notes this side of this line.
Note: Any Additions or Changes in This Sheet Must be Made or Circled in Red Ink With Date and Name of Person Making Change.

Notes Ck'd by [illegible]	Survey of ANTELOPE HWY
[illegible]	[illegible]
Office Work G. O. HARRIS	Surveyed by MACK
[illegible]	Notes [illegible] Date 11-1-54
Date OCT 1 1 1961	Indexed A. C. Johnson 1-9-56

F. B. 1802 PG. 87

[illegible]

ANTELOPE HWY.

FROM: 60th ST. E. AT AVE K-8

N. WLY. TO: 10th ST. W. AT AVE G

PARTY:
MACK
HALISCKY
RITTER
ALBRIGHT
TALBOT

Note: Any Additions or Changes on this Sheet Must be Made or Circled in Red Ink With Date and Name of Person Making Change.

Do not extend notes this side of this line.

RETURN TO
LOS ANGELES COUNTY SURVEYOR
726 LOS ANGELES COUNTY
ENGINEERING BLDG.

76F3058 247 10M 1-49


1802 Pg. 88
SEE PG. 70
INDEX
TO PAGES
60th ST. E.
50th ST. E.
40th ST. E.
30th ST. E.
20th ST. E.
10th ST. E.
DIVISION ST.
10th ST. W.
ANTELOPE HWY.
LANCASTER BLVD.
AVE.
G
H
I
J
K
L
86
89
90
91
92
93
94
95
96
97
98
99
100
101
102
103
104
105
106
107
108
109
111
RETURN TO
LOS ANGELES COUNTY SURVEYOR
725 LOS ANGELES COUNTY
ENGINEERING BLDG.
Do not extend notes this side of this line.
Note: Any Additions or Changes on This Sheet Must be Made or Circled in Red Ink With Date and Name of Person Making Change.

Name Ck'd by [illegible]
Map No. B-2756
Office Work G. O. HARRIS
Checked J. AJA
Date OCT 1 1 1961

Survey of ANTELOPE HWY
W. O. 401 Tape No. 107 Std. 24 of
Surveyed by MACK
Notes " Date 11-9-54
Indexed [illegible]

F. B. 1802 PG. 89

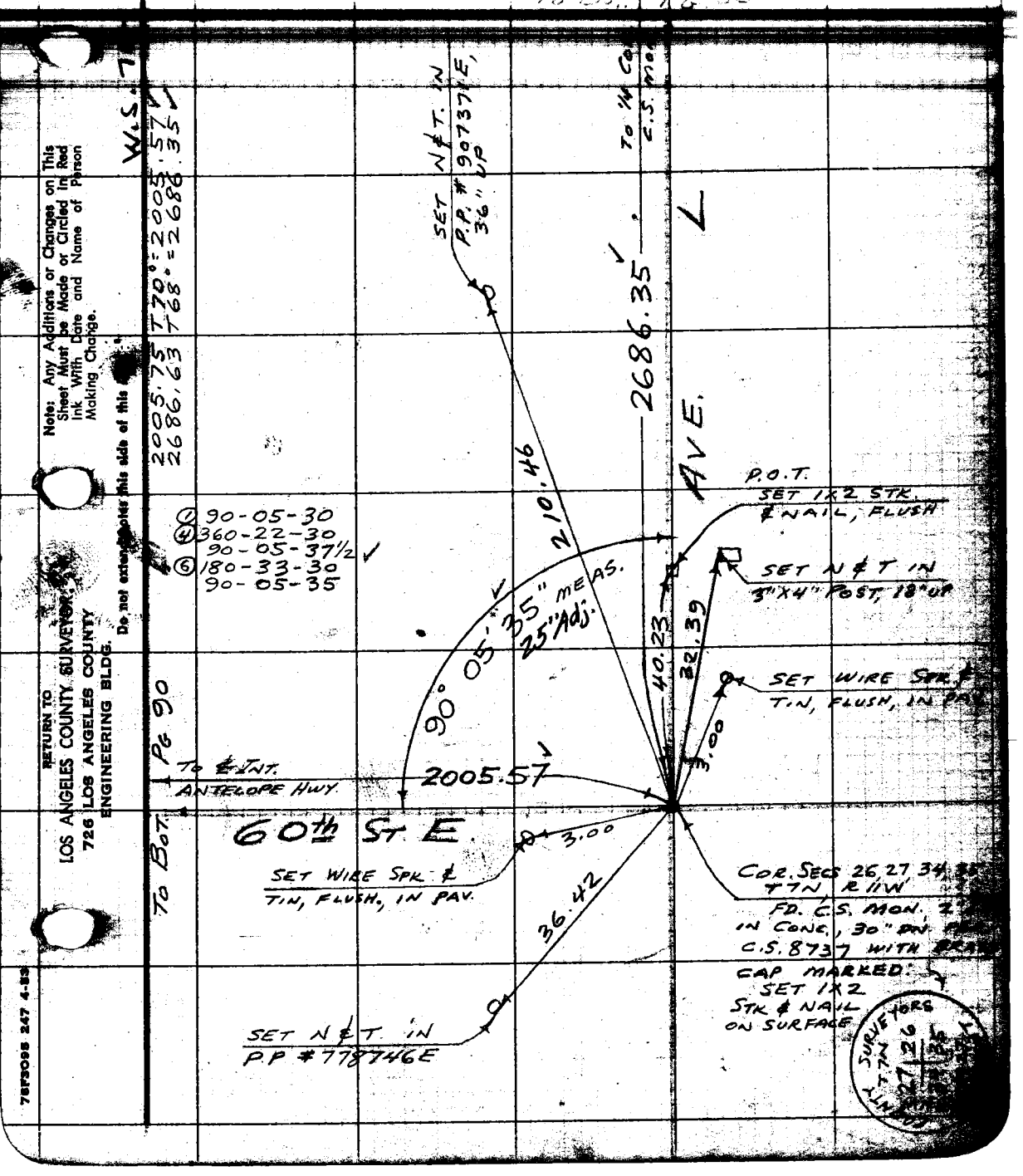

Note: Any Additions or Changes on This Sheet Must be Made or Circled in Red Ink With Date and Name of Person Making Change.

Do not extend notes this side of this [illegible]

RETURN TO
LOS ANGELES COUNTY SURVEYOR
726 LOS ANGELES COUNTY
ENGINEERING BLDG.

76F3095 247 4-53

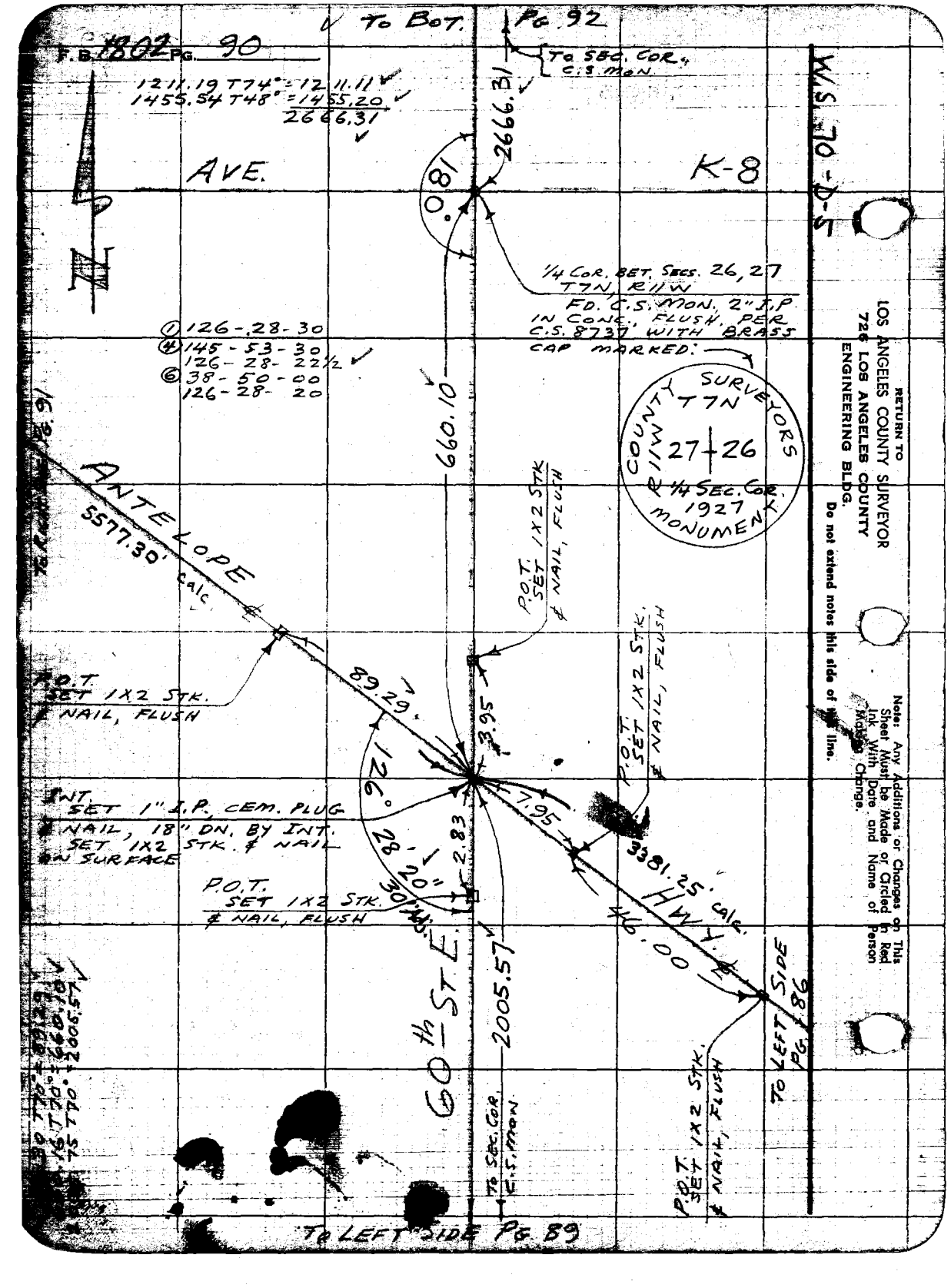

RETURN TO
LOS ANGELES COUNTY SURVEYOR
726 LOS ANGELES COUNTY
ENGINEERING BLDG.

Do not extend notes this side of this line.

Note: Any Additions or Changes on This Sheet Must be Made or Circled in Red Ink With Date and Name of Person Making Change.

Notes Ck'd by [illegible]	Survey of ANTELOPE HWY	F. B. 1802 PG. 91
Map No. [illegible]	W.O. [illegible]	
Office Work G. O. HARRIS	Surveyed by MACK	
Checked J. AJA	Notes [illegible] Date [illegible]	
Date OCT 11 1961	Indexed A. C. Johnson	

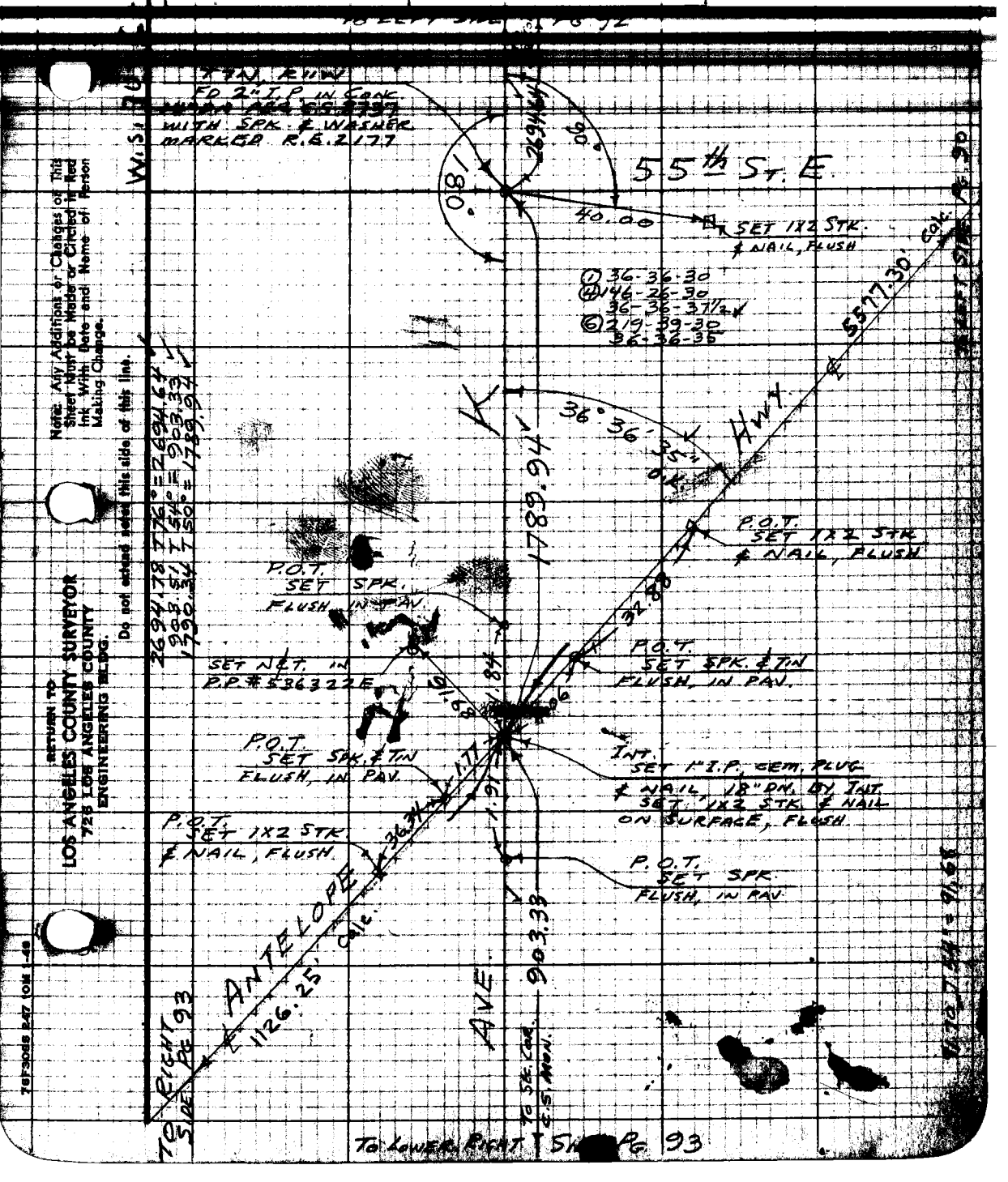

Note: Any Additions or Changes on This Sheet Must be Made or Circled in Red Ink With Date and Name of Person Making Change.

Do not extend notes this side of this line.

RETURN TO
LOS ANGELES COUNTY SURVEYOR
725 LOS ANGELES COUNTY
ENGINEERING BLDG.

76F3088 247 10M 1-49

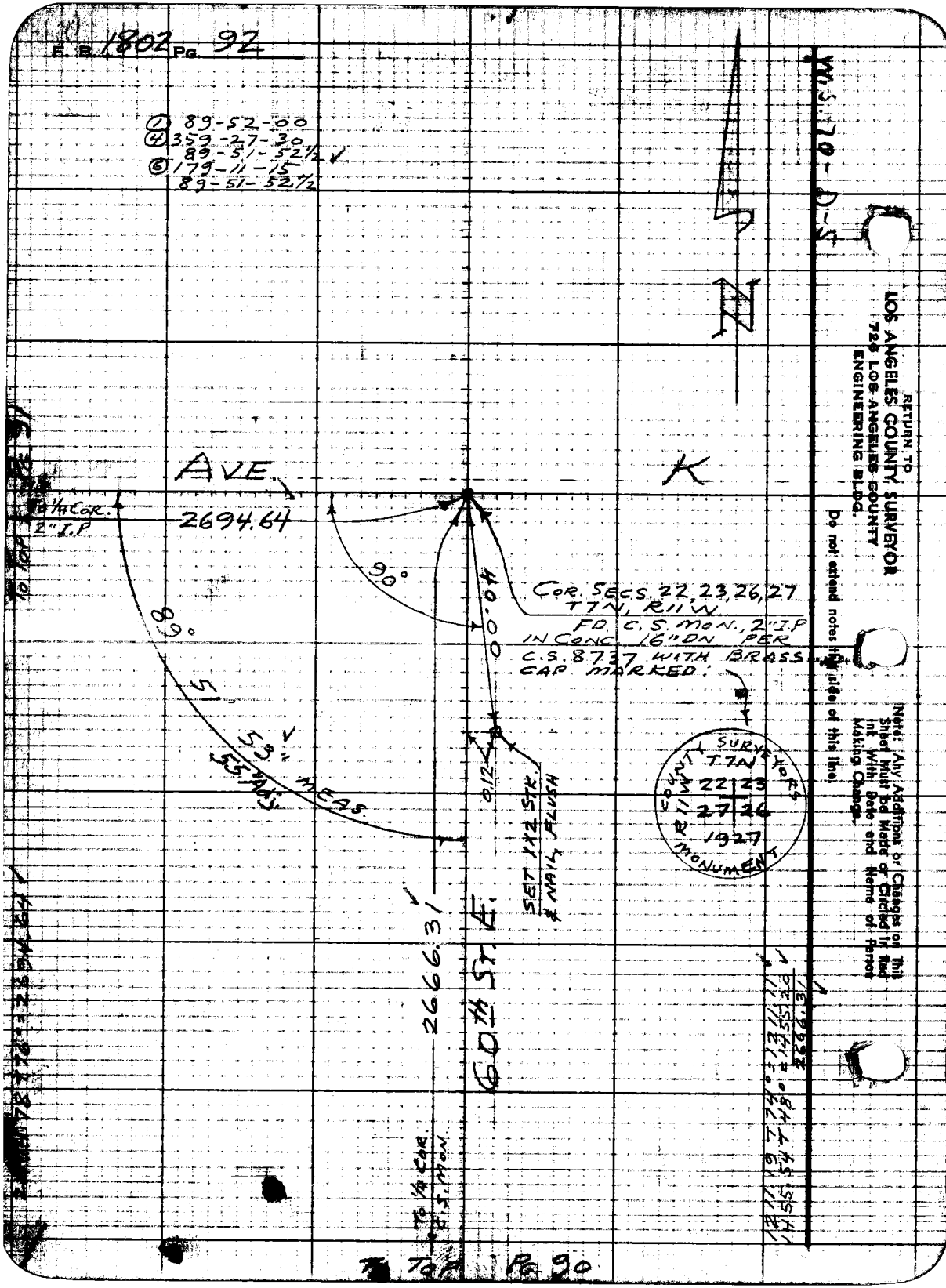

E. B. 1802 Pg. 92
① 89-52-00
④ 359-27-30
89-51-52½
⑥ 179-11-15
89-51-52½
W.S. 70-D-5
RETURN TO
LOS ANGELES COUNTY SURVEYOR
726 LOS ANGELES COUNTY
ENGINEERING BLDG.
Do not extend notes this side of this line.
Note: Any Additions or Changes on This Sheet Must be Made or Circled in Red Ink With Date and Name of Person Making Change.
AVE.
K
To ¼ Cor. 2" I.P.
2694.64
90°
40.00
89°
51
53" MEAS.
55 Adj.
0.12
SET 1X2 STK. & NAIL, FLUSH
COR. SECS. 22, 23, 26, 27 T7N, R11W
FD. C.S. MON., 2" I.P. IN CONC. 16" DN PER C.S. 8737 WITH BRASS CAP MARKED.
COUNTY SURVEYORS
T7N
R11W
22 23
27 26
1927
MONUMENT
2666.31
60th St. E.
To ¼ Cor. C.S. Mon.
To TOP Pg. 90

Notes Ck'd by K. K. Hill
Map No. 2-2 7.30
Office Work G. O. HARRIS
Checked A. A.
Date OCT 1 1 1961

Survey of ANTELOPE HWY.
W.O. 2871 Tape No. P87 Std. 84
Surveyed by MACK
Notes M Date 12-1-
Indexed C. Johnson

F. B. 1802 PG. 93

Notes: Any Additions or Changes of This Sheet Must Be Made or Checked in Red Ink with Date and Name of Person Making Change.

Do not extend notes this side of this line.

LOS ANGELES COUNTY SURVEYOR
720 LOS ANGELES COUNTY ENGINEERING BLDG.

REVISION NO.

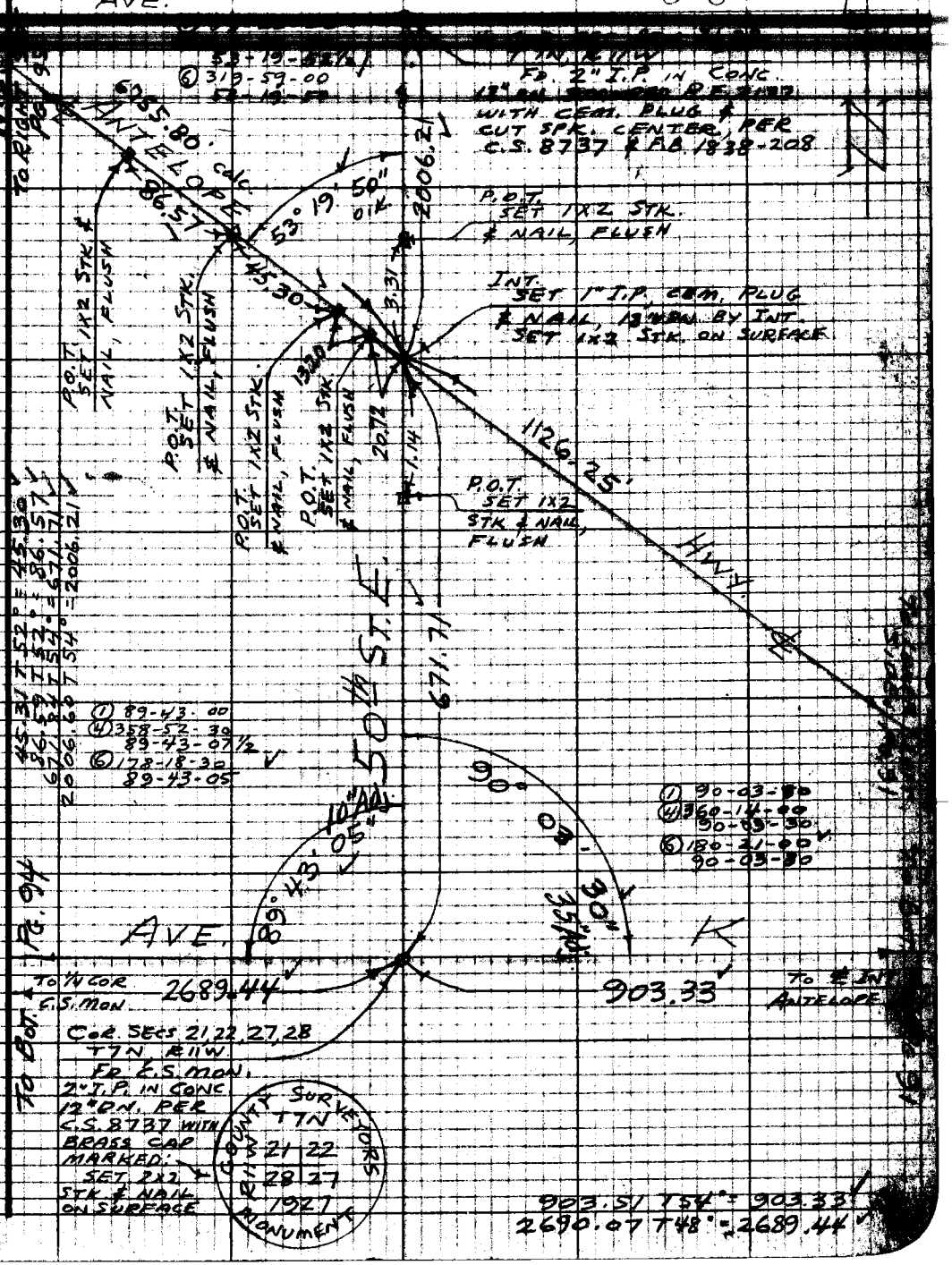

787308 247 10M 1-49

F.B. 1802 PG. 94

1623.18 T 48° = 1622.80
1056.19 T 54° = 1055.98
2678.78

W.S. 70-C-5

AVE.

40th ST. E.

2678.78

TO 1/4 COR C.S. MON

TO BOT. PG. 95

COR. SECS. 20, 21, 28, 29
T7N, R11W
FD. C.S. MON. 2" I.P.
IN CONC., 12" DN. PER
C.S. 8737 WITH BRASS
CAP MARKED:
FD 4 TAN.
SPKS. & TINS.
BLDG. N, S, E & W.
FLUSH.
IN BAY.
SET 1X2
STK. ON
SURFACE

COUNTY SURVEYORS
T7N
R11W
20 21
29 28
MONUMENT

90° 46' 23"
30 Adj.

① 90-46-15
④ 03-05-30
90-46-22½
⑥ 184-38-15
90-46-22½

2689.35

2690.07 T 48° = 2689.44
2690.15 T 38° = 2689.35

45th ST. E.

180°

1/4 COR. BET. SECS. 21, 28
T7N, R11W
FD. C.S. MON. 2" I.P.
IN CONC. 12" DN. PER
C.S. 8737 WITH BRASS
CAP MARKED:
SET 1X2 STK.
ON SURFACE

COUNTY SURVEYOR
T7N
R11W
21
28
1/4 COR.
R.E. 329

2689.44

TO SEC. COR. C.S. MON.

TO LOWER LEFT SIDE PG. 93

RETURN TO
LOS ANGELES COUNTY SURVEYOR
726 LOS ANGELES COUNTY
ENGINEERING BLDG.

Do not extend notes this side of this line.

Note: Any Additions or Chang[illegible] Sheet Must be Made or Circ[illegible] Ink With Date and Name [illegible] Making Change.

Notes Ck'd by: KHM
Map No. 2-2750
Office Work: G. O. HARRIS
Checked by: AJA
Date: OCT 11 1961

Survey of: ANTELOPE HWY
W.O. No. 64 Page No. 84 Bd. 84
Surveyed by: MACK
Noted: Date: 1-4-55
Indexed: C. Johnson

F.B. 1802 PG. 95

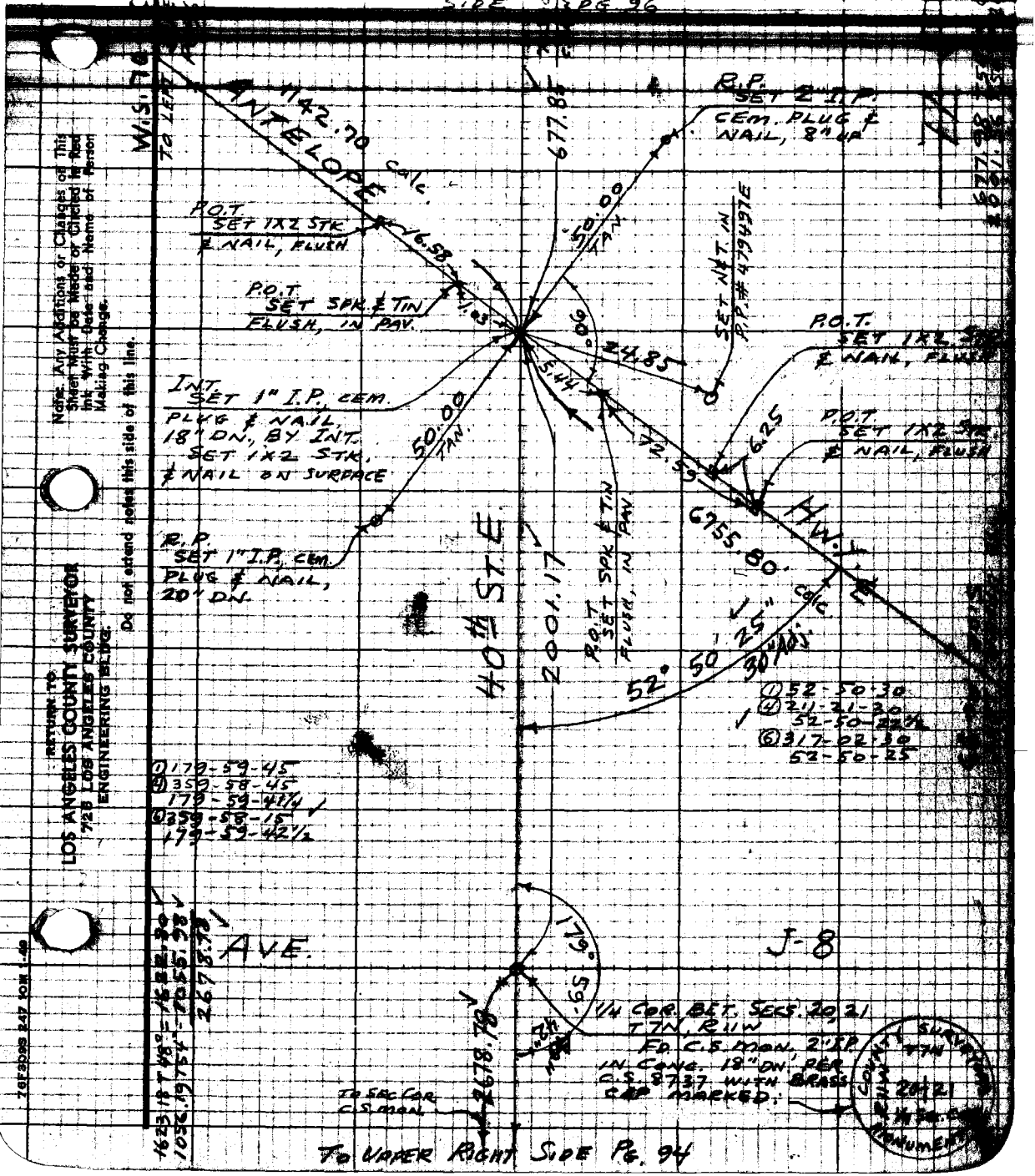

Note: Any Additions or Changes of This Sheet Must Be Made or Checked in Red Ink With Date and Name of Person Making Change.

Do not extend notes this side of this line.

RETURN TO
LOS ANGELES COUNTY SURVEYOR
728 LOS ANGELES COUNTY
ENGINEERING BLDG.

7GF3005 247 10M 1-60

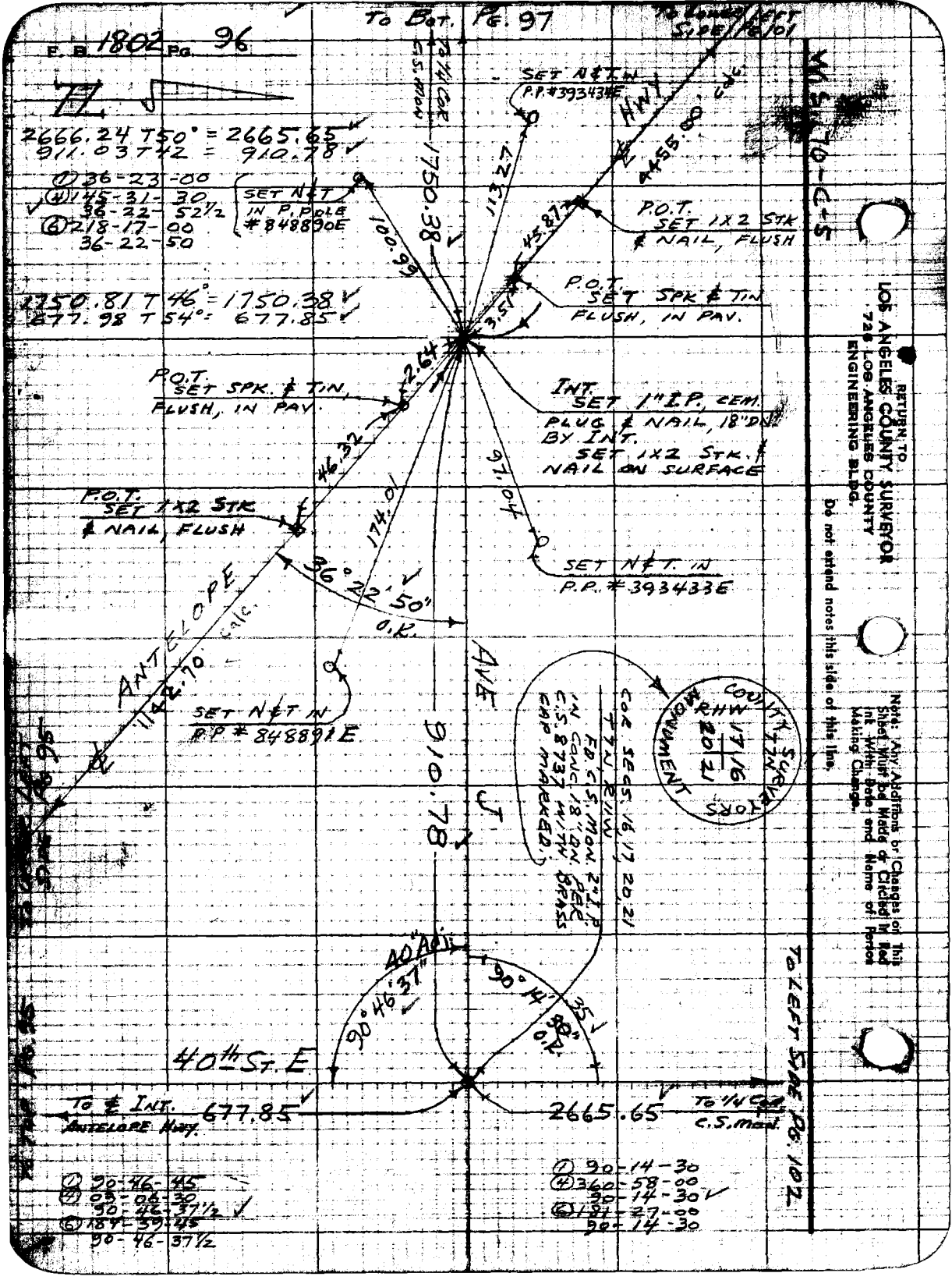
F.B. 1802 Pg. 96
To Bot. Pg. 97
To Lower Left Side Pg. 101
To 1/4 Cor. C.S. Mon.
SET N&T IN P.P. #393434E
HWY
4455.00 calc.
2666.24 T50° = 2665.65
911.03 T42 = 910.78
① 36-23-00
④ 145-31-30
36-22-52½
⑥ 218-17-00
36-22-50
SET N&T IN P. POLE #848890E
1750.38
113.27
100.99
45.87
P.O.T. SET 1X2 STK & NAIL, FLUSH
P.O.T. SET SPK & TIN FLUSH, IN PAV.
1750.81 T 46° = 1750.38
677.98 T 54° = 677.85
3.51
2.64
P.O.T. SET SPK. & TIN, FLUSH, IN PAV.
INT. SET 1" I.P. CEM. PLUG & NAIL, 18" DN. BY INT. SET 1X2 STK. & NAIL ON SURFACE
46.32
97.04
P.O.T. SET 1X2 STK & NAIL, FLUSH
174.01
SET N&T. IN P.P. #393433E
36° 22' 50" O.K.
ANTELOPE
1142.70 calc.
SET N&T IN P.P. #848891E
AVE J
910.78
COR SECS. 16, 17, 20, 21 T7N, R11W FD. C.S. MON. 2" I.P. IN CONC. 18" DN. PER C.S. 8737 WITH BRASS CAP MARKED.
COUNTY SURVEYORS MONUMENT RHW 17/16 20/21 T7N
40" Adj.
90° 46' 37"
90° 14' 30" O.K.
35
40th St. E
To ℄ Int. Antelope Hwy.
677.85
2665.65
To 1/4 Cor. C.S. Mon.
To Left Side Pg. 102
① 90-46-45
④ 09-06-30
90-46-37½
⑥ 184-39-45
90-46-37½
① 90-14-30
④ 360-58-00
90-14-30
⑥ 181-27-00
90-14-30
W.S. 70-C-5
RETURN TO LOS ANGELES COUNTY SURVEYOR 726 LOS ANGELES COUNTY ENGINEERING BLDG.
Do not extend notes this side of this line.
Note: Any Additions or Changes on This Sheet Must be Made or Circled in Red Ink With Date and Name of Person Making Change.

Notes Ch'd by [illegible]	Survey of ANTELOPE HWY.	F. B. 1802 PG. 97
Map No. [illegible]	W. O. Tape No. [illegible] Std. [illegible]	
Office Work G. O. HARRIS	Surveyed by MACK	
Checked J. AJA	Notes [illegible] Date [illegible]	
Date OCT 1 1 1961	Indexed [illegible] C. Johnson	

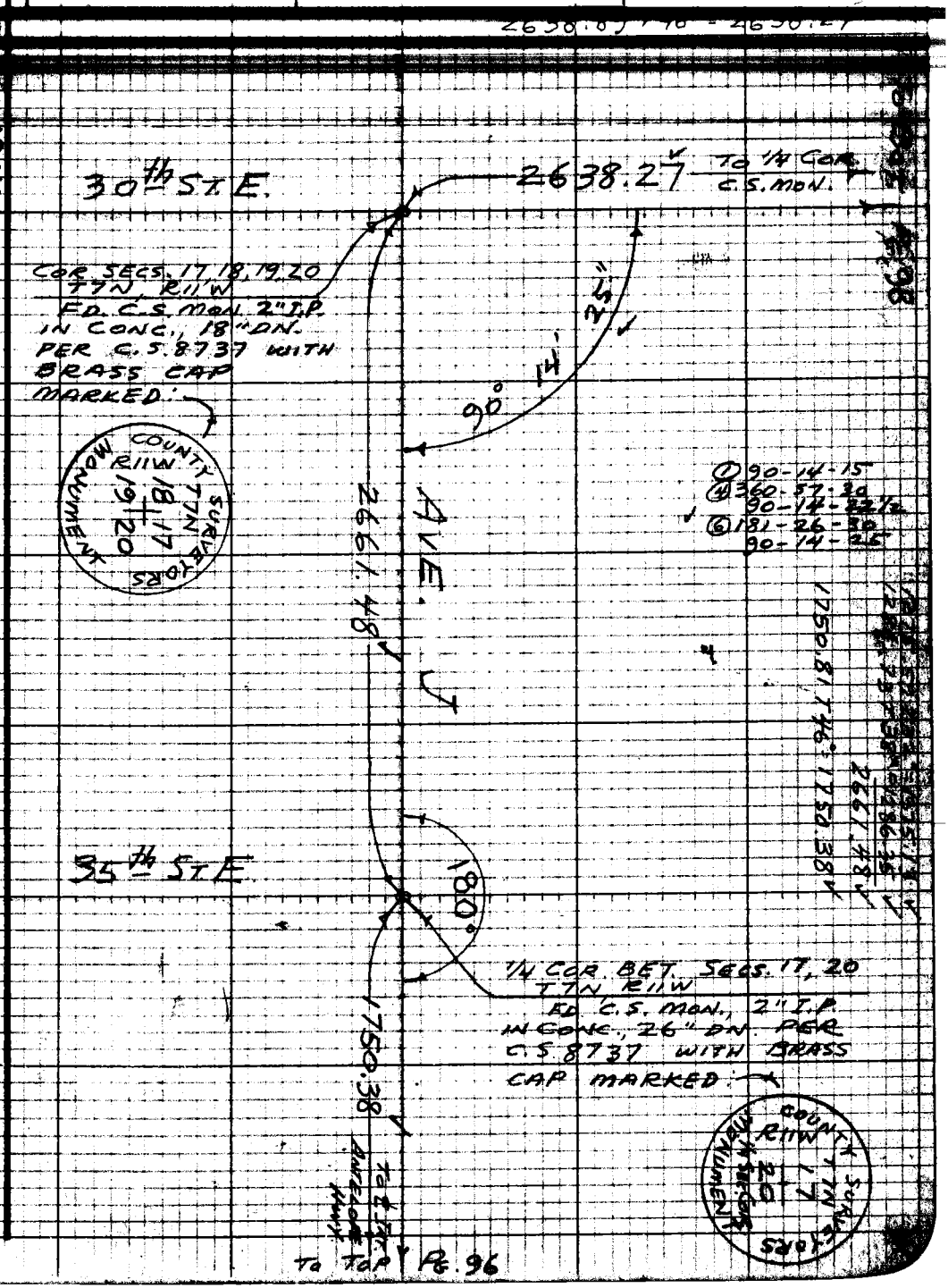

Note: Any Additions or Changes on This Sheet Must be Made or Circled in Red Ink With Date and Name of Person Making Change.

Do not extend notes this side of this line.

RETURN TO
LOS ANGELES COUNTY SURVEYOR
726 LOS ANGELES COUNTY
ENGINEERING BLDG.

76F3098 247 10M 1-49

E. B. 1802 Pg. 98

To Lower Left Side Pg. 99

To Upper Right Side Pg. 101

To Top Pg. 101

To Upper Right Side Pg. 97

To Top Pg. 101

To Left Side Pg. 103

To P.O.T. 1X2 STK. 1248.30

ANTELOPE

P.O.T. SET 1X2 STK. & NAIL, FLUSH

P.O.T. SET 1X2 STK. & NAIL, FLUSH

SET WIRE STK. & TIN, FLUSH, IN PAV. ON E. PROJ. FROM S.E.

SET X IN CONC. STAMPED 20 UP

SET NET IN P.P. #8787.62E

P.O.T. SET WIRE STK & TIN FLUSH, IN PAV.

P.O.T. SET 1X2 STK & NAIL, FLUSH IN PAV.

Pt. = INT. SET 1" I.P. CEM. PLUG & NAIL, 18" DN. BY INT. SET 1X2 STK. & NAIL ON SURFACE

30 1/4 ST. E.

LANCASTER BLVD.

To ℄ INT. ANTELOPE HWY.

IN COR. BET SECS. 17, 18 T7N, R11W FD. C.S. MON. 2" I.P. IN CONC. 10" DN. PER C.S. 8733 WITH BRASS CAP MARKED. SET 1X2 STK. ON SURFACE

COUNTY SURVEY T7N 1818+17 R11W 1928 MONUMENT

64° 38' 30"

0.91

58.57

17.21

46.7

123.80

55.94

180°

40.17

1042.00

622.35

53° 22' 55"

89° 56' 37"

836.31

2638.27

90°

03'

①	64-38-30
④	258-24-00
	64-38-30
⑥	27-51-15
	64-38-32½

①	53-22-45
④	213-31-30
	53-22-52½
⑥	320-17-30
	53-22-55

①	89-56-30
④	359-46-30
	89-56-37½
⑥	179-39-45
	89-56-37½

①	90-02-45
④	360-12-00
	90-03-00
⑥	180-18-15
	90-03-02½

2216.09	62°	20 15.78
622.44	62°	622.35
173.95	62°	1 2 3.90
55.96	42°	55.94

836.53 T 44° = 836.31

2638.89 T 48° = 2638.27

1248.68	T 44°	= 1248.30
1248.59	T 48°	= 1248.27

W. S. 70 B-4

LOS ANGELES COUNTY SURVEYOR
728 LOS ANGELES COUNTY ENGINEERING BLDG.

RETURN TO

Do not extend notes this side of this line.

Note: Any Additions or Changes of This Sheet Must be Made or Checked in Red Ink With Date and Name of Person Making Change.

Notes Ck'd by [illegible]	Survey of ANTELOPE HWY.	F. B. 1802 PG. 99
Map No. [illegible]	W. O. [illegible]	
Office Work G. O. HARRIS	Surveyed by MACK	
Checked [illegible]	Notes [illegible]	
Date OCT 11 1961	Indexed C. Johnson	

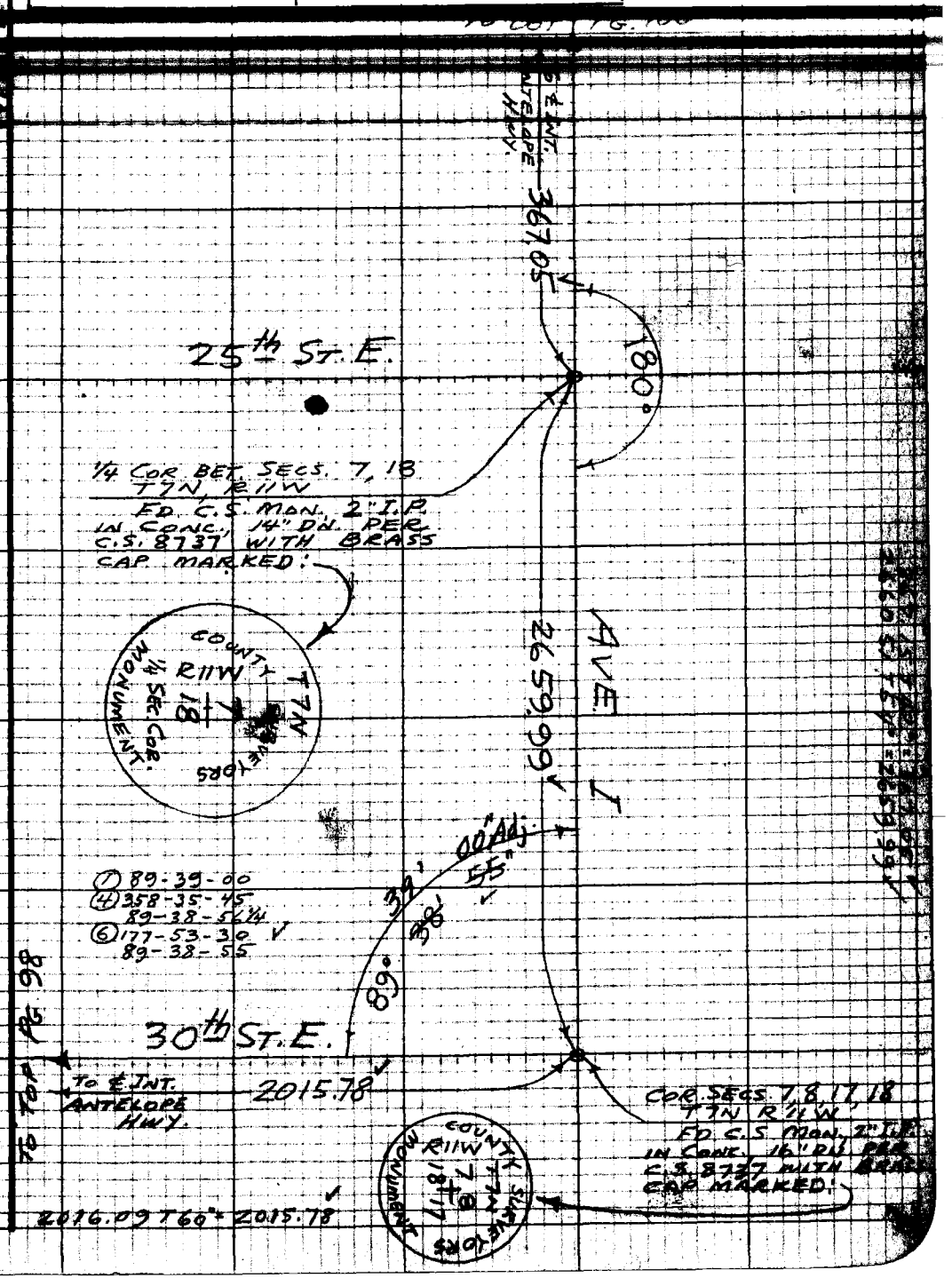

Notes: Any Additions or Changes on This Sheet Must be Made or Circled in Red Ink With Date and Name of Person Making Change.

Do not extend notes this side of this line.

RETURN TO
LOS ANGELES COUNTY SURVEYOR
726 LOS ANGELES COUNTY
ENGINEERING BLDG.

76F3098 247 10M 1-49

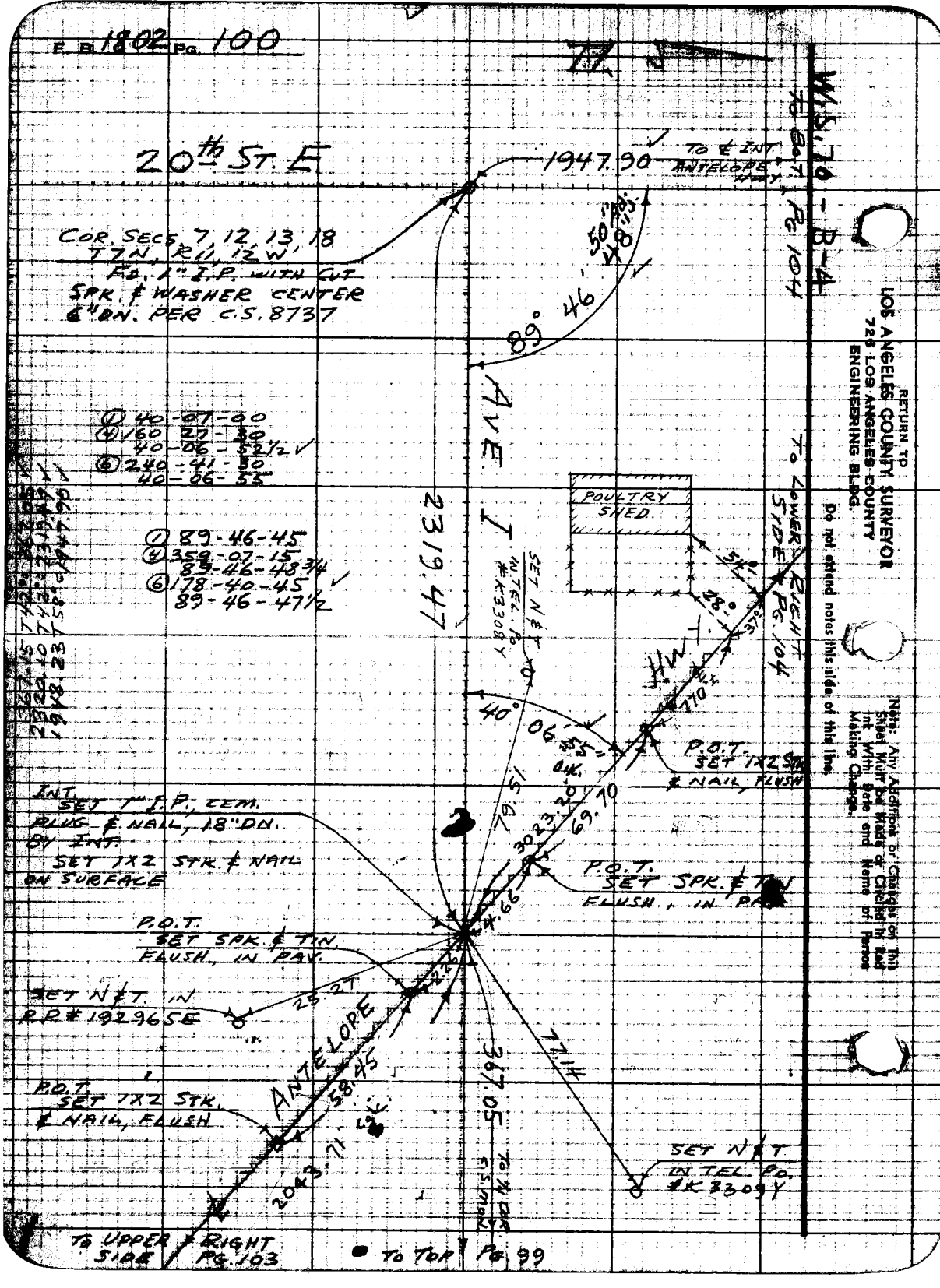

F. B. 1802 Pg. 100
20th St. E
1947.90
To ℄ Int. Antelope Hwy.
W.S. 70 - B-4
To Bot. Pg. 104
Cor. Secs. 7, 12, 13, 18
T7N, R11, 12W
Fd. 1" I.P. with Cut
Spk. & Washer Center
6" Dn. per C.S. 8737
89° 46' 48"
50" Adj.
Ave. I
2319.47
① 40-07-00
④ 160-27-30
40-06-52½
⑥ 240-41-30
40-06-55
① 89-46-45
④ 359-07-15
89-46-48¾
⑥ 178-40-45
89-46-47½
Poultry Shed
To Lower Right Side Pg. 104
Set N & T in Tel. Po. #K3308Y
Hwy.
40° 06' 55"
P.O.T. Set 1x2 Stk. & Nail, Flush
Int. Set 1" I.P. Cem. Plug & Nail, 18" Dn. By Int.
Set 1x2 Stk. & Nail on Surface
79.51
3023.20
69.70
P.O.T. Set Spk. & Tin Flush, in Pav.
4.66
P.O.T. Set Spk. & Tin Flush, in Pav.
Set N & T. in R.P. #192965E
25.27
Antelope
58.45
2043.71
367.05
77.14
P.O.T. Set 1x2 Stk. & Nail, Flush
Set N & T in Tel. Po. #K3309Y
To ¼ Cor. C.S. Mon.
To Upper Right Side Pg. 103
To Top Pg. 99
Return to
Los Angeles County Surveyor
726 Los Angeles County
Engineering Bldg.
Do not extend notes this side of this line.
Note: Any Additions or Changes on this Sheet Must be Made or Circled in Red Ink With Date and Name of Person Making Change.

Notes Ck'd by ____
Office Work: C. O. HARRIS
Checked: J. A.H.
Date: OCT 11 1955

Survey of: ANTELOPE HWY.
Surveyed by: MACK
Date 1-29-55
Indexed: C. Johnson

F. B. 1802 PG. 101

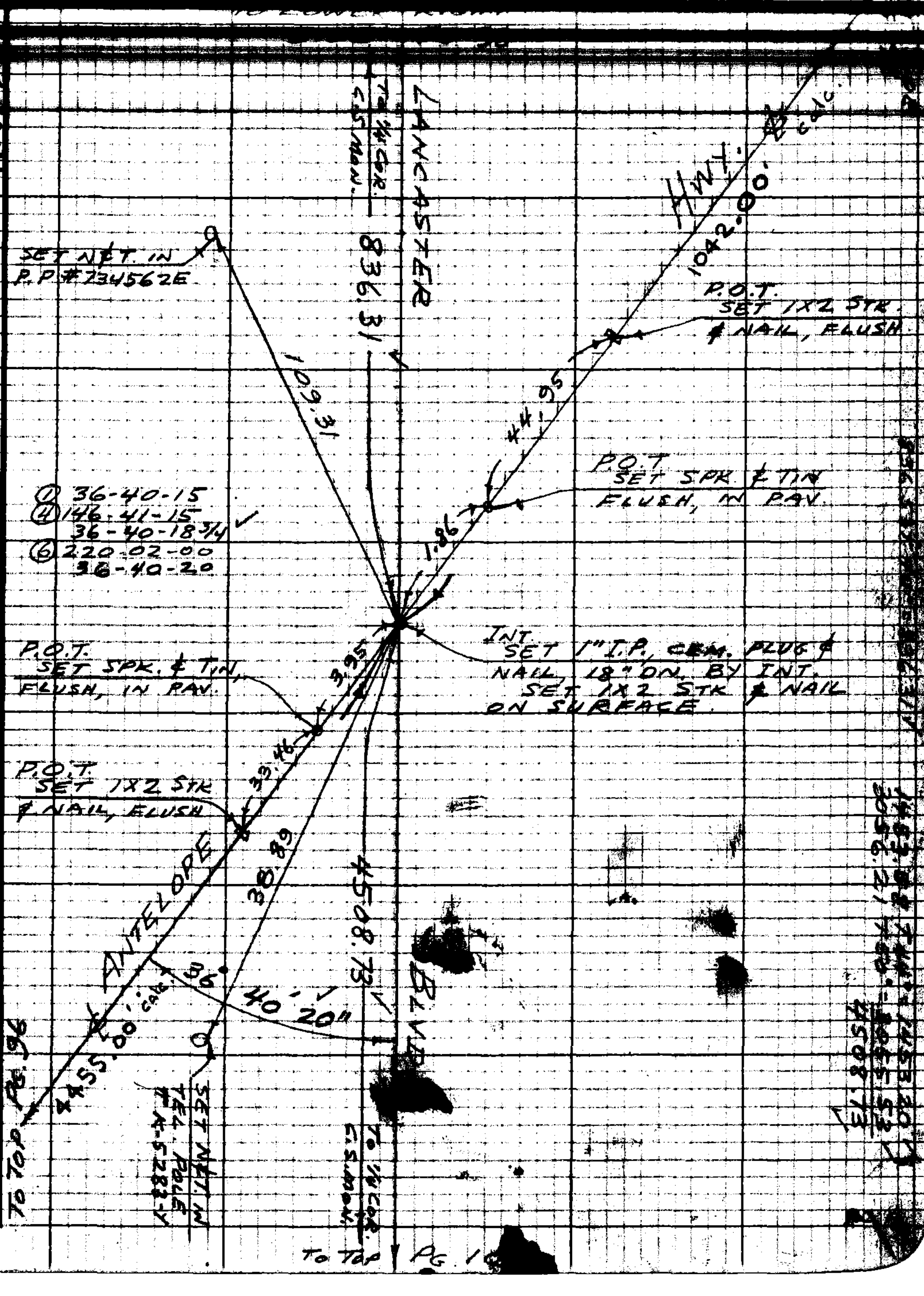

Note: Any Additions or Changes on This Sheet Must be Made or Circled in Red Ink With Date and Name of Person Making Change.

Do not extend notes this side of this line.

RETURN TO LOS ANGELES COUNTY SURVEYOR 726 LOS ANGELES COUNTY ENGINEERING BLDG.

76F3055 247 10M 1-49

F. B. 1802 Pg. 102

To Bot. Pg. 101

W.S. 70-C-4

2666.24 T50° = 2665.65

1453.58 T44° = 1453.20
3056.21 T50° = 3055.53
4508.73

LANCASTER

To ℄ Int. Antelope Hwy.

4508.73

(7) 89-27-45
(4) 357-51-30
89-27-52½
(6) 176-47-30
89-27-55

89° 27' 55" o.k.

40th ST.

EAST

To Lower Side Right Pg. 96

To Sec. Cor. C.S. Mon.

2665.65

1/4 Cor. Bet. Secs. 16, 17
T7N, R11W
Fd. C.S. Mon., 2" I.P.
in Conc., 14" Dn. per
C.S. 8737 with Brass
Cap marked.

County Surveyors
T7N
R11W
17 16
1/4 Sec. Cor.
1928
Monument

BLVD.

RETURN TO
LOS ANGELES COUNTY SURVEYOR
726 LOS ANGELES COUNTY
ENGINEERING BLDG.

Do not extend notes this side of this line.

Note: Any Additions or Changes on This Sheet Must be Made or Circled in Red Ink With Date and Name of Person Making Change.

Notes Ck'd by [illegible]
Office Work G. O. HARRIS
Date OCT 11 1961

Survey of ANTELOPE Hwy.
Surveyed by MACK
Indexed C. Johnson

F. B. 1802 PG. 103

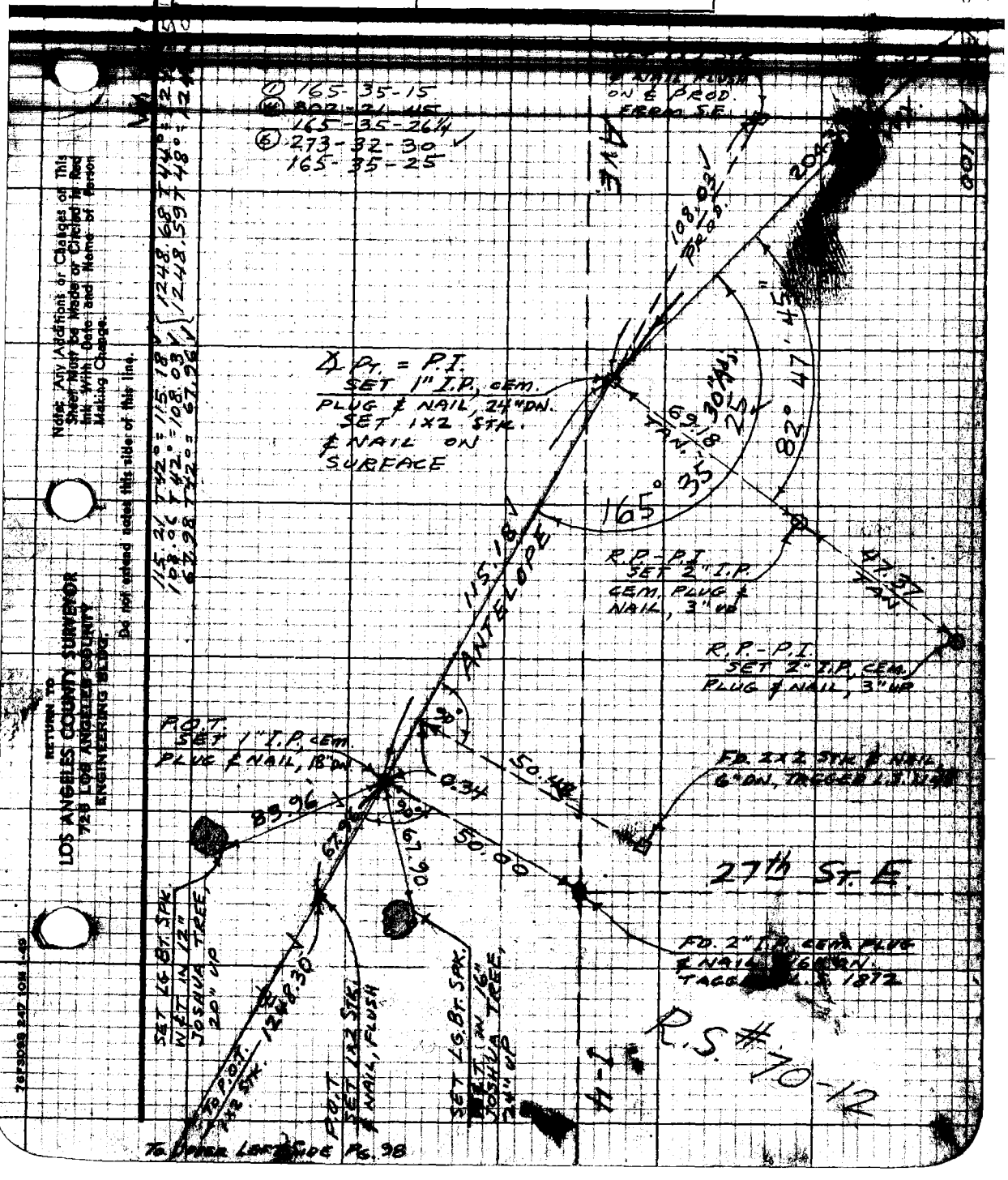

Note: Any Additions or Changes on This Sheet Must be Made or Circled in Red Ink With Date and Name of Person Making Change.

Do not extend notes this side of this line.

RETURN TO
LOS ANGELES COUNTY SURVEYOR
725 LOS ANGELES COUNTY
ENGINEERING BLDG.

7673098 247 10M 1-49

B. B. 1802 PG. 104

TO LOWER LEFT SIDE PG. 106

1/4 COR. BET. SECS. 7, 12
T7N, R11, 12W
FD. C.S. MON., 2" I.P.
IN CONC., 18" DN, PER
C.S. 8737 WITH BRASS
CAP MARKED:

COUNTY SURVEYOR T7N R12W 1/4 SEC. COR. 1927 MONUMENT

12 17

AVE.

H-8

W.S. 70-B-4

RETURN TO
LOS ANGELES COUNTY SURVEYOR
725 LOS ANGELES COUNTY
ENGINEERING BLDG.

Do not attach notes this side of this line.

Note: Any Additions or Changes to This Map Must Be Made by Clerk of the Board of Supervisors Only With Date and Name of Person Making Change.

① 48-11-00
④ 192-44-45
48-11-11 1/4
⑥ 269-07-15
48-11-12 1/2

SET N&T IN
12" DIAM. FENCE
COR. POST

15" Adj.

12"

11"

48°

106.01

P.O.T. - SET SPK
& TIN, FLUSH, IN PAV

703.83

2651.47

TO SEC. COR. 1 1/2" I.P. C.S. MON.

180°

ANTELOPE

5123.16

calc.

P.O.T
SET 1X2 STK
& NAIL, FLUSH

68.49

P.O.T.
SET 1X2 STK
& NAIL, FLUSH

49.61

5.96

180°

SET N&T IN
P.P. # 510514E

38.85

Pt. = INT.
SET 7" I.P. CEM.
PLUG & NAIL, 18" DN
BY INT. FROM S.E.
SET 1X2 STK, &
NAIL ON SURFACE

43.88

71.94

30.23

20°

P.O.T.
SET 1X2 STK.
& NAIL, FLUSH

378.86

HWY

P.O.T
SET SPK &
TIN, FLUSH,
IN PAV.

2.25

37.32

1947.90

P.O.T.
SET 1X2
STK & NAIL,
FLUSH

P.O.T.
SET SPK &
TIN, FLUSH,
IN PAV.

50°

06'

12 1/2" (Adj.)

31'

20 ST.

P.O.T.
SET 1X2 STK
& NAIL, FLUSH

TO RIGHT SIDE PG. 100

TO SEC. COR. 1 1/2" I.P.

① 50-06-00
④ 200-25-00
50-06-15
⑥ 300-37-15
50-06-12 1/2

BTC 58 TZN: 377.86
BO 3 36 TSG: 703.83
12 48 23 TSB: 1947.90
BTC 57 92 TSB: 2651.47

Notes Ch'd by K. R. M.	Survey of ANTELOPE HWY
Map No.	Surveyed by MACK
Office Work G. O. HARRIS	Notes
Checked	Indexed C. Johnson
Date OCT 1 1	

F. B. 1802 PG. 105

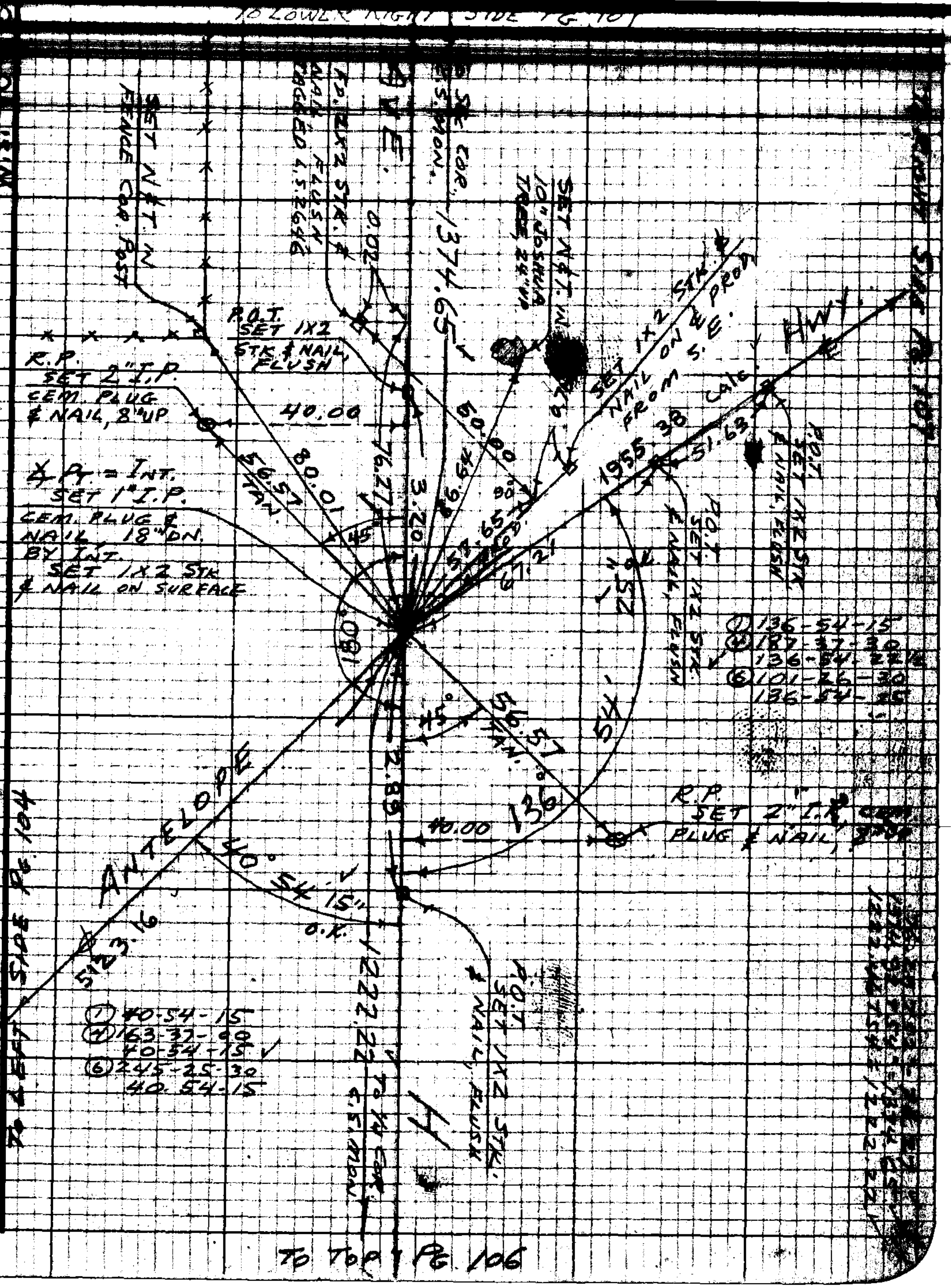

Note: Any Additions or Changes of This Sheet Must be Made in Colored Ink With Date and Name of Person Making Change.

Do not extend notes this side of this line.

RETURN TO LOS ANGELES COUNTY SURVEYOR 728 LOS ANGELES COUNTY ENGINEERING BLDG.

76F309S 247 10M 1-48

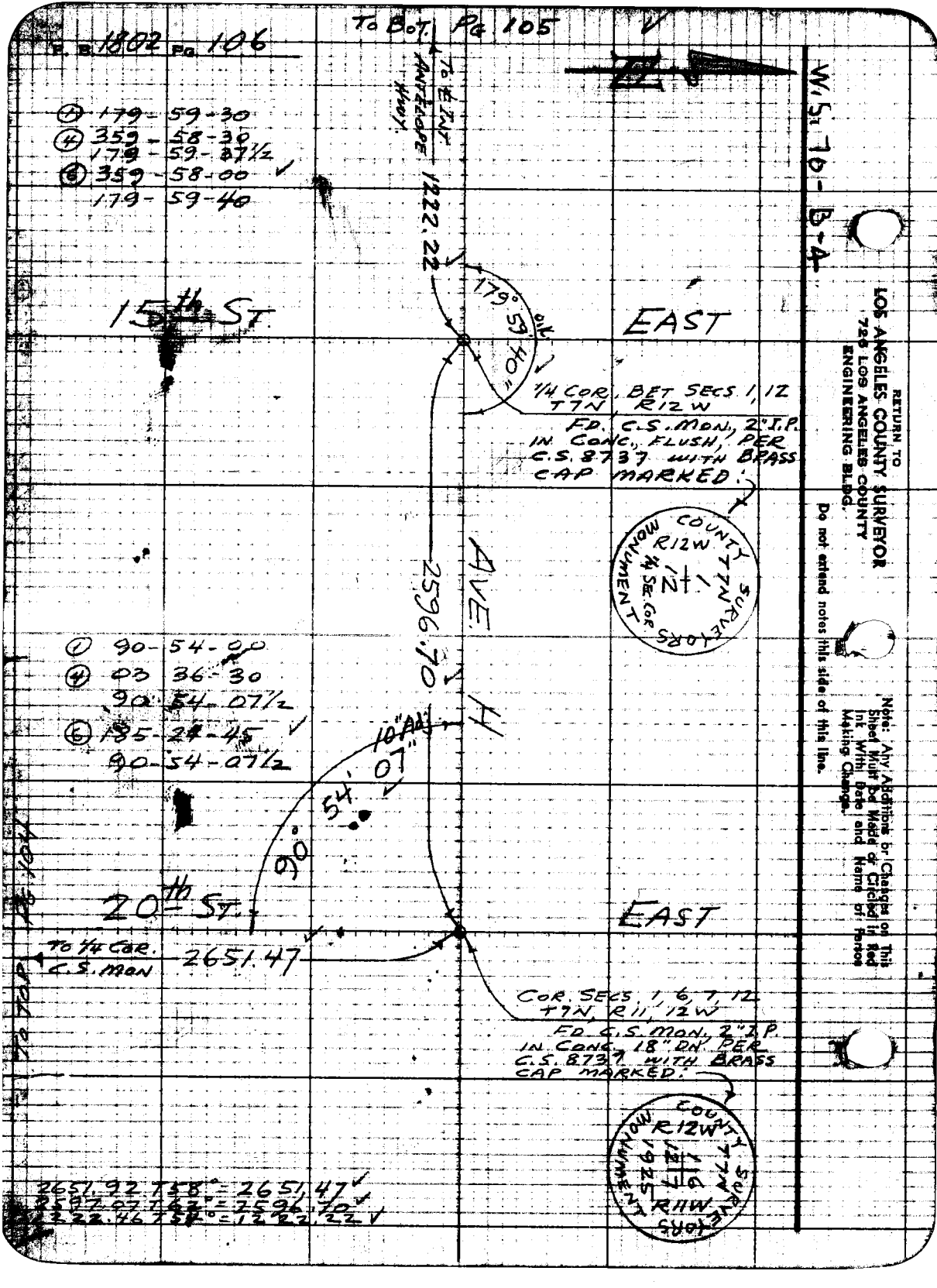

F. B. 1802 Pg. 106
To Bot. Pg 105
To ℄ Int. Antelope Hwy.
W.S. 70-B-4
RETURN TO
LOS ANGELES COUNTY SURVEYOR
726 LOS ANGELES COUNTY
ENGINEERING BLDG.
Do not extend notes this side of this line.
Note: Any Additions or Changes on This Sheet Must Be Made or Circled in Red Ink With Date and Name of Person Making Change.
① 179-59-30
④ 359-58-30
179-59-37½
⑥ 359-58-00
179-59-40
1222.22
179° 59' 40"
15th St
EAST
1/4 COR. BET SECS 1, 12
T7N, R12W
FD. C.S. MON., 2" I.P.
IN CONC., FLUSH, PER
C.S. 8737 WITH BRASS
CAP MARKED:
COUNTY SURVEYORS
T7N
R12W
1
12
1/4 SEC. COR.
MONUMENT
2596.70
AVE. H
① 90-54-00
④ 03 36-30
90-54-07½
⑥ 185-24-45
90-54-07½
10" Adj.
90° 54' 07"
20th St
EAST
To 1/4 Cor.
C.S. Mon
2651.47
To Top Pg 104
COR. SECS 1, 6, 7, 12
T7N, R11, 12W
FD. C.S. MON., 2" I.P.
IN CONC., 18" DN. PER
C.S. 8737 WITH BRASS
CAP MARKED:
COUNTY SURVEYORS
T7N
R12W
1
6
12
7
R11W
1925
MONUMENT
2651.92 T58° = 2651.47
2597.07 T62° = 2596.70
1222.46 T54° = 1222.22

Notes Ck'd by [illegible]	Survey of ANTELOPE HWY.	F. B. 1802 Pg. 107
Office Work G. O. HARRIS	Surveyed by MACK	
Checked J. AJA	Notes [illegible] Date 2-18-55	
Date OCT 1 1 1961	Indexed C. Johnson	

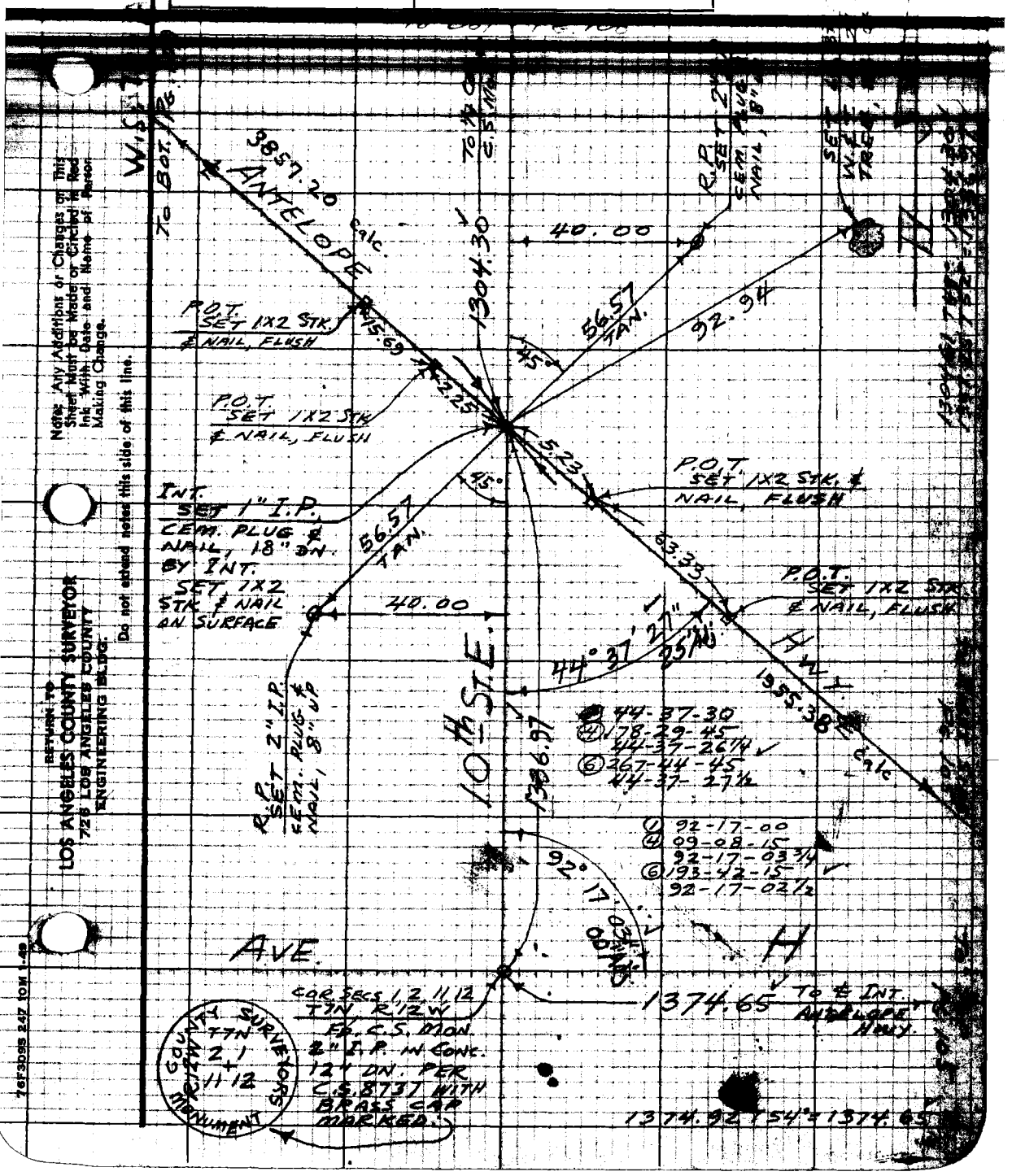

Note: Any Additions or Changes on This Sheet Must be Made or Circled in Red Ink With Date and Name of Person Making Change.

Do not extend notes this side of this line.

RETURN TO
LOS ANGELES COUNTY SURVEYOR
726 LOS ANGELES COUNTY
ENGINEERING BLDG.

76F3095 247 10M 1-49

F. B. 1802 Pg. 108

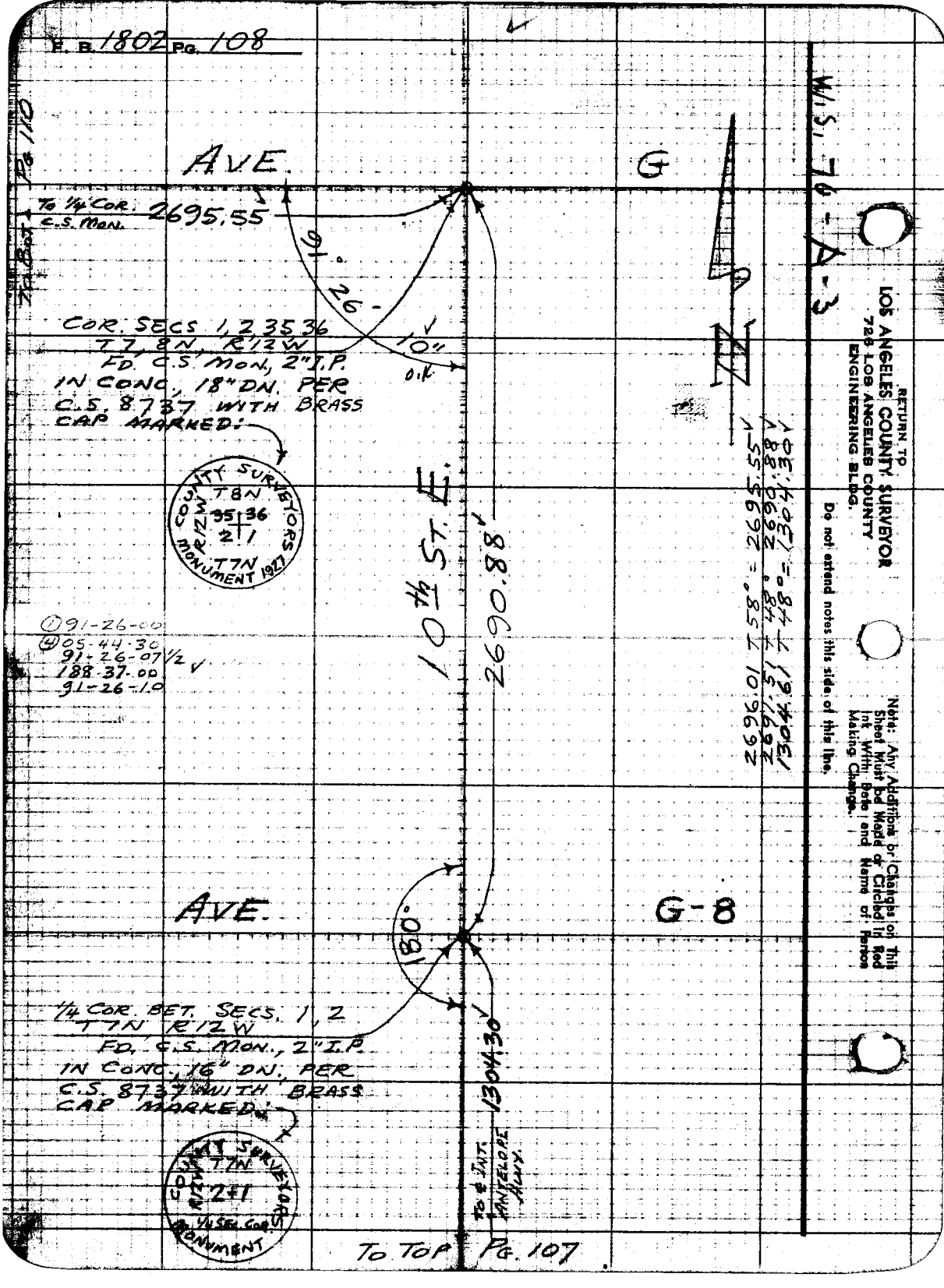

RETURN TO
LOS ANGELES COUNTY SURVEYOR
726 LOS ANGELES COUNTY
ENGINEERING BLDG.

Do not extend notes this side of this line.

Note: Any Additions or Changes on This Sheet Must be Made or Circled in Red Ink With Date and Name of Person Making Change.

Notes Ck'd by [illegible]
Office Work G. O. HARRIS
Date OCT 11 1961

Survey of ANTELOPE HWY
Surveyed by MACK
Date 2-7-54
Indexed C. Johnson

F. B. 1802 PG. 109

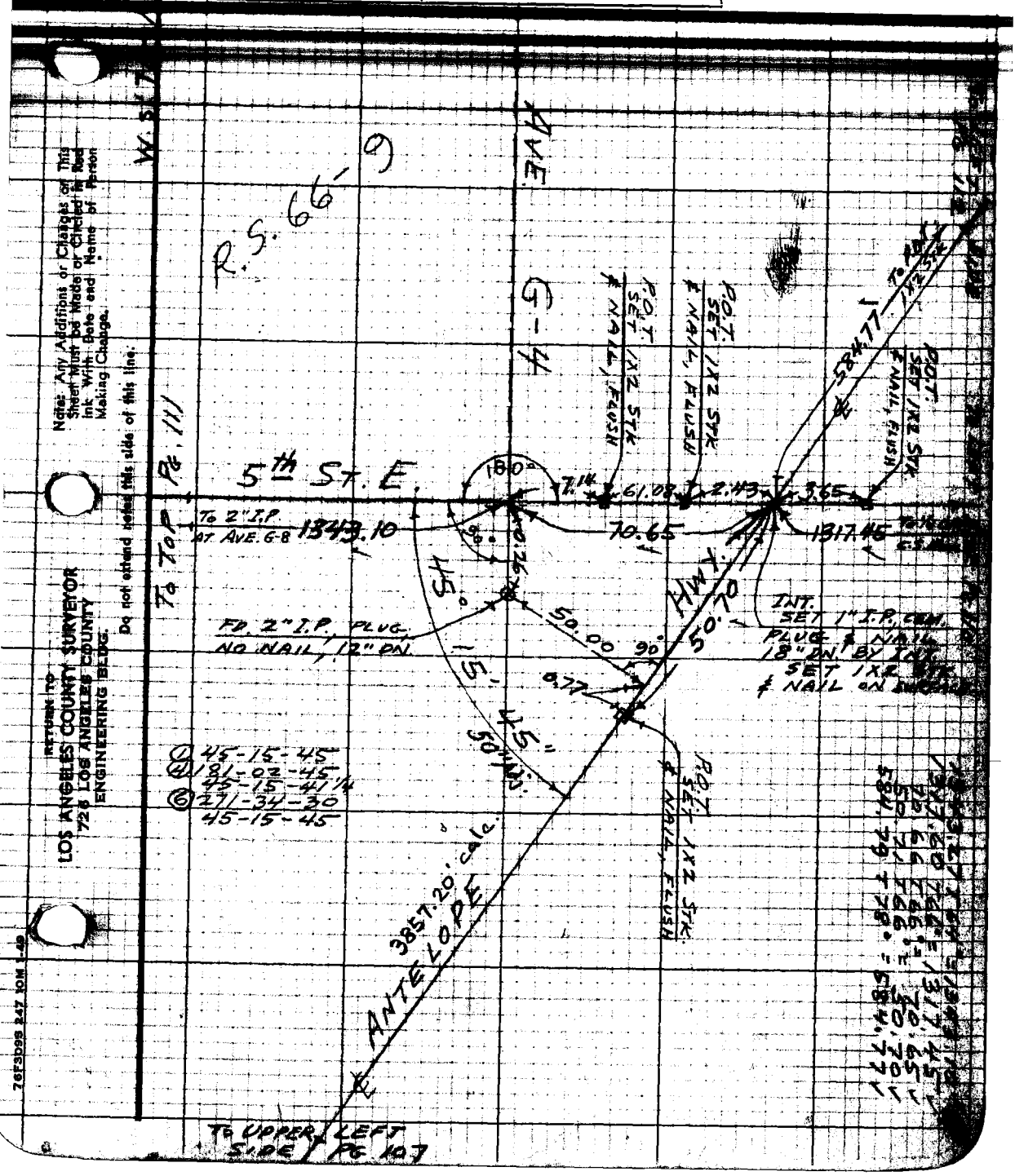

Notes: Any Additions or Changes on This Sheet Must be Made or Circled in Red Ink With Date and Name of Person Making Change.

Do not extend notes this side of this line.

RETURN TO
LOS ANGELES COUNTY SURVEYOR
726 LOS ANGELES COUNTY
ENGINEERING BLDG.

76F3D9S 247 10M 1-49

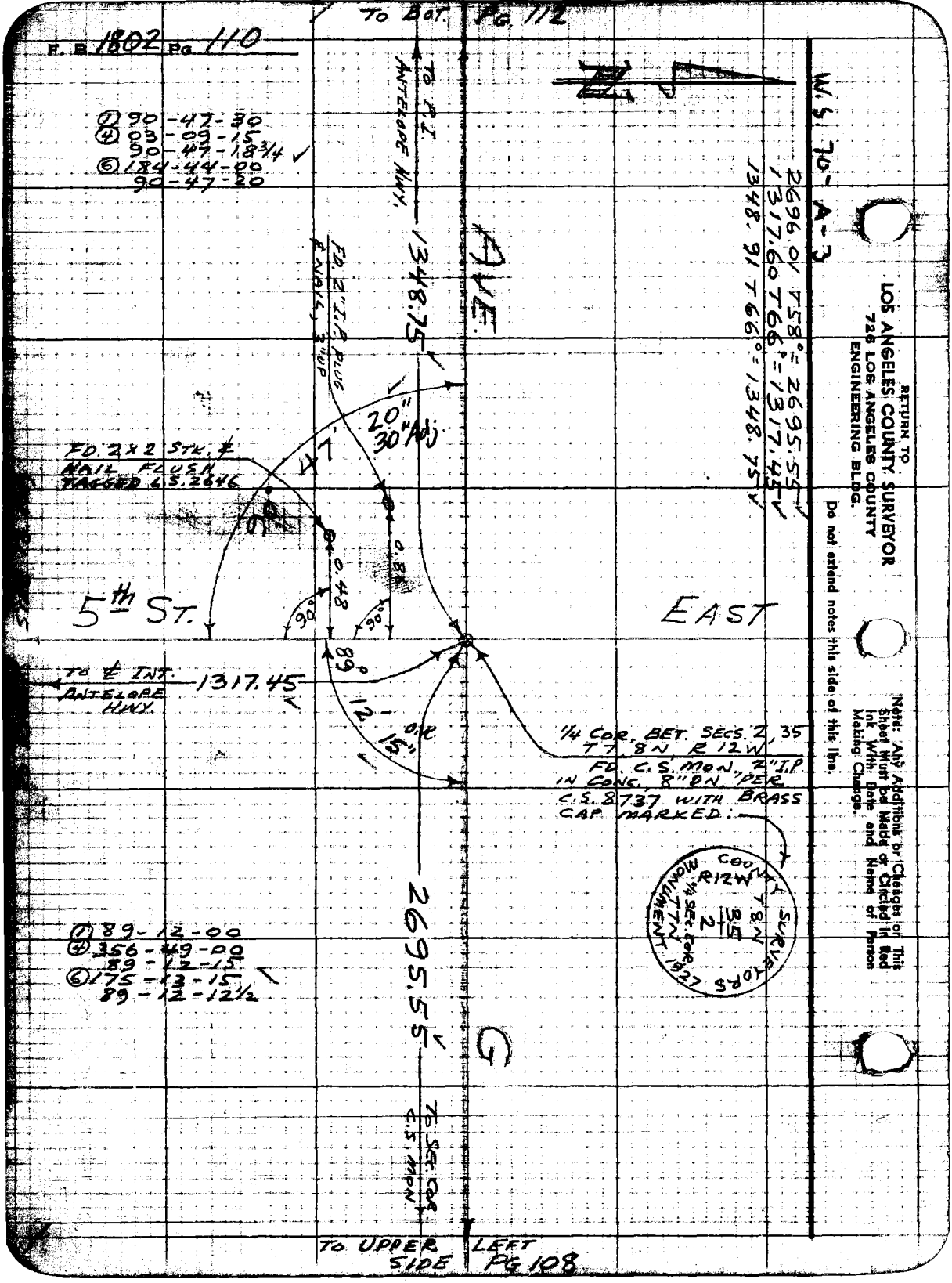

F. B. 1802 Pg. 110
To Bot. Pg. 112
To P.I. Antelope Hwy.
1348.75
AVE.
① 90-47-30
④ 03-09-15
90-47-18¾
⑥ 184-44-00
90-47-20
FD. 2" I.P. PLUG & NAIL, 3" UP
20"
30" Adj
47'
FD. 2x2 STK. & NAIL FLUSH TAGGED L.S. 2646
0.48
0.86
90°
90°
5th St.
EAST
89°
12'
15"
O.R.
To ℄ Int. Antelope Hwy.
1317.45
1/4 Cor. Bet. Secs. 2, 35 T7, 8N R12W
FD. C.S. Mon. 2" I.P. IN Conc. 8" DN. PER C.S. 8737 WITH BRASS CAP MARKED:
COUNTY SURVEYORS
R12W
T8N
35
2
1/4 SEC. COR.
T7N
MONUMENT 1927
① 89-12-00
④ 356-49-00
89-12-15
⑥ 175-13-15
89-12-12½
2695.55
G
To Sec. Cor. C.S. Mon.
To Upper Left Side Pg 108
W.S. 70-A-3
2696.01 T58° = 2695.55
1317.60 T66° = 1317.45
1348.91 T66° = 1348.75
RETURN TO
LOS ANGELES COUNTY SURVEYOR
726 LOS ANGELES COUNTY
ENGINEERING BLDG.
Do not extend notes this side of this line.
Note: Any Additions or Changes on This Sheet Must be Made or Circled in Red Ink With Date and Name of Person Making Change.

Notes Ck'd by [illegible]
Map No. 8-2136
Office Work G. O. HARRIS
Checked J. AJA
Date OCT 11 1961

Survey of ANTELOPE HWY
W. O. 1.01 Tape No. 42 Sr'd. 84 °F
Surveyed by MACK
Notes M Date 3-1-55
Indexed [illegible] C. Johnson

F. B. 1802 PG. 111

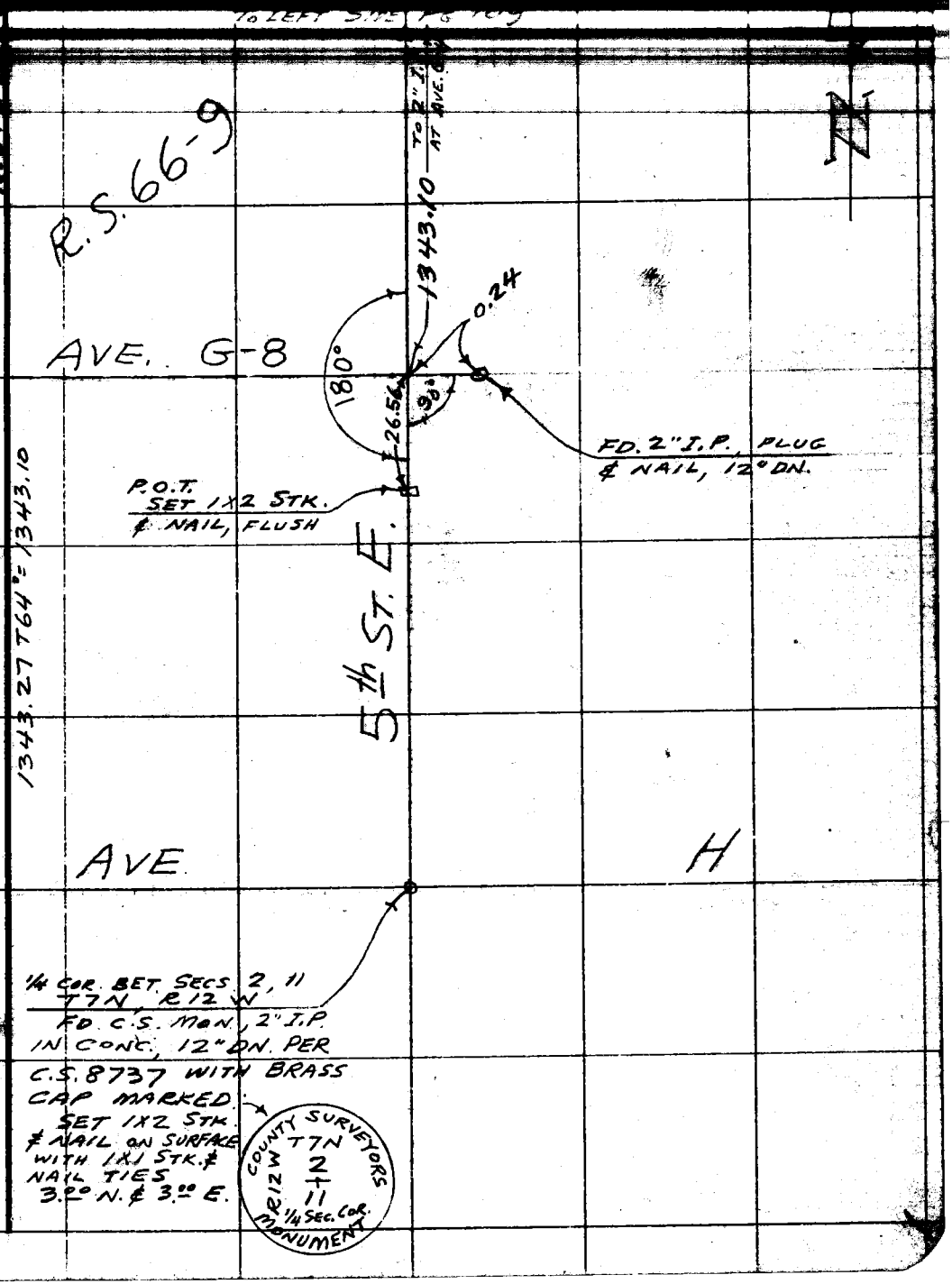

Note: Any Additions or Changes on This Sheet Must be Made or Circled in Red Ink With Date and Name of Person Making Change.

Do not extend notes this side of this line.

RETURN TO
LOS ANGELES COUNTY SURVEYOR
726 LOS ANGELES COUNTY
ENGINEERING BLDG.

76F3095 S&E #247. 8-54

F.B. 1802 PG. 112

To Bot. Pg. 113

W.S. 70-A-3

Δ = 43° 56' 40"
R = 3000
T = 1210.39
L = 2300.93
E = 234.97

To Sec. Cor. C.S. Mon.

E.C. SET 1" I.P. CEM. PLUG & NAIL, 18" DN. CALC. DIST. SET 1X2 STK. & NAIL ON SURFACE

R.P.-E.C. SET 2" I.P. CEM. PLUG & NAIL, 10" UP

R.P.-E.C. SET 2" I.P. CEM. PLUG & NAIL, 10" UP

AVE.

13 #2.42 T66° = 1347.26
58.79 T78° = 58.77
103.85 T80° = 103.35
1040.94 T80° = 1040.91
1210.53 T66° = 1210.39

01' 40"

68°

50.00 TAN.

90°

50.00 TAN.

SET N & T. IN FENCE POST

R.P.-P.I. SET 2" I.P. CEM. PLUG & NAIL, 6" UP

46.03 TAN.

R.P.-P.I. SET 2" I.P. CEM. PLUG & NAIL, 6" UP

40.00

1347.26 12 PGS. 76.14

29.81

P.I. SET 1" I.P. CEM. PLUG & NAIL, 18" DN. CALC. DIST. SET 1X2 STK. & NAIL ON SURFACE

SET N & T. IN FENCE COR. POST

43.13 TAN.

20.79

P.O.S.T. SET 1X2 STK. & NAIL, FLUSH

R.P.-B.C. SET 2" I.P. CEM. PLUG & NAIL, 18" DN.

HWY.

75.19

SET N & T. IN P.P. # 725488E

169.48 CALC.

43.23

INT. 30' OFFSET SET 1" I.P. CEM. PLUG & NAIL, 18" DN. BY INT. ~~SET 1X2 STK. ON SURFACE~~

1040.91

50.00 TAN.

43°56'40" CALC.

B.C. SET 1" I.P. CEM. PLUG & NAIL 18" DN. CALC. DIST. SET 1X2 STK. & NAIL ON SURFACE

90°

SET 1X2 STK. & NAIL, 1" DN. ON 30' OFFSET LINE

4.08

1.53

134.21

0.06

SET 1X2 STK. & NAIL, 1" DN. ON 30' OFFSET LINE

50.00 TAN.

ANTELOPE

103.35

1040.97

SET 1X2 STK. & NAIL, FLUSH, ON 30' OFFSET

1348.75

1348.21 T84° = 1348.75

43°56'40" MEAS.

30' OFFSET

584.77

90°

R.P.-B.C. SET 2" I.P. CEM. PLUG & NAIL, 10" UP

To Upper Side

Right Pg 109

P.O.T. SET 1X2 STK. & NAIL, FLUSH

SET 1X2 STK. & NAIL, FLUSH ON 30' OFFSET

To 14 Cor. C.S. Mon.

① 43-56-45
④ 175-46-30
43-56-37½
⑥ 263-39-45
43-56-37½
AN 43-56-40

To Top Pg 110

RETURN TO
LOS ANGELES COUNTY SURVEYOR
726 LOS ANGELES COUNTY
ENGINEERING BLDG.

Do not extend notes this side of this line.

Note: Any Additions or Changes on This Sheet Must be Made or Circled in Red Ink With Date and Name of Person Making Change.

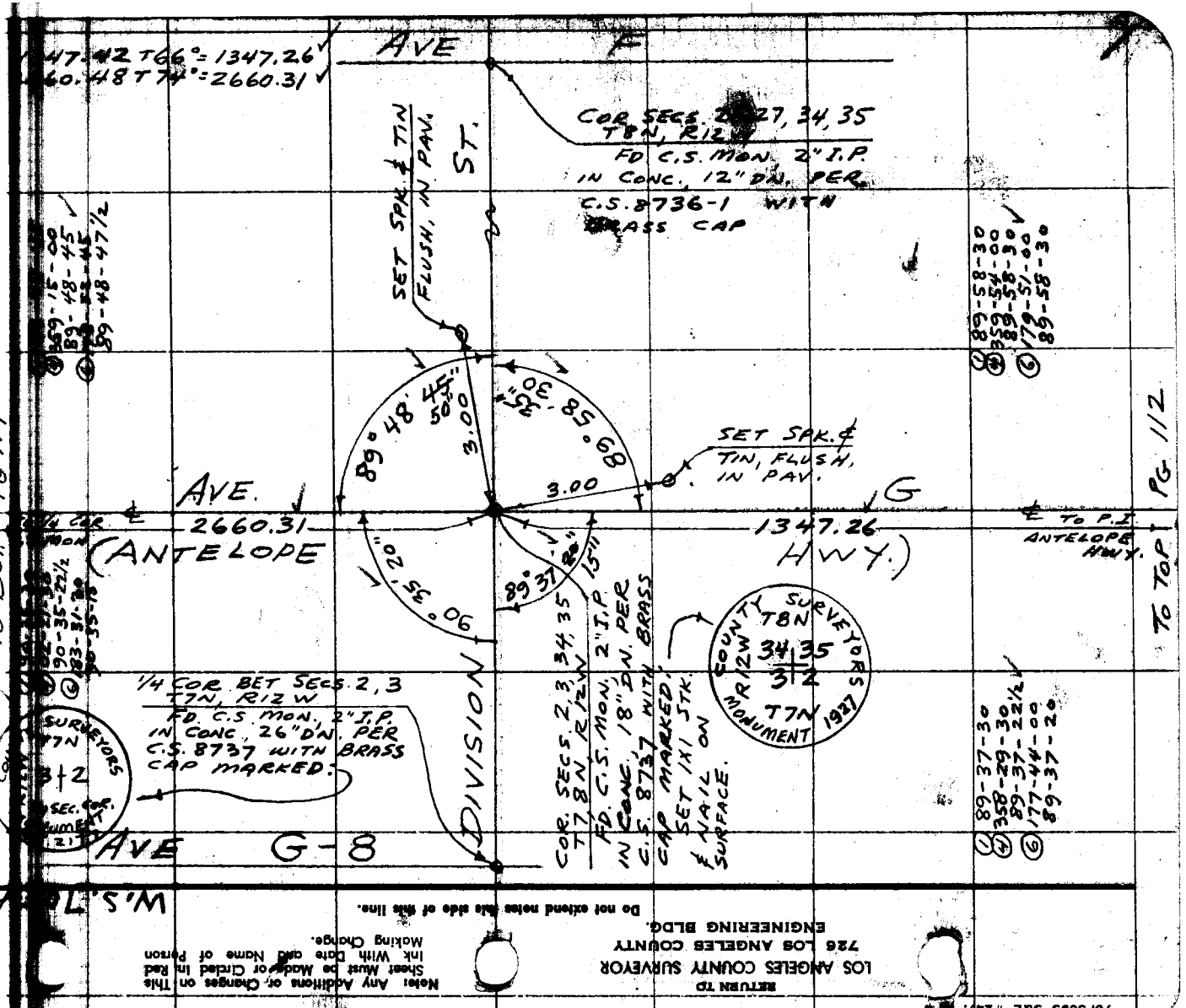

Note: Ch'd by
Map No. B-2750
Office Work G. O. HARRIS
Checked J. AJA
Date

Survey of ANTELOPE Hwy.
W. O. No./Tape No. #2 3rd. 84 of
Surveyed by MACK
Notes M Date 5-4-55
Indexed ☒ C T.O.D.T.S.O.D.

F.B. 1802 PG. 113

Note: Any Additions or Changes on This Sheet Must be Made or Circled in Red Ink With Date and Name of Person Making Change.

Do not extend notes this side of this line.

RETURN TO
LOS ANGELES COUNTY SURVEYOR
726 LOS ANGELES COUNTY
ENGINEERING BLDG.

76F309S S&E #247. Rev.

F.B. 1802 PG. 114

TO LOWER RIGHT SIDE PG. 40

W.S. 76-A-3

RETURN TO
LOS ANGELES COUNTY SURVEYOR
720 LOS ANGELES COUNTY
ENGINEERING BLDG.
Do not extend notes this side of this line.

Note: Any Additions or Changes on This Sheet Must be Made or Circled in Red Ink With Date and Name of Person Making Change.

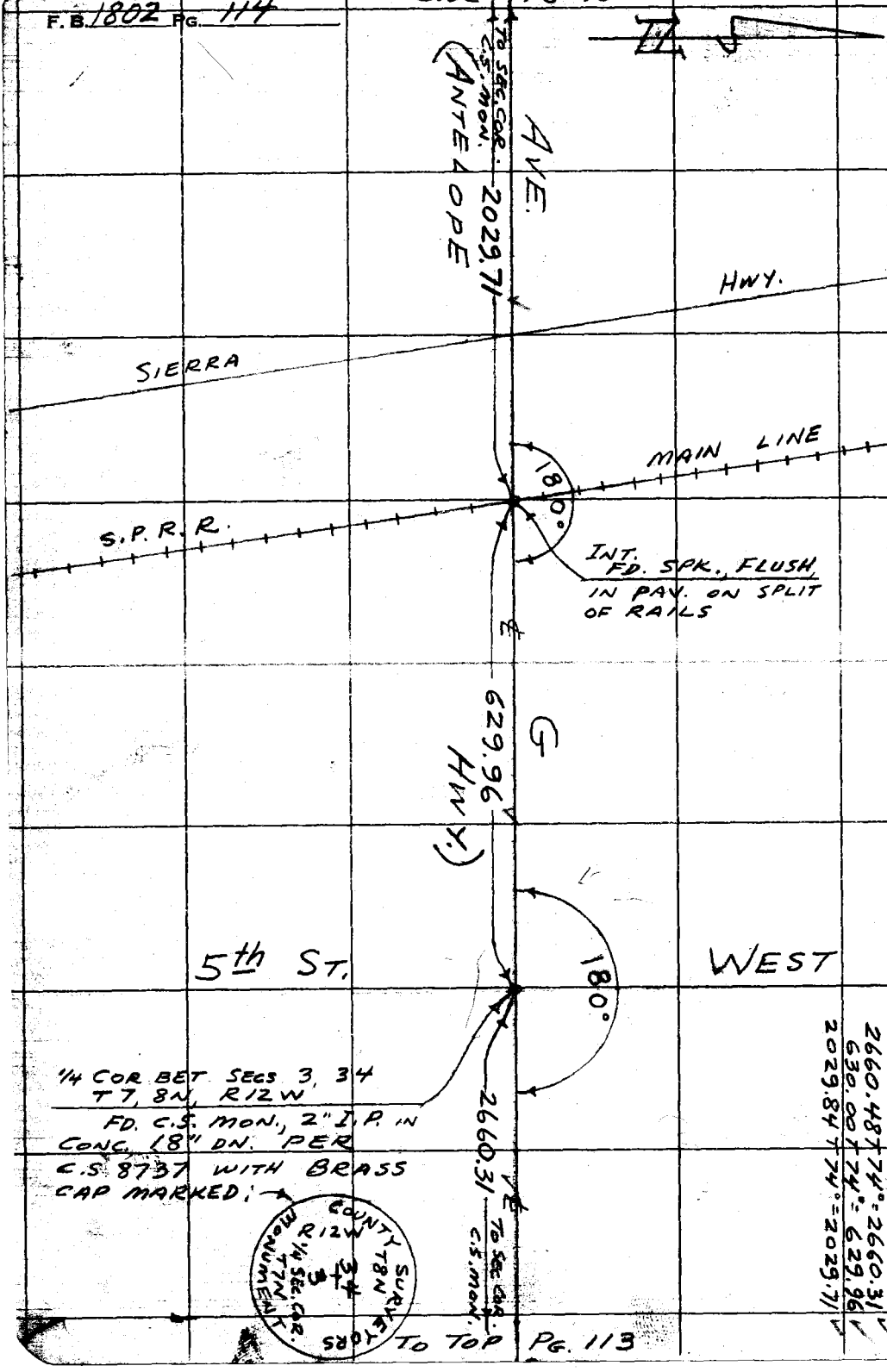

2660.48 T74°=2660.31
630.00 T74°=629.96
2029.84 T74°=2029.71

TO TOP PG. 113

Notes Ck'd by Galli and K. B. M.
Map No. B-2756
Office Work G. O. HARRIS
Checked J. AJA
Date OCT 11 1951

Survey of ANTELOPE HWY.
W. O. 0074.01 Tape No. 42 St'd. 84 °F
Surveyed by MACK
Notes M Date 6-7-55
Indexed

F. B. 1802 Pg. 45

J.N. 0074.01

ANTELOPE HWY.

FROM: 50th ST. W. AT 640' N. OF ℄ AVE D
NWLY. TO: AVE. A AT 85th ST. W.

PARTY:
MACK
HALISCKY
RITTER

Note: Any Additions or Changes on This Sheet Must be Made or Circled in Red Ink With Date and Name of Person Making Change.

Do not extend notes this side of this line.

RETURN TO
LOS ANGELES COUNTY SURVEYOR
726 LOS ANGELES COUNTY
ENGINEERING BLDG.

76F309S S&E #247. 8-54

F.B. 1802 PG. 116

INDEX TO PAGES

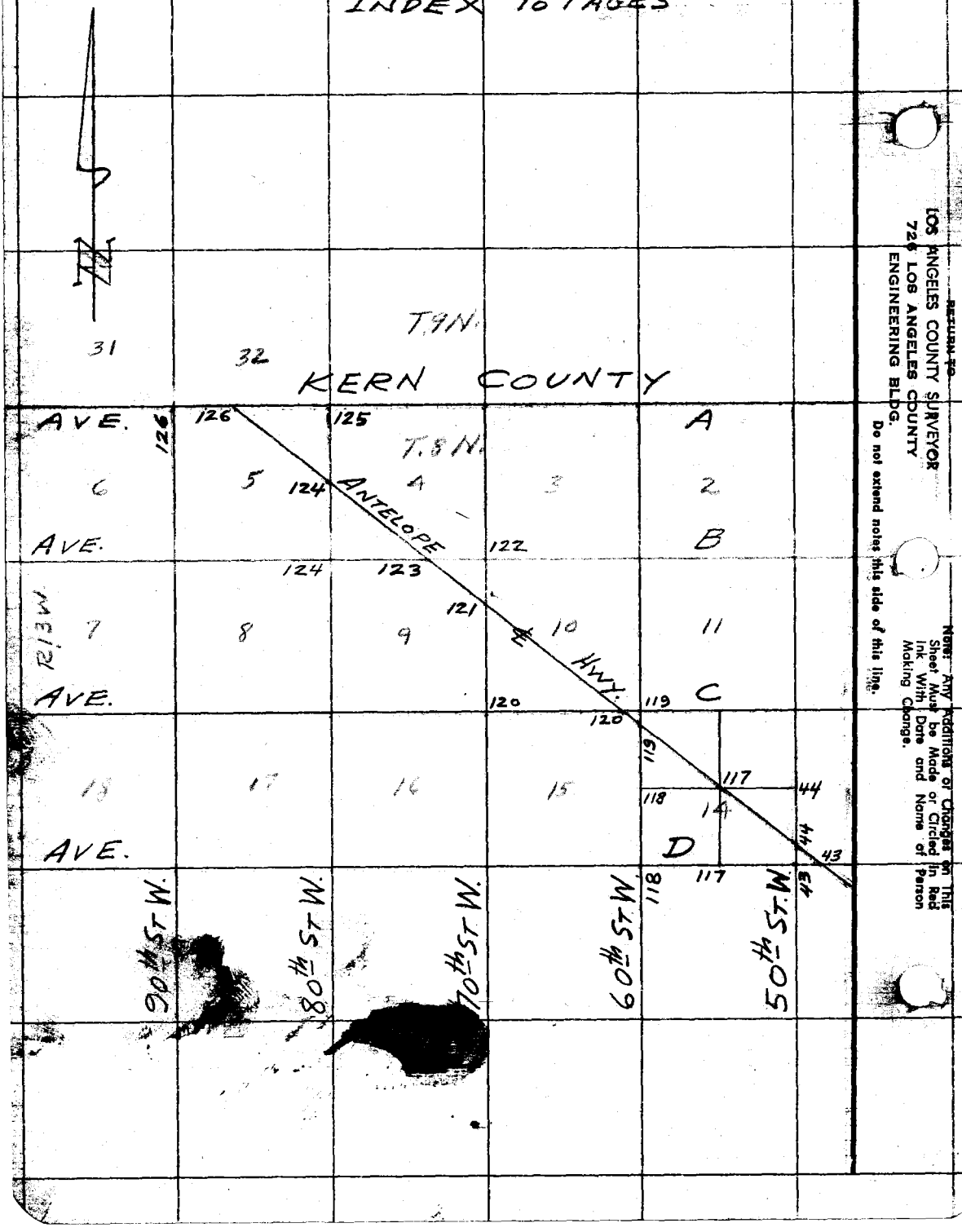

RETURN TO
LOS ANGELES COUNTY SURVEYOR
725 LOS ANGELES COUNTY
ENGINEERING BLDG.
Do not extend notes this side of this line.

Note: Any Additions or Changes on This Sheet Must be Made or Circled in Red Ink With Date and Name of Person Making Change.

Notes Ck'd by [illegible]
Map No. B-2756
Office Work G. O. HARRIS
Checked J. AJA
Date OCT 11 1961

Survey of ANTELOPE HWY
W. O. [illegible] Tape No. 42 St'd. 84 °F
Surveyed by MACK
Notes M Date 6-7-55
Indexed [illegible]

F. B. 1802 PG. 117

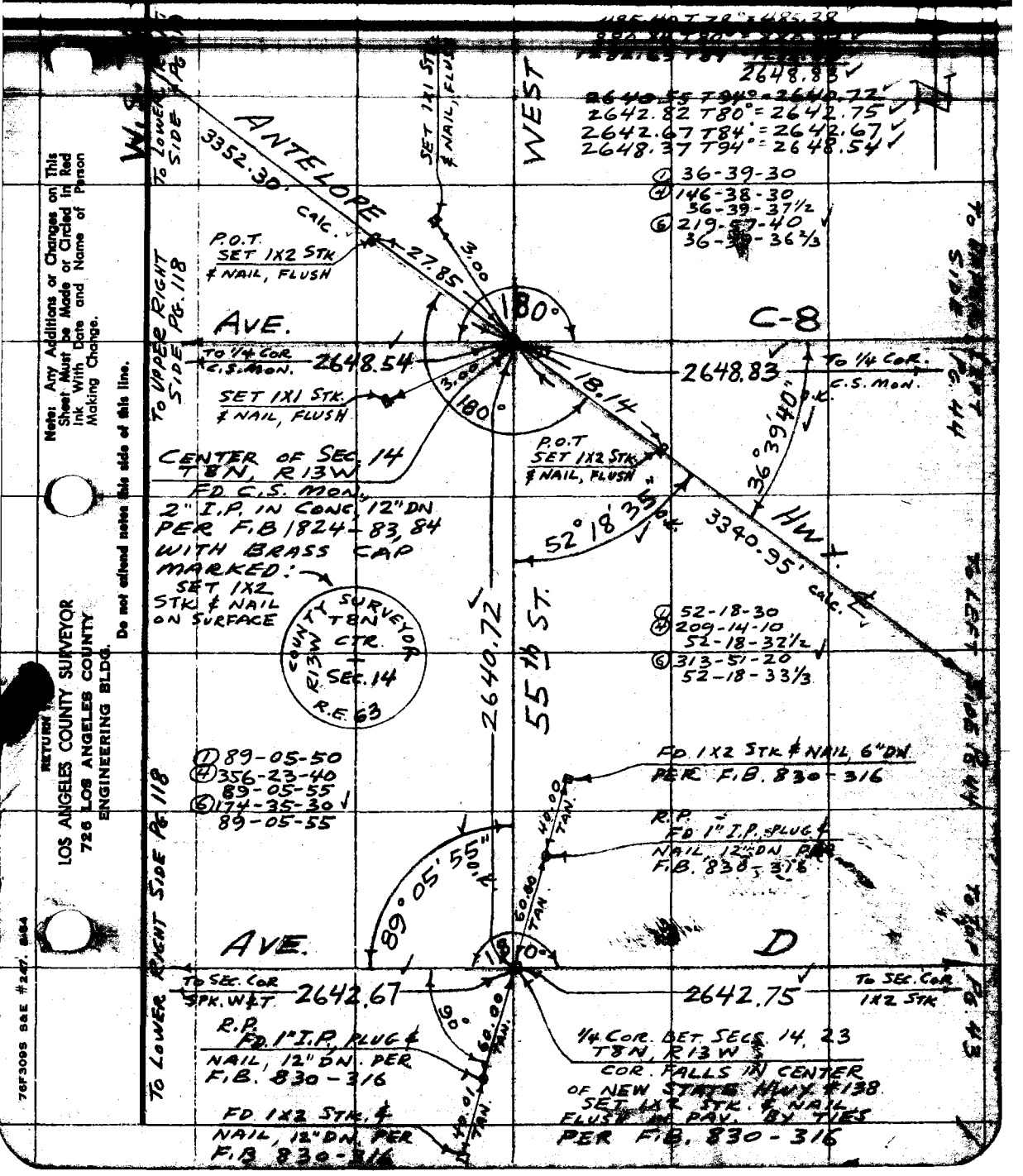

Note: Any Additions or Changes on This Sheet Must be Made or Circled in Red Ink With Date and Name of Person Making Change.

Do not extend notes this side of this line.

RETURN TO
LOS ANGELES COUNTY SURVEYOR
726 LOS ANGELES COUNTY ENGINEERING BLDG.

76F309S S&E #247. 8-54

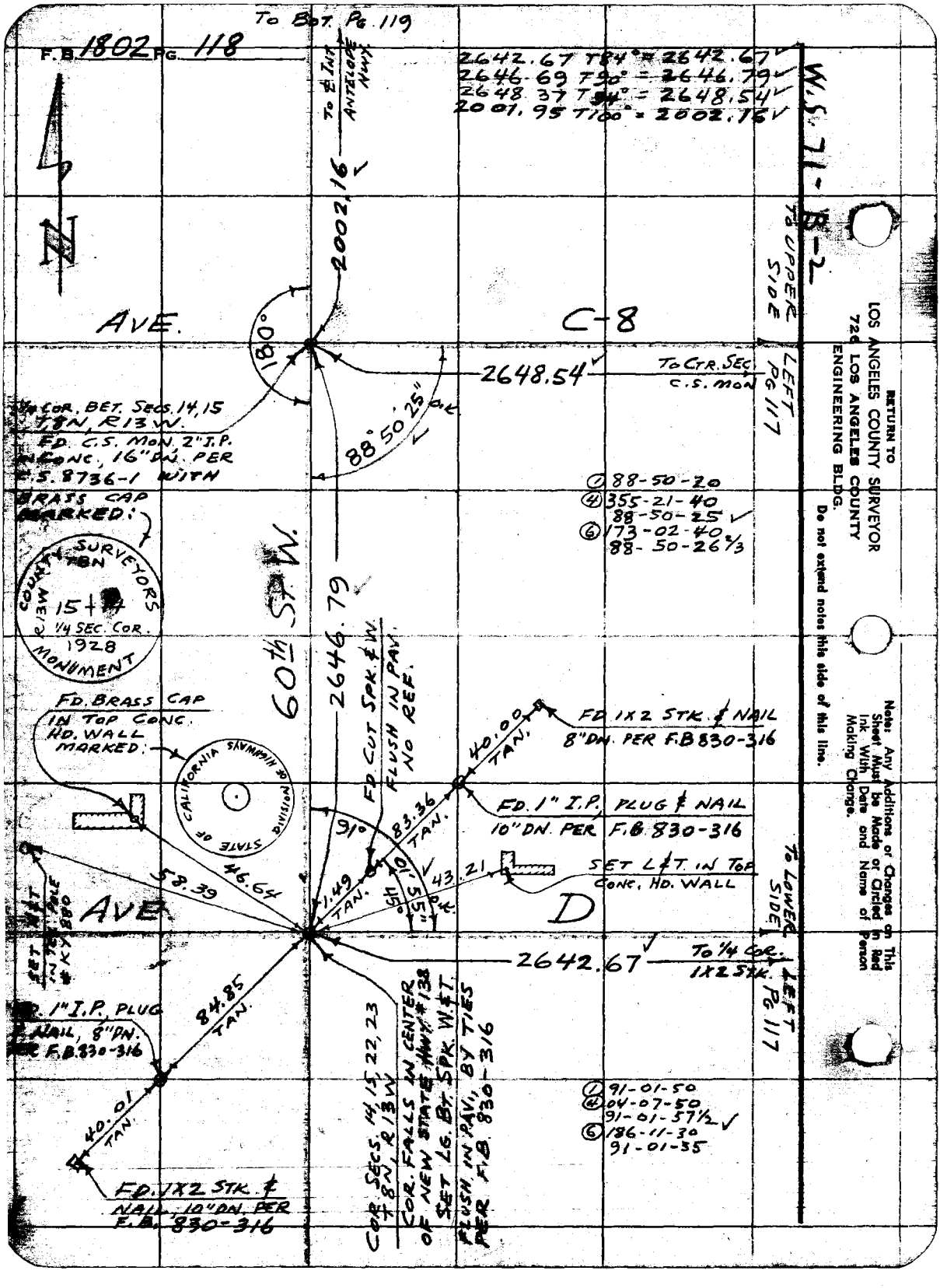

RETURN TO
LOS ANGELES COUNTY SURVEYOR
726 LOS ANGELES COUNTY
ENGINEERING BLDG.
Do not extend notes this side of this line.

Note: Any Additions or Changes on This Sheet Must be Made or Circled in Red Ink With Date and Name of Person Making Change.

Notes Ck'd by K. R. [illegible]
Map No. B-2756
Office Work G. O. HARRIS
Checked J. AJA
Date [illegible]

Survey of ANTELOPE HWY.
W. O. 4101 Tape No. 42 St'd. 84 °F
Surveyed by MACK
Notes M Date 6-20-55
Indexed [illegible]

F. B. 1802 Pg. 119

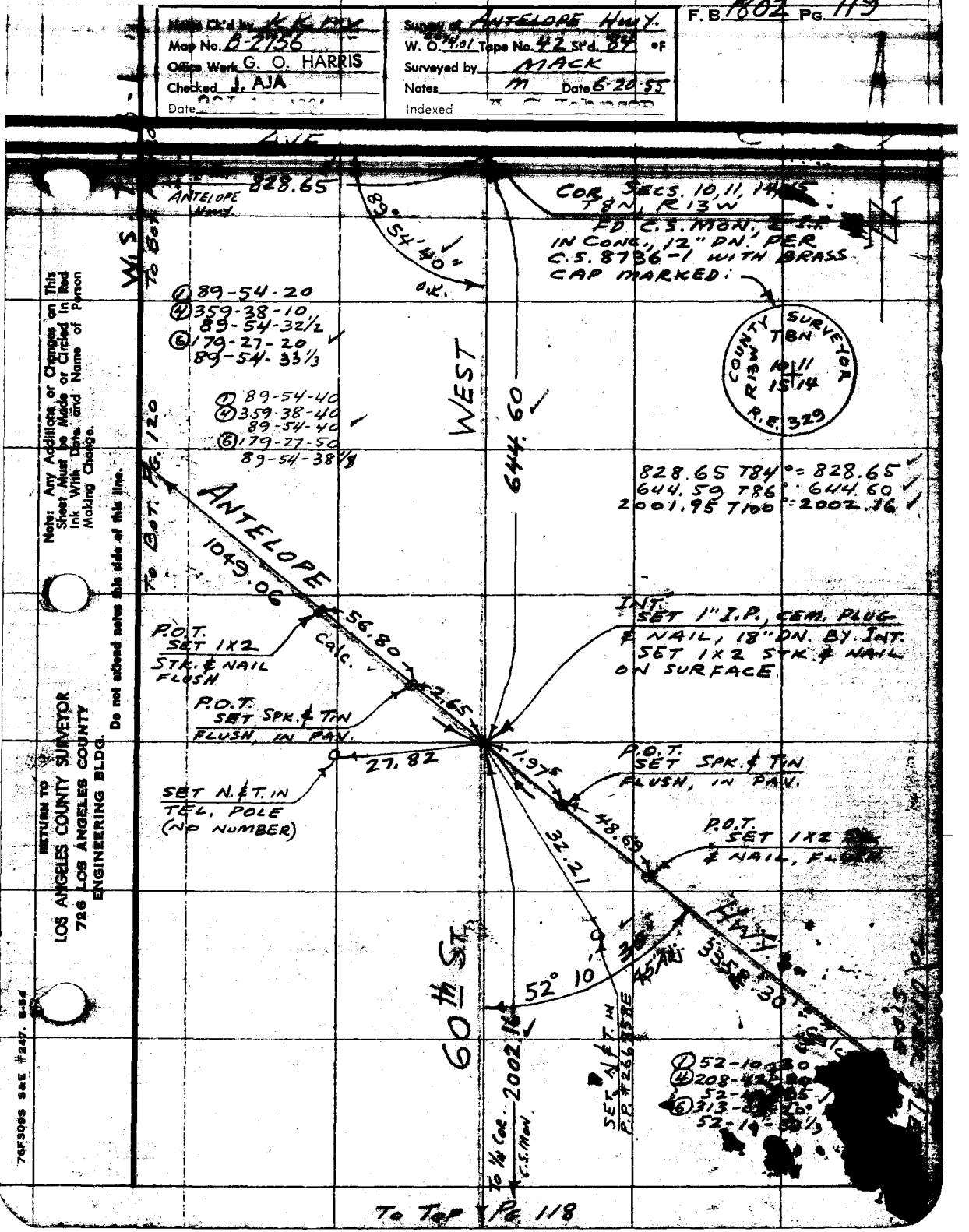

Note: Any Additions or Changes on This Sheet Must be Made or Circled in Red Ink With Date and Name of Person Making Change.

Do not extend notes this side of this line.

RETURN TO
LOS ANGELES COUNTY SURVEYOR
726 LOS ANGELES COUNTY
ENGINEERING BLDG.

76F3095 S&E #247 8-54

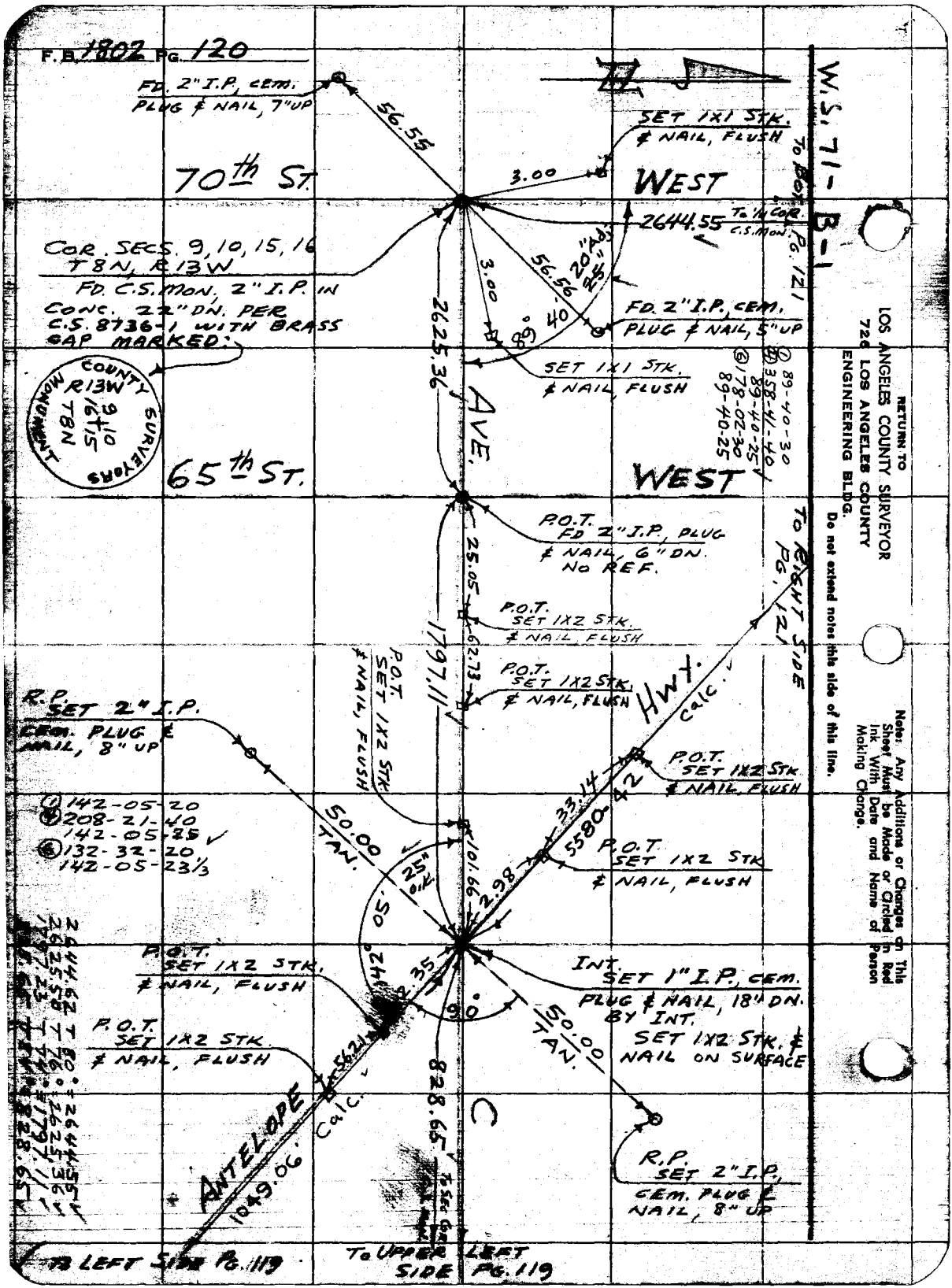
F.B. 1802 PG. 120
W.S. 71-B-1
FD. 2" I.P. CEM. PLUG & NAIL, 7" UP
56.55
SET 1X1 STK. & NAIL, FLUSH
3.00
70th ST.
WEST
To Bot. Pg. 121
2644.55 To 1/4 COR. C.S. MON.
COR. SECS. 9, 10, 15, 16 T8N, R13W
FD. C.S. MON. 2" I.P. IN CONC. 22" DN. PER C.S. 8736-1 WITH BRASS CAP MARKED:
COUNTY SURVEYORS MONUMENT R13W 9 10 16 15 T8N
3.00
56.56
20" Adj. 25"
89° 40'
FD. 2" I.P. CEM. PLUG & NAIL, 5" UP
2625.36
SET 1X1 STK. & NAIL, FLUSH
① 89-40-30
④ 358-41-40
89-40-25
⑥ 178-02-30
89-40-25
AVE.
65th ST.
WEST
P.O.T. FD 2" I.P. PLUG & NAIL, 6" DN. NO REF.
25.05
P.O.T. SET 1X2 STK. & NAIL, FLUSH
62.73
1797.11
P.O.T. SET 1X2 STK. & NAIL, FLUSH
P.O.T. SET 1X2 STK. & NAIL, FLUSH
To Right Side Pg. 121
HWY.
Calc.
R.P. SET 2" I.P. CEM. PLUG & NAIL, 8" UP
P.O.T. SET 1X2 STK. & NAIL, FLUSH
33.14
5580.42
① 142-05-20
④ 208-21-40
142-05-25
⑥ 132-32-20
142-05-23 1/3
50.00 TAN.
25" O.K.
101.66
2.98
P.O.T. SET 1X2 STK. & NAIL, FLUSH
142° 05'
P.O.T. SET 1X2 STK. & NAIL, FLUSH
2.35
90°
INT. SET 1" I.P. CEM. PLUG & NAIL, 18" DN. BY INT.
SET 1X2 STK. & NAIL ON SURFACE
50.00 TAN.
P.O.T. SET 1X2 STK. & NAIL, FLUSH
56.21
828.65
To Sec. Cor.
ANTELOPE
Calc.
1049.06
C
R.P. SET 2" I.P. CEM. PLUG & NAIL, 8" UP
To Left Side Pg. 119
To Upper Left Side Pg. 119
RETURN TO
LOS ANGELES COUNTY SURVEYOR
726 LOS ANGELES COUNTY
ENGINEERING BLDG.
Do not extend notes this side of this line.
Note: Any Additions or Changes on This Sheet Must be Made or Circled in Red Ink With Date and Name of Person Making Change.

Notes Ck'd by [illegible]
Map No. B-2756
Office Work G. O. HARRIS
Checked [illegible]
Date OCT [illegible]

Survey of ANTELOPE HWY.
W. O. [illegible] Tape No. 42 St'd. 84 °F
Surveyed by MACK
Notes M Date 9-22-55
Indexed E. C. Johnson

F. B. 1802 Pg. 121

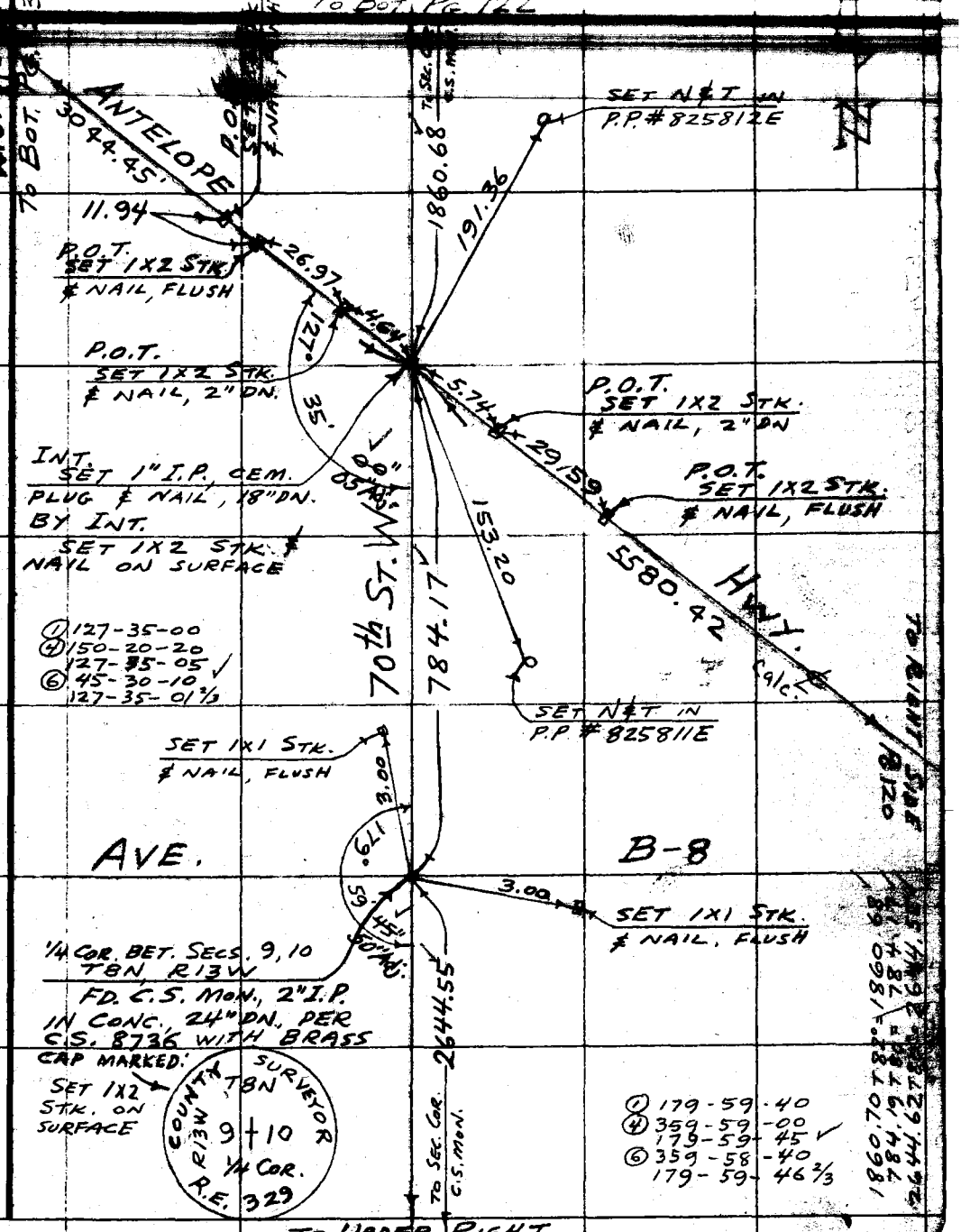

Note: Any Additions or Changes on This Sheet Must Be Made or Circled in Red Ink With Date and Name of Person Making Change.

Do not extend notes this side of this line.

RETURN TO
LOS ANGELES COUNTY SURVEYOR
726 LOS ANGELES COUNTY
ENGINEERING BLDG.

76F3095 S&E #247. 8-54

F.B. 1802 PG. 122

W.S. 71-B-1

RETURN TO
LOS ANGELES COUNTY SURVEYOR
726 LOS ANGELES COUNTY
ENGINEERING BLDG.

Do not extend notes this side of this line.

Note: Any Additions or Changes on This Sheet Must be Made or Circled in Red Ink With Date and Name of Person Making Change.

N

FD. SPK. & TIN, FLUSH

3.00

SET 1X1 STK. & NAIL, FLUSH

3.00

B

AVE.

To Bot. Pg. 123

To ℄ INT. ANTELOPE HWY.

2412.52

89° 54' 47" ADJ.

COR SECS. 3,4,9,10
T8N, R13W
FD. C.S. MON.
2" I.P. IN CONC. 12" DN
PER C.S. 8736 WITH
BRASS CAP MARKED
SET 1X2
STK. ON
SURFACE

COUNTY SURVEYORS MONUMENT
R13W 4|3 9|10 T8N

70th ST. W.

1860.68

To ℄ INT. ANTELOPE HWY.

(1) 89-54-50
(4) 359-39-10
89-54-47½
(6) 179-28-40
89-54-46⅔

2412.68 T 74° = 2412.52
1860.70 T 82° = 1860.68

To TOP PG. 121

Notes Ck'd by K.R. [illegible]	Survey of ANTELOPE HWY.	F.B. 1802 PG. 123
Map No. B-2756	W. O. 101 Tape No. 42 St'd. 84 °F	
Office Work G. O. HARRIS	Surveyed by MACK	
Checked J. AJA	Notes M Date 7-22-55	
Date [illegible]	Indexed	

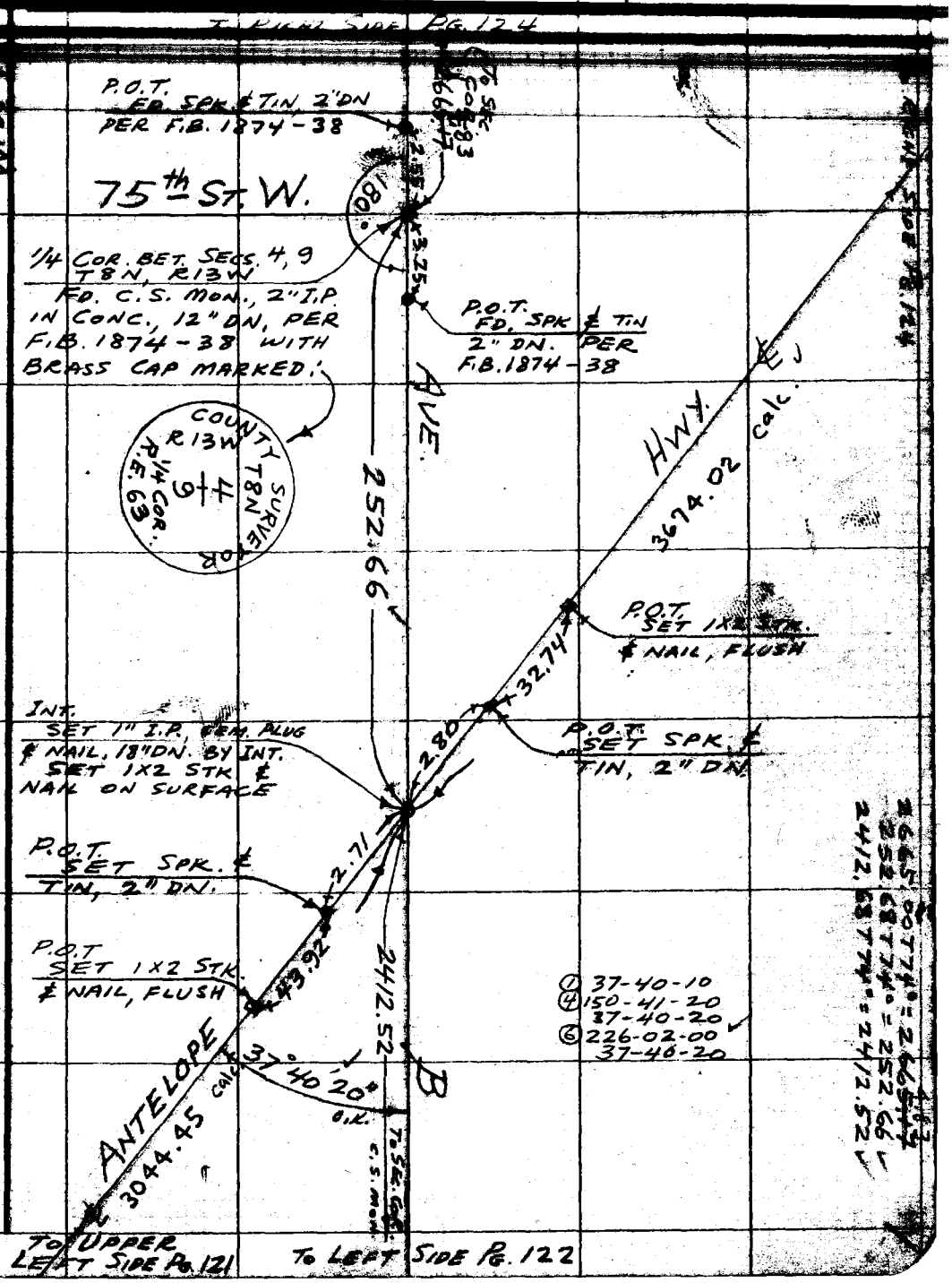

Note: Any Additions or Changes on This Sheet Must be Made or Circled in Red Ink With Date and Name of Person Making Change.

Do not extend notes this side of this line.

RETURN TO
LOS ANGELES COUNTY SURVEYOR
726 LOS ANGELES COUNTY
ENGINEERING BLDG.

76F3098 S&E #247. 8-54

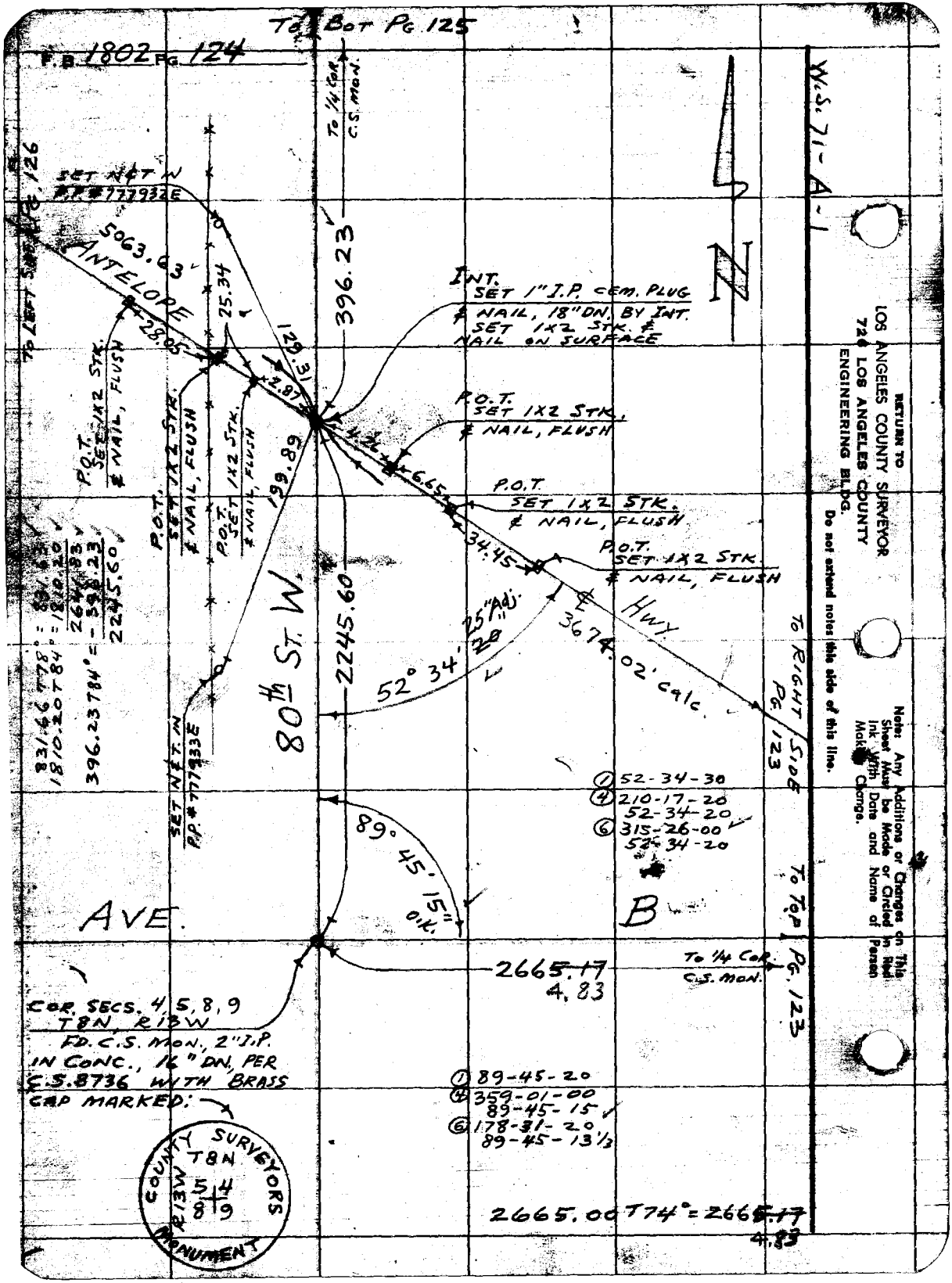

To Bot Pg 125
F.B. 1802 Pg. 124
To 1/4 Cor. C.S. Mon.
W.S. 71-A-1
N
To Left Side Pg. 126
SET N&T IN P.P. #777932E
5063.63
ANTELOPE
28.05
25.34
129.31
2.87
396.23
INT. SET 1" I.P. CEM. PLUG & NAIL, 18" DN. BY INT. SET 1X2 STK. & NAIL ON SURFACE
P.O.T. SET 1X2 STK. & NAIL, FLUSH
P.O.T. SET 1X2 STK. & NAIL, FLUSH
P.O.T. SET 1X2 STK. & NAIL, FLUSH
P.O.T. SET 1X2 STK. & NAIL, FLUSH
P.O.T. SET 1X2 STK. & NAIL, FLUSH
4.26
6.65
34.45
199.89
2245.60
80th St. W.
25" Adj.
52° 34' 20"
3674.02' calc.
Hwy
To Right Side Pg. 123
831.66 T78° = 831.63
1810.20 T84° = 1810.20
2641.83
396.23 T84° = -396.23
2245.60
SET N&T IN P.P. #777933E
89° 45' 15" O.K.
AVE.
B
① 52-34-30
④ 210-17-20
52-34-20
⑥ 315-26-00
52-34-20
To Top Pg. 123
2665.17
4.83
To 1/4 Cor. C.S. Mon.
COR. SECS. 4, 5, 8, 9 T8N, R13W
FD. C.S. MON., 2" I.P. IN CONC., 16" DN. PER C.S. 8736 WITH BRASS CAP MARKED:
COUNTY SURVEYORS MONUMENT
T8N
R13W
5 4
8 9
① 89-45-20
④ 359-01-00
89-45-15
⑥ 178-31-20
89-45-13 1/3
2665.00 T74° = 2665.17
4.83
RETURN TO
LOS ANGELES COUNTY SURVEYOR
726 LOS ANGELES COUNTY
ENGINEERING BLDG.
Do not extend notes this side of this line.
Note: Any Additions or Changes on This Sheet Must be Made or Circled in Red Ink With Date and Name of Person Making Change.

Notes Ck'd by [illegible]
Map No. B-2756
Office Work G. O. HARRIS
Checked J. AJA
Date [illegible]

Survey of ANTELOPE HWY.
W. O. [illegible] Tape No. 104 St'd. 84 °F
Surveyed by MACK
Notes M Date 9-20-55
Indexed A. C. Johnson

F.B. 1802 PG. 125

A-1

W.S. 71

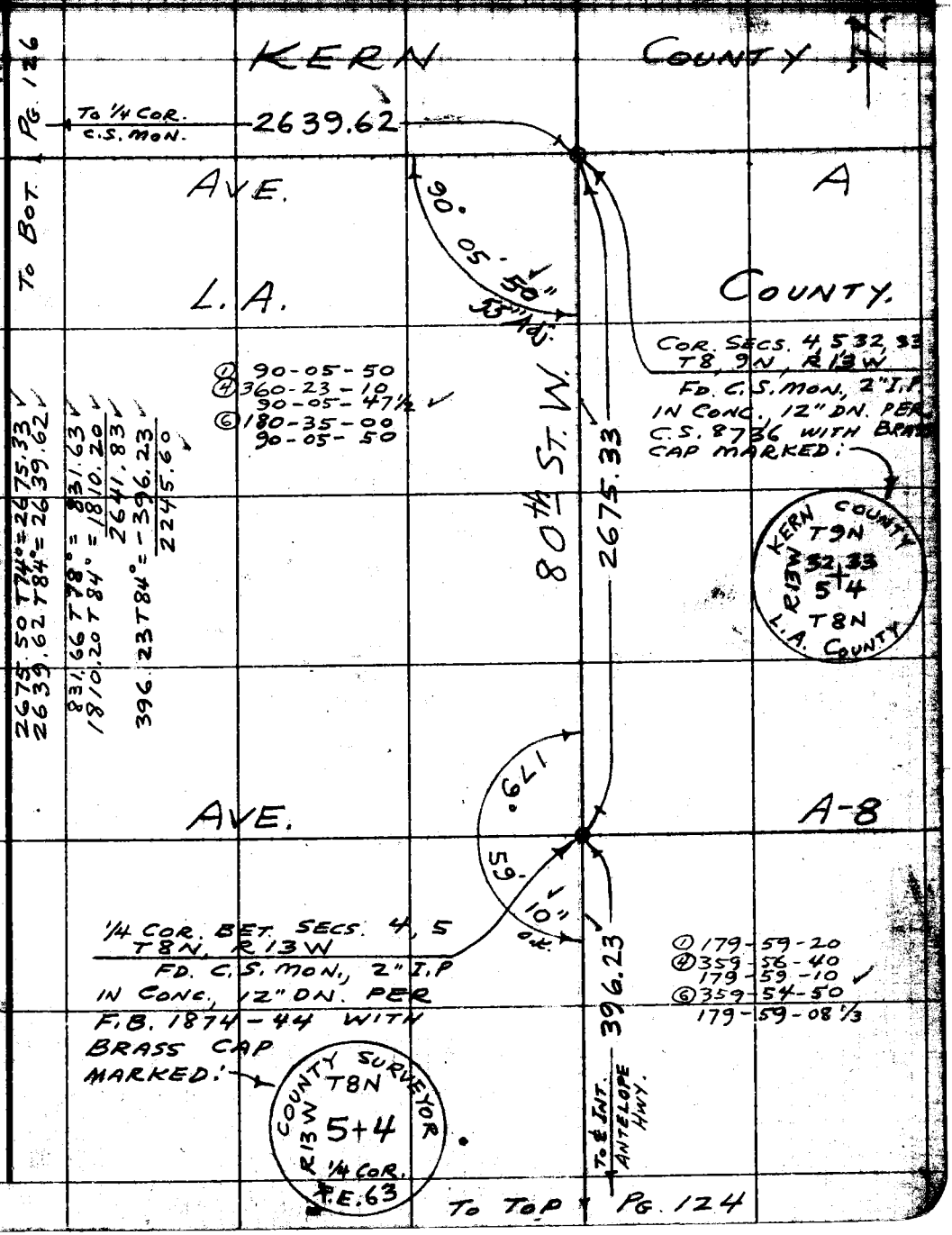

To Bot. PG. 126

Note: Any Additions or Changes on This Sheet Must be Made or Circled in Red Ink With Date and Name of Person Making Change.

Do not extend notes this side of this line.

RETURN TO
LOS ANGELES COUNTY SURVEYOR
726 LOS ANGELES COUNTY
ENGINEERING BLDG.

76F309S S&E #247 [illegible]

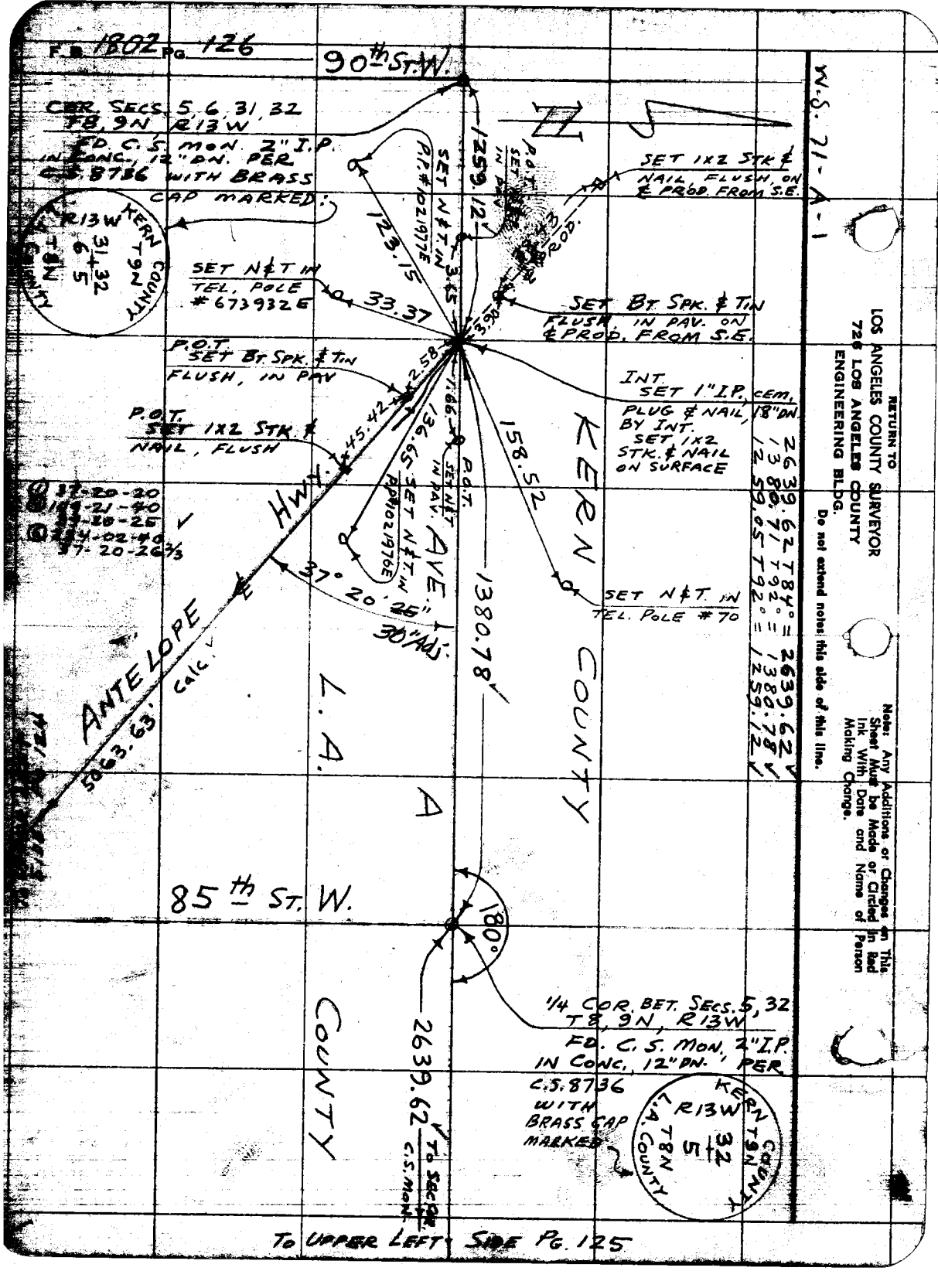

F.B. 1802 PG. 126
90th St. W.
CER. SECS. 5, 6, 31, 32
T8, 9N R13W
FD. C.S. MON. 2" I.P.
IN CONC., 12" DN. PER
C.S. 8736 WITH BRASS
CAP MARKED:
R13W
KERN COUNTY
T9N
31 32
6 5
T8N
COUNTY
SET N&T IN
TEL. POLE
#673932E
33.37
123.15
1259.12
SET N&T IN
P.P. #1021977E
3.65
P.O.T.
SET N&T
IN PAV.
SET 1X2 STK &
NAIL, FLUSH, ON
℄ PROD. FROM S.E.
SET BT. SPK. & TIN
FLUSH, IN PAV. ON
℄ PROD. FROM S.E.
3.90
P.O.T.
SET BT. SPK. & TIN
FLUSH, IN PAV
2.58
INT.
SET 1" I.P. CEM.
PLUG & NAIL, 18" DN.
BY INT.
SET 1X2
STK. & NAIL
ON SURFACE
P.O.T.
SET 1X2 STK. &
NAIL, FLUSH
45.42
1.66
136.65
SET N&T IN
P.P. #1021976E
P.O.T.
SET N&T
IN PAV.
158.52
KERN COUNTY
37-20-20
37-20-26 2/3
37° 20' 25"
30" Adj.
ANTELOPE HWY.
5063.63' calc.
L.A. AVE.
1380.78
SET N&T IN
TEL. POLE #70
2639.62 T84° = 2639.62
1380.71 T92° = 1380.78
1259.05 T92° = 1259.12
85th St. W.
180°
1/4 COR. BET. SECS. 5, 32
T8, 9N, R13W
FD. C.S. MON. 2" I.P.
IN CONC., 12" DN. PER
C.S. 8736
WITH
BRASS CAP
MARKED
KERN COUNTY
R13W
32
5
T8N
L.A. COUNTY
2639.62
TO SEC. COR.
C.S. MON.
COUNTY
TO UPPER LEFT SIDE PG. 125
W.S. 71-A-1
RETURN TO
LOS ANGELES COUNTY SURVEYOR
726 LOS ANGELES COUNTY
ENGINEERING BLDG.
Do not extend notes this side of this line.
Note: Any Additions or Changes on This Sheet Must be Made or Circled in Red Ink With Date and Name of Person Making Change.

Notes Ck'd by Galli
Map No. B-2756
Office Work G. O. HARRIS
Checked J. AJA
Date OCT 1 1 1951

Survey of ANTELOPE HWY.
W. O. 0074.01 Tape No. 104 Str'd. 84 °F
Surveyed by MACK
Notes m Date 11-21-55
Indexed 7-26-56

F.B. 1802 PG. 127

J.N. 0074.01

ANTELOPE HWY.

FROM: AVE. S AT 165th ST. E.

ELY. TO: AVE. W AT 220th ST. E.

165

205

PARTY:
MACK
HALISCKY
RITTER
ROY TALBOT

Note: Any Additions or Changes on This Sheet Must be Made or Circled in Red Ink With Date and Name of Person Making Change.

Do not extend notes this side of this line.

RETURN TO
LOS ANGELES COUNTY SURVEYOR
726 LOS ANGELES COUNTY
ENGINEERING BLDG.

76F3088 S&E #24

F.B. 1802 PG. 128

TO RIGHT SIDE

PG. 68, 130

W.S. 66, D-3

SEC. 4 T. 5 N. R. 9 W. S.B.B.&M.

SET N & T. A
P.P. # 66548336

TO RIGHT PG. 68

TO SEC. COR. AT 160th ST. E.

TO SEC. COR. E.S. MON.

① 39-54-30
④ 159-37-20
33-54-20
⑥ 239-25-50
39-54-18 1/3

39° 54' 20"

2023.95

HWY.

206.14

1551.73

P.O.T.
SET 1X2
STK. & NAIL
FLUSH

30.88

P.O.T.
SET SPK. &
TIN, FLUSH

9.05

P.O.T.
SET SPK. &
TIN, FLUSH

1.57

P.O.T.
SET SPK. &
TIN, FLUSH

R.P.
SET 2" I.P.
CEM. PLUG &
NAIL, 8" UP

50.00

90°

2.68

P.O.T.
SET SPK. &
TIN, FLUSH

2.91

INT.
SET 1" I.P. CEM.
PLUG & NAIL
18" DN., BY INT.
SET 1X2 STK.
& NAIL ON SURFACE.

2.31

P.O.T.
SET 1X2 STK.
& NAIL, FLUSH

23.01

114.27

1416.98' calc.

56'

ANTELOPE

AVE.

1085.84'

P.O.T.
SET SPK. &
TIN, FLUSH

P.O.T.
SET 1X2 STK.
& NAIL, FLUSH

SET N & T. IN
TRANSFORMER
POW. POLE

S

1085.94' T82° = 909.00'
1551.88' T72° = 1551.88'

① 90-04-20
④ 360-17-10
90-04-17 1/2
⑥ 180-25-30
90-04-15

90° 04' 15"

165th ST.

EAST

TO INT.
ANTELOPE HWY.

909.00

CLOSING COR. BET. SECS. 4, 5
T5N, R9W

FD. C.S. MON., 2" I.P. IN
CONC., 20" DN. PER C.S. 8733
WITH BRASS CAP MARKED:

COUNTY SURVEY
T6N & T5N
R9 SEC. 33
5 & 4
C.S.
MONUMENT
1085

RETURN TO
LOS ANGELES COUNTY SURVEYOR
720 LOS ANGELES COUNTY
ENGINEERING BLDG.

Do not extend not this side of this line.

Note: Any Additions or Changes on This Sheet Must be Made or Circled in Red Ink With Date and Name of Person Making Change.

Notes Ck'd by [illegible]
Map No. B-2756
Office Work G. O. HARRIS
Checked J. AJA
Date OCT 1 1 1951

Survey of ANTELOPE HWY.
W. O. [illegible] Tape No. 104 Std. 84 °F
Surveyed by MACK
Notes m Date 1-9-56
Indexed [illegible] Johnson

F. B. 1802 PG. 129

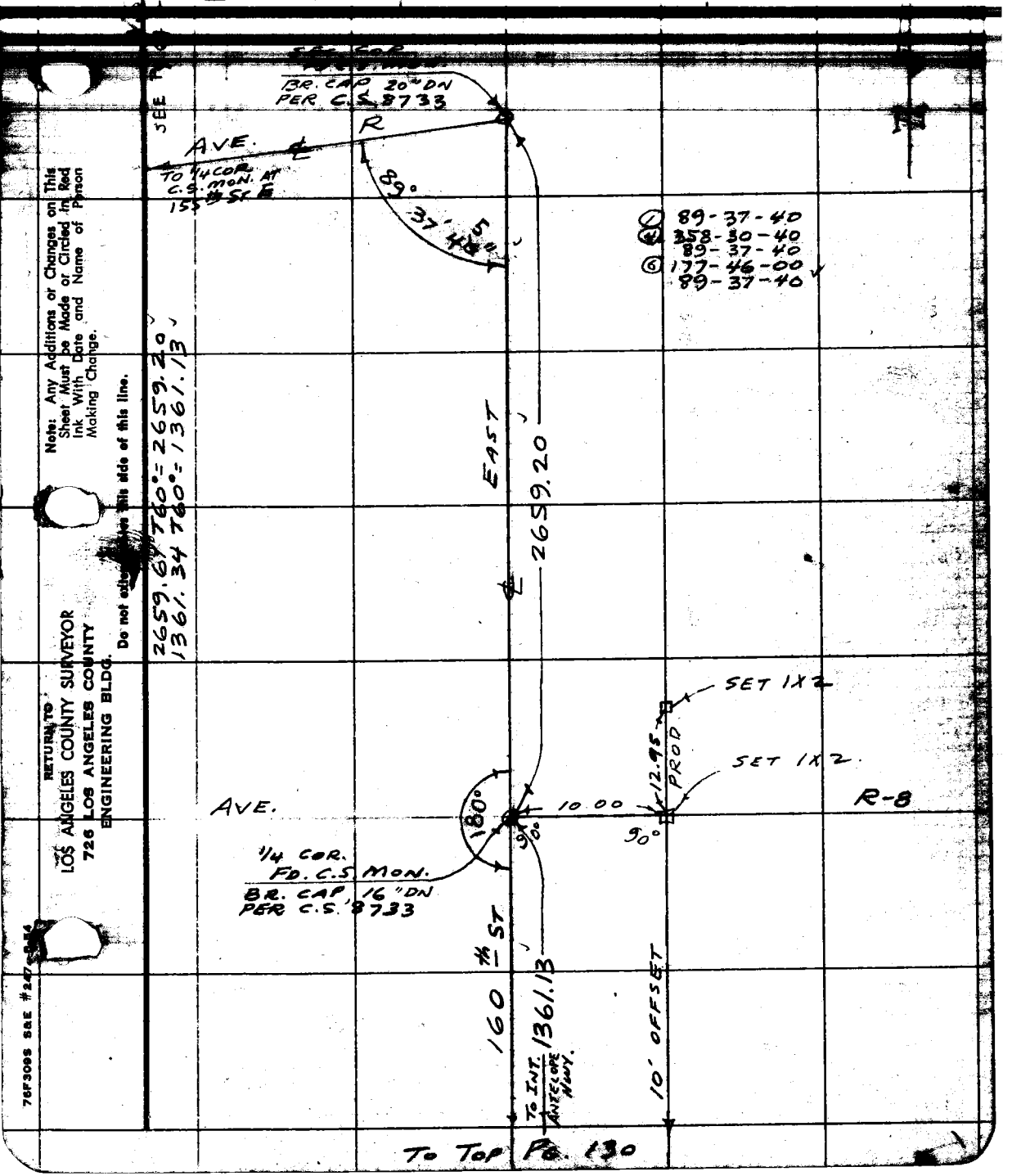

To Top Pg. 130

Note: Any Additions or Changes on This Sheet Must be Made or Circled in Red Ink With Date and Name of Person Making Change.

Do not [illegible] this side of this line.

RETURN TO
LOS ANGELES COUNTY SURVEYOR
726 LOS ANGELES COUNTY
ENGINEERING BLDG.

76F309S S&E #247-8-54

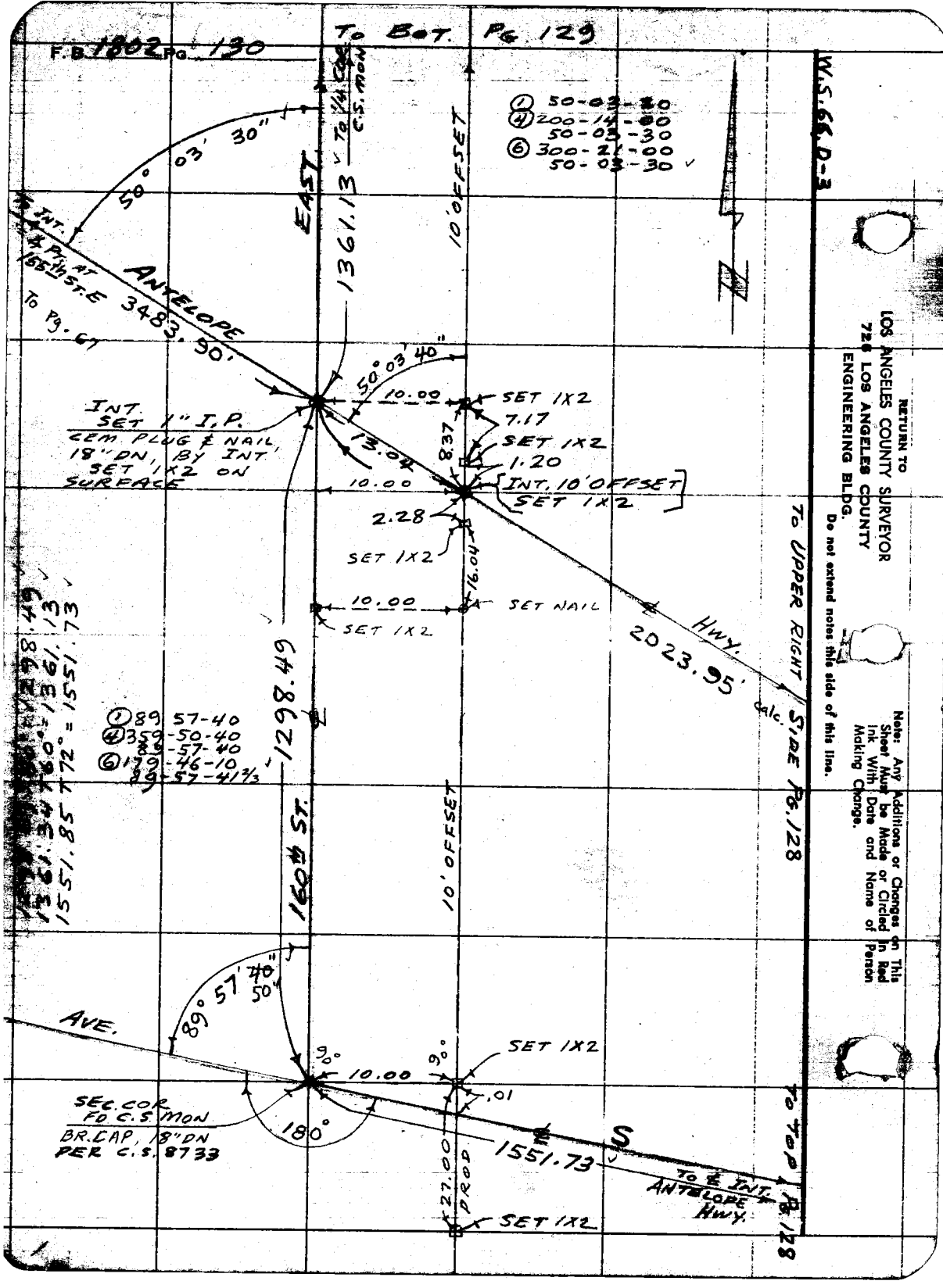
F.B. 1802 Pg. 130
To Bot. Pg. 129
W.S. 66 D-3
To 1/4 Cor. C.S. Mon
EAST
1361.13
10' OFFSET
① 50-03-20
④ 200-14-00
50-03-30
⑥ 300-21-00
50-03-30
50° 03' 30"
To Int. ℄ Pt. at 155th St. E
ANTELOPE
3483.90'
To Pg. 67
50° 03' 40"
10.00
SET 1X2
7.17
SET 1X2
1.20
INT. 10' OFFSET
SET 1X2
INT. SET 1" I.P. CEM. PLUG & NAIL, 18" DN, BY INT. SET 1X2 ON SURFACE
13.04
8.37
10.00
2.28
SET 1X2
16.04
10.00
SET NAIL
SET 1X2
HWY.
2023.95'
calc.
To UPPER RIGHT SIDE Pg. 128
1298.49
① 89 57-40
④ 359-50-40
89-57-40
⑥ 179-46-10
89-57-41 2/3
1551.85 T 72° = 1551.73
160th ST.
10' OFFSET
89° 57' 40" 50"
AVE.
90°
10.00
90°
SET 1X2
.01
SEC. COR. FD C.S. MON BR. CAP, 18" DN PER C.S. 8733
180°
1551.73
S
27.00 DROP
SET 1X2
To ℄ Int. ANTELOPE HWY.
To Top Pg. 128
RETURN TO
LOS ANGELES COUNTY SURVEYOR
726 LOS ANGELES COUNTY
ENGINEERING BLDG.
Do not extend notes this side of this line.
Note: Any Additions or Changes on This Sheet Must be Made or Circled in Red Ink With Date and Name of Person Making Change.

Notes Ck'd by Galli
Map No. B-2756
Office Work G. O. HARRIS
Checked J. AJA
Date OCT 1 1 1961

Survey of ANTELOPE HWY.
W. O. 0074.01 Tape No. 121 St'd. 84 °F
Surveyed by MACK
Notes M Date 4-25-56
Indexed

F. B. 1802 Pg. 131

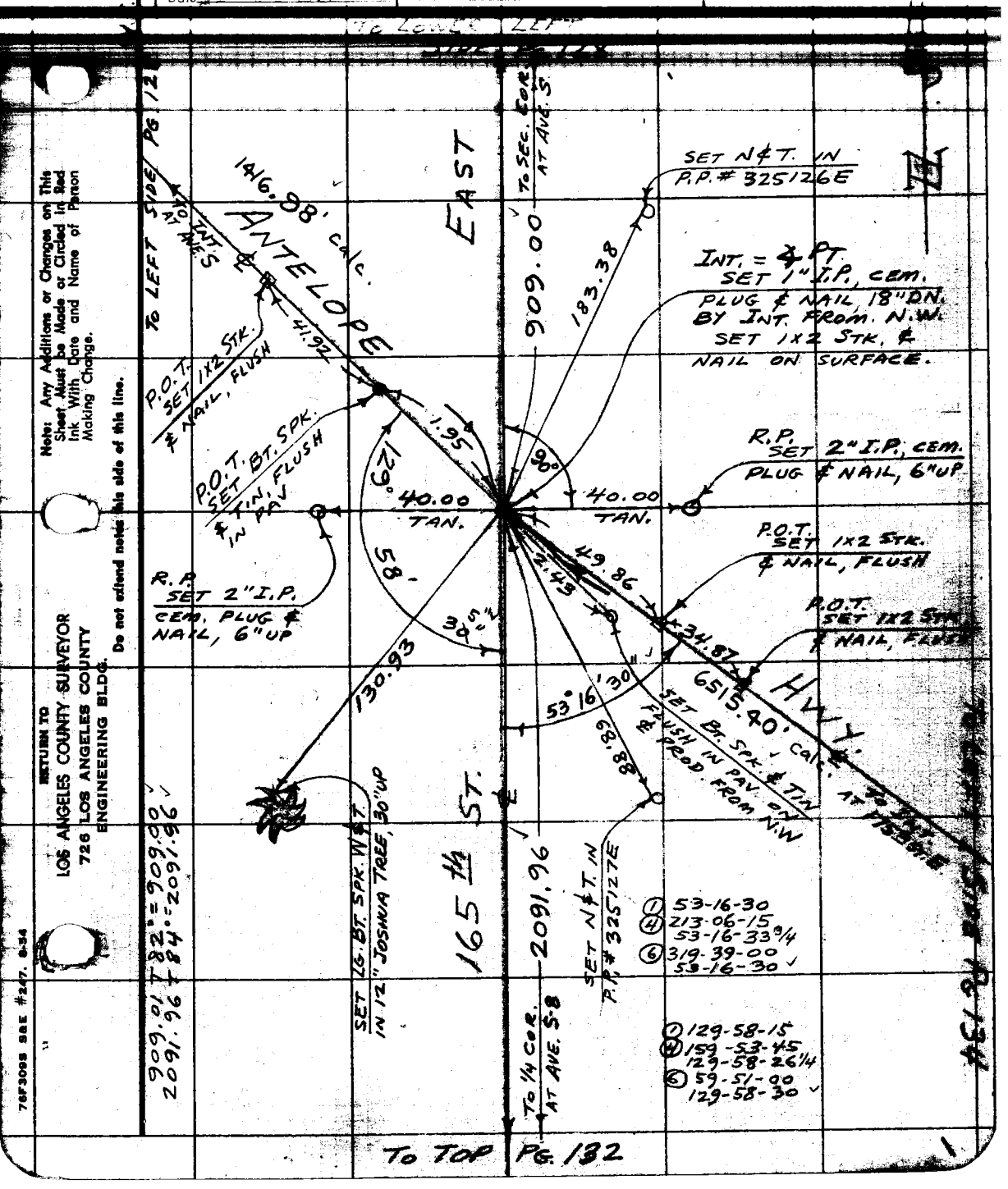

Note: Any Additions or Changes on This Sheet Must be Made or Circled in Red Ink With Date and Name of Person Making Change.

Do not extend notes this side of this line.

RETURN TO
LOS ANGELES COUNTY SURVEYOR
726 LOS ANGELES COUNTY
ENGINEERING BLDG.

76F3095 S&E #247. 8-54

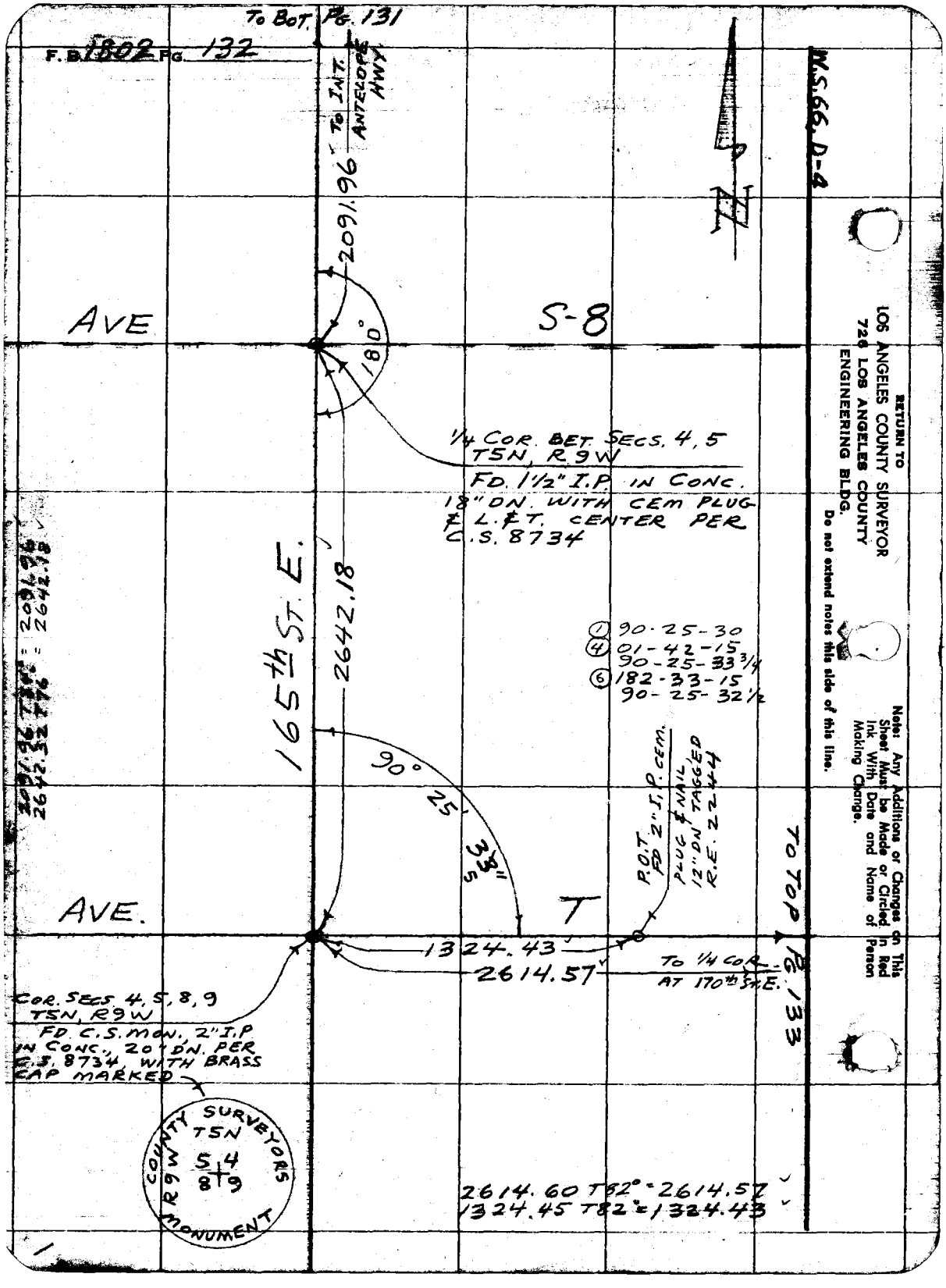

To Bot. Pg. 131
F.B. 1802 Pg. 132
To Int. Antelope Hwy
2091.96
AVE
S-8
180°
1/4 Cor. Bet. Secs. 4, 5
T5N, R9W
Fd. 1 1/2" I.P. in Conc.
18" DN. with Cem Plug
& L.&T. Center per
C.S. 8734
165th St. E.
2642.18
90°
25'
33"
5
P.O.T.
Fd 2" I.P. Cem.
Plug & Nail
12" DN Tagged
R.E. 2244
AVE.
T
1324.43
2614.57
To 1/4 Cor.
At 170th St. E.
To Top Pg. 133
Cor. Secs 4, 5, 8, 9
T5N, R9W
Fd. C.S. Mon. 2" I.P.
in Conc., 20" DN. per
C.S. 8734, with Brass
Cap Marked
County Surveyors
T5N
R9W
5 4
8 9
Monument
2614.60 T82° = 2614.57
1324.45 T82° = 1324.43
2091.96 T80° = 2091.96
2642.32 T76° = 2642.18
1
W.S.66, D-4
Return to
Los Angeles County Surveyor
726 Los Angeles County
Engineering Bldg.
Do not extend notes this side of this line.
Note: Any Additions or Changes on This Sheet Must be Made or Circled in Red Ink With Date and Name of Person Making Change.

Notes Ck'd by Gall
Map No. B-2756
Office Work G. O. HARRIS
Checked J. AJA
Date OCT 1 1 1961

Survey of ANTELOPE HWY
W. O. 4401 Tape No. 121 Std. 84 °F
Surveyed by MACK
Notes m Date 4-30-56
Indexed A. C. Johnson

F.B. 1802 PG. 133

62A-4

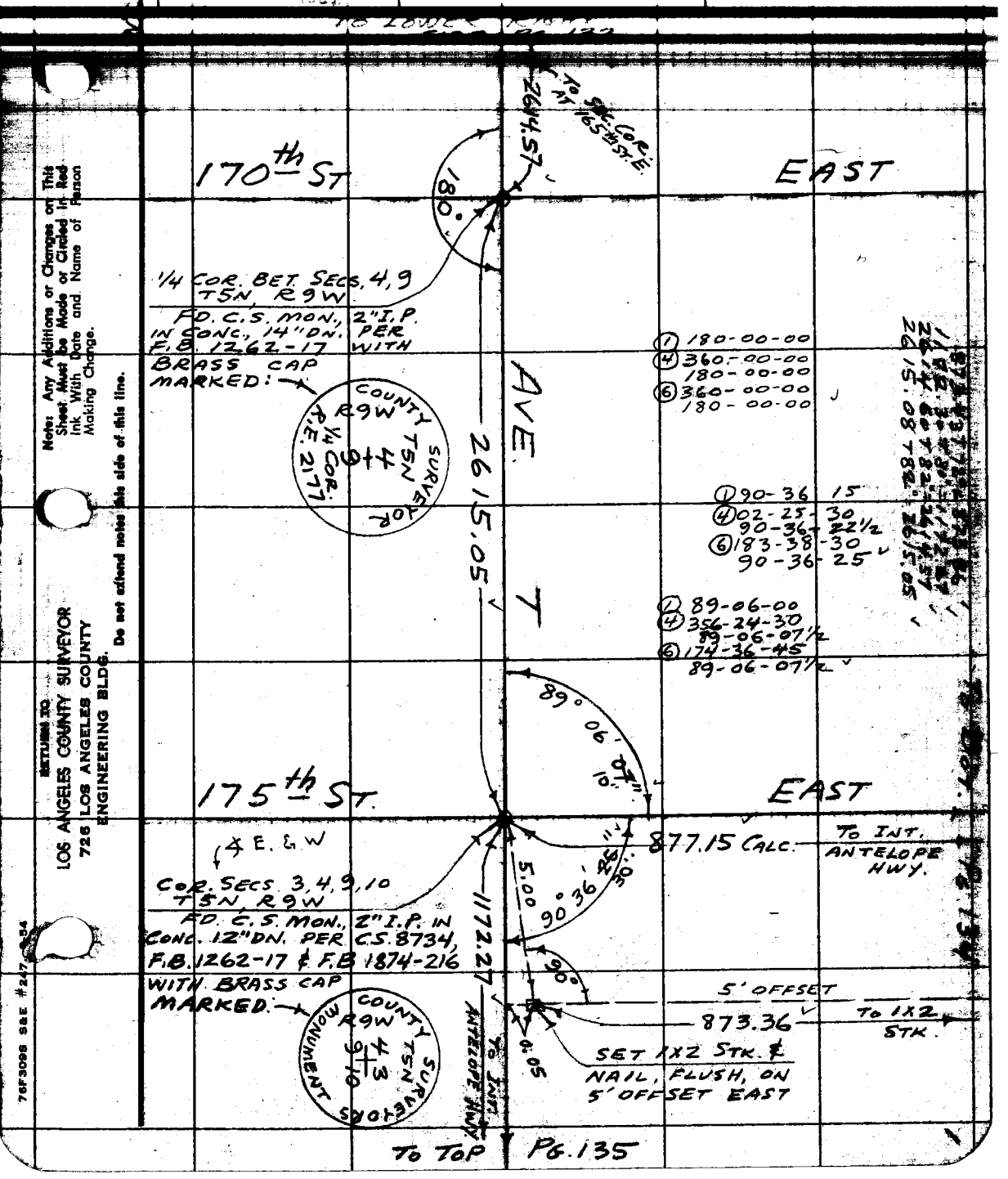

Note: Any Additions or Changes on This Sheet Must be Made or Circled in Red Ink With Date and Name of Person Making Change.

Do not extend notes this side of this line.

RETURN TO
LOS ANGELES COUNTY SURVEYOR
726 LOS ANGELES COUNTY
ENGINEERING BLDG.

76F3098 S&E #247 6-54

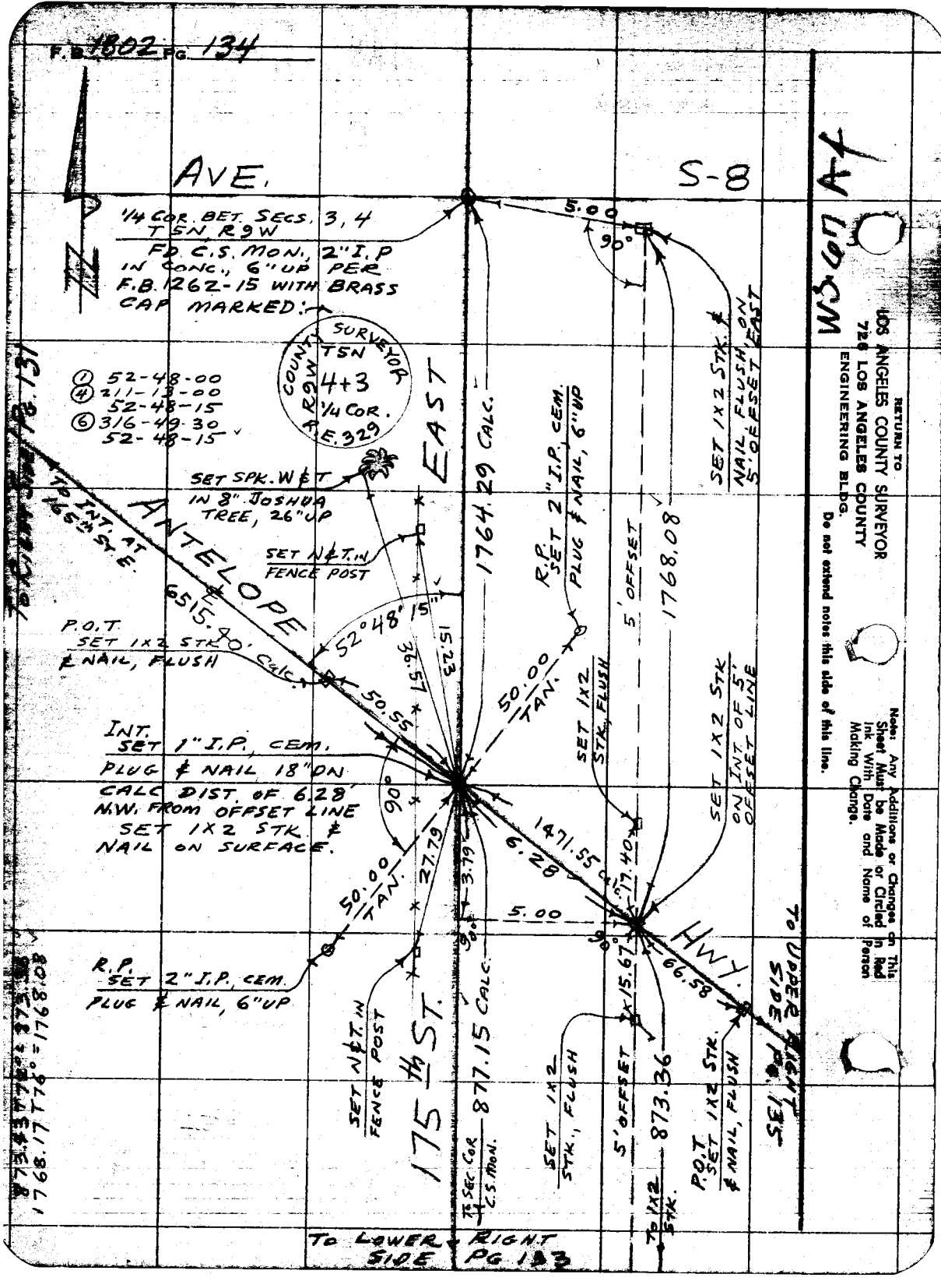
F.B. 1802 PG. 134
AVE.
S-8
1/4 COR. BET. SECS. 3, 4
T5N R9W
FD. C.S. MON., 2" I.P
IN CONC., 6" UP PER
F.B. 1262-15 WITH BRASS
CAP MARKED:
COUNTY SURVEYOR
T5N
R9W
4+3
1/4 COR.
R.E. 329
① 52-48-00
④ 211-13-00
52-48-15
⑥ 316-49-30
52-48-15
EAST
ANTELOPE
HWY.
175th ST.
SET SPK. W&T
IN 8" JOSHUA
TREE, 26" UP
SET N&T. IN
FENCE POST
TO INT. AT
165th ST. E.
6515.40' Calc.
52°48'15"
P.O.T.
SET 1X2 STK.
& NAIL, FLUSH
INT.
SET 1" I.P., CEM.
PLUG & NAIL 18" ON
CALC DIST. OF 6.28'
N.W. FROM OFFSET LINE
SET 1X2 STK. &
NAIL ON SURFACE.
R.P.
SET 2" I.P., CEM.
PLUG & NAIL, 6" UP
SET N&T. IN
FENCE POST
1764.29 CALC.
R.P.
SET 2" I.P., CEM.
PLUG & NAIL, 6" UP
50.00
TAN.
SET 1X2
STK., FLUSH
5' OFFSET
1768.08
SET 1X2 STK. &
NAIL, FLUSH, ON
5' OFFSET EAST
SET 1X2 STK
ON INT. OF 5'
OFFSET LINE
1471.55 Calc.
6.28
5.00
90°
15.23
36.57
50.55
27.79
3.79
17.40
15.67
66.58
877.15 CALC.
873.36
TO SEC. COR.
C.S. MON.
TO 1X2
STK.
P.O.T.
SET 1X2 STK.
& NAIL, FLUSH
TO UPPER RIGHT
SIDE PG. 135
TO LOWER RIGHT
SIDE PG 133
873.43 T 76° = 873.36
1768.17 T 76° = 1768.08
RETURN TO
LOS ANGELES COUNTY SURVEYOR
726 LOS ANGELES COUNTY
ENGINEERING BLDG.
Do not extend notes this side of this line.
Note: Any Additions or Changes on This Sheet Must be Made or Circled in Red Ink With Date and Name of Person Making Change.
W3 607 A4

Name Ch'd by G. H.
Map No. B-2756
Office Work G. O. HARRIS
Checked J. AJA
Date OCT 1 1 1961

Survey of ANTELOPE HWY
W. O. 401 Tape No. 121 Std. 84 °F
Surveyed by MACK
Notes M Date 5-7-56
Indexed E. C. Johnson

F. B. 1802 Pg. 135

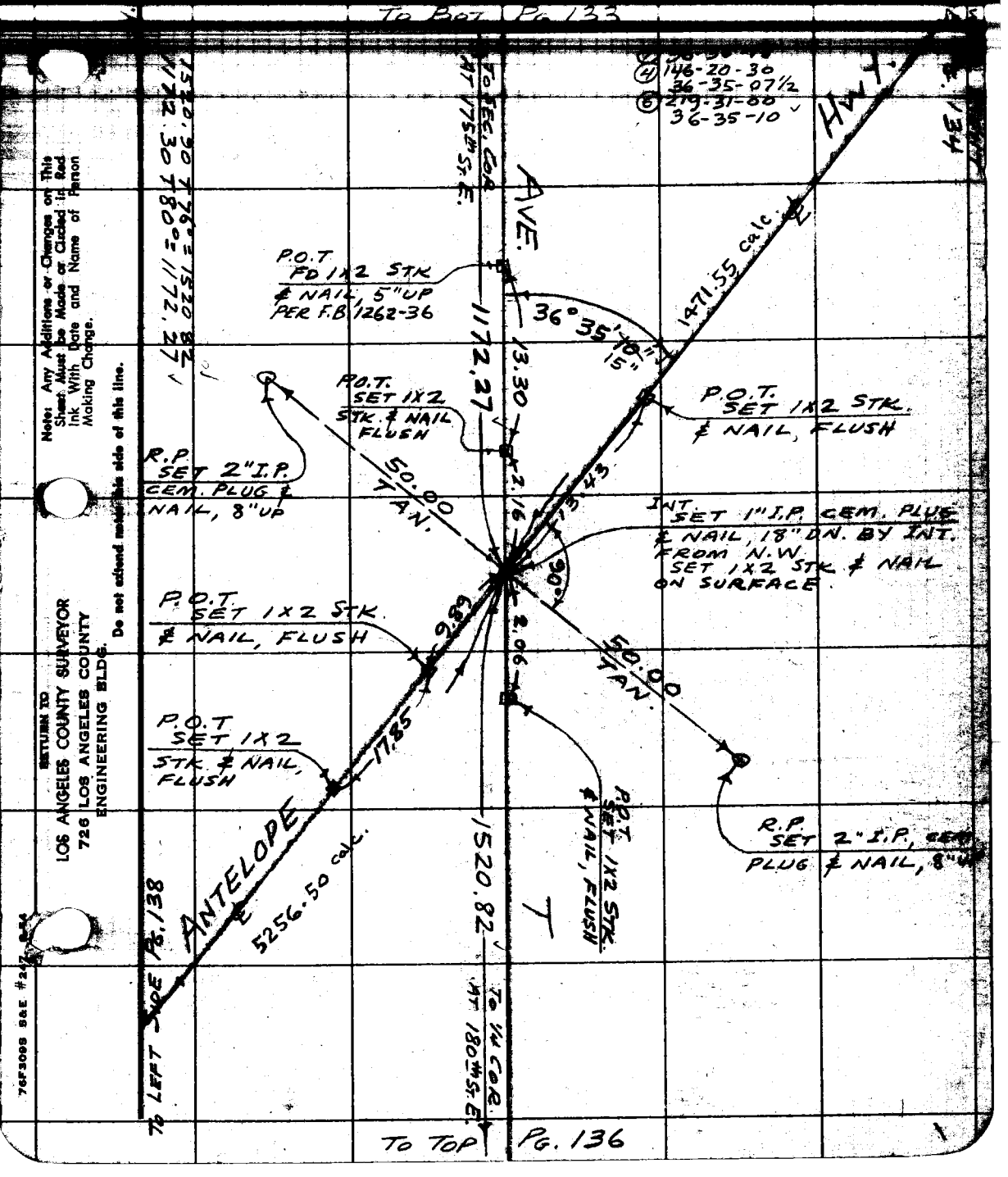

Note: Any Additions or Changes on This Sheet Must be Made or Circled in Red Ink With Date and Name of Person Making Change.

Do not extend notes this side of this line.

RETURN TO
LOS ANGELES COUNTY SURVEYOR
726 LOS ANGELES COUNTY
ENGINEERING BLDG.

76F3098 S&E #247 R-54

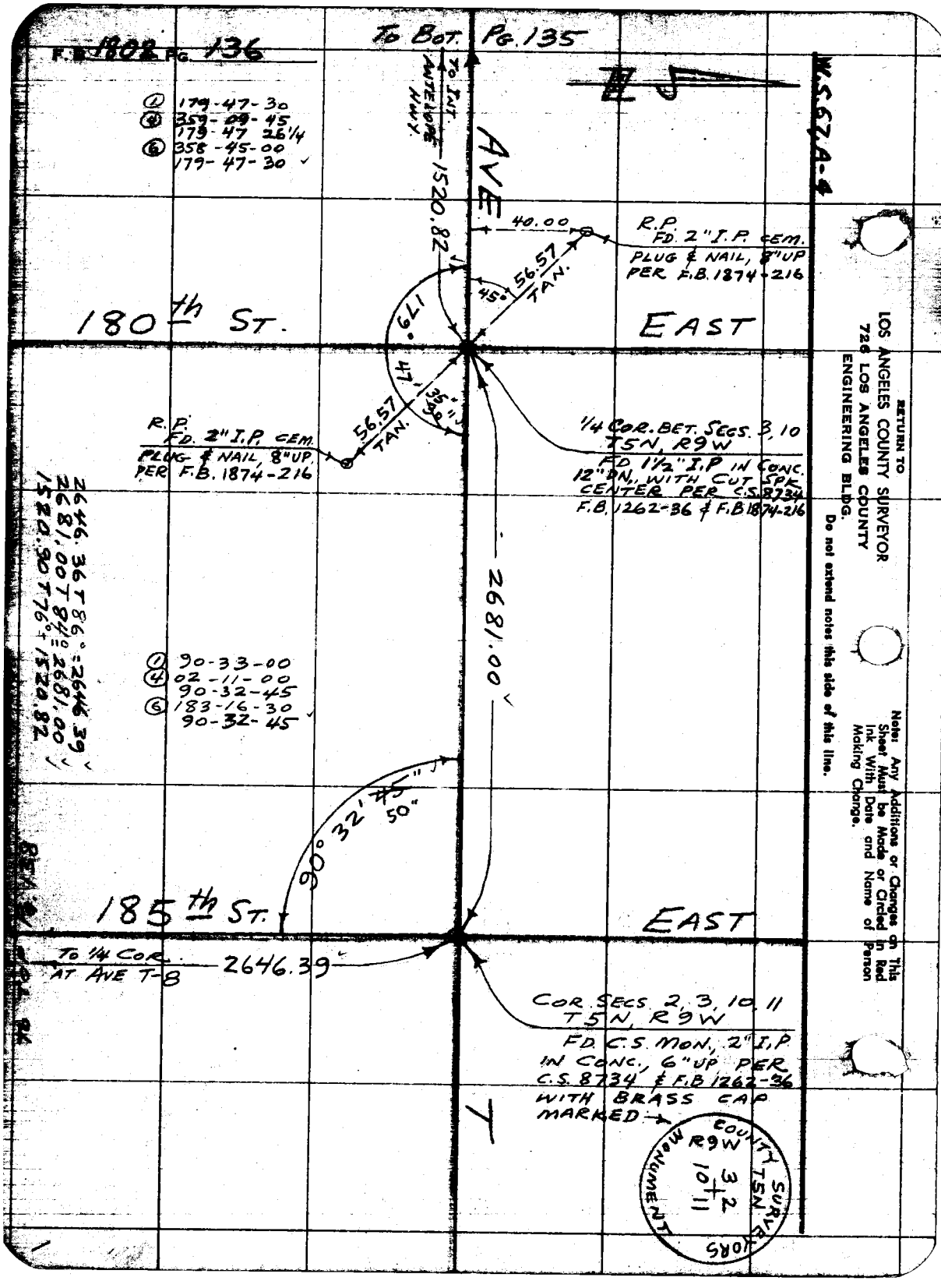
F.B. 1802 PG. 136
To Bot. Pg. 135
W.S. 67 A-4
To Int. Antelope Hwy.
AVE
1520.82
① 179-47-30
④ 359-09-45
179-47 26 1/4
⑥ 358-45-00
179-47-30
40.00
R.P. FD. 2" I.P. CEM. PLUG & NAIL, 8" UP PER F.B. 1874-216
56.57 TAN.
45°
179°
180th St.
EAST
47'
35"
30"
56.57 TAN.
R.P. FD. 2" I.P. CEM. PLUG & NAIL, 8" UP. PER F.B. 1874-216
1/4 COR. BET. SECS. 3, 10 T5N, R9W
FD 1 1/2" I.P IN CONC. 12" DN., WITH CUT SPK. CENTER PER C.S. 8734 F.B. 1262-36 & F.B. 1874-216
2646.36 T 86° = 2646.39
2681.00 T 84° = 2681.00
1520.90 T 76° = 1520.82
2681.00
① 90-33-00
④ 02-11-00
90-32-45
⑥ 183-16-30
90-32-45
90° 32' 45"
50"
185th St.
EAST
To 1/4 COR. AT AVE T-8
2646.39
COR. SECS. 2, 3, 10, 11 T5N, R9W
FD. C.S. MON., 2" I.P. IN CONC., 6" UP PER C.S. 8734 & F.B. 1262-36 WITH BRASS CAP MARKED
COUNTY SURVEYORS MONUMENT
R9W
T5N
3 2
10 11
T
RETURN TO
LOS ANGELES COUNTY SURVEYOR
726 LOS ANGELES COUNTY
ENGINEERING BLDG.
Do not extend notes this side of this line.
Note: Any Additions or Changes on This Sheet Must be Made or Circled in Red Ink With Date and Name of Person Making Change.

Notes Ck'd by C. J. GALLI
Map No. B-2756
Office Work G. O. HARRIS
Checked J. AJA
Date OCT 11 1961

Survey of ANTELOPE HWY
W. O. 4.01 Tape No. 121 Std. 84 °F
Surveyed by MACK
Notes Date 5-29-56
Indexed E. C. Johnson

F. B. 1802 PG. 137

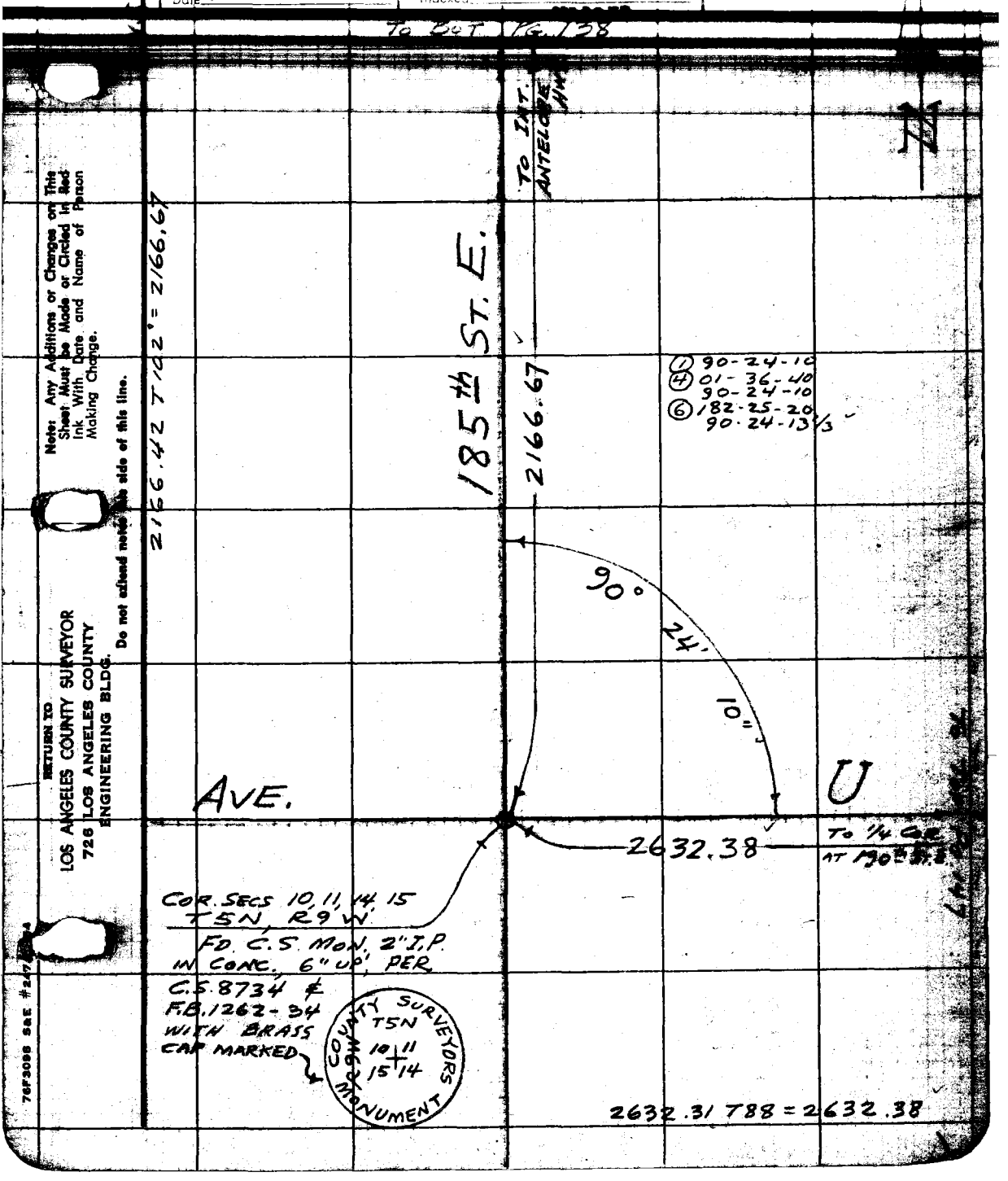

Note: Any Additions or Changes on This Sheet Must be Made or Circled in Red Ink With Date and Name of Person Making Change.

Do not extend notes this side of this line.

RETURN TO
LOS ANGELES COUNTY SURVEYOR
726 LOS ANGELES COUNTY
ENGINEERING BLDG.

76F3098 S&E #247

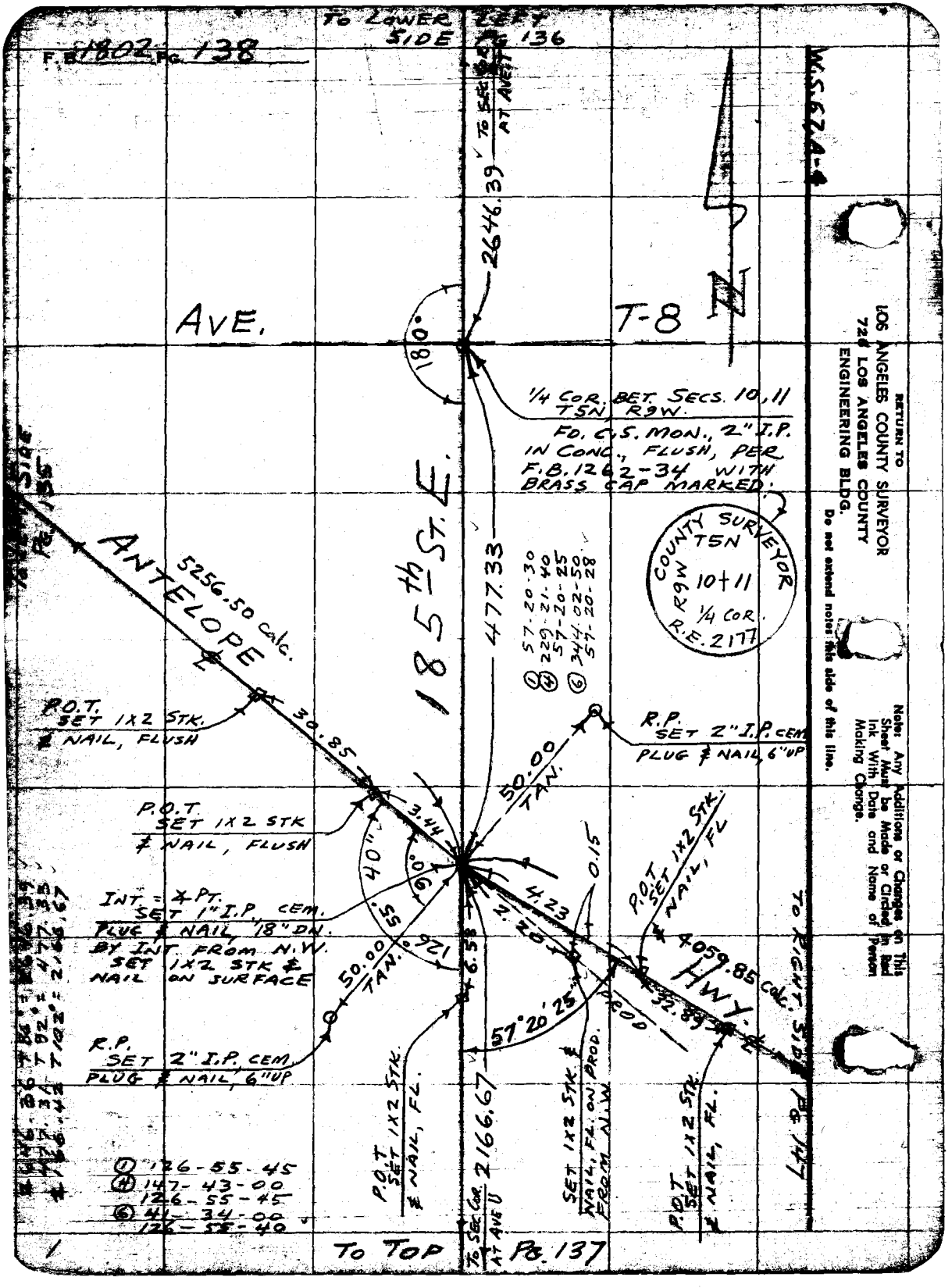

TO LOWER LEFT SIDE PG 136
F.B. 1802 PG. 138
W.S. 67A-4
TO SEC COR AT AVE T
2646.39
AVE.
T-8
N
180°
1/4 COR. BET. SECS. 10, 11 T5N, R9W.
FD. C.S. MON., 2" I.P. IN CONC., FLUSH, PER F.B. 1262-34 WITH BRASS CAP MARKED.
COUNTY SURVEYOR T5N R9W 10+11 1/4 COR. R.E. 2177
185th ST. E.
477.33
① 57-20-30
④ 229-21-40
57-20-25
⑥ 344-02-50
57-20-28
ANTELOPE
5256.50 calc.
P.O.T. SET 1X2 STK. & NAIL, FLUSH
30.85
R.P. SET 2" I.P. CEM PLUG & NAIL, 6" UP
50.00 TAN.
P.O.T. SET 1X2 STK & NAIL, FLUSH
3.44
40"
6.0
.55
126°
6.58
INT. = ∡ PT. SET 1" I.P. CEM. PLUG & NAIL, 18" DN. BY INT. FROM N.W. SET 1X2 STK & NAIL ON SURFACE
50.00 TAN.
4.23
2.20
0.15
P.O.T. SET 1X2 STK & NAIL, FL
4059.85 calc.
HWY.
32.89
57°20'25"
PROD
R.P. SET 2" I.P. CEM PLUG & NAIL, 6" UP
P.O.T. SET 1X2 STK & NAIL, FL.
2166.67
TO SEC COR AT AVE U
SET 1X2 STK & NAIL, FL. ON PROD. FROM N.W.
P.O.T. SET 1X2 STK & NAIL, FL.
TO RIGHT SIDE PG 147
① 126-55-45
④ 147-43-00
126-55-45
⑥ 41-34-00
126-55-40
TO TOP PG. 137
RETURN TO LOS ANGELES COUNTY SURVEYOR 726 LOS ANGELES COUNTY ENGINEERING BLDG.
Do not extend notes this side of this line.
Note: Any Additions or Changes on This Sheet Must be Made or Circled in Red Ink With Date and Name of Person Making Change.

Map No. B-2158	ANTELOPE HWY	1802 139
Office Work G. O. HARRIS	JN Tape Std	
Checked	Surveyed by MACK	
Date OCT 11 1961	Notes M Date	
	Indexed E. C. Johnson	

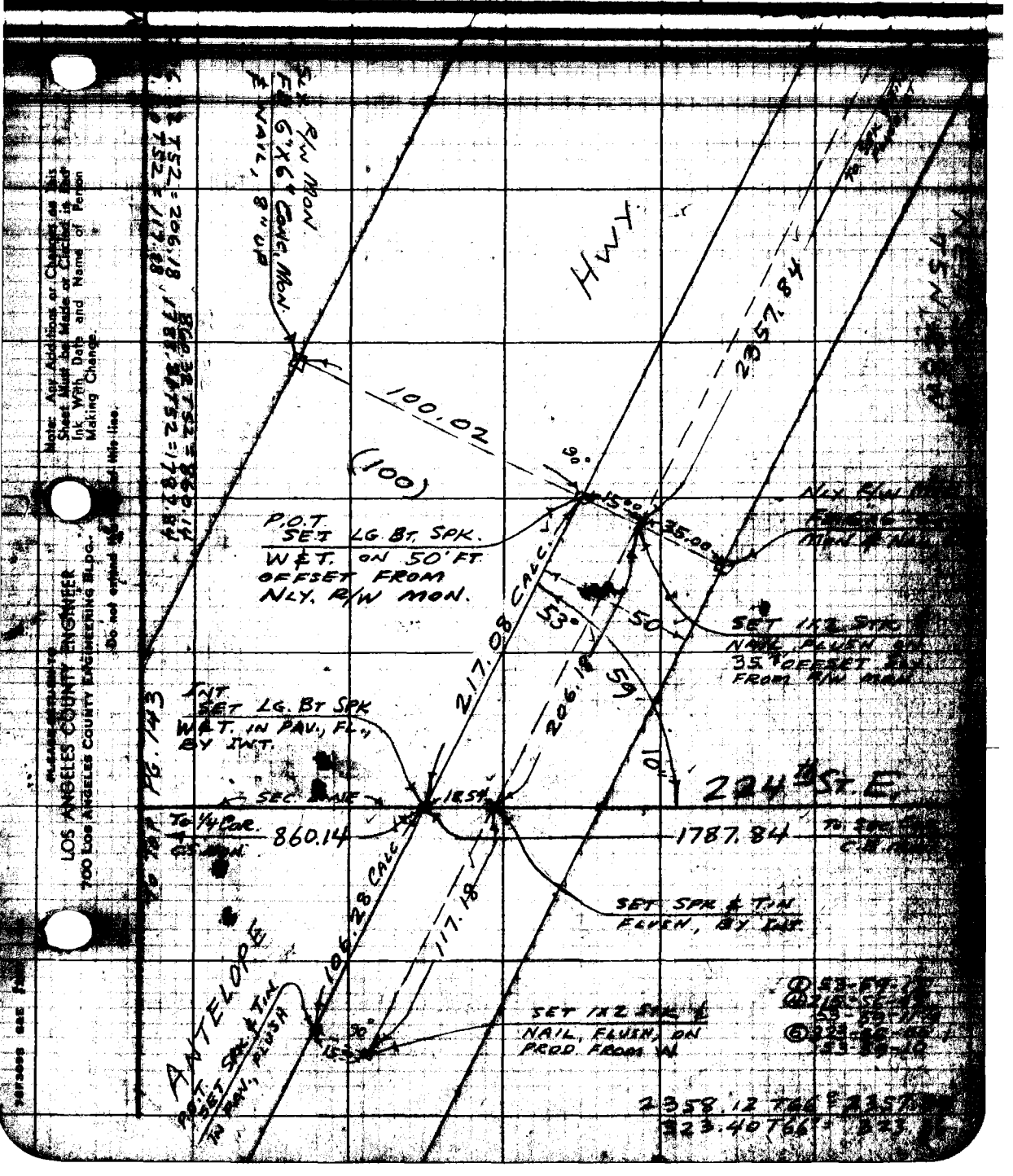

Note: Any Additions or Changes on This Sheet Must be Made or Checked in Red Ink With Date and Name of Person Making Change.

Do not extend this line.

LOS ANGELES COUNTY ENGINEER
700 Los Angeles County Engineering Bldg.

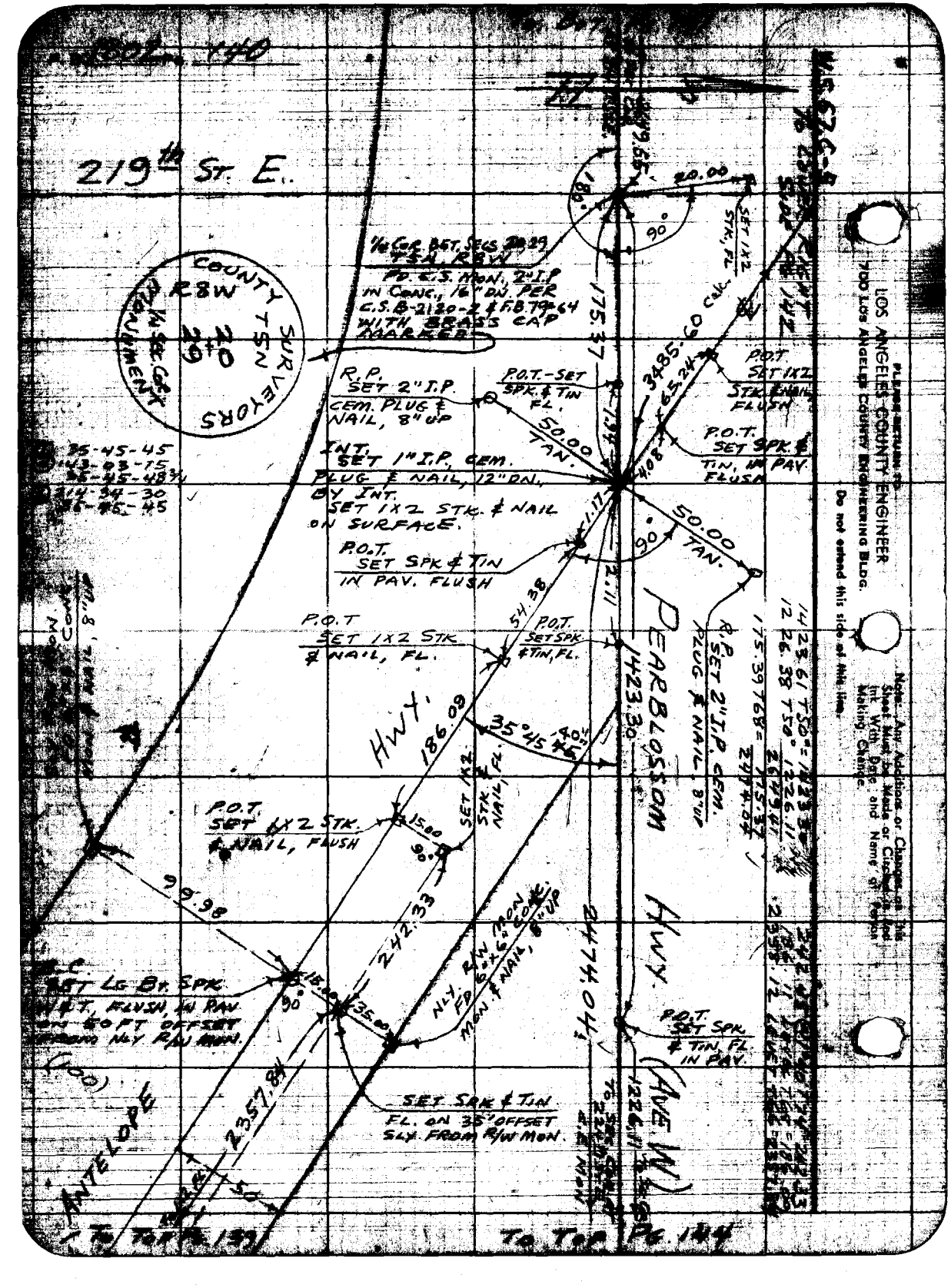

219th St. E.
COUNTY SURVEYORS
R8W
T5N
20
29
1/4 Sec. Cor. Monument
1/4 Cor. Bet. Secs 20 29 T5N, R8W
Fd. C.S. Mon. 2" I.P. in Conc., 16" Dn. per C.S. B-2120-2 & F.B. 79-64 with Brass Cap Marked
R.P. Set 2" I.P. Cem. Plug & Nail, 8" Up
P.O.T.-Set Spk. & Tin Fl.
50.00 Tan.
Int. Set 1" I.P. Cem. Plug & Nail, 12" Dn. by Int. Set 1x2 Stk. & Nail on Surface.
P.O.T. Set Spk & Tin in Pav. Flush
P.O.T. Set 1x2 Stk. & Nail, Fl.
P.O.T. Set Spk. & Tin, Fl.
P.O.T. Set 1x2 Stk. & Nail, Flush
Set 1x2 Stk. & Nail, Fl.
Set 1x2 Stk. & Nail, Flush
Set Lg Br. Spk. W&T, Flush, in Pav. on 50 Ft. Offset from Nly R/W Mon.
Set Spk & Tin Fl. on 35' Offset Sly. from R/W Mon.
Nly. R/W Mon. Fd. 6"x6" Conc. Mon. & Nail, 8" Up
P.O.T. Set Spk. & Tin, Fl. in Pav.
Pearblossom Hwy.
Hwy. (Ave W)
Antelope
175.37
3485.60 Calc.
65.24
4.08
1.17
2.11
54.38
186.09
35°45'45"
1423.30
2474.04
1226.11
99.98
242.33
2357.84
20.00
90°
50.00 Tan.
To Top Pg. 139
To Top Pg. 144
Please Return to
Los Angeles County Engineer
700 Los Angeles County Engineering Bldg.
Do not extend this side of this line.
Note: Any Additions or Changes on this Sheet Must be Made or Circled in Red Ink With Date and Name of Person Making Change.

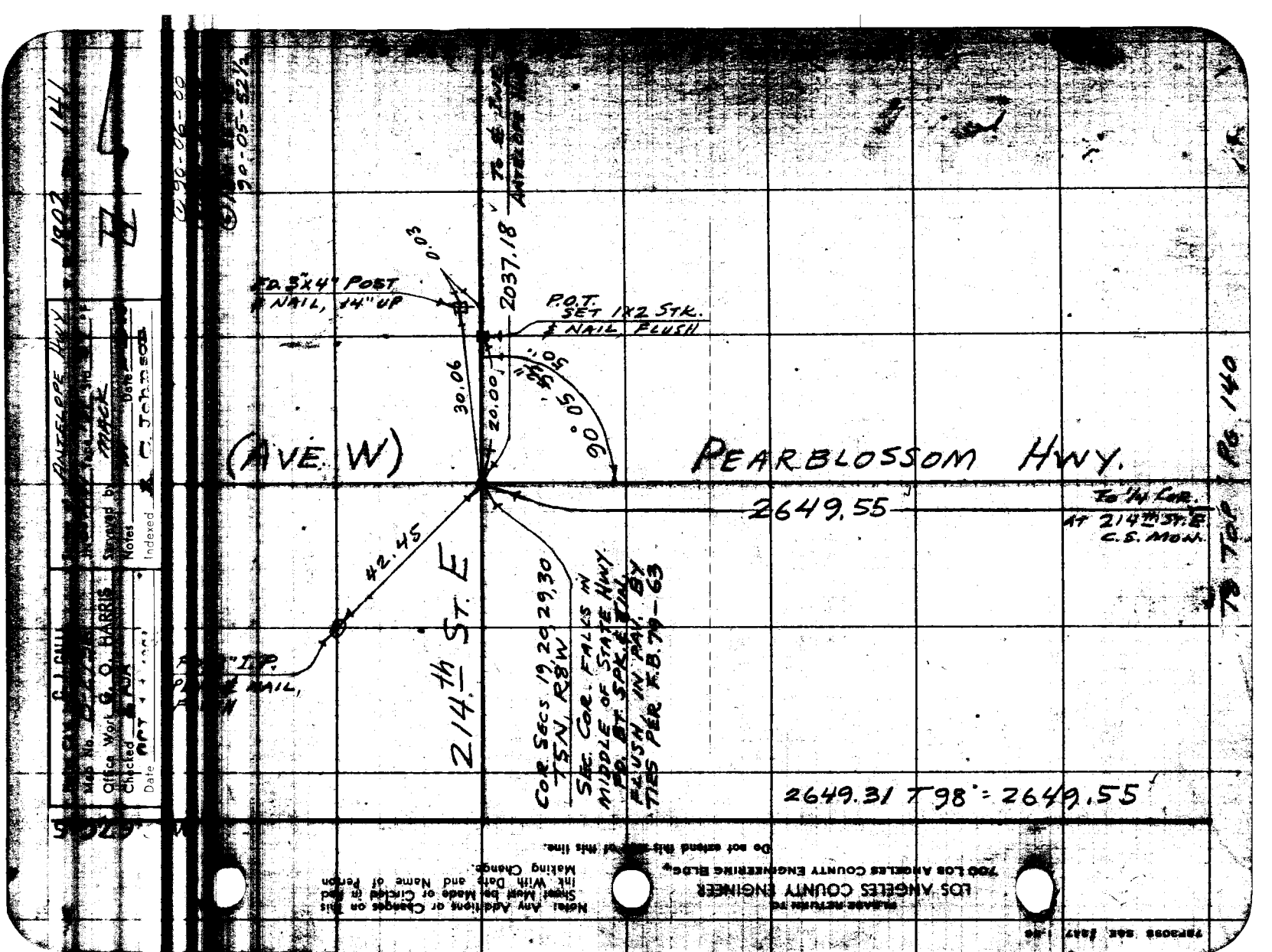

Map No. [illegible]	Surveyed by MACK	1902 141
Office Work G. O. HARRIS	Notes	
Checked [illegible]	Indexed [illegible] C. Johnson	
Date OCT [illegible]		

90-06-00

90-05-52½

(AVE. W)

214th St. E

42.45

30.06

0.03

20.00

2037.18

To ℄ Ave. Antelope Hwy

Cor. Secs. 19, 20, 29, 30 T5N, R8W

Sec. Cor. falls in middle of State Hwy. Fd. bt. spk. & tin. flush, in pav. by ties per F.B. 79-63

90° 05' 53" 50"

P.O.T. Set 1x2 Stk. & nail flush

PEARBLOSSOM HWY.

2649.55

2649.31 T98 = 2649.55

To ¼ Cor. at 214th St. E. C.S. Mon.

Note: Any Additions or Changes on this Sheet Must be Made or Circled in Red Ink With Date and Name of Person Making Change.

Do not extend this sheet of this line.

PLEASE RETURN TO LOS ANGELES COUNTY ENGINEER 700 Los Angeles County Engineering Bldg.

To Top Pg. 140

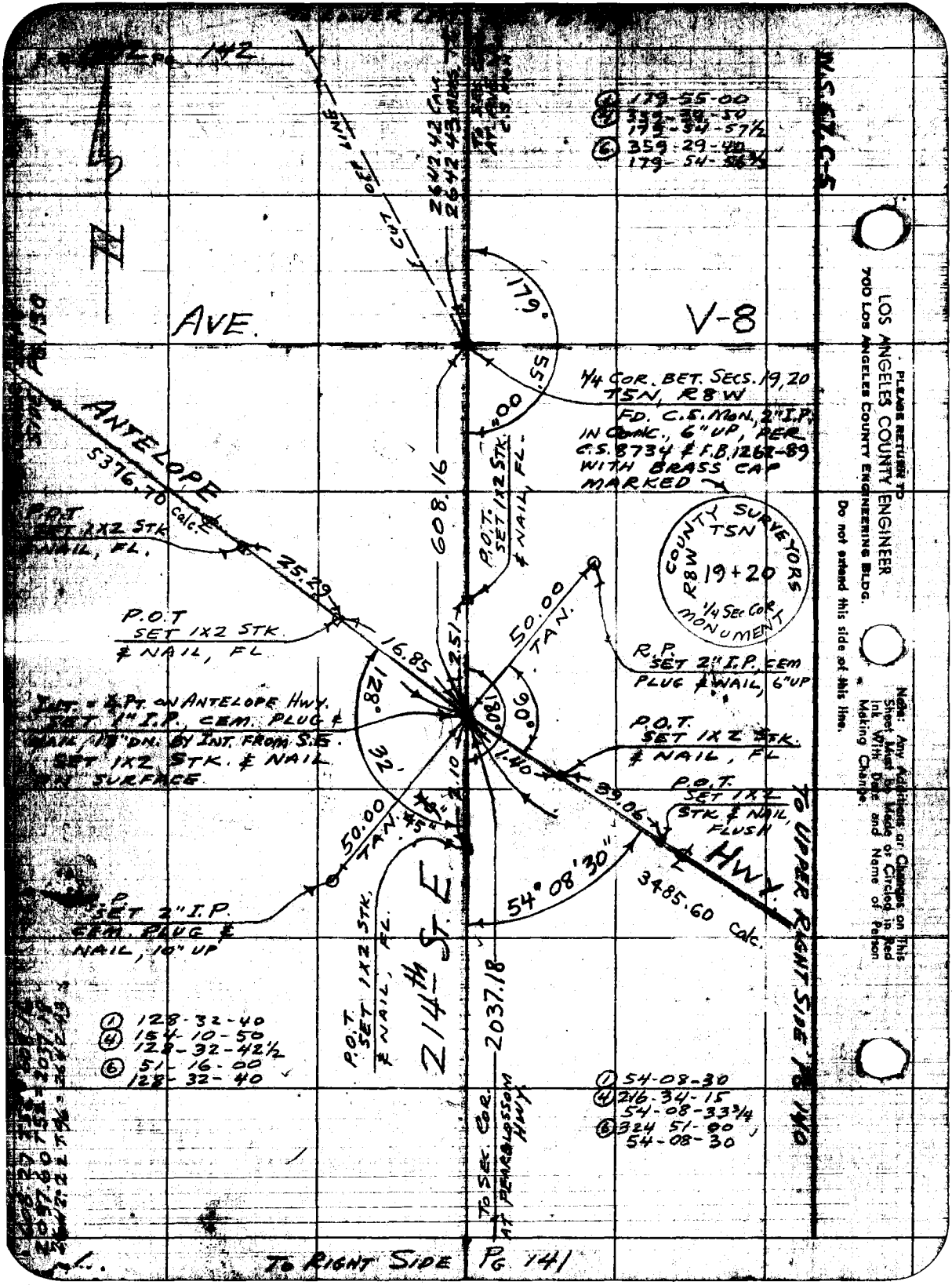

PLEASE RETURN TO
LOS ANGELES COUNTY ENGINEER
700 LOS ANGELES COUNTY ENGINEERING BLDG.
Do not extend this side of this line.
Note: Any Additions or Changes on This Sheet Must Be Made or Circled in Red Ink With Date and Name of Person Making Change.
W.S. 67 C-5
N
AVE.
V-8
ANTELOPE
5376.70 Calc.
25.29
16.85
128°
32'
50.00 TAN.
50.00 TAN.
90°
180°
1.40
39.06
54° 08' 30"
3485.60 Calc.
HWY.
TO UPPER RIGHT SIDE PG 140
214th ST. E
2037.18
TO SEC. COR. AT PEARBLOSSOM HWY.
608.16
2.51
179°
55.00
1/4 COR. BET. SECS. 19, 20 T5N, R8W
FD. C.S. MON., 2" I.P. IN CONC., 6" UP, PER C.S. 8734 & F.B. 1262-89 WITH BRASS CAP MARKED
COUNTY SURVEYORS T5N R8W 19+20 1/4 SEC COR MONUMENT
P.O.T. SET 1X2 STK. & NAIL, FL.
P.O.T. SET 1X2 STK. & NAIL, FL.
P.O.T. SET 1X2 STK. & NAIL, FL.
P.O.T. SET 1X2 STK. & NAIL, FL.
P.O.T. SET 1X2 STK. & NAIL, FL.
P.O.T. SET 1X2 STK. & NAIL, FLUSH
R.P. SET 2" I.P. CEM PLUG & NAIL, 6" UP
INT. = 4 PT. ON ANTELOPE HWY. SET 1" I.P. CEM. PLUG & NAIL, 18" DN. BY INT. FROM S.E. SET 1X2 STK. & NAIL ON SURFACE
P.O.T. SET 1X2 STK. & NAIL, FL.
P.O.T. SET 1X2 STK. & NAIL, FL.
P.O.T. SET 2" I.P. CEM. PLUG & NAIL, 10" UP
CUT OFF LINE
2642.42 CALC.
2642.43 MEAS.
① 179-55-00
④ 359-39-50
179-54-57½
⑥ 359-29-40
179-54-56½
① 128-32-40
④ 154-10-50
128-32-42½
⑥ 51-16-00
128-32-40
① 54-08-30
④ 216-34-15
54-08-33¾
⑥ 324-51-00
54-08-30
TO RIGHT SIDE PG 141

Notes Ck'd by C. L. ONLI	Survey at ANTELOPE HWY	1802 143
Map No. B-2756	JN 2014.07 Tape 151 Std 89 °F	
Office Work G. O. HARRIS	Surveyed by MACK	
Checked [illegible]	Notes [illegible] Date [illegible]	
Date OCT 1 1 1961	Indexed K. C. Johnson	

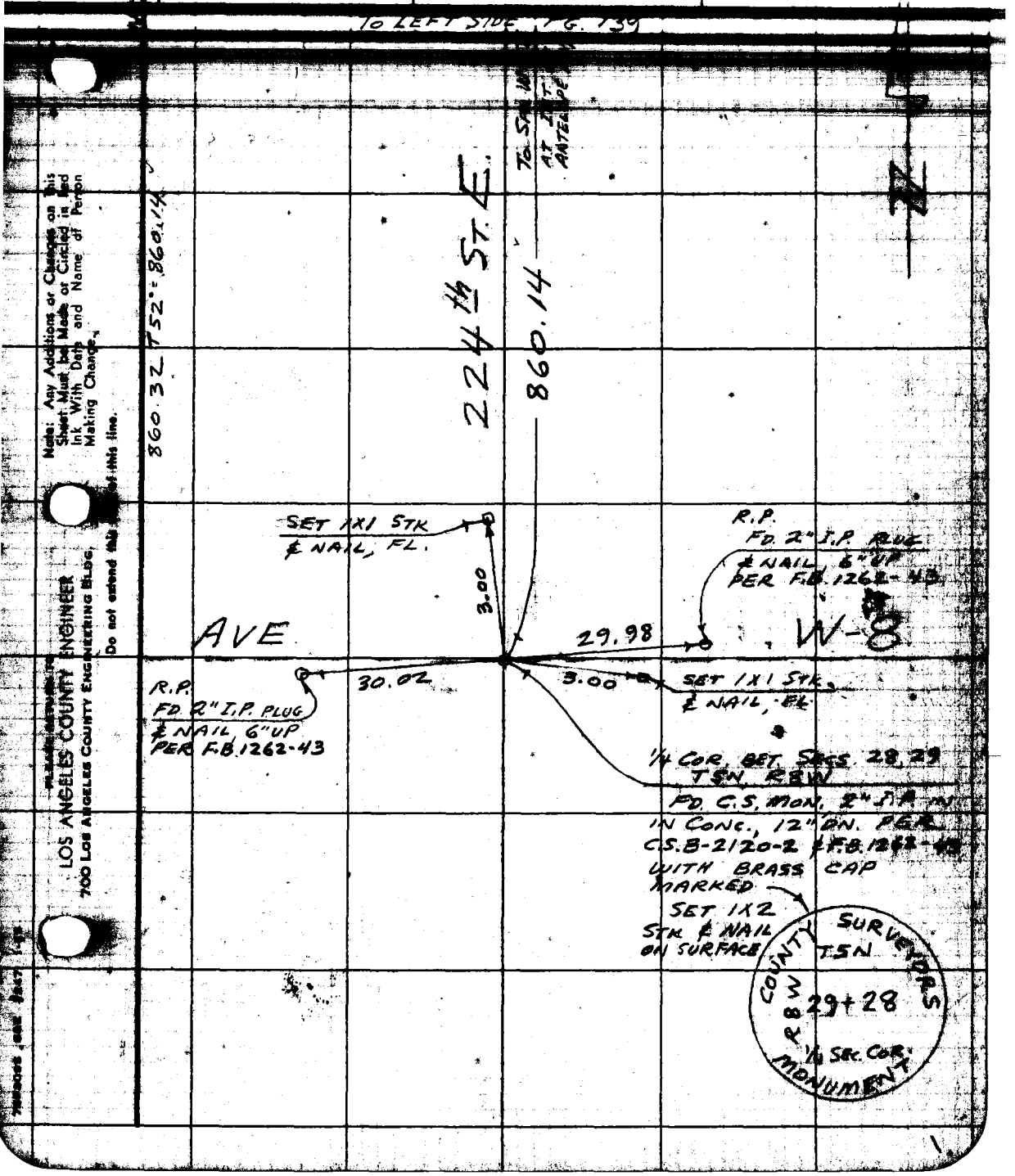

Note: Any Additions or Changes on This Sheet Must be Made or Circled in Red Ink With Date and Name of Person Making Change.

Do not extend this [illegible] of this line.

PLEASE RETURN TO
LOS ANGELES COUNTY ENGINEER
700 LOS ANGELES COUNTY ENGINEERING BLDG.

F.B. 1802 Pg. 144

To Bot Pg. 140

W.S. 67 C-5

1226.38 T50° 1226.11
1788.21 T52° 1787.84

PLEASE RETURN TO
LOS ANGELES COUNTY ENGINEER
700 LOS ANGELES COUNTY ENGINEERING BLDG.

Do not extend this side of this line.

Note: Any Additions or Changes on This Sheet Must be Made or Circled in Red Ink With Date and Name of Person Making Change.

To P.O.T. SPK & TN

To SPK. W&T. AT INT. ANTELOPE HWY.

2474.04

PEARBLOSSOM

1226.11

① 90-15-15
④ 01-00-30
90-15-07½
⑥ 181-30-45
90-15-07½

90° 15' 10"

224th ST. E.

To SPK W&T. AT INT. ANTELOPE HWY.

1787.84

COR SECS. 20, 21, 28, 29
T5N, R8W
FD. C.E. MON., 2" I.P.
IN CONC., 12" DN. PER
F.B. 2237-114 WITH
BRASS CAP MARKED

COUNTY ENGINEER
T5N
R8W
20 21
29 28
R.E. 5869

HWY. (AVE. W)

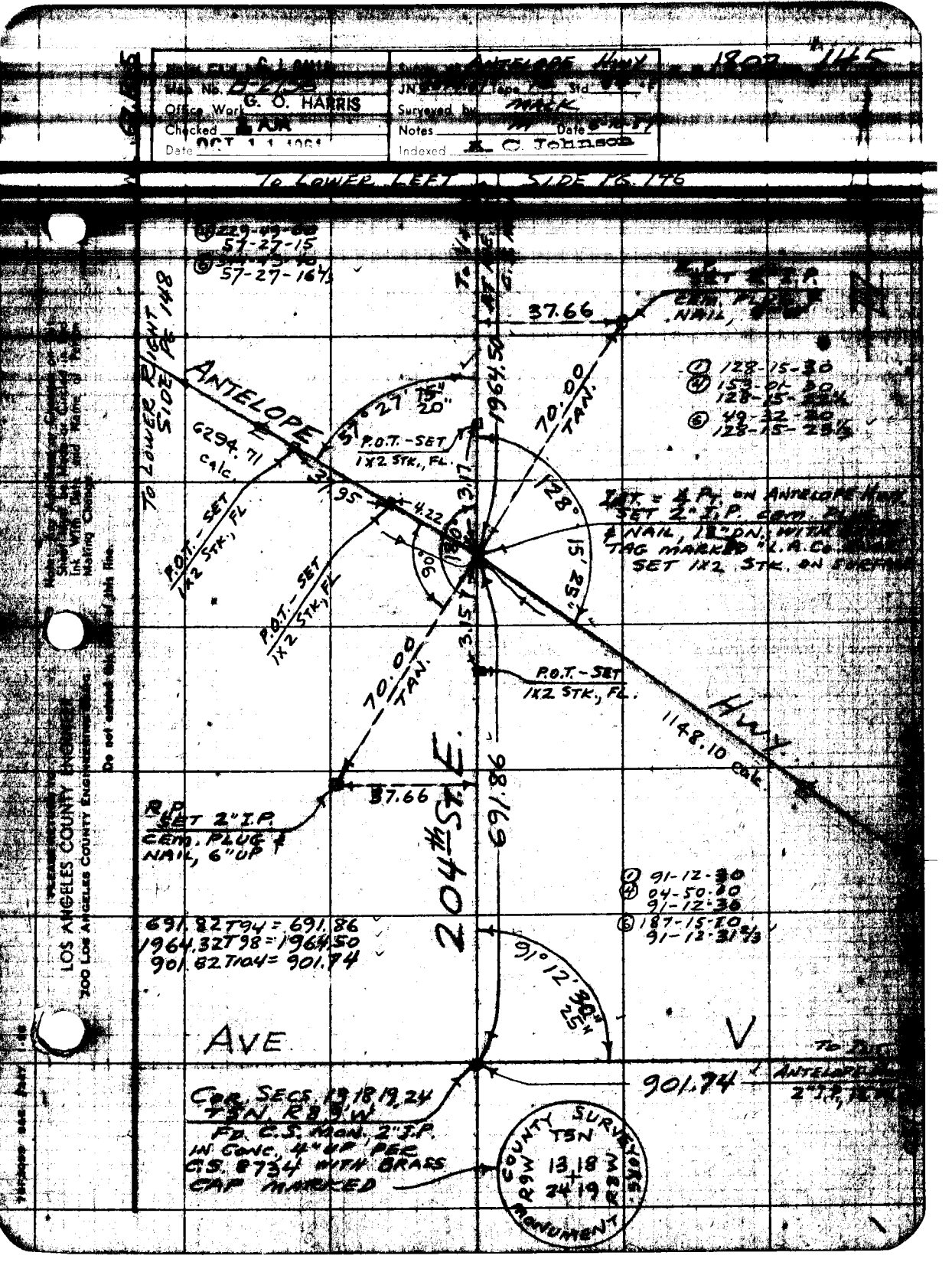

Map No. 8-2138
Office Work G. O. HARRIS
Checked AJR
Date OCT 1 1 1961
ANTELOPE HWY
JN Tape Std
Surveyed by MACK
Notes
Date
Indexed K. C. Johnson
1802 1145
TO LOWER LEFT SIDE PG. 146
TO LOWER RIGHT SIDE PG. 148
ANTELOPE
HWY.
204th ST. E.
AVE
V
57-27-15
57-27-16½
37.66
1964.50
70.00 TAN.
128° 15' 25"
P.O.T. - SET 1X2 STK., FL.
6294.71 calc.
31.95
4.22
3.17
3.15
90°
P.O.T. - SET 1X2 STK., FL.
P.O.T. - SET 1X2 STK., FL.
P.O.T. - SET 1X2 STK., FL.
1148.10 calc.
37.66
R.P. SET 2" I.P. CEM. PLUG & NAIL, 6" UP
691.86
691.82 T94 = 691.86
1964.32 T98 = 1964.50
901.82 T104 = 901.74
91° 12' 30" 25"
901.74
COR. SECS. 13, 18, 19, 24 T5N, R8 9W
FD. C.S. MON. 2" I.P. IN CONC. 4" UP PER C.S. 8734 WITH BRASS CAP MARKED
COUNTY SURVEYORS MONUMENT
T5N
13 18
24 19
R9W R8W
128-15-30
153-01-30
128-15-
49-32-30
128-15-25½
91-12-30
04-50-30
91-12-30
187-15-10
91-12-31⅔
LOS ANGELES COUNTY ENGINEER
700 Los Angeles County Engineering Bldg.
Do not extend this line of this line.

PLEASE RETURN TO
LOS ANGELES COUNTY ENGINEER
700 LOS ANGELES COUNTY ENGINEERING BLDG.

Note: Any Additions or Changes on This Sheet Must be Made or Circled in Red Ink With Date and Name of Person Making Change.

Do not extend this side of this line.

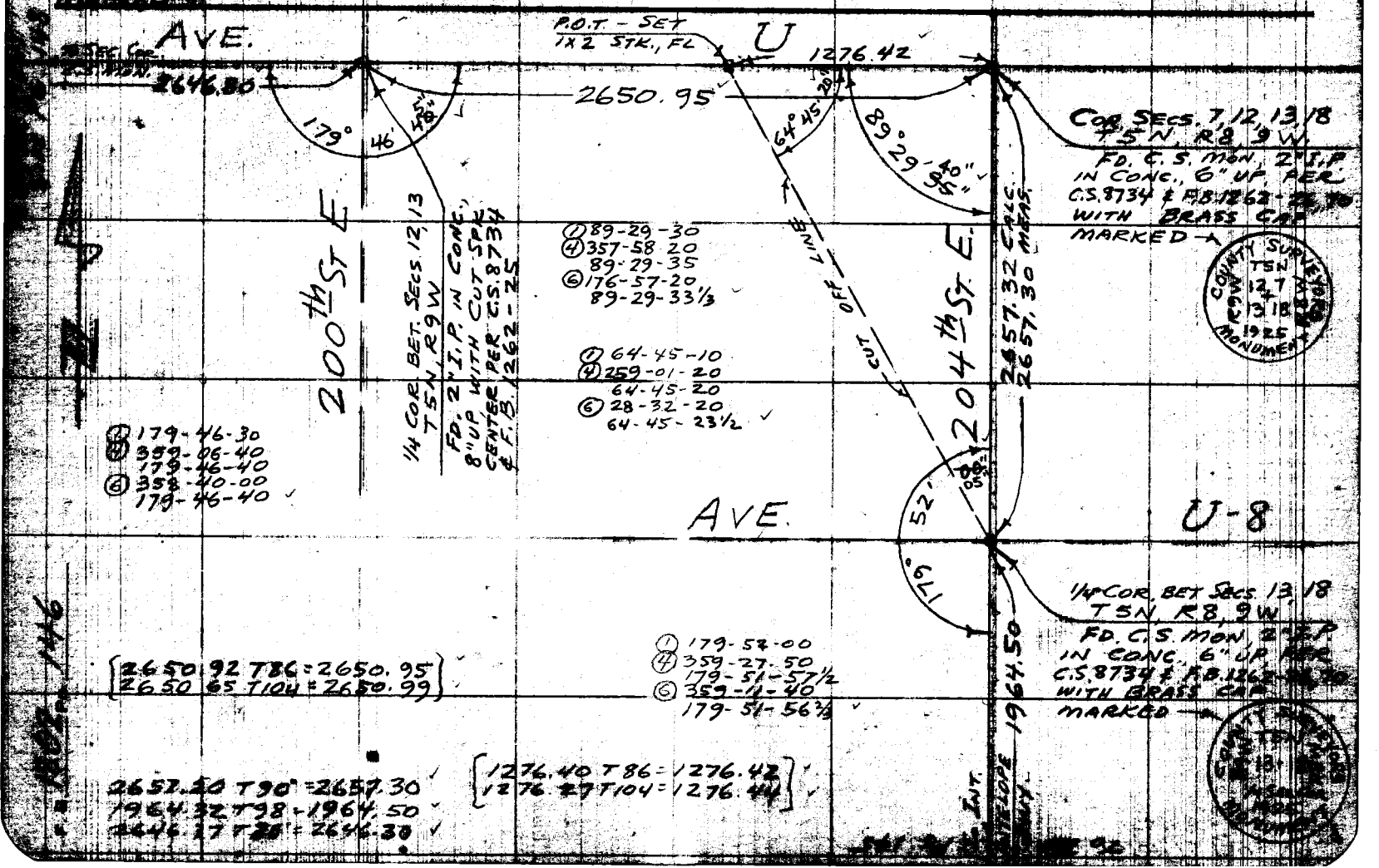

Notes Chk'd by C. L. GALL	Survey of ANTELOPE HWY	F.B. 1802 147
Map No. [illegible]	JN [illegible] Tape [illegible] Std [illegible]	
Office Work G. O. HARRIS	Surveyed by MACK	
Checked [illegible]	Notes [illegible] Date [illegible]	
Date OCT [illegible]	Indexed [illegible] C. Johnson	

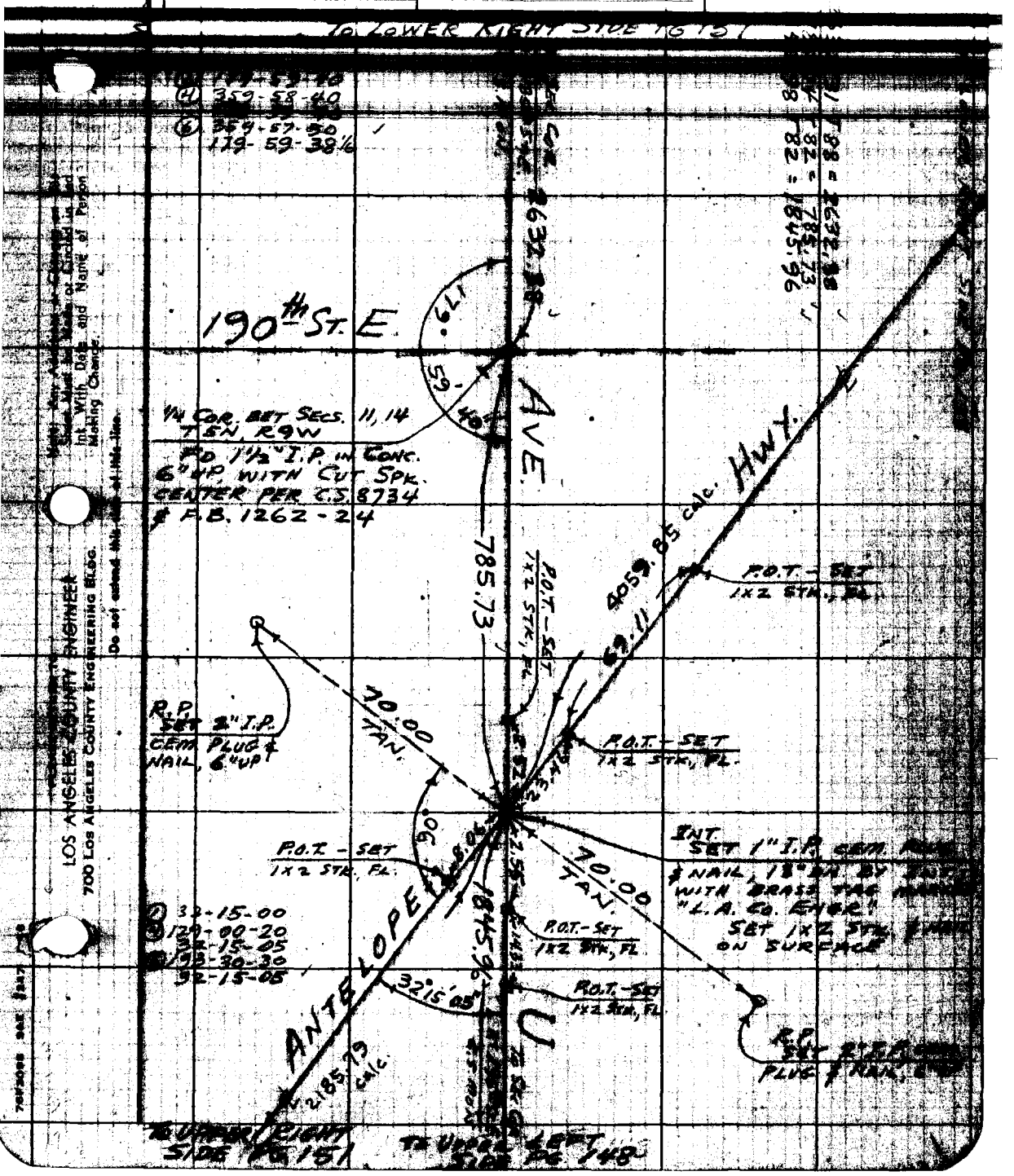

LOS ANGELES COUNTY ENGINEER
700 Los Angeles County Engineering Bldg.
Do not extend this data at this line.

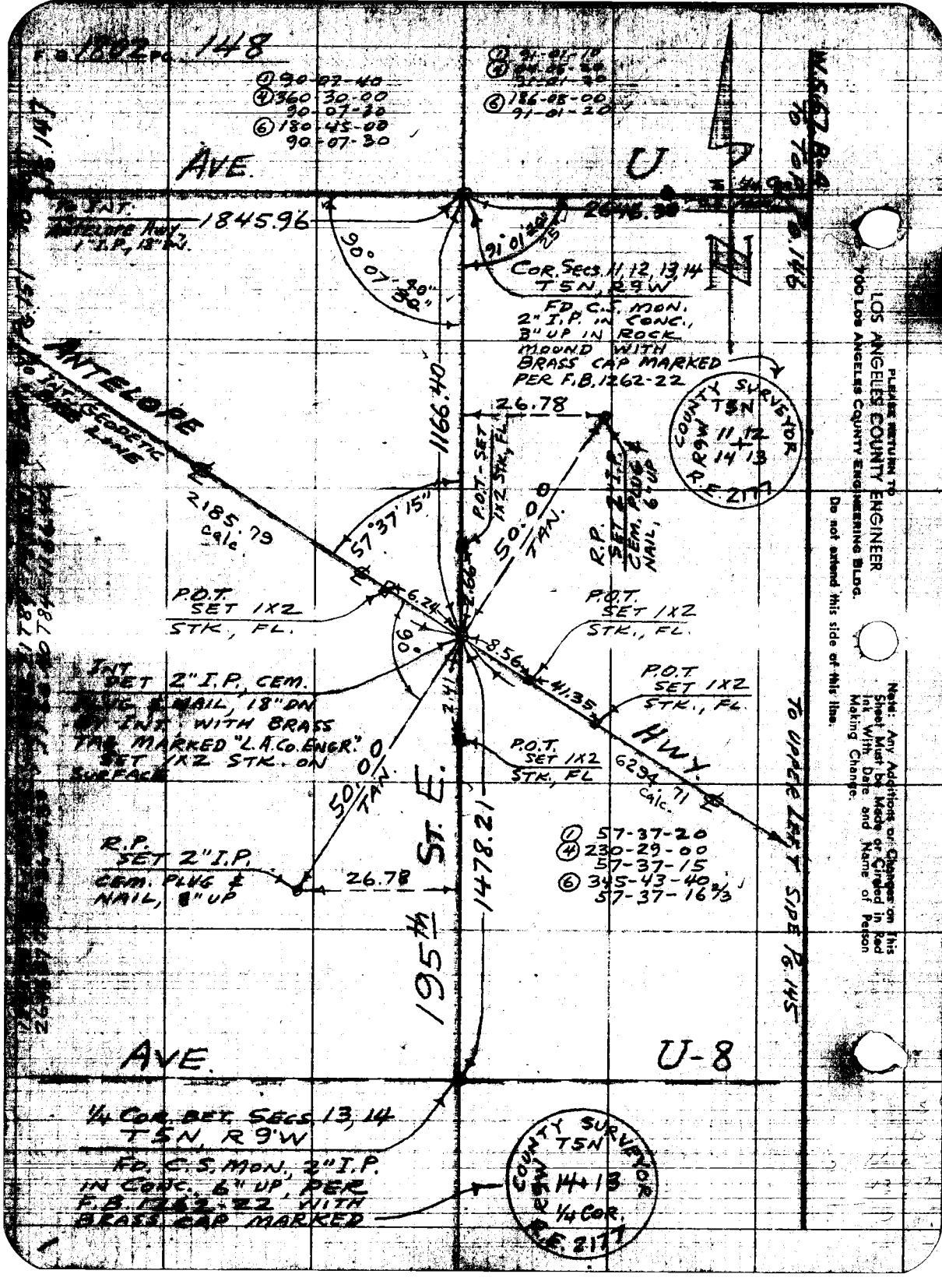
F.B. 1802 PG. 148
① 90-07-40
④ 360-30-00
90-07-30
⑥ 180-45-00
90-07-30
① 91-01-10
④ 04-05-50
91-01-20
⑥ 186-05-00
91-01-20
AVE.
U
TO INT. ANTELOPE HWY. 1" I.P., 18" DN.
1845.96
2646.30
90°07'30"
91°01'20"
COR. SECS. 11, 12, 13, 14
T5N, R9W
FD. C.S. MON. 2" I.P. IN CONC., 3" UP IN ROCK MOUND WITH BRASS CAP MARKED PER F.B. 1262-22
COUNTY SURVEYOR
T5N
R9W
11 12
14 13
R.E. 2177
ANTELOPE
INT. GEODETIC LINE
1166.40
26.78
P.O.T. - SET 1X2 STK., FL.
50.00 TAN.
R.P. SET 2" I.P. CEM. PLUG & NAIL, 6" UP
2185.79 Calc.
57°37'15"
P.O.T. SET 1X2 STK., FL.
6.24
2.66
90°
8.56
41.35
P.O.T. SET 1X2 STK., FL.
INT. SET 2" I.P., CEM. PLUG & NAIL, 18" DN BY INT. WITH BRASS TAG MARKED "L.A.Co. ENGR." SET 1X2 STK. ON SURFACE
2.41
P.O.T. SET 1X2 STK., FL
HWY.
6294.71 Calc.
50.00 TAN.
ST. E.
1478.21
① 57-37-20
④ 230-29-00
57-37-15
⑥ 345-43-40
57-37-16 2/3
R.P. SET 2" I.P. CEM. PLUG & NAIL, 8" UP
26.78
195th
TO UPPER LEFT SIDE PG. 145
AVE.
U-8
1/4 COR. BET. SECS. 13, 14
T5N, R9W
FD. C.S. MON., 2" I.P. IN CONC., 6" UP, PER F.B. 1262-22 WITH BRASS CAP MARKED
COUNTY SURVEYOR
T5N
R9W
14+13
1/4 COR.
R.E. 2177
PLEASE RETURN TO
LOS ANGELES COUNTY ENGINEER
700 LOS ANGELES COUNTY ENGINEERING BLDG.
Do not extend this side of this line.
Note: Any Additions or Changes on This Sheet Must be Made or Circled in Red Ink With Date and Name of Person Making Change.

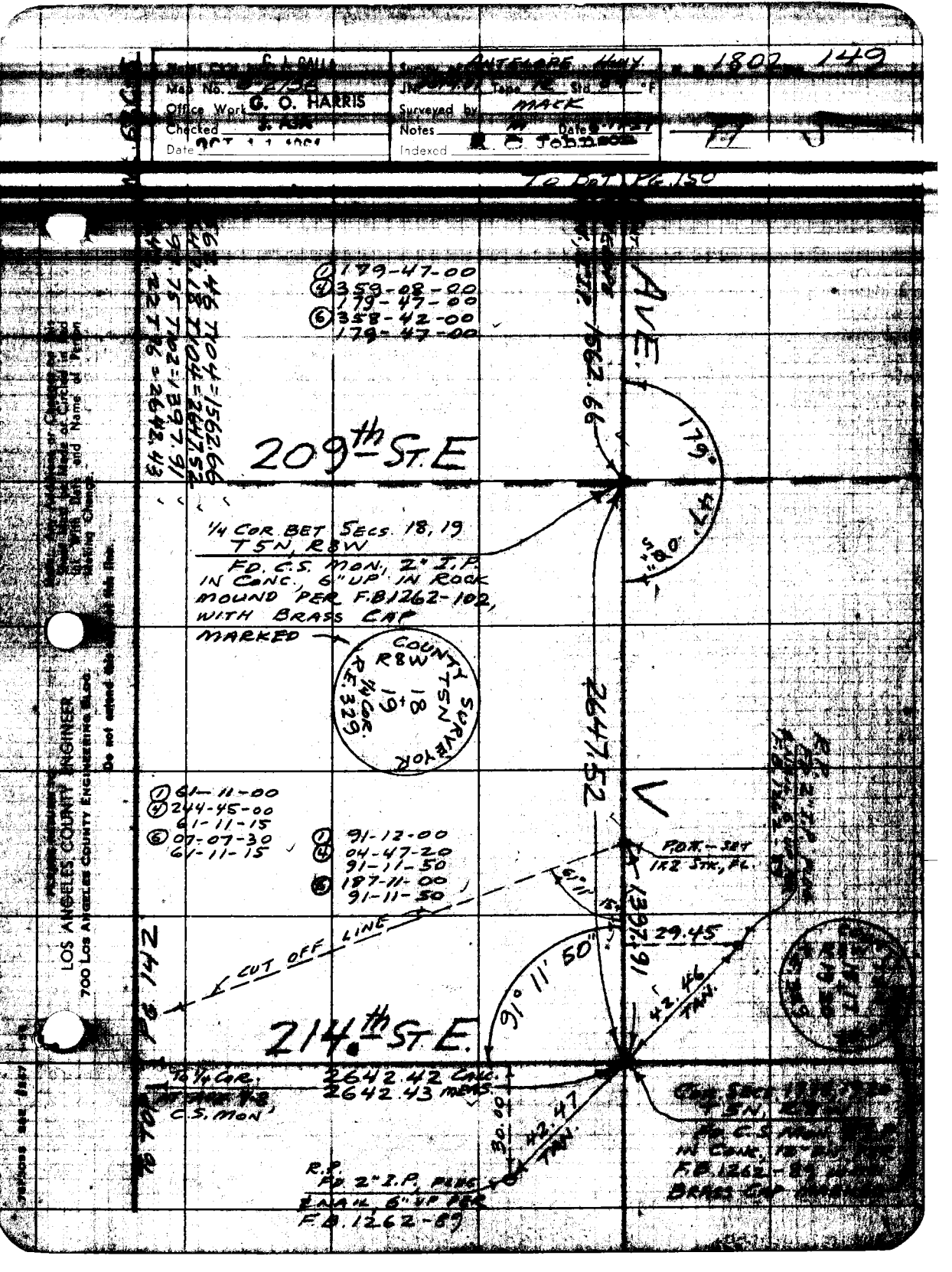

1802 149
Map No.
Office Work G. O. HARRIS
Checked
Date
Surveyed by MACK
Notes
Indexed
To Pat. Pg. 150
① 179-47-00
④ 359-08-00
179-47-00
⑥ 358-42-00
179-47-00
AVE.
1562.66
179°
47.00
209th St. E
1/4 COR. BET SECS. 18, 19
T5N, R8W
FD. C.S. MON., 2" I.P.
IN CONC., 6" UP IN ROCK
MOUND PER F.B. 1262-102,
WITH BRASS CAP
MARKED
COUNTY SURVEYOR
R8W
T5N
18
19
1/4 COR.
R.E. 329
2647.52
① 61-11-00
④ 244-45-00
61-11-15
⑥ 07-07-30
61-11-15
① 91-12-00
④ 04-47-20
91-11-50
⑥ 187-11-00
91-11-50
P.O.T. - SET
1x2 STK., FL.
1397.91
29.45
42.46
TAN.
CUT OFF LINE
91° 11' 50"
214th St. E.
2642.42 CALC.
2642.43 MEAS.
To 1/4 COR.
C.S. MON
30.00
42.47
TAN.
R.P.
FD. 2" I.P. PLUG
& NAIL 6" UP PER
F.B. 1262-89
LOS ANGELES COUNTY ENGINEER
700 Los Angeles County Engineering Bldg.
Do not extend this map on this line.

PLEASE RETURN TO
LOS ANGELES COUNTY ENGINEER
700 LOS ANGELES COUNTY ENGINEERING BLDG.

Note: Any Additions or Changes on This Sheet Must be Made or Circled in Red Ink With Date and Name of Person Making Change.

Do not extend this side of this line.

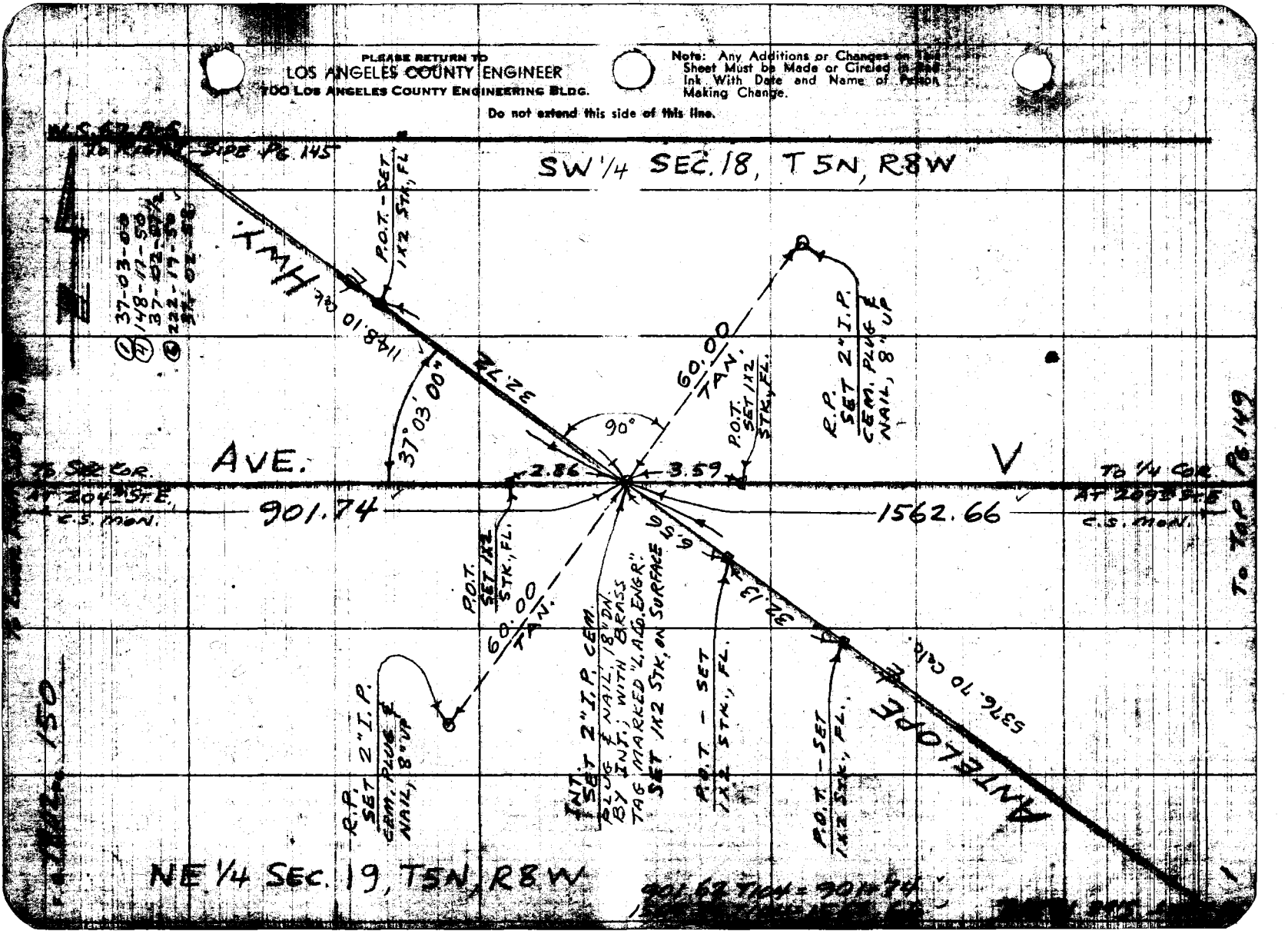

Survey of ANTELOPE HWY
F. B. 1802 PG. 151
Map No.
Office Work G. O. HARRIS
Checked J. AJA
Date OCT 11
Notes
Indexed R. O. JOHNSON

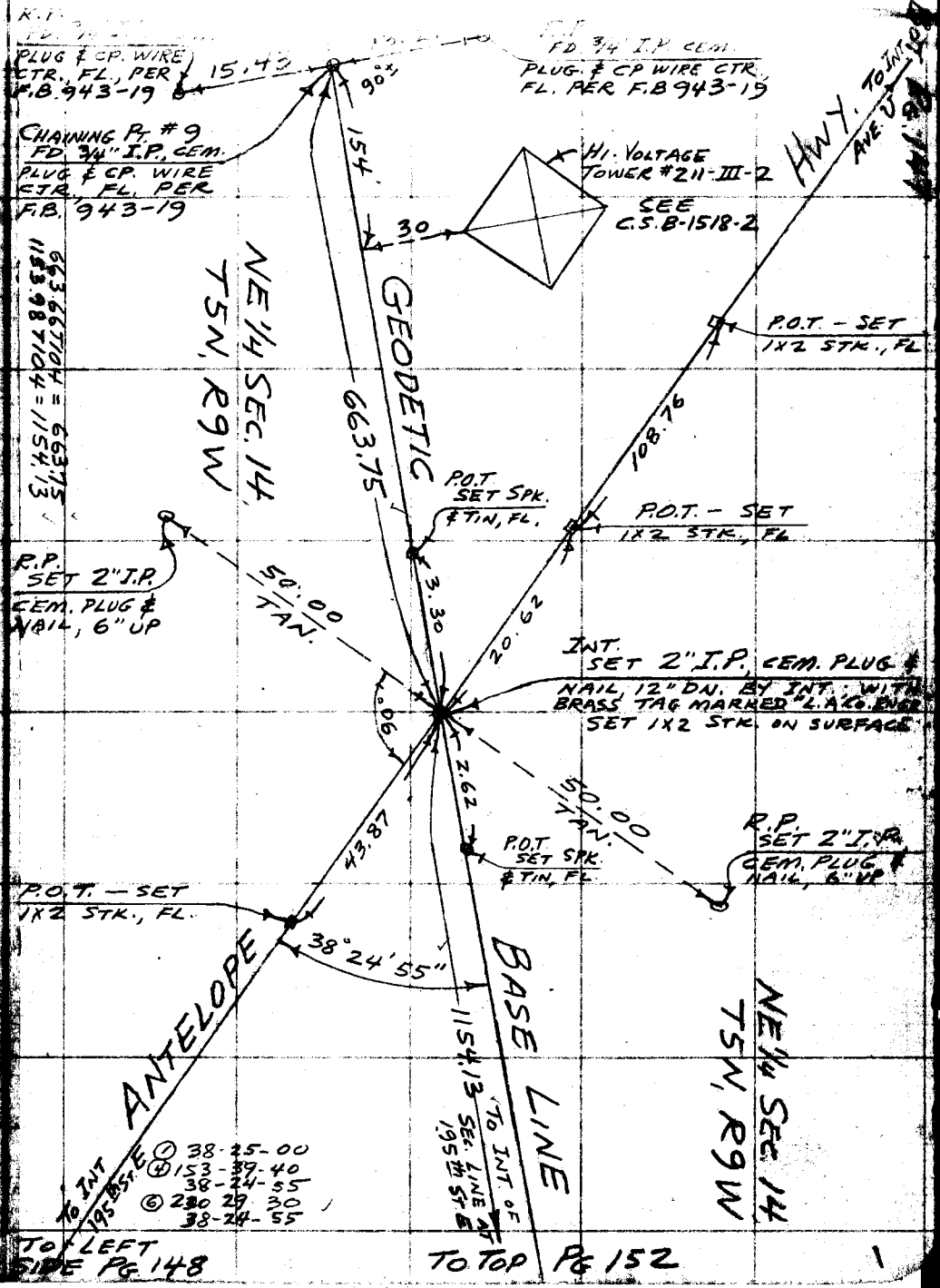

PLEASE RETURN TO
LOS ANGELES COUNTY ENGINEER
100 LOS ANGELES COUNTY ENGINEERING BLDG.
Do not extend this date of this line.

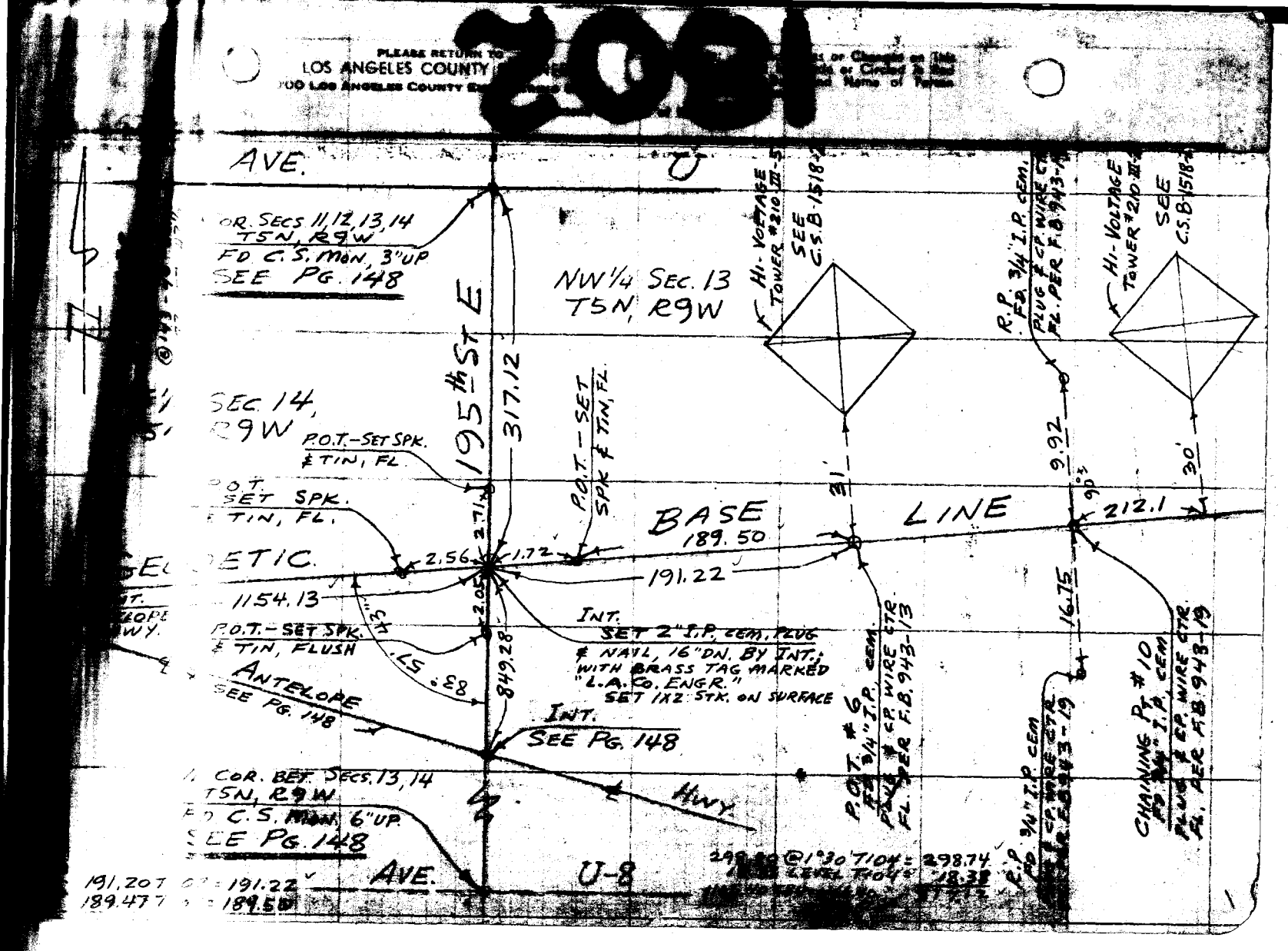

PLEASE RETURN TO
LOS ANGELES COUNTY
700 LOS ANGELES COUNTY
2091
AVE.
U
COR. SECS 11,12,13,14
T5N, R9W
FD. C.S. MON, 3" UP
SEE PG. 148
NW 1/4 SEC. 13
T5N, R9W
HI-VOLTAGE TOWER #210 III-5
SEE C.S.B-1518
R.P. 3/4" I.P. CEM.
PLUG & CP WIRE CTR
FL. PER F.B. 943-19
HI-VOLTAGE TOWER #210 III-2
SEE C.S.B-1518
195th ST E
317.12
SEC. 14,
R9W
P.O.T.-SET SPK.
& TIN, FL.
P.O.T.-SET SPK & TIN, FL.
31'
9.92
30'
90°
212.1
BASE LINE
189.50
2.71
2.56
1.72
191.22
1154.13
2.05
43"
57"
83°
849.28
P.O.T.-SET SPK.
& TIN, FLUSH
INT.
SET 2" I.P. CEM. PLUG
& NAIL, 16" DN. BY INT.;
WITH BRASS TAG MARKED
"L.A. CO. ENGR."
SET 1X2 STK. ON SURFACE
ANTELOPE
SEE PG. 148
INT.
SEE PG. 148
16.75
P.O.T. #6
FD. 3/4" I.P. CEM.
PLUG & CP. WIRE CTR.
FL. PER F.B. 943-13
CHAINING PT. #10
FD. 3/4" I.P. CEM
PLUG & CP. WIRE CTR.
FL. PER F.B. 943-19
COR. BET. SECS. 13, 14
T5N, R9W
FD. C.S. MON. 6" UP.
SEE PG. 148
HWY.
AVE.
U-8
191.20 T 0° = 191.22
189.47 T 0° = 189.50
298.80 @ 1°30' T104 = 298.74
LEVEL T104 = 18.38