Map No.
Office Work
Checked
Date
Notes
Indexed

F.B. 1804 Pg.

5-6	Index	AURORA HEIGHTS TRACT - J.N. 8653
7-46	C.L.	Survey of streets from Rowan Ave. to Brannick Ave. and from Brooklyn Ave. to Section Line on north.
47-56	Topo.	Record Ave. from Hammel St. to Floral Dr.
57-64	Topo.	Hammel St. fr. Brannick Ave. to Gage Ave.
65-67	Loc. Lots	Loc. Mon. & Imp. Lots 16 & 17 Tract 5750.
		SAN GABRIEL BR. LIBRARY J.N. 0047.2
71-86	Bdry. Surv.	Area bounded by Lafayette St. & Del Mar; Main St. & El Monte.
87-92	B.M.	From B.M. 1-31 through B.M. 1-29, through San Gabriel Library Site & Return to B.M. 1-29.
93-96	Elev.	Levels to est. elev. on prop. cor's.
97-98	Sketch	Showing reloc. of prop. cors. in alley per O.R.D. 3196-743.
99-102	Const. Stak.	Control points for construction.

Microfilmed March 87

F.B. 1804 Pg. 5

Map No.
Office Work
Checked
Date

W.O. [illegible]
[illegible] MACK
Notes M Date 8-5-52
Indexed [illegible]

J.N. 8653

AURORA HEIGHTS TR[illegible]

PARTY
MACK
BUTLER
FRONK
TAPOYA
MOODY

Note: Any Additions or Changes on This Sheet Must be Made or Circled in Red Ink With Date and Name of Person Making Change.

Do not extend notes this side of this line.

RETURN TO
LOS ANGELES COUNTY SURVEYOR
726 LOS ANGELES COUNTY
ENGINEERING BLDG.

76F3095 247 2-51

INDEX TO PAGES

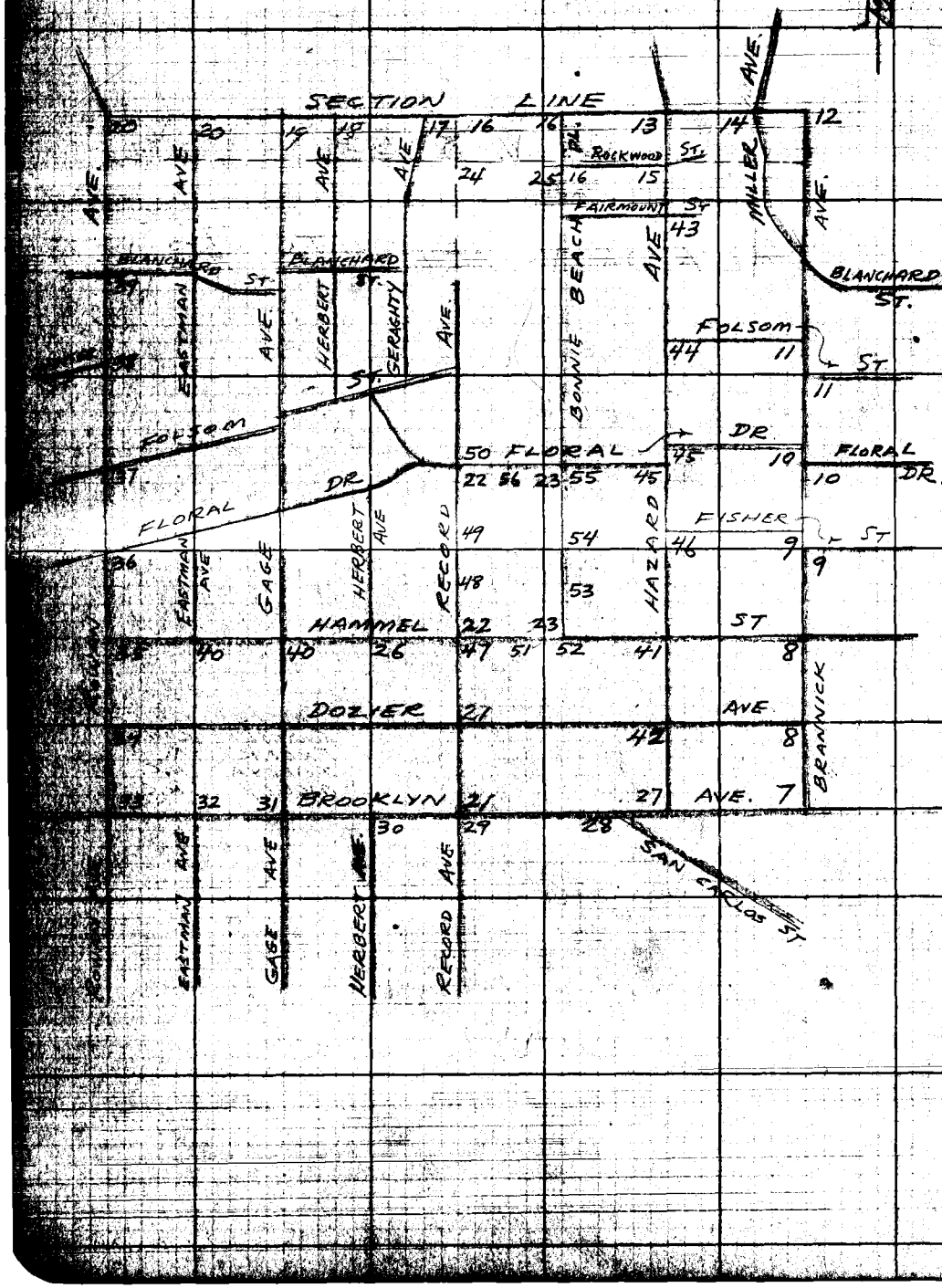

RETURN TO
LOS ANGELES COUNTY SURVEYOR
725 LOS ANGELES COUNTY
ENGINEERING BLDG.

Do not extend notes this side of this line.

Note: Any Additions or Changes on This Sheet Must be Made or Circled in Red Ink With Date, and Name of Person Making Change.

Map No.

Checked

Date

Notes

Indexed

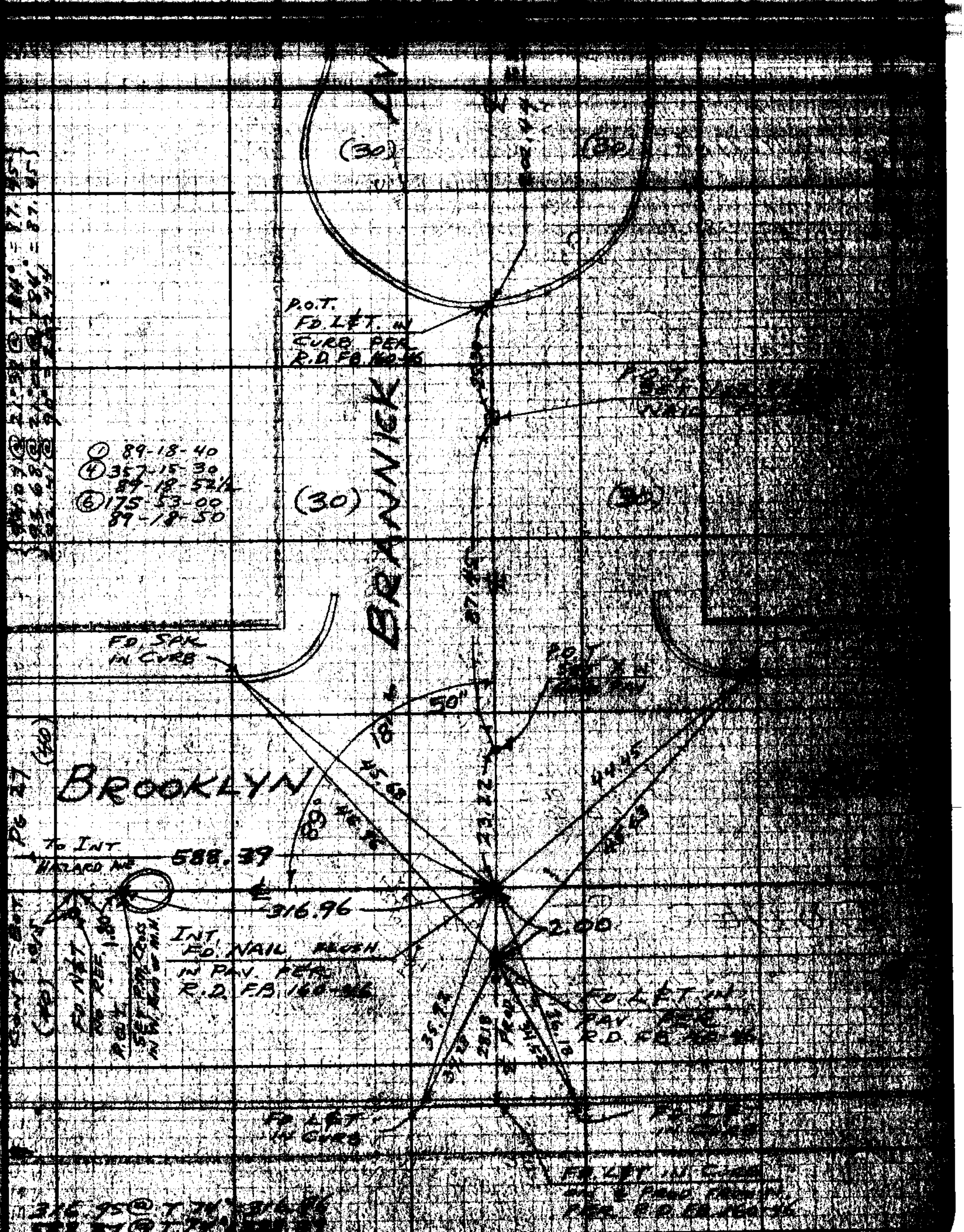

Note: Any Additions or Changes ... Made on ... With Date and Name of ... Making Change.

LOS ANGELES COUNTY SURVEYOR

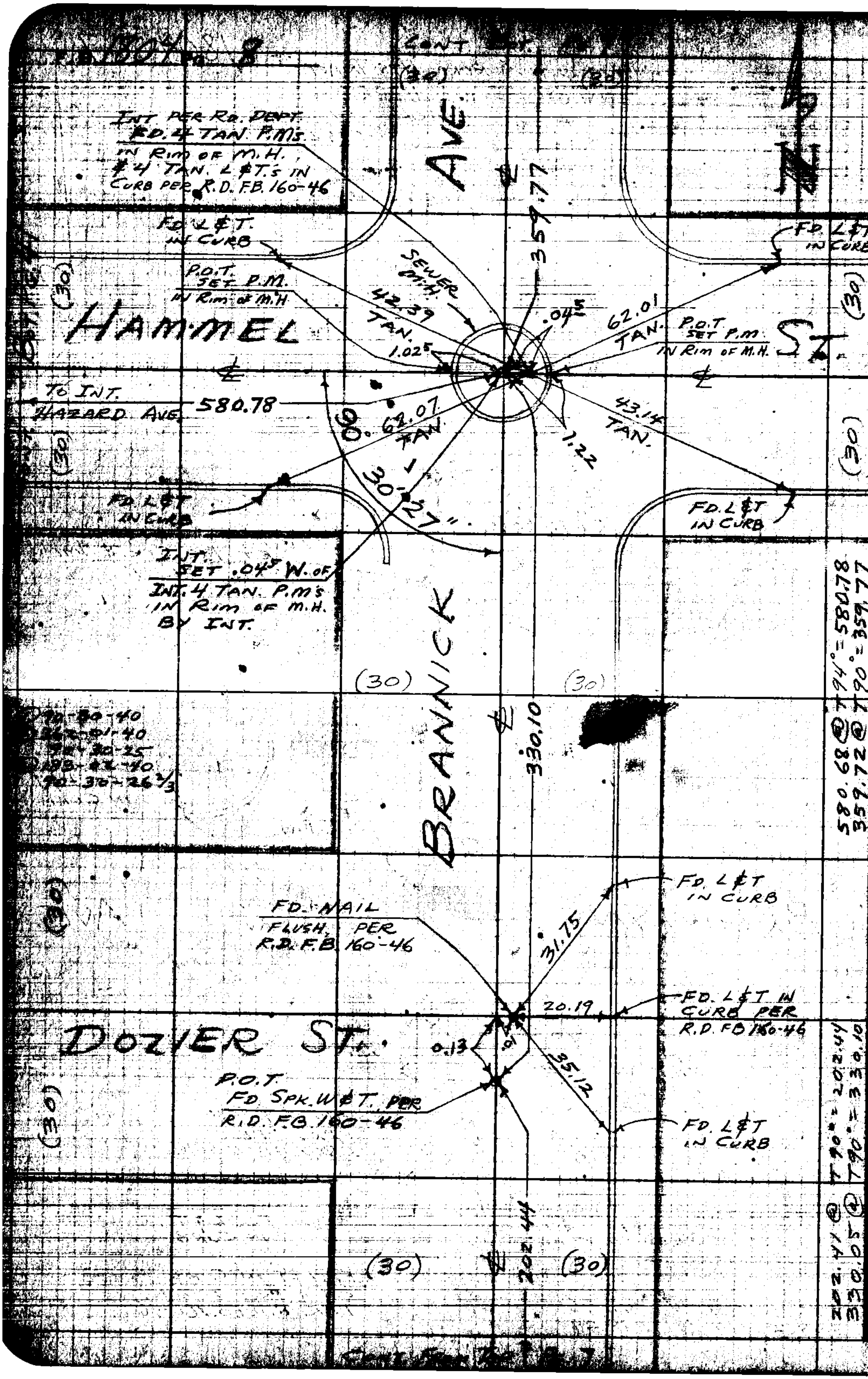

RETURN TO
LOS ANGELES COUNTY SURVEYOR
725 LOS ANGELES COUNTY ENGINEERING BLDG.

Note: Any Additions or Changes on This Sheet Must be Made as Circled in Red Ink With Date and Name of Person Making Change.

Do not extend notes this side of this line.

F.B. 1804 PG. 9

Map No.
Office Work
Checked
Date

W.O. Sheet No. 0134 Std. 68 °F
Sundered by MACK
Notes M. Date 8-6-52
Indexed

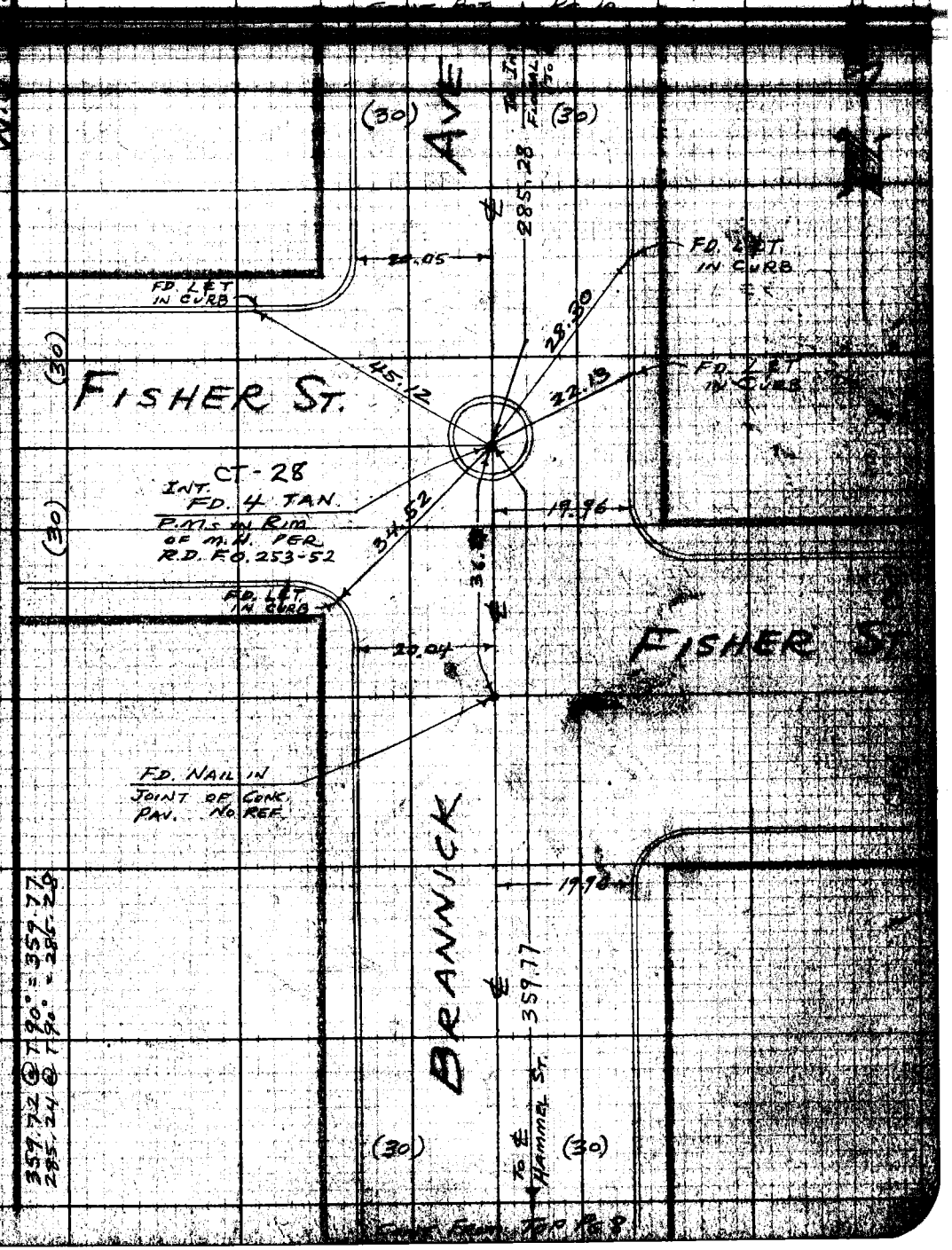

Note: Any Additions or Changes on this Sheet Must Be Made or Circled in Red Ink With Date and Name of Person Making Change.

Do not extend notes on this side of this line.

RETURN TO
LOS ANGELES COUNTY SURVEYOR
726 LOS ANGELES COUNTY
ENGINEERING BLDG.

F.B. 1804 Pg. 10

CONT. BK. PG. 11

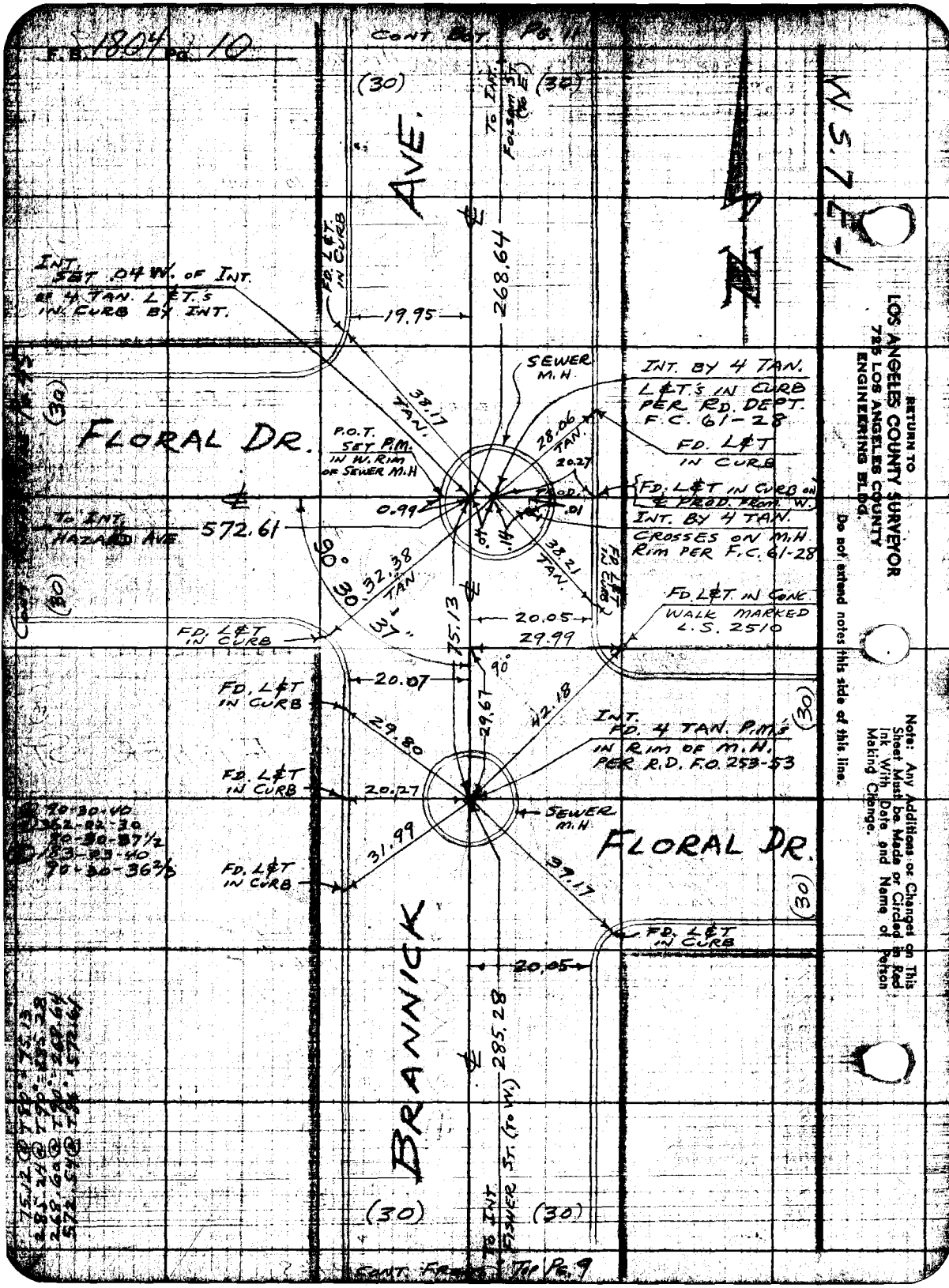

F.R. 1804 PG. 11

Map No.
Checked
Date

W.O. Sheet No. 0134 Std. 60 °F
Surveyed by MACK
Notes M. Date 8-7-52
Indexed

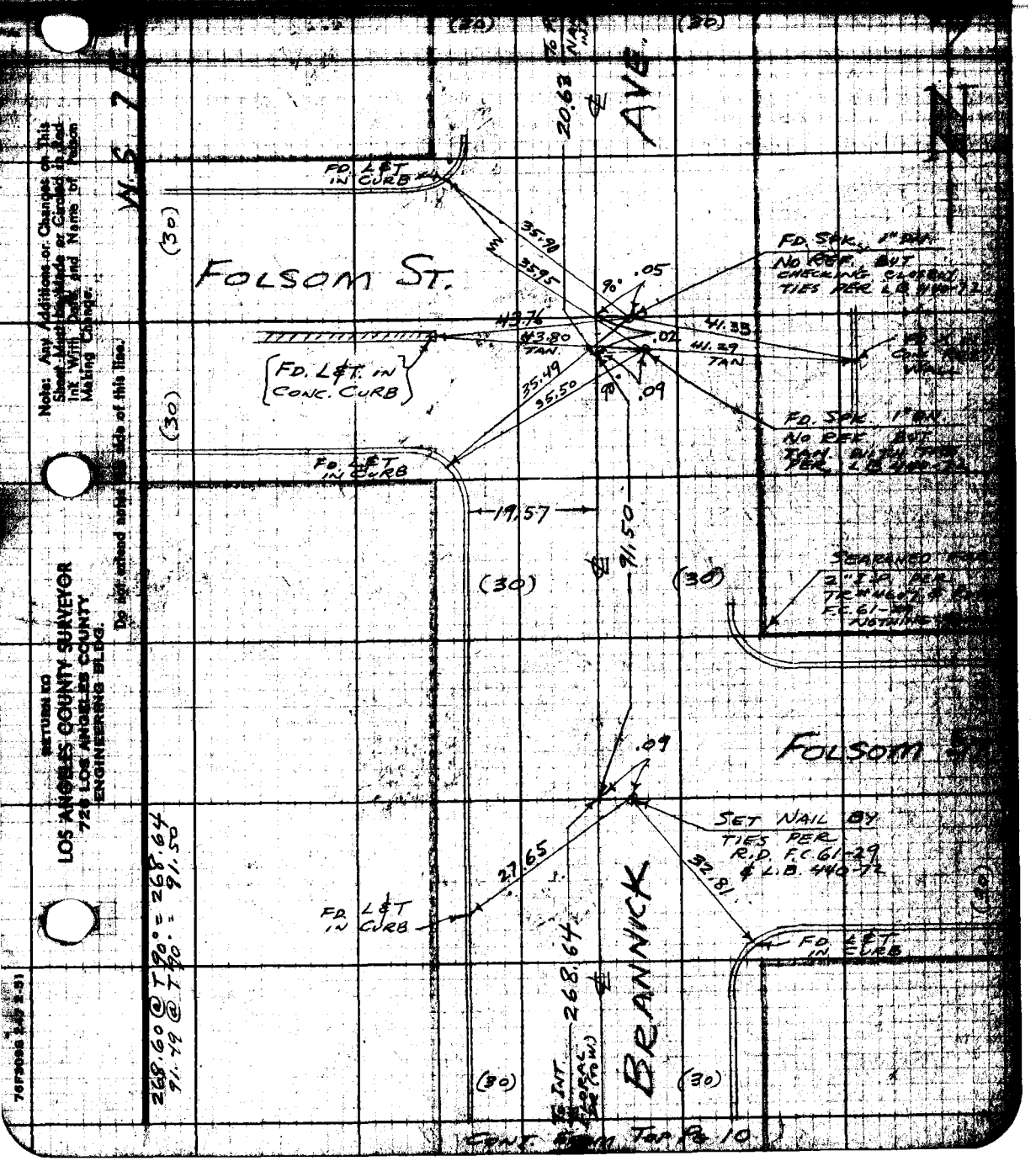

Note: Any Additions or Changes on This Sheet Must be Made or Circled in Red Ink With Date and Name of Person Making Change.

Do not extend notes this side of this line.

RETURN TO
LOS ANGELES COUNTY SURVEYOR
726 LOS ANGELES COUNTY
ENGINEERING BLDG.

CONT. FROM TOP PG. 10

76F3098 2-47 2-51

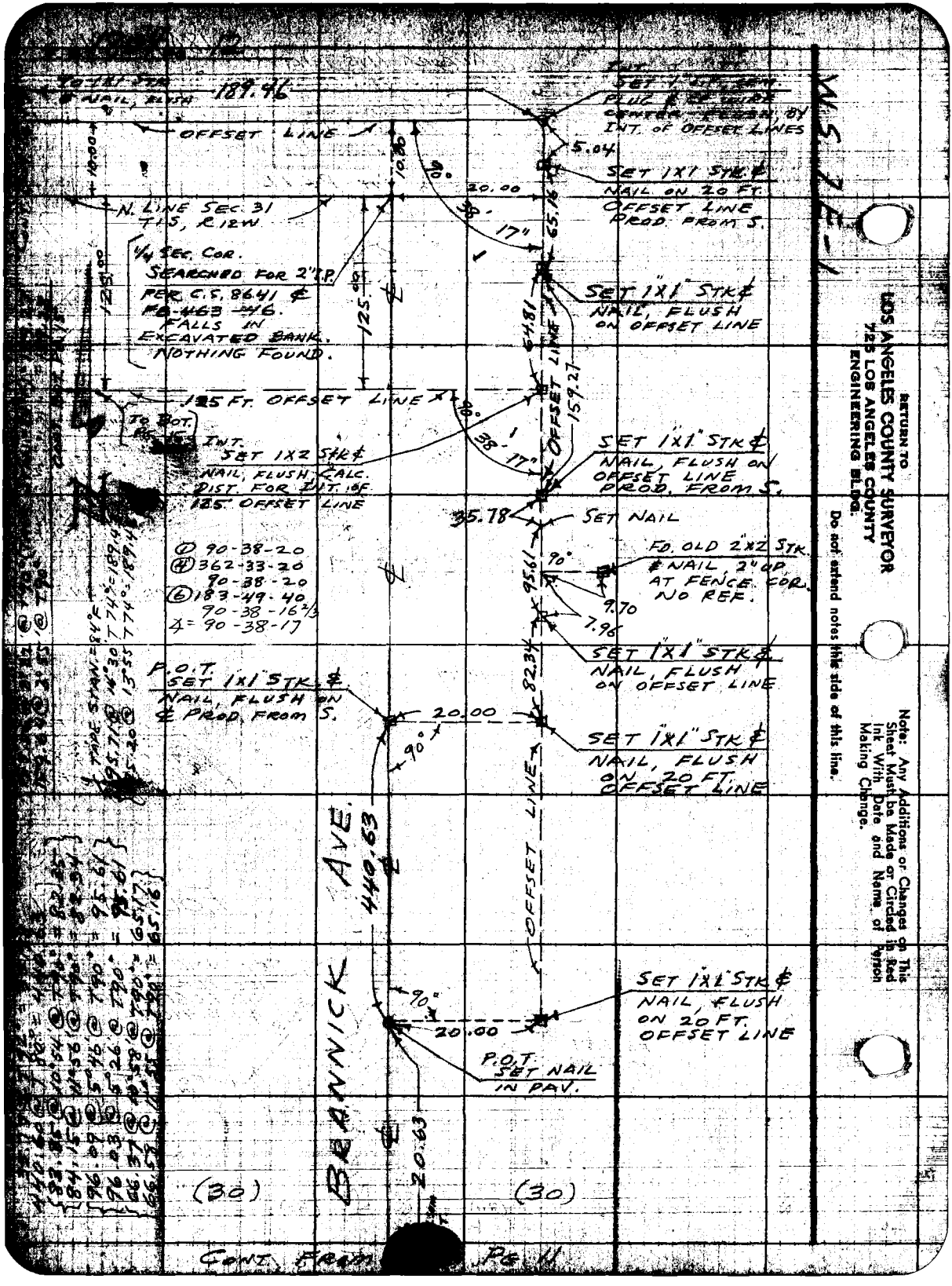
MASTER
RETURN TO
LOS ANGELES COUNTY SURVEYOR
425 LOS ANGELES COUNTY
ENGINEERING BLDG.
Do not extend notes this side of this line.
Note: Any Additions or Changes on This Sheet Must be Made or Circled in Red Ink With Date and Name of Person Making Change.
189.46
OFFSET LINE
N. LINE SEC. 31
T.1S, R.12W
1/4 SEC. COR.
SEARCHED FOR 2" I.P.
PER C.S. 8641 &
FD. 1463 -46.
FALLS IN
EXCAVATED BANK.
NOTHING FOUND.
125 FT. OFFSET LINE
SET 1X2 STK &
NAIL, FLUSH, CALC.
DIST. FOR INT. OF
125 OFFSET LINE
SET 1X1 STK &
NAIL, FLUSH
ON OFFSET LINE
SET 1X1 STK &
NAIL ON 20 FT.
OFFSET LINE
PROD. FROM S.
INT. OF OFFSET LINES
SET 1X1 STK &
NAIL, FLUSH
ON OFFSET LINE
PROD. FROM S.
FD. OLD 2X2 STK.
& NAIL 2" UP.
AT FENCE. FOR.
NO REF.
SET NAIL
SET 1X1 STK &
NAIL, FLUSH
ON OFFSET LINE
SET 1X1 STK &
NAIL, FLUSH
ON 20 FT.
OFFSET LINE
P.O.T.
SET 1X1 STK &
NAIL, FLUSH ON
& PROD. FROM S.
SET 1X1 STK &
NAIL, FLUSH
ON 20 FT.
OFFSET LINE
P.O.T.
SET NAIL
IN PAV.
BANNICK AVE.
440.63
OFFSET LINE
(30)
(30)
CONT. FROM PG 11

F.B. 1804 Pg. 13

W. O. [illegible] Tape No. [illegible] Wd. 68 °F

Surveyed by MACK

Checked

Date

Notes M Date 8-11-52

Indexed Johnson

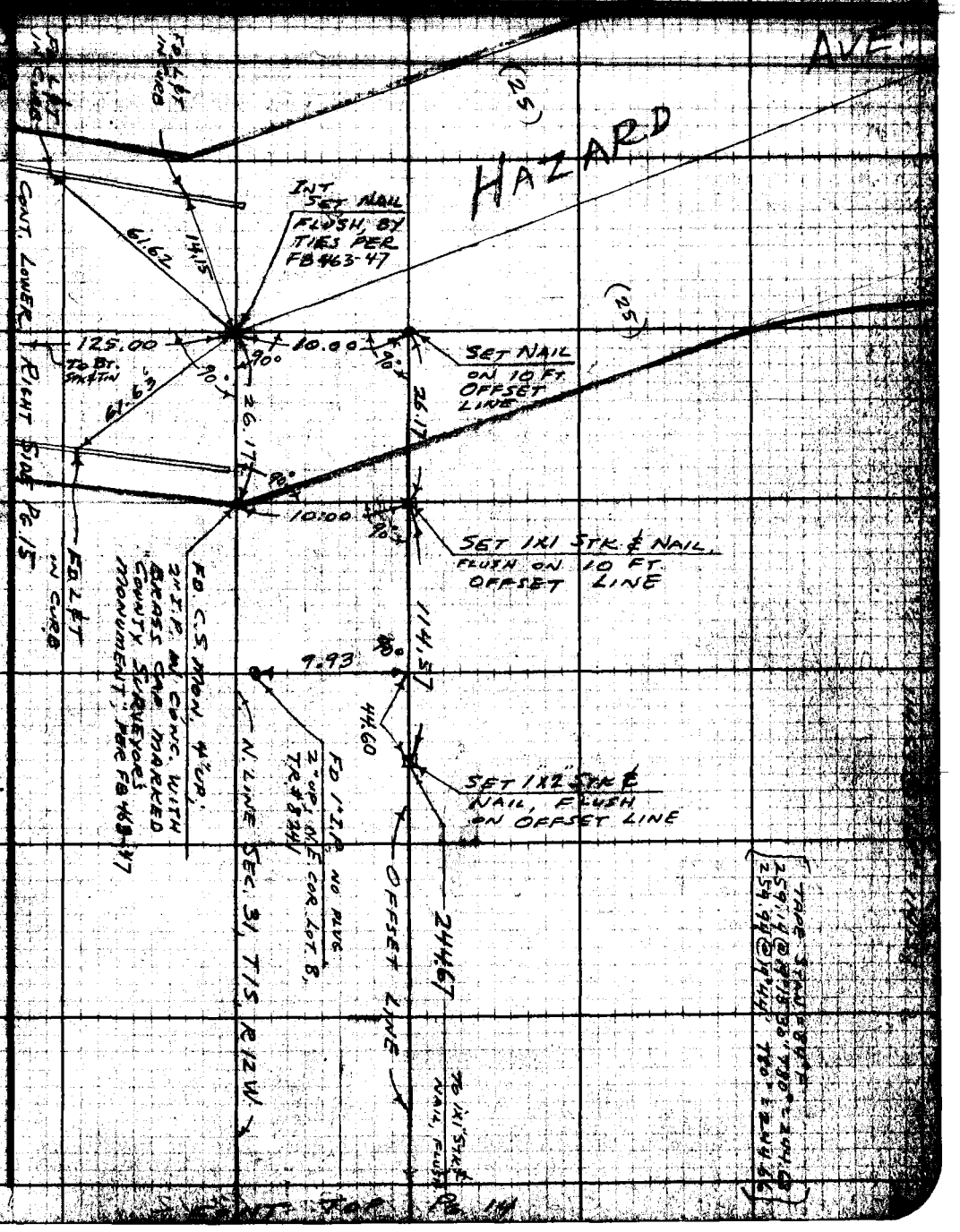

Note: Any Additions or Changes on this Sheet Must be Made or Circled in Red Ink With Date and Name of Person Making Change.

Do not extend notes on this side of this line.

RETURN TO:
LOS ANGELES COUNTY SURVEYOR
726 LOS ANGELES COUNTY
ENGINEERING BLDG.

RETURN TO
LOS ANGELES COUNTY SURVEYOR
726 LOS ANGELES COUNTY
ENGINEERING BLDG.

Note: Any Additions or Changes on This Sheet Must be Made or Circled in Red Ink With Date and Name of Person Making Change.

Do not extend notes this side of this line.

WS 7E-1

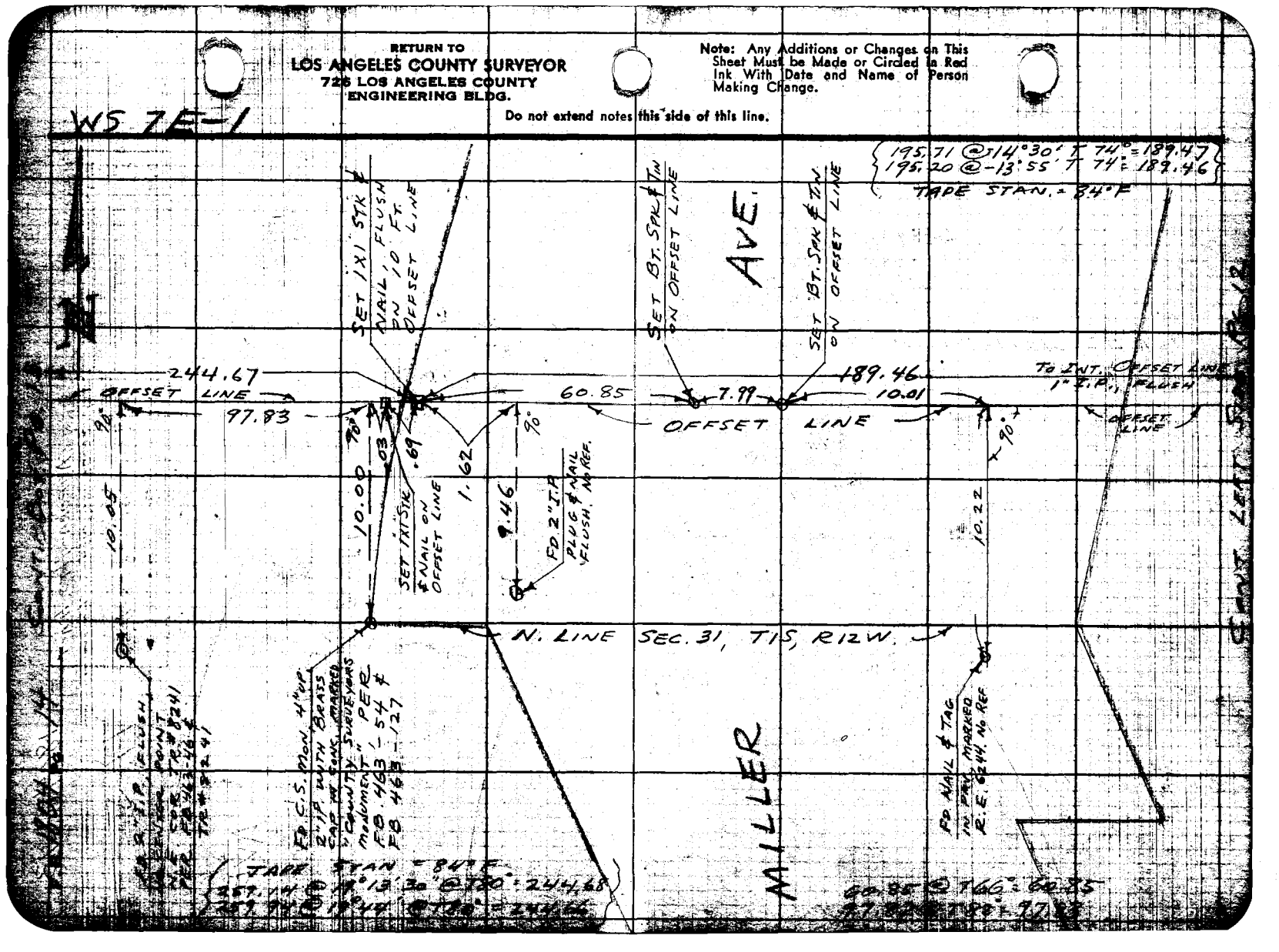

F.B. 1804 Pg. 15

Map No.
Office Work
Checked
Date

W.O. 0653 Tape No. 0134 Std. 68 °F
Surveyed by MACK
Notes M Date 8-19-52
Indexed R. C. Johnson

CONT. BOT. PG. 16

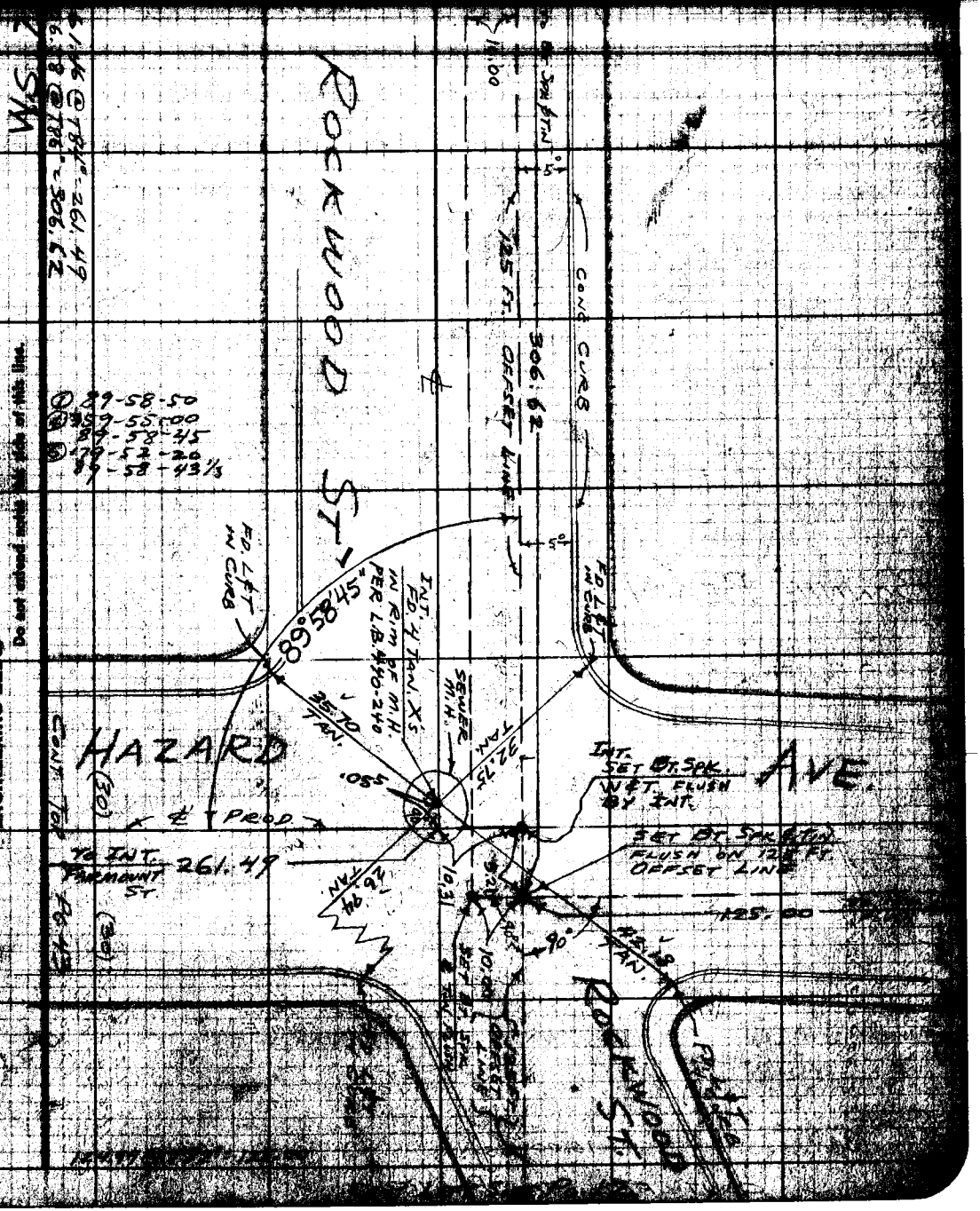

Notes: Any Additions or Changes on This Sheet Must be Made or Circled in Red Ink With Date And Name of Person Making Change.

Do not extend notes this side of this line.

RETURN TO
LOS ANGELES COUNTY SURVEYOR
720 LOS ANGELES COUNTY
ENGINEERING BLDG.

RETURN TO
LOS ANGELES COUNTY SURVEYOR
725 LOS ANGELES COUNTY
ENGINEERING BLDG.

Note: Any Additions or Changes on This Sheet Must be Made or Circled in Red Ink With Date and Name of Person Making Change.

Do not extend notes this side of this line.

W.S. 7E-1



F.B. 1804 Pg. 17

Checked

Date

Notes

Date

Indexed

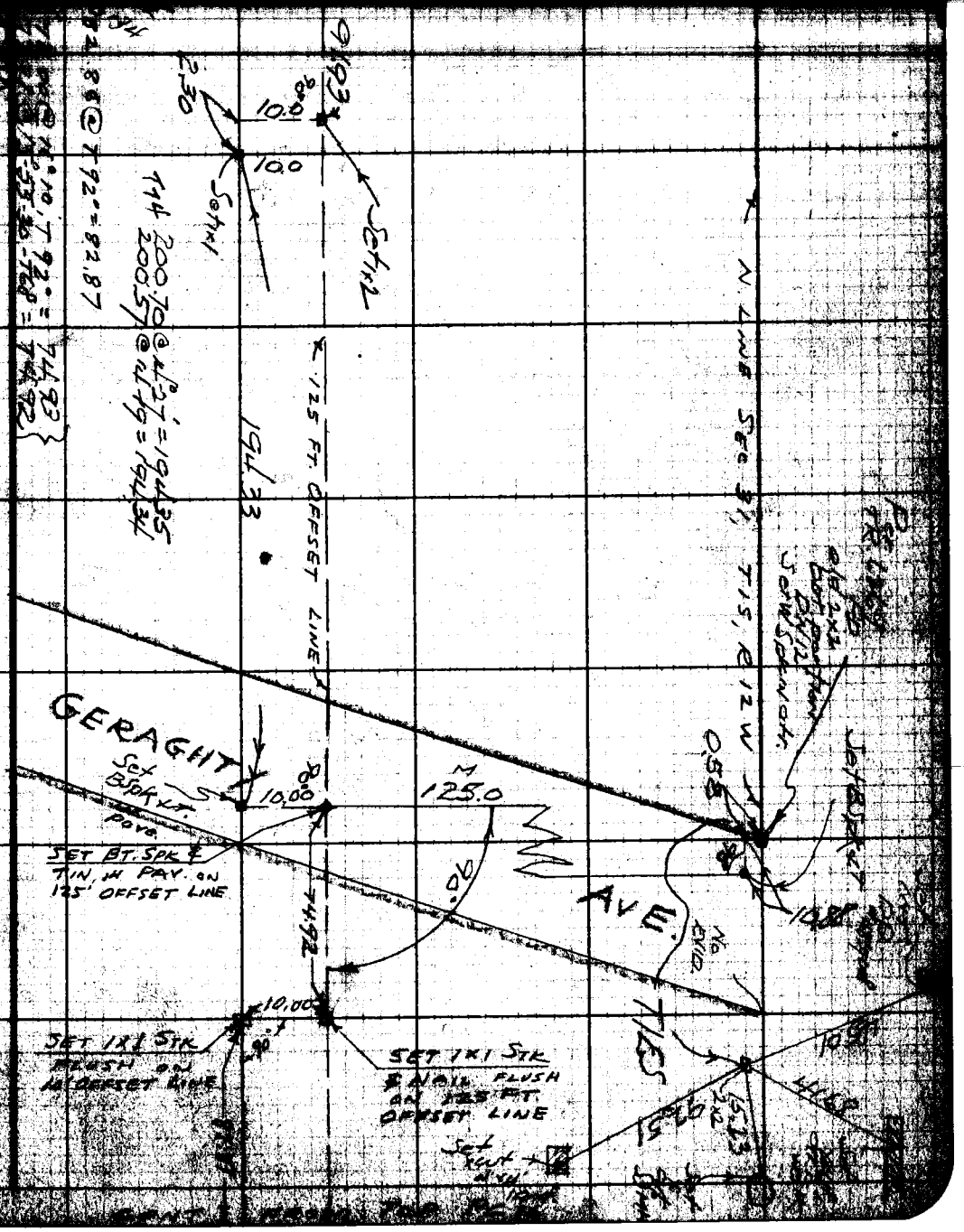

Note: Any Additions or Changes of This Sheet Must Be Made or Circled in Red Ink With Date and Name of Person Making Change.

Do not extend notes this side of this line.

RETURN TO
LOS ANGELES COUNTY SURVEYOR
726 LOS ANGELES COUNTY
ENGINEERING BLDG.

RETURN TO
LOS ANGELES COUNTY SURVEYOR
725 LOS ANGELES COUNTY
ENGINEERING BLDG.

Note: Any Additions or Changes on This Sheet Must be Made or Circled in Red Ink With Date and Name of Person Making Change.

Do not extend notes this side of this line.

NS-7E-1

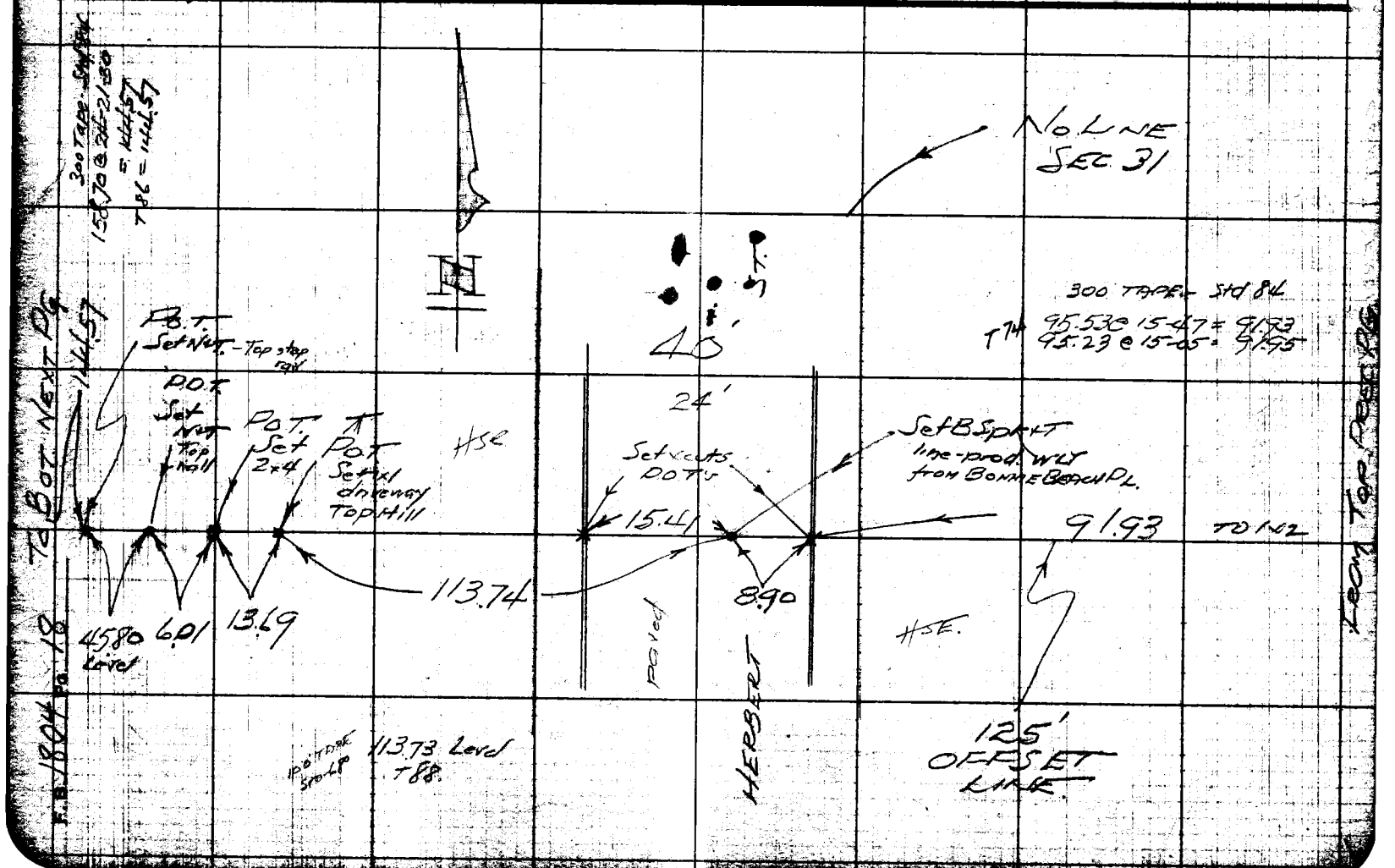

75F3095 247 3-31

RETURN TO
LOS ANGELES COUNTY SURVEYOR
726 LOS ANGELES COUNTY
ENGINEERING BLDG.

Note: Any Additions or Changes on This Sheet Must be Made or Circled in Red Ink With Date and Name of Person Making Change.

Do not extend notes this side of this line.

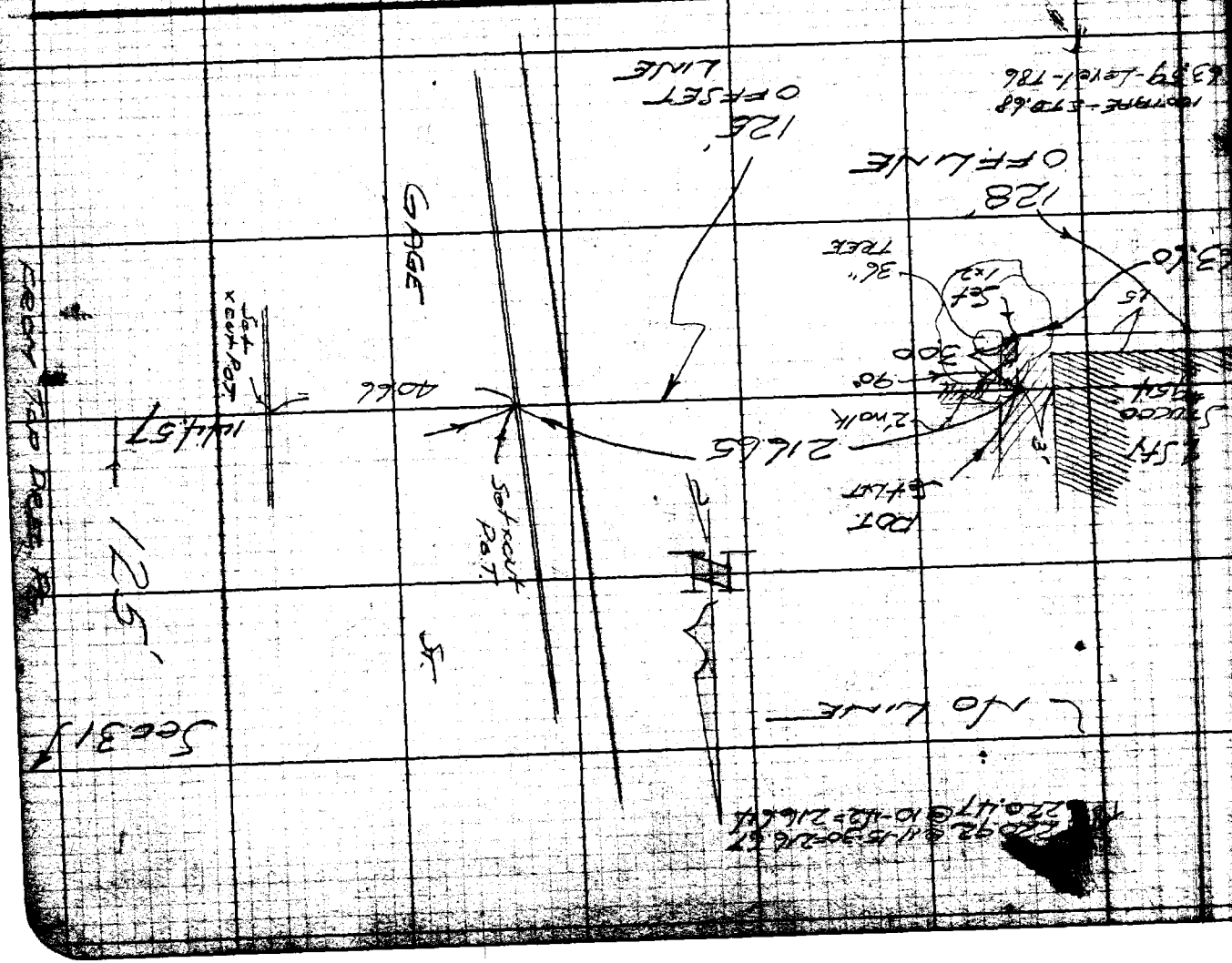

Date
Checked
Notes
Indexed
Date
F.B. 1864 Pg. 19

RETURN TO
LOS ANGELES COUNTY SURVEYOR
725 LOS ANGELES COUNTY
ENGINEERING BLDG.

Note: Any Additions or Changes on This Sheet Must be Made or Circled in Red Ink With Date and Name of Person Making Change.

Do not extend notes this side of this line.

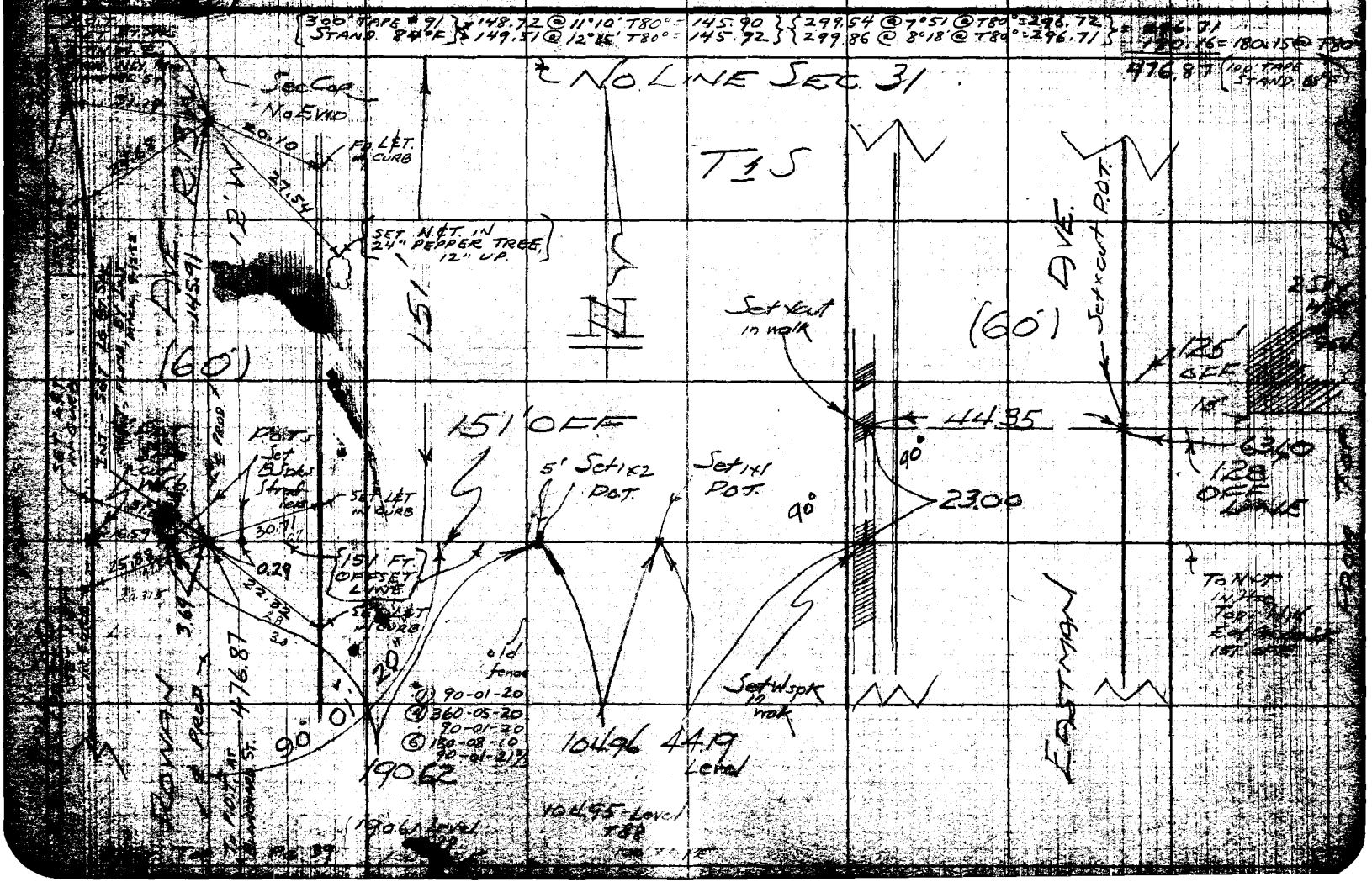

F.B. 1804 Pg. 21

Map No.
Office Work
Checked
Date

W.O. [illegible]
Surveyed by BUTLER
Notes
Date 8/52
Indexed Johnson

+300 TAPE 91-84

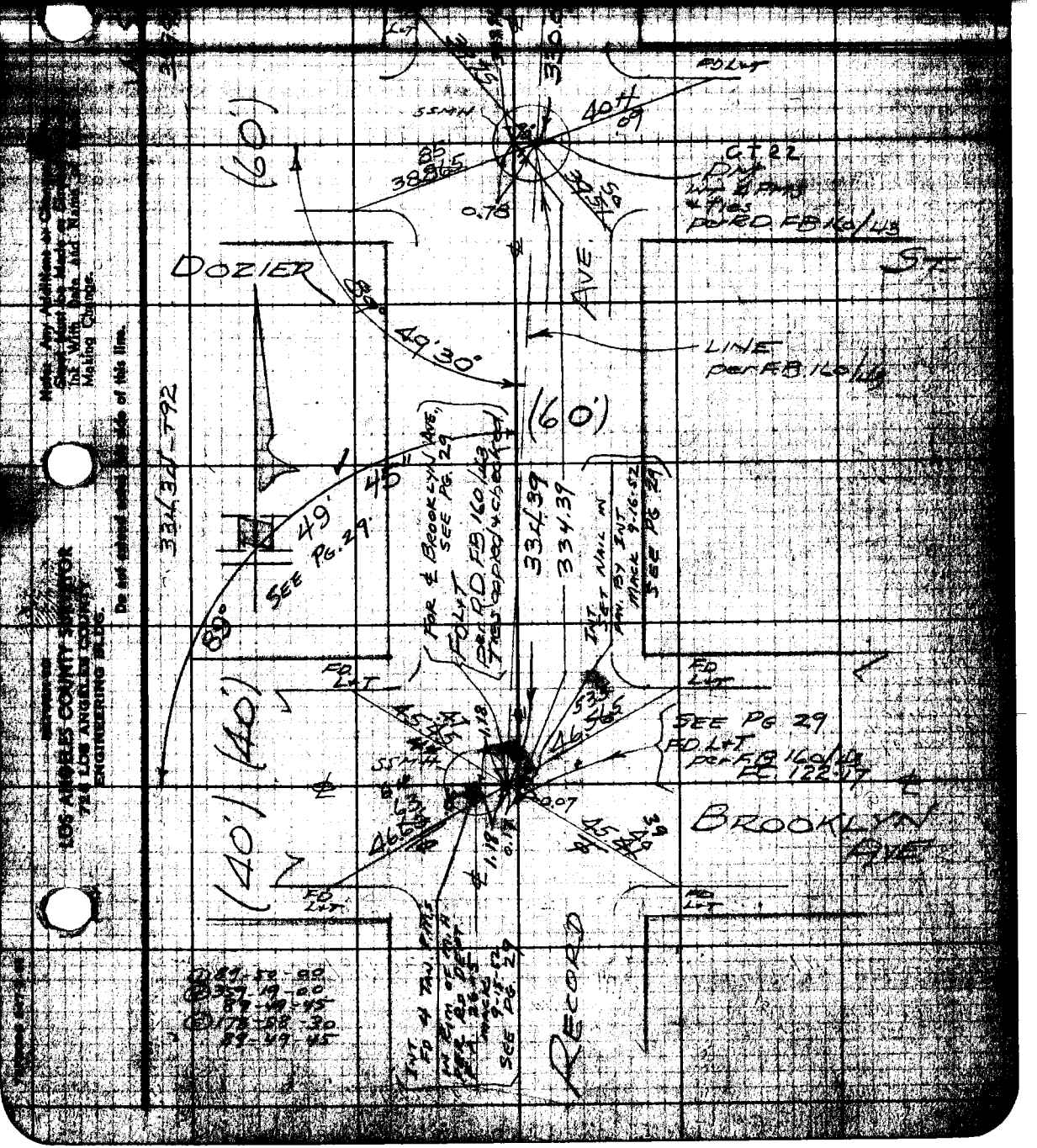

Notes: Any Additions or Changes Must Be Made on Sheet Ink With Date and Name of Making Change.

Do not extend notes into side of this line.

LOS ANGELES COUNTY SURVEYOR
724 LOS ANGELES COUNTY ENGINEERING BLDG.

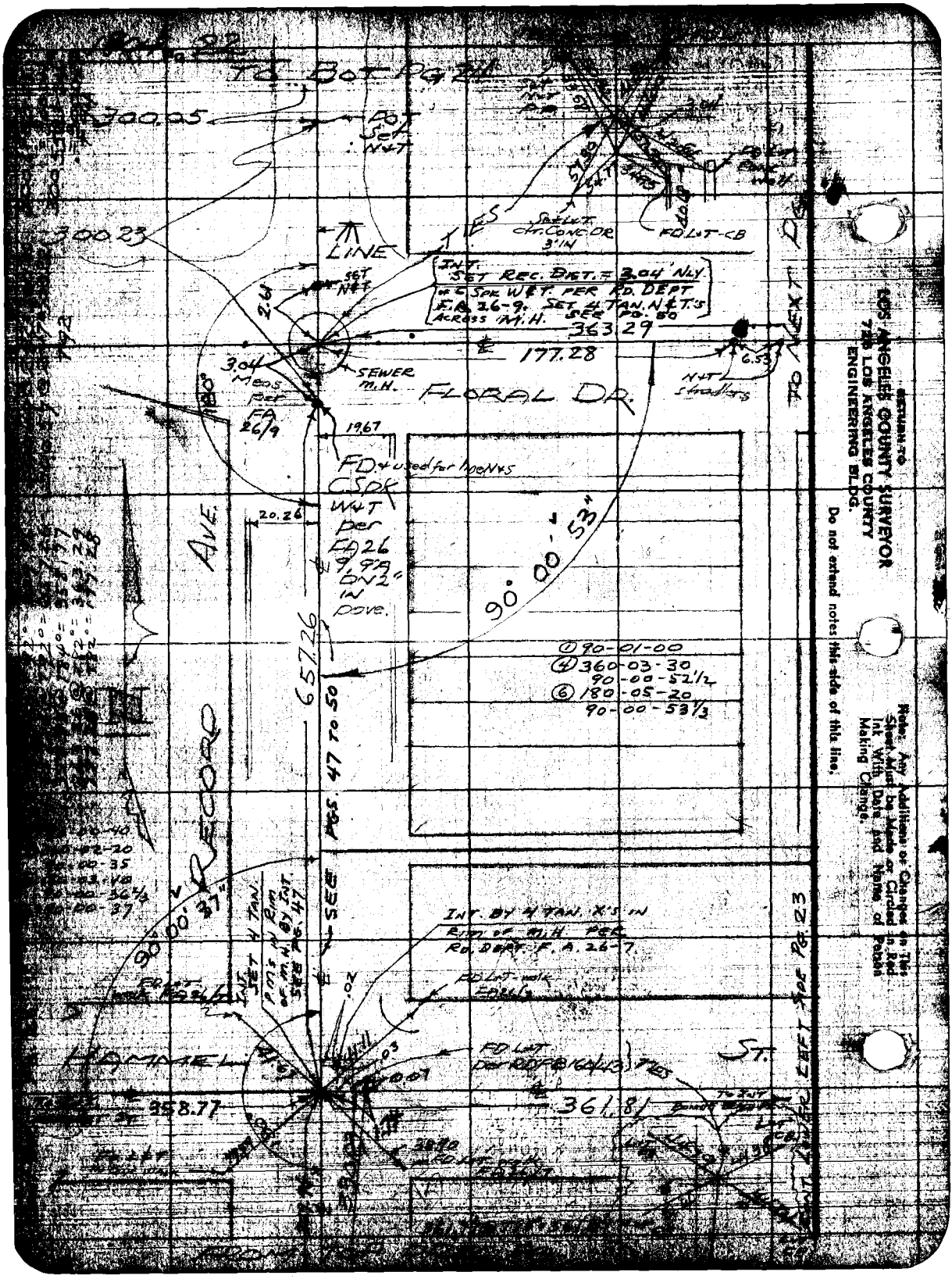

RETURN TO
LOS ANGELES COUNTY SURVEYOR
725 LOS ANGELES COUNTY
ENGINEERING BLDG.

Do not extend notes this side of this line.

Note: Any Additions or Changes on This Sheet Must be Made or Circled in Red Ink With Date and Name of Person Making Change.

F.B. 1804 Pg. 23

Map No.
Office Work
Checked
Date

W. O. [illegible]
Surveyed by BUTLER
Notes Date [illegible]
Indexed A. C. Johnson

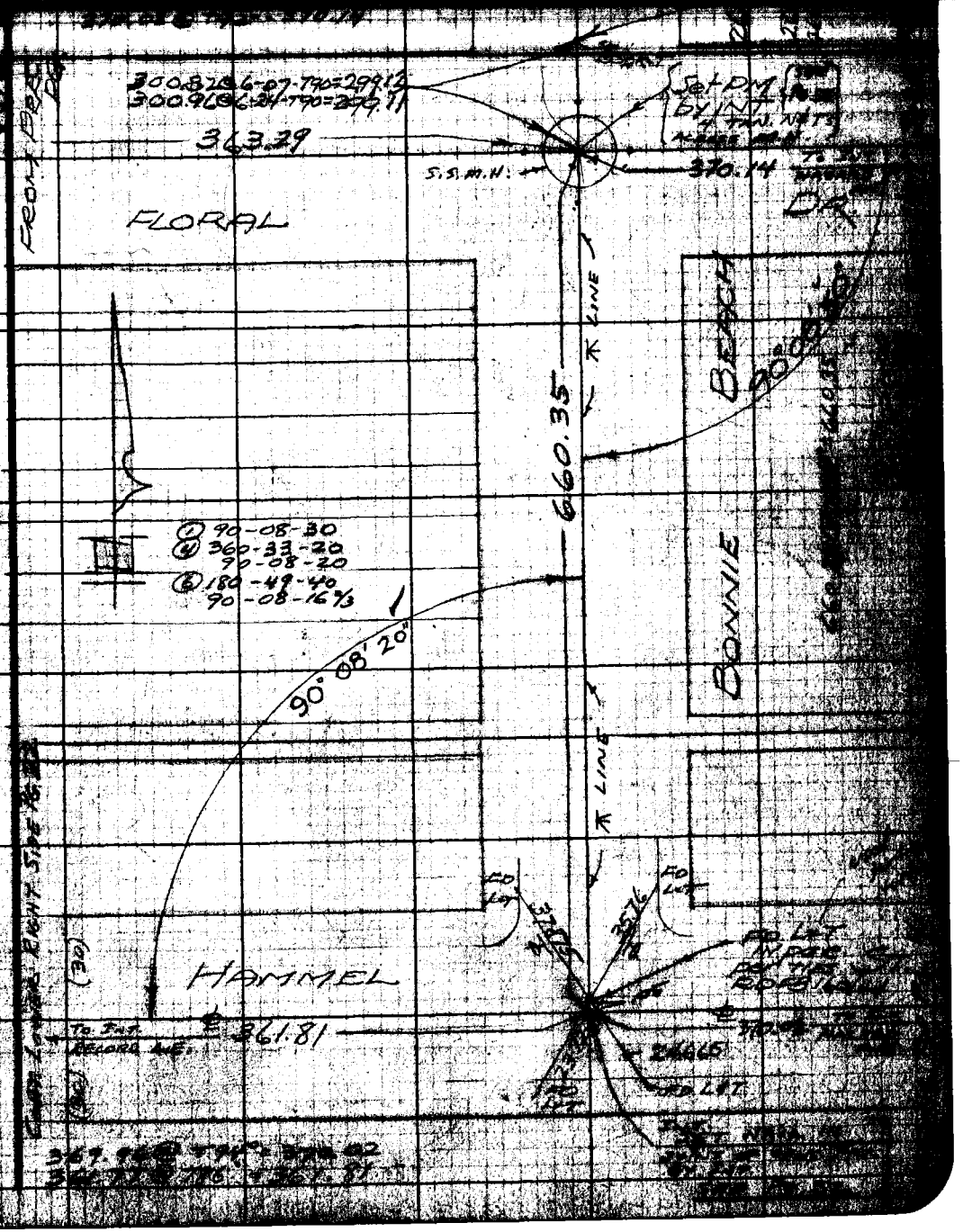

Note: Any Additions or Changes on Sheet Must be Made or Circled in Ink With Date and Name of Making Change.

Do not extend [illegible] side of this line.

DESIGN TO
LOS ANGELES COUNTY SURVEYOR
726 LOS ANGELES COUNTY
ENGINEERING BLDG.

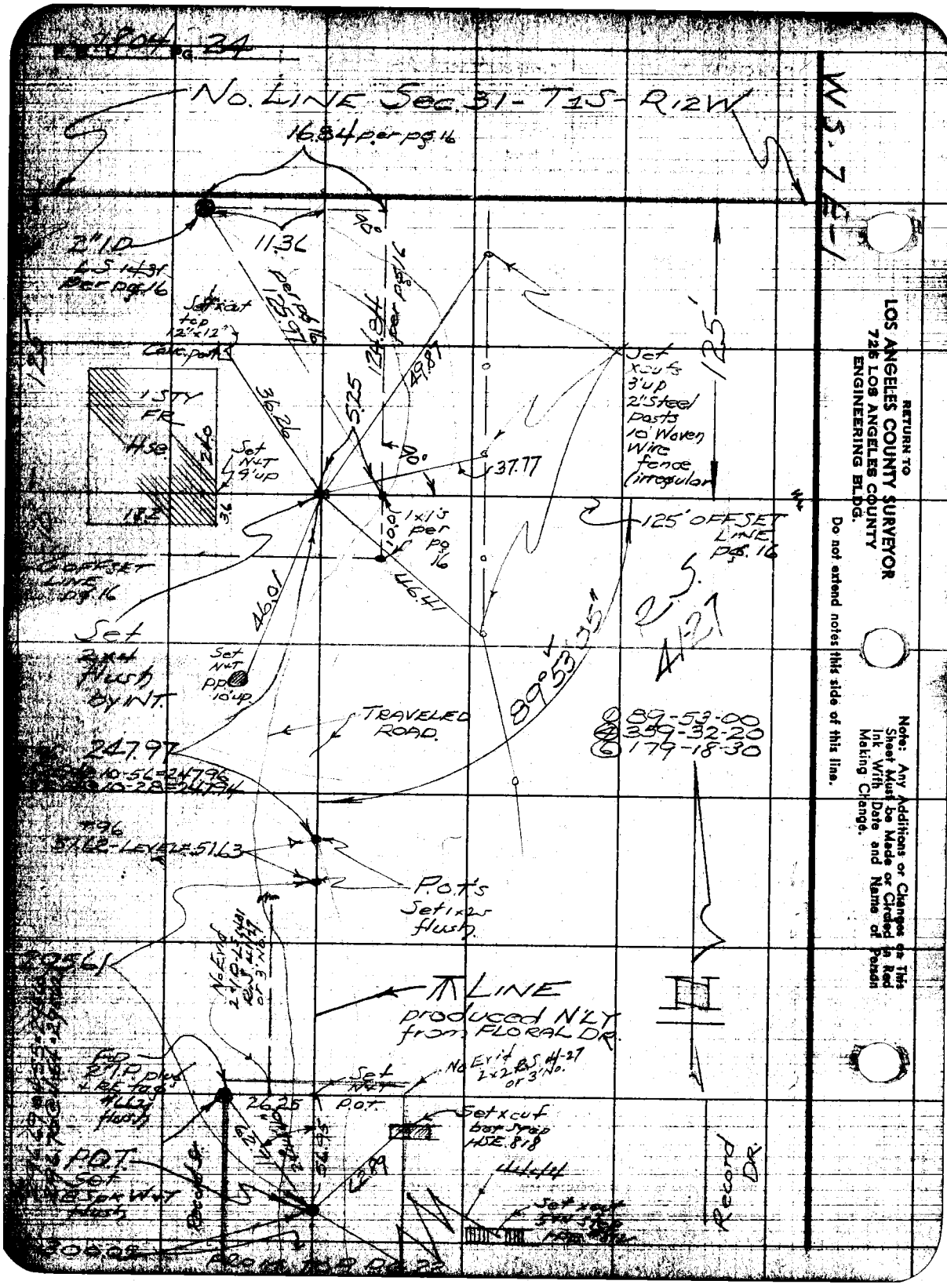

RETURN TO
LOS ANGELES COUNTY SURVEYOR
726 LOS ANGELES COUNTY
ENGINEERING BLDG.

Do not extend notes this side of this line.

Note: Any Additions or Changes on This Sheet Must be Made or Circled in Red Ink With Date and Name of Person Making Change.

F. B. 1804 Pg. 25

Map No.
Office Work
Checked
Date

W. Cole Tape No. Std. 66 °F
Surveyed by BUTLER
Notes Date
Indexed C. Johnson

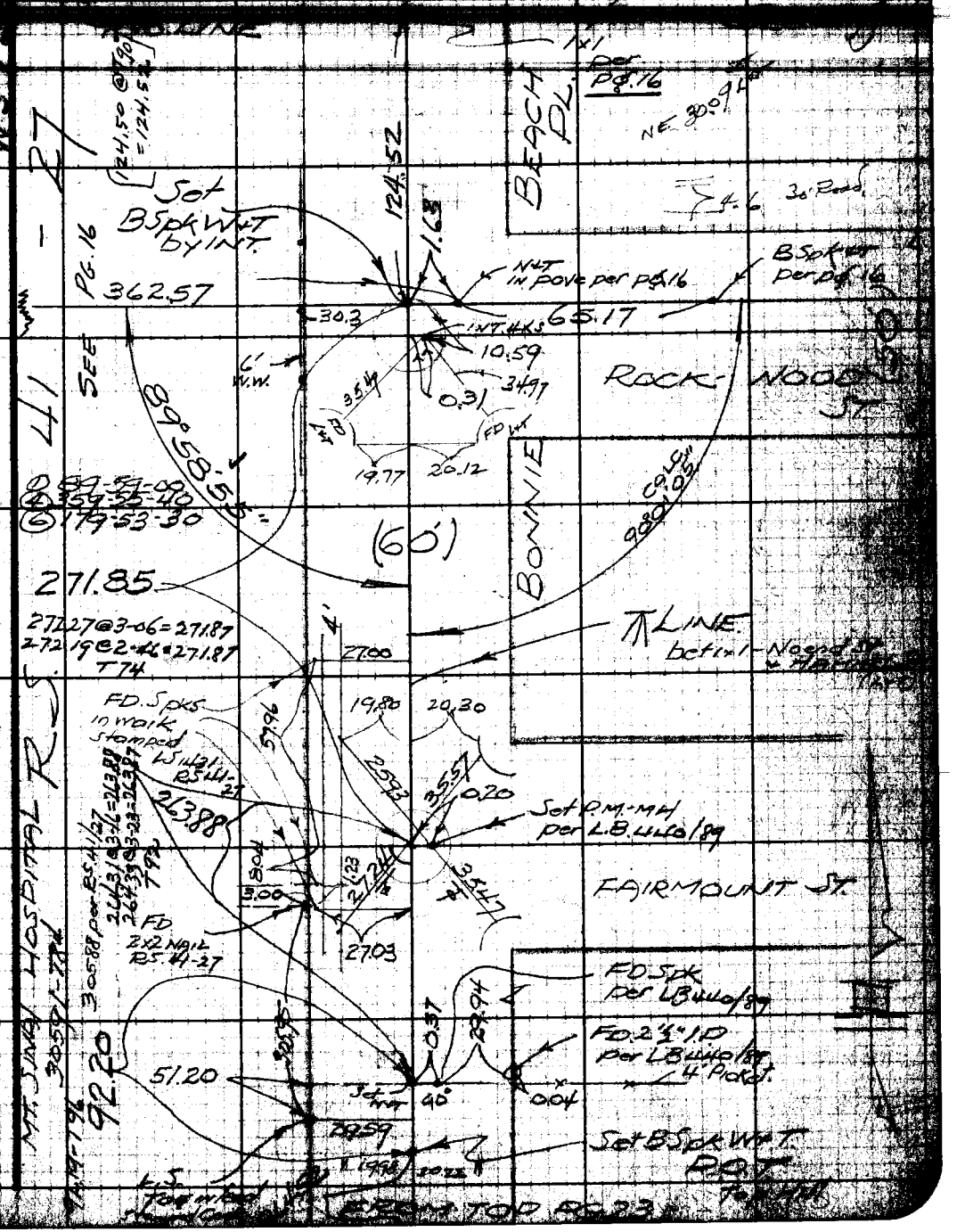

Note: Any Additions or Changes on This Sheet Must Be Made or Circled in Red Ink With Date and Name of Person Making Change.

Do not extend notes this side of this line.

RETURN TO
LOS ANGELES COUNTY SURVEYOR
726 LOS ANGELES COUNTY
ENGINEERING BLDG.

FORM 247 2-51

F.B. 1834 PG. 26

CONT. BOT PG. 40

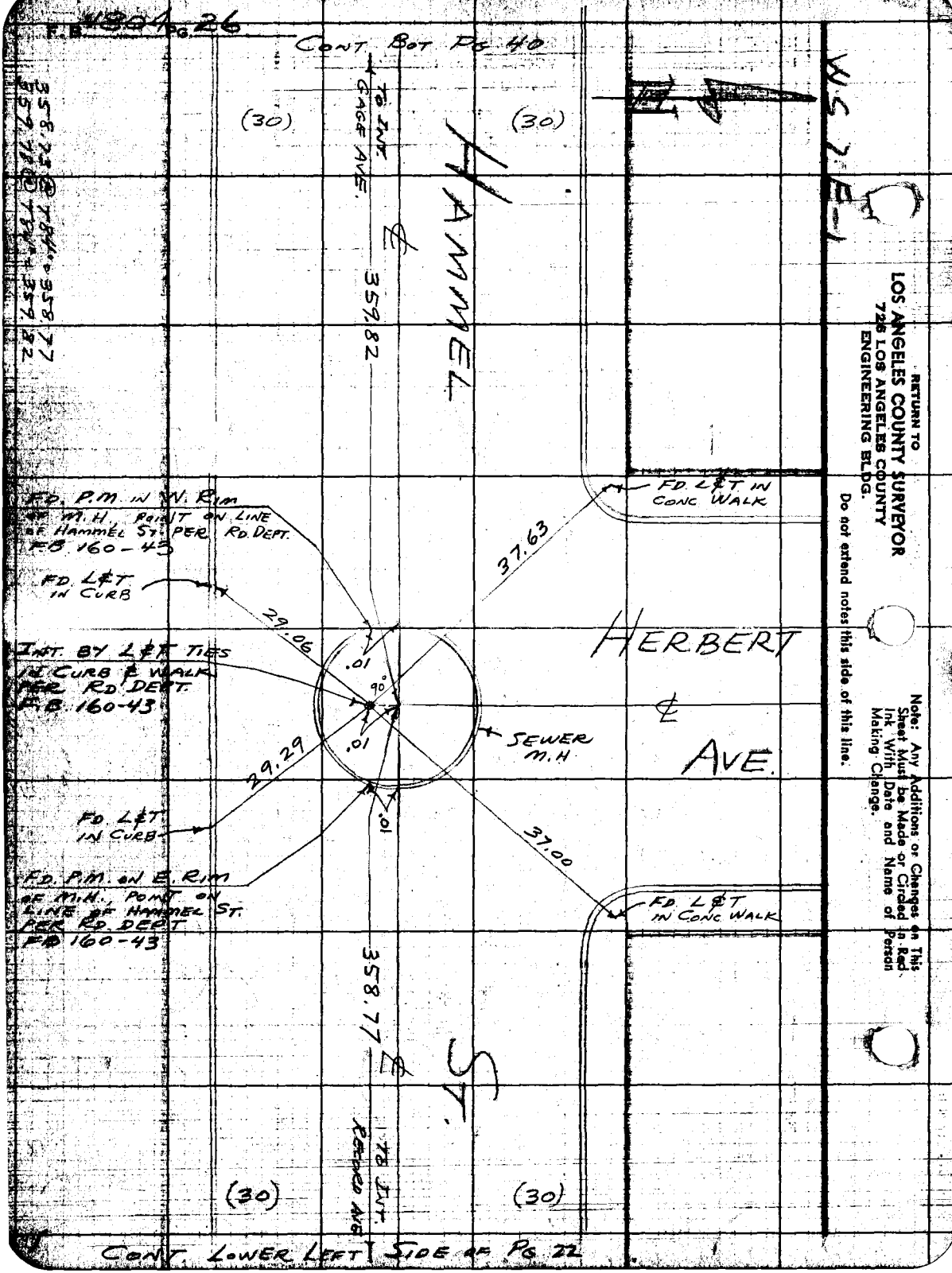

CONT. LOWER LEFT SIDE OF PG. 22

RETURN TO
LOS ANGELES COUNTY SURVEYOR
726 LOS ANGELES COUNTY
ENGINEERING BLDG.

Do not extend notes this side of this line.

Note: Any Additions or Changes on This Sheet Must be Made or Circled in Red Ink With Date and Name of Person Making Change.

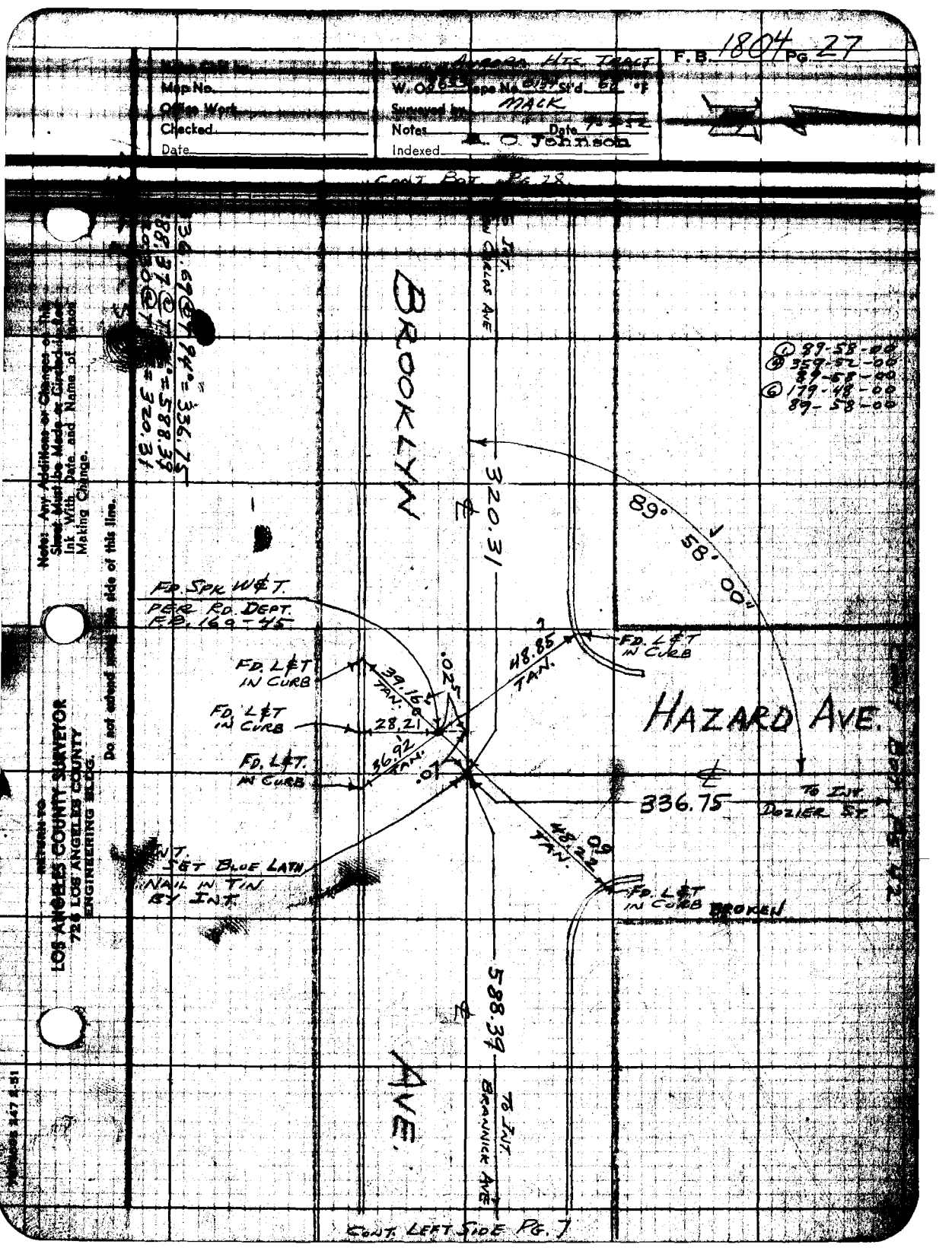

F.B. 1804 Pg. 27
Map No.
Office Work
Checked
Date
W. O. 8653
Surveyed by MACK
Notes
Date
Indexed A. O. Johnson
CONT. BOT. PG. 28
BROOKLYN
AVE.
HAZARD AVE.
320.31
89° 58' 00"
336.75
588.39
FD. SPK W&T. PER RD. DEPT. F.B. 169-45
FD. L&T IN CURB
FD. L&T IN CURB
FD. L&T. IN CURB
FD. L&T IN CURB
FD. L&T IN CURB BROKEN
39.16 TAN.
28.21
36.92 TAN.
48.85 TAN.
48.22 TAN.
.025
.07
.09
INT. SET BLUE LATH NAIL IN TIN BY INT.
TO INT. DOZIER ST.
TO INT. BRANNICK AVE
① 89-58-00
④ 359-52-00
89-58-00
⑥ 179-48-00
89-58-00
CONT. LEFT SIDE PG. 7
Note: Any Additions or Changes on this Sheet Must be Made or Circled in Red Ink With Date and Name of Person Making Change.
Do not extend notes this side of this line.
RETURN TO
LOS ANGELES COUNTY SURVEYOR
726 LOS ANGELES COUNTY
ENGINEERING BLDG.

RETURN TO
LOS ANGELES COUNTY SURVEY
723 LOS ANGELES COUNTY
ENGINEERING BLDG.

Note: Any Additions or Changes on This Sheet Must be Made or Circled in Red Ink With Date and Name of Person Making Change.

Do not extend notes this side of this line.

W.S. 7-E-1

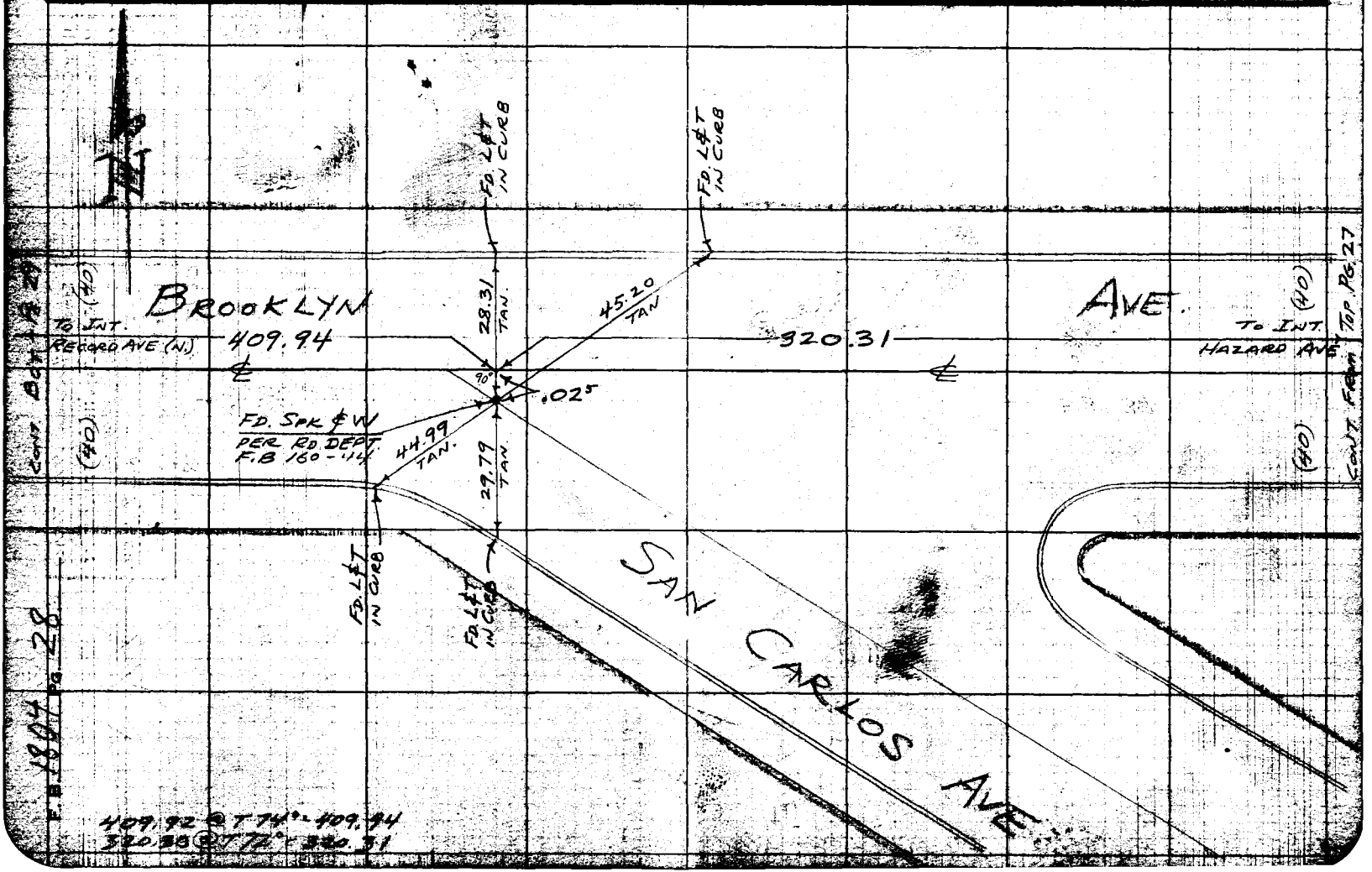

F.B. 1804 Pg. 29

Map No.
Office Work
Checked
Date

W. O. 8653 Tape No. 8459 Std. 68 °F
Surveyed by MACK
Notes Date 7-8-52
Indexed E. C. Johnson

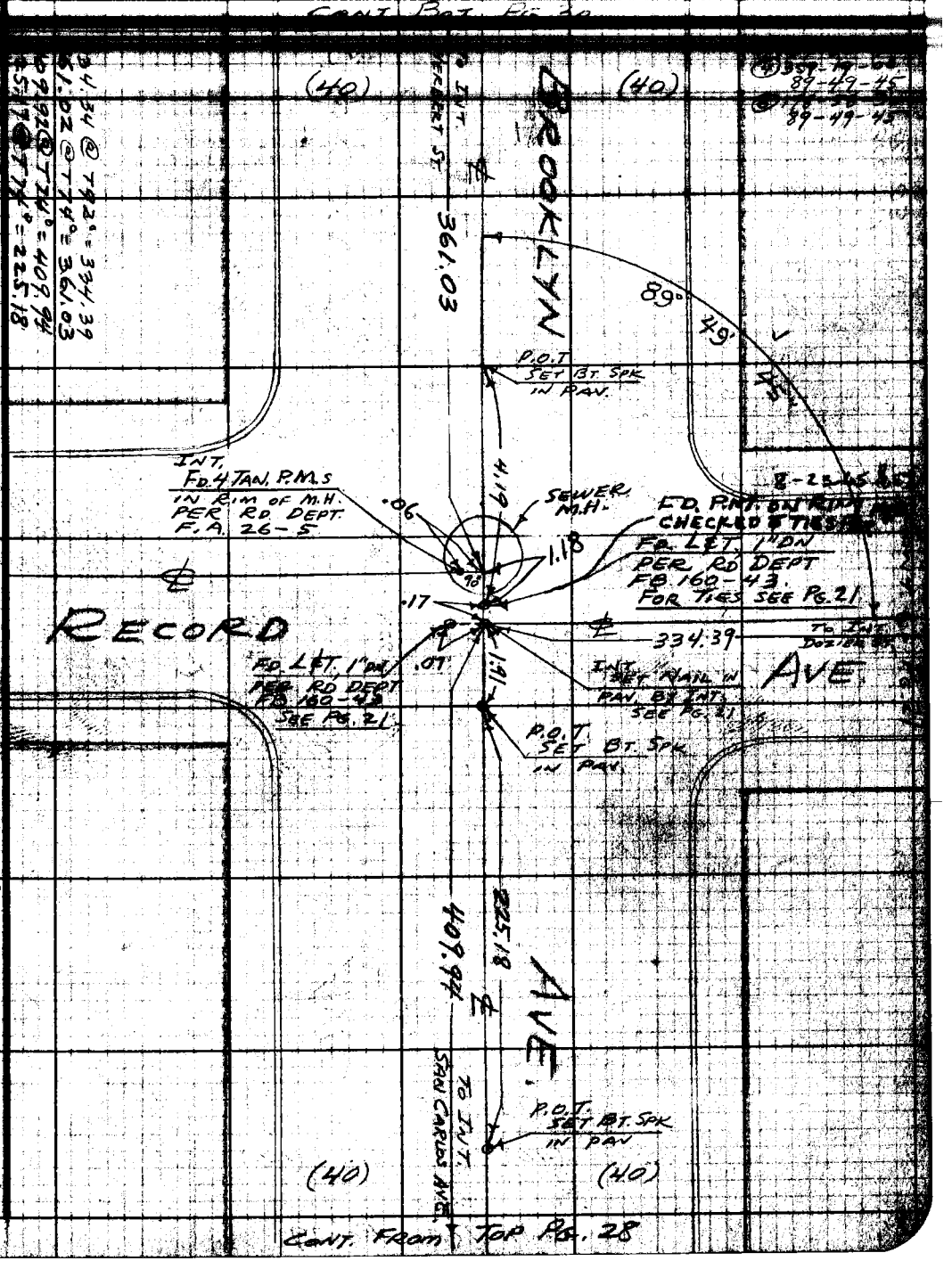

Note: Any Additions or Changes on this Sheet Must be Made or Circled in Red Ink With Date and Name of Person Making Change.

Do not extend notes this side of this line.

RETURN TO
LOS ANGELES COUNTY SURVEYOR
726 LOS ANGELES COUNTY
ENGINEERING BLDG.

75P3098 247 2-51

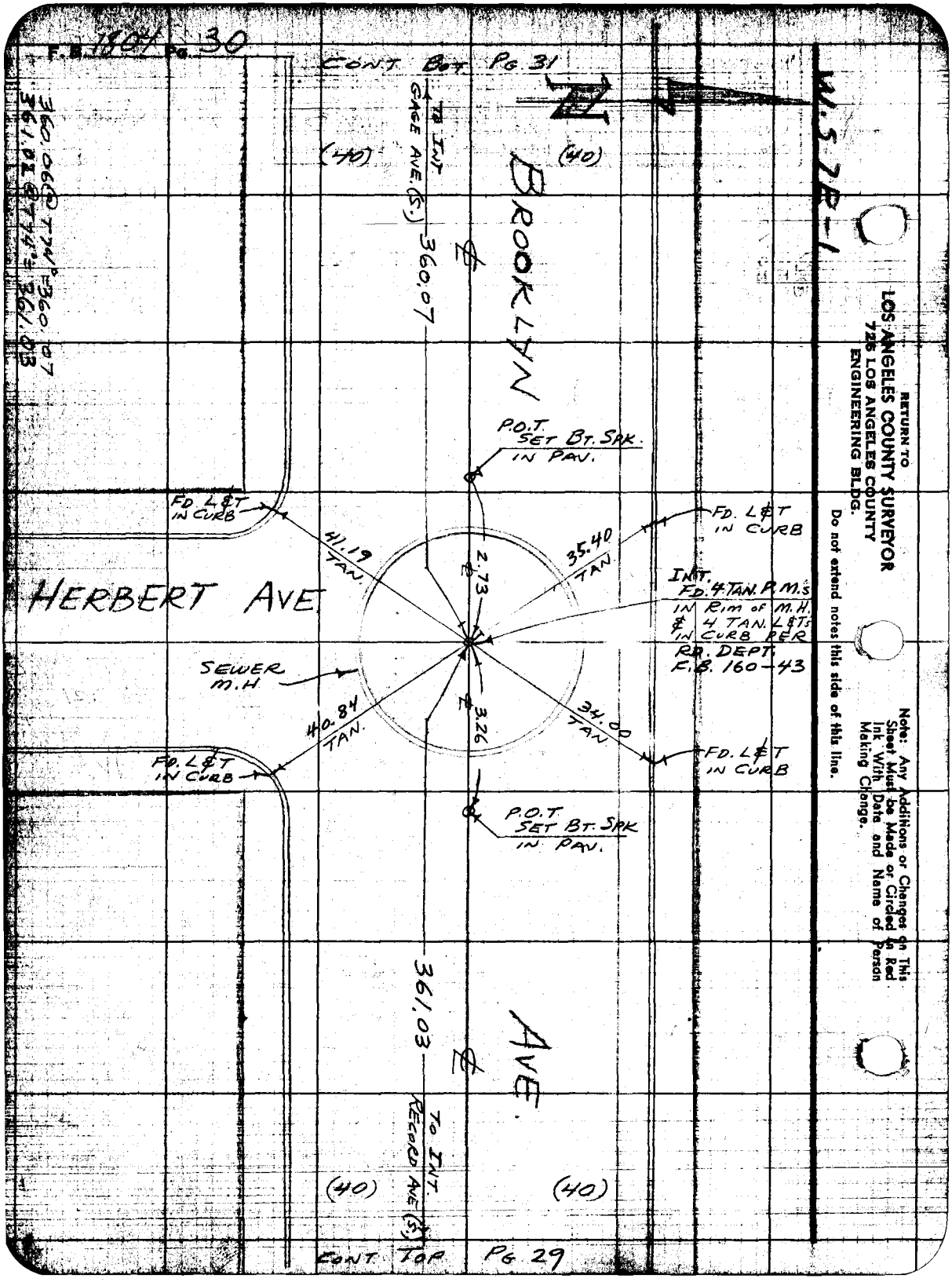
F.B. 1804 Pg. 30
CONT BOT PG 31
W.S.7R-1
N
(40)
(40)
TO INT GAGE AVE. (S.)
360.07
BROOKLYN
P.O.T. SET BT. SPK. IN PAV.
FD. L&T IN CURB
41.19 TAN.
35.40 TAN.
FD. L&T IN CURB
2.73
INT. FD. 4 TAN. P.M.'s IN RIM OF M.H. & 4 TAN. L&T's IN CURB PER RD. DEPT. F.B. 160-43
HERBERT AVE
SEWER M.H.
40.84 TAN.
3.26
34.00 TAN.
FD. L&T IN CURB
FD. L&T IN CURB
P.O.T. SET BT. SPK IN PAV.
361.03
AVE.
TO INT. RECORD AVE (S.)
(40)
(40)
CONT TOP PG 29
360.06 @ T74° = 360.07
361.02 @ T74° = 361.03
RETURN TO
LOS ANGELES COUNTY SURVEYOR
725 LOS ANGELES COUNTY
ENGINEERING BLDG.
Do not extend notes this side of this line.
Note: Any Additions or Changes on This Sheet Must be Made or Circled in Red Ink With Date and Name of Person Making Change.

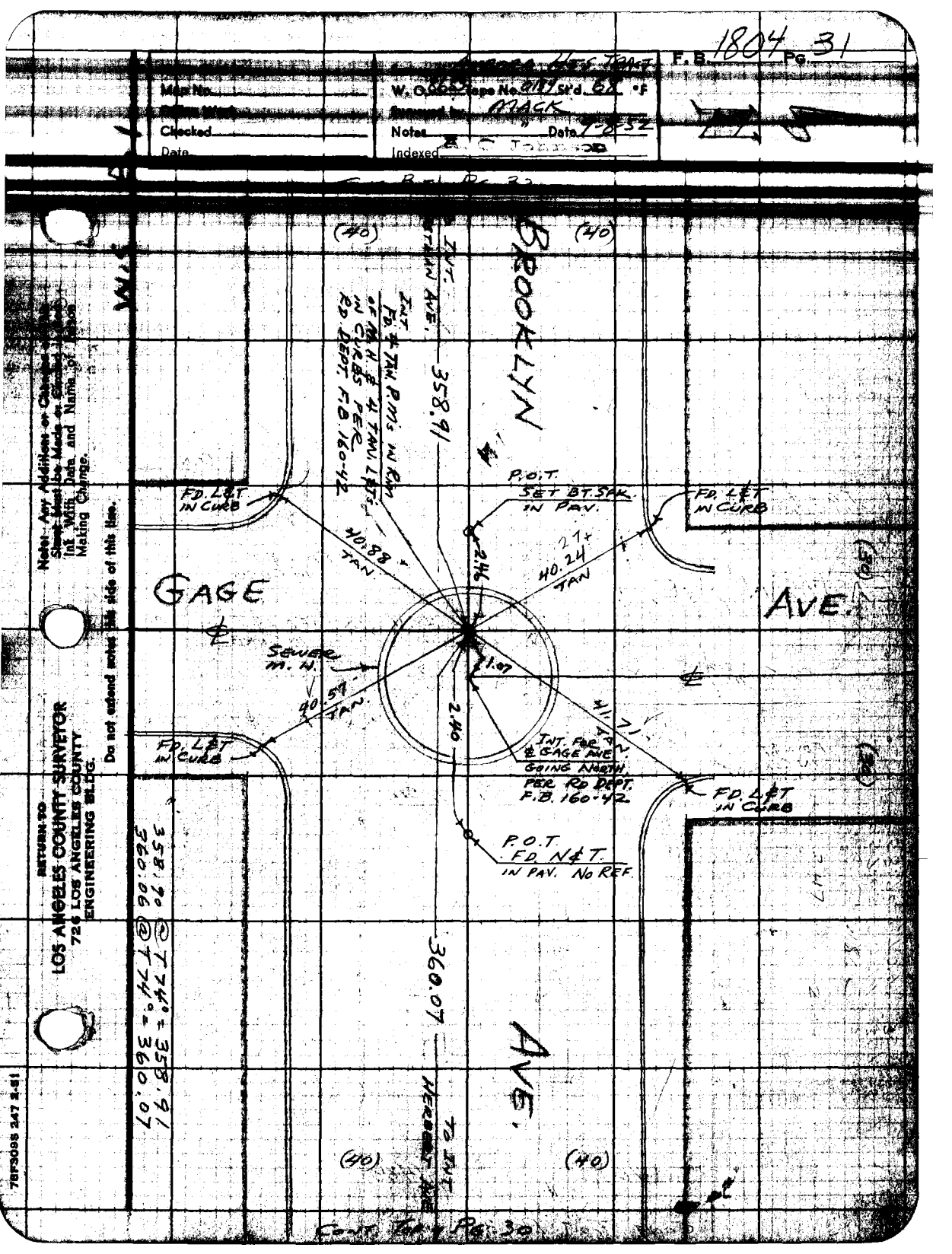

F.B. 1804 Pg. 31
Map No.
Checked
Date
W. O. 6659 Tape No. 0189 St'd. 68 °F
Surveyed by MACK
Notes
Date 7-8-52
Indexed
BROOKLYN
AVE.
GAGE
AVE.
(40)
(40)
(40)
(40)
INT. ... AVE.
358.91
INT. FD. 4 TAN. P.M's IN RIM OF M.H. & 4 TAN. L.P.'s IN CURBS PER RD. DEPT. F.B. 160-42
P.O.T. SET BT. SAK. IN PAV.
FD. L&T IN CURB
FD. L&T IN CURB
FD. L&T IN CURB
FD. L&T IN CURB
40.88 TAN.
40.24 TAN
2.46
1.07
2.40
SEWER M.H.
40.57 TAN.
41.71 TAN.
INT. FOR ℄ GAGE AVE. GOING NORTH PER RD DEPT. F.B. 160-42
P.O.T. FD. N&T. IN PAV. NO REF.
358.90 @ T 74° = 358.91
360.06 @ T 74° = 360.07
360.07
TO INT. HERBERT AVE.
CONT. TOP PG. 30
Note: Any Additions or Changes on this Sheet Must be Made or Circled in Ink With Date and Name of Person Making Change.
Do not extend notes this side of this line.
RETURN TO
LOS ANGELES COUNTY SURVEYOR
726 LOS ANGELES COUNTY
ENGINEERING BLDG.
78F3095 247 2-51

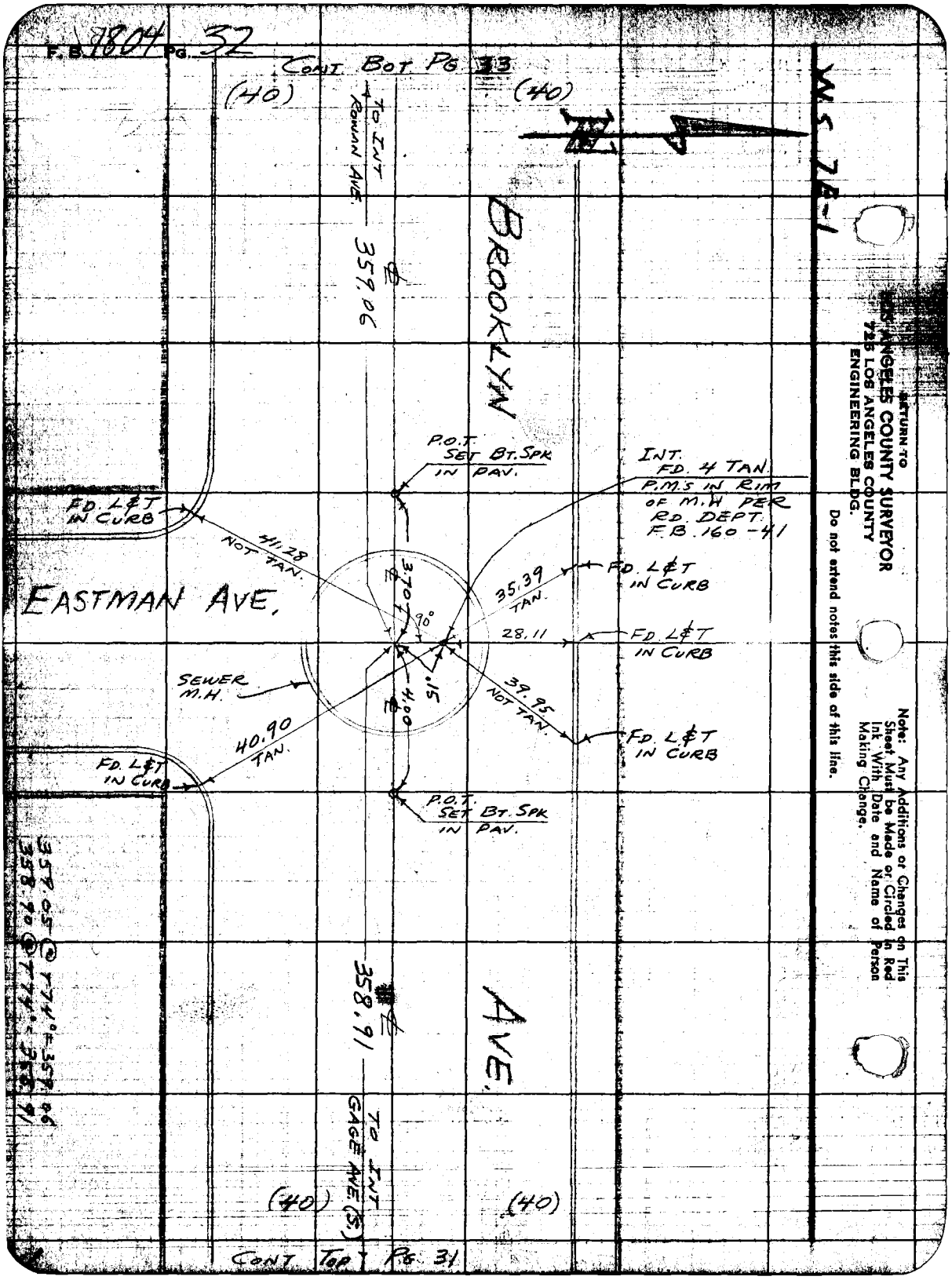
F.B. 7804 PG. 32
CONT. BOT PG 33
(40)
(40)
TO INT ROWAN AVE.
359.06
BROOKLYN
P.O.T. SET BT. SPK IN PAV.
INT. FD. 4 TAN. P.M.'S IN RIM OF M.H PER RD. DEPT. F.B. 160-41
FD. L&T IN CURB
41.28 NOT TAN.
3.70
90°
35.39 TAN.
FD. L&T IN CURB
EASTMAN AVE.
28.11
FD. L&T IN CURB
SEWER M.H.
.15
4.00
39.95 NOT TAN.
FD. L&T IN CURB
40.90 TAN.
FD. L&T IN CURB
P.O.T. SET BT. SPK IN PAV.
358.91
AVE.
TO INT GAGE AVE. (S.)
(40)
(40)
CONT. TOP PG. 31
W.S. 7E-1
RETURN TO
LOS ANGELES COUNTY SURVEYOR
725 LOS ANGELES COUNTY
ENGINEERING BLDG.
Do not extend notes this side of this line.
Note: Any Additions or Changes on This Sheet Must be Made or Circled in Red Ink With Date and Name of Person Making Change.

F.B. 1804 PG. 33

Map No.	W. O. 6655 Tape No. 0134 St'd. 68 °F
Office Work	Surveyed by MACK
Checked	Notes " Date 9-8-52
Date	Indexed Johnson

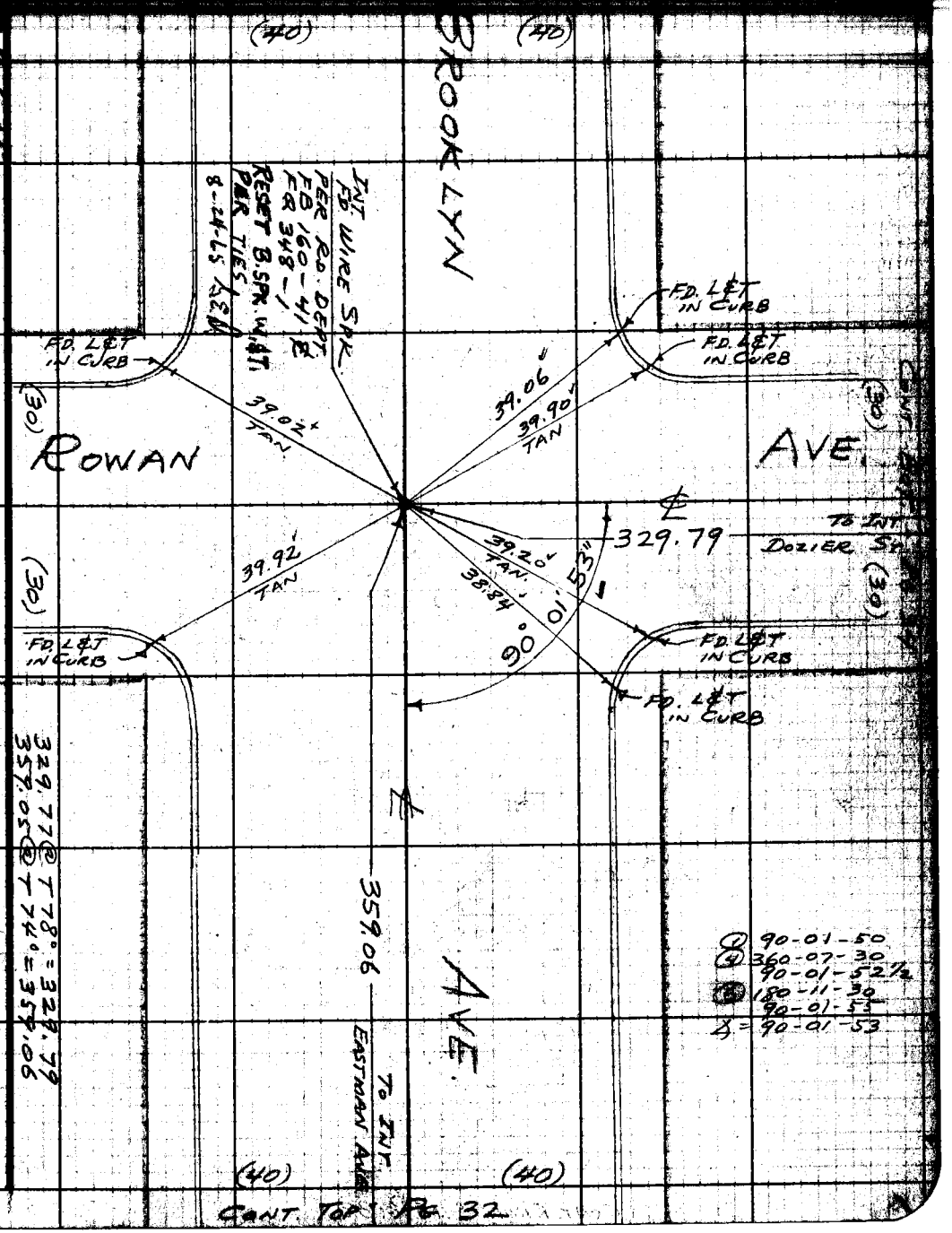

CONT. TOP PG. 32

Note: Any Additions or Changes Must Be Made or Circled Ink With Date and Name of Making Change.

Do not extend notes this side of this line.

RETURN TO
LOS ANGELES COUNTY SURVEYOR
726 LOS ANGELES COUNTY
ENGINEERING BLDG.

76F3095 247 2-51

F.B. 1804 PG. 34

CONT. BOT. PG. 35

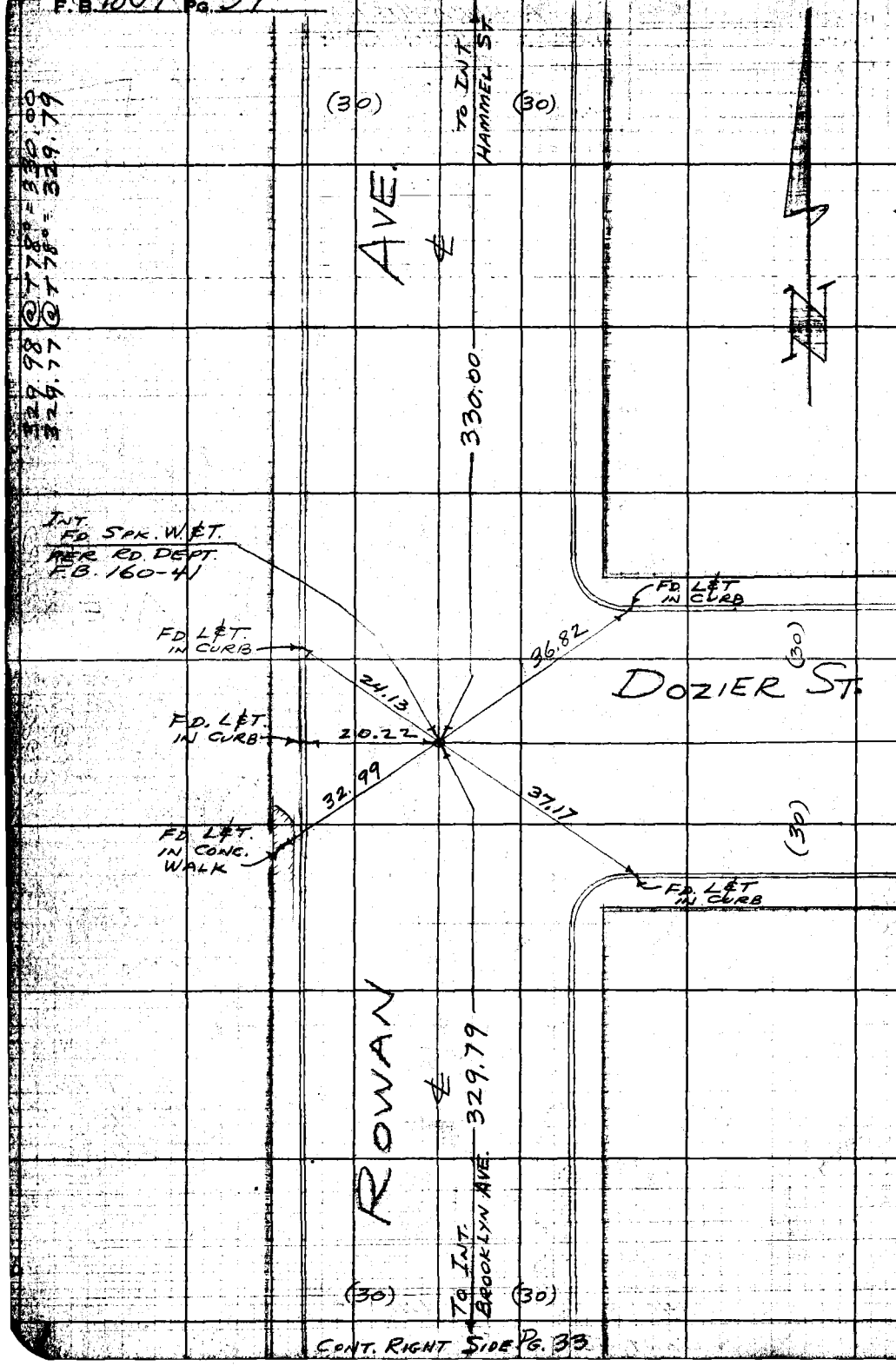

CONT. RIGHT SIDE PG. 33

W.S. 7 B-1

RETURN TO
LOS ANGELES COUNTY SURVEYOR
725 LOS ANGELES COUNTY
ENGINEERING BLDG.

Do not extend notes this side of this line.

Note: Any Additions or Changes on This Sheet Must be Made or Circled in Red Ink With Date and Name of Person Making Change.

F.B. 1804 Pg. 35

Name Ch'd by	Survey of AURORA HTS TRACT
Map No.	W. O. 8653 Tape No. 0134 St'd. 68 °F
Office Work	Surveyed by MACK
Checked	Notes " Date 7-11-52
Date	Indexed R. C. Johnson

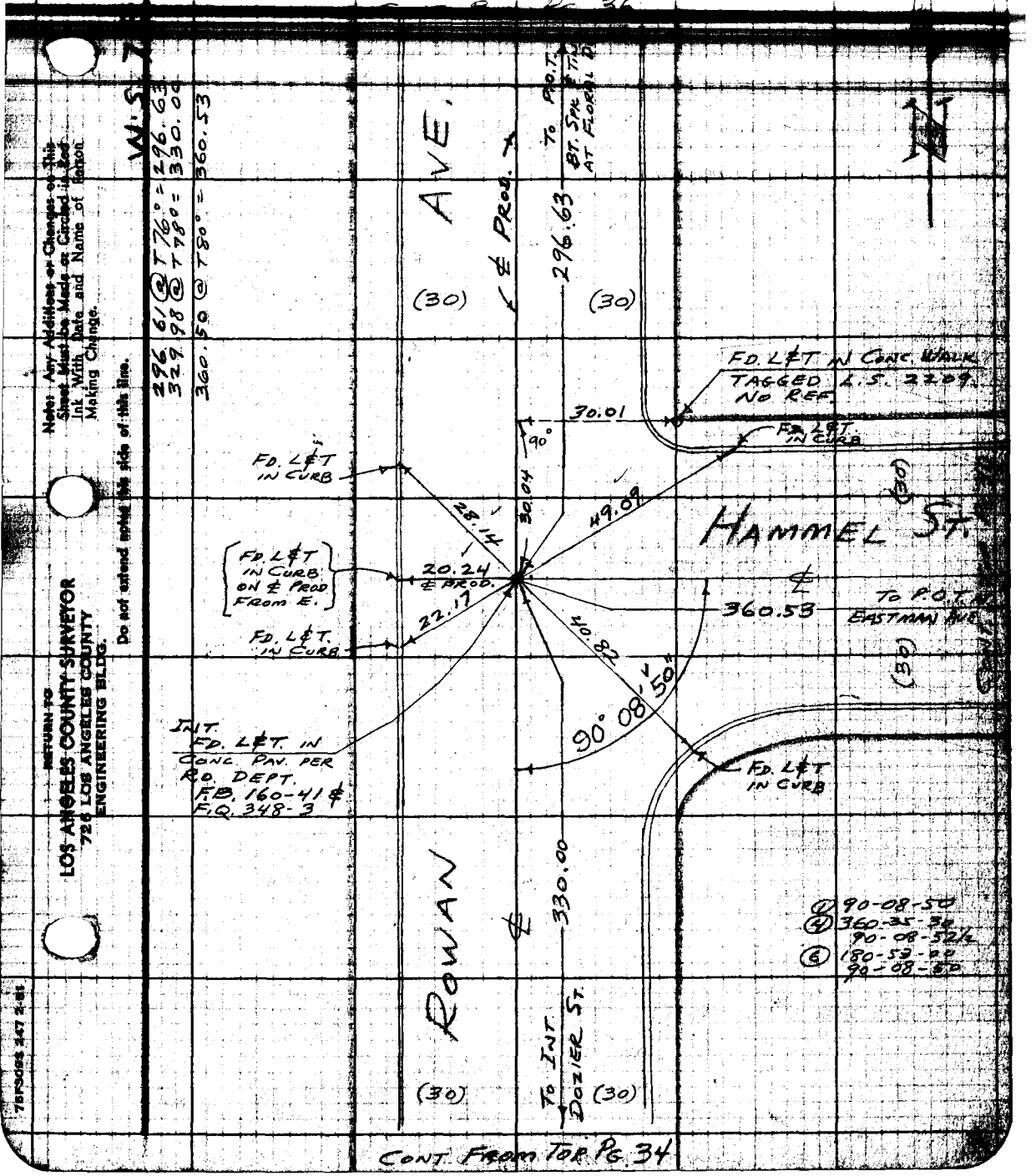

Note: Any Additions or Changes on This Sheet Must be Made or Circled in Red Ink With Date and Name of Person Making Change.

Do not extend notes this side of this line.

RETURN TO
LOS ANGELES COUNTY SURVEYOR
726 LOS ANGELES COUNTY
ENGINEERING BLDG.

75F3098 247 2-51

CONT. FROM TOP PG. 34

F.B. 1804 PG. 36 CONT. BOT. PG. 37

W.S. 7E-1

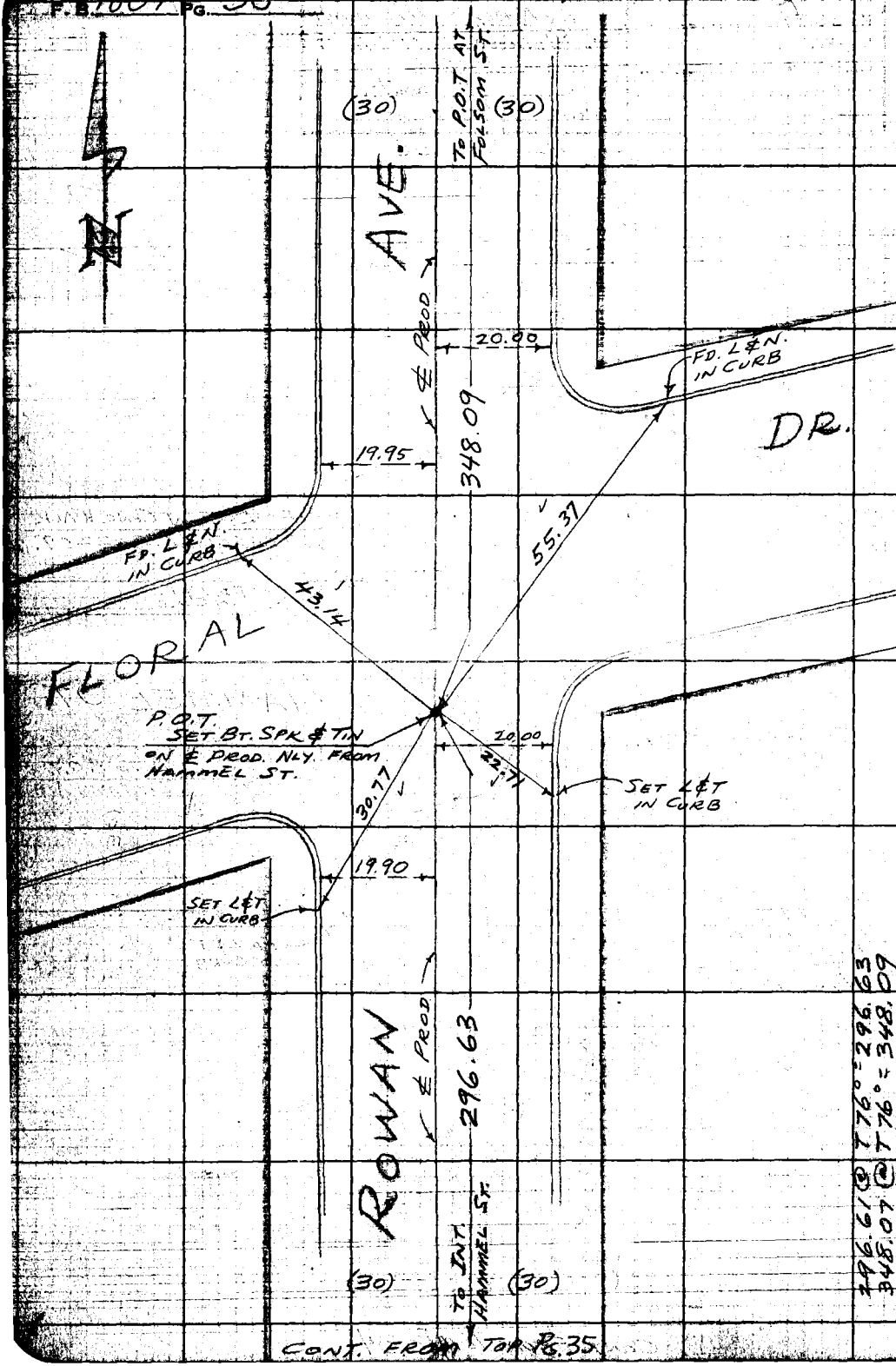

RETURN TO
LOS ANGELES COUNTY SURVEYOR
725 LOS ANGELES COUNTY
ENGINEERING BLDG.

Do not extend notes this side of this line.

Note: Any Additions or Changes on This Sheet Must be Made or Circled in Red Ink With Date and Name of Person Making Change.

CONT. FROM TOP PG. 35

Notes Ck'd by: _____
Map No. _____
Office Work _____
Checked _____
Date _____

Survey of AURORA HTS TRACT
W.O. 2659 Tape No. 0134 Std. 68 °F
Surveyed by MACK
Notes _____ Date 7-11-52
Indexed C Johnson

F. B. 1804 Pg. 37

CONT BOT. PG 38

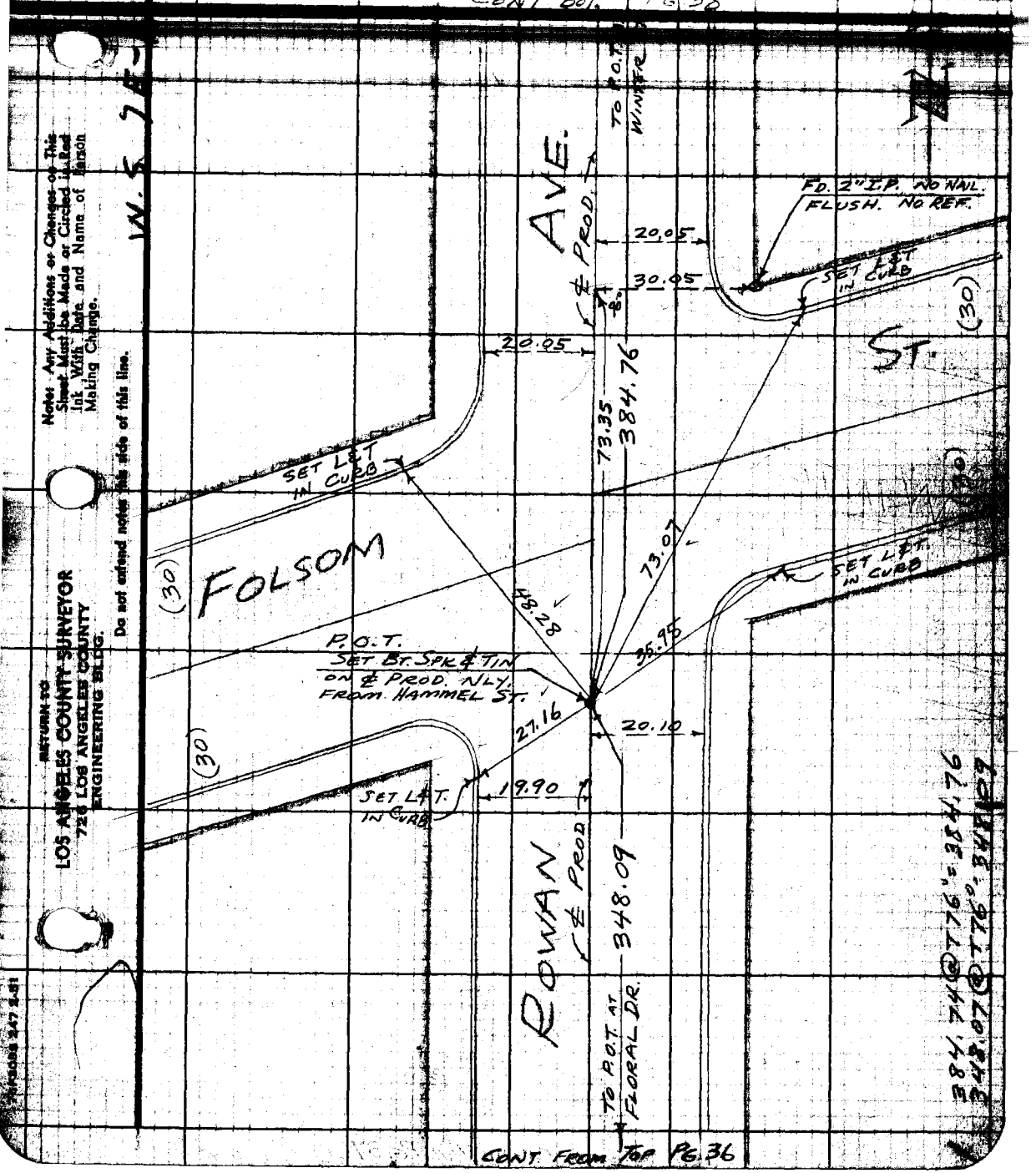

CONT. FROM TOP PG. 36

Notes: Any Additions or Changes on This Sheet Must be Made or Circled in Red Ink. With Date, and Name of Person Making Change.

Do not extend notes this side of this line.

RETURN TO
LOS ANGELES COUNTY SURVEYOR
726 LOS ANGELES COUNTY ENGINEERING BLDG.

Form 247 2-51

CONT. BOT. PG. 37

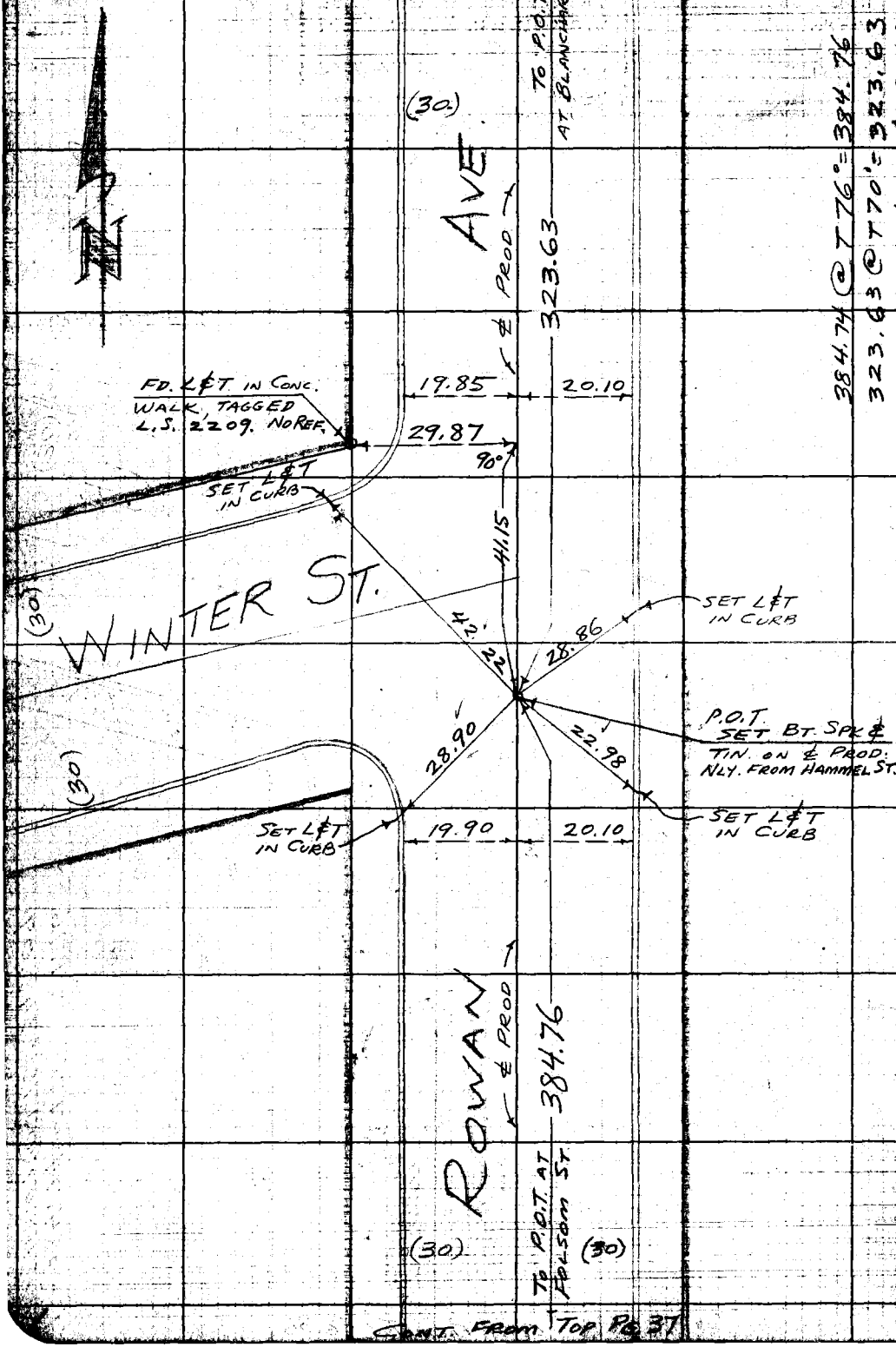

CONT. FROM TOP PG. 37

RETURN TO
LOS ANGELES COUNTY SURVEYOR
725 LOS ANGELES COUNTY
ENGINEERING BLDG.

Do not extend notes this side of this line.

Note: Any Additions or Changes on This Sheet Must be Made or Circled in Red Ink With Date and Name of Person Making Change:

F.B. 1804 Pg. 39

Map No.	W. O. 8653 Tape No. 0134 St'd. 68 °F
Office Work	Surveyed by MACK
Checked	Notes " Date 9-12-52
Date	Indexed [illegible] Johnson

CONT. UPPER LEFT SIDE PG. 20

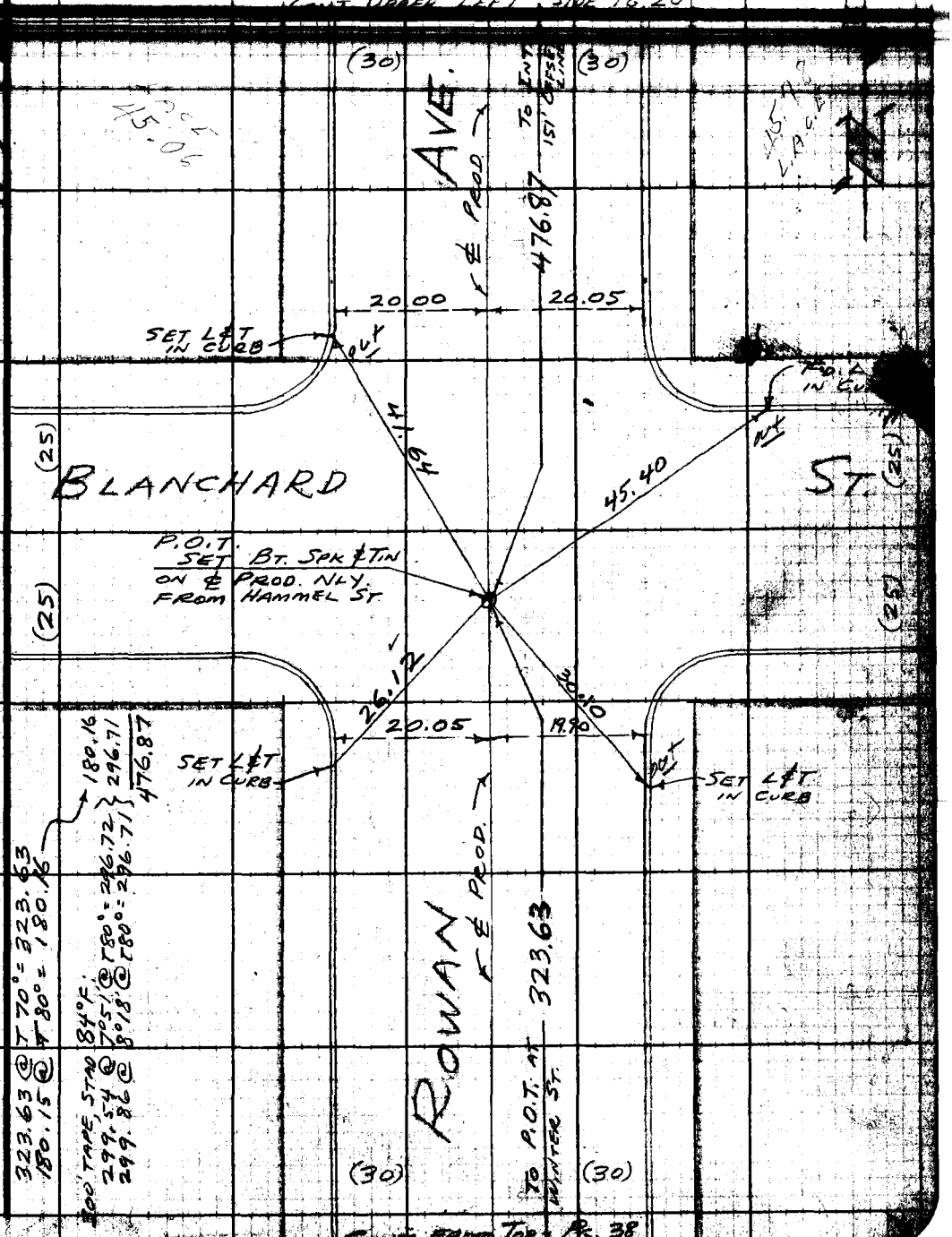

CONT. FROM TOP PG. 38

Note: Any Additions or Changes on This Sheet Must be Made or Circled in Red Ink With Date and Name of Person Making Change.

Do not extend notes this side of this line.

RETURN TO
LOS ANGELES COUNTY SURVEYOR
726 LOS ANGELES COUNTY
ENGINEERING BLDG.

RETURN TO
LOS ANGELES COUNTY SURVEYOR
726 LOS ANGELES COUNTY
ENGINEERING BLDG.

Note: Any Additions or Changes on This Sheet Must be Made or Circled in Red Ink With Date and Name of Person Making Change.

Do not extend notes this side of this line.

W.S. 7E-1

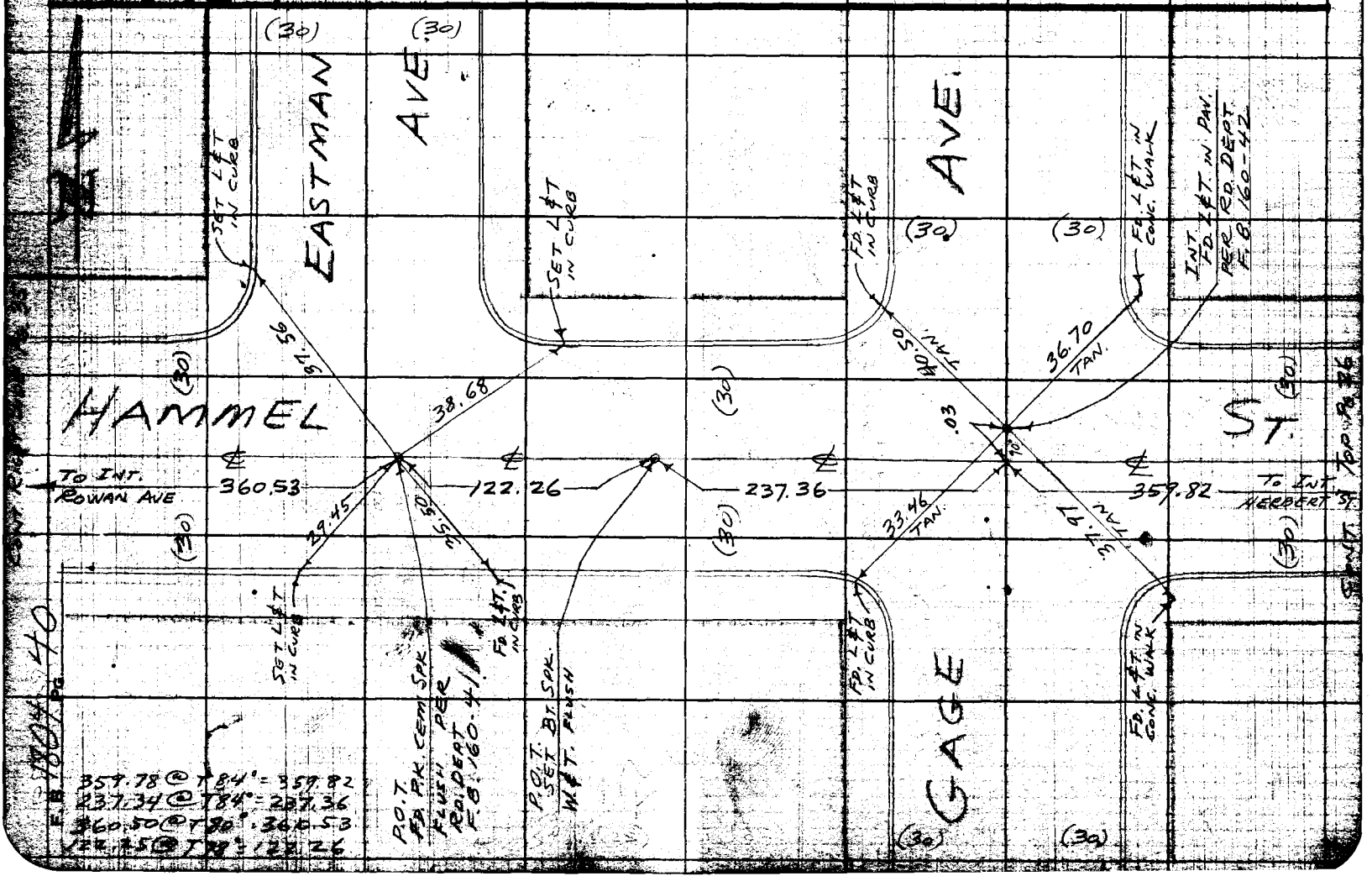

F.B. 1804 PG. 41

[illegible] HTS TRACT

Map No.

Office Work

Checked

Date

W. [illegible] Tape No. 0134 St'd 68 °F

Surveyed by MACK

Notes " Date 7-16-52

Indexed [illegible]

CONT. LOWER RIGHT SIDE PG 23

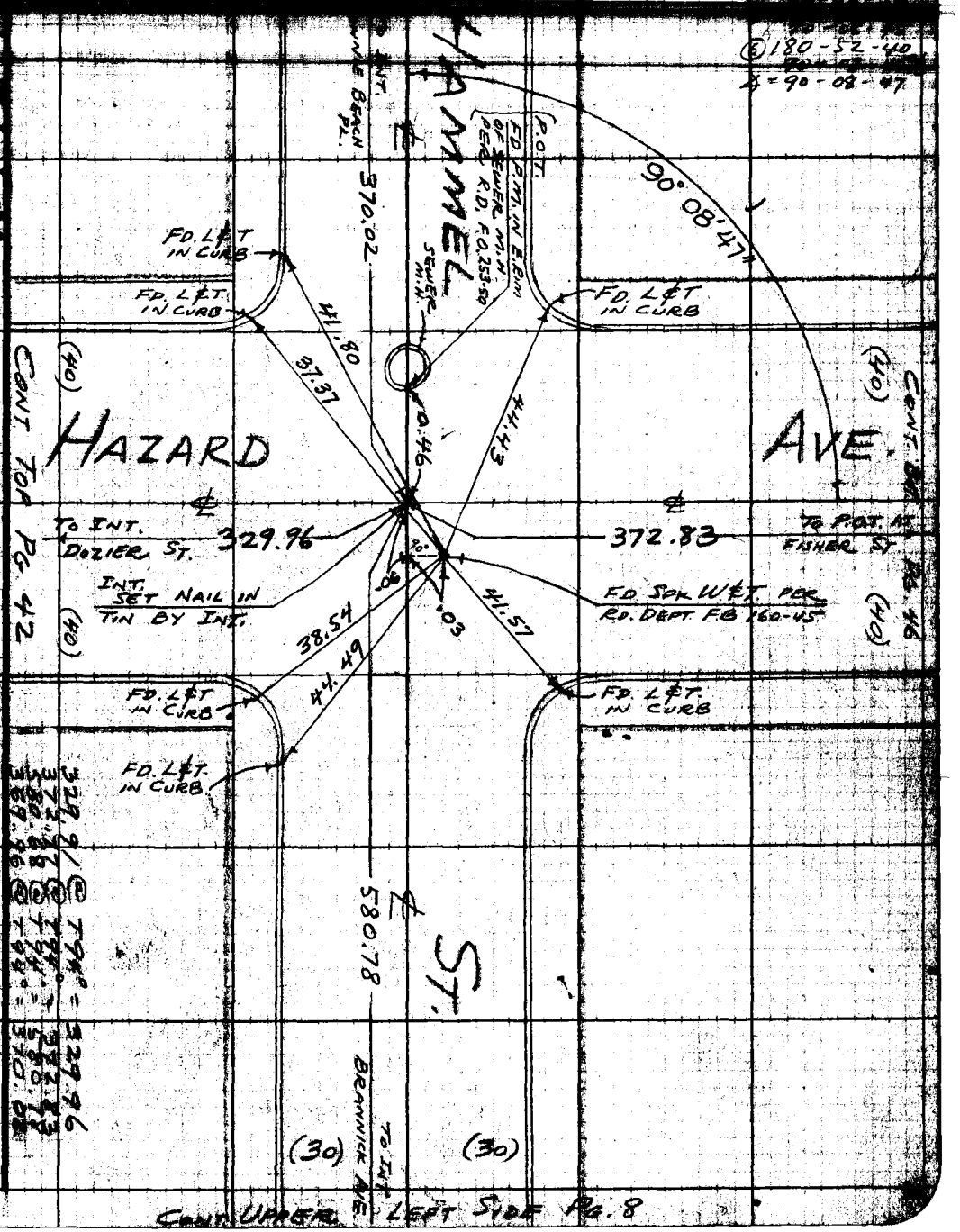

Note: Any Additions or Changes on this Sheet Must be Made or Circled in Red Ink With Date and Name of Person Making Change.

Do not extend notes this side of this line.

RETURN TO
LOS ANGELES COUNTY SURVEYOR
726 LOS ANGELES COUNTY
ENGINEERING BLDG.

78F3098 247 2-51

F.B. 1804 PG. 42

CONT. LEFT SIDE PG. 41

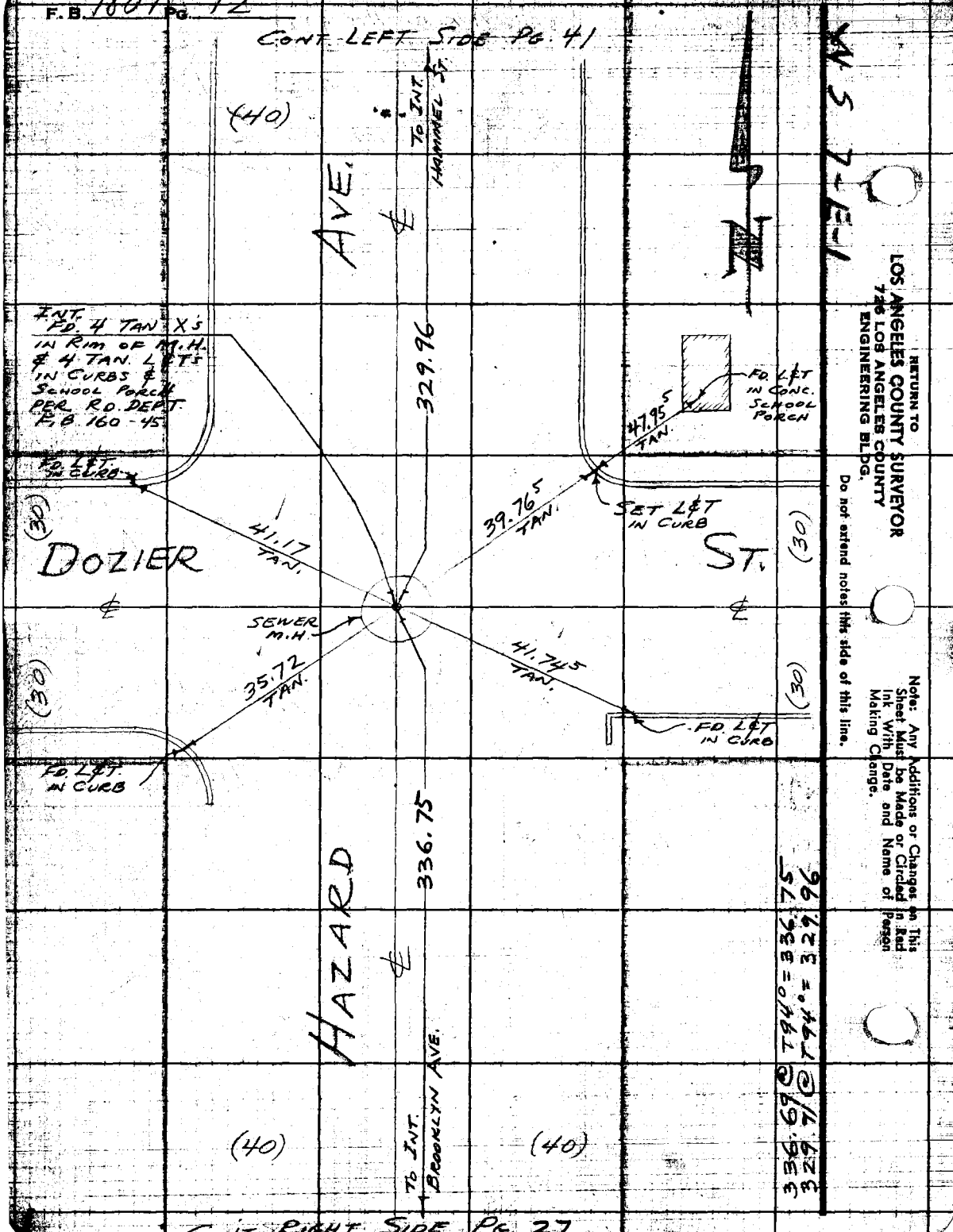

CONT. RIGHT SIDE PG. 27

RETURN TO
LOS ANGELES COUNTY SURVEYOR
726 LOS ANGELES COUNTY
ENGINEERING BLDG.

Do not extend notes this side of this line.

Note: Any Additions or Changes on This Sheet Must be Made or Circled in Red Ink With Date and Name of Person Making Change.

F. B. 1804 Pg. 43

Aurora Hts. Tract

Map No.
Office Work
Checked
Date

W. O. 8653 Tape No. 0434 St'd. 68 °F
Surveyed by MACK
Notes " Date 7-19-52
Indexed E. C. Johnson

CONT. LEFT SIDE PG. 75

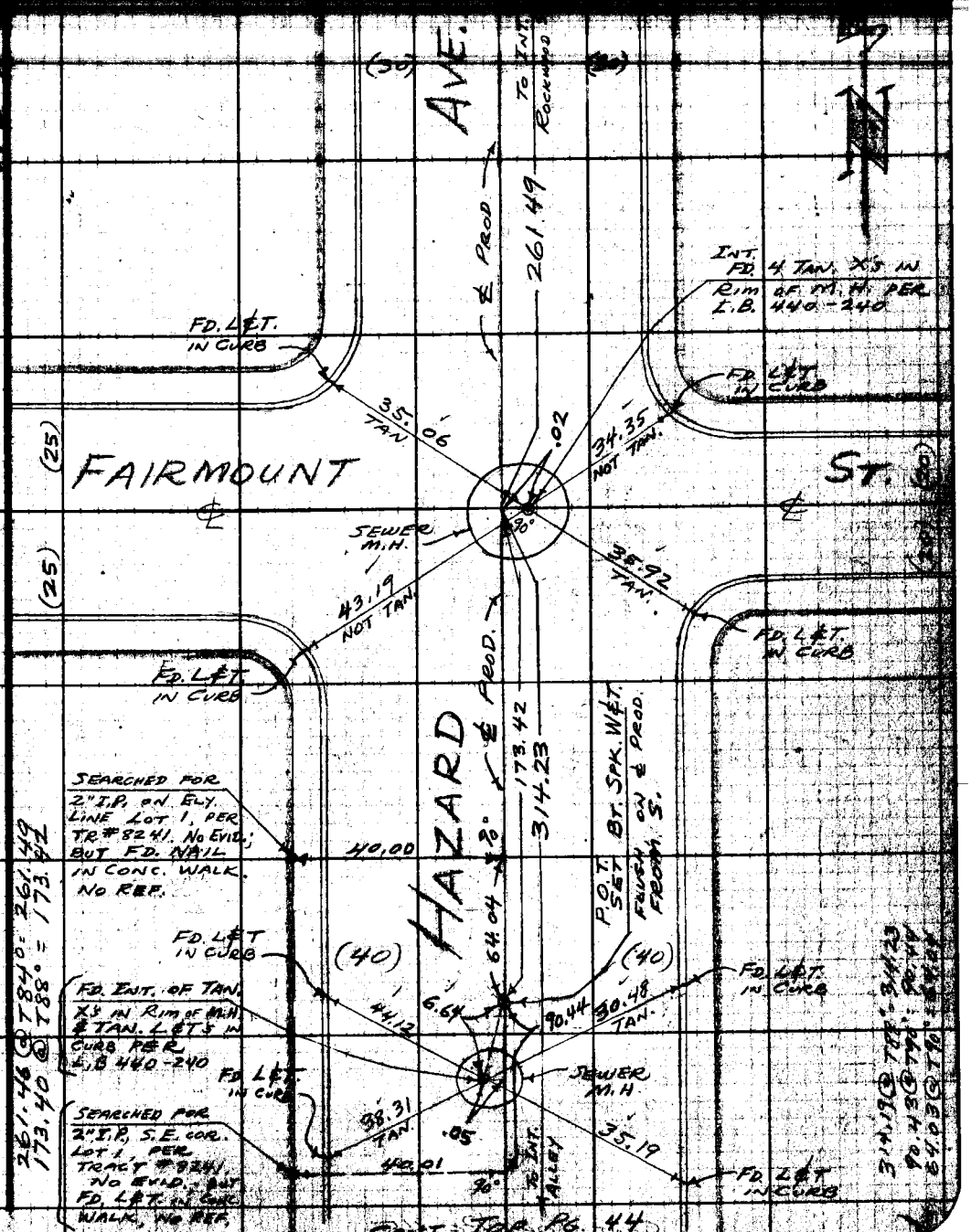

CONT. TOP PG. 44

Note: Any Additions or Changes on This Sheet Must Be Made or Circled in Red Ink With Date and Name of Person Making Change.

Do not extend notes this side of this line.

RETURN TO
LOS ANGELES COUNTY SURVEYOR
726 LOS ANGELES COUNTY ENGINEERING BLDG.

76F3098 247 8-51

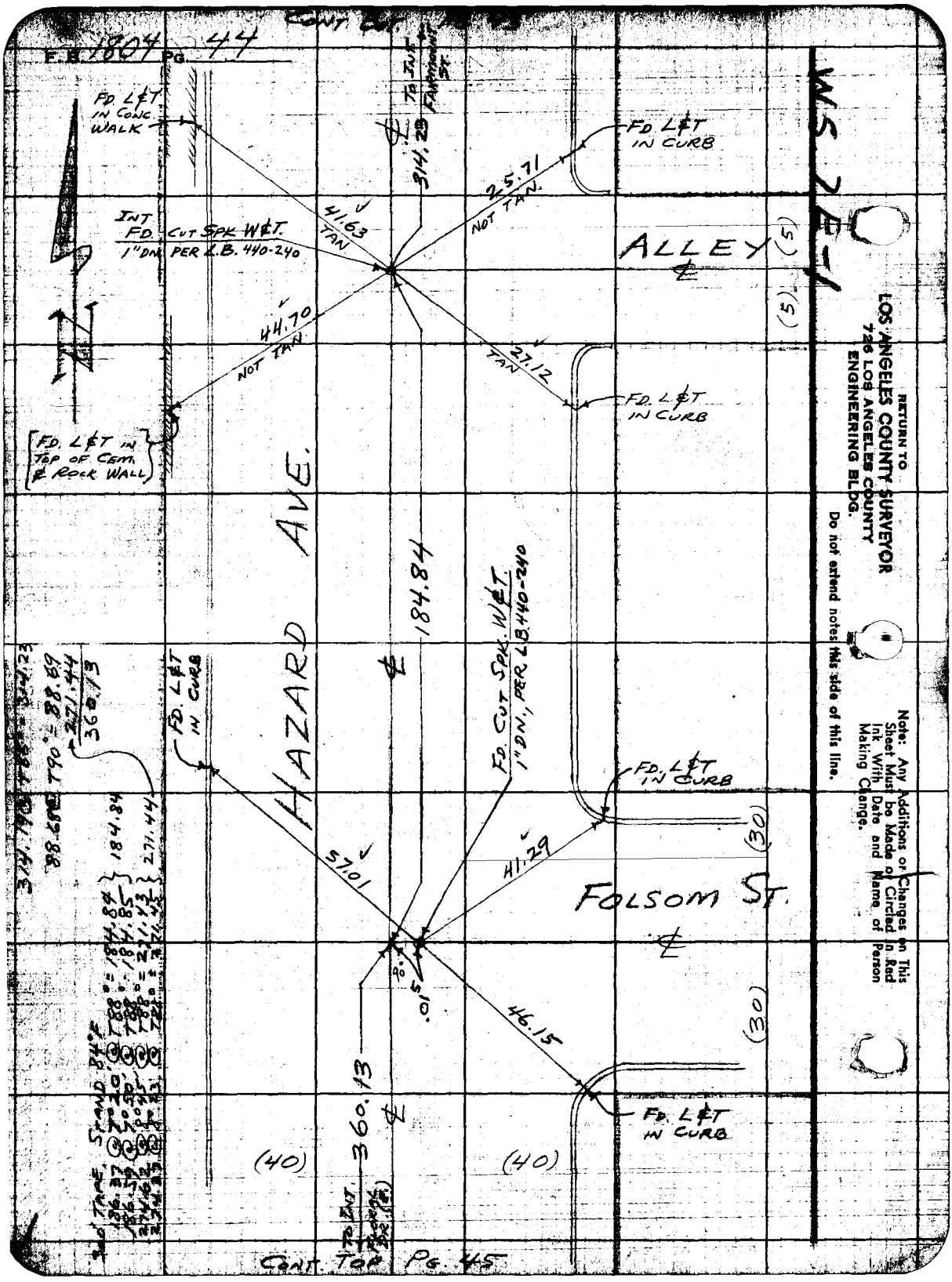

F.B. 1804 PG. 44
CONT. BOT. PG. 43
WS 7E-1
FD. L&T IN CONC. WALK
TO INT. FAIRMOUNT ST.
314.23
FD. L&T IN CURB
25.71
NOT TAN.
41.63
TAN
INT FD. CUT SPK W&T. 1" DN. PER L.B. 440-240
ALLEY
(5)
(5)
44.70
NOT TAN
27.12
TAN
FD. L&T IN CURB
FD. L&T IN TOP OF CEM. & ROCK WALL
HAZARD AVE.
184.84
FD. CUT SPK. W&T. 1" DN., PER LB 440-240
FD. L&T IN CURB
FD. L&T IN CURB
57.01
41.29
(30)
FOLSOM ST.
90°
.01
46.15
(30)
FD. L&T IN CURB
360.13
(40)
(40)
TO INT. FLORAL DR. (E)
314.19 T88° = 314.23
88.68 T90° = 88.69
271.44
360.13
184.84
271.44
300' TAPE STAND 84°F
CONT. TOP PG. 45
RETURN TO
LOS ANGELES COUNTY SURVEYOR
726 LOS ANGELES COUNTY
ENGINEERING BLDG.
Do not extend notes this side of this line.
Note: Any Additions or Changes on This Sheet Must be Made or Circled in Red Ink With Date and Name of Person Making Change.

F.B. 1804 Pg. 45

Notes Ch'd by
Map No.
Office Work
Checked
Date

Name of [illegible] Hts Tract
W.O. 8653 Tape No. 0134 St'd. 68 °F
Surveyed by MACK
Notes " Date 9-18-52
Indexed [illegible] Johnson

CONT. BOT. PG. 44

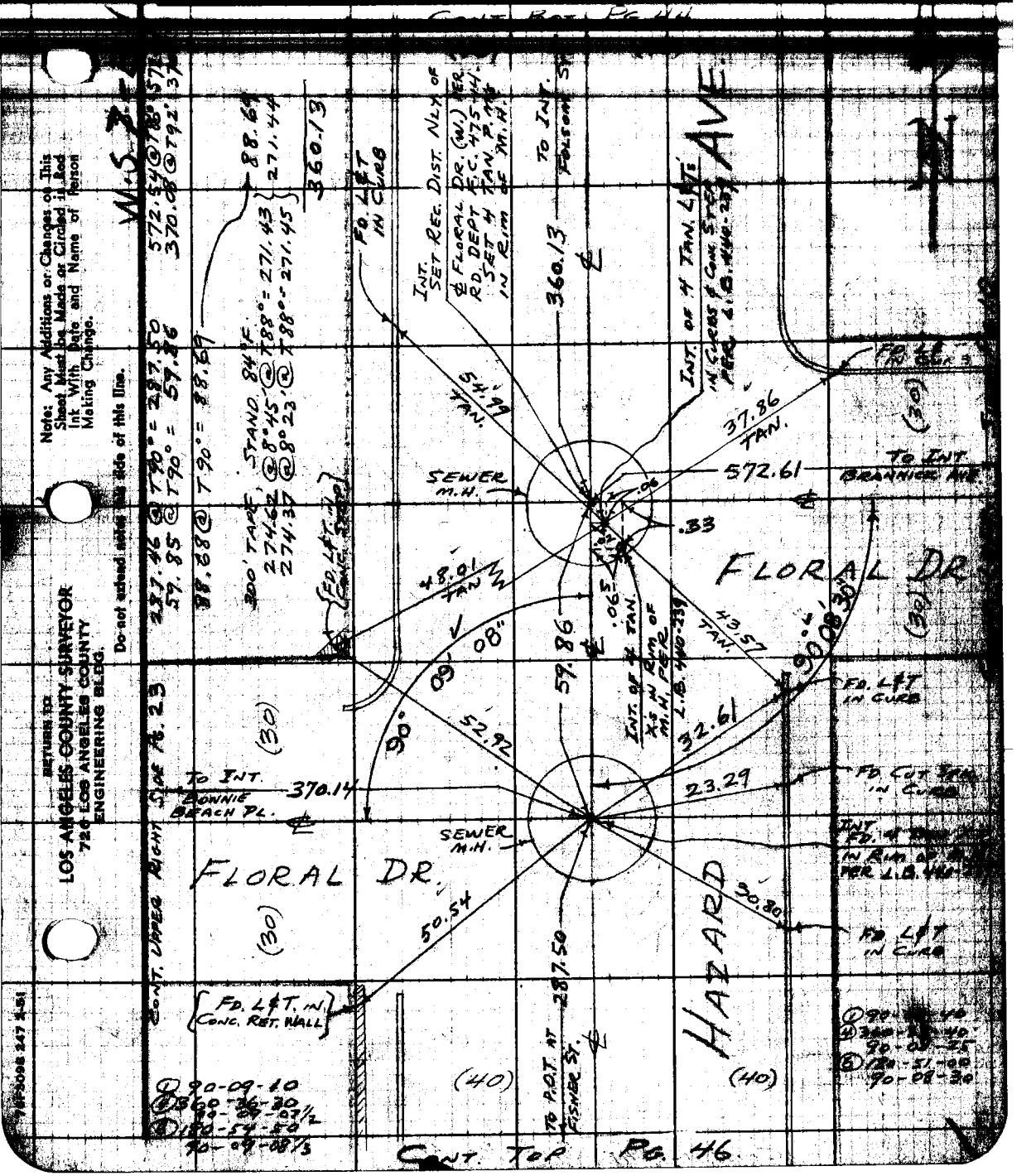

Note: Any Additions or Changes on This Sheet Must be Made or Circled in Red Ink With Date and Name of Person Making Change.

Do not extend notes this side of this line.

RETURN TO
LOS ANGELES COUNTY SURVEYOR
720 LOS ANGELES COUNTY
ENGINEERING BLDG.

CONT. TOP PG. 46

78F3098 247 2-51

CONT. BOT. PG. 45

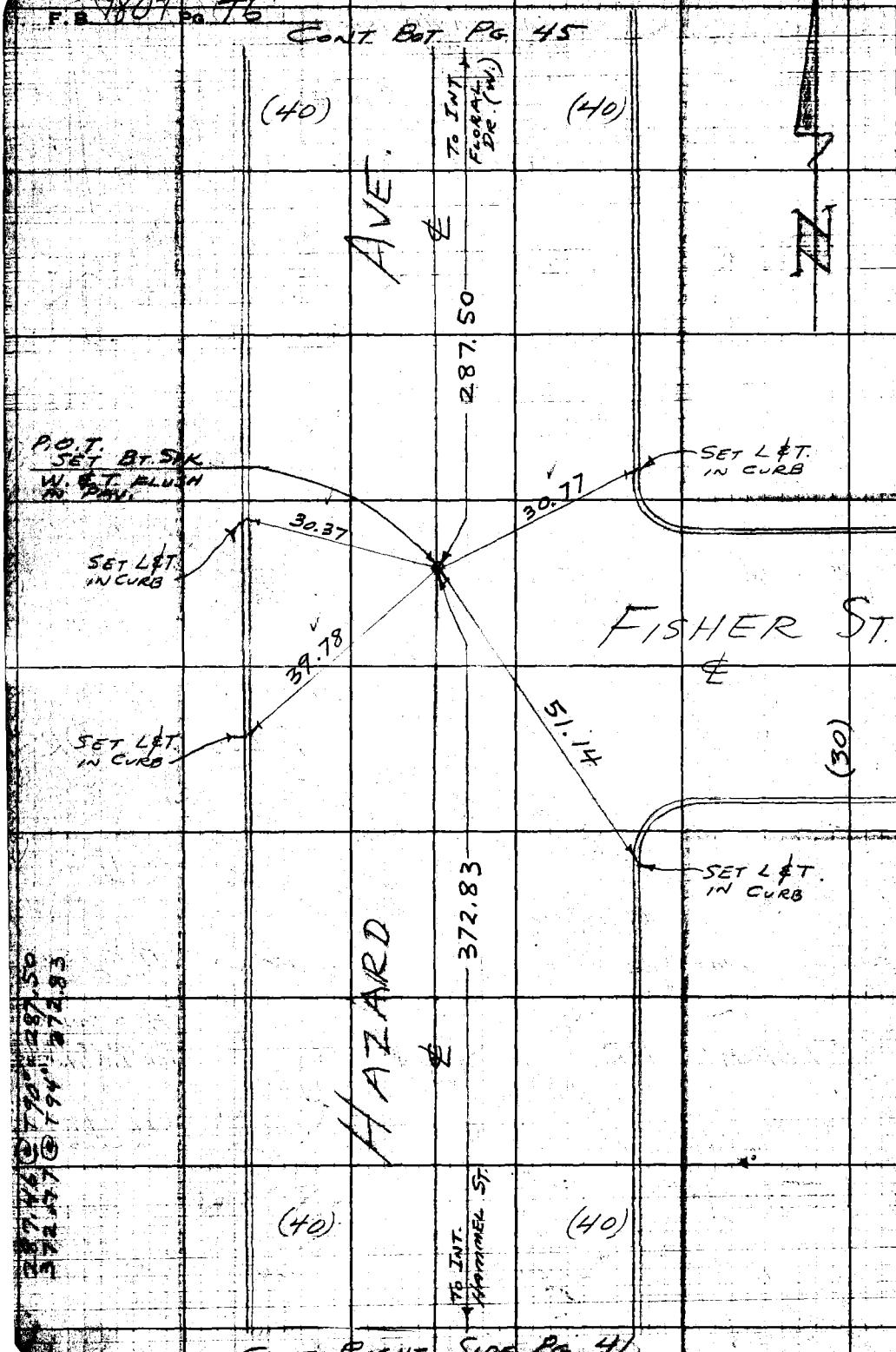

W.S. 7E-4

N

RETURN TO
LOS ANGELES COUNTY SURVEYOR
726 LOS ANGELES COUNTY
ENGINEERING BLDG.

Do not extend notes this side of this line.

Note: Any Additions or Changes on This Sheet Must be Made or Circled in Red Ink With Date and Name of Person Making Change.

287.46 @ T90° = 287.50
372.77 @ T94° = 372.83

CONT. RIGHT SIDE PG. 41

F.B. 1804 PG. 47

Map No.
Office Work
Checked
Date

Survey of AURORA HTS. TRACT
W. O. 8653 Tape No. 0134 St'd. 68 °F
Surveyed by MACK
Notes " Date 9-29-52
Indexed

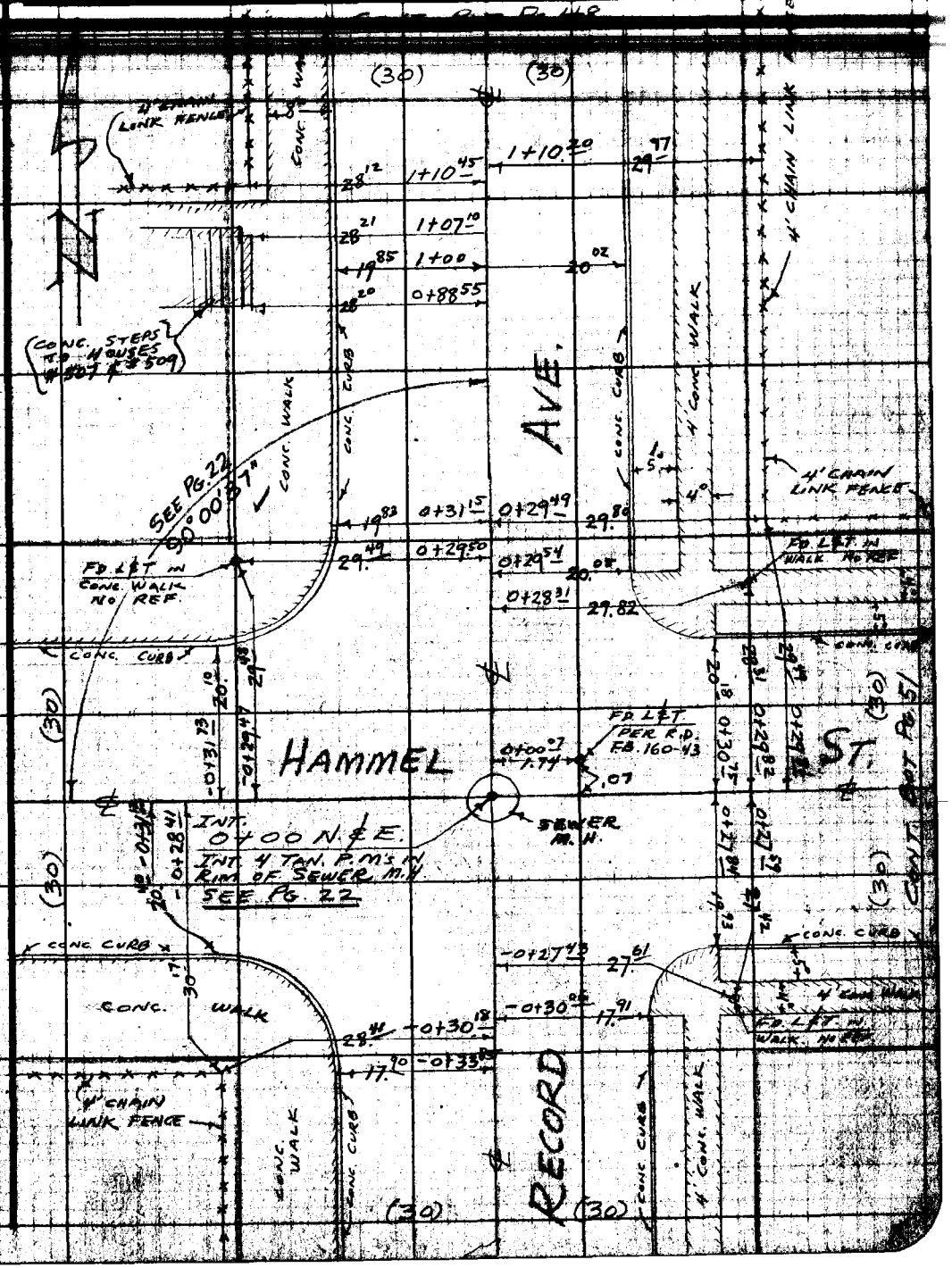

Note: Any Additions or Changes on This Sheet Must be Made or Circled in Red Ink With Date and Name of Person Making Change.

Do not extend notes this side of this line.

RETURN TO
LOS ANGELES COUNTY SURVEYOR
726 LOS ANGELES COUNTY
ENGINEERING BLDG.

76P3096 247 2-51

F.B. 1804 PG. 48 CONT. BOT. PG. 49

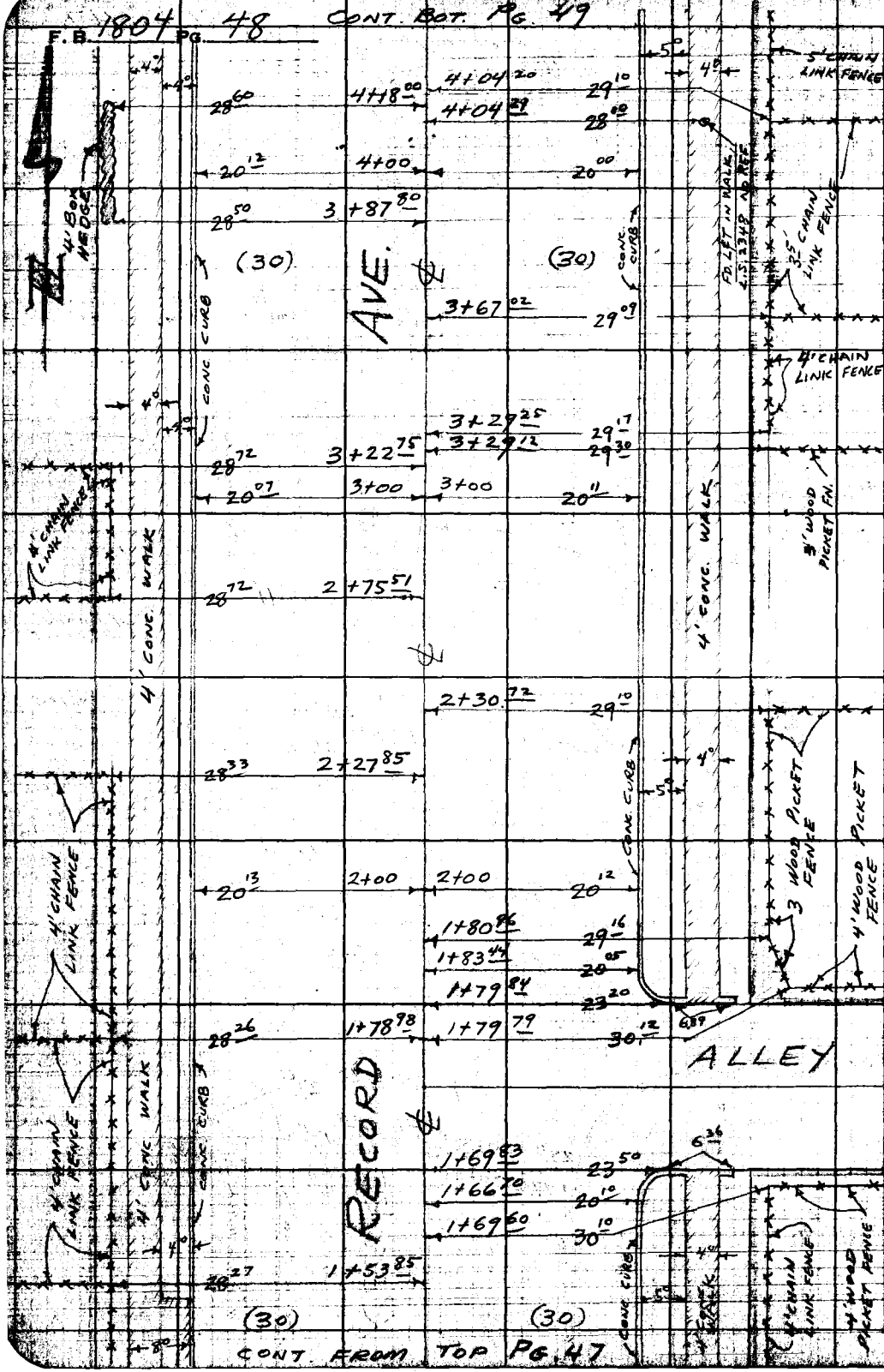

RETURN TO
LOS ANGELES COUNTY SURVEYOR
726 LOS ANGELES COUNTY
ENGINEERING BLDG.

Do not extend notes this side of this line.

Note: Any Additions or Changes on This Sheet Must be Made or Circled in Red Ink With Date and Name of Person Making Change.

F.B. 1804 Pg. 49

Notes Ch'd by
Map No.
Office Work
Checked
Date

Survey at [illegible]
W. O. 8653 Tape No. 0134 St'd. 68 °F
Surveyed by MACK
Notes Date 9-24-52
Indexed [illegible] C. Johnson

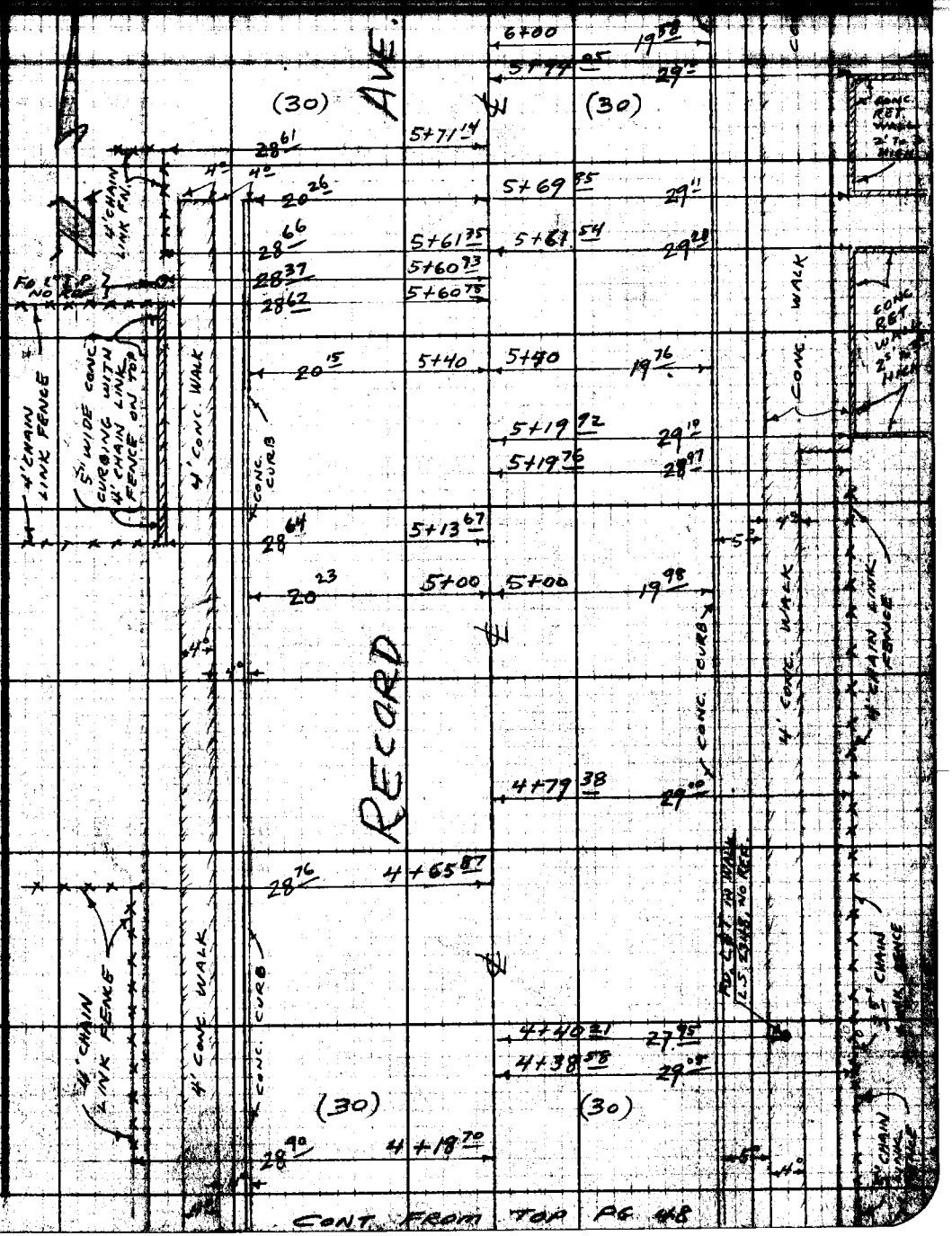

CONT. FROM TOP PG. 48

Note: Any Additions or Changes on This Sheet Must be Made or Circled in Red Ink With Date and Name of Person Making Change.

Do not extend notes this side of this line.

RETURN TO
LOS ANGELES COUNTY SURVEYOR
720 LOS ANGELES COUNTY
ENGINEERING BLDG.

78P3095 247 2-51

F.B. 1804 PG. 50

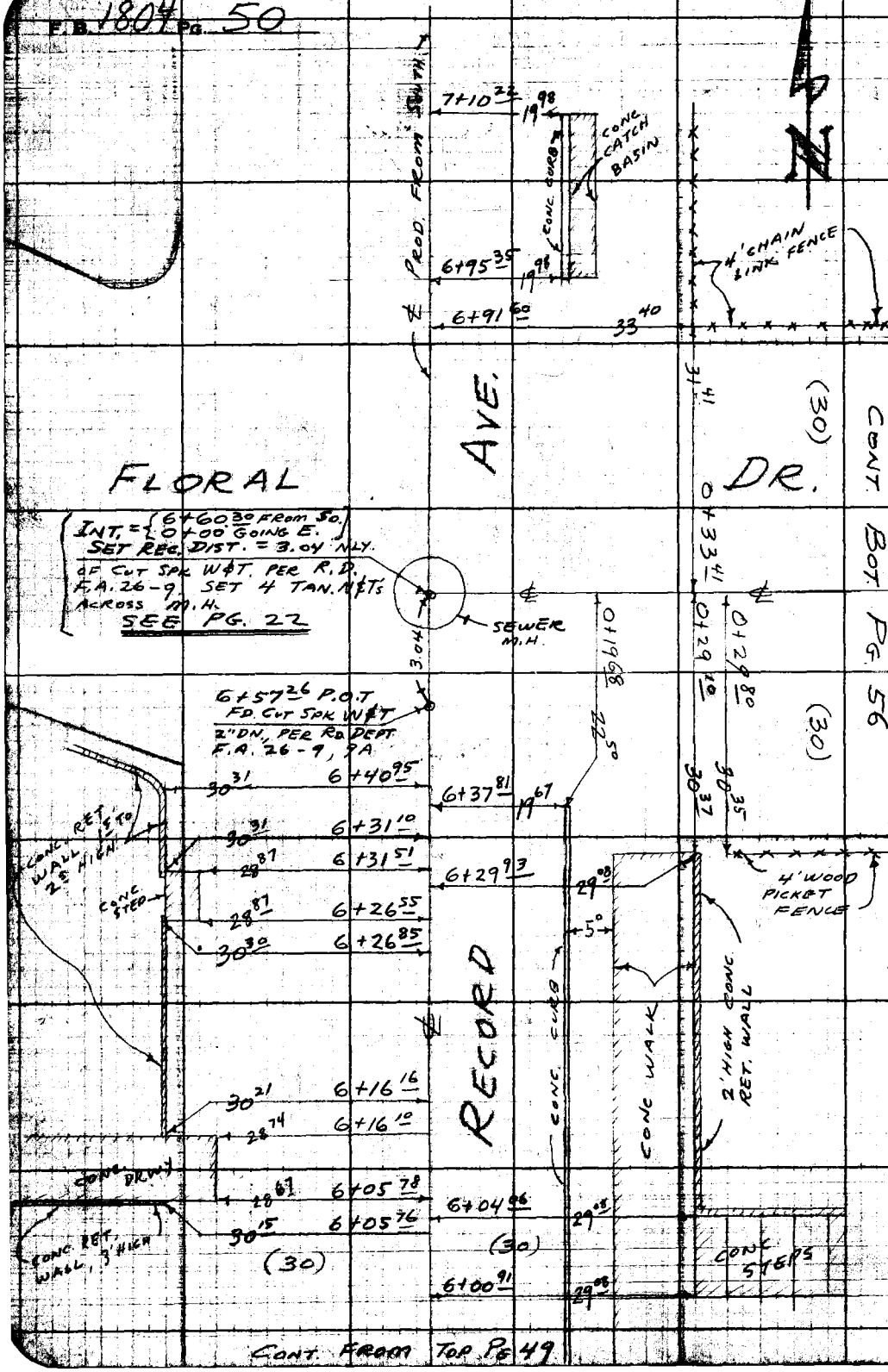

RETURN TO
LOS ANGELES COUNTY SURVEYOR
725 LOS ANGELES COUNTY
ENGINEERING BLDG.

Do not extend notes this side of this line.

Note: Any Additions or Changes on This Sheet Must be Made or Circled in Red Ink With Date and Name of Person Making Change.

F.B. 1804 PG. 51

Notes Ch'd by
Map No.
Office Work
Checked
Date

Survey of AURORA HTS. TRACT
W. O. 8653 Tape No. 0134 St'd 68 °F
Surveyed by MACK
Notes " Date 9-25-52
Indexed A. C. Johnson

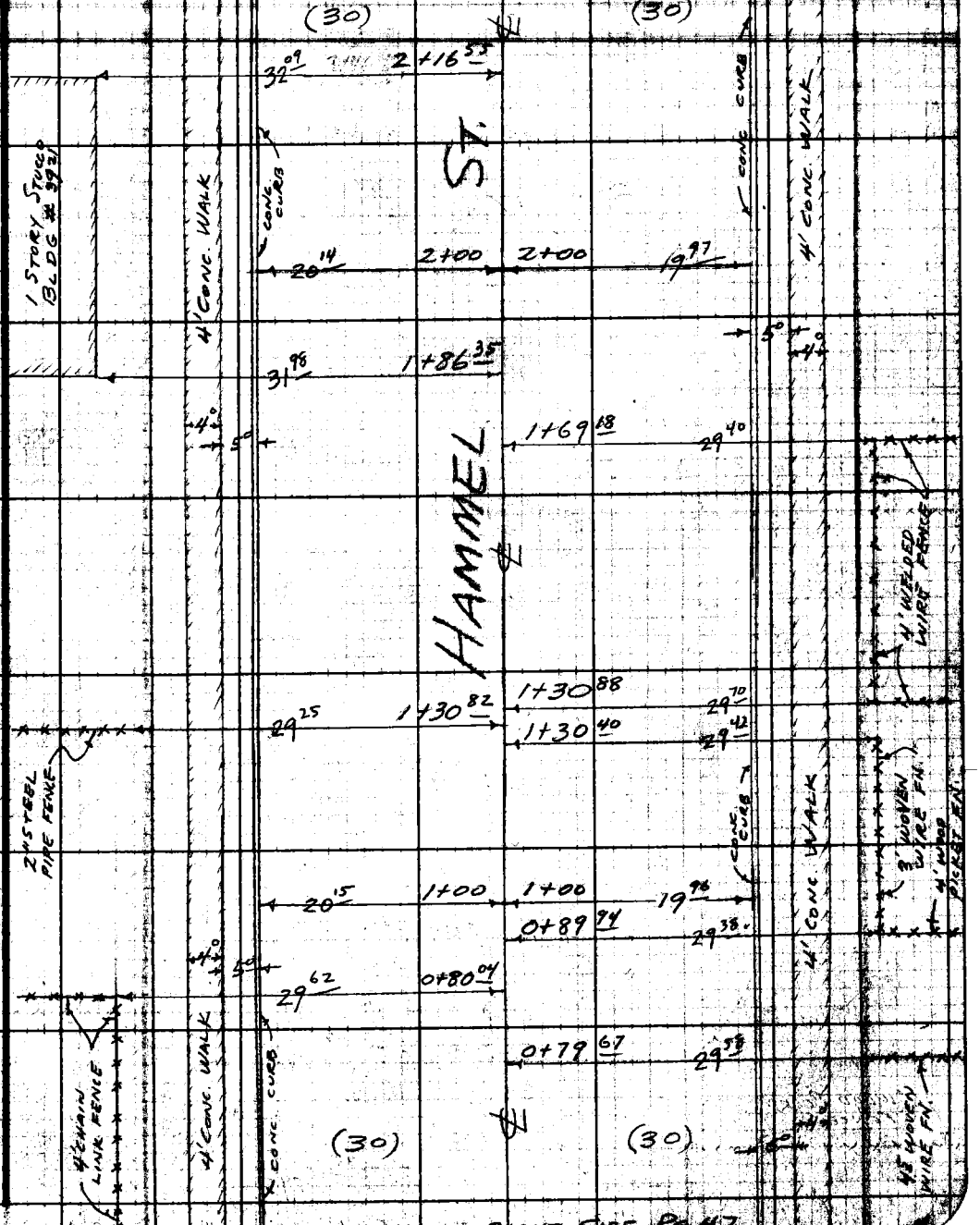

Note: Any Additions or Changes on This Sheet Must be Made or Circled in Red Ink With Date and Name of Person Making Change.

Do not extend notes this side of this line.

RETURN TO
LOS ANGELES COUNTY SURVEYOR
726 LOS ANGELES COUNTY
ENGINEERING BLDG.

CONT. FROM RIGHT SIDE PG. 47

76F3098 247 2-51

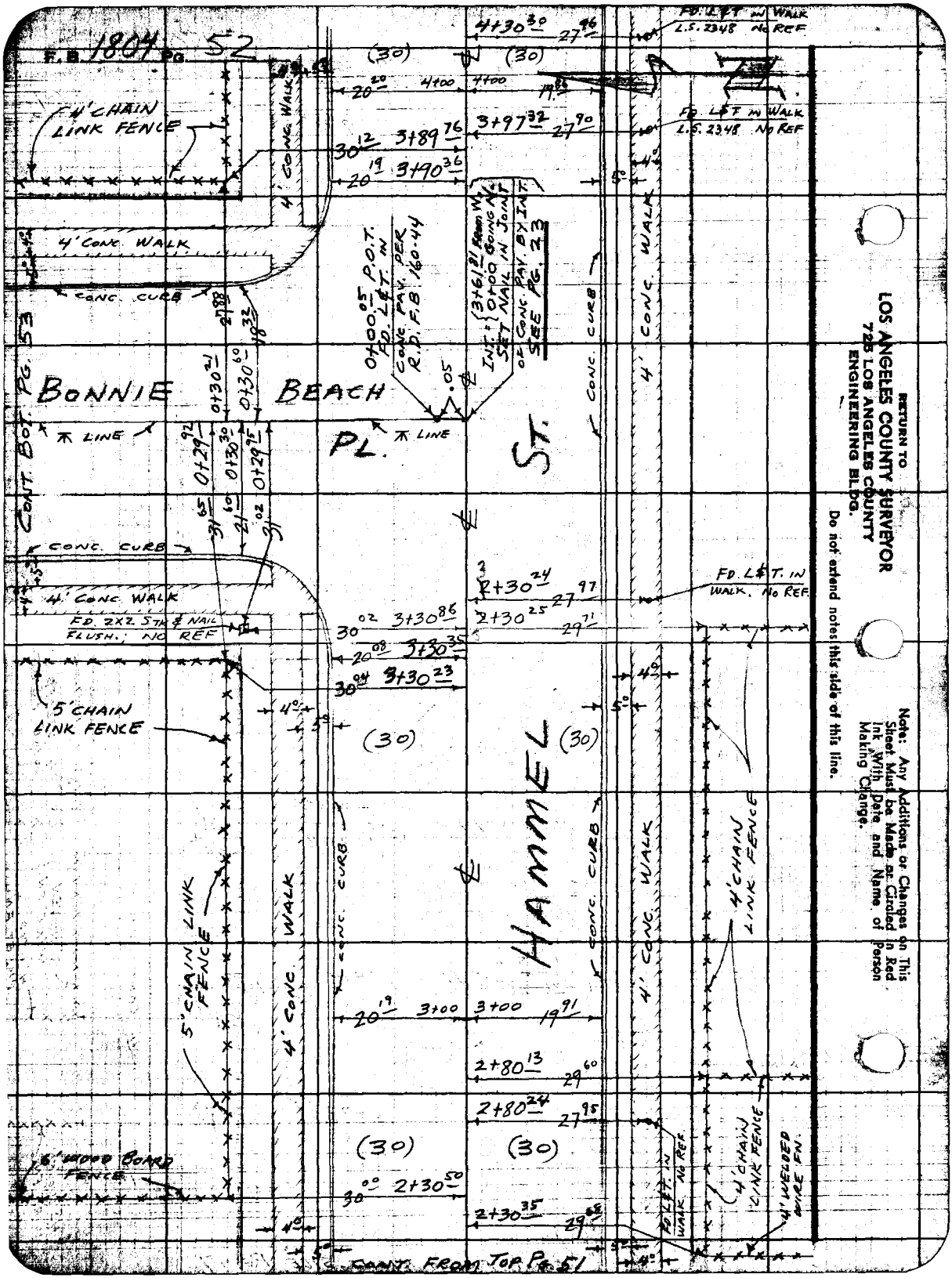
F.B. 1804 PG. 52
4' CHAIN LINK FENCE
4' CONC. WALK
CONC. CURB
BONNIE BEACH PL.
LINE
CONT. BOT. PG. 53
0+00.05 P.O.T. FD. L&T. IN CONC. PAV. PER R.D. F.B. 160-44
INT. {3+61.81 FROM W. 0+00 GOING N. SET NAIL IN JOINT OF CONC. PAV. BY INT. SEE PG. 23
ST.
HAMMEL
FD. L&T. IN WALK L.S. 2348 NO REF
FD. L&T. IN WALK. NO REF.
FD. 2X2 STK & NAIL FLUSH. NO REF
5' CHAIN LINK FENCE
6' WOOD BOARD FENCE
4' WELDED WIRE FN.
CONT. FROM TOP PG. 51
RETURN TO
LOS ANGELES COUNTY SURVEYOR
725 LOS ANGELES COUNTY
ENGINEERING BLDG.
Do not extend notes this side of this line.
Note: Any Additions or Changes on This Sheet Must be Made or Circled in Red Ink With Date and Name of Person Making Change.

F.B. 1804 Pg. 53

Map No.
Office Work
Checked
Date
W.O. No. 2039 St'd 68 °F
MACK
Notes Date 7-25-52
Indexed

CONT. FROM PG. 54

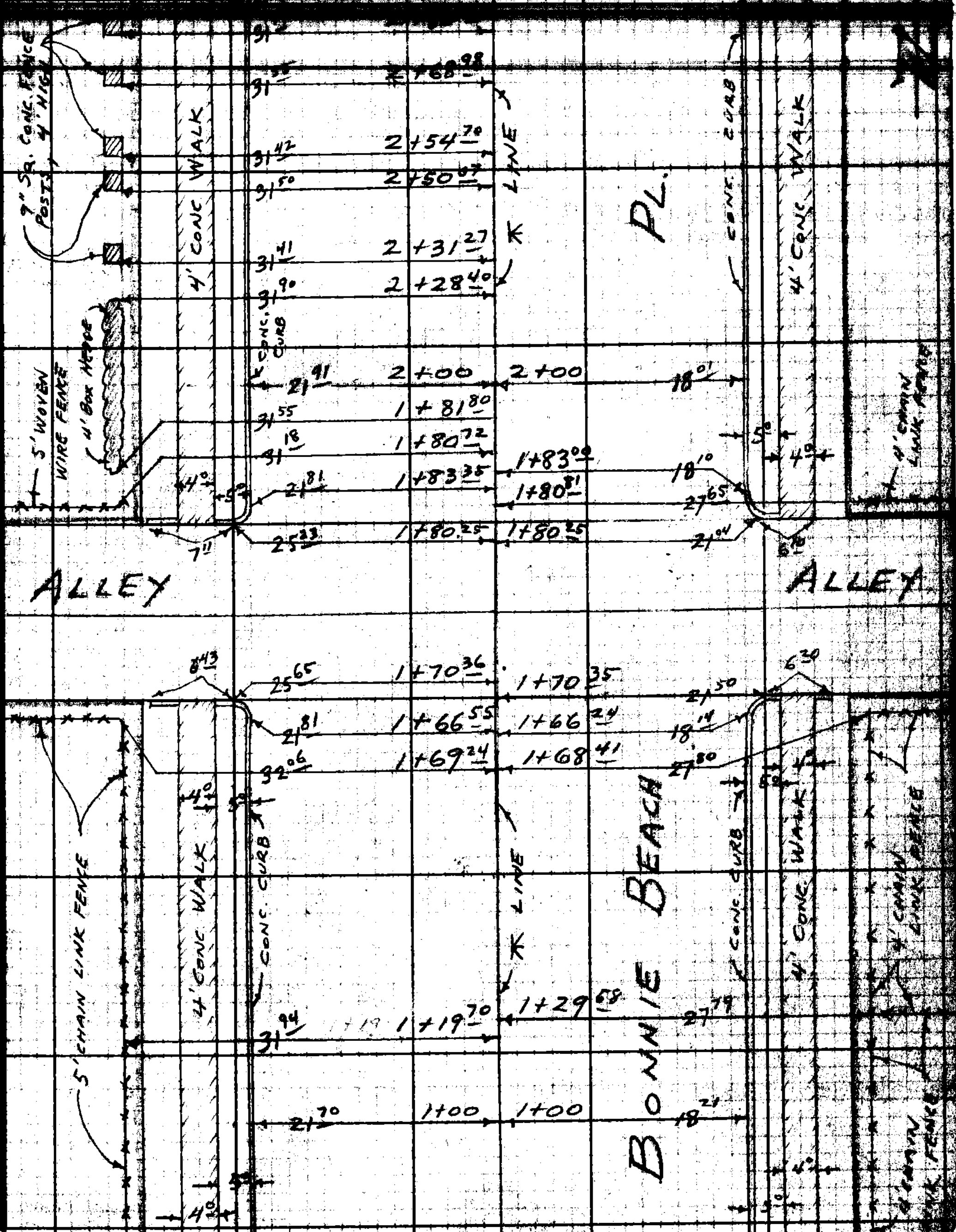

CONT. FROM LEFT SIDE PG. 52

Note: Any Additions or Changes on This Sheet Must be Made as Circled in Red Ink With Date and Name of Person Making Change.

Do not extend notes this side of this line.

RETURN TO LOS ANGELES COUNTY SURVEYOR 726 LOS ANGELES COUNTY ENGINEERING BLDG.

76F3098 247 2-51

T.B. 1804 PG. 54

CONT. BOT. PG. 55

(30) (30)

4' CONC. WALK

5' WOOD PICKET FENCE

4' CHAIN LINK FENCE

CONC. CURB

℄ LINE

PL.

22 86 | 6+00 | 6+00 | 17 35

5+80 80 | 26 30

32 16 | 5+29 52 | 5+32 20 | 26 48

22 68 | 5+00 | 5+00 | 17 42

32 18 | 4+80 42

BEACH

22 47 | 4+00 | 4+00 | 17 77

31 91 | 3+80 93

BONNIE

31 71 | 3+31 20

22 18 | 3+00 | 3+00 | 17 87

CONT. FROM TOP PG. 53

RETURN TO
LOS ANGELES COUNTY SURVEYOR
728 LOS ANGELES COUNTY
ENGINEERING BLDG.

Do not extend notes this side of this line.

Note: Any Additions or Changes on This Sheet Must be Made or Circled in Red Ink With Date and Name of Person Making Change.

F.B. 1804 Pg. 55

Notes Ch'd by
Map No.
Office Work
Checked
Date

Survey of [illegible] Hts. Tract
W. O. 8653 Tape No. 0134 St'd. 68 °F
Surveyed by MACK
Notes " Date 9-25-52
Indexed R. C. Johnson

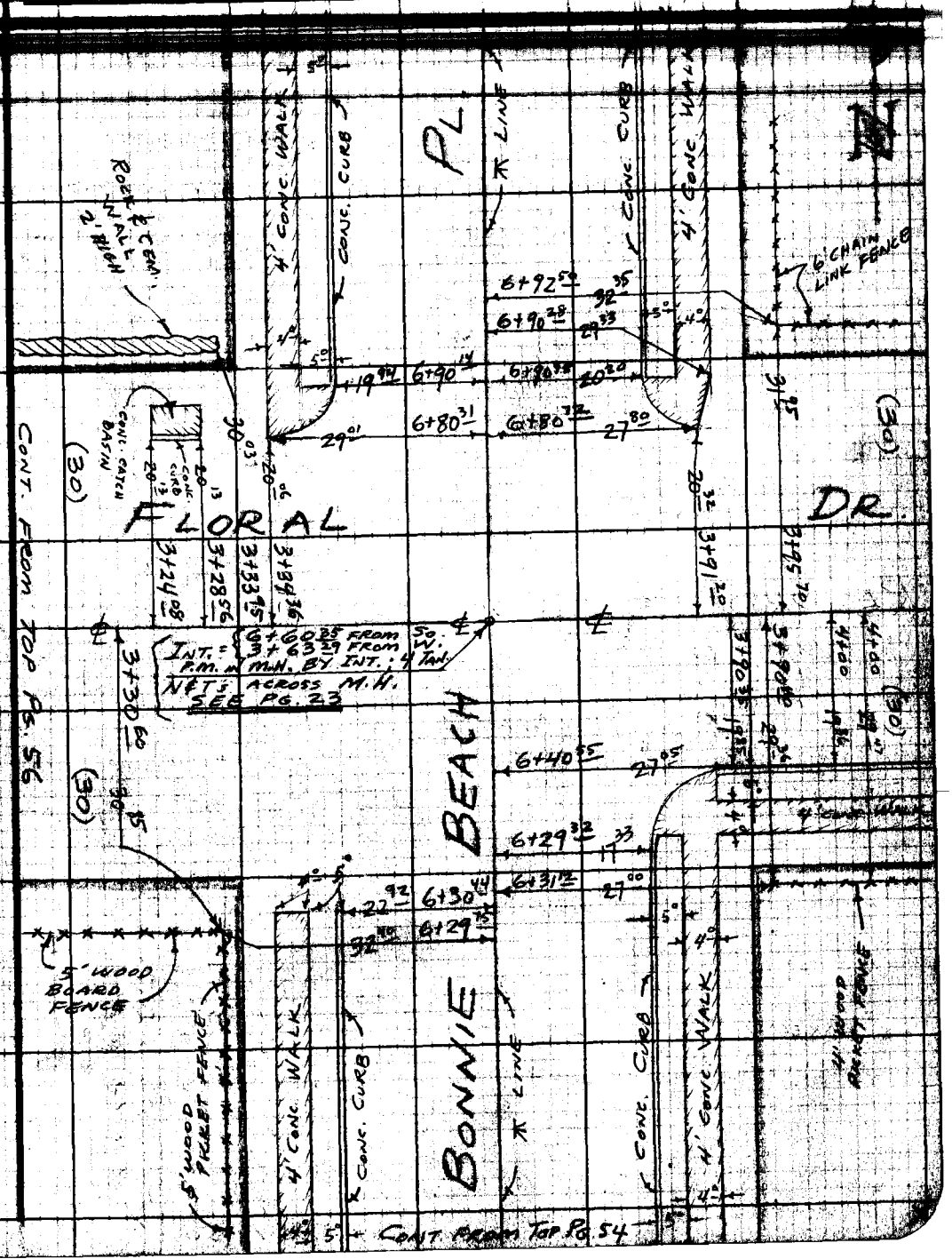

Note: Any Additions or Changes on This Sheet Must be Made or Circled in Red Ink With Date and Name of Person Making Change.

Do not extend notes this side of this line.

RETURN TO
LOS ANGELES COUNTY SURVEYOR
726 LOS ANGELES COUNTY
ENGINEERING BLDG.

75F3096 247 2-51

F.B. 1804 PG. 56

CONT. LEFT SIDE PG. 55

ROCK & CEM. WALL 2' HIGH

ROCK & CEM. WALL 3' HIGH

30.15

3+03.70

3+00

30.75

(30)

(30)

DR.

5' WOOD BOARD FENCE

30.20

2+62.20

(30)

(30)

RECORD DR.

1+84.95

30.30

ALLEY

29.94

1+71.10

CONC. RET. WALL 3' TO 4' HIGH

1+69.70

30.20

30.07

1+10.10

32.50

1+09.60

3' CHAIN LINK FENCE

1+00

30.00

FLORAL

(30)

(30)

4' WOOD PICKET FENCE

32.23

0+88.70

4' CHAIN LINK FENCE

32.15

0+88.40

CONT. FROM RIGHT SIDE PG. 50

RETURN TO
LOS ANGELES COUNTY SURVEYOR
725 LOS ANGELES COUNTY
ENGINEERING BLDG.

Do not extend notes this side of this line.

Note: Any Additions or Changes on This Sheet Must be Made or Circled in Red Ink With Date and Name of Person Making Change.

Notes Ck'd by
Map No.
Office Work T.M.1
Checked
Date

Survey of AURORA HTS TR
W. O. 8653 Tape No. 0138 St'd 64 °F
Surveyed by WALLACE
Notes ECW Date 3-16-53
Indexed

F.B. 1804 PG. 57

J.N. 8653
AURORA HTS. TR.

LOCATION OF FENCE LINES
ON
HAMMEL ST.
FROM
BRANNICK AVE.
TO
GAGE AVE.

STATIONING SHOWN AS CHAINED
ALONG NORTH & SOUTH PROPERTY
LINES.

WALLACE
MUSLIN
MANKEY
FRIEDRICH

Note: Any Additions or Changes on This Sheet Must be Made or Circled in Red Ink With Date and Name of Person Making Change.

Do not extend notes this side of this line.

RETURN TO
LOS ANGELES COUNTY SURVEYOR
726 LOS ANGELES COUNTY
ENGINEERING BLDG.

76F309S 247 2-51

F.B. 1804 PG. 58

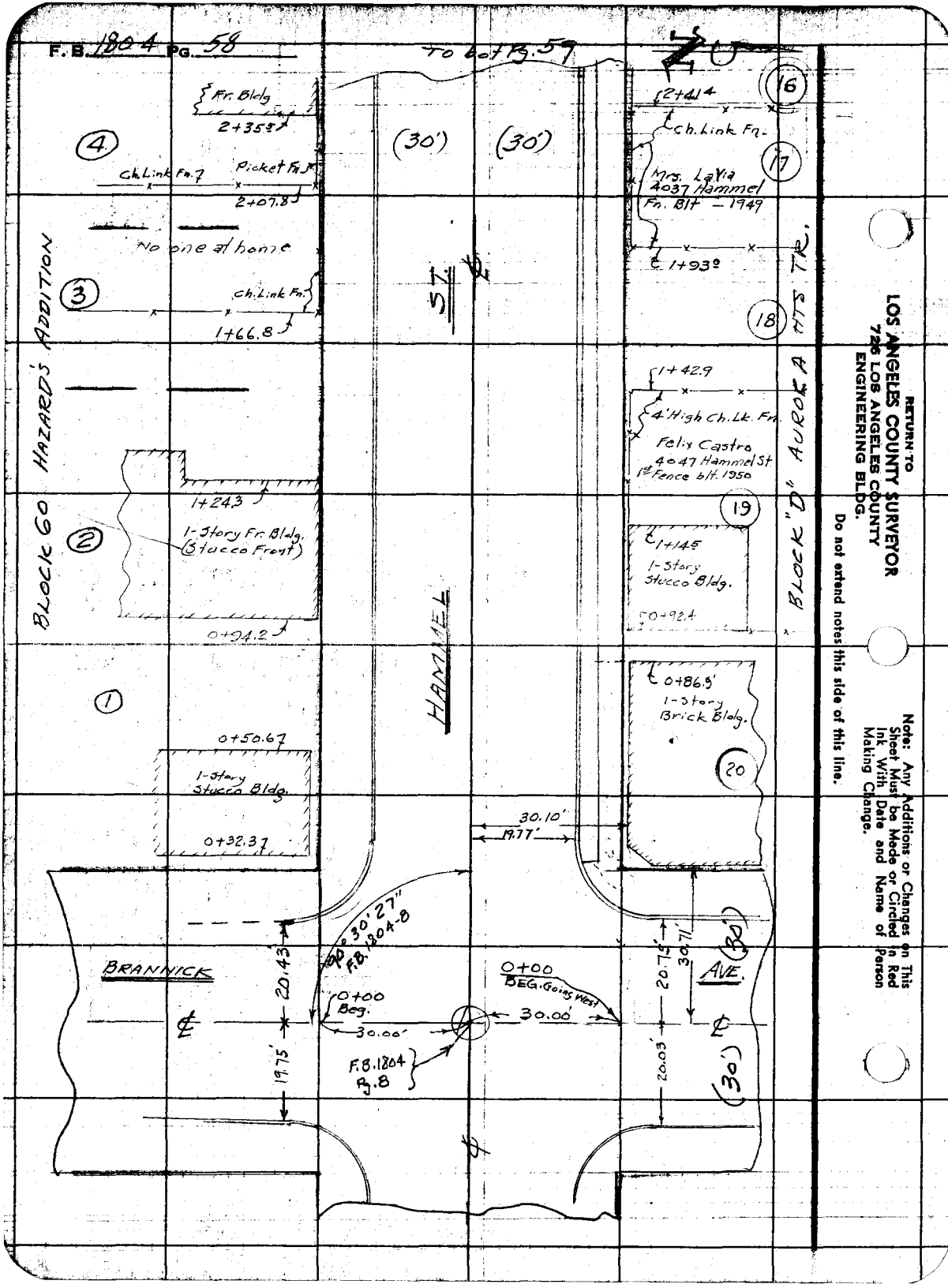

RETURN TO
LOS ANGELES COUNTY SURVEYOR
726 LOS ANGELES COUNTY
ENGINEERING BLDG.

Do not extend notes this side of this line.

Note: Any Additions or Changes on This Sheet Must be Made or Circled in Red Ink With Date and Name of Person Making Change.

F.B. 1804 Pg. 59

Map No.
Checked

W. O. 8653 Tape No. Std. °F
Surveyed by
Notes ECW Date 3-13-53

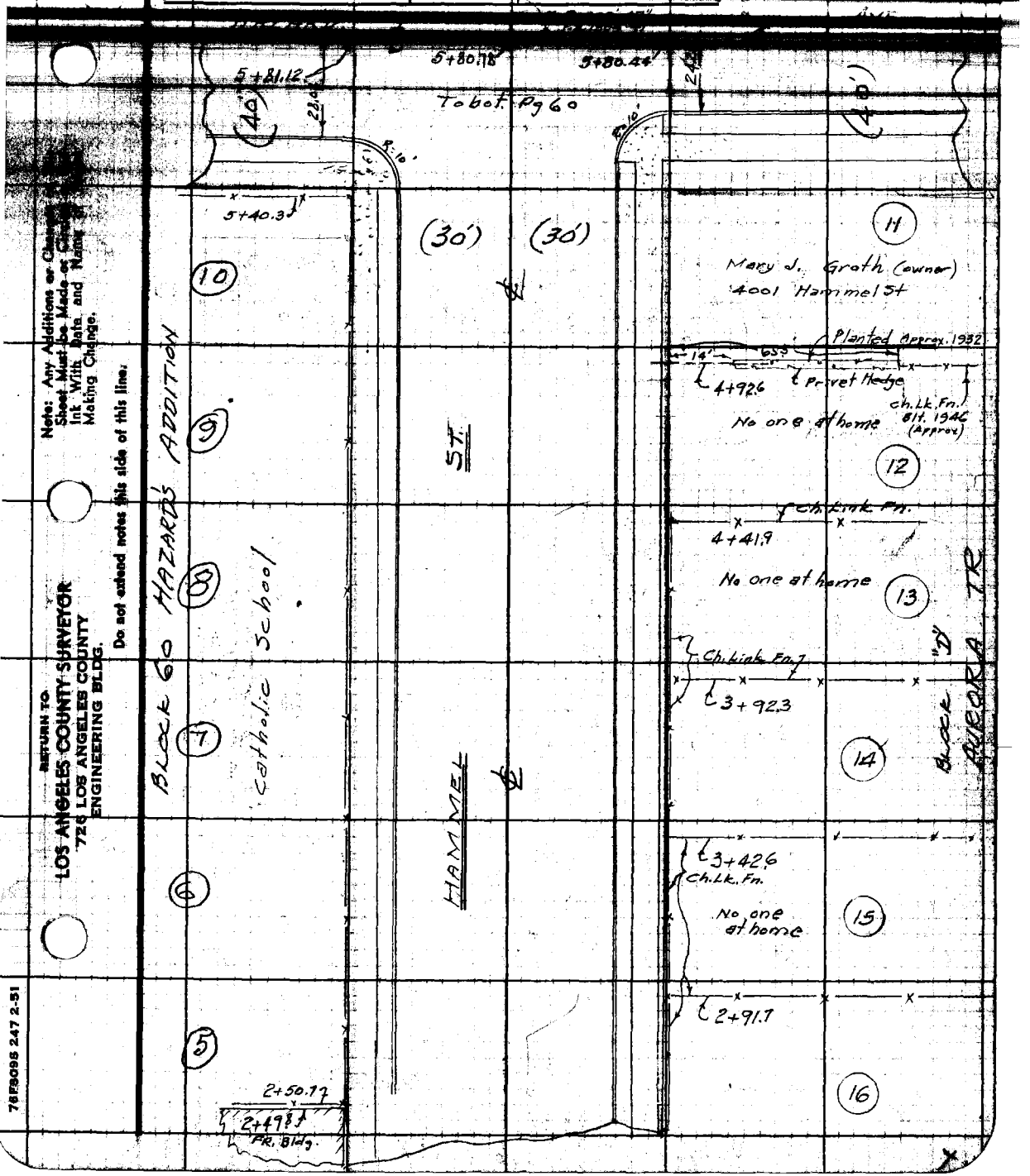

Note: Any Additions or Changes to this Sheet Must be Made or Circled in Ink With Date and Name of Making Change.

Do not extend notes this side of this line.

RETURN TO
LOS ANGELES COUNTY SURVEYOR
726 LOS ANGELES COUNTY
ENGINEERING BLDG.

76FS095 247 2-51

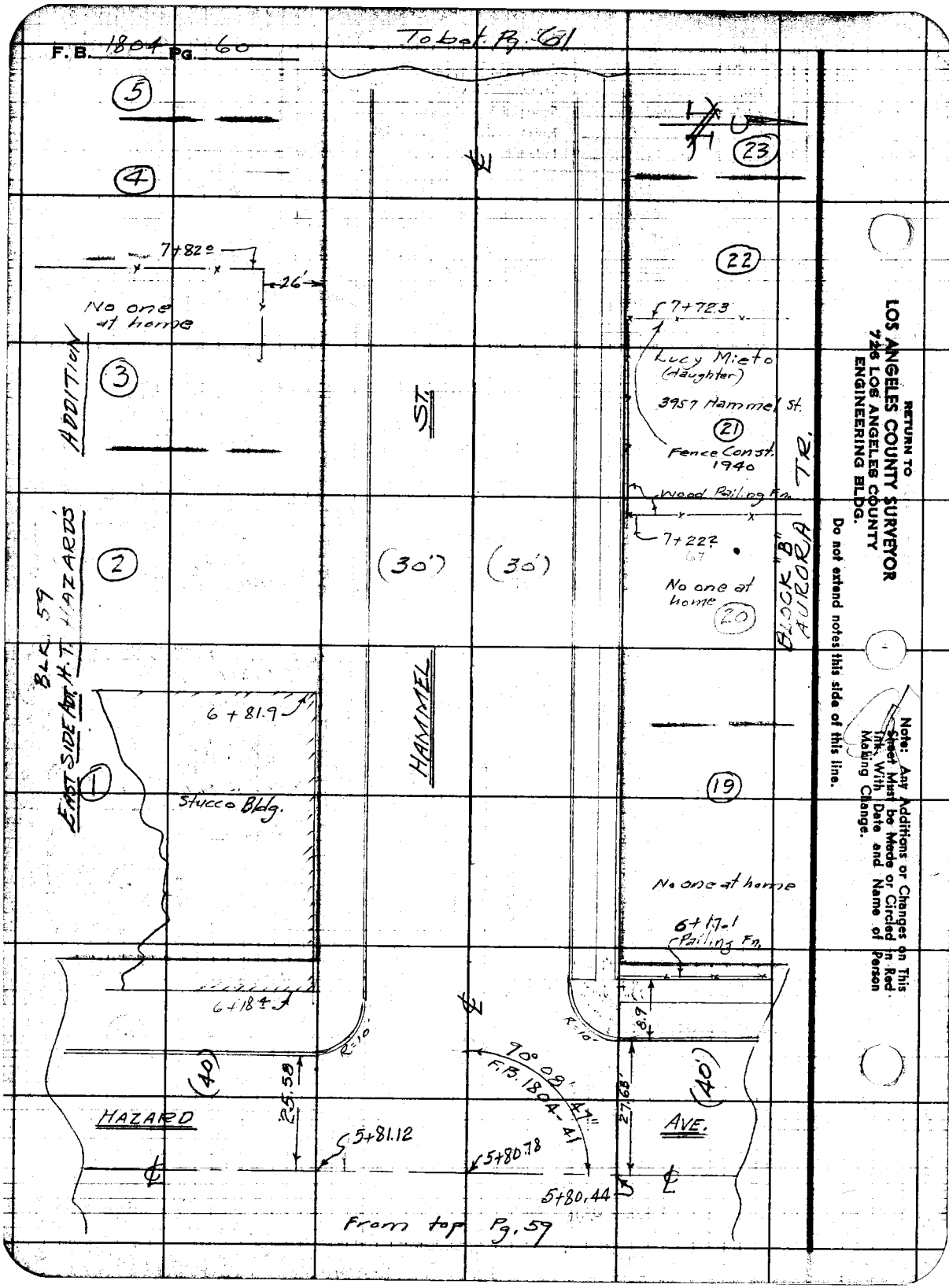
F.B. 1804 Pg. 60
To bot. Pg. 61
5
4
23
22
7+82.0
26'
No one at home
7+72.3
Lucy Mieto (daughter)
3957 Hammel St.
21
Fence Const. 1940
Wood Railing Fn.
7+22.2
No one at home
20
3
ADDITION
ST.
2
(30')
(30')
BLK. 59
EAST SIDE ADD. H.T. HAZARDS
BLOCK "B" AURORA TR.
6+81.9
1
Stucco Bldg.
HAMMEL
19
No one at home
6+17.1
Railing Fn.
6+18.4
R=10'
R=10'
8.9
(40)
25.58
90° 08' 47"
F.B. 1804-41
27.68'
(40')
HAZARD
AVE.
5+81.12
5+80.78
5+80.44
From top Pg. 59
RETURN TO
LOS ANGELES COUNTY SURVEYOR
726 LOS ANGELES COUNTY
ENGINEERING BLDG.
Do not extend notes this side of this line.
Note: Any Additions or Changes on This Sheet Must be Made or Circled in Red Ink With Date and Name of Person Making Change.

F.B. 1804 Pg. 61

Map No.

Checked

W.O. 8653 Tape No. St'd. °F

WALLACE

Notes E C W Date 3-16-53

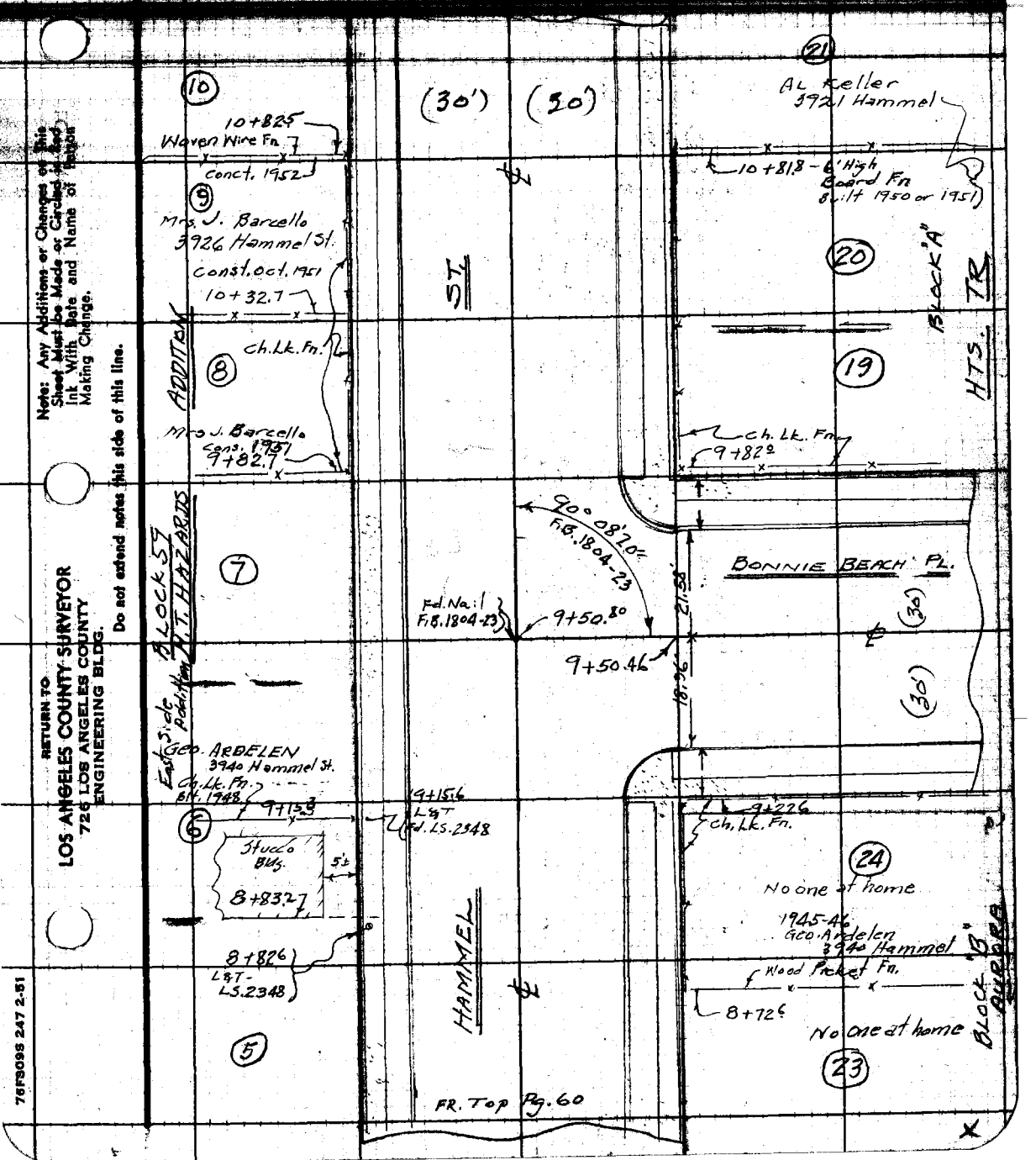

Note: Any Additions or Changes on this Sheet Must be Made or Circled in Red Ink With Date and Name of Person Making Change.

Do not extend notes this side of this line.

RETURN TO
LOS ANGELES COUNTY SURVEYOR
726 LOS ANGELES COUNTY
ENGINEERING BLDG.

76FS09S 247 2-51

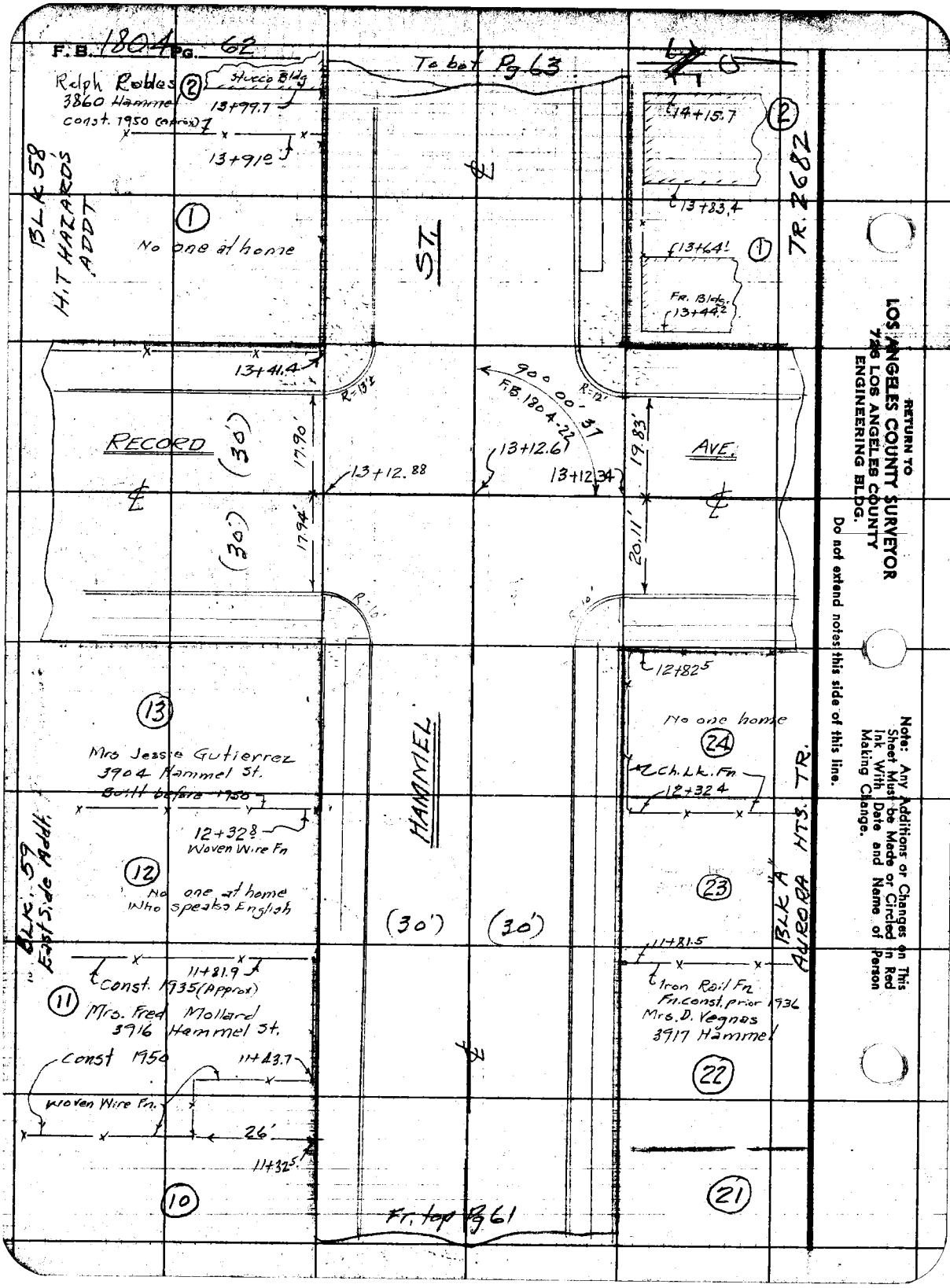

RETURN TO
LOS ANGELES COUNTY SURVEYOR
726 LOS ANGELES COUNTY
ENGINEERING BLDG.

Do not extend notes this side of this line.

Note: Any Additions or Changes on This Sheet Must be Made or Circled in Red Ink With Date and Name of Person Making Change.

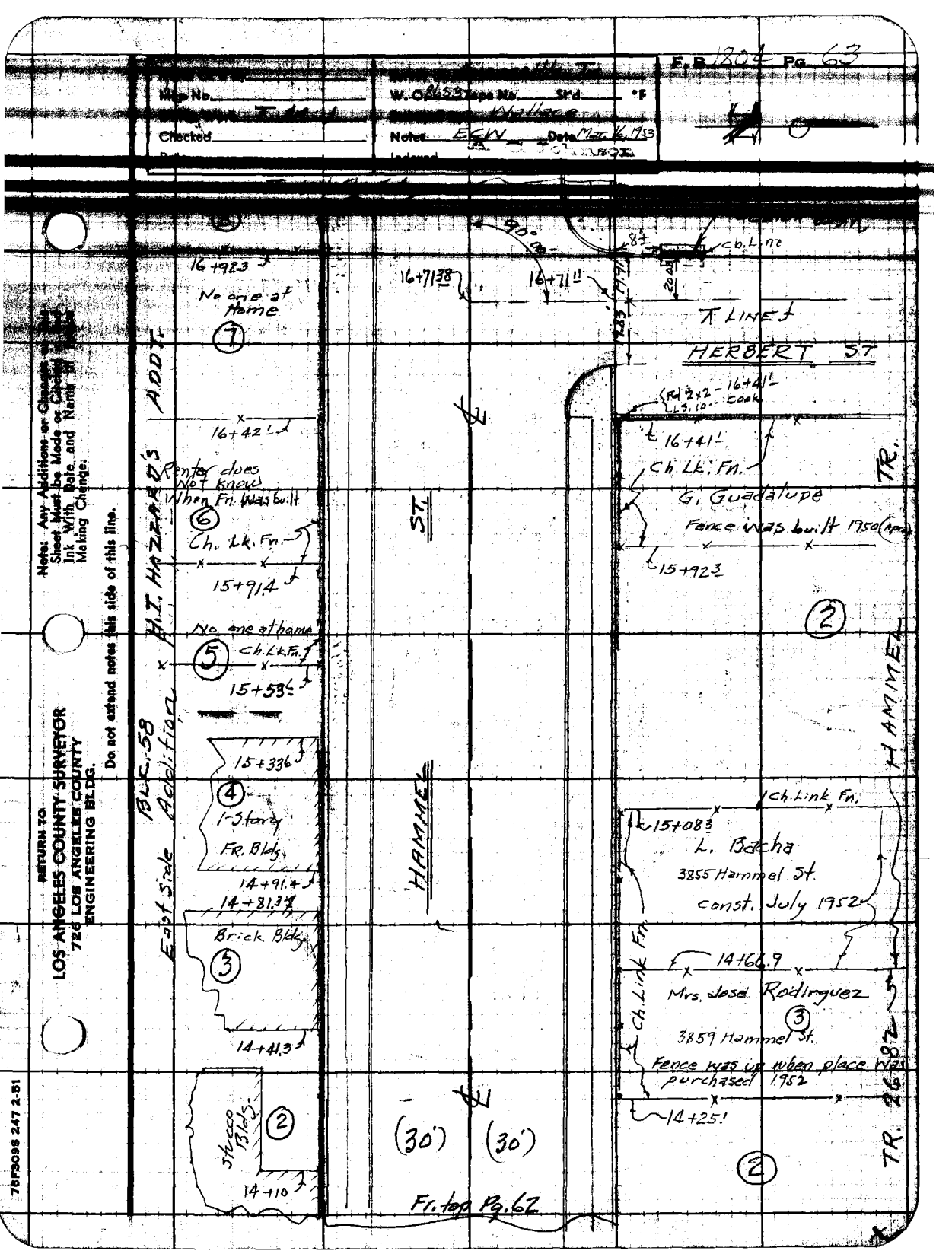
F.B. 1804 Pg. 63
Map No.
W.O. 8653 Tape No. Std. °F
Wallace
Checked
Notes EGW Date Mar. 16, 1953
Indexed
16+92.3
No one at Home
7
16+71.38
16+71.1
90°00'
8±
Ch. Line
T LINE
HERBERT ST
Fd 2x2 - 16+41.1
L.S. 10 - Cook
16+42.1
16+41.1
Ch. Lk. Fn.
G. Guadalupe
Fence was built 1950 (Apr.)
Renter does Not know When Fn. Was built
6
Ch. Lk. Fn.
15+91.4
15+92.3
2
H.T. HAZZARD'S ADDT.
ST.
No one at home
5
Ch. Lk. Fn.
15+53.6
BLK. 58
East Side Addition
15+33.6
4
1-Story FR. Bldg.
14+91.4
14+81.3
Brick Bldg.
3
14+41.3
HAMMEL
HAMMEL
Ch. Link Fn.
15+08.3
L. Bacha
3855 Hammel St.
Const. July 1952
14+66.9
Mrs. Jose Rodirguez
3
3859 Hammel St.
Fence was up when place was purchased 1952
Ch. Link Fn.
14+25.1
TR. 26.82
Stucco Bldg.
2
14+10
(30')
(30')
2
Fr. top Pg. 62
Note: Any Additions or Changes on this Sheet Must be Made or Checked in Ink With Date and Name of Person Making Change.
Do not extend notes this side of this line.
RETURN TO
LOS ANGELES COUNTY SURVEYOR
726 LOS ANGELES COUNTY
ENGINEERING BLDG.
76F3095 247 2-51

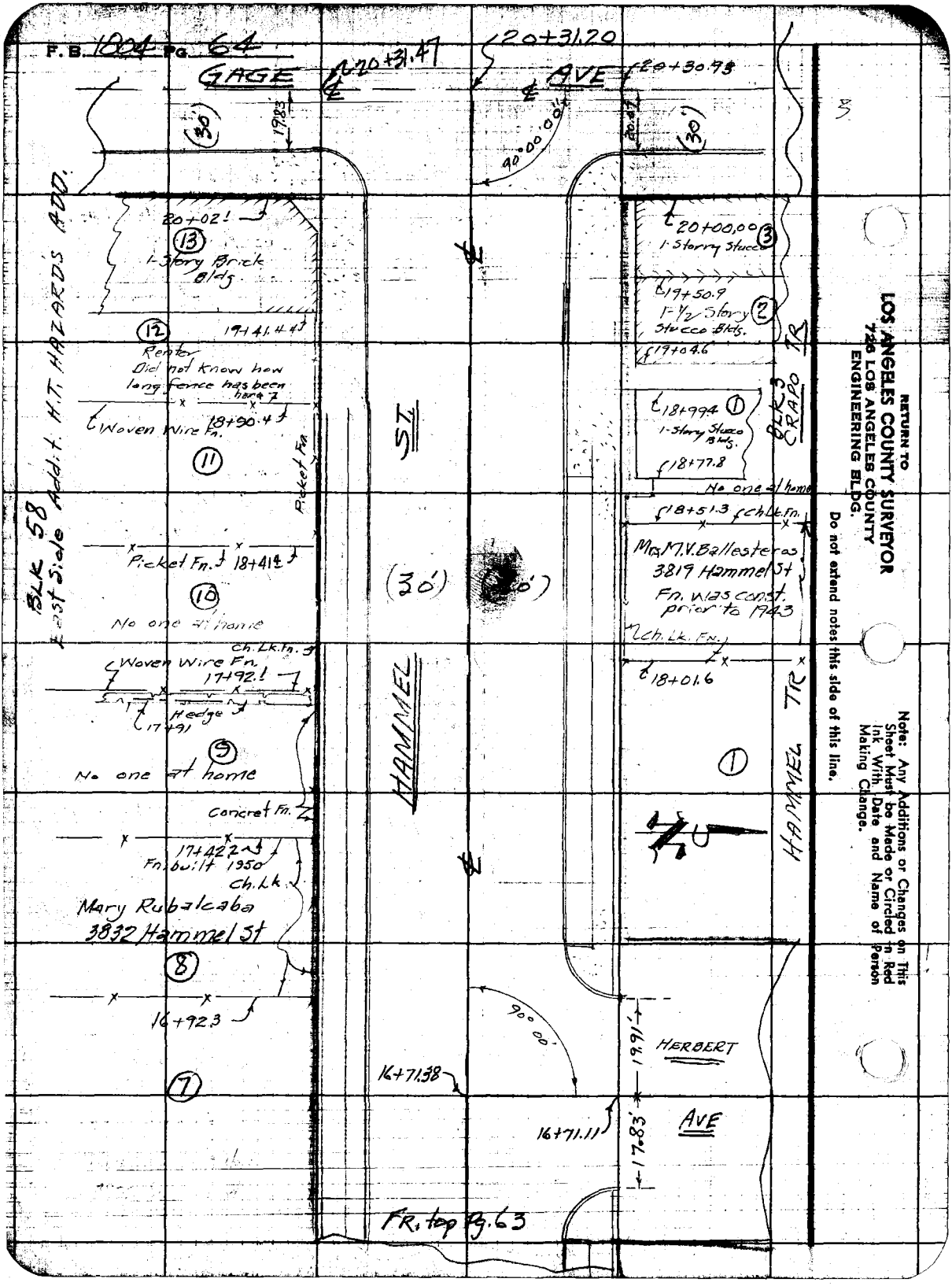
F.B. 1804 Pg. 64
GAGE AVE
20+31.47
20+31.20
20+30.93
19.83
20.47
(30')
90°00'00"
20+02!
(13)
1-Story Brick Bldg.
20+00.00
(3)
1-Storry Stucco
19+50.9
1-1/2 Story Stucco Bldg.
(2)
(12)
19+41.44
Renter
Did not know how long fence has been here?
19+04.6
Woven Wire Fn.
18+90.4
(11)
Picket Fn.
18+99.4
(1)
1-Story Stucco Bldg.
18+77.8
No one at home
18+51.3
Ch.Lk.Fn.
Picket Fn.
18+41.4
(10)
No one at home
Mrs M.V. Ballesteros
3819 Hammel St
Fn. was const. prior to 1943
Ch.Lk.Fn.
Ch.Lk.Fn.
Woven Wire Fn.
17+92.1
Hedge
17+91
18+01.6
(9)
No one at home
(1)
Concret Fn.
17+42.2
Fn. built 1950
Ch.Lk.
Mary Rubalcaba
3832 Hammel St
(8)
16+92.3
90°00'
19.91'
HERBERT
16+71.38
(7)
16+71.11
17.83'
AVE
FR. top Pg. 63
BLK 58
East Side Addit. H.T. HAZARDS ADD.
HAMMEL ST.
HAMMEL TR
BLK 3 CRAPO TR
RETURN TO
LOS ANGELES COUNTY SURVEYOR
726 LOS ANGELES COUNTY
ENGINEERING BLDG.
Do not extend notes this side of this line.
Note: Any Additions or Changes on This Sheet Must be Made or Circled in Red Ink With Date and Name of Person Making Change.

Notes Ck'd by:
Map No.
Office Work
Checked.
Date

Survey of AURORA TR.
W. O. Tape No 39 St'd 84 °F
Surveyed by WALLACE
Notes ECW Date 9-24-53
Indexed

F. B. 1804 Pg. 65

J.N. 7000

AURORA TR.

LOC. of Lot COR. TR. 5750
LOTS 16 & 17

WALLACE
Muslin
Mankey
Palmer

Note: Any Additions or Changes on This Sheet Must be Made or Circled in Red Ink With Date and Name of Person Making Change.

Do not extend notes this side of this line.

RETURN TO
LOS ANGELES COUNTY SURVEYOR
726 LOS ANGELES COUNTY
ENGINEERING BLDG.

76F3095 247 2-51

F.B. 1804 PG. 66

To bottom pg. 67

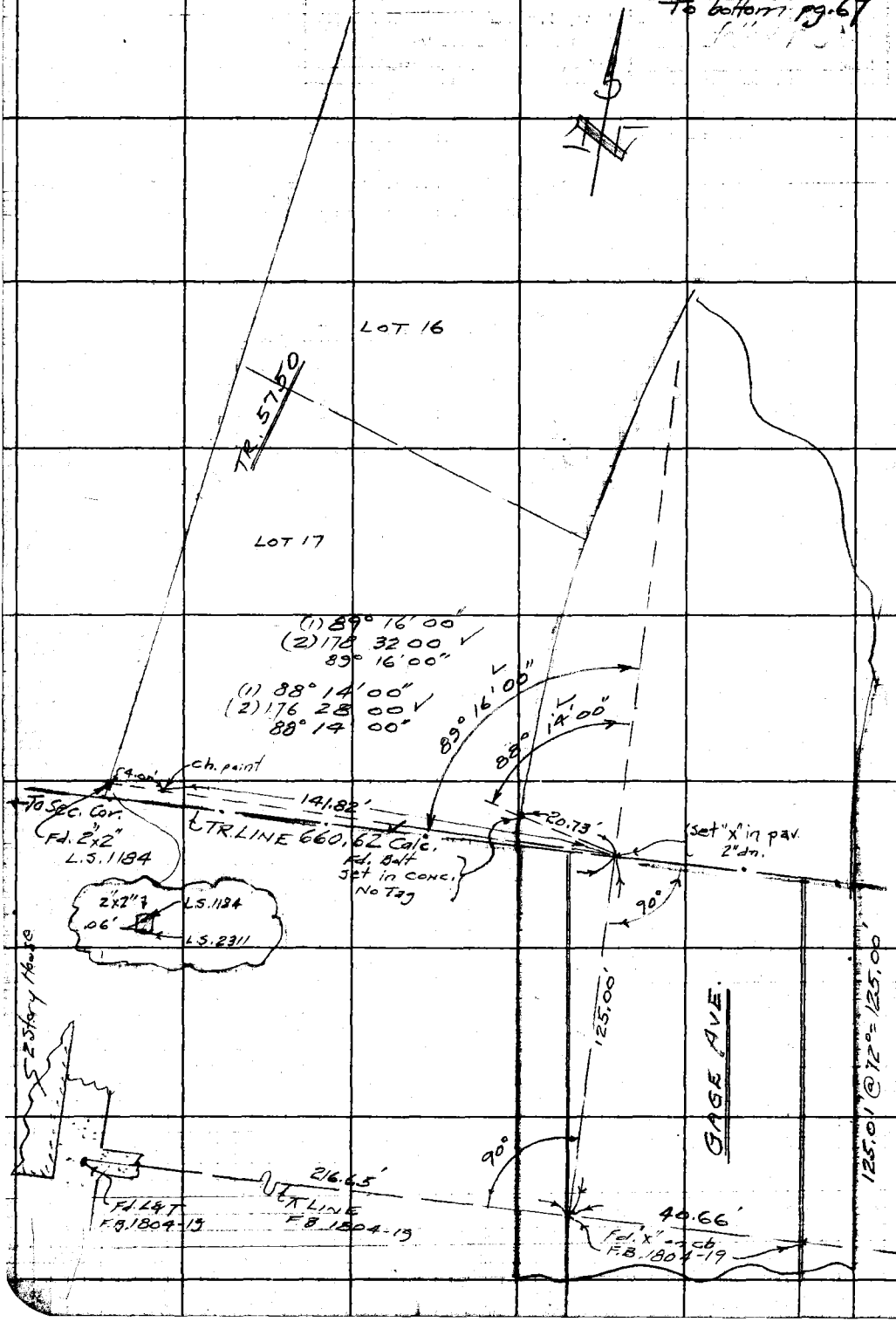

RETURN TO
LOS ANGELES COUNTY SURVEYOR
725 LOS ANGELES COUNTY
ENGINEERING BLDG.

Do not extend notes this side of this line.

Note: Any Additions or Changes on This Sheet Must be Made or Circled in Red Ink With Date and Name of Person Making Change.

Notes Ck'd by [illegible]
Map No.
Office Work
Checked

Survey of [illegible]
W. O. 7000 Tape No. 39 St'd 84 °F
Surveyed by [illegible]
Notes ECW Date 9-24-53

F. B. [illegible] Pg. 67

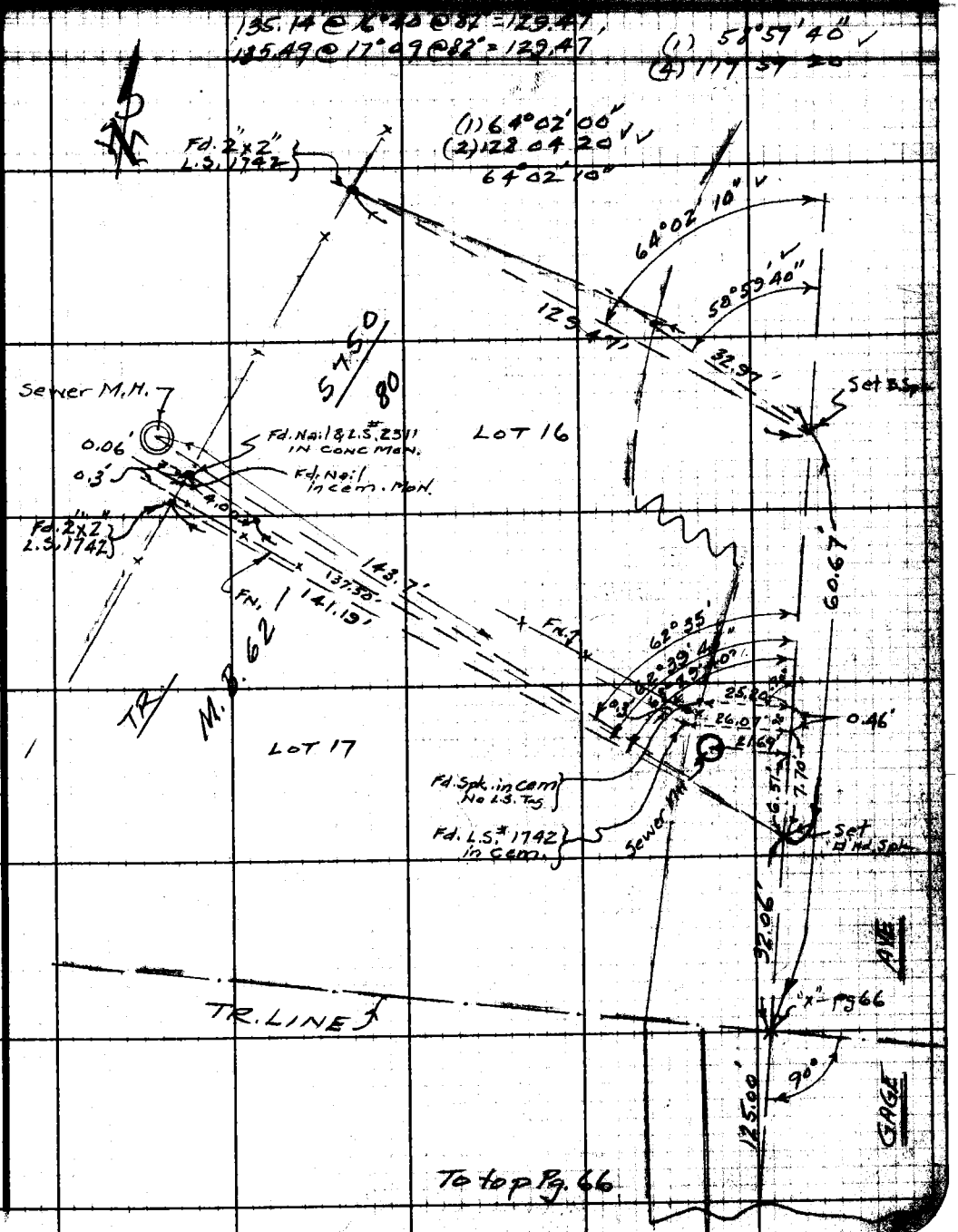

Note: Any Additions or Changes on This Sheet Must be Made or Circled in Red Ink With Date and Name of Person Making Change.

Do not extend notes this side of this line.

RETURN TO
LOS ANGELES COUNTY SURVEYOR
726 LOS ANGELES COUNTY
ENGINEERING BLDG.

76F309S 247 2-51

RETURN TO
LOS ANGELES COUNTY SURVEYOR
726 LOS ANGELES COUNTY
ENGINEERING BLDG.

Note: Any Additions or Changes on This Sheet Must be Made or Circled in Red Ink With Date and Name of Person Making Change.

Do not extend notes this side of this line.

F. B. _____ PG. _____

Notes Ck'd by M. ASHLEY
Map No. S-2977
Office Work T. H. BURNS
Checked M. ASHLEY
Date

Survey of SAN GABRIEL LIBRARY
JN 0047.12 Tape 0223 Std 68 °F
Surveyed by K. MYERS
Notes K.M Date 11-1-65
Indexed

F. B. 1804 Pg. 71

SAN GABRIEL

LIBRARY SITE

J.N. 0047.12

NOV. 1965

BOUNDARY SURVEY

REF:
CAD. MAP 144-B-257
" " 147-B-257
TRACT M.R. 16-31,32
TITLE REPORT DATED JUNE 8, 1965
S.G.F.B. 31 & 34

PARTY:
MYERS
SMITH
CROWDER
BANKSON

Note: Any Additions or Changes on This Sheet Must be Made or Circled in Red Ink With Date and Name of Person Making Change.

Do not extend this side of this line.

PLEASE RETURN TO
LOS ANGELES COUNTY ENGINEER
403 LOS ANGELES COUNTY ENGINEERING BLDG.

76F309S CE #310 6-63

F. B. 1804 PG. 72

INDEX

NO SCALE

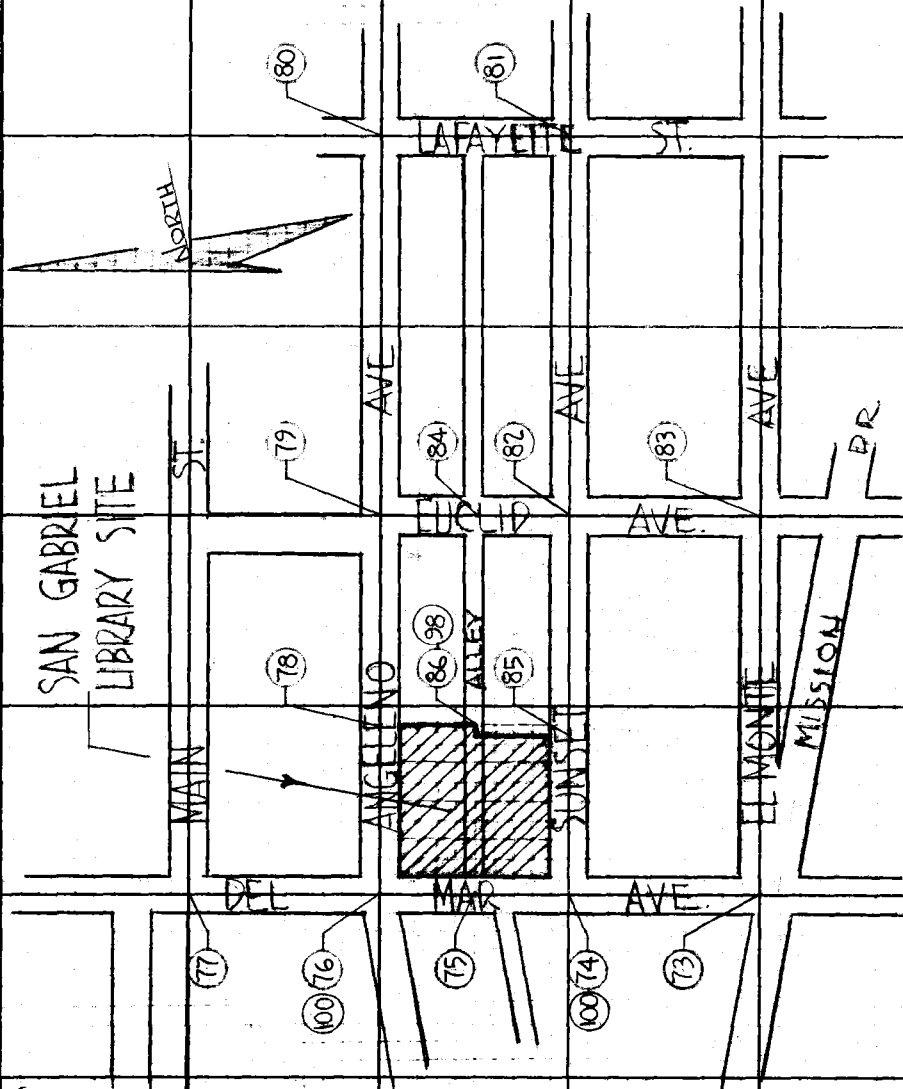

PLEASE RETURN TO
LOS ANGELES COUNTY ENGINEER
403 LOS ANGELES COUNTY ENGINEERING BLDG.

Do not extend this side of this line.

Note: Any Additions or Changes on This Sheet Must be Made or Circled in Red Ink With Date and Name of Person Making Change.

Notes Ck'd by M. ASHLEY	Survey of SAN GABRIEL LIBRARY	F. B. 1804 PG. 73
Map No. O.S.B-2977	JN0047.12 Tape 0223 Std 68 °F	
Office Work T. H. BURNS	Surveyed by K. MYERS	
Checked M. ASHLEY	Notes K.M. Date 10-28-65	
Date	Indexed	

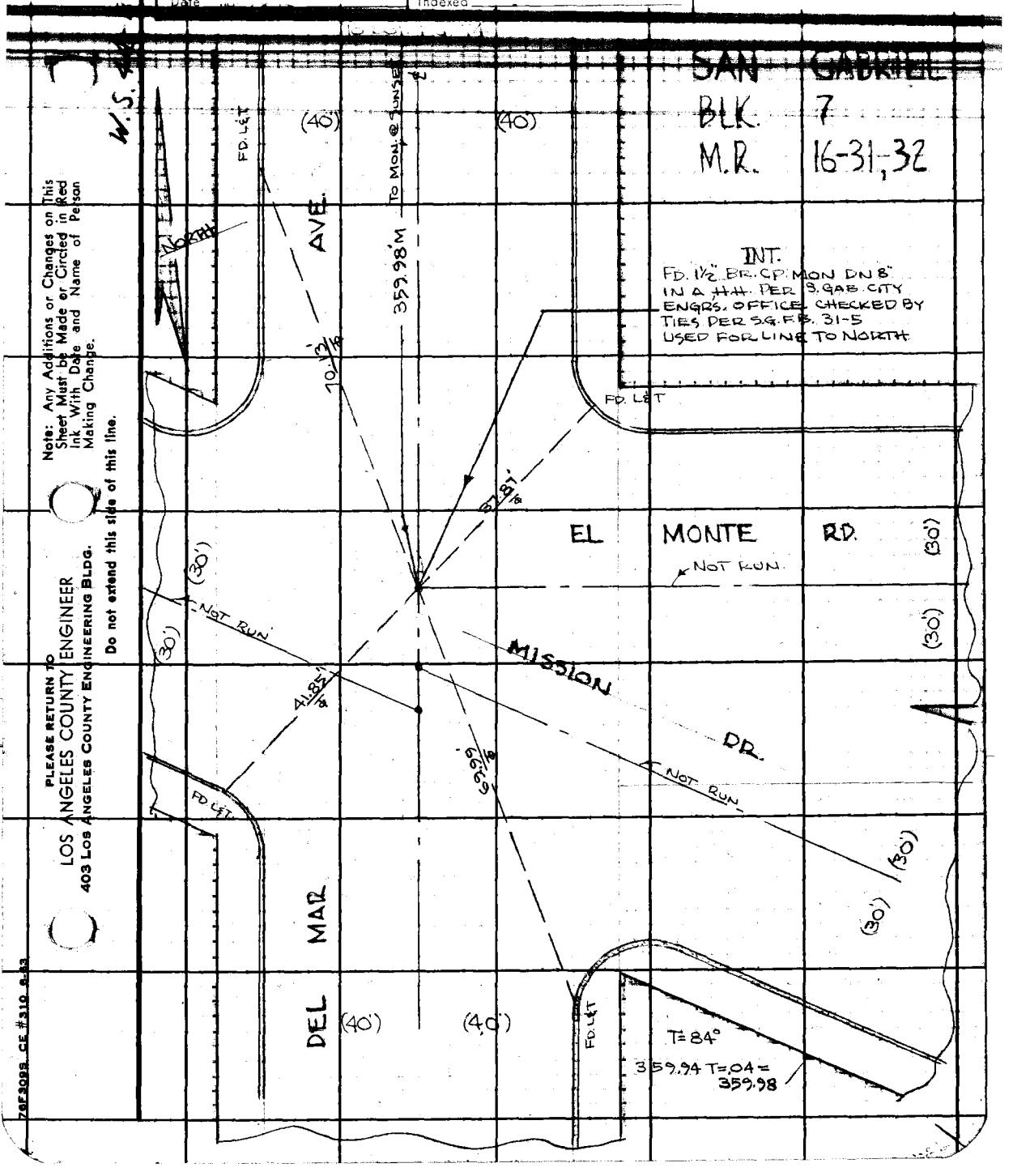

Note: Any Additions or Changes on This Sheet Must be Made or Circled in Red Ink With Date and Name of Person Making Change.

Do not extend this side of this line.

PLEASE RETURN TO
LOS ANGELES COUNTY ENGINEER
403 LOS ANGELES COUNTY ENGINEERING BLDG.

76F3095 CE #310 6-63

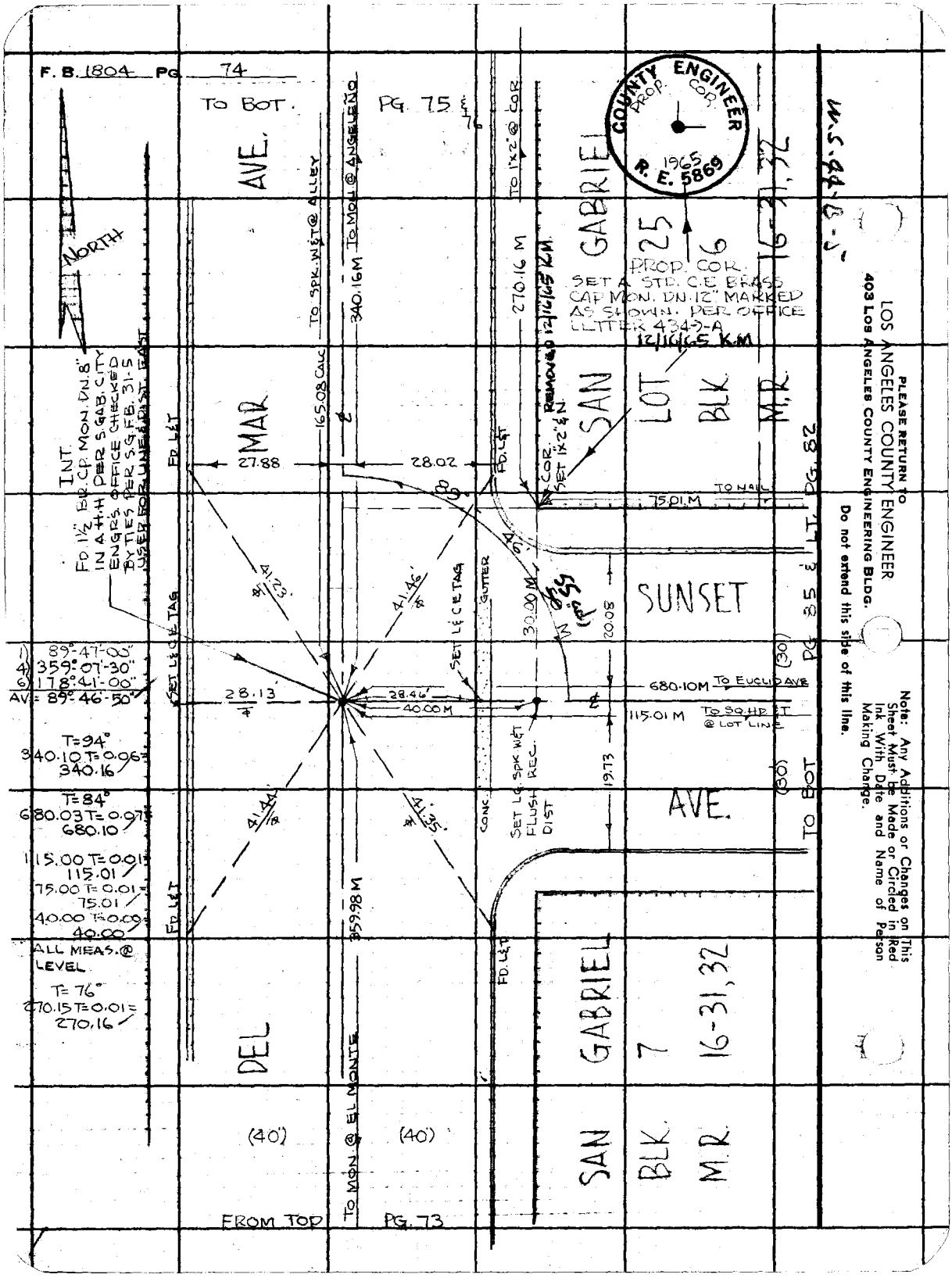
F. B. 1804 PG. 74
TO BOT.
PG. 75 & 76
NORTH
INT.
FD. 1½" BR. CP. MON. DN. 8" IN A H.H. PER S.GAB. CITY ENGR'S OFFICE CHECKED BY TIES PER S.G.F.B. 31-5 USED FOR LINE & DIST. EAST
AVE.
MAR
DEL
TO SPK. W&T @ ALLEY
TO MON. @ ANGELENO
340.16 M
165.08 CALC
TO 1"x2" @ COR
270.16 M
REMOVED 12/16/65 K.M.
COR. SET 1"x2" & N.
GABRIEL
SAN
LOT
BLK
M.R.
25
6
16-31, 32
PROP. COR.
SET A STD. C.E. BRASS CAP MON. DN. 12" MARKED AS SHOWN. PER OFFICE LETTER 4349-A
12/16/65 K.M.
27.88
28.02
89°
46'
75.01 M
TO NAIL
SUNSET
AVE.
41.23'
41.46'
41.44'
41.35'
SET L.C.E. TAG
GUTTER
30.00 M
20.08
680.10 M
TO EUCLID AVE
115.01 M
TO SQ. HD. & T @ LOT LINE
28.13
28.46'
40.00 M
19.73
CONC.
SET L.C. SPK. W&T FLUSH REC. DIST
(30)
TO BOT
PG. 85 & LT. PG. 82
1) 89°-47'-00"
4) 359°-07'-30"
6) 178°-41'-00"
AV = 89°-46'-50"
T=94°
340.10 T=0.06=
340.16
T=84°
680.03 T=0.07=
680.10
115.00 T=0.01=
115.01
75.00 T=0.01=
75.01
40.00 T=0.00=
40.00
ALL MEAS. @ LEVEL
T=76°
270.15 T=0.01=
270.16
359.98 M
TO MON. @ EL MONTE
(40')
(40')
FROM TOP
PG. 73
SAN
GABRIEL
BLK.
M.R.
7
16-31, 32
COUNTY ENGINEER
PROP. COR.
1965
R. E. 5869
PLEASE RETURN TO
LOS ANGELES COUNTY ENGINEER
403 Los Angeles County Engineering Bldg.
Do not extend this side of this line.
Note: Any Additions or Changes on This Sheet Must be Made or Circled in Red Ink With Date and Name of Person Making Change.

Notes Ck'd by M. ASHLEY
Map No. C.S.S.-2977
Office Work T. H. BURNS
Checked M ASHLEY
Date

Survey of SAN GABRIEL LIBRARY
JN 0047.17 Tape 0223 Std 68 °F
Surveyed by K. MYERS
Notes K.M. Date 10-28-65
Indexed

F. B. 1804 Pg. 75

Note: Any Additions or Changes on This Sheet Must be Made or Circled in Red Ink With Date and Name of Person Making Change.

Do not extend this side of this line.

PLEASE RETURN TO
LOS ANGELES COUNTY ENGINEER
403 LOS ANGELES COUNTY ENGINEERING BLDG.

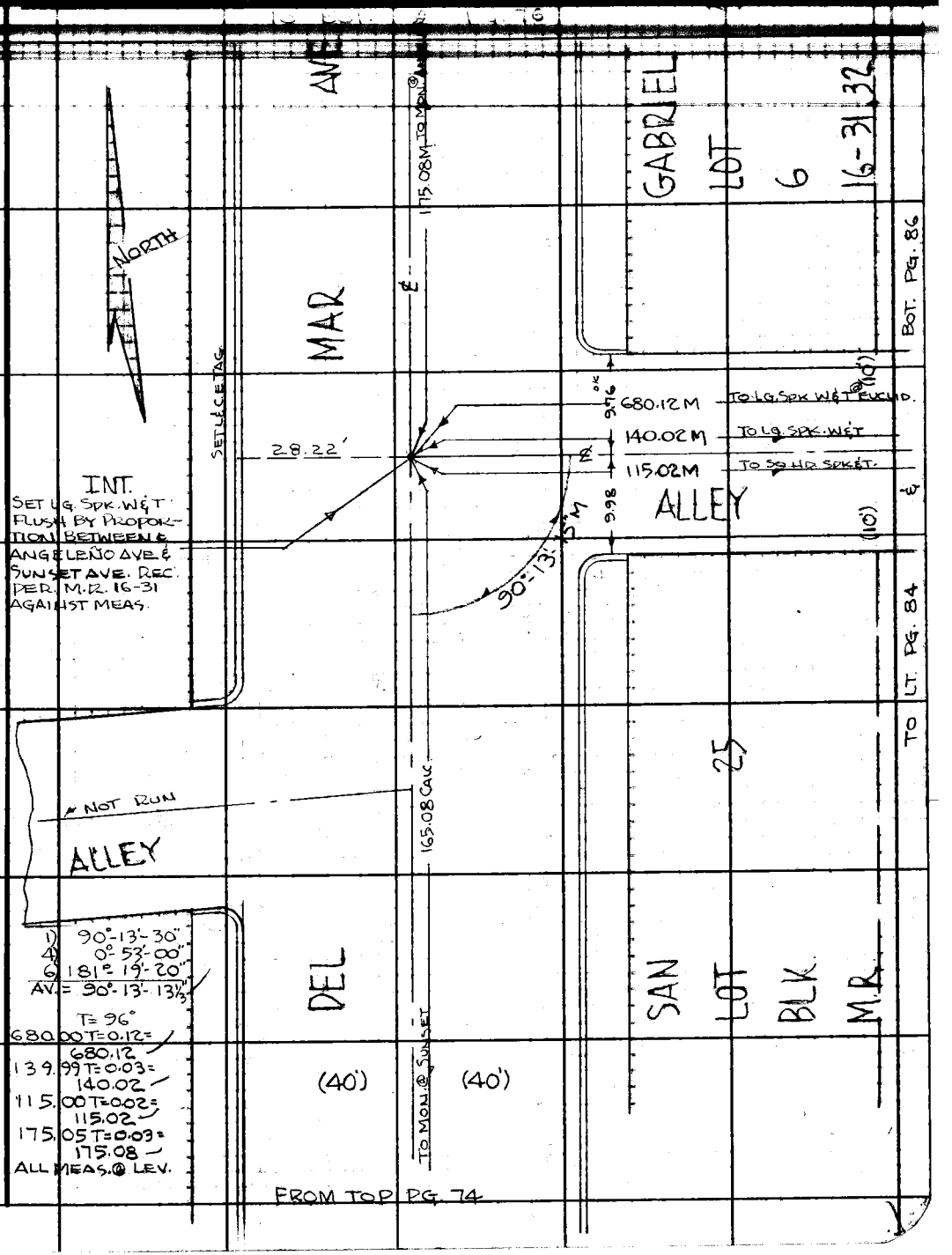

76F309S CE #310 6-63

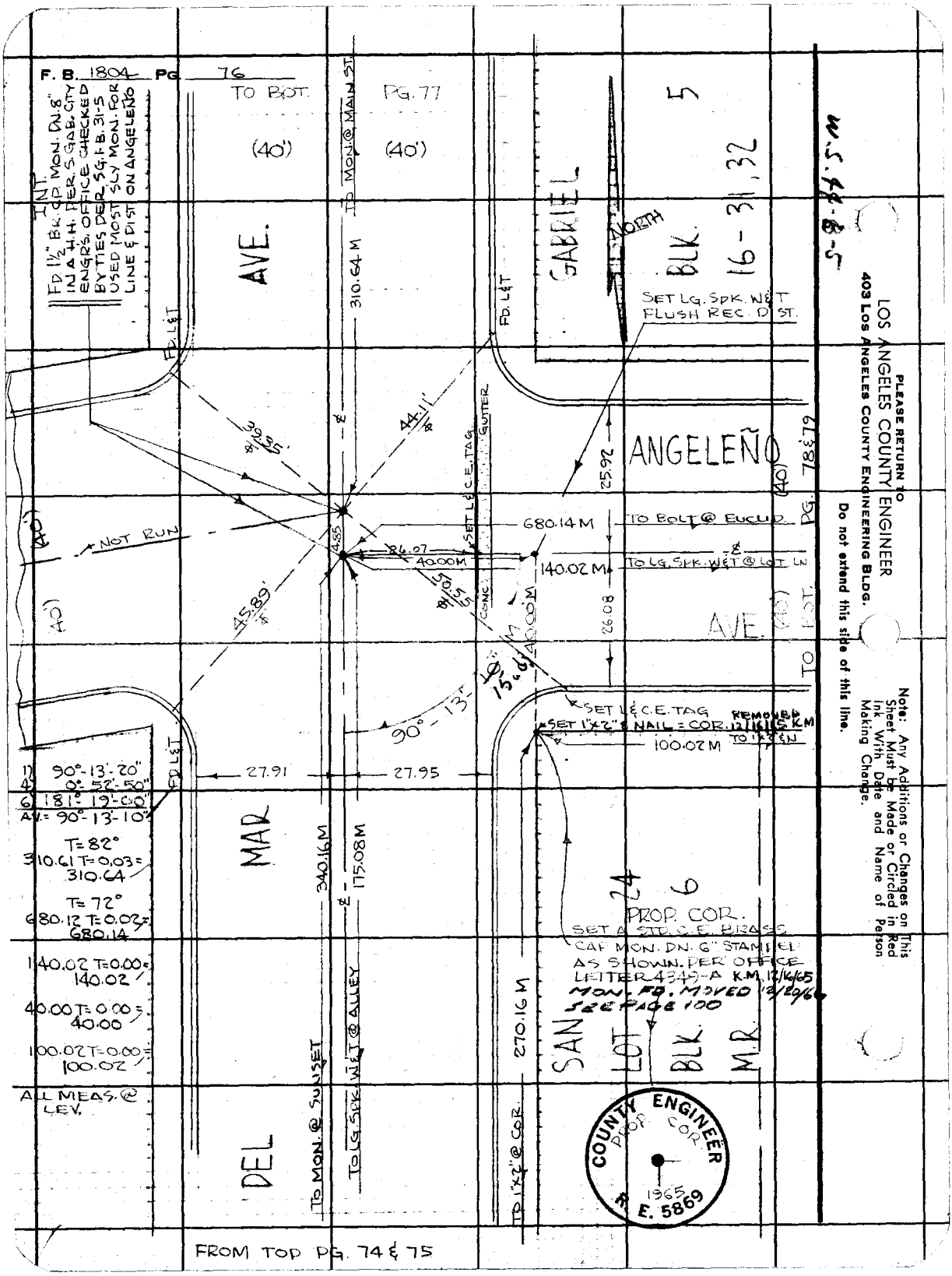
F. B. 1804 PG. 76
TO BOT.
PG. 77
(40')
(40')
TO MON. @ MAIN ST.
INT.
FD. 1½" BR. CP. MON. DN. 8" IN A H.H. PER S. GAB. CITY ENGRS. OFFICE CHECKED BY TIES DER. SG. F.B. 31-5 USED MOST SLY MON. FOR LINE & DIST. ON ANGELEÑO
AVE.
310.64 M
FD. L&T
GABRIEL
NORTH
BLK. 5
16 - 31, 32
SET LG. SPK. W&T FLUSH REC. D'ST.
39.35'
44.11'
GUTTER
SET L&C.E. TAG
ANGELEÑO
25.92
(40')
PG. 78 & 79
NOT RUN
680.14 M
TO BOLT @ EUCLID
86.07
40.00 M
140.02 M
TO LG. SPK. W&T @ LOT LN.
50.55
CONC.
45.89'
40.00 M
26.08
AVE.
TO BOT.
90° - 13' - 10"
15.6'
SET L&C.E. TAG
SET 1"x2" & NAIL = COR.
REMOVED 12/16/65 K.M.
TO 1"x2" & N
100.02 M
27.91
27.95
1) 90°-13'-20"
4) 0°-52'-50"
6) 181°-19'-00"
AV. = 90°-13'-10"
T = 82°
310.61 T = 0.03 = 310.64
T = 72°
680.12 T = 0.02 = 680.14
140.02 T = 0.00 = 140.02
40.00 T = 0.00 = 40.00
100.02 T = 0.00 = 100.02
ALL MEAS. @ LEV.
MAR
340.16 M
175.08 M
PROP. COR.
SET A STD. C.E. BRASS CAP MON. DN. 6" STAMPED AS SHOWN. PER OFFICE LETTER 4349-A K.M. 12/16/65
MON. FD. MOVED 12/20/66
SEE PAGE 100
24
6
SAN
LOT
BLK.
M.R.
270.16 M
DEL
TO MON. @ SUNSET
TO LG. SPK. W&T @ ALLEY
TO 1"x2" @ COR.
COUNTY ENGINEER PROP. COR. 1965 R.E. 5869
FROM TOP PG. 74 & 75
PLEASE RETURN TO
LOS ANGELES COUNTY ENGINEER
403 LOS ANGELES COUNTY ENGINEERING BLDG.
Do not extend this side of this line.
Note: Any Additions or Changes on This Sheet Must be Made or Circled in Red Ink With Date and Name of Person Making Change.

76F3095 CE #310 6-53

PLEASE RETURN TO
LOS ANGELES COUNTY ENGINEER
403 LOS ANGELES COUNTY ENGINEERING BLDG.

Do not extend this side of this line.

Note: Any Additions or Changes on This Sheet Must be Made or Circled in Red Ink With Date and Name of Person Making Change.

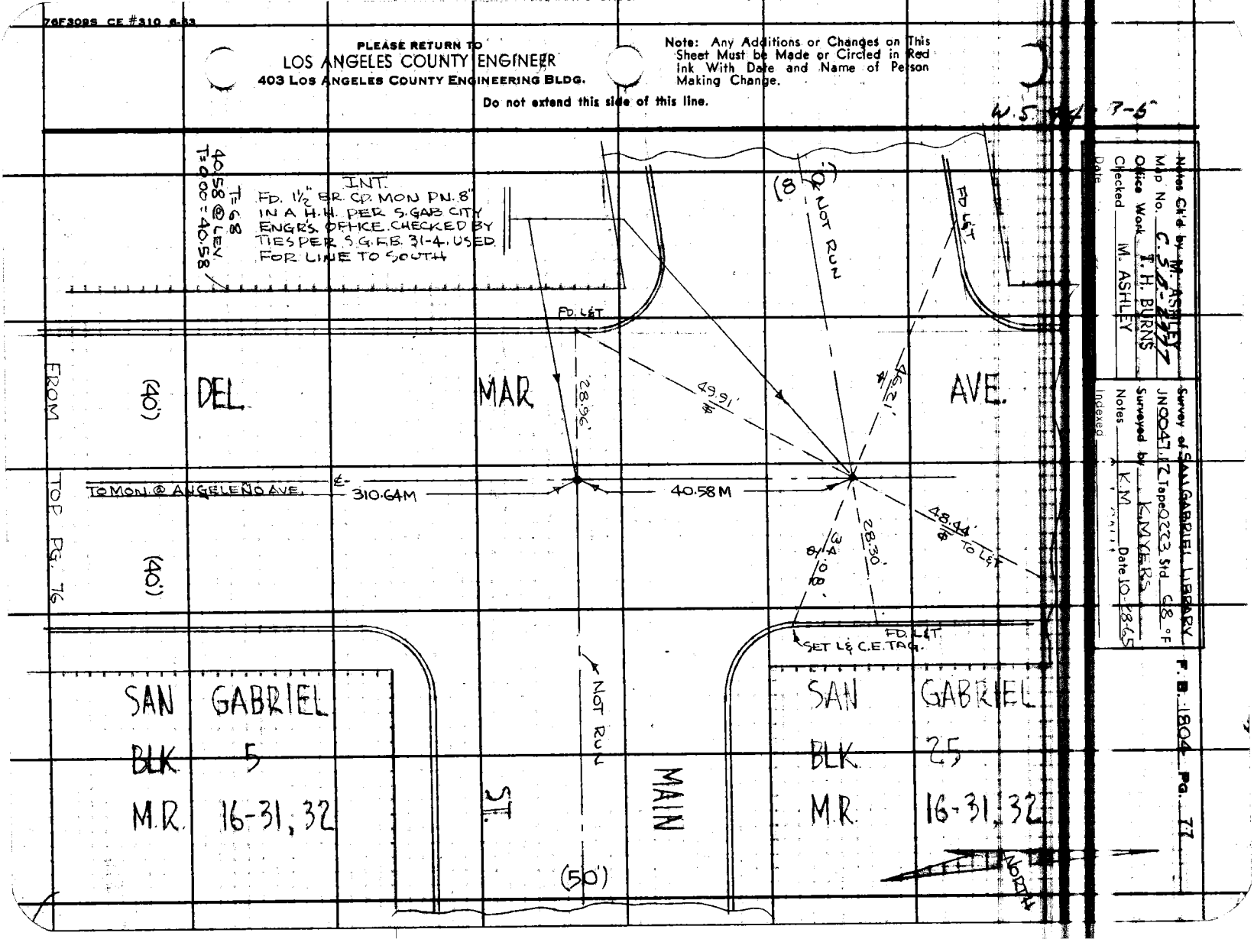

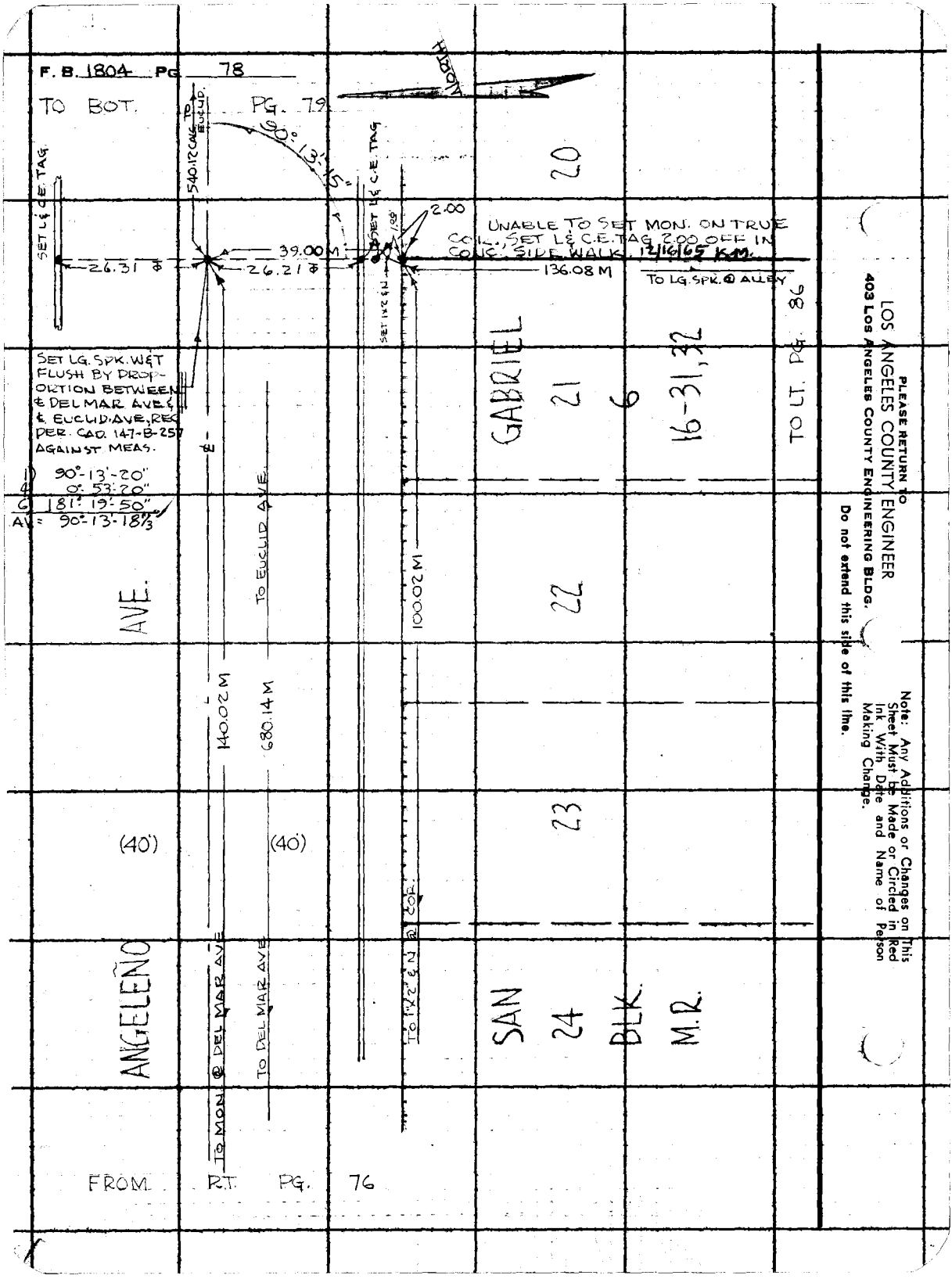
F. B. 1804 PG 78
TO BOT. PG. 79
NORTH
SET L & C.E. TAG
540.12 CAL. TO EUCLID.
90°-13'-15"
SET L & C.E. TAG
2.00
UNABLE TO SET MON. ON TRUE COR., SET L & C.E. TAG 2.00 OFF IN CONC. SIDE WALK. 12/16/65 K.M.
39.00 M
26.31 ⌀
26.21 ⌀
136.08 M
TO LG. SPK. @ ALLEY
SET 1X2 & N
SET LG. SPK. W&T FLUSH BY PROPORTION BETWEEN ℄ DEL MAR AVE & ℄ EUCLID AVE, REC PER. CAD. 147-B-257 AGAINST MEAS.
1) 90°-13'-20"
4) 0°-53'-20"
6) 181°-19'-50"
AV = 90°-13'-18⅔"
20
GABRIEL
21
6
16-31, 32
TO LT. PG. 86
AVE.
TO EUCLID AVE.
100.02 M
22
140.02 M
680.14 M
(40')
(40')
23
ANGELEÑO
TO MON. @ DEL MAR AVE
TO DEL MAR AVE
TO 1"X2" & N @ COR.
SAN
24
BLK.
M.R.
FROM R.T. PG. 76
PLEASE RETURN TO
LOS ANGELES COUNTY ENGINEER
403 LOS ANGELES COUNTY ENGINEERING BLDG.
Do not extend this side of this line.
Note: Any Additions or Changes on This Sheet Must be Made or Circled in Red Ink With Date and Name of Person Making Change.

Notes Ck'd by M. ASHLEY	Survey of SAN GABRIEL LIBRARY	F. B. 1804 Pg. 79
Map No. C.S.B-2477	JN 0047.12 Tape 0223 Std 68 °F	
Office Work T. H. BURNS	Surveyed by K. MYERS	
Checked M. ASHLEY	Notes K.M. Date 11-1-65	
Date	Indexed	

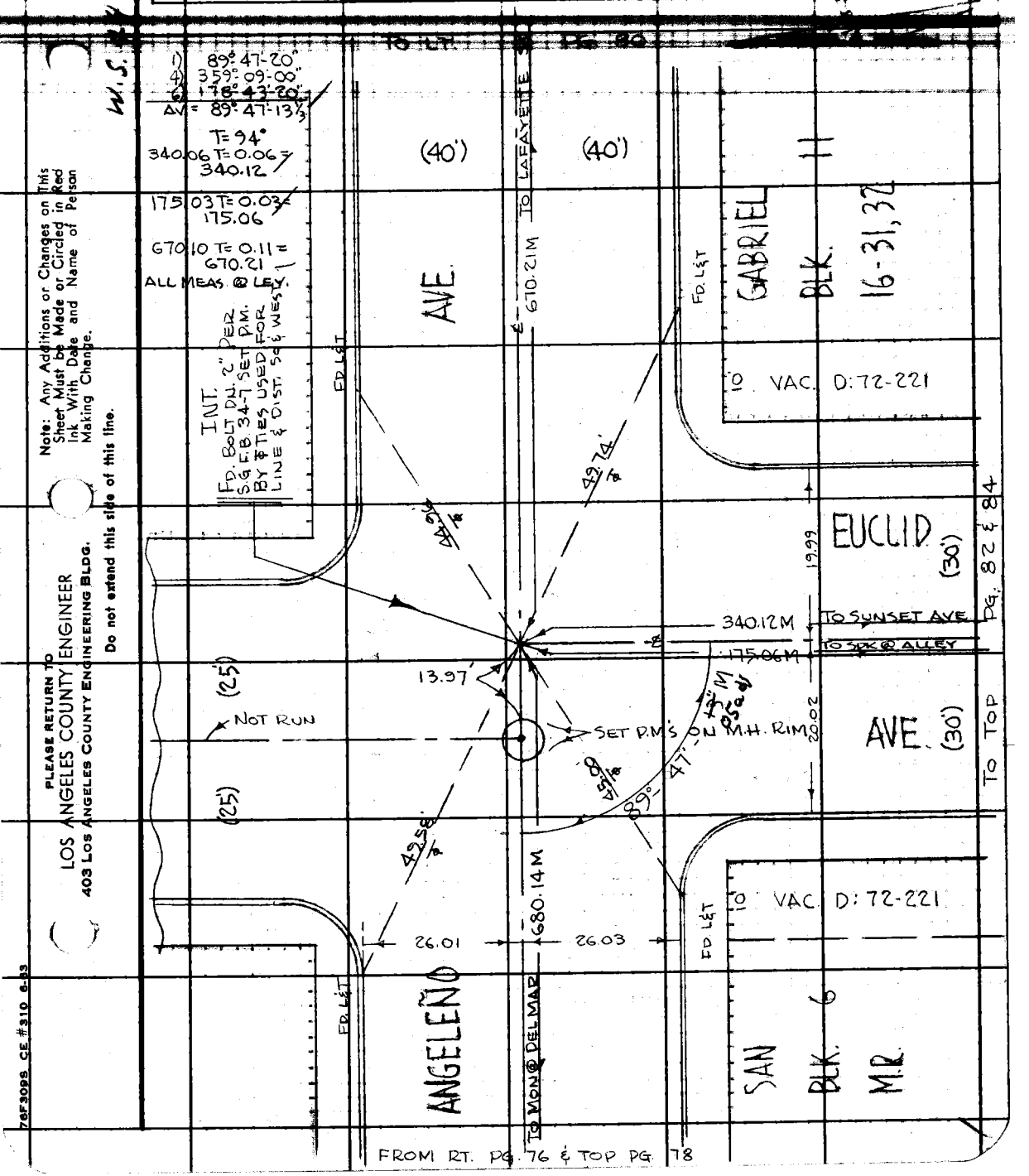

Note: Any Additions or Changes on This Sheet Must be Made or Circled in Red Ink With Date and Name of Person Making Change.

Do not extend this side of this line.

PLEASE RETURN TO
LOS ANGELES COUNTY ENGINEER
403 LOS ANGELES COUNTY ENGINEERING BLDG.

76F309S CE #310 6-63

F. B. 1804 PG 80

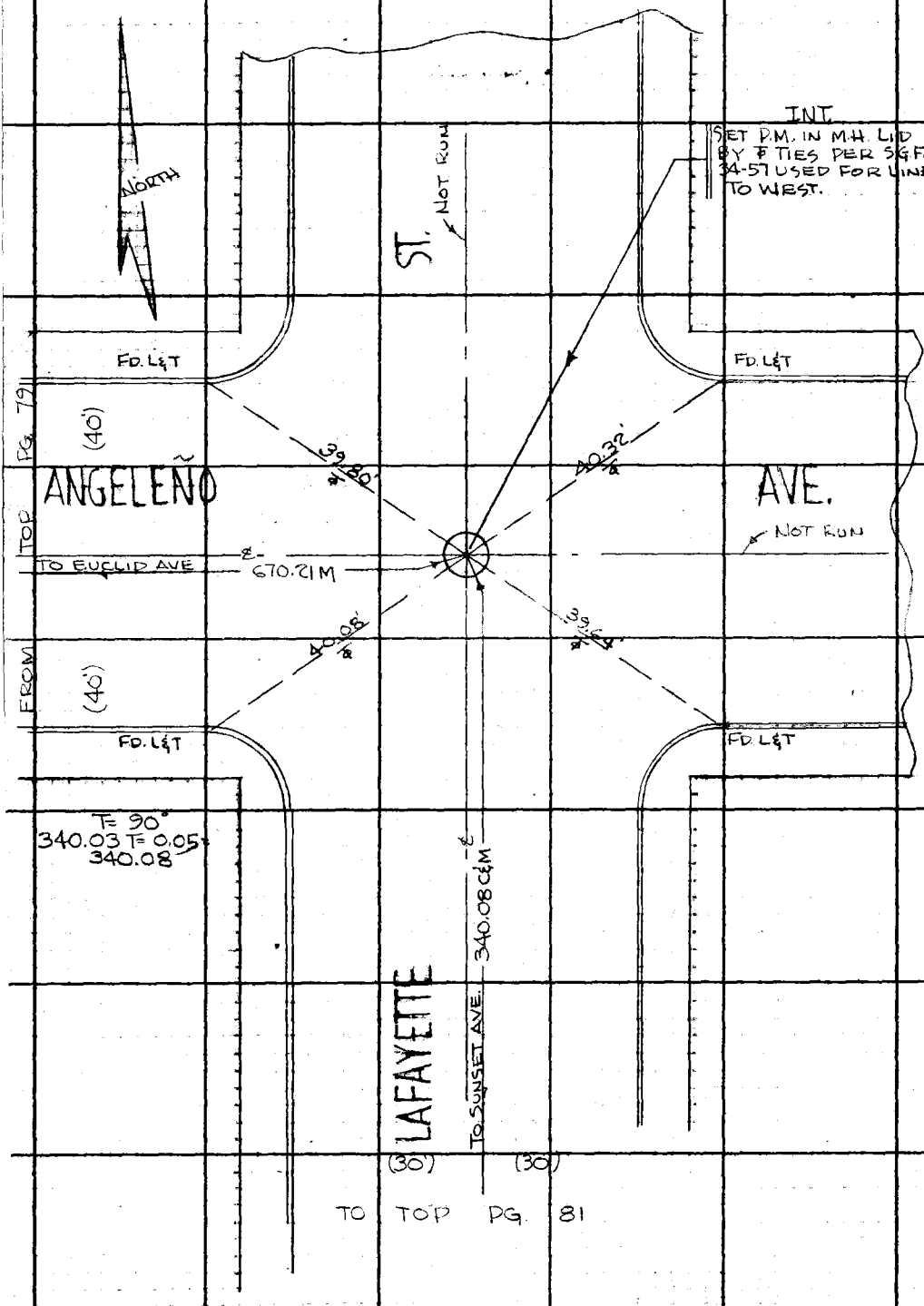

W.S. 44-B-5

PLEASE RETURN TO
LOS ANGELES COUNTY ENGINEER
403 Los Angeles County Engineering Bldg.

Do not extend this side of this line.

Note: Any Additions or Changes on This Sheet Must be Made or Circled in Red Ink With Date and Name of Person Making Change.

Notes Ck'd by M. ASHLEY
Map No. C-S-8-2977
Office Work T. H. BURNS
Checked M ASHLEY
Date

Survey of SAN GABRIEL LIBRARY
JN 0047.12 Tape 0223 Std 68 °F
Surveyed by K. MYERS
Notes K.M. Date 11-1-65
Indexed

F. B. 1804 Pg. 81

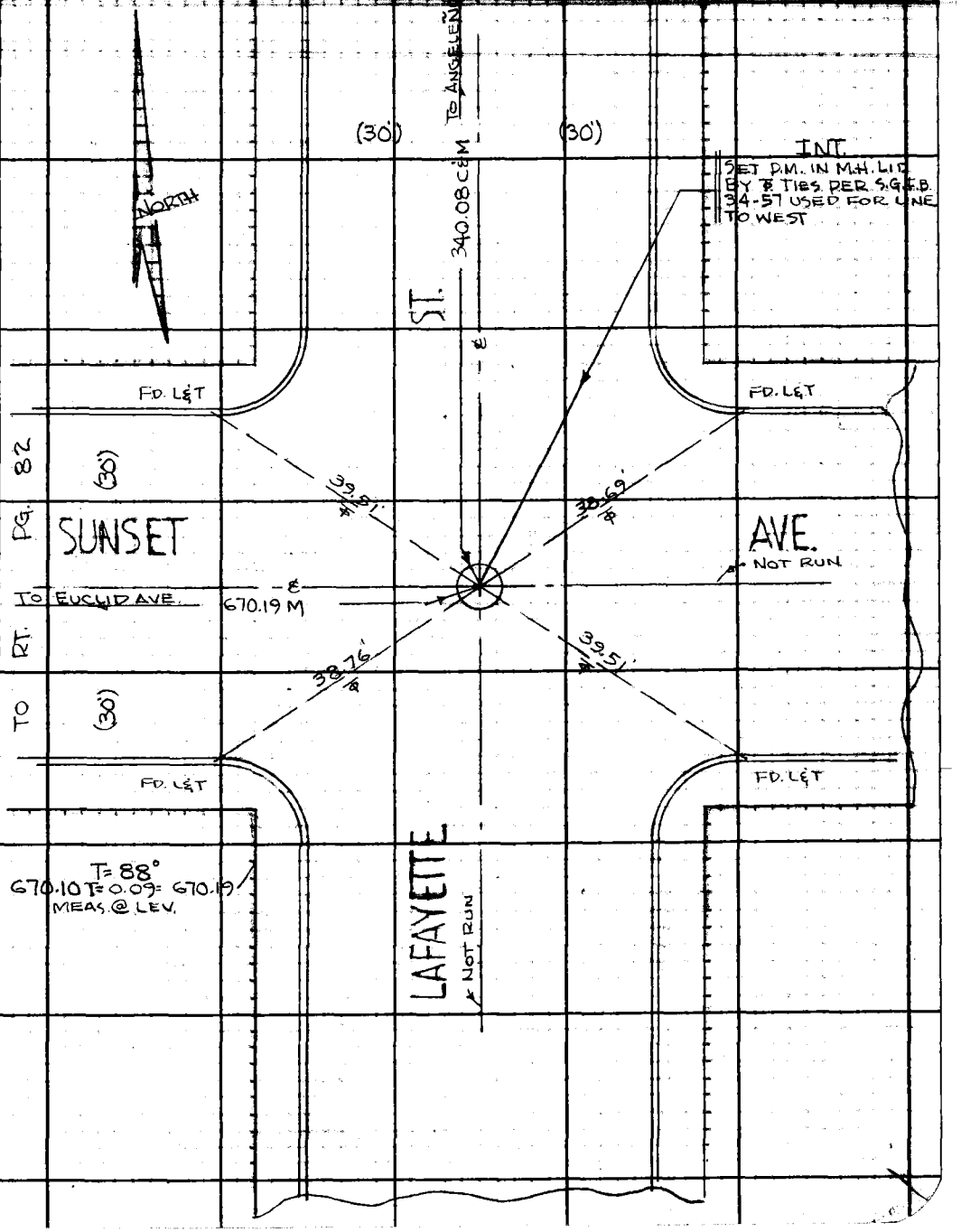

Note: Any Additions or Changes on This Sheet Must be Made or Circled in Red Ink With Date and Name of Person Making Change.

Do not extend this side of this line.

PLEASE RETURN TO
LOS ANGELES COUNTY ENGINEER
403 LOS ANGELES COUNTY ENGINEERING BLDG.

76F208. CE #310 6-63

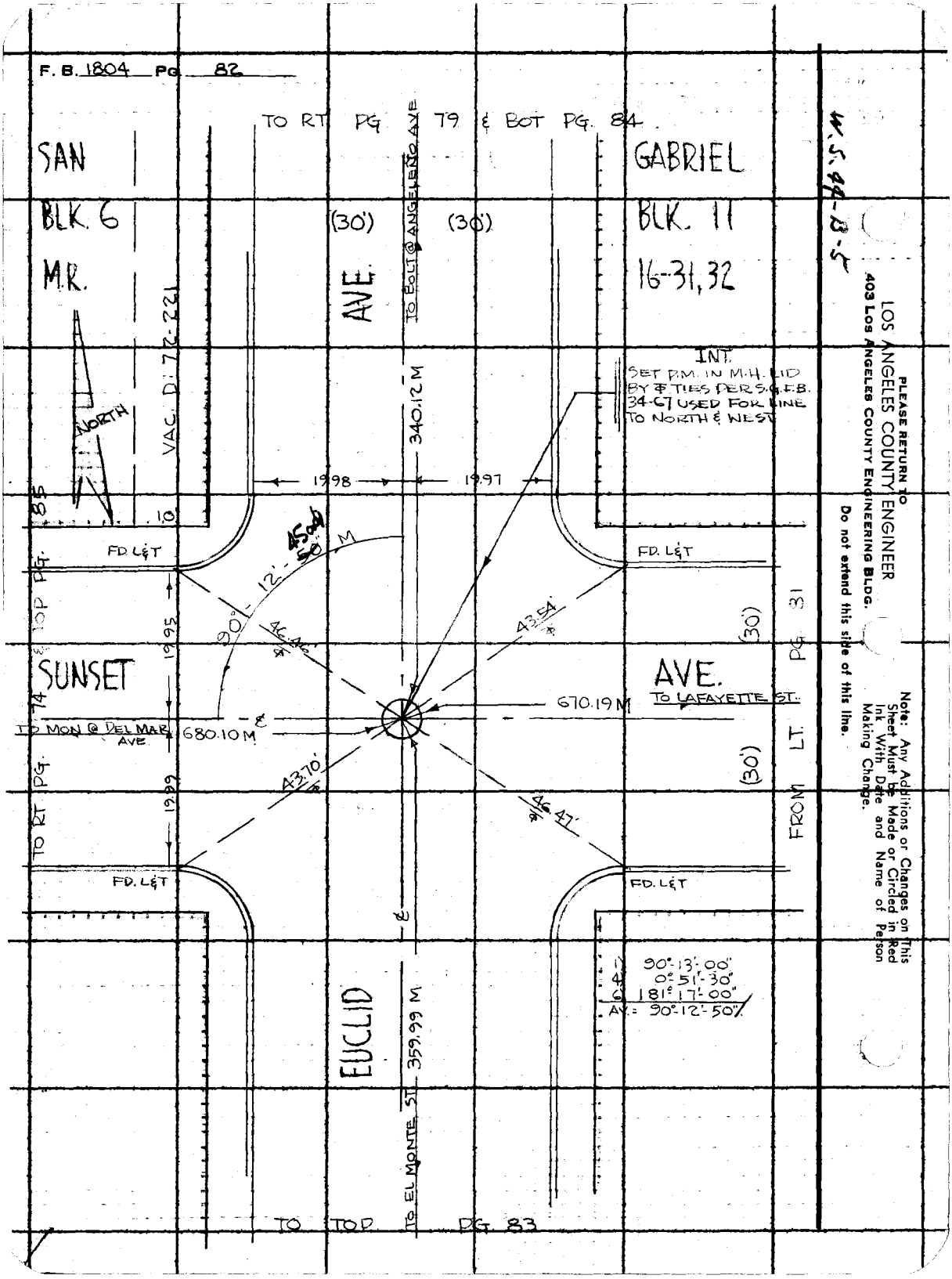
F. B. 1804 PG. 82
TO RT. PG. 79 & BOT PG. 84
SAN
BLK. 6
M.R.
GABRIEL
BLK. 11
16-31, 32
(30')
(30')
AVE.
TO BOLT @ ANGELENO AVE
VAC. D: 72-221
NORTH
340.12 M
INT.
SET P.M. IN M.H. LID BY ⊕ TIES PER S.G.F.B. 34-67 USED FOR LINE TO NORTH & WEST
19.98
19.97
FD. L&T
FD. L&T
90°-12'-50" M
45.00
46.46
43.54
(30')
SUNSET
AVE.
TO LAFAYETTE ST.
670.19 M
TO MON @ DEL MAR AVE
680.10 M
43.70
46.47
(30')
FROM LT. PG. 81
TO RT. PG. 74 & TOP PG. 85
19.95
19.99
FD. L&T
FD. L&T
1) 90°-13'-00"
4) 0°-51'-30"
6) 181°-17'-00"
AV.= 90°-12'-50"
EUCLID
359.99 M
TO EL MONTE ST.
TO TOP PG. 83
W.S. 44-B-5
PLEASE RETURN TO
LOS ANGELES COUNTY ENGINEER
403 LOS ANGELES COUNTY ENGINEERING BLDG.
Do not extend this side of this line.
Note: Any Additions or Changes on This Sheet Must be Made or Circled in Red Ink With Date and Name of Person Making Change.

Notes Ck'd by M. ASHLEY
Map No. 0.S.B-2977
Office Work T. H. BURNS
Checked M. ASHLEY
Date

Survey of SAN GABRIEL LIBRARY
JN 0047.17 Tape 0223 Std 68 °F
Surveyed by K.MYERS
Notes K.M Date 11-1-65
Indexed

F. B. 1804 Pg. 89

W. S.

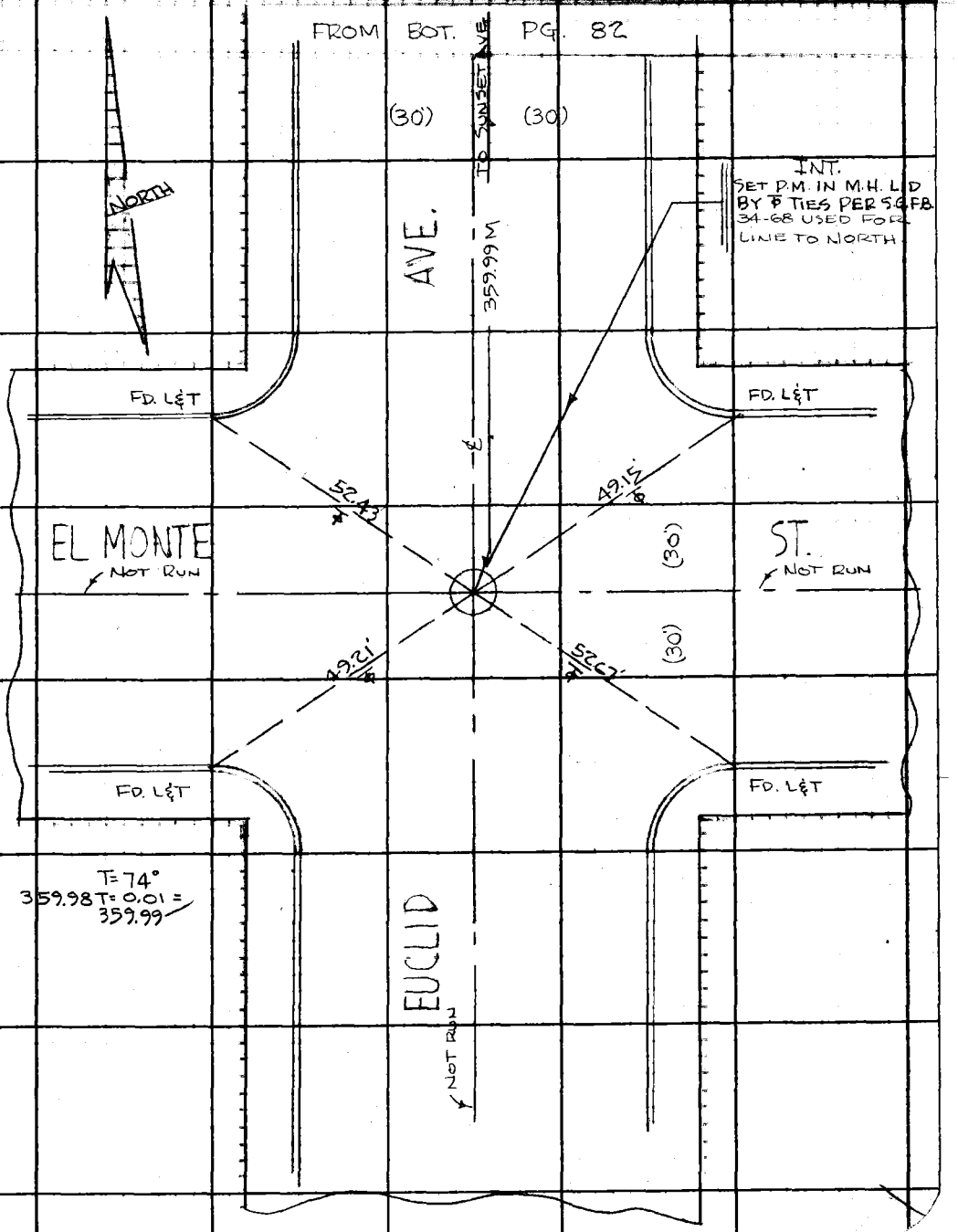

Note: Any Additions or Changes on This Sheet Must be Made or Circled in Red Ink With Date and Name of Person Making Change.

Do not extend this side of this line.

PLEASE RETURN TO
LOS ANGELES COUNTY ENGINEER
403 LOS ANGELES COUNTY ENGINEERING BLDG.

76F309S CE #310 6-63

F. B. 1804 PG. 84

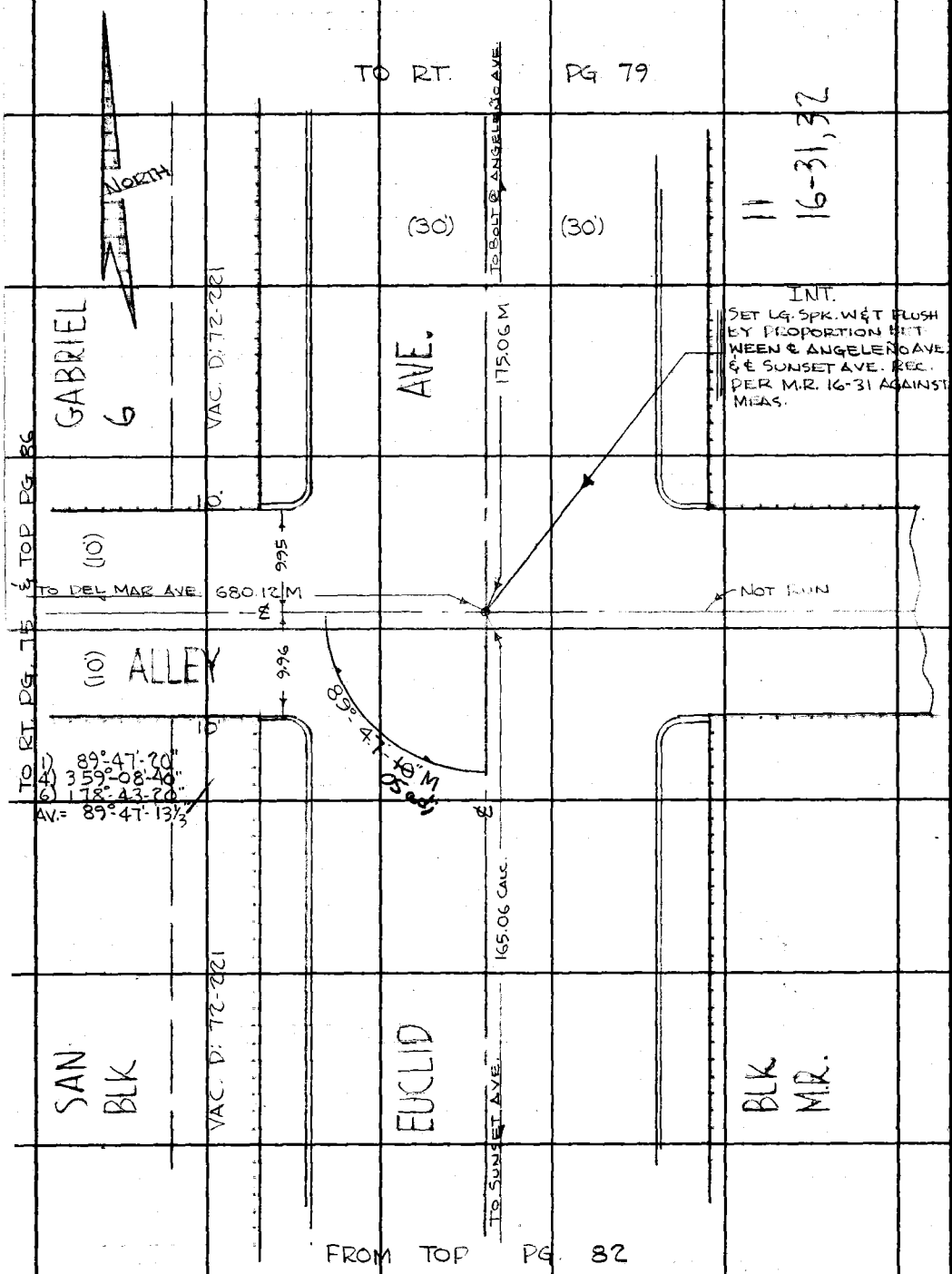

PLEASE RETURN TO
LOS ANGELES COUNTY ENGINEER
403 Los Angeles County Engineering Bldg.

Do not extend this side of this line.

Note: Any Additions or Changes on This Sheet Must be Made or Circled in Red Ink With Date and Name of Person Making Change.

76F3095 CE #310 6-63

PLEASE RETURN TO
LOS ANGELES COUNTY ENGINEER
403 LOS ANGELES COUNTY ENGINEERING BLDG.

Do not extend this side of this line.

Note: Any Additions or Changes on This Sheet Must be Made or Circled in Red Ink With Date and Name of Person Making Change.

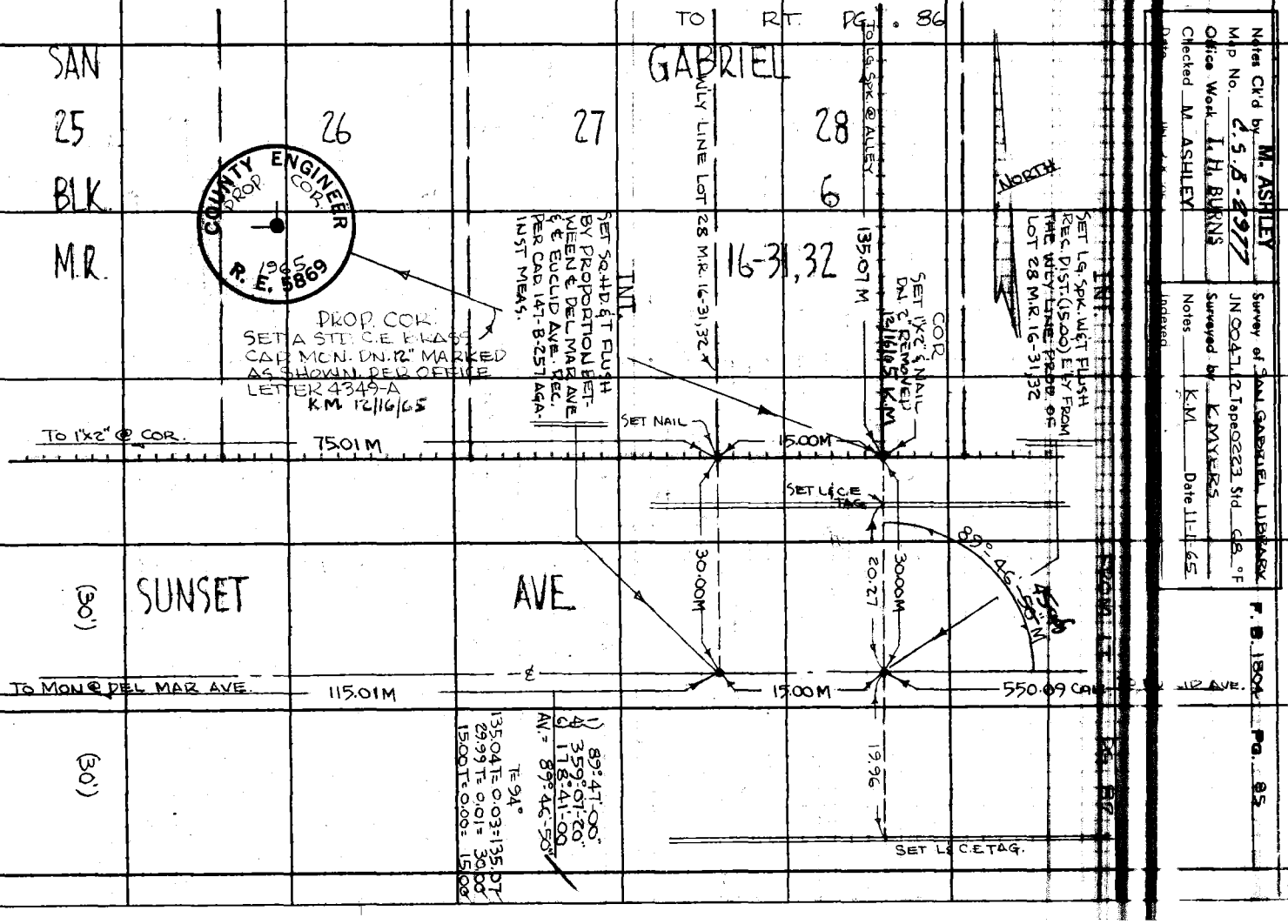

Notes Ck'd by M. ASHLEY
Map No. 2.5.5-2977
Office Work L. H. BURNS
Checked M. ASHLEY
Date
Indexed

Survey of SAN GABRIEL LIBRARY
JN 00471.2 Tape 0223 Std. CB. °F
Surveyed by K. MYERS
Notes K.M. Date 11-1-65

F. B. 1804 Pg. 82

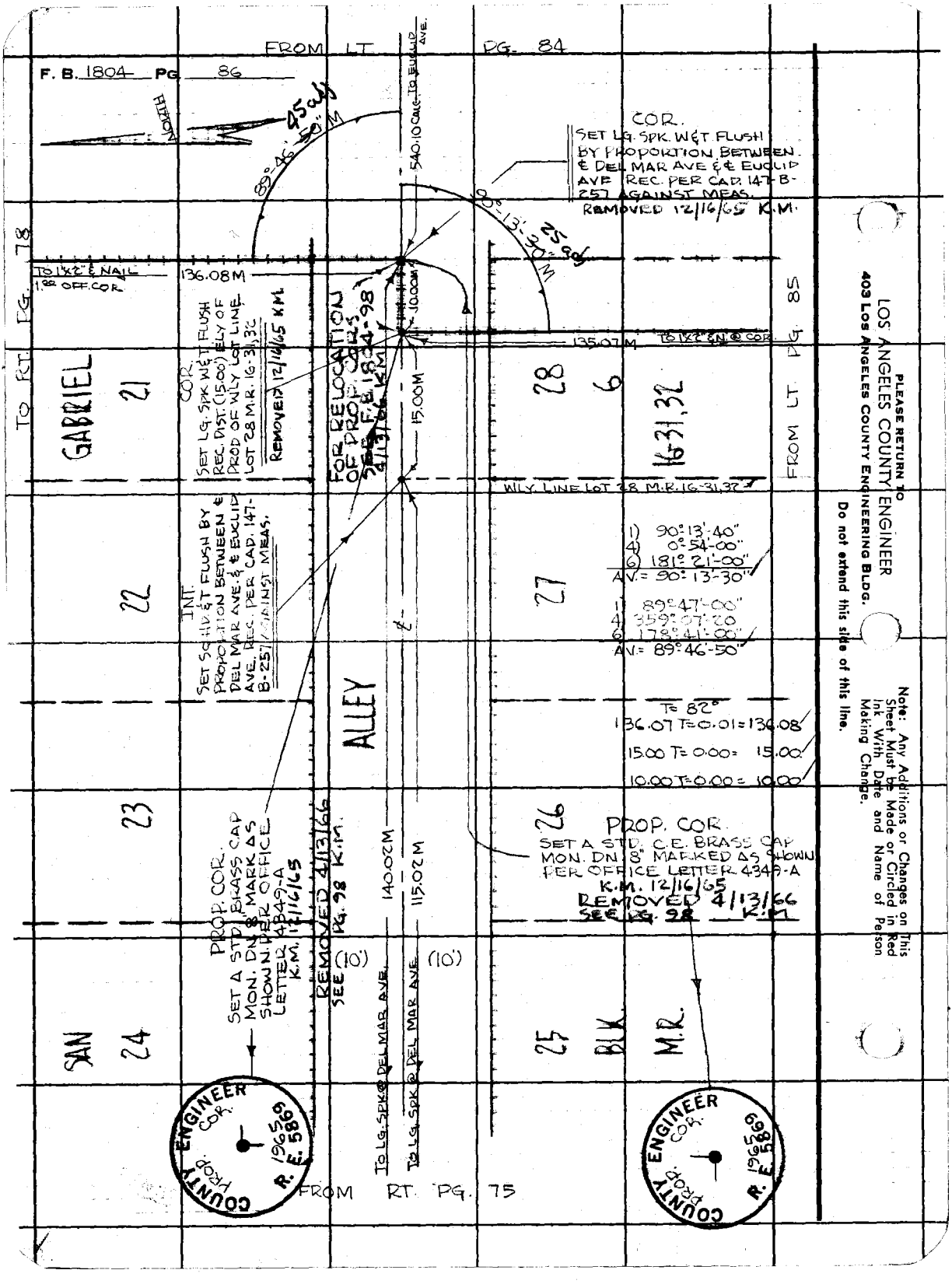

FROM LT PG. 84
F. B. 1804 PG 86
NORTH
45 adj
89°-46'-50" M
540.10 CALC. TO EUCLID AVE.
COR.
SET LG. SPK. W&T FLUSH BY PROPORTION BETWEEN ℄ DEL MAR AVE & ℄ EUCLID AVE REC. PER CAD. 147-B-257 AGAINST MEAS.
REMOVED 12/16/65 K.M.
90°-13'-30" M
25 adj
TO 1"x2" & NAIL 1.00 OFF. COR.
136.08 M
10.00 M
135.07 M
TO 1"x2" & N. @ COR.
TO RT. PG. 78
GABRIEL
21
COR.
SET LG. SPK. W&T FLUSH REC. DIST. (15.00') ELY OF PROD OF WLY LOT LINE LOT 28 M.R. 16-31,32
REMOVED 12/16/65 K.M.
FOR RELOCATION OF PROP. CORS SEE F.B. 1804-98 4/13/66 K.M.
15.00 M
28
6
16-31,32
FROM LT. PG. 85
WLY. LINE LOT 28 M.R. 16-31,32
22
INT.
SET SQ. HD. & T FLUSH BY PROPORTION BETWEEN ℄ DEL MAR AVE. & ℄ EUCLID AVE. REC. PER CAD. 147-B-257 AGAINST MEAS.
27
1) 90°-13'-40"
4) 0°-54'-00"
6) 181°-21'-00"
AV. = 90°-13'-30"
1) 89°-47'-00"
4) 359°-07'-20
6) 178°-41'-00"
AV. = 89°-46'-50"
ALLEY
T = 82°
136.07 T = 0.01 = 136.08
15.00 T = 0.00 = 15.00
10.00 T = 0.00 = 10.00
23
26
PROP. COR.
SET A STD. C.E. BRASS CAP MON. DN. 8" MARKED AS SHOWN PER OFFICE LETTER 4349-A
K.M. 12/16/65
REMOVED 4/13/66
SEE PG. 98 K.M.
PROP. COR.
SET A STD. BRASS CAP MON. DN. 8" MARK AS SHOWN PER OFFICE LETTER 4349-A
K.M. 12/16/65
REMOVED 4/13/66
SEE PG. 98 K.M.
140.02 M
115.02 M
(10')
(10')
SAN
24
25
BLK.
M.R.
TO LG. SPK. @ DEL MAR AVE.
TO LG. SPK. @ DEL MAR AVE.
COUNTY ENGINEER PROP. COR. 1965 R.E. 5869
COUNTY ENGINEER PROP. COR. 1965 R.E. 5869
FROM RT. PG. 75
PLEASE RETURN TO
LOS ANGELES COUNTY ENGINEER
403 LOS ANGELES COUNTY ENGINEERING BLDG.
Do not extend this side of this line.
Note: Any Additions or Changes on This Sheet Must be Made or Circled in Red Ink With Date and Name of Person Making Change.

NOTES RED _____ JOB NO. 004712 SURVEY OF SAN GABRIEL LIBRARY F. B. 1804 PG. 87
DATE _____ SURVEY BY K. MYERS
NOTES CHKD. M. ASHLEY NOTES BY R.D. SMITH DATE NOV. 5, 1965
DATE DEC 27 '65 INDEXED C. J. GALLI DATE NOV 16 '65

SAN GABRIEL LIBRARY SITE

J.N. 004712

BENCH LEVELS

DESCRIPTION

LEVELS RUN FROM B.M. 1-31 THROUGH B.M. 1-29, THROUGH SAN GABRIEL LIBRARY SITE & RETURN TO B.M. 1-29

ADJ. ELEV.

3RD RUN

REF. PARTY:

2ND RUN

PRECISE LEVEL NET #1
(F.B. 1202, F.B 2858)

MYERS
SMITH
CROWDER
BANKSON

DIFF.

1ST RUN

B.M.

NOTE: ANY ADDITIONS OR CHANGES ON THIS SHEET MUST BE MADE OR CIRCLED IN RED INK, WITH DATE AND NAME OF PERSON MAKING CHANGE.

Do not extend notes this side of this line

PLEASE RETURN TO
LOS ANGELES COUNTY ENGINEER
900 LOS ANGELES COUNTY ENGINEERING BLDG.

769420 S & E-353 9-55

765420 S & E-353 9-55

PLEASE RETURN TO
LOS ANGELES COUNTY ENGINEER
700 LOS ANGELES COUNTY ENGINEERING BLDG.

NOTE: ANY ADDITIONS OR CHANGES ON THIS SHEET MUST BE MADE OR CIRCLED IN RED INK, WITH DATE AND NAME OF PERSON MAKING CHANGE.

Do not extend notes this side of this line

JOB NO. 0047.12 SURVEY OF SAN GABRIEL LIBRARY NOTES RED. DATE
SURVEY BY K MYERS
NOTES BY R.D. SMITH DATE NOV. 5, 1965 NOTES CHK'D. ASHLEY DATE 12-28-65
INDEXED C. J. GALLI DATE
F. B. 1804 PG. 88

B.M.	1ST RUN	DIFF.	2ND RUN	3RD RUN	ADJ. ELEV.	DESCRIPTION (1963 ADJ)
FD BM 1-31	403 068				403.068	B.M 1-31 ELEV 403.068
+	6 644		6 509			SAN GABRIEL BLVD. & BROADWAY
⊼	409.712	+1.681	+1.680			±265' E. OF ℄ SAN GABRIEL
−	4.963		4 829			BLVD. 75.6' NO. OF ℄ BROADWAY,
T.P.	404 749					1.0' FR. E END OF NO. HEADWALL
+	5.800		5.934			OF CULVERT FOR "RUBIO WASH"
⊼	410.549	+0.690	+0.690			A STD. L.A. CO. FLOOD CONTROL
−	5.110		5.244			DISTRICT BRASS CAP STAMPED;
T.P	405.439					"B.M. 58-522" F.B. 2858-21
+	5.007		5.123			
⊼	410.446	-0.983	-0.980	-0.981		
−	5.990		6103			
T.P.	404.456					SPK
+	5.218		5.344			
⊼	409.674	-0.519	-0.519	-.518		
−	5.737		5.863			
T.P	403.937					"
+	4 320		4.420			
⊼	408.257	-2.344	-2.344	-2.343		
−	6.664		6.764			
T.P	401.593					"
+	4.229		4.320			
⊼	405.822	-2.556	-2.555	-2.555		
−	6.785		6.875			
T.P	399.037					"
+	5.305		5.425			
⊼	404.342	+1.540	+1.540			
−	3.765		3.885			
T.P.	400.577					"

CONT.

765420 S & E-353 9-55

PLEASE RETURN TO
LOS ANGELES COUNTY ENGINEER
700 LOS ANGELES COUNTY ENGINEERING BLDG.

NOTE: ANY ADDITIONS OR CHANGES ON THIS SHEET MUST BE MADE OR CIRCLED IN RED IK, WITH DATE AND NAME OF PERSON MAKING CHANGE.

Do not extend notes this side of this line

B.M.	1ST RUN	DIFF.	2ND RUN	3RD RUN	ADJ. ELEV.	DESCRIPTION
T.P.	400.577					
+	5.182		5.186			
T	405.759	+2.524	+2.524			
−	2.658		2.662			
T.P.	403.101					
+	5.194		5.283			
T	408.295	+1.289	+1.289			
−	3.905		3.994			
T.P.	404.390					
+	5.196		5.245			
T	409.586	−0.487	−0.486	−.486		
−	5.683		5.731			
T.P	403.903					
+	6.488		6.588			
T	410.391	+1.850	+1.848			
−	4.638		4.740			
T.P.	405.753					
+	4.525		4.621			
T	410.278	−1.143	−1.143	−1.142		
−	5.668		5.764			
T.P.	404.610					
+	5.828		5.986			
T	410.438	+3.187	+3.189	+3.189		
−	2.641		2.797			(1963 ADJ)
FD BM 1-29	407.797				407.806	BM. 1-29 ELEV 407.806 ON [illegible] GABRIEL ON SO. PAC. R.R. [illegible] W. OF W. CURB. OF [illegible] ST., 77.2' NO OF SO. CB. OF [illegible] + 28.8' SO. OF ℄ OF MAIN LN [illegible] TOP SO. COLC H. WALL @ CULVERT [illegible] SEE NEXT PAGE
+	2.085		1.903			
T	409.882	−4.635	−4.634			
−	6.720		−6.537			
T.P.	403.162					
	CONT.					

NOTES RED _____ JOB NO 00471.12 SURVEY OF SAN GABRIEL LIBRARY
DATE _____ SURVEY BY K. MYERS
NOTES CHK'D M. ASHLEY NOTES BY R.D. SMITH DATE Nov. 5, 1965
DATE _____ INDEXED C. J. GALLI DATE _____

F. B/804 PG. 89

76S420 S & E-353 9-55

PLEASE RETURN TO
LOS ANGELES COUNTY ENGINEER
700 LOS ANGELES COUNTY ENGINEERING BLDG.

NOTE: ANY ADDITIONS OR CHANGES ON THIS SHEET MUST BE MADE OR CIRCLED IN RED INK, WITH DATE AND NAME OF PERSON MAKING CHANGE.

Do not extend notes this side of this line

B.M.	1ST RUN	DIFF.	2ND RUN	3RD RUN	ADJ. ELEV.	DESCRIPTION
T.P.	403.162					1.8' E. OF W. END. A USC&GS.
+	3.133		+ 3.220			STD BRASS CAP DISC. STAMPED;
⊼	406.295	- 4.461	- 4.460			" Z 769, 1945 F.B. 1202-33
-	7.594		- 7.680			
T.P.	398.701					
+	5.800		+ 5.902			
⊼	404.501	+ 1.193	+ 1.194			
-	4.607		- 4.708			
T.P.	399.894					
+	5.864		+ 5.965			
⊼	405.758	+ 1.250	+ 1.251			
-	4.614		- 4.714			
T.P.	401.144					
+	5.958		+ 6.038			
⊼	407.102	+ 1.178	+ 1.178			
-	4.780		- 4.860			
T.P.	402.322					
+	6.438		+ 6.580			
⊼	408.760	+ 1.855	+ 1.855			
-	4.583		- 4.725			
T.P.	404.177					
+	5.979		+ 6.044			
⊼	410.156	+ 2.134	+ 2.133			
-	3.845		- 3.911			
T.P.	406.311					
+	5.580		+ 5.641			
⊼	411.891	+ 1.432	+ 1.434			
-	4.148		- 4.207			
T.P.	407.743					
		CONT.				

JOB NO. 0047.12 SURVEY OF SAN GABRIEL LIB NOTES RED.
SURVEY BY K. MYERS DATE
NOTES BY R.D. SMITH DATE NOV. 5, 1965 NOTES CHKD M. ASHLI
INDEXED C. J. GALLI DATE NOV. 5 65 DATE

F.B. 1804 PG. 90

769420 S & E-353 9-55

PLEASE RETURN TO
LOS ANGELES COUNTY ENGINEER
700 LOS ANGELES COUNTY ENGINEERING BLDG.

NOTE: ANY ADDITIONS OR CHANGES ON THIS SHEET MUST BE MADE OR CIRCLED IN RED INK, WITH DATE AND NAME OF PERSON MAKING CHANGE.

Do not extend notes this side of this line

B.M.	1ST RUN	DIFF.	2ND RUN	3RD RUN	ADJ. ELEV.	DESCRIPTION
T.P.	407.743					
+	5.508		+5.598			
⊼	413.251	+0.071	+0.071			
−	5.437		-5.527			
FD T.B.M. #1	407.814					T.B.M. #1 FD. 1½" BR. CP. MON. DN. 8' [illegible]
+	4.588		+ 4.664			H.H. @ & INT. DEL MAR AVE. AND [illegible]
⊼	412.402	-3.021	- 3.022			AVE. (EAST.), USED EAST EDGE OF MO[illegible]
−	7.609		- 7.686			AS HIGH POINT. REF. F.B 1804-74
T.P.	404.793					
+	4.095		+ 4.170			
⊼	408.888	-3.325	- 3.325			
−	7.420		- 7.495			
FD T.B.M. #2	401.468					T.B.M. #2 FD. 1½" BR. CP. MON. DN. 8' [illegible]
+	7.355		+ 7.454			H.H. @ & INT. DEL MAR AVE AND [illegible]
⊼	408.823	+3.327	+ 3.326			AVE. USED NORTH EDGE OF MON. [illegible]
−	4.028		- 4.128			HIGH POINT. REF. F.B. 1804-74
T.P.	404.795					
+	7.840		+ 7.887			
⊼	412.635	+2.612	+ 2.610			
−	5.228		- 5.277			
T.P	407.407					
+	4.177		+ 4.284			
⊼	411.584	-2.348	- 2.349			
−	6.525		- 6.633			
T.P	405.059					
+	4.274		+ 4.130			
⊼	409.333	-1.962	- 1.961	-1.961		
−	6.236		- 6.091			
T.P.	403.097					

CONT.

NOTES RED _____ JOB NO. 004712 SURVEY OF SAN GABRIEL COUNTY
DATE _____ SURVEY BY K. MYERS
NOTES CHK'D M. ASHLEY NOTES BY R.D. SMITH DATE NOV. 5, 1965
DATE DEC 28 '65 INDEXED C. J. GALLI DATE

F.B. 1804 PG. 91

768420 S & E-353 9-55

PLEASE RETURN TO
LOS ANGELES COUNTY ENGINEER
700 LOS ANGELES COUNTY ENGINEERING BLDG.

NOTE: ANY ADDITIONS OR CHANGES ON THIS SHEET MUST BE MADE OR CIRCLED IN RED INK, WITH DATE AND NAME OF PERSON MAKING CHANGE.

Do not extend notes this side of this line

JOB NO. 0047.12 SURVEY OF SAN GABRIEL LIBRARY NOTES RED. DATE
SURVEY BY K. MYERS
NOTES BY R.D. SMITH DATE NOV 5, 1965 NOTES CHK'D M. ASH DATE
INDEXED C. J. GALLI DATE

B.M.	1ST RUN	DIFF.	2ND RUN	3RD RUN	ADJ. ELEV.	DESCRIPTION
T.P.	403.097					
+	4.280		+ 4.392			
⊼	407.377	-1.658	- 1.657	-1.657		
-	5.938		- 6.049			
T.P.	401.439					
+	4.634		+ 4.739			
⊼	406.073	-0.599	- 0.599			
-	5.233		- 5.338			
T.P.	400.840					
+	4.452		+ 4.544			
⊼	405.292	-1.701	- 1.702			
-	6.153		- 6.246			
T.P.	399.139					
+	4.934		+ 5.012			
⊼	404.073	+0.492	+ 0.490			
-	4.442		- 4.522			
T.P.	399.631					
+	8.330		+ 8.414			
⊼	407.961	+4.362	+ 4.363	+4.363		
-	3.968		- 4.051			
T.P.	403.993					
+	5.680		+ 5.738			
⊼	409.673	+3.801	+ 3.801			
-	1.879		- 1.937			
FD B.M. 1-29	407.794				407.806	FOR DESCRIPTION SEE F.B. 1804-89

F.B. 1804 PG. 92

Profile No.	Notes Red	Plotted	0047.12 Job No.	11 Division No.	F.B. 1804 Pg. 93
	Date	Date	Survey of SAN GABRIEL LIB. SITE		
X-Sec. No.	Notes Chkd.	Checked	Survey by K MYERS	Notes BDS	Date 12-16-65
	Date	Date	Map No.	Indexed C. J. GALL	Date DEC 22 '65

SAN GABRIEL
LIBRARY SITE

J.N. 0047.12
DEC 1965

LEVELS RUN TO ESTABLISH
ELEVATIONS ON PROPERTY CORNERS

REF. F.B. 1804

K. MYERS
R. SMITH
J. CROWDER
L. BANKSON

STATION	B.S.	H.I.	F.S.	ELEV.

NOTE: ANY ADDITIONS OR CHANGES ON THIS SHEET MUST BE MADE OR CIRCLED IN RED INK, WITH DATE AND NAME OF PERSON MAKING CHANGE.

Do not extend notes this side of this line.

PLEASE RETURN TO
LOS ANGELES COUNTY ENGINEER
403 LOS ANGELES COUNTY ENGINEERING BLDG.

76-L-298 CE 307 2-63

76-L-298 CE 307 2-63

PLEASE RETURN TO
LOS ANGELES COUNTY ENGINEER
403 LOS ANGELES COUNTY ENGINEERING BLDG.

NOTE: ANY ADDITIONS OR CHANGES ON THIS SHEET MUST BE MADE OR CIRCLED IN RED INK, WITH DATE AND NAME OF PERSON MAKING CHANGE

Do not extend notes this side of this line.

STATION	B.S.	H.I.	F.S.	ELEV.	
T.B.M. #2				401 47	T.B.M. #2 ELEV. 401.468 FD. 1½" BRASS CAP MON. DN 8" IN H.H @ ℄ INT. DELMAR AVE. & SUNSET AVE. USED NO. EDGE OF MON. AS HIGH POINT REF F.B. 1804 - 91
	5 59	407 06			
S.W. PROP. COR.			4 93	402 13	S.W. PROP. COR. STD. C.E. BRASS CAP MON DN. 12" PER F.B 1804 - 74
	5 89	408 02			
S.E. PROP. COR			5 54	402 48	S.E PROP COR. STD C.E BRASS. CAP MON DN. 12" F.B 1804 - 85
	7 25	409 73			
WESTERLY PROP. COR IN ALLEY.			4 79	404 94	WESTERLY PROP. COR. IN ALLEY STD C.E. BRASS CAP MON. DN. 8" F.B. 1804 - 86
	4 93	409 87			
EASTERLY PROP. COR IN ALLEY			5 13	404 74	EASTERLY PROP. COR IN ALLEY STD. C.E. BRASS CAP MON DN 8" F.B. 1804 - 86
	6 51	411 25			
N.W PROP COR			3 72	407 53	NW PROP. COR. STD C.E. BRASS CAP MON. DN. 6" F.B. 1804 - 76 (SEE PAGE 102 FOR NEW ELEV.)
	5 15	412 68			

F.B. 1804 PG. 94 | Job No. 0047.12 | Division No. 11 | Notes Red | Plotted | Profile
Survey of SAN GABRIEL LIB. SITE | Date | Date | No. | X-Sec.
Survey by K MYERS | Notes R.D. SMITH | Notes Chkd. | Checked | No.
Indexed C. J. GALL | Date | Date | Date

76-L-298 CE 307 2-63

PLEASE RETURN TO
LOS ANGELES COUNTY ENGINEER
403 LOS ANGELES COUNTY ENGINEERING BLDG.

NOTE: ANY ADDITIONS OR CHANGES ON THIS SHEET MUST BE MADE OR CIRCLED IN RED IK, WITH DATE AND NAME OF PERSON MAKING CHANGE.

Do not extend notes this side of this line.

STATION	B. S.	H. I.	F. S.	ELEV.		
		412 68				
T.B.M. #1			4 88	407 80	T.BM #1 ELEV 407.81	
					FD. 1 1/2 BRASS CAP. MON DN 8" IN H	
					℄ & INT. DELMAR AVE. & ANGE	
					AVE. (EAST). USED EAST EDGE	
					MON AS HIGH POINT. F.B 1804	

Profile Notes Red ____ Plotted ____ Job No. 0047.12 Division No. 11 F.B. 1804 Pg. 95

No. X-Sec. Date ____ Date ____ Survey of SAN GABRIEL HIB. SITE

Notes Chkd. ____ Checked ____ Survey by K MYERS Notes RDS Date 12-16-63

No. ____ Date ____ Date ____ Map No. ____ Indexed ____ Date ____

F.B. 1804 PG. 96

Job No._____ Division No._____ Notes Red_____ Plotted_____ Profile

Survey of_____ Date_____ Date_____ No._____

Survey by_____ Notes_____ Notes Chkd._____ Checked_____ X-Sec.

Indexed C. I. Carr Date_____ Date_____ Date_____ No._____

STATION	B. S.	H. I.	F. S.	ELEV.

76-L-298 CE 307 2-63

PLEASE RETURN TO
LOS ANGELES COUNTY ENGINEER
403 LOS ANGELES COUNTY ENGINEERING BLDG.

Do not extend notes this side of this line.

NOTE: ANY ADDITIONS OR CHANGES ON THIS SHEET MUST BE MADE OR CIRCLED IN RED INK. WITH DATE AND NAME OF PERSON MAKING CHANGE

Notes Ck'd by ASHLEY	Survey of SAN GABRIEL LIB	F. B. 1804 PG. 97
Map No. [illegible]	JN 0047.12 Tape 0223 Std. 68 °F	
Office Work Burns	Surveyed by K. MYERS	
Checked ASHLEY	Notes K.M. Date 4-13-66	
Date 4-25-66	Indexed [illegible] APR 15 '66	

SAN GABRIEL

LIBRARY SITE

J.N. 0047.12

APRIL 1966

SKETCH SHOWING RELOCATION OF PROP. CORS. IN ALLEY PER O.R.D. 3196-743

REF. F.B. 1804
O.R.D. 3196-743

PARTY: MYERS
SMITH
CROWDER
BANKSON

Note: Any Additions or Changes on This Sheet Must be Made or Circled in Red Ink With Date and Name of Person Making Change.

Do not extend this side of this line.

PLEASE RETURN TO
LOS ANGELES COUNTY ENGINEER
700 LOS ANGELES COUNTY ENGINEERING BLDG.

76F309S S&E #247 11-58

F. B. 1804 Pg. 98

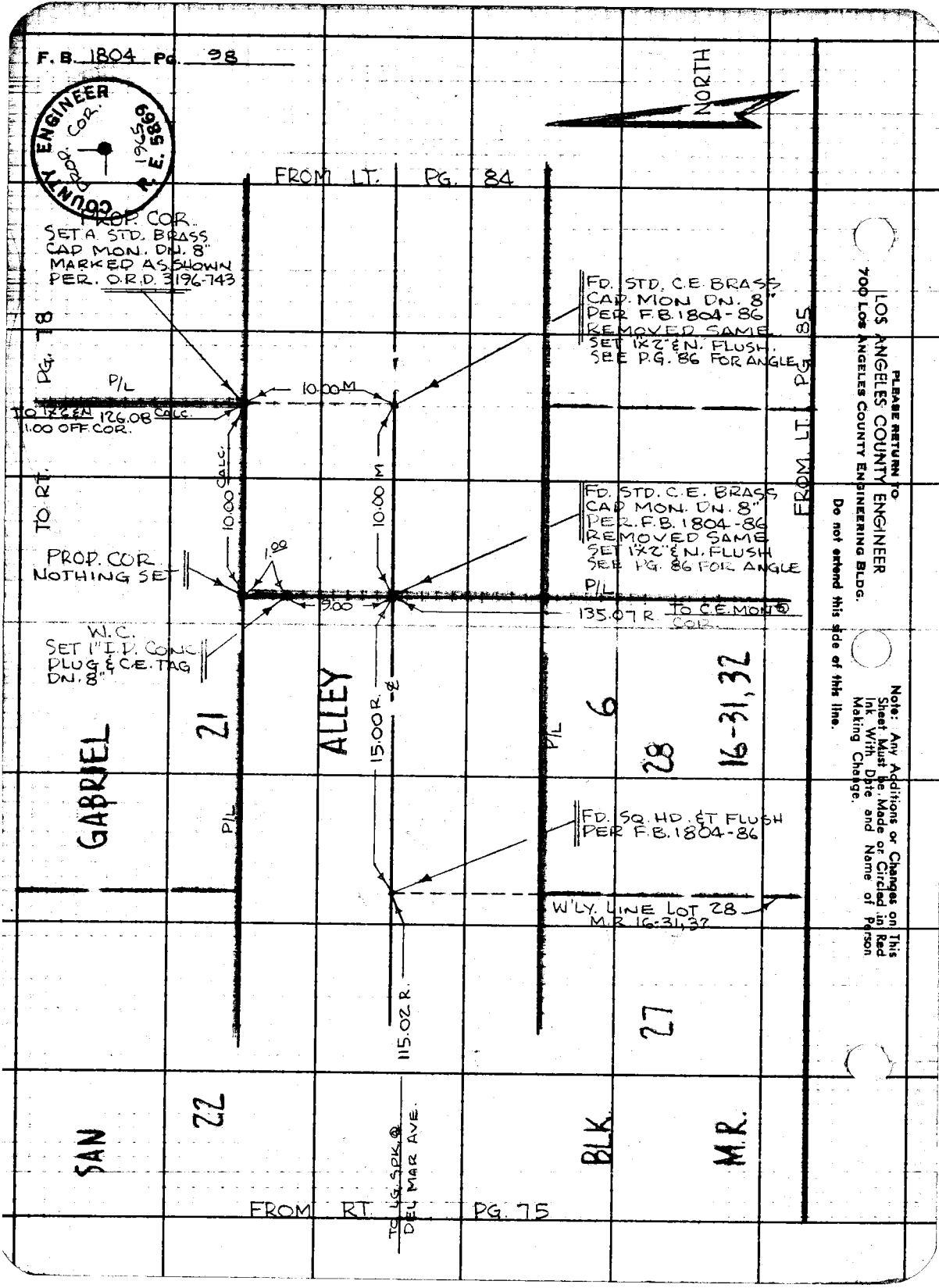

PLEASE RETURN TO
LOS ANGELES COUNTY ENGINEER
700 LOS ANGELES COUNTY ENGINEERING BLDG.

Do not extend this side of this line.

Note: Any Additions or Changes on This Sheet Must be Made or Circled in Red Ink With Date and Name of Person Making Change.

Notes Ck'd by	Survey of SAN GABRIEL LIB. SITE	F. B. 1804 Pg. 99
Map No.	JN 0814.64 Tape 0223 Std 68 °F	
Office Work	Surveyed by K. MYERS	
Checked	Notes K.M. Date 12/20/66	
Date	Indexed	

SAN GABRIEL

LIBRARY SITE

J.N. 0814.64

DEC. 1966

SKETCH SHOWING ADDED CONTROL POINTS SET FOR CONSTR.

FOR CONSTRUCTION USE ONLY

REF: F.B. 1804
CONSTR. PLANS

PARTY: MYERS
LE GAULT
CROWDER

Note: Any Additions or Changes on This Sheet Must be Made or Circled in Red Ink With Date and Name of Person Making Change.

Do not extend this side of this line.

PLEASE RETURN TO
LOS ANGELES COUNTY ENGINEER
403 Los Angeles County Engineering Bldg.

76F3095 CE #310 6-13

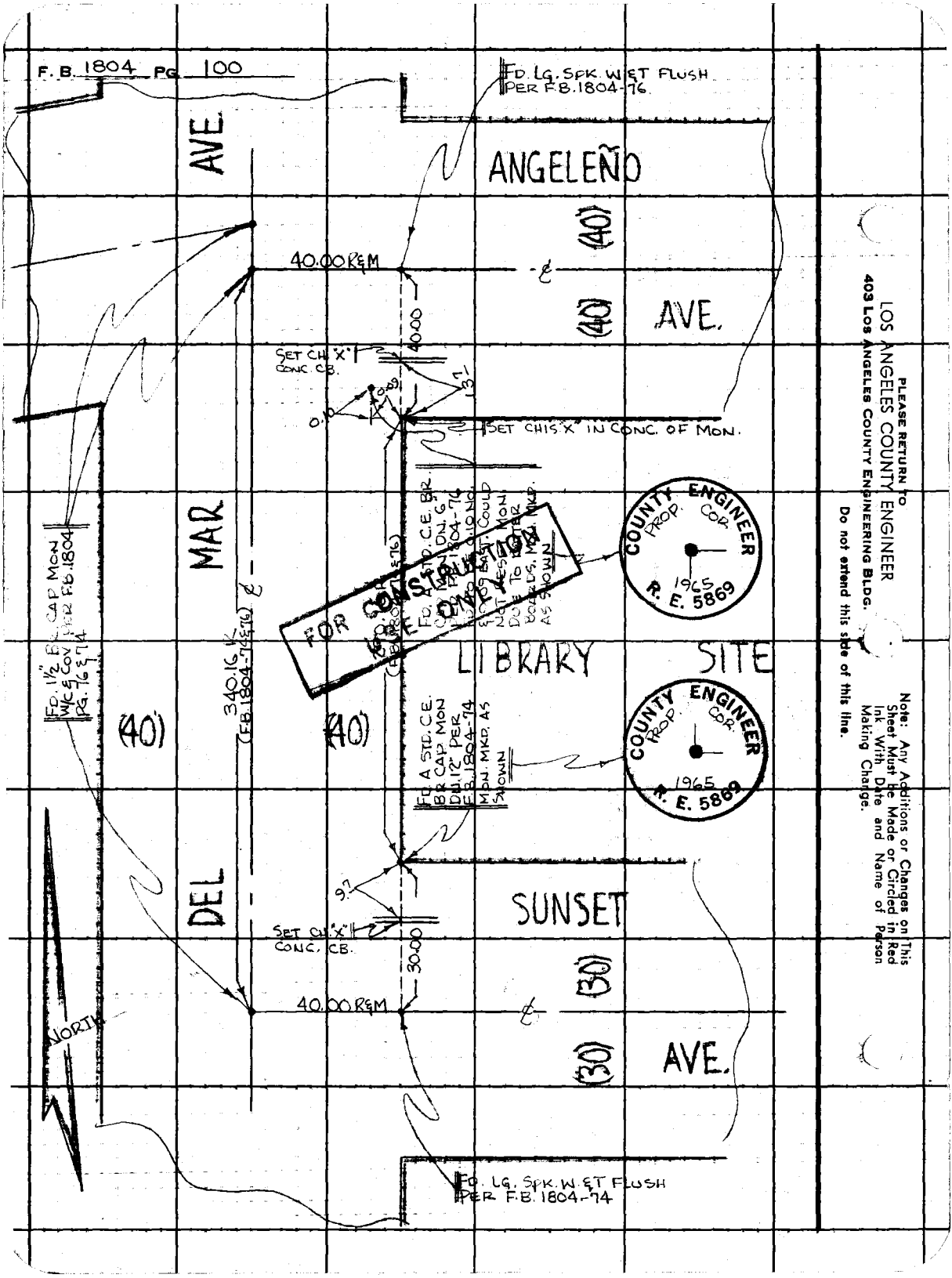
F. B. 1804 PG. 100
FD. LG. SPK. W. & T FLUSH PER F.B. 1804-76.
ANGELEÑO
AVE.
(40)
40.00 R&M
40.00
SET CH. "X" CONC. CB.
0.10
0.09
1.37
SET CH. "X" IN CONC. OF MON.
MAR
DEL
LIBRARY SITE
FOR CONSTRUCTION USE ONLY
COUNTY ENGINEER PROP. COR. 1965 R. E. 5869
FD. 1½" BR. CAP MON W/C & COV. PER F.B. 1804 PG. 76 & 74
340.16 K (F.B. 1804-74 & 76)
FD. A STD. C.E. BR. CAP MON DN. 12" PER F.B. 1804-74 MON. MKD. AS SHOWN
9.7
SET CH. "X" CONC. CB.
30.00
SUNSET
(30)
NORTH
FD. LG. SPK. W. & T FLUSH PER F.B. 1804-74
PLEASE RETURN TO
LOS ANGELES COUNTY ENGINEER
403 LOS ANGELES COUNTY ENGINEERING BLDG.
Do not extend this side of this line.
Note: Any Additions or Changes on This Sheet Must be Made or Circled in Red Ink With Date and Name of Person Making Change.

Profile	Notes Red	Plotted	Job No. 0814.64	Division No. 11	F.B. 1804 Pg. 101
	Date	Date	Survey of SAN GABRIEL LIBRARY SITE		
X-Sec.	Notes Chkd. E. E. BARR	Checked	Survey by K.M.	Notes K.M.	Date 12/20/66
No.	Date	Date	Map No.	Indexed G. J. GALL	Date DEC 27 '66

SAN GABRIEL

LIBRARY SITE

JN 0814.64

DEC 1966

LEVELS RUN TO RE-ESTABLISH ELEVATION ON THE N.W. COR. OF SITE.

REF.: F.B. 1804

PARTY: MYERS
LE GAULT
CROWDER

FOR CONSTRUCTION USE ONLY

STATION	B.S.	H.I.	F.S.	ELEV.

NOTE: ANY ADDITIONS OR CHANGES ON THIS SHEET MUST BE MADE OR CIRCLED IN RED INK, WITH DATE AND NAME OF PERSON MAKING CHANGE.

Do not extend notes this side of this line.

PLEASE RETURN TO
LOS ANGELES COUNTY ENGINEER
403 LOS ANGELES COUNTY ENGINEERING BLDG.

76-L-295 CE 307 2-65

STATION	B.S.	H.I.	F.S.	ELEV.	
(FD) T.B.M. #2				401 47	T.B.M. #2 ELEV. = 401.468 F.B. 1804-91 1½" BRASS CAP MON. DN. 8" IN H.H. @ ℄ INT. DEL MAR AVE. & SUNSET AVE. USED NORTH EDGE OF MON. AS HIGH POINT
	7 53	409 00			
(FD) S.W. PROP. COR.			6 87	40[illegible] 13	S.W. PROP. COR. STD. C.E. BRASS CAP MON. DN. 12" PER F.B. 1804-74, 94 & 100
	9 16	411 29			
(FD) N.W. PROP. COR.			3 74	407 55	N.W. PROP. COR. STD. C.E. BRASS CAP MON. DN. 6" PER F.B. 1804-76, 94 & 100
	4 ~~78~~	412 ~~30~~ 31			
(FD) T.B.M. #1			4 50	407 ~~80~~ 81	T.B.M. #1 ELEV. = 407.814 F.B. 1804-95 1½" BRASS CAP MON. DN. 8" IN H.H. @ ℄ INT. DEL MAR AVE. & ANGELEÑO AVE. (EAST) USED EAST EDGE OF MON. AS HIGH POINT.

FOR CONSTRUCTION USE ONLY

Plotted
Date 12/20/66
Checked
Date
Notes Red.
Date
Notes Chkd.
Date
Date
Date
Date
Indexed