Survey of

Map No. Std °F

Office Work

Checked

Date

Notes

Indexed

F.B. 1805 Pg.

SHOEMAKER AVENUE J.N.0074.74

5-95	C.L.	From Del Amo Blvd. N'ly to Whittier Blvd.
96-98	Geo. Cont.	Station ties at Santa Fe Springs Rd. & Los Nietos Rd.; Orangethorpe & Shoemaker; 166th & Carmenita.
01-218	Topo.	From Del Amo Blvd. to Whittier Blvd.
19-228	Index Map	Del Amo Blvd. to Whittier Blvd.

MEYER ROAD J.N.0074.85

29-234	C.L.	From intersection Shoemaker Ave. near Lakeland Ave. th NW'ly to intersect. of Florence Ave. Near AT&SF Ry.

SHOEMAKER AVENUE J.N.0074.74

35-238	Topo.	Between Leffingwell & Imperial Hwy.

Microfilmed April '87

Profile No. _____ Notes Red _____ Plotted _____ Job No. _____ Division No. _____ F.B. _____ Pg. _____

X-Sec. No. _____ Date _____ Date _____ Survey of _____

Notes Chkd _____ Checked _____ Survey by _____ Notes _____ Date _____

Date _____ Date _____ Map No. _____ Indexed _____ Date _____

PLEASE RETURN TO

LOS ANGELES COUNTY SURVEYOR
726 LOS ANGELES COUNTY
ENGINEERING BLDG.

NOTE: ANY ADDITIONS OR CHANGES ON THIS SHEET MUST BE MADE OR CIRCLED IN RED INK, WITH DATE AND NAME OF PERSON MAKING CHANGE.

Do not extend notes this side of this line.

STATION	B. S.	H. I.	F. S.	ELEV.	

76L298 307 10-51

B. PG. Job No. Division No. Notes Red. Plotted Profile

Survey of Date Date No.

Survey by Notes Notes Chkd. Checked X-Sec.

Indexed Date Date Date No.

STATION	B.S.	H.I.	F.S.	ELEV.

76L298 307 10-51

PLEASE RETURN TO

LOS ANGELES COUNTY SURVEYOR

726 LOS ANGELES COUNTY

ENGINEERING BLDG.

Do not extend notes this side of this line.

NOTE: ANY ADDITIONS OR CHANGES ON THIS SHEET MUST BE MADE OR CIRCLED IN RED INK, WITH DATE AND NAME OF PERSON MAKING CHANGE.

Notes Ck'd by	Survey of Shoemaker Ave.	F.B. 1805 Pg. 5
Map No.	W. O. 0074.74 Tape No. 0151 St'd. 68 °F	A.N. HELLSTROM
Office Work	Surveyed by A.N. HELLSTROM	A.S. CURTIS
Checked	Notes A.N.H. Date 9-1954	A.C. GUZENDO
Date	Indexed [illegible]	W.E. DEANE

J.N. #0074.74

SHOEMAKER - AVE.

FROM DEL AMO - BLVD. TO WHITTIER BLVD.

℄ NOTES — — PAGES 6 - 95

Pages Open - 68-69; 85-86; 99-100.

TIES TO GEODETIC STAS. — Pages - 96-97-98

LOCATION OF IMPROVEMENTS - Pages - 101 - 218

Pages Open - 112; 160; 192;

INDEX - MAP Pages - 219 - 228

INDEX MAP PAGE 219

Note: Any Additions or Changes on This Sheet Must be Made or Circled in Red Ink With Date and Name of Person Making Change.

Do not extend notes this side of this line.

RETURN TO
LOS ANGELES COUNTY SURVEYOR
726 LOS ANGELES COUNTY
ENGINEERING BLDG.

76F3098 247 4-53

RETURN TO
LOS ANGELES COUNTY SURVEYOR
726 LOS ANGELES COUNTY
ENGINEERING BLDG.

Note: Any Additions or Changes on This Sheet Must be Made or Circled in Red Ink With Date and Name of Person Making Change.

Do not extend notes this side of this line.

W.S. 31 - D-1

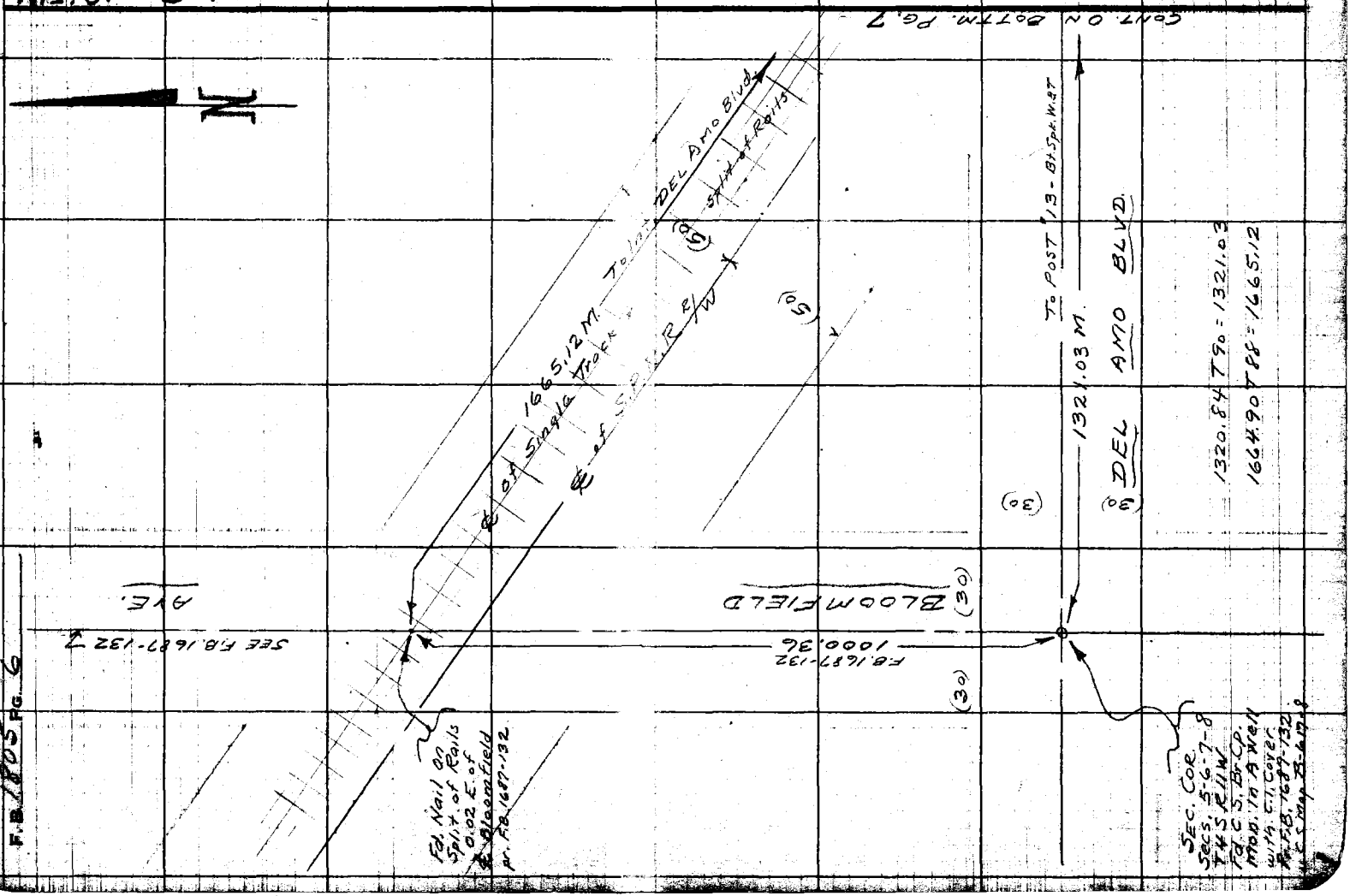

78FS0005 247 4-53

RETURN TO
LOS ANGELES COUNTY SURVEYOR
726 LOS ANGELES COUNTY
ENGINEERING BLDG.

Note: Any Additions or Changes on This Sheet Must be Made or Circled in Red Ink With Date and Name of Person Making Change.

Do not extend notes this side of this line.

2.31 N
2.41 S

W.S. 3

Cont. on Right Side Pg. 9

(1) 143-15-20
(4) 213-01-20
(6) 139-32-10
143-15-20

1314.73790 = 1314.92

1310.19792 = 1310.26

(1) 179-49-10
(4) 359-16-40
(6) 358-55-10
179-49-10

(1) 179-58-40
(4) 359-55-20
(6) 359-53-00
179-58-50

(1) 89-41-00
(4) 358-44-00
(6) 178-06-00
89-41-00

PROPOSED SHOULDER AVE.

COUNTY LINE

N 1310.26

DENNI ST.

To 2+11.10 To 0+00

Cont. Page 8 Sal. Pg. 8

To Bloomfield 1665.12 M.

Approx. E. Rails Single Track

S.P.R.R. R/W

L.A.Co. Bdry Post #13 Fd. Boot Spk. W. 8T No. Ref.

Fd. Nail on Split of Rail No Ref.

Chisel to Top R.R. Frog - End Rail in Guard Rail

0+00 going N.

L.A.-ORANGE CO. Post #14 Fd. 6"C.I. Post - 12" dp. with Figure "14" on Top Set 4 - 2" Ft. Tang. Ties On Surf. Also 1X2 Over Mon. On Surf.

143° 15' 20" M.

45.18

1321.03 M.

To Int. BLOOMFIELD.

DEL

1314.92 M.

COUNTY LINE

AMO BLVD

(30)

45.54

6.23 M.

6.82

30.34

Nothing Set for Fd. E. St. R.R. P.K. No. 6.17-8

To 5+78.

179° 49' 10" M.

Boot Spk. Fence Post

Approx. Fence Line

Fd. Nail on Sidewalk

Set Nail on Sidewalk

Fence on Line

Set N.R.T. in Concr. P. Post.

Set Nail in Curbing

Fd. N.R.T. P.P. "M-33"

68.36

79° - 58' - 50" M.

89° 41' 00" M.

89° 41' 00" calc.

26.37

37.94

29.25

S 8°-44

Name of Surveyor Map No. B-2158
Office Work Checked
Date

Surveyed by W. O. Hope No. 3151 Std. Ed. of E.N. Hellstrom
Notes
Indexed
Date 7-1-54

F.B. 1605 Pg. 7

LMA

F.B. 1805 Pg. 8

N

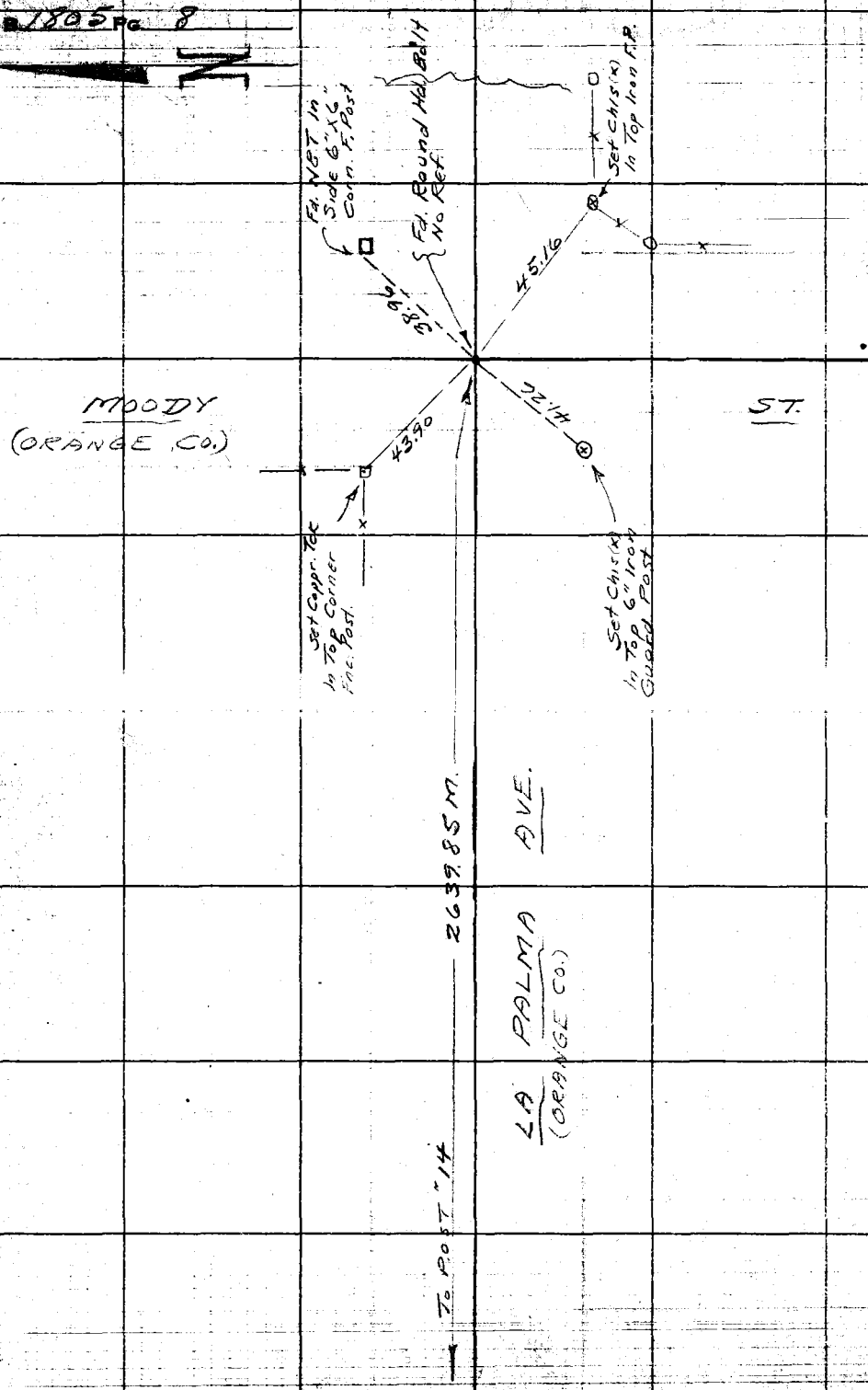

W.S. 34-E-6

RETURN TO
LOS ANGELES COUNTY SURVEYOR
726 LOS ANGELES COUNTY
ENGINEERING BLDG.

Do not extend notes this side of this line.

Note: Any Additions or Changes on This Sheet Must be Made or Circled in Red Ink With Date and Name of Person Making Change.

Cont. From Top Pg. 7

Shoemaker Ave.

F.B. 1805 PG. 9

Map No. B-2530

Office Work [illegible]

Checked [illegible]

Date [illegible]

W. O. [illegible] Tr. Maps No. [illegible]

Surveyed by A.N. Hellstrom

Notes A.N.H. Date [illegible]

C. Johnson

Indexed

RETURN TO LOS ANGELES COUNTY SURVEYOR 728 LOS ANGELES COUNTY ENGINEERING BLDG.

Notes: Any Additions or Changes on This Sheet Must be Made at Circled in Red Ink With Date and Name of Person Making Change.

Do not extend notes this side of this line.

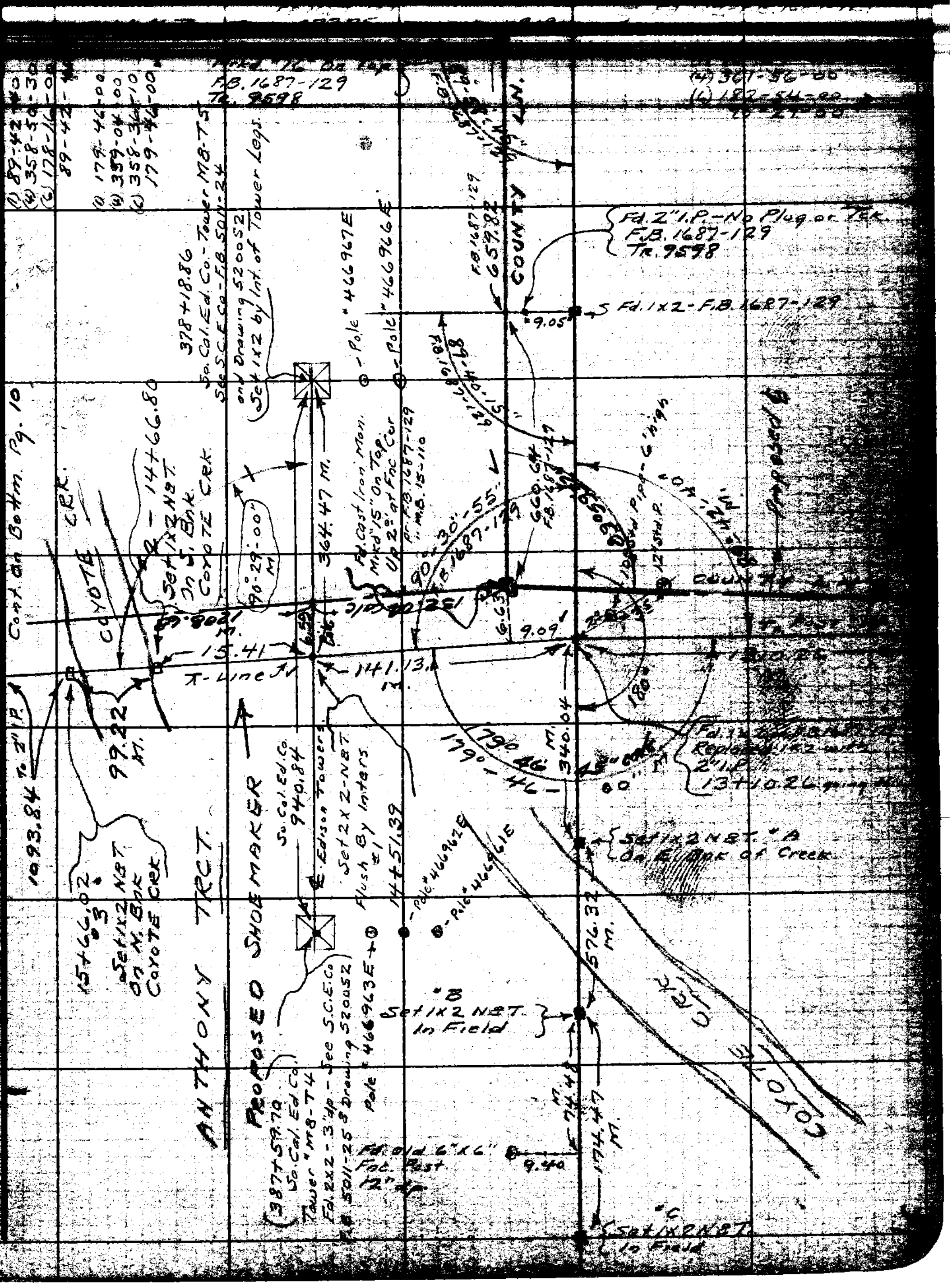

RETURN TO
LOS ANGELES COUNTY SURVEYOR
726 LOS ANGELES COUNTY
ENGINEERING BLDG.

Note: Any Additions or Changes on This Sheet Must be Made or Circled in Red Ink With Date and Name of Person Making Change.

Do not extend notes this side of this line.

W.S. 34-A

Cont. Bottom. Pg. 13

Fd. Cast Iron Mon. Mrkd "17" On Top - 24" above Surf. F.B. 1687-127

See Pg. 97 For Geodetic Tie

Cont. Bottom Pg. 14

90°22'40" M. 30.00

BLVD

M 1320.75

(30)

(30)

4+77.80 Pg. 14

1/4 Sec. Cor. N

Fd. 3/4" I.P. in Conc. Pvmt. C.S.B. 1800-1 F.B. 1687-131

C.S.B. 1435-1 F.B. 1687-131

(1) 90-22-40
(2) 361-30-40
(3) 182-16-00
(4) 90-22-40

(1) 89-28-40
(2) 357-54-20
(3) 176-51-20
(4) 89-28-35

Fd. C.S. Br. Cp. Mon. 30" Do. F.B. 1687-126

County Surveyor R.P. 50 FT. P.S.C.3

Fd. 3/4" I.P. - 6" dp. No Ref.

Fd. Nail in F.P.

Fd. Nail in F.P.

(1) 89-32-00
(2) 358-08-30
(3) 177-12-40
(4) 89-32-05

Barb Wire

Fence

Pg. 14 793.79

2.47

1.69

3.95

5.71

CENTER SEC. 5 T4S R11W Nothing Set Prior F.B. 1687-126

Fd. 24.

17.41

20.15

19.20

6.24

6.38

1857.99 M.

X-Line

Point "A" - Fd. 1x2 F.B. 1687-126 Replaced 1x2 with 2" I.P. 26459.86

1093.84 M.

Fd. 1x2 Nat. 3

Fd. Nail F.B. 1687-131

4+17.85 Fd. Pack Mark in Conc. Pvmt. F.B. 1687-131

M 1125.30

ORANGETHORPE

(30)

(30)

Barb Wire

Fence

43.62

18.27

43.76

Set Nail in F.P.

3+00

180°

180°

ANTHONY

TRACT.

County Surveyor R.P. 50 FT. P.S.C.3

Fd. C.S. Br. Cp. Mon. 30" Do. F.B. 1687-126

PROPOSED SIDEMARER AVE.

942.94

1282.44 M.

Cont. From Left Pg. 9

Cont. Bottom Pg. 10

AETESIA F.S.
Fd. L.B.T. - F.B. 732-65-66
JEFFS 1800-1
F.B. 1687-131

Fd. L.B.T. F.B. 1687-131 C.S.B. 1800-1

Cont. Bottom Pg. 12

Notes Ck'd by [illegible]	Survey of Shoemaker Ave	F.B. 1805 Pg. 11
Map No. BL 2550	W. O. [illegible] Tape No. [illegible] Std. [illegible]	
Office Work Green	Surveyed by A. N. Hellstrom	
Checked [illegible]	Notes [illegible] Date [illegible]	
Date [illegible]	Indexed A. C. Johnson	

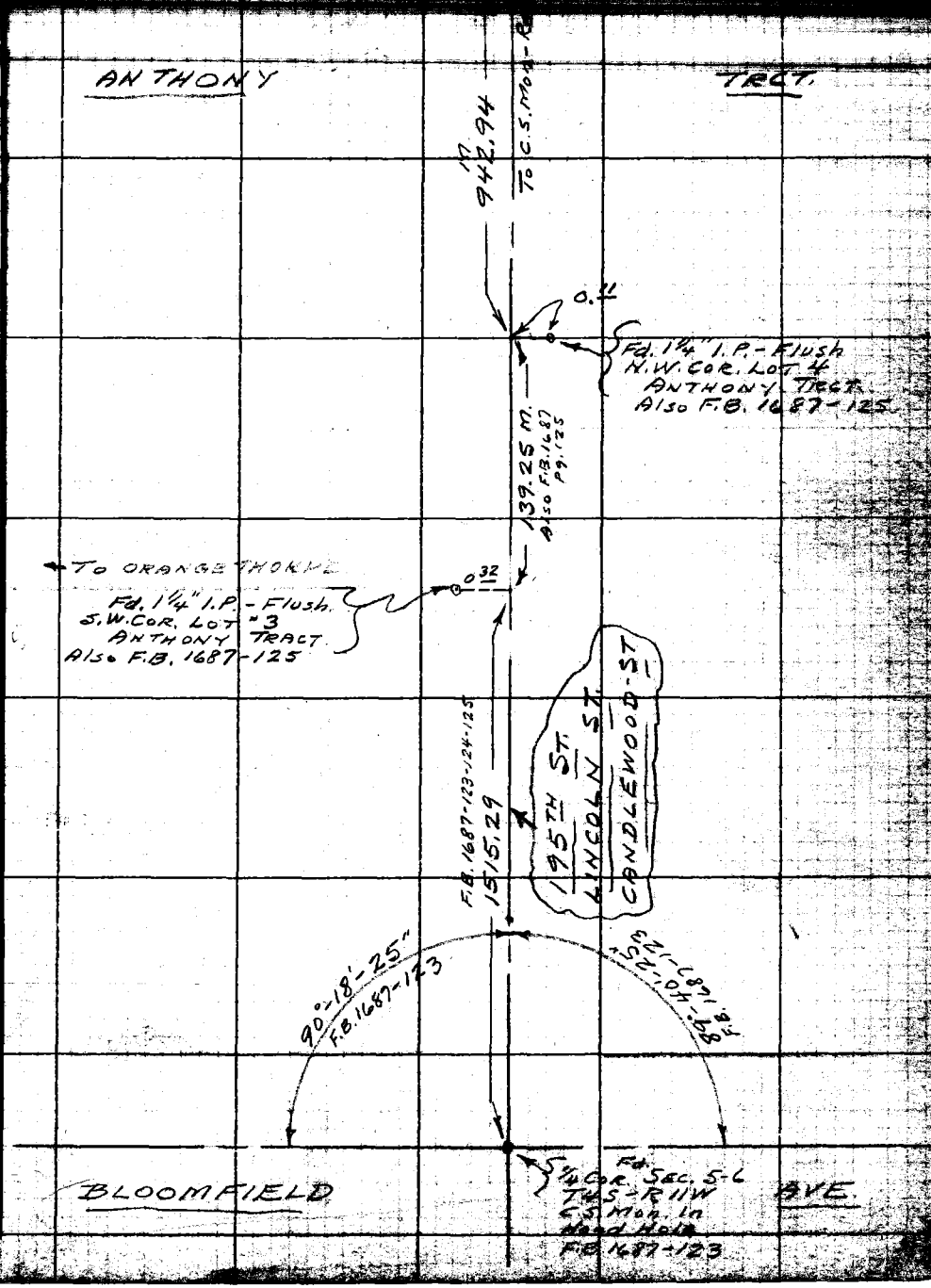

Note: Any Additions or Changes on This Sheet Must be Made or Circled in Red Ink With Date and Name of Person Making Change.

Do not extend notes this side of this line.

RETURN TO
LOS ANGELES COUNTY SURVEYOR
726 LOS ANGELES COUNTY
ENGINEERING BLDG.

76F3068 247 4-63

F.B. 1805 Pg. 12

W.S. 33-D-6

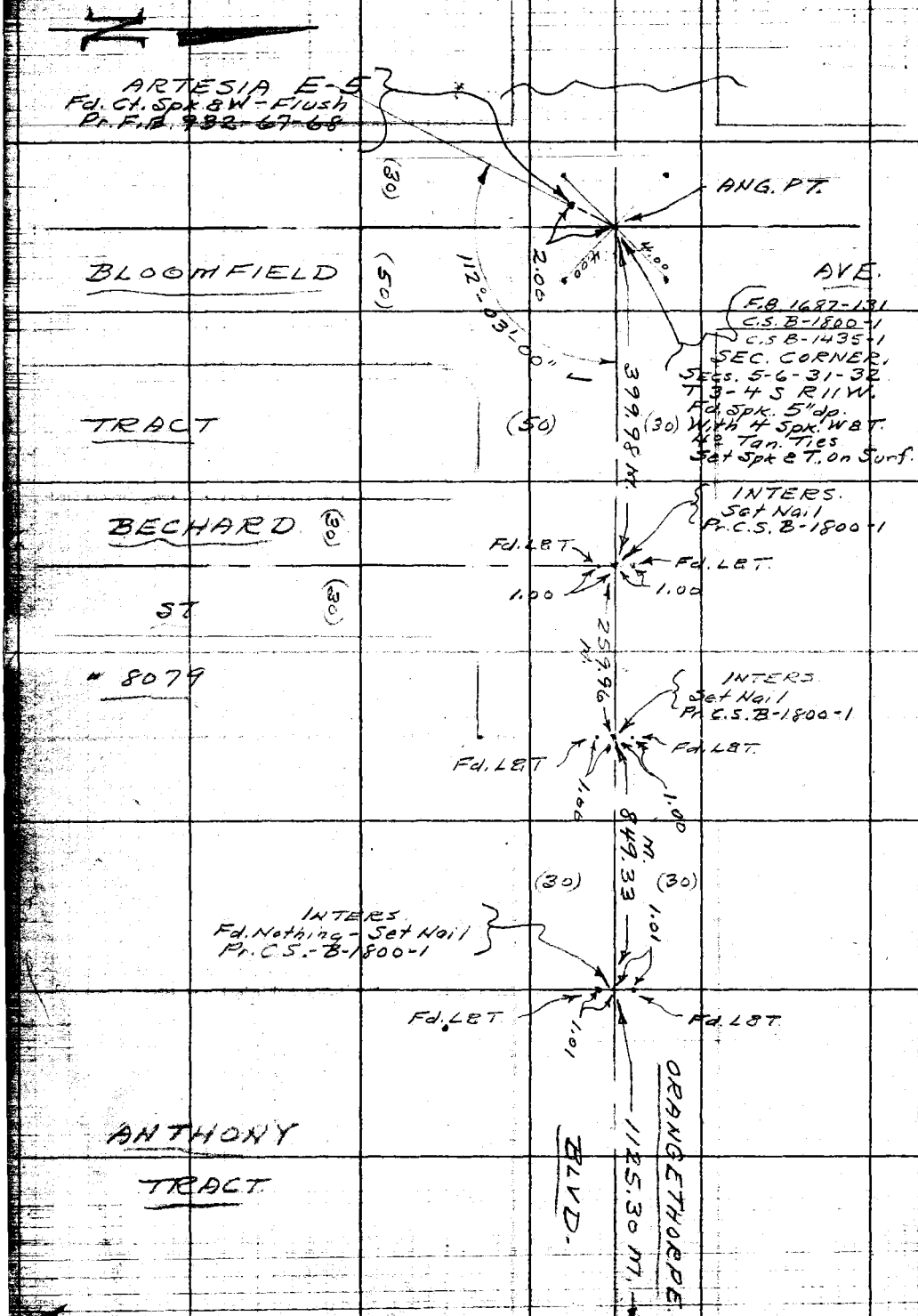

RETURN TO
LOS ANGELES COUNTY SURVEYOR
726 LOS ANGELES COUNTY
ENGINEERING BLDG.

Do not extend notes this side of this line.

Note: Any Additions or Changes on This Sheet Must be Made or Circled in Red Ink With Date and Name of Person Making Change.

Cont. Top Left Pg. 10

Map Ck'd by [illegible]	Survey of SHOEMAKER AVE	F.B. 1805 Pg. 13
Map No. B-2550	W. O. 1474 Tape No. 015 Std. 68 °F	
Office Work [illegible]	Surveyed by A. N. Hellstrom	
Checked [illegible]	Notes A.N.H. Date 10-1954	
Date [illegible]	Indexed [illegible]	

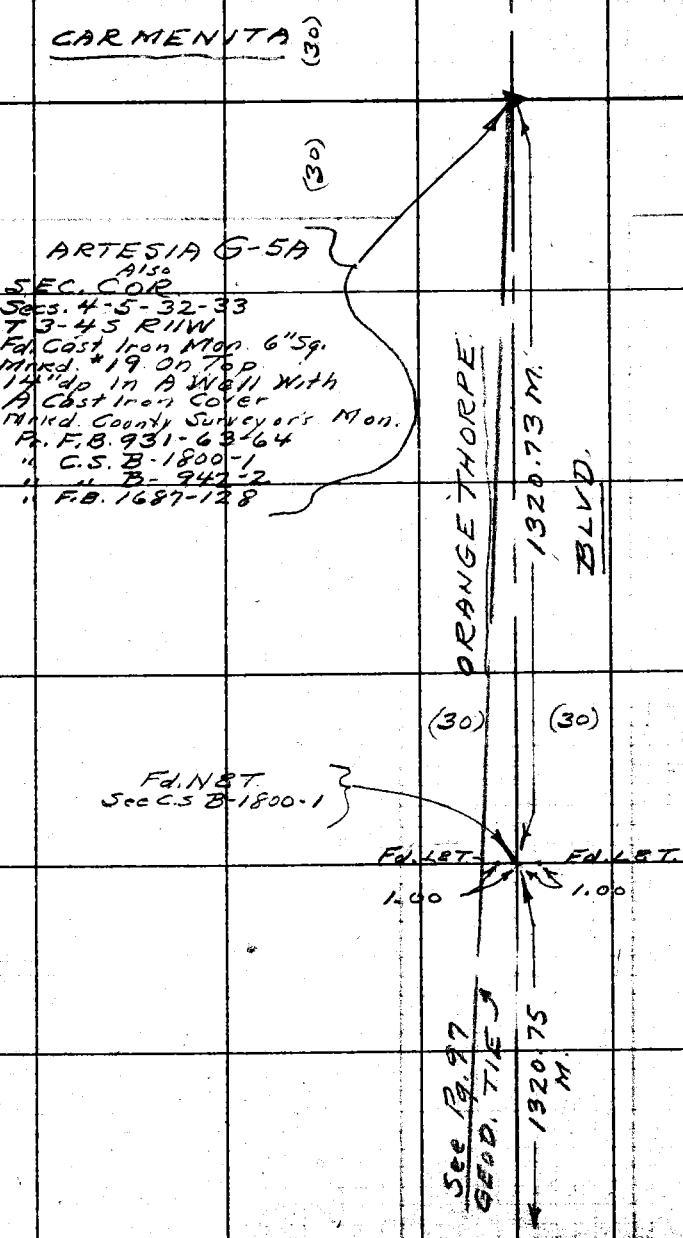

Cont. Top Right Pg. 19

Note: Any Additions or Changes on This Sheet Must be Made or Circled in Red Ink With Date and Name of Person Making Change.

Do not extend notes this side of this line.

RETURN TO
LOS ANGELES COUNTY SURVEYOR
726 LOS ANGELES COUNTY
ENGINEERING BLDG.

76F3095 247 4-53

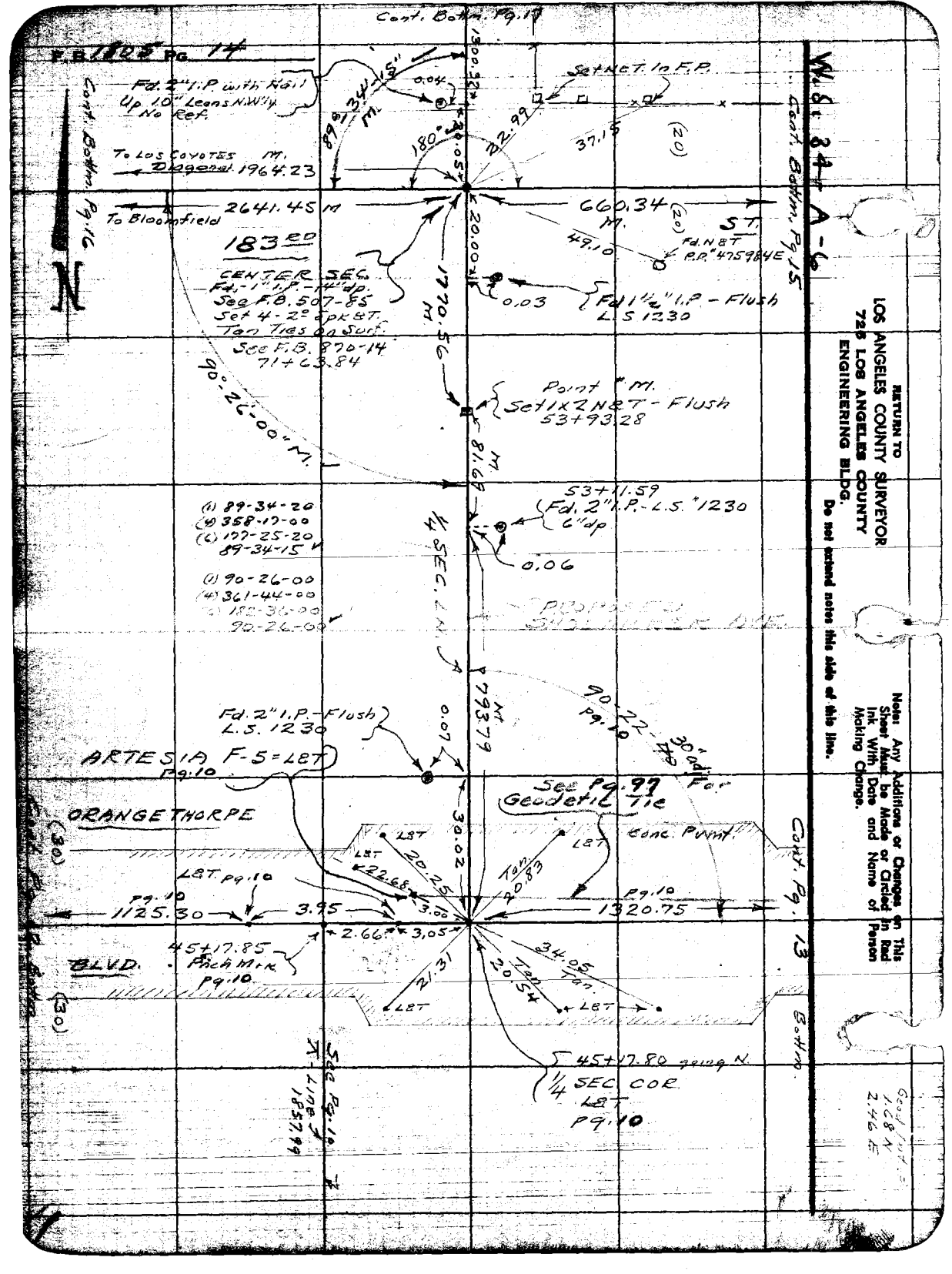

F.B. 1805 Pg. 14
Cont. Bottm. Pg. 17
Cont. Bottm. Pg. 16
Cont. Bottm. Pg. 15
Cont. Pg. 13
Bottm.
W.S. 34-A-6
Fd. 2" I.P. with Nail Up 1.0" Leans N.W'ly No Ref.
To Los Coyotes Diagonal 1964.23 M.
To Bloomfield
2641.45 M
183RD
CENTER SEC. Fd. 1" I.P. 14" dp. See F.B. 507-85 Set 4-2" Spk & T. Tan Ties on Surf. See F.B. 870-14 71+63.84
Set NET. In F.P.
660.34 M.
ST.
Fd. N & T P.P. 475984E
Fd 1½" I.P. - Flush L.S. 1230
Point M. Set 1x2 N & T - Flush 53+93.28
53+11.59 Fd. 2" I.P. - L.S. 1230 6" dp
1/4 SEC. LN.
(1) 89-34-20
(4) 358-17-00
(6) 177-25-20
89-34-15
(1) 90-26-00
(4) 361-44-00
(6) 182-36-00
90-26-00
Fd. 2" I.P. - Flush L.S. 1230
ARTESIA F-5 = L&T Pg. 10
ORANGETHORPE
BLVD.
See Pg. 97 For Geodetic Tie
Conc. Point
L&T Pg. 10
Pg. 10
1125.30
1320.75
45+17.85 Pinch Mrk Pg. 10
45+17.80 going N.
1/4 SEC. COR. L&T Pg. 10
See Pg. 10 Line 1857.99
Note: Any Additions or Changes on This Sheet Must be Made or Circled in Red Ink With Date and Name of Person Making Change.
RETURN TO LOS ANGELES COUNTY SURVEYOR 725 LOS ANGELES COUNTY ENGINEERING BLDG.
Do not extend notes this side of this line.

Name Ck'd by Aja	Survey of Shoemaker Ave.	F.B. 1805 Pg. 15
Map No. B-2550	W. O. #2 Tape No. 0151 Std. 68 °F	
Office Work Green	Surveyed by A.N. HELLSTROM	
Checked Aja	Notes A.N.H. Date 10-1934	
Date Apr. '56	Indexed C. Johnson	

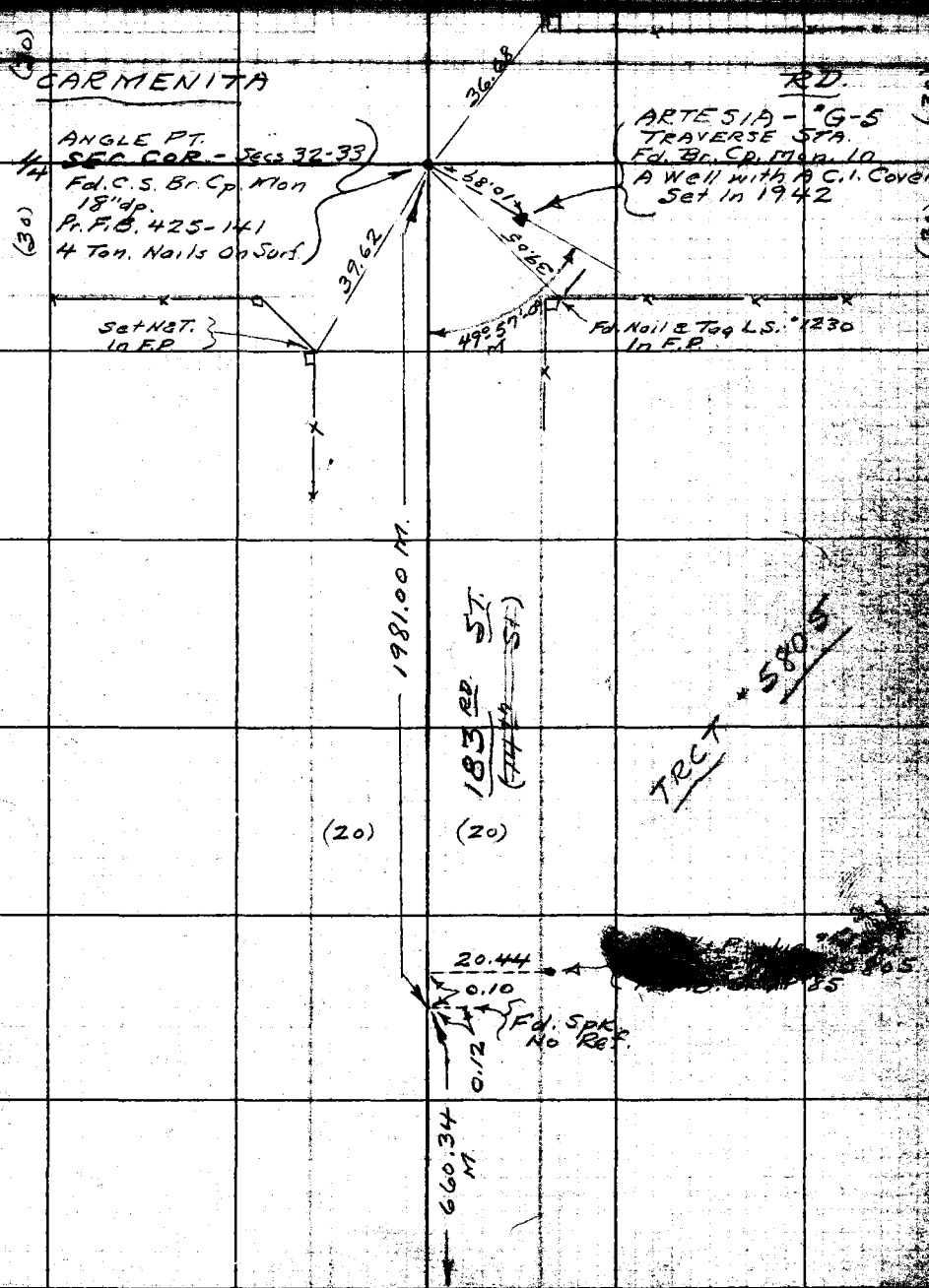

Note: Any Additions or Changes on This Sheet Must Be Made or Graded in Red Ink With Date and Name of Person Making Change.

Do not extend notes this side of this line.

RETURN TO
LOS ANGELES COUNTY SURVEYOR
726 LOS ANGELES COUNTY
ENGINEERING BLDG.

76F3095 247 4-53

Cont. Top Right Pg. 14

RETURN TO
LOS ANGELES COUNTY SURVEYOR
723 LOS ANGELES COUNTY
ENGINEERING BLDG.

Note: Any Additions or Changes on This Sheet Must be Made or Circled in Red Ink With Date and Name of Person Making Change.

Do not extend notes this side of this line.

W.S. 33 D-6

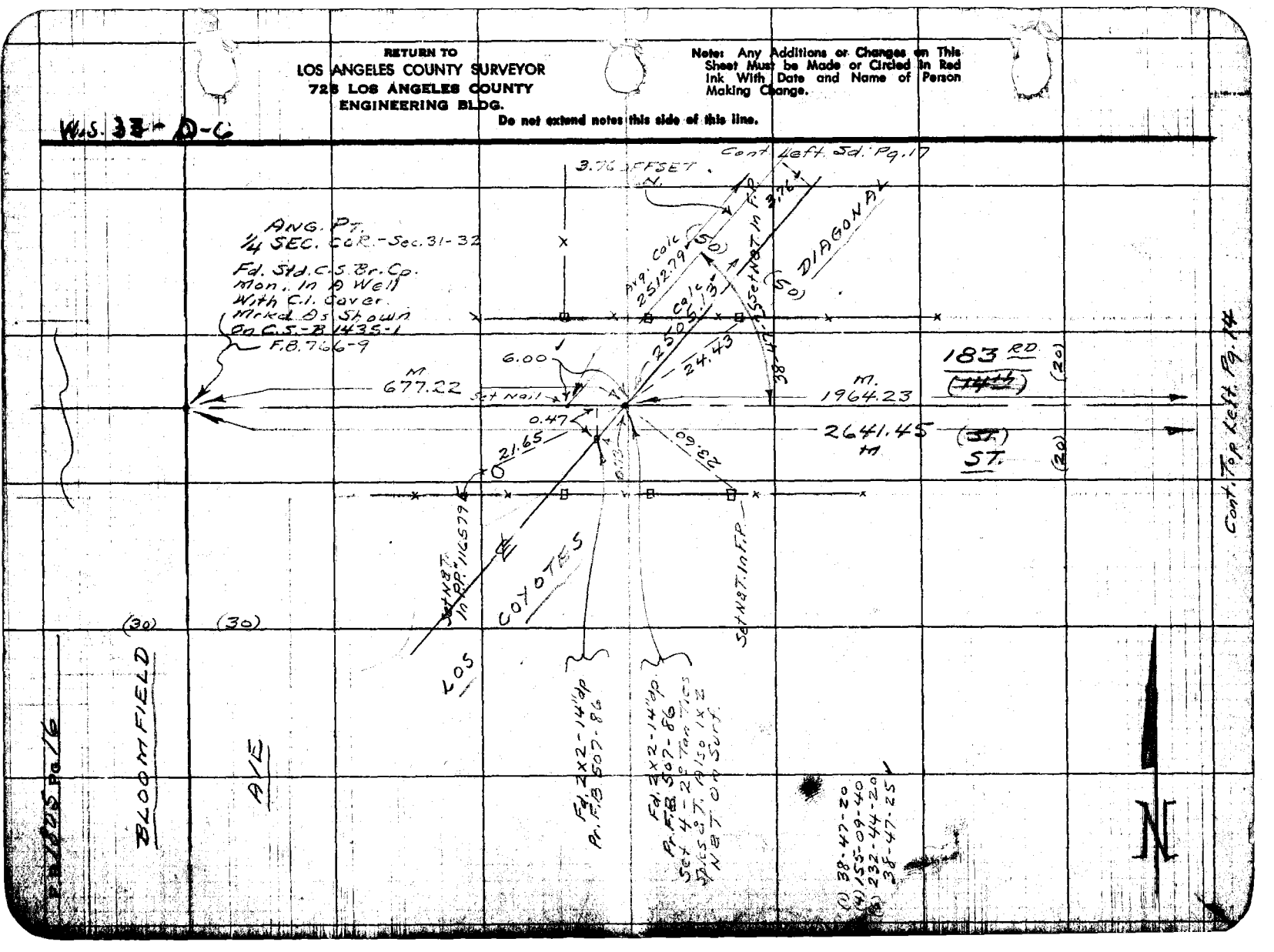

Notes Ck'd by [illegible]	Survey of SHOEMAKER AVE.	F.B. 1805 Pg. 17
Map No. B-2550	W. O. 74 Tape No. 0151 St'd. 68 °F	(1) 51-38-10
Office Work Green	Surveyed by A.N. HELLSTROM	(4) 206-32-40
Checked Aja	Notes A.N.H. Date 10-1954	(6) 309-49-00
Date [illegible]	Indexed E. C. Johnson	51-38-10

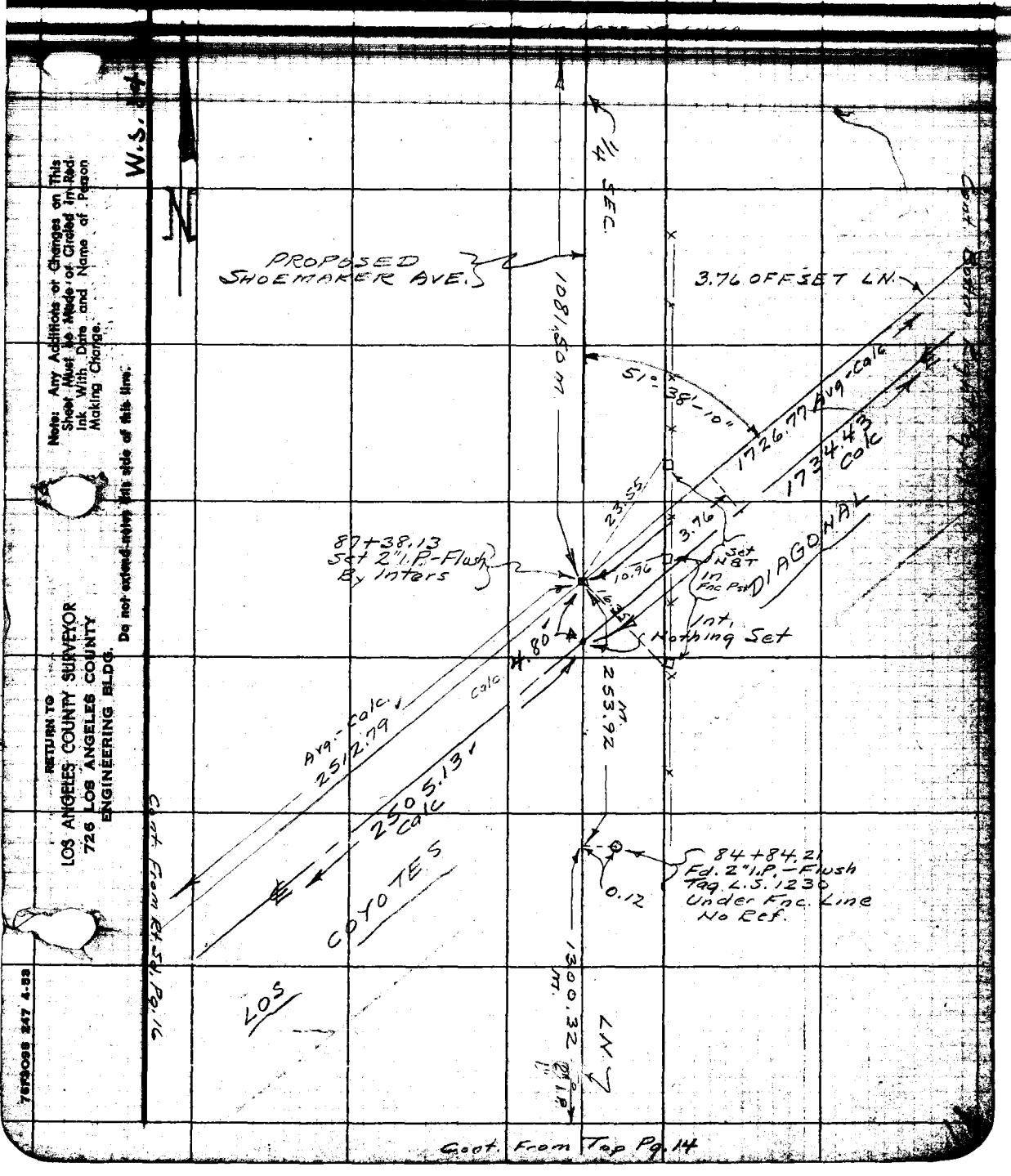

Note: Any Additions or Changes on This Sheet Must be Made or Circled in Red Ink With Date and Name of Person Making Change.

Do not extend notes this side of this line.

RETURN TO
LOS ANGELES COUNTY SURVEYOR
726 LOS ANGELES COUNTY
ENGINEERING BLDG.

76F3098 247 4-53

RETURN TO
LOS ANGELES COUNTY SURVEYOR
725 LOS ANGELES COUNTY
ENGINEERING BLDG.

Note: Any Additions or Changes on This Sheet Must be Made or Circled in Red Ink With Date and Name of Person Making Change.

Do not extend notes this side of this line.

W.S. 34 - A-5

Cont. Bottm. Pg. 20

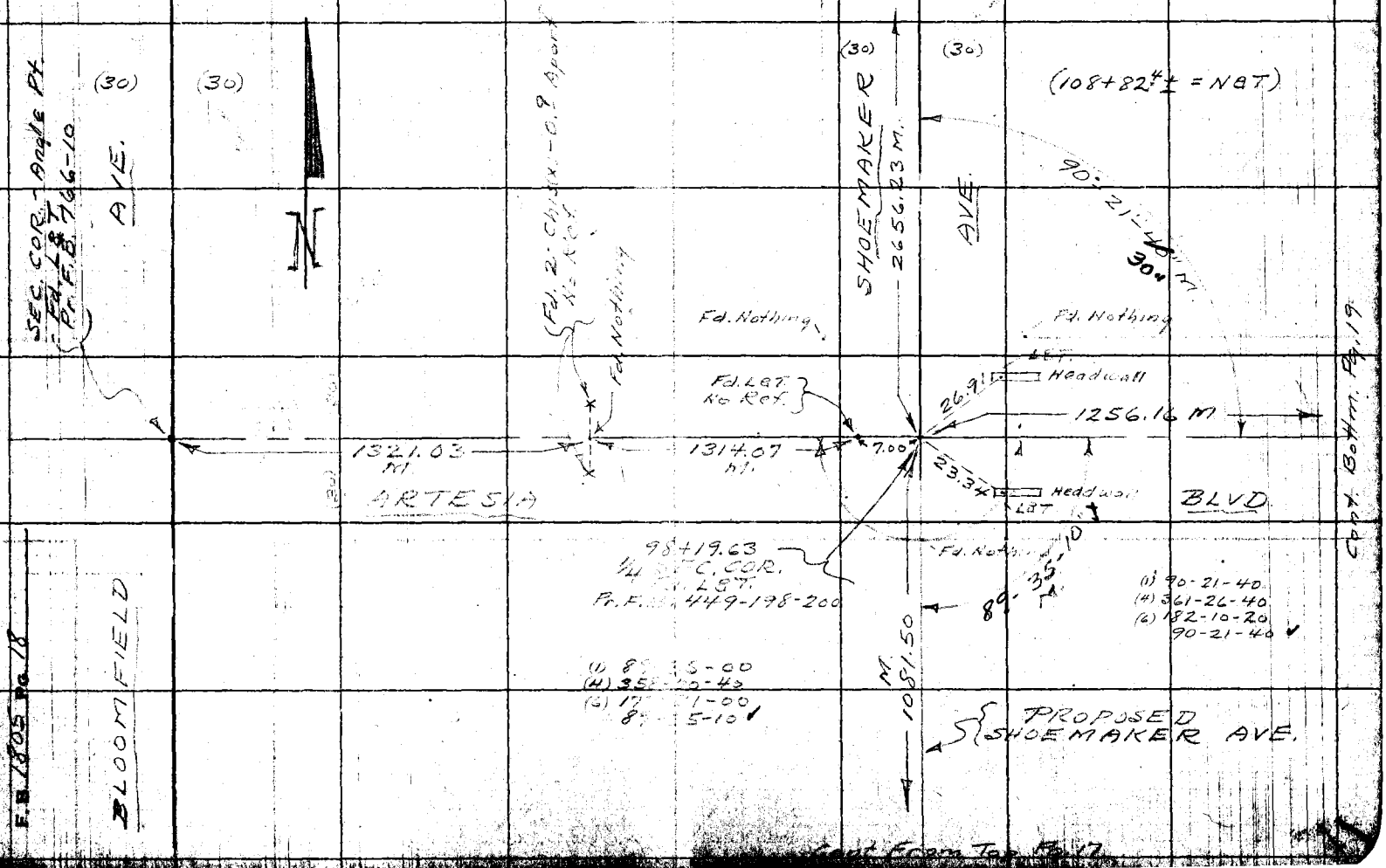

Map No. B-2550	W. O. 474 Tape No. 0151 Std. 68 °F	F. B. 1805 Pg. 19
Office Work Green	Surveyed by A.N. HELLSTROM	(1) 54-40-00
Checked Aja	Notes A.N.H. Date NOV. 1954	(7) 109-20-00
Date	Indexed C. Johnson	54-40-00 ✓

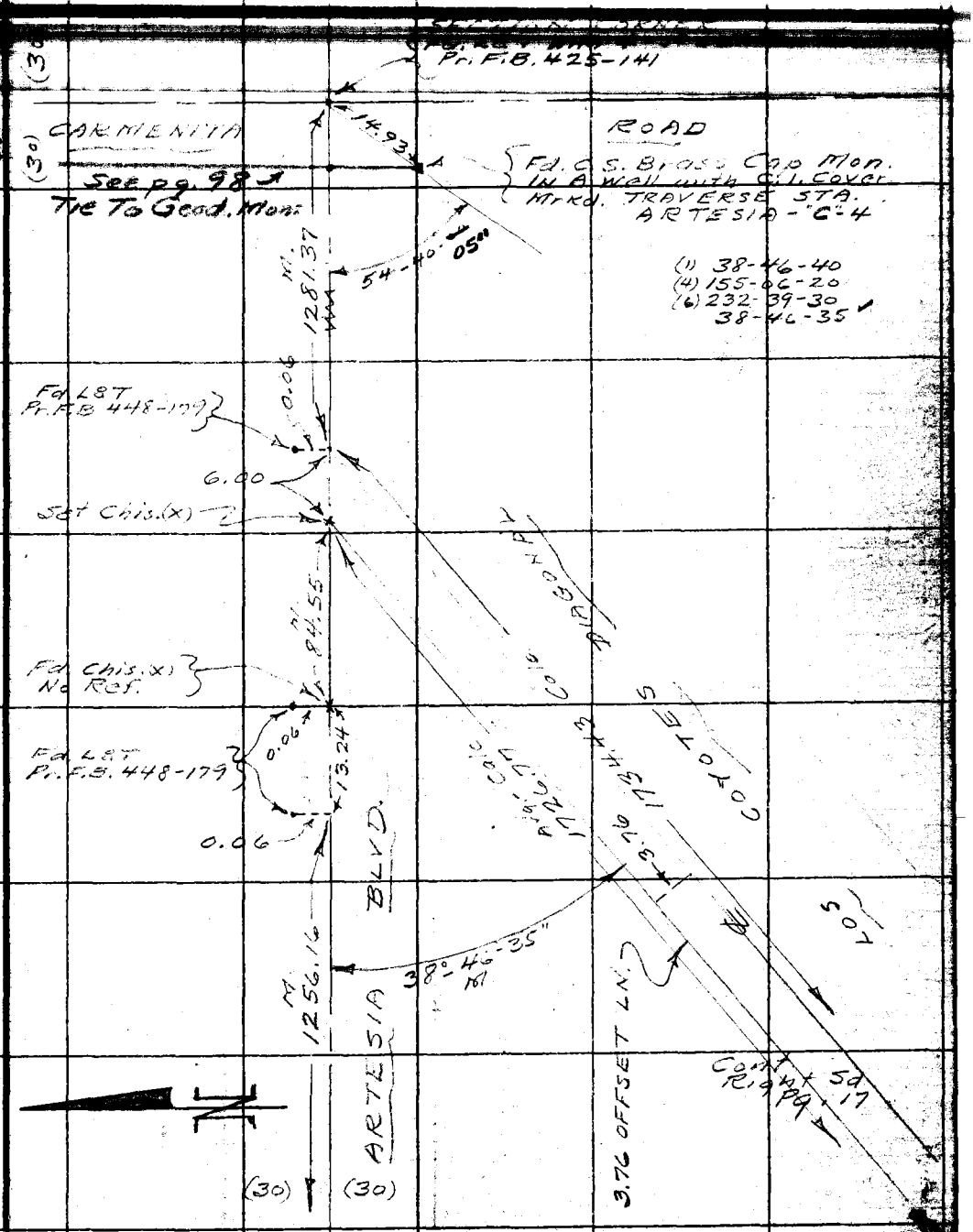

Cont. Bottm. Pg. 18

Note: Any Additions or Changes on This Sheet Must be Made or Circled in Red Ink With Date and Name of Person Making Change.

Do not attend notes this side of this line.

RETURN TO
LOS ANGELES COUNTY SURVEYOR
726 LOS ANGELES COUNTY
ENGINEERING BLDG.

76F309S S&E #247. 8-54

RETURN TO
LOS ANGELES COUNTY SURVEYOR
726 LOS ANGELES COUNTY
ENGINEERING BLDG.

Note: Any Additions or Changes on This Sheet Must be Made or Circled in Red Ink With Date and Name of Person Making Change.

Do not extend notes this side of this line.

W.S. 33-D-5
W.S. 34-A-5

Cont. Right Sd Pg. 21

AVE (30) (30)

Fd. Leg. Bent Spk. W.B.T.
0.04
138+01.10
3.34
29.96
Fd. 2" I.P. with Nail - Flush No Ref
16.15
Fd. Sm. Bent Spk. W.B.T.
0.04
15" nd
90°-01'-40"
Set Nail T.P. M-1445 Y
Set Nail T.P. M-1805 Y
Set Nail F.P.
Set Nail F.P.
Set Nail T.P. M-1820 Y
50.92
30.95
54.77
33.74
44.44
32.42
GREENLEAF
Fd. Nail
1320.53 M
1320.72 M
2663.48 M
DR.
166th ST.
(~~6th St.~~)
31.82
36.60
124+75.86
34.13
Set Nail P.P. 732 54 E
39.30
14.81
Set Nail In Edison P.P.
CENTER SEC. 29
Fd. Std. C.S. Br. Cp.
Mon. - 16' dp
With 4-2" Spk. B.T.
To Tree - Set 1x2 on Surf
Pr. F.B. 506-25
(1) 89-58-00
(4) 359-53-20
(6) 179-48-40
89-58-05
(1) 90-01-40
(4) 360-06-40
(6) 180-10-10
90-01-40
Set Nail In 20" Eucalyptus
Fd. Nail P.P. 39506 SE
1/4 SEC COR. - Angle Pt.
Fd. Std. C.S. Br. Cp. Mon.
In A Well With C.I. Cover
Pr. F.B. 506-24
BLOOMFIELD
SHOEMAKER AVE.
Fd. Chiseled In Conc. Slab For Gas Pmps
(1) 90-01-40
(4) 360-07-20
(6) 180-11-00
90-01-50
(1) 89-58-20
(4) 359-53-20
(6) 179-50-00
89-58-20
See Pg. 98 Tie To Geod. Mons.
Fd. Std. C.S. Br. Cp. Mon. In A Well With C.I. Cover
TRAVERSE STA. - ART. 5-0-3
1/4 SEC. COR. - Angle Pt.
Fd. Std. C.S. Br. Cp. Mon. In A Well With C.I. Cover
Pr. F.B. 506-24
Set Chiseled In Corner Fnc. Post Chain Link Fnc. - School Corner
CARMENITA
Cont. Right Sd Pg. 18
F.B. 1805 Pg. 20

Map No. B-2550
Office Work Gregory
Checked Gia
Date

W. O. Tape No. Sta'd. °F
Surveyed by A.N. Hellstrom
Notes Date Nov. 1954
Indexed R. C. Johnson

F. B. 1805 Pg. 27

Note: Any Additions or Changes on This Sheet, Must be Made or Circled in Red Ink With Date and Name of Person Making Change.

Do not extend notes this side of this line.

RETURN TO
LOS ANGELES COUNTY SURVEYOR
726 LOS ANGELES COUNTY
ENGINEERING BLDG.

T. 3 S. R. 14 W. S.B.B.&M.

Fd. B.B. 926-142
" C.S.B. 940-3
Set 4-2" Spk & T. Ton Tree on Sorp.

RD.

39.40
14.96
54.48
Fd. N&T. In 16" Palm Tr.

Set N&T. In Corner F.P.

M. 1364.91
M. 62°45'00" 05"

TRAVERSE STA.
ARTESIA - G - 2
Fd. Std. C.S. Br. Cp. Mon. (1942)
In A Well With C.I. Cover
Pr. F.B. 931-55-56

Fd. Spk. W. 8T.
No Ref.

30°00'
89°-23-
89°-15-25
15"
M. 1320.49
S.T. (S.T.)
M. 89°-47-00
(1) 89-47-00
(4) 359-07-29
(6) 179-41-00
89-46-50

Fd. N&T. In P.P. 329527E

Set Chisel In Side Corn. Iron P.P.

Fd. 2" I.P. - L.S. 2498 4" dp

TRANSIT LINE
1345.62
0.90
44.35
29.97
3.41

Corn. Bound. Pg. 22

2657.64
848.25
M.
477.11
M.
SHOEMAKER
AVE
(30)

Set N&T. In Large Euc. Tree.

1/4 SEC. LN.
48.92
Set N&T. In Fnc. P.
(30)
(30)
151°-29-46
M. 90°-15'-40"
0.03
1442 + 78.21
Fd. Lrg. Bt. Spk. W.8T.
(1) 90-15-46
(4) 361-03-00
(6) 181-34-40
90-15-45

ALONDRA
(CENTER)
M. 2641.29

1/4 COR - Fd. Std. C.S. Br. Cp. Mon.
Mrkd. TRAVERSE STA - ARTESIA
F-2 - In A Well With C.I. Cover
See F.B. 766-13
" F.B. 932-31-32

Fd. L&T. In Curb of Driveway

Set N&T. In Corn. F.P.

Sec. Cor. - Angle Pt.
Also ARTESIA - E-2
Fd. Std. C.S. Br. Cp.
Mon. Mrkd As
Per F.B. 424-33
" F.B. 932-29-30
Fd. Std. C.S. Br. Cp.
Mon. In A Well
With C.I. Cover
See F.B. 766-13

18.39
73.80
BLOOMFIELD
AVE
(30)
(80)
43.12
46.05

Fd. N.&T. In Stand. Oil T.P.

Set N&T. In Concr. F.P.

Form 3000 SAE #aug. 8-54

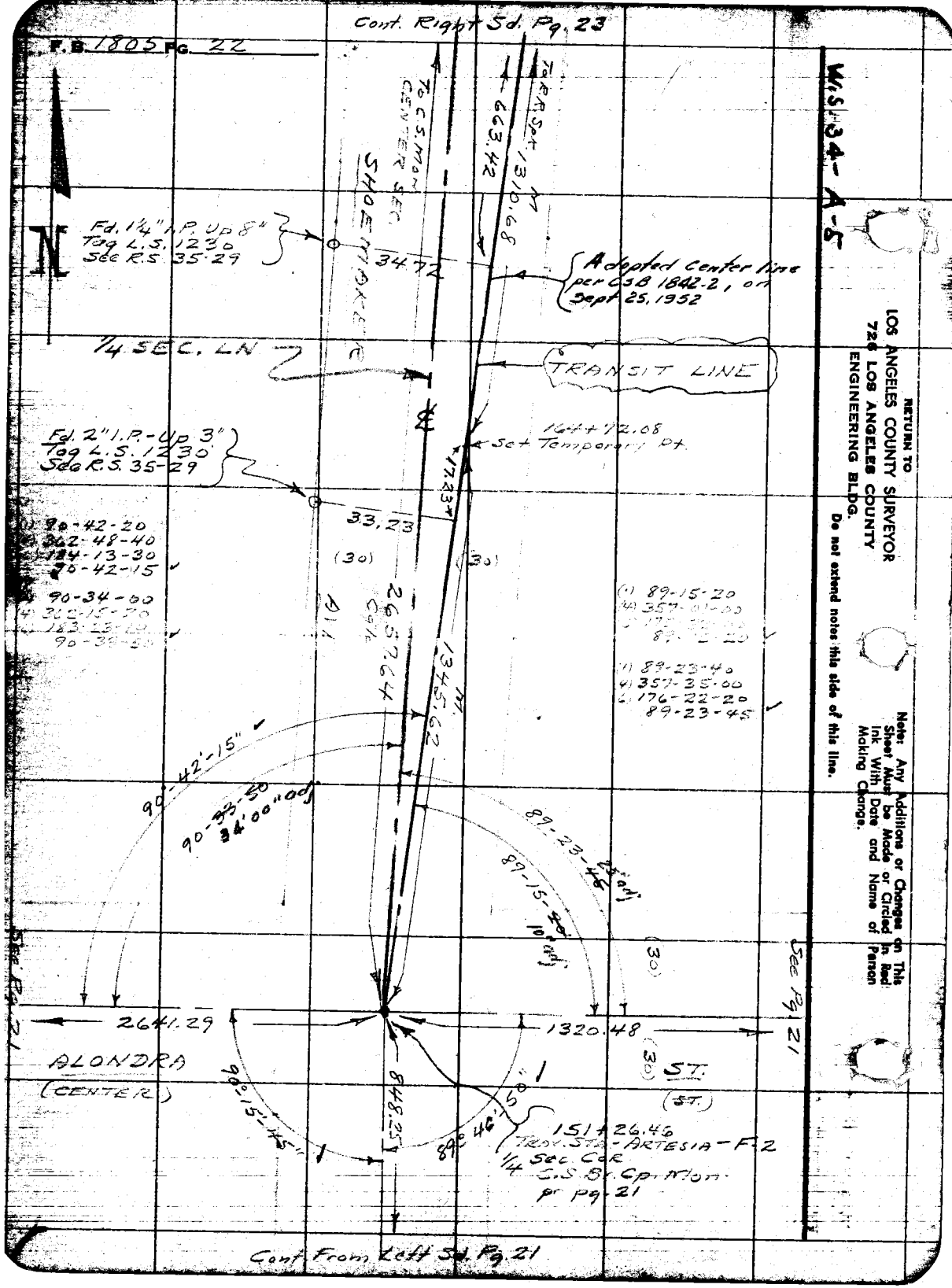

F.B. 1805 Pg. 22
Cont. Right Sd. Pg. 23
To C.S. Mon. Center Sec.
To R.R. Spk. 1310.68
663.42
SHOE MAKER
Fd. 1¼" I.P. Up 8" Tag L.S. 1230 See R.S. 35-29
34.72
Adopted Center line per CSB 1842-2, on Sept 25, 1952
¼ SEC. LN
TRANSIT LINE
164+72.08 Set Temporary Pt.
Fd. 2" I.P. - Up 3" Tag L.S. 1230 See R.S. 35-29
17.23
33.23
(30)
(30)
90-42-20
362-48-40
134-13-30
90-42-15
90-34-00
(1) 89-15-20
(4) 357-01-00
(1) 89-23-40
(4) 357-35-00
(6) 176-22-20
89-23-45
2657.64
1345.62
90°-42'-15"
90-33-50
34'00" adj
89-23-45
89-15-40
10' adj
(30)
See Pg. 21
See Pg. 21
2641.29
1320.48
ALONDRA (CENTER)
ST. (ST.)
90°-15'-45"
848.25
89°46'-50"
151+26.46
Trav. Sta. - Artesia - F-2
¼ Sec. Cor.
C.S. Br. Cp. Mon. pr pg. 21
Cont. From Left Sd. Pg. 21
W.S. 34-A-5
RETURN TO
LOS ANGELES COUNTY SURVEYOR
726 LOS ANGELES COUNTY
ENGINEERING BLDG.
Do not extend notes this side of this line.
Note: Any Additions or Changes on This Sheet Must be Made or Circled in Red Ink With Date and Name of Person Making Change.

Main Ck'd by [illegible]	Survey of [illegible]	F.B. 1805 Pg. 23
Map No. B-2550	W. O. 1474 Tape No. 0151 Std. 68 °F	(1) 179-43-45
Office Work [illegible]	Surveyed by A.N. Hellstrom	(4) 358-54-20
Checked [illegible]	Notes A.N.H. Date Nov. 1954	(6) 358-22-[illegible]
Date [illegible]	Indexed [illegible]	179-43-40

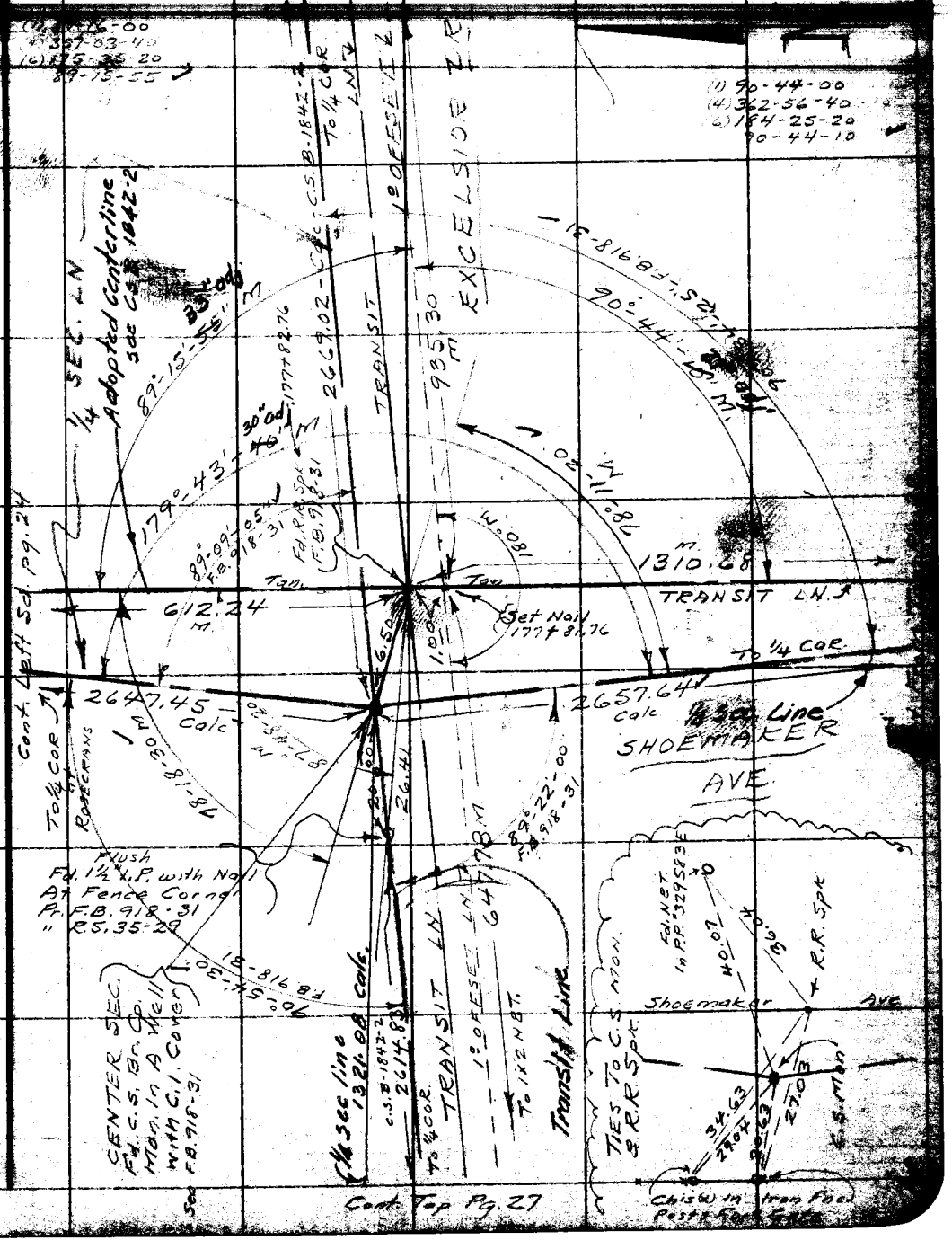

Note: Any Additions or Changes on This Sheet Must be Made or Circled in Red Ink With Date and Name of Person Making Change.

Do not extend notes this side of this line.

RETURN TO
LOS ANGELES COUNTY SURVEYOR
726 LOS ANGELES COUNTY
ENGINEERING BLDG.

76F3006 S&E #247. 8-54

RETURN TO
LOS ANGELES COUNTY SURVEYOR
726 LOS ANGELES COUNTY
ENGINEERING BLDG.

Note: Any Additions or Changes on This Sheet Must be Made or Circled in Red Ink With Date and Name of Person Making Change.

Do not extend notes this side of this line.

W.S. 83-D-d
W.S. 34-A-4

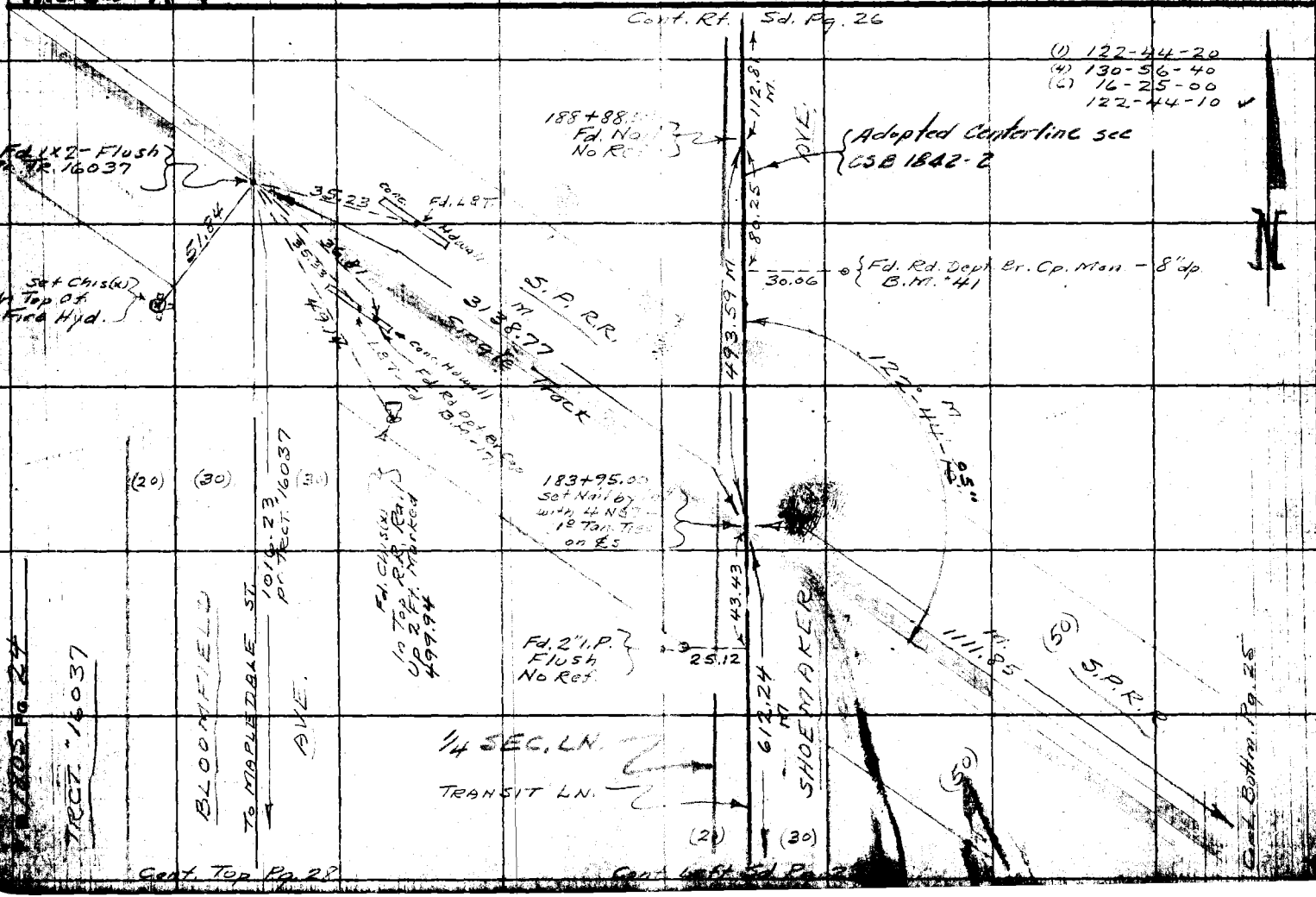

1805 25

F. B. _____ PG. _____

Name Ck'd by [illegible]
Map No. B-2550
Office Work Green
Checked [illegible]
Date [illegible]

Survey of [illegible]
W. O. [illegible] Tape No. 0151 Std. 68 °F
Surveyed by A. N. HELLSTROM
Notes [illegible] Date Nov 1954
Indexed E. C. Johnson



Note: Any Additions or Changes on This Sheet Must be Made or Circled in Red Ink With Date and Name of Person Making Change.

Do not extend notes this side of this line.

RETURN TO
LOS ANGELES COUNTY SURVEYOR
726 LOS ANGELES COUNTY
ENGINEERING BLDG.

76F3098 S&E #247.

F.B. 1805 PG. 26



W.S. 34-A-4
RETURN TO
LOS ANGELES COUNTY SURVEYOR
726 LOS ANGELES COUNTY
ENGINEERING BLDG.
Do not extend notes this side of this line.
Note: Any Additions or Changes on This Sheet Must be Made or Circled in Red Ink With Date and Name of Person Making Change.
N
To Int. GRACEBEE AVE.
(1) 122-44-20
(4) 130-57-00
(6) 16-25-40
122-44-15
(123)
BLVD.
State Hwy 497+81.19
Fd. Spk. & W. - Flush
Pr. F.B. 1041-138
(95)
(1) 122-44-10
(4) 130-56-00
(6) 16-24-00
122-44-00
(1) 57-16-10
(4) 229-05-20
(6) 343-38-00
57-16-20
FIRESTONE
(FREEWAY)
249.95 M.
adopted ℄ per CSB 1842-2
190+01.40
Painted Sta.
483+38.52
State Hwy
Fd. Spk B.W. - 4" dp.
See F.B. 1041-137
" F.B. 756-24
112.81 M
Cont. Rt. See Pg. 24-25
122° 44' 05" adj
Fd. L&T
0.74 M.
76.67
Painted Sta
483+37.78
State Hwy
Fd. Spk & W. - 4" dp.
See F.B. 1041-137
" F.B. 756-24
1/4 SEC. LN.
SHOEMAKER
820.09 M.
TRCT. ℄
AVE
0.04
322.20 M.
98.99 M.
Fd. Boat Spk W.&T. (Rd. Opk) with 2 Spk & T. - 1/20 Ton Ties
Fd. Lrg. Spk. W.&T. (state)
190+78.07 Set Lrg. Spk & T. by Int. Nothing Fd. or Set
Painted Sta.
482+38.79
State Hwy.
See F.B. 1041-137
Fd. Spk & W. - Flush
Cont. Bethm. Pg. 33
Cont. Bethm. Pg. 29-32

Notes Ch'd by [illegible]
Map No. B-2550
Office Work [illegible]
Checked [illegible]
Date

Survey of SHOEMAKER AVE
W. O. 07474 Tape No. 0151 St'd. 68 °F
Surveyed by A. N. HELLSTROM
Notes A.N.H. Date Nov. 1954
Indexed

F. B. 1905 Pg. 27

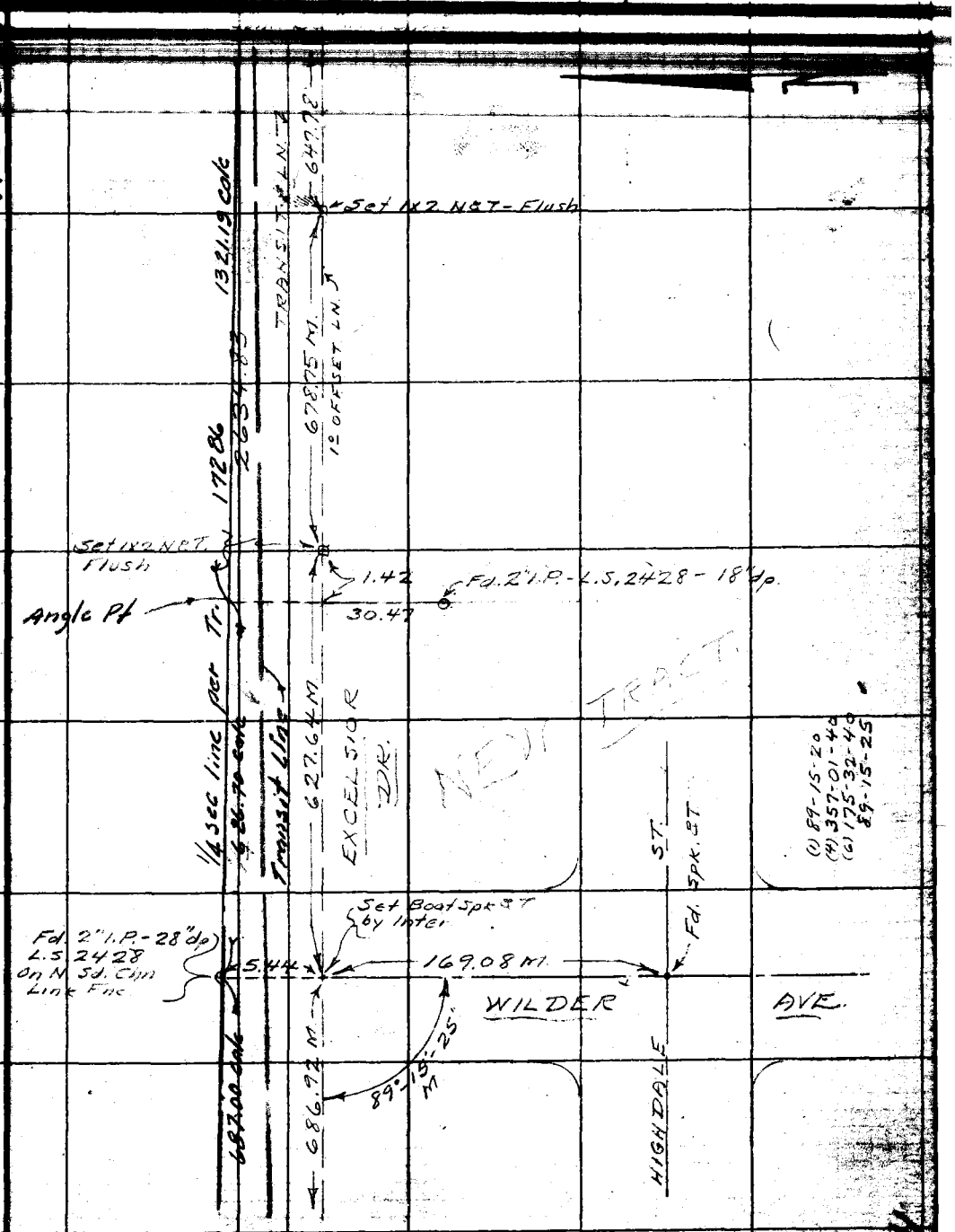

Cont. Bottm. Right Pg. 28

Note: Any Additions or Changes on This Sheet Must be Made or Circled in Red Ink With Date and Name of Person Making Change.

Do not extend notes this side of this line.

RETURN TO
LOS ANGELES COUNTY SURVEYOR
726 LOS ANGELES COUNTY
ENGINEERING BLDG.

76F3095 S&E #247. 8-54

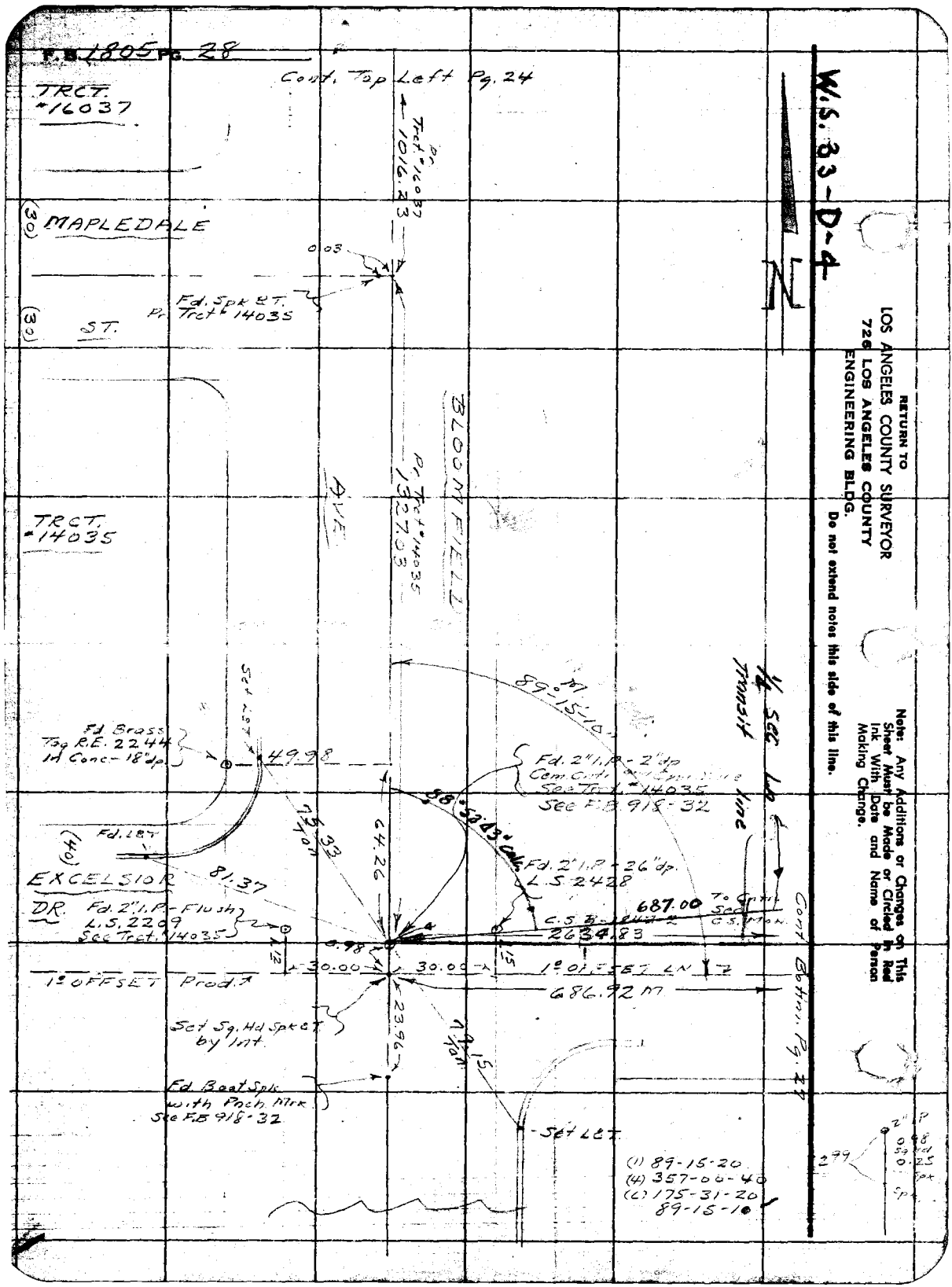
F.B. 1805 PG. 28
Cont. Top Left Pg. 24
TRCT. #16037
Pr. Trct. #16037
1016.23
(30) MAPLEDALE
0.03
Fd. Spk & T.
Pr. Trct. #14035
(30) ST.
BLOOM FIELD
AVE.
Pr. Trct. #14035
1327.03
TRCT. #14035
89°-15-10
Set LET
Fd. Brass Tag R.E. 2244 In Conc. - 18" dp.
49.98
Fd. 2" I.P. - 2" dp
Cem. Cntl. Cap. Line
See Trct. #14035
See F.B. 918-32
88°-53'-43" Calc.
75.33
64.26
Fd. LET
(40)
EXCELSIOR
DR.
81.37
Fd. 2" I.P. - Flush
L.S. 2209
See Trct. #14035
Fd. 2" I.P. - 26" dp.
L.S. 2428
687.00
To Cntl. Sec.
C.S. B-1847-2
C.S. Mon.
2634.83
0.98
30.00
30.00
1° OFFSET LN
686.92 M
1° OFFSET Prod.
Set Sq. Hd Spk & T. by Int.
23.96
79.15
Fd. Boat Spk. with Pnch. Mrk. See F.B. 918-32
Set LET
(1) 89-15-20
(4) 357-00-40
(6) 175-31-20
89-15-10
1/4 Sec. Ln.
Transit line
Cont. Bottom Pg. 27
2" I.P.
0.98
Sq. Hd
0.25
Spk
2.99
N
W.S. 33-D-4
RETURN TO
LOS ANGELES COUNTY SURVEYOR
726 LOS ANGELES COUNTY
ENGINEERING BLDG.
Do not extend notes this side of this line.
Note: Any Additions or Changes on This Sheet Must be Made or Circled in Red Ink With Date and Name of Person Making Change.

Notes Ck'd by Aja
Map No. B-2550
Office Work Green
Checked Aja
Date

Survey of SHOEMAKER AVE
W. O. 74-24 Tape No. 0151 St'd. 68 of
Surveyed by A.N. HELLSTROM
Notes A.N.H. Date DEC '54
Indexed E. C. Johnson

F. B. 1805 PG. 29

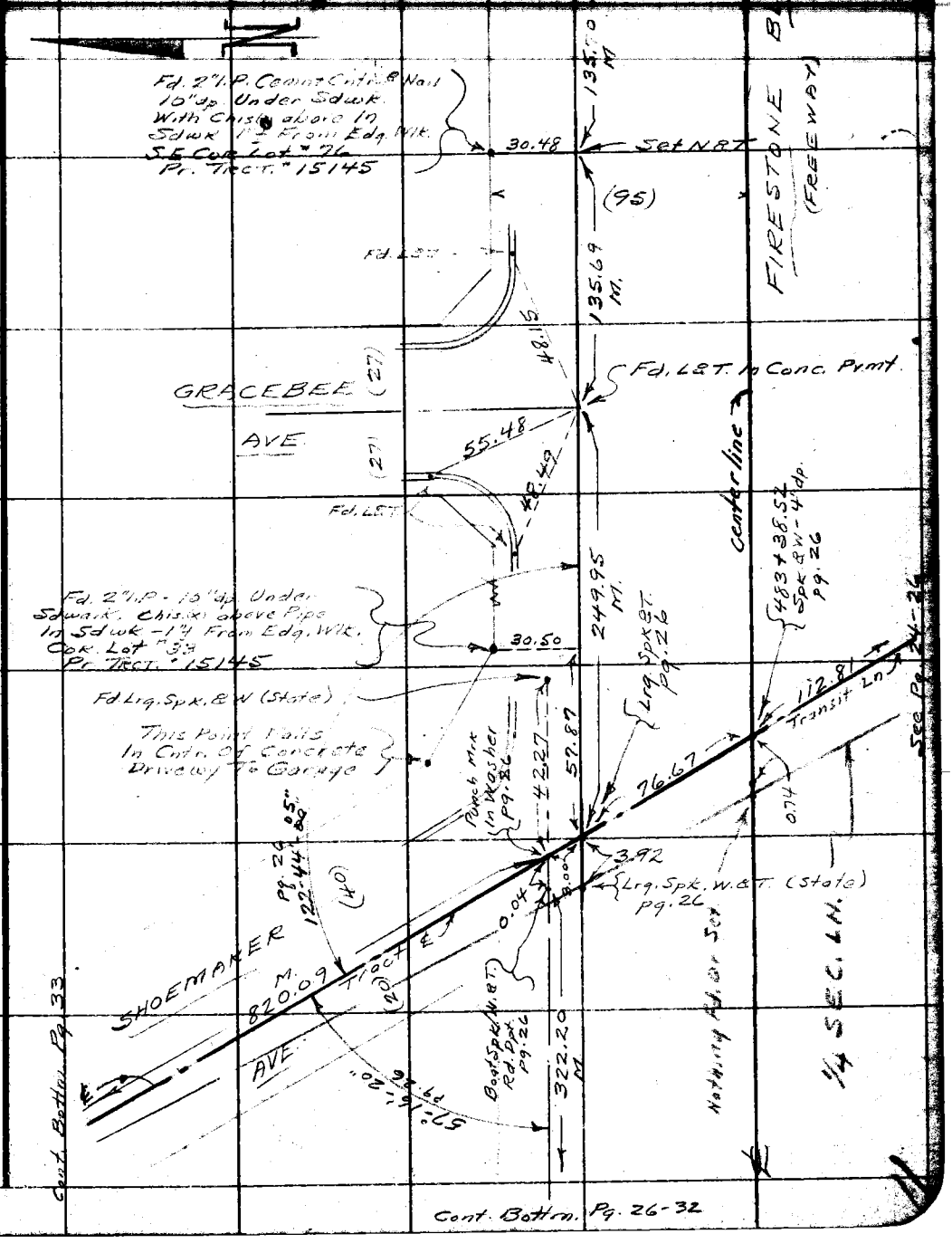

Note: Any Additions or Changes on This Sheet Must be Made or Circled in Red Ink With Date and Name of Person Making Change.

Do not extend notes this side of this line.

RETURN TO
LOS ANGELES COUNTY SURVEYOR
726 LOS ANGELES COUNTY
ENGINEERING BLDG.

76F3095 S&E #247. 8-54

Cont. Bot'm. Pg. 31

F.B. 1805 PG. 30

West 24-A-4

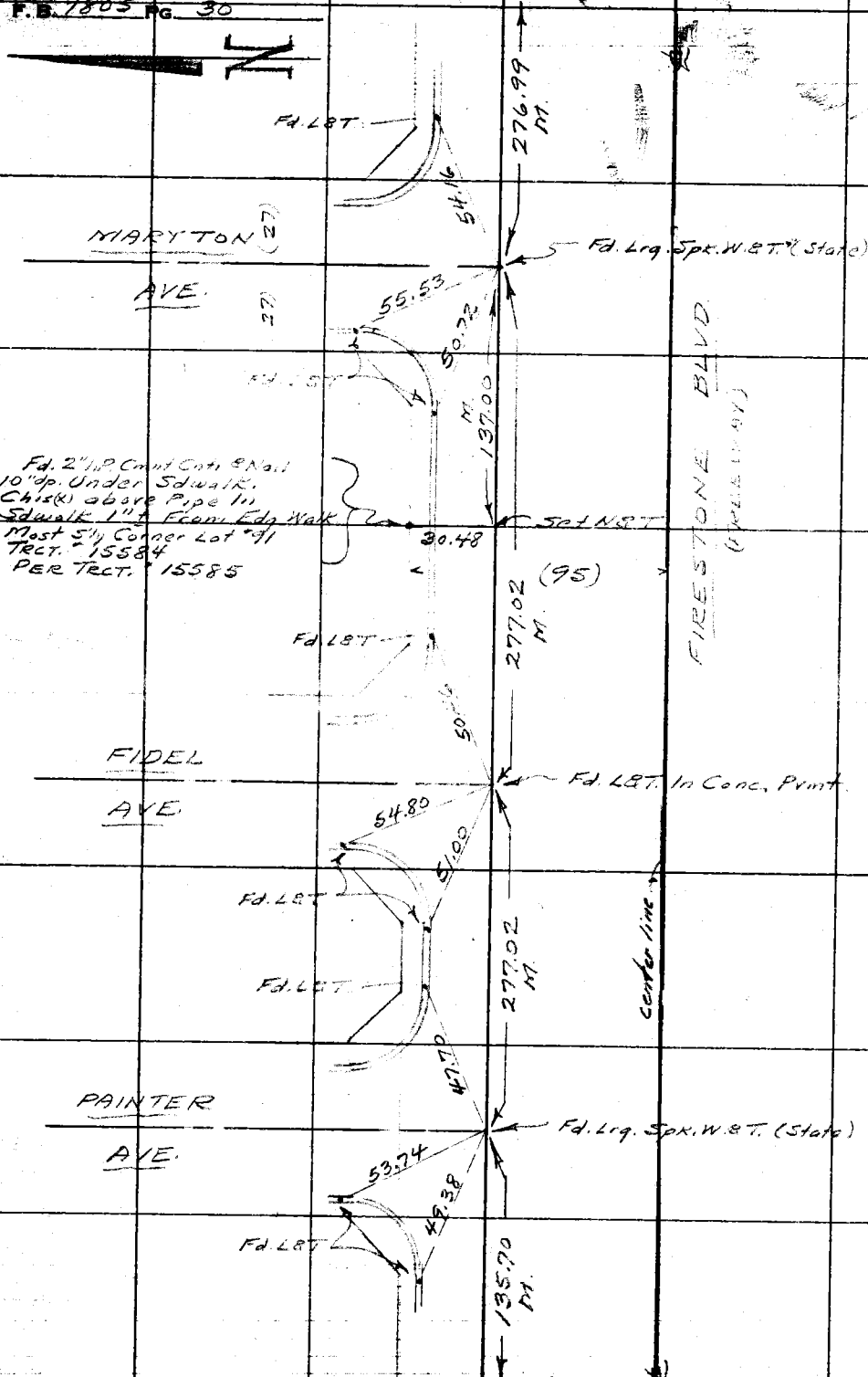

RETURN TO
LOS ANGELES COUNTY SURVEYOR
726 LOS ANGELES COUNTY
ENGINEERING BLDG.

Do not extend notes this side of this line.

Note: Any Additions or Changes on This Sheet Must be Made or Circled in Red Ink With Date and Name of Person Making Change.

Cont. Top Pg. 29

Notes Ck'd by [illegible]	Survey of [illegible]	F. B. 1805 Pg. 31
Map No. B-2550	W. O. [illegible] Tape No. 0151 St'd. 68 °F	
Office Work [illegible]	Surveyed by D. N. HELLSTROM	
Checked [illegible]	Notes A. N. H. Date Dec. '54	
Date [illegible]	Indexed [illegible]	

W.6.8 -4

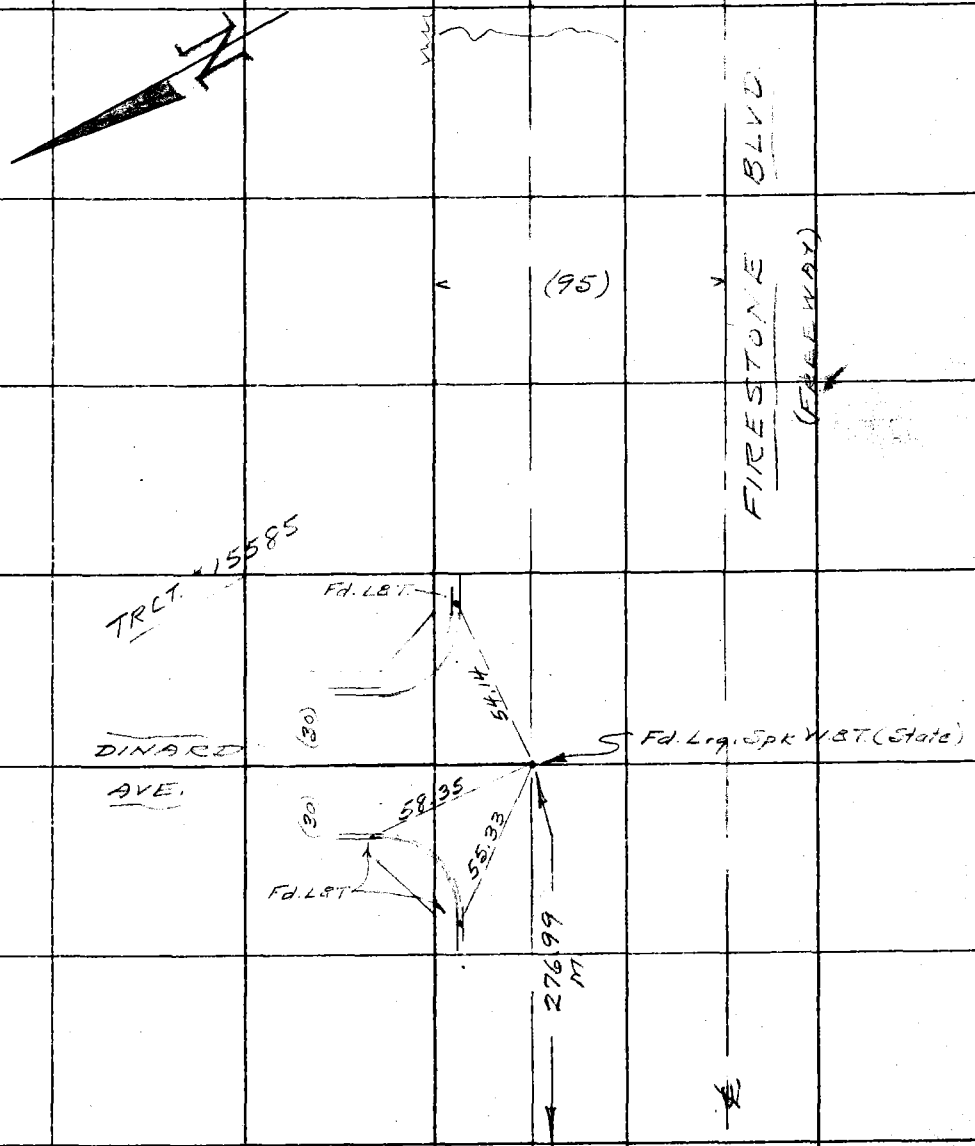

Cont. Top Pg. 30

Note: Any Additions or Changes on This Sheet Must be Made or Circled in Red Ink With Date and Name of Person Making Change.

Do not extend notes this side of this line.

RETURN TO
LOS ANGELES COUNTY SURVEYOR
726 LOS ANGELES COUNTY
ENGINEERING BLDG.

76F309S S&E #247. 8-54

RETURN TO
LOS ANGELES COUNTY SURVEYOR
726 LOS ANGELES COUNTY
ENGINEERING BLDG.

Note: Any Additions or Changes on This Sheet Must be Made or Circled in Red Ink With Date and Name of Person Making Change.

Do not extend notes this side of this line.

W.S. 33-D-4

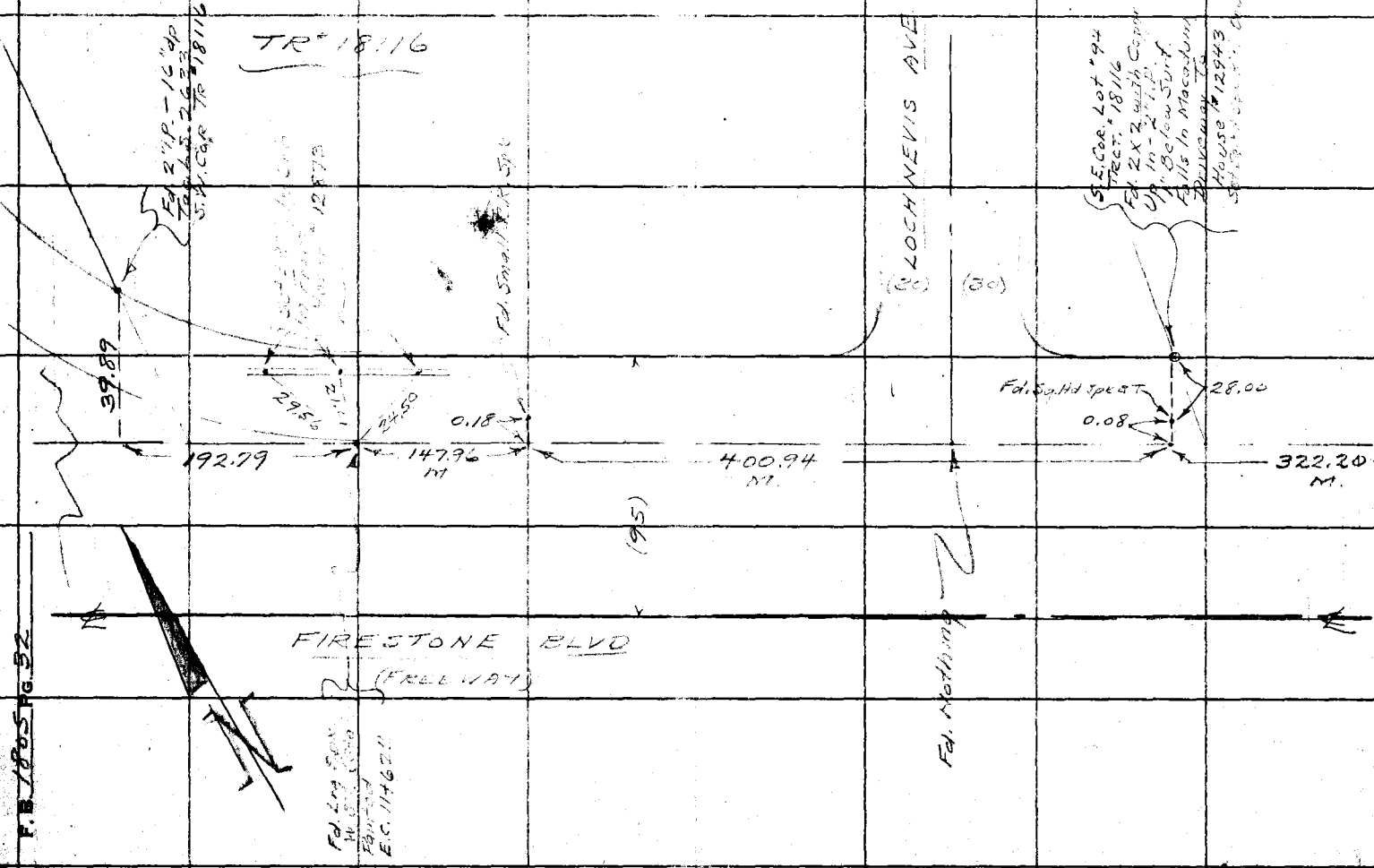

F.B. 1805 PG. 52

Notes Ck'd by [illegible]	Survey of SHOEMAKER AVE
Map No. B-2550	W. O. 807474 Tape No. 0151 St'd. 68 °F
Office Work [illegible]	Surveyed by A.N. Hellstrom
Checked [illegible]	Notes A.N.H. Date 12-1954
Date [illegible]	Indexed [illegible]

F. B. 1855 Pg. 33

W.S. 34 A 4

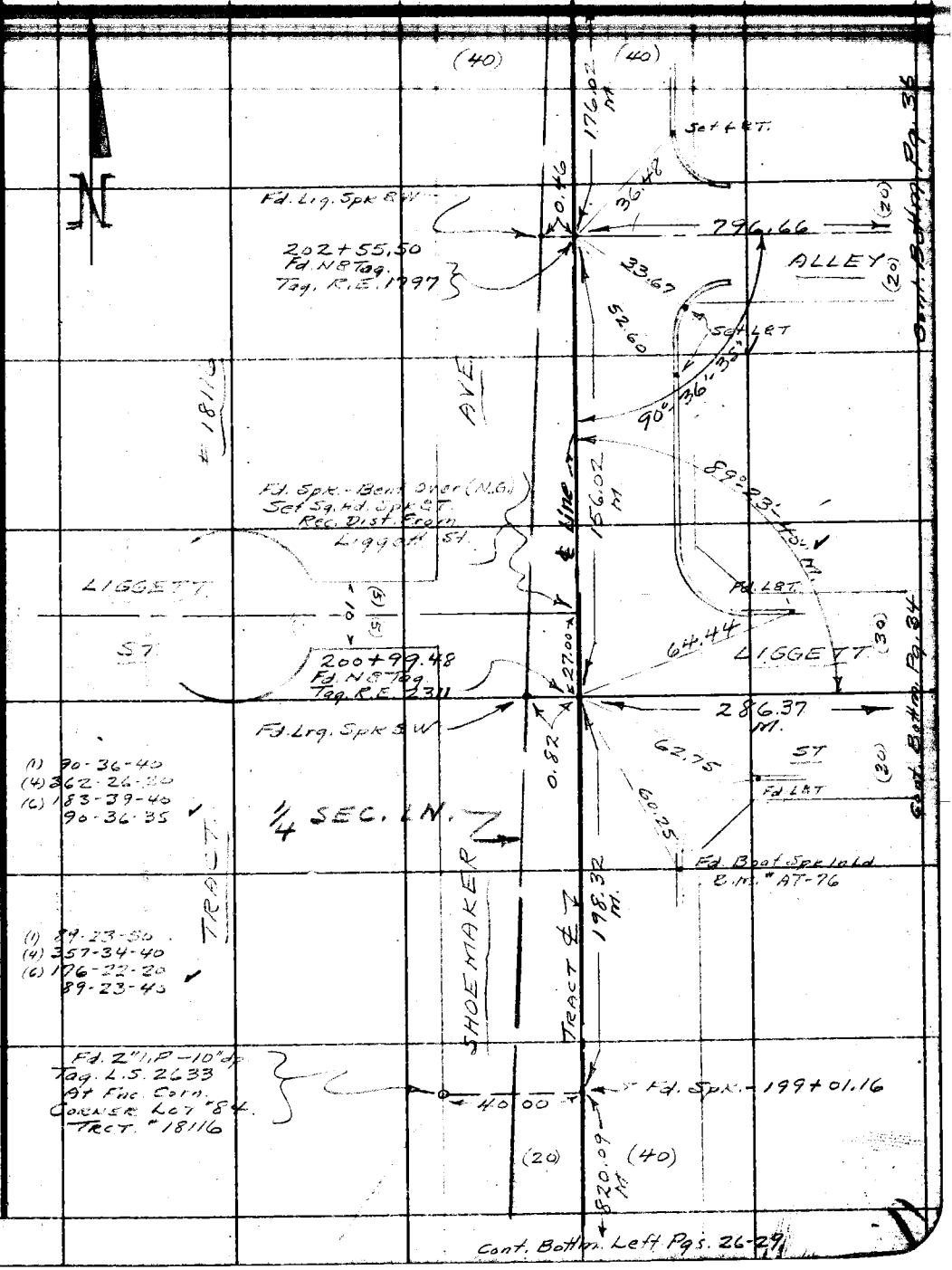

Note: Any Additions or Changes on This Sheet Must be Made or Circled in Red Ink With Date and Name of Person Making Change.

Do not extend notes this side of this line.

RETURN TO
LOS ANGELES COUNTY SURVEYOR
726 LOS ANGELES COUNTY
ENGINEERING BLDG.

76F309S S&E #247. 8-54

F.B. 1805 Pg. 34

Cont. Bottm. Pg. 35

W.S. 34-A-4

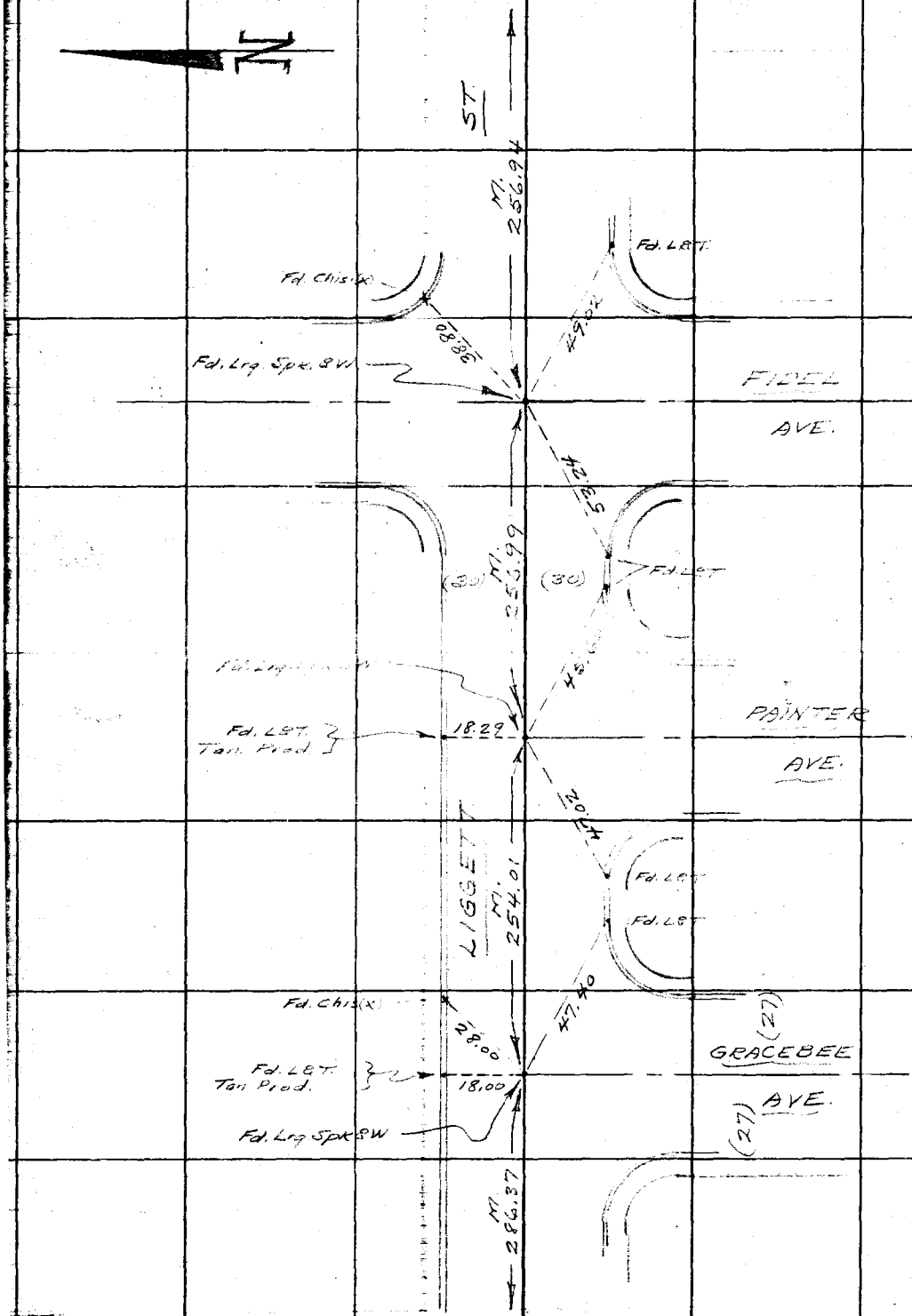

RETURN TO
LOS ANGELES COUNTY SURVEYOR
726 LOS ANGELES COUNTY
ENGINEERING BLDG.

Do not extend notes this side of this line.

Note: Any Additions or Changes on This Sheet Must be Made or Circled in Red Ink With Date and Name of Person Making Change.

Cont. From Right Sd. Pg. 33

Notes Ck'd by [illegible]
Map No. B-2550
Office Work Green
Checked [illegible]
Date [illegible]

Survey of [illegible]
W. O. 74.74 Tape No. 0151 St'd. 68 °F
Surveyed by A.N. Hellstrom
Notes A.N.H. Date 12-1954
Indexed [illegible]

F. B. 1905 PG. 35

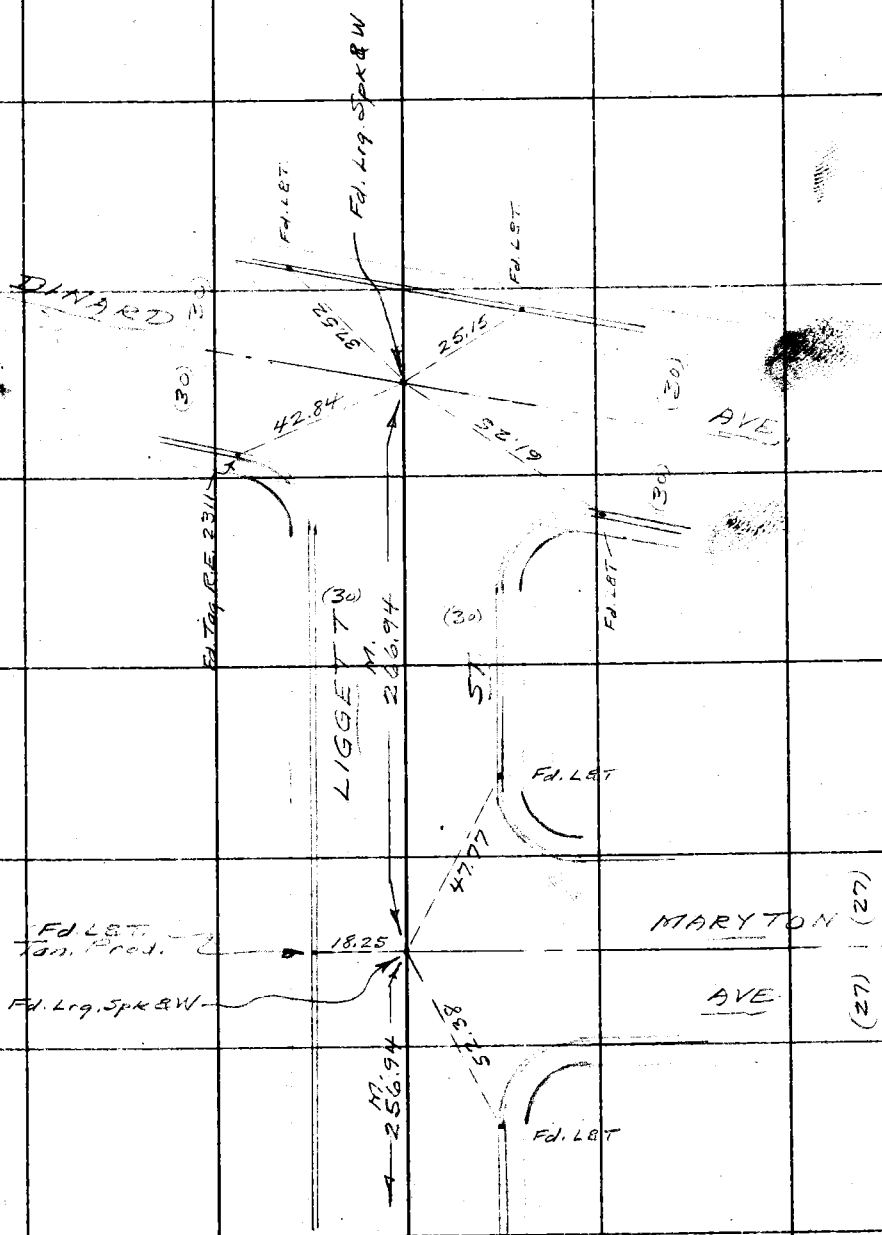

Cont. Top Pg. 34

Note: Any Additions or Changes on This Sheet Must be Made or Circled in Red Ink With Date and Name of Person Making Change.

Do not extend notes this side of this line.

RETURN TO
LOS ANGELES COUNTY SURVEYOR
726 LOS ANGELES COUNTY
ENGINEERING BLDG.

76F309S S&E #247. 8-54

RETURN TO
LOS ANGELES COUNTY SURVEYOR
726 LOS ANGELES COUNTY
ENGINEERING BLDG.

Note: Any Additions or Changes on This Sheet Must be Made or Circled in Red Ink With Date and Name of Person Making Change.

Do not extend notes this side of this line.

W.S. 34-A-4



F.B. 1805 Pg. 36

Cont. Top Right Pg. 33

Map No. B-2550
Office Work
Checked
Date

Survey of Shoemaker Ave.
W. O. 20742 Tape No. 0151 St'd. 68 °F
Surveyed by A.N. Hellstrom
Notes A.M.H. Date Dec 54
Indexed E. C. Johnson

F.B. 18-5 Pg. 37

Note: Any Additions or Changes on This Sheet Must be Made or Circled in Red Ink With Date and Name of Person Making Change.

Do not extend notes this side of this line.

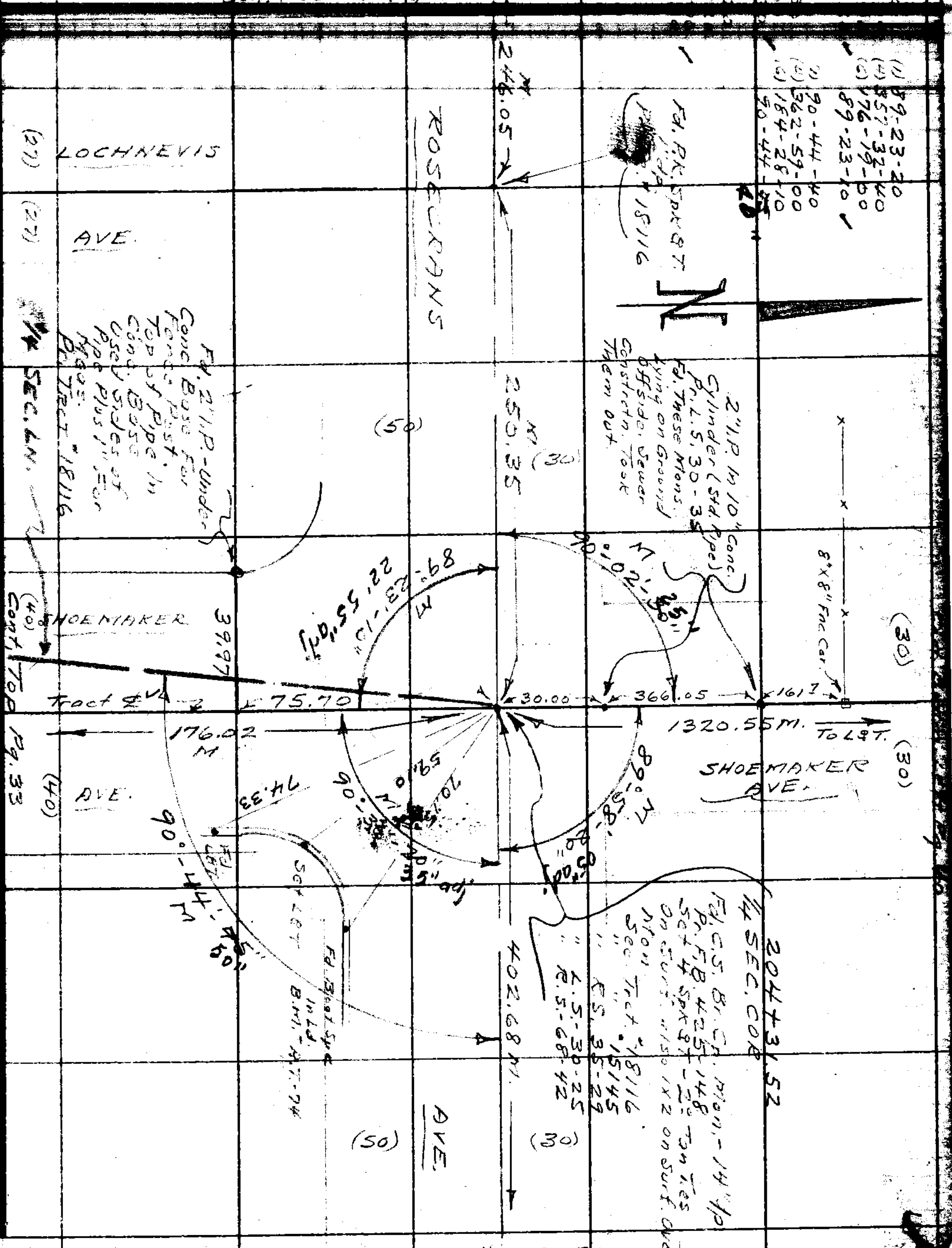

Cont. Bottm. Pg. 39

RETURN TO
LOS ANGELES COUNTY SURVEYOR
726 LOS ANGELES COUNTY ENGINEERING BLDG.

76F3095 S&E #247. 8-54

F.B. 1805 Pg. 38

Flush
Fd. Large Spk. W.S.T.
No Ref.
Rd. Dpt. or State (?)

W.S. 33-D-4

RETURN TO
LOS ANGELES COUNTY SURVEYOR
720 LOS ANGELES COUNTY
ENGINEERING BLDG.

Do not extend notes this side of this line.

Note: Any Additions or Changes on This Sheet Must be Made or Circled in Red Ink With Date and Name of Person Making Change.

624.73 M

(30) 30

Fd. 2" I.P. - 12" dp.
Tag L.S. #2633
Pr. Tract. 18116

29.97

0.38

Flush
Fd. Lrg. Spk. W.S.T.
Pr. Tr. #18116

(50) 30

126.65 M

(30) GREENSTONE

(30) AVE.

Fd. Spk.
Pr. Tract #18116

248.96 M

(25) BEN NEVIS

(25) AVE.

Fd. Spk.
Pr. Tract #18116

AVE.

246.05 M

(50) 30

Cont. From Top Pg. 37

Notes Ck'd by [illegible]	Survey of [illegible]	F. B. [illegible] Pg. 39
Map No. B-2550	W. O. [illegible] Tape No. 0151 St'd. 68 °F	
Office Work [illegible]	Surveyed by A.N. Hellstrom	
Checked [illegible]	Notes A.N.H. Date 12-1954	
Date [illegible]	Indexed [illegible]	

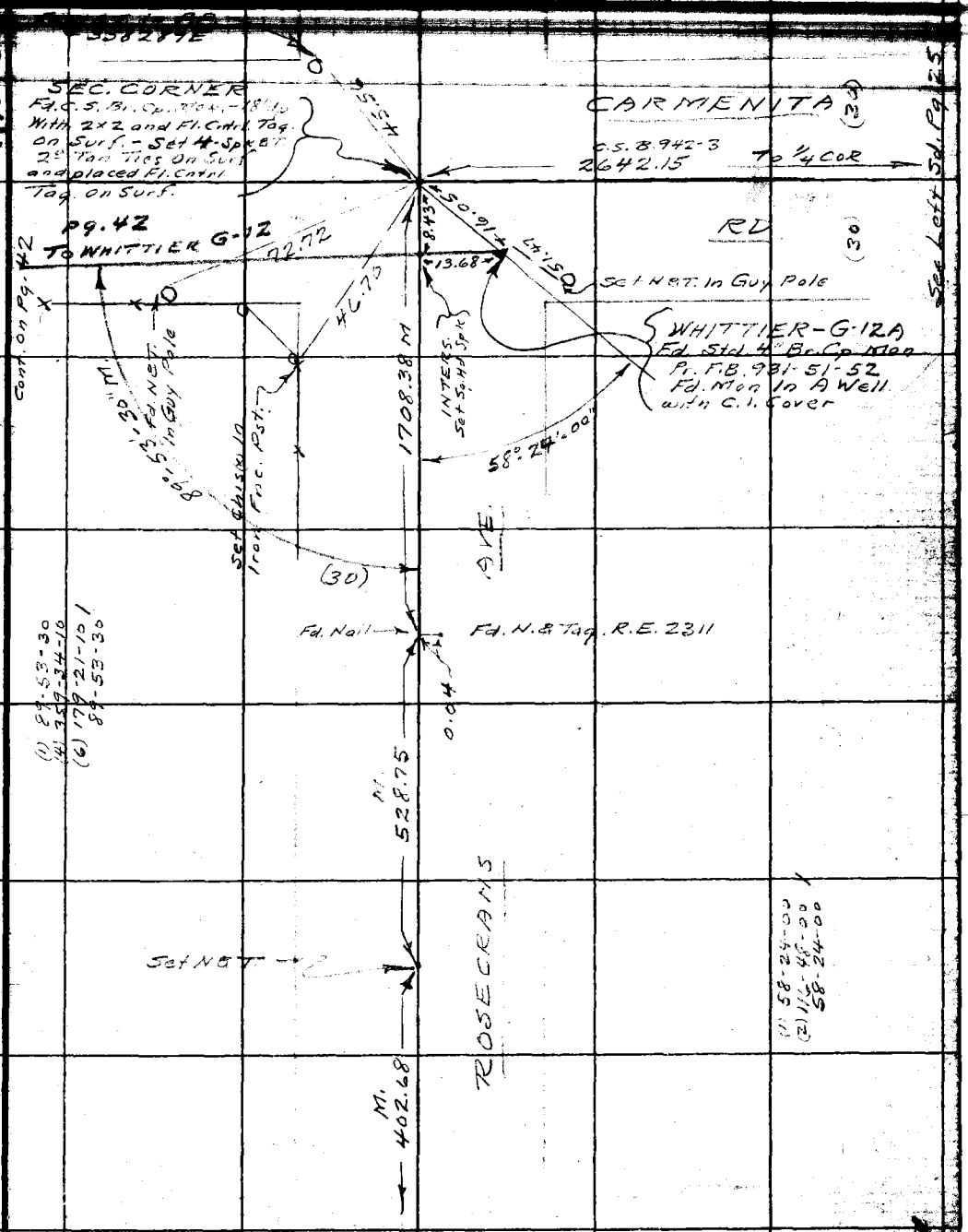

Cont. Bottm. Pg. 37

Note: Any Additions or Changes on This Sheet Must be Made or Circled in Red Ink With Date and Name of Person Making Change.

Do not extend notes this side of this line.

RETURN TO
LOS ANGELES COUNTY SURVEYOR
726 LOS ANGELES COUNTY
ENGINEERING BLDG.

76F3098 S&E #247. 8-54

RETURN TO
LOS ANGELES COUNTY SURVEYOR
726 LOS ANGELES COUNTY
ENGINEERING BLDG.

Note: Any Additions or Changes on This Sheet Must be Made or Circled in Red Ink With Date and Name of Person Making Change.

Do not extend notes this side of this line.

W.S. 33-D-3
W.S. 34-A-3

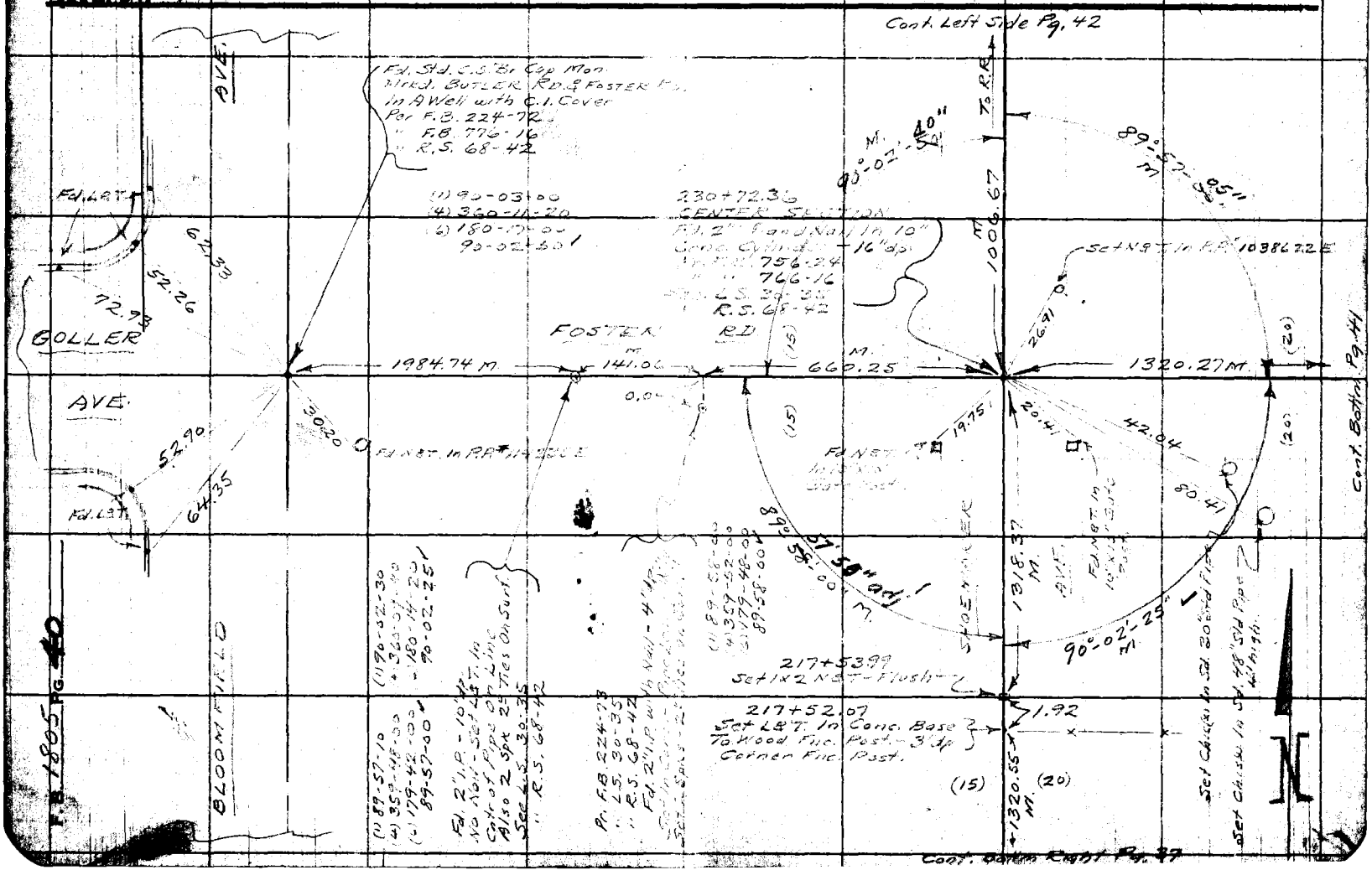

Map No. B-2550	W. O. 4474 Tape No. 2/51 Std. 68 °F	F.B. 1805 Pg. 41
Office Work	Surveyed by A.N. Hellstrom	
Checked	Notes A.N. Date 12-1950	
Date	Indexed	

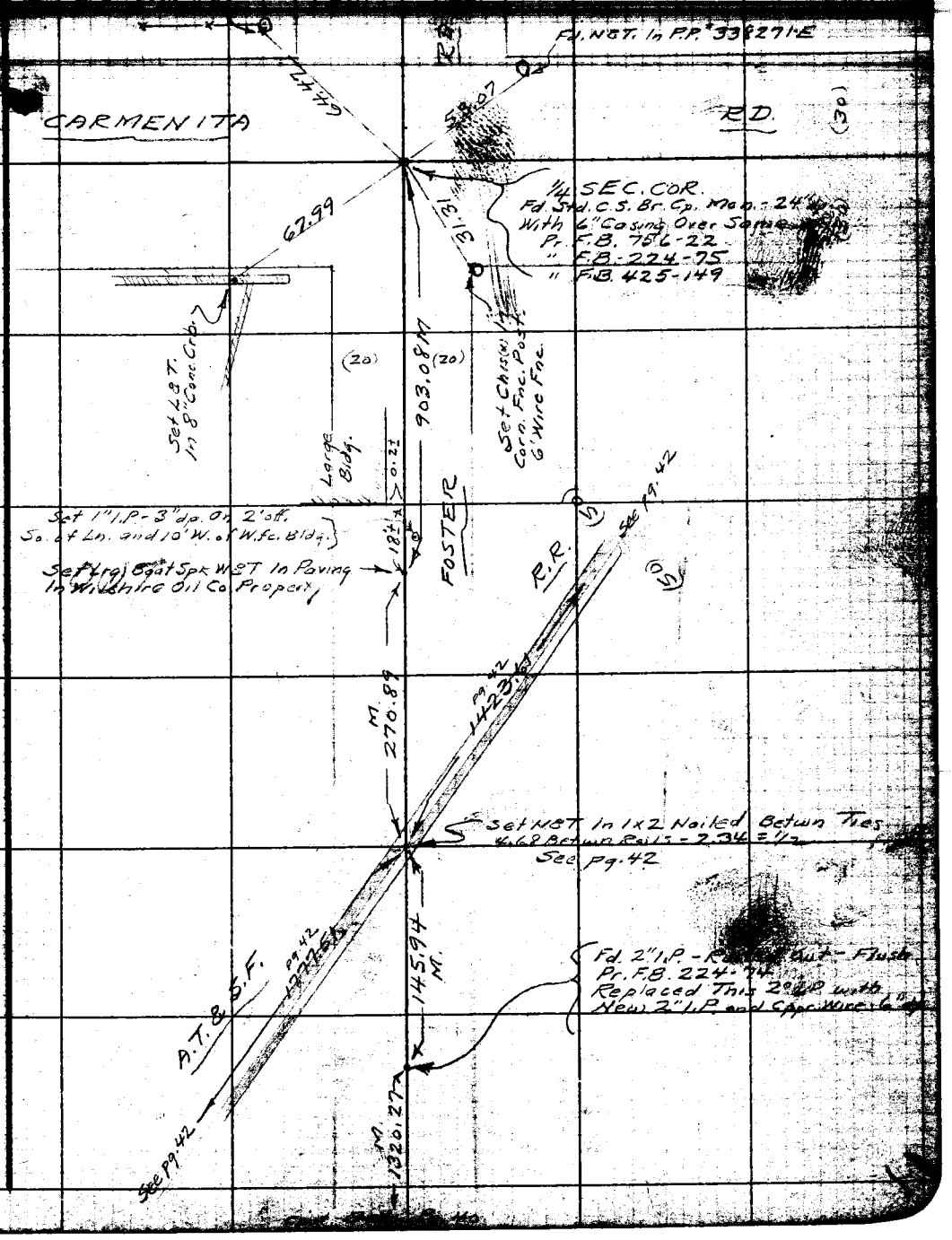

Note: Any Additions or Changes on this Sheet Must be Made on Graded in Red Ink With Date and Name of Person Making Change.

Do not extend notes this side of this line.

RETURN TO
LOS ANGELES COUNTY SURVEYOR
726 LOS ANGELES COUNTY
ENGINEERING BLDG.

76F3095 247 4-53

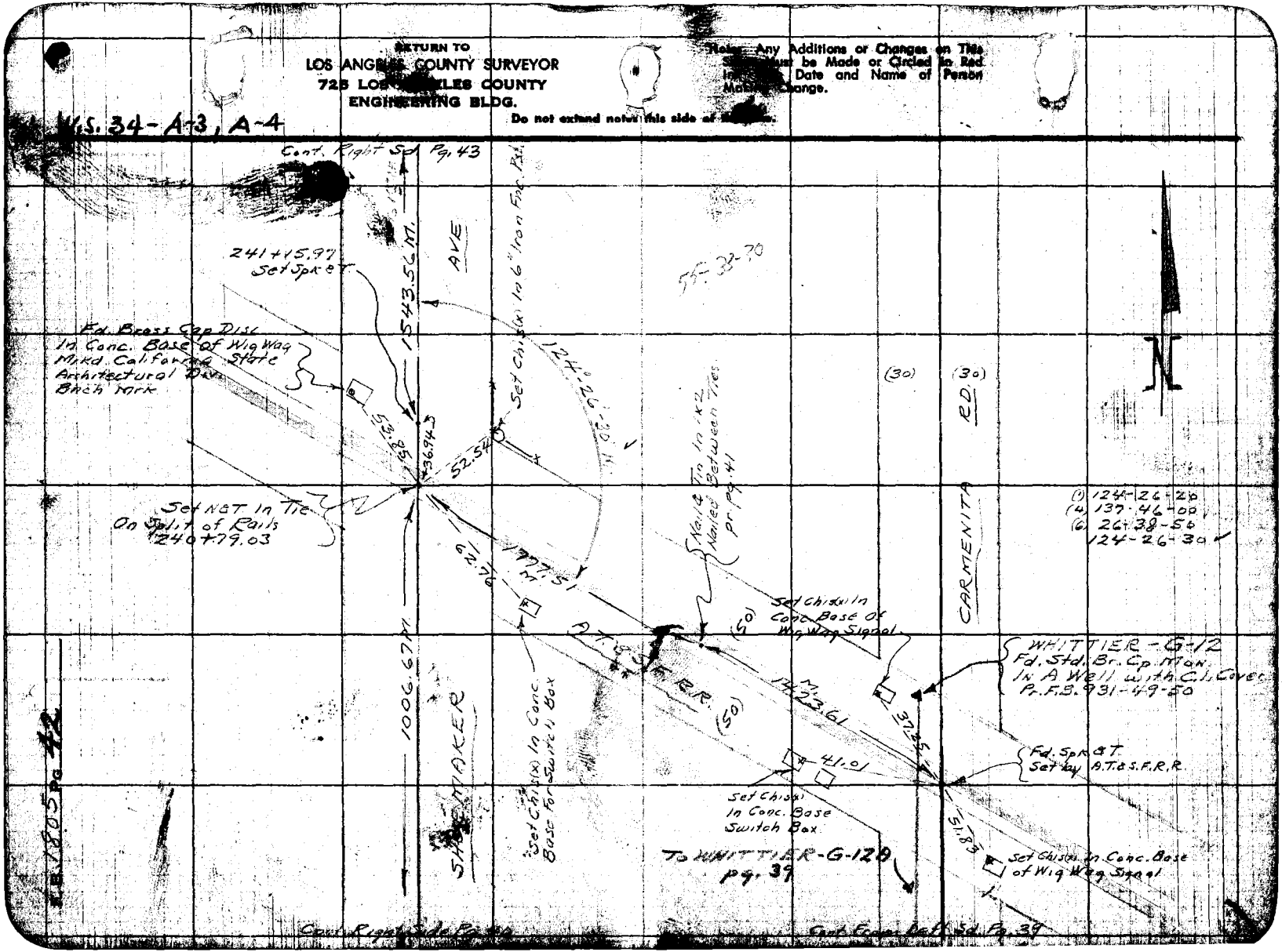
RETURN TO
LOS ANGELES COUNTY SURVEYOR
725 LOS ANGELES COUNTY
ENGINEERING BLDG.
Note: Any Additions or Changes on This Sheet Must be Made or Circled in Red Ink Date and Name of Person Making Change.
Do not extend notes this side of Sheet.
W.S. 34-A-3, A-4
Cont. Right Sd. Pg. 43
241+15.97
Set Spk & T.
1543.56 M.
AVE
Set Chis(x) In 6" Iron Fnc. Pst.
55-38-70
Fd. Brass Cap Disc
In Conc. Base of Wig Wag
Mkd. California State
Architectural Div.
Bnch Mrk
124°-26'-30" N.
(30)
(30)
RD.
CARMENITA
53.85
36.94
52.54
Set NET In Tie
On Split of Rails
240+79.03
Nail & Tin In 1x2
Nailed Between Ties
Pr. Pg. 41
(1) 124-26-20
(4) 137-46-00
(6) 26-38-50
124-26-30
62.76
1777.51 M.
Set Chis(x) In
Conc. Base Of
Wig Wag Signal
(50)
A.T.&S.F.R.R.
WHITTIER-G-12
Fd. Std. Br. Cp. Mon.
In A Well with C.I. Cover
Pr. F.B. 931-49-50
1006.67 M.
SHOEMAKER
Set Chis(x) In Conc.
Base For Switch Box
1423.61
(50)
37.25
41.01
Fd. Spk & T.
Set by A.T.&S.F.R.R.
Set Chis(x)
In Conc. Base
Switch Box
51.83
To WHITTIER-G-12A
pg. 39
Set Chis(x) In Conc. Base
of Wig Wag Signal
F.B. 1805 Pg. 42
Cont. Right Side Pg. 40
Cont. From Left Sd. Pg. 39

Notes Ch'd by Aja	Survey of SHOEMAKER AVE	F.B. 1[illegible] Pg. 43
Map No. B-2550	W. O. 474 Tape No. 0151 Std. 68 °F	(1) [illegible]
Office Work Green	Surveyed by A. N. HELLSTROM	(4) 299-28-40
Checked Aja	Notes A.N.H. Date 12-1954	(6) [illegible] 74-52-10
Date [illegible]	Indexed [illegible]	

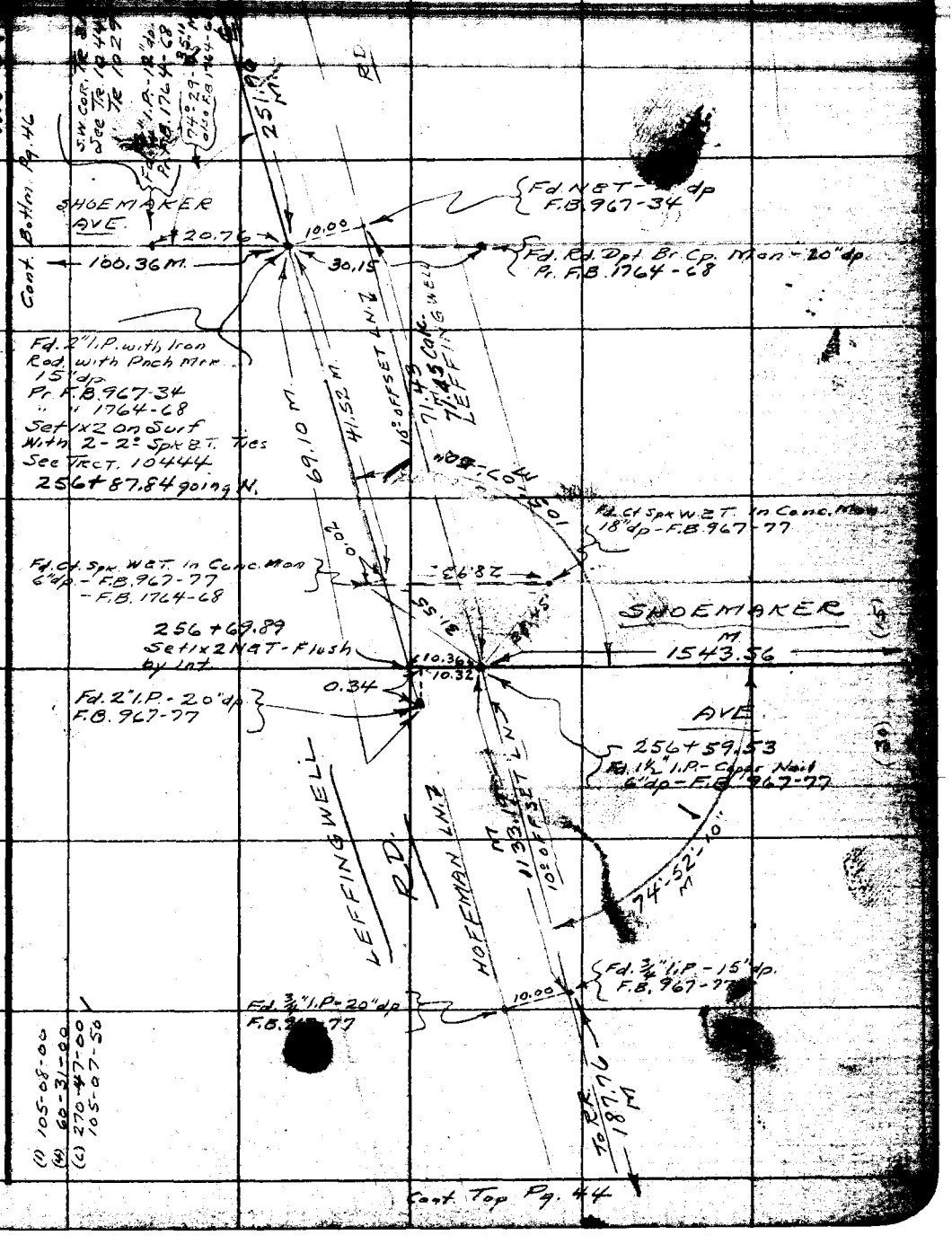

Notes Any Additions or Changes on This Sheet Must be Made or Circled in Red Ink With Date and Name of Person Making Change.

Do not extend notes this side of this line.

RETURN TO
LOS ANGELES COUNTY SURVEYOR
726 LOS ANGELES COUNTY
ENGINEERING BLDG.

76F3095 S&E #247. 8-54

RETURN TO
LOS ANGELES COUNTY SURVEYOR
726 LOS ANGELES COUNTY
ENGINEERING BLDG.

Note: Any Additions or Changes on This Sheet Must be Made or Circled in Red Ink With Date and Name of Person Making Change.

Do not extend notes this side of this line.

W.S. 33-D-3

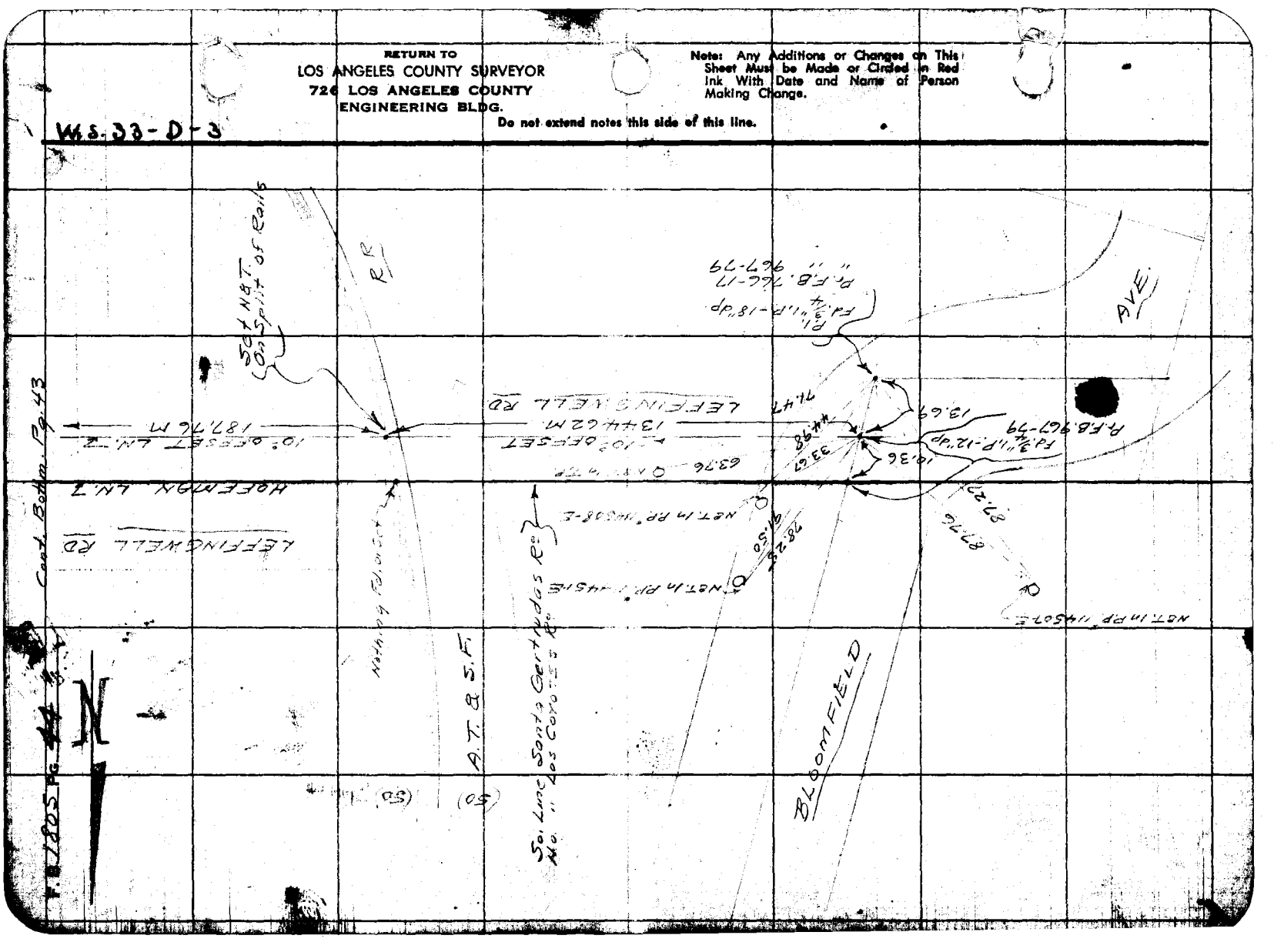

Notes Ck'd by [illegible]	Subject of SHOEMAKER AVE.	F.B. 1805 Pg. 45
Map No. B-2550	W. O. 7474 Tape No. 0151 St'd. 68 °F	CONT. IN. F.B. 1764-45
Office Work [illegible]	Surveyed by A.N. HELLSTROM	
Checked [illegible]	Notes A.N.H. Date 12-1954	
Date [illegible]	Indexed [illegible]	

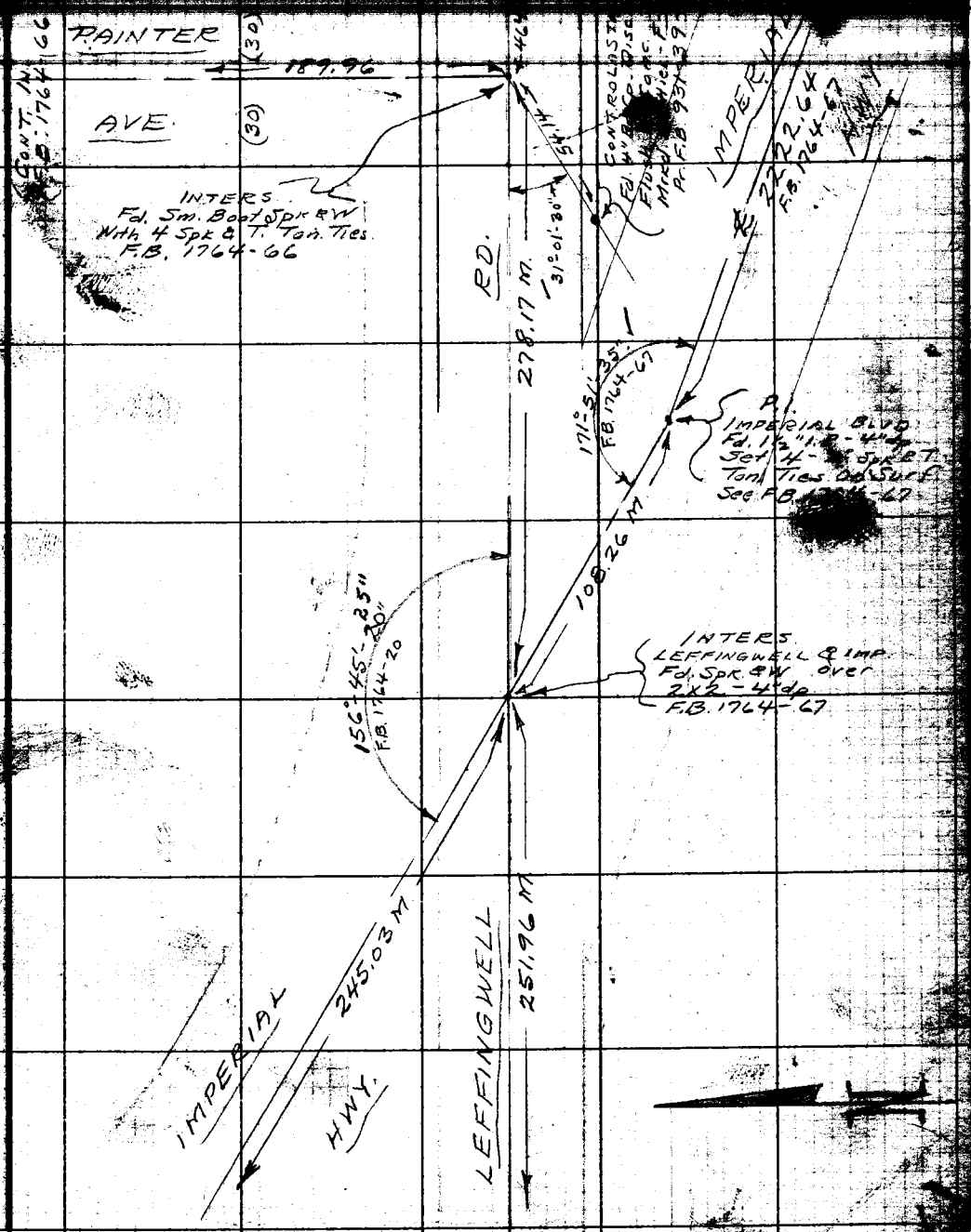

Cont. Right Sd. Pg. 46

Cont. Top Pg. 43

W.S. 34

RETURN TO
LOS ANGELES COUNTY SURVEYOR
726 LOS ANGELES COUNTY
ENGINEERING BLDG.

Note: Any Additions or Changes on This Sheet Must be Made or Circled in Red Ink With Date and Name of Person Making Change.

Do not extend notes this side of this line.

76F3095 247 4-53

RETURN TO
LOS ANGELES COUNTY SURVEYOR
725 LOS ANGELES COUNTY
ENGINEERING BLDG.

Note: Any Additions or Changes on This Sheet Must be Made or Circled in Red Ink With Date and Name of Person Making Change.

Do not extend notes this side of this line.

W.S. 34-A-3

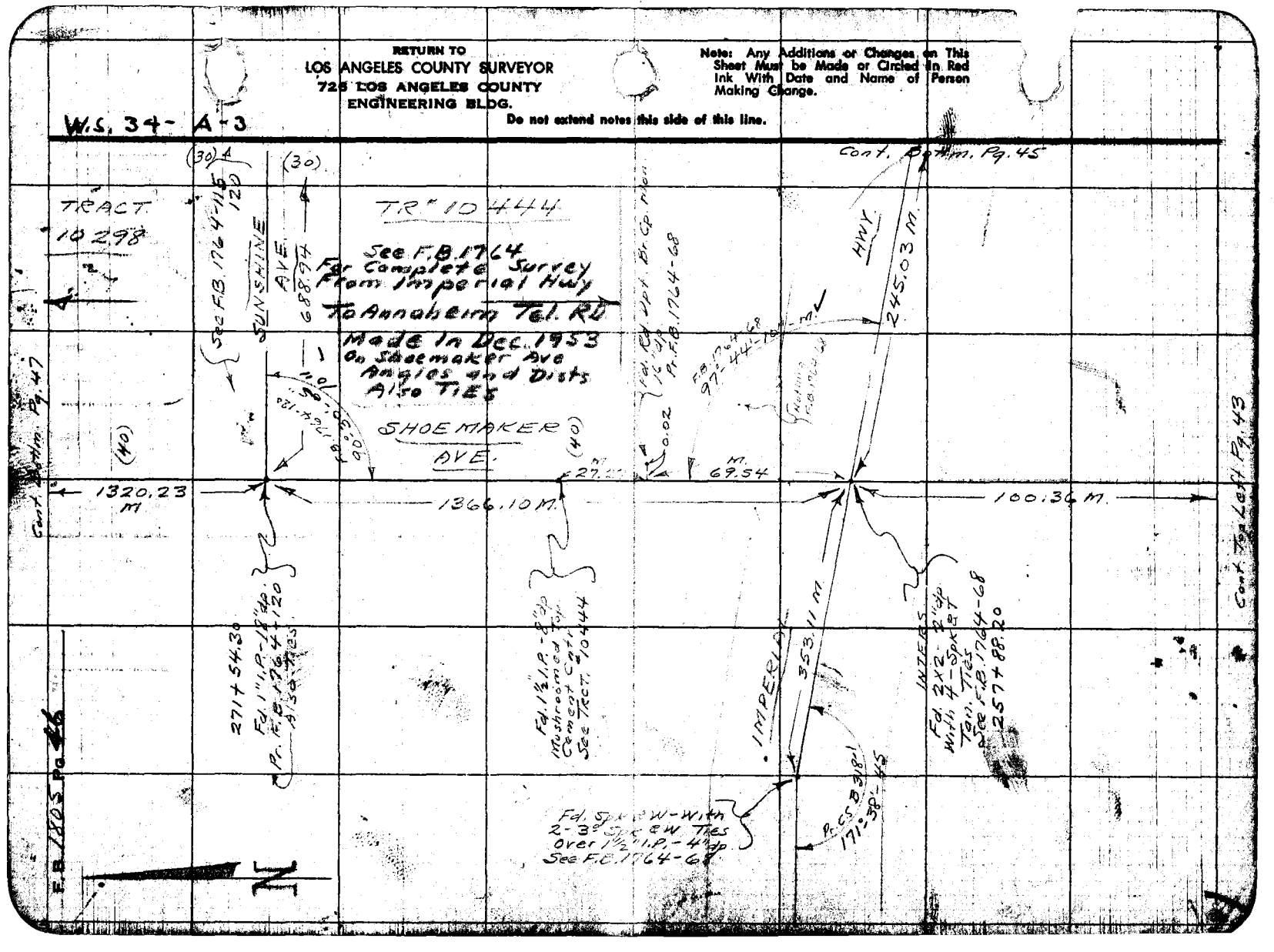

Notes Ck'd by [illegible]	Survey of SHOEMAKER AVE.	F.B. 1805 Pg. 47
Map No. 3-75	W. O. [illegible] Tape No. 0151 St'd. 68 °F	
Office Work Wilson	Surveyed by A. N. HELLSTROM	
Checked	Notes [illegible] Date Jan-1955	
Date	Indexed E. C. Johnson 8-30-55	

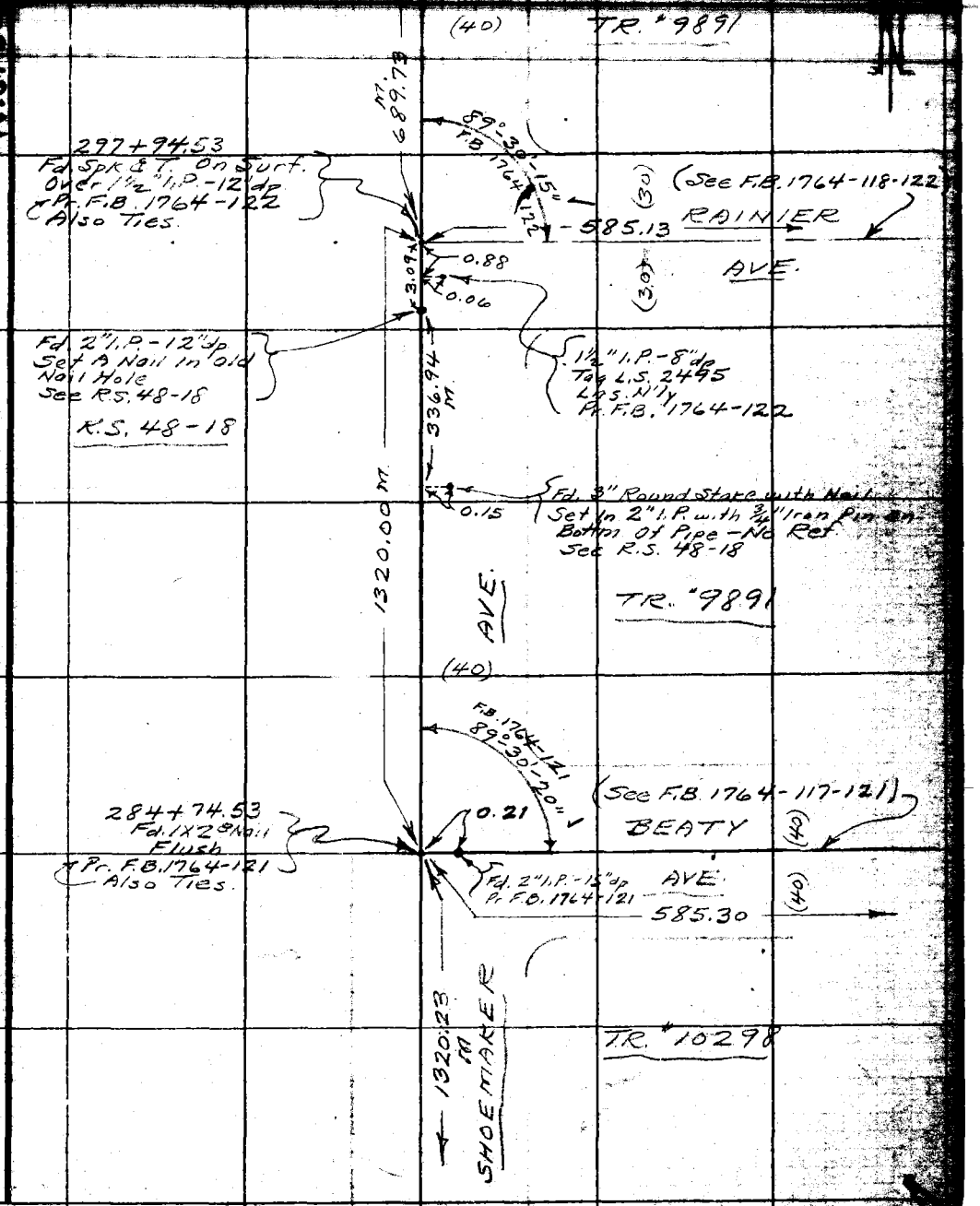

Cont. Top. Pg. 46

Note: Any Additions or Changes on This Sheet Must be Made or Circled in Red Ink With Date and Name of Person Making Change.

Do not extend notes this side of this line.

RETURN TO
LOS ANGELES COUNTY SURVEYOR
726 LOS ANGELES COUNTY
ENGINEERING BLDG.

76F3098 S&E #247 54

RETURN TO
LOS ANGELES COUNTY SURVEYOR
726 LOS ANGELES COUNTY
ENGINEERING BLDG.

Note: Any Additions or Changes on This Sheet Must be Made or Circled in Red Ink With Date and Name of Person Making Change.

Do not extend notes this side of this line.

W.S. 34-A-2

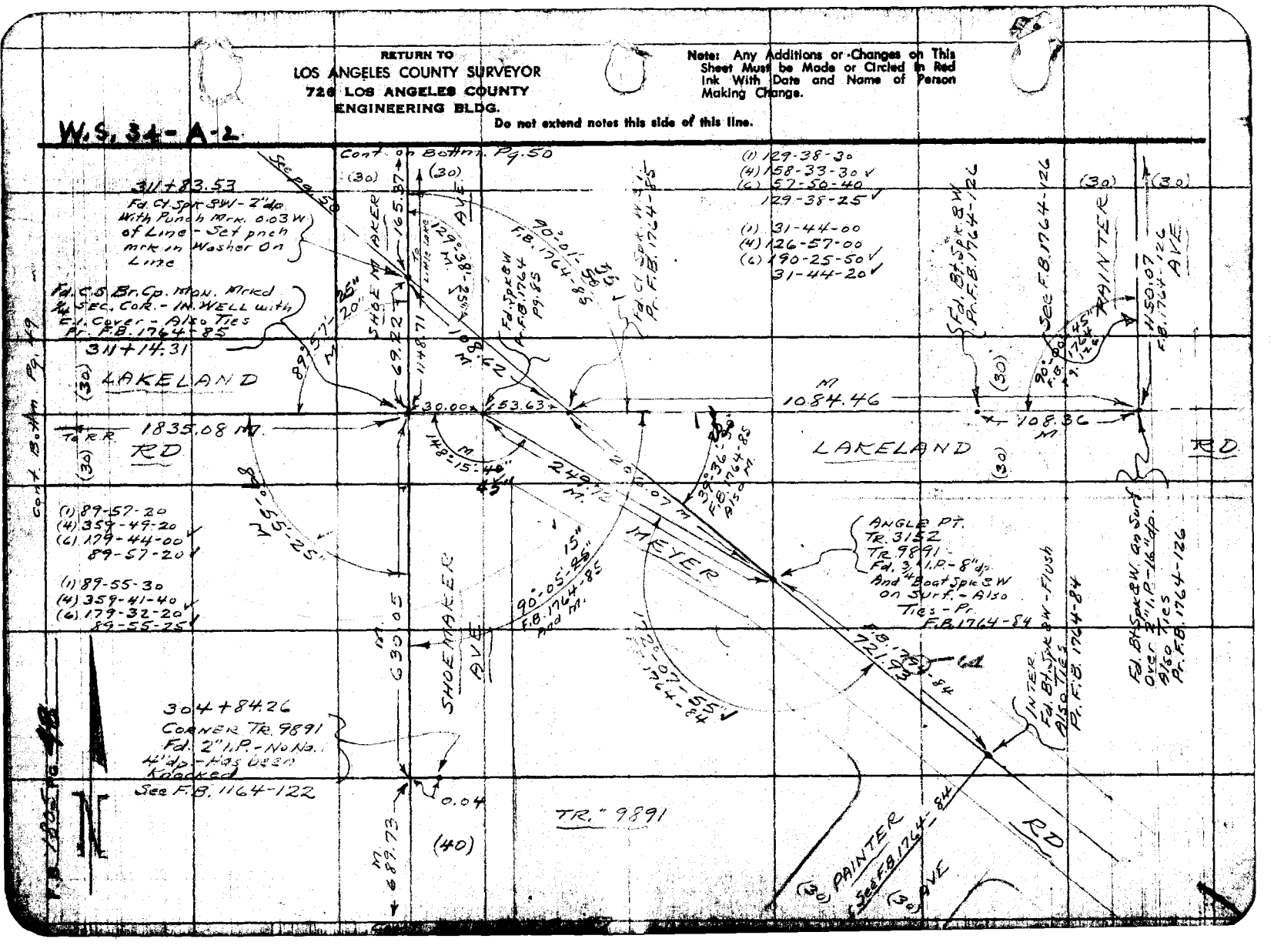

Notes Ck'd by [illegible]
Map No.
Office Work Wilson
Checked
Date

Survey of [illegible] AVE
W. O. [illegible] Tape No. 0 1 5 Str'd. [illegible] °F
Surveyed by A. N. HELLSTROM
Notes A. N. H. Date Jan 1955
Indexed [illegible] Johnson

F. B. 1805 Pg. 49

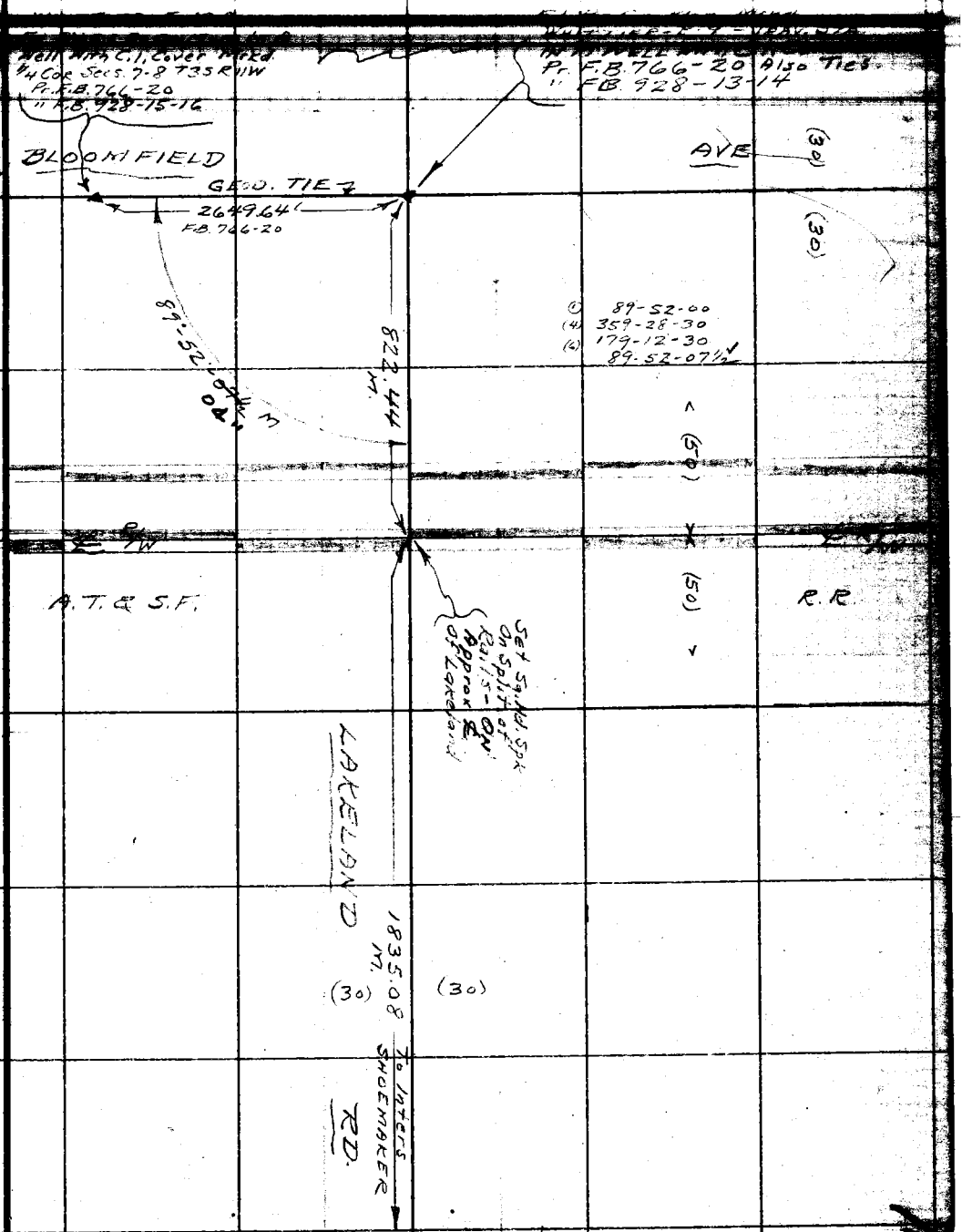

Cont. From Top Pg. 48

Note: Any Additions or Changes on This Sheet Must be Made or Circled in Red Ink With Date and Name of Person Making Change.

Do not extend notes this side of this line.

RETURN TO
LOS ANGELES COUNTY SURVEYOR
726 LOS ANGELES COUNTY
ENGINEERING BLDG.

76F309S S&E #247. 8-54

Cont. on Bottm. Pg. 51

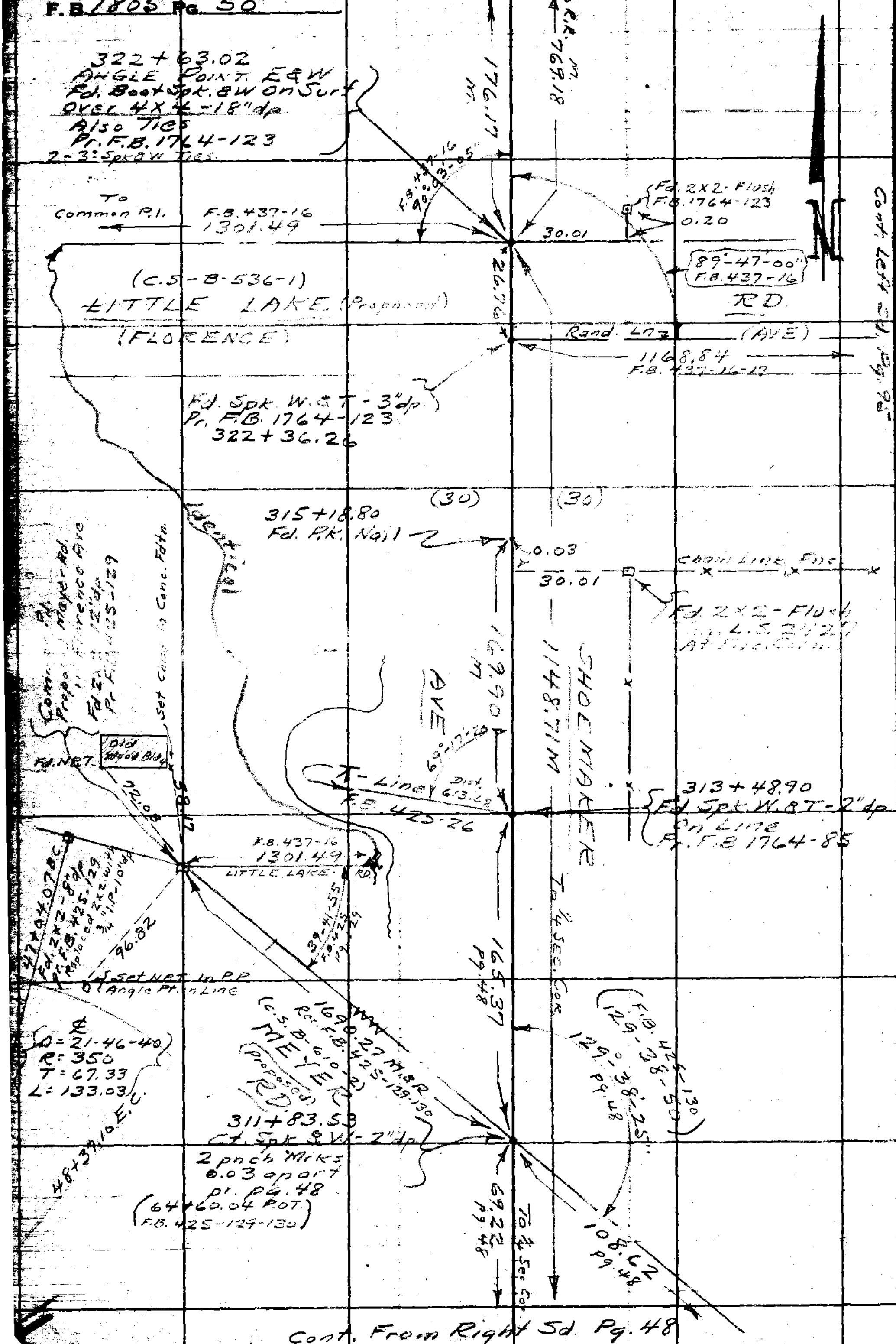

Cont. From Right Sd. Pg. 48

RETURN TO
LOS ANGELES COUNTY SURVEYOR
726 LOS ANGELES COUNTY
ENGINEERING BLDG.
Do not extend notes this side of this line.
Note: Any Additions or Changes on This Sheet Must be Made or Circled in Red Ink With Date and Name of Person Making Change.

Notes Ck'd by [illegible]	Survey of SHOEMAKER AVE	F.B. 1805 Pg. 51
Map No.	W. O. 007474 Tape No. 0151 St'd. 68 °F	(1) 90-02-45
Office Work Wilson	Surveyed by A.N. HELLSTROM	(4) 360-11-00 ✓
Checked	Notes A.N.H. Date Jan 1955	(6) 180-16-20
Date	Indexed	90-02-45 ✓

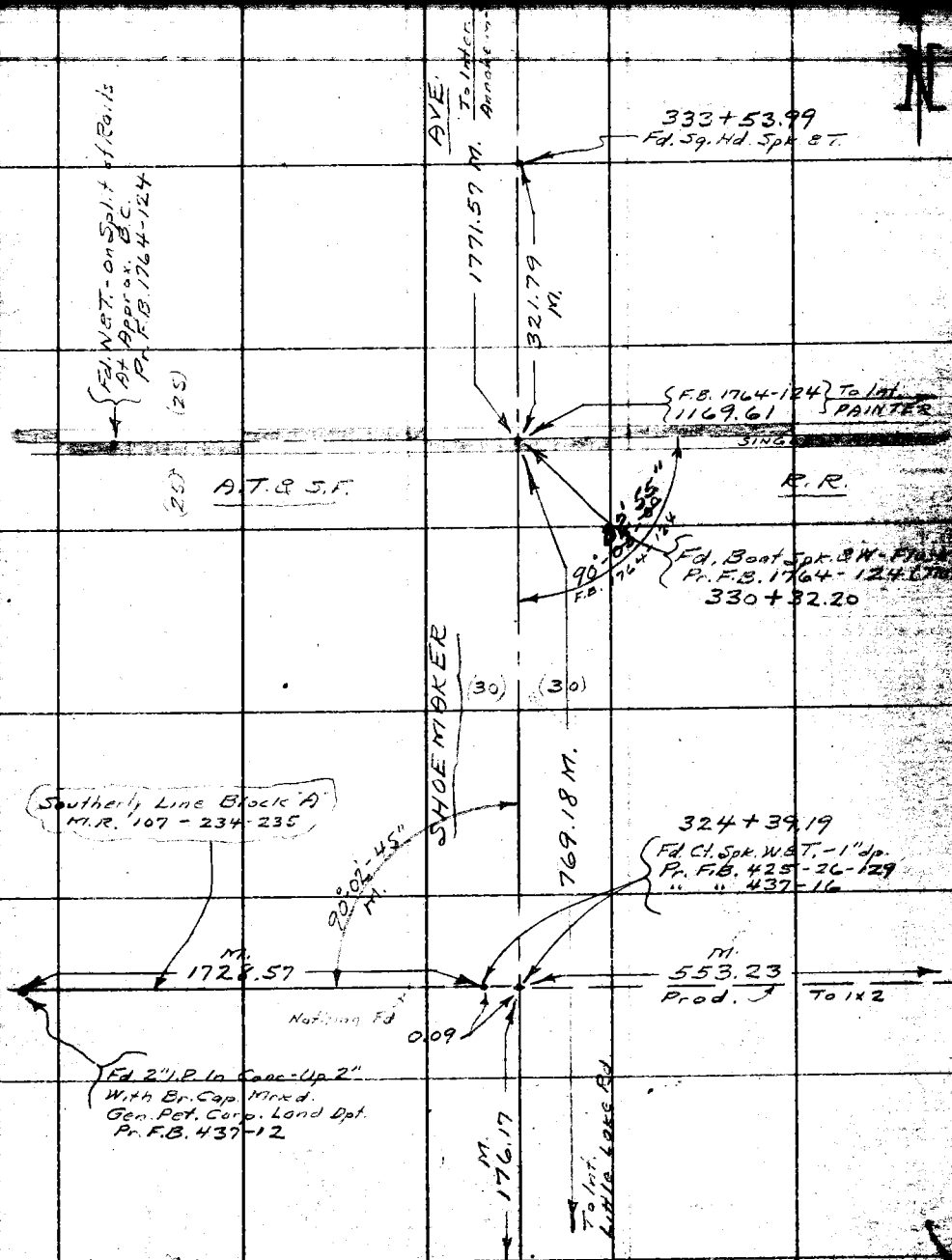

Cont From Top Pg. 50

Notes: Any Additions or Changes on This Sheet Must be Made or Circled in Red Ink With Date and Name of Person Making Change.

Do not attend notes this side of this line.

RETURN TO
LOS ANGELES COUNTY SURVEYOR
726 LOS ANGELES COUNTY
ENGINEERING BLDG.

76F3095 S&E #247

F.B. 1805 PG. 52

Cont. On Right Sd. Pg. 55

W.O. 34-A-2

RETURN TO
LOS ANGELES COUNTY SURVEYOR
726 LOS ANGELES COUNTY
ENGINEERING BLDG.

Do not extend notes this side of this line.

Note: Any Additions or Changes on This Sheet Must be Made or Circled in Red Ink With Date and Name of Person Making Change.

PROPOSED SHOEMAKER AVE.

N

Fd. 2x2 Flush No Ref. 356+41.75 0.04

T.R. "5326

221.43 M

797.98 M

Lot 4

(30)

TIES

LBT. In Conc. Hdwall

39.87

43.12

40.28

LBT. In Conc. Hdwall

Spk. In 4" Diam. Cond. Base For Signal Light

Identical

348+43.77
Pr. TRCT. "5326
Fd. 2" I.P. with Nail - 30" dp.
Set Cppr. Wire In Cement
Cntr. of Pipe

1.50'

90°03' M

N.B.T. in R.P. "4160"

S.W. Cor. Block "23
Bonnister Addtn.
Pr. TRCT. "5326
Fd. Remains Old 2x2
30" dp.

89°56' M

Spx3T. in 24" Camphor Trees.

0.01

29.99

40.00

26.64

58.61

51.97

0.04

0.00

ANAHEIM

To N.B.T.

695.60 M.

TELEGRAPH RD

1170.98
F.B. 1764-128
135

Fd. Spk. & W - 3" dp.
Pr. F.B. 1764-125
348+03.77

12.15

42.

6.66

9.30

GEOD. TIE

N.B.T. in P.R. 308/125

50"

Fd. Spk. & W.
Pr. F.B. 1764-128

90°02' M

89°57'00" M

INTER
Fd. Sq. Hd. Spk. & W.
Pr. F.B. 1764-125

WHITTIER - F-7
Fd. Std. C.S. Bl. Cp. Mon.
In A Well with C.I. Cover
Pr. F.B. 1764-125
" F.B. 931-7-8

90°06'20"
Pr. F.B. 1764-125

PAINTER AVE.

WHITTIER - G-7 - Fd. Std. C.S. Br. Cp. Mon.
In A Well with C.I. Cover Pr. F.B. 1764-139
" F.B. 931-9-10
" F.B. 738-119

1171.57 M.

SHOEMAKER AVE.

To Water R.R.

(30)

(30)

(1) 90-03-00
(4) 360-10-30
(6) 180-16-00
90-02-40

(1) 89-57-00
(4) 359-48-00
(6) 179-42-20
89-57-00

(1) 89-56-20
(4) 359-46-20
(6) 179-39-40
89-56-35

(1) 90-04-10
(4) 360-15-20
(6) 18-23-00
90-03-50

Cont From Top Pg. 51

Name Ck'd by [illegible]
Map No.
Office Work
Checked
Date

Survey of SHOE MAKER AVE.
W. O. 9474 Tape No. 0151 Std. 68 °F
Surveyed by A. N. HELLSTROM
Notes A. N. H. Date Jan. 1955
Indexed [illegible] C. Johnson

F. B. 1805 PG. 53

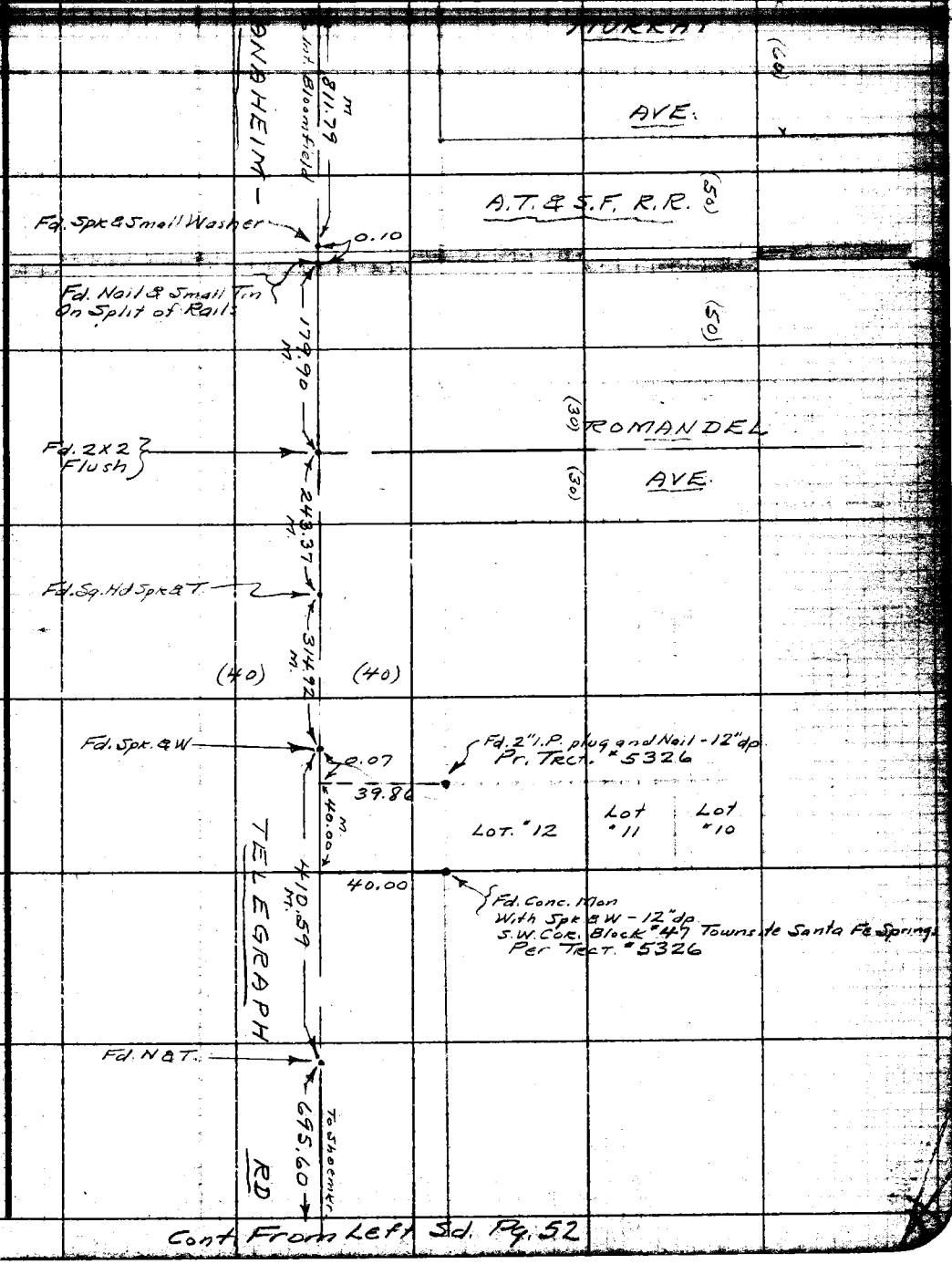

Cont From Left Sd. Pg. 52

Note: Any Additions or Changes on This Sheet Must be Made or Circled in Red Ink With Date and Name of Person Making Change.

Do not extend notes this side of this line.

RETURN TO
LOS ANGELES COUNTY SURVEYOR
725 LOS ANGELES COUNTY
ENGINEERING BLDG.

W.S. 3 - 2

75F3098 247 4-53

F.B. 1805 PG. 54

W.S. 33-D-2

RETURN TO
LOS ANGELES COUNTY SURVEYOR
726 LOS ANGELES COUNTY
ENGINEERING BLDG.

Do not extend notes this side of this line.

Note: Any Additions or Changes on This Sheet Must be Made or Circled in Red Ink With Date and Name of Person Making Change.

E-7-A

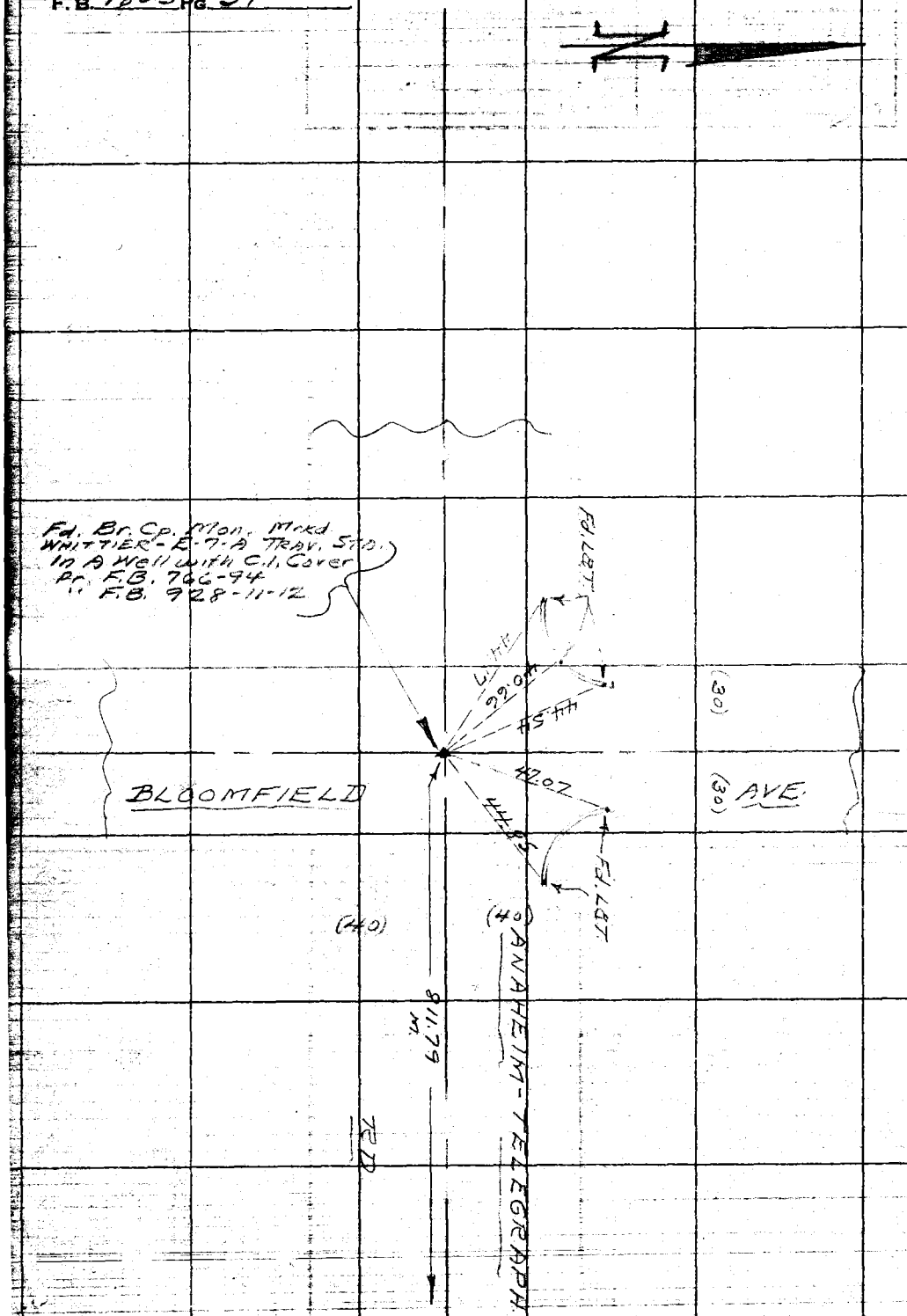

Cont. From Top Pg. 53

Notes Ck'd by [illegible]
Map No.
Office Work
Checked
Date

Survey of SHOEMAKER AVE
W. O. 4474 Tape No. 0151 Std. 68 °F
Surveyed by A.N. HELLSTROM
Notes A.N.H. Date 2-1955
Indexed [illegible]

F. B. 1855 Pg. 55
(1) 89-57-00
(2) 359-47-30
(3) 179-41-20
89-56-55

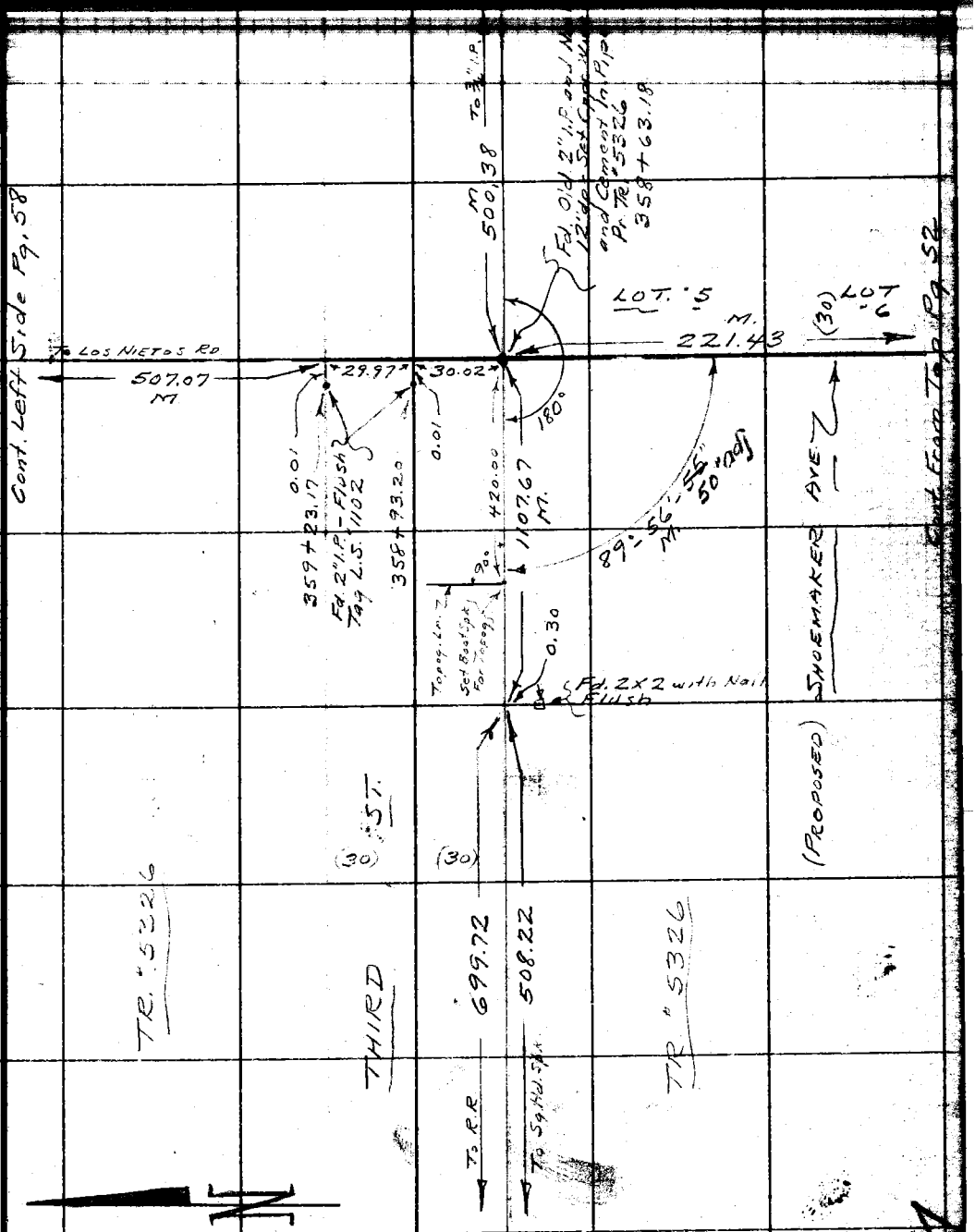

Cont. Bottm. Pg. 56

Note: Any Additions or Changes on This Sheet Must be Made or Circled in Red Ink With Date and Name of Person Making Change.

Do not extend notes this side of this line.

RETURN TO
LOS ANGELES COUNTY SURVEYOR
726 LOS ANGELES COUNTY
ENGINEERING BLDG.

76F3095 S&E #247. 8-54

F.B. 1805 Pg. 56

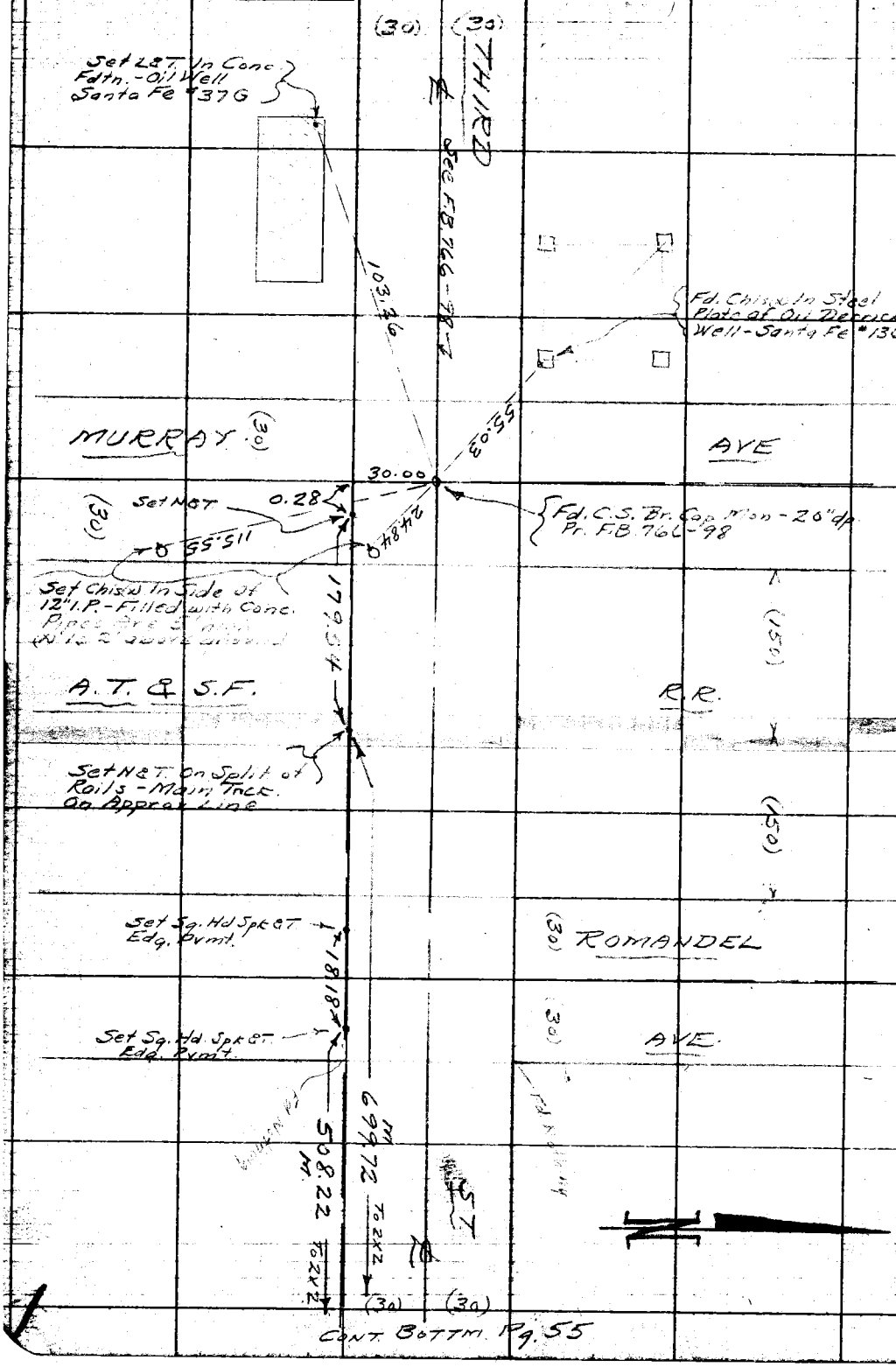

CONT. BOTTM. Pg. 55

W.S. 33 - D-1

RETURN TO
LOS ANGELES COUNTY SURVEYOR
726 LOS ANGELES COUNTY
ENGINEERING BLDG.

Do not extend notes this side of this line.

Note: Any Additions or Changes on This Sheet Must be Made or Circled in Red Ink With Date and Name of Person Making Change.

Map No.	W. O. 82 Tape No. 0151 Std. 68	F.B. 1805 Pg. 57
Office Work	Surveyed by A. N. HELLSTROM	
Checked	Notes A.N.H. Date 2-1-55	
Date	Indexed C. Johnson	

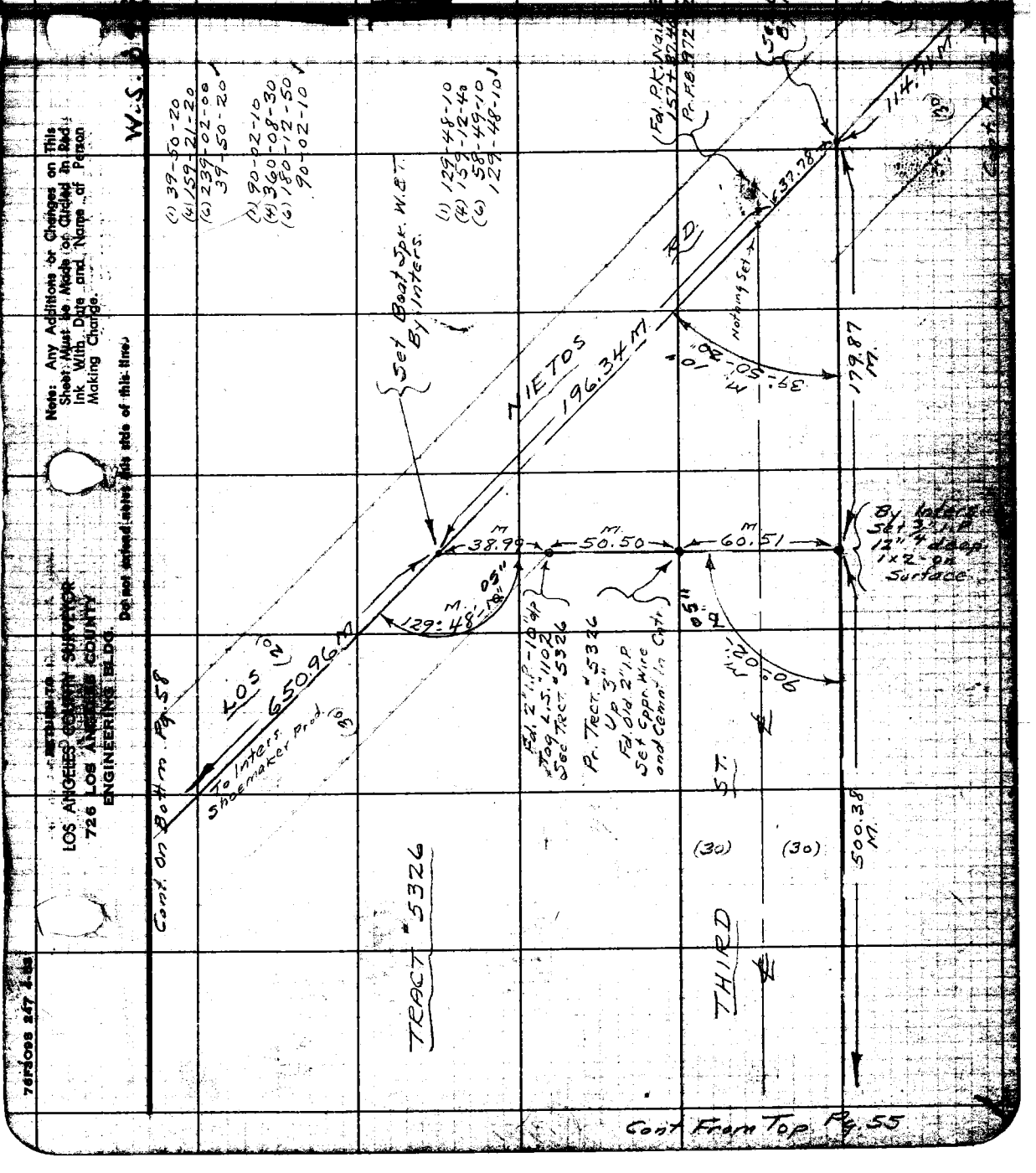

Note: Any Additions or Changes on This Sheet Must be Made or Circled in Red Ink With Date and Name of Person Making Change.

Do not extend notes this side of this line.

RETURN TO
LOS ANGELES COUNTY SURVEYOR
726 LOS ANGELES COUNTY
ENGINEERING BLDG.

76F3098 247 4-55

RETURN TO
LOS ANGELES COUNTY SURVEYOR
723 LOS ANGELES COUNTY
ENGINEERING BLDG.

Note: Any Additions or Changes on This Sheet Must be Made or Circled in Red Ink With Date and Name of Person Making Change.

Do not extend notes this side of this line.

W.S. 34-A-2

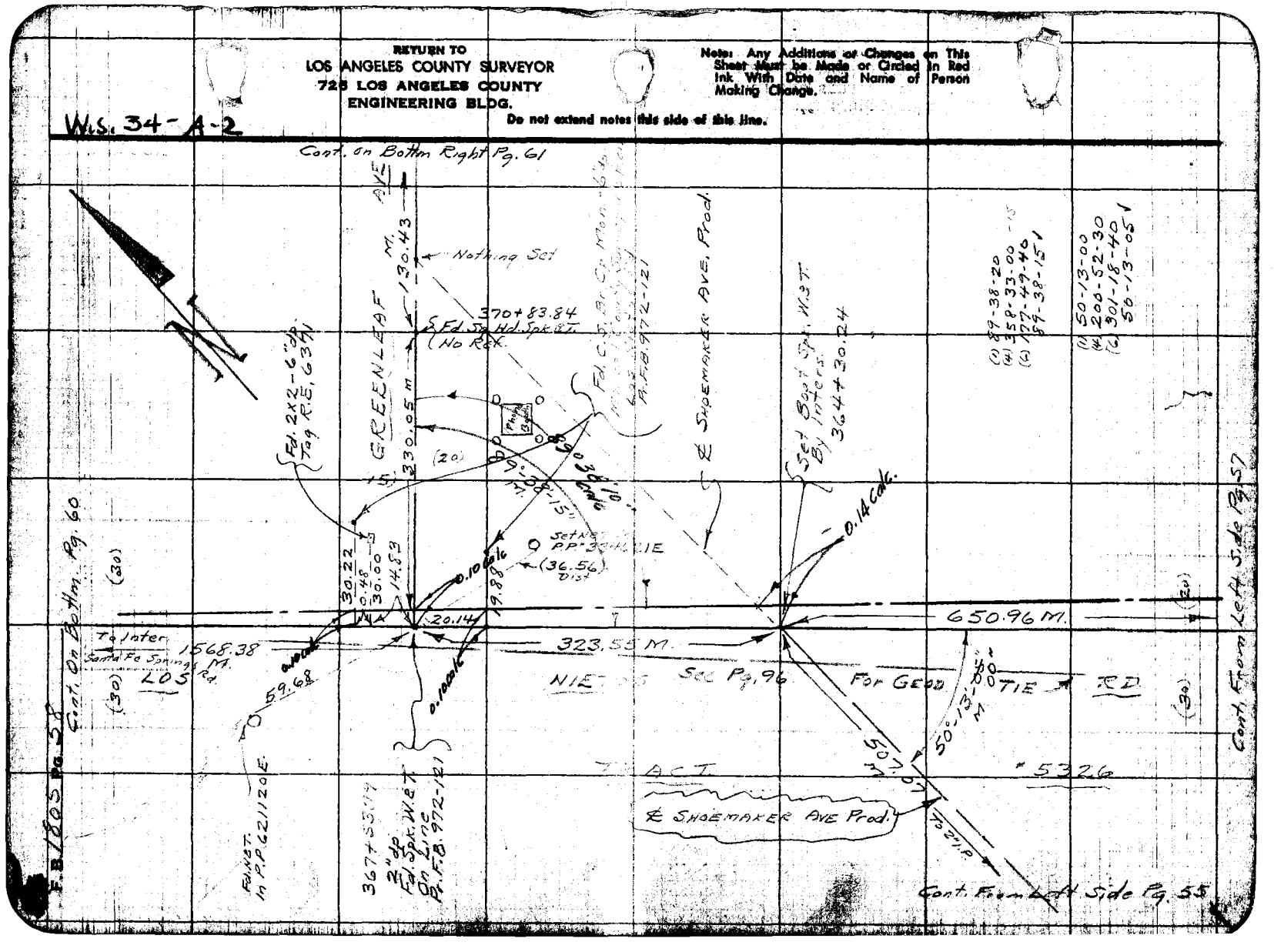

Map No.	Survey of [illegible]	F. B. 1805 Pg. 59
Office Work	W. O. 4-74 Tape No. 0151 St'd. 68 °F	
Checked	Surveyed by A. N. HELLSTROM	
Date	Notes A. N. H. Date 2-1955	
	Indexed [illegible] C. Johnson	

W.S. 3 A 2

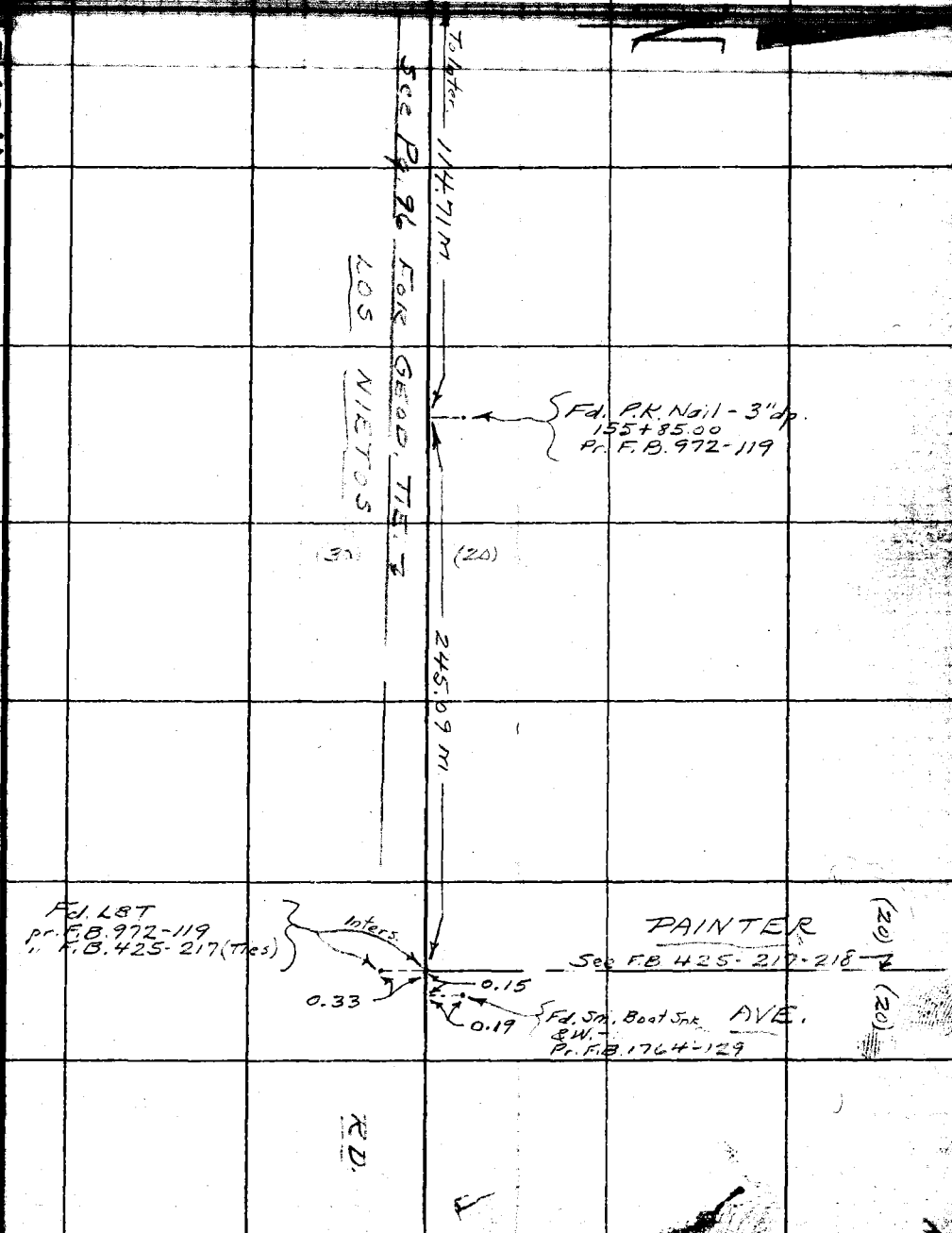

Note: Any Additions or Changes on This Sheet Must be Made or Circled in Red Ink With Date and Name of Person Making Change.

Do not extend notes this side of this line.

RETURN TO
LOS ANGELES COUNTY SURVEYOR
726 LOS ANGELES COUNTY
ENGINEERING BLDG.

76F3096 S&E #247. 8-54

F.B. 1805 Pg. 60

E-7-B

W.S. 34-A-1

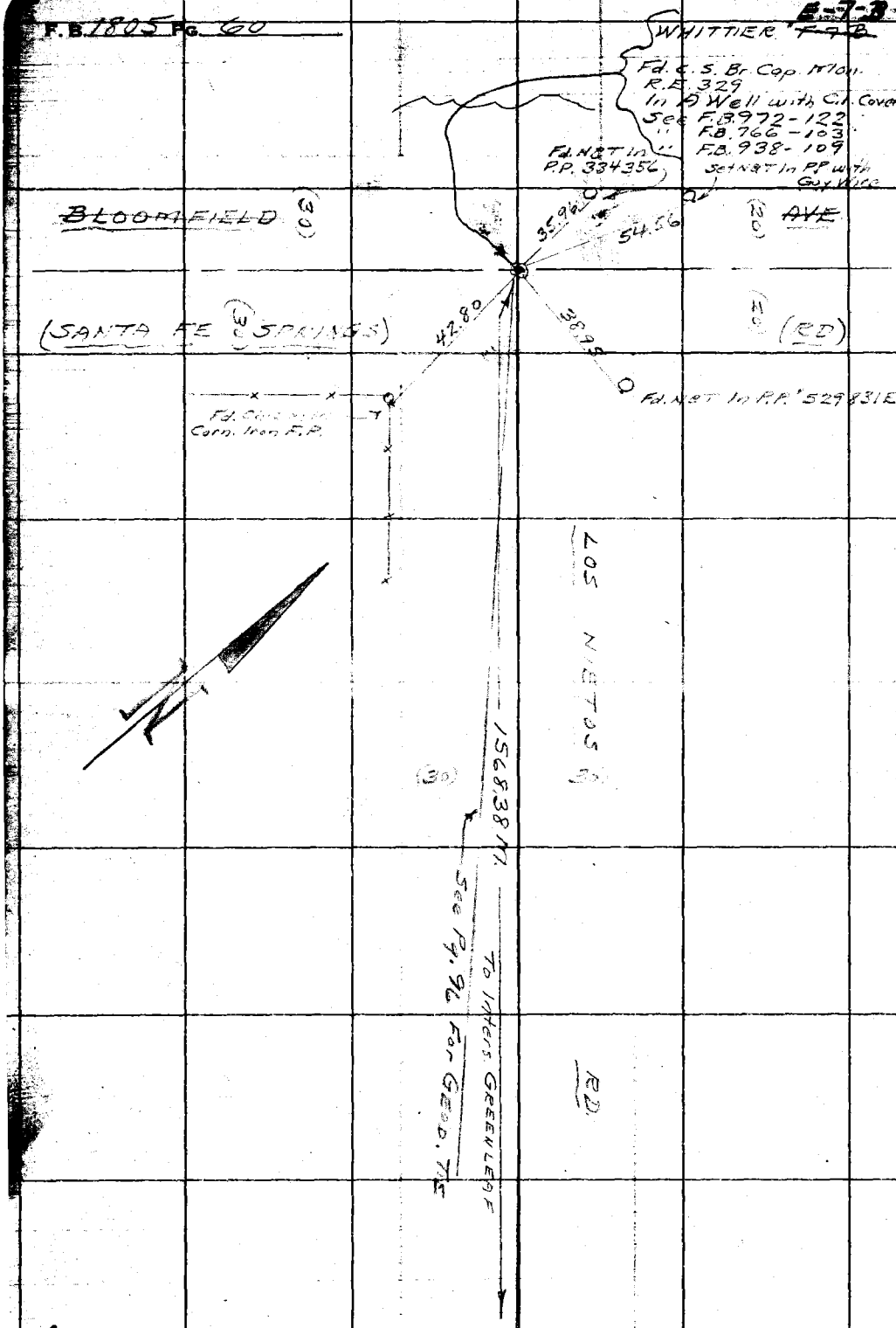

RETURN TO
LOS ANGELES COUNTY SURVEYOR
72e LOS ANGELES COUNTY
ENGINEERING BLDG.

Do not extend notes this side of this line.

Note: Any Additions or Changes on This Sheet Must be Made or Circled in Red Ink With Date and Name of Person Making Change.

Cont. From Top Pg. 58

F.B. 1805, Pg. 61

Notes Ck'd by Ajg
Map No.
Office Work
Checked
Date

Survey of SHOEMAKER AVE
W.O. [illegible]
Surveyed by A.N. HELLSTROM
Notes A.N.H. Date 3-1955
Indexed E. C. Johnson

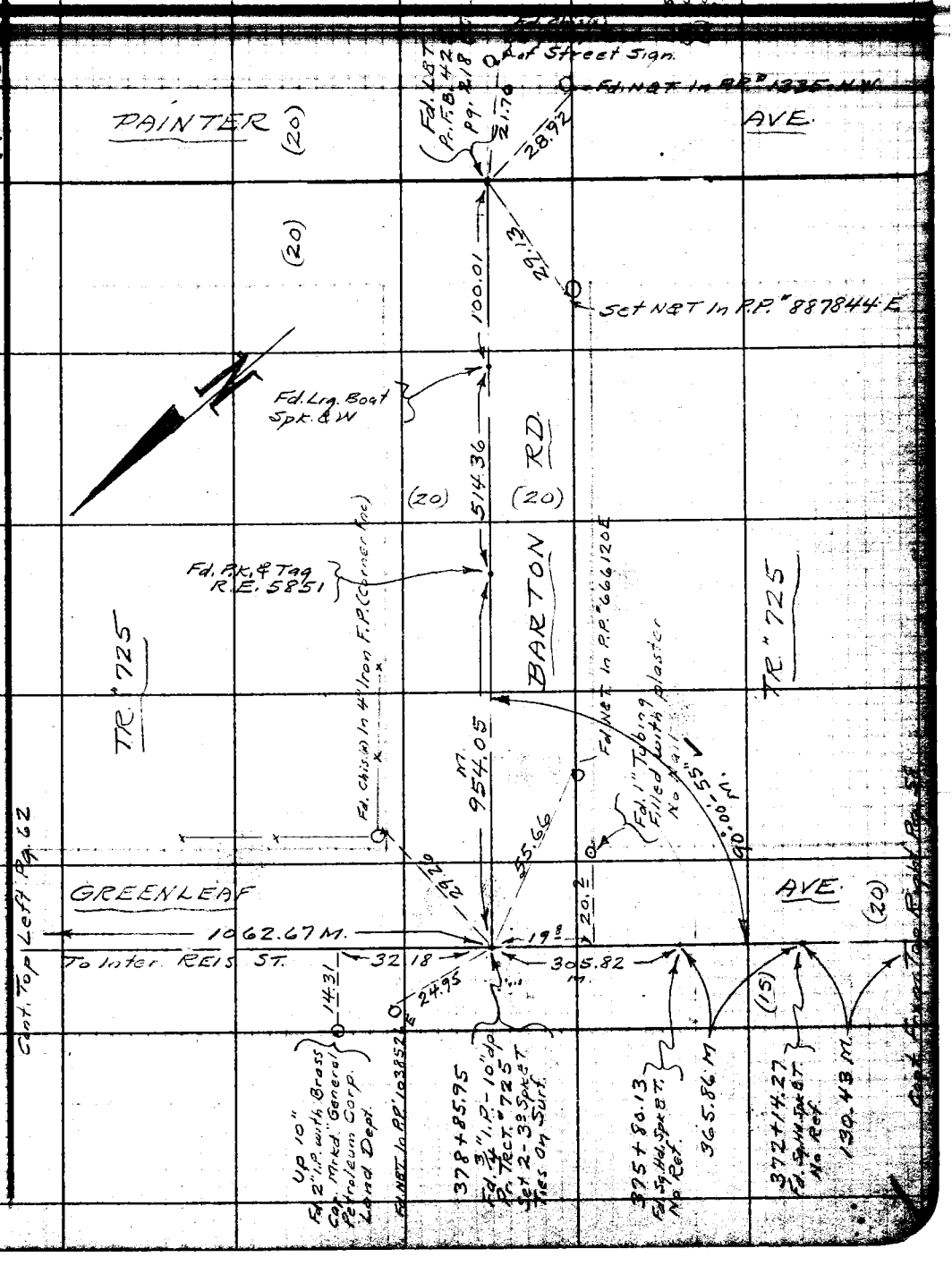

Note: Any Additions or Changes on This Sheet Must be Made or Circled in Red Ink With Date and Name of Person Making Change.

Do not extend notes this side of this line.

RETURN TO
LOS ANGELES COUNTY SURVEYOR
726 LOS ANGELES COUNTY
ENGINEERING BLDG.

76F3098 247 4-53

RETURN TO
LOS ANGELES COUNTY SURVEYOR
726 LOS ANGELES COUNTY
ENGINEERING BLDG.

Note: Any Additions or Changes on This Sheet Must be Made or Circled in Red Ink With Date and Name of Person Making Change.

Do not extend notes this side of this line.

W.S. 34-A-1

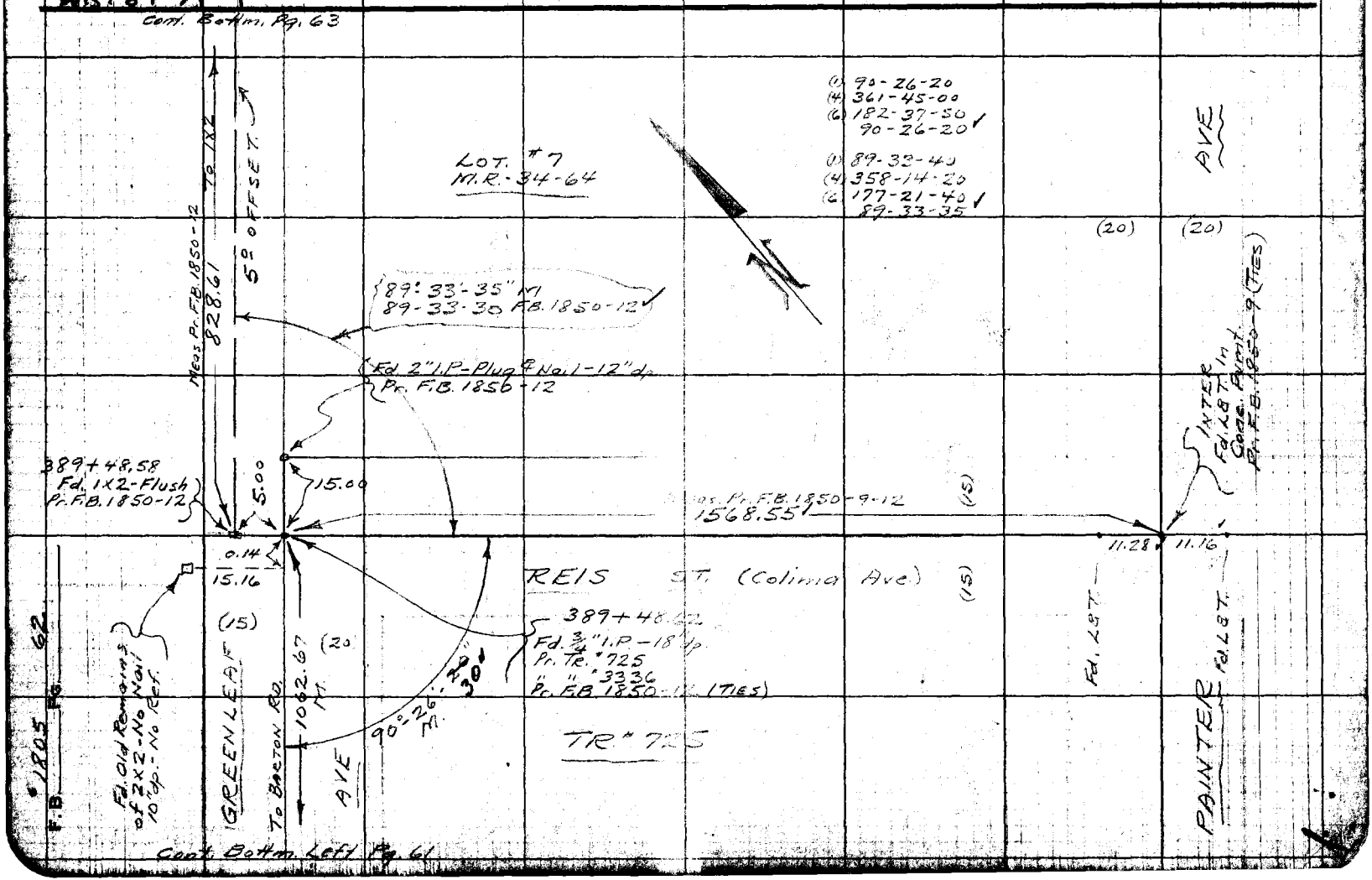

Notes Ch'd by
Map No.
Office Work
Checked
Date

Survey of
W. O.
Surveyed by A.N. HELLSTROM
Notes A.N.H. Date 3-1955
Indexed C. Johnson

F.B. 1805 Pg. 63

W.S. 64

N.W. Cor. Lot "A" Tr. 3336
Pr. F.B. 1850-13

Pr. F.B. 1850-13 Tangent 290.56

89°

Pr. F.B. 1850-13 33.30

5.08

90°

10.03

10.00

To L.S.T. Inter.

1568.51 M

10.00 OFFSET LINE

Cont. Bottom Pg. 64

Fd. 1x2-Flush
Pr. F.B. 1850-13

90°

5.00

1.85

0.16

Fd. 1x2-Flush
Pr. F.B. 1850-13
406+16.46

Fd. 3/4" I.P. -18" dp.
Pr. F.B. 1850-13 (Ties)

F.B. 1850-13 143.59

404+72.87
Fd. 1x2-Flush
Wiggle in Pt.
Pr. F.B. 1850-13

LOT "A"
TR. 3336

Pr. F.B. 1850 Pg. 12-13 681.08

Pr. Tr. 3336
Pr. F.B. 1850-12
S.W. Cor. Lot "A"
Tr. 3336
Fd. 2" I.P. - In Conc. - Up 10"
with Conc. Cntr. and Spk.
Leaning - Sewer Constctn.
May Have Disturbed.

397+91.79
Fd. Chis(x) On
S. Side In Rim
of S.M.H.
Pr. F.B. 1850-12

3.91

5.32

99.99 M

1453.83 M.

To L.S.T. In Hdwall.

Cont. Bottom Pg. 64

Fd. 3/4" I.P. - 18" dp.
by Inter.
Pr. F.B. 1850-12
397+87.88

10.69

Fd. 3/4" I.P. - 18" dp.
Pr. F.B. 1850-12

Fd. 1x2-Flush
Pr. F.B. 1850-12
397+77.19

Pr. F.B. 1850-12 N 30'
90° 25'

LOT 7
M.R. 34-64

Pr. F.B. 1850-12 828.61
To 1x2

5th OFFSET

Cont. From Top Right Pg. 62

Notes: Any Additions or Changes on This Sheet Must be Made or Circled in Red Ink With Date and Name of Person Making Change.

Do not extend notes this side of this line.

RETURN TO
LOS ANGELES COUNTY SURVEYOR
726 LOS ANGELES COUNTY
ENGINEERING BLDG.

76F3098 247 4-52

1805 64

F.B. Pg.

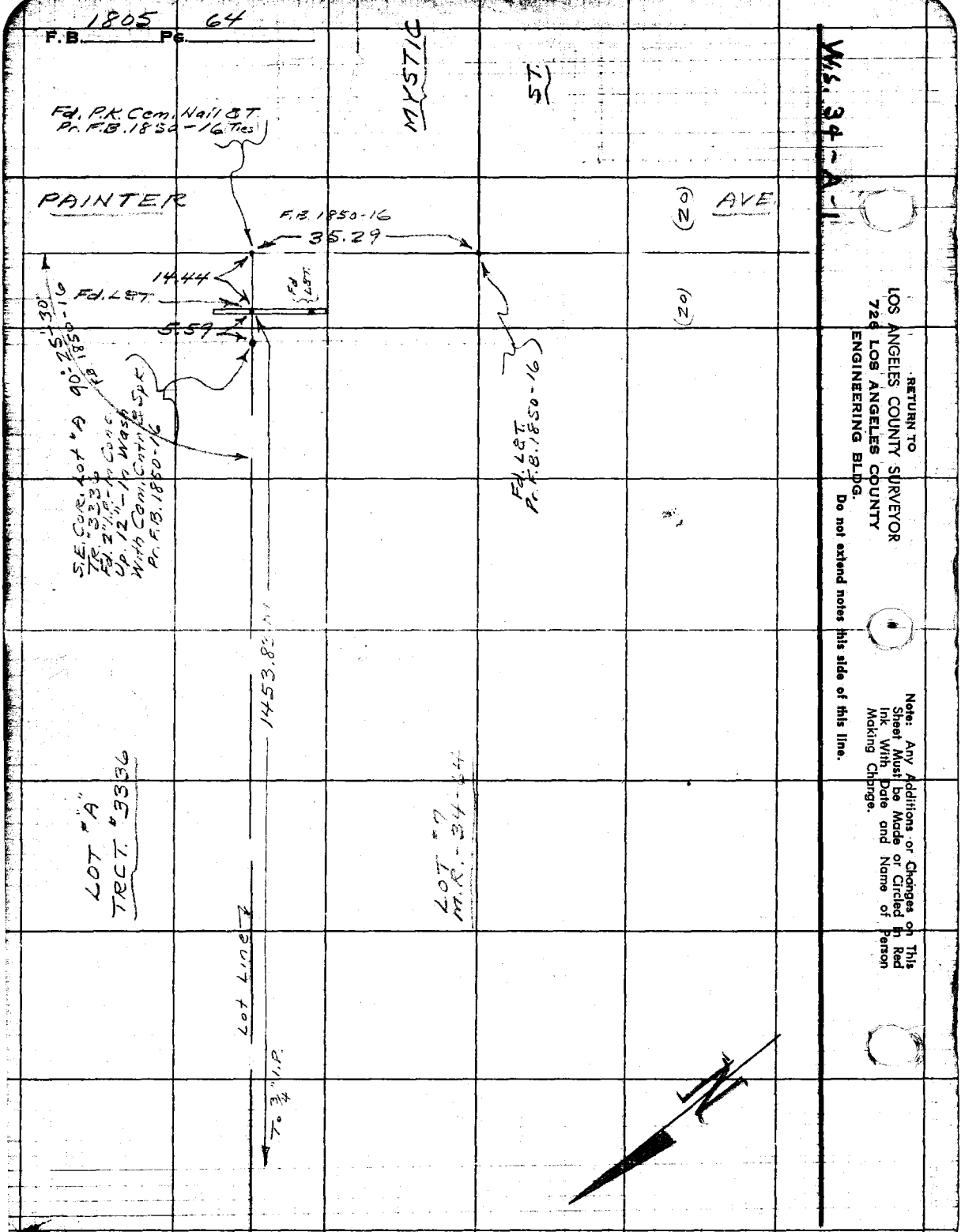

Cont. From Right Sd. Pg. 63

W.S. 34-A-1

RETURN TO
LOS ANGELES COUNTY SURVEYOR
726 LOS ANGELES COUNTY
ENGINEERING BLDG.

Do not extend notes this side of this line.

Note: Any Additions or Changes on This Sheet Must be Made or Circled in Red Ink With Date and Name of Person Making Change.

Notes Ck'd by Aja
Map No.
Office Work
Checked
Date

Survey of [illegible] AVE
W. O. 474 Tape No. 0151 St'd. 68 °F
Surveyed by A. N. HELLSTROM
Notes A.N.H. Date 3-1955
Indexed [illegible] C. Johnson

F. B. [illegible] Pg. [illegible]

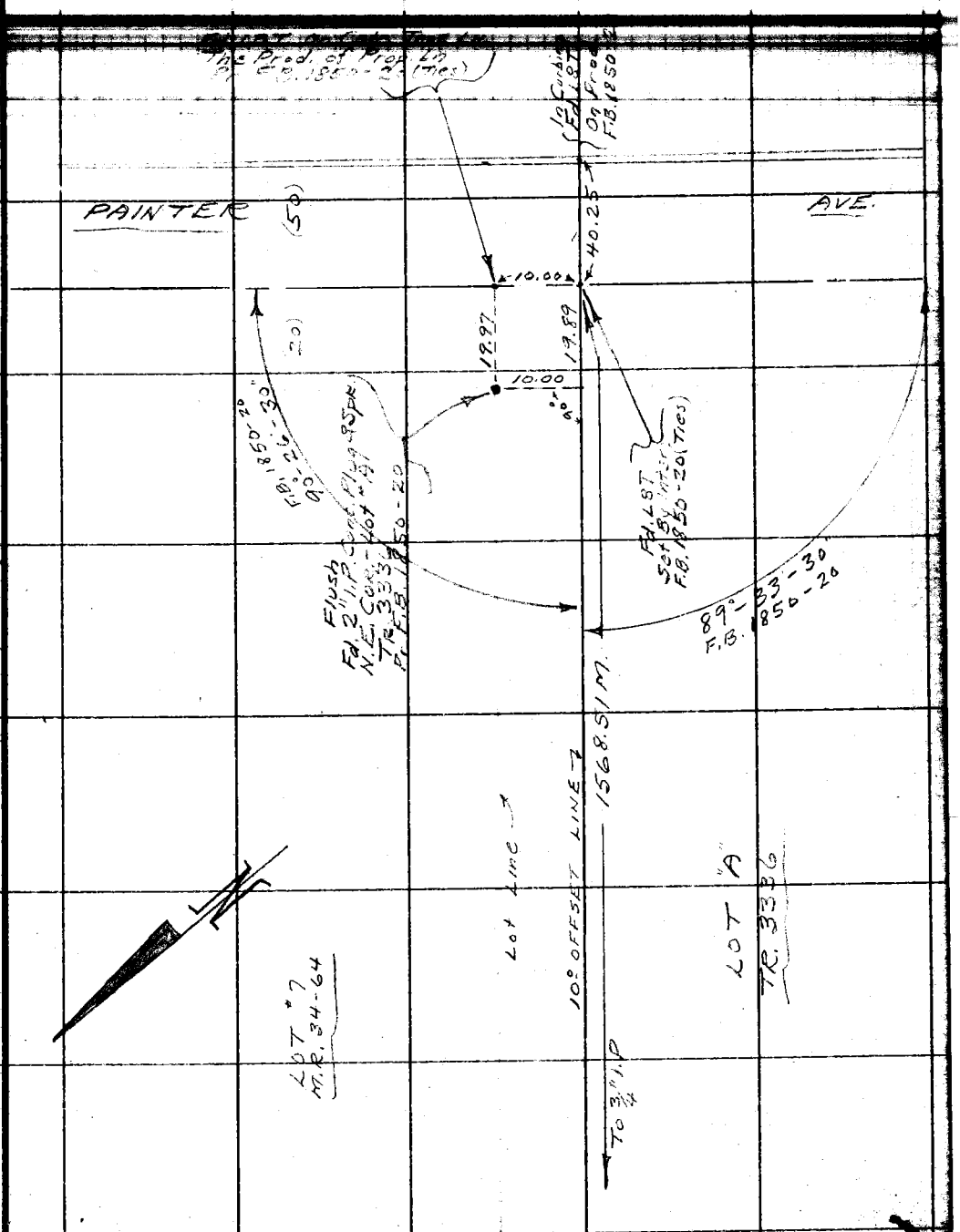

Cont. From Top Right Pg. 63

W.O. 34

Note: Any Additions or Changes on This Sheet Must be Made or Circled in Red Ink With Date and Name of Person Making Change.

Do not extend notes this side of this line.

RETURN TO
LOS ANGELES COUNTY SURVEYOR
726 LOS ANGELES COUNTY
ENGINEERING BLDG.

76F309S S&E #247. 8-54

RETURN TO
LOS ANGELES COUNTY SURVEYOR
726 LOS ANGELES COUNTY
ENGINEERING BLDG.

Note: Any Additions or Changes on This Sheet Must be Made or Circled in Red Ink With Date and Name of Person Making Change.

Do not extend notes this side of this line.

W.S. 34-A-1

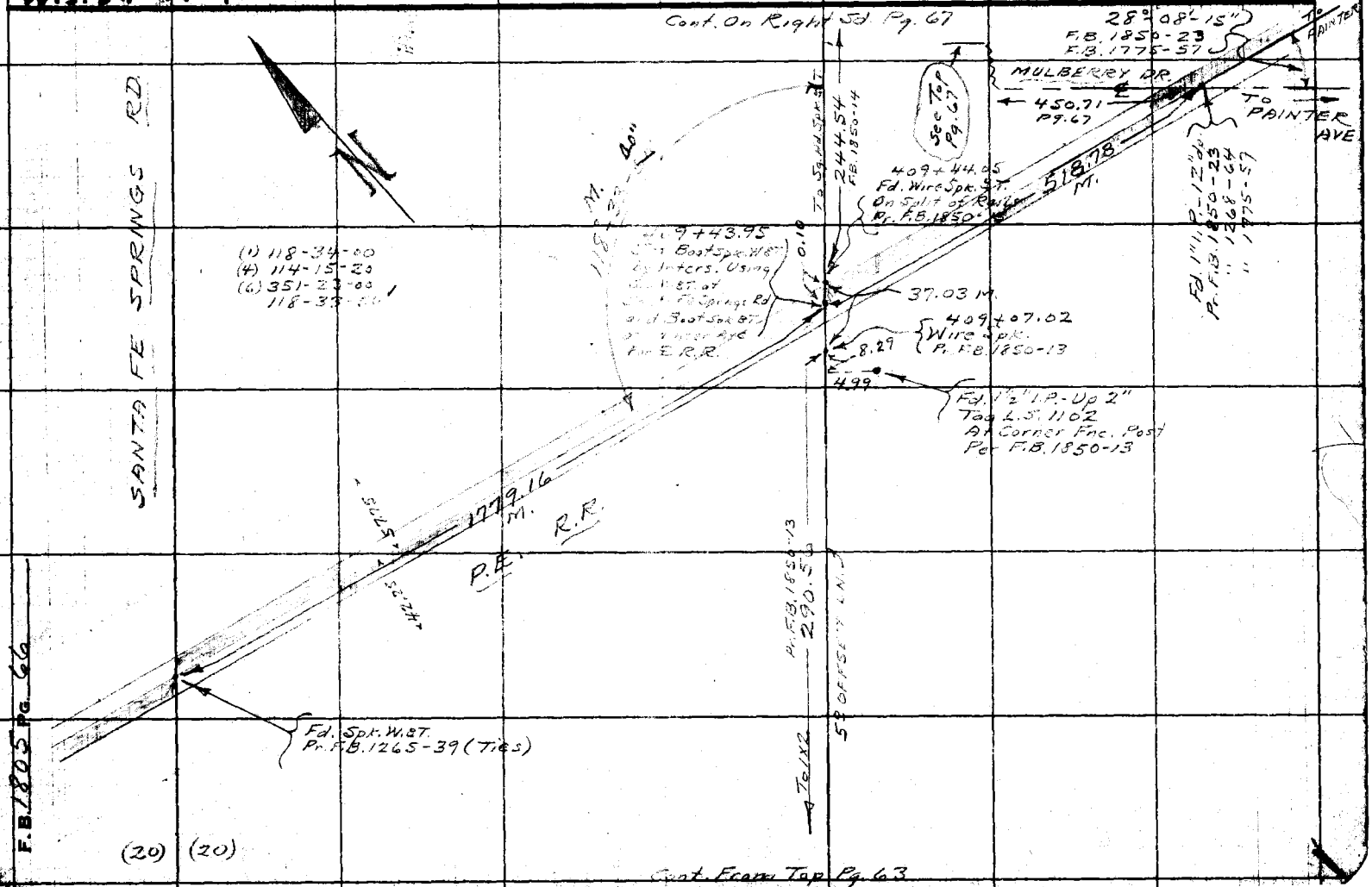

76F3099 S&E #247. 8-54

RETURN TO
LOS ANGELES COUNTY SURVEYOR
726 LOS ANGELES COUNTY
ENGINEERING BLDG.

Note: Any Additions or Changes on This Sheet Must be Made or Circled In Red Ink With Date and Name of Person Making Change.

Do not extend notes this side of this line.

W.S. 24

Cont. On Right Sd. Pg. 70

Fd. 2x2 on Surface
Pr. F.B. 1265-43-225
" F.B. 1265-43
" F.B. 1539-8
" F.B. 1775-39
F.B. 1850-14

Fd. Sp. HH. Spike
Pr. F.B. 1850-14
411+88.59

GREENLEAF AVE.

To Sheet 1 Rd.

20.83

F.B. 1539-8-9

89° 35'-20"
F.B. 1539-8
F.B. 1775-39

35.11

Nothing Fd.
Pr. F.B. 1539-8

Fd. Spk. SW In Conc. Mon. - 12 L.
0.35 W. of Line
Pr. F.B. 1265-43
" F.B. 1539-8
" F.B. 1775-39
" F.B. 1850-14

F.B. 1265-43

F.B. 1539-8

90° 00'-24"-50"

MULLBERRY DRIVE

F.B. 1775-39 - 450.73

450.71
F.B. 1850-14-23 TO R.R.

5.00

30.00 M.

15.00

411+58.63
Fd. Conc. Mon. With Brass Square - 6 Lo.
Pr. F.B. 1265-43-225
" F.B. 1539-8
" F.B. 1850-14
" F.B. 1775-39

850.51
F.B. 1265-225

To ANGLE Pt.

P.I.
Fd. C.S. MON. R.C. 329
18" Lo. Par.
F.B. 1265-43-225
F.B. 1265-63
F.B. 1850-14
F.B. 1775-39

90° 25'-25"
F.B. 1850-14

Set Boat Spk. West by Inter
411+58.59

583.66 M.

5.01

16.83

244.54
F.B. 1850-14

To Mon. Set at Center of Tracks

89° 34'-30" M.
1011 adj.

Cont. From Right Sd. Pg. 66

MULBERRY DR

(30)

(20)

30.01 M.

16.83 M.

ANGLE POINT
Fd. C.S. Mon. In A Well With
C.I. Cover - See F.B. 1265-39-43
" F.B. 1539-15 (Ties)

Fd. C.Spk. West - 1" Lo.
Pr. F.B. 1539-15 (Ties)

SANTA FE - SPRINGS

℄ MINES AVE

1567.48
F.B. 1265-43
C.S. B-2051

Fd. C.S. Mon.
In A Well With
A C.I. Cover
Pr. F.B. 1265-222

(1) 89-34-20
(4) 358-17-40
(6) 177-27-00
89-34-30

Fd. C.S. Mon. - R.E. 63
In A Well With
C.I. Cover
Pr. F.B. 1539-16 (Ties)

RD

Note Ch'd by
Map No.
Office Work
Checked
Date

Survey of
W. O.
Tape No. 015 Std. 6
Surveyed by
Notes
Date
Indexed
A. C. Johnson

F.B.
Pg.

RETURN TO
LOS ANGELES COUNTY SURVEYOR
726 LOS ANGELES COUNTY
ENGINEERING BLDG.

Note: Any Additions or Changes on This Sheet Must be Made or Circled In Red Ink With Date and Name of Person Making Change.

Do not extend notes this side of this line.

F.B. 1805 PG. 68

Notes Ck'd by
Map No.
Office Work
Checked
Date

Survey of SHOEMAKER AVE.
W. O. 8074.74 Tape No. 0151 St'd. 68 °F
Surveyed by A.N. HELLSTROM
Notes A.N.H Date Mar. 1955
Indexed E. C. Johnson

F. B. 1855 PG. 69

Note: Any Additions or Changes on This Sheet Must be Made or Circled in Red Ink With Date and Name of Person Making Change.

Do not extend notes this side of this line.

RETURN TO
LOS ANGELES COUNTY SURVEYOR
726 LOS ANGELES COUNTY
ENGINEERING BLDG.

76F3098 S&E #247. 8-54

RETURN TO
LOS ANGELES COUNTY SURVEYOR
726 LOS ANGELES COUNTY
ENGINEERING BLDG.

Note: Any Additions or Changes on This Sheet Must be Made or Circled in Red Ink With Date and Name of Person Making Change.

Do not extend notes this side of this line.

W.S. 34-A-1

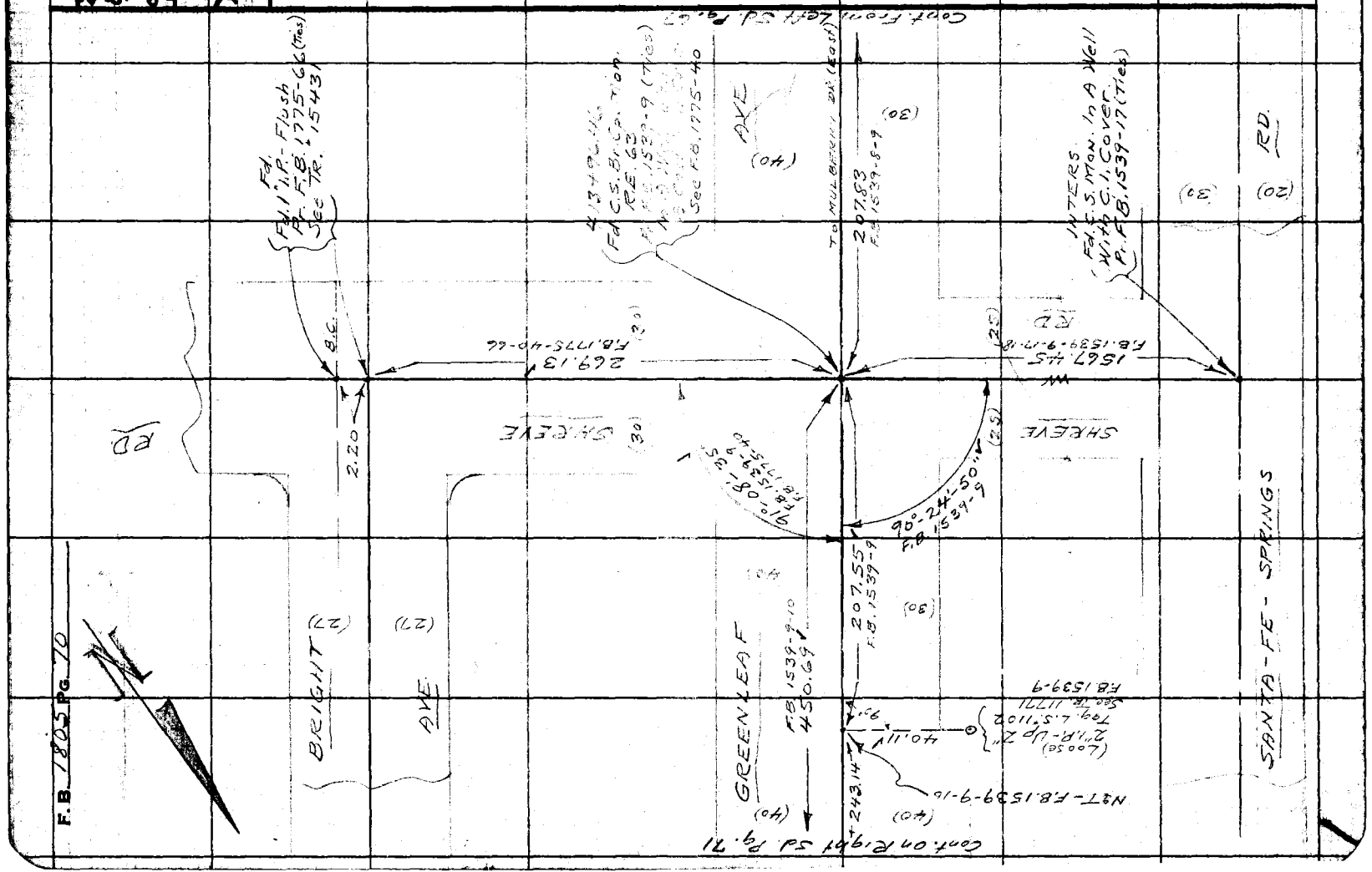

Notes Ck'd by: [illegible]
Map No.
Office Work
Checked
Date

Survey of: [illegible]
W. O. 034474 Tape No. 0151 St'd. 68 °F
Surveyed by: D. N. [illegible]
Notes: A. N. H. Date: [illegible]
Indexed: E. C. Johnson

F. B. 1855 Pg. 71

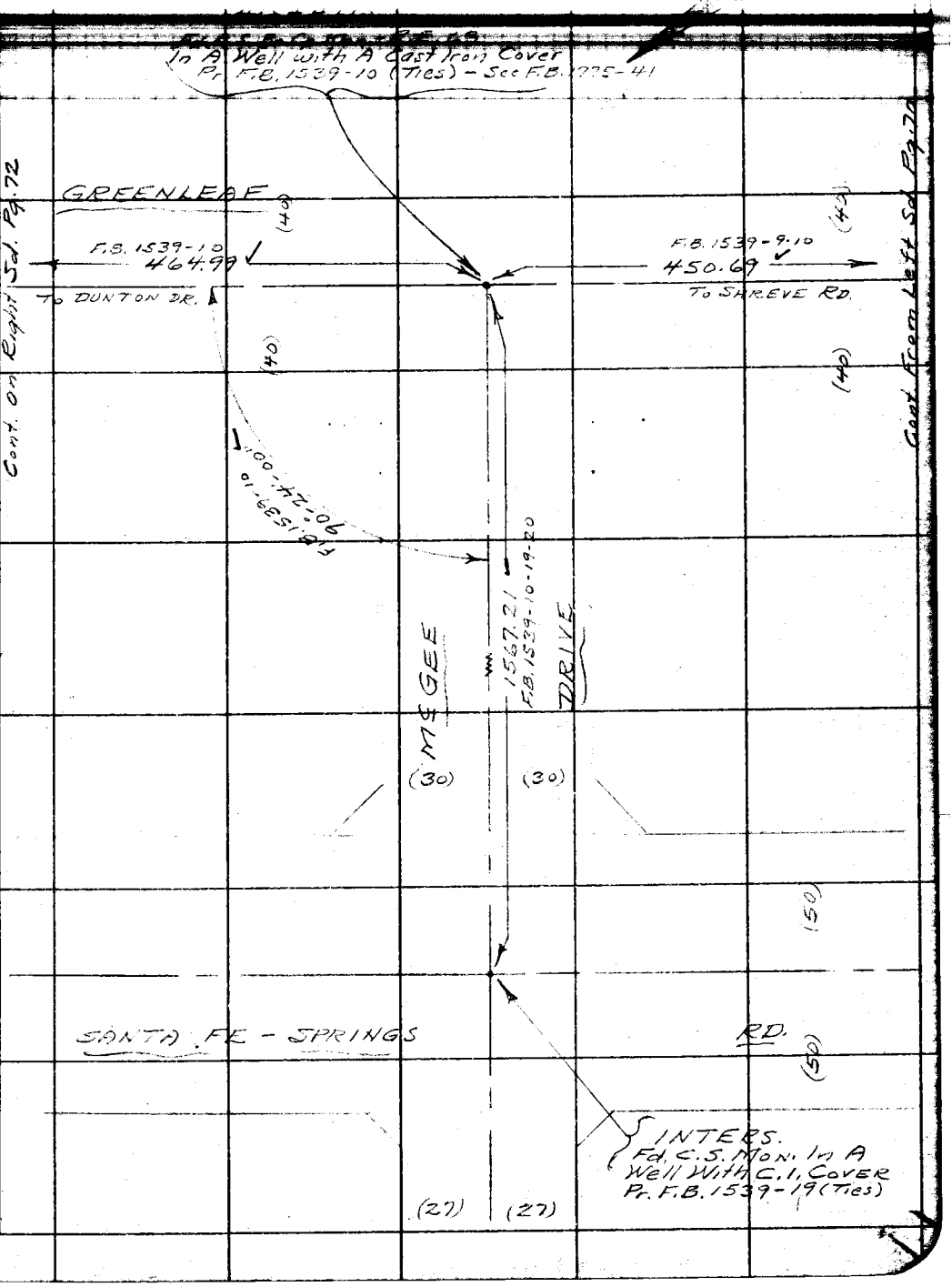

Note: Any Additions or Changes on This Sheet Must be Made or Circled in Red Ink With Date and Name of Person Making Change.

Do not extend notes this side of this line.

RETURN TO
LOS ANGELES COUNTY SURVEYOR
726 LOS ANGELES COUNTY
ENGINEERING BLDG.

76F3095 S&E #247. 8-54

F.B. 1805 Pg. 72

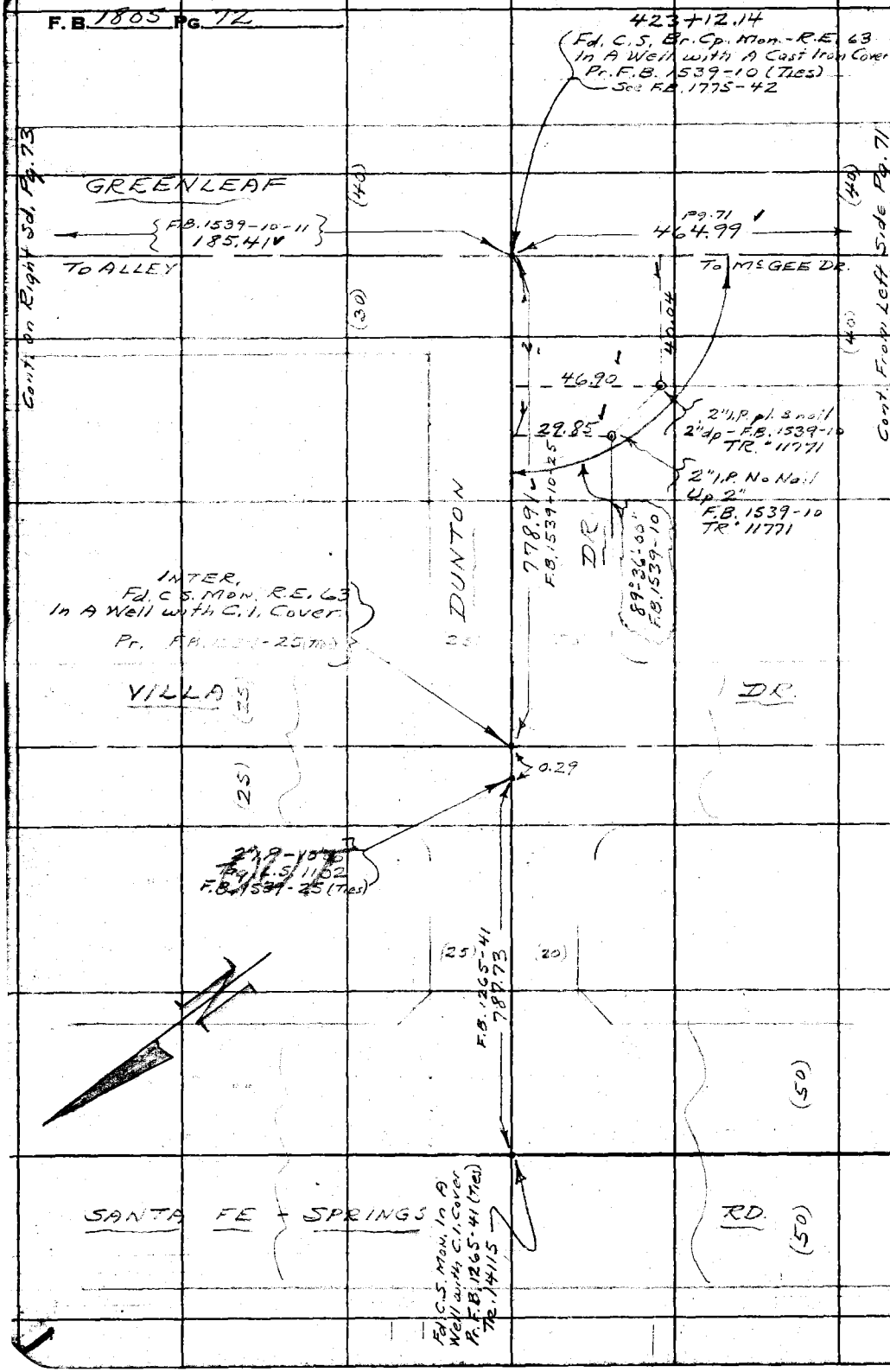

W.S. 34-A-1

RETURN TO
LOS ANGELES COUNTY SURVEYOR
726 LOS ANGELES COUNTY
ENGINEERING BLDG.

Do not extend notes this side of this line.

Note: Any Additions or Changes on This Sheet Must be Made or Circled in Red Ink With Date and Name of Person Making Change.

Notes Ck'd by Aja
Map No.
Office Work
Checked
Date

Survey of [illegible]
W. O. 0074.74 Tape No. 0151 St'd. 68 °F
Surveyed by A.N. HELLSTROM
Notes A.N.H. Date Mar. 1955
Indexed [illegible]

F. B. [illegible] Pg. [illegible]

W.S. 34 A 1

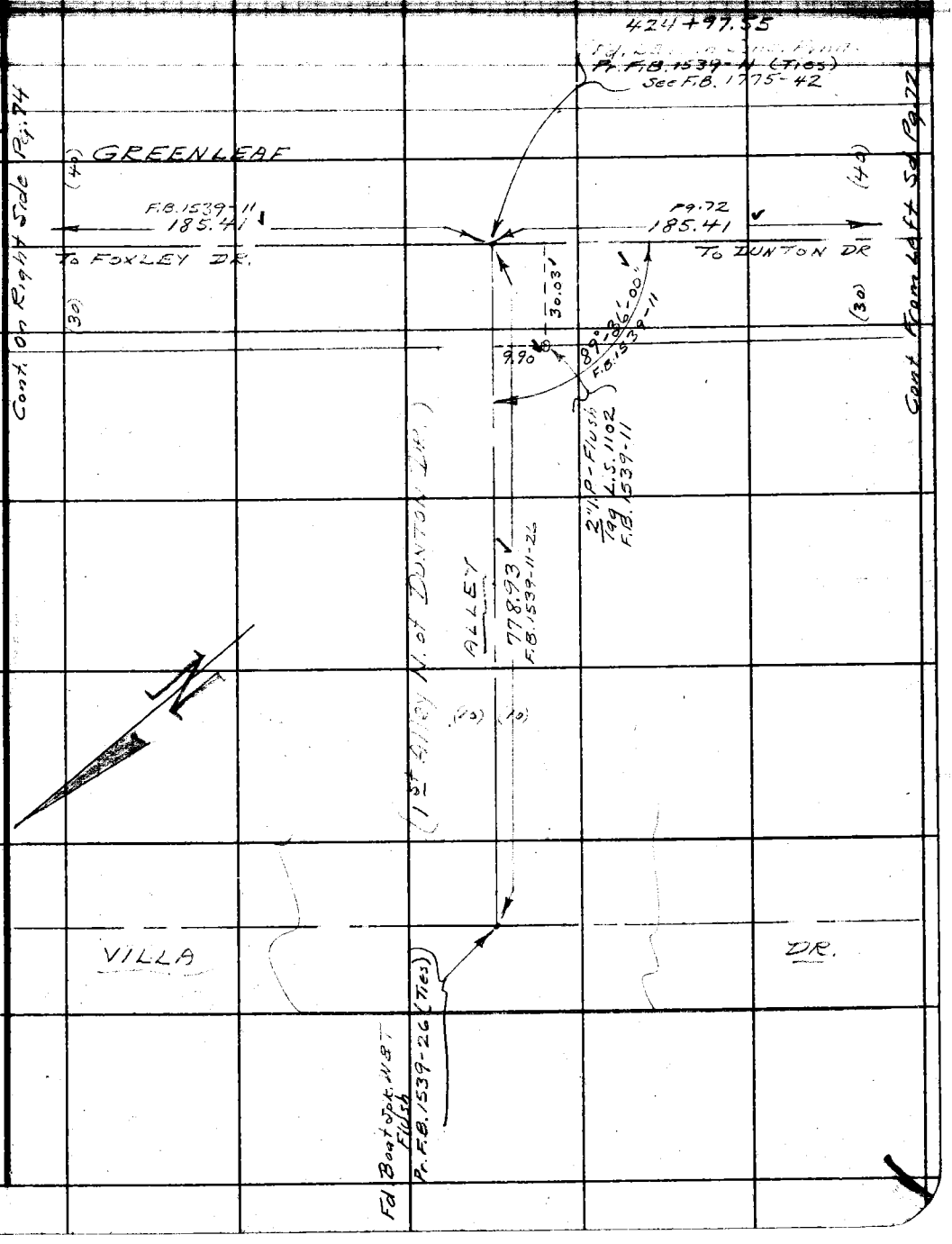

Note: Any Additions or Changes on This Sheet Must be Made or Circled in Red Ink With Date and Name of Person Making Change.

Do not extend notes this side of this line.

RETURN TO
LOS ANGELES COUNTY SURVEYOR
726 LOS ANGELES COUNTY
ENGINEERING BLDG.

76F309S S&E #247. 8-54

F.B. 1805 Pg. 74

W.S. 34-A-1

RETURN TO
LOS ANGELES COUNTY SURVEYOR
726 LOS ANGELES COUNTY
ENGINEERING BLDG.

Do not extend notes this side of this line.

Note: Any Additions or Changes on This Sheet Must Be Made or Circled in Red Ink With Date and Name of Person Making Change.

Notes Ck'd by Aja
Map No.
Office Work
Checked
Date

Survey of [illegible]
W. O. 30974 Tape No. 0151 St'd. 68 °F
Surveyed by A. N. HELLSTROM
Notes A.N.H. Date Mar. 1955
Indexed A. C. Johnson

F. B. 1835 PG. 75

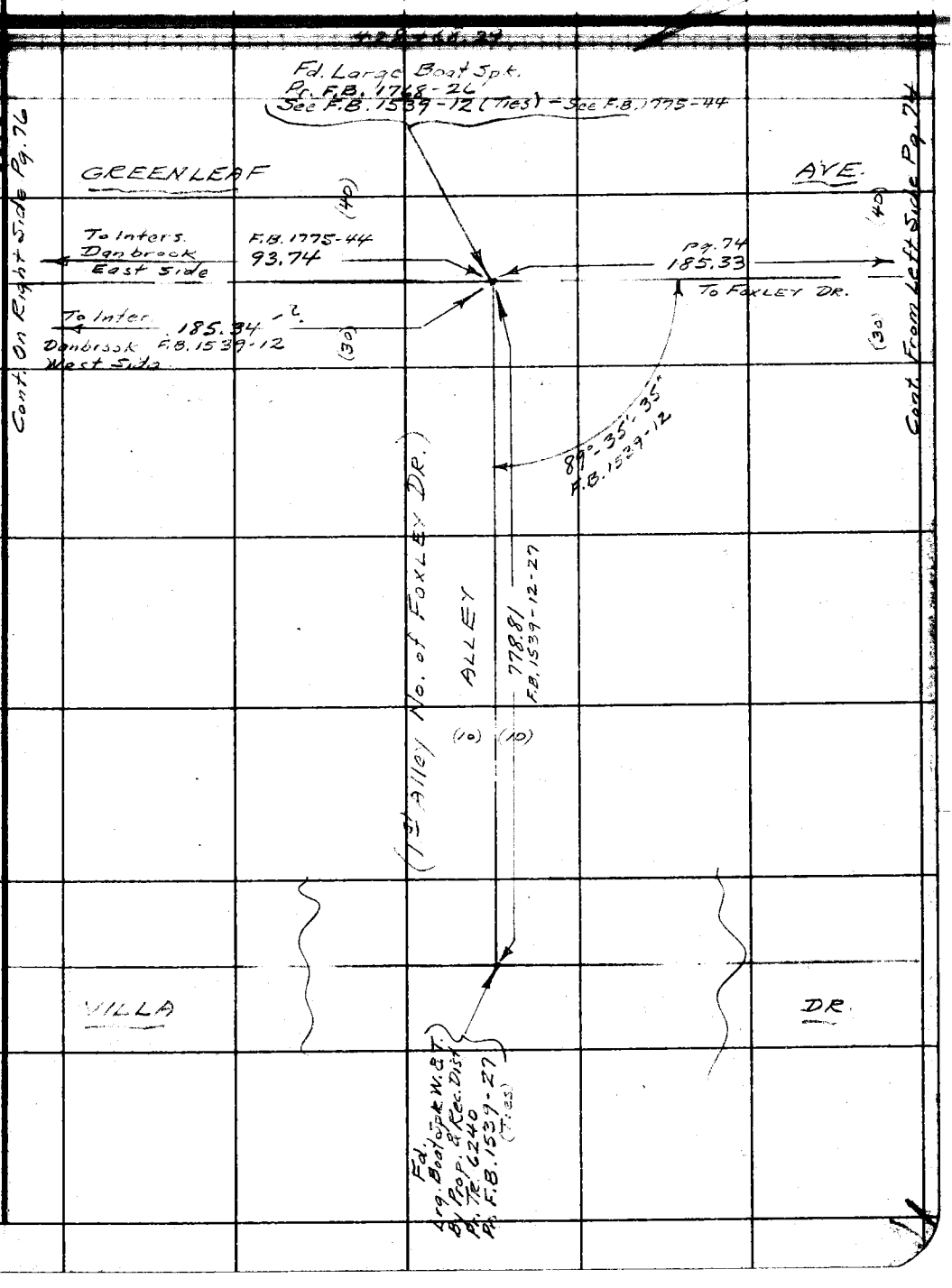

Note: Any Additions or Changes on This Sheet Must be Made or Circled in Red Ink With Date and Name of Person Making Change.

Do not extend notes this side of this line.

RETURN TO
LOS ANGELES COUNTY SURVEYOR
726 LOS ANGELES COUNTY
ENGINEERING BLDG.

76F309S S&E #247. 8-54

RETURN TO
LOS ANGELES COUNTY SURVEYOR
726 LOS ANGELES COUNTY
ENGINEERING BLDG.

Note: Any Additions or Changes on This Sheet Must be Made or Circled in Red Ink With Date and Name of Person Making Change.

Do not extend notes this side of this line.

W.S. 34-A-1

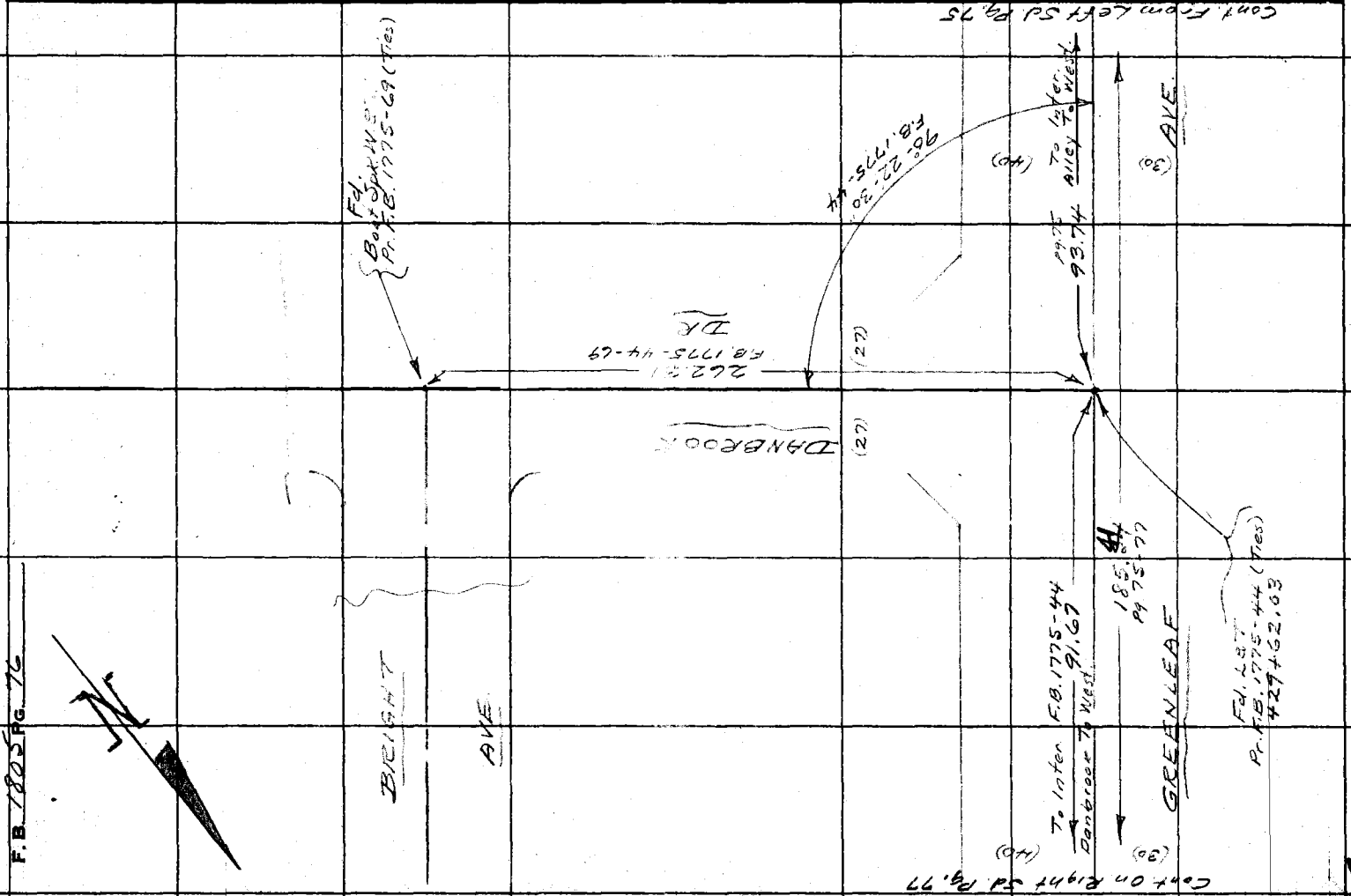

Map No.	W.O. 4474 Tape No. 0151 St'd. 60 °F	F.B. 1805 Pg. 77
Office Work	Surveyed by A.N. HELLSTROM	
Checked	Notes A.N.H. Date Mar 1955	
Date	Indexed R. C. Johnson	

SHOEMAKER AVE

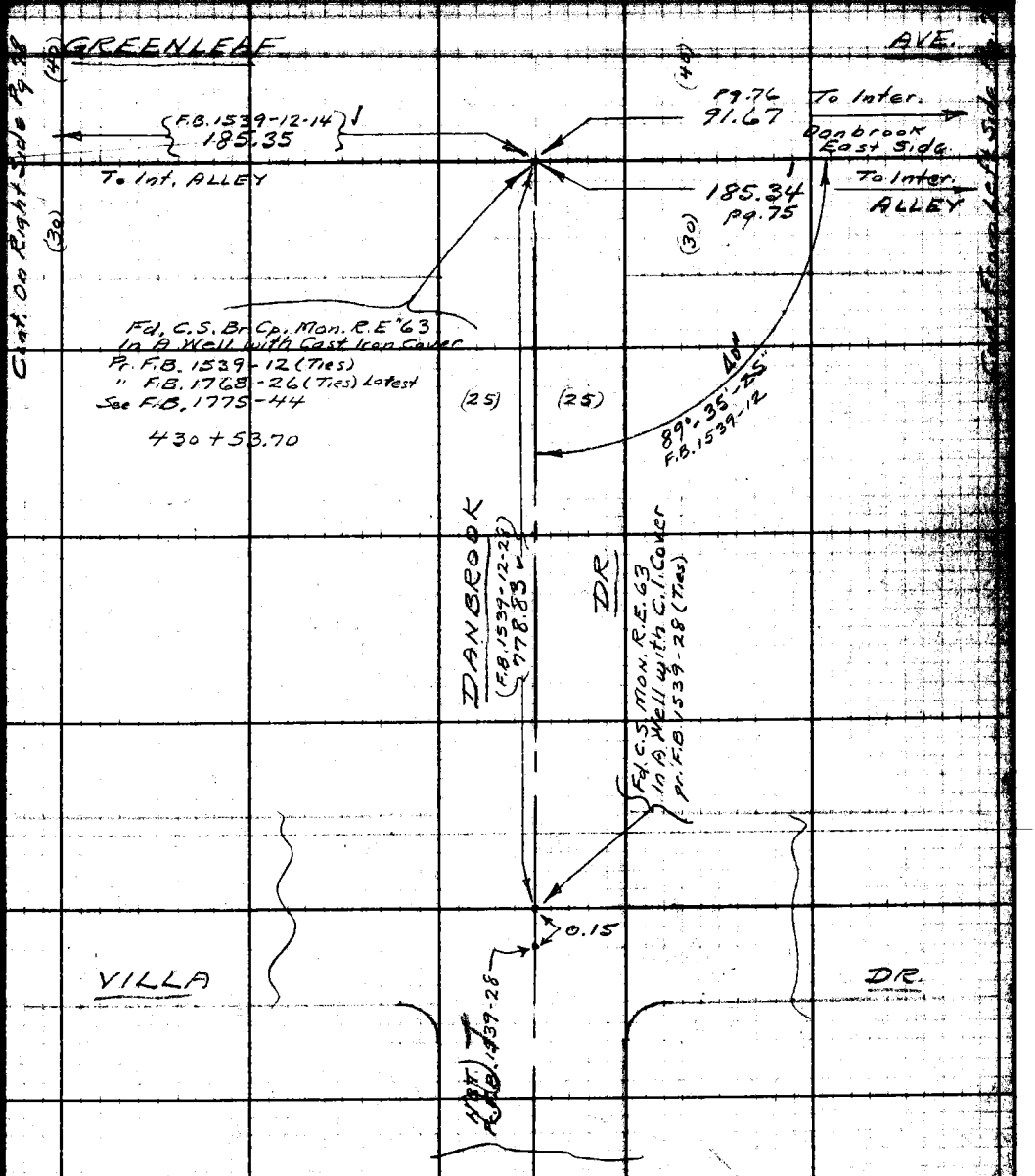

Note: Any Additions or Changes on This Sheet Must be Made or Circled in Red Ink With Date and Name of Person Making Change.

Do not extend notes this side of this line.

RETURN TO
LOS ANGELES COUNTY SURVEYOR
720 LOS ANGELES COUNTY
ENGINEERING BLDG.

76F309S 247 2-51

RETURN TO
LOS ANGELES COUNTY SURVEYOR
726 LOS ANGELES COUNTY
ENGINEERING BLDG.

Note: Any Additions or Changes on This Sheet Must be Made or Circled in Red Ink With Date and Name of Person Making Change.

Do not extend notes this side of this line.

W.S. 34-B-1
W.S. 34-A-1

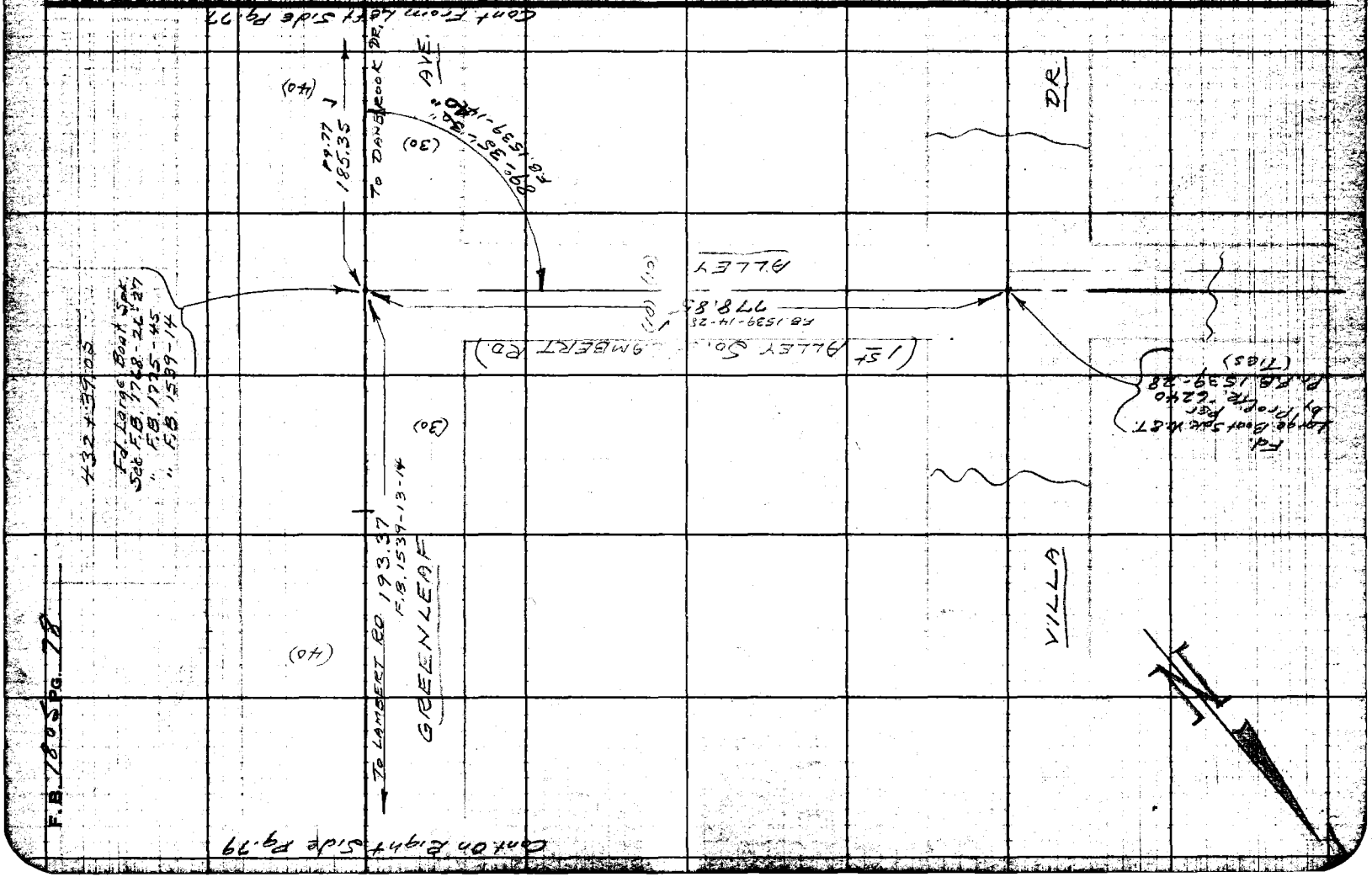

Notes Ck'd by Ajo
Map No.
Office Work
Checked
Date

Survey of SHOEMAKER AVE
W. O. 74 Tape No. 0151 St'd. 68 °F
Surveyed by A. N. HELLSTROM
Notes A. N. H. Date Mar. 1955
Indexed R. C. Johnson

F. B. 1805 Pg. 79

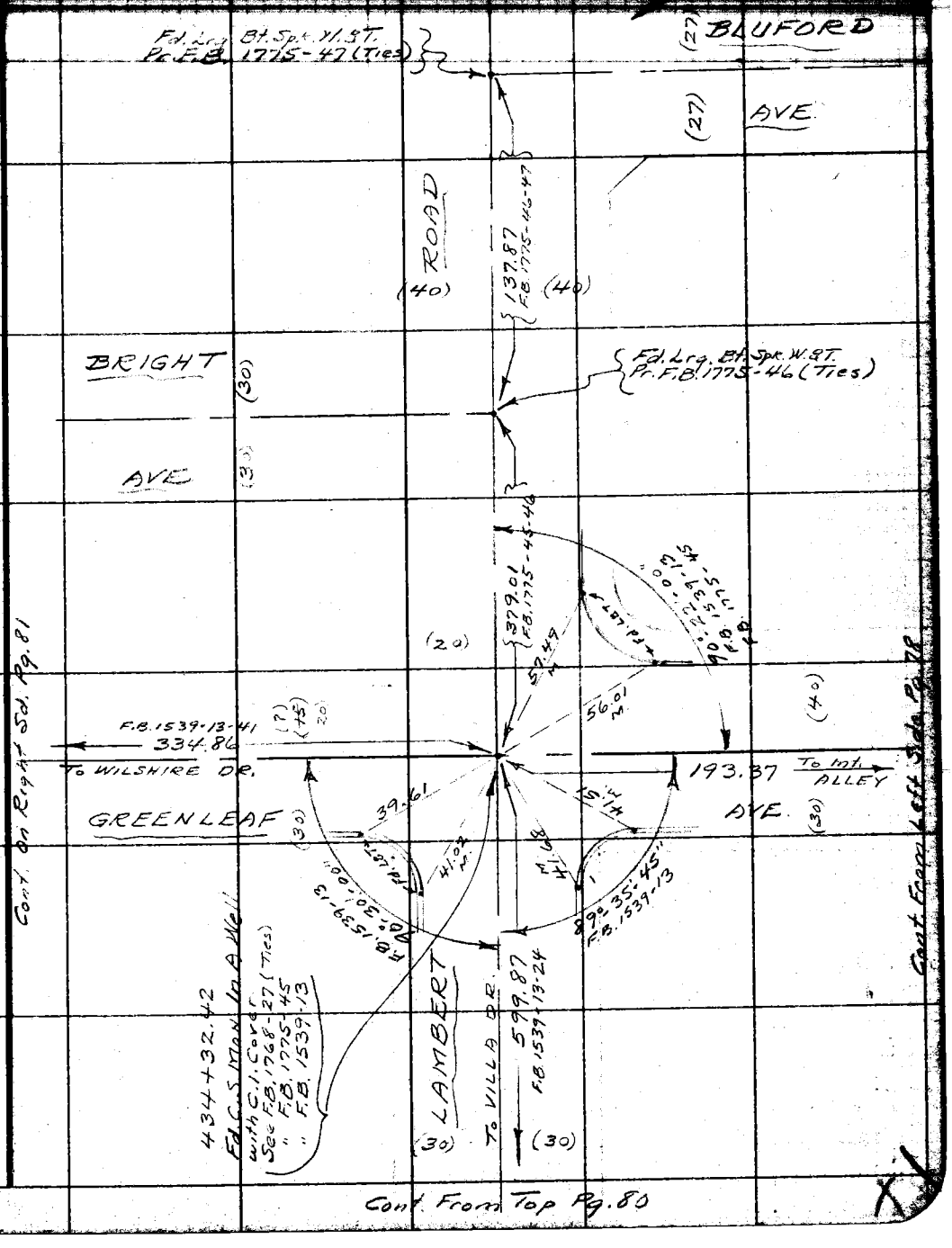

W. S. 34

Note: Any Additions or Changes on This Sheet Must be Made or Circled in Red Ink With Date and Name of Person Making Change.

Do not extend notes this side of this line.

RETURN TO
LOS ANGELES COUNTY SURVEYOR
726 LOS ANGELES COUNTY
ENGINEERING BLDG.

76F3098 S&E #247. 8-54

F.B. 1805 PG. 80

Cont. On Bottm. Pg 79

(30) (30)

RD.

To GREENLEAF AVE

599.87
F.B. 1539-13-24

Fd. C.S. Mon. In A Well with C.I. Cover Pr. F.B. 1539-24 (Ties)

PINE (125) MILTON

AVE (30) (25)

F.B. 1539-24
178.99

LAMBERT

VILLA (25)

DR. (25)

Fd. C.S. Mon. In A Well with C.I. Cover Pr. F.B. 1539-24 (Ties)

RETURN TO
LOS ANGELES COUNTY SURVEYOR
726 LOS ANGELES COUNTY
ENGINEERING BLDG.

Do not extend notes this side of this line.

Note: Any Additions or Changes on This Sheet Must be Made or Circled in Red Ink With Date and Name of Person Making Change.

Notes Ck'd by Aja
Map No.
Office Work
Checked
Date

Survey of [illegible] AVE.
W. O. 0074.74 Tape No. 0151 St'd. 68 °F
Surveyed by A. N. HELLSTROM
Notes A. N. H. Date Mar 1955
Indexed E. C. Johnson

F. B. 1835 Pg. 81

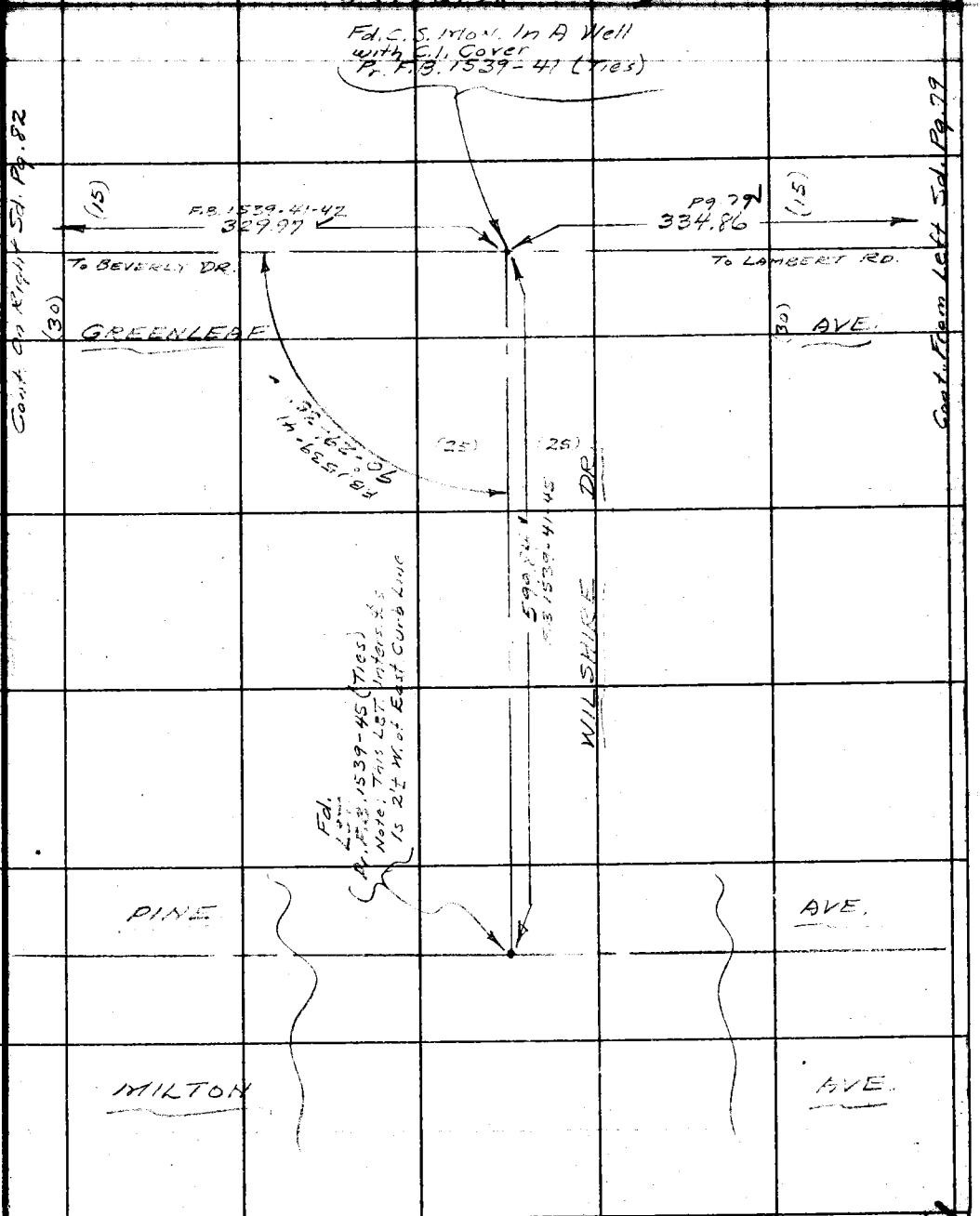

W.S. 34

Note: Any Additions or Changes on This Sheet Must be Made or Circled in Red Ink With Date and Name of Person Making Change.

Do not extend notes this side of this line.

RETURN TO
LOS ANGELES COUNTY SURVEYOR
726 LOS ANGELES COUNTY
ENGINEERING BLDG.

76F3095 S&E #247. 8-54.

F.B. 1805 Pg. 82

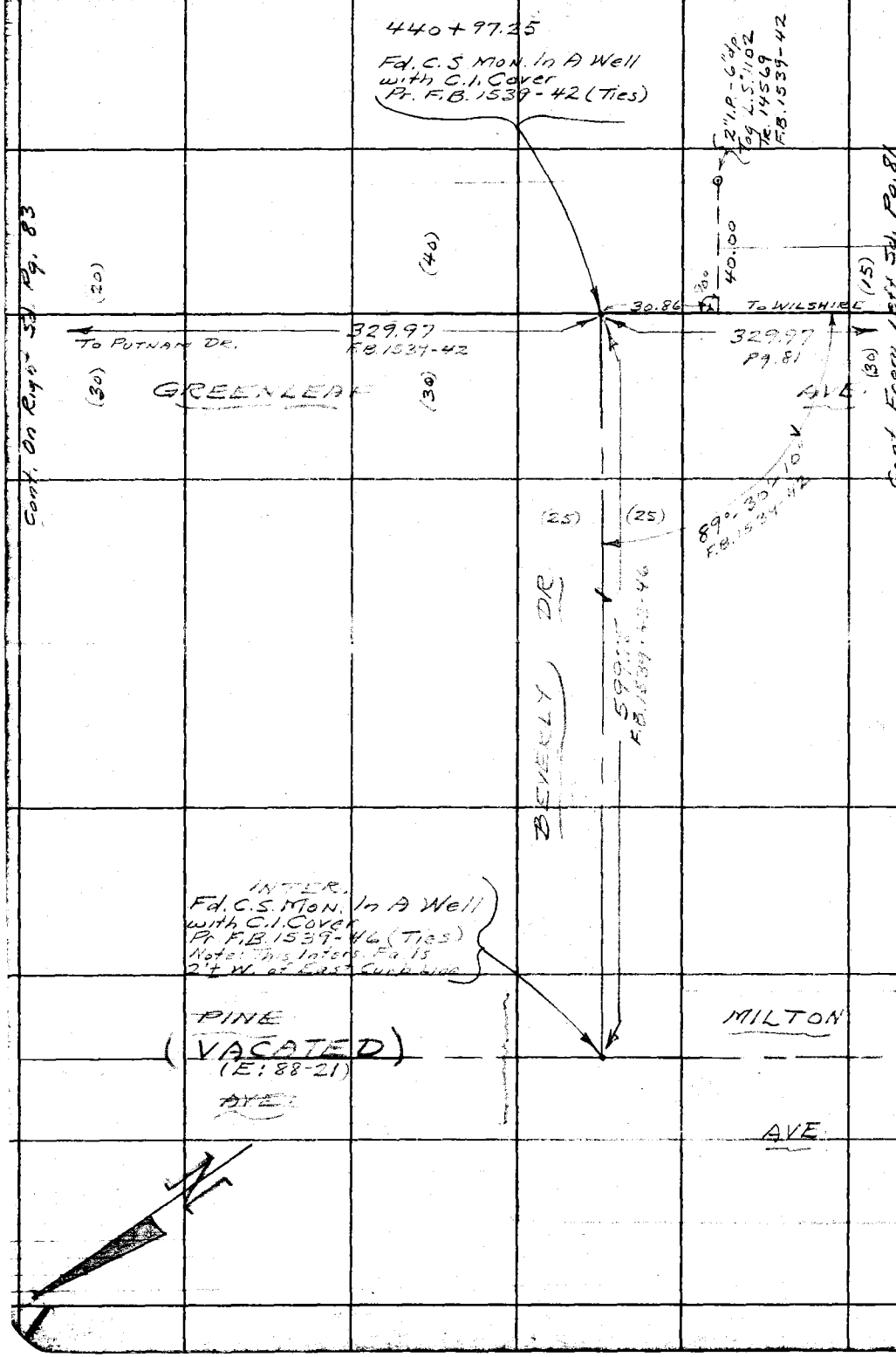

Wks. 34-B-1

RETURN TO
LOS ANGELES COUNTY SURVEYOR
726 LOS ANGELES COUNTY
ENGINEERING BLDG.

Do not extend notes this side of this line.

Note: Any Additions or Changes on This Sheet Must be Made or Circled in Red Ink With Date and Name of Person Making Change.

Notes Ck'd by Aje	Survey of [illegible]
Map No.	W. O. 0074.74 Tape No. 0151 St'd. 68 °F
Office Work	Surveyed by A.N. [illegible]
Checked	Notes A.N.H Date Mar. 1955
Date	Indexed [illegible]

F. B. [illegible] Pg. 83

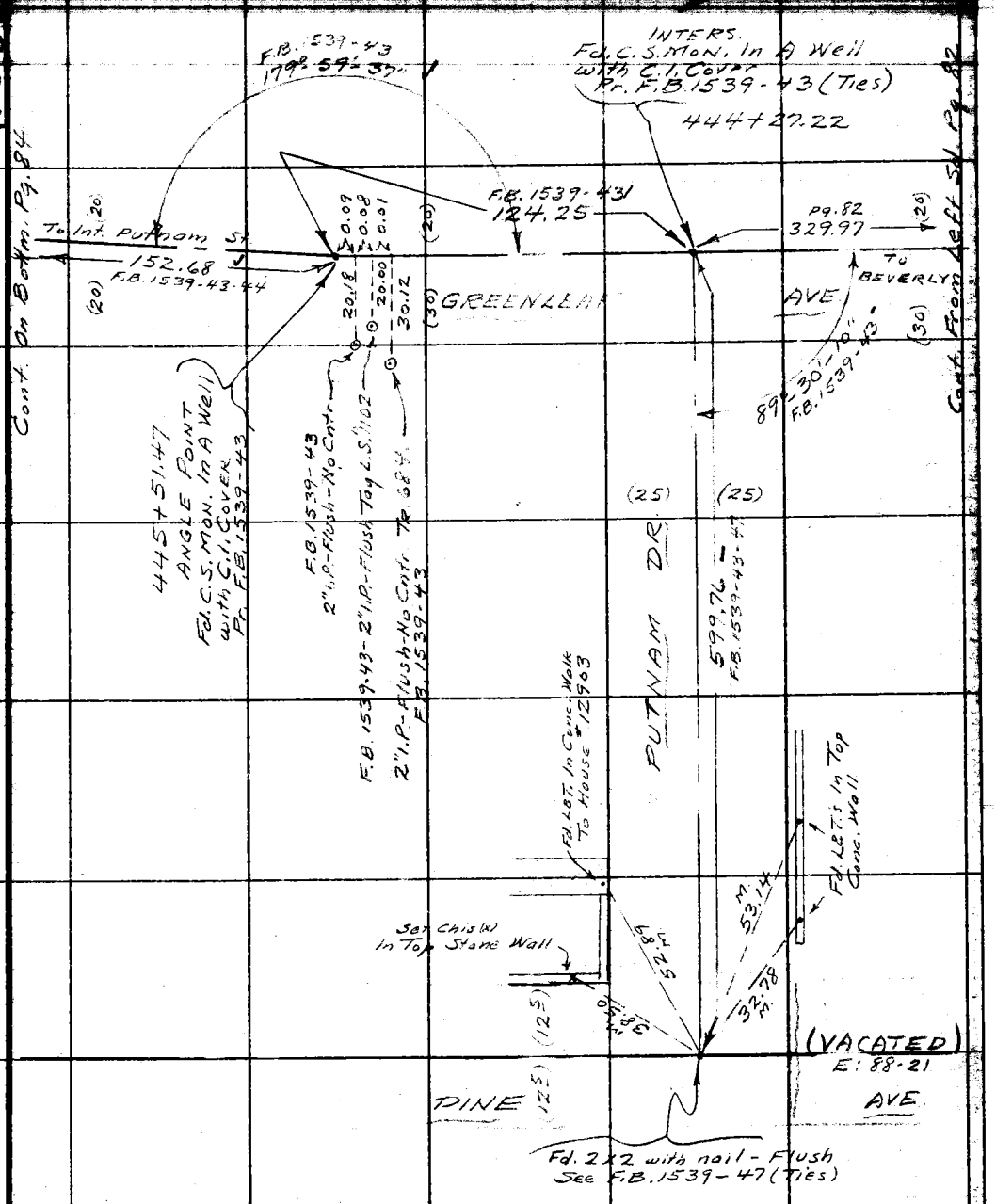

Note: Any Additions or Changes on This Sheet Must be Made or Circled in Red Ink With Date and Name of Person Making Change.

Do not extend notes this side of this line.

RETURN TO
LOS ANGELES COUNTY SURVEYOR
726 LOS ANGELES COUNTY
ENGINEERING BLDG.

76F309S S&E #247. 8-54

RETURN TO
LOS ANGELES COUNTY SURVEYOR
726 LOS ANGELES COUNTY
ENGINEERING BLDG.

Note: Any Additions or Changes on This Sheet Must be Made or Circled in Red Ink With Date and Name of Person Making Change.

Do not extend notes this side of this line.

W.S. 34-B-1

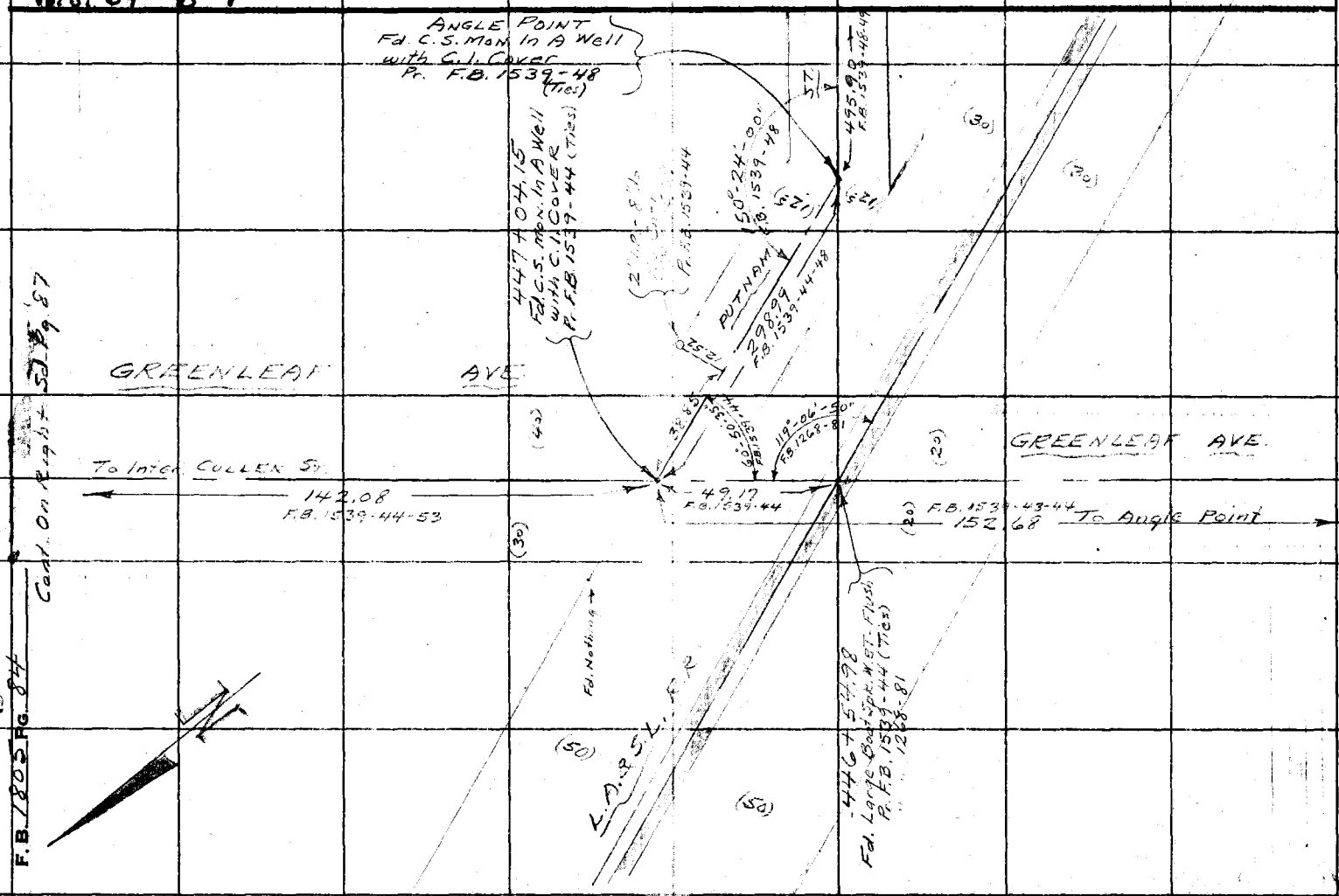

Notes Ck'd by
Map No.
Office Work
Checked
Date

Survey of SHOEMAKER AVE
W. O. 0674.74 Tape No. 0151 St'd. 68 °F
Surveyed by D.N. HELLSTROM
Notes A.M.H. Date Mar. 1955
Indexed

F. B. 1805 Pg. 85

Note: Any Additions or Changes on This Sheet Must be Made or Circled in Red Ink With Date and Name of Person Making Change.

Do not extend notes this side of this line.

RETURN TO
LOS ANGELES COUNTY SURVEYOR
726 LOS ANGELES COUNTY
ENGINEERING BLDG.

76F3095 S&E #247. 8-54

RETURN TO
LOS ANGELES COUNTY SURVEYOR
726 LOS ANGELES COUNTY
ENGINEERING BLDG.

Note: Any Additions or Changes on This Sheet Must be Made or Circled in Red Ink With Date and Name of Person Making Change.

Do not extend notes this side of this line.

F. B. 1805 PG. 86

Notes Ck'd by Aja
Map No.
Office Work
Checked
Date

Survey of SHOEMAKER AVE.
W. O. 0074.74 Tape No. 0151 St'd. 68 °F
Surveyed by A. N. HELLSTROM
Notes A. N. H. Date Mar. 1955
Indexed A. C. Johnson

F. B. 1835 PG. 87

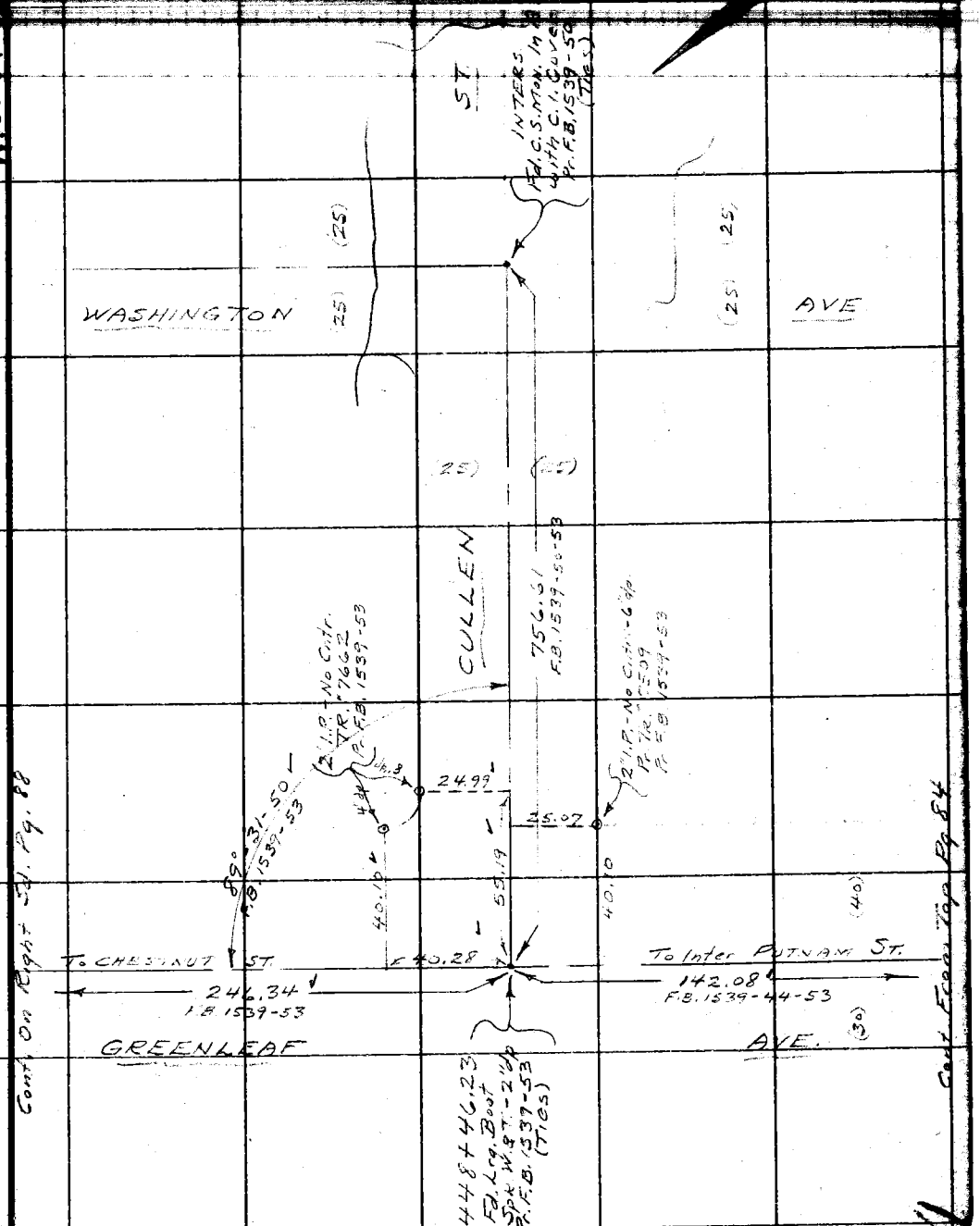

Note: Any Additions or Changes on This Sheet Must be Made or Circled in Red Ink With Date and Name of Person Making Change.

Do not extend notes this side of this line.

RETURN TO
LOS ANGELES COUNTY SURVEYOR
726 LOS ANGELES COUNTY
ENGINEERING BLDG.

76F3098 S&E #247. 8-54

F.B. 1805 PG. 88

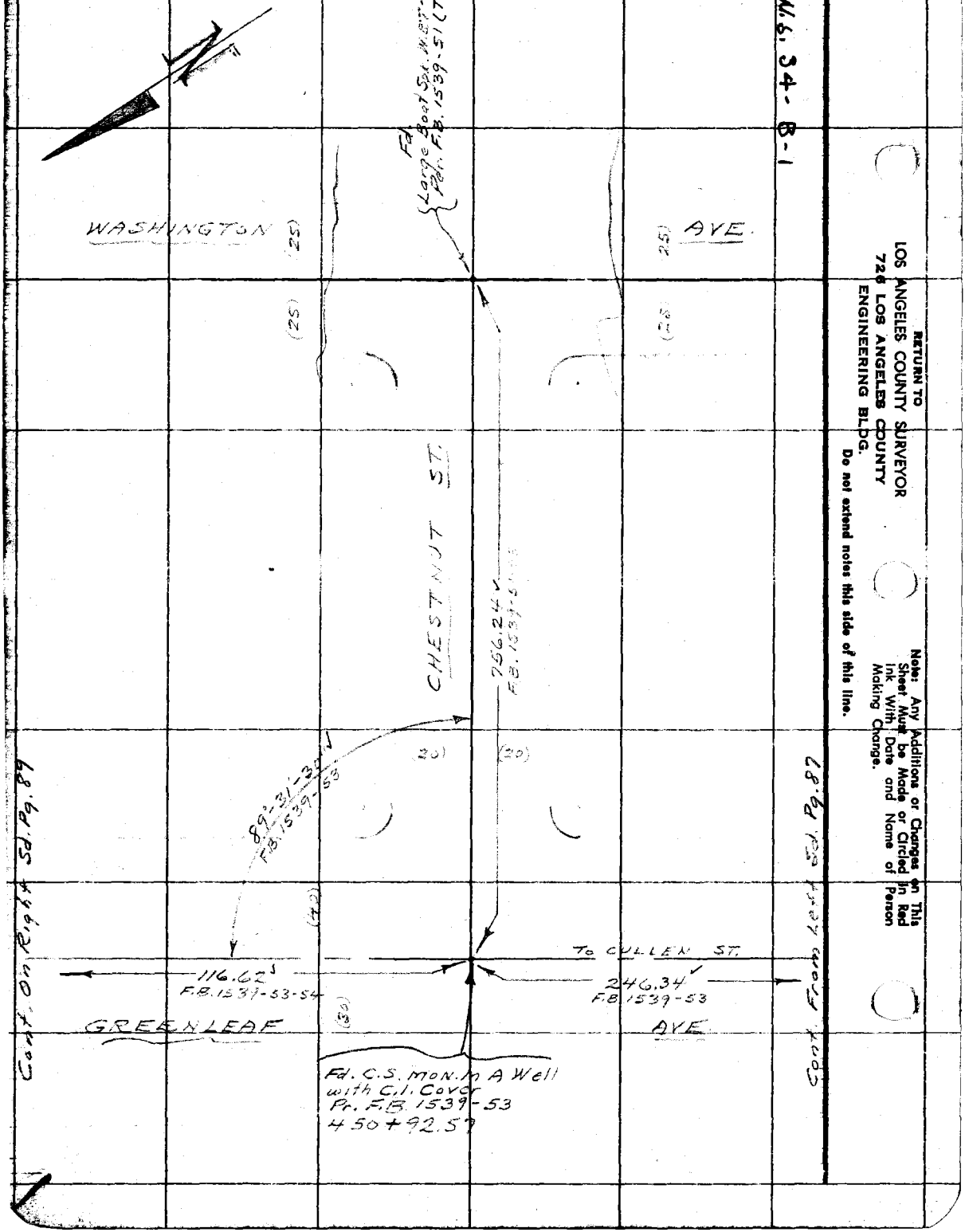

RETURN TO
LOS ANGELES COUNTY SURVEYOR
726 LOS ANGELES COUNTY
ENGINEERING BLDG.

Do not extend notes this side of this line.

Note: Any Additions or Changes on This Sheet Must be Made or Circled in Red Ink With Date and Name of Person Making Change.

Notes Ck'd by Aja
Map No.
Office Work
Checked
Date

Survey of SHOEMAKER AVE
W. O. 8674.74 Tape No. 0151 St'd. 68 °F
Surveyed by A.N. [illegible]
Notes [illegible] Date Mar. 1955
Indexed C. Johnson

F. B. 1805 Pg. 89

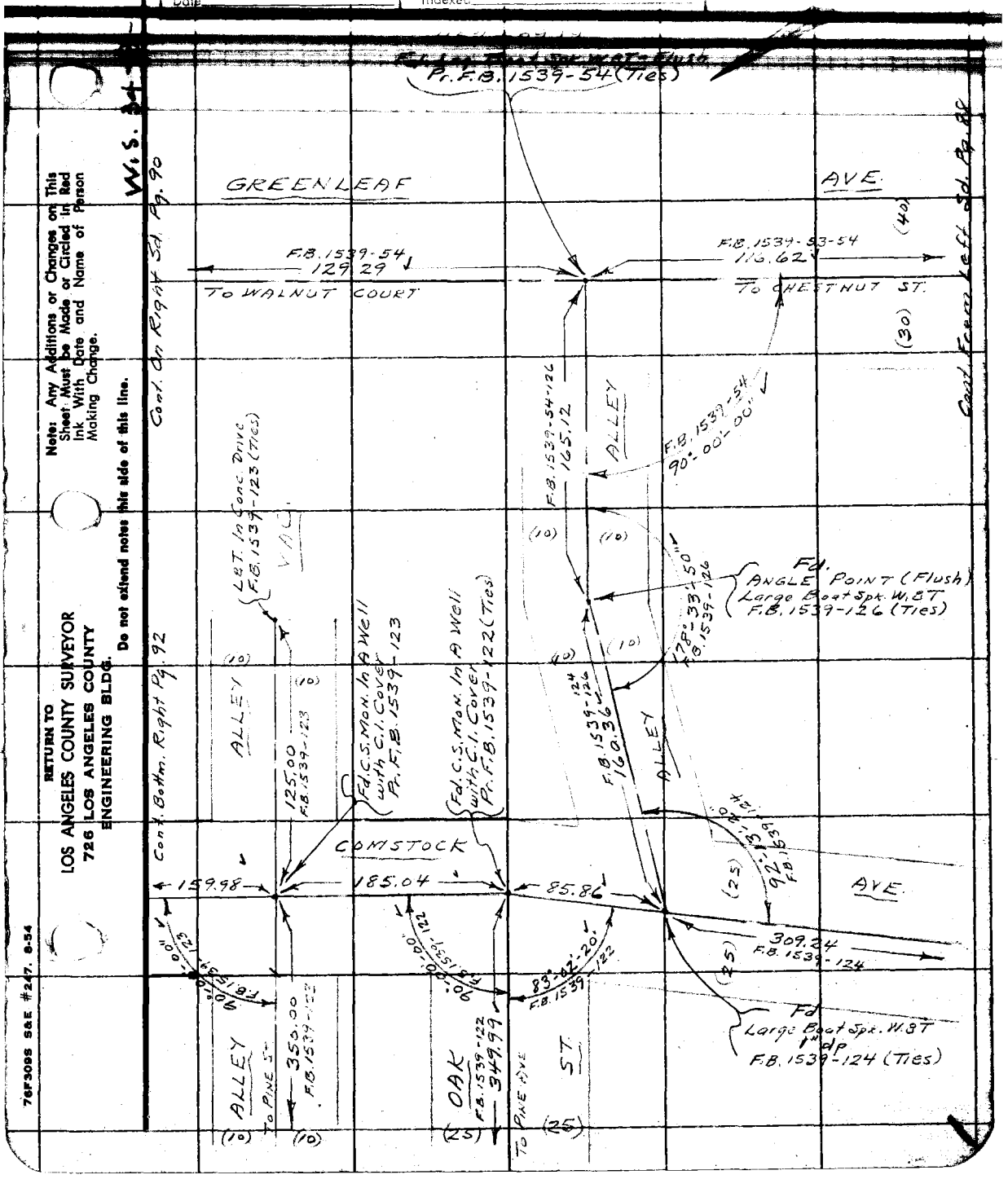

Note: Any Additions or Changes on This Sheet Must be Made or Circled in Red Ink With Date and Name of Person Making Change.

Do not extend notes this side of this line.

RETURN TO
LOS ANGELES COUNTY SURVEYOR
726 LOS ANGELES COUNTY
ENGINEERING BLDG.

76F309S S&E #247. 8-54

F.B. 1805 PG. 90

W.S. 34-B-1

RETURN TO
LOS ANGELES COUNTY SURVEYOR
726 LOS ANGELES COUNTY
ENGINEERING BLDG.
Do not extend notes this side of this line.

Note: Any Additions or Changes on This Sheet Must be Made or Circled in Red Ink With Date and Name of Person Making Change.

76F3095 S&E #247. 8-54

RETURN TO
LOS ANGELES COUNTY SURVEYOR
726 LOS ANGELES COUNTY
ENGINEERING BLDG.

Note: Any Additions or Changes on This Sheet Must be Made or Circled in Red Ink With Date and Name of Person Making Change.

Do not extend notes this side of this line.

W.S. 34-

Cont. On Right Sd. Pg. 92

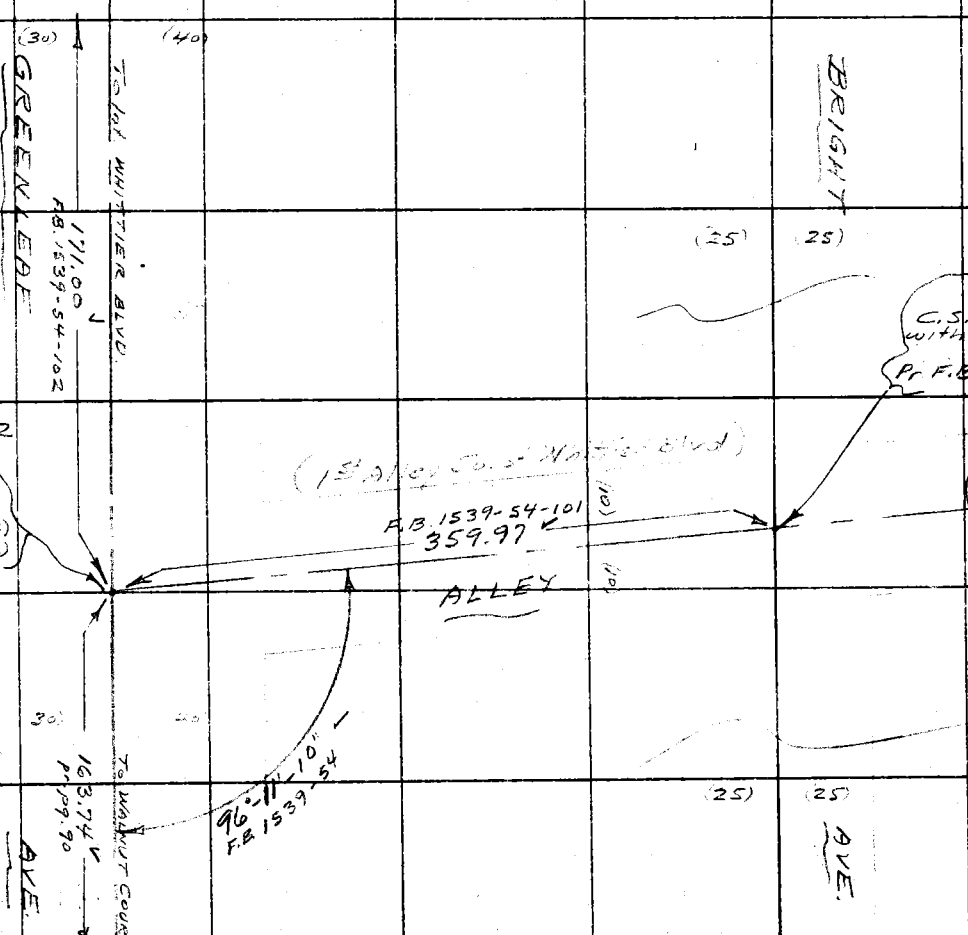

Cont. From Left Sd. Pg. 90

Notes Ck'd by
Map No.
Office Work
Checked
Date

Survey of
W. O.
Tape No.
Std.
Surveyed by
Notes
Date
Indexed

F. B. PG.

F.B. 1805 Pg. 92

Cont On Bottom Pg. 93

W.S. 34-B-1

RETURN TO
LOS ANGELES COUNTY SURVEYOR
726 LOS ANGELES COUNTY
ENGINEERING BLDG.

Do not extend notes this side of this line.

Note: Any Additions or Changes on This Sheet Must be Made or Circled in Red Ink With Date and Name of Person Making Change.

Notes Ck'd by Aja
Map No.
Office Work
Checked
Date

Survey of
W. O. 007474 Tape No. 0151 St'd. 68 °F
Surveyed by
Notes A. N. H. Date Mar. 1955
Indexed A. C. Johnson

F. B. Pg. 93

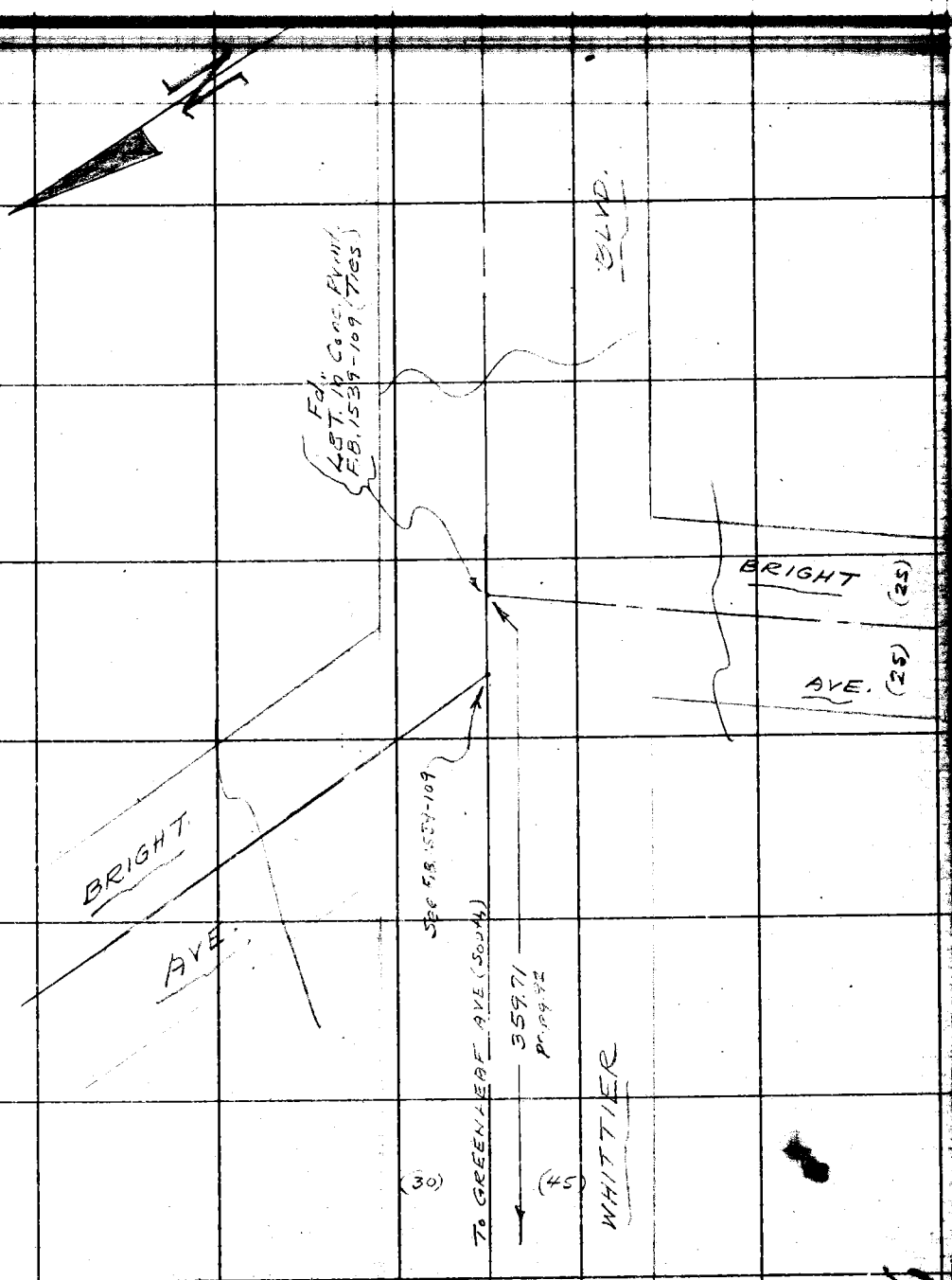

Cont. From Top Pg. 92

Note: Any Additions or Changes on This Sheet Must be Made or Circled in Red Ink With Date and Name of Person Making Change.

Do not extend notes this side of this line.

RETURN TO
LOS ANGELES COUNTY SURVEYOR
726 LOS ANGELES COUNTY
ENGINEERING BLDG.

76F309S S&E #247. 8-54

RETURN TO
LOS ANGELES COUNTY SURVEYOR
726 LOS ANGELES COUNTY
ENGINEERING BLDG.

Note: Any Additions or Changes on This Sheet Must be Made or Circled in Red Ink With Date and Name of Person Making Change.

W.S. 34-B-1

Do not extend notes this side of this line.

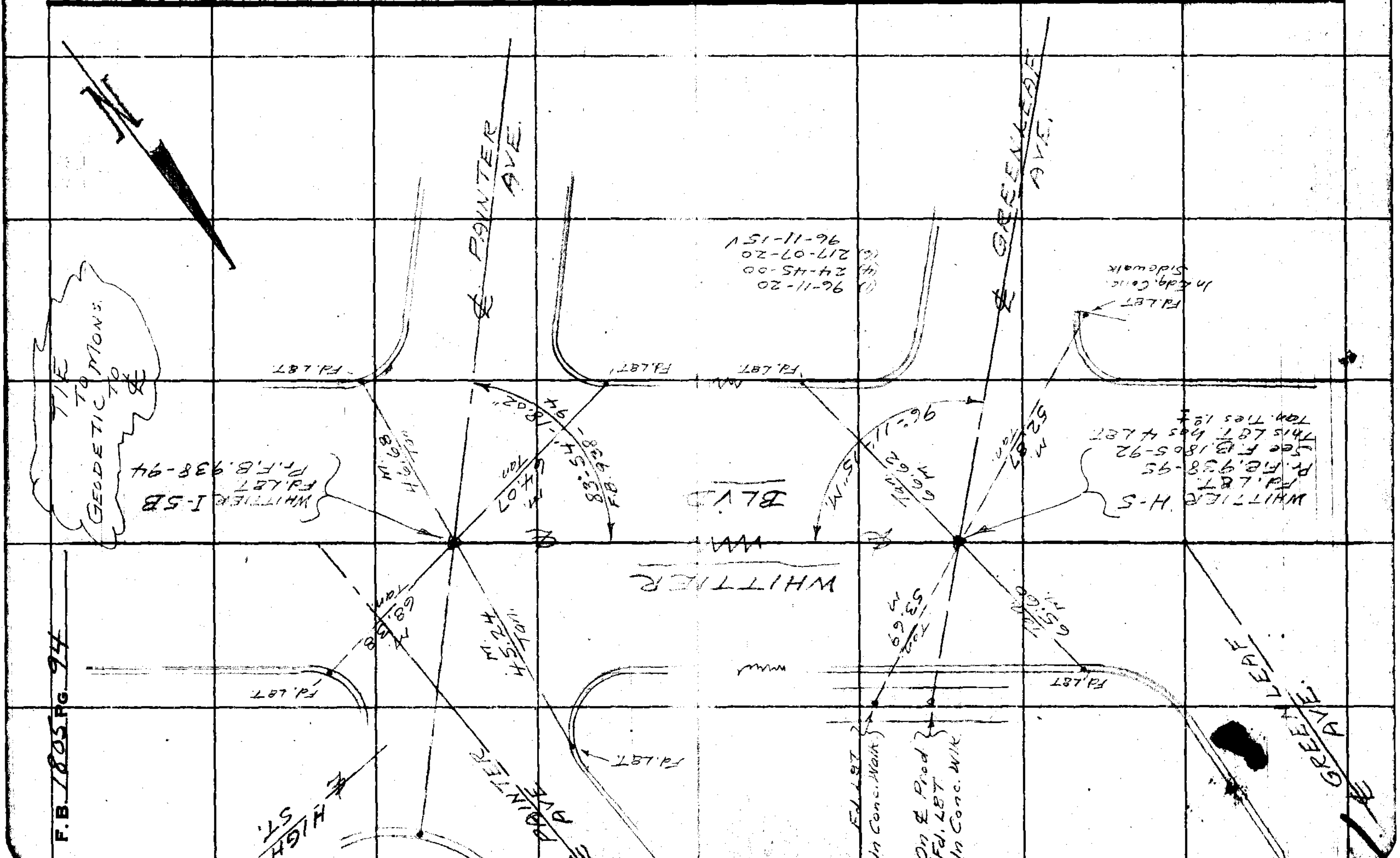

F.B. 1805 Pg. 94

Notes Ck'd by Aja	Survey of SHOEMAKER AVE
Map No.	W. O. 07474 Tape No. 0151 St'd. 68 °F
Office Work	Surveyed by A. N. HELLSTROM
Checked	Notes A. N. N. Date Mar. 1955
Date	Indexed

F. B. 1805 PG. 95

W.S. 34 A-2

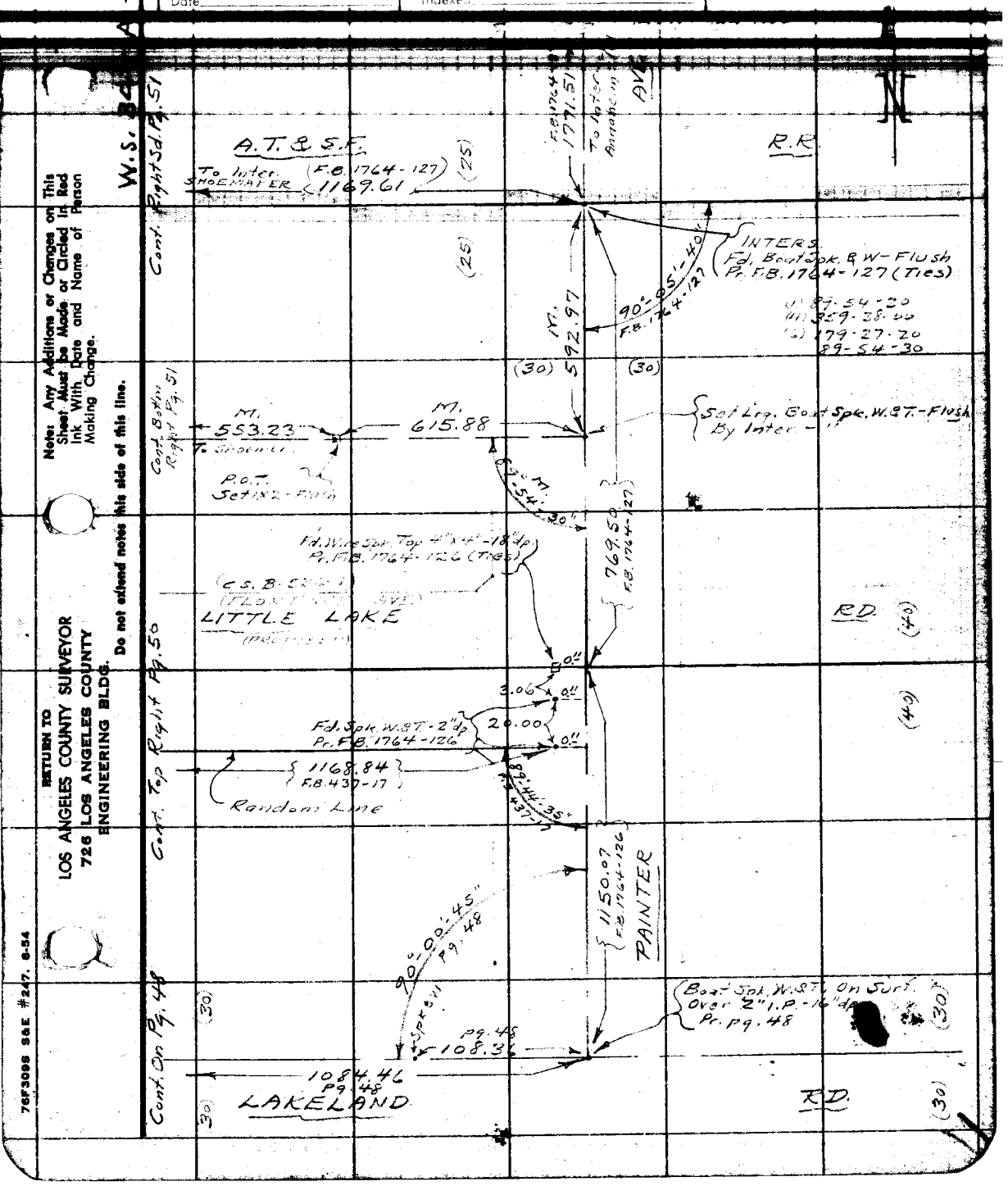

Note: Any Additions or Changes on This Sheet Must be Made or Circled in Red Ink With Date and Name of Person Making Change.

Do not extend notes this side of this line.

RETURN TO
LOS ANGELES COUNTY SURVEYOR
726 LOS ANGELES COUNTY
ENGINEERING BLDG.

76F3095 S&E #247. 6-54

F.B. 1805 Pg. 96

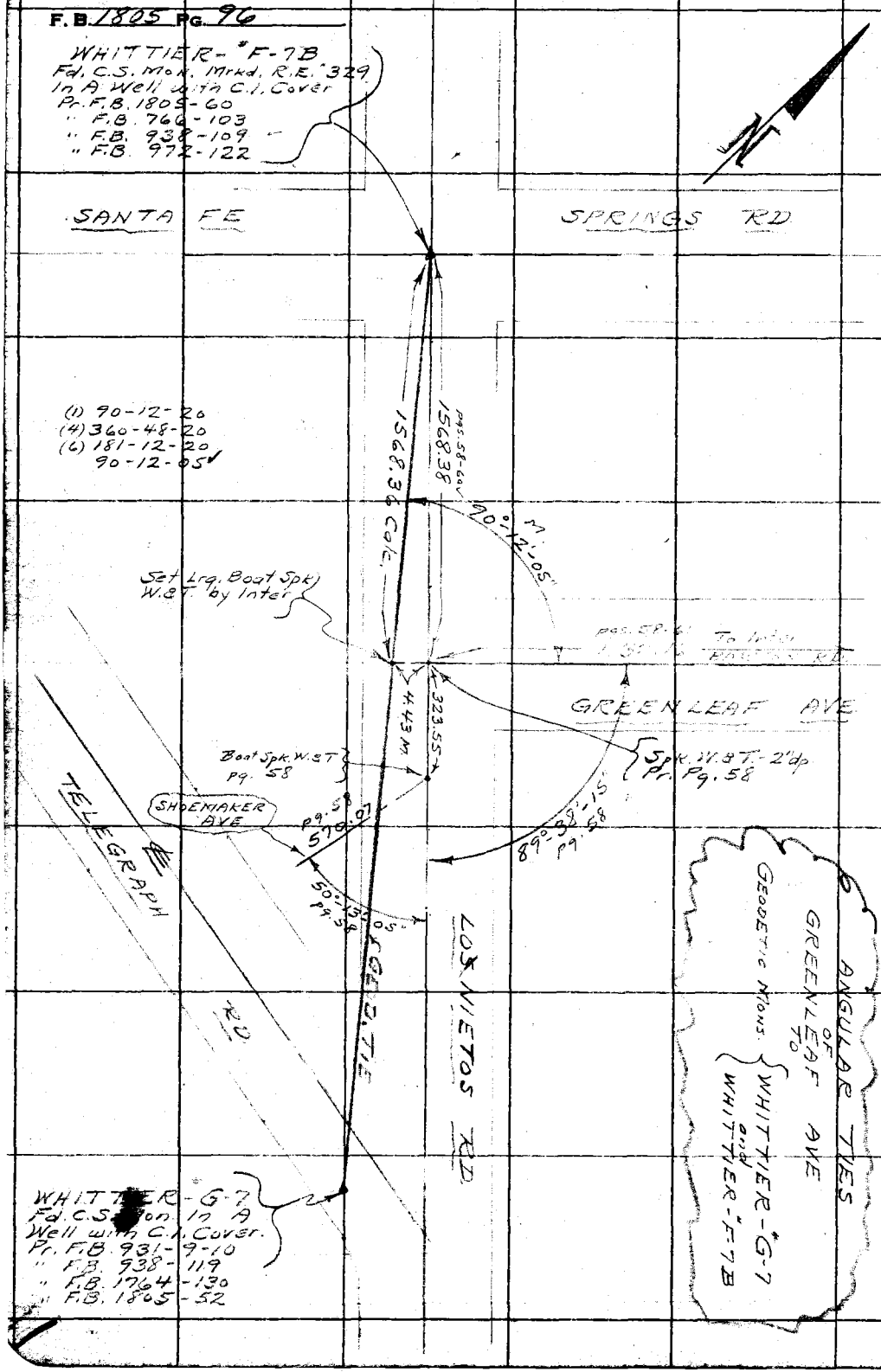

W.S. 34-A-2

RETURN TO
LOS ANGELES COUNTY SURVEYOR
726 LOS ANGELES COUNTY
ENGINEERING BLDG.

Do not extend notes this side of this line.

Note: Any Additions or Changes on This Sheet Must be Made or Circled in Red Ink With Date and Name of Person Making Change.

Notes Ck'd by Aja	Survey of SHOEMAKER AVE	F. B. 1805 Pg. 97
Map No. B-2550	W. O. 007474 Tape No. 0151 St'd. 68 °F	
Office Work Green	Surveyed by D. N. HELLSTROM	
Checked Aja	Notes A.N.H. Date Mar. 1955	
Date [illegible] '56	Indexed R. C. Johnson 5-31-55	

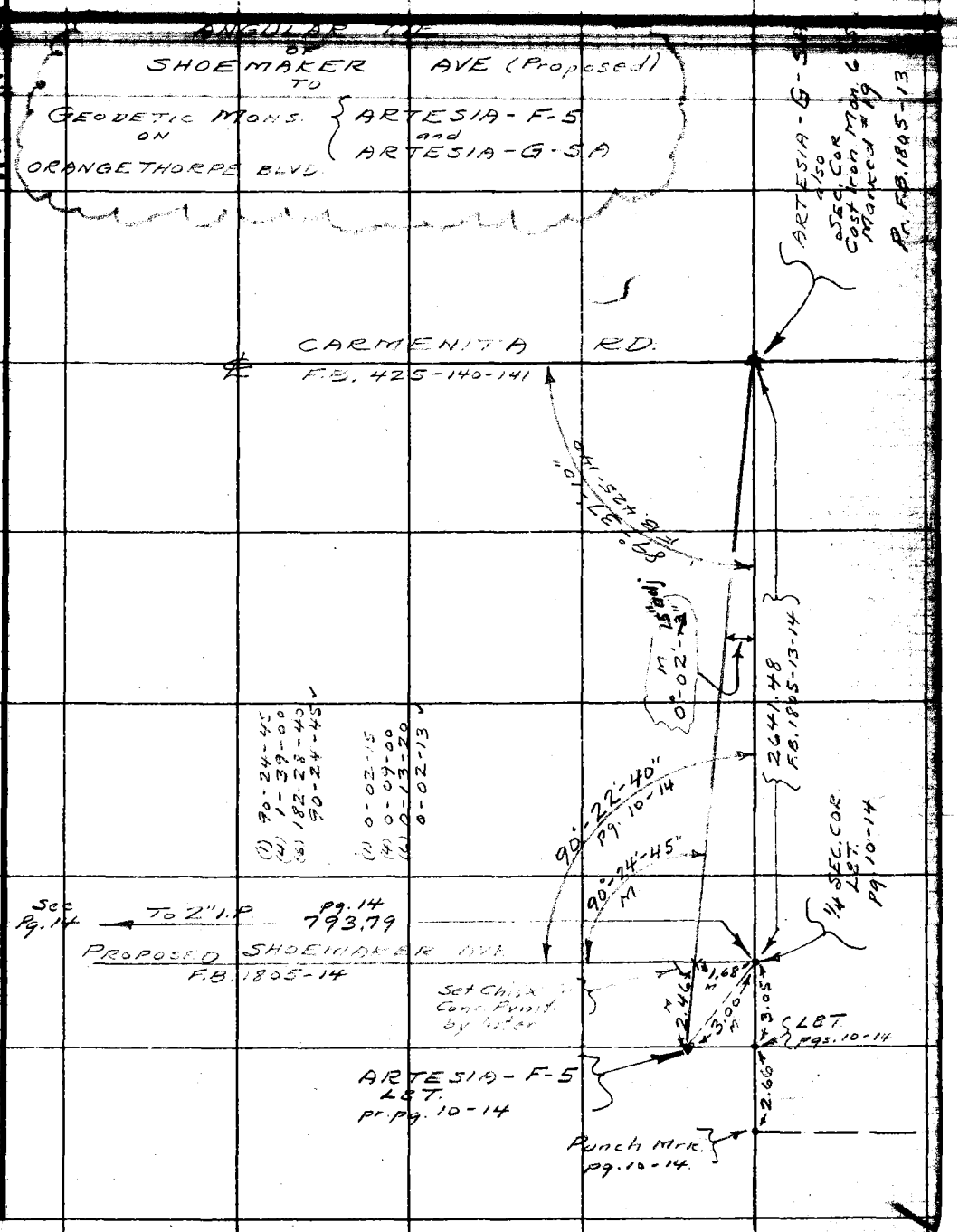

Note: Any Additions or Changes on This Sheet Must be Made or Circled in Red Ink With Date and Name of Person Making Change.

Do not extend notes this side of this line.

RETURN TO
LOS ANGELES COUNTY SURVEYOR
726 LOS ANGELES COUNTY
ENGINEERING BLDG.

76F309S S&E #247. 8-54

F.B. 1805 Pg. 98

W.S. 34-A-5

ANGULAR TIES
OF 166TH ST. & ARTESIA BLVD
TO
GEODETIC MONS. - (ARTESIA "C-4" and ARTESIA G-3)
ON CARMENITA AVE.

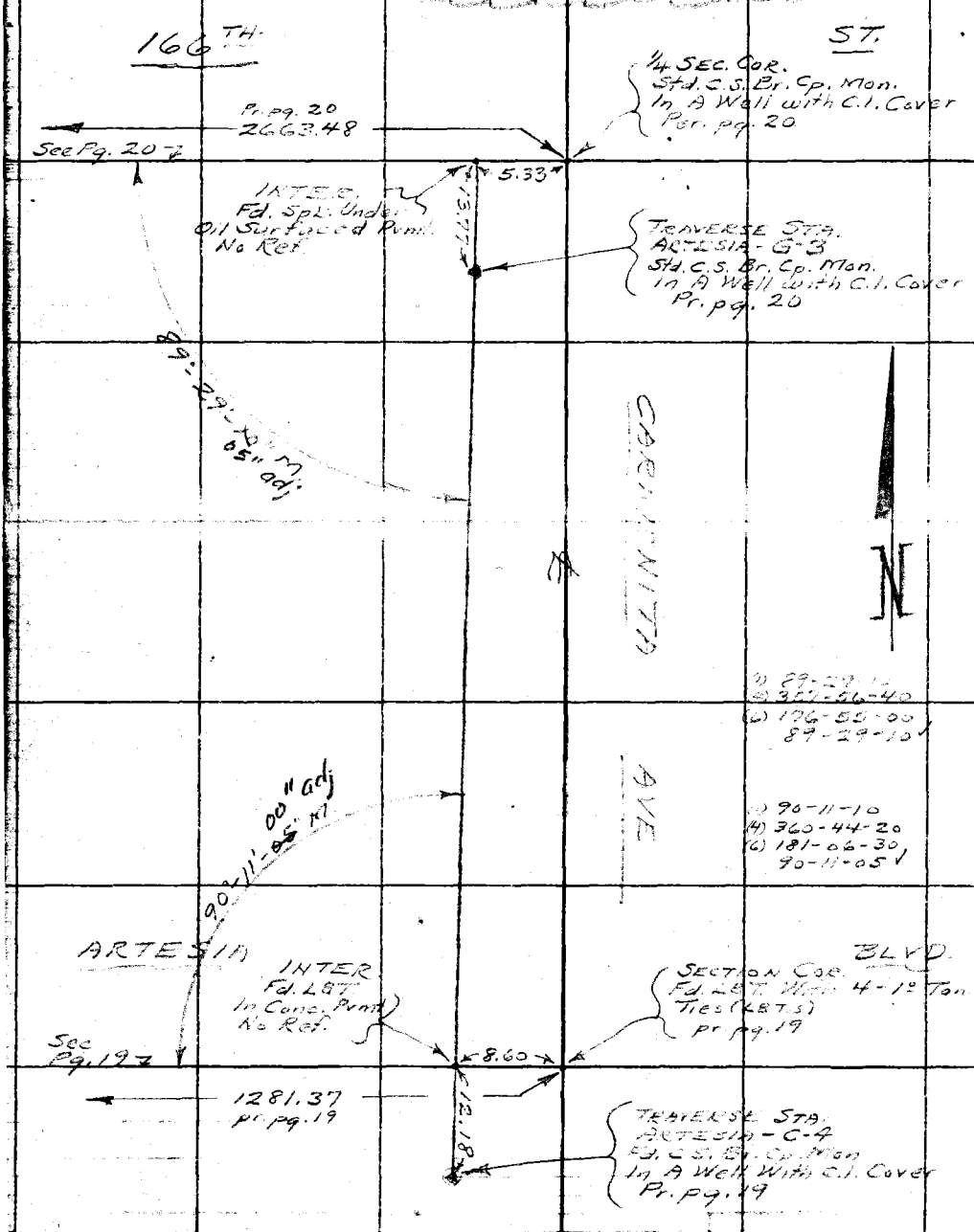

RETURN TO
LOS ANGELES COUNTY SURVEYOR
726 LOS ANGELES COUNTY
ENGINEERING BLDG.

Do not extend notes this side of this line.

Note: Any Additions or Changes on This Sheet Must be Made or Circled in Red Ink With Date and Name of Person Making Change.

Notes Ck'd by
Map No.
Office Work
Checked
Date

Survey of SHOEMAKER AVE
W. O. 087474 Tape No. 915 St'd. 68 °F
Surveyed by D.N. HELLSTROM
Notes D.N.H. Date Mar 1955
Indexed

F. B. 1875 Pg. 99

Note: Any Additions or Changes on This Sheet Must be Made or Circled in Red Ink With Date and Name of Person Making Change.

RETURN TO
LOS ANGELES COUNTY SURVEYOR
726 LOS ANGELES COUNTY
ENGINEERING BLDG.

Do not extend notes this side of this line.

76F309S S&E #247. 8-54

RETURN TO
LOS ANGELES COUNTY SURVEYOR
726 LOS ANGELES COUNTY
ENGINEERING BLDG.

Note: Any Additions or Changes on This Sheet Must be Made or Circled in Red Ink With Date and Name of Person Making Change.

Do not extend notes this side of this line.

F. B. 1805 PG. 100

Notes Ck'd by
Map No.
Office Work
Checked
Date

Survey of Shoemaker Road
W. O. 0074.74 Tape No. Sr'd. °F
Surveyed by A.N. Hellstrom
Notes Curtis Date 3-14-55
Indexed C. Johnson 5-31-55

F. B. 1805 Pg. 101

Party
Hellstrom
Curtis
Tafoya
King

J.N. 0074.74

Location of
Improvements
on proposed
Shoemaker Ave.
from
Del Amo Blvd.
to
Whittier Blvd.

Note: Any Additions or Changes on This Sheet Must be Made or Circled in Red Ink With Date and Name of Person Making Change.

Do not extend notes this side of this line.

RETURN TO
LOS ANGELES COUNTY SURVEYOR
726 LOS ANGELES COUNTY
ENGINEERING BLDG.

76F309S S&E #247. 8-54

F.B. 1805 PG. 102

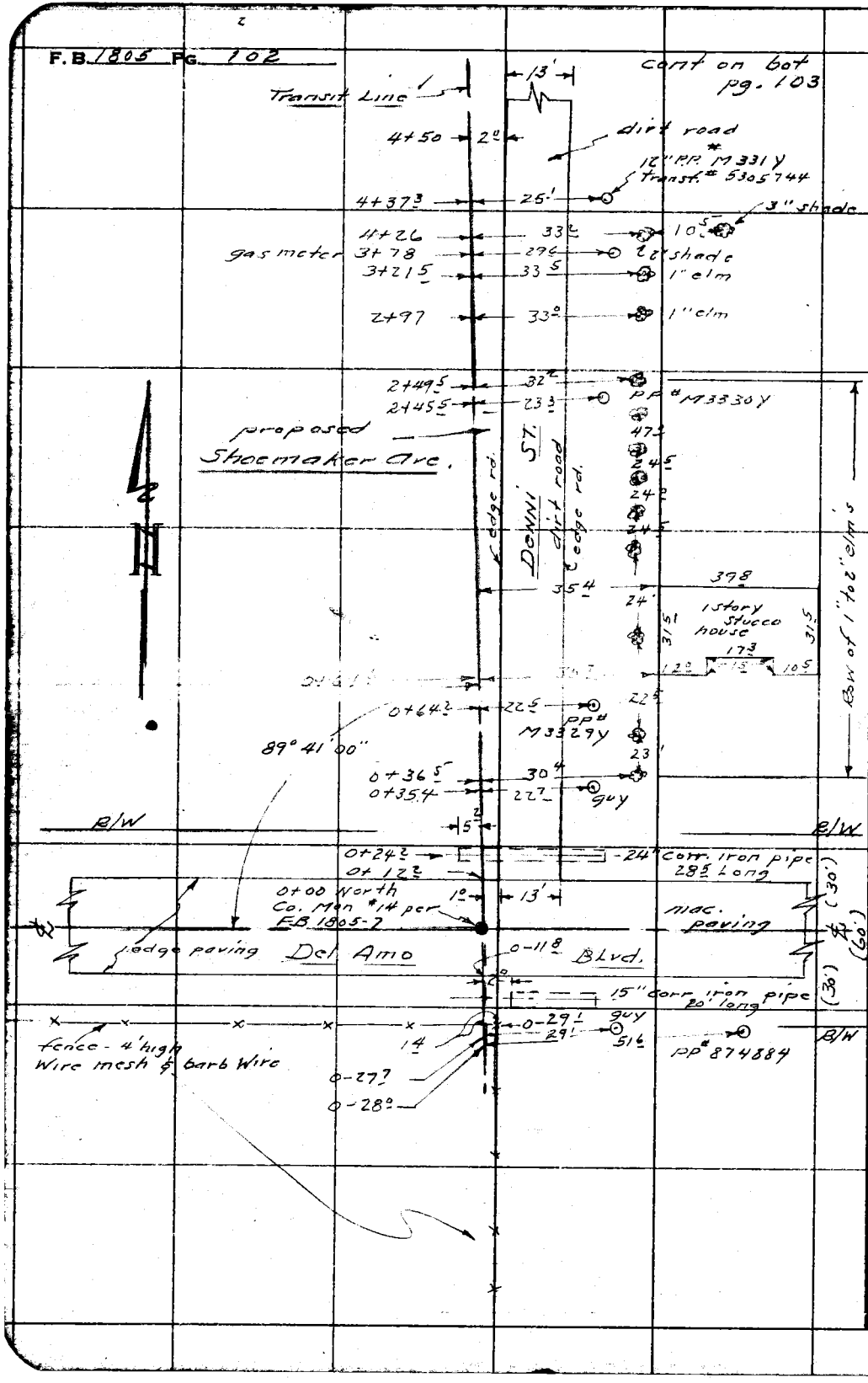

RETURN TO
LOS ANGELES COUNTY SURVEYOR
726 LOS ANGELES COUNTY
ENGINEERING BLDG.

Do not extend notes this side of this line.

Note: Any Additions or Changes on This Sheet Must be Made or Circled in Red Ink With Date and Name of Person Making Change.

Notes Ck'd by	Survey of Shoemaker Ave	F. B. 1905 PG. 103
Map No.	W. O. 0074.74 Tape No. St'd. °F	
Office Work	Surveyed by G.N. Hellstrom	
Checked	Notes Curtis Date Mar-55	
Date	Indexed K. C. Johnson	

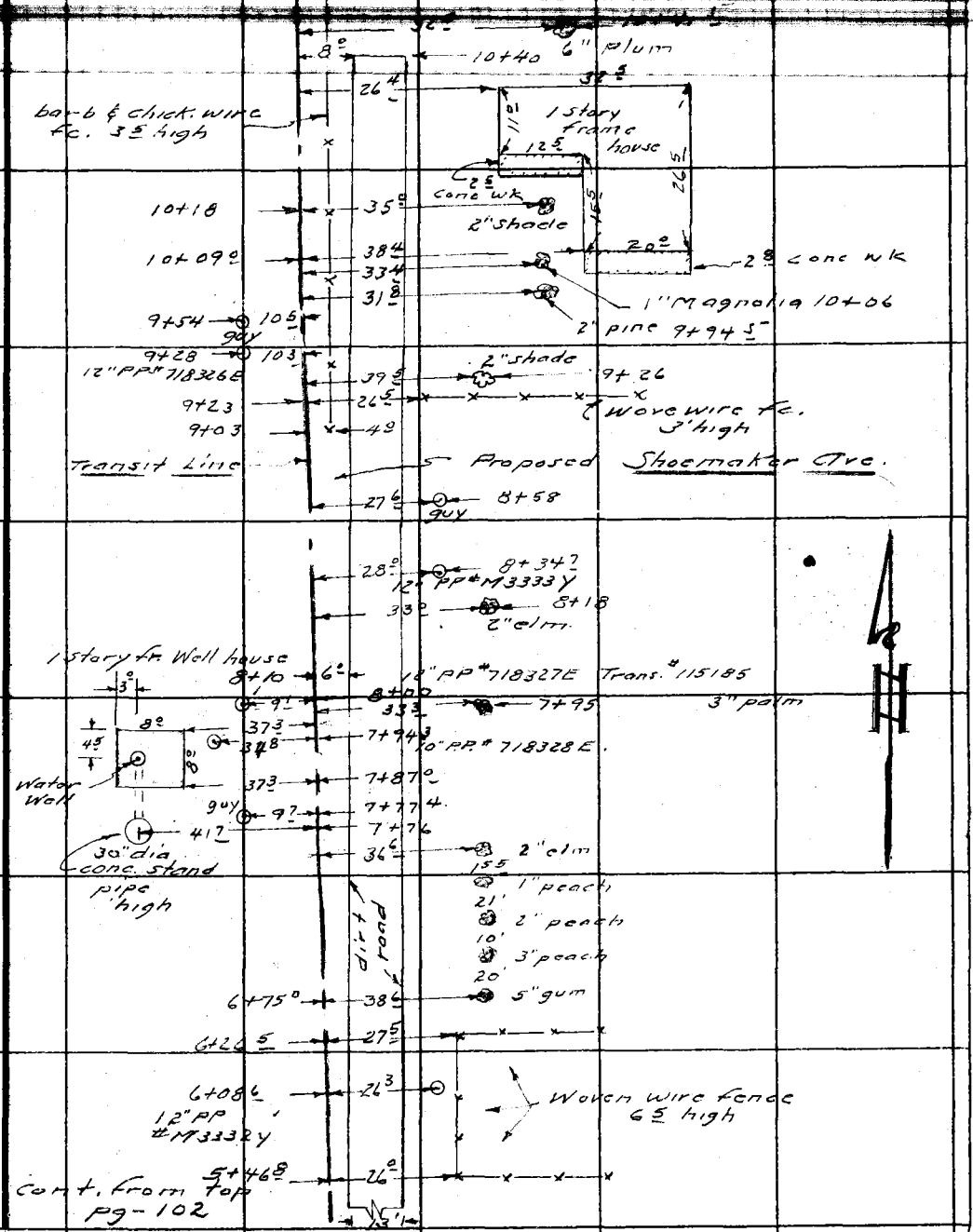

Note: Any Additions or Changes on This Sheet Must be Made or Circled in Red Ink With Date and Name of Person Making Change.

Do not extend notes this side of this line.

RETURN TO
LOS ANGELES COUNTY SURVEYOR
726 LOS ANGELES COUNTY
ENGINEERING BLDG.

76F3095 S&E #247. 8-54

F.B. 1805 PG. 104

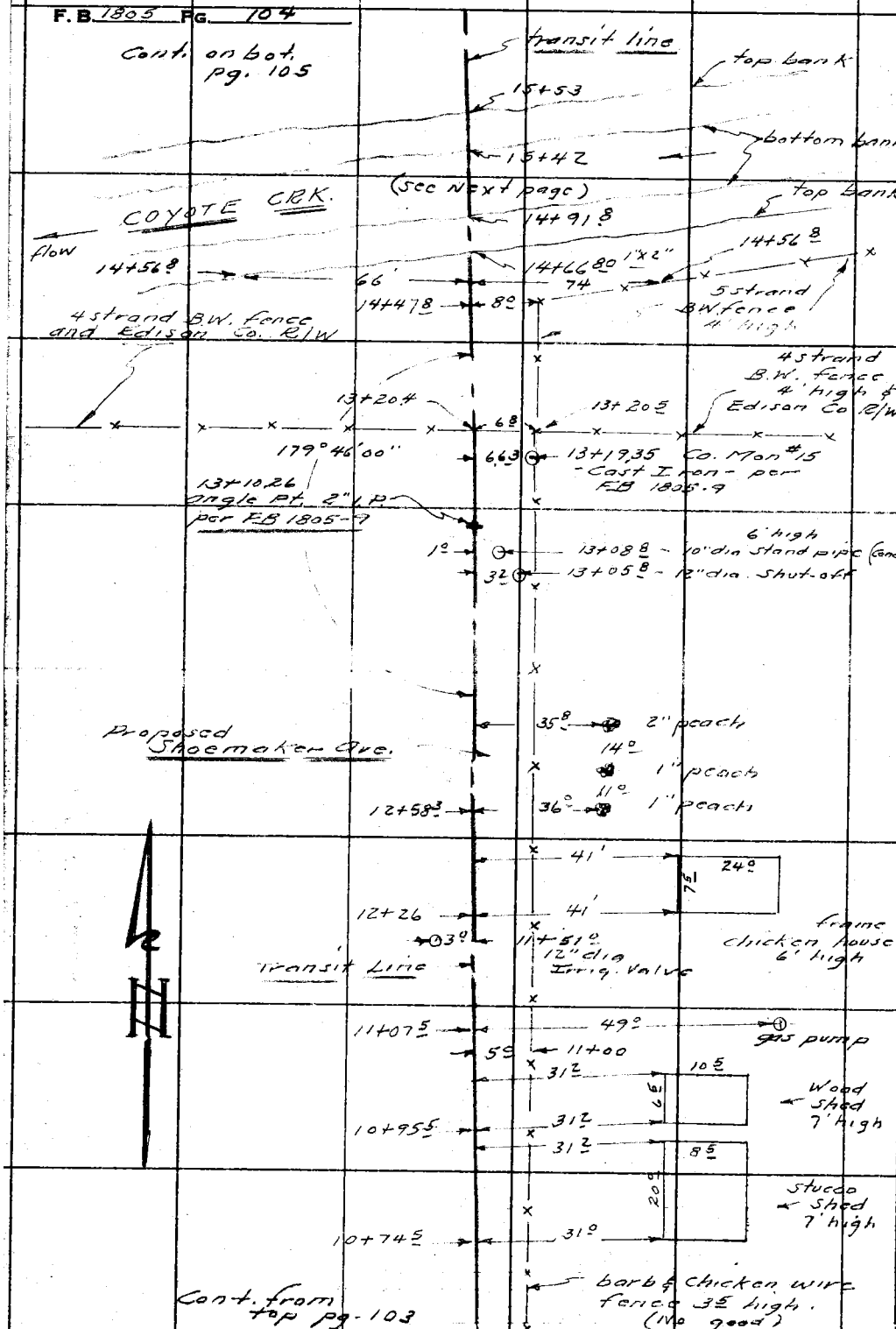

RETURN TO
LOS ANGELES COUNTY SURVEYOR
726 LOS ANGELES COUNTY
ENGINEERING BLDG.

Do not extend notes this side of this line.

Note: Any Additions or Changes on This Sheet Must be Made or Circled in Red Ink With Date and Name of Person Making Change.

Notes Ck'd by	Survey of Shoemaker Ave	F. B. 1805 Pg. 105
Map No.	W. O. 067474 Tape No. St'd. °F	Cont. on bot pg - 106
Office Work	Surveyed by A. N. Hellstrom	
Checked	Notes Curtis Date Mar-55	
Date	Indexed K. C. Johnson	

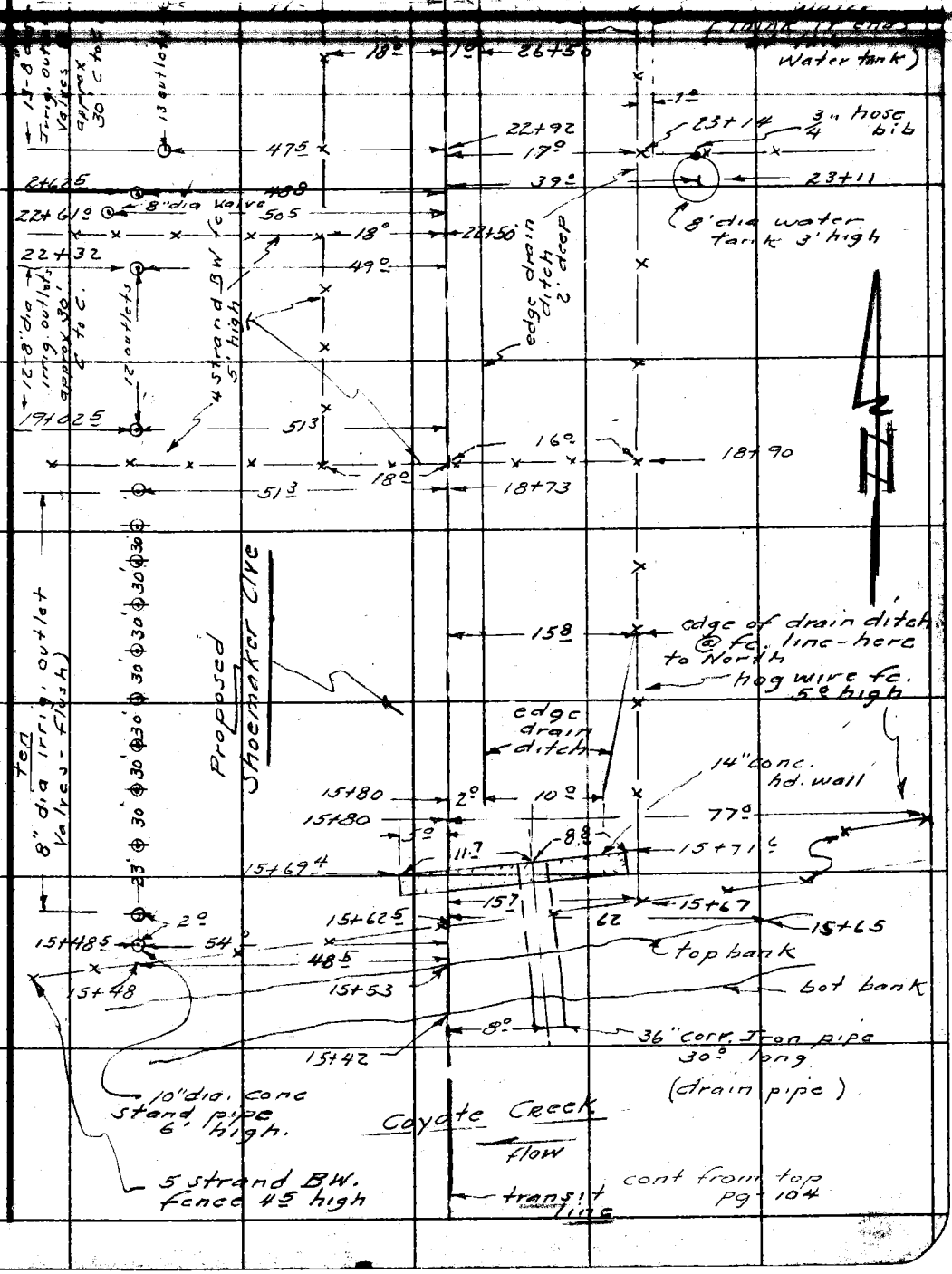

Note: Any Additions or Changes on This Sheet Must be Made or Circled in Red Ink With Date and Name of Person Making Change.

Do not extend notes this side of this line.

RETURN TO
LOS ANGELES COUNTY SURVEYOR
726 LOS ANGELES COUNTY
ENGINEERING BLDG.

76F3095 S&E #247. 8-54

F.B. 1805 PG. 106

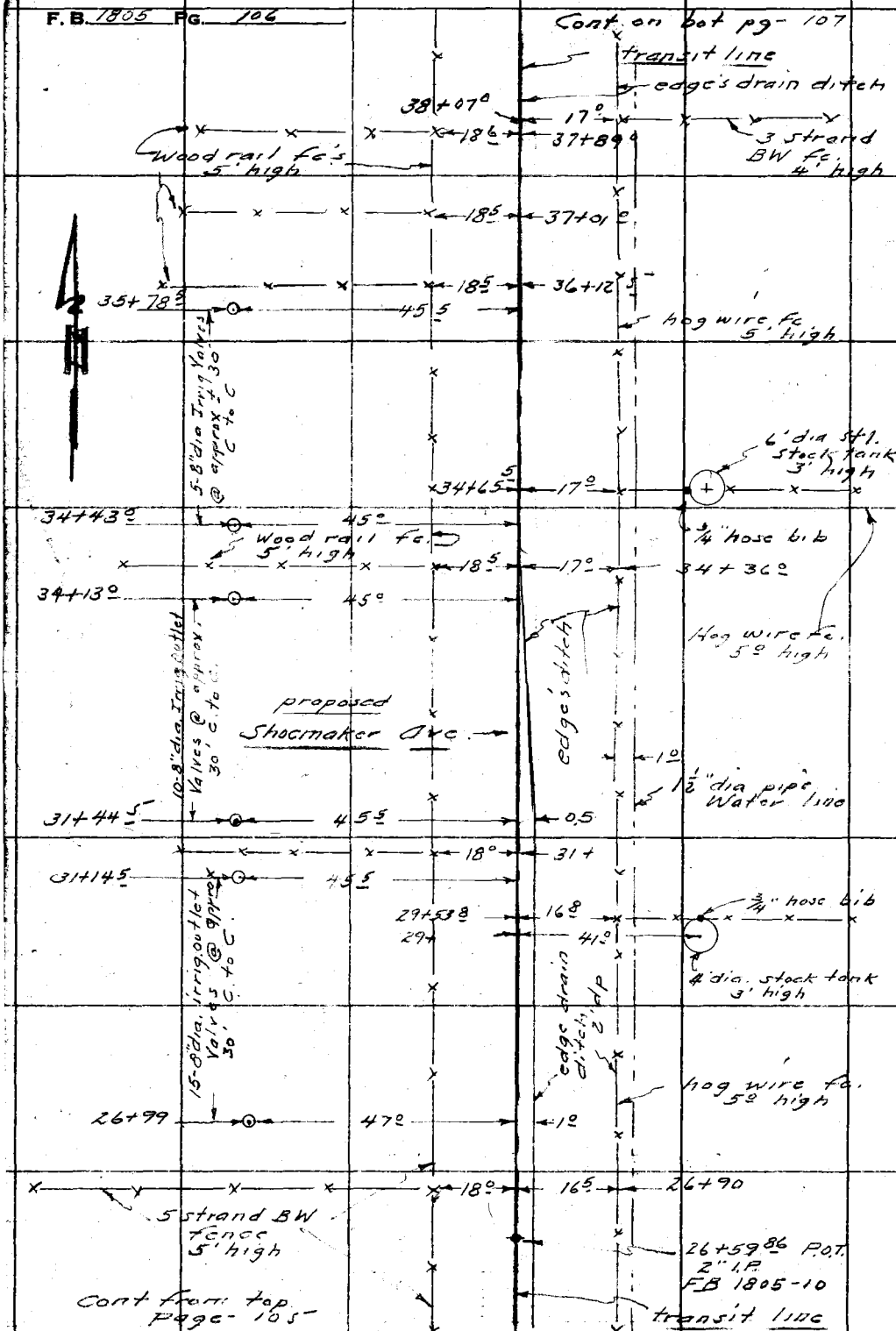

RETURN TO
LOS ANGELES COUNTY SURVEYOR
726 LOS ANGELES COUNTY
ENGINEERING BLDG.

Do not extend notes this side of this line.

Note: Any Additions or Changes on This Sheet Must be Made or Circled in Red Ink With Date and Name of Person Making Change.

Notes Ck'd by
Map No.
Office Work
Checked
Date

Survey of Shoemaker Ave.
W. O. Tape No. St'd. °F
Surveyed by A.N. Hellstrom
Notes Curtis Date Mar. - 55
Indexed K. C. Johnson

F. B. 1805 Pg. 107

Cont. on bot

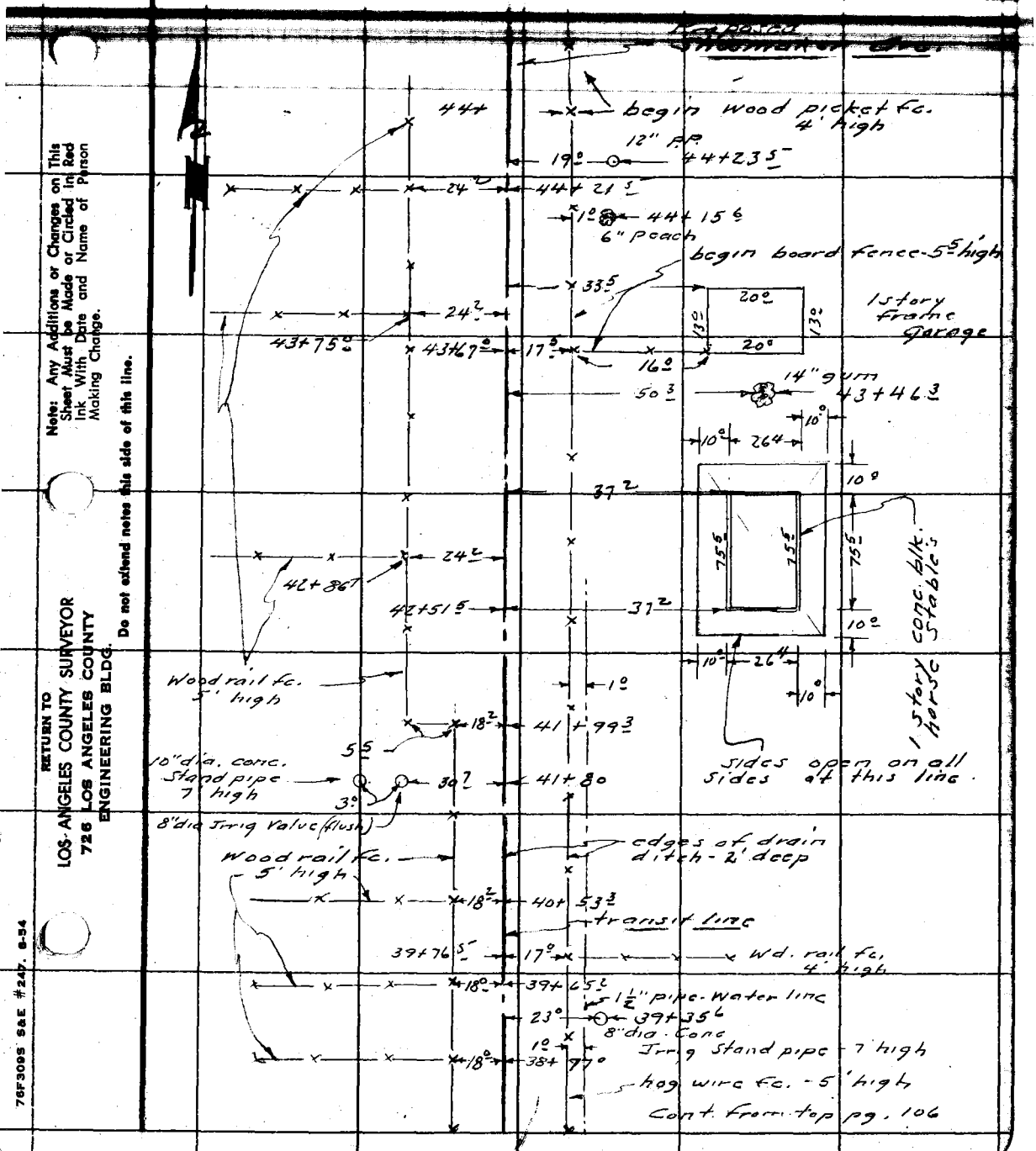

Note: Any Additions or Changes on This Sheet Must be Made or Circled in Red Ink With Date and Name of Person Making Change.

Do not extend notes this side of this line.

RETURN TO
LOS ANGELES COUNTY SURVEYOR
726 LOS ANGELES COUNTY
ENGINEERING BLDG.

76F309S S&E #247. 6-54

F.B. 1805 Pg. 108

Cont on bot. pg.- 109

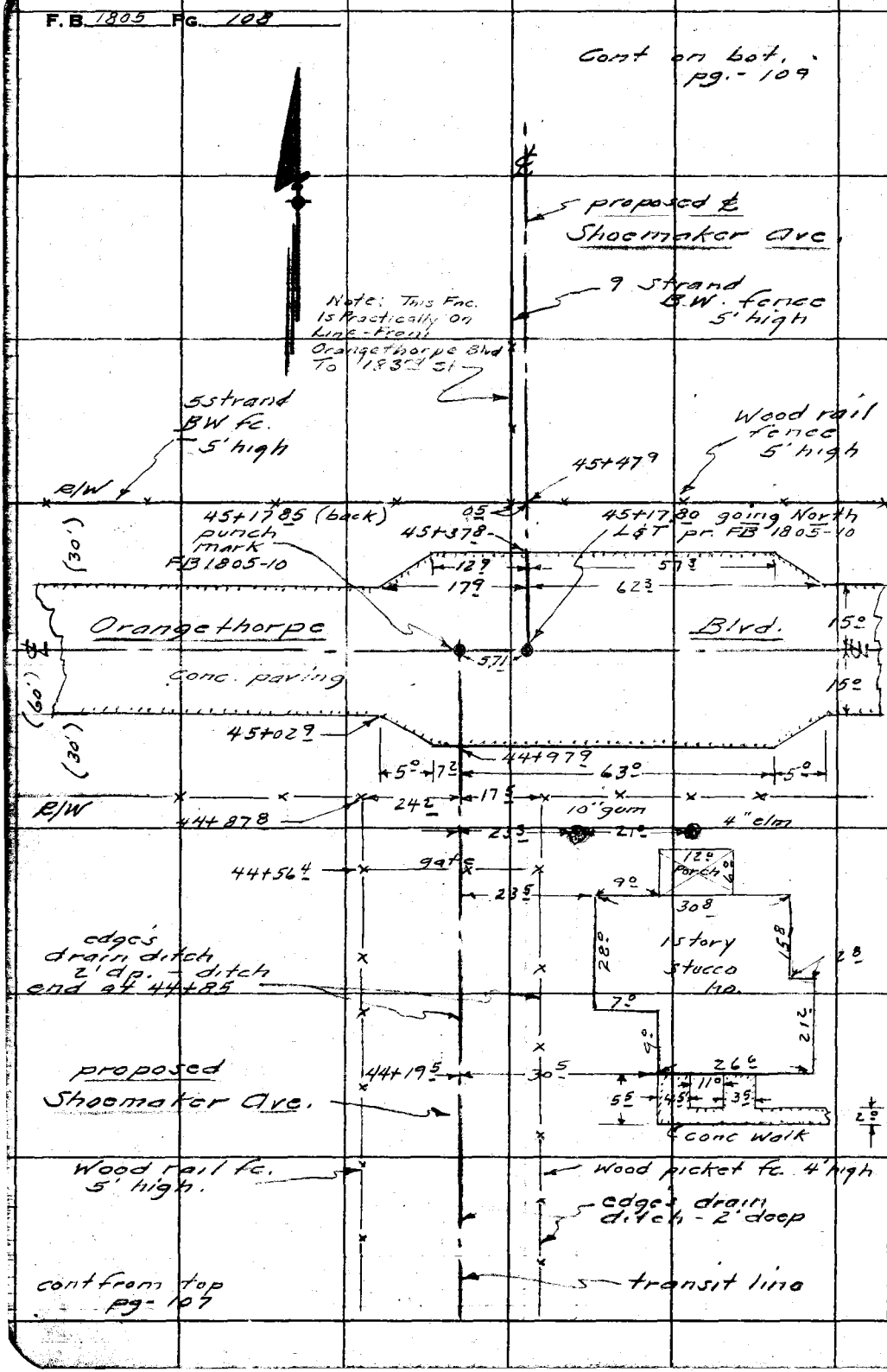

cont from top pg- 107

RETURN TO
LOS ANGELES COUNTY SURVEYOR
726 LOS ANGELES COUNTY
ENGINEERING BLDG.
Do not extend notes this side of this line.
Note: Any Additions or Changes on This Sheet Must be Made or Circled in Red Ink With Date and Name of Person Making Change.

Notes Ck'd by	Survey of SHOEMAKER AVE	F. B. 1805 PG. 109
Map No.	W. O. 74 Tape No. Sr'd. °F	
Office Work	Surveyed by A.N. Hellstrom	
Checked	Notes J.T. Date 9-17-53	
Date	Indexed [illegible]	



Note: Any Additions or Changes on This Sheet Must be Made or Circled in Red Ink With Date and Name of Person Making Change.

Do not extend notes this side of this line.

RETURN TO
LOS ANGELES COUNTY SURVEYOR
726 LOS ANGELES COUNTY
ENGINEERING BLDG.

76F3098 247 4-53

Cont. On Bottm. Pg. 111

F.B. 1805 PG. 110

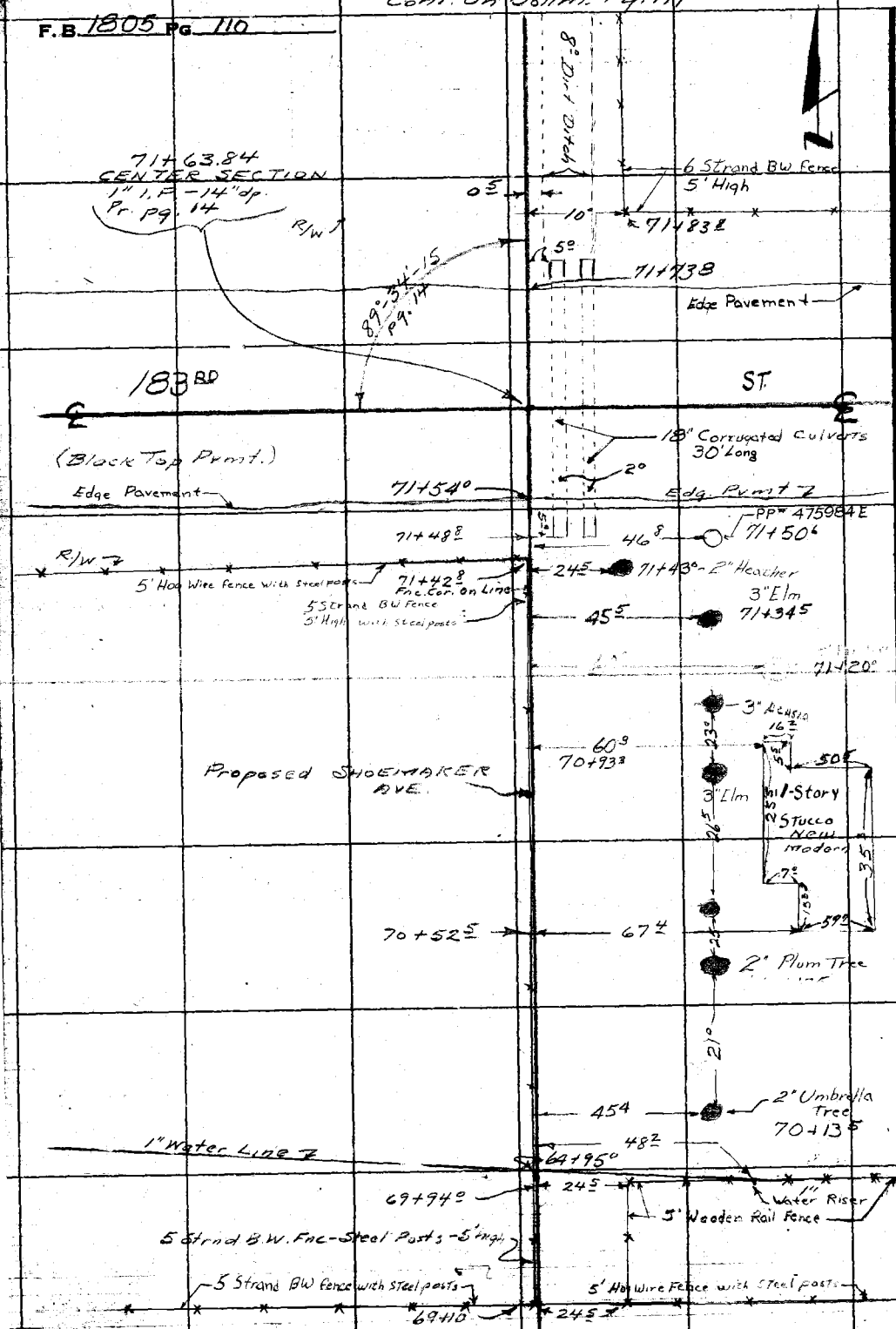

Cont'd from top pg. 109

RETURN TO
LOS ANGELES COUNTY SURVEYOR
72B LOS ANGELES COUNTY
ENGINEERING BLDG.
Do not extend notes this side of this line.

Note: Any Additions or Changes on This Sheet Must be Made or Circled in Red Ink With Date and Name of Person Making Change.

Notes Ck'd by	Survey of Shoemaker Ave.	F. B. 1205 Pg. 111
Map No.	W. O. Tape No. Sr'd. °F	
Office Work	Surveyed by A. N. Hellstrom	
Checked	Notes J. T. Date 5-18-55	
Date	Indexed C. Johnson	

Note: Any Additions or Changes on This Sheet Must Be Made or Circled in Red Ink With Date and Name of Person Making Change.

Do not extend notes this side of this line.

RETURN TO
LOS ANGELES COUNTY SURVEYOR
726 LOS ANGELES COUNTY
ENGINEERING BLDG.

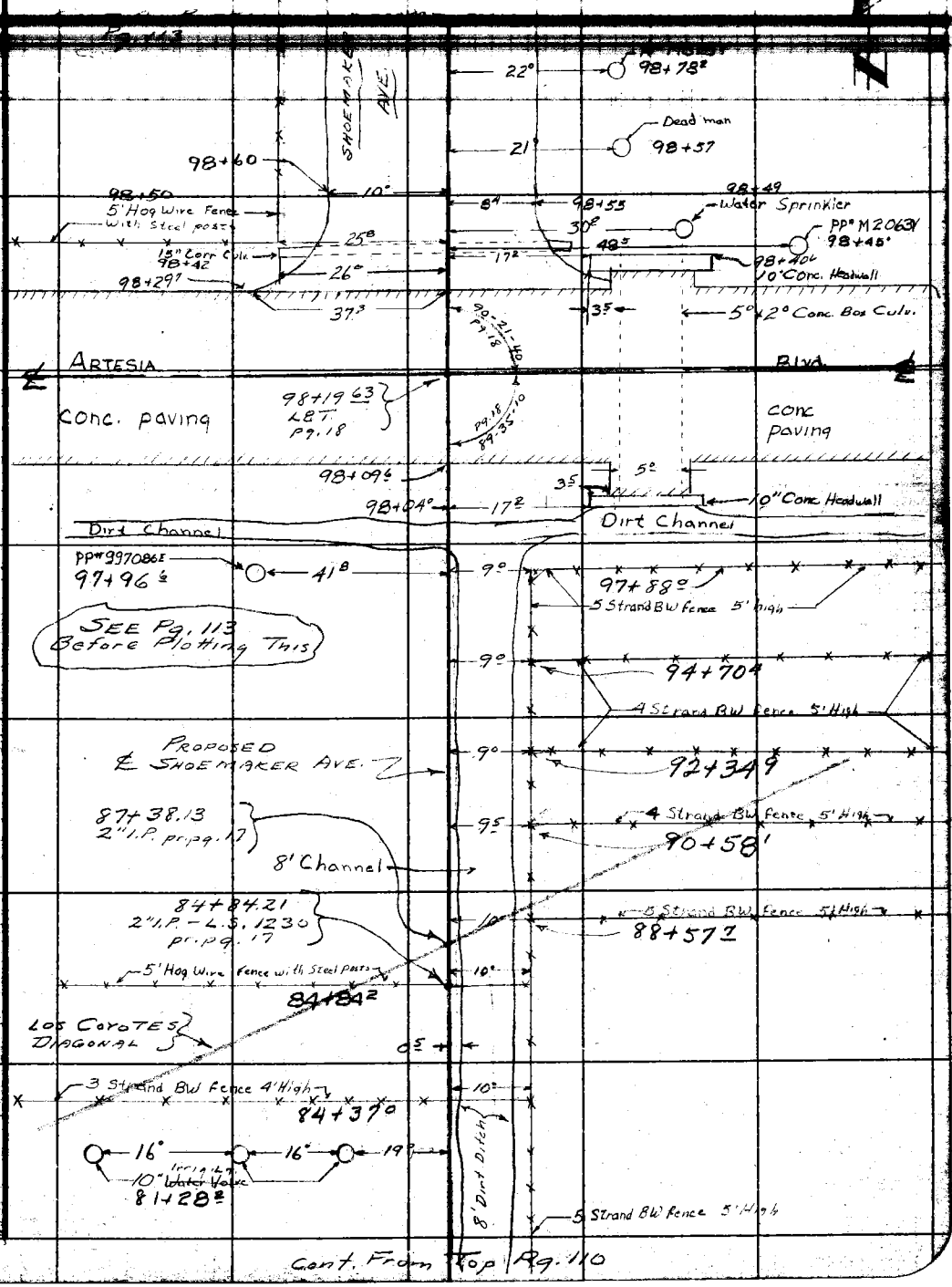

Cont. From Top Pg. 110

78FS065 247 4-53

F. B. 1905 Pg. 112

RETURN TO
LOS ANGELES COUNTY SURVEYOR
725 LOS ANGELES COUNTY
ENGINEERING BLDG.

Do not extend notes this side of this line.

Note: Any Additions or Changes on This Sheet Must be Made or Circled in Red Ink With Date and Name of Person Making Change.

Notes Ck'd by
Map No.
Office Work
Checked
Date

Survey of Shoemaker Ave.
W. O. Tape No. St'd. °F
Surveyed by A.N. Hellstrom
Notes Curtis Date 3-1955
Indexed E. C. Johnson

F. B. 1805 Pg. 113

cont. on bot. page - 114

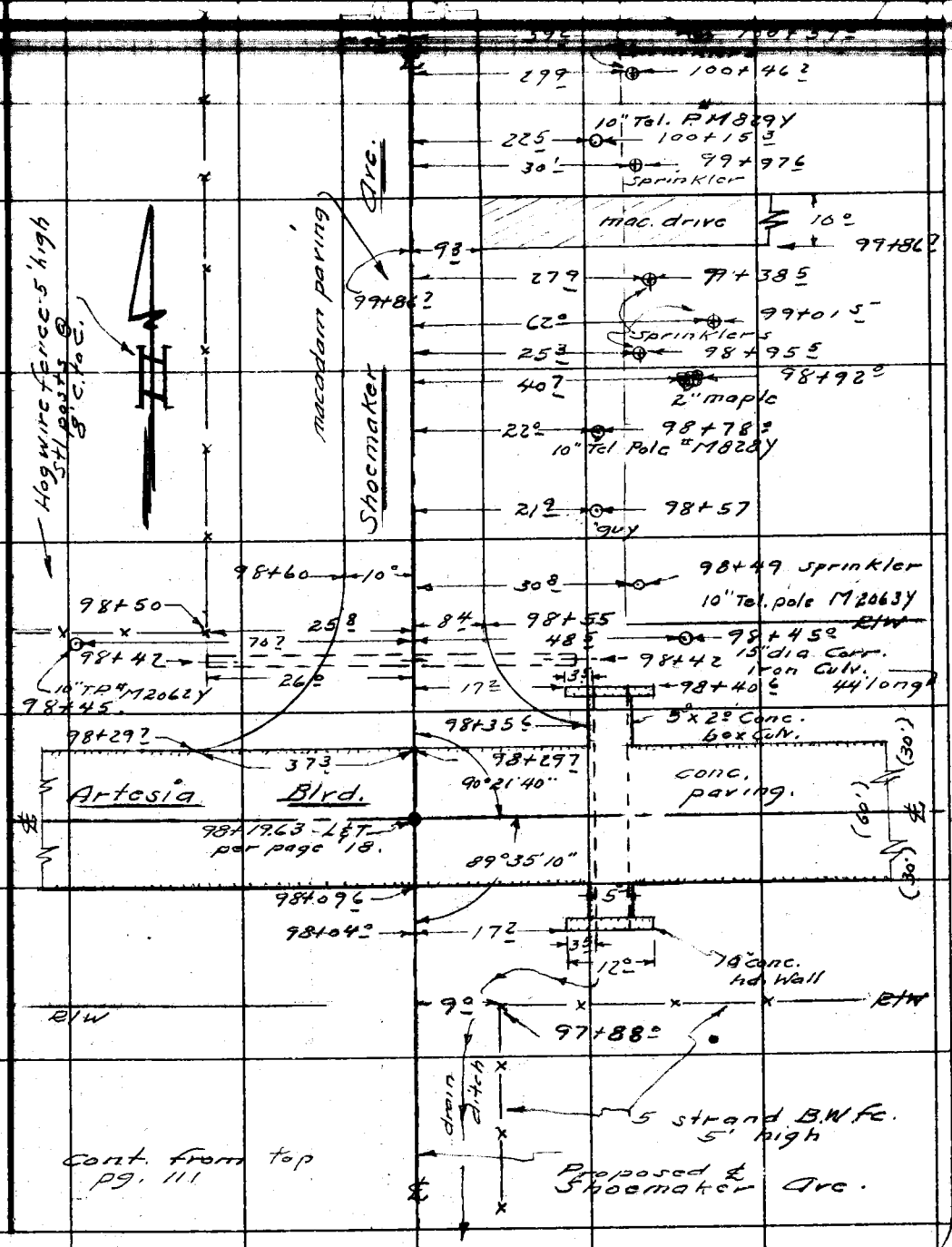

Note: Any Additions or Changes on This Sheet Must be Made or Circled in Red Ink With Date and Name of Person Making Change.

Do not extend notes this side of this line.

RETURN TO
LOS ANGELES COUNTY SURVEYOR
726 LOS ANGELES COUNTY
ENGINEERING BLDG.

76F3095 S&E #247. 8-54

F. B. 1805 Pg. 114

Cont. on bot. pg. 115

110+39.6 — 26.0 — fc. ends

110+08.5 — 44.4 — 3" elm

109+92.0 — 22.5 — 12" PP #437964E

109+81.5 — 43.8 — 3" elm

Wood rail fc 3.5 high (begins)

109+66.5 — 25.9

109+64.5 — 22.6 — guy

Wood rail & BW fence - 5' high

108+53.8 — 22.8 — 12" PP #927329E

107+85.4 — 25.7

Wood rail feed rack 5' high

107+48.4 — 25.7

Ave.

107+14.5 — 22.8 — 10" PP #927328E

Wood rail fc. 5' high

5 strand BW. fence 5' high

105+75.4 — 22.7 — 10" PP #927327E

105+44.0 — 25.4

24.8 — 104+83.5 — 12" PP #927326E

10" dia. conc. stand pipe 7' high.

39.3 — 104+35.0 — 104+65.0 — 3 transformers (No numbers)

22.9

10" dia Irrig. Valve - flush

85 — 10.0 — 103+00

102+97.0 — 22.4 — 12" PP #927325E

10" PP #927324E & Trans - #232075 & 232076

Macadam paving

101+57.9 — 22.1

101+25.3 — 22.1 — guy

Shoemaker

10" P.P. & meter

Water Well Elect. pump

71.3 — 14.0 — 3.5

100+97.0 — 61.8

100+97.5 — 71.3 — 5.8

3.5 dia. Water tank (horizontal)

Hog wire fc. & stl. posts @ 8' c. to c. 5' high

100+90.5 — 25.2

Wood rail fc. 5' high

Cont from top pg. 113

RETURN TO
LOS ANGELES COUNTY SURVEYOR
726 LOS ANGELES COUNTY
ENGINEERING BLDG.

Do not extend notes this side of this line.

Note: Any Additions or Changes on This Sheet Must be Made or Circled in Red Ink With Date and Name of Person Making Change.

Notes Ck'd by	Survey of Shoemaker Ave.	F. B. 1805 PG. 115
Map No.	W. O. 0874.74 Tape No. St'd. °F	
Office Work	Surveyed by A. N. Hellstrom	Cont. on bot. pg. - 116
Checked	Notes Curtis Date Mar. -55	
Date	Indexed K. C. Johnson	

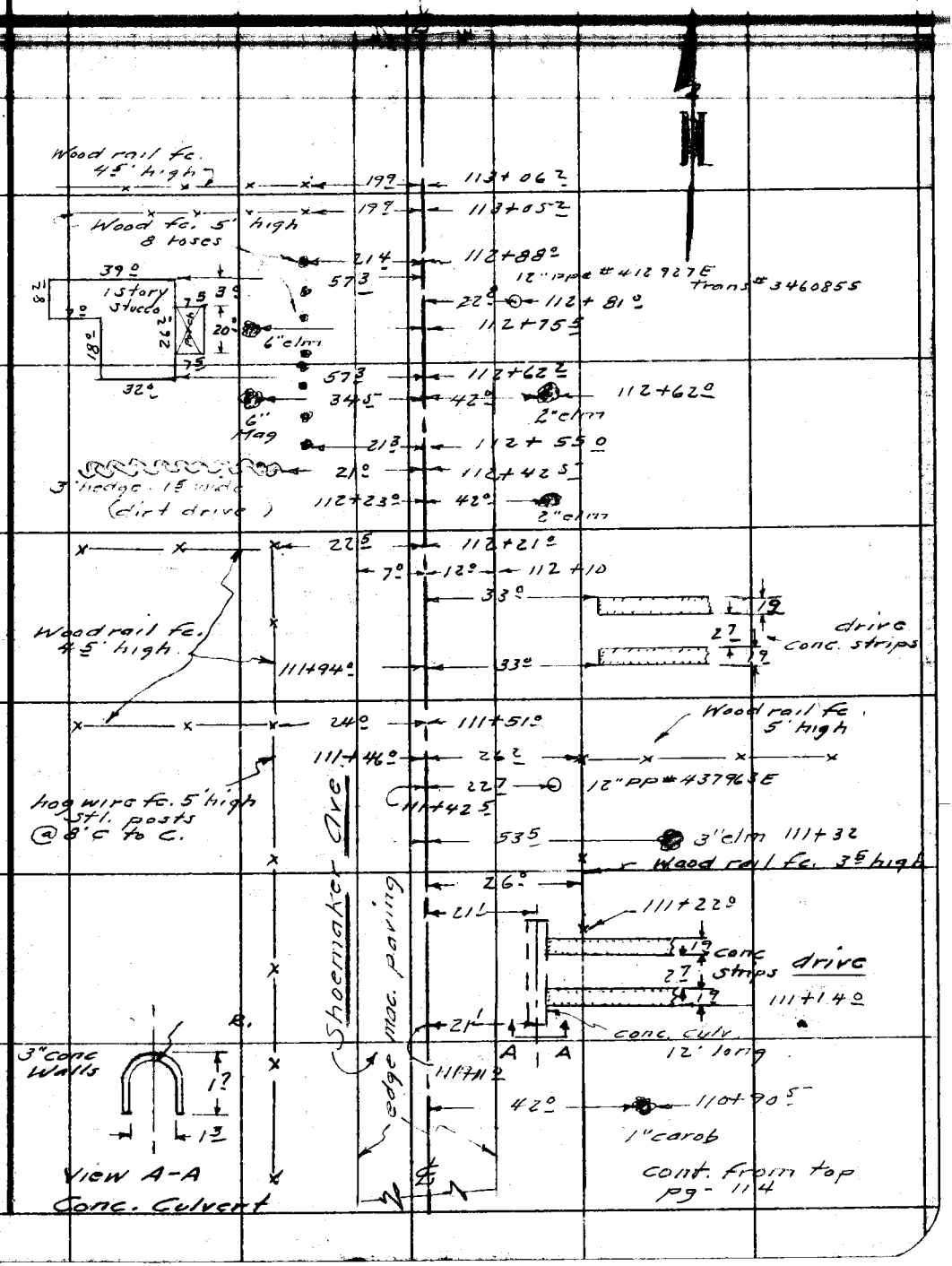

Note: Any Additions or Changes on This Sheet Must be Made or Circled in Red Ink With Date and Name of Person Making Change.

Do not extend notes this side of this line.

RETURN TO
LOS ANGELES COUNTY SURVEYOR
726 LOS ANGELES COUNTY
ENGINEERING BLDG.

76F3098 S&E #247. 8-54

F.B. 1805 PG. 116

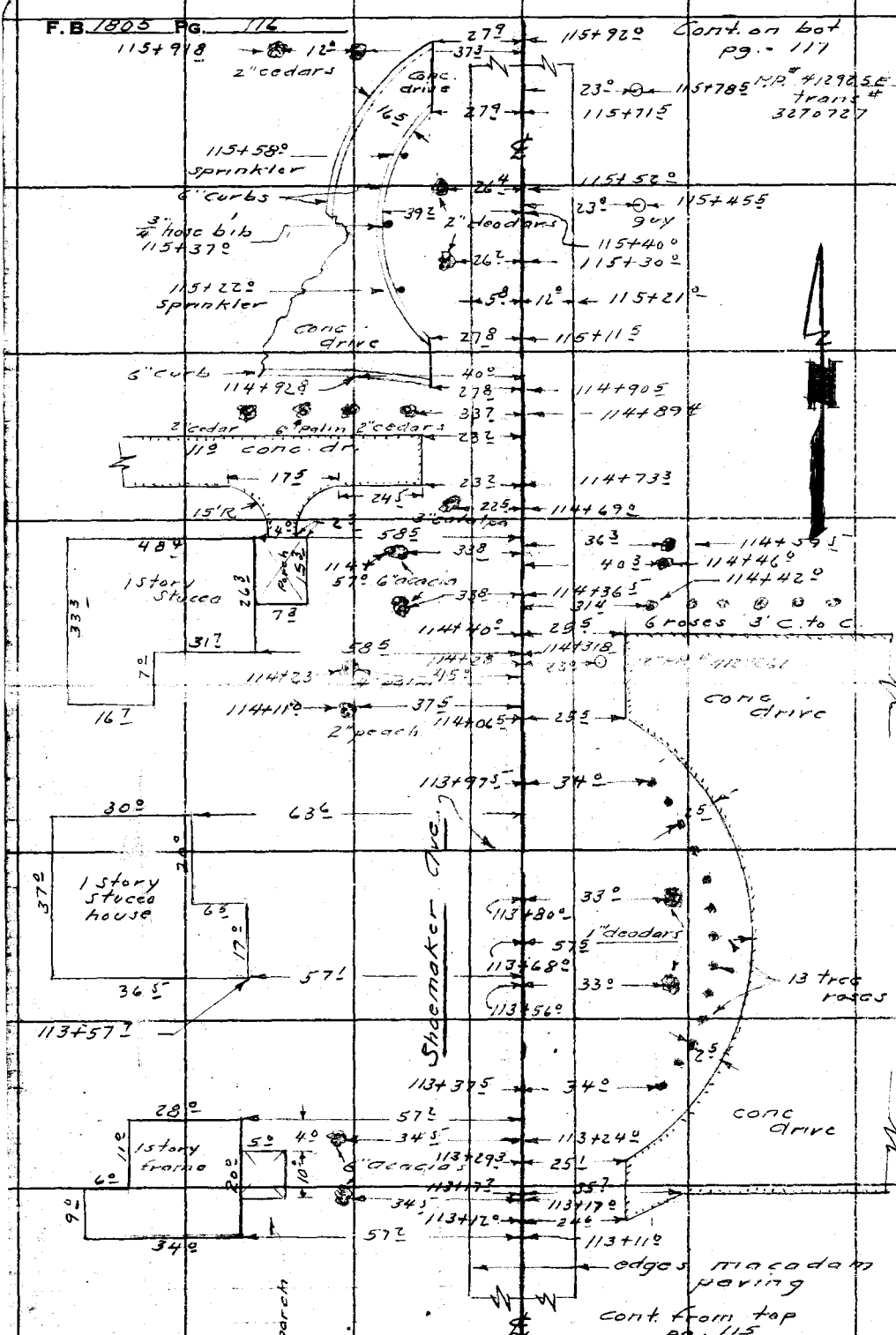

RETURN TO
LOS ANGELES COUNTY SURVEYOR
726 LOS ANGELES COUNTY
ENGINEERING BLDG.

Do not extend notes this side of this line.

Note: Any Additions or Changes on This Sheet Must be Made or Circled in Red Ink With Date and Name of Person Making Change.

Notes Ck'd by	Survey of Shoemaker Ave	F. B. 7865 Pg. 117
Map No.	W. O. 0074.74 Tape No. St'd. °F	Cont. on bot. pg. - 118
Office Work	Surveyed by A. N. Hellstrom	
Checked	Notes Curtis Date Mar. - 55	
Date	Indexed A. C. Johnson	

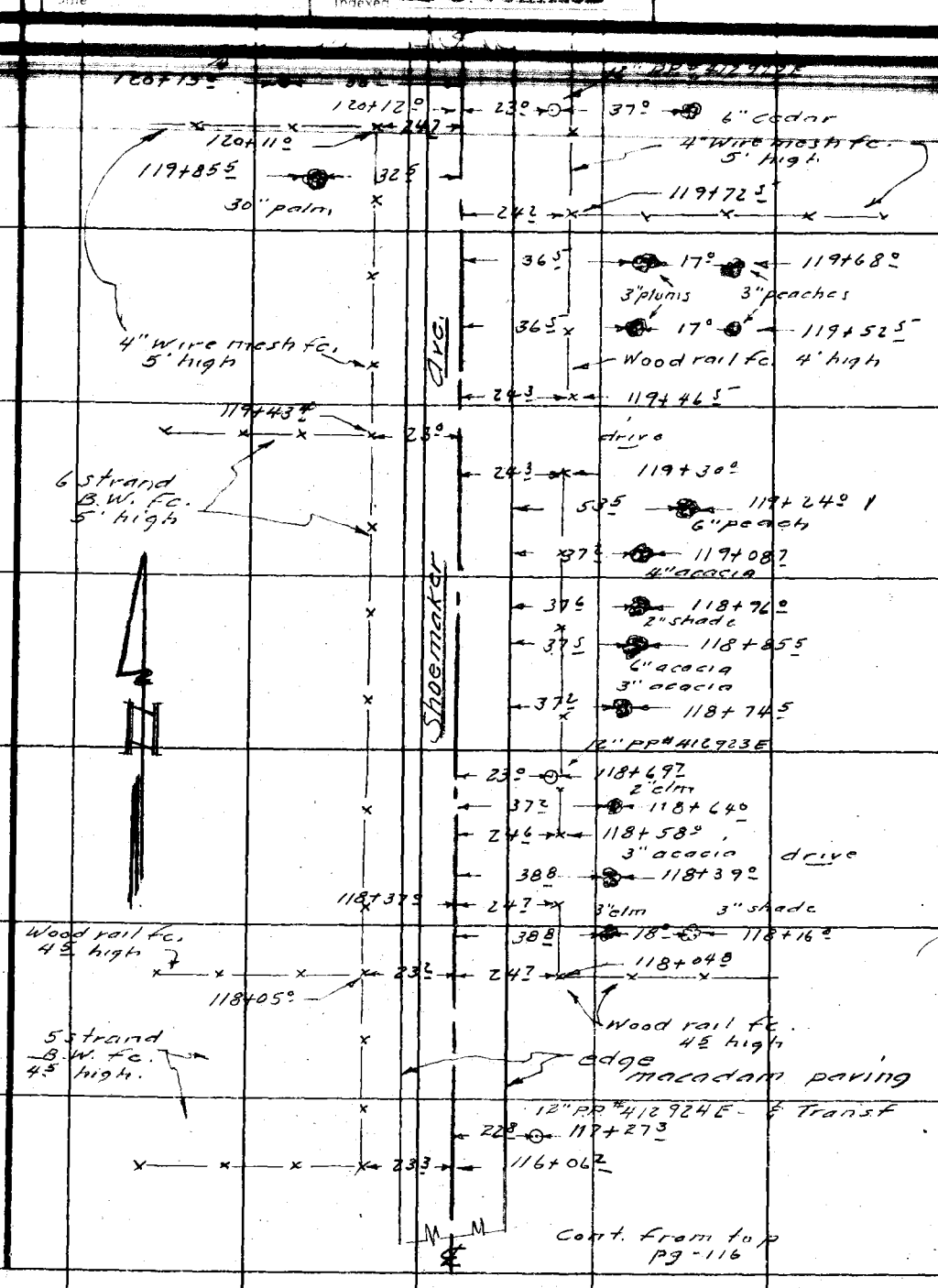

Note: Any Additions or Changes on This Sheet Must be Made or Circled in Red Ink With Date and Name of Person Making Change.

Do not extend notes this side of this line.

RETURN TO
LOS ANGELES COUNTY SURVEYOR
726 LOS ANGELES COUNTY
ENGINEERING BLDG.

76F309S S&E #247. 8-54

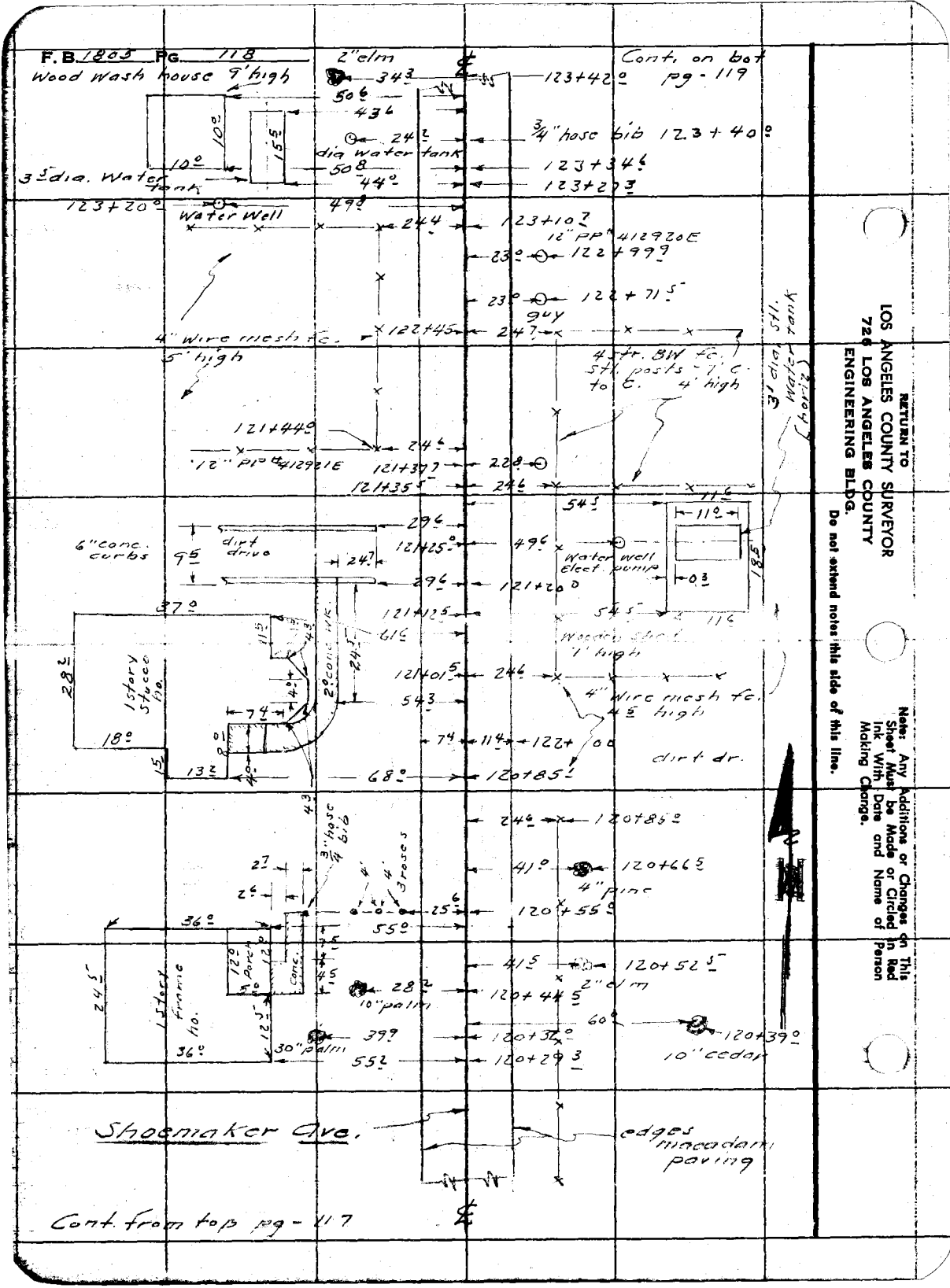
F.B. 1805 PG. 118
Wood wash house 9' high
2" elm
Cont. on bot pg - 119
123+42.0
3/4" hose bib 123+40.0
dia water tank
3.5 dia. Water tank
123+34.6
123+27.3
123+20.0
Water Well
123+10.7
12" PP # 412920E
122+99.9
122+71.5
guy
4" Wire mesh fc. 5' high
122+45
4 ft. BW fc. Stl. posts - 7' c. to c. 4' high
3' dia. Stl. Water tank (horiz.)
121+44.0
12" PP # 412921E
121+37.7
121+35.5
6" conc. curbs
dirt drive
121+25.0
Water well Elect. pump
121+20.0
121+12.5
Wooden shed 1' high
1 story Stucco ho.
121+01.5
4" Wire mesh fc. 4.5 high
dirt dr.
120+85.1
120+85.0
3/4" hose bib
3 roses
120+66.5
4" pine
120+55.0
120+52.5
2" elm
10" palm
120+44.5
1 story frame ho.
30" palm
120+32.0
120+39.0
10" cedar
120+29.3
Shoemaker Ave.
edges macadam paving
Cont. from top pg - 117
RETURN TO
LOS ANGELES COUNTY SURVEYOR
726 LOS ANGELES COUNTY
ENGINEERING BLDG.
Do not extend notes this side of this line.
Note: Any Additions or Changes on This Sheet Must be Made or Circled in Red Ink With Date and Name of Person Making Change.

Notes Ck'd by	Survey of Shoemaker Ave.	F. B. 1805 Pg. 119
Map No.	W. O. 0074.94 Tape No. St'd. °F	Cont. on bot. page 120
Office Work	Surveyed by G. N. Hellstrom	
Checked	Notes Curtis Date Mar. 55	
Date	Indexed A. G. Johnson	

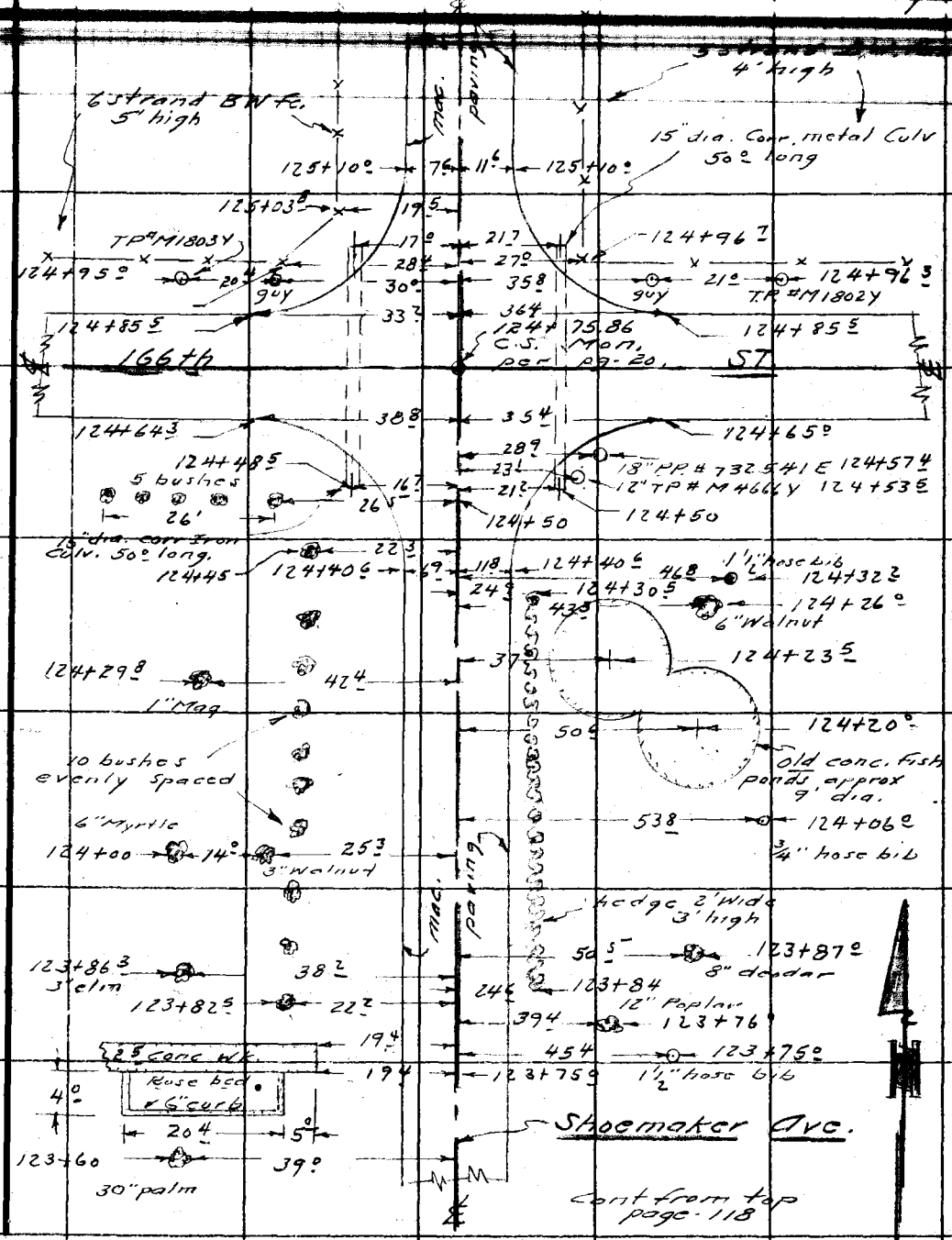

Note: Any Additions or Changes on This Sheet Must be Made or Circled in Red Ink With Date and Name of Person Making Change.

Do not extend notes this side of this line.

RETURN TO
LOS ANGELES COUNTY SURVEYOR
726 LOS ANGELES COUNTY
ENGINEERING BLDG.

76F309S S&E #247, 8-54

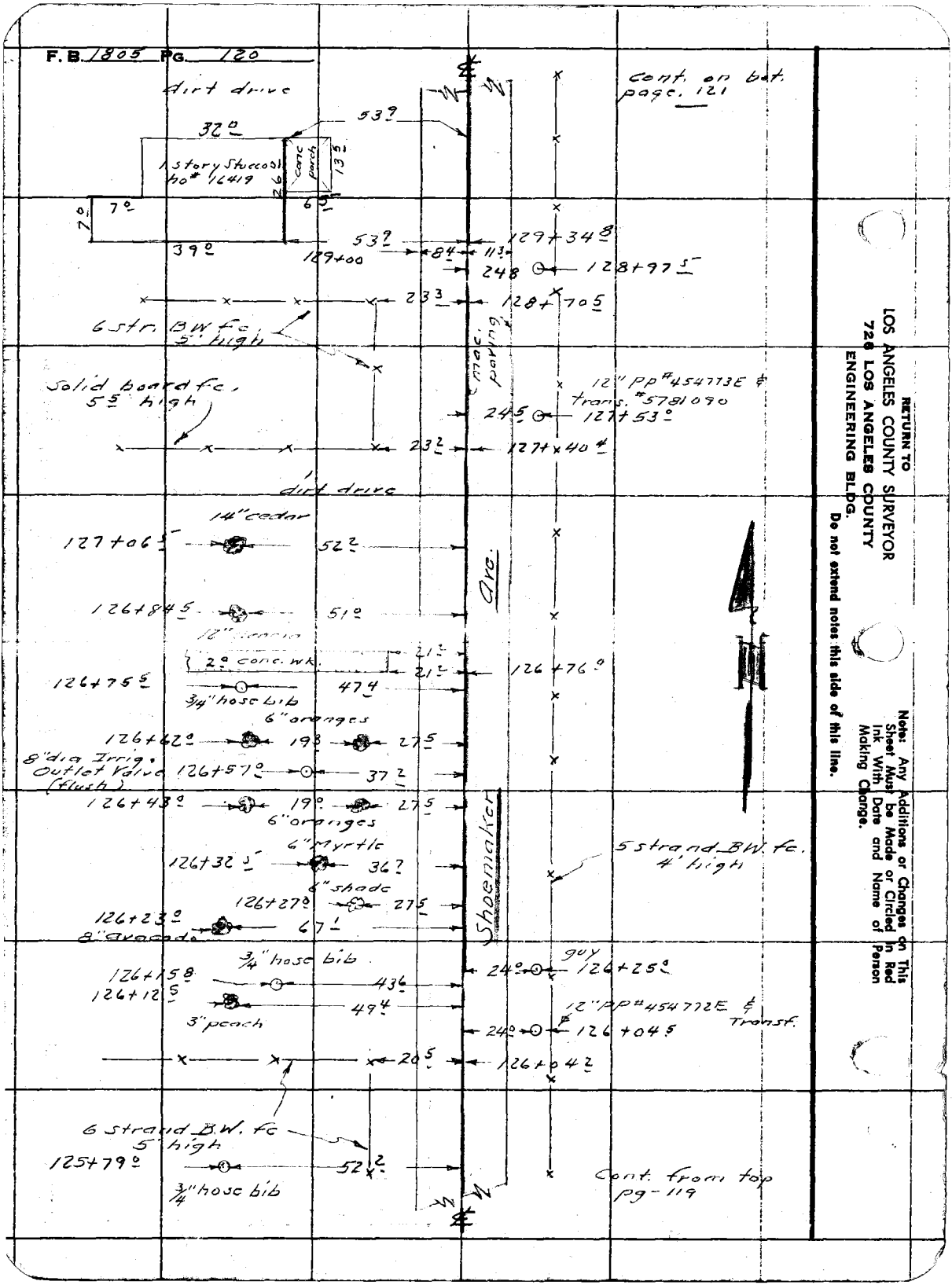
F.B. 1805 PG. 120
dirt drive
cont. on bot. page. 121
53.9
32.0
1 story Stucco sl. ho# 16419
conc porch
13.5
26
6.5
7.0
7.0
39.0
53.9
129+34.8
129+00
8.4
11.3
24.8
128+97.5
23.3
128+70.5
6 str. B.W. fc. 5' high
mac. paving
Solid board fc. 5.5' high
12" PP#454773E & trans. #5781090
24.5
127+53.0
23.2
127+40.4
dirt drive
14" cedar
127+06.5
52.2
Ave.
126+84.5
51.0
12" acacia
2.0 conc. wk.
21.2
21.2
126+76.0
126+75.5
47.4
3/4" hose bib
6" oranges
126+62.0
19.3
27.5
8" dia Irrig. Outlet Valve (flush)
126+57.0
37.2
126+43.0
19.0
27.5
6" oranges
6" Myrtle
126+32.5
36.7
5 strand B.W. fc. 4' high
6" shade
126+27.0
27.5
126+23.0
8" avocado
67.1
Shoemaker
3/4" hose bib
guy
24.0
126+25.0
126+15.8
43.6
126+12.5
49.4
3" peach
12" PP#454772E & Transf.
24.0
126+04.5
20.5
126+04.2
6 strand B.W. fc 5' high
125+79.0
52.2
3/4" hose bib
Cont. from top pg-119
RETURN TO
LOS ANGELES COUNTY SURVEYOR
726 LOS ANGELES COUNTY
ENGINEERING BLDG.
Do not extend notes this side of this line.
Note: Any Additions or Changes on This Sheet Must be Made or Circled in Red Ink With Date and Name of Person Making Change.

Notes Ck'd by
Map No.
Office Work
Checked
Date

Survey of Shoemaker Ave
W. O. Tape No. St'd. °F
Surveyed by A.N. Hallstrom
Notes Curtis Date Mar 55
J. C. Johnson

F. B. 305 Pg. 121

Cont. on bot. pg - 122

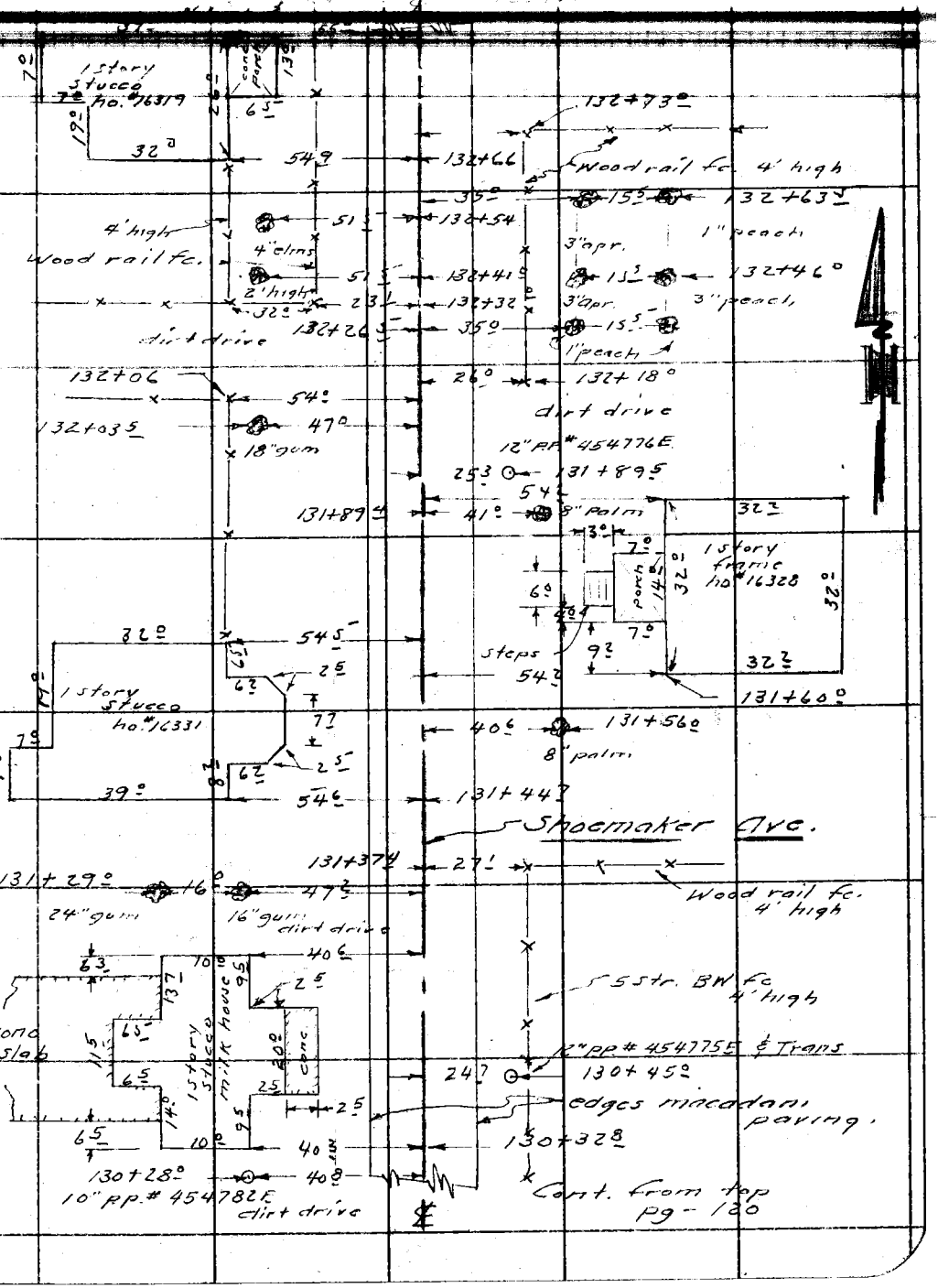

Note: Any Additions or Changes on This Sheet Must be Made or Circled in Red Ink With Date and Name of Person Making Change.

Do not extend notes this side of this line.

RETURN TO
LOS ANGELES COUNTY SURVEYOR
726 LOS ANGELES COUNTY
ENGINEERING BLDG.

76F3099 S&E #247. 8-54

F.B. 1805 PG. 122

Cont. on bot. pg. 123

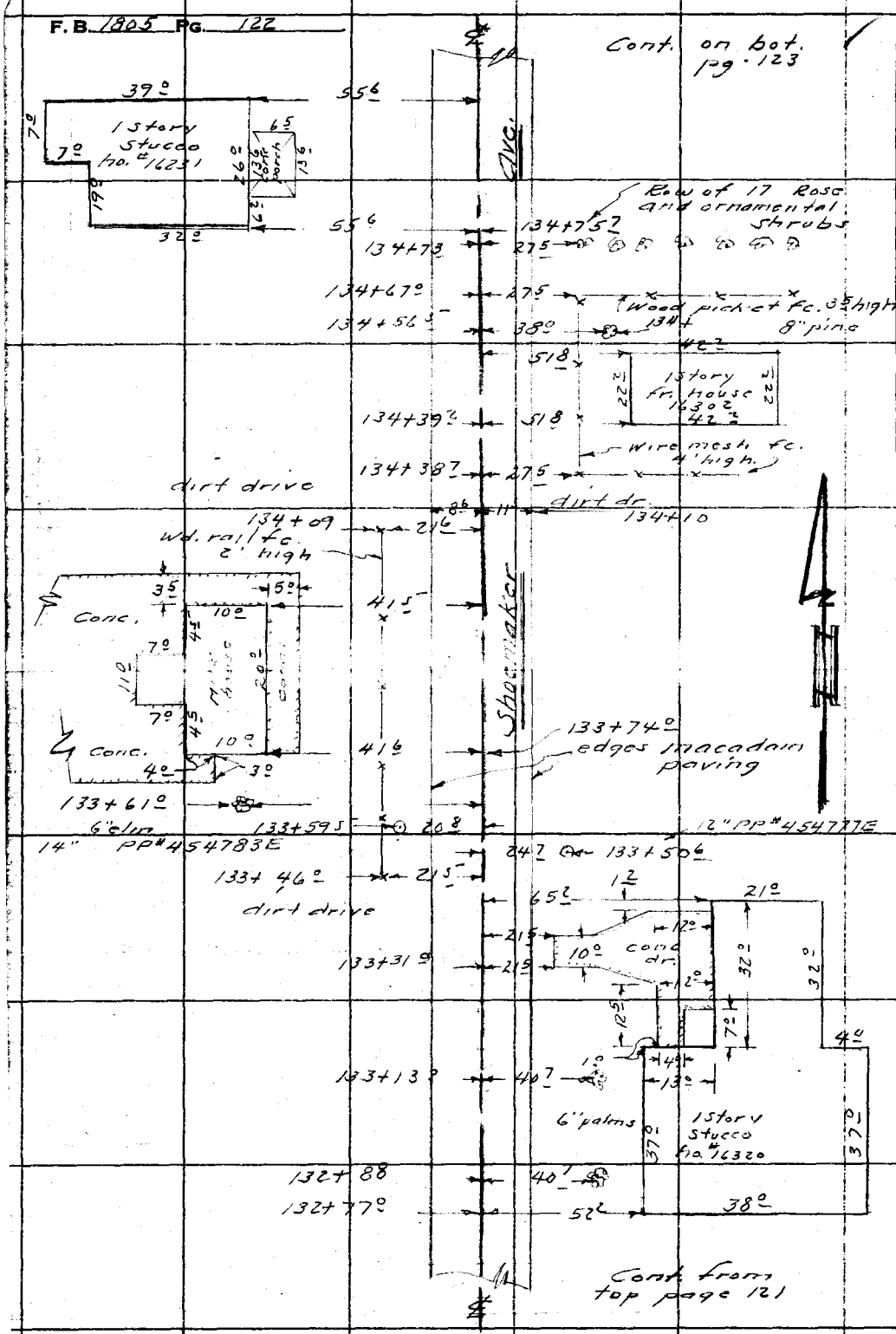

RETURN TO
LOS ANGELES COUNTY SURVEYOR
726 LOS ANGELES COUNTY
ENGINEERING BLDG.
Do not extend notes this side of this line.

Note: Any Additions or Changes on This Sheet Must be Made or Circled in Red Ink With Date and Name of Person Making Change.

Notes Ck'd by	Survey of Shoemaker Ave.	F. B. 1805 PG. 123
Map No.	W. O. 0074.94 Tape No. St'd. °F	Cont. on bot. pg -124
Office Work	Surveyed by A.N. Hellstrom	
Checked	Notes Curtis Date 3-1955	
Date	Indexed C. Johnson	

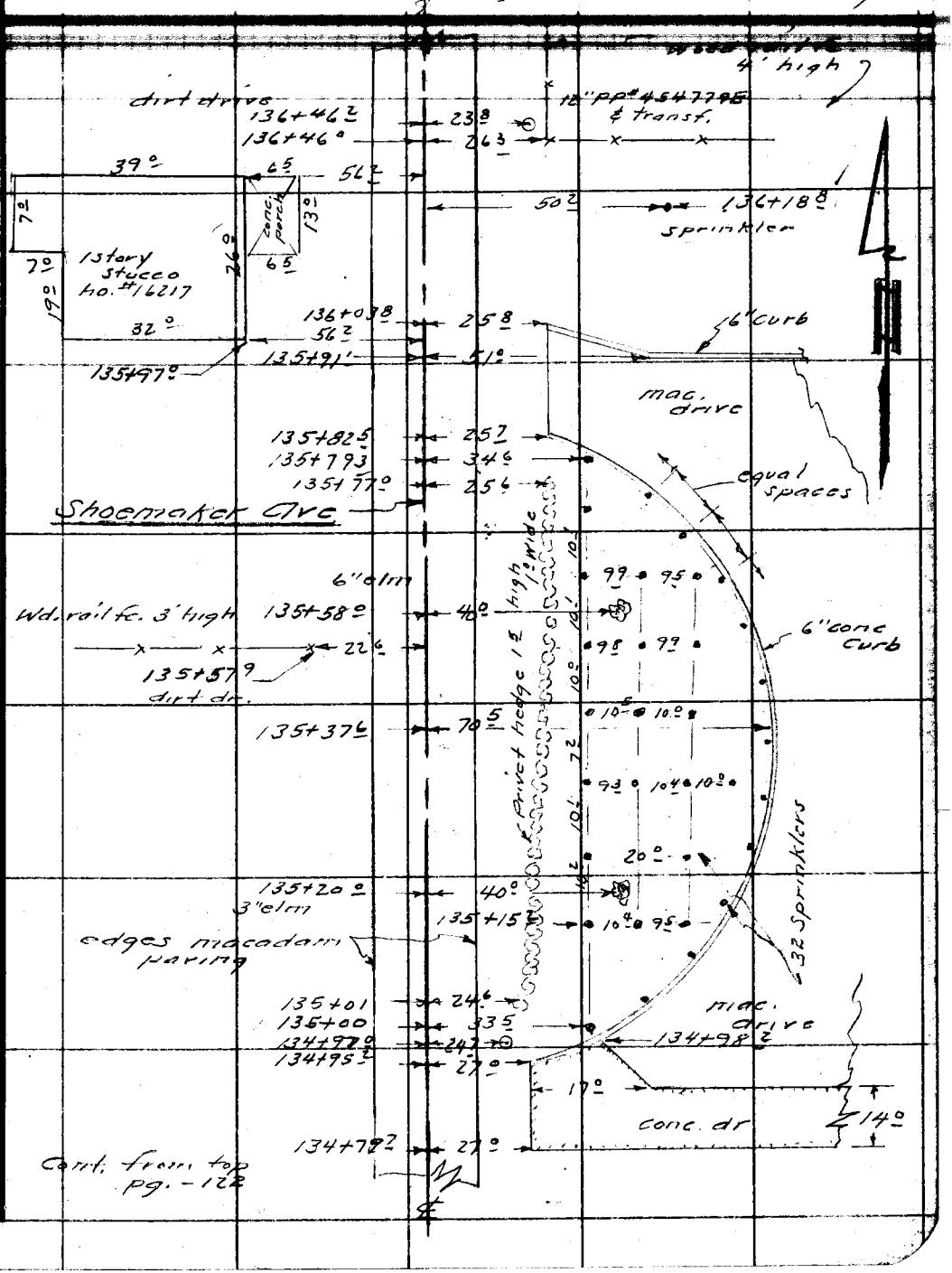

Note: Any Additions or Changes on This Sheet Must be Made or Circled in Red Ink With Date and Name of Person Making Change.

Do not extend notes this side of this line.

RETURN TO
LOS ANGELES COUNTY SURVEYOR
726 LOS ANGELES COUNTY
ENGINEERING BLDG.

76F309S S&E #247. 8-54

F.B. 1805 PG. 124

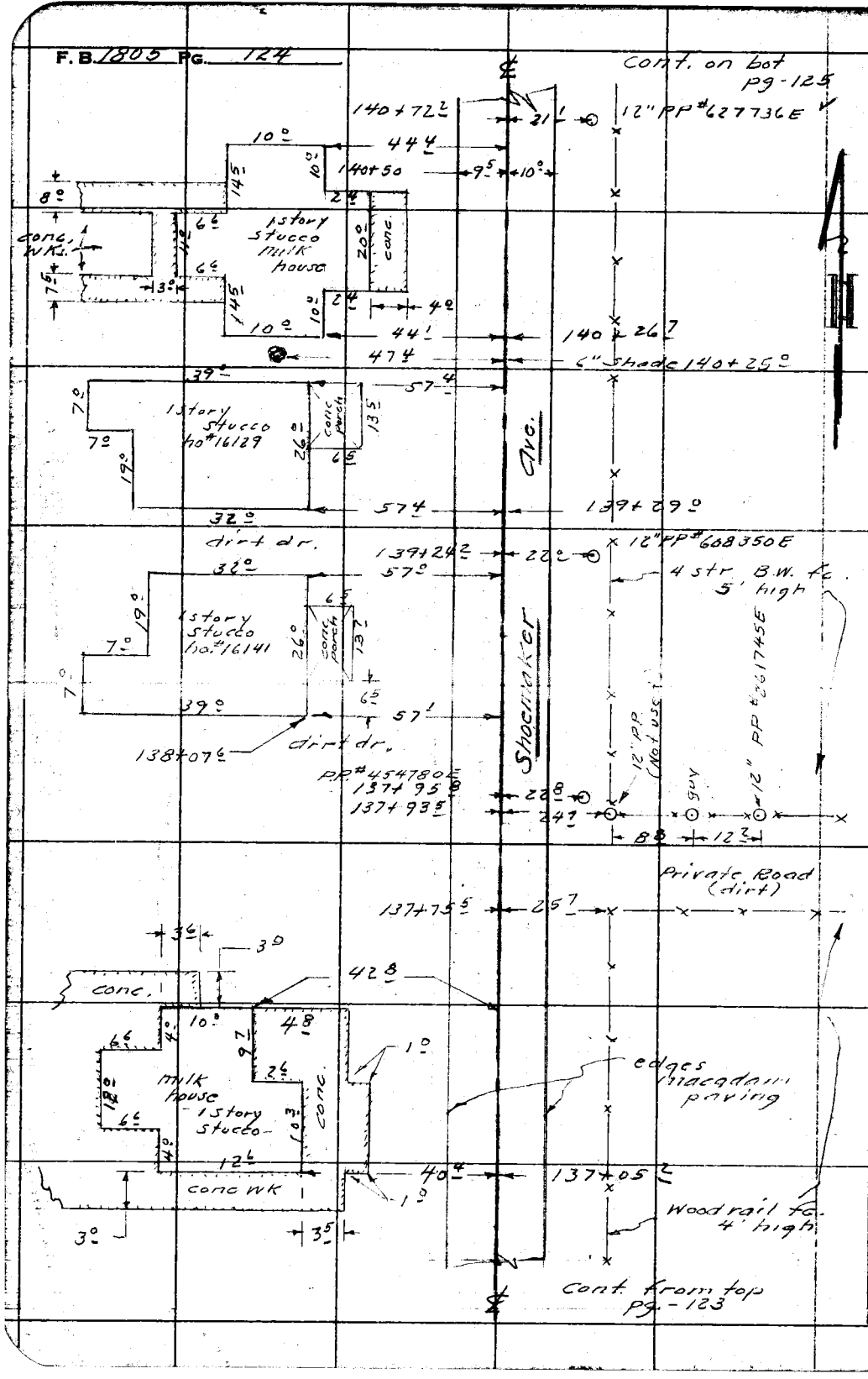

RETURN TO
LOS ANGELES COUNTY SURVEYOR
726 LOS ANGELES COUNTY
ENGINEERING BLDG.
Do not extend notes this side of this line.

Note: Any Additions or Changes on This Sheet Must be Made or Circled in Red Ink With Date and Name of Person Making Change.

Notes Ck'd by	Survey of Shoemaker Ave.	F.B. 1805 Pg. 125
Map No.	W. O. 00 74 94 Tape No. St'd. °F	Cont. on bot. pg. 126.
Office Work	Surveyed by A.N. Hellstrom	
Checked	Notes Curtis Date 3-1955	
Date	Indexed K. C. Johnson	

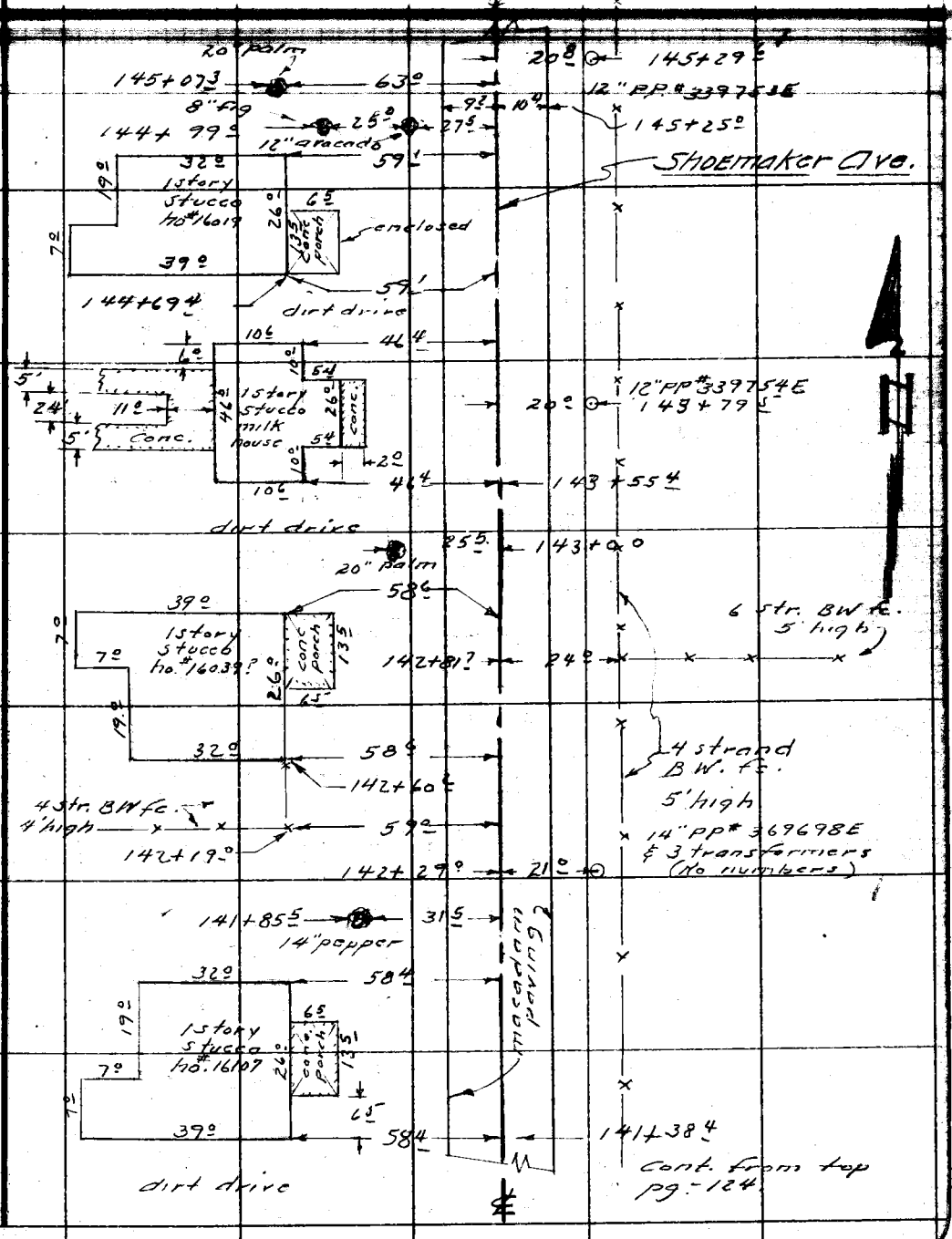

Note: Any Additions or Changes on This Sheet Must be Made or Circled in Red Ink With Date and Name of Person Making Change.

Do not extend notes this side of this line.

RETURN TO
LOS ANGELES COUNTY SURVEYOR
726 LOS ANGELES COUNTY
ENGINEERING BLDG.

76F309S S&E #247. 8-54


F.B. 1805 Pg. 126
Br. Cp. Mon. pg. 22
Alondra Blvd.
151+26.46
150+92.3
27.7
150+64.0
43.8
17'
6" orange
3" peach
150+44.5
44.6
17'
4" orange
Cont. on bot. page 127
150+34.0
45.6
17'
3" peach
150+18.0
47.5
17'
4" lemon
150+01.6
47.7
6" Grape fruit
149+77.7
51.0
8.0
3" peach
149+72.5
44.7
14.3
8" fig
wire mesh fc. - stl. (4.5 high) posts
149+65.5
27.7
24.6
149+35.5
3 str. BW & Wood rail fc. 5' high
149+15.5
28.0
24.6
22.3
149+14.0
12" PP #339751 E
20.9
148+55.7
4 str. BW fc. 5' high
Ave.
146+90.6
22.6
29.0
146+90.0
36" gum
21.0
146+78.3
12" PP #339752 E
Wood rail fc. 4.5 high
24.5
145+95.0
3 str. BW. fc. 4' high
Shoemaker
29.0
145+76.0
Water Well & elect. pump
8.0
mac. paving
42'
4 strand BW. fc. 5' high
17.5
42'
145+47.0
5.0 dia. Water tank (horiz)
22.2
145+33.0
30" sycamore (dead)
Cont. from top pg. - 125
RETURN TO
LOS ANGELES COUNTY SURVEYOR
726 LOS ANGELES COUNTY
ENGINEERING BLDG.
Do not extend notes this side of this line.
Note: Any Additions or Changes on This Sheet Must be Made or Circled in Red Ink With Date and Name of Person Making Change.

Notes Ck'd by	Survey of Shoemaker Ave
Map No.	W. O. 0074.74 Tape No. St'd. °F
Office Work	Surveyed by A. N. [illegible]
Checked	Notes J. T. Date Mar 1955
Date	Inlaid K. C. Johnson

F. B. 1805 PG. 127

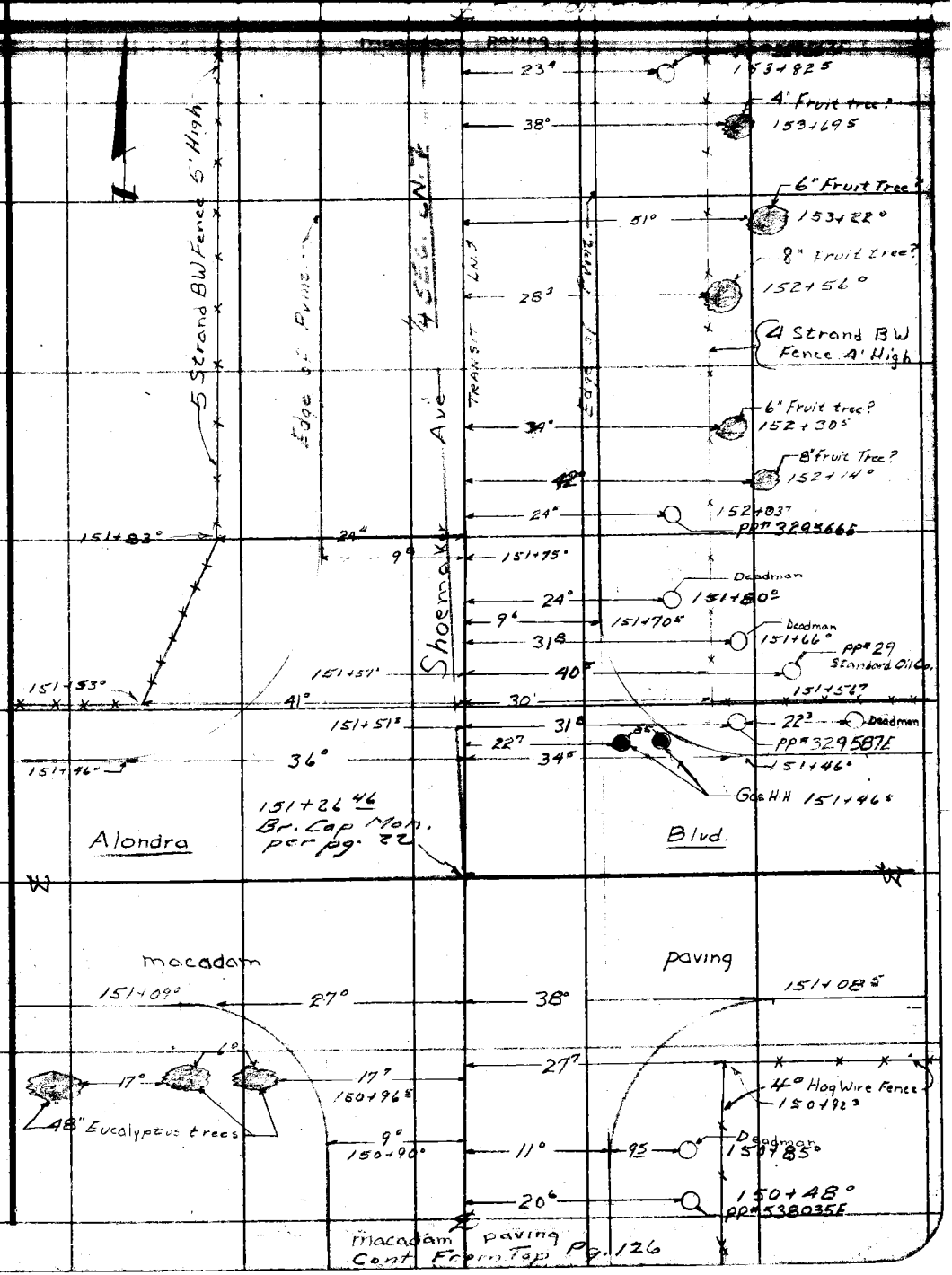

Note: Any Additions or Changes on This Sheet Must be Made or Circled in Red Ink With Date and Name of Person Making Change.

Do not extend notes this side of this line.

RETURN TO
LOS ANGELES COUNTY SURVEYOR
726 LOS ANGELES COUNTY
ENGINEERING BLDG.

76F3098 S&E #247. 8-54

F.B. 1805 Pg. 128

Cont. On Bottm. Pg. 129

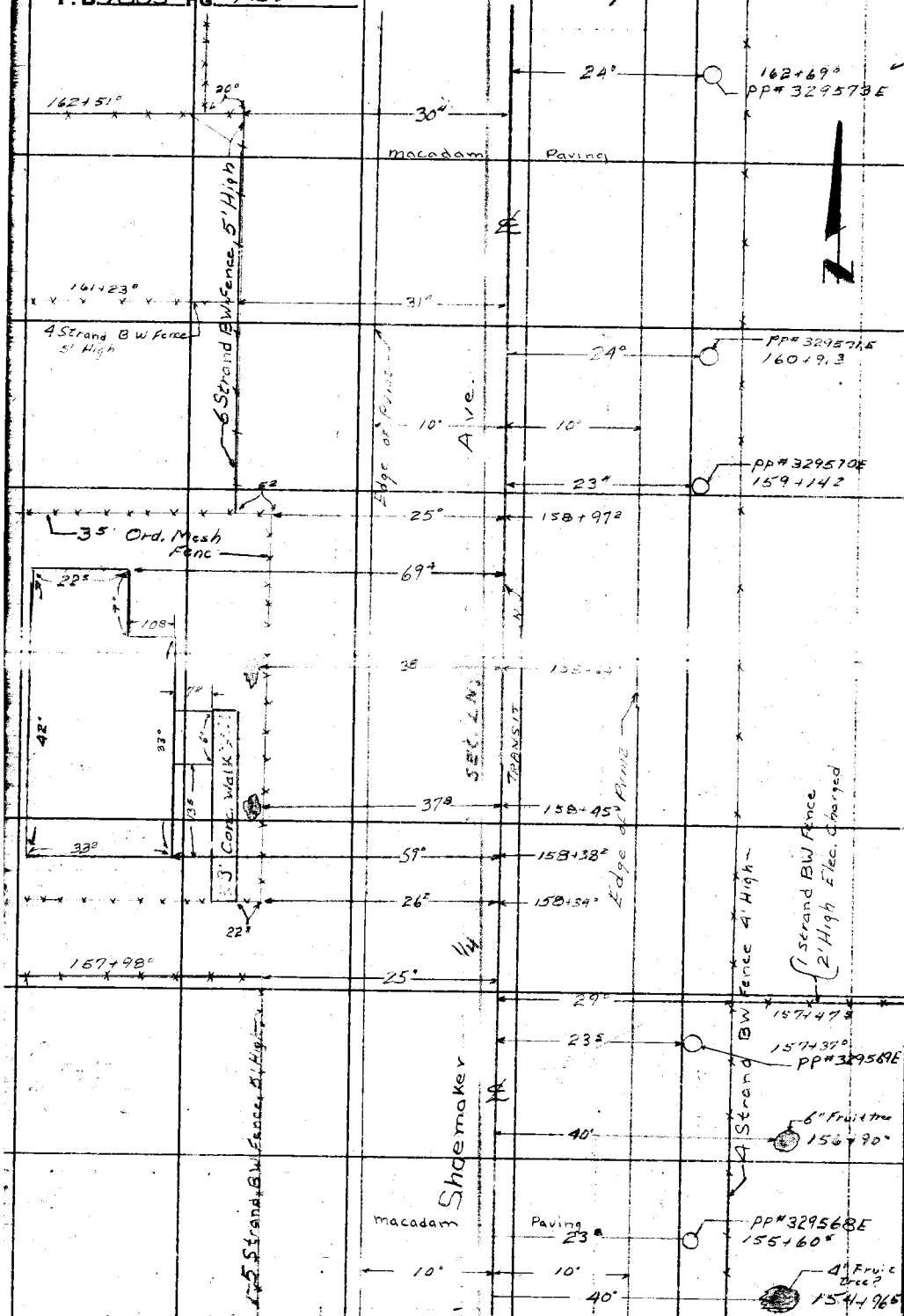

Cont. From Top. Pg. 127

RETURN TO
LOS ANGELES COUNTY SURVEYOR
726 LOS ANGELES COUNTY
ENGINEERING BLDG.
Do not extend notes this side of this line.

Note: Any Additions or Changes on This Sheet Must be Made or Circled in Red Ink With Date and Name of Person Making Change.

Notes Ck'd by
Map No.
Office Work
Checked
Date

Survey of Shoemaker Ave
W. O. 0874.74 Tape No. St'd. °F
Surveyed by A. N. Hellstrom
Notes J. T. Date Mar. 1955
Indexed R. C. Johnson

F. B. 1965 Pg. 129

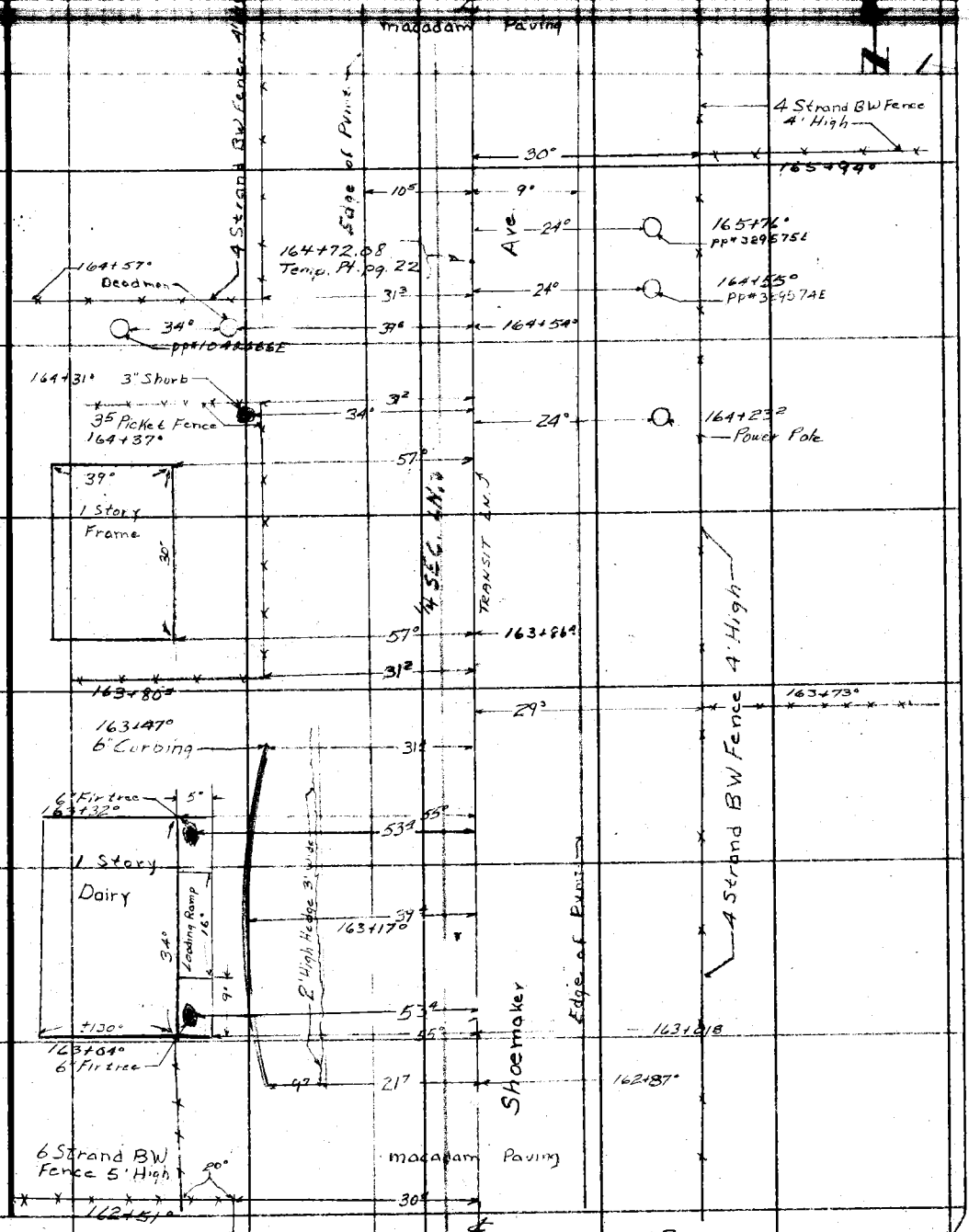

Cont. From Top Pg. 128

Note: Any Additions or Changes on This Sheet Must be Made or Circled in Red Ink With Date and Name of Person Making Change.

Do not extend notes this side of this line.

RETURN TO
LOS ANGELES COUNTY SURVEYOR
726 LOS ANGELES COUNTY
ENGINEERING BLDG.

76F3095 S&E #247. 8-54

Cont. On Bottm. Pg. 131

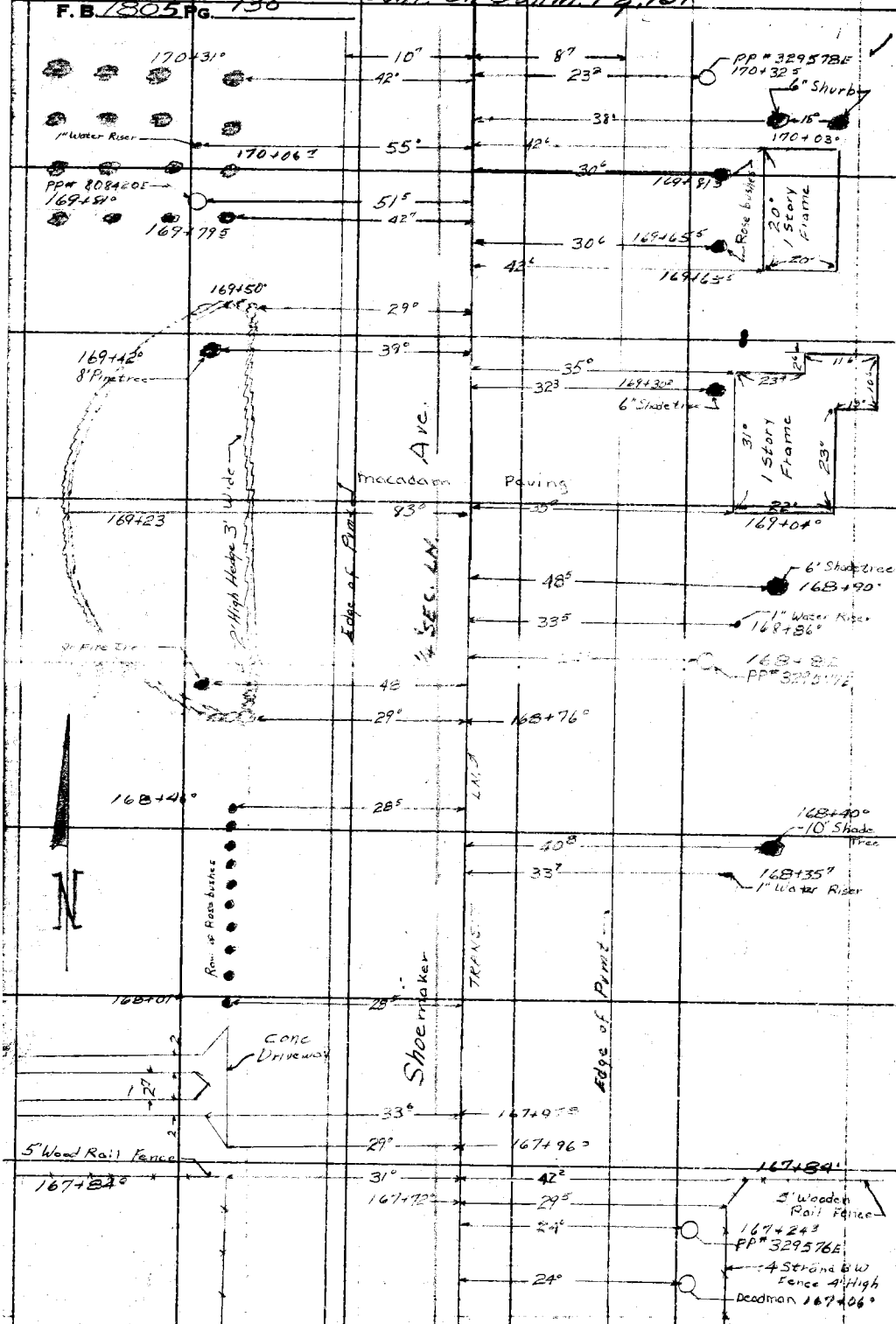

Cont. From Top Pg. 129

RETURN TO
LOS ANGELES COUNTY SURVEYOR
726 LOS ANGELES COUNTY
ENGINEERING BLDG.

Do not extend notes this side of this line.

Note: Any Additions or Changes on This Sheet Must be Made or Circled in Red Ink With Date and Name of Person Making Change.

Notes Ck'd by	Survey of Shoemaker Ave	F. B. 1805 Pg. 131
Map No.	W. O. 0074.24 Tape No. St'd. °F	Cont. on Bottm. Pg. 132
Office Work	Surveyed by A. N. Hellstrom	
Checked	Notes J.T. Date 3-1955	
Date	Indexed A. C. Johnson	

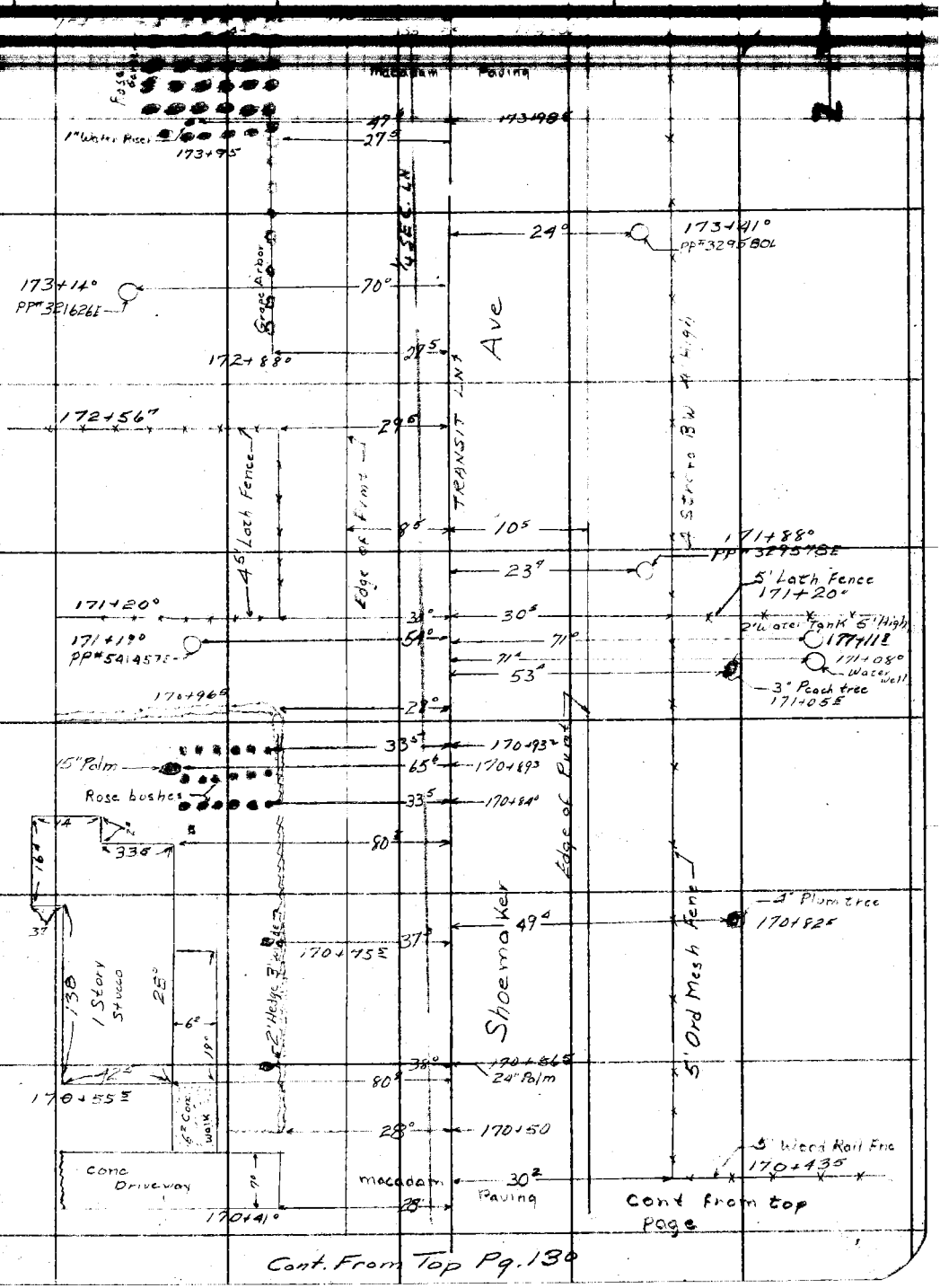

Cont. From Top Pg. 130

Note: Any Additions or Changes on This Sheet Must be Made or Circled in Red Ink With Date and Name of Person Making Change.

Do not extend notes this side of this line.

RETURN TO
LOS ANGELES COUNTY SURVEYOR
726 LOS ANGELES COUNTY
ENGINEERING BLDG.

76F3095 S&E #247. 8-54

Cont. On Bottm. Pg. 133

F.B. 1805 Pg. 132

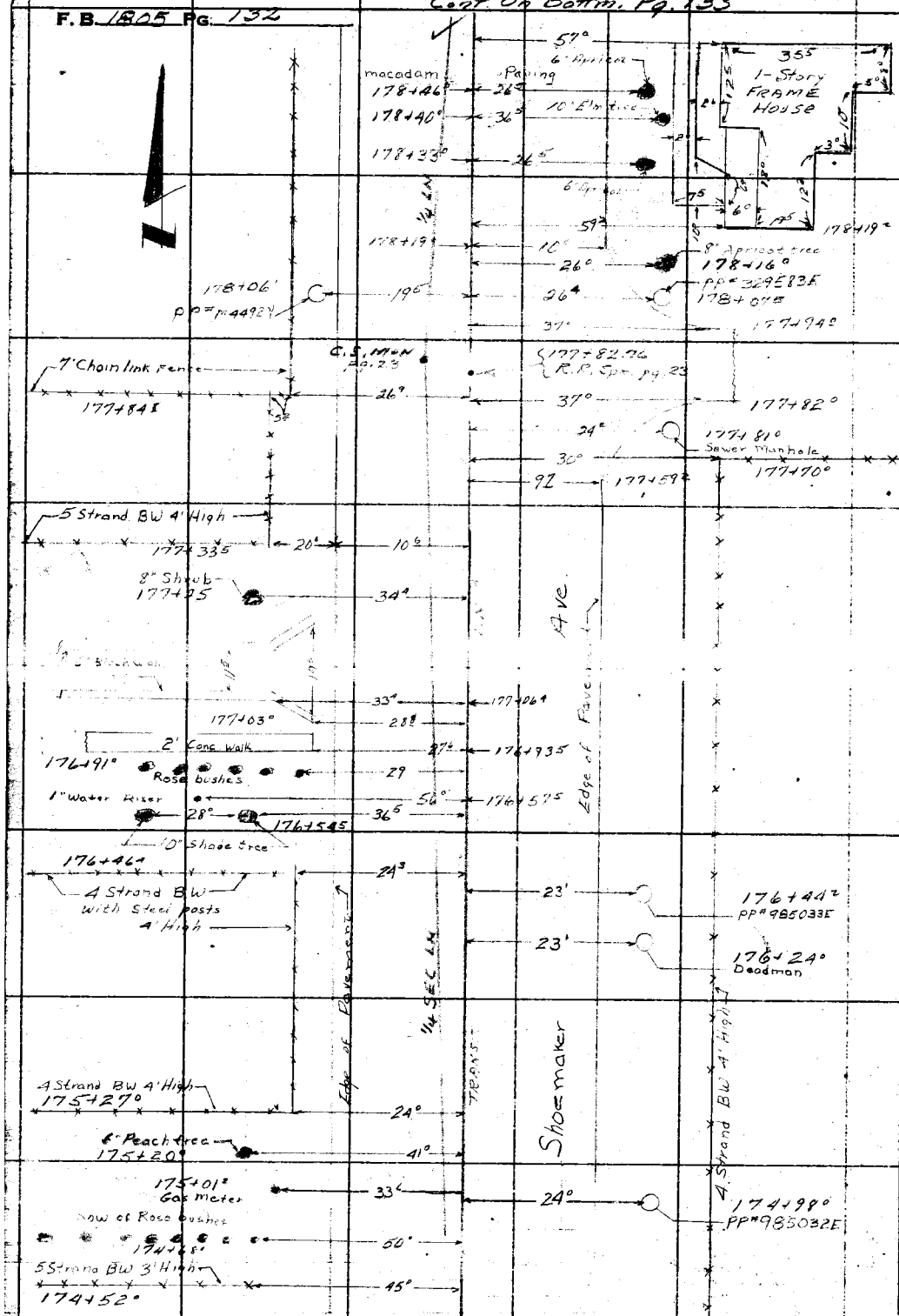

Cont. From Top Pg. 131

RETURN TO
LOS ANGELES COUNTY SURVEYOR
720 LOS ANGELES COUNTY
ENGINEERING BLDG.
Do not extend notes this side of this line.

Note: Any Additions or Changes on This Sheet Must be Made or Circled in Red Ink With Date and Name of Person Making Change.

Notes Ck'd by	Survey of Shoemaker Ave.	F. B. 1805 Pg. 133
Map No.	W. O. 0074.74 Tape No. St'd. °F	
Office Work	Surveyed by A.N. Hellstrom	
Checked	Notes J.T. Date Mar 1957	
Date	Indexed A. C. Johnson	

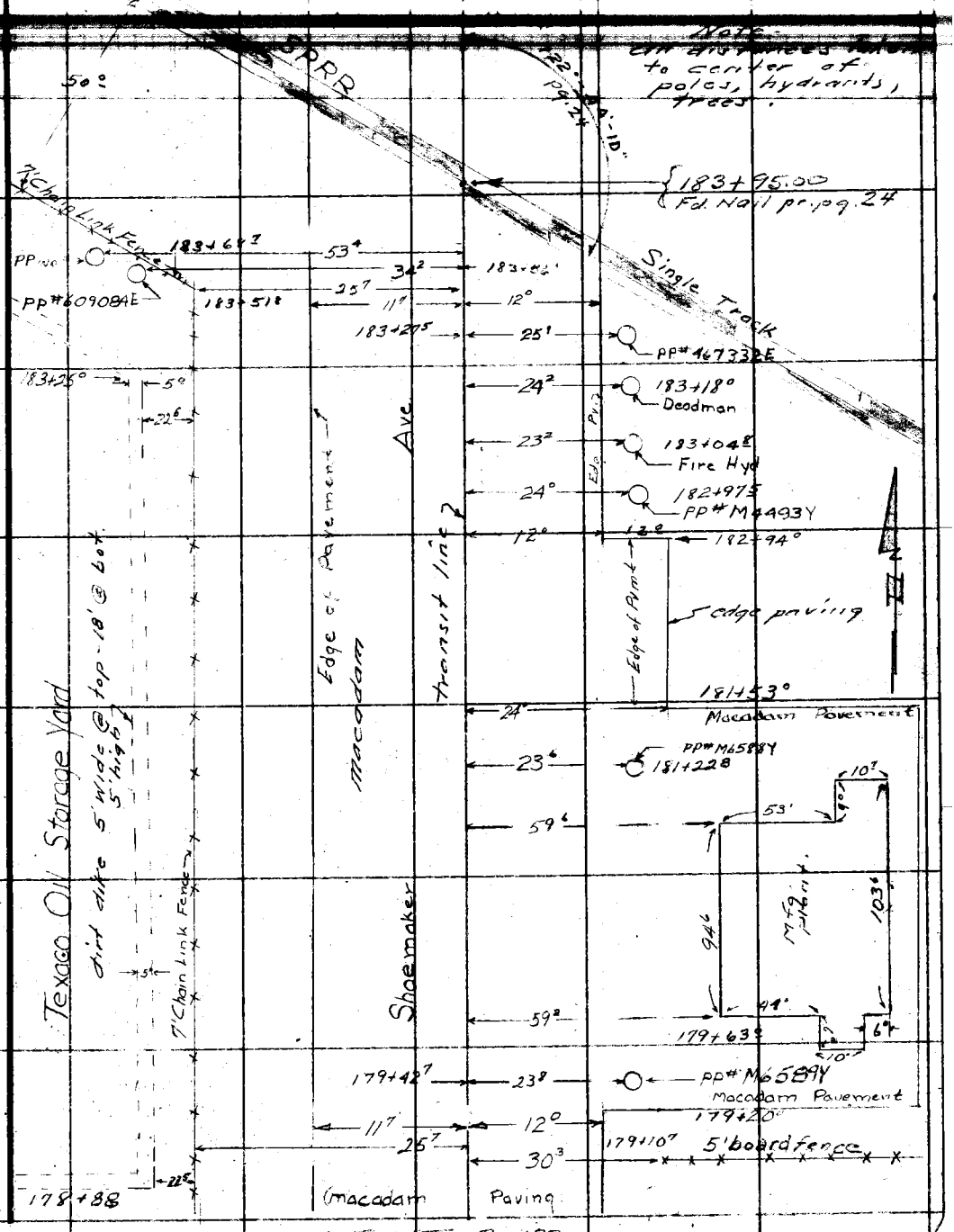

Cont. From Top Pg. 132

Note: Any Additions or Changes on This Sheet Must be Made or Circled in Red Ink With Date and Name of Person Making Change.

Do not extend notes this side of this line.

RETURN TO
LOS ANGELES COUNTY SURVEYOR
726 LOS ANGELES COUNTY
ENGINEERING BLDG.

76F3096 S&E #247. 8-54

F.B. 1805 PG. 134

(cont bot. pg 135)

18" conc. hd. wall

Transit Line (pgs. 24, 26)

189+25.8

5.0

edge mac. paving

3.8

13.7

189+18.40

189+08.5

189+18.5

6.6

189+01.5

ch. link fe. & stl. posts 8' c to c. 4.5 high

Frontage Road to Firestone Blvd. or Santa Ana Freeway.

61.6

188+70

50.5

188+70

3.0

edge mac paving

188+39.5

18.0

3.0 x 3.0 conc. box culvert. 8" walls

74.0

188+27.0

73.2

188+18.5

fire hyd.

Note:- (See page 136)

11.2

188+12.5

188+10.2

18" RP #814952E

188+06.2

16.4

29.6

187+97.2

0.75

0.75

13.1

187+92.0

3.5

11.5

34.8

0.75

186+00.3

42.9

14" PP #1019600

4.0

23.0

185+90

4.0 x 2.0 conc. box culvert - 6" walls

20.7

0.75

3.5

185+78.6

20.7

macadam paving

Shoemaker Ave.

185+00

27.2

Sew. M.H.

12.5

12.2

185+00

transit line

184+73.3

32.7

22.1

184+73.3

3.5

6.0

3-6.0 x 2.0 conc. box culvert. 6" walls

0.75

6.0

0.75

6.0

184+47.0

3.5

27.2

22.1

184+47.0

184+45.5

22.6

14" PP #1019599E

184+41.5

9.4Y

29.0

Cont. from top page 133

28.3

184+27.5

Tel. P #240

RETURN TO
LOS ANGELES COUNTY SURVEYOR
726 LOS ANGELES COUNTY
ENGINEERING BLDG.

Do not extend notes this side of this line.

Note: Any Additions or Changes on This Sheet Must be Made or Circled In Red Ink With Date and Name of Person Making Change.

Notes Ck'd by
Map No.
Office Work
Checked
Date

Survey of Shoemaker Ave
W. O. Tape No. St'd. °F
Surveyed by G.N. Hellstrom
Notes Curtis Date 4-1955
Indexed J. C. Johnson

F. B. 1805 PG. 135
Cont. on bot. page 137.

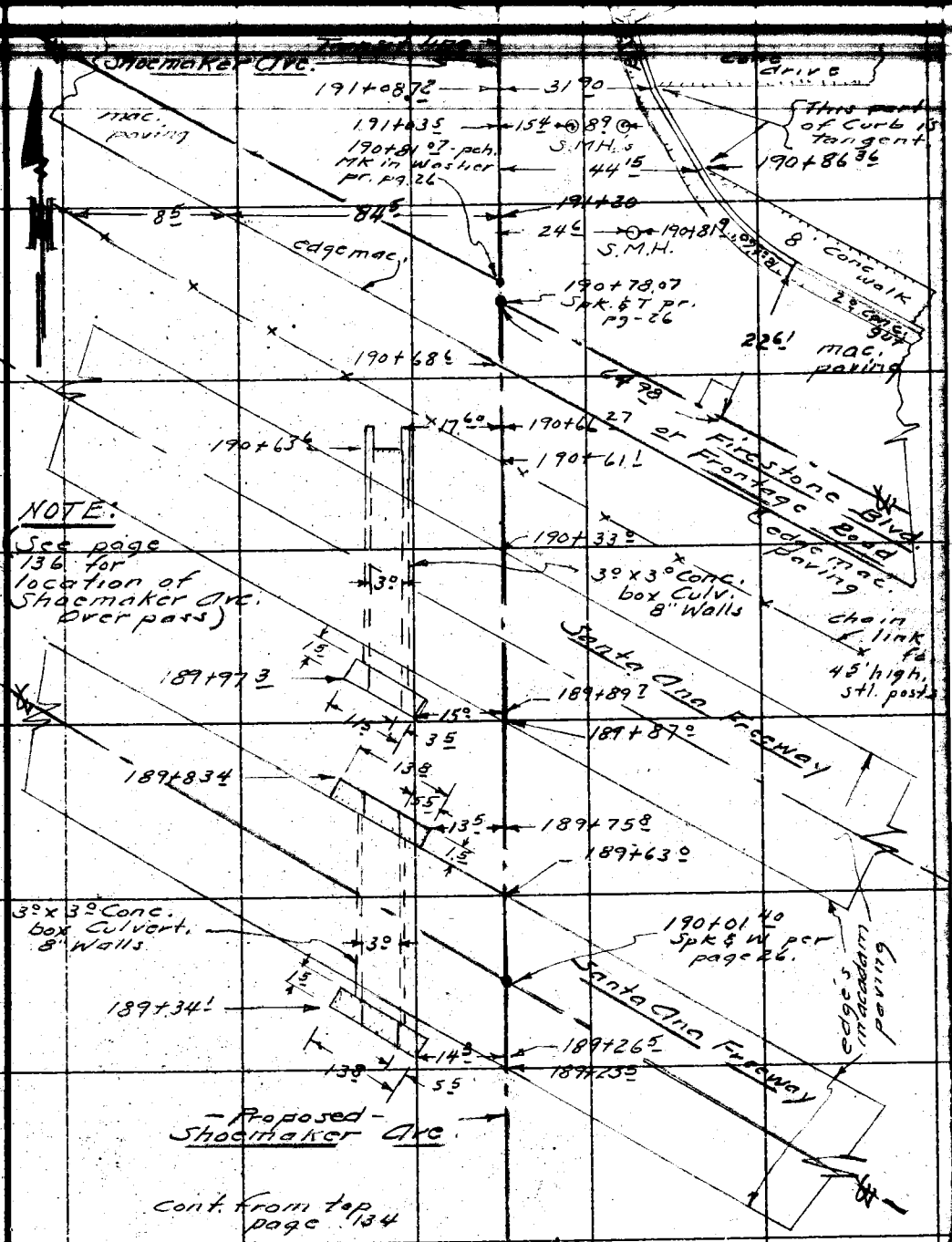

Notes: Any Additions or Changes on This Sheet Must be Made or Circled in Red Ink With Date and Name of Person Making Change.

Do not extend notes this side of this line.

RETURN TO
LOS ANGELES COUNTY SURVEYOR
726 LOS ANGELES COUNTY
ENGINEERING BLDG.

76F3095 S&E #247. 8-54

F.B. 1805 Pg. 136

Cont. on bot pg-137.
(also see pg-135)

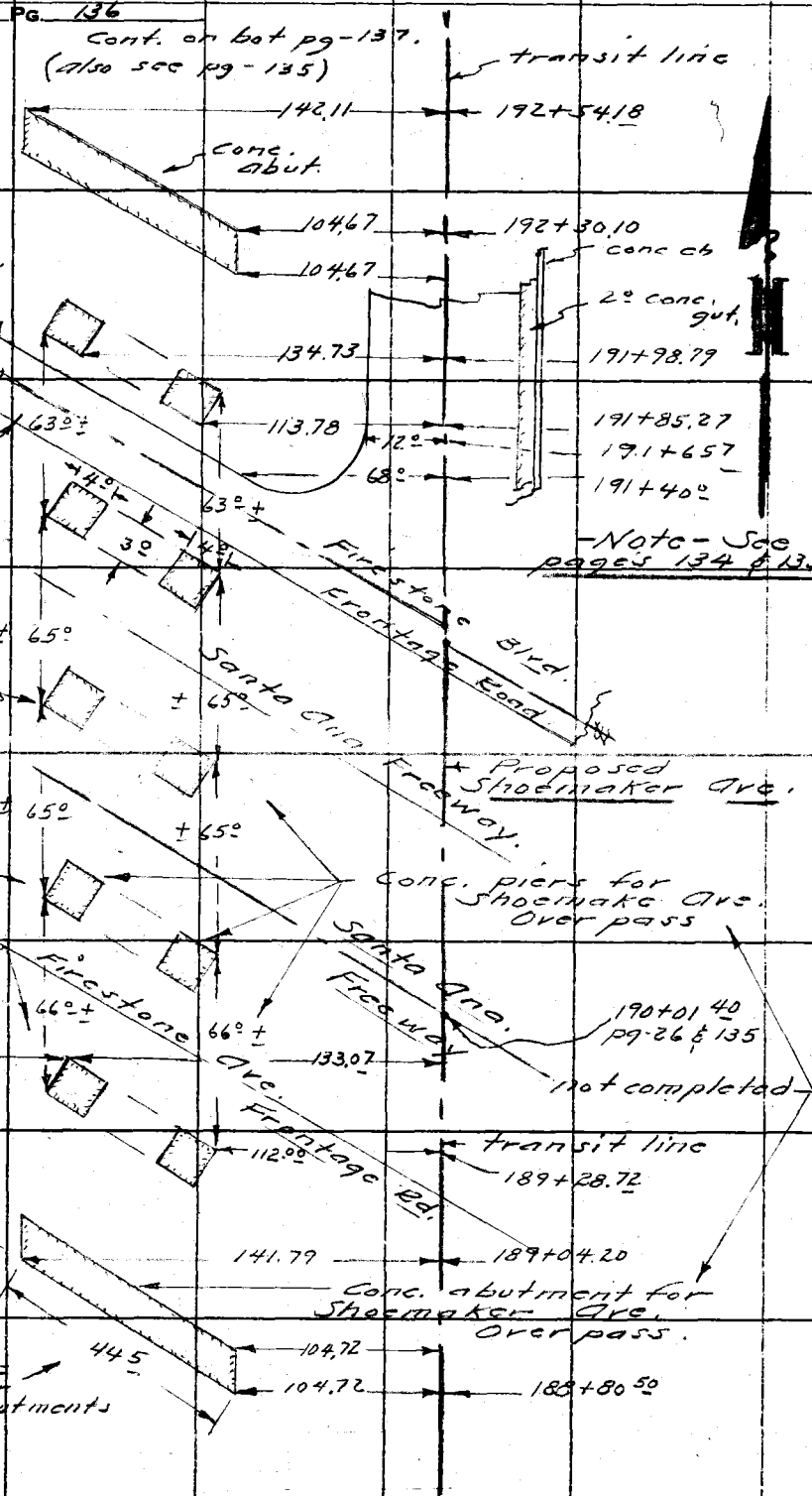

RETURN TO
LOS ANGELES COUNTY SURVEYOR
926 LOS ANGELES COUNTY
ENGINEERING BLDG.
Do not extend notes this side of this line.
Note: Any Additions or Changes on This Sheet Must be Made or Crossed in Ink With Date and Name of Person Making Change.

Notes Ck'd by
Map No.
Office Work
Checked

Survey of Shoemaker Ave.
W. O. 0874.24 Tape No. St'd. °F
Surveyed by A.N. Hellstrom
Notes Curtis Date 4-1955

F. B. 1805 PG. 137

Cont. on bot. page 138.

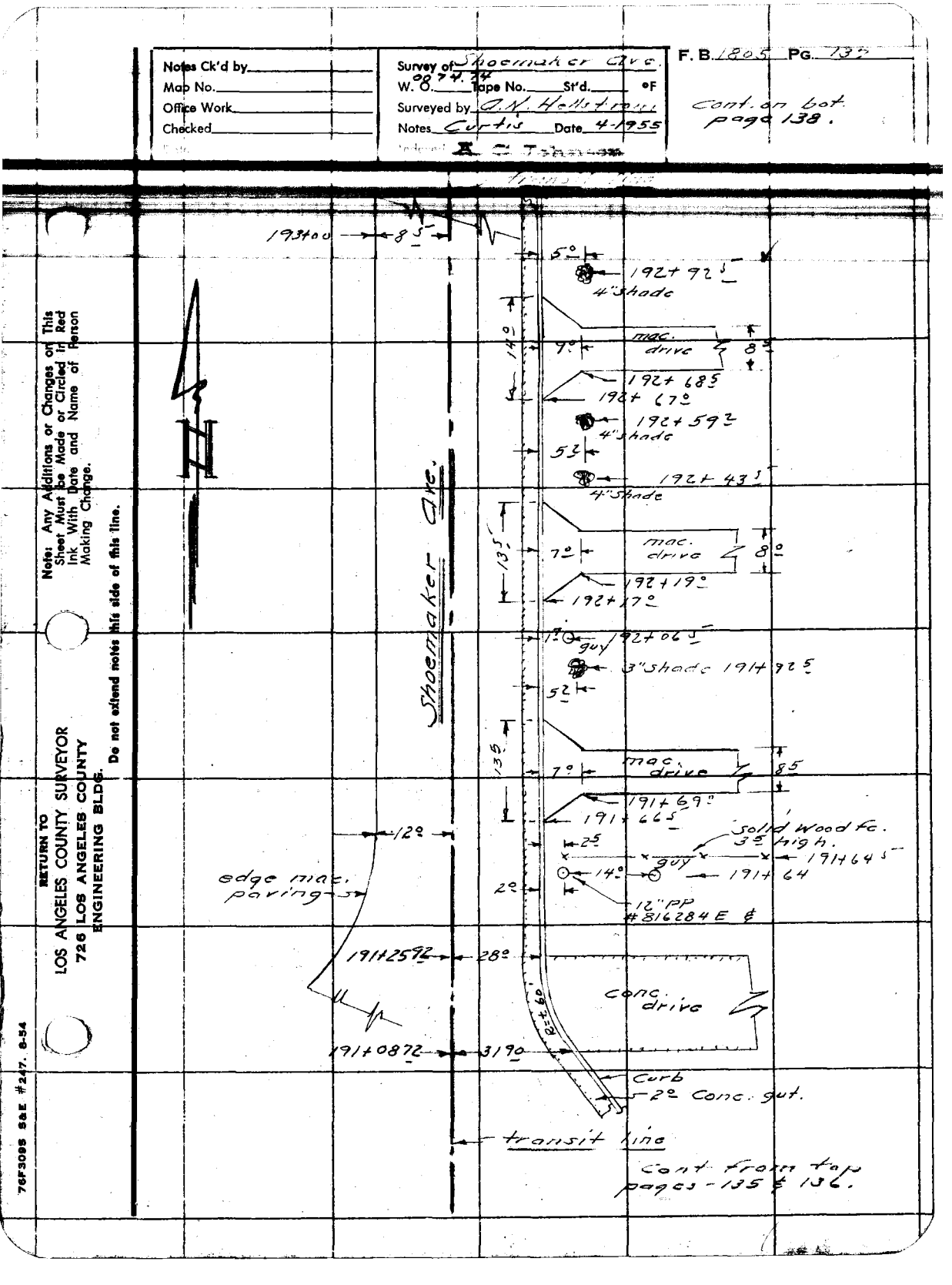

Cont. from top pages - 135 & 136.

Note: Any Additions or Changes on This Sheet Must be Made or Circled in Red Ink With Date and Name of Person Making Change.

Do not extend notes this side of this line.

RETURN TO
LOS ANGELES COUNTY SURVEYOR
726 LOS ANGELES COUNTY
ENGINEERING BLDG.

76F3095 S&E #247. 8-54

F.B. 1805 PG. 138

Cont on bot. pg - 139



Cont. from top pg - 137.

RETURN TO
LOS ANGELES COUNTY SURVEYOR
726 LOS ANGELES COUNTY
ENGINEERING BLDG.

Do not extend notes this side of this line.

Note: Any Additions or Changes on This Sheet Must be Made or Circled in Red Ink With Date and Name of Person Making Change.

Notes Ck'd by	Survey of Shoemaker Ave.	F.B. 1805 Pg. 139
Map No.	W. O. 0074.00 Tape No. St'd. °F	Cont. on bot. page - 140
Office Work	Surveyed by A.N. Hellstrom	
Checked	Notes Curtis Date 4-1955	
Date	Indexed X C Johnson	

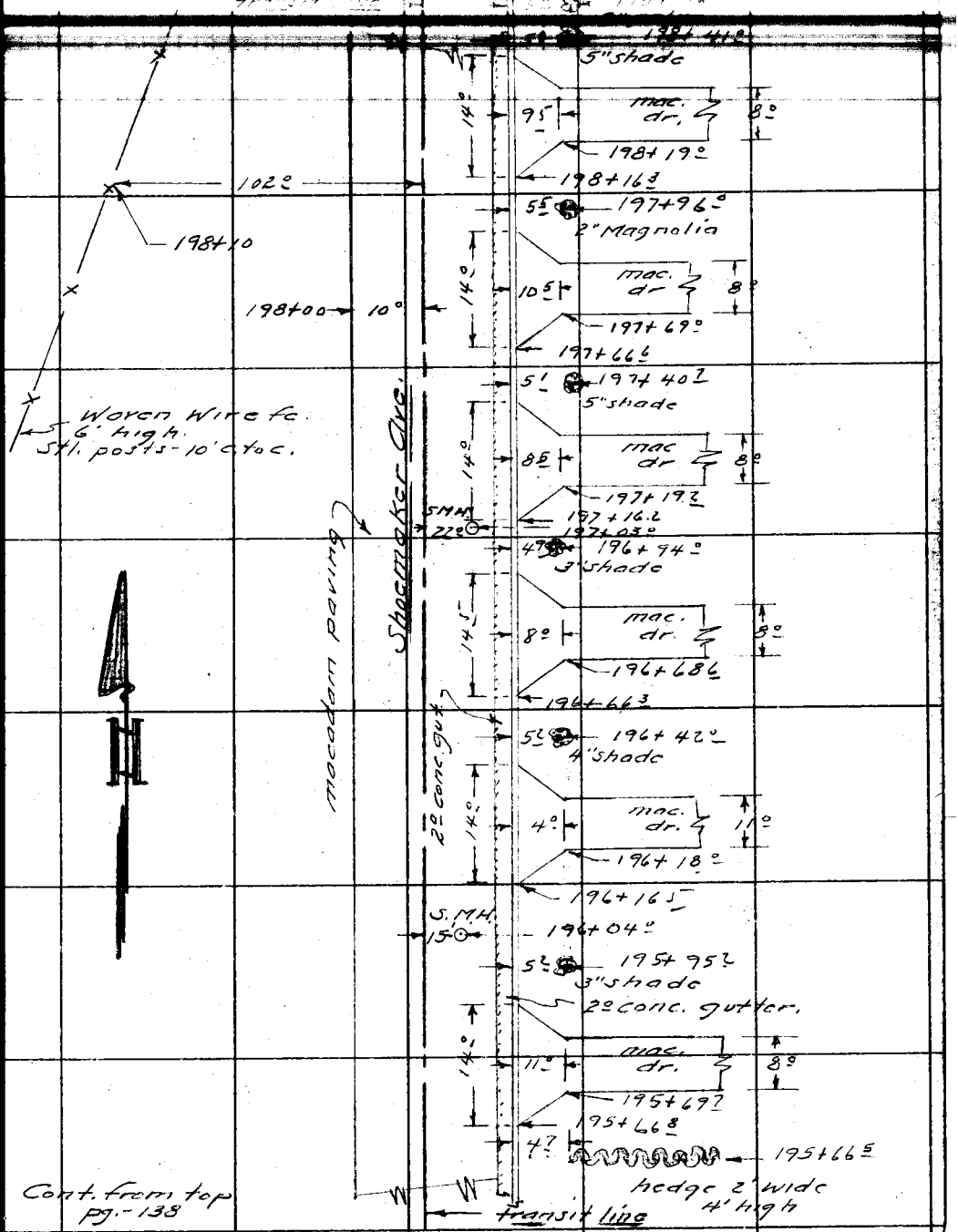

Cont. from top pg. - 138

Note: Any Additions or Changes on This Sheet Must be Made or Circled in Red Ink With Date and Name of Person Making Change.

Do not extend notes this side of this line.

RETURN TO
LOS ANGELES COUNTY SURVEYOR
726 LOS ANGELES COUNTY
ENGINEERING BLDG.

76F3095 S&E #247. 8-54

F. B. 1805 PG. 140

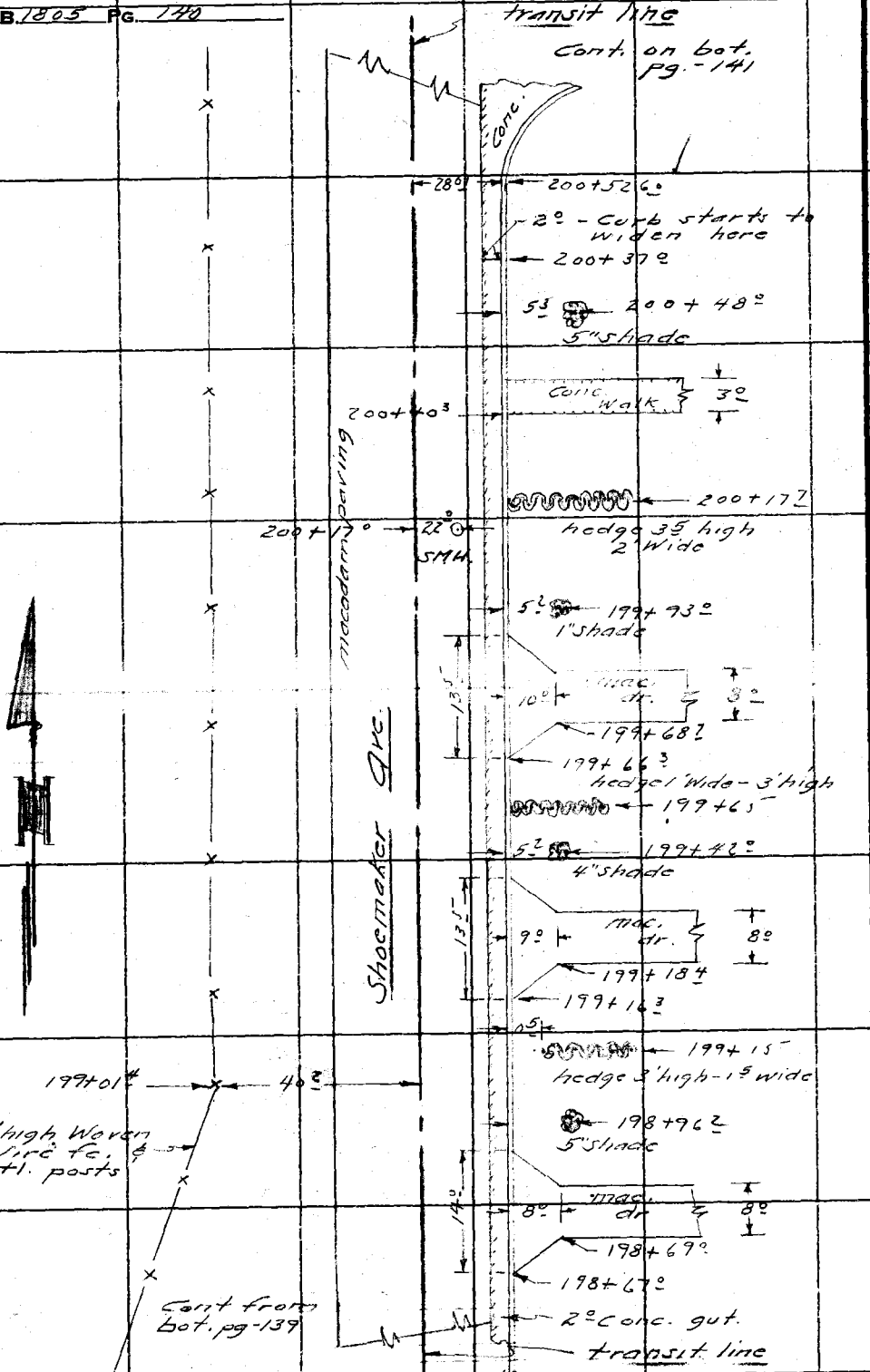

RETURN TO
LOS ANGELES COUNTY SURVEYOR
726 LOS ANGELES COUNTY
ENGINEERING BLDG.
Do not extend notes this side of this line.

Note: Any Additions or Changes on This Sheet Must be Made or Circled in Red Ink With Date and Name of Person Making Change.

Notes Ck'd by
Map No.
Office Work
Checked

Survey of Shoemaker Ave.
W. O. 0074 Tape No. St'd. °F
Surveyed by G. N. Hellstrom
Notes Curtis Date 4-1955
K. C. Johnson

F. B. 1855 PG. 141

Cont. on pg-142

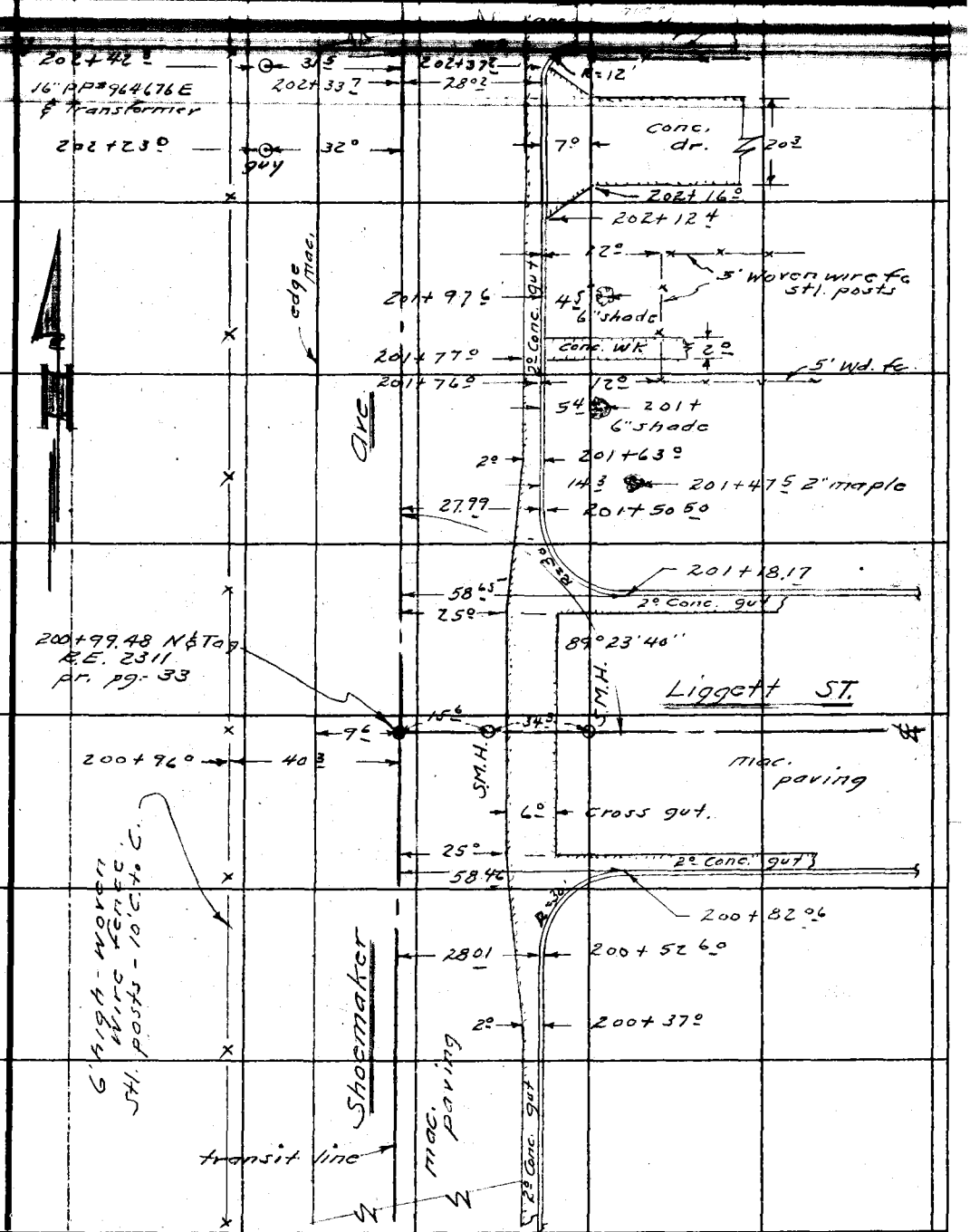

Cont. From Top Pg. 140

Note: Any Additions or Changes on This Sheet Must be Made or Circled in Red Ink With Date and Name of Person Making Change.

Do not extend notes this side of this line.

RETURN TO
LOS ANGELES COUNTY SURVEYOR
726 LOS ANGELES COUNTY
ENGINEERING BLDG.

76F309S S&E #247. 8-54

F.B. 1805 Pg. 142

Cont. on bot. pg. 143

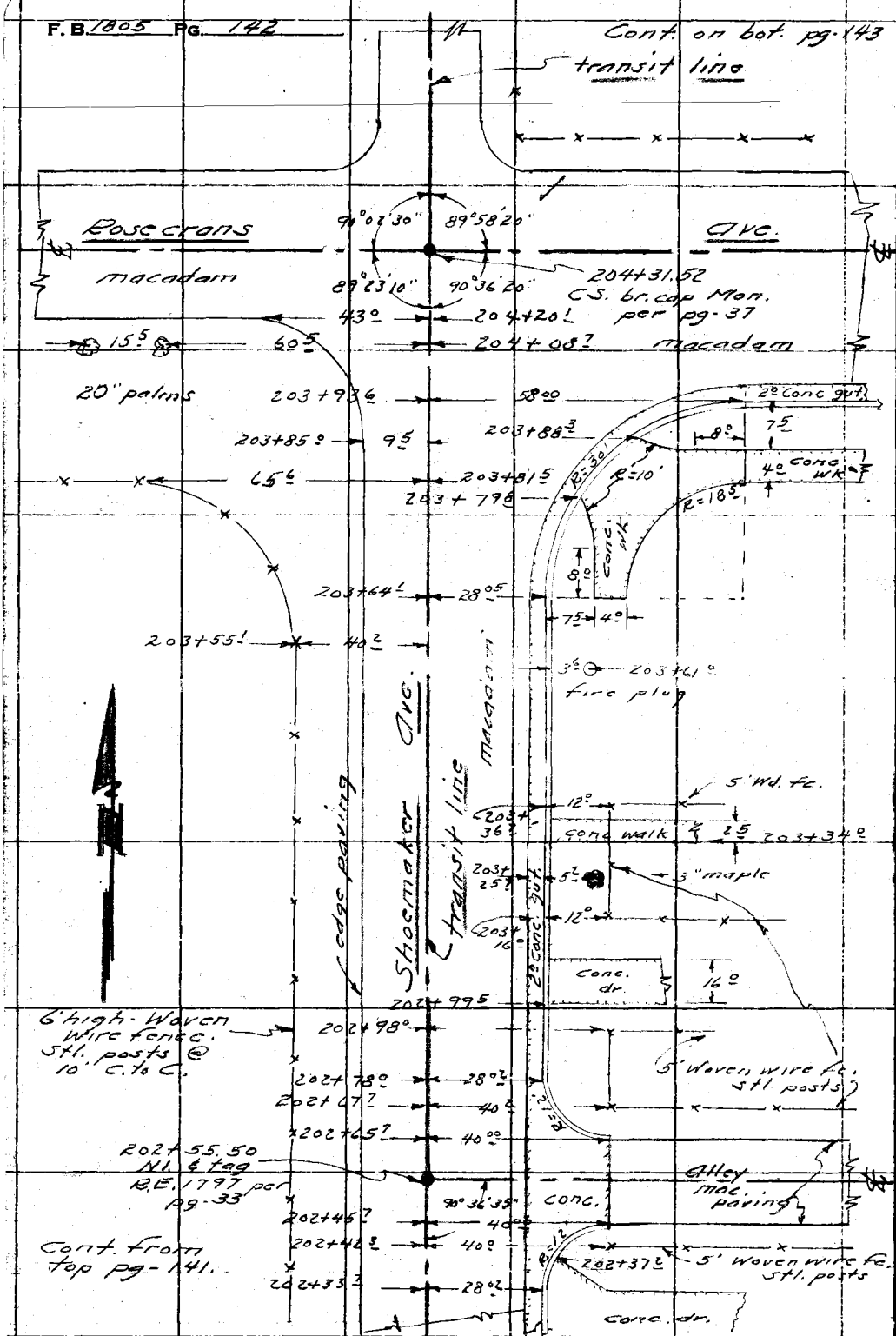

RETURN TO
LOS ANGELES COUNTY SURVEYOR
726 LOS ANGELES COUNTY
ENGINEERING BLDG.

Do not extend notes this side of this line.

Note: Any Additions or Changes on This Sheet Must be Made or Ordered in Ink With Date and Name of Person Making Change.

Notes Ck'd by
Map No.
Office Work
Checked
Date

Survey of Shoemaker Ave.
W. O. Tape No. St'd. °F
Surveyed by A.N. Hellstrom
Notes J.T. Date 4-19-55
Indexed E. C. Johnson

F. B. 1805 PG. 143

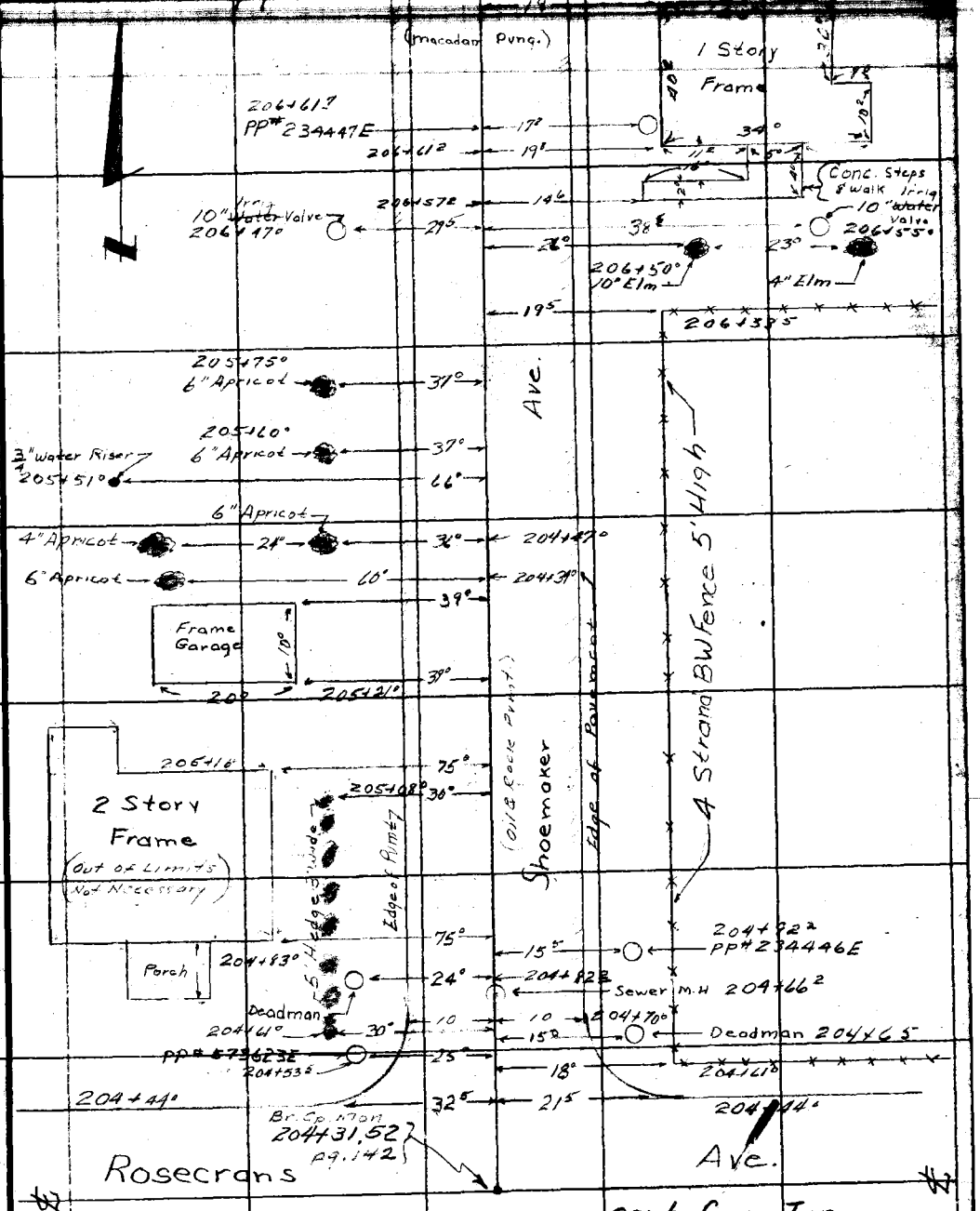

Cont. from Top Page 142

Note: Any Additions or Changes on This Sheet Must be Made or Circled in Red Ink With Date and Name of Person Making Change.

Do not extend notes this side of this line.

RETURN TO
LOS ANGELES COUNTY SURVEYOR
726 LOS ANGELES COUNTY
ENGINEERING BLDG.

76F309S S&E #247. 8-54

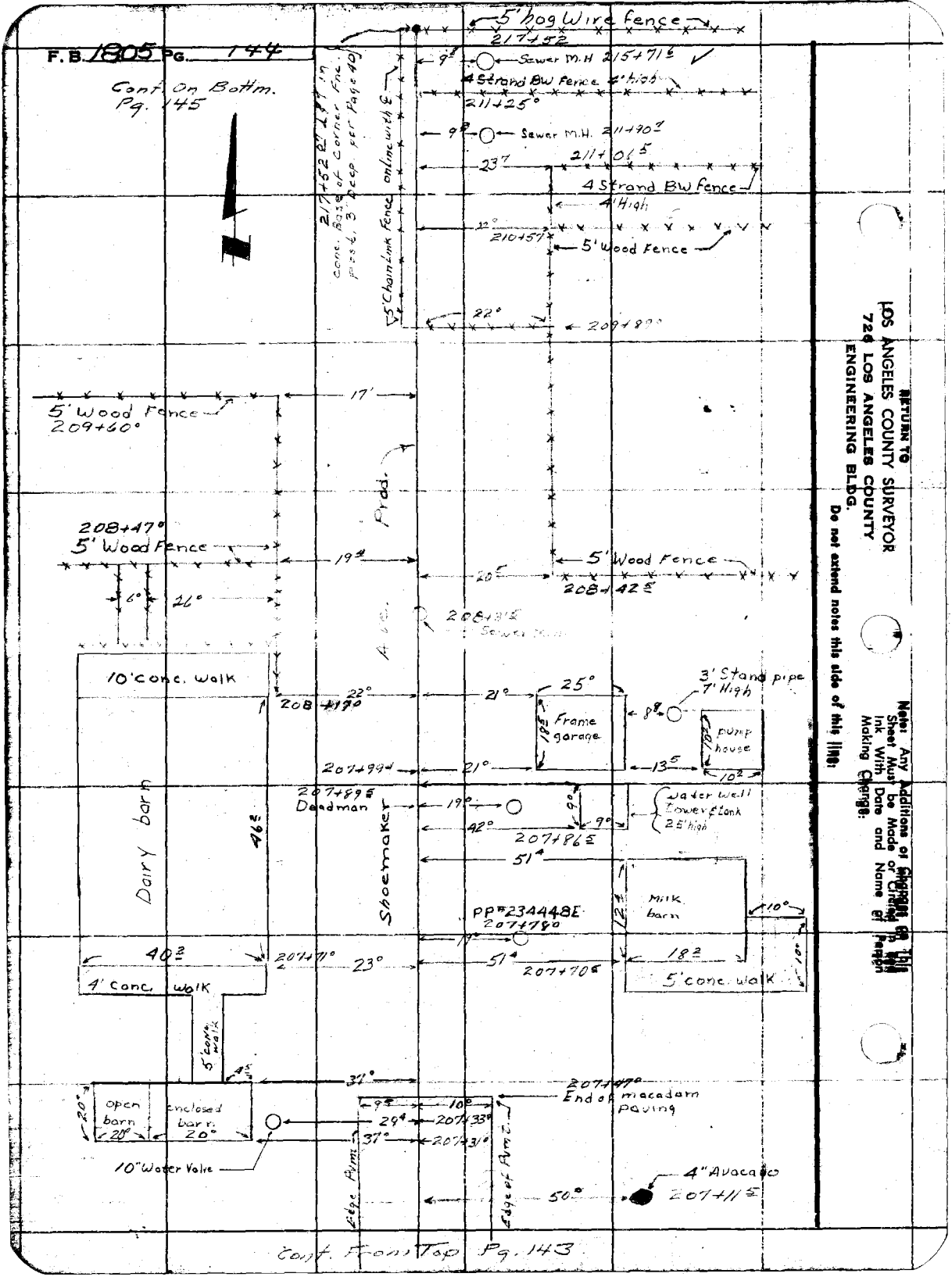
F.B. 1805 Pg. 144
Cont. On Bottm. Pg. 145
5' hog Wire fence
217+52
Sewer M.H 215+71.6
4 Strand BW Fence 4' high
211+25°
Sewer M.H. 211+90.7
211+01.5
4 Strand BW fence
4' High
210+57
5' Wood Fence
209+89°
5' Chain Link Fence on line with ℄
217+52 ℄ 1.87 in conc. Base of Corner Fnc. post, 3' Deep per Page 40
5' Wood Fence
209+60°
17'
Prod.
208+47°
5' Wood Fence
19.4
5' Wood Fence
208+42.5
208+31.5
Sewer M.H.
10' conc. walk
208+19°
22°
21°
25°
Frame garage
3' Stand pipe 7' High
pump house
207+99.4
21°
13.5
207+89.5 Deadman
19°
42°
207+86.5
Water well Tower & tank 25' high
51.4
Dairy barn
46.2
Shoemaker
PP#234448E 207+78°
Milk barn
10°
40.2
207+71°
23°
51.4
207+70.5
18.2
4' Conc. walk
5' conc. walk
5' conc. walk
37°
207+47° End of macadam paving
open barn
enclosed barn
20°
29.4
207+33°
37°
207+31°
10" Water Valve
Edge Pvmt.
Edge of Pvmt.
4" Avacado
50°
207+11.5
Cont. From Top Pg. 143
RETURN TO
LOS ANGELES COUNTY SURVEYOR
726 LOS ANGELES COUNTY
ENGINEERING BLDG.
Do not extend notes this side of this line.
Note: Any Additions or Changes on This Sheet Must be Made or Circled in Red Ink With Date and Name of Person Making Change.

Notes Ck'd by
Map No.
Office Work
Checked
Date

Survey of Shoemaker Ave
W. O. Tape No. St'd. °F
Surveyed by A. N. Hellstrom
Notes J. T. Date 4-1955
Indexed E C Johnson

F. B. 1805 Pg. 145

cont. on bot. page 146

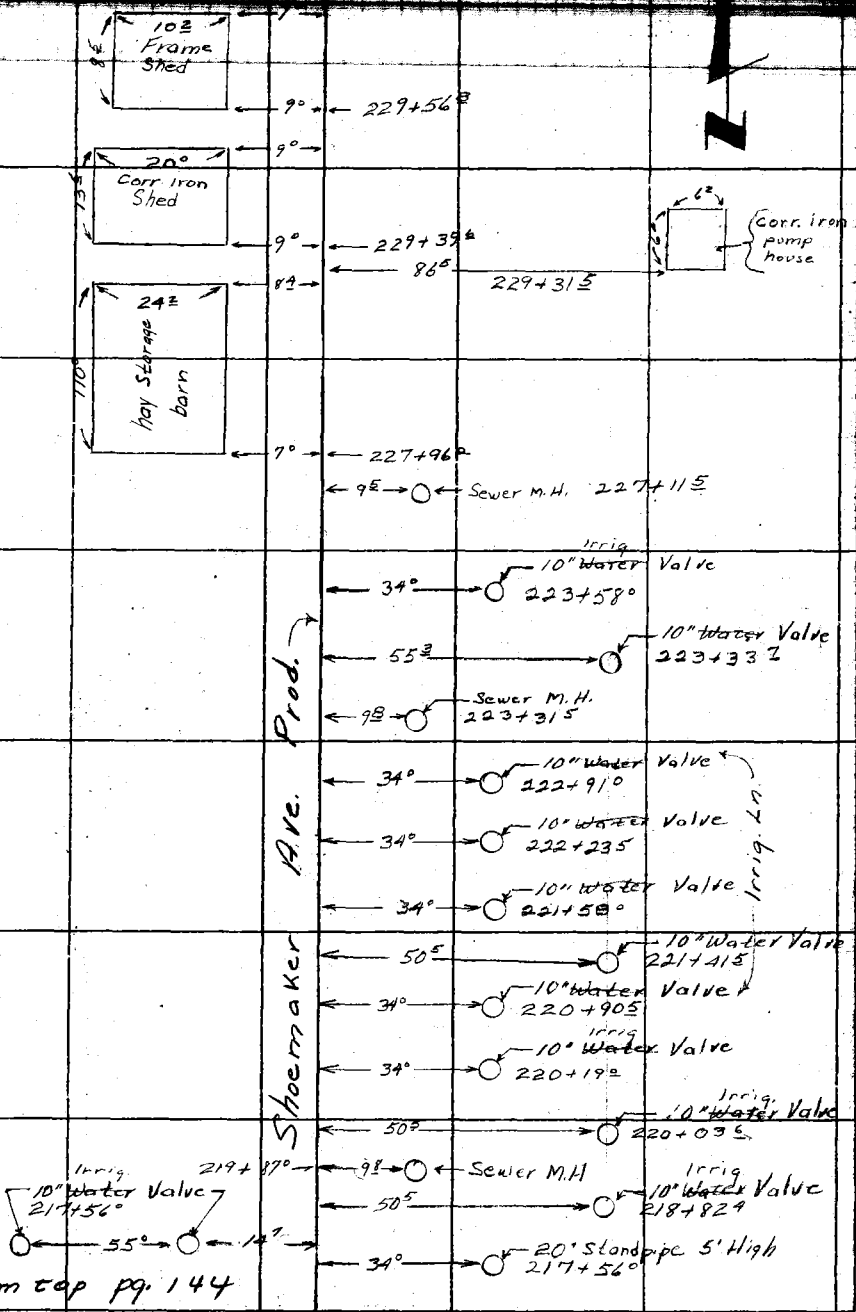

cont from top pg. 144

Note: Any Additions or Changes on This Sheet Must Be Made or Circled in Red Ink With Date and Name of Person Making Change.

Do not extend notes this side of this line.

RETURN TO
LOS ANGELES COUNTY SURVEYOR
726 LOS ANGELES COUNTY
ENGINEERING BLDG.

FORM 247 4-53

Cont. On Bottom, Pg. 147

F.B. 1805 Pg. 146

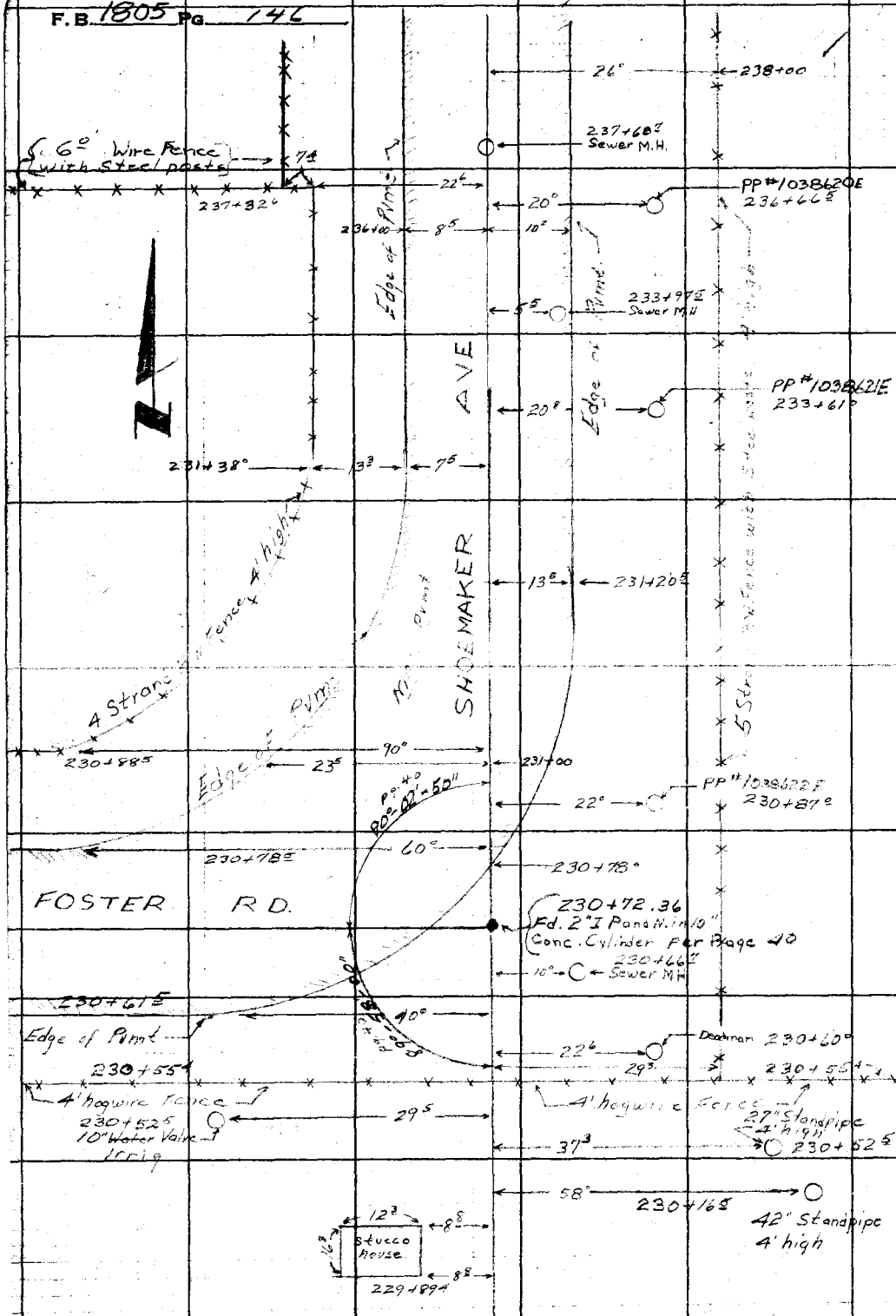

Cont. From Top Pg. 145

RETURN TO
LOS ANGELES COUNTY SURVEYOR
725 LOS ANGELES COUNTY
ENGINEERING BLDG.
Do not extend notes this side of this line.

Note: Any Additions or Changes on This Sheet Must be Made or Circled in Red Ink With Date and Name of Person Making Change.

Notes Ck'd by	Survey of Shoemaker Ave	F. B. 1805 Pg. 147
Map No.	W. O. Tape No. Str'd. °F	
Office Work	Surveyed by A. N. Hellstrom	
Checked	Notes J. T. Date 4-1955	
Date	Indexed C. Johnson	

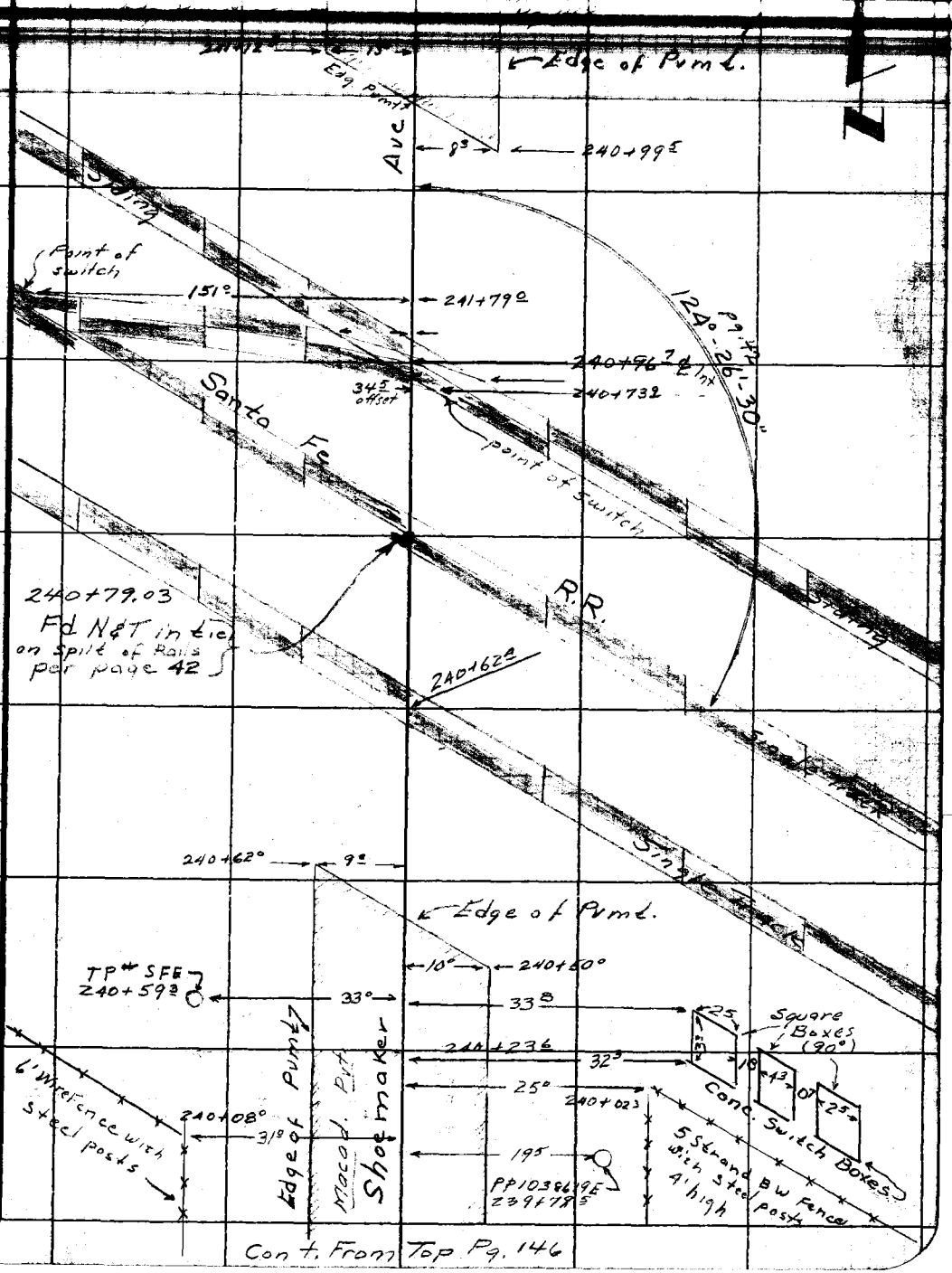

Note: Any Additions or Changes on This Sheet Must be Made or Circled in Red Ink With Date and Name of Person Making Change.

Do not extend notes this side of this line.

RETURN TO
LOS ANGELES COUNTY SURVEYOR
726 LOS ANGELES COUNTY
ENGINEERING BLDG.

76FS09S 247 4-53

Cont. From Top Pg. 146

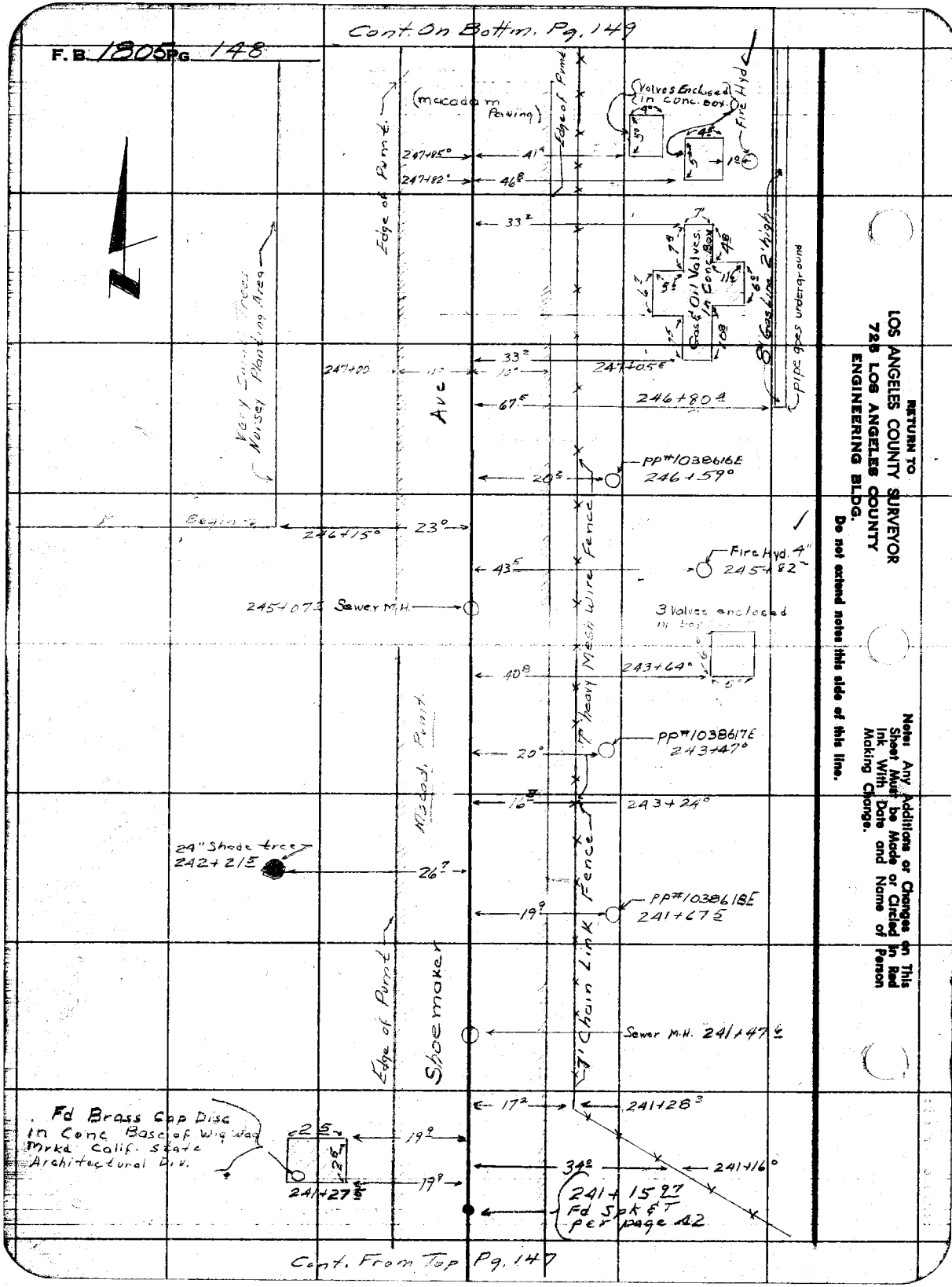

RETURN TO
LOS ANGELES COUNTY SURVEYOR
726 LOS ANGELES COUNTY
ENGINEERING BLDG.
Do not extend notes this side of this line.

Note: Any Additions or Changes on This Sheet Must be Made or Circled in Red Ink With Date and Name of Person Making Change.

Notes Ck'd by	Survey of Shoemaker Ave	F. B. 1805 PG. 149
Map No.	W. O. 00 74.74 Tape No. St'd. °F	
Office Work M Hamasu	Surveyed by A. N. Hellstrom	
Checked	Notes S.T. Date 4-1955	
Date	Indexed A. C. Johnson	

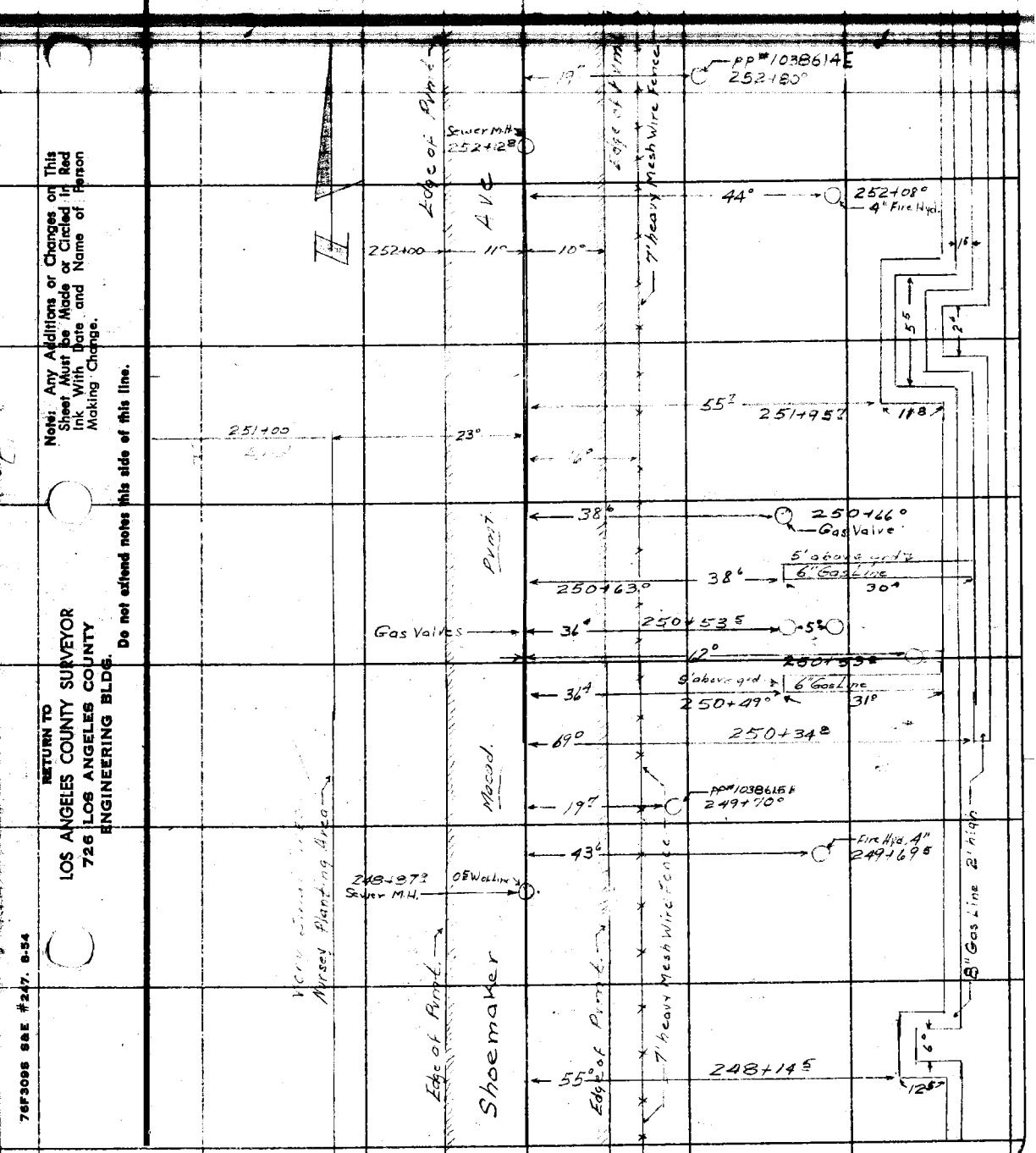

Note: Any Additions or Changes on This Sheet Must be Made or Circled in Red Ink With Date and Name of Person Making Change.

Do not extend notes this side of this line.

RETURN TO
LOS ANGELES COUNTY SURVEYOR
726 LOS ANGELES COUNTY
ENGINEERING BLDG.

76F3098 S&E #247. 8-54

Cont. From Top Pg. 148

F.B. 1805 Pg. 150

Cont. Right Side Pg. 151

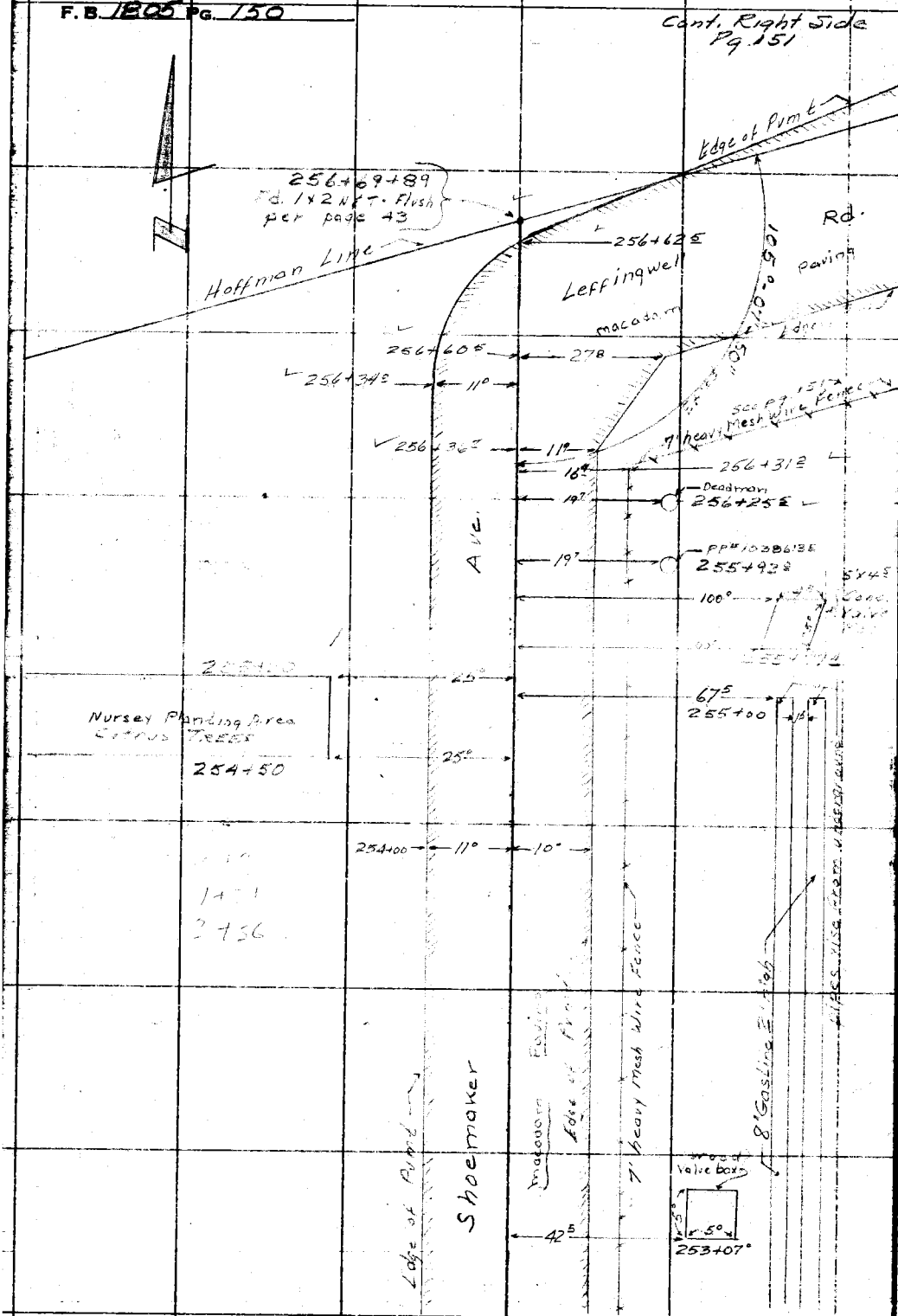

Cont. From Top Pg. 149

RETURN TO
LOS ANGELES COUNTY SURVEYOR
726 LOS ANGELES COUNTY
ENGINEERING BLDG.

Do not extend notes this side of this line.

Note: Any Additions or Changes to This Sheet Must be Made or Circled in Ink With Date and Name of Person Making Change.

76F3095 S&E #247. 8-54

RETURN TO
LOS ANGELES COUNTY SURVEYOR
726 LOS ANGELES COUNTY
ENGINEERING BLDG.

Note: Any Additions or Changes on This Sheet Must be Made or Circled in Red Ink With Date and Name of Person Making Change.

Do not extend notes this side of this line.

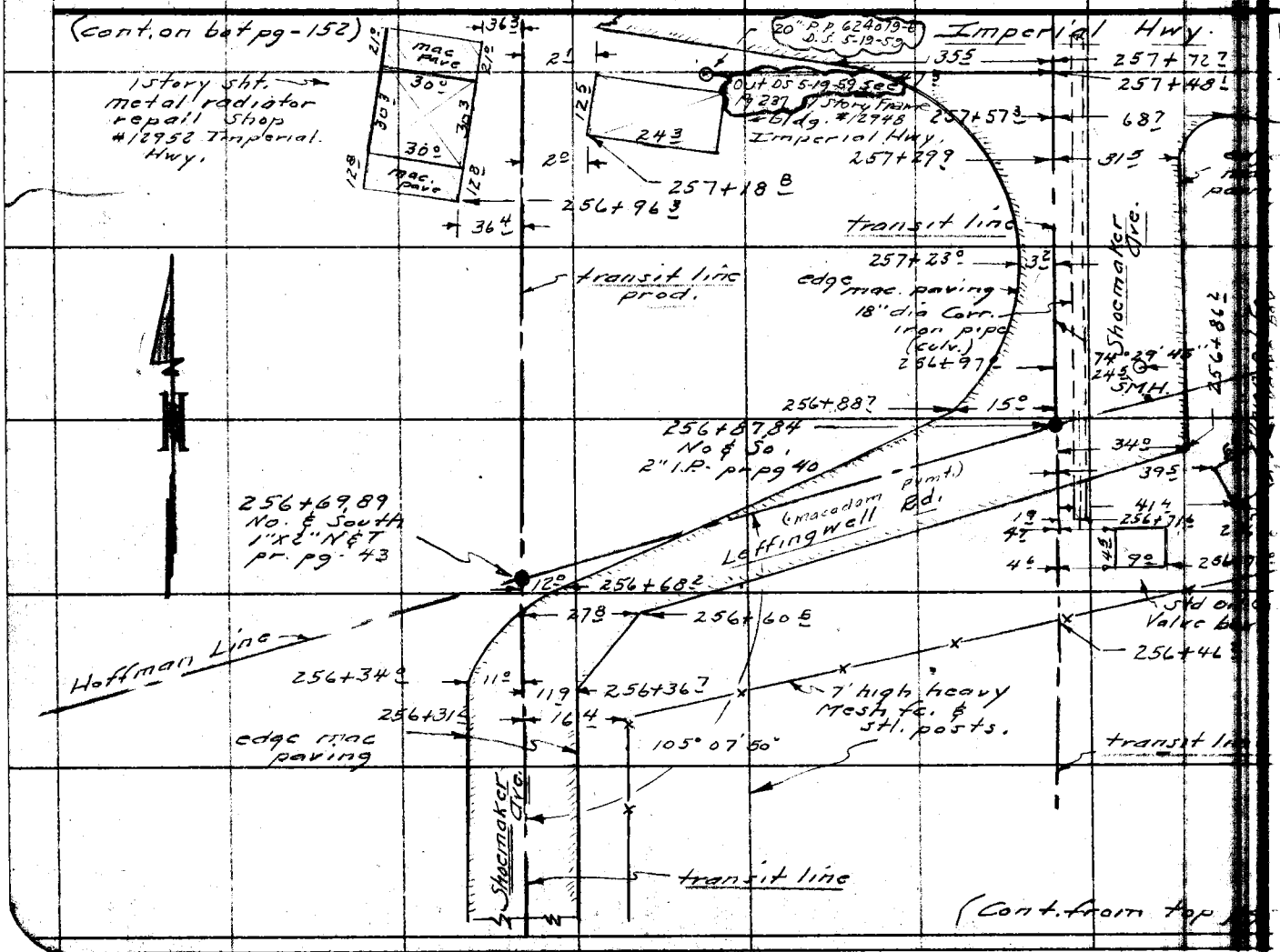

Notes Ck'd by
Map No.
Office Work
Checked
Date

Survey of Shoemaker Ave.
W. O. Tape No. Std. of
Surveyed by C. N. Hellstrom
Notes Curtis Date 4-1955
Indexed C. Johnson

F. B. 1805 PG. 151

F.B. 1805 PG. 152

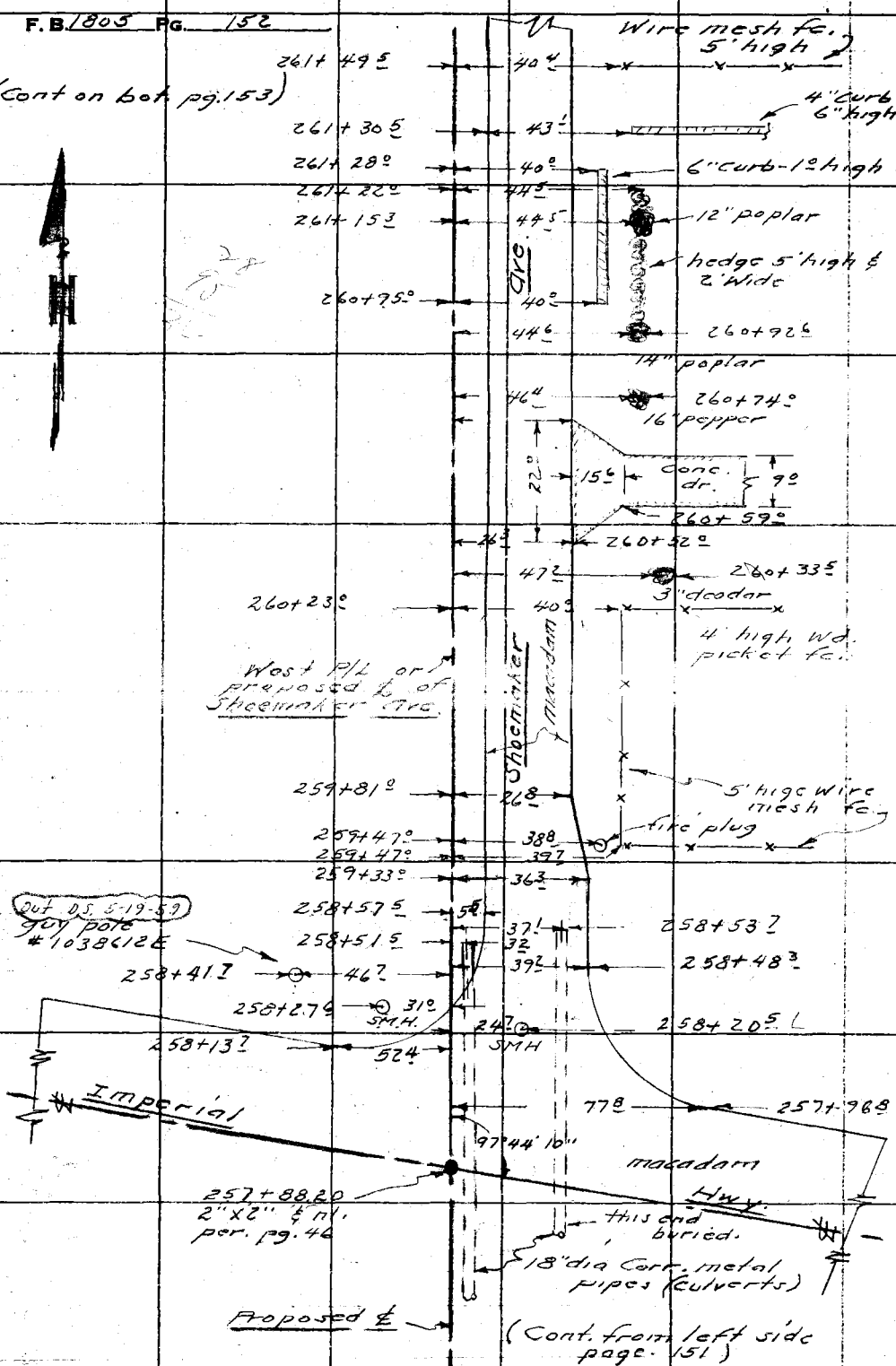

RETURN TO
LOS ANGELES COUNTY SURVEYOR
726 LOS ANGELES COUNTY
ENGINEERING BLDG.
Do not extend notes this side of this line.

Note: Any Additions or Changes on This Sheet Must be Made or Circled in Red Ink With Date and Name of Person Making Change.

Notes Ck'd by
Map No.
Office Work M. Hamasu
Checked
Date

Survey of Shoemaker Ave.
W. O. 0074.94 Tape No. St'd. °F
Surveyed by A.N. Hellstrom
Notes Curtis Date 4-1955
Index X. C. Johnson

F. B. 1805 Pg. 153

Cont. on bot. pg-154

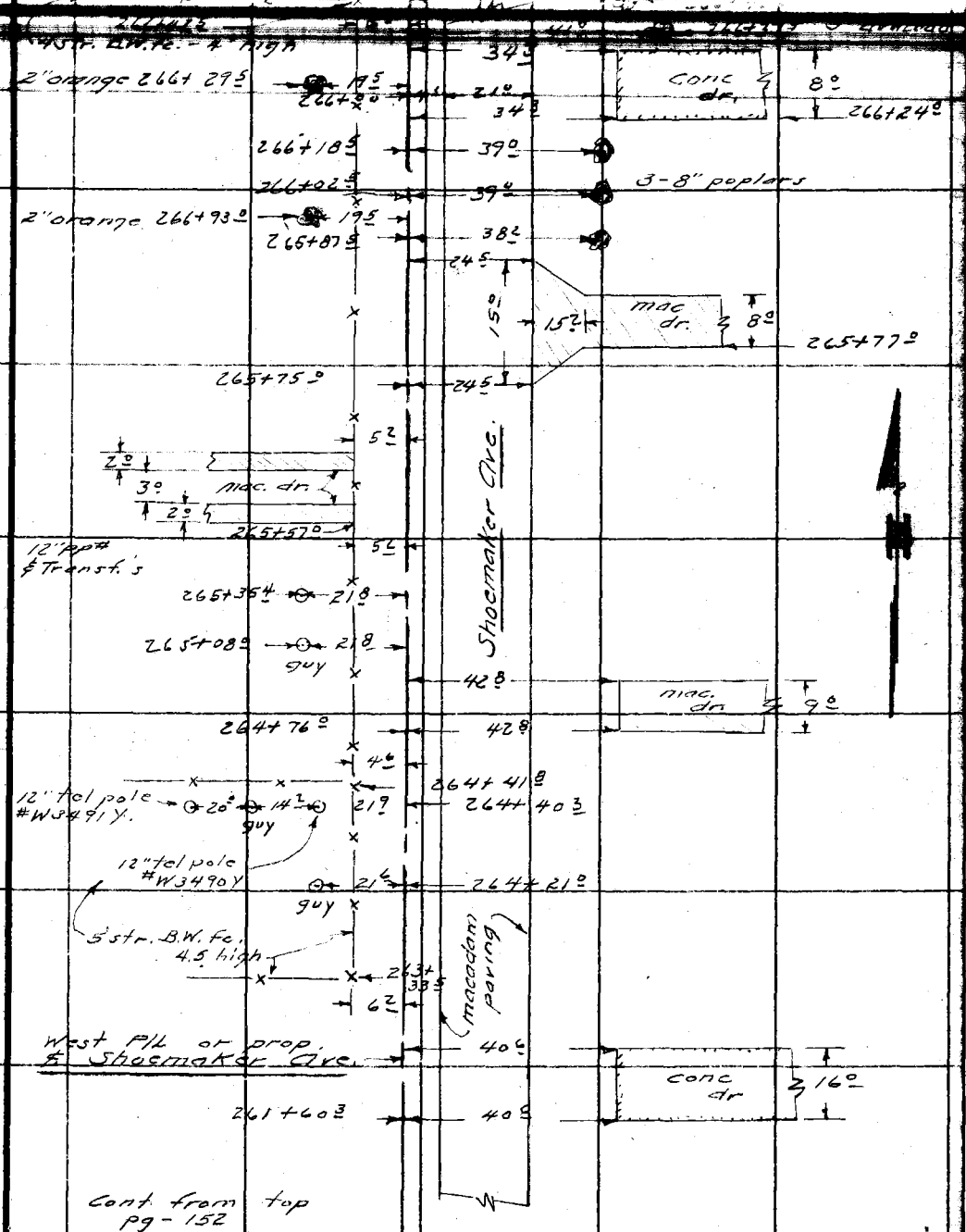

Note: Any Additions or Changes on This Sheet Must be Made or Circled in Red Ink With Date and Name of Person Making Change.

Do not extend notes this side of this line.

RETURN TO
LOS ANGELES COUNTY SURVEYOR
726 LOS ANGELES COUNTY
ENGINEERING BLDG.

76F309S S&E #247. 8-54

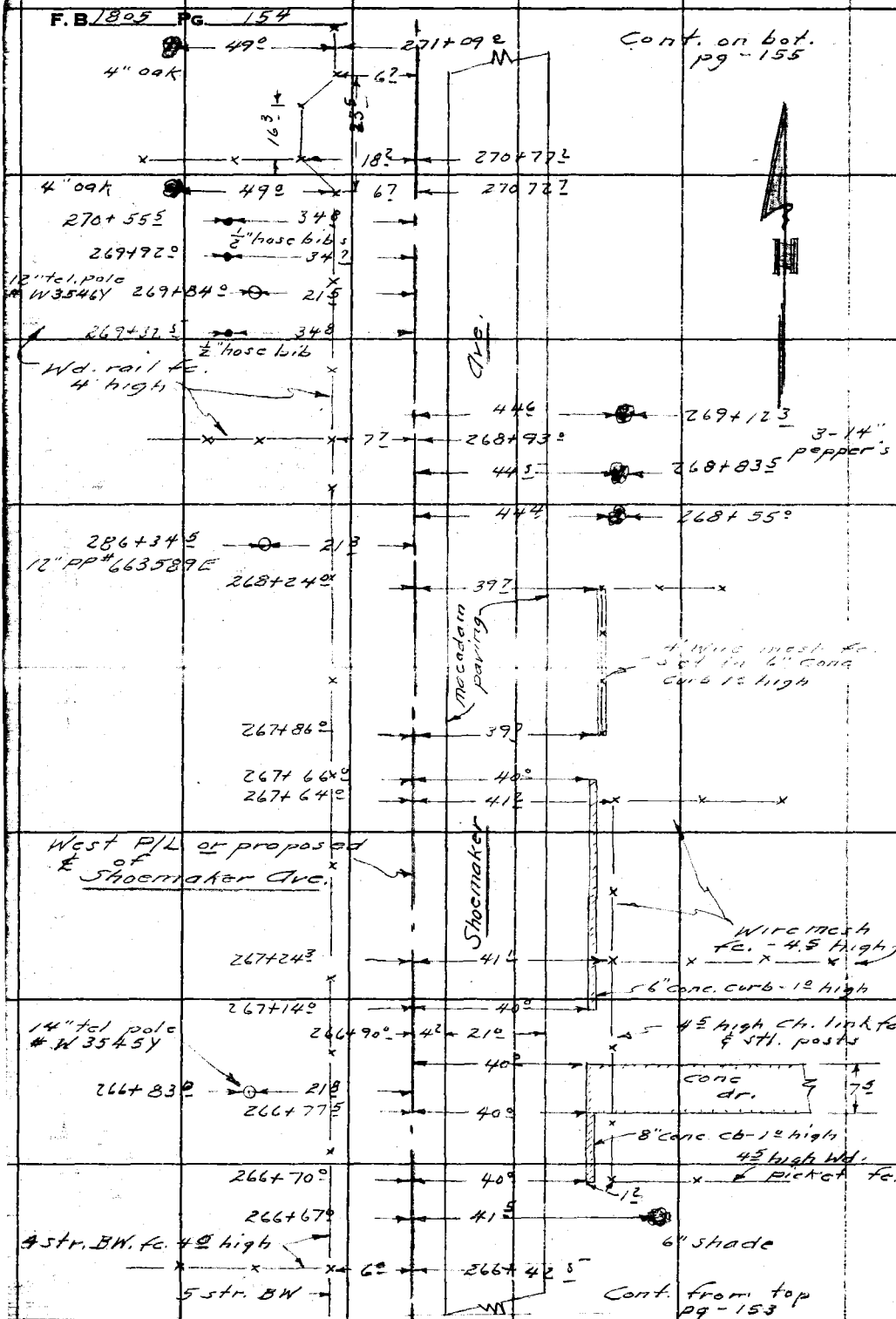

RETURN TO
LOS ANGELES COUNTY SURVEYOR
726 LOS ANGELES COUNTY
ENGINEERING BLDG.
Do not extend notes this side of this line.

Note: Any Additions or Changes on This Sheet Must be Made or Circled in Red Ink With Date and Name of Person Making Change.

Notes Ck'd by
Map No.
Office Work
Checked
Date

Survey of Shoemaker Ave.
W. O. 6074.74 Tape No. St'd. °F
Surveyed by A. N. Hellstrom
Notes Curtis Date 4-1955
Indexed A. C. Johnson

F. B. 1805 Pg. 155

Cont. on bot. pg. - 156

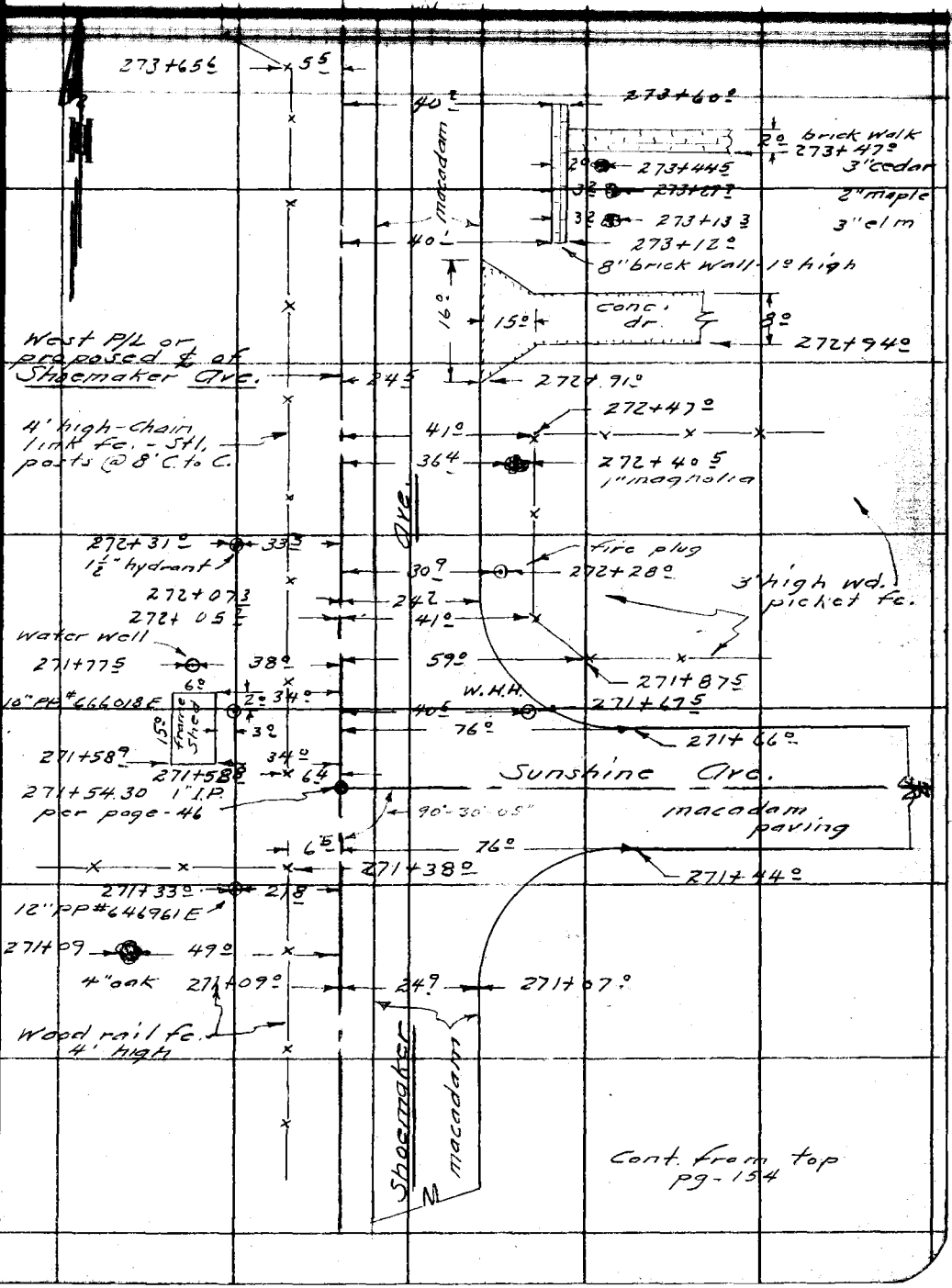

Cont. from top pg - 154

Note: Any Additions or Changes on This Sheet Must be Made or Circled in Red Ink With Date and Name of Person Making Change.

Do not extend notes this side of this line.

RETURN TO
LOS ANGELES COUNTY SURVEYOR
726 LOS ANGELES COUNTY
ENGINEERING BLDG.

76F3095 S&E #247. 8-54

F.B. 1805 PG. 156

Cont. on bot. pg - 157

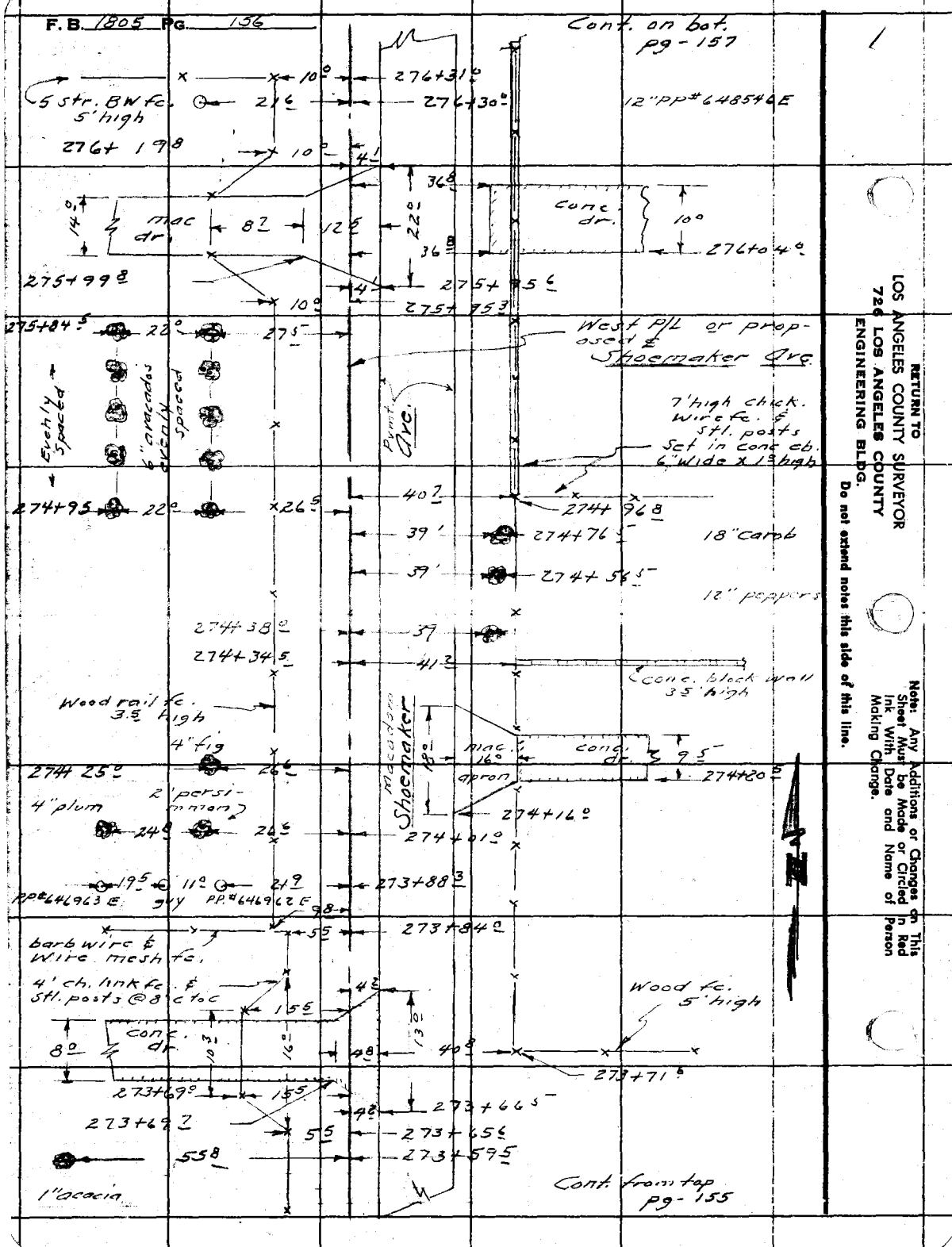

RETURN TO
LOS ANGELES COUNTY SURVEYOR
726 LOS ANGELES COUNTY
ENGINEERING BLDG.

Do not extend notes this side of this line.

Notes: Any Additions or Changes on This Sheet Must be Made or Circled in Red Ink With Date and Name of Person Making Change.

Notes Ck'd by
Map No.
Office Work
Checked
Date

Survey of Shoemaker Ave.
W. O. 0074.74 Tape No. St'd. °F
Surveyed by A.N. Hellstrom
Notes Curtis Date 4-1955
Indexed A. C. Johnson

F. B. 1805 PG. 157

Cont. on bot. pg. 156

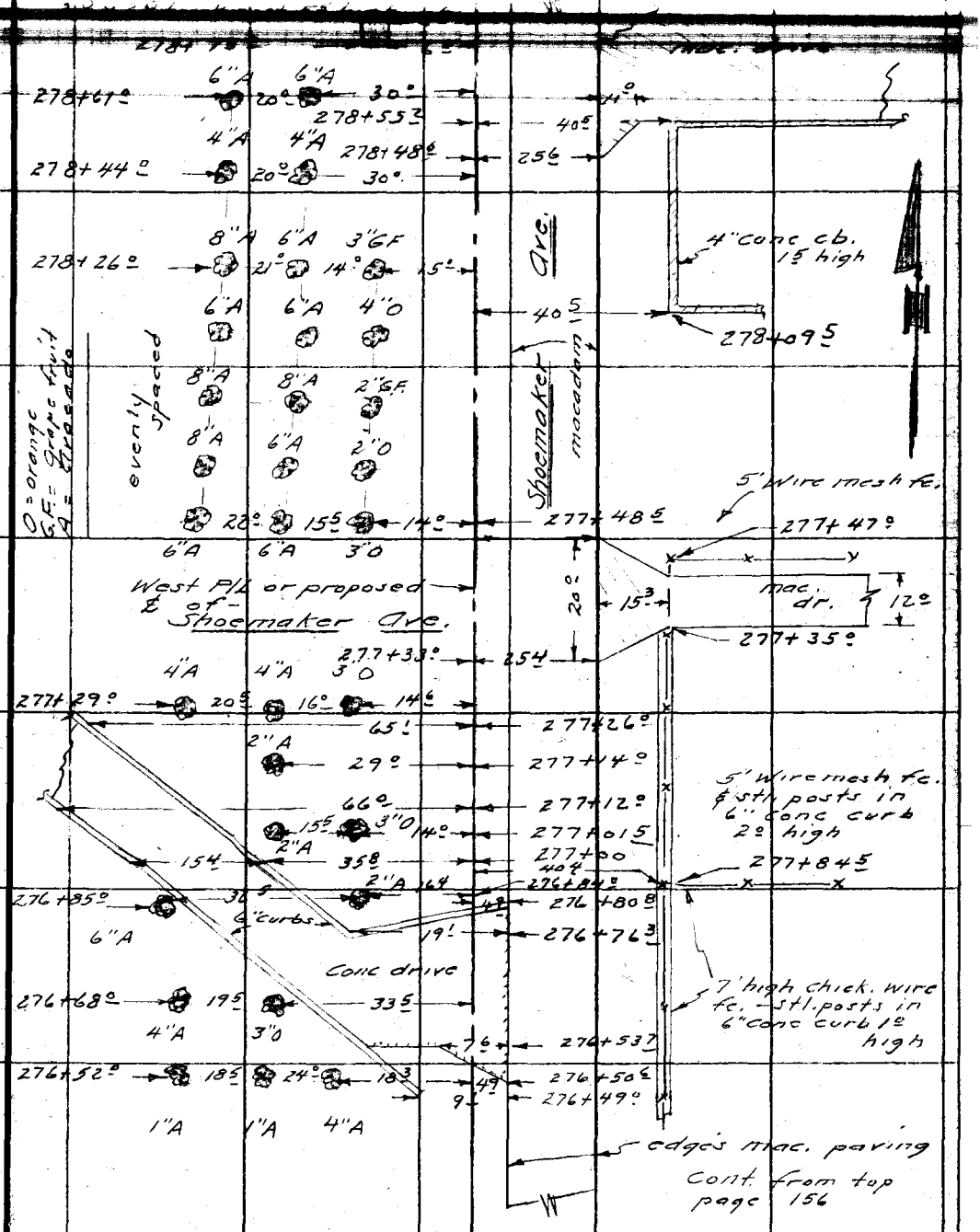

Note: Any Additions or Changes on This Sheet Must be Made or Circled in Red Ink With Date and Name of Person Making Change.

Do not extend notes this side of this line.

RETURN TO
LOS ANGELES COUNTY SURVEYOR
726 LOS ANGELES COUNTY
ENGINEERING BLDG.

76F3095 S&E #247. 8-54

F.B. 1805 PG. 158

Cont. on bot. page - 159

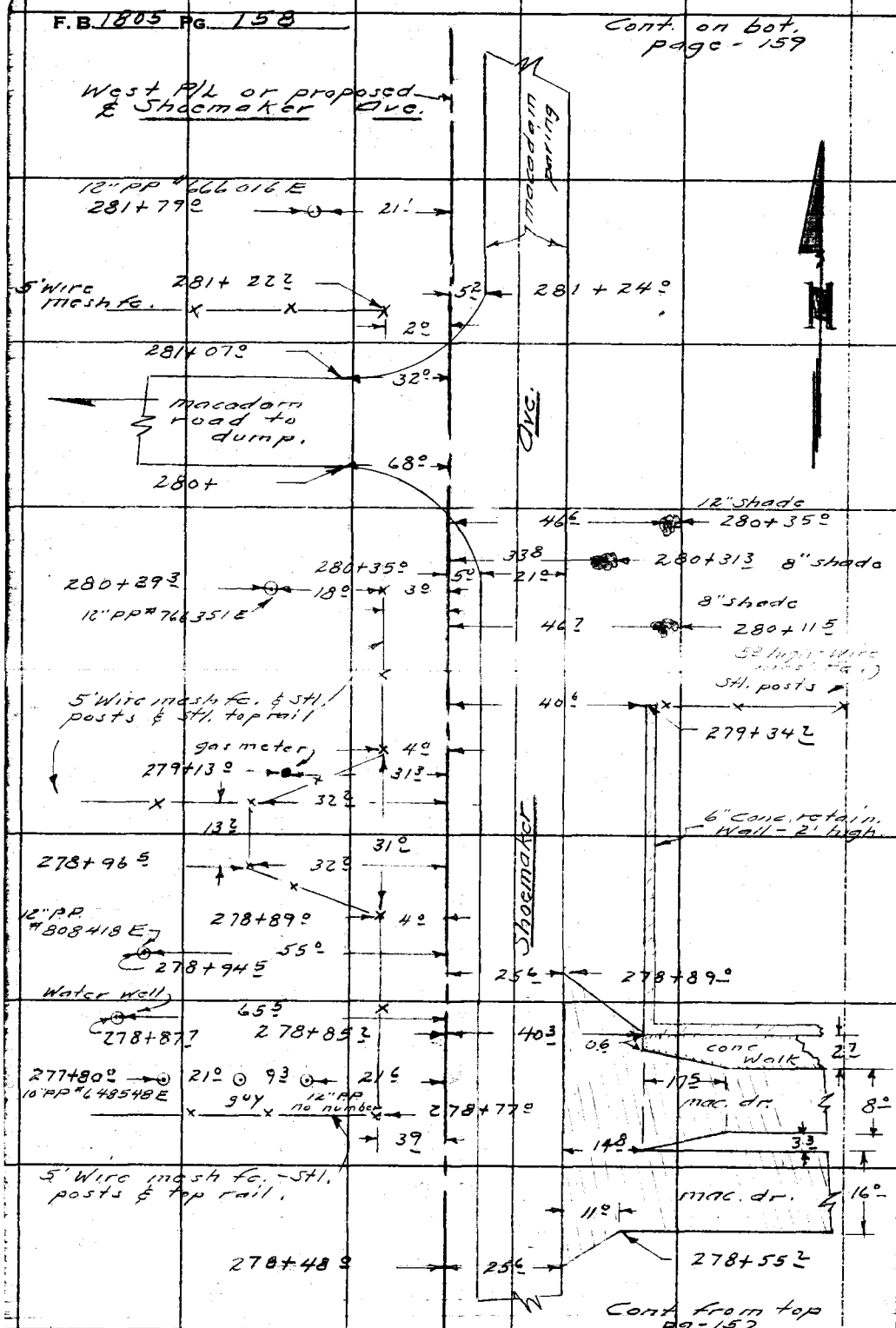

Cont. from top pg-157

RETURN TO
LOS ANGELES COUNTY SURVEYOR
726 LOS ANGELES COUNTY
ENGINEERING BLDG.
Do not extend notes this side of this line.

Note: Any Additions or Changes on This Sheet Must be Made or Circled in Red Ink With Date and Name of Person Making Change.

Notes Ck'd by	Survey of Shoemaker Ave.	F. B. 1805 Pg. 159
Map No.	W. O. 0074 Tape No. St'd. °F	Cont. on bot page - 161
Office Work	Surveyed by A.N. Hellstrom	
Checked	Notes Curtis Date 4-18-55	
Date	Indexed A. C. Johnson	

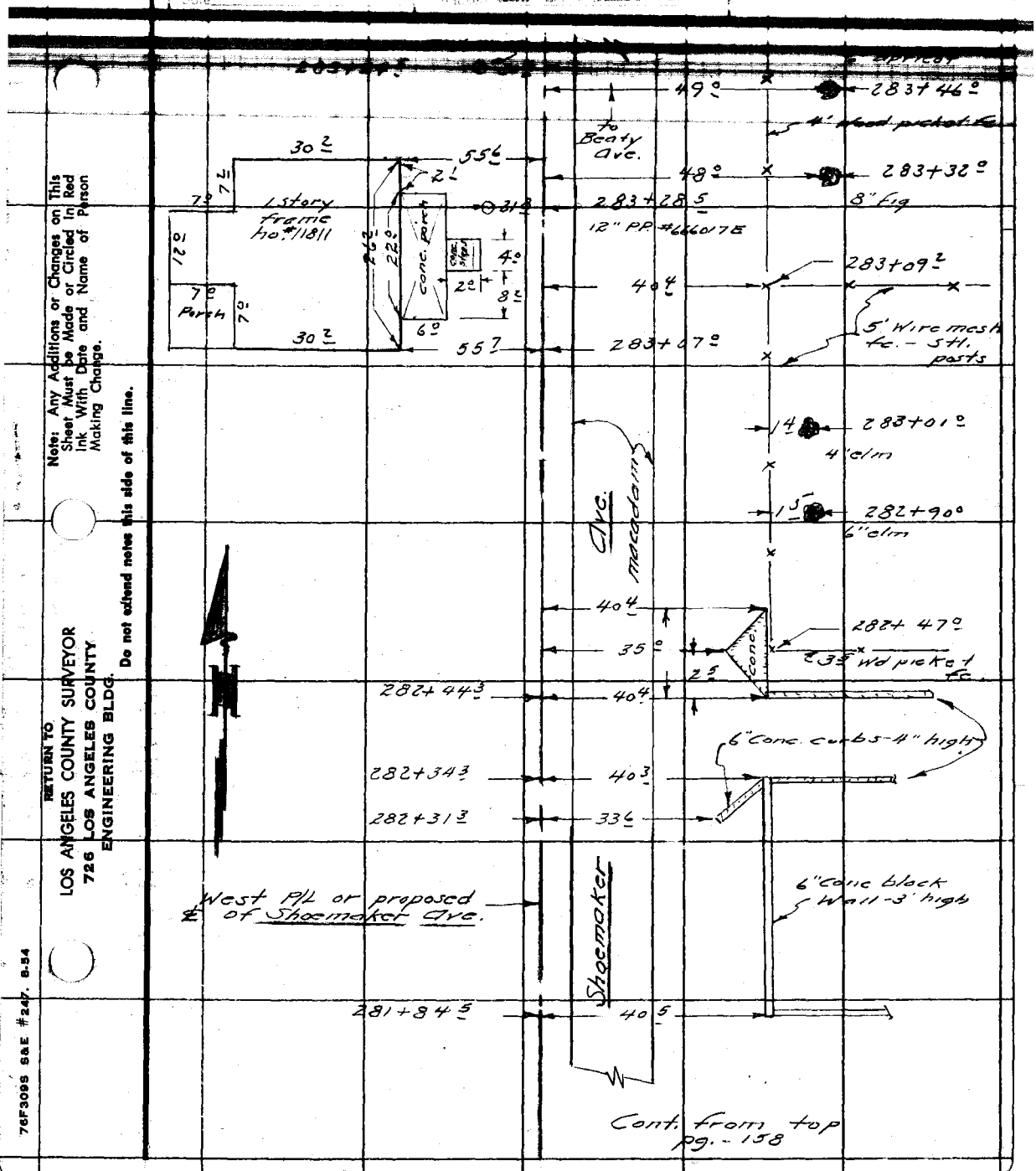

Cont. from top pg. - 158

Note: Any Additions or Changes on This Sheet Must be Made or Circled in Red Ink With Date and Name of Person Making Change.

Do not extend notes this side of this line.

RETURN TO
LOS ANGELES COUNTY SURVEYOR
726 LOS ANGELES COUNTY
ENGINEERING BLDG.

76F309S S&E #247. 8-54

F. B. 1805 PG. 160

RETURN TO
LOS ANGELES COUNTY SURVEYOR
726 LOS ANGELES COUNTY
ENGINEERING BLDG.

Do not extend notes this side of this line.

Note: Any Additions or Changes on This Sheet Must be Made or Circled in Red Ink With Date and Name of Person Making Change.

Notes Ck'd by	Survey of Shoemaker Ave. 0074-74	F. B. 180 Pg. 161
Map No.	W. O. Tape No. St'd. °F	Cont. on bot. page 162
Office Work	Surveyed by A. N. Hellgren	
Checked	Notes J. T. Date 4-21-55	
Date	Indexed X. C. Johnson	

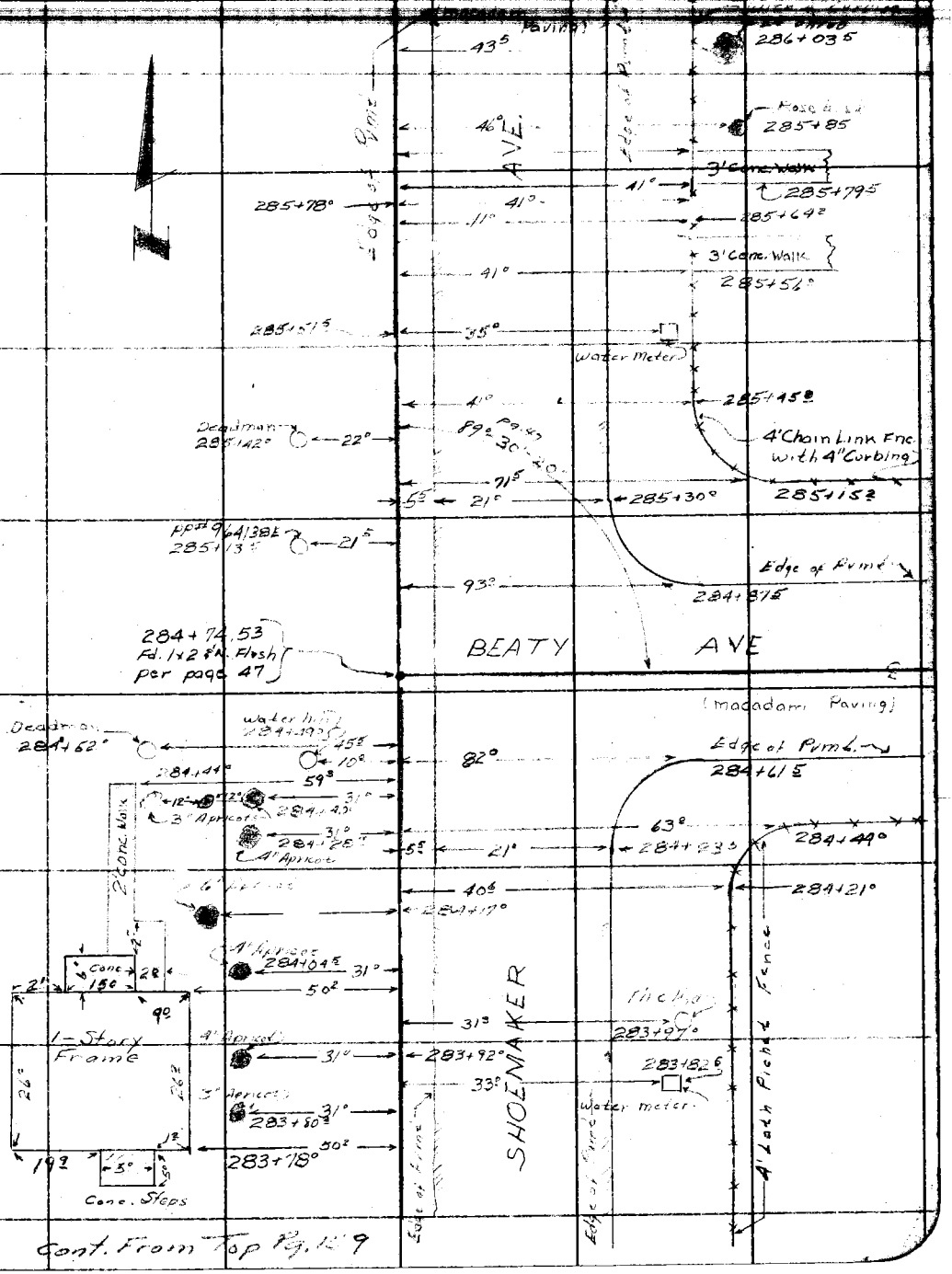

Cont. From Top Pg. 159

Note: Any Additions or Changes on This Sheet Must be Made or Circled in Red Ink With Date and Name of Person Making Change.

Do not extend notes this side of this line.

RETURN TO
LOS ANGELES COUNTY SURVEYOR
726 LOS ANGELES COUNTY
ENGINEERING BLDG.

76F309S S&E #247. 8-54

F.B. 1805 Pg. 162

cont. on bot. page 163

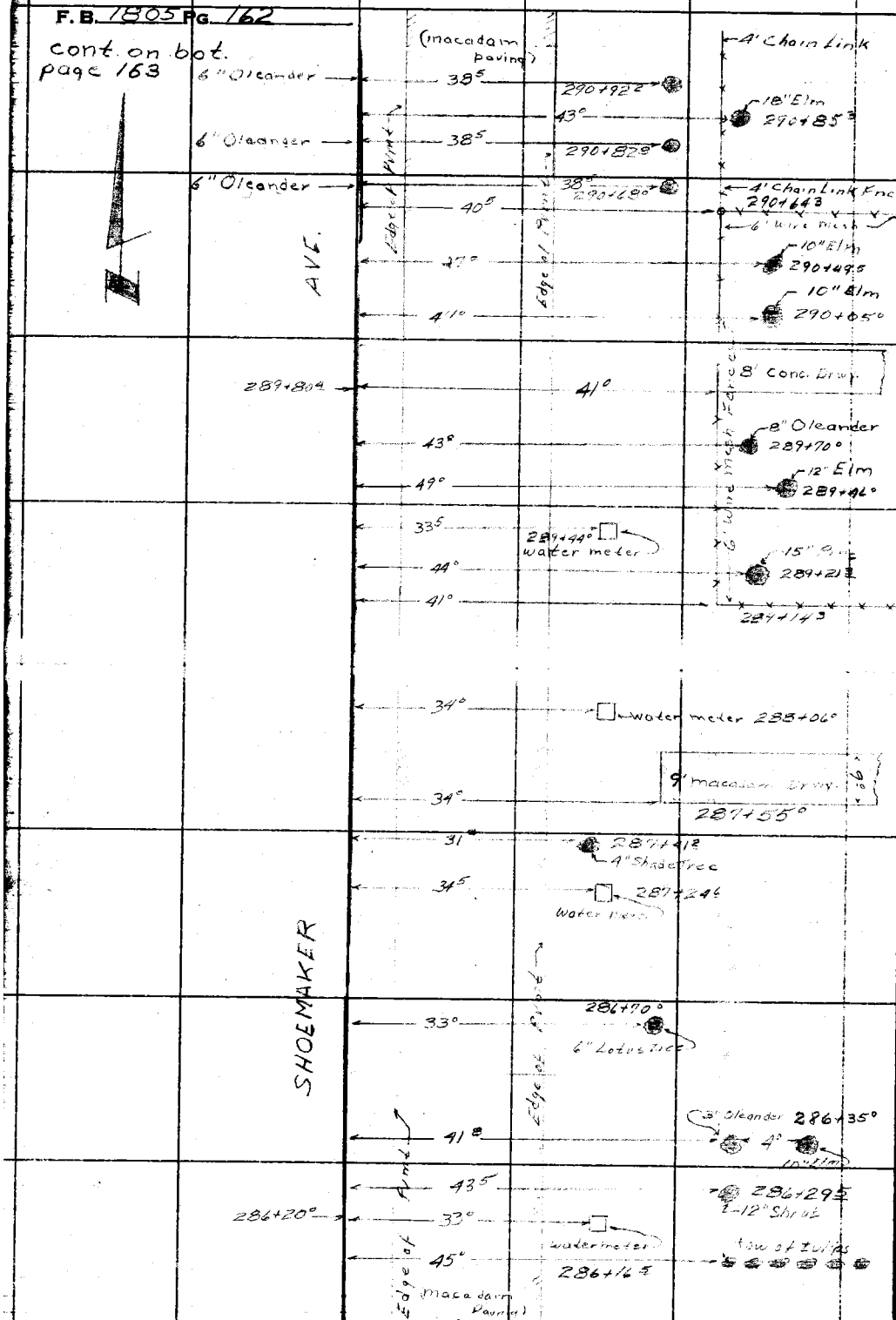

Cont. From Top Pg. 161

RETURN TO
LOS ANGELES COUNTY SURVEYOR
726 LOS ANGELES COUNTY
ENGINEERING BLDG.

Do not extend notes this side of this line.

Note: Any Additions or Changes on This Sheet Must be Made or Circled in Red Ink With Date and Name of Person Making Change.

Notes Ck'd by
Map No.
Office Work
Checked
Date

Survey of Shoemaker Ave
W. O. 74 Tape No. St'd. °F
Surveyed by A. N. Hellstrom
Notes J. T. Date 4-21-55
Indexed A. C. Johnson

F. B. 1805 PG. 163

Cont. on Bottm. Pg. 164

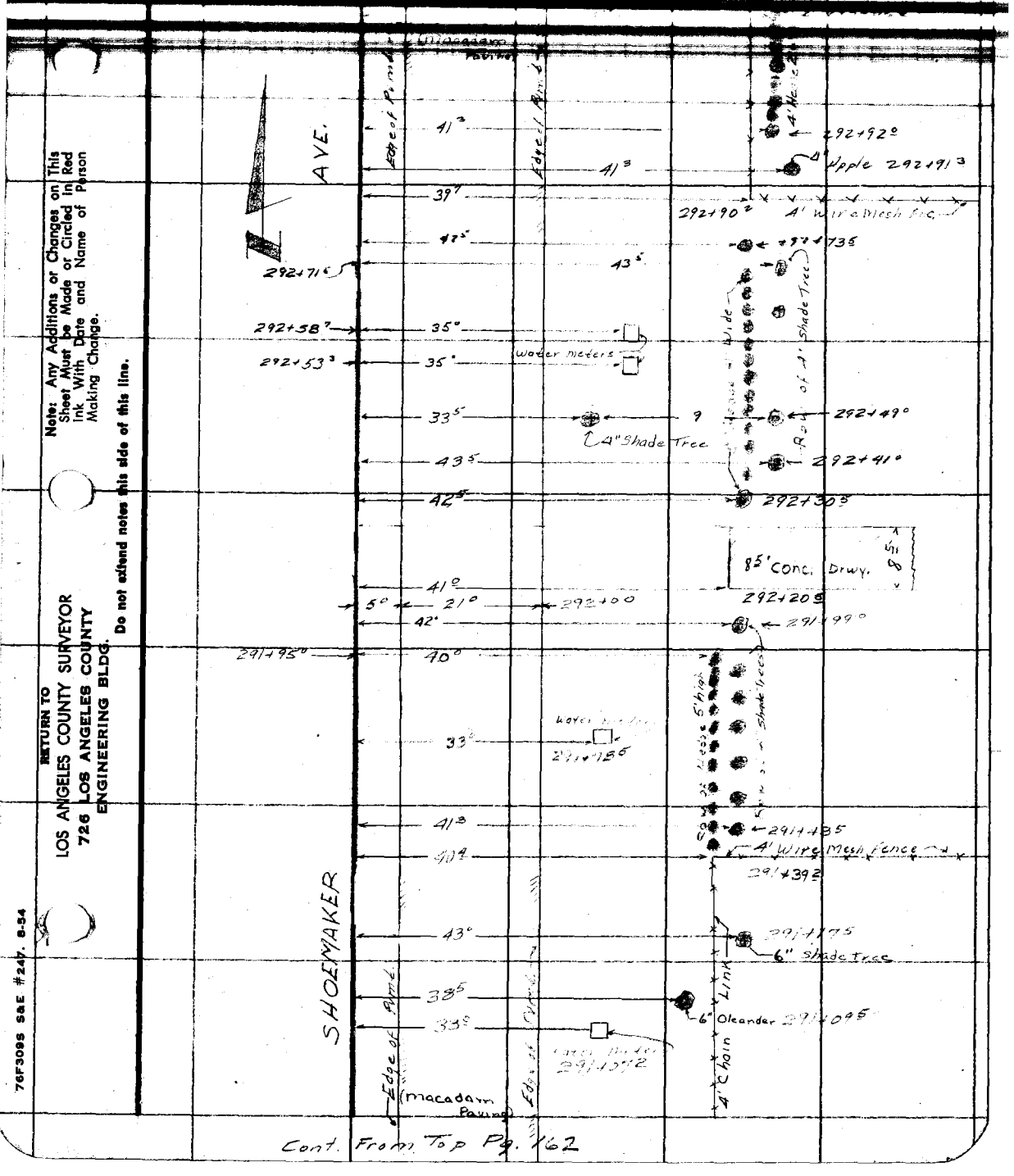

Cont. From Top Pg. 162

Note: Any Additions or Changes on This Sheet Must be Made or Circled in Red Ink With Date and Name of Person Making Change.

Do not extend notes this side of this line.

RETURN TO
LOS ANGELES COUNTY SURVEYOR
726 LOS ANGELES COUNTY
ENGINEERING BLDG.

76F309S S&E #247. 8-54

Cont. On Bottom. Pg. 165

F.B. 1805 PG. 164

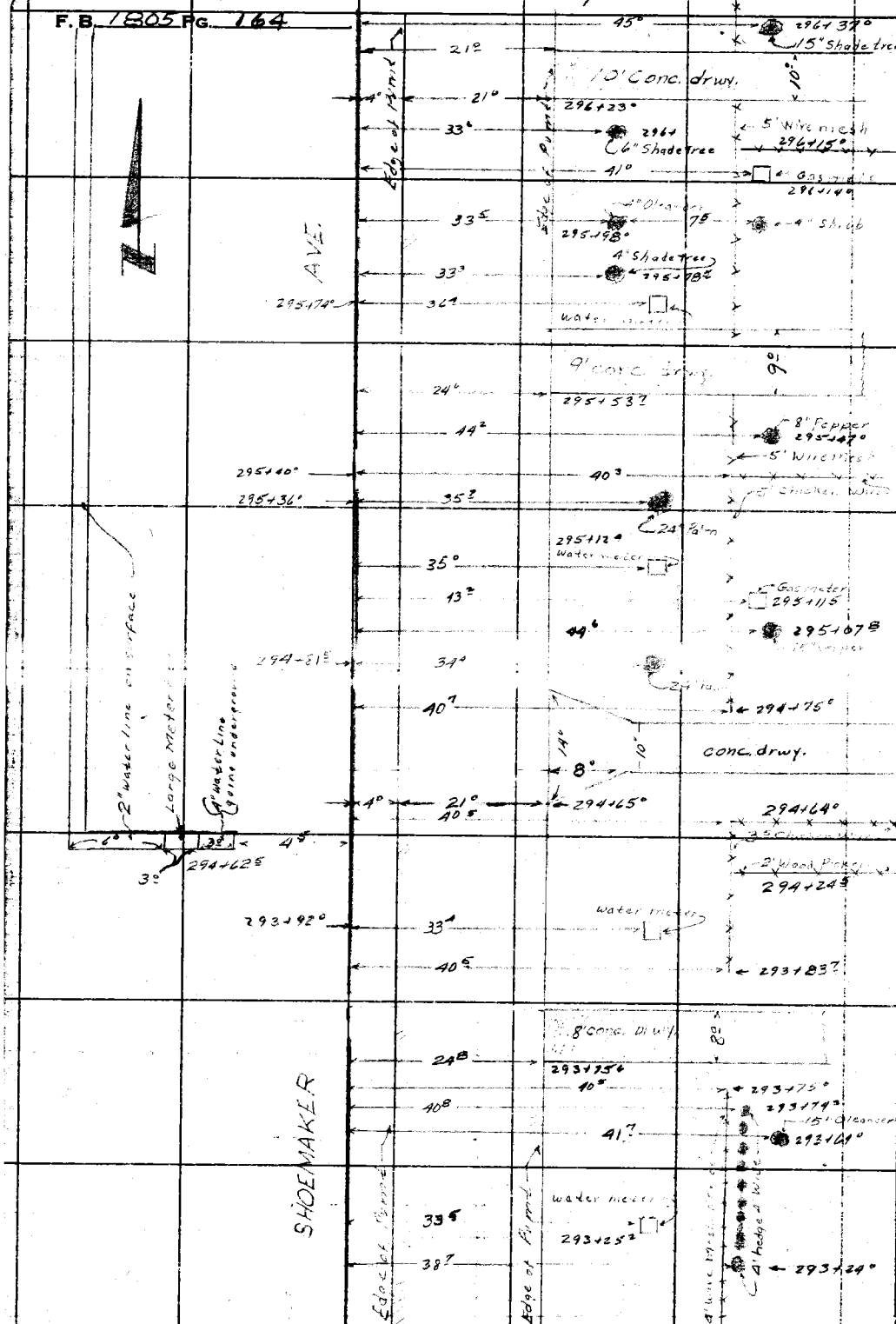

RETURN TO
LOS ANGELES COUNTY SURVEYOR
726 LOS ANGELES COUNTY
ENGINEERING BLDG.
Do not extend notes this side of this line.

Note: Any Additions or Changes on This Sheet Must be Made or Circled in Red Ink With Date and Name of Person Making Change.

Cont'd From Top Pg. 163

Notes Ck'd by
Map No.
Office Work
Checked

Survey of Shoemaker Ave.
W. O. 8074.74 Tape No. St'd. °F
Surveyed by A.N. Hellstrom
Notes J.T. Date 11-21-55
Notebook R. C. Johnson

F. B. 1855 Pg. 165

Note: Any Additions or Changes on This Sheet Must be Made or Circled in Red Ink With Date and Name of Person Making Change.

Do not extend notes this side of this line.

RETURN TO
LOS ANGELES COUNTY SURVEYOR
726 LOS ANGELES COUNTY
ENGINEERING BLDG.

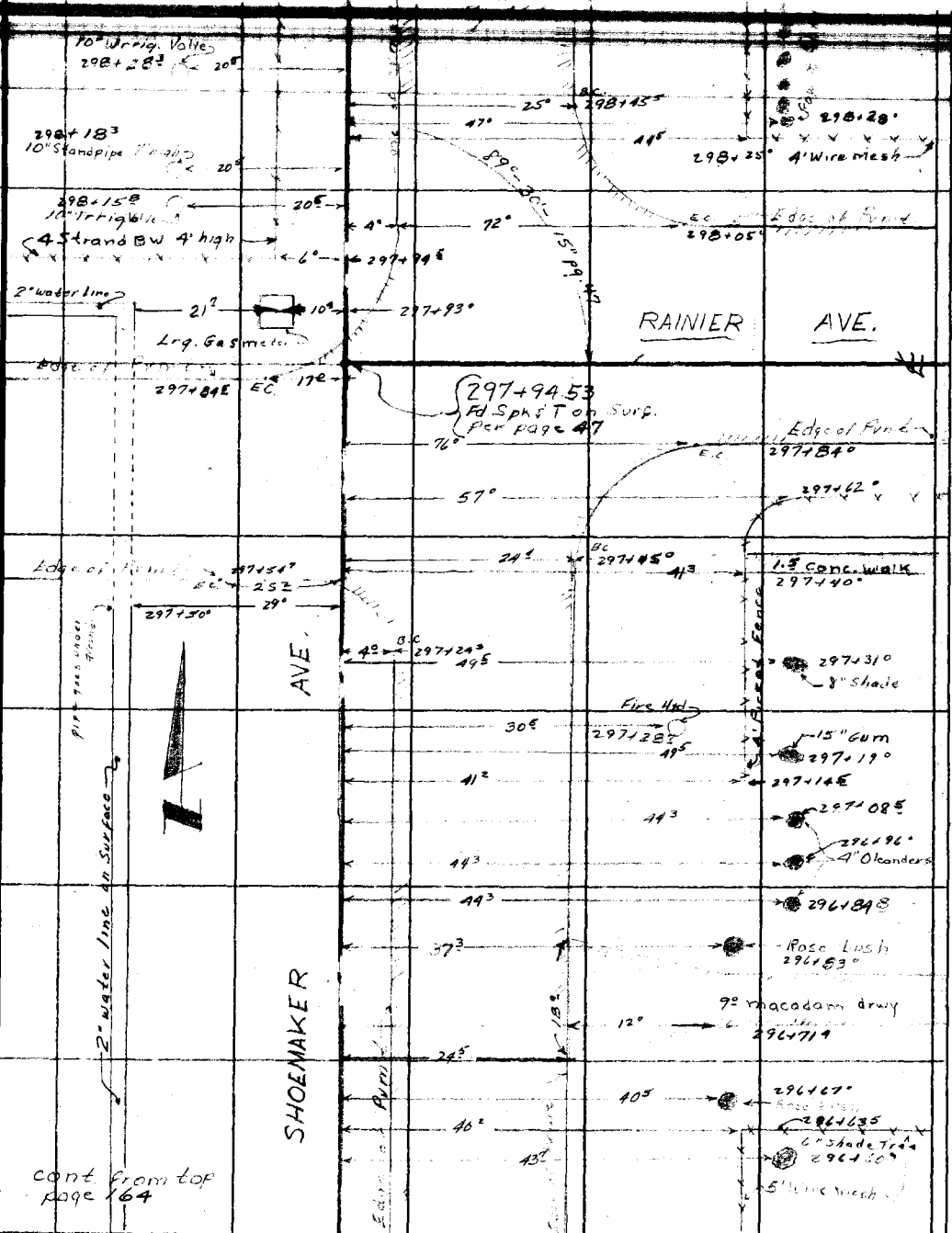

76F3095 S&E #247. 8-54

F. B. 1305 PG. 166

Cont. On Bottom pg. 167



RETURN TO
LOS ANGELES COUNTY SURVEYOR
726 LOS ANGELES COUNTY
ENGINEERING BLDG.

Do not extend notes this side of this line.

Note: Any Additions or Changes on This Sheet Must be Made or Circled in Red Ink With Date and Name of Person Making Change.

Notes Ck'd by	Survey of Shoemaker Ave.
Map No.	W. O. 0074.74 Tape No. St'd. °F
Office Work	Surveyed by A.N. Hollstrom
Checked	Notes J.T. Date 4-1955
Date	Indexed by C. Johnson

F. B. 1805 PG. [illegible]

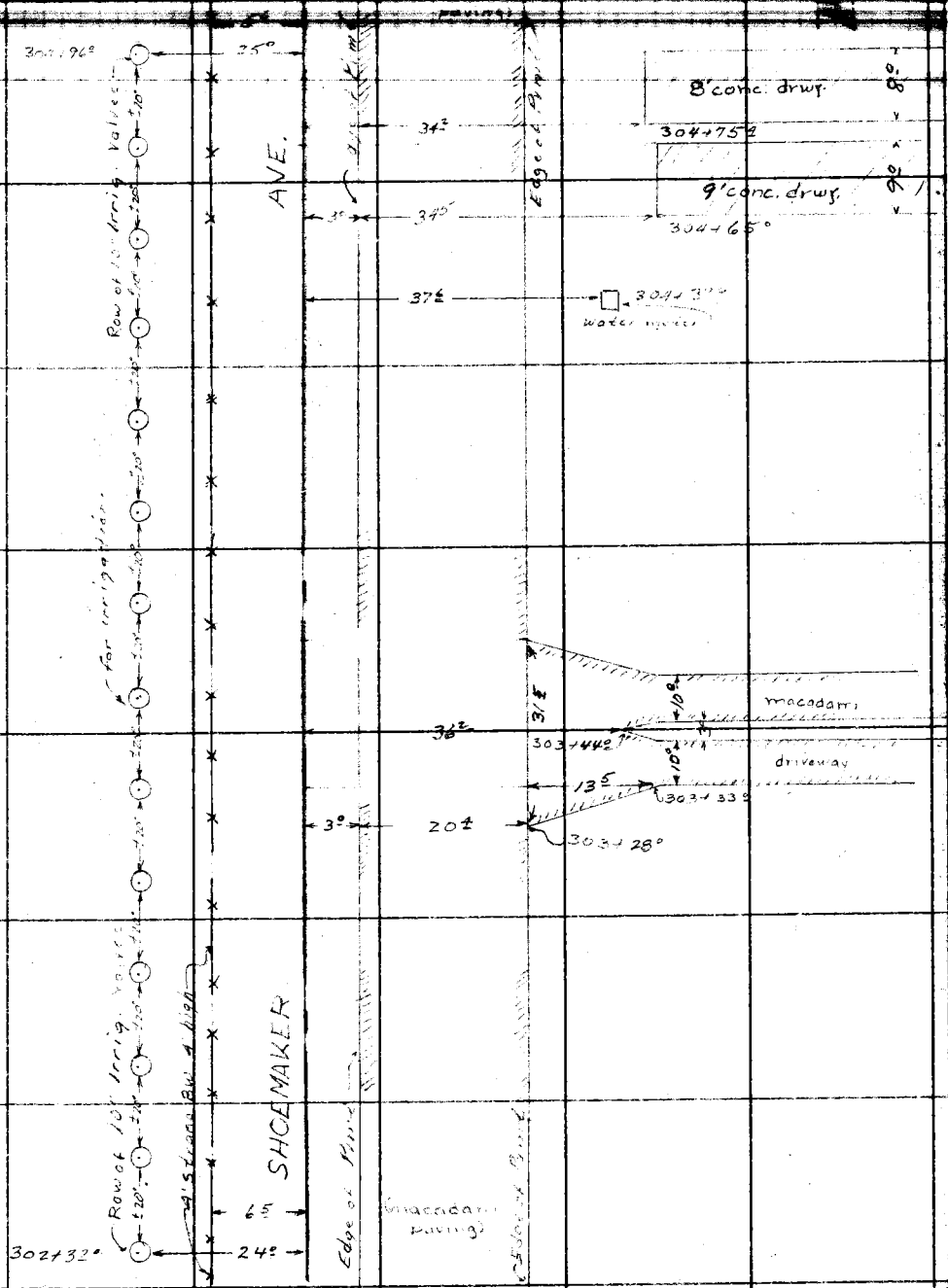

Note: Any Additions or Changes on This Sheet Must be Made or Circled in Red Ink With Date and Name of Person Making Change.

Do not extend notes this side of this line.

RETURN TO
LOS ANGELES COUNTY SURVEYOR
726 LOS ANGELES COUNTY
ENGINEERING BLDG.

76F309S S&E #247. 8-54

Cont. From Top Pg. 166

Cont. On Right Side Pg. 169

F. B. 1805 PG. 168

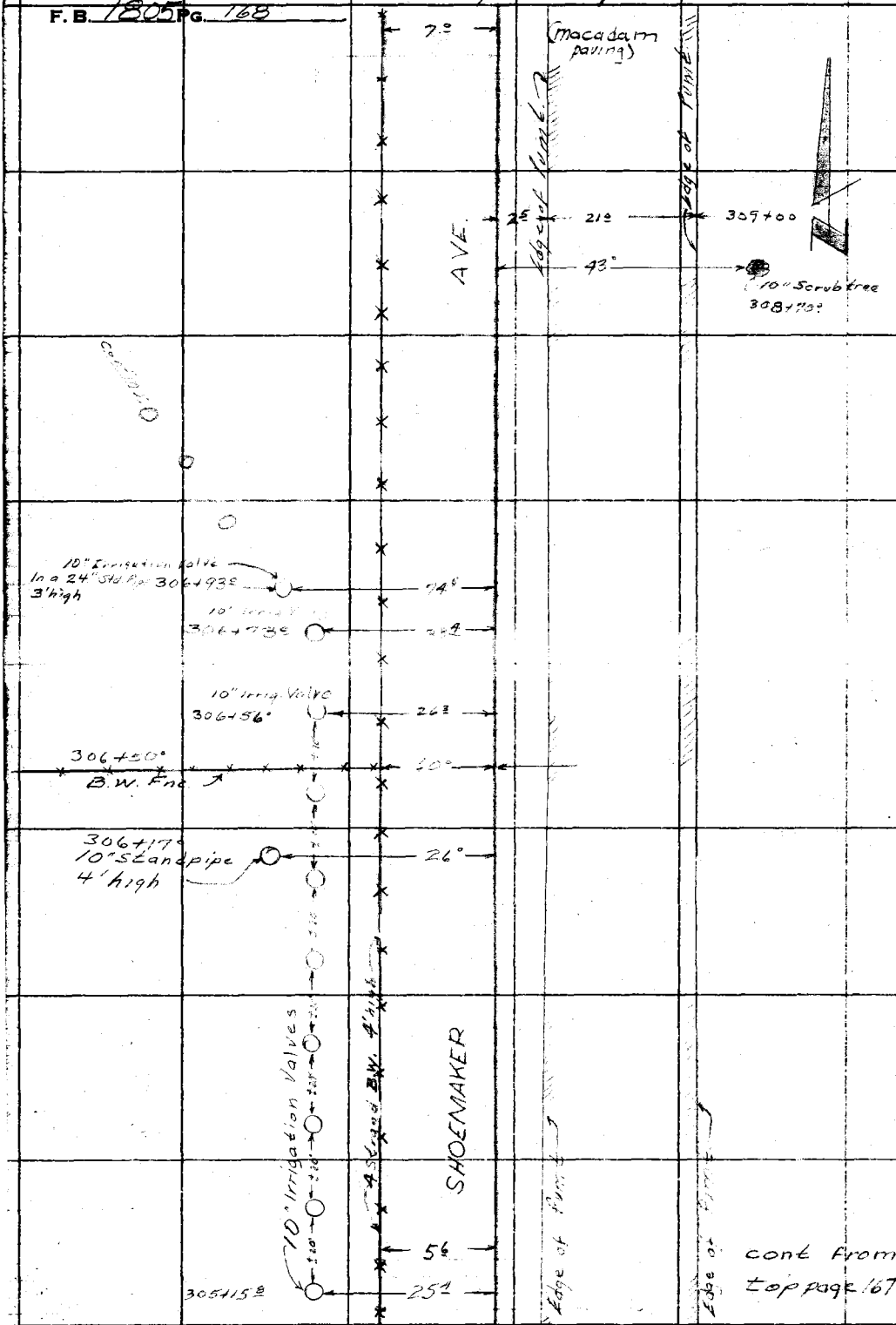

RETURN TO
LOS ANGELES COUNTY SURVEYOR
726 LOS ANGELES COUNTY
ENGINEERING BLDG.
Do not extend notes this side of this line.

Note: Any Additions or Changes on This Sheet Must be Made or Circled in Red Ink With Date and Name of Person Making Change.

76F309S S&E #247. 8-54

RETURN TO
LOS ANGELES COUNTY SURVEYOR
726 LOS ANGELES COUNTY
ENGINEERING BLDG.

Note: Any Additions or Changes on This Sheet Must be Made or Circled in Red Ink With Date and Name of Person Making Change.

Do not extend notes this side of this line.

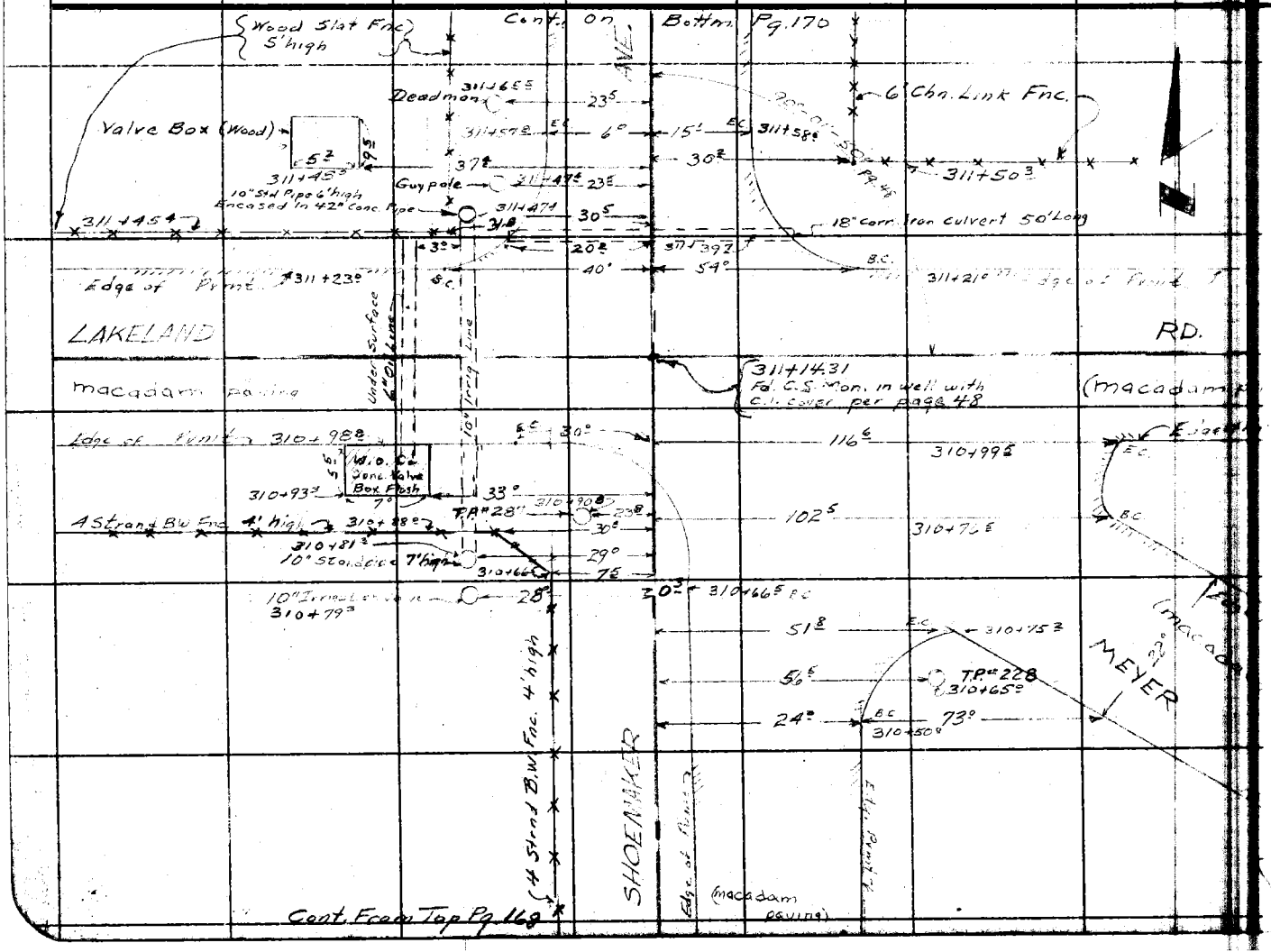

Notes Ck'd by
Map No.
Office Work
Checked

Survey of Shoemaker Ave
W. O. 0074.74 Tape No. St'd. °F
Surveyed by
Notes J.T. Date 4-14-55

F. B. Pg. 169

Cont. On Bottm. Pg. 178

F.B. 1805 PG. 170

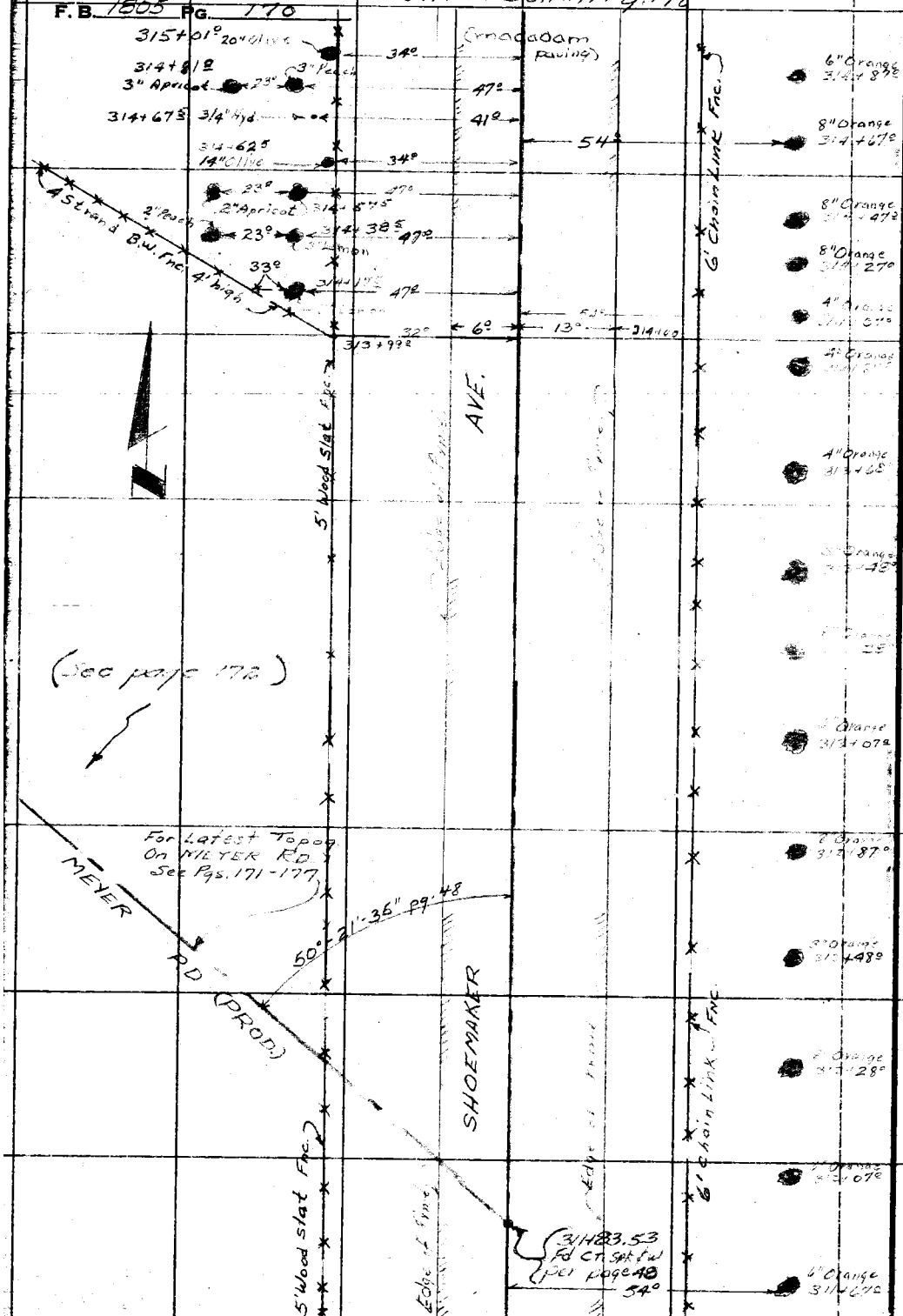

Cont. From Left Sd. Pg. 169

RETURN TO
LOS ANGELES COUNTY SURVEYOR
726 LOS ANGELES COUNTY
ENGINEERING BLDG.
Do not extend notes this side of this line.

Note: Any Additions or Changes on This Sheet Must be Made or Green Ink With Date and Name of Person Making Change.

Notes Ck'd by	Survey of Meyer Rd.
Map No.	W. O. 0074.85 Tape No. St'd. °F
Office Work [illegible]	Surveyed by A. N. Hellstrom
Checked	Notes Curtis Date 3-7-55
Date	Indexed [illegible]

F. B. 1865 PG. 171

J.N. 0074.85.

Meyer Road.

Location of improvements on proposed extension of Meyer Road. from Shoemaker Ave. thence No-westly to the A.T. & S.F. Railroad.

(PAGES 171-177 incl.)

Note: Any Additions or Changes on This Sheet Must be Made or Circled in Red Ink With Date and Name of Person Making Change.

Do not extend notes this side of this line.

RETURN TO
LOS ANGELES COUNTY SURVEYOR
726 LOS ANGELES COUNTY
ENGINEERING BLDG.

76F309S S&E #247. 8-54

F.B. 1805 PG. 172

RETURN TO
LOS ANGELES COUNTY SURVEYOR
72 LOS ANGELES COUNTY
ENGINEERING BLDG.
Do not extend notes this side of this line.

Note: Any Additions or Changes on This Sheet Must be Made or Circled in Red Ink With Date and Name of Person Making Change.

Notes Ck'd by
Map No.
Office Work Wilson
Checked
Date

Survey of Meyer Road
W. O. Tape No. St'd. °F
Surveyed by A. N. Hellstrom
Notes Curtis Date 3-7-55
Indexed E. J. Johnson

F. B. 1805 Pg. 173

cont on bot. pg - 174

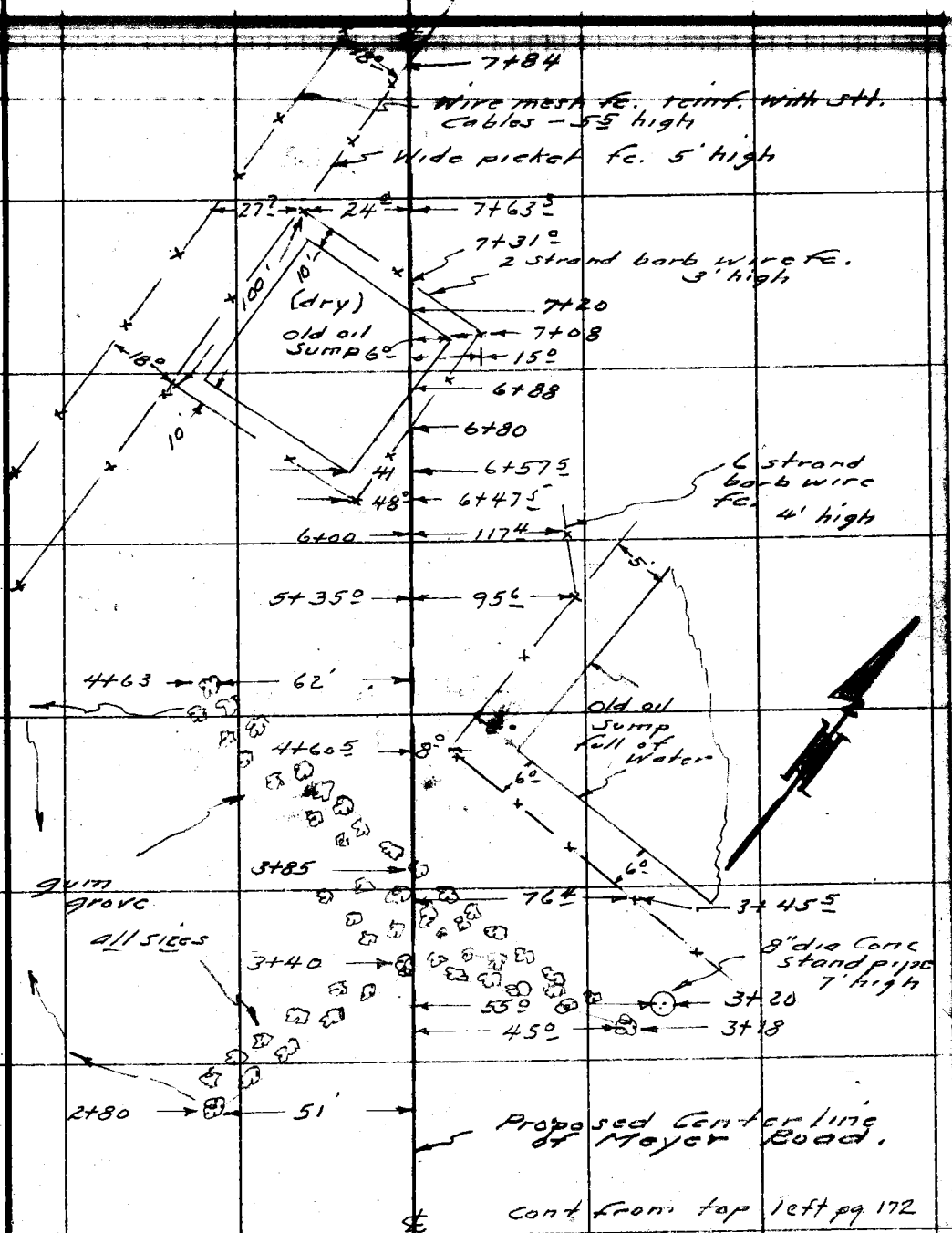

Note: Any Additions or Changes on This Sheet Must be Made or Circled in Red Ink With Date and Name of Person Making Change.

Do not extend notes this side of this line.

RETURN TO
LOS ANGELES COUNTY SURVEYOR
726 LOS ANGELES COUNTY
ENGINEERING BLDG.

76F3008 S&E #247. 6-54

F.B. 1805 PG. 174

cont. on bot pg-175

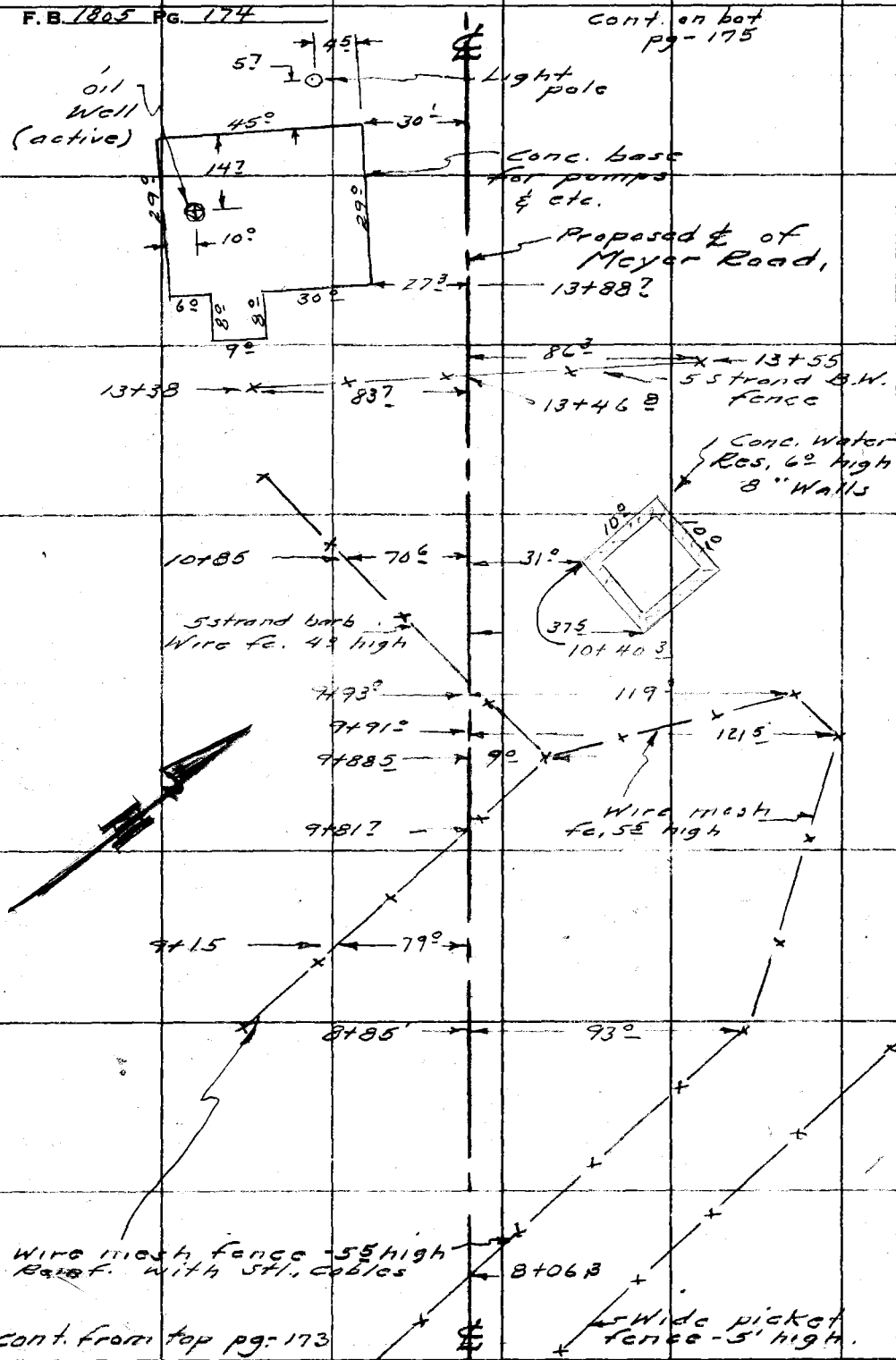

cont. from top pg. 173

RETURN TO
LOS ANGELES COUNTY SURVEYOR
726 LOS ANGELES COUNTY
ENGINEERING BLDG.
Do not extend notes this side of this line.

Note: Any Additions or Changes on This Sheet Must be Made or Circled in Red Ink With Date and Name of Person Making Change.

Notes Ck'd by	Survey of Meyer Road	F. B. 1805 Pg. 175
Map No.	W. O. 0874.85 Tape No. St'd. °F	
Office Work	Surveyed by A.N. Hellstrom	
Checked	Notes Curtis Date 3-8-55	
Date	Indexed	

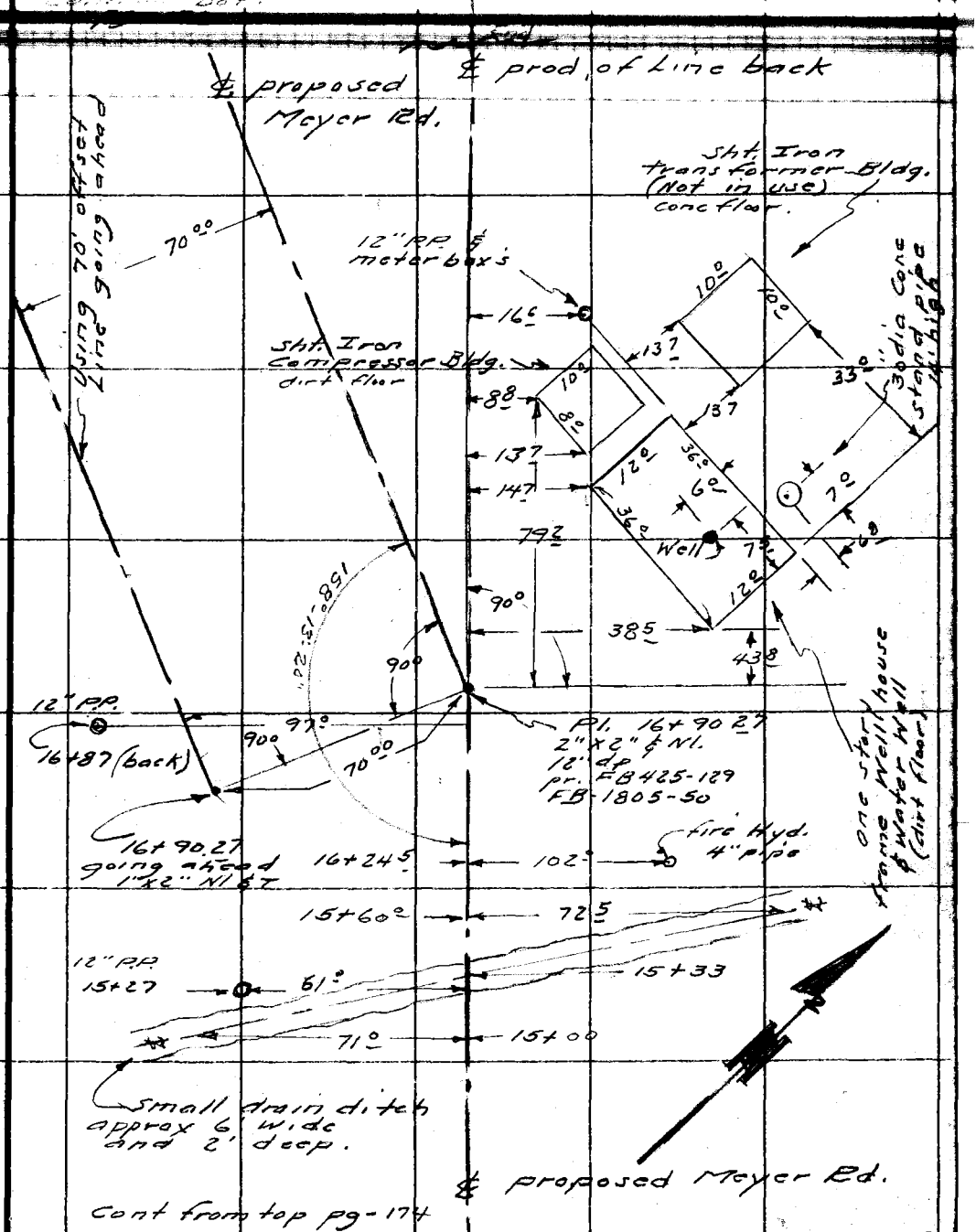

Note: Any Additions or Changes on This Sheet Must be Made or Circled in Red Ink With Date and Name of Person Making Change.

Do not extend notes this side of this line.

RETURN TO
LOS ANGELES COUNTY SURVEYOR
726 LOS ANGELES COUNTY
ENGINEERING BLDG.

76F309S S&E #247. 8-54

Cont on Bottm. Pg. 177

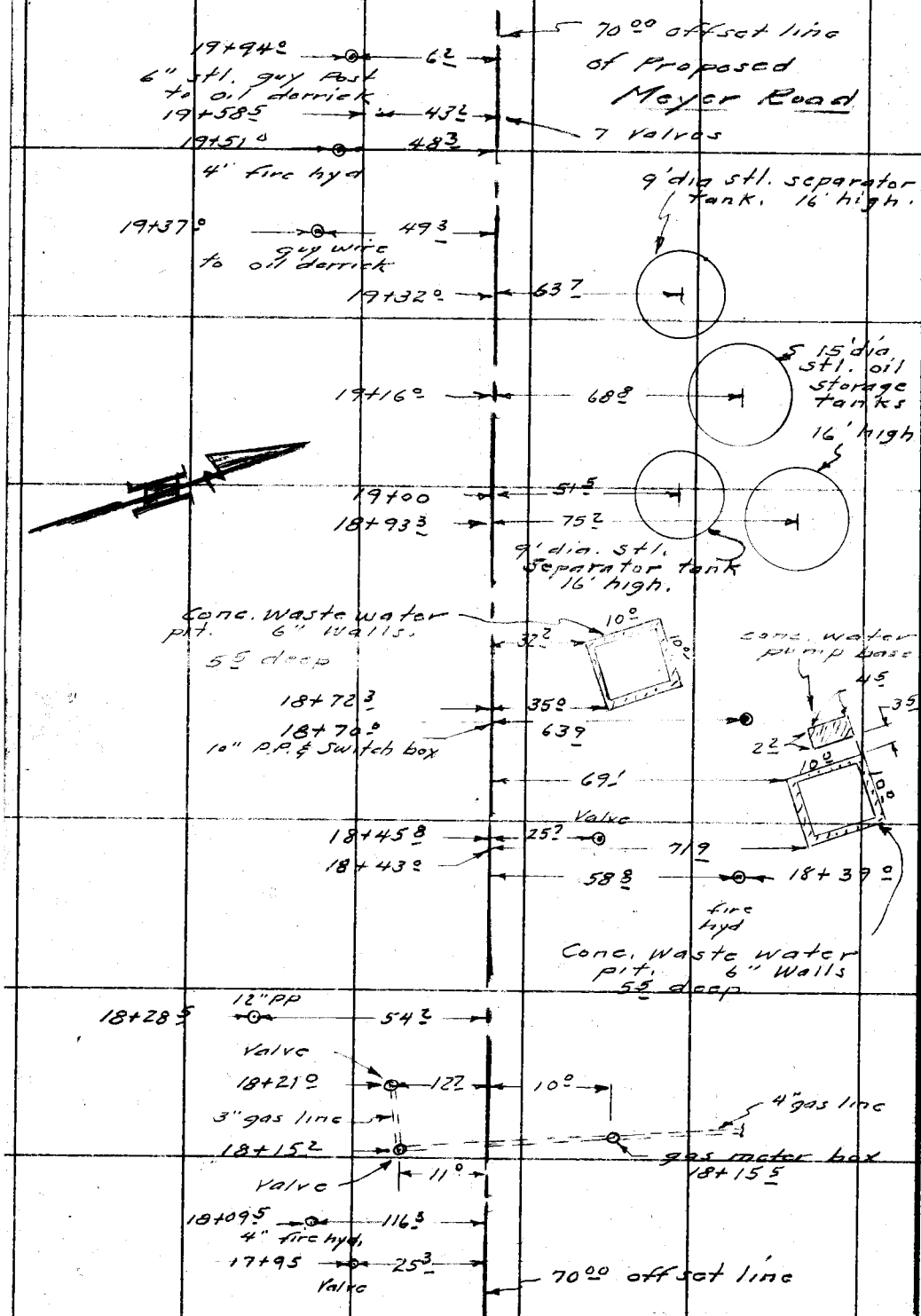

Cont. From Top Pg. 175

RETURN TO
LOS ANGELES COUNTY SURVEYOR
726 LOS ANGELES COUNTY
ENGINEERING BLDG.
Do not extend notes this side of this line.

Note: Any Additions or Changes on This Sheet Must be Made or Circled in Red Ink With Date and Name of Person Making Change.

Notes Ck'd by	Survey of Meyer Road	F. B. 1805 Pg. 177
Map No.	W. O. 0674.88 Tape No. St'd. °F	
Office Work	Surveyed by A. N. Hellstrom	
Checked	Notes Curtis Date 3-9-55	
Date	Indexed A. C. Johnson	

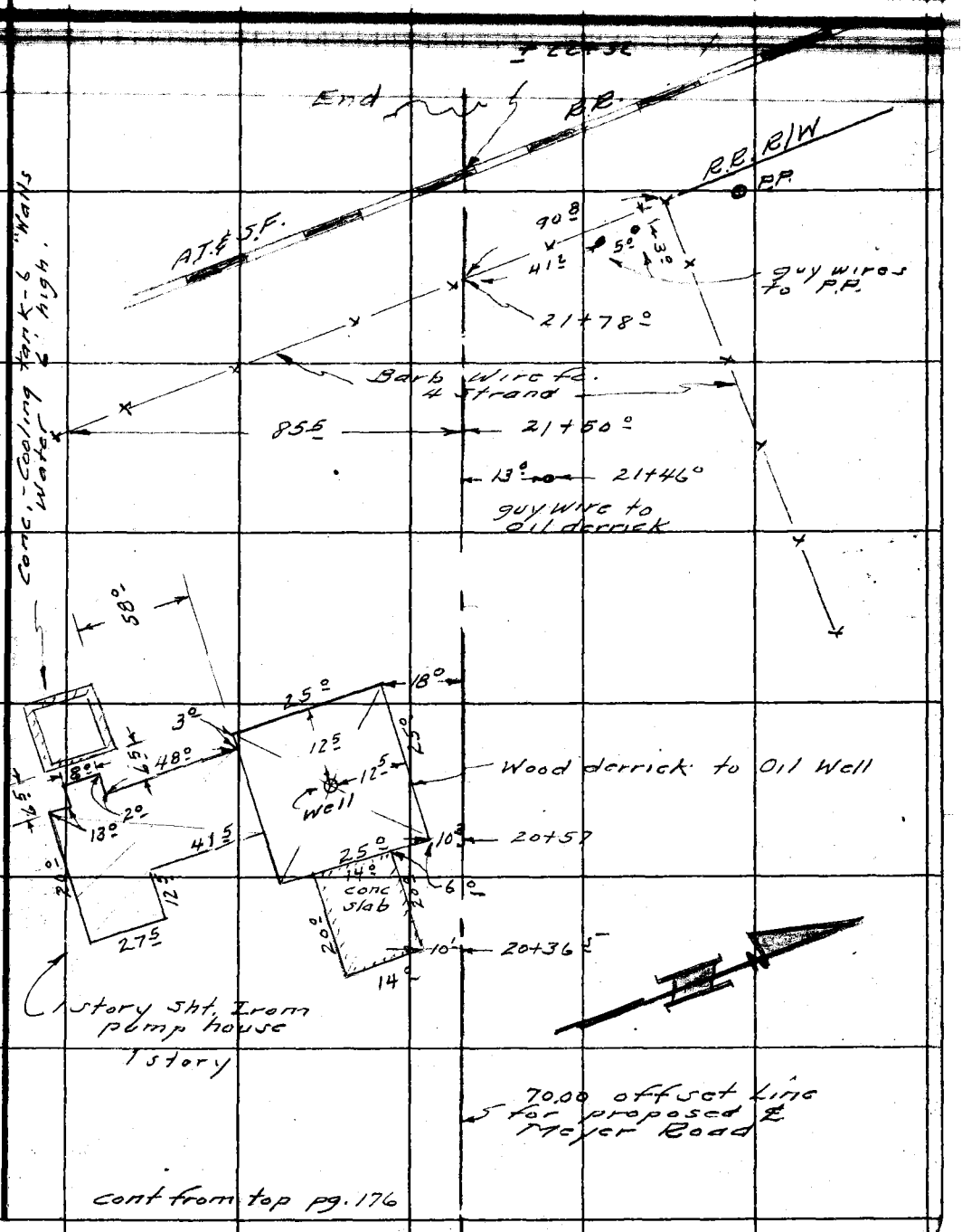

cont from top pg. 176

Note: Any Additions or Changes on This Sheet Must be Made or Circled in Red Ink With Date and Name of Person Making Change.

Do not extend notes this side of this line.

RETURN TO
LOS ANGELES COUNTY SURVEYOR
726 LOS ANGELES COUNTY
ENGINEERING BLDG.

76F309S S&E #247. 8-54

F.B. 1805 PG. 178

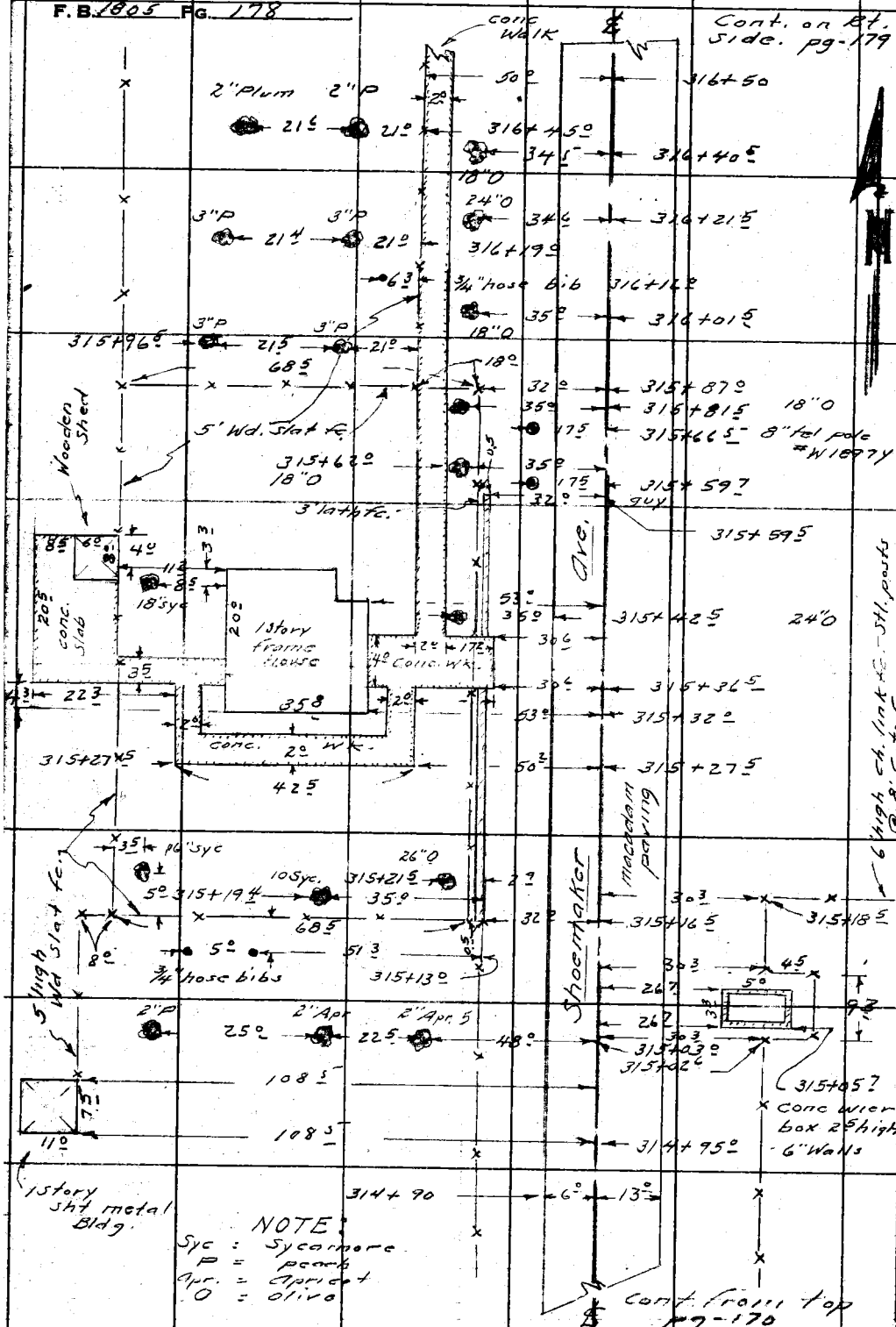

RETURN TO
LOS ANGELES COUNTY SURVEYOR
726 LOS ANGELES COUNTY
ENGINEERING BLDG.

Do not extend notes this side of this line.

Note: Any Additions or Changes on This Sheet Must be Made or Circled in Red Ink With Date and Name of Person Making Change.

76F309S S&E #247. 8-54

RETURN TO
LOS ANGELES COUNTY SURVEYOR
726 LOS ANGELES COUNTY
ENGINEERING BLDG.

Note: Any Additions or Changes on This Sheet Must be Made or Circled in Red Ink With Date and Name of Person Making Change.

Do not extend notes this side of this line.

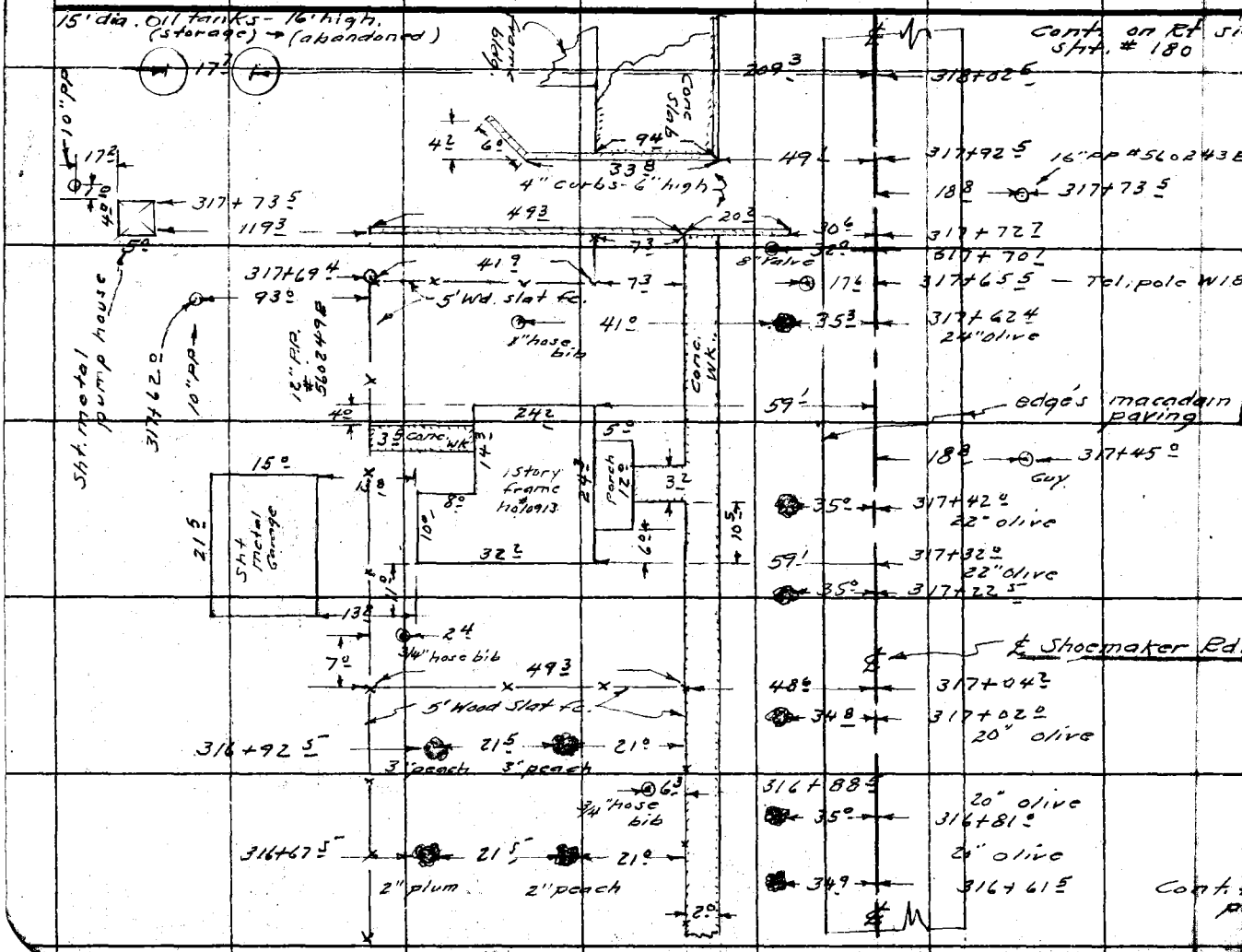

Notes Ck'd by
Map No.
Office Work
Checked

Survey of Shoemaker Ave
W. O. Tape No. Std. of
Surveyed by G. N. Hellstrom
Notes Curtis Date 4-1955
Tobinson

F. B. 1805 PG. 179

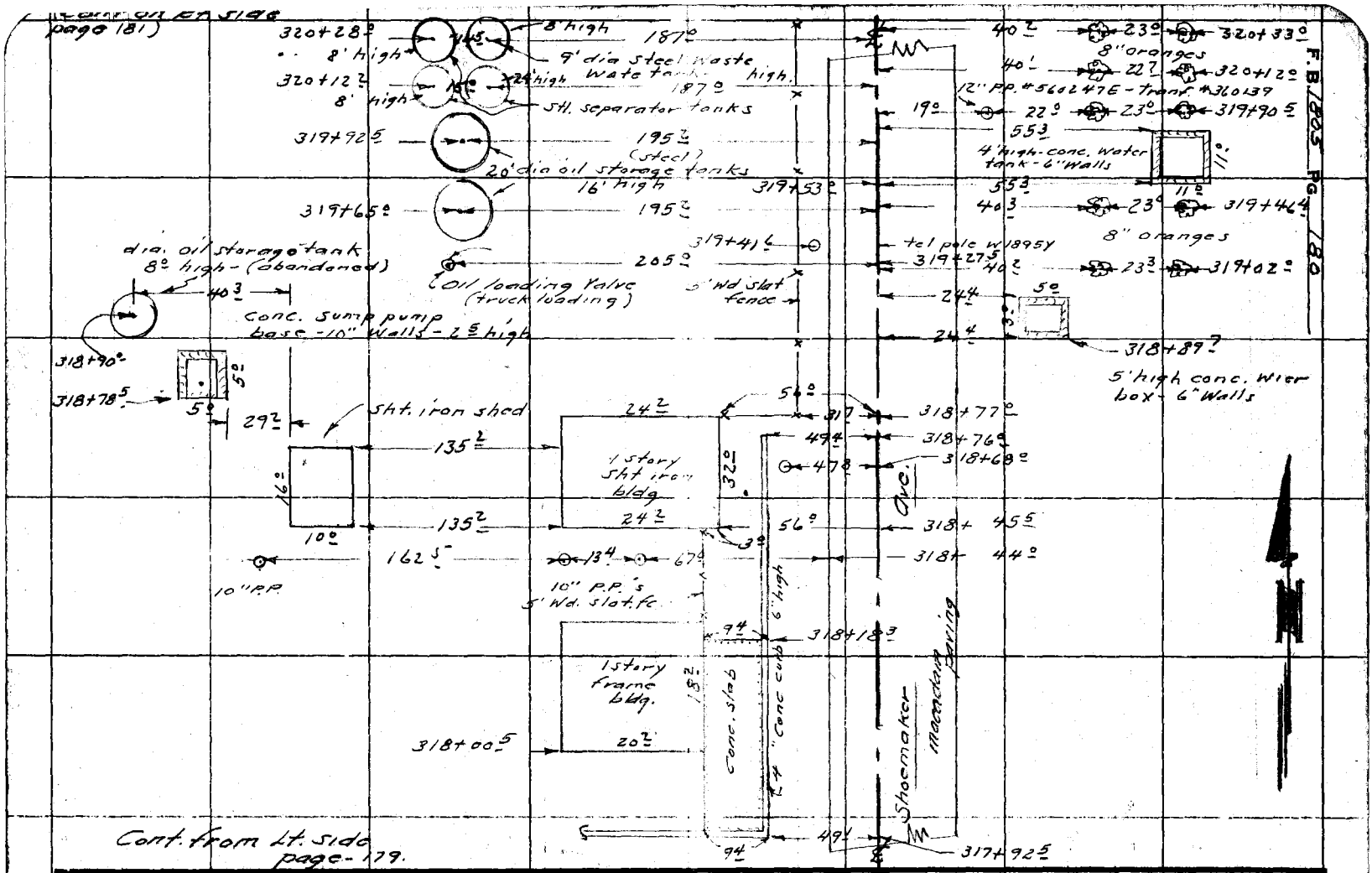

Cont. from Lt. side page - 179.

RETURN TO
LOS ANGELES COUNTY SURVEYOR
726 LOS ANGELES COUNTY
ENGINEERING BLDG.
Note: Any Additions or Changes on This Sheet Must be Made or Circled in Red Ink With Date and Name of Person Making Change.
Do not extend notes this side of this line.

76F309S S&E #247. 8-54

RETURN TO
LOS ANGELES COUNTY SURVEYOR
726 LOS ANGELES COUNTY
ENGINEERING BLDG.

Note: Any Additions or Changes on This Sheet Must be Made or Circled in Red Ink With Date and Name of Person Making Change.

Do not extend notes this side of this line.

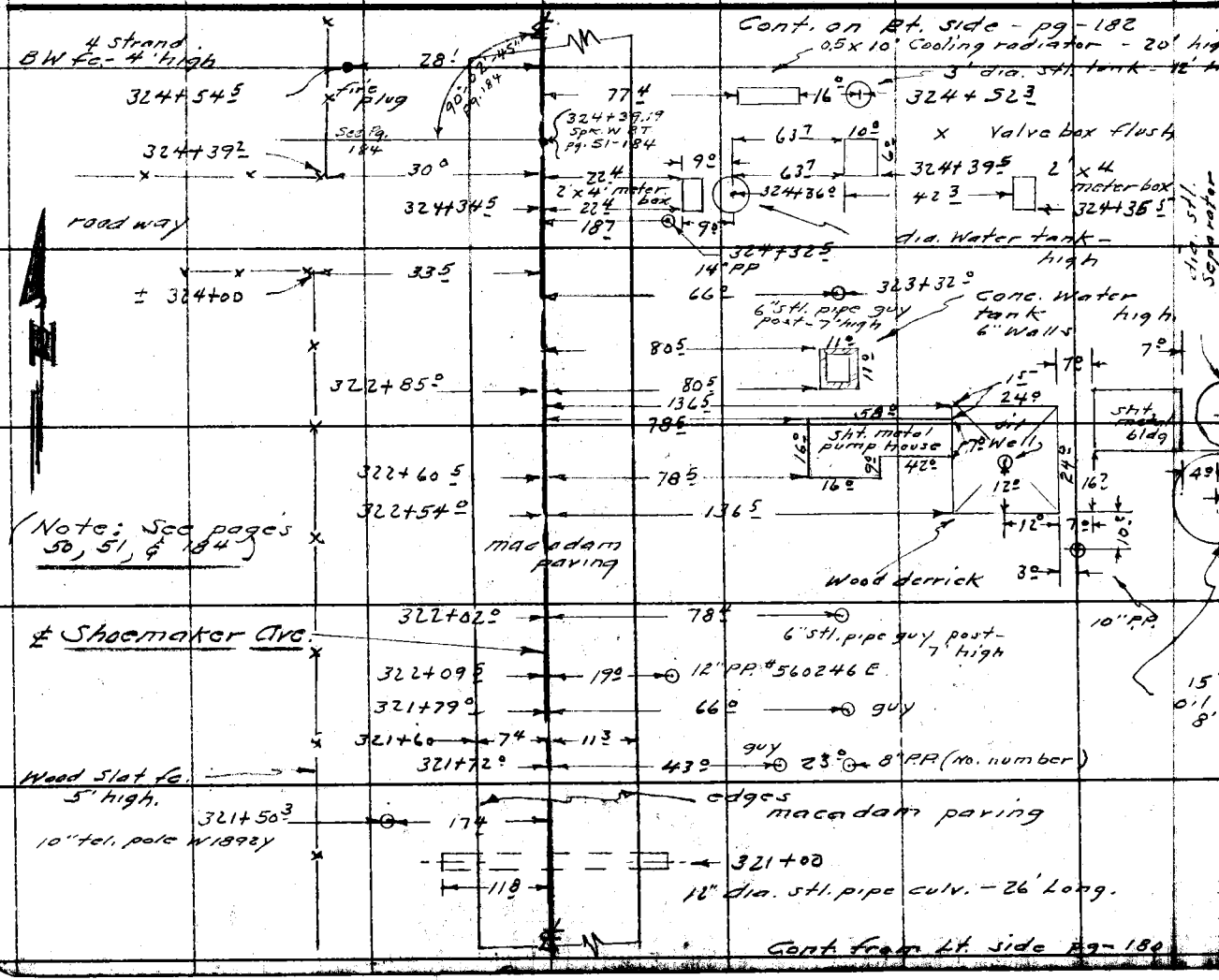

Notes Ck'd by
Map No.
Office Work
Checked
Date

Survey of Shoemaker Ave.
W. O. Tape No. Std. of
Surveyed by C. N. Hellstrom
Notes Curtis Date 4-1955
Indexed R. C. Johnson

F. B. 1805 PG. 181

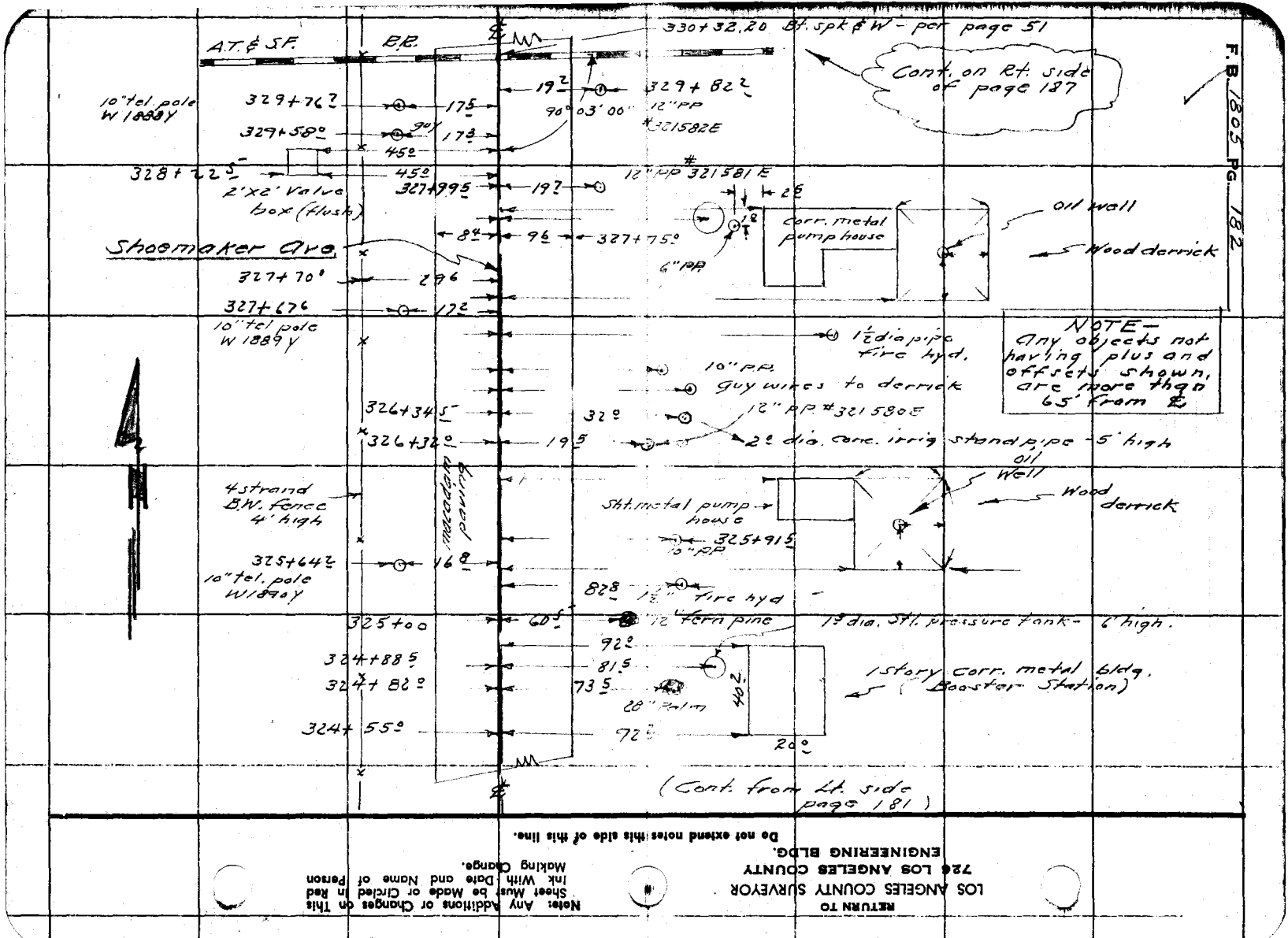

RETURN TO
LOS ANGELES COUNTY SURVEYOR
726 LOS ANGELES COUNTY
ENGINEERING BLDG.
Do not extend notes this side of this line.
Note: Any Additions or Changes on This Sheet Must be Made or Circled in Red Ink With Date and Name of Person Making Change.

Notes Ck'd by
Map No.
Office Work Wilson
Checked
Date

Survey of Meyer Road
W. O. 0074.85 Tape No. St'd. °F
Surveyed by A. N. Hellstrom
Notes Curtis Date 3-14-55
Indexed A. C. Johnson

F. B. 1805 PG. 183

(Meyer Road.)
J.N. 0074.85

Location of improvements
on Florence Ave from
Shoemaker Rd to
A.T. & S.F. RR. R/W.

(Pages 184 To 186 Incl.)

Note: Any Additions or Changes on This Sheet Must be Made or Circled in Red Ink With Date and Name of Person Making Change.

Do not extend notes this side of this line.

RETURN TO
LOS ANGELES COUNTY SURVEYOR
726 LOS ANGELES COUNTY
ENGINEERING BLDG.

76F309S S&E #247. 8-54



RETURN TO
LOS ANGELES COUNTY SURVEYOR
726 LOS ANGELES COUNTY
ENGINEERING BLDG.

Do not extend notes this side of this line.

Note: Any Additions or Changes on This Sheet Must be Made or Circled in Red Ink With Date and Name of Person Making Change.

Notes Ck'd by	Survey of Meyer Road	F. B. 1805 Pg. 185
Map No.	W. O. 0074.88 Tape No. Std. °F	
Office Work	Surveyed by A.N. Hellstrom	
Checked	Notes Curtis Date 3-14-55	
Date	Indexed R. C. Johnson	

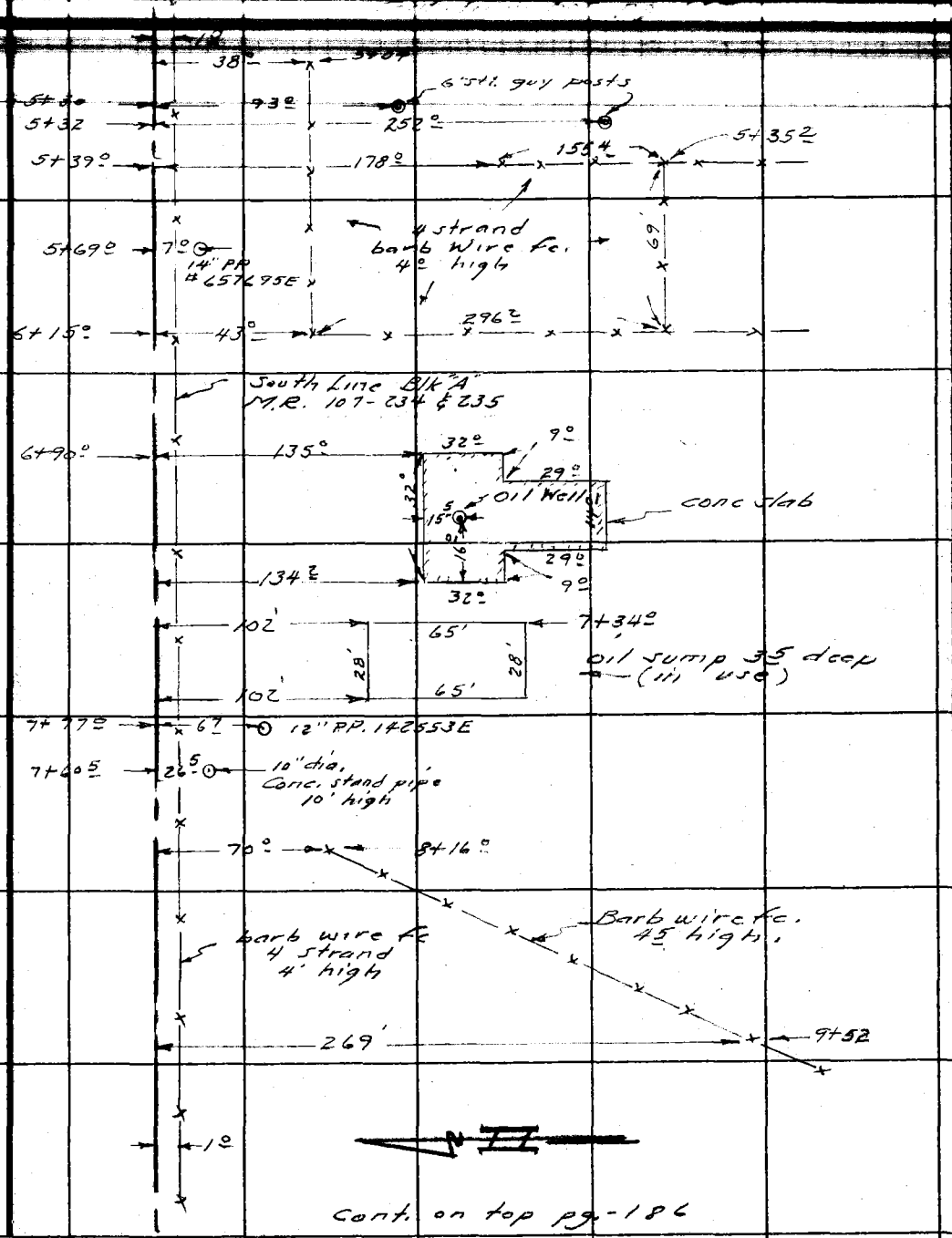

Cont. on top pg. 186

Note: Any Additions or Changes on This Sheet Must be Made or Circled in Red Ink With Date and Name of Person Making Change.

Do not extend notes this side of this line.

RETURN TO
LOS ANGELES COUNTY SURVEYOR
726 LOS ANGELES COUNTY
ENGINEERING BLDG.

76F309S S&E #247. 8-54

F.B. 1805 PG. 186

Cont from bot pg. 185

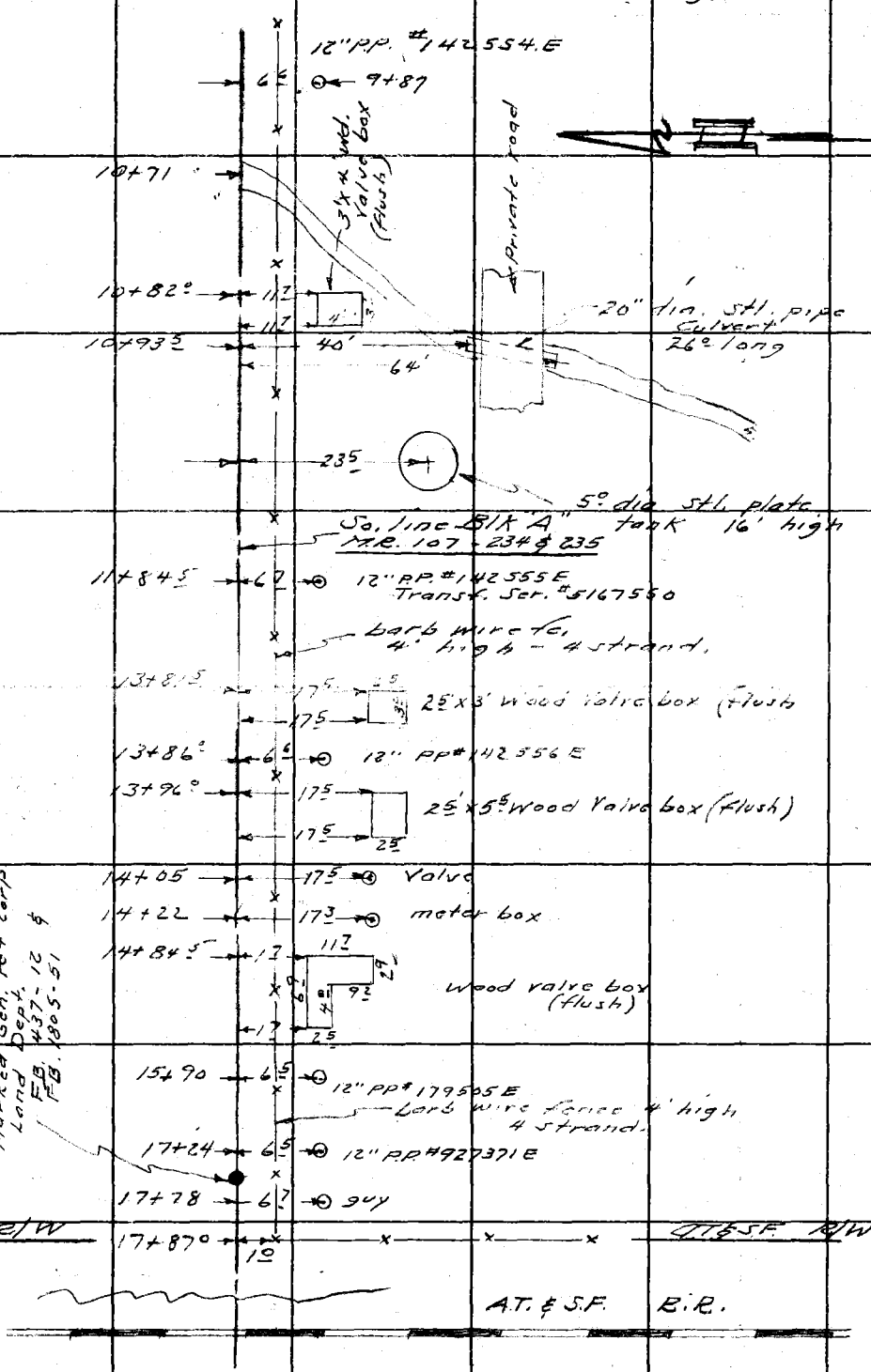

RETURN TO
LOS ANGELES COUNTY SURVEYOR
726 LOS ANGELES COUNTY
ENGINEERING BLDG.

Do not extend notes this side of this line.

Note: Any Additions or Changes on This Sheet Must be Made or Circled in Red Ink With Date and Name of Person Making Change.

76F309S S&E #247. 8-54

RETURN TO
LOS ANGELES COUNTY SURVEYOR
726 LOS ANGELES COUNTY
ENGINEERING BLDG.

Note: Any Additions or Changes on This Sheet Must be Made or Circled in Red Ink With Date and Name of Person Making Change.

Do not extend notes this side of this line.

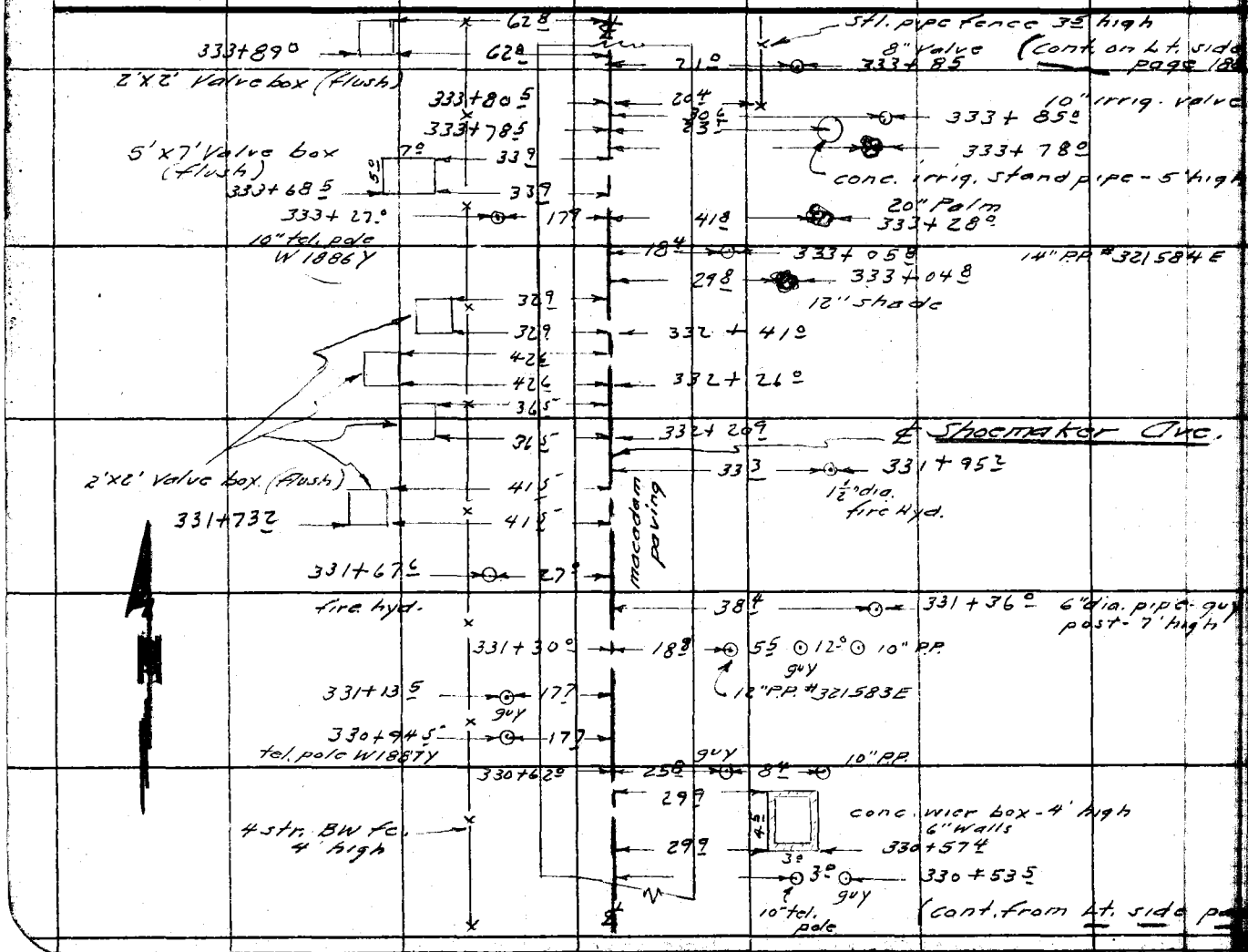

Notes Ck'd by
Map No.
Office Work
Checked
Date

Survey of Shoemaker Ave.
W. O. Tape No. Std. of
Surveyed by A.N. Hellstrom
Notes Curtis Date 4-1955
Indexed C. Johnson

F. B. 1805 PG. 137

RETURN TO
LOS ANGELES COUNTY SURVEYOR
726 LOS ANGELES COUNTY
ENGINEERING BLDG.

Note: Any Additions or Changes on This Sheet Must be Made or Circled in Red Ink With Date and Name of Person Making Change.

Do not extend notes this side of this line.

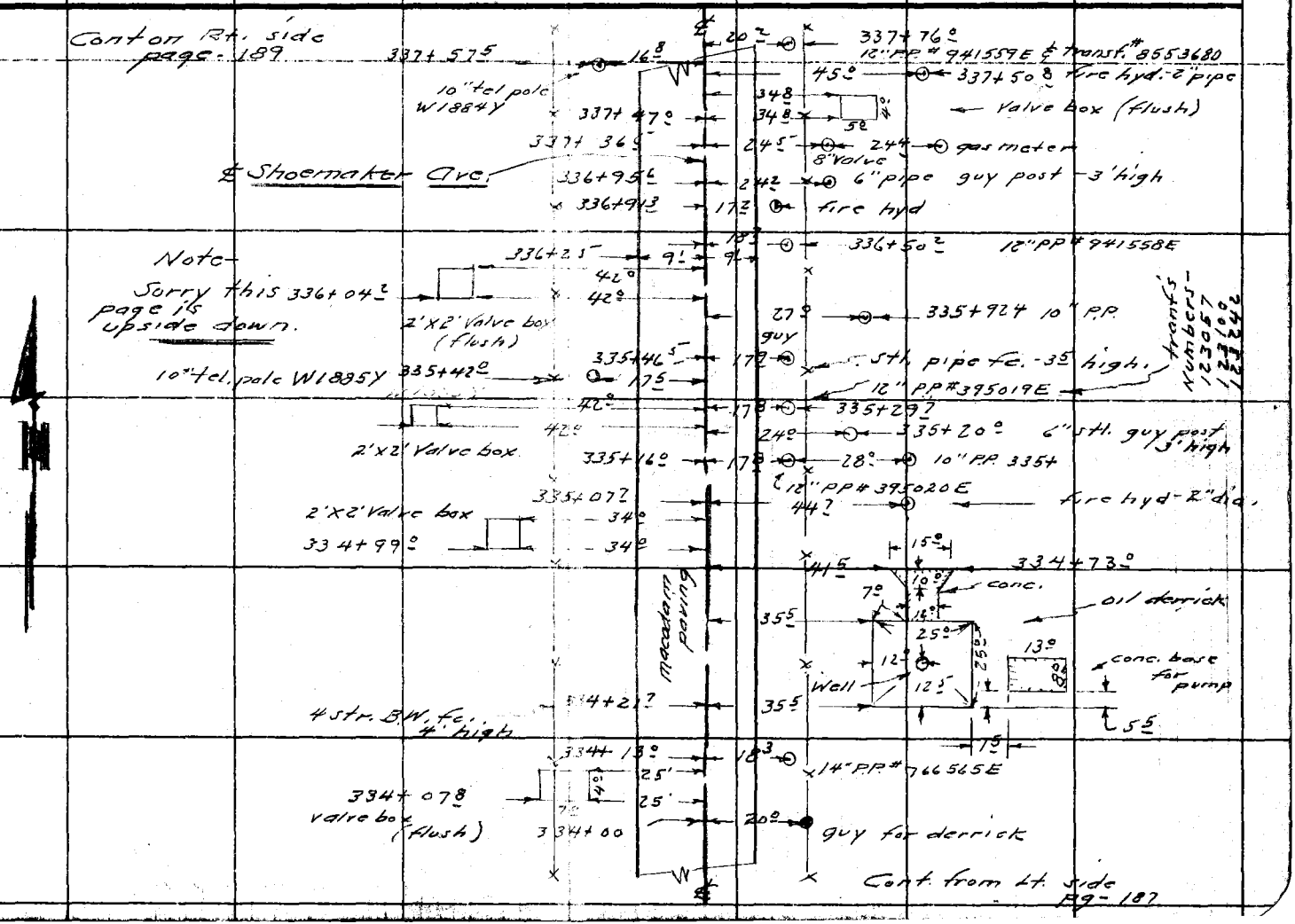

F.B. 1805 PG. 188

76F309S S&E #247. 8-54

RETURN TO
LOS ANGELES COUNTY SURVEYOR
726 LOS ANGELES COUNTY
ENGINEERING BLDG.

Note: Any Additions or Changes on This Sheet Must be Made or Circled in Red Ink With Date and Name of Person Making Change.

Do not extend notes this side of this line.

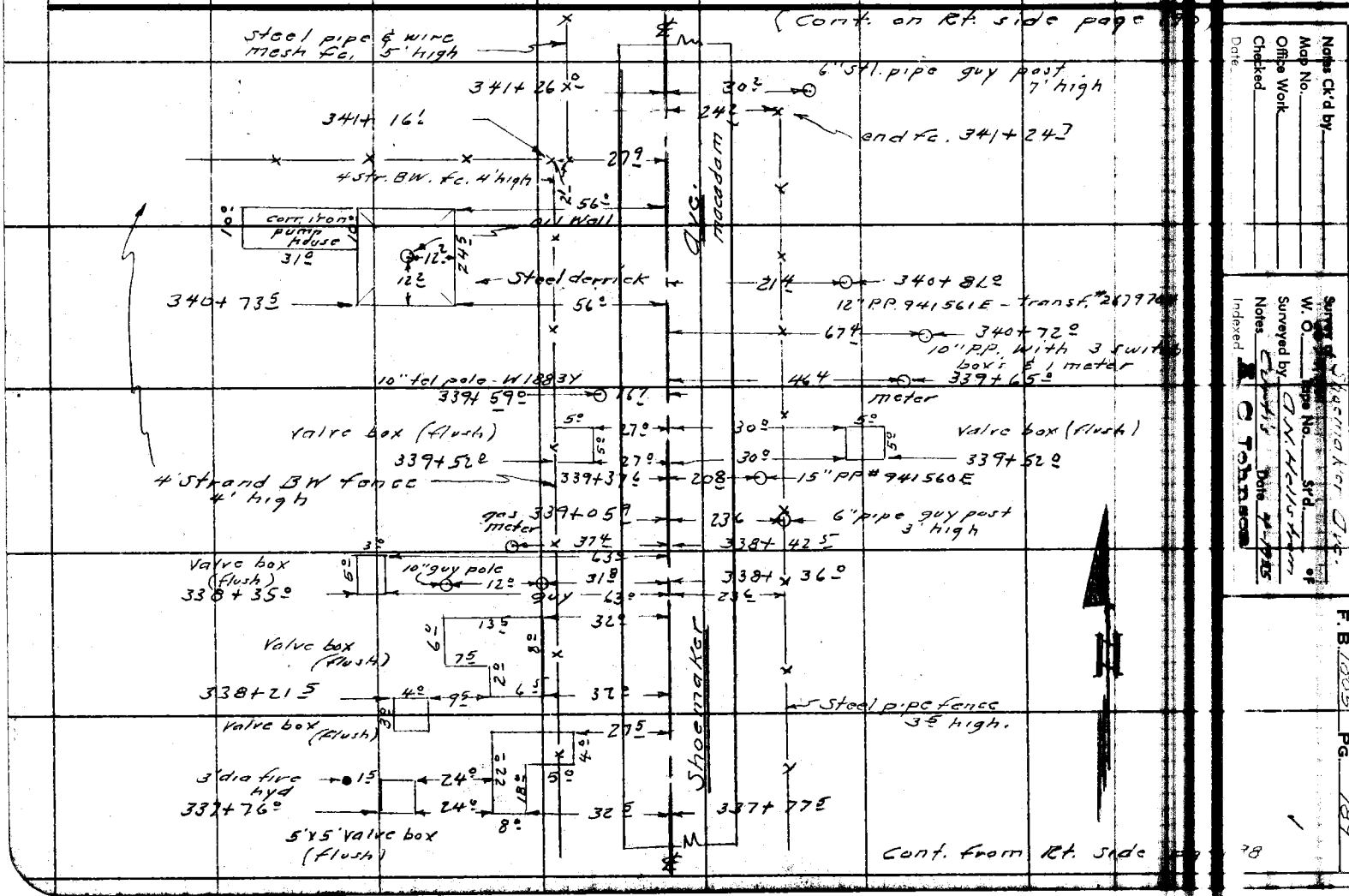

Notes Ck'd by
Map No.
Office Work
Checked
Date

Survey of Shoemaker Ave.
W. O. Pipe No. Std. of
Surveyed by A. N. Hellstrom
Notes Curtis Date 4-19-55
Indexed C. Johnson

F. B. 1805 PG. 189

F. B. 1805 PG. 190

RETURN TO
LOS ANGELES COUNTY SURVEYOR
726 LOS ANGELES COUNTY
ENGINEERING BLDG.
Do not extend notes this side of this line.

Note: Any Additions or Changes on This Sheet Must be Made or Circled in Red Ink With Date and Name of Person Making Change.

Notes Ck'd by	Survey of Shoemaker Ave	F.B. 1805 Pg. 191
Map No.	W. O. 0694.19 Tape No. St'd. °F	Cont on bot. page 193
Office Work	Surveyed by A.N. Hellstrom	
Checked	Notes Curtis Date 4-19-55	
Date	Indexed E. C. Johnson	

Note: Any Additions or Changes on This Sheet Must be Made or Circled in Red Ink With Date and Name of Person Making Change.

Do not extend notes this side of this line.

RETURN TO
LOS ANGELES COUNTY SURVEYOR
726 LOS ANGELES COUNTY
ENGINEERING BLDG.

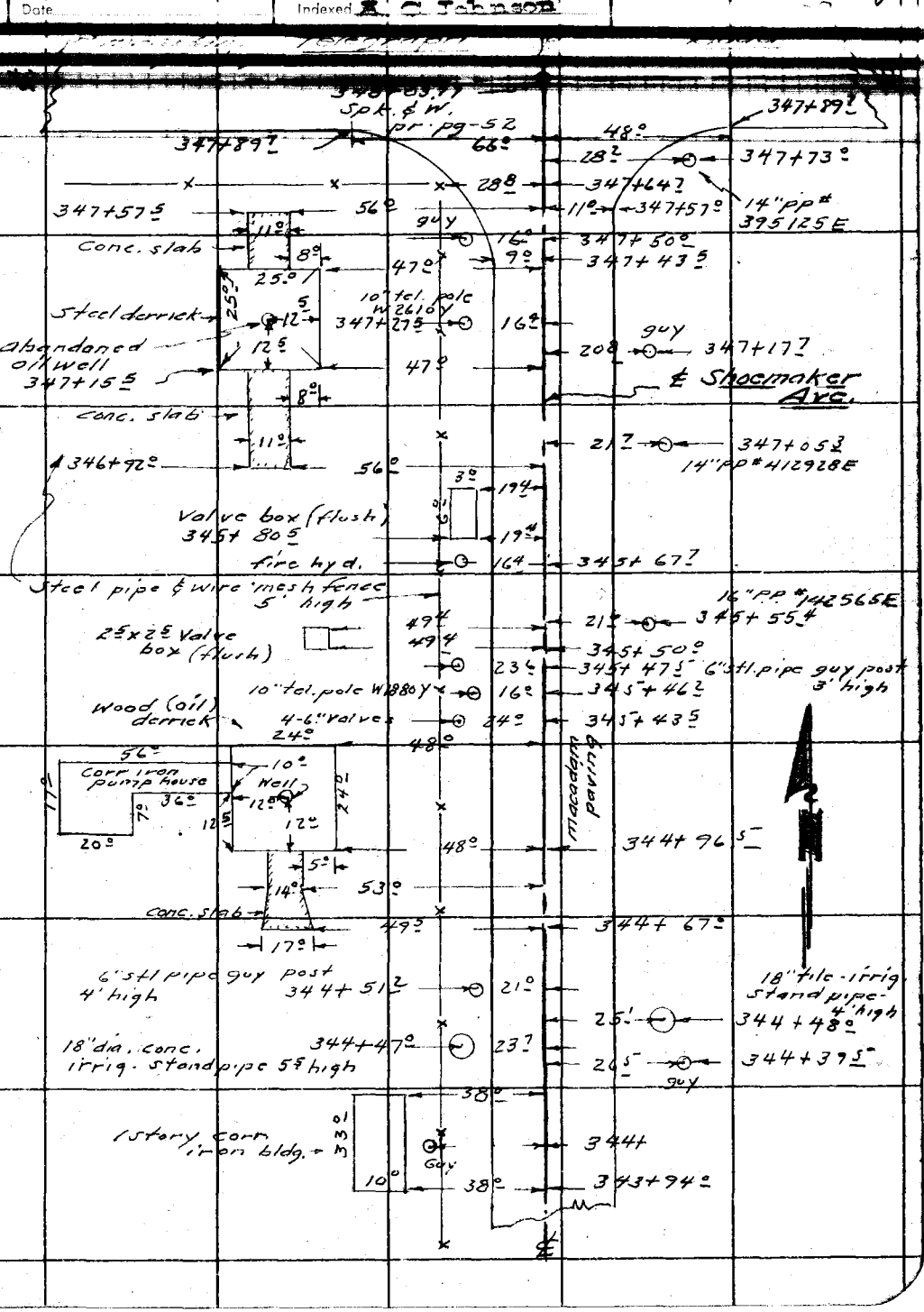

76F309S S&E #247. 8-54

F. B. 1805 PG. 192

RETURN TO
LOS ANGELES COUNTY SURVEYOR
720 LOS ANGELES COUNTY
ENGINEERING BLDG.

Do not extend notes this side of this line.

Note: Any Additions or Changes on This Sheet Must be Made or Circled in Red Ink With Date and Name of Person Making Change.

Note Ck'd by
Map No.
Office Work
Checked
Date

Survey of Shoemaker Ave.
80 24.74
W. O. Tape No. St'd. °F
Surveyed by A.N. Hellstrom
Notes S.T. Date 5-3-55
Indexed R. C. Johnson

F. B. 1805 Pg. 193

Note: Any Additions or Changes on This Sheet Must be Made or Circled in Red Ink With Date and Name of Person Making Change.

Do not extend notes this side of this line.

RETURN TO
LOS ANGELES COUNTY SURVEYOR
726 LOS ANGELES COUNTY
ENGINEERING BLDG.

76F3095 S&E #247. 8-54

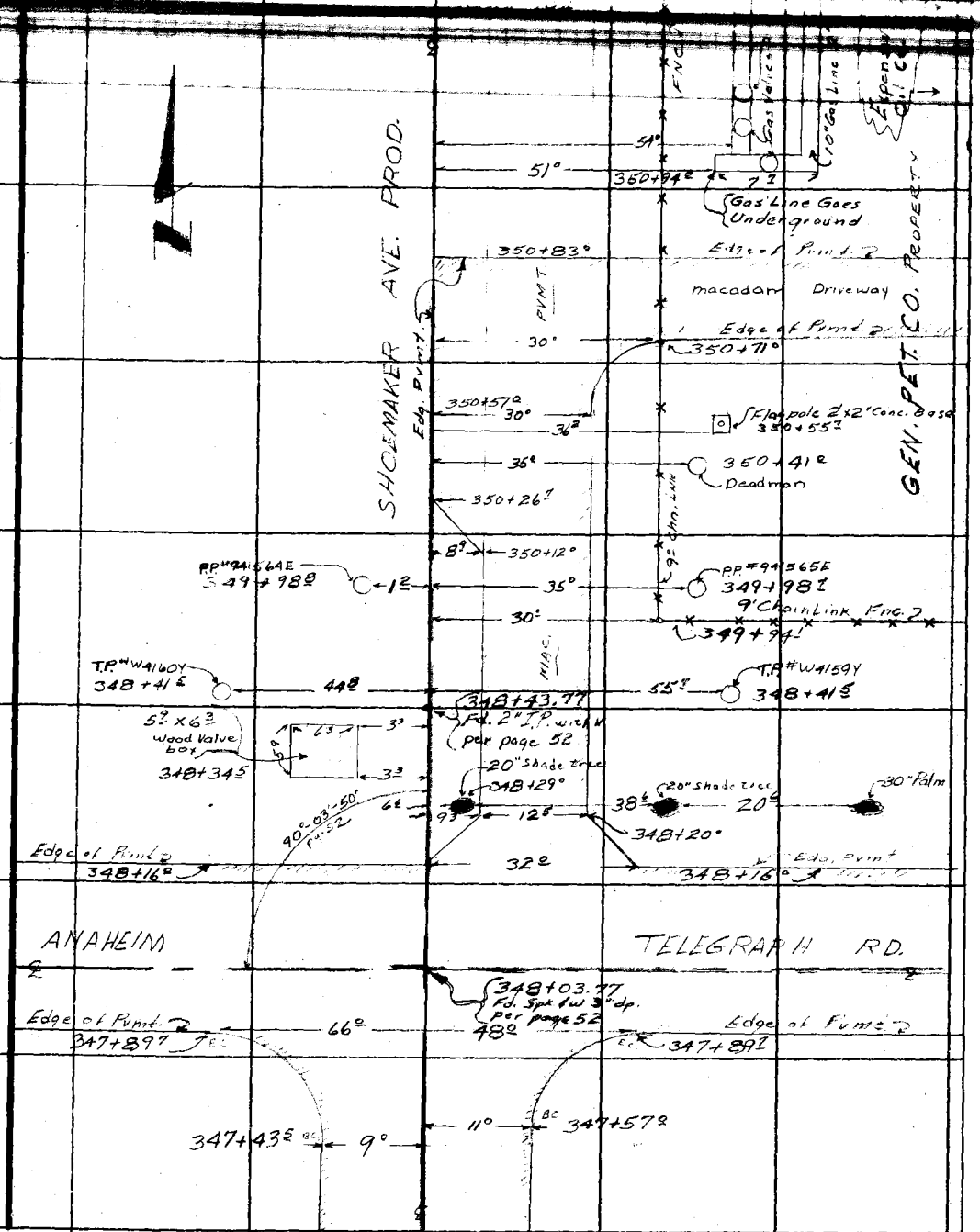

F.B. 1805 Pg. 194

Cont. On Bottm. Left Pg. 195

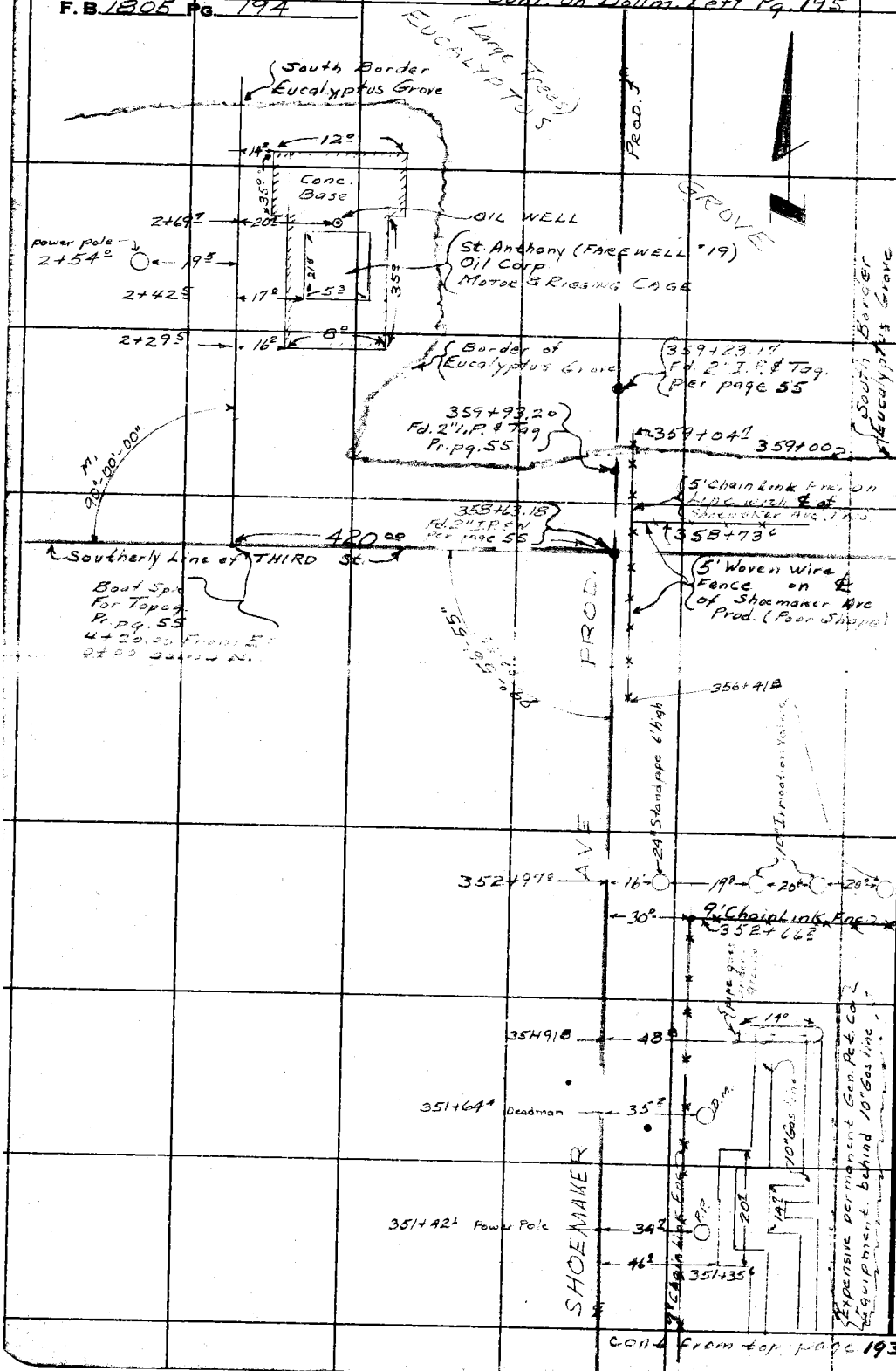

Cont. from top page 193

RETURN TO
LOS ANGELES COUNTY SURVEYOR
726 LOS ANGELES COUNTY
ENGINEERING BLDG.

Do not extend notes this side of this line.

Note: Any Additions or Changes on This Sheet Must be Made or Circled in Red Ink With Date and Name of Person Making Change.

Notes Ck'd by	Survey of Shoemaker Ave.	F. B. 1805 Pg. 195
Map No.	W. O. 00 74 Tape No. St'd. °F	
Office Work	Surveyed by [illegible]	
Checked	Notes Date 5-1955	
Date	Indexed A. C. Johnson	

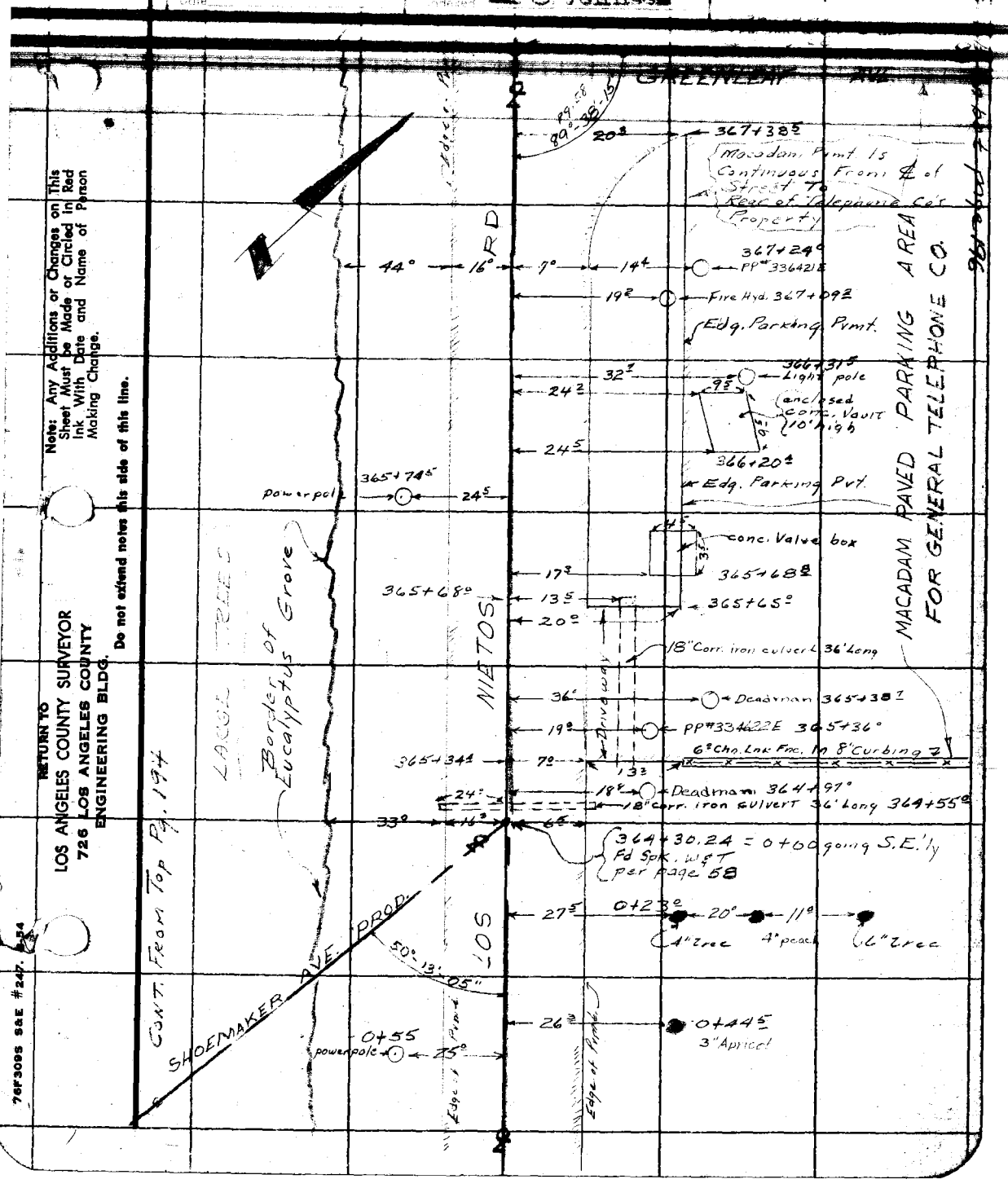

Note: Any Additions or Changes on This Sheet Must be Made or Circled in Red Ink With Date and Name of Person Making Change.

Do not extend notes this side of this line.

RETURN TO
LOS ANGELES COUNTY SURVEYOR
726 LOS ANGELES COUNTY
ENGINEERING BLDG.

76F309S S&E #247. 8-54

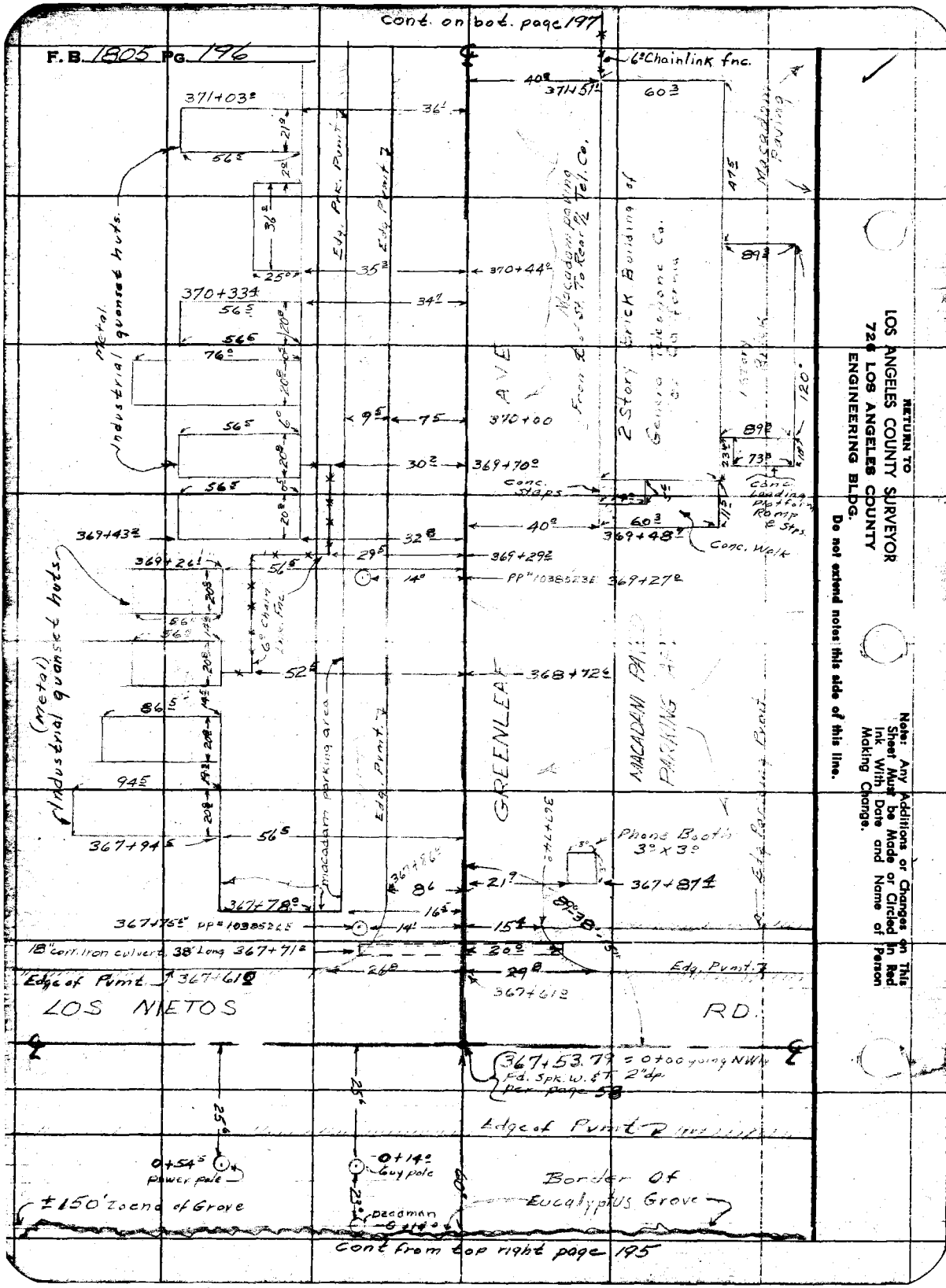

RETURN TO
LOS ANGELES COUNTY SURVEYOR
726 LOS ANGELES COUNTY
ENGINEERING BLDG.

Do not extend notes this side of this line.

Note: Any Additions or Changes on This Sheet Must be Made or Circled in Red Ink With Date and Name of Person Making Change.

Notes Ck'd by
Map No.
Office Work
Checked
Date

Survey of Shoemaker Ave.
W. O. Tape No. St'd. °F
Surveyed by A. N. Helstrom
Notes Date 5-1955
Indexed A. C. Johnson

F. B. 1200 PG. 197

Note: Any Additions or Changes on This Sheet Must be Made or Circled in Red Ink With Date and Name of Person Making Change.

Do not extend notes this side of this line.

RETURN TO
LOS ANGELES COUNTY SURVEYOR
726 LOS ANGELES COUNTY
ENGINEERING BLDG.

76F3069 S&E #247. 8-54

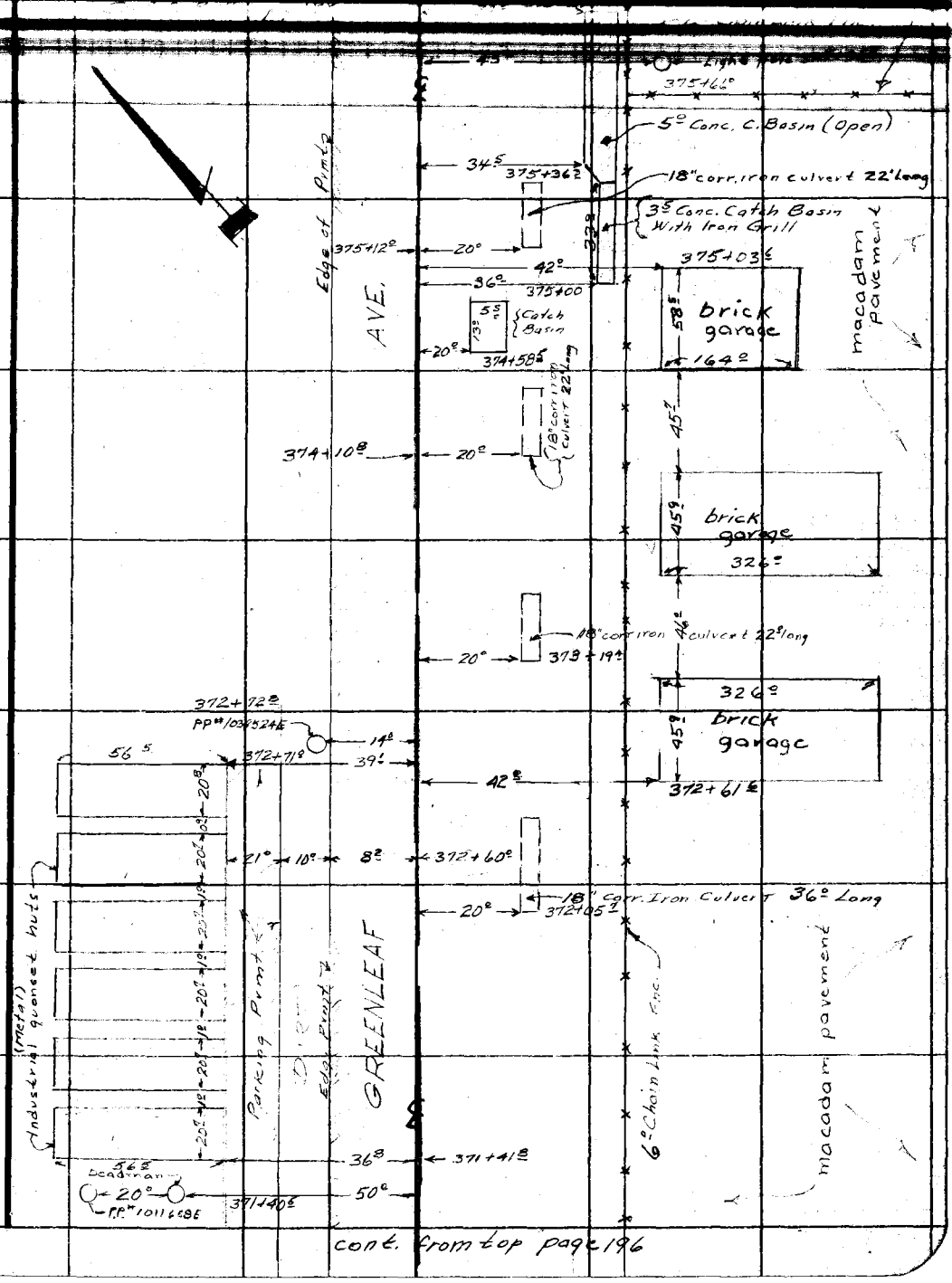

cont. from top page 196

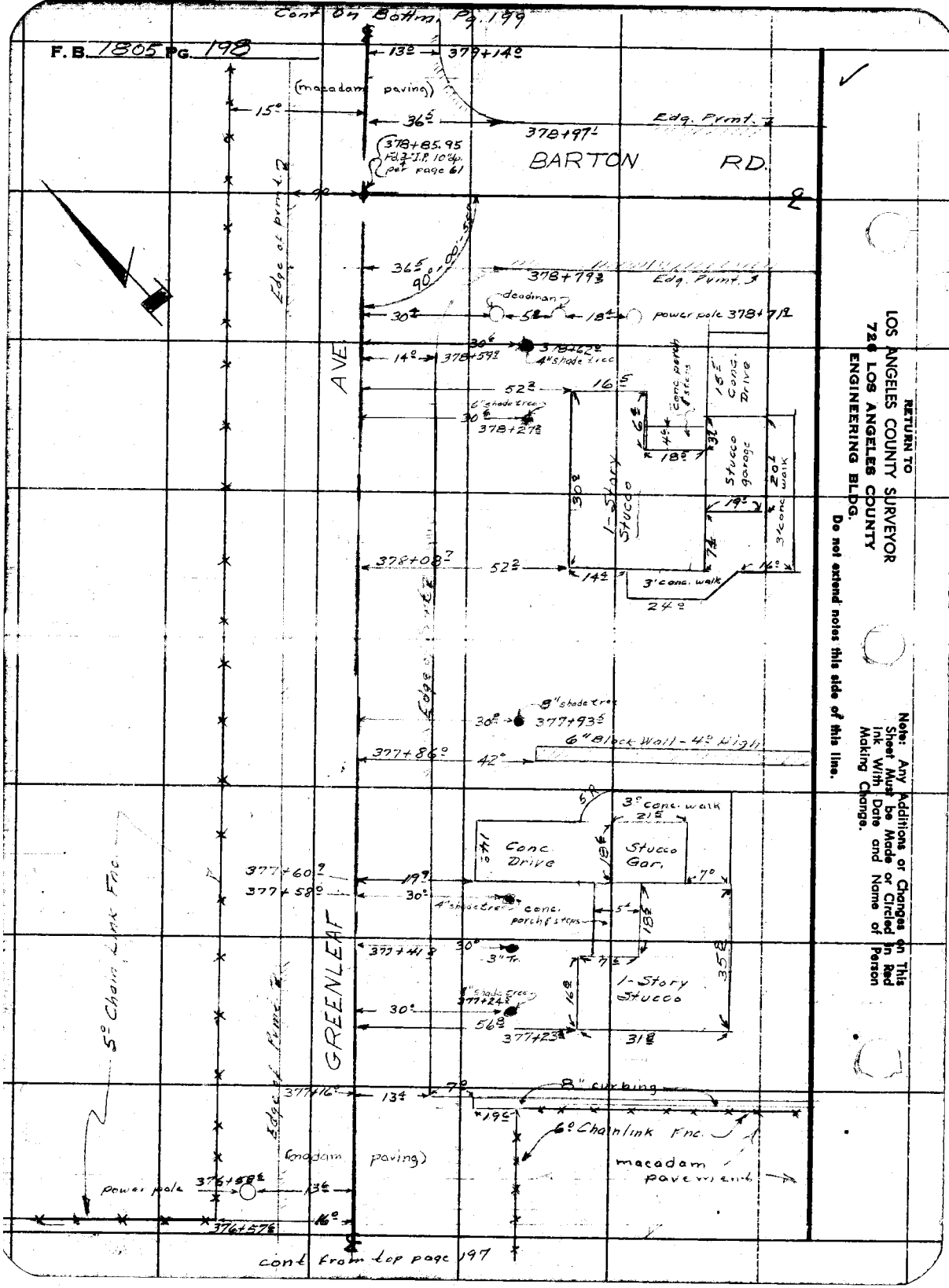

RETURN TO
LOS ANGELES COUNTY SURVEYOR
726 LOS ANGELES COUNTY
ENGINEERING BLDG.

Do not extend notes this side of this line.

Note: Any Additions or Changes on This Sheet Must be Made or Circled in Red Ink With Date and Name of Person Making Change.

Notes Ck'd by _____
Map No. _____
Office Work _____
Checked _____

Survey of Shoemaker Ave
W. O. _____ Tape No. _____ St'd. _____ °F
Surveyed by A.N. Hellstrom
Notes M.A. Walsh Date 5-1955
E. C. Johnson

F. B. 1805 PG. 199

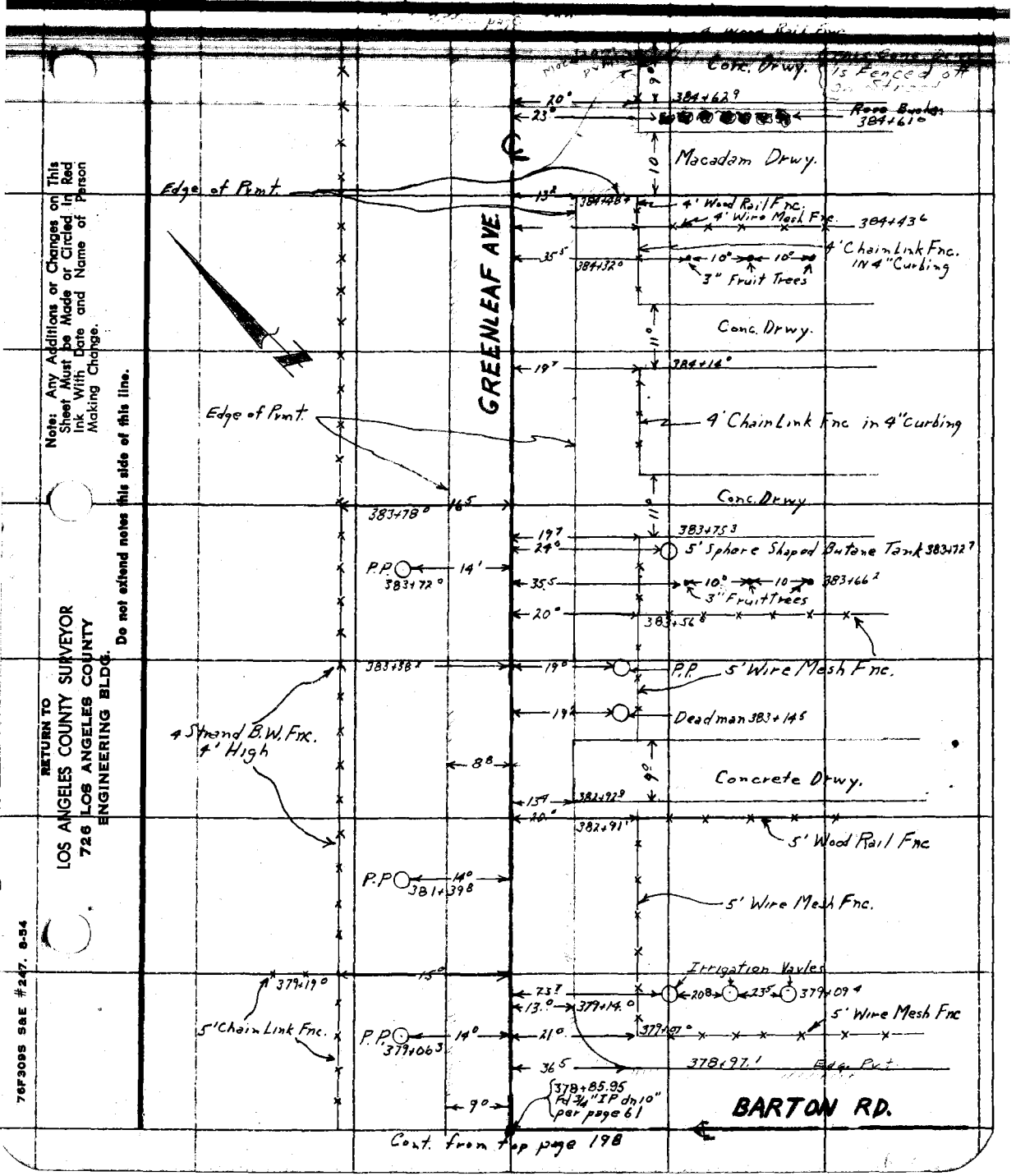

Cont. from top page 198

Note: Any Additions or Changes on This Sheet Must be Made or Circled in Red Ink With Date and Name of Person Making Change.

Do not extend notes this side of this line.

RETURN TO
LOS ANGELES COUNTY SURVEYOR
726 LOS ANGELES COUNTY
ENGINEERING BLDG.

76F3095 S&E #247. 8-54

Cont. Bottom page 201

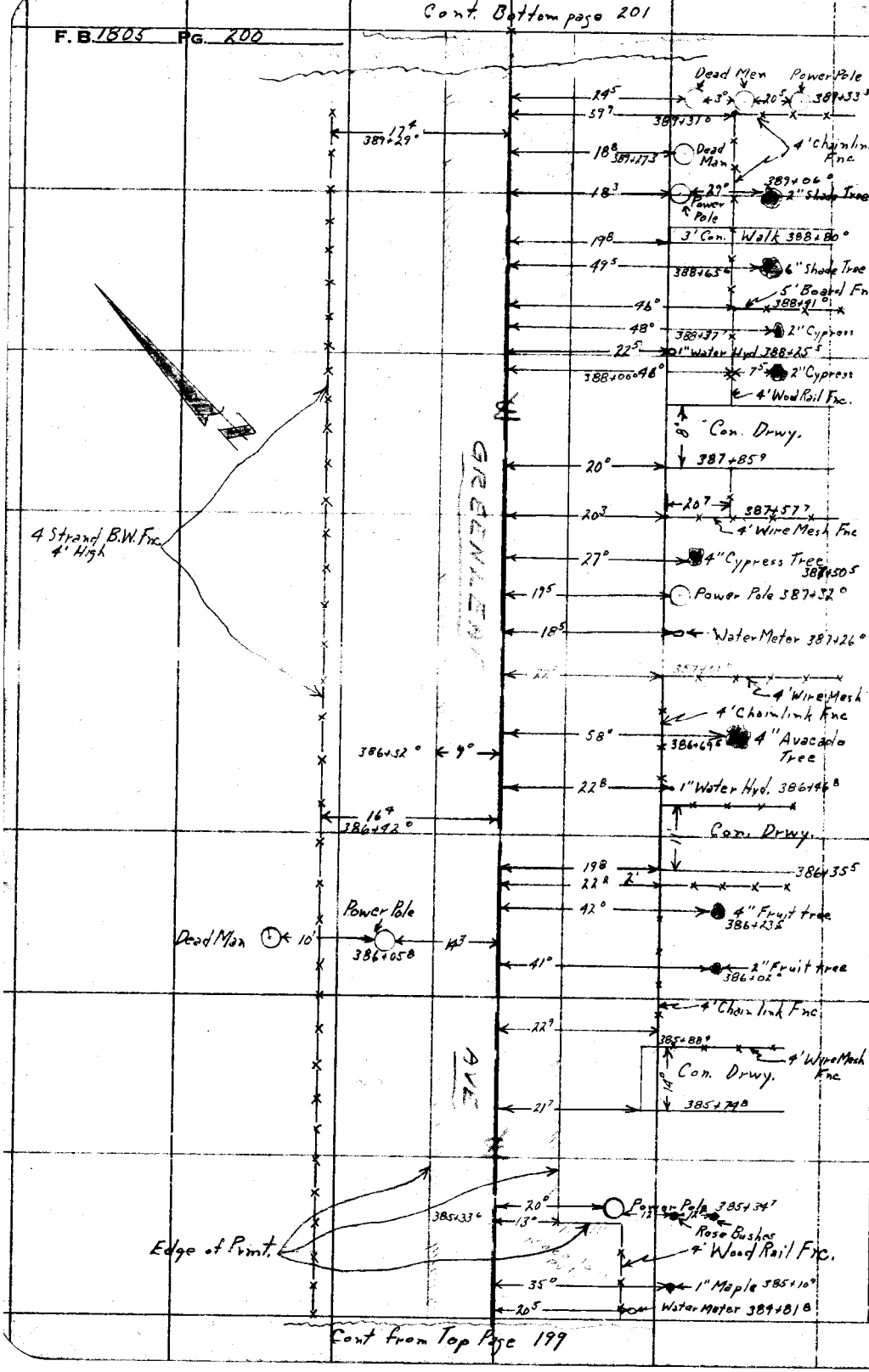

Cont from Top Page 199

RETURN TO
LOS ANGELES COUNTY SURVEYOR
726 LOS ANGELES COUNTY
ENGINEERING BLDG.
Do not extend notes this side of this line.

Note: Any Additions or Changes on This Sheet Must be Made or Circled in Red Ink With Date and Name of Person Making Change.

Notes Ck'd by
Map No.
Office Work
Checked

Survey of Shoemaker Ave
W. O. Tape No. St'd. °F
Surveyed by A.N. Hellstrom
Notes M.A. Walsh Date 5-5-55
Indexed A. C. Johnson

F. B. 1805 Pg. 201

Note: Any Additions or Changes on This Sheet Must be Made or Circled in Red Ink With Date and Name of Person Making Change.

Do not extend notes this side of this line.

RETURN TO
LOS ANGELES COUNTY SURVEYOR
726 LOS ANGELES COUNTY
ENGINEERING BLDG.

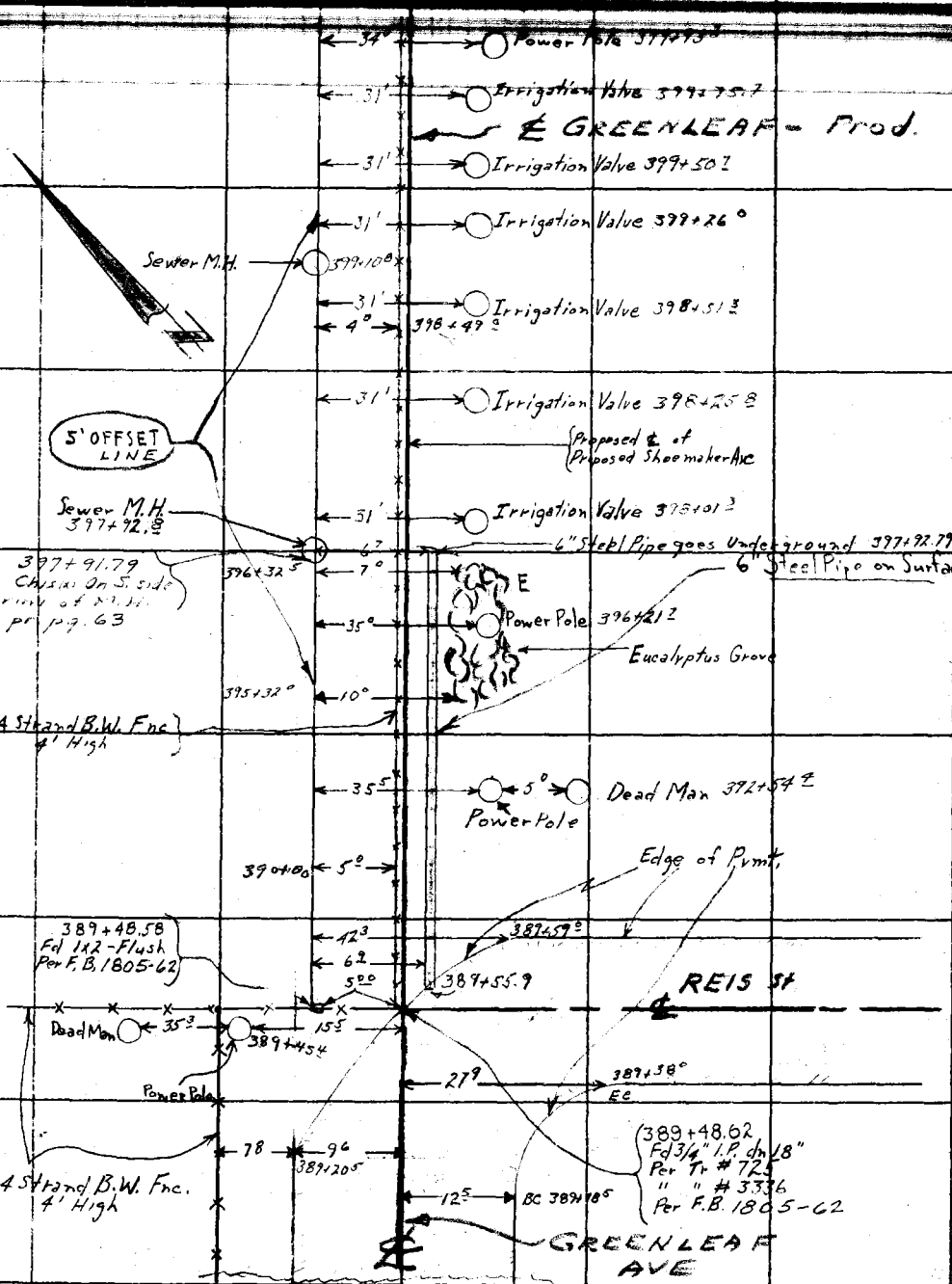

Cont. from Top Page 200

76F3095 S&E #247. 8-54

F.B. 1805 Pg. 202

Cont. Bottom page 203

MULBERRY DR

411+58.63 – Pr. P9. 67
Fd. Conc. Mon With Brass Square 6" dp.
Pr F.B. 1265-43-225
" F.B. 1539-8
" F.B. 1850-14
" F.B. 1775-39

Fd. Bt. Spk. W/T. By Inter. 411+58.59 Pr. P9. 67

5' Chain Link Fnc

Power Pole 410+129

P.E.R.R. Single Track

Dead man 409+96 ℄

409+43.95 Set Bt. Spk W/T by inters. Using Spk W/T of Santa Fe Springs Rd and Bt. Spk/T of Pointer Ave for ℄ RR – P9. 66

6" Walnut Tree 409+15

6" Conc Stand Pipe 9' high 409+18

Power Pole 409+03

8" Walnut Trees

5' Wire Mesh Fnc. Parallel To R.R.

5' OFFSET LINE

Power Pole 406+30

3" Conc. Stand Pipe 9' high 406+28

12" Shade Tree 405+88

Proposed ℄ of Proposed Shoemaker Ave

5' Wire Mesh Fnc

4 Strand B.W. Fnc 4' High

Irrigation Valve 404+25

Irrigation Valve 404+78

Power Pole 403+60

Irrigation Valve 403+50

Irrigation Valve 403+25

Eucalyptus Grove 3' West of Offset Line

Irrigation Valve 402+75

Irrigation Valve 402+24

℄ GREENLEAF Prod.

5' Offset Line

Irrigation Valve 401+74

Irrigation Valve 401+25

Irrigation Valve 401+00

Irrigation Valve 400+75

400+84

400+68

4 Strand B.W. Fnc 4' High

Irrigation Valve 400+00

Cont. from Top page 201

RETURN TO
LOS ANGELES COUNTY SURVEYOR
726 LOS ANGELES COUNTY
ENGINEERING BLDG.
Do not extend notes this side of this line.

Note: Any Additions or Changes on This Sheet Must be Made or Circled in Red Ink With Date and Name of Person Making Change.

Notes Ck'd by	Survey of Shoemaker Ave	F. B. [illegible] Pg.
Map No.	W. O. 0074.74 Tape No. St'd. °F	
Office Work	Surveyed by	
Checked	Notes Date 5-10-55	
Date	Indexed C. Johnson	

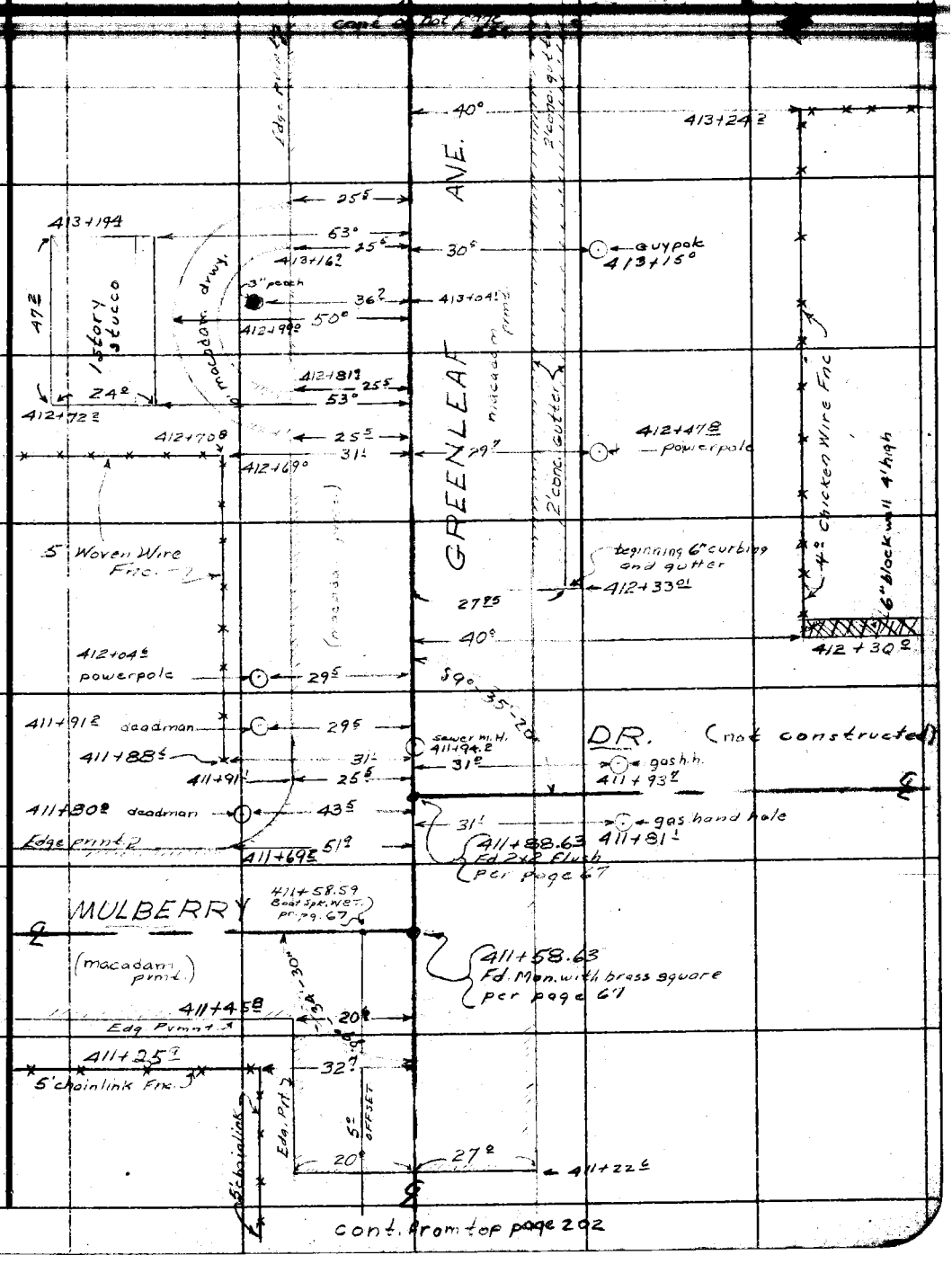

cont. from top page 202

Note: Any Additions or Changes on This Sheet Must be Made or Circled in Red Ink With Date and Name of Person Making Change.

Do not extend notes this side of this line.

RETURN TO
LOS ANGELES COUNTY SURVEYOR
726 LOS ANGELES COUNTY
ENGINEERING BLDG.

76F3093 S&E #247. 8-54

cont on bot. page 205

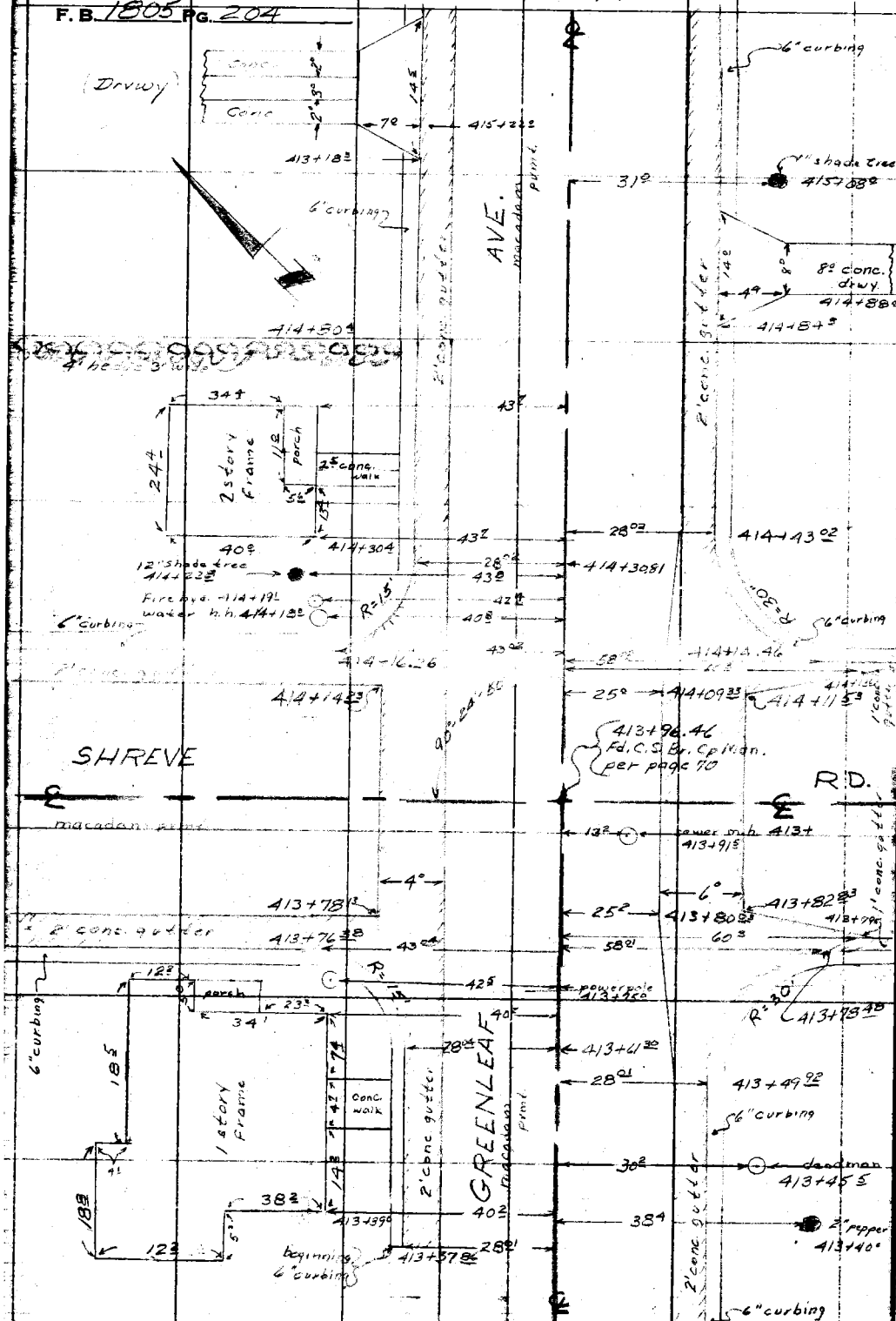

cont from top page 203

RETURN TO
LOS ANGELES COUNTY SURVEYOR
726 LOS ANGELES COUNTY
ENGINEERING BLDG.

Do not extend notes this side of this line.

Note: Any Additions or Changes on This Sheet Must be Made or Circled in Red Ink With Date and Name of Person Making Change.

Notes Ck'd by
Map No.
Office Work
Checked

Survey of Shoemaker Ave
00 74 74
W. O. Tape No. St'd. °F
Surveyed by A. H. Hellstrom
Notes J. T. Date 5-12-55
C. Johnson

F. B. Pg.

Note: Any Additions or Changes on This Sheet Must be Made or Circled in Red Ink With Date and Name of Person Making Change.

Do not extend notes this side of this line.

RETURN TO
LOS ANGELES COUNTY SURVEYOR
726 LOS ANGELES COUNTY
ENGINEERING BLDG.

76F309S S&E #247. 8-54

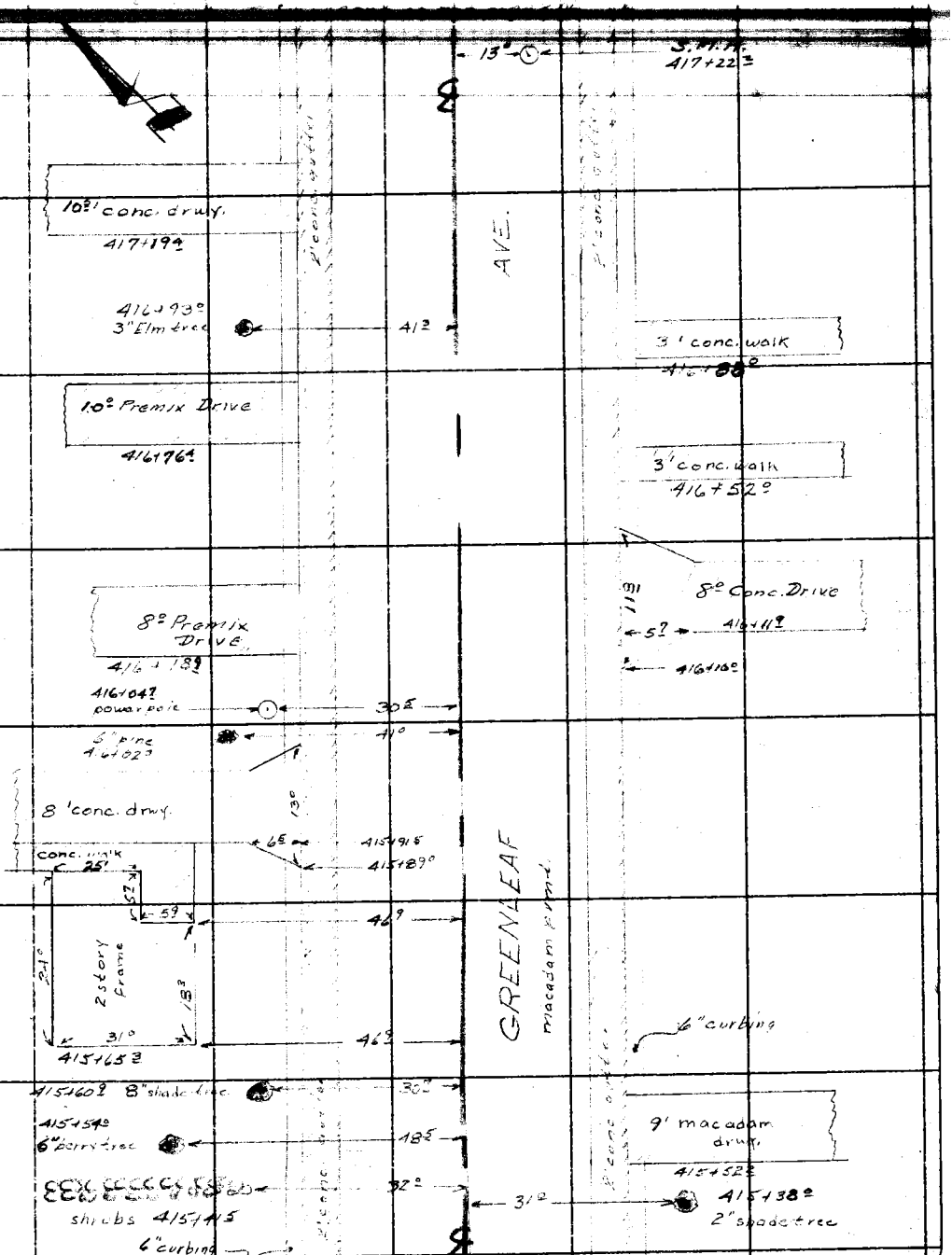

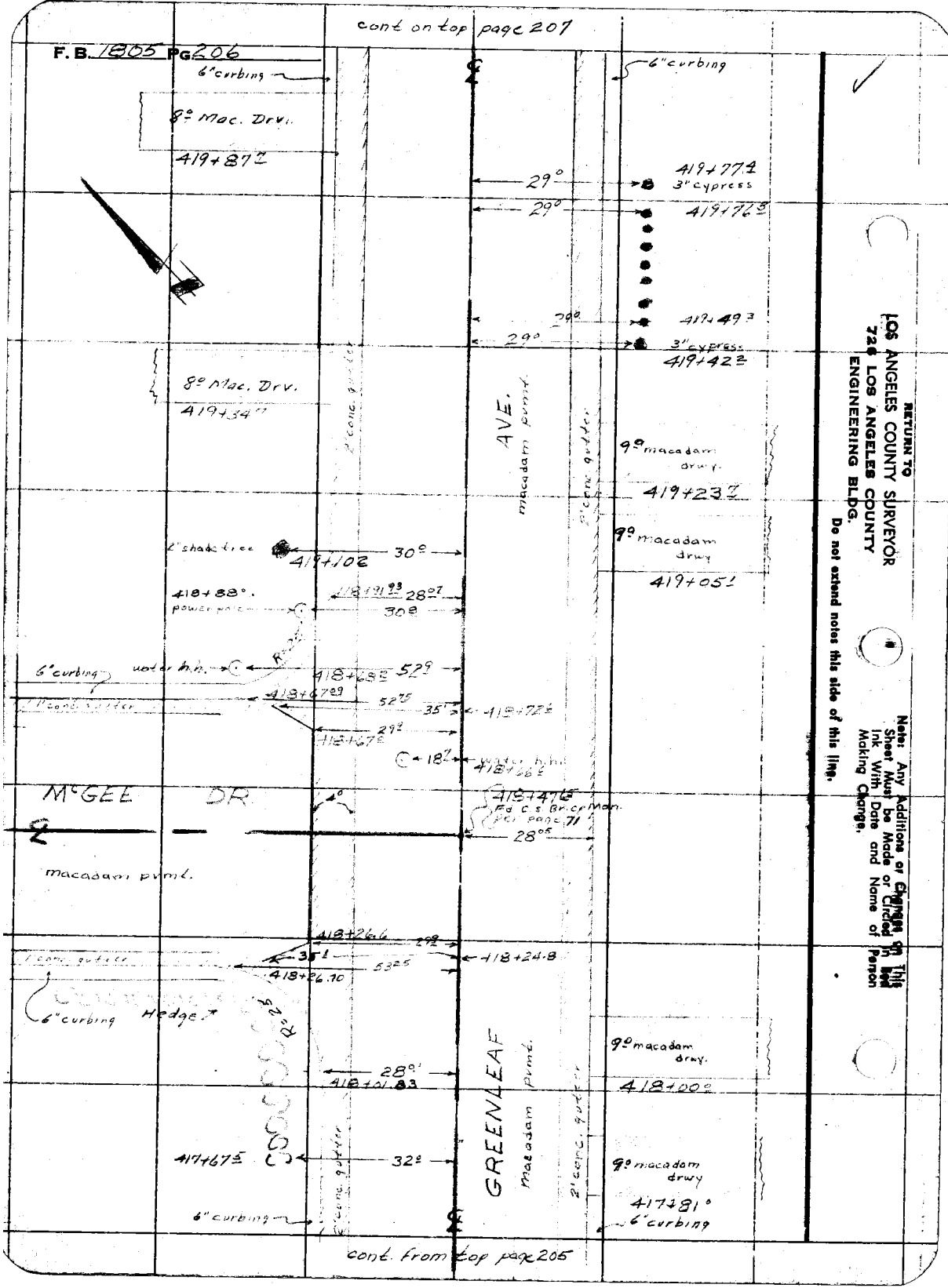
cont on top page 207
F.B. 1805 PG 206
6" curbing
8° Mac. Drv.
419+87.7
6" curbing
29°
419+77.4
3" cypress
29°
419+76.5
29°
419+49.3
29°
3" cypress
419+42.2
8° Mac. Drv.
419+34.7
2' conc. gutter
AVE.
macadam pvmt.
2' conc. gutter
9° macadam drwy.
419+23.7
9° macadam drwy
419+05.1
2" shade tree
419+10.2
30°
418+88°
power pole
418+91.93
28°.7
30°
6" curbing
water h.h.
418+68.2
52.9
418+67.09
52.75
35'
418+72.6
29°
418+67.5
18.7
water h.h.
418+66.5
McGEE DR.
418+47.6
Fd C.S. Br. cr Mon. per page 71
28°.5
macadam pvmt.
418+26.6
29°
35'
418+24.8
53.25
418+26.70
6" curbing
Hedge
R=25
28°
418+01.83
GREENLEAF
macadam pvmt.
2' conc. gutter
9° macadam drwy.
418+00.0
417+67.5
32°
9° macadam drwy
417+81°
6" curbing
6" curbing
cont. from top page 205
RETURN TO
LOS ANGELES COUNTY SURVEYOR
726 LOS ANGELES COUNTY
ENGINEERING BLDG.
Do not extend notes this side of this line.
Note: Any Additions or Changes on This Sheet Must be Made or Circled in Red Ink With Date and Name of Person Making Change.

Notes Ck'd by	Survey of Shoemaker Hve	F. B. 1855 Pg. 207
Map No.	W. O. 0074.74 Tape No. St'd. °F	Cont. On Bottom Pg. 208
Office Work	Surveyed by A. N. Hellstrom	
Checked	Notes J. T. Date 5-13-55	
Date	Approved by K. C. Johnson	

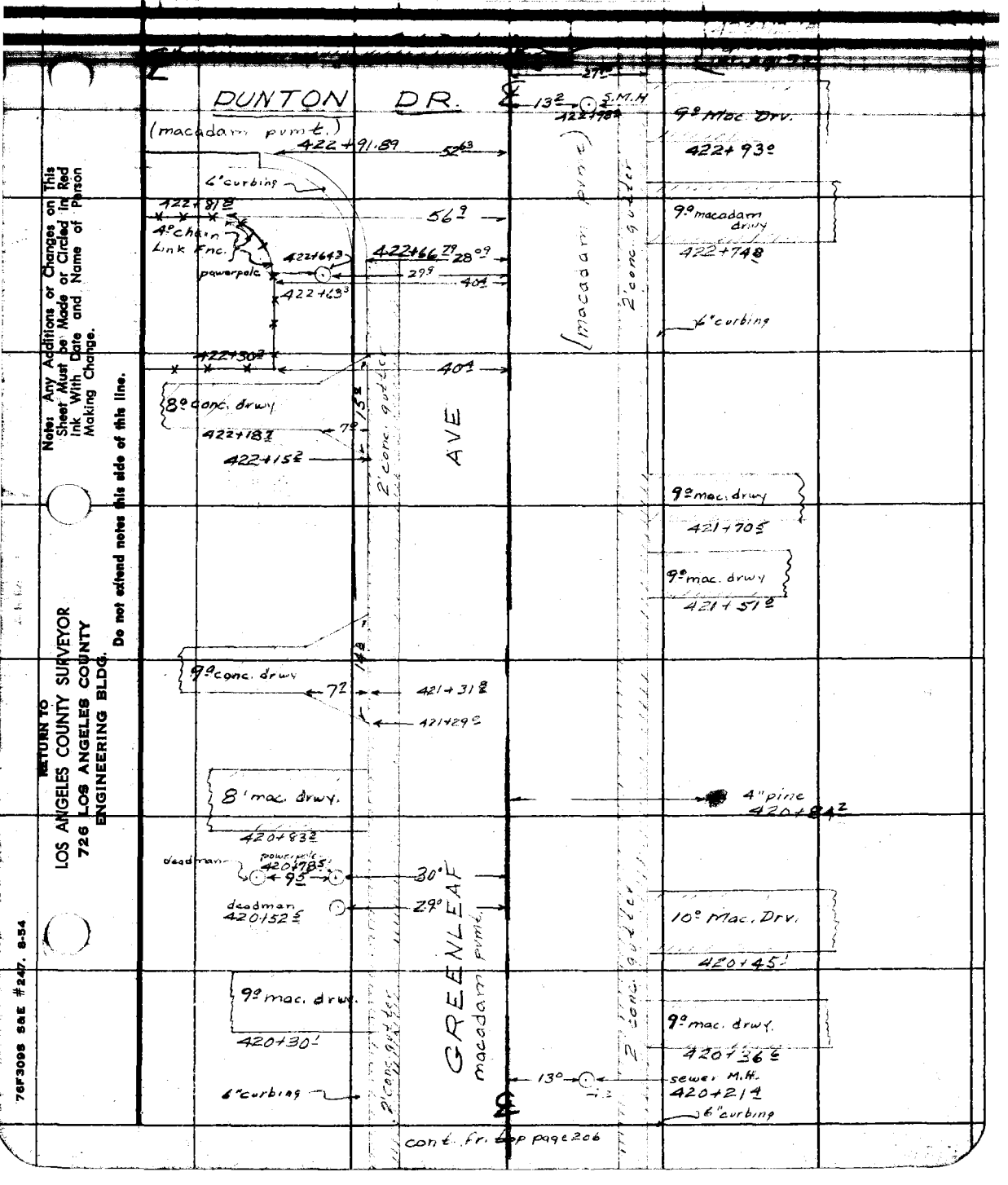

Note: Any Additions or Changes on This Sheet Must be Made or Circled in Red Ink With Date and Name of Person Making Change.

Do not extend notes this side of this line.

RETURN TO
LOS ANGELES COUNTY SURVEYOR
726 LOS ANGELES COUNTY
ENGINEERING BLDG.

76F309S S&E #247. 8-54

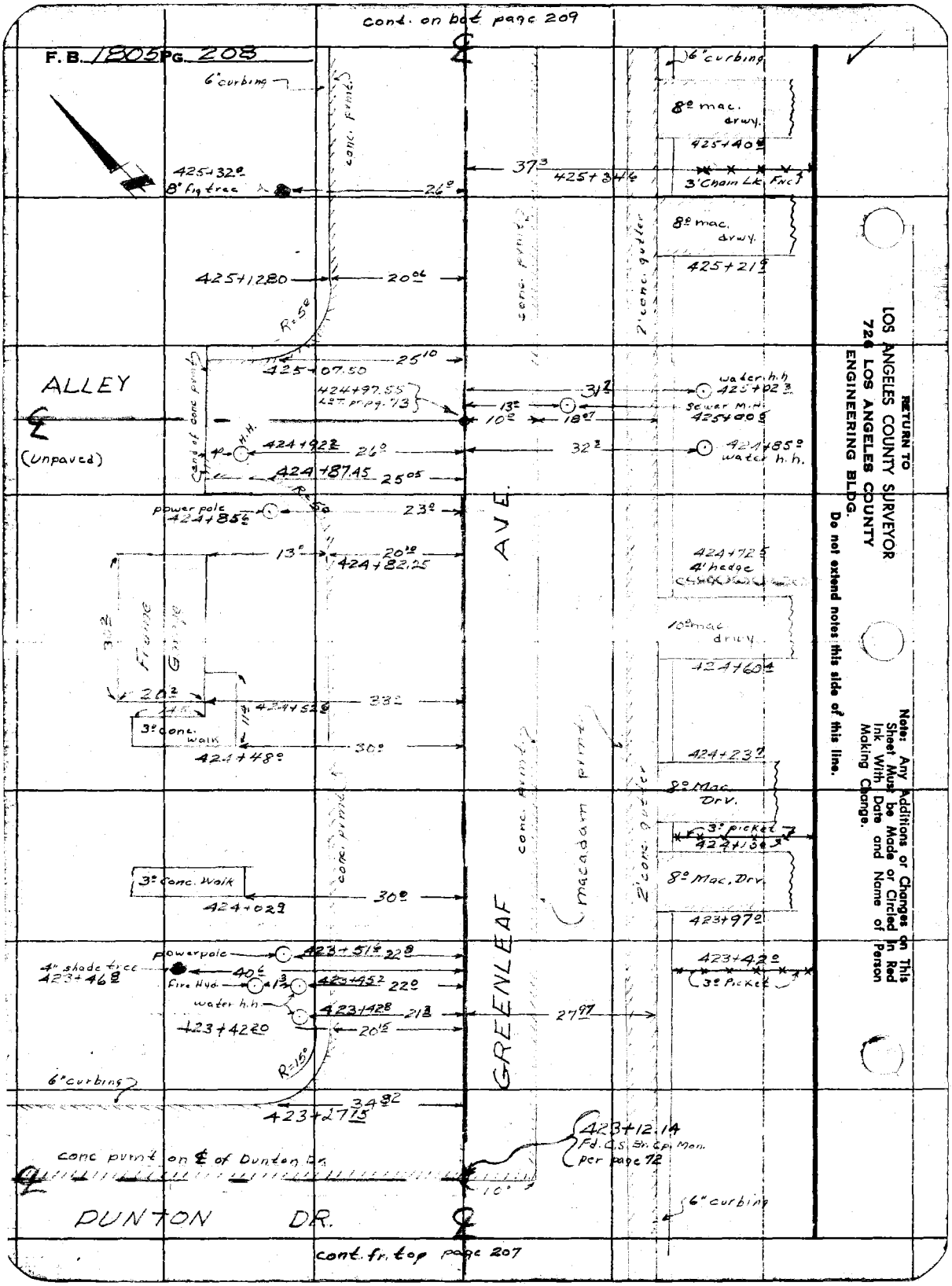

RETURN TO
LOS ANGELES COUNTY SURVEYOR
726 LOS ANGELES COUNTY
ENGINEERING BLDG.

Do not extend notes this side of this line.

Note: Any Additions or Changes on This Sheet Must be Made or Circled in Red Ink With Date and Name of Person Making Change.

Notes Ck'd by	Survey of Shoemaker Ave.	F. B. 1805 PG. 209
Map No.	W. O. 0074.7 Tape No. St'd. °F	
Office Work	Surveyed by A.N. Hellstrom	
Checked	Notes M.A. Walsh Date 5-19-55	
Date	Indexed C. Johnson	

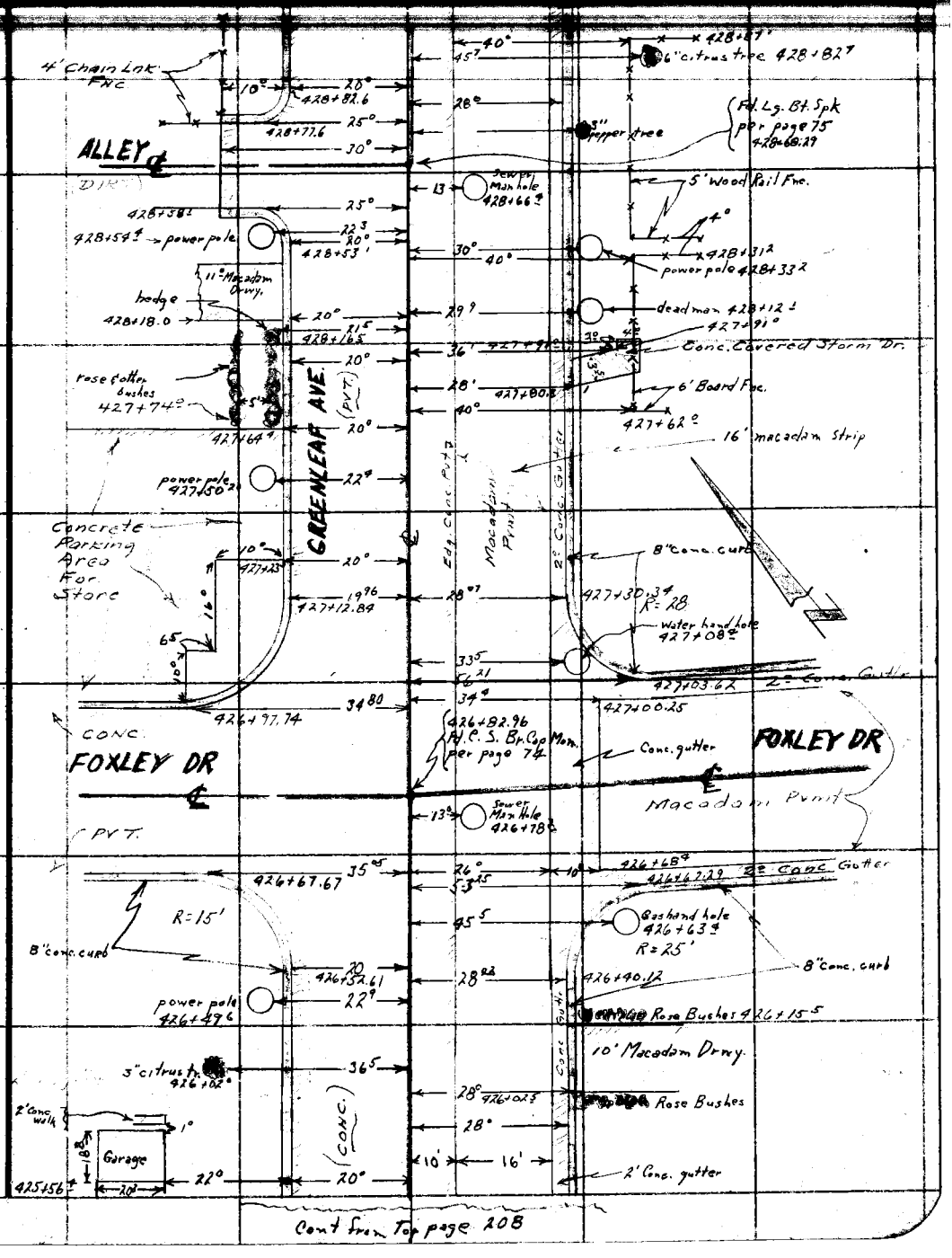

Cont from Top page 208

Note: Any Additions or Changes on This Sheet Must be Made or Circled in Red Ink With Date and Name of Person Making Change.

Do not extend notes this side of this line.

RETURN TO
LOS ANGELES COUNTY SURVEYOR
726 LOS ANGELES COUNTY
ENGINEERING BLDG.

76F3095 S&E #247. 8-54

F.B. 1803 PG. 210

Cont. bot. page 211

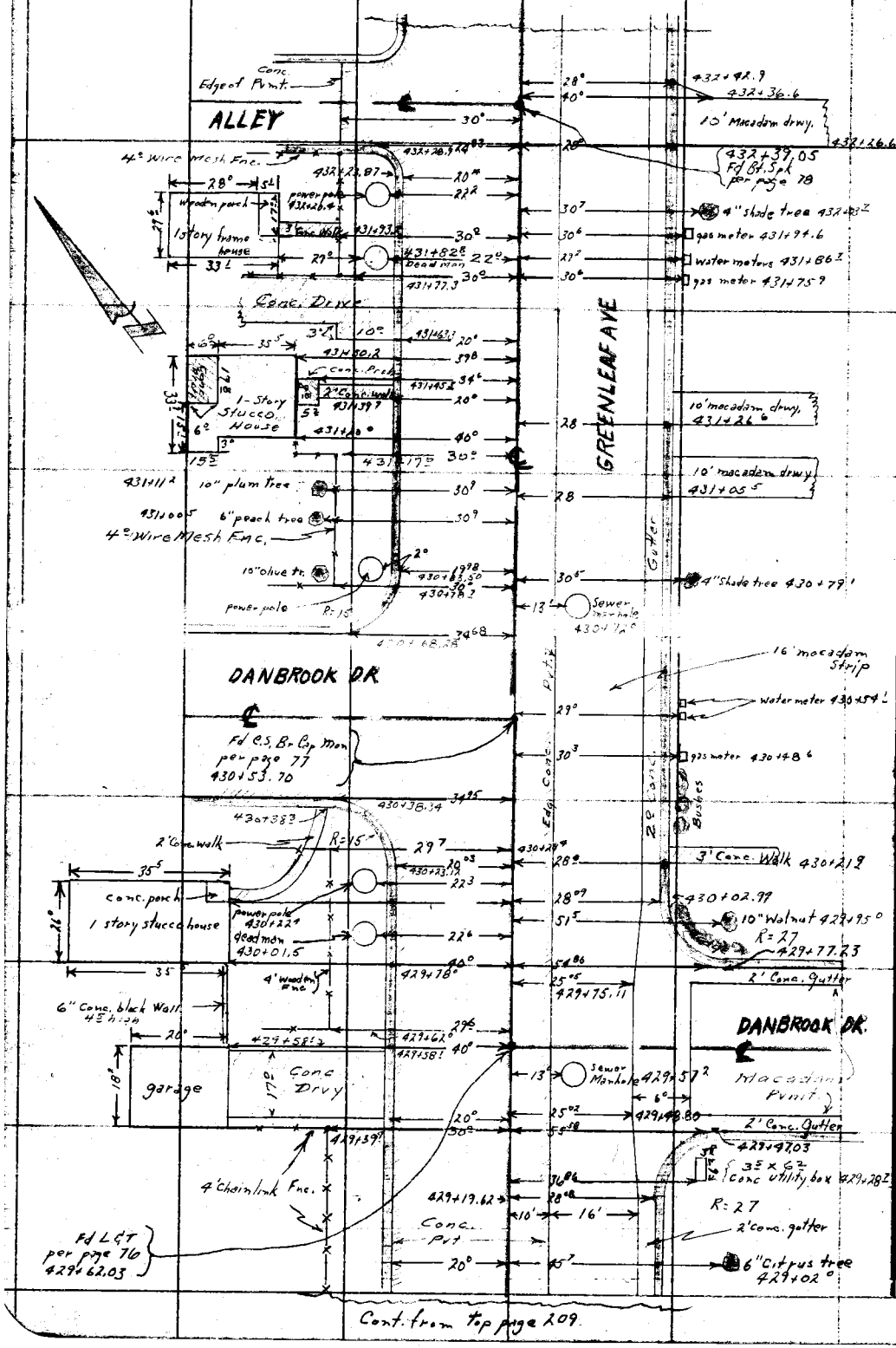

RETURN TO
LOS ANGELES COUNTY SURVEYOR
724 LOS ANGELES COUNTY
ENGINEERING BLDG.

Do not extend notes this side of this line.

Note: Any Additions or Changes on This Sheet Must be Made or Circled in Red Ink With Date and Name of Person Making Change.

Notes Ck'd by
Map No.
Office Work
Checked
Date

Survey of Shoemaker Ave
0074.74
W. O. Tape No. St'd. °F
Surveyed by A.N. Holst...
Notes Date 5-23-55
Indexed R. C. Johnson

F. B. 1905 PG. 211

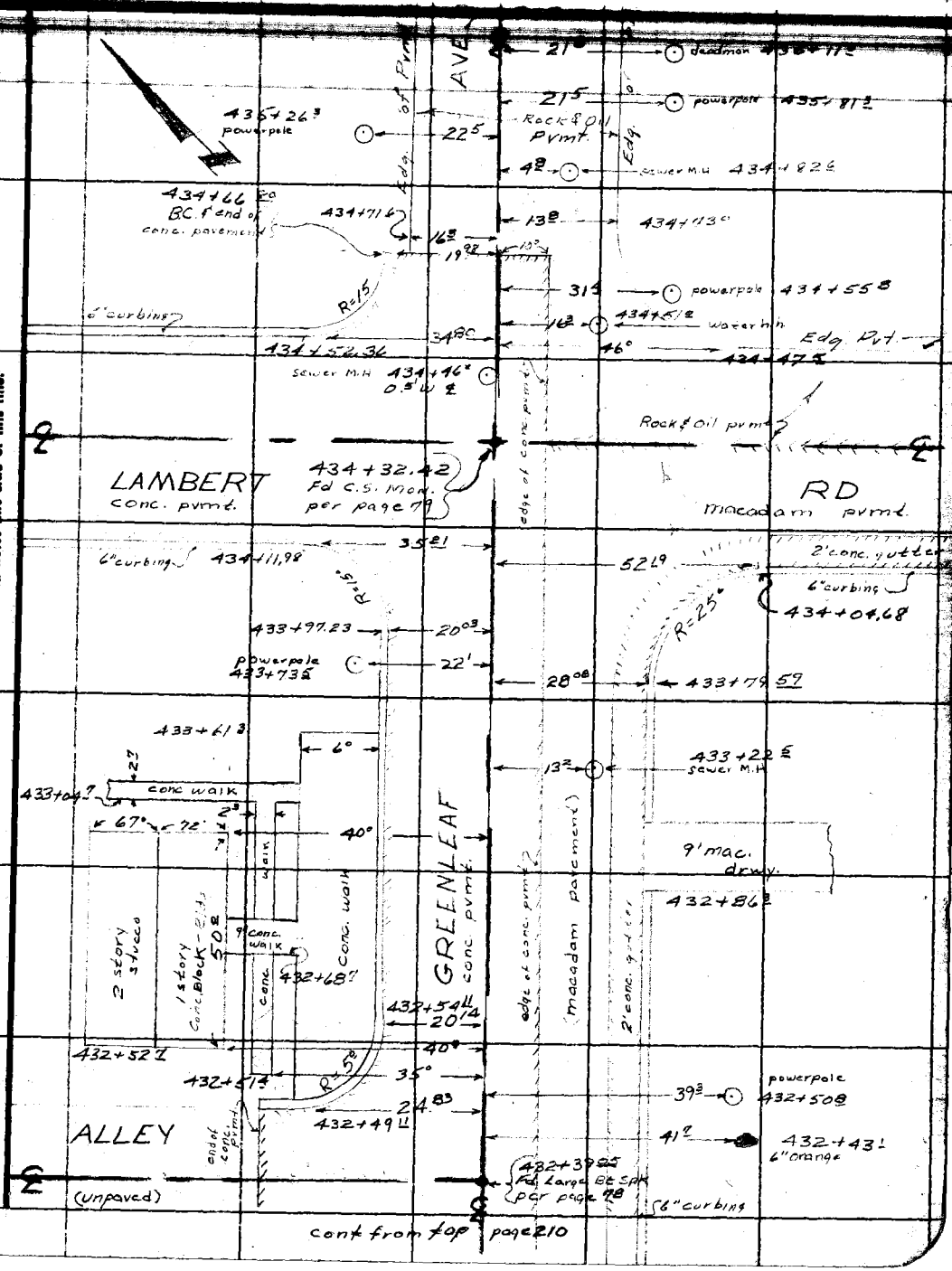

Note: Any Additions or Changes on This Sheet Must be Made or Circled in Red Ink With Date and Name of Person Making Change.

Do not extend notes this side of this line.

RETURN TO
LOS ANGELES COUNTY SURVEYOR
726 LOS ANGELES COUNTY
ENGINEERING BLDG.

76F309S S&E #247. 8-54

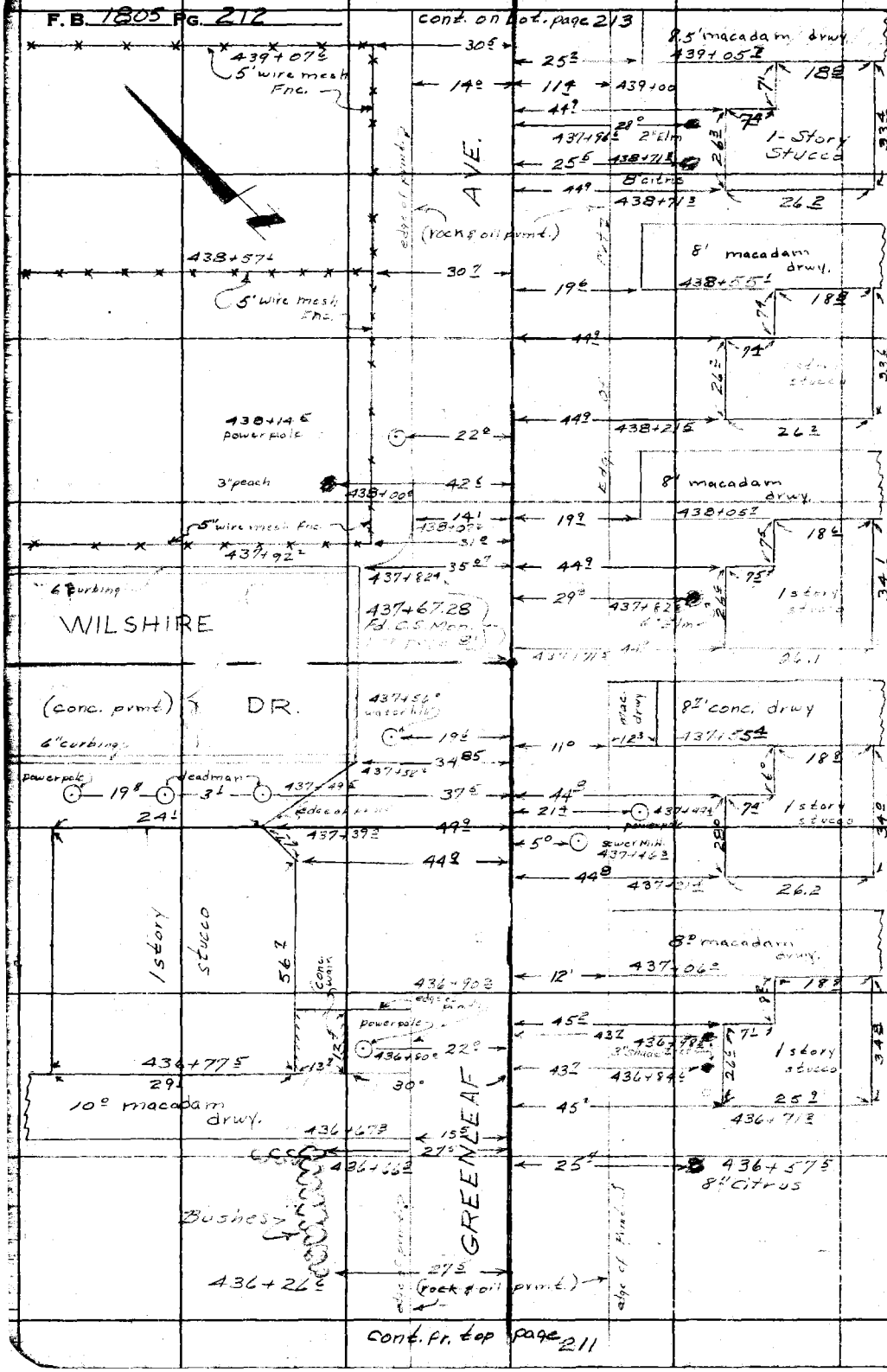

RETURN TO
LOS ANGELES COUNTY SURVEYOR
726 LOS ANGELES COUNTY
ENGINEERING BLDG.

Do not extend notes this side of this line.

Note: Any Additions or Changes on This Sheet Must be Made or Circled in Red Ink With Date and Name of Person Making Change.

Notes Ck'd by	Survey of Shoemaker Ave	F. B. 1805 PG. 213
Map No.	W. O. 6074 Tape No. St'd. °F	
Office Work	Surveyed by A.N. Hellstrom	
Checked	Notes M.A. Walsh Date 5-24-55	
	R. C. Johnson	

Note: Any Additions or Changes on This Sheet Must be Made or Circled in Red Ink With Date and Name of Person Making Change.

Do not extend notes this side of this line.

RETURN TO
LOS ANGELES COUNTY SURVEYOR
726 LOS ANGELES COUNTY
ENGINEERING BLDG.

76F2095 S&E #247. 8-54

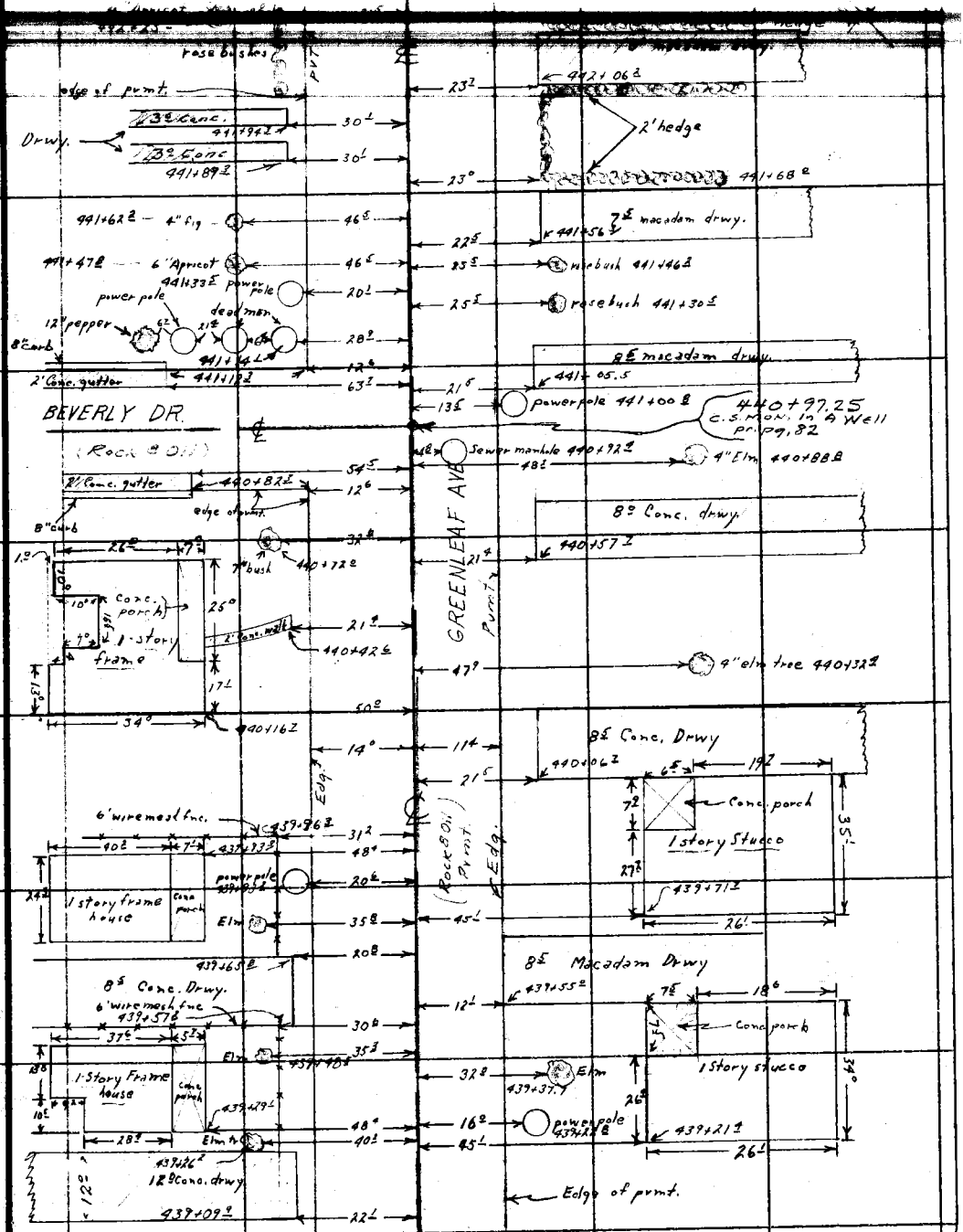

cont from top page 212

Cont bot. page 215

F.B. 1805 PG. 214

8° 14° 446+00 18' power pole 445+99 Z

10' macadam drwy. 445+75 Z

31.5

445+76 Z power pole 16.5 35.2 18±' 10' garage 445+63 Z

* pt. per page 83 445+51.47 C.S. Mon. 1 story frame shop 445+39 Z 32.2

445+52 Z power pole 16.2 35.2 10° 55.8 21°

pine tree 445+19 Z 30" palm 17.2 18.5

Edg. Pvt.

444+96 Z 5' Conc. walk 20.1 33.5 6" Apricot 445+19 Z

444+84 Z cypress tr. 18.1 22.2 4' Conc. walk 444+81 Z

14.7 36.2 38.8 444+77 Z 10" pine trees fire hyd. 16.8 444+60 Z 2" Water Hyd 444+64 Z

30" palm 19.2 444+53 Z

deadman 18.8 444+46 Z 14.2 10° Mac. Drive

power pole 12.8 24.5 444+35 Z

Edg. Pvt. 444+37 Z

PUTMAN DR

(Rock & oil Pvt.) 5.8 sewer manhole 444+32 Z

14.5 power pole 444+28 Z

444+20.22 C.S. Mon. pr. p. 83

Conc. 5/26

Edg. Pvt. 444+16 Z

444+07 Z deadman 17.2 12.2 30.5

edge of pvmt. 444+87 Z

39.4 56.2

443+37 Z power pole 18.2

443+20 Z deadman 19.2 12°

Edg. Pvmt.

edge of pvmt.

442+87 Z 3' wooden picket fnc. 26.2

442+64 Z 6" shade tree 31.2

4' Conc. Walk 442+68 Z 30° 13.5 power pole 442+67 Z 5' chainlink fnc.

30.5 14° 442+65 Z 8.5 macadam drwy.

442+57 Z 24" pine tree 35.2 27.0

442+46 Z 442+55 Z

conc. drwy. 1' strips 1° Conc. 29.8

1° Conc. 27.8

442+40 Z

5' hedge 442+37 Z 32.2

442+34 Z — power pole 19.2 12° edge of pvmt.

Cont from top page 213

RETURN TO
LOS ANGELES COUNTY SURVEYOR
724 LOS ANGELES COUNTY
ENGINEERING BLDG.
Do not extend notes this side of this line.

Note: Any Additions or Changes on This Sheet Must be Made or Checked in Ink With Date and Name of Person Making Change.

Notes Ck'd by
Map No.
Office Work
Checked
Date

Survey of Shoemaker Ave
W. O. Tape No. St'd. °F
Surveyed by A. S. Holstrom
Notes Date 5-20-55
Indexed C. Johnson

F. B. 1805 Pg. 215

Note: Any Additions or Changes on This Sheet Must be Made or Circled in Red Ink With Date and Name of Person Making Change.

Do not extend notes this side of this line.

RETURN TO
LOS ANGELES COUNTY SURVEYOR
726 LOS ANGELES COUNTY
ENGINEERING BLDG.

76F3096 S&E #247 B-54

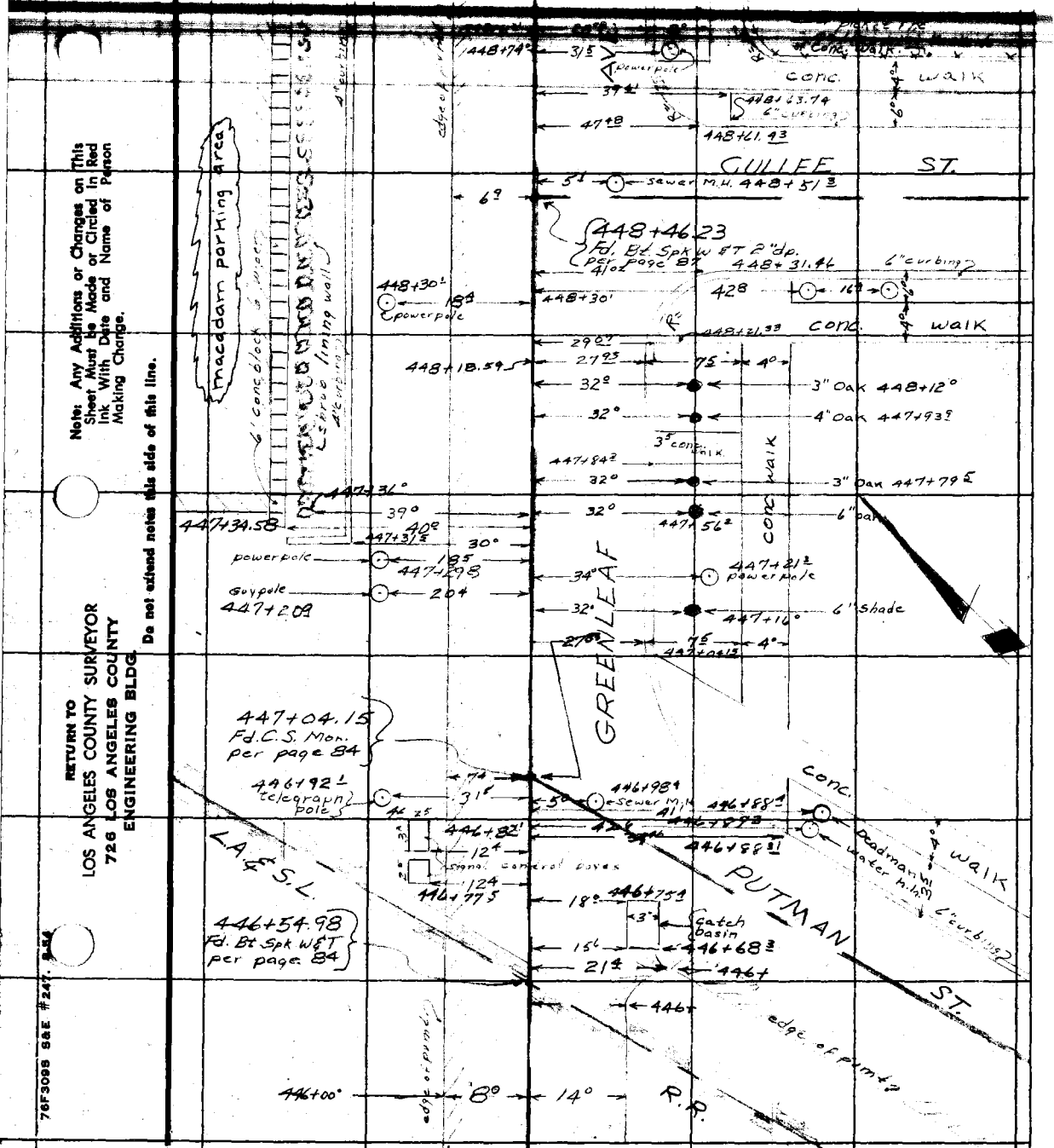

cont from top page 214

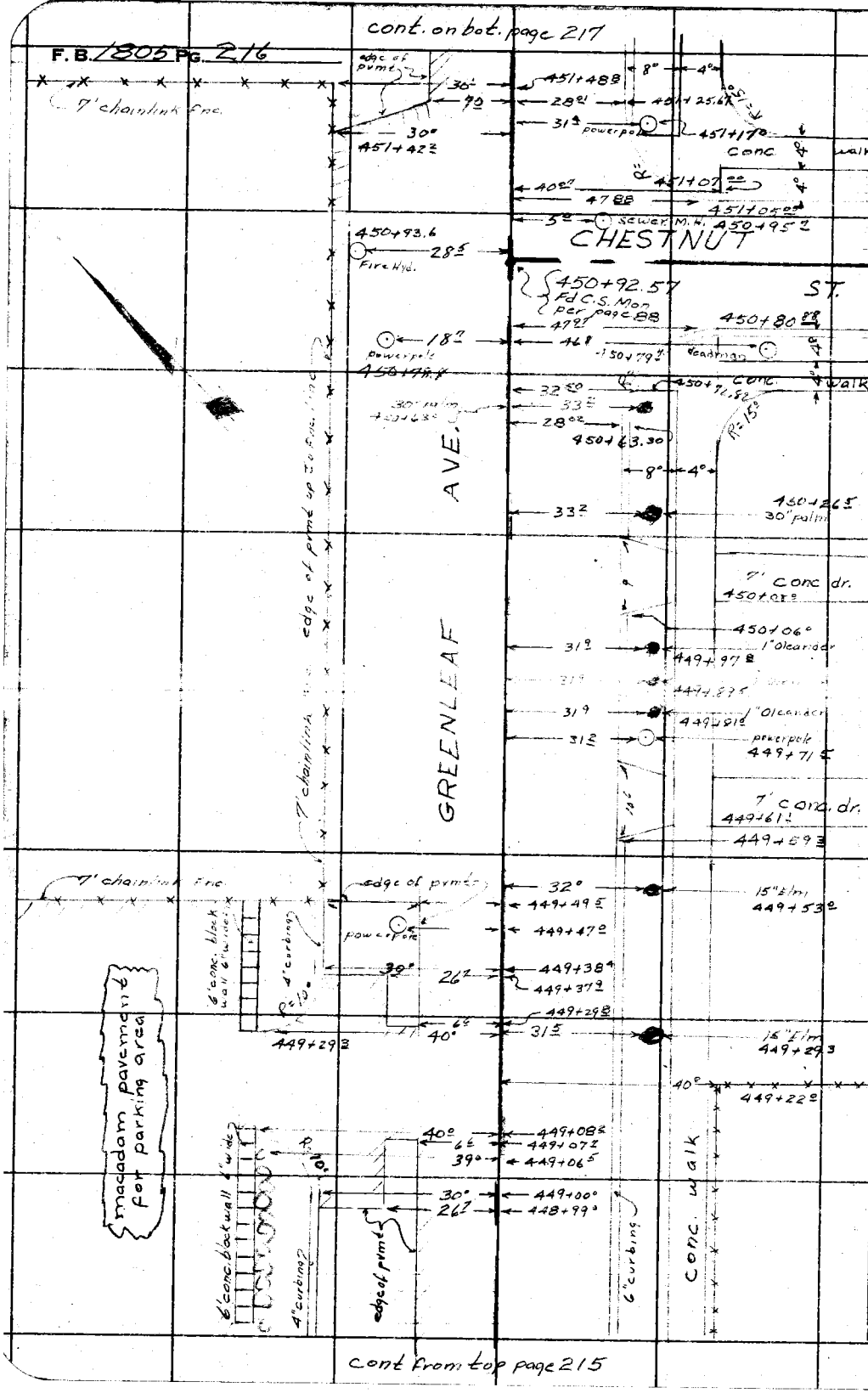

RETURN TO
LOS ANGELES COUNTY SURVEYOR
726 LOS ANGELES COUNTY
ENGINEERING BLDG.

Do not extend notes this side of this line.

Note: Any Additions or Changes on This Sheet Must be Made or Circled in Red Ink With Date and Name of Person Making Change.

Notes Ck'd by
Map No.
Office Work
Checked
Date

Survey of Shoemaker Ave
W. O. Tape No. St'd. °F
Surveyed by A.N. Hellstrom
Notes M.A. Walsh Jr. Date
Indexed C. Johnson

F. B. 1605 PG. 217

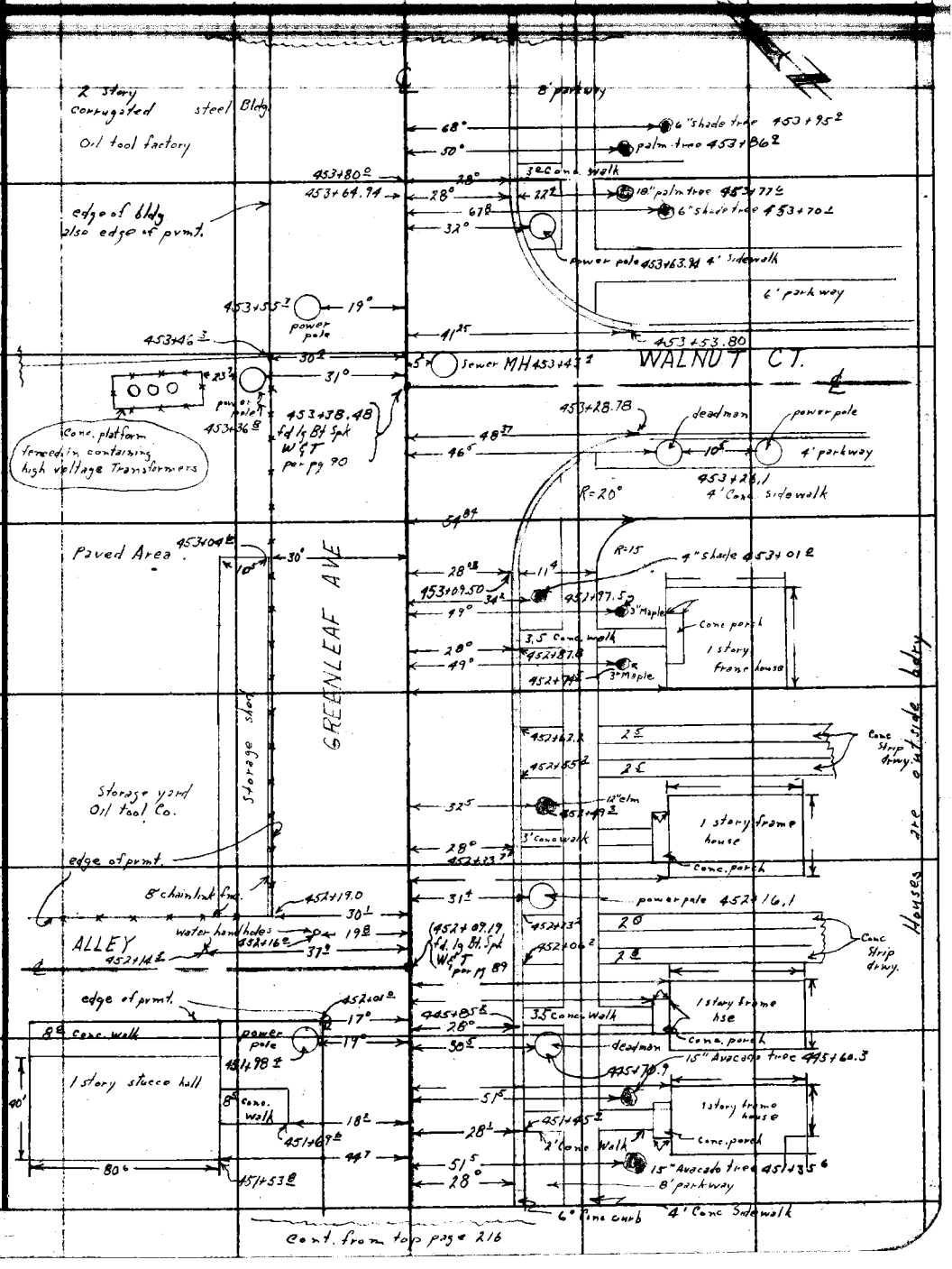

Cont. from top page 216

Note: Any Additions or Changes on This Sheet Must be Made or Circled in Red Ink With Date and Name of Person Making Change.

Do not extend notes this side of this line.

RETURN TO
LOS ANGELES COUNTY SURVEYOR
726 LOS ANGELES COUNTY
ENGINEERING BLDG.

76F309S S&E #247. 8-54

F. B. 1805 PG. 218

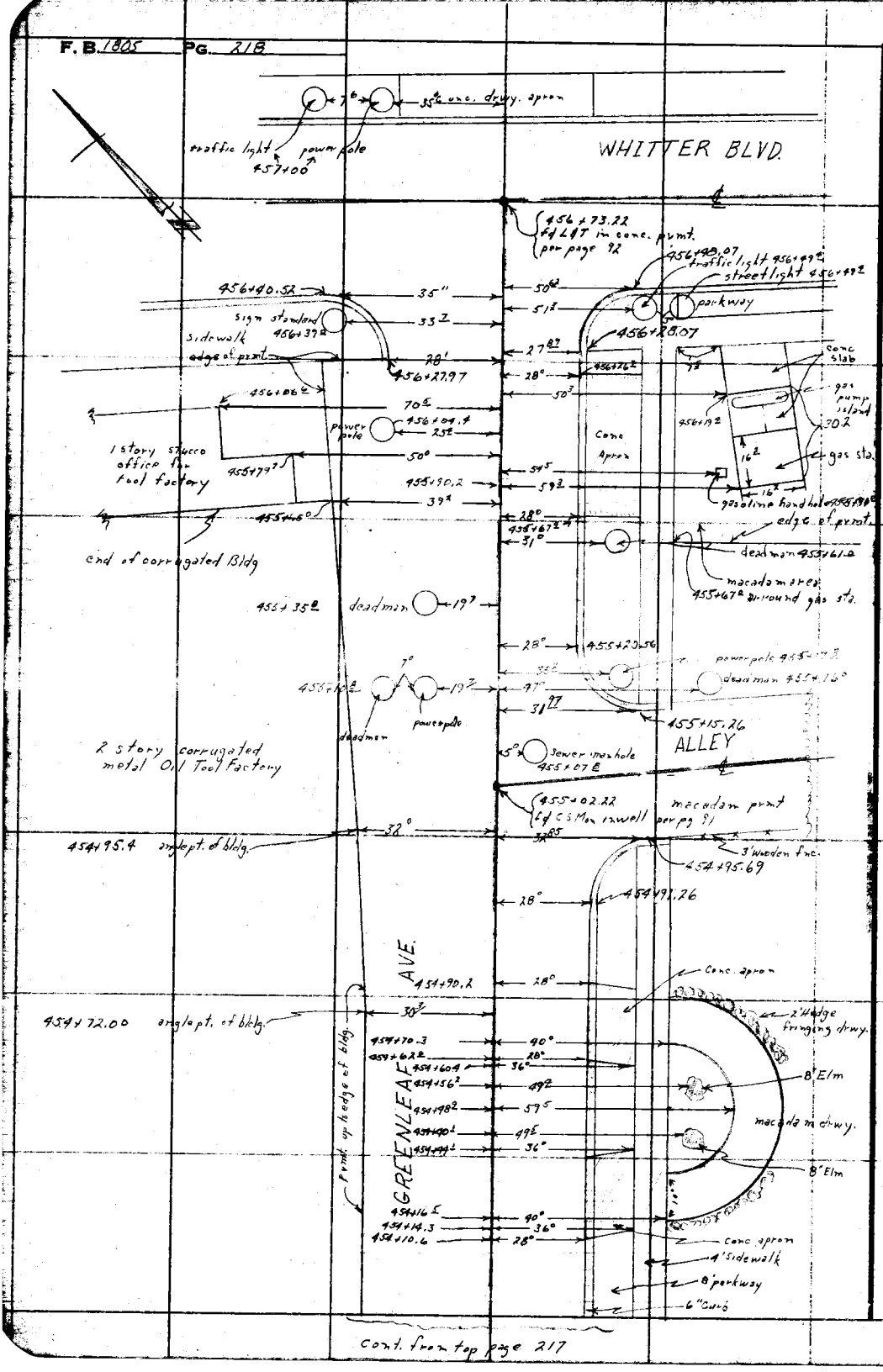

cont. from top page 217

RETURN TO
LOS ANGELES COUNTY SURVEYOR
726 LOS ANGELES COUNTY
ENGINEERING BLDG.
Do not extend notes this side of this line.

Note: Any Additions or Changes on This Sheet Must be Made or Entered in Ink With Date and Name of Person Making Change.

Notes Ck'd by	Survey of SHOEMAKER AVE	F. B. 18[illegible] PG. 219
Map No.	W. O. 0074.74 Tape No. 0151 St'd. 68 °F	
Office Work	Surveyed by A. N. HELLSTRÖM	
Checked	Notes A. N. H. Date NOV. 1954	
Date	Indexed C. Johnson 5-21-55	

J.N. 0074.74

INDEX

Pages 219 - 228

SHOEMAKER AVE.

FROM

DEL AMO BLVD.

TO

WHITTIER BLVD.

MAP SHOWING THE PAGE NUMBERS - ① etc.

Note: Any Additions or Changes on This Sheet Must be Made or Circled in Red Ink With Date and Name of Person Making Change.

Do not extend notes this side of this line.

RETURN TO
LOS ANGELES COUNTY SURVEYOR
726 LOS ANGELES COUNTY
ENGINEERING BLDG.

F.N. 6 - 85

76F309S S&E #247.[illegible]54

F.B. 1805 PG. 220 CONT. ON BOTTM. PG. 221

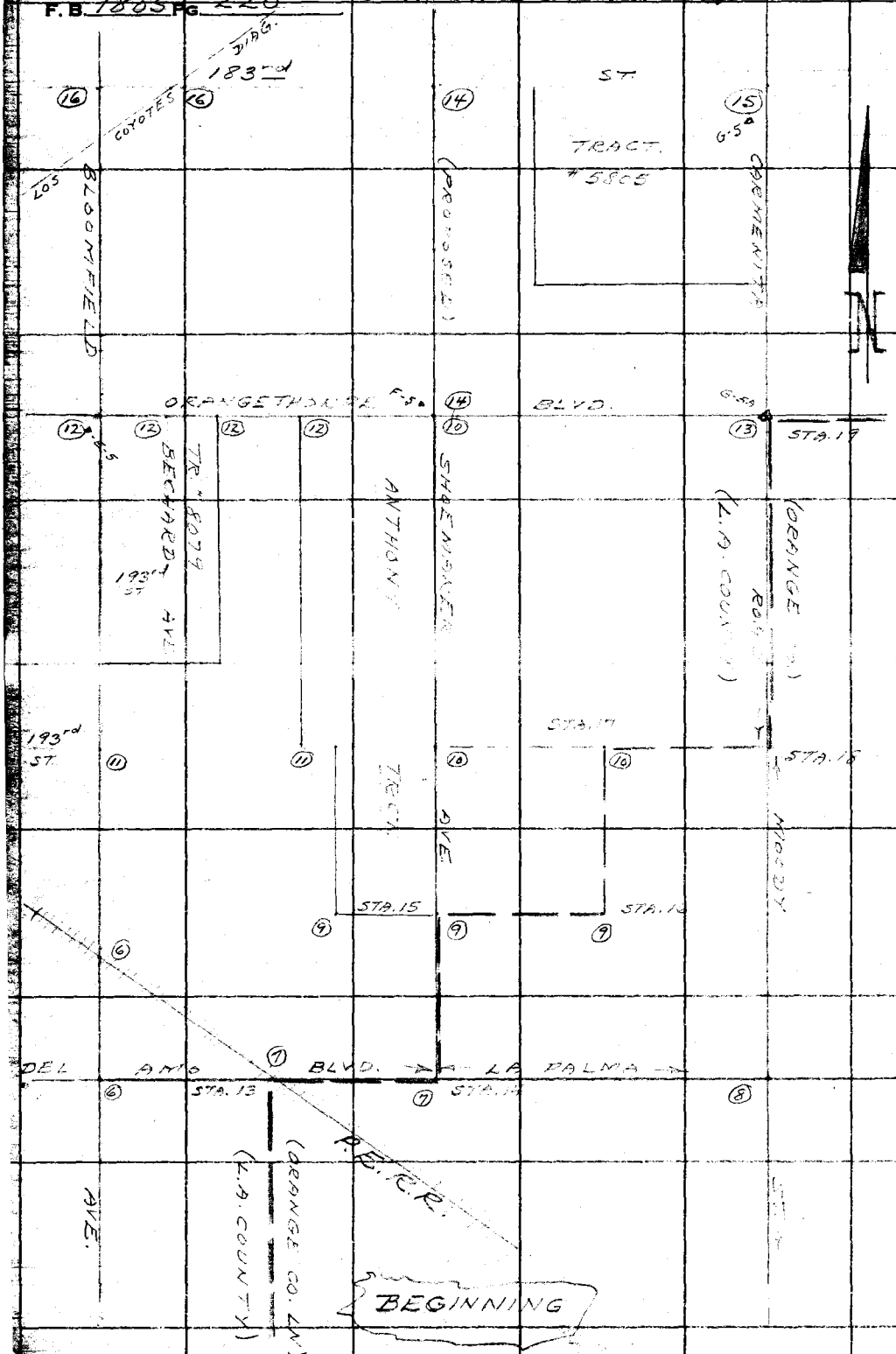

RETURN TO
LOS ANGELES COUNTY SURVEYOR
720 LOS ANGELES COUNTY
ENGINEERING BLDG.

Do not extend notes this side of this line.

Note: Any Additions or Changes on This Sheet Must be Made or Circled in Red Ink With Date and Name of Person Making Change.

Notes Ck'd by	Survey of SHOEMAKER AVE.	F. B. 1205 Pg. 221
Map No.	W. O. 674.74 Tape No. 0151 St'd. 68 °F	
Office Work	Surveyed by A. N. HELLSTROM	
Checked	Notes A.N.H. Date Nov. 1954	
Date	Indexed A. C. Johnson	

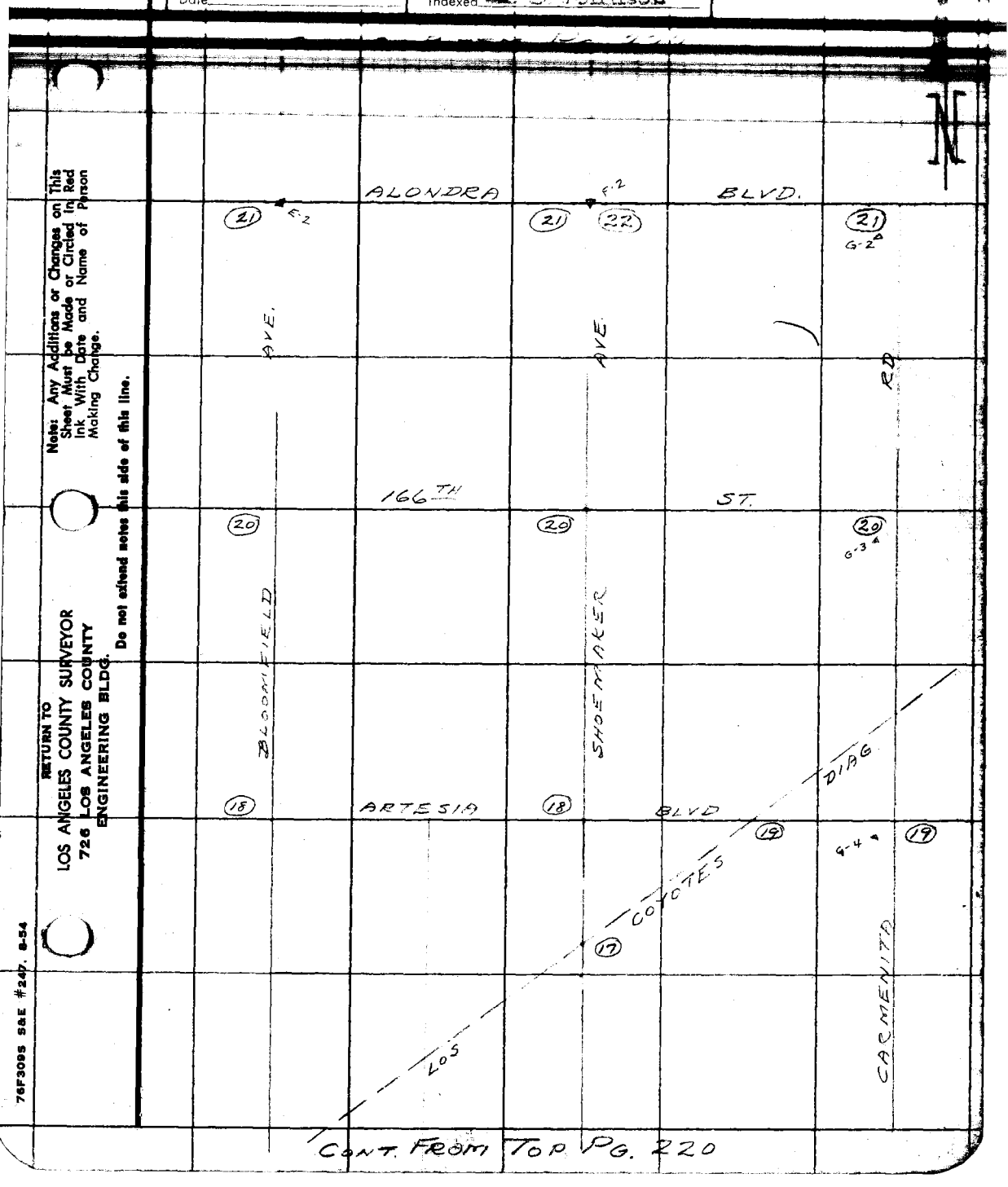

Note: Any Additions or Changes on This Sheet Must be Made or Circled in Red Ink With Date and Name of Person Making Change.

Do not extend notes this side of this line.

RETURN TO
LOS ANGELES COUNTY SURVEYOR
726 LOS ANGELES COUNTY
ENGINEERING BLDG.

76F309S S&E #247. 8-54

CONT. FROM TOP PG. 220

CONT. ON BOTTM. PG. 223

F.B. 1805 PG. 222

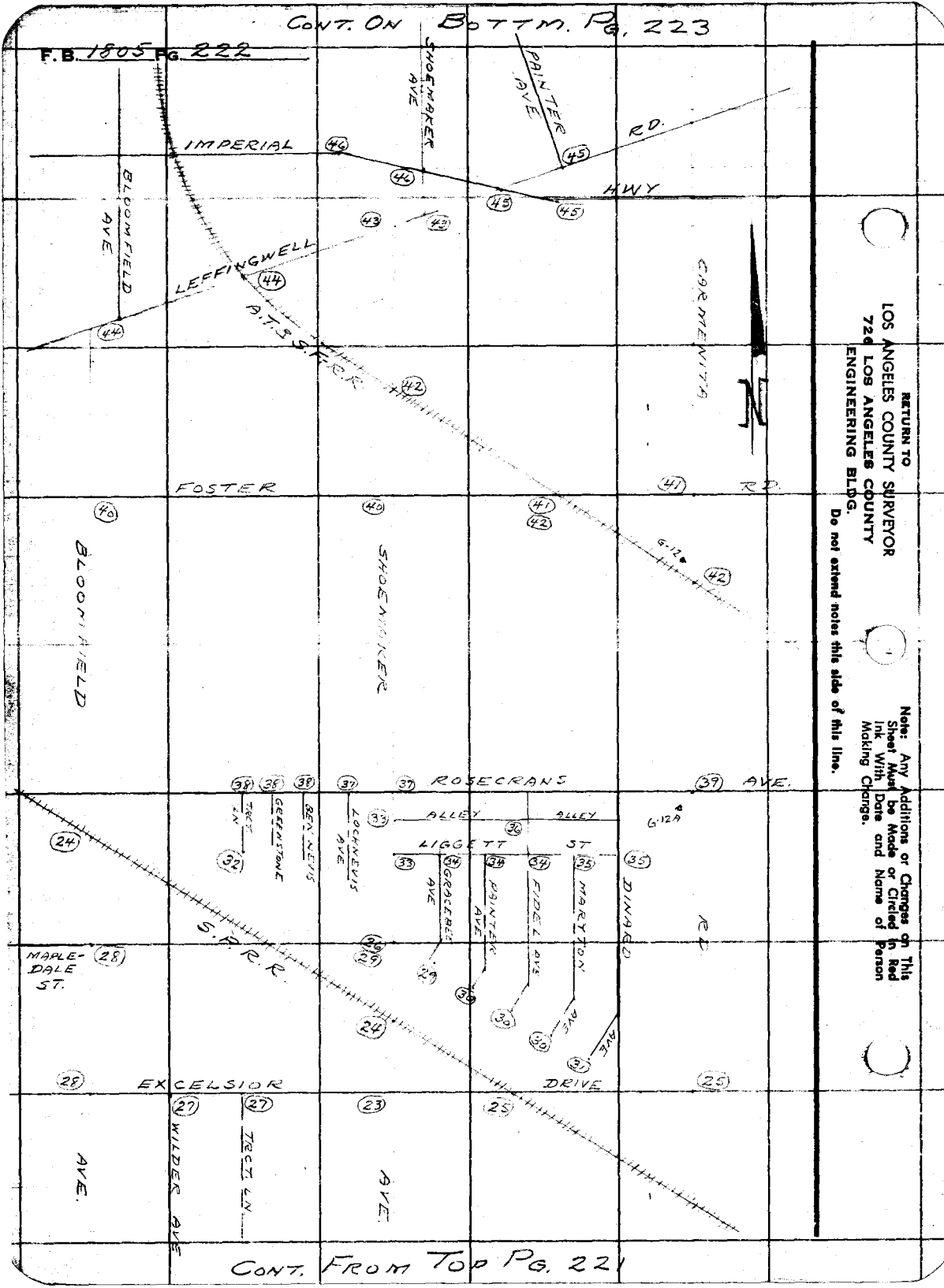

RETURN TO
LOS ANGELES COUNTY SURVEYOR
72d LOS ANGELES COUNTY
ENGINEERING BLDG.
Do not extend notes this side of this line.

Note: Any Additions or Changes on This Sheet Must be Made or Circled in Red Ink With Date and Name of Person Making Change.

CONT. FROM TOP PG. 221

Notes Checked by
Map No.
Office Work
Checked
Date

Survey of SHOEMAKER AVE
W. O. 2074-74 Tape No. St'd. °F
Surveyed by A. N. HEILSTROM
Notes A.N.H. Date Mar. 1955
Indexed C. Johnson

F. B. 1805 Pg. 223

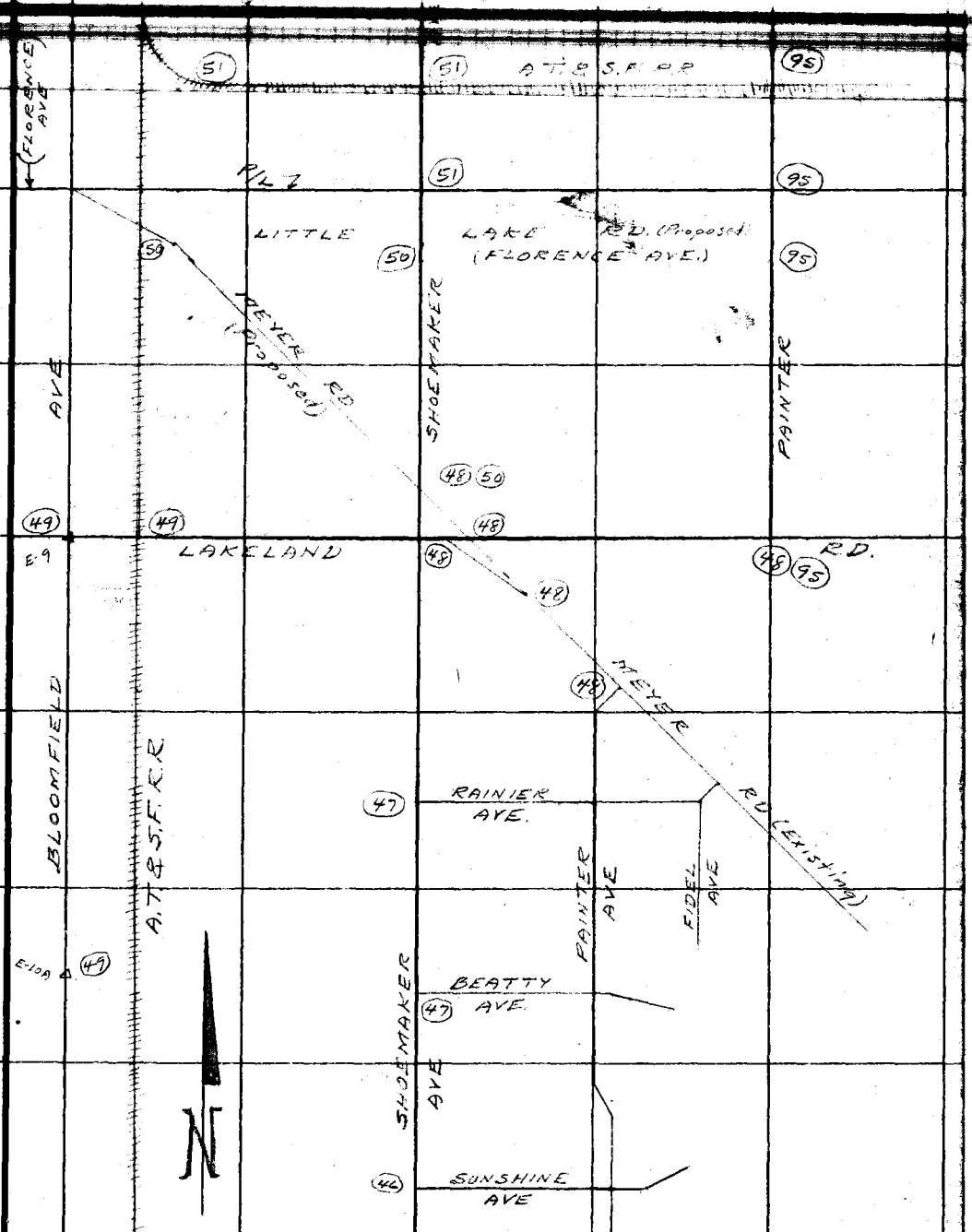

Note: Any Additions or Changes on This Sheet Must be Made or Circled in Red Ink With Date and Name of Person Making Change.

Do not extend notes this side of this line.

RETURN TO
LOS ANGELES COUNTY SURVEYOR
726 LOS ANGELES COUNTY
ENGINEERING BLDG.

76F3098 S&E #247. 8-54

CONT. FROM TOP PG. 222

CONT. ON BOTTM. PG. 225

F.B. 1805 PG. 224

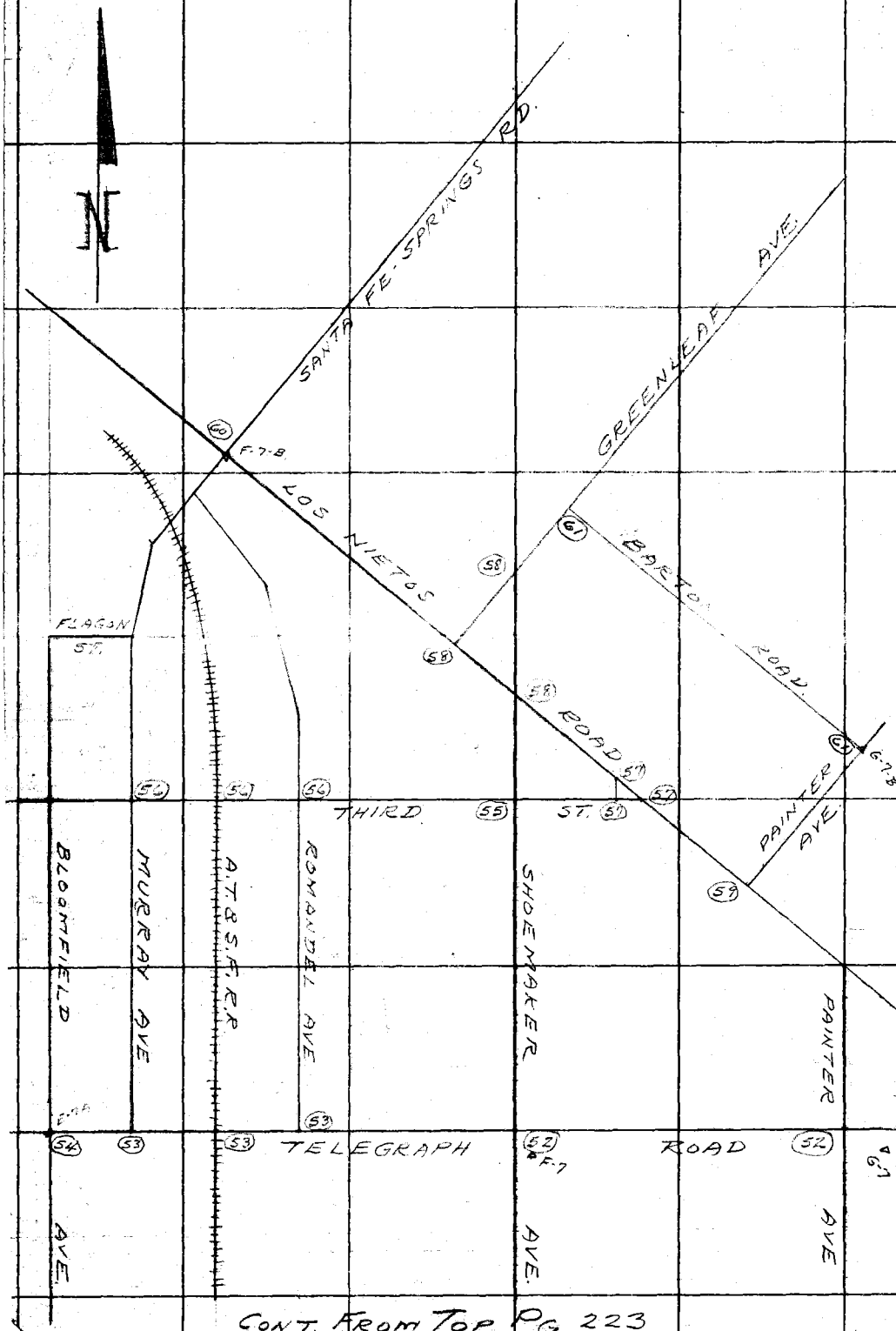

RETURN TO
LOS ANGELES COUNTY SURVEYOR
720 LOS ANGELES COUNTY
ENGINEERING BLDG.
Do not extend notes this side of this line.

Note: Any Additions or Changes on This Sheet Must be Made or Circled in Red Ink With Date and Name of Person Making Change.

CONT. FROM TOP PG. 223

Notes Ck'd by
Map No.
Office Work
Checked
Date

Survey of SHOEMAKER AVE.
W. O. 1474 Tape No. Sr'd. °F
Surveyed by A.N. HELLSTROM
Notes A.N.H. Date Mar 1955
Indexed K. C. Johnson

F.B. 1805 Pg. 225

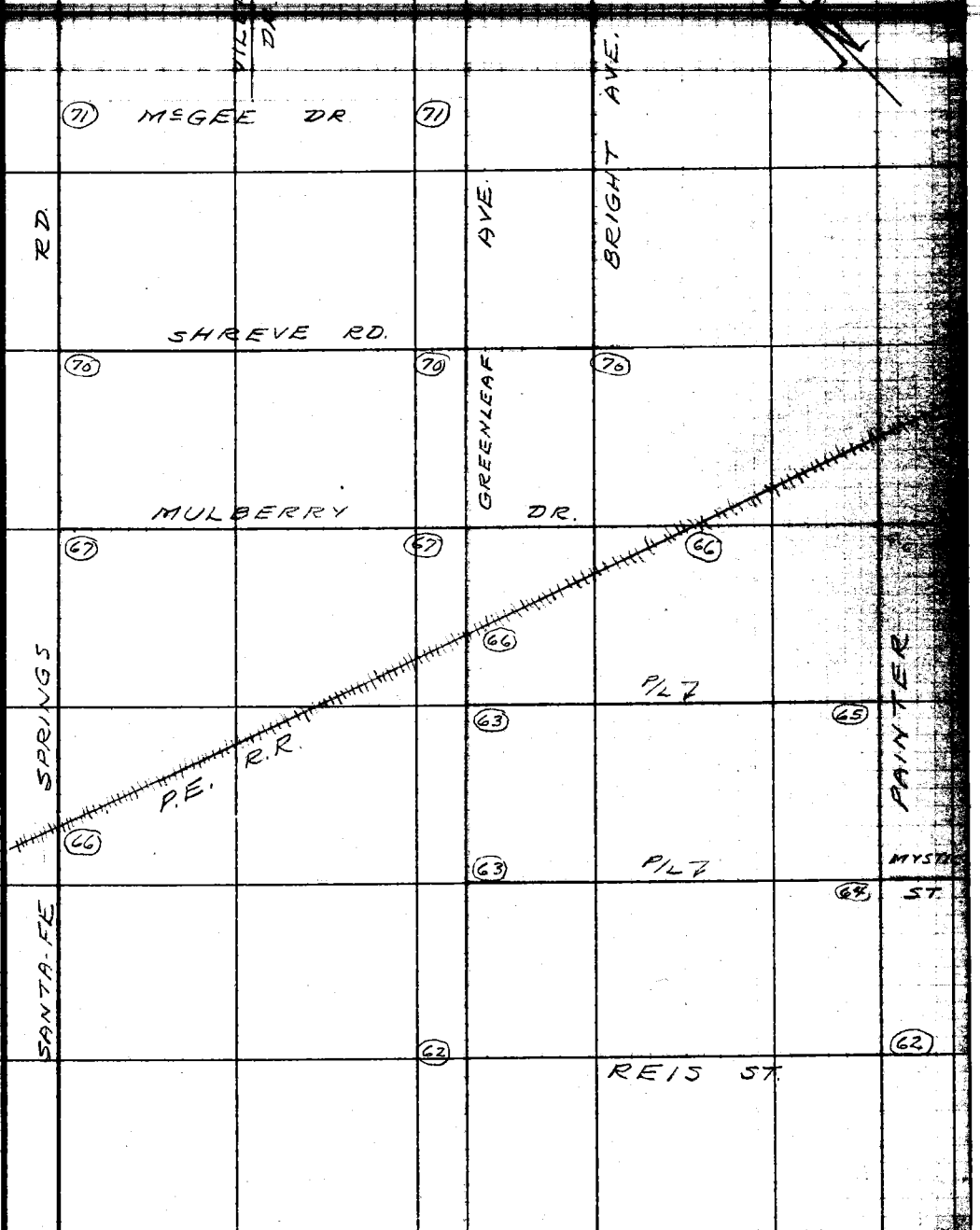

Note: Any Additions or Changes on This Sheet Must be Made or Circled in Red Ink With Date and Name of Person Making Change.

Do not extend notes this side of this line.

RETURN TO
LOS ANGELES COUNTY SURVEYOR
726 LOS ANGELES COUNTY
ENGINEERING BLDG.

76F3098 247 4-53

CONT. FROM TOP PG. 224

CONT. ON BOTTM. PG. 227

F.B. 1805 PG. 226

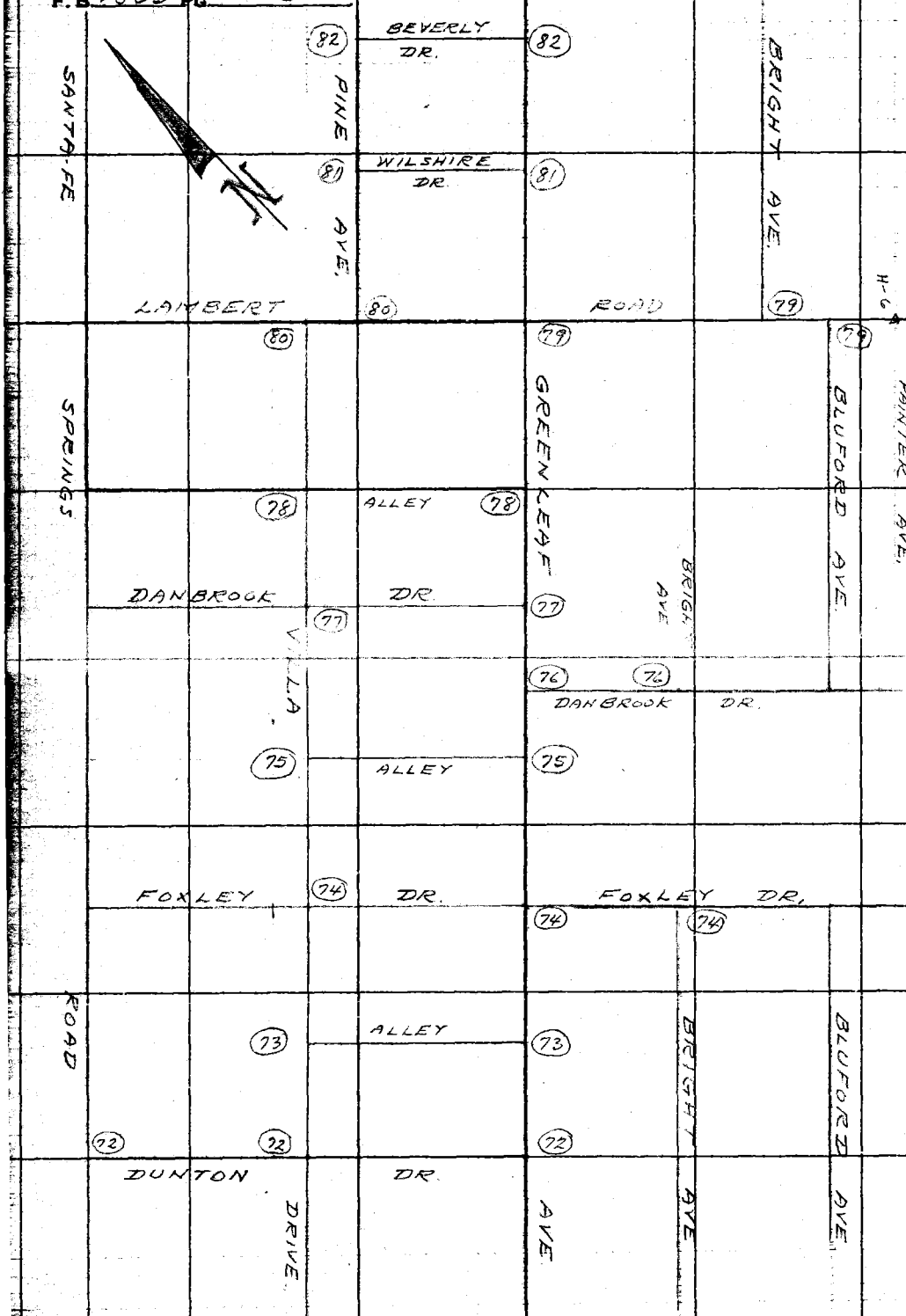

RETURN TO
LOS ANGELES COUNTY SURVEYOR
725 LOS ANGELES COUNTY
ENGINEERING BLDG.
Do not extend notes this side of this line.

Note: Any Additions or Changes on This Sheet Must be Made or Circled in Red Ink With Date and Name of Person Making Change.

CONT. FROM TOP PG 225

Notes Ck'd by
Map No.
Office Work
Checked
Date

Survey of SHOEMAKER AVE
W. O. 0674.74 Tape No. St'd. of
Surveyed by A. N. HELLSTROM
Notes A. N. H. Date Mar. 1955
Indexed C. Johnson

F. B. 1805 Pg. 227

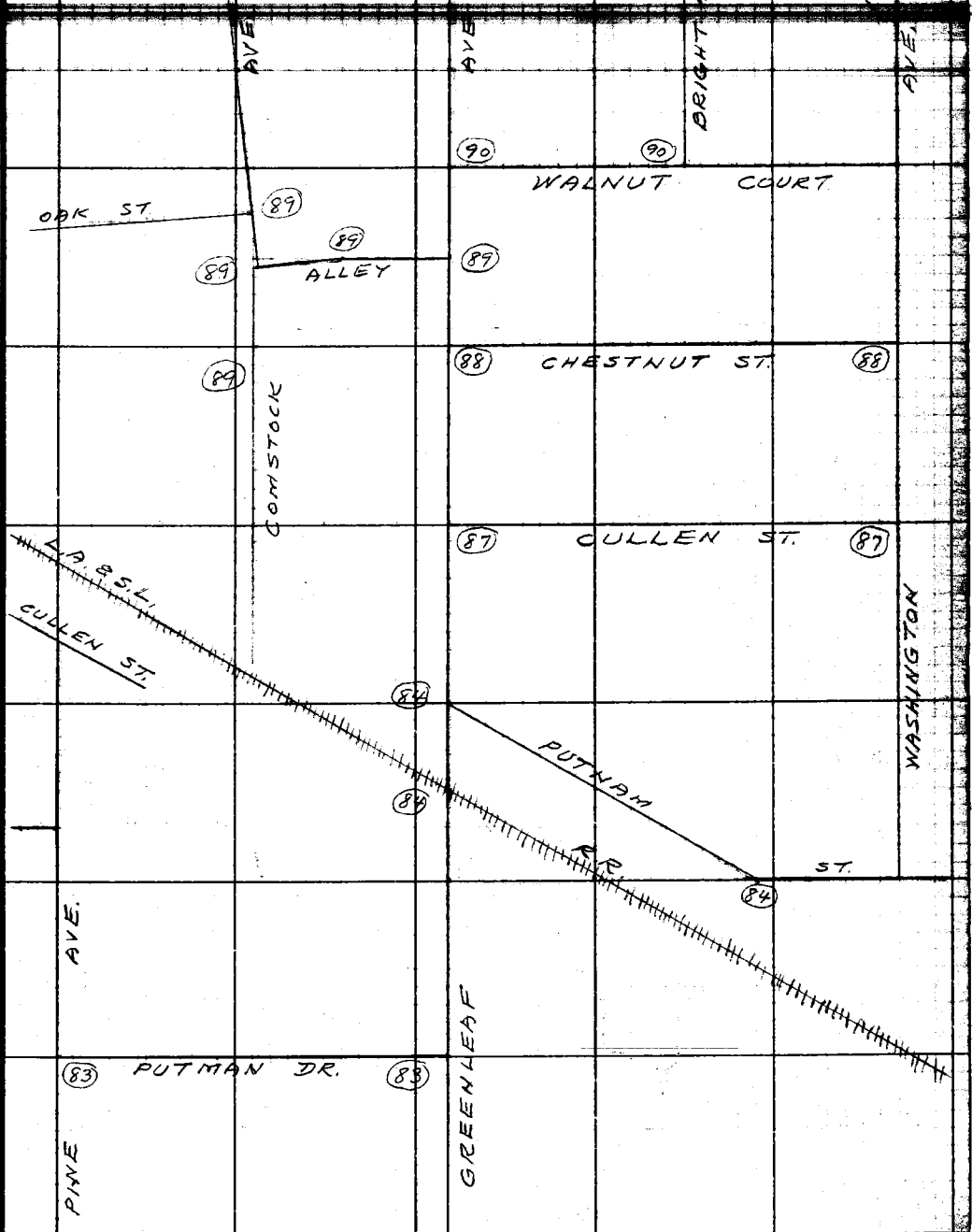

Note: Any Additions or Changes on This Sheet Must be Made or Circled in Red Ink With Date and Name of Person Making Change.

Do not extend notes this side of this line.

RETURN TO
LOS ANGELES COUNTY SURVEYOR
726 LOS ANGELES COUNTY
ENGINEERING BLDG.

76F3098 247 4-53

CONT. FROM TOP PG 226

RETURN TO
LOS ANGELES COUNTY SURVEYOR
723 LOS ANGELES COUNTY
ENGINEERING BLDG.

Note: Any Additions or Changes on This Sheet Must be Made or Circled in Red Ink With Date and Name of Person Making Change.

Do not extend notes this side of this line.

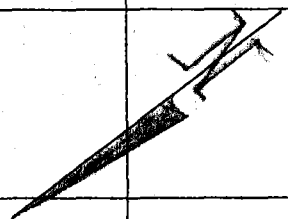

PAINTER AVE.

BRIGHT AVE

BRIGHT AVE.

BLVD.

ALLEY

GREENLEAF AVE.

GREENLEAF AVE.

END

WHITTIER

ALLEY

COMSTOCK AVE.

SHORT ST

SANTA FE - SPRINGS RD

CONT FROM TOP PG. 227

F.B. 1805 PG. 228

Notes Ck'd by VRM	Survey of MEYER ROAD	F. B. 1805 Pg. 229
Map No. C.S.B-610-2	W. O. 0074.85 Tape No. 0128 Std. 68 °F	A.N. HELLSTROM
Office Work Lahien	Surveyed by A. N. HELLSTROM	M.A. WALSH - JR
Checked McPherson	Notes A.N.H. Date 7-26-55	W.A. MOODYMAN
Date July	Indexed A. C. Johnson	A.W. FREEMAN

JULY - 1955

J.N. 0074.85

MEYER ROAD

PROPOSED ℄ OF MEYER ROAD FROM INTERSECTION OF SHOEMAKER AVE. - NEAR LAKELAND AVE THENCE NORTHWESTERLY TO INTERSECTION FLORENCE AVE. NEAR A.T. & S.F. R.R.

Note: Any Additions or Changes on This Sheet Must be Made or Circled in Red Ink With Date and Name of Person Making Change.

Do not extend notes this side of this line.

RETURN TO
LOS ANGELES COUNTY SURVEYOR
726 LOS ANGELES COUNTY
ENGINEERING BLDG.

76F309S S&E #247. 8-54

RETURN TO
LOS ANGELES COUNTY SURVEYOR
726 LOS ANGELES COUNTY
ENGINEERING BLDG.

Note: Any Additions or Changes on This Sheet Must be Made or Circled in Red Ink With Date and Name of Person Making Change.

Do not extend notes this side of this line.

W.S. 34- A-2

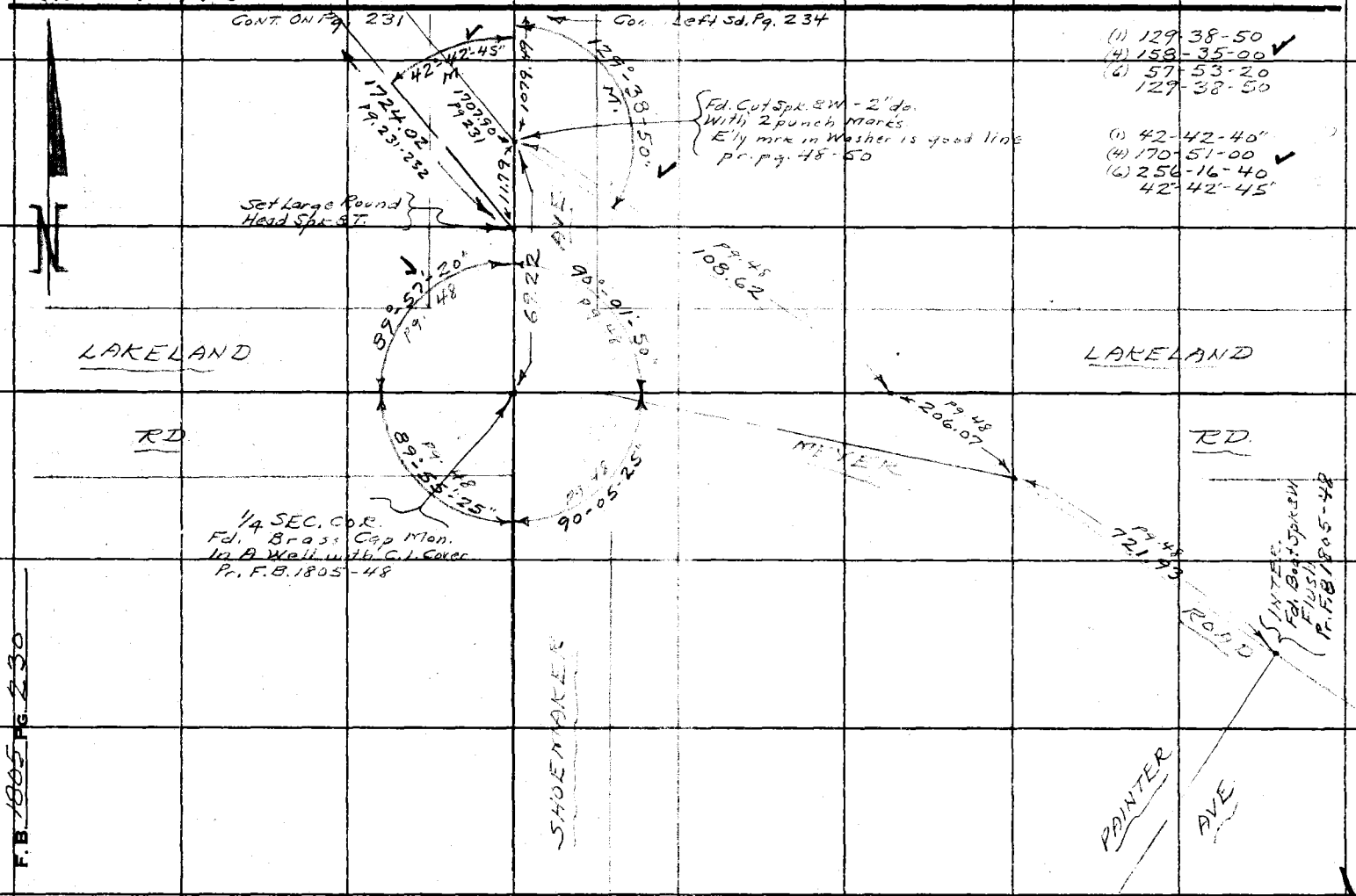

F.B. 1805 PG. 230

Notes Ck'd by KBM	Survey of MEYER ROAD
Map No. B-610-2	W. O. 0074.85 Tape No. 0128 St'd. 68 °F
Office Work Ichlen	Surveyed by A.N. HELLSTROM
Checked McPherson	Notes A.N.H. Date 7-20-55
Date July '55	Indexed B. C. Johnson

F. B. 1805 Pg. 231

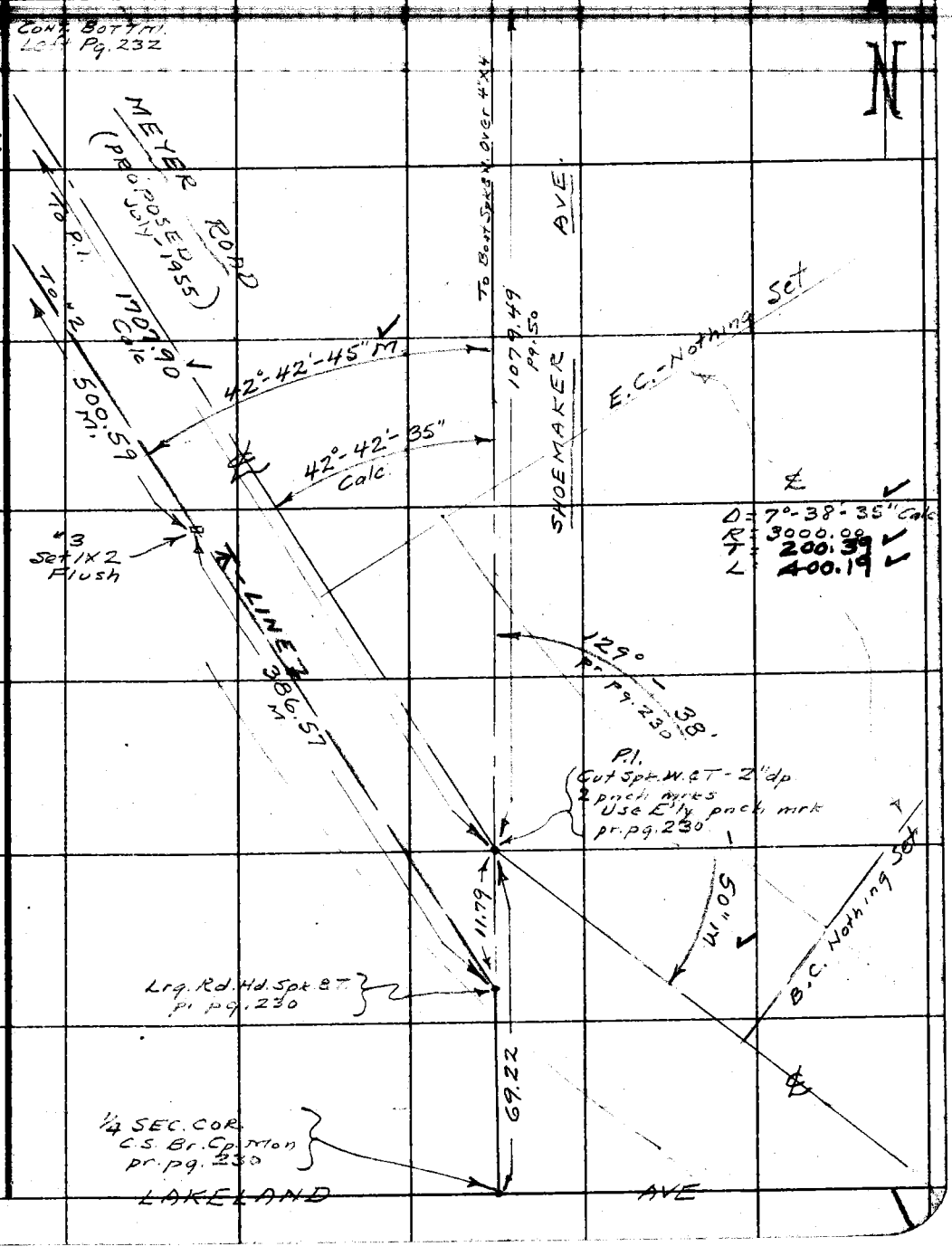

Note: Any Additions or Changes on This Sheet Must be Made or Circled in Red Ink With Date and Name of Person Making Change.

Do not extend notes this side of this line.

RETURN TO
LOS ANGELES COUNTY SURVEYOR
725 LOS ANGELES COUNTY
ENGINEERING BLDG.

76F3095 S&E #247. 8-54

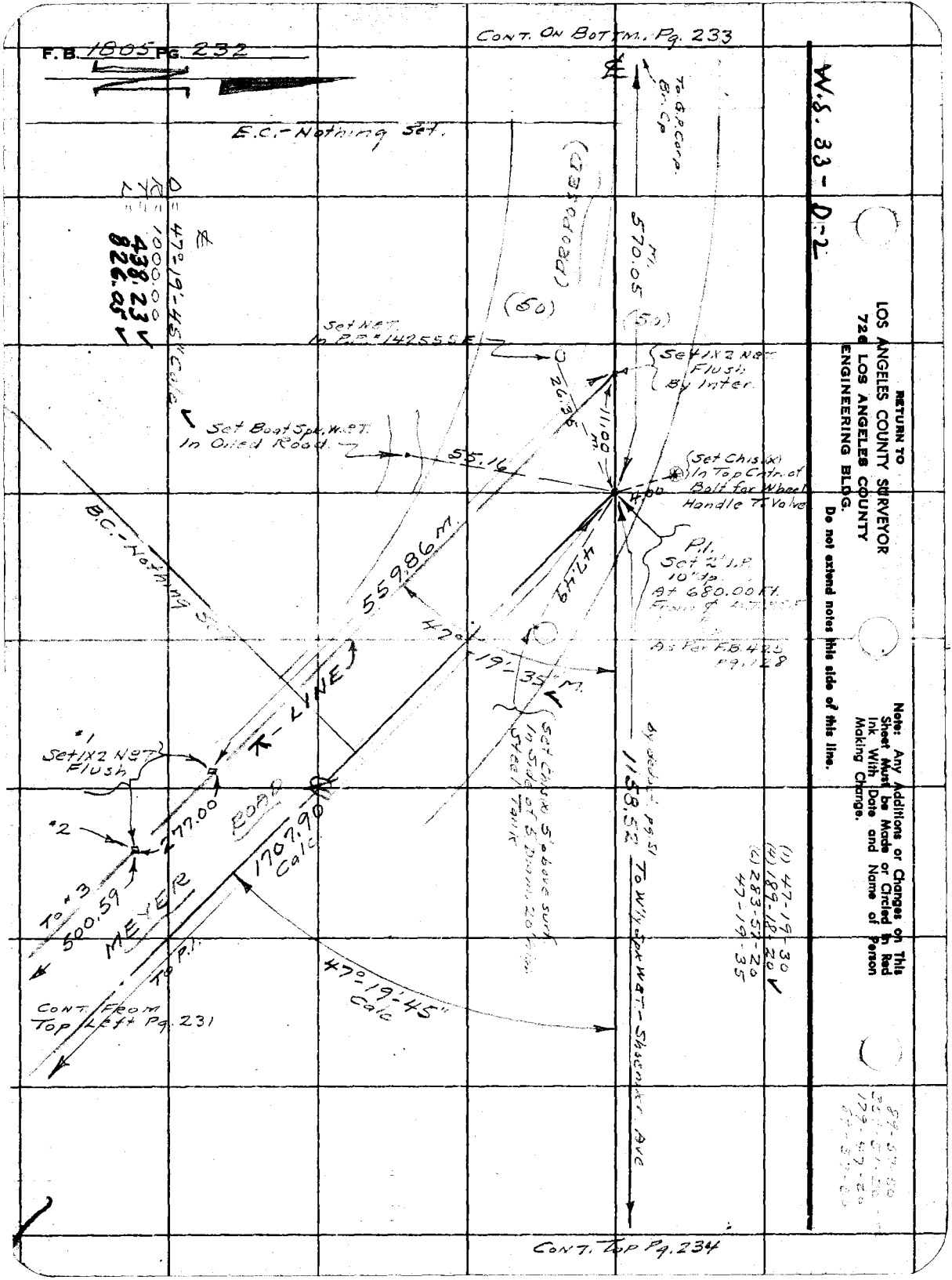
F.B. 1805 PG. 232
CONT. ON BOTTM. Pg. 233
W.S. 33-D-2
E.C.-Nothing Set.
To G.P. Corp. Br. Cp
570.05 M.
(50)
(50)
Set NET. In P.P. #14255 SE
Set 1X2 NET Flush By Inter.
Set Boat Spk. W.S.T. In Oiled Road.
55.16
11.00 M.
Set Chis.(x) In Top Cntr. of Bolt for Wheel Handle To Valve
400
P.I. Set 2" I.P. 10" dp. At 680.00 Ft.
As Per F.B. 425 Pg. 128
B.C.-Nothing Set
559.86 M.
47°-19'-35" M.
T-LINE
*1 Set 1X2 NET Flush
*2
277.00
ROAD
1707.90 Calc
To *3 500.59
MEYER
To P.I.
47°-19'-45" Calc
Set Chis.(x) 5' above surf. In Side of 5' Diam. 20' Min. Steel Tank
1158.52 To W'ly Spk W.S.T.-Shoemaker Ave
(1) 47-19-30
(4) 189-18-20
(2) 283-57-20
47-19-35
CONT. FROM Top Left Pg. 231
CONT. Top Pg. 234
RETURN TO
LOS ANGELES COUNTY SURVEYOR
726 LOS ANGELES COUNTY
ENGINEERING BLDG.
Do not extend notes this side of this line.
Note: Any Additions or Changes on This Sheet Must be Made or Circled in Red Ink With Date and Name of Person Making Change.

Notes Ck'd by KRM	Survey of METER ROAD	F.B. 1805 Pg. 233
Map No. B-610-2	W. O. 0374.85 Tape No. 0128 Std. 68 °F	
Office Work Ichlen	Surveyed by A.N. Hellstrom	
Checked McPherson	Notes A.N.H. Date 7-20-55	
Date	Indexed	

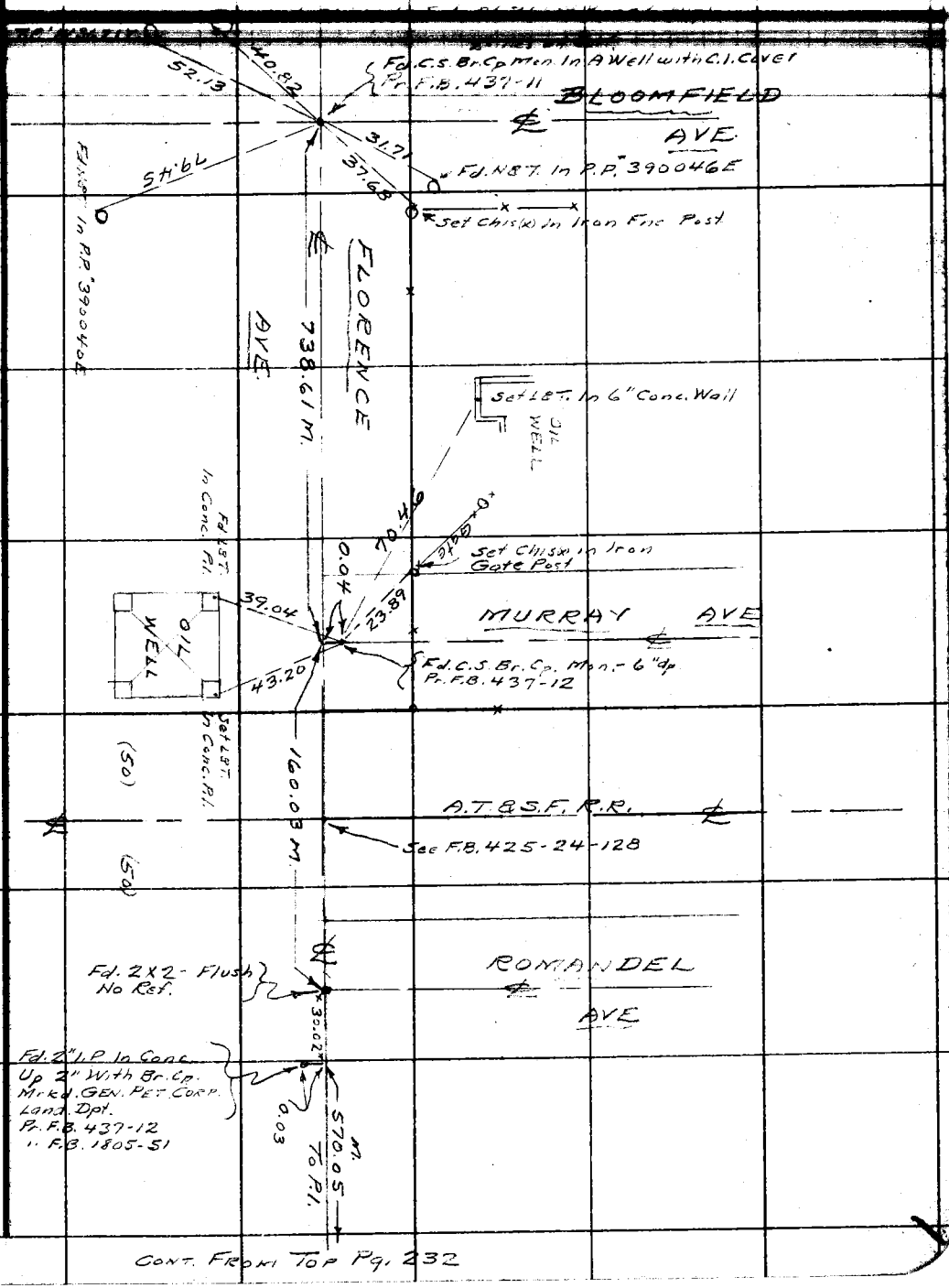

CONT. FROM TOP Pg. 232

Note: Any Additions or Changes on This Sheet Must be Made or Circled in Red Ink With Date and Name of Person Making Change.

Do not extend notes this side of this line.

RETURN TO
LOS ANGELES COUNTY SURVEYOR
726 LOS ANGELES COUNTY
ENGINEERING BLDG.

76F309S S&E #247. 8-54

RETURN TO
LOS ANGELES COUNTY SURVEYOR
726 LOS ANGELES COUNTY
ENGINEERING BLDG.

Note: Any Additions or Changes on This Sheet Must be Made or Circled in Red Ink With Date and Name of Person Making Change.

Do not extend notes this side of this line.

W.S. 34 - A-2

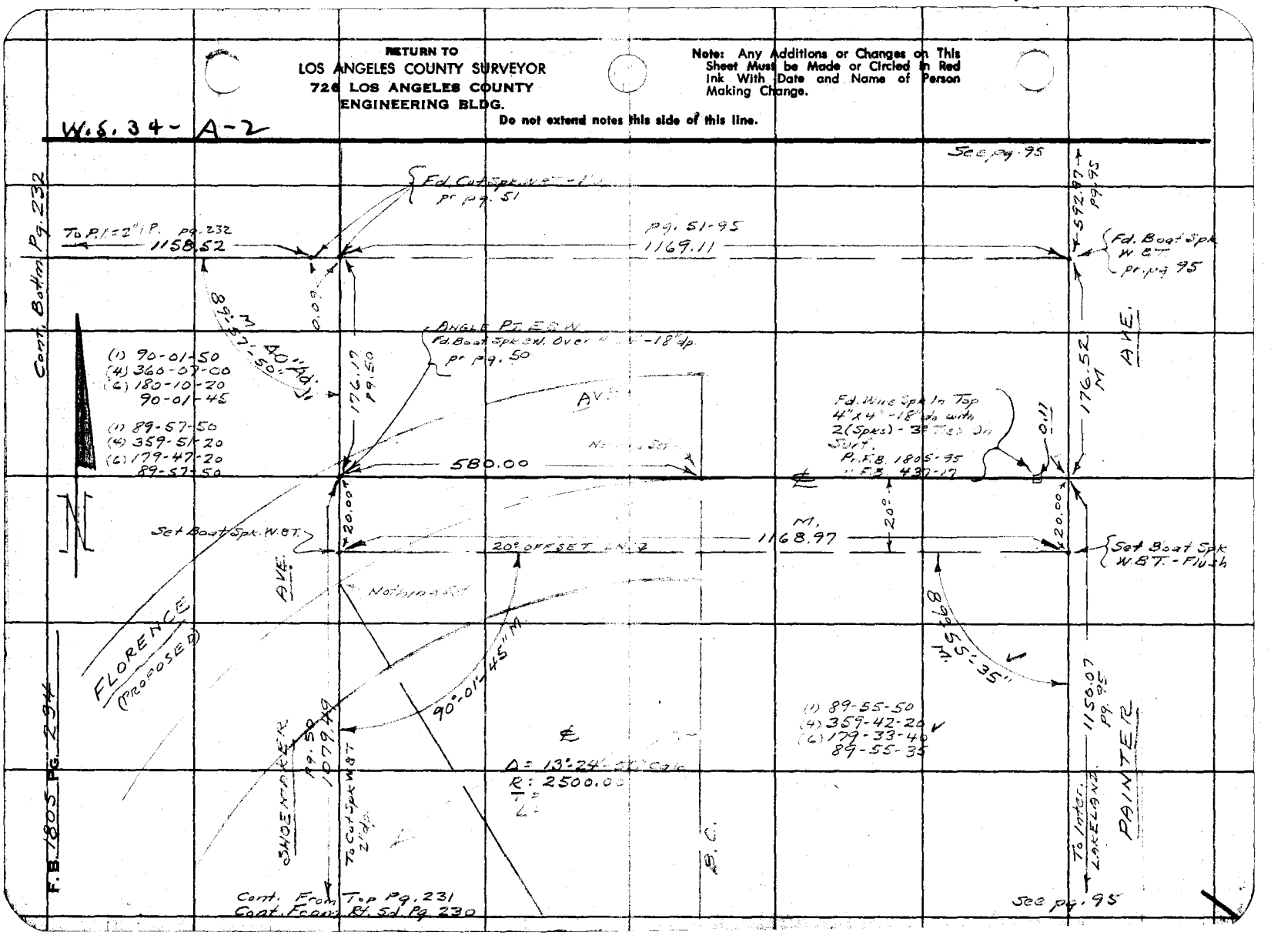

76F3095 S&E #247. 8-54

RETURN TO
LOS ANGELES COUNTY SURVEYOR
726 LOS ANGELES COUNTY
ENGINEERING BLDG.

Note: Any Additions or Changes on This Sheet Must be Made or Circled in Red Ink With Date and Name of Person Making Change.

Do not extend notes this side of this line.

Notes Ck'd by____
Map No.____
Office Work____
Checked____
Date

Survey of____
W. O.____ Tape No.____ Sr'd.____ of
Surveyed by____
Notes____ Date____
Indexed

F. B.____ Pg.____

RETURN TO
LOS ANGELES COUNTY SURVEYOR
726 LOS ANGELES COUNTY
ENGINEERING BLDG.

Note: Any Additions or Changes on This Sheet Must be Made or Circled in Red Ink With Date and Name of Person Making Change.

Do not extend notes this side of this line.

F.B. _____ Pg. _____

Notes Ck'd by
Map No.
Office Work M. Hemmel
Checked
Date

Survey of Shoemaker Ave
JN 0074.74 Tape Std °F
Surveyed by D. Sappell
Notes D.S. Date 5-19-59
Indexed R. C. Johnson

F.B. 1805 Pg. 235

J.N. 0074.74

SHOEMAKER AVE

LOC. OF IMP.

ADDITIONAL TO THOSE SHOWN

ON PGS. 150 TO 152

Note: Used same stationing as shown on pgs 150 to 152

Party: Sappell
Shoemaker
Caro
Lieber
Clifford

Note: Any Additions or Changes on This Sheet Must be Made or Circled in Red Ink With Date and Name of Person Making Change.

Do not extend notes this side of this line.

RETURN TO
LOS ANGELES COUNTY ENGINEER
700 LOS ANGELES COUNTY ENGINEERING BLDG.

76F3098 CE #247—3-57



RETURN TO
LOS ANGELES COUNTY ENGINEER
700 LOS ANGELES COUNTY ENGINEERING BLDG.

Do not extend notes this side of this line.

Note: Any Additions or Changes on This Sheet Must be Made or Circled in Red Ink With Date and Name of Person Making Change.

Notes Ck'd by	Survey of Shoemaker Ave.
Map No.	JN 0074 Tape Std. °F
Office Work M. Hamasu	Surveyed by D. Sappell
Checked	Notes D.S. Date 5-19-59
Date	Indexed

F.B. 1805 Pg. 237

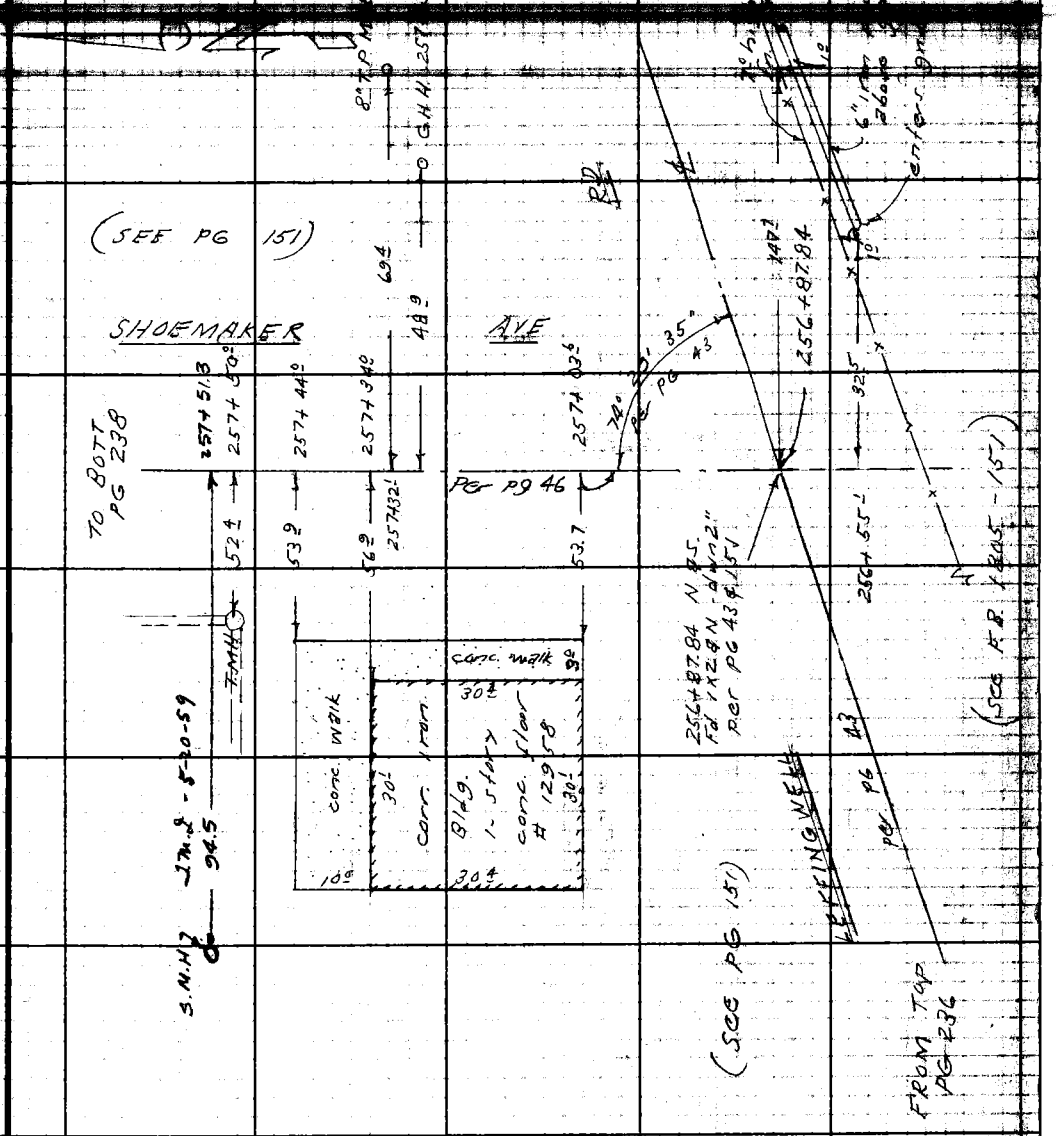

RETURN TO
LOS ANGELES COUNTY ENGINEER
LOS ANGELES COUNTY ENGINEERING BLDG.

Note: Any Additions or Changes on This Sheet Must be Made or Circled in Red Ink With Date and Name of Person Making Change.

Do not extend notes this side of this line.
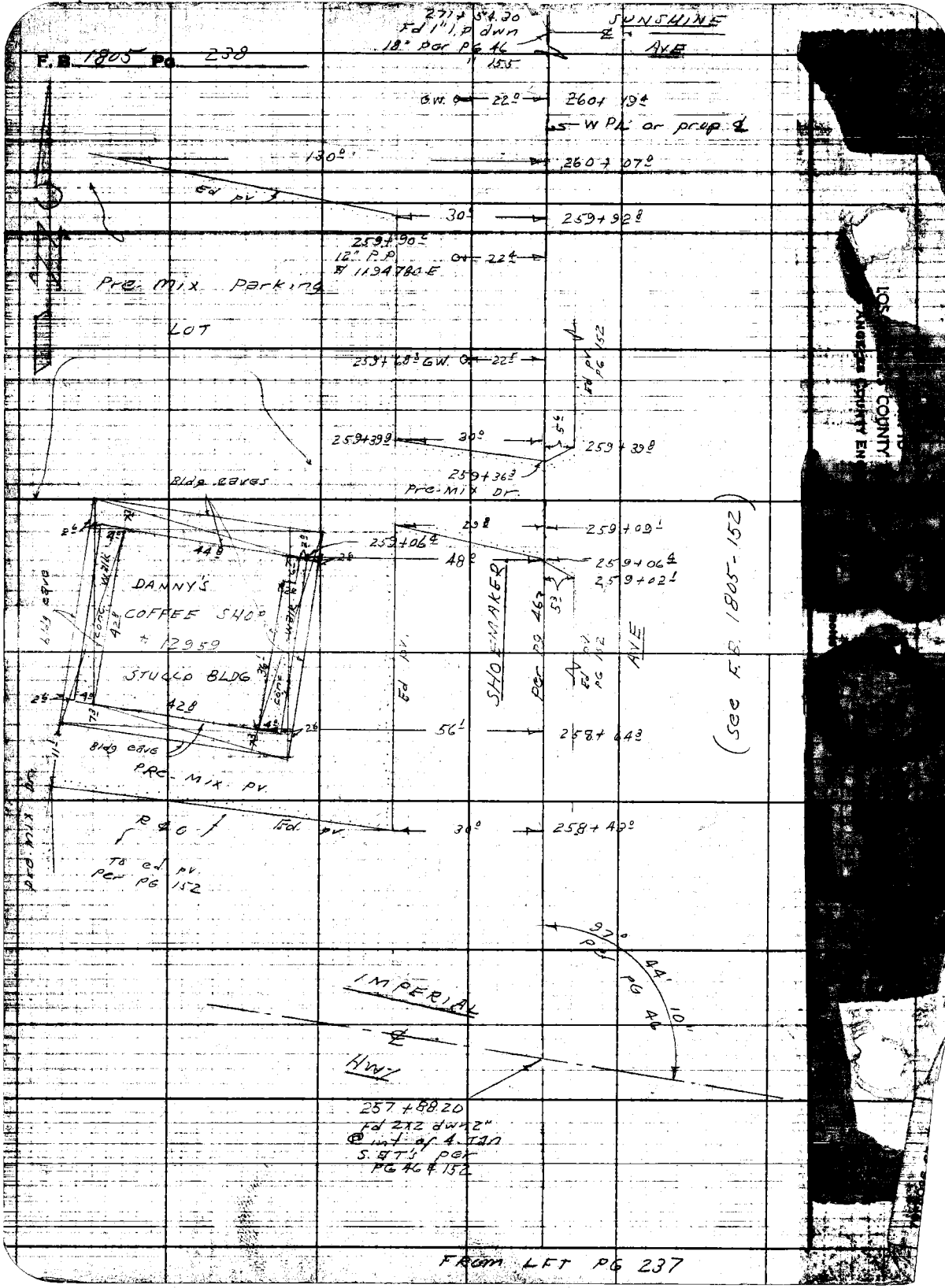
F.B. 1805 Pg. 238