Notes Ck'd by	Survey of	F.B. 1807 Pg
Map No.	JN Tape Std °F	
Office Work	Surveyed by	
Checked	Notes Date	
Date	Indexed	

SAN ANTONIO PR. J.N. 8063

4-5		Index Map.
7-46	C.L.	Align. and int. streets thru Norwalk from Rosecrans Blvd. to Imperial Hwy.
7-92	Topo.	Loc. Imp. thru Norwalk from Rosecrans Blvd. to Imperial Highway.

Microfilmed March '87.

F.B._____Pg._____

PLEASE RETURN TO
LOS ANGELES COUNTY ENGINEER
403 LOS ANGELES COUNTY ENGINEERING BLDG.

Do not extend this side of this line.

Note: Any Additions or Changes on this Sheet Must be Made or Circled in Red Ink With Date and Name of Person Making Change

Notes Ch'd by
Map No.
Office Work
Checked
Date

Surveyed
W. O. Tape No. St'd °F
Surveyed by
Notes Date
Indexed

INDEX
TO
F.B. 1807

(IN TOWN OF NORWALK)

	PAGES
INDEX-MAP, SHOWING ℄ of STRTS. INTERS ON SAN ANTONIO DR.- J.N. 8663	4 to 5
℄ SAN ANTONIO DR. FROM ROSECRANS BLVD TO IMPERIAL HWY	7 to 46
LOCATION OF IMPROVEMNTS. ALONG SAN ANTONIO DR. From ROSECRANS BLVD TO IMPERIAL HWY	47 to 92

Note: Any Additions or Changes on This Sheet Must Be Made or Circled in Red Ink With Date and Name of Person Making Change.

Do not extend notes this side of this line.

RETURN TO
LOS ANGELES COUNTY SURVEYOR
726 LOS ANGELES COUNTY
ENGINEERING BLDG.

F.B. 1807 PG. 2

RETURN TO
LOS ANGELES COUNTY SURVEYOR
725 LOS ANGELES COUNTY
ENGINEERING BLDG.

Do not extend notes this side of this line.

Note: Any Additions or Changes on This Sheet Must be Made or Circled in Red Ink With Date and Name of Person Making Change.

Map No.
Office Work
Checked
Date

W. O. 8663 Tape No. St'd °F
Surveyed by A. N. HELLSTROM
Notes Date 9-1952
Indexed

F.B. 1807 Pg. 3

SAN ANTONIO DR.

NORWALK

J.N. 8663

ROSECRANS BLVD TO IMPERIAL HWY

Note: Any Additions or Changes on This Sheet Must be Made or Circled in Red Ink With Date and Name of Person Making Change.

Do not extend notes this side of this line.

RETURN TO
LOS ANGELES COUNTY SURVEYOR
720 LOS ANGELES COUNTY
ENGINEERING BLDG.

76F3095 247 2-51

F.B. 1807 PG. 4

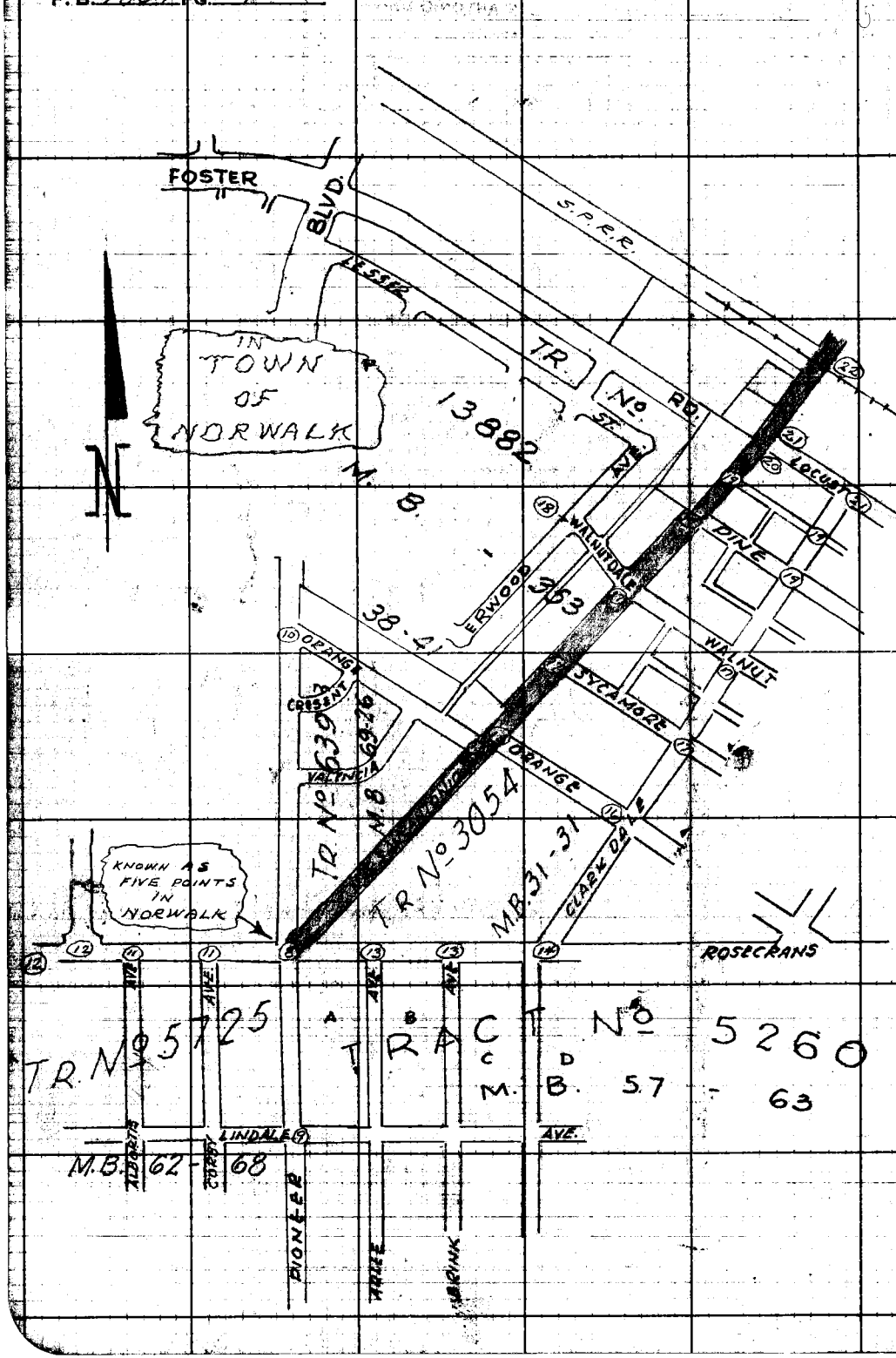

RETURN TO
LOS ANGELES COUNTY SURVEYOR
726 LOS ANGELES COUNTY
ENGINEERING BLDG.

Do not extend notes this side of this line.

Note: Any Additions or Changes on This Sheet Must be Made or Circled in Red Ink With Date and Name of Person Making Change.

Notes Ck'd by Miller
Map No.
Office Work
Checked
Date

Survey of SAN ANTONIO DRIVE
W. O. 8663 Tape No. St'd. °F
Surveyed by A. N. HELLSTROM
Notes Date 9-1952
Indexed

F. B. 1867 Pg. 5

Note: Any Additions or Changes on This Sheet Must be Made or Circled in Red Ink With Date and Name of Person Making Change.

Do not extend notes this side of this line.

RETURN TO LOS ANGELES COUNTY SURVEYOR 726 LOS ANGELES COUNTY ENGINEERING BLDG.

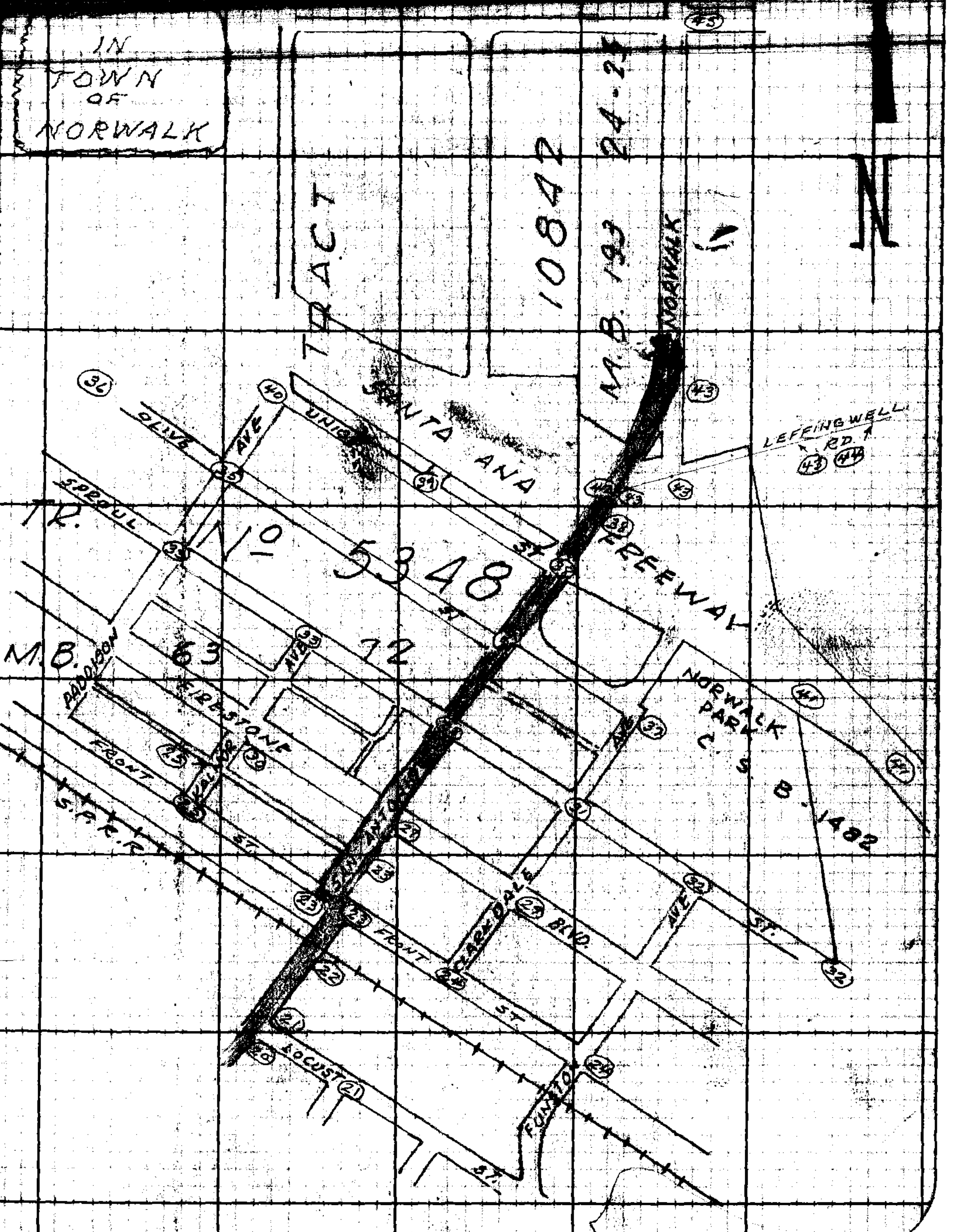

F. B. 1802 PG. 6

RETURN TO
LOS ANGELES COUNTY SURVEYOR
726 LOS ANGELES COUNTY
ENGINEERING BLDG.

Do not extend notes this side of this line.

Note: Any Additions or Changes on This Sheet Must be Made or Circled in Red Ink With Date and Name of Person Making Change.

Map No. [illegible]
Office Work [illegible]
Checked Miller
Date [illegible]

W. O. 8663 Tape No. 094 Std. 68 °F
Surveyed by A. N. HELLSTROM
Notes A.N.H. Date 9-1952
Indexed

F.B. [illegible] Pg. [illegible]

100' TAPE #094
Std. @ 68°F.

INSTRMNT - D. Sappell
Head Chn. - A.C. Guizado
Rodman - [illegible]
EXTRA - J.R. OBEN

J. N. 8663

SAN ANTONIO DRIVE (In NORWALK-CAL)

ESTABLISHING ℄ OF SAN ANTONIO DRIVE
FROM
ROSECRANS AVE TO IMPERIAL HWY.
INCLUDING INTERSECTIONS OF STREETS
TO THE EAST and WEST FROM SAN ANTONIO DRIVE

Pgs. - 7-46

LOCATION OF IMPRVMNTS ALONG Above ℄
Pgs. 47-92

Note: Any Additions or Changes on This Sheet Must be Made or Circled in Red Ink With Date and Name of Person Making Change.

Do not extend notes this side of this line.

RETURN TO
LOS ANGELES COUNTY SURVEYOR
724 LOS ANGELES COUNTY
ENGINEERING BLDG.

76F30PS 247 2-51

RETURN TO
LOS ANGELES COUNTY SURVEYOR
725 LOS ANGELES COUNTY
ENGINEERING BLDG.

Note: Any Additions or Changes on This Sheet Must be Made or Circled in Red Ink With Date and Name of Person Making Change.

Do not extend notes this side of this line.

W.S. 33 -

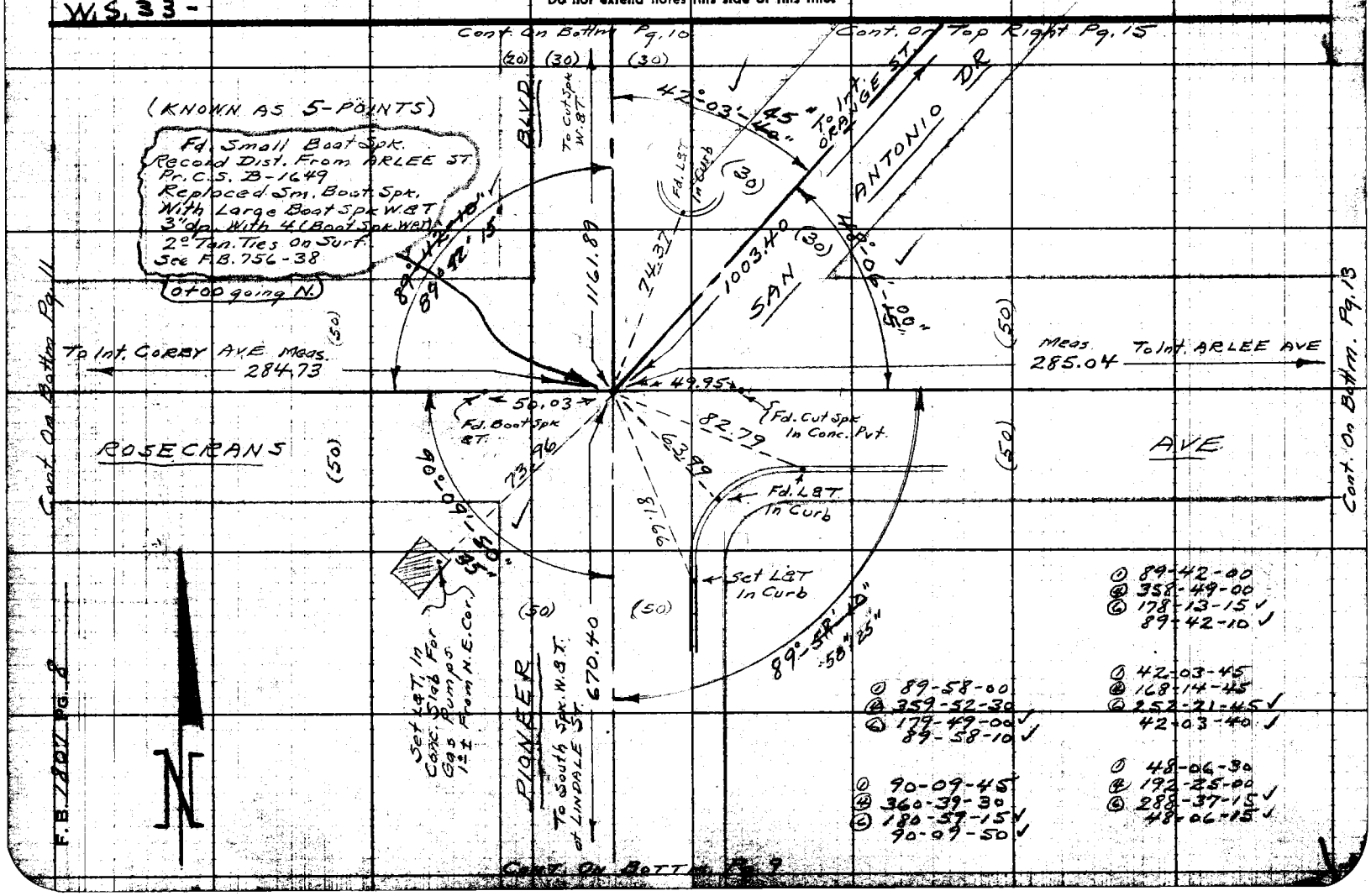

F.B. 1807 PG. 8

Cont. On Bottm Pg. 9

Notes Ck'd by Miller	Survey of SAN ANTONIO DRIVE	F.B. 1807 Pg. 9
Map No. 8-2393	W. O. 8663 Tape No. 094 St'd. 68 °F	
Office Work T.H.B.	Surveyed by A. N. HELLSTROM	
Checked Miller	Notes A.N.H. Date 10-7-52	
Date Mar. 54	Indexed E. C. Johnson	

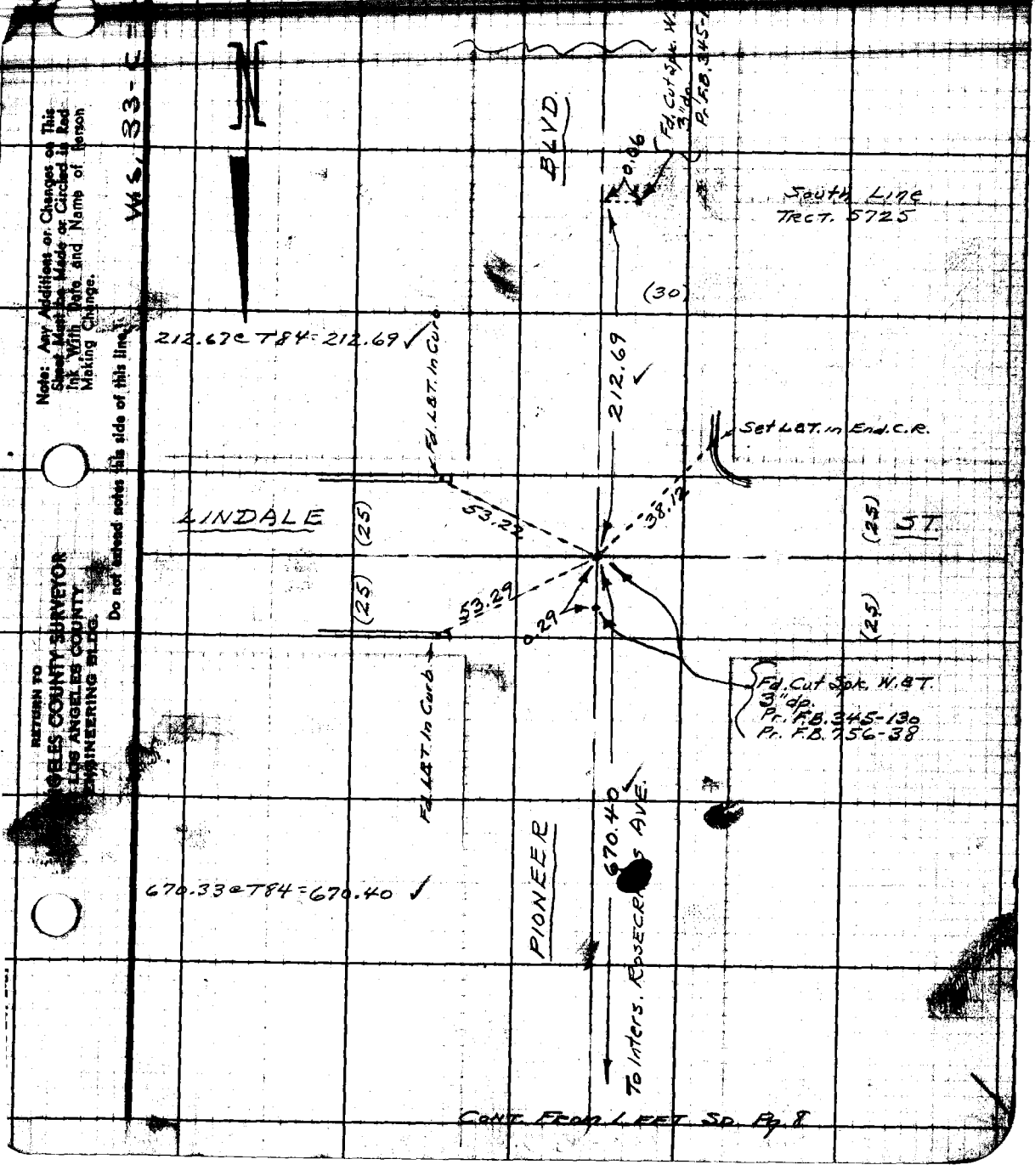

CONT. FROM LEFT SD. Pg. 8

Note: Any Additions or Changes on This Sheet Must be Made or Circled in Red Ink With Date and Name of Person Making Change.

Do not extend notes this side of this line.

RETURN TO
LOS ANGELES COUNTY SURVEYOR
LOS ANGELES COUNTY
ENGINEERING BLDG.

RETURN TO
LOS ANGELES COUNTY SURVEYOR
726 LOS ANGELES COUNTY
ENGINEERING BLDG.

Any Additions or Changes on This Must be Made or Circled in Red With Date and Name of Person Making Change.

Do not extend notes this side of this line.

W.S. 53-C-3

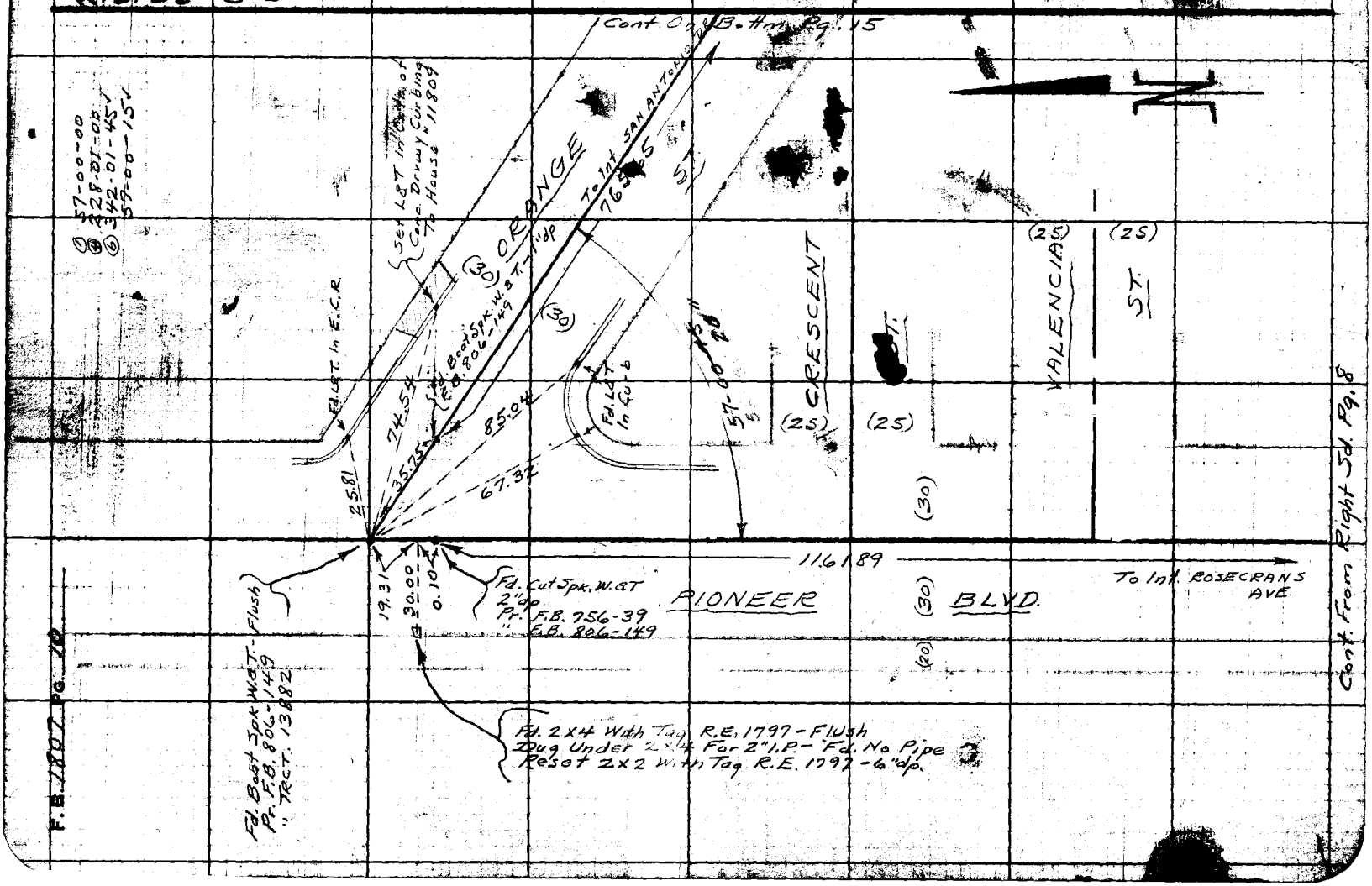

F.B. 1807 Pg. 10

F. B. 1807 Pg. 11

Map No. B-2399
Office Work T.H.B.
Checked Miller
Date

W. O. 8663 Tape No. 294 St'd. 68 °F
Surveyed by A. N. HELLSTROM
Notes A.N.H. Date 10-7-52
Indexed A. C. Johnson

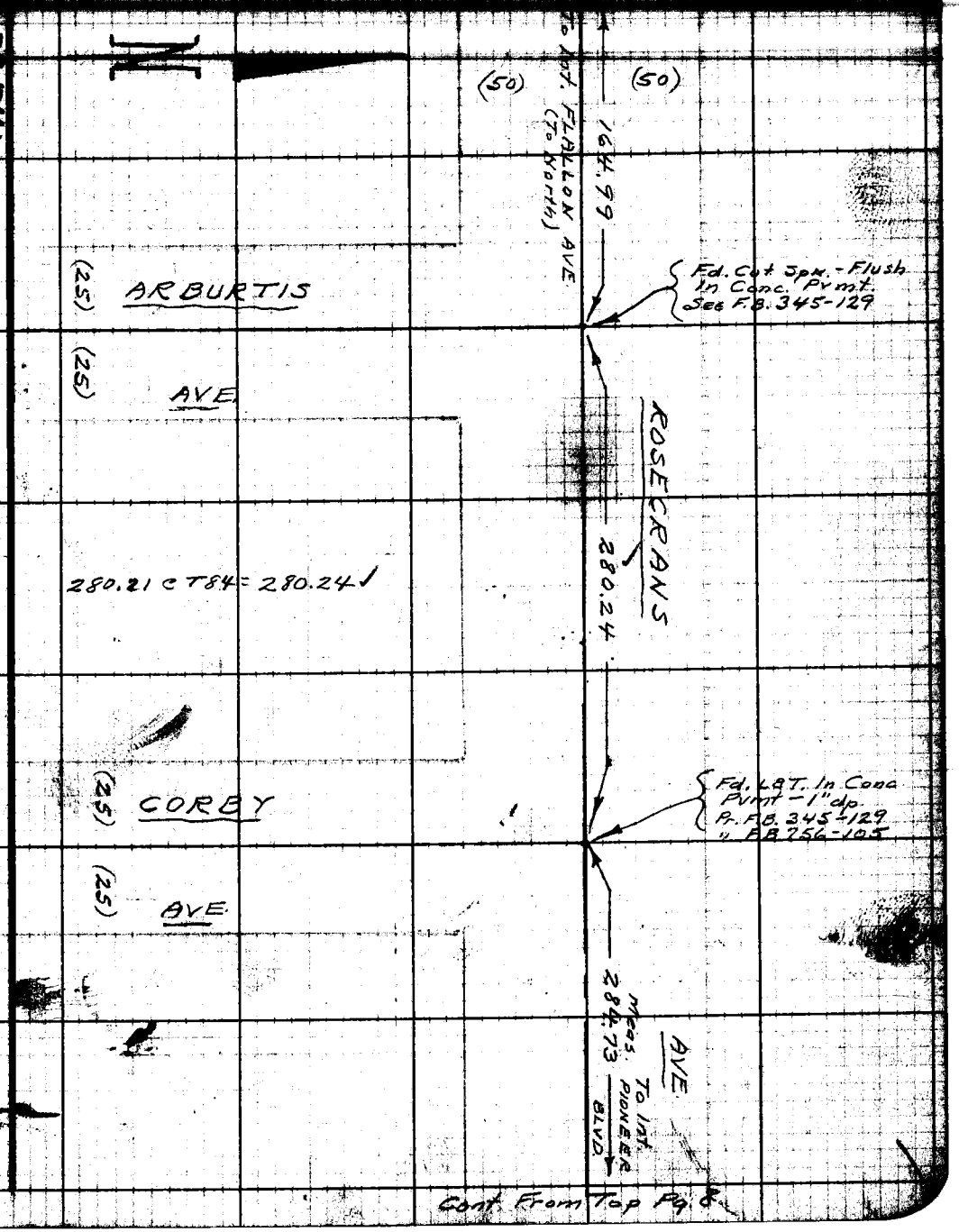

Cont. From Top Pg. 8

Note: Any Additions or Changes on This Sheet Must be Made or Circled in Red Ink With Date and Name of Person Making Change.

Do not extend notes this side of this line.

RETURN TO
LOS ANGELES COUNTY SURVEYOR
726 LOS ANGELES COUNTY
ENGINEERING BLDG.

76F3095 247 2-51

F.B. 1807 Pg. 12

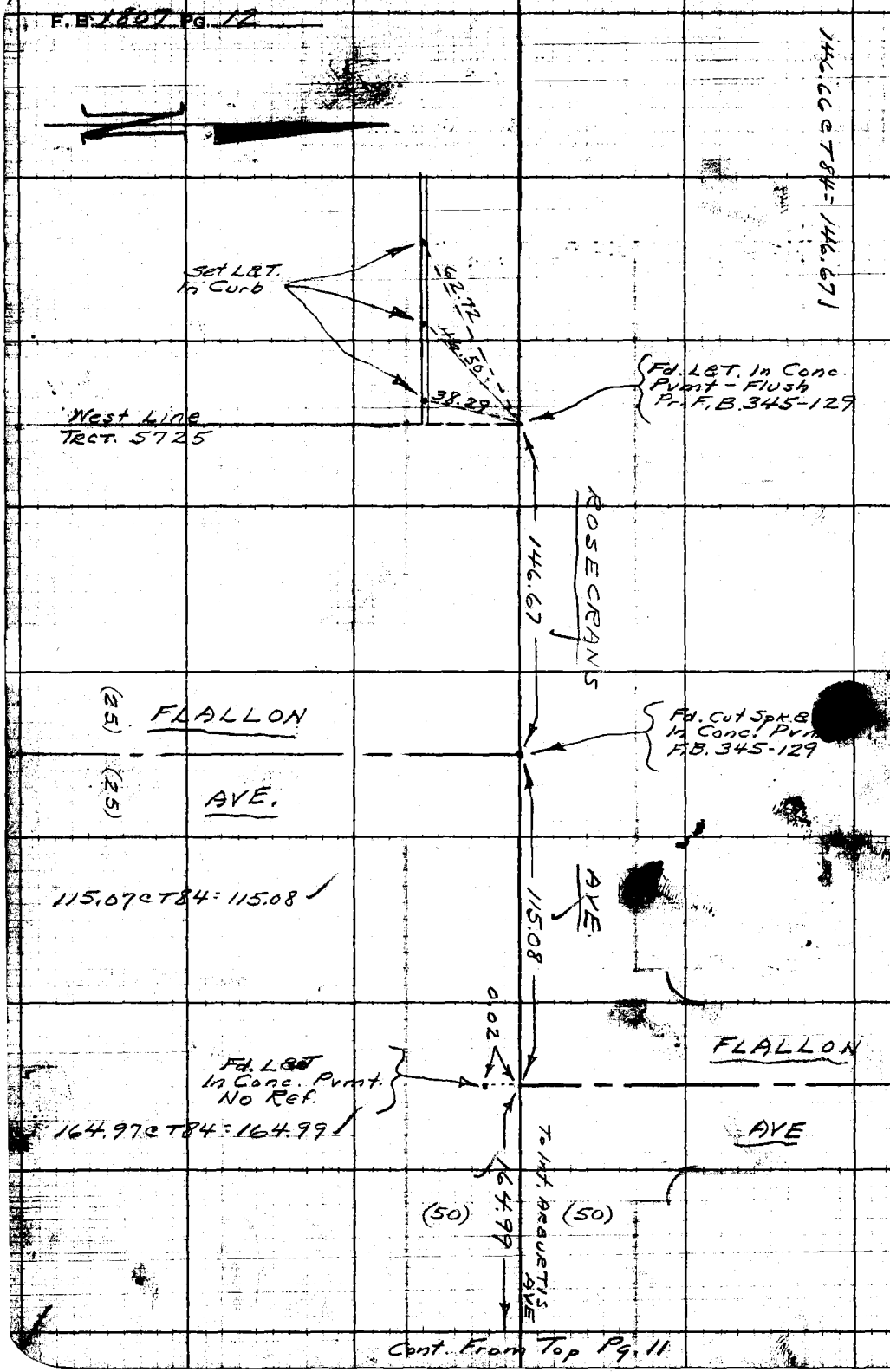

Cont. From Top Pg. 11

W[redacted] - C-4

RETURN TO
LOS ANGELES COUNTY SURVEYOR
725 LOS ANGELES COUNTY
ENGINEERING BLDG.

Do not extend notes this side of this line.

Note: Any Additions or Changes on This Sheet Must be Made or Circled in Red Ink With Date and Name of Person Making Change.

F.B. 1807 Pg. 13

Notes Ck'd by Miller
Map No. B-2399
Office Work T.H.B.
Checked Miller
Date

Survey of SAN ANTONIO DRIVE
W. O. 8663 Tape No. 094 St'd. 68 °F
Surveyed by A. N. HELLSTROM
Notes A.N.H Date 10-7-52
Indexed E. C. Johnson

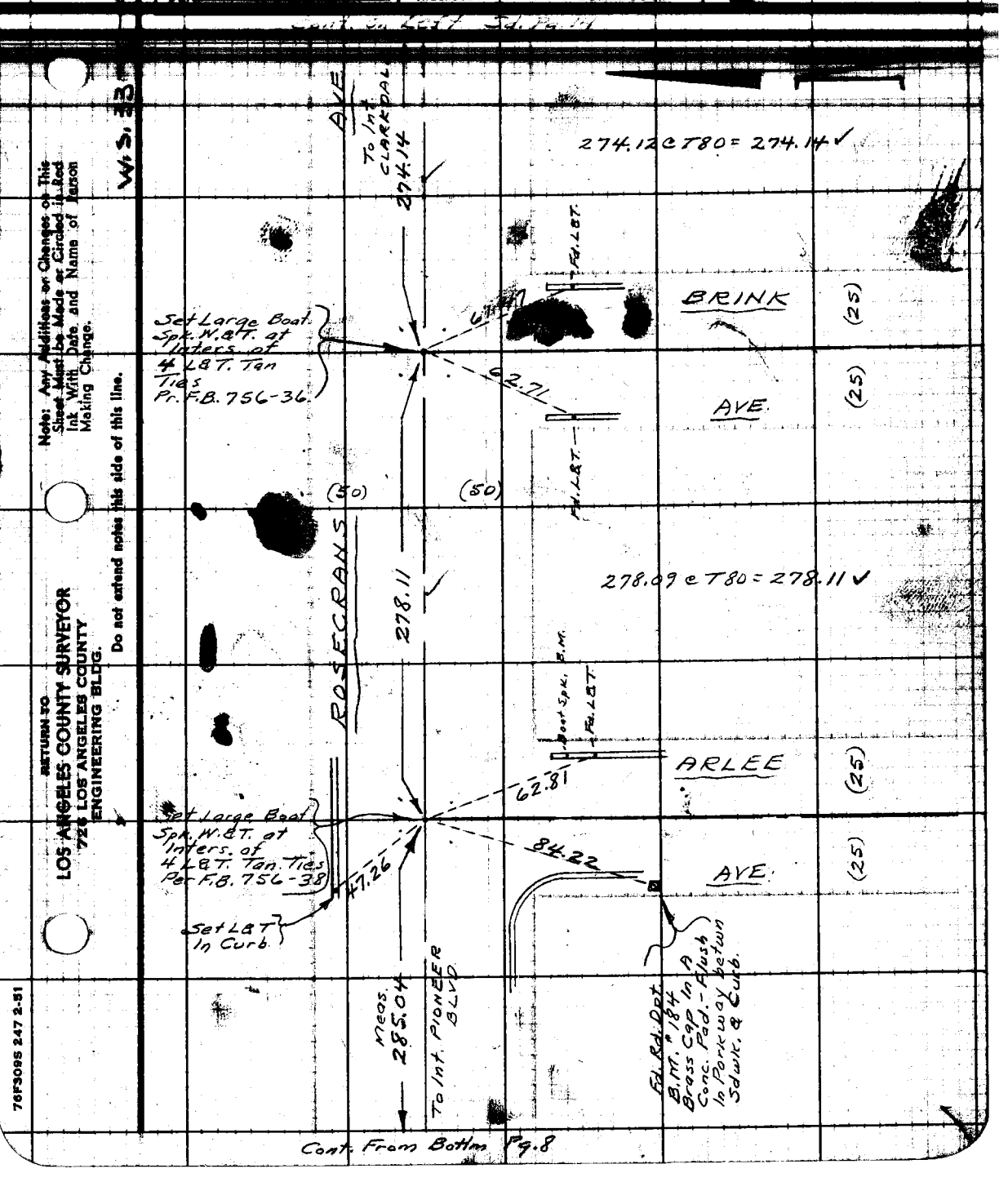

Note: Any Additions or Changes on This Sheet Must be Made or Circled in Red Ink With Date and Name of Person Making Change.

Do not extend notes this side of this line.

RETURN TO
LOS ANGELES COUNTY SURVEYOR
726 LOS ANGELES COUNTY
ENGINEERING BLDG.

76F3095 247 2-51

F.B. 1807 PG. 14

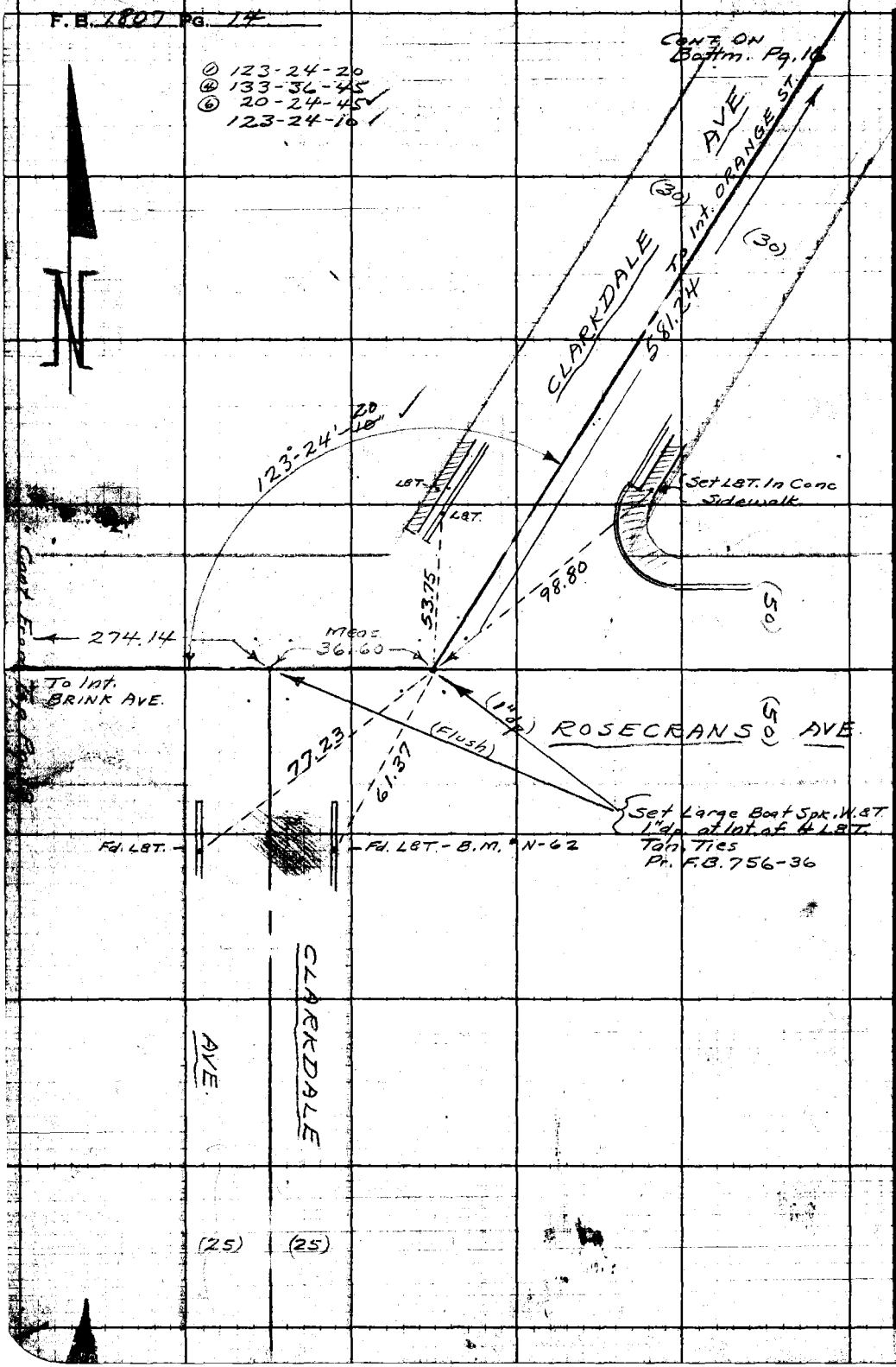

W.S. 33-C-4

RETURN TO
LOS ANGELES COUNTY SURVEYOR
723 LOS ANGELES COUNTY
ENGINEERING BLDG.

Do not extend notes this side of this line.

Note: Any Additions or Changes on This Sheet Must be Made or Circled in Red Ink With Date and Name of Person Making Change.

F.B. 1807 Pg. 15

Map No. R-2...	SAN ANTONIO DRIVE	① 80-56-00
Office Work ...	W.O. ... Slope No. ...	④ 323-43-30
Checked Miller	Surveyed by A. N. HELLSTROM	⑥ ...
Date ...	Notes A.N.H. Date 10-7-52	80-55-55
	Indexed E C Johnson	

Cont. On Left Sd. Pg. 16

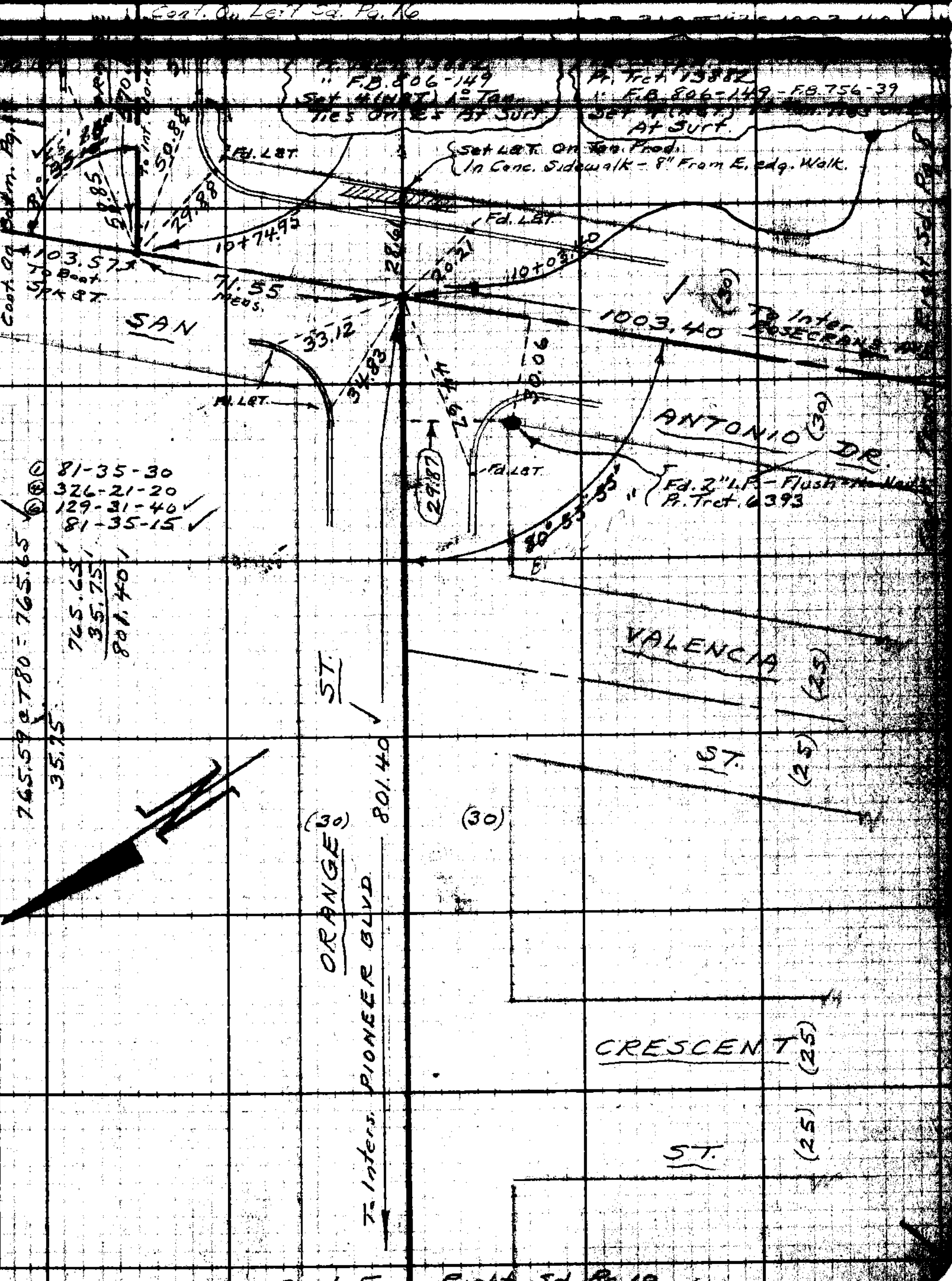

Note: Any Additions or Changes of This Sheet Must be Made in Standard Red Ink With Date and Name of Person Making Change.

Do not extend notes this side of this line.

RETURN TO LOS ANGELES COUNTY SURVEYOR
725 LOS ANGELES COUNTY ENGINEERING BLDG.

76F3096 247 2-51

Cont. From Right Sd. Pg. 10

F.B. 1807 PG. 16

W.S. 33-C-4

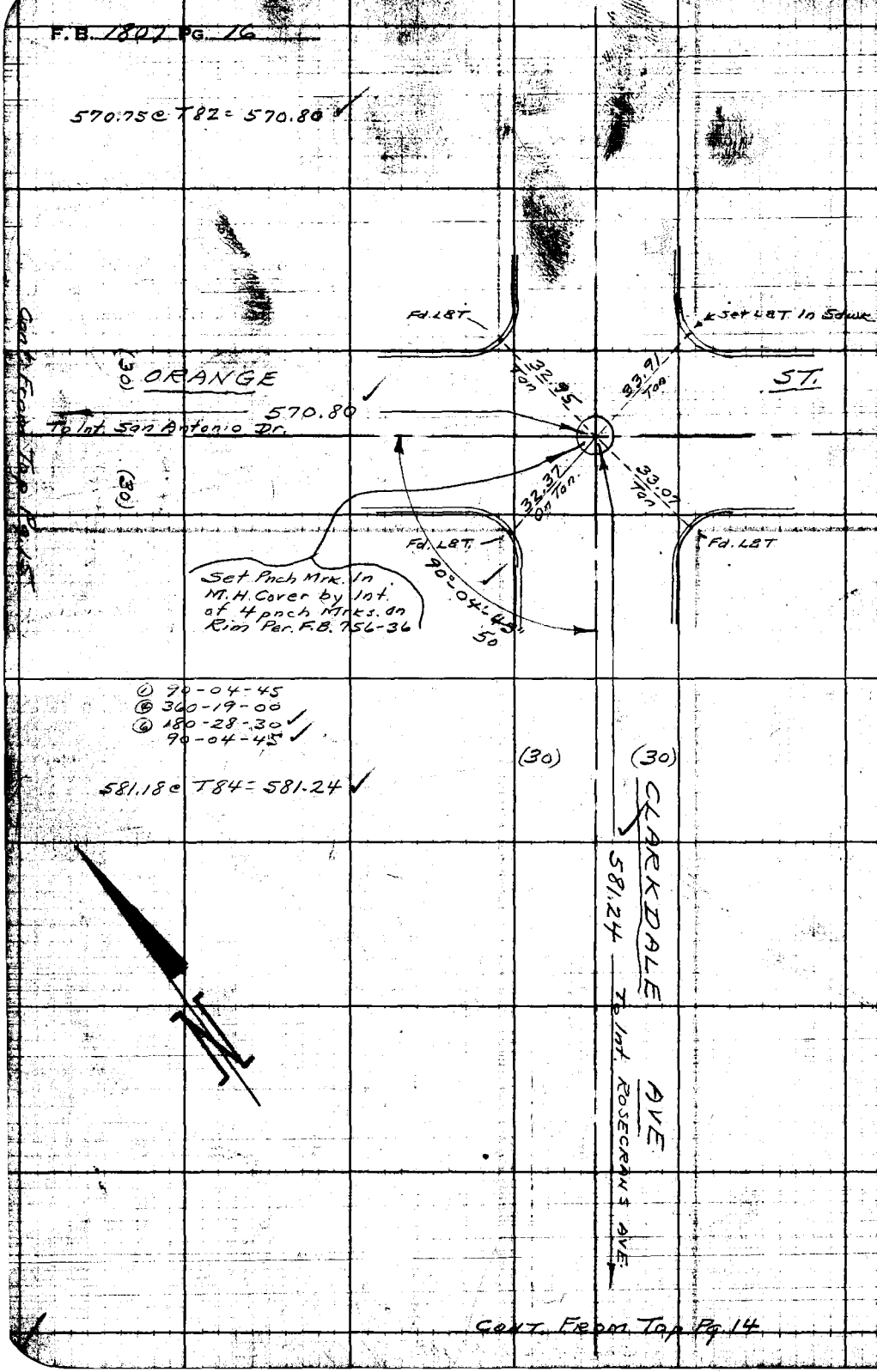

① 90-04-45
② 360-19-00
③ 180-28-30
90-04-45

581.18 @ T84 = 581.24

Cont. From Top Pg. 15

Cont. From Top Pg. 14

RETURN TO
LOS ANGELES COUNTY SURVEYOR
725 LOS ANGELES COUNTY
ENGINEERING BLDG.

Do not extend notes this side of this line.

Note: Any Additions or Changes on This Sheet Must be Made or Circled in Red Ink With Date and Name of Person Making Change.

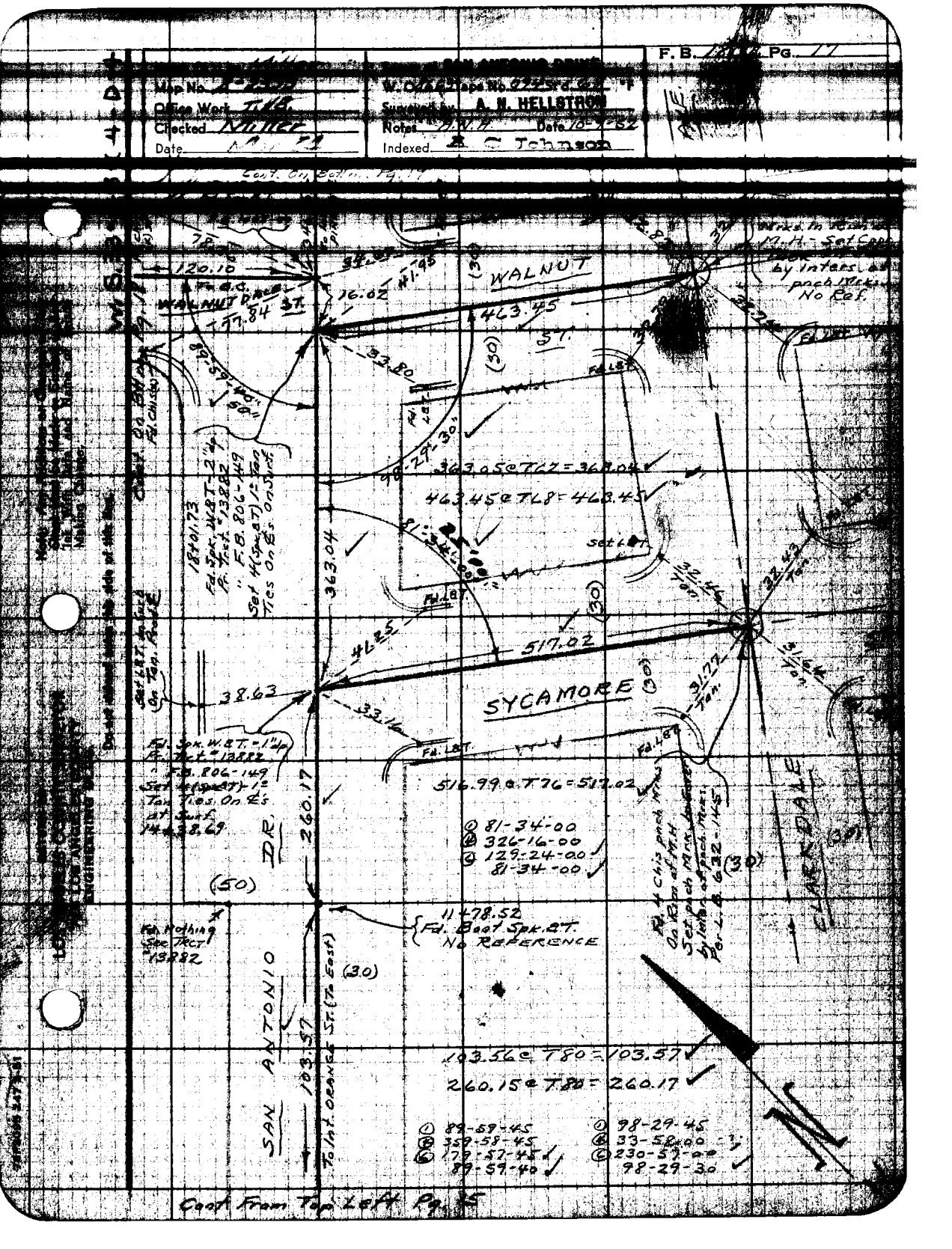

F. B. Pg. 17
Map No.
Office Work
Checked Miller
Date
Surveyed by A. N. HELLSTROM
Notes
Date 10-9-52
Indexed
Cont. On Bottom Pg. 14
WALNUT
WALNUT DALE ST.
120.10
16.02
463.45
33.80
363.05@T62=363.04
463.45@T68=463.45
363.04
517.02
38.63
SYCAMORE
516.99@T76=517.02
81-34-00
326-16-00
129-24-00
81-34-00
260.17
DR.
11+78.52
Fd. Boat Spk. & T.
No REFERENCE
SAN ANTONIO
103.57
To Int. ORANGE ST. (To East)
103.56@T80=103.57
260.15@T80=260.17
89-59-45
359-58-45
179-57-45
89-59-40
98-29-45
33-58-00
230-57-00
98-29-30
CLARKDALE
Cont From Top Left Pg. 15

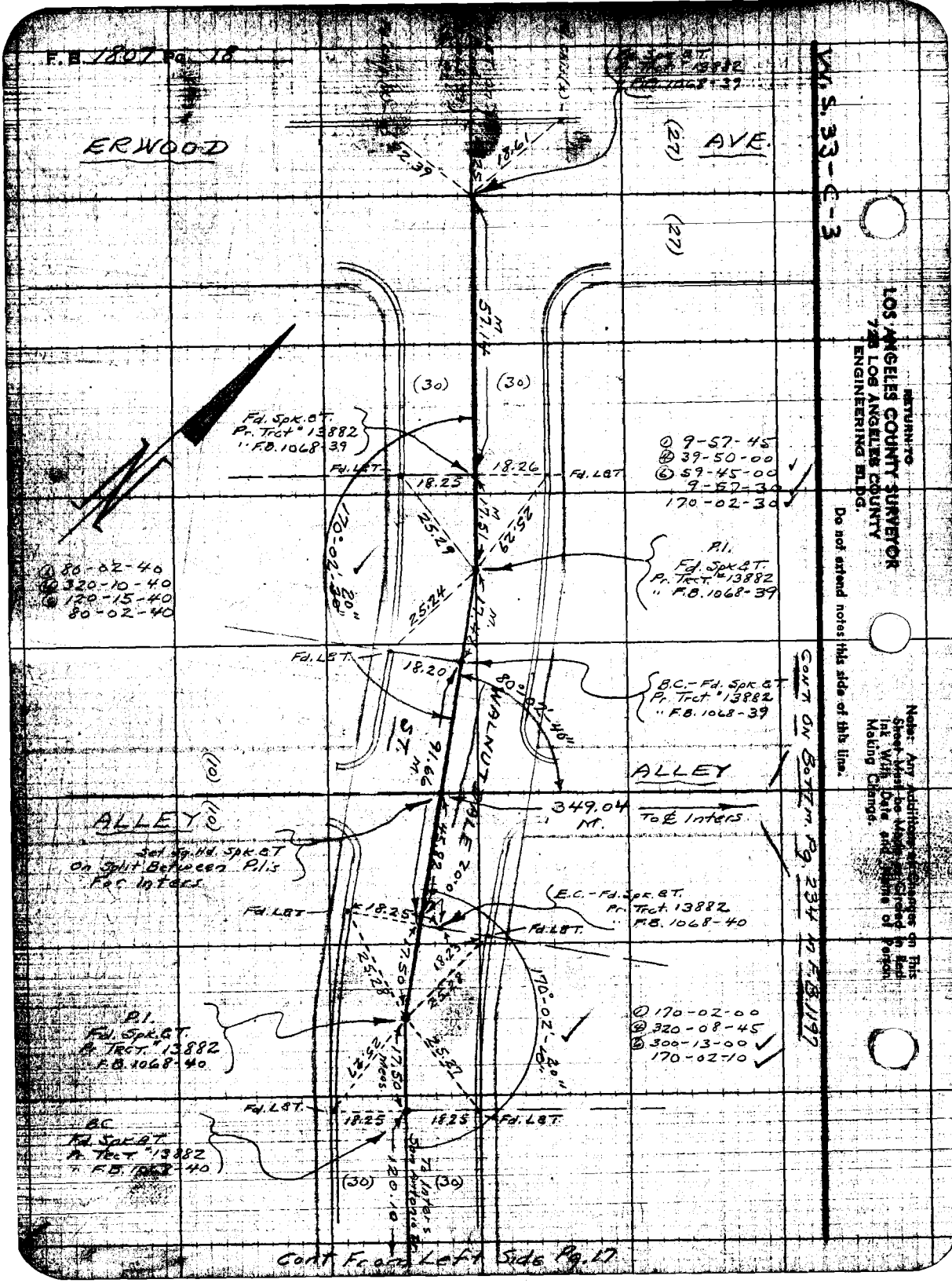
F.B. 1807 Pg. 18
ERWOOD
AVE.
(27)
(27)
(30)
(30)
Fd. Spk. & T.
Pr. Trct. # 13882
" F.B. 1068-39
Fd. L&T.
18.26
18.25
Fd. L&T.
① 9-57-45
④ 39-50-00
⑥ 59-45-00
9-57-30
170-02-30
P.I.
Fd. Spk. & T.
Pr. Trct. # 13882
" F.B. 1068-39
① 80-02-40
④ 320-10-40
⑥ 120-15-40
80-02-40
Fd. L&T.
18.20
B.C. - Fd. Spk. & T.
Pr. Trct. # 13882
" F.B. 1068-39
WALNUT DALE
ST.
ALLEY
ALLEY
(10)
(10)
349.04 M.
To ℄ Inters
Set Sq. Hd. Spk. & T.
On Split Between P.I.'s
For Inters
E.C. - Fd. Spk. & T.
Pr. Trct. 13882
" F.B. 1068-40
Fd. L&T.
18.25
Fd. L&T.
P.I.
Fd. Spk. & T.
Pr. Trct. # 13882
F.B. 1068-40
① 170-02-00
④ 320-08-45
⑥ 300-13-00
170-02-10
Fd. L&T.
18.25
18.25
Fd. L&T.
B.C.
Fd. Spk. & T.
Pr. Trct. # 13882
" F.B. 1068-40
(30)
(30)
To Inters
San Antonio Br.
120.10
Cont. On Bottom Pg. 234 in F.B. 1197
Cont From Left Side Pg. 17
V.S. 33-C-3
RETURN TO
LOS ANGELES COUNTY SURVEYOR
725 LOS ANGELES COUNTY
ENGINEERING BLDG.
Do not extend notes this side of this line.
Note: Any Additions or Changes on This Sheet Must be Made or Circled in Red Ink With Date and Name of Person Making Change.

F.B. 1807 Pg. 19

Map No. [illegible]
Office Work [illegible]
Checked Miller
Date Nov 24

W.O. [illegible]
Surveyed by A. E. HELLSTROM
Notes A.N.H. Date 10-11-52
Indexed A. C. Johnson

Cont. on Left Side Pg. 20 and Bottom [illegible]

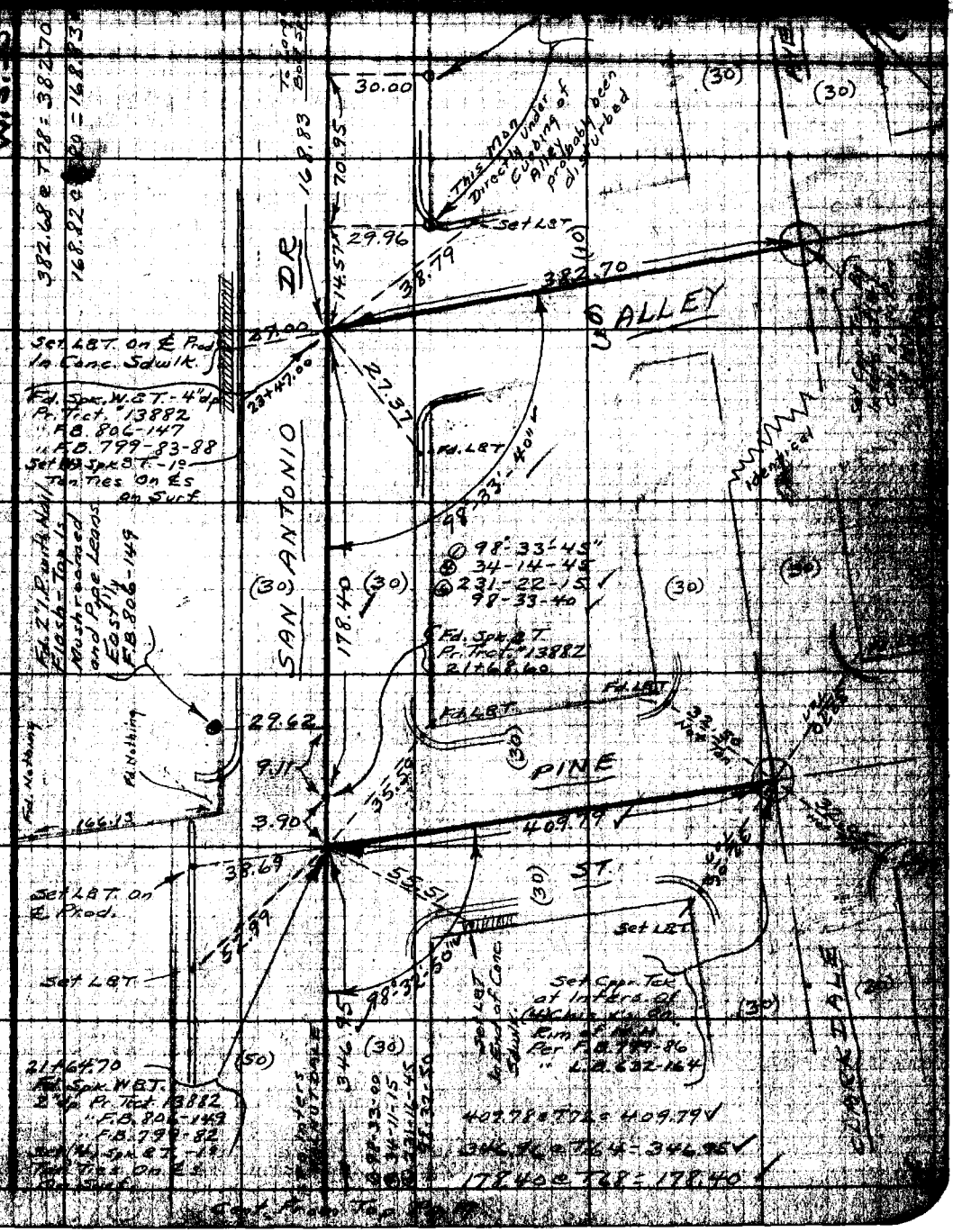

LOS ANGELES COUNTY SURVEYOR
724 LOS ANGELES COUNTY
ENGINEERING BLDG.

Do not extend notes this side of this line.

RETURN TO
LOS ANGELES COUNTY SURVEYOR
725 LOS ANGELES COUNTY
ENGINEERING BLDG.

Note: Any Additions or Changes on This Sheet Must be Made or Circled in Red Ink With Date and Name of Person Making Change.

Do not extend notes this side of this line.

W.S. 33-D-3

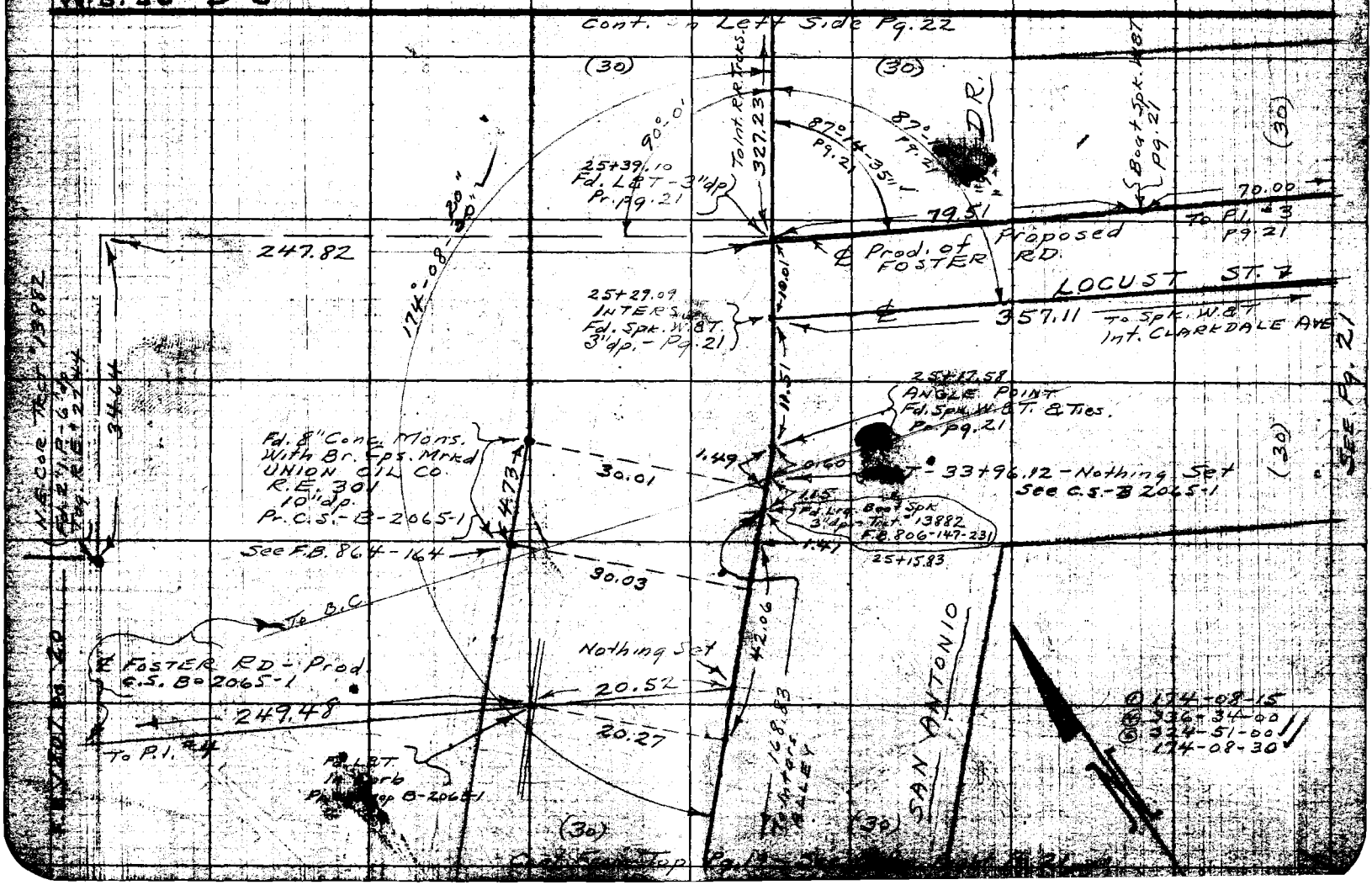

SAN ANTONIO DRIVE

F.B. 1807 Pg. 21

Map No. [illegible]
Office Work [illegible]
Checked Miller
Date [illegible]

W. O. 8663 Tape No. [illegible]
Surveyed by A. N. HELLSTROM
Notes A.N.H. Date 10-[illegible]-52
Indexed R. C. Johnson

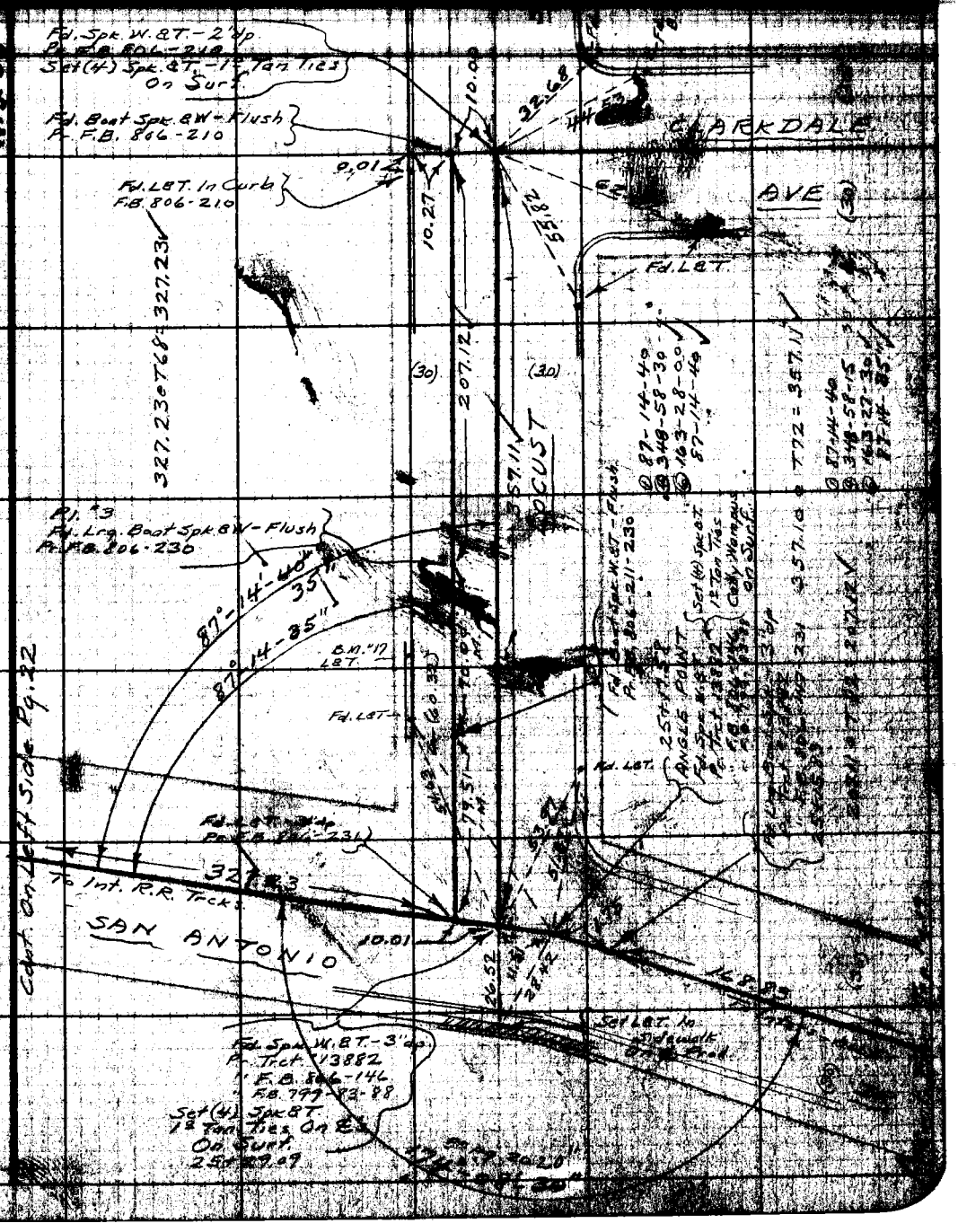

Notes: Any Additions or Changes on This Sheet Must be Made as Circled in Red Ink With Date and Name of Person Making Change.

Do not extend notes this side of this line.

RETURN TO
LOS ANGELES COUNTY SURVEYOR
726 LOS ANGELES COUNTY
ENGINEERING BLDG.

76F3095 247 2-51

RETURN TO
LOS ANGELES COUNTY SURVEYOR
726 LOS ANGELES COUNTY
ENGINEERING BLDG.

Note: Any Additions or Changes on This Sheet Must be Made or Circled in Red Ink With Date and Name of Person Making Change.

Do not extend notes this side of this line.

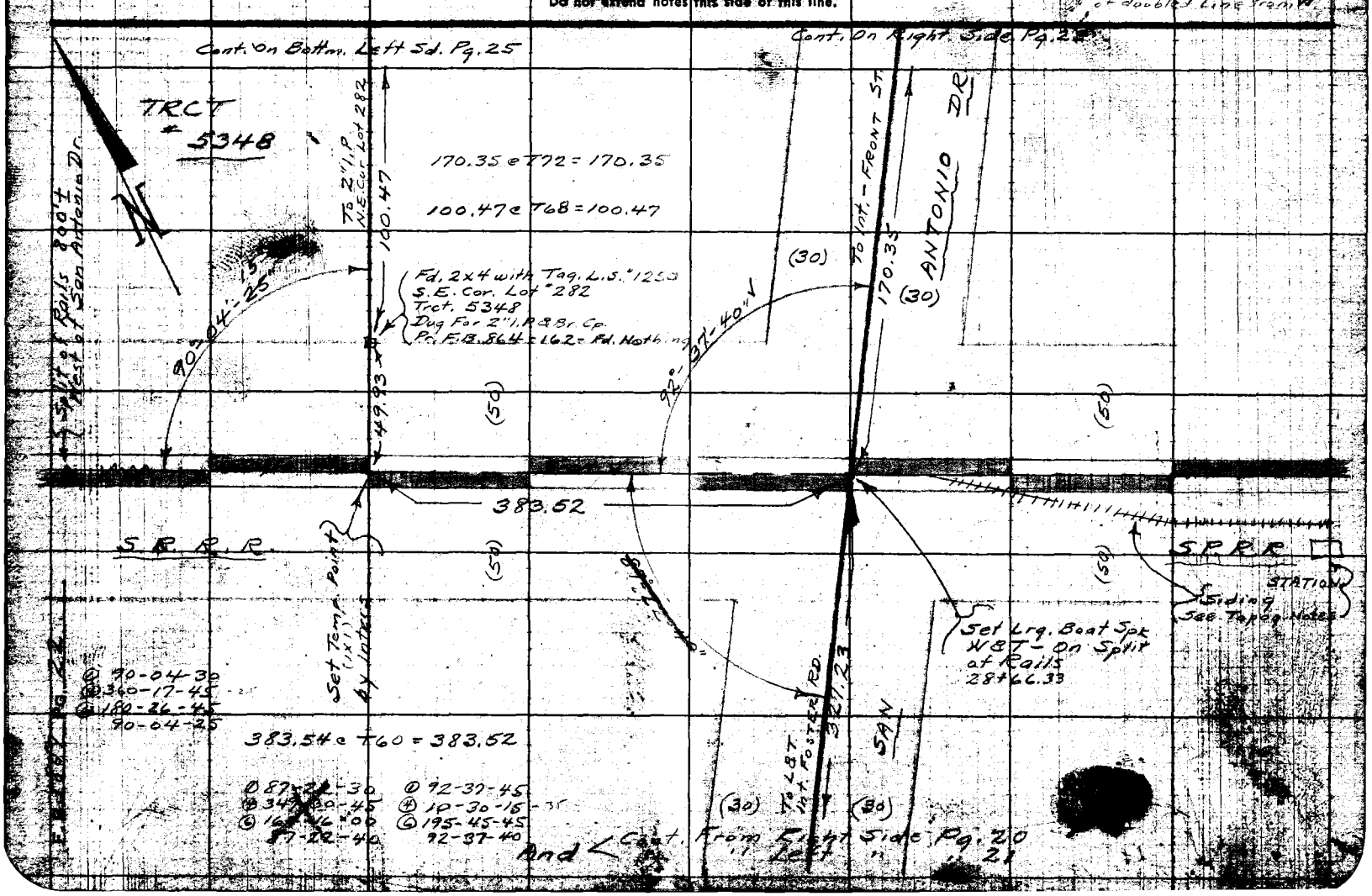

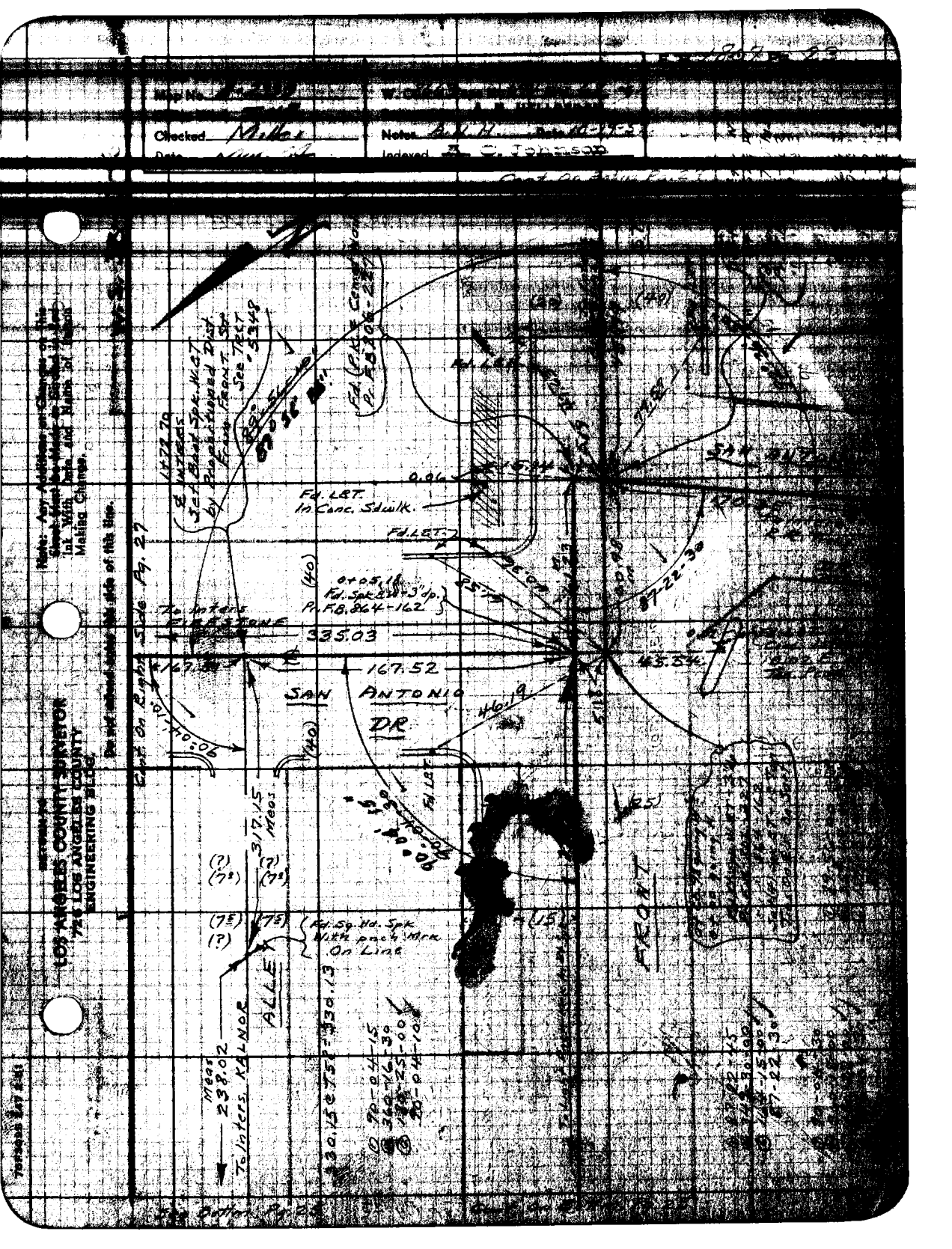

Checked Miller
Notes
Indexed C. Johnson
LOS ANGELES COUNTY SURVEYOR
726 LOS ANGELES COUNTY
ENGINEERING BLDG.
Note: Any Additions or Changes on this Sheet Must be Made in Blue Ink With Date and Name of Person Making Change.
Do not attend under this side of this line.
Fd. LBT. In Conc. Sdwlk.
Fd. LBT.
0+05.18 Fd. Spk. & W-3" dp. Pr. F.B. 864-162
To Inters FIRESTONE
335.03
167.52
SAN ANTONIO DR
46.19
45.54
Cont. On Right Side Pg. 27
317.15 Meas.
Fd. Sq. Hd. Spk With pach Mrk On Line
ALLEY
FRONT
Meas 238.02
To Inters. KALNOR

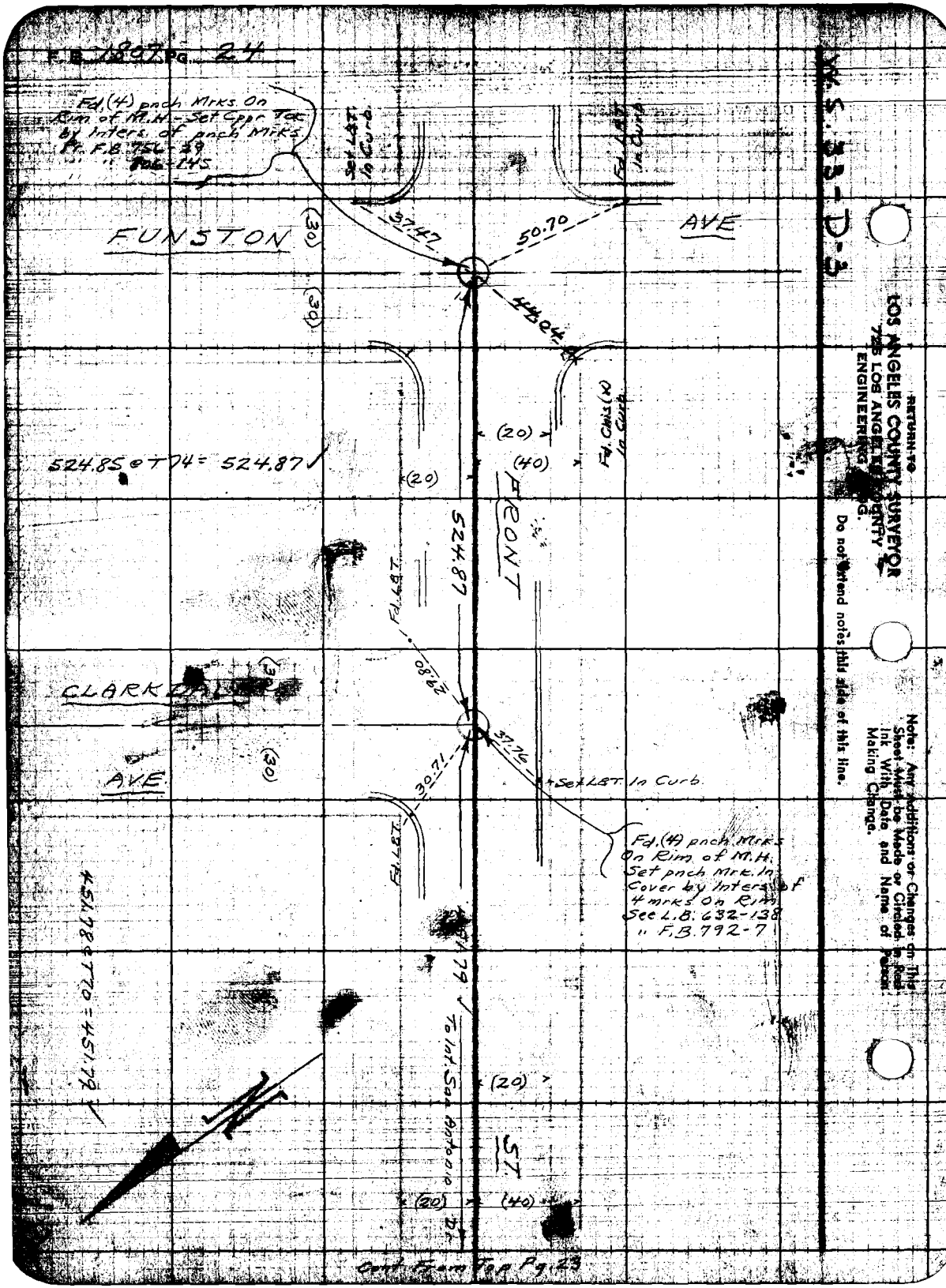
F.B. 1897 Pg. 24
Fd.(4) pnch Mrks On Rim of M.H. - Set Cppr Tac by Inters. of pnch Mrks. Pr. F.B. 756-39 " 806-145
Set L&T In Curb
Fd. L&T In Curb
FUNSTON
AVE
37.47
50.70
44.04
(30)
(30)
(20)
(40)
(20)
Fd. Chis (x) In Curb
524.85 @ T74 = 524.87
FRONT
524.87
Fd. L&T.
29.80
CLARK
AVE
(30)
37.76
30.71
Set L&T In Curb.
Fd. L&T.
Fd.(4) pnch Mrks On Rim of M.H. Set pnch Mrk. In Cover by Inters. of 4 mrks On Rim See L.B. 632-138 " F.B. 792-7
451.78 @ T70 = 451.79
451.79
To Int. San Antonio Dr.
(20)
ST.
(20)
(40)
Cont. From Top Pg. 23
W.S. 33-D-3
RETURN TO
LOS ANGELES COUNTY SURVEYOR
725 LOS ANGELES COUNTY
ENGINEERING BLDG.
Do not extend notes this side of this line.
Note: Any Additions or Changes on This Sheet Must be Made or Circled in Red Ink With Date and Name of Person Making Change.

F.B. 1807 Pg. 25

Map No. B-2399
Office Work [illegible]
Checked Moller
Date [illegible]

W.O. 8663 Tape No. 094 St'd. 68 °F
Surveyed by A. N. HELLSTROM
Notes A.N.H. Date 10-20-52
Indexed [illegible] Johnson

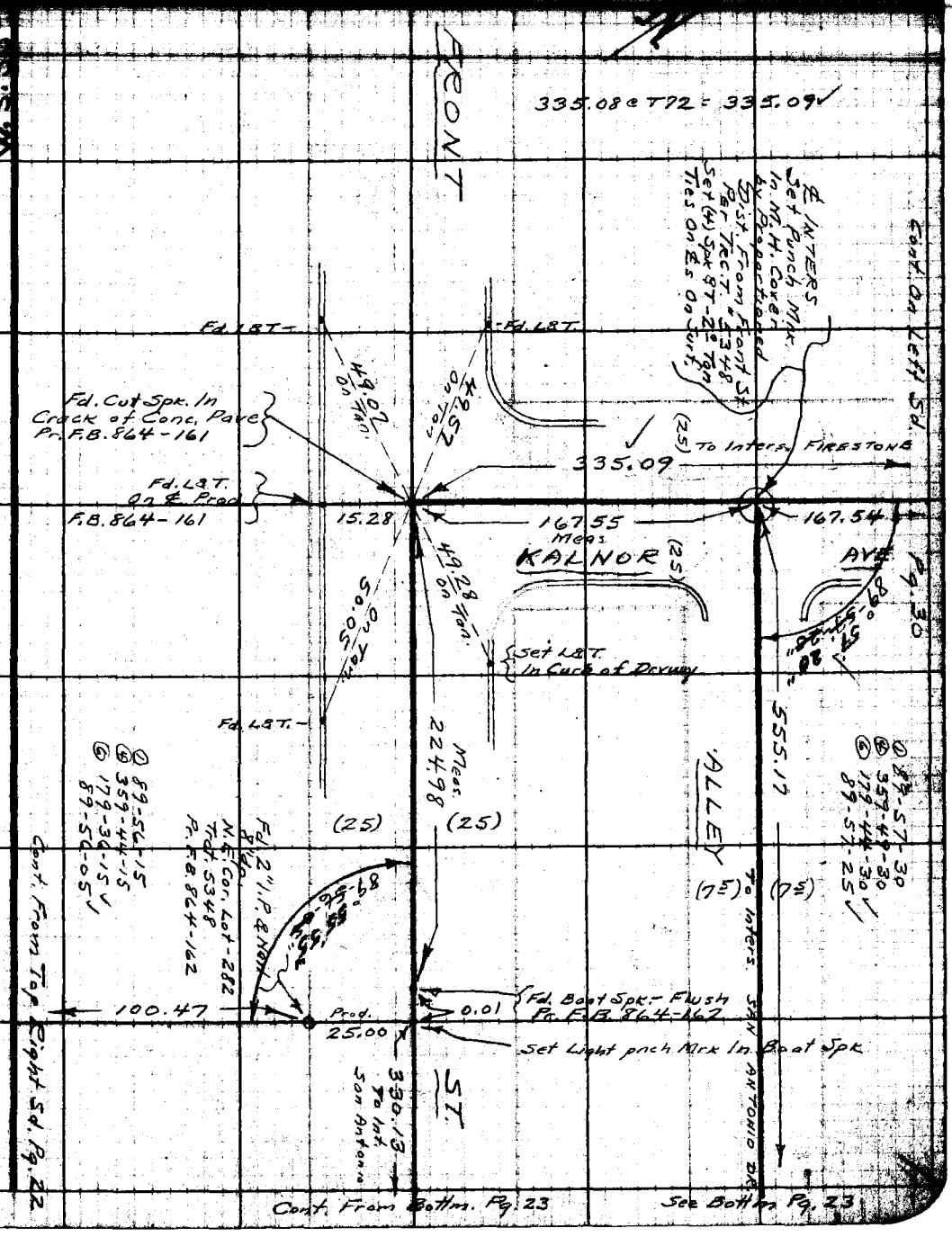

Note: Any Additions or Changes on This Sheet Must be Made or Circled in Red Ink With Date and Name of Person Making Change.

Do not extend notes this side of this line.

REFERENCE
LOS ANGELES COUNTY SURVEYOR
726 LOS ANGELES COUNTY
ENGINEERING BLDG.

75R3095 247 2-51

RETURN TO
LOS ANGELES COUNTY SURVEYOR
726 LOS ANGELES COUNTY
ENGINEERING BLDG.

Note: Any Additions or Changes on This Sheet Must be Made or Circled in Red Ink With Date and Name of Person Making Change.

Do not extend notes this side of this line.

F.B. 1807 PG. 26

F. B. 1809 Pg. 27

Notes Ck'd by Miller	[illegible]
Map No. B-2393	W. O. 8663 Tape No. 874 Std. 68 °F
Office Work T.H.B.	Surveyed by A. N. HELLSTROM
Checked Miller	Notes A.N.H. Date 10-23-52
Date	Indexed C. Johnson

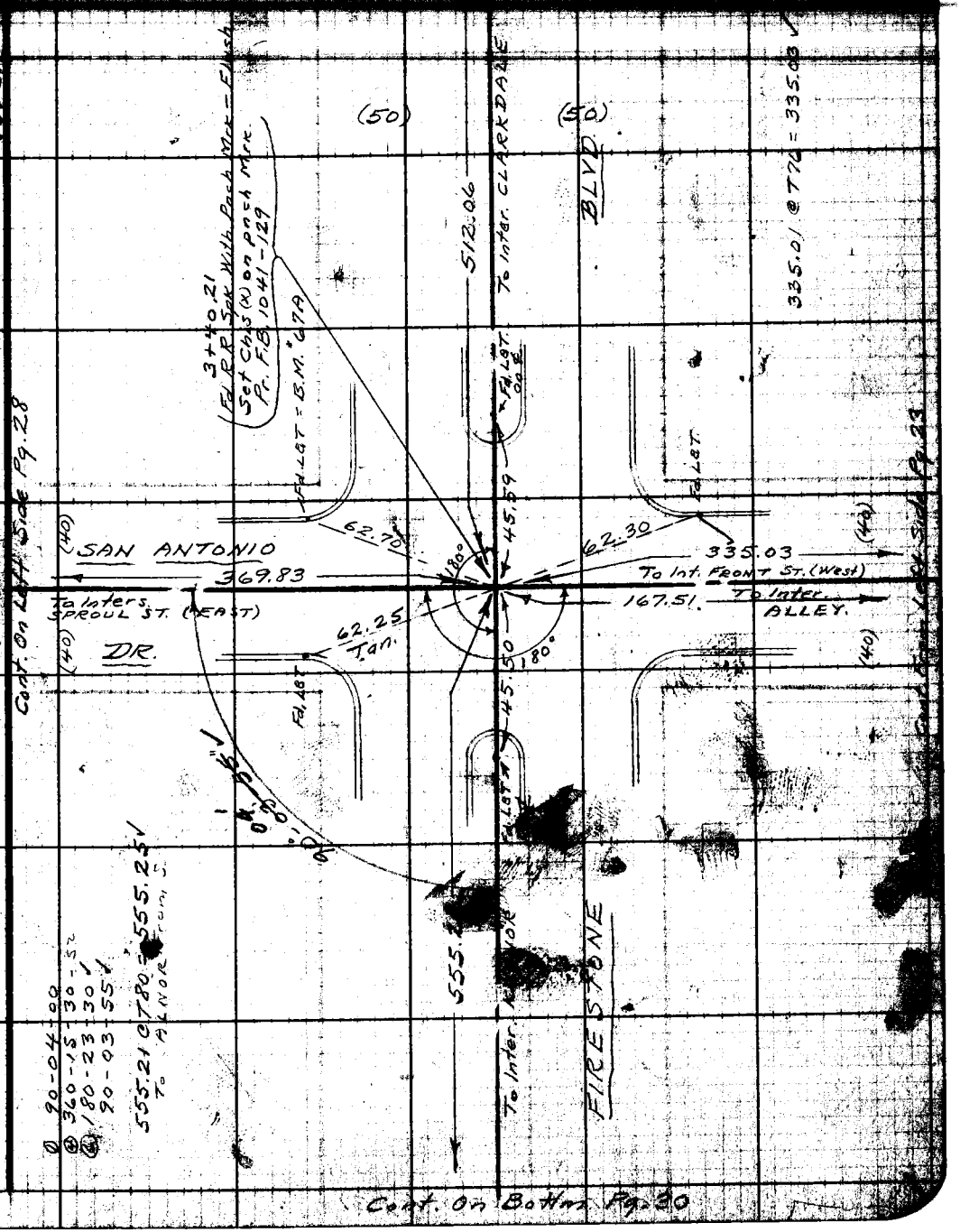

Note: Any Additions or Changes on This Sheet Must be Made or Circled in Red Ink With Date and Name of Person Making Change.

Do not [illegible] notes this side of this line.

RETURN TO
LOS ANGELES COUNTY SURVEYOR
726 LOS ANGELES COUNTY
ENGINEERING BLDG.

76F3095 247 2-51

RETURN TO
LOS ANGELES COUNTY SURVEYOR
725 LOS ANGELES COUNTY
ENGINEERING BLDG.

Note: Any Additions or Changes on This Sheet Must be Made or Circled in Red Ink With Date and Name of Person Making Change.

Do not extend notes this side of this line.

W.S. 33-D-3

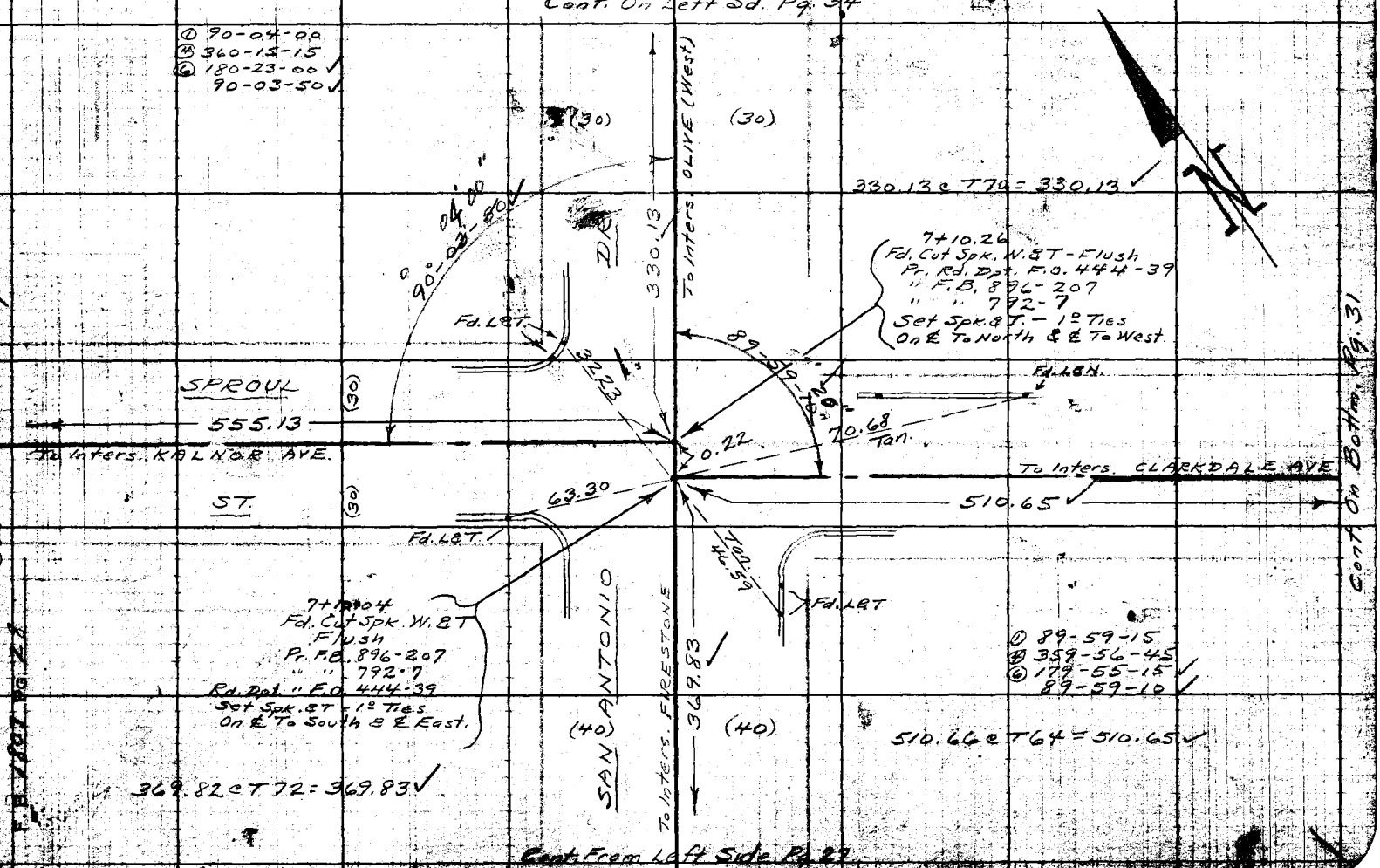

F.B. 1807 Pg. 29

Map No. B-2399
Office Work T.H.B.
Checked Miller
Date

W.O. 8663 Tape No. 094 Grid 68 °F
Surveyed by A. N. HELLSTROM
Notes A.N.H. Date 10-28-52
Indexed C. Johnson

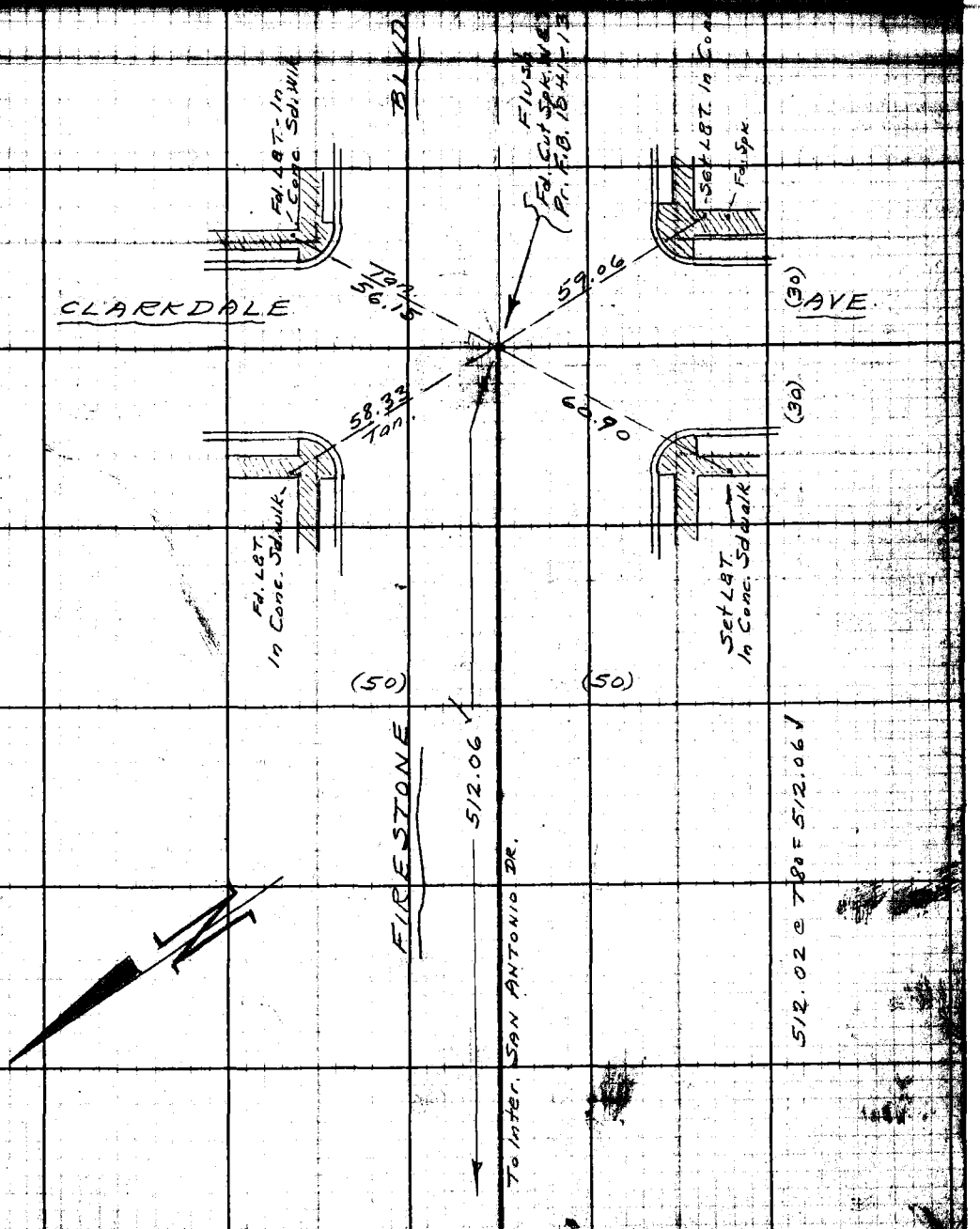

Note: Any Additions or Changes on This Sheet Must be Made or Circled in Red Ink With Date and Name of Person Making Change.

Do not extend notes this side of this line.

RETURN TO
LOS ANGELES COUNTY SURVEYOR
726 LOS ANGELES COUNTY
ENGINEERING BLDG.

76F3095 247 2-51

Cont. From Top Pg 27

RETURN TO
LOS ANGELES COUNTY SURVEYOR
725 LOS ANGELES COUNTY
ENGINEERING BLDG.

Note: Any Additions or Changes on This Sheet Must be Made or Circled in Red Ink With Date and Name of Person Making Change.

Do not extend notes this side of this line.

W.S. 33-D-3

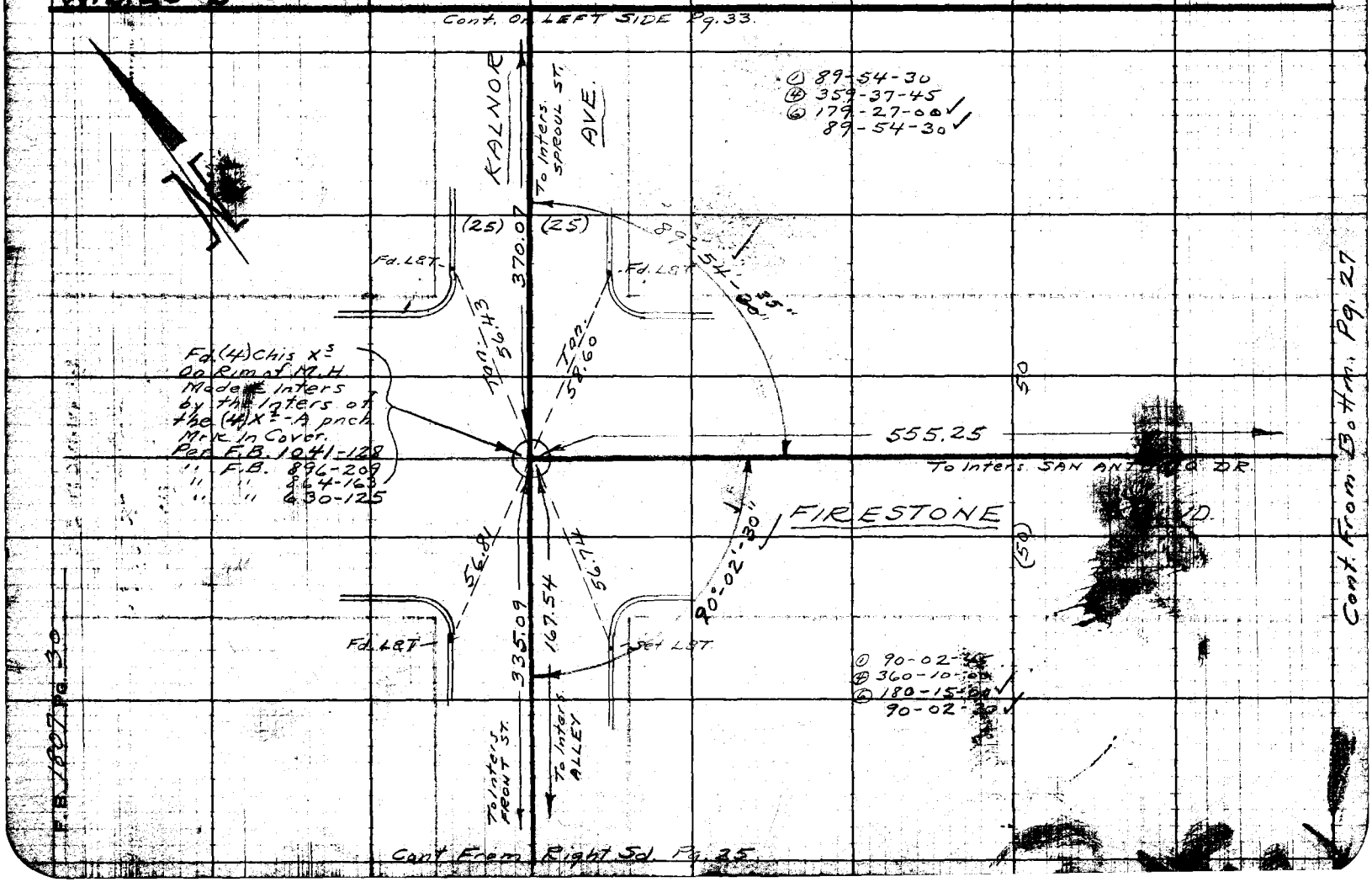

F.B. 1807 Pg. 31

Map No. B-2399
Office Work T.H.B.
Checked Miller
Date

W. O. 8663 Tape No. 094 Std. 68 °F
Surveyed by A. N. HELLSTROM
Notes A.N.H. Date 10-28-57
Indexed

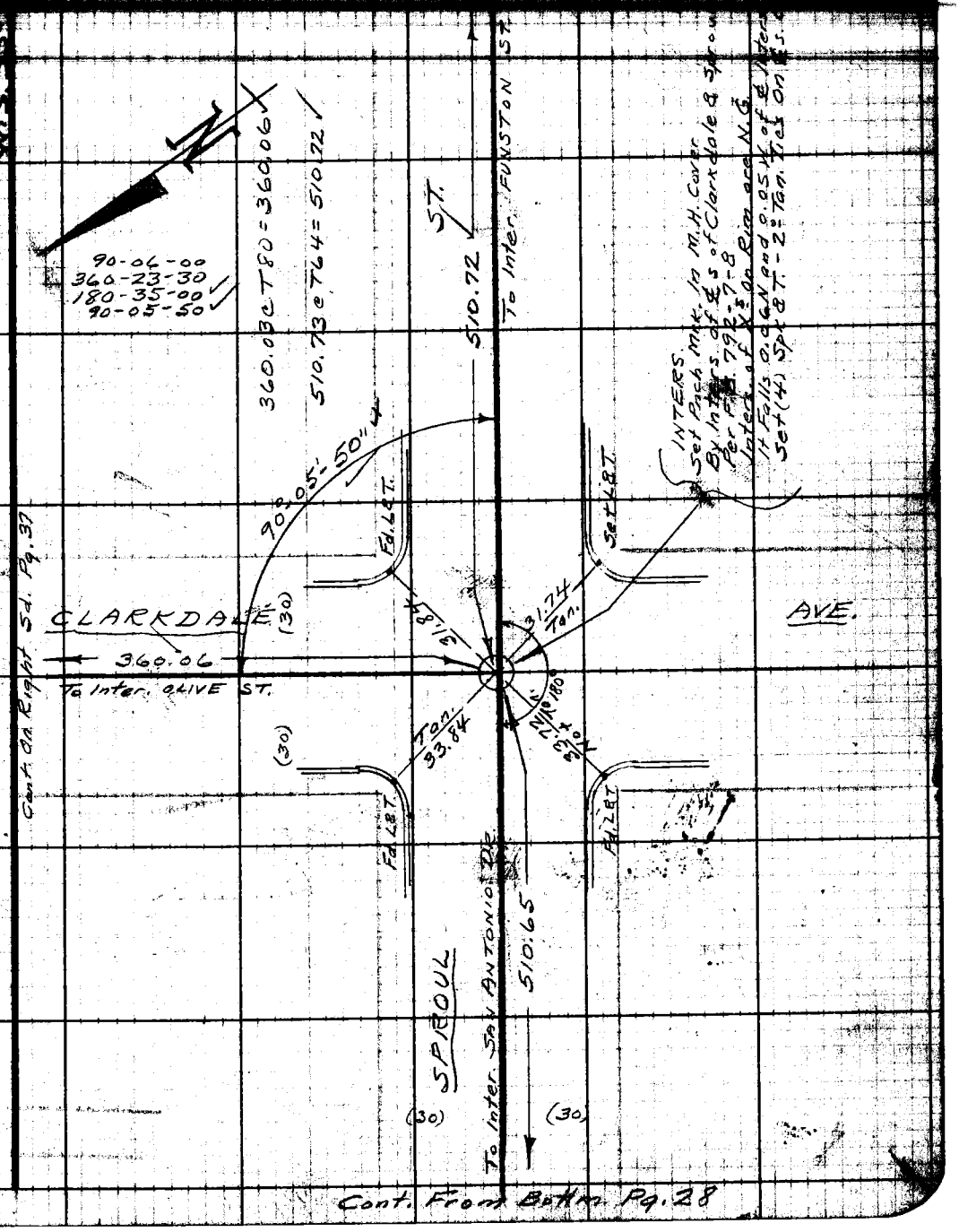

Cont. From Bottom Pg. 28

Note: Any Additions or Changes on This Sheet Must be Made or Circled in Red Ink With Date and Name of Person Making Change.

Do not extend notes this side of this line.

RETURN TO
LOS ANGELES COUNTY SURVEYOR
726 LOS ANGELES COUNTY
ENGINEERING BLDG.

76F3095 2-51

F.B. 1807 Pg. 32

W.S. 33-B-3

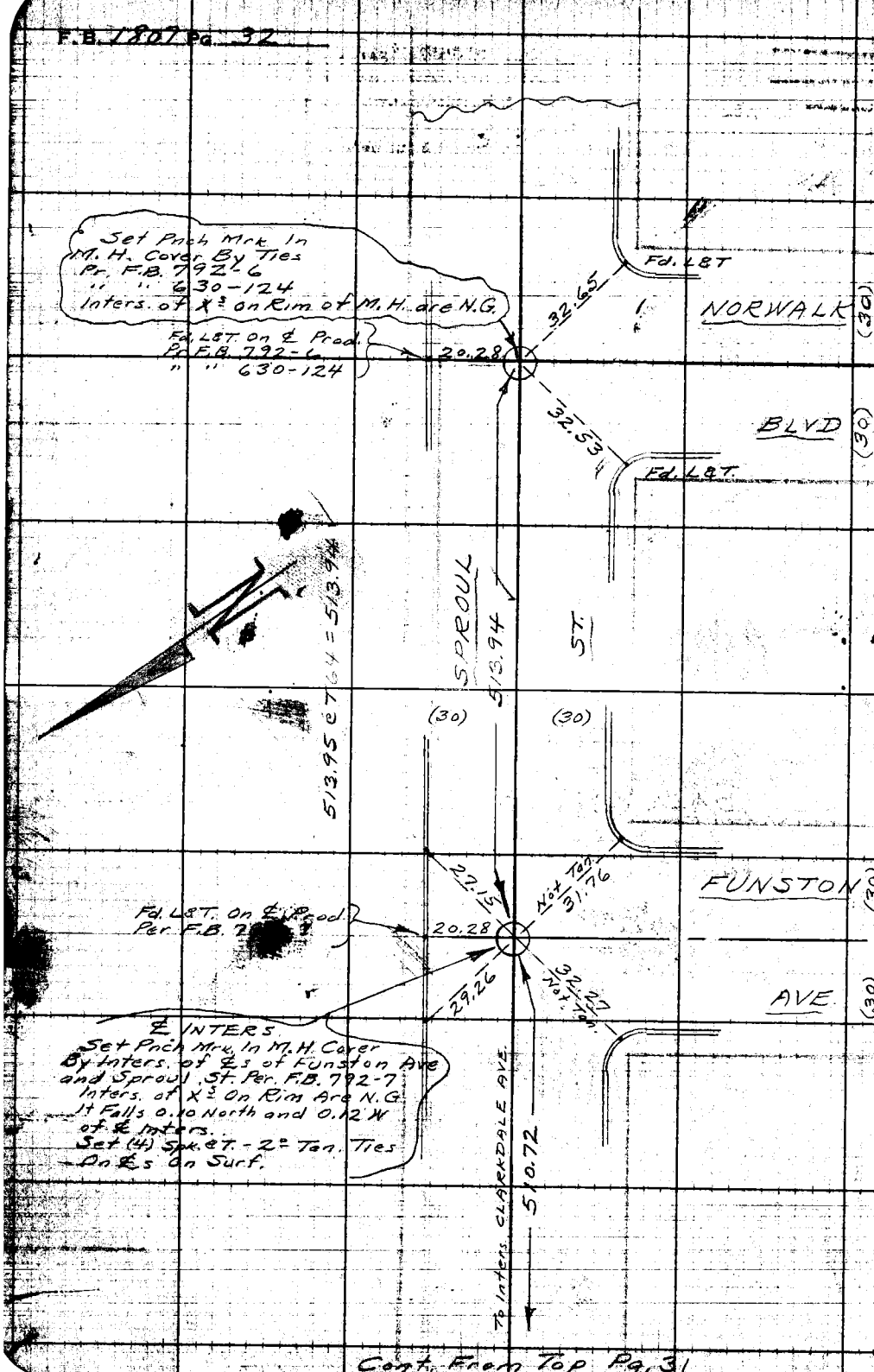

RETURN TO
LOS ANGELES COUNTY SURVEYOR
725 LOS ANGELES COUNTY
ENGINEERING BLDG.

Do not extend notes this side of this line.

Note: Any Additions or Changes on This Sheet Must be Made or Circled in Red Ink With Date and Name of Person Making Change.

Cont. From Top Pg. 31

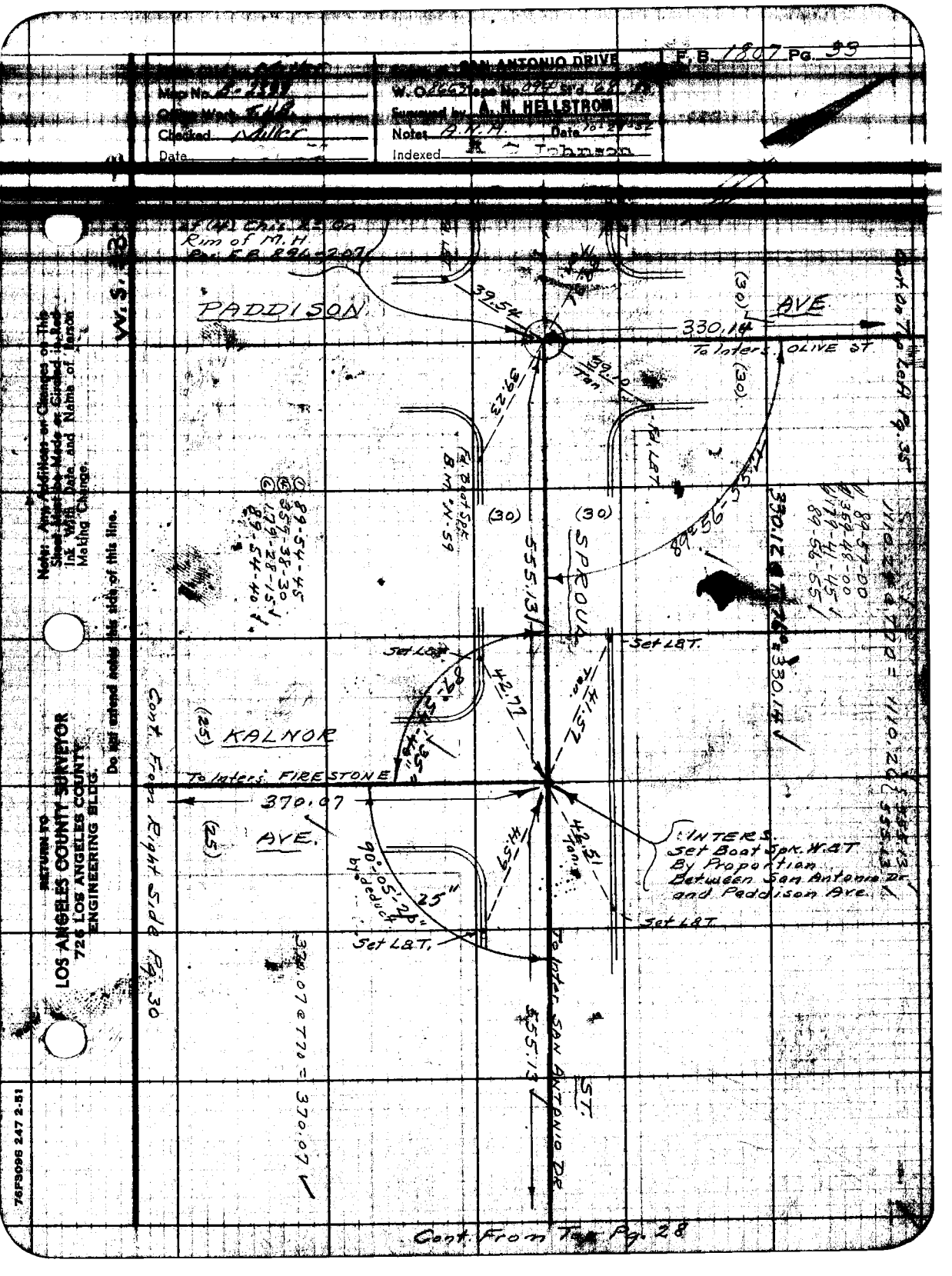
SAN ANTONIO DRIVE
F.B. 1807 Pg. 33
Map No. B-2399
Office Work F.H.B.
Checked Miller
Date
W.O. 8663 Tape No. 094 Std. 68
Surveyed by A. H. HELLSTROM
Notes A.H.H. Date 10-29-52
Indexed R. C. Johnson
Rim of M.H.
PADDISON
AVE
330.14
To Inters. OLIVE ST.
39.54
39.23
Fd. Boat Spk. B.M. N-59
(30)
555.13
SPROUL
Set L&T.
42.77
41.57
KALNOR
(25)
To Inters. FIRESTONE
370.07
AVE.
INTERS. Set Boat Spk. W&T By Proportion Between San Antonio Dr. and Paddison Ave.
90°-05'-20" by deduct
25"
Set L&T.
To Inter. SAN ANTONIO DR.
ST.
Cont. From Right Side Pg. 30
Cont. On Top Left Pg. 35
Cont. From Top Pg. 28
RETURN TO
LOS ANGELES COUNTY SURVEYOR
726 LOS ANGELES COUNTY
ENGINEERING BLDG.
Do not extend notes this side of this line.
Note: Any Additions or Changes on This Sheet Must be Made or Circled in Red Ink With Date and Name of Person Making Change.
76F3096 247 2-51

RETURN TO
LOS ANGELES COUNTY SURVEYOR
725 LOS ANGELES COUNTY
ENGINEERING BLDG.

Note: Any Additions or Changes on This Sheet Must be Made or Circled in Red Ink With Date and Name of Person Making Change.

Do not extend notes this side of this line.

W.S. 33-D-3

Cont. On Bottom Pg. 38

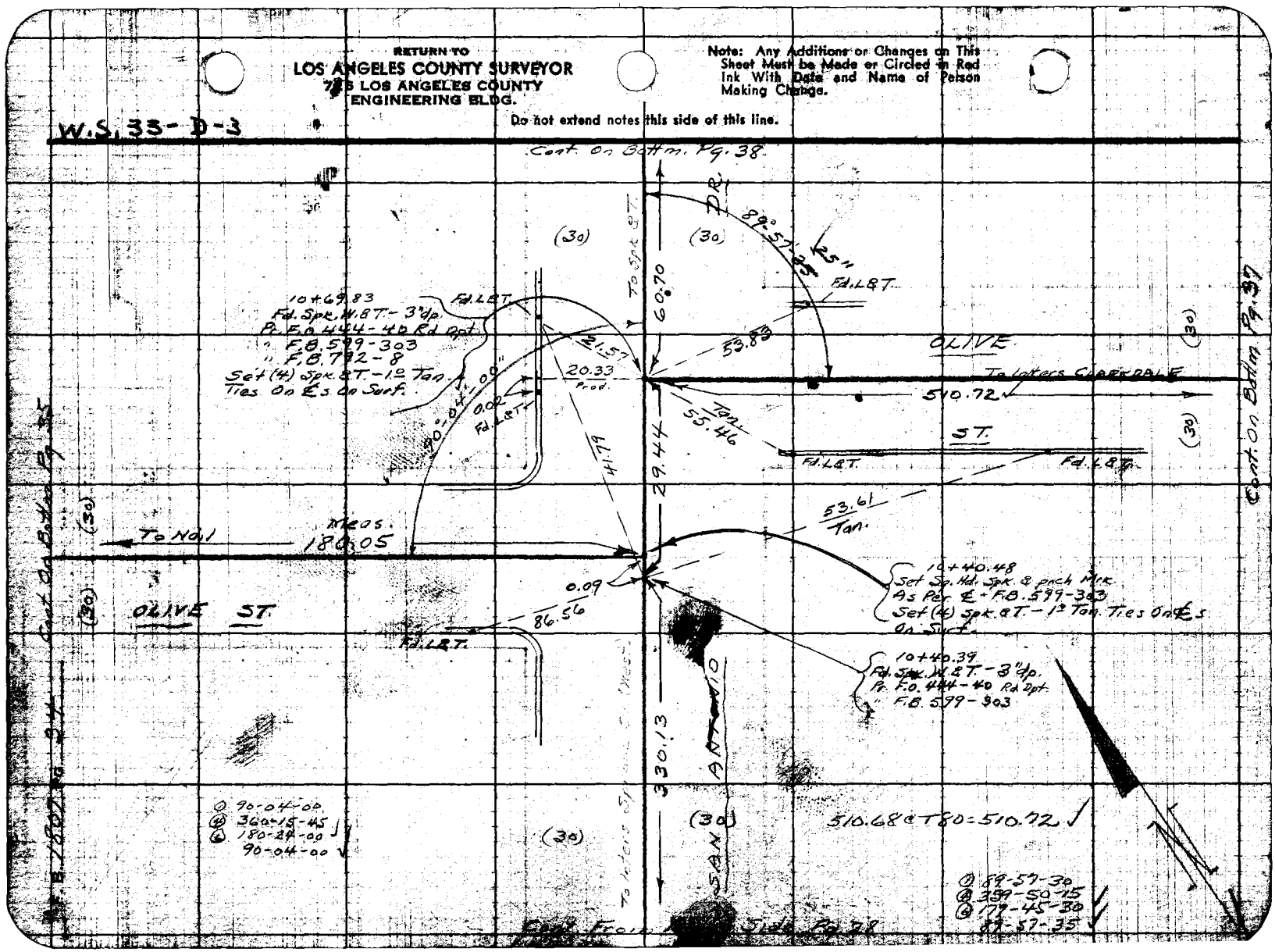

F.B. 1807 Pg. 35

Map No. 8-2339
Office Work F.H.B.
Checked Miller
Date

W. O. 8663 Tape No. 8764 Std. 68 °F
Surveyed by A. N. HELLSTROM
Notes A.N.H. Date 10-30-52
Indexed C. Johnson

Cont. on Bottom Pg. 36

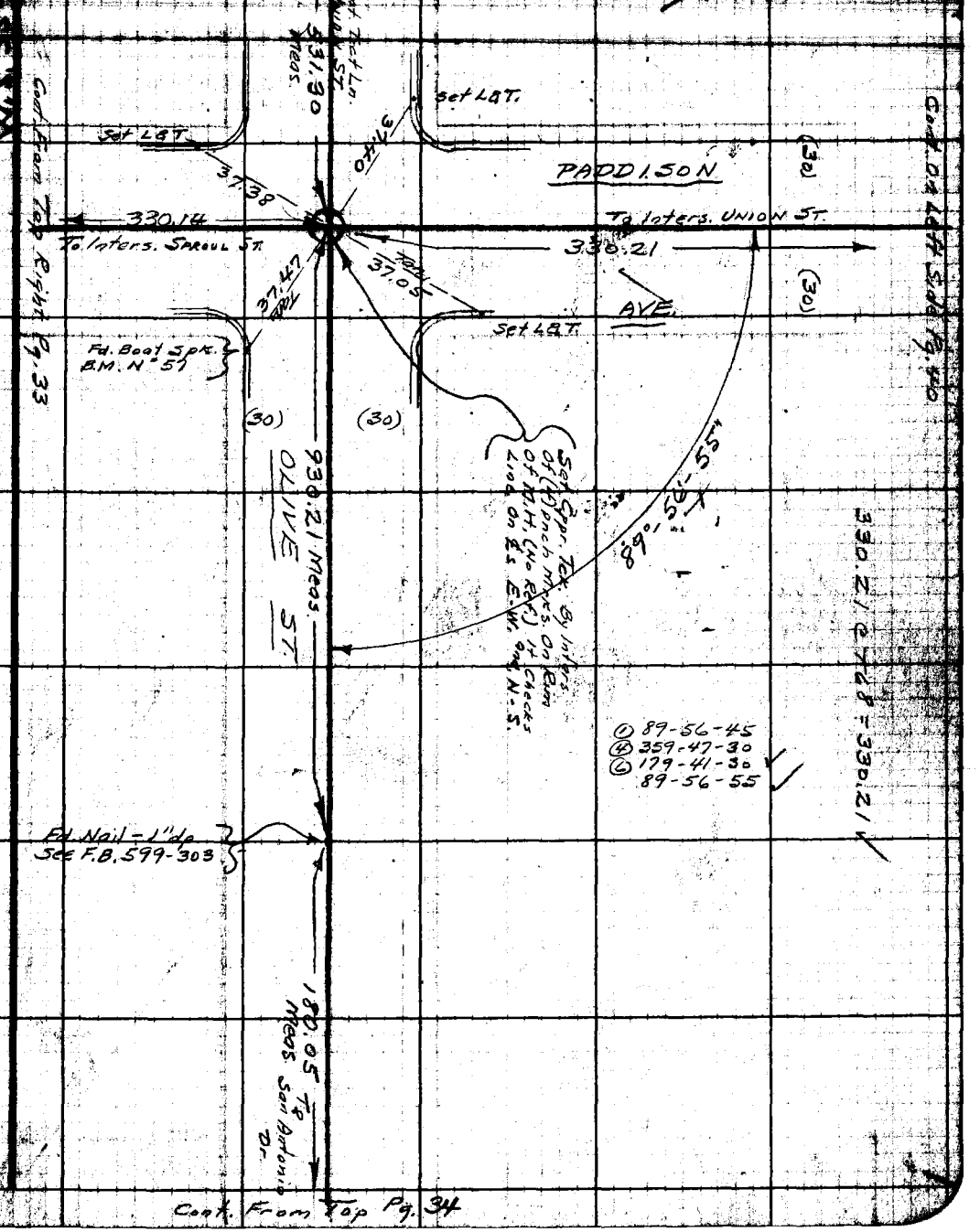

Cont. From Top Pg. 34

Note: Any Additions or Changes on This Sheet Must Be Made or Circled in Red Ink With Date and Name of Person Making Change.

Do not extend notes this side of this line.

LOS ANGELES COUNTY SURVEYOR
726 LOS ANGELES COUNTY ENGINEERING BLDG.

76F309S 247 2-51

F.B. 1807 Pg. 36

W.S. 33-C-3

RETURN TO
LOS ANGELES COUNTY SURVEYOR
72B LOS ANGELES COUNTY
ENGINEERING BLDG.

Do not extend notes this side of this line.

Note: Any Additions or Changes on This Sheet Must be Made or Circled in Red Ink With Date and Name of Person Making Change.

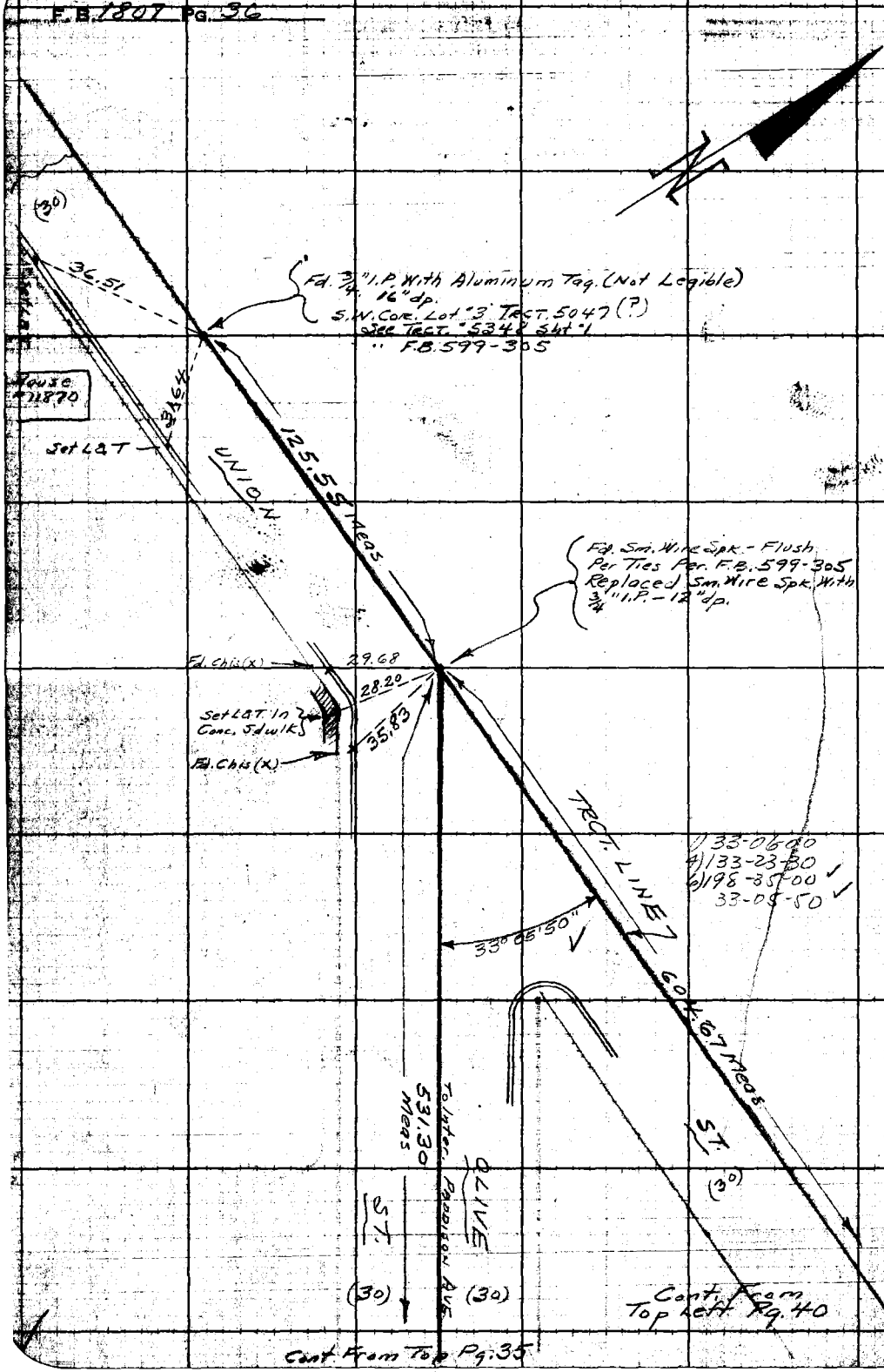

Notes Calc. by Miller	SAN ANTONIO DRIVE	F. B. 1807 Pg. 37
Map No. B-2399	W. O. [illegible] Tape No. [illegible] °F	
Office Work T.H.B.	Surveyed by A. N. HELLSTROM	
Checked Miller	Notes A.N.H. Date 11-5-52	
Date [illegible]	Indexed C. Johnson	

W.S. 33 [illegible] 3

① 90-04-00
② 360-15-15
③ 180-23-00
90-03-50

Set Cppr. Tck On Lid of By laters of & S. Clark and Olive Pr. F.B. 792 Set (4) Spk. Tie on Surf.

Fd. C.S. Mon. -6" dp. Pr. F.B. 792-8

Fd. C.S. Mon. Flush Pr. F.B. 792-8

30.00

30.00

Fd. L&T. ℄ Prod.

Fd. L&T. ℄ Prod.

20.02

18.34

20.14

CLARKDALE

360.06

To laters SPROUL St.

(30)

(30)

11.66

51.37

53.21

Fd. L&T.

90°-03'-50" 55

OLIVE ST.

510.72

To laters San Antonio Dr.

(30)

(30)

Cont. From Bottom Pg. 34

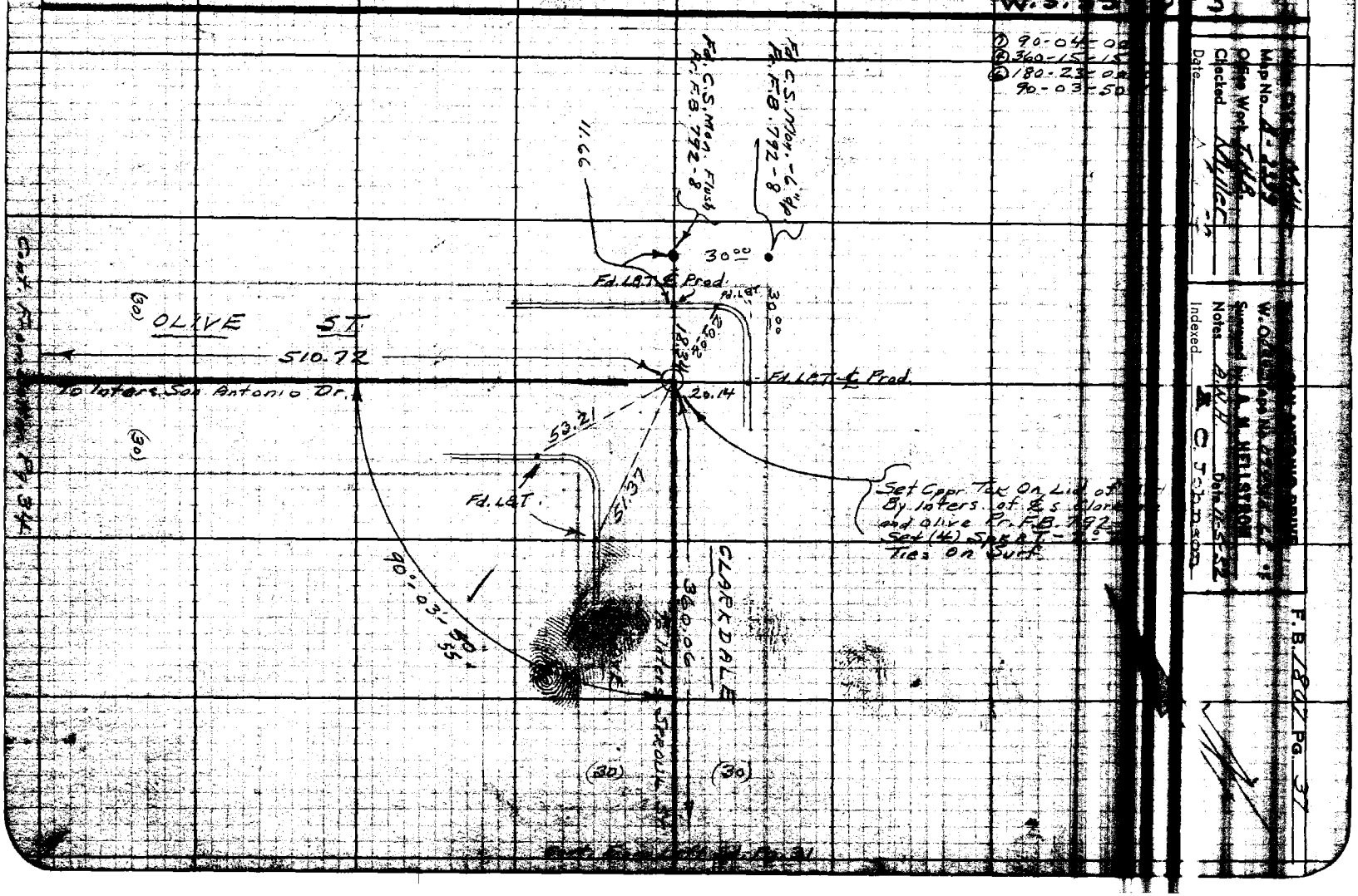

Notes: Any Additions or Changes on This Sheet Must be Made or Circled in Red Ink With Date and Name of Person Making Change.

Do not extend notes this side of this line.

RETURN TO
LOS ANGELES COUNTY SURVEYOR
726 LOS ANGELES COUNTY
ENGINEERING BLDG.

76F3095 247 2-51

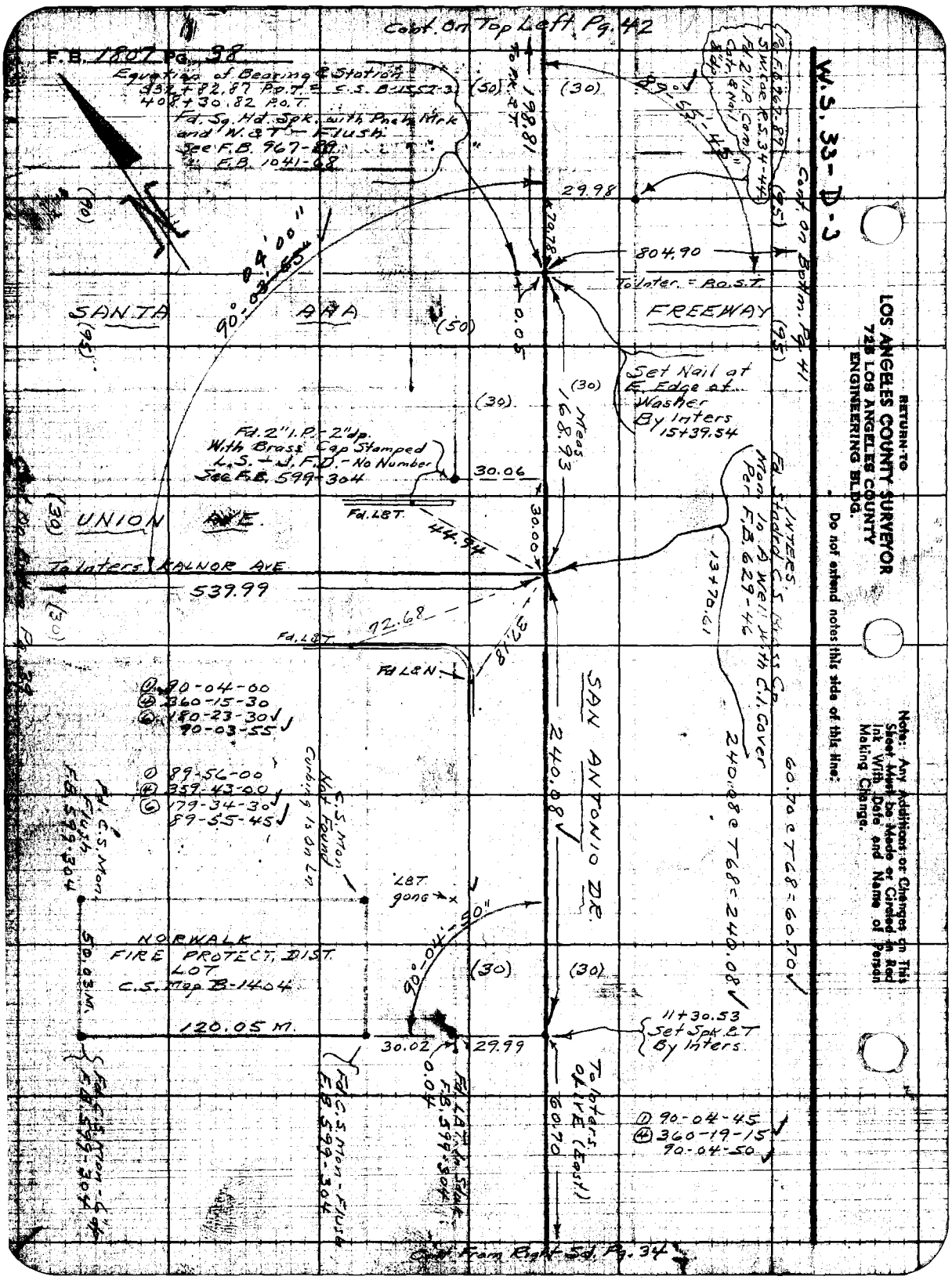

RETURN TO
LOS ANGELES COUNTY SURVEYOR
725 LOS ANGELES COUNTY
ENGINEERING BLDG.

Do not extend notes this side of this line.

Note: Any Additions or Changes on This Sheet Must be Made or Circled in Red Ink With Date and Name of Person Making Change.

F.B. 1807 Pg. 39

Map No. B-2399
Office Work [illegible]
Checked Miller
Date [illegible]

W. O. 8663 Tape No. 094 St'd. 68 °F
Surveyed by A. N. HELLSTROM
Notes A.N.H. Date 11-5-52
Indexed A. C. Johnson

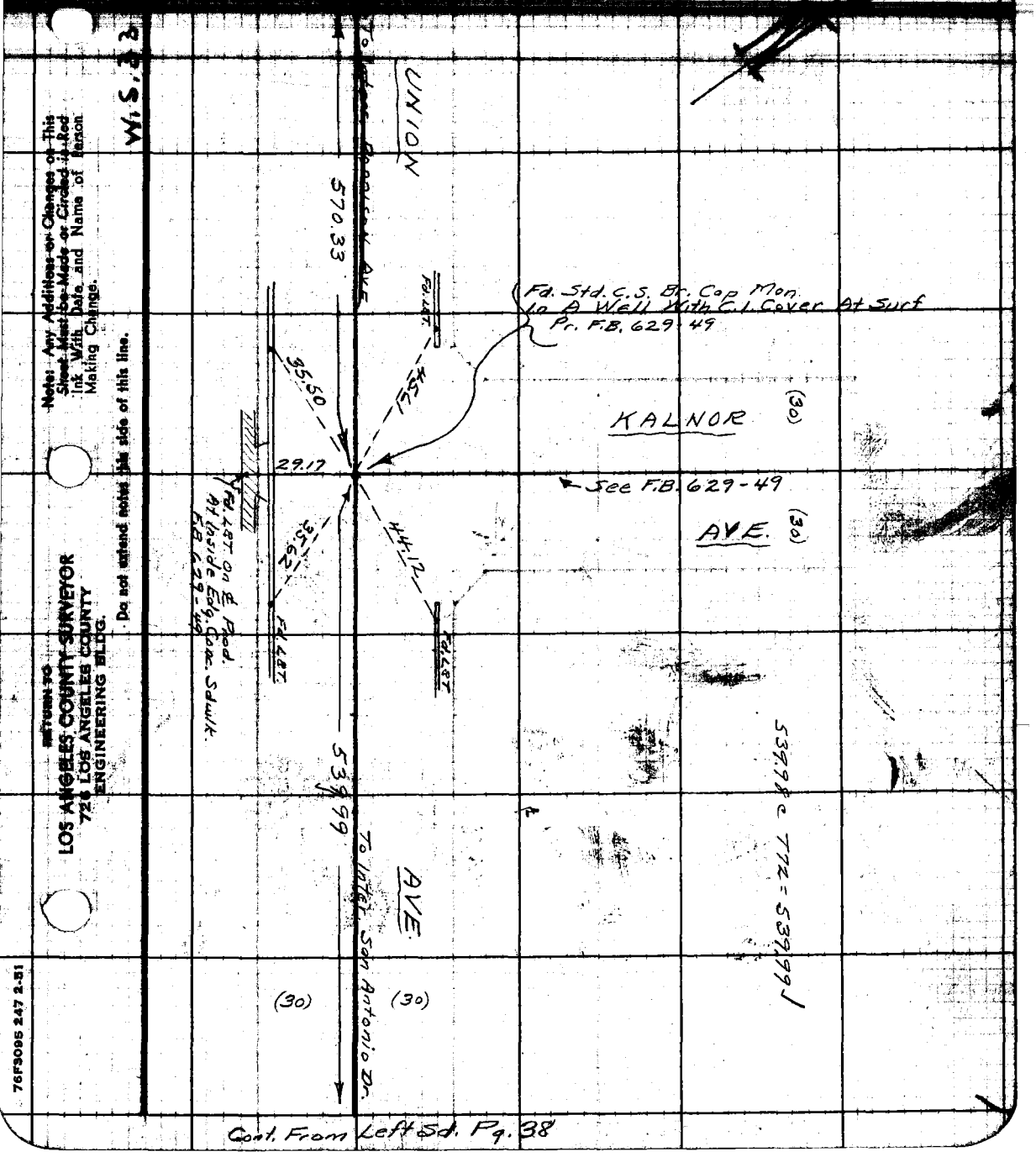

Cont. From Left Sd. Pg. 38

Note: Any Additions or Changes on This Sheet Must be Made or Circled in Red Ink With Date and Name of Person Making Change.

Do not extend notes this side of this line.

RETURN TO
LOS ANGELES COUNTY SURVEYOR
726 LOS ANGELES COUNTY
ENGINEERING BLDG.

76F3095 247 2-51

RETURN TO
LOS ANGELES COUNTY SURVEYOR
723 LOS ANGELES COUNTY
ENGINEERING BLDG.

Note: Any Additions or Changes on This Sheet Must be Made or Circled in Red Ink With Date and Name of Person Making Change.

Do not extend notes this side of this line.

W.S. 33-D-3

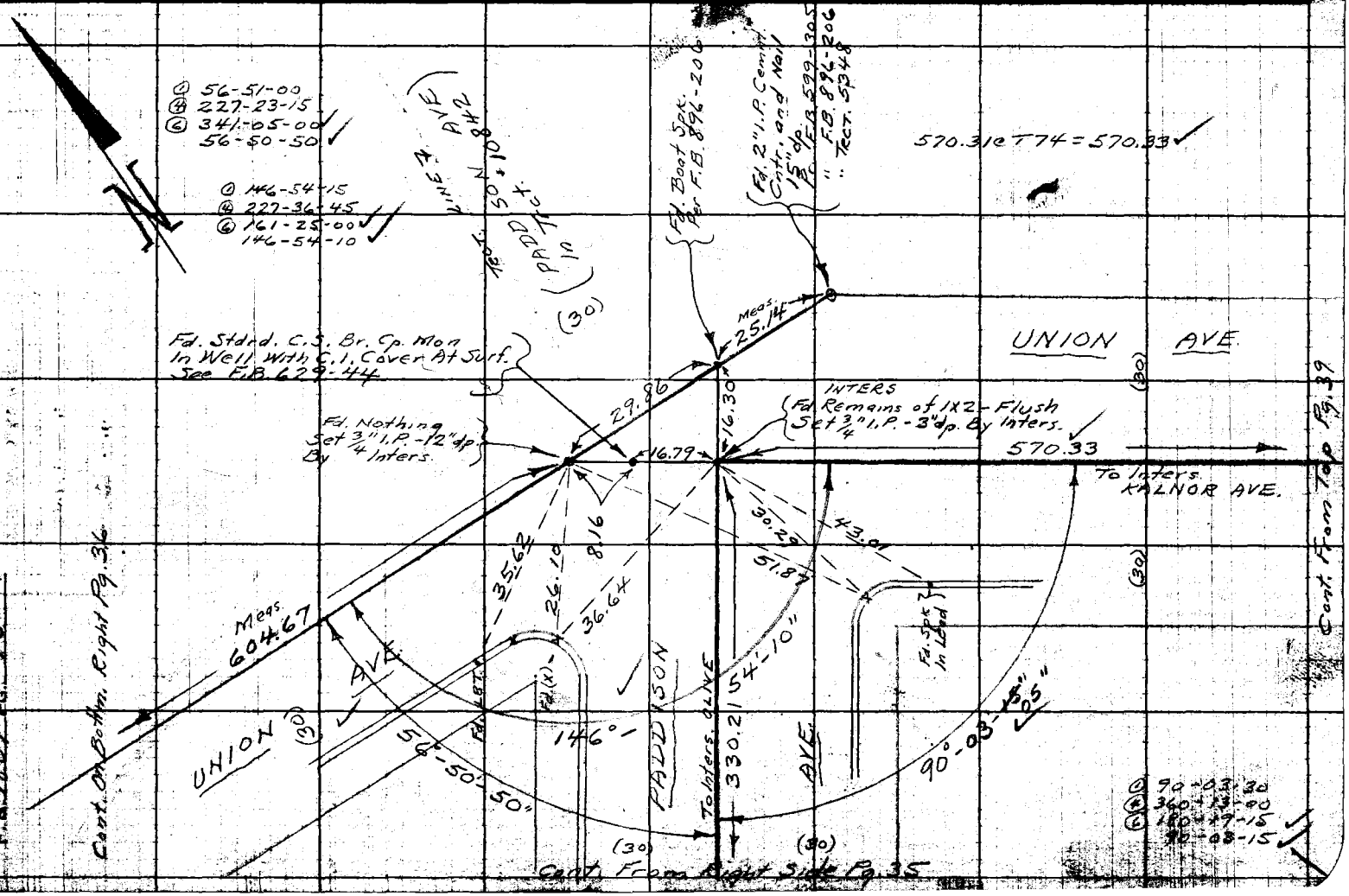

F.B. 1807 Pg. 41

Map No. B-2399
Office Work F.H.B.
Checked Miller
Date

W. O. 8663 Tape No. 094 St'd. 68 °F
Surveyed by A. N. HELLSTROM
Notes A.N.H. Date 11-10-52
Indexed A. C. Johnson

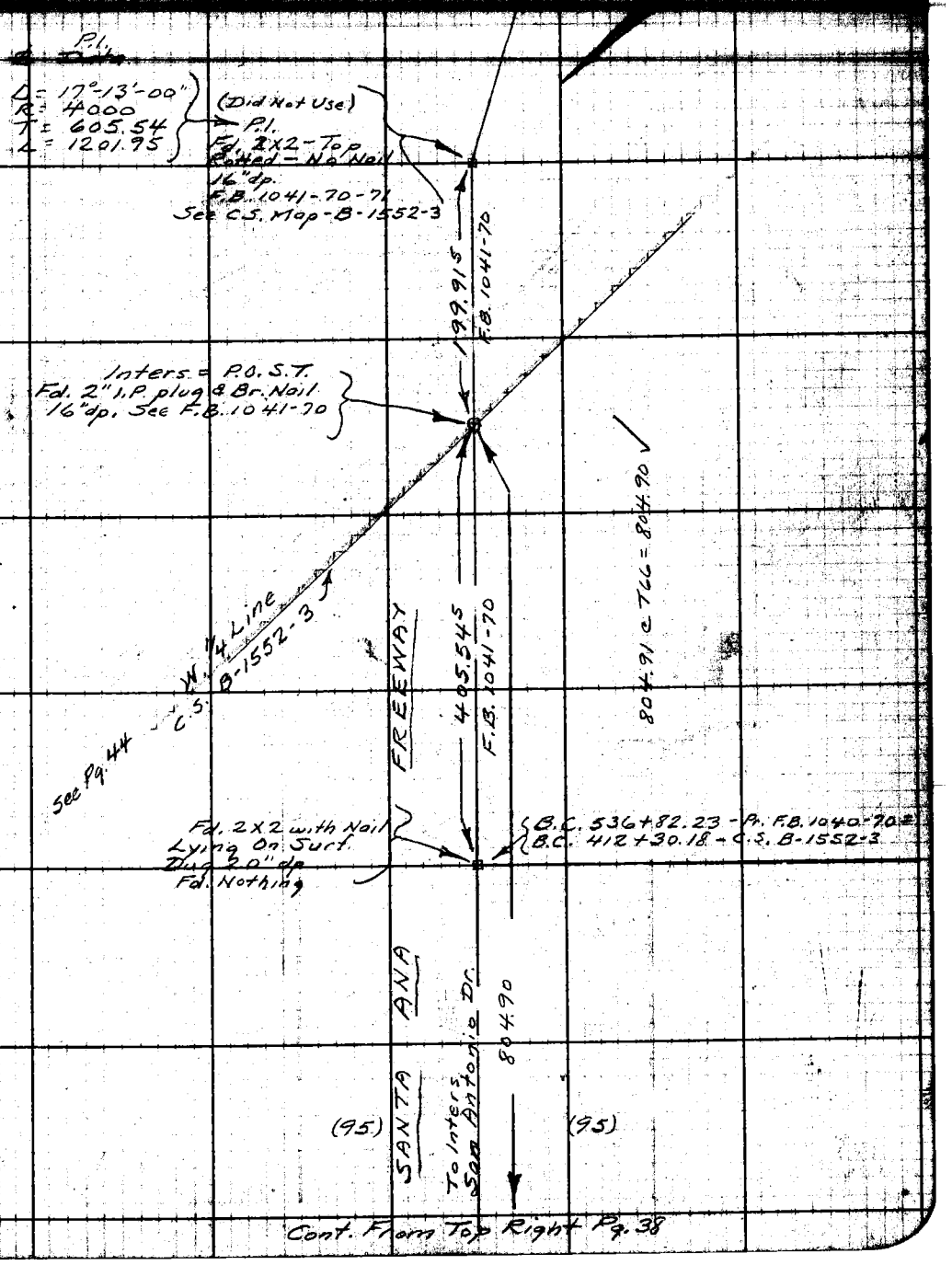

Cont. From Top Right Pg. 38

Note: Any Additions or Changes on This Sheet Must be Made or Circled in Red Ink With Date and Name of Person Making Change.

Do not extend notes this side of this line.

RETURN TO
LOS ANGELES COUNTY SURVEYOR
726 LOS ANGELES COUNTY
ENGINEERING BLDG.

76F3095 247 2-51

RETURN TO
LOS ANGELES COUNTY SURVEYOR
725 LOS ANGELES COUNTY
ENGINEERING BLDG.

Note: Any Additions or Changes on This Sheet Must be Made or Circled in Red Ink With Date and Name of Person Making Change.

Do not extend notes this side of this line.

W.S. 33-D-3

Cont. On Bottm. Left Pg. 43

TRACT. 10842

N

17+70.60
B.C.
Fd. Spk. W. & T. - 3" dp
P. Tract. 10842
" F.B. 967-88
" 629.46

Set P.K. & Cem. Nail & T. - 8" dp
For True Inters.
Set (2) Spk. & T. - 1" Tan Ties
On ℄ San Antonio Dr. On Surf.
17+53.44

DRIVE

To Pl.

299.80 Meas.

30.00

Fd. 1½" I.P. No Nail - 6" dp
P.C.S. Map 8276
P. F.B. 967-82-90

17.16

15.09

30.00

LEFFINGWELL RD.

HOFFMAN COMPROMISE LINE

10° OFFSET LINE

189.13 Meas.

¾" I.P. - 8" dp.

SAN ANTONIO

Santa Ana Freeway

198.81 Meas.

138-29-25"
30"

17+38.35
Fd. P.K. - Cement Nail & T - 3" dp
Per F.B. 967-82-90

To Nail - Inters.

(30)

① 138-29-30
④ 193-57-45
⑥ 110-56-15
138-29-25

Cont. From Top Pg. 38

Cont. On Bottm. Pg. 43

F.B. 1207 Pg. 42

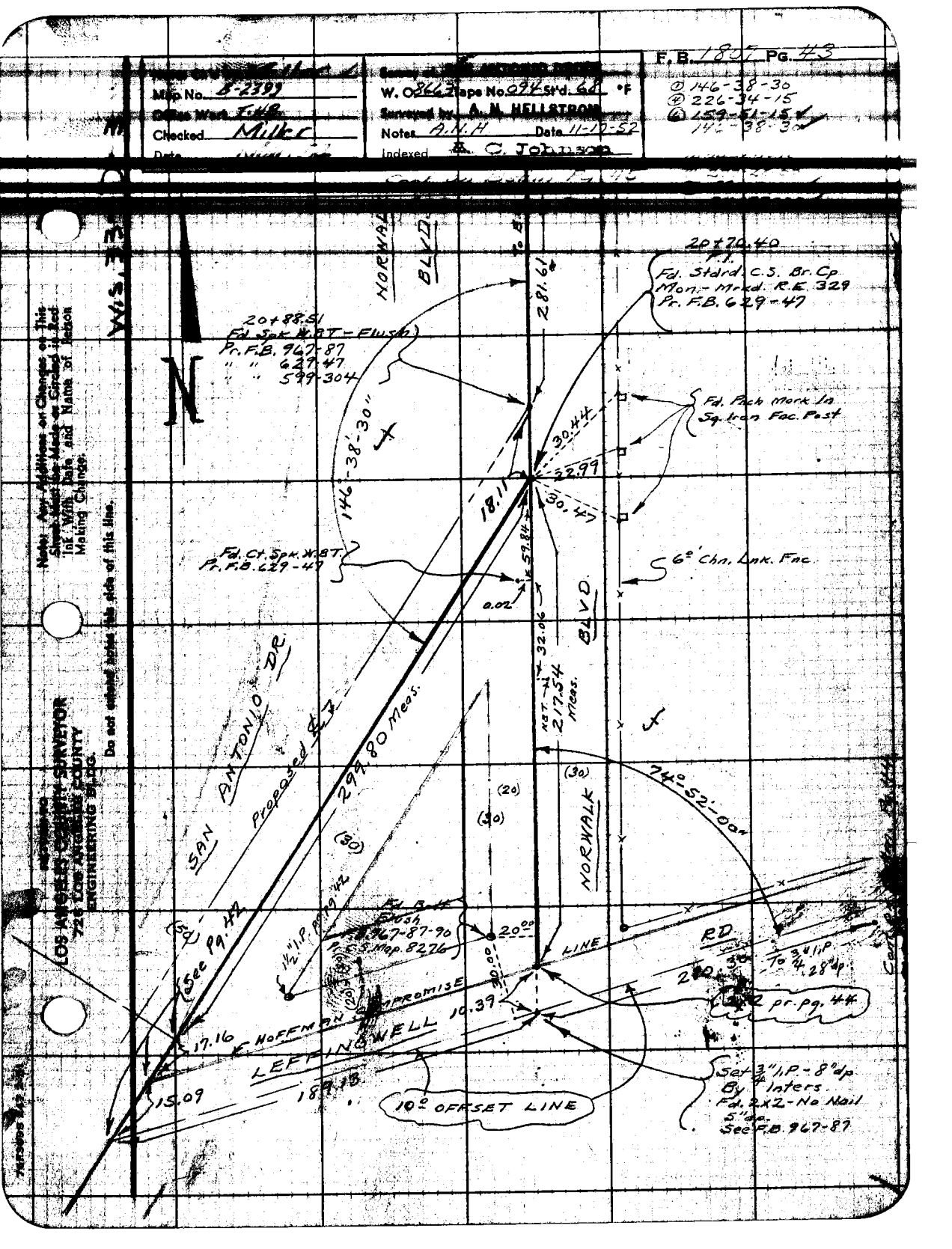

F.B. 1807 PG. 43
Map No. B-2399
Office Work F.H.B.
Checked Miller
Date
W. O. 8663 Tape No. 094 St'd. 68 °F
Surveyed by A. N. HELLSTROM
Notes A.N.H. Date 11-17-52
Indexed E. C. Johnson
① 146-38-30
④ 226-34-15
⑥ 159-51-15
146-38-30
20+70.40
Fd. Stdrd. C.S. Br. Cp
Mon.-Mrkd. R.E. 329
Pr. F.B. 629-47
20+88.51
Fd. Spk. W.B.T.-Flush
Pr. F.B. 967-87
" " 629-47
" " 599-304
Fd. Pitch Mark In
Sq. Iron Fnc. Post
146°-38'-30"
281.61
30.44
22.99
30.47
18.11
59.84
Fd. Ct. Spk. W.B.T.
Pr. F.B. 629-47
6° Chn. Lnk. Fnc.
0.02
32.06
NBT. 217.54 Meas.
BLVD
NORWALK
SAN ANTONIO DR.
Proposed ℄
299.80 Meas.
74°-52'-00"
(30)
(20)
(30)
(30)
(50)
See Pg. 42
Fd. Bolt
Flush
967-87-90
Pr. C.S. Map 8276
20.00
30.00
1½" I.P. pr. pg. 42
LINE
RD
To ¾" I.P. 28" dp
210.30
2x2 pr. pg. 44
HOFFMAN COMPROMISE
LEFFINGWELL
10.39
17.16
15.09
189.13
10° OFFSET LINE
Set ¾" I.P. - 8" dp
By Inters.
Fd. 2x2 - No Nail
5" dp.
See F.B. 967-87
Note: Any Additions or Changes on This Sheet Must be Made as Circled in Red Ink With Date and Name of Person Making Change.
Do not extend notes this side of this line.
LOS ANGELES COUNTY SURVEYOR
726 LOS ANGELES COUNTY
ENGINEERING BLDG.

F.B. 1807 PG. 44 Cont. In F.B. 967-81

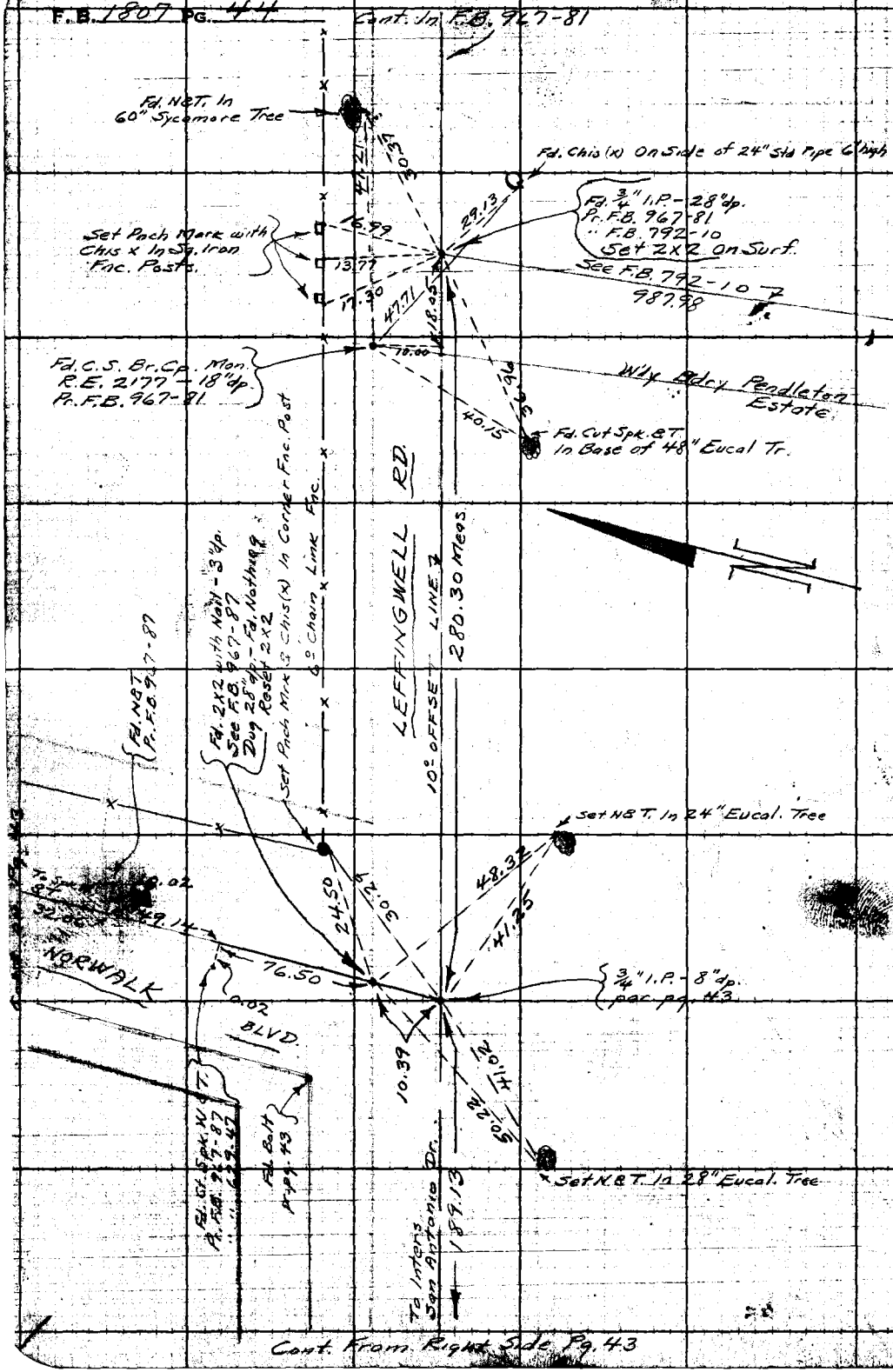

Cont. From Right Side Pg. 43

W.S. 35-D-3

RETURN TO
LOS ANGELES COUNTY SURVEYOR
7225 LOS ANGELES COUNTY
ENGINEERING BLDG.

Do not extend notes this side of this line.

Note: Any Additions or Changes on This Sheet Must be Made or Circled in Red Ink With Date and Name of Person Making Change.

Notes Ck'd by: Miller
Map No. B-2399
Office Work: T.H.B.
Checked: Miller
Date: [illegible]

Survey of: SAN ANTONIO DRIVE
W. O. 8663 Tape No. 094 St'd. 68 °F
Surveyed by: A. N. HELLSTROM
Notes: A.N.H. Date: 11-17-52
Indexed: A. C. Johnson

F.B. 1807 Pg. 45

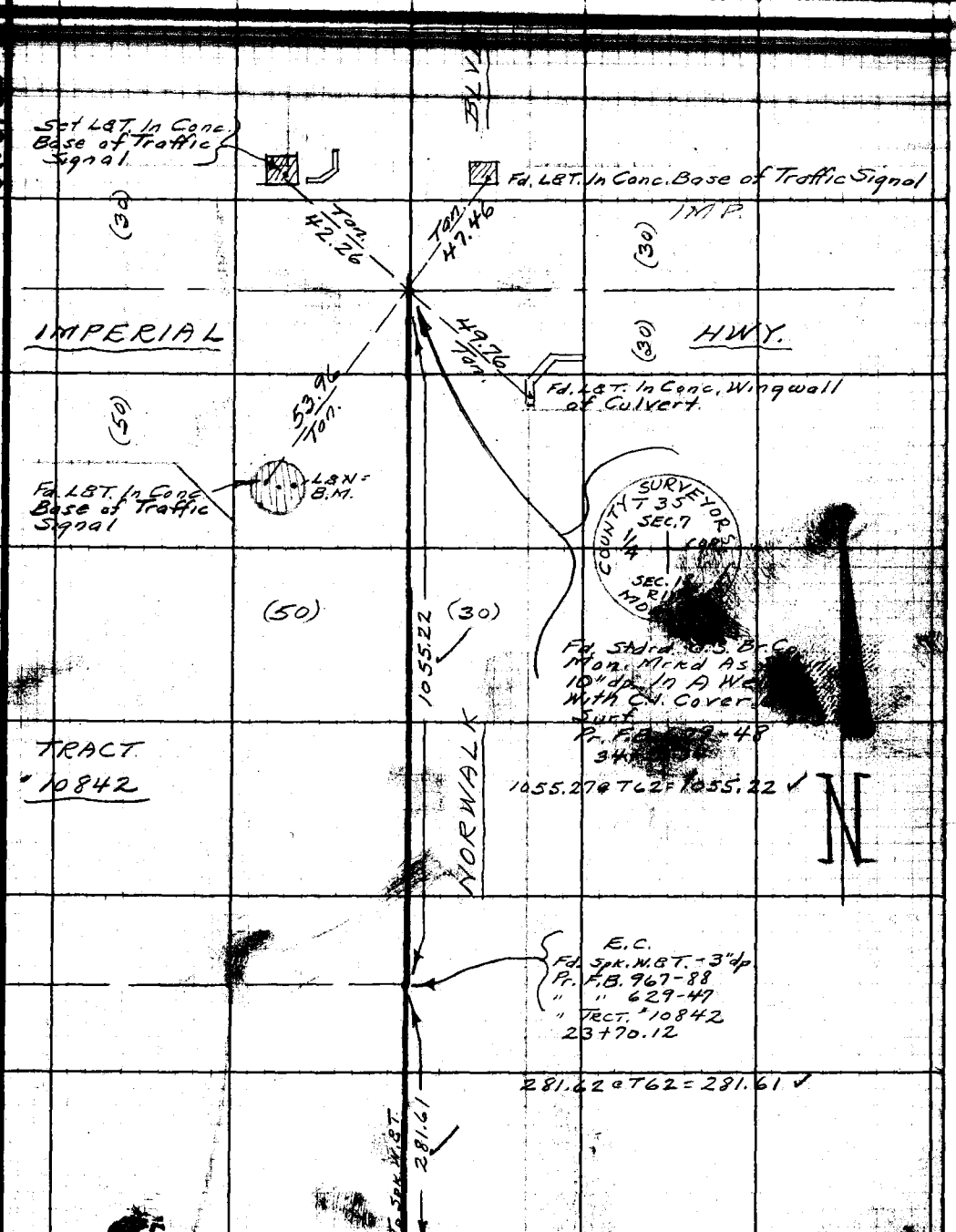

Note: Any Additions or Changes on This Sheet Must be Made or Circled in Red Ink With Date and Name of Person Making Change.

Do not extend notes this side of this line.

RETURN TO
LOS ANGELES COUNTY SURVEYOR
726 LOS ANGELES COUNTY
ENGINEERING BLDG.

76F309S 247 2-51

Cont. From Top Pg. 43

RETURN TO
LOS ANGELES COUNTY SURVEYOR
725 LOS ANGELES COUNTY
ENGINEERING BLDG.

Note: Any Additions or Changes on This Sheet Must be Made or Circled in Red Ink With Date and Name of Person Making Change.

Do not extend notes this side of this line.

F.B. 1807 PG. 116

F.B. 1807 Pg. 47

Notes Ck'd by
Map No.
Office Work
Checked
Date

Survey of [illegible]
W. O. 8663 Tape No. 094 St'd. 68 °F
Surveyed by A. N. HELLSTROM
Notes A.N.H. Date 11-19-52
Indexed E. C. Johnson

SAN ANTONIO DRIVE
IN NORWALK - CAL.
FROM ROSECRANS BLVD. TO IMPERIAL HIGHWAY

LOCATION OF IMPROVEMENTS - FROM ℄ OF SAN ANTONIO DR. - TAKEN 65' Each side of ℄.

Pgs. 48 To 92

W.H. = Water Hyd.
W.H.H. = Water Valve Hand Hole
G.W. = Guy Wire
S.M.H. = Sewer Man Hole.
D.M. = Dead Man (Guy wire)
W.M. = Water Meter
G.M. = Gas Meter
L.S. = Light Standard.

Note: Any Additions or Changes on This Sheet Must be Made or Circled in Red Ink With Date and Name of Person Making Change.

Do not extend notes this side of this line.

RETURN TO
LOS ANGELES COUNTY SURVEYOR
726 LOS ANGELES COUNTY
ENGINEERING BLDG.

76F3095 247 2-51

RETURN TO
LOS ANGELES COUNTY SURVEYOR
726 LOS ANGELES COUNTY
ENGINEERING BLDG.

Note: Any Additions or Changes on This Sheet Must be Made or Circled in Red Ink With Date and Name of Person Making Change.

Do not extend notes this side of this line.

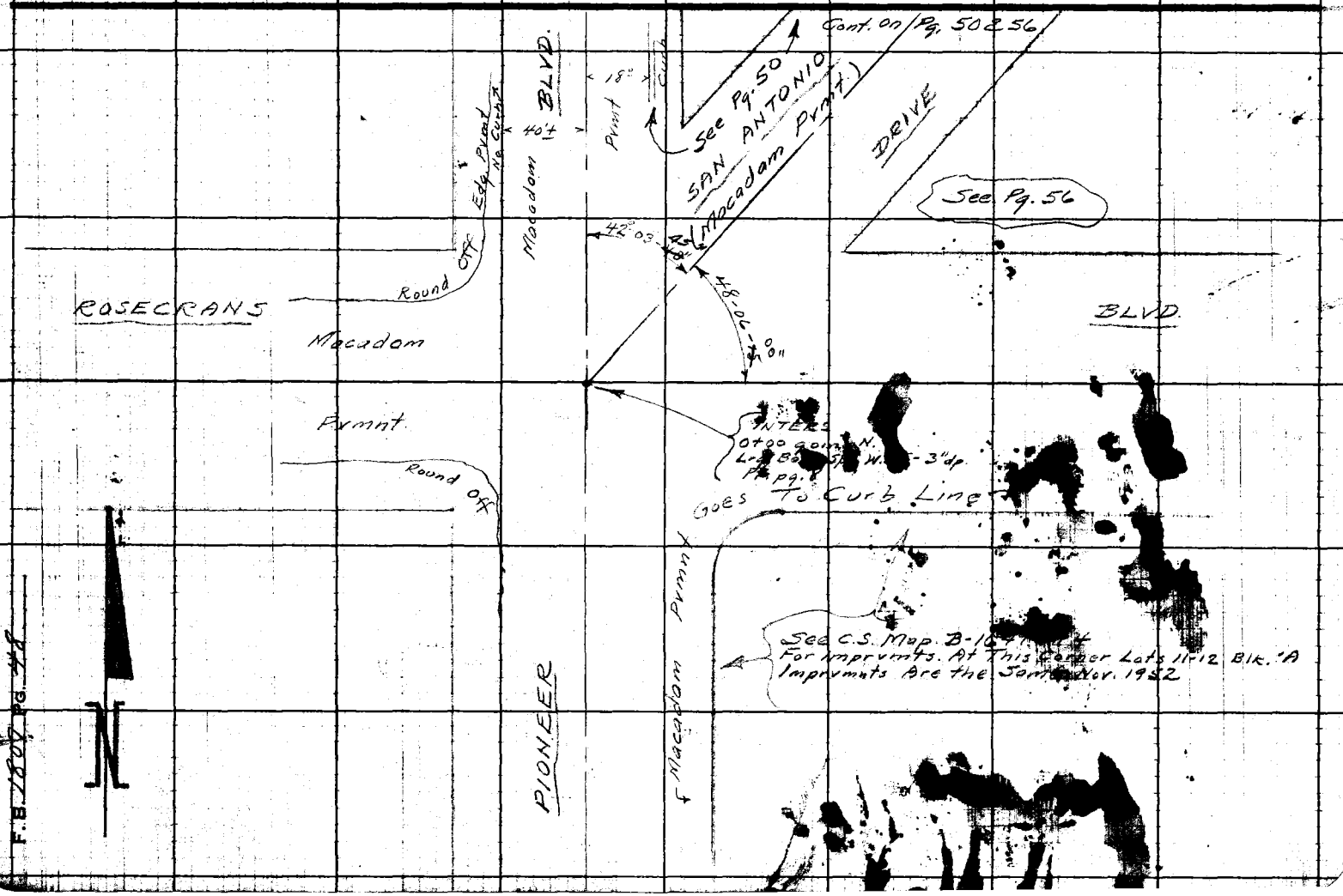

F.B. 1807 Pg. 49

Notes C&V by
Map No.
Office Work
Checked
Date

Survey of [illegible]
W. O. 8663 Tape No. Sl'd °F
Surveyed by A. N. HELLSTROM
Notes D. Sappell Date 11-52
Indexed A C Johnson

RETURN TO
LOS ANGELES COUNTY SURVEYOR
726 LOS ANGELES COUNTY
ENGINEERING BLDG.

Note: Any Additions or Changes on This Sheet Must be Made or Circled in Red Ink With Date and Name of Person Making Change.

Do not extend notes this side of this line.

76F3095 247 2-51

F.B. 1807 Pg. 50

Cont. bottom pg. # 51

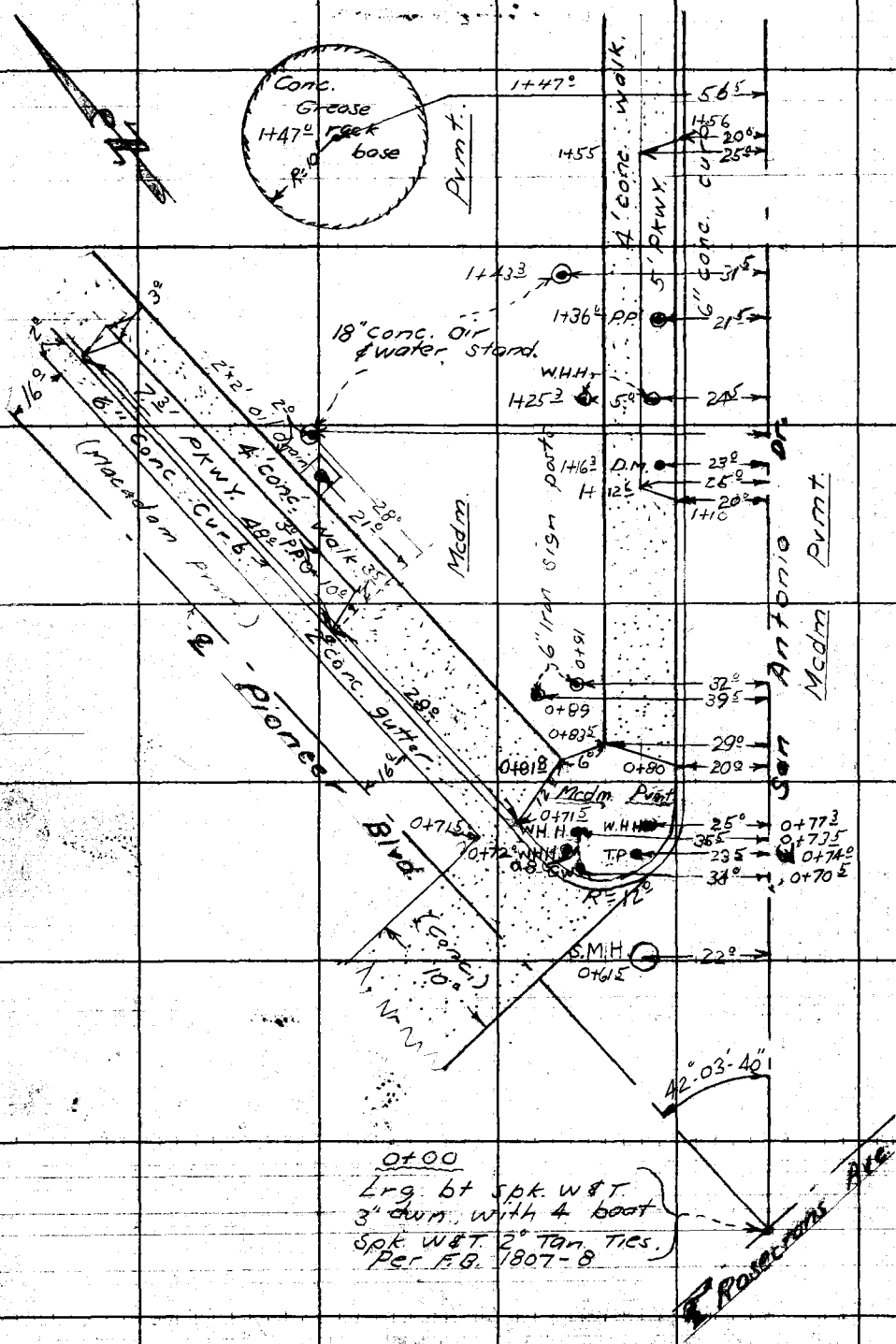

RETURN TO
LOS ANGELES COUNTY SURVEYOR
723 LOS ANGELES COUNTY
ENGINEERING BLDG.

Do not extend notes this side of this line.

Note: Any Additions or Changes on This Sheet Must be Made or Circled in Red Ink With Date and Name of Person Making Change.

Notes Ck'd by
Map No. B-2399
Office Work T.H.B.
Checked
Date

Survey of [illegible] DRIVE
W. O. 8663 Tape No. St'd. °F
Surveyed by A. N. HELLSTROM
Notes D. Sappell Date 11-52
Indexed C. Johnson

F.B. 1807 Pg. 51

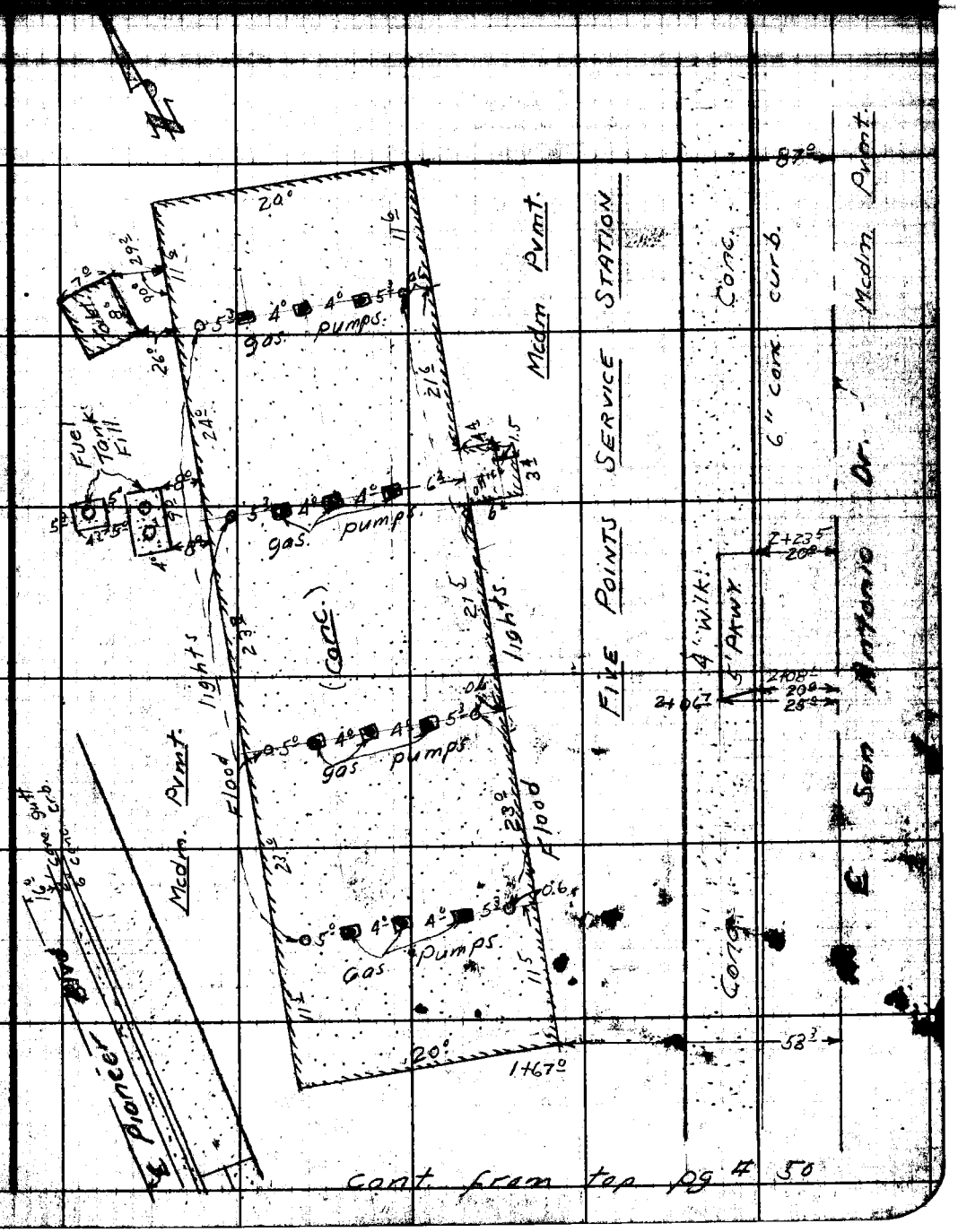

cont. from top pg # 50

Note: Any Additions or Changes on This Sheet Must be Made or Circled in Red Ink With Date and Name of Person Making Change.

Do not extend notes this side of this line.

RETURN TO
LOS ANGELES COUNTY SURVEYOR
726 LOS ANGELES COUNTY
ENGINEERING BLDG.

RETURN TO
LOS ANGELES COUNTY SURVEYOR
725 LOS ANGELES COUNTY
ENGINEERING BLDG.

Note: Any Additions or Changes on This Sheet Must be Made or Circled in Red Ink With Date and Name of Person Making Change.

Do not extend notes this side of this line.

Cont. bott. pg # 53

Note: For improvements on lots #12 & #13 see F.B. 237-89 C.S. Map 8883

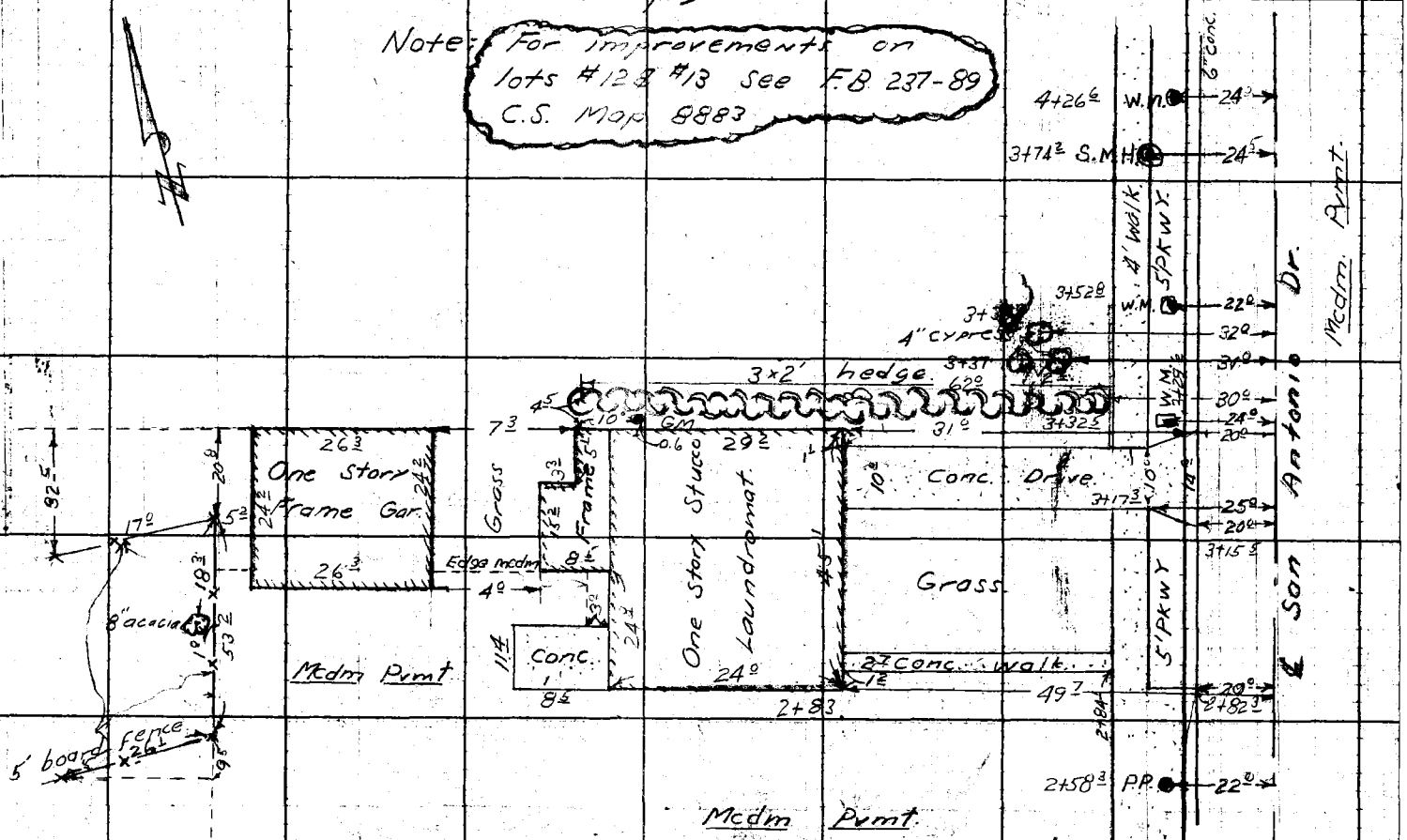

Cont. from top pg. #51

F.B. 1007 PG. 52

Notes Ck'd by
Map No. B-2399
Office Work T.H.B.
Checked
Date

Survey of SAN ANTONIO DRIVE
W. O. 8662 Tape No. St'd. °F
Surveyed by A. H. HELLSTROM
Notes D. Sappell Date 11-52
Indexed R. C. Johnson

F. B. 1807 Pg. 53

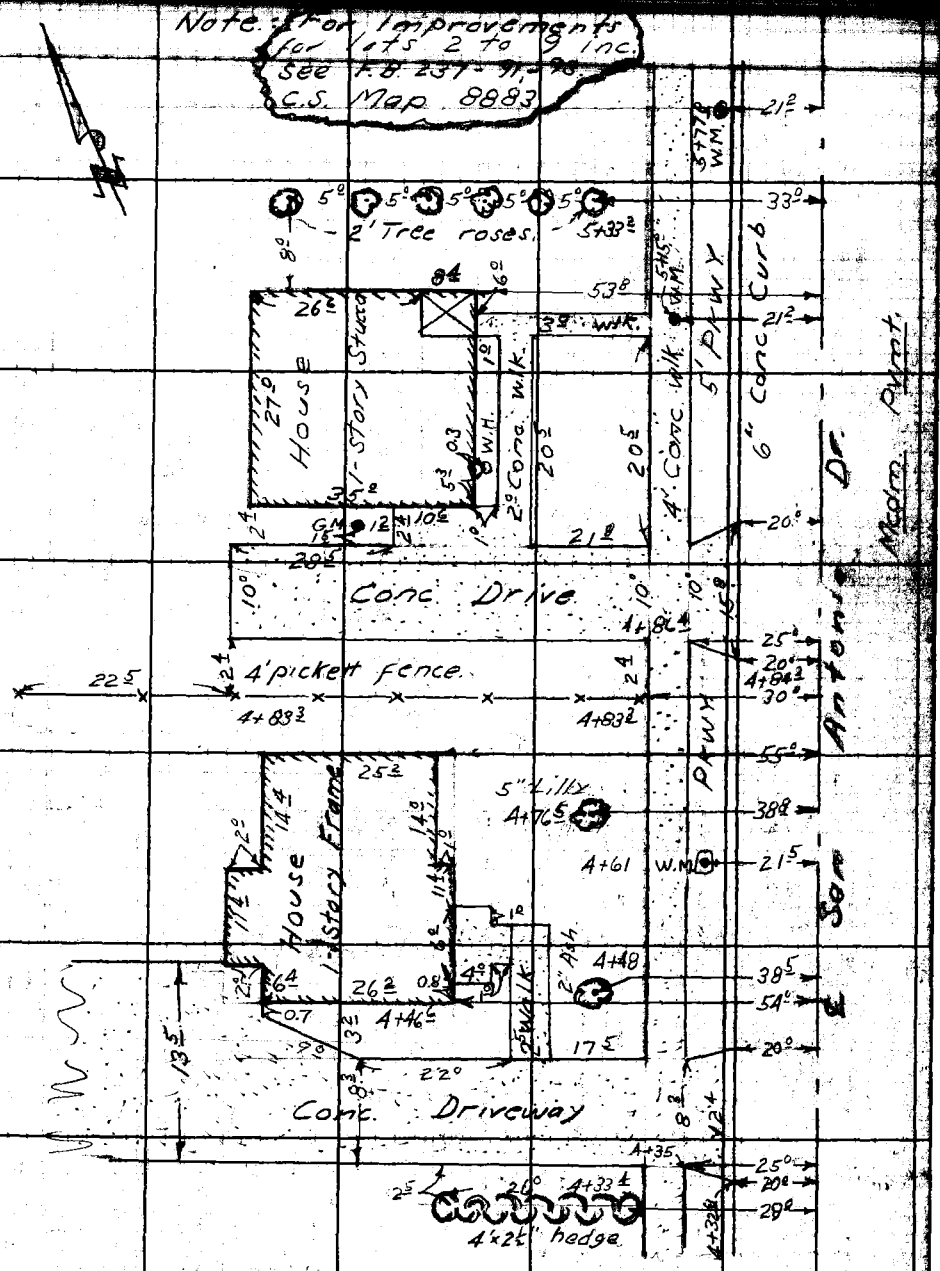

Cont. from Rt. pg. #52

Note: Any Additions or Changes on This Sheet Must be Made or Circled in Red Ink With Date and Name of Person Making Change.

Do not extend notes this side of this line.

RETURN TO
LOS ANGELES COUNTY SURVEYOR
726 LOS ANGELES COUNTY
ENGINEERING BLDG.

TRACINGS 247 2-51

F.B. 1807 PG. 54

CONT. ON BOTTOM. PG. 63

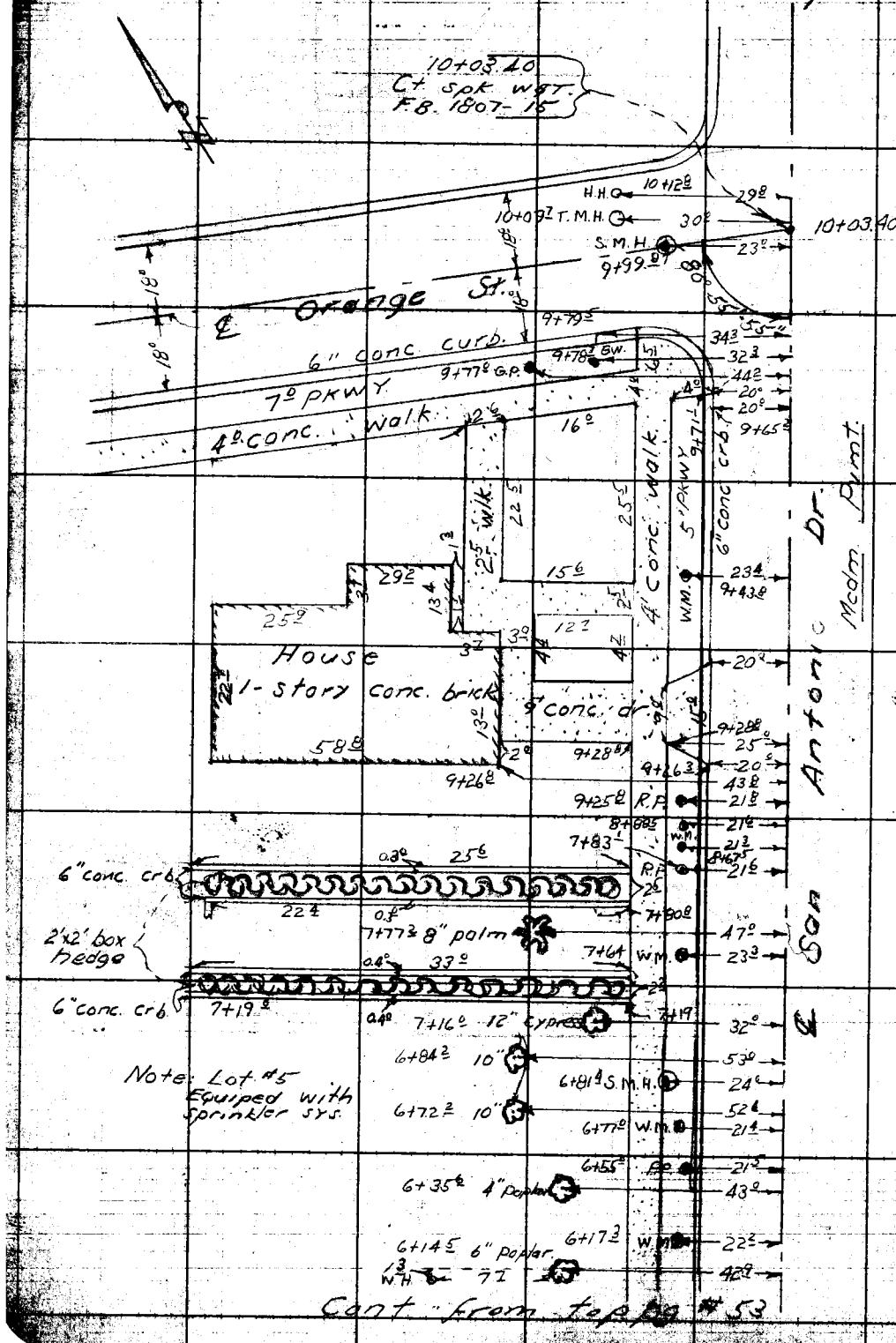

Cont. from top Pg. 53

RETURN TO
LOS ANGELES COUNTY SURVEYOR
728 LOS ANGELES COUNTY
ENGINEERING BLDG.

Do not extend notes this side of this line.

Note: Any Additions or Changes on This Sheet Must be Made or Circled in Red Ink With Date and Name of Person Making Change.

Notes Ck'd by	Survey of SAN ANTONIO DRIVE	F. B. 1807 PG. 55
Map No. B-2999	W. O. 8263 Tape No. Std. °F	
Office Work T.H.B.	Surveyed by A. N. HELLSTROM	
Checked	Notes A. C. GUIZADO Date 11-52	
Date	Indexed A. C. Johnson	

RETURN TO
LOS ANGELES COUNTY SURVEYOR
726 LOS ANGELES COUNTY
ENGINEERING BLDG.

Note: Any Additions or Changes on This Sheet Must be Made or Circled in Red Ink With Date and Name of Person Making Change.

Do not extend notes this side of this line.

76F309S 247 10M 1-49

F. B. 1807 Pg. 56

RETURN TO
LOS ANGELES COUNTY SURVEYOR
725 LOS ANGELES COUNTY
ENGINEERING BLDG.

Note: Any Additions or Changes on This Sheet Must be Made or Circled in Red Ink With Date and Name of Person Making Change.

Do not extend notes this side of this line.

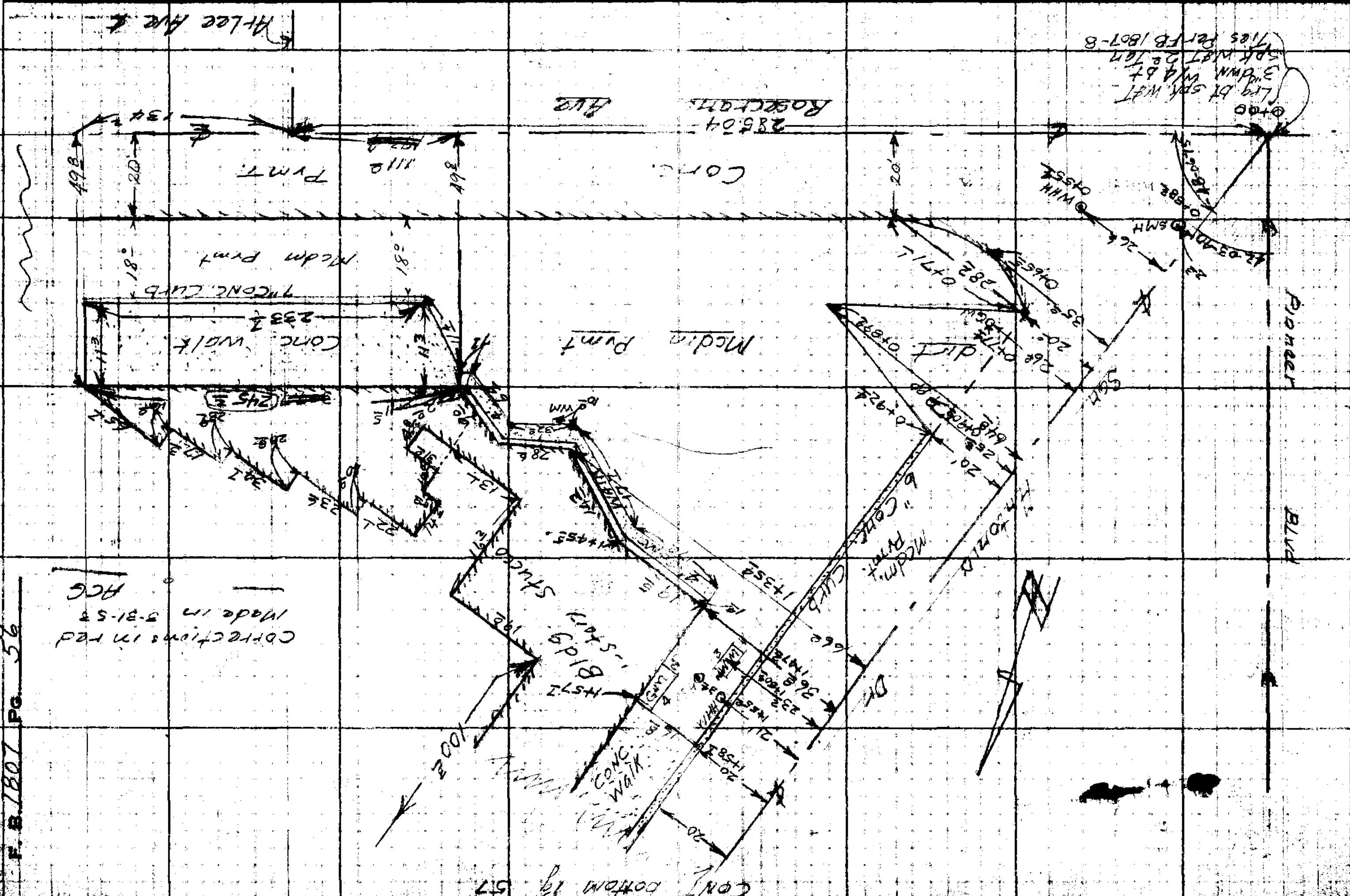

Notes Ck'd by	Survey of SAN ANTONIO DRIVE	F. B. 1000 Pg. 57
Map No. B-2399	W. O. 8663 Tape No. Std °F	
Office Work T.H.B.	Surveyed by A. N. HELLSTROM	
Checked	Notes A.C. Guizado Date 11-52	
Date	Indexed A. C. Johnson	

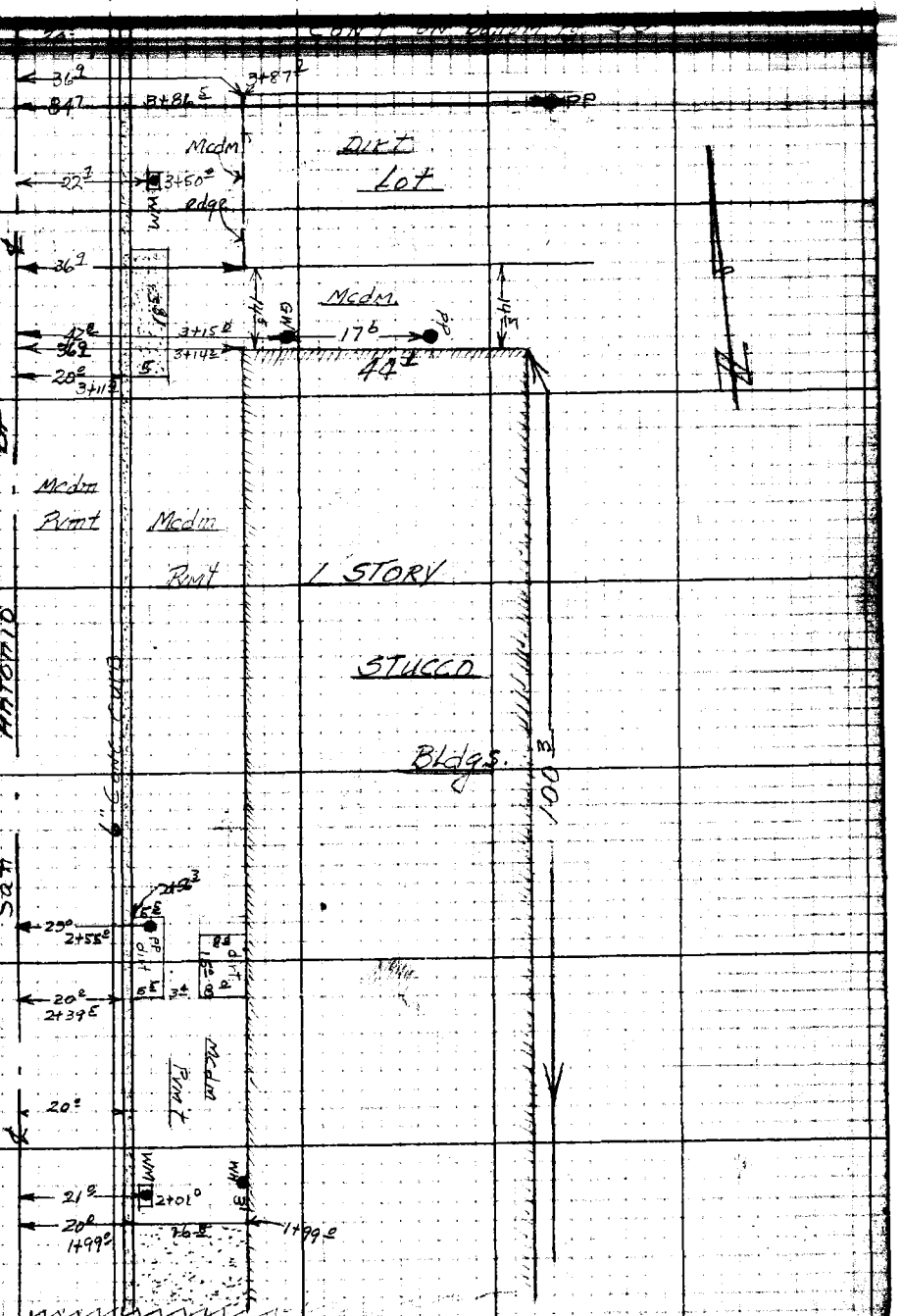

CONT FROM LT. SIDE PG. 56

Note: Any Additions or Changes on This Sheet Must be Made or Circled in Red Ink With Date and Name of Person Making Change.

Do not extend notes this side of this line.

RETURN TO
LOS ANGELES COUNTY SURVEYOR
726 LOS ANGELES COUNTY
ENGINEERING BLDG.

76F309S 247 10M 1-49

F. B. 1807 PG. 58

CONT. bottom Pg 59

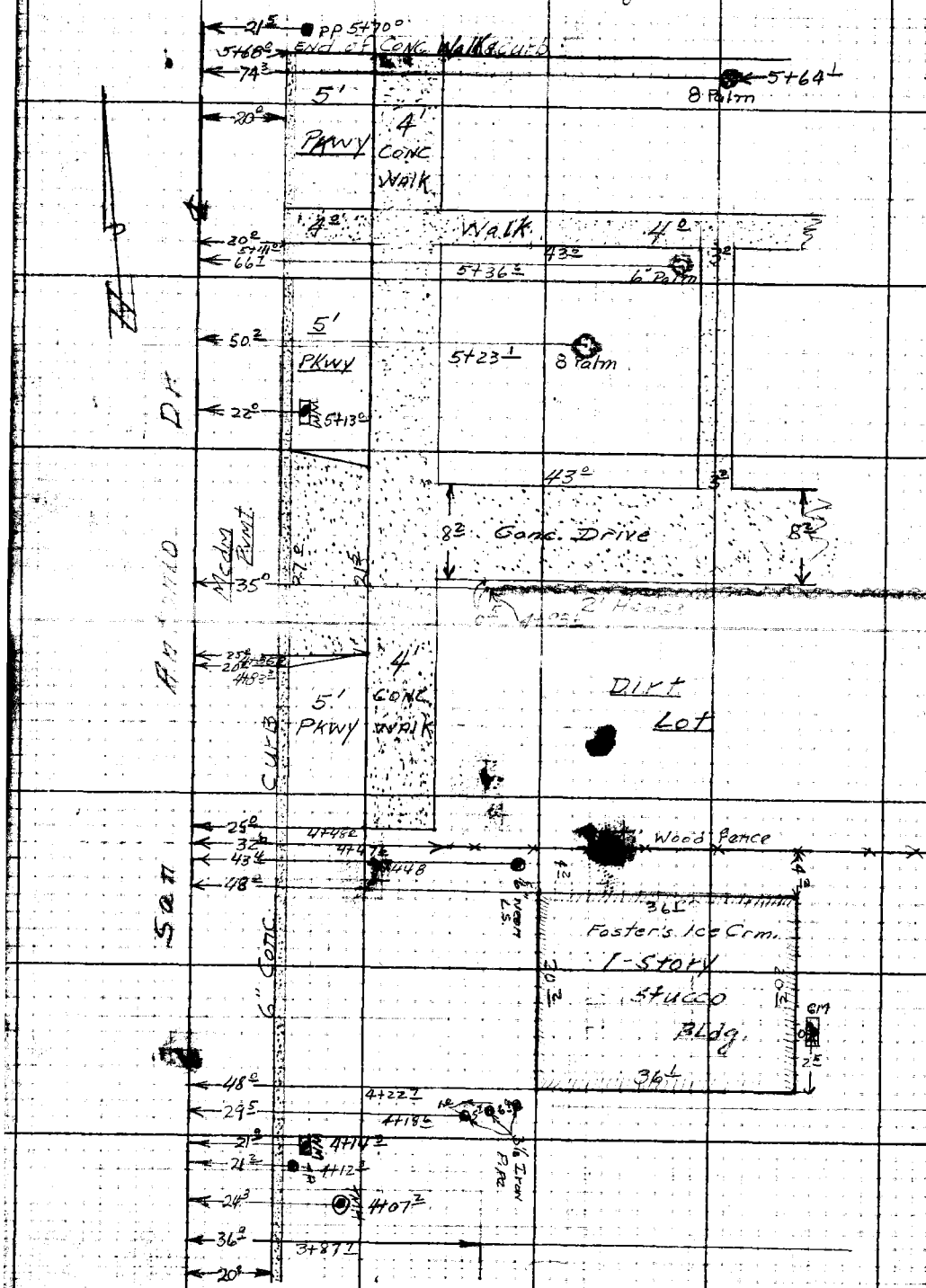

RETURN TO
LOS ANGELES COUNTY SURVEYOR
725 LOS ANGELES COUNTY
ENGINEERING BLDG.

Do not extend notes this side of this line.

Note: Any Additions or Changes of This Sheet Must be Made or Circled in Red Ink With Date and Name of Person Making Change.

F.B. 1577 Pg. 59

Map No. B-2599
Office Work T.H.R.
Checked
Date

W. O. 8663 Tape No. St'd. °F
Surveyed by A. N. HELLSTROM
Notes A. C. Guizado Date 11-52
Indexed A. C. Johnson



CONT. from Top Pg. 58

Note: Any Additions or Changes on This Sheet Must be Made or Circled in Red Ink With Date and Name of Person Making Change.

Do not extend notes this side of this line.

RETURN TO
LOS ANGELES COUNTY SURVEYOR
726 LOS ANGELES COUNTY
ENGINEERING BLDG.

76F309S 247 2-51

F.B. 1807 PG. 60

Cont. On Bottm. Pg. 61

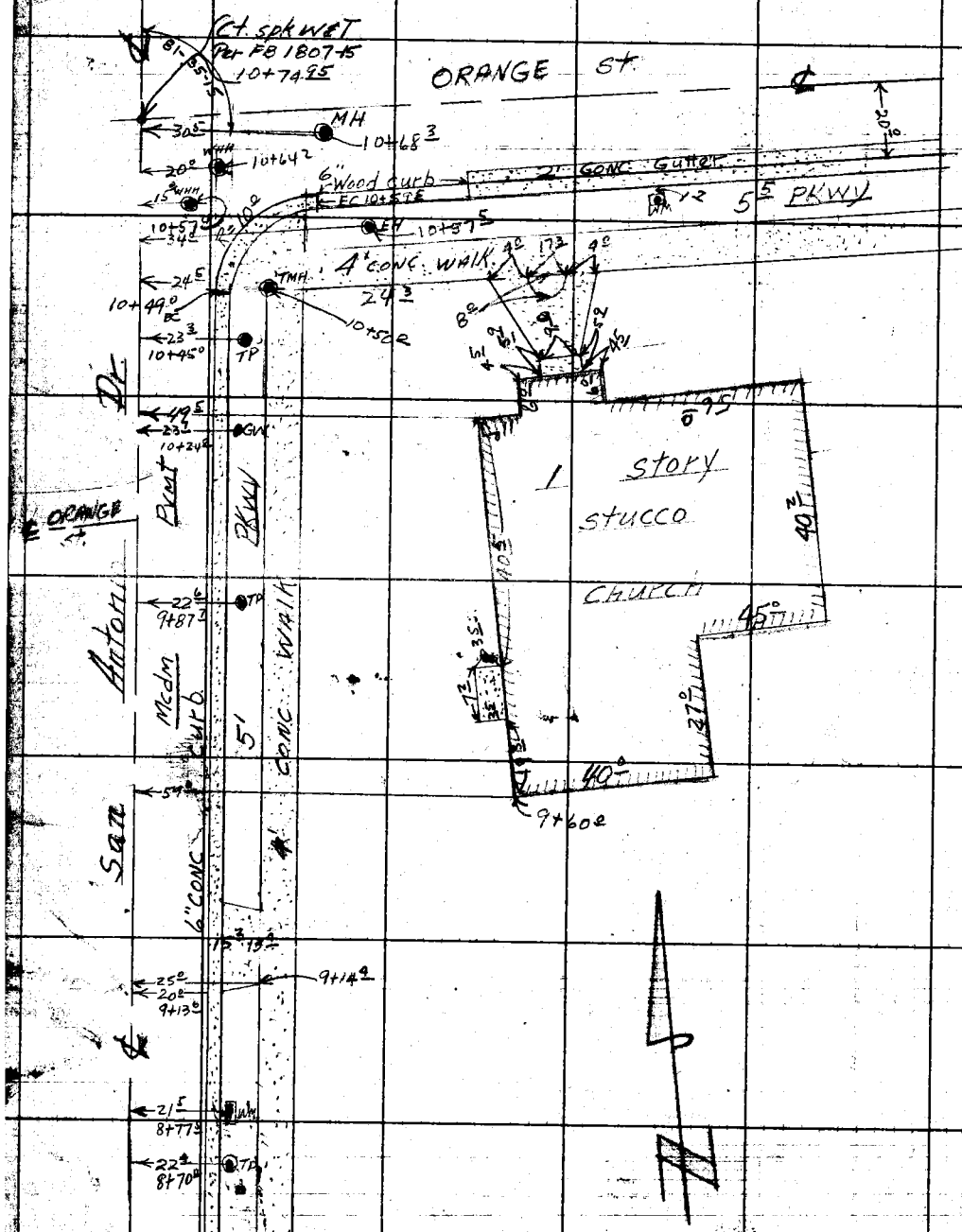

RETURN TO
LOS ANGELES COUNTY SURVEYOR
723 LOS ANGELES COUNTY
ENGINEERING BLDG.

Do not extend notes this side of this line.

Note: Any Additions or Changes on This Sheet Must be Made or Circled in Red Ink With Date and Name of Person Making Change.

Map Checked by
Map No. B-2999
Office Work T.H.B.
Checked
Date

Survey of SAN ANTONIO DRIVE
W. O. 8662 Tape No. St'd. °F
Surveyed by A. N. HELLSTROM
Notes U. C. Goodwin Date 11-20-52
R. C. Johnson
Indexed

F. B. 1807 Pg. 61

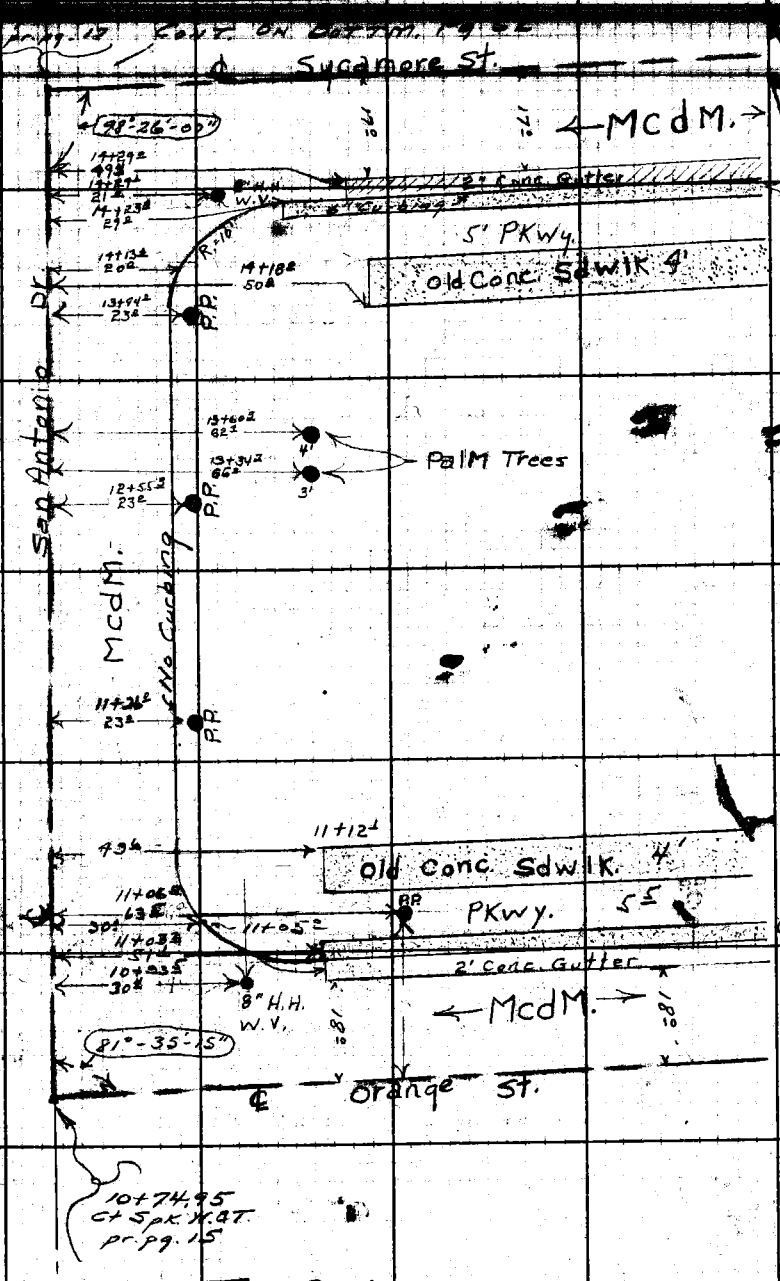

CONT. FROM TOP Pg. 60

Notes: Any Additions or Changes on This Sheet Must be Made or Checked in Red Ink With Date and Name of Person Making Change.

Do not extend notes this side of this line.

RETURN TO
LOS ANGELES COUNTY SURVEYOR
726 LOS ANGELES COUNTY
ENGINEERING BLDG.

76F309B 247 2-51

F.B. 1807 PG. 62

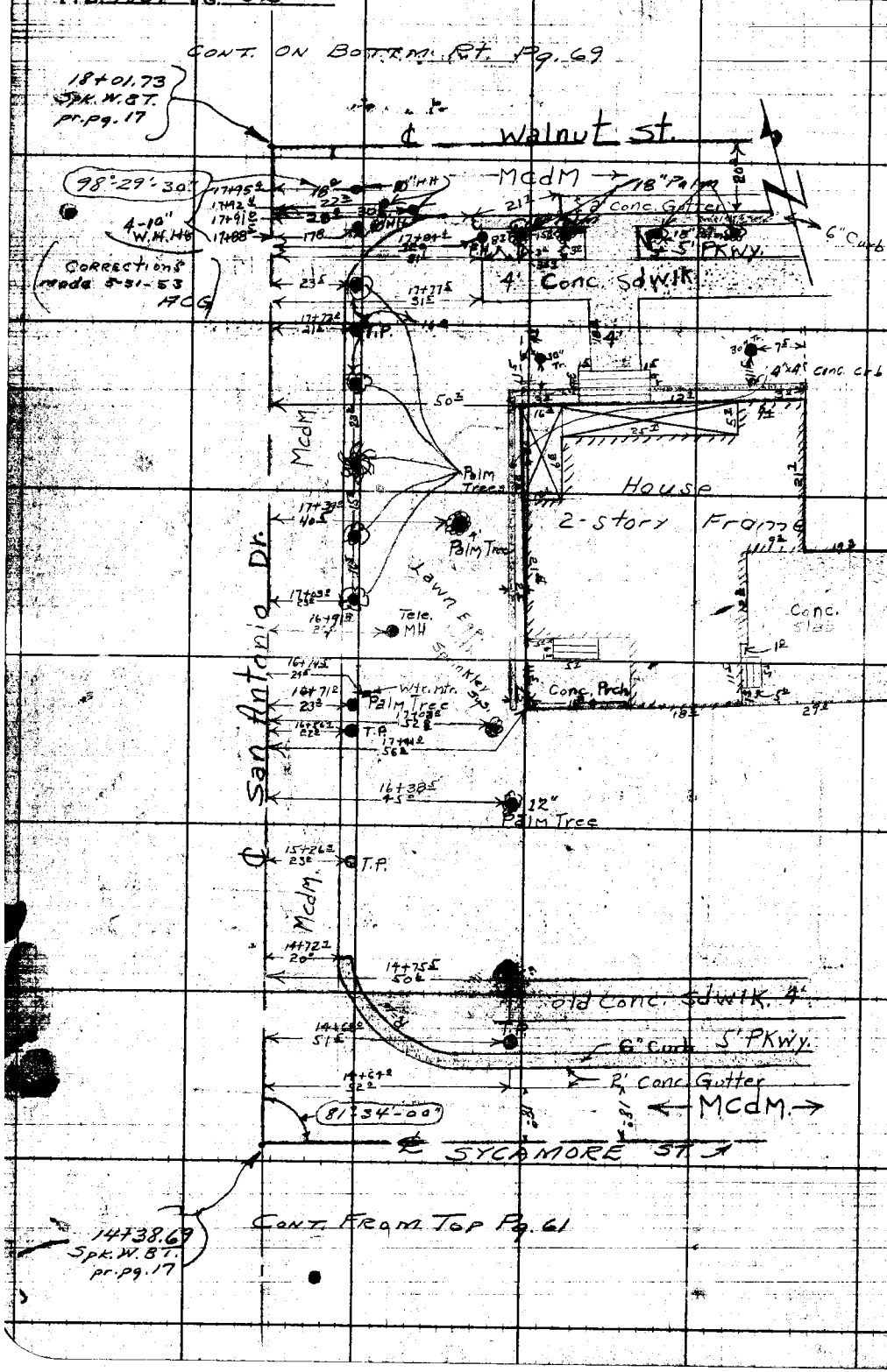

RETURN TO
LOS ANGELES COUNTY SURVEYOR
723 LOS ANGELES COUNTY
ENGINEERING BLDG.

Do not extend notes this side of this line.

Note: Any Additions or Changes on This Sheet Must be Made or Circled in Red Ink With Date and Name of Person Making Change.

Notes Ck'd by
Map No. B-2399
Office Work T.H.B.
Checked
Date

Survey of SAN ANTONIO DRIVE
W. O. 8663 Tape No. St'd. °F
Surveyed by A. N. HELLSTROM
Notes J.R. OBEN Date 11/20/52
Indexed A. C. Johnson

F.B. 1807 PG. 63

Cont. Next Pg. 64

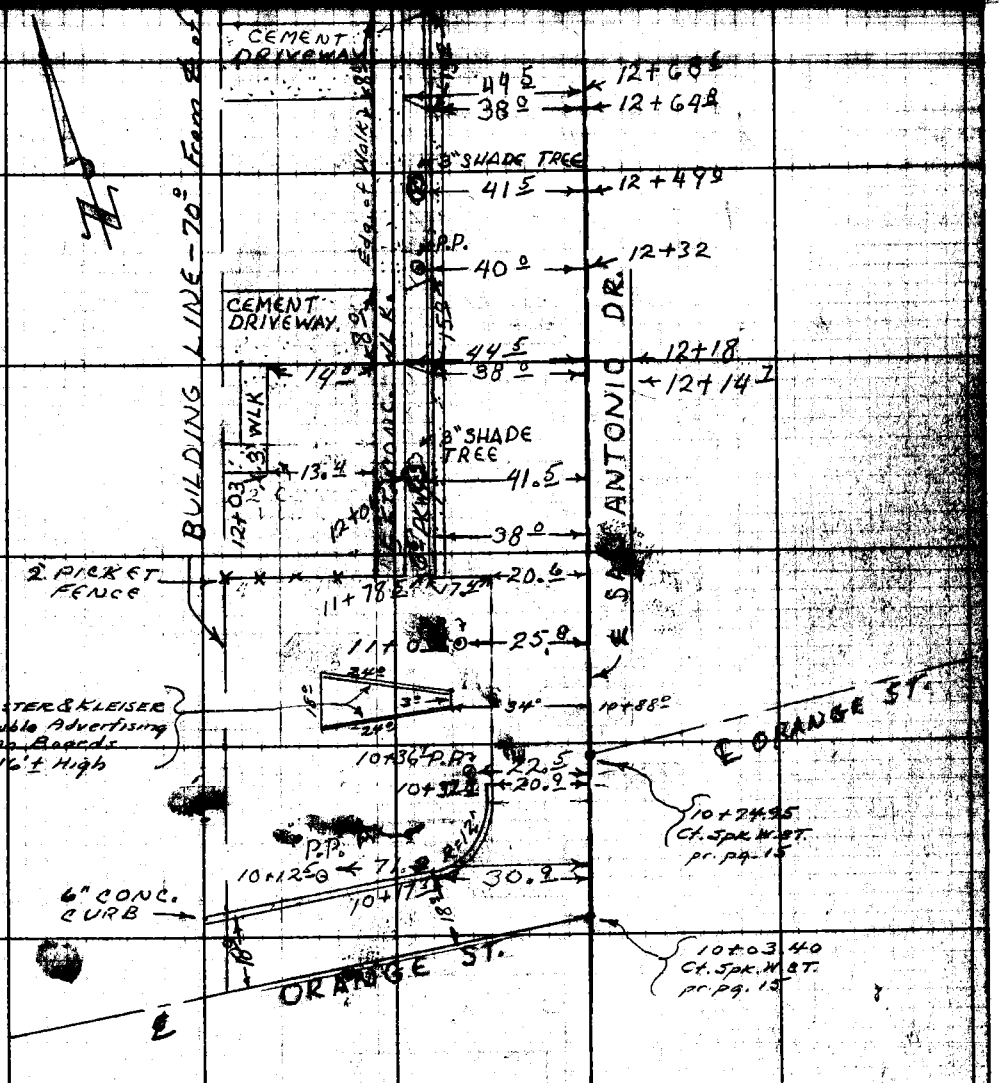

CONT. FROM TOP Pg. 54

Note: Any Additions or Changes on This Sheet Must be Made or Circled in Red Ink With Date and Name of Person Making Change.

Do not extend notes this side of this line.

RETURN TO
LOS ANGELES COUNTY SURVEYOR
726 LOS ANGELES COUNTY
ENGINEERING BLDG.

76F3098 247 2-51

F.B. 1807 PG. 64

Cont both pg #65

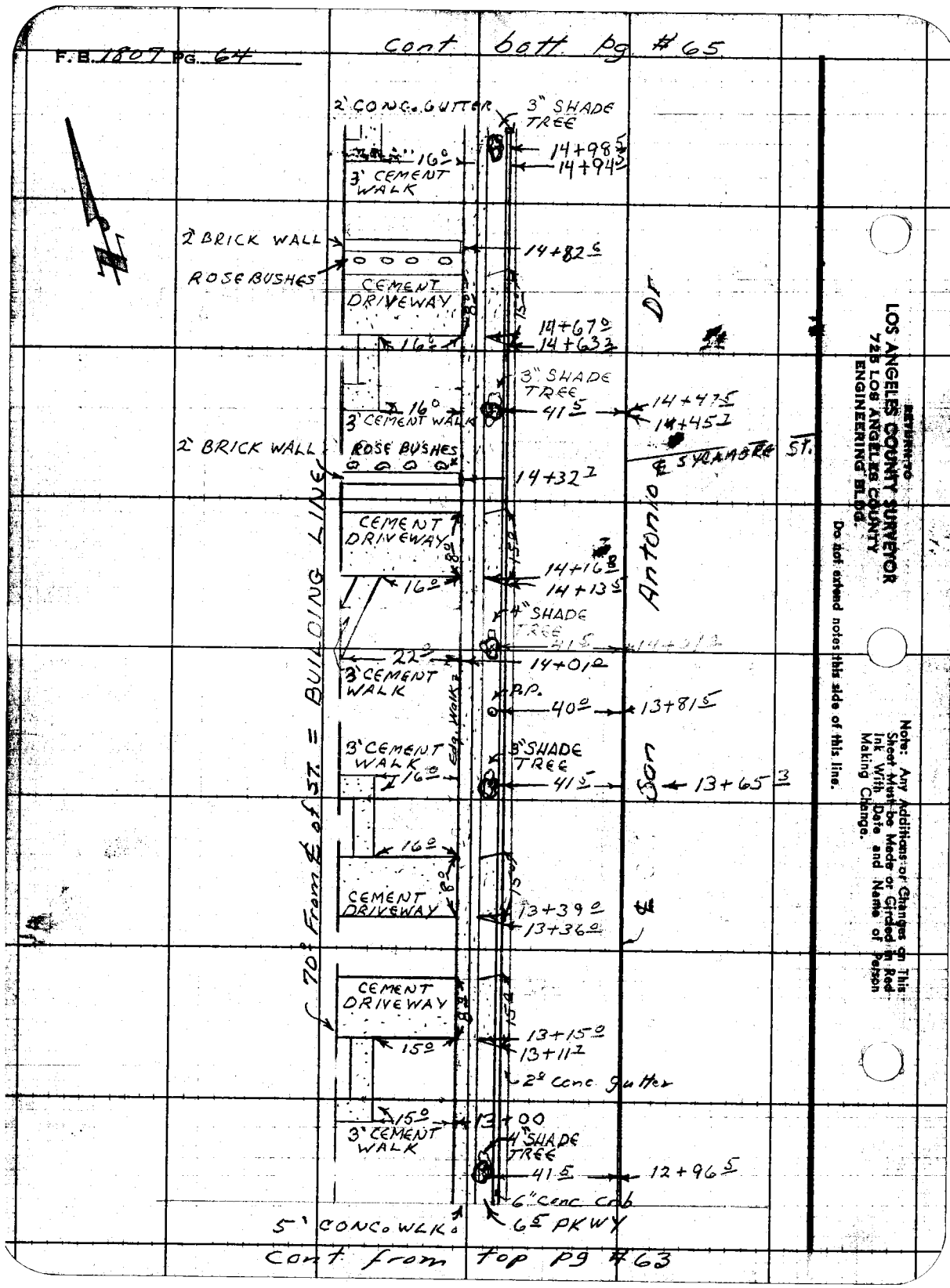

Cont from top pg #63

RETURN TO
LOS ANGELES COUNTY SURVEYOR
723 LOS ANGELES COUNTY
ENGINEERING BLDG.

Do not extend notes this side of this line.

Note: Any Additions or Changes on This Sheet Must be Made or Circled in Red Ink With Date and Name of Person Making Change.

Notes Ck'd by
Map No. B-2399
Office Work T.H.B.
Checked
Date

Survey of SAN ANTONIO DRIVE
W. O. 8663 Tape No. St'd. °F
Surveyed by A. N. HELLSTROM
Notes J. R. OBEN Date 11/20/52
Indexed A. C. Johnson

F.B. 1807 Pg. 65

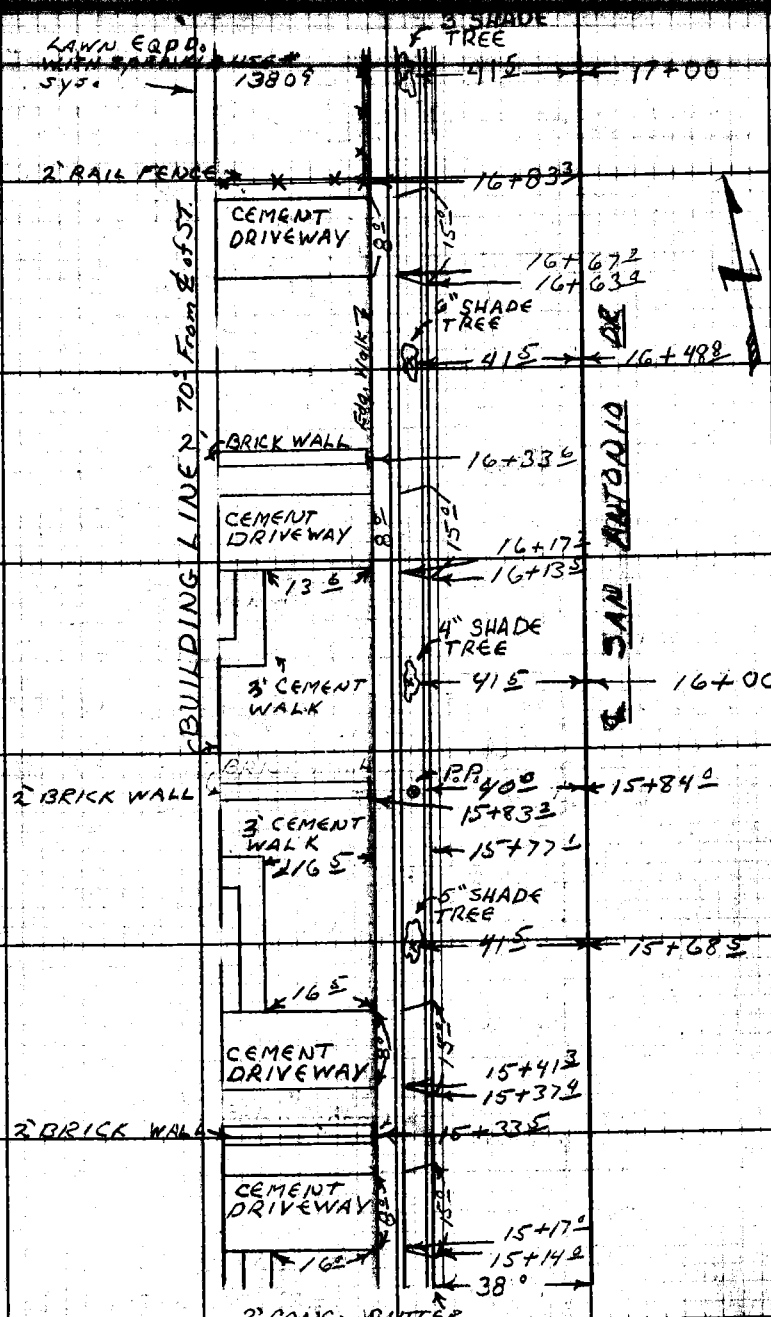

Cont. From Top Pg. 64

Note: Any Additions or Changes on This Sheet Must be Made or Circled in Red Ink With Date and Name of Person Making Change.

Do not extend notes this side of this line.

RETURN TO
LOS ANGELES COUNTY SURVEYOR
726 LOS ANGELES COUNTY
ENGINEERING BLDG.

76F3095 247 2-51

Cont. On Bottm. Pg. 67

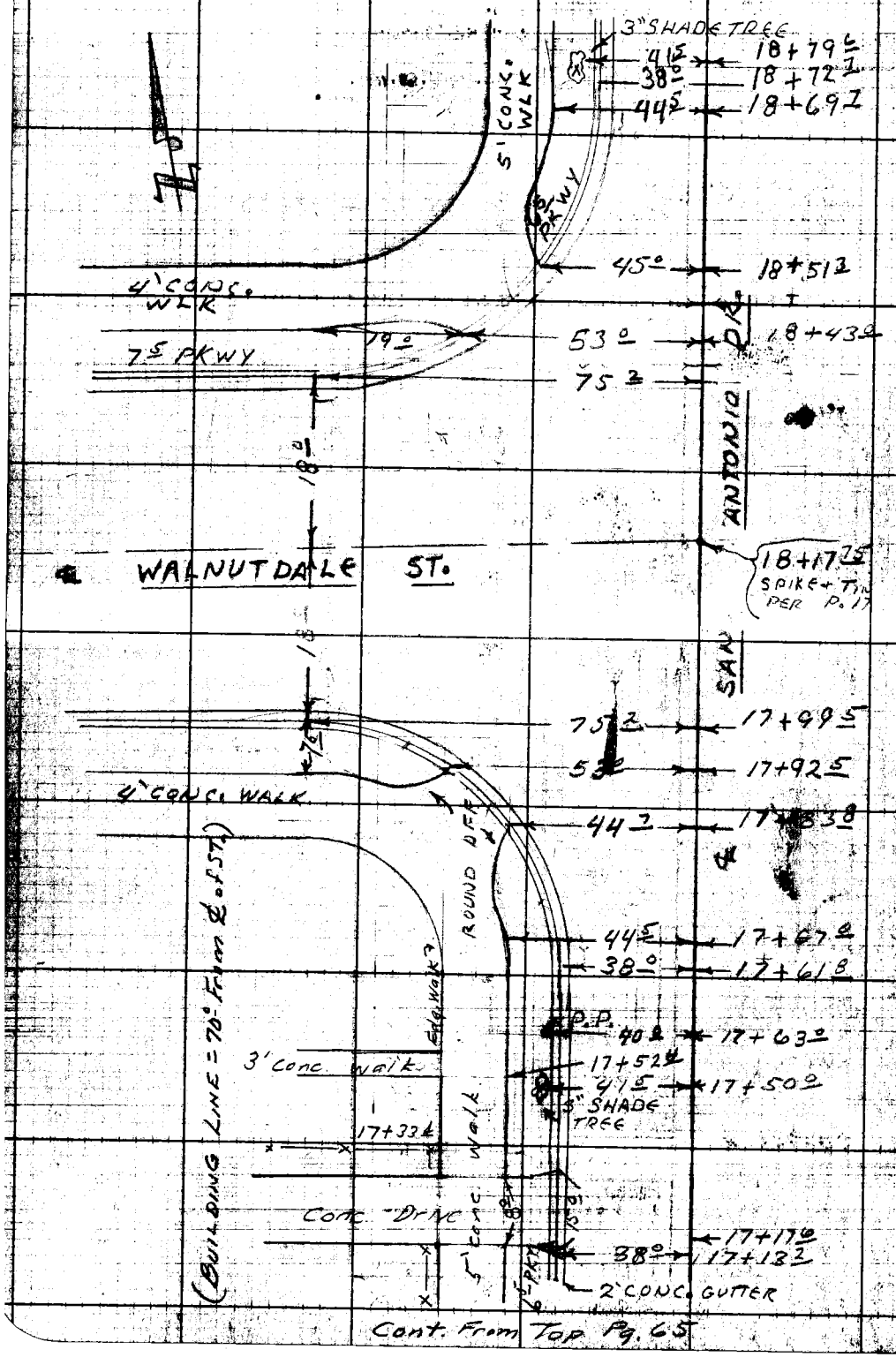

Cont. From Top Pg. 65

RETURN TO
LOS ANGELES COUNTY SURVEYOR
728 LOS ANGELES COUNTY
ENGINEERING BLDG.
Do not extend notes this side of this line.
Note: Any Additions or Changes on This Sheet Must be Made or Circled in Red Ink With Date and Name of Person Making Change.

Notes Ck'd by
Map No. B-2399
Office Work T.H.R.
Checked
Date

Survey of SAN ANTONIO DRIVE
W. O. 8663 Tape No. St'd. °F
Surveyed by A. N. HELLSTROM
Notes J.R. OBEN Date 11/26/52
Indexed A. C. Johnson

F.B. 1807 Pg. 67

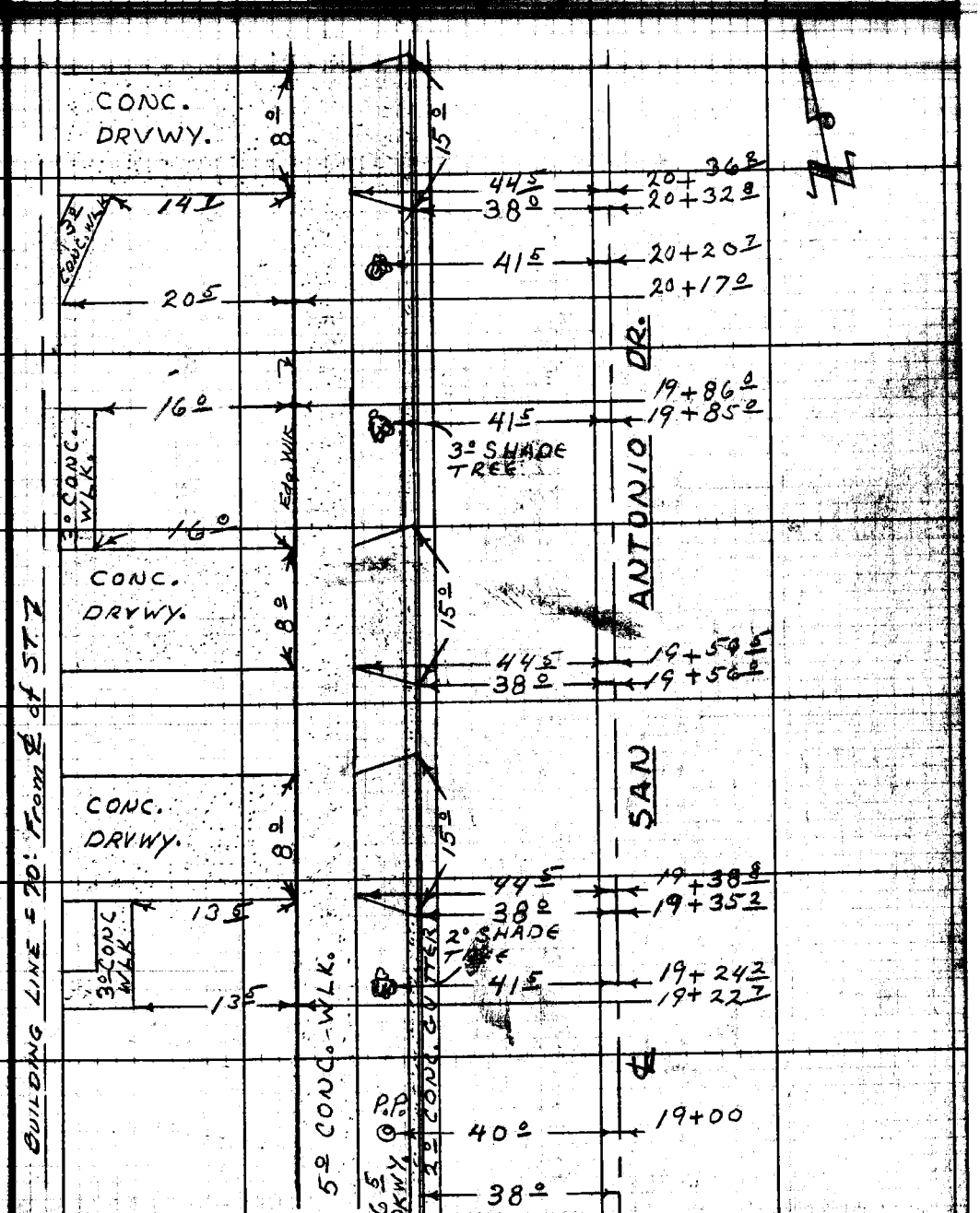

Cont. From Top Pg. 66

Note: Any Additions or Changes on This Sheet Must be Made or Circled in Red Ink With Date and Name of Person Making Change.

Do not extend notes this side of this line.

RETURN TO
LOS ANGELES COUNTY SURVEYOR
726 LOS ANGELES COUNTY
ENGINEERING BLDG.

76F3096 247 2451

F.B. 1807 PG. 68

cont bottom pg # 74

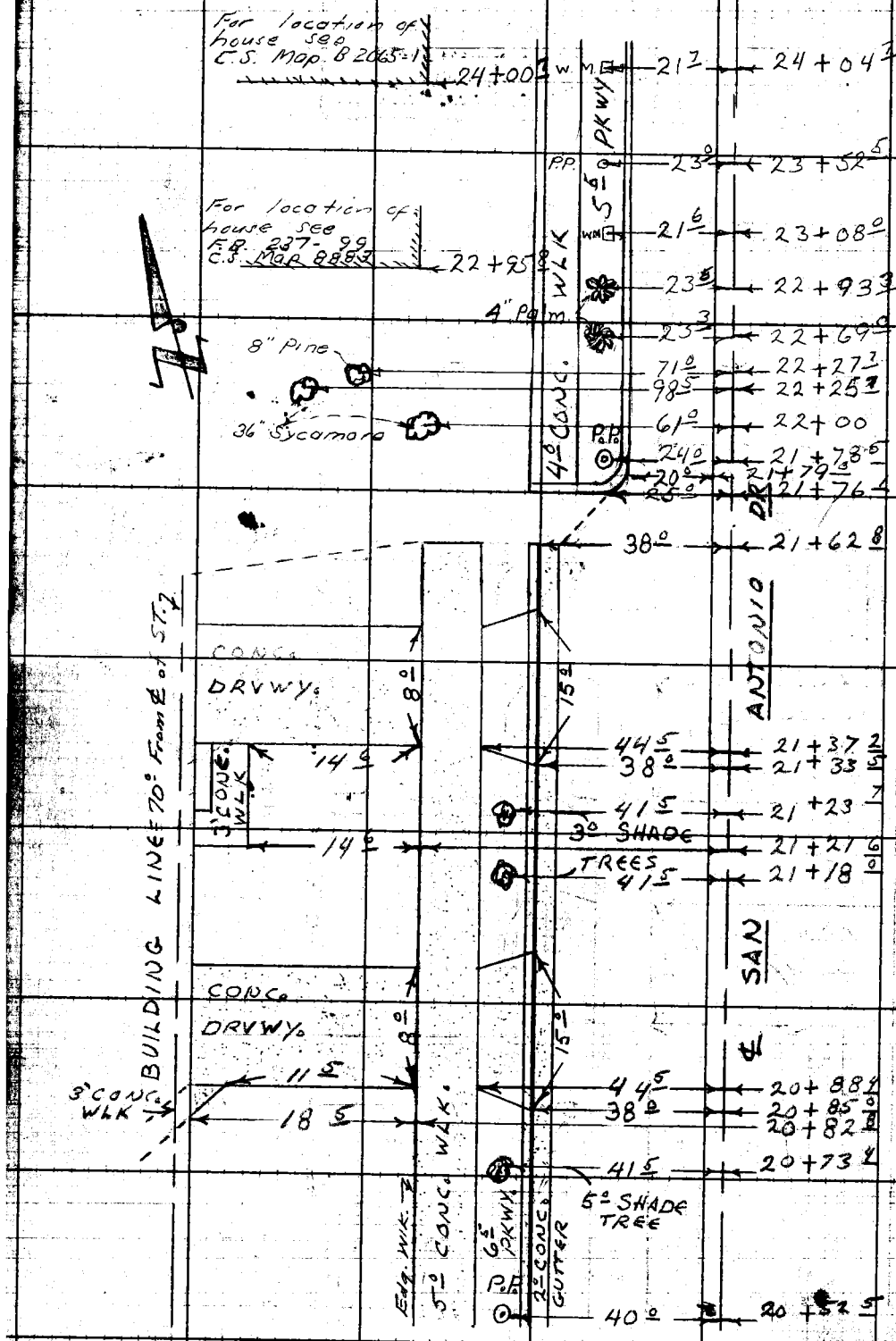

RETURN TO
LOS ANGELES COUNTY SURVEYOR
726 LOS ANGELES COUNTY
ENGINEERING BLDG.

Do not extend notes this side of this line.

Note: Any Additions or Changes on This Sheet Must be Made or Circled in Red Ink With Date and Name of Person Making Change.

Cont. From Top Pg. 67

76F3095 247 2-51

RETURN TO
LOS ANGELES COUNTY SURVEYOR
726 LOS ANGELES COUNTY
ENGINEERING BLDG.

Note: Any Additions or Changes on This Sheet Must be Made or Circled in Red Ink With Date and Name of Person Making Change.

Do not extend notes this side of this line.

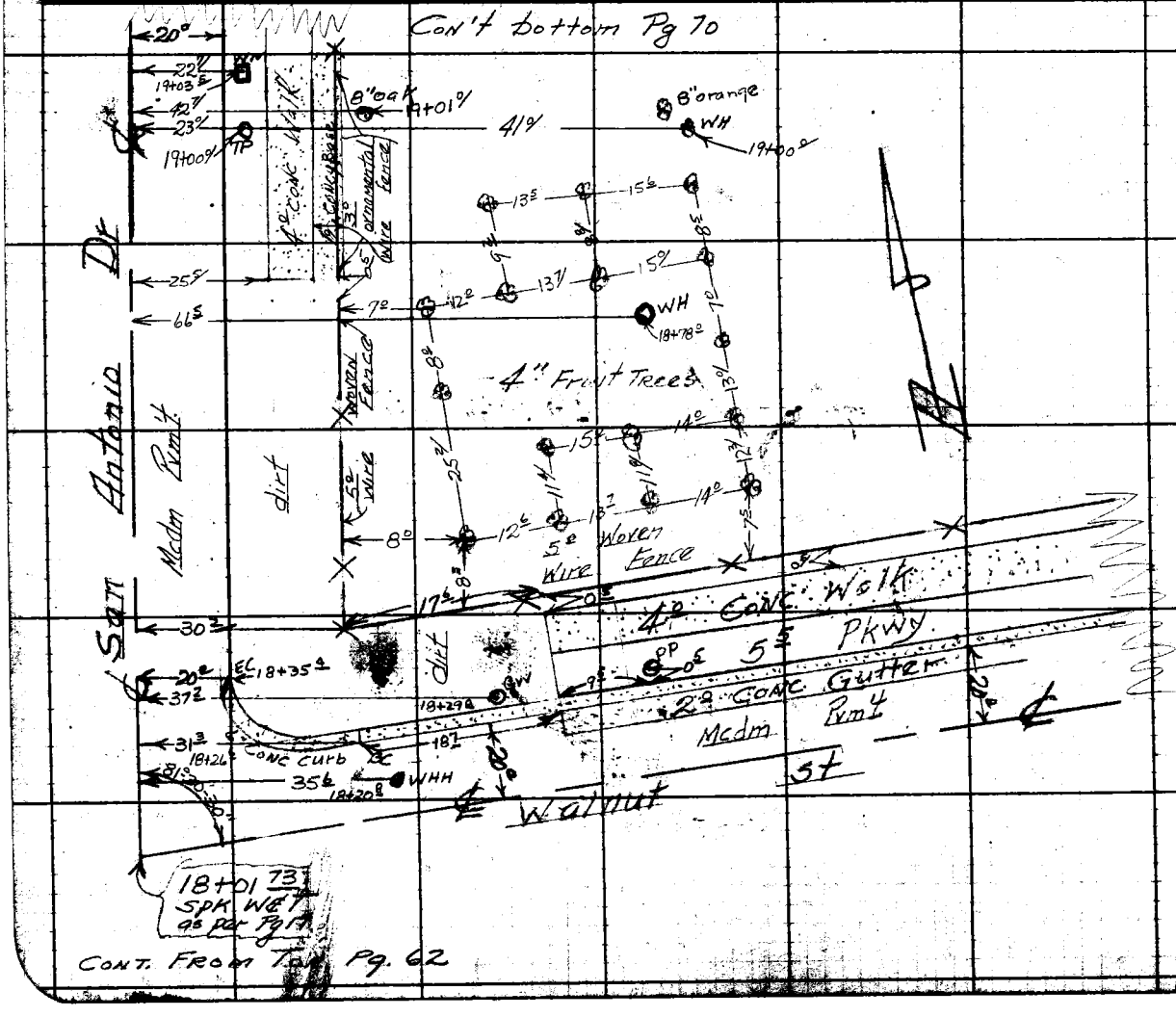

Notes Ch'd by
Map No. B-2399
Office Work T.H.G.
Checked
Date

Surveyed by SAN ANTONIO DRIVE
W. O. 8663 Tape No. St'd °F
Surveyed by A. N. HELLSTROM
Notes A. C. Guizado Date 12-52
Indexed R. C. Johnson

F. B. 1807 Pg. 69

F.B. 1807 PG. 70

Con't Bottom Pg 71

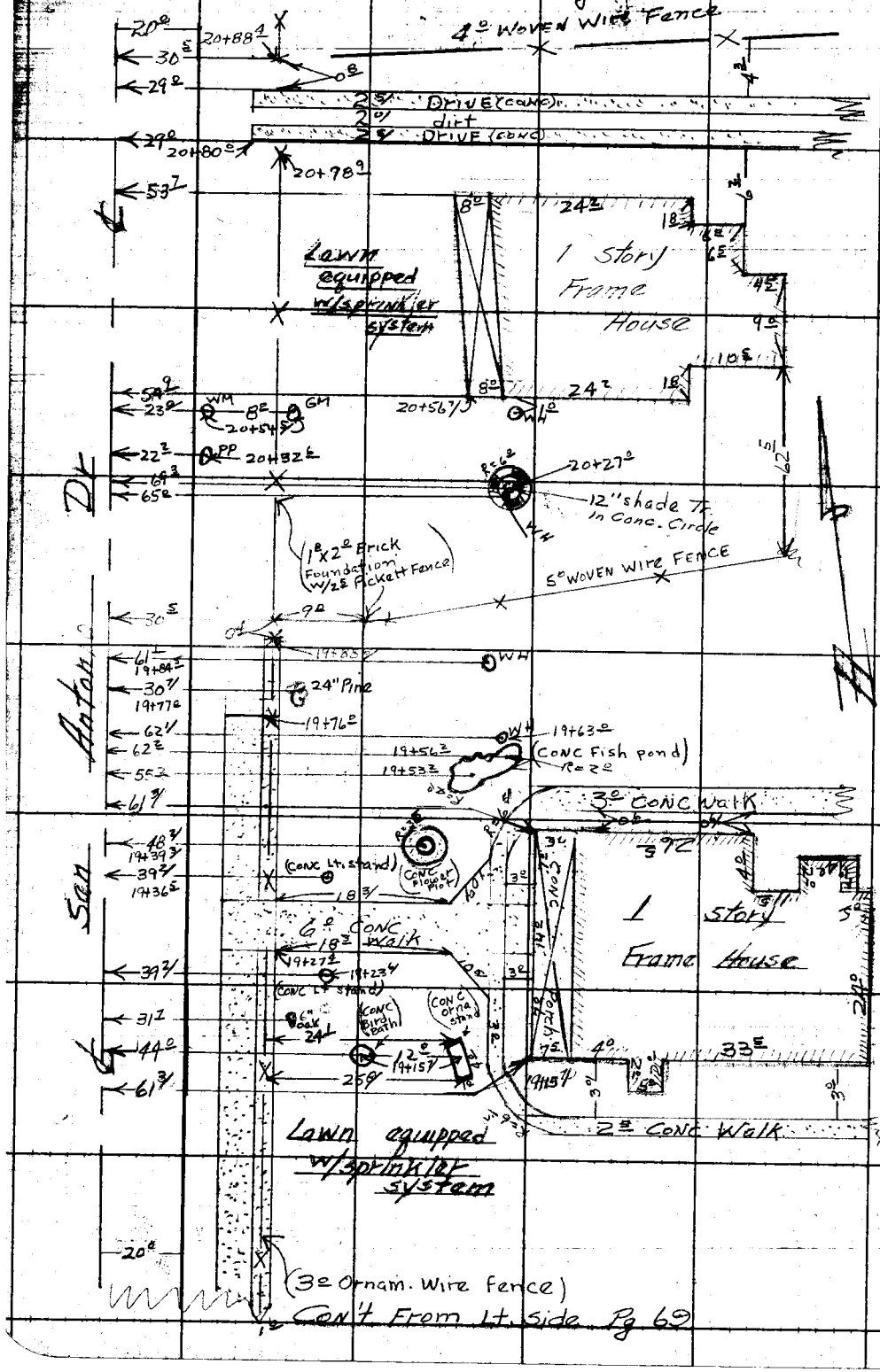

Con't From Lt. Side Pg 69

RETURN TO
LOS ANGELES COUNTY SURVEYOR
72B LOS ANGELES COUNTY
ENGINEERING BLDG.

Do not extend notes this side of this line.

Note: Any Additions or Changes on This Sheet Must be Made or Circled in Red Ink With Date and Name of Person Making Change.

Notes Ck'd by	Survey of SAN ANTONIO DRIVE	F. B. 1807 Pg. 71
Map No. D-2399	W. O. 8663 Tape No. Std. °F	
Office Work T.H.B.	Surveyed by A. N. HELLSTROM	
Checked	Notes A.C. Guizado Date 12-52	
Date	Indexed A. C. Johnson	

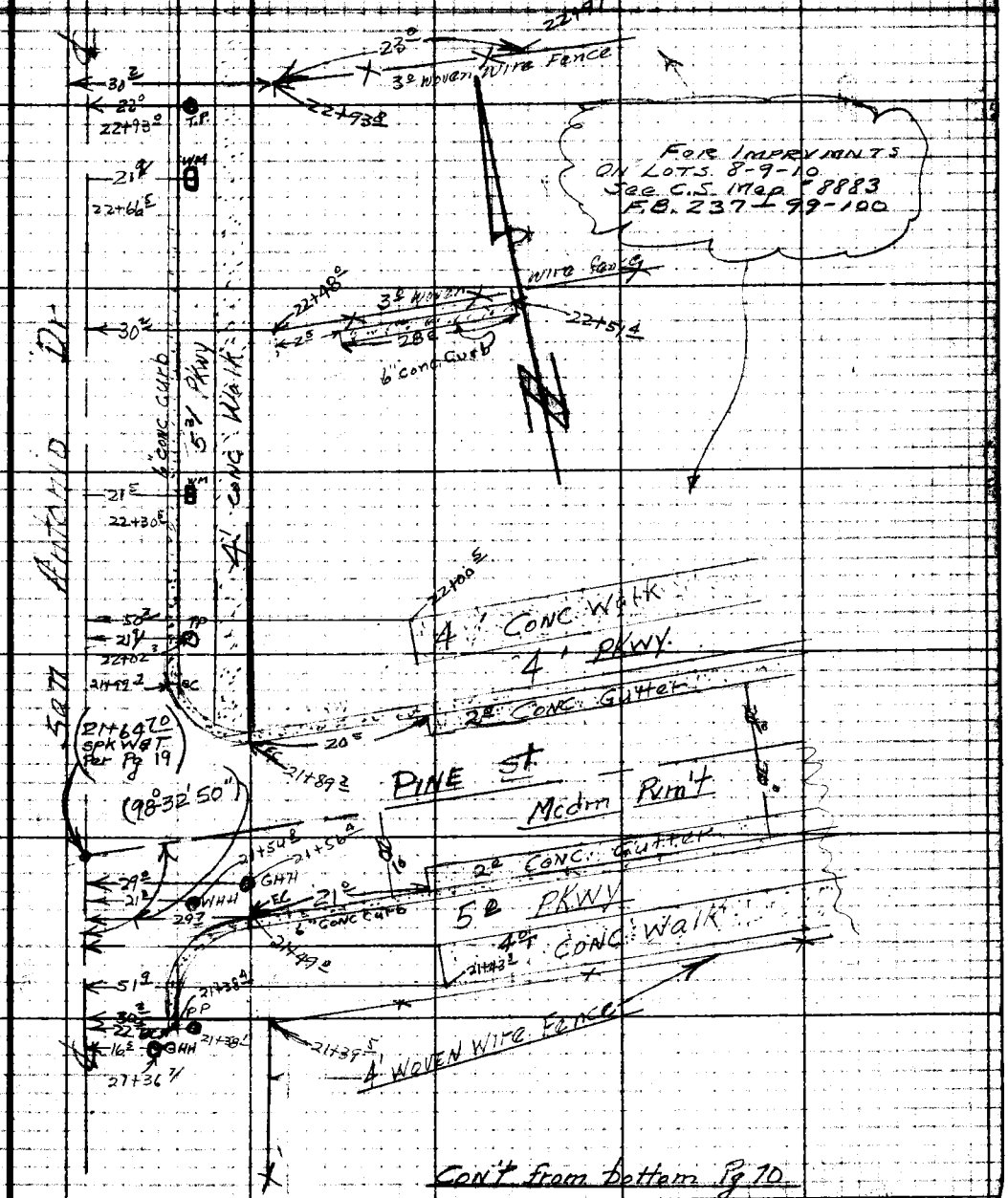

Con't from bottom Pg 10

Note: Any Additions or Changes on This Sheet Must be Made or Circled in Red Ink With Date and Name of Person Making Change.

Do not extend notes this side of this line.

RETURN TO
LOS ANGELES COUNTY SURVEYOR
726 LOS ANGELES COUNTY
ENGINEERING BLDG.

76F3095 247 10M 1-49

RETURN TO
LOS ANGELES COUNTY SURVEYOR
725 LOS ANGELES COUNTY
ENGINEERING BLDG.

Note: Any Additions or Changes on This Sheet Must be Made or Circled In Red Ink With Date and Name of Person Making Change.

Do not extend notes this side of this line.

F. B. 1801 PG. 72

94

Map No. F-2595
Office Work T.M.R.
Checked
Date

Company SAN ANTONIO DRIVE
W. O. 8602 Tape No. St'd. °F
Surveyed by A. N. HELLSTROM
Notes L. Sapell Date 12-52
Indexed C. Johnson

F.B. 1807 PG. 73



Cont. from top pg # 71

Note: Any Additions or Changes on This Sheet Must Be Made or Circled in Red Ink With Date and Name of Person Making Change.

Do not extend notes this side of this line.

RETURN TO
LOS ANGELES COUNTY SURVEYOR
726 LOS ANGELES COUNTY
ENGINEERING BLDG.

W.P.S. 247 2-51

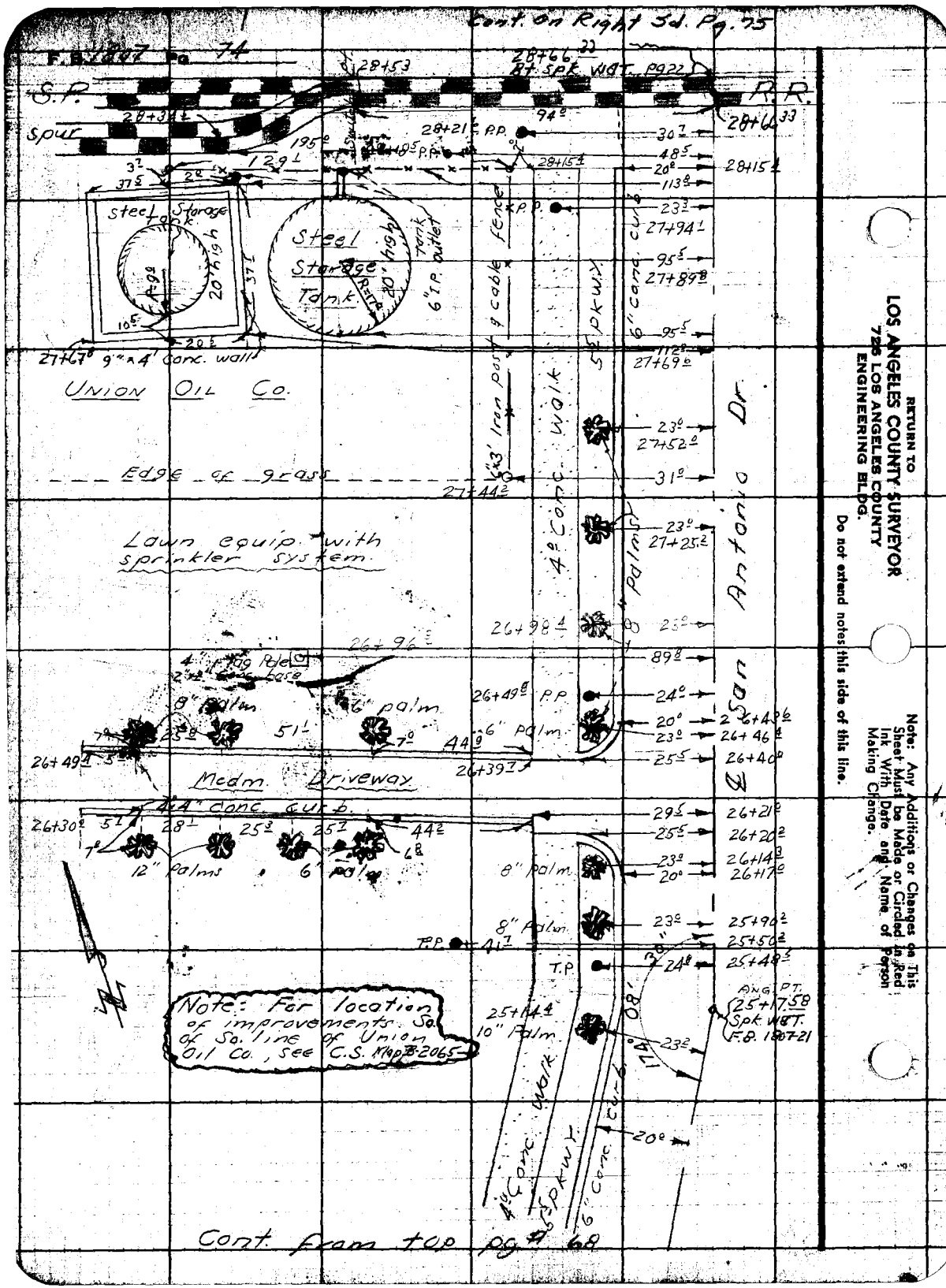
Cont. on Right Sd. Pg. 75
F.B. 1807 Pg. 74
S.P.
R.R.
Spur
28+53
28+66.22
Bt. Spk. WBT. Pg 22
28+34
28+21 P.P.
28+15
28+66.33
Steel Storage Tank
20' high
Steel Storage Tank
20' high
Tank 6" T.P. outlet
6" Conc. curb
5' Spk. W.Y.
4' Conc. walk
3' Iron post & cable fence
27+67 9" x 4' Conc. wall
27+94
27+89
27+69
UNION OIL CO.
Edge of grass
27+44
27+52
27+25
Lawn equip. with sprinkler system
8" Palms
26+98
26+96
4" Flag Pole
2" x 2" Conc. base
8" Palm
6" palm
26+49 P.P.
6" Palm
26+43
26+46
26+40
26+49
26+39
Medm. Driveway
4" Conc. curb
26+30
12" Palms
6" Palm
8" Palm
26+21
26+20
26+14
26+17
8" Palm
25+90
25+50
25+48
T.P.
ANG. PT. 25+17.58 Spk. WBT. F.B. 1807-21
25+14
10" Palm
Note: For location of improvements So. of So. line of Union Oil Co., see C.S. Map B-2065
4" Conc. walk
5' Spk. W.Y.
6" Conc. curb
San Antonio Dr.
Cont. from top pg. # 68
RETURN TO
LOS ANGELES COUNTY SURVEYOR
726 LOS ANGELES COUNTY
ENGINEERING BLDG.
Do not extend notes this side of this line.
Note: Any Additions or Changes on This Sheet Must be Made or Circled in Red Ink With Date and Name of Person Making Change.

F. B. 1807 Pg. 75

Notes Ck'd by
Map No. B-2399
Office Work T.H.B.
Checked
Date

Survey of San Antonio Dr.
W. O. 8663 Tape No. St'd. °F
Surveyed by A. N. HELLSTROM
Notes D. Sappell Date 12-52
Indexed C. Johnson

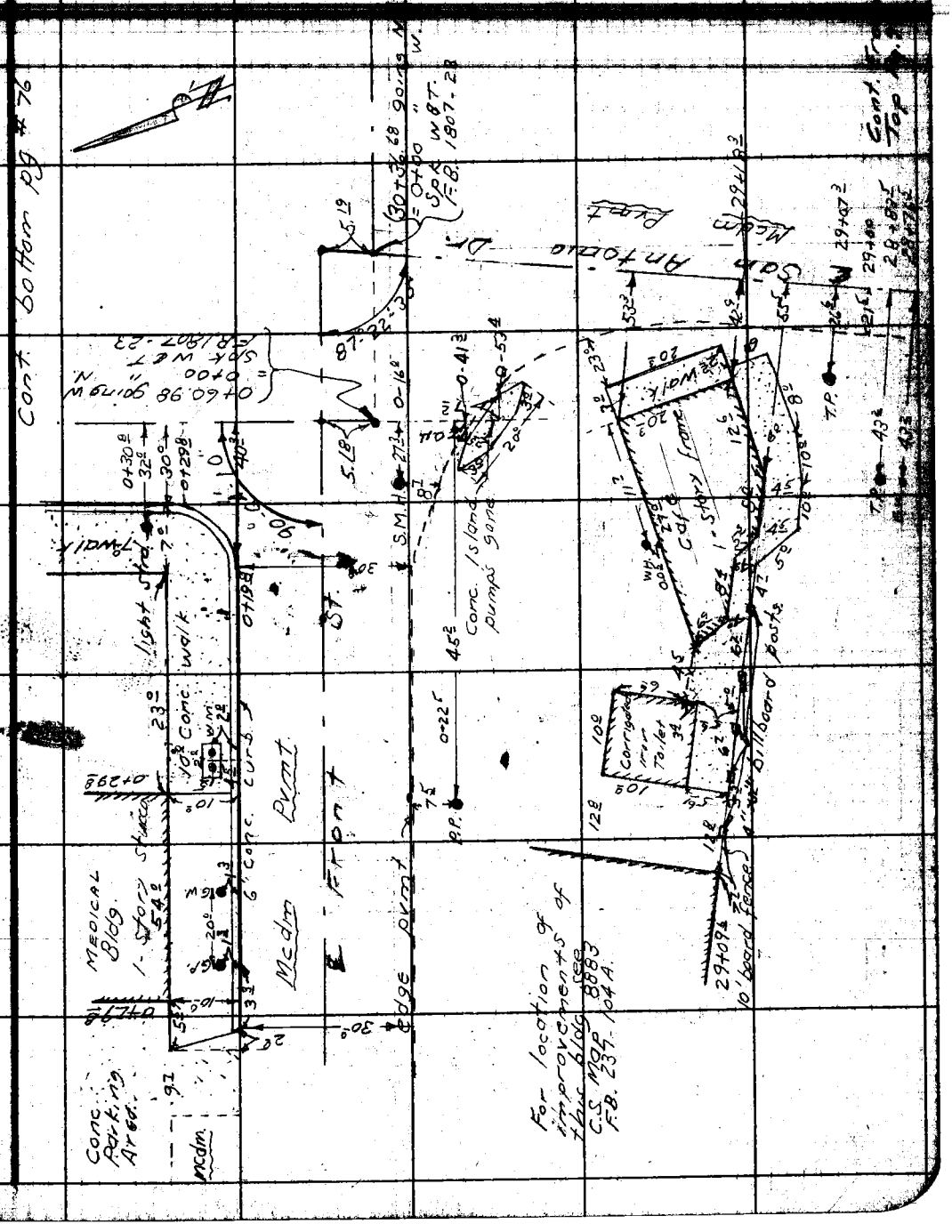

Note: Any Additions or Changes on This Sheet Must be Made as Circled in Red Ink With Date and Name of Person Making Change.

Do not extend notes this side of this line.

RETURN TO
LOS ANGELES COUNTY SURVEYOR
726 LOS ANGELES COUNTY
ENGINEERING BLDG.

F.B. 1807 PG. 76

Cont. bottom pg # 77

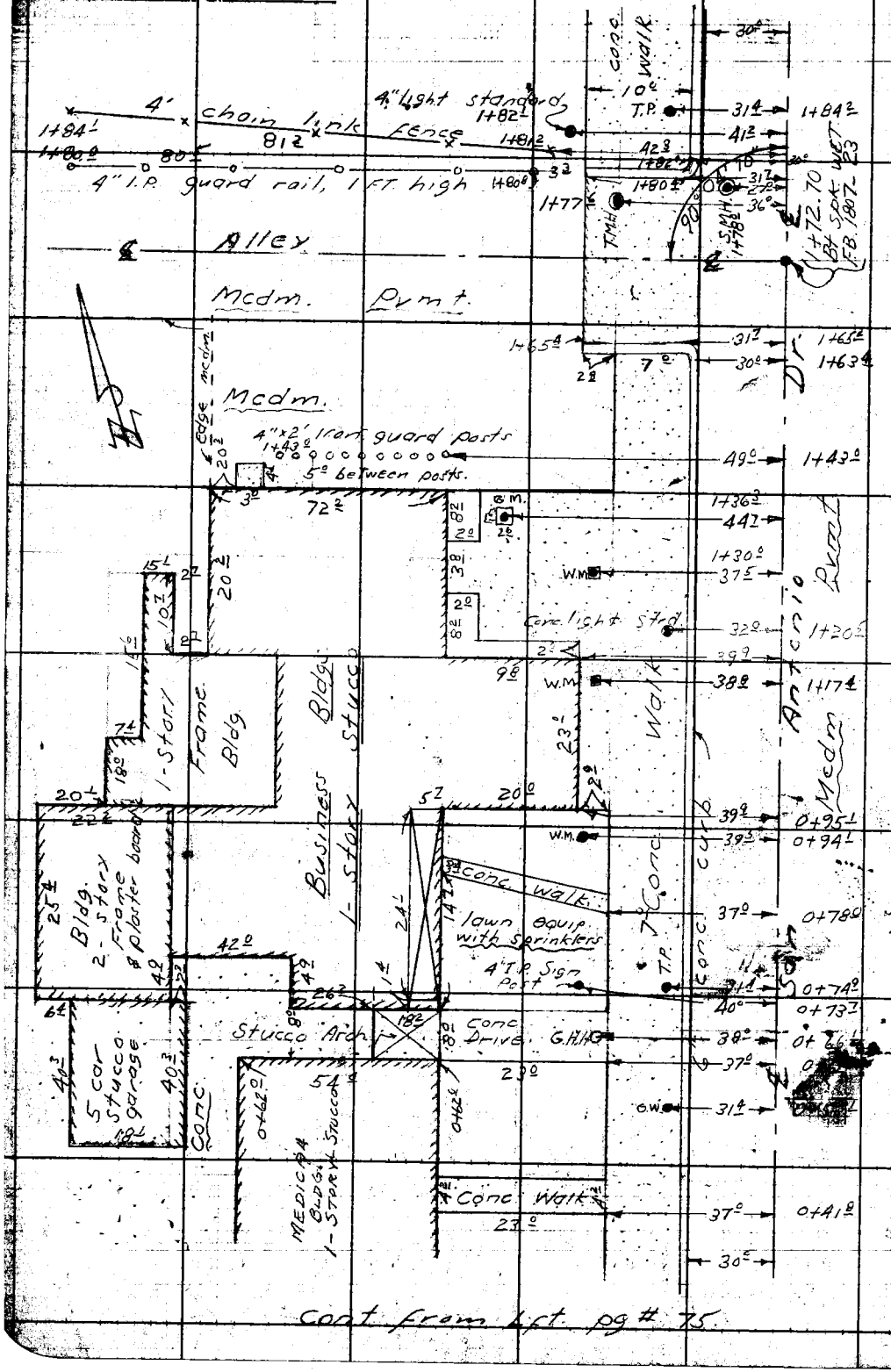

Cont. from left pg # 75

RETURN TO
LOS ANGELES COUNTY SURVEYOR
723 LOS ANGELES COUNTY
ENGINEERING BLDG.

Do not extend notes this side of this line.

Note: Any Additions or Changes on This Sheet Must be Made or Circled in Red Ink With Date and Name of Person Making Change.

F.B. 1807 Pg. 77

Map No. 8-2393
Office Work
Checked
Date

W.O. 866 Tape No. St'd. °F
Surveyed by G. N. HELLSTROM
Notes D. Sappell Date 12-
Indexed C. Johnson

Cont. on

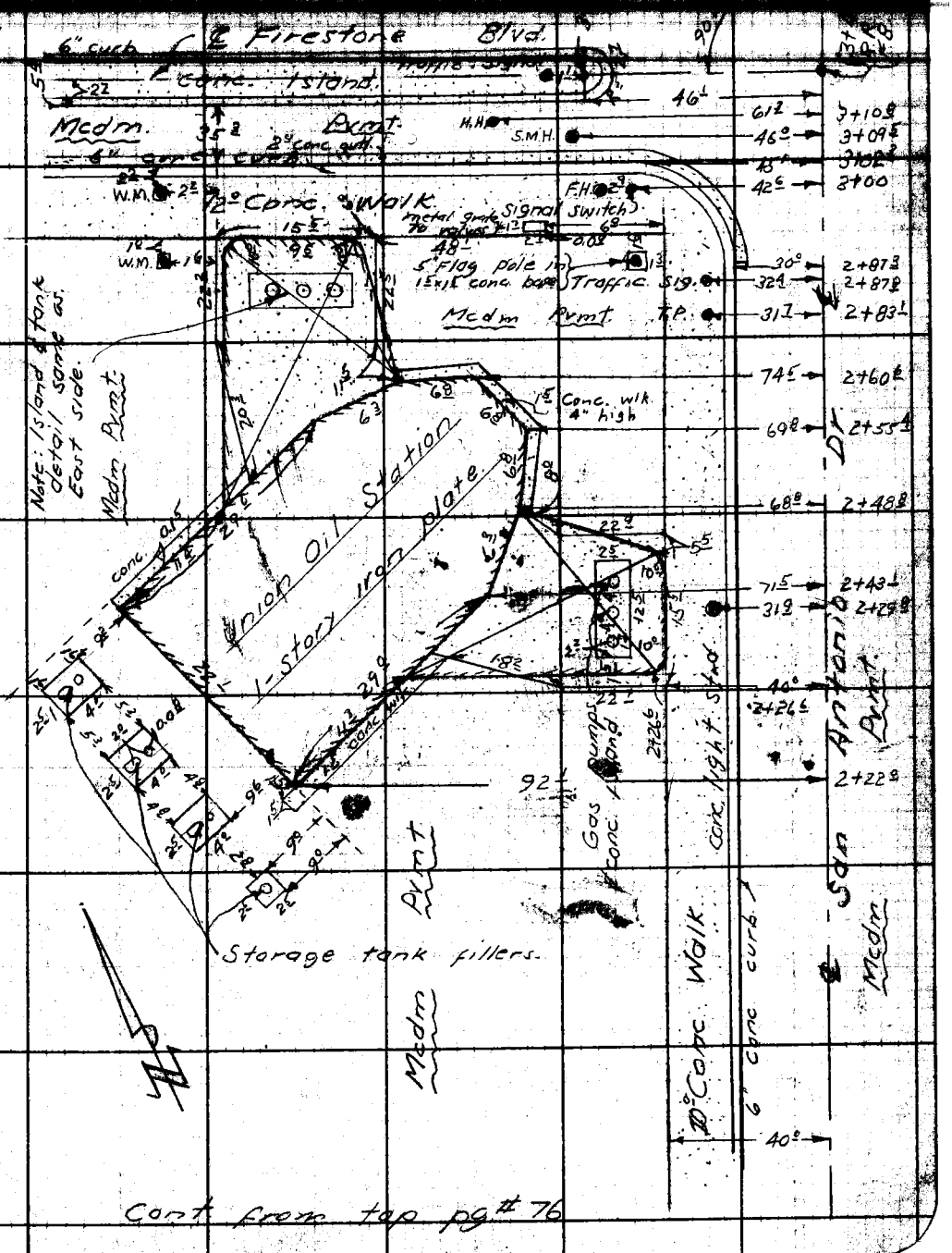

Cont from top pg. # 76

Note: Any Additions or Changes of This Sheet Must Be Made or Checked in Red Ink With Date and Name of Person Making Change.

Do not extend notes this side of this line.

RETURN TO
LOS ANGELES COUNTY SURVEYOR
726 LOS ANGELES COUNTY
ENGINEERING BLDG.

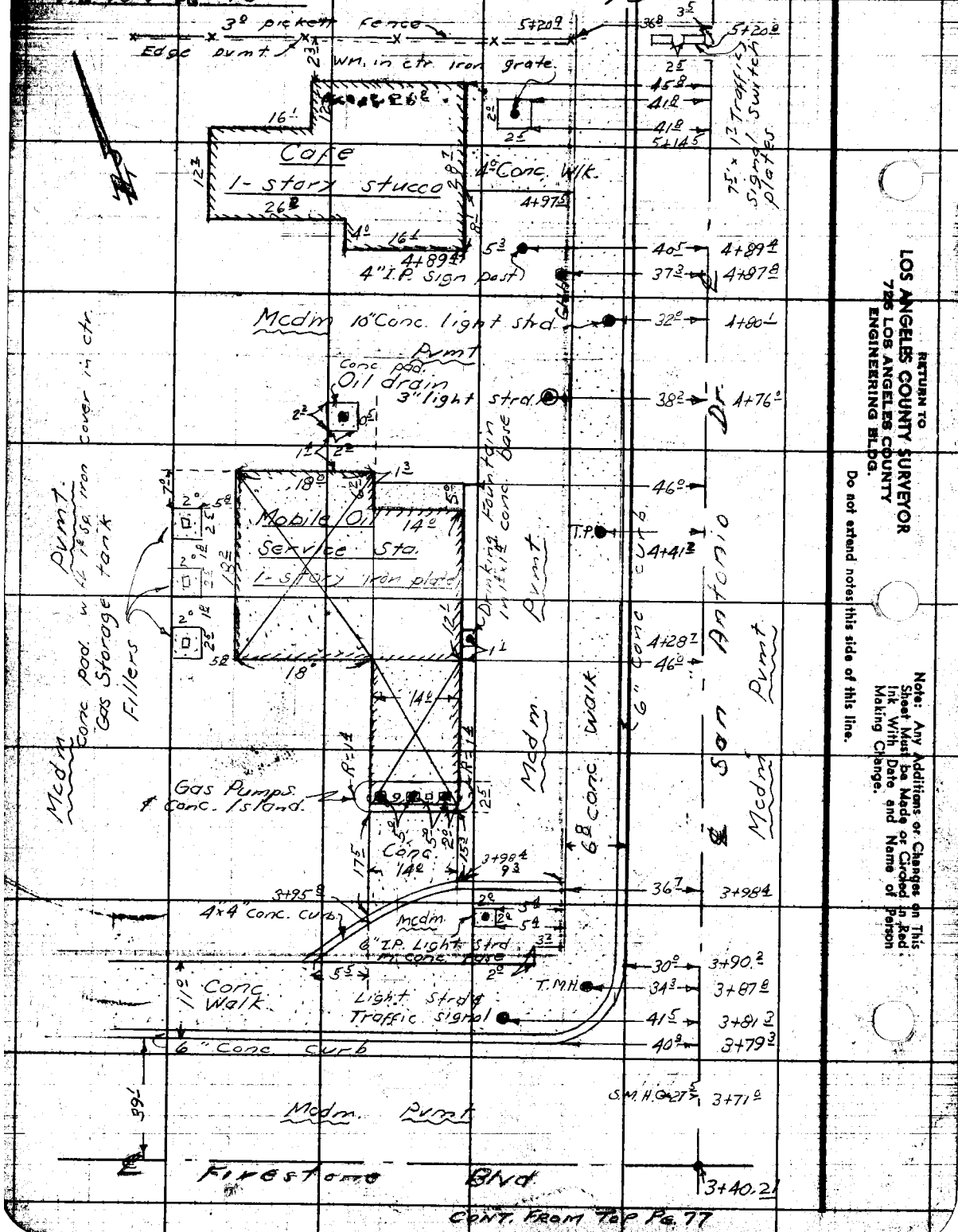

RETURN TO
LOS ANGELES COUNTY SURVEYOR
725 LOS ANGELES COUNTY
ENGINEERING BLDG.
Do not extend notes this side of this line.

Note: Any Additions or Changes on This Sheet Must be Made or Circled in Red Ink With Date and Name of Person Making Change.

CONT. FROM TOP PG. 77

F.B. 1807 Pg. 79

Map No. B-2999
Checked
Date

W.O. 8663 Tape No. Std. °F
Surveyed by A. N. HELLSTROM
Notes D. Sappell Date 12-52
Indexed E. C. Johnson

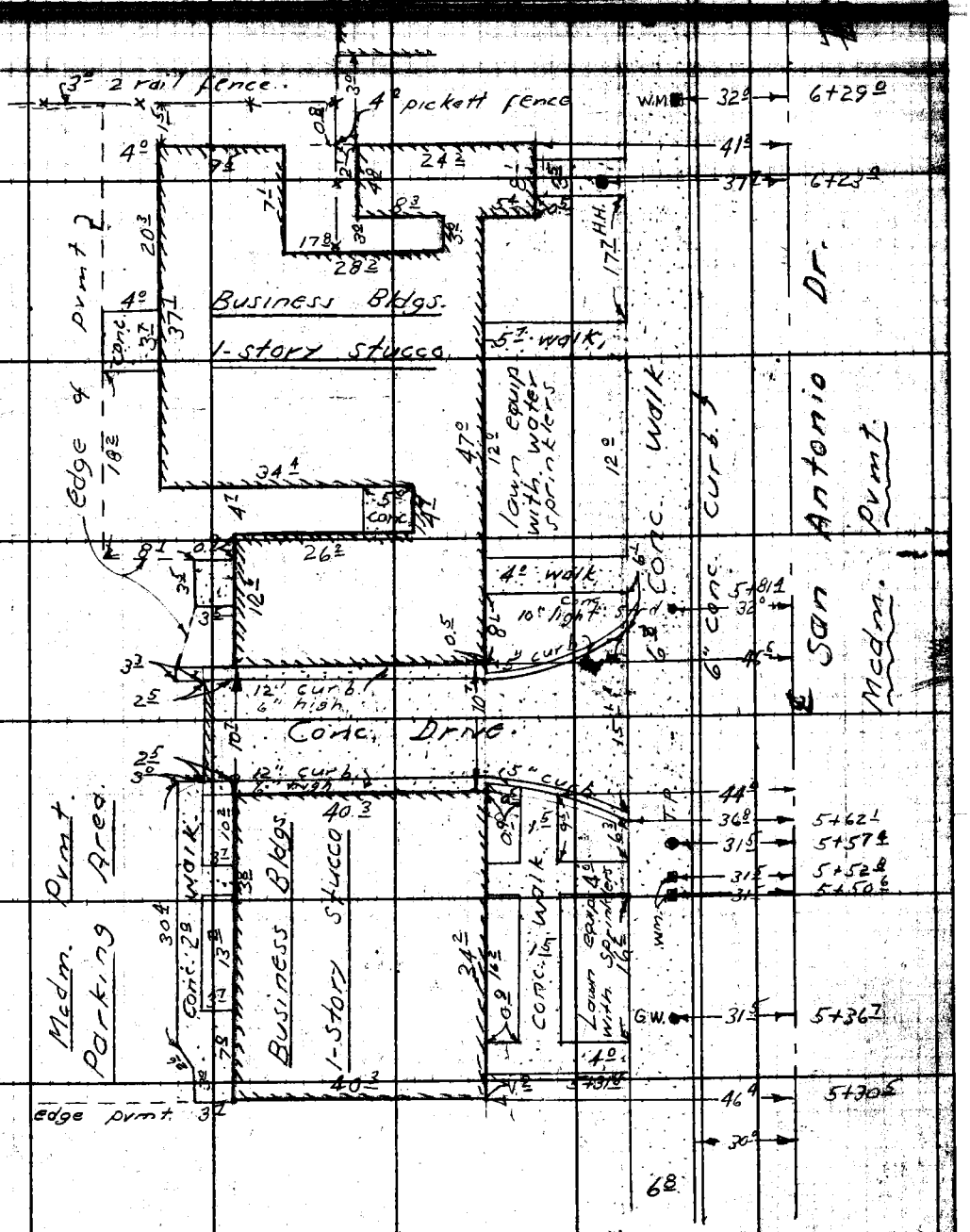

Cont. from top pg # 78

Note: Any Additions or Changes on This Sheet Must be Made or Circled in Red Ink With Date and Name of Person Making Change.

Do not extend notes this side of this line.

RETURN TO
LOS ANGELES COUNTY SURVEYOR
726 LOS ANGELES COUNTY
ENGINEERING BLDG.

247 2-51

F.B. 1807 PG. 80

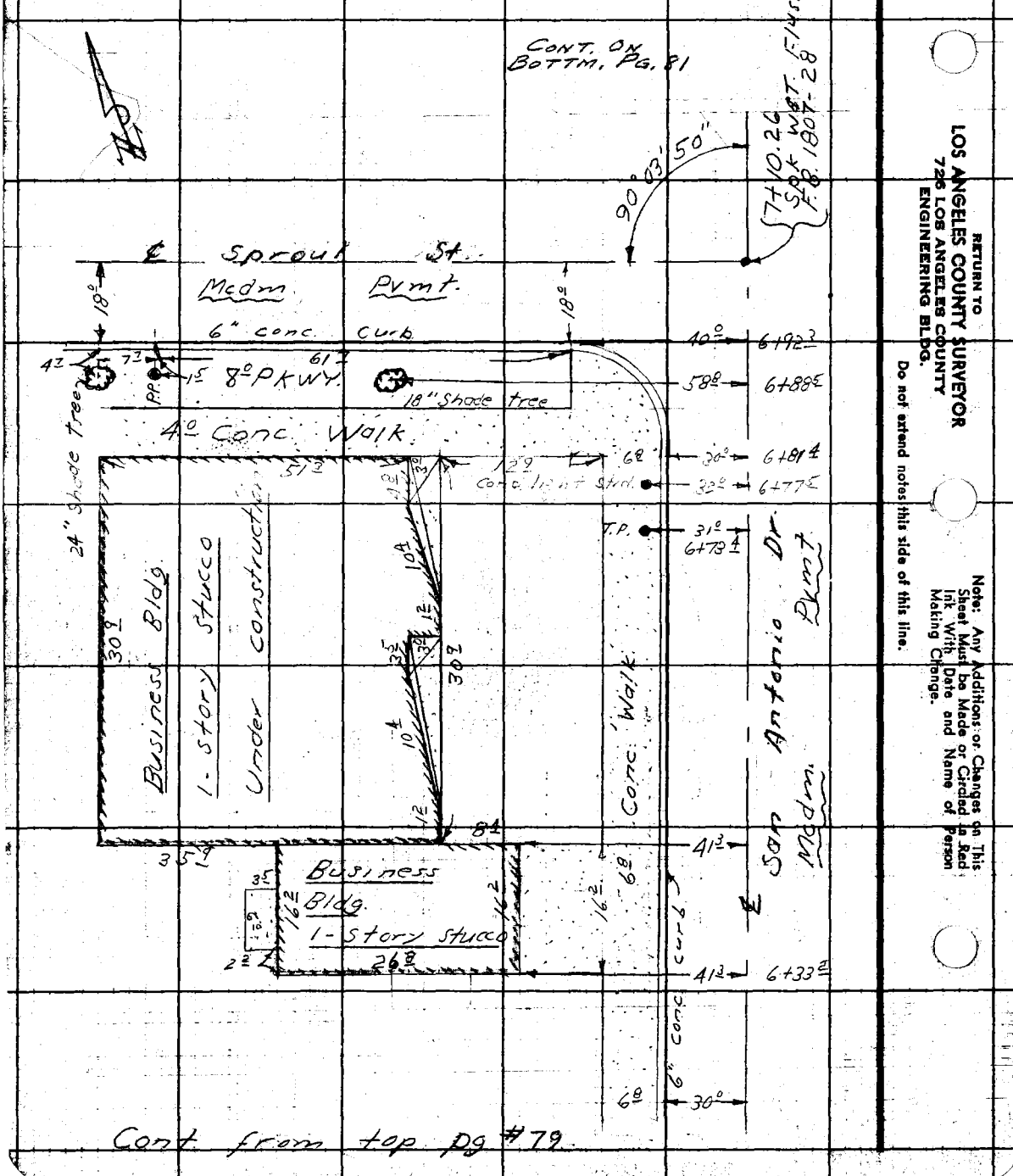

RETURN TO
LOS ANGELES COUNTY SURVEYOR
726 LOS ANGELES COUNTY
ENGINEERING BLDG.

Do not extend notes this side of this line.

Note: Any Additions or Changes on This Sheet Must be Made or Circled in Red Ink With Date and Name of Person Making Change.

Notes Ck'd by	Survey of SAN ANTONIO DRIVE	F.B. 1807 Pg. 81
Map No. B-2399	W. O. 8663 Tape No. ____ St'd. ____ °F	
Office Work T.H.R.	Surveyed by A. N. HELLSTROM	
Checked	Notes J.S. Goodwin Date 12-11-52	
Date	Indexed E. A. Johnson	

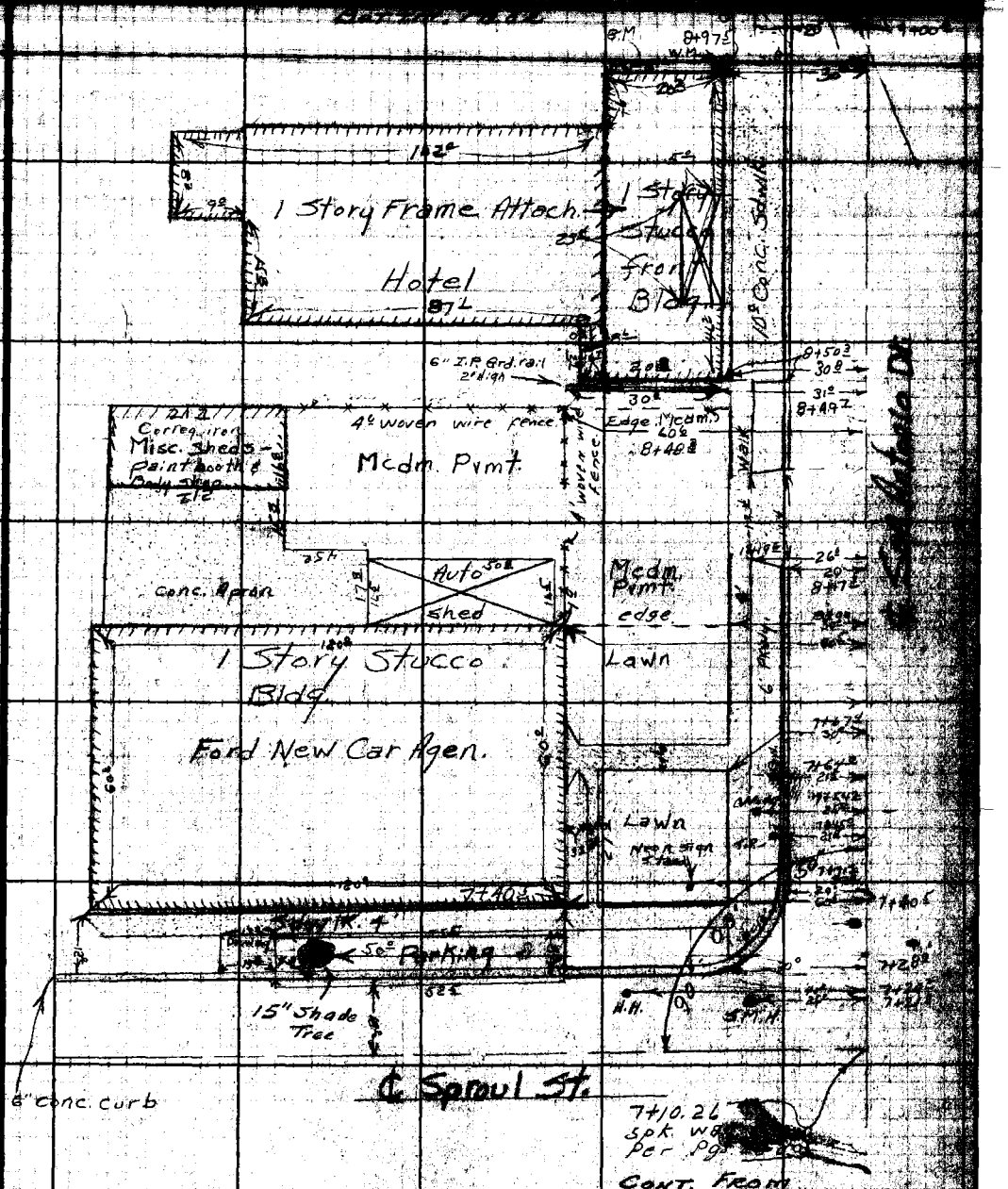

Notes: Any Additions or Changes on This Sheet Must be Made or Carried on Red Ink With Date and Name of Person Making Change.

Do not extend notes this side of this line.

LOS ANGELES COUNTY SURVEYOR
726 LOS ANGELES COUNTY ENGINEERING BLDG.

F.B. 1807 PG. 82

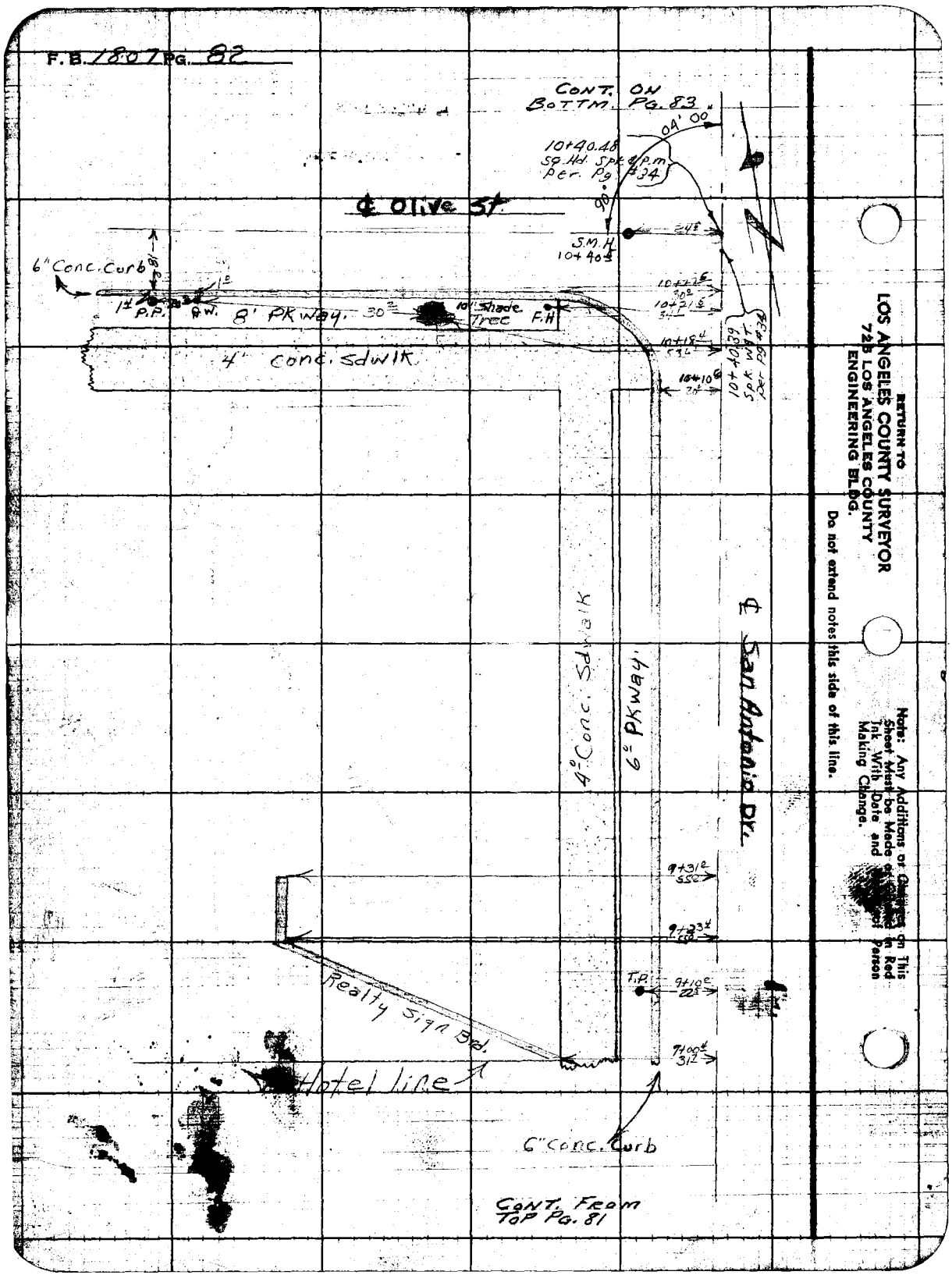

RETURN TO
LOS ANGELES COUNTY SURVEYOR
72B LOS ANGELES COUNTY
ENGINEERING BLDG.

Do not extend notes this side of this line.

Note: Any Additions or Changes on This Sheet Must be Made in Red Ink With Date and Initials of Person Making Change.

F.B. 1807 Pg. 83

Map No. B-2399
Office Work T.H.B.
Checked
Date

W.O. 8663 Tape No. St'd. °F
Surveyed by A. N. HELLSTROM
Notes J.C. Goodwin Date 12-12-52
Indexed [illegible] Johnson

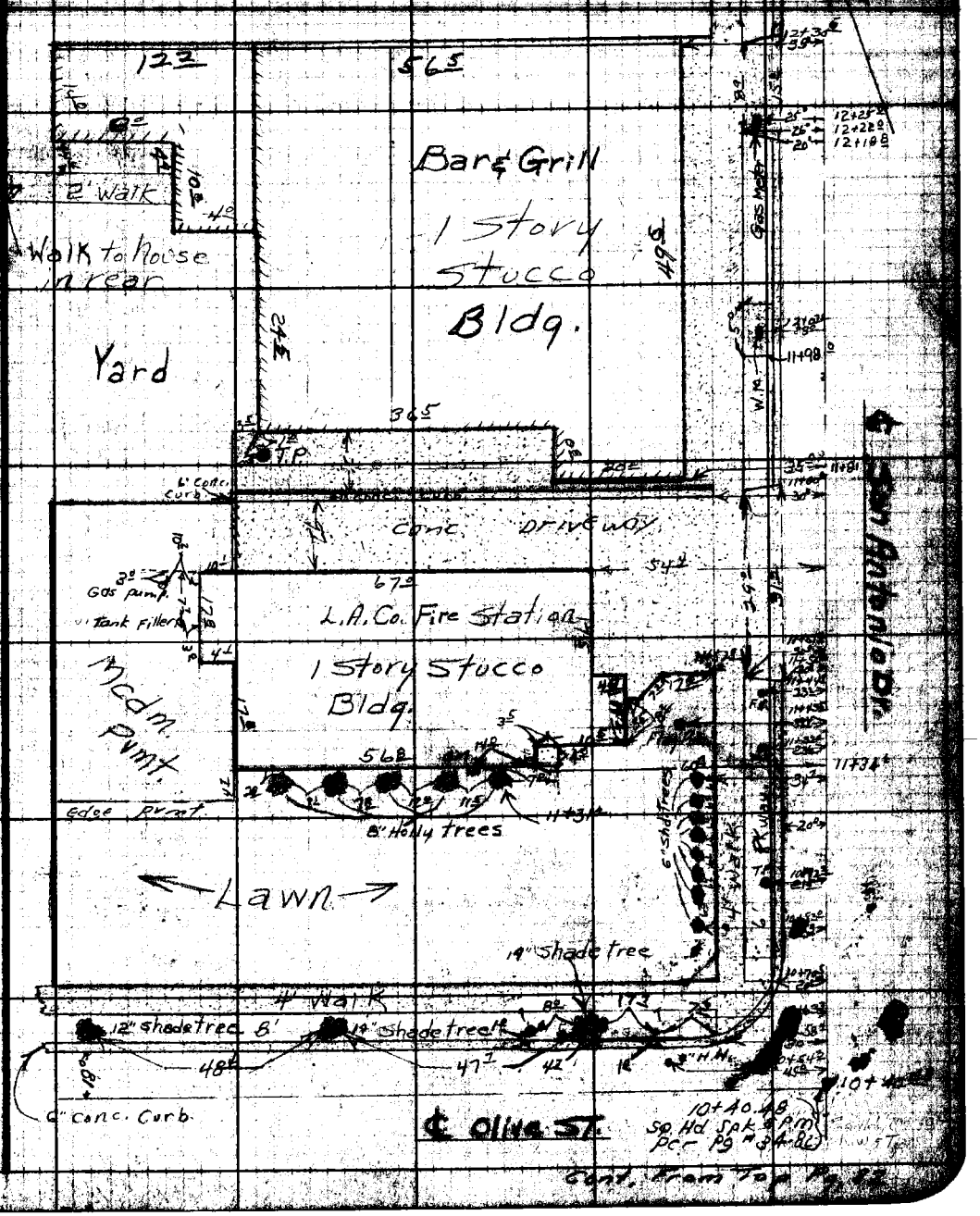

Cont. From Top Pg. 82

LOS ANGELES COUNTY SURVEYOR
726 LOS ANGELES COUNTY
ENGINEERING BLDG.
Do not extend under this side of this line.

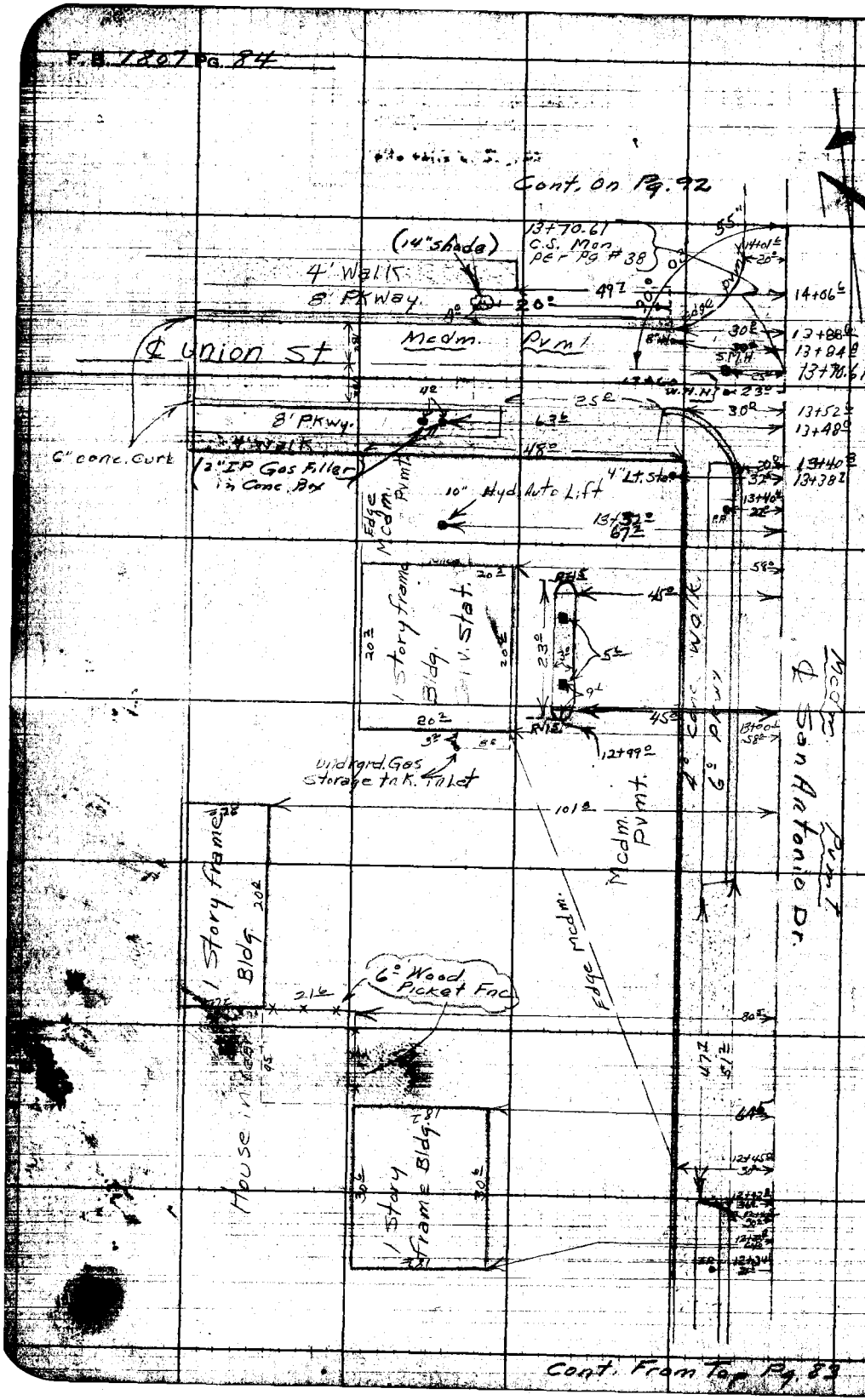

RETURN TO
LOS ANGELES COUNTY SURVEYOR
725 LOS ANGELES COUNTY
ENGINEERING BLDG.
Do not extend notes this side of this line.
Note: Any Additions or Changes on This Sheet Must be Made or Circled in Red Ink With Date and Name of Person Making Change.

Cont. From Top Pg. 83

Notes Ck'd by
Map No. B-2399
Office Work F.H.B.
Checked
Date

Survey of SAN ANTONIO DRIVE
W. O. 8063 Tape No. St'd °F
Surveyed by A. N. HELLSTROM
Notes J.C. Goodwin Date 12-2-52
Indexed C. Johnson

F.B. 1807 Pg. 85
CONT. ON BOTTM. PG. 86



Note: Any Additions or Changes on This Sheet Must be Made or Copied in Red Ink With Date and Name of Person Making Change.

Do not extend notes this side of this line.

LOS ANGELES COUNTY SURVEYOR
726 LOS ANGELES COUNTY ENGINEERING BLDG.

76F3085 247 2-51


F.B. 1807 PG. 86
CONT. ON BOTTM. PG. 87
30+36.68 going N
0+00 going W
Found Spk. W&T.
Pg. 23
60.98
℄ Front St.
2" Conc. Gutter
P.P.
6" Conc. Curb
Light Standard & 3 guard Pt.
Conc. Apron
Inlets to underground Stor. tanks
Money Box
Conc. Island 2 gas pumps with Lght. standard between
Inlet to underground tank
4-2" Pipes
Air Line
Inlet for undrgrd. Oil drain. 3"x3"
Shell Service Station
One Story Metal Bldg.
T.M.H.
Conc. Isle. 2 gas pumps with Lght. Stand between
℄ San Antonio Dr.
No Curbing
2" pipe-vent
Trap for sludge drain from inside Stat.
8" Valve
Light Stand
Conc. Slab for drinking fountain 3"x3"
Mcdm. Pvmt.
3" I.P. with one foot grd. rail. Pipe 1' off Bldg.
6"x9" Conc. Curb
Parallel to ℄ of P.R.
CONT. FROM TOP PG. 85
RETURN TO
LOS ANGELES COUNTY SURVEYOR
725 LOS ANGELES COUNTY
ENGINEERING BLDG.
Do not extend notes this side of this line.
Note: Any Additions or Changes on This Sheet Must be Made or Circled in Red Ink With Date and Name of Person Making Change.

SAN ANTONIO DRIVE

F.B. 1807 Pg. 87

Map No. 8-2399
Office Work T.H.B.
Checked
Date

W.O. 8663 Tape No. St'd
Surveyed by A. H. HELLSTROM
Notes A.C. Guizado Date 12-52
Indexed Johnson

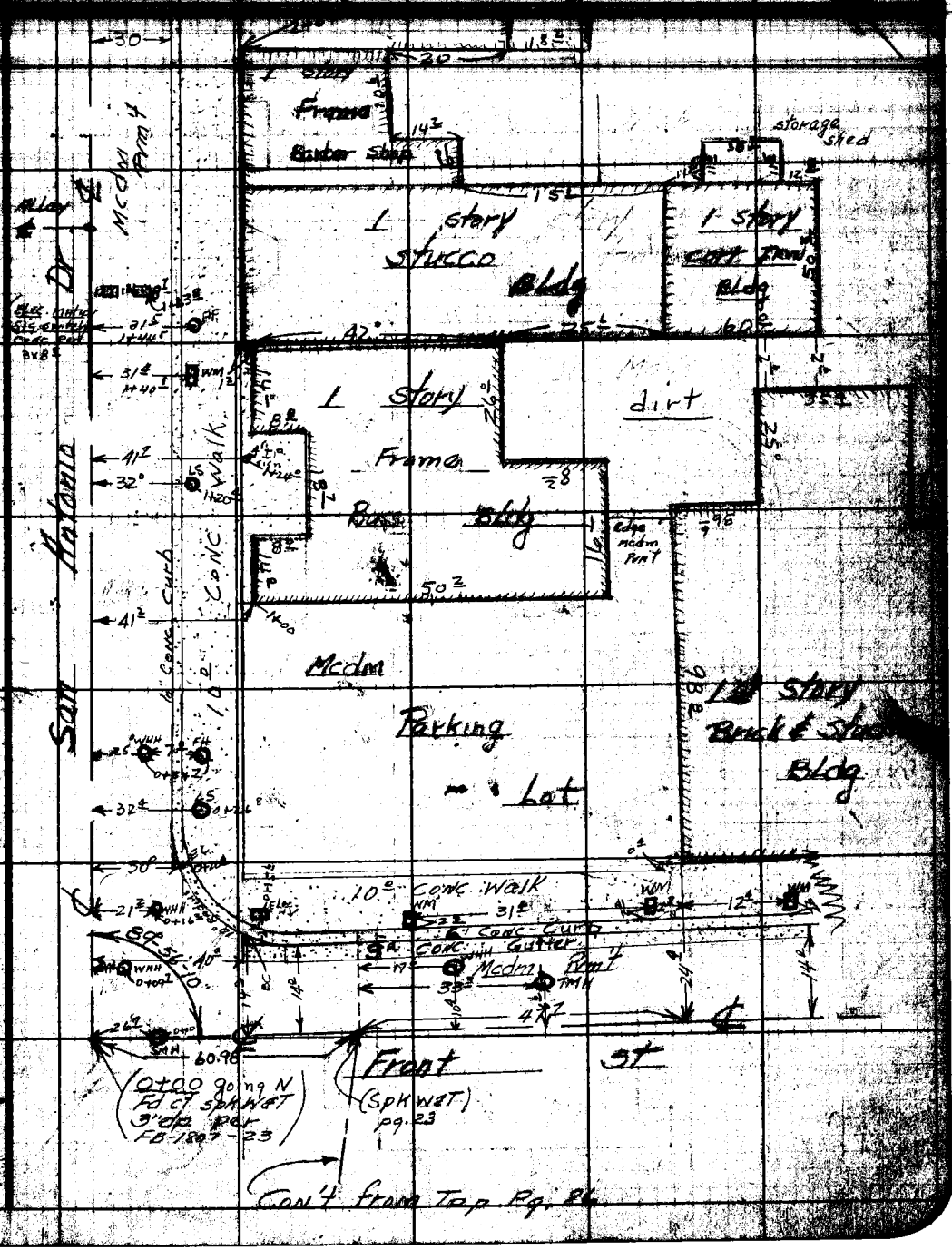

Note: For Additions or Changes on this Sheet, Mark Date and Name of Person Making Change.

Do not extend notes this side of this line.

LOS ANGELES COUNTY SURVEYOR
726 LOS ANGELES COUNTY
ENGINEERING BLDG.

Con't bottom Pg. 89



Cont. From Top Pg. 87

RETURN TO
LOS ANGELES COUNTY SURVEYOR
718 LOS ANGELES COUNTY
ENGINEERING BLDG.

Do not extend notes this side of this line.

Note: Any Additions or Changes on this Sheet Must be Made or Circled in Red Ink With Date and Name of Person Making Change.

Notes Ch'd by
Map No. B-2399
Office Work T.H.B.
Checked
Date

Survey of San Antonio Dr.
W. O. 8463 Tape No. St'd. °F
Surveyed by A. N. HELLSTROM
Notes A. C. Johnson Date 12-52
Indexed

F. B. 1809 Pg. 89

Notice: Any Additions or Changes on This Sheet Must be Made or Checked in Red Ink With Date and Name of Person Making Change.

Do not extend notes this side of this line.

RETURN TO:
LOS ANGELES COUNTY SURVEYOR
726 LOS ANGELES COUNTY
ENGINEERING BLDG.

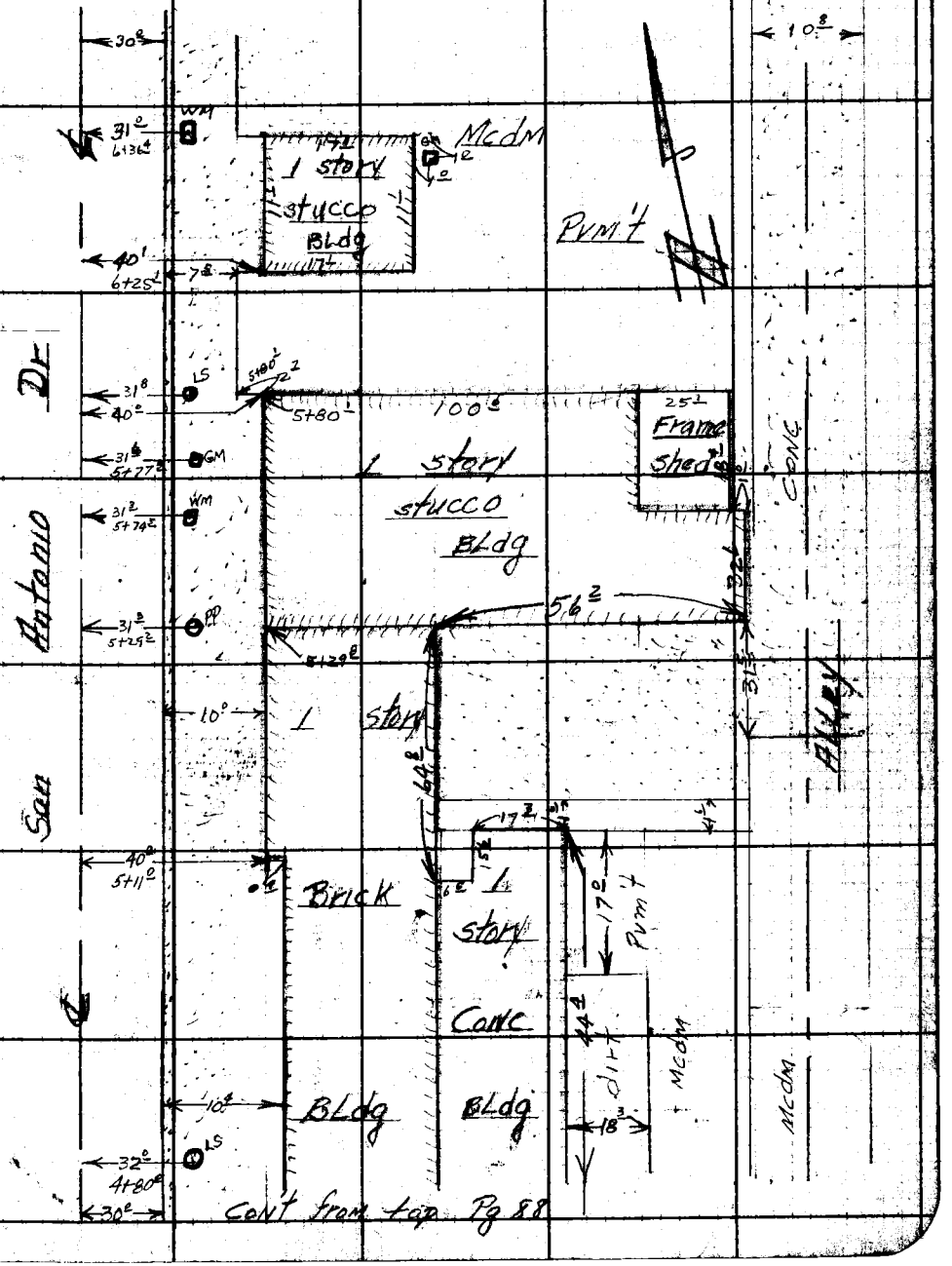

F.B. 1807 PG. 90

Con't on bottom Pg 91

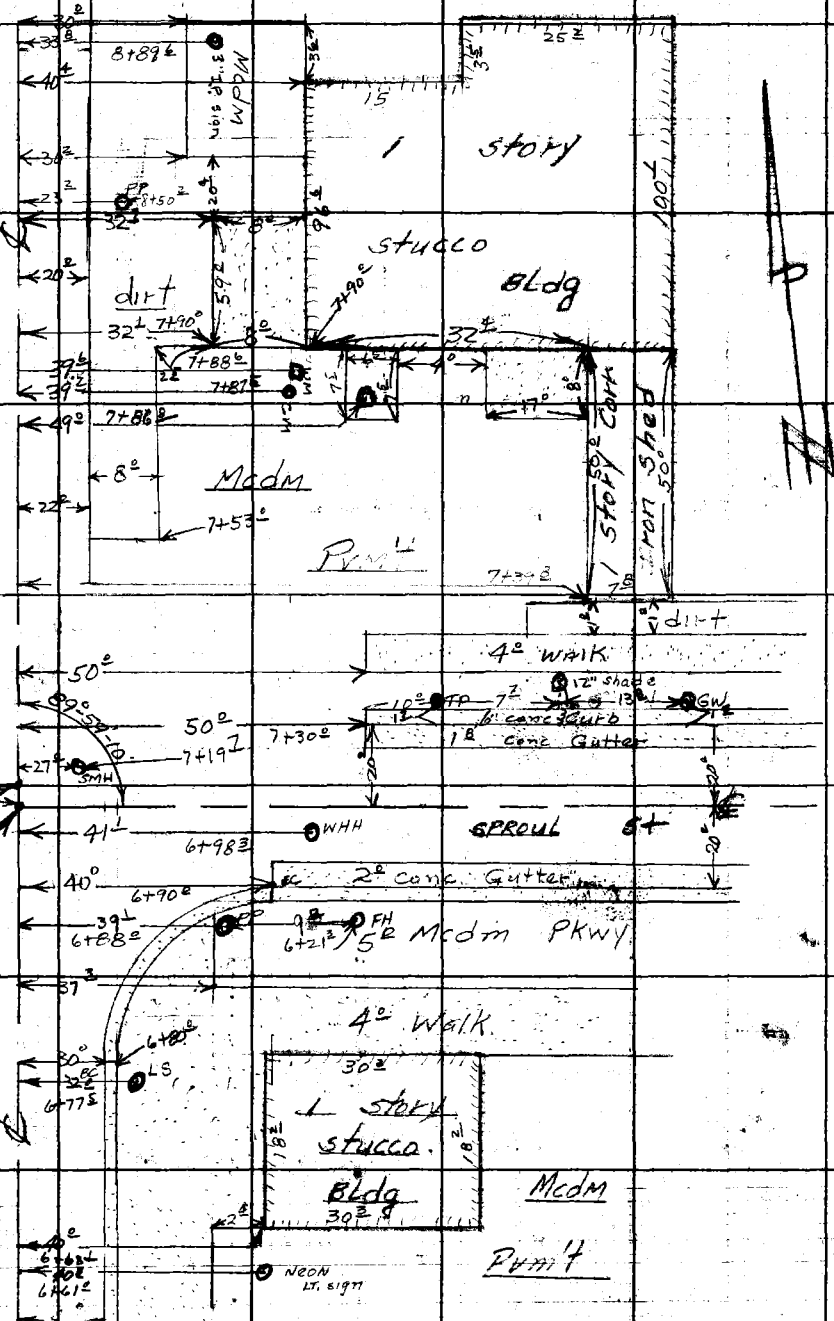

RETURN TO
LOS ANGELES COUNTY SURVEYOR
725 LOS ANGELES COUNTY
ENGINEERING BLDG.

Do not extend notes this side of this line.

Note: Any Additions or Changes on This Sheet Must be Made or Circled in Red Ink With Date and Name of Person Making Change.

Notes Ch'd by
Map No. B-2399
Office Work T.H.B.
Checked
Date

Survey of SAN ANTONIO DRIVE
W. O. Tape No. St'd. °F
Surveyed by A. H. HELLSTROM
Notes AC GUIZADO Date 12-52
Indexed H. C. Johnson

F.B. 1807 Pg. 91

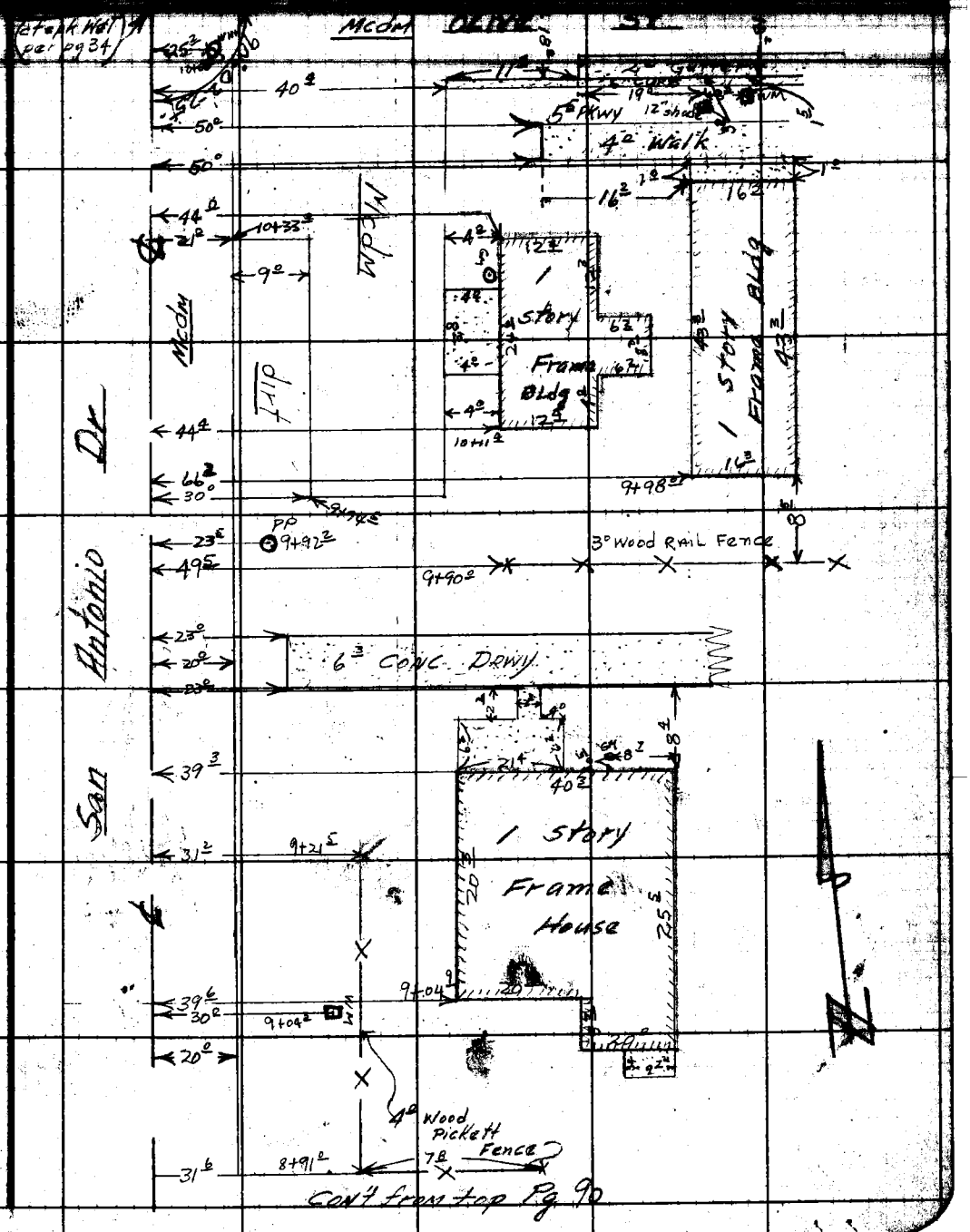

Note: Any Additions or Changes on This Sheet Must be Made or Circled in Red Ink With Date and Name of Person Making Change.

Do not extend notes this side of this line.

RETURN TO
LOS ANGELES COUNTY SURVEYOR
726 LOS ANGELES COUNTY
ENGINEERING BLDG.

76F3095 247 2-51

F.B. 1807 PG. 92

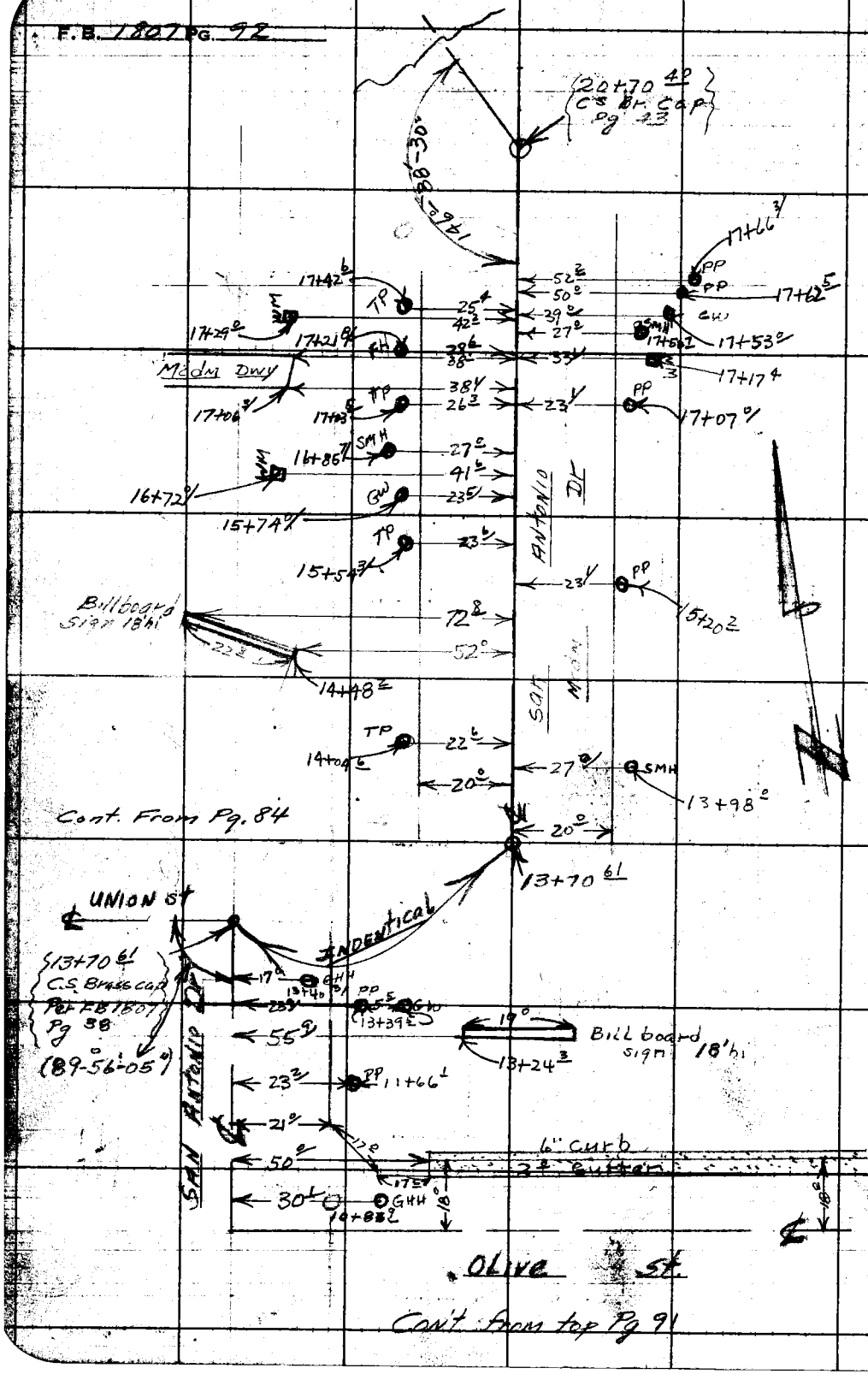

RETURN TO
LOS ANGELES COUNTY SURVEYOR
725 LOS ANGELES COUNTY
ENGINEERING BLDG.

Do not extend notes this side of this line.

Note: Any Additions or Changes on This Sheet Must be Made or Circled in Red Ink With Date and Name of Person Making Change.

Notes Ck'd by
Map No.
Office Work
Checked
Date

Survey of [illegible]
W. O. Tape No. St'd. °F
Surveyed by [illegible]
Notes Date
Indexed

RETURN TO
LOS ANGELES COUNTY SURVEYOR
726 LOS ANGELES COUNTY
ENGINEERING BLDG.

Note: Any Additions or Changes on This Sheet Must be Made or Circled in Red Ink With Date and Name of Person Making Change.

Do not extend notes this side of this line.

76F3095 247 2-51

RETURN TO
LOS ANGELES COUNTY SURVEYOR
725 LOS ANGELES COUNTY
ENGINEERING BLDG.

Note: Any Additions or Changes on This Sheet Must be Made or Circled in Red Ink With Date and Name of Person Making Change.

Do not extend notes this side of this line.

Map No.
Office Work
Checked
Date

Survey
W. O. Tape No. St'd. °F
Surveyed by
Notes Date
Indexed

F. B.

RETURN TO
LOS ANGELES COUNTY SURVEYOR
726 LOS ANGELES COUNTY
ENGINEERING BLDG.

Note: Any Additions or Changes on This Sheet Must be Made or Circled in Red Ink With Date and Name of Person Making Change.

Do not extend notes this side of this line.

76F3095 247 2-51

F.B. _____ PG. _____