Notes Ck'd by
Map No.
Office Work
Checked
Date

Survey of
JN Tape Std °F
Surveyed by
Notes Date

F.B. 1808 Pg.

CLARK AVENUE - J.N. 8651

5-21 C.L. Align. from Rosecrans Blvd. to Lakewood Blvd.

23-64 Topo. Loc. Imp. from Rosecrans Blvd. to Lakewood Blvd.

ROSE AVENUE - J.N. 1646M

01-108 C.L. From Imperial Hwy. Nly to Lakewood Blvd.

Microfilmed March '87

PLEASE RETURN TO
LOS ANGELES COUNTY ENGINEER
403 LOS ANGELES COUNTY ENGINEERING BLDG.

Note: Any Additions or Changes on this Sheet Must be Made or Circled in Red Ink With Date and Name of Person Making Change

Do not extend this side of this line.

F.B. _____ PG. _____

Notes Ck'd by	Survey of CLARK AVE.	F.B. 1808 Pg. 5
Map No.		
Office Work	Surveyed by BUTLER	
Checked		
Date	Indexed K. C. Johnson 11-10-52	

JN 8651

CLARK AVE

ROSECRANS AVE.

TO LAKEWOOD BLVD.

℄

TIES, ∡S, DISTANCES

NOTE:

Topog Pg. 23-64

BUTLER
COATES
BROOKS
KAYSEN

H.C. 62-9
C.S.B-2362

Note: ANY ADDITIONS OR CHANGES ON THIS SHEET MUST BE MADE OR CIRCLED IN Red Ink, WITH DATE AND NAME OF PERSON MAKING CHANGE.

RETURN TO
LOS ANGELES COUNTY SURVEYOR
700 HALL OF RECORDS

Do not extend notes this side of this line

FORM 247 10M 5-31

RETURN TO
LOS ANGELES COUNTY SURVEYOR
700 HALL OF RECORDS

Note: ANY ADDITIONS OR CHANGES ON THIS SHEET MUST BE MADE OR CIRCLED IN **Red Ink.** WITH DATE AND NAME OF PERSON MAKING CHANGE.

Do not extend notes this side of this line

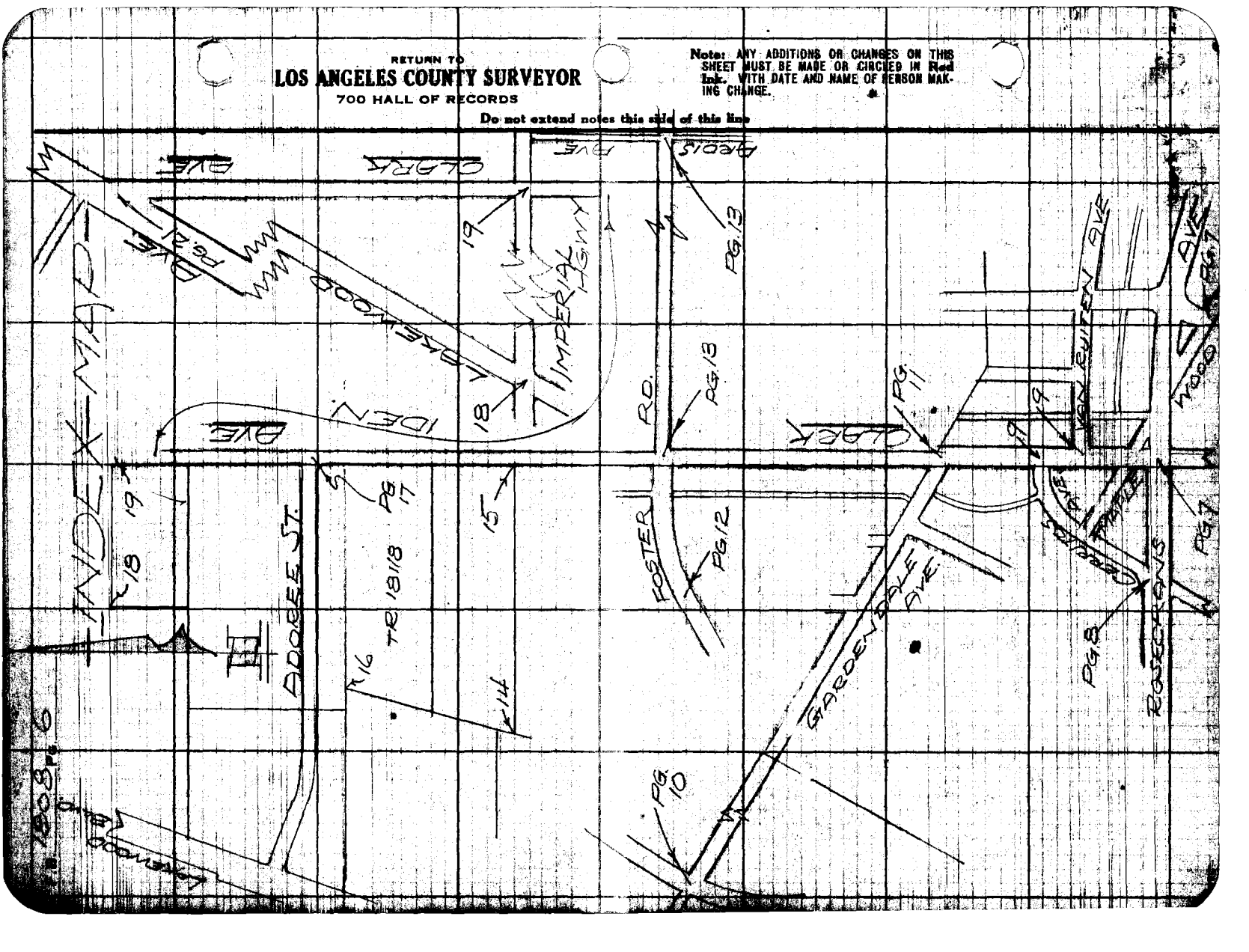

Notes Ck'd by KRM	Survey of CLARK AVE.	F.B. 1908 Pg. 7
Map No.		
Office Work	Surveyed by BUTLER	
Checked	Notes	
Date	Indexed A. C. Johnson	

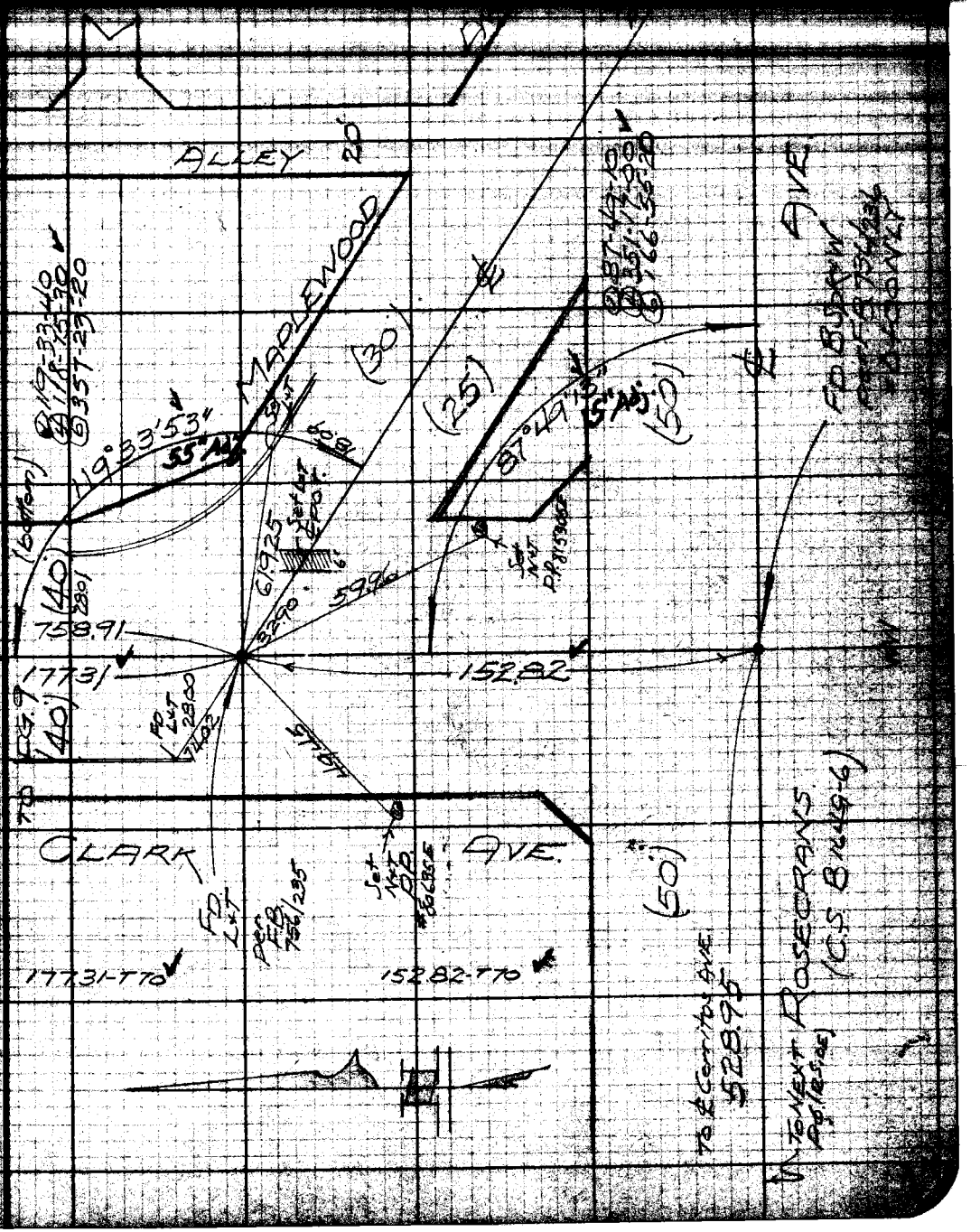

Notes: ANY ADDITIONS OR CHANGES OF THIS SHEET MUST BE MADE IN CIRCLES IN RED INK WITH DATE AND NAME OF PERSON MAKING CHANGE.
Do not extend notes this side of this line
RETURN TO
LOS ANGELES COUNTY SURVEYOR
700 HALL OF RECORDS

RETURN TO
LOS ANGELES COUNTY SURVEYOR
700 HALL OF RECORDS

Note: ANY ADDITIONS OR CHANGES ON THIS SHEET MUST BE MADE OR CIRCLED IN Red Ink. WITH DATE AND NAME OF PERSON MAKING CHANGE.

W.S. 33-A-4

Do not extend notes this side of this line

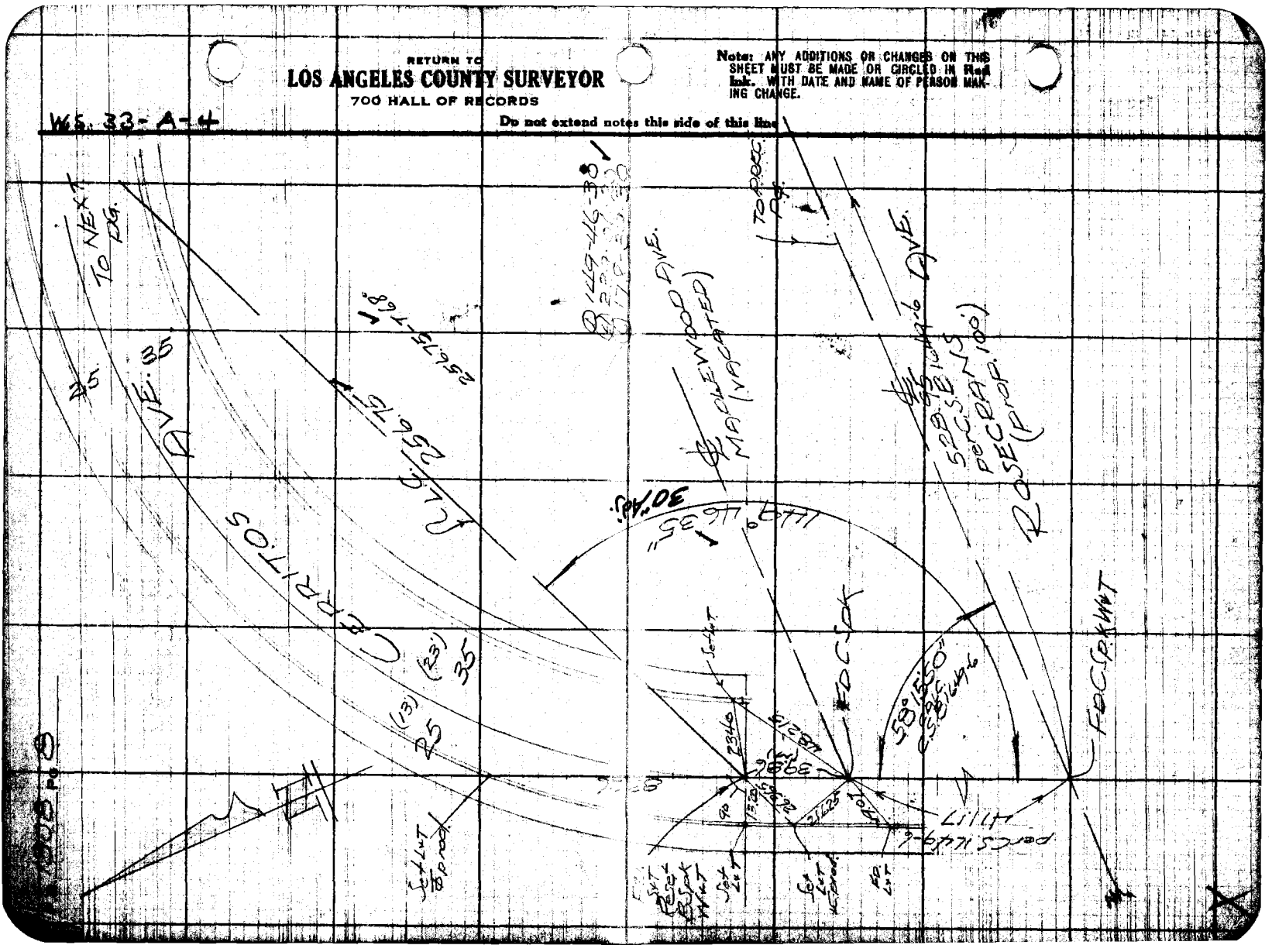

Notes Ck'd by KRM	Survey of CLARK AVE.
Map No.	
Office Work	Surveyed by BUTLER
Date	Indexed C. Johnson

F.B. 1999 Pg. 9

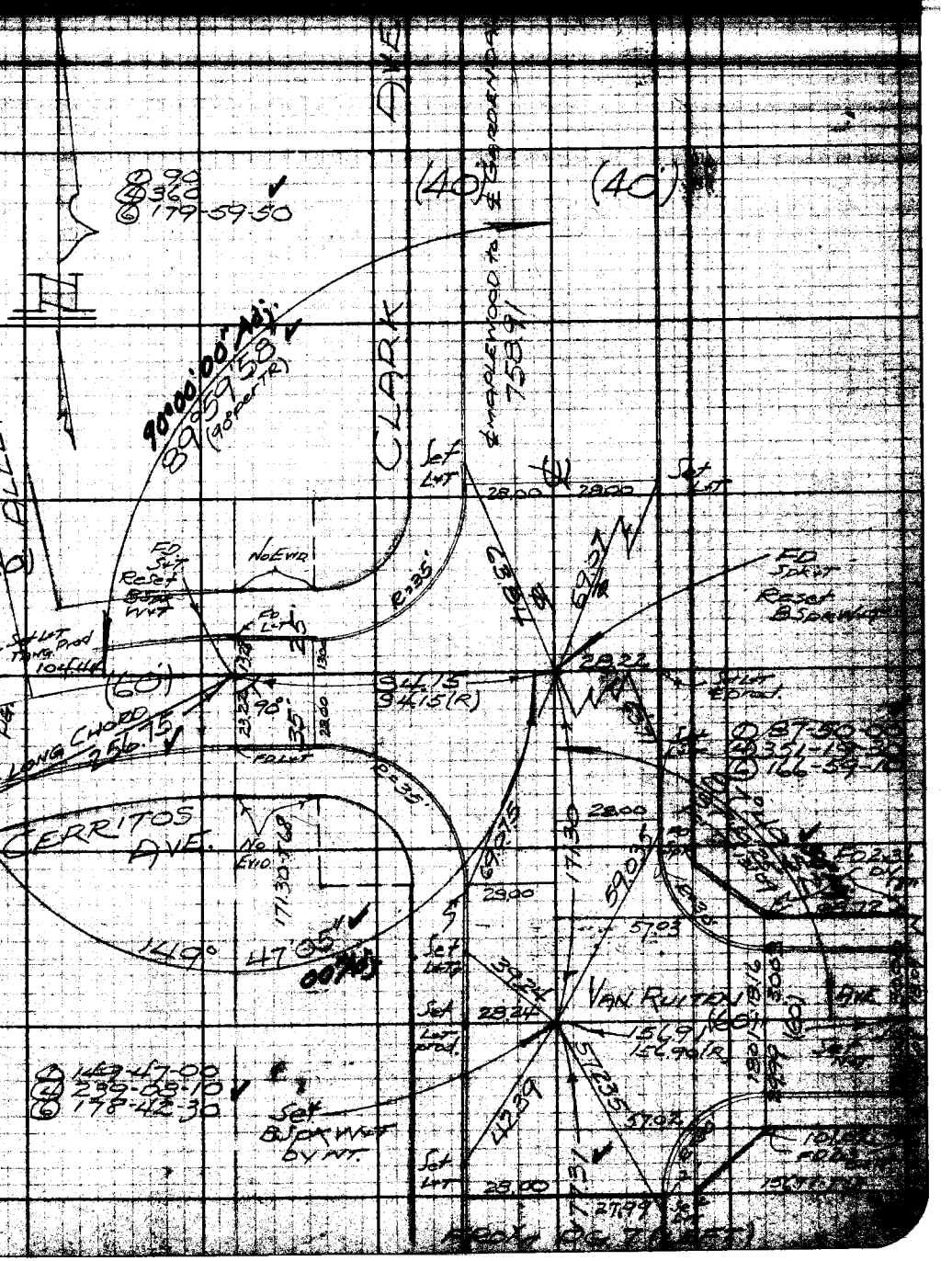
CLARK AVE
ALLEY
CERRITOS AVE.
VAN RUITEN
(40)
(40)
(20)
(60)
90°00'00" Adj.
89°59'58"
(90° per TR)
179-59-50
149°47'05"
00'00"
149-47-00
239-05-10
178-42-30
Set Bjorkhaug by NT.
Set Lat
Set Lat Prod.
Set Bjorkhaug
Set Nat
Set Lat Long Prod 10 ft Hi
FD Set Nat
Reset Bjorkhaug
No Evid.
Long Chord
R=35'
94.15
94.15(R)
28.00
28.22
28.24
28.00
27.99
25.00
57.03
37.02
156.90
156.90(R)
42.39
57.35
59.03
59.75
77.30
77.30 Tan
87-50-00
235-19-30
166-39-10
Edison Pole
Telephone Pole
Edison Prod.
Telephone Prod.
Edison Pole
Telephone Pole
Edison Prod.
Telephone Prod.
Set Nat
Set Lat
Set Lat Prod.
Set Lat
Set Lat
Set Lat

RETURN TO
LOS ANGELES COUNTY SURVEYOR
700 HALL OF RECORDS

Note: ANY ADDITIONS OR CHANGES ON THIS SHEET MUST BE MADE OR CIRCLED IN Red Ink. WITH DATE AND NAME OF PERSON MAKING CHANGE.

W.S. 33-A-3

Do not extend notes this side of this line

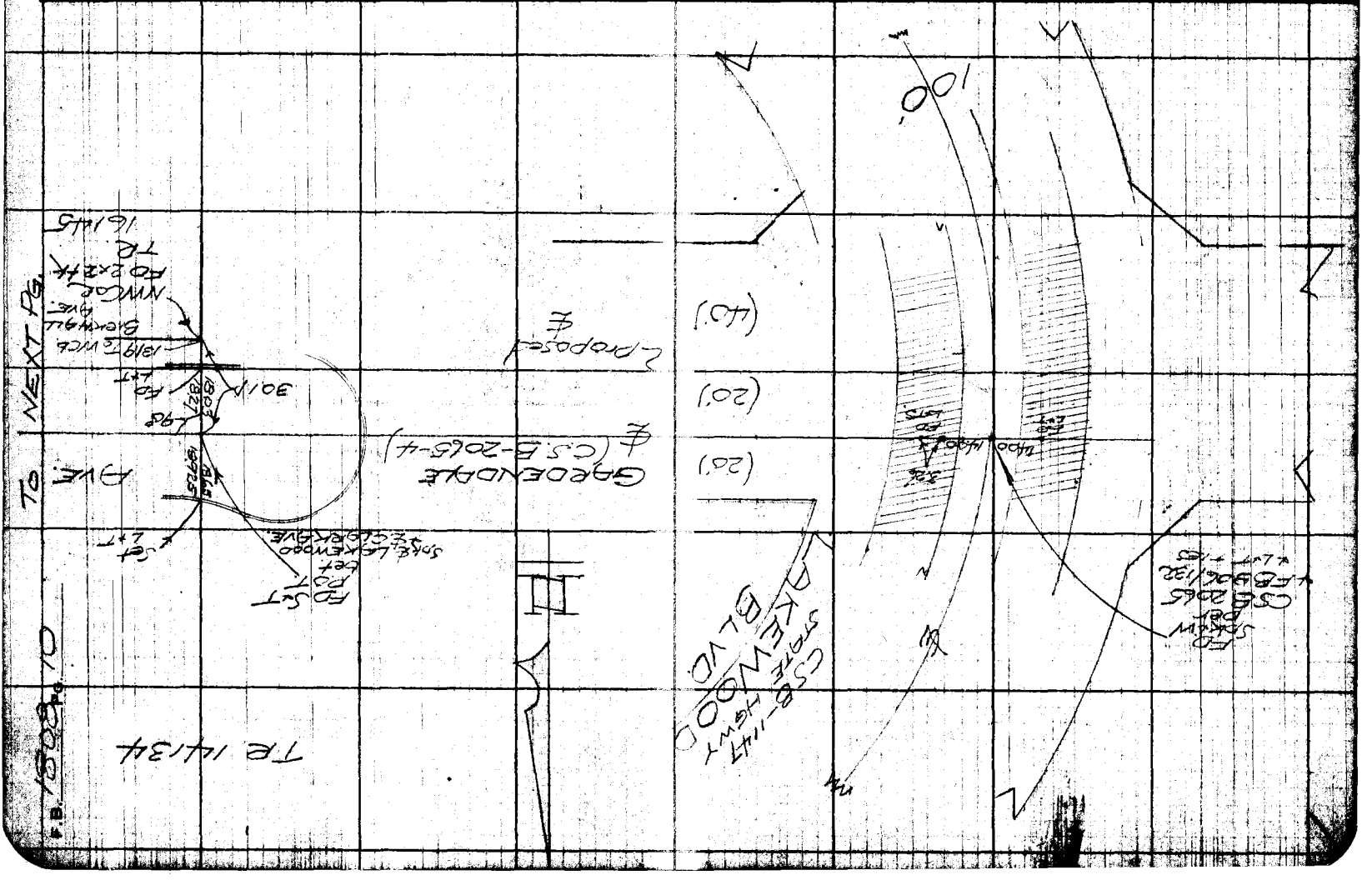

F.B. 1808 PG. 10

Notes Ck'd by KRM	Survey of CLARK AVE.	F.B. 1308 Pg. 11
Map No.	W.O.	To Bot.
Office Work	Surveyed by BUTLER	Pg.
Checked	Notes	13.
Date	Indexed A. C. Johnson	

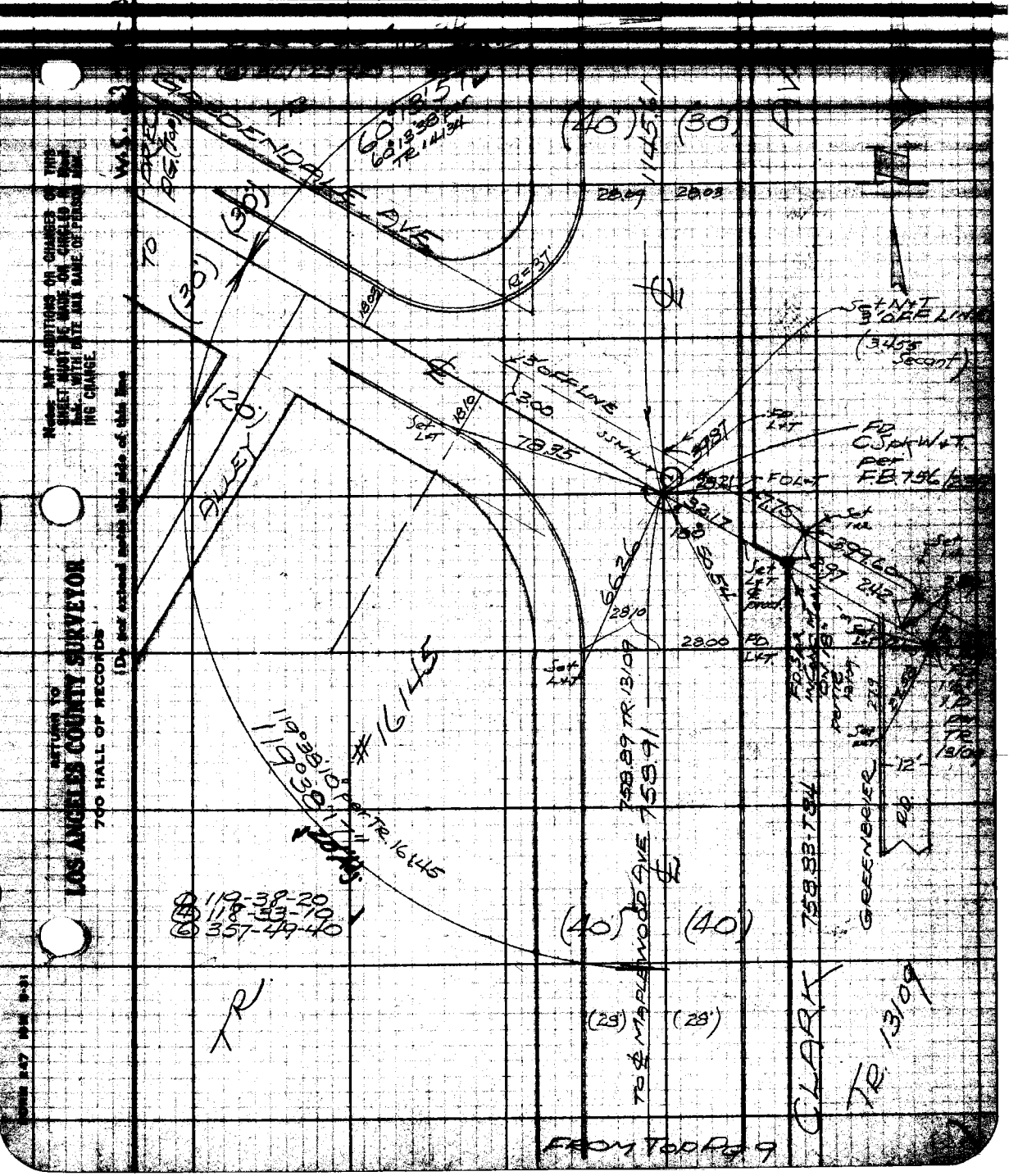

Notes: ANY ADDITIONS OR CHANGES OF THIS SHEET MUST BE MADE OR CIRCLED IN RED INK WITH DATE AND NAME OF PERSON MAKING CHANGE.

RETURN TO
LOS ANGELES COUNTY SURVEYOR
700 HALL OF RECORDS
(Do not extend notes this side of this line)

F.B. 1808 Pg. 12.

W.S. 33-A-3

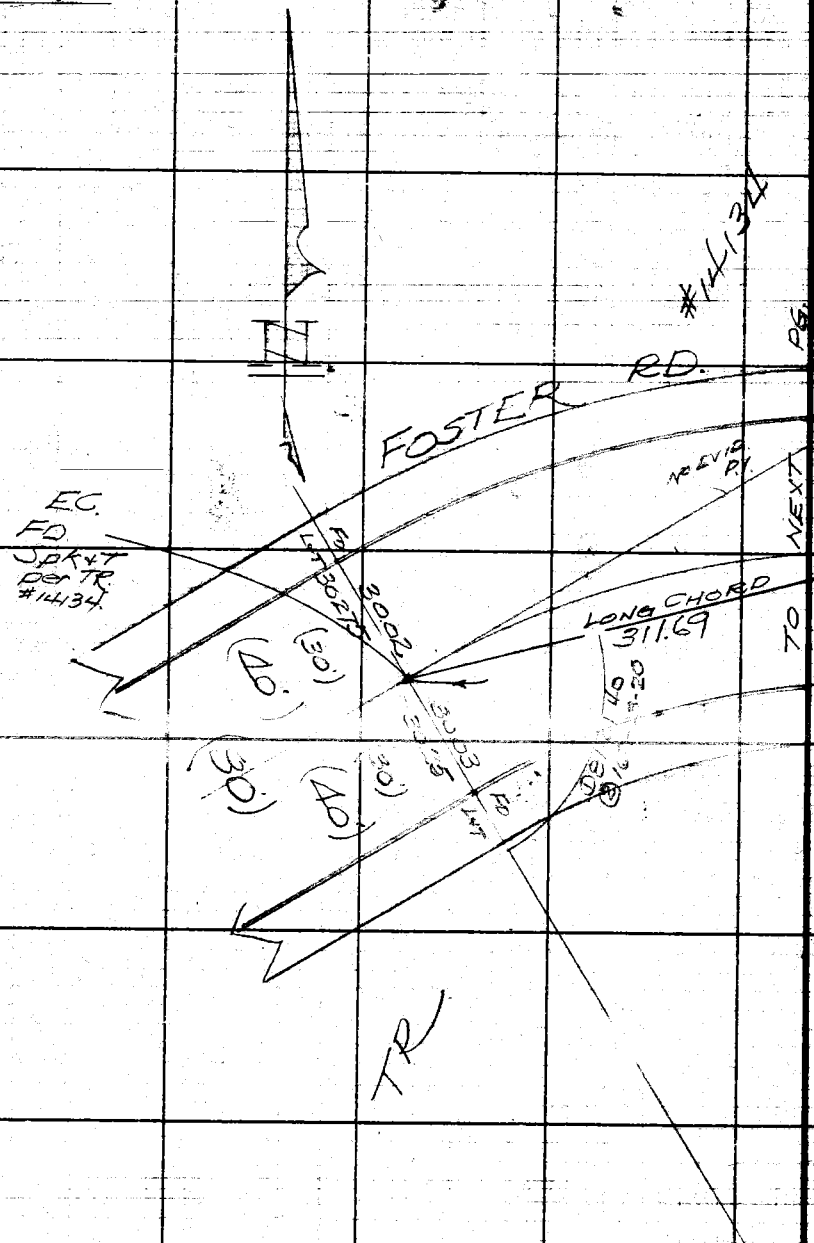

RETURN TO
LOS ANGELES COUNTY SURVEYOR
700 HALL OF RECORDS

Do not extend notes this side of this line

Note: ANY ADDITIONS OR CHANGES ON THIS SHEET MUST BE MADE OR CIRCLED IN Red Ink, WITH DATE AND NAME OF PERSON MAKING CHANGE.

Notes Ck'd by KRM	Survey of CLARK AVE	F.B. 1303 Pg. 13
Map No.	W. O. [illegible] Tape No. [illegible]	
Office Work	Surveyed by BUTLER	To Bot. Pg 15
Checked	Notes	
Date	Indexed A. C. Johnson	

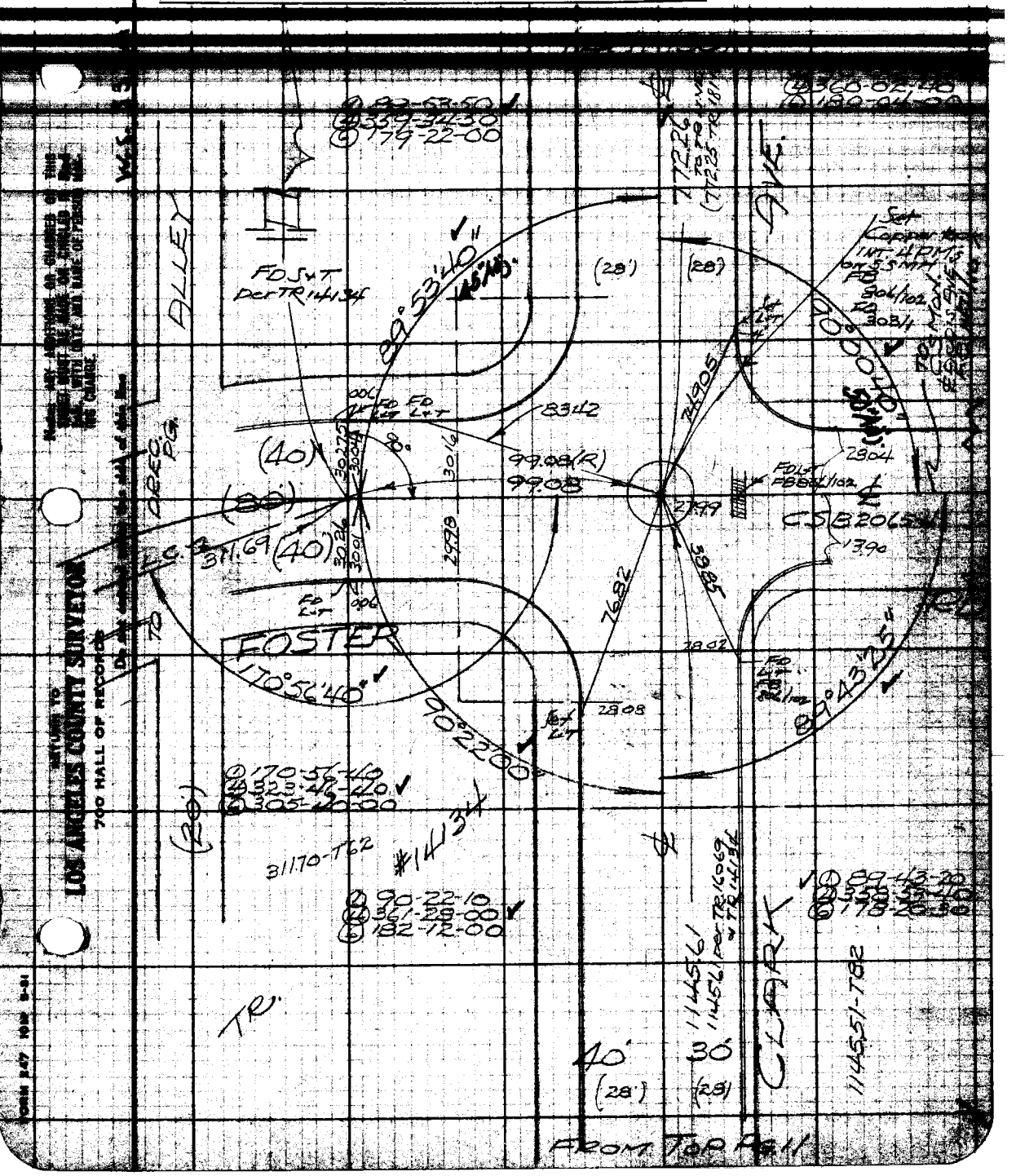

LOS ANGELES COUNTY SURVEYOR
700 HALL OF RECORDS
RETURN TO

F.B. 1808 Pg. 14

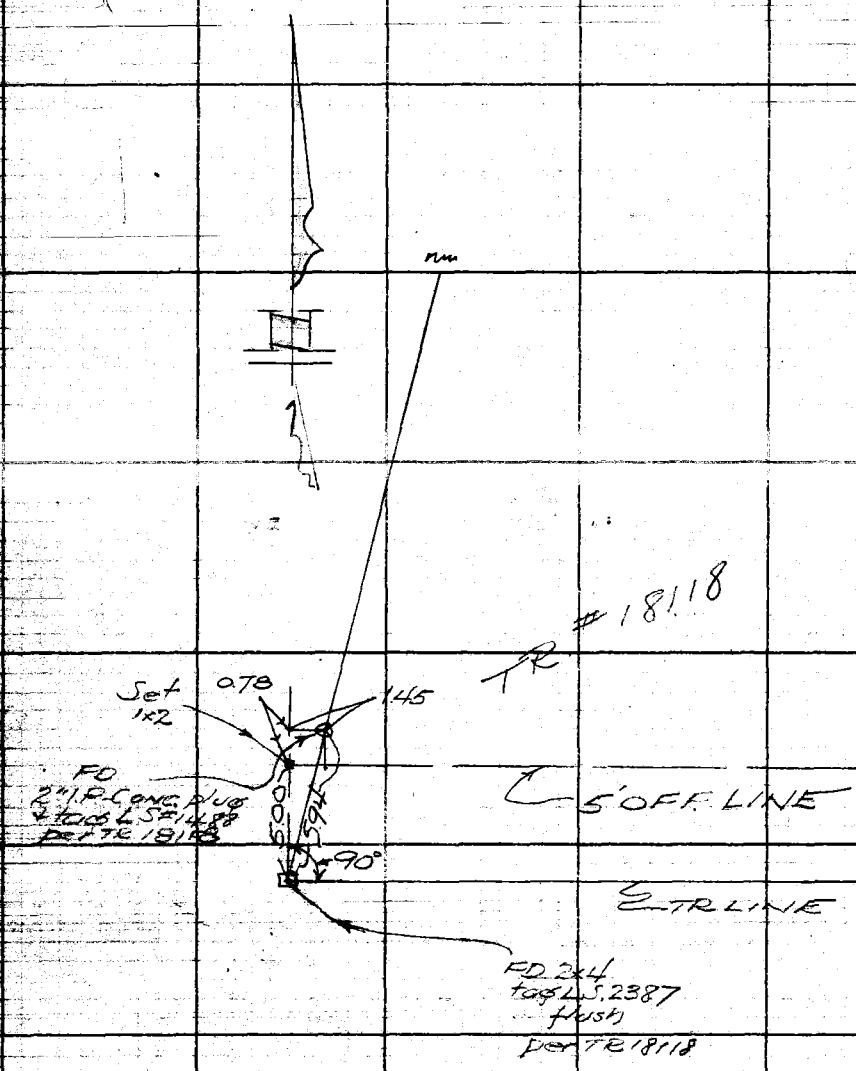

TO NEXT PG.

RETURN TO
LOS ANGELES COUNTY SURVEYOR
700 HALL OF RECORDS

Do not extend notes this side of this line

Note: ANY ADDITIONS OR CHANGES ON THIS SHEET MUST BE MADE OR CIRCLED IN Red Ink, WITH DATE AND NAME OF PERSON MAKING CHANGE.

Notes Ck'd by KRM	Survey of CLARK AVE	F.B. 1959 Pg. 15
Map No.	W. O. [illegible] Type No. [illegible]	
Office Work	Surveyed by BUTLER	TO BOT. PG. 17
Checked	Notes [illegible] Date 10/52	
Date	Indexed A. C. Johnson	

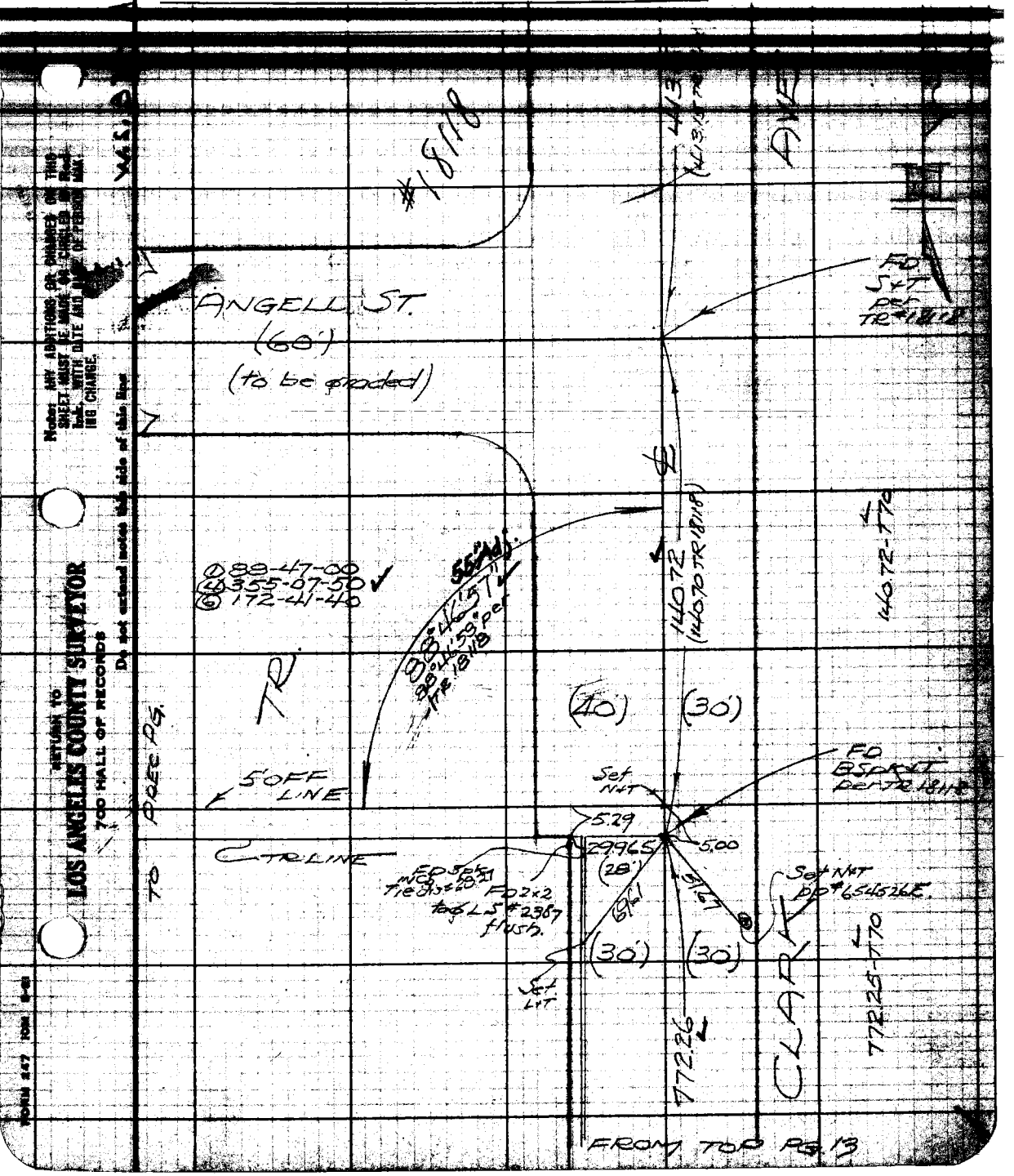

RETURN TO
LOS ANGELES COUNTY SURVEYOR
700 HALL OF RECORDS
Do not extend notes this side of this line

Notes: ANY ADDITIONS OR CHANGES ON THIS SHEET MUST BE MADE OR CHECKED IN RED INK, WITH DATE AND BLOCK OF PERSON MAKING CHANGE.

FORM 247 10M 8-61

F.B. 1808 PG. 16.

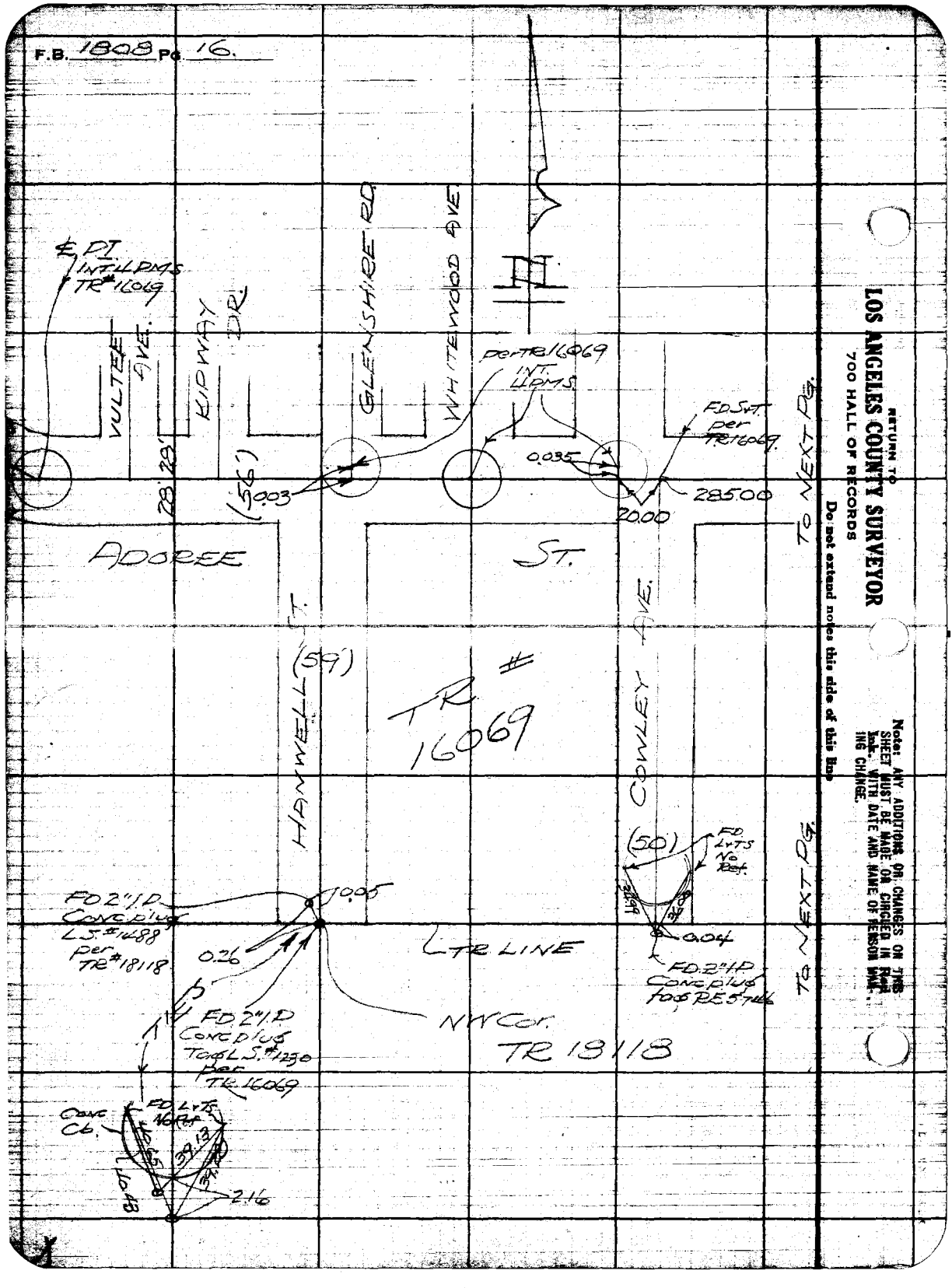

RETURN TO
LOS ANGELES COUNTY SURVEYOR
700 HALL OF RECORDS

Do not extend notes this side of this Map

Notes: ANY ADDITIONS OR CHANGES ON THIS SHEET MUST BE MADE ON CIRCLED IN Red Ink, WITH DATE AND NAME OF PERSON MAKING CHANGE.

Notes Ck'd by KRM
Map No.
Office Work
Checked
Date

Survey of CLARK ST.
W. O. Type No.
Surveyed by BUTLER
Notes
Date 10/52
Indexed C. Johnson

F.B. 1953 PG. 17

TO BOT PG. 19

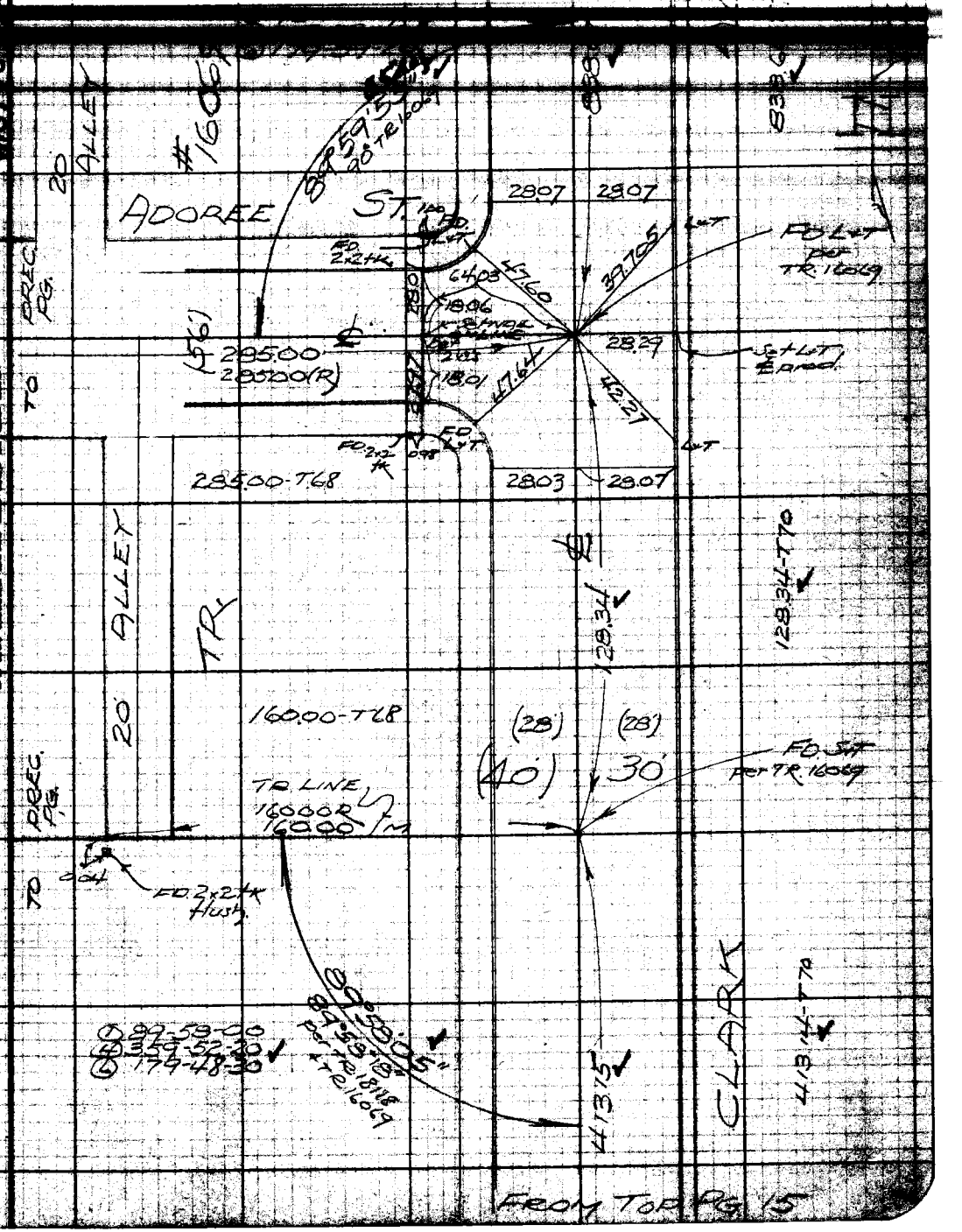

Notes: ANY ADDITIONS OR CHANGES ON THIS SHEET MUST BE MADE OR CHECKED IN THIS BLK. WITH DATE AND NAME OF PERSON MAKING CHANGE.

RETURN TO LOS ANGELES COUNTY SURVEYOR 700 HALL OF RECORDS

Do not extend notes this side of this line

FORM 247 10M 8-51

F.B. 1808 PG. 18

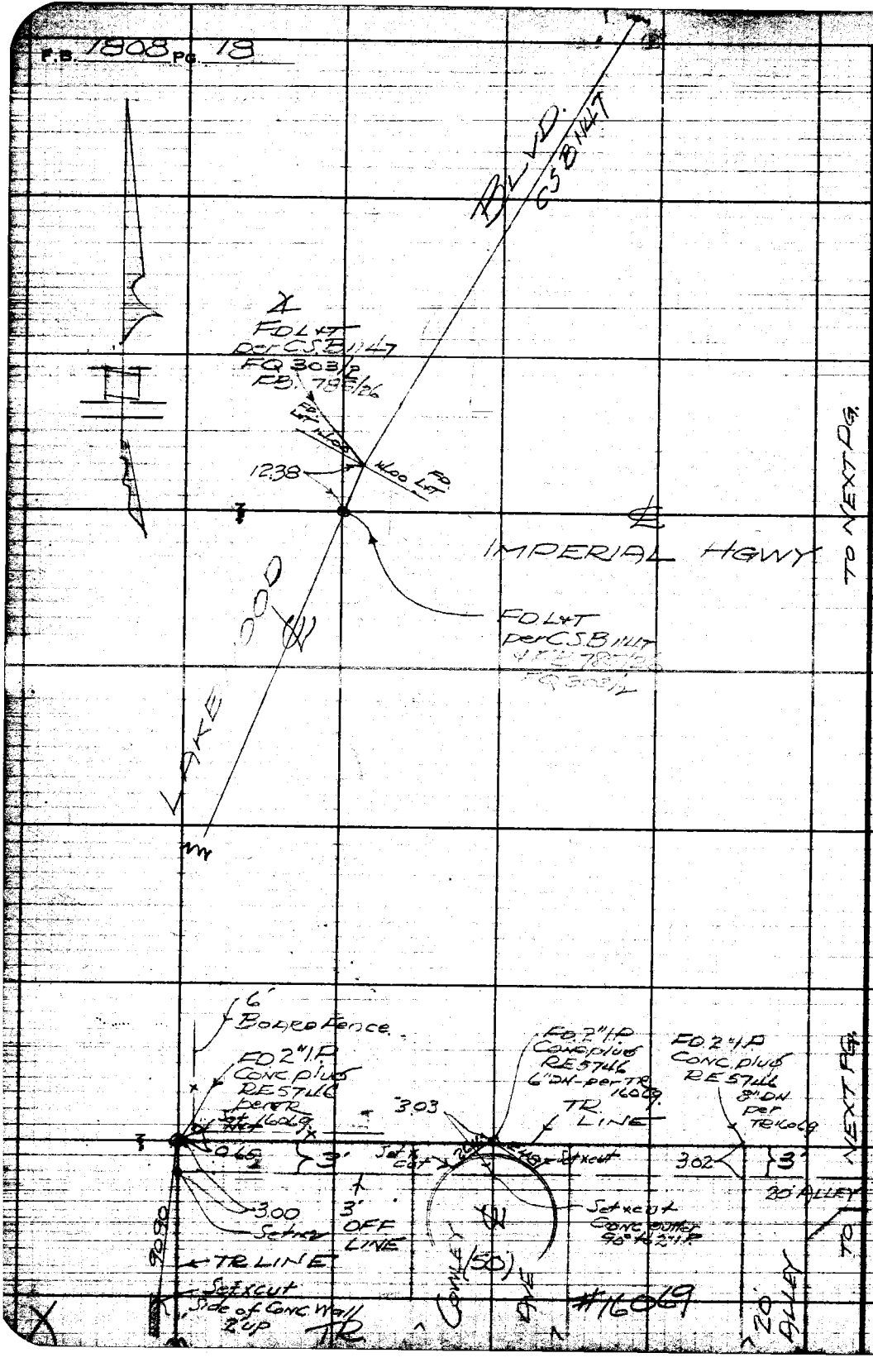

RETURN TO
LOS ANGELES COUNTY SURVEYOR
700 HALL OF RECORDS

Do not extend notes this side of this line

Note: ANY ADDITIONS OR CHANGES ON THIS SHEET MUST BE MADE OR CIRCLED IN Red Ink, WITH DATE AND NAME OF PERSON MAKING CHANGE.

Notes Chk'd by

Survey of CLARK AVE

F.B. 1808 Pg. 17

Map No.

Office Work

Surveyed by BUTLER

Checked

Date

Indexed E. C. Johnson

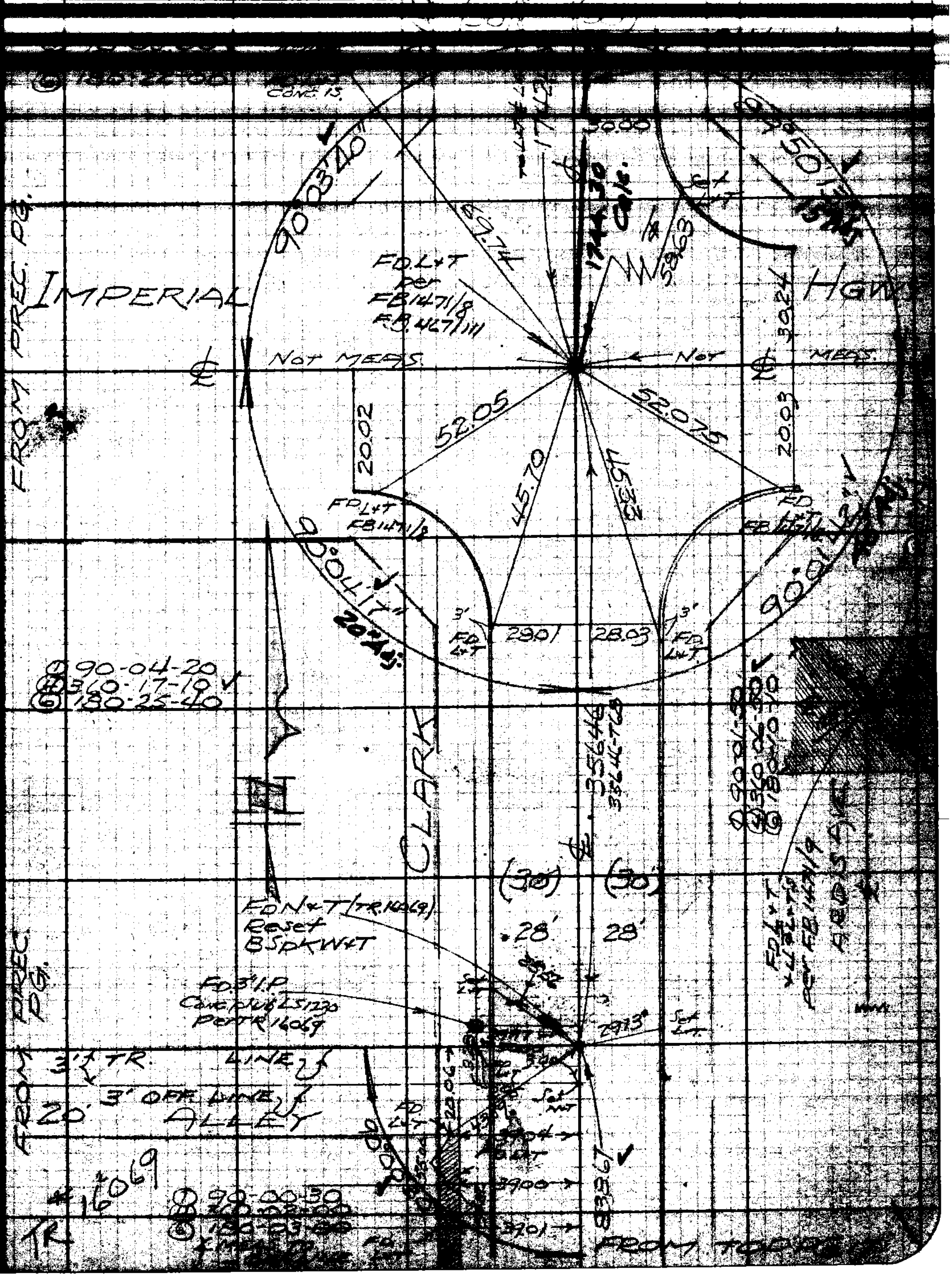

RETURN TO LOS ANGELES COUNTY SURVEYOR
700 HALL OF RECORDS

RETURN TO

LOS ANGELES COUNTY SURVEYOR

700 HALL OF RECORDS

Note: ANY ADDITIONS OR CHANGES ON THIS SHEET MUST BE MADE OR CIRCLED IN **Red Ink.** WITH DATE AND NAME OF PERSON MAKING CHANGE.

Do not extend notes this side of this line

E.B. 1808 Pg. 20

Notes Ck'd by KRM	Survey of CLARK AVE.	F.B. 1808 Pg. 21
Map No.	W. O. [illegible]	
Office Work	Surveyed by BUTLER	
Checked	Notes	
Date	Indexed A. C. Johnson	

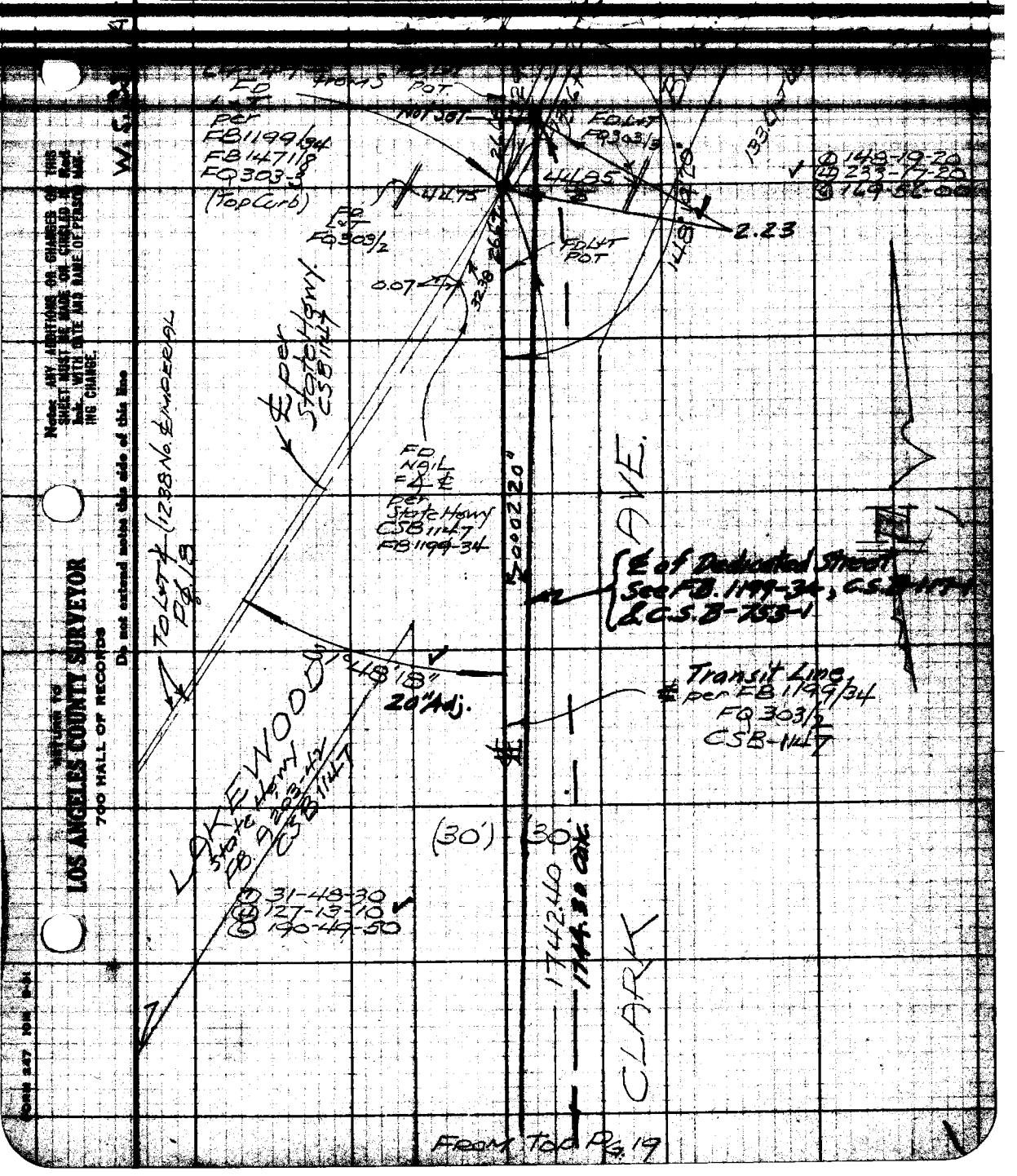

Notes: ANY ADDITIONS OR CHANGES OF THIS SHEET MUST BE MADE OR CIRCLED IN Red Ink. WITH DATE AND NAME OF PERSON MAKING CHANGE.

Do not extend notes this side of this line

RETURN TO LOS ANGELES COUNTY SURVEYOR 700 HALL OF RECORDS

FORM 247 10M 8-61

RETURN TO

LOS ANGELES COUNTY SURVEYOR

700 HALL OF RECORDS

Note: ANY ADDITIONS OR CHANGES ON THIS SHEET MUST BE MADE OR CIRCLED IN **Red Ink.** WITH DATE AND NAME OF PERSON MAKING CHANGE.

Do not extend notes this side of this line

F.B. _____ Pg. _____

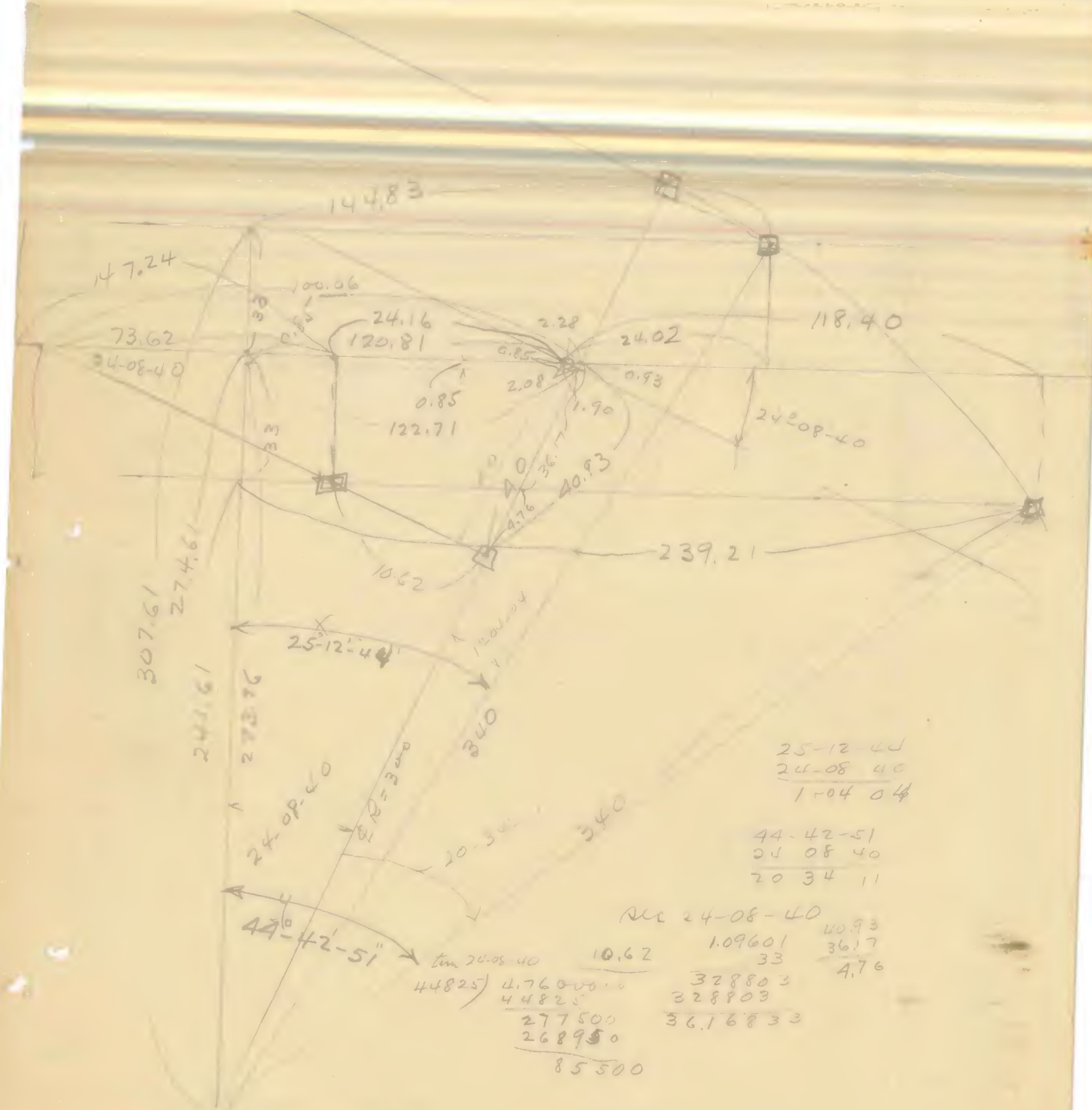
144.83
147.24
100.06
24.16
120.81
73.62
24-08-40
2.28
24.02
118.40
0.85
2.08
0.93
0.85
122.71
1.90
24-08-40
36.17
40.93
4.76
239.21
10.62
307.61
274.61
241.61
273.76
25-12-44
1-04-04
340
24-08-40
R=340
20-34
340
44-42-51
25-12-44
24-08-40
1-04-04
44-42-51
24 08 40
20 34 11
sec 24-08-40
1.09601
33
328803
328803
36.16833
40.93
36.17
4.76
tan 24-08-40
10.62
44825) 4.76000
44825
277500
268950
85500

Notes Ch'd by	Survey of CLARK AVE	F.B. 1808 PG. 22
Map No.	W.O. 8651 Tape No. [illegible]	
Office Work	Surveyed by BUTLER	
Checked	Notes U.S.C. [illegible] 10-7-52	
Date	Indexed C. Johnson 11-10-52	

TOPOGRAPHY ON CLARK AVE.

J.N. 8651

FROM: ROSECRANS AVE. 0+00
TO: LAKEWOOD BLVD. 64+49 34

FOR CENTER LINE NOTES
SEE PG. 5-22

S.E. BUTLER
J.S. COATES
F.E. BROOKS
H.M. KAYSEN

RETURN TO
LOS ANGELES COUNTY SURVEYOR
700 HALL OF RECORDS
Do not extend notes this side of this line
Note: ANY ADDITIONS OR CHANGES OF THIS SHEET MUST BE MADE OR CHECKED IN RED Ink. WITH DATE AND NAME OF PERSON MAKING CHANGE.

F.B. 1808 Pg. 24



RETURN TO
LOS ANGELES COUNTY SURVEYOR
700 HALL OF RECORDS

Do not extend notes this side of this line

Note: ANY ADDITIONS OR CHANGES ON THIS SHEET MUST BE MADE OR CIRCLED IN Red Ink. WITH DATE AND NAME OF PERSON MAKING CHANGE.

Notes Ch'd by	Survey of CLARK AVE	F.B. 1808 PG. 25
Map No.	W. [illegible]	
Office Work	Surveyed by BUTLER	
Checked	Notes [illegible]	
Date	Indexed A C Johnson	

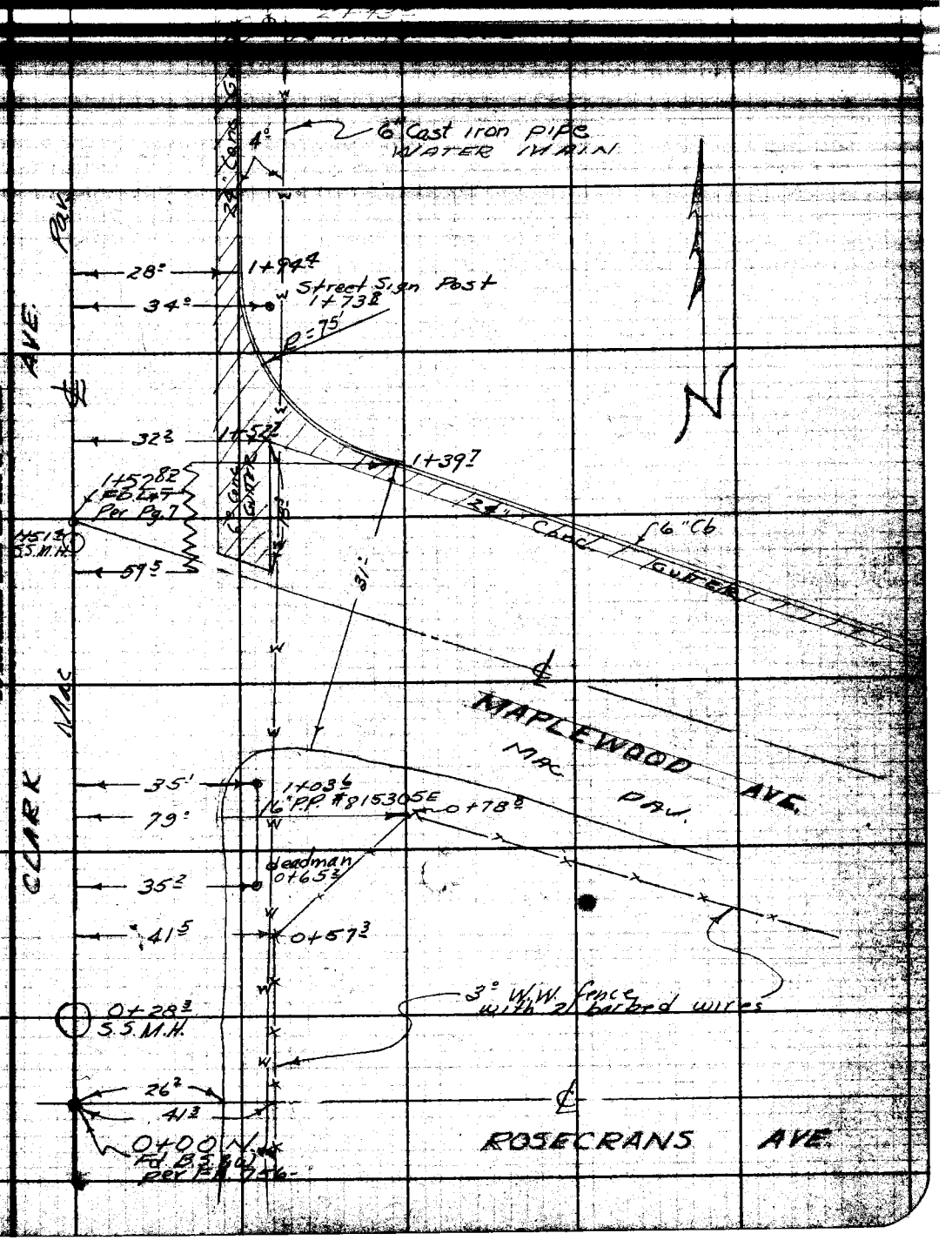

RETURN TO
LOS ANGELES COUNTY SURVEYOR
700 HALL OF RECORDS
Do not extend notes this side of this line
Notes: ANY ADDITIONS OR CHANGES OF THIS SHEET MUST BE MADE OR CANCELED IN RED INK WITH DATE AND NAME OF PERSON MAKING CHANGE.


F.B. 1808 PG 26
CONT. BOT PG 28
MAC. PAV.
CERRITOS AVE
4+79.7
32°
65.5
24" Conc. Gutter
4+78.5
6" Cb
R=35'
4+43°
St. Sign post
4+42.6
28°
2°
6" Tel. pole
M5360Y
3+88.4
1°
PAV.
AVE
MAC.
CLARK
6" Cb
24" Conc. Gutter
N
CONT. FROM TOP PG 24
RETURN TO
LOS ANGELES COUNTY SURVEYOR
700 HALL OF RECORDS
Do not extend notes this side of this line
Note: ANY ADDITIONS OR CHANGES ON THIS SHEET MUST BE MADE OR CIRCLED IN Red Ink, WITH DATE AND NAME OF PERSON MAKING CHANGE.

Notes Ck'd by	Survey of CLARK AVE	F.B. 1808 Pg. 27
Map No.	W. O. [illegible] Type [illegible]	
Office Work	Surveyed by BUTLER	
Checked	Notes J.S.C.	
Date	Indexed A. C. Johnson	



CONT FROM TOP PG 25

Notes: ANY ADDITIONS OR CHANGES OF THIS SHEET MUST BE MADE OR CHECKED IN RED INK WITH DATE AND NAME OF PERSON MAKING CHANGE.
Do not extend notes this side of this line
LOS ANGELES COUNTY SURVEYOR
700 HALL OF RECORDS

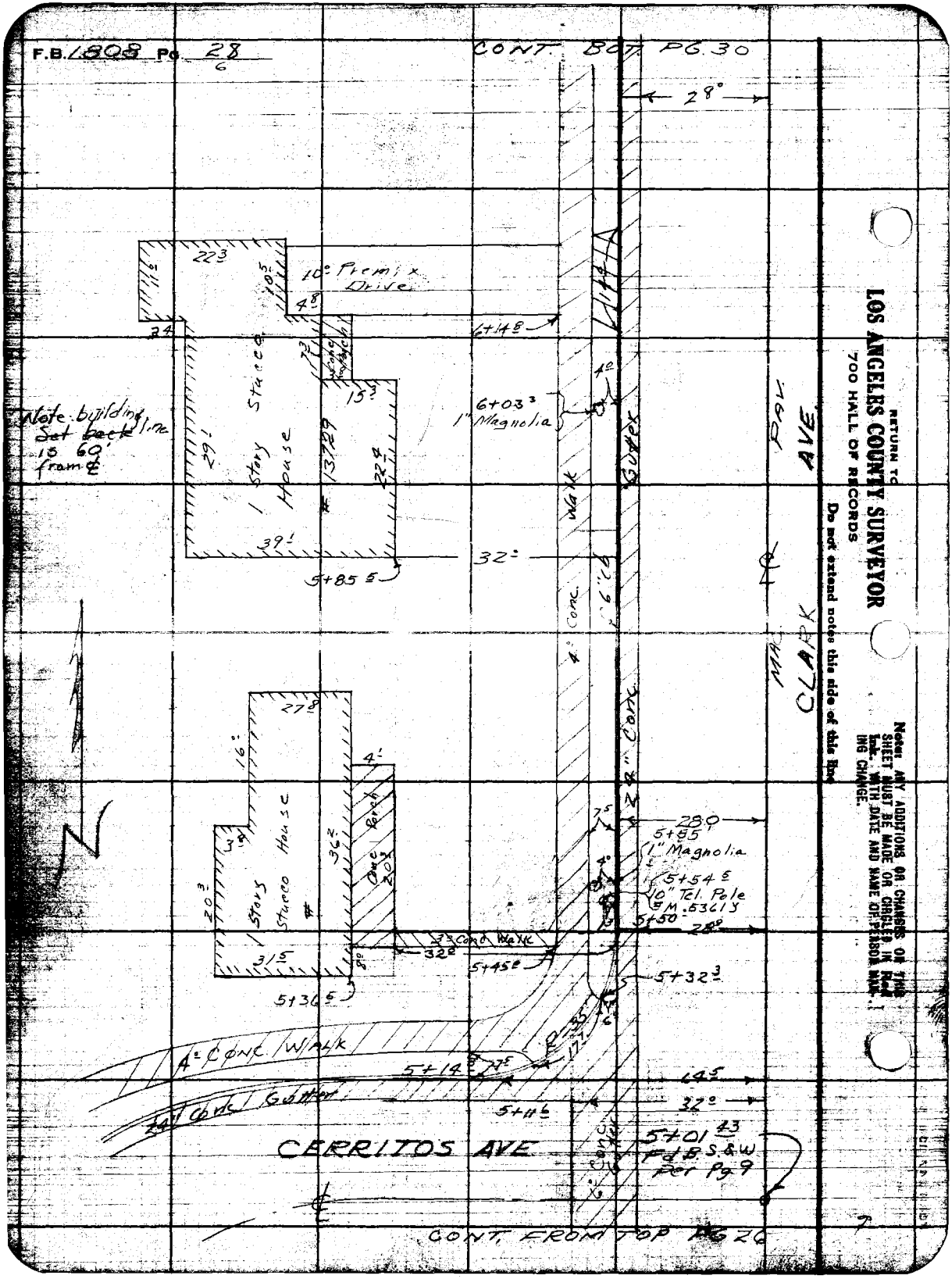

RETURN TO
LOS ANGELES COUNTY SURVEYOR
700 HALL OF RECORDS
Do not extend notes this side of this line

Note: ANY ADDITIONS OR CHANGES ON THIS SHEET MUST BE MADE OR CIRCLED IN Red Ink. WITH DATE AND NAME OF PERSON MAKING CHANGE.

Notes Ck'd by		Survey of	CLARK AVE
Map No.		W. O.	Type No.
Office Work		Surveyed by	BUTLER
Checked		Notes	J.S.C.
Date		Indexed	R. C. Johnson

F.B. 1808 Pg. 29



CONT. FROM TOP PG 27

CONT. FROM TOP PG 31

Notes: ANY ADDITIONS OR CHANGES ON THIS SHEET MUST BE MADE OR CHECKED IN Red Ink, WITH DATE AND NAME OF PERSON MAKING CHANGE.

Do not extend notes this side of this line

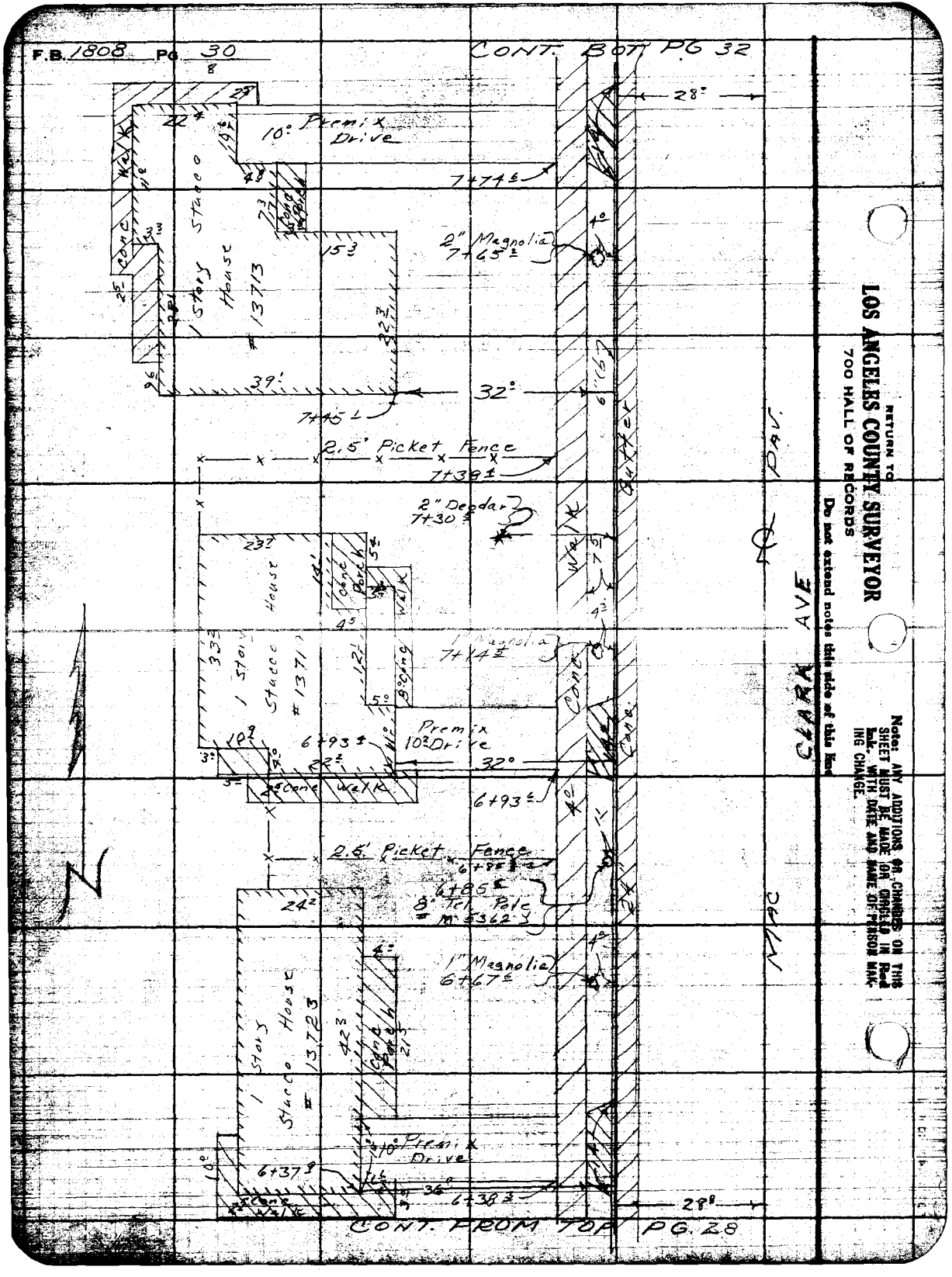

RETURN TO
LOS ANGELES COUNTY SURVEYOR
700 HALL OF RECORDS

Do not extend notes this side of this line

Note: ANY ADDITIONS OR CHANGES ON THIS SHEET MUST BE MADE OR CHECKED IN Red Ink, WITH DATE AND NAME OF PERSON MAKING CHANGE.

Notes Ck'd by	Survey of CLARK AVE	F.B. 1808 Pg. 31
Map No.	W. O. [illegible] Tape No. [illegible]	
Office Work	Surveyed by BUTLER	
Checked	Notes [illegible]	
Date	Indexed K. C. Johnson	

CONT. BOT. PG 33

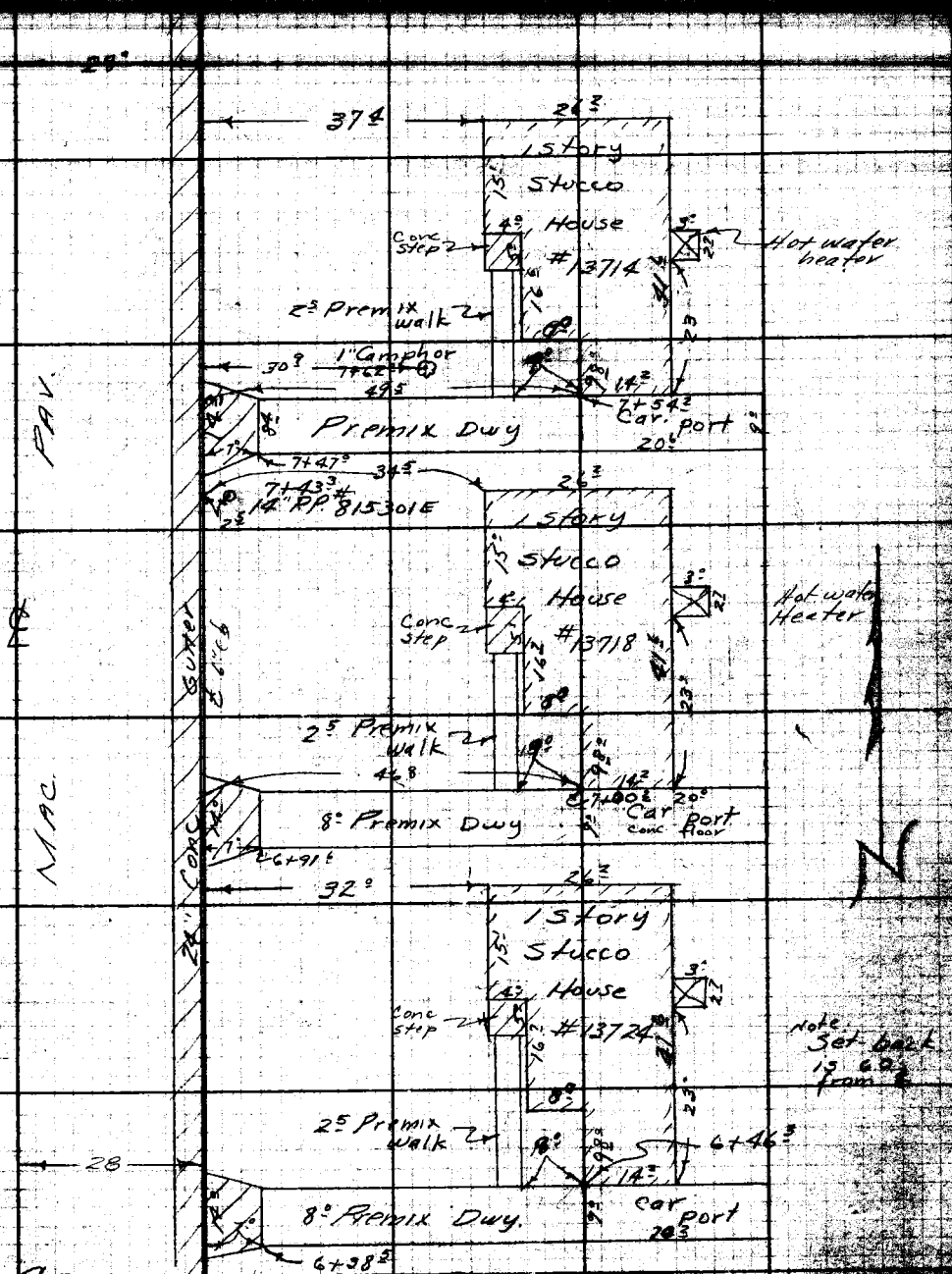

CONT. FROM TOP PG 29

LOS ANGELES COUNTY SURVEYOR
700 HALL OF RECORDS
Do not extend notes this side of this line
Notes and additions or changes of this sheet must be made or checked in Red Ink with date and name of person making change.

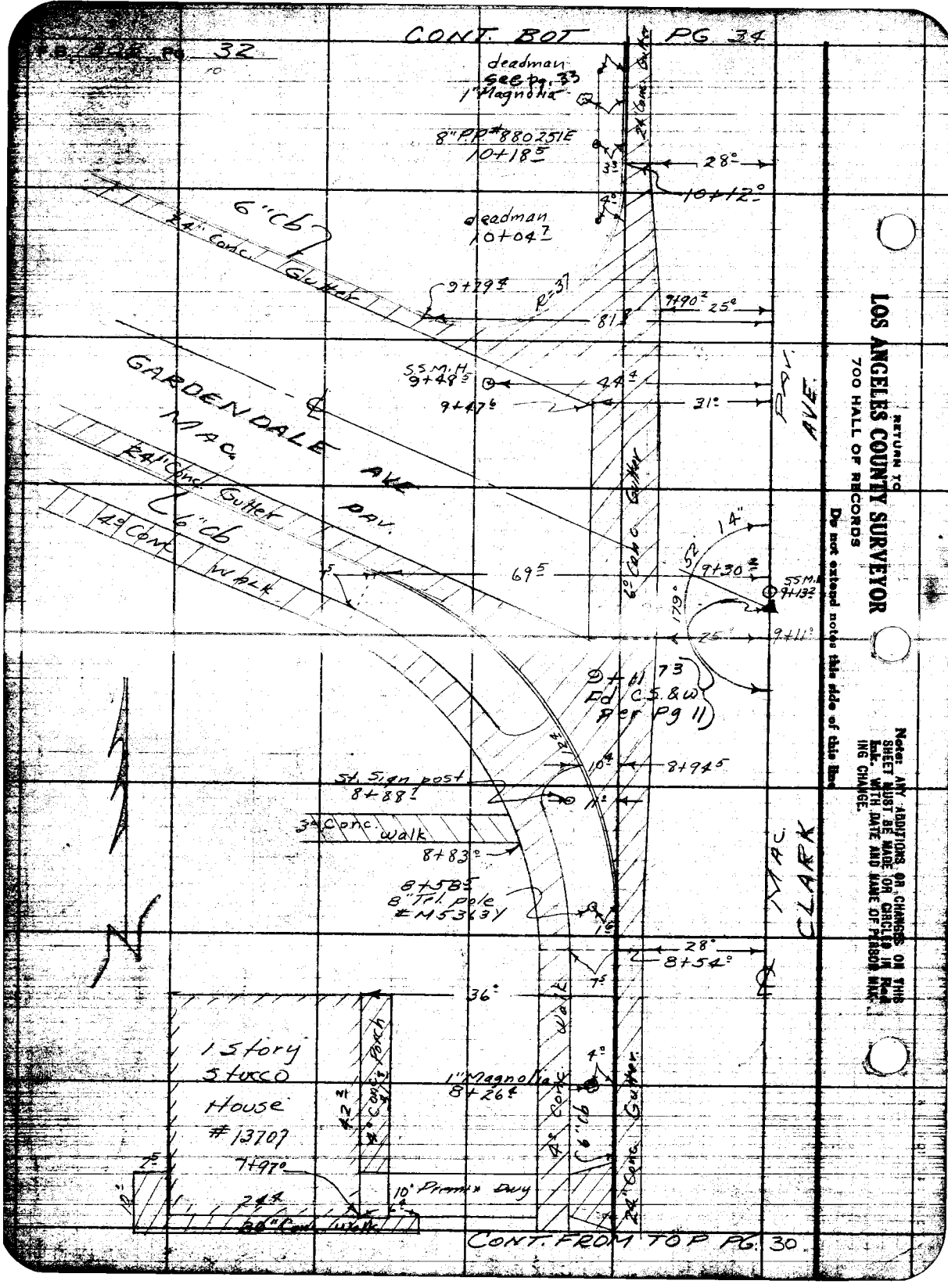

RETURN TO
LOS ANGELES COUNTY SURVEYOR
700 HALL OF RECORDS
Do not extend notes this side of this line
Note: ANY ADDITIONS OR CHANGES ON THIS SHEET MUST BE MADE OR CIRCLED IN Red Ink. WITH DATE AND NAME OF PERSON MAKING CHANGE.

Notes Ck'd by	Survey of CLARK AVE
Map No.	
Office Work	Surveyed by BUTLER
Date	Indexed A. C. Johnson

F.B. 1808 PG. 33



CONT. BOT. PG. 36

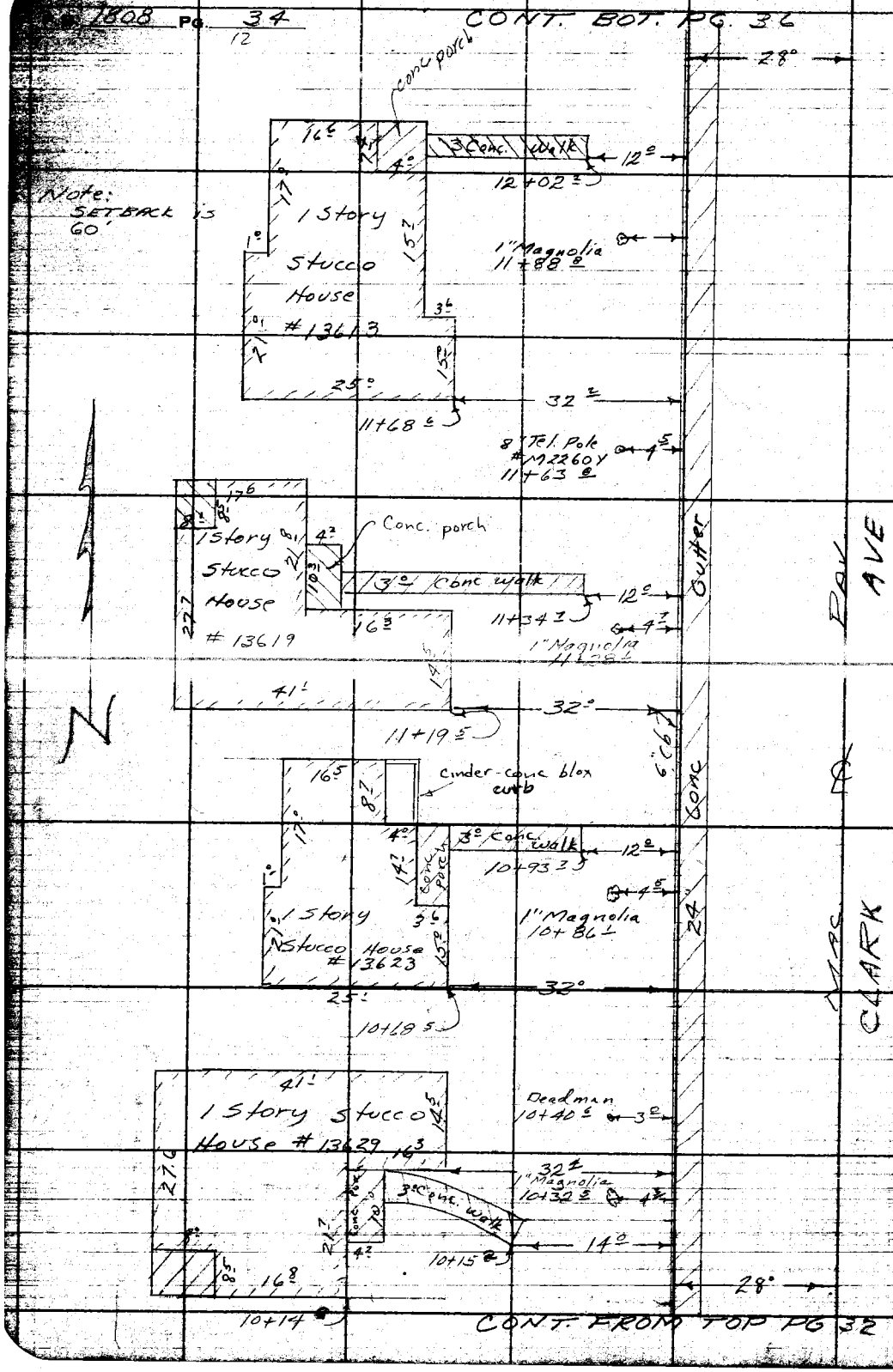

CONT. FROM TOP PG 32

RETURN TO
LOS ANGELES COUNTY SURVEYOR
700 HALL OF RECORDS
Do not extend notes this side of this line
Note: ANY ADDITIONS OR CHANGES ON THIS SHEET MUST BE MADE ON, CIRCLED IN Red Ink, WITH DATE AND NAME OF PERSON MAKING CHANGE.

Notes Ck'd by	Survey of CLARK AVE	F.B. 1808 Pg. 35
Map No.	W. O.	
Office Work	Surveyed by BUTLER	
Checked	Notes J.S.C.	
Date	Indexed A. C. Johnson	

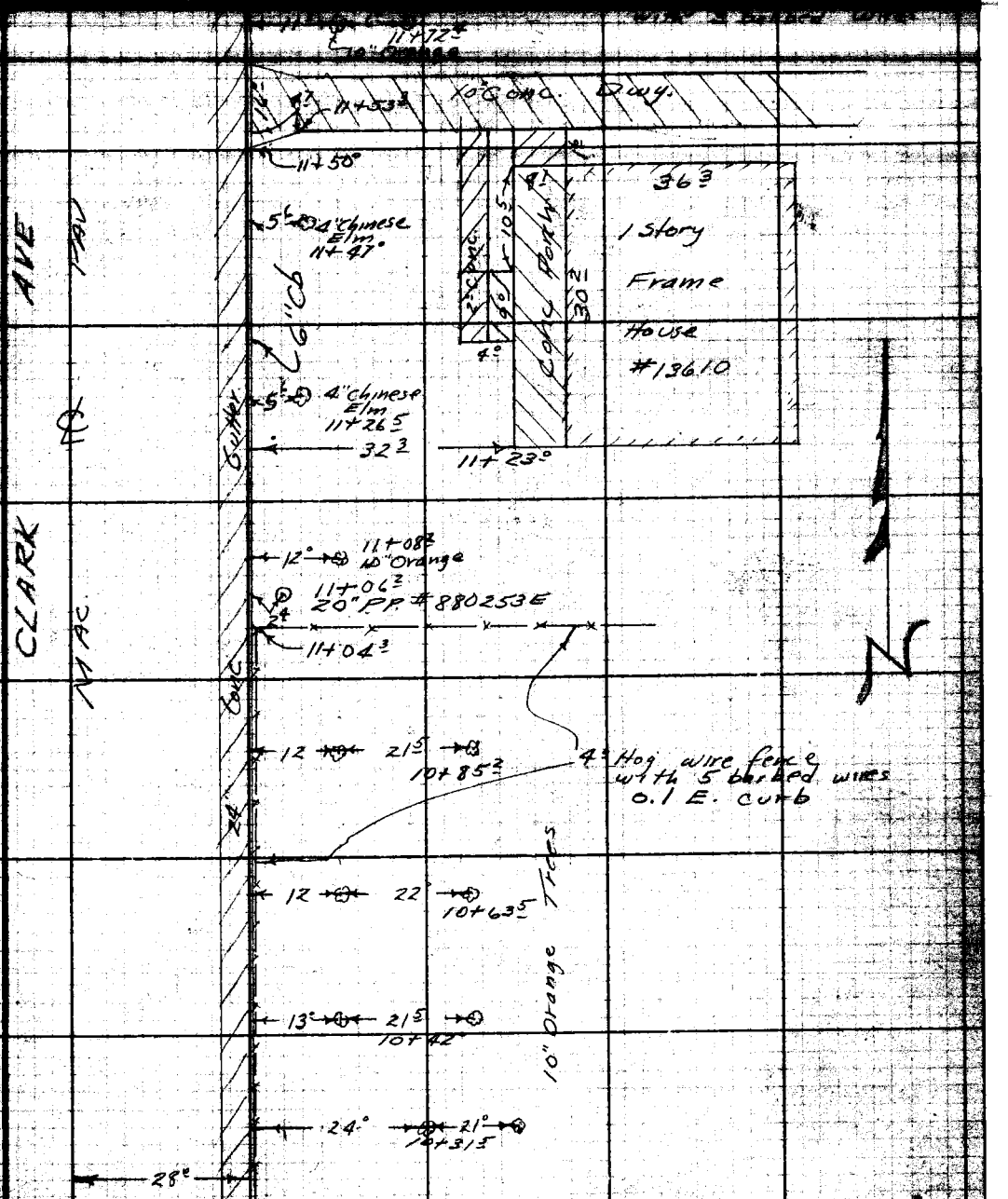

CONT. FROM TOP PG 33

RETURN TO
LOS ANGELES COUNTY SURVEYOR
700 HALL OF RECORDS
Do not extend notes this side of this line
Notes: ANY ADDITIONS OR CHANGES OF THIS SHEET MUST BE MADE OR CHECKED IN RED INK WITH NOTE AND NAME OF PERSON MAKING CHANGE.


F.B. 1808 PG. 36
CONT. BOT. PG 38
3° Conc. Walk
14+01
12°
28°
1 Story
Stucco
House
#13533
23°
1" Chinese Elm
13+90
13+76
1" Magnolia
4.5
25.1
33.5
13+68
1" Magnolia
13+45
1 Story
Stucco
House
13537
3° Conc. Walk
13+34
12°
16.3
1" Magnolia
13+27
4.4
41.1
32.2
13+19.5
8" Tel Pole
PAU AVE
1 Story
Stucco
House
#13603
3° Conc. Walk
13+02
12°
1" Magnolia
12+85
4.5
25.1
32°
12+68
24" Conc. Gutter
MAC. CLARK
1" Ash
12+50
27°
1 Story
Stucco
House
#13609
Conc. Porch
3° Conc. Walk
12°
12+34.5
16.3
41.1
1" Magnolia
12+27
33.1
12+19.4
28°
CONT. FROM TOP PG. 34
RETURN TO
LOS ANGELES COUNTY SURVEYOR
700 HALL OF RECORDS
Do not extend notes this side of this line
Note: ANY ADDITIONS OR CHANGES ON THIS SHEET MUST BE MADE OR CIRCLED IN Red Ink. WITH DATE AND NAME OF PERSON MAKING CHANGE.

Notes Ck'd by	Survey of CLARK AVE	F.B. 1808 Pg. 37
Map No.	W. O. 8651 Type No. 912	
Office Work	Surveyed by BUTLER	
Checked	Notes J.S.C. 10-8-52	
Date	Indexed A. C. Johnson	

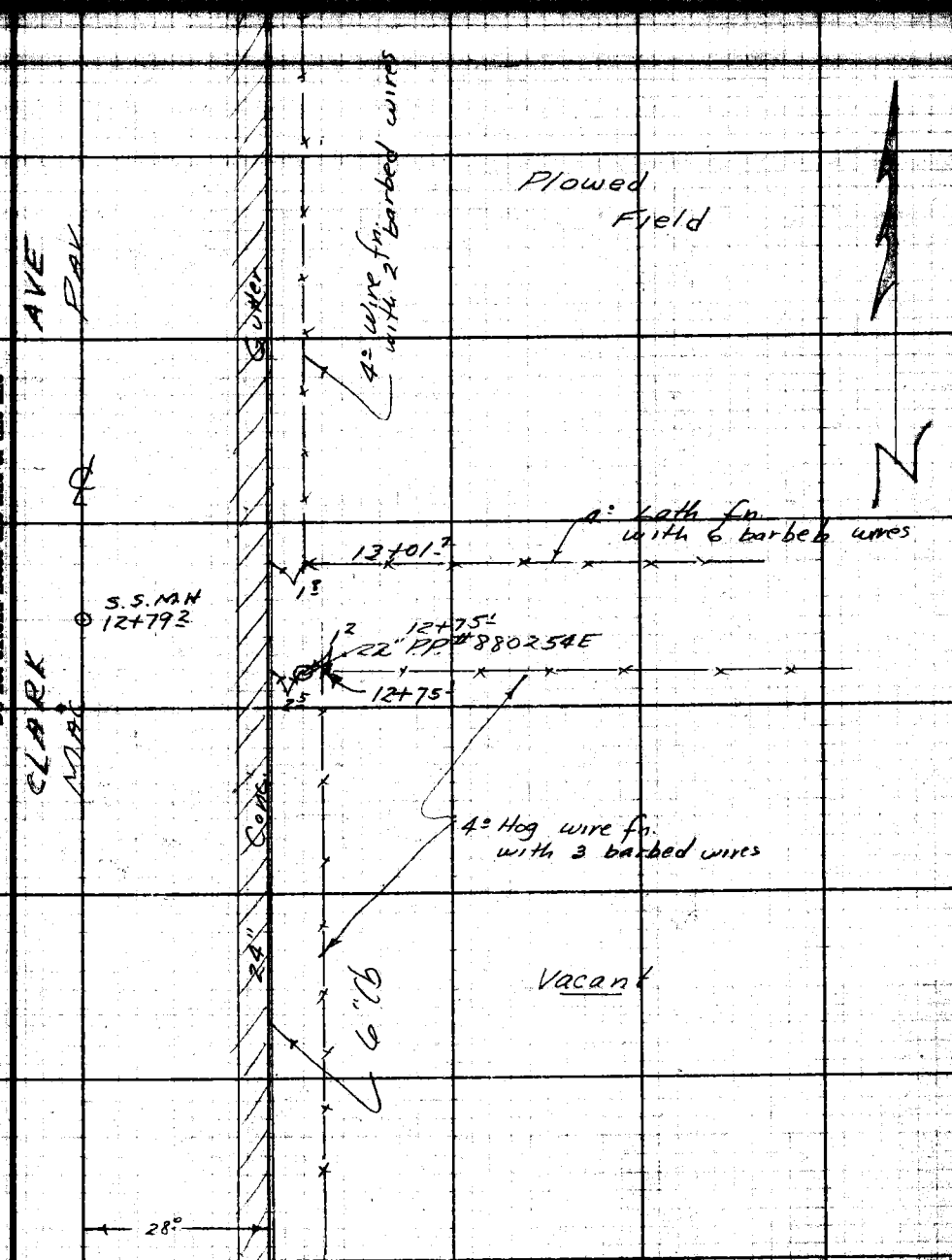

CONT. FROM TOP PG. 35

Notes ANY ADDITIONS OR CHANGES ON THIS SHEET MUST BE MADE OR CIRCLED IN Red Ink. WITH DATE AND NAME OF PERSON MAKING CHANGE.

RETURN TO
LOS ANGELES COUNTY SURVEYOR
700 HALL OF RECORDS

Do not extend notes this side of this line

FORM 247 10M 8-31

F.B. 1808 PG. 38

CONT. BOT. PG. 40

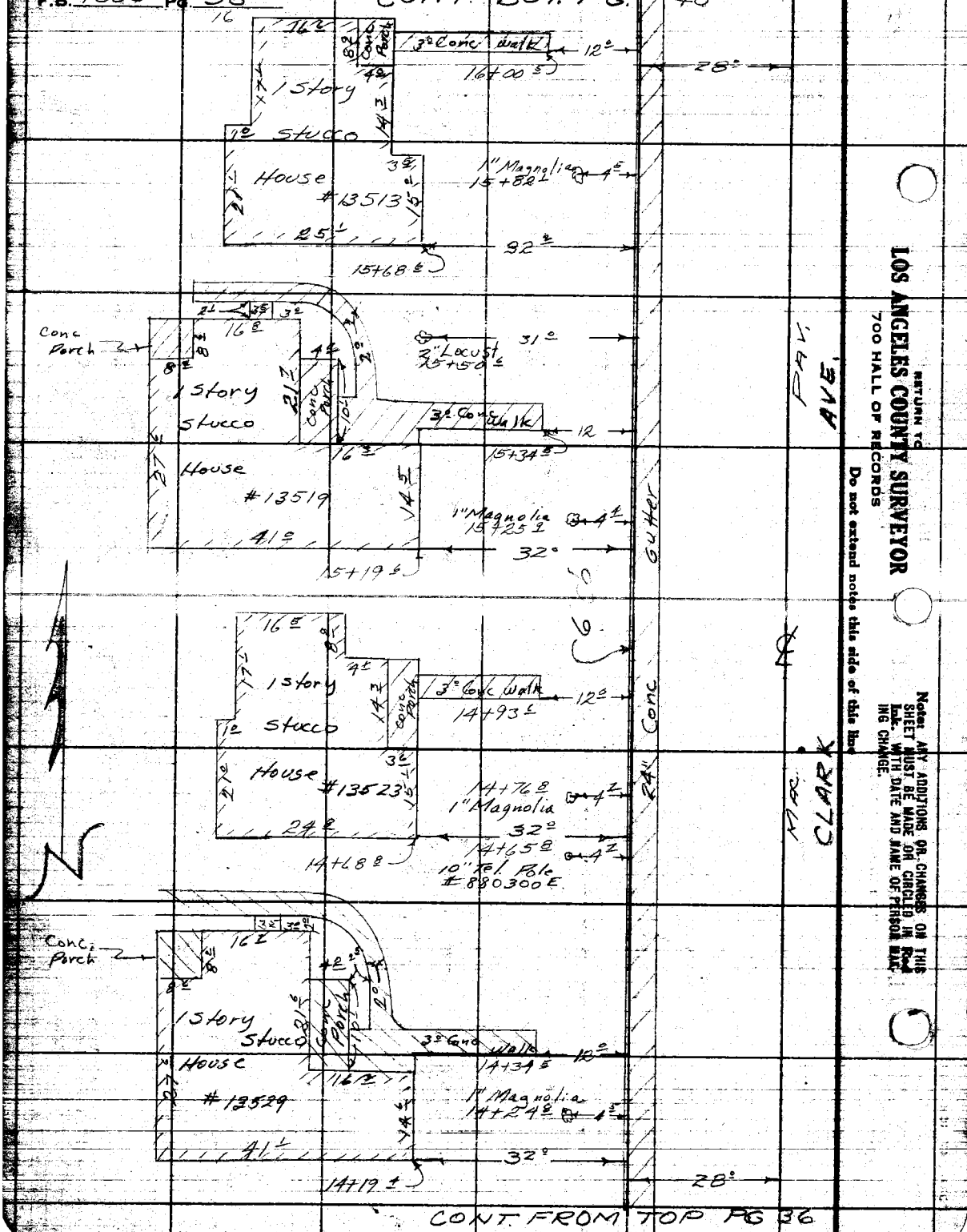

CONT. FROM TOP PG 36

RETURN TO
LOS ANGELES COUNTY SURVEYOR
700 HALL OF RECORDS
Do not extend notes this side of this line

Notes: ANY ADDITIONS OR CHANGES ON THIS SHEET MUST BE MADE OR CIRCLED IN Red Ink. WITH DATE AND NAME OF PERSON MAKING CHANGE.

Notes Ck'd by	Survey of CLARK AVE	F.B. 1808 Pg. 39
Map No.	W. O. [illegible] Type No. [illegible]	
Office Work	Surveyed by BUTLER	
Checked	Notes USC Date 10-[illegible]	
Date	Indexed R. C. Johnson	

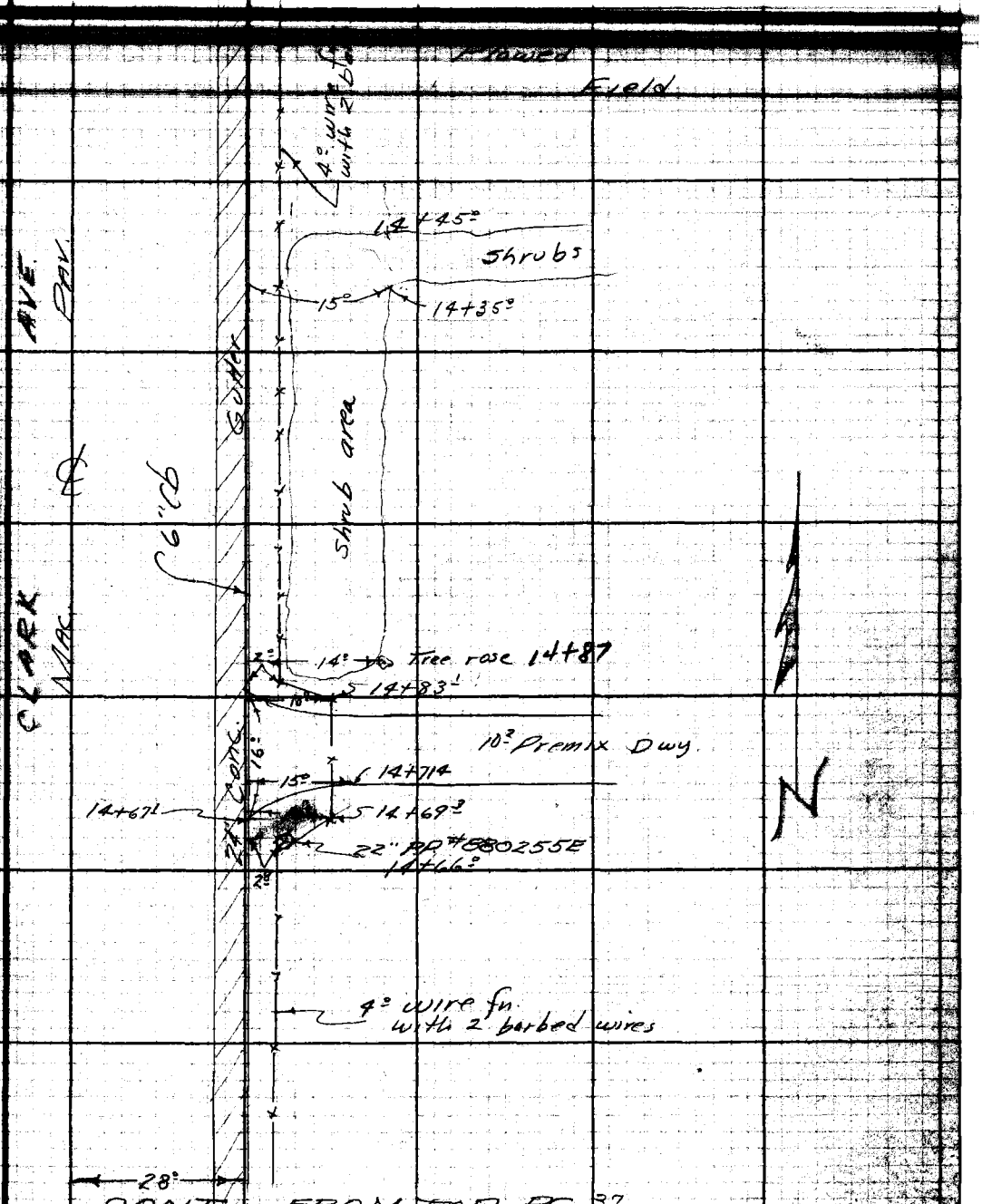

CONT. FROM TOP PG 37

Note: ANY ADDITIONS OR CHANGES OF THIS SHEET MUST BE MADE OR CIRCLED IN Red Ink. WITH DATE AND NAME OF PERSON MAKING CHANGE.

RETURN TO
LOS ANGELES COUNTY SURVEYOR
700 HALL OF RECORDS

Do not extend notes this side of this line

FORM 247 10M 5-61

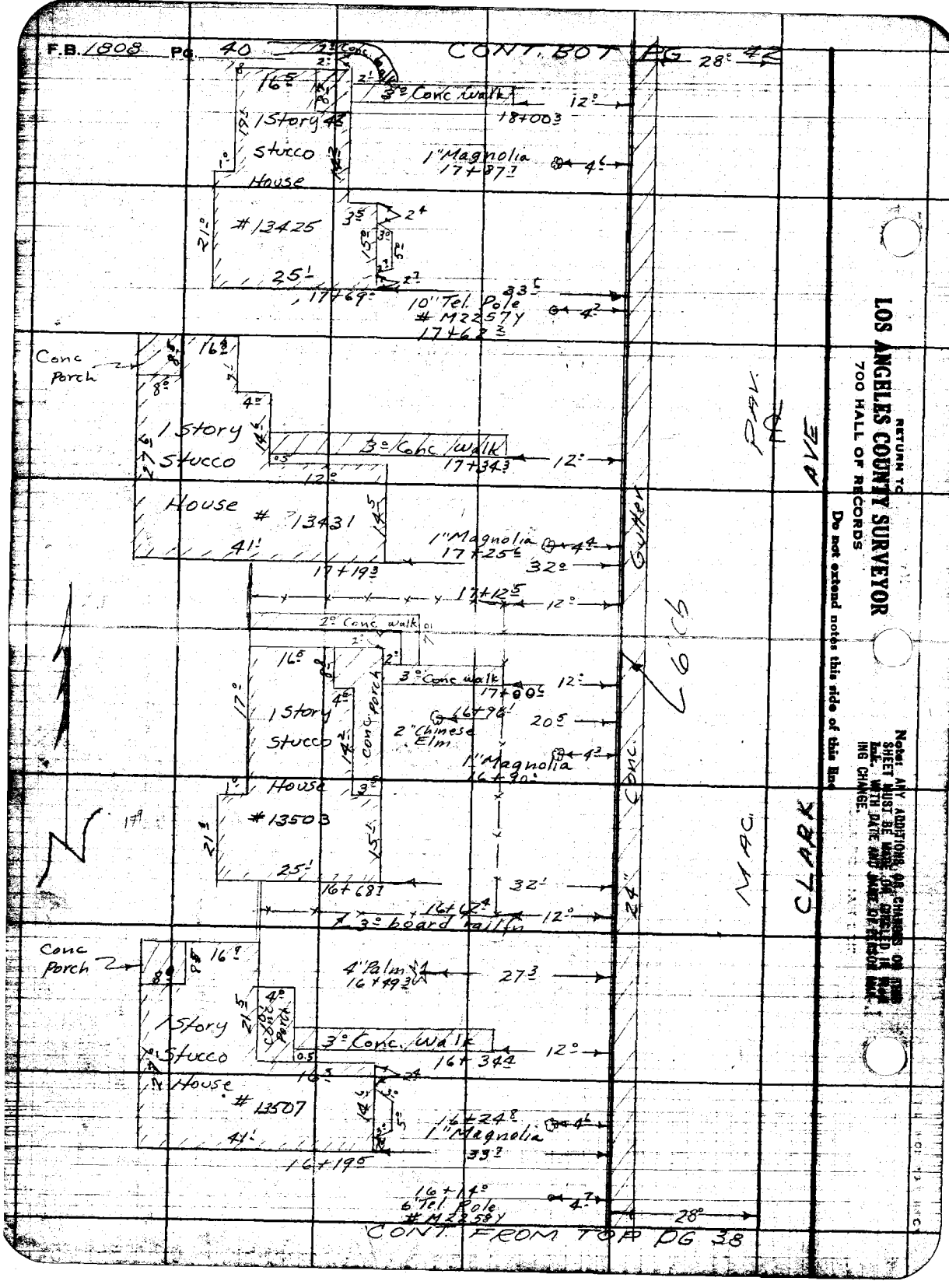
F.B. 1808 Pg. 40
CONT. BOT PG 42
28°
3° Conc walk
12°
18+00.3
1 Story
Stucco
House
1" Magnolia
17+87.7
4.6
#13425
21°
25.1
17+69°
10" Tel. Pole
M2257Y
17+62.2
33.5
4.2
Conc Porch
1 Story
Stucco
House
#13431
41.1
3° Conc walk
17+34.3
12°
1" Magnolia
17+25.6
4.4
32°
17+19.3
17+12.5
12°
2° Conc walk
3° Conc walk
17+00.6
12°
1 Story
Stucco
House
#13503
Conc Porch
2" Chinese Elm
16+96.1
20.5
1" Magnolia
16+90°
4.3
25.1
16+68.7
32.1
16+62.4
12°
3° board railfn
Conc Porch
4" Palm
16+49.3
27.3
1 Story
Stucco
House
#13507
Conc Porch
3° Conc. Walk
16+34.4
12°
16+24.8
1" Magnolia
4.6
33.7
16+19.5
16+14°
6" Tel Pole
M2258Y
4.7
28°
CONT. FROM TOP PG 38
Gutter
Conc.
6 Ch
24"
PAV.
AVE
MAC
CLARK
RETURN TO
LOS ANGELES COUNTY SURVEYOR
700 HALL OF RECORDS
Do not extend notes this side of this line
Note: ANY ADDITIONS OR CHANGES ON THIS SHEET MUST BE MADE OR CIRCLED IN WHAT ENG. WITH DATE AND NAME OF PERSON MAKING CHANGE.

Notes Ck'd by	Survey of CLARK AVE	F.B. 1808 Pg. 41
Map No.	W. O. 8657 Type No. [illegible]	
Office Work	Surveyed by BUTLER	
Checked	Notes	
Date	Indexed K. C. Johnson	

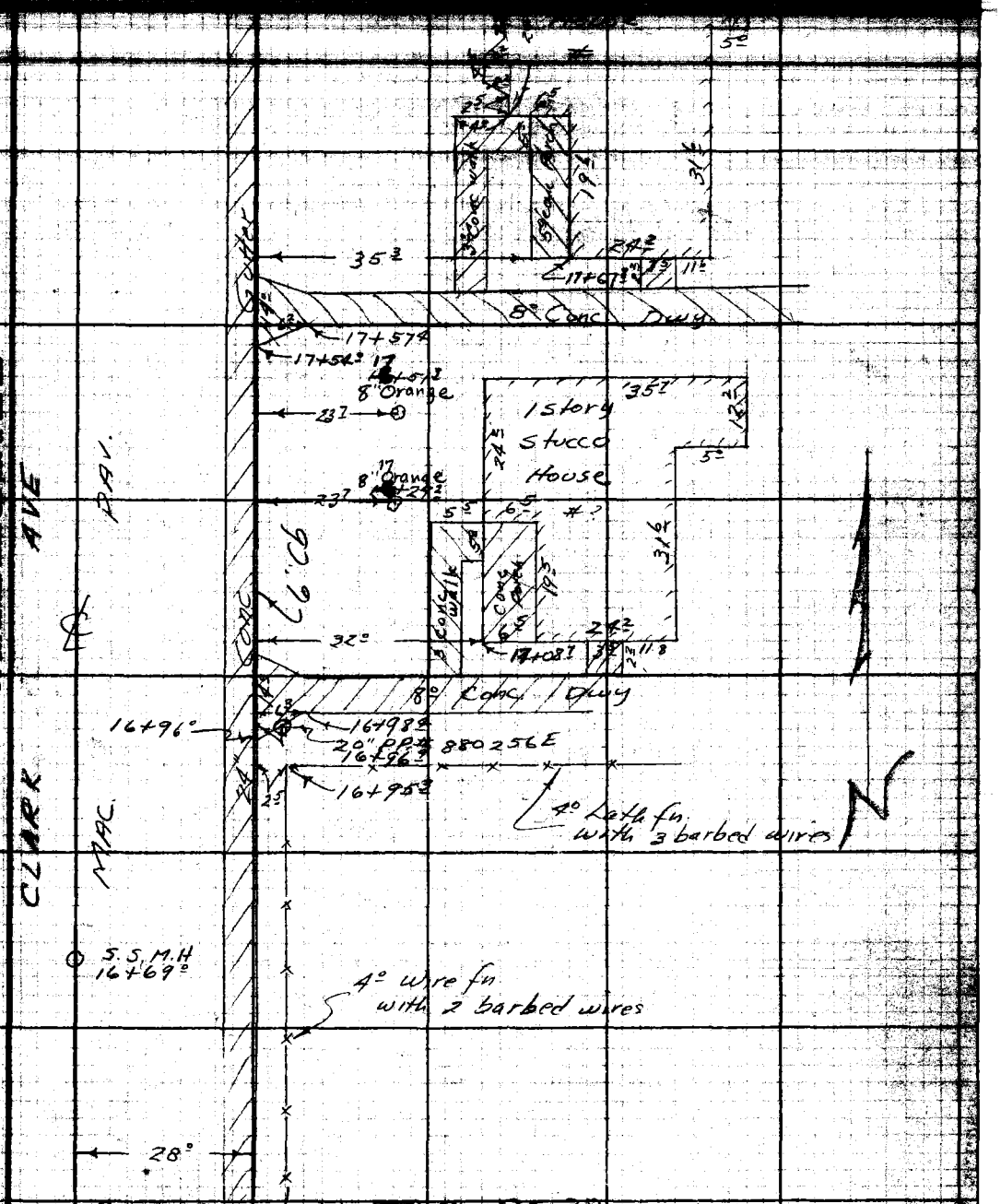

CONT. FROM TOP PG 39

Notes ANY ADDITIONS OR CHANGES OF THIS SHEET MUST BE MADE OR CHECKED IN RED INK WITH DATE AND NAME OF PERSON MAKING CHANGE.
RETURN TO LOS ANGELES COUNTY SURVEYOR 700 HALL OF RECORDS
Do not extend notes this side of this line
FORM 247 10M 8-61

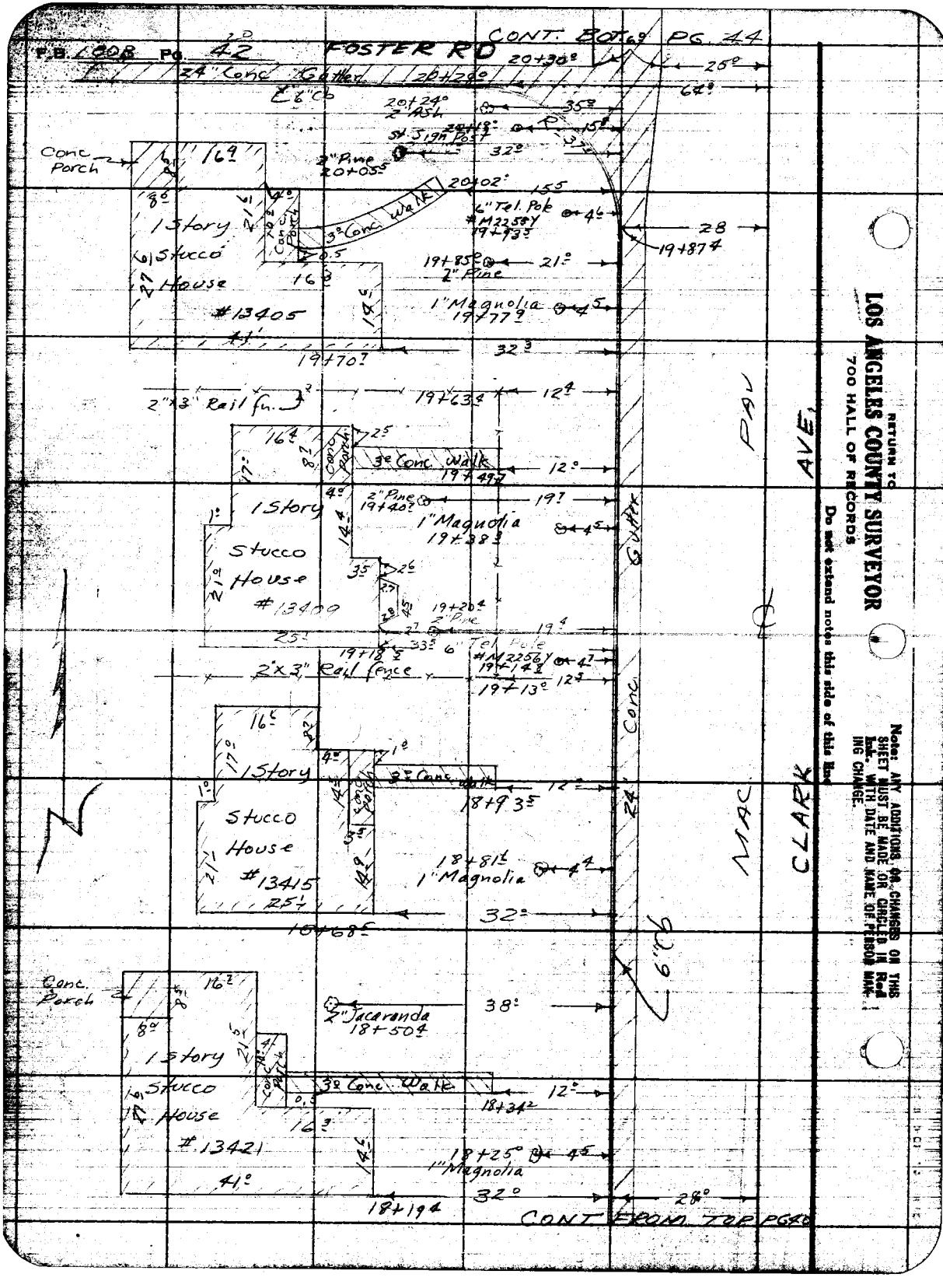

RETURN TO
LOS ANGELES COUNTY SURVEYOR
700 HALL OF RECORDS
Do not extend notes this side of this line

Note: ANY ADDITIONS OR CHANGES ON THIS SHEET MUST BE MADE OR CIRCLED IN Red Ink, WITH DATE AND NAME OF PERSON MAKING CHANGE.

Notes Ck'd by	Survey of CLARK AVE.	F.B. 1808 PG. 43
Map No.	W. O.	
Office Work	Surveyed by BUTLER	FOSTER RD
Checked	Notes J.S.C.	
Date	Indexed K. C. Johnson	



CONT. FROM TOP PG 41

RETURN TO
LOS ANGELES COUNTY SURVEYOR
700 HALL OF RECORDS
Do not extend against this side of this line
Notes: ANY INDEXING OR CHANGES OF THIS SHEET MUST BE MADE OR CHECKED IN MAP BOOK WITH DATE AND NAME OF PERSON MAKING CHANGE.


F.B. 1808 Pg. 44/22
CONT. BOT PG 46
Conc. Porch
4" Tree 22+64.8
17.2
28.0
3' Conc. Walk
22+47.2
12.0
1 Story Stucco House #13253
1" Magnolia 22+37.9
41.0
32.0
22+32.0
6" Cb
22+12.0
3' Bird bath
31.0
1 Story Stucco House #13259
3' Conc. Walk
22+01.4
12.3
21+89.3
1" Magnolia
25.0
32.3
21+76.3
8" Tel. Pole #M2254Y
21+71.1
5.5 Cinder-Conc. blox wall
1 Story Stucco House # 13265
1" Deodar 21+42.0
19.4
1" Magnolia 21+40.8
deadman
8" Tel. Pole #880258
21+28.7
21+24.6
28.0
21+24.0
3' Conc. Walk
Conc. Porch
50.0
21+15.9
21+15.5
1" Deodar 21+08.7
33.4
21+06.1
6" Cb
2" Ash 20+92.2
38.0
24" Conc. Gutter
65.0
25.0
20+85.3
FOSTER RD.
MAC.
20+57.34 Fd Int PMs on M.H. Rim Per Pg. 13
PAV.
CONT. FROM TOP PG 42
CLARK AVE.
MAC.
PAV.
24" Conc. Gutter
RETURN TO
LOS ANGELES COUNTY SURVEYOR
700 HALL OF RECORDS
Do not extend notes this side of this line
Note: ANY ADDITIONS OR CHANGES OF THIS SHEET MUST BE MADE OR CIRCLED IN Red Ink, WITH DATE AND NAME OF PERSON MAKING CHANGE.

Notes Ck'd by	Survey of CLARK AVE	F.B. 1808 Pg. 45
Map No.	W.O. 2651 Type No.	
Office Work	Surveyed by BUTLER	
Checked	Notes J.S.C.	
Date	Indexed K. C. Johnson	

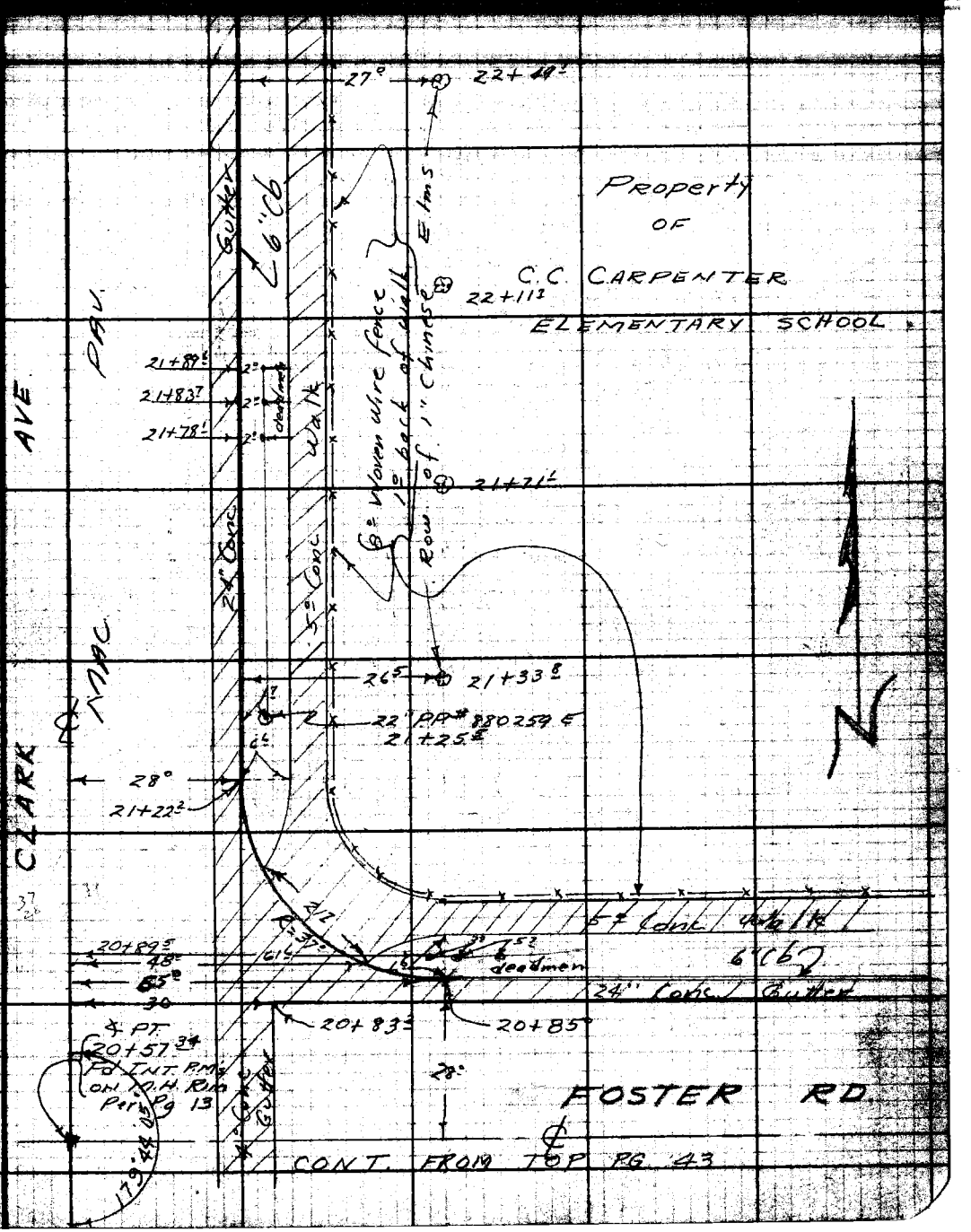

Note: ANY ADDITIONS OR CHANGES ON THIS SHEET MUST BE MADE OR CIRCLED IN Red Ink. WITH DATE AND NAME OF PERSON MAKING CHANGE.

RETURN TO LOS ANGELES COUNTY SURVEYOR 700 HALL OF RECORDS

Do not extend notes this side of this line



CONT. FROM TOP PG 44

RETURN TO
LOS ANGELES COUNTY SURVEYOR
700 HALL OF RECORDS
Do not extend notes this side of this line

Note: ANY ADDITIONS OR CHANGES ON THIS SHEET MUST BE MADE OR CIRCLED IN Red Ink, WITH DATE AND NAME OF PERSON MAKING CHANGE.

Notes Ck'd by		Survey of	CLARK AVE
Map No.		W. O. 865	Type No. 0126 Sht 68 of
Office Work		Surveyed by	BUTLER
Checked		Notes	I.S.C. Date 10-10-52
Date		Indexed	A. C. Johnson

F.B. 1808 Pg. 47



Notes: ANY ADDITIONS OR CHANGES ON THIS SHEET MUST BE MADE OR CIRCLED IN Red Ink, WITH DATE AND NAME OF PERSON MAKING CHANGE.

RETURN TO
LOS ANGELES COUNTY SURVEYOR
700 HALL OF RECORDS
Do not extend notes this side of this line

FORM 247 10M 8-51



RETURN TO
LOS ANGELES COUNTY SURVEYOR
700 HALL OF RECORDS
Do not extend notes this side of this line

Note: ANY ADDITIONS OR CHANGES ON THIS SHEET MUST BE MADE OR CIRCLED IN Red Ink, WITH DATE AND NAME OF PERSON MAKING CHANGE.

Notes Ch'd by	Survey of CLARK AVE	F.B. 1808 Pg. 49
Map No.	W. O. 8657 Type No.	
Office Work	Surveyed by BUTLER	
Checked	Noted J.S.C.	
Date	Indexed R. C. Johnson	

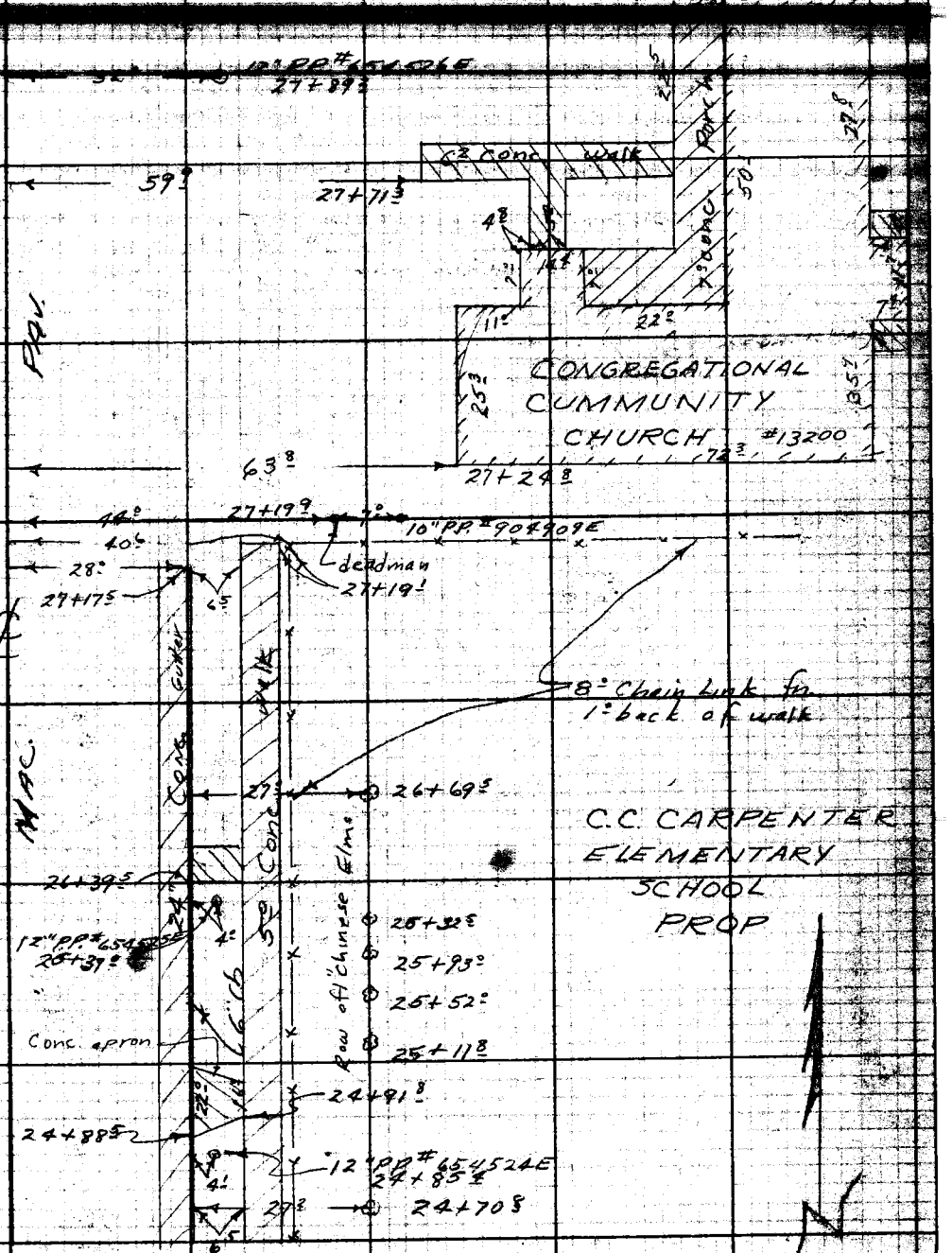

CONT. FROM TOP PG 47

Note: ANY ADDITIONS OR CHANGES OF THIS SHEET MUST BE MADE OR CIRCLED IN Red Ink, WITH DATE AND NAME OF PERSON MAKING CHANGE.

RETURN TO
LOS ANGELES COUNTY SURVEYOR
700 HALL OF RECORDS
Do not extend notes this side of this line

FORM 247 10M 8-21

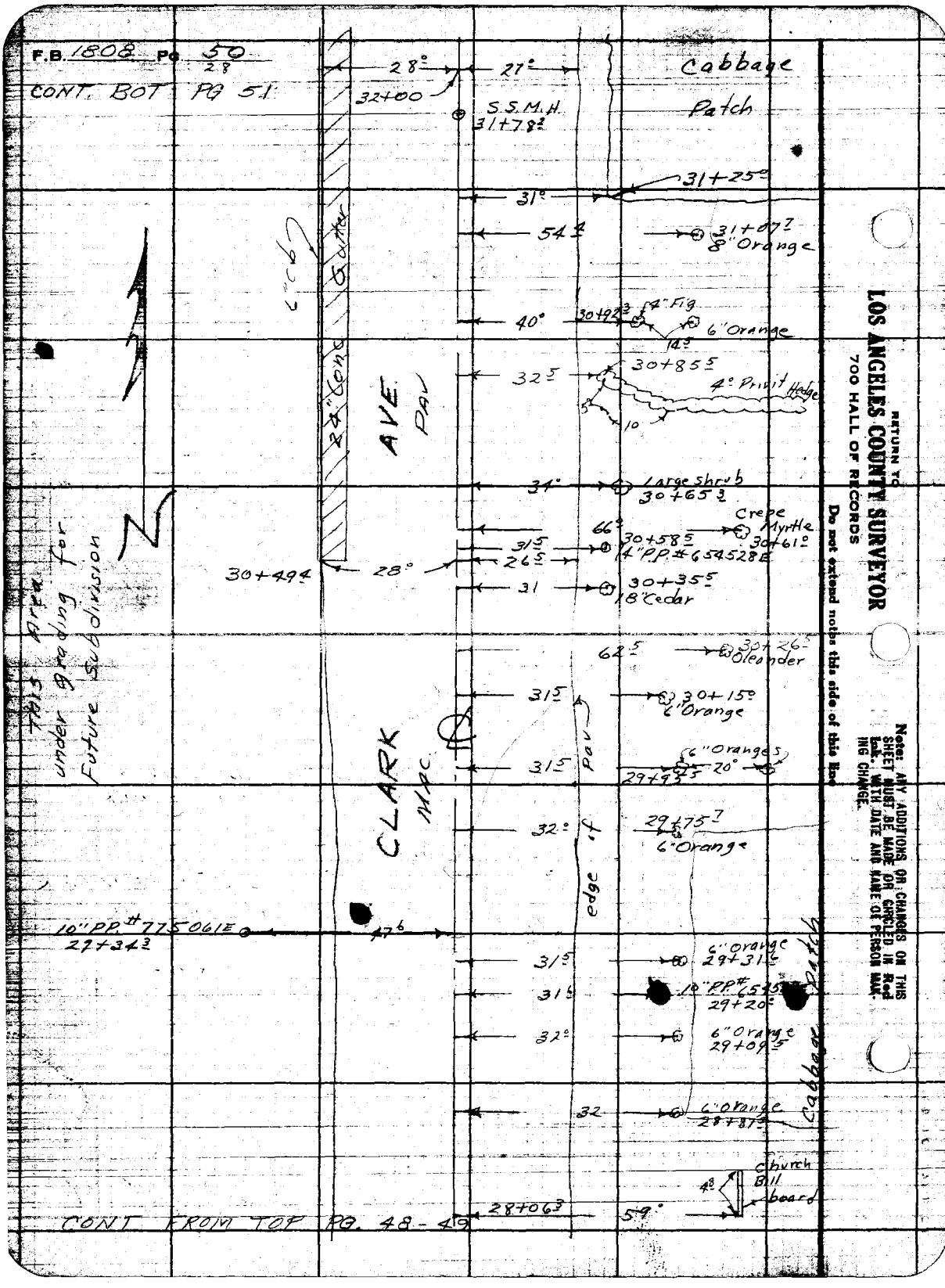
F.B. 1808 Pg 50/28
CONT. BOT PG 51
28°
27°
32+00
S.S.M.H. 31+78.2
Cabbage Patch
31+25.0
31°
54.4
31+07.7 8" Orange
6" cb
24" Conc Gutter
40°
30+92.3
4" Fig
6" Orange
14.5
32.5
30+85.5
4° Privit Hedge
10
AVE
PAV
34°
Large shrub 30+65.3
66°
Crepe Myrtle 30+61.0
31.5
30+58.5
14" P.P. #654528E
26.5
30+49.4
28°
31
30+35.5
18" Cedar
62.5
30+26.5 Oleander
31.5
30+15.0 6" Orange
This Area under grading for Future Subdivision
CLARK
MAC
31.5
6" Oranges
20°
29+93.5
32°
29+75.7 6" Orange
edge of pav
10" P.P. #775061E 29+34.3
47.6
31.5
6" Orange 29+31.6
31.6
10" P.P. #654528E 29+20.0
32°
6" Orange 29+09.5
Cabbage Patch
32
6" Orange 28+81.5
Church Bill board
4.8
28+06.3
59°
CONT FROM TOP PG. 48-49
RETURN TO
LOS ANGELES COUNTY SURVEYOR
700 HALL OF RECORDS
Do not extend notes this side of this line
Note: ANY ADDITIONS OR CHANGES ON THIS SHEET MUST BE MADE OR CIRCLED IN Red Ink. WITH DATE AND NAME OF PERSON MAKING CHANGE.

Notes Ck'd by	Survey of CLARK AVE	F.B. 1808 Pg. 51
Map No.	W. O. [illegible] Type No. [illegible]	
Office Work	Surveyed by BUTLER	CONT. BOT. PG 52
Checked	Notes [illegible]	
Date	Indexed R. C. Johnson	

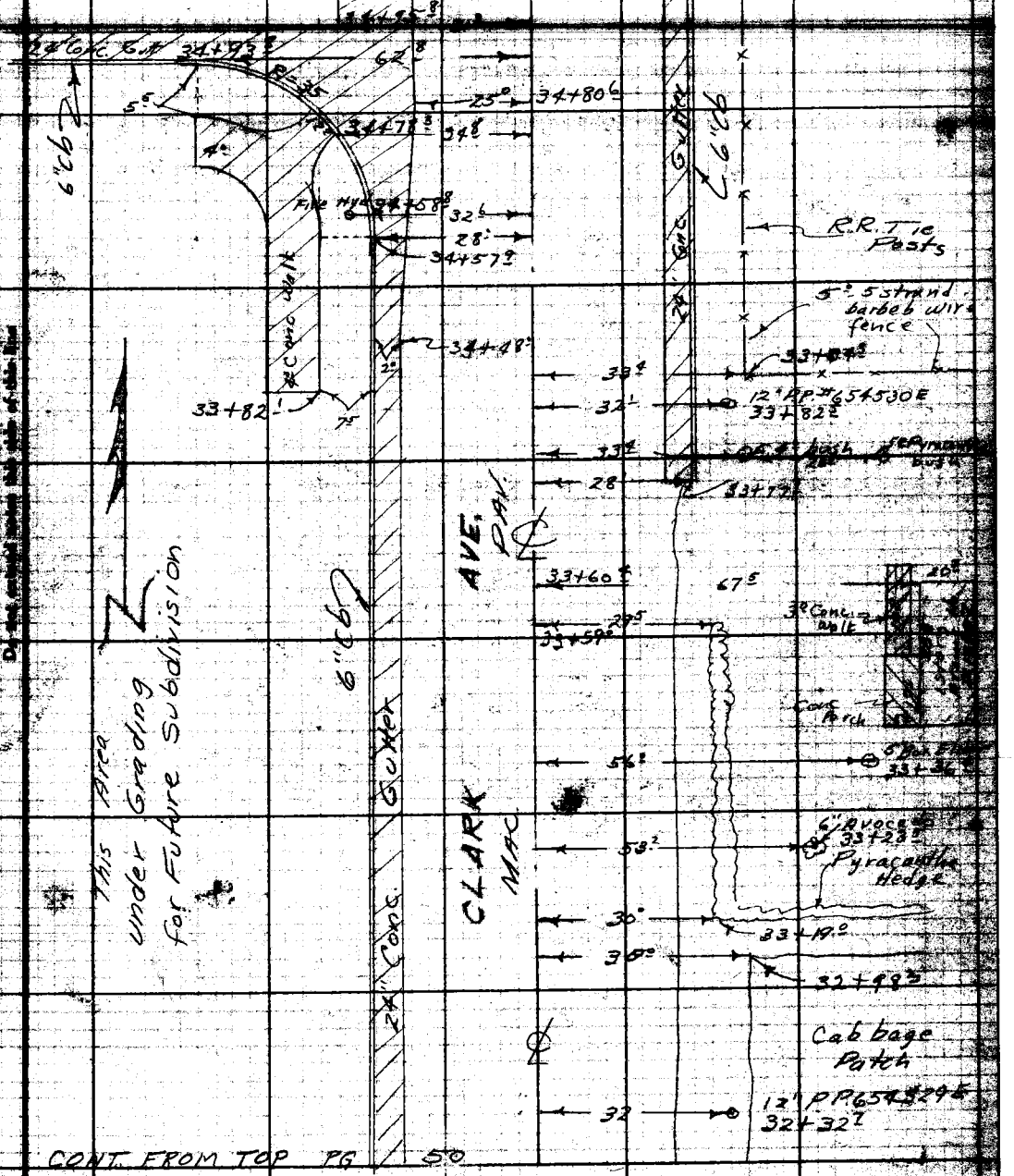

CONT. FROM TOP PG 50

RETURN TO
LOS ANGELES COUNTY SURVEYOR
700 HALL OF RECORDS
Do not extend below this side of this line
FORM 247 10M 8-31

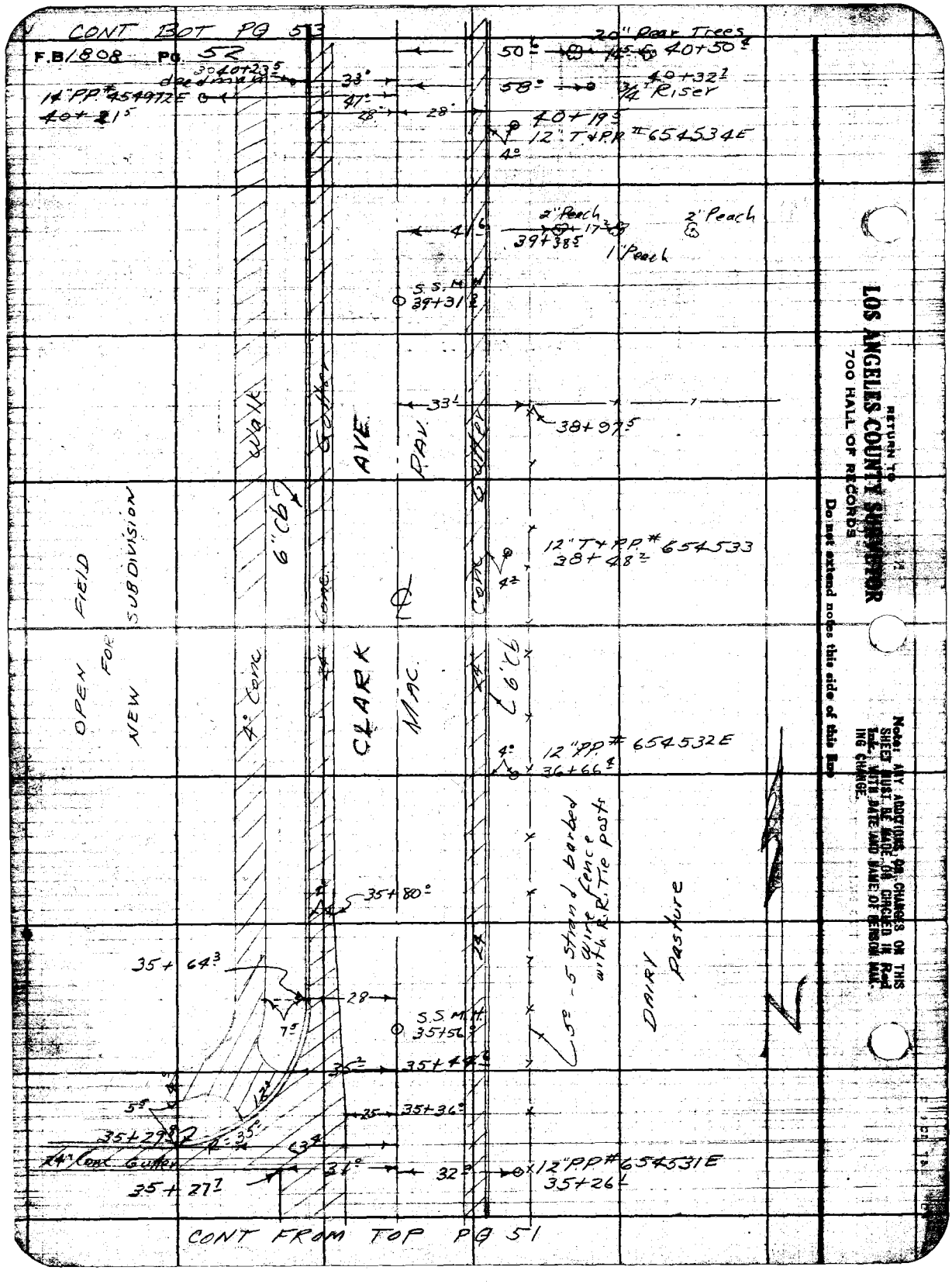
CONT BOT PG 53
F.B/1808 PG. 52
20" Pear Trees
40+50
40+32
3/4" Riser
40+19
12" T+P.P. # 654534E
2" Peach
39+38
1" Peach
S.S. M.H.
39+31
38+97
12" T+P.P. # 654533
38+48
12" P.P. # 654532E
36+66
35+80
35+64
S.S. M.H.
35+56
35+44
35+36
35+29
24" Conc. Gutter
35+27
12" P.P. # 654531E
35+26
OPEN FIELD FOR NEW SUBDIVISION
CLARK AVE.
MAC. PAV.
Walk
Gutter
6" Cb
4" Conc.
DAIRY Pasture
5 - 5 Strand barbed wire fence with R.R. Tie posts
CONT FROM TOP PG 51
RETURN TO
LOS ANGELES COUNTY SURVEYOR
700 HALL OF RECORDS
Do not extend notes this side of this line
Note: ANY ADDITIONS OR CHANGES ON THIS SHEET MUST BE MADE OR CIRCLED IN Red Ink, WITH DATE AND NAME OF PERSON MAKING CHANGE.

Notes Ck'd by	Survey of CLARK AVE	F.B. 1808 Pg. 53
Map No.	W. O. 2651 Tape No.	CONT. BOT. PG 52
Office Work	Surveyed by BUTLER	
Checked	Notes J.S.C.	
Date	Indexed E. C. Johnson	

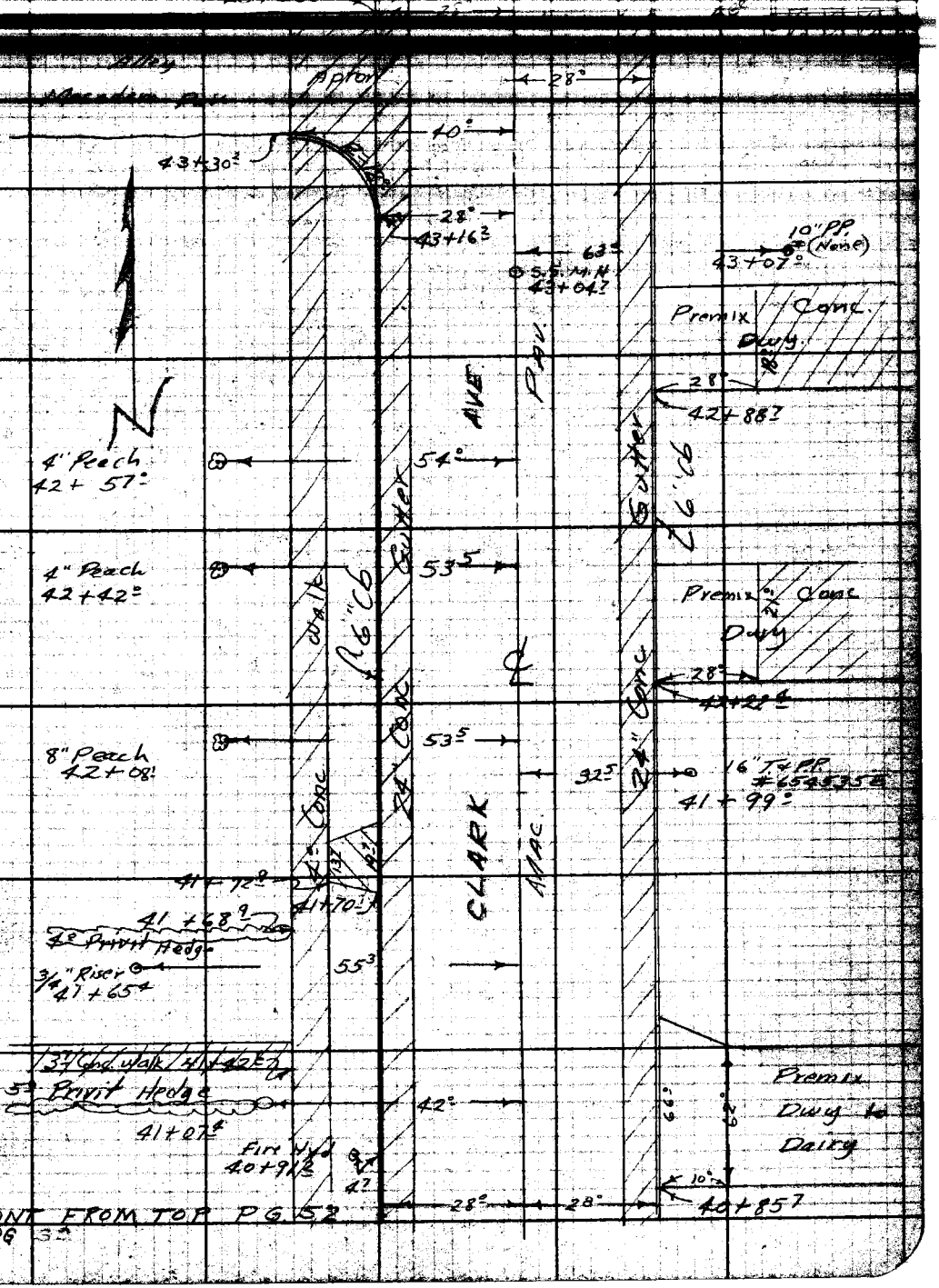

Note: ANY ADDITIONS OR CHANGES ON THIS SHEET MUST BE MADE OR CIRCLED IN RED INK WITH DATE AND NAME OF PERSON MAKING CHANGE.

LOS ANGELES COUNTY SURVEYOR
700 HALL OF RECORDS

Do not extend notes this side of this line


F.B. 1808 PG. 54
32
CONT BOT PG 53
28°
28°
4° Conc. blox wall
30°
45+33.8
44°
18' Deodar
45+26.5
1 Story
Stucco
House
#12617
26.1
5° Conc Porch
44+99.2
45+05.4
31.8
45+03.4
36°
12" PP #654537
3'-8" Standpipe
10" Valve
4° 4 strand barbed wire fence
with R.R. Tie Post
Cow Pasture
65°
6.8 Conc Dwy
35.3
44+89.7
30°
44+86.8
4" Orange
9°
18" Peach
44+76.0
39.6
4" Orange
15°
4" Made
44+60.5
32.2
4" Orange
6°
11.5
44+52.5
40°
6" Coral
10" Crepe Myrtle
5° Chicken wire fn
44+42.4
33.8
44+44.6
PAV.
Gutter
AVE.
14" Apricot
44+39.7
4" Cactus
46.5
34°
4° Hedge
44+38.5
CLARK
MAC
24" Conc
6" Cb
4" Cb-16" higher
6" Cb
24" Conc
18°
44+06.5
Traffic Signal
Trip plates
44+00.1
59.8
Conc Dwy
43+90.7
38.3
60
5.5
43+87.4
30°
43+86.5
Bougainville Vine
654536 E
4" Cb
Premix Dwy
2x2" Conc base
& ornamental
Post & Gate
6" Cb
43+62°
12" Tree
43+58.5
30°
50.5
43+64.5
Conc.
Apron
Pump house
Cylindrical
Water
Tank
43+57.8
32.3
14.5
30°
34°
43+54.8
43+53.0
2x2" Conc base to
Ornamental Post & Gate
30°
43+43.1
45°
5° Chain link fn
43+50.7
18°
CONT FROM TOP PG 53
RETURN TO
LOS ANGELES COUNTY SURVEYOR
700 HALL OF RECORDS
Do not extend notes this side of this line
Note: ANY ADDITIONS OR CHANGES ON THIS SHEET MUST BE MADE OR CHECKED IN RED Ink, WITH DATE AND NAME OF PERSON MAKING CHANGE.

CONT. BOT. PG. 56

Notes Ck'd by	Survey of	F.B. 1809 Pg. 55
Map No.	W. O. 8651 Tape No. 0126 St'd. 68 °F	6" Cb
Office Work	Surveyed by BUTLER	4° Board rail fn. R.R. Tie Posts.
Checked	Notes J.S.C. Date 10-14-52	
Date	Indexed	

Note: Any Additional Changes on This Sheet Must Be Made Ink With Date and Name of Person Making Change.

Do not extend notes this side of this line.

RETURN TO
LOS ANGELES COUNTY SURVEYOR
726 LOS ANGELES COUNTY
ENGINEERING BLDG.

Traffic Signal set in 4° Conc. base
47+33.3 S.S.M.H.
22°
Conc. base 63
47+38
47+36.5
14" PP #433257E. 47+28.5
44°
44°
47+35.3
S.S.M.H. 47+31.2 0.4 W. ℄
MAC
9°
10° SHOULDER
IMPERIAL
Conc
Pav.
HWY
47+06.9 ℄ Pt. Ed. L&T Per Pg. 19
20°
MAC
10°
Shoulder
10°
16.5
46+86.6
43°
43°
46+86.6
16.8
S.S.M.H. 46+82.0
39.4
Control box
R=15°
32°
3.7
Traffic Signal 46+83.8
33.9
46+80.7
Traffic Signal 46+79.0
46+71.6 C.R.
28°
28°
46+71.7 C.R.
B.C.
B.C.
46+57.6
10'
10'
46+57.7
46+56.6
78" Picket fn deadman 46+50.9
37.4
33°
46+37.2
33.2
2.1
12.4
Conc Porch
6" Cb
1 Story Frame House #12605
24.5
28.5
4° Conc walk
33.7
3° Hedge
31.5
46+31.9
46+31.6
3° fn
32.3
31.7
12" PP #654538E 46+30.3
33.2
7°
Walk
Fire Hyd.
46+27.2
33°
2°
12.5
46+20.9
56°
46+24.5
2° Conc
8" Orange 46+18.5
39.3
3° Conc
3°
2° Dwy
46+03.7
39
3° Privit hedge 45+96.5
44°
Conc Gutter
AVE
Pav.
24" Conc Gutter
6" Cb
4° 4 Strand barbed wire fn.
10" Peach 45+83.5
41.7
45+67.5 12" Coral
34.6
CLARK
MAV.
8" Peach
20°
Large shrub 45+44.0
34°

CONT. FROM TOP PG 54


F.B. 1808 PG. 56
34
CONT BOT PG 57
30°
end of curb
49+47°
32
1 Story
Stucco
House
#12541
49+14.5
3" Magnolia
41°
59°
49+08.6
8" Conc. Dwy.
36.5
48+99.1
10.5 Conc.
48+87.2 Dwy.
35.5
48+84.7
deadman
48+80.5
31.5
AVE
Pav.
31.5
12" P.P. #654540E
48+57.3
48+37.5
7'-3" Vent pipe
for Gas?
29.1
Metal
48+35.7
63°
Conc.
Grease
Pit
edge pav
6" Cb
CLARK
MAC
edge pav
4° board rail (2"x8") fn.
with R.R. Tie post
18.1
19°
Stucco
station
Garage
Pav.
47+82.3
54.4
3° Conc. walk
Inlet Valve
47+74.7
53.5
Premix
15.3
Conc.
Filling
Station
3° Pumps
11°
Slab
45.7
47+48.9
36.5
47+43°
30°
CONT. FROM TOP PG 55
RETURN TO
LOS ANGELES COUNTY SURVEYOR
726 LOS ANGELES COUNTY
ENGINEERING BLDG.
Do not extend notes this side of this line.
Note: Any Additions or Changes on This Sheet Must be Made or Circled in Red Ink With Date and Name of Person Making Change.

Notes Ck'd by	Survey of CLARK AVE	F.B. 1808 Pg. 57
Map No.	W. O. 8654 Tape No. 012 Sl'd. 68 °F	
Office Work	Surveyed by BUTLER	
Checked	Notes J.S.C. Date	
Date	Indexed	

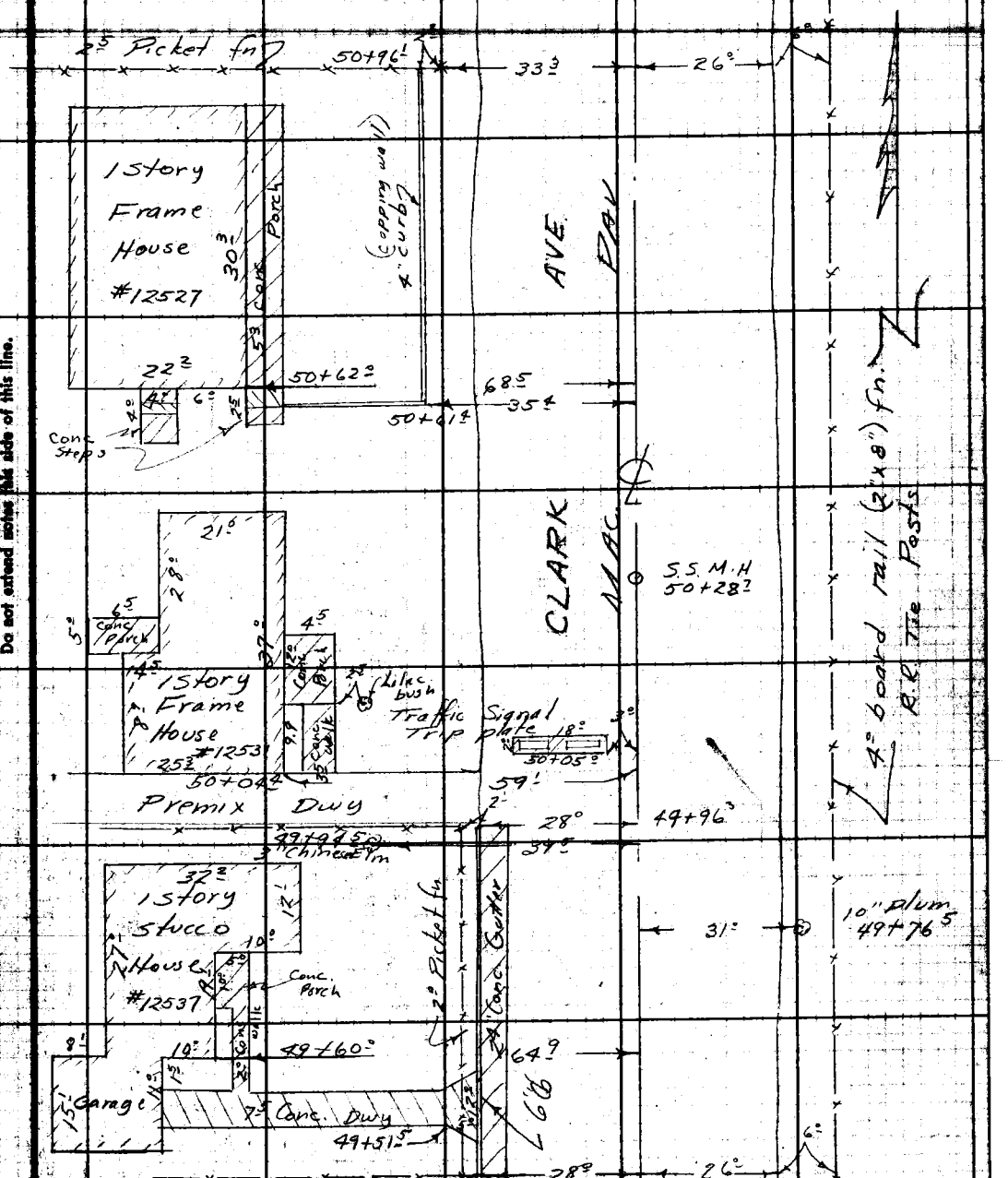

CONT. FROM TOP PG 56

Note: Any Additions or Changes on This Sheet Must be Made or Circled in Red Ink With Date and Name of Person Making Change.

Do not extend notes this side of this line.

LOS ANGELES COUNTY SURVEYOR
726 LOS ANGELES COUNTY
ENGINEERING BLDG.

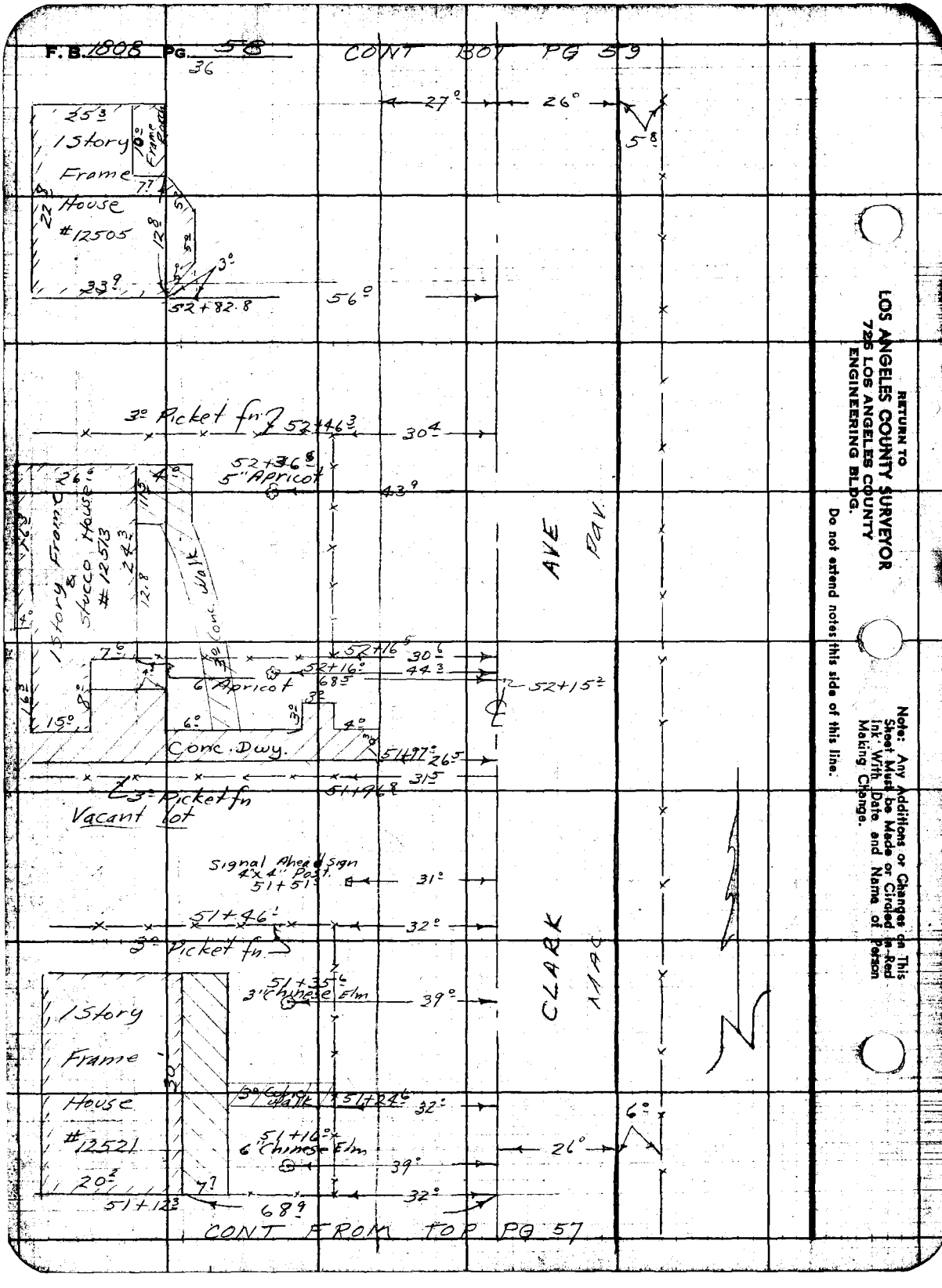
F.B. 1808 PG. 58
36
CONT BOT PG 59
27°
26°
5°
25.3
1 Story
Frame
House
#12505
10° Frame Porch
7.7
22
12.8
5.2
3°
33.9
52+82.8
56°
3° Picket fn
52+46.3
30.4
52+36.8
5" Apricot
43.9
26°
4°
1 Story Frame & Stucco House #12513
24.3
12.8
Conc. Walk
AVE
PAV.
52+16.5
30.6
52+16°
44.3
6" Apricot
68.5
52+15.2
7.6
15°
8°
6°
3°
4°
Conc. Dwy.
51+97°
26.5
31.5
51+96.8
3° Picket fn
Vacant lot
Signal Ahead Sign
4"x4" Post
51+51°
31°
51+46.1
32°
3° Picket fn
CLARK
MAC
51+35.6
3" Chinese Elm
39°
1 Story
Frame
House
#12521
20.2
30
3° Conc. Walk
51+24.6
32°
6°
51+16°
6" Chinese Elm
26°
39°
7.7
32°
51+12.3
68.9
CONT FROM TOP PG 57
RETURN TO
LOS ANGELES COUNTY SURVEYOR
725 LOS ANGELES COUNTY
ENGINEERING BLDG.
Do not extend notes this side of this line.
Note: Any Additions or Changes on This Sheet Must be Made or Circled in Red Ink With Date and Name of Person Making Change.

Notes Ch'd by	Survey of CLARK AVE	F.B. 1808 Pg. 59
Map No.	W. O. 8657 Type No. 0126 Ch'd 8-8-4	
Office Work	Surveyed by BUTLER	
Checked	Notes J.S.C. Date 10-14-54	
Date	Indexed A. C. Johnson	



CONT. FROM TOP PG. 58

LOS ANGELES COUNTY SURVEYOR
700 HALL OF RECORDS
Do not extend notes this side of this line
Note: ANY CHANGES OR CHANGES OF THIS SHEET MUST BE MADE OR CIRCLED IN RED INK, WITH DATE AND NAME OF PERSON MAKING CHANGE.

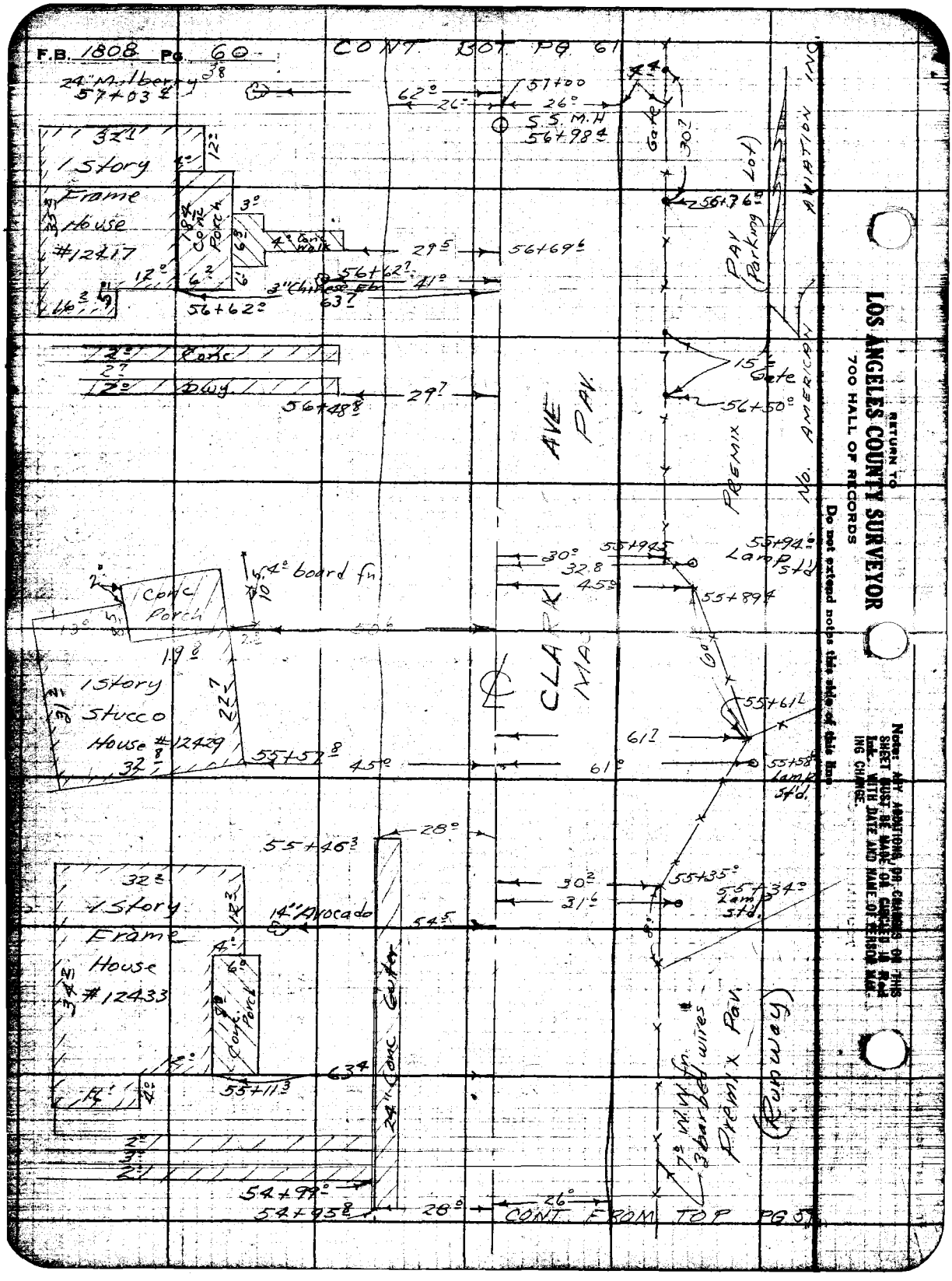
F.B. 1808 Pg. 60
CONT. BOT. PG. 61
24" Mulberry 57+03
62°
26°
26°
57+00
S.S.M.H 56+98
Gate
30
56+76
PAV (Parking Lot)
AVIATION INC.
No. AMERICAN
1 Story Frame House #12417
Conc Porch
4° Conc Walk
29
56+69
56+62
3" Chinese Eb
41°
63
56+62
Conc
Dwy
29
56+48
15 Gate
56+50
AVE PAV.
PREMIX
55+94
Lamp Std
30°
32.8
45°
55+89
4° board fn
Conc Porch
19.8
1 Story Stucco House #12429
55+57
45°
CLARK MA
55+61
61
61°
55+58 Lamp Std.
55+46
28°
30
31
55+35
55+34 Lamp Std.
1 Story Frame House #12433
14" Avocado
54
Conc Porch
24" Conc Gutter
63
55+11
7° W.W. fn. 3 barbed wires
Premix Pav. (Runway)
54+99
54+95
28°
26°
CONT. FROM TOP PG. 5
RETURN TO
LOS ANGELES COUNTY SURVEYOR
700 HALL OF RECORDS
Do not extend notes this side of this line.
Note: ANY ADDITIONS OR CHANGES ON THIS SHEET MUST BE MADE OR CIRCLED IN RED Ink. WITH DATE AND NAME OF PERSON MAKING CHANGE.

Notes Ch'd by	Survey of CLARK AVE	F.B. 1808 Pg. 61
Map No.	W. O. 9654 Tape No. 0126 St'd. 68 °F	
Office Work	Surveyed by BUTLER	
Checked	Notes J.S.C. Date 10-15-52	
Date	Indexed	

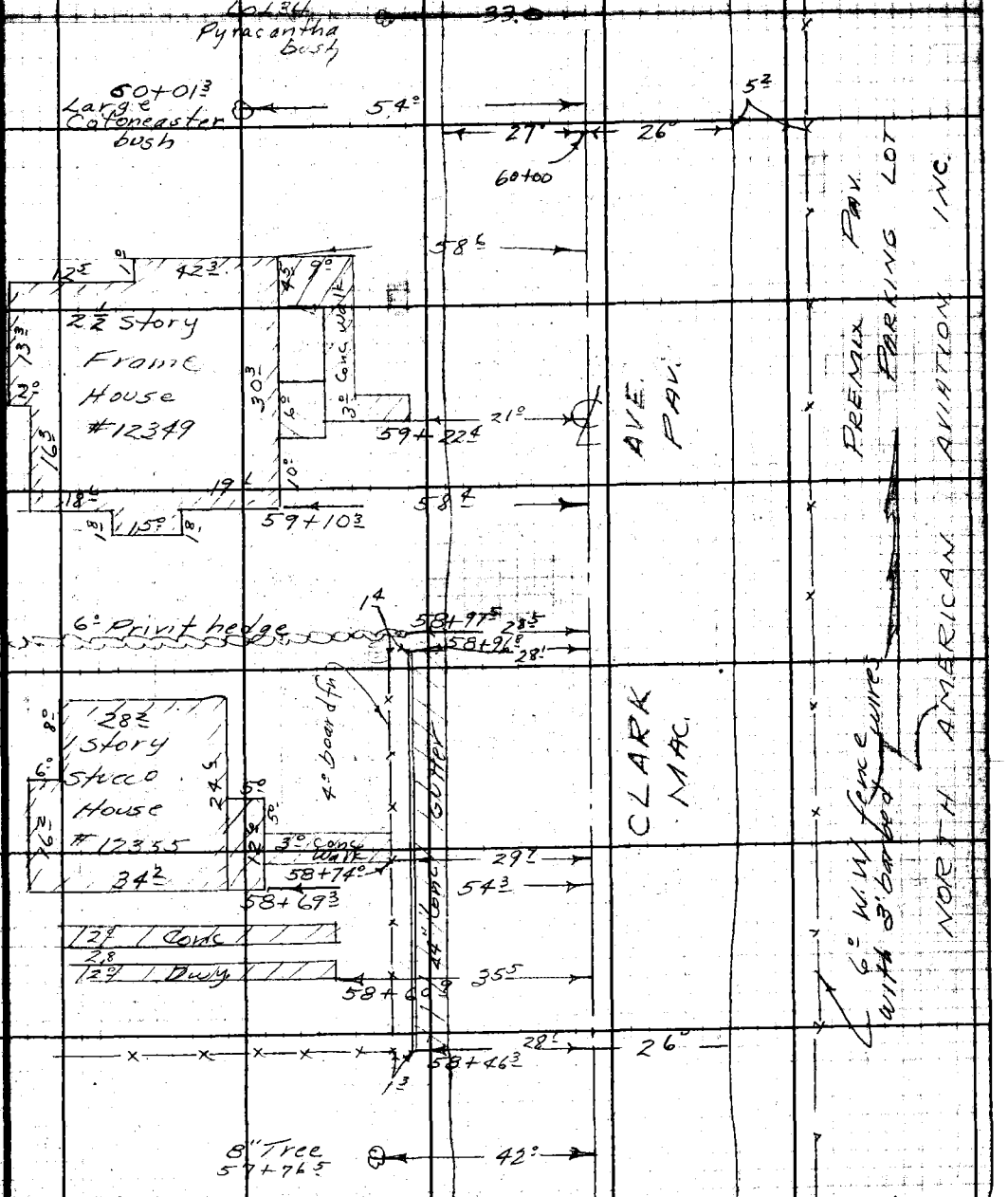

CONT. FROM TOP PG 60

Note: Any Additions or Changes on This Sheet Must be Made or Circled in Red Ink With Date and Name of Person Making Change.

Do not extend notes this side of this line.

RETURN TO LOS ANGELES COUNTY SURVEYOR 720 LOS ANGELES COUNTY ENGINEERING BLDG.

76F3095 247 2-51

F.B. 1808 PG. 42

CONT. BOT PG 63

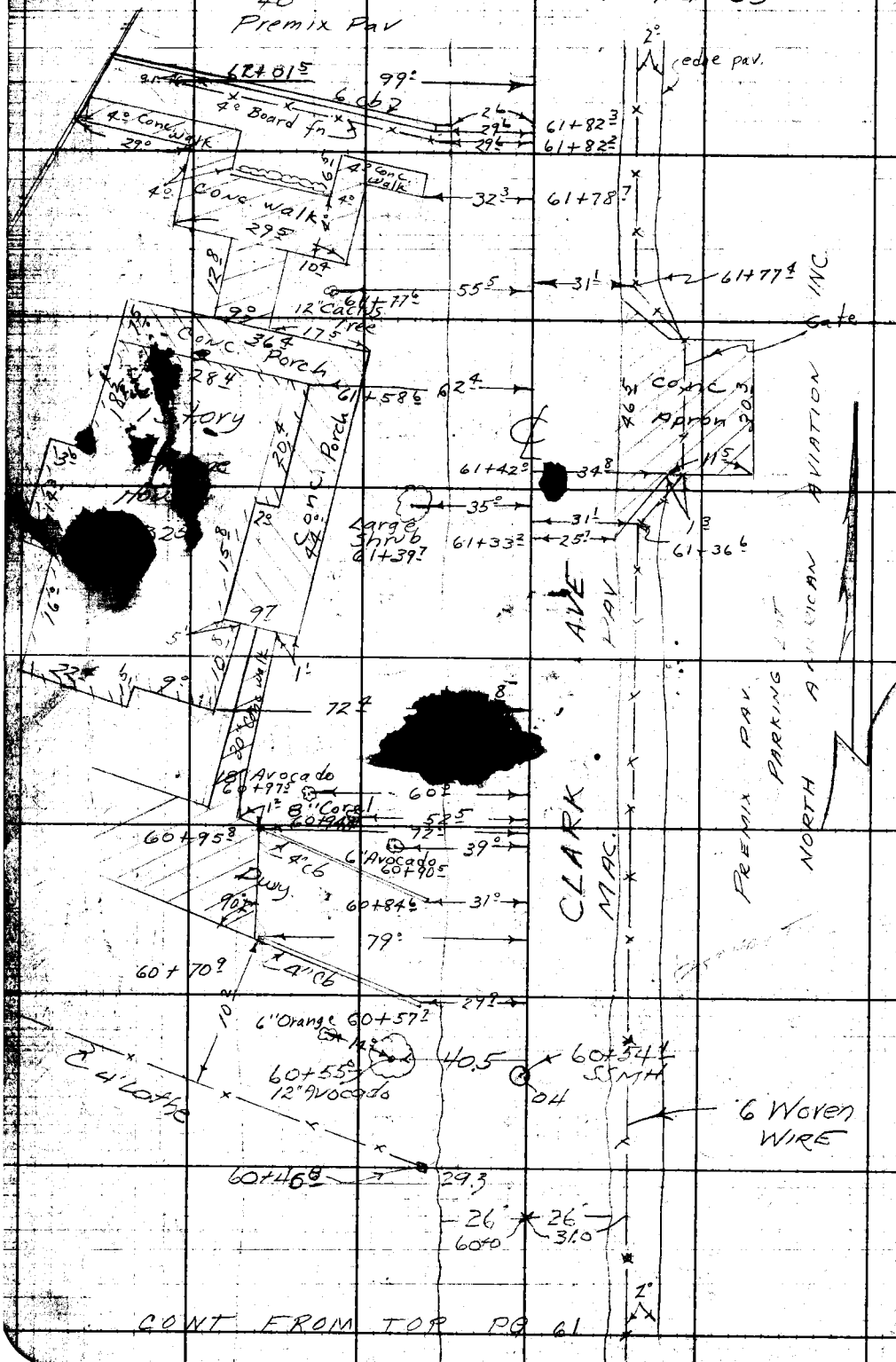

RETURN TO
LOS ANGELES COUNTY SURVEYOR
725 LOS ANGELES COUNTY
ENGINEERING BLDG.

Do not extend notes this side of this line.

Note: Any Additions or Changes on This Sheet Must be Made or Circled in Red Ink With Date and Name of Person Making Change.

CONT FROM TOP PG 61

Notes Ch'd by		Survey of	CLARK AVE
Map No.		W. 02	Type No.
Office Work		Surveyed by	BUTLER
Checked		Notes	
Date		Indexed	

F.B. 1808 PG. 63



CONT FROM TOP PG 62

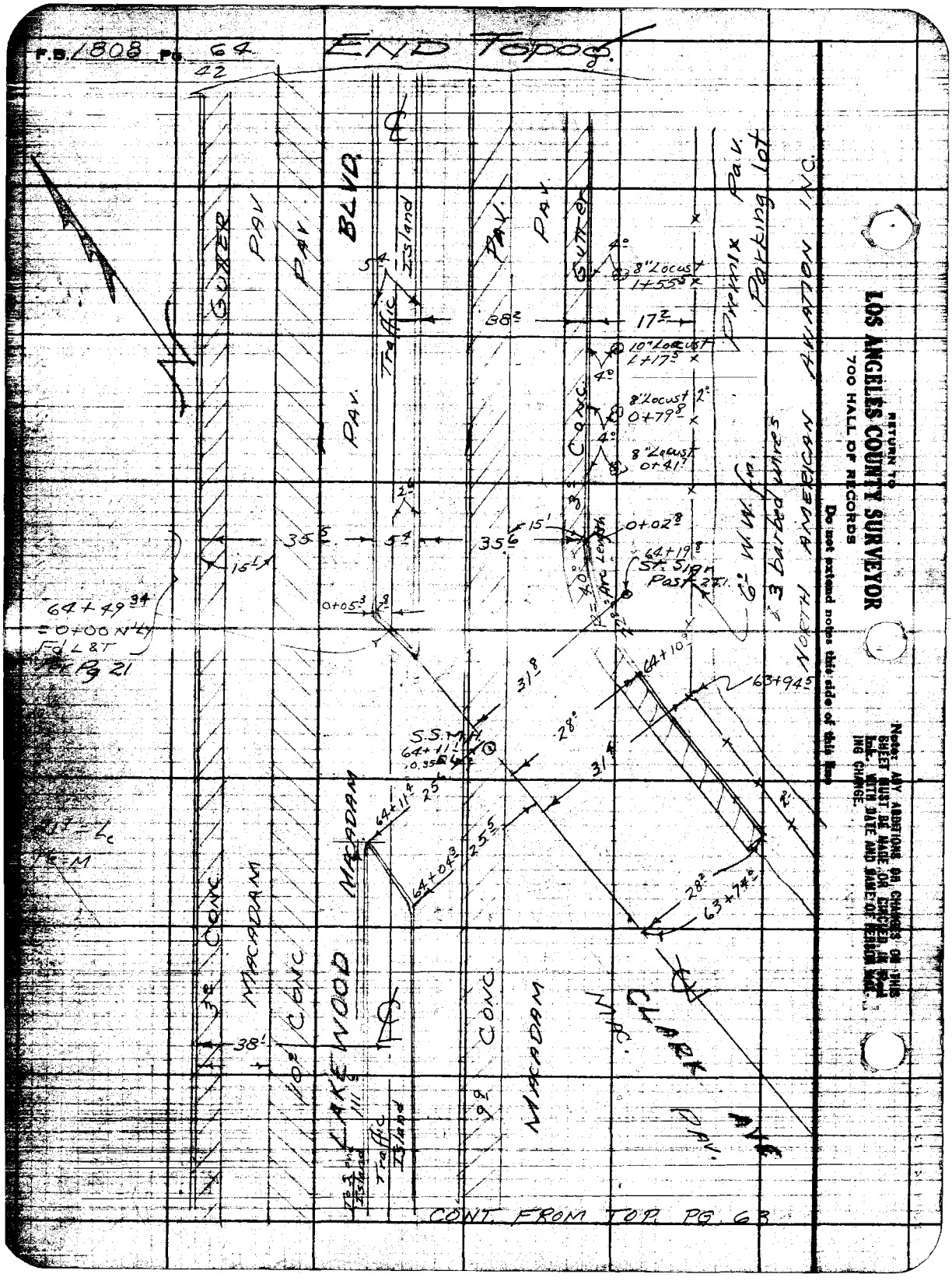

RETURN TO
LOS ANGELES COUNTY SURVEYOR
700 HALL OF RECORDS
Do not extend notes this side of this line
Note: ANY ADDITIONS OR CHANGES ON THIS SHEET MUST BE MADE OR CIRCLED IN RED Ink. WITH DATE AND NAME OF PERSON MAKING CHANGE.

Notes Ck'd by Miller
Map No.
Office Work
Checked
Date

Survey of ROSE AVE
W. O. C.I. 1646 M Tape No. 0151 St'd. 68 °F
Surveyed by A.N. HELLSTROM
Notes A.N.H. Date 2-1954
Indexed

F. B. 1808 Pg. 101

A.N. HELLSTROM
A.S. CURTIS
A.C. GUIZADO
W.E. DEANE

J.N. - C.I. 1646-M

ROSE AVE.

SURVEY TO ESTABLISH ℄ OF ROSE AVE., BETWEEN IMPERIAL HWY. AND LAKEWOOD BLVD., AND ℄ OF JAMES ST. BETWEEN CLARK AVE., AND ROSE AVE. (ROSE AVE. & JAMES ST. - Formerly Private Sts)

INDEX-MAP
℄ of STREETS

PAGE 102
Pages - 103-108

C.S.B-2520
SurDiv. 64-14

Note: Any Additions or Changes on This Sheet Must be Made or Circled in Red Ink With Date and Name of Person Making Change.

Do not extend notes this side of this line.

RETURN TO
LOS ANGELES COUNTY SURVEYOR
726 LOS ANGELES COUNTY
ENGINEERING BLDG.

76FS095 247 4-53

F. B. 1808 Pg. 102

INDEX MAP

SHOWING PAGE NUMBERS TO STRTS. & INTERS

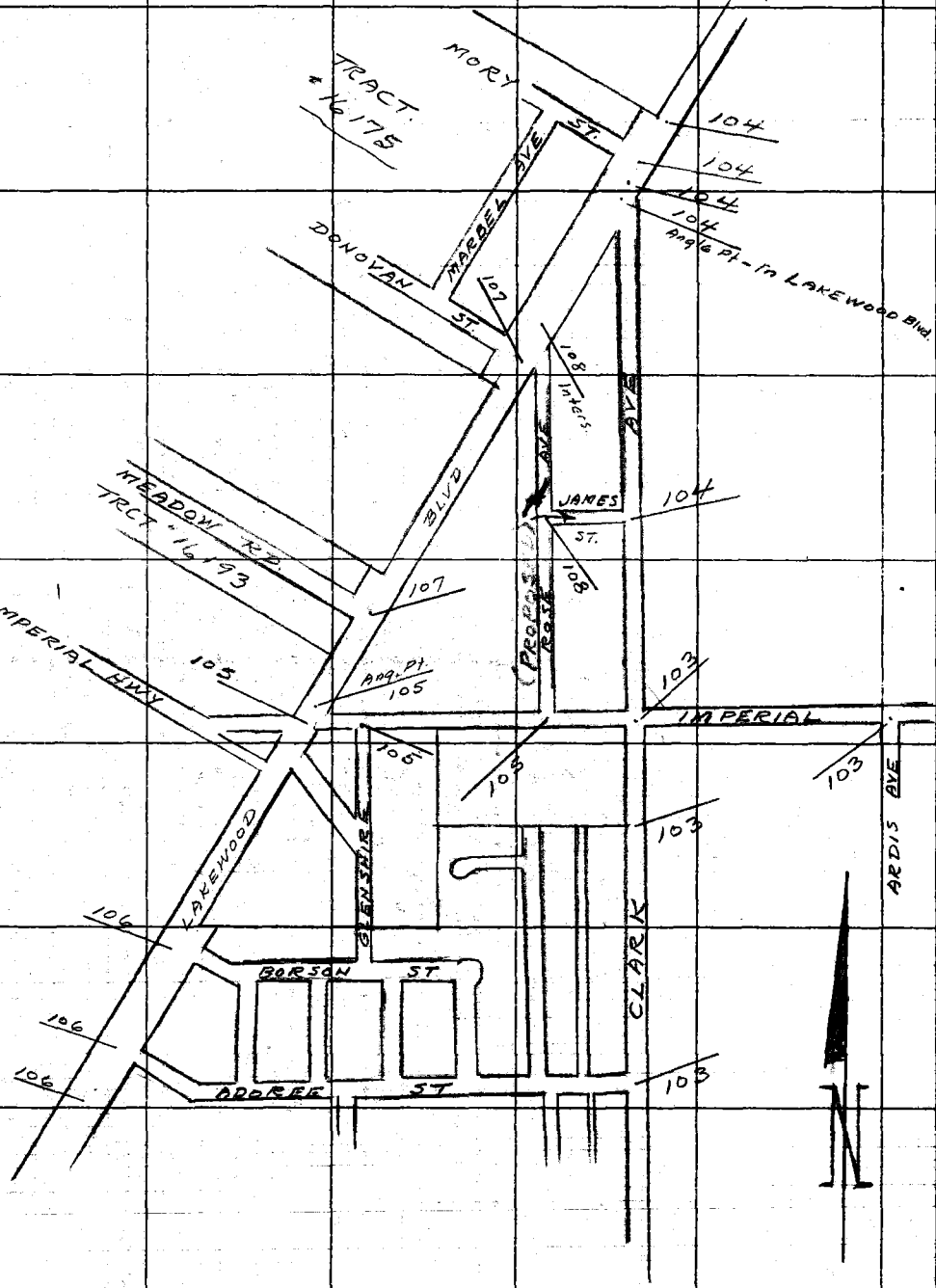

RETURN TO
LOS ANGELES COUNTY SURVEYOR
720 LOS ANGELES COUNTY
ENGINEERING BLDG.
Do not extend notes this side of this line.

Note: Any Additions or Changes on This Sheet Must be Made or Circled in Red Ink With Date and Name of Person Making Change.

Notes Ck'd by Miller	Survey of ROSE AVE	F.B. 1808 Pg. 103
Map No. B-2520	W. O. 1646 Tape No. 0151 St'd. 68 °F	
Office Work Drawn	Surveyed by A.N. HELLSTROM	
Checked McPherson	Notes A.N.H. Date 2-1954	
Date Jan '55	Indexed	

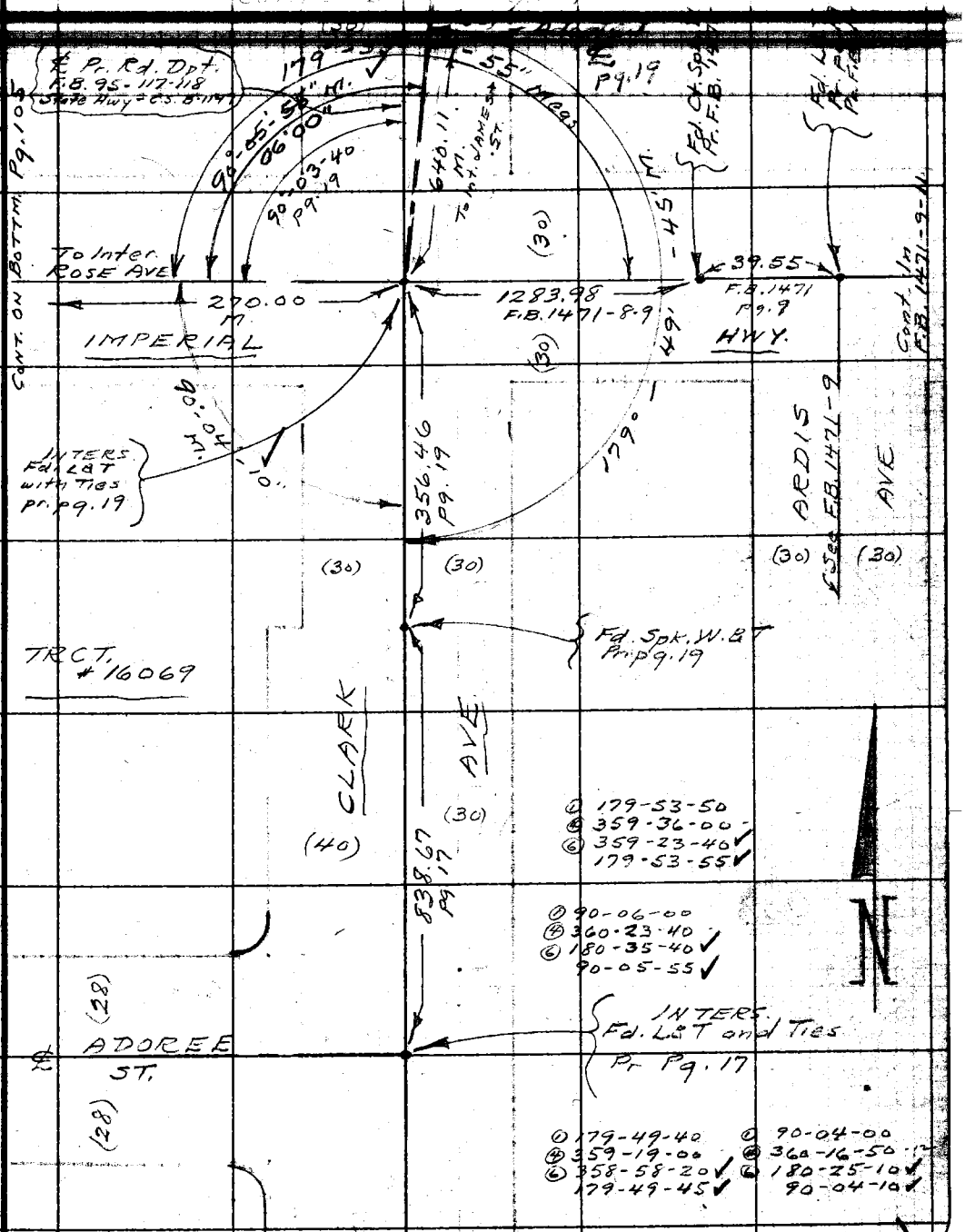

Note: Any Additions or Changes on This Sheet Must be Made or Circled in Red Ink With Date and Name of Person Making Change.

Do not extend notes this side of this line.

RETURN TO
LOS ANGELES COUNTY SURVEYOR
726 LOS ANGELES COUNTY
ENGINEERING BLDG.

76F3098 247 4-53

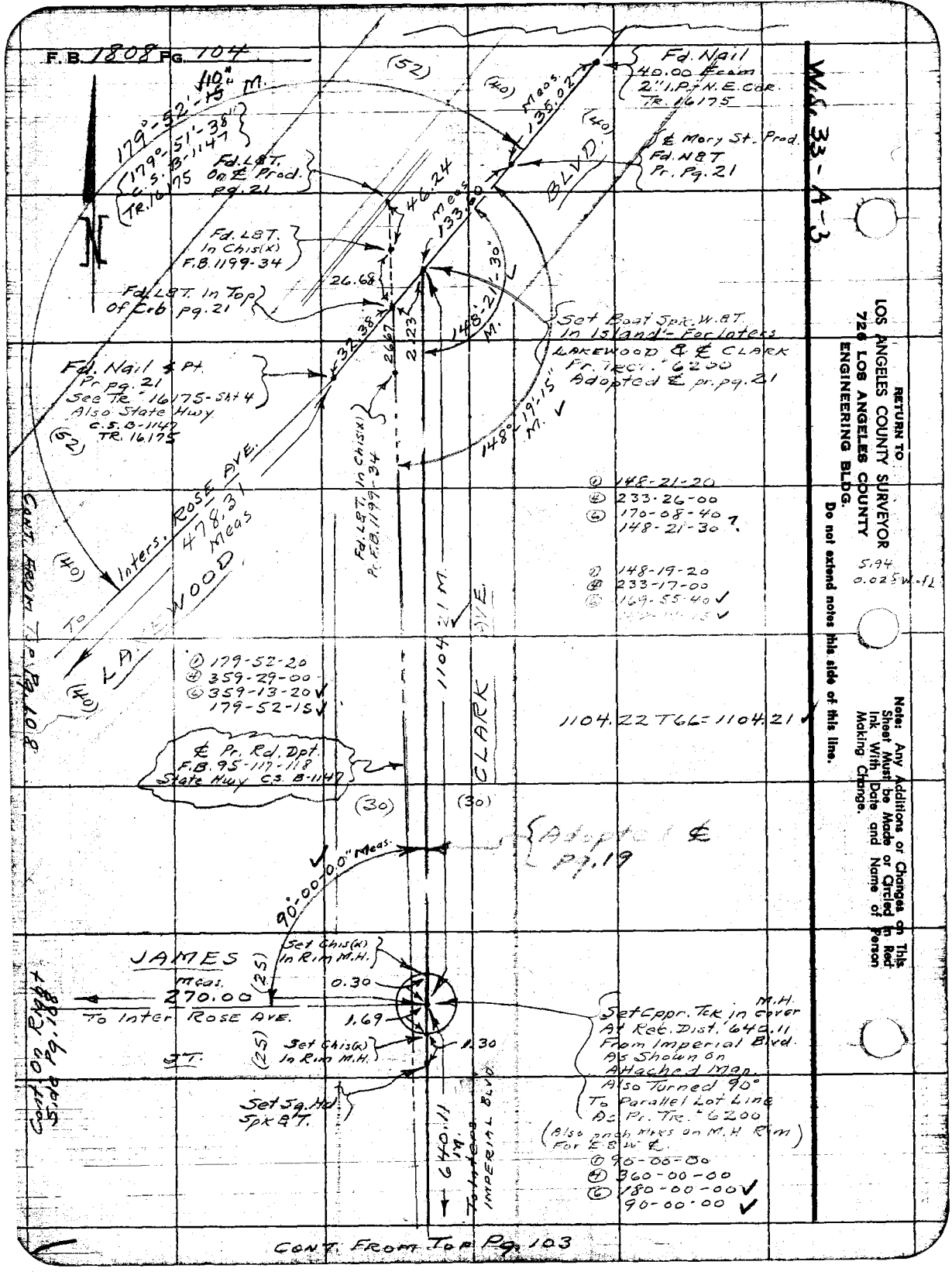

RETURN TO
LOS ANGELES COUNTY SURVEYOR
726 LOS ANGELES COUNTY
ENGINEERING BLDG.
Do not extend notes this side of this line.

Note: Any Additions or Changes on This Sheet Must be Made or Circled in Red Ink With Date and Name of Person Making Change.

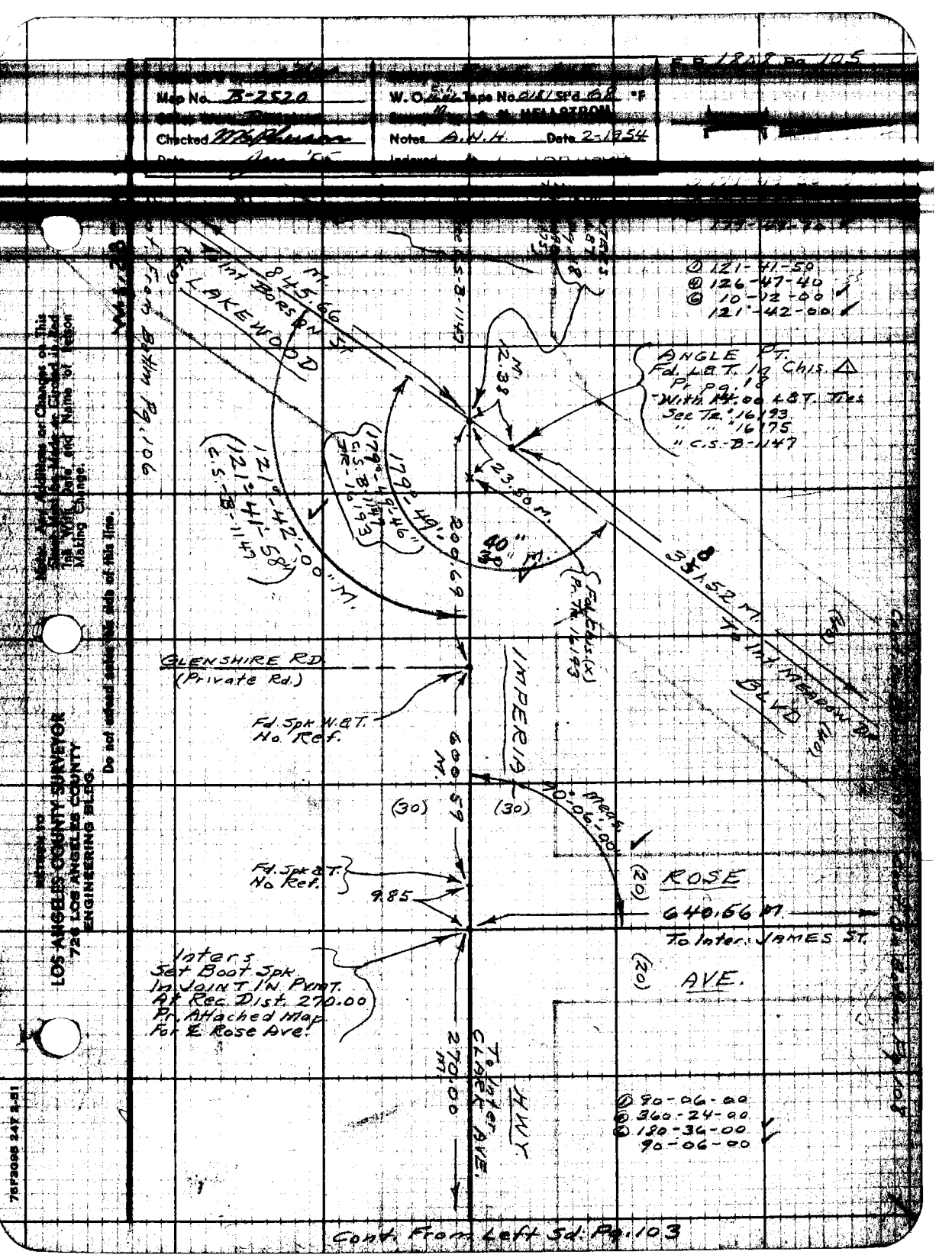

Map No. B-2520
Checked
Date
W. O. Tape No. 0181 Std. 68 °F
HELLSTROM
Notes A.N.H. Date 2-1954
F.B. 1808 Pg. 105
Cont. From Bottom Pg. 106
LAKEWOOD
Int. Borson St.
845.66 M.
12.38 M.
23.50 M.
40" M.
Fd. Chis. (x) Pr. Tr. 16193
ANGLE PT.
Fd. L.&T. In Chis. △
Pr. Pg. 18
With 14.00 L.&T. Ties
See Tr. 16193
" " 16175
" C.S.-B-1147
121°-42'-00" M.
(121°-41'-58")
C.S.-B-1147
179°-49'-46"
C.S.-B-1147
Tr.-16193
200.69
GLENSHIRE RD.
(Private Rd.)
Fd. Spk. W.&T.
No Ref.
IMPERIAL
600.59 M.
(30)
(30)
90°-06'-00" Meas.
Fd. Spk. & T.
No Ref.
9.85
ROSE
(20)
640.66 M.
To Inter. JAMES ST.
(20)
AVE.
Inters
Set Boot Spk.
In Joint In Pvmt.
At Rec. Dist. 270.00
Pr. Attached Map
For E. Rose Ave.
270.00 M.
To Inter. CLARK AVE.
HWY.
① 121-41-50
④ 126-47-40
⑥ 10-12-00
121°-42-00
① 90-06-00
⑥ 360-24-00
⑥ 180-36-00
90-06-00
Cont. From Left Sd. Pg. 103
Cont. On Bottom Pg. 108
Note: Any Additions or Changes on This Sheet Must Be Made or Circled in Red Ink With Date and Name of Person Making Change.
Do not extend notes this side of this line.
RETURN TO
LOS ANGELES COUNTY SURVEYOR
726 LOS ANGELES COUNTY
ENGINEERING BLDG.
76F3095 247 2-51

RETURN TO
LOS ANGELES COUNTY SURVEYOR
725 LOS ANGELES COUNTY
ENGINEERING BLDG.

Note: Any Additions or Changes on This Sheet Must be Made or Circled in Red Ink With Date and Name of Person Making Change.

Do not extend notes this side of this line.

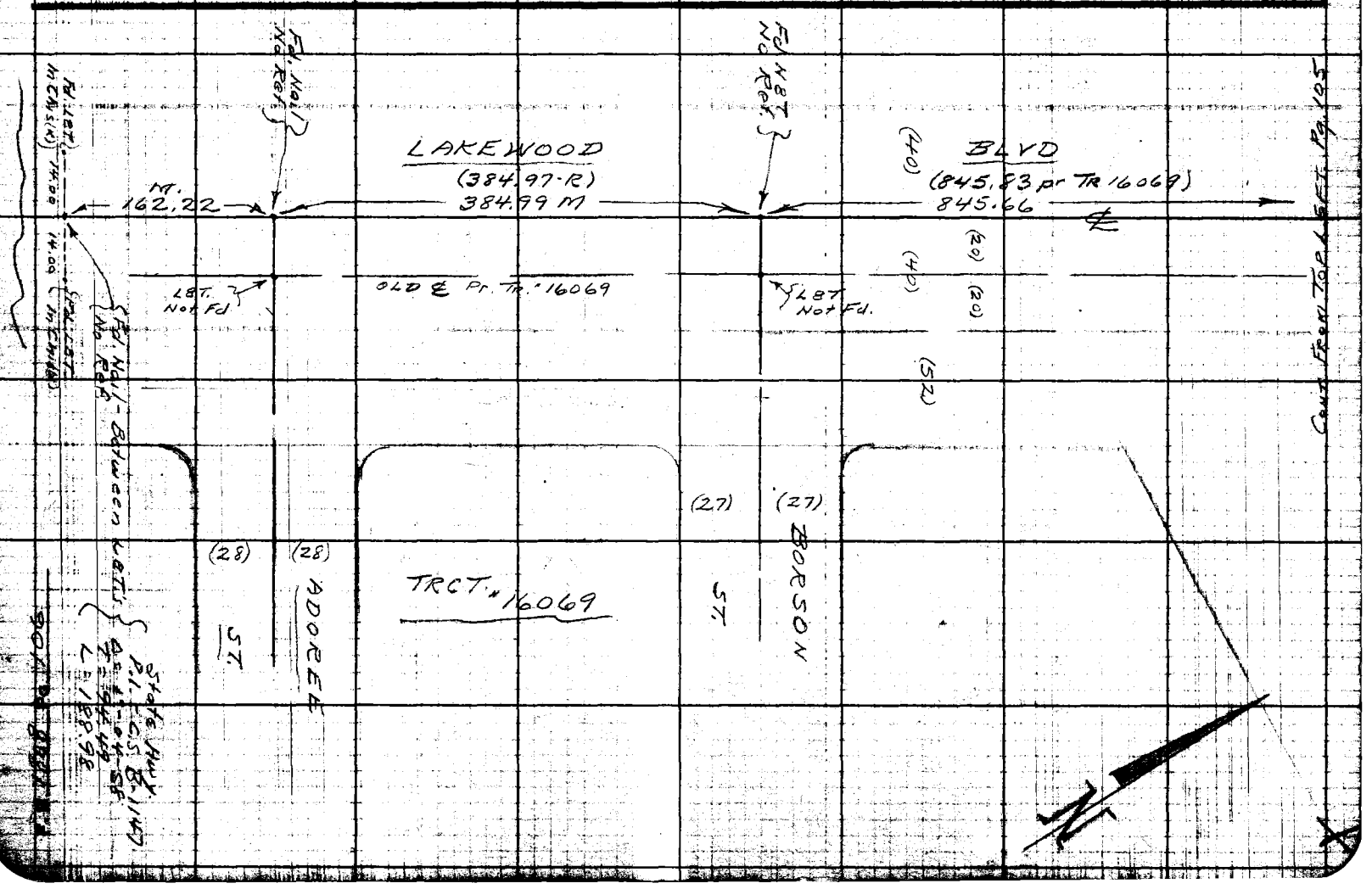

Notes Ck'd by Miller
Map No. B-2520
Office Work Drawn
Checked McPherson
Date Jan. '55

Survey of ROSE AVE.
W. O. Tape No. 151 Std. 62 °F
Surveyed by A. N. HELLSTROM
Notes A.N.H. Date 2-1954
Indexed A. C. Johnson

F. B. 1809 Pg. 107

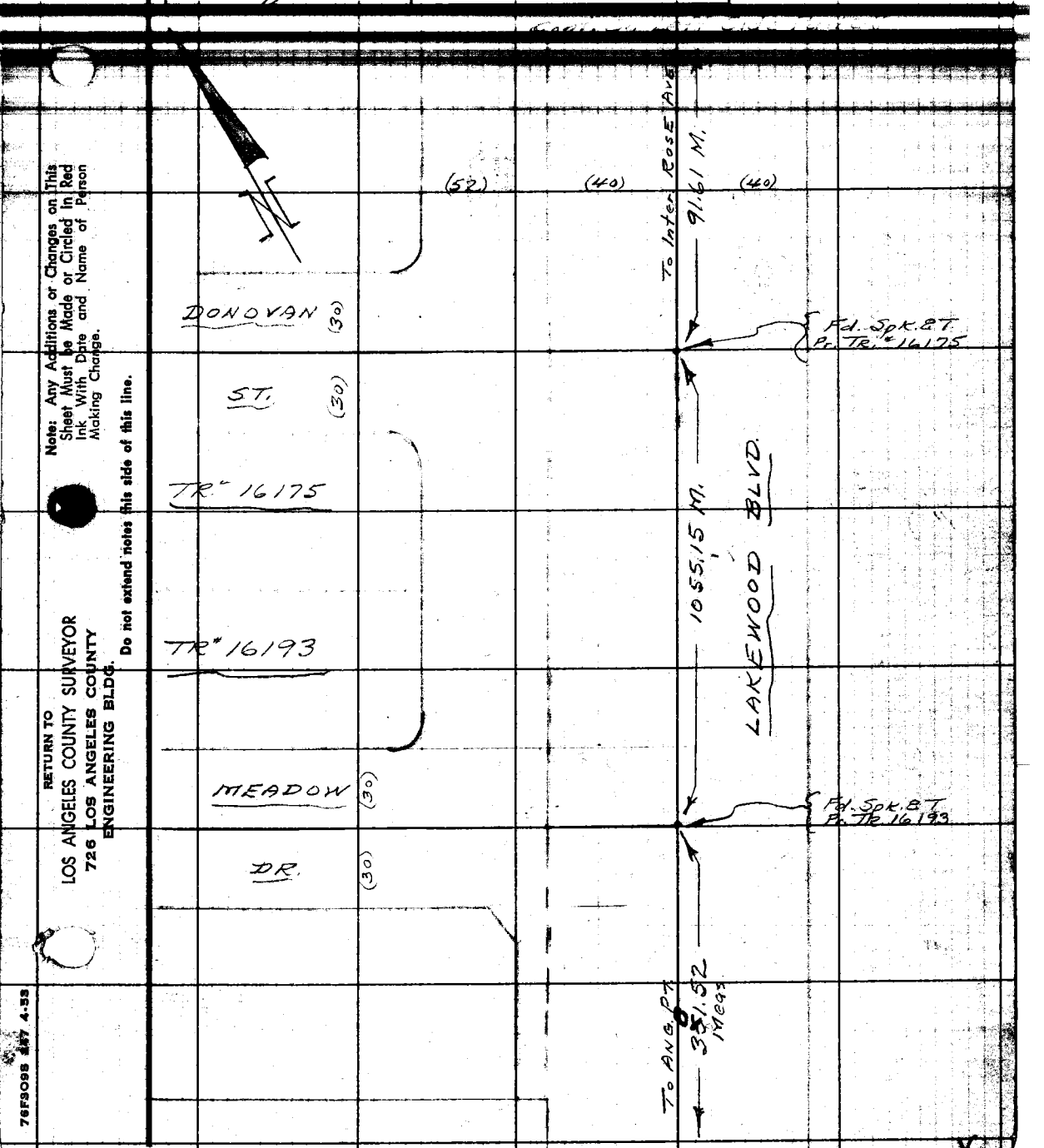

Note: Any Additions or Changes on This Sheet Must be Made or Circled in Red Ink With Date and Name of Person Making Change.

Do not extend notes this side of this line.

RETURN TO
LOS ANGELES COUNTY SURVEYOR
726 LOS ANGELES COUNTY
ENGINEERING BLDG.

76F3098 347 4-53

Cont. From Right Sd. Pg. 105

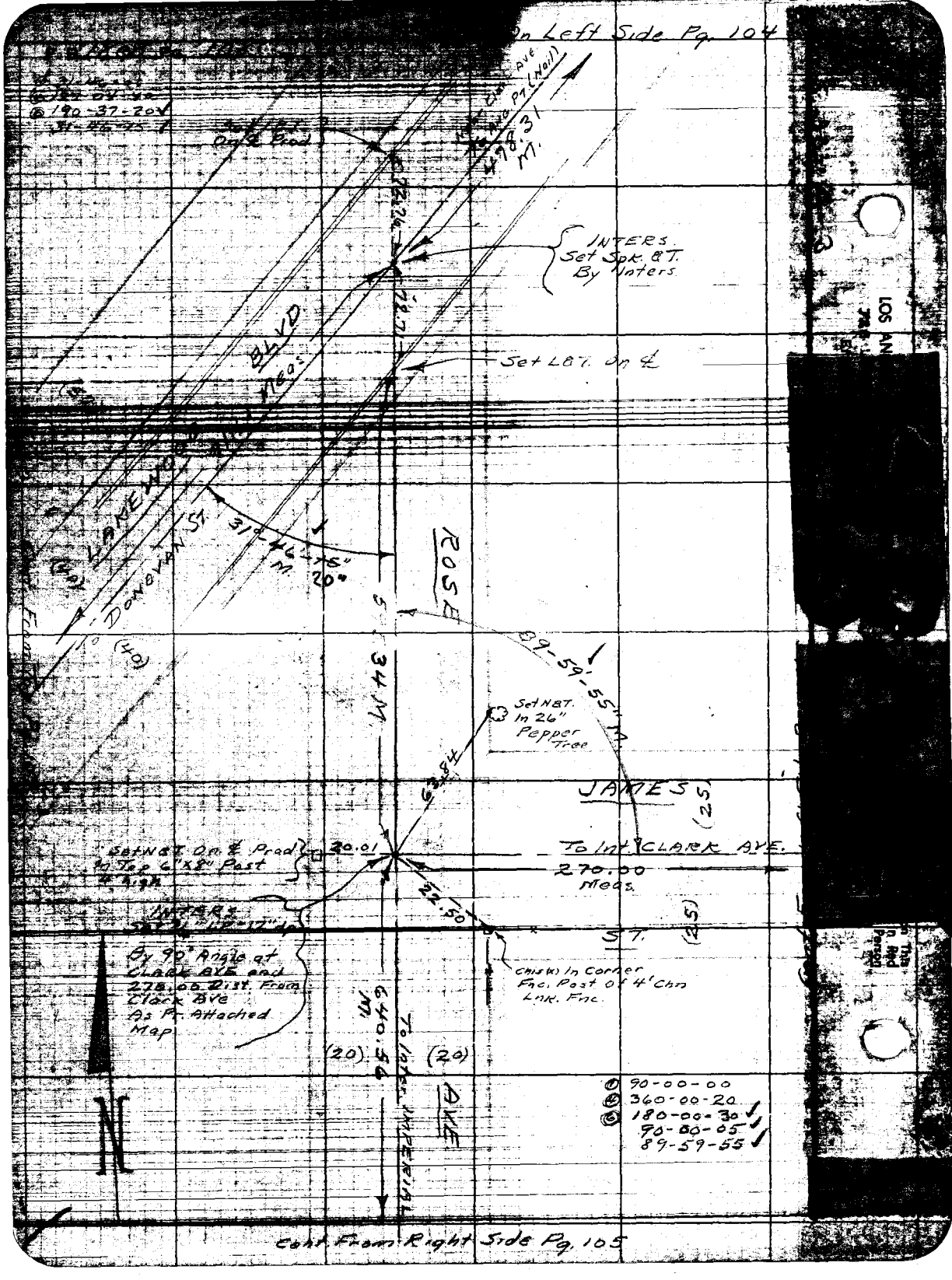

On Left Side Pg. 104
Set L&T. On ℄ Prod
INTERS. Set Spk. & T. By Inters.
Set L&T. On ℄
BLVD
Meas.
LAKEWOOD
DONOVAN ST.
31°-46'-15" M.
20°
ROSE
34 M.
89-59-55" M.
Set N&T. In 26" Pepper Tree
JAMES
(25)
Set N&T On ℄ Prod In Top 6"X8" Post 4' high
20.01
To Int. CLARK AVE.
270.00 Meas.
22.50
INTERS.
ST.
(25)
By 90° Angle at CLARK AVE and 270.00 Dist. From Clark Ave As Pr. Attached Map
Chis(x) In Corner Fnc. Post Of 4' Chn Lnk. Fnc.
640.56 M.
(20)
(20)
To Inter. IMPERIAL
AVE
① 90-00-00
④ 360-00-20
⑥ 180-00-30
90-00-05
89-59-55
N
Cont. From Right Side Pg. 105