INDEX

Notes Ck'd by _____ Notes of _____ F.B. 1809 Pg. _____
Map No. _____ Sta. _____ °F
Office Work _____ Survey _____
Checked _____ Notes _____
Date _____ Indexed _____

PEARBLOSSOM PARK J.N.8658

5	Index	Map
6-22	C.L.& Bdry.	Survey in Tract 10398 on Ave. V-14 at 122nd St. East
[illegible]-32	B.M.	Pearblossom Park T5 N. R 10 W, Sec 22
[illegible]-78	Prof & X-Sec.	PearBlossom Park T5 N. R 10 W.,Sec 22
79-80	B.M.	Check Between B.M. 6 & 8 and Road Dept. B.M.#3

121ST ST. E. & 126TH ST.E. J.N.009614

81-82	Index	
[illegible]-137	C.L.	From Fort Tejon Rd. to Pearblossom Hw.

PEARBLOSSOM PARK J.N. 8868.02

151-164	Grade Stakes	On Grid. System
165-172	Grade Stakes	For curb on Ave. V-14 & 121st St. E.
173-176	Loc. Stakes	Parking Lot Curbs & Block wall for Basketball Court
177-184	Grade Stakes	Parking Lot Curb
181-184	Grade Stakes	Basket Ball Court Wall
185-186	Grade Stakes	Curbs for play Area

Microfilmed March '87

OVER Cont.

F.B. _____ Pg. _____

187-188	Loc Stakes	Comfort Station
189-190	Grade Stakes	Comfort Station
191-193	Loc. Stakes	Baseball Diamond
~~195-198~~	Grade Stakes	Concrete Walk at Ball Diamond
199-200	Const. Stakes	For 18" x 29" CMP Drain Pipe
201-202	Loc. Stakes	Ball Diamond Light Std.

PLEASE RETURN TO
LOS ANGELES COUNTY ENGINEER
403 LOS ANGELES COUNTY ENGINEERING BLDG.

Note: Any Additions or Changes on this Sheet Must Be Made or Circled in Red Ink With Date and Name of Person Making Change.

Do not extend this side of this line.

Notes Ck'd by KRM	Survey of Pearblossom Park
Map No. B-2359	W. O. 8658 Tape No. 101 St'd 84 °F
Office Work THB & S.S.	Surveyed by Rosecrans
Checked McPherson	Notes R Date 9-3-52
Date Feb '53	Indexed R. C. Johnson 10-6-52

F. B. 1809 Pg. 5

PEARBLOSSOM PARK

Public Park portion of Blk. 7 Tr. 10398 Sheet #2

Boundary and Topog. Survey

J.N. 8658

Party — E.A. Rosecrans
L.J. Westhoff
D.H. Beers
S. Halisky
W.E. Newman



W.S. 66

H.C. 161-27
C.S.B-2359

Note: Any Additions or Changes on This Sheet Must be Made or Circled in Red Ink With Date and Name of Person Making Change.

Do not extend notes this side of this line.

RETURN TO
LOS ANGELES COUNTY SURVEYOR
726 LOS ANGELES COUNTY
ENGINEERING BLDG.

76F309S 247 2-51

F.B. 1809 PG. 6

To C.S. Mon. 1/4 Cor. Secs. 15 + 22

Cont. bottom next page

Set N+T. in P.Po # 825783

Int. Set 2"x2" - 8" Dn. by proportion. RESET WITH C.S. MON. 2" I.P. BR. CAP IN CONC., 18" DN. MARKED 12-29-52 MACK

COUNTY SURVEYOR R.E. 63

Int. ℄s 122nd St E and Ave V 12 Set punch mark in pipe plug.

FOR ANGLE SEE PG. 11

Set N+T. in P.Po # 825782 E

34.25 34.40 0.06 77.92 78.00

(Aubin ST) (30')

℄ Ave. V 12

Fd. 2" I.P. Plug + TK 8" Dn Tr. 10398

55.47 55.34

(30')

Chisled x in Ely 4 Po. of Fn.

330.23

(30')

Set 1" I.P. 6" Dn

30.00 Lot line?

N.W. Cor. of park Set L+T See Note on E+W. line

661.26

121st. St. E.

(Barger Ave)

226.07 @ 2-15 = 225.90 ✓
211.21 @ 3-39 = 210.78 ✓
225.02 @ 3-47 = 224.53 ✓
661.21 ✓
T.96 = 661.26 ✓

Fd. 2" I.P. 4" Dn. N.W. Cor. of S. 1/2 of S.W. 1/4 of S.E. 1/4 of Sec. 22 Tr. 10398 Not true point SEE PG. 9

AVE. V 14

(Aulbert St)

(30')

(30')

87.73
187.45 @ 3-30 = 187.10 ✓
180.73 @ 3-30 = 180.39 ✓
205.58 @ 3-30 = 205.20 ✓
660.42 ✓
T.96 = 660.47 ✓

660.99 Rec.
660.47 Ch.

90°18'-10" 05" Adj.

90-18-15 ①
✓ 361-12-45
90-18-11 1/4

To C.S. Mon. S.E. Cor. Sec. 22

90°

Fd. 2" I.P. 6" up.

0.16 30.00 20.01 0.16

Fd. 2" I.P. 6" up.

1/4 Cor. Secs. 22 + 27 T.S.N. R.10W. Fd. C.S. Mon. Fl. in bottom of wash a replacement of 2" I.P. F.B. 58-57

W.S. 66-C-5

RETURN TO
LOS ANGELES COUNTY SURVEYOR
726 LOS ANGELES COUNTY
ENGINEERING BLDG.

Do not extend notes this side of this line.

Note: Any Additions or Changes on This Sheet Must be Made or Circled in Red Ink With Date and Name of Person Making Change.

Notes Ch'd by KRM	Survey of Pearblossom Park
Map No. B-2359	W. O. 8658 Tape No. 101 St'd. 84 °F
Office Work THB & S.S.	Surveyed by Rosecrans
Checked McPherson	Notes R Date 9-10-52
Date Feb. 53	Indexed

F. B. 1809 PG. 7

INT. SET C.S. MON. 2" I.P. BR. CAP IN CONC. 18" DN. AT 1.27' NLY.

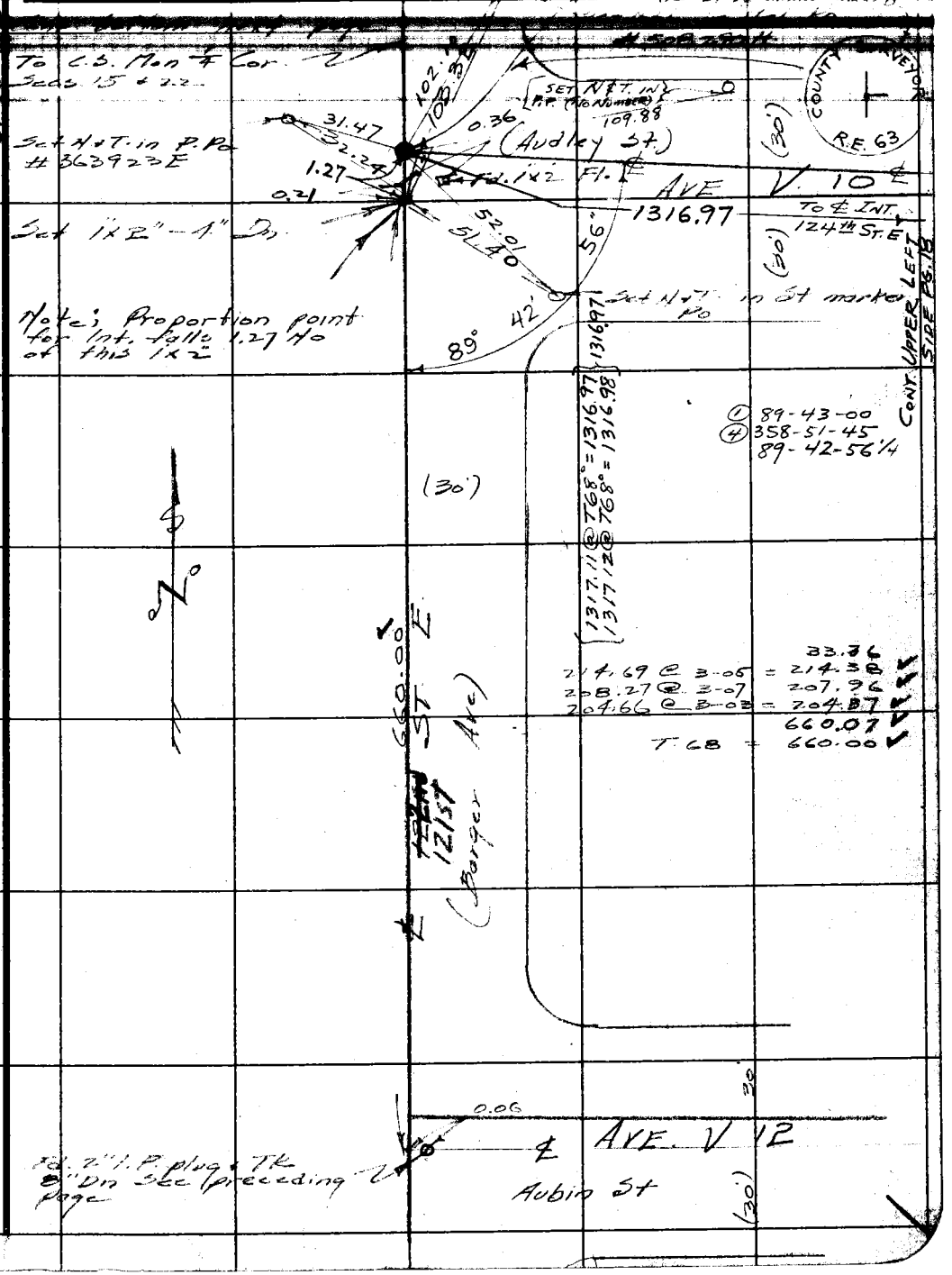

Note: Any Additions or Changes on This Sheet Must be Made or Circled in Red Ink With Date and Name of Person Making Change.

Do not extend notes this side of this line.

RETURN TO
LOS ANGELES COUNTY SURVEYOR
726 LOS ANGELES COUNTY
ENGINEERING BLDG.

76F309S 247 2-51

F. B. 1809 PG. 8

W.S. 66-B-5

To C.S. Mon ¼ Cor Sec. 15 & 22

Set N.&T. in P.P. #563921E

Fd. 2" I.P. plug & Nd 2" Dn. Ctr. Sec. per Tr. #10398-2

Pear Blossom Hwy.

℄ AVE V 8

Pearblossom Hwy.

(30)

(P.O.T. SET BT. SPK. & TIN FLUSH)

3.00 0.19

3.00

(P.O.T. SET BT. SPK. & TIN FLUSH)

44.75 44.95

(30)

(40)

89°43'00"

Set N.&T. in Tel. Po #4422791

INT. = CTR. SEC. 22, T5N, R10W.
SET C.S. MON. 2" I.P. BR. CAP
IN CONC. 10" DN. IN H.H.
MARKED: 1-5-53 MACK

Set N.&T. in Tel. pole # 508287H

COUNTY SURVEYOR R10W. T5N CTR. + SEC. 22 R. E. 63

89-43-00 ①
358-52-00 ④
89-43-00

T. E.

662.27

121st ~~22nd~~ (Barger Ave.)

(30')

228.36 @ 1-05 = 228.36 ✓
215.23 @ 3-12 = 214.89 ✓
206.10 @ 3-29 = 205.72 ✓
662.34 ✓
7.68 = 662.27 ✓

(30')

(30')

AVE. V 10

Set 1x2 Sec preceding page; PG. 7

RETURN TO
LOS ANGELES COUNTY SURVEYOR
726 LOS ANGELES COUNTY
ENGINEERING BLDG.

Do not extend notes this side of this line.

Note: Any Additions or Changes on This Sheet Must be Made or Circled in Red Ink With Date and Name of Person Making Change.

Notes Ck'd by KRM	Survey of Pearblossom Park
Map No. B-2359	W. O. 8658 Tape No. 101 St'd. 84 °F
Office Work THB, L.S.S.	Surveyed by Rosecrans
Checked McPherson	Notes R Date 9-11-52
Date [illegible]	Indexed

F. B. 1809 PG. 9

W.S. 66 [illegible] .5

Note: Any Additions or Changes on This Sheet Must be Made or Circled in Red Ink With Date and Name of Person Making Change.

Do not extend notes this side of this line.

RETURN TO
LOS ANGELES COUNTY SURVEYOR
726 LOS ANGELES COUNTY
ENGINEERING BLDG.



76F309S 247 2-51

F.B. 1809 PG. 10

W.S. 66-C-5

RETURN TO
LOS ANGELES COUNTY SURVEYOR
726 LOS ANGELES COUNTY
ENGINEERING BLDG.

Do not extend notes this side of this line.

Note: Any Additions or Changes on This Sheet Must be Made or Circled in Red Ink With Date and Name of Person Making Change.

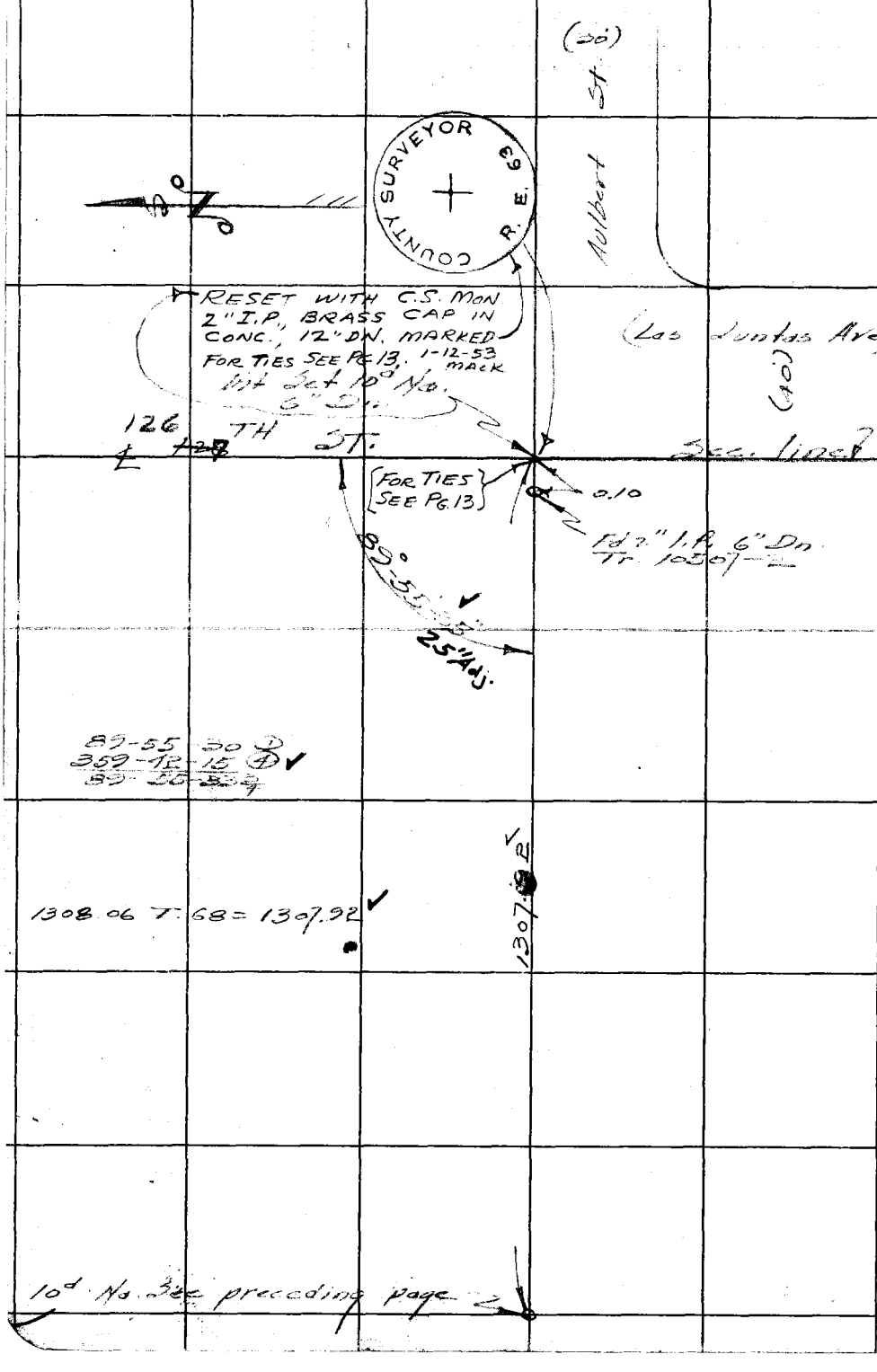

Notes Ck'd by KRM	Survey of Pearblossom Park
Map No. B-2359	W. O. 8658 Tape No. 101 St'd. 84 °F
Office Work THB & S.S.	Surveyed by Rosecrans
Checked McPherson	Notes R Date 9-3-52
Date	Indexed

F. B. 1809 PG. 11

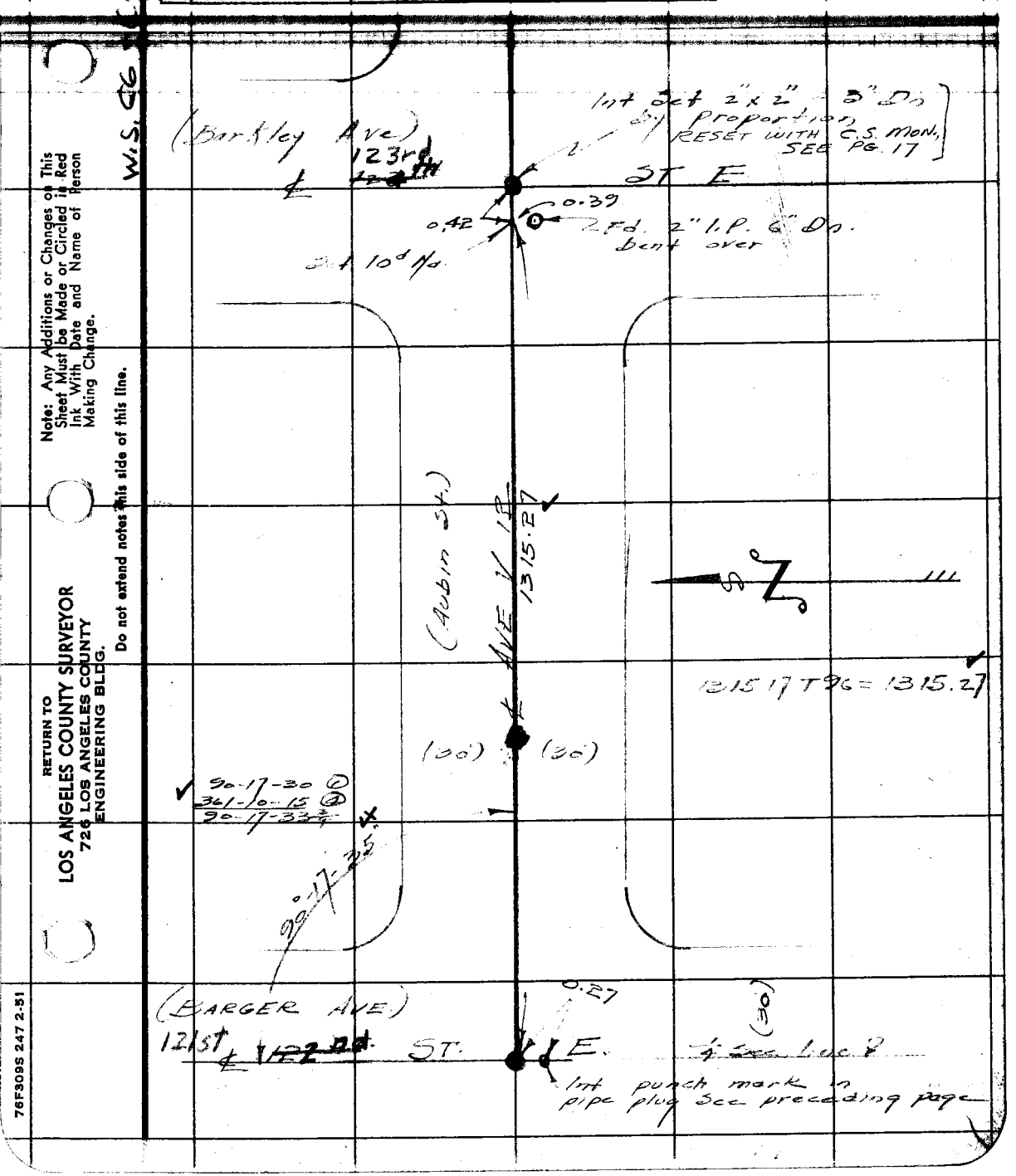

Note: Any Additions or Changes on This Sheet Must be Made or Circled in Red Ink With Date and Name of Person Making Change.

Do not extend notes this side of this line.

RETURN TO
LOS ANGELES COUNTY SURVEYOR
726 LOS ANGELES COUNTY
ENGINEERING BLDG.

76F309S 247 2-51

F. B. 1809 PG. 42

W.S. 66-C-5

Set N+T. in P.Po #462184E

Set N+T. in top of 6x6" Fo Po.

SET LG BT. SPK W&T

P.O.T. SET LG. BT SPK W&T

97.92

97.86

3.00

3.00

59.40

59.50

Fd. 2" I.P. 1" Dn N.E. Cor. of S.E.¼ of S.E.¼ Sec 22 Tr. 10398-4

True line ?

0.09

~~12th~~ 126th ST. E. (Los Juntos Ave)

INT. SET C.S. MON. 2" I.P. BR. CAP IN CONC. 12" DN., BY INT., MARKED 1-16-53 MACK

62.59

62.50

47.86

47.89

Set N+T. in P.Po #462187E

89°-55'-50"

56'00" Adj.

Set N+T. in P.Po #462186E

COUNTY SURVEYOR R.E. 69

1316.92 T96 = 1316.02

89-55-48

(Aubin St.)

1316.02

RESET WITH C.S. MON. SEE PG. 17

Int Set 2x2 3" Dn See preceding page

0.42

Set 10d Nr.

RETURN TO
LOS ANGELES COUNTY SURVEYOR
726 LOS ANGELES COUNTY
ENGINEERING BLDG.

Do not extend notes this side of this line.

Note: Any Additions or Changes on This Sheet Must be Made or Circled in Red Ink With Date and Name of Person Making Change.

F. B. 1809 PG. 13

Notes Ck'd by KRM	Survey of Pearblossom Park
Map No. B-2359	W. O. 8658 Tape No. 101 St'd. 84 °F
Office Work THB & S.S.	Surveyed by Rodecrans
Checked McPherson	Notes 1 Date 7-8-52
Date	Indexed

W.S. 66-4

True ℄

Chisled x in 14" Conc Std. pipe

193.27
234.16 @ 2-33 = 233.93
234.31 @ 2-48 = 234.03
661.23
T.94 = 661.27

661.27

56.83
56.78
0.04
48.92
0.06
28.23
28.30

SET N&T IN 10" PEAR TREE, 12" UP

(Aulbert St)

Fd. 2" I.P. 6" Dn
Tr. 10507-2

℄ AVE. V 14

INT. FD. 10d NAIL 6" DN. RESET WITH C.S. MON. 12" DN.; SEE PG. 10

Chisled x in 4" fire hydrant

(30)

Transit line

126th ST. E.

(Las Juntas Ave)

89-55-15 ①
359-41-15 ④
89-55-18 3/4

44.00
205.92 @ 2-27 = 205.73
202.16 @ 2-41 = 201.94
200.72 @ 2-52 = 200.47
8.98
661.12
T.94 = 661.16

661.16

(40)

4 to transit line

89-55-20
15" Adj.

To C.S. Mon. So. 1/4 Cor. Sec. 22

(40)

℄ AVE. W.

Fence

Cor. Secs. 22, 23, 26 & 27
T. 5 N. R. 10 W. Fd. C.S. Mon.
18" Dn. Replacing 2" I.P.
per C.S. 8734

Note: Any Additions or Changes on This Sheet Must be Made or Circled in Red Ink With Date and Name of Person Making Change.

Do not extend notes this side of this line.

RETURN TO
LOS ANGELES COUNTY SURVEYOR
726 LOS ANGELES COUNTY
ENGINEERING BLDG.

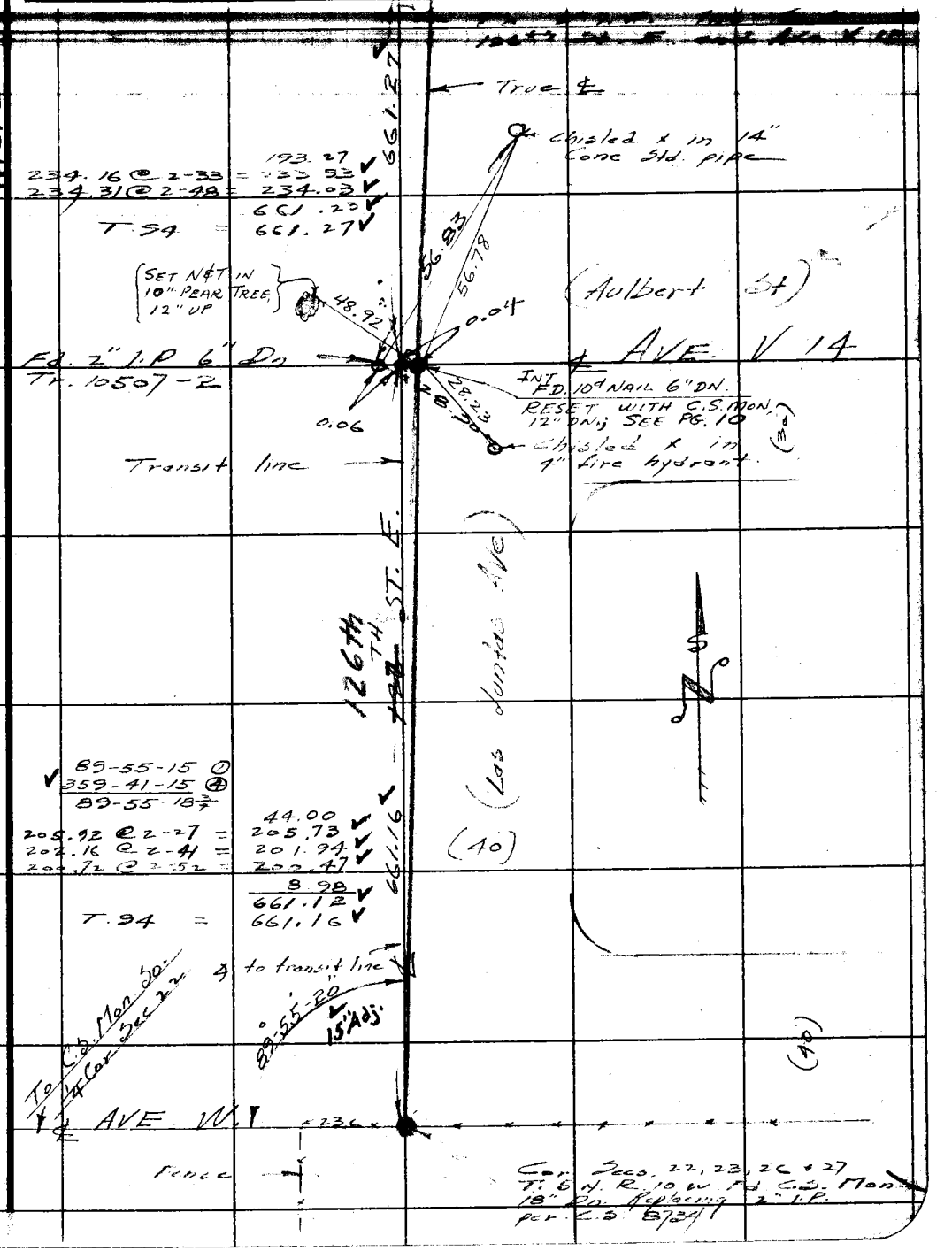

76F309S 247 2-51



RETURN TO
LOS ANGELES COUNTY SURVEYOR
726 LOS ANGELES COUNTY
ENGINEERING BLDG.

Do not extend notes this side of this line.

Note: Any Additions or Changes on This Sheet Must be Made or Circled in Red Ink With Date and Name of Person Making Change.

F.B. 189 PG. 15

Notes Ck'd by KRM
Map No. B-2359
Office Work THE & SS.
Checked McPhun
Date

Survey of Pearblossom Park
W. O. 6688 Tape No. 101 St'd. 81 °F
Surveyed by Rosecrans
Notes Date 7-8-52
Indexed

Note: Any Additions or Changes on This Sheet Must be Made or Circled in Red Ink With Date and Name of Person Making Change.

Do not extend notes this side of this line.

RETURN TO
LOS ANGELES COUNTY SURVEYOR
726 LOS ANGELES COUNTY
ENGINEERING BLDG.

76F309S 247 2-51



F.B. 1809 PG. 16

W.S. 66-B-5

Fd. C.S. Mon. 1/4 Cor. Secs. 22 + 27 T. 5 N. R. 10 W. F.B. 58-57

1202.80

1202.88 T 74 = 1202.80

No. Fence

314.0

0.9

4.0

Set 1"x2"

1.21° E. Fence

SET N&T IN 10" JUNIPER TREE

SET N&T IN 10" JUNIPER TREE

110.72

40.93

Fd 1"-10" high not of record.

44.14

0.43

1/16 Cor. Set 2"x2" Fl. RESET WITH C.S. MON. 2" I.P., BR. CAP IN CONC. FLUSH, MARKED. 1-5-53 MACK

876.38 T 72 = 876.31

876.31

COUNTY SURVEYOR R10W T5N 22 27 1/4 1/4 COR. R. E. 63

Set 1"x2" Fl.

547.97 T 72 = 547.93

547.93

Fd. C.S. Mon. 18" Dn. Cor. Secs. 22, 23, 26 + 27 T. 5 N. R. 10 W.

RETURN TO
LOS ANGELES COUNTY SURVEYOR
726 LOS ANGELES COUNTY
ENGINEERING BLDG.

Do not extend notes this side of this line.

Note: Any Additions or Changes on This Sheet Must be Made or Circled in Red Ink With Date and Name of Person Making Change.

Notes Ck'd by KRM	Survey of Peerblossom Park
Map No. B-2359	W. O. 8658 Tape No. 101 St'd. 84 °F
Office Work THB & S.S.	Surveyed by Rosecrans
Checked McPherson	Notes K Date 1-3-53
Date	Indexed

F. B. 1809 PG. 17

Cont. bottom next page



Note: Any Additions or Changes on This Sheet Must be Made or Circled in Red Ink With Date and Name of Person Making Change.

Do not extend notes this side of this line.

RETURN TO
LOS ANGELES COUNTY SURVEYOR
726 LOS ANGELES COUNTY ENGINEERING BLDG.

76F3095 247 2-51

F.B. 1809 PG. 18

CONT. LEFT SIDE PG. 19

SET N & T IN 20" TREE, 18" UP

TO ℄ INT. CHERRYBLOSSOM HWY.

SET N & T IN P.P. # 462208E 10" UP

661.14

BT SPK & TIN

51.60

TO 2" I.P. at AVE V.8 see next page

27.20

(30')

(Audley St)

AVE V 10

TO ℄ INT. 122ND. ST. E.

1316.97

Searched here and found nothing

3.00

BT SPK & TIN

1317.35

TO C.S. MON. ON ℄ INT 127TH ST. E

90°

47.22

54.67

10"

26"

SET P.M. CROSS IN 4" FIRE HYD 6" UP

SET N & T IN 4"x4" FENCE COR. POST, 6" UP

CONT. UPPER LEFT SIDE PG. 14

S-C-55

CONT. UPPER RIGHT SIDE PG. 7

INT. SET C.S. MON. 2" I.P. WITH BRASS CAP IN CONC., 10" DN. IN H.H. B. INT. MARKED

COUNTY SURVEY R. E. 63

STAND 68° E

T68° = 1316.97 } 1316.97

T68° = 1316.98

T68° = 661.45 } 661.44

T68° = 661.43

T68° = 661.43

100 TAPE #101 STAN. 84° E

224.26 @ 2-06 = 448.52

215.68 @ 2-06 = 431.36

202.56 @ 2-09 = 202.25

T 96 = 641.66

19.96

661.12

(Audley St)

AVE 12

TO ℄ INT. 121ST ST. E

661.12

661.44

(30')

300' TAPE #101 STAND. 84° E

T72° = 661.14 } 661.14

T72° = 661.14

T72° = 1317.36 } 1317.35

T72° = 1317.34

1317.46 @ T72° = 1317.44

90°

90-10-30

360-42-30

90-10-37 1/2

90-10-30

360-41.45

90-10-26 1/2

(Aubin St)

(30')

℄ AVE. V.12

TO 2"x2" at 121ST ST. E

Set 2"x2" 3' Dep. See preceding page (PG 17) TO 2" I.P. at 126TH ST. E.

RESET WITH C.S. MON. SEE PG. 17

RETURN TO
LOS ANGELES COUNTY SURVEYOR
725 LOS ANGELES COUNTY ENGINEERING BLDG.

Do not extend notes this side of this line.

Note: Any Additions or Changes on This Sheet Must be Made or Circled in Red Ink With Date and Name of Person Making Change.

Notes Ck'd by KRM	Survey of Parblossom Park
Map No. B-2359	W. O 8658 Tape No 101 St'd 84 °F
Office Work TH.B. & S.S.	Surveyed by Rosecrans
Checked McPherson	Notes R Date 7-15-52
Date	Indexed

F. B 1809 Pg. 19

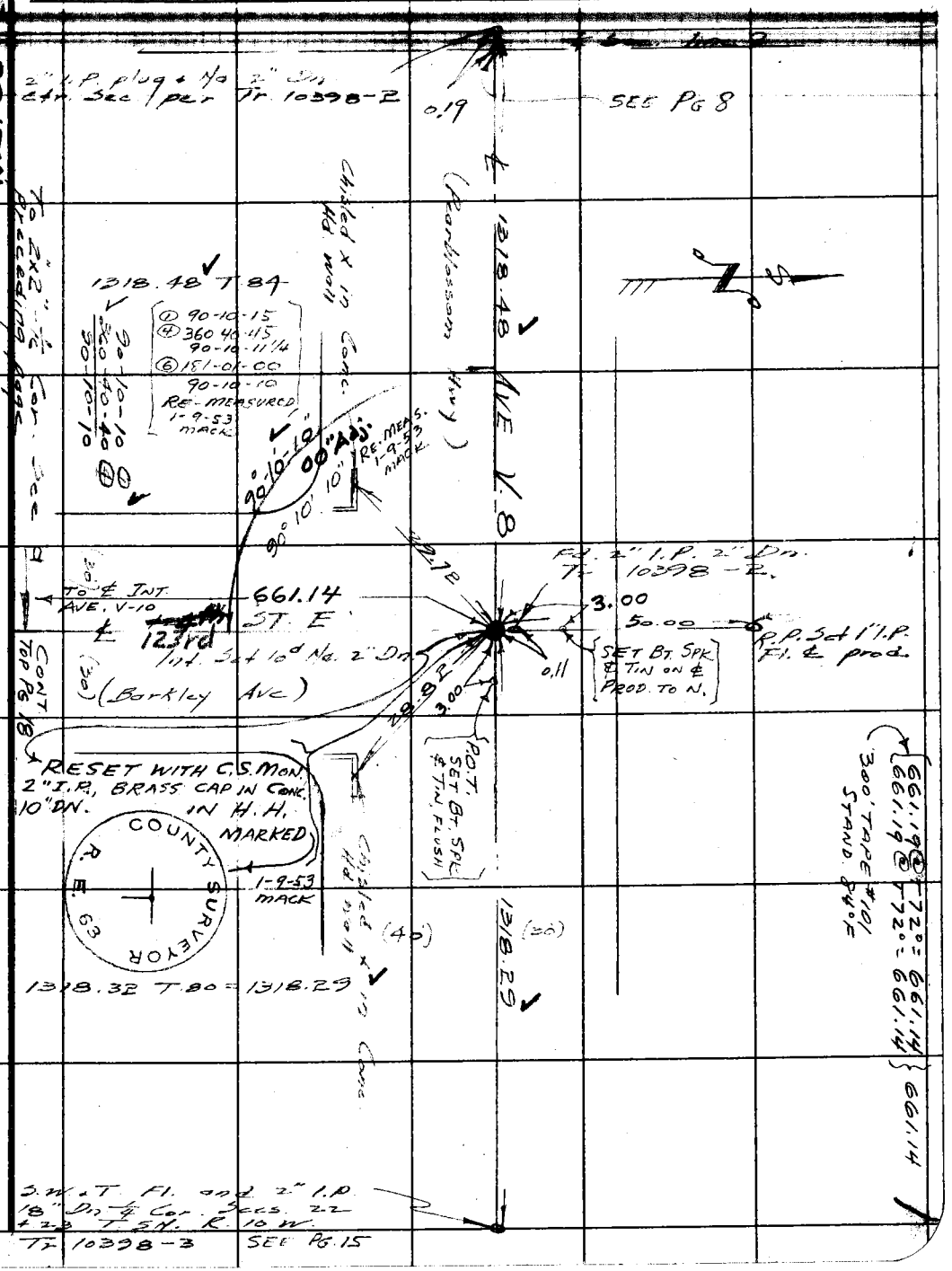

Note: Any Additions or Changes on This Sheet Must be Made or Circled in Red Ink With Date and Name of Person Making Change.

Do not extend notes this side of this line.

RETURN TO
LOS ANGELES COUNTY SURVEYOR
726 LOS ANGELES COUNTY
ENGINEERING BLDG.

76F309S 247 2-51

F.B. 1809 PG. 20

Cont. bottom next page



RETURN TO
LOS ANGELES COUNTY SURVEYOR
726 LOS ANGELES COUNTY
ENGINEERING BLDG.

Do not extend notes this side of this line.

Note: Any Additions or Changes on This Sheet Must be Made or Circled in Red Ink With Date and Name of Person Making Change.

Notes Ck'd by RRM.	Survey of Pearblossom Park
Map No. B-2359	W. O. 8658 Tape No. 101 St'd. 97 °F
Office Work THB. & S.S.	Surveyed by Rosecrans
Checked McPherson	Notes R Date 9-16-5
Date [illegible]	Indexed [illegible]

F. B. 1809 PG. 21



Note: Any Additions or Changes on This Sheet Must be Made or Circled in Red Ink With Date and Name of Person Making Change.

Do not extend notes this side of this line.

RETURN TO
LOS ANGELES COUNTY SURVEYOR
726 LOS ANGELES COUNTY
ENGINEERING BLDG.

76F309S 247 10M 1-49

F. B. 1809 PG. 22

W.S. 66-C-5

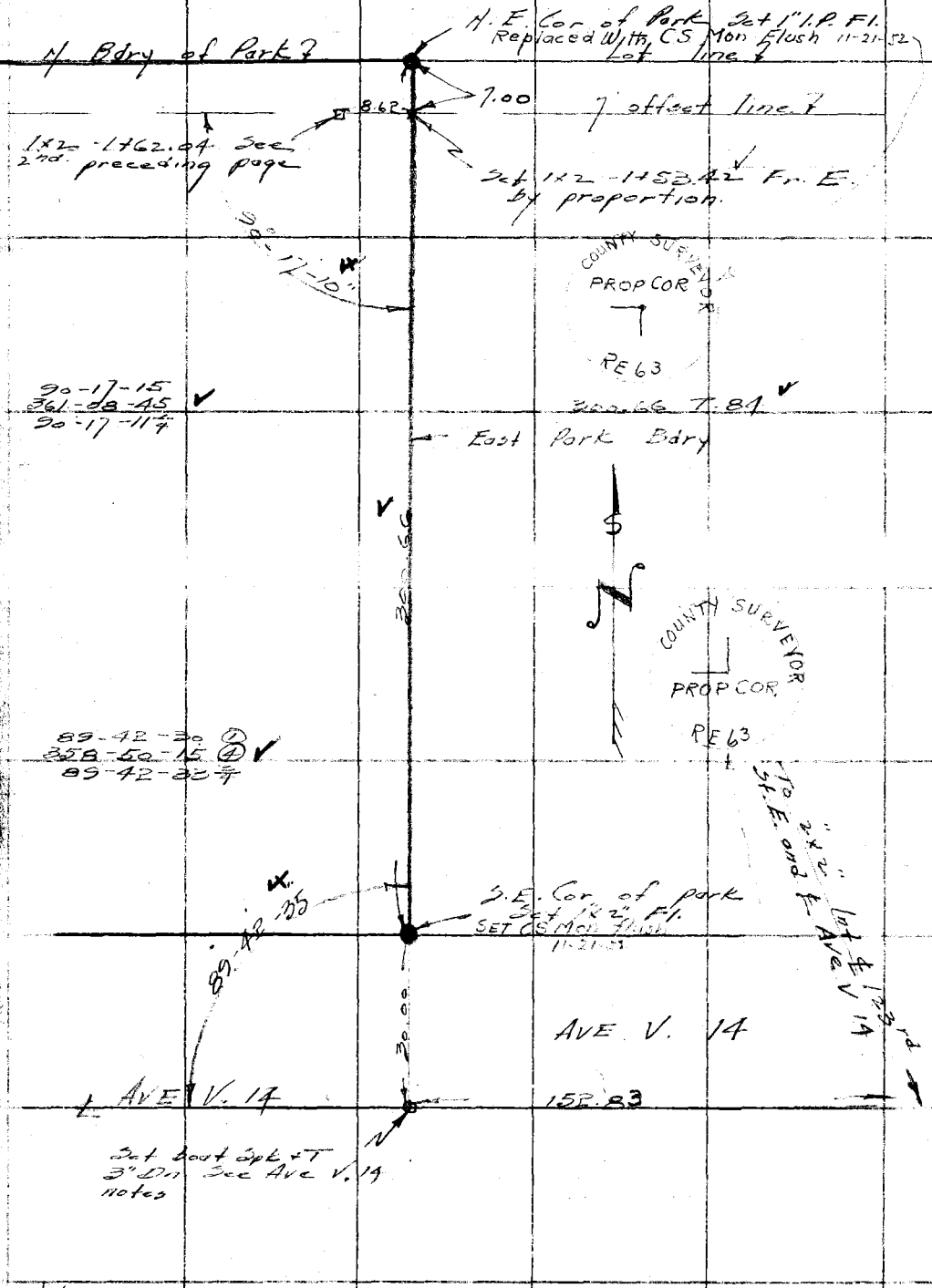

RETURN TO
LOS ANGELES COUNTY SURVEYOR
726 LOS ANGELES COUNTY
ENGINEERING BLDG.

Do not extend notes this side of this line.

Note: Any Additions or Changes on This Sheet Must be Made or Circled in Red Ink With Date and Name of Person Making Change.

~~Datum = [illegible]~~

Elevations shown hereon are ~~based~~ on the 1929 U.S.C.&G.S. Adj of U.S.B.M "L.S. 23-1929" (U.S. 1965)

Pearblossom Park
J.N. 8658

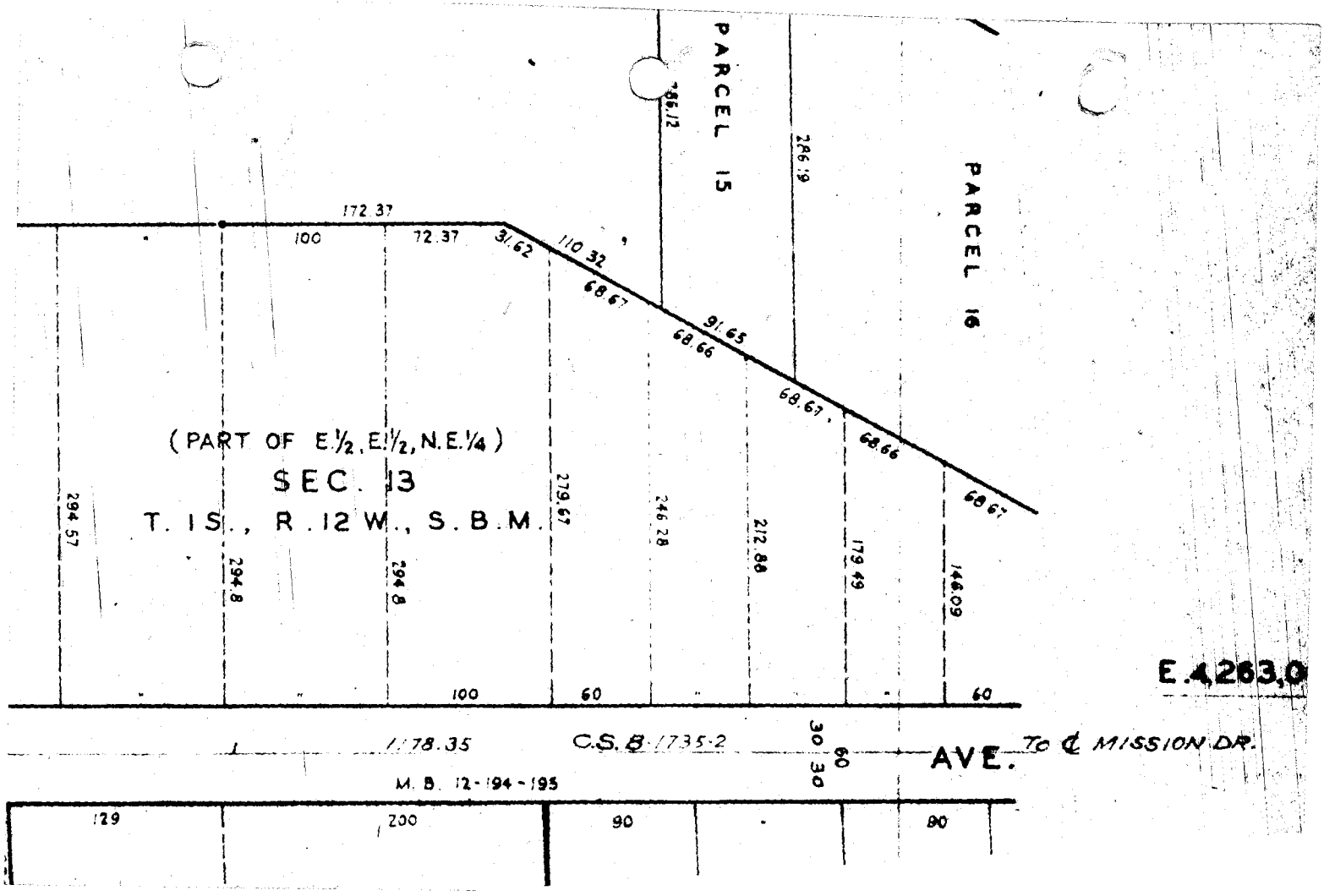
PARCEL 15
PARCEL 16
286.12
286.19
172.37
100
72.37
31.62
110.32
68.67
91.65
68.66
68.67
68.66
68.67
(PART OF E½, E½, N.E.¼)
SEC. 13
T. 1 S., R. 12 W., S.B.M.
294.57
294.8
294.8
279.67
246.28
212.88
179.49
146.09
100
60
60
E.4,263,0
1178.35
C.S.B. 1735-2
30
60
30
AVE.
To ℄ MISSION DR.
M.B. 12-194-195
129
200
90
90

Profile No. _____ Notes Red. _____ Plotted _____ Job No. _____ Division No. _____

F.B. 1809 Pg. 3

Date _____ Date _____ Survey of _____

X-Sec. No. _____ Notes Chkd. _____ Checked _____ Survey by _____ Notes _____ Date _____

Date _____ Date _____ Map No. _____ Indexed X C Johnson Date OCT 17 '52

PLEASE RETURN TO

LOS ANGELES COUNTY SURVEYOR

726 LOS ANGELES COUNTY
ENGINEERING BLDG.

NOTE: ANY ADDITIONS OR CHANGES ON THIS SHEET MUST BE MADE OR CIRCLED IN RED INK, WITH DATE AND NAME OF PERSON MAKING CHANGE.

Do not extend notes this side of this line.

STATION	B. S.	H. I.	F. S.	ELEV.	

76L298 307 10-51

PG. 29 Job No. _____ Division No. _____ Notes Red. _____ Plotted _____ Profile

Survey of _____ Date _____ Date _____ No. _____

Survey by _____ Notes _____ Notes Chkd. _____ Checked _____ X-Sec.

Indexed _____ Date _____ Date _____ Date _____ No. _____

STATION	B. S.	H. I.	F. S.	ELEV.

76L298 307 10-51

PLEASE RETURN TO

LOS ANGELES COUNTY SURVEYOR
726 LOS ANGELES COUNTY
ENGINEERING BLDG.

Do not extend notes this side of this line.

NOTE: ANY ADDITIONS OR CHANGES ON THIS SHEET MUST BE MADE OR CIRCLED IN RED INK, WITH DATE AND NAME OF PERSON MAKING CHANGE.

76L298 307 4-50

PLEASE RETURN TO
LOS ANGELES COUNTY SURVEYOR
726 LOS ANGELES COUNTY ENGINEERING BLDG.

NOTE: ANY ADDITIONS OR CHANGES ON THIS SHEET MUST BE MADE OR CIRCLED IN RED INK, WITH DATE AND NAME OF PERSON MAKING CHANGE.

Do not extend notes this side of this line.

Party - E.A. Ros[illegible]
D.H. Beers
S. Halisky
W.E. Newm[illegible]

PEARBLOSSOM PARK BENCH LEVELS.

J.N. 8658

STATION	B. S.	H. I.	F. S.	ELEV.	
U.S.B.M. #1965	4.543	2968.562 ✓		2964.019 ✓	1928 Prelim. Adj. T.5N.R.10 W. of [illegible] between Secs. 16 + 17, 3 Mi. E. of Little [illegible] 80' S.W. of Int. of T. road N. to Juniper [illegible] 60' W. of Juniper Hills signboard in top [illegible] concrete post: bronze tablet stamped L.[illegible] 1929. (Bench leaning slightly to N.E.)
T.P.	6.451	2970.900 ✓	4.113	2964.449 ✓	
T.P.	7.843	2976.145 ✓	2.598	2968.302 ✓	
T.P.	8.232	2983.099 ✓	1.278	2974.867 ✓	
T.P.	7.788	2989.330 ✓	1.557	2981.542 ✓	
B.M. #1	6.158	2995.041 ✓	0.447	2988.883 ✓	Set boat Spk in lead N.W. end of Col. Hd. [illegible] on W. side of Hwy 138 Near P.C. [illegible] E of Griffin Rd or 106th St E. 500 So. [illegible] Ave. U 8
T.P.	5.928	2999.037 ✓	1.932	2993.109 ✓	
T.P.	6.570	3003.269 ✓	2.338	2996.699 ✓	
T.P.	7.667	3010.094 ✓	0.842	3002.427 ✓	
T.P.	7.089	3016.869 ✓	0.314	3009.7[illegible] ✓	

Profile No. ____ Date ____ Notes Red. KRM Plotted ____ Job No. 8658 Division No. ____ F.B. 1809 Pg. 3[illegible]
X-Sec. No. ____ Date ____ Notes Chkd. ____ Checked ____ Survey of Pearblossom Park Survey by Jesserons Notes [illegible] Date 9-22
Date ____ Date ____ Map No. ____ Date ____ Date ____

76L298 307 4-50

PLEASE RETURN TO
LOS ANGELES COUNTY SURVEYOR
726 LOS ANGELES COUNTY ENGINEERING BLDG.

NOTE: ANY ADDITIONS OR CHANGES ON THIS SHEET MUST BE MADE OR CIRCLED IN RED INK, WITH DATE AND NAME OF PERSON MAKING CHANGE.

Do not extend notes this side of this line.

STATION	B. S.	H. I.	F. S.	ELEV.	
		3016.869			
T.P.	4.535	3018.193	3.211	3013.658	
B.M. #2	4.297	3020.402	2.088	3016.105	Set boat Spk in lead in E end Col. Hd. wall; So. side driveway: W. side Hwy 138; 0.5 Mi E. of 106th St E. 0.3 Mi. So. of Ave U.8.
T.P.	7.254	3025.466	2.190	3018.212	
T.P.	7.233	3031.767	0.932	3024.534	
T.P.	5.502	3035.953	1.316	3030.451	
T.B.M. #9E	5.104	3038.414	2.643	3033.310	Top nut at S.E. Cor. of power line tower #2 1 9 III 3 1.5 above ground; painted white; marked T.B.M. #9E with painted arrow; 100' W. of Hwy. 138 (Pearblossom Hwy.) 100' No. of Ave. V.
T.P.	6.734	3043.036	2.112	3036.302	
T.P.	6.790	3048.313	1.513	3041.523	
T.P.	6.452	3053.113	1.652	3046.661	
T.P.	6.868	3058.474	1.507	3051.606	
T.P.	6.097	3062.872	1.699	3056.775	
T.P.	6.047	3066.641	2.278	3060.594	
T.P.	6.438	3071.141	1.938	3064.703	
B.M. #3	6.245	3075.993	1.393	3069.748	Set Spk. in lead No. end Col. Hd. wall on W. side Hwy 138 1000 No. of Ave V.8. 1000' W of 116th St E.

F.B. 1809 Pg. 26 Job No. 8658 Division No. Notes Red KRM Plotted Date No. Profile
Survey of Pearblossom Port Date Checked Date No. X-Sec.
Survey by Rossman Notes R Notes Chkd Date No.
Indexed C. Johnson Date 9-22-52

76L298 307 4-50

PLEASE RETURN TO
LOS ANGELES COUNTY SURVEYOR
726 LOS ANGELES COUNTY ENGINEERING BLDG.

NOTE: ANY ADDITIONS OR CHANGES ON THIS SHEET MUST BE MADE OR CIRCLED IN RED INK, WITH DATE AND NAME OF PERSON MAKING CHANGE.

Do not extend notes this side of this line.

STATION	B. S.	H. I.	F. S.	ELEV.	
		3075.993 ✓			
T.P.	6.547	3080.856 ✓	1.684	3074.309 ✓	
T.P.	6.455	3086.289 ✓	1.022	3079.834 ✓	
T.P.	4.322	3086.660 ✓	3.951	3082.338 ✓	
T.P.	3.532	3083.774 ✓	6.418	3080.242 ✓	
B.M. #4	0.716	3077.706 ✓	6.784	3076.990 ✓	Set boat Spk + lead in No. end Cul. Hd. [illegible] S.W. Cor. 116th St E + Ave V8 (Peerblossom [illegible])
T.P.	3.353	3072.787 ✓	8.272	3069.434 ✓	
T.P.	3.348	3069.654 ✓	6.481	3066.306 ✓	
T.P.	3.107	3066.518 ✓	6.243	3063.411 ✓	
T.P.	2.476	3061.866 ✓	7.128	3059.390 ✓	
T.P.	4.052	3059.124 ✓	6.794	3055.072 ✓	
T.P.	5.423	3059.580 ✓	4.967	3054.157 ✓	
T.P.	5.692	3061.347 ✓	3.925	3055.655 ✓	
T.P.	4.131	3061.100 ✓	4.378	3056.969 ✓	
T.P.	3.660	3057.840 ✓	6.920	3054.180 ✓	
B.M. #5	4.947	3060.170 ✓	2.617	3055.223 ✓	Set boat Spk in So. side Tel. Po. #508287H side of 121st St E 60' So of Ave. V8 (Pe[illegible])
T.P.	8.397	3067.649 ✓	0.918	3059.252 ✓	
T.P.	8.705	3075.251 ✓	1.103	3066.546 ✓	
T.P.	9.213	3083.744 ✓	0.720	3074.531 ✓	

Profile Notes Red. [illegible] Plotted _____ Job No. 8658 Division No. _____ F. B. 1809 Pg. 27
No. _____ Date _____ Date _____ Survey of Peerblossom Park
No. _____ Notes Chkd. _____ Checked _____ Survey by [illegible] Notes [illegible] Date [illegible]
No. _____ Date _____ Date _____ Map No. _____ Indexed [illegible] Date _____

761298 30M 4-65

PLEASE RETURN TO
LOS ANGELES COUNTY SURVEYOR
726 LOS ANGELES COUNTY ENGINEERING BLDG.

NOTE: ANY ADDITIONS OR CHANGES ON THIS SHEET MUST BE MADE IN CIRCLED IN RED INK, WITH DATE AND NAME OF PERSON MAKING CHANGE.

Do not extend notes this side of this line.

STATION	B. S.	H. I.	F. S.	ELEV.		
		3083.744				
T.P.	8.883	3091.729	0.898	3082.846		
T.P.	9.087	3100.026	0.790	3090.939		
T.P.	8.748	3108.219	0.555	3099.471		
T.P.	8.889	3116.190	0.918	3107.301		
T.P.	9.474	3125.096	0.568	3115.622		
T.P.	8.363	3132.940	0.719	3124.377		
B.M. #6	9.152	3141.193	0.899	3132.041	Set boat Spk S.W. side Tel. Po. #555848 H. at N.W. Cor. of Pearblossom Park	
T.P.	8.709	3149.252	0.650	3140.543		
T.P.	6.643	3154.816	1.079	3148.173		
B.M. #7	0.863	3153.781	1.898	3152.918	Set boat Spk. N.E side Tel. Po. #555849 H. S.E Cor. 121st St E and Ave V. 14 Near S.W. Cor. of Pearblossom Park	
← ~~O.T. 12-5063 ICP~~						
T.P.	0.913	3148.344	6.350	3147.431		
T.P.	3.564	3142.173	9.735	3138.609		
B.M. #8	0.248	3136.899	5.527	3136.646	Set boat Spk. in N. side Tel. Po #555851 H. 30' So of Ave V. 14 midway between 121st St. E and 123rd St E.	
T.P.	1.324	3132.828	5.390	3131.504		
B.M. #9	1.887	3129.475	5.240	3127.588	Set boat Spk in lead 10" E of N.W. Cor of reservoir at E end of park	

Profile No. ____ Notes Red Planted ____ Date ____ Checked ____ Date ____
X-Sec. No. ____ Notes Chkd. ____ Date ____

F.B. 1709 Pg. 28 Job No. 8658 Division No. ____
Survey of Pearblossom Park
Subject by Pressnall — Notes R
Indexed C. Johnson Date 9-22-52

761.298 307 4-50

PLEASE RETURN TO
LOS ANGELES COUNTY SURVEYOR
726 LOS ANGELES COUNTY ENGINEERING BLDG.

NOTE: ANY ADDITIONS OR CHANGES ON THIS SHEET MUST BE MADE OR CIRCLED IN RED INK, WITH DATE AND NAME OF PERSON MAKING CHANGE.

Do not extend notes this side of this line.

STATION	B. S.	H. I.	F. S.	ELEV.	
		3129.475 ✓			
T.P.	1.980	3123.404 ✓	8.051	3121.424 ✓	
T.P.	0.683	3113.854 ✓	10.233	3113.171 ✓	
T.P.	0.209	3103.912 ✓	10.151	3103.703 ✓	
T.P.	0.460	3094.867 ✓	9.505	3094.407 ✓	
T.P.	1.490	3087.698 ✓	8.659	3086.208 ✓	
T.P.	1.042	3079.491 ✓	9.249	3078.449 ✓	
T.P.	0.748	3072.010 ✓	8.229	3071.262 ✓	
T.P.	0.103	3063.463 ✓	8.650	3063.360 ✓	
T.P.	0.658	3054.954 ✓	9.167	3054.296 ✓	
B.M. #10	5.068	3050.047 ✓	9.975	3044.979 ✓	Set boat Spk. + lead in Col. Hd. w[illegible] Cor. Pearblossom Hwy (Ave V.8.) + 123rd S[illegible]
T.P.	4.846	3050.066 ✓	4.827	3045.220 ✓	
T.P.	5.427	3050.481 ✓	5.012	3045.054 ✓	
T.P.	5.490	3051.462 ✓	4.509	3045.972 ✓	
T.P.	8.653	3057.199 ✓	2.916	3048.546 ✓	
B.M. #5	3.443	3058.687 ✓	1.955	3055.244 ✓	3055.223 See a preceding p[illegible]
T.P.	6.480	3061.303 ✓	3.864	3054.823 ✓	
T.P.	4.465	3061.450 ✓	4.318	3056.985 ✓	
T.P.	3.809	3059.868 ✓	5.391	3056.059 ✓	
T.P.	4.411	3058.829 ✓	5.450	3054.418 ✓	

Profile No. ____ Notes Red KEM Plotted ____ Job No. 8658 Division No. ____ F.S. 1809 Pg. 29
Date ____ Date ____ Survey of Pearblossom Park
X-Sec. No. ____ Notes Chkd. ____ Checked ____ Survey by Fosscraft Notes [illegible] Date [illegible]
Date ____ Date ____ Map No. ____ Date ____

76L298 307 4-50

PLEASE RETURN TO
LOS ANGELES COUNTY SURVEYOR
726 LOS ANGELES COUNTY ENGINEERING BLDG.

NOTE: ANY ADDITIONS OR CHANGES ON THIS SHEET MUST BE MADE OR CIRCLED IN RED INK, WITH DATE AND NAME OF PERSON MAKING CHANGE.

Do not extend notes this side of this line.

STATION	B. S.	H. I.	F. S.	ELEV.		
		3058.829				
T.P.	5.938	3060.358	4.409	3054.420		
T.P.	6.852	3064.368	2.842	3057.516		
T.P.	6.030	3067.475	2.923	3061.445		
T.P.	6.163	3070.555	3.083	3061.392		
T.P.	5.821	3073.015	3.361	3067.194		
T.P.	7.621	3078.066	2.570	3070.445		
B.M. #4	6.307	3083.333	1.040	3077.026	3076.990	See a preceding page
T.P.	5.842	3086.184	2.991	3080.342		
T.P.	4.068	3086.632	3.620	3082.564		
T.P.	2.403	3084.286	4.749	3081.883		
T.P.	2.240	3079.417	7.109	3077.177		
T.P.	2.270	3075.621	6.066	3073.351		
B.M. #3	2.039	3071.820	5.840	3069.781	3069.748	See a preceding page
T.P.	2.429	3068.365	5.884	3065.936		
T.P.	2.534	3064.911	5.988	3062.377		
T.P.	2.410	3061.340	5.981	3058.930		
T.P.	1.977	3056.958	6.359	3054.981		
T.P.	1.787	3052.165	6.580	3050.378		
T.P.	1.880	3047.504	6.541	3045.624		
T.P.	1.691	3042.645	6.550	3040.954		

F. S. 1609 Pg. 30 Job No. 8658 Division No. ____ Notes Red KRM Plotted ____ Profile ____
Survey of Pearblossom Park Date ____ Date ____ No. ____
Survey by Pascrans Notes R Notes Chkd. ____ Checked ____ X-Sec. ____
Indexed C. Johnson Date 10-7-52 Date ____ Date ____ No. ____

76L298 307 4-50

PLEASE RETURN TO
LOS ANGELES COUNTY SURVEYOR
726 LOS ANGELES COUNTY ENGINEERING BLDG.

NOTE: ANY ADDITIONS OR CHANGES ON THIS SHEET MUST BE MADE OR CIRCLED IN RED INK, WITH DATE AND NAME OF PERSON MAKING CHANGE.

Do not extend notes this side of this line.

STATION	B. S.	H. I.	F. S.	ELEV.	
		3042.645 ✓			
T.P.	1.674	3037.720 ✓	6.599	3036.046 ✓	
T.B.M. #9E	1.172	3034.488 ✓	4.404	3033.316 ✓	3033.310 See a preceding page
T.P.	1.583	3030.550 ✓	5.521	3028.967 ✓	
T.P.	1.489	3024.852 ✓	7.187	3023.363 ✓	
T.P.	1.954	3020.172 ✓	6.634	3018.218 ✓	
B.M. #2	2.022	3018.122 ✓	4.072	3016.100 ✓	3016.105 See a preceeding page.
T.P.	3.173	3016.354 ✓	4.941	3013.181 ✓	
T.P.	1.243	3010.604 ✓	6.993	3009.361 ✓	
T.P.	1.464	3004.731 ✓	7.337	3003.267 ✓	
T.P.	2.334	3000.401 ✓	6.664	2998.067 ✓	
T.P.	3.019	2997.789 ✓	5.631	2994.770 ✓	
T.P.	3.031	2994.996 ✓	5.824	2991.965 ✓	
B.M. #1	1.027	2989.881 ✓	6.142	2988.854 ✓	2988.883 See a preceeding page
T.P.	1.789	2984.647 ✓	7.023	2982.858 ✓	
T.P.	1.881	2979.300 ✓	7.228	2977.419 ✓	
T.P.	2.041	2974.339 ✓	7.002	2972.298 ✓	
T.P.	2.668	2971.007 ✓	6.000	2968.339 ✓	
T.P.	4.423	2968.522 ✓	6.908	2964.095 ✓	
U.S.B.M.			4.540	2963.982 ✓	2964.019 Bronze tablet stamped [illegible] 1029, on top of conc. post. See a preceeding [illegible]

Profile Notes Red KRM Plotted ____ Job No. 8658 Division No. ____ F. B. 1809 Pg. 31

No. ____ Date ____ Date ____ Survey of Pearblossom Park

No. ____ Notes Chkd. ____ Checked ____ Survey by Lesserys Notes R. Date 10-7-[illegible]

No. ____ Date ____ Date ____ Map No. ____ Indexed [illegible] Date ____

F. B. 1809 Pg. 32

Job No. Division No. Notes Red Plotted Profile

Survey of Date Date No.

Survey by Notes Notes Chkd Checked X-Sec.

Indexed Date Date Date No.

STATION	B. S.	H. I.	F. S.	ELEV.	

764398 3M7 4-56

PLEASE RETURN TO

LOS ANGELES COUNTY SURVEYOR

726 LOS ANGELES COUNTY ENGINEERING BLDG.

Do not extend notes this side of this line.

NOTE: ANY ADDITIONS OR CHANGES ON THIS SHEET MUST BE MADE OR CIRCLED IN RED INK, WITH DATE AND NAME OF PERSON MAKING CHANGE.

Notes Ck'd by
Map No. B-2359
Office Work
Checked
Date

Survey of Pearblossom Park
W. O. 8658 Tape No. 101 St'd. 84 °F
Surveyed by Reeccrans
Notes R Date 10-15-52
Indexed R. C. Johnson

F. B. 1809 Pg. 33

PEARBLOSSOM PARK

GRID SYSTEM

Note: Any Additions or Changes on This Sheet Must be Made or Circled in Red Ink With Date and Name of Person Making Change.

Do not extend notes this side of this line.

RETURN TO
LOS ANGELES COUNTY SURVEYOR
726 LOS ANGELES COUNTY
ENGINEERING BLDG.

76F3095 247 2-51

F.B. 1409 PG. 34

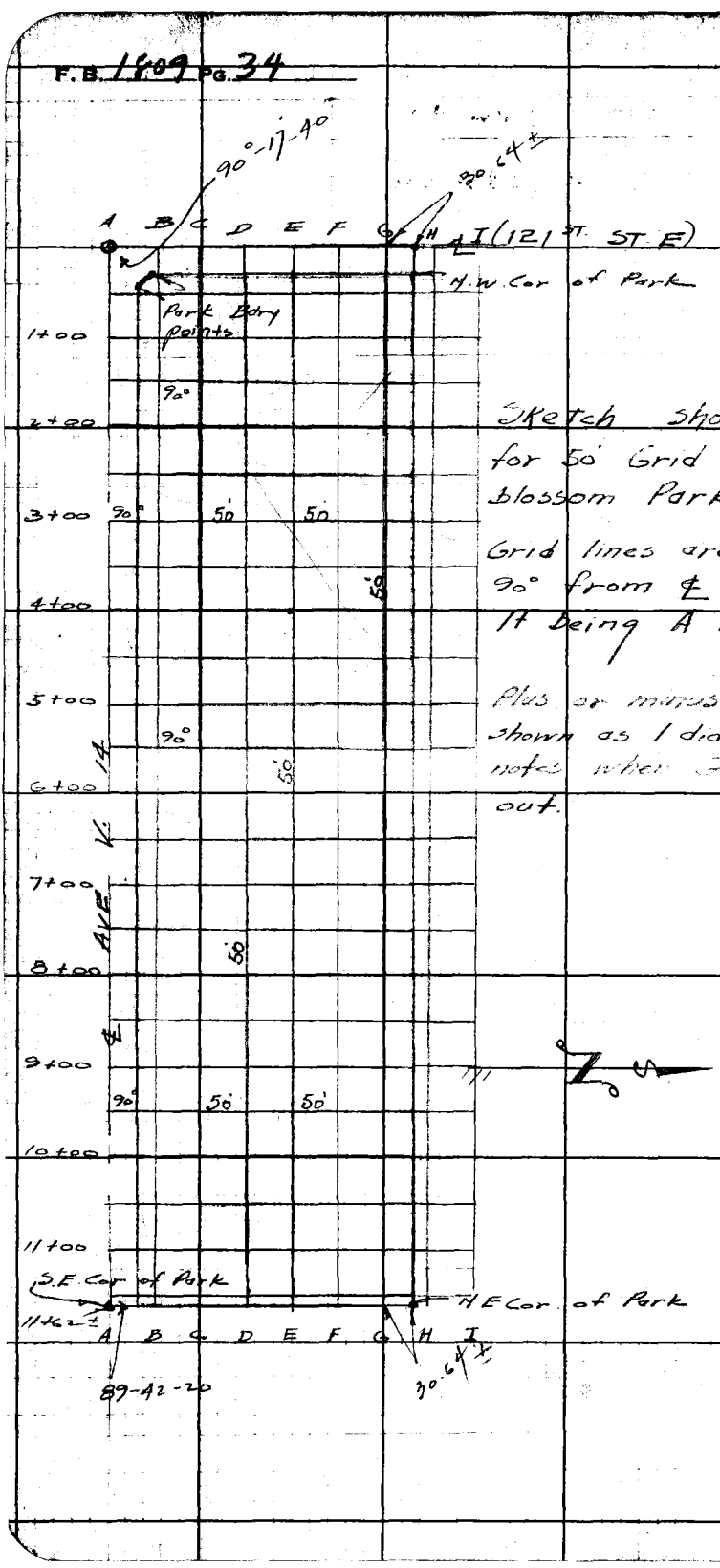

Sketch showing plan for 50' Grid on Pear-blossom Park

Grid lines are laid off 90° from ℄ of Ave V 14 it being A line of Grid.

Plus or minus distances are shown as I did not have ℄ notes when Grid was laid out.

RETURN TO
LOS ANGELES COUNTY SURVEYOR
725 LOS ANGELES COUNTY
ENGINEERING BLDG.
Do not extend notes this side of this line.

Note: Any Additions or Changes on This Sheet Must be Made or Circled in Red Ink With Date and Name of Person Making Change.

F. B 1809 PG. 35

Notes Ch'd by
Map No. B-2359
Office Work
Checked
Date

Survey of Pear Blossom Park
W. O 8658 Tape No. 101 St'd 84 °F
Surveyed by Rosecrans
Notes R Date 10-15-52
Indexed A C Johnson

Location of Bldgs and power pole near No. line of park.



Note: Any Additions or Changes on This Sheet Must be Made or Circled in Red Ink With Date and Name of Person Making Change.

Do not extend notes this side of this line.

RETURN TO
LOS ANGELES COUNTY SURVEYOR
726 LOS ANGELES COUNTY
ENGINEERING BLDG.

76F3095 247 2-51

F.B. 189 pg. 36

Location of water reservoir at E. end of Park

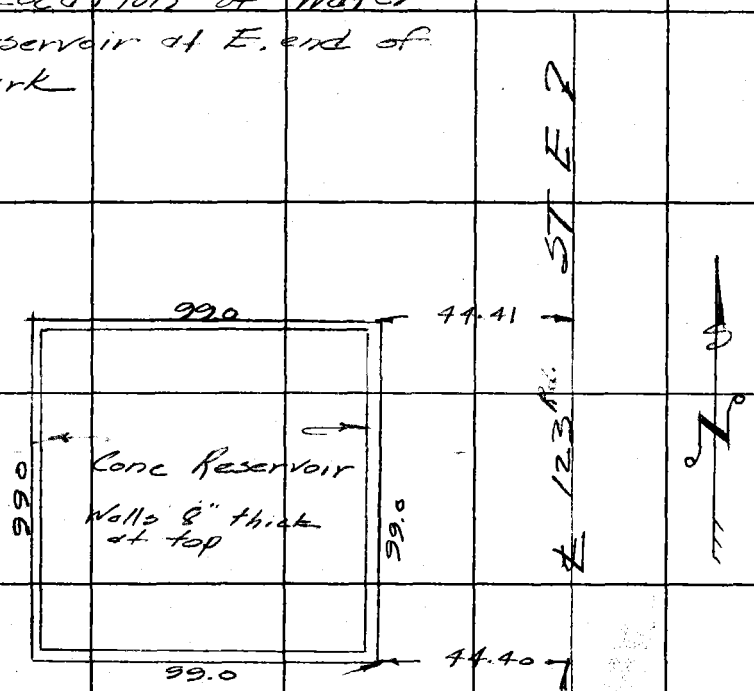

RETURN TO
LOS ANGELES COUNTY SURVEYOR
725 LOS ANGELES COUNTY ENGINEERING BLDG.

Do not extend notes this side of this line.

Note: Any Additions or Changes on This Sheet Must be Made or Circled in Red Ink With Date and Name of Person Making Change.

76L298 307 4-50

PLEASE RETURN TO
LOS ANGELES COUNTY SURVEYOR
726 LOS ANGELES COUNTY ENGINEERING BLDG.

NOTE: ANY ADDITIONS OR CHANGES ON THIS SHEET MUST BE MADE OR CIRCLED IN RED INK, WITH DATE AND NAME OF PERSON MAKING CHANGE.

Do not extend notes this side of this line.

STATION	B. S.	H. I.	F. S.	ELEV.		
PROFILE AND X SECTIONS ON 121 ST. ST E FROM AVE V 14 0+00 TO AVE V 12						
B.M. #7	8.75	3161.67		3152.918	Set boat SPK in N.E. side of Tel. Po #5[illegible] S.E Cor. 121st St E and Ave V 14. (See Pg. [illegible])	
0+00			11.5	50.2	Bottom ditch E side	(2x2)
9.5 L			11.6	50.1		
9 L			10.5	51.2		
50. L			9.4	52.3		
0+00 - 50 S			8.5	53.2	" " E "	
" "	5 W		8.6	53.1	" " W "	
" "	8.5 W		7.1	54.6		top ditch
" "	4 E		7.6	54.1		" "
" 100 S			6.1	55.6	Bottom "	
" "	4 W		6.1	55.6	" "	
" "	7 W		4.5	57.2		" "
" "	3 E		6.0	55.7	" "	
" "	6 E		4.8	56.9		" "
" 150 S			3.6	58.1	" "	
" "	3 W		3.3	58.4	" "	
" "	5 W		1.2	60.5		" "

Profile No. ____ Date ____ Notes Red. KRM Plotted ____ Date ____ Job No. 8658 Division No. 1 Survey of Pearblossom Park

No. ____ Date ____ Notes Chkd. ____ Date ____ Survey Map No. ____ Date ____

F. B. 1809 Pg. 37

76L298 307 4-60

PLEASE RETURN TO
LOS ANGELES COUNTY SURVEYOR
726 LOS ANGELES COUNTY ENGINEERING BLDG.

NOTE: ANY ADDITIONS OR CHANGES ON THIS SHEET MUST BE MADE OR CIRCLED IN RED INK, WITH DATE AND NAME OF PERSON MAKING CHANGE.

Do not extend notes this side of this line.

F. B. 1809 PG. 38 | Job No. 8658 | Division No. | Notes Red. | Plotted | Profile
Survey of Yearblossom Park | Date | Date | No.
Survey by Rosecrans Notes R | Notes Chkd. | Checked | X-Sec.
Indexed K. C. Johnson Date 10-14-52 | Date | Date | No.

STATION	S. S.	H. I.	F. S.	ELEV.		
0+00 - 150 S	2E	3161.67	3.6	31[illegible]	Bottom ditch	
" "	6E		1.6	60.1		top ditch
T.P.	0.79	31 50.39	11.87	3149.80		
0+50			2.6	[illegible]	W. edge Rd	
21 E	or R		2.2	[illegible]	E " "	
23 E			3.4	[illegible]	gutter	
28 E			2.5	[illegible]		TB
50 E			2.8	[illegible]		
3.6 L			3.0	[illegible]	"	
9 L			2.0	[illegible]		"
50 L			0.7	[illegible]		
1+			5.8	[illegible]	W " "	
22 R			5.7	[illegible]	E " "	
26 R			6.1	[illegible]	"	
29 R			5.5	[illegible]		"
50 R			5.3	[illegible]		
3 L			6.2	[illegible]	"	
7 L			5.1	[illegible]		"
50 L			4.1	[illegible]		
+50			8.6	[illegible]	W " "	
23 R			8.2	[illegible]	E " "	

76L298 307 4-50

PLEASE RETURN TO
LOS ANGELES COUNTY SURVEYOR
726 LOS ANGELES COUNTY ENGINEERING BLDG.

NOTE: ANY ADDITIONS OR CHANGES ON THIS SHEET MUST BE MADE OR CIRCLED IN RED INK, WITH DATE AND NAME OF PERSON MAKING CHANGE.

Do not extend notes this side of this line.

STATION	B. S.	H. I.	F. S.	ELEV.		
27 27R		3150.59	9.1	3141.5	gutter	
30.5R			8.2	42.4	TB	
50R			8.7	41.9		
2.5L			9.2	41.4	"	
7L			8.0	42.6	"	
50L			7.5	43.1		
2+00 T.P.	0.73	3139.80	11.52	3139.07	Wedge Rd	
22R			0.50	39.3	E " "	
27R			1.5	38.3	gutter	
29R			0.5	39.3		T.B.
50R			0.3	39.5		
2'L			1.3	38.5	"	
5L			0.4	39.4		"
50L			+1.1	40.9		
+50			3.7	36.1	W. " "	
23'R			3.3	36.5	E " "	
27R			4.5	35.3	"	
31R			3.7	36.1		"
50R			3.0	36.8		
2'L			4.4	35.4	"	
5L			3.2	36.6		"
50L			3.1	36.7		

Profile Notes Red. KRM Plotted ____ Job No. 8658 Division No. 2 F. B. 1809 Pg. 39
No. ____ Date ____ Date ____ Survey of Pearblossom Park
Notes Chkd. ____ Checked ____ Survey by [illegible] Date [illegible]
No. ____ Date ____ Date ____ Map No. 78-2359 Indexed Johnson Date ____

76L298 307 4-50

PLEASE RETURN TO
LOS ANGELES COUNTY SURVEYOR
726 LOS ANGELES COUNTY ENGINEERING BLDG.

NOTE: ANY ADDITIONS OR CHANGES ON THIS SHEET MUST BE MADE OR CIRCLED IN RED INK, WITH DATE AND NAME OF PERSON MAKING CHANGE.

Do not extend notes this side of this line.

STATION	B. S.	H. I.	F. S.	ELEV.		
3+		3139.80	6.8	3133.0		
1			6.5	33.3	W edge Rd	
24R			6.5	33.3	E " "	
27R			7.3	32.5	gutter	
30R			6.7	33.1		T.B
50R			6.4	33.4		
1.5 L			7.1	32.7	"	
5.5 L			6.5	33.3		"
50' L			6.7	33.1		
+28 - 24.5 L					P. Po	
+30 - 29.5 L					" "	
+30 - 30.5					Fn Car to E + No.	
+50			9.7	30.1	W edge Rd.	
24R			9.4	30.4	E " "	
27R			10.3	29.5	gutter	
30R			9.4	30.4		Fn
50R			9.5	30.3		
1 L			9.8	30.0	"	
3 L			9.5	30.3		T.B
38L			10.0	29.8		
50L			10.0	29.8		

F. B. 1809 Pg. 40 Job No. 8658 Division No. Notes Red. [illegible] Plotted Profile
Survey of Pearblossom Park Date Date No.
Survey by Roscoe Notes R Notes Chkd. Checked X-Sec.
Indexed C. Johnson Date 10-14-52 Date No.

76L298 307 4-50

PLEASE RETURN TO
LOS ANGELES COUNTY SURVEYOR
726 LOS ANGELES COUNTY ENGINEERING BLDG.

NOTE: ANY ADDITIONS OR CHANGES ON THIS SHEET MUST BE MADE OR CIRCLED IN RED INK, WITH DATE AND NAME OF PERSON MAKING CHANGE.

Do not extend notes this side of this line.

STATION	B. S.	H. I.	F. S.	ELEV.		
		3139.80				
T.P.	1.10	3129.97	10.93	3128.87		
4+			2.7	27.3	W edge Rd	
24 R			2.6	27.4	E " "	
27 R			3.4	26.6	gutter	
30 R			2.4	27.6		Fn
50 R			2.3	27.7		
1' L			2.8	27.2	"	
3 L			2.3	27.7		TB.
50 L			3.1	26.9		
+50			5.5	24.5	W " "	
24' R			5.8	24.2	E " "	
27 R			6.0	24.0	"	
30 R			5.5	24.5		"
50 R			5.2	24.8		
1' L			5.7	24.3	"	
3 L			5.0	25.0		"
50 L			5.9	24.1		
5+			8.1	21.9	W " "	
23' R			8.6	21.4	E " "	
26 R			8.9	21.1		

Profile Notes Red. Kam Plotted _____ Job No. 8658 Division No. 3 F. B. 1809 Pg. 41
No. _____ Date _____ Date _____ Survey of Pearblossom Park
X-Sec. Notes Chkd. _____ Checked _____ Survey by [illegible] Date [illegible]
No. _____ Date _____ Date _____ Map No. [illegible] Indexed [illegible] Date _____

76L298 307 4-50

PLEASE RETURN TO
LOS ANGELES COUNTY SURVEYOR
726 LOS ANGELES COUNTY ENGINEERING BLDG.

NOTE: ANY ADDITIONS OR CHANGES ON THIS SHEET MUST BE MADE OR CIRCLED IN RED INK, WITH DATE AND NAME OF PERSON MAKING CHANGE.

Do not extend notes this side of this line.

STATION	B. S.	H. I.	F. S.	ELEV.		
5+00 - 30R		3129.97	7.7	3122.3	Fn	
50R			7.2	22.8		
50L			8.8	21.2		
T.P.	0.89	3121.12	9.74	3120.23		
4+60 - 29.7 R					Tel. Po.	
5+50			2.3	18.8	W edge Rd	
26R			2.4	18.7	E " "	
30R			1.8	19.3	Fn	
50R			1.6	19.5		
2 L			1.6	19.5		T.B.
32L			2.8	18.3		
50L			2.7	18.4		
6+00			4.9	16.2		
1 R			5.0	16.1	W edge Rd	
26 R			5.0	16.1	E " "	
30R			4.5	16.6	Fn.	
50R			4.1	17.0		
2 L			4.4	16.7		"
50 L			5.3	15.8		
+50			7.2	13.9		
1 R			7.5	13.6	W edge Rd	

F. B. 1809 Pg. 42 Job No. 3658 Division No. ____ Notes Red. KRM Plotted ____ Profile
Survey of Pearblossom Park Date ____ Date ____ No. ____
Survey by Rosecrans Notes ____ Notes Chkd. ____ Checked ____ X-Sec.
Indexed R. C. Johnson Date 10-14-52 Date ____ Date ____ No. ____

76L298 307 4-50

PLEASE RETURN TO
LOS ANGELES COUNTY SURVEYOR
726 LOS ANGELES COUNTY ENGINEERING BLDG.

NOTE: ANY ADDITIONS OR CHANGES ON THIS SHEET MUST BE MADE OR CIRCLED IN RED INK, WITH DATE AND NAME OF PERSON MAKING CHANGE.

Do not extend notes this side of this line.

STATION	B. S.	H. I.	F. S.	ELEV.	
6+50 - 25.5 R		3121.12	7.2	3113.9	
27.5 R			7.51	13.61	W. end black top.
50 R			6.80	14.32	
5 L			7.1	14.0	T.B.
50 L			8.1	13.0	
6+15.2 - 30' R					℄ Pt. Fn.
6+30.2 - 46 R					℄ " "
+61			8.64	12.48	Int ℄ V 12 + ℄ 121st St
"			8.0	13.1	ground
" 26.5 E			7.50	13.62	W edge black top 21'
" 100 E			6.34	14.78	℄ " " "
" 200 E			6.52	14.60	" " " "
" 50 W			8.4	12.7	
" 100 N			12.5	3108.6	
" 150 N			15.0	3106.1	
T.P.	12.24	3132.46	0.90	3120.22	
B.M. # 6			0.40	3132.06	Bt. Spk in P.Po. #555848H at Cor. of Park. (See Pg. 28)

Profile Notes Red. VRM Plotted ____ Job No. 8658 Division No. 4 F.B. 1809 Pg. 43
No. ____ Date ____ Date ____ Survey of Pegrillosom Park
X-Sec. Notes Chkd. ____ Checked ____ Survey by Jesse Rodriguez Date 10-14-5
No. ____ Date ____ Date ____ Map No. B-2259 Date ____

F. B. 1809 Pg. 44

Job No. Division No. Notes Red. Plotted Profile

Survey of Date Date No.

Survey by Notes Notes Chkd. Checked X-Sec.

Indexed Date Date Date No.

STATION	B. S.	H. I.	F. S.	ELEV.

PLEASE RETURN TO

LOS ANGELES COUNTY SURVEYOR

726 LOS ANGELES COUNTY ENGINEERING BLDG.

Do not extend notes this side of this line.

NOTE: ANY ADDITIONS OR CHANGES ON THIS SHEET MUST BE MADE OR CIRCLED IN RED INK, WITH DATE AND NAME OF PERSON MAKING CHANGE.

76L298 307 4-56

76L298 307 4-50

PLEASE RETURN TO
LOS ANGELES COUNTY SURVEYOR
726 LOS ANGELES COUNTY ENGINEERING BLDG.

NOTE: ANY ADDITIONS OR CHANGES ON THIS SHEET MUST BE MADE OR CIRCLED IN RED INK, WITH DATE AND NAME OF PERSON MAKING CHANGE.

Do not extend notes this side of this line.

STATION	B. S.	H. I.	F. S.	ELEV.		
PROFILE AND X SECTIONS ON AVE. V 14 FROM 1[illegible] ST. E = 0+00 TO 123rd ST. E = 13+14.60 ±						
B.M. #7	2.05	3154.97 55.0		3152.918	Bt Spk in N.E. side of Tel. Po #55[illegible] S.E. Cor. 121st ST. E and Ave [illegible]	
0+30-22.5 R					P. Po.	
0+50			5.3	49.7	gutter	
50R			2.2	52.8		
3 L			5.0	50.0	edge Rd	
25L			6.8	48.2	" "	
29L			6.3	48.7		
50L			7.5	47.5		
1+			5.9	49.1	"	
3R			5.1	49.9		TB
50R			2.2	52.8		
2 L			6.1	48.9	" "	
22L			6.7	48.3	" "	
26L			7.0	48.0		
29L			6.6	48.4	"	"
50L			8.4	46.6		
1+50			6.6	48.4	"	

Profile Notes Red [illegible] Plotted ____ Job No. 8658 Division No. 5 F. B. 1809 Pg. 45
No. ____ Date ____ Date ____ Survey of [illegible] Park
X-Sec. Notes Chkd. ____ Checked ____ Survey by [illegible] Notes [illegible] Date [illegible]
No. ____ Date ____ Date ____ Map No. [illegible] Indexed [illegible] Date ____

76L298 307 4-50

PLEASE RETURN TO
LOS ANGELES COUNTY SURVEYOR
726 LOS ANGELES COUNTY ENGINEERING BLDG.

NOTE: ANY ADDITIONS OR CHANGES ON THIS SHEET MUST BE MADE OR CIRCLED IN RED INK, WITH DATE AND NAME OF PERSON MAKING CHANGE.

Do not extend notes this side of this line.

STATION	B. S.	H. I.	F. S.	ELEV.		
1+50 3R		3154.97	5.4	3149.6		T.B
50R		55.0	2.8	52.2		
2L			6.5	48.5	E. Rd.	
21L			7.1	47.9	" "	
26L			7.9	47.1	gutter	
30L			7.1	47.9		"
50L			8.5	46.5		
2+00			7.8	47.2	"	
2R			7.0	48.0		"
50R			5.2	49.8		
3L			7.8	47.2	" "	
21L			8.2	46.8	" "	
26L			8.9	46.1	"	
30L			8.3	46.7		"
50L			9.4	45.6		
2+50			10.0	45.0	"	
1R			9.1	45.9		"
50R			4.4	50.6		
3L			10.2	44.8	" "	
21L			10.1	44.9	" "	
25L			10.5	44.5	"	
28L			10.0	45.0		"

F. B. 1809 Pg. 46 Job No. 8653 Division No. Notes Red. Plotted Date No. Profile
Survey of Pearblossom Park Date X-Sec.
Survey by Rosecrans Notes Chkd. Checked
Indexed R. C. Johnson Date 10-14-52 Date No.

76L298 307 4-50

PLEASE RETURN TO
LOS ANGELES COUNTY SURVEYOR
726 LOS ANGELES COUNTY ENGINEERING BLDG.

NOTE: ANY ADDITIONS OR CHANGES ON THIS SHEET MUST BE MADE OR CIRCLED IN RED INK, WITH DATE AND NAME OF PERSON MAKING CHANGE.

3+29 - 25 5/56

Do not extend notes this side of this line.

STATION	B. S.	H. I.	F. S.	ELEV.		
2+50-50 L		3154.97	10.5	3144.5		
T.P.	2.28	3146.34	10.91	3144.06		
3+00			4.4	41.9	gutter	
1 R			3.5	42.8	T.B.	
50 R			0.8	45.5		
3 5/5 L			4.3	42.0		E.Rd.
21 L			3.9	42.4		"
25 L			4.2	42.1	"	
27 5/5 L			3.5	42.8	"	
50 L			4.3	42.0		
3+50			7.0	39.3	"	
50 R			5.1	41.2		
4 L			7.1	39.2		"
20 5/5 L			7.1	39.2		"
24 L			7.3	39.0	"	
27 L			6.9	39.4	"	
50 L			7.7	38.6		
3+29-25 5/5 R					P Po	
4+00			7.6	38.7		
50 R			3.8	42.5		
3 L			8.0	38.3		"

Profile No. ____ Date ____ Notes Red KRM Plotted ____ Job No. 8658 Division No. ____ F. B. 1809 Pg. 47

X-Sec. No. ____ Date ____ Notes Chkd. ____ Checked ____ Survey of Rosecrans Survey by Rosecrans Notes R Date 8-15-52

Map No. ____ Date ____ Map No. B-2359 Indexed Date ____

76L298 307 4-50

PLEASE RETURN TO
LOS ANGELES COUNTY SURVEYOR
726 LOS ANGELES COUNTY ENGINEERING BLDG.

NOTE: ANY ADDITIONS OR CHANGES ON THIS SHEET MUST BE MADE OR CIRCLED IN RED INK, WITH DATE AND NAME OF PERSON MAKING CHANGE.

Do not extend notes this side of this line.

STATION	B. S.	H. I.	F. S.	ELEV.		
4+00 20 L		3146.34	8.6	3137.7	E Rd	
21 L			8.4	37.9	TB	
26 L			8.3	38.0		
50 L			10.1	36.2		
4+50			8.3	38.0		gutter
50 R			6.1	40.2		
3 L			8.6	37.7	"	
20 L			9.3	37.0	"	
25 L			8.9	37.4	"	
50 L			10.5	35.8		
T.P	6.36	3143.83	8.87	3137.47		
5+00			6.5	37.3		"
25 R			5.0	38.8	"	
50' R			3.6	40.2		
2' L			6.6	37.2	"	
20 L			7.1	36.7	"	
23 L			7.3	36.5		"
25 L			7.1	36.7	"	
50 L			8.9	37.9		
5+50			6.3	37.5	Slope	
2 R			5.1	38.7	"	

F. B. 1809 PG. 44 Job No. 8658 Division No. Notes Red LRM Plotted Profile
Survey of Pearblossom Park Date Date No.
Survey by Rosecrans Notes R Notes Chkd. Checked X-Sec.
Indexed R. C. Johnson Date 10-15-52 Date Date No.

76L298 307 4-50

PLEASE RETURN TO
LOS ANGELES COUNTY SURVEYOR
726 LOS ANGELES COUNTY ENGINEERING BLDG.

NOTE: ANY ADDITIONS OR CHANGES ON THIS SHEET MUST BE MADE OR CIRCLED IN RED INK, WITH DATE AND NAME OF PERSON MAKING CHANGE.

Do not extend notes this side of this line.

STATION	B. S.	H. I.	F. S.	ELEV.		
5+50 -50R		3143.83	2.9	3140.9		
1 L			6.9	36.9	E. Rd.	
19.5 L			7.9	35.9	" "	
23 L			8.2	35.6	gutter	
25 L			7.5	36.3		T.B.
38 L			7.3	36.5		
50 L			8.2	35.6		
6+00			8.2	35.6		
50 R			5.0	38.8		
2' L			8.6	35.2	"	
19 L			9.2	34.6	"	
22 L			9.6	34.2	"	
31 L			9.2	34.6		
50 L			11.3	32.5		
+27.3 -28' R					P. Po.	
B.M. #8	2.67	3139.32	7.18	3136.65	Bt. Spk in Po. Elev. 3136.646 per bench	
6+50			5.1	34.2		
8' R			5.5	33.8	gutter	
50 R			3.5	35.8		
1 L			5.4	33.9	E. Rd.	
19 L			6.0	33.3	"	

Profile Notes Red. LBM Plotted ____ Job No. 8658 Division No. 7 F. B. 1809 PG. 49
No. ____ Date ____ Date ____ Survey of Gear Blossom Park
X-Sec. Notes Chkd. ____ Checked ____ Survey by Foscardo's Notes R Date 10-15-5[illegible]
No. ____ Date ____ Date ____ Map No. B-2359 Indexed A.C. Johnson Date ____

76L298 307 4-50

PLEASE RETURN TO
LOS ANGELES COUNTY SURVEYOR
726 LOS ANGELES COUNTY ENGINEERING BLDG.

NOTE: ANY ADDITIONS OR CHANGES ON THIS SHEET MUST BE MADE OR CIRCLED IN RED INK, WITH DATE AND NAME OF PERSON MAKING CHANGE.

Do not extend notes this side of this line.

STATION	B. S.	H. I.	F. S.	ELEV.		
6+50 23 L		3139.32	6.2	31.1	gutter	
26 L			5.9	33.4		TB
36 L			7.8	31.5		
50 L			8.6	30.7		
7+00			5.6	33.7		
1.5 R			6.0	33.3	"	
50 R			4.6	34.7		
1 L			5.9	33.4		E Rd.
19 L			6.6	32.7		"
22 L			6.8	32.5	"	
26 L			6.6	32.7		"
32 L			7.6	31.7		
50 L			8.2	31.1		
+50			5.9	33.4		
5 R			6.2	33.1	"	
26 R			4.4	34.9		
40 R			5.3	34.0		
50 R			5.2	34.1		
53 R			3.8	35.5		
1.5 L			6.3	33.0		"
19 L			7.1	32.2		"

F. B. 1809 Pg. 50 Job No. 8658 Division No. Notes Red. KRM Plotted Profile
Survey of Pearblossom Park Date Date No.
Survey by Rosecrans Notes R Notes Chkd. Checked X-Sec.
Indexed R. C. Johnson Date 10-15-52 Date Date No.

76L298 307 4-50

PLEASE RETURN TO
LOS ANGELES COUNTY SURVEYOR
726 LOS ANGELES COUNTY ENGINEERING BLDG.

NOTE: ANY ADDITIONS OR CHANGES ON THIS SHEET MUST BE MADE OR CIRCLED IN RED INK, WITH DATE AND NAME OF PERSON MAKING CHANGE.

Do not extend notes this side of this line.

STATION	B. S.	H. I.	F. S.	ELEV.			
7+50 22' L		3139.32	7.3	3132.0	gutter		
25.5 L			6.8	32.5		T.B.	
50 L			8.0	31.3			
8+00			6.4	32.9			
3 R			6.0	33.3		"	
50 R			2.3	37.0			
1.5 L			6.6	32.7			E.R.
19 L			7.7	31.6			"
22.5 L			7.9	31.4	"		
24.5 L			7.3	32.0		"	
29 L			7.8	31.5			
32 L			10.3	29.0			Fl. line
34.5 L			8.3	31.0			
50 L			9.1	30.2			
8+50			6.5	32.8			
2 R			5.8	33.5		"	
50 R			3.6	35.7			
1 L			6.6	32.7			"
20 L			7.2	32.1			"
22.5 L			7.4	31.9	"		
26.5 L			6.9	32.4		"	
50 L			8.3	31.0			

Profile Notes Red. KRM Plotted Job No. 8650 Division No. 8 F. B. 1809 Pg. 51
Date Date Survey of Pedrotti Rock
X-Sec. Notes Chkd. Checked Survey by Rosecrans Notes R Date 10-15-52
No. Date Date Map No. B-2359 Date

76L298 307 4-50

PLEASE RETURN TO
LOS ANGELES COUNTY SURVEYOR
726 LOS ANGELES COUNTY ENGINEERING BLDG.

NOTE: ANY ADDITIONS OR CHANGES ON THIS SHEET MUST BE MADE OR CIRCLED IN RED INK, WITH DATE AND NAME OF PERSON MAKING CHANGE.

Do not extend notes this side of this line.

STATION	B. S.	H. I.	F. S.	ELEV.		
9+00		3139.32	6.3	3133.0		
50R			2.6	36.7		
1.5L			6.4	32.9	E Rd	
20L			7.0	32.3	"	
22.5L			7.4	31.9	gutter	
25.5L			6.7	32.6		T.B
50L			8.4	30.9		
9+50 T.P.	2.92	3137.27	4.97	3131.35		
9+24 – 30' R.					P.Po	
9+50 J.J.E. 2.5R			2.0	35.3		"
50R			+0.8	38.1		
1L			3.3	31.0		E Rd
21L			3.9	33.4		"
23L			4.1	33.2	"	
24L			3.5	33.8		"
50L			5.1	33.2		
10+00			3.6	33.7		
2'R			3.8	33.5	"	
50R			0.8	36.5		
1.5L			3.7	33.6		"
21L			4.4	32.9		"

F. B. 1809 PG. 52 Job No. 8658 Division No. Notes Red KAM Plotted Profile
Survey of Pearblossom Park Date Date No.
Survey by Rosecrans Notes R Notes Chkd. Checked X-Sec.
Indexed C. Johnson Date 10-15-52 Date Date No.

76L298 307 4-50

PLEASE RETURN TO
LOS ANGELES COUNTY SURVEYOR
726 LOS ANGELES COUNTY ENGINEERING BLDG.

NOTE: ANY ADDITIONS OR CHANGES ON THIS SHEET MUST BE MADE OR CIRCLED IN RED INK, WITH DATE AND NAME OF PERSON MAKING CHANGE.

Do not extend notes this side of this line.

STATION	B. S.	H. I.	F. S.	ELEV.		
22 L		3137.27	4.7	3132.6		
25.5 L			4.2	33.1		
50 L			5.8	31.5		
10+14.5					℄ 13' driveway to So	
+27.5 - 10.5 R					Fn. Car to S + E	
10+50			5.0	32.3	E Rd.	
2' R			4.9	32.4	gutter	
4.5 R			3.8	33.5		T.B.
50 R			1.7	35.6		
20.5 L			5.4	31.9	"	
24 L			5.6	31.7	"	
26.5 L			5.0	32.3		"
50 L			6.4	30.9		
11+00			6.4	30.9	"	
2' R			6.2	31.1	"	
4 R			5.5	31.8		"
50 R			3.6	33.7		
19.5 L			6.8	30.5	"	
24 L			7.4	29.9	"	
27 L			6.8	30.5		
50 L			8.0	29.3		

Profile Notes Red. KAM Plotted ____ Job No. 8658 Division No. 9 F. B. 1809 Pg. 53
No. ____ Date ____ Date ____ Survey of Pearl Jossom Park
X-Sec. Notes Chkd. ____ Checked ____ Survey by [illegible] Date 10-15-52
No. ____ Date ____ Date ____ Map No. 8-2359 Indexed [illegible] Date ____

76L298 307 4-50

PLEASE RETURN TO
LOS ANGELES COUNTY SURVEYOR
726 LOS ANGELES COUNTY ENGINEERING BLDG.

NOTE: ANY ADDITIONS OR CHANGES ON THIS SHEET MUST BE MADE OR CIRCLED IN RED INK, WITH DATE AND NAME OF PERSON MAKING CHANGE.

Do not extend notes this side of this line.

STATION	B. S.	H. I.	F. S.	ELEV.		
11+24.3 - 32 R		3137.27			P Po	
11+50			6.8	3130.5	E Rd.	
2' R			6.8	30.5	gutter	
4 R			6.3	31.0		T.B.
50 R			4.1	33.2		
19' L			7.5	29.8	"	
23 L			8.0	29.3	"	
26 L			7.7	29.6		"
50 L			8.5	28.8		
12+00			7.0	30.3	"	
4 R			6.9	30.4	"	
50 R			4.6	32.7		
18 L			7.3	30.0	"	
23.5 L			8.3	29.0	"	
26 L			7.6	29.7		"
44 L			7.6	29.7		
50 L			8.4	28.9		
11+71.5 - 63' L			9.75	3127.52	S.W. Cor Conc Reservoir.	
T.P.	2.52	3132.47	7.32	3129.95		
12+50			3.1	29.4	E Rd	
50 R			1.5	31.0		

F. B. 1809 Pg. 54 Job No. 8658 Division No. Notes Red. KRM Plotted Profile
Survey of Pearblossom Park Date Date No.
Survey by Rosecrans & Notes R Notes Chkd Checked X-Sec.
Indexed C. Johnson Date 10-15-52 Date Date No.

76L298 307 4-50

PLEASE RETURN TO
LOS ANGELES COUNTY SURVEYOR
726 LOS ANGELES COUNTY ENGINEERING BLDG.

NOTE: ANY ADDITIONS OR CHANGES ON THIS SHEET MUST BE MADE OR CIRCLED IN RED INK, WITH DATE AND NAME OF PERSON MAKING CHANGE.

Do not extend notes this side of this line.

STATION	B. S.	H. I.	F. S.	ELEV.		
12+50 -18L		3132.47	4.0	3128.5	E Rd	
25L			4.5	28.0	gutter	
50L			5.0	27.5		
13+			5.3	27.2	"	
2.5R			5.0	27.5	T.B	
50R			3.3	29.2		
+11.8 - 8.8R						Fn Cor to [illegible]
+14.6			5.8	26.7	Int	
50R			4.4	28.1		
100R			2.1	30.4		
150R			0.5	32.0		
" 33 E 34.5 So					Pow Po	
" 45 E					edge traveled Rd	
" 100 E			8.1	24.4		
" " 25 So			7.4	25.1	℄ 12' Rd	
" 200 E			10.0	22.5		
" " 48' So			7.7	24.8	" " "	

Profile Notes Red. [illegible] Plotted _____ Job No. 8658 Division No. _____ F. B. 1809 Pg. 55
No. _____ Date _____ Date _____ Survey of [illegible]
X-Sec. Notes Chkd. _____ Checked _____ Survey by [illegible] Date [illegible]
No. _____ Date _____ Date _____ Map No. [illegible] Indexed [illegible] Date _____

F. B. 1809 Pg. 56 | Job No. 9650 | Division No. | Notes Red. | Plotted | Profile

Survey of Pearblossom Park | Date | Date | No.

Survey by Rosecrans | Notes R | Notes Chkd. | Checked | X-Sec.

Indexed K. C. Johnston | Date 10-15-52 | Date | Date | No.

STATION	B. S.	H. I.	F. S.	ELEV.

76L298 307 4-50

PLEASE RETURN TO

LOS ANGELES COUNTY SURVEYOR

726 Los Angeles County Engineering Bldg.

Do not extend notes this side of this line.

NOTE: ANY ADDITIONS OR CHANGES ON THIS SHEET MUST BE MADE OR CIRCLED IN RED INK, WITH DATE AND NAME OF PERSON MAKING CHANGE.

76L298 307 4-50

PLEASE RETURN TO
LOS ANGELES COUNTY SURVEYOR
726 LOS ANGELES COUNTY ENGINEERING BLDG.

NOTE: ANY ADDITIONS OR CHANGES ON THIS SHEET MUST BE MADE OR CIRCLED IN RED INK, WITH DATE AND NAME OF PERSON MAKING CHANGE.

Do not extend notes this side of this line.

STATION	B. S.	H. I.	F. S.	ELEV.		
PROFILE AND X SECTIONS ON 123RD ST. E. FROM AVE. V. 14 = 0+00 to AVE V. 12						
B.M. #9				~~3127.508~~	Bt. Spk + lead 10' E from N.W. Cor re[illegible] at E. end of Park (Not used)	
		3132.47 ✓			H.I. Carried on from Ave V 14	
0+50			7.2	25.3 ✓	E Rd	
5.3 R			7.5	25.0 ✓	gutter	
9.5 R			6.3	26.2 ✓		T.B.
50 R			8.5	24.0 ✓		
23.5 L			6.4	26.1 ✓	"	
26.5 L			6.4	26.1 ✓	"	
31.5 L			5.7	26.8 ✓		"
50 L			5.2	27.3 ✓		
0+63.4-44.6 L			4.91	27.56 ✓	S.E. Cor. Conc. reservoir	
1+			8.8	23.7 ✓		
3 R			9.0	23.5 ✓	E Rd	
7 R			9.6	22.9 ✓	gutter	
10.5 R			8.6	23.9 ✓		T.B.
50 R			9.8	22.7 ✓		
20.5			8.5	24.0 ✓		

Profile Notes Red. [illegible] Plotted _____ Job No. 8658 Division No. _____ F. B. 1809 Pg. 57
No. _____ Date _____ Date _____ Survey of Pearblossom Park
X-Sec. Notes Chkd. _____ Checked _____ Survey by [illegible] Notes [illegible] Date [illegible]
No. _____ Date _____ Date _____ Map No. [illegible] Date _____

76L298 307 4-50

PLEASE RETURN TO
LOS ANGELES COUNTY SURVEYOR
726 LOS ANGELES COUNTY ENGINEERING BLDG.

NOTE: ANY ADDITIONS OR CHANGES ON THIS SHEET MUST BE MADE OR CIRCLED IN RED INK, WITH DATE AND NAME OF PERSON MAKING CHANGE.

Do not extend notes this side of this line.

STATION	B. S.	H. I.	F. S.	ELEV.		
1+00-24L		3132.47	8.7	3123.8	gutter	
28L			7.9	24.6		T.B.
44L			7.0	25.5		
1+50			10.7	21.8		
3R			10.9	21.6	E Rd.	
8R			11.7	20.8	"	
11R			10.9	21.6		"
50R			11.8	20.7		
20L			10.6	21.9	"	
24.5L			11.0	21.5	"	
26.5L			10.2	22.3		"
44L			8.2	24.3		
1+30-18R					P. Po.	
1+62° 44.4L			4.92	27.55	N.E. Cor Conc	reservoir
T.P.	1.66	3122.90	11.23	3121.24		
2+00			3.2	19.7		
4R			3.5	19.4	E Rd.	
8.5R			4.2	18.7	gutter	
12R			3.3	19.6		TB
50R			4.3	18.6		
19.5L			3.2	19.7	"	

F. B. 1409 Pg. 58 Job No. 8658 Division No. Notes Red KRM Plotted Date No. Profile
Survey of Pearblossom Park Date No. X-Sec.
Survey by Rosecrans Notes R Notes Chkd. Checked Date No.
Indexed C. Johnson Date 10-14-52

76L298 307 4-50

PLEASE RETURN TO
LOS ANGELES COUNTY SURVEYOR
726 LOS ANGELES COUNTY ENGINEERING BLDG.

NOTE: ANY ADDITIONS OR CHANGES ON THIS SHEET MUST BE MADE OR CIRCLED IN RED INK, WITH DATE AND NAME OF PERSON MAKING CHANGE.

Do not extend notes this side of this line.

STATION	B. S.	H. I.	F. S.	ELEV.		
2+00 24L		3/22.90	3.7	3119.2	gutter	
26L			3.1	19.8		T.B.
43L			2.1	20.8		
50L			2.2	20.7		
+50			5.5	17.4		
4.5R			5.8	17.1	E Rd	
8R			6.3	16.6	"	
12R			5.3	17.6		"
50R			6.5	16.4		
18.5L			5.5	17.4	"	
24L			6.1	16.8		
27L			5.3	17.6		"
50L			5.2	17.7		
3+00			7.9	15.0		
5R			8.1	14.8	"	
8.5R			8.6	14.3		
12R			7.4	15.5		
50R			8.3	14.6		
19L			7.9	15.0	"	
23L			8.5	14.4	"	
25L			8.0	14.9		
50L			7.2	15.7		

Profile Notes Red [illegible] Plotted ____ Job No. 8658 Division No. 12 F. B. 1809 Pg. 59
No. ____ Date ____ Date ____ Survey of Pearblossom Park
No. ____ Notes Chkd. ____ Checked ____ Survey by [illegible] Date ____
No. ____ Date ____ Date ____ Map No. [illegible] Date ____

76L298 307 4-50

PLEASE RETURN TO
LOS ANGELES COUNTY SURVEYOR
726 LOS ANGELES COUNTY ENGINEERING BLDG.

NOTE: ANY ADDITIONS OR CHANGES ON THIS SHEET MUST BE MADE OR CIRCLED IN RED INK, WITH DATE AND NAME OF PERSON MAKING CHANGE.

Do not extend notes this side of this line.

STATION	B. S.	H. I.	F. S.	ELEV.		
3+03 - 18' R		3122.90			Pow Po	
3+34 - 31.5 L					Fn. Cor. to W	+ No
3+50			10.3	3112.6		
5 R			10.5	12.4	E Rd.	
9 R			10.9	12.0	gutter	
12.5 R			10.1	12.8		T.B.
50 R			10.7	12.2		
10 L			10.5	12.4	"	
23.5 L			10.9	12.0	"	
24.5 L			10.6	12.3		"
50 L			10.0	12.9		
T.P.	0.94	3112.48	11.36	3111.54		
4+00			2.4	10.1		
5 R			2.6	09.9	"	
9.5 R			2.9	09.6	"	
11.5 R			2.0	10.5		"
50 R			2.4	10.1		
17.5 L			2.5	10.0	"	
23.5 L			3.0	09.5	"	
26 L			2.5	10.0		"
50 L			1.9	10.6		

F. B. 1409 PG. 60 Job No. 8658 Division No. Notes Red KRM Plotted Profile
Survey of Pearblossom Park Date Date No.
Survey by Rosecrans Notes R Notes Chkd Checked X-Sec.
Indexed E. C. Johnson Date 10-15-52 Date Date No.

76L298 307 4-50

PLEASE RETURN TO
LOS ANGELES COUNTY SURVEYOR
726 LOS ANGELES COUNTY ENGINEERING BLDG.

NOTE: ANY ADDITIONS OR CHANGES ON THIS SHEET MUST BE MADE OR CIRCLED IN RED INK, WITH DATE AND NAME OF PERSON MAKING CHANGE.

Do not extend notes this side of this line.

STATION	B. S.	H. I.	F. S.	ELEV.		
4+04-31'L		3112.48			Fn Cor. to W + So	
4+50			4.9	3107.6		
5'R			5.1	07.4	E Rd	
10R			5.4	07.1	gutter	
14R			4.8	07.7		TB
50R			4.9	07.6		
17L			5.1	07.4	"	
21L			5.4	07.1	"	
26L			5.0	07.5		"
50L			4.5	08.0		
4+72-31'L			5.62	06.86	℄ 10' Conc driveway	
+81-31 L					Fn Cor to W + N	
+88.5-18.5 R					Pow Po	
5+00			7.5	05.0		
5'R			7.7	04.8	E Rd	
8.5 R			7.8	04.7	gutter	
11.5 R			6.8	05.7		TB
50R			7.5	05.0		
17L			7.8	04.7	"	
21L			8.3	04.2	"	
25L			7.6	04.9		"
50L			7.2	05.3		

Profile Notes Red. KRM Plotted ____ Job No. 8658 Division No. 13 F. B. 1809 Pg. 61
No. ____ Date ____ Date ____ Survey of Peachtree Park
R.Sec. Notes Chkd. ____ Checked ____ Survey by [illegible] Date [illegible]
No. ____ Date ____ Date ____ Map No. 3-2251 Indexed [illegible] Date ____

76L298 307 4-50

PLEASE RETURN TO
LOS ANGELES COUNTY SURVEYOR
726 LOS ANGELES COUNTY ENGINEERING BLDG.

NOTE: ANY ADDITIONS OR CHANGES ON THIS SHEET MUST BE MADE OR CIRCLED IN RED INK, WITH DATE AND NAME OF PERSON MAKING CHANGE.

Do not extend notes this side of this line.

STATION	B. S.	H. I.	F. S.	ELEV.		
5+50		3112.48	10.1	02.4		
5.5 R			10.2	02.3	E Rd	
8 R			10.3	02.2	gutter	
12.5 R			10.5	02.0		TB
50 R			9.5	03.0		
17 L			10.2	02.3	"	
21 L			10.5	02.0	"	
24.5 L			10.0	02.5		"
50 L			9.2	03.3		
T.D.	1.34	3102.63	11.19	3101.29		
6+00			2.5	3100.1		
5 R			2.6	00.0	E Rd	
9 R			2.7	3099.9	gutter	
12 R			2.1	3100.5		TB
50 R			2.2	3100.1		
15 L			2.8	3099.8	"	
19.5 L			3.0	99.6	"	
22 L			2.7	99.9		"
50 L			1.9	3100.7		
6+30.7 - 30 L					Fn Cor to S+W	
+50			5.1	3097.5		

Profile
Plotted
Date
No.
X-Sec.
Checked
Date
No.
Notes Red KRM
Date
Notes Chkd.
Date
Division No.
Job No. 8658
Survey of Pamplona Park
Survey by Josephine Notes
Indexed C. Johnson Date 10-15-52

76L298 307 4-50

PLEASE RETURN TO
LOS ANGELES COUNTY SURVEYOR
726 LOS ANGELES COUNTY ENGINEERING BLDG.

NOTE: ANY ADDITIONS OR CHANGES ON THIS SHEET MUST BE MADE OR CIRCLED IN RED INK, WITH DATE AND NAME OF PERSON MAKING CHANGE.

Do not extend notes this side of this line.

STATION	B. S.	H. I.	F. S.	ELEV.		
+61		3102.63	5.53	3097.10	Int	
" 100' E			5.43	97.20	℄ 20' oiled	Rd
" 200 E			5.86	96.77	℄ 20 "	"
" 100' W			4.91	97.72	" " "	"
" 200 E			4.37	97.26	" " "	"
" 100 No			10.05	92.58	" " "	"
" 150 No			12.40	90.23	" " "	"
T.P.	9.30	3110.43	1.50	3101.13		
T.P.	10.08	3120.24	0.27	3110.16		
T.P.	8.96	3128.90	0.30	3119.94		
B.M. #9			1.32	3127.58	Bt Spk in lead N.W. Cor. reservoir	
					Elev 3127.588 per Bench levels.	

Profile Notes Red KRM Plotted ____ Job No. 8658 Division No. 14 F. B. 1809 Pg. 63
No. ____ Date ____ Date ____ Survey of Peerbossom Park
X-Sec. Notes Chkd. ____ Checked ____ Survey by Lesevrins Notes R Date 10-15-5
No. ____ Date ____ Date ____ Map No. ____ Indexed ____ Date ____

76L298 307 4-50

PLEASE RETURN TO
LOS ANGELES COUNTY SURVEYOR
726 LOS ANGELES COUNTY ENGINEERING BLDG.

NOTE: ANY ADDITIONS OR CHANGES ON THIS SHEET MUST BE MADE OR CIRCLED IN RED INK, WITH DATE AND NAME OF PERSON MAKING CHANGE.

Do not extend notes this side of this line.

STATION	B. S.	H. I.	F. S.	ELEV.		
LEVELS ON GRID PEARBLOSSOM PARK						
B.M. #7	0.04	3152.96		3152.92	Spk in Po S.W. Cor	Park
C-1+00			9.3	43.7		
D- 1+00 T.P.	3.86	3145.22	11.60	3141.36		
E 1+00			6.9	38.3		
F 1+00			9.4	35.8		
G 1+00			11.9	33.3		
G 1+50			12.0	33.2		
F 1+50			9.5	35.7		
E 1+50			7.5	37.7		
D 1+50-15 N			5.2	40.0	TB	
" " 11' N			5.9	39.3	B ditch	
" " 7 N			4.9	40.3	TB	
" "			4.8	40.4		
C 1+50			1.5	43.7		
C 2+00			2.7	42.5		
" " 40' N			4.6	40.6	TB	
" " 44 N			5.8	39.4	B ditch	
D 2+00			5.0	40.2	TB	
D " 44 N			7.2	38.0	"	

F. B. 1809 PG. 64 Job No. 8658 Division No. Notes Red. KRM Plotted Profile
Survey of Pearblossom Park Date Date No. X-Sec.
Survey by Rosecrans Notes R Notes Chkd. Checked
Indexed R. C. Johnson Date 10-16-52 Date Date No.

76L298 307 4-50

PLEASE RETURN TO
LOS ANGELES COUNTY SURVEYOR
726 LOS ANGELES COUNTY ENGINEERING BLDG.

NOTE: ANY ADDITIONS OR CHANGES ON THIS SHEET MUST BE MADE OR CIRCLED IN RED INK, WITH DATE AND NAME OF PERSON MAKING CHANGE.

Do not extend notes this side of this line.

STATION	B. S.	H. I.	F. S.	ELEV.		
D - 2+00	47N	3145 22	8.2	3137.0	B ditch	
E - 2+00			7.4	37.8	T.B	
F 2+00			10.5	34.7		
G. 2+00			13.1	32.1		
C 2+50			3.5	41.7		2 Drainage protect
" "	23N		4.8	40.4	T.B	ditches running
" "	26N		5.6	39.6	B ditch	N.W. + S.E.
" "	30		4.5	40.7	T.B	
D 2+50			6.3	38.9		
	26N		7.6	37.6	T.B.	
	29N		8.2	37.0	B ditch	
	33N		7.6	37.6		
E 2+50			9.0	36.2		
F 2+50			11.4	33.8		
G 2+50			13.4	31.8		
C 3+00			4.6	40.6	T.B.	
"	5N		5.4	39.8	B ditch	
	10N		4.8	40.4	T.B.	
D 3+00			7.3	37.9		
	5N		7.2	38.0	"	
	8N		8.0	37.2	B ditch	

Profile Notes Red. [illegible] Plotted _____ Job No. 8658 Division No. 75 F.B. 1809 Pg. 65

X-Sec. Notes Chkd. _____ Checked _____ Survey by [illegible]

No. _____ Date _____ Date _____ Map No. _____ Date _____

76L298 307 4-50

PLEASE RETURN TO
LOS ANGELES COUNTY SURVEYOR
726 LOS ANGELES COUNTY ENGINEERING BLDG.

NOTE: ANY ADDITIONS OR CHANGES ON THIS SHEET MUST BE MADE OR CIRCLED IN RED INK, WITH DATE AND NAME OF PERSON MAKING CHANGE.

Do not extend notes this side of this line.

STATION	B. S.	H. I.	F. S.	ELEV.		
D -3+00	13 N	3145.22	7.0	3138.2	T.B.	
E 3+00			9.7	35.5		
F 3+00			12.3	32.9		
G. 3+00			14.7	30.5		
C 3+50			7.1	38.1		
" "	22 N		7.9	37.3	TB	
	27 N		8.5	36.7	B ditch N'ly ditch	
	32 N		7.7	37.5	TB	
D 3+50			9.1	36.1		
E 3+50			11.4	33.8		
T.P.	4.83	3138.69	11.36	3133.86		
F-3+50			7.2	31.5		
G-3+50			9.6	29.1		
G. 4+00			11.2	27.5		
F 4+00			9.0	29.7		
E 4+00			6.1	32.6		
D 4+00			4.9	33.8		
C. 4+00			3.7	35.0		
C. 4+50			5.1	33.6		
D 4+50			6.1	32.6		
E 4+50			7.6	31.1		

F. B. 1809 Pg. 66 Job No. 8658 Division No. Notes Red. Plotted Profile
Survey of Pearblossom Park Date No. X.Sec.
Survey by Jasperson Notes Chkd. Checked
Indexed L. C. Johnson Date 10-16-52 Date No.

761.298 307 4-50

PLEASE RETURN TO

LOS ANGELES COUNTY SURVEYOR

726 LOS ANGELES COUNTY ENGINEERING BLDG.

NOTE: ANY ADDITIONS OR CHANGES ON THIS SHEET MUST BE MADE OR CIRCLED IN RED INK, WITH DATE AND NAME OF PERSON MAKING CHANGE.

Do not extend notes this side of this line.

STATION	B. S.	H. I.	F. S.	ELEV.
F 4+50		3138.69	10.1	3128.6
G 4+50			12.1	26.6
G 5+00			13.0	25.7
F 5+00			11.2	27.5
E 5+00			9.3	29.4
D 5+00			7.8	30.9
C 5+00			6.1	32.6
C 5+50			6.9	31.8
D 5+50			9.4	29.3
E 5+50			10.8	27.9
F 5+50			12.8	25.9
G 5+50			14.7	24.0
T.P.	3.70	3131.83	10.56	3128.13
G 6+00			9.6	22.2
F 6+00			7.4	24.4
E 6+00			5.6	26.2
D 6+00			4.5	27.3
C 6+00			2.5	29.3
C 6+50			3.2	28.6
D 6+50			5.4	26.4
E 6+50			7.7	24.1

Profile Notes Red. [illegible] Plotted _____ Job No. 8658 Division No. _____ F.B. 1809 Pg. 67

No. _____ Date _____ Date _____ Survey of [illegible]

X-Sec. Notes Chkd. _____ Checked _____ Survey by [illegible] Date [illegible]

No. _____ Date _____ Date _____ Map No. [illegible] Indexed [illegible] Date _____

76L298 307 4-50

PLEASE RETURN TO
LOS ANGELES COUNTY SURVEYOR
726 LOS ANGELES COUNTY ENGINEERING BLDG.

NOTE: ANY ADDITIONS OR CHANGES ON THIS SHEET MUST BE MADE OR CIRCLED IN RED INK, WITH DATE AND NAME OF PERSON MAKING CHANGE.

Do not extend notes this side of this line.

STATION	B. S.	H. I.	F. S.	ELEV.		
F 6+50		3131.83 ✓	9.4	3122.4 ✓		
G 6+50			11.1	3120.7 ✓		
G 7+00			12.0	19.8 ✓		
F 7+00			9.8	22.0 ✓		
E 7+00			7.4	24.4 ✓		
D 7+00			5.5	26.3 ✓		
C 7+00			2.9	28.9 ✓		
C 7+50			2.6	29.2 ✓		
D 7+50			5.0	26.8 ✓		
E 7+50			7.6	24.2 ✓		
F 7+50			10.0	21.8 ✓		
G 7+50			12.5	19.3 ✓		
G 8+00			12.8	19.0 ✓		
F 8+00			10.4	21.4 ✓		
E 8+00			8.1	23.7 ✓		
D 8+00			5.6	26.2 ✓		
C 8+00			3.4	28.4 ✓		
" "	30 S		2.9	28.9 ✓	T.B.	
" "	37 S		5.0	26.8 ✓	✓ ditches	
" "	41 S		3.0	28.8 ✓	T.B.	
B 8+00			1.8	30.0 ✓	T.B.	

F. B. 1809 PG. 68 Job No. 8654 Division No. Notes Red KRM Plotted Profile
Survey of Pearblossom Park Date Date No. X-Sec.
Survey by Rosecrans Notes R Notes Chkd. Checked
Indexed R. C. Tolman Date 10-16-52 Date Date No.

76L298 307 4-50

PLEASE RETURN TO
LOS ANGELES COUNTY SURVEYOR
726 LOS ANGELES COUNTY ENGINEERING BLDG.

NOTE: ANY ADDITIONS OR CHANGES ON THIS SHEET MUST BE MADE OR CIRCLED IN RED INK, WITH DATE AND NAME OF PERSON MAKING CHANGE.

Do not extend notes this side of this line.

STATION	B. S.	H. I.	F. S.	ELEV.	
B 8+00 - 3' W		3131.83	4.4	3127.4	B ditch
" " 4 W			1.3	30.5	T.B.
" " 14 W			1.1	30.7	"
" " 20 W			3.8	28.0	B ditch
" " 27 W			1.8	30.0	T.B.
B 8+00 27' So			0.3	31.5	Hd. ditch
" " " " + 42' W			2.0	29.8	" "
C 8+00 - 12 E			4.1	27.7	T.B.
" " - 22 E			6.9	24.9	B ditch
" " - 27 E			4.3	27.5	T.B.
D 8+00 - 37 E			6.0	25.8	T.B.
" " 43 E			9.4	22.4	B Ditch
D. 8+50			6.3	25.5	T.B.
E 8+00 41 E			8.7	23.1	"
" " 47 E			11.7	20.1	B Ditch
D 8+52			8.3	23.5	T.B.
T. P.	7.50	3132.25	7.08	3124.75	
C 8+50			4.9	27.4	
D 8+50			6.7	25.6	T.B.
E 8+50			9.6	22.7	Side of Bank
" " 19 N			10.1	22.2	T.B.

Profile Notes Red. KRM Plotted _____ Job No. 8654 Division No. 17 F. B. 1809 Pg. 69

No. _____ Date _____ Sheet _____ Date _____

X-Sec. Notes Chkd. _____ Checked _____ Survey by Desiderio Notes _____ Date _____

No. _____ Date _____ Date _____ Map No. _____ Date _____

76L298 307 4-50

PLEASE RETURN TO
LOS ANGELES COUNTY SURVEYOR
726 LOS ANGELES COUNTY ENGINEERING BLDG.

NOTE: ANY ADDITIONS OR CHANGES ON THIS SHEET MUST BE MADE OR CIRCLED IN RED INK, WITH DATE AND NAME OF PERSON MAKING CHANGE.

Do not extend notes this side of this line.

STATION	B. S.	H. I.	F. S.	ELEV.		
E 8+50 -28 No	3132 25		13.5	31 18 8	B ditch	
-28 No			11.5	20.8	T.B. (west)	
F 8+50			13.9	18 4		
" " 13 No			12.0	20 3	T.B. west bank	
G 8+50			13.5	18.8		
F 8+50 -5 E			14.6	17.7	B ditch	
" " 11 E			12.4	19.9	T.B.	
" " 3 W			11.4	20.9	"	
G 8+50 - 11 E			13.7	18.6	" (w bank)	
" " 17 E			16.4	15 9	B ditch	
" " 24 E			16.6	15.7	" "	
" " 38 E			14.1	18 2	T.B.	
G 9+00			13.9	18.4		
F 9+00			11.9	20.4		
E 9+00			9.7	22.6		
D 9+00			7.1	25 2		
C 9+00			4.2	28 1		
C 9+50			3.3	27.0		
D 9+50			5.8	26.5		
E 9+50			9.0	23 3		
F 9+50			11.9	20.4		

F.B. 1909 PG 70 Job No. 8658 Division No. Notes Red KRM Plotted Profile
Survey of Pearblossom Park Date No. X-Sec.
Survey by Roseburg Notes R Notes Chkd. Checked
Indexed C. JOBBINS Date 10-16-52 Date No.

76L298 307 4-50

PLEASE RETURN TO
LOS ANGELES COUNTY SURVEYOR
726 LOS ANGELES COUNTY ENGINEERING BLDG.

NOTE: ANY ADDITIONS OR CHANGES ON THIS SHEET MUST BE MADE OR CIRCLED IN RED INK, WITH DATE AND NAME OF PERSON MAKING CHANGE.

Do not extend notes this side of this line.

STATION	B. S.	H. I.	F. S.	ELEV.	
G 9+50		3132.25	14.4	3117.9	
G 10+00			14.7	17.6	
F 10+00			12.2	20.1	
E 10+00			9.9	22.4	
D 10+00			6.8	25.5	
C 10+00			3.5	28.8	
C 10+50			4.3	28.0	
D 10+50			7.1	25.2	
E 10+50			10.0	22.3	
F 10+50			12.6	19.7	
G 10+50			15.6	16.7	
G 11+00			16.1	16.2	
F 11+00			13.5	18.8	
F 11+00	42.5		11.2	21.1	T B
E 11+00			12.0	20.3	B ditch
" "	2S		10.8	21.5	T B
D 11+00			8.3	24.0	
" " "	9W		8.1	24.2	T B
" " "	14W		9.1	23.2	B ditc.
" " "	21W		7.8	24.5	T B
" " "	40S		6.4	25.9	"

Profile Notes Red. KRM Plotted _____ Job No. 8658 Division No. 18 F. B. 1809 Pg. 71

X-Sec. Notes Chkd. _____ Checked _____ Survey by [illegible] Notes [illegible] Date [illegible]

No. Date _____ Date _____ Map No. [illegible] Date _____

76L298 307 4-50

PLEASE RETURN TO
LOS ANGELES COUNTY SURVEYOR
726 LOS ANGELES COUNTY ENGINEERING BLDG.

NOTE: ANY ADDITIONS OR CHANGES ON THIS SHEET MUST BE MADE OR CIRCLED IN RED INK, WITH DATE AND NAME OF PERSON MAKING CHANGE.

Do not extend notes this side of this line.

STATION	B. S.	H. I.	F. S.	ELEV.	
C-11+00		3132.25	6.5	31[illegible]8	B ditch
C 11+00	-103		5.4	[illegible]9	Head "
B.M. #9			4.64	3127.61	Elev 3127.59
	1.58	3129.17		3127.59	
B 11+00 -10N	-13E		1.0	28.2	Hd ditch
" "	36E		0.1	29.1	
" "	70E		1.6	27.6	
C 11+00	-3'E		2.6	26.6	T.B
" "	40E		2.1	27.1	
" "	56E		3.5	25.7	
" "	70E		3.3	25.9	
" "	70.5E		1.58	27.59	Top reservoir wall
D 11+00	23E		5.5	23.7	
" "	43E		4.0	25.2	
" "	60E		5.1	24.1	
" "	67E		3.1	26.1	
" "	70E		3.5	25.7	
" "	70.5		1.57	27.60	" " "
E 11+00	-5'E		8.3	20.9	
" "	32E		8.2	21.0	
" "	46E		4.9	24.3	

F. B. #809 Pg. 72
Job No. 8658 Division No. ____ Notes Red. KPM Plotted ____ Profile ____
Survey of Pearblossom Park Date ____ No. ____
Survey by Rosecrans Notes R. Date ____ Checked ____ X-Sec. ____
Indexed R. C. Johnson Date 10-16-52 Notes Chkd. ____ Date ____ No. ____

76L298 307 4-50

PLEASE RETURN TO
LOS ANGELES COUNTY SURVEYOR
726 LOS ANGELES COUNTY ENGINEERING BLDG.

NOTE: ANY ADDITIONS OR CHANGES ON THIS SHEET MUST BE MADE OR CIRCLED IN RED INK, WITH DATE AND NAME OF PERSON MAKING CHANGE.

Do not extend notes this side of this line.

STATION	B. S.	H. I.	F. S.	ELEV.	
E 11+00 - 70 E		3129.17	4.8	3124.4	
E 11+00 - 14' N			8.5	20.7	
" "	6 E		9.0	20.2	T.B
" "	11 E		9.8	19.4	B ditch
" "	16.5 E		9.0	20.2	T.B
" "	45 E		8.6	20.6	
" "	58 E		5.6	23.6	
" "	70 E		5.0	24.2	
E 11+00 - 27' N			8.9	20.3	
" "	9' E		9.5	19.7	T.B
" "	14 E		10.4	18.8	B ditch
" "	19 E		9.8	19.4	T.B
" "	51 E		9.7	19.5	T.S.
" "	70 E		8.7	20.5	
F 11+00 -	17' E		10.7	18.5	T.B.
" -	21 E		11.2	18.0	B ditch
" -	26 E		11.1	18.1	T.B.
" -	70 E		11.2	18.0	
G 11+00 -	17.5 E		13.6	15.6	T.B.
T.P.	4.01	3122.33	10.85	3118.32	
G 11+00 -	22 E		7.6	14.7	B ditch

Profile Notes Red. KRM Plotted _____ Job No. 8658 Division No. _____ F.B. 1809 Pg. 73

X-Sec. Notes Chkd. _____ Checked _____ Survey by [illegible] Date 10-16-82

No. Date _____ Date _____ Map No. [illegible] Date _____

76L298 307 4-50

PLEASE RETURN TO
LOS ANGELES COUNTY SURVEYOR
726 LOS ANGELES COUNTY ENGINEERING BLDG.

NOTE: ANY ADDITIONS OR CHANGES ON THIS SHEET MUST BE MADE OR CIRCLED IN RED INK, WITH DATE AND NAME OF PERSON MAKING CHANGE.

Do not extend notes this side of this line.

STATION	B. S.	H. I.	F. S.	ELEV.		
G 11+00	31 E	3122.33	6.7	3115.6	T.B.	
G 11+00	70 E		6.0	16.3		
G 11+00	-32' N/o		8.0	14.3		
"	"	19 E	8.4	13.9	TB	
"	"	23 E	8.9	13.4	B. ditch	
"	"	31 E	8.0	14.3	TB	
"	"	61 E	7.80	14.53	1" I.P. N/E Cor	Park
"	"	111 E.	7.7	14.6		
H 11+00			8.9	13.4		
" "	14 E		9.5	12.8	TB	
	19 E		10.1	12.2	B ditch	
	26 E		9.5	12.8	TB	
	63 E		8.7	13.6	N & S Fn.	
I -11+00			11.3	11.0		
G 10+50	-32' N/o		7.1	15.2	Fn	
H -10+50			7.8	14.5		
I 10+50			10.7	11.6		
G. 10+00	-32' N/o		7.0	15.3		
H. 10+00			8.0	14.3		
I 10+00			10.4	11.9		
G. 9+50	-32' N/o		6.6	15.7		

F.S. 7869 Pg. 74 Job No. 8658 Division No. Notes Red. [illegible] Plotted Profile
Survey of Pearblossom Park Date Date No. X-Sec.
Survey by Rosecrans Notes R Notes Chkd. Checked
Indexed C. Johnson Date 10-16-52 Date Date No.

76L298 307 4-50

PLEASE RETURN TO
LOS ANGELES COUNTY SURVEYOR
726 LOS ANGELES COUNTY ENGINEERING BLDG.

NOTE: ANY ADDITIONS OR CHANGES ON THIS SHEET MUST BE MADE OR CIRCLED IN RED INK, WITH DATE AND NAME OF PERSON MAKING CHANGE.

Do not extend notes this side of this line.

STATION	B. S.	H. I.	F. S.	ELEV.	
H 9+50		3122.33	7.3	3115.0	
I 9+50			9.7	12.6	
G 9+00-32 N			5.7	16.6	
H 9+00			6.9	15.4	
I 9+00			8.9	13.4	
G 8+50-32 N			5.6	16.7	
H. 8+50			6.6	15.7	
I 8+50			8.5	13.8	
T.P.	7.78	3126.77	3.34	3118.99	
G 8+50-32 N - 42 E			10.3	16.5	No end of ditch
G 8+00-32 N.			10.0	16.8	
H 8+00			10.8	16.0	
I 8+00			12.7	14.1	
G 7+50-32 N.			9.1	17.7	
H 7+50			9.7	17.1	
I 7+50			12.0	14.8	
G 7+00-32 N			8.5	1[illegible].3	
H 7+00			9.2	17.6	
I 7+00			11.3	15.5	
G 6+50-32 N			7.7	19.1	
H 6+50			8.6	18.[illegible]	

Profile Notes Red. [illegible] Plotted ____ Job No. 8658 Division No. 20 F. B. 1809 Pg. 75

Notes Chkd. ____ Checked ____ Survey by [illegible]

No. ____ Date ____ Date ____ Map No. [illegible] Date ____

76L298 307 4-50

PLEASE RETURN TO
LOS ANGELES COUNTY SURVEYOR
726 LOS ANGELES COUNTY ENGINEERING BLDG.

NOTE: ANY ADDITIONS OR CHANGES ON THIS SHEET MUST BE MADE OR CIRCLED IN RED INK, WITH DATE AND NAME OF PERSON MAKING CHANGE.

Do not extend notes this side of this line.

STATION	B. S.	H. I.	F. S.	ELEV.
I 6+50		3126.77	10.5	3116.3
G. 6+00-32' N			5.6	21.2
H 6+00			6.3	20.5
I 6+00			8.5	18.3
G 5+50-32' N			3.8	23.0
H 5+50			5.0	21.8
I 5+50			6.9	19.9
T.P	9.02	3134.78	1.01	3125.76
G. 5+00-32' N			11.0	23.8
H 5+00			12.0	22.8
I 5+00			13.5	21.3
G. 4+50-32' N			9.8	25.0
H 4+50			10.5	24.3
I 4+50			12.7	22.1
G. 4+00-31' N			8.7	26.1
H. 4+00			10.1	24.7
I 4+00			11.7	23.1
G. 3+50-31' N			7.2	27.6
H. 3+50			8.4	26.4
H. 3+50-23' N			9.6	25.2
G. 3+00-31' N			5.7	29.1

Survey of Pearblossom Park
Surveyor by Lascurans Notes R
Indexed A. C. Johnson Date 10-16-52
Job No. 8658 Division No. Notes Red. KEM Plotted Date No.
Notes Chkd. Checked Date No.
Profile
Sec.

76L298 307 4-50

PLEASE RETURN TO
LOS ANGELES COUNTY SURVEYOR
726 LOS ANGELES COUNTY ENGINEERING BLDG.

NOTE: ANY ADDITIONS OR CHANGES ON THIS SHEET MUST BE MADE OR CIRCLED IN RED INK, WITH DATE AND NAME OF PERSON MAKING CHANGE.

Do not extend notes this side of this line.

STATION	B. S.	H. I.	F. S.	ELEV.	
H. 3+00		3134.78	6.6	3128.2	
I 3+00			8.6	26.2	
G. 2+50-31 N			4.4	30.4	
H 2+50			5.7	29.1	
I 2+50			9.1	25.7	
T.P.	6.48	3138.27	2.99	3131.79	
G. 2+00-31 N			7.5	30.8	
H. 2+00			8.9	29.4	
" " -10 N			9.5	28.8	S. side of house
G-1+50-31 N			6.8	31.5	
H 1+50			7.9	30.4	
I 1+50			10.5	27.8	
G. 1+00-31 N			6.7	31.6	
H 1+00			7.8	30.5	
I 1+00			10.3	28.0	
B.M. #6			6.22	3132.05	Bt. spk in Pow. Po. N.W. Cor. of Po[illegible] Elev. 3132.04

Profile Notes Red KRM Plotted _____ Job No. 5658 Division No. _____ F.B. 1809 Pg. 77

X-Sec. Notes Chkd. _____ Checked _____ Drawn by _____ Date _____

No. Date _____ Date _____ Map No. _____ Date _____

761.298 307 4-60

PLEASE RETURN TO
LOS ANGELES COUNTY SURVEYOR
726 LOS ANGELES COUNTY ENGINEERING BLDG.

NOTE: ANY ADDITIONS OR CHANGES ON THIS SHEET MUST BE MADE OR CIRCLED IN RED INK, WITH DATE AND NAME OF PERSON MAKING CHANGE.

Do not extend notes this side of this line.

STATION	B. S.	H. I.	F. S.	ELEV.		

Profile No. X-Sec. No.
Date Checked Date
Notes Chkd. Date
Date
Indexed

Profile No.	Notes Red	Plotted	Job No. 3868.02	Division No. 11	F.B. 1809 Pg. 79
	Date	Date	Survey of PEARBLOSSOM PARK		
X-Sec. No.	Notes Chkd.	Checked	Survey by J.C. PIERCE	Notes J.C.P.	Date 12-5-63
	Date	Date	Map No.	Indexed G. J. GALLI	Date FEB 4 '65

PEARBLOSSOM PARK

ELEVATION CHECK BETWEEN

CO. ENG'R. BM'S #6 & 8 (F.B. 1809-28)

&

RD. DEP'T. BM #3 (RDLB 418-82)

PIERCE
MENDONCA
TALBOT
HILL

STATION	B.S.	H.I.	F.S.	ELEV.

NOTE: ANY ADDITIONS OR CHANGES ON THIS SHEET MUST BE MADE OR CIRCLED IN RED INK, WITH DATE AND NAME OF PERSON MAKING CHANGE.

Do not extend notes this side of this line.

PLEASE RETURN TO
LOS ANGELES COUNTY ENGINEER
403 LOS ANGELES COUNTY ENGINEERING BLDG.

76-L298 CE 307 3-61

76-L298 CE 307 3-61

PLEASE RETURN TO
LOS ANGELES COUNTY ENGINEER
403 LOS ANGELES COUNTY ENGINEERING BLDG.

NOTE: ANY ADDITIONS OR CHANGES ON THIS SHEET MUST BE MADE OR CIRCLED IN RED INK, WITH DATE AND NAME OF PERSON MAKING CHANGE

Do not extend notes this side of this line.

STATION	B.S.	H.I.	F.S.	ELEV.		
BM # 8	4554	3141 200		3136.646	BM # 8 ELEV. = 3136.646 F.B. 1809 - 28 FD. BT. SPK. IN N. SIDE TEL. P. # 555851-H 30' S. OF AVE V-14 MIDWAY BETWEEN 121ST E. & 123RD. ST. E.	
T.P.	7471	3145 207	3464	3137 736		
T.P.	7640	3152 649	0198	3145 009		
BM # V14 - 121E	5509	3154 913	3245	3149 404	SET BM # V14 - 121E ELEV. = F.B. 1809 - 80 AT ℄ INT. AVE. V-14 & 121ST ST. E. A STD. C.S. B.C. MON. DN. 12" STAMPED " COUNTY SURVEYOR R.E. 63" ELEV. TAKEN ON CENTER OF BRASS CAP	
R.D. BM # 3	2960	3151 200	6673	3149 240	RD. DEP'T. BM # 3 ELEV. = 3147.87 R.D. L.B. 418 - 82 A 2" I.P. CEM. PL. & TACK FLUSH 40' N & 40' E. OF INTERSECTION AVE. V-14 & 121ST. E.	
T.P.	0340	3141 525	10 015	3141 185		
BM # 6			9470	3132.055	BM # 6 ELEV = 3132.041 F.B. 1809 - 28 A BT. SPK. IN. S.W. SIDE TEL. P. # 555848-H AT N.W. COR. PEARBLOSSOM PARK	

F.B. 1809 Pg. 80 Job No. 8868.02 Division No. 11 Notes Red Plotted Profile
Survey of PEARBLOSSOM PARK Date Date No.
Survey by J.C. PIERCE Notes J.C. PIERCE Notes Chkd. Checked X-Sec.
Indexed G. J. GALLI Date Date Date No.

Notes Ck'd by W. Brenner
Map No. B 2960
Office Work M. HAMASU
Checked W. Brenner
Date

Survey of 121 ST. ST. EAST
JN 0096.14 Tape 196 Std 84 °F
Surveyed by J. C. PIERCE
Notes J. C. P. Date 10-13-64
Indexed

F. B. 1809 Pg. 81

J.N. 0096.14

121 ST STREET EAST

&

126TH STREET EAST

FROM: FORT TEJON ROAD

TO: PEARBLOSSOM HWY.

Note Rd Dept Notes Not Indexed Yet No FB Or Pg #

PIERCE
HUBBARD
ALBRIGHT
TALBOT

Note: Any Additions or Changes on This Sheet Must be Made or Circled in Red Ink With Date and Name of Person Making Change.

Do not extend this side of this line.

PLEASE RETURN TO
LOS ANGELES COUNTY ENGINEER
403 LOS ANGELES COUNTY ENGINEERING BLDG.

76F309S CE #310 6-63

F. B. 1809 PG. 82

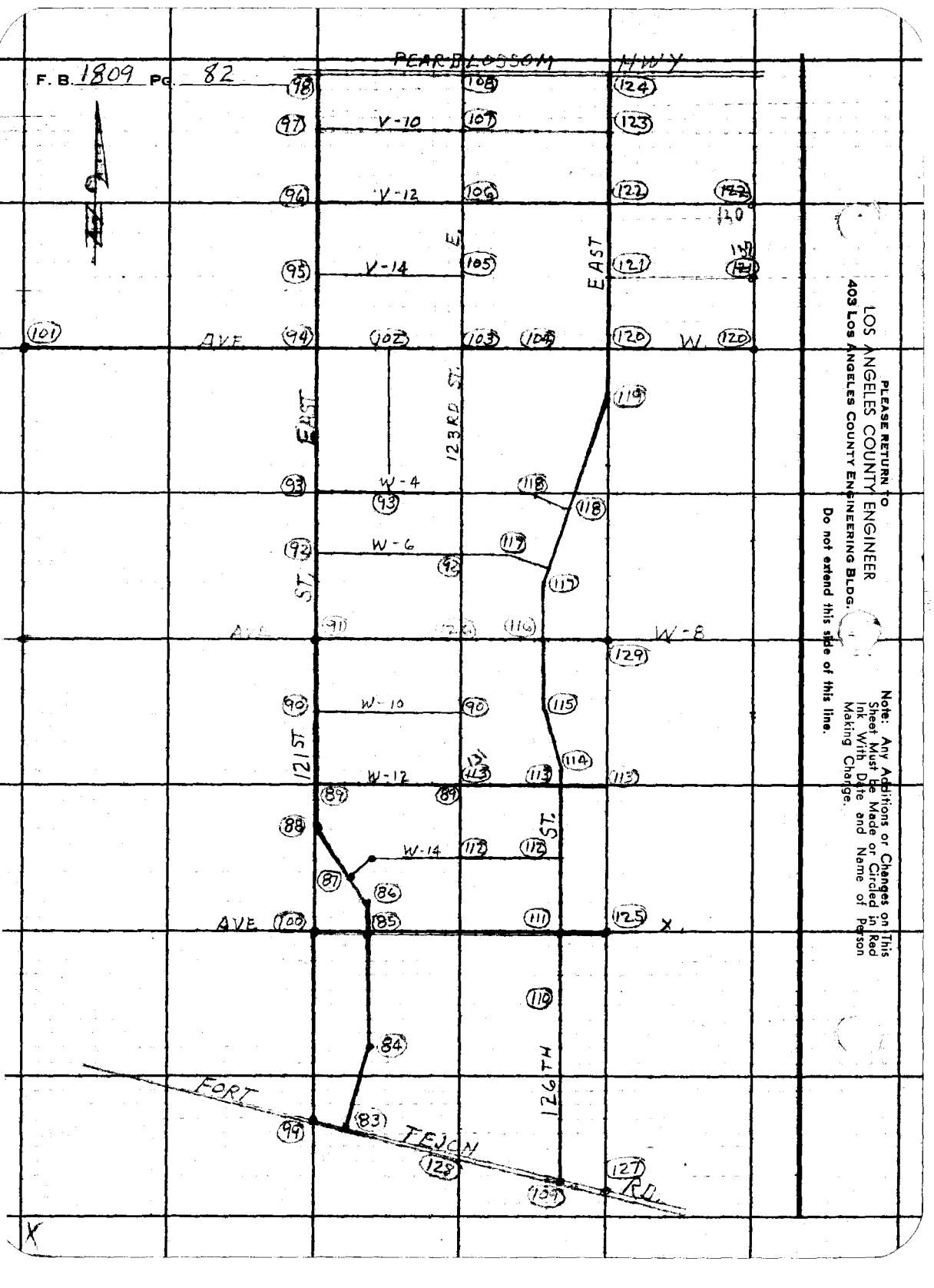

PLEASE RETURN TO
LOS ANGELES COUNTY ENGINEER
403 Los Angeles County Engineering Bldg.

Do not extend this side of this line.

Note: Any Additions or Changes on This Sheet Must be Made or Circled in Red Ink With Date and Name of Person Making Change.

Notes Chkd by W. J. BRENNER
Map No. B-2960
Office Work M. HAMASU
Checked W. Brenner
Date

Survey of 121 ST. ST. EAST
JN 0096.14 Tape 196 Std 84 °F
Surveyed by J. C. PIERCE
Notes J. C. PIERCE Date 10-14-63
Indexed

F. B. 1807 Pg. 53

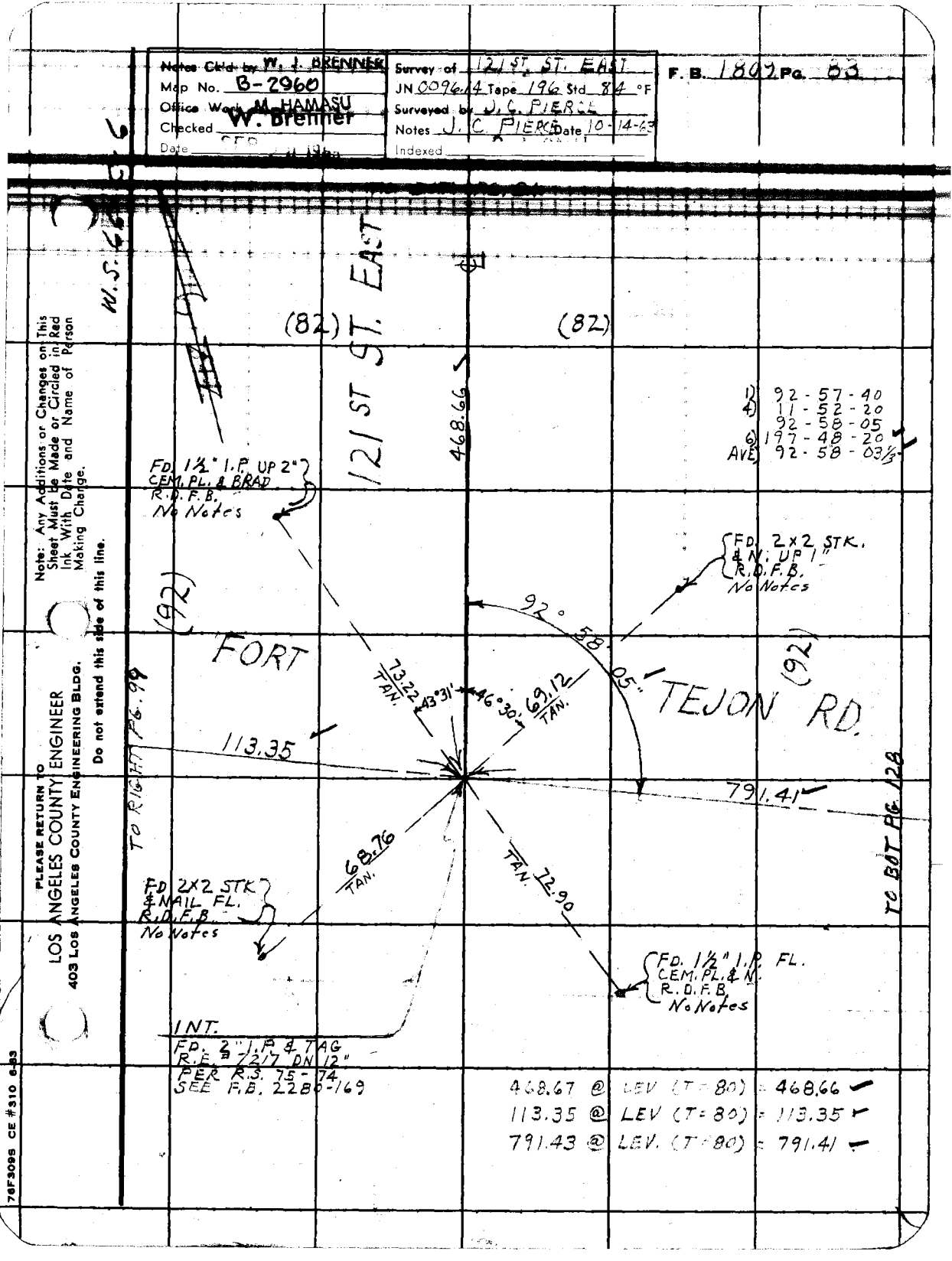

Note: Any Additions or Changes on This Sheet Must be Made or Circled in Red Ink With Date and Name of Person Making Change.

PLEASE RETURN TO
LOS ANGELES COUNTY ENGINEER
403 LOS ANGELES COUNTY ENGINEERING BLDG.
Do not extend this side of this line.

76F3095 CE #310 6-63

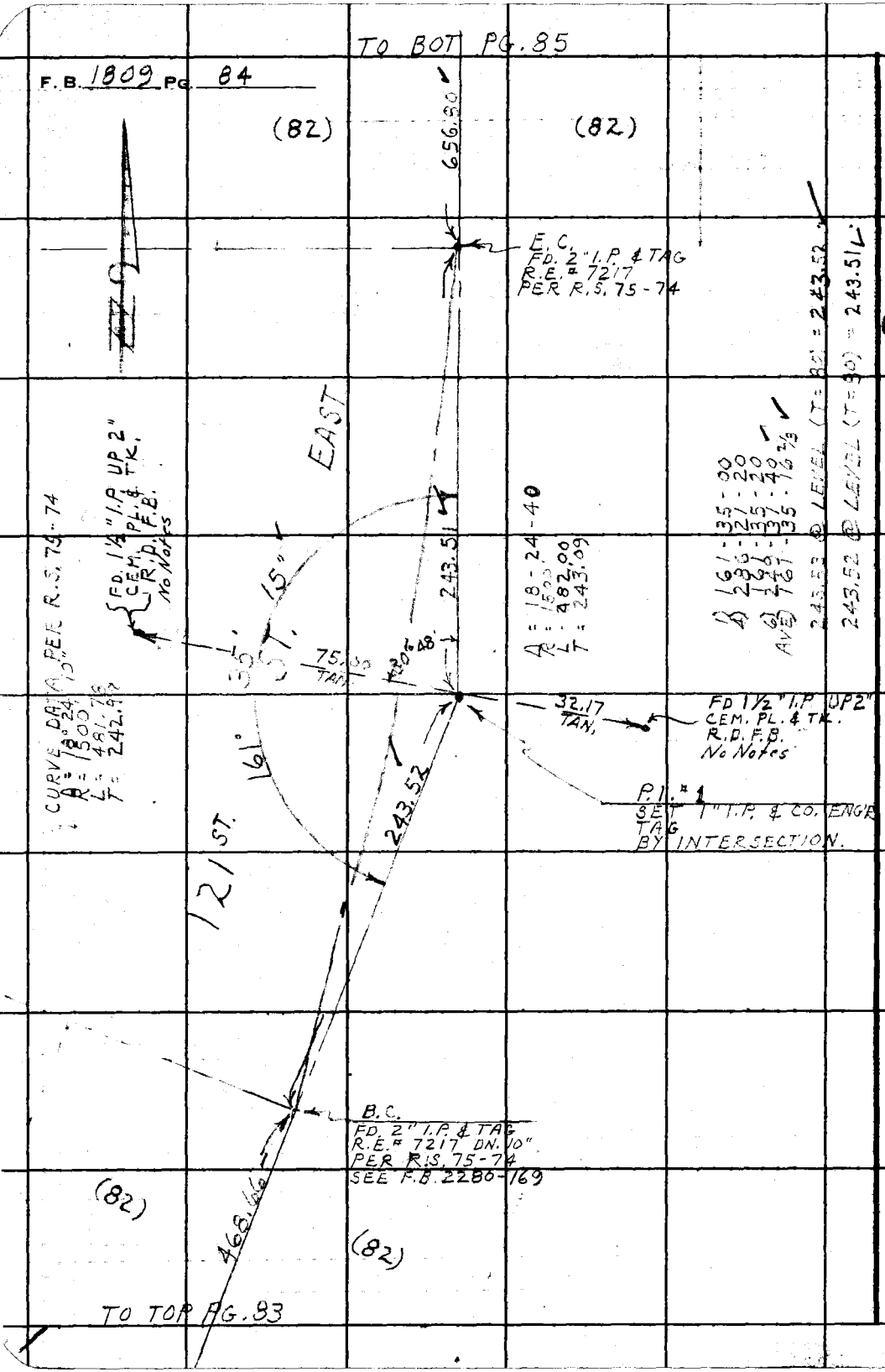

9-7 99 SM

PLEASE RETURN TO
LOS ANGELES COUNTY ENGINEER
403 LOS ANGELES COUNTY ENGINEERING BLDG.

Do not extend this side of this line.

Note: Any Additions or Changes on This Sheet Must be Made or Circled in Red Ink With Date and Name of Person Making Change.

76F309S CE #310 6-63

PLEASE RETURN TO
LOS ANGELES COUNTY ENGINEER
403 LOS ANGELES COUNTY ENGINEERING BLDG.

Do not extend this side of this line.

Note: Any Additions or Changes on This Sheet Must Be Made or Circled in Red Ink With Date and Name of Person Making Change.

W.S. 66

288.52 @ 0° 33' = 288.51
288.50 @ @ 0° 11' = 288.50 } = 288.50
299.98 @ 3° 45' = 299.34 } 299.34
299.89 @ @ 3° 27' = 299.35
68.98 @ LEVEL =
68.98
656.82
(T=80) = 656.80

TO RIGHT PG. 100

(92)

AVE.

SEC. LINE

327.74

(82)

121 ST. ST. EAST

FD. 1½" I.P. UP 2" CEM. PL. & TK. R.D.F.B. No Notes

FD. 2X2 STK. & N. UP 1" R.D.F.B. No Notes

89° 59' 45"

90° 00' 15"

71.68

71.02

306.60 M. (MEAS 4-12-65 J.C.P.)
306.57 PER R.S. 75-33
306.55 M.

656.80

TO TOP PG. 84

(82)

(40)

(82)

84.34

89° 53' 55"

72.13 TAN.

90° 00' 00"

(MEAS 4-12-65 J.C.P.)
306.68 @ LEV (T=46) = 306.60

327.76 @ LEV. (T=76) = 327.74.

~~306.56 @ LEV (T=80) = 306.55~~

248.37 @ LEV (T=56) = 248.32

FD. 2" I.P. 2409 & TAG L.S. REF. PER R.S. 75-33

FD. 2X2 STK. & N. DN. 8" R.D.F.B. No Notes

FD. 1½" I.P. UP 2" CEM. PL. & TK. R.D.F.B. No Notes

248.32

SEC. LINE

(92)

AVE.
1) 89-59-40
2) 359-55-40
3) 89-55-55
4) 179-23-55
5) 89-53-30
6) 90-00-10

AVE.
1) 90-00-10
2) 90-06-20
3) 90-24-40
4) 90-36-10
5) 90-37-00
6) 90-06-10

TO BOT PG. 126

Notes Ck'd by W. J. BRENNER
Map No. B-2960
Office Work W. M. TAMASU
Checked W. Brenner
Date

Survey of 121 ST. ST. EAST
JN 0096, 1/4 Tape 196 Std. 84 °F
Surveyed by J. C. PIERCE
Notes J. C. PIERCE Date 10-14-64
Indexed

F. B. 1802 Pg. 85

F.B. 1809 PG. 86

TO BOT. PG. 87

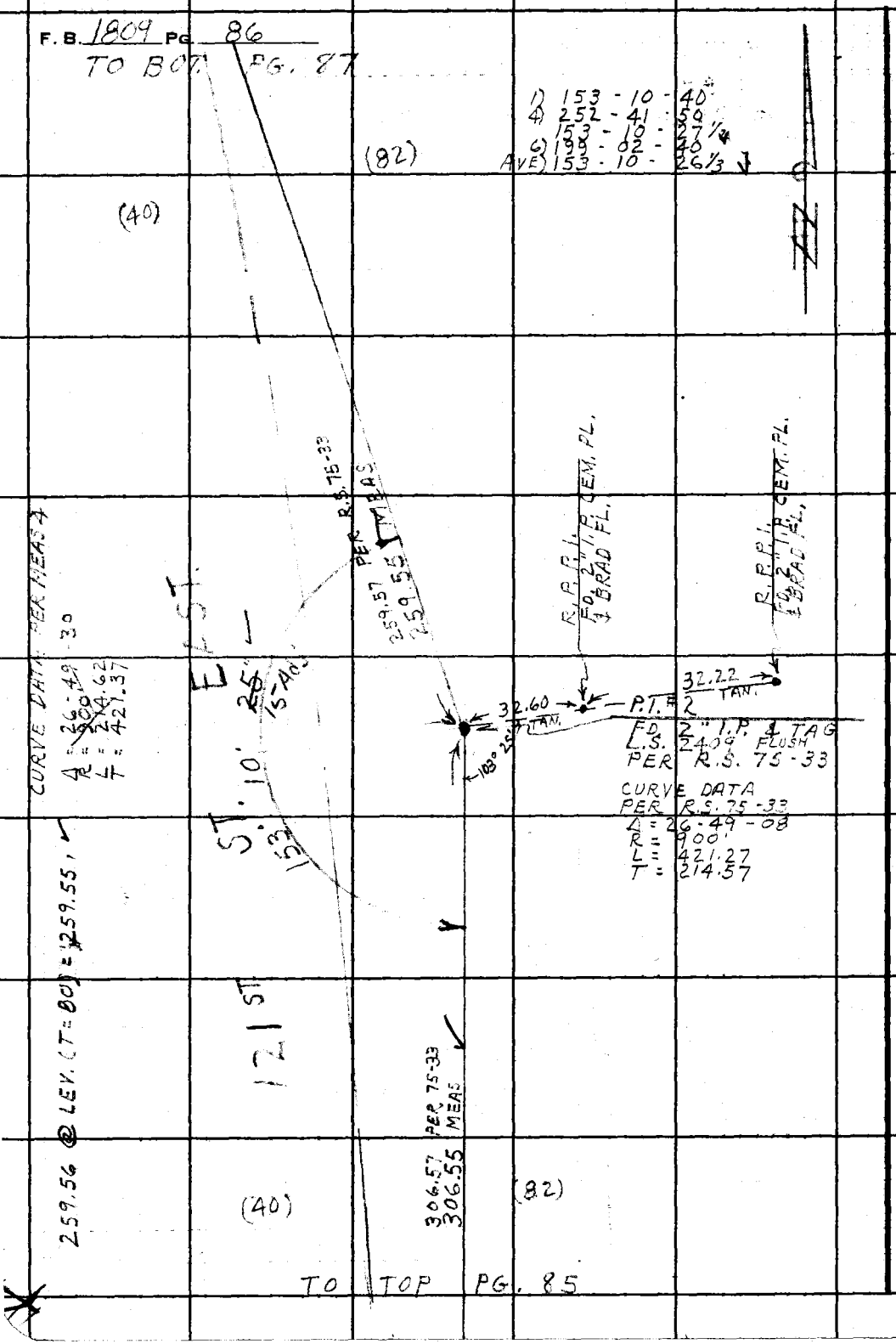

TO TOP PG. 85

PLEASE RETURN TO
LOS ANGELES COUNTY ENGINEER
403 LOS ANGELES COUNTY ENGINEERING BLDG.

Do not extend this side of this line.

Note: Any Additions or Changes on This Sheet Must be Made or Circled in Red Ink With Date and Name of Person Making Change.

Notes Ck'd by W. J. BRENNER
Map No. B-3960
Office Work M. HAMASU
Checked W. Brenner
Date SEP 2 0 1965

Survey of 121 ST. ST. EAST
JN 009614 Tape 196 Std. 84 °F
Surveyed by J. C. PIERCE
Notes J. C. PIERCE Date 10-20-64
Indexed

F. B. 1809 Pg. 81

Note: Any Additions or Changes on This Sheet Must be Made or Circled in Red Ink With Date and Name of Person Making Change.

Do not extend this side of this line.

PLEASE RETURN TO
LOS ANGELES COUNTY ENGINEER
403 LOS ANGELES COUNTY ENGINEERING BLDG.

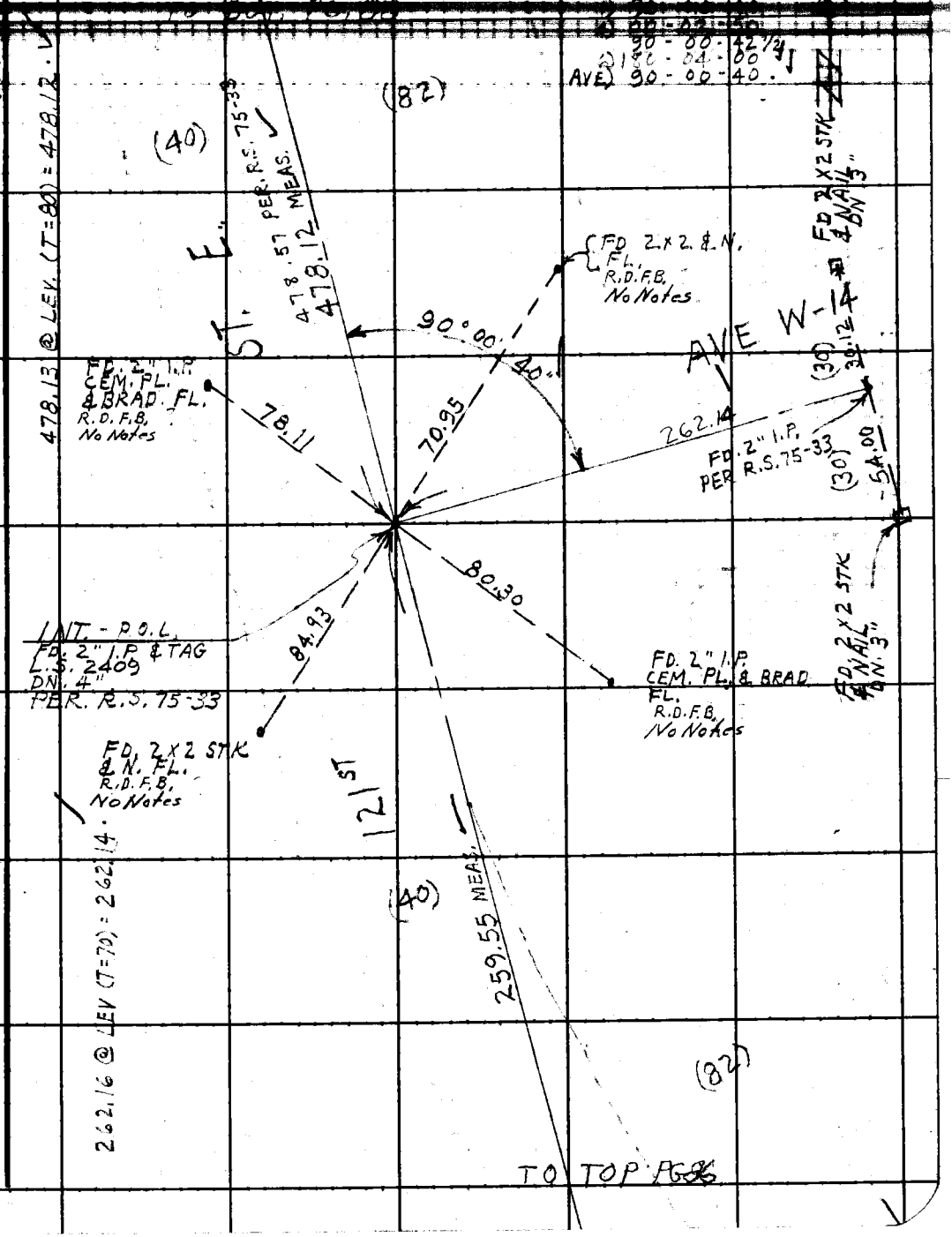

76F3095 CE #310 6-63

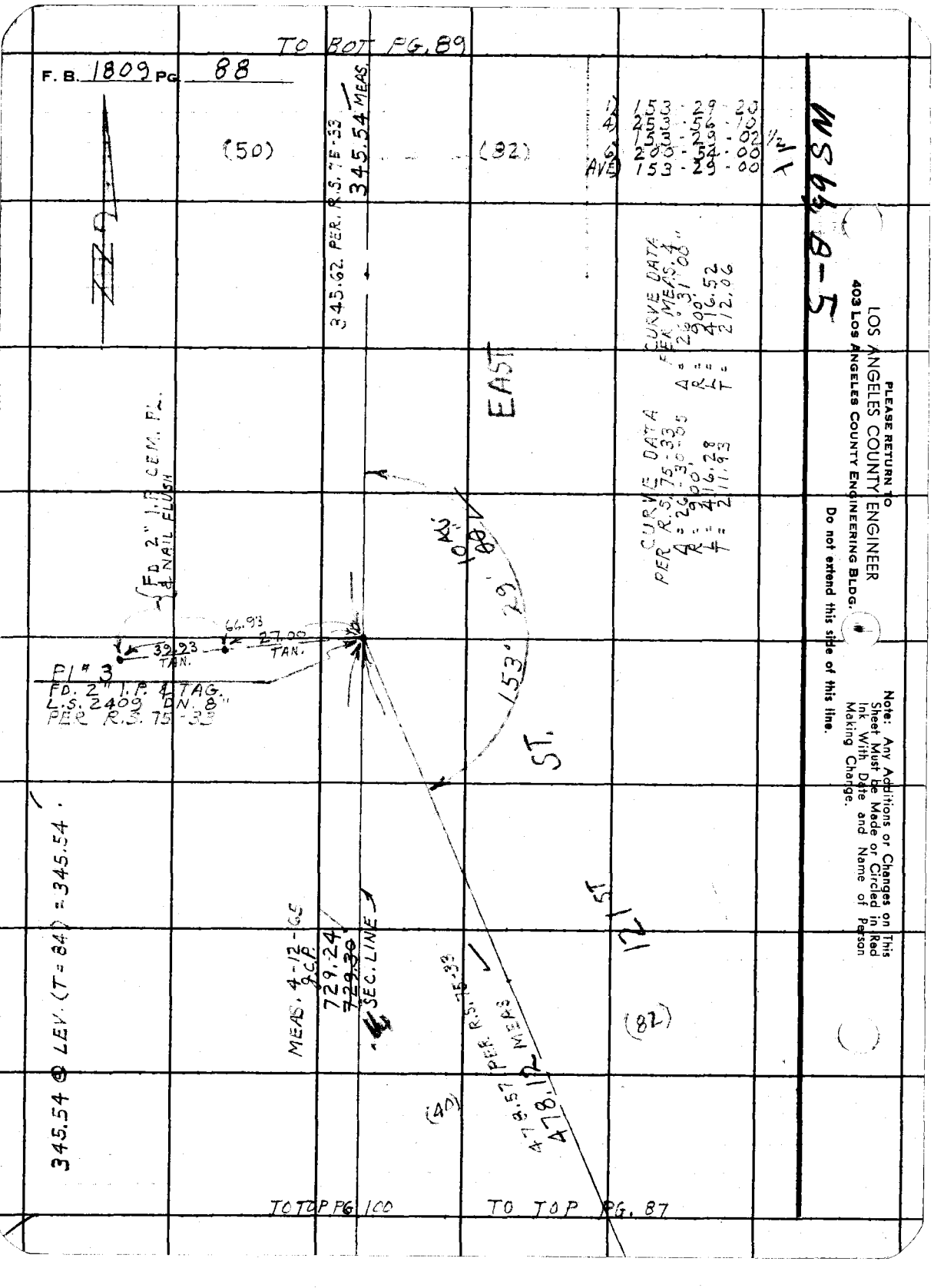

TO BOT PG. 89
F. B. 1809 PG. 88
(50)
(82)
345.54 MEAS.
345.62 PER. R.S. 75-33
1) 153-29-20
4) 253-56-10
5) 153-29-02 1/2
6) 200-54-00
AVE) 153-29-00
WS 66, B-5
CURVE DATA PER MEAS. 4
Δ = 26°31'00"
R = 900'
L = 416.52
T = 212.06
CURVE DATA PER R.S. 75-33
Δ = 26°30'05
R = 900'
L = 416.28
T = 211.93
EAST
FD 2" I.P. CEM. PL. & NAIL FLUSH
66.93
39.93 TAN.
27.00 TAN.
PI # 3
FD. 2" I.P. & TAG. L.S. 2409 DN. 8" PER R.S. 75-33
153° 29' 00"
ST.
121 ST
345.54 @ LEV. (T = 84) = 345.54
MEAS. 4-12-65 g.c.p.
729.24
729.30
SEC. LINE
478.57 PER R.S. 75-33
478.12 MEAS
(40)
(82)
TO TOP PG 100
TO TOP PG. 87
PLEASE RETURN TO
LOS ANGELES COUNTY ENGINEER
403 LOS ANGELES COUNTY ENGINEERING BLDG.
Do not extend this side of this line.
Note: Any Additions or Changes on This Sheet Must be Made or Circled in Red Ink With Date and Name of Person Making Change.

Notes Ck'd by W. J. BRENNER
Map No. B-2960
Office Work M. HAMASU
Checked W. Brenner
Date SEP 20 1965

Survey of 121ST ST. EAST
JN 0096.4 Tape 196 Std 84 °F
Surveyed by J. C. PIERCE
Notes J. C. PIERCE Date 10-20-64
Indexed

F. B. 1809 PG. 89

W.S.G.

(50) (82)

655.26

EAST

FD. A 2" I.P. CEM. PL. & NAIL UP 1" noref.

FD. 2 X 2 STK & N UP 2" noref.

73.55 TAN. 45° 45° 72.09 TAN.

(30) AVE. W-12

1309.43 PER R.S. 75-33
1309.53 MEAS

TO LEFT PG. 131

72.16 TAN. 72.17 TAN. 89° 56' 40"

(30)

FD. 2 X 2 STK. & NAIL UP 2" Noref

FD. A 2" I.P. CEM. PL. & NAIL UP 1" Noref

655.26 @ LEV. (T=84) = 655.26
1309.65 @ LEV (T=70) = 1309.53

121ST ST.

345.62 PER R.S. 75-33
345.54 MEAS

INT. FD. 3" I.P. & TAG L.S. #2409 ON 12" PER R.S. 75-33

1) 89-56-40
4) 359-46-50
89-56-42½
6) 179-40-10
AVE) 89-56-41⅔

(50) 82

TO TOP PG. 88

Note: Any Additions or Changes on This Sheet Must Be Made or Circled in Red Ink With Date and Name of Person Making Change.

Do not extend this side of this line.

PLEASE RETURN TO
LOS ANGELES COUNTY ENGINEER
403 LOS ANGELES COUNTY ENGINEERING BLDG.

76F309S CE #310 6-63

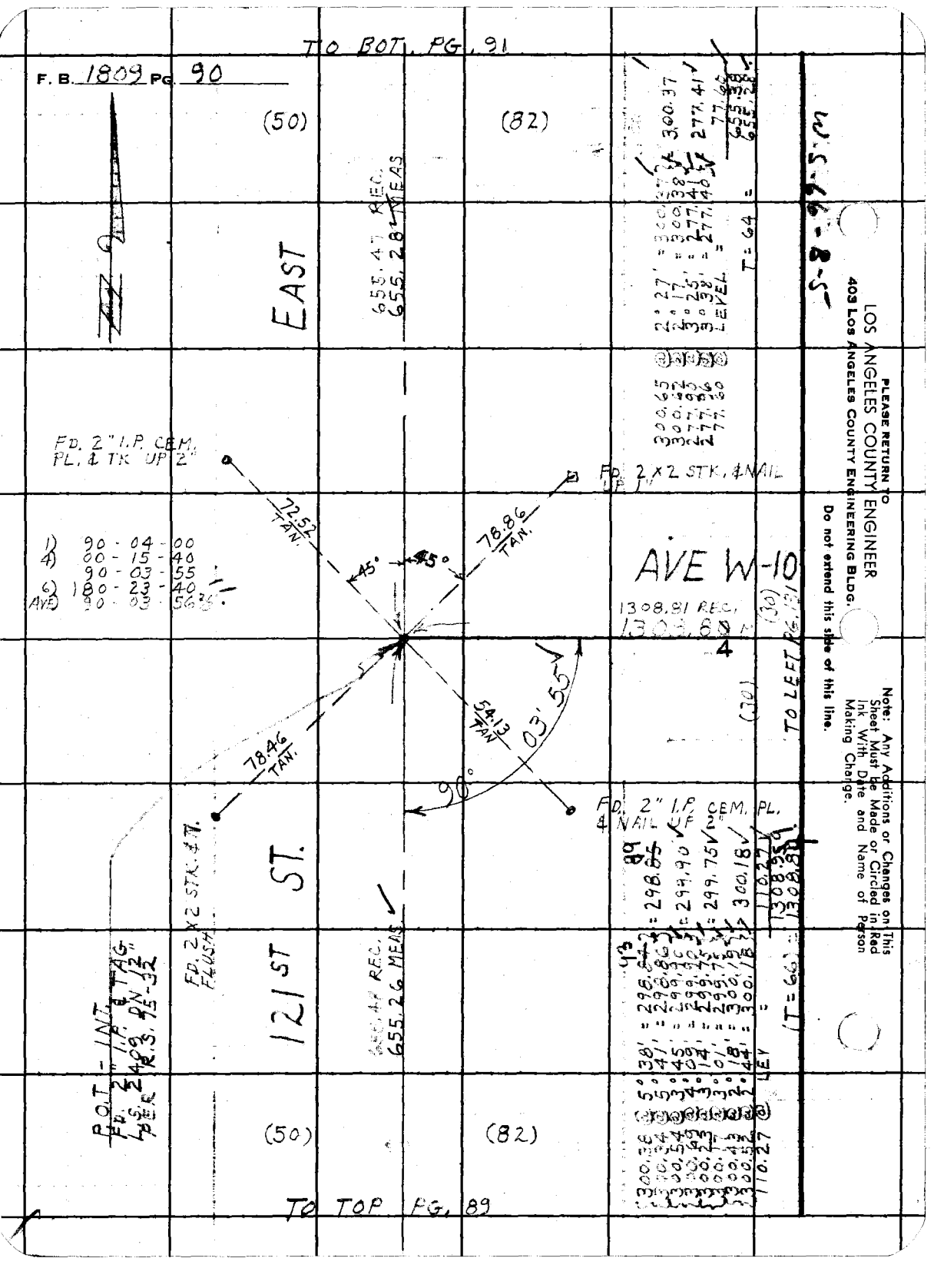

PLEASE RETURN TO
LOS ANGELES COUNTY ENGINEER
403 LOS ANGELES COUNTY ENGINEERING BLDG.
Do not extend this side of this line.

Note: Any Additions or Changes on This Sheet Must be Made or Circled in Red Ink With Date and Name of Person Making Change.

Notes Ck'd by W. J. BRENNER
Map No. B-2960
Office Work M. HAMASU
Checked W. Brenner
Date SEP 20 1960

Survey of 121 ST. ST. EAST
JN 0096.14 Tape 196 Std 84 °F
Surveyed by J. C. PIERCE
Notes J. C. PIERCE Date 10-21-64
Indexed

F. B. 1809 Pg. 91

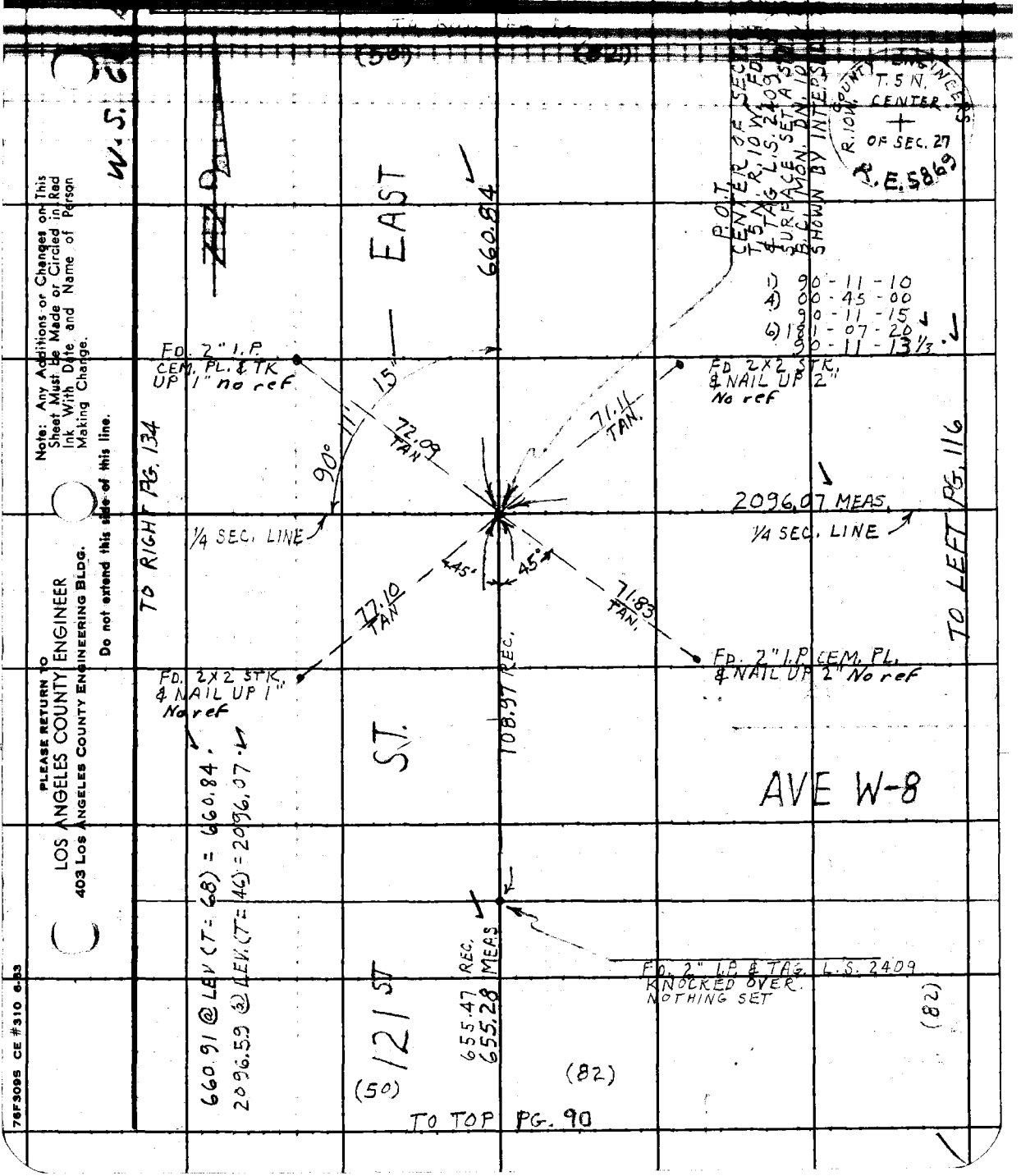

Note: Any Additions or Changes on This Sheet Must be Made or Circled in Red Ink With Date and Name of Person Making Change.

Do not extend this side of this line.

PLEASE RETURN TO
LOS ANGELES COUNTY ENGINEER
403 LOS ANGELES COUNTY ENGINEERING BLDG.

76F3095 CE #310 6-63

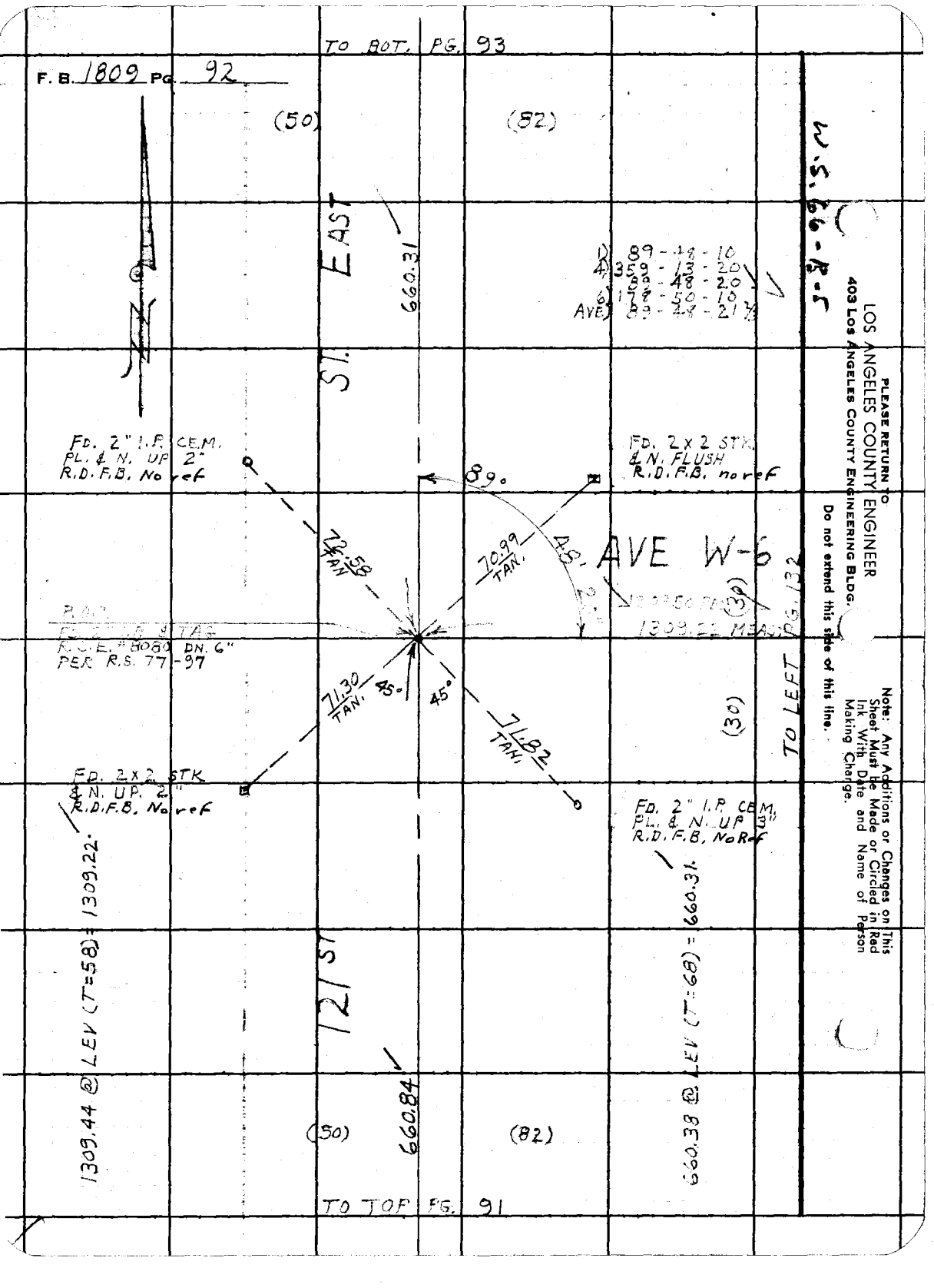

PLEASE RETURN TO
LOS ANGELES COUNTY ENGINEER
403 LOS ANGELES COUNTY ENGINEERING BLDG.

Do not extend this side of this line.

Note: Any Additions or Changes on This Sheet Must be Made or Circled in Red Ink With Date and Name of Person Making Change.

Notes Ck'd by W. J. BRENNER
Map No. B-2960
Office Work by M. HAMASU
Checked W. Brenner
Date

Survey of 121 ST. ST. EAST
JN 0096-14 Tape 196 Std 84 °F
Surveyed by J. C. PIERCE
Notes J. C. P. Date 10-21-64
Indexed

F. B. 1002 Pg. 93

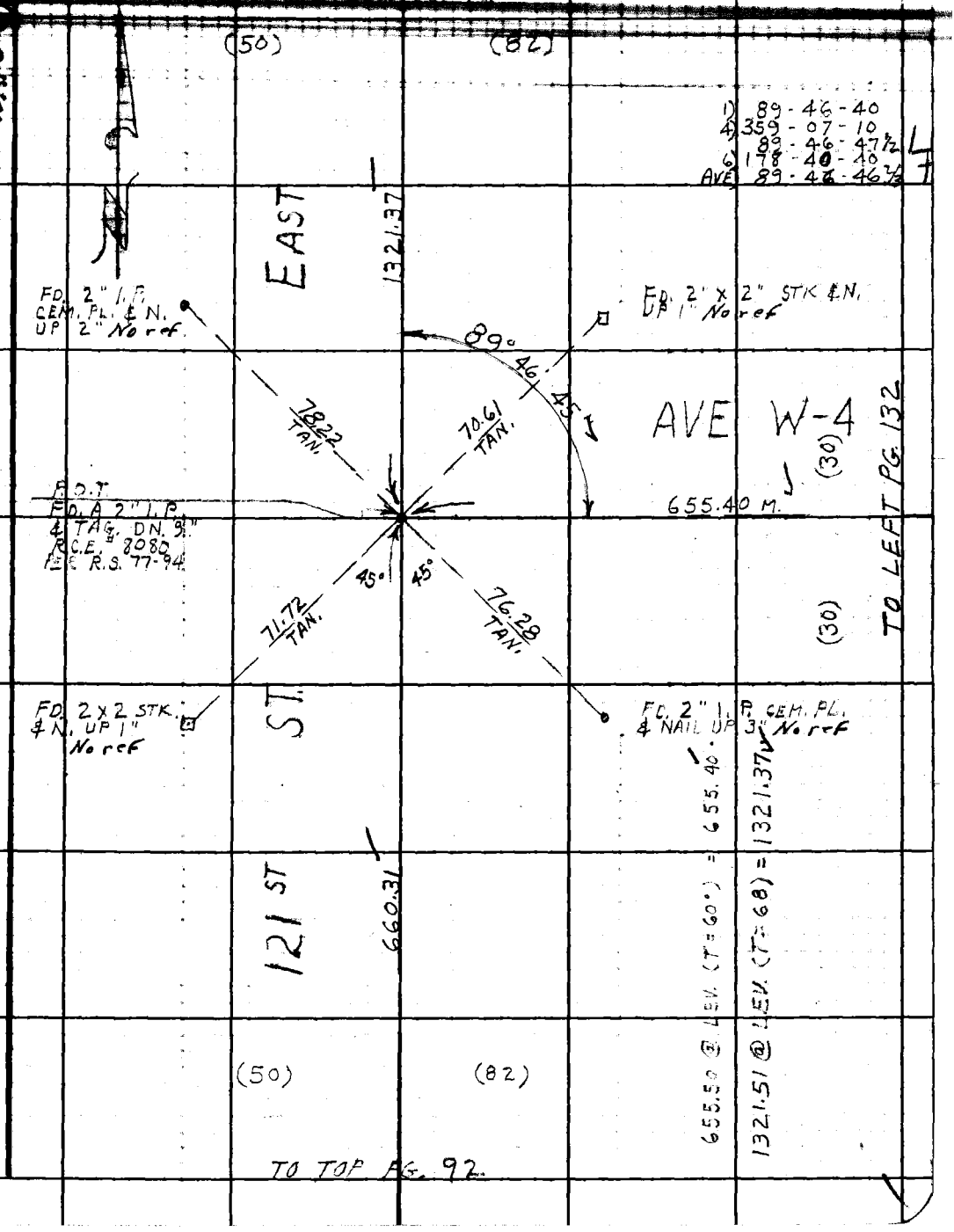

Note: Any Additions or Changes on This Sheet Must Be Made or Circled in Red Ink With Date and Name of Person Making Change.

Do not extend this side of this line.

PLEASE RETURN TO
LOS ANGELES COUNTY ENGINEER
403 LOS ANGELES COUNTY ENGINEERING BLDG.

76F3095 CE #310 663

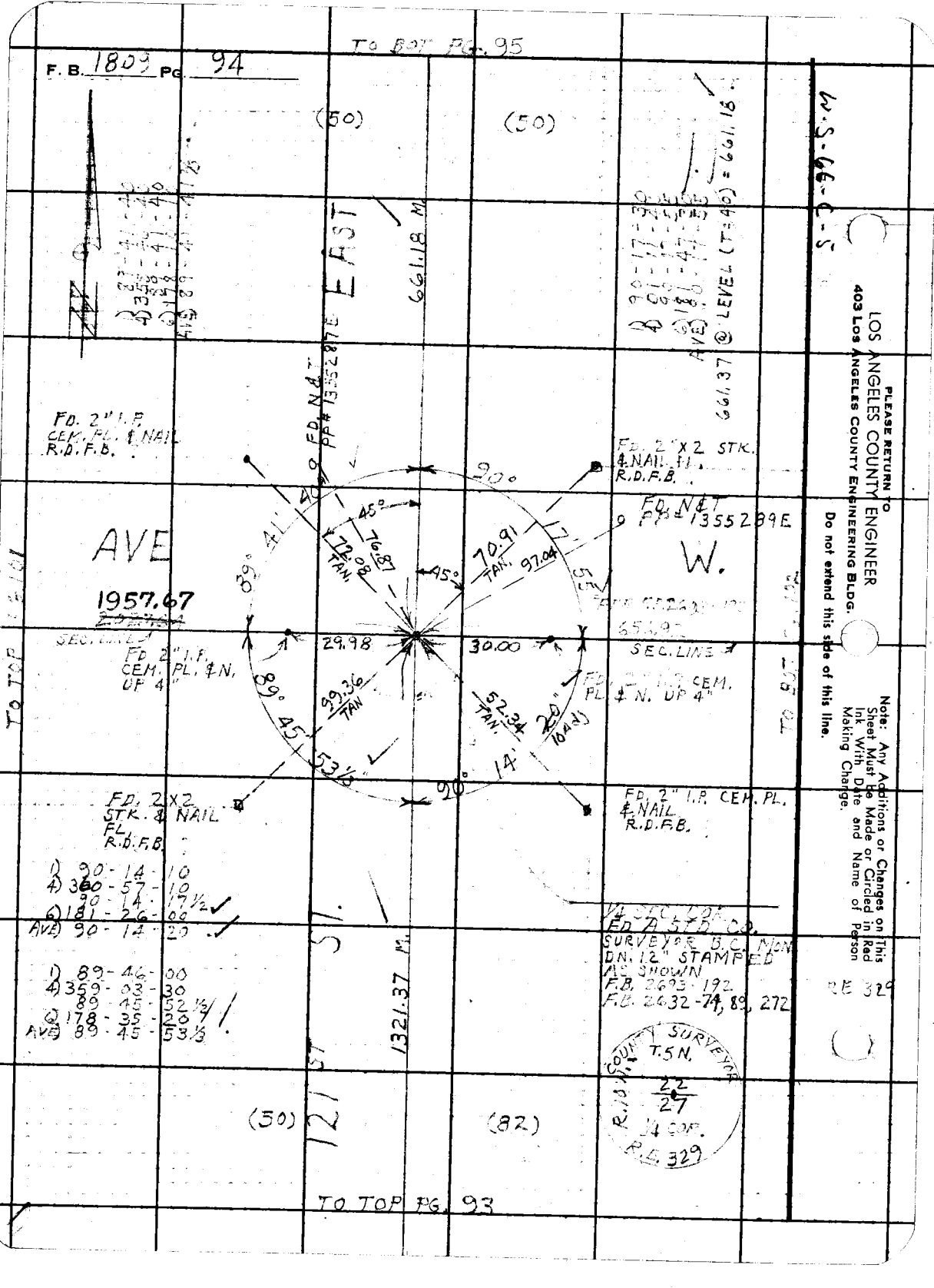

F. B. 1809 Pg. 94
TO BOT PG. 95
(50)
(50)
EAST
661.18 M.
FD. N&T PP# 1355287E
FD. 2" I.P. CEM. PL. & NAIL R.D.F.B.
FD. 2" X 2 STK. & NAIL FL. R.D.F.B.
FD. N&T PP# 1355289E
AVE
W.
1957.67
SEC. LINE
FD 2" I.P. CEM. PL. & N. UP 4"
29.98
30.00
SEC. LINE
FD. 2" I.P. CEM. PL. & N. UP 4"
FD. 2 X 2 STK. & NAIL FL. R.D.F.B.
FD. 2" I.P. CEM. PL. & NAIL R.D.F.B.
1) 90-14-10
4) 360-57-10
90-14-17½
6) 181-26-00
AVE) 90-14-20
1) 89-46-00
4) 359-03-30
89-45-52½
6) 178-35-20
AVE) 89-45-53⅓
1321.37 M.
121 ST.
(50)
(82)
TO TOP PG. 93
TO TOP
TO BOT
661.37 @ LEVEL (T=40) = 661.18
W.S.-66-C-5
PLEASE RETURN TO
LOS ANGELES COUNTY ENGINEER
403 LOS ANGELES COUNTY ENGINEERING BLDG.
Do not extend this side of this line.
Note: Any Additions or Changes on This Sheet Must be Made or Circled in Red Ink With Date and Name of Person Making Change.
RE 329
COUNTY SURVEYOR
T.5N.
22
27
¼ COR.
R.E. 329

Notes Ck'd by W. J. BRENNER
Map No. B-2960
Office Work M. HAMASU
Checked W. Brenner
Date

Survey of 121 ST. EAST
JN 0096.14 Tape 196 Std 84 °F
Surveyed by L.C. PIERCE
Notes L.C. PIERCE Date 10-27-64
Indexed

F. B. 1802 PG. 25

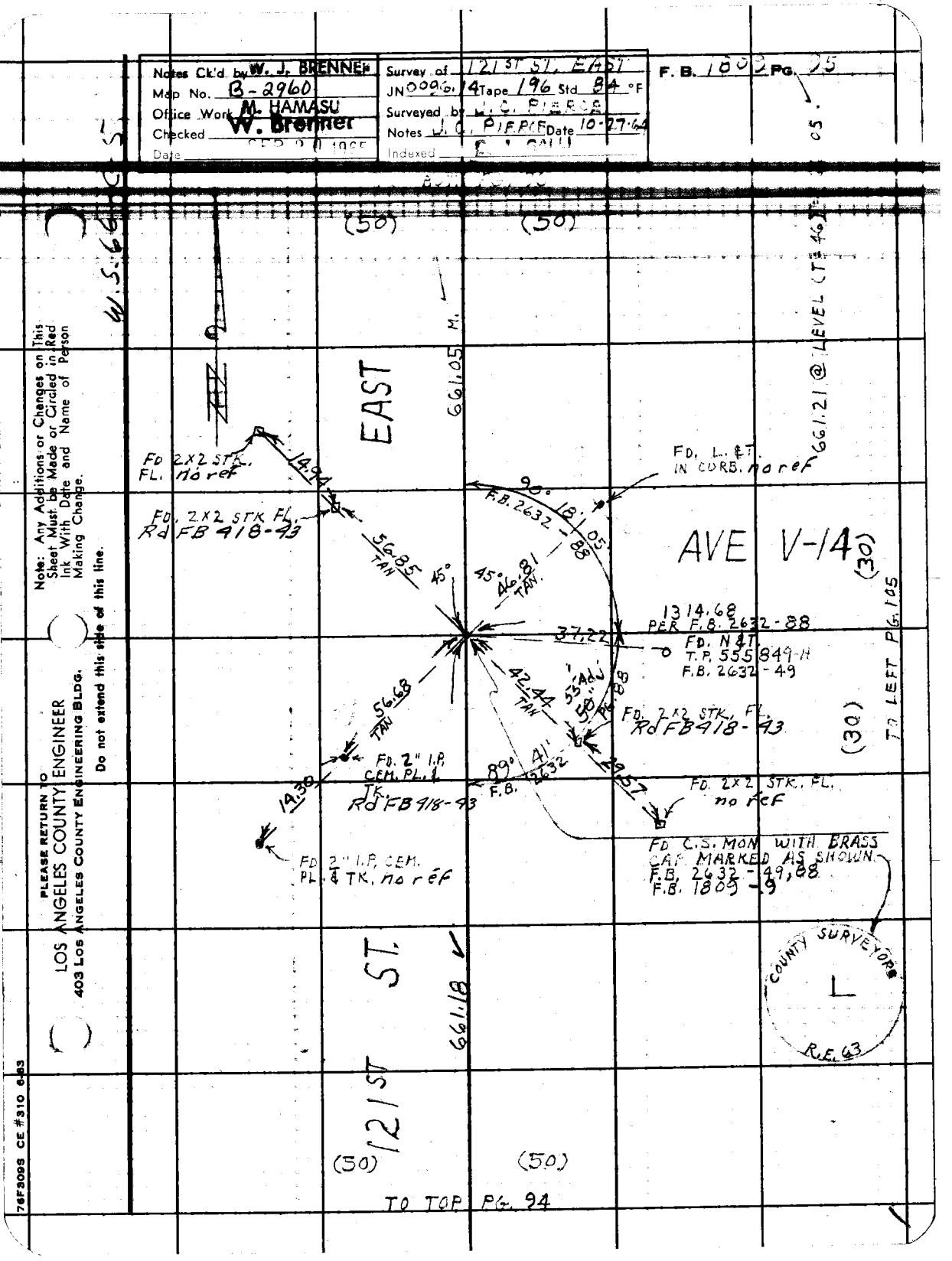

Note: Any Additions or Changes on This Sheet Must be Made or Circled in Red Ink With Date and Name of Person Making Change.

Do not extend this side of this line.

PLEASE RETURN TO
LOS ANGELES COUNTY ENGINEER
403 LOS ANGELES COUNTY ENGINEERING BLDG.

76F309S CE #310 6-63

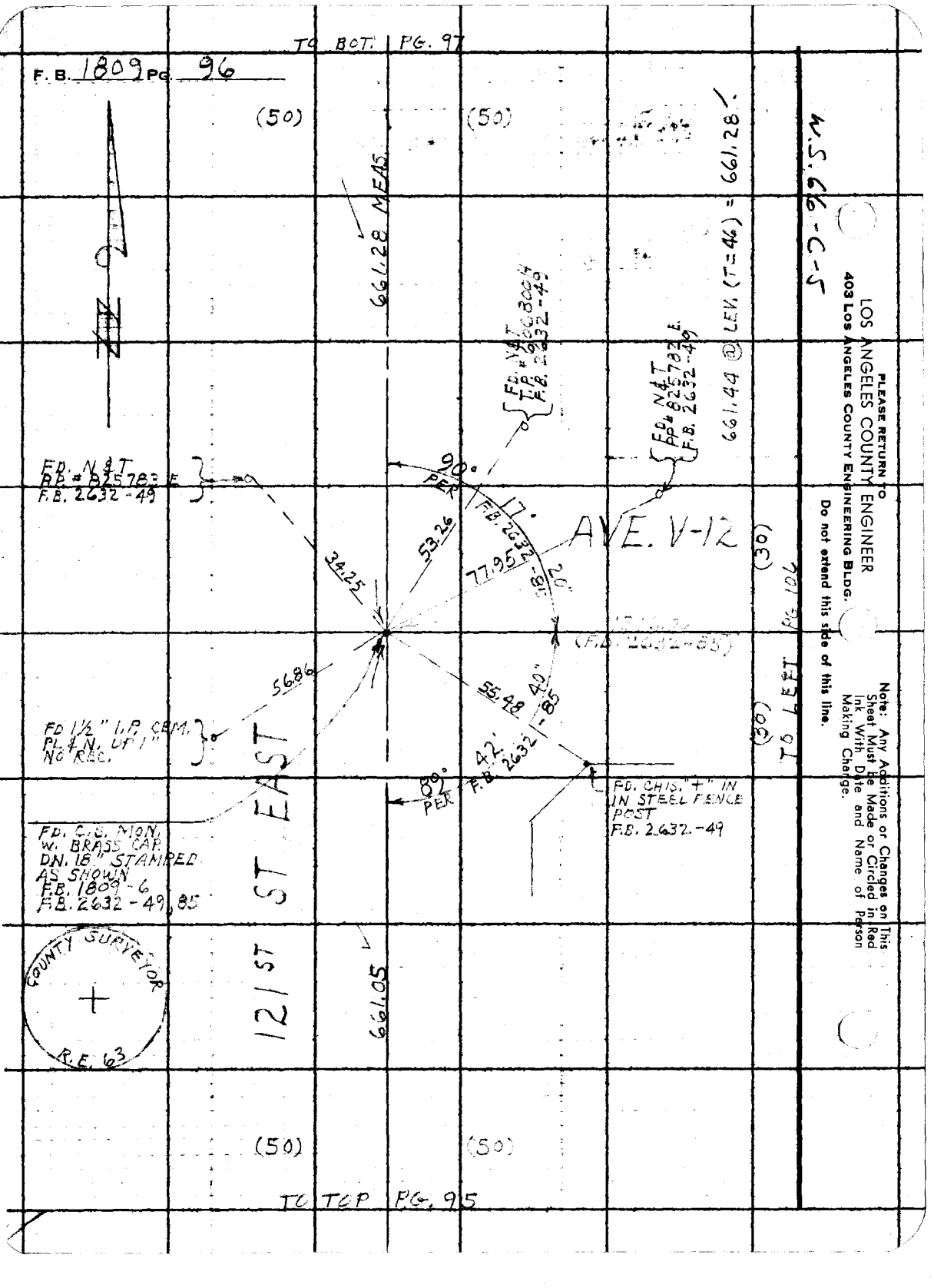

PLEASE RETURN TO
LOS ANGELES COUNTY ENGINEER
403 LOS ANGELES COUNTY ENGINEERING BLDG.
Do not extend this side of this line.

Note: Any Additions or Changes on This Sheet Must be Made or Circled in Red Ink With Date and Name of Person Making Change.

76F3099 CE #310 6-63

PLEASE RETURN TO
LOS ANGELES COUNTY ENGINEER
403 LOS ANGELES COUNTY ENGINEERING BLDG.

Note: Any Additions or Changes on This Sheet Must be Made or Circled in Red Ink With Date and Name of Person Making Change.

Do not extend this side of this line.

W.S. 66 C 5

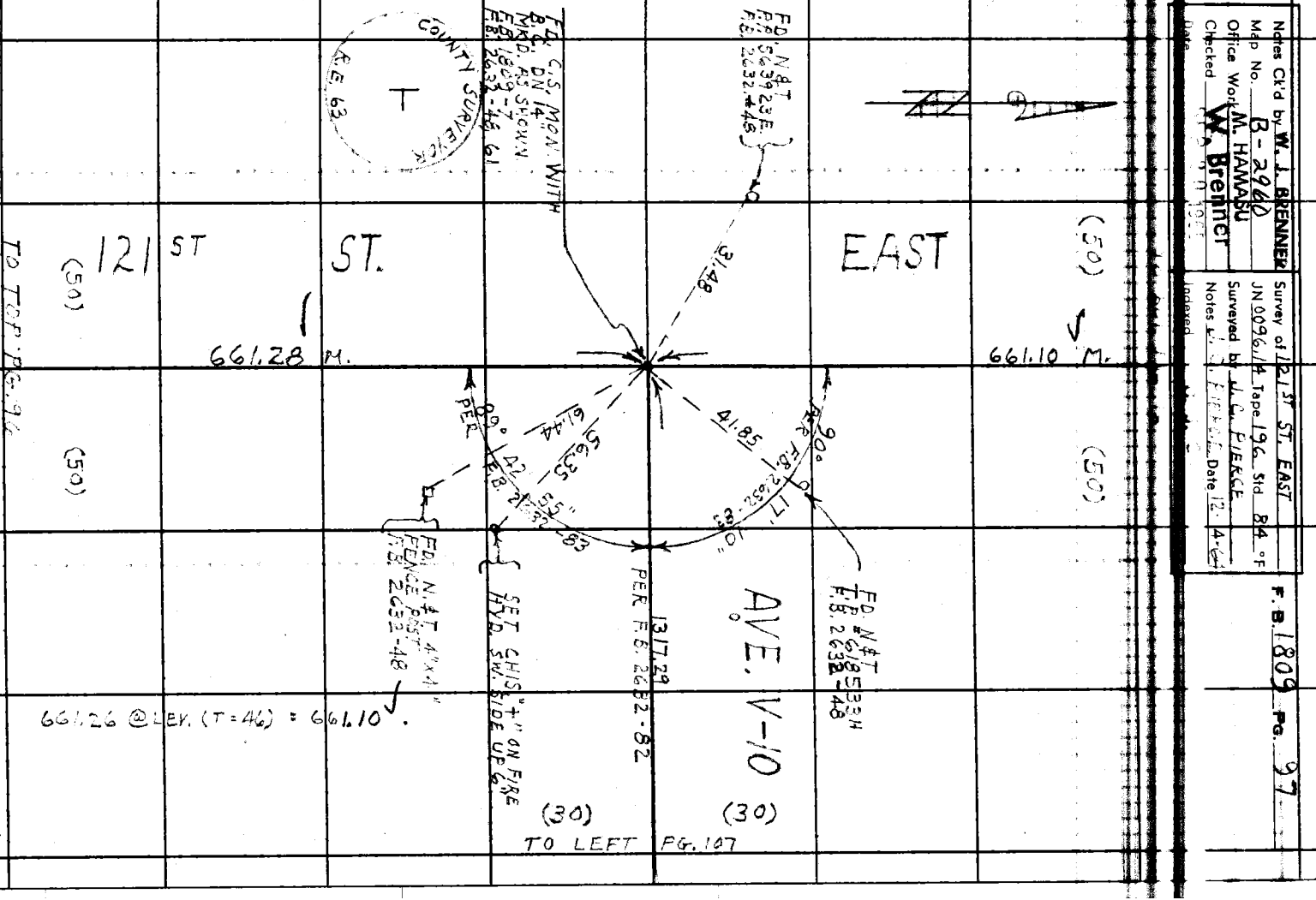

Notes Ck'd by W. J. BRENNER
Map No. B-2960
Office Work M. HAMASU
Checked W. Brenner
Date

Survey of 121ST ST. EAST
JN 0096/14 Tape 196 Std 84 °F
Surveyed by J. C. PIERCE
Notes J. C. PIERCE Date 12-4-6
Indexed

F.B. 1809 PG. 97

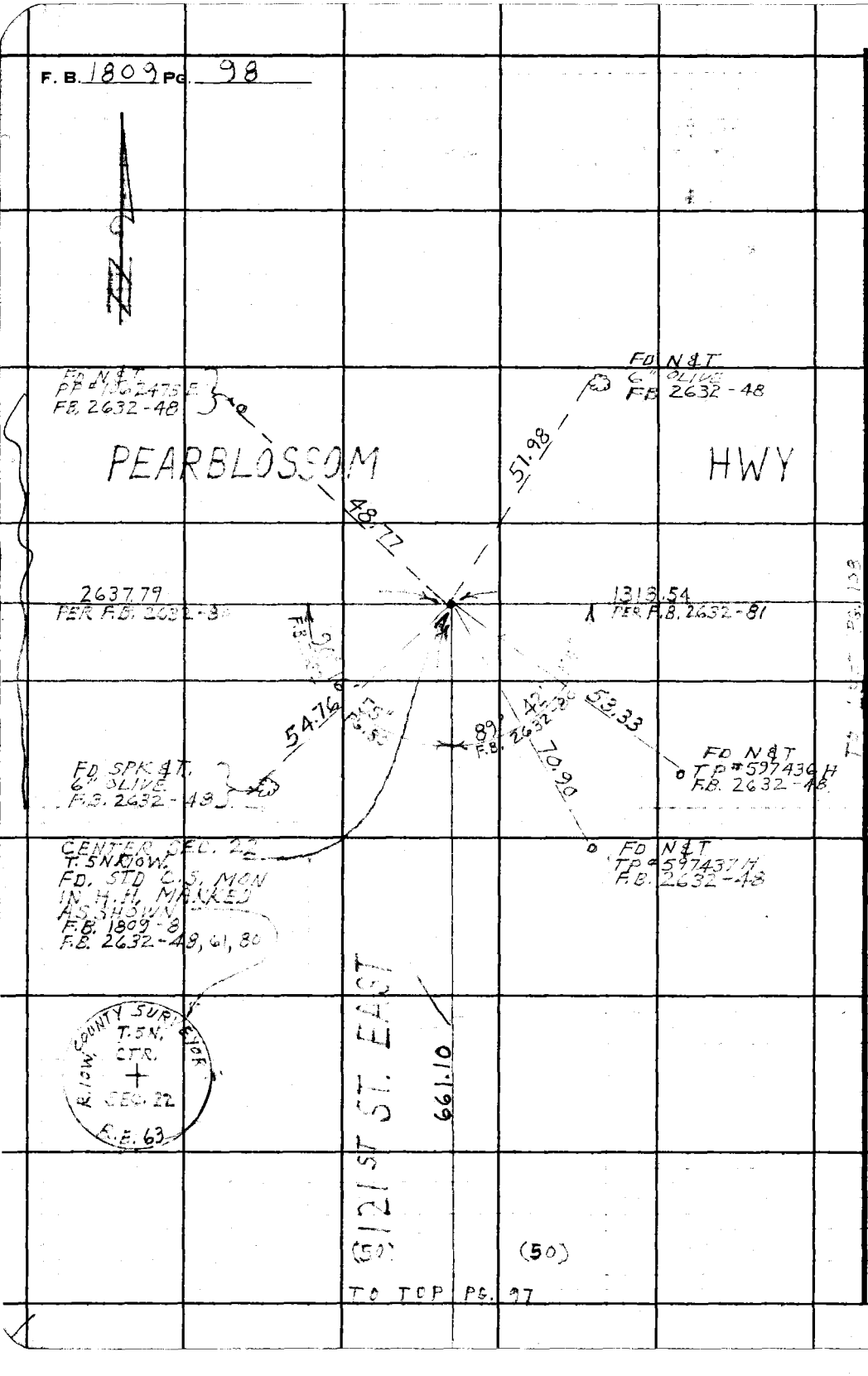

PLEASE RETURN TO
LOS ANGELES COUNTY ENGINEER
403 LOS ANGELES COUNTY ENGINEERING BLDG.

Do not extend this side of this line.

Note: Any Additions or Changes on This Sheet Must be Made or Circled in Red Ink With Date and Name of Person Making Change.

Notes Ck'd by W. J. BRENNER
Map No. B-2960
Office Work M. HAMASU
Checked W. Brenner
Date SEP 20 1965

Survey of 121ST ST. EAST
JN 0096.14 Tape 196 Std 84 °F
Surveyed by J. C. PIERCE
Notes J. C. PIERCE Date 12-4-64
Indexed

F. B. 1809 PG. 99

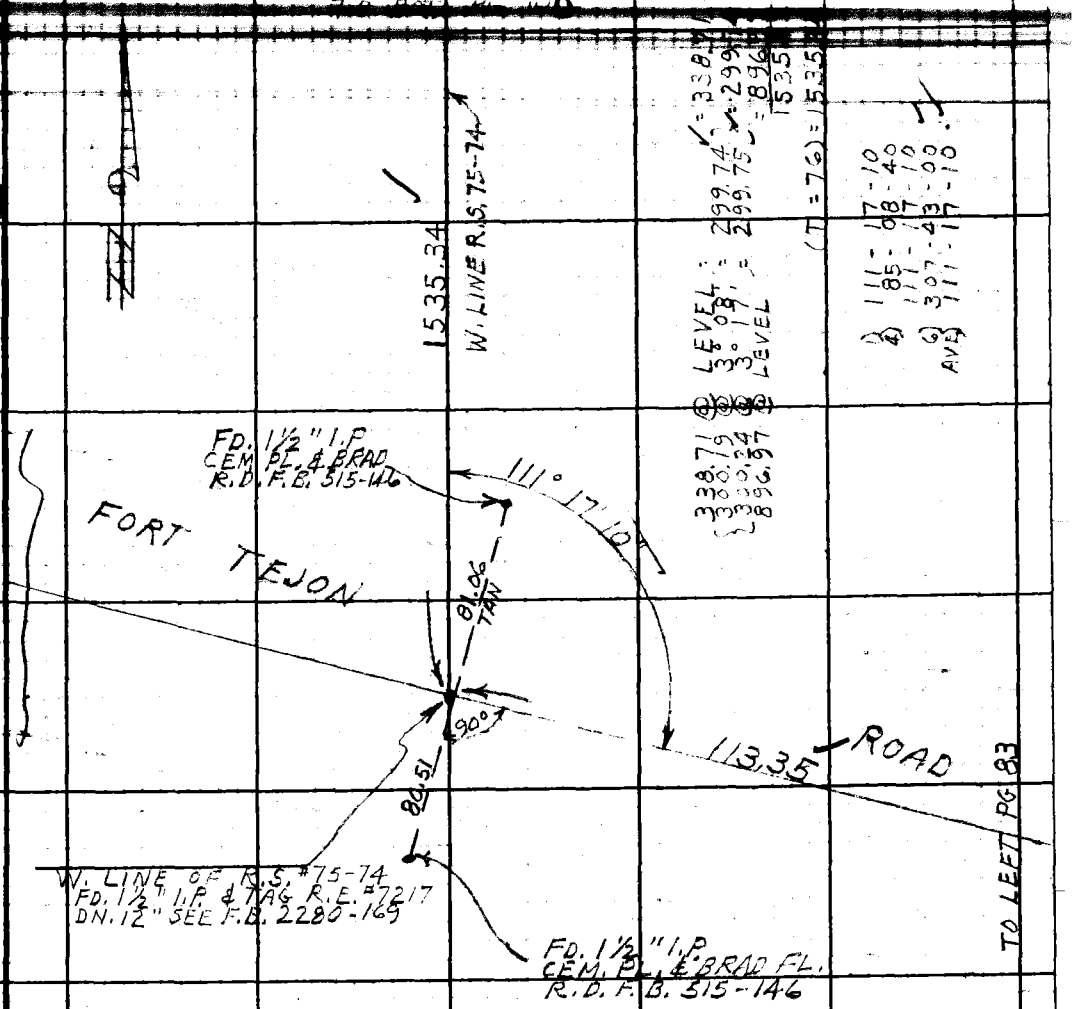

Note: Any Additions or Changes on This Sheet Must be Made or Circled in Red Ink With Date and Name of Person Making Change.

Do not extend this side of this line.

PLEASE RETURN TO
LOS ANGELES COUNTY ENGINEER
403 LOS ANGELES COUNTY ENGINEERING BLDG.

76F3093 CE #310 6-63

TO BOT. PG. 88

F. B. 1809 PG. 100

4-12-65
8.C.P.
729.24
729.30

FD. 1X2 STR. & N.
NO RECORD

REMEASURED
ON 4-12-65
NO CHANGE
7.C.P.

FD. 2" I.P.
& NAIL UP 6"
F.B. 2280-233

235.77

SEC. LINE

AVE.

56.58
TAN

56.57
TAN

89° 59' 20"

90° 19' 10"

X.

SEC. LINE

1/4 SEC. COR.
SEC. 27, T. 5 N.
R. 10 W.
FD. STEEL SURVEYOR
PLUG & TACK UP 8
STAMPED AS SHOWN
F.B. 2280-233
F.B. 2632-72
C.S. 8734

FD. 2" I.P.
& NAIL UP 6"
F.B. 2280-233

	90°	19' 10"
4)	90°	16' 40"
	90°	19' 10"
2)	181°	55' 00"
AVE.	90°	19' 10"

	89°	59' 00"
4)	359°	57' 20"
	89°	59' 20"
2)	179°	56' 00"
AVE.	89°	59' 20"

COUNTY SURVEYORS
T. 5 N.
27
34
R. 10 W.
1926
MONUMENT

1535.34

W. LINE R.S. 75-74

TO TOP PG. 99

MEAS 4-12-65 7.C.P.

	10° 15'	= 235.82
	10° 00'	= 235.82
	(T=46)	= 235.77
	8° 13'	= 268.87
	8° 27'	= 268.87
	8° 20'	= 268.87
	6° 16'	= 274.89
	6° 20'	= 274.90
	LEVEL	= 274.89
		185.72
		729.48
		729.30

	8° 13'	= 268.84
	8° 27'	= 268.83
	8° 20'	= 268.84
	6° 16'	= 274.89
	6° 20'	= 274.89
	LEVEL	= 274.89
		185.69
		729.24
	(T=46)	= 729.24

5-17-69 S.M.

TO LEFT PG. 35

PLEASE RETURN TO
LOS ANGELES COUNTY ENGINEER
403 Los Angeles County Engineering Bldg.

Do not extend this side of this line.

Note: Any Additions or Changes on This Sheet Must Be Made or Circled in Red Ink With Date and Name of Person Making Change.

Notes Ck'd by W. J. BRENNER
Map No. B-2960
Office Work M. HAMASU
Checked W. Brenner
Date

Survey of 121 ST. ST. EAST
JN 0096.14 Tape 196 Std 84 °F
Surveyed by J.C. PIERCE
Notes J. C. PIERCE Date 12-4-64
Indexed

F.B. 1809 Pg. 101

W.S.

1957.67
2027.64

LEVEL = 13°10' = 292.3
13°21' = 292.3
13°00' = 295.3
2°46' = 295.3
LEVEL = 1°47' = 224.1
2°12' = 224.1
LEVEL = 195.5
T=50

34.94
300.24
300.50
295.81
295.72
631.64
220.30
220.34
483.59

P.O.L.
SET 1X2 STK. & NAIL FLUSH

AVE W.

671.67

SEC. LINE

158.52 3°07' = 158.29 = 159.29
158.47 2°43' = 158.29
300.26 3°47' = 299.61 = 299.61
300.38 4°05' = 299.62 = 212.92
212.92 LEVEL = 671.82
(T=50) = 671.67

5.00

5.00

FD. 1" I.P. & C.E. TAG FLUSH

SEC. CORNER
FD 4"X4" IRON POST WITH CEM. CENTER MKD. "S.G.F.R. 48 S.28 R.10 W. S27 T5N. S.22 S.21 ON SIDES UP 24" A LEAD & CO. ENG'R. TAG IN CTR. OF MON. UP 24"
F.B. 2632-62, 281
F.B. 2687-35

Note: Any Additions or Changes on This Sheet Must be Made or Circled in Red Ink With Date and Name of Person Making Change.

PLEASE RETURN TO
LOS ANGELES COUNTY ENGINEER
403 LOS ANGELES COUNTY ENGINEERING BLDG.
Do not extend this side of this line.

76F309S CE #310 6-63

F. B. 1809 PG 102

TO BOT PG. 103

(50)

W.

656.80

F.B. 2693-192

122ND ST. E.

0.13

FD. 2" I.P. CEM.
PL. & TAG
R.C.E. 8080
SEE F.B. 2693-192
PER R.S. 2564

SEC. LINE

AVE.

656.92

PER. F.B. 2693-192

(50)

TO RIGHT PG. 94

W.S. 66-C-5

LOS ANGELES COUNTY ENGINEER
403 Los Angeles County Engineering Bldg.

PLEASE RETURN TO

Do not extend this side of this line.

Note: Any Additions or Changes on This Sheet Must be Made or Circled in Red Ink With Date and Name of Person Making Change.

Notes Ck'd by W. J. BRENNER
Map No. B-2960
Office Work M. HAMASU
Checked W. Brenner

Survey of 121ST ST. EAST
JN 0096.14 Tape 196 Std 84 °F
Surveyed by J. C. PIERCE
Notes J. C. P. Date 12-4-64
Indexed

F. B. 1809 Pg. 103

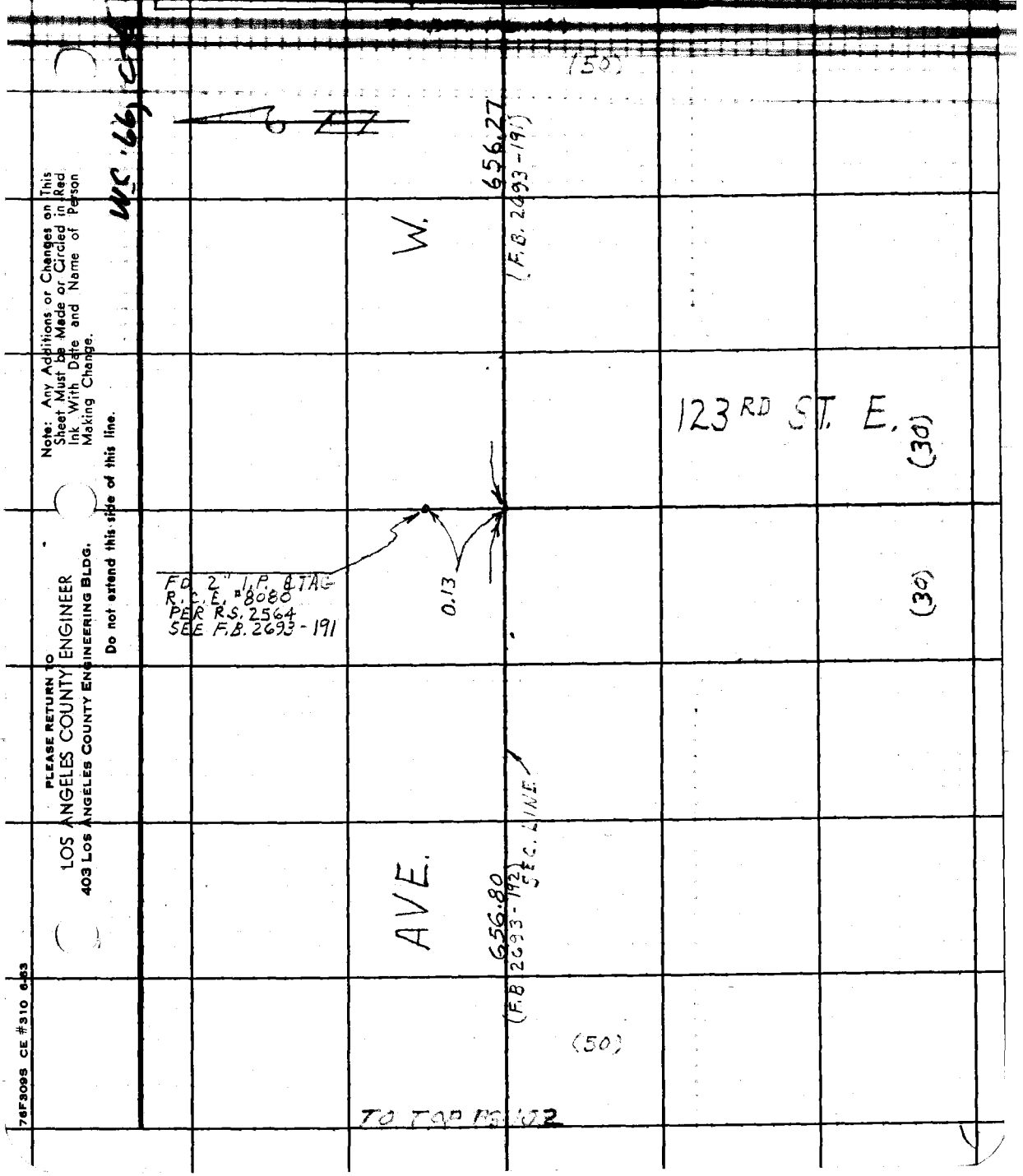

Note: Any Additions or Changes on This Sheet Must be Made or Circled in Red Ink With Date and Name of Person Making Change.

Do not extend this side of this line.

PLEASE RETURN TO
LOS ANGELES COUNTY ENGINEER
403 LOS ANGELES COUNTY ENGINEERING BLDG.

76F309S CE #310 6-63

TO LEFT PG. 120

F. B. 1809 PG. 104

(50)

W.

657.05
PER F.B. 2693-191

125 TH ST. E

(30)

(30)

0.06

FD. 2" I.P. CEM. PL.
& TAG R.C.E. 8080
PER R.S. 2564
SEE F.B. 2693-191

656.27
PER F.B. 2693-191

AVE

(50)

TO TOP PG. 103

U.S. 66 C-5

PLEASE RETURN TO
LOS ANGELES COUNTY ENGINEER
403 Los Angeles County Engineering Bldg.

Do not extend this side of this line.

Note: Any Additions or Changes on This Sheet Must Be Made or Circled in Red Ink With Date and Name of Person Making Change.

Notes Ck'd by W. J. BRENNER	Survey of 121 ST ST. EAST	F. B. 1809 PG. 105
Map No. B-2960	JN 0096.14 Tape 196 Std 84 °F	
Office Work M. HAMASU	Surveyed by J. C. PIERCE	
Checked W. Brenner	Notes J. C. PIERCE Date 12-15-64	
Date	Indexed	

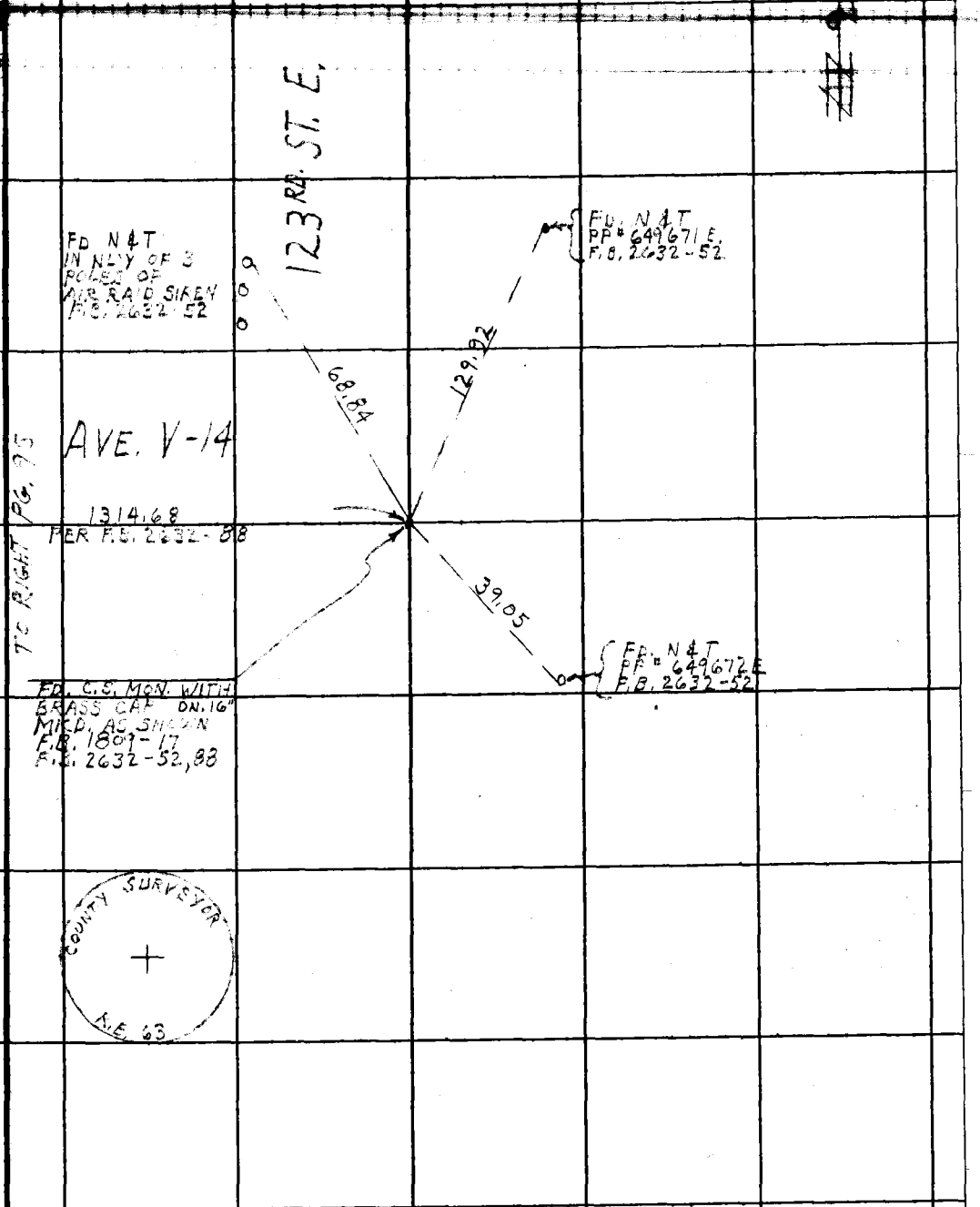

Note: Any Additions or Changes on This Sheet Must be Made or Circled in Red Ink With Date and Name of Person Making Change.

Do not extend this side of this line.

PLEASE RETURN TO
LOS ANGELES COUNTY ENGINEER
403 LOS ANGELES COUNTY ENGINEERING BLDG.

76F309S CE #310 6-63

F. B. 1809 Pg 106

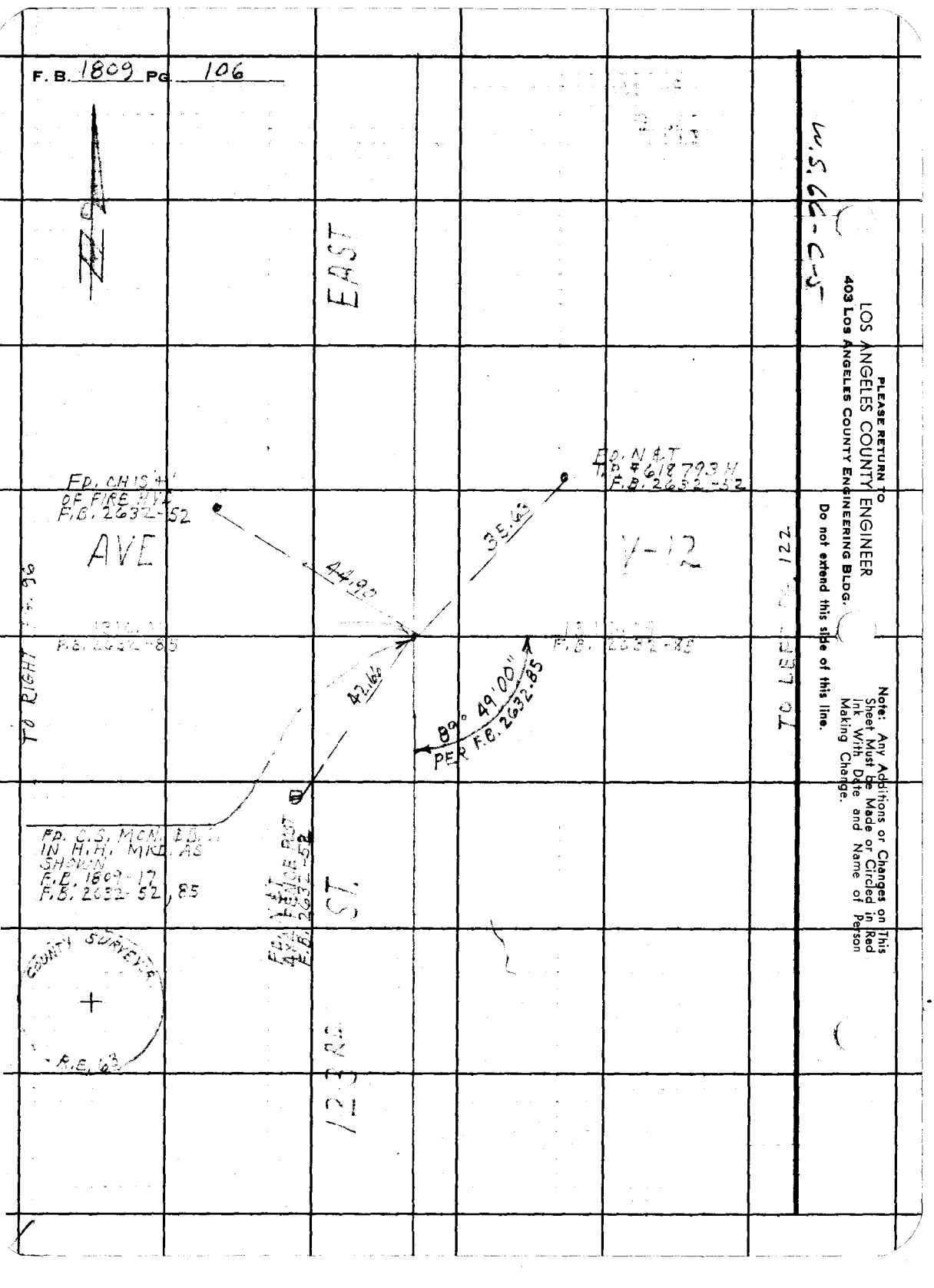

PLEASE RETURN TO
LOS ANGELES COUNTY ENGINEER
403 LOS ANGELES COUNTY ENGINEERING BLDG.

Do not extend this side of this line.

Note: Any Additions or Changes on This Sheet Must be Made or Circled in Red Ink With Date and Name of Person Making Change.

Notes Ck'd by W. J. BRENNER
Map No. B-2960
Office Work M. HAMASU
Checked W. Brenner SEP 2 11 1966
Date

Survey of 121ST ST. E.
JN 0096.14 Tape 96 Std 84 °F
Surveyed by J. C. PIERCE
Notes Date 12-15-
Indexed

F. B. 1809 PG. 107

W.S. 66-5

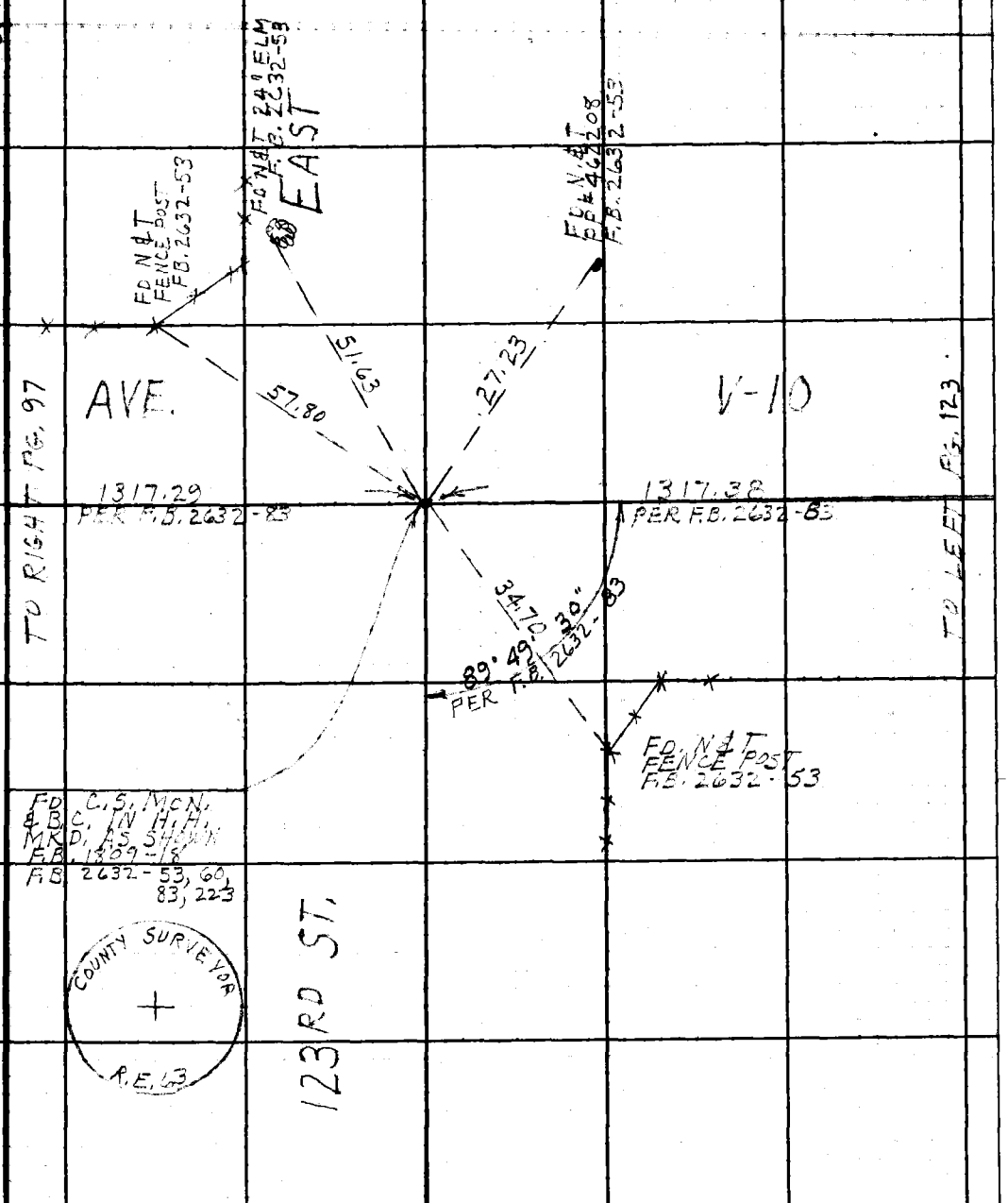

Note: Any Additions or Changes on This Sheet Must be Made or Circled in Red Ink With Date and Name of Person Making Change.

Do not extend this side of this line.

PLEASE RETURN TO
LOS ANGELES COUNTY ENGINEER
403 LOS ANGELES COUNTY ENGINEERING BLDG.

76F309S CE #310 6-63

F. B. 1809 Pg. 109

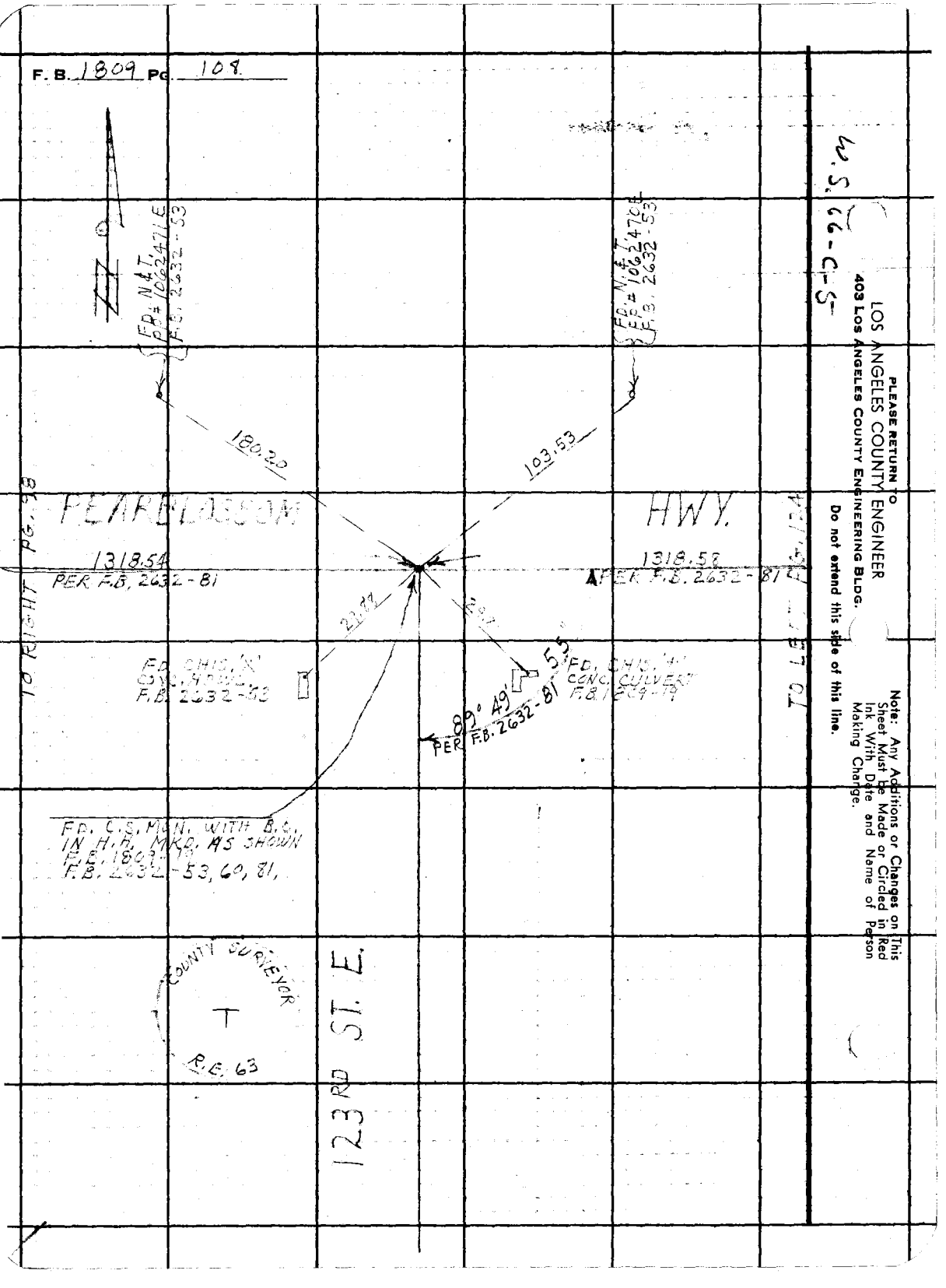

W.S. 22-C-S

PLEASE RETURN TO
LOS ANGELES COUNTY ENGINEER
403 Los Angeles County Engineering Bldg.

Do not extend this side of this line.

Note: Any Additions or Changes on This Sheet Must Be Made or Circled in Red Ink With Date and Name of Person Making Change.

Notes Ck'd by W. J. BRENNER
Map No. B-2960
Office Work M. HAMASU
Checked W. Brenner

Survey of 121ST ST. EAST
JN 0096.14 Tape 196 Std 84 °F
Surveyed by J. C. PIERCE
Notes J. C. PIERCE Date 12-30-68
Indexed

F. B. 1809 PG. 109

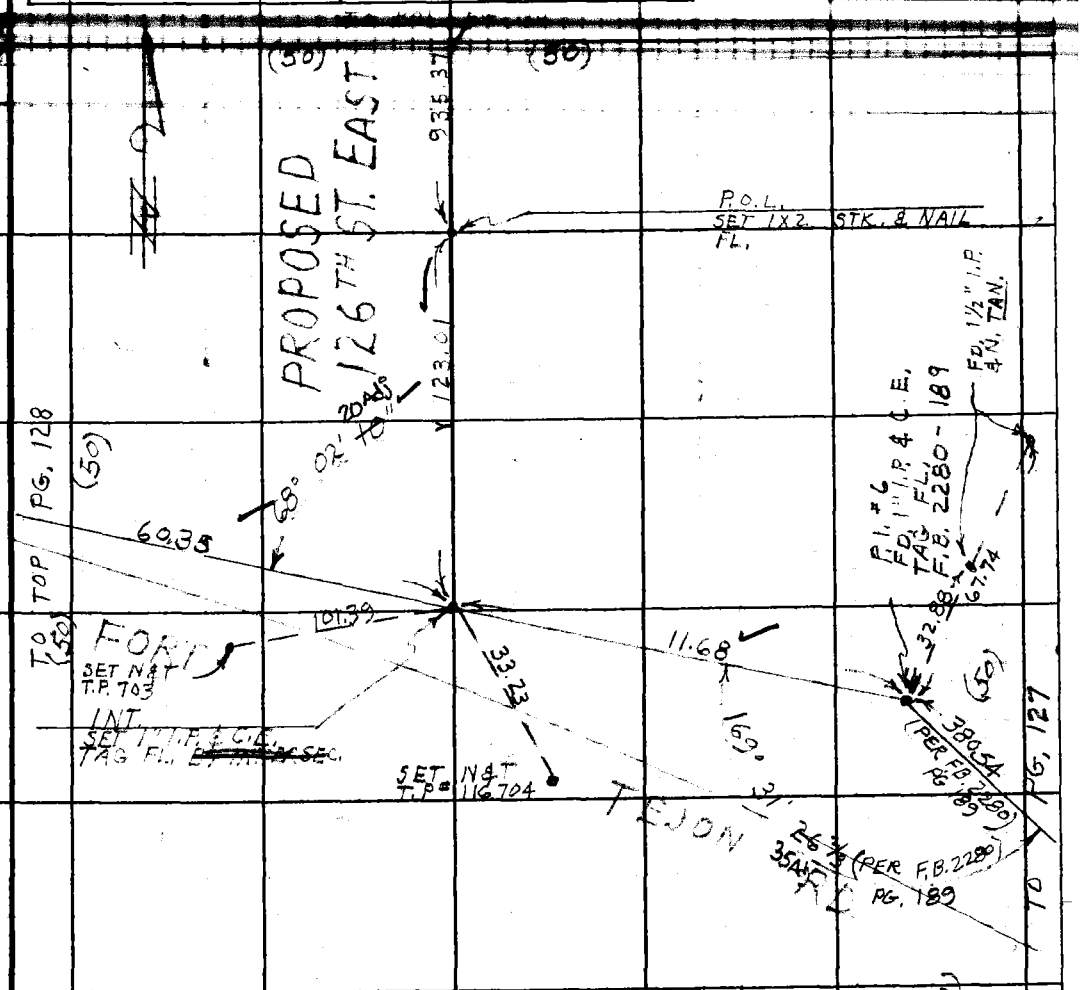

1) 68-02-00
4) 272-08-40
68-02-10
6) 48-12-50
AVE) 68-02-08⅓

123.04 @ LEV (T=50) = 123.01

935.58 @ LEV (T=50) = 935.37

60.36 @ LEV (T=50) = 60.35

11.68 @ LEV. (T=50) = 11.68

Note: Any Additions or Changes on This Sheet Must be Made or Circled in Red Ink With Date and Name of Person Making Change.

Do not extend this side of this line.

PLEASE RETURN TO
LOS ANGELES COUNTY ENGINEER
403 LOS ANGELES COUNTY ENGINEERING BLDG.

76F3095 CE #310 6-63

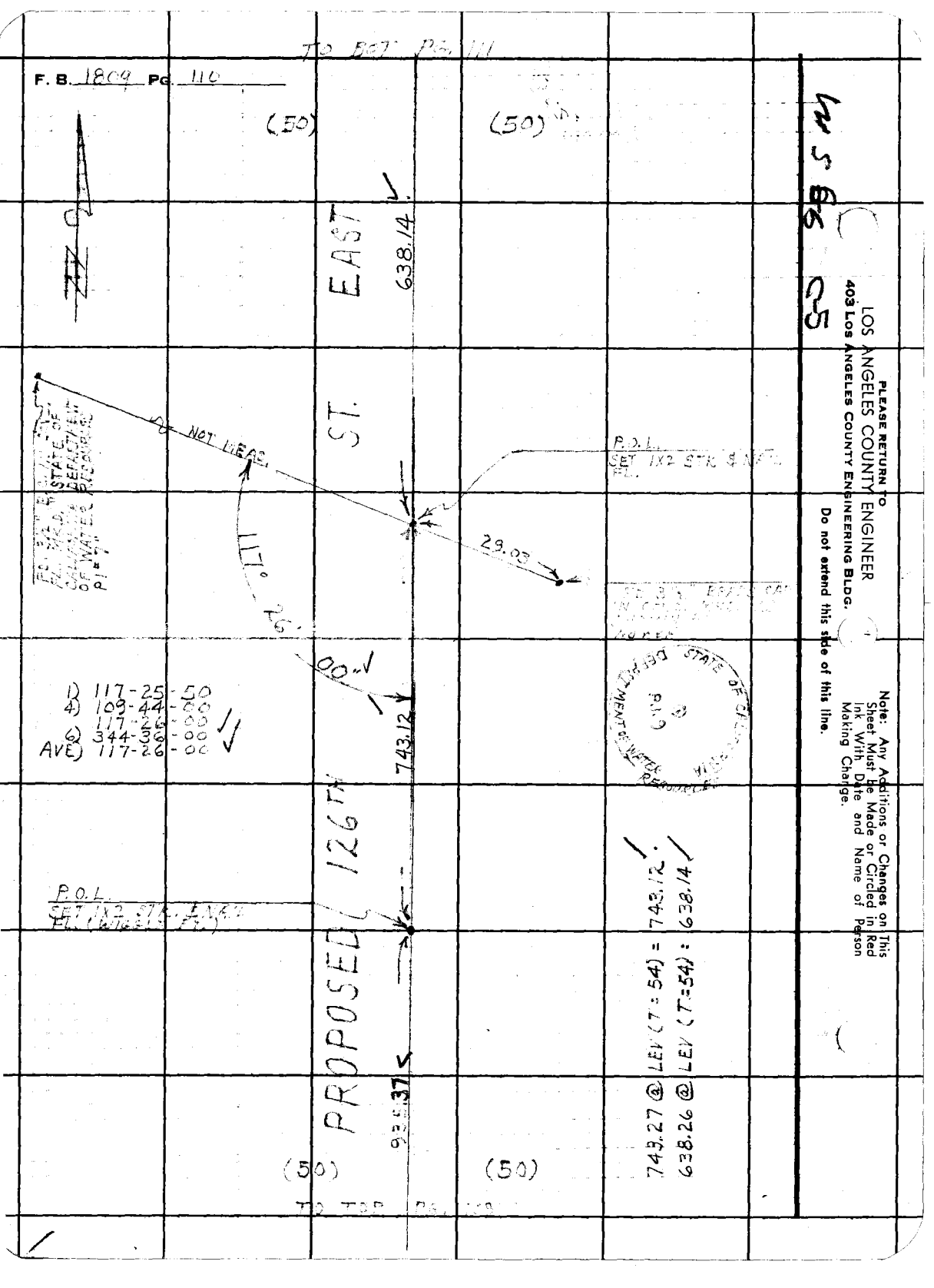

TO BOT PG. 111
F. B. 1809 PG. 110
(50)
(50)
EAST
638.14
ST.
NOT MEAS.
P.O.L.
SET 1X2 STK & NAIL
FL.
29.03
117° 26' 00"
1) 117-25-50
4) 109-44-00
117-26-00
6) 344-36-00
AVE) 117-26-00
743.12
PROPOSED 126TH
P.O.L.
SET 1X2 STK & NAIL
FL. (WIGGLE FT.)
743.27 @ LEV (T=54) = 743.12
638.26 @ LEV (T=54) = 638.14
935.37
(50)
(50)
TO TOP PG. 109
PLEASE RETURN TO
LOS ANGELES COUNTY ENGINEER
403 LOS ANGELES COUNTY ENGINEERING BLDG.
Do not extend this side of this line.
Note: Any Additions or Changes on This Sheet Must Be Made or Circled in Red Ink With Date and Name of Person Making Change.

Notes Ck'd by W. J. BRENNER
Map No. B-2960
Office Work M. HAMASU
Checked W. Brenner

Survey of 121 ST. ST. EAST
JN [illegible] Tape 196 Std 94 °F
Surveyed by J. C. PIERCE
Notes [illegible] Date [illegible]

F. B. 1809 PG. 111

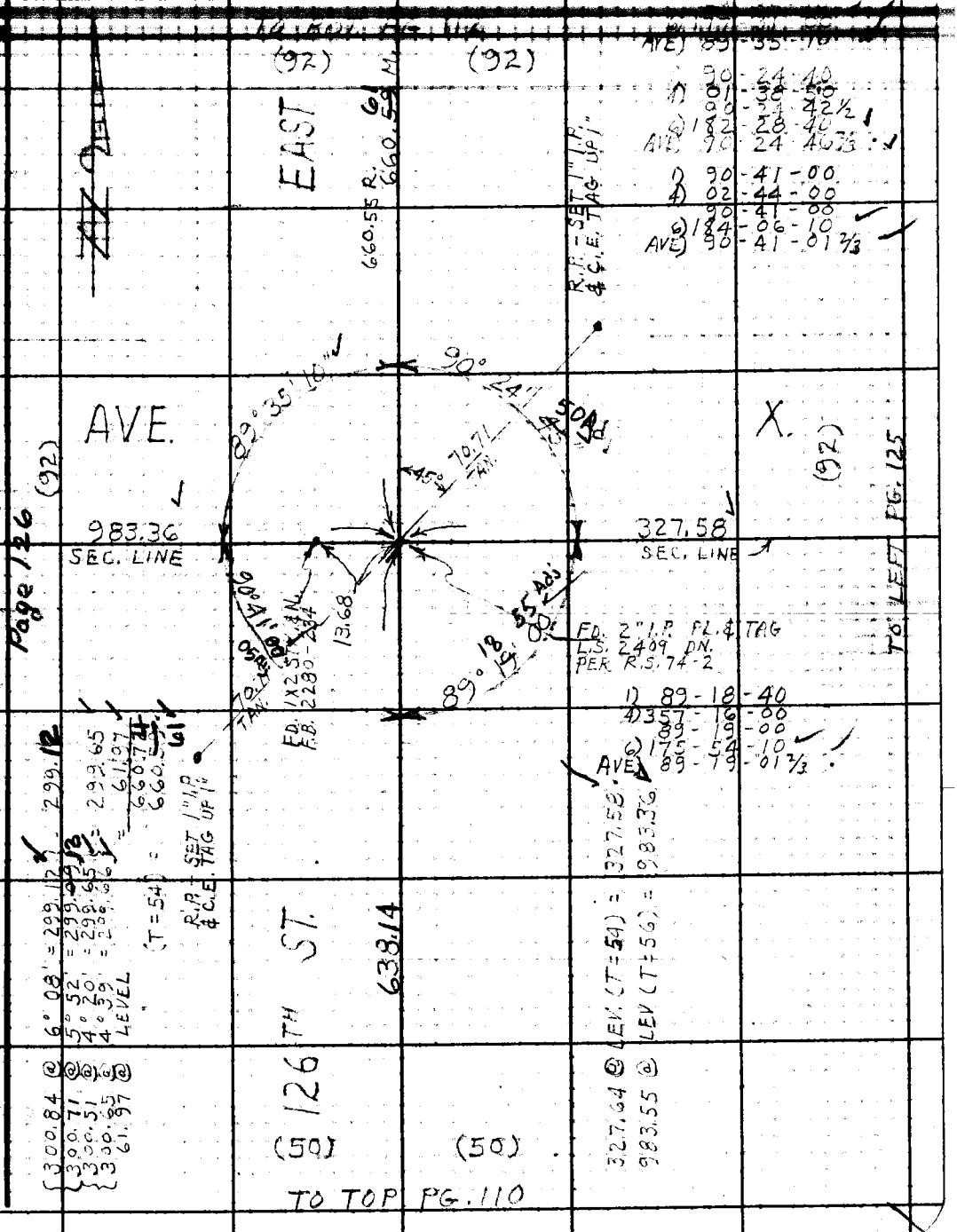

Note: Any Additions or Changes on This Sheet Must be Made or Circled in Red Ink With Date and Name of Person Making Change.

Do not extend this side of this line.

PLEASE RETURN TO
LOS ANGELES COUNTY ENGINEER
403 LOS ANGELES COUNTY ENGINEERING BLDG.

76F309S CE #310 6-63

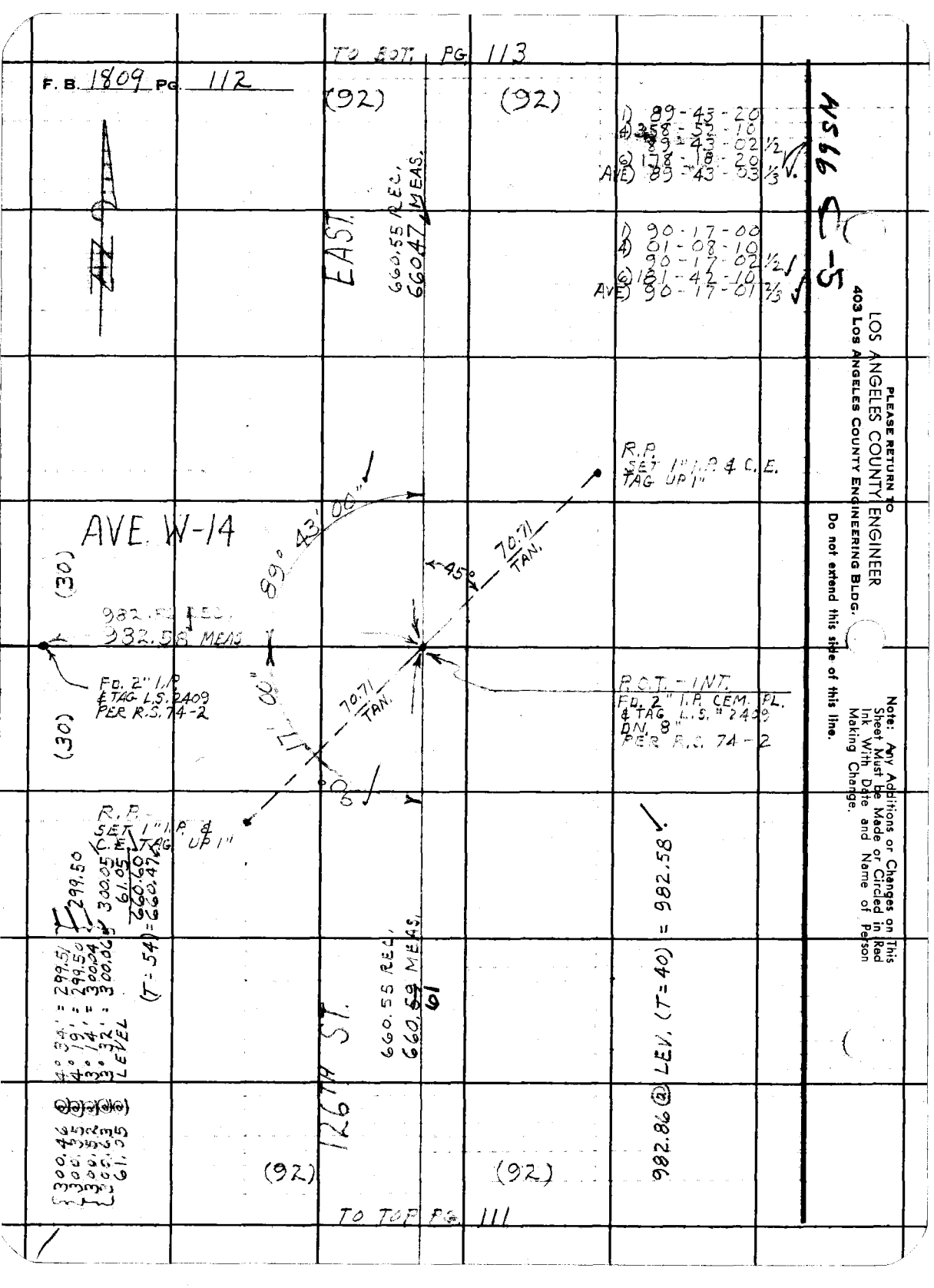

PLEASE RETURN TO
LOS ANGELES COUNTY ENGINEER
403 LOS ANGELES COUNTY ENGINEERING BLDG.
Do not extend this side of this line.

Note: Any Additions or Changes on This Sheet Must be Made or Circled in Red Ink With Date and Name of Person Making Change.

WS 66 C-5

76F309S CE #310 6-63

PLEASE RETURN TO
LOS ANGELES COUNTY ENGINEER
403 LOS ANGELES COUNTY ENGINEERING BLDG.

Note: Any Additions or Changes on This Sheet Must be Made or Circled in Red Ink With Date and Name of Person Making Change.

Do not extend this side of this line.

W. S. 66-5

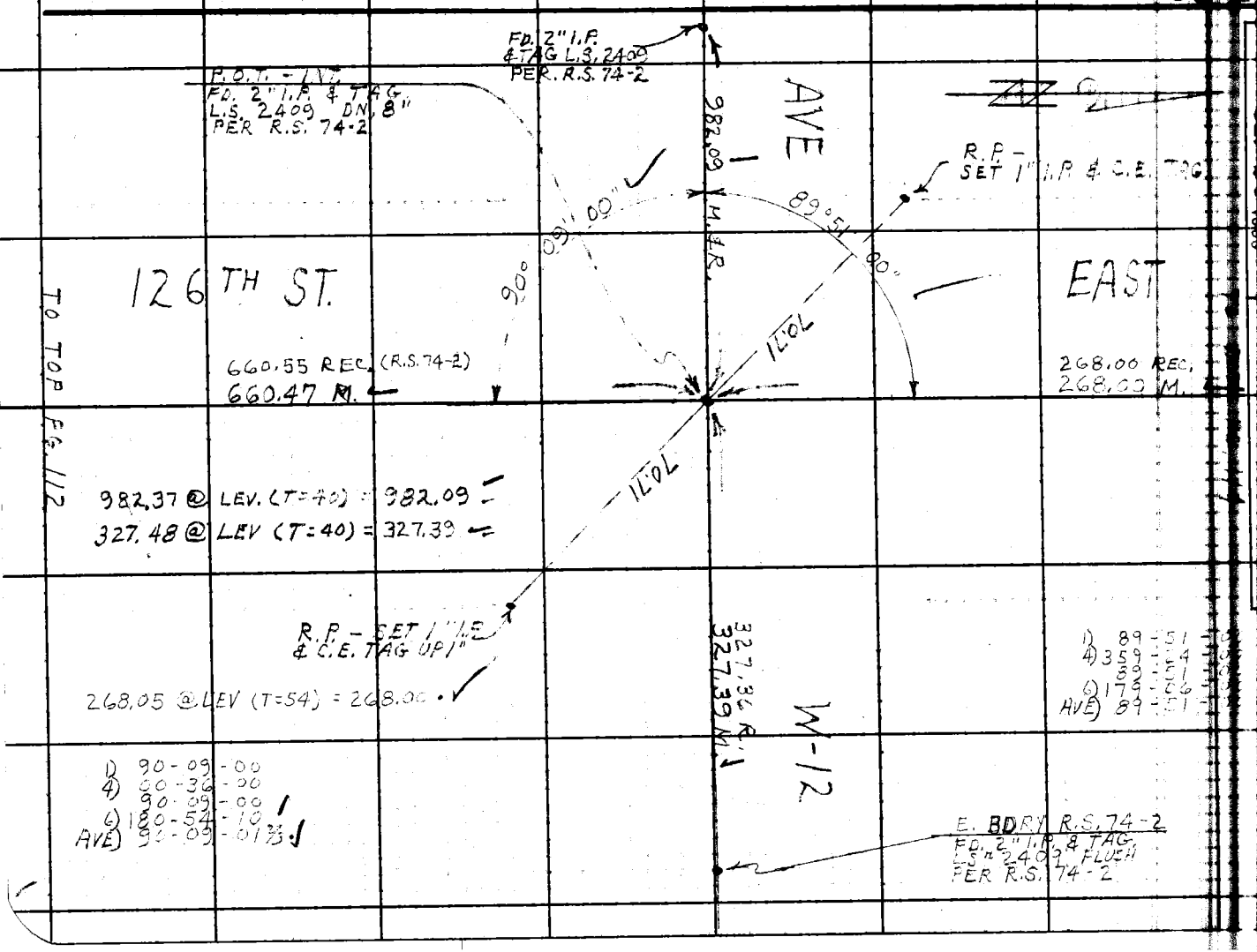

Notes Ck'd by W. J. BRENNER
Map No. B-2960
Office Work M. HAMASU
Checked W. Brenner

Survey of 121ST ST. EAST
JN 009614 Tape 196 Std 94 °F
Surveyed by J. C. PIERCE
Notes J. C. PIERCE Date 12-16-64

F. B. 1809 PG. 113

F. B. 1809 PG. 114

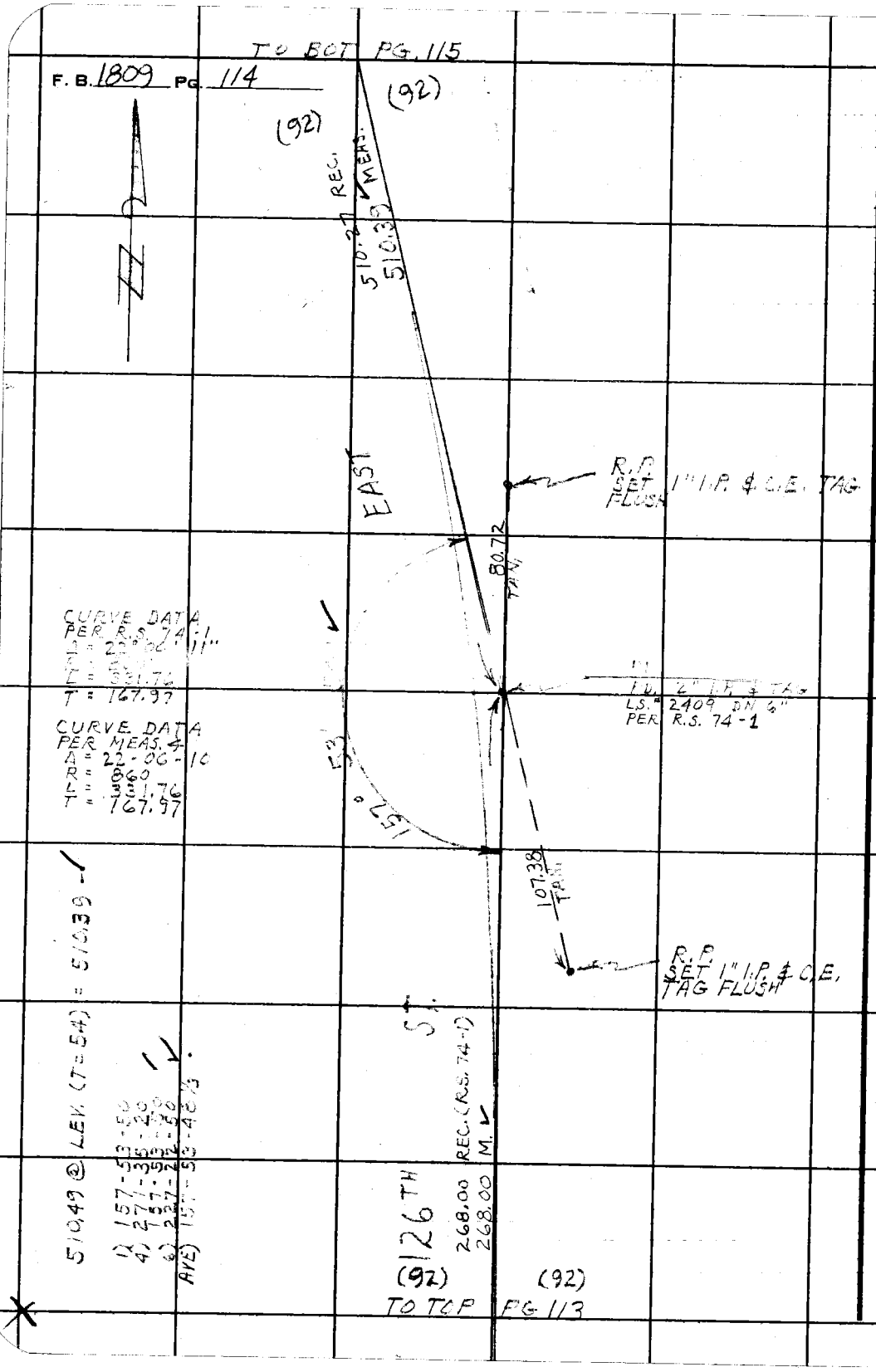

PLEASE RETURN TO
LOS ANGELES COUNTY ENGINEER
403 LOS ANGELES COUNTY ENGINEERING BLDG.

Do not extend this side of this line.

Note: Any Additions or Changes on This Sheet Must be Made or Circled in Red Ink With Date and Name of Person Making Change.

Notes Ck'd by W. J. BRENNER
Map No. B-2960
Office Work M. HAMASU
Checked W. Brenner

Survey of 121ST ST. EAST
JN 0096.14 Tape 196 Std 84 °F
Surveyed by J. C. PIERCE
Notes J.C.P. Date 12-18-64

F. B. 1809 PG. 115

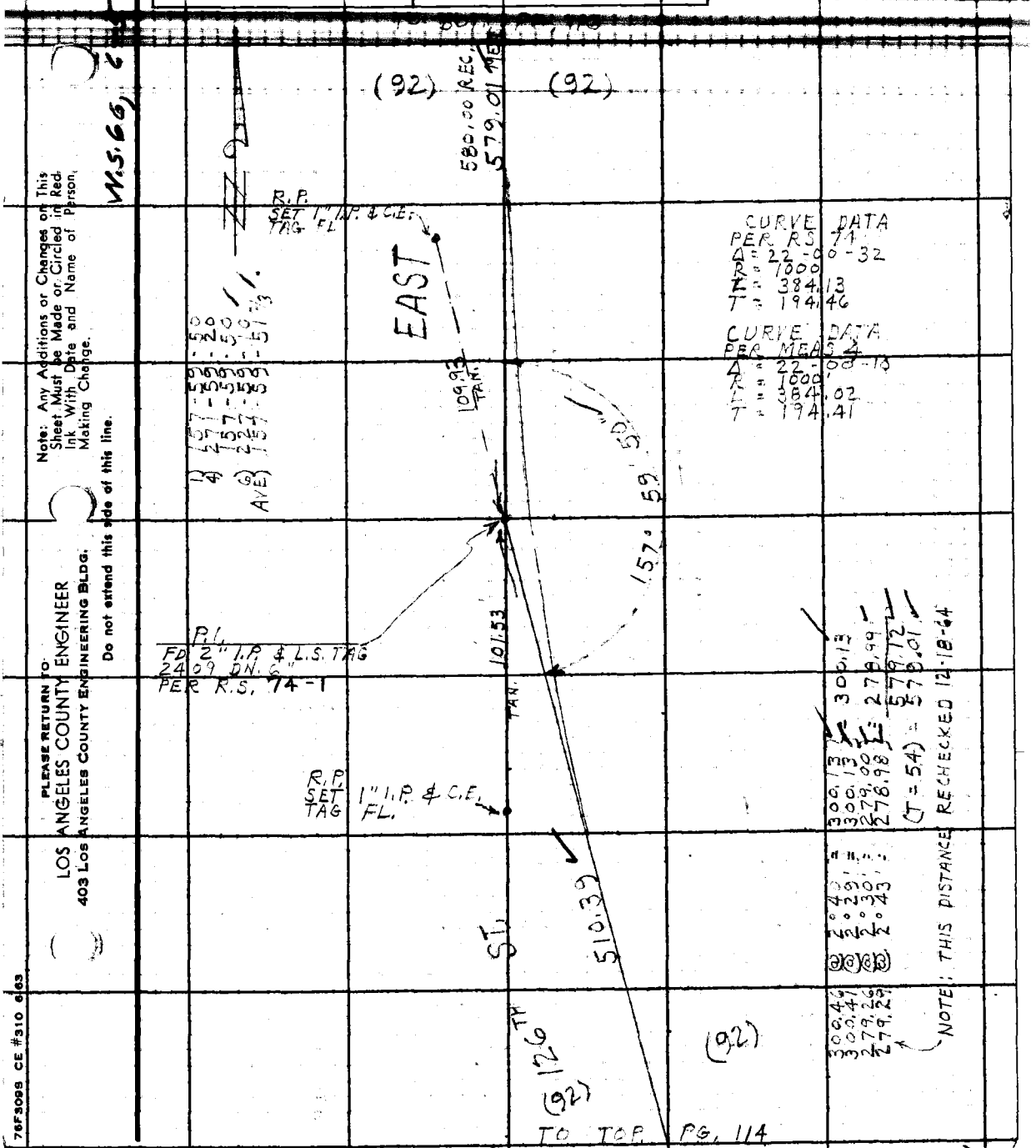

Note: Any Additions or Changes on This Sheet Must be Made or Circled in Red Ink With Date and Name of Person Making Change.

Do not extend this side of this line.

PLEASE RETURN TO:
LOS ANGELES COUNTY ENGINEER
403 LOS ANGELES COUNTY ENGINEERING BLDG.

76F3098 CE #310 6-63

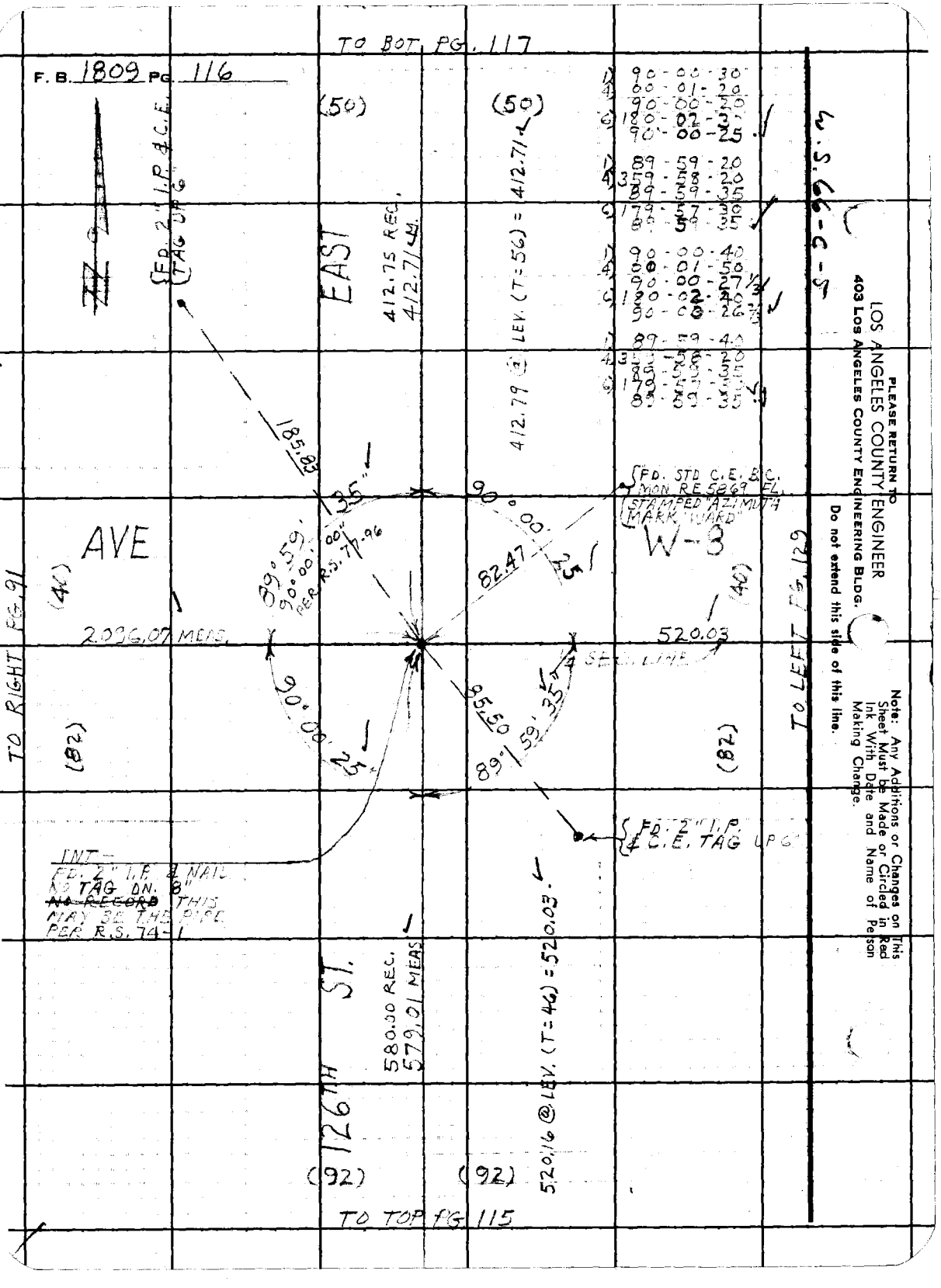

PLEASE RETURN TO
LOS ANGELES COUNTY ENGINEER
403 LOS ANGELES COUNTY ENGINEERING BLDG.
Do not extend this side of this line.

Note: Any Additions or Changes on This Sheet Must be Made or Circled in Red Ink With Date and Name of Person Making Change.

Notes Ck'd by W. J. BRENNER
Map No. B-2960
Office Work M. HAMASU
Checked W. Brenner
Date

Survey of 121ST ST. E.
JN [illegible] Tape 196 Std 84 °F
Surveyed by J. C. PIERCE
Notes [illegible] Date 12-16-6[illegible]
Indexed

F. B. 1809 PG. 117

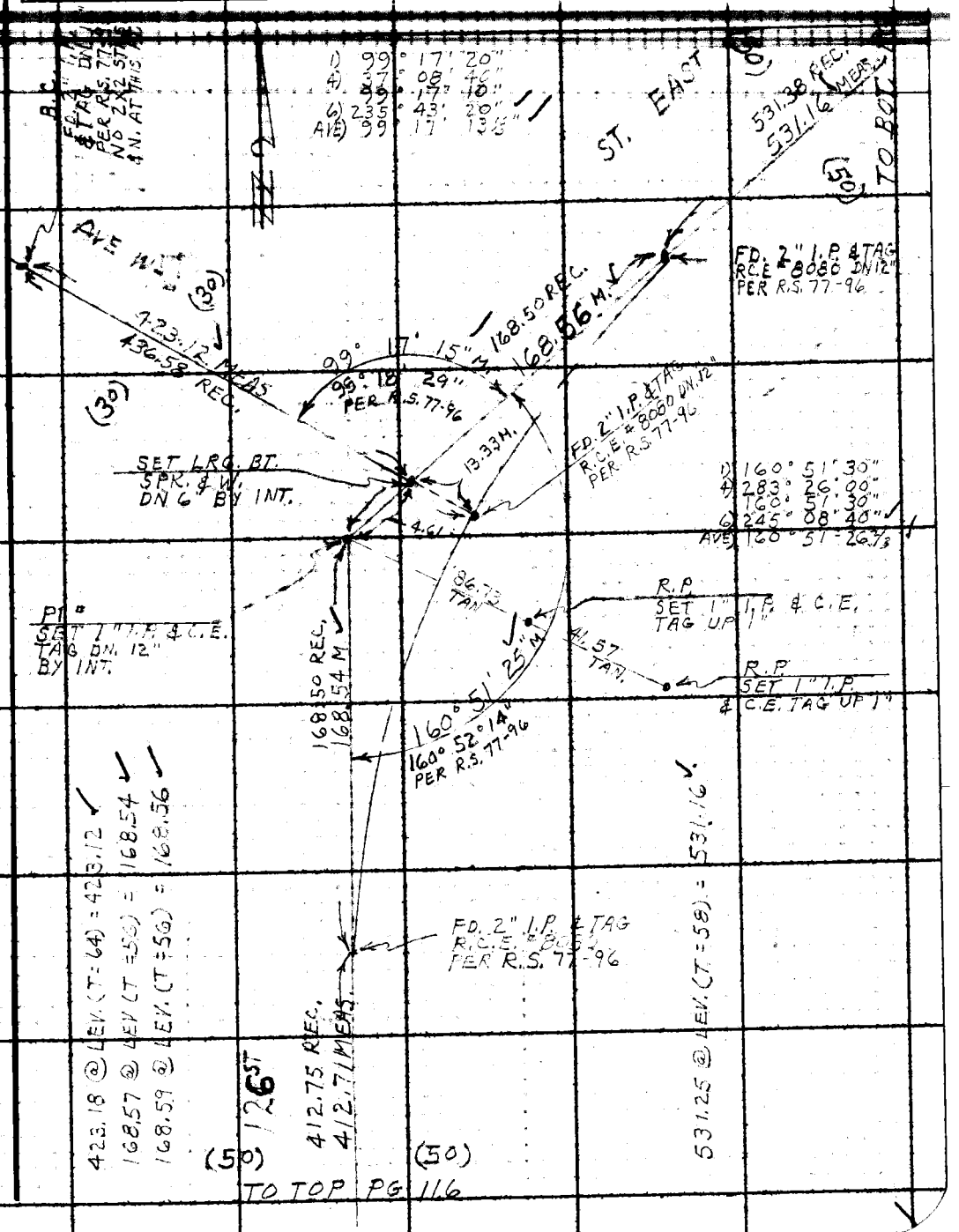

Note: Any Additions or Changes on This Sheet Must be Made or Circled in Red Ink With Date and Name of Person Making Change.

Do not extend this side of this line.

PLEASE RETURN TO
LOS ANGELES COUNTY ENGINEER
403 LOS ANGELES COUNTY ENGINEERING BLDG.

76F309S CE #310 6-63

PLEASE RETURN TO
LOS ANGELES COUNTY ENGINEER
403 LOS ANGELES COUNTY ENGINEERING BLDG.

Note: Any Additions or Changes on This Sheet Must be Made or Circled in Red Ink With Date and Name of Person Making Change.

Do not extend this side of this line.

W.S. 66-C-5

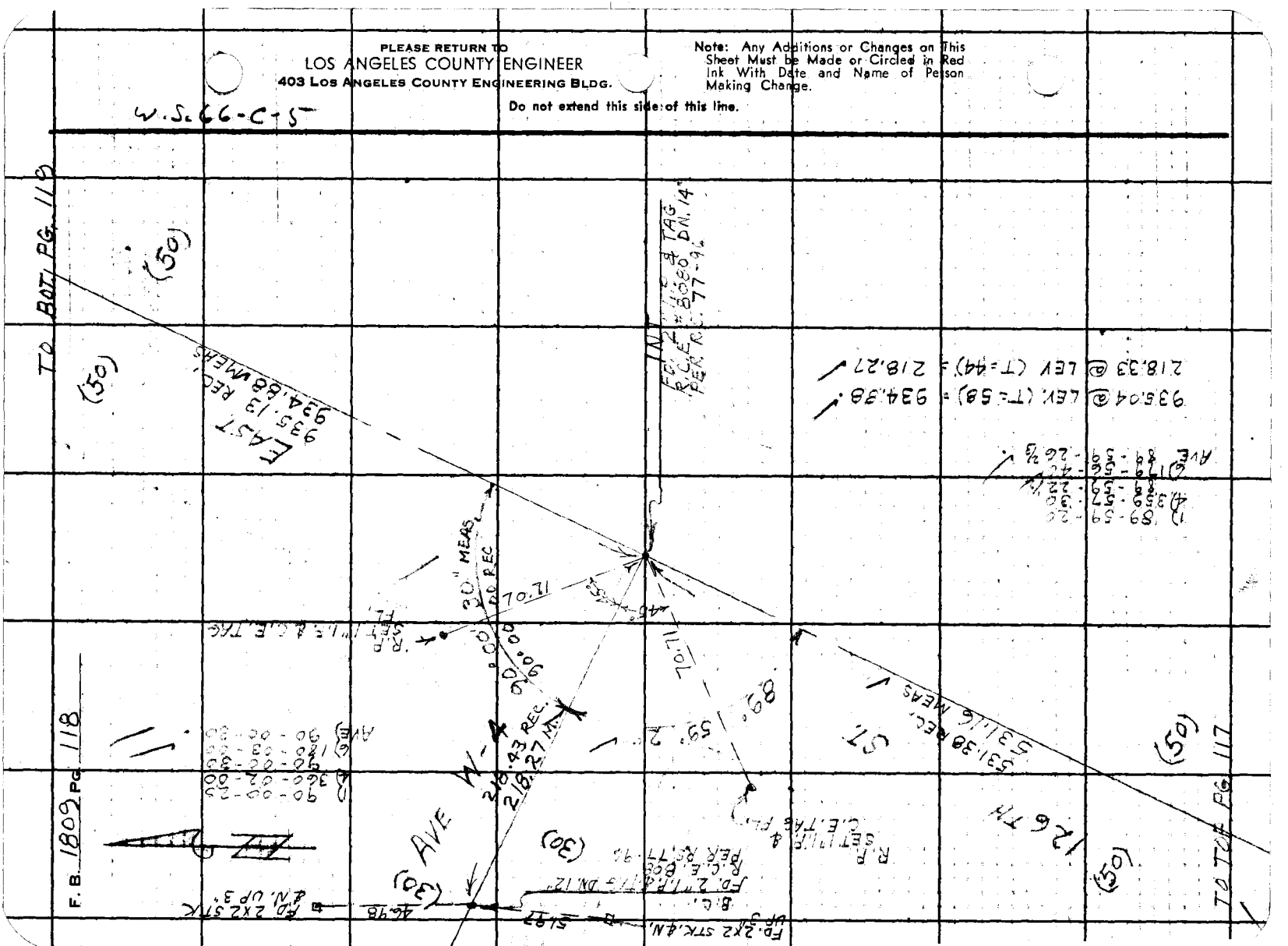

Notes Ck'd by W. J. BRENNER
Map No. B-2960
Office Work M. HAMASU
Checked W. Brenner

Survey of 121st ST. EAST
JN 0096.14 Tape 196 Std 84 °F
Surveyed by J. C. PIERCE
Notes J. C. PIERCE Date 12-20-64

F.B. 1809 PG. 119

W.S. 6

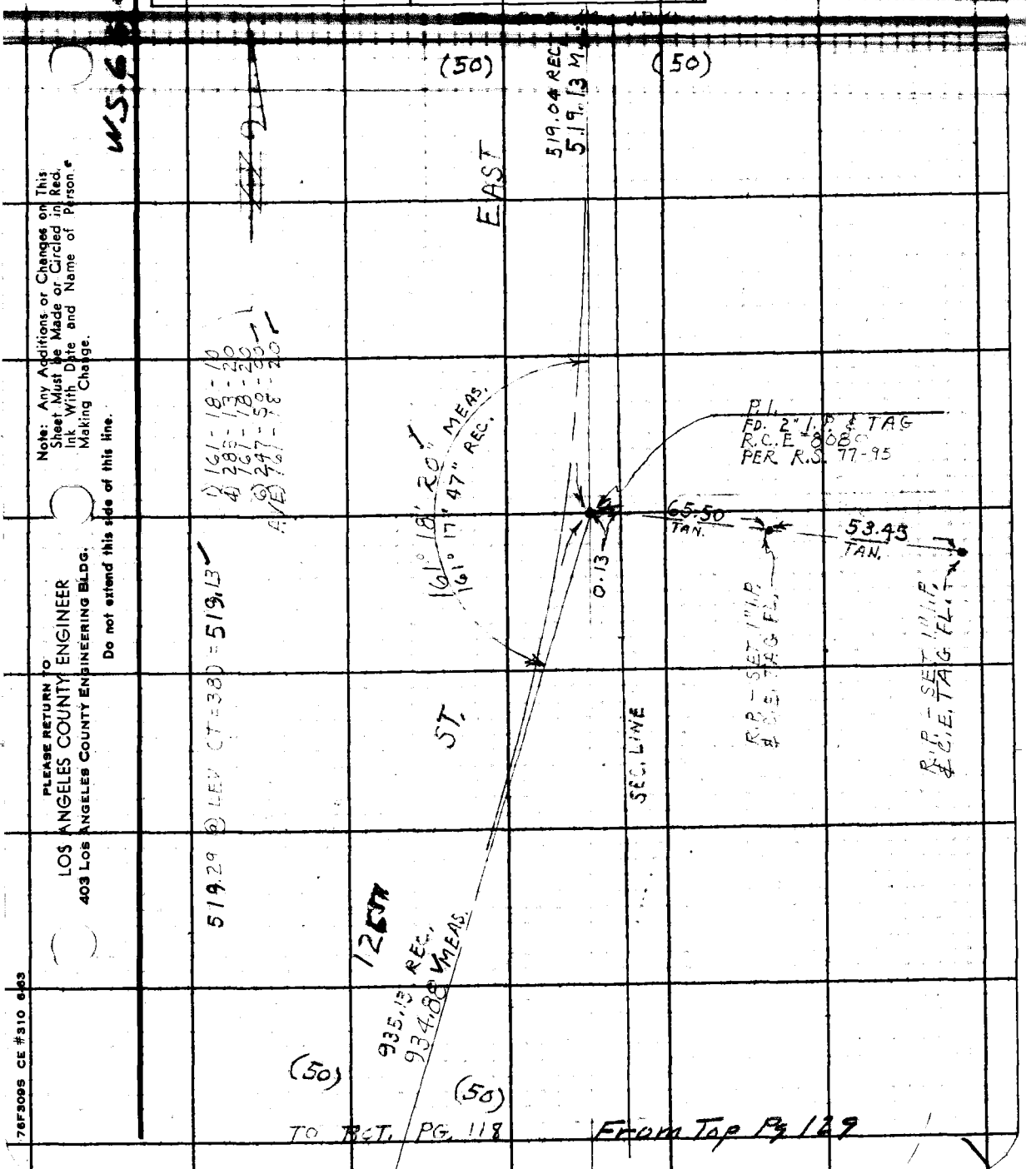

TO BCT. PG. 118

From Top Pg 129

Note: Any Additions or Changes on This Sheet Must be Made or Circled in Red, Ink With Date and Name of Person Making Change.

Do not extend this side of this line.

PLEASE RETURN TO
LOS ANGELES COUNTY ENGINEER
403 LOS ANGELES COUNTY ENGINEERING BLDG.

76F309S CE #310 6-63

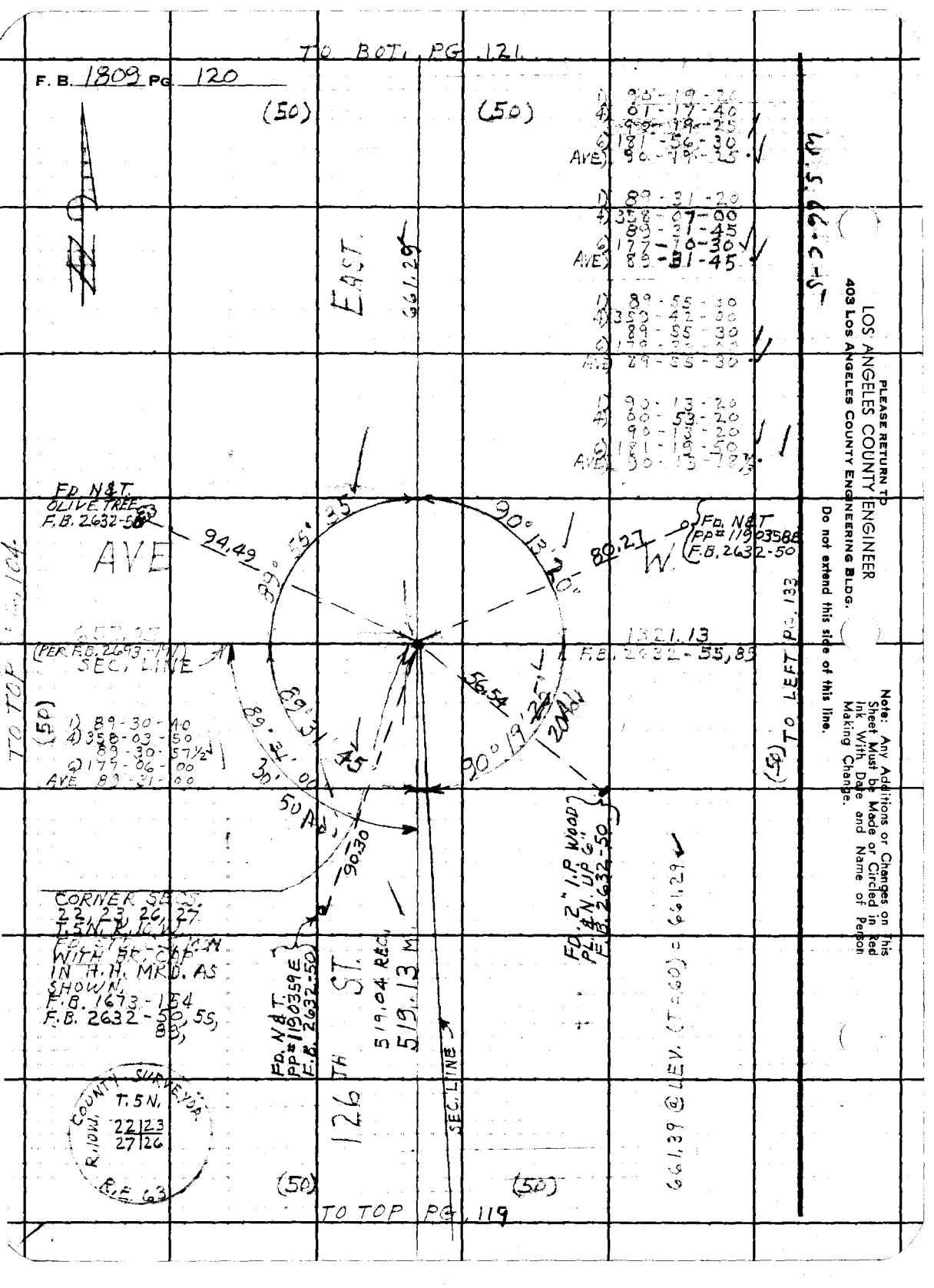

PLEASE RETURN TO
LOS ANGELES COUNTY ENGINEER
403 LOS ANGELES COUNTY ENGINEERING BLDG.

Do not extend this side of this line.

Note: Any Additions or Changes on This Sheet Must be Made or Circled in Red Ink With Date and Name of Person Making Change.

Notes Ck'd by W. J. BRENNER	Survey of 121 ST. ST. EAST	F. B. 1809 PG. 121
Map No. B-2960	JN 0096.14 Tape 196 Std 84 °F	
Office Work M. HAMASU	Surveyed by J. C. PIERCE	
Checked W. Brenner	Notes J. C. PIERCE Date [illegible]	
Date [illegible]	Indexed	

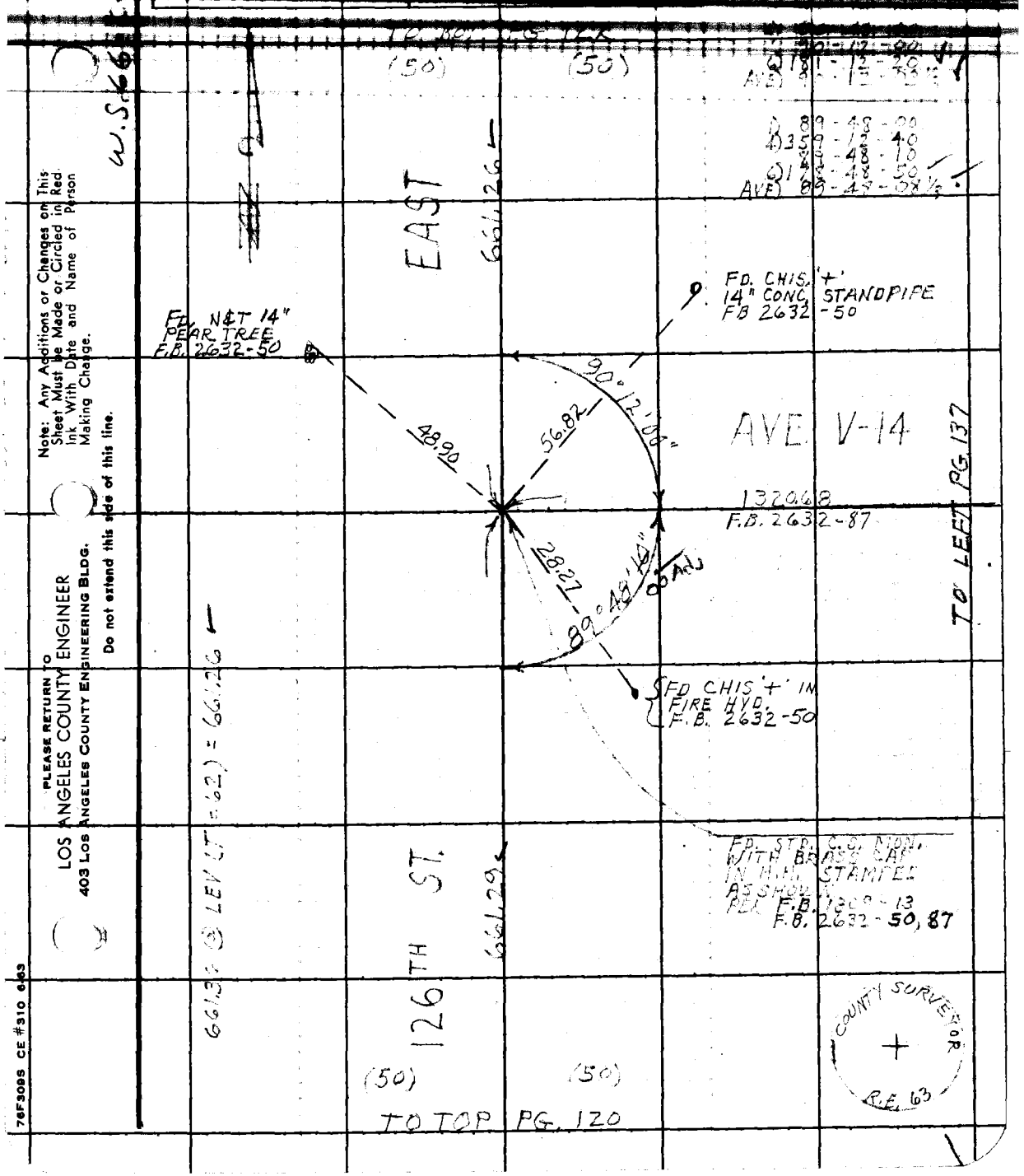

Note: Any Additions or Changes on This Sheet Must be Made or Circled in Red Ink With Date and Name of Person Making Change.

PLEASE RETURN TO
LOS ANGELES COUNTY ENGINEER
403 LOS ANGELES COUNTY ENGINEERING BLDG.

Do not extend this side of this line.

76F309S CE #310 6-63

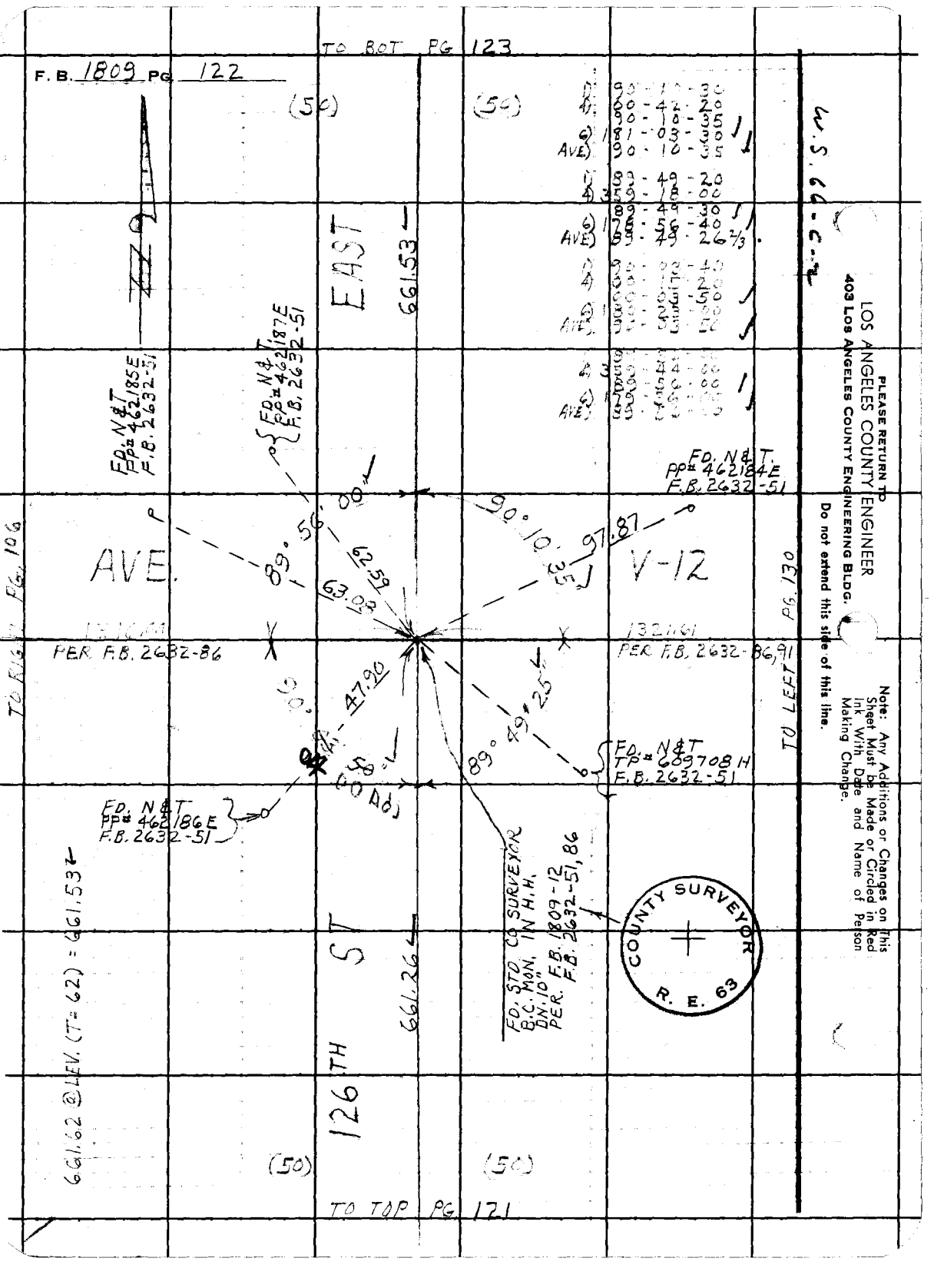

PLEASE RETURN TO
LOS ANGELES COUNTY ENGINEER
403 LOS ANGELES COUNTY ENGINEERING BLDG.
Do not extend this side of this line.

Note: Any Additions or Changes on This Sheet Must be Made or Circled in Red Ink With Date and Name of Person Making Change.

Notes Ck'd by W. J. BRENNER	Survey of 121ST ST. EAST	F. B. 1809 Pg. 123
Map No. B-2960	JN 0096.14 Tape 196 Std 84 °F	
Office Work M. HAMASU	Surveyed by J. C. [illegible]	
Checked W. Brenner	Notes J. C. P. Date 12-23-64	
Date SEP [illegible]	Indexed	

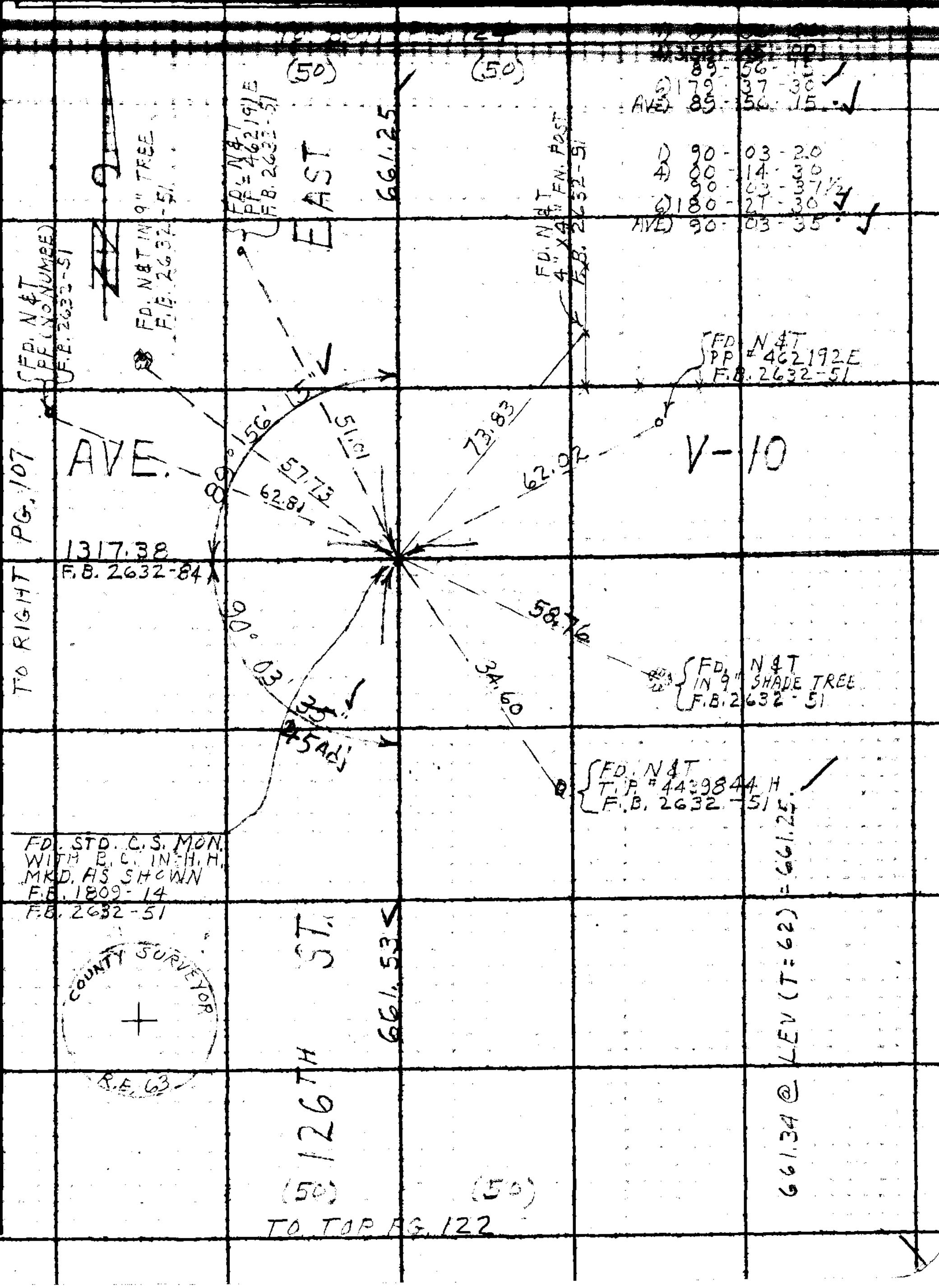

Note: Any Additions or Changes on This Sheet Must Be Made or Circled in Red Ink With Date and Name of Person Making Change.

Do not extend this side of this line.

PLEASE RETURN TO
LOS ANGELES COUNTY ENGINEER
403 Los Angeles County Engineering Bldg.

76F309S CE #310 6-63

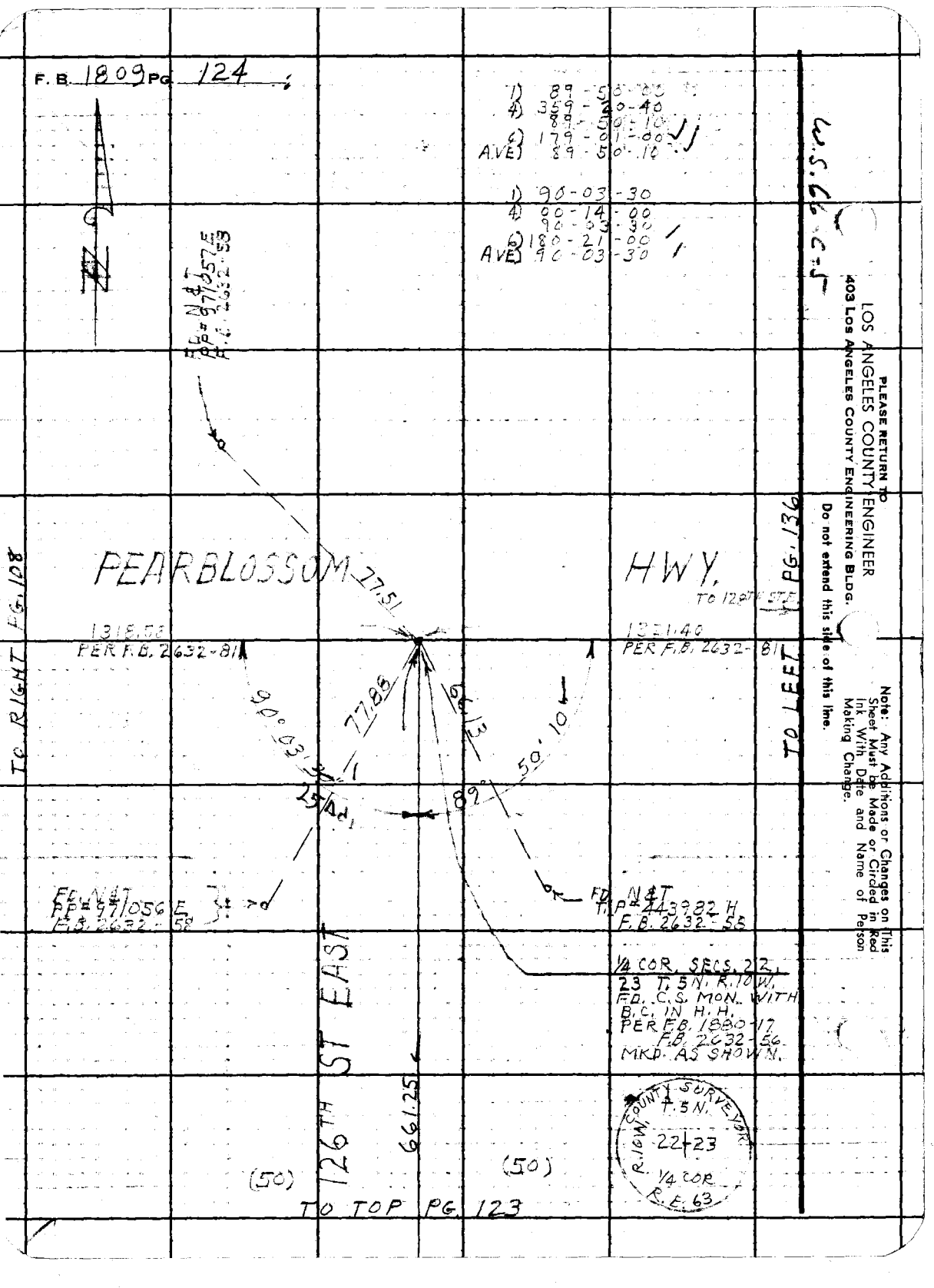
F.B. 1809 PG. 124
1) 89-50-00
4) 359-20-40
89-50-10
6) 179-01-00
AVE) 89-50-10
1) 90-03-30
4) 00-14-00
90-03-30
6) 180-21-00
AVE) 90-03-30
W.S. 66 C-5
PLEASE RETURN TO
LOS ANGELES COUNTY ENGINEER
403 LOS ANGELES COUNTY ENGINEERING BLDG.
Do not extend this side of this line.
Note: Any Additions or Changes on This Sheet Must be Made or Circled in Red Ink With Date and Name of Person Making Change.
FD. N&T
PP=971057E
F.B. 2632-58
PEARBLOSSOM HWY.
TO 128TH ST.
77.51
1318.58
PER F.B. 2632-81
1321.40
PER F.B. 2632-81
TO RIGHT PG. 108
TO LEFT PG. 136
90°03'30"
77.88
66.13
50'10"
89°
25 Ad.
FD. N&T
PP=971056E
F.B. 2632-58
FD. N&T
T.P.=443982 H
F.B. 2632-58
1/4 COR. SECS. 22, 23 T. 5N. R. 10W.
FD. C.S. MON. WITH B.C. IN H.H.
PER F.B. 1880-17
F.B. 2632-56
MKD. AS SHOWN.
126TH ST EAST
661.25
(50)
(50)
COUNTY SURVEYOR
T. 5N.
R. 10W.
22-23
1/4 COR.
R.E. 63
TO TOP PG. 123

Notes Ck'd by W. J. BRENNER
Map No. B-2960
Office Work M. HAMASU
Checked W. Brenner
Date SEP 20 1965

Survey of 12 1st St. E.
JN 0096.14 Tape 196 Std 84 °F
Surveyed by J. C. [illegible]
Notes [illegible] Date 12-27-64
Indexed [illegible]

F. B. 180 PG. 125

W. 5 66 5

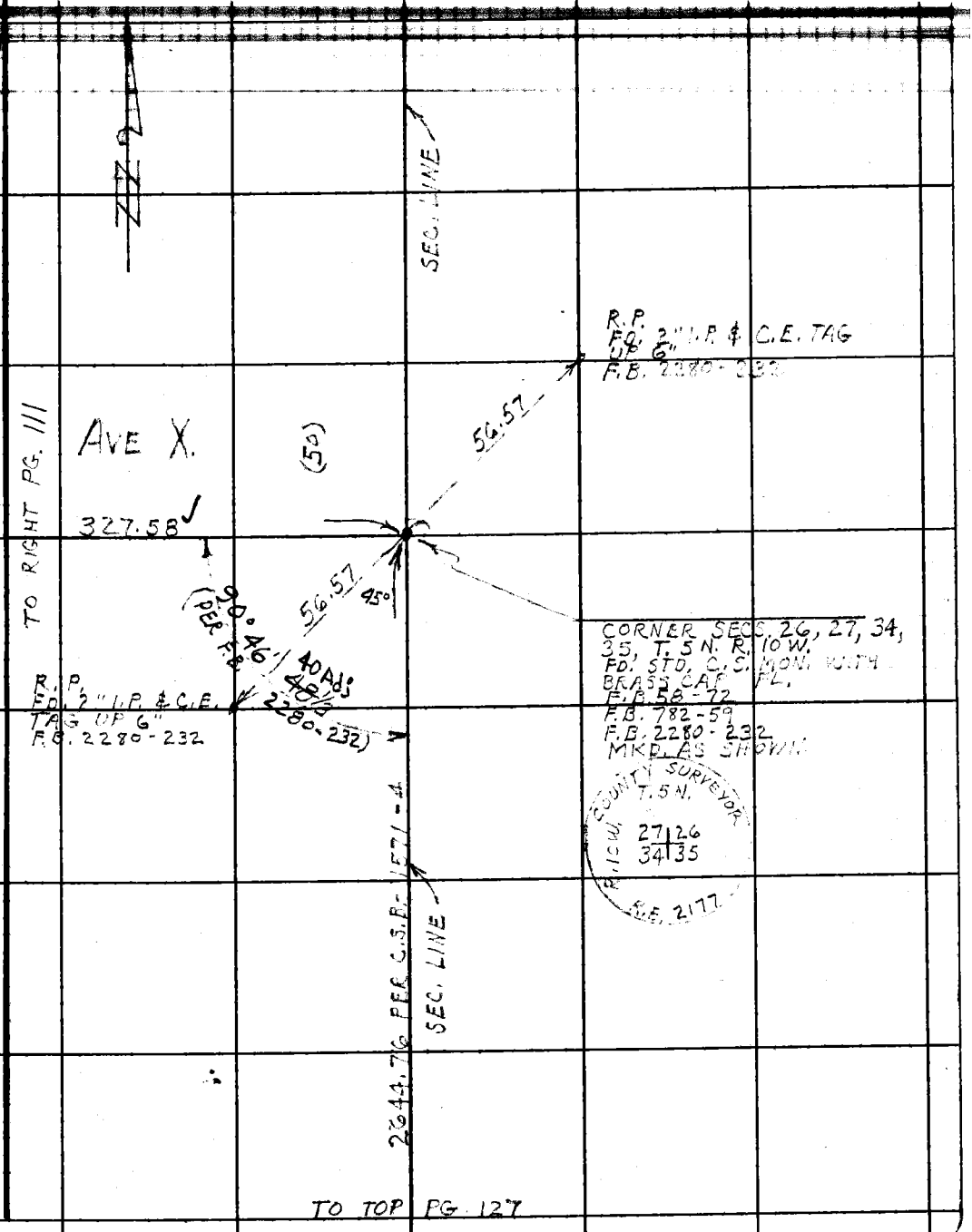

Note: Any Additions or Changes on This Sheet Must be Made or Circled in Red Ink With Date and Name of Person Making Change.

Do not extend this side of this line.

PLEASE RETURN TO
LOS ANGELES COUNTY ENGINEER
403 LOS ANGELES COUNTY ENGINEERING BLDG.

76F3099 CE #310 6-63

PLEASE RETURN TO
LOS ANGELES COUNTY ENGINEER
403 LOS ANGELES COUNTY ENGINEERING BLDG.

Note: Any Additions or Changes on This Sheet Must Be Made or Circled in Red Ink With Date and Name of Person Making Change.

Do not extend this side of this line.

W S 66, C-5

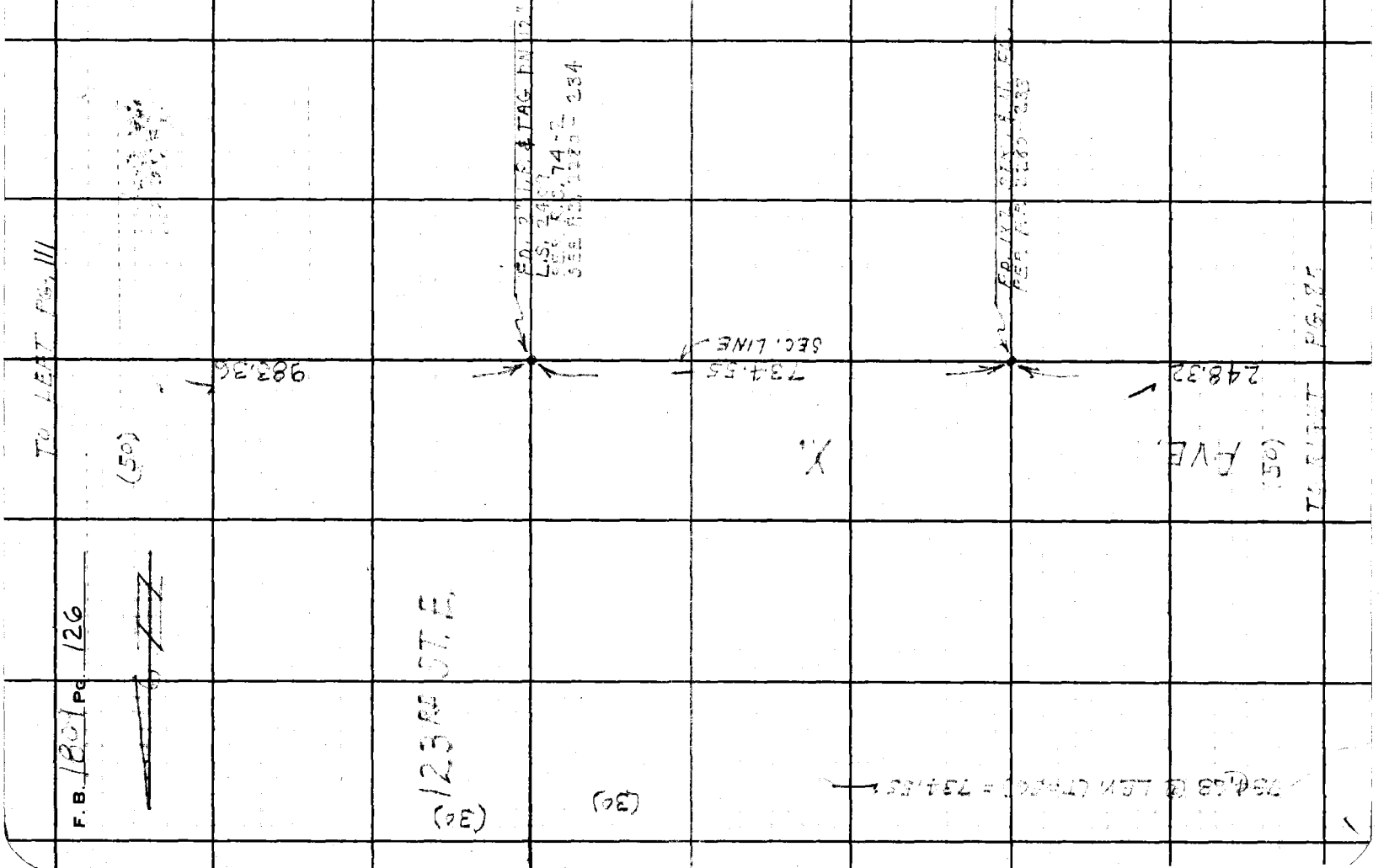

Notes Ck'd by W. J. BRENNER
Map No. B-2960
Office Work M. HAMASU
Checked W. Brenner
Date SEP 2 0 196

Survey of 121ST ST. EAST
JN 0096,14 Tape 196 Std 84 °F
Surveyed by J. C. PIERCE
Notes J. C. PIERCE Date 12-22-64
Indexed

F. B. 1809 PG. 127

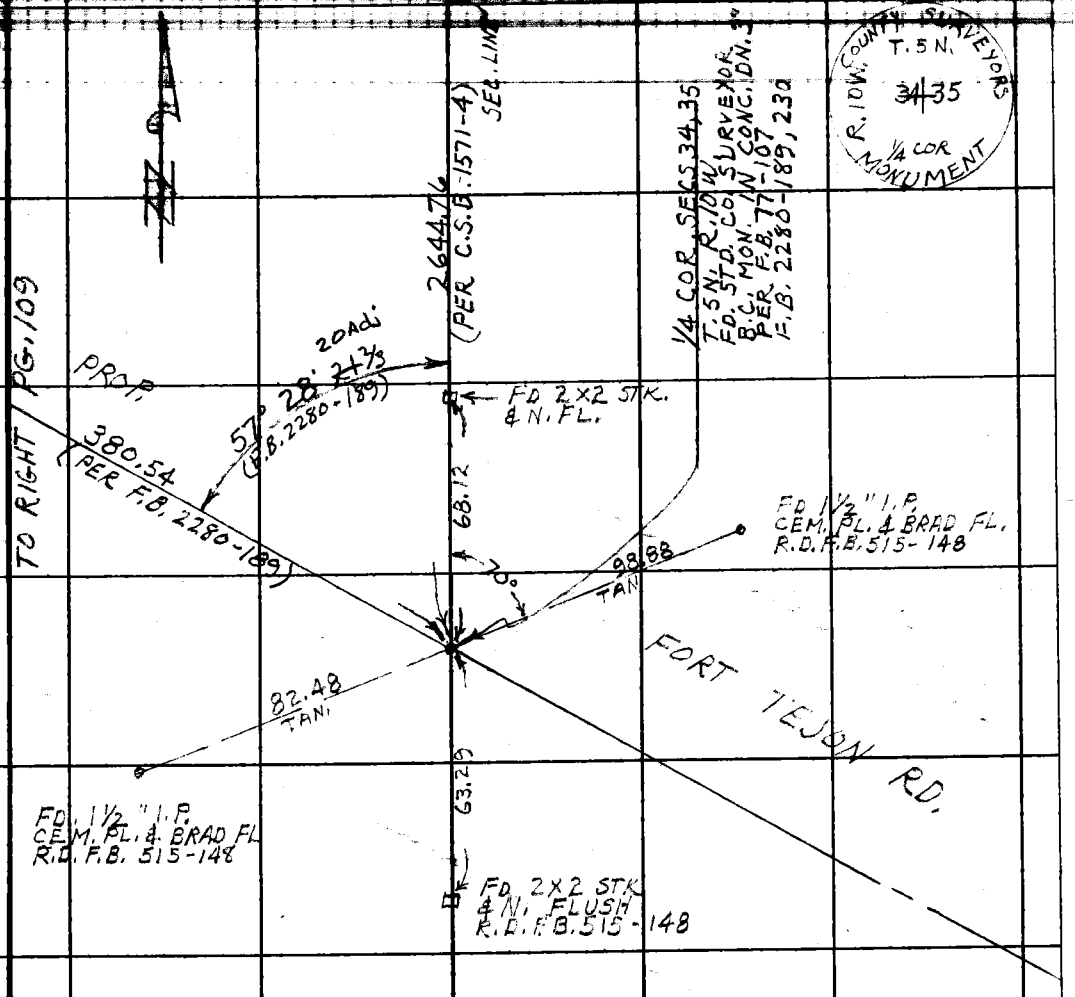

Note: Any Additions or Changes on This Sheet Must be Made or Circled in Red Ink With Date and Name of Person Making Change.

Do not extend this side of this line.

PLEASE RETURN TO
LOS ANGELES COUNTY ENGINEER
403 LOS ANGELES COUNTY ENGINEERING BLDG.

76F3099 CE #310 6-63

F. B. 1809 Pg. 128

TO LEFT PG. 109

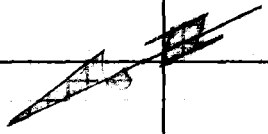

W.S. C-L

60.35 M.

FD. 1X2 STK. & N.
FL.
F.B. 2280 - 189

FORT TEJON RD.

1527.27 PER F.B. 2280 - 169-170)

FD. 2" I.P. & TAG R.E. 7217
PER R.S. 75-74 DN. 12"
SEE F.B. 2280 - 169

791.41 M.

TO RIGHT PG. 83

PLEASE RETURN TO
LOS ANGELES COUNTY ENGINEER
403 LOS ANGELES COUNTY ENGINEERING BLDG.

Do not extend this side of this line.

Note: Any Additions or Changes on This Sheet Must be Made or Circled in Red Ink With Date and Name of Person Making Change.

Notes Ck'd. by W. J. BRENNER	Survey of 121ST ST. EAST	F. B. 1809 Pg. 129
Map No. B-2960	JN 0096.14 Tape 196 Std 84 °F	
Office Work M. HAMASU	Surveyed by J.C. PIERCE	
Checked W. Brenner	Notes J.C.P. Date 12-22-64	
Date SEP 20 1965	Indexed	

C-5

W. S. 4

To Left pg. 118

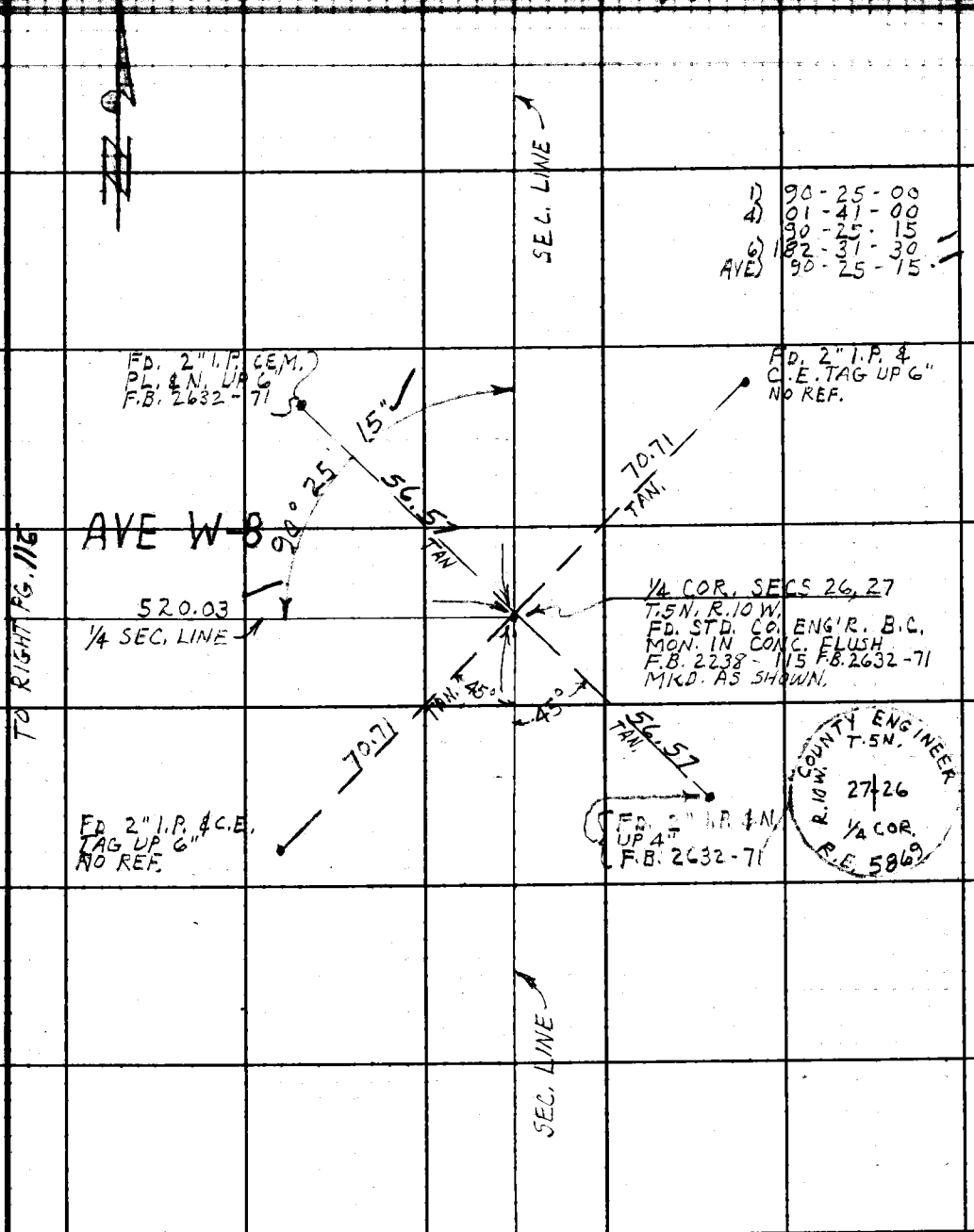

Note: Any Additions or Changes on This Sheet Must be Made or Circled in Red Ink With Date and Name of Person Making Change.

Do not extend this side of this line.

PLEASE RETURN TO
LOS ANGELES COUNTY ENGINEER
403 LOS ANGELES COUNTY ENGINEERING BLDG.

76F3099 CE #310 6-63

F. B. 1809 Pg. 130

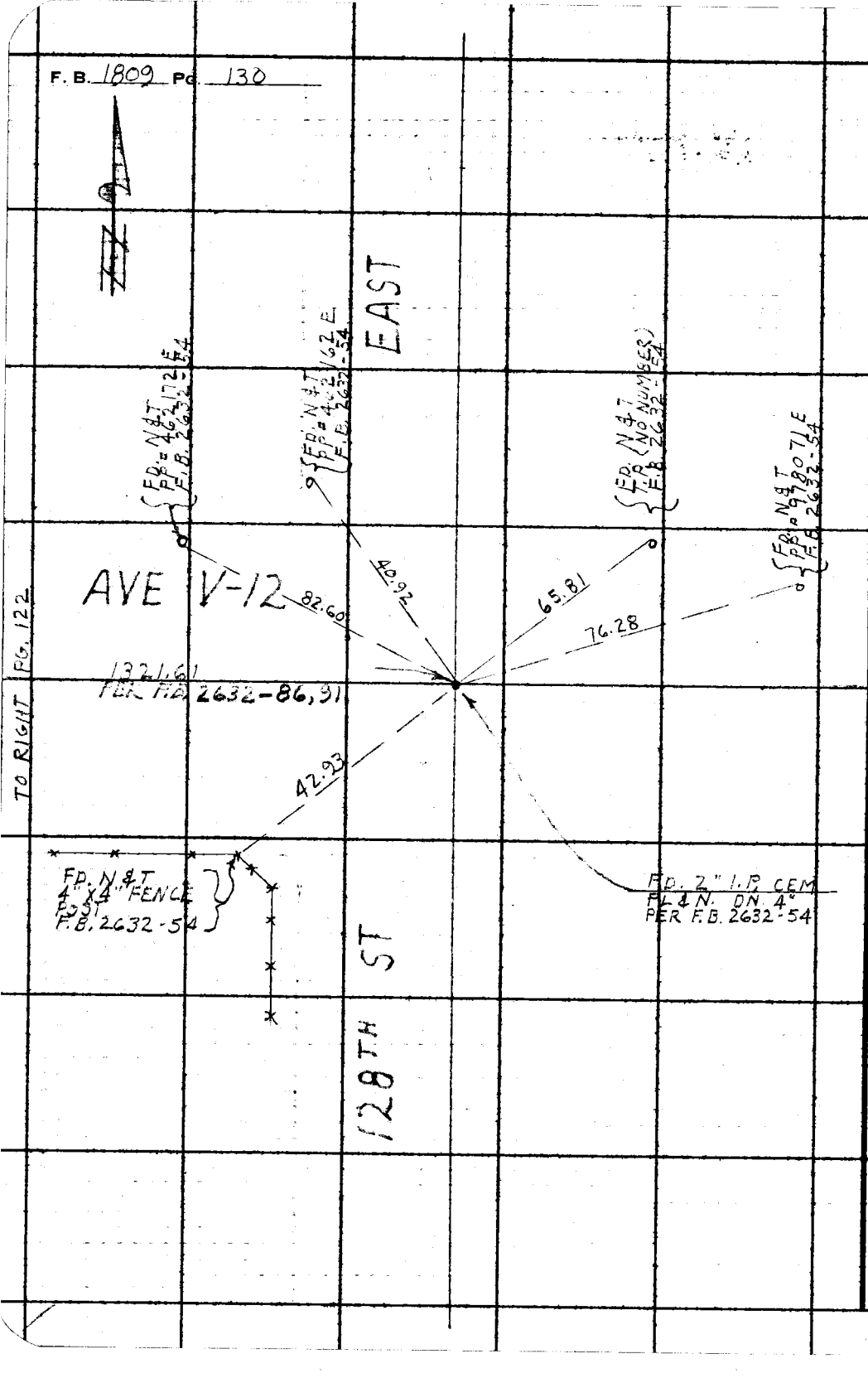

W.S. 66-C-5

PLEASE RETURN TO
LOS ANGELES COUNTY ENGINEER
403 LOS ANGELES COUNTY ENGINEERING BLDG.

Do not extend this side of this line.

Note: Any Additions or Changes on This Sheet Must Be Made or Circled in Red Ink With Date and Name of Person Making Change.

Notes Ck'd by W. J. BRENNER
Map No. B 2960
Office Work M. HAMASU
Checked W. Brenner
Date SEP 20 1965

Survey of 121ST ST. E.
JN 009614 Tape 196 Std 84 °F
Surveyed by J.C. PIERCE
Notes J.C. PIERCE Date 1-25-65
Indexed

F. B. 1809 Pg. 133

W.S. 66-

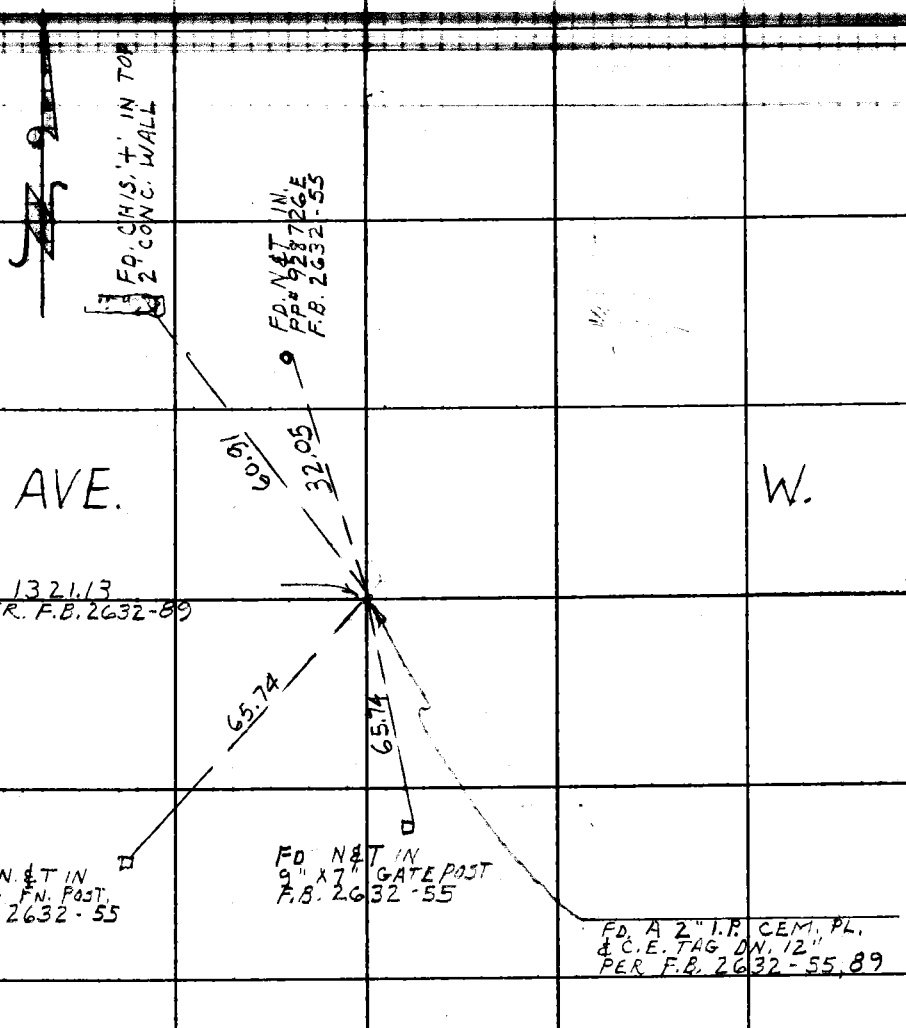

Note: Any Additions or Changes on This Sheet Must be Made or Circled in Red Ink With Date and Name of Person Making Change.

Do not extend this side of this line.

PLEASE RETURN TO
LOS ANGELES COUNTY ENGINEER
403 LOS ANGELES COUNTY ENGINEERING BLDG.

76F3095 CE #310 6-63

F. B. 1809 PG. 134

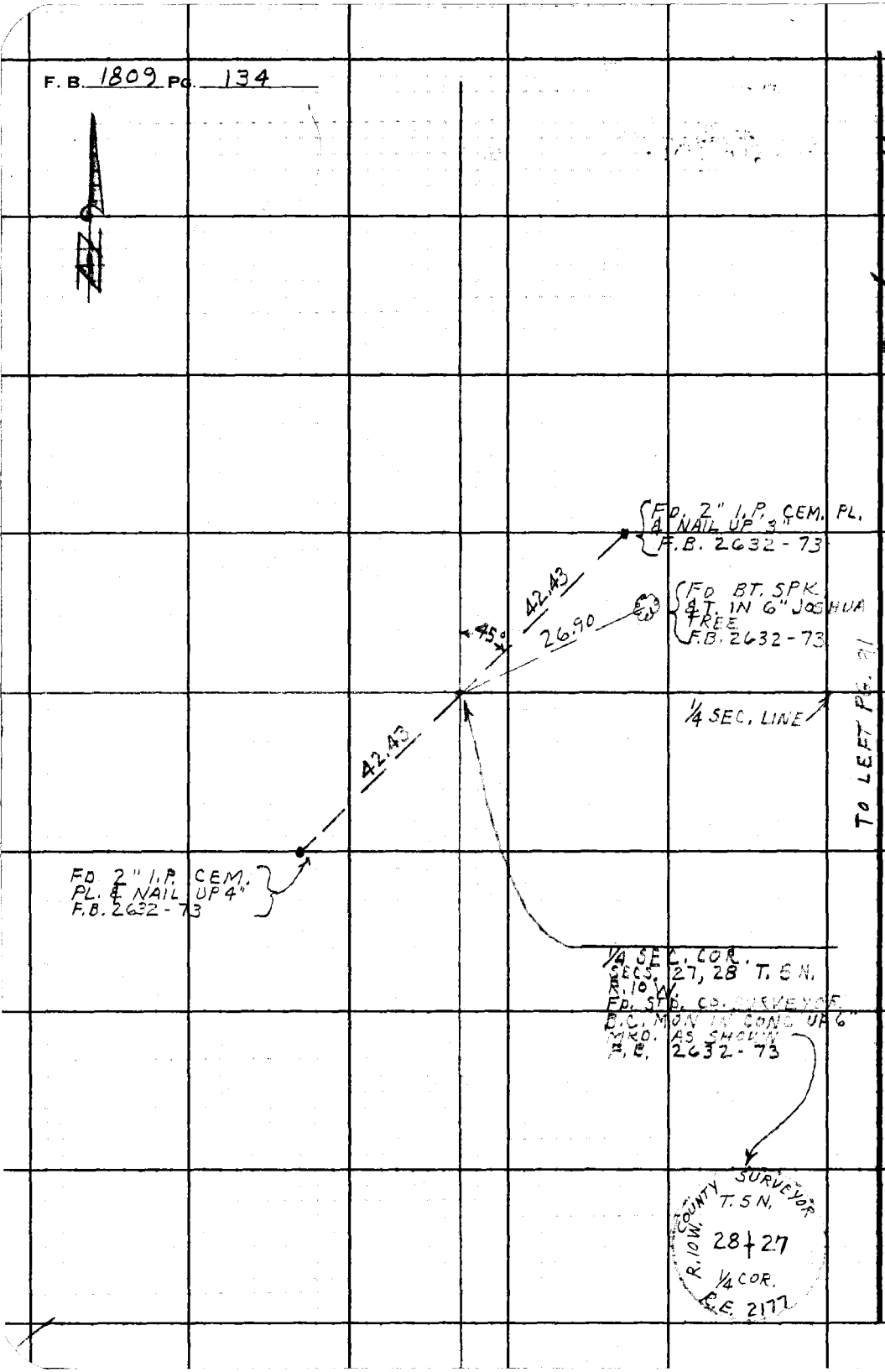

WS 66/85

PLEASE RETURN TO
LOS ANGELES COUNTY ENGINEER
403 LOS ANGELES COUNTY ENGINEERING BLDG.

Do not extend this side of this line.

Note: Any Additions or Changes on This Sheet Must be Made or Circled in Red Ink With Date and Name of Person Making Change.

Notes Ck'd by W. J. BRENNER	Survey of 121ST ST. EAST	F. B. 1809 PG. 131
Map No. B-2960	JN 0096.14 Tape 110 Std 84 °F	
Office Work M. HAMASU	Surveyed by J. C. PIERCE	
Checked W. Brenner	Notes J.C.P. Date 1-25-65	
Date SEP 20 1965	Indexed	

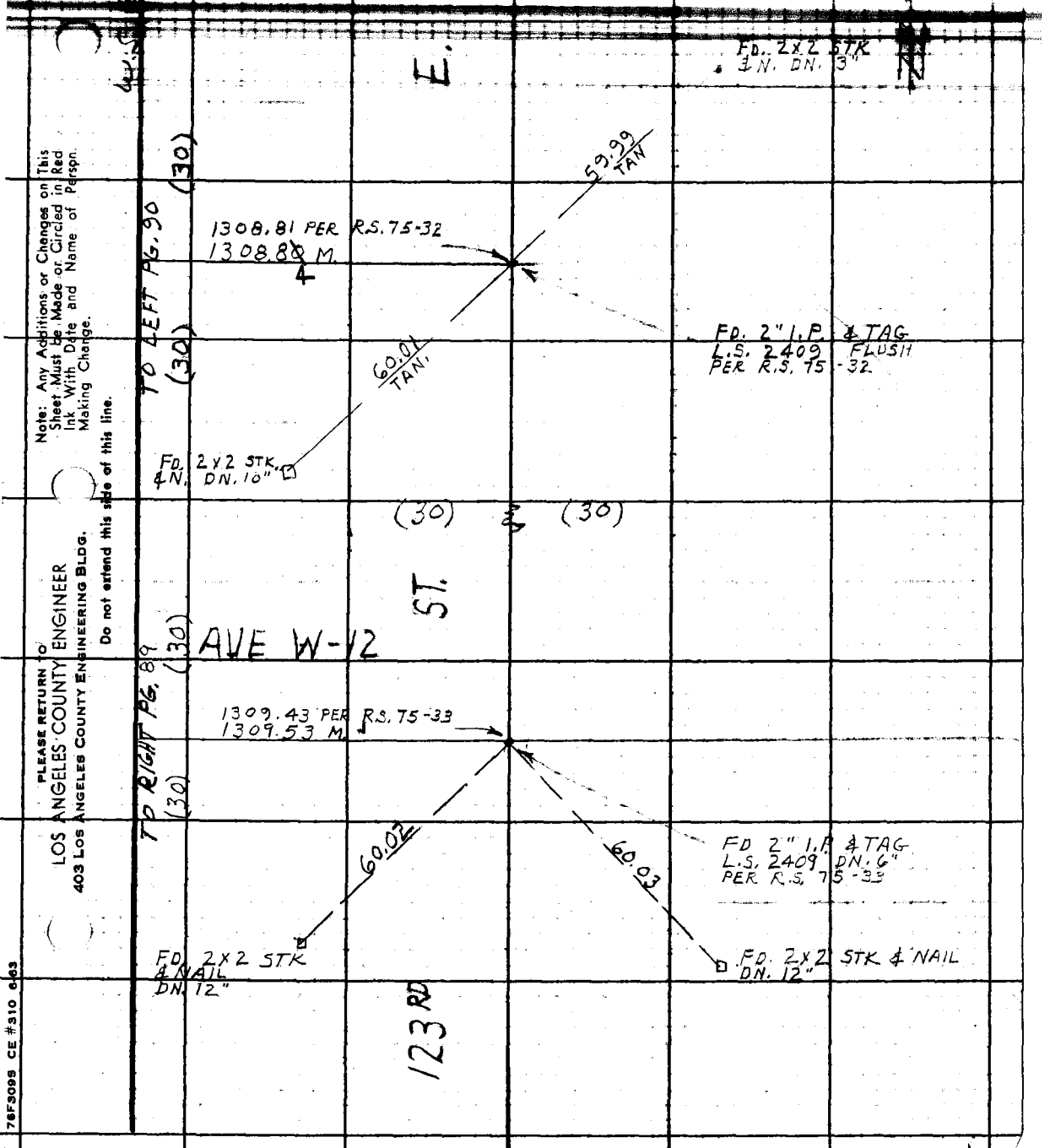

Note: Any Additions or Changes on This Sheet Must be Made or Circled in Red Ink With Date and Name of Person Making Change.

Do not extend this side of this line.

PLEASE RETURN TO
LOS ANGELES COUNTY ENGINEER
403 LOS ANGELES COUNTY ENGINEERING BLDG.

76F3095 CE #310 6-63

F.B. 1809 Pg. 132

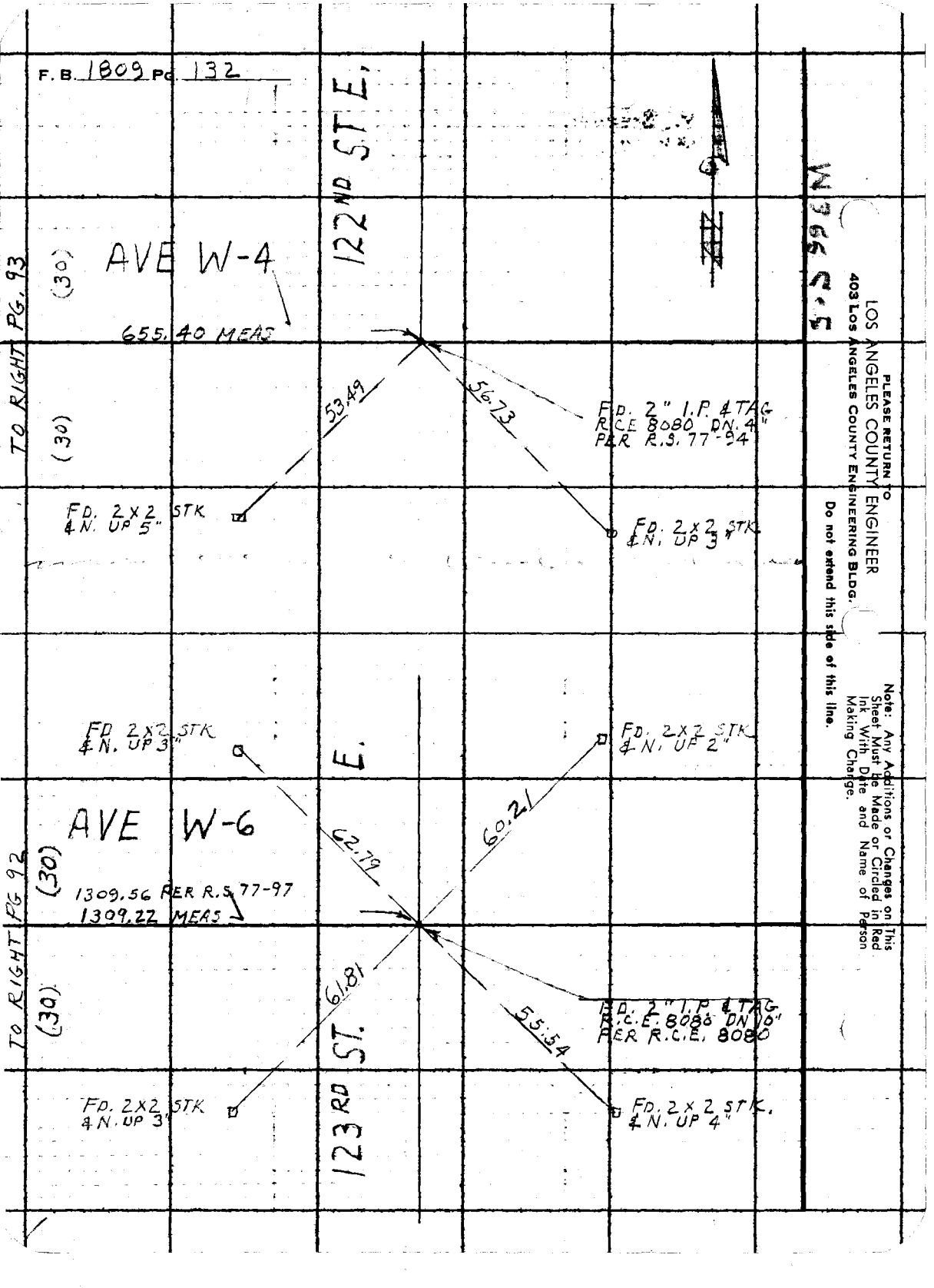

PLEASE RETURN TO
LOS ANGELES COUNTY ENGINEER
403 Los Angeles County Engineering Bldg.

Do not extend this side of this line.

Note: Any Additions or Changes on This Sheet Must be Made or Circled in Red Ink With Date and Name of Person Making Change.

Notes Ck'd by W. J. BRENNER
Map No. B-2960
Office Work M. HAMASU
Checked W. Brenner
Date SEP 20 1965

Survey of 121 ST. ST. EAST
JN 0096.14 Tape 196 Std 84 °F
Surveyed by J. C. PIERCE
Notes J. C. PIERCE Date 1-26-65
Indexed C. J. GALLI

F. B. 1803 PG. 135

W.S. B-5

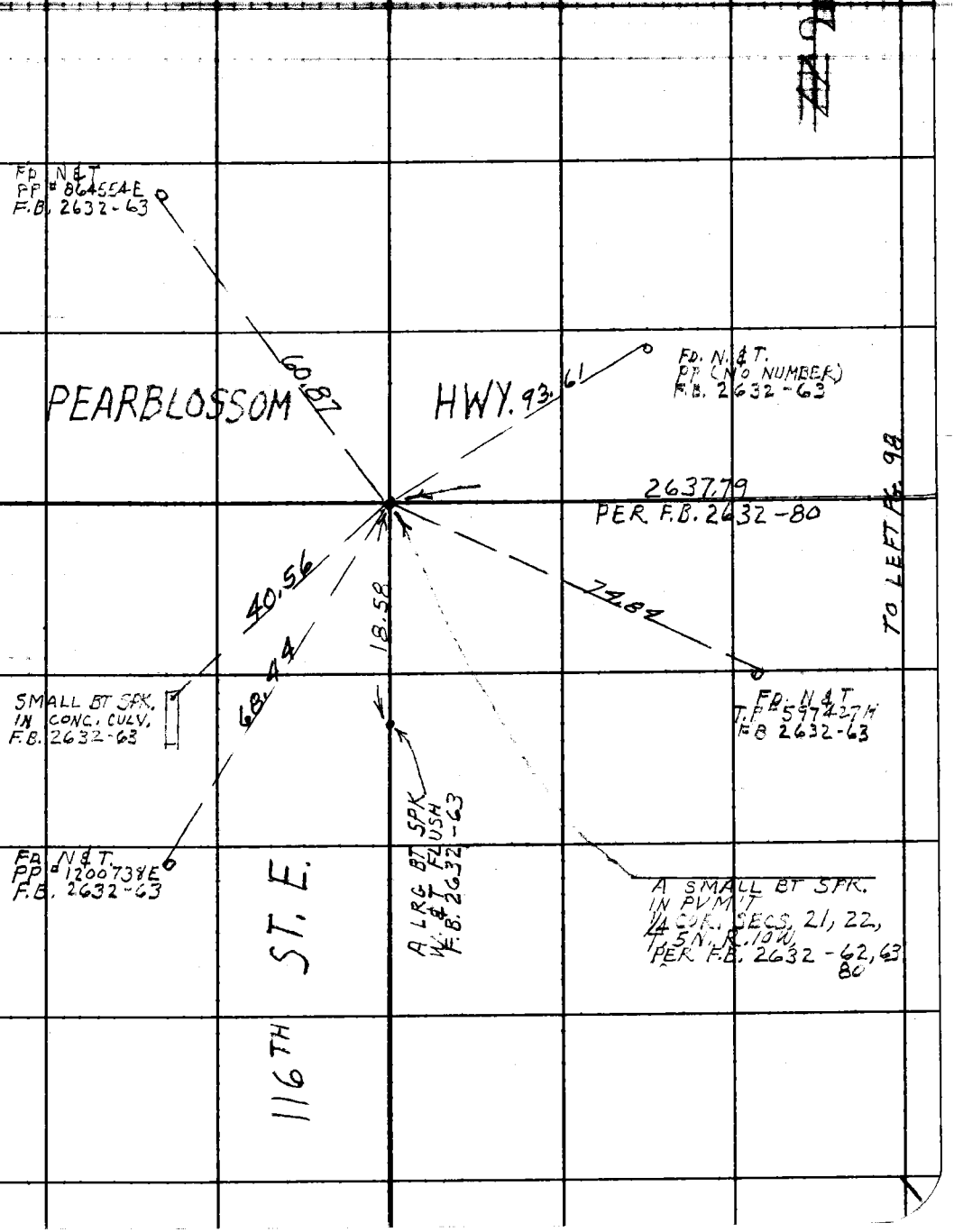

Note: Any Additions or Changes on This Sheet Must be Made or Circled in Red Ink With Date and Name of Person Making Change.

Do not extend this side of this line.

PLEASE RETURN TO
LOS ANGELES COUNTY ENGINEER
403 LOS ANGELES COUNTY ENGINEERING BLDG.

76F309S CE #310 6-63

F. B. 1809 PG. 136

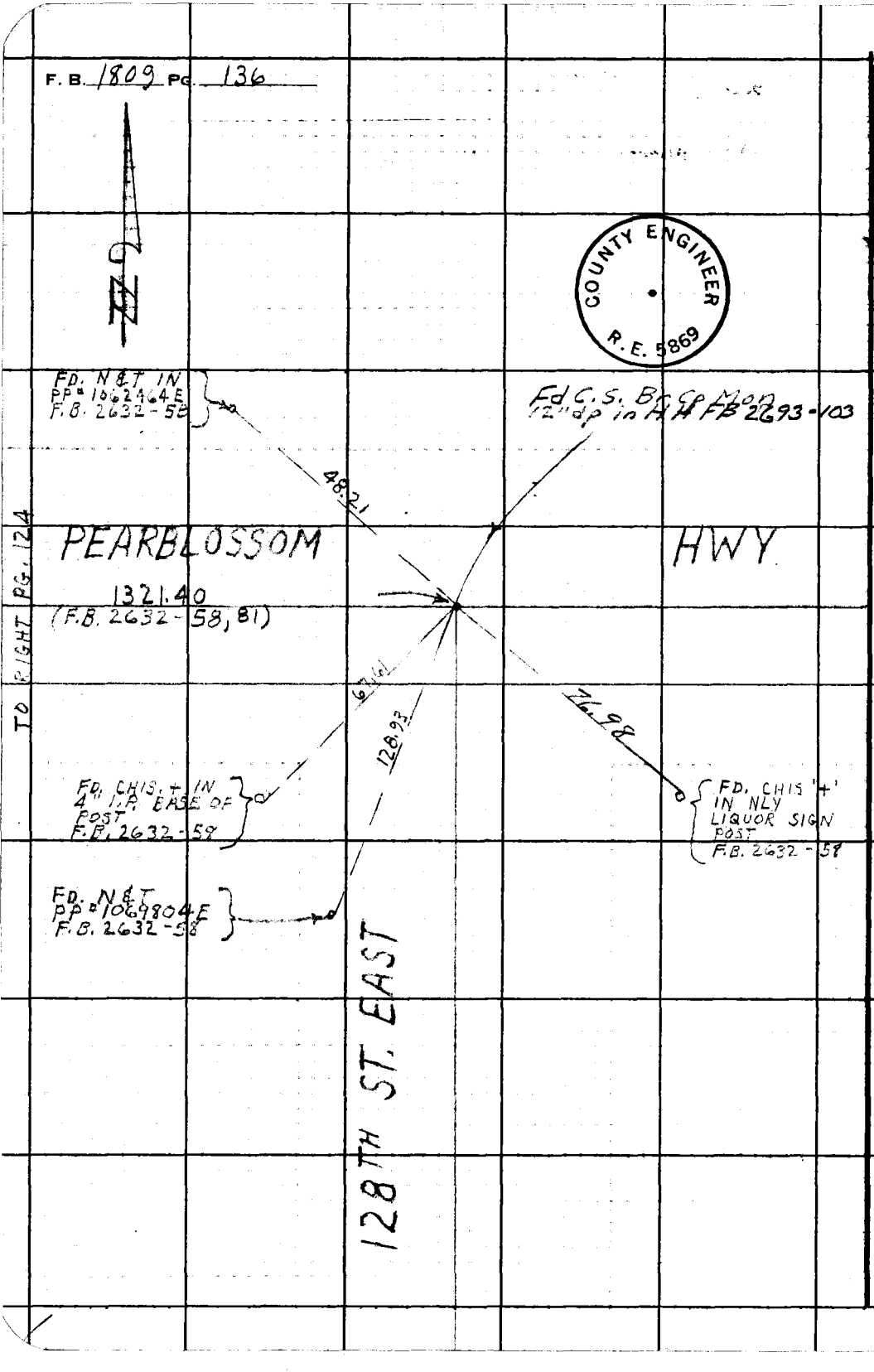

W.S. 66, C-5

PLEASE RETURN TO
LOS ANGELES COUNTY ENGINEER
403 LOS ANGELES COUNTY ENGINEERING BLDG.

Do not extend this side of this line.

Note: Any Additions or Changes on This Sheet Must be Made or Circled in Red Ink With Date and Name of Person Making Change.

Notes Ck'd by W. J. BRENNER
Map No. B-2960
Office Work M. HAMASU
Checked W. Brenner
Date SEP 20 1965

Survey of 121ST ST. EAST
JN 0096.14 Tape 196 Std 84 °F
Surveyed by J.C. PIERCE
Notes J.C. PIERCE Date 1-26-65
Indexed

F. B. 1802 Pg. 137

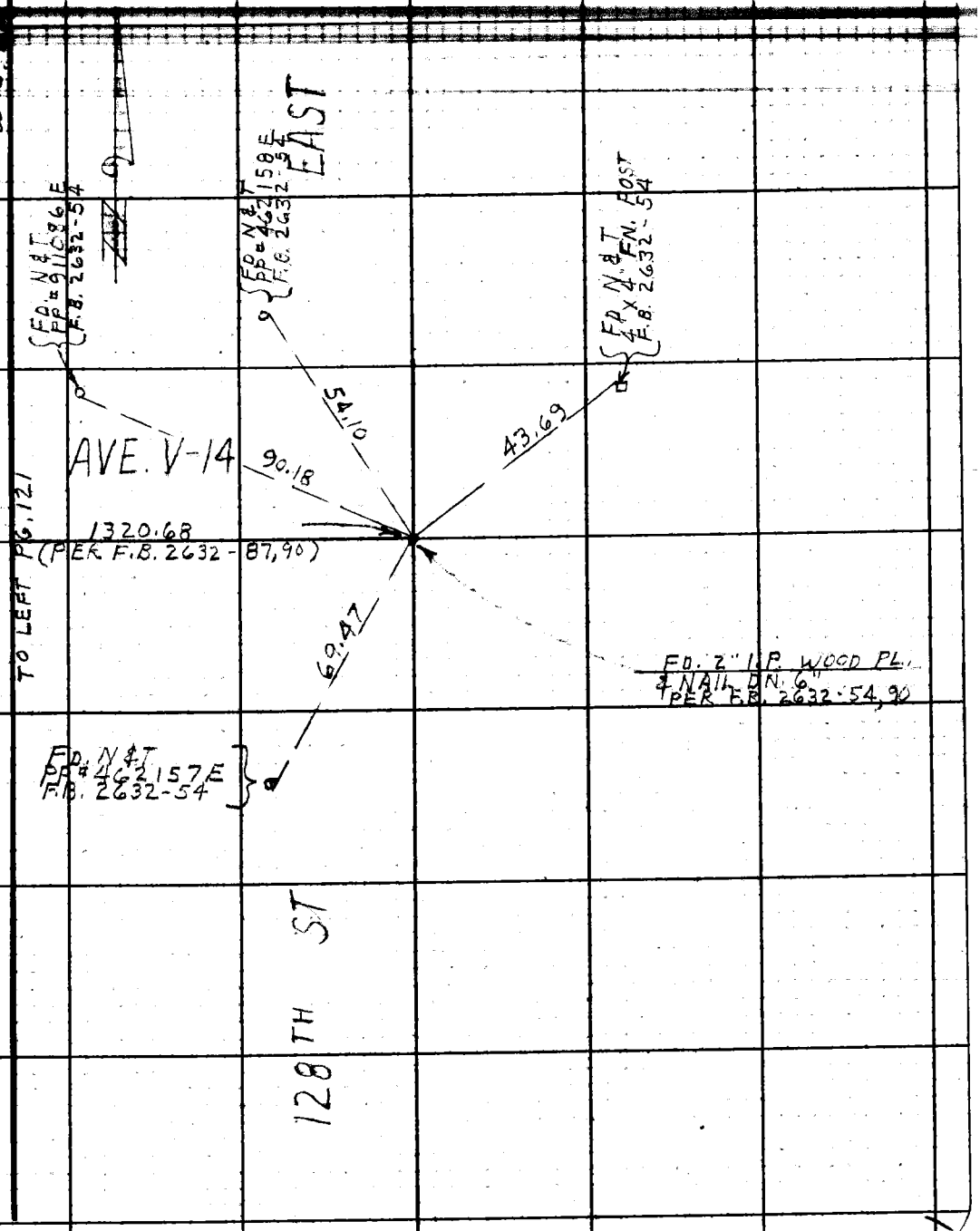

Note: Any Additions or Changes on This Sheet Must be Made or Circled in Red Ink With Date and Name of Person Making Change.

Do not extend this side of this line.

PLEASE RETURN TO
LOS ANGELES COUNTY ENGINEER
403 LOS ANGELES COUNTY ENGINEERING BLDG.

76F3089 CE #310 6/63

F.B. 1809 PG. 138

PLEASE RETURN TO
LOS ANGELES COUNTY ENGINEER
403 Los Angeles County Engineering Bldg.

Do not extend this side of this line.

Note: Any Additions or Changes on This Sheet Must Be Made or Circled in Red Ink With Date and Name of Person Making Change.

Profile Notes Red _____ Plotted _____ Job No. 8868.02 Division No. _____ F.B. 1809 Pg. 151

No. _____ Date _____ Date _____ Survey of Pearblossom Park

X-Sec. Notes Chkd. _____ Checked _____ Survey by JSC Notes JSC Date 1-6-64

No. _____ Date _____ Date _____ Map No. _____ Indexed _____ G. J. GALLI Date _____

PEARBLOSSOM PARK

GRADE STAKES
ON
GRID SYSTEM

COATES
VAN NESS
HUBBARD
MITCHELL
CHERRY

STATION	B.S.	H.I.	F.S.	ELEV.

NOTE: ANY ADDITIONS OR CHANGES ON THIS SHEET MUST BE MADE OR CIRCLED IN RED INK, WITH DATE AND NAME OF PERSON MAKING CHANGE.

Do not extend notes this side of this line.

PLEASE RETURN TO
LOS ANGELES COUNTY ENGINEER
700 LOS ANGELES COUNTY ENGINEERING BLDG

76L-298 CE 307 11-58

F. B. 1809 PG. 152 Job No. 886802 Division No. Notes Red Plotted Profile
Survey of Pearblossom Park Date Date No.
Survey by JSC Notes JSC Notes Chkd. Checked X-Sec.
Indexed C. J. GALLI Date Date Date No.

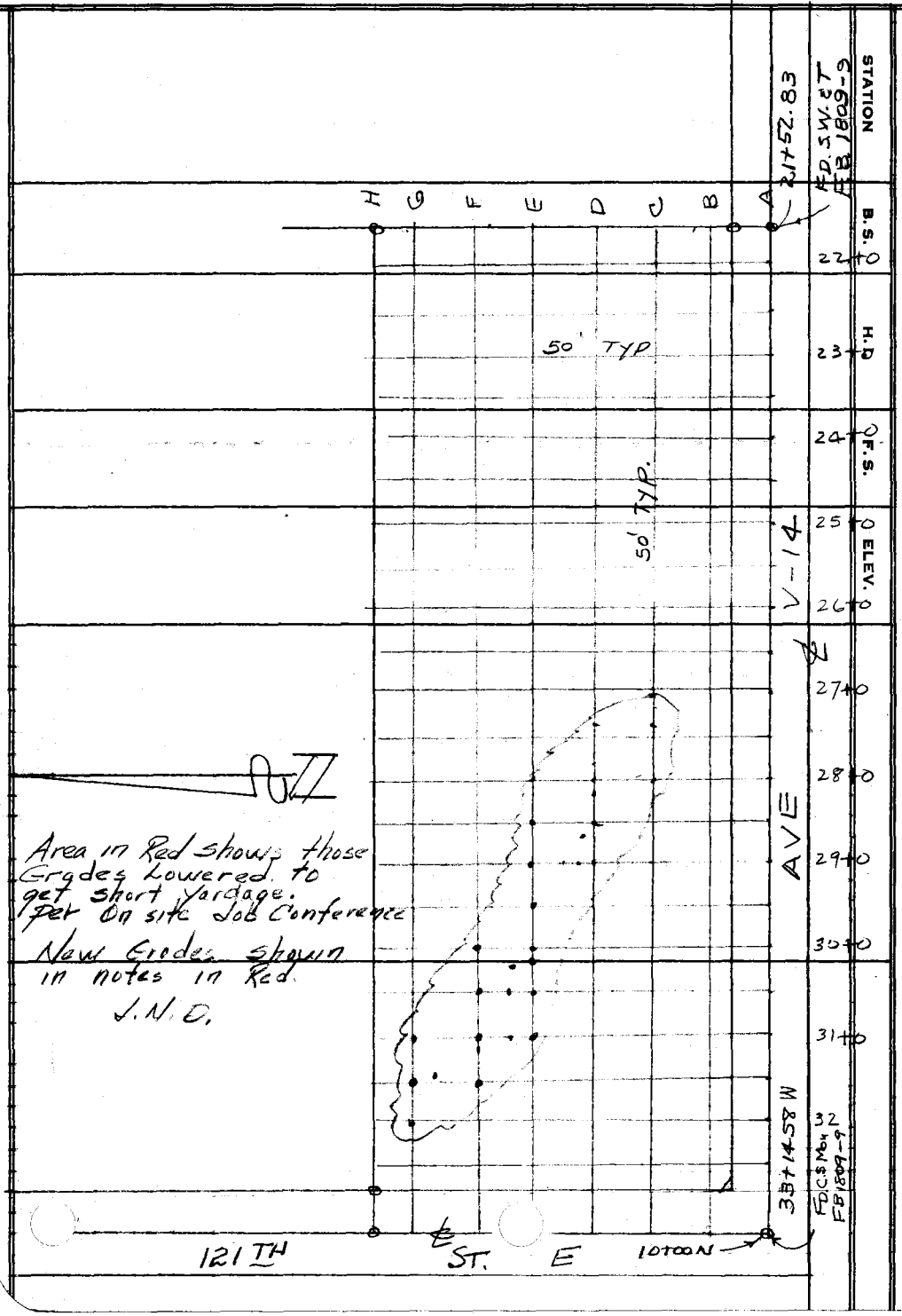

76L-298 CE 307 11-56

PLEASE RETURN TO
LOS ANGELES COUNTY ENGINEER
700 LOS ANGELES COUNTY ENGINEERING BLDG.

Do not extend notes this side of this line.

NOTE: ANY ADDITIONS OR CHANGES ON THIS SHEET MUST BE MADE OR CIRCLED IN RED INK, WITH DATE AND NAME OF PERSON MAKING CHANGE.

76L-298 CE 307 11-58

PLEASE RETURN TO
LOS ANGELES COUNTY ENGINEER
700 LOS ANGELES COUNTY ENGINEERING BLDG

NOTE: ANY ADDITIONS OR CHANGES ON THIS SHEET MUST BE MADE OR CIRCLED IN RED INK. WITH DATE AND NAME OF PERSON MAKING CHANGE.

Do not extend notes this side of this line.

STATION	B.S.	H.I.	F.S.	ELEV.	GRADE	C/F		
BM#9				3127.59			BM#9 Elev. 3127.588 F.B. 18[illegible] AVE. V-14 143'± W. & 12[illegible] B.S. in conc. wall of reser[illegible] 10" E. of the N.W. Cor.	
22+00	15'S.	F.L.			3131.2			
" A					31.6			
" A+30					31.8			
" B				28.9	29.6	F0.7		
" C				26.2	26.6	F0.4		
D				23.6	24.5	F0.9		
E				21.0	22.0	F1.0		
F				18.4	18.7	F0.3		
G				15.8	16.0	F0.2		
H						GR.		
21+69 B				29.0	29.0	GR		
21+76 C				26.8	26.0	C0.8		
21+64 D				26.7	25.0	C1.7		
21+76 E				23.0	23.0	GR		
21+60 F				19.0	18.0	C1.0		
21+60 G				16.7	16.0	C0.7		
22+50 A								
B				30.3	31.0	F0.7		
C				28.0	27.6	C0.4		

Profile Notes Red ____ Plotted ____ Job No. 8868.02 Division No. ____
No. X-Sec. ____ Date ____ Date ____ Survey of Pearblossom Park
Notes Chkd. ____ Checked ____ Survey by JSC Notes JSC Date 1-20-64
No. ____ Date ____ Date ____ Map No. ____ Indexed G. J. GALLI Date ____

F.B. 1809 Pg. 153

76L-298 CE 307 11-58

PLEASE RETURN TO
LOS ANGELES COUNTY ENGINEER
700 LOS ANGELES COUNTY ENGINEERING BLDG.

NOTE: ANY ADDITIONS OR CHANGES ON THIS SHEET MUST BE MADE OR CIRCLED IN RED INK. WITH DATE AND NAME OF PERSON MAKING CHANGE.

Do not extend notes this side of this line.

F.B. 1809 Pg. 154 Job No. 8868.02 Division No. 11 Notes Red ____ Date ____ Plotted ____ Date ____ Profile No. ____ X-Sec. No. ____

Survey of PEARBLOSSOM PARK Notes Chkd. ____ Date ____ Checked ____ Date ____

Survey by COATES Notes J 5 C Date 1-20-64

Indexed K. J. GALLI

STATION	B. S.	H. I.	F. S.	ELEV.	Fn GR	C/F
22+50 D				3125.0	3125.0	GR
" E				22.2	22.0	CO 2
" F				19.3	19.3	GR
" G				16.6	16.6	GR
23+00						
" B				31.2	32.3	Fl. b
" C				28.5	28.5	GR
" D				25.9	25.6	CO 3
" E				22.5	22.5	GR
" F				19.7	19.7	GR
23+50						
" B				32.4	32.8	FO 4
" C				29.4	29.0	CO 4
" D				26.3	25.4	CO 9
" E				23.3	23.3	GR
" F				20.5	20.5	GR
24+00						
" B				31.5	32.0	FO 5
" C				28.4	27.2	CI 2
" D				25.4	24.6	CO 8
" E				22.8	22.8	GR

76L-298 CE 307 11-58

PLEASE RETURN TO
LOS ANGELES COUNTY ENGINEER
700 LOS ANGELES COUNTY ENGINEERING BLDG

NOTE: ANY ADDITIONS OR CHANGES ON THIS SHEET MUST BE MADE OR CIRCLED IN RED INK, WITH DATE AND NAME OF PERSON MAKING CHANGE.

Do not extend notes this side of this line.

STATION	B.S.	H.I.	F.S.	ELEV.	Fn. GR	C/F		
24+00 F				3120.5	3120.5	GR		
24+50								
" B				30.5	30.5	GR		
" B+34'N				28.7	26.0	C2.7		
" C				27.5	25.3	C2.2		
" D				25.2	24.3	C0.9		
" E				23.2	23.0	C0.2		
" F				20.1	21.0	F0.9		
" F+5'N				19.6	19.0	C0.6		
G				18.0	18.0	GR		
25+00								
" B				30.4	29.5	C0.9		
" B+19'N				28.9	26.0	C2.9		
" C				27.0	24.9	C2.1		
" D				26.0	24.3	C1.7		
" E				23.6	23.2	C0.4		
" F				21.6	21.6	GR		
" G				18.8	20.2	F1.4		
25+50								
" B				30.1	29.0	C1.1		
" B+17'N				30.6	26.0	C4.6		

Profile Notes Red ____ Plotted ____ Job No. 8868.08 Division No. 11 F.B. 1809 PG. 155
No. ____ Date ____ Date ____ Survey of PENNBLESSOM PARK
X-Sec. Notes Chkd. ____ Checked ____ Survey by COATES Notes JSC Date 1-20-64
No. ____ Date ____ Date ____ Map No. ____ Indexed C. J. GALLI Date ____

76L-298 CE 307 11-58

PLEASE RETURN TO
LOS ANGELES COUNTY ENGINEER
700 LOS ANGELES COUNTY ENGINEERING BLDG.

NOTE: ANY ADDITIONS OR CHANGES ON THIS SHEET MUST BE MADE OR CIRCLED IN RED INK. WITH DATE AND NAME OF PERSON MAKING CHANGE.

Do not extend notes this side of this line.

STATION	B.S.	H.I.	F.S.	ELEV.	Fn GR	C/F		
25+50 C				3129.6	3125.0	C 4.6		
" D				26.9	24.4	C 2.5		
" E				24.2	23.5	C 0.7		
" F				21.7	21.9	F 0.2		
" G				19.0	20.5	F 1.5		
26+00								
" B				31.5	29.3	C 2.2		
" B+16'N				30.9	26.0	C 4.9		
" C				29.2	25.2	C 4.0		
" D				26.5	24.8	C 1.7		
" E				24.2	23.7	C 0.5		
" F				21.9	22.1	F 0.2		
" G				19.4	20.7	F 1.3		
26+50								
" B				31.0	29.5	C 1.5		
" B+16'N				30.0	26.0	C 4.0		
" C				28.7	25.0	C 3.7		
" D				26.6	25.6	C 1.0		
" E				24.3	23.9	C 0.4		
" F				22.5	22.5	GR		
" G				20.0	21.0	F 1.0		

F.B. 1809 PG. 156 Job No. 8868.02 Division No. 11 Notes Red ____ Plotted ____ Profile ____
Survey of PEARBLOSSOM PARK Date ____ Date ____ No. ____
Survey by COATES Notes J SC Notes Chkd. ____ Checked ____ X-Sec. ____
Indexed C. J. GALLI Date 1-20-64 Date ____ Date ____ No. ____

76L-298 CE 307 11-58

PLEASE RETURN TO
LOS ANGELES COUNTY ENGINEER
700 LOS ANGELES COUNTY ENGINEERING BLDG

NOTE: ANY ADDITIONS OR CHANGES ON THIS SHEET MUST BE MADE OR CIRCLED IN RED INK, WITH DATE AND NAME OF PERSON MAKING CHANGE.

Do not extend notes this side of this line.

STATION	B.S.	H.I.	F.S.	ELEV.	Fn GR	C/F		
27+00								
" B				3132.1	3130.0	C2.1		
" B+19'N				31.1	260	C5.1		
" C				287	255	C3.2		
" D				268	248	C2.0		
" E				255	240	C1.5		
" F				237	228	C0.9		
" G				220	220	GR		
27+50								
" B				34.7	32.6	C2.1		
" B+14'N				33.8	30.0	C3.8		
" C			290	30.7	29.0	C1.7		
" C & 12 E			283	29.9	26.0	C3.9	C2.3	
" C & 24'W			300	321	30.0	C2.1		
" D			384	286	284	C0.2	GR	
" D & 17'E			364	27.9	25.0	C2.9	C1.4	
" D & 24'W			306	296	300	F0.4		
" E				27.3	268	C0.5		
" F				25.7	257	GR		
" G				237	237	GR		

Profile No. X-Sec. No. Notes Red Date Notes Chkd. Date Plotted Date Checked Date Job No. 8868.02 Division No. 11 Survey of PEARBLOSSOM PARK Survey by COATES Notes JSC Date 1-20-64 Map No. Indexed C. J. GALLI Date

F.B. 1809 PG. 157

76L-298 CE 307 11-58

PLEASE RETURN TO
LOS ANGELES COUNTY ENGINEER
700 LOS ANGELES COUNTY ENGINEERING BLDG.

NOTE: ANY ADDITIONS OR CHANGES ON THIS SHEET MUST BE MADE OR CIRCLED IN RED INK, WITH DATE AND NAME OF PERSON MAKING CHANGE.

Do not extend notes this side of this line.

STATION	B.S.	H.I.	F.S.	ELEV.	Fn GR	C/F		
28+00								
" B				3135.2	3135.6	F0.4		
" B & 22'E				35.7	35.0	C0.7		
" B + 19'N				34.3	35.0	F0.7		
" C				32.6	30.0	F0.4		
" C & 18'E				32.0	32.0	GR		
" C & 11'W			346	32.8	35.0	F2.2	F0.4	
" D			322	30.4	33.0	F2.6	F0.8	
" D & 16'E			313	30.0	32.0	F2.0	F0.7	
" D & 16'W			329	30.8	35.0	F4.2	F2.1	
" E			297	28.8	30.5	F1.7	F0.8	
" E + 14'N				28.3	29.0	F0.7		
" F				26.9	26.9	GR		
28+50								
" B				35.5	36.4	F0.9		
" B + 23'N & 20'W				34.8	36.0	F1.2		
" C				33.3	36.2	F2.9		
" D			347	32.1	36.3	F4.2	F1.6	
" D + 31'N				31.4	36.0	F4.6		
" E			317	30.6	33.0	F2.4	F1.3	
" E + 22'N				30.0	30.0	GR		

F.B. 1809 Pg. 158
Job No. 8868.02 Division No. 11 Notes Red ____ Plotted ____ Profile
Survey of PEARBLOSSOM PARK Date ____ Date ____ No. ____
Survey by COATES Notes JSC Notes Chkd. ____ Checked ____ X-Sec.
Indexed C. J. GALLI Date 1-20-64 Date ____ Date ____ No. ____

76L-298 S & E #307—1-56

PLEASE RETURN TO
LOS ANGELES COUNTY ENGINEER
700 LOS ANGELES COUNTY ENGINEERING BLDG.

NOTE: ANY ADDITIONS OR CHANGES ON THIS SHEET MUST BE MADE OR CIRCLED IN RED INK, WITH DATE AND NAME OF PERSON MAKING CHANGE.

Do not extend notes this side of this line.

STATION	B. S.	H. I.	F. S.	ELEV.	Fn. GR.	C/F		
28+50 F				3128.4	3128.4	GR		
" G				26.2	26.2	GR		
29+00								
" B				37.0	37.0	GR		
" B + 25'N & 32'W				37.0	37.0	GR		
" B + 44'N				347	36.3 SG	F1.6	Set Grade stake for Sub-Grade	
" C				348	36.5	F1.7		"
" C & 31'E				33.7	35.8 SG	F2.1		"
" D				332	36.3 SG	F3.1		"
" D + 6'N & 31'E			348	32.6	35.8 SG	F3.2	F1.0	"
" D + 13'N			345	329	36.3	F3.4	F1.8	
" D + 25'N			341	326	37.0	F4.4	F2.9	
" E			326	31.3	34.0	F2.7	F1.4	
" F				292	292	GR		
29+50								
" B				380	38.0	GR		
" B + 40'N				37.0	37.0	GR	Set stake for Sub-Grade PLAY AREA	
" C				37.0	37.0	GR		" "
" D				356	37.0	F1.4		" "
" D + 15'N				353	37.0	F1.7		" "
" E			346	335	356	F2.1	F1.0	

Profile No. X-Sec. No. Notes Red. Date Notes Chkd. Date Plotted Date Checked Date Job No. 8868.03 Division No. 11 Survey of KAPPA Survey by COATES Map No. Notes JSC Indexed C. J. GALLE Date 1-20-64 Date

F. B. 1809 PG. 159

76L-298 S & E #307—1-56

PLEASE RETURN TO
LOS ANGELES COUNTY ENGINEER
700 LOS ANGELES COUNTY ENGINEERING BLDG.

NOTE: ANY ADDITIONS OR CHANGES ON THIS SHEET MUST BE MADE OR CIRCLED IN RED INK, WITH DATE AND NAME OF PERSON MAKING CHANGE.

Do not extend notes this side of this line.

F. B. 1809 Pg. 160 | Profile No. | X-Sec. No.

Survey of PEARBLOSSOM PARK | Plotted | Date | Notes Red. | Date

Survey by COATES | Checked | Date | Notes Chkd. | Date

Indexed | Date | Notes J 5 C

Division No. 11 | Job No. 8888.02

C. J. GALLI | Date 1-20-67

STATION	B. S.	H. I.	F. S.	ELEV.	Fn. GR.	C/F		
29+50 F				3132.00	3132.0	GR		
" G				28.3	283	GR		
30+00								
" B				40.8	39.8	C1°		
" C				39.8	37.6	C2.2		
" C		8'18'W	S.W. Cor	Play Area	40.6	37.7	C2.9	
" D				37.6	37.6	GR		
" D		6'N & 18'W	N.W. Cor.	Play Area	37.7	37.7	GR	
" E				35.0	38.8	F3.8		
" E		8'10'W		36.4	35.3	40.0	F4.7	F3.6
" E		25'N & 15'W		35.8	34.3	40.0	F5.7	F4.2
" F				33.7	32.5	36.0	F3.5	F2.3
" F + 24'N					32.0	320	GR	
" G					29.9	299	GR	
30+50								
" B					43.7	40.8	C2.9	
" C					41.4	40.0	C1.4	
" C		8'21'W			41.7	40.0	C1.7	
" D					38.6	40.0	F1.4	
" D		8'21'W			38.8	39.9	F1.1	
" E				37.6	36.08	40.67	F4.62	F3.0

76L-298 S & E #307—1-56

PLEASE RETURN TO
LOS ANGELES COUNTY ENGINEER
700 LOS ANGELES COUNTY ENGINEERING BLDG.

NOTE: ANY ADDITIONS OR CHANGES ON THIS SHEET MUST BE MADE OR CIRCLED IN RED INK, WITH DATE AND NAME OF PERSON MAKING CHANGE.

Do not extend notes this side of this line.

STATION	B. S.	H. I.	F. S.	ELEV.	GRADE	C/F		
30+50 E	& 26'N		370	31345	3140.00	F5.5	F3.0	
" F			356	333	362	F2.9	F0.6	
" F	& 23'W			339	365	F2.6		
" G				314	32.3	F0.9		
31+00								
" B				452	435	C1.7		
" B	& 7'N			447	40.3	C4.4		
" B	7'N & 30'E			44.2	40.1	C4.1		
" C				42.2	40.1	C2.1		
" D				39.9	39.9	GR.		
" E			386	37.1	402	F3.1	F1.6	
" E	& 28'N		376	35.3	40.0	F4.7	F2.4	
" F			366	344	39.0	F4.6	F2.4	
" F	& 9'W		368	344	40.0	F5.6	F3.2	
" F	40'N & 12'W		355	324	40.0	F7.6	F4.5	
" G			345	321	37.4	F5.3	F2.9	
31+50								
" B				458	458	GR.		
" B	7'N & E			45.6	40.6	C-5.0		
" C	&			438	438	GR		
" C	10'E			3.1	40.5	C-2.8		

Profile Notes Red. ____ Plotted ____ Job No. 176-03 Division No. 11 F. B. 1809 PG. 161
No. X-Sec. Date ____ Date ____ Survey of PLATES & PROFILE BK.
No. ____ Notes Chkd. ____ Checked ____ Survey by PLATES Notes JSC Date 1-20-64
Date ____ Date ____ Map No. ____ Indexed C. J. GALL Date ____

76L-298 S & E #307—1-56

PLEASE RETURN TO
LOS ANGELES COUNTY ENGINEER
700 LOS ANGELES COUNTY ENGINEERING BLDG.

NOTE: ANY ADDITIONS OR CHANGES ON THIS SHEET MUST BE MADE OR CIRCLED IN RED INK, WITH DATE AND NAME OF PERSON MAKING CHANGE.

Do not extend notes this side of this line.

F. B. 1809 Pg. 162 Job No. 8868.00 Division No. 11 Notes Red. Plotted Profile
Survey of PEARBLOSSOM PARK Date Date No. X-Sec.
Survey by COATES Notes 55C Notes Chkd. Checked
Indexed G. J. GALL Date 1-20-64 Date Date No.

STATION	B. S.	H. I.	F. S.	ELEV.	GRADE	C/F		
31+50 D.				31.41.2	31 41.2	GR		
" D & 9'E				40.0	40.0	GR		
" E				37.6	40.0	F-2.4		
" F			37.0	35.0	40.0	F-5.0	F3.0	
" F 39'N & 4'E			36.2	33.5	40.0	F-6.5	F3.8	
" G			35.5	33.2	37.3	F-4.1	F1.8	
32+00								
" B				46.0	46.0	GR		
" B 10'N & 20'E					44.5			
" C				43.5	42.4	C-1.1		
" C & 21.5'E				43.6	42.4	C-0.8		
" D				40	39.8	C1.1		
" D & 21.5'E				40.6	39.8	C-0.8		
" E				38.4	37.7	C-0.7		
" E & 21.5E				37.7	37.7	GR		
" F				35.7	35.7	GR		
" F & 21.5E				35.7	35.7	GR		
" G			34.0	33.0	35.0	F-2.0	F1.0	
32+50								
" B				46.7	46.7	GR		
B 9'N & 10.5'E				46.7	45.5	C0.7		

76-L298 CE 307 3-61

PLEASE RETURN TO
LOS ANGELES COUNTY ENGINEER
403 LOS ANGELES COUNTY ENGINEERING BLDG.

NOTE: ANY ADDITIONS OR CHANGES ON THIS SHEET MUST BE MADE OR CIRCLED IN RED INK, WITH DATE AND NAME OF PERSON MAKING CHANGE.

Do not extend notes this side of this line.

STATION	B.S.	H.I.	F.S.	ELEV.	GRADE	C/F		
32+50 C				3144.0	3144.0	GR.		
" C & 10^5 E				44.1	42.4	C-1 7		
" D				41.6	41.6	GR		
" D & 10^5 E				41.1	39.8	C-1 3		
" E				38.9	38.9	GR		
" E & 10^5 E				38.4	37.7	C-0 7		
" F				35.9	36.6	F-0 7		
" F & 10^5 E				35.7	35.7	GR.		
" G				32.8	33.6	F-0 8		
BM #6					BM #6 Elev. 3132.041 FB. 1809-28 A B.S. in S.W. Side T.P. # 555848 AT N.W. Cor. of Park			

Profile Notes Red ____ Plotted ____ Job No. 9868.02 Division No. 11
No. ____ Date ____ Date ____ Survey of [illegible] PARK
X-Sec. Notes Chkd. ____ Checked ____ Survey by COATES Notes J.S.C. Date 1-20-64
No. ____ Date ____ Date ____ Map No. ____ Indexed C. J. GALLI Date ____

F.B. 1809 Pg. 163

F.B. 1809 PG. 164 Job No. 886802 Division No. 11 Notes Red _____ Plotted _____ Profile

Survey of PEARBLOSSOM PARK Date _____ Date _____ No. _____

Survey by COATES Notes J.S.C. Notes Chkd. _____ Checked _____ X-Sec.

Indexed _____ Date _____ Date _____ Date _____ No. _____

STATION	B.S.	H.I.	F.S.	ELEV.	GRADE	C/F

76-L286 CE 307 3-61

PLEASE RETURN TO

LOS ANGELES COUNTY ENGINEER

403 LOS ANGELES COUNTY ENGINEERING BLDG.

Do not extend notes this side of this line.

NOTE: ANY ADDITIONS OR CHANGES ON THIS SHEET MUST BE MADE OR CIRCLED IN RED INK. WITH DATE AND NAME OF PERSON MAKING CHANGE

Profile No.	Notes Red	Plotted	Job No. 8868.02	Division No.	F.B. 1809 PG. 165
	Date	Date	Survey of PEARBLOSSOM PARK		
X-Sec. No.	Notes Chkd.	Checked	Survey by JSC	Notes JSC	Date 1-7-68
	Date	Date	Map No.	Indexed R. J. GALLI	Date

PEARBLOSSOM PARK

CURB GRADE STAKES
ON
AVE V-14 & 121th ST. E
AT
SOUTH & WEST PARK BOUNDARY

Set Stk & Tin 3' off Curb face

COATES
VAN NESS
HUBBARD
MITCHELL
CHERRY

STATION	B.S.	H.I.	F.S.	ELEV.

NOTE: ANY ADDITIONS OR CHANGES ON THIS SHEET MUST BE MADE OR CIRCLED IN RED INK, WITH DATE AND NAME OF PERSON MAKING CHANGE.

Do not extend notes this side of this line.

PLEASE RETURN TO
LOS ANGELES COUNTY ENGINEER
700 LOS ANGELES COUNTY ENGINEERING BLDG

76L-298 CE 307 11-58

76L-298 CE 307 11-56

PLEASE RETURN TO:
LOS ANGELES COUNTY ENGINEER
700 LOS ANGELES COUNTY ENGINEERING BLDG.

NOTE: ANY ADDITIONS OR CHANGES ON THIS SHEET MUST BE MADE OR CIRCLED IN RED INK, WITH DATE AND NAME OF PERSON MAKING CHANGE.

Do not extend notes this side of this line.

STATION	B.S.	H.I.	F.S.	ELEV.	%	Top curb GRADE	C/F	AVE V-14
BM #9	(adjusted .37 Lower For R.D. Datum)			3127.22				BM #9 Elev. 3127.~~58~~ 22 FB. 1809-28 AVE V-14 143' ± W. ℄ 123th ST. E. B.S. in Conc. wall of reservoir 10" E of the N.W. Cor.
21+52.93				2985	2.80%	3129.88	F0.03	Set Stk & Tin 3' off curb face
22+00				29.96		31.20	F1.24	
+50				30.96		32.35	F1.39	
+75				31.70		32.80	F1.10	
23+00				32.25		33.12	F0.87	
+50				32.77		33.52	F0.75	
+75				32.57		33.60	F0.03	
24+00				32.20		33.55	F1.35	
+50 ①				31.78	0.50%	33.30	F1.52	
25+00				31.64		33.05	F1.41	
+50				31.83		32.80	F0.97	
+80				32.40		"	F0.40	
26+00				32.52		32.90	F0.38	
+50				32.86		33.40	F0.54	
27+00				34.05	1.50%	34.15	F0.10	
+50				35.21		34.90	C0.31	
28+00				36.27	2.00%	35.90	C0.37	
+50 ②				36.59		36.90	F0.31	
+75				36.91		37.52	F0.61	

F.B. 1809 Pg. 166 Job No. 8868.02 Division No. Notes Red Plotted Profile
Survey of PEARBLOSSOM PARK Date Date No. X-Sec.
Survey by JSC Notes JSC Notes Chkd. Checked No.
Indexed C. J. GALLI Date Date

76L-296 CE 307 11-58

PLEASE RETURN TO
LOS ANGELES COUNTY ENGINEER
700 LOS ANGELES COUNTY ENGINEERING BLDG

NOTE: ANY ADDITIONS OR CHANGES ON THIS SHEET MUST BE MADE OR CIRCLED IN RED INK, WITH DATE AND NAME OF PERSON MAKING CHANGE.

Do not extend notes this side of this line.

STATION	B.S.	H.I.	F.S.	ELEV.	%	TOP CURB GRADE	C/F	
29+00				313.715		313.827	F1.12	Set Stk & Tin 3' of Curb
+25				37.71		39.15	F1.44	
+50				38.77		40.15	F1.38	
+75				39.94		41.27	F1.33	
30+00				41.06		42.52	F1.46	
+25				42.37		43.65	F1.28	
+50				43.58		44.65	F1.07	
+75				44.59		45.52	F0.93	
31+00				45.50		46.27	F0.77	
+25				46.21		46.90	F0.69	
+50				46.78		47.40	F0.62	
+75				47.22		47.77	F0.55	
32+00				47.57		48.03	F0.46	
+25				47.82		48.15	F0.33	
+59.82	BCR			48.14		48.35	F0.21	
D/2				48.02		48.15	F0.13	
		121ST ST. W						
10+44.71	E.C.R.			48.10		47.55	C0.55	
+75				46.32		46.20	C0.12	
11+00				44.64		44.95	F0.31	
+25				43.46		43.58	F0.12	

Profile Notes Red ____ Date ____ Plotted ____ Date ____ Job No. 88802 Division No. ____
X-Sec. Notes Chkd. ____ Date ____ Checked ____ Date ____ Survey of PERRY BLOSSOM PARK Survey by JSC Notes JSC Date 1-7-64
No. ____ Date ____ Map No. ____ Indexed G. J. GALLE Date ____

F.B. 1809 PG. 167

76L-298 CE 307 11-58

PLEASE RETURN TO
LOS ANGELES COUNTY ENGINEER
700 LOS ANGELES COUNTY ENGINEERING BLDG.

NOTE: ANY ADDITIONS OR CHANGES ON THIS SHEET MUST BE MADE OR CIRCLED IN RED INK, WITH DATE AND NAME OF PERSON MAKING CHANGE.

Do not extend notes this side of this line.

STATION	B.S.	H.I.	F.S.	ELEV.	%	TOP CURB GRADE	C/F		121th ST. E
11+50 ⊙				3141.85		3142.08	F0.23	Set	Stk & T in 3' off curb face
11+75				40.57		40.45	C0.12		
12+00				38.90		38.70	C0.20		
+50				35.80		35.20	C0.60		
13+00 ⊙				32.55		31.95	C0.60		
13+30 40	N. end curb			31.19		30.13	C1.06		
BM#6				3131.71	BM#6 Elev.	3131.67 F.R. R.D. DATUM 3132.041			FB 1809-28
					121ST ST. E (E. Side) 330'± N. ℄ AVE V-14				
					B.S. in T.P. #555848H @ N.W. Cor. of Park				
BM#9				3127.59	BM#9 Elev. 3127.588 F.B. 1809-28				
	F.L. 15'S. ℄ of ST.				AVE V-14 143'± W. ℄ 123RD ST. E B.S. in Conc				
	Elev.	F.L. GRADE	C/F		wall of Reservoir 10" E. of N.W. Cor.				
						℄ of ST. Finish GR	C/F		
21+52 83				3130.18		3130.3	F0.1	Set	Stk
"	3131.5	3129.9	C1.6						
22+00				30.7		31.6	F0.9		
"	32.1	31.2	C0.9						
22+50				31.9		32.7	F0.8		
"	33.5	32.3	C1.2						

F.B. 1809 Pg. 168 Job No. 8868.02 Division No. Notes Red Plotted Profile
Survey of PEARBLOSSOM PARK Date Date No. X-Sec.
Survey by JSC Notes JSC Notes Chkd. Checked
Indexed C. J. GALLI Date Date Date No.

76L-298 CE 307 11-58

PLEASE RETURN TO
LOS ANGELES COUNTY ENGINEER
700 LOS ANGELES COUNTY ENGINEERING BLDG

NOTE: ANY ADDITIONS OR CHANGES ON THIS SHEET MUST BE MADE OR CIRCLED IN RED INK, WITH DATE AND NAME OF PERSON MAKING CHANGE.

F.L. 15'S. of ℄ ST. Do not extend notes this side of this line.

STATION	B.S. Elev	F.H.I.L. GRADE	C/F	ELEV.	%	℄ of ST GRADE	C/F		AVE V-14
23+00				3133.7		3133.5	Co 2		Set Stk
"	3134.3	3133.1	C1 2						
23+50				342 19		339	Co 3		
"	364	335	C2 9						
24+00				33.9		33.9	GR		
"	351	335	C1 6						
24+50				333		33.7	Fo.4		
"	341	33.3	Co 8						
25+00				333		334	Fo.1		
"	347	330	C1 7						
25+50				335		33.2	Co 3		
"	345	310	C3 5						
25+65		310							
26+00				339		33.3	Co 6		
"	339	329	C1 0						
26+50				341		338	Co 3		
"	339	334	Co 5						
27+00				355 46		345	C1 0		
"	354	341	C1 3						
27+50				376		353	C2 3		
"	395	349	C4 6						

Profile No. X-Sec. No. Notes Red Date Notes Chkd. Date Plotted Date Checked Date Job No. 8868.02 Division No. Survey of Pearblossom Park Survey by JSC Notes JSC Date 1-8-64 Map No. Indexed C. J. GALLI Date

F.B. 1809 PG. 169

76L-298 CE 307 11-58

PLEASE RETURN TO
LOS ANGELES COUNTY ENGINEER
700 LOS ANGELES COUNTY ENGINEERING BLDG.

NOTE: ANY ADDITIONS OR CHANGES ON THIS SHEET MUST BE MADE OR CIRCLED IN RED INK, WITH DATE AND NAME OF PERSON MAKING CHANGE.

F.L. 15'S. ℄ ST. **Do not extend notes this side of this line.**

STATION	~~B.S.~~ ELEV	~~H.I.~~ F.L. GRADE	~~F.S.~~ C/F	ELEV.	%	℄ of ST GRADE	C/F		
28+00				31374		3136.3	C1.1		Set Stk
"	3138.4	3135.9	C2.5						
28+50				380		37.3	C0.7		
"	38.5	36.9	C1.6						
29+00				388		38.7	C0.1		
"	40.5	38.2	C2.3						
29+50 ⊙				39.7		40.5	F0.8		
"	40.5	40.1	C0.4						
30+00				420		42.9	F0.9		
"	42.5	42.5	GR						
30+50				447		45.0	F0.3		
"	46.5	446	C1.9						
31+00 ⊙				4695		46.7	C0.3		
"	48.0	462	C1.8						
31+50				481		47.8	C0.3		
"	50.2	474	C2.8						
32+00				48.7		48.4	C0.3		
"	50.7	48.0	C2.7						
32+50				49.6		486	C1.0		
"	506	482	C2.4						

F.B. 1809 Pg. 170 Job No. 8868.02 Division No. Notes Red Plotted Profile
Survey of PEARBLOSSOM PARK Date Date No. X-Sec.
Survey by JSC Notes Notes Chkd. Checked
Indexed C. J. GALLI Date Date Date No.

76L-298 CE 307 11-58

PLEASE RETURN TO
LOS ANGELES COUNTY ENGINEER
700 LOS ANGELES COUNTY ENGINEERING BLDG

NOTE: ANY ADDITIONS OR CHANGES ON THIS SHEET MUST BE MADE OR CIRCLED IN RED INK, WITH DATE AND NAME OF PERSON MAKING CHANGE.

F.L. 15' S. ℄ ST

Do not extend notes this side of this line.

STATION	B.S. ELEV	F. H.I. L. GRADE	C/F	ELEV.	%	℄ of ST. GRADE	C/F	
32+85				504		3149.0	C1.4	Set Stk
"	3151.7	31486	C3.1					
33+14.58 =10+00	℄ INT. 121ST ST. E & AVE V-14			504		49.5	C0.9	
10+44.71				47.8		47.9	F0.1	
11+00				4469		45.3	F0.6	
+50				420		42.5	F0.5	
12+00				390		391	F0.1	
+50				3676		356	C1.2	
13+00				340		323	C1.7	
+30.50	N. Line Park			319		30.5	C1.4	
BM #6								

BM #6 Elev. 3132.041 FB 1809-28
121ST ST. E. (E. Side) 330' ± N. ℄ Ave V-
B.S. in T.P. #5558484 @ N.W. Cor. of P

Profile No. ____ Notes Red ____ Plotted ____ Job No. 8868.02 Division No. ____ F.B. 1809 PG. 171
Date ____ Date ____ Survey of Pearblossom Park
X-Sec. No. ____ Notes Chkd. ____ Checked ____ Survey by JSC Notes JSC Date 1-8-64
Date ____ Date ____ Map No. ____ Indexed C. J. GALLI Date ____

F.B. 1809 PG. 172 Job No. 8868.02 Division No. _____ Notes Red _____ Plotted _____ Profile

Survey of Pearblossom Park Date _____ Date _____ No. _____

Survey by JSC Notes JSC Notes Chkd. _____ Checked _____ X-Sec.

Indexed _____ Date _____ Date _____ Date _____ No. _____

STATION	B. S.	H. I.	F. S.	ELEV.

76L-298 CE 307 11-58

PLEASE RETURN TO

LOS ANGELES COUNTY ENGINEER

700 LOS ANGELES COUNTY ENGINEERING BLDG.

Do not extend notes this side of this line.

NOTE: ANY ADDITIONS OR CHANGES ON THIS SHEET MUST BE MADE OR CIRCLED IN RED INK, WITH DATE AND NAME OF PERSON MAKING CHANGE.

Notes Ck'd by	Survey of Pearblossom Park	F. B. 1809 Pg. 173
Map No.	JN 8868.02 Tape 197 Std 84 °F	
Office Work	Surveyed by JSC	
Checked	Notes JSC Date 1-28-64	
Date	Indexed C. J. CALL	

J.N. 8868.02

PEARBLOSSOM PARK

STAKING LOCATION
OF
PARKING LOT CURBS
&
CONC. BLOCK WALL FOR BASKETBALL CT.
&
PLAY AREA

Note set 1"x2" & T in position indicated by red dot

COATES
VAN NESS
HUBBARD
MITCHELL

Note: Any Additions or Changes on This Sheet Must be Made or Circled in Red Ink With Date and Name of Person Making Change.

Do not extend this side of this line.

PLEASE RETURN TO
LOS ANGELES COUNTY ENGINEER
403 Los Angeles County Engineering Bldg.

76F3095 C.E. #310 6-62

F.B. 1809 PG 174

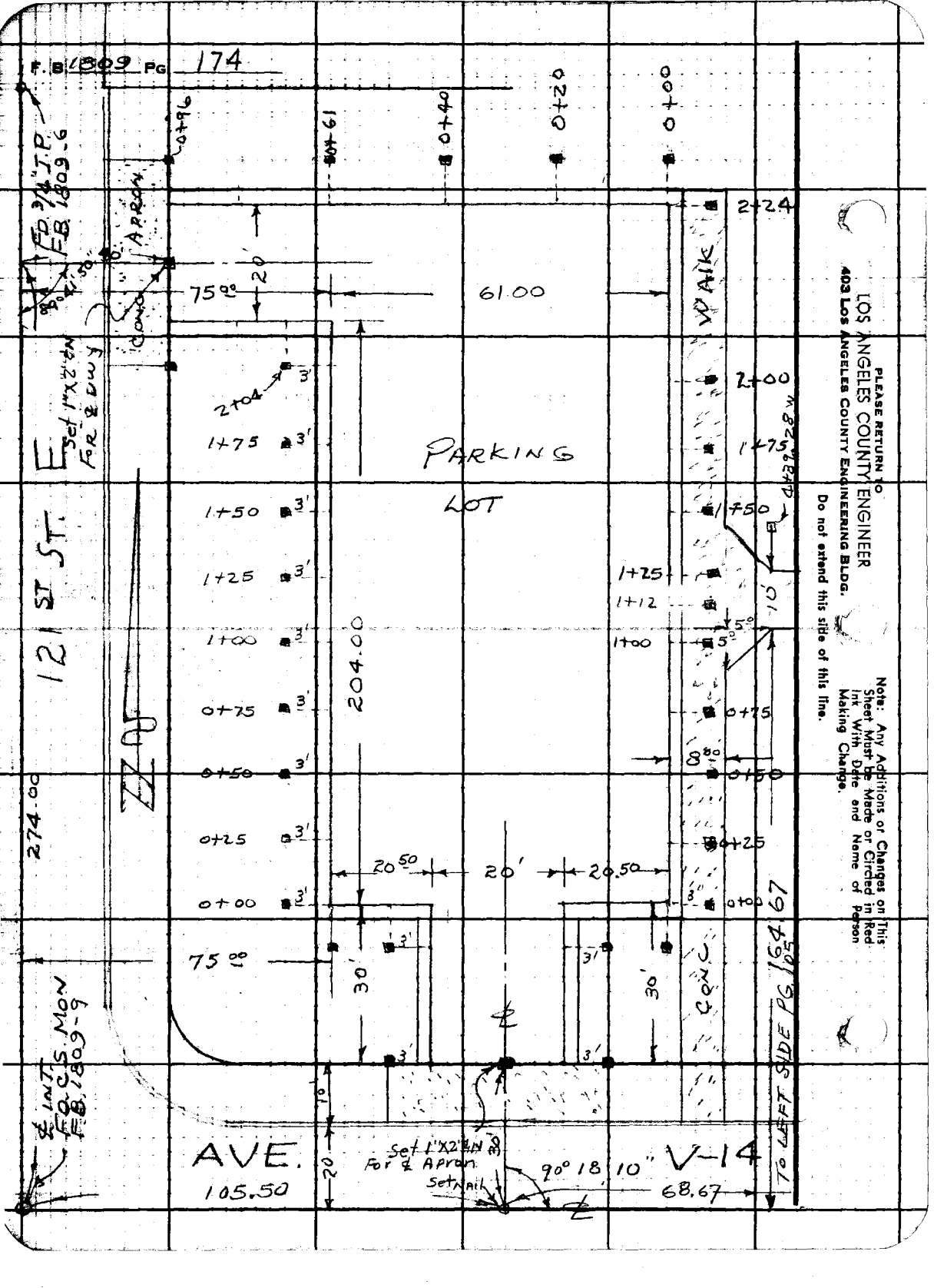

PLEASE RETURN TO
LOS ANGELES COUNTY ENGINEER
403 LOS ANGELES COUNTY ENGINEERING BLDG.

Do not extend this side of this line.

Note: Any Additions or Changes on This Sheet Must Be Made or Circled in Red Ink With Date and Name of Person Making Change.

Notes Ck'd by	Survey of PEARBLOSSOM PARK
Map No.	JN 888802 Tape Std °F
Office Work	Surveyed by J S COATES
Checked	Notes JSC Date 2-14-64
Date	Indexed

F. B. 1809 PG. 175

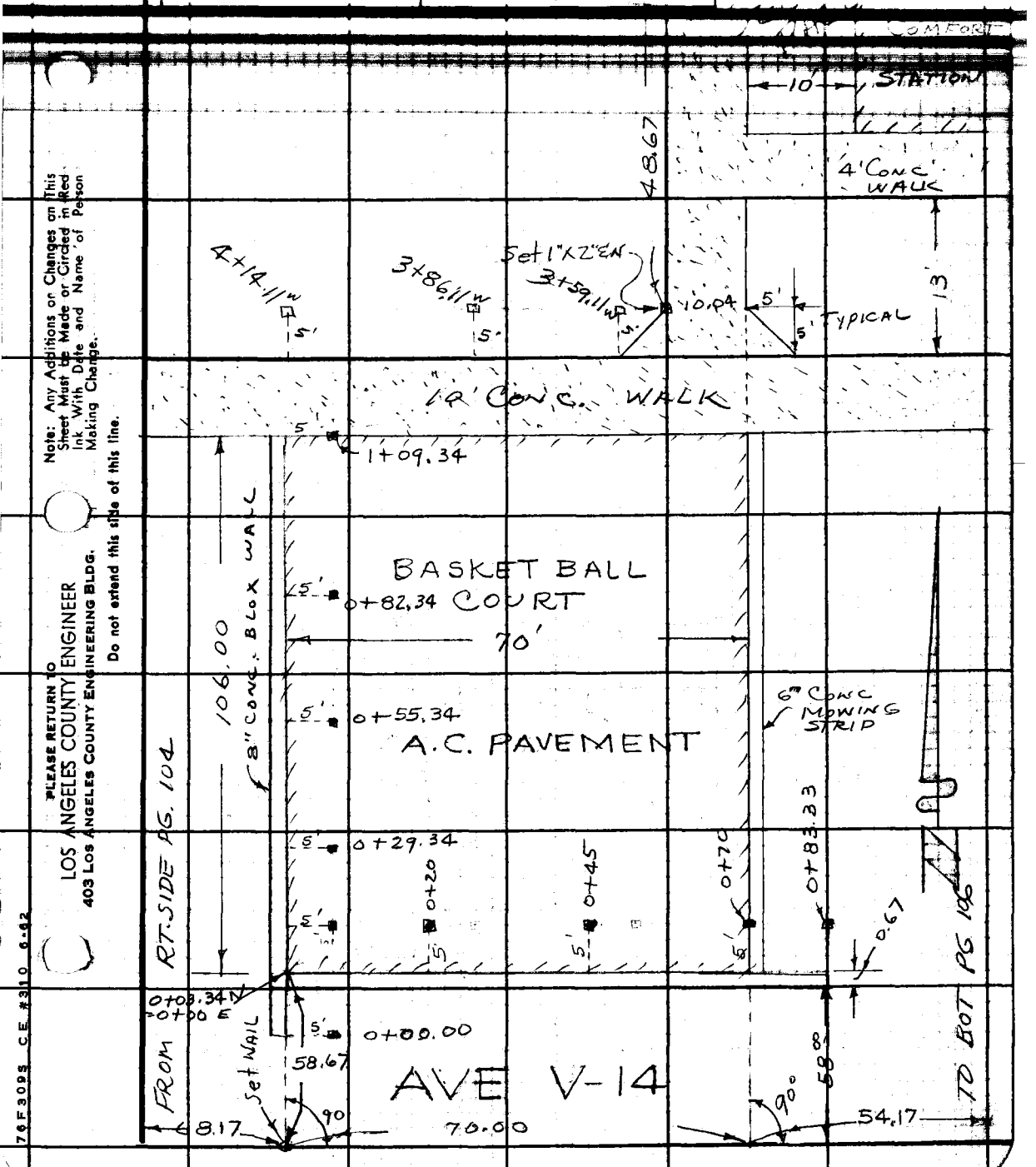

Note: Any Additions or Changes on This Sheet Must be Made or Circled in Red Ink With Date and Name of Person Making Change.

Do not extend this side of this line.

PLEASE RETURN TO
LOS ANGELES COUNTY ENGINEER
403 LOS ANGELES COUNTY ENGINEERING BLDG.

76F309S CE #310 6-62

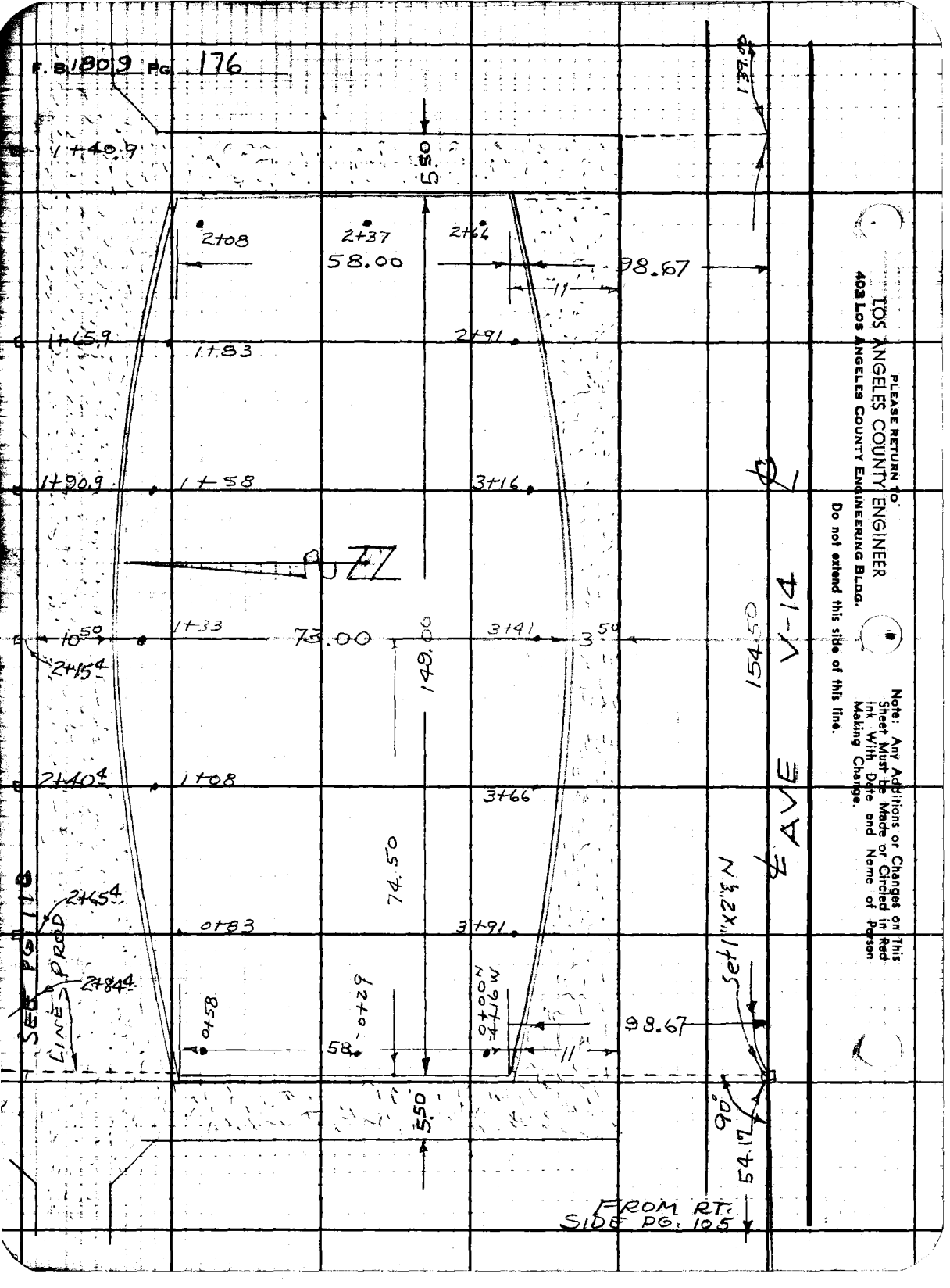

PLEASE RETURN TO
LOS ANGELES COUNTY ENGINEER
403 LOS ANGELES COUNTY ENGINEERING BLDG.

Do not extend this side of this line.

Note: Any Additions or Changes on This Sheet Must be Made or Circled in Red Ink With Date and Name of Person Making Change.

Profile No.	Notes Red	Plotted	Job No. 8868.02	Division No.	F.B. 1809 Pg. 177
	Date	Date	Survey of Pearblossom Park		
X-Sec. No.	Notes Chkd.	Checked	Survey by JSC	Notes JSC	Date 1-21-64
	Date	Date	Map No.	Indexed C. J. GALLI	Date

PEARBLOSSOM PARK

CURB GRADE STAKES
FOR
PARKING LOT

Set Stk & Tin 3' off curb face
See page 103 for Location

COATES
VAN NESS
HUBBARD
MITCHELL

2+15.4
75
2+90.4
6

STATION	B.S.	H.I.	F.S.	ELEV.

NOTE: ANY ADDITIONS OR CHANGES ON THIS SHEET MUST BE MADE OR CIRCLED IN RED INK, WITH DATE AND NAME OF PERSON MAKING CHANGE.

PLEASE RETURN TO
LOS ANGELES COUNTY ENGINEER
403 LOS ANGELES COUNTY ENGINEERING BLDG.

Do not extend notes this side of this line.

76-L298 CE 307 3-61

76-L298 CE 307 3-61

PLEASE RETURN TO
LOS ANGELES COUNTY ENGINEER
403 LOS ANGELES COUNTY ENGINEERING BLDG.

NOTE: ANY ADDITIONS OR CHANGES ON THIS SHEET MUST BE MADE OR CIRCLED IN RED INK, WITH DATE AND NAME OF PERSON MAKING CHANGE

Do not extend notes this side of this line.

STATION	B.S.	H.I.	F.S.	ELEV.	%	Top cb GRADE	C/F		
BMV14-121E				314940				BMV14-121E Elev. 314940 F.B. 1809-80 AVE V-14 & 121ST ST. E. & INT. Top ctr. C.S.Mon 12"dn	
	PARKING LOT								
AVE. V-14 DRIVE	S. end			48.13		314920	F1.07	Set Stk & Tin 3' off	W. Side
"	"			48.22		4911	F0.89	" "	E. Side
"	N. end			45.70		4620	F0.50	" "	W. Side
"	"			45.26		4620	F0.94	" "	E. "
				45.81		45.56	C 0.25		
0+00	S.E. Cor			46.02		45.56	C 0.46	" "	
0+25				44.61		44.32	C 0.29		
0+50				43.25		43.08	C 0.17		
0+75				41.67		41.84	F0.17		
1+00				40.40		40.60	F0.20		
1+12				39.74		40.00	F0.26		
1+25				39.06		39.48	F0.42		
1+50				37.98		38.47	F0.49		
1+75				37.07		37.47	F0.40		
2+00				36.19		36.46	F0.27		
2+24	N.E. Cor			35.71		35.50	C0.21		
0+00 =	" "	going	west	35.51		"	C0.01		
0+20				34.91		35.28	F0.37		
0+40				34.55		34.93	F0.38		

F.B. 1809 Pg. 178 | Job No. 8868.02 | Division No. | Notes Red | Plotted | Profile
Survey of Pearblossom Park | Date | No. | X-Sec.
Survey by JSC | Notes JSC | Notes Chkd. | Checked
Indexed G. J. GALLI | Date | Date | No.

76-L298 CE 307 3-61

PLEASE RETURN TO
LOS ANGELES COUNTY ENGINEER
403 LOS ANGELES COUNTY ENGINEERING BLDG.

NOTE: ANY ADDITIONS OR CHANGES ON THIS SHEET MUST BE MADE OR CIRCLED IN RED INK. WITH DATE AND NAME OF PERSON MAKING CHANGE.

Do not extend notes this side of this line.

STATION	B.S.	H.I.	F.S.	ELEV.	%	Top cb GRADE	C/F		
0+61				3134.35		3134.63	F0.28	Set Stk & Tin 3' off (N[illegible]	
0+96				33.78		34.11	F0.33	" " = E.P[illegible]	[illegible] STE.
	WEST	SIDE		46.45		45.56	C0.89		
0+00				46.27		45.56	C0.71		
0+25				45.08		44.32	C0.76		
0+50				43.32		43.08	C0.24		
0+75				42.04		41.84	C0.20		
1+00				40.70		40.60	C0.10		
1+12				39.95		40.00	F0.05		
1+25				39.27		39.48	F0.21		
1+50				37.95		38.47	F0.52		
1+75				36.81		37.47	F0.67		
2+04				35.45		36.30	F0.85		
—	S. Side	121ST ST. E	Drive @ P/L	35.52		35.41	C0.11		

BM#6

BM#6 Elev. 3132.041 F.B. 1809-28
121ST E. E. Side) 330± N. & AVE. V-[illegible]
B.S. in T.P. #555848H @ N.W. Cor. of [illegible]

Profile No. ___ Notes Red ___ Date ___ Plotted ___ Date ___ Job No. 8868.02 Division No. ___ F.B. 1809 Pg. 179
X-Sec. No. ___ Notes Chkd. ___ Date ___ Checked ___ Date ___ Survey of Pearblossom Park
Survey by JSC Notes JSC Date 1-21-64
Map No. ___ Date ___ Indexed L. J. GALLI Date ___

F. B. 1809 Pg. 180 Job No. 8868.02 Division No. _____ Notes Red _____ Plotted _____ Profile

Survey of Pearblossom Park Date _____ Date _____ No. _____

Survey by JSC Notes JSC Notes Chkd. _____ Checked _____ X-Sec.

Indexed _____ Date _____ Date _____ Date _____ No. _____

STATION	B. S.	H. I.	F. S.	ELEV.

76-L288 CE 307 3-61

PLEASE RETURN TO

LOS ANGELES COUNTY ENGINEER

403 LOS ANGELES COUNTY ENGINEERING BLDG.

Do not extend notes this side of this line.

NOTE: ANY ADDITIONS OR CHANGES ON THIS SHEET MUST BE MADE OR CIRCLED IN RED INK, WITH DATE AND NAME OF PERSON MAKING CHANGE

F.B. 1809 Pg. 181

Profile No. ____ Notes Red ____ Date ____ Plotted ____ Date ____ Job No. 886802 Division No. 11
Survey of PEARBLOSSOM PARK
X-Sec. No. ____ Notes Chkd. ____ Date ____ Checked ____ Date ____ Survey by COATES Notes VAN NESS Date 1-24-64
Map No. ____ Indexed C. J. CALLI Date ____

PEARBLOSSOM PARK

WALL GRADE STAKES
FOR
BASKETBALL COURT

SET STK. @ T 5' OFF WALL FACE

VAN NESS
HUBBARD
MITCHELL

STATION	B.S.	H.I.	F.S.	ELEV.

NOTE: ANY ADDITIONS OR CHANGES ON THIS SHEET MUST BE MADE OR CIRCLED IN RED INK, WITH DATE AND NAME OF PERSON MAKING CHANGE.

Do not extend notes this side of this line.

PLEASE RETURN TO
LOS ANGELES COUNTY ENGINEER
403 LOS ANGELES COUNTY ENGINEERING BLDG.

76-L298 CE 307 3-61

76-L298 CE 307 3-61

PLEASE RETURN TO
LOS ANGELES COUNTY ENGINEER
403 LOS ANGELES COUNTY ENGINEERING BLDG.

NOTE: ANY ADDITIONS OR CHANGES ON THIS SHEET MUST BE MADE OR CIRCLED IN RED INK, WITH DATE AND NAME OF PERSON MAKING CHANGE

Do not extend notes this side of this line.

F.B. 1809 PG. 182 | Job No. 8868 | Division No. 11 | Notes Red ____ Date ____ | Notes Chkd. ____ Date ____ | Plotted ____ Date ____ | Checked ____ Date ____ | Profile No. ____ | X-Sec. No. ____

Survey of PEARBLOSSOM PARK
Survey by COATES Notes VAN NESS
Indexed G. J. GALL

STATION	B.S.	H.I.	F.S.	ELEV.	%	TOP PAV GRADE	C/F		
BMV-14-121E				3149.40				BMV-14-121E ELEV. 3149.40	
								F.B. 1809-80 AVE V-14 & 121ST ST. E.	
		TOP FOOTING GRADE	C/F					& INT. TOP CTR. C.S. MON 12" DN	
0+00 S.W. END OF WALL		3141.00	C 1.66	42.66		3141.00	C-1.66	SET STAKE 5' OFF E. SIDE	
0+03 34 S.W. COR OF WALL		"	F 0.58	40.42		41.08	F-0.66		
0+29 34		"	F 0.54	40.46		41.02	F-0.56		
0+55 34		3140.00	C 0.35	40.35		40.96	F-0.61		
0+82 34		"	C 0.05	40.05		40.90	F-0.85		
1+09 34 N.W. COR		"	C 0.04	40.04		40.85	F-0.81		
0+00 = 0+03 34 GOING N.		41.00	F 0.58	40.42		41.08	F-0.66		N. SIDE
0+20		"	F 0.37	40.63		40.87	F-0.24		
0+45		40.00	C 0.61	40.34		40.61	F-0.27		
0+70 S.E. COR.		"	C 0.35	40.16		40.35	F-0.19		
0+83 33 S.E. END OF WALL		"		41.13					
B.M.V-14-121E				49.39				BMV-14-121E ELEV. 3149.40 F.B. 1809-80	

Profile No. Notes Red Date Plotted Date Job No. 8868.02 Division No. Survey of PEARBLOSSOM

X-Sec. No. Notes Chkd. Date Checked Date Survey by JSC Notes JSC Date 7-22-58

Map No. Indexed R. J. GALLI Date

F.B. 1809 PG. 183

PEARBLOSSOM PARK

CROSS-SECTION
ON
DRAINAGE AREA OF 18"x29" C.M.P
FROM
N'LY END TO 200'± N'LY

STATION	B.S.	H.I.	F.S.	ELEV.
		0+00		

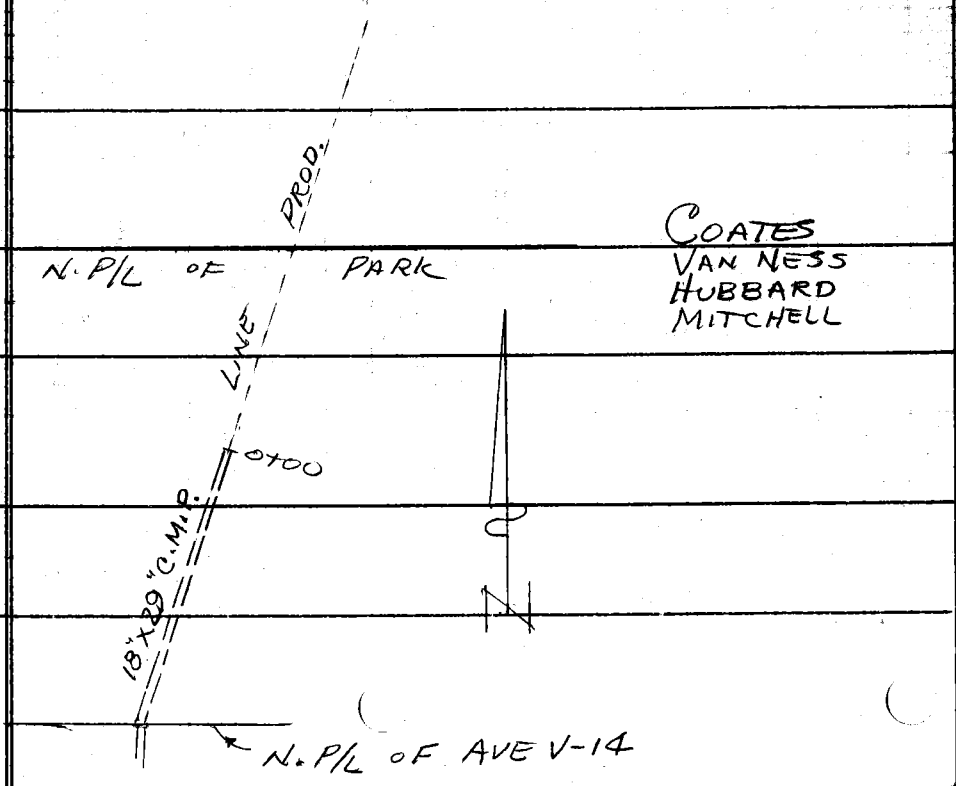

NOTE: ANY ADDITIONS OR CHANGES ON THIS SHEET MUST BE MADE OR CIRCLED IN RED INK, WITH DATE AND NAME OF PERSON MAKING CHANGE.

Do not extend notes this side of this line.

PLEASE RETURN TO
LOS ANGELES COUNTY ENGINEER
700 LOS ANGELES COUNTY ENGINEERING BLDG

76L-296 CE 307 11-58

76L-298 CE 307 11-58

PLEASE RETURN TO
LOS ANGELES COUNTY ENGINEER
700 LOS ANGELES COUNTY ENGINEERING BLDG.

NOTE: ANY ADDITIONS OR CHANGES ON THIS SHEET MUST BE MADE OR CIRCLED IN RED INK. WITH DATE AND NAME OF PERSON MAKING CHANGE.

Do not extend notes this side of this line.

STATION	B.S.	H.I.	F.S.	ELEV.			
BM #8				3136.64	BM #8 Elev. 3136.646 FD. B.S. in N. Side T.P. #555851 H AVE V-14 MIDWAY BETWEEN 121ST E. & 123RD ST. E		FB. 1809-28 30' S. of
TP				29.04			
TP				20.52	Lt	℄	Rt
0+00				19.6		℄	
"				20.8			25'
"				20.4	25'		
0+50				17.6		℄	
"				18.7			25'
"				17.6	25'		
1+00				15.5		℄	
"				16.2			25'
"				15.2	25'		
1+50				13.1		℄	
"				13.6			25'
"				12.4	25'		
"				12.7	37'		
2+00				11.0		℄	
"				10.7	25'		
"				10.0	42'		
"				10.5	50'		
BM #8		See above					

F.B. 1809 Pg. 184
Job No. 8869.02
Division No. PEARBLOSSOM PARK
Notes Red ____ Date ____ Notes Chkd. ____ Date ____
Plotted ____ Date ____ Checked ____ Date ____
Profile ____ No. ____ X-Sec. ____ No. ____
Survey of PEARBLOSSOM PARK
Survey by JSC Notes JSC
Indexed C. J. GALLI Date ____

F.B. 1809 PG. 185

Profile No. ____ Notes Red ____ Date ____ Plotted ____ Date ____ Job No. 8868.02 Division No. 11

X-Sec. No. ____ Notes Chkd. ____ Date ____ Checked ____ Date ____ Survey of PEARBLOSSOM PARK

Survey by COATES Notes VAN NESS Date 2-11-64

Map No. ____ Indexed C. J. GALLI Date ____

PEARBLOSSOM PARK

CURB GRADE STAKES
FOR

PLAY AREA

SET STK. & TIN. 3' OFF CURB FACE

COATES
VAN NESS
HUBBARD
MITCHELL

STATION	B.S.	H.I.	F.S.	ELEV.

NOTE: ANY ADDITIONS OR CHANGES ON THIS SHEET MUST BE MADE OR CIRCLED IN RED INK, WITH DATE AND NAME OF PERSON MAKING CHANGE.

PLEASE RETURN TO
LOS ANGELES COUNTY ENGINEER
403 LOS ANGELES COUNTY ENGINEERING BLDG.

Do not extend notes this side of this line.

76-L298 CE 307 3-61

76-L298 CE 307 3-61

PLEASE RETURN TO
LOS ANGELES COUNTY ENGINEER
403 LOS ANGELES COUNTY ENGINEERING BLDG.

NOTE: ANY ADDITIONS OR CHANGES ON THIS SHEET MUST BE MADE OR CIRCLED IN RED INK, WITH DATE AND NAME OF PERSON MAKING CHANGE

Do not extend notes this side of this line.

STATION	B.S.	H.I.	F.S.	ELEV.	%	TOP CURB GRADE	C/F		
BM V14-121E				3149.40				BM V14-121E ELEV.=3149.40 F.B.1809-80	
								AVE V-14 & 121ST ST. E. & INT TOP CTR.	
								C.S. MON 12" DN	
0+00 S.W. COR				37.63		3138.70	F-1.07	Set Stk & Tin 3' off cb. face	
0+29				38.04		38.80	F-0.76		
0+58 NW. COR.				37.88		38.90	F-1.02		
0+83				37.58		38.54	F-0.96		
1+08				37.36		38.17	F-0.81		
1+33				37.06		37.80	F-0.74		
1+58				36.75		37.47	F-0.72		
1+83				36.42		37.13	F-0.71		
2+08 N.E. COR				36.21		36.80	F-0.59		
2+37				36.01		36.80	F-0.79		
2+66 S.E. COR				36.03		36.80	F-0.77		
2+91				36.28		37.13	F-0.85		
3+16				36.62		37.47	F-0.85		
3+41				36.87		37.80	F-0.93		
3+66				37.00		38.10	F-1.10		
3+91				37.31		38.40	F-1.09		
4+16=0+00 S.W. COR								B.M. #8 ELEV.=3136.646 F.B. 8809-28-80 FD. BT.	
BM #8								SPK. IN N. SIDE T.P. # 555851A 30' S.	
								OF AVE V-14 MIDWAY BETWEEN	
								121ST ST. E. & 123RD ST. E.	

F.B. 1809 PG. 186

Job No. 8868.02 Division No. 11 Notes Red ____ Plotted ____ Profile ____

Survey of PEARBLOSSOM PARK Date ____ Date ____ No. ____

Survey by COATES Notes VAN NESS Notes Chkd. ____ Checked ____ X-Sec. ____

Indexed [illegible] Date 2-11-64 Date ____ Date ____ No. ____

Notes Ct'd by
Map No.
Office Work
Checked
Date

Survey of PEARBLOSSOM PARK
JN 8868.02 Tape 197 Std 04 °F
Surveyed by J S COATES
Notes J S C Date 2-17-64
Indexed C. J. GALLI

F. B. 1802 Pg. 187

J.N 8868.02

PEARBLOSSOM PARK

STAKING LOCATION
OF
COMFORT STATION

COATES
VAN NESS
HUBBARD
MITCHELL

Note: Any Additions or Changes on This Sheet Must be Made or Circled in Red Ink With Date and Name of Person Making Change.

PLEASE RETURN TO
LOS ANGELES COUNTY ENGINEER
403 LOS ANGELES COUNTY ENGINEERING BLDG.
Do not extend this side of this line.

76F3095 C.E. #310 6-62

F. B. 1809 PG 188

PLEASE RETURN TO
LOS ANGELES COUNTY ENGINEER
403 LOS ANGELES COUNTY ENGINEERING BLDG.

Do not extend this side of this line.

Note: Any Additions or Changes on This Sheet Must Be Made or Circled in Red Ink With Date and Name of Person Making Change.

Profile No.	Notes Red	Plotted	Job No. 8868.02	Division No. 11	F.B. 1809 Pg. 189
	Date	Date	Survey of PEARBLOSSOM PARK		
X-Sec. No.	Notes Chkd.	Checked	Survey by COATES	Notes VANNESS	Date 2-11-4
	Date	Date	Map No.	Indexed G. J. GALLI	Date

PEARBLOSSOM PARK

GRADE STAKES
FOR

COMFORT STATION

SET STK & TIN 5' OFF BLDG. COR'S.

COATES
VANNESS
HUBBARD
MITCHELL

STATION	B.S.	H.I.	F.S.	ELEV.

NOTE: ANY ADDITIONS OR CHANGES ON THIS SHEET MUST BE MADE OR CIRCLED IN RED INK, WITH DATE AND NAME OF PERSON MAKING CHANGE.

Do not extend notes this side of this line.

PLEASE RETURN TO
LOS ANGELES COUNTY ENGINEER
403 LOS ANGELES COUNTY ENGINEERING BLDG.

76-L298 CE 307 3-61

76-L298 CE 307 3-61

PLEASE RETURN TO
LOS ANGELES COUNTY ENGINEER
403 LOS ANGELES COUNTY ENGINEERING BLDG.

NOTE: ANY ADDITIONS OR CHANGES ON THIS SHEET MUST BE MADE OR CIRCLED IN RED INK, WITH DATE AND NAME OF PERSON MAKING CHANGE

Do not extend notes this side of this line.

STATION	B.S.	H.I.	F.S.	ELEV.	%	FINISH FLOOR GRADE	C/F		
BM# V14-121E				3149.40				BM V14-121E ELEV.=3149.40	
								F.B. 1809-80 AVE. V-14 & 121ST ST. E.	
								℄ INT TOP CTR. C.S. MON 12" DN	
	COMFORT STATION								
S. OF S.W. COR.				40.07		3141.00	F-0.93		
W. "				40.20		41.00	F-0.80		
N. OF N.W. COR.				40.26		41.00	F-0.74		
W. "				40.25		41.00	F-0.75		
N. OF N.E. COR.				39.96		41.00	F-1.04		
E. "				39.98		41.00	F-1.02		
S. OF S.E. COR.				39.77		41.00	F-1.23		
E. "				39.93		41.00	F-1.07		
BM V14-121E								B.M. V14-121E ELEV.=3149.40 F.B. 1809-80	

F.B. 1809 PG. 190 Job No. 8868.02 Division No. 11 Notes Red ____ Plotted ____ Profile ____
Survey of PEAR BLOSSOM PARK Date ____ Date ____ No. ____
Survey by COATES Notes VAN NESS Notes Chkd. ____ Checked ____ X-Sec. ____
Indexed C. I. GALLI Date 2-11-64 Date ____ Date ____ No. ____

Notes Ck'd by
Map No.
Office Work
Checked
Date

Survey of Pearblossom Park
JN 8868.02 Tape 197 Std 84 °F
Surveyed by JS COATES
Notes JSC Date 3/13/64
Indexed G. L. GALLI

F. B. 1809 Pg. 191

J.N. 8868.02

PEARBLOSSOM PARK

STAKING LOCATION
OF
BASEBALL DIAMOND

Set Stk & Tin 3' off edge of Conc. WALK

COATES
VAN NESS
HUBBARD
MITCHELL

Note: Any Additions or Changes on This Sheet Must be Made or Circled in Red Ink With Date and Name of Person Making Change.

Do not extend this side of this line.

PLEASE RETURN TO
LOS ANGELES COUNTY ENGINEER
403 LOS ANGELES COUNTY ENGINEERING BLDG.

76F309S CE #310 6-62

PLEASE RETURN TO
LOS ANGELES COUNTY ENGINEER
403 LOS ANGELES COUNTY ENGINEERING BLDG.

Note: Any Additions or Changes on This Sheet Must be Made or Circled in Red Ink With Date and Name of Person Making Change.

Do not extend this side of this line.

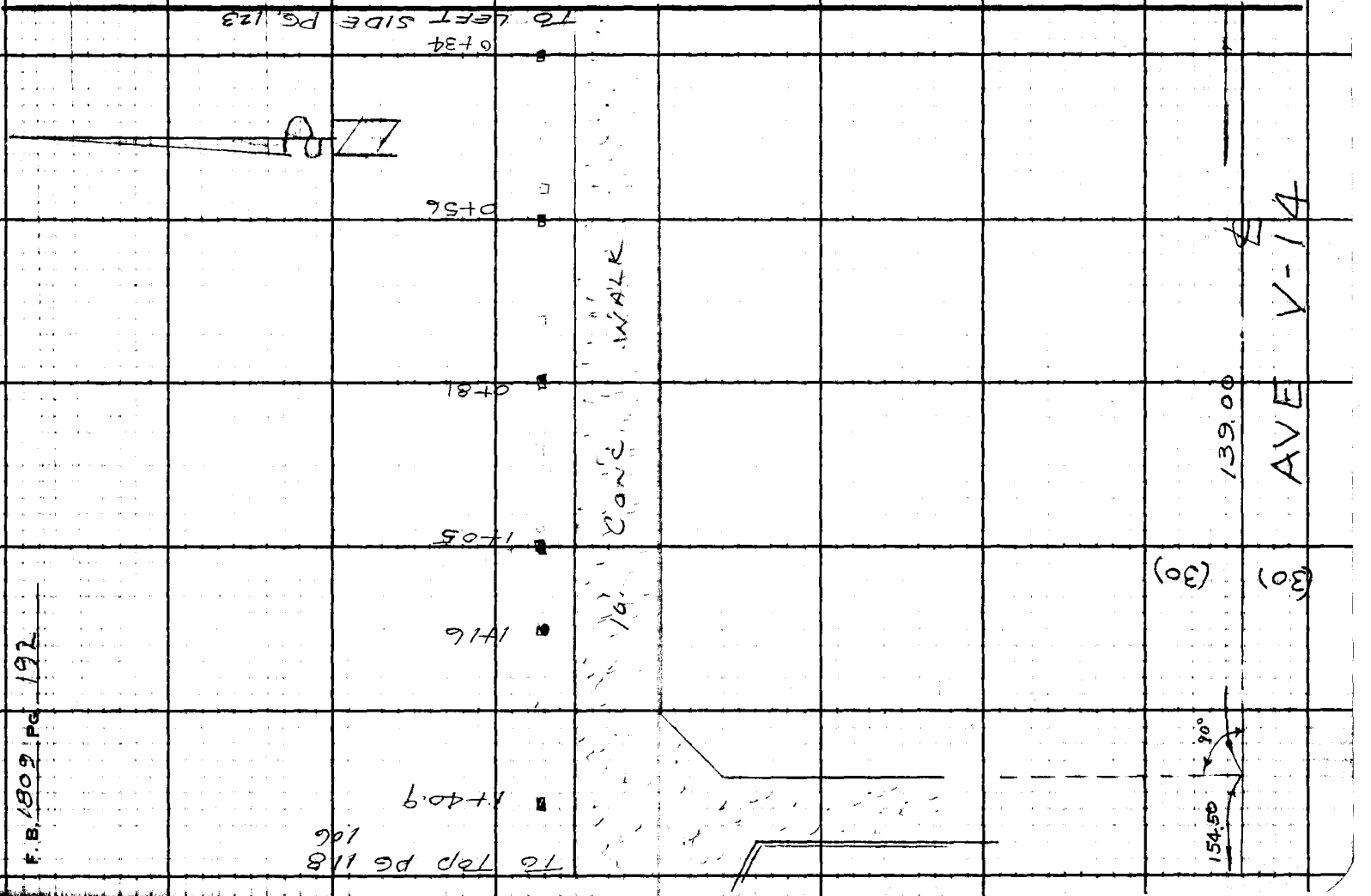

F.B. 1809 PG. 172

Notes Ck'd by
Map No.
Office Work
Checked
Date

Survey of Pearblossom Park
JN 8868.02 Tape 197 Std 84 °F
Surveyed by J S COATES
Notes JSC Date 4-24-64

F. B. 1809 PG. 193

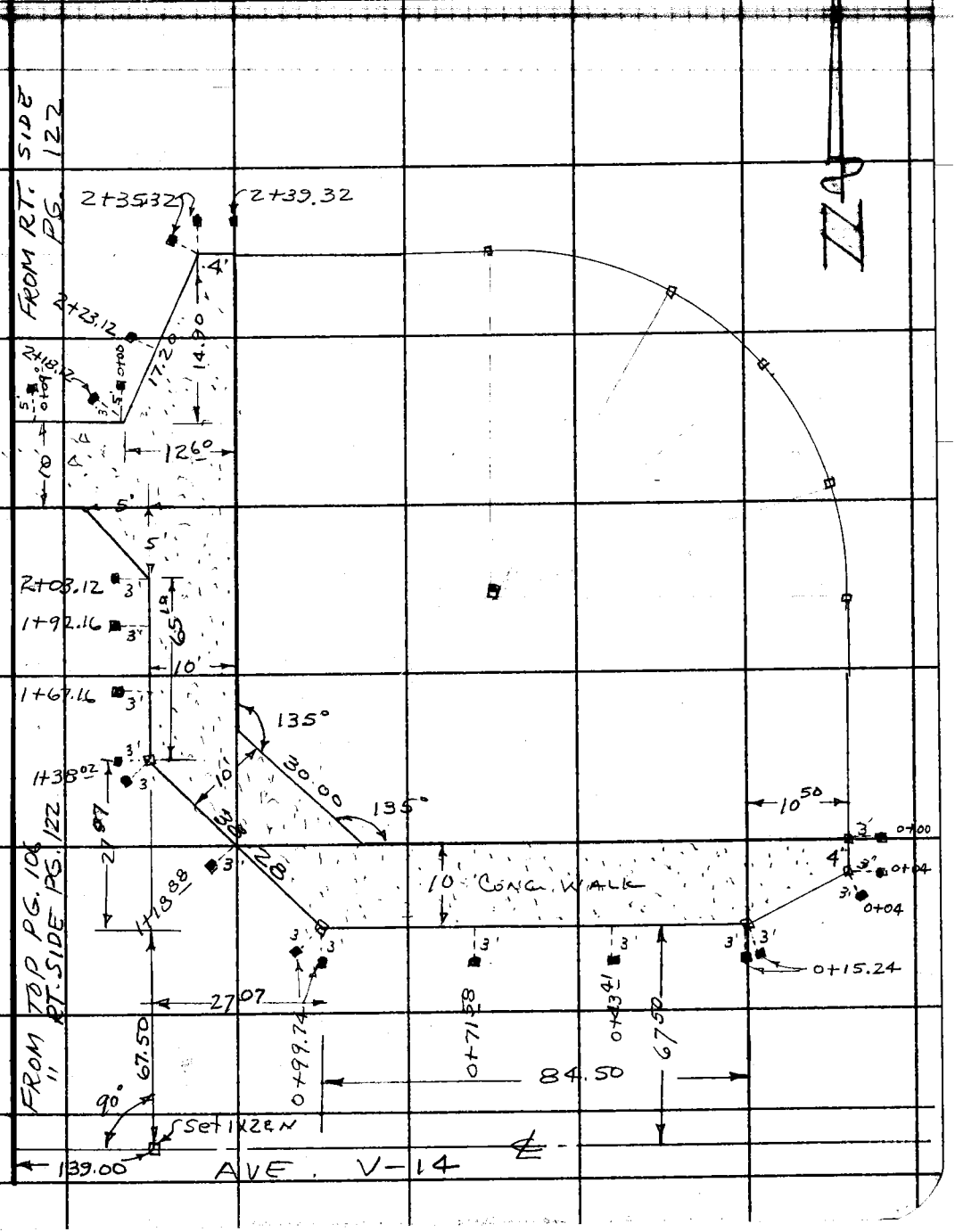

Note: Any Additions or Changes on this Sheet Must be Made or Circled in Red Ink With Date and Name of Person Making Change.

Do not extend this side of this line.

PLEASE RETURN TO
LOS ANGELES COUNTY ENGINEER
403 Los Angeles County Engineering Bldg.

76F309S CE # 310 2-61

F. B. 1809 Pg. 194

PLEASE RETURN TO
LOS ANGELES COUNTY ENGINEER
403 LOS ANGELES COUNTY ENGINEERING BLDG.

Do not extend this side of this line.

Note: Any Additions or Changes on This Sheet Must be Made or Circled in Red Ink With Date and Name of Person Making Change.

Profile No.	Notes Red	Plotted	Job No. 8868.02	Division No.	F.B. 1809 Pg. 195
	Date	Date	Survey of Pearblossom Park		
X-Sec. No.	Notes Chkd.	Checked	Survey by JSC	Notes JSC	Date 2/13/64
	Date	Date	Map No.	Indexed C. J. GA[illegible]	Date

J.N. 8868.02

PEARBLOSSOM PARK

GRADE STAKES
FOR
CONC. WALK AT BALL DIAMOND

Set Stk & Tin 3' off edge walk

COATES
VAN NESS
HUBBARD
MITCHELL

STATION	B.S.	H.I.	F.S.	ELEV.

NOTE: ANY ADDITIONS OR CHANGES ON THIS SHEET MUST BE MADE OR CIRCLED IN RED INK, WITH DATE AND NAME OF PERSON MAKING CHANGE.

Do not extend notes this side of this line.

PLEASE RETURN TO
LOS ANGELES COUNTY ENGINEER
403 LOS ANGELES COUNTY ENGINEERING BLDG.

76-L298 CE 307 3-61

76-L298 CE 307 3-61

PLEASE RETURN TO
LOS ANGELES COUNTY ENGINEER
403 LOS ANGELES COUNTY ENGINEERING BLDG.

NOTE: ANY ADDITIONS OR CHANGES ON THIS SHEET MUST BE MADE OR CIRCLED IN RED INK. WITH DATE AND NAME OF PERSON MAKING CHANGE

Do not extend notes this side of this line.

F.B. 1809 PG. 196 | Job No. 8868.02 | Division No. | Notes Red | Plotted | Profile
Survey of PEARBLOSSOM | Date | Date | No.
Survey by JSC | Notes JSC | Notes Chkd. | Checked | X-Sec.
Indexed C. J. GALLI | Date | Date | Date | No.

STATION	B.S.	H.I.	F.S.	ELEV.			
BM #8				3136.46	BM #8 Elev. 3136.646 FB. 1809-28		
T.P.				27.63	AVE V-14 (S. Side) MIDWAY between 121ST ST. E. & 123RD ST. E.; B.S. in TB# 555851H		
	BASEBALL DIAMOND				CONC. WALK		
East end - N. Cor = 0+00				26.20	3125.88	C 0.32	Set Stk & Tin 3' off edge walk
0+04				26.03	25.96	C 0.07	
"				25.91	"	F 0.05	
0+15.24				26.46	26.08	C 0.38	
"				26.52	"	C 0.44	
0+43.41				26.62	"	C 0.54	
0+71.58				26.99	"	C 0.91	
0+99.74 ①				27.63	"	C 1.55	
"				27.11	"	C 1.03	
1+18.88				25.95	26.04	F 0.09	
1+38.02				26.40	26.00	C 0.40	
"				26.37	"	C 0.37	
1+67.16				25.66	25.43	C 0.23	
1+92.16				24.86	24.83	C 0.03	
2+03.12 ②				24.77	24.60	C 0.17	
2+18.12			4.82	24.95	24.40	C 0.55	
2+23.12				24.38	24.32	C 0.56	
2+35.32				24.75	24.42	C 0.33	

76-L298 CE 307 3-61

PLEASE RETURN TO
LOS ANGELES COUNTY ENGINEER
403 LOS ANGELES COUNTY ENGINEERING BLDG.

NOTE: ANY ADDITIONS OR CHANGES ON THIS SHEET MUST BE MADE OR CIRCLED IN RED INK, WITH DATE AND NAME OF PERSON MAKING CHANGE.

Do not extend notes this side of this line.

STATION	B.S.	H.I.	F.S.	ELEV.	TOP WALK GRADE	C/F		
2+35.32				312474	3124.42	C0.32	Set Stk & Tin 3' off edge	
2+39.32				2472	24.50	C0.22		
inside angle points								
N.W. ∡				2557	26.25	F0.68		
S.E. ∡				2604	25.88	C0.16		
SEE PAGE 104, 105, 106, 118, 122, 123 FOR LOCATION								
BM # 8					BM#8 Elev. 3136.646 F.B. 1809-2			
10' CONC WALK								
0+00				312475	3124.40	C0.30	Set Stk & Tin 5' N. of	
0+09				2594	25.00	C0.94		
0+34				28.25	27.66	C0.59		
0+56				29.89	30.00	F0.11		
0+81				31.59	32.14	F0.55		
1+05				3298	3420	F1.22		
1+16				3364	35.00	F1.36		
1+40.9				3477	36.44	F1.67		
1+65.9				3572	3683	F1.11		
1+90.9				3625	3722	F0.97		
2+15.4				3680	3760	F0.80		
2+40.4				3732	3807	F0.75		

Profile Notes Red ____ Plotted ____ Job No. 8868.02
No. X-Sec. Date ____ Date ____ Survey of Pearblossom Park Division No. ____
No. ____ Notes Chkd. ____ Checked ____ Survey by JSC Notes JSC Date 4-24-64
Date ____ Date ____ Map No. ____ Indexed E. J. GALLI Date ____

F.B. 1809 Pg. 197

76-L298 CE 307 3-61

PLEASE RETURN TO
LOS ANGELES COUNTY ENGINEER
403 LOS ANGELES COUNTY ENGINEERING BLDG.

NOTE: ANY ADDITIONS OR CHANGES ON THIS SHEET MUST BE MADE OR CIRCLED IN RED INK, WITH DATE AND NAME OF PERSON MAKING CHANGE

Do not extend notes this side of this line.

STATION	B. S.	H. I.	F. S.	ELEV.	Top Walk GRADE	C/F		
2+65.4				3138.11	3138.55	F0.44	Set Stk & Tin 5' N. of N. edge walk	
2+84.4				38.86	38.90	F0.04		
3+00.4				39.48	39.34	C0.14		
3+39.07				40.44	40.44	GR		
3+59.11				39.92	40.60	F0.68		
3+86.11				39.31	40.62	F0.71		
4+14.11				40.09	40.64	F0.55		
4+39.28				40.50	40.15	C0.35		
BM#8					BM#8 Elev. 3136.646 FB 1809-28			

F. B. 1809 Pg. 198 | Job No. 8868.02 | Division No. Park

Survey of Pearblossom

Survey by JSC Notes JSC

Indexed G. J. Galli Date

Profile No. X-Sec. No.

Plotted Date Checked Date

Notes Red Date Notes Chkd. Date

Profile No.	Notes Red	Plotted	Job No. 8868.02	Division No.	F.B. 1809 Pg. 199
	Date	Date	Survey of PEARBLOSSOM PARK		
X-Sec. No.	Notes Chkd.	Checked	Survey by JSC	Notes JSC	Date 2-14-64
	Date	Date	Map No.	Indexed G. J. GALLI	Date

PEARBLOSSOM PARK

CONSTRUCTION STAKES
FOR

18"X29" C.M.P DRAIN PIPE

STATION	B.S.	H.I.	F.S.	ELEV.

NOTE: ANY ADDITIONS OR CHANGES ON THIS SHEET MUST BE MADE OR CIRCLED IN RED INK, WITH DATE AND NAME OF PERSON MAKING CHANGE.

Do not extend notes this side of this line.

PLEASE RETURN TO
LOS ANGELES COUNTY ENGINEER
403 LOS ANGELES COUNTY ENGINEERING BLDG.

76-1298 CE 307 3-61

76-L298 CE 307 3-61

PLEASE RETURN TO
LOS ANGELES COUNTY ENGINEER
403 LOS ANGELES COUNTY ENGINEERING BLDG.

NOTE: ANY ADDITIONS OR CHANGES ON THIS SHEET MUST BE MADE OR CIRCLED IN RED INK, WITH DATE AND NAME OF PERSON MAKING CHANGE

Do not extend notes this side of this line.

STATION	B. S.	H. I.	F. S.	ELEV.	%	FLOW LINE GRADE	CUT	
BM #8				3136.65				BM #8 Elev. 3136.646 FB 1809-28 AVE V-14 (S. side) Midway between 121ST ST. E. & 123RD ST. E B.S. in T.P. #555851H
25+50	AVE	V-14 } FOR		32.39		3130.33	2.06	
25+80	"	" } C.B.		33.21		3130.33	2.88	
0+00				31.77		3130.28	1.49	
0+46				26.04		3122.00	4.04	
1+00				24.92		20.95	3.97	
1+50				23.76		19.98	3.78	
2+00				22.13		19.01	3.12	
2+52.68				20.11		3118.00	2.11	
BM #8						BM #8 Elev. 3136.646 F.B. 1809-28		

F.B. 1809 PG 200 Job No. 8868.02 Division No. Notes Red Plotted Profile
Survey of PEARBLOSSOM PARK Date Date No. X-Sec.
Survey by JSC Notes Notes Chkd. Checked
Indexed C. J. GALLI Date Date Date No.

Notes Ck'd by
Map No.
Office Work
Checked
Date

Survey of PEARBLOSSOM PARK
JN 8868.06 Stape 137 Std 84 °F
Surveyed by JS COATES
Notes JS COATES Date 7-6-64
Indexed

P. B. 1809 Pg. 201

J.N. 8868.06

PEARBLOSSOM PARK

STAKING LOCATION
OF
BALL DIAMOND LIGHT STD.

COATES
VAN NESS
MITCHELL
HILL
RITTER

Note: Any Additions or Changes on This Sheet Must be Made or Circled in Red Ink With Date and Name of Person Making Change.

PLEASE RETURN TO
LOS ANGELES COUNTY ENGINEER
403 LOS ANGELES COUNTY ENGINEERING BLDG.
Do not extend this side of this line.

76F309S CE #310 6-62

F.B. 1809 PG. 202

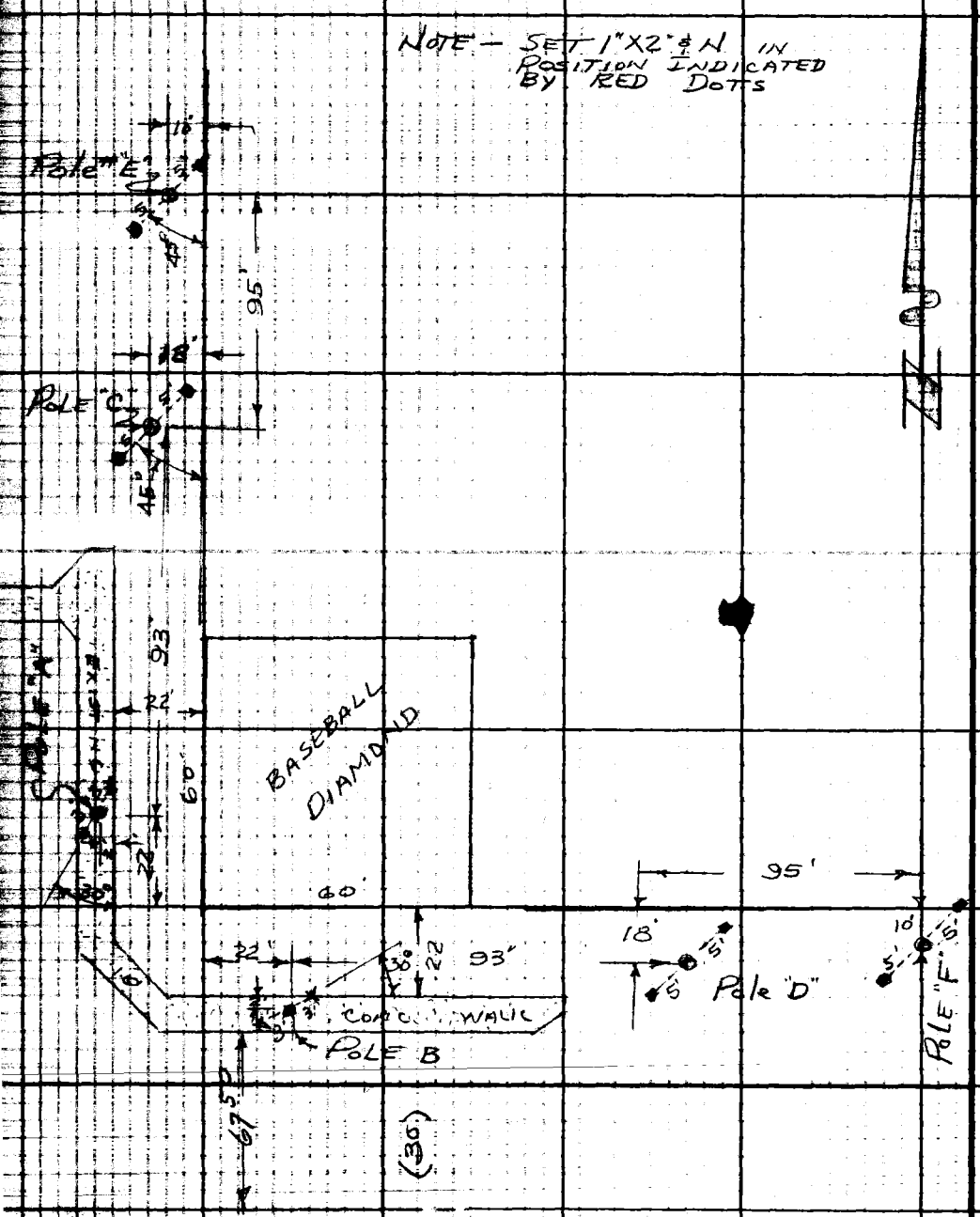

PLEASE RETURN TO
LOS ANGELES COUNTY ENGINEER
403 LOS ANGELES COUNTY ENGINEERING BLDG.

Do not extend this side of this line.

Note: Any Additions or Changes on This Sheet Must be Made or Circled in Red Ink With Date and Name of Person Making Change.

F. B. FB1809 PG. 303

Profile No. ____ Notes Red ____ Date ____ Plotted ____ Date ____ Job No. 8868.14 Division No. ____

X-Sec. No. ____ Notes Chk'd. ____ Date ____ Checked ____ Date ____ Survey of PEARBLOSSOM PARK

Survey by VOGE Notes VOGE Date OCT 5, 1973

Map No. ____ Indexed G. D. BAILEY Date OCT 24 1973

LEVELS
FOR
TOPOGRAPHICAL MAP
IN
PEARBLOSSOM PARK

J.N. 8868.14

STATION	B. S.	H. I.	F. S.	ELEV.

NOTE: ANY ADDITIONS OR CHANGES ON THIS SHEET MUST BE MADE OR CIRCLED IN RED INK, WITH DATE AND NAME OF PERSON MAKING CHANGE.

PLEASE RETURN TO
LOS ANGELES COUNTY ENGINEER
403 LOS ANGELES COUNTY ENGINEERING BLDG.

Do not extend notes this side of this line.

76-L-298 CE 307 5-66

76-L-298 CE 307 5-66

PLEASE RETURN TO
LOS ANGELES COUNTY ENGINEER
403 LOS ANGELES COUNTY ENGINEERING BLDG.

NOTE: ANY ADDITIONS OR CHANGES ON THIS SHEET MUST BE MADE OR CIRCLED IN RED INK, WITH DATE AND NAME OF PERSON MAKING CHANGE.

Do not extend notes this side of this line.

STATION	B. S.	H. I.	F. S.	ELEV.	
BM #8	5 145	31 41 791		3136 646	BM #8 Elev. = 3136.646 FB 1809-28
			2 355		FD A BOAT SPK IN N. SIDE TEL. PO. #555851 H 30' SO. OF AVE V 14 MIDWAY BETWEEN 121ST ST. E AND 123RD ST. E.
TP	11 450	31 50 886		3139 436	
			2 900		
TP	5452	31 53 438		3147 986	
			0 588		
BM #7	0 420	3153 270		3152 850	BM #7 ELEV = 3152.918 F.B. 1809-28
			9 462		FD A BOAT SPK N.E. SIDE TEL PO#555849 H S.E. COR. 121ST ST. E. AND AVE V 14 NEAR S.W. COR. OF PEARBLOSSOM PARK.
TP	2 268	31 46 076		31 43 808	NOTE: SPK DRIVEN INTO POLE, IF IT WAS NOT DRIVEN IN IT WOULD CHECK ELEV.
			5 135		
BM #101	5 378	31 46 319		3140 941	BM #101 Elev. 3140.941
			5 925		AVE. V-14 & 121ST ST E, 170' ± N & 65' ± E, set
BM #102	2300	3142 694		3140394	a small bt. spk in lead, in base of light
			7 335		for parking lot of Pearblossom Park.
TP	1 658	3137 017		3135 359	BM #102 Elev. 3140.394
			10 842		N.E. COR. OF BASKET BALL COURT NORTH OF PEARBLOSSOM PARK OFFICE SET A SMALL
TP	7295	31 33 470		31 26 175	BT SPK IN LEAD, IN CONC. CURB.
			8 012		
BM #103	11 332	31 36 840		3125 458	BM #103 ELEV 3125.458
			6 465		EASTERLY LIGHT STANDARD FOR BASEBALL FIELD AT PEARBLOSSOM PARK
BM #104				3130 375	SET A SMALL BT. SPK IN LIGHT STANDARD

F. B. 1809 Pg. 204
Job No. 886.14 Division No. Notes Red Plotted Profile
Survey of PEARBLOSSOM PARK Date 10/5/73 Date No.
Survey by VOGE Notes VOGE Notes Chk'd. Checked X-Sec.
Indexed G. D. BAILEY Date OCT 24 1973 Date No.

76-L-298 CE 307 5-66

PLEASE RETURN TO
LOS ANGELES COUNTY ENGINEER
403 LOS ANGELES COUNTY ENGINEERING BLDG.

NOTE: ANY ADDITIONS OR CHANGES ON THIS SHEET MUST BE MADE OR CIRCLED IN RED INK, WITH DATE AND NAME OF PERSON MAKING CHANGE.

Do not extend notes this side of this line.

STATION	B. S.	H. I.	F. S.	ELEV.		
BM #104	9 640	3140 015		3130 375	BM #104 ELEV 3130.375	
			5 702		3' WEST OF END OF CURB ON AVE V-14 [illegible] RD. DEPT B.M TACK IN CURB	
TP	4 559	3138 871		3134 313		
			2 218			
BM # 8				3136 653	BM #8 Elev. 3136.646 FD. A BOAT SPK IN N SIDE TEL. PO # 55[illegible] 30' SO. OF AVE V 14 MIDWAY BETWEEN [illegible] & 123RD ST. E	

Profile Notes Red ____ Plotted ____ Job No. [illegible] Division No. ____
No. ____ Date ____ Date ____ Survey of [illegible]
X-Sec. Notes Chk'd. ____ Checked ____ Survey by VCGE Notes VCGE Date 10/5/73
No. ____ Date ____ Date ____ Map No. ____ Indexed G. D. BAILEY Date OCT 24 1973

F. B. [illegible] PG. [illegible]

F. B. 1809 Pg. 206

Job No. _____ Division No. _____ Notes Red _____ Plotted _____ Profile

Survey of _____ Date _____ Date _____ No. _____

Survey by _____ Notes _____ Notes Chk'd. _____ Checked _____ X-Sec.

Indexed _____ Date _____ Date _____ Date _____ No. _____

STATION	B. S.	H. I.	F. S.	ELEV.

Do not extend notes this side of this line.

PLEASE RETURN TO
LOS ANGELES COUNTY ENGINEER
403 LOS ANGELES COUNTY ENGINEERING BLDG.

NOTE: ANY ADDITIONS OR CHANGES ON THIS SHEET MUST BE MADE OR CIRCLED IN RED INK, WITH DATE AND NAME OF PERSON MAKING CHANGE.

76-L-298 CE 307 5-66

76-L-298 CE 307 5-66

PLEASE RETURN TO
LOS ANGELES COUNTY ENGINEER
403 LOS ANGELES COUNTY ENGINEERING BLDG.

NOTE: ANY ADDITIONS OR CHANGES ON THIS SHEET MUST BE MADE OR CIRCLED IN RED INK, WITH DATE AND NAME OF PERSON MAKING CHANGE.

Do not extend notes this side of this line.

STATION	B. S.	H. I.	F. S.	ELEV.		

Profile Notes Red____ Plotted____ Job No.____ Division No.____

No.____ Date____ Date____ Survey of____

X-Sec. Notes Chk'd.____ Checked____ Survey by____ Notes____ Date____

No.____ Date____ Date____ Map No.____ Indexed____ Date____

F. B. Pg.

F. B. Pg.

Job No. Division No. Notes Red Plotted Profile

Survey of Date Date No.

Survey by Notes Notes Chk'd. Checked X-Sec.

Indexed Date Date Date No.

76-L-298 CE 307 5-66

PLEASE RETURN TO
LOS ANGELES COUNTY ENGINEER
403 LOS ANGELES COUNTY ENGINEERING BLDG.

NOTE: ANY ADDITIONS OR CHANGES ON THIS SHEET MUST BE MADE OR CIRCLED IN RED INK, WITH DATE AND NAME OF PERSON MAKING CHANGE.

Do not extend notes this side of this line.

STATION	B. S.	H. I.	F. S.	ELEV.