Job No. 5357.22 Division No.

Survey of W. W.

Chk'd. Notes J.C.P Date 5-14-69

No. Date Date MAR 21 '89

WATERWORKS DISTRICT #35

CROSS SECTIONS ON AVENUE G

FROM: E.C. NEAR 247TH ST. E.

TO: 250TH ST E.

NOTE: THERE NO IMPROVEMENTS OTHER THAN GRADED DIRT RD. AS SHOWN IN CROSS SECTIONS ON THIS PORTION OF PROJECT.

J.C. Pierce

PIERCE
KING
TALBOT
MITCHELL
PACKER

Microfilmed March '87

7[illegible]-L-298 CE 307 5-66

PLEASE RETURN TO
LOS ANGELES COUNTY ENGINEER
403 LOS ANGELES COUNTY ENGINEERING BLDG.

NOTE: ANY ADDITIONS OR CHANGES ON THIS SHEET MUST BE MADE OR CIRCLED IN RED INK, WITH DATE AND NAME OF PERSON MAKING CHANGE.

Do not extend notes this side of this line.

STATION	B. S.	H. I.	F. S.	ELEV.	AVE G. 247TH TO 250TH ST. E.
4-38					BM# 124-38 EL=2950.647 F.B. 3717-135
					AVE G & 250TH ST E. @ ℄ INT. TOP
					B.C. Co. SUR. MON. 7" DN. IN CAP & WELL
				2952.26	SPK & TIN
				2960.30	" "
E.C.				69.33	℄
				69.0	20'R EG.RD.
				69.2	50'R
				69.1	13'L EG. RD.
				69.9	50'-L
				67.3	℄
				66.9	20'R EG. RD
				67.1	50'R
				67.0	13'-L
				68.0	50'-L
				65.3	℄
				65.0	20'R EG. RD
				65.5	50'R
				65.1	13'L EG. RD.
				65.9	50'L
TW				2963.31	℄ SPK & TIN

Survey of N. W. [illegible] Division No. ____ Notes Red ____ Plotted ____ Profile ____
Survey by J.C. PIERCE Notes ____ Date ____ Date ____ No. ____ X-Sec. ____
Indexed D.J. GALLI Date ____ Checked ____ Date ____ No. ____

76-L-298 CE 307 5-66

PLEASE RETURN TO
LOS ANGELES COUNTY ENGINEER
403 LOS ANGELES COUNTY ENGINEERING BLDG.

NOTE: ANY ADDITIONS OR CHANGES ON THIS SHEET MUST BE MADE OR CIRCLED IN RED INK, WITH DATE AND NAME OF PERSON MAKING CHANGE.

Do not extend notes this side of this line.

STATION	B. S.	H. I.	F. S.	ELEV.	AVE. G. 247TH	TO 250TH ST.
4+00				29631		20' R EG RD
				634		50' R
				630	13'-L EG RD	
				640	50'-L	
				614		℄
5+00				611		20 R EG RD
				612		50' R EG RD
				612	13'-L EG. RD.	
				622	50' L	
6+00				596		℄
				592		20' R EG RD
				598		50' R
				593	13'-L EG RD.	
				602	50' L	
7+00				578		℄
				574		20' R EG. RD
				583		50' R
				575	13'-L EG RD.	
				584	50'-L	
8+00 ⊽				5610		℄ SPK & TIN.
				558		20' R EG RD
				566		50' R

Profile No. ____ Notes Red ____ Plotted ____ Job No. [illegible] Division No. ____
X-Sec. No. ____ Date ____ Date ____ Survey of W. W. DIST. [illegible]
Notes Chk'd. ____ Checked ____ Survey by J. C. DIERCO Notes J. C. P. Date 3-14-69
Date ____ Date ____ Map No. ____ Indexed [illegible] GALLI Date ____

F. B. 1812 Pg. 7

76-L-298 CE 307 5-66

PLEASE RETURN TO
LOS ANGELES COUNTY ENGINEER
403 LOS ANGELES COUNTY ENGINEERING BLDG.

NOTE: ANY ADDITIONS OR CHANGES ON THIS SHEET MUST BE MADE OR CIRCLED IN RED INK, WITH DATE AND NAME OF PERSON MAKING CHANGE.

Do not extend notes this side of this line.

STATION	B. S.	H. I.	F. S.	ELEV.	AVE. G. 247TH	TO 250TH ST. E.
8+00				29559	13'-L EG. RD.	
				566	50'-L	
9+00				515		℄
				512		20'R EG RD
				519		50'R
				513	13'-L EG RD	
				545	50'-L	
10+00				529		℄
				527		20'R EG RD.
				530		50'R
				527	13'-L	
				532	50'-L	
11+00				513		℄
				512		20'R EG RD.
				517		50'R
				512	13'-L EG RD.	
				520	50'-L	
BM# 124-38				295059	B.M. # 124-38 FB 3717-135 EL.=2950.65	
					AVE G & 250ST E. @ ℄ INT. - TOP B.C.	
					CO. SUR. MON 7" DN. CAP & WELL	

F. B. 1812 PG. 8 Job No. 5357.22 Division No. Notes Red Plotted Profile
Survey of W W DIST # 35 Date Date No.
Survey by J.C. PIERCE Notes J.C.P. Notes Chk'd. Checked X-Sec.
Indexed C.L. GALLI Date Date Date No.

Notes Ck'd by	Survey of W. W. DIST. #35	F. B. 1812 PG. 4
Map No.	JN5357.22 Tape 186 Std 84 °F	
Office Work	Surveyed by J. C. PIERCE	
Checked	Notes J. C. P. Date 3-[illegible]	
	D. JL GALLI	

J.N. 5357.22

WATERWORKS DIST. #35

LOCATION OF IMPROVEMENTS

ON

250TH ST. EAST

FROM: AVE G

TO: 1809.41 So. OF AVE H-8

PIERCE
KING
TALBOT
MITCHELL

Note: Any Additions or Changes on This Sheet Must be Made or Circled in Red Ink With Date and Name of Person Making Change.

Do not extend this side of this line.

PLEASE RETURN TO
COUNTY OF LOS ANGELES
DEPARTMENT OF COUNTY ENGINEER
403 LOS ANGELES COUNTY ENGINEERING BLDG.

76F309S CE#310 3-68

F. B. 1812 PG. 10

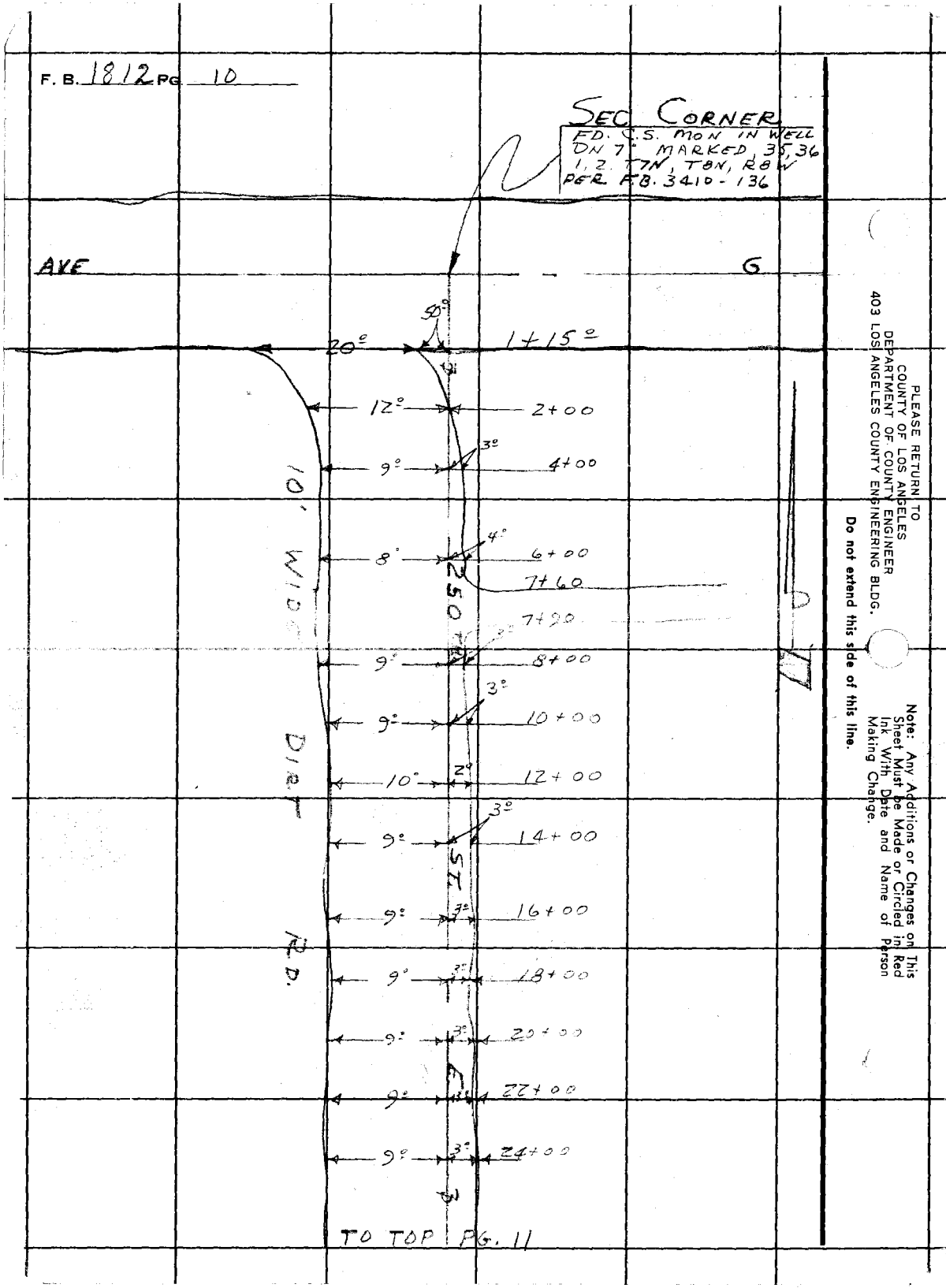

PLEASE RETURN TO
COUNTY OF LOS ANGELES
DEPARTMENT OF COUNTY ENGINEER
403 LOS ANGELES COUNTY ENGINEERING BLDG.

Do not extend this side of this line.

Note: Any Additions or Changes on This Sheet Must be Made or Circled in Red Ink With Date and Name of Person Making Change.

Notes Ck'd by
Map No.
Office Work
Checked

Survey of W.W. DIST. # 35
JN 525722 Tape 186 Std 84 °F
Surveyed by J.C. PIERCE
Notes J.C.P. Date 3-69

F. B. 1812 PG. 11

1/4 SEC COR.
FD. STD C.S. MON IN WELL MARKED 1, 2, T7N, R8W, 1/4 SEC COR DN 12' PER F.B. 3410 - 134

AVE

9° 3° 28+00

E.

28+20.76 G-3

29+70

ST

29+95

9° 4° 30+00

DIRT D=15 10' FT. WIDE

7° 2° 32+00

5° 2° 34+00

D

4° 3° 36+00

1° 3° 38+00

DIRT

4° 3° 40+00

4° 1° 42+00

5° 2° 44+00

10' WIDE

5° 2° 46+00

250

6° 2° 48+00

3° 5° 50+00

TO TOP PG. 12

Note: Any Additions or Changes on This Sheet Must be Made or Circled in Red Ink With Date and Name of Person Making Change.

Do not extend this side of this line.

PLEASE RETURN TO
COUNTY OF LOS ANGELES
DEPARTMENT OF COUNTY ENGINEER
403 LOS ANGELES COUNTY ENGINEERING BLDG.

76F3095 CE#310 3-68

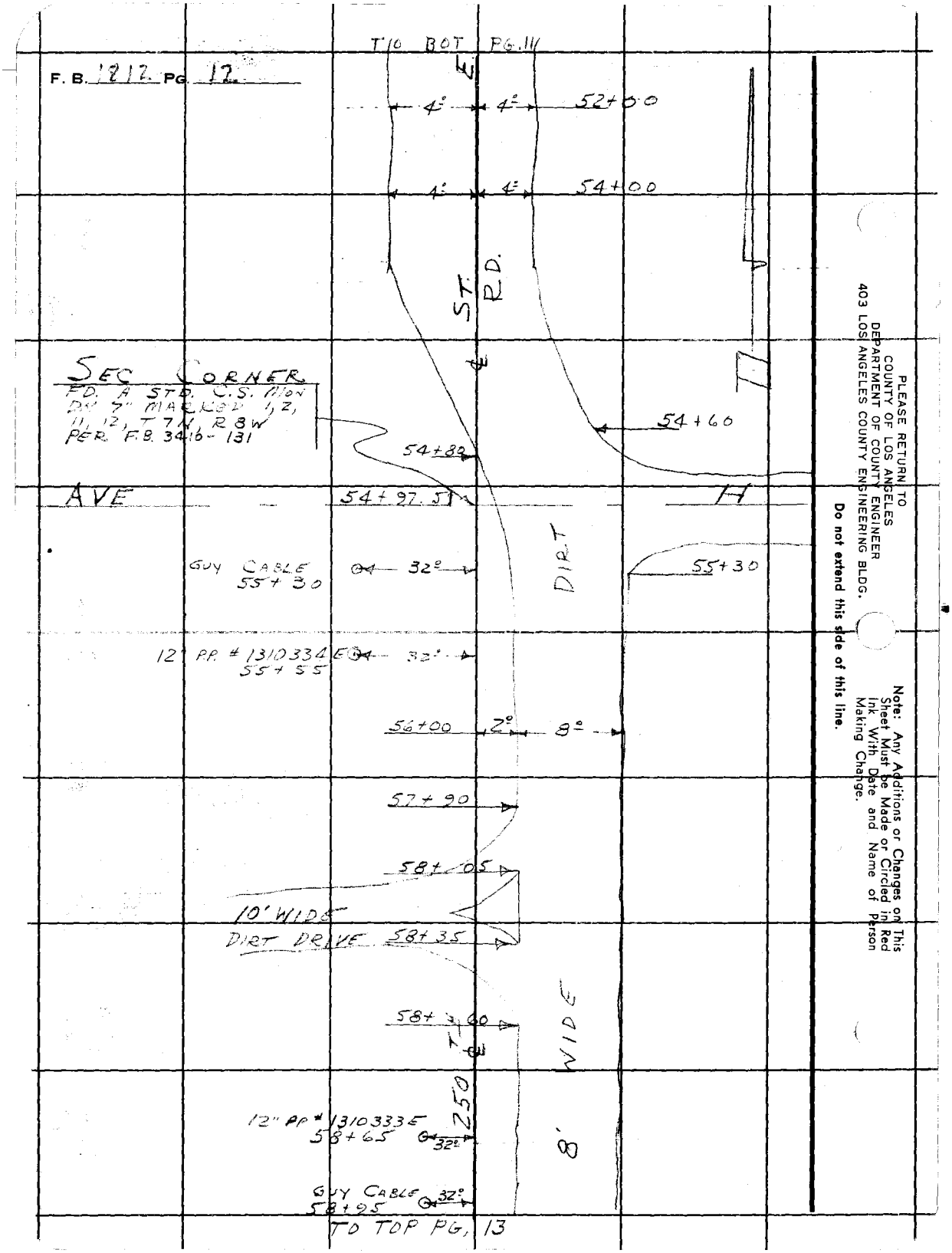

PLEASE RETURN TO
COUNTY OF LOS ANGELES
DEPARTMENT OF COUNTY ENGINEER
403 LOS ANGELES COUNTY ENGINEERING BLDG.

Do not extend this side of this line.

Note: Any Additions or Changes on This Sheet Must be Made or Circled in Red Ink With Date and Name of Person Making Change.

Notes Ck'd by
Map No.
Office Work
Checked

Survey of W. W. DIST # 35
JN 5357.22 Tape 186 Std 84 °F
Surveyed by J. C. PIERCE
Notes J. C. P. Date 3-69
Indexed G. A. GALLI

F. B. 1812 PG. 13

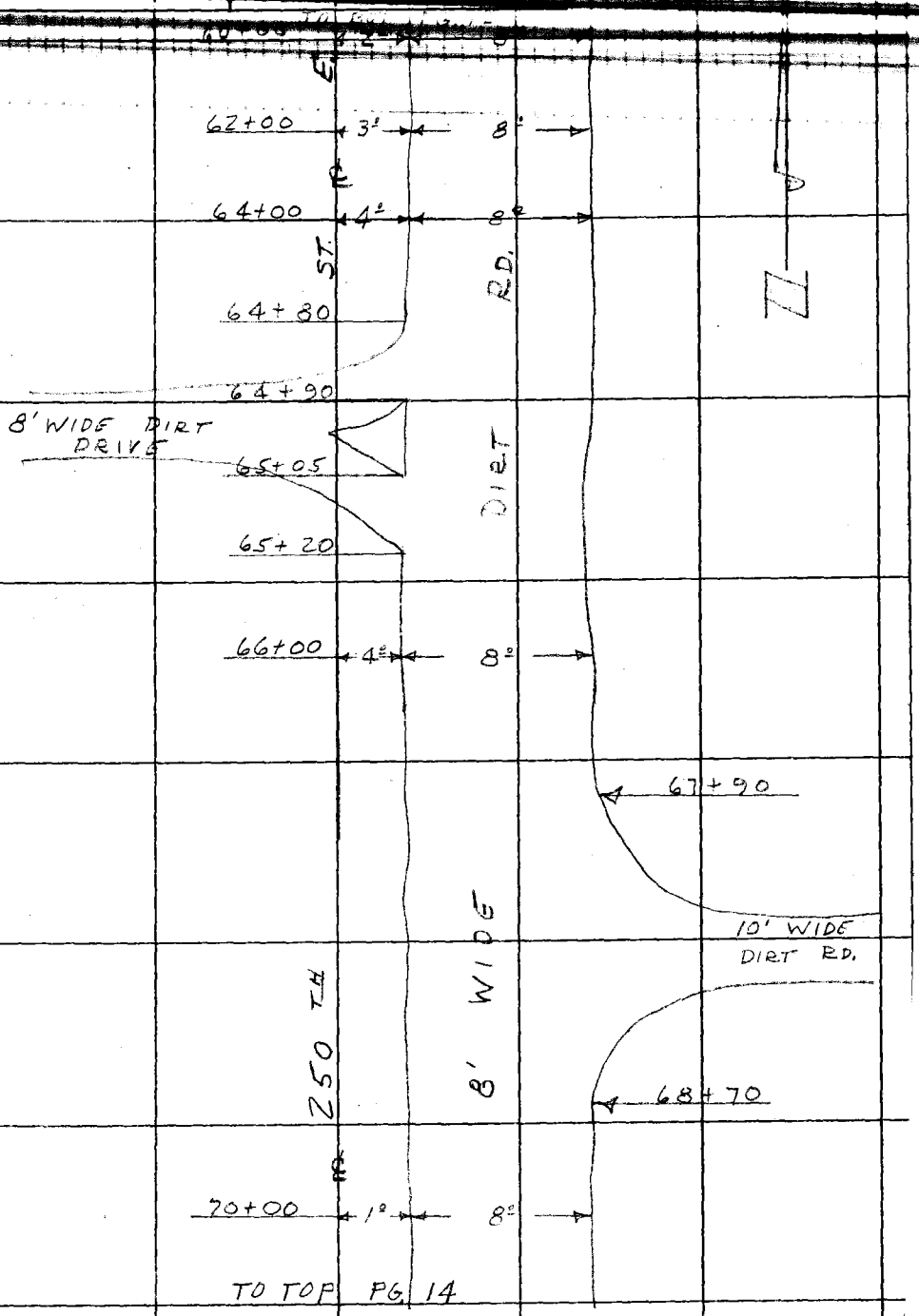

Note: Any Additions or Changes on This Sheet Must be Made or Circled in Red Ink With Date and Name of Person Making Change.

PLEASE RETURN TO
COUNTY OF LOS ANGELES
DEPARTMENT OF COUNTY ENGINEER
403 LOS ANGELES COUNTY ENGINEERING BLDG.

Do not extend this side of this line.

76F309S CE#310 3-68

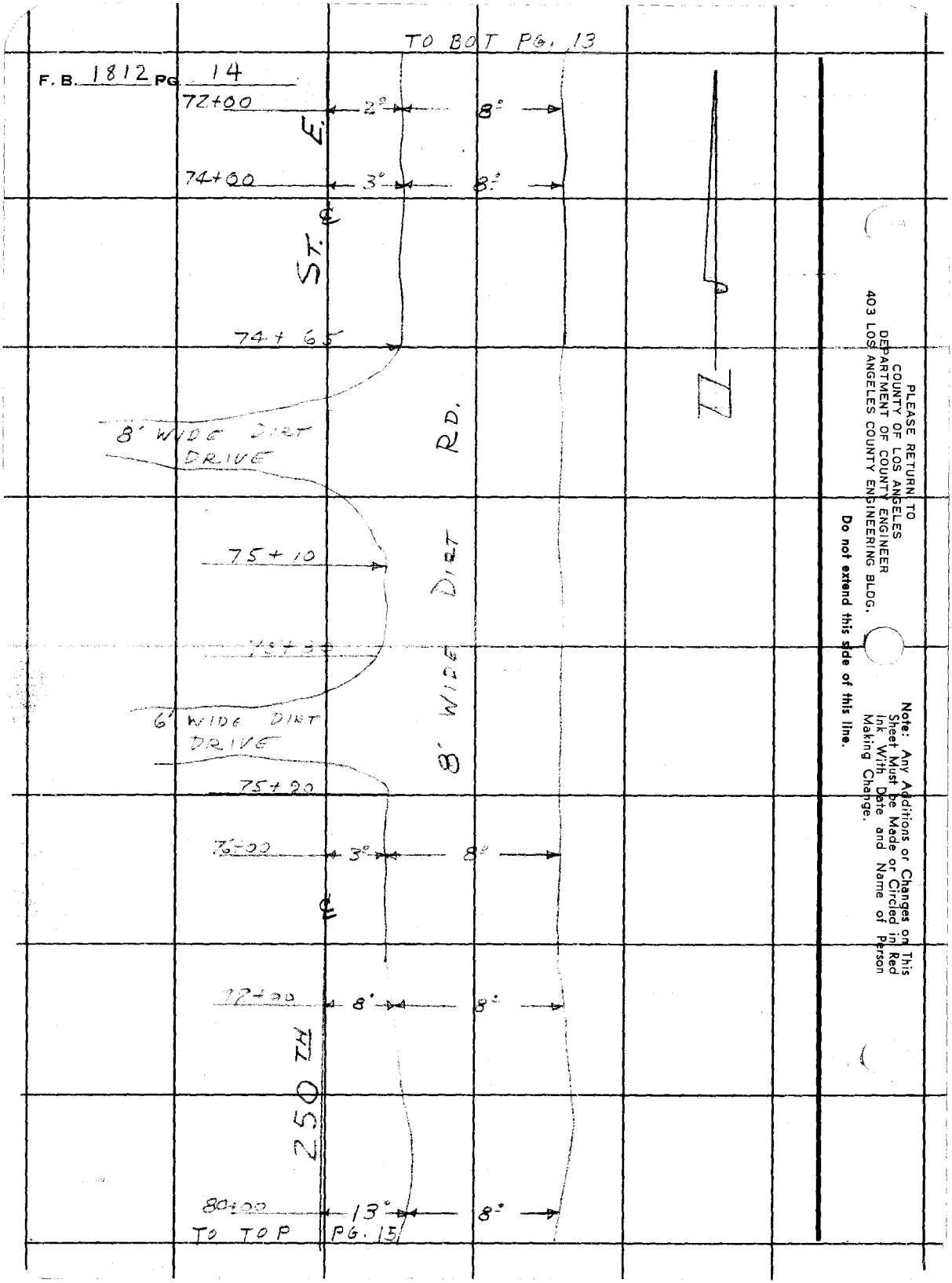

PLEASE RETURN TO
COUNTY OF LOS ANGELES
DEPARTMENT OF COUNTY ENGINEER
403 LOS ANGELES COUNTY ENGINEERING BLDG.

Do not extend this side of this line.

Note: Any Additions or Changes on This Sheet Must be Made or Circled in Red Ink With Date and Name of Person Making Change.

Notes Ck'd by
Map No.
Office Work
Checked

Survey of W.W. DIST. # 35
JN 5357.22 Tape 186 Std 84 °F
Surveyed by J.C. PIERCE
Notes J.C.P. Date 3-69
Indexed B.T. GALL

F. B. 1812 PG. 15

Note: Any Additions or Changes on This Sheet Must be Made or Circled in Red Ink With Date and Name of Person Making Change.

Do not extend this side of this line.

PLEASE RETURN TO
COUNTY OF LOS ANGELES
DEPARTMENT OF COUNTY ENGINEER
403 LOS ANGELES COUNTY ENGINEERING BLDG.

76F309S CE#310 3-68

81+40

8' DIRT RD.

81+60

AVE

81+74.23

1/4 SEC COR
FD STD C.S. MON
DN 12" MARKED
11, 12 T2N R8W
1/4 SEC COR
PER F.B. 3410-128

82+00

15°

7°

250 TH

DIRT RD.

H-8

83+00

5°

8°

8' ℄ WIDE

7°

84+00

TO TOP PG. 16

PLEASE RETURN TO
COUNTY OF LOS ANGELES
DEPARTMENT OF COUNTY ENGINEER
403 LOS ANGELES COUNTY ENGINEERING BLDG.

Note: Any Additions or Changes on This Sheet Must be Made or Circled in Red Ink With Date and Name of Person Making Change.

Do not extend this side of this line.

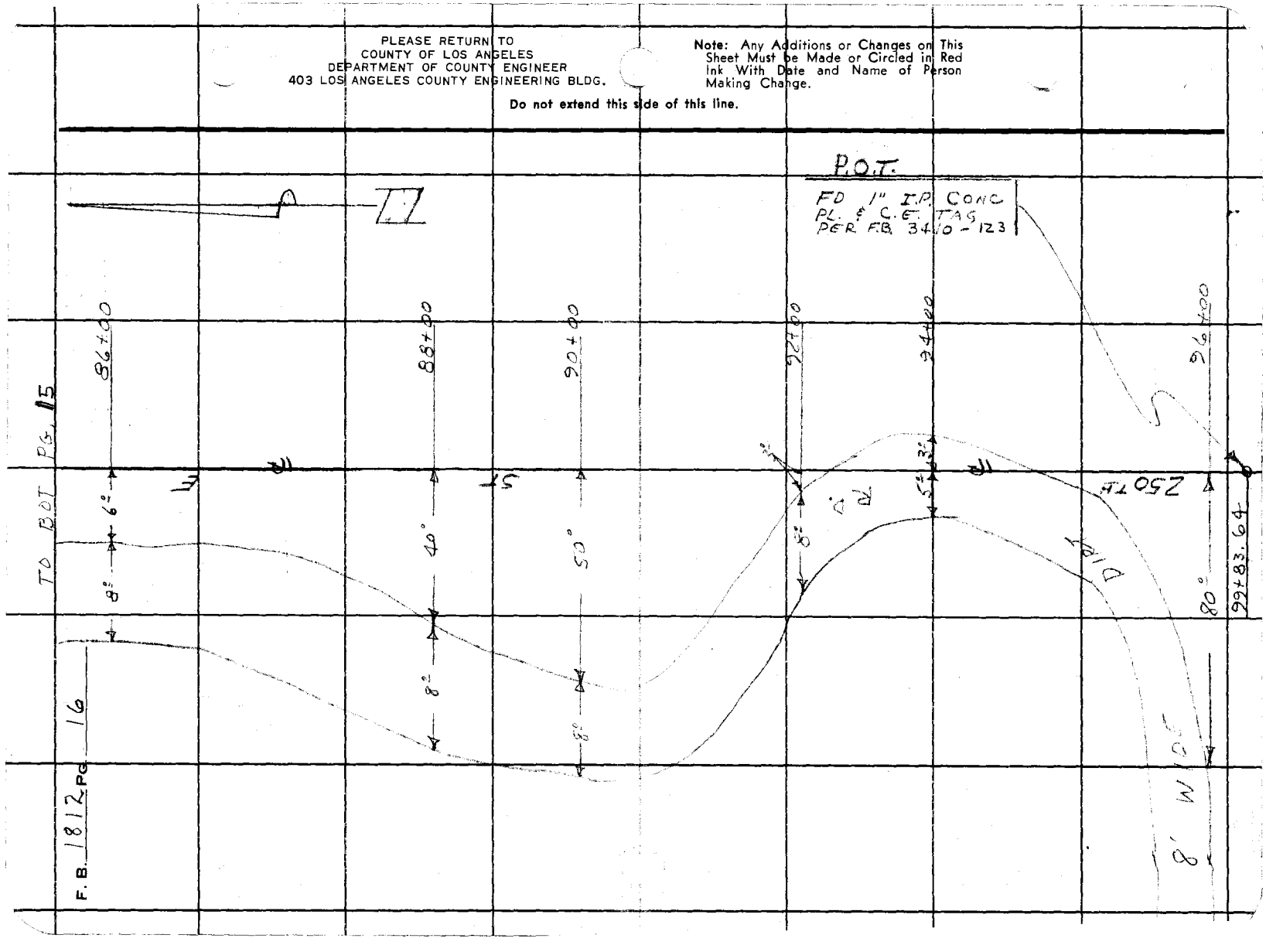

F. B. 1812 PG. 17

Profile No. ____ Notes Red ____ Plotted ____ Job No. ____ Division No. ____
Date ____ Date ____ Survey of W.W. DIST # 35
X-Sec. No. ____ Notes Chk'd. ____ Checked ____ Survey by J.C. PIERCE Notes J.C.P. Date 3-14-50
Date ____ Date ____ Map No. ____ Indexed O.D. GALLI Date ____

WATERWORKS DISTRICT #35
CROSS SECTIONS ON 250TH ST. EAST

FROM: AVE G
TO: 1809.41 SO. OF AVE H-8

PIERCE
KING
TALBOT
MITCHELL
PACKER

STATION	B. S.	H. I.	F. S.	ELEV.

NOTE: ANY ADDITIONS OR CHANGES ON THIS SHEET MUST BE MADE OR CIRCLED IN RED INK, WITH DATE AND NAME OF PERSON MAKING CHANGE.

PLEASE RETURN TO
LOS ANGELES COUNTY ENGINEER
403 LOS ANGELES COUNTY ENGINEERING BLDG.

Do not extend notes this side of this line.

76-L-298 CE 307 5-66

76-L-298 CE 307 5-66

PLEASE RETURN TO
LOS ANGELES COUNTY ENGINEER
403 LOS ANGELES COUNTY ENGINEERING BLDG.

NOTE: ANY ADDITIONS OR CHANGES ON THIS SHEET MUST BE MADE OR CIRCLED IN RED INK, WITH DATE AND NAME OF PERSON MAKING CHANGE.

F. B. 1812 PG. 18 | Job No. 535722 Division No. | Notes Red | Plotted | Profile
Survey of W. W. DIST. # 35 | Date | Date | No.
Survey by J. C. PIERCE Notes J. C. D. | Notes Chk'd. | Checked | X-Sec.
Indexed GILGALI | Date | Date | No.

Do not extend notes this side of this line.

STATION	B. S.	H. I.	F. S.	ELEV.	250TH ST. E. AVE G. TO 1809' SO OF AVE H-8
BM # 124-38					BM # 124-38 EL = 2959.647' F.B. 3717:135 AVE G & 250TH ST. E. @ ℄ INT. TOP OF B.C. CO. SUR. MON. 7" DIA. IN CAP & WELL
1+00				2951.2	℄
				50.5	40' R
				51.7	40' L
2+00				[illegible]	℄
				[illegible]2	40' R
				[illegible]4	40' L
3+00				[illegible]	℄
				[illegible]9	40' R
				51.7	40' L
4+00				51.9	℄
				53.0	40' R
				51.7	40' L
5+00				[illegible]8	℄
				53.6	40' R
				52.6	40' L
6+00				[illegible]6	℄
				53.2	40' R
				52.1	40' L

76-L-298 CE 307 5-66

PLEASE RETURN TO
LOS ANGELES COUNTY ENGINEER
403 LOS ANGELES COUNTY ENGINEERING BLDG.

NOTE: ANY ADDITIONS OR CHANGES ON THIS SHEET MUST BE MADE OR CIRCLED IN RED INK, WITH DATE AND NAME OF PERSON MAKING CHANGE.

Do not extend notes this side of this line.

STATION	B. S.	H. I.	F. S.	ELEV.	250TH ST. E. AVE G. TO	1809' SO. OF AVE H
7+00 T.P.				295271		℄
				529		40' R
				527	40' L	
8+00				535		℄
				542		40' R
				535	40' L	
9+00				546		℄
				553		40' R
				546	40' L	
10+00				552		℄
				557		40' R
				547	40' L	
11+00				562		℄
				568		40' R
				562	40' L	
12+00				566		℄
				574		40' R
				562	40' L	
13+00 T.P.				295731		℄
				582		40' R
				572	40' L	

Profile No. ____ Notes Red ____ Plotted ____ Job No. [illegible] Division No. ____
X-Sec. No. ____ Date ____ Date ____ Survey of W.W. DIST. [illegible]
Notes Chk'd. ____ Checked ____ Survey by J.C. [illegible] Notes J.C.P. Date 3-17-69
Date ____ Date ____ Map No. ____ Indexed D.J. GALLI Date ____

F. B. 1812 PG. 19

76-L-298 CE 307 5-66

PLEASE RETURN TO
LOS ANGELES COUNTY ENGINEER
403 LOS ANGELES COUNTY ENGINEERING BLDG.

NOTE: ANY ADDITIONS OR CHANGES ON THIS SHEET MUST BE MADE OR CIRCLED IN RED INK, WITH DATE AND NAME OF PERSON MAKING CHANGE.

Do not extend notes this side of this line.

STATION	B. S.	H. I.	F. S.	ELEV.	250TH ST. E. AVE. G. TO 1809 SO OF AVE H-8	
14+00				29580		℄
				590		40'R
				575	40'L	
15+00				589		℄
				585		40'R
				585	40'L	
16+00				589		℄
				597		40'R
				588	40'L	
17+00				599		℄
				605		40'R
				596	40'L	
18+00				604		℄
				615		40'R
				599	40'L	
19+00 T.P.				296093		℄
				620		40'R
				604	40'L	
20+00				609		℄
				620		40'R
				606	40'L	

F. B. 1812 PG. 20 Job No. 5357.22 Division No. Notes Red Plotted Profile
Survey of W. W. DIST #35 Date Date No.
Survey by J.C. PIERCE Notes J.C.P. Notes Chk'd. Checked X-Sec.
Indexed C. L. GALLI Date Date Date No.

76-L-298 CE 307 5-66

PLEASE RETURN TO
LOS ANGELES COUNTY ENGINEER
403 Los Angeles County Engineering Bldg.

NOTE: ANY ADDITIONS OR CHANGES ON THIS SHEET MUST BE MADE OR CIRCLED IN RED INK, WITH DATE AND NAME OF PERSON MAKING CHANGE.

Do not extend notes this side of this line.

Profile Notes Red____ Plotted____ Job No.____ Division No.____
No.____ Date____ Date____ Survey of W.W. [illegible] Notes [illegible] Date 3-17-69
X-Sec. Notes Chk'd.____ Checked____ Survey by [illegible] Notes [illegible] Date____
No.____ Date____ Date____ Map No.____ Indexed & L GALLI Date____

F. B. [illegible] Pg. 21

STATION	B. S.	H. I.	F. S.	ELEV.	250TH ST. E. - AVE. G. TO 1809' SO OF AVE.
21+00				296.16	℄
				62.4	40' R.
				61.4	40' L
22+00				61.8	℄
				62.8	40' R
				61.4	40' L
23+00				61.6	℄
				62.8	40' R
				61.1	40' L
24+00				61.3	℄
				62.4	40' R
				61.0	40' L
25+00 T.P.				296.246	℄
				63.0	40' R
				62.3	40' L
26+00				62.1	℄
				63.0	40' R
				61.9	40' L
27+00				61.5	℄
				63.8	40' R
				61.2	40' L

76-L-298 CE 307 5-66

PLEASE RETURN TO
LOS ANGELES COUNTY ENGINEER
403 LOS ANGELES COUNTY ENGINEERING BLDG.

NOTE: ANY ADDITIONS OR CHANGES ON THIS SHEET MUST BE MADE OR CIRCLED IN RED INK, WITH DATE AND NAME OF PERSON MAKING CHANGE.

F. B. 1812 PG. 22 Job No. 5357.22 Division No. Notes Red Plotted Profile No.
Survey of W. W. DIST #35 Date Date No. X-Sec.
Survey by J.C. PIERCE Notes J.C.P Notes Chk'd. Checked No.
Indexed B.B. GALLI Date Date Date

Do not extend notes this side of this line.

STATION	B. S.	H. I.	F. S.	ELEV.	250TH ST. E. – AVE. G	TO 1809' SO. OF AVE H-8
28+00				2962.4		℄
				63 5		40' R
				62 1	40' L	
BM 124-39				29[illegible]39	BM #124-39 EL = 2961.354 ✓ FB. 3717 - 137	
					250TH ST E. ABOUT 0.5 MILE SO. OF AVE G, 162' NO. OF DIRT RD WSTRLY. AN L.A.CO. SUR. B.C. MON. IN WELL DN 14"	
29+00				62 5		℄
				63 7		40' R
				62 2	40± L	
30+00				64 6		℄
				65 6		40' R
				64 4	40' L	
31+00				63 2		℄
				64 4		40' R
				63 7	40' L	
32+00				61 4		℄ BOT SWALE
				62 0		40' R BOT SWALE
				61 8	40' L BOT SWALE	
33+00				61 3		℄
				2962 4		40' R

76-L-298 CE 307 5-66

PLEASE RETURN TO
LOS ANGELES COUNTY ENGINEER
403 Los Angeles County Engineering Bldg.

NOTE: ANY ADDITIONS OR CHANGES ON THIS SHEET MUST BE MADE OR CIRCLED IN RED INK, WITH DATE AND NAME OF PERSON MAKING CHANGE.

Do not extend notes this side of this line.

STATION	B. S.	H. I.	F. S.	ELEV.	250TH ST. E. - AVE. G TO 1809' S. OF AVE. F
				2960.9	40' L
34+00				61.26	℄
				61.5	40' R
				60.8	40' L
35+00				61.4	℄
				62.2	40' R
				61.1	40' L
36+00				62.4	℄
				62.8	40' R
				62.3	40' L
37+00				63.3	℄
				64.2	40' R
				63.1	40' L
38+00				64.2	℄
				65.4	40' R
				63.6	40' L
39+00				64.5	℄
				65.6	40' R
				64.4	40' L
40+00				2965.13	℄
				66.2	40' R

Profile Notes Red____ Plotted____ Job No. [illegible] Division No.____
No.____ Date____ Date____ Survey of W. W. 1151 '65
X-Sec. Notes Chk'd.____ Checked____ Survey by J.C. PEREZ Notes J. PEREZ Date 3-17-69
No.____ Date____ Date____ Map No.____ Indexed R.J. GALLI Date____

F. B. 1812 Pg. 23

76-L-298 CE 307 5-66

PLEASE RETURN TO
LOS ANGELES COUNTY ENGINEER
403 LOS ANGELES COUNTY ENGINEERING BLDG.

NOTE: ANY ADDITIONS OR CHANGES ON THIS SHEET MUST BE MADE OR CIRCLED IN RED INK, WITH DATE AND NAME OF PERSON MAKING CHANGE.

F. B. 1812 PG. 24 Job No. 5257.22 Division No. Notes Red Plotted Profile
Survey of W. W. DIST # 35 Date Date No.
Survey by J. C. PIERCE Notes J.C.P. Notes Chk'd. Checked X-Sec.
Indexed C.L.GALL Date Date Date No.

Do not extend notes this side of this line.

STATION	B. S.	H. I.	F. S.	ELEV.	250TH ST. E. - AVE. G TO 1809' 50, OF AVE. H-8	
40+00				2965 2	40' L	
41+00				673		℄
				678		40' R
				666	40' L	
42+00				666		℄
				676		40' R
				659	40' L	
43+00				664		℄
				674		40' R
				657	40' L	
44+00				668		℄
				678		40' R
				663	40' L	
45+00				671		℄
				681		40' R
				667	40' L	
46+00				2967 92		℄
				688		40' R
				673	40' L	
47+00				677		℄
				2968 7		40' R

76-L-298 CE 307 2-63

PLEASE RETURN TO
LOS ANGELES COUNTY ENGINEER
403 LOS ANGELES COUNTY ENGINEERING BLDG.

NOTE: ANY ADDITIONS OR CHANGES ON THIS SHEET MUST BE MADE OR CIRCLED IN RED INK, WITH DATE AND NAME OF PERSON MAKING CHANGE.

Do not extend notes this side of this line.

Profile Notes Red. Plotted Job No. 5357.12 Division No.
Sec. Notes Chkd. Checked Survey by PIERCE Notes J.C.P. Date 3-17-69
No. Date Map No. Indexed Date

F. B. 1812 Pg. 25

STATION	B. S.	H. I.	F. S.	ELEV.	250TH ST. E. – AVE. G TO 1809'SO. OF AVE.
47+00				2967.1	40' L
48+00				67.5	℄
				68.1	40' R
				67.7	40' L
49+00				65.7	℄
				66.2	40' R
				66.0	40' L
50+00				65.0	℄
				66.0	40' R
				64.8	40' L
51+00				65.6	℄
				66.5	40' R
				65.1	40' L
52+00				2965.77	℄
				66.2	40' R
				65.2	40' L
53+00				65.9	℄
				66.9	40' R
				65.4	40' L
54+00				67.1	℄
				2968.1	40' R

76-L-298 CE 307 2-63

PLEASE RETURN TO
LOS ANGELES COUNTY ENGINEER
403 LOS ANGELES COUNTY ENGINEERING BLDG.

NOTE: ANY ADDITIONS OR CHANGES ON THIS SHEET MUST BE MADE OR CIRCLED IN RED INK, WITH DATE AND NAME OF PERSON MAKING CHANGE

Do not extend notes this side of this line.

F.B. 1812 Pg. 26 | Job No. 5357.12 | Division No. | Notes Red | Plotted | Profile
Survey of W. W. DIST # 35 | Date | Date | No.
Survey by PIERCE | Notes PIERCE | Notes Chkd. | Checked | X-Sec.
Indexed [illegible] | Date | Date | Date | No.

STATION	B.S.	H.I.	F.S.	ELEV.	250TH ST. E. - AVE. G, TO 1809' SO. OF AVE H-8	
54+00				2960 4	40' L.	
B.M.# 124-40				2965 30 34	B.M.# 124-40 1967 ADJ. ELEV. = 2965.303 F.B. 3717-13 250TH ST. E. & AVE. H. AT THE ℄ INT. 215.0' EAST ℄ 133.5' N. OF THE NE COR. OF A WOOD BLDG. 69.0' NE OF PP# 1310334 E A LA CO. SURVEYOR B.C. MON. DN. 12" IN H.H. MKD." T7N R8W 1, 2, 11, 12" A 2" I.P. MARKER IS 2.0' TO WEST.	
55+00				661		℄
				668		40'-R
				655	40'L	
56+00				666		℄
				673		40'-R
				661	40'-L	
57+00				668		℄
				676		40'R
				664	40' L	
58+00				678		℄
				686		40'R
				672	40'L	
59+00				683		℄
				689		40'R
				678	40' L	

76-L-298 CE 307 2-63

PLEASE RETURN TO
LOS ANGELES COUNTY ENGINEER
403 LOS ANGELES COUNTY ENGINEERING BLDG.

NOTE: ANY ADDITIONS OR CHANGES ON THIS SHEET MUST BE MADE OR CIRCLED IN RED INK, WITH DATE AND NAME OF PERSON MAKING CHANGE.

Do not extend notes this side of this line.

STATION	B. S.	H. I.	F. S.	ELEV.	250TH ST. E. - AVE. G. TO 1809' SO OF AVE.	
60+00				2968.0		℄
				68.9		40R
				66.8	40-L	
61+00	TP			2968.88		℄
				69.7		40-R
				68.2	40-L	
62+00				68.3		℄
				68.9		40 R
				67.5	40 L	
63+00				67.8		℄
				68.3		40 R
				67.5	40-L	
64+00				67.8		℄
				68.3		40 R
				67.0	40-L	
65+00				67.8		℄
				68.4		40 R
				67.0	40 L	
66+00				68.3		℄
				68.8		40' R
				67.5	40' L	

Profile No. ____ Notes Red ____ Plotted ____ Job No. 5337.22 Division No. ____ F.B. 1812 Pg. 27
Date ____ Date ____ Survey of WW #3s
X-Sec. No. ____ Notes Chkd. ____ Checked ____ Survey by PIERCE Notes RLT Date 3-17-69
Date ____ Date ____ Map No. ____ Indexed D. L. GALLI Date ____

76-L-298 CE 307 2-63

PLEASE RETURN TO
LOS ANGELES COUNTY ENGINEER
403 LOS ANGELES COUNTY ENGINEERING BLDG.

NOTE: ANY ADDITIONS OR CHANGES ON THIS SHEET MUST BE MADE OR CIRCLED IN RED INK, WITH DATE AND NAME OF PERSON MAKING CHANGE

Do not extend notes this side of this line.

STATION	B.S.	H.I.	F.S.	ELEV.	250TH ST. E. - AVE. G. TO 1809' SO. OF AVE. H-8	
67+00 TP				296828		℄
				688		40-R
				677	40-L	
68+00				675		℄
				689		40-R
				680	40-L	
69+00				692		℄
				684		40 R
				701	40-L	
70+00				716		℄
				712		40-R
				718	40-L	
71+00 TP				297397		℄
				735		40-R
				741	40-L	
72+00				768		℄
				776		40-R
				766	40-L	
73+00				798		℄
				792		40 R
				795	40-L	

F.B. 1812 PG. 28
Job No. 5353.22 Division No. ____ Notes Red ____ Plotted ____ Profile
Survey of WW #35 Date ____ Date ____ No. ____
Survey by PIERCE Notes RLT Notes Chkd. ____ Checked ____ X-Sec.
Indexed [illegible] Date ____ Date ____ No. ____

76-L-298 CE 307 2-63

PLEASE RETURN TO
LOS ANGELES COUNTY ENGINEER
403 LOS ANGELES COUNTY ENGINEERING BLDG.

NOTE: ANY ADDITIONS OR CHANGES ON THIS SHEET MUST BE MADE OR CIRCLED IN RED INK, WITH DATE AND NAME OF PERSON MAKING CHANGE.

Do not extend notes this side of this line.

STATION	B. S.	H. I.	F. S.	ELEV.	250TH ST. E. - AVE. G TO 1809' SO. OF AVE. H	
74+00 TO				2981 85		℄
				81 6		40 R
				81 4	40-L	
75+00				83 4		℄
				83 6		40 R
				82 9	40 L	
76+00				83 9		℄
				84 7		40 R
				83 0	40 L	
77+00				82 2		℄
				83 4		40 R
				81 8	40-L	
78+00				83 4		℄
				83 9		40 R
				83 0	40-L	
79+00				2985 00		℄
				85 2		40' R
				85 0	40-L	
80+00				88 2		℄
				88 1		40-R
				87 2	40-L	

Profile No. ____ Notes Red ____ Plotted ____ Job No. 5357.22 Division No. ____
X-Sec. No. ____ Date ____ Date ____ Survey of W.W. 35
Notes Chkd. ____ Checked ____ Survey by PIERCE Notes RLT Date 3-17-69
Date ____ Date ____ Map No. ____ Indexed B.B. GALLI Date ____

F.B. 1812 PG. 29

76-L-298 CE 307 2-63

PLEASE RETURN TO
LOS ANGELES COUNTY ENGINEER
403 LOS ANGELES COUNTY ENGINEERING BLDG.

NOTE: ANY ADDITIONS OR CHANGES ON THIS SHEET MUST BE MADE OR CIRCLED IN RED INK, WITH DATE AND NAME OF PERSON MAKING CHANGE

Do not extend notes this side of this line.

STATION	B.S.	H.I.	F.S.	ELEV.	250TH ST. E. - AVE G. TO 1809' SO. OF AVE H-8	
81+00			2988 4			℄
			89 2			40 R
			88 3		40L	
B.M # 124-41			2988 ~~92~~ 89		BM # 124-41 1967 ADJ. ELEV. = 2988.894 F.B. 3717 PG. 141 250TH ST. E. ABOUT 0.5 MI. SO. OF AVE. H. AT INTERSECTION WITH DIRT RD. TO WEST 16.0 W. & 8.5' SO OF APPROX. INT. A CO. SURVEYOR BRASS CAP MON. DN. 12" MKD. T.7N. R.8W. 1/4 SEC. COR, 11, 12, A 2" MARKER PIPE IS 2.0' TO THE EAST.	
82+00				2990 4		℄
				90 6		40' R
				90 2	40' L	
83+00				92 7		℄
				93 0		40' R
				92 5	40' L	
84+00				94 5		℄
				94 8		40' R
				94 5	40' L	
85+00				2996 56		℄
				96 7		40' R
				96 5	40' L	

F.B. 1812 PG. 30
Survey of W. W. DIST # 35
Survey by J.C. PIERCE Notes J.C.P.
Indexed O. IL GALLI Date
Job No. 5357.22 Division No.
Notes Red Date
Notes Chkd. Date
Plotted Date
Profile No.
X-Sec. No.

76-L-298 CE 307 2-63

PLEASE RETURN TO
LOS ANGELES COUNTY ENGINEER
403 LOS ANGELES COUNTY ENGINEERING BLDG.

NOTE: ANY ADDITIONS OR CHANGES ON THIS SHEET MUST BE MADE OR CIRCLED IN RED INK, WITH DATE AND NAME OF PERSON MAKING CHANGE.

Do not extend notes this side of this line.

STATION	B. S.	H. I.	F. S.	ELEV.	250TH ST. E. - AVE. G, TO 1809'S. OF AVE.
86+00				2998.7	℄
				99.0	40' R
				98.4	40' L,
87+00				3001.1	℄
				00.7	40' R
				01.1	40' L
88+00				3003.62	℄
				03.2	40' R
				03.6	40' L
89+00				06.3	℄
				05.7	40' R
				06.3	40' L
90+00				08.9	℄
				08.5	40' R
				09.5	40' L
91+00				3012.03	℄
				11.8	40' R
				12.4	40' L
92+00				15.2	℄
				14.7	40' R
				3015.1	40' L

Profile Notes Red. Plotted Job No. 5357 Division No.
No. Date Date Survey of W. W. DIST # 36
X-Sec. Notes Chkd. Checked Survey by PIERCE Notes by [illegible] Date 3-17-69
No. Date Date Map No. Indexed Date

F. B. 1812 Pg. 31

76-L-298 CE 307 2-63

PLEASE RETURN TO
LOS ANGELES COUNTY ENGINEER
403 LOS ANGELES COUNTY ENGINEERING BLDG.

NOTE: ANY ADDITIONS OR CHANGES ON THIS SHEET MUST BE MADE OR CIRCLED IN RED INK. WITH DATE AND NAME OF PERSON MAKING CHANGE

Do not extend notes this side of this line.

F.B. 1812 Pg. 32 Job No. 5357.12 Division No. Notes Red Plotted Profile
Survey of W. W. DIST # 35 Date Date No. X-Sec.
Survey by J.C. PIERCE Notes J.C.P. Notes Chkd. Checked
Indexed D. T. GALLI Date Date Date No.

250TH ST. E. - AVE G. TO 1809'S. OF AVE H-8

STATION	B.S.	H.I.	F.S.	ELEV.		
93+00				3017.7		℄
				16.7		40' R
				18.0	40' L.	
94+00				3019.81		℄
				18.8		40' R
				20.7	40' L	
95+00				21.6		℄
				20.8		40' R
				22.9	40' L.	
96+00				23.4		℄
				22.2		40' R
				24.8	40' L	
97+00				24.76		℄
				23.6		40' R
				26.0	40' L	
98+00				26.7		℄
				25.8		40' R
				27.7	40' L	
99+00				28.3		℄
				27.6		40 R
				3028.8	40' L	

76-L-298 CE 307 2-63

PLEASE RETURN TO
LOS ANGELES COUNTY ENGINEER
403 LOS ANGELES COUNTY ENGINEERING BLDG.

NOTE: ANY ADDITIONS OR CHANGES ON THIS SHEET MUST BE MADE OR CIRCLED IN RED INK, WITH DATE AND NAME OF PERSON MAKING CHANGE.

Do not extend notes this side of this line.

STATION	B. S.	H. I.	F. S.	ELEV.	250TH ST. E. - AVE. G. TO 1809' SO. OF AVE.
99+83.64,				303.86	℄ 1" I.P.
				30.7	40' R
				30.8	40' L
T.P.				38.42	
BM # 124 - 42				45.60	BM # 124 - 42 1967 ADJ. ELEV. = 3045.572 F.B. 1812 PG. 33 250TH ST. E. ABOUT 0.9 MI. SO. OF AVE. H. IN SE OF THE INT OF 250TH ST. E & A DIRT RD. 103.0' ESE AND 82.0 NNE OF THE EAST COR. OF A FLAT ROOF HOUSE. 99.0' SE OF PP # 13 A CO. ENG'R BUTTON TOP BRASS CAP IN CONC IN OUTCROPPING ROCK MKD "BM 124-42 RE 5869." A 2" MARKER PIPE IS 6.7' TO W

Profile Notes Red Plotted Job No. 5322.22 Division No.
No. X-Sec. Date Date Survey of W.W. DIST # 35
No. Notes Chkd. Checked Survey by J.C. PIERCE Notes J.C.P. Date 3-18-69
No. Date Date Map No. Indexed Date

F.B. 1812 PG. 34 | Job No. 535722 | Division No. | Notes Red | Plotted | Profile

Survey of W.W. DIST # 35 | Date | Date | No. | X-Sec.

Survey by J.C. P.I. & C.C. | Notes J.C.D. | Notes Chkd. | Checked | No.

Indexed | Date | Date | Date

STATION	B.S.	H.I.	F.S.	ELEV.

76-L-298 CE 307 2-63

PLEASE RETURN TO

LOS ANGELES COUNTY ENGINEER

403 Los Angeles County Engineering Bldg.

Do not extend notes this side of this line.

NOTE: ANY ADDITIONS OR CHANGES ON THIS SHEET MUST BE MADE OR CIRCLED IN RED INK. WITH DATE AND NAME OF PERSON MAKING CHANGE

Profile No.	Notes Red	Plotted	Job No. 5357 22	Division No.	F.B. 1812 PG. 35
	Date	Date	Survey of W. W. DIST #35		
X-Sec. No.	Notes Chkd.	Checked	Survey by J.C. PIERCE	Notes J.C.P.	Date 3-69
	Date	Date	Map No.	Indexed [illegible] GALLI	Date MAR 25 '69

WATERWORKS DIST #35

CROSS SECTIONS

ON

250TH ST. E.

FROM: AVE J
TO: KILDARE ST.

NOTE FOR CENTERLINE SURVEY
SEE F.B. 3410 PGS. 117-119

PIERCE
KING
TALBOT
MITCHELL

STATION	B.S.	H.I.	F.S.	ELEV.

NOTE: ANY ADDITIONS OR CHANGES ON THIS SHEET MUST BE MADE OR CIRCLED IN RED INK, WITH DATE AND NAME OF PERSON MAKING CHANGE.

PLEASE RETURN TO
LOS ANGELES COUNTY ENGINEER
403 LOS ANGELES COUNTY ENGINEERING BLDG.

Do not extend notes this side of this line.

76-L-298 CE 307 2-63

76-L-298 CE 307 2-63

PLEASE RETURN TO
LOS ANGELES COUNTY ENGINEER
403 LOS ANGELES COUNTY ENGINEERING BLDG.

NOTE: ANY ADDITIONS OR CHANGES ON THIS SHEET MUST BE MADE OR CIRCLED IN RED INK, WITH DATE AND NAME OF PERSON MAKING CHANGE

Do not extend notes this side of this line.

F.B. 1812 Pg. 36 Job No. 5357.22 Division No. W. W. DIST. # 35
Survey of W. W. DIST. J.C.P. Notes Date Notes Red Date Plotted
Survey by J.C. PIERCE Notes Date Notes Chkd. Date Checked
Indexed E.L. GALLI Date Date

Profile No. X-Sec. No.

STATION	B.S.	H.I.	F.S.	ELEV.	250TH ST. E. – AVE. J. TO KILDARE ST.
BM 124-46				2980.11	BM 124-46 EL = 2980.105 FB 3717-151 AVE J & 250TH E. 34.5' NO. & 23.5' WEST OF ℄ INT. SET IN THE TOP OF A 12" CONC. POST PROJECTING ABOUT 4" ABOVE THE GRND. AN L.A. CO. BUTTON TOP MON. A 2" DIAM. MARKER PIPE IS 2.0' SO.
1+00				7[illegible]2	℄
				7[illegible]6	40'R
				798	40'L
2+00				794	℄ WEST EDGE RD.
				794	20'R E. EDGE RD.
				80[illegible]2	40'R
				786	40'L
3+00				8[illegible]5	℄ W. EDGE RD.
				8[illegible]9	21'R E. EDGE RD
				829	40'R
				810	40'L
3+25					6'L 22" JOSHUA
4+00				831	℄ W. EDGE RD.
				828	20'R E. EDGE RD
				8[illegible]6	40'R
				2981.7	40'L

6-L-298 CE 307 5-66

PLEASE RETURN TO
LOS ANGELES COUNTY ENGINEER
403 LOS ANGELES COUNTY ENGINEERING BLDG.

NOTE: ANY ADDITIONS OR CHANGES ON THIS SHEET MUST BE MADE OR CIRCLED IN RED INK, WITH DATE AND NAME OF PERSON MAKING CHANGE.

Do not extend notes this side of this line.

STATION	B. S.	H. I.	F. S.	ELEV.	250TH ST. E. - AVE. J. TO KILDARE	
5+00				2983 7		℄ W. EDGE RD
				83 6		22'R E. EDGE
				84 7		40'R
				82 5	40'L	
6+00				83 4		℄ W. EDGE RD.
				83 4		21'R E. EDGE
				85 0		40'R
				82 1	40'L	
7+ 00				84 1		℄ W. EDGE RD.
				83 7		20'R E. EDGE
				85 4		40'R
				83 5	40'L	
T.P.				86 10		
8+00				85 2		℄ W. EDGE RD
				85 0		20'R E. EDGE
				86 0		40'R
				83 7	40'L	
				82 5	50'L BOT. WASH	
8+45				84 3		℄ 13' WIDE W
				85 5		40'R CTR
9+ 00				87 2		℄

Profile No. ____ Notes Red ____ Plotted ____ Job No. 525772 Division No. ____ F. B. 1812 PG. 37
X-Sec. No. ____ Date ____ Date ____ Survey of W. W. DIST # 35
Notes Chk'd. ____ Checked ____ Survey by J.C. PIERCE Notes J.C.P Date 3-69
Date ____ Date ____ Map No. ____ Indexed R. L. GALLI Date ____

76-L-298 CE 307 5-66

PLEASE RETURN TO
LOS ANGELES COUNTY ENGINEER
403 Los Angeles County Engineering Bldg.

NOTE: ANY ADDITIONS OR CHANGES ON THIS SHEET MUST BE MADE OR CIRCLED IN RED INK, WITH DATE AND NAME OF PERSON MAKING CHANGE.

F. B. 1612 PG. 38 | Job No. 5257.22 Division No. | Notes Red | Plotted | Profile
Survey of W. W. DIST. # 35 | Date | Date | No.
Survey by J.C. PIERCE Notes J. C. P. | Notes Chk'd. | Checked | X-Sec.
Indexed C. L. GALLI Date | Date | Date | No.

Do not extend notes this side of this line.

STATION	B. S.	H. I.	F. S.	ELEV.	250TH ST. E. - AVE. J. TO KILDARE ST.
9+00				29.59	5' R W. EDGE RD.
				85 5	25' R E. EDGE RD.
				3 3	40' R
				8 5	40' L
10+00				8 3	℄
				8 5	5' R W. EDGE RD.
				8 2	25' R E. " "
				3 1	40' R
				8 1	40' L
11+00				89 1	℄
				88 4	4' R W. EDGE RD
				88 4	26' R E. " "
				85 4	40' R
				8 1	40' L
12+00				91 9	℄
				91 0	2' R W. EDGE RD
				90 3	23' R E. " "
				92 0	40' R
				9	40' L
T.P.				93 7	SPK IN RD.
13+00				9	℄

76-L-298 CE 307 5-66

PLEASE RETURN TO
LOS ANGELES COUNTY ENGINEER
403 LOS ANGELES COUNTY ENGINEERING BLDG.

NOTE: ANY ADDITIONS OR CHANGES ON THIS SHEET MUST BE MADE OR CIRCLED IN RED INK, WITH DATE AND NAME OF PERSON MAKING CHANGE.

Do not extend notes this side of this line.

STATION	B. S.	H. I.	F. S.	ELEV.	250TH ST. E. - AVE.	J. TO KILDARE ST
13+00				2993 7		2'R W. EDGE
				93 0		21'R E. "
				94 5		40'R
				93 8	40'L	
14+00				96 4		℄
				96 2		2'R W. EDGE
				96 6		'R E. "
				98 2		40'R
				96 3	40'L	
14+31				97 4		20'R So. EDGE
				98 0		40'R " "
14+50				97 9		20'R No. "
				98 4		40'R " "
15+00				3000 3		℄
				2999 4		3'R W. EDGE
				99 0		21'R E. "
				3000 5		40'R
				00 3	40'L	
T.P.				01 72		SPK IN RD
16+00				02 5		℄
				01 8		3'R W. EDGE

Profile Notes Red ____ Plotted ____ Job No. [illegible] Division No. ____
No. ____ Date ____ Date ____ Survey of W. W. [illegible]
X-Sec. Notes Chk'd. ____ Checked ____ Survey by J.C. PIERCE Notes J.C.P. Date 3-19
No. ____ Date ____ Date ____ Map No. ____ Indexed C.L. GALLI Date ____

F. B. [illegible] PG. 39

76-L-298 CE 307 5-66

PLEASE RETURN TO
LOS ANGELES COUNTY ENGINEER
403 Los Angeles County Engineering Bldg.

NOTE: ANY ADDITIONS OR CHANGES ON THIS SHEET MUST BE MADE OR CIRCLED IN RED INK, WITH DATE AND NAME OF PERSON MAKING CHANGE.

Do not extend notes this side of this line.

F. B. 1812 Pg. 40 | Job No. 53572 Division No. | Notes Red | Plotted | Profile
Survey of W. W. DIST # 35 | Date | Date | No.
Survey by J.C. PIERCE Notes V.C.P. | Notes Chk'd. | Checked | X-Sec.
Indexed D.L. GALLI Date | Date | Date | No.

STATION	B. S.	H. I.	F. S.	ELEV.	250TH ST. E. - AVE. J. TO KILDARE ST.
16+00				30[illegible] 1	21' R E. EDGE RD.
				[illegible] 6	40' R
				[illegible] 4	40' L
17+00				[illegible] 3	℄
				[illegible] 5	4' R W. EDGE RD
				[illegible] 2	22' R E. " "
				[illegible] 2	40' R
				[illegible] 3	40' L
18+00				[illegible]	℄
				[illegible]	4' L W. EDGE RD
				[illegible]	33' R E. " "
				[illegible]	40' R
				[illegible]	40' L
19+00 T.P.				[illegible] 7	℄
				09 0	4' R EG RD
				09 1	21' R " "
				11 6	40' R
				06 7	40' L
20+00				11 5	℄
				11 6	4' R EG RD
				11 5	20' R " "

76-L-298 CE 307 5-66

PLEASE RETURN TO
LOS ANGELES COUNTY ENGINEER
403 LOS ANGELES COUNTY ENGINEERING BLDG.

NOTE: ANY ADDITIONS OR CHANGES ON THIS SHEET MUST BE MADE OR CIRCLED IN RED INK, WITH DATE AND NAME OF PERSON MAKING CHANGE.

Do not extend notes this side of this line.

Profile Notes Red. Plotted Job No. 53572 Division No.
No. Date Date Survey of W.O. 35
X-Sec. Notes Chk'd. Checked Survey by PIERCE Notes RLT Date 3-20-69
No. Date Date Map No. Indexed D.L.GALLI Date
F. B. 1812 PG. 111

STATION	B. S.	H. I.	F. S.	ELEV.	250TH ST. E. – AVE. J. TO KILDARE	
20+00				30131		40'R
				090	40'L	
21+00				154		℄
				146		2'R EG RD.
				142		20'R " "
				161		40'R
				123	40'L	
22+00 TP				1699		℄
				164		3'R EG. RD.
				163		20'R " "
				185		40'R
				133	40'L	
23+00				177		℄
				171		3'R EG RD.
				172		20'R " "
				200		40'R
				154	40'L	
24+00				196		℄
				188		3'R EG RD
				190		20'R " "
				215	"	40'R

76-L-298 CE 307 5-66

PLEASE RETURN TO
LOS ANGELES COUNTY ENGINEER
403 Los Angeles County Engineering Bldg.

NOTE: ANY ADDITIONS OR CHANGES ON THIS SHEET MUST BE MADE OR CIRCLED IN RED INK, WITH DATE AND NAME OF PERSON MAKING CHANGE.

Do not extend notes this side of this line.

F. B. 18/2 Pg. 4/2 | Job No. 5357.22
Survey of W.W. 35
Survey by JCP Notes RLT
Indexed R.L. GALLI Date
Profile No.
X-Sec. No.
Plotted Date
Checked Date
Notes Red Date
Notes Chk'd. Date
Division No.

STATION	B. S.	H. I.	F. S.	ELEV.	250TH ST. E. — AVE. J. TO KILDARE ST.
24+00				301.61	40'L
25+00				202	℄
				195	3'R EG RD
				195	20'R EG RD.
				222	40'R
				167	40'L
26+00				206	℄
				203	3'R EG RD
				217	20'R EG. RD
				246	40'R
				181	20'L ℄ 12° WIDE WASH
				189	40'L
26+20				201	℄ STA & ℄ WASH
27+00				221	℄
				215	3'R EG. RD.
				215	20'R " "
				227	40'R
				221	60'R ℄ WASH
				228	40'L
T.P.				3024.50	1/4 SEC. COR MON

76-L-298 CE 307 2-63

PLEASE RETURN TO
LOS ANGELES COUNTY ENGINEER
403 LOS ANGELES COUNTY ENGINEERING BLDG.

NOTE: ANY ADDITIONS OR CHANGES ON THIS SHEET MUST BE MADE OR CIRCLED IN RED INK, WITH DATE AND NAME OF PERSON MAKING CHANGE.

Do not extend notes this side of this line.

STATION	B. S.	H. I.	F. S.	ELEV.	250TH ST. E. - AVE. J. TO KILDARE ST.
27+70				30250	23'R SO. EG D
				250	40'R " "
27+90				266	23'R NO. "
				265	40'R " "
28+00				277	℄
				271	4'R EG
				269	20'R "
				274	40'R
				288	40'L
29+00				298	℄
				296	3'R EG RA
				295	20'R "
				303	40'R
				273	40'L
30+00				290	℄
				288	3'R EG. RA
				292	20'R "
				308	40'R
				261	40'L
				220	70'L SO. E. EG OF 35' WASH B
30 +25				187	℄ GR. BRK

Profile No. X-Sec. No. Notes Red Date Notes Chkd. Date Plotted Date Checked Date Job No. 5357.22 Division No. Survey of WW 35 Survey by PIERCE Notes TALBOT Date 3-20-69 Map No. Indexed R. J. GALLI Date

F.B. 1812 Pg. 43

76-L-298 CE 307 2-63

PLEASE RETURN TO
LOS ANGELES COUNTY ENGINEER
403 Los Angeles County Engineering Bldg.

NOTE: ANY ADDITIONS OR CHANGES ON THIS SHEET MUST BE MADE OR CIRCLED IN RED INK, WITH DATE AND NAME OF PERSON MAKING CHANGE

Do not extend notes this side of this line.

F.B. 1812 Pg. 44 | Job No 5357.2 | Division No. | Notes Red. | Plotted | Profile
Survey of W.W. 35 | Date | Date | No.
Survey by JCP Notes RLT | Notes Chkd. | Checked | X-Sec.
Indexed K.H. GALLI | Date | Date | No.

STATION	B.S.	H.I.	F.S.	ELEV.	250TH ST. E. - AVE. J. TO KILDARE ST
30+25				226	55'L SO. E. EG WASH 35'W
30+65				247	℄ STA. SO. EG WASH
30+85				261	40'R SO. EG. WASH
31+00				246	℄ STA. IN WASH
				247	3'R EG RD IN WASH
				251	20'R " " " "
				268	40'R IN WASH
				245	20'L N. EG. WASH
				251	40'L
31+20				253	℄ STA. N. EG. WASH
31+65				251	40'R N. EG. WASH
32+00				288	℄ -
				278	5'R EG. RD.
				279	20'R " "
				274	25'R TOP BRK
				296	40'R
				284	
33+00 TP				3030 43	℄
				301	5'R
				302	20R
				314	40'R

76-L-298 CE 307 2-63

PLEASE RETURN TO
LOS ANGELES COUNTY ENGINEER
403 LOS ANGELES COUNTY ENGINEERING BLDG.

NOTE: ANY ADDITIONS OR CHANGES ON THIS SHEET MUST BE MADE OR CIRCLED IN RED INK, WITH DATE AND NAME OF PERSON MAKING CHANGE.

Do not extend notes this side of this line.

Profile Notes Red ____ Plotted ____ Job No. 5352. Division No. 22
No. X-Sec. Data ____ Data ____ Survey of W.W. 33
Notes Chkd. ____ Checked ____ Survey by JCP Notes RLT Date 2-22-67
No. ____ Date ____ Date ____ Map No. ____ Indexed R.E.GALLI Date ____

F.B. 1812 PG. 45

STATION	B. S.	H. I.	F. S.	ELEV.	250TH ST. E. - AVE. J. TO KILDARE	
33+60				3031 3	40'L	
33+70				341 2		℄
				340		5'R EG. RD
				332		20'R " "
				317		40'R BOT PR
34+00				349		℄
				347		6'R EG RD.
				341		20'R " "
				347		40'R
				334	40'L	
35+00				354		℄
				353		10'R EG. RD
				352		25'R " "
				361		40'R
				339	40'L	
36+00				353		℄
				353		10'R EG RD
				356		25'R " "
				366		40'R
				338	40'L	

76-L-298 CE 307 2-63

PLEASE RETURN TO
LOS ANGELES COUNTY ENGINEER
403 Los Angeles County Engineering Bldg.

NOTE: ANY ADDITIONS OR CHANGES ON THIS SHEET MUST BE MADE OR CIRCLED IN RED INK. WITH DATE AND NAME OF PERSON MAKING CHANGE

Do not extend notes this side of this line.

F.B. 1812 Pg. 4/6 | Job No. 5357.22 | Division No. | Notes Red | Date | Plotted | Profile
Survey of W. W. DIST # 35 | Date | No. | X-Sec.
Survey by PIERCE Notes TALBOT | Notes Chkd. | Checked
Indexed B.H. GALL | Date | Date | No.

STATION	B.S.	H.I.	F.S.	ELEV.	250TH ST. E. - AVE. J. TO KILDARE ST.
37+00				3035 7	℄
				35 7	15' R EG RD
				36 1	30' R " "
				370	40' R
				336	40' L
T.P.				3508	2" I.P. @ ℄ STA 37+80 53 12" DN.
37+70				362	30' R So. EG. RD.
				364	40' R " " "
37+80 53				358	℄
				351	40' L
37+90				362	30' R N. EG RD
				364	40 R " " "
B.M. # 124 -44				3041 37	B.M. #124-44 FB 3717-147 EL.= 3041.403
					250 ST E. ABOUT 0.75 MI. NO. OF AVE J
					151.0' W. OF ℄ DIRT RD. 54' S'LY. OF TOP RIDGE
					ON SO. SIDE OF LG. ROCK FACE. SO. OF RIDGE
					SET IN CRACK IN ROCK A 2" MARKER PIPE
					IS 4' TO. SO. W. A CO. ENGR BUTTON
					TOP MON. MARKED "BM 124-44
					1969 RE 5869"

76F309S CE#310 3-68

PLEASE RETURN TO
COUNTY OF LOS ANGELES
DEPARTMENT OF COUNTY ENGINEER
403 LOS ANGELES COUNTY ENGINEERING BLDG.

Note: Any Additions or Changes on This Sheet Must be Made or Circled in Red Ink With Date and Name of Person Making Change.

Do not extend this side of this line.

Notes Ck'd by
Map No.
Office Work
Checked
Date

Survey of
JN Tape Std °F
Surveyed by
Notes
Date

INDEXED

F. B. 1812 PG. 41

PLEASE RETURN TO
COUNTY OF LOS ANGELES
DEPARTMENT OF COUNTY ENGINEER
403 LOS ANGELES COUNTY ENGINEERING BLDG.

Note: Any Additions or Changes on This Sheet Must be Made or Circled in Red Ink With Date and Name of Person Making Change.

Do not extend this side of this line.

F. B. 1912 PG 48

Notes Ck'd by	Survey of	F. B. 1812 PG. 49
Map No.	JN Tape Std °F	
Office Work	Surveyed by	
Checked	Notes Date	
Date	Indexed	

Note: Any Additions or Changes on This Sheet Must be Made or Circled in Red Ink With Date and Name of Person Making Change.

PLEASE RETURN TO
COUNTY OF LOS ANGELES
DEPARTMENT OF COUNTY ENGINEER
403 LOS ANGELES COUNTY ENGINEERING BLDG.

Do not extend this side of this line.

76F309S CE#310 3-68

PLEASE RETURN TO
COUNTY OF LOS ANGELES
DEPARTMENT OF COUNTY ENGINEER
403 LOS ANGELES COUNTY ENGINEERING BLDG.

Note: Any Additions or Changes on This Sheet Must be Made or Circled in Red Ink With Date and Name of Person Making Change.

Do not extend this side of this line.

F. B. 1812 PG. 50

F. B. [illegible] PG. [illegible]

Profile No. ____ Notes Red ____ Plotted ____ Job No. ____ Division No. ____
Date ____ Date ____ Survey of [illegible]
X-Sec. No. ____ Notes Chk'd. ____ Checked ____ Survey by [illegible] Notes [illegible] Date 2-18-69
Date ____ Date ____ Map No. ____ Indexed [illegible] GALLI Date MAR 21 '69

J.N. 5357.22

WATERWORKS DISTRICT #35

ACCESS ROAD

FROM: 250TH ST. EAST
TO: ADOBE MOUNTAIN RESERVOIR SITES

CROSS SECTIONS

STATION 23+25 TO STATION 32+00

NOTE: SEE F.B. 3410 PGS. 185-200
THESE CROSS SECTIONS ARE CONTINUED FROM F.B. 3410-200

STATION	B. S.	H. I.	F. S.	ELEV.

MENDONCA
ALBRIGHT
RITTER
RIECKHOFF

NOTE: ANY ADDITIONS OR CHANGES ON THIS SHEET MUST BE MADE OR CIRCLED IN RED INK, WITH DATE AND NAME OF PERSON MAKING CHANGE.

PLEASE RETURN TO
LOS ANGELES COUNTY ENGINEER
403 Los Angeles County Engineering Bldg.

Do not extend notes this side of this line.

76-L-298 CE 307 5-66

F. B. 1812 Pg. 52 Job No. _____ Division No. _____ Notes Red _____ Plotted _____ Profile

Survey of _____ Date _____ Date _____ No. _____

Survey by _____ Notes _____ Notes Chk'd. _____ Checked _____ X-Sec.

Indexed G.J. GALLI Date _____ Date _____ Date _____ No. _____

PLEASE RETURN TO
LOS ANGELES COUNTY ENGINEER
403 Los Angeles County Engineering Bldg.

NOTE: ANY ADDITIONS OR CHANGES ON THIS SHEET MUST BE MADE OR CIRCLED IN RED INK, WITH DATE AND NAME OF PERSON MAKING CHANGE.

Do not extend notes this side of this line.

STATION	B. S.	H. I.	F. S.	ELEV.
CROSS SECTIONS ARE CONTINUED FROM T.B. 3410-20				

76-L-298 CE 307 5-66

F. B. [illegible] PG. [illegible]

Profile	Notes Red	Plotted	Job No.	Division No.
No.	Date	Date	Survey of	
X-Sec.	Notes Chk'd.	Checked	Survey by	Notes / Date
No.	Date	Date	Map No.	Indexed G. L. GALLI / Date

NOTE: ANY ADDITIONS OR CHANGES ON THIS SHEET MUST BE MADE OR CIRCLED IN RED INK, WITH DATE AND NAME OF PERSON MAKING CHANGE.

PLEASE RETURN TO
LOS ANGELES COUNTY ENGINEER
403 LOS ANGELES COUNTY ENGINEERING BLDG.

Do not extend notes this side of this line.

STATION	B. S.	H. I.	F. S.	ELEV.	
					ACCESS ROAD

76-L-298 CE 307 5-66

76-L-298 CE 307 5-66

PLEASE RETURN TO
LOS ANGELES COUNTY ENGINEER
403 LOS ANGELES COUNTY ENGINEERING BLDG.

NOTE: ANY ADDITIONS OR CHANGES ON THIS SHEET MUST BE MADE OR CIRCLED IN RED INK, WITH DATE AND NAME OF PERSON MAKING CHANGE.

Do not extend notes this side of this line.

STATION	B. S.	H. I.	F. S.	ELEV.	ACCESS ROAD	
[illegible]				[illegible]	40' R.	
[illegible]				[illegible]	℄	
				[illegible]	30' L.	
				[illegible]	40' L.	
				[illegible]	10' R.	
				[illegible]	40' R.	
[illegible]				[illegible]	℄	
				[illegible]	30' L.	
				[illegible]	40' L.	
				[illegible]	10' R.	
				[illegible]	40' R.	
[illegible]				[illegible]	℄	
				[illegible]	30' L.	
				[illegible]	[illegible]	
				[illegible]	40' L.	
				[illegible]	[illegible]	
				[illegible]	40' R.	
[illegible]				[illegible]	℄	
				[illegible]	35' L.	[illegible]
				[illegible]	50' L.	
				[illegible]	15' R.	

F. B. 1812 Pg. 54 Job No. [illegible] Division No. Notes Red Plotted Profile
Survey of [illegible] Date Date No. X-Sec.
Survey by [illegible] Notes Notes Chk'd. Checked
Indexed D. J. GALLI Date Date Date No.

F. B. [illegible] PG. [illegible]

Profile No. _____ Notes Red _____ Date _____ Plotted _____ Date _____ Job No. _____ Division No. _____

X-Sec. No. _____ Notes Chk'd. _____ Date _____ Checked _____ Date _____ Survey of _____ Survey by [illegible] Notes [illegible] Date 3-19-69

Map No. _____ Indexed B.L. GALLI Date _____

NOTE: ANY ADDITIONS OR CHANGES ON THIS SHEET MUST BE MADE OR CIRCLED IN RED INK, WITH DATE AND NAME OF PERSON MAKING CHANGE.

PLEASE RETURN TO

LOS ANGELES COUNTY ENGINEER

403 LOS ANGELES COUNTY ENGINEERING BLDG.

Do not extend notes this side of this line.

STATION	B. S.	H. I.	F. S.	ELEV.	ACCESS LOAD
27+00				113	40' R
27+50				138	℄
				133	40' L
				152	20' R
				161	40' R
28+00				183	℄
				179	25' L
				168	40' L
				192	25' R
				172	25' R
				200	℄
				206	15' R
				186	20' R
				142	40' R
28+50				226	℄
				214	20' L
				187	40' L
				206	20' R
				205	20' R
				168	40' R
28+75				253	℄

76-L-298 CE 307 5-66

76-L-298 CE 307 5-66

PLEASE RETURN TO
LOS ANGELES COUNTY ENGINEER
403 LOS ANGELES COUNTY ENGINEERING BLDG.

NOTE: ANY ADDITIONS OR CHANGES ON THIS SHEET MUST BE MADE OR CIRCLED IN RED INK, WITH DATE AND NAME OF PERSON MAKING CHANGE.

Do not extend notes this side of this line.

STATION	B. S.	H. I.	F. S.	ELEV.	ACCESS ROAD
28+75				[illegible]	40' L.
				[illegible]	15' R.
				[illegible]	20' R.
				[illegible]	40' R.
29+00				[illegible]	℄
				[illegible]	40' L.
				[illegible]	15' R
				[illegible]	20' R.
				[illegible]	40' R.
29+25				[illegible]	℄
				[illegible]	40' L.
				[illegible]	15' R.
				[illegible]	40' R.
[illegible]				[illegible]	℄
				[illegible]	30' L.
				[illegible]	40' L.
				[illegible]	[illegible]
				[illegible]	40' R.
[illegible]				[illegible]	℄
				[illegible]	25' L.
				[illegible]	40' L.

F. B. 1812 Pg. 56

Job No. [illegible] Division No. [illegible] Notes Red [illegible] Plotted [illegible] Profile

Survey of [illegible] Date [illegible] Date [illegible] No. [illegible]

Survey by [illegible] Notes [illegible] Notes Chk'd. [illegible] Checked [illegible] X-Sec.

Indexed C. J. GALLI Date [illegible] Date [illegible] No. [illegible]

76-L-298 CE 307 5-66

PLEASE RETURN TO
LOS ANGELES COUNTY ENGINEER
403 Los Angeles County Engineering Bldg.

NOTE: ANY ADDITIONS OR CHANGES ON THIS SHEET MUST BE MADE OR CIRCLED IN RED INK, WITH DATE AND NAME OF PERSON MAKING CHANGE.

Do not extend notes this side of this line.

STATION	B. S.	H. I.	F. S.	ELEV.	
30+00				32 35 9	10' R.
				31 2	35' R.
				29 9	50' R.
30+31				32 2	℄
				40 2	10' R.
				52 6	25' R.
				19 2	40' R.
30+36				39 3	℄
				38 9	7' R.
				42 8	15' R.
				36 8	25' R.
				33 1	40' R.
30+50				40 0	℄
				37 1	25' L.
				29 9	10' R.
				33 5	40' R.
31+00				42 7	℄
				40 2	25' L.
				37 0	40' L.
				44 5	10' R.
				32 48 0	40' R.

Profile Notes Rec'd Plotted Job No. Division No.
No. Date Date Survey of
X-Sec. Notes Chk'd Checked Survey by Notes Date
No. Date Date Map No. Indexed O.H. GALLI Date
F. B.
Pg.

F. B. 1912 Pg. 59 Job No. 5357-28 Division No. Notes Red Plotted Profile

Survey of W.W. Dist. #35 Date Date No.

Survey by [illegible] Notes [illegible] Notes Chk'd. Checked X-Sec.

Indexed G. L. GALLI Date Date Date No.

76-L-298 CE 307 5-66

PLEASE RETURN TO
LOS ANGELES COUNTY ENGINEER
403 Los Angeles County Engineering Bldg.

NOTE: ANY ADDITIONS OR CHANGES ON THIS SHEET MUST BE MADE OR CIRCLED IN RED INK, WITH DATE AND NAME OF PERSON MAKING CHANGE.

Do not extend notes this side of this line.

STATION	B. S.	H. I.	F. S.	ELEV.

76-L-298 CE 307 5-66

PLEASE RETURN TO
LOS ANGELES COUNTY ENGINEER
403 LOS ANGELES COUNTY ENGINEERING BLDG.

NOTE: ANY ADDITIONS OR CHANGES ON THIS SHEET MUST BE MADE OR CIRCLED IN RED INK, WITH DATE AND NAME OF PERSON MAKING CHANGE.

Do not extend notes this side of this line.

STATION	B. S.	H. I.	F. S.	ELEV.	ACCESS ROAD	
32+00				[illegible]	[illegible]	
				372	40' [illegible]	
[illegible] T.B.M. #AM-5				[illegible]	T.B.M. #AM-5 EL. = 3240.752 F.B. [illegible] 500 FT. EASTERLY FROM T.B.M. #AM-[illegible] 20 FT. SOUTH OF JEEP TRAIL, A CHIS. "□" IN TOP OF N.W. COR. OF [illegible] OUTCROPPING	

Profile No. ____ Notes Red ____ Plotted ____ Job No. ____ Division No. ____
X-Sec. No. ____ Date ____ Date ____ Survey of [illegible]
Notes Chk'd. ____ Checked ____ Survey by [illegible] Notes [illegible] Date 2-19-69
Date ____ Date ____ Map No. ____ Indexed D. L. GALLI Date ____

F. B. [illegible] PG. [illegible]

F. B. 1812 Pg. 60

Job No. _____ Division No. _____ Notes Red _____ Plotted _____ Profile

Survey of _____ Date _____ Date _____ No. _____

Survey by _____ Notes _____ Notes Chk'd. _____ Checked _____ X-Sec.

Indexed _____ Date _____ Date _____ Date _____ No. _____

STATION	B. S.	H. I.	F. S.	ELEV.	

PLEASE RETURN TO

LOS ANGELES COUNTY ENGINEER

403 Los Angeles County Engineering Bldg.

Do not extend notes this side of this line.

NOTE: ANY ADDITIONS OR CHANGES ON THIS SHEET MUST BE MADE OR CIRCLED IN RED INK, WITH DATE AND NAME OF PERSON MAKING CHANGE.

76-L-298 CE 307 5-66

Notes Ck'd by G. A. CHURCH	Survey of W. W. DIST. #35	F. B. 1812 PG. 61
Map No.	JN 5357.22 Tape 233 Std 84 °F	ITEM # 9
Office Work	Surveyed by MENDONCA	
Checked	Notes [illegible] Date 3-20-69	
Date	Indexed C. J. GALLI MAR 25 '69	

J. N. 5357.22

WATERWORKS DISTRICT #35

PROPOSED ALIGNMENT
OF 250TH ST. EAST

FROM: AVE I
TO: POINT ON SEC. LINE 1733.41' SO. OF AVE. H-8

ALSO
CROSS SECTIONS

MENDONCA
ALBRIGHT
RITTER
[illegible]

Note: Any Additions or Changes on this Sheet Must be Made or Circled in Red Ink With Date and Name of Person Making Change.

PLEASE RETURN TO
COUNTY OF LOS ANGELES
DEPARTMENT OF COUNTY ENGINEER
403 LOS ANGELES COUNTY ENGINEERING BLDG.

Do not extend this side of this line.

76F309S CE#310 3-68

F. B. 1912 PG 62

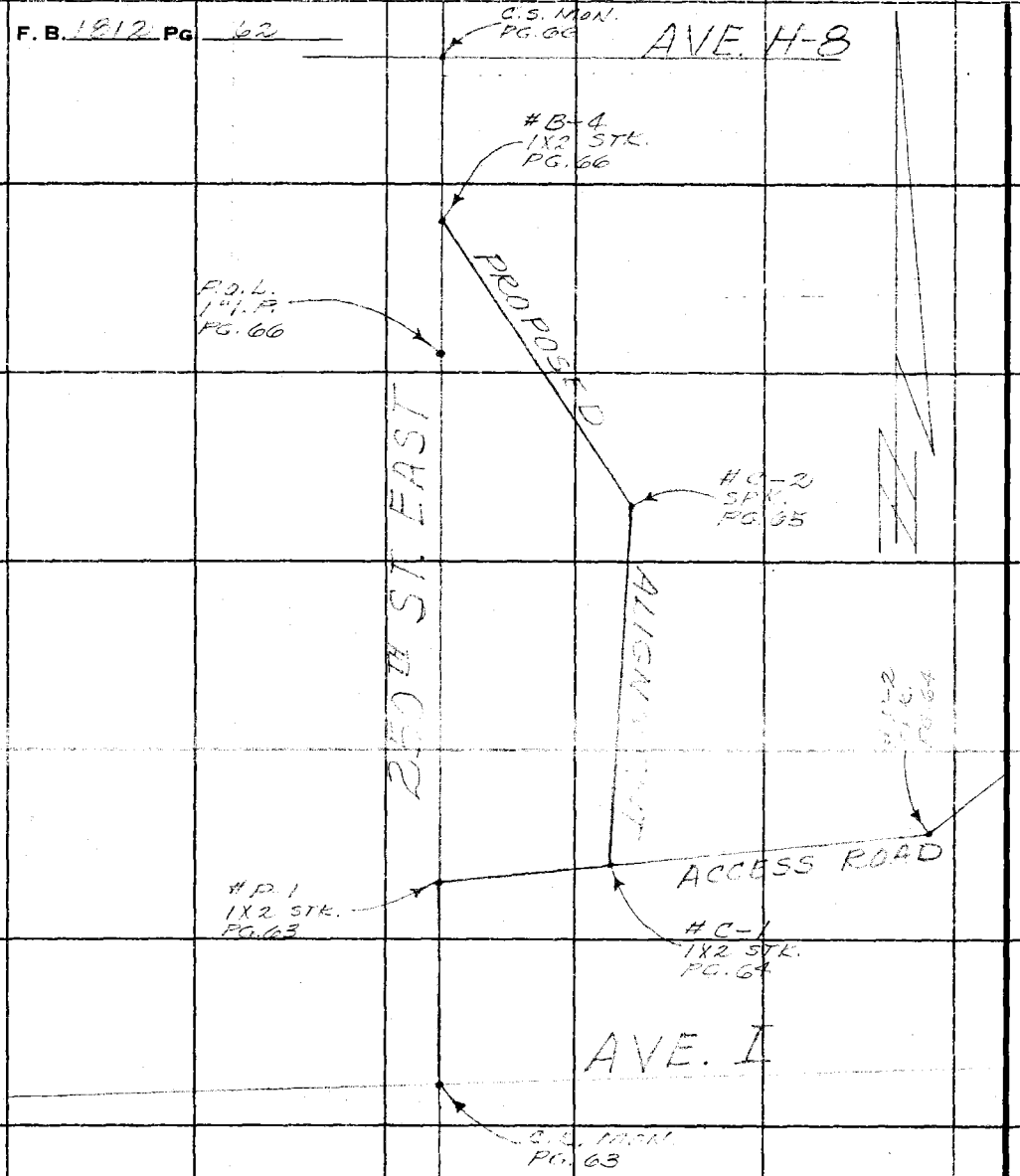

PLEASE RETURN TO
COUNTY OF LOS ANGELES
DEPARTMENT OF COUNTY ENGINEER
403 LOS ANGELES COUNTY ENGINEERING BLDG.

Do not extend this side of this line.

Note: Any Additions or Changes on This Sheet Must be Made or Circled in Red Ink With Date and Name of Person Making Change.

Notes Ck'd by [illegible]	Survey of W.W. DIST. #35	F. B. 1812 PG. 63
Map No.	JN 5357.22 Tape 233 Std 84 °F	
Office Work	Surveyed by [illegible]	
Checked	Notes [illegible] Date [illegible]	
Date	Indexed C. J. GALLI	

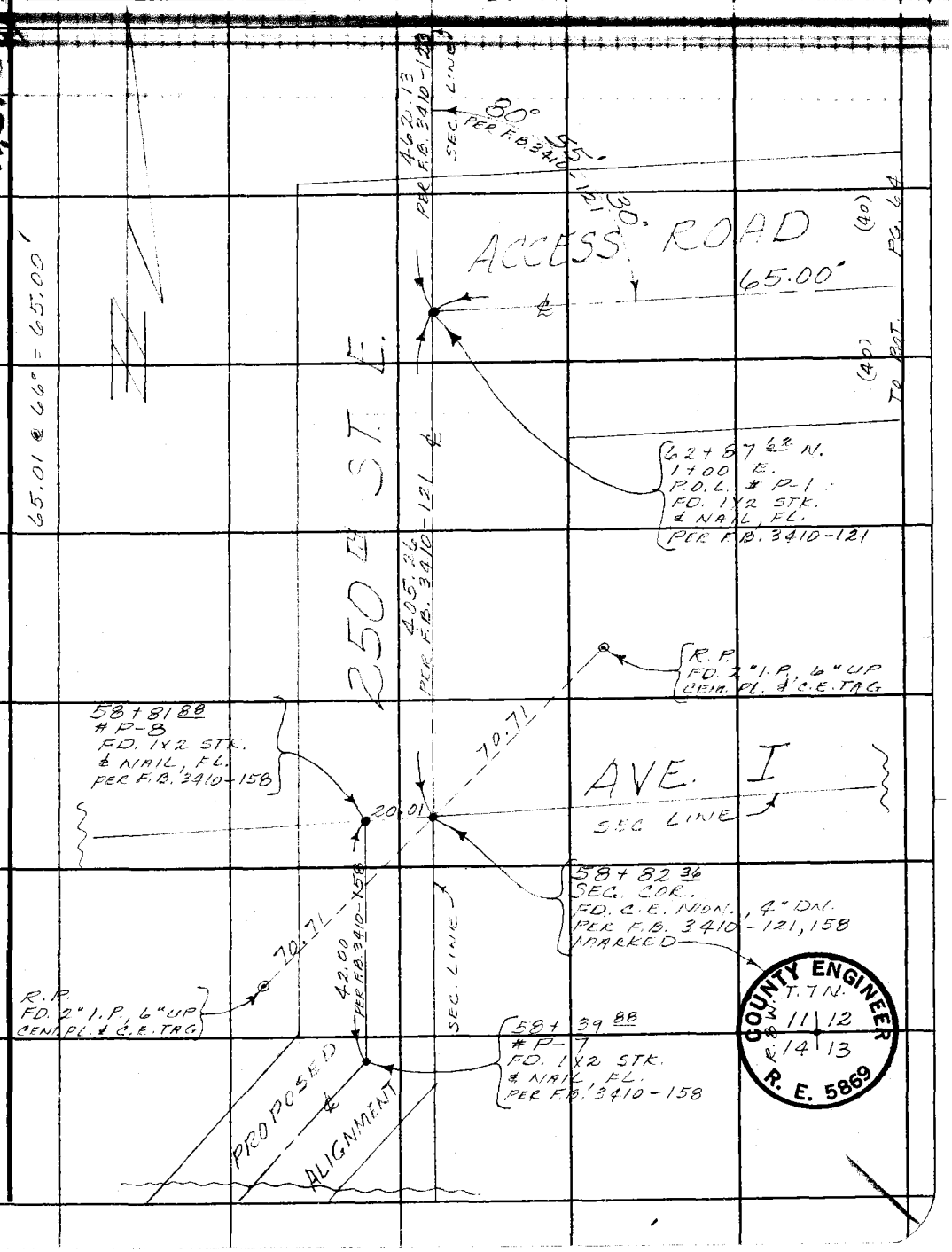

Note: Any Additions or Changes on This Sheet Must be Made or Circled in Red Ink With Date and Name of Person Making Change.

Do not extend this side of this line.

PLEASE RETURN TO
COUNTY OF LOS ANGELES
DEPARTMENT OF COUNTY ENGINEER
403 LOS ANGELES COUNTY ENGINEERING BLDG.

76F309S CE#310 3-68

PLEASE RETURN TO
COUNTY OF LOS ANGELES
DEPARTMENT OF COUNTY ENGINEER
403 LOS ANGELES COUNTY ENGINEERING BLDG.

Note: Any Additions or Changes on This Sheet Must be Made or Circled in Red Ink With Date and Name of Person Making Change.

Do not extend this side of this line.

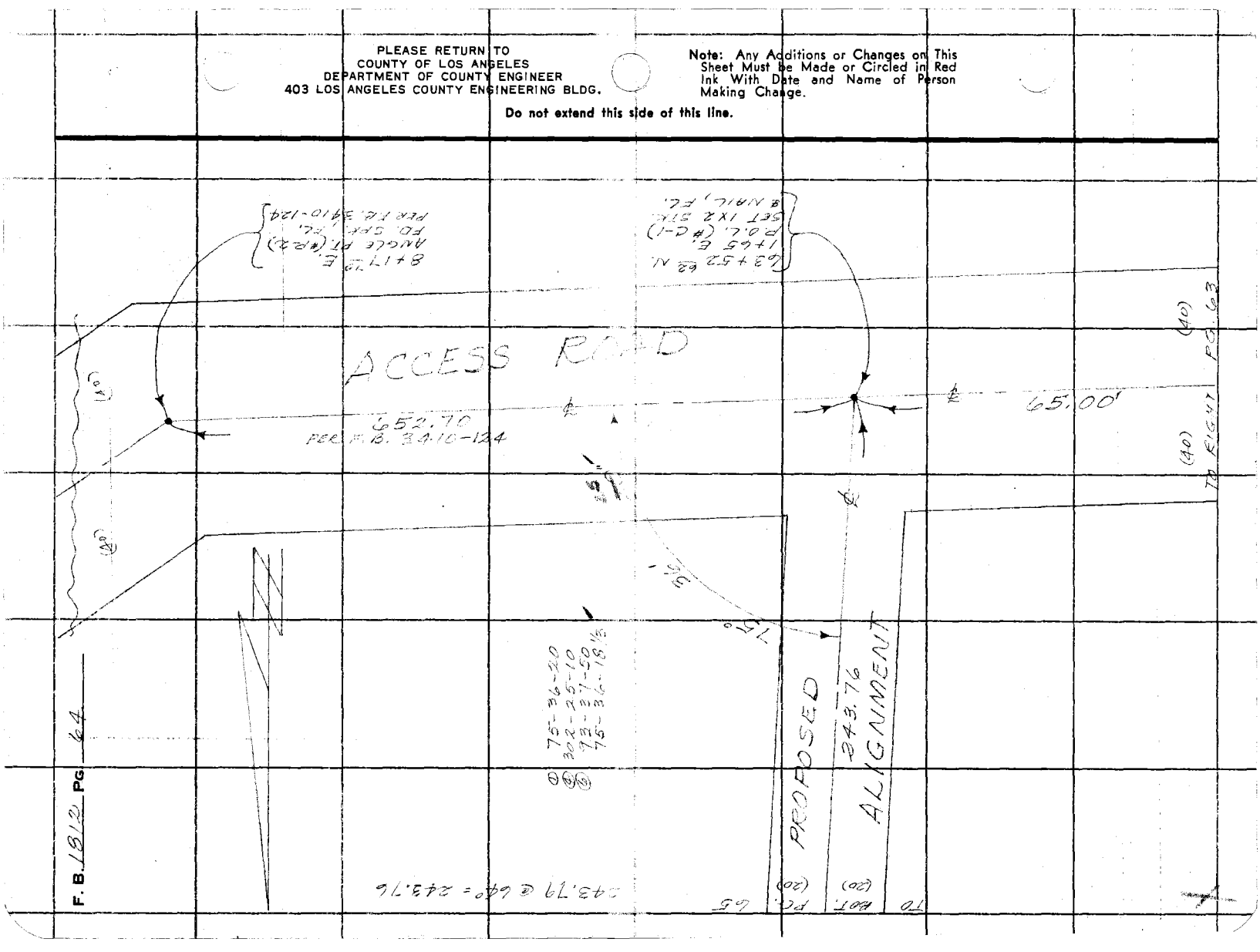

Notes Ck'd by	Survey of W.W. DIST. #35	F. B. 1812 PG. 65
Map No.	JN 5357.22 Tape 233 Std 84 °F	
Office Work	Surveyed by [illegible]	
Checked	Notes [illegible] Date [illegible]	
Date	Indexed	

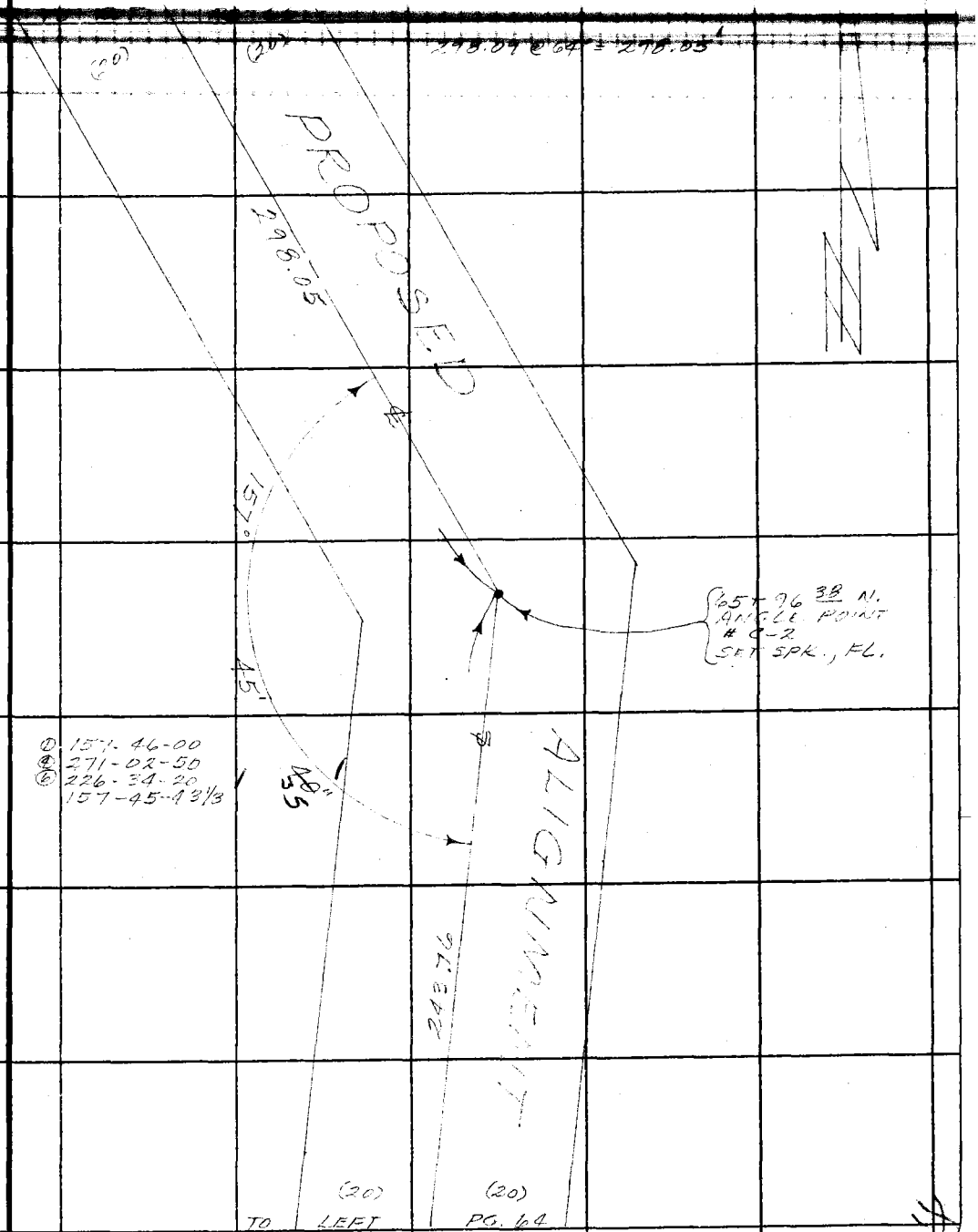

Note: Any Additions or Changes on This Sheet Must be Made or Circled in Red Ink With Date and Name of Person Making Change.

Do not extend this side of this line.

PLEASE RETURN TO
COUNTY OF LOS ANGELES
DEPARTMENT OF COUNTY ENGINEER
403 LOS ANGELES COUNTY ENGINEERING BLDG.

76F309S CE#310 3-68

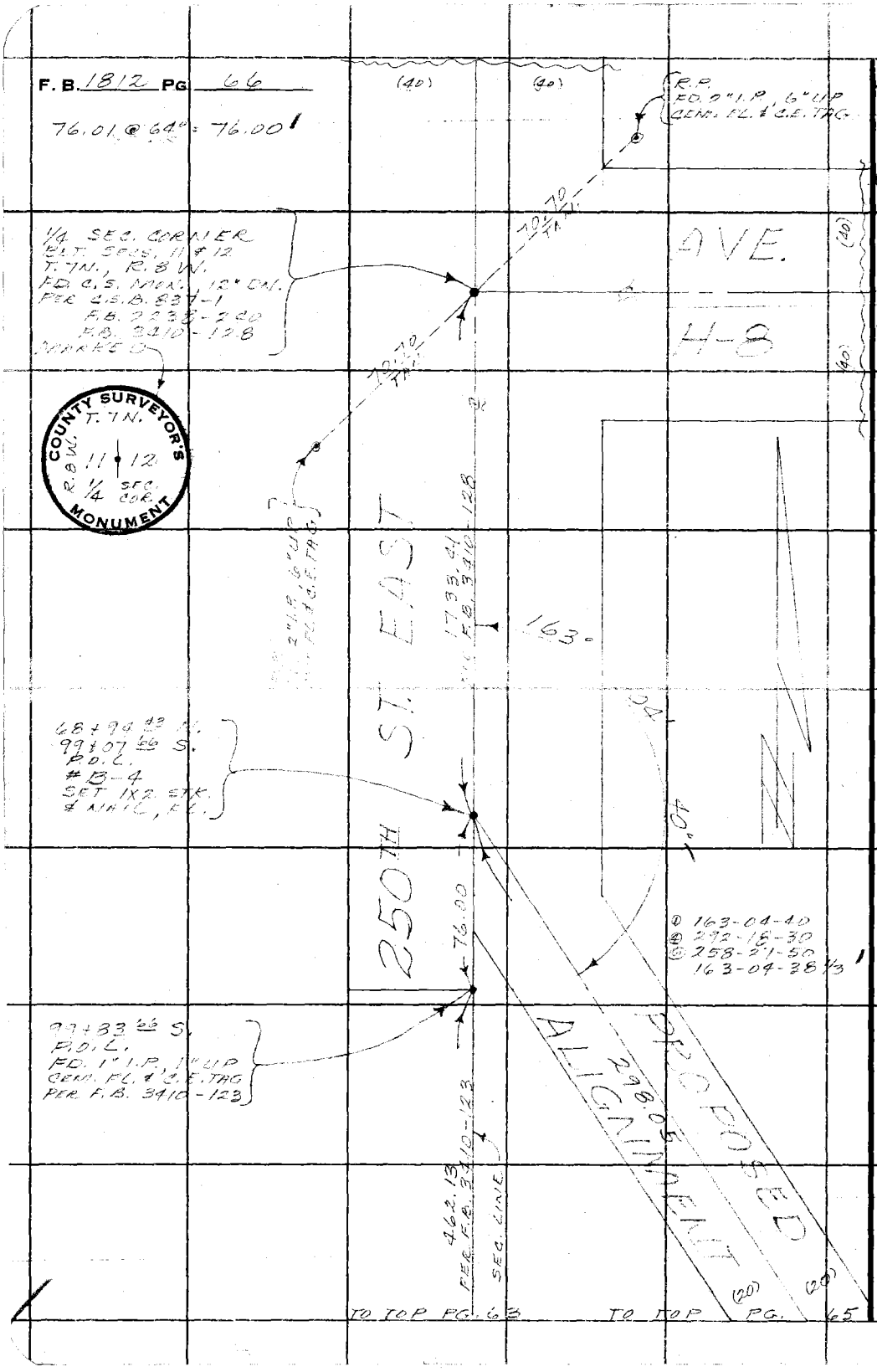

W.S. 68 D-4

PLEASE RETURN TO
COUNTY OF LOS ANGELES
DEPARTMENT OF COUNTY ENGINEER
403 LOS ANGELES COUNTY ENGINEERING BLDG.

Do not extend this side of this line.

Note: Any Additions or Changes on This Sheet Must be Made or Circled in Red Ink With Date and Name of Person Making Change.

76-L-298 CE 307 5-66

PLEASE RETURN TO
LOS ANGELES COUNTY ENGINEER
403 LOS ANGELES COUNTY ENGINEERING BLDG.

NOTE: ANY ADDITIONS OR CHANGES ON THIS SHEET MUST BE MADE OR CIRCLED IN RED INK, WITH DATE AND NAME OF PERSON MAKING CHANGE.

Do not extend notes this side of this line.

STATION	B. S.	H. I.	F. S.	ELEV.	250TH ST. EAST	FROM: AVE I. TO: PT. 1733.41 FT. SO. OF AVE
FD.						
B.M.#124-42				3045.57	B.M.# 124-42 ELEV= 3045.572 F.B. 37 250TH ST. E. ABOUT 0.9 MI. E S. OF AVE H, SOUTHEASTERLY OF THE INT. OF 250TH ST. E. A DIRT RD. TO THE W, 103.0 FT. EAST-SOUTH AND 82.0 FT. NORTH-NORTHEASTERLY OF TH COR. OF A FLAT ROOF HOUSE, 99.0 FT. SOU EASTERLY OF P.P.# 1310267 E. SET IN CON IN OUTCROPPING ROCK. A 2 INCH DIAMETE MARKER PIPE IS 6.7 FT. TO THE NORTHE	
58+82.36				27.2	℄ INT. OF AVE I & 250TH ST. E. (GROUND)	
				27.1	10' L ℄ OF 8' WASH	
				27.6	20' L	
				27.0	45' L ℄ OF 8' DIRT RD.	
				28.3	15' R	
				29.4	40' R ℄ OF 8' DIRT RD.	
58+92				28.4	℄	
				27.5	5' L ℄ OF 4' WASH	
				28.2	10' L	
				27.3	35' L ℄ OF 8' DIRT RD.	
				27.9	40' L	
				27.7	15' R ℄ OF 4' WASH	
				28.2	40' R ℄ OF DIRT RD. ALSO ℄ OF 4' WASH	
59+00				28.6	℄	
				3027.6	5' L ℄ OF 4' WASH	

Profile No. ____ Notes Red ____ Plotted ____ Job No. ____ Division No. ____
X-Sec. No. ____ Date ____ Date ____ Survey of W.W. DIST. #32
Notes Chk'd. ____ Checked ____ Survey by MENTONCA Notes J.M. Date 3-20-69
Date ____ Date ____ Map No. ____ Indexed P.L. GALLI Date MAR 25 '69

F. B. ____ PG. ____

76-L-298 CE 307 5-66

PLEASE RETURN TO
LOS ANGELES COUNTY ENGINEER
403 Los Angeles County Engineering Bldg.

NOTE: ANY ADDITIONS OR CHANGES ON THIS SHEET MUST BE MADE OR CIRCLED IN RED INK, WITH DATE AND NAME OF PERSON MAKING CHANGE.

F. B. 1812 Pg. 68 | Job No. 535722 Division No. | Notes Red | Plotted | Profile
Survey of W.W. DIST #35 | Date | Date | No.
Survey by MENDOZA Notes J.M. | Notes Chk'd. | Checked | X-Sec.
Indexed C.L. GALLI Date | Date | Date | No.

Do not extend notes this side of this line.

STATION	B. S.	H. I.	F. S.	ELEV.	250TH ST. EAST	FROM: AVE I TO: PT. 1733.41' SO. OF AVE H-8
59+00					10' L	
					25' L ℄ of 8' DIRT RD.	
					40' L	
					25' R ℄ of 8' DIRT RD.	
					40' L	
59+15					℄ of 4' WASH	
59+20					℄ INT of 4' WASH & 8' DIRT RD.	
60+00					℄	
					40' L	
					35' R ℄ of 8' DIRT RD.	
					40 R.	
60+33					℄ of 8' DIRT RD	
61+00					℄	
					40' L	
					5' R ℄ of 8' DIRT RD.	
					20' R ℄ of 8' DIRT RD.	
					40' R.	
61+10					℄	
					15' L	
					15' R INT of 8' DIRT RDS.	
				5034	40' R	

76-L-298 CE 307 5-66

PLEASE RETURN TO
LOS ANGELES COUNTY ENGINEER
403 LOS ANGELES COUNTY ENGINEERING BLDG.

NOTE: ANY ADDITIONS OR CHANGES ON THIS SHEET MUST BE MADE OR CIRCLED IN RED INK, WITH DATE AND NAME OF PERSON MAKING CHANGE.

34.60

Do not extend notes this side of this line.

STATION	B. S.	H. I.	F. S.	ELEV.	250TH ST EAST	FROM: AVE I TO: PT 1733.41 SO. OF AVE
61+30				3033.0	℄ BOT. OF ROCK OUTCROPPING	
				31.0	40' L	
				33.6	27' R. ℄ OF 8' DIRT RD.	
				34.5	40' R	
61+40				34.6	℄ TOP OF ROCK OUTCROPPING	
				33.1	8' L	
				30.9	40' L	
				33.9	12' R	
				33.7	25' R. ℄ OF 8' DIRT RD.	
				34.5	40' R	
62+00				34.4	℄	
				34.8	35' L	
				32.2	50' L	
				34.8	22' R. ℄ OF 8' DIRT RD.	
				35.6	40' R	
62+87				34.8	℄	
				32.9	40' L	
63+00				34.8	℄ (℄ DIRT RD)	
				34.4	40' L ℄ DIRT RD.	
				35.4	40' R. ℄ " "	
63+52				3037.4	℄	

Profile Notes Red ____ Plotted ____ Job No. ____ Division No. ____
No. ____ Date ____ Date ____ Survey of W. W. ____
X-Sec. Notes Chk'd. ____ Checked ____ Survey by MENDONCA Notes J.M. Date 3-20-69
No. ____ Date ____ Date ____ Map No. ____ Indexed P. L. GALLI Date ____

F. B. 1812 PG. 69

76-L-298 CE 307 5-66

PLEASE RETURN TO
LOS ANGELES COUNTY ENGINEER
403 LOS ANGELES COUNTY ENGINEERING BLDG.

NOTE: ANY ADDITIONS OR CHANGES ON THIS SHEET MUST BE MADE OR CIRCLED IN RED INK, WITH DATE AND NAME OF PERSON MAKING CHANGE.

F. B. 1812 Pg. 70 | Job No. 238722 Division No. | Notes Red | Plotted | Profile
Survey of W. W. DIST #35 | Date | Date | No. | X-Sec.
Survey by MENDONCA Notes J.J. | Notes Chk'd. | Checked | No.
Indexed C.L. GALLI | Date | Date | Date

Do not extend notes this side of this line.

STATION	B. S.	H. I.	F. S.	ELEV.	250TH ST. EAST	FROM AVE I TO: PT. 173341' SC OF AVE H-8
63+52				3026.8	40'R	
63+53				3014	℄	
				3013	40'R	
64+00				3013	℄ BOT BRK	
				3013	40'L	
				3013	40'R	
64+50				3013	℄	
				3013	40'L	
				3012	15'R BOT OF ROCK OUTCROPPING	
				3011	22'R TOP " " " "	
				3013	40'R	
65+00				3013	℄	
				3012	20'L TOP	
				3013	30'L BOT	
				3013	40'L	
				3013	40'R	
65+50				3013	℄	
				3013	40'L	
				3012	20'R BOT OF ROCK OUTCROPPING	
				3011	30'R TOP " " "	
				3013	40'R	

76-L-298 CE 307 5-66

PLEASE RETURN TO
LOS ANGELES COUNTY ENGINEER
403 Los Angeles County Engineering Bldg.

NOTE: ANY ADDITIONS OR CHANGES ON THIS SHEET MUST BE MADE OR CIRCLED IN RED INK, WITH DATE AND NAME OF PERSON MAKING CHANGE.

4056

Do not extend notes this side of this line.

STATION	B. S.	H. I.	F. S.	ELEV.	250TH ST. EAST	FROM: AVE I TO: PT. 1733.41' 50.0
65+96				3044.6	℄	
				44.8	40' L	
				46.2	20' R	
				49.3	40' R	
65+97				47.6	℄	
				44.6	10' R TOP	
				43.9	40' R	
66+00				44.5	℄ TOP OF SCR.	
				44.3	40' R	
66+50				36.9	℄ BOT. BRK.	
				39.4	25' L	
				45.2	40' L	
				38.5	25' R	
				39.1	40' R	
67+00				34.6	℄	
				36.6	30' L BOT OF LARGE ROCK CUT CROPPING	
				37.2	50' L TOP " " " "	
				34.7	40' R	
67+50				32.4	℄	
				32.6	30' L BOT OF ROCK OUTCROPPING	
				3037.5	40' L TOP " " "	

Profile Notes Red Plotted Job No. Division No.
No. Date Date Survey of
X-Sec. Notes Chk'd. Checked Survey by Notes Date
No. Date Date Map No. Indexed Date

F. B. Pg.

76-L-298 CE 307 5-66

PLEASE RETURN TO
LOS ANGELES COUNTY ENGINEER
403 LOS ANGELES COUNTY ENGINEERING BLDG.

NOTE: ANY ADDITIONS OR CHANGES ON THIS SHEET MUST BE MADE OR CIRCLED IN RED INK, WITH DATE AND NAME OF PERSON MAKING CHANGE.

F. B. 1612 Pg. 72 | Job No. 5257.22 Division No. | Notes Red | Plotted | No. | Profile
Survey of W. W. DIST. # 2 | Date | Date | No. | X-Sec.
Survey by MEMBRENO Notes J. N. | Notes Chk'd. | Checked
Indexed D. L. GALLI | Date | Date | No.

Do not extend notes this side of this line.

STATION	B. S.	H. I.	F. S.	ELEV.	250TH ST EAST	FROM: AVE I TO: PT. 1735.41' SO. OF AVE H-8
67+50				3053.1	40'R.	
68+00				3[illegible].3	℄	
				3[illegible].5	40'L	
				3[illegible].9	40'R	
68+94				3[illegible].4	℄	
				3[illegible].0	40'L.	
				3[illegible].1	30'R.	
				3[illegible].9	40'R	
68+94.43				3[illegible].7	℄ (BACK)	
B.M.# 124-42				3045.572	B.M.# 124-42 ELEV. = 3045.572 FB. 2717-143 250TH ST. E. ABOUT 0.9 MILE SO. OF AVE H, 137.0 FT. SOUTHEASTERLY OF THE INT. OF 250TH ST. E. AND A DIRT RD. TO THE W., 16.3.0 FT. EAST-SOUTHEASTERLY AND 82.0 FT. NORTH-NORTHEASTERLY OF THE EAST COR. OF A FLAT ROOF HOUSE, 99.0 FT. SOUTH-EASTERLY OF P.P.# 1310267 E SET IN CONCRETE IN OUTCROPPING ROCK A 2 INCH DIAMETER MARKER PIPE IS 6.7 FT. TO THE NORTHEAST.	

Notes Ck'd by [illegible]
Map No.
Office Work
Checked
Date

Survey of W.W. DIST #35
JN 535722 Tape 210 Std 84 °F
Surveyed by J. S. COATES
Notes J. S. C. Date 3-20-69
Inspected [illegible] GALL 2 5 69

F.B. 1812 Pg 73

ITEM # 11

J. N. 5557.22

WATER WORKS DIST #35

PRELIMINARY LINE
FOR
PENSTOCK
FROM
AVE H-8 TO TANK SITE

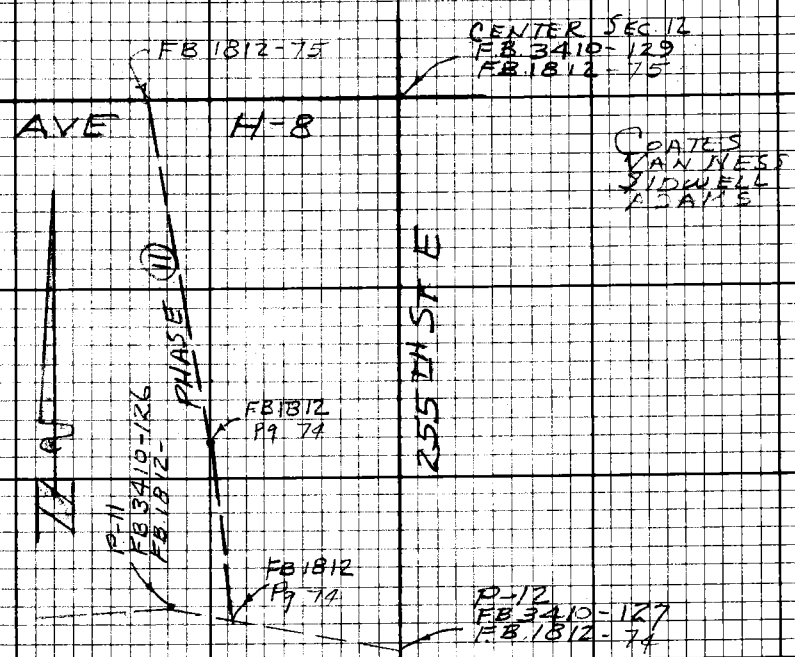

Note: Any Additions or Changes on this Sheet Must be Made or Circled in Red Ink With Date and Name of Person Making Change.

Do not extend this side of this line.

PLEASE RETURN TO
LOS ANGELES COUNTY ENGINEER
403 LOS ANGELES COUNTY ENGINEERING BLDG.

76F3098 CE#310 9-67

F.B. 1812 Pg. 74

TO RT. SIDE Pg 75

TO RT. SIDE Pg 75

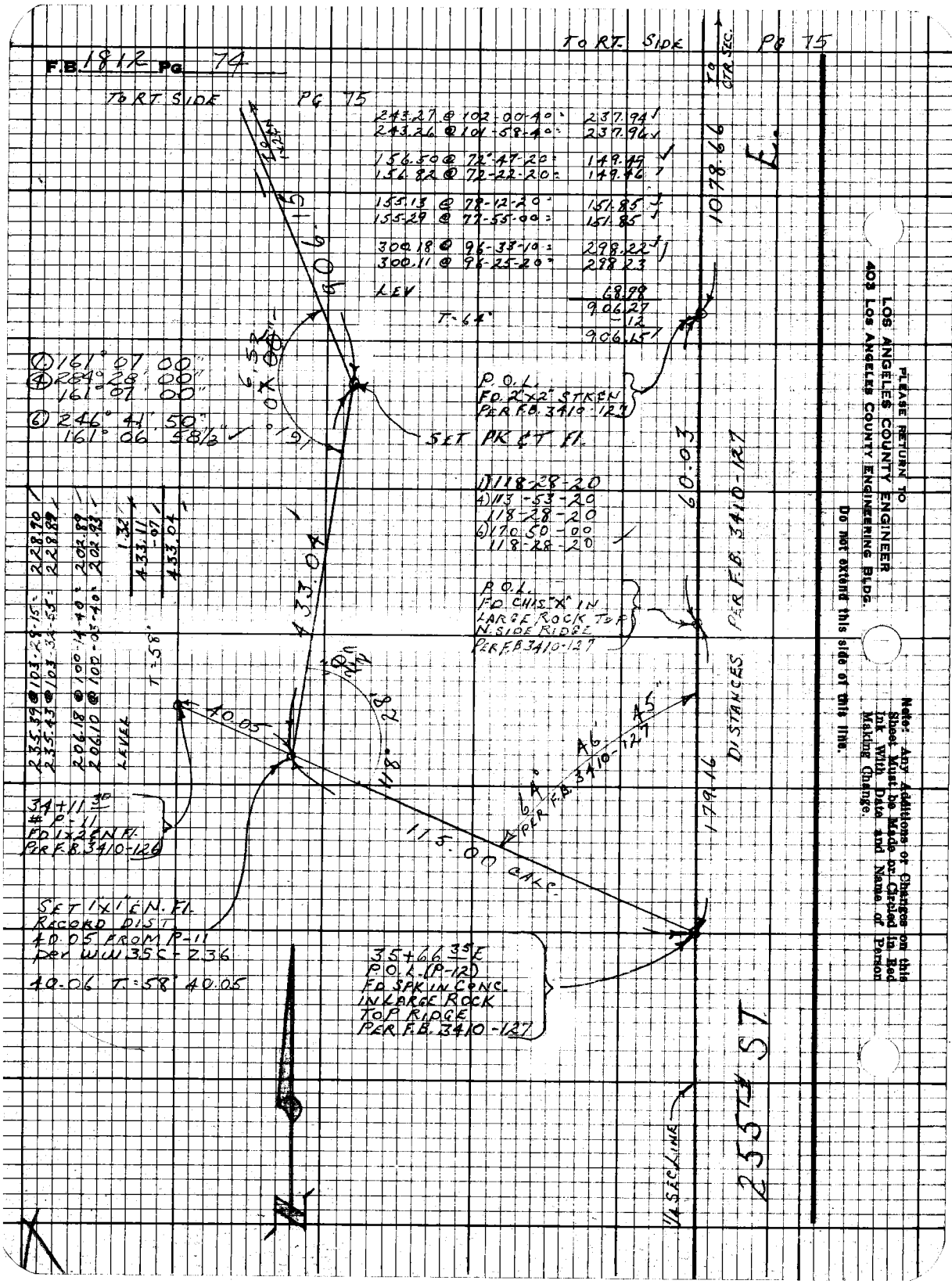

Notes Ck'd by
Map No.
Office Work
Checked

Survey of W.W. DIST #35
JN 5357.22 Tape 210 Std 84 °F
Surveyed by J.S.C. DATES
Notes J.S.C. Date 3-20-69
GALL

F.B. 1812 Pg. 75

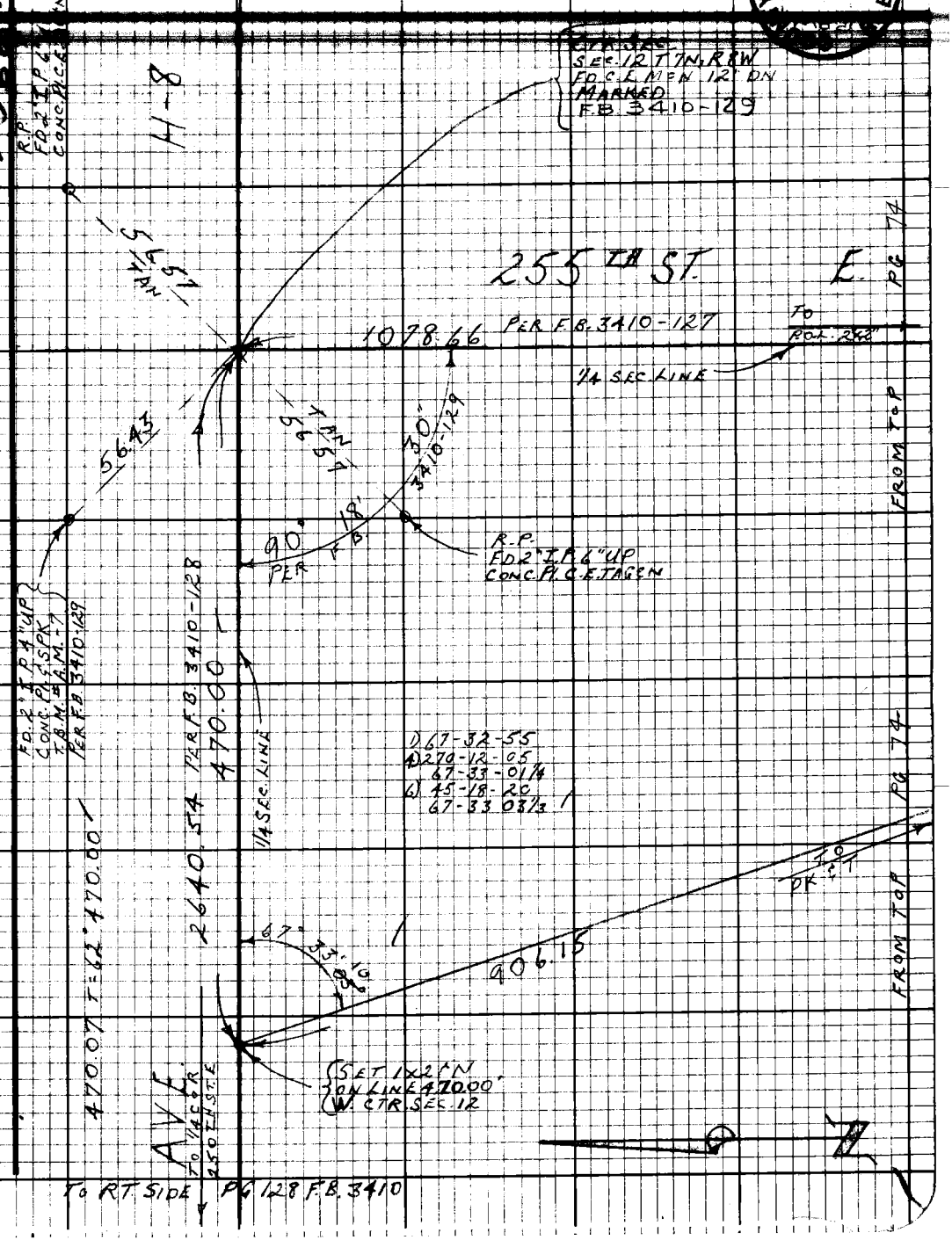

Note: Any Additions or Changes on this Sheet Must be Made or Circled in Red Ink With Date and Name of Person Making Change.

Do not extend this side of this line.

PLEASE RETURN TO
LOS ANGELES COUNTY ENGINEER
403 LOS ANGELES COUNTY ENGINEERING BLDG.

75F3098 CE#310 9-67

PLEASE RETURN TO
LOS ANGELES COUNTY ENGINEER
403 Los Angeles County Engineering Bldg.

Note: Any Additions or Changes on this Sheet Must be Made or Circled in Red Ink With Date and Name of Person Making Change.

Do not extend this side of this line.

F.B. 18112 Pg. 76

Profile No.	Notes Red	Plotted	Job No. 5357.22	Division No.	F.B. 1812 Pg. 77
	Date	Date	Survey of W. W. DIST #35		
X-Sec. No.	Notes Chkd.	Checked	Survey by PIERCE	Notes J.C.P.	Date 3-20-69
	Date	Date	Map No.	Indexed G.L.GALLI	Date MAR 25 '69

WATERWORKS DISTRICT #35

CROSS SECTIONS

ON

PENSTOCK LINE

FROM: AVE. H-8

TO: RESERVOIR SITE

PIERCE
KING
TALBOT
MITCHELL

STATION	B.S.	H.I.	F.S.	ELEV.

NOTE: ANY ADDITIONS OR CHANGES ON THIS SHEET MUST BE MADE OR CIRCLED IN RED INK, WITH DATE AND NAME OF PERSON MAKING CHANGE.

Do not extend notes this side of this line.

PLEASE RETURN TO
LOS ANGELES COUNTY ENGINEER
403 LOS ANGELES COUNTY ENGINEERING BLDG.

76-L-298 CE 307 2-63

76-L-298 CE 307 2-63

PLEASE RETURN TO
LOS ANGELES COUNTY ENGINEER
403 Los Angeles County Engineering Bldg.

NOTE: ANY ADDITIONS OR CHANGES ON THIS SHEET MUST BE MADE OR CIRCLED IN RED INK, WITH DATE AND NAME OF PERSON MAKING CHANGE

Do not extend notes this side of this line.

F.B. 1812 Pg. 78 Job No. 5357.22 Division No. Profile
Survey of W. W. DIST # 3.5 Notes Red Date No. X-Sec.
Survey by J.C.P. Notes FIERCE Notes Chkd. Date Checked No.
Indexed [illegible] Date Date

PENSTOCK LINE AVE H-8 TO RES. SITE

STATION	B.S.	H.I.	F.S.	ELEV.	
T.B.M ≠ AM-7				3013 252	TBM ≠ AM-7 ELEV. = 3013.252 F.B 341-150 AT AVE. H-8 & 255TH ST. E. 40' NORTH & 40' WEST OF CENTER OF SECTION A 2" I.P. 4" UP CEM. PLUG & SPIKE
T.P.				05 92	
0+76.17				02 3	℄
				03 6	20' R
				00 0	15' L BOT BRK
				00 1	20' L " "
1+00				03 6	℄
				04 0	20' R
				01 3	20' L BOT ROCK
1+40				02 8	℄ BOT. BRK.
1+50				03 2	℄ 01 "
				03 6	20' R
				02 6	20' L
1+95				04 7	20' R BOT ROCK
2+00				04 9	℄
				04 8	10' R " "
				1.6 8	20' R TOP R1
				3004 7	20' L

76-L-298 CE 307 2-63

PLEASE RETURN TO
LOS ANGELES COUNTY ENGINEER
403 LOS ANGELES COUNTY ENGINEERING BLDG.

NOTE: ANY ADDITIONS OR CHANGES ON THIS SHEET MUST BE MADE OR CIRCLED IN RED INK, WITH DATE AND NAME OF PERSON MAKING CHANGE.

Do not extend notes this side of this line.

Profile Notes Red____ Plotted____ Job No. 5357.22 Division No.____
No.____ Date____ Date____ Survey of W. W. DIST # 35
X-Sec. Notes Ckd.____ Checked____ Survey by FIERCE Notes J.C.P. Date 3-20-69
No.____ Date____ Date____ Map No.____ Indexed [illegible] Date____

F.B. 1812 Pg. 79

STATION	B. S.	H. I.	F. S.	ELEV.	PENSTOCK LINE – AVE H-8 TO RES. [illegible]
2+25				3007.7	20' R BOT R[illegible]
2+50				07.9	℄
				08.6	20' R
				06.8	20' L
3+00				10.7	℄ BOT BRK
				11.3	20' R BOT R[illegible]
				11.3	20' L
T.P.				3010.32	
3+50				14.9	℄ BOT BRK.
				14.3	20' R SLOPE
				15.3	20' L SLOPE
T.P.				3019.11	
4+00				21.9	℄
				22.1	20' R SLOPE [illegible]
				21.2	20' N EDGE ROCK OUTCROP
4+02				22.3	5' L " " "
4+18				25.6	5' L " " "
				40.5	20' L TOP " "
T.P.				3028.22	
4+50				29.0	℄ EDGE ROCK [illegible]
				3028.4	20' R

76-L-298 CE 307 2-63

PLEASE RETURN TO
LOS ANGELES COUNTY ENGINEER
403 LOS ANGELES COUNTY ENGINEERING BLDG.

NOTE: ANY ADDITIONS OR CHANGES ON THIS SHEET MUST BE MADE OR CIRCLED IN RED INK. WITH DATE AND NAME OF PERSON MAKING CHANGE

Do not extend notes this side of this line.

STATION	B.S.	H.I.	F.S.	ELEV.	PENSTOCK LINE - AVE H-8 TO RES. SITE
4+50				30318	20'L TOP ROCK SPUR
4+75				340	12'L " SPUR S. END ROCK OUTCROP
T.P.				303723	
5+00				370	℄ BOT ROCK OUTCROP
				387	5'R TOP ROCK "
				371	20'R
				343	9'L BOT BRK
				332	20'L " "
5+25				432	℄ TOP BRK
				400	5'L BOT SMALL DRAW
				427	20'L SIDE HILL
T.P.				304629	
5+50				487	℄ BOT BRK TO E & W.
				507	10'R TOP BRK
				502	20' BOT ROCK OUTCROP TO W.
				590	20'L TOP ROCK
5+70				558	9'L BOT "
					20'L TOP LARGE ROCK APPROX 20' HIGH
				305550	
5+84				606	℄ BOT BRK
				630	8'R BOT ROCK OUTCROP

F.B. 1812 PG. 80 Job No. 5357.22 Division No. Notes Red Plotted Profile
Survey of W.W. DIST # 35 Date Date No. X-Sec.
Survey by PIERCE Notes J.C.P. Notes Chkd. Checked
Indexed [illegible] Date Date Date No.

76-L-298 CE 307

PLEASE RETURN TO
LOS ANGELES COUNTY ENGINEER
408 LOS ANGELES COUNTY ENGINEERING BLDG.

NOTE: ANY ADDITIONS OR CHANGES ON THIS SHEET MUST BE MADE OR CIRCLED IN RED INK, WITH DATE AND NAME OF PERSON MAKING CHANGE.

Do not extend notes this side of this line.

Profile Notes Red. Plotted Job No. 5357.2 Division No.
No. X-Sec. Date Date Survey of W.W. DIST #35
No. Notes Chkd. Checked Survey by PIERCE Notes J.C.P. Date 8-20-69
Date Date Map No. Indexed R.GALL Date

F.B. 1812 PG. 81

STATION	B. S.	H. I.	F. S.	ELEV.	PENSTOCK LINE - AVE. H-8 TO RES.
5+84				3075 0	20' R FACE OF ROCK
				60 2	4' L BOT ROCK OUT CROP
				60 5	20' L FACE OF ROCKS
T.P.				30 63 61	
6+00				65 4	℄
				65 9	10' R BOT ROCK
				70 2	20' R ROCK
				69 0	20' L SIDE HILL
6+ 30 T.P.				3072 01	℄ BOT BRK
				76 9	20' R SLOPE
				77 3	20' L SIDE HILL
T.P.				308008	
6+50				84 1	℄ TOP BRK
				86 8	20' R SLOPE
				84 1	20' L SIDE HILL
T.P.				3088 80	
7+00				97 72	℄ SLOPE
				96 9	7' R BOT BRK
				3101 3	20' R SLOPE
				3096 5	20' L SLOPE
7+20				3100 6	20' L BOT BRK

76-L-298 CE 307 2-63

PLEASE RETURN TO
LOS ANGELES COUNTY ENGINEER
403 Los Angeles County Engineering Bldg.

NOTE: ANY ADDITIONS OR CHANGES ON THIS SHEET MUST BE MADE OR CIRCLED IN RED INK, WITH DATE AND NAME OF PERSON MAKING CHANGE

Do not extend notes this side of this line.

F.B. 1812 Pg. 82 Job No. 53572 Division No. Notes Red Plotted Profile
Survey of W.W. Dist # 35 Date Date No. X-Sec.
Survey by V.C. Pierce Notes J.C.P. Notes Chkd. Checked
Indexed [redacted] Date Date Date No.

STATION	B. S.	H. I.	F. S.	ELEV.	PENSTOCK LINE - AVE. H-8 TO RES. SITE.
T.P.		0		3106 71	T. P.
7+50		1		11 4	℄ SLOPE
		1		11 3	20' R
		1		12 0	10' L BOT ROCK W'ALL
		2		23 6	20' L TOP " "
T.P.		1		3116 05	
8+00 T.P.		2		3125 50	℄ SLOPE
		2		26 9	20' R
		2		24 5	8' L BOT BRK
		2		29 6	20' L TOP "
T.P.		3		3133 30	
8+50		3		39 8	! ℄
		4		41 9	20' R
		3		39 0	20' L
8+56		4		42 5	20' L TOP BRK
T.P.		4		3142 41	
9+00 T.P.		5		3151 25	℄
		5		51 8	20' R BOT. ROCK FACE
		5		50 0	20' L
T.P.		6		3160 55	
9+50		6		61 2	℄

76-L-298 CE 307 2-63

PLEASE RETURN TO
LOS ANGELES COUNTY ENGINEER
403 LOS ANGELES COUNTY ENGINEERING BLDG.

NOTE: ANY ADDITIONS OR CHANGES ON THIS SHEET MUST BE MADE OR CIRCLED IN RED INK, WITH DATE AND NAME OF PERSON MAKING CHANGE.

Do not extend notes this side of this line.

STATION	B. S.	H. I.	F. S.	ELEV.	PENSTOCK LINE; AVE. H-8 TO RES.	
9+50				3161.7		20'R BOT R
				62.5	20'L TOP HILL	
9+60				6750		℄ TOP BRK
9+82.32				67.2		℄ ANGLE PT.
				65.3		20'R
				67.5	20'L TOP HILL	
10+00				67.8		℄
				66.1		20'R
T. P				3169.86		
				71.4	20'L TOP HILL	
10+50				71.4		℄
				68.5		14'R BOT.
				70.1		20'R
				74.0	20'L	
11+00				76.5		℄ BOT
				79.3		13'R BOT
				79.3		20'R
T.P.				3179.08	20'L	
T.P.				3188.43		
11+50				3189.2		℄
				3191.1		20'R

Profile No. ____ Notes Red ____ Plotted ____ Job No. 535722 Division No. ____ F.B. 1812 Pg. 83
X-Sec. No. ____ Date ____ Date ____ Survey of W. W. DIST. #35
Notes Chkd. ____ Checked ____ Survey by J.C. PIERCE Notes J.C.P. Date 3-69
Date ____ Date ____ Map No. ____ Indexed R. L. GALLI Date ____

76-L-298 CE 307 2-63

PLEASE RETURN TO
LOS ANGELES COUNTY ENGINEER
403 Los Angeles County Engineering Bldg.

NOTE: ANY ADDITIONS OR CHANGES ON THIS SHEET MUST BE MADE OR CIRCLED IN RED INK, WITH DATE AND NAME OF PERSON MAKING CHANGE

Do not extend notes this side of this line.

F.B. 1812 Pg. 84 | Job No. 5352ZZ Division No. | Notes Red | Plotted | Profile
Survey of W.W. DIST #35 | Date | Date | No.
Survey by J.C. PIERCE Notes V.C.P. | Notes Chkd. | Checked | X-Sec.
Indexed G.L. GALL | Date | Date | No.

PENSTOCK LINE - AVE H-8 TO RES. SITE

STATION	B. S.	H. I.	F. S.	ELEV.	
11+50				3199 2	20'L
T. P.				3197 05	
12+00				3204 6	℄
				0 1	20'R
				05 1	8'L BOT 5' HIGH ROCK LEDGE
				04 0	20'L E. EDGE ROCK
T. P.				3205 81	
12+10				06 4	℄ BOT ROCK
12+14				11 8	℄ TOP ROCK
T. P.				3215 20	
12+50				17 0	℄
				18 3	20'R
				17 2	20'L
12+74				27 2	℄ BOT. BRK
T. P.				3221 19	
12+83				25 5	℄ TOP BRK
13+00				29 7	℄
				29 3	8'R BOT BRK
				32 3	20'R TOP "
				31 7	13'L TOP ROCK PILE
				30 1	20'L ROCKS

76-L-298 CE 307 2-63

PLEASE RETURN TO
LOS ANGELES COUNTY ENGINEER
403 LOS ANGELES COUNTY ENGINEERING BLDG.

NOTE: ANY ADDITIONS OR CHANGES ON THIS SHEET MUST BE MADE OR CIRCLED IN RED INK, WITH DATE AND NAME OF PERSON MAKING CHANGE.

Do not extend notes this side of this line.

STATION	B. S.	H. I.	F. S.	ELEV.	PENSTOCK LINE: AVE. H-8 TO RES
13+18				3232 9	℄ BOT ROCK
13+25				38 5	℄ TOP ROCK
T. P.				3233 17	
T. P.				3242 07	
13+50				42 8	℄
				42 9	20'R ROCK
				44 5	14'L TOP ROCK LEDGE
				41 2	15'L BOT " "
				41 0	20'L ROCKS
13+67				46 4	℄ BOT ROCK
13+70				50 0	℄ TOP "
T. P.				3250 72	
14+00				54 8	℄
				55 1	20'R
				54 2	20'L
14+15.36				57 8	℄
T. P.				3257 80	
TBM # AM-6				3259 25	T.B.M. # AM-6 ELEV. = 3259.167 F.B. 3[illegible] 150' WEST OF 255TH ST. E, 50' N. OF JE[illegible] ON N. SIDE OF RIDGE A SPIKE IN CONC[illegible] LEDGE IN SW SIDE OF ROCK OUTCROPPING

Profile No. X-Sec. No. Notes Red Date Notes Chkd. Date Plotted Date Checked Date Job No. 5357.22 Division No. Survey of W. W. DIST # 35 Survey by JC PIRCE Notes JCP Date 3-69 Map No. Indexed L. L. GALLI Date

F.B. 1812 Pg. 85

F. B. 1812 Pg. 86 Job No. 557.22 Division No. Notes Red Plotted Profile

Survey of W. W. DIST # 35 Date Date No.

Survey by JC PIERCE Notes JCP Notes Chkd. Checked X-Sec.

Indexed Date Date Date No.

STATION	B.S.	H.I.	F.S.	ELEV.
		PLANE		

76-L-295 CE 207 2-63

PLEASE RETURN TO
LOS ANGELES COUNTY ENGINEER
403 Los Angeles County Engineering Bldg.

Do not extend notes this side of this line.

NOTE: ANY ADDITIONS OR CHANGES ON THIS SHEET MUST BE MADE OR CIRCLED IN RED INK, WITH DATE AND NAME OF PERSON MAKING CHANGE

F. B. 1812 PG.

Profile No. ____ Notes Red ____ Date ____ Plotted ____ Date ____ Job No. 53572 Division No. ____

X-Sec. No. ____ Notes Chk'd. ____ Date ____ Checked ____ Date ____ Survey of W.W. DIST. #35

Survey by MENDONCA Notes J.M. Date 3-21-69

Map No. ____ Indexed L.L. GALLI Date MAR 25 '69

J.N. 5357.22

WATERWORKS DISTRICT #35

CROSS SECTIONS ON

AVENUE H-8

FROM: 250TH ST. E.
TO: 255TH ST. E.

MENDONCA
A. BRIGHT
RITTER
RIECKHOFF

STATION	B. S.	H. I.	F. S.	ELEV.

NOTE: ANY ADDITIONS OR CHANGES ON THIS SHEET MUST BE MADE OR CIRCLED IN RED INK, WITH DATE AND NAME OF PERSON MAKING CHANGE.

PLEASE RETURN TO
LOS ANGELES COUNTY ENGINEER
403 LOS ANGELES COUNTY ENGINEERING BLDG.

Do not extend notes this side of this line.

76-L-298 CE 307 5-66

76-L-298 CE 307 5-66

PLEASE RETURN TO
LOS ANGELES COUNTY ENGINEER
403 LOS ANGELES COUNTY ENGINEERING BLDG.

NOTE: ANY ADDITIONS OR CHANGES ON THIS SHEET MUST BE MADE OR CIRCLED IN RED INK, WITH DATE AND NAME OF PERSON MAKING CHANGE.

C-3

Do not extend notes this side of this line.

F. B. 1812 Pg. 38 | Job No. 5357.22 | Division No. | Notes Red | Plotted | Profile
Survey of W.W. 215T # 55 | Date | Date | No. | X-Sec.
Survey by MENDOCINO Notes J.M. | Notes Chk'd. | Checked
Indexed C.J. GALLI | Date | Date | Date | No.

FD. STATION	B. S.	H. I.	F. S.	ELEV.	AVE H-8	FROM: 250TH ST. EAST TO: 255TH ST. EAST
B.M.#124-41				298.39	B.M.#124-41 ELEV.=298.894 F.B. 3717-14 250TH ST E, ABOUT 0.5 MILE SOUTH OF AVE H, AT INT. WITH DIRT RD TO THE WEST; 16.0 FT. WEST AND 8.5 FT. SOUTH OF THE APPROXIMATE CENTER LINE INT. SET ABOUT 12 INCHES BELOW THE GROUND SURFACE. A 2 INCH DIAMETER MARKER PIPE IS 2.0 FT. TO THE EAST.	
0+00				298.1	℄ INT. OF 250TH ST E & AVE H-8 (GROUND)	
1+50				[illegible]	℄	
				[illegible]	40'R	
2+00				[illegible]	℄	
				[illegible]	40'R	
3+00				[illegible]	℄	
				[illegible]	40'R	
4+00				[illegible]	℄	
				[illegible]	40'R	
5+00				[illegible]	℄	
				[illegible]	40'R	
6+00				[illegible]	℄	
				[illegible]	40'R	
7+00				[illegible]	℄	
				[illegible]	40'R	
7+65				299.1	℄	

76-L-298 CE 307 5-66

PLEASE RETURN TO
LOS ANGELES COUNTY ENGINEER
403 LOS ANGELES COUNTY ENGINEERING BLDG.

NOTE: ANY ADDITIONS OR CHANGES ON THIS SHEET MUST BE MADE OR CIRCLED IN RED INK, WITH DATE AND NAME OF PERSON MAKING CHANGE.

Do not extend notes this side of this line.

STATION	B. S.	H. I.	F. S.	ELEV.	AVE H-8	FROM: 250TH ST. TO: 255TH ST.
7+65				2992.0		
8+00				91.7	℄	
				92.8	40'R.	
9+00				93.0	℄	
				93.8	40'R.	
10+00				93.5	℄	
				94.8	40'R.	
11+00				95.0	℄	
				95.6	40'R.	
12+00				97.2	℄ TOP OF BR.	
				98.3	40'R.	
12+20				97.0	℄	
				98.3	40'R.	
13+00				97.0	℄	
				98.2	40'R.	
13+15				95.9	℄ OF 5' WASH	
				96.7	22'R. BG. OF 5' WASH	
				97.3	40'R.	
14+00				96.6	℄	
				97.5	40'R.	
15+00				2996.8	℄ (SOUTH EDGE DIRT RD)	

Profile No. ____ Notes Red ____ Plotted ____ Job No. [illegible] Division No. ____
X-Sec. No. ____ Date ____ Date ____ Survey of W. W. DIST. [illegible]
Notes Chk'd. ____ Checked ____ Survey by MENDONCA Notes J.M. Date 3-21-69
Date ____ Date ____ Map No. ____ Indexed C. J. GALLI Date ____

F. B. 1812 PG. [illegible]

76-L-298 CE 307 5-66

PLEASE RETURN TO
LOS ANGELES COUNTY ENGINEER
403 LOS ANGELES COUNTY ENGINEERING BLDG.

NOTE: ANY ADDITIONS OR CHANGES ON THIS SHEET MUST BE MADE OR CIRCLED IN RED INK, WITH DATE AND NAME OF PERSON MAKING CHANGE.

1.5 5.10

Do not extend notes this side of this line.

STATION	B. S.	H. I.	F. S.	ELEV.	AVE H-8	FROM: 250TH ST. EAST TO: 255TH ST. EAST
15+00				[illegible]	40'R	
16+00				[illegible]	℄ (SOUTH EDGE DIRT RD.)	
				29[illegible]	40'R	
17+00				30[illegible]	℄ " " " "	
				[illegible]	40'R	
18+00				[illegible]	℄ " " " "	
				[illegible]	40'R	
19+00				[illegible]	℄ " " " "	
				[illegible]	40'R	
20+00				[illegible]	℄ " " " "	
				[illegible]	40'R	
21+00				[illegible]	℄ " " " "	
				[illegible]	40'R	
22+00				[illegible]	℄ " " " "	
				[illegible]	40'R	
22+30				[illegible]	℄ " " " "	
				[illegible]	40'R	
22+70.54				[illegible]	℄ INT. AVE H-8 & PENSTOCK LINE (GROUND)	
T.B.M. #AM-7				301[illegible]	T.B.M. #AM-7 ELEV.=3013.252 F.B. 3410-150 AVE H-8 & 255TH ST. E., 40 FT. NORTH & 40 FT. WEST OF CENTER OF SECTION. A 2" I.P., 4" UP. CONC. PLUG & SPK.	

F. B. 1812 PG. 90

Job No. 535122 Division No. Notes Red Plotted Profile

Survey of W.W. DIST #35 Date Date No.

Survey by MENDONCA Notes J.M. Notes Chk'd. Checked X-Sec.

Indexed [illegible] Date Date Date No.

Notes Ck'd by
Map No.
Office Work
Checked
Date

Survey of W.W. DIST. #35
JN 5357.22 Tape Std °F
Surveyed by IVANHOE A
Notes Date

F. B. 1812 PG. 91

J.N. 5357.22

WATERWORKS DIST. #35

LOCATION OF PROPOSED TANK SITES

Note: Any Additions or Changes on this Sheet Must be Made or Circled in Red Ink With Date and Name of Person Making Change.

PLEASE RETURN TO
COUNTY OF LOS ANGELES
DEPARTMENT OF COUNTY ENGINEER
403 LOS ANGELES COUNTY ENGINEERING BLDG.
Do not extend this side of this line.

76F309S CE#310 3-68

F. B. 1812 PG. 92

255B ST. E.

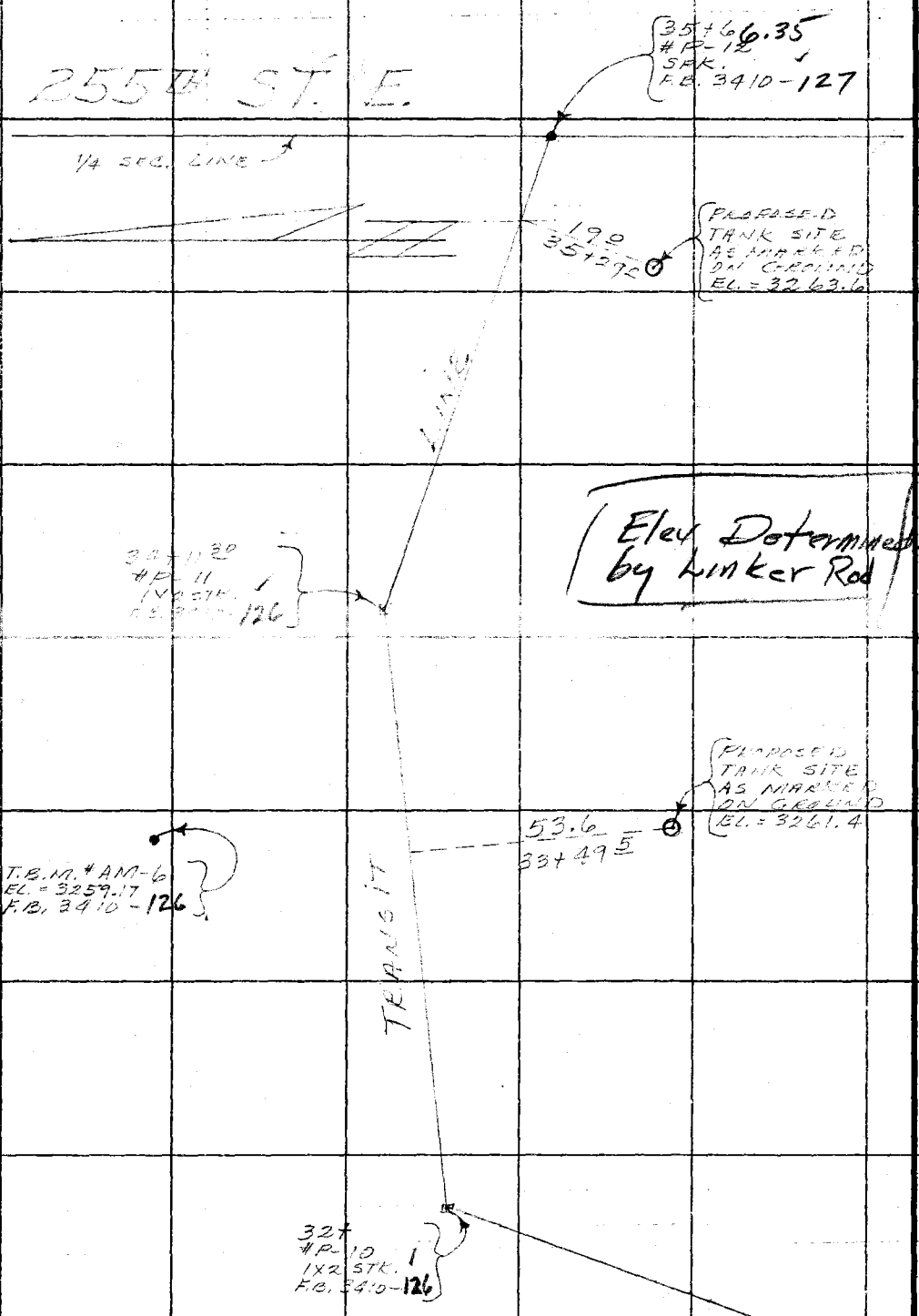

PLEASE RETURN TO
COUNTY OF LOS ANGELES
DEPARTMENT OF COUNTY ENGINEER
403 LOS ANGELES COUNTY ENGINEERING BLDG.

Do not extend this side of this line.

Note: Any Additions or Changes on This Sheet Must be Made or Circled in Red Ink With Date and Name of Person Making Change.

Profile No. ____ X-Sec. No. ____ | Notes Red ____ Date ____ Notes Chkd. ____ Date ____ | Plotted ____ Date ____ Checked ____ Date ____ | Job No. 5352.14 Map No. ____ | Division No. ____ Survey of W.W. DIST. # 35 Survey by MENDONCA Notes J.M. Date 9-11-69 Indexed C. J. GALLI Date SEP 15 69 | F.B. 1812 PG. 93

5352.14

WATERWORKS DISTRICT #35

ADOBE MOUNTAIN

RESERVOIR SITE

ADDITIONAL

CROSS SECTIONS

(STATION 32+70 TO 34+00)

NOTE: SEE F.B. 3410-167

MENDONCA
ALBRIGHT
RITTER
RIECKHOFF

STATION	B.S.	H.I.	F.S.	ELEV.

NOTE: ANY ADDITIONS OR CHANGES ON THIS SHEET MUST BE MADE OR CIRCLED IN RED INK, WITH DATE AND NAME OF PERSON MAKING CHANGE.

Do not extend notes this side of this line.

PLEASE RETURN TO
LOS ANGELES COUNTY ENGINEER
403 LOS ANGELES COUNTY ENGINEERING BLDG.

76-L-298 CE 307 2-63

76-L-298 CE 307 2-63

PLEASE RETURN TO
LOS ANGELES COUNTY ENGINEER
403 LOS ANGELES COUNTY ENGINEERING BLDG.

NOTE: ANY ADDITIONS OR CHANGES ON THIS SHEET MUST BE MADE OR CIRCLED IN RED INK. WITH DATE AND NAME OF PERSON MAKING CHANGE

Do not extend notes this side of this line.

STATION	B.S.	H.I.	F.S.	ELEV.		
FD. T.B.M. #AM-6				3259 17	T.B.M. #AM-6 EL = 3259.167 F.B. 3410-147 150 FT. WEST OF 255TH ST. E., 50 FT. NORTH OF JEEP TRAIL ON NORTH SIDE OF RIDGE. A SPK. IN CONC. IN LEDGE IN S.W. SIDE OF ROCK OUTCROPPING	
32+70				32498	℄	
				550	100° ' RIGHT	
				495	111° ' R.	TOP BRK.
				315	164° ' R.	BOT. BRK.
32+80				508	℄	
				552	100° ' R.	TOP BRK.
				304	157° ' R.	BOT. BRK.
32+90				521	℄	
				561	100° ' R.	TOP BRK.
				375	154° ' R.	BOT. BRK.
33+00				530	℄	
				597	100° ' R.	TOP BRK.
				457	128° ' R.	BOT. BRK.
				406	148° ' R.	BOT. BRK.
				409	150° ' R.	TOP BRK.
33+10				539	℄	
				32615	100° ' R.	TOP BRK.

F.B. 1812 Pg. 94 Job No. 5352.14 Division No. Notes Red Plotted Profile
Survey of W.W. DIST. #35 Date Date No.
Survey by MENDONCA Notes J.M. Notes Chkd. Checked X-Sec.
Indexed C. L. GALLI Date Date Date No.

76-L-298 CE 307 2-63

PLEASE RETURN TO
LOS ANGELES COUNTY ENGINEER
403 LOS ANGELES COUNTY ENGINEERING BLDG.

NOTE: ANY ADDITIONS OR CHANGES ON THIS SHEET MUST BE MADE OR CIRCLED IN RED INK. WITH DATE AND NAME OF PERSON MAKING CHANGE.

Do not extend notes this side of this line.

STATION	B. S.	H. I.	F. S.	ELEV.		
33+10				32483	126° ' R.	BOT. BRK.
				438	145° ' R.	" "
				435	150° ' R.	
33+20				543	℄	
				662	100° ' R.	TOP BRK.
				558	114° ' R.	BRK.
				463	138° ' R.	BOT. BRK.
				446	150° ' R.	
33 +30				554	℄	
				636	100° ' R.	
				588	115° ' R.	TOP BRK.
				541	120° ' R.	BOT. BRK.
				470	137.5 ' R	" "
				459	150° ' R.	
33+40				559	℄	
				692	100° ' R.	TOP ROCK.
				594	110° ' R.	BOT. ROCK
				507	130° ' R.	BOT. BRK.
				479	150° ' R.	
33 + 50				566	℄	
				32618	100° ' R.	

Profile Notes Red. Plotted Job No. 5352.14 Division No.
No. Date Date Survey of W.W. DIST. #35
X-Sec. Notes Chkd. Checked Survey by MENDONCA Notes J.M. Date 9-11-69
No. Date Date Map No. Indexed C. J. GALLI Date SEP 15 '69

F.B. 1812 Pg 95

76-L-298 CE 307 2-63

PLEASE RETURN TO
LOS ANGELES COUNTY ENGINEER
403 LOS ANGELES COUNTY ENGINEERING BLDG.

NOTE: ANY ADDITIONS OR CHANGES ON THIS SHEET MUST BE MADE OR CIRCLED IN RED INK, WITH DATE AND NAME OF PERSON MAKING CHANGE

Do not extend notes this side of this line.

STATION	B. S.	H. I.	F. S.	ELEV.		
33+50				32523	126°' R.	BOT. BRK.
				516	142°' R.	TOP BRK.
				489	150°' R.	BOT. BRK.
33+60				568	℄	
				597	100°' R.	
				566	114°' R.	BOT. BRK.
				530	142°' R.	TOP BRK.
				501	150°' R.	BOT. BRK.
33+70				564	℄	
				616	100°' R.	
				523	150°' R.	
33+80				555	℄	
				665	100°' R.	TOP BRK.
				554	136°' R.	BOT. BRK.
				540	150°' R.	
33+90				560	℄	
				677	100°' R.	TOP BRK.
				567	130°' R.	BOT. BRK.
				545	150°' R.	
34+00				561	℄	
				32727	100°' R.	TOP BRK.

F.B. 1812 Pg. 96
Job No. 5352.14 Division No. Notes Red. Plotted Profile
Survey of W.W. DIST. #35 Date Date No. X-Sec.
Survey by MENDONICA Notes J.M. Notes Chkd. Checked
Indexed G. J. GALLI Date Date No.

76-L-298 CE 307 2-63

PLEASE RETURN TO
LOS ANGELES COUNTY ENGINEER
403 LOS ANGELES COUNTY ENGINEERING BLDG.

NOTE: ANY ADDITIONS OR CHANGES ON THIS SHEET MUST BE MADE OR CIRCLED IN RED INK, WITH DATE AND NAME OF PERSON MAKING CHANGE.

Do not extend notes this side of this line.

STATION	B. S.	H. I.	F. S.	ELEV.	
34+00				3261.0	120° 'R. BOT. BRK.
				58.2	150° 'R. " "
FD. T.B.M. #AM-6				3259.17	T.B.M. # AM-6 EL. = 3259.167 F.B. 341[illegible] 150 FT. WEST OF 255TH ST. E., 50 FT. N[illegible] JEEP TRAIL ON NORTH SIDE OF RID[illegible] A SPK. IN CONC. IN LEDGE IN S.W. [illegible] OF ROCK OUTCROPPING.

Profile Notes Red ____ Plotted ____ Job No. 5352.14 Division No. ____ F.B. 1812 Pg. 97

No. ____ Date ____ Date ____ Survey of W.W. DIST. #35

No. X-Sec. Notes Chkd. ____ Checked ____ Survey by MENDONCA Notes J.M. Date 9-11-69

No. ____ Date ____ Date ____ Map No. ____ Indexed C. J. GALLI Date SEP 15 '69

F. B. 1812 Pg. 98

Job No. Division No. Notes Red Plotted

Survey of Date Date

Survey by Notes Notes Chkd. Checked

Indexed Date Date Date