Map No.
Office Work
Checked
Date

Notes
Indexed

F.B. 1815 Pg.

BADILLO ST. S.N. 7103

5-12	C.L.	Align. from Main St. in Baldwin Park Ely to San Jose Diagonal.
13-32	Topo.	Add'l loc. imp. from Barranca St. to Bana St.
33-65	C.L.	Align. & Int. sts. fr. Barranca St. to Maine St., Baldwin Park.
67-72	Topo.	Loc. Imp. fr. Orange St. Ely 1200'.
73-79	C.L.	Line change fr. Vineland Ave. W to Maine St., Baldwin Park.
81-82	Topo.	Add'l topog. W. of Vincent Avenue.
83	Ties	El Monte St. & Puente Ave. - Add'l ties to C.S. Monuments.

VINCENT AVENUE - 0074.67

85-87	Ties	Reties of Mons. S. of Grove Center Ave., San Bernardino Rd. & Badillo St.
125-126	Index	Tract 21152 - 0307.04 - Index.
127-152	C.L.	Tract 21152 - 0307.05 - Monumenting and C.L. ties for Tr. 21152. La Puente District.
158-185	Mon.	Tract 21152 - 0307.05 - Setting of Permanent Monuments for Tr. 21152.

Microfilmed March '87

Notes Ck'd By [illegible]
Map No. B 7[illegible]
Office Work Gordon
Checked Miller
Jan. 54

Survey of Bonillo St
W. O. 7103 Tape No. 0129 St'd. 68° °F
Surveyed by Porter
Notes Porter Date 12-15-52

F. B. 1815 Pg. 5

BADILLO ST.

INT. of proposed San Jose Diagonal
East of Glendora AVE West To
Maine St in Baldwin Park

Dec. 52
Porter & Party

JN. 7103 = JN. 0074.02
Ref. FB 510

Note: Any Additions or Changes on This Sheet Must be Made or Circled in Red Ink With Date and Name of Person Making Change.

Do not extend notes this side of this line.

RETURN TO
LOS ANGELES COUNTY SURVEYOR
726 LOS ANGELES COUNTY
ENGINEERING BLDG.

76F3095 247 2-51

RETURN TO
LOS ANGELES COUNTY SURVEYOR
726 LOS ANGELES COUNTY
ENGINEERING BLDG.

Note: Any Additions or Changes on This Sheet Must be Made or Circled in Red Ink With Date and Name of Person Making Change.

W.S. 48 - A - 4

Do not extend notes this side of this line.

Notes Ck'd by Miller	Survey of Badillo St
Map No. 8754-2	W. O. 7103 Tape No. 0129 St'd. 68 °F
Office Work Green	Surveyed by Porter
Checked Miller	Notes Porter Date 12-15-52
Date Jan 54	Indexed

F. B. 1815 PG. 7

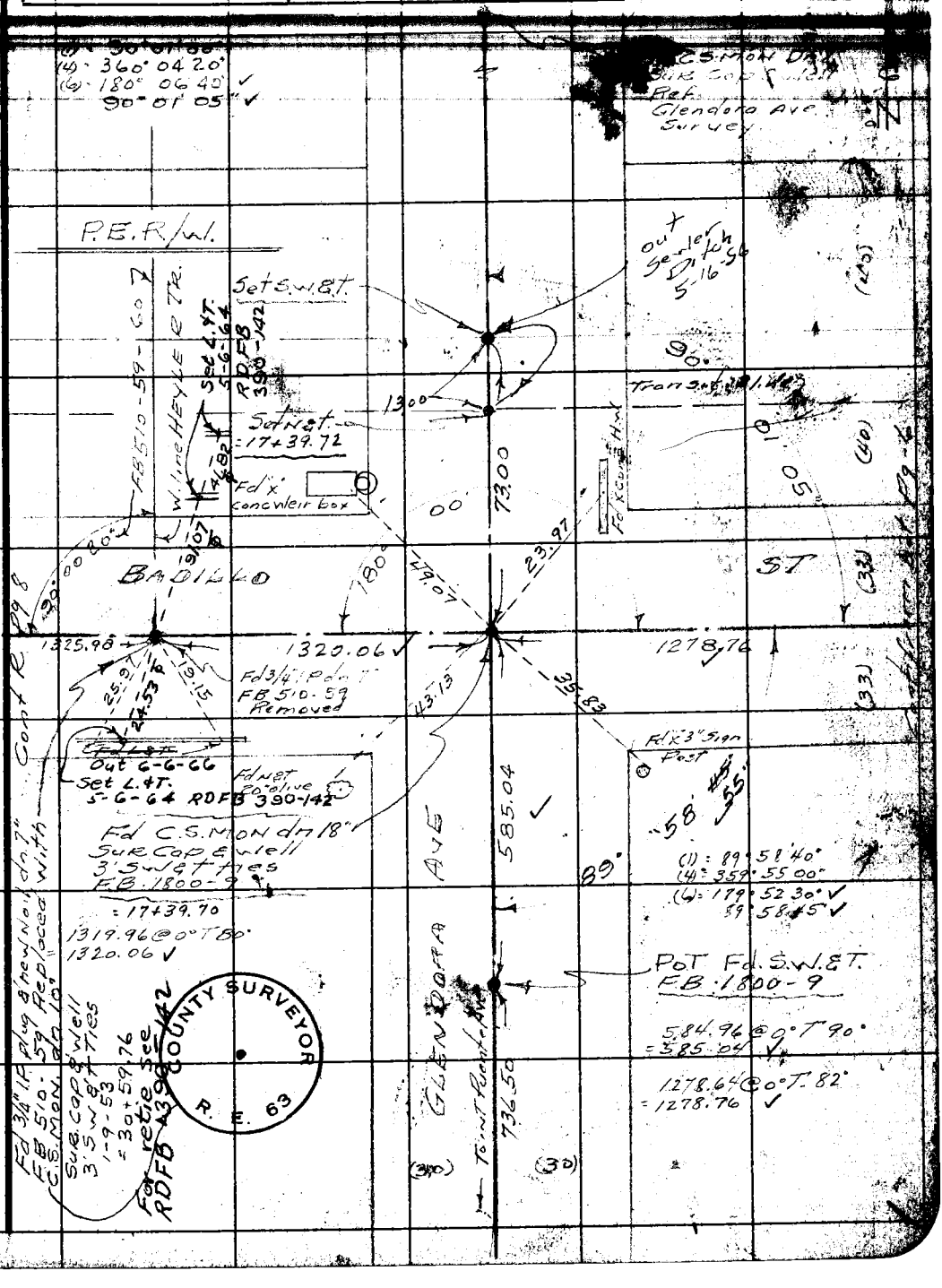

Note: Any Additions or Changes on this Sheet Must be Made or Circled in Red Ink With Date and Name of Person Making Change.

Do not extend notes this side of this line.

RETURN TO
LOS ANGELES COUNTY SURVEYOR
726 LOS ANGELES COUNTY
ENGINEERING BLDG.

78F3095 247 2-51

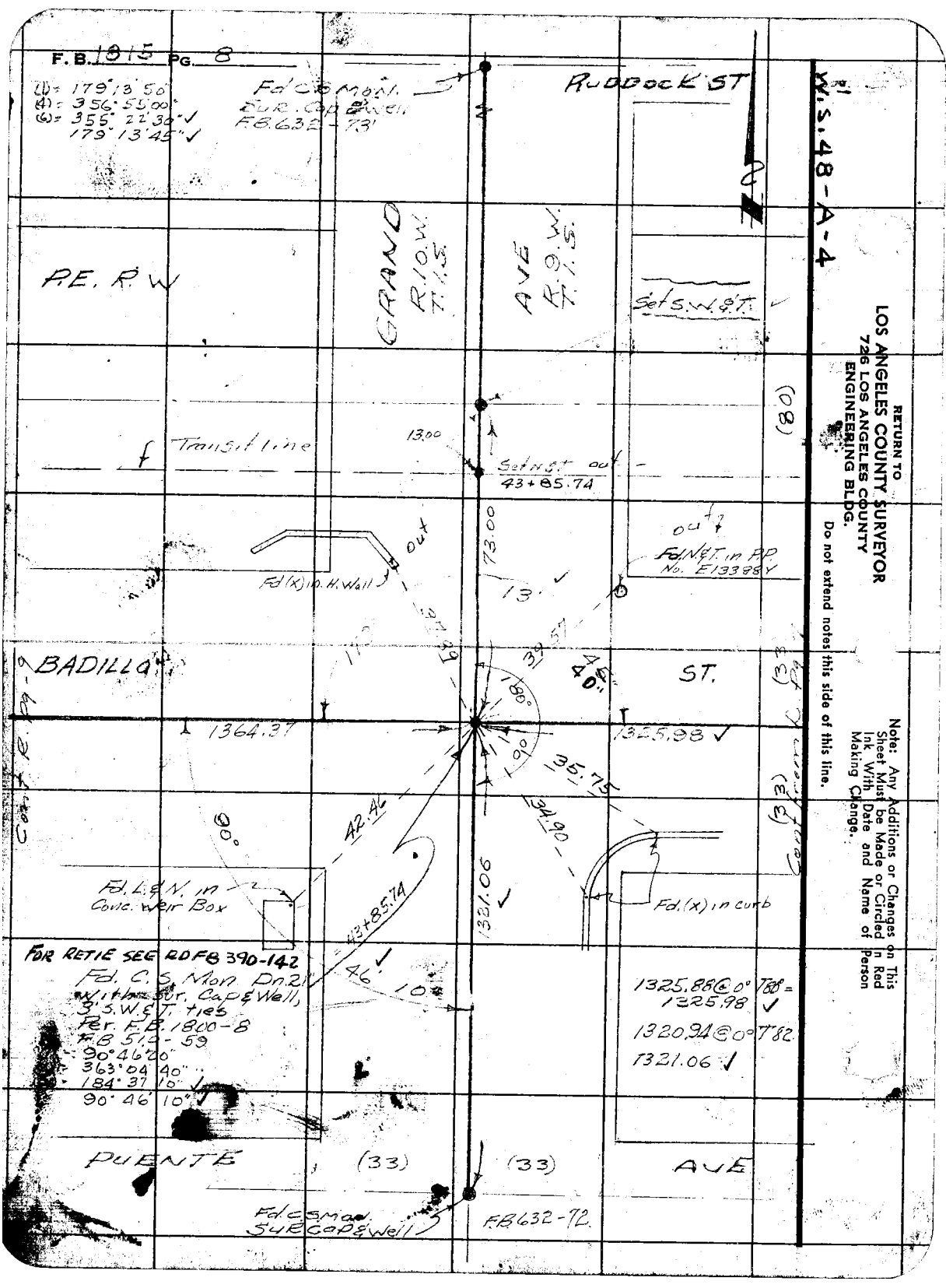
F.B. 1815 PG. 8
(1) = 179° 13' 50"
(4) = 356° 55' 00"
(6) = 355° 22' 30" ✓
179° 13' 45" ✓
Fd C.S. Mon. Sur. Cap & Well F.B. 632-73
RUDDOCK ST
W.S. 48-A-4
P.E. R.W.
GRAND AVE
R.10.W. T.1.S.
R.9.W. T.1.S.
Set S.W. & T.
(80)
Transit line
13.00
Set N.S.T. out
43+85.74
73.00
out
Fd. N.&T. in P.P. No. E13388Y
Fd (x) in H. Wall
13
BADILLO ST.
1364.37
1325.98 ✓
35.75
34.90
42.46
90°
Fd. L.&N. in Conc. Weir Box
43+85.74
1321.06 ✓
Fd. (x) in curb
FOR RETIE SEE RD FB 390-142
Fd. C.S. Mon. Dn. 21 with Sur. Cap & Well, 3' S.W. & T. ties
Per. F.B. 1800-8
F.B. 519-59
90° 46' 20"
363° 04' 40"
184° 37' 10" ✓
90° 46' 10" ✓
46
10
1325.88 @ 0° T88 = 1325.98 ✓
1320.94 @ 0° T82
1321.06 ✓
PUENTE AVE
(33)
(33)
Fd. C.S. Mon. Sur. Cap & Well
F.B. 632-72
RETURN TO
LOS ANGELES COUNTY SURVEYOR
726 LOS ANGELES COUNTY
ENGINEERING BLDG.
Do not extend notes this side of this line.
Note: Any Additions or Changes on This Sheet Must be Made or Circled in Red Ink With Date and Name of Person Making Change.

Notes Ck'd by Miller	Survey of Badillo ST.
Map No. B 754-2	W. O. 7103 Tape No. 1129 Std. 68 °F
Office Work Green	Surveyed by Porter
Checked Miller	Notes Porter Date 1-9-53
Date Jan 54	Indexed

F. B. 1513 Pg. 7

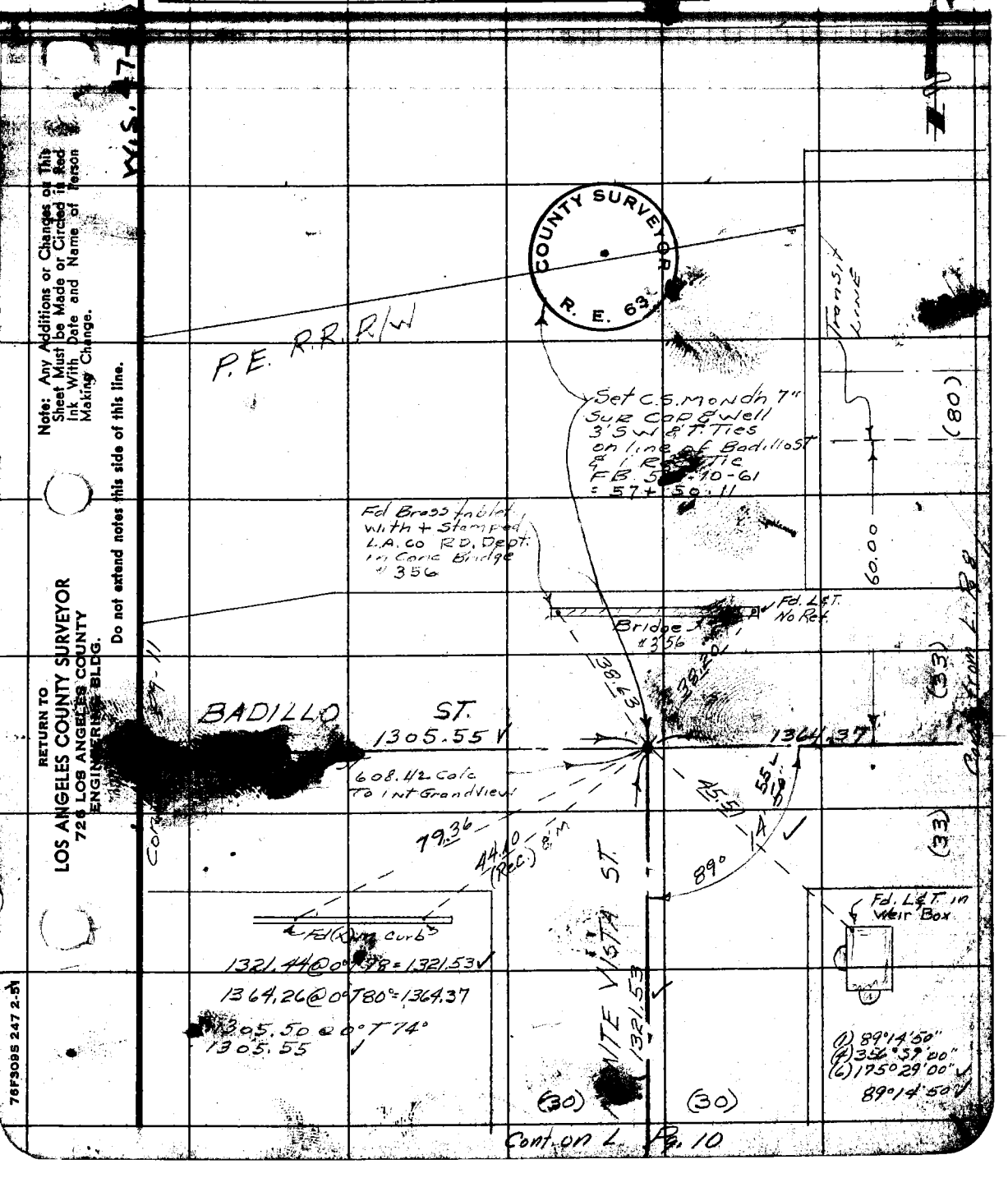

Cont. on L. Pg. 10

Note: Any Additions or Changes on This Sheet Must be Made or Circled in Red Ink With Date and Name of Person Making Change.

Do not extend notes this side of this line.

RETURN TO
LOS ANGELES COUNTY SURVEYOR
726 LOS ANGELES COUNTY ENGINEERING BLDG.

76F3095 247 2-51

RETURN TO
LOS ANGELES COUNTY SURVEYOR
726 LOS ANGELES COUNTY
ENGINEERING BLDG.

Note: Any Additions or Changes on This Sheet Must be Made or Circled in Red Ink With Date and Name of Person Making Change.

Do not extend notes this side of this line.

W.S. 47-D-4

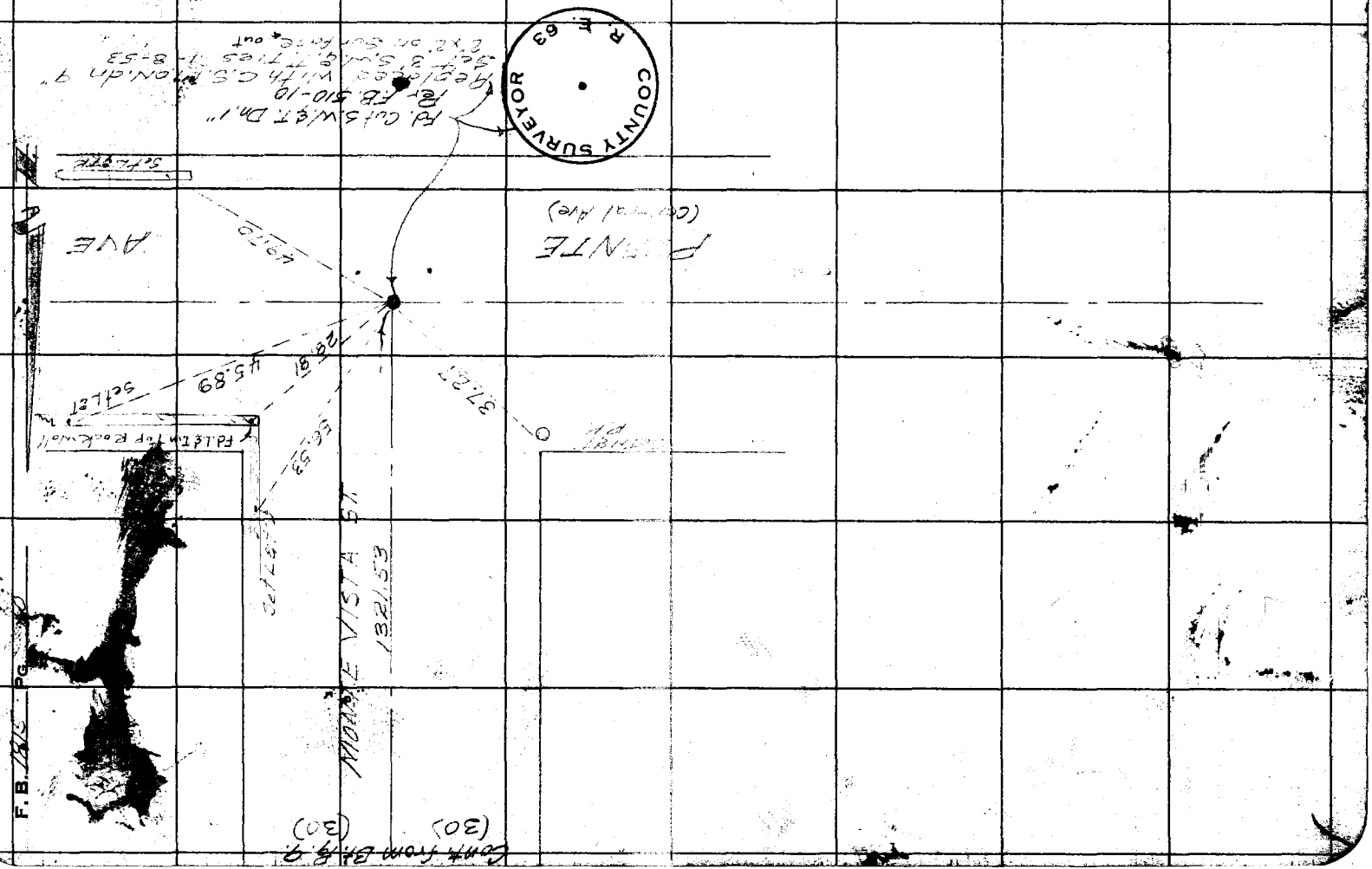

Notes Ck'd by Miller
Map No. B 754-2
Office Work Green
Checked Miller
Date Jan 54

Survey of Badillo St
W. O. 7103 Tape No. 0129 St'd [illegible] °F
Surveyed by [illegible]
Notes [illegible] Date [illegible]
Indexed

F. [illegible] PG. [illegible]

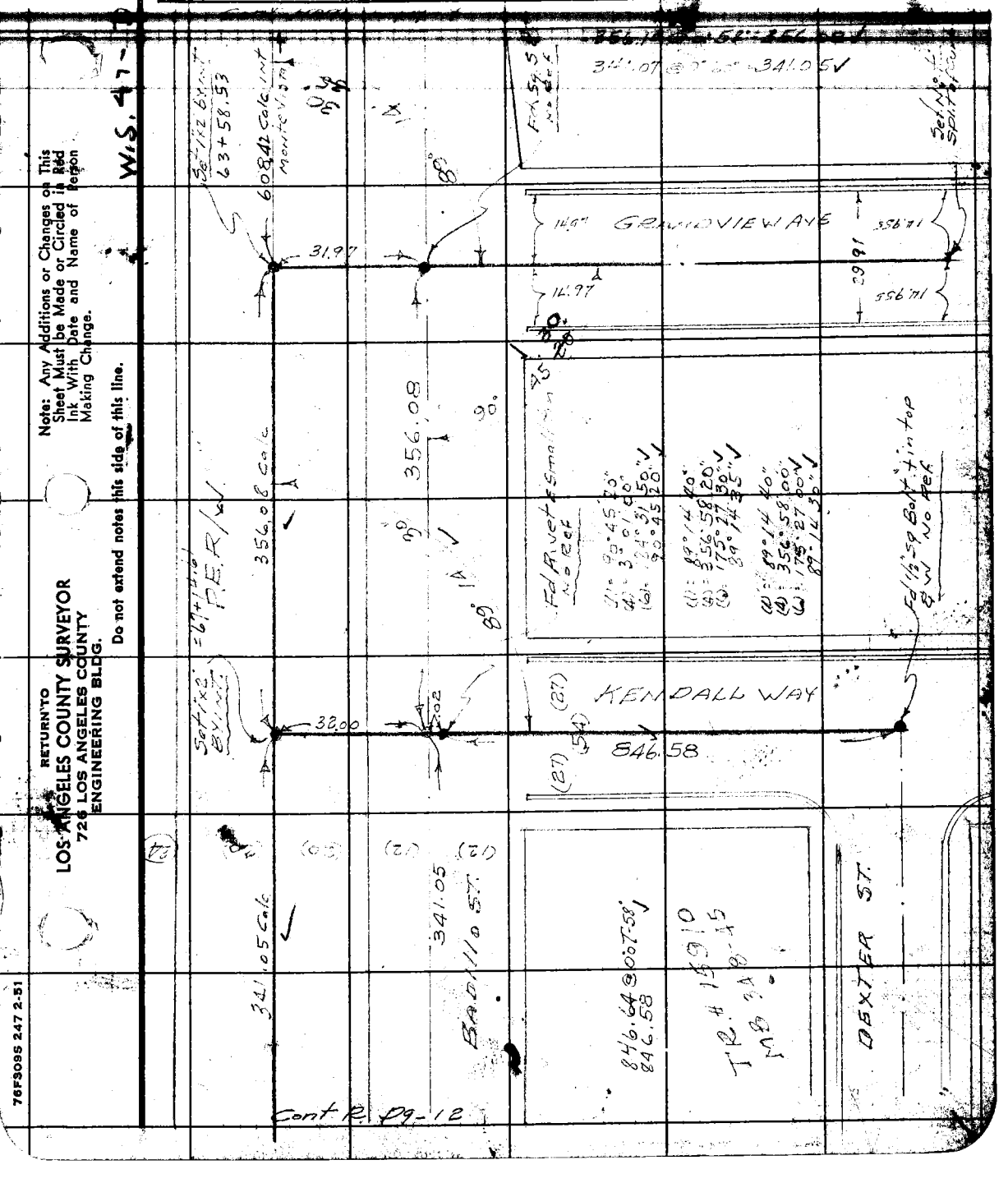

Note: Any Additions or Changes on This Sheet Must be Made or Circled in Red Ink With Date and Name of Person Making Change.

Do not extend notes this side of this line.

RETURN TO
LOS ANGELES COUNTY SURVEYOR
726 LOS ANGELES COUNTY
ENGINEERING BLDG.

76F309S 247 2-51

F. B. 1815 PG. 18

W. S. 47-D-4

RETURN TO
LOS ANGELES COUNTY SURVEYOR
726 LOS ANGELES COUNTY
ENGINEERING BLDG.

Do not extend notes this side of this line.

Note: Any Additions or Changes on This Sheet Must Be Made or Circled in Red Ink, With Date and Name of Person Making Change.

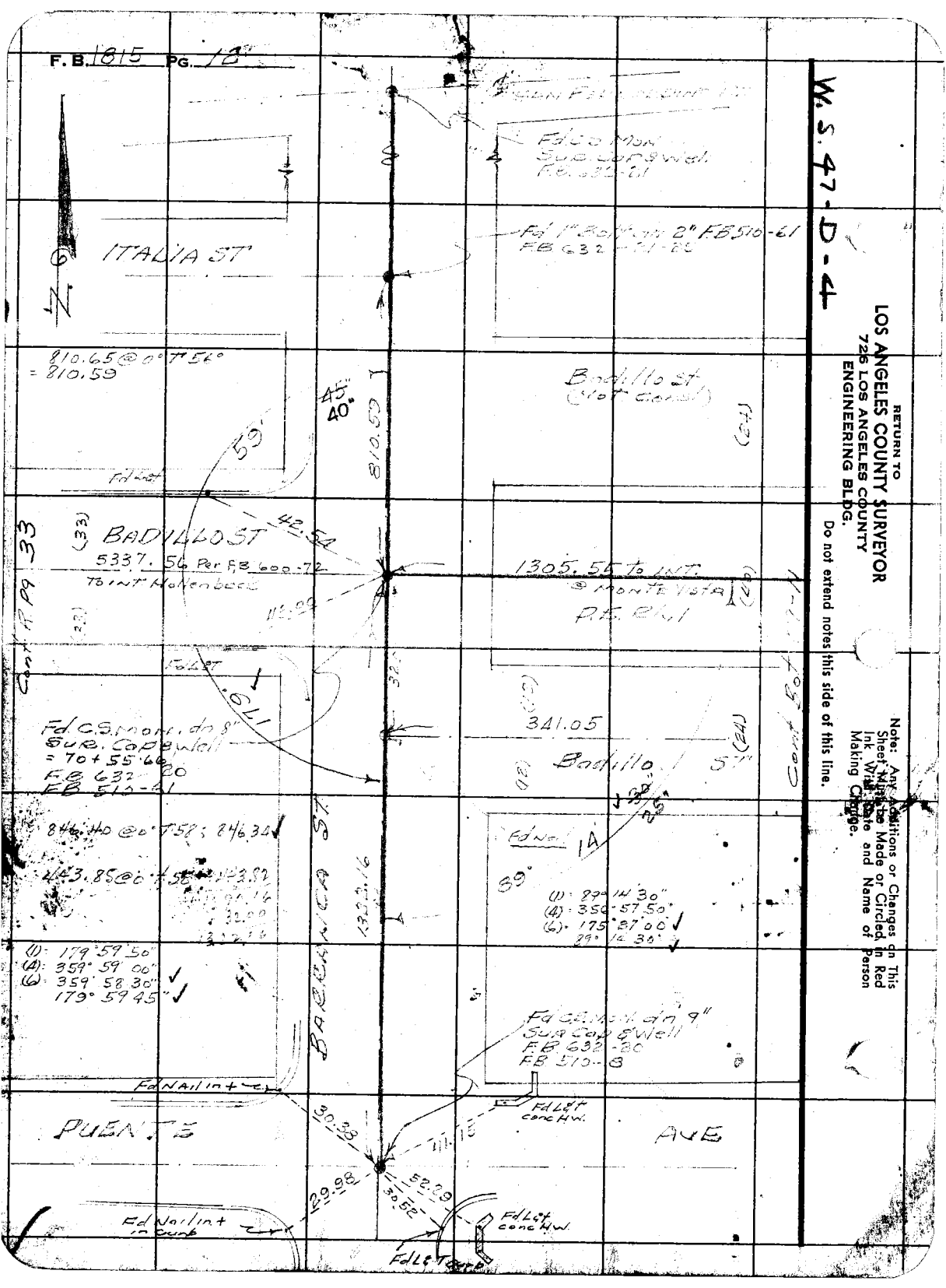

F.B. 1815 Pg. 13

Map No. B754-2
Office Work [illegible]
Checked Miller
Date Jan 54

W.O. 7103 Tape No. St'd. °F
Surveyed by Porter
Notes Dougherty Date 1-29-52
Indexed [illegible] Johnson

Location of add. improvements
North side of P.E.R.W. from
Bana St West to Monte Vista St.

also add. topog. Monte Vista West to
Barranca St. on So side
Badillo St

See map # 18-61-1
FB 510-100-123

For Location of Transit line & ℄
See pages 6-12

Note: Any Additions or Changes on This Sheet Must be Made or Circled in Red Ink With Date and Name of Person Making Change.

Do not extend notes this side of this line.

RETURN TO
LOS ANGELES COUNTY SURVEYOR
726 LOS ANGELES COUNTY
ENGINEERING BLDG.

[illegible] 247 2-51

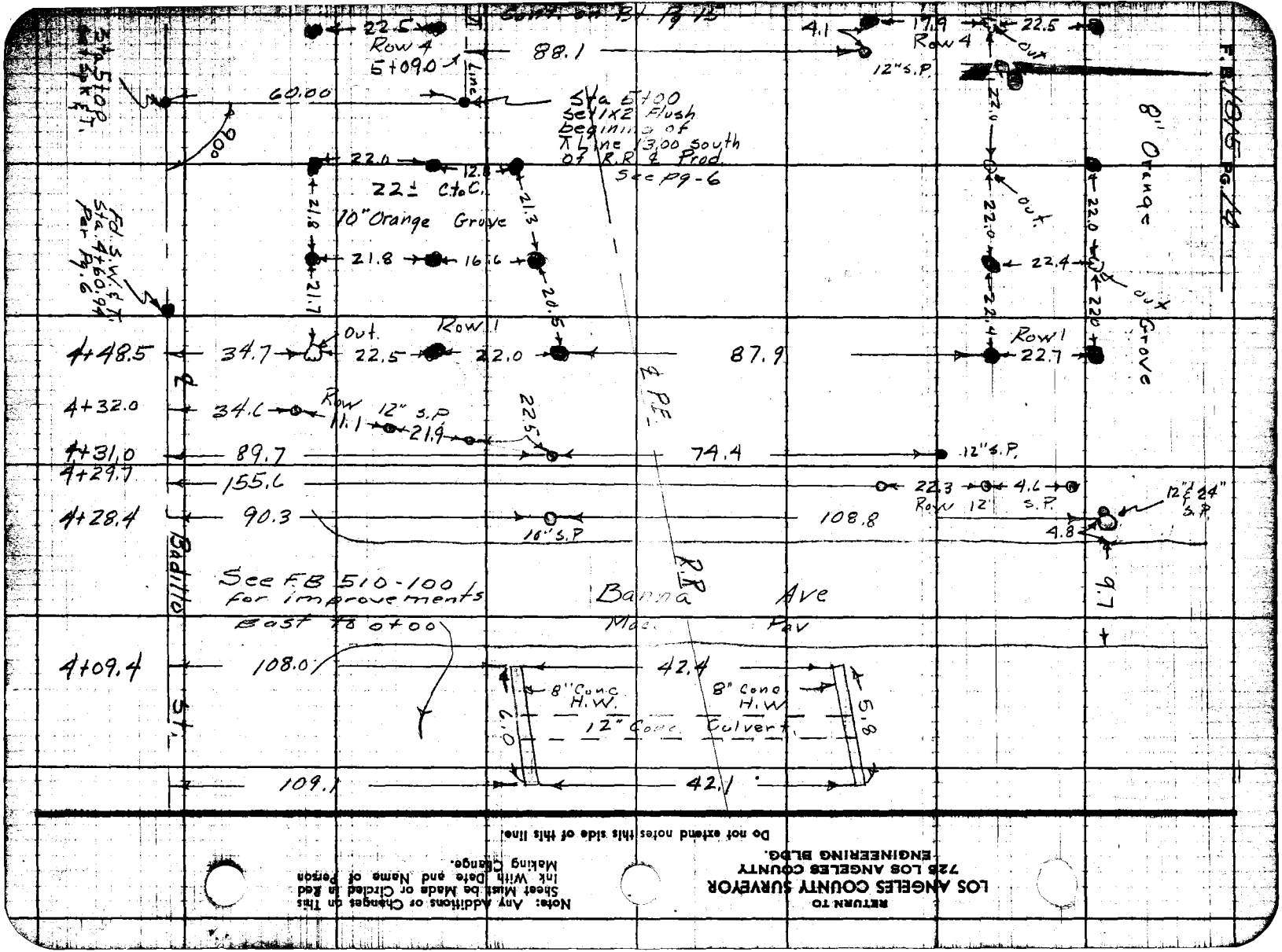

RETURN TO
LOS ANGELES COUNTY SURVEYOR
725 LOS ANGELES COUNTY
ENGINEERING BLDG.

Note: Any Additions or Changes on This Sheet Must be Made or Circled in Red Ink With Date and Name of Person Making Change.

Do not extend notes this side of this line!

Notes Ch'd by	Survey at Badillo St.	F.B. 1815 Pg. 15
Map No. B 754-2	W.O. 7103 Tape No. St'd. °F	
Office Work Green	Surveyed by Porter	
Checked Miller	Notes Dougherty Date 1-29-53	
Date Jan 54	Indexed	



Cont. from Left Pg 14.

Note: Any Additions or Changes on This Sheet Must be Made or Circled in Red Ink With Date and Name of Person Making Change.

Do not extend notes this side of this line.

RETURN TO
LOS ANGELES COUNTY SURVEYOR
726 LOS ANGELES COUNTY
ENGINEERING BLDG.

RETURN TO
LOS ANGELES COUNTY SURVEYOR
725 LOS ANGELES COUNTY
ENGINEERING BLDG.

Note: Any Additions or Changes on This Sheet Must be Made or Circled in Red Ink With Date and Name of Person Making Change.

Do not extend notes this side of this line.

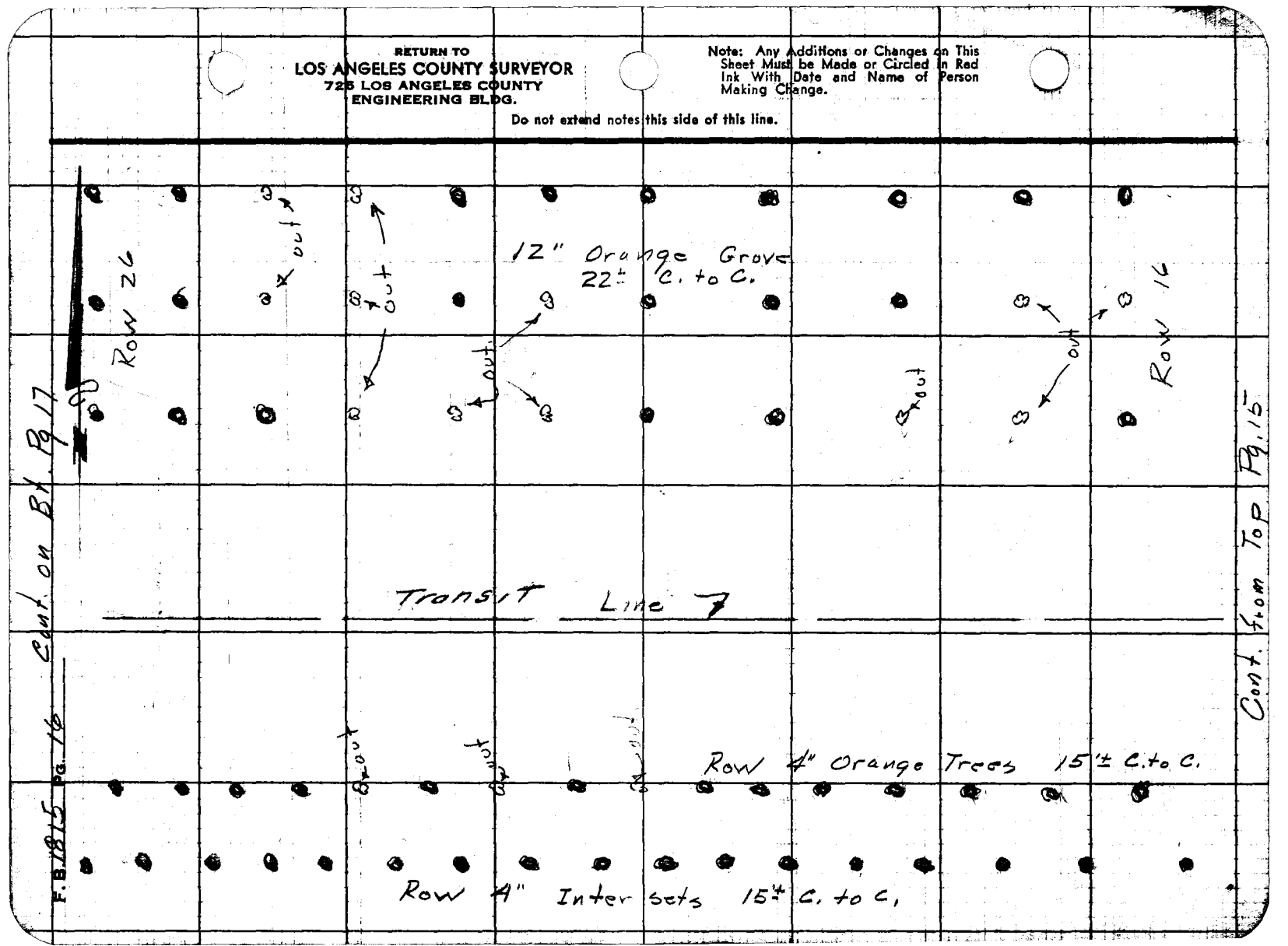

Notes Ch'd by	Survey of Bedillo St.	F.B. 1815 Pg. 17
Map No. B754-2	W. O. 7103 Tape No. St'd. °F	
Office Work Green	Surveyed by Porter	
Checked Miller	Notes Daugherty Date 1-29-53	
Date Jun 54	Indexed A. C. Johnson	

Note: Any Additions or Changes on This Sheet Must be Made or Circled in Red Ink With Date and Name of Person Making Change.

Do not extend notes this side of this line.

RETURN TO
LOS ANGELES COUNTY SURVEYOR
726 LOS ANGELES COUNTY
ENGINEERING BLDG.

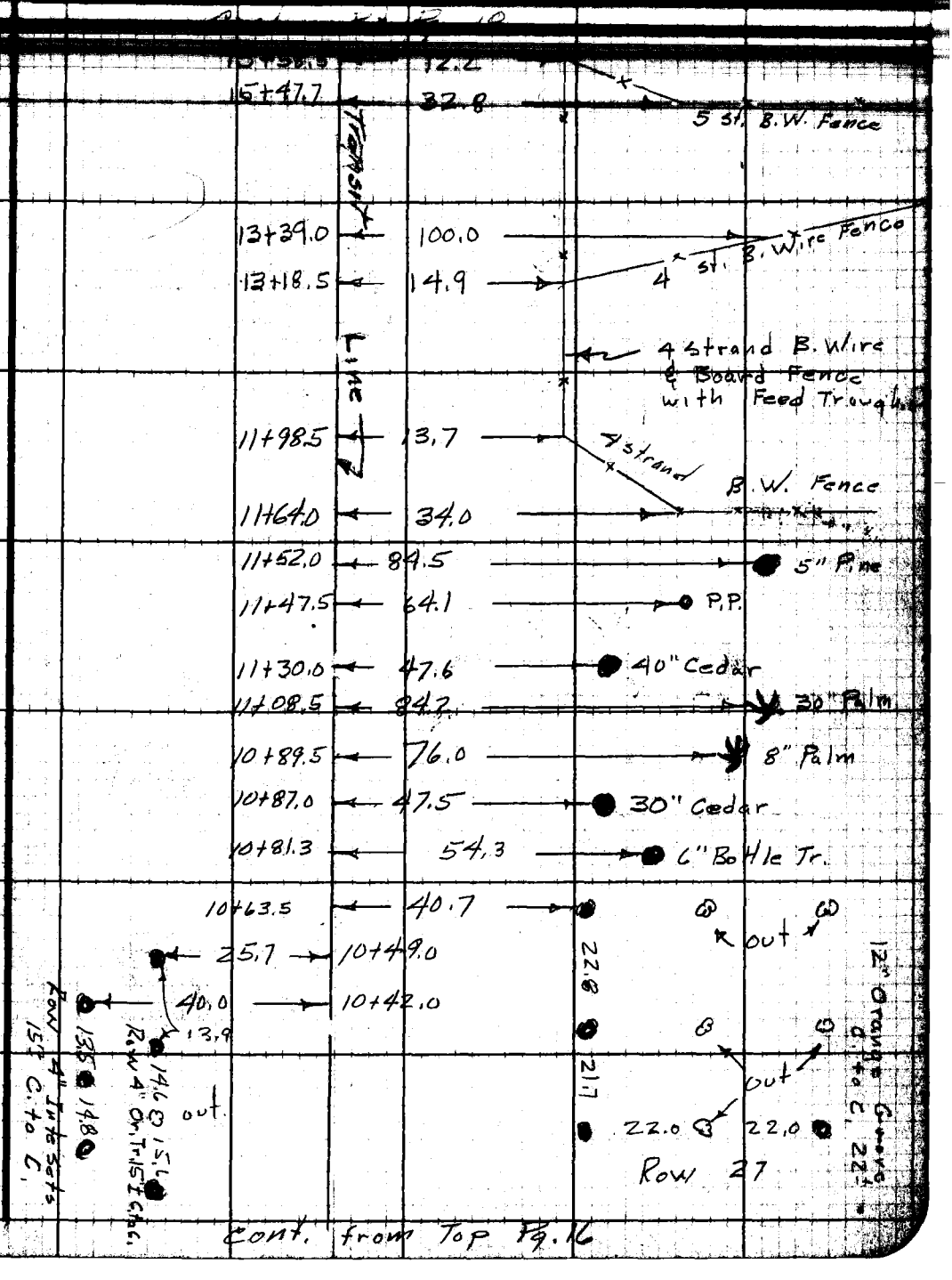

Cont. from Top Pg. 16

F.B. 1815 PG. 18

Cont. on Bk. Pg. 19

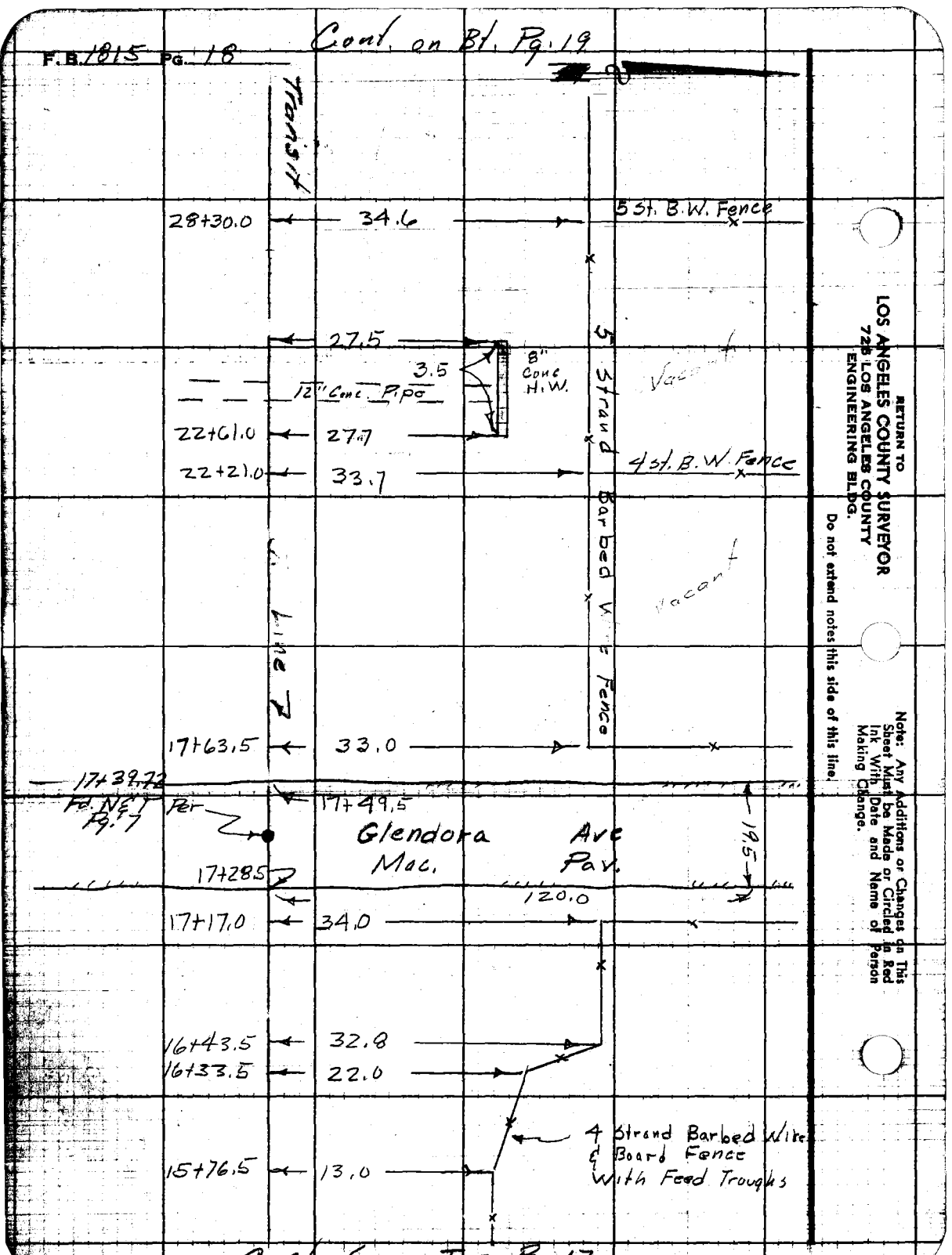

Cont. from Top Pg. 17

RETURN TO
LOS ANGELES COUNTY SURVEYOR
728 LOS ANGELES COUNTY
ENGINEERING BLDG.

Do not extend notes this side of this line.

Note: Any Additions or Changes on This Sheet Must be Made or Circled in Red Ink With Date and Name of Person Making Change.

Notes Ck'd by	Survey of Badillo St.	F. B. 1815 Pg. 19
Map No. B 754-2	W. O. 7103 Tape No. St'd °F	
Office Work Green	Surveyed by Porter	
Checked Miller	Notes Dougherty Date 1-29-53	
Date Jan 54	Indexed A. C. Johnson	

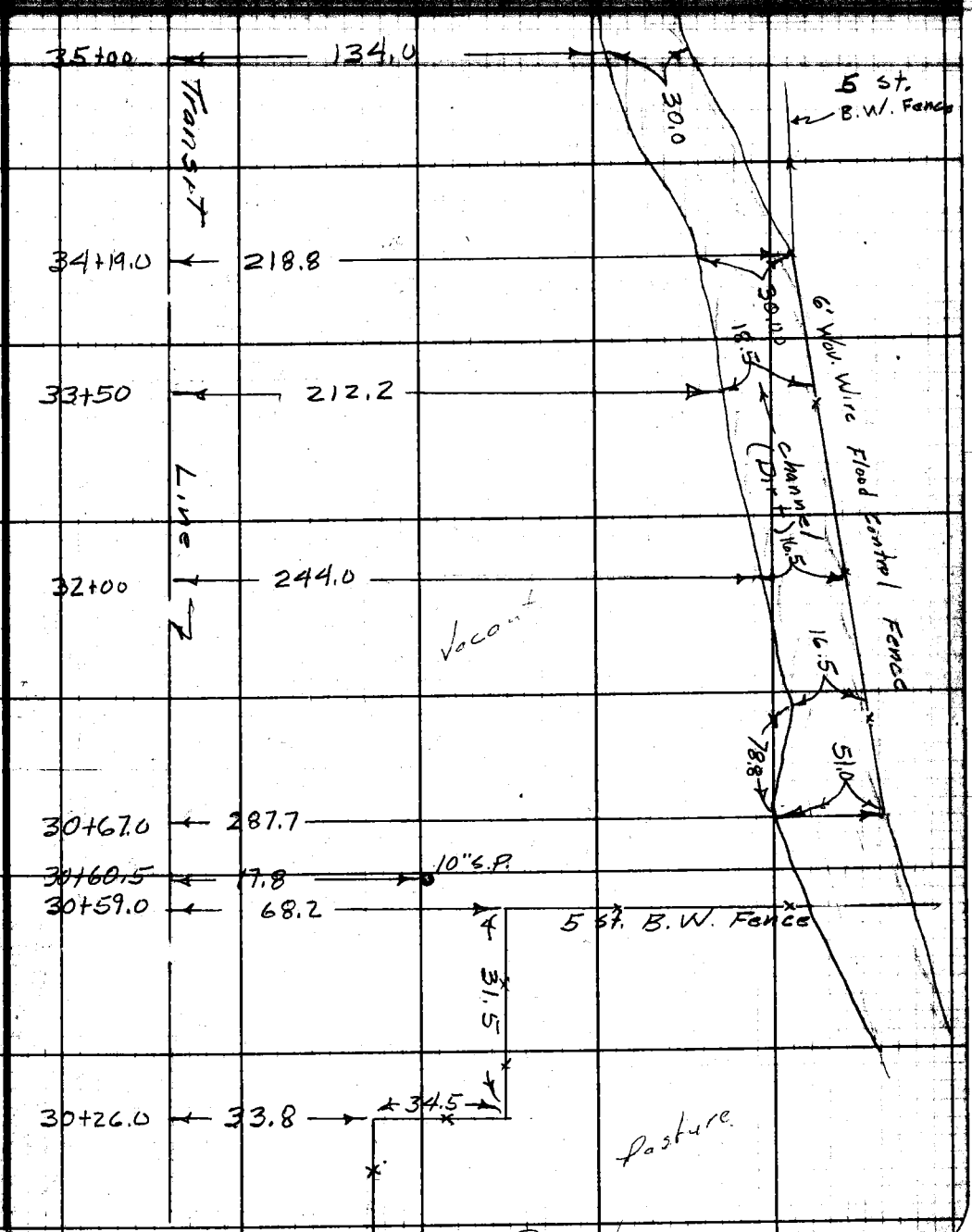

Cont. from Top Pg. 18

Note: Any Additions or Changes on This Sheet Must be Made or Circled in Red Ink With Date and Name of Person Making Change.

Do not extend notes this side of this line.

RETURN TO
LOS ANGELES COUNTY SURVEYOR
726 LOS ANGELES COUNTY
ENGINEERING BLDG.

F.B. 1815 Pg. 20

Cont. on Bk. Pg. 21

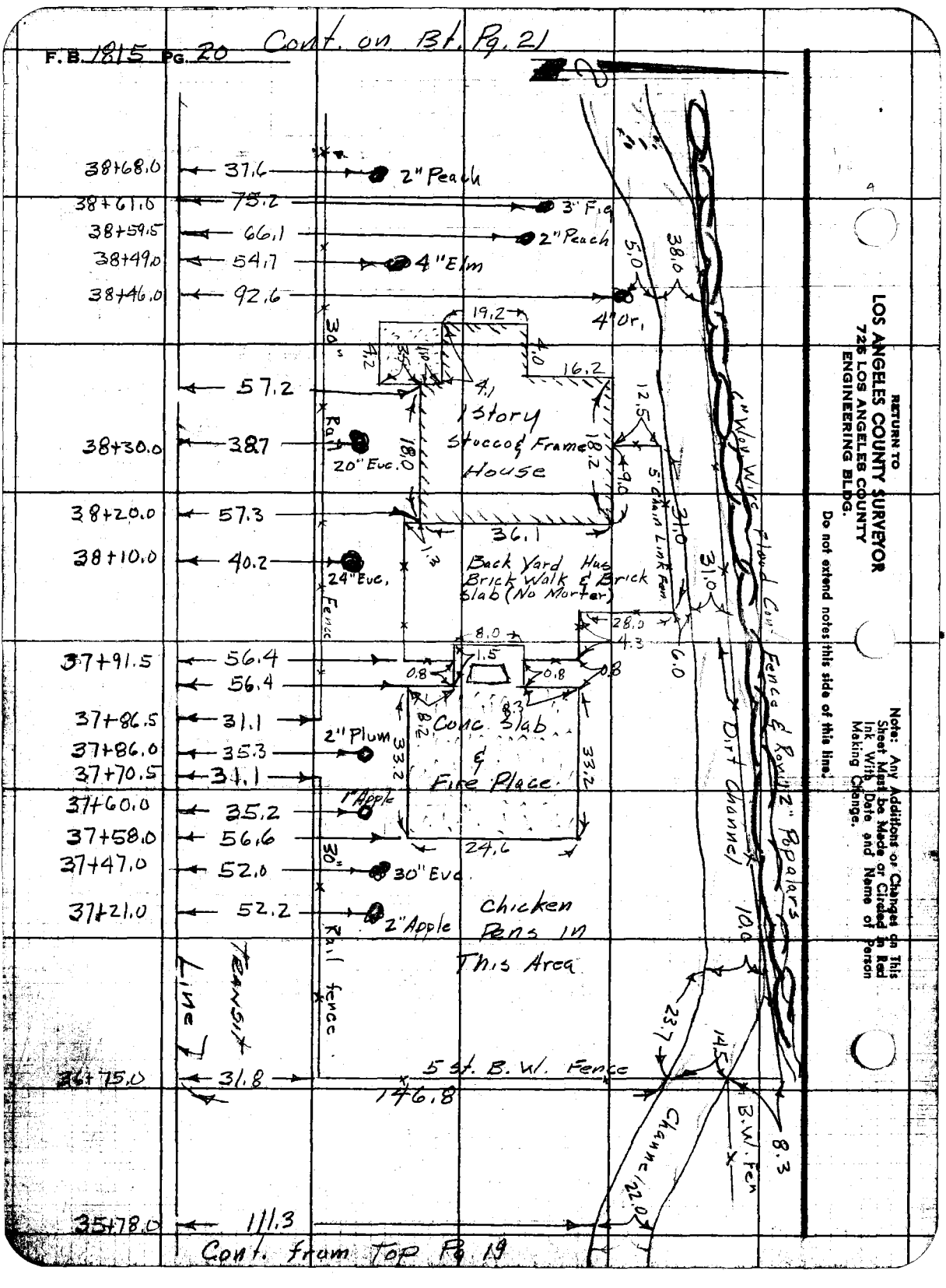

Cont. from Top Pg. 19

RETURN TO
LOS ANGELES COUNTY SURVEYOR
725 LOS ANGELES COUNTY
ENGINEERING BLDG.

Do not extend notes this side of this line.

Note: Any Additions or Changes on This Sheet Must be Made or Circled in Red Ink With Date and Name of Person Making Change.

Notes Ck'd by	Survey of Badillo St.	F. B. 1815 Pg. 21
Map No. B 754-2	W. O. 7103 Tape No. St'd. °F	
Office Work Green	Surveyed by Porter	
Checked Miller	Notes Dougherty Date 1-29-53	
Date Jan 54	Indexed A. C. Johnson	

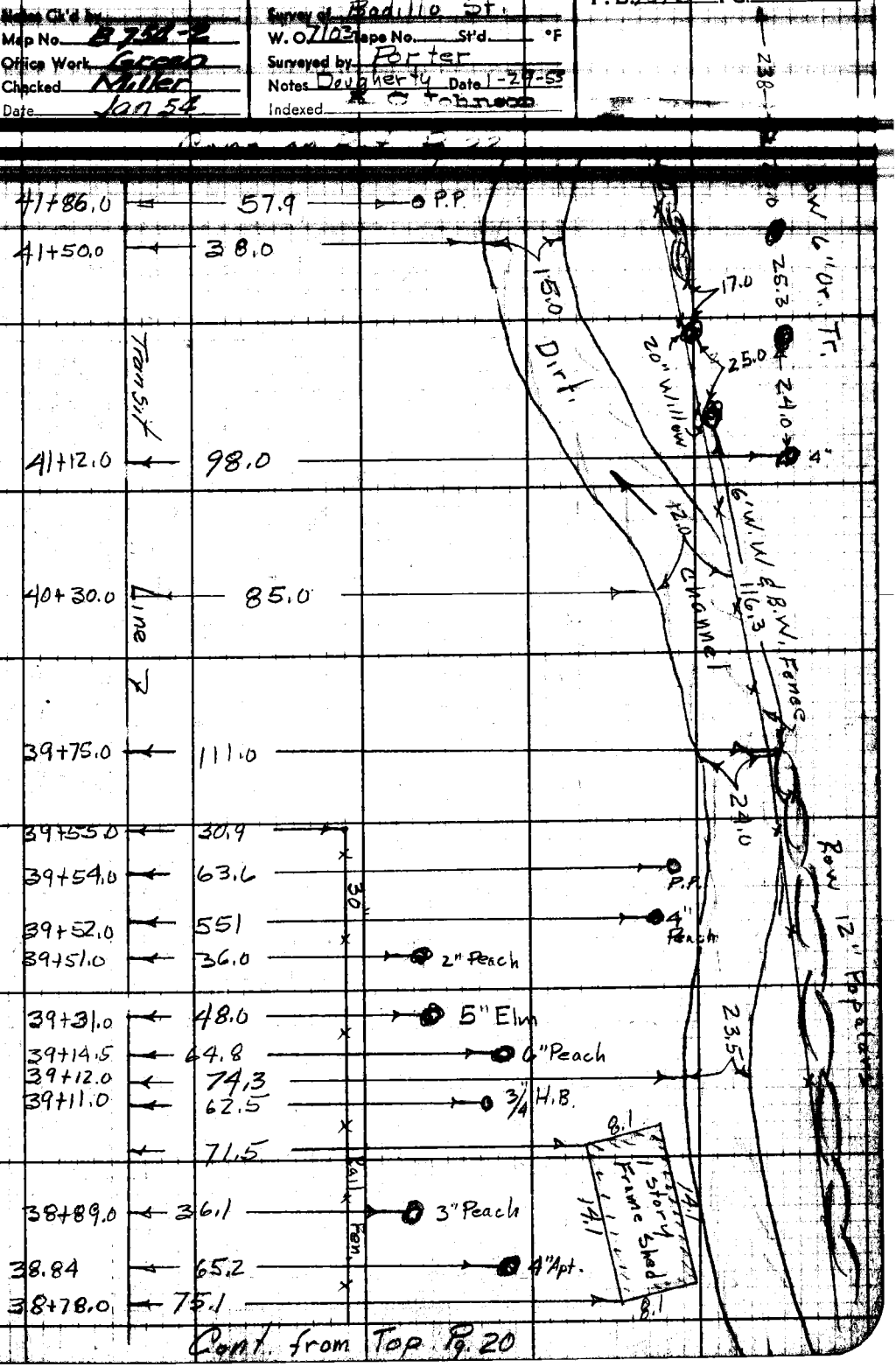

Cont. from Top Pg. 20

Note: Any Additions or Changes on This Sheet Must be Made or Circled in Red Ink With Date and Name of Person Making Change.

Do not extend notes this side of this line.

RETURN TO
LOS ANGELES COUNTY SURVEYOR
726 LOS ANGELES COUNTY
ENGINEERING BLDG.


Cont. on Bt. Pg. 23
F.B. 1815 Pg. 22
44+29.0
23.6
19.7
44+20.0
19.7
44+07.0
44+01.5
18.1
44+01.0
13.5
43+98.0
19.4
43+93.9
19.1
43+91.8
20.2
Grand Ave
(Mac. Pav.)
19.8
0+00 To North
43+73.3
20.2
Fd ~ 8' T. pg-8
= 43+85.74
21.5
43+69.4
16" Conc
17.1
1.8
15.1
43+65.0
43+63.3
46.3
36" Cor. I. Pipe.
43+62.0
23.0
43+53.0
49.3
43+51.7
91.4
43+47.5
78.4
43+44.0
45.5
43+36.0
51.5
43+31.5
67.9
32.1
Transit
LINE
42+76.0
39.9
42+57.5
73.5
42+50
44.0
42+31.0
87.3
42+00.0
28.0
Conc Base
15.0
Conc. & Rock
Base
15" Conc. Pipe
12" Rock Wall
12" Vent
Conc
Weir
Box
30" Steel Pipe
14.9
36" C.I. Culvert
5.0
3.6
3.5
5" Steel Pipe
23.0
12" Steel Pipe
12" Rock
Wall
16" Conc
Conc. Spillway
17.0
9.5
16" Conc
7.3
Wooden
Bridge
15.4
0+60.5
0+87.0
34.0
36.9
11.0
16" Conc.
W. W.
2"
2"
8" Plum
19.6
21.5
6" Orange Grove
25.0
24.2
4" W.W. & B.W. Fence
4"
23.1
24.0
12"
Conc. Wall
54.3
10.0
2.6
28.0
26.2
11.3
dead
15.8
15.0
15.5
2"
14.6
26.0
7.3
15.4
22.7
RETURN TO
LOS ANGELES COUNTY SURVEYOR
726 LOS ANGELES COUNTY
ENGINEERING BLDG.
Do not extend notes this side of this line.
Note: Any Additions or Changes on This Sheet Must be Made or Circled in Red Ink With Date and Name of Person Making Change.
Cont. from Top Pg. 21

Notes Ck'd by	Survey of Badillo St.	F. B. 1815 PG. 23
Map No. B 734-2	W. O. 7103 Tape No. St'd. °F	
Office Work Green	Surveyed by Porter	
Checked Miller	Notes Daugherty Date 2-2-53	
Date Jan. 54	Indexed O Johnson	

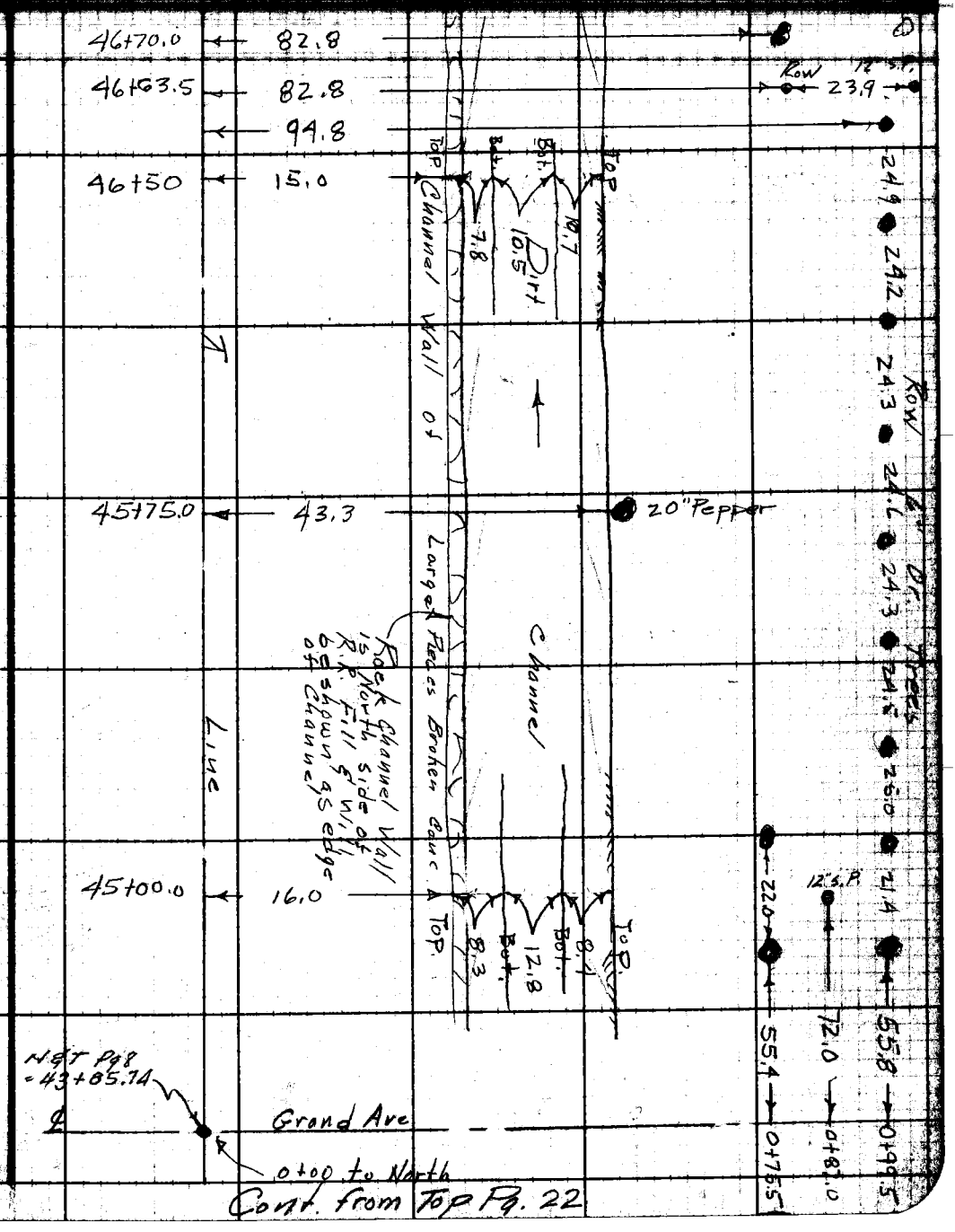

Cont. from Top Pg. 22

Note: Any Additions or Changes on This Sheet Must be Made or Circled in Red Ink With Date and Name of Person Making Change.

Do not extend notes this side of this line.

RETURN TO
LOS ANGELES COUNTY SURVEYOR
726 LOS ANGELES COUNTY
ENGINEERING BLDG.

RETURN TO
LOS ANGELES COUNTY SURVEYOR
720 LOS ANGELES COUNTY
ENGINEERING BLDG.

Note: Any Additions or Changes on This Sheet Must be Made or Circled in Red Ink With Date and Name of Person Making Change.

Do not extend notes this side of this line.

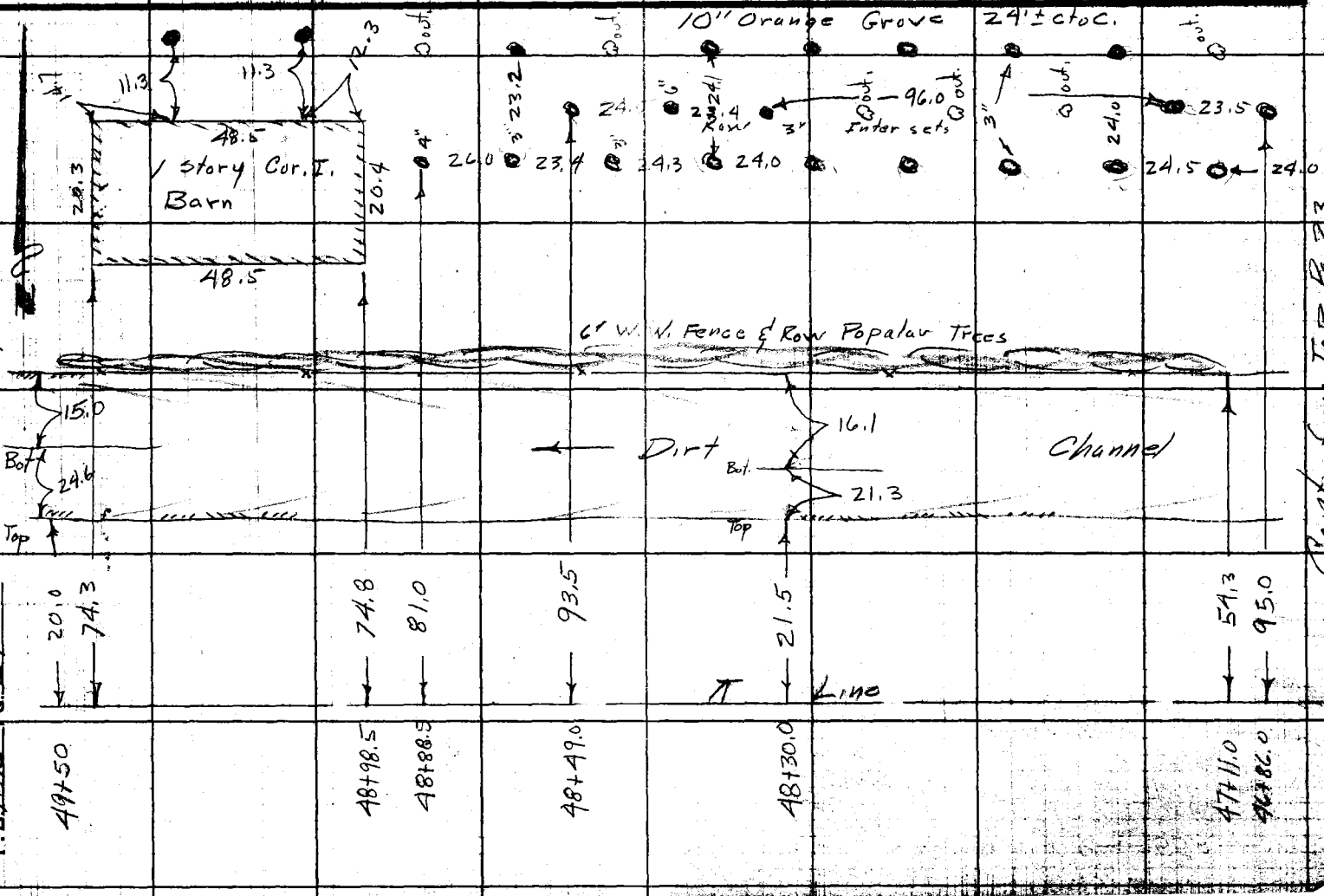

Notes Ck'd by	Survey of Bodillo St.	F. B. 1815 Pg. 25
Map No. B 758-2	W. O. 7103 Tape No. St'd. °F	
Office Work Green	Surveyed by Porter	
Checked Miller	Notes Dougherty Date 2-2-53	
Date Jan 54	Indexed C. Johnson	

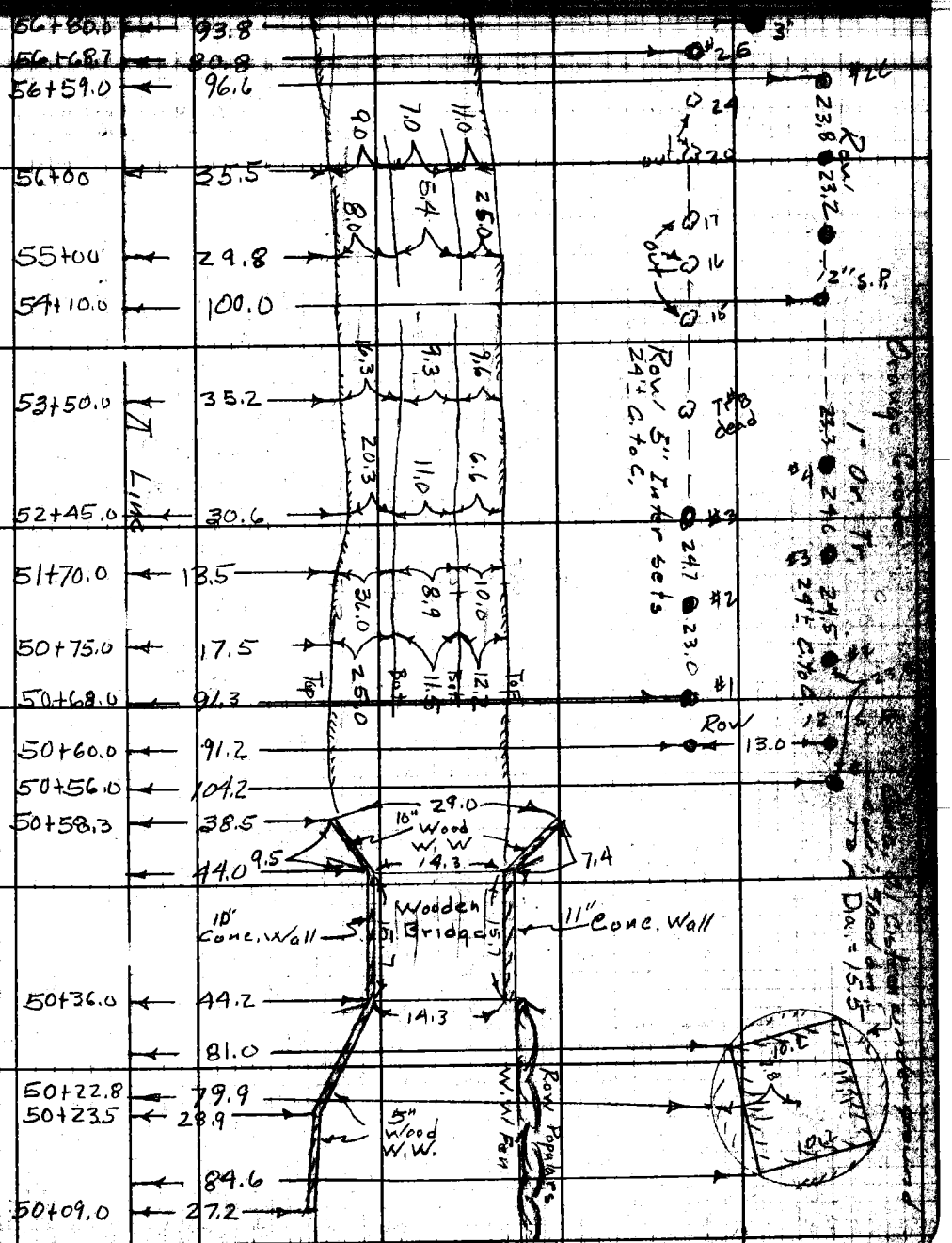

Cont. from Top Pg. 24

Note: Any Additions or Changes on This Sheet Must be Made or Circled in Red Ink With Date and Name of Person Making Change.

Do not extend notes this side of this line.

RETURN TO
LOS ANGELES COUNTY SURVEYOR
726 LOS ANGELES COUNTY
ENGINEERING BLDG.



RETURN TO
LOS ANGELES COUNTY SURVEYOR
726 LOS ANGELES COUNTY
ENGINEERING BLDG.

Note: Any Additions or Changes on This Sheet Must be Made or Circled in Red Ink With Date and Name of Person Making Change.

Do not extend notes this side of this line.

Notes Ck'd by	Survey of Badillo St.	F.B. 1815 Pg. 27
Map No. 8752-2	W.O. 7103 Tape No. St'd °F	
Office Work Green	Surveyed by Porter	
Checked Miller	Notes Dougherty Date 2-3-53	
Date Jan 54	Indexed R. C. Johnson	

Note: Any Additions or Changes on This Sheet Must be Made or Circled in Red Ink With Date and Name of Person Making Change.

Do not extend notes this side of this line.

RETURN TO
LOS ANGELES COUNTY SURVEYOR
726 LOS ANGELES COUNTY
ENGINEERING BLDG.

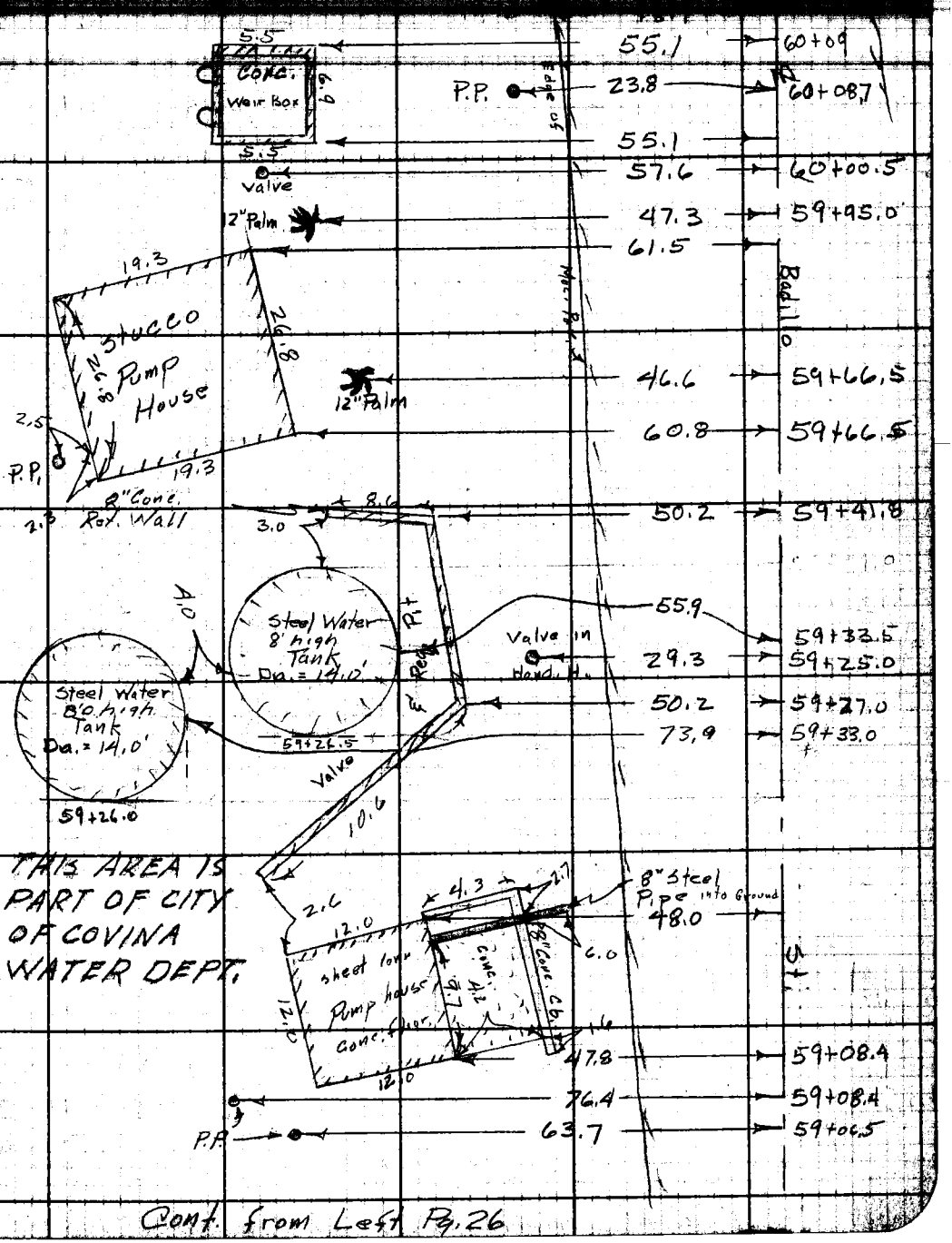

Cont. from Left Pg. 26

F. B. 1815 PG. 28

Cont. on Bk. Pg. 29

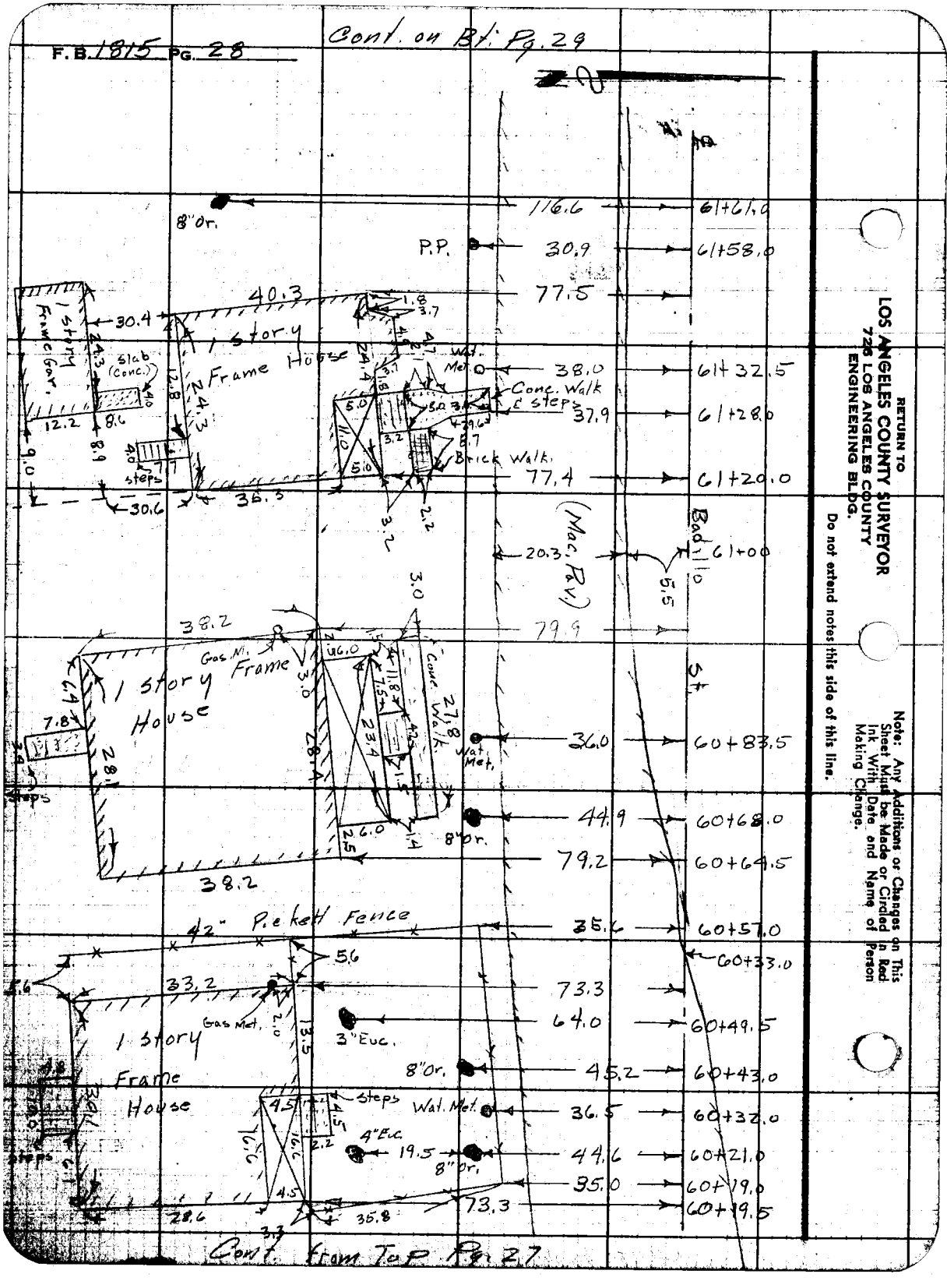

Cont. From Top Pg. 27

RETURN TO
LOS ANGELES COUNTY SURVEYOR
7226 LOS ANGELES COUNTY
ENGINEERING BLDG.

Do not extend notes this side of this line.

Note: Any Additions or Changes on This Sheet Must be Made or Circled in Red Ink With Date and Name of Person Making Change.

Notes Ck'd by	Survey of Badillo St.	F. B. 1815 Pg. 29
Map No. B 734-2	W. O. 7103 Tape No. St'd. °F	
Office Work Green	Surveyed by Porter	
Checked Miller	Notes Dougherty Date 2-3-53	
Date Jan 54	Indexed R. C. Johnson	

Cont. on Bx Pg. 30

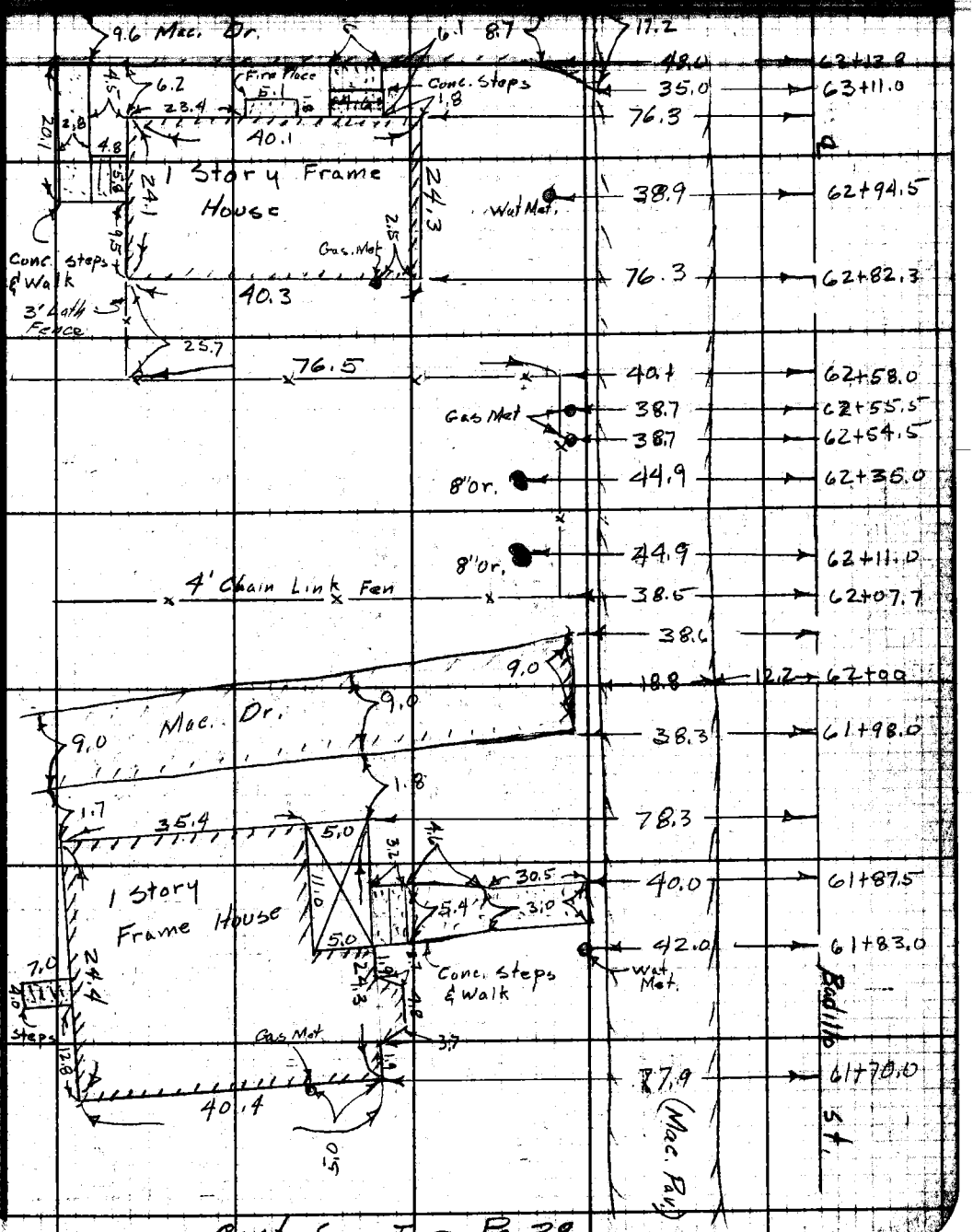

Cont. from Top Pg. 28

Note: Any Additions or Changes on This Sheet Must be Made or Circled in Red Ink With Date and Name of Person Making Change.

Do not extend notes this side of this line.

RETURN TO
LOS ANGELES COUNTY SURVEYOR
726 LOS ANGELES COUNTY
ENGINEERING BLDG.

F.B. 1815 PG. 30

Cont. on Bk. Pg. 31.



Cont. from Top Pg. 29

RETURN TO
LOS ANGELES COUNTY SURVEYOR
720 LOS ANGELES COUNTY
ENGINEERING BLDG.

Do not extend notes this side of this line.

Note: Any Additions or Changes on This Sheet Must be Made or Circled in Red Ink With Date and Name of Person Making Change.

Notes Ch'd by	Survey of Badillo St.	F.B. 1815 Pg. 31
Map No. B 32-2	W.O. 7103 Tape No. St'd. °F	
Office Work Green	Surveyed by Porter	
Checked Miller	Notes Dougherty Date 2-3-53	
Date Jan 54	Indexed [illegible]	

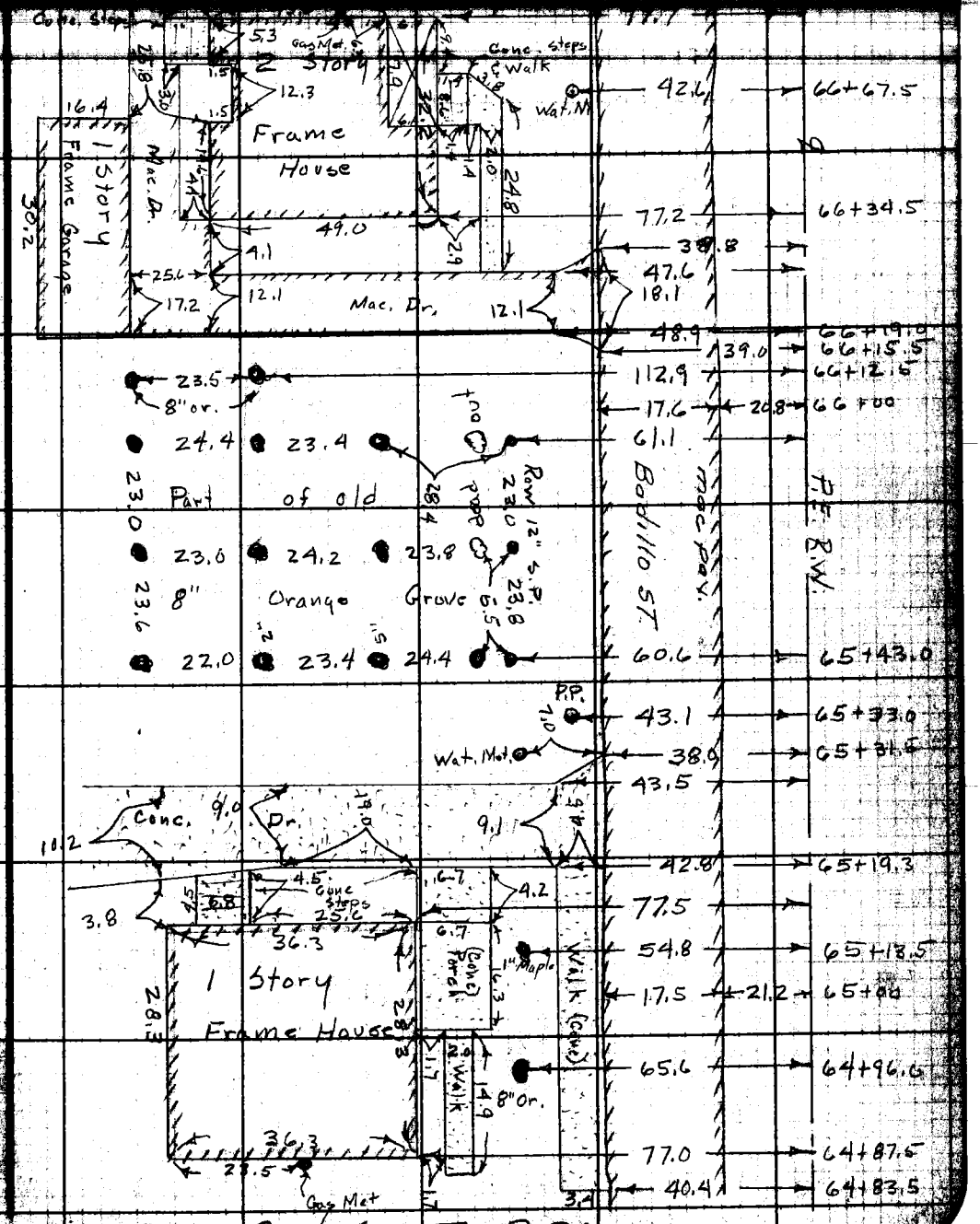

Cont. from Top Pg. 30

Note: Any Additions or Changes on This Sheet Must Be Made or Circled in Red Ink With Date and Name of Person Making Change.

Do not extend notes this side of this line.

RETURN TO
LOS ANGELES COUNTY SURVEYOR
726 LOS ANGELES COUNTY
ENGINEERING BLDG.

F.B. 1815 Pg. 32

For INT. top 09
See F.B 510-119-120

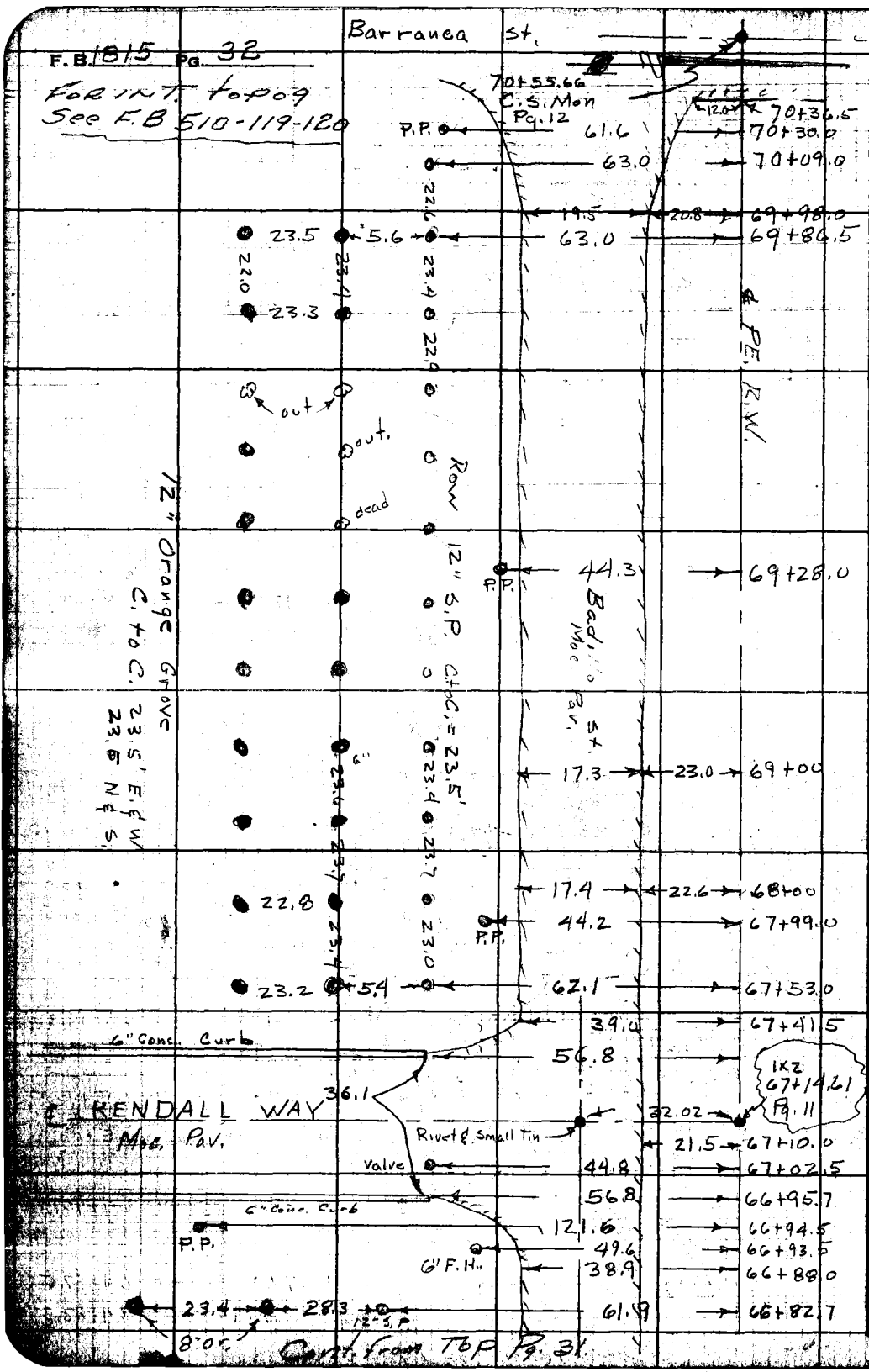

Cont. from Top Pg. 31.

RETURN TO
LOS ANGELES COUNTY SURVEYOR
726 LOS ANGELES COUNTY
ENGINEERING BLDG.
Do not extend notes this side of this line.
Note: Any Additions or Changes on This Sheet Must be Made or Circled in Red Ink With Date and Name of Person Making Change.

F.B. 1815 Pg. 33

Map No. [illegible]	Survey Badillo St.
Office Work Green	W.O. 1103 Tape No. 0129 St'd. 68 °F
Checked Miller	Surveyed by Porter
Date Jan. 54	Notes Porter Date 12-15-52
	Indexed C. Johnson

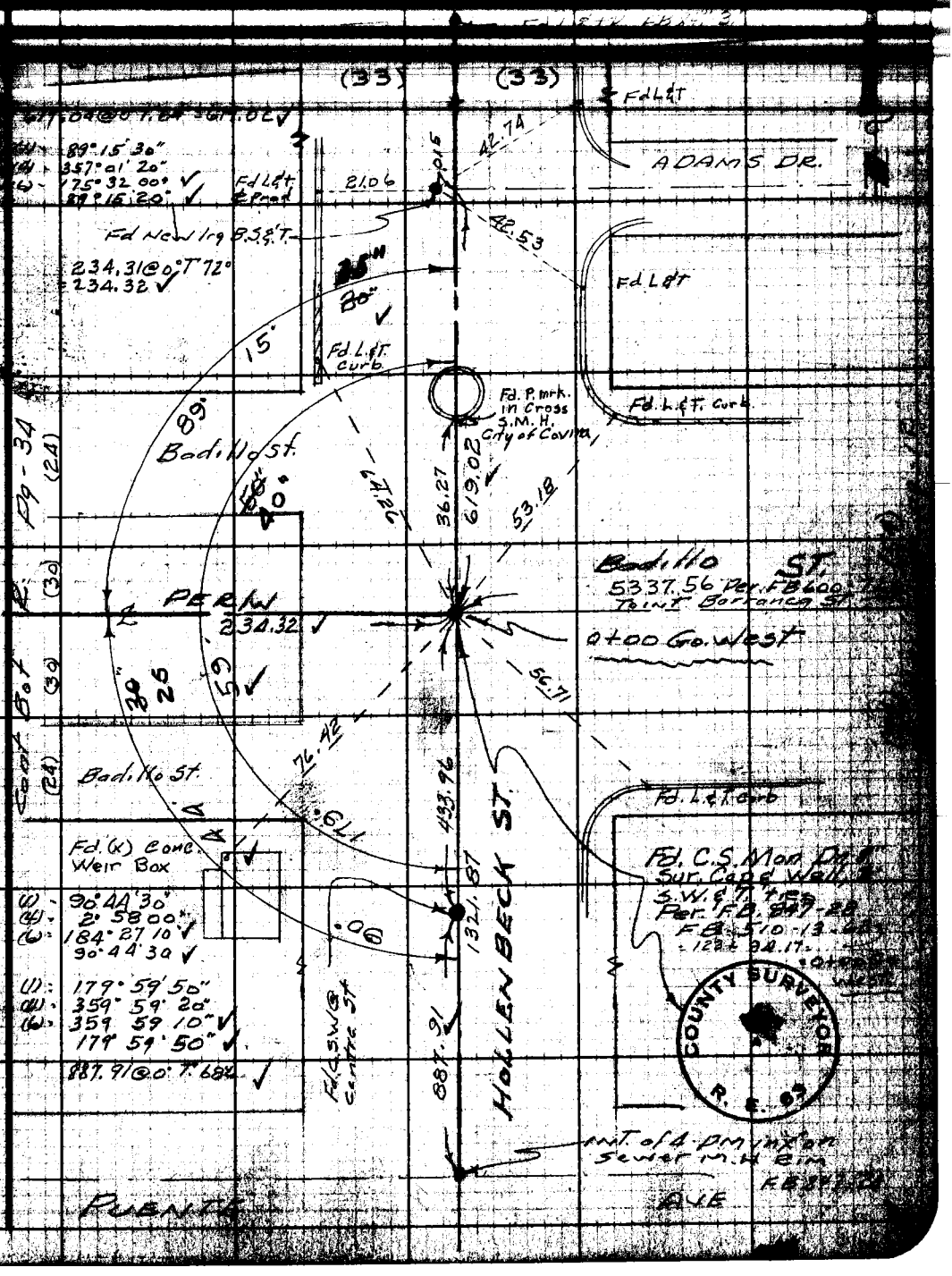

Note: Any Additions or Changes Sheet Must be Made or Glued Ink With Date and Name of Making Change.

Do not extend notes this side of this line.

LOS ANGELES COUNTY SURVEYOR
726 LOS ANGELES COUNTY
ENGINEERING BLDG.

COUNTY SURVEYOR R. E. 83

F.B. 1815 Pg. 34

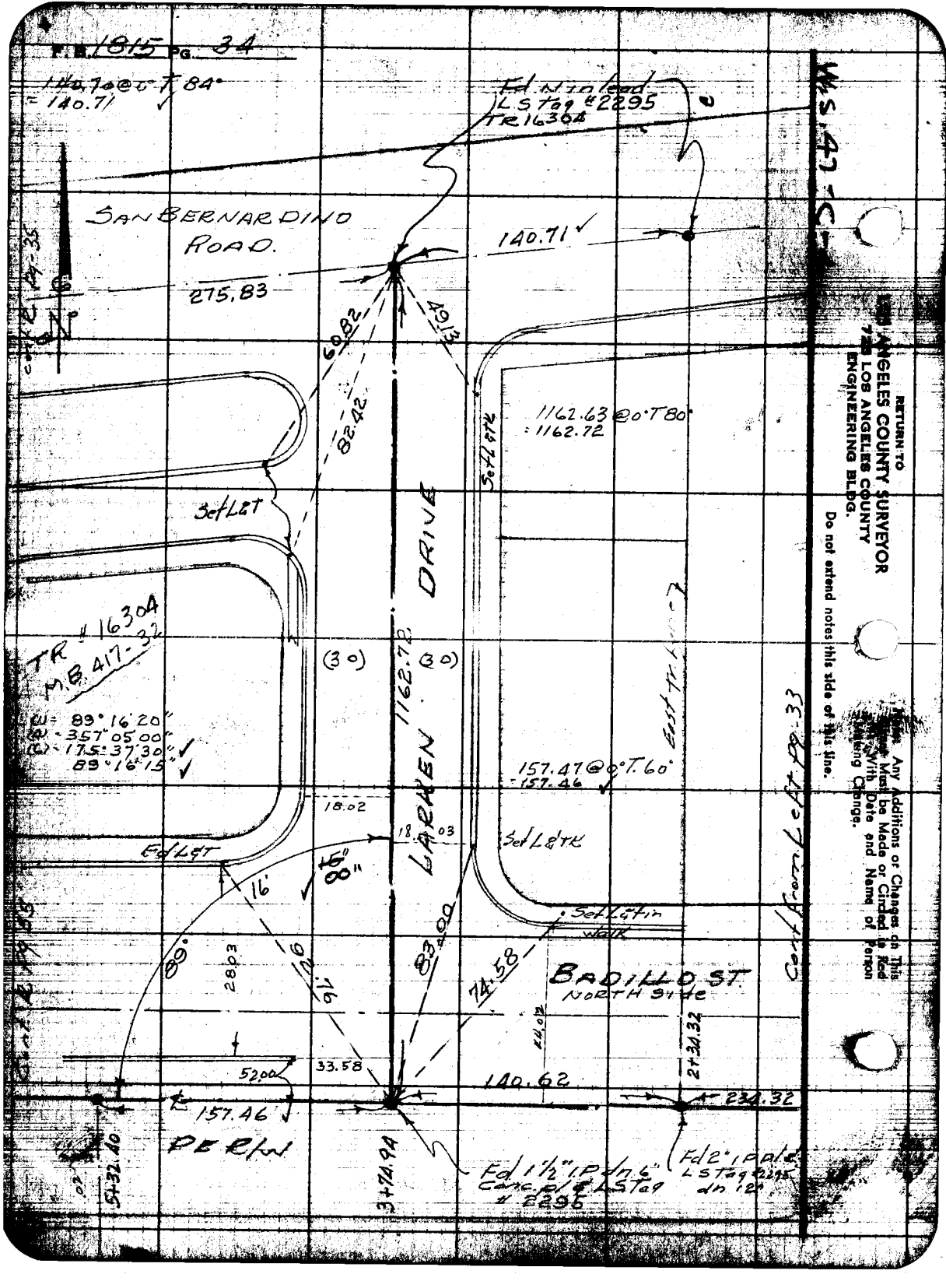

RETURN TO
LOS ANGELES COUNTY SURVEYOR
LOS ANGELES COUNTY
ENGINEERING BLDG.

Do not extend notes this side of this line.

Any Additions or Changes on This Sheet Must be Made or Circled in Red with Date and Name of Person Making Change.

F.B. 1015 PG. 35

Map No. [illegible]	[illegible] St'd. 68 °F
Office Work [illegible]	[illegible] Porter
Checked [illegible]	Notes [illegible] Date
Date Jan 54	Indexed [illegible]

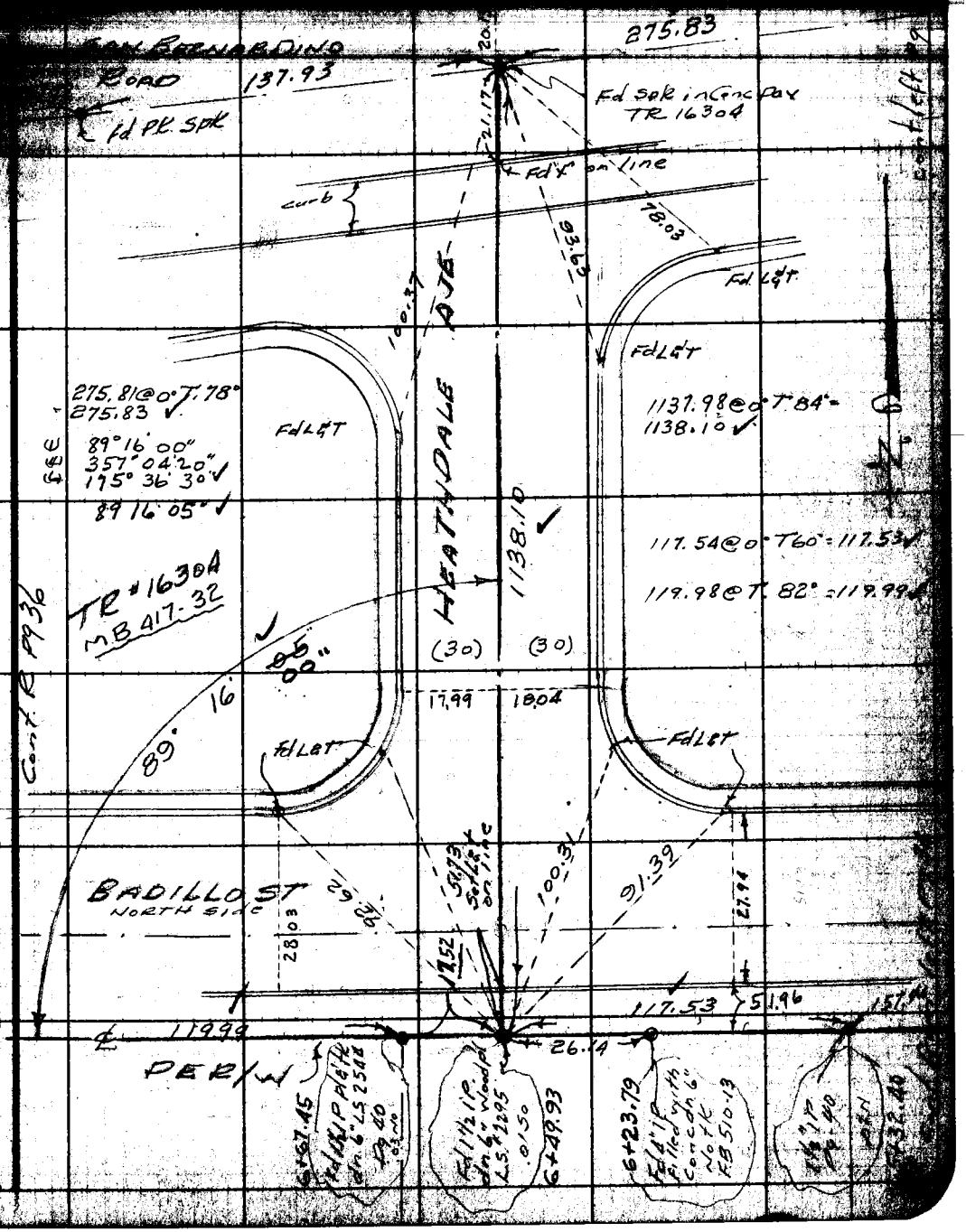

Note: Any Additions or Changes Sheet Must be Made on Ink With Date and Note Making Change.

Do not extend notes this side of this line.

RETURN TO
LOS ANGELES COUNTY SURVEYOR
726 LOS ANGELES COUNTY
ENGINEERING BLDG.

RETURN TO
LOS ANGELES COUNTY SURVEYOR
720 LOS ANGELES COUNTY
ENGINEERING BLDG.

Note: Any Additions or Changes on This Sheet Must be Made or Circled in Red Ink With Date and Name of Person Making Change.

Do not extend notes this side of this line.

W.S. 47-C-4

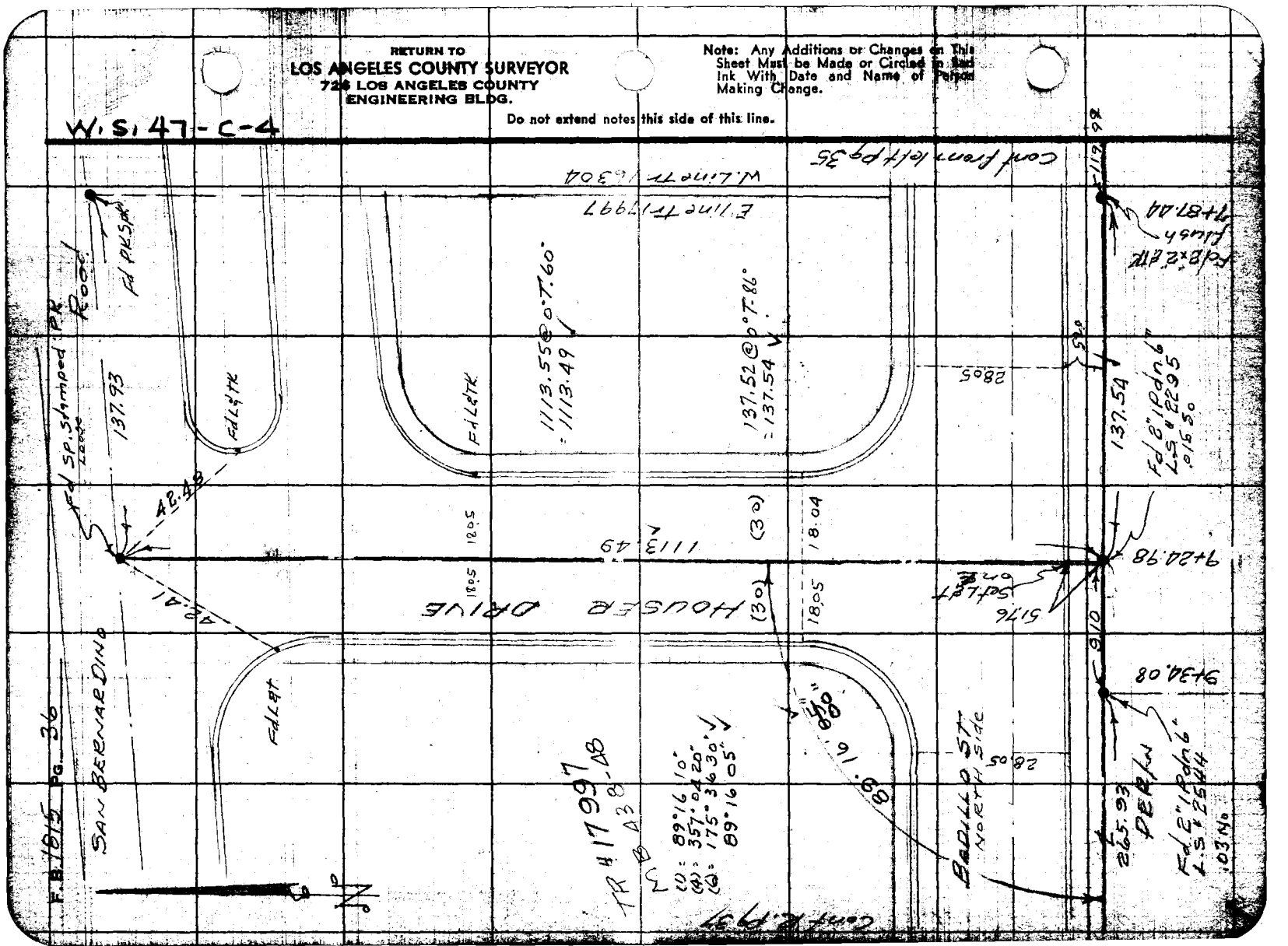

F.B. 1815 Pg. 37

Map No.	W.O. 1103 Tape No. 0129 St'd. 68 °F
Office Work	Surveyed by Porter
Checked Miller	Notes Porter Date 2-26-53
Date Jan. 54	Indexed

Fd SWL in Conc Pav

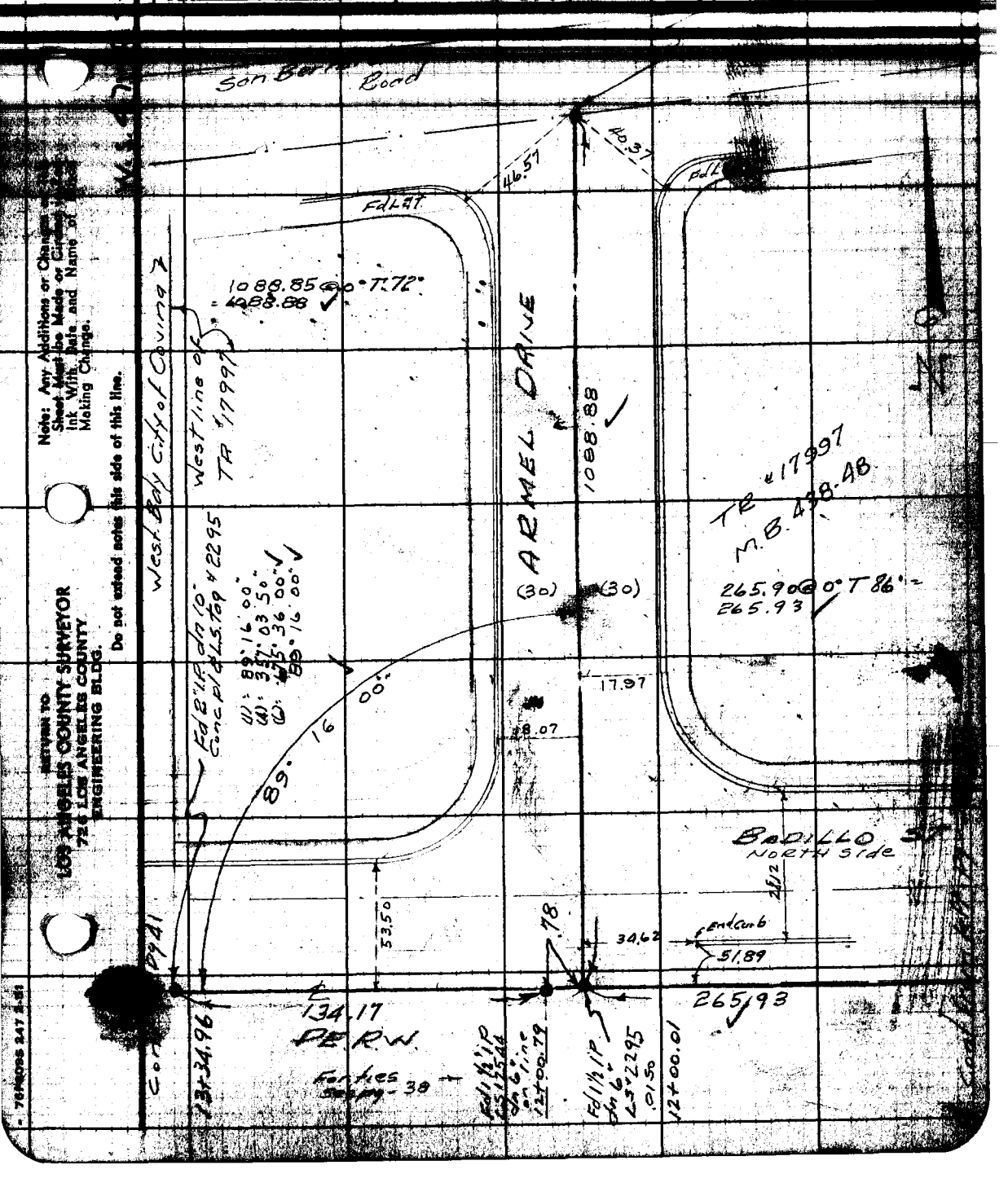

Note: Any Additions or Changes on this Sheet Must be Made or Circled in Ink With Date and Name of Making Change.

Do not extend notes this side of this line.

RETURN TO
LOS ANGELES COUNTY SURVEYOR
726 LOS ANGELES COUNTY
ENGINEERING BLDG.

76PG095 247 2-51

F. B. 1815 PG. 38

RETURN TO
LOS ANGELES COUNTY SURVEYOR
726 LOS ANGELES COUNTY
ENGINEERING BLDG.

Do not extend notes this side of this line.

Note: Any Additions or Changes on This Sheet Must be Made or Circled in Red Ink With Date and Name of Person Making Change.

F.B. 1815 Pg. 39

Notes Ck'd by [illegible]	Survey of Badillo St
Map No. [illegible]	W. O. 7103 Tape No. 0129 St'd. 68 °F
Office Work [illegible]	Surveyed by Porter
Checked Miller	Notes Porter Date 3-2-53
Date Jan. 54	Indexed [illegible]

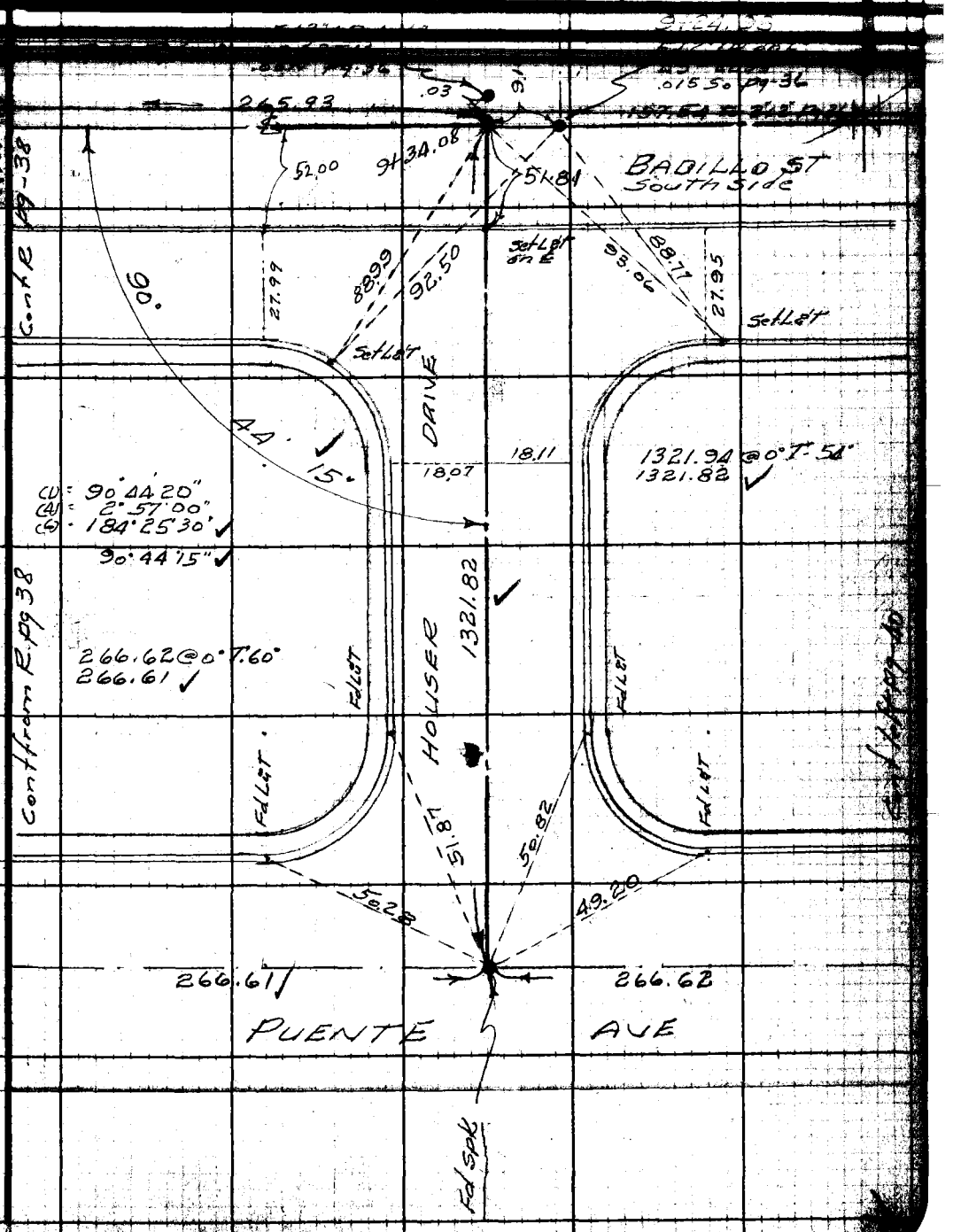

Note: Any Additions or Changes on This Sheet Must be Made or Circled in Red Ink With Date and Name of Person Making Change.

Do not extend notes this side of this line.

RETURN TO
LOS ANGELES COUNTY SURVEYOR
726 LOS ANGELES COUNTY
ENGINEERING BLDG.

76F3098 247 2-51

RETURN TO:
LOS ANGELES COUNTY SURVEYOR
726 LOS ANGELES COUNTY
ENGINEERING BLDG.

Note: Any Additions or Changes on This Sheet Must be Made or Circled in Red Ink With Date and Name of Person Making Change.

Do not extend notes this side of this line.

W.S. 47-C-4

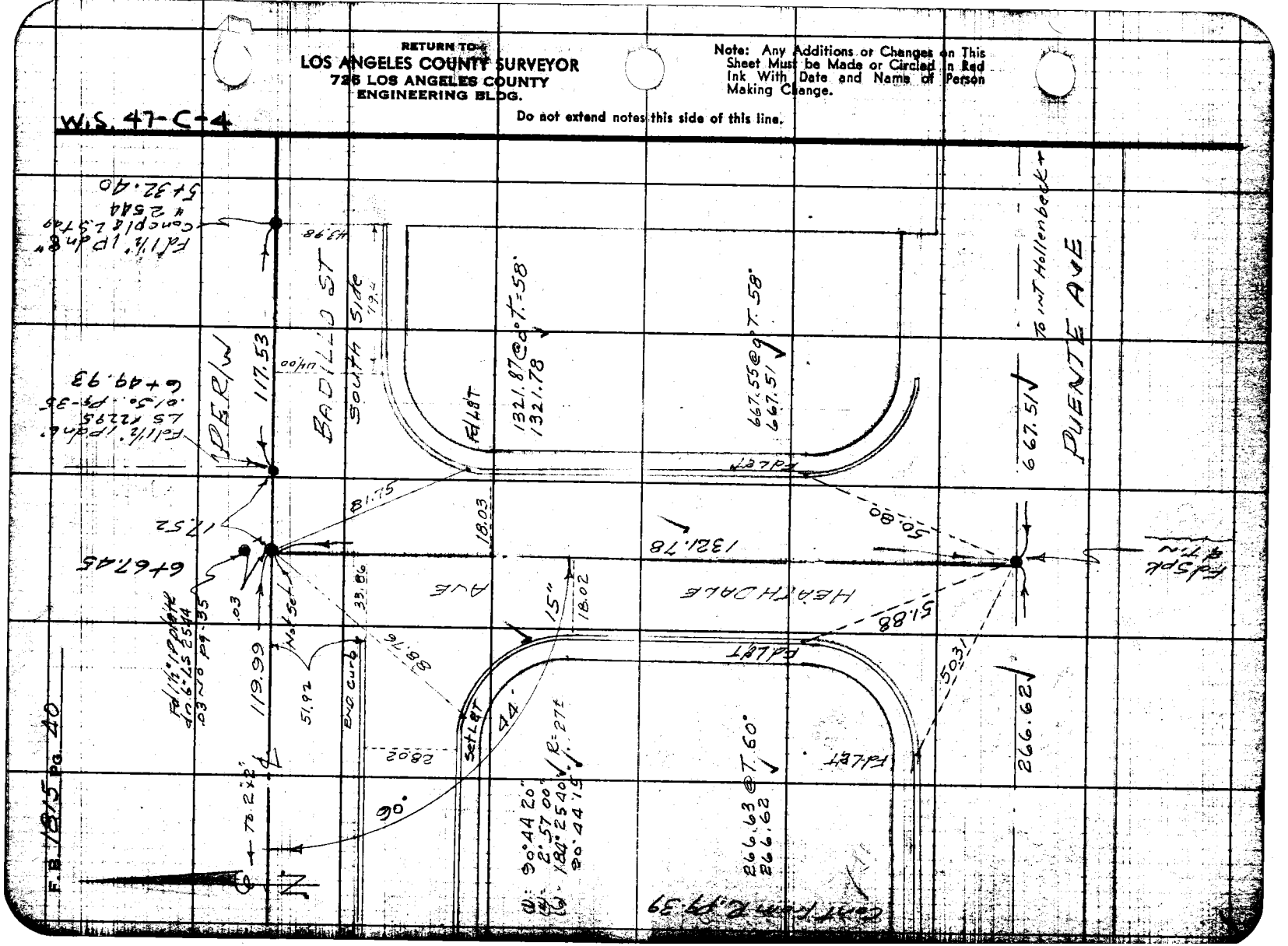

F.B. 1815 Pg. 41

Map No. [illegible]		W. O. 1103 Tape No. 0124 Std 68 °F	
Office Work [illegible]		Surveyed by Porter	
Checked [illegible]		Notes Porter Date 12-30-52	Fd Lgt
Date Jan. 54		Indexed [illegible] Johnson	

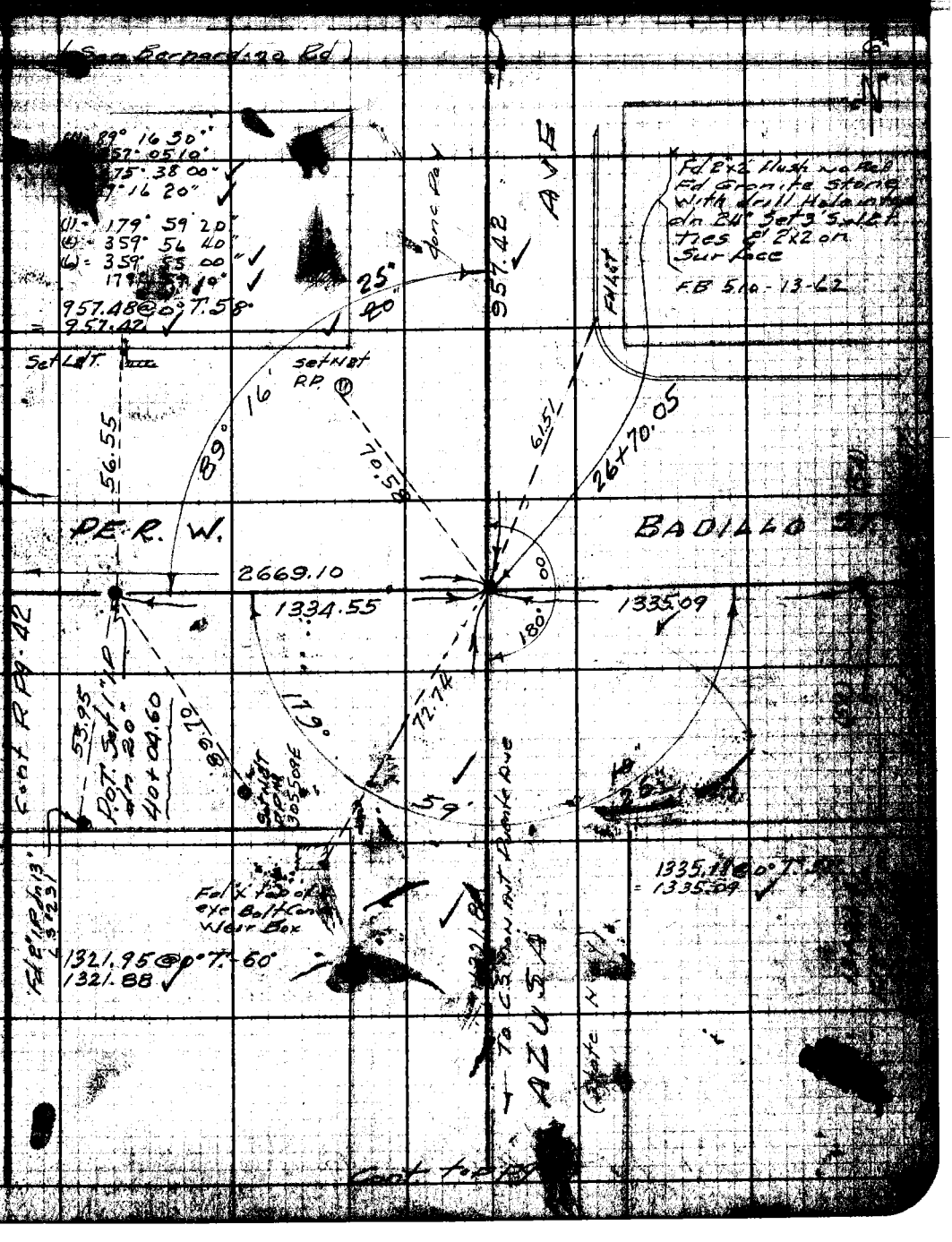

Note: Any Additions or Changes Sheet Must be Made or Given Ink With Date and Name of Making Change.

Do not extend notes this side of this line.

RETURN TO
LOS ANGELES COUNTY SURVEYOR
720 LOS ANGELES COUNTY
ENGINEERING BLDG.

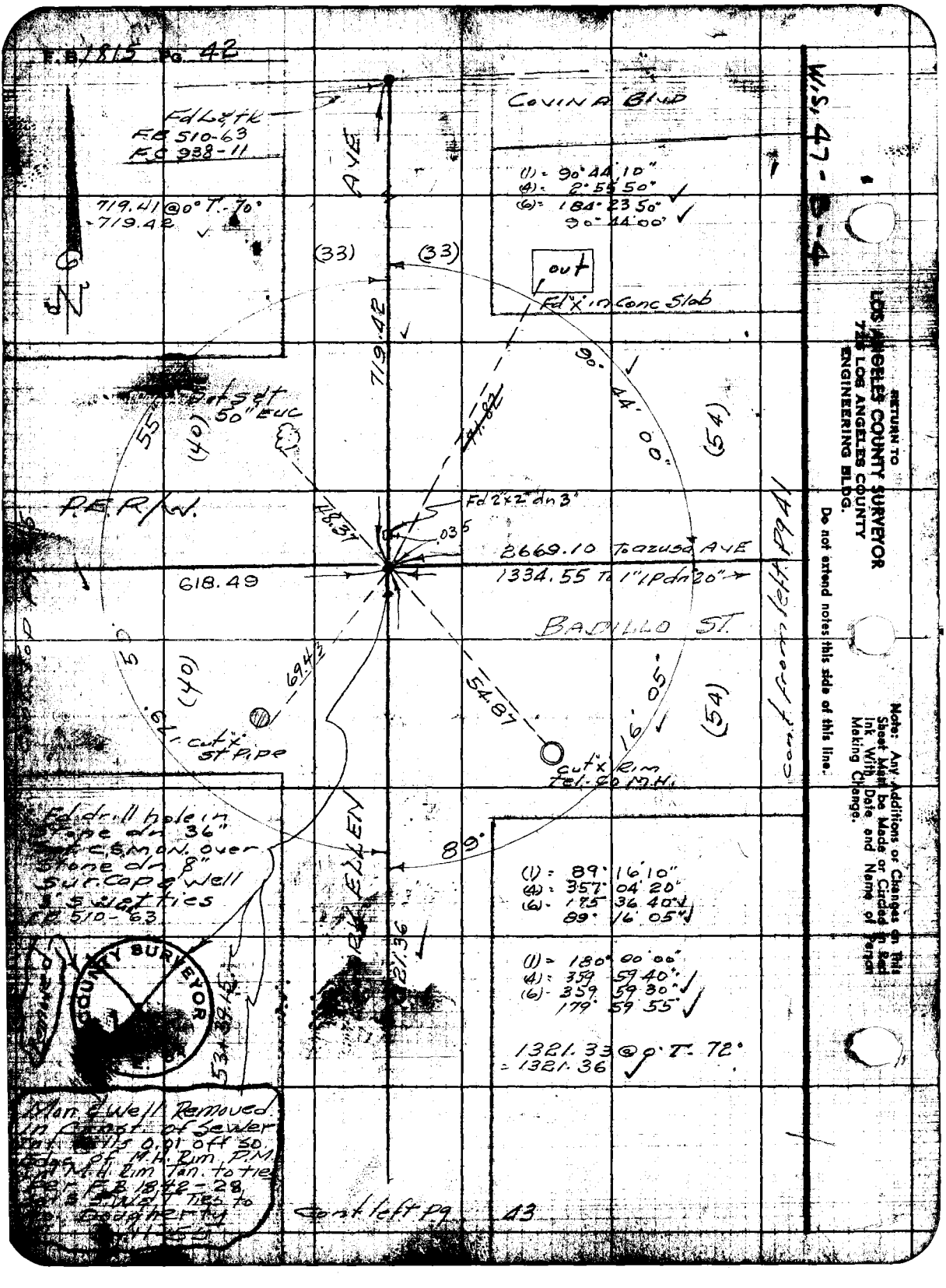
F.B. 1815 Pg. 42
W.S. 47-B-4
Fd L&tk
F.B. 510-63
F.C. 938-11
COVINA BLVD
AVE
719.41 @ 0° T. 70°
719.42
(1) = 90° 44' 10"
(4) = 2° 55' 50"
(6) = 184° 23' 50"
90° 44' 00"
(33)
(33)
out
Fd "X" in Conc Slab
719.42
90° 44' 00"
(54)
Set S&T 50" EUC
55
(40)
P.E.R/W.
Fd 2"x2" dn 3"
.035
2669.10 To azusa AVE
1334.55 To 1" I.P. dn 20"
618.49
BADILLO ST.
Cont from left Pg 41
69.43
54.87
16' 05"
(54)
cut "X" st Pipe
cut "X" Rim Tel. Co M.H.
Fd drill hole in Stone dn 36" C.S.M.O.N. over Stone dn 8" Sur. Cap & Well 3 S.W.&T. ties F.B. 510-63
89°
ELLEN
(1) = 89° 16' 10"
(4) = 357° 04' 20"
(6) = 175° 36' 40"
89° 16' 05"
(1) = 180° 00' 00"
(4) = 359° 59' 40"
(6) = 359° 59' 30"
179° 59' 55"
1321.33 @ 0° T. 72°
= 1321.36
COUNTY SURVEYOR
Mon. & Well Removed in Const. of Sewer Tot. Wells 0.01 off so. Edge of M.H. Rim P.M. in M.H. Rim Tan. to tie per F.B. 1842-28 Set S.W.&T. Ties to Dougherty
Cont left Pg 43
RETURN TO
LOS ANGELES COUNTY SURVEYOR
725 LOS ANGELES COUNTY
ENGINEERING BLDG.
Do not extend notes this side of this line.
Note: Any Additions or Changes on This Sheet Must be Made or Circled in Red Ink With Date and Name of Person Making Change.

F.B. 1815 Pg. [illegible]

Map No. [illegible]	W. O. 7103 Tape No. 0129 St'd. 68 °F
Office Work [illegible]	Surveyed by Porter
Checked Miller	Notes Porter Date 12-19-52
Date Jan. 54	Indexed [illegible]



Note: Any Additions or Changes on This Sheet Must be Made or Circled in Red Ink With Date and Name of Person Making Change.

Do not extend notes this side of this line.

RETURN TO
LOS ANGELES COUNTY SURVEYOR
726 LOS ANGELES COUNTY
ENGINEERING BLDG.

76F3098 247 2-51

RETURN TO
LOS ANGELES COUNTY SURVEYOR
726 LOS ANGELES COUNTY
ENGINEERING BLDG.

Note: Any Additions or Changes on This Sheet Must be Made or Circled in Red Ink With Date and Name of Person Making Change.

Do not extend notes this side of this line.

W.S. 47-C-4



F. B. 1815 Pg. 45

Map No. [illegible]	W. O. 7109 Tape No. 0121 St'd 68 °F
Office Work Green	Surveyed by Porter
Checked Miller	Notes Porter Date 3-53
Date Jan. 54	Indexed [illegible] Johnson



Note: Any Additions or Changes on This Sheet Must be Made or Circled in Red Ink With Date and Name of Person Making Change.

Do not attend notes this side of this line.

RETURN TO
LOS ANGELES COUNTY SURVEYOR
720 LOS ANGELES COUNTY
ENGINEERING BLDG.

76F3098 247 2-51



F.B. 1015 Pg. 46
Cont. Bot Next Page 47
W.S. 47-B-4
(1) = 89°38'30"
(4) = 358°33'40"
(6) = 177°51'00"
89°38'30"
VINCENT AVE
1101.02
COUNTY SURVEYOR
R. E. 63
Set C.S. Mon. dn 10" By int. Sur. Cap & well 3' S.W. & T. Ties 80+14.04
Set Let Conc Base Gas Co Vault
Fd L&TK
Conc. Slab
PERR R
Proposed Badillo St.
39.56
53.11
75.00
75.00
774.15
C.S. Mon. dn. 18"
71.28
30.94
641.23
Fd Let in Conc Wall FB 510-63
Fd P.M. in bolt No End Bridge
C.S. Mon. dn 18"
New Ties See Page 85"
Set by Porp. F.B. 966-9
Set NET P.P.
25.79
68.15
729.45 @ 0° T 56°
729.39
Replaced With C.S. Mon. Sur. Cap & Well FB 966-132
Fd 2x2 dn 2" No Ref. Out
Int. of 4-Nails
Set NET P.P.
Set Let
37.40
34.87
PUENTE ST
Fd Spk in Curb
Note: See F.B. 966-132 Vincent Ave Survey
Cont. Arom Bot Pg. 45
RETURN TO
LOS ANGELES COUNTY SURVEYOR
725 LOS ANGELES COUNTY
ENGINEERING BLDG.
Do not extend notes this side of this line.
Note: Any Additions or Changes on This Sheet Must be Made or Circled in Red Ink With Date and Name of Person Making Change.

F.B. 1215 PG. 47

Map No. [illegible]	W.O. 7103 Tape No. 129 St'd 68 °F
Office Work Green	Surveyed by Porter
Checked Miller	Notes Porter Date 12-29-52
Date Jan. 54	Indexed C. Johnson

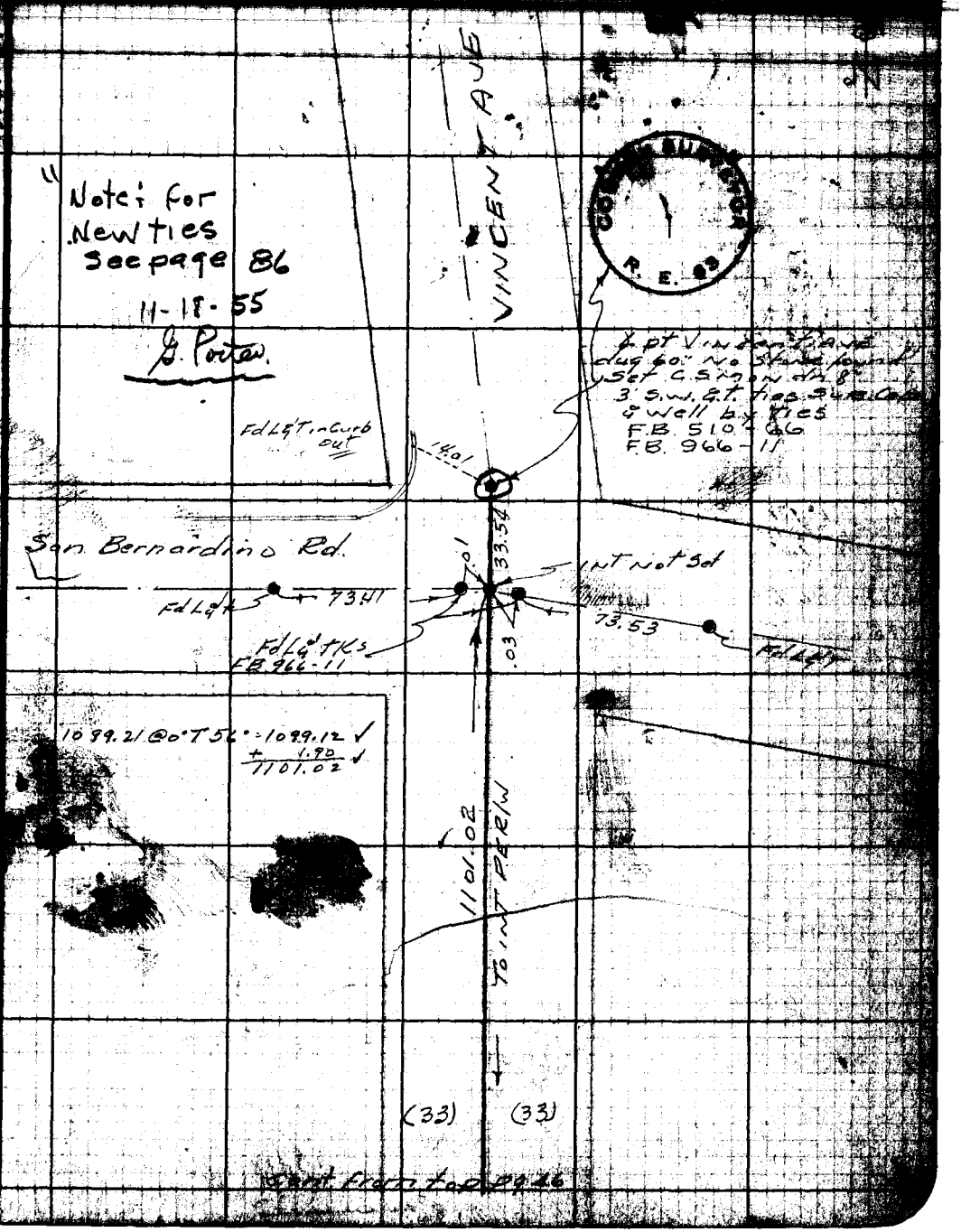

Note: Any Additions or Changes on This Sheet Must be Made or Circled in Red Ink With Date and Name of Person Making Change.

Do not extend notes this side of this line.

RETURN TO
LOS ANGELES COUNTY SURVEYOR
726 LOS ANGELES COUNTY
ENGINEERING BLDG.

TSF3095 247 2-51

RETURN TO
LOS ANGELES COUNTY SURVEYOR
720 LOS ANGELES COUNTY
ENGINEERING BLDG.

Note: Any Additions or Changes on This Sheet Must be Made or Circled in Red Ink With Date and Name of Person Making Change.

Do not extend notes this side of this line.

Wis. 47-B-4

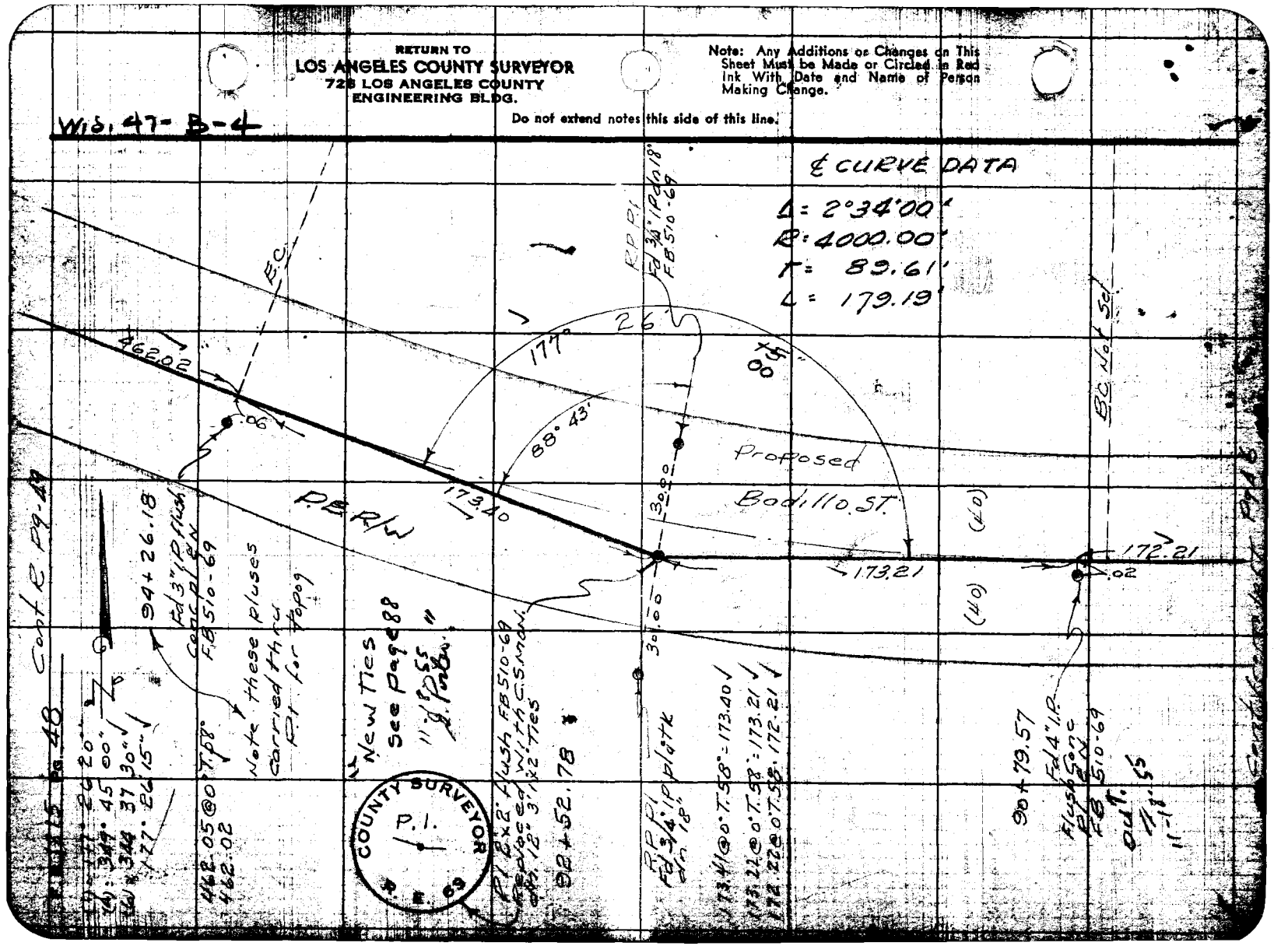

F.B. 1815 Pg. 49

Map No. [illegible]	W. O. 7103 Tape No. 0127 St'd. 68 °F
Office Work [illegible]	Surveyed by Porter
Checked [illegible]	Notes Porter Date 12-31-52
Date Jan 54	Indexed C. Johnson

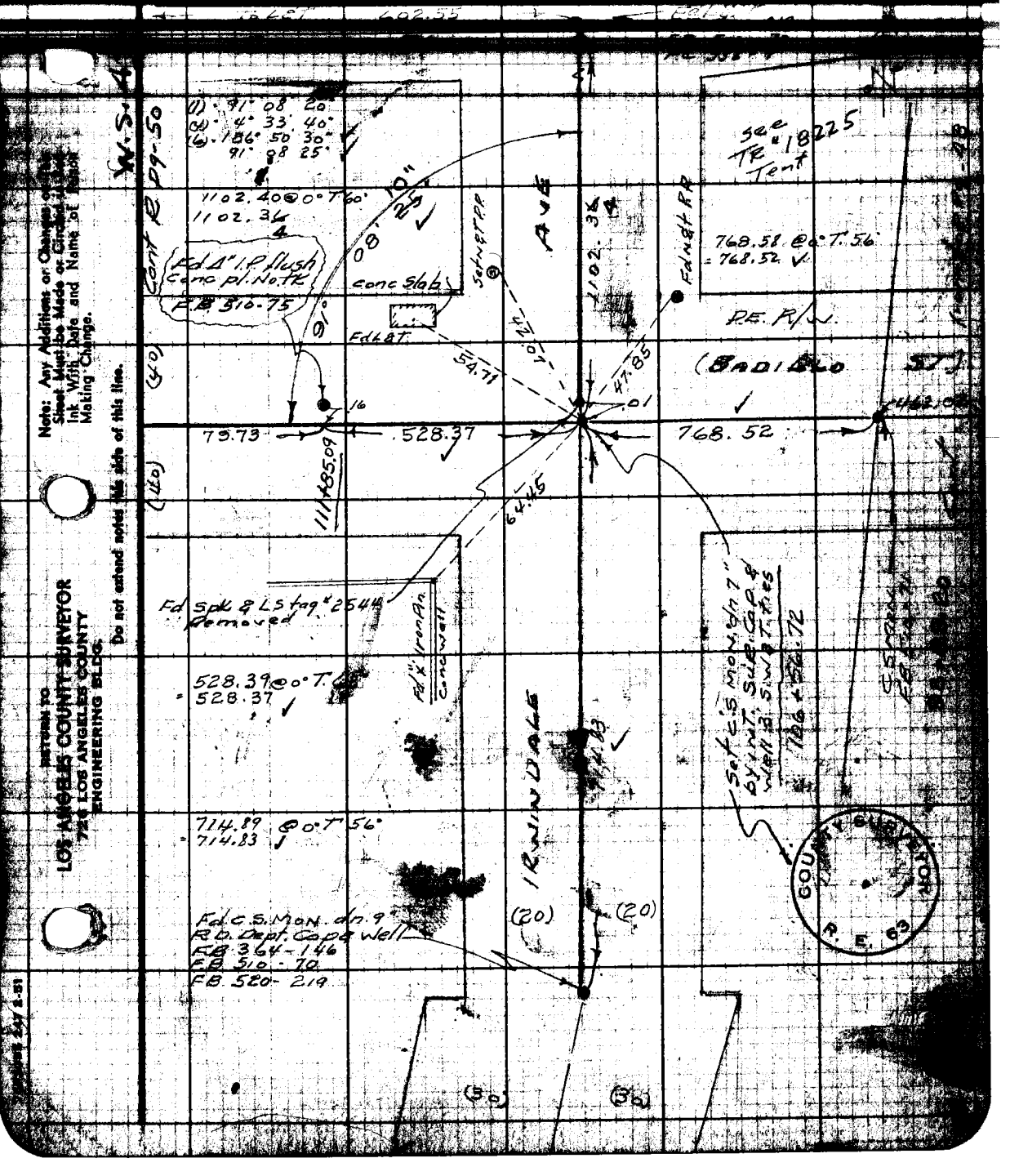

Note: Any Additions or Changes on this Sheet Must be Made or Circled in Red Ink With Date and Name of Person Making Change.

Do not extend notes this side of this line.

RETURN TO
LOS ANGELES COUNTY SURVEYOR
726 LOS ANGELES COUNTY
ENGINEERING BLDG.

RETURN TO
LOS ANGELES COUNTY SURVEYOR
725 LOS ANGELES COUNTY
ENGINEERING BLDG.

Do not extend notes this side of this line.

Note: Any Additions or Changes to This Sheet Must be Made or Circled in Red Ink With Date and Name of Person Making Change.

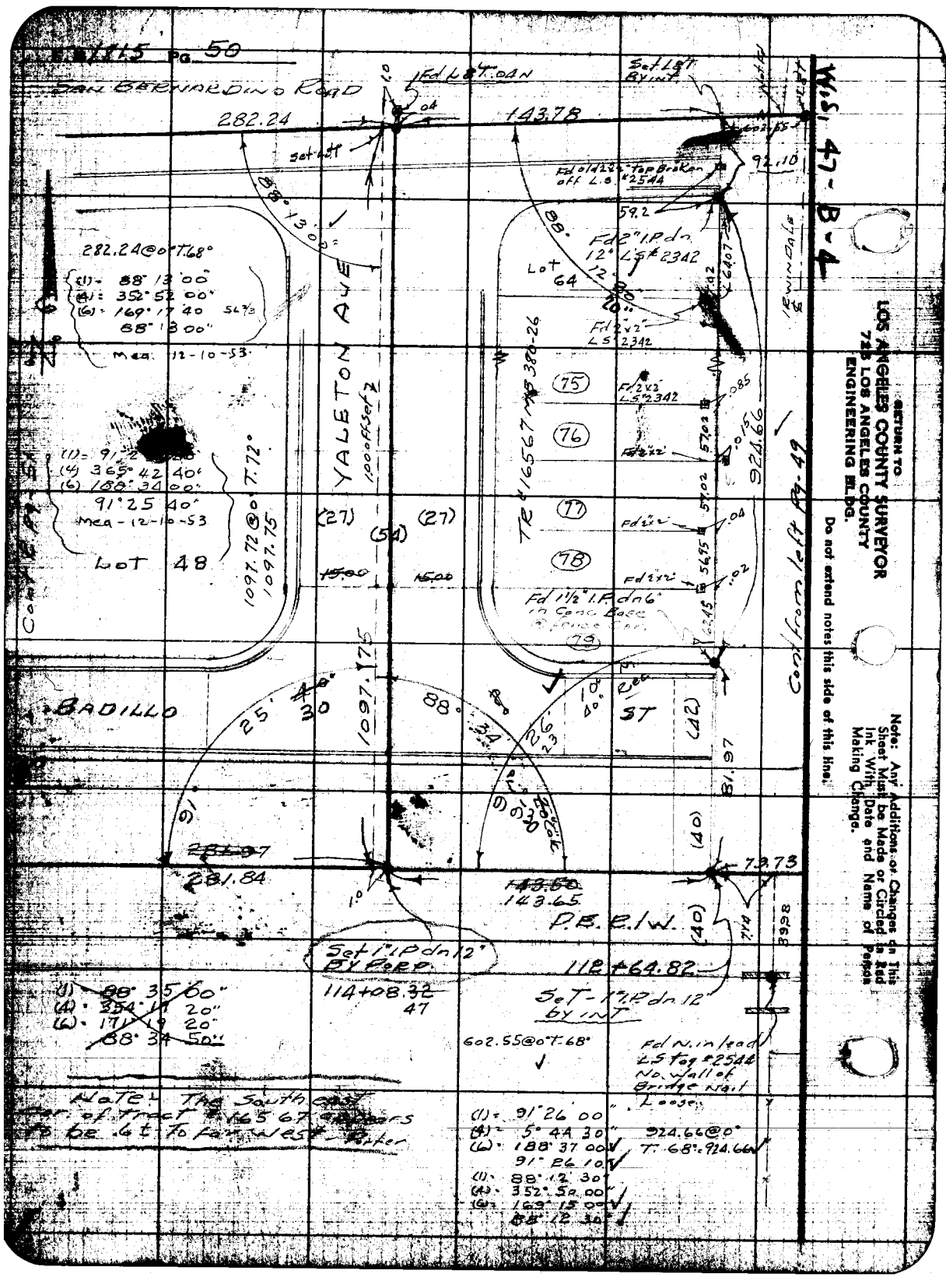

F. B. 1815 PG. 51

Notes Ch'd by [illegible]	Survey of Badillo St
Map No. B 754-4	W. O. 7103 Tape No. 0129 St'd 68 °F
Office Work Green	Surveyed by Porter
Checked Miller	Notes Porter Date 3-53
Date Jan. 54	Indexed E. C. Johnson

Ell 8+

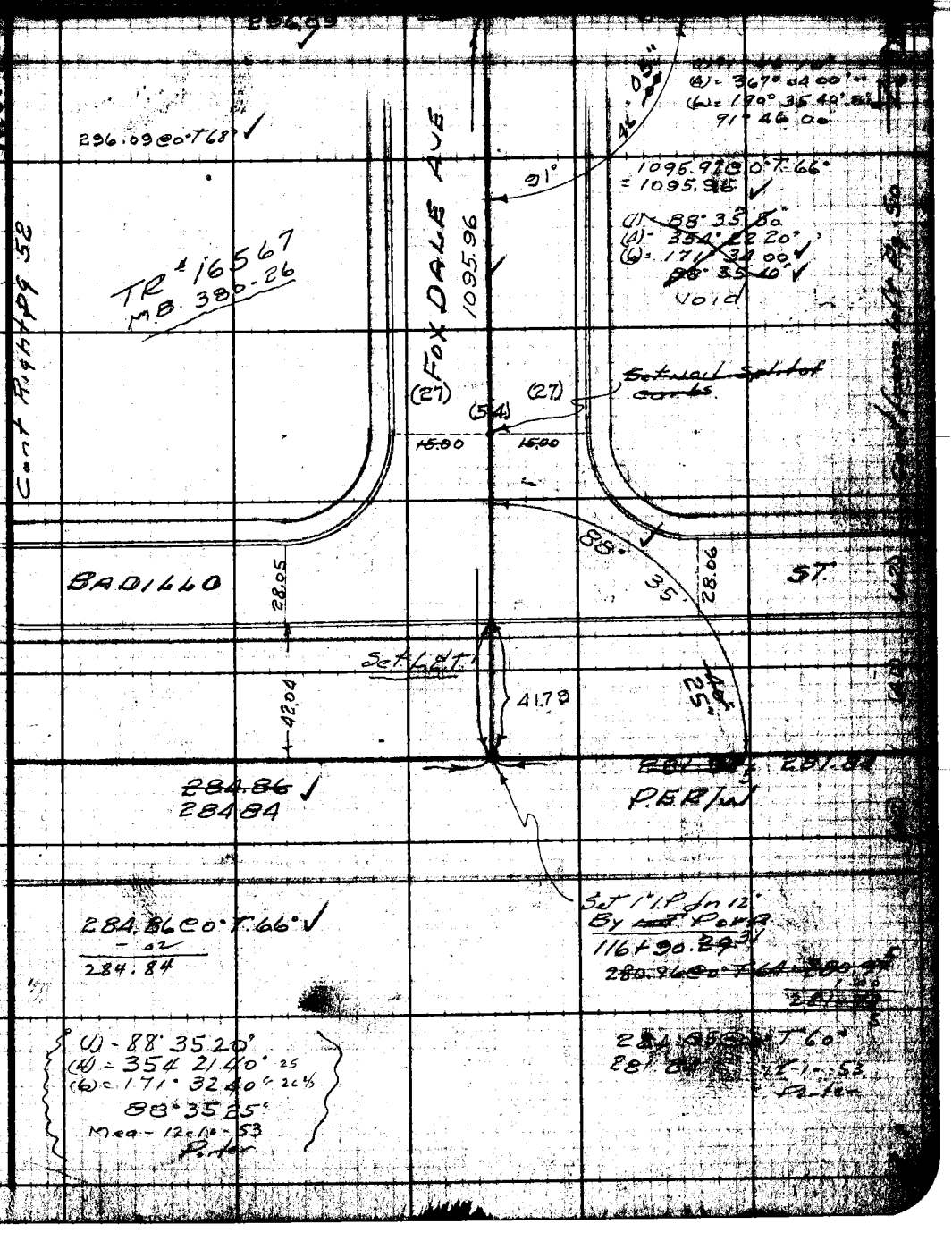

Note: Any Additions or Changes on this Sheet Must be Made or Circled in Ink With Date and Name of Person Making Change.

Do not extend notes this side of this line.

RETURN TO
LOS ANGELES COUNTY SURVEYOR
726 LOS ANGELES COUNTY
ENGINEERING BLDG.

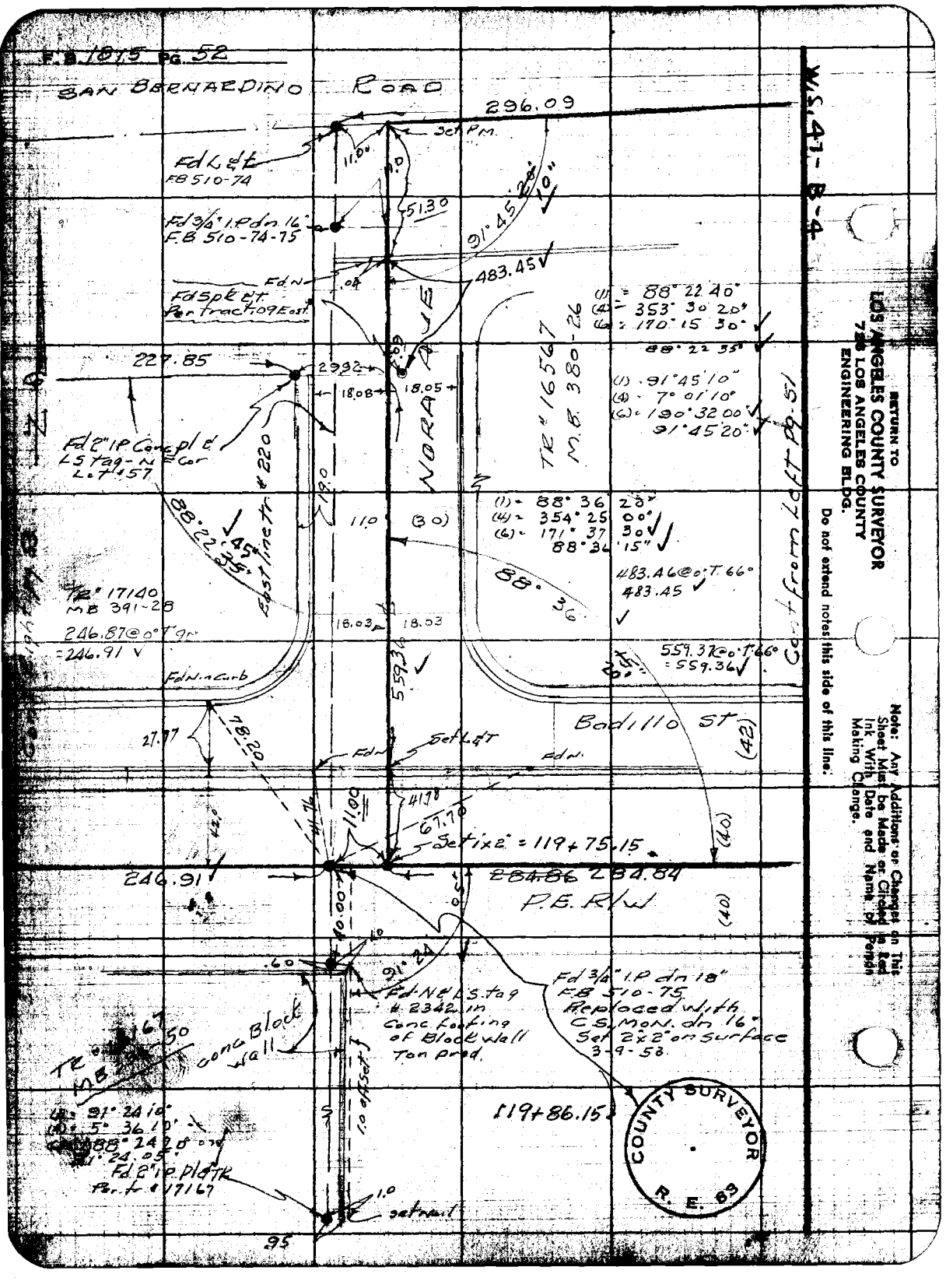
F.B. 1815 PG. 52
SAN BERNARDINO ROAD
296.09
Set P.M.
Fd L&T
F.B 510-74
Fd 3/4" I.P dn 16"
F.B 510-74-75
51.30
91° 45' 20" 10"
483.45
Fd N
Fd Spk Lt
Per tract 09 East
227.85
29.92
18.08
18.05
NORA AVE
TR # 16567
M.B. 380-26
(1) = 88° 22' 40"
(4) = 353° 30' 20"
(6) = 170° 15' 30"
88° 22' 35"
(1) = 91° 45' 10"
(4) = 7° 01' 10"
(6) = 190° 32' 00"
91° 45' 20"
Fd 2" IP Conc pl &
LS tag - N Cor
Lot # 57
East line Tr # 220
19.0
88° 22' 35"
45"
11.0
(30)
(1) = 88° 36' 20"
(4) = 354° 25' 00"
(6) = 171° 37' 30"
88° 36' 15"
88° 36'
483.46 @ 0° T 66°
483.45
TR # 17140
MB 391-28
246.87 @ 0° T 90°
= 246.91
18.03
18.03
559.36
559.37 @ 0° T 66°
= 559.36
Fd N in Curb
Badillo St
(42)
27.77
78.20
Fd N
Set L&T
Fd N
41.78
67.70
11.00
Set 1x2" = 119+75.15
(40)
246.91
284.86
284.84
P.E. R/W
(40)
40.00
.60
91° 24'
Fd N & LS tag
2342 in
Conc footing
of Block wall
Ton prod.
Fd 3/4" I.P dn 18"
F.B 510-75
Replaced with
C.S. MON. dn 16"
Set 2x2" on surface
3-9-53
Conc Block
wall
TR # 17167
MB 391-50
1.0 offset
119+86.15
(1) = 91° 24' 10"
(4) = 5° 36' 10"
88° 24' 20"
91° 24' 05"
Fd 2" IP Pl & TR
Per tr # 17167
1.0
set nail
.95
COUNTY SURVEYOR
R. E. 63
W.S. 47-B-4
RETURN TO
LOS ANGELES COUNTY SURVEYOR
726 LOS ANGELES COUNTY
ENGINEERING BLDG.
Do not extend notes this side of this line.
Note: Any Additions or Changes on This Sheet Must be Made or Circled in Red Ink With Date and Name of Person Making Change.

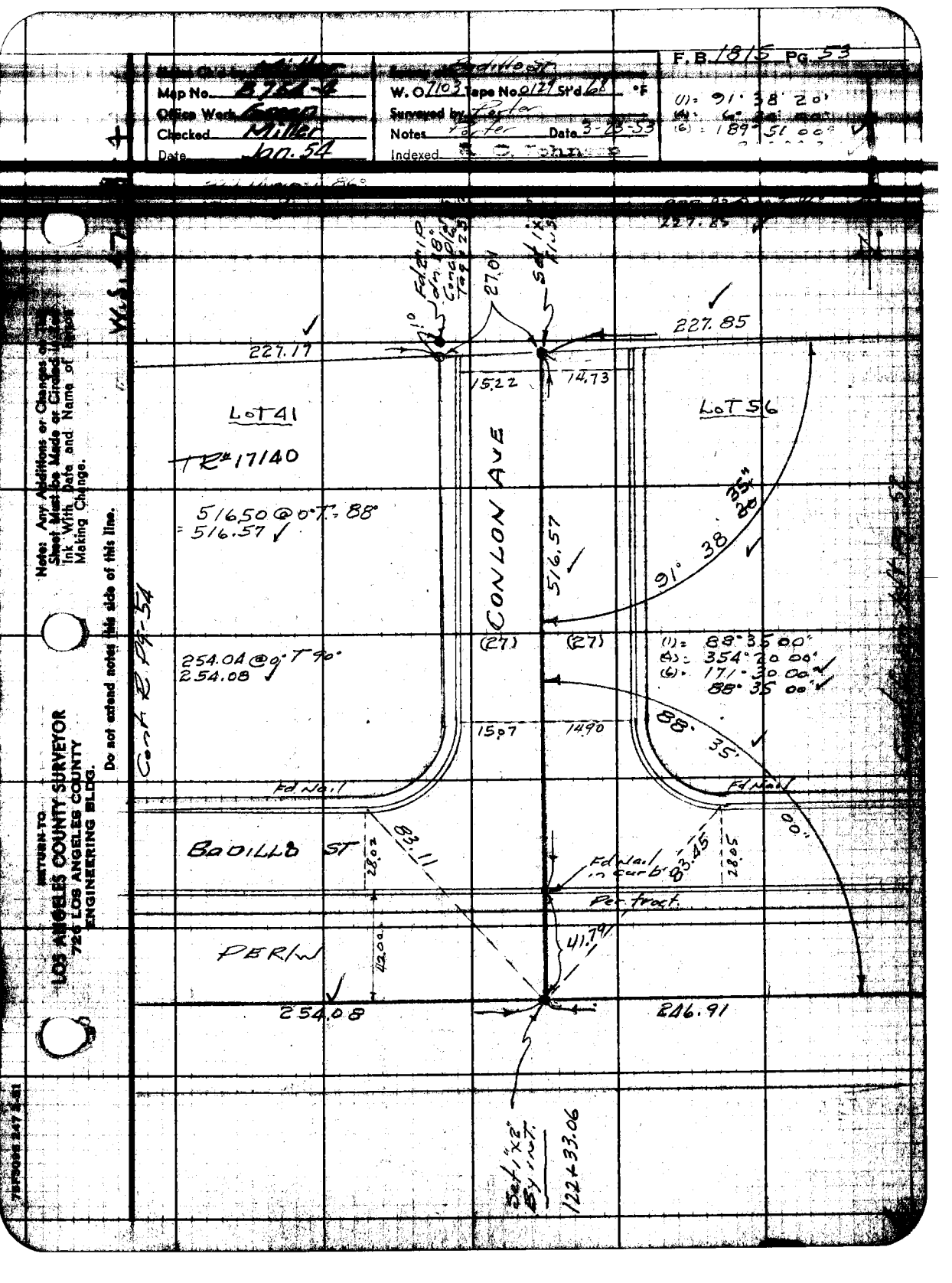

Map No. B7[illegible]-4
Office Work Green
Checked Miller
Date Jan. 54
W. O. 7103 Tape No. 0129 St'd 68 °F
Surveyed by Porter
Notes Porter Date 3-23-53
Indexed
F.B. 1815 Pg. 53
(1) = 91° 38' 20"
(6) = 189° 51' 00"
227.85
227.17
27.01
15.22
14.73
LOT 41
LOT 56
TR# 17140
516.50 @ 0° T = 88°
= 516.57
CONLON AVE
516.57
91° 38' 35"
(27)
(27)
(1) = 88° 35' 00"
(4) = 354° 20' 00"
(6) = 171° 30' 00"
88° 35' 00"
254.04 @ 0° T 90°
254.08
15.07
14.90
88° 35' 00"
Fd Nail
Fd Nail
BADILLO ST
83.11
28.02
Fd Nail in curb
83.45
28.05
Per tract
PER/W
42.00
41.79
254.08
246.91
Set 1"x2" By int.
122+33.06
Cont. R Pg-54
Note: Any Additions or Changes on This Sheet Must be Made or Circled in Red Ink With Date and Name of Person Making Change.
Do not extend notes this side of this line.
RETURN TO
LOS ANGELES COUNTY SURVEYOR
726 LOS ANGELES COUNTY
ENGINEERING BLDG.

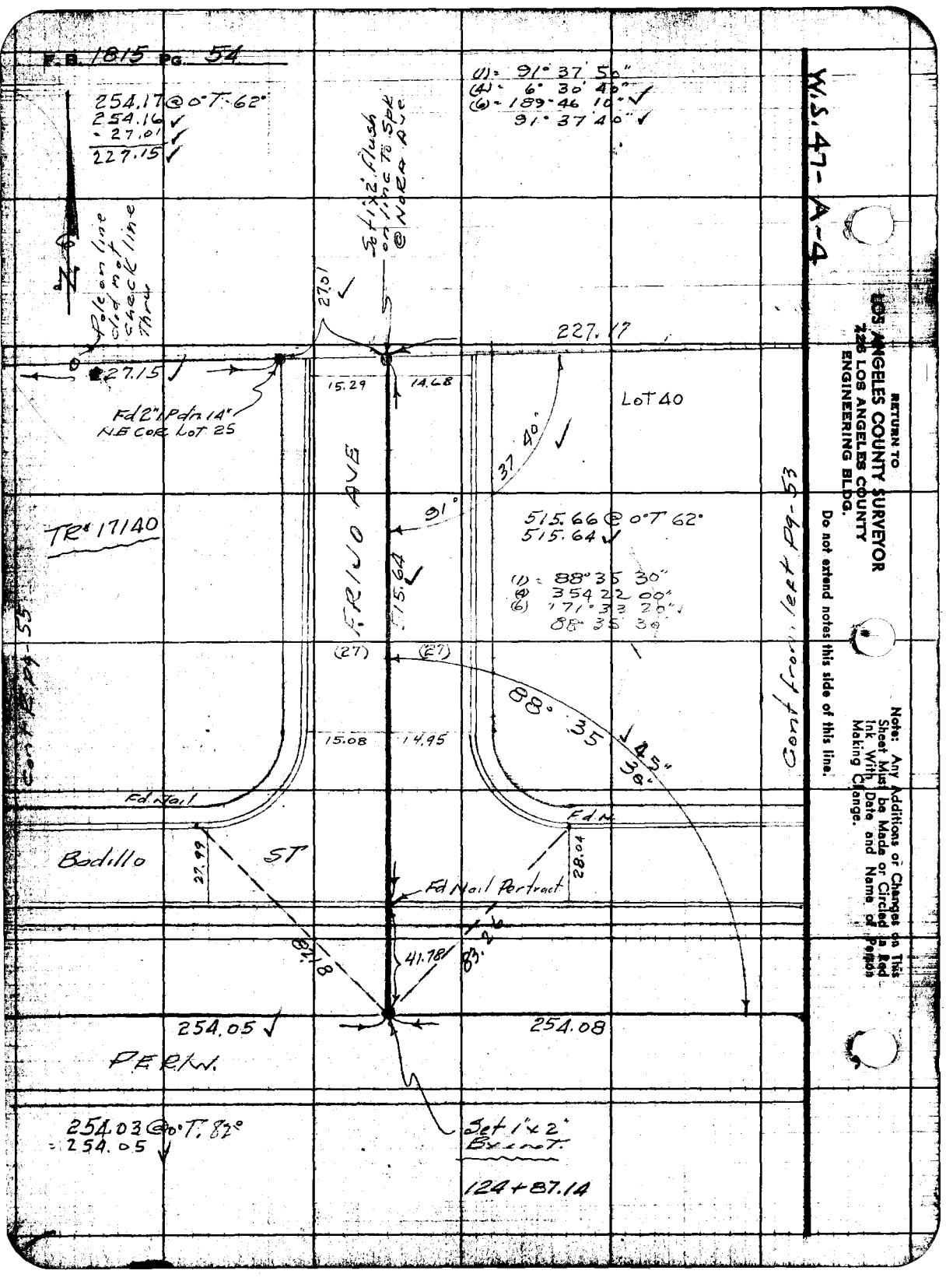
F.B. 1815 PG. 54
W.S. 47-A-4
254.17 @ 0°T. 62°
254.16
- 27.01
227.15
(1) = 91° 37' 50"
(4) = 6° 30' 40"
(6) = 189° 46' 10"
91° 37' 40"
Set 1"x2" Flush on line to Spk @ NoRA Ave
Pole on line did not check line thru
27.01
227.17
227.15
15.29
14.68
Fd 2" I Pdn 14" N.E. Cor Lot 25
Lot 40
37° 40'
91°
TR# 17140
FRIJO AVE
515.66 @ 0°T 62°
515.64
515.64
(1) = 88° 35' 30"
(4) 354 22 00"
(6) 171° 33 20"
88° 35' 30"
(27)
(27)
88° 35' 30"
45"
15.08
14.95
Fd Nail
Fd N
Bodillo ST
27.99
28.04
Fd Nail Portract
82.18
41.78
83.26
254.05
254.08
PERM.
254.03 @ 0°T. 82°
= 254.05
Set 1"x2" Exc. Ext.
124+87.14
Cont from left Pg-53
Cont Pg-55
RETURN TO
LOS ANGELES COUNTY SURVEYOR
226 LOS ANGELES COUNTY
ENGINEERING BLDG.
Do not extend notes this side of this line.
Note: Any Additions or Changes on This Sheet Must be Made or Circled in Red Ink With Date and Name of Person Making Change.

F.B. 1815 Pg. 55

Map No. B754-4
Office Work Green
Checked Miller
Date

W. O. 7103 Tape No. 0129 St'd 68 °F
Surveyed by Porter
Notes Porter Date 3-19-53
Indexed R. C. Johnson

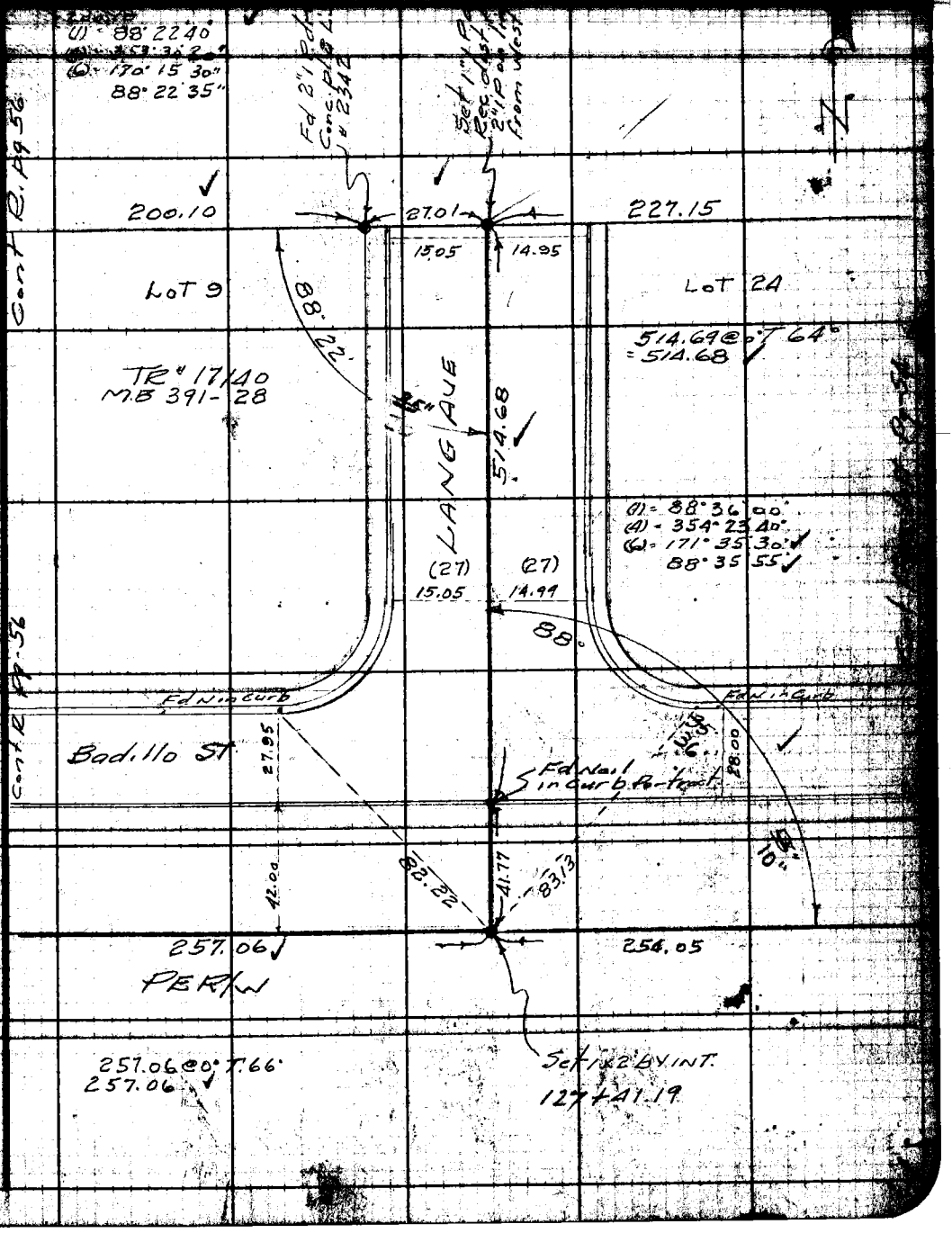

Note: Any Additions or Changes on this Sheet Must be Made or Circled in Red Ink With Date and Name of Person Making Change.

Do not extend notes this side of this line.

RETURN TO
LOS ANGELES COUNTY SURVEYOR
726 LOS ANGELES COUNTY
ENGINEERING BLDG.

76F3095 247 2-51

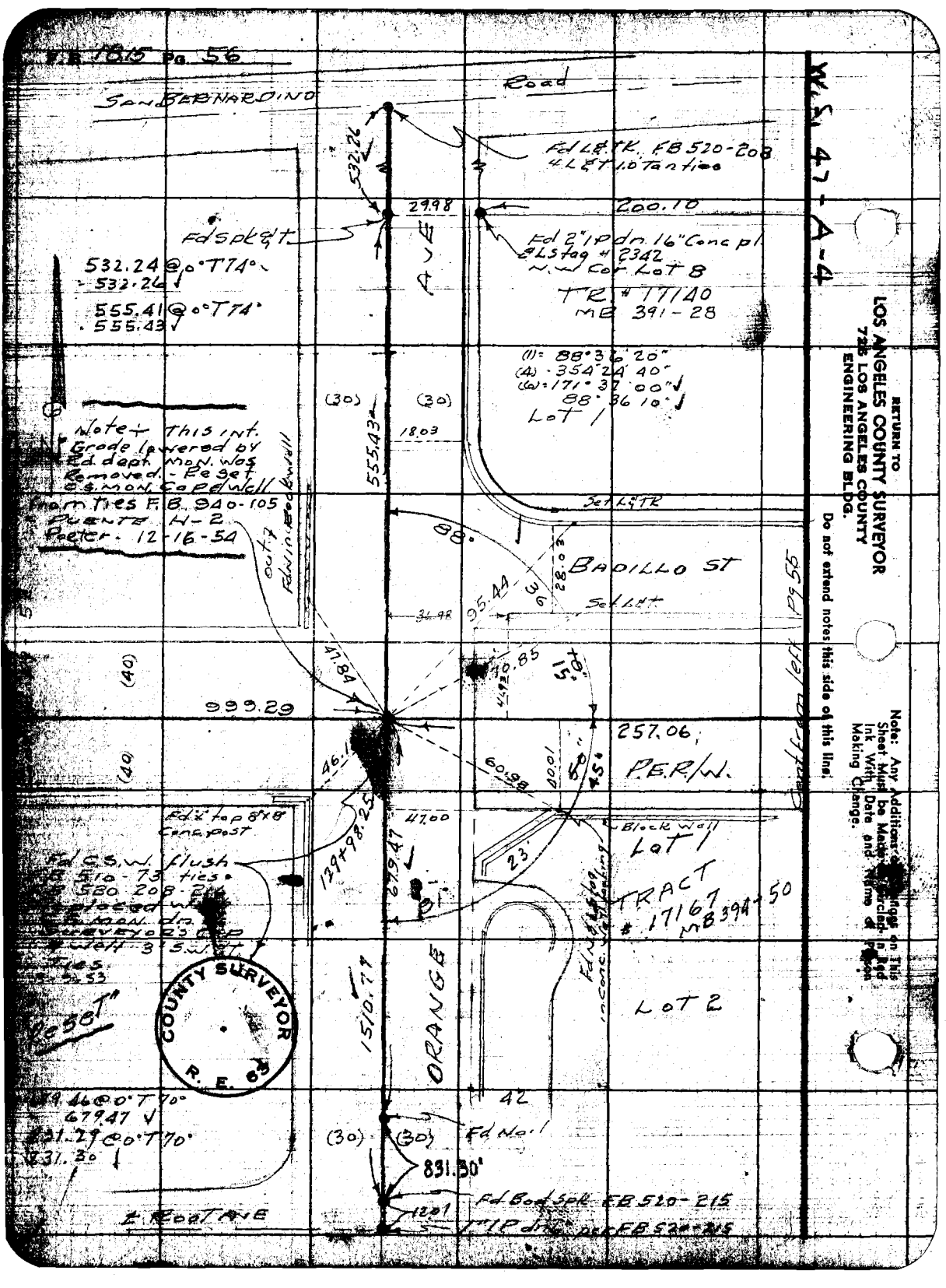

F.B. 1815 Pg. 56
SAN BERNARDINO
Road
W.S. 47-A-4
Fd L&TK. FB 520-208
4 L&T 1.0 Tan ties
532.26
29.98
200.10
Fd Spk&T
Fd 2" IP dn. 16" Conc pl
& L Stag # 2342
N.W. Cor Lot 8
TR. # 17140
MB 391-28
532.24 @ 0° T 74°
532.26
555.41 @ 0° T 74°
555.43
AVE
(1) = 88° 36' 20"
(4) = 354° 24' 40"
(6) = 171° 37' 00"
88° 36' 10"
Lot 1
(30)
(30)
555.43
18.03
Note: This int. Grade lowered by Rd. dept. Mon. was Removed. - Reset C.S. Mon. Cap & Well
From ties F.B. 940-105
Puente H-2
Porter - 12-16-54
Set L&TK
88°
BADILLO ST
28.03
36
95.44
Set L&T
36.98
out 7
Fd in Block Wall
47.84
70.85
15°
(40)
999.29
257.06
P.E.R/W.
46.1
60.98
40.01
50°
45°
Cont from left Pg 55
Fd 2" top 8"x8" Conc post
47.00
Block Wall
Lot 1
Fd C.S.W. flush
FB 510-73 ties
FB 520-208-216
Replaced with
Mon. dn.
Surveyor's Cap
Well 3' S.W. &T.
Ties
129+98.25
679.47
23'
TRACT
17167
MB 394-50
Fd Nail & Tag in Conc. Wall footing
1510.77
ORANGE
Lot 2
Reset
COUNTY SURVEYOR
R. E. 63
42
679.46 @ 0° T 70°
679.47
831.29 @ 0° T 70°
831.30
(30)
(30)
Fd Nail
831.30'
Fd Bod Spk FB 520-215
12.01
1" IP dn. per FB 520-215
℄ Root Ave
RETURN TO
LOS ANGELES COUNTY SURVEYOR
725 LOS ANGELES COUNTY
ENGINEERING BLDG.
Do not extend notes this side of this line.
Note: Any Additions or Changes on This Sheet Must be Made or Circled in Red Ink With Date and Name of Person Making Change.

F.B. 1815 PG. 57

Map No. [illegible]	W.O. 7103 Tape No. 0129 St'd. 68 °F
Office Work Green	Surveyed by Porter
Checked Miller	Notes Porter Date 3-18-53
Date	Indexed [illegible]

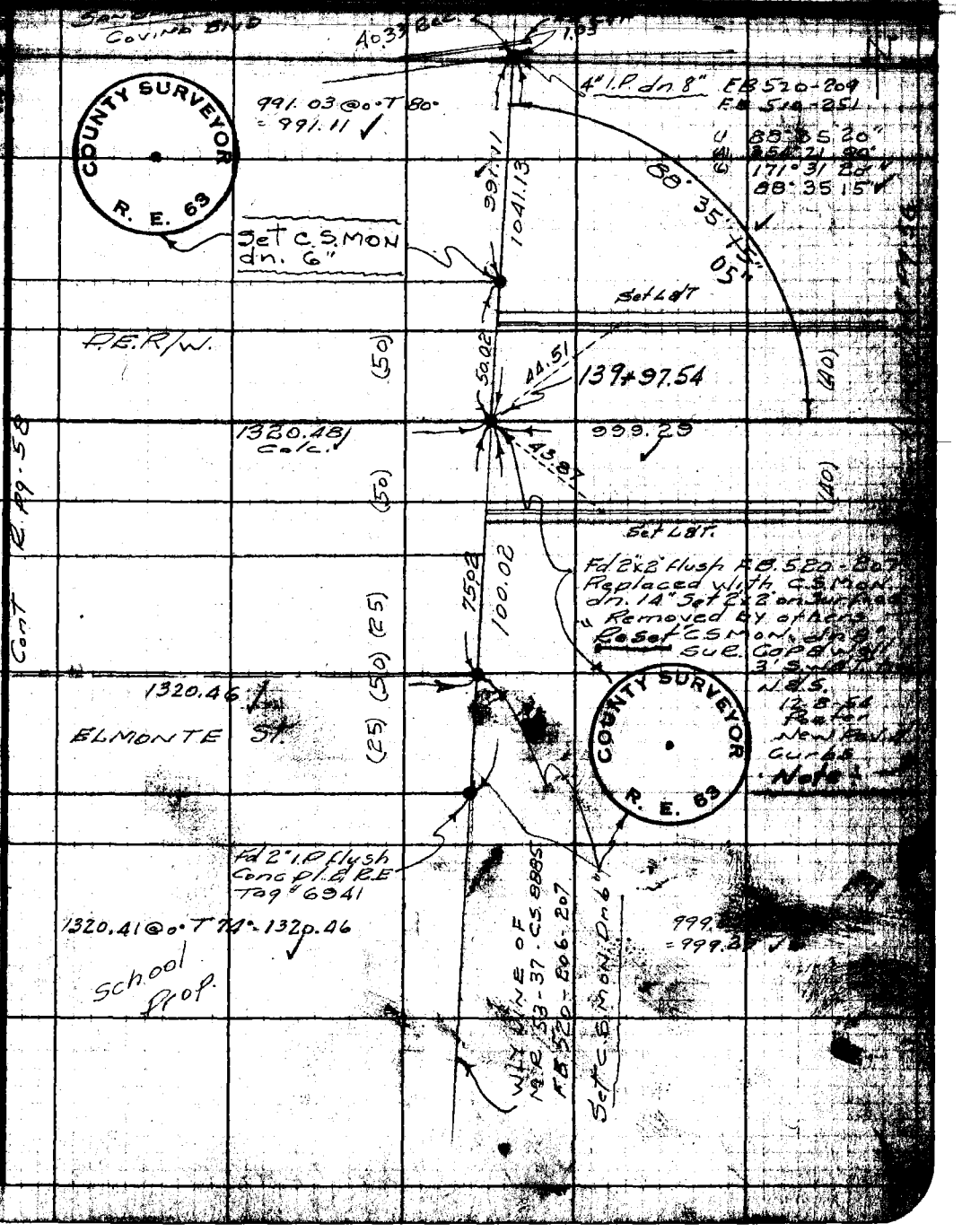

Note: Any Additions or Changes on Sheet Must be Made or Circled in Ink With Date and Name of Person Making Change.

Do not extend notes this side of this line.

RETURN TO
LOS ANGELES COUNTY SURVEYOR
726 LOS ANGELES COUNTY
ENGINEERING BLDG.

76F3095 247 2-51

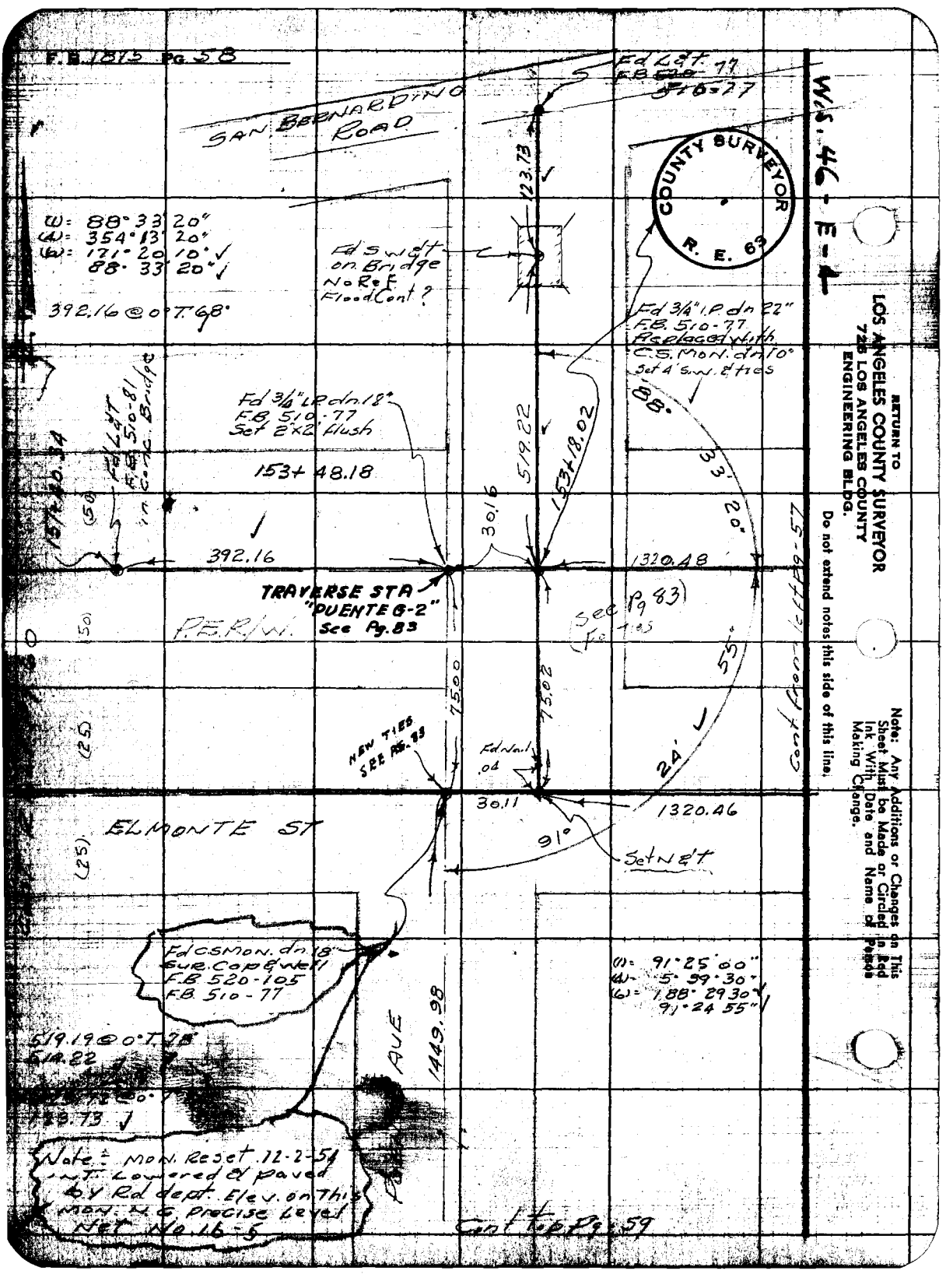
F.B. 1875 Pg. 58
SAN BERNARDINO ROAD
Fd L&T. F.B. 510-77
W.S. 46-E-4
COUNTY SURVEYOR R. E. 63
123.73
(1)= 88° 33' 20"
(4)= 354° 13' 20"
(6)= 171° 20' 10"
88° 33' 20"
392.16 @ 0° T. 68°
Fd S w&t on Bridge No Ref Flood Cont?
Fd 3/4" I.P. dn 22" F.B. 510-77 Replaced with C.S. Mon. dn 10" Set 4' S.W. & ties
Fd 3/4" I.P. dn 18" F.B. 510-77 Set 2'x2' flush
153+ 48.18
519.22
153+18.02
88°
33' 20"
30.16
392.16
1320.48
TRAVERSE STA "PUENTE G-2" See Pg. 83
P.E.R/W.
See Pg 83 for ties
55°
75.00
75.02
NEW TIES SEE PG. 83
Fd Nail .04
24'
30.11
1320.46
91°
Set N&T
ELMONTE ST
Fd CS Mon. dn 18" Sur. Cap & Well F.B. 520-105 F.B. 510-77
(1)= 91° 25' 00"
(4)= 5° 39' 30"
(6)= 188° 29' 30"
91° 24' 55"
519.19 @ 0° T. 78°
514.22
123.73
1449.98
AVE
Note: Mon. Reset 12-2-54 in T. Lowered & paved by Rd dept. Elev. on this Mon. N.G. Precise Level Net No. 16-5
Cont top Pg. 59
Cont from left Pg. 57
RETURN TO
LOS ANGELES COUNTY SURVEYOR
725 LOS ANGELES COUNTY
ENGINEERING BLDG.
Do not extend notes this side of this line.
Note: Any Additions or Changes on This Sheet Must be Made or Circled in Red Ink With Date and Name of Person Making Change.

F.B. 1815 Pg. 59

Notes Chk'd by Miller | Bed Hook
Map No. | W.O. 7103 Tape No. 0129 Std. 68 °F
Office Work | Surveyed by Porter
Checked | Notes Porter Date 3-25-53
Date | Indexed E. C. Johnson

Cont. from Bol. Pg. 58

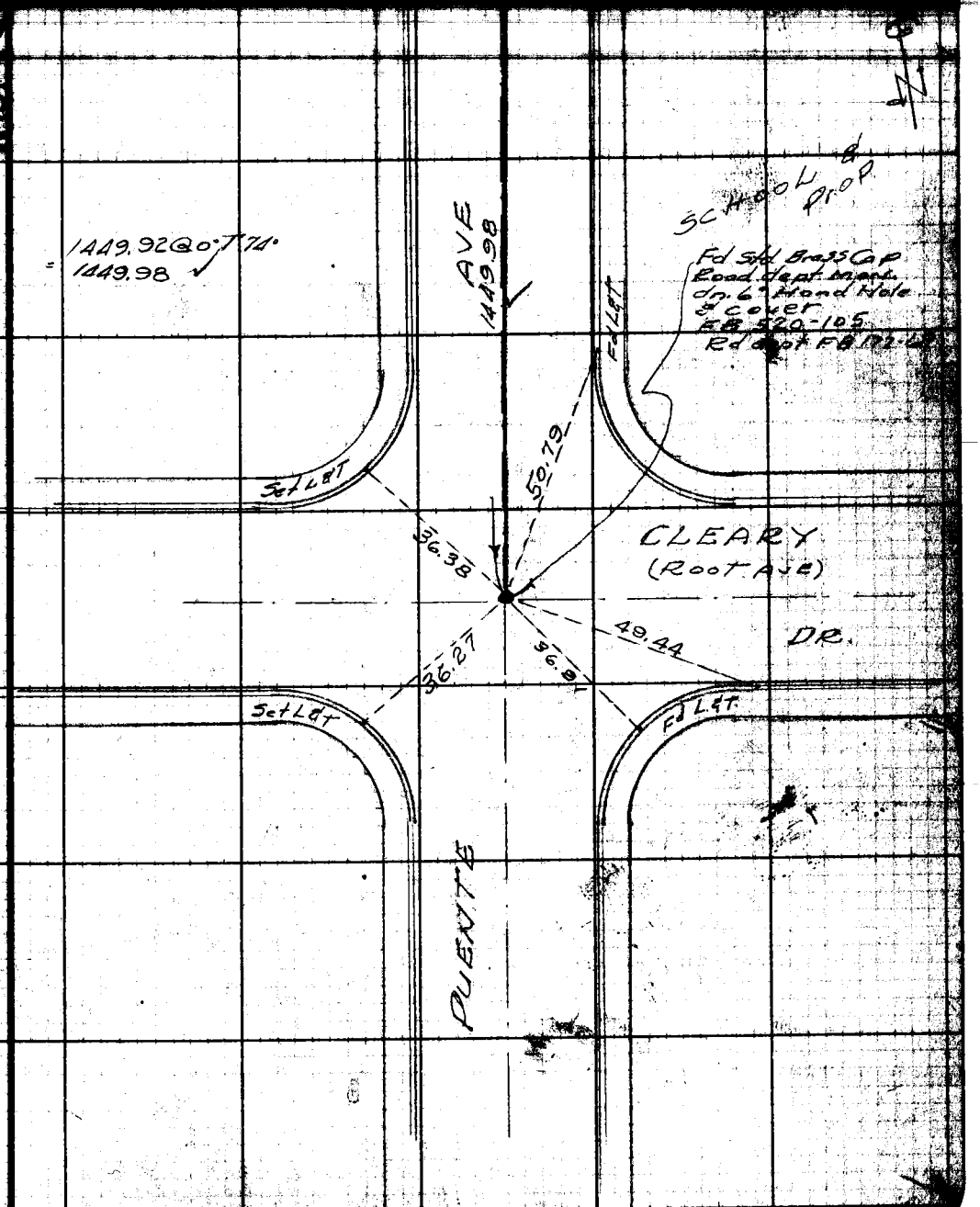

Note: Any Additions or Changes on This Sheet Must be Made or Circled in Red Ink With Date and Name of Person Making Change.

Do not extend notes this side of this line.

RETURN TO
LOS ANGELES COUNTY SURVEYOR
726 LOS ANGELES COUNTY
ENGINEERING BLDG.

76F3085 247 2-51

F.B. 1815 Pg. 60



W.S. 46-E-4

RETURN TO
LOS ANGELES COUNTY SURVEYOR
725 LOS ANGELES COUNTY
ENGINEERING BLDG.

Do not extend notes this side of this line.

Note: Any Additions or Changes on This Sheet Must be Made or Circled in Red Ink With Date and Name of Person Making Change.

Notes Ck'd by Miller
Map No.
Office Work
Checked
Date

Survey of Bedilla St
W. O. 7103 Tape No. 0129 St'd. 68 °F
Surveyed by Porter
Notes Porter Date 3-26-53
Indexed

F. B. 1815 Pg. 61

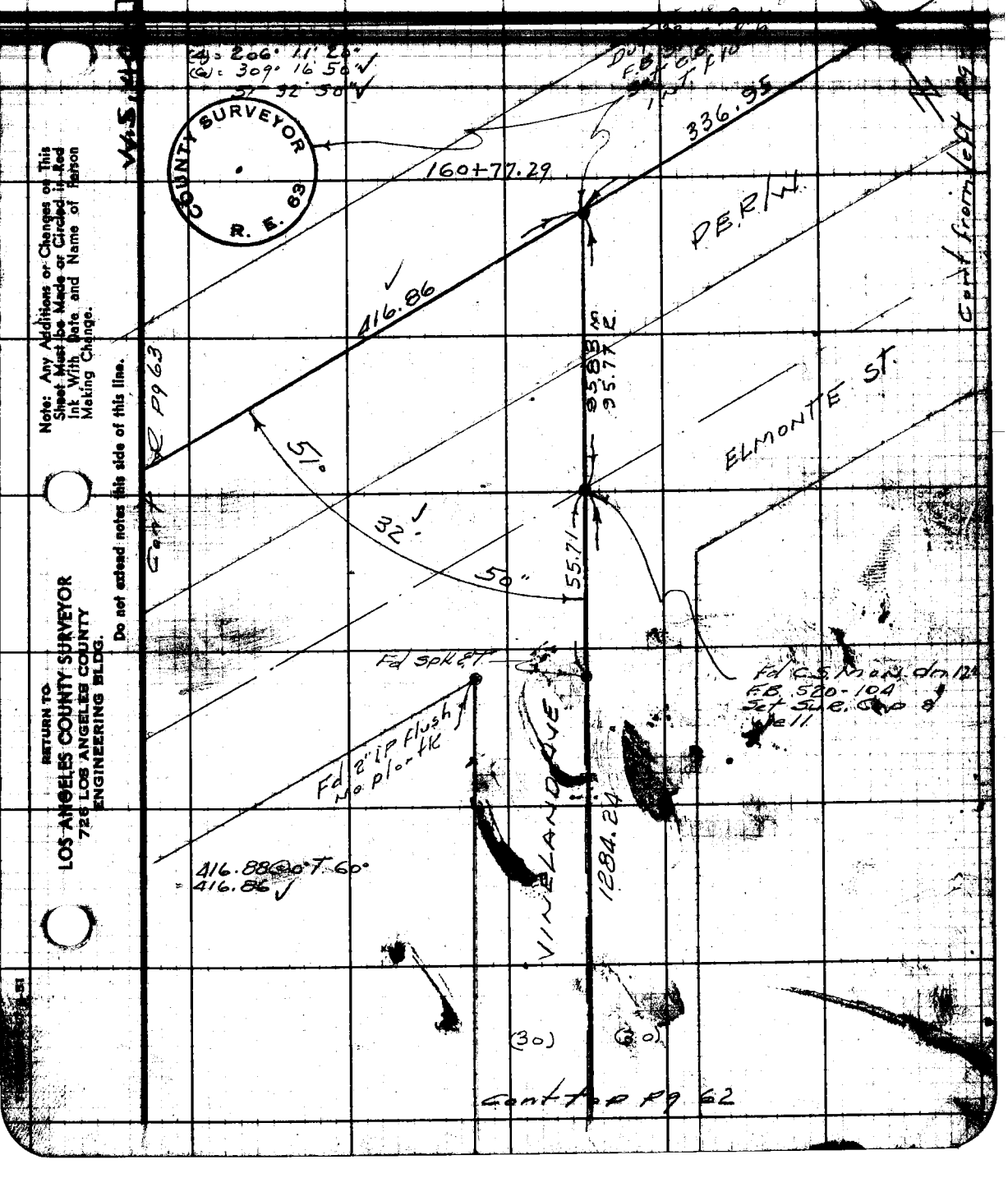

Note: Any Additions or Changes on This Sheet Must be Made or Circled in Red Ink With Date and Name of Person Making Change.

Do not extend notes this side of this line.

RETURN TO
LOS ANGELES COUNTY SURVEYOR
726 LOS ANGELES COUNTY
ENGINEERING BLDG.

F.B. 1815 Pg. 62

Cont from Bot Pg 61

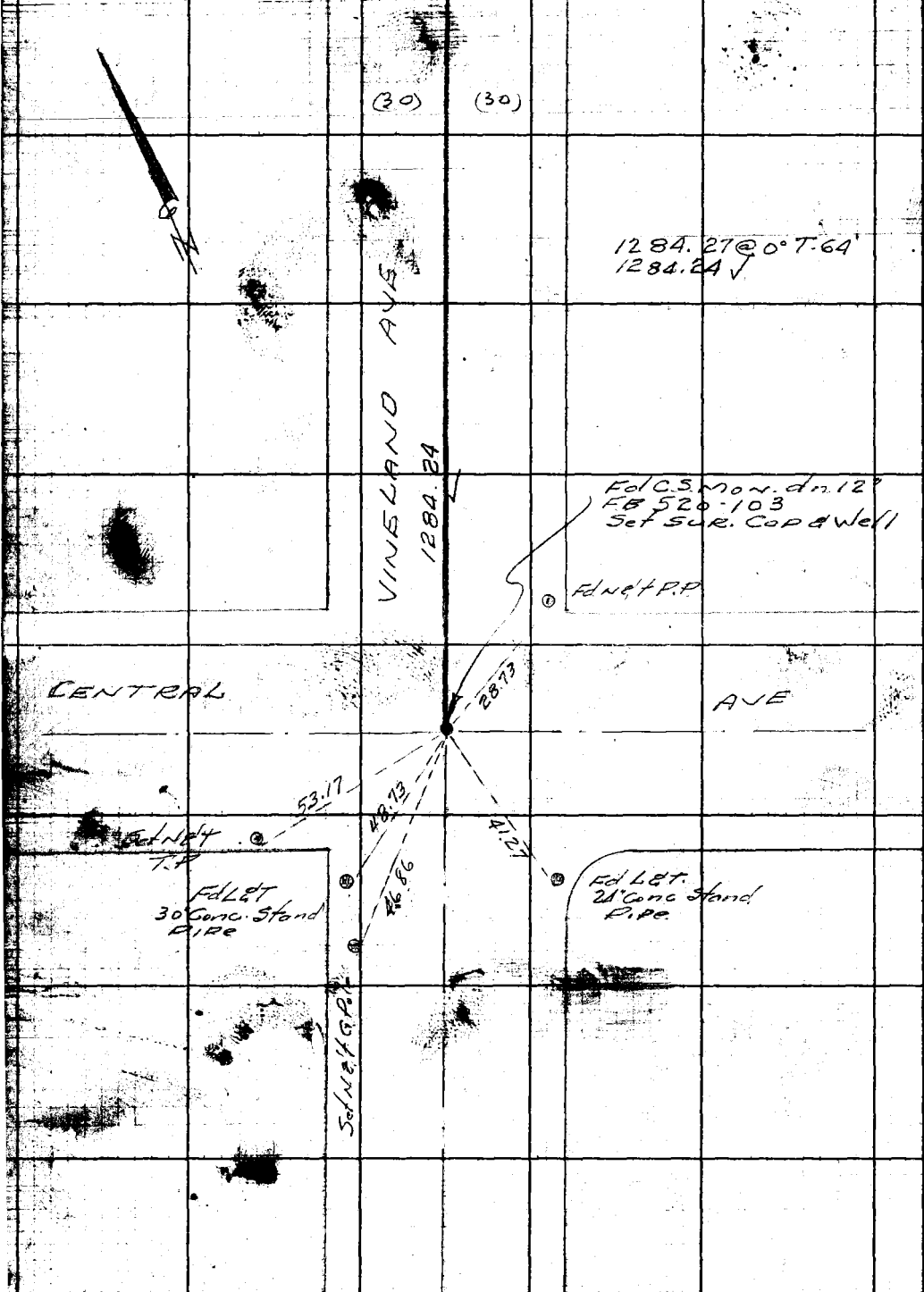

RETURN TO
LOS ANGELES COUNTY SURVEYOR
725 LOS ANGELES COUNTY
ENGINEERING BLDG.
Do not extend notes this side of this line.
Note: Any Additions or Changes on This Sheet Must be Made or Circled in Red Ink With Date and Name of Person Making Change.

F.B. 1815 Pg. 63

Notes Ck'd by Miller
Map No.
Office Work
Checked
Date

Survey Rodillo St.
W.O. 7103 Tape No. 0129 St'd. 68 °F
Surveyed by Porter
Notes Porter Date 3-27-83
Indexed C. Johnson

W.S. 46



COUNTY SURVEYOR R. E. 63

Note: Any Additions or Changes on This Sheet Must be Made or Circled in Red Ink With Date and Name of Person Making Change.

Do not extend notes this side of this line.

RETURN TO
LOS ANGELES COUNTY SURVEYOR
726 LOS ANGELES COUNTY
ENGINEERING BLDG.

7 3095 247 2-51

RETURN TO
LOS ANGELES COUNTY SURVEYOR
726 LOS ANGELES COUNTY
ENGINEERING BLDG.

Note: Any Additions or Changes on This Sheet Must be Made or Circled in Red Ink With Date and Name of Person Making Change.

Do not extend notes this side of this line.

W.S. 46 - D - 4 -



F. B. 1815 PG. 65

Notes Ch'd by [illegible]
Map No.
Office Work
Checked
Date

Survey of Rodillo ST.
W. O. 7103 Tape No. 0129 St'd 68 °F
Surveyed by Porter
Notes Porter Date 3-27-53
A. C. Johnson
Indexed



Note: Any Additions or Changes on This Sheet Must be Made or Circled in Red Ink With Date and Name of Person Making Change.

Do not extend notes this side of this line.

RETURN TO
LOS ANGELES COUNTY SURVEYOR
726 LOS ANGELES COUNTY
ENGINEERING BLDG.

76F3096 247 2-51

cont from top pg - 64

RETURN TO
LOS ANGELES COUNTY SURVEYOR
723 LOS ANGELES COUNTY
ENGINEERING BLDG.

Note: Any Additions or Changes on This Sheet Must be Made or Circled in Red Ink With Date and Name of Person Making Change.

Do not extend notes this side of this line.

F.B. 1875 Page 26

Notes Ck'd by
Map No. B 745-4
Office Work
Checked Miller
Date

Survey of Cadillac ST
W. O. 7103 Tape No. St'd. °F
Surveyed by Porter
Notes Porter Date 3-30-53
Indexed

F. B. [illegible] Pg. 67

Location Improvements

on Lots # 1-16-17-32-33-48-49

TR # 17167

So East Cor. Orange Ave
& Cadillo ST

Center Line Pg- 52-56

Note: Any Additions or Changes on This Sheet Must be Made or Circled in Red Ink With Date and Name of Person Making Change.

Do not extend notes this side of this line.

RETURN TO
LOS ANGELES COUNTY SURVEYOR
726 LOS ANGELES COUNTY
ENGINEERING BLDG.

76F3095 247 2-51

F.B. 1815 Pg. 68

Cont. on B1. Pg. 68

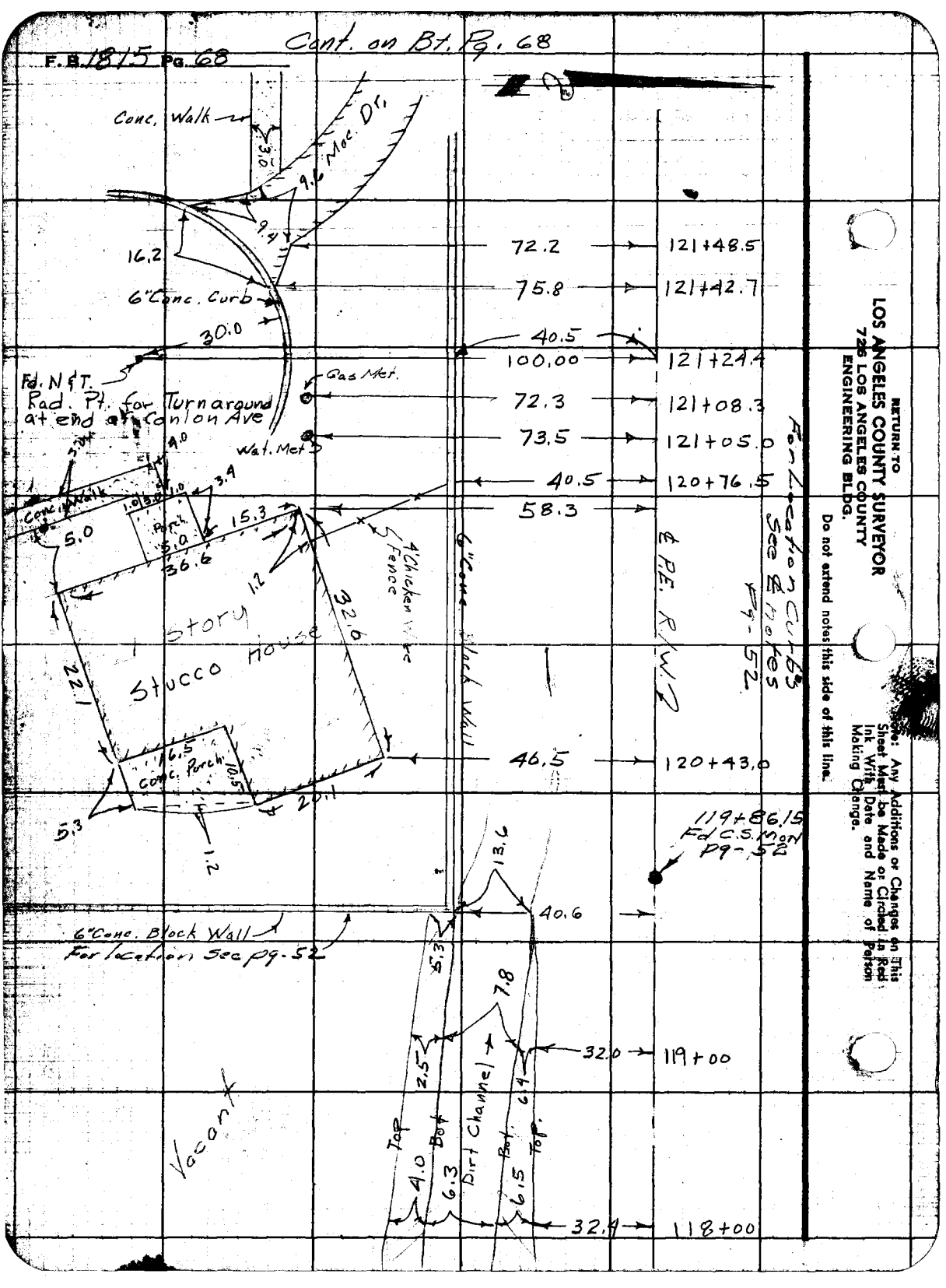

RETURN TO
LOS ANGELES COUNTY SURVEYOR
726 LOS ANGELES COUNTY
ENGINEERING BLDG.

Do not extend notes this side of this line.

Note: Any Additions or Changes on This Sheet Must be Made or Circled in Red Ink With Date and Name of Person Making Change.

Notes Ck'd by
Map No. B 745-4
Office Work Green
Checked Miller
Date

Survey of Bedville St.
W. O. 7103 Tape No. St'd. °F
Surveyed by Porter
Notes Dougherty Date 3-27-53
Indexed

F.B. 1815 Pg. 69

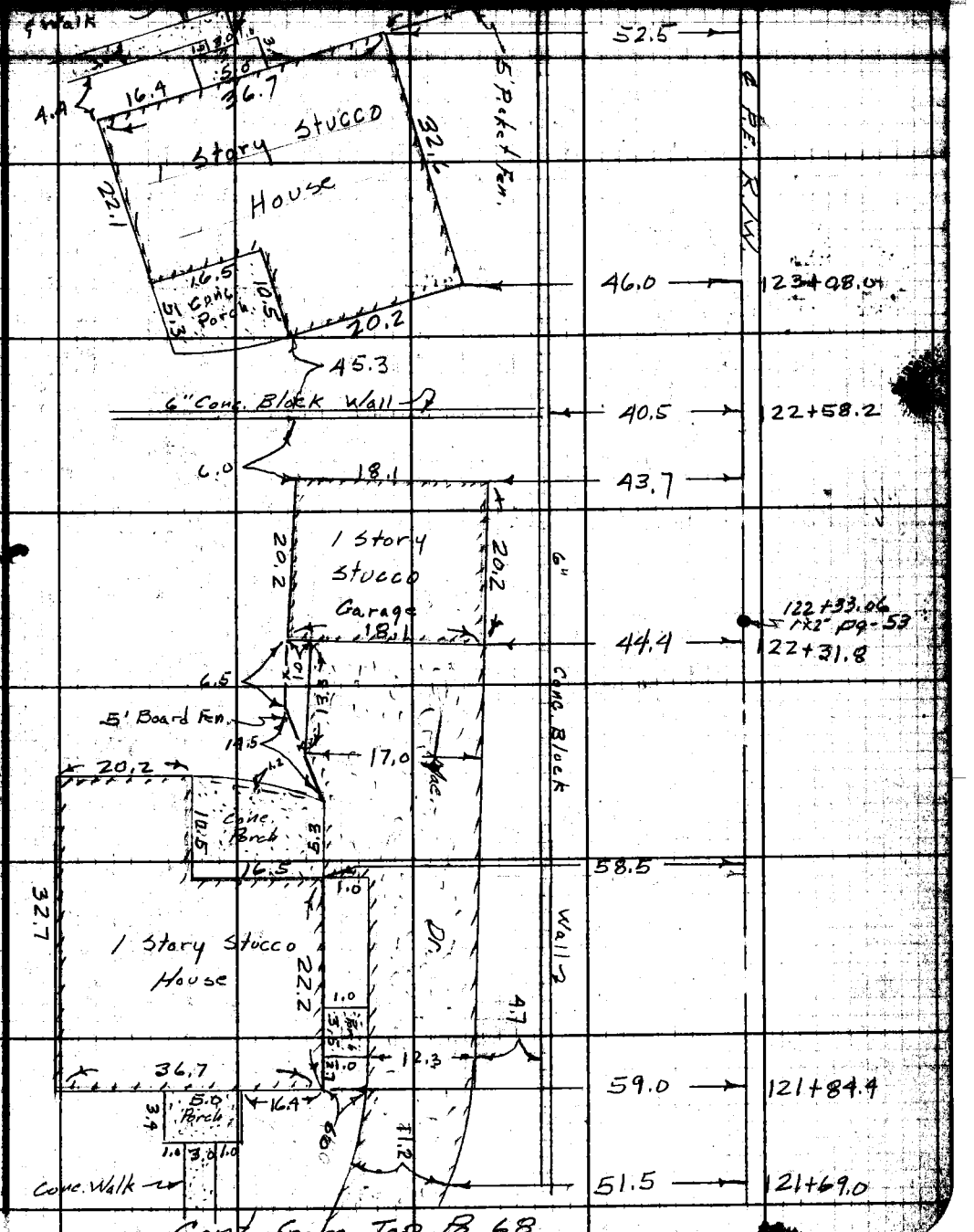

Cont. from Top Pg. 68

Note: Any Additions or Changes on This Sheet Must be Made or Circled in Red Ink With Date and Name of Person Making Change.

Do not extend notes this side of this line.

RETURN TO
LOS ANGELES COUNTY SURVEYOR
725 LOS ANGELES COUNTY
ENGINEERING BLDG.

A.F.B. 1815 PG. 70

Cont. on Bk. Pg. 71

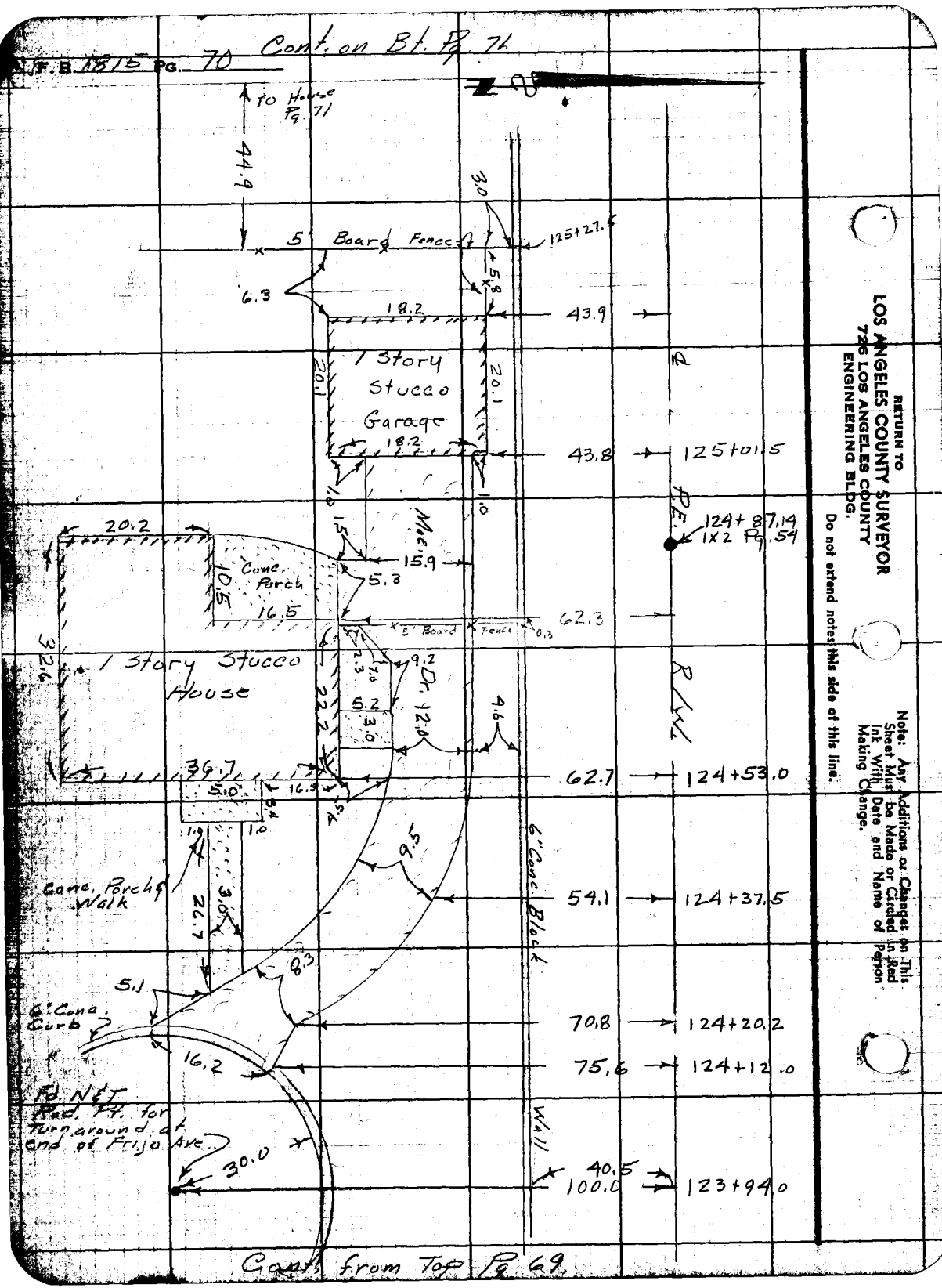

Cont. from Top Pg. 69

RETURN TO
LOS ANGELES COUNTY SURVEYOR
726 LOS ANGELES COUNTY
ENGINEERING BLDG.

Do not extend notes this side of this line.

Note: Any Additions or Changes on This Sheet Must be Made or Circled in Red Ink With Date and Name of Person Making Change.

Notes Ck'd by	Survey of Bodillo St.	F. B. 1815 PG. 71
Map No. B 725-4	W. O. 7103 Tape No. St'd. °F	
Office Work Green	Surveyed by Porter	
Checked Miller	Notes Dougherty Date 3-30-53	
Date	Indexed A. C. Johnson	

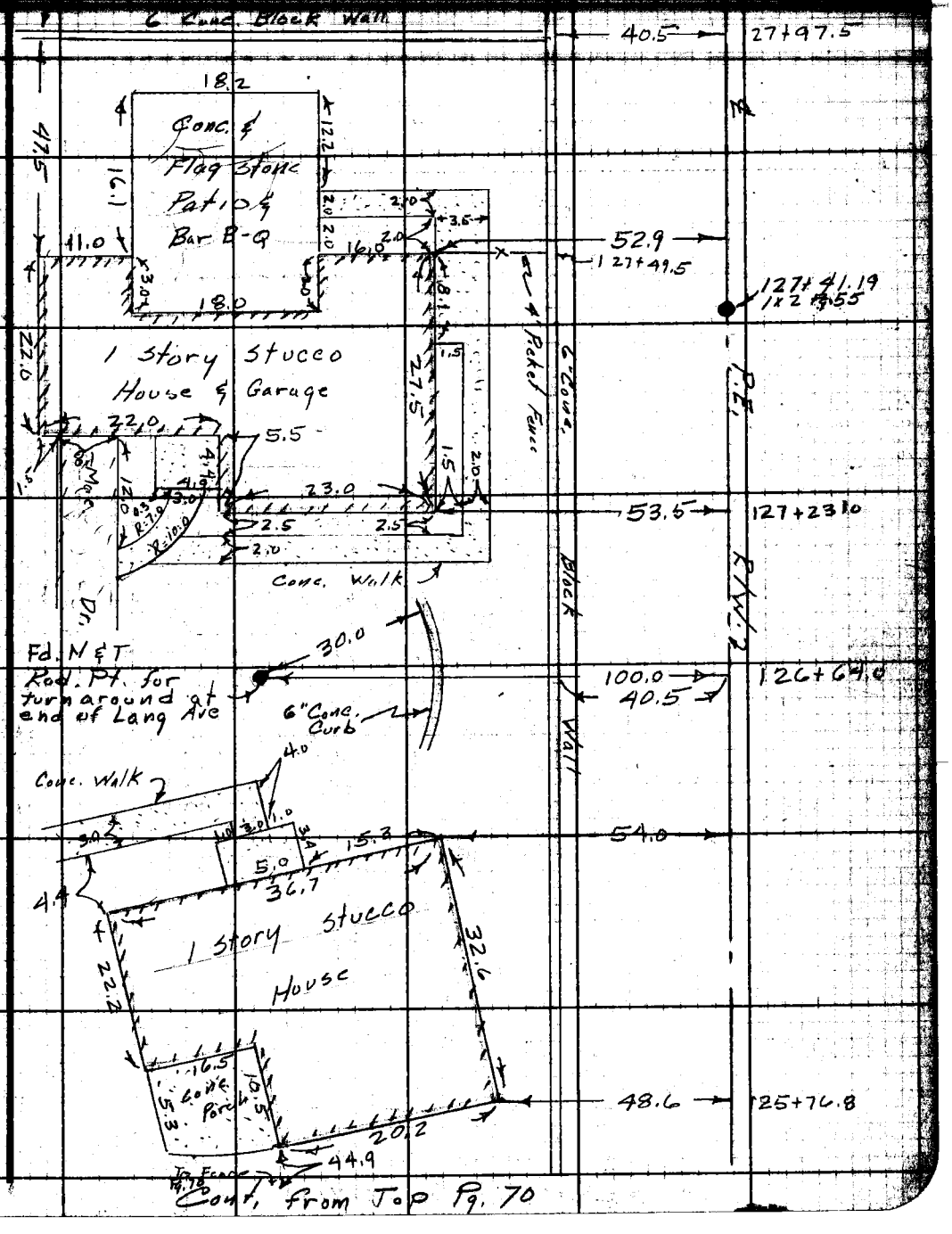

Cont. from Top Pg. 70

Notes: Any Additions or Changes on This Sheet Must Be Made or Circled in Red Ink With Date and Name of Person Making Change.

Do not extend notes this side of this line.

LOS ANGELES COUNTY SURVEYOR
726 LOS ANGELES COUNTY
ENGINEERING BLDG.

76F3095 247 2-51

F.B. 1815 Pg. 72

Cont. F.B. 510-187

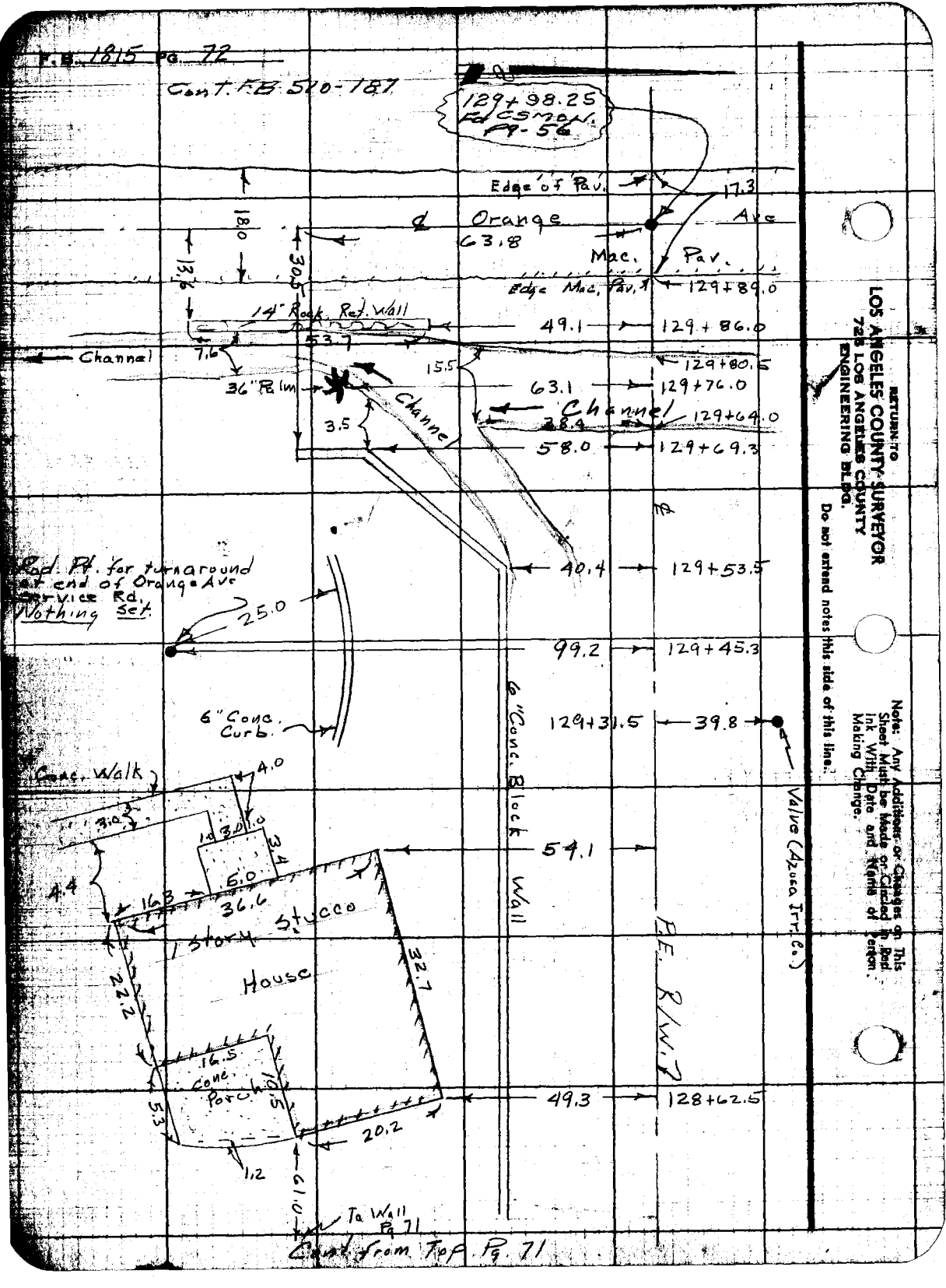

RETURN TO
LOS ANGELES COUNTY SURVEYOR
725 LOS ANGELES COUNTY
ENGINEERING BLDG.

Do not extend notes this side of this line.

Note: Any Additions or Changes on This Sheet Must be Made or Circled in Red Ink With Date and Name of Person Making Change.

Notes Ckd by Miller
Map No. B 754-5
Office Work Green
Checked Miller
Date

Survey of Peralta St
W. O. 0074.02 Tape No. 0129 St'd. °F
Surveyed by Foster
Notes Foster Date 3-9-54
C Johnson
Indexed

F. B. 1815 Pg. 73

PERALTA ST.
LINE CHANGE
From
VINELAND AVE West
To
MAINE ST.
BALDWIN PARK

Ref:
Sht #4 - CSB # 754

J.N. 0074.02

3-9-54

Note: Any Additions or Changes on This Sheet Must Be Made or Circled in Red Ink With Date and Name of Person Making Change.

Do not extend notes this side of this line.

RETURN TO
LOS ANGELES COUNTY SURVEYOR
726 LOS ANGELES COUNTY
ENGINEERING BLDG.

78F3088 247 4-58

RETURN TO
LOS ANGELES COUNTY SURVEYOR
720 LOS ANGELES COUNTY
ENGINEERING BLDG.

Note: Any Additions or Changes on This Sheet Must be Made or Circled in Red Ink With Date and Name of Person Making Change.

Do not extend notes this side of this line.

W.S. 46 - D - 4

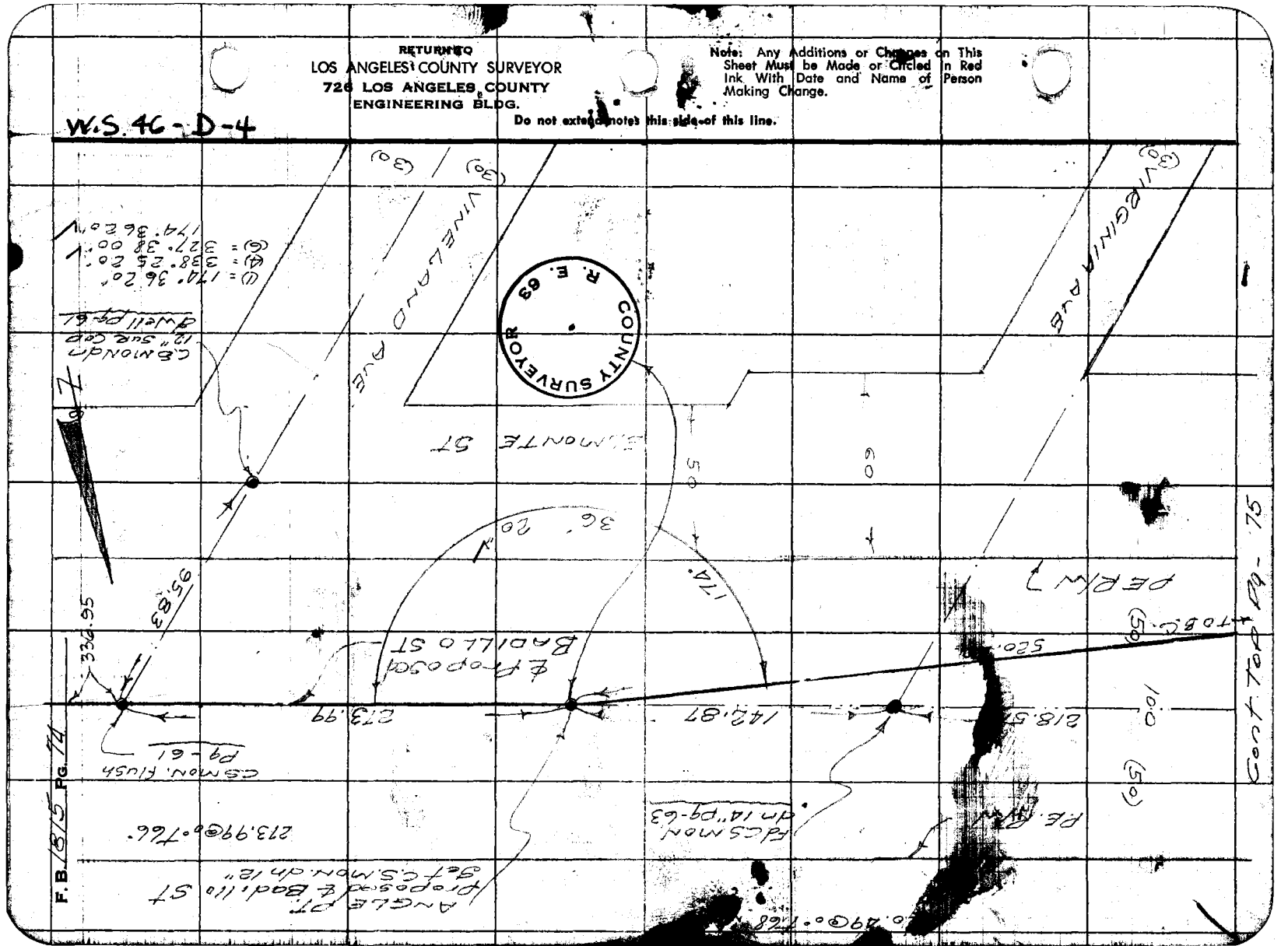

Notes Ck'd by Miller	Survey of Badillo St	F.B. 1815 Pg. 75
Map No. B 754-5	W. O. 74.02 Tape No. 0129 Sr'd. 68° °F	
Office Work Green	Surveyed by FORTER	
Checked Miller	Notes FORTER Date 3-10-54	
Date	Indexed	

W.S. 46 D-4

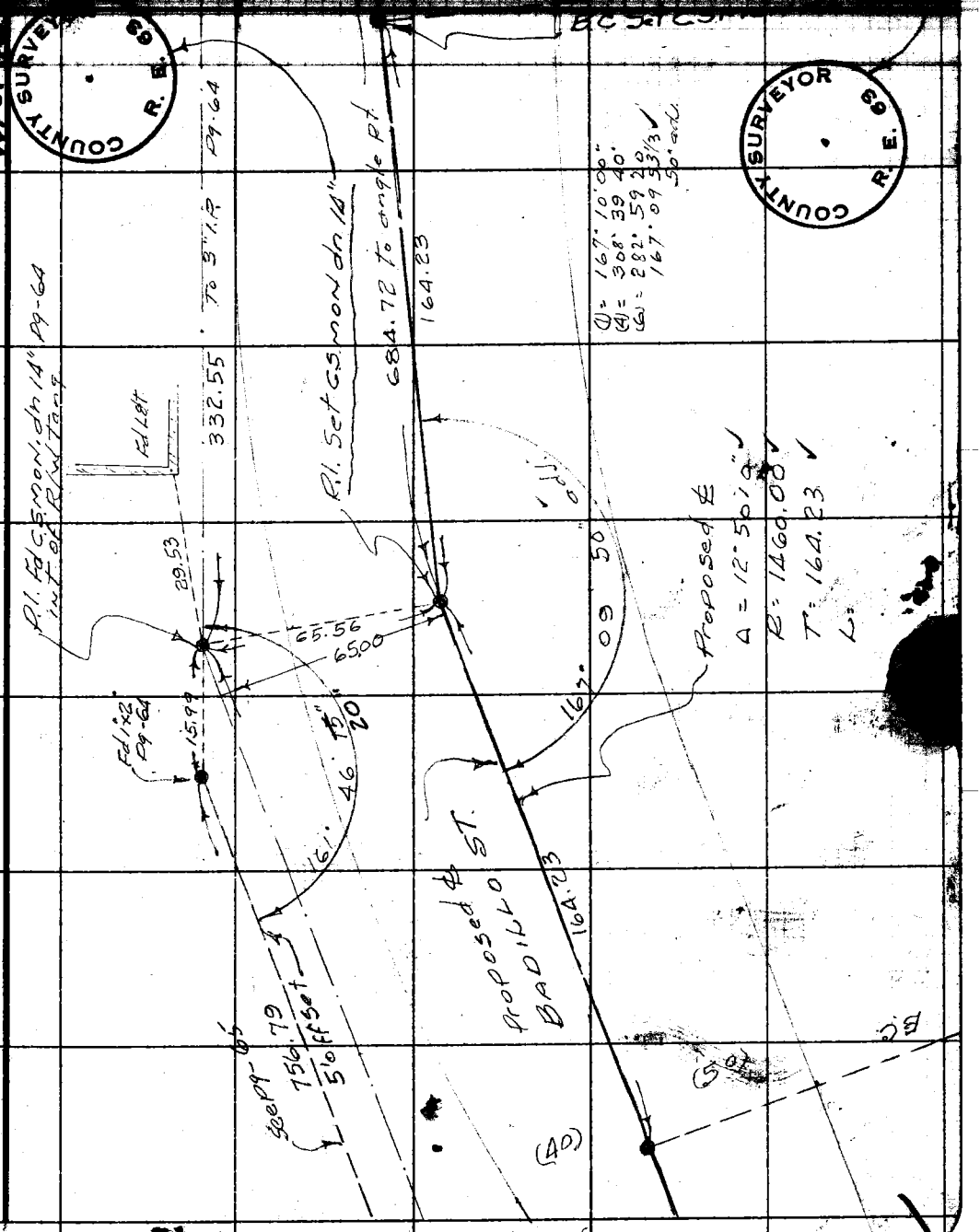

Note: Any Additions or Changes on This Sheet Must be Made or Circled In Red Ink With Date and Name of Person Making Change.

Do not extend notes this side of this line.

RETURN TO
LOS ANGELES COUNTY SURVEYOR
726 LOS ANGELES COUNTY
ENGINEERING BLDG.

76F3088 247 4-53

Cont. Top Pg-76

Cont from bot pg-75

F.B. 1815 Pg. 76

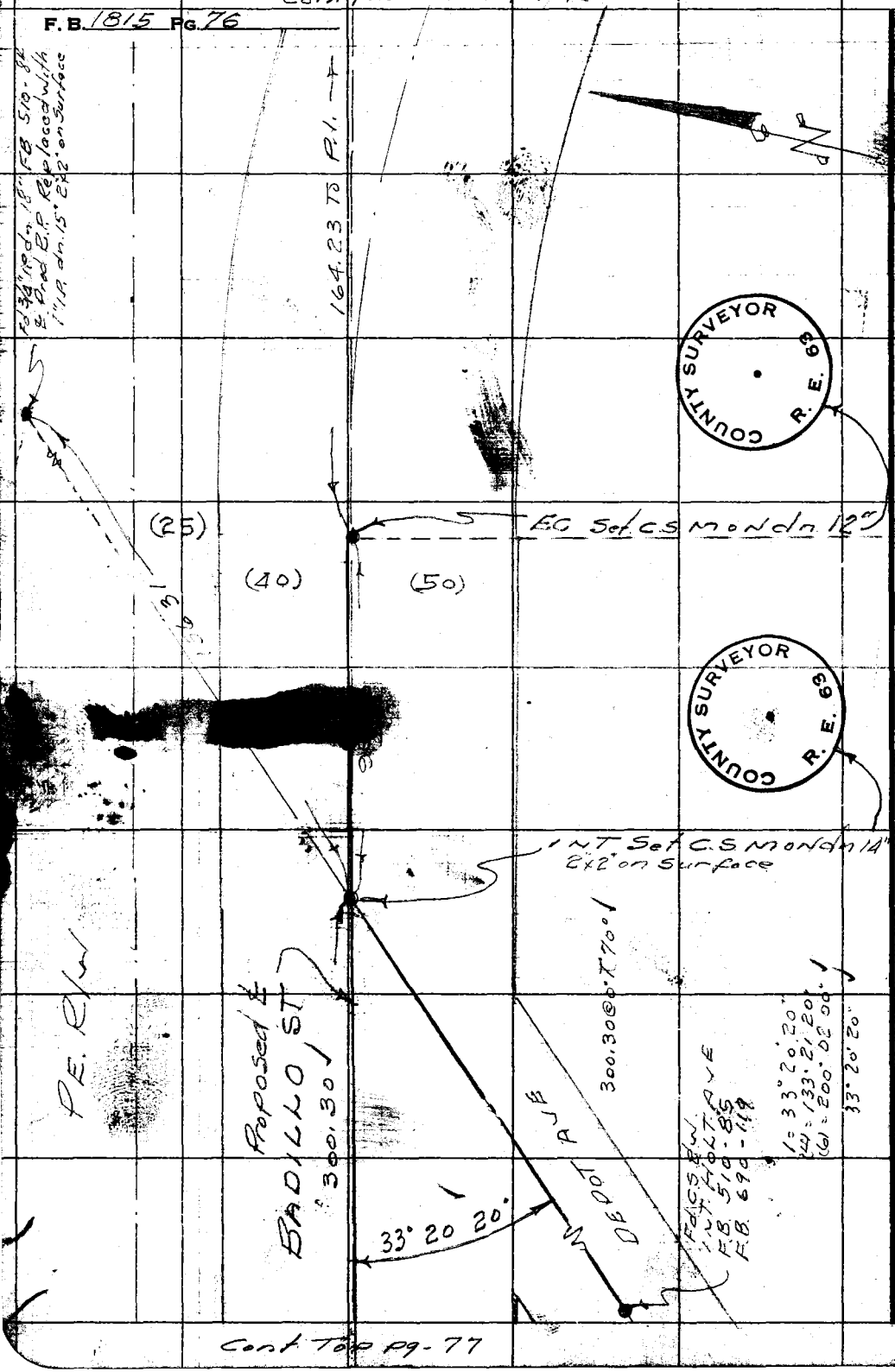

Cont Top pg-77

RETURN TO
LOS ANGELES COUNTY SURVEYOR
728 LOS ANGELES COUNTY
ENGINEERING BLDG.
Do not extend notes this side of this line.
Note: Any Ad[illegible] Changes on This Sheet Must [illegible] Circled in Red Ink With [illegible] Name of Person Making Change.

76F3098 247 4-53

RETURN TO
LOS ANGELES COUNTY SURVEYOR
726 LOS ANGELES COUNTY
ENGINEERING BLDG.

Note: Any Additions or Changes on This Sheet Must be Made or Circled in Red Ink With Date and Name of Person Making Change.

Do not extend notes this side of this line.

W.S. 46 D-4

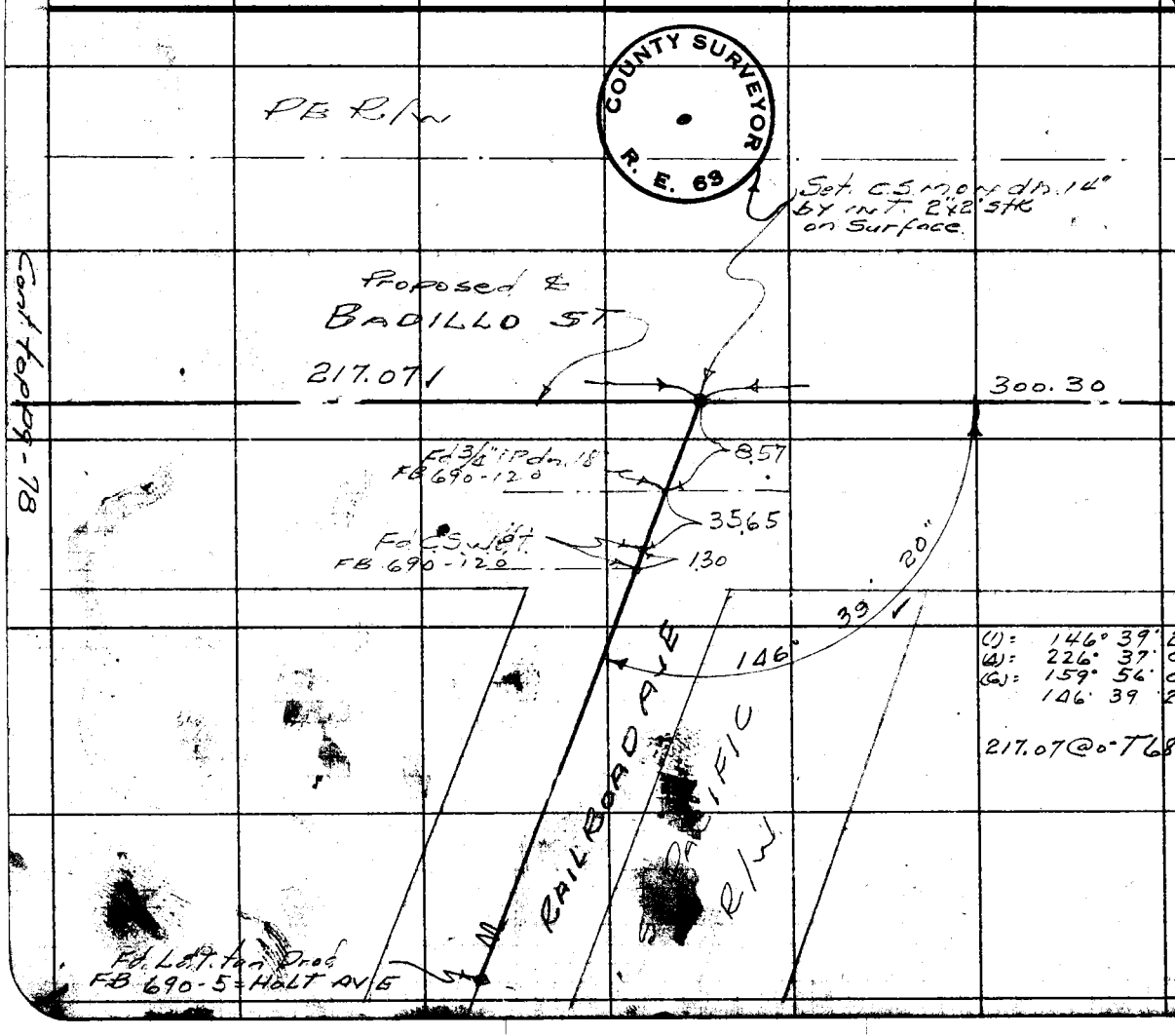

Cont. to pg-78

Notes Ck'd by Miller
Map No. B754-5
Office Work Green
Checked Miller
Date

Survey of Badillo St.
W.O. 74.02 Tape No. 0129 St'd. 68 °F
Surveyed by Porter
Notes Porter - Date 11.5.54
Indexed

F.B.

F.B. 1815 Pg. 78

Cont from Bot Pg-77

RETURN TO
LOS ANGELES COUNTY SURVEYOR
726 LOS ANGELES COUNTY
ENGINEERING BLDG.

Do not extend holes this side of this line.

Note: Any Additions or Changes on This Sheet Must be Made or Circled in Red Ink With Date and Name of Person Making Change.

WS. 4-D-4

Cont. Side Pg-79

Notes Ck'd by Miller
Map No. B 754-5
Office Work Green
Checked Miller
Date

Survey of Badillo St
W. O. 74.02 Tape No. 0129 St'd. 68 °F
Surveyed by PORTER
Notes PORTER Date 4-6-54
Indexed

F.B. 1815 Pg. 79

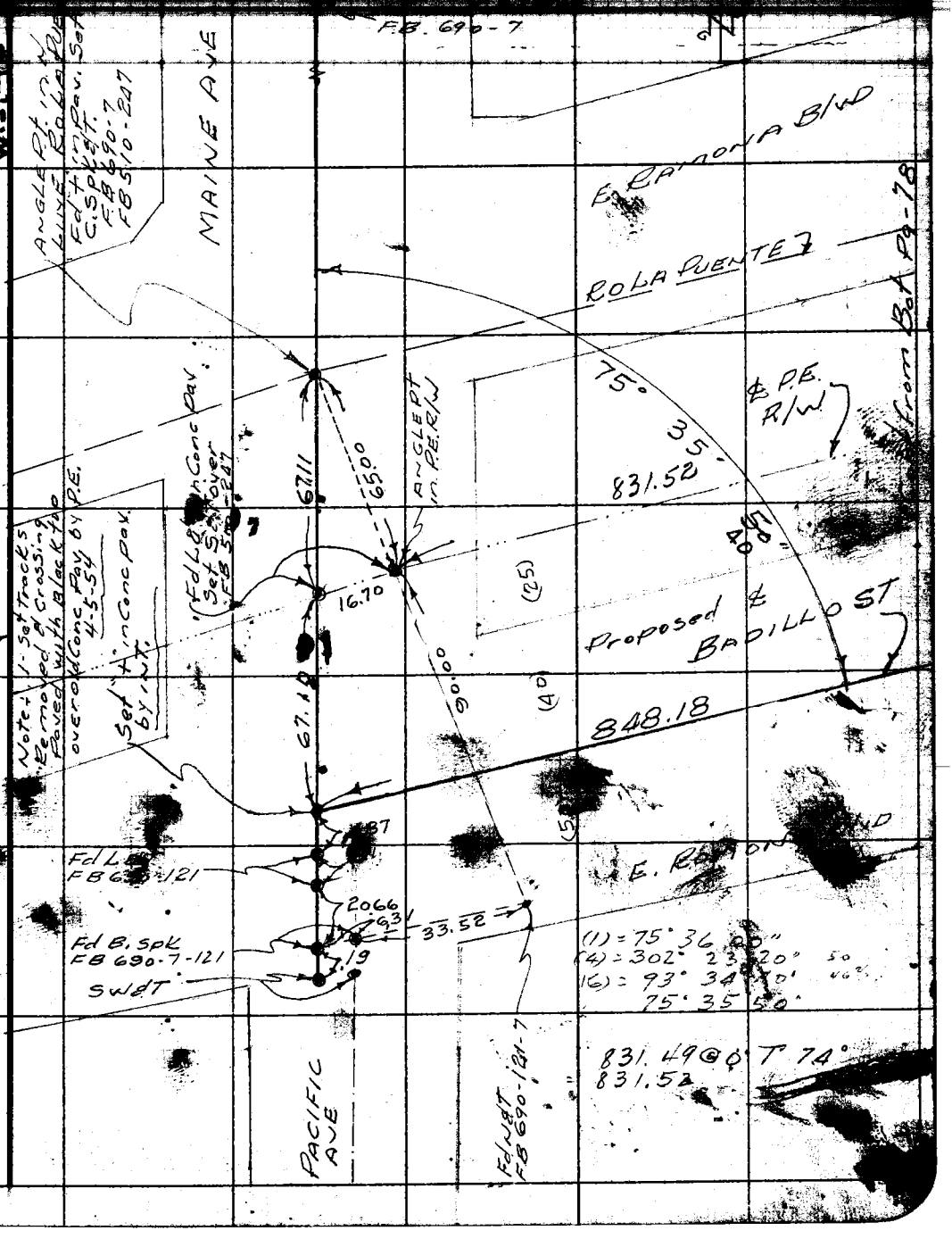

Note: Any Additions or Changes on This Sheet Must be Made or Circled in Red Ink With Date and Name of Person Making Change.

Do not extend notes this side of this line.

RETURN TO
LOS ANGELES COUNTY SURVEYOR
726 LOS ANGELES COUNTY
ENGINEERING BLDG.

76F3098 247 4-53

RETURN TO
LOS ANGELES COUNTY SURVEYOR
726 LOS ANGELES COUNTY
ENGINEERING BLDG.

Note: Any Additions or Changes on This Sheet Must be Made or Circled in Red Ink With Date and Name of Person Making Change.

Do not extend notes this side of this line.

F.B. 1815 Pg. 80

F.B. 1815 Pg. 81

Notes Ck'd by
Map No.
Office Work
Checked
Date

Survey of Badillo St. #3
W. O. 0021-00 Tape No. St'd. *F
Surveyed by Bowles
Notes Bowles. Date 7-26-54
Indexed E. C. Johnson

J.N. 0021.00

Badillo Street #3. Location of improvements. S. of prop. ℄ of Badillo St. "W." from the Westerly Line of the W.R. Rowland Tract. 500'±

7 - 26 - 54

Bowles.
Drown.
Green.

Note: Any Additions or Changes on This Sheet Must be Made or Circled in Red Ink With Date and Name of Person Making Change.

Do not extend notes this side of this line.

RETURN TO
LOS ANGELES COUNTY SURVEYOR
726 LOS ANGELES COUNTY
ENGINEERING BLDG.

76F3098 247 4-53

RETURN TO
LOS ANGELES COUNTY SURVEYOR
720 LOS ANGELES COUNTY
ENGINEERING BLDG.

Note: Any Additions or Changes on This Sheet Must be Made or Circled in Red Ink With Date and Name of Person Making Change.

Do not extend notes this side of this line.

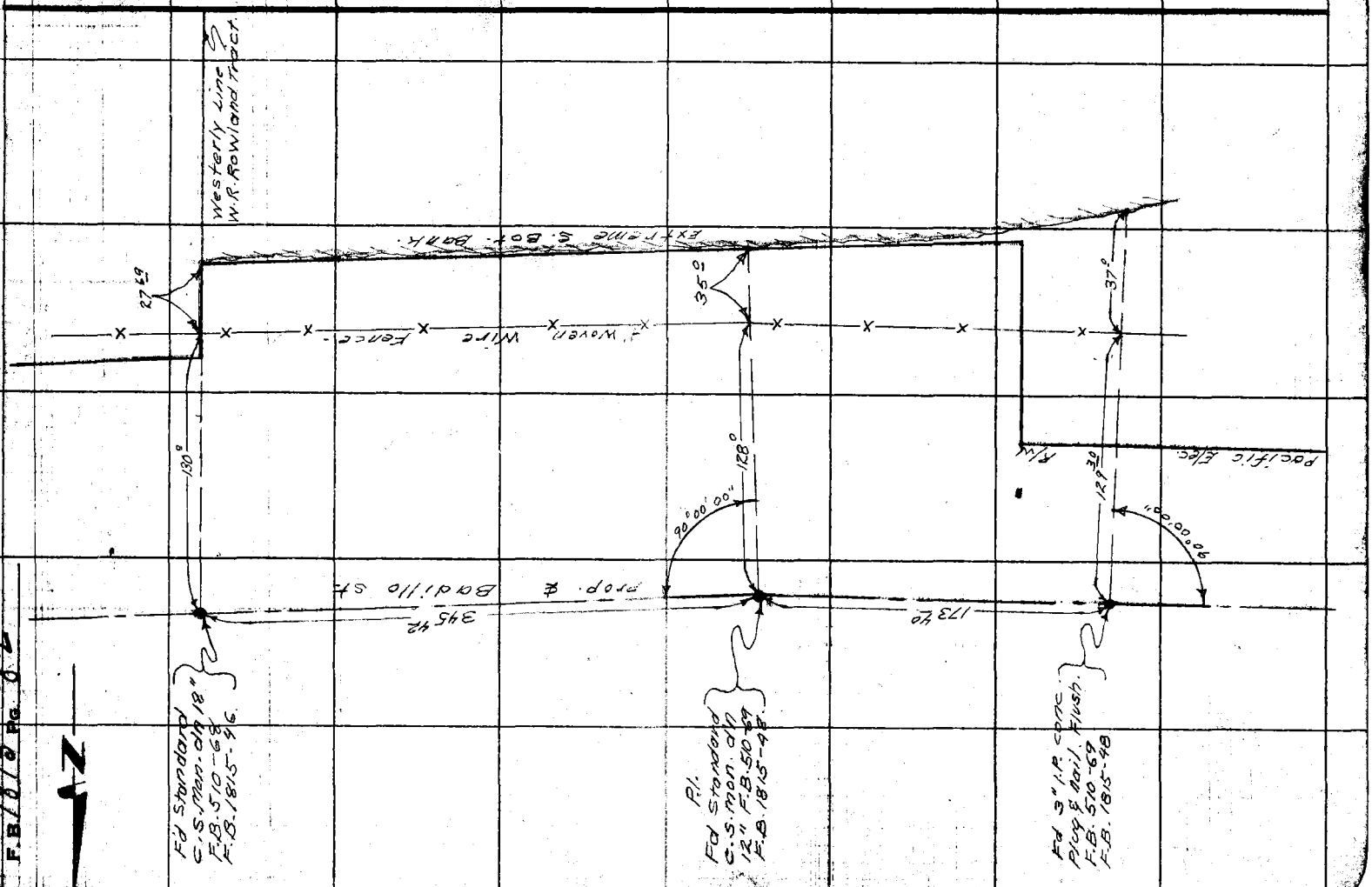

F.B. 1815 Pg. 82

N

Notes Ck'd by	Survey of Badillo St.	F.B. 1815 Pg.
Map No.	W.O. 874.02 Tape No. 129 St'd. 68 °F	
Office Work	Surveyed by Sotro	
Checked	Notes Sotro Date 10-27-54	
Date	Indexed A. C. Johnson	

W S 7 B-4

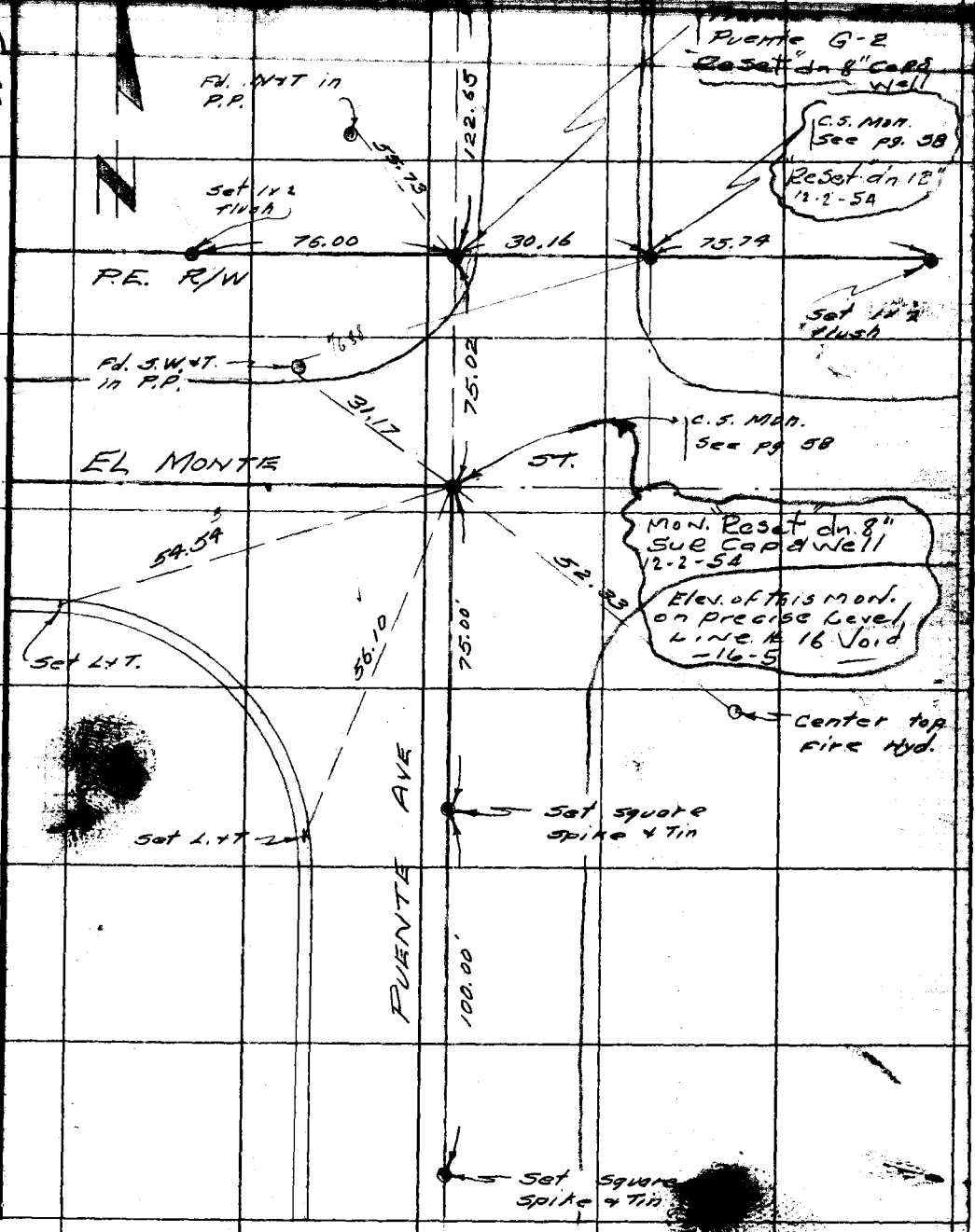

Note: Any Additions or Changes on This Sheet Must be Made or Circled in Red Ink With Date and Name of Person Making Change.

Do not extend notes this side of this line.

RETURN TO
LOS ANGELES COUNTY SURVEYOR
726 LOS ANGELES COUNTY
ENGINEERING BLDG.

76F309S S&E #247. 8-54

RETURN TO
LOS ANGELES COUNTY SURVEYOR
726 LOS ANGELES COUNTY
ENGINEERING BLDG.

Note: Any Additions or Changes on This Sheet Must be Made or Circled in Red Ink With Date and Name of Person Making Change.

Do not extend notes this side of this line.

F.B. 1816 Pg. 64

Notes Ck'd by
Map No.
Office Work
Checked

Survey of Lot Co. Mons
W. O. 0303.00 Tape No. St'd. °F
Surveyed by G. Porter
Notes Porter Date 11-18-55
E. G. Johnson
12-1-55

F. B. 1815 PG. 85

W S 47 B-4

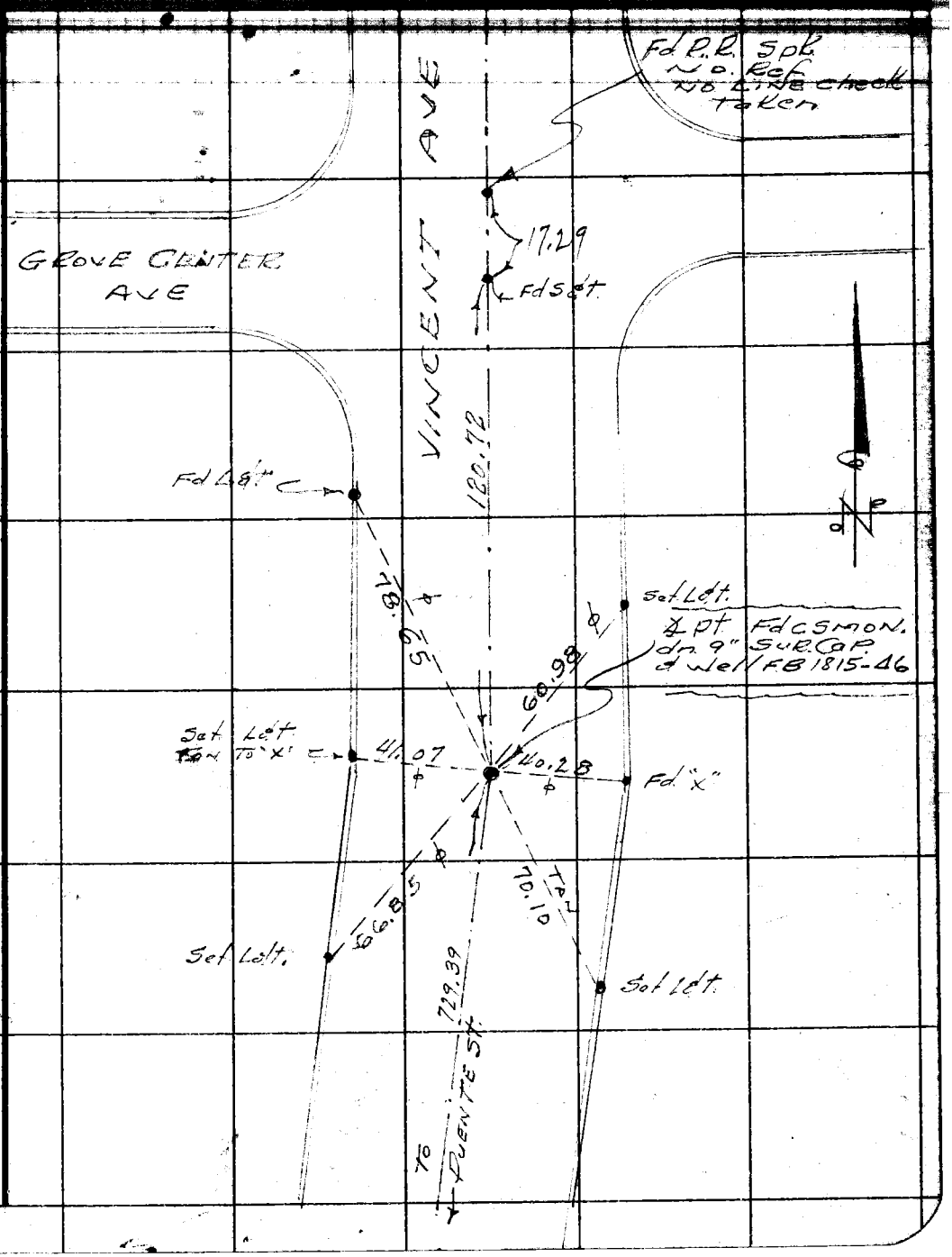

Note: Any Additions or Changes on This Sheet Must be Made or Circled in Red Ink With Date and Name of Person Making Change.

Do not extend notes this side of this line.

RETURN TO
LOS ANGELES COUNTY SURVEYOR
726 LOS ANGELES COUNTY
ENGINEERING BLDG.

76F309S S&E #247. 8-54

RETURN TO
LOS ANGELES COUNTY SURVEYOR
726 LOS ANGELES COUNTY
ENGINEERING BLDG.

Do not extend notes this side of this line.

Note: Any Additions or Changes on This Sheet Must be Made or Circled in Red Ink With Date and Name of Person Making Change.

WS-47-B-4

F.B. 1615 Pg. 86

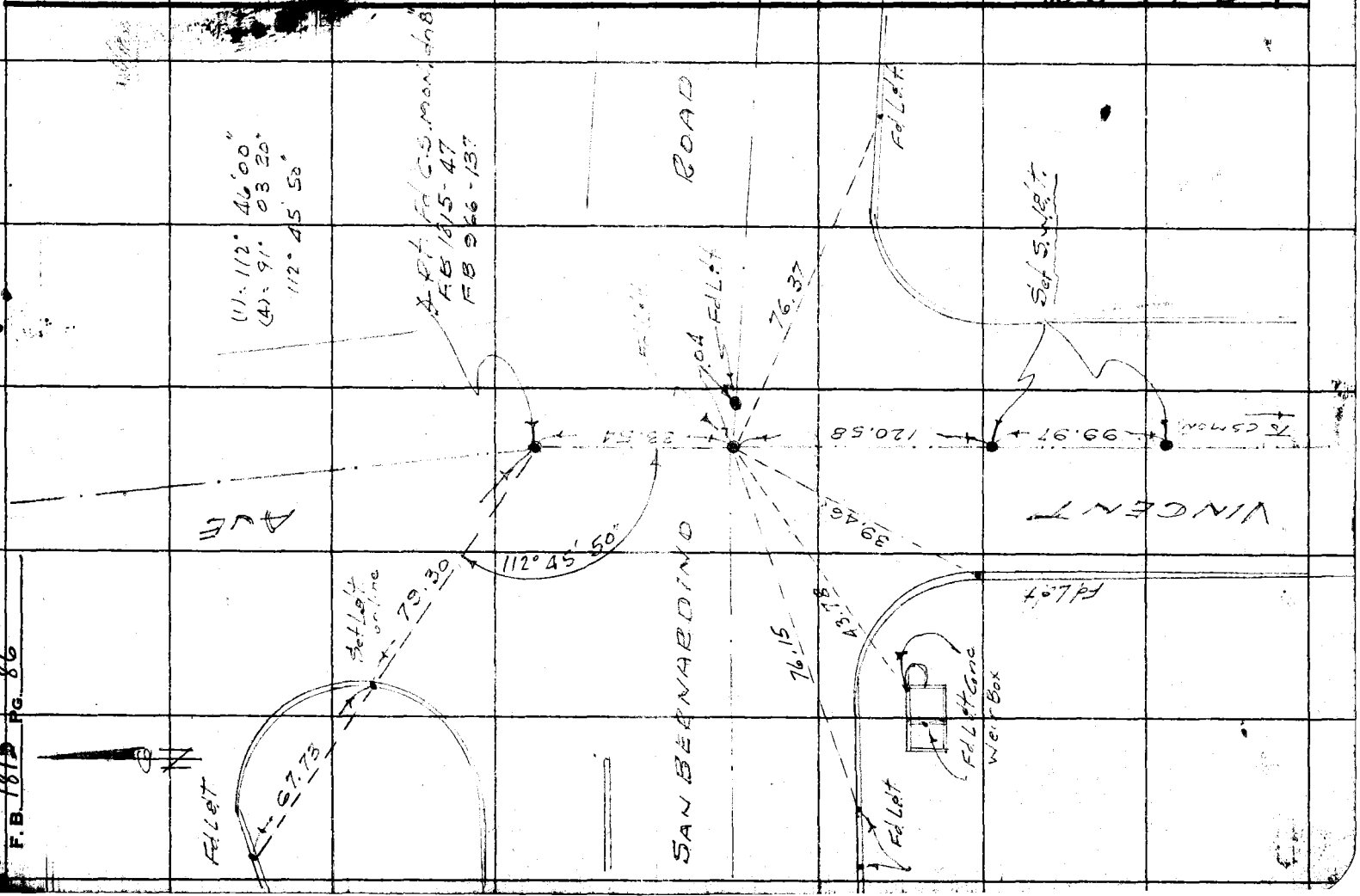

F. B. 1815 PG. 87

Notes Ck'd by
Map No.
Office Work
Checked

Survey of Ref Comons
W. O. 03-03-00 Tape No. St'd. °F
Surveyed by G. Porter
Notes Porter Date 11-15-55

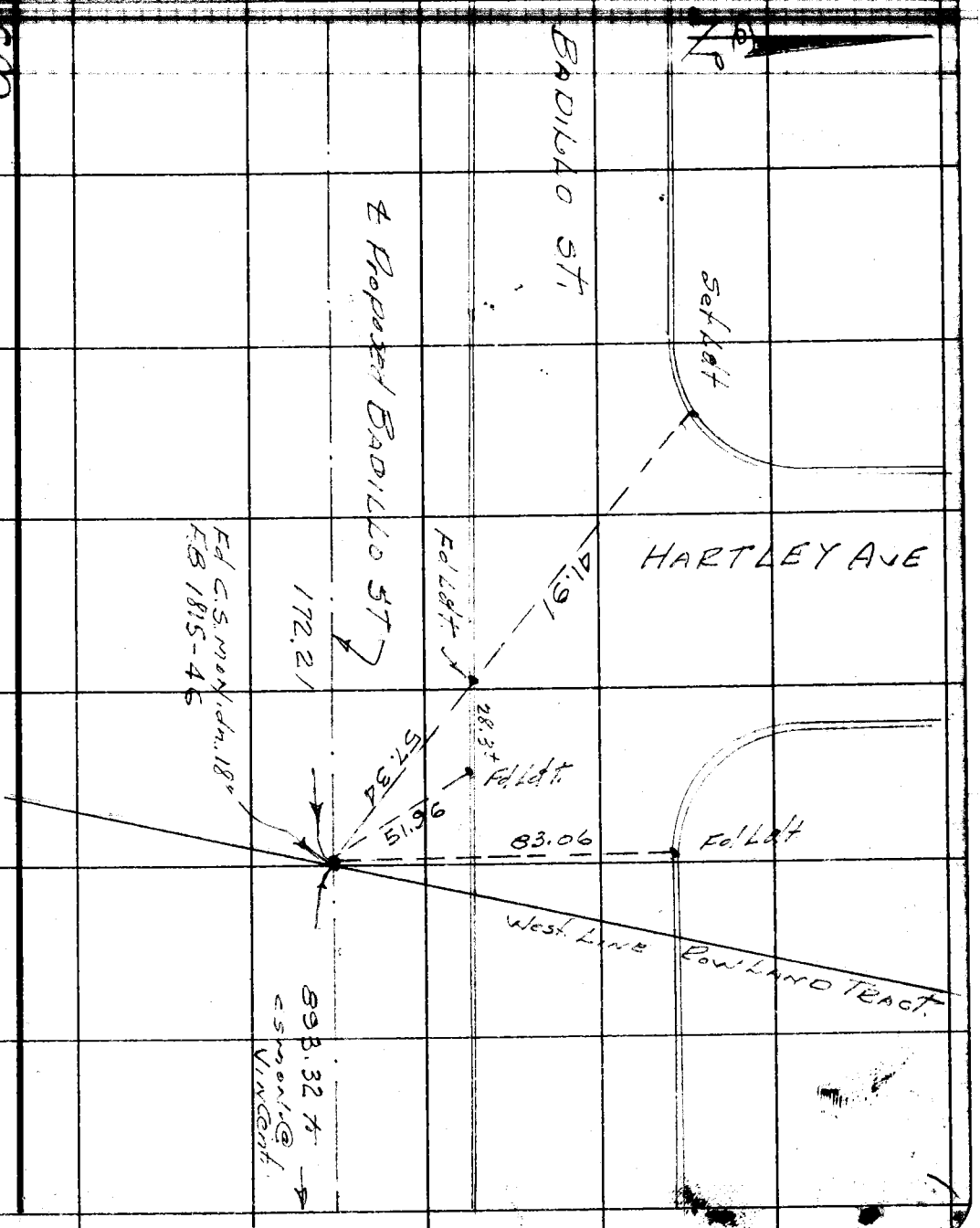

Note: Any Additions or Changes on This Sheet Must be Made or Circled in Red Ink With Date and Name of Person Making Change.

Do not extend notes this side of this line.

RETURN TO
LOS ANGELES COUNTY SURVEYOR
726 LOS ANGELES COUNTY
ENGINEERING BLDG.

76F3095 S&E #247. 8-54

RETURN TO
LOS ANGELES COUNTY SURVEYOR
726 LOS ANGELES COUNTY
ENGINEERING BLDG.

Note: Any Additions or Changes on This Sheet Must be Made or Circled In Red Ink With Date and Name of Person Making Change.

Do not extend notes this side of this line.

WS 47,B-4

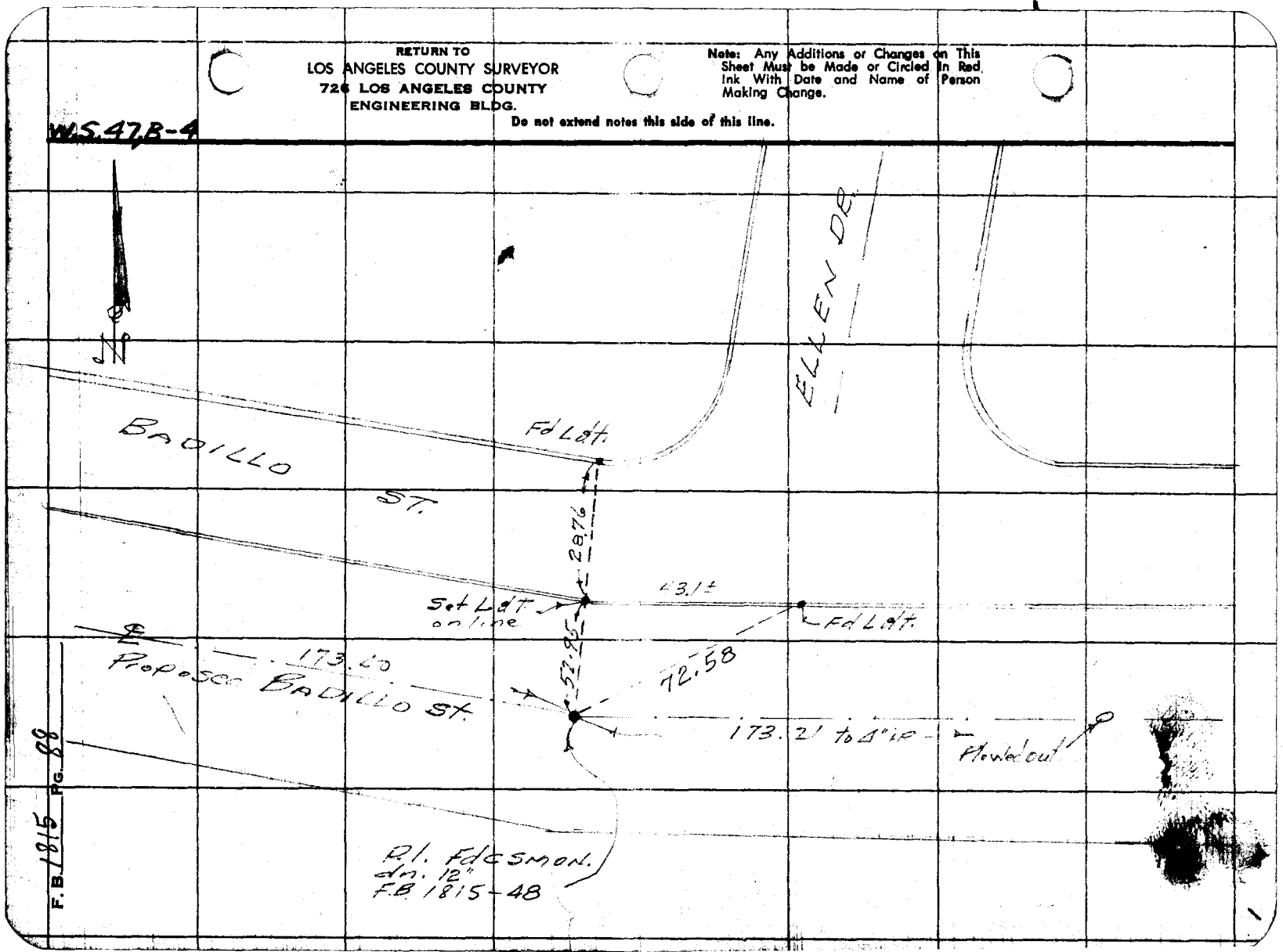

F.B. 1815 PG. 88

Notes Ck'd by H. E. AUSTIN
Map No.
Office Work
Checked
Date

Survey of
JN Tape Std °F
Surveyed by
Notes Date MAR 1 4 '63
Indexed

F. B. 1815 Pg. 125

JN 0307.05

MONUMENTING TR# 21152
LA PUENTE (DIST.)

INDEX Pg. 126

Note: Any Additions or Changes on This Sheet Must be Made or Circled in Red Ink With Date and Name of Person Making Change.

PLEASE RETURN TO
LOS ANGELES COUNTY ENGINEER
700 LOS ANGELES COUNTY ENGINEERING BLDG.

Do not extend this side of this line.

76F309S S&E #247 11-58

PLEASE RETURN TO
LOS ANGELES COUNTY ENGINEER
700 LOS ANGELES COUNTY ENGINEERING BLDG.

Note: Any Additions or Changes on This Sheet Must be Made or Circled in Red Ink With Date and Name of Person Making Change.

Do not extend this side of this line.

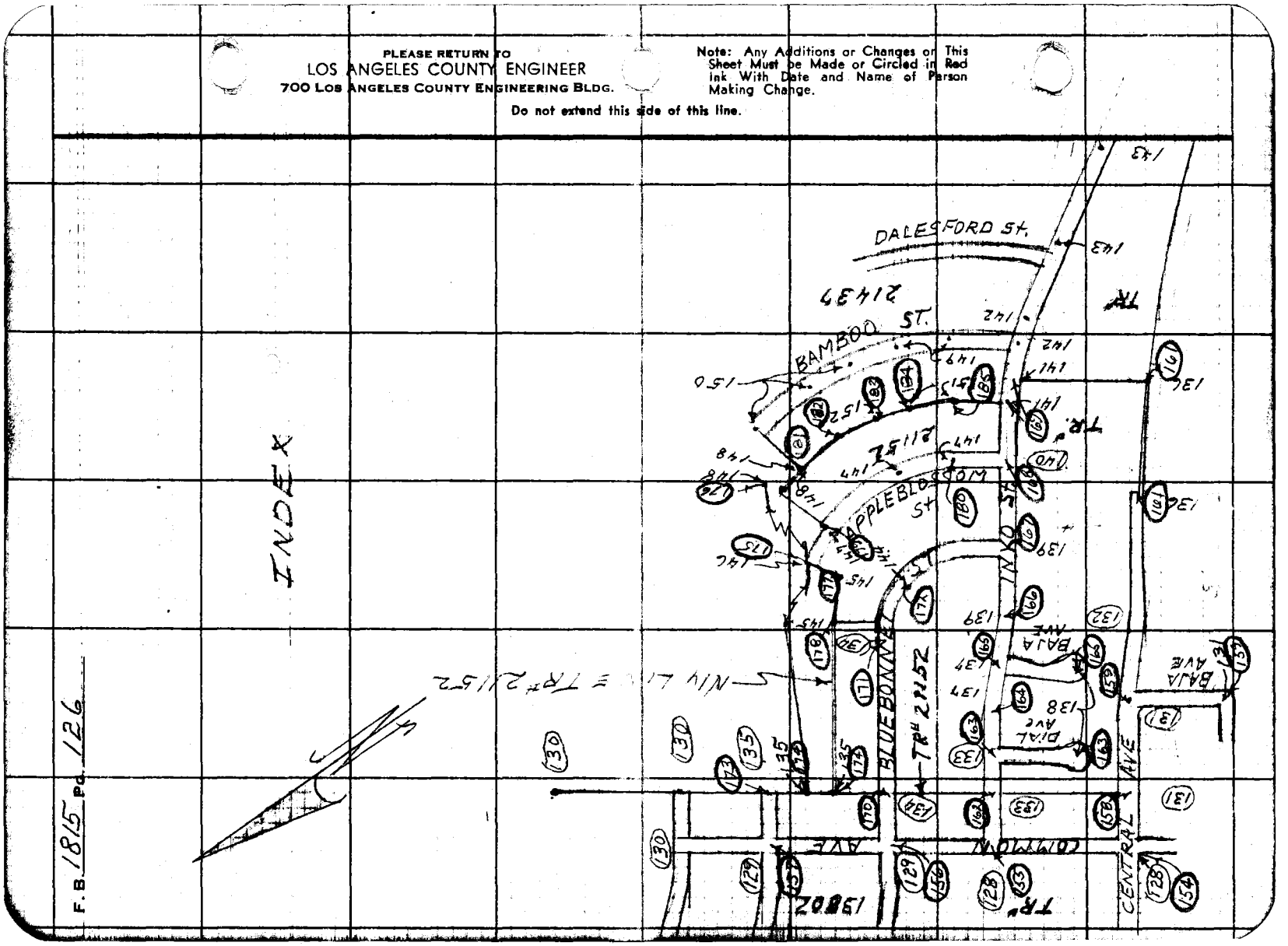

Notes Ck'd by H. E. AUSTIN
Map No.
Office Work
Checked
Date

Survey of Monumenting Tr 21152
JN 0307.05 Tape 0164 Std 68 °F
Surveyed by D.E. Holmes
Notes Holmes Date
Indexed

P. B. 1814 Pg. 127

JN 0307.05

MONUMENTING TRACT # 21152

LA PUENTE Dist.

Holmes
Walsh JR.
Henderson
Brown

Note: Any Additions or Changes on This Sheet Must be Made or Circled in Red Ink With Date and Name of Person Making Change.

PLEASE RETURN TO
LOS ANGELES COUNTY ENGINEER
700 LOS ANGELES COUNTY ENGINEERING BLDG.

Do not extend this side of this line.

76F3095 S&E #247 11-58

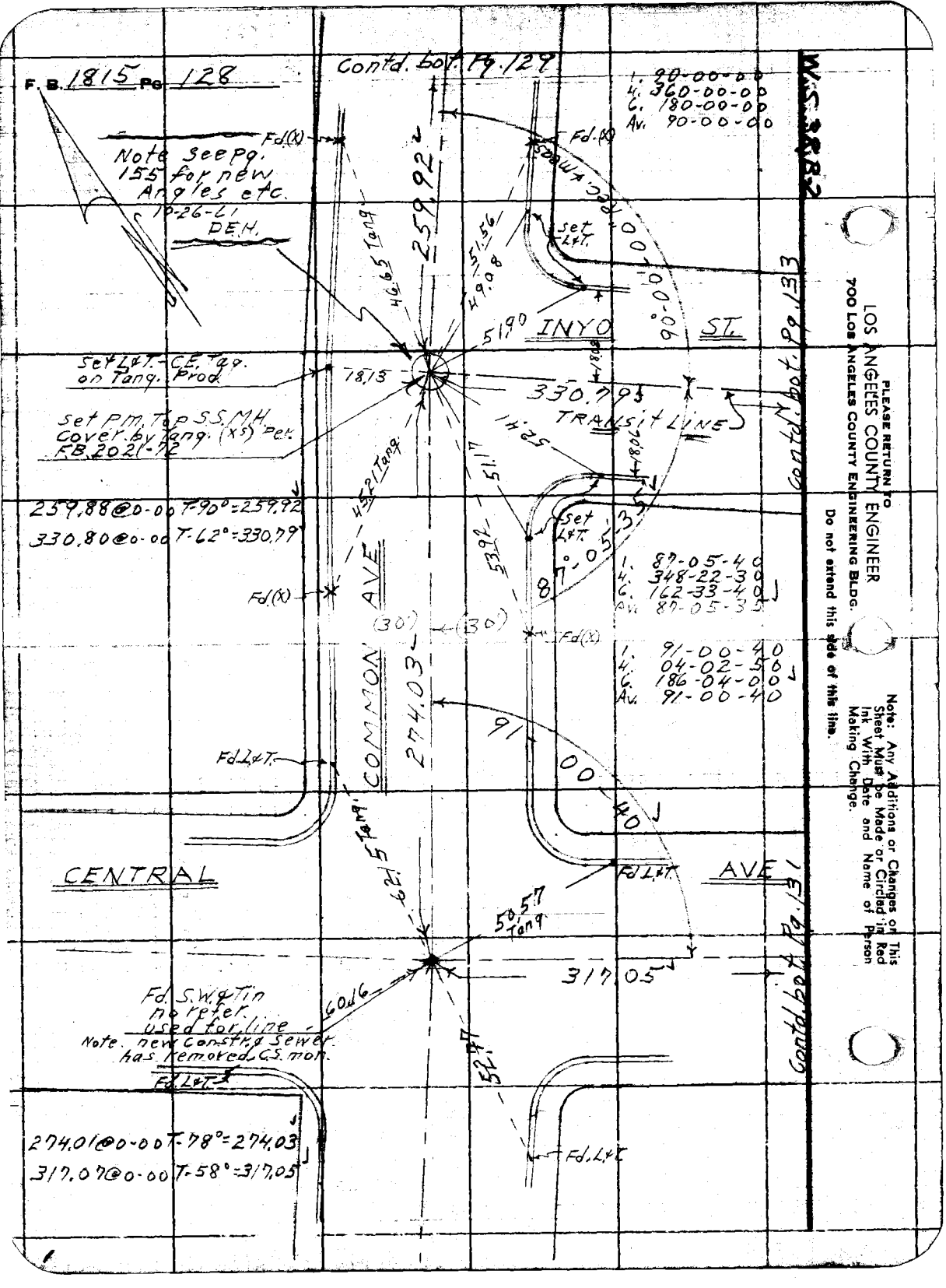
F.B. 1815 Pg. 128
Contd. bot. Pg. 129
W.S. 3R.B.2
1. 90-00-00
4. 360-00-00
6. 180-00-00
Av. 90-00-00
Fd.(X)
Note see pg. 155 for new Angles etc.
10-26-61
DEH.
259.92
46.65 Tang
51.56
49.08
Set L&T.
90-00-00 Rec. & meas.
51.90
INYO ST.
Set L&T. - CE. Tag. on Tang. Prod.
18.13
330.79
TRANSIT LINE
Set P.M. Top S.S. M.H. Cover by Tang. (X5) Per. F.B. 2021-72
52.41
51.17
18.06
45.21 Tang
259.88@0-00 T-90°=259.92
330.80@0-00 T-62°=330.79
Set L&T.
53.92
87-05-35
1. 87-05-40
4. 348-22-30
6. 162-33-40
Av. 87-05-35
Fd.(X)
(30')
(30')
Fd.(X)
COMMON AVE
274.03
1. 91-00-40
4. 04-02-50
6. 186-04-00
Av. 91-00-40
91-00-40
Fd. L&T.
CENTRAL
AVE
Fd. L&T.
62.15 Tang
50.57 Tang
317.05
Fd. S.W. & Tin no refer. used for line
60.16
Note. new constr. & sewer has removed C.S. mon.
52.47
Fd. L&T.
274.01@0-00 T-78°=274.03
317.07@0-00 T-58°=317.05
Fd. L&T.
Contd. bot. Pg. 133
Contd. bot. Pg. 131
PLEASE RETURN TO
LOS ANGELES COUNTY ENGINEER
700 LOS ANGELES COUNTY ENGINEERING BLDG.
Do not extend this side of this line.
Note: Any Additions or Changes on This Sheet Must be Made or Circled in Red Ink With Date and Name of Person Making Change.

Notes Cited by H. E. AUSTIN
Map No.
Office Work
Checked
Date

Survey of Monumenting Terrace
Job 0307.05 Tape 0164 Std 68 °F
Surveyed by D.E. Holmes
Notes Holmes Date 1-16-61
Indexed

Note See Pg. 157 for new

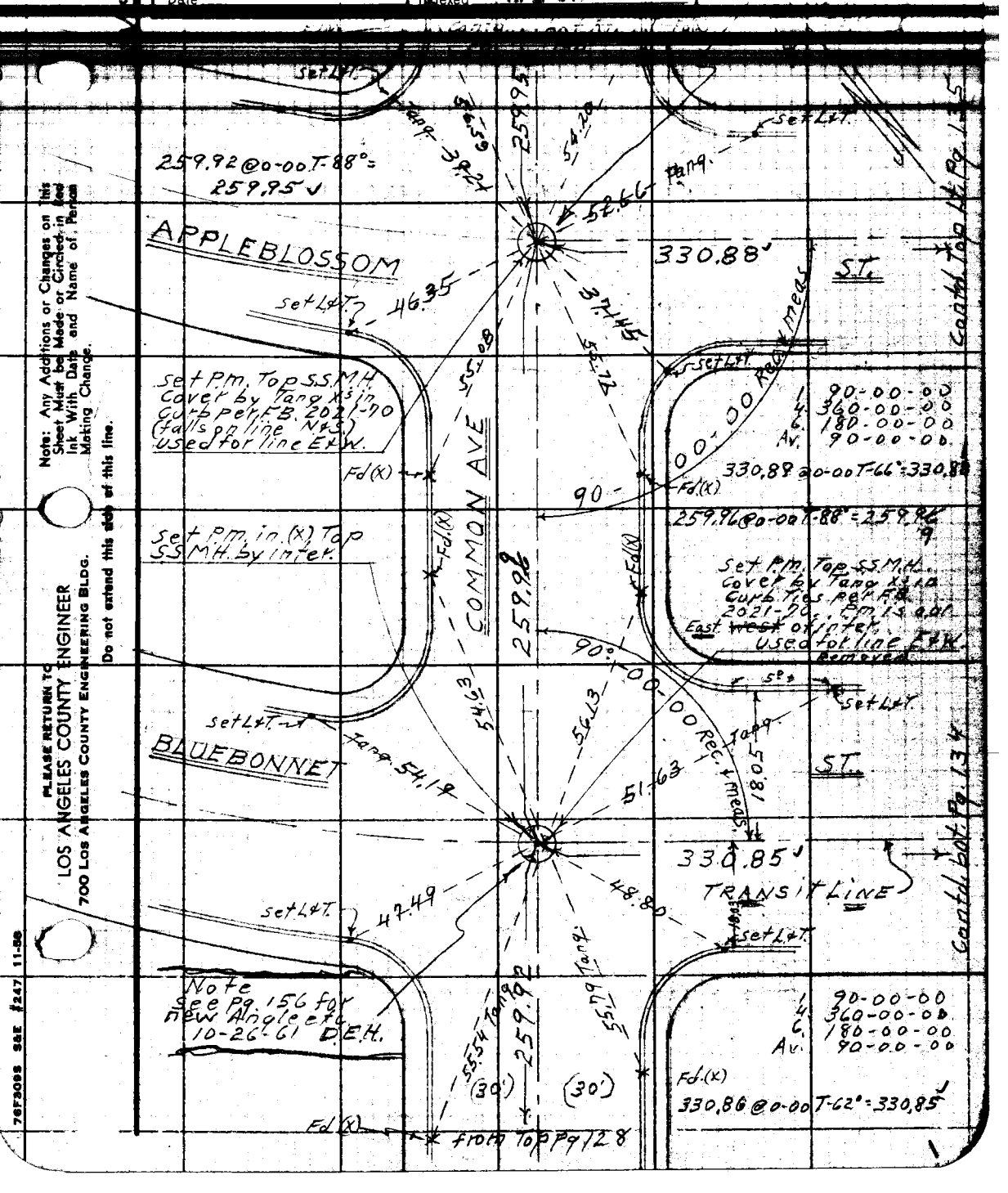

Note: Any Additions or Changes on This Sheet Must be Made or Circled in Red Ink With Date and Name of Person Making Change.

Do not extend this side of this line.

PLEASE RETURN TO
LOS ANGELES COUNTY ENGINEER
700 LOS ANGELES COUNTY ENGINEERING BLDG.

76F309S S&E #247 11-58

PLEASE RETURN TO
LOS ANGELES COUNTY ENGINEER
700 LOS ANGELES COUNTY ENGINEERING BLDG.

Note: Any Additions or Changes on This Sheet Must be Made or Circled in Red Ink With Date and Name of Person Making Change.

Do not extend this side of this line.

W.S.38,R-2

Map No. _____ JN 0307.05 Tape 0164 Std 68 °F
Office Work _____ Surveyed by DE Holmes
Checked _____ Notes Holmes Date 1-18-67
Date _____ Indexed _____

Note: Any Additions or Changes on This Sheet Must be Made or Circled in Red Ink With Date and Name of Person Making Change.

Do not extend this side of this line.

PLEASE RETURN TO
LOS ANGELES COUNTY ENGINEER
700 LOS ANGELES COUNTY ENGINEERING BLDG.

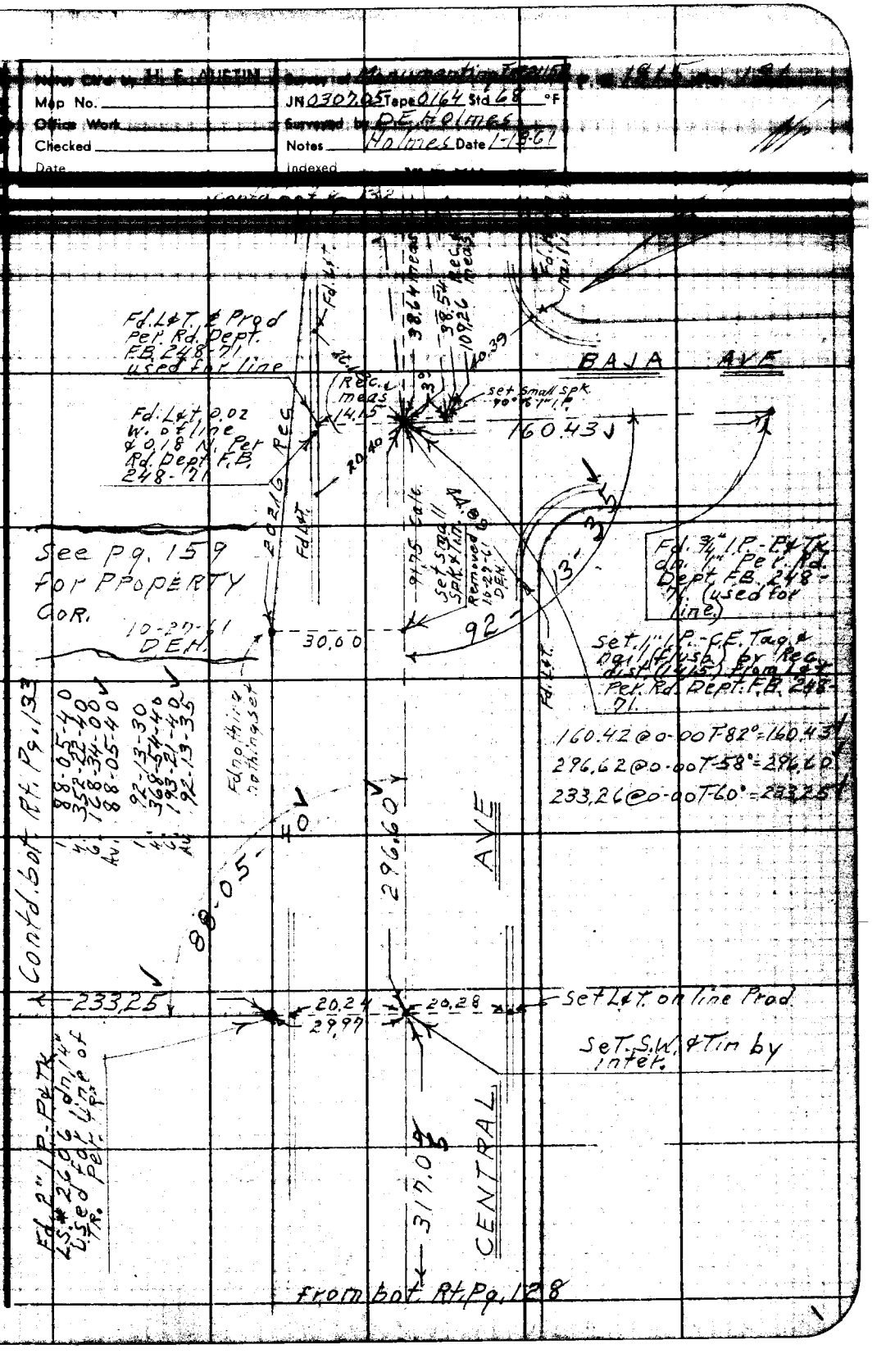

PLEASE RETURN TO
LOS ANGELES COUNTY ENGINEER
700 LOS ANGELES COUNTY ENGINEERING BLDG.

Note: Any Additions or Changes on This Sheet Must be Made or Circled in Red Ink With Date and Name of Person Making Change.

Do not extend this side of this line.



76F8095 S&E #247 11-58

PLEASE RETURN TO
LOS ANGELES COUNTY ENGINEER
700 LOS ANGELES COUNTY ENGINEERING BLDG.

Note: Any Additions or Changes on This Sheet Must be Made or Circled in Red Ink With Date and Name of Person Making Change.

Do not extend this side of this line.

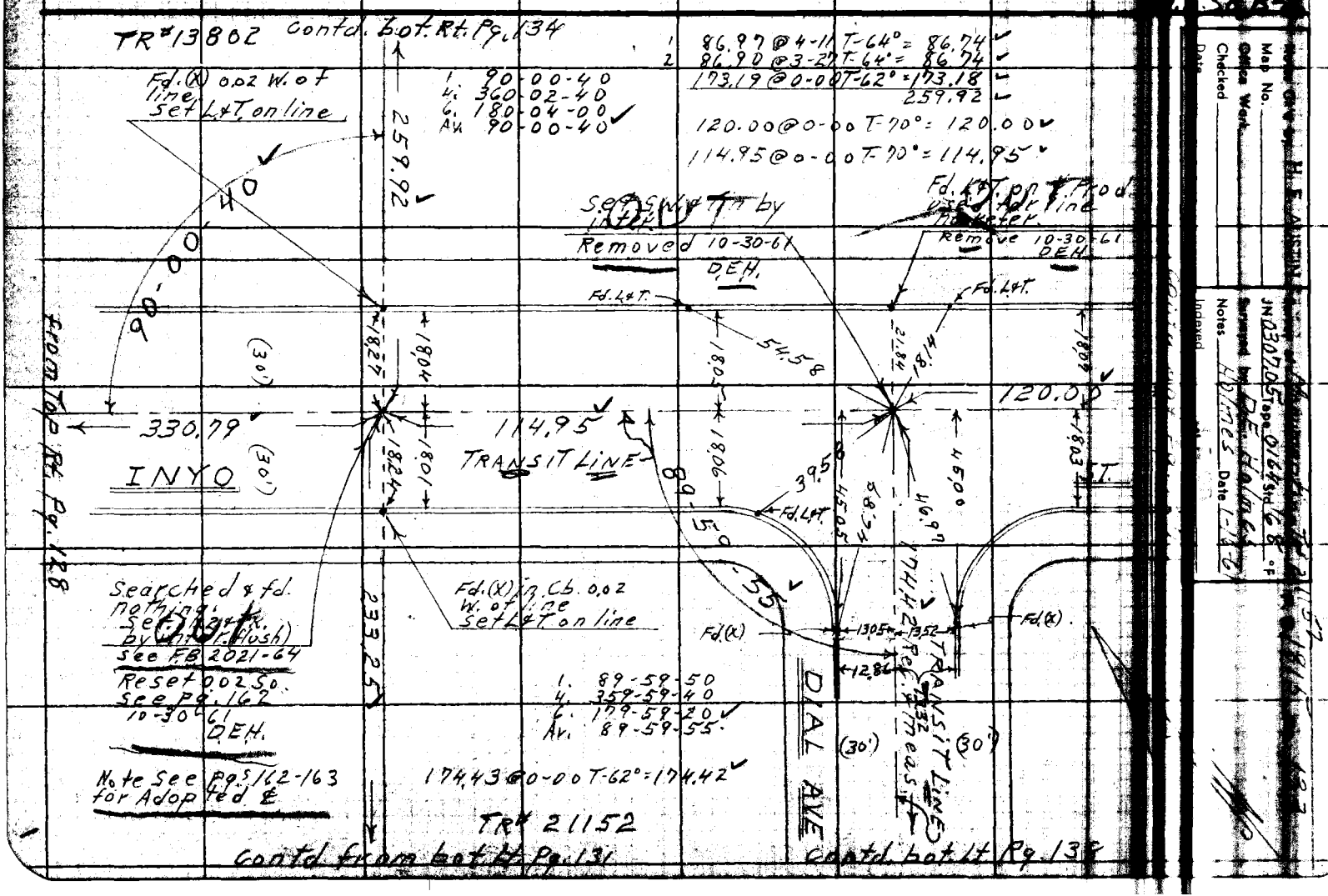

Map No.
Office Work
Checked
Date
JN 0307.05 Tape 0164 Std 68 °F
Surveyed by R.E. Holmes
Notes Holmes Date 1-16-61
Indexed

F.B. 1815 Pg. 134

PLEASE RETURN TO
LOS ANGELES COUNTY ENGINEER
700 LOS ANGELES COUNTY ENGINEERING BLDG.

Do not extend this side of this line.

Note: Any Additions or Changes on This Sheet Must be Made or Circled in Red Ink With Date and Name of Person Making Change.

0.64 M

Map No. _____
Office Work _____
Checked _____
Date _____

JN 03070.05 Tape 0161 Std. 64 °F
Surveyed by D.E. Holmes
Notes Holmes Date 3-9-61
Indexed

4. 360-02-50
C. 180-04-20
Av. 90-00-45

Rec. 6 90-0-0 W 5

Fd. L.&T. Fd.(X)

39.20 32.20 7.94

259.9

566.93@0-00T-74°=566.95

Set L.&T.

330.88

APPLEBLOSSOM 41.24 32.3R

ST.

Set L.&T. Fd.(X)

Fd. 1½" I.P.-P.&Tk. (dn.10")
L.S. 2606
Per. Tr.# 13802-2
(Checks for line)
Note
Ties per FB. 2021-68
do not check.

From Top Rt. Pg. 129

1. 84-01-00
4. 336-03-30
6. 144-05-00
Av. 84-00-50

84-00-50

130.74@0-00T-64°=130.74

1.	97.18 @ 5-23 T-64° =	96.75
2.	97.28 @ 6-00 T-64° =	96.75
11.	99.00 @ 2-17 T-64° =	98.92
12.	98.98 @ 1-48 T-64° =	98.93
	64.29 @ 0-00 T-66° =	64.29
	Av. Total =	259.96

130.74 Rec.&meas. 130.00 Rec.&meas.

89-59-20

1. 89-59-20
4. 359-59-10
6. 179-55-50
Av. 89-59-20

Set 1½" I.P. Tk. Tr.# 21152
Removed 11-

566.95

Rec.&meas. 51.09

Set L.B. conc. footing of conc. block wall
Removed Tk. 11-2-61 DEH.

420.50

5.00

420.14 calc
420.01 Rec.

0.74

Set 1½" I.P. Tk. for temporary M.W. Cor. Lot 4 Tr. 21152
Removed 11-2-61 D.E.H.

Set 1x2 Tk.

Note See Pg. 174 for Adopted Cor. etc.

TR# 13802

420.50@0-00T-68°=420.50

129.26 Rec.&meas. 130.00 Rec.&meas.

TR# 21152

From bot Lt. Pg. 134

Cont'd bot Rt. Pg.

PLEASE RETURN TO
LOS ANGELES COUNTY ENGINEER
700 Los Angeles County Engineering Bldg.

Note: Any Additions or Changes on This Sheet Must Be Made or Circled in Red Ink With Date and Name of Person Making Change.

Do not extend this side of this line.

76F3055 S&E #247 11-58

PLEASE RETURN TO
LOS ANGELES COUNTY ENGINEER
700 LOS ANGELES COUNTY ENGINEERING BLDG.

Note: Any Additions or Changes on This Sheet Must be Made or Circled in Red Ink With Date and Name of Person Making Change.

Do not extend this side of this line.

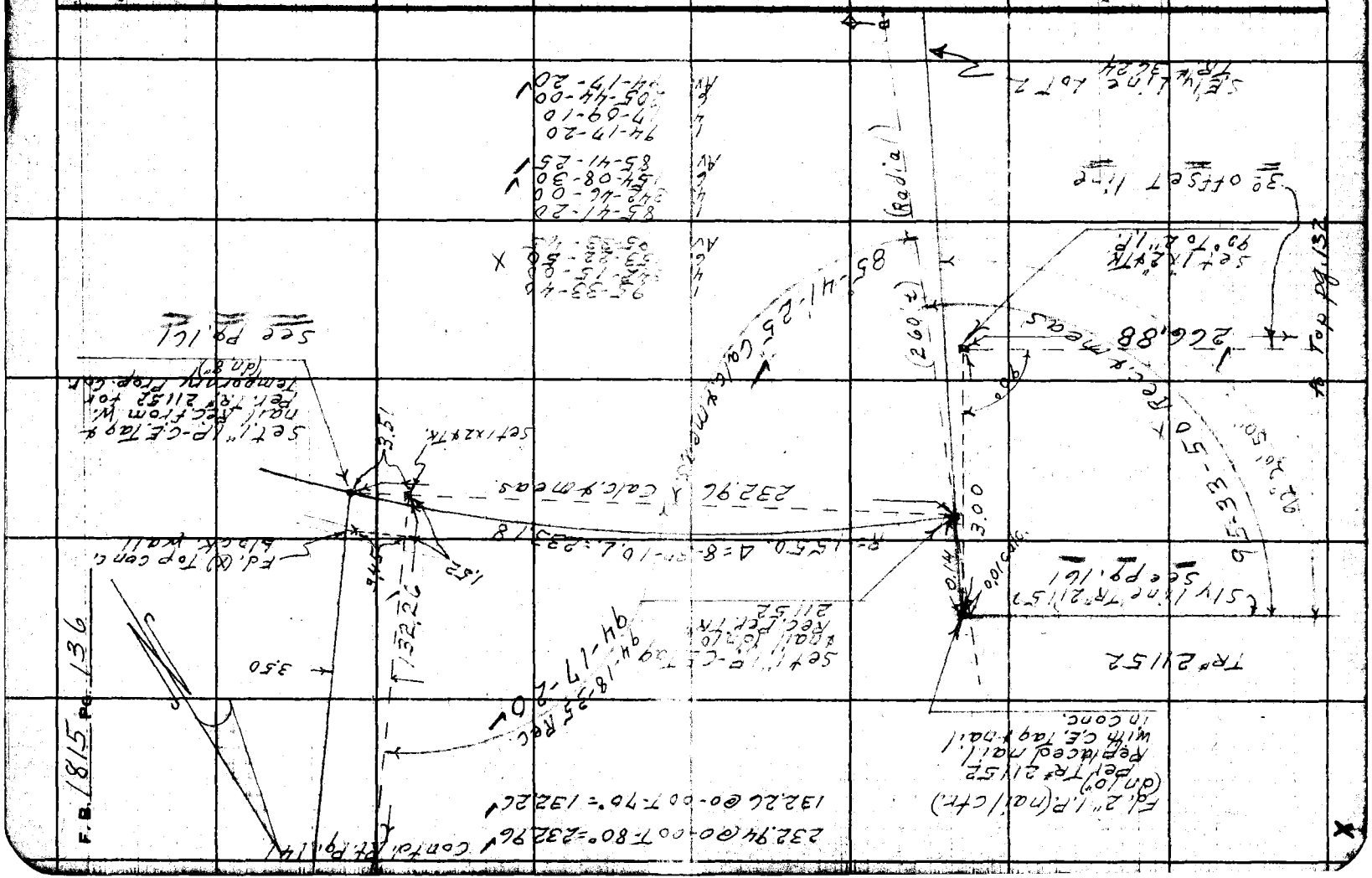

78F309S S&E #247 11-58

PLEASE RETURN TO
LOS ANGELES COUNTY ENGINEER
700 LOS ANGELES COUNTY ENGINEERING BLDG.

Note: Any Additions or Changes on This Sheet Must be Made or Circled in Red Ink With Date and Name of Person Making Change.

Do not extend this side of this line.

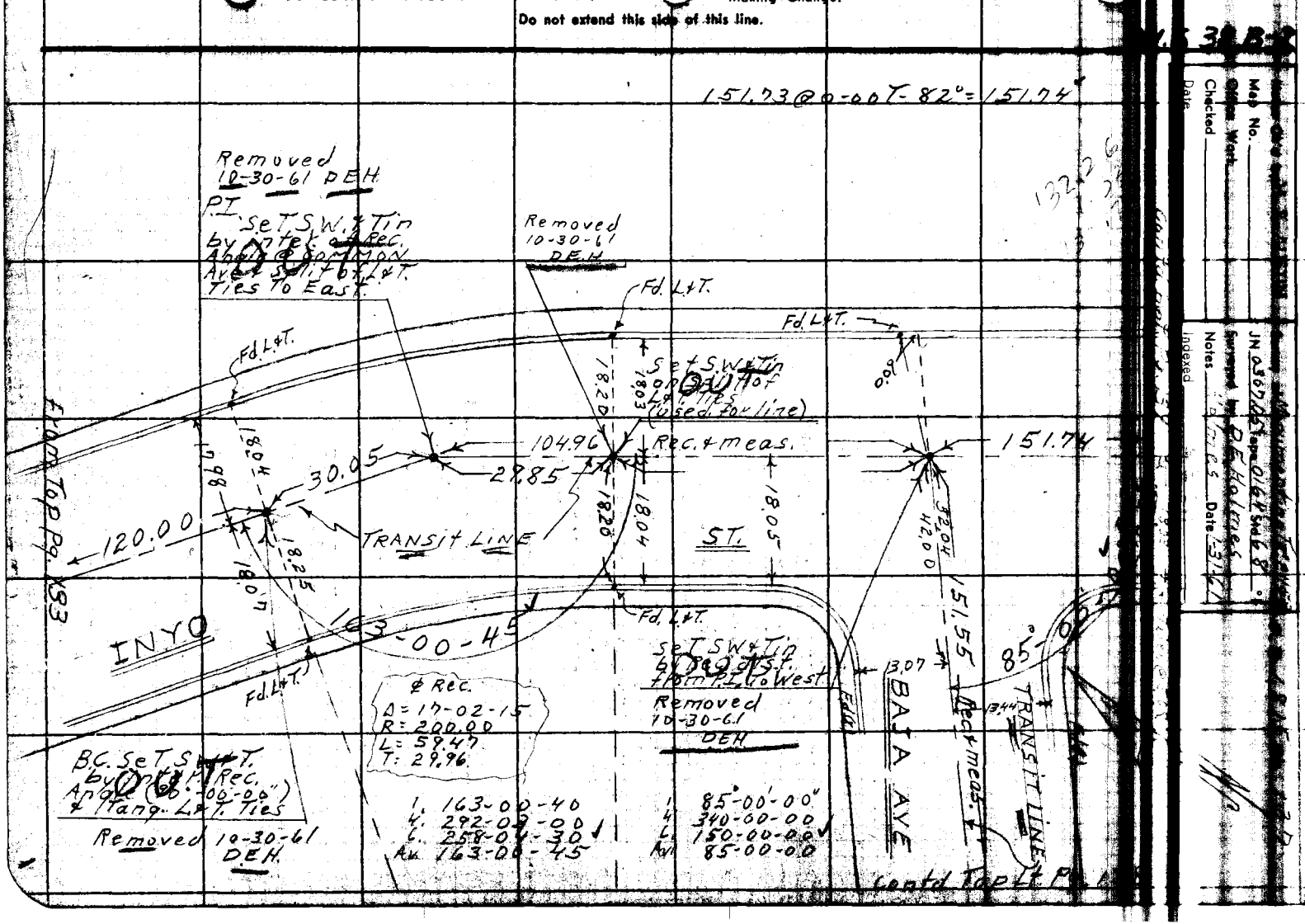

Map No.
Office Work
Checked
Date
JN 0307.05 Tape 0164 Sht 68
Surveyed by R.E. Holmes
Notes
Date 1-31-61
Indexed

PLEASE RETURN TO
LOS ANGELES COUNTY ENGINEER
700 LOS ANGELES COUNTY ENGINEERING BLDG.

Note: Any Additions or Changes on This Sheet Must be Made or Circled in Red Ink With Date and Name of Person Making Change.

Do not extend this side of this line.

W.S. 30R28

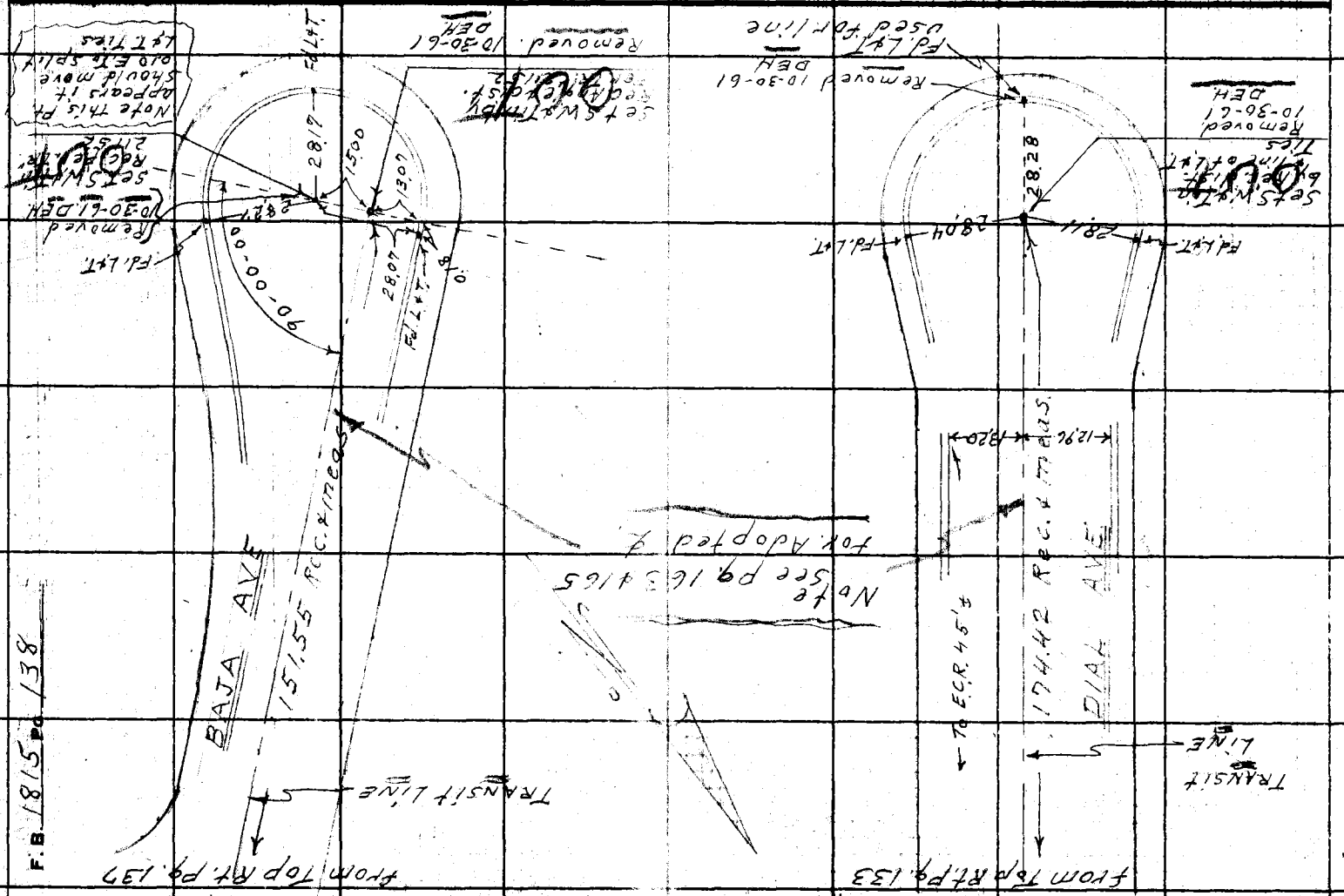

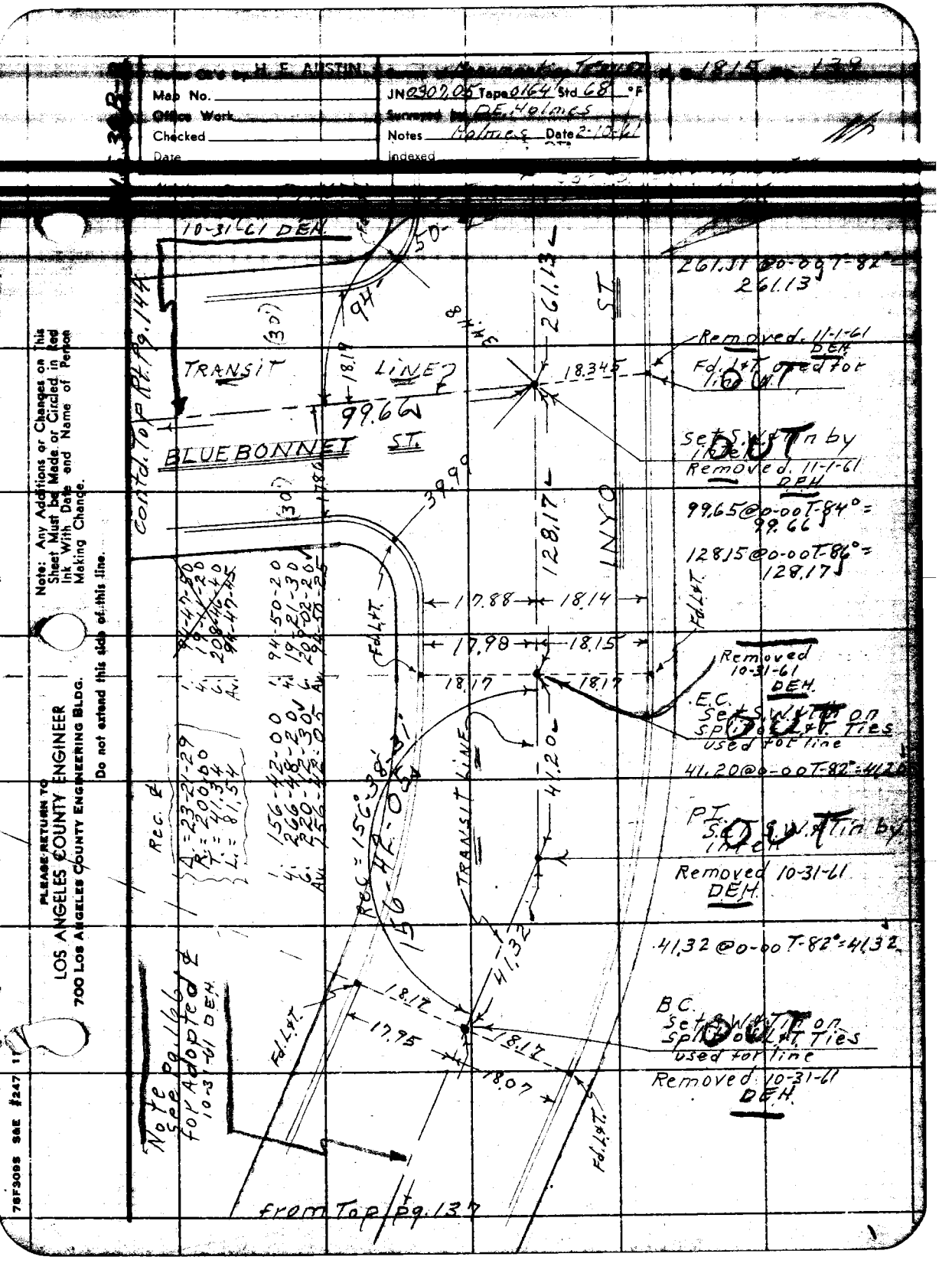

H. E. AUSTIN
Map No.
Office Work
Checked
Date
JN 0307.05 Tape 0164 Std 68 °F
Surveyed by D.E. Holmes
Notes Holmes Date 2-10-61
Indexed
10-31-61 DEH.
TRANSIT LINE
BLUEBONNET ST.
INYO ST.
Contd. Top Rt. Pg. 144
261.13
Removed 11-1-61 DEH
Fd. L&T. used for line
DUT
Set S.W. Tin by Inter
Removed 11-1-61 DEH
99.65 @ 0-00 T-84° = 99.66
128.15 @ 0-00 T-86° = 128.17
Removed 10-31-61 DEH.
E.C. Set S.W. Tin on Split of L&T. Ties used for line
41.20 @ 0-00 T-82° = 41.20
P.I. Set S.W. Tin by Inter
Removed 10-31-61 DEH.
41.32 @ 0-00 T-82° = 41.32
B.C. Set S.W. Tin on Split of L&T. Ties used for line
Removed 10-31-61 DEH.
Rec. ℄
Δ = 23-21-29
R = 200.00
T = 41.34
L = 81.54
Rec = 156°38'31"
156-42-05
Note See Pg. 166 for Adopted ℄ 10-31-61 DEH.
from Top Pg. 137
Note: Any Additions or Changes on This Sheet Must be Made or Circled in Red Ink With Date and Name of Person Making Change.
Do not extend this side of this line.
PLEASE RETURN TO
LOS ANGELES COUNTY ENGINEER
700 LOS ANGELES COUNTY ENGINEERING BLDG.

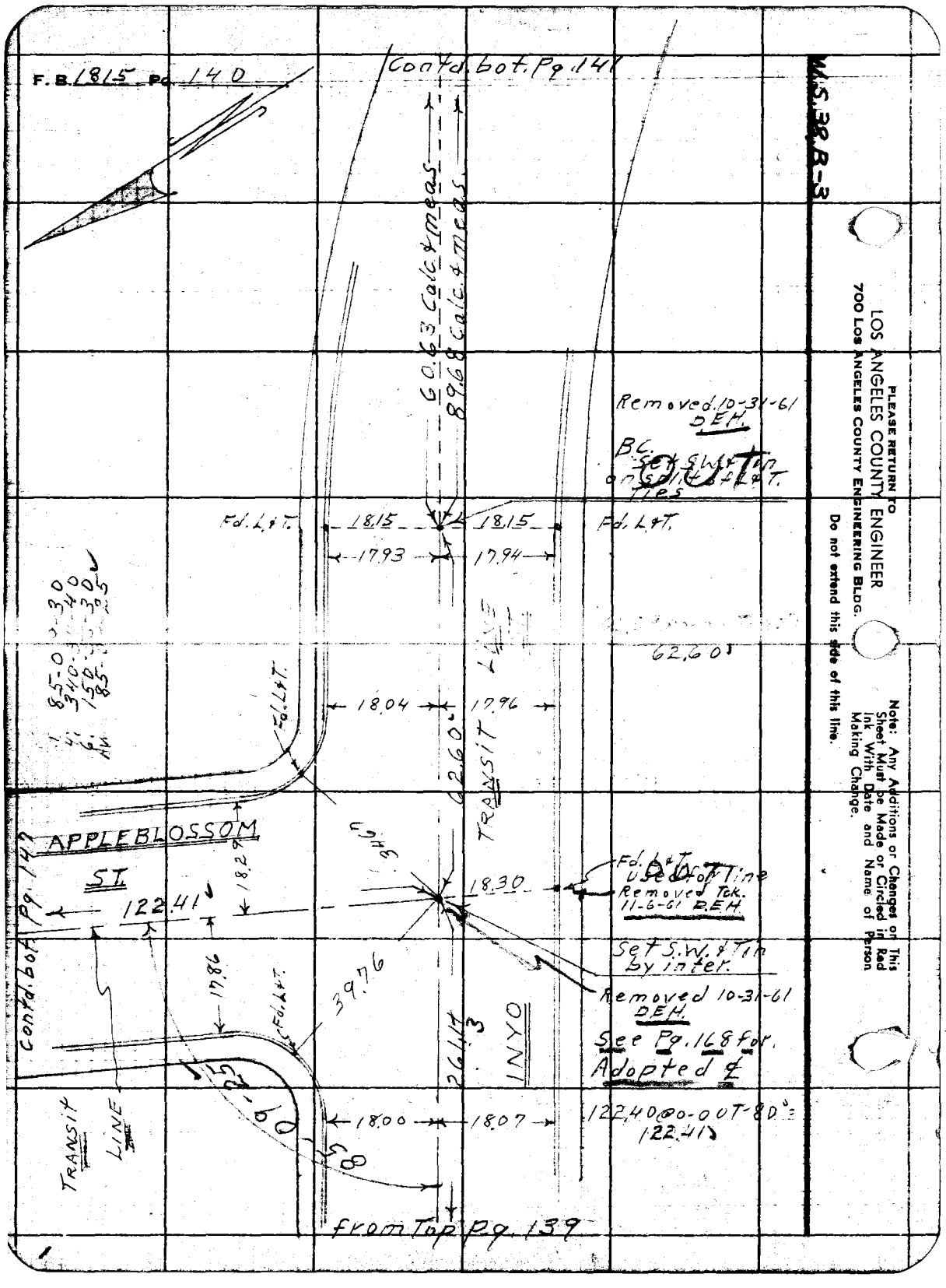
F.B. 1815 Pg. 140
Contd. bot. Pg. 141
W.S. 38 B-3
60.63 Calc. & meas.
89.68 Calc. & meas.
Removed 10-31-61 DEH.
B.C. Set S.W. & Tin on split of L&T. Ties
Fd. L&T.
18.15
18.15
Fd. L&T.
17.93
17.94
62.60'
18.04
17.96
62.60'
TRANSIT LINE
APPLEBLOSSOM ST.
18.29
122.41
18.30
Fd. L&T. Used for line
Removed Tck. 11-6-61 DEH.
Set S.W. & Tin by inter.
Removed 10-31-61 DEH.
See Pg. 168 for Adopted ℄
17.86
39.76
Fd. L&T.
Contd. bot. Pg. 147
INYO
TRANSIT LINE
18.00
18.07
122.40 @ 0-00 T-80° = 122.41
from Top Pg. 139
PLEASE RETURN TO
LOS ANGELES COUNTY ENGINEER
700 LOS ANGELES COUNTY ENGINEERING BLDG.
Do not extend this side of this line.
Note: Any Additions or Changes on This Sheet Must be Made or Circled in Red Ink With Date and Name of Person Making Change.

Notes Ck'd by H. E. AUSTIN
Map No.
Office Work
Checked
Date

Survey of [illegible]
JN 030705 Tape 0164 Std 68 °F
Surveyed by D.E. Holmes
Notes Holmes Date 2-15-61
Indexed



F.B. 1815 Pg. 142

PLEASE RETURN TO
LOS ANGELES COUNTY ENGINEER
700 LOS ANGELES COUNTY ENGINEERING BLDG.

Do not extend this side of this line.

Note: Any Additions or Changes on This Sheet Must be Made or Circled in Red Ink With Date and Name of Person Making Change.

76F309S S&E #247 11-58

PLEASE RETURN TO
LOS ANGELES COUNTY ENGINEER
700 LOS ANGELES COUNTY ENGINEERING BLDG.

Note: Any Additions or Changes on This Sheet Must be Made or Circled in Red Ink With Date and Name of Person Making Change.

Do not extend this side of this line.

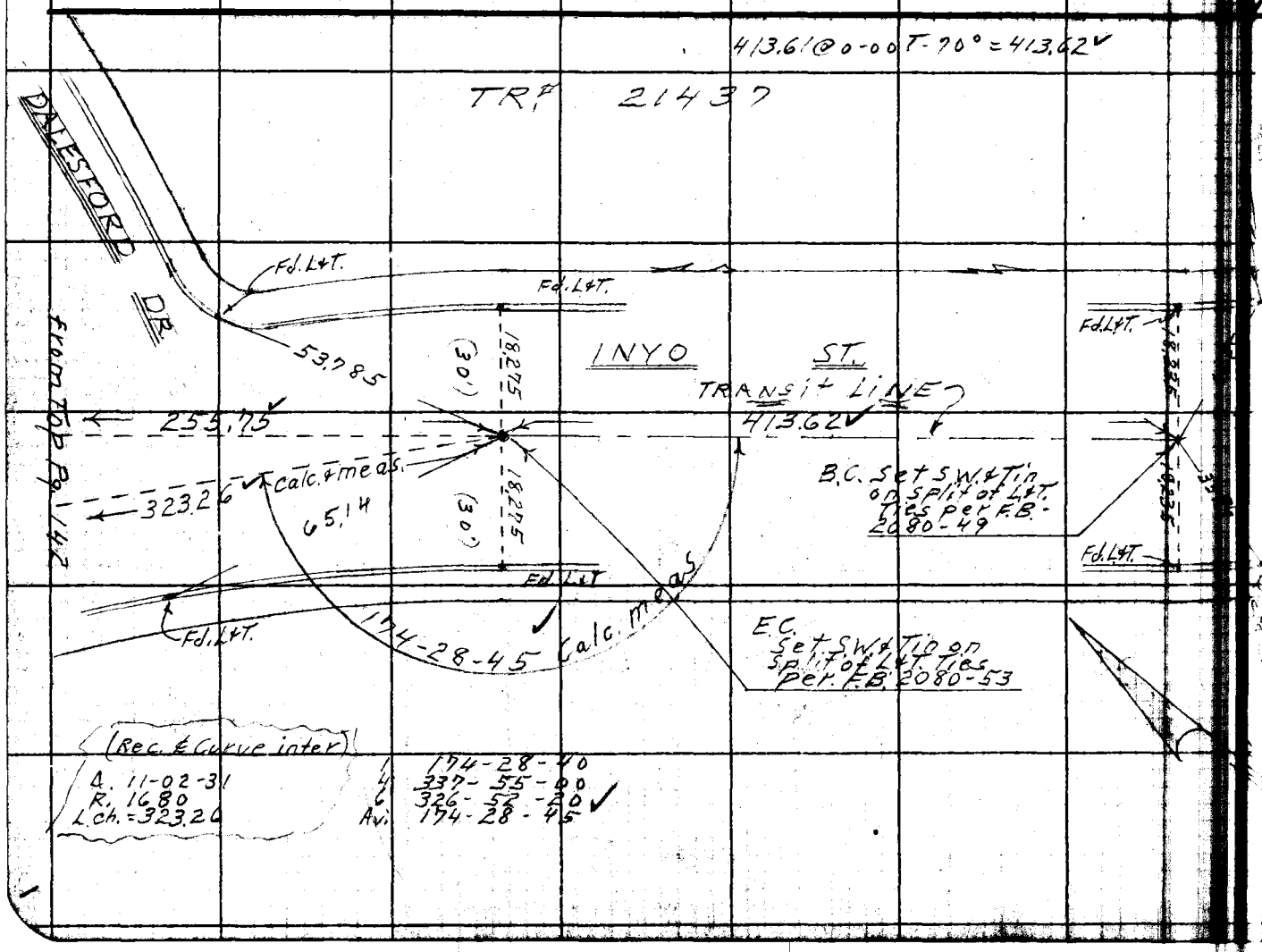

Notes Ch'd by H. E. AUSTIN
Map No.
Office Work
Checked
Date

Survey of Monument Line Tr. 21157 Pg. 1815 Pg. 143
JN 0307.05 Tape 0164 Std 68 °F
Surveyed by D.E. Holmes
Notes Holmes Date 2-15-61
Indexed

PLEASE RETURN TO
LOS ANGELES COUNTY ENGINEER
700 LOS ANGELES COUNTY ENGINEERING BLDG.

Note: Any Additions or Changes on This Sheet Must be Made or Circled in Red Ink With Date and Name of Person Making Change.

Do not extend this side of this line.

W.S. 38 B-3

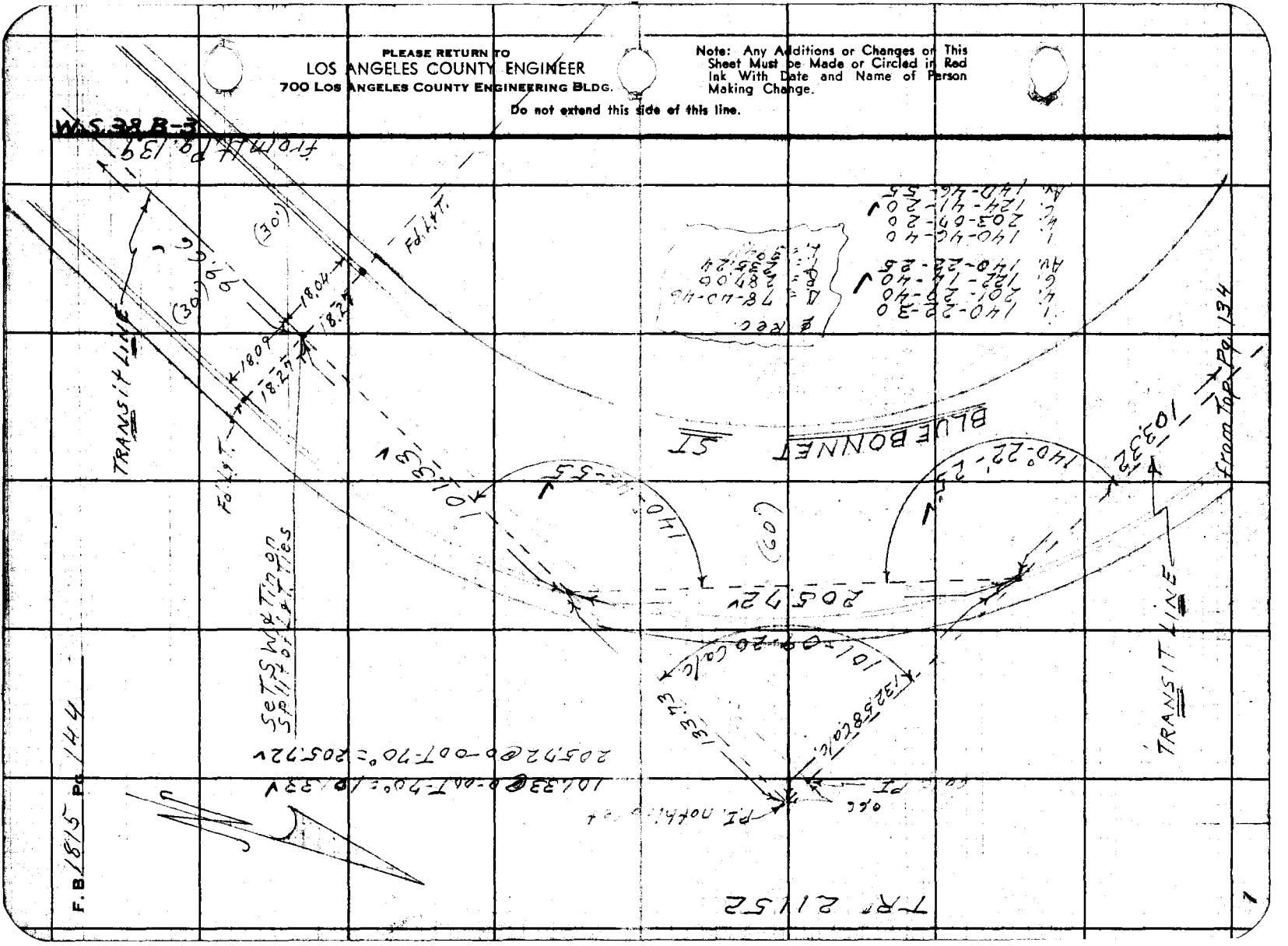

Notes Ck'd by H. E. AUSTIN	Survey of Monumenting Tr 21152
Map No.	JN 0307.05 Tape 0164 Std 68 °F
Office Work	Surveyed by D.E. Holmes
Checked	Notes Holmes Date 2-14-67
Date	Indexed

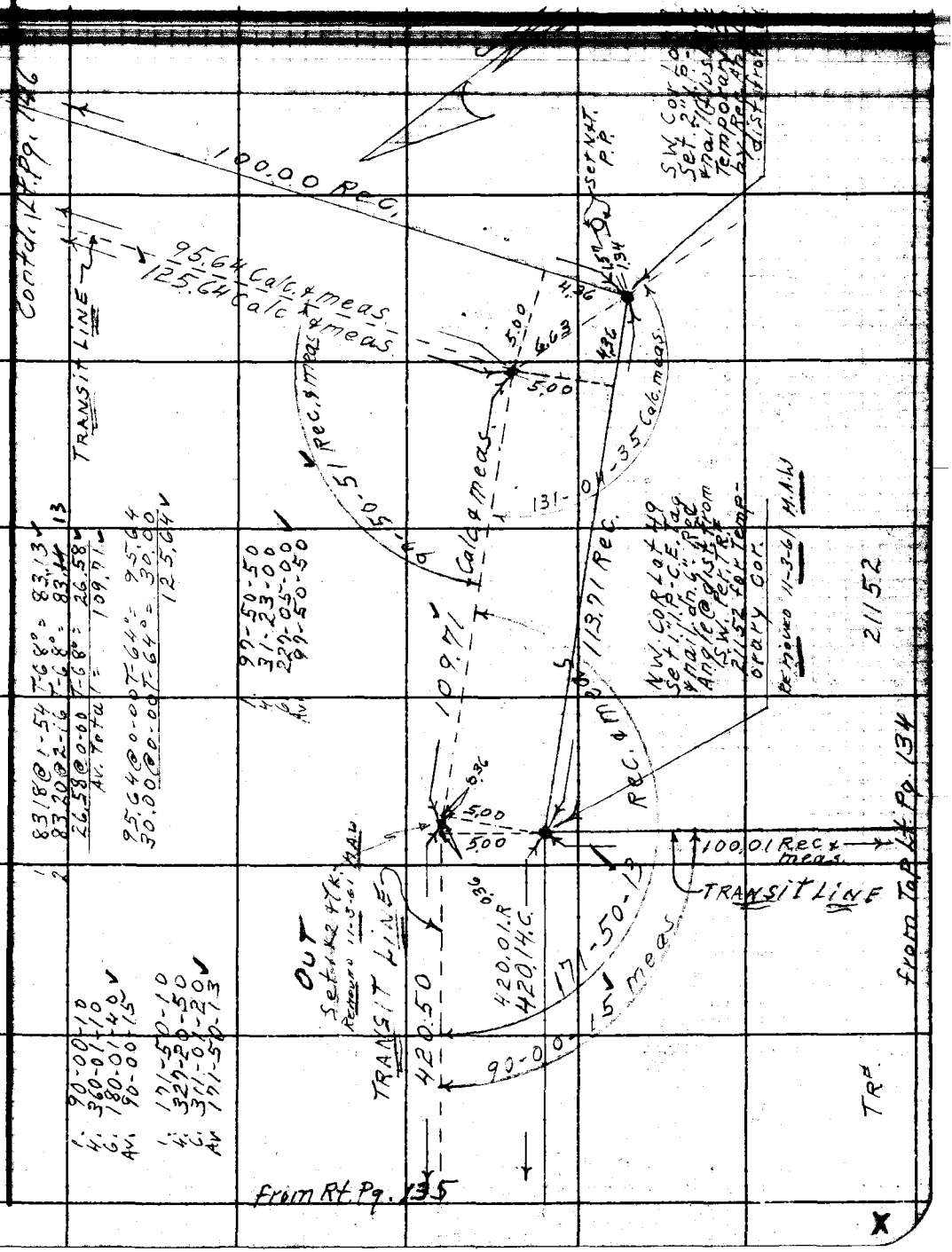

Note: Any Additions or Changes on This Sheet Must be Made, or Circled in Red Ink With Date and Name of Person Making Change.

Do not extend this side of this line.

PLEASE RETURN TO
LOS ANGELES COUNTY ENGINEER
700 LOS ANGELES COUNTY ENGINEERING BLDG.

76F309S S&E #247 11-58

F.B. 1815 Pg. 146

1.	74-29-20	1.	10-05-10
4.	297-57-00	4.	40-20-40
6.	86-55-20	6.	60-31-00
Av.	74-29-15	Av.	10-05-10
		1.	68-01-10
		4.	272-04-00
		6.	48-05-50
		Av.	68-01-00

M.S. 38 B-2

PLEASE RETURN TO
LOS ANGELES COUNTY ENGINEER
700 LOS ANGELES COUNTY ENGINEERING BLDG.

Do not extend this side of this line.

Note: Any Additions or Changes on This Sheet Must be Made or Circled in Red Ink With Date and Name of Person Making Change.

Notes Ch'd by H. E. AUSTIN | Survey of Monument Log Tr 24 | 1815 | 147
Map No. | JN 030705 Tape 0164 Std 68 °F
Office Work | Surveyed by D.E. Holmes
Checked | Notes Holmes Date 2-17-61
Date | Indexed

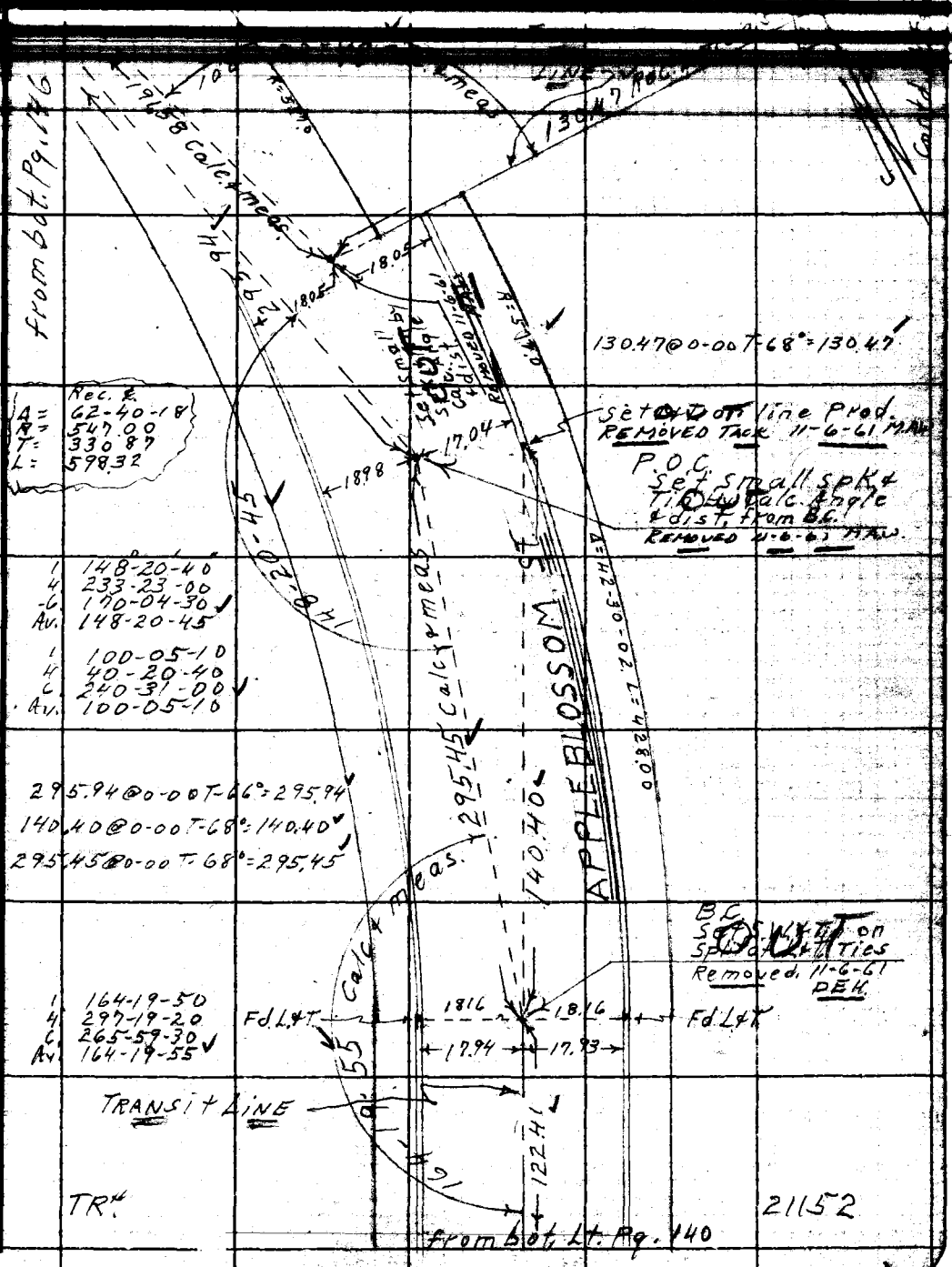

Note: Any Additions or Changes on this Sheet Must be Made or Circled in Red Ink With Date and Name of Person Making Change.

Do not extend this side of this line.

PLEASE RETURN TO
LOS ANGELES COUNTY ENGINEER
700 LOS ANGELES COUNTY ENGINEERING BLDG.

76F309S S&E #247 11-58

F.B. 1815 Pg. 148

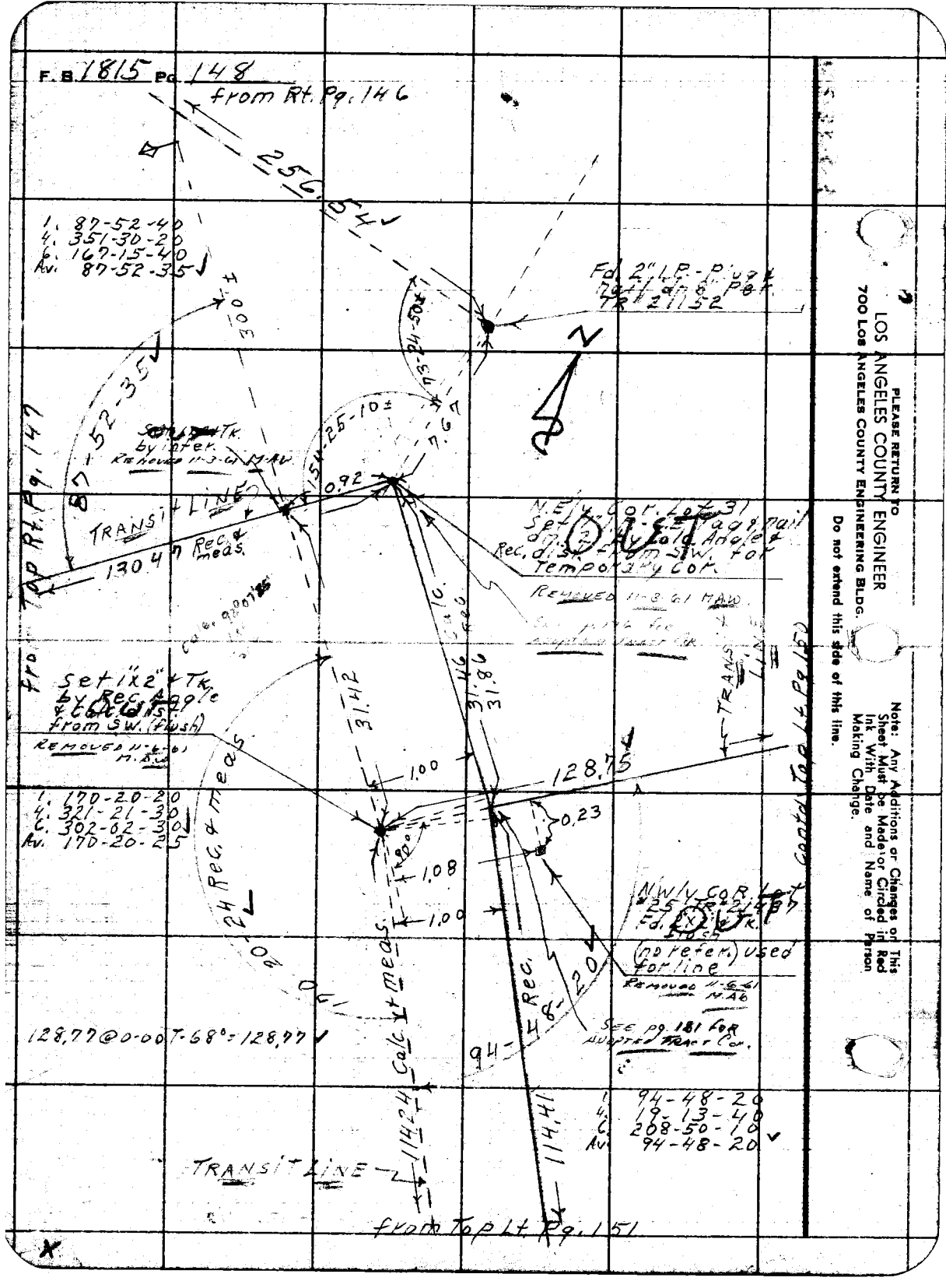

PLEASE RETURN TO
LOS ANGELES COUNTY ENGINEER
700 Los Angeles County Engineering Bldg.

Do not extend this side of this line.

Note: Any Additions or Changes on This Sheet Must be Made or Circled in Red Ink With Date and Name of Person Making Change.

Notes Ck'd by H. E. AUSTIN
Map No.
Office Work
Checked
Date

Survey of Monumentation
JN 030705 Tape 0164 Std 168 °F
Surveyed by D.E. Holmes
Notes Holmes Date 2-24-61
Indexed

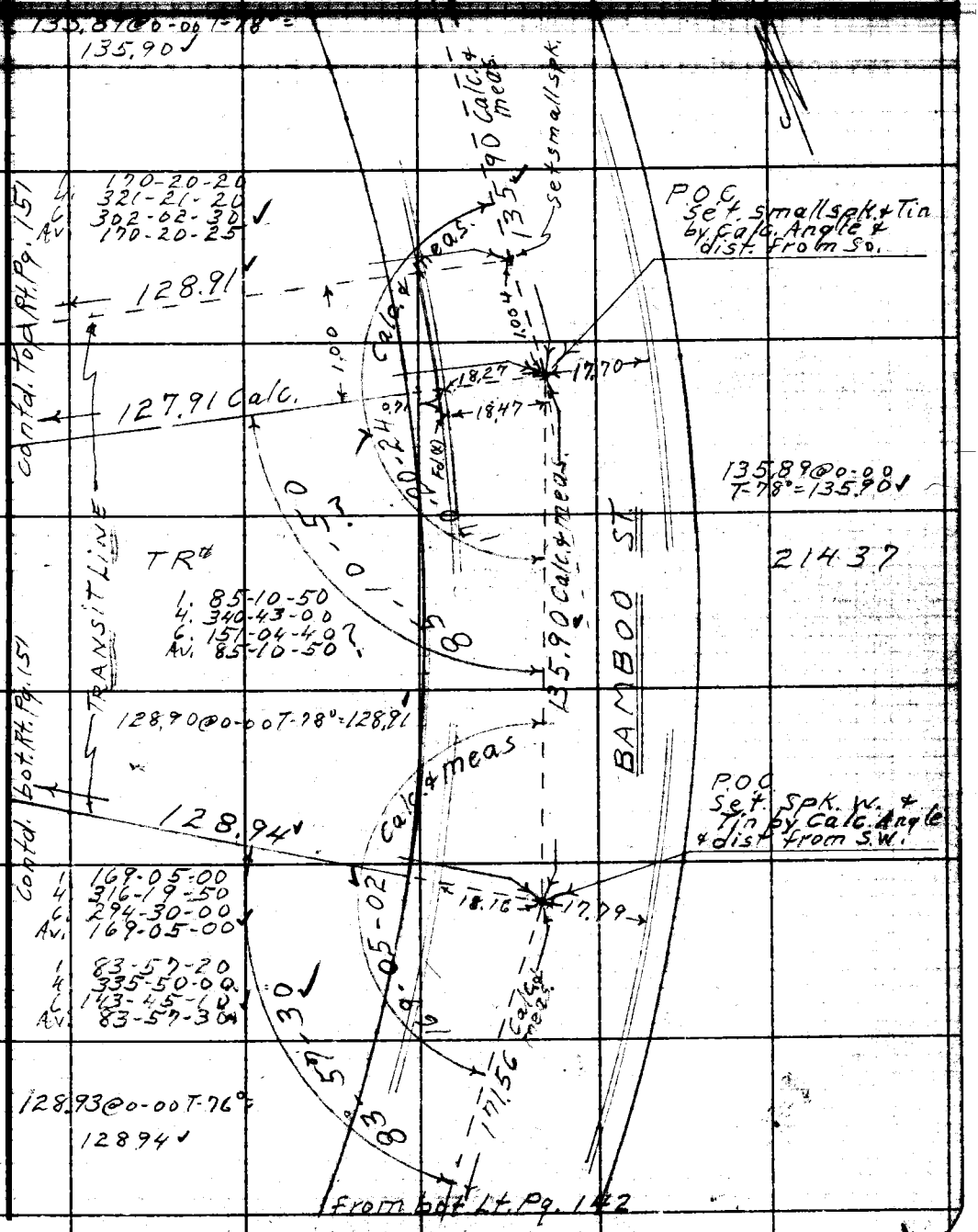

Note: Any Additions or Changes on this Sheet Must be Made or Circled in Red Ink With Date and Name of Person Making Change.

Do not extend this side of this line.

PLEASE RETURN TO
LOS ANGELES COUNTY ENGINEER
700 LOS ANGELES COUNTY ENGINEERING BLDG.

76F309S S&E #247 11-58

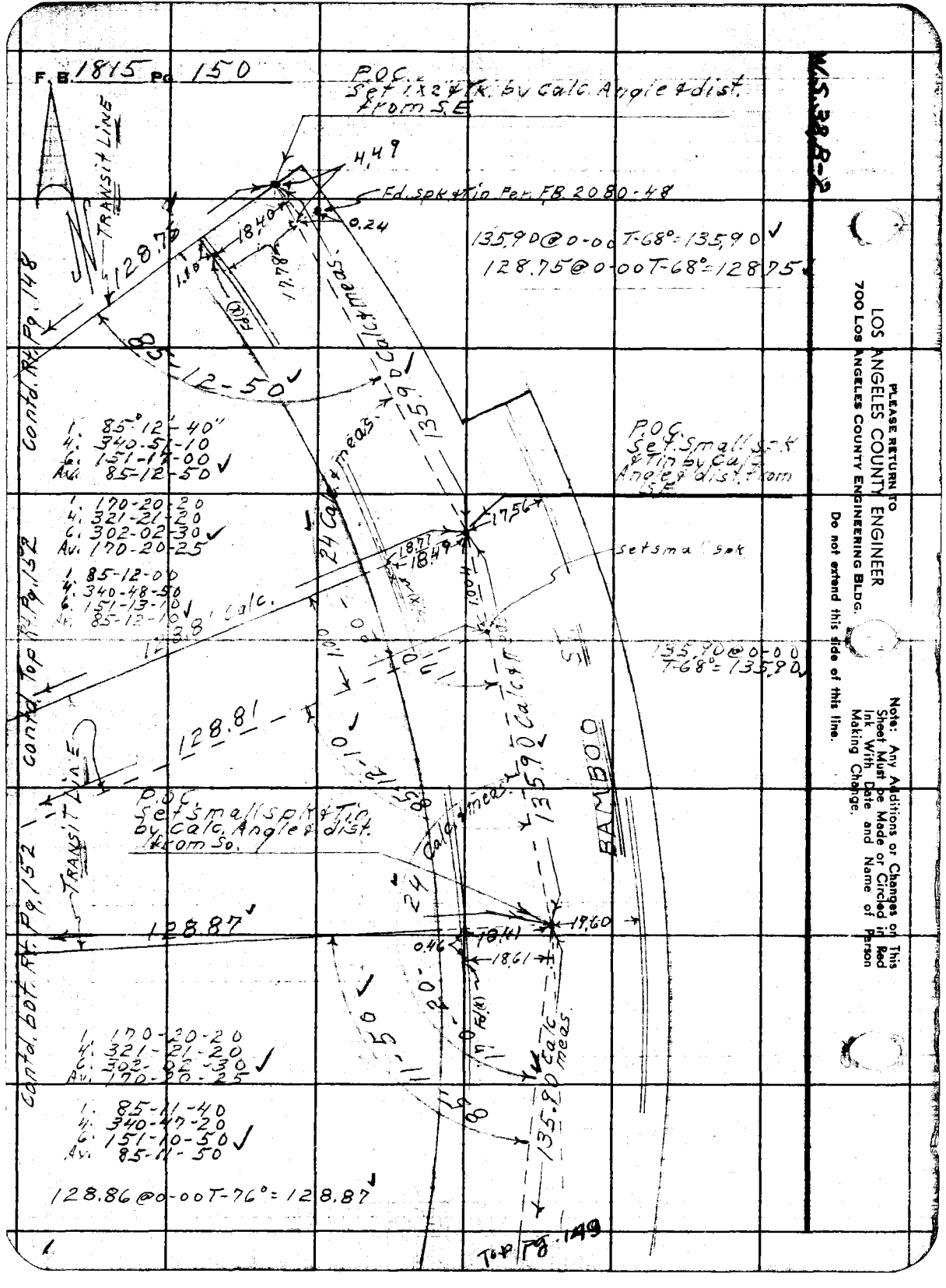
F.B. 1815 Pg. 150
P.O.C. Set 1x2 & Tk. by Calc. Angle & dist. from S.E.
4.49
Fd. spk & Tin Per. F.B. 2080-48
0.24
135.90 @ 0-00 T-68° = 135.90
128.75 @ 0-00 T-68° = 128.75
TRANSIT LINE
128.75
18.40
1.10
17.78
Fd.(x)
Calc. & meas.
135.90
85-12-50
Contd. Rt. Pg. 148
1. 85°12'-40"
4. 340-51-10
6. 151-17-00
Av. 85-12-50
P.O.C. Set Small spk & Tin by Calc. Angle & dist. from S.E.
1. 170-20-20
4. 321-21-20
6. 302-02-30
Av. 170-20-25
17.56
18.77
18.49
set small spk
1. 85-12-00
4. 340-48-50
6. 151-13-10
Av. 85-12-10
128.81 Calc.
Contd. Top Rt. Pg. 152
135.90 @ 0-00 T-68° = 135.90
128.81
85-12-10
Calc. & meas.
135.90
BAMBOO
P.O.C. Set small spk & Tin by Calc. Angle & dist. from So.
TRANSIT LINE
24
Calc. & meas.
128.87
19.60
18.41
0.46
18.61
Fd.(x)
Contd. bot. Rt. Pg. 152
1. 170-20-20
4. 321-21-20
6. 302-02-30
Av. 170-20-25
1. 85-11-40
4. 340-47-20
6. 151-10-50
Av. 85-11-50
135.90 Calc. meas.
128.86 @ 0-00 T-76° = 128.87
Top Pg. 149
W.S. 38 B-2
PLEASE RETURN TO
LOS ANGELES COUNTY ENGINEER
700 LOS ANGELES COUNTY ENGINEERING BLDG.
Do not extend this side of this line.
Note: Any Additions or Changes on This Sheet Must be Made or Circled in Red Ink With Date and Name of Person Making Change.

Notes Ch'd by H. E. AUSTIN
Map No.
Office Work
Checked
Date

Survey of Monumenting Tahoe
JN 0307.05 Tape 0164 Std 68 °F
Surveyed by D.E. Holmes
Notes Holmes Date 2-24-61
Indexed

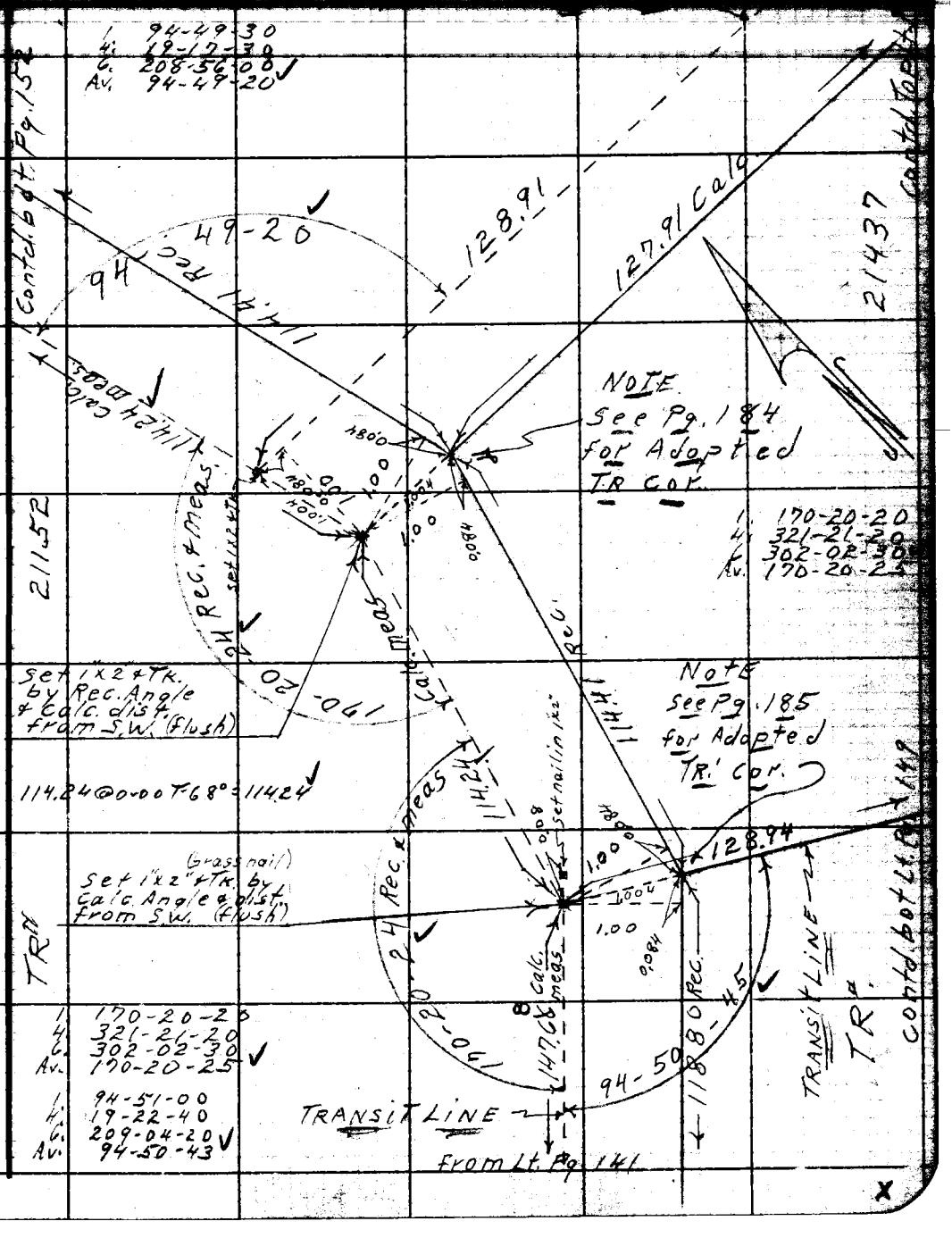

Note: Any Additions or Changes on This Sheet Must be Made or Circled in Red Ink With Date and Name of Person Making Change.

Do not extend this side of this line.

PLEASE RETURN TO
LOS ANGELES COUNTY ENGINEER
700 LOS ANGELES COUNTY ENGINEERING BLDG.

76F309S S&E #247 11-58

F.B. 1815 Pg. 152

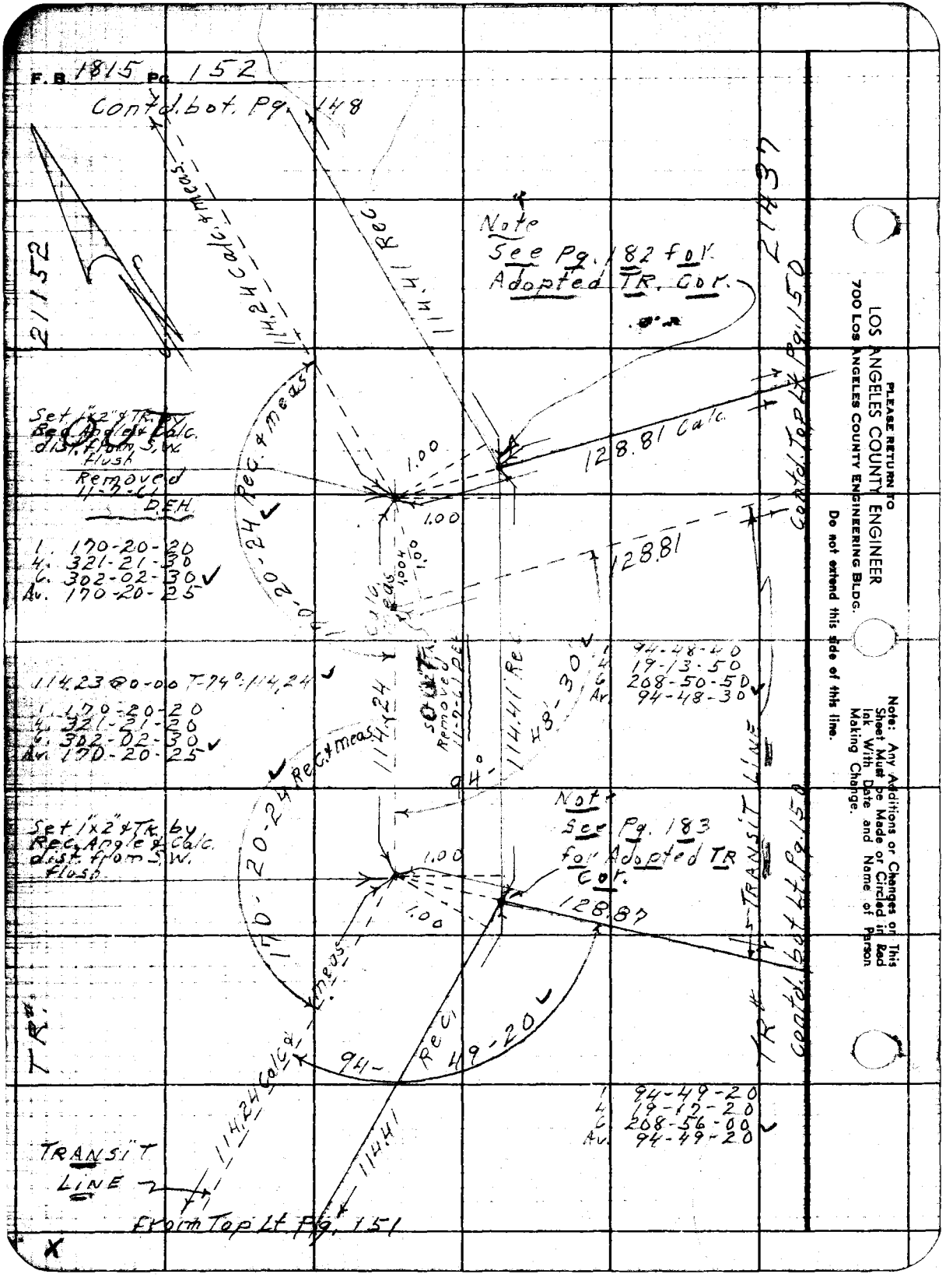

LOS ANGELES COUNTY ENGINEER
700 Los Angeles County Engineering Bldg.

PLEASE RETURN TO

Note: Any Additions or Changes on This Sheet Must be Made or Circled in Ink With Date and Name of Person Making Change.

Do not extend this side of this line.

Notes Ck'd by
Map No.
Office Work
Checked
Date

Survey of Monumenting Tr. 21152 F. B. 1815 Pg. 153
JN 030705 Tape 0.178 Std 68 °F
Surveyed by D.E. Holmes
Notes Holmes Date 10-26-61
Indexed [illegible]

J.N 030705

MONUMENTING TRACT # 21152

LA PUENTE AREA

SETTING OF PERMANENT MONUMENTS

PER STAKING PLAN

INDEX p. 126

HOLMES
WALSH JR.
HENDERSON
BROWN
RANGEL

Note: Any Additions or Changes on This Sheet Must be Made or Circled in Red Ink With Date and Name of Person Making Change.

Do not extend this side of this line.

PLEASE RETURN TO
LOS ANGELES COUNTY ENGINEER
403 LOS ANGELES COUNTY ENGINEERING BLDG.

76F309S CE # 310 3-61

PLEASE RETURN TO
LOS ANGELES COUNTY ENGINEER
403 LOS ANGELES COUNTY ENGINEERING BLDG.

Note: Any Additions or Changes on This Sheet Must be Made or Circled in Red Ink With Date and Name of Person Making Change.

Do not extend this side of this line.

W.S.38,B-2

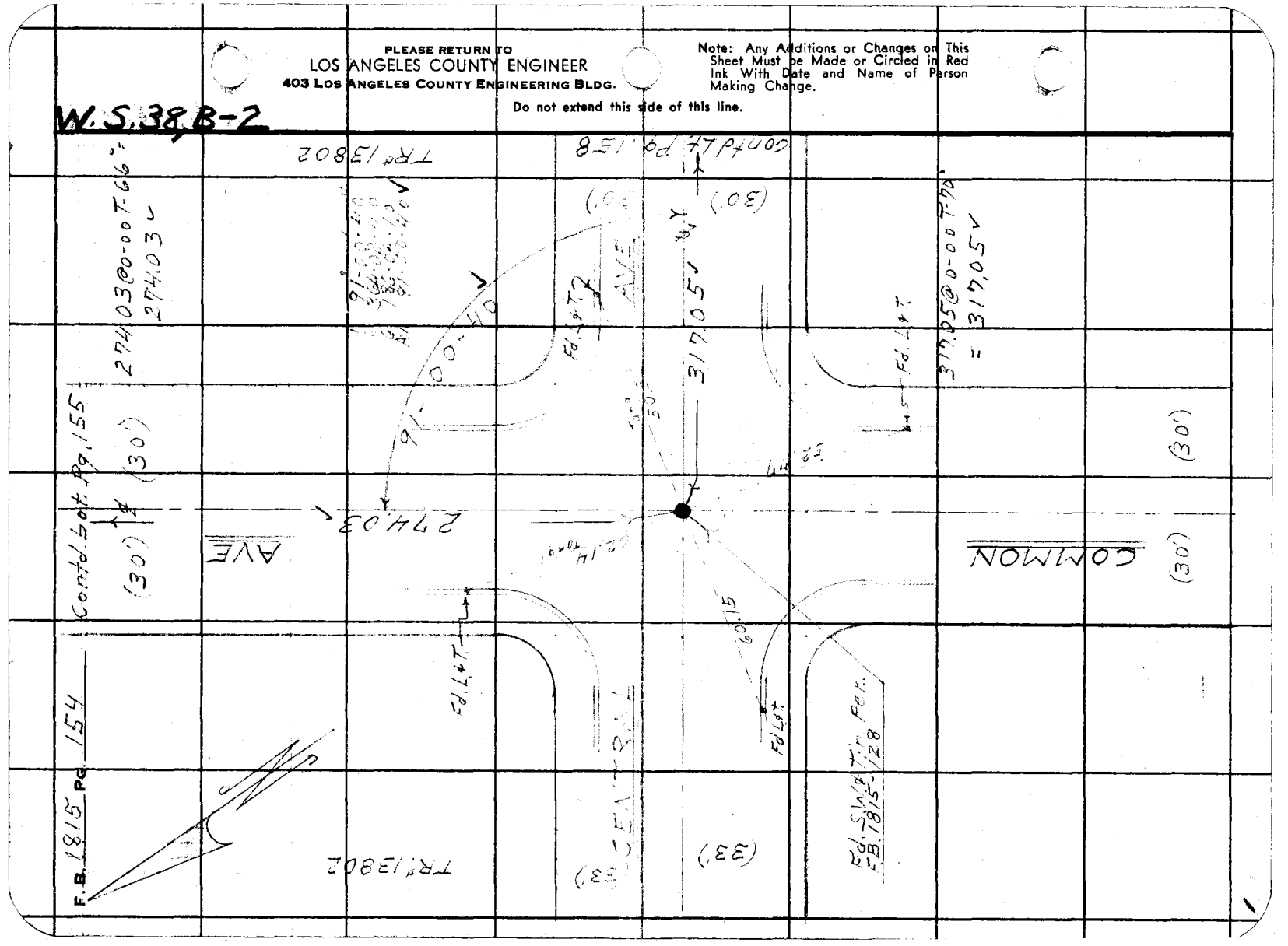

W.L. 38.B-2

Notes Ck'd by	Survey of Monumenting TR# 21152
Map No.	JN 0307.05 Tape 0178 Std 68 °F
Office Work	Surveyed by D.E. Holmes
Checked	Notes Holmes Date 10-26-61
Date	Indexed

F. B. 1815 Pg. 155

TR# 13802

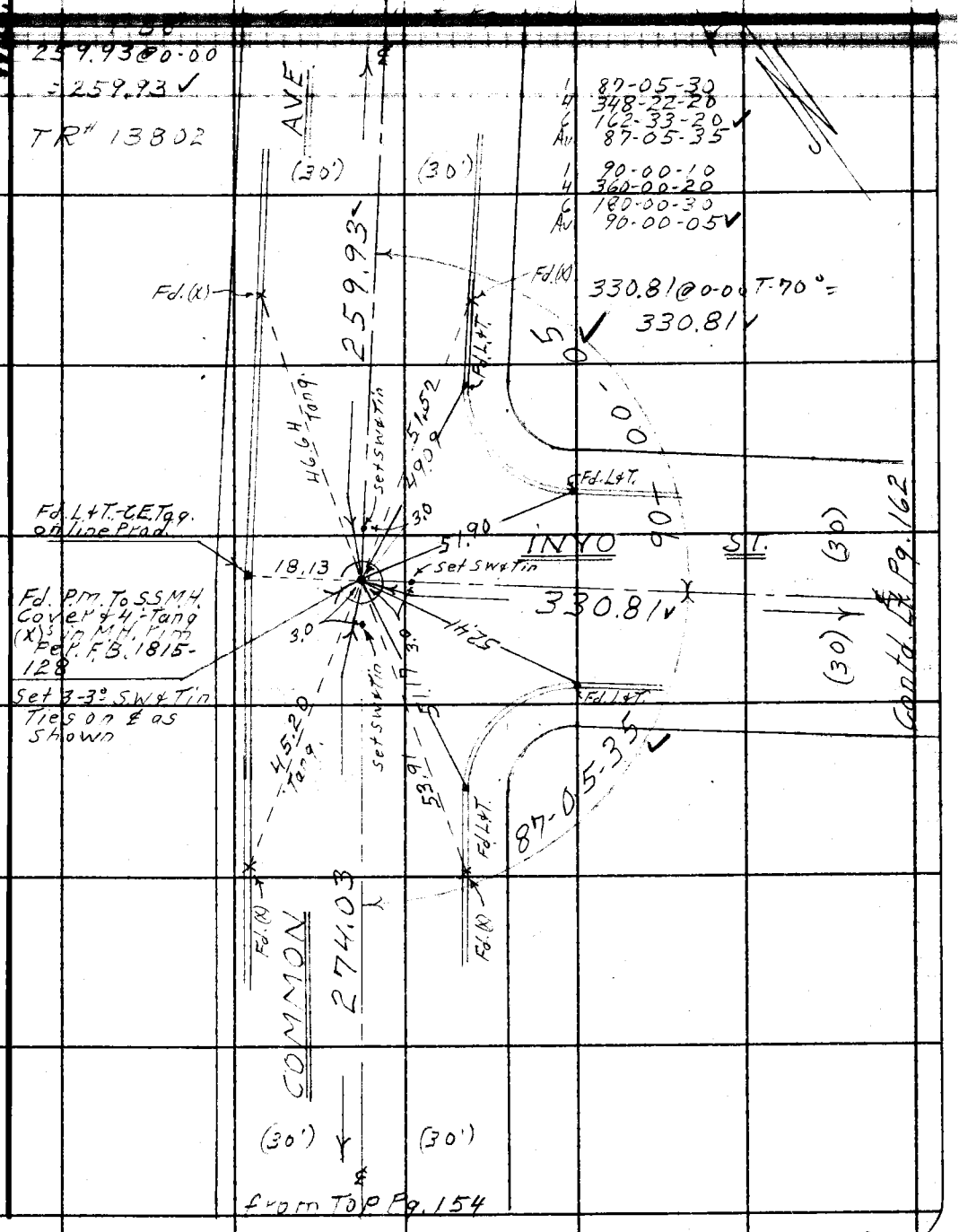

Note: Any Additions or Changes on This Sheet Must be Made or Circled in Red Ink With Date and Name of Person Making Change.

Do not extend this side of this line.

PLEASE RETURN TO
LOS ANGELES COUNTY ENGINEER
403 LOS ANGELES COUNTY ENGINEERING BLDG.

76F309S CE # 310 3-61

F.B. 1815 Pg. 156 Contd. bot. Pg. 157

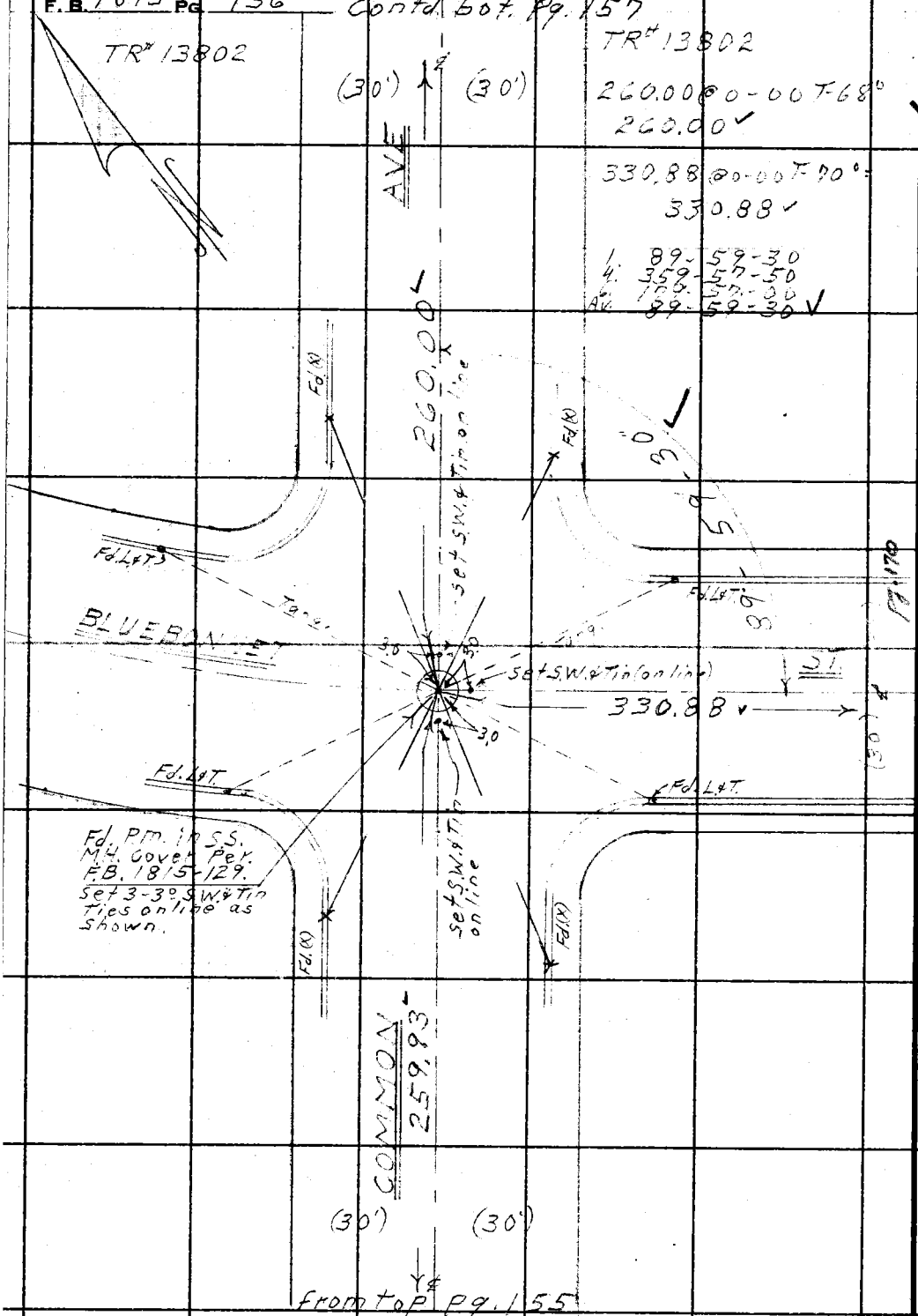

W.S. 38, B-2

PLEASE RETURN TO
LOS ANGELES COUNTY ENGINEER
403 LOS ANGELES COUNTY ENGINEERING BLDG.

Do not extend this side of this line.

Note: Any Additions or Changes on This Sheet Must be Made or Circled in Red Ink With Date and Name of Person Making Change.

Notes Ck'd by	Survey of Monumenting TR# 21152
Map No.	JN 0307.55 Tape 0178 Std 68 °F
Office Work	Surveyed by D.E. Holmes
Checked	Notes Holmes Date 10-26-6[illegible]
Date	Indexed

F. B. 1815 Pg. 157

TR# 13802

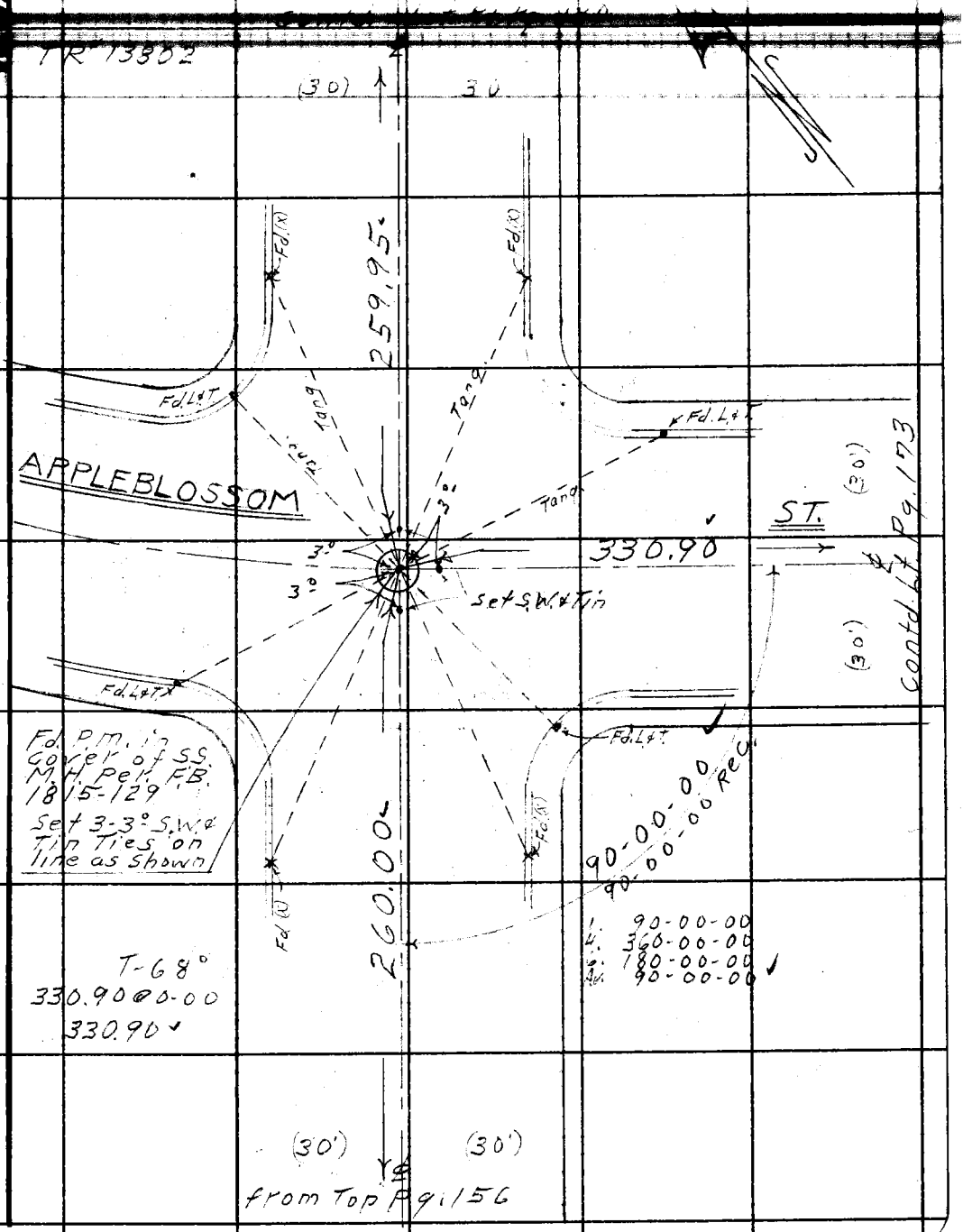

Note: Any Additions or Changes on This Sheet Must be Made or Circled in Red Ink With Date and Name of Person Making Change.

Do not extend this side of this line.

PLEASE RETURN TO
LOS ANGELES COUNTY ENGINEER
403 LOS ANGELES COUNTY ENGINEERING BLDG.

76F3095 CE # 310 3-61

F.B. 1815 Pg. 158

Contd. bot. Pg. 162

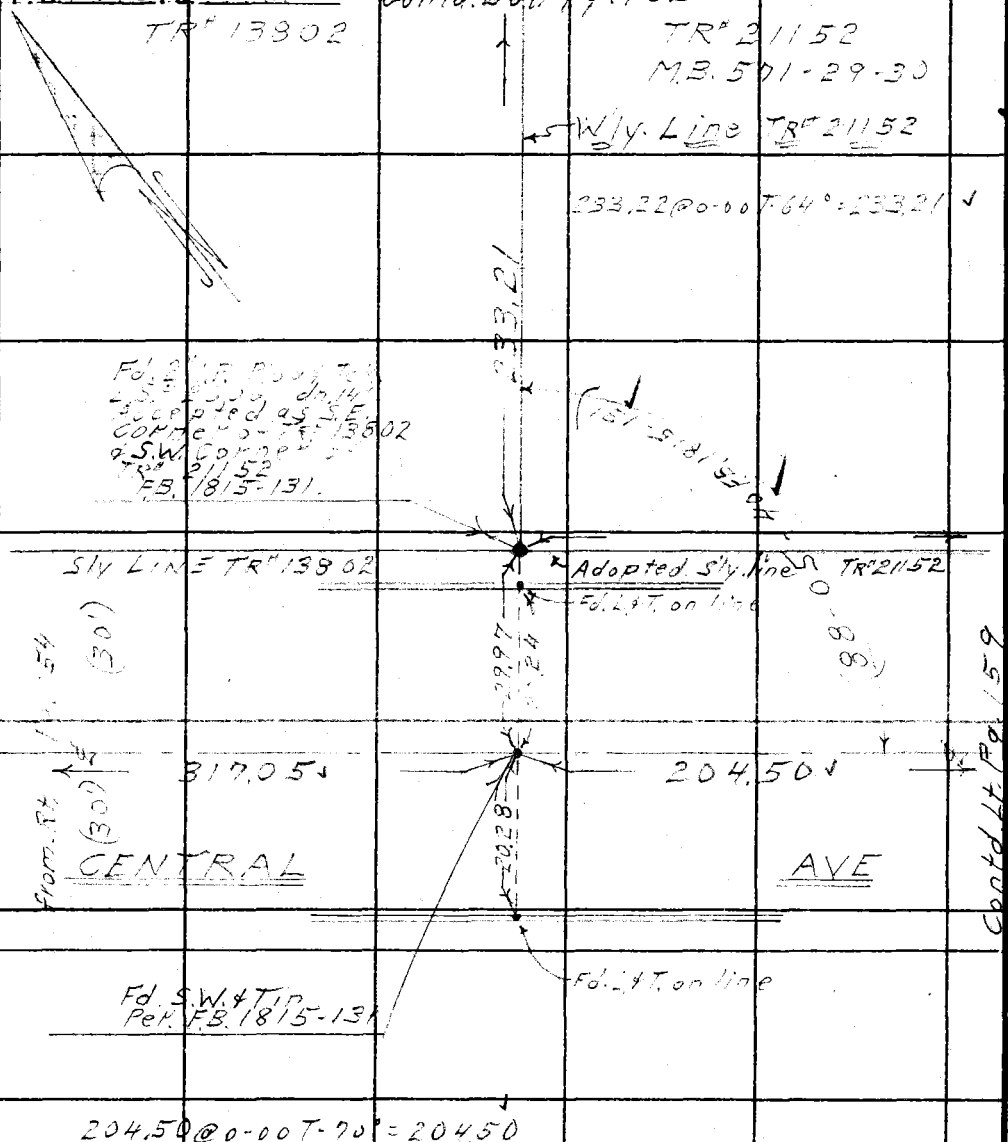

W.S. 38, B-2

PLEASE RETURN TO
LOS ANGELES COUNTY ENGINEER
403 LOS ANGELES COUNTY ENGINEERING BLDG.

Do not extend this side of this line.

Note: Any Additions or Changes on This Sheet Must be Made or Circled in Red Ink With Date and Name of Person Making Change.

Notes Ck'd by	Survey of Monumenting TR# 21152
Map No.	JN 0307.05 Tape 0178 Std. 68 °F
Office Work	Surveyed by D.E. Holmes
Checked	Notes Holmes Date 10-20-61
Date	Indexed H. E. OTT

F. B. 1815 PG. 159

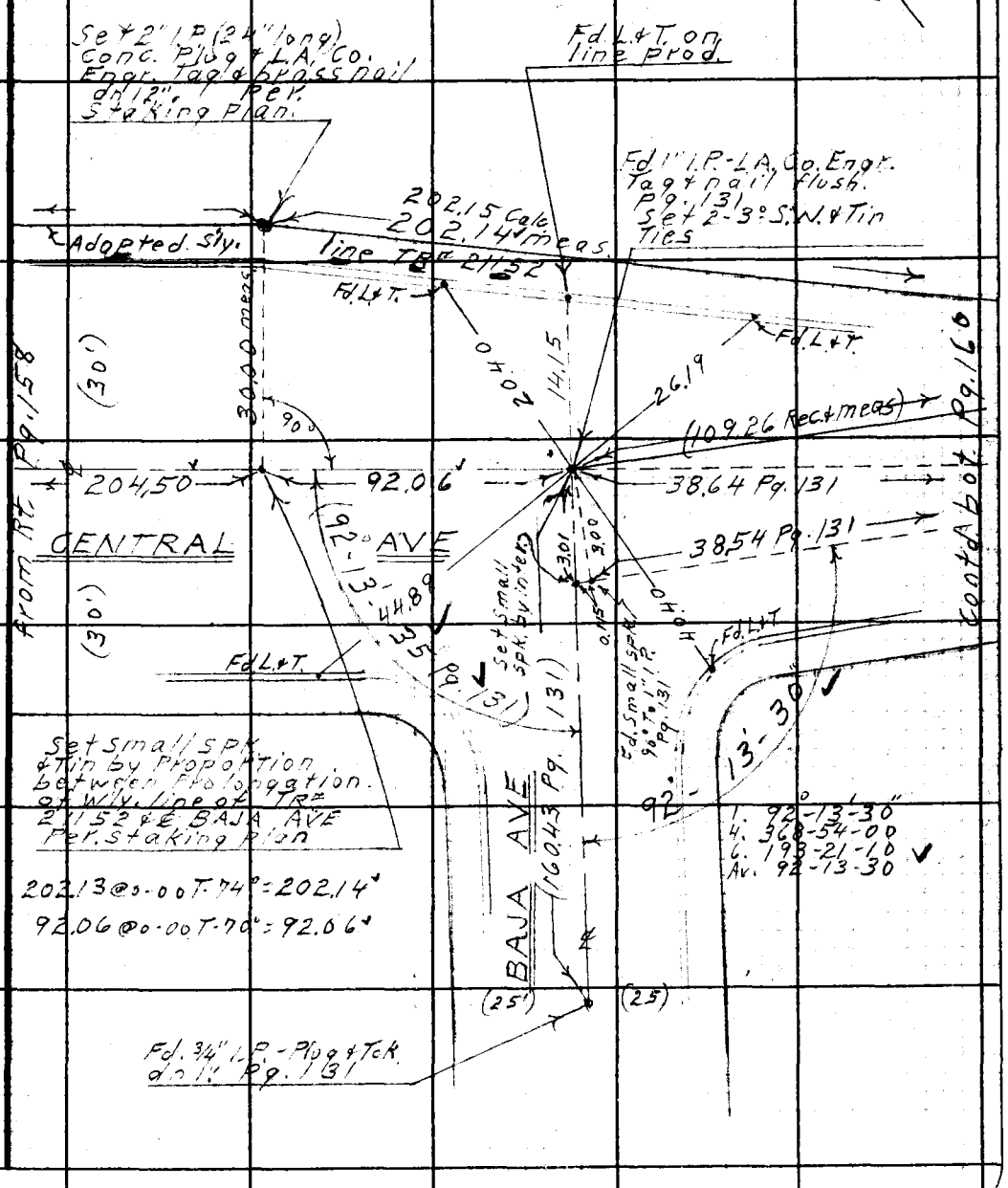

Note: Any Additions or Changes on This Sheet Must be Made or Circled in Red Ink With Date and Name of Person Making Change.

Do not extend this side of this line.

PLEASE RETURN TO
LOS ANGELES COUNTY ENGINEER
700 LOS ANGELES COUNTY ENGINEERING BLDG.

76F3098 S&E #247 11-58

PLEASE RETURN TO
LOS ANGELES COUNTY ENGINEER
700 LOS ANGELES COUNTY ENGINEERING BLDG.

Note: Any Additions or Changes on This Sheet Must be Made or Circled in Red Ink With Date and Name of Person Making Change.

Do not extend this side of this line.

W.S. 38, B-3



76F309S S&E #247 11-58

PLEASE RETURN TO
LOS ANGELES COUNTY ENGINEER
700 LOS ANGELES COUNTY ENGINEERING BLDG.

Note: Any Additions or Changes on This Sheet Must be Made or Circled in Red Ink With Date and Name of Person Making Change.

Do not extend this side of this line.

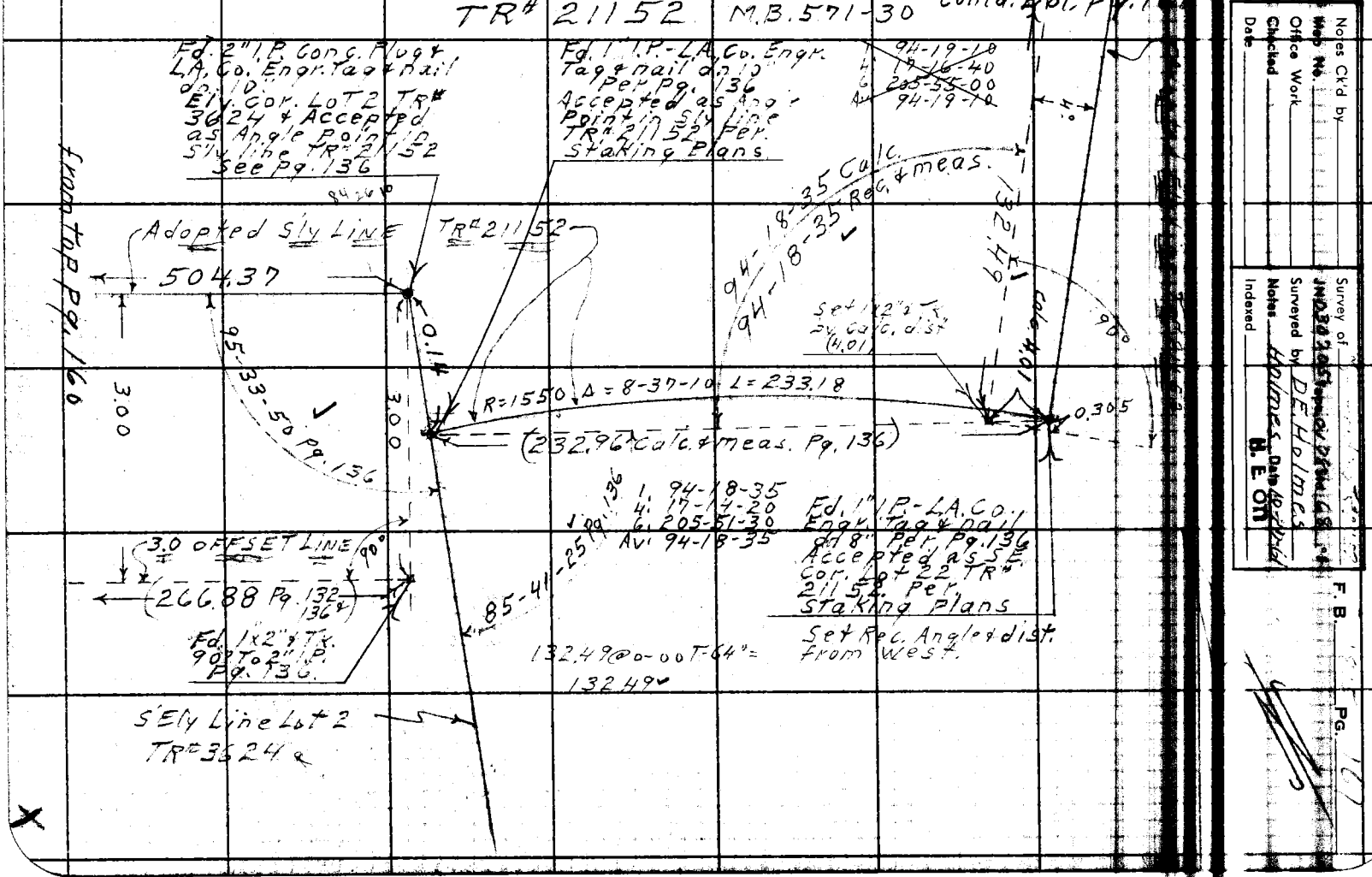

Notes Ck'd by
Map No.
Office Work
Checked
Date

Survey of
Surveyed by D.E. Holmes
Notes Holmes Date
Indexed
B. E. Ott

F. B. PG.

F. B. 1815 Pg. 162

Contd. bot. Pg. 170

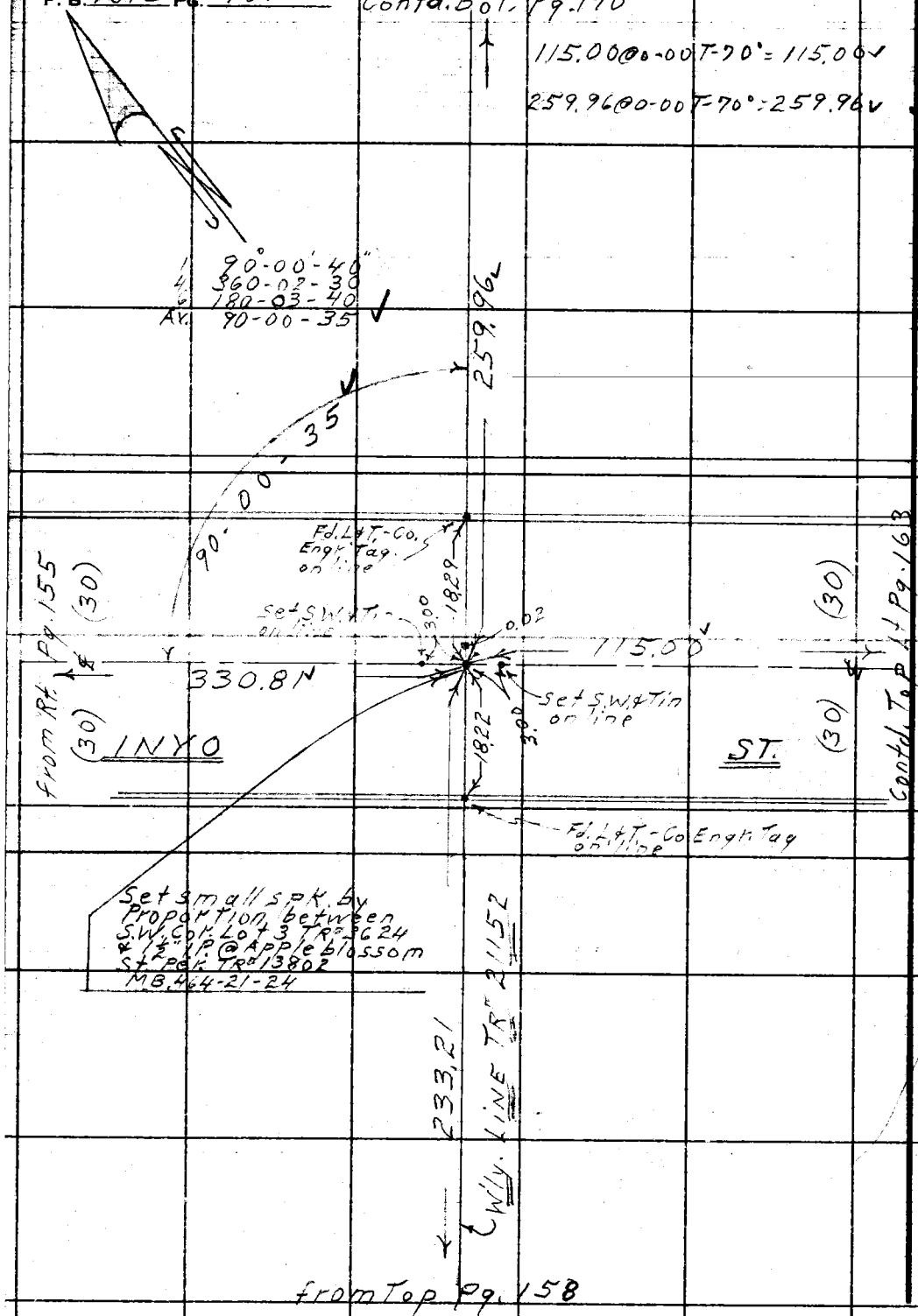

W.S. 38.8-2

PLEASE RETURN TO
LOS ANGELES COUNTY ENGINEER
700 LOS ANGELES COUNTY ENGINEERING BLDG.

Do not extend this side of this line.

Note: Any Additions or Changes on This Sheet Must be Made or Circled in Red Ink With Date and Name of Person Making Change.

Notes Ck'd by	Survey of Monumenting TR#21152	F. B. [illegible] Pg. 163
Map No.	JN 030705 Type 0178 Std 68 °F	
Office Work	Surveyed by D.E. Holmes	
Checked	Notes Holmes Date 10-30-61	
Date	Indexed H. E. OTT	

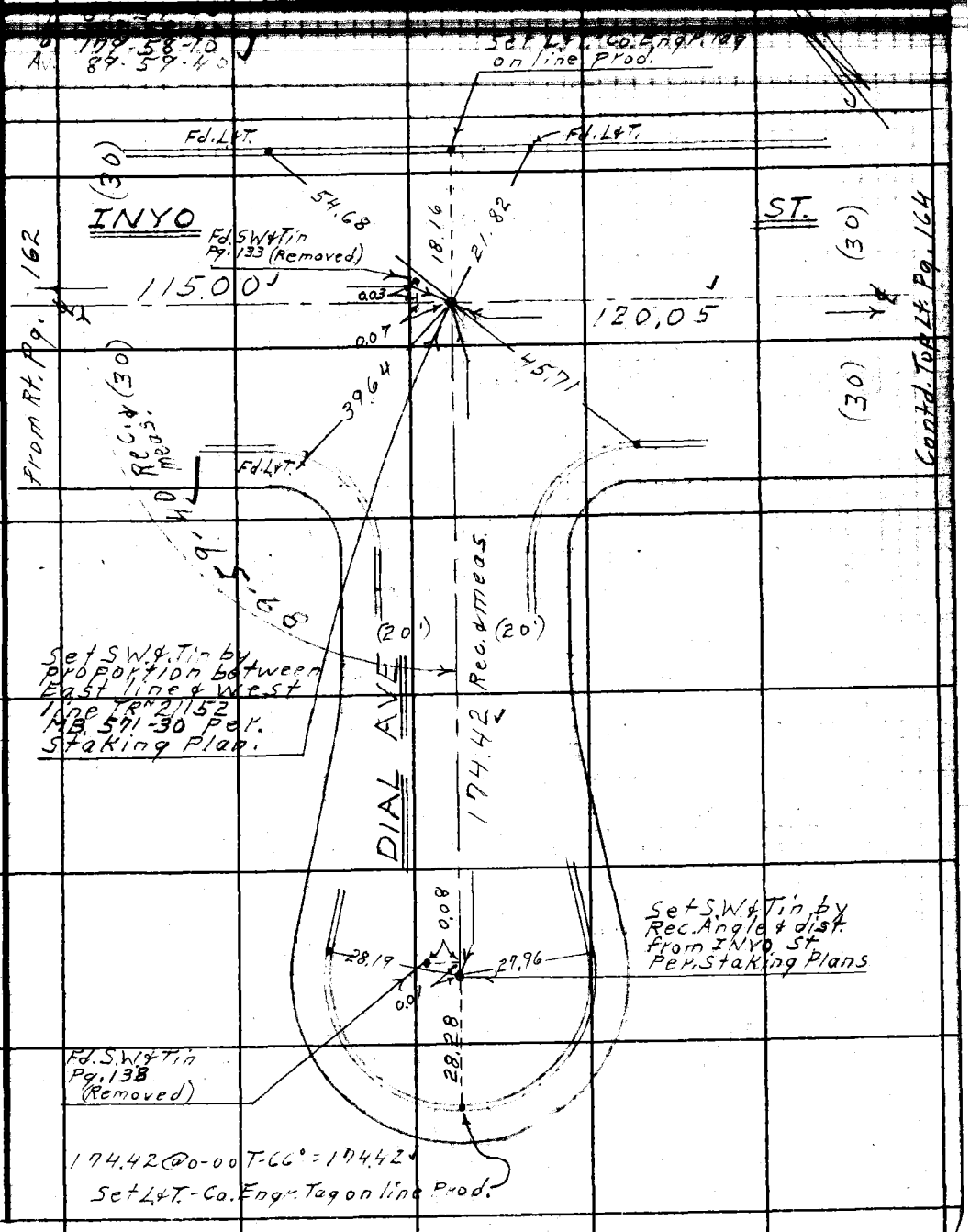

Note: Any Additions or Changes on This Sheet Must be Made or Circled in Red Ink With Date and Name of Person Making Change.

Do not extend this side of this line.

PLEASE RETURN TO
LOS ANGELES COUNTY ENGINEER
700 LOS ANGELES COUNTY ENGINEERING BLDG.

76F309S S&E #247 11-58

F. B. 1815 Pg. 164

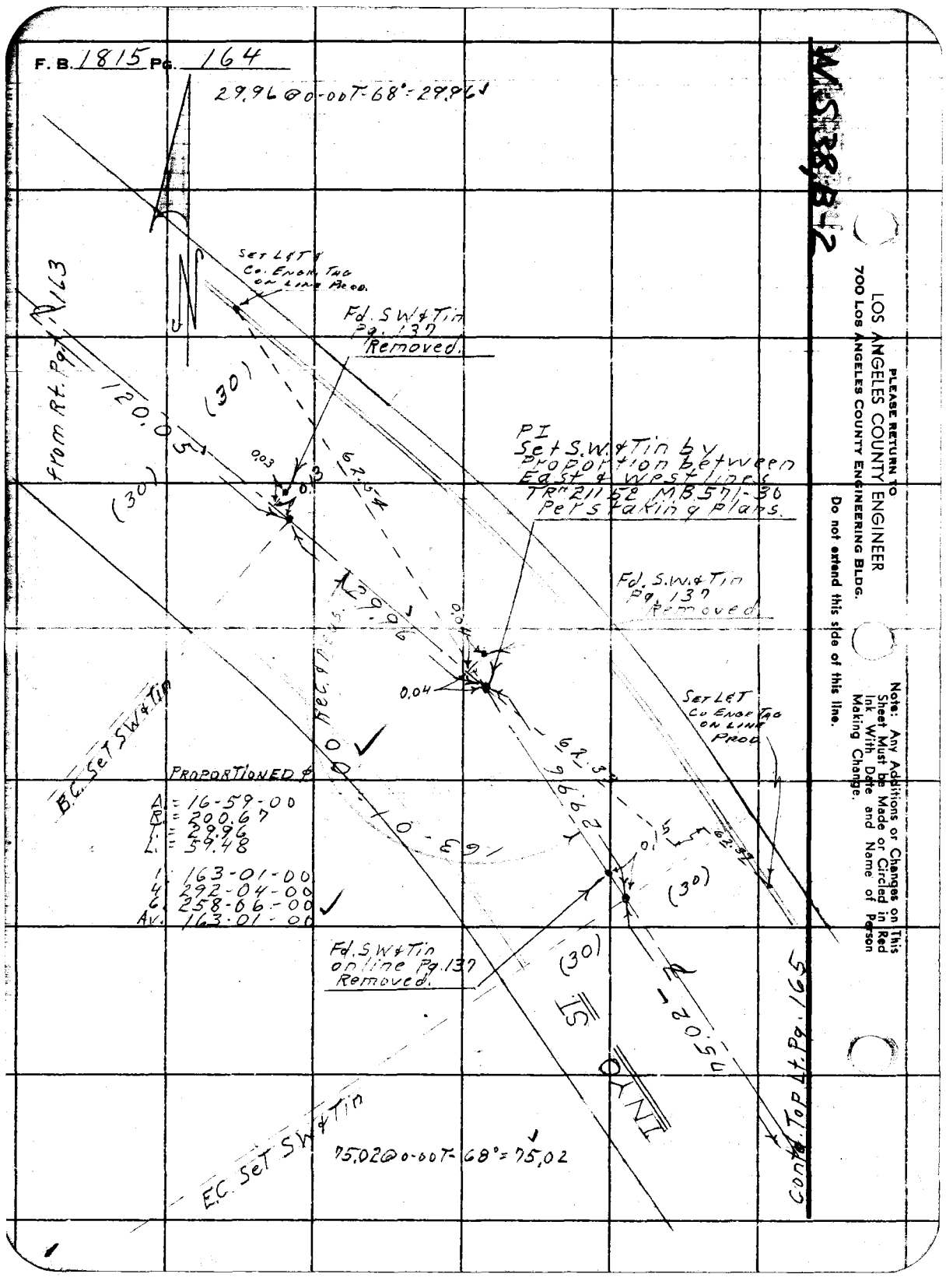

PLEASE RETURN TO
LOS ANGELES COUNTY ENGINEER
700 Los Angeles County Engineering Bldg.

Do not extend this side of this line.

Note: Any Additions or Changes on This Sheet Must Be Made or Circled in Red Ink With Date and Name of Person Making Change.

Notes Ck'd by	Survey of Monument Tr#21152
Map No.	JN 0307.05 Tape 0128 Sta 6.8
Office Work	Surveyed by D.E. Holmes
Checked	Notes Holmes Date 10-31-61
Date	Indexed

F. B. 1815 PG. 165

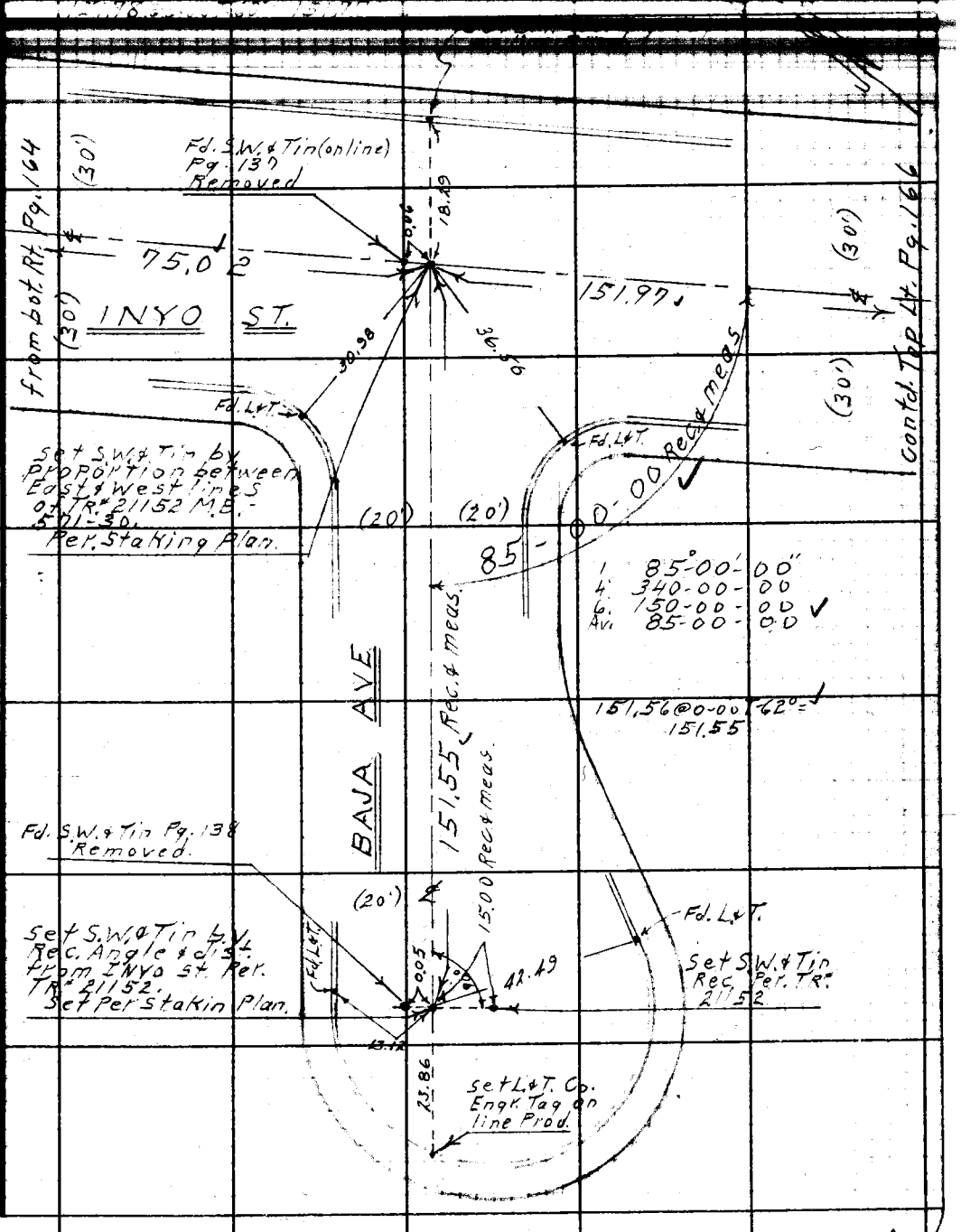

Note: Any Additions or Changes on This Sheet Must be Made or Circled in Red Ink With Date and Name of Person Making Change.

Do not extend this side of this line.

PLEASE RETURN TO
LOS ANGELES COUNTY ENGINEER
700 LOS ANGELES COUNTY ENGINEERING BLDG.

76F3095 S&E #247 11-58

F. B. 1815 Pg. 166

From Rt. Pg. 165

41.34 @ 0-00 T-68° = 41.34

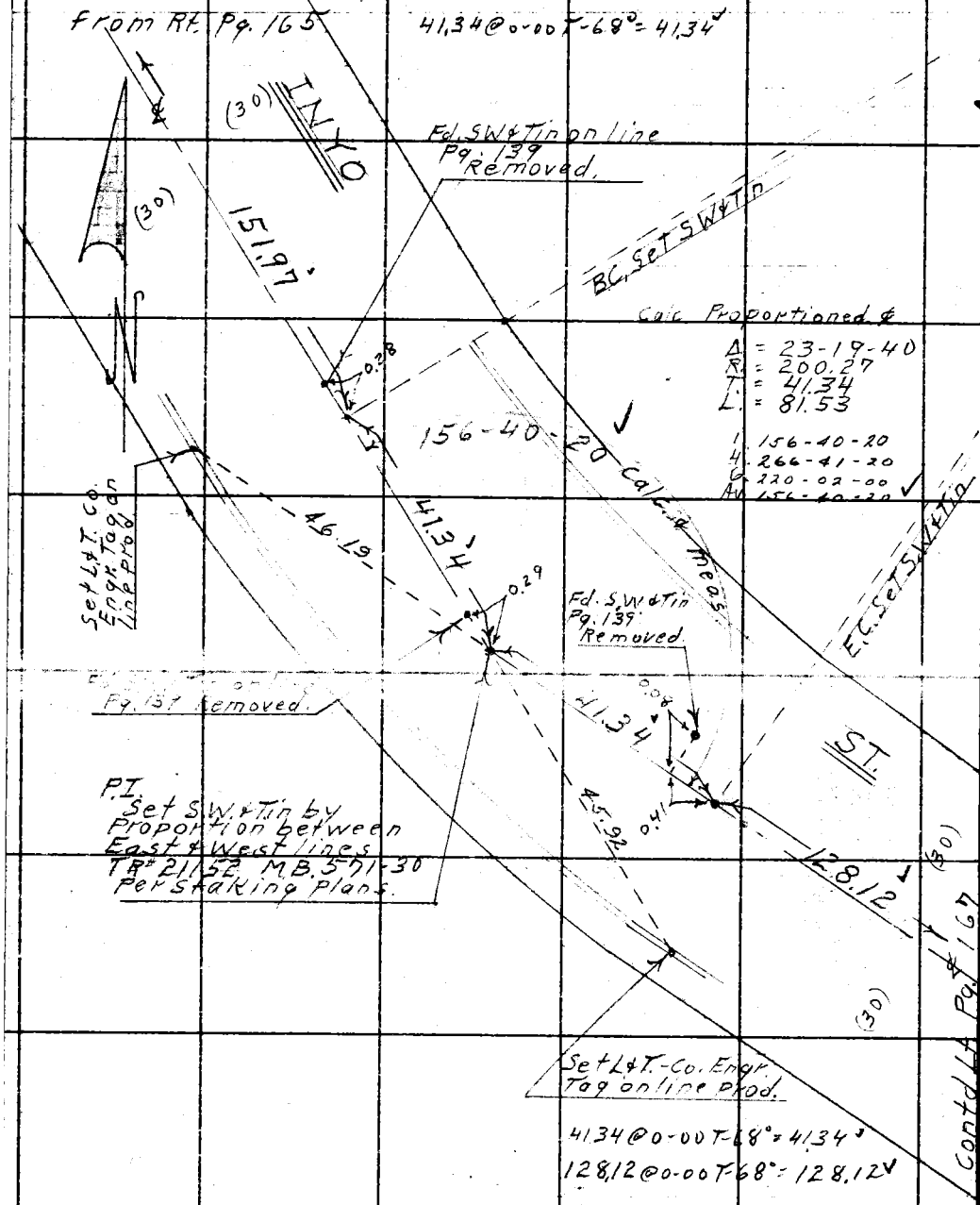

W.S. 38, B-3

PLEASE RETURN TO
LOS ANGELES COUNTY ENGINEER
700 LOS ANGELES COUNTY ENGINEERING BLDG.

Do not extend this side of this line.

Note: Any Additions or Changes on This Sheet Must Be Made or Circled in Red Ink With Date and Name of Person Making Change.

1

Notes Ck'd by	Survey of Monumentation TR 21152
Map No.	JN 030705 Tape 0128 Std 68 °F
Office Work	Surveyed by D.E. Holmes
Checked	Notes Holmes Date 10-31-61
Date	Indexed

F. B. 1815 PG. 167

from bot. Pg. 172

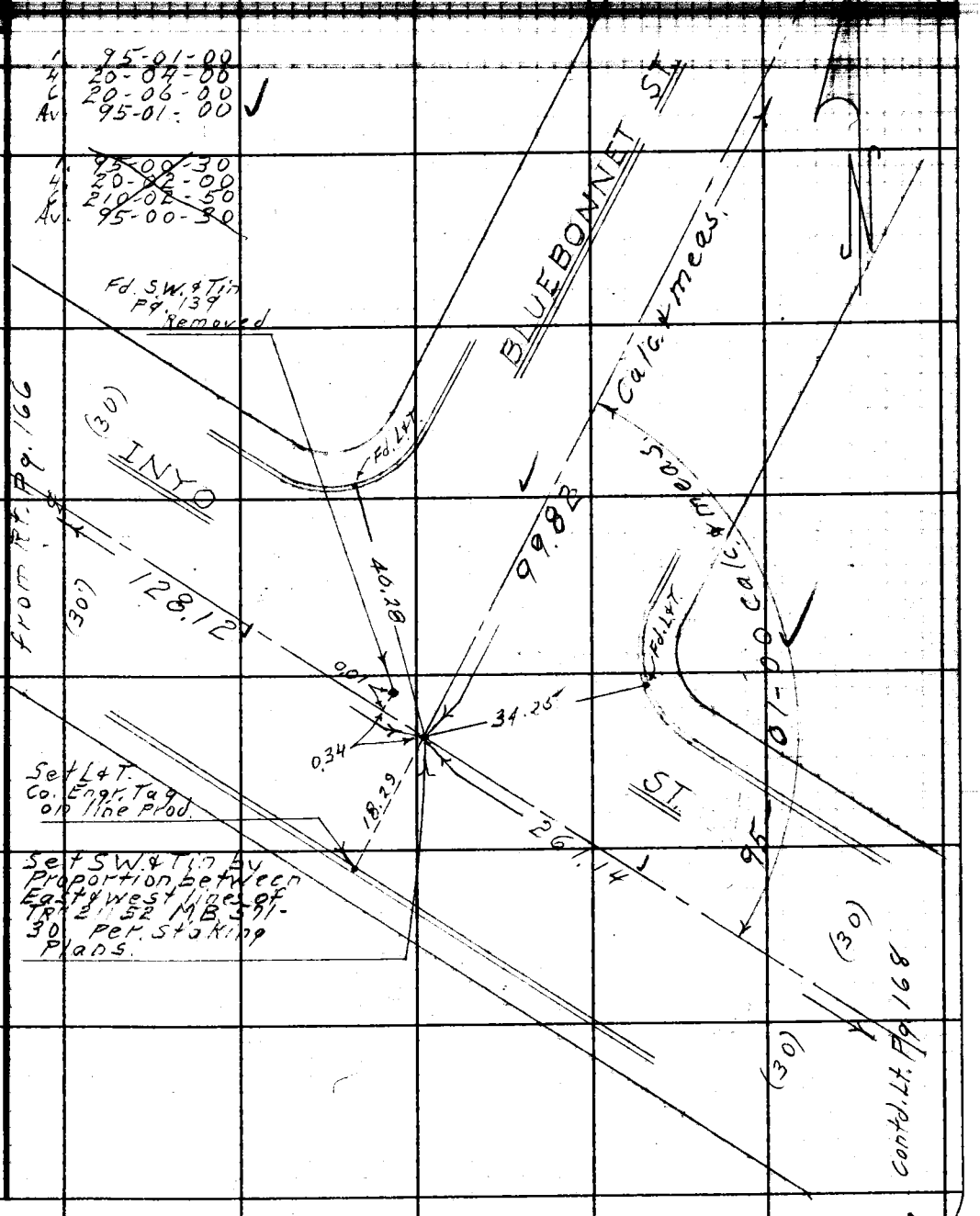

Note: Any Additions or Changes on This Sheet Must be Made or Circled in Red Ink With Date and Name of Person Making Change.

Do not extend this side of this line.

PLEASE RETURN TO
LOS ANGELES COUNTY ENGINEER
700 LOS ANGELES COUNTY ENGINEERING BLDG.

76F309S S&E #247 11-58

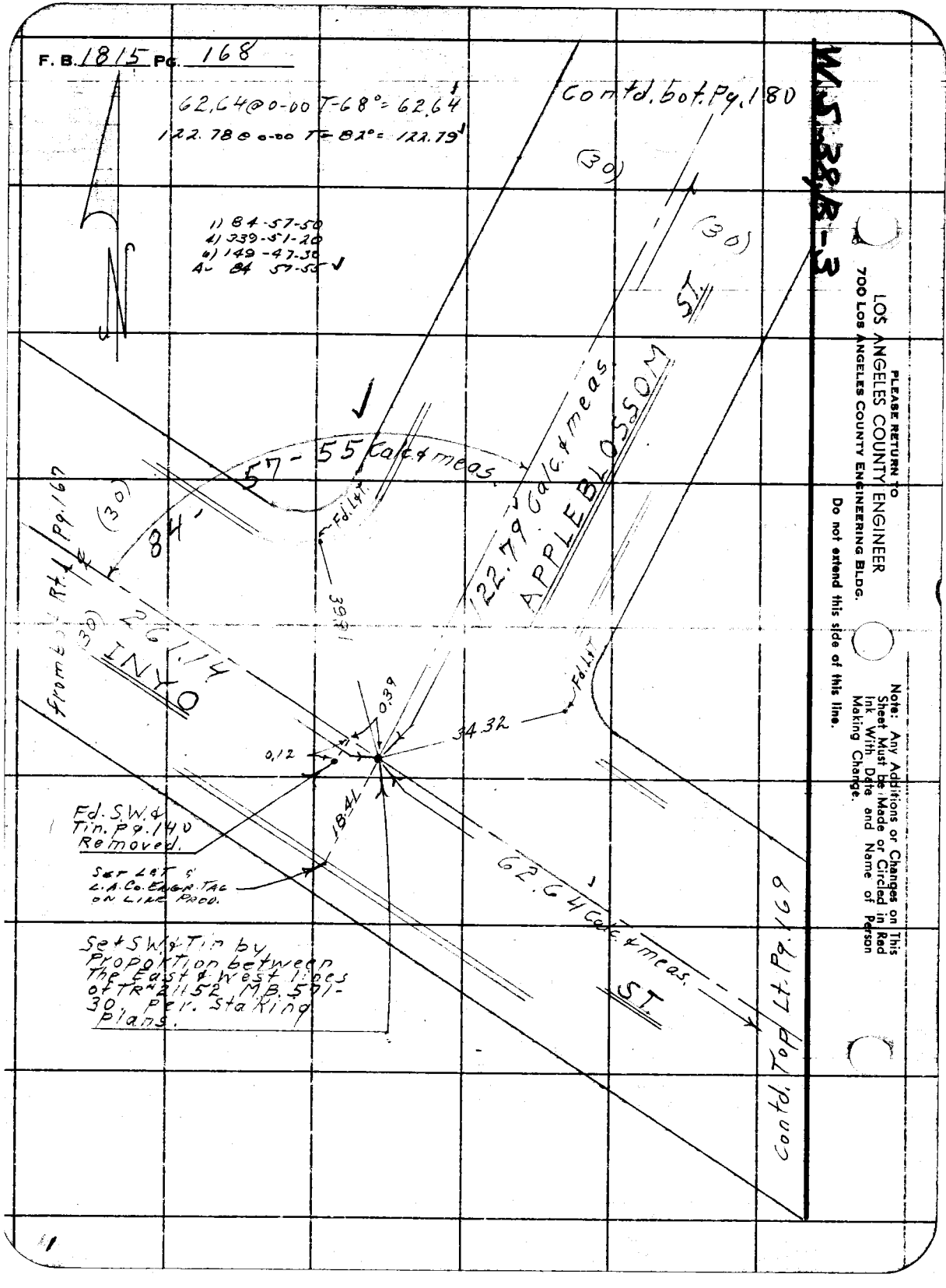
F. B. 1815 Pg. 168
62.64 @ 0-00 T-68° = 62.64
122.78 @ 0-00 T-82° = 122.79
Contd. bot. Pg. 180
1) 84-57-50
4) 339-51-20
6) 149-47-30
A- 84 57-55
(30)
(30)
ST.
57-55 Calc. & meas.
84-
(30)
from bot. Rt. Pg. 167
(30)
261.14
INYO
122.79 Calc. & meas.
APPLEBLOSSOM
Fd. L.&T.
39.81
Fd. L.&T.
0.39
34.32
0.12
18.41
Fd. S.W. & Tin. Pg. 140 Removed.
Set L.&T. & L.A. Co. Engr. Tag on Line Prod.
62.64 Calc. & meas.
ST.
Contd. Top Lt. Pg. 169
Set S.W. & Tin by Proportion between The East & West lines of TR# 21152 M.B. 571-30 Per. Staking Plans.
W.S. 38, B-3
PLEASE RETURN TO
LOS ANGELES COUNTY ENGINEER
700 LOS ANGELES COUNTY ENGINEERING BLDG.
Do not extend this side of this line.
Note: Any Additions or Changes on This Sheet Must be Made or Circled in Red Ink With Date and Name of Person Making Change.

Notes Ck'd by	Survey of [illegible]	F. B. 1815 Pg. 169
Map No.	[illegible]	from bot.
Office Work	Surveyed by D.E. Holmes	Pg. 185
Checked	Notes Holmes Date 10-31-61	
Date	Indexed B. E. OTT	

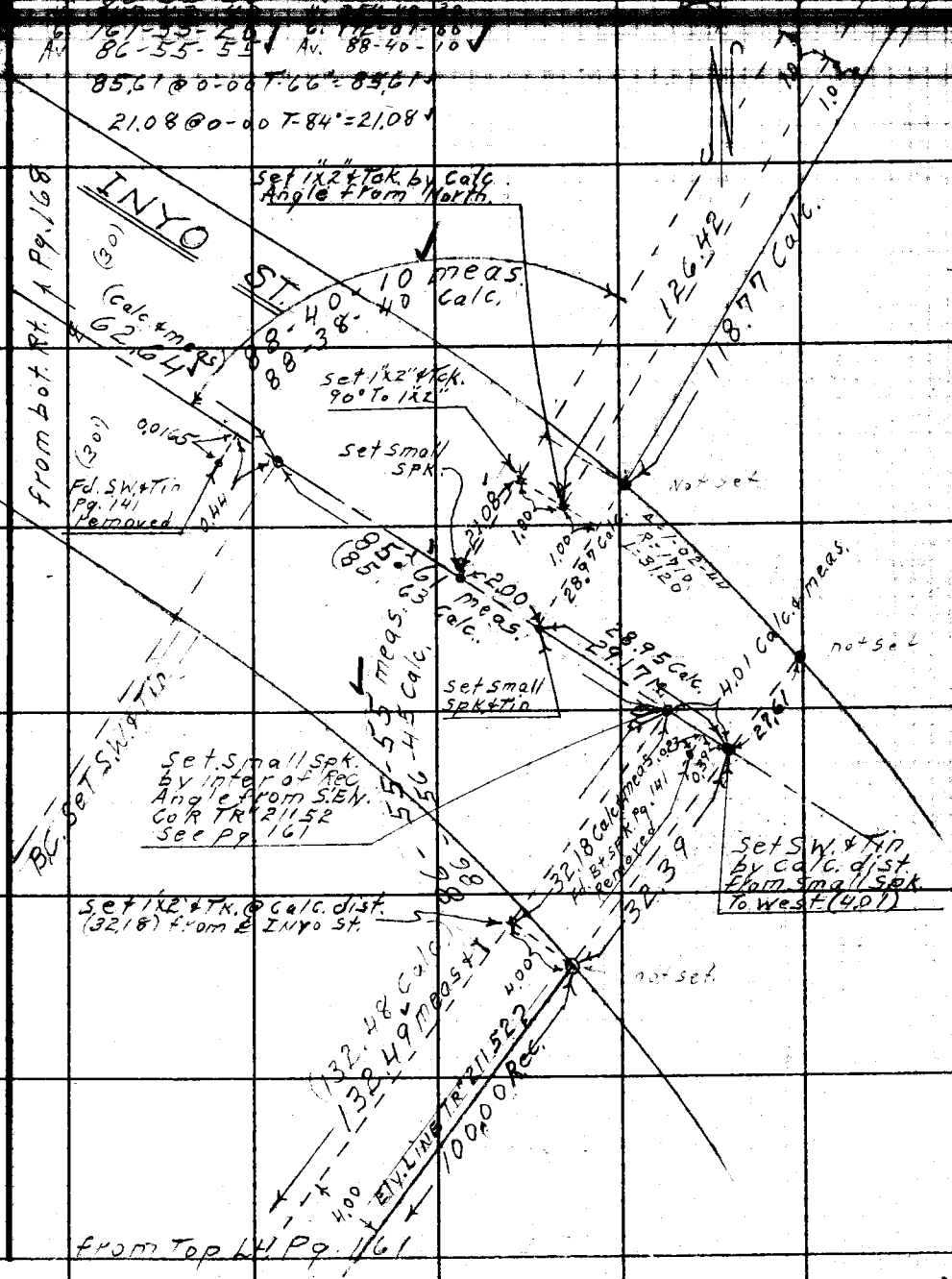

Note: Any Additions or Changes on This Sheet Must be Made or Circled in Red Ink With Date and Name of Person Making Change.

Do not extend this side of this line.

PLEASE RETURN TO
LOS ANGELES COUNTY ENGINEER
700 LOS ANGELES COUNTY ENGINEERING BLDG.

76F309S S&E #247 11-58

F. B. 1815 Pg. 170

Contd. bot Pg. 174

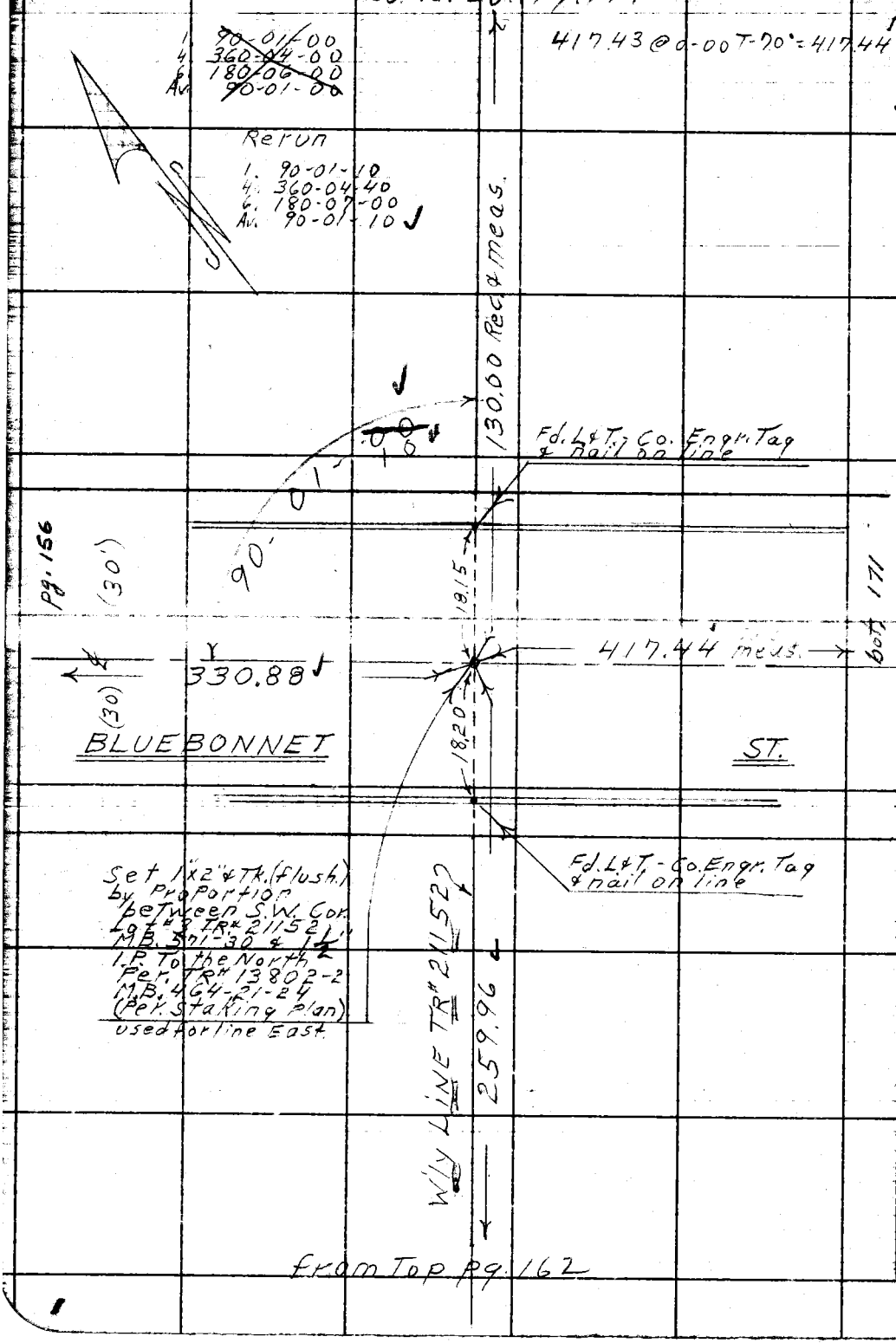

from Top pg. 162

W.S. 38, B-2

PLEASE RETURN TO
LOS ANGELES COUNTY ENGINEER
700 LOS ANGELES COUNTY ENGINEERING BLDG.

Do not extend this side of this line.

Note: Any Additions or Changes on This Sheet Must be Made or Circled in Red Ink With Date and Name of Person Making Change.

Notes Ck'd by	Survey of Monumenting TR #11152
Map No.	JN 0307.05 Tape 0178 Std 68 °F
Office Work	Surveyed by D.E. Holmes
Checked	Notes Holmes Date 11-1-61
Date	Indexed

F. B. 1815 Pg. 171

Contd. Top Pg. 172

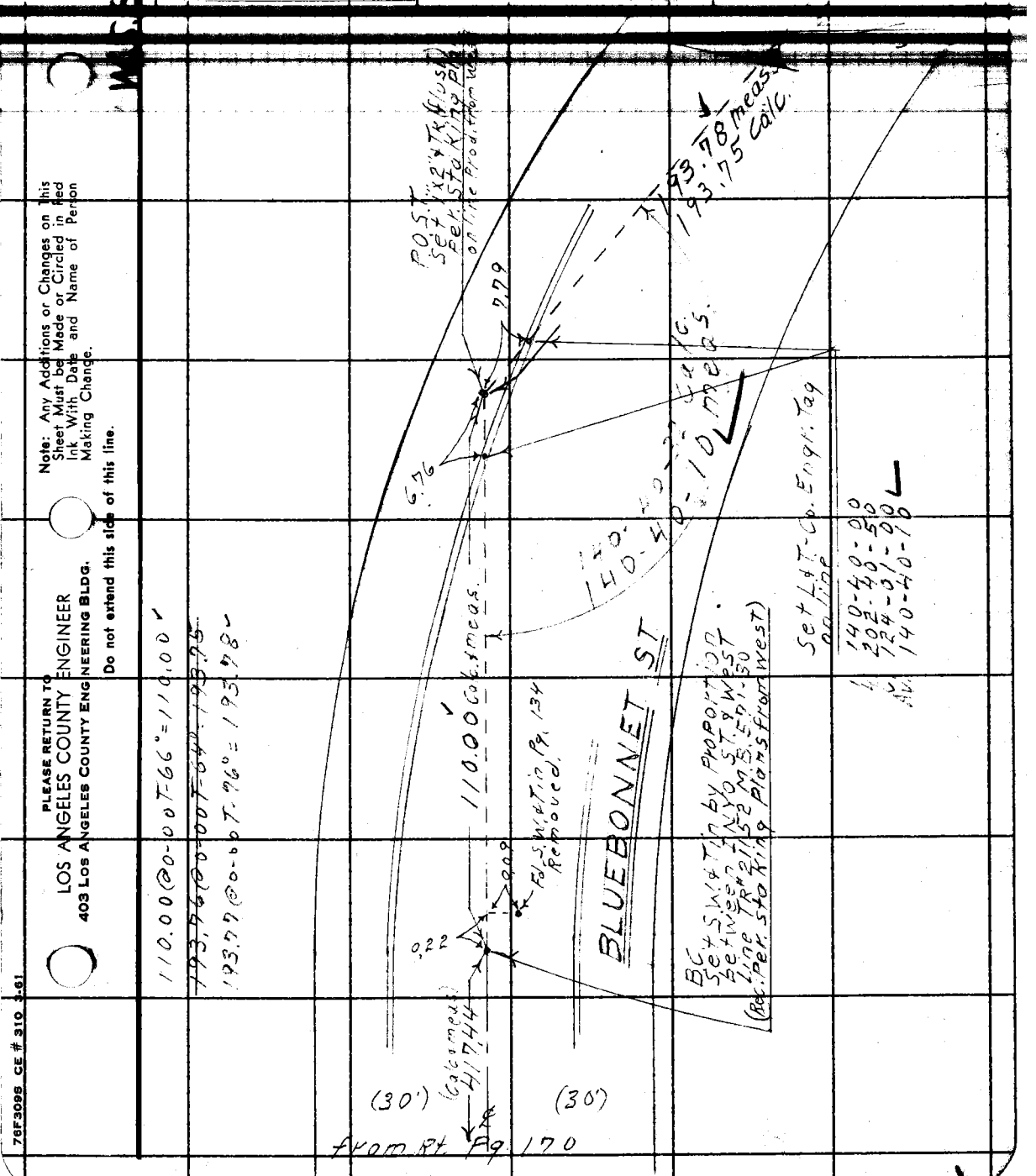

Note: Any Additions or Changes on This Sheet Must be Made or Circled in Red Ink With Date and Name of Person Making Change.

Do not extend this side of this line.

PLEASE RETURN TO
LOS ANGELES COUNTY ENGINEER
403 LOS ANGELES COUNTY ENGINEERING BLDG.

76F3098 CE # 310 3-61

F.B. 1815 Pg. 172

From Top Pg. 171

W.S. 38, B-2

PLEASE RETURN TO
LOS ANGELES COUNTY ENGINEER
403 Los Angeles County Engineering Bldg.

Do not extend this side of this line.

Note: Any Additions or Changes on This Sheet Must be Made or Circled in Red Ink With Date and Name of Person Making Change.

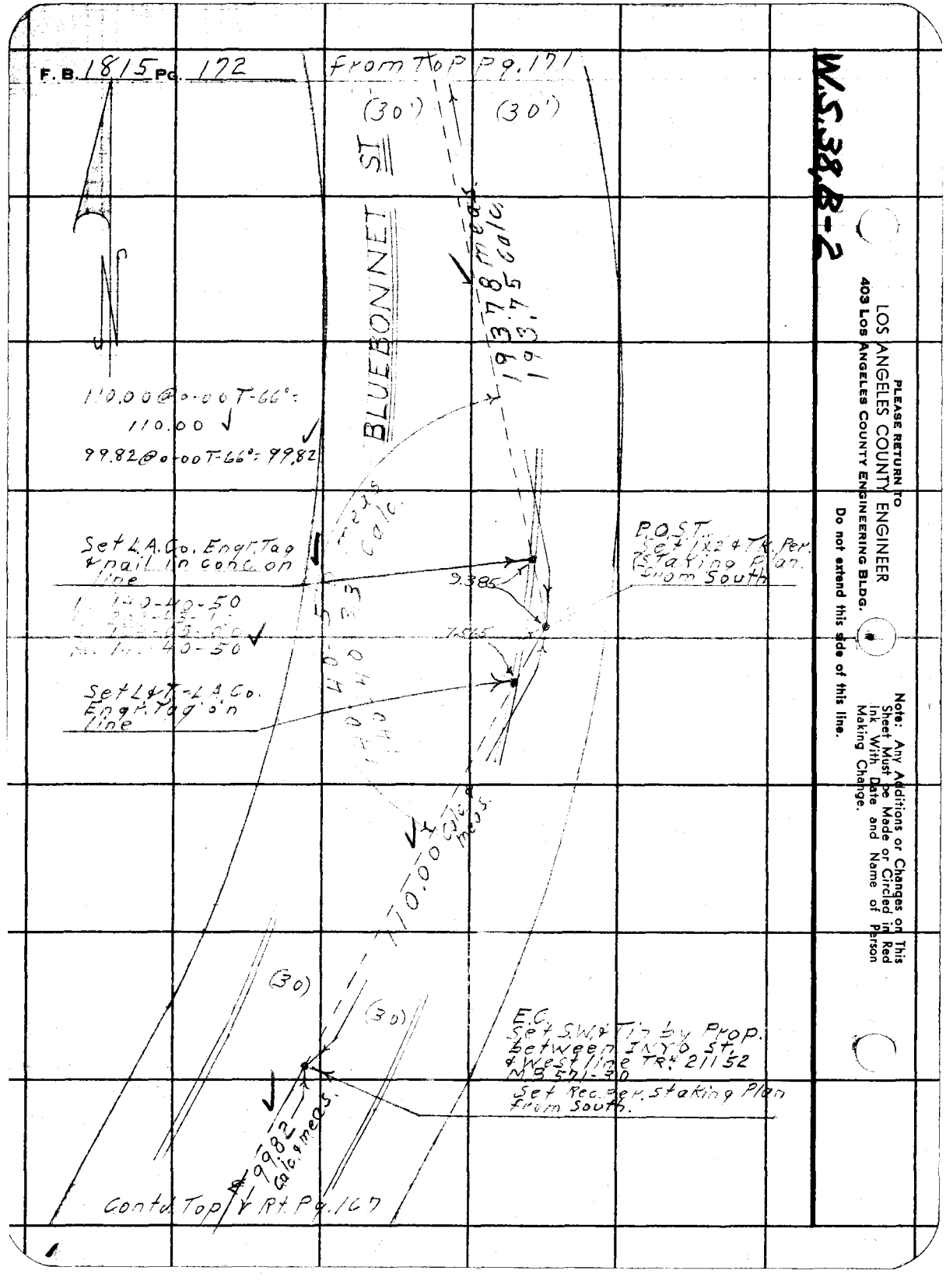

Notes Ck'd by	Survey of Monumenting TR# 21152	F. B. 1815 Pg. 173
Map No.	JN 0307.05 Tape D178 Std 68 °F	
Office Work	Surveyed by DE Holmes	
Checked	Notes DEH MAW Date 11-2-61	
Date	Indexed	

B. E. OH

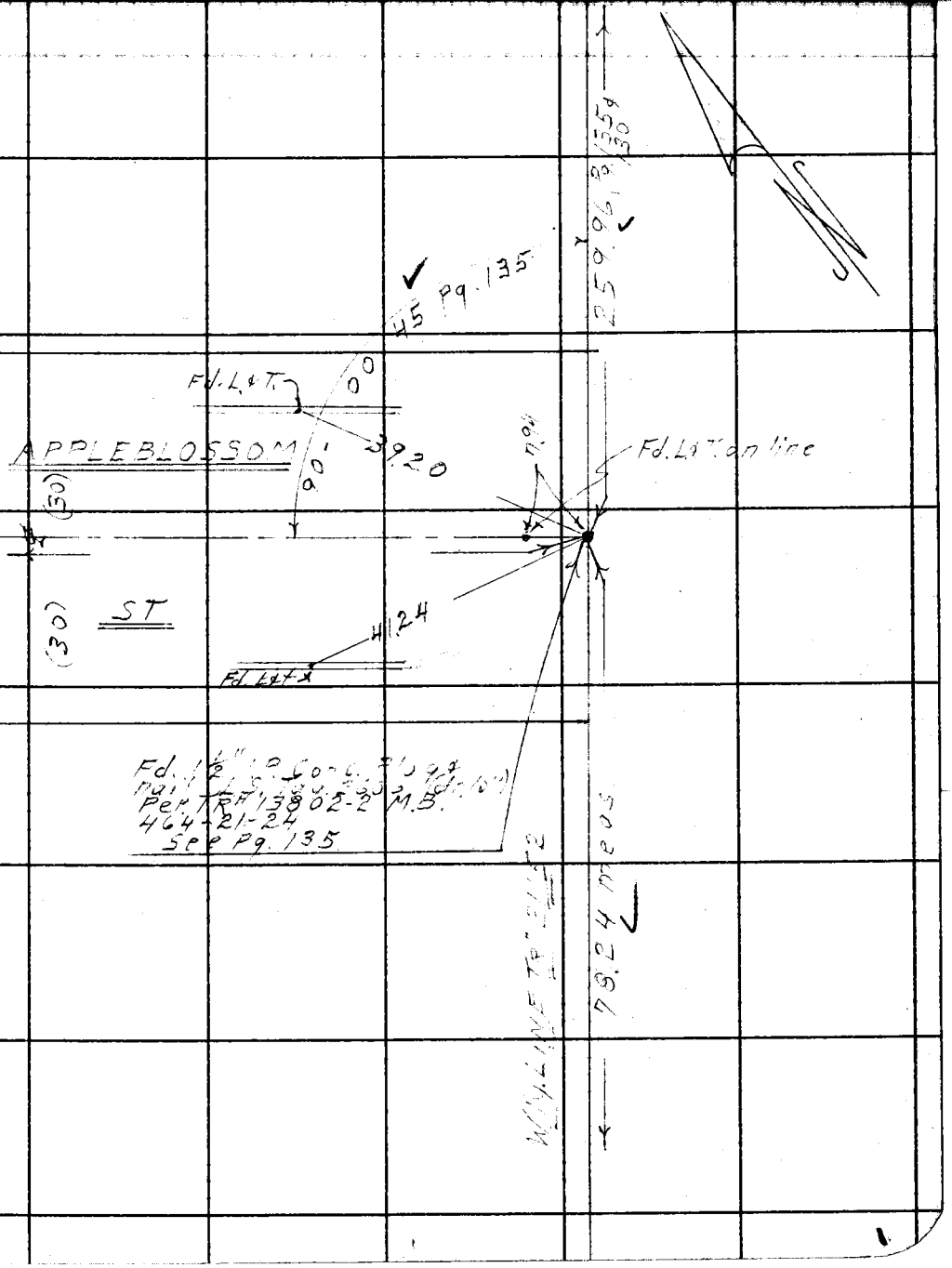

Note: Any Additions or Changes on This Sheet Must be Made or Circled in Red Ink With Date and Name of Person Making Change.

Do not extend this side of this line.

PLEASE RETURN TO
LOS ANGELES COUNTY ENGINEER
403 LOS ANGELES COUNTY ENGINEERING BLDG.

76F309S CE # 310 3-61

PLEASE RETURN TO
LOS ANGELES COUNTY ENGINEER
403 LOS ANGELES COUNTY ENGINEERING BLDG.

Note: Any Additions or Changes on This Sheet Must be Made or Circled in Red Ink With Date and Name of Person Making Change.

Do not extend this side of this line.

W.S. 38, B-2

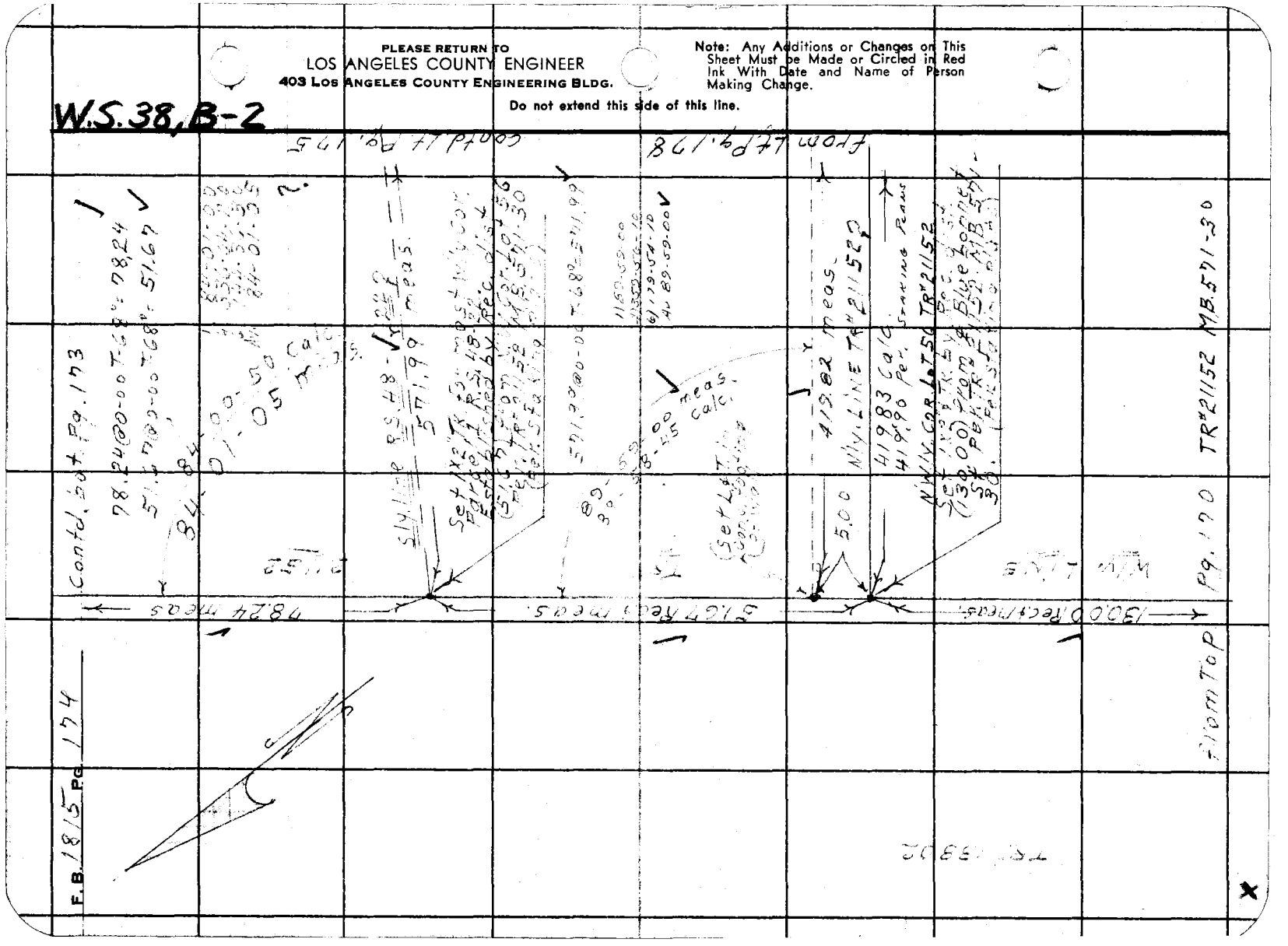

Notes Ck'd by	Survey of Monumenting TR# 21152	F. B. 1815 Pg. 125
Map No.	JN 0307.05 Tape 0178 Std 68 °F	
Office Work	Surveyed by D.E. Holmes	
Checked	Notes D.E.H. M.A.W. Date 11-2-61	
Date	Indexed	

W.S. 88, B-2

Note: Any Additions or Changes on This Sheet Must be Made or Circled in Red Ink With Date and Name of Person Making Change.

Do not extend this side of this line.

PLEASE RETURN TO
LOS ANGELES COUNTY ENGINEER
403 LOS ANGELES COUNTY ENGINEERING BLDG.

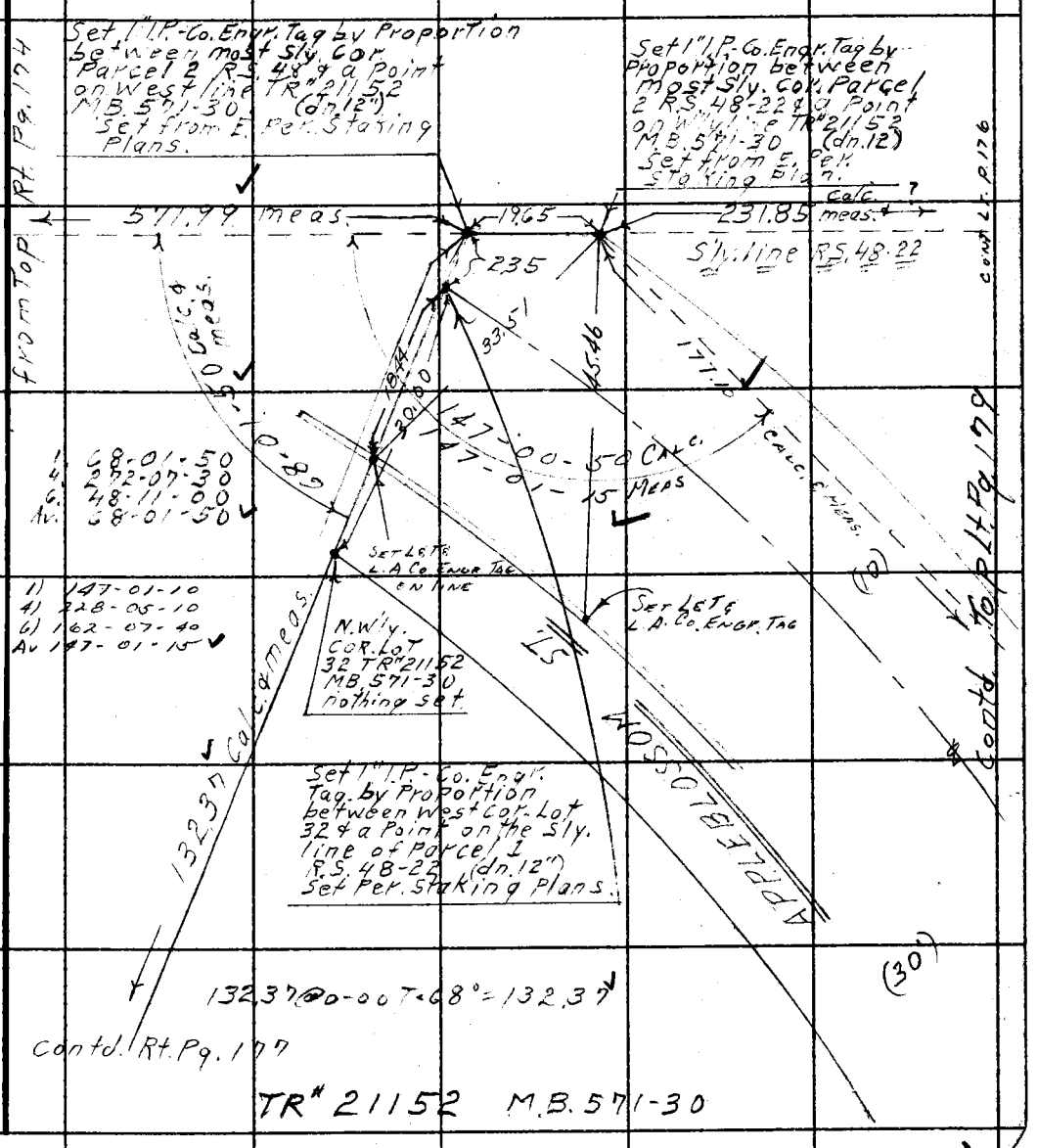

76F309S CE # 310 3-61

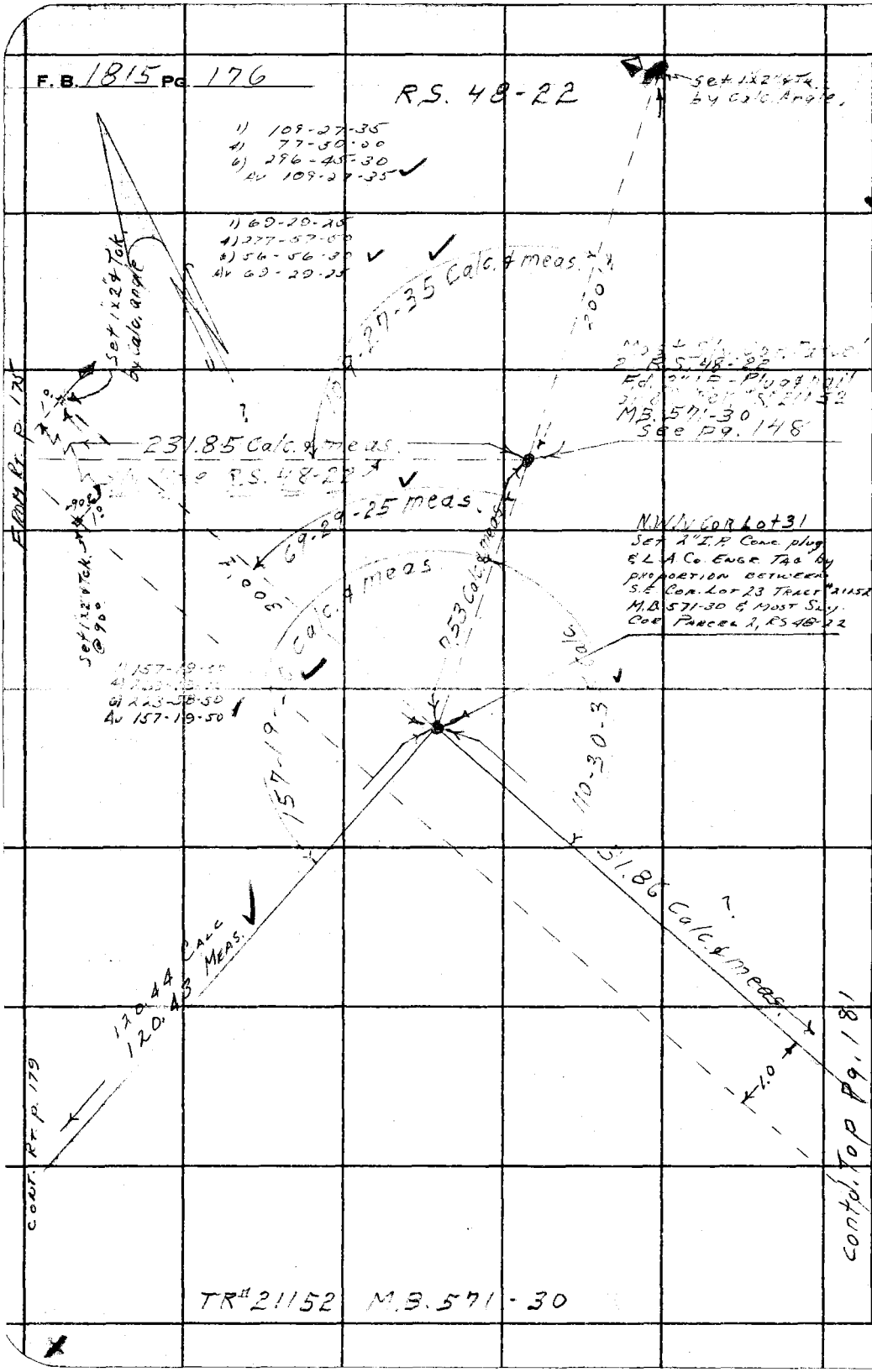

W.S. 38, B-2

PLEASE RETURN TO
LOS ANGELES COUNTY ENGINEER
403 LOS ANGELES COUNTY ENGINEERING BLDG.

Do not extend this side of this line.

Note: Any Additions or Changes on This Sheet Must be Made or Circled in Red Ink With Date and Name of Person Making Change.

Notes Ck'd by	Survey of Monumenting TR 21152
Map No.	JN 035705 Tape 0178 Std 68 °F
Office Work	Surveyed by D.E. Holmes
Checked	Notes D.E.H. MAW Date 1-8-61
Date	Indexed

F. B. 1815 Pg. 177

H. E. ON

WMS 38, B-2

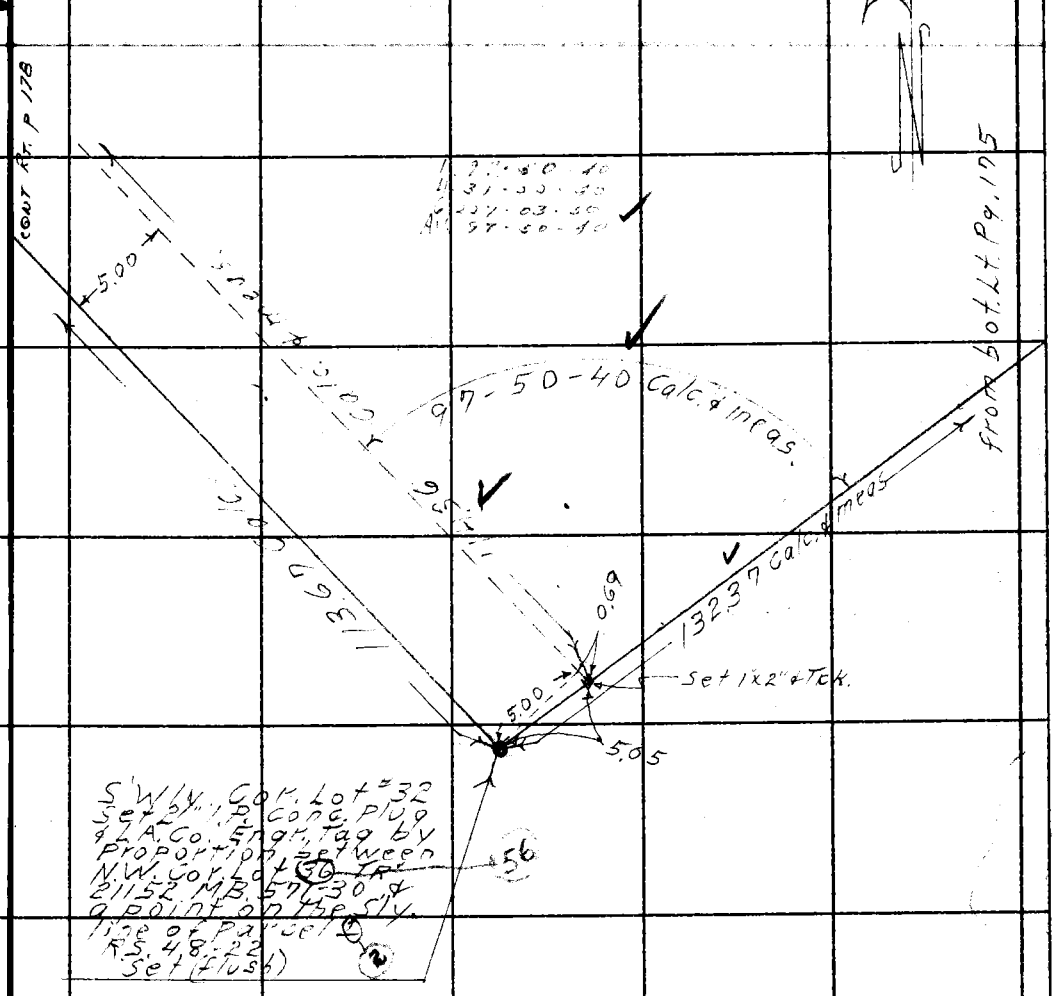

TR# 21152 MB 571-30

Note: Any Additions or Changes on This Sheet Must be Made or Circled in Red Ink With Date and Name of Person Making Change.

Do not extend this side of this line.

PLEASE RETURN TO
LOS ANGELES COUNTY ENGINEER
403 LOS ANGELES COUNTY ENGINEERING BLDG.

76F3098 CE # 310 3-61

F. B. 1815 PG. 178

1) 31.27 @ 1-23 T=66 = 31.26
2) 31.26 @ 0-00 T=66 = 31.26
1) 88.07 @ 1-59 T=66 = 88.02
2) 88.12 @ 2-43 T=66 = 88.02
Av Total = 119.28
− 4.92
Total Dist. 114.36

419.80 @ 0-00 T=66 = 419.82

Contd. Rt. Pg. 174

Set 1x2" Tck. flush

419.82 MEAS.

5.00

Set 1x2" Tck. by Calc. Angle & dist from S.E. flush

0.36

0.36

Set 1x2" Tck. (flush)

419.83 CALC
419.90 PER STAKING PLAN

5.00

5.00

5.00

TR# 21152

1) 171-50-10
4) 327-20-40
6) 311-01-00
Av 171-50-10

N.W.Ly Cor Lot 49

4 pt on Ny Line Tract # 21152
Set 2" I.P. conc. plug &
L.A. Co. Engr Tag by Proportion
Between a pt. on the Sly. Line
of Parcel R.S. 48-22 & the W. Line
of Tract # 21152 - M.B. 571-30

50-10 Meas.

0-25 Calc

5.00

Cont. Lt. Pg. 177

85°55'125"

W.S. 38, B-2

PLEASE RETURN TO
LOS ANGELES COUNTY ENGINEER
403 LOS ANGELES COUNTY ENGINEERING BLDG.

Do not extend this side of this line.

Note: Any Additions or Changes on This Sheet Must be Made or Circled in Red Ink With Date and Name of Person Making Change.

W.S. 88, B-2

Notes Ck'd by	Survey of Monumenting TR 21152	F. B. 1815 Pg. 179
Map No.	JN 0307.05 Tape 0178 Std 68 °F	
Office Work	Surveyed by D.E. Holmes	
Checked	Notes D.E.H. M.A.W. Date 11-6-61	
Date	Indexed	

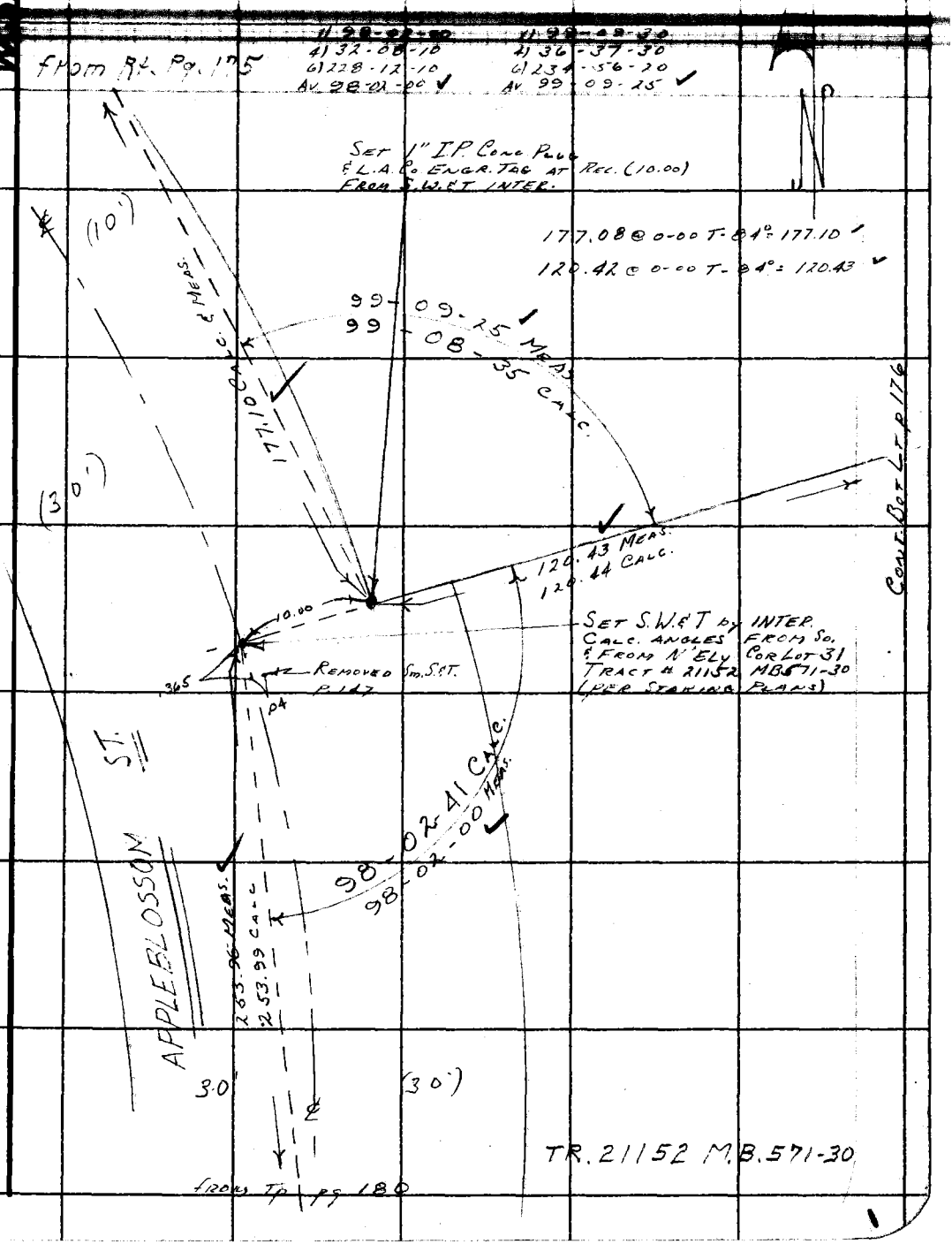

Note: Any Additions or Changes on This Sheet Must be Made or Circled in Red Ink With Date and Name of Person Making Change.

Do not extend this side of this line.

PLEASE RETURN TO
LOS ANGELES COUNTY ENGINEER
403 Los Angeles County Engineering Bldg.

76F3095 CE # 310 3-61

F.B. 1815 Pg. 180

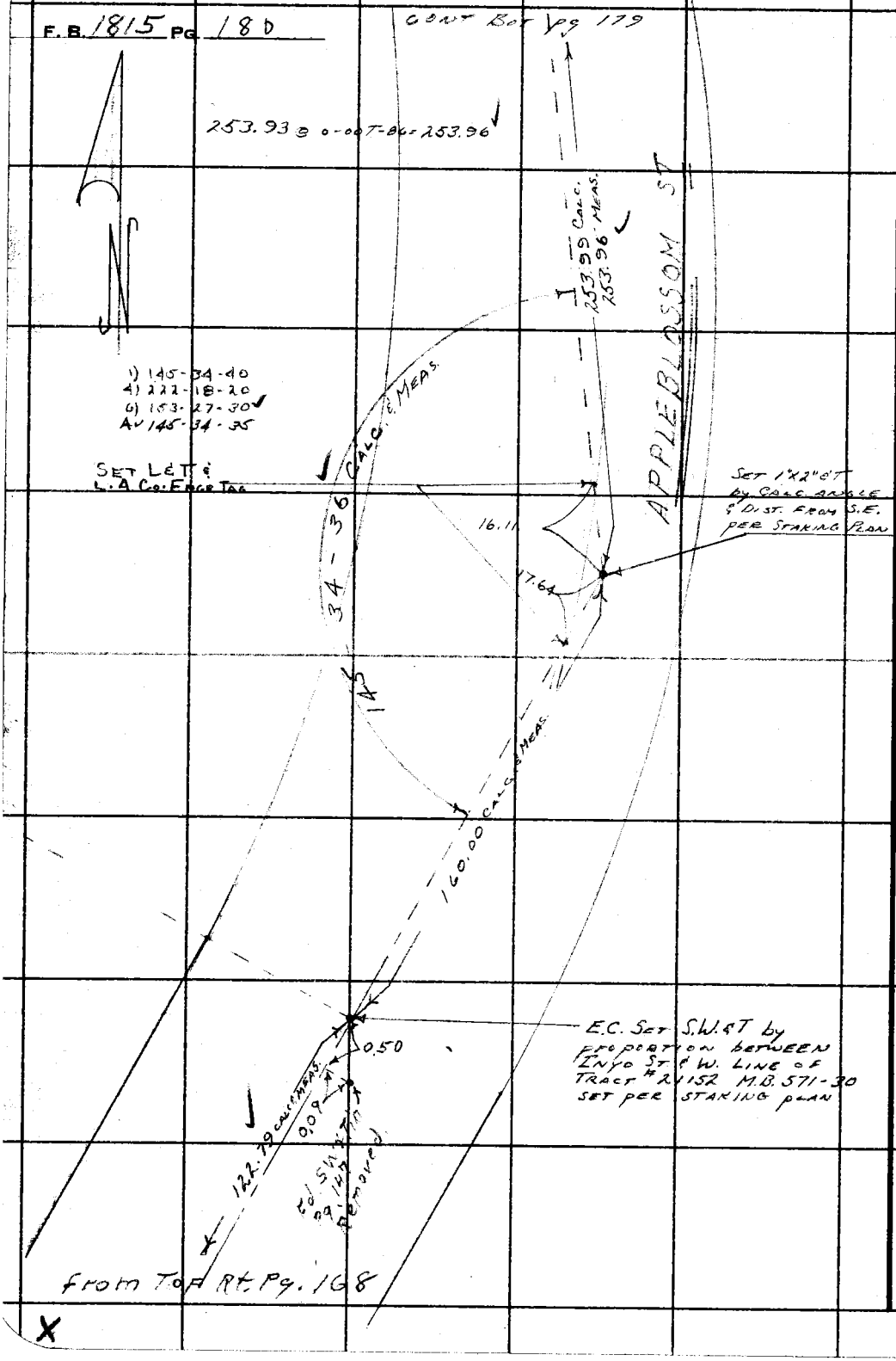

PLEASE RETURN TO
LOS ANGELES COUNTY ENGINEER
403 LOS ANGELES COUNTY ENGINEERING BLDG.

Do not extend this side of this line.

Note: Any Additions or Changes on This Sheet Must be Made or Circled in Red Ink With Date and Name of Person Making Change.

Notes Ck'd by	Survey of Monumenting TR# 21152	F. B. 1815 Pg. 181
Map No.	JN 0307.05 Tape 0178 Std 68 °F	
Office Work	Surveyed by D.E. Holmes	
Checked	Notes D.E.H. Date 11-7-61	
Date	Indexed	

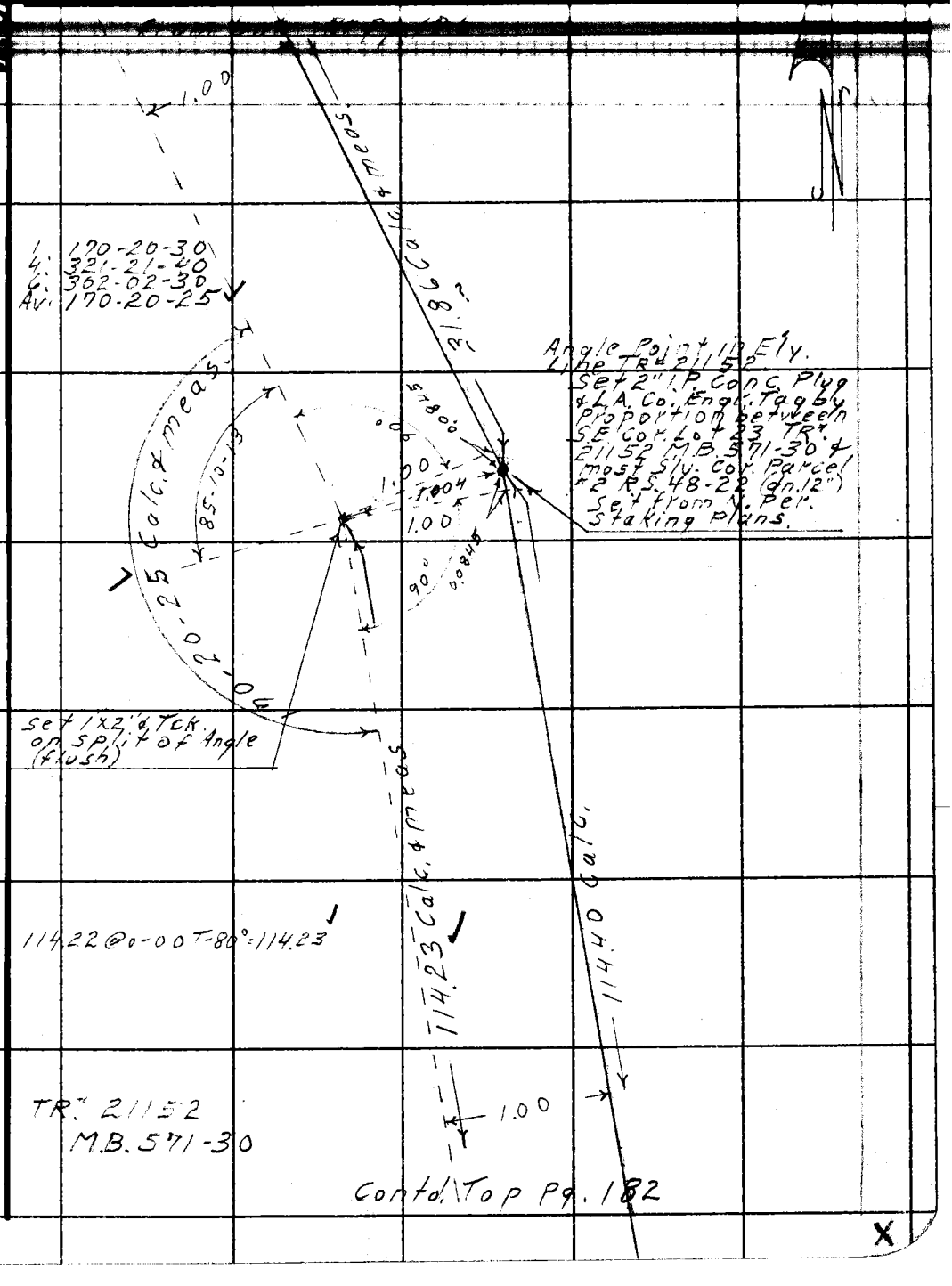

Contd. Top Pg. 182

X

Note: Any Additions or Changes on This Sheet Must be Made or Circled in Red Ink With Date and Name of Person Making Change.

Do not extend this side of this line.

PLEASE RETURN TO
LOS ANGELES COUNTY ENGINEER
403 LOS ANGELES COUNTY ENGINEERING BLDG.

76F309S CE # 310 3-61

PLEASE RETURN TO
LOS ANGELES COUNTY ENGINEER
403 LOS ANGELES COUNTY ENGINEERING BLDG.

Note: Any Additions or Changes on This Sheet Must be Made or Circled in Red Ink With Date and Name of Person Making Change.

Do not extend this side of this line.

W.S.38,B-2

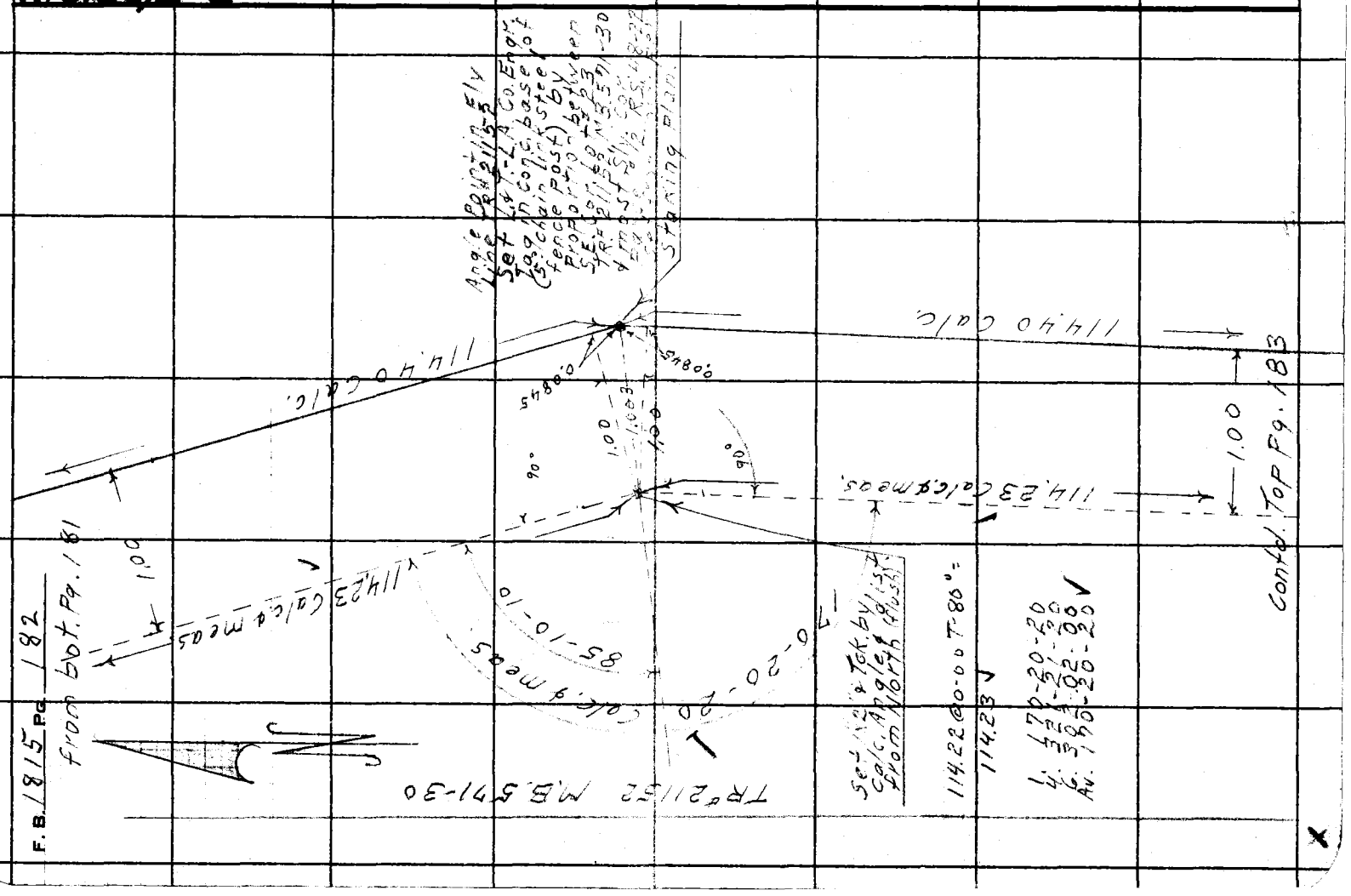

Notes Ck'd by
Map No.
Office Work
Checked
Date

Survey of Monumenting Tract
JN 0307.05 Tape 0178 Std 68 °F
Surveyed by D.E. Holmes
Notes D.E.H. Date 11-9-61
Indexed

F. B. 1815 Pg. 183

Note: Any Additions or Changes on This Sheet Must be Made or Circled in Red Ink With Date and Name of Person Making Change.

Do not extend this side of this line.

PLEASE RETURN TO
LOS ANGELES COUNTY ENGINEER
403 Los Angeles County Engineering Bldg.

76F309S CE # 310 3-61

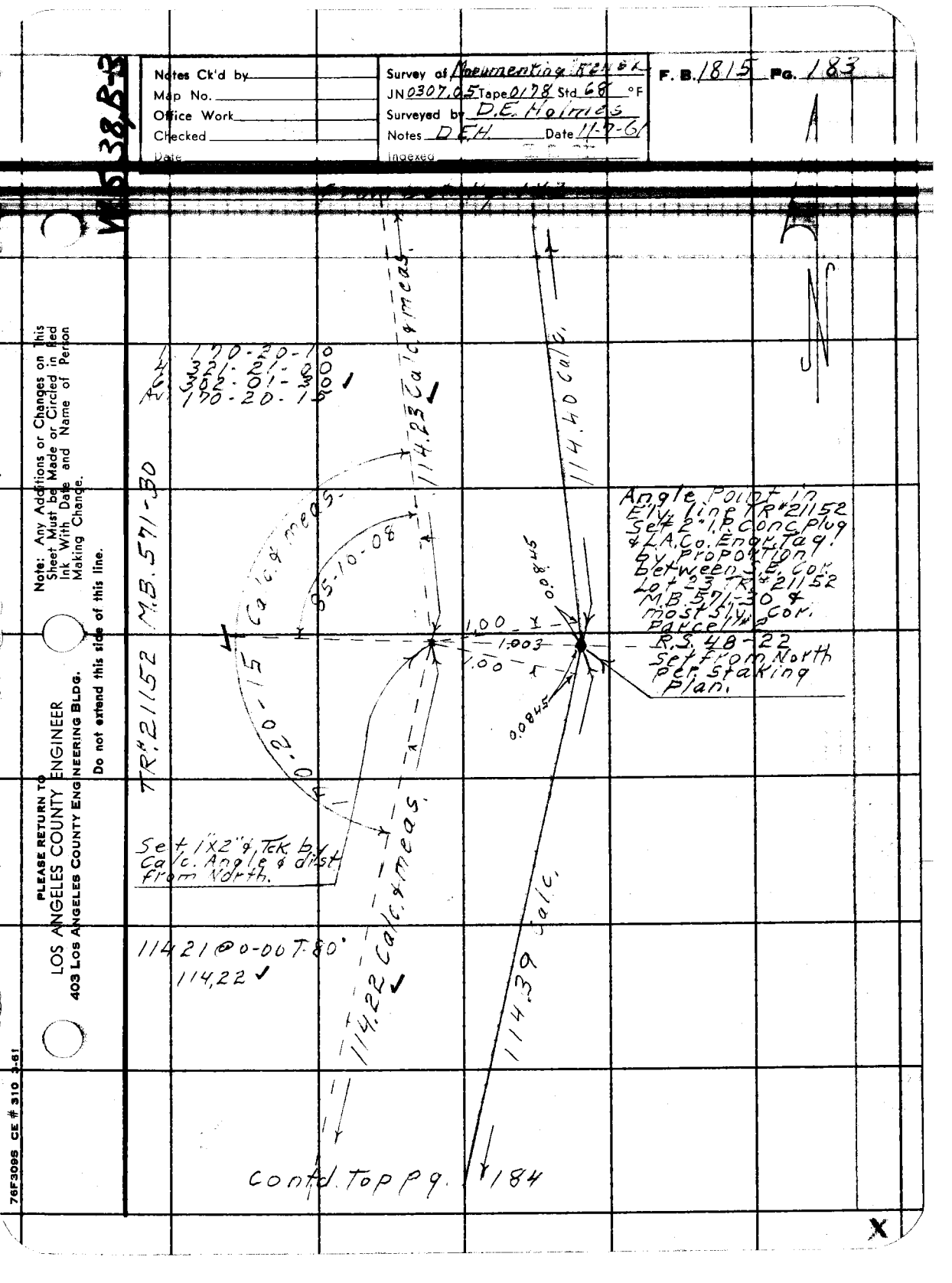

F.B. 1815 Pg. 184 from bot. Pg. 183

Contd. Top Pg. 185

W.S. 38, 8-3

PLEASE RETURN TO
LOS ANGELES COUNTY ENGINEER
403 LOS ANGELES COUNTY ENGINEERING BLDG.
Do not extend this side of this line.
Note: Any Additions or Changes on This Sheet Must be Made or Circled in Red Ink With Date and Name of Person Making Change.

W 5 38 B-3

Notes Ck'd by	Survey of Monumenting TR# 21152	F. B. 1815 Pg. 185
Map No.	JN 0307.05 Tape 0178 Std 68 °F	from bot Pg. 184
Office Work	Surveyed by D.E. Holmes	
Checked	Notes Holmes Date 11-8-61	
Date	Indexed	

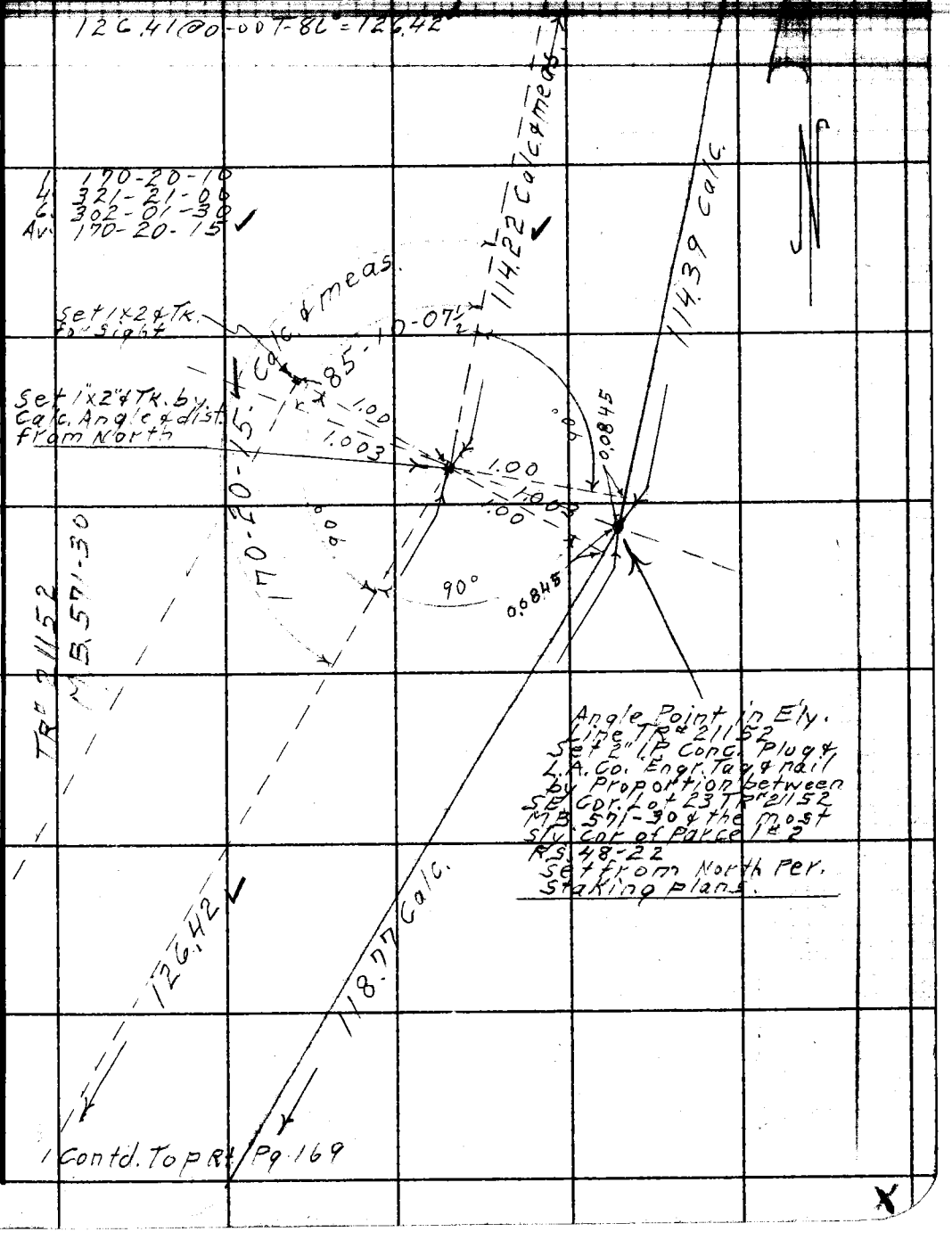

Note: Any Additions or Changes on This Sheet Must be Made or Circled in Red Ink With Date and Name of Person Making Change.

Do not extend this side of this line.

PLEASE RETURN TO
LOS ANGELES COUNTY ENGINEER
403 LOS ANGELES COUNTY ENGINEERING BLDG.

76F3095 CE # 310 3-61


LOS
1815