Notes Ck'd by
Map No.
Office Work
Checked
Date

Survey of
JN Tape Std °F
Surveyed by
Notes Date
Indexed

F.B. 1818 Pg.

Page	Title	Description
		BALDWIN PARK BLVD. J.N. 8641
5-7	Index	
8-74	C.L.	Align. & Int. sts. from Valley Blvd. to West Ramona Blvd.
81-153	Topo.	From Valley Blvd. to West Ramona Blvd.
155-182	C.L.	New align. from Valley Blvd. to Torch St.
185-197	Topo.	From Valley Blvd. to Torch St. & Baldwin Park.
199-200	Mon.	Monument at intersection of Bess Ave. and Baldwin Park Blvd. Reference Puente B-5.
		BALDWIN PARK J.N. 0054.15
205-217	Bdry.	Survey of Prop. lines.
219-226	B.M.	Bench Levels Baldwin Park.

LOS ANGELES
403 Los Angeles

Microfilmed Jan 86

PLEASE RETURN TO
LOS ANGELES COUNTY ENGINEER
403 LOS ANGELES COUNTY ENGINEERING BLDG.

Note: Any Additions or Changes on this Sheet Must be Made or Circled in Red Ink With Date and Name of Person Making Change

Do not extend this side of this line.

F.B. _____ PG. _____

Notes Ck'd by C. J. GALLI	Survey of	F. B. Pg.
Map No. C.S.B- 2497-1-3	W. O. Tape No. St'd. °F	
Office Work Burns	Surveyed by	
Checked C.J.G.	Notes Date	
Date	Indexed	

Note: Any Additions or Changes on This Sheet Must be Made or Circled In Red Ink With Date and Name of Person Making Change.

Do not extend notes this side of this line.

RETURN TO
LOS ANGELES COUNTY SURVEYOR
726 LOS ANGELES COUNTY
ENGINEERING BLDG.

CENTER LINE AND TOPOGRAPHIC SURVEY OF BALDWIN PARK BLVD

FROM

VALLEY BLVD

TO

WEST RAMONA BLVD

AS ORDERED BY THE COUNTY REGIONAL PLANNING COMMISSION

J.N. 8691 Old No.

J.N. 0074.03 New No.

J.N. Lanigan

R.J. Mitchell
L.C. Smiley
J.A. Visolovich
R.C. Clifford

Jan. & Feb. 1953

TRANSIT:

Sept., Oct., Nov. 1953

TRANSIT: Brunson #

76F3098 247 4-53

F. B. 1818 Pg. 6

JN 8641 — INDEX

Page Numbers shown in **Red** Refer to Center Line Survey

Page Numbers shown in **Green** Refer to Location of Improvements

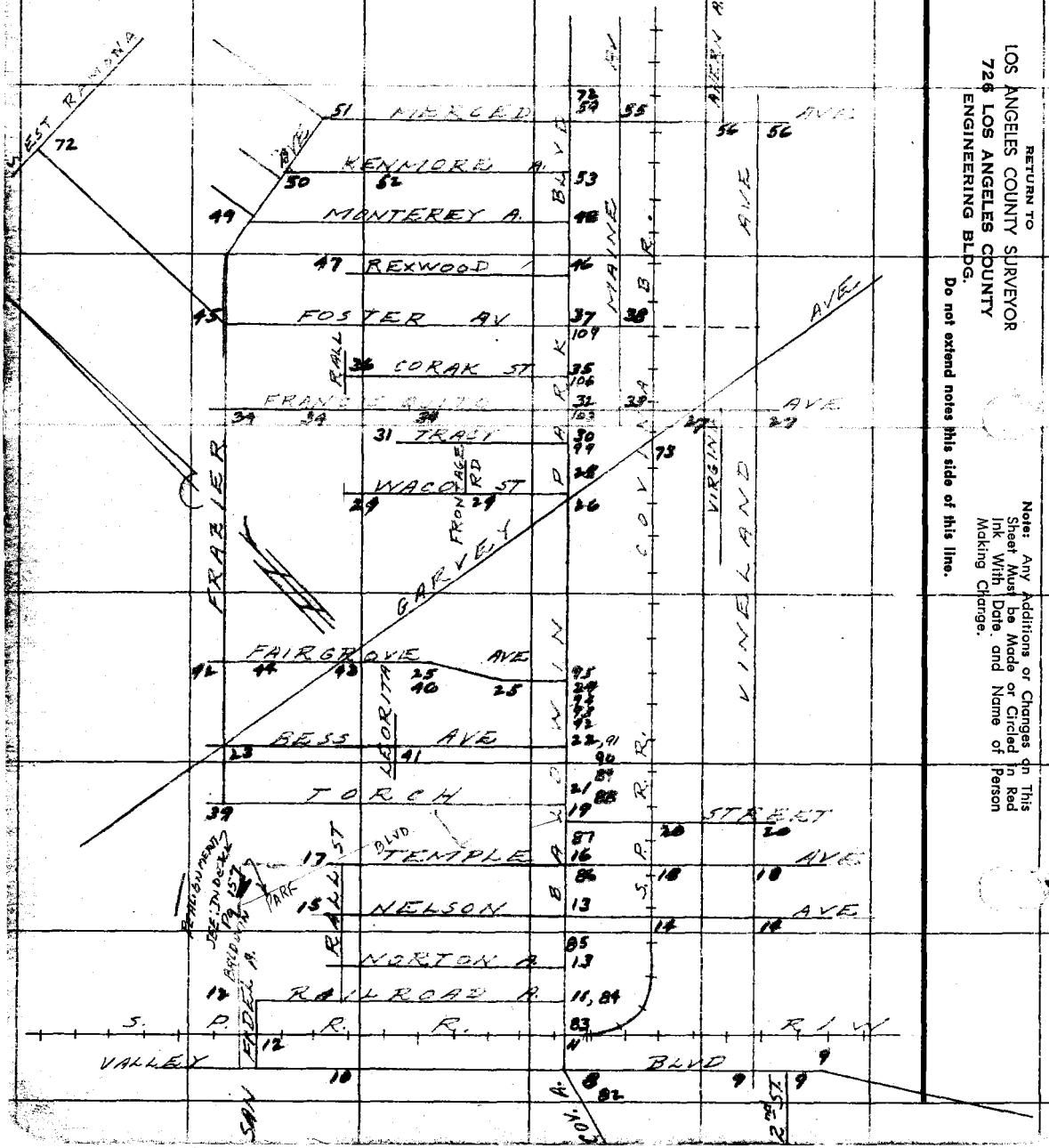

RETURN TO
LOS ANGELES COUNTY SURVEYOR
726 LOS ANGELES COUNTY
ENGINEERING BLDG.

Do not extend notes this side of this line.

Note: Any Additions or Changes on This Sheet Must be Made or Circled in Red Ink With Date and Name of Person Making Change.

Notes Ck'd by C. J. GALLI	Survey of BALDWIN PARK BLVD	F. B. 1878 PG. 1
Map No. C.S.B-2497-1,2,3	W. O. 8641 Tape No. 0131 St'd. 68 °F	R. J. MITCHELL
Office Work Burns	Surveyed by J. J. Lanigan	
Checked C.J.G.	Notes J.J.L. & RJM Date 1-30-53	
Date Feb 1955	Indexed	

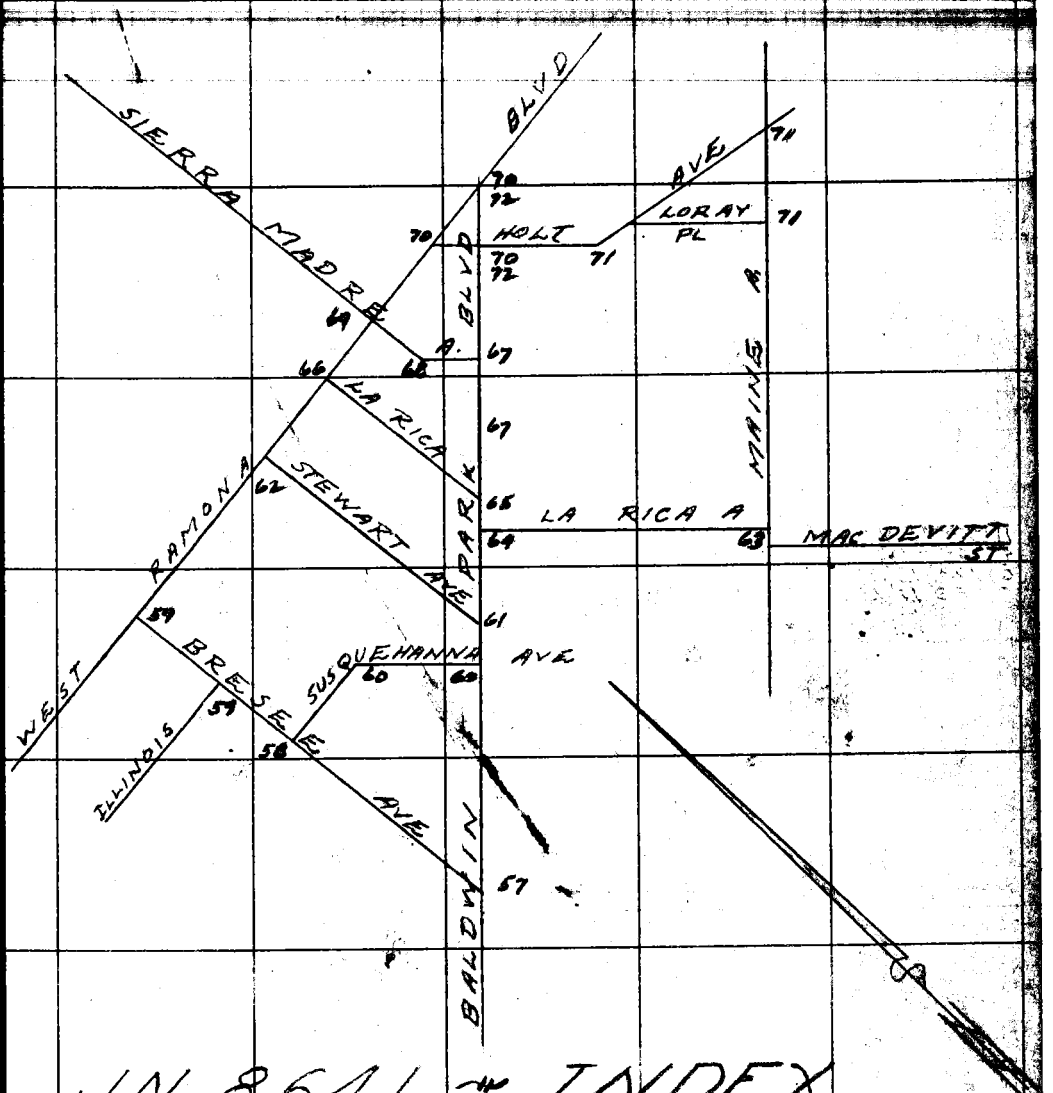

JN 8641 — INDEX

CONT'D

Note: Any Additions or Changes on This Sheet Must be Made or Circled in Red Ink With Date and Name of Person Making Change.

Do not extend notes this side of this line.

RETURN TO
LOS ANGELES COUNTY SURVEYOR
726 LOS ANGELES COUNTY
ENGINEERING BLDG.

76F309S 247 2-51

RETURN TO
LOS ANGELES COUNTY SURVEYOR
725 LOS ANGELES COUNTY
ENGINEERING BLDG.

Note: Any Additions or Changes on This Sheet Must be Made or Circled in Red Ink With Date and Name of Person Making Change.

Do not extend notes this side of this line.

W.S. 46 = E.6

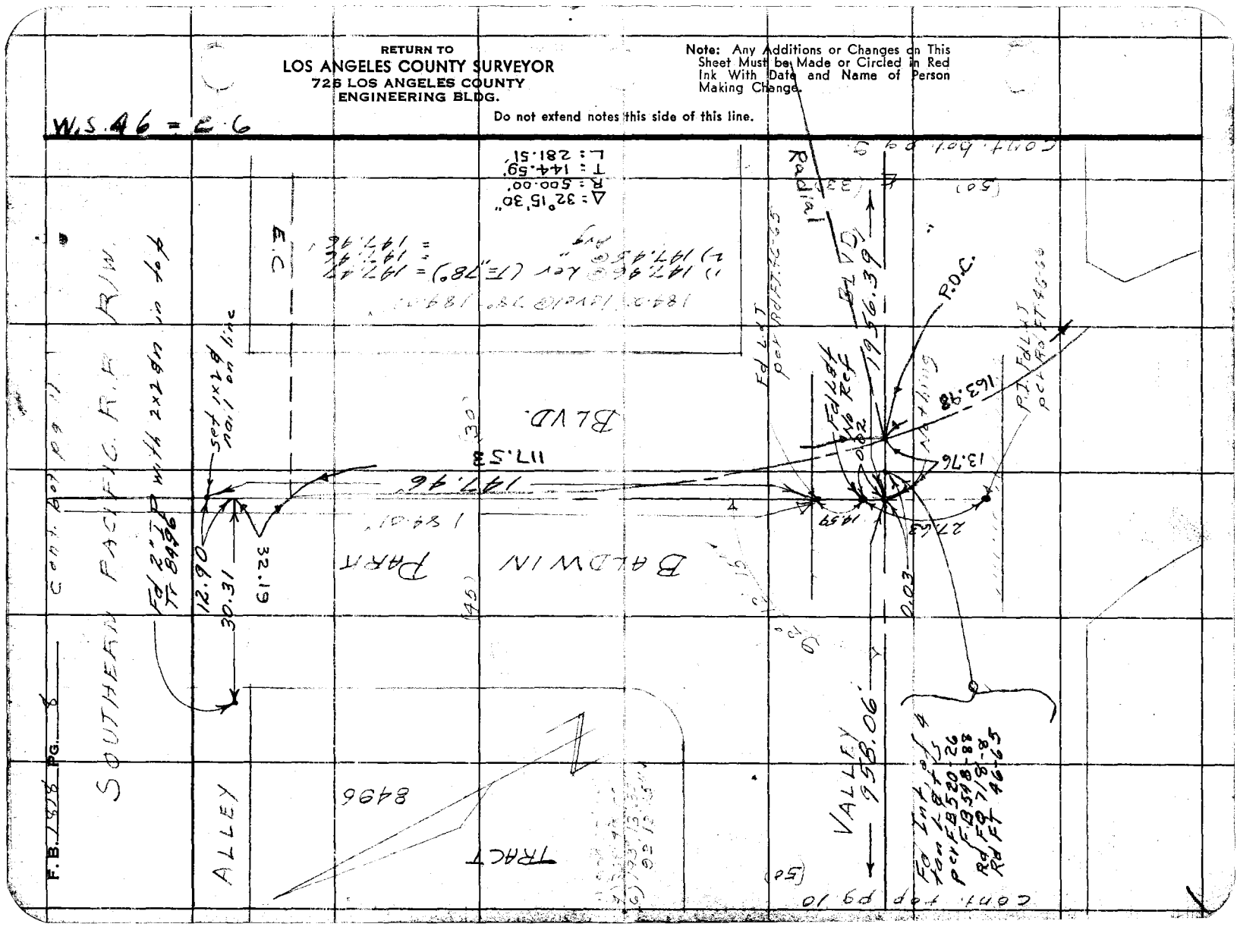

Notes Ck'd by C. J. GALLI
Map No. C.S.B-2497-1
Office Work Burns
Checked C.J.G.
Date Feb. 1955

Survey of Baldwin Park Blvd
W. O. 8641 Tape No. 8134 St'd. 68 °F
Surveyed by J. J. Lanigan
Notes J. J. L. Date 1-30-53
Indexed 1-19-54

F. B. 1818 Pg. 9
R. J. MITCHELL



CONT RIGHT PG 8

Note: Any Additions or Changes on This Sheet Must be Made or Circled in Red Ink With Date and Name of Person Making Change.

Do not extend notes this side of this line.

RETURN TO
LOS ANGELES COUNTY SURVEYOR
726 LOS ANGELES COUNTY
ENGINEERING BLDG.

76F309S 247 2-51

F.B. 1918 PG. 10

cont. last pg. 8

(50') ℄ (50')

BLVD

958.06'

8227

RALL ST.
(VAC.)

TRACT

VALLEY

RETURN TO
LOS ANGELES COUNTY SURVEYOR
725 LOS ANGELES COUNTY
ENGINEERING BLDG.

Do not extend notes this side of this line.

Note: Any Additions or Changes on This Sheet Must be Made or Circled in Red Ink With Date and Name of Person Making Change.

Notes Ck'd by C. J. GALLI
Map No. C.S.B-2497-1
Office Work Burns
Checked C.J.G.
Date Feb. 1955

Survey of Baldwin Park Blvd
W. O. 8641 Tape No. 0114 St'd. 69 °F
Surveyed by J J Langan & R. J. Mitchell
Notes J J L & R.M. Date 2-2-53
Indexed A. C. Johnson

F. B. [illegible] Pg. [illegible]

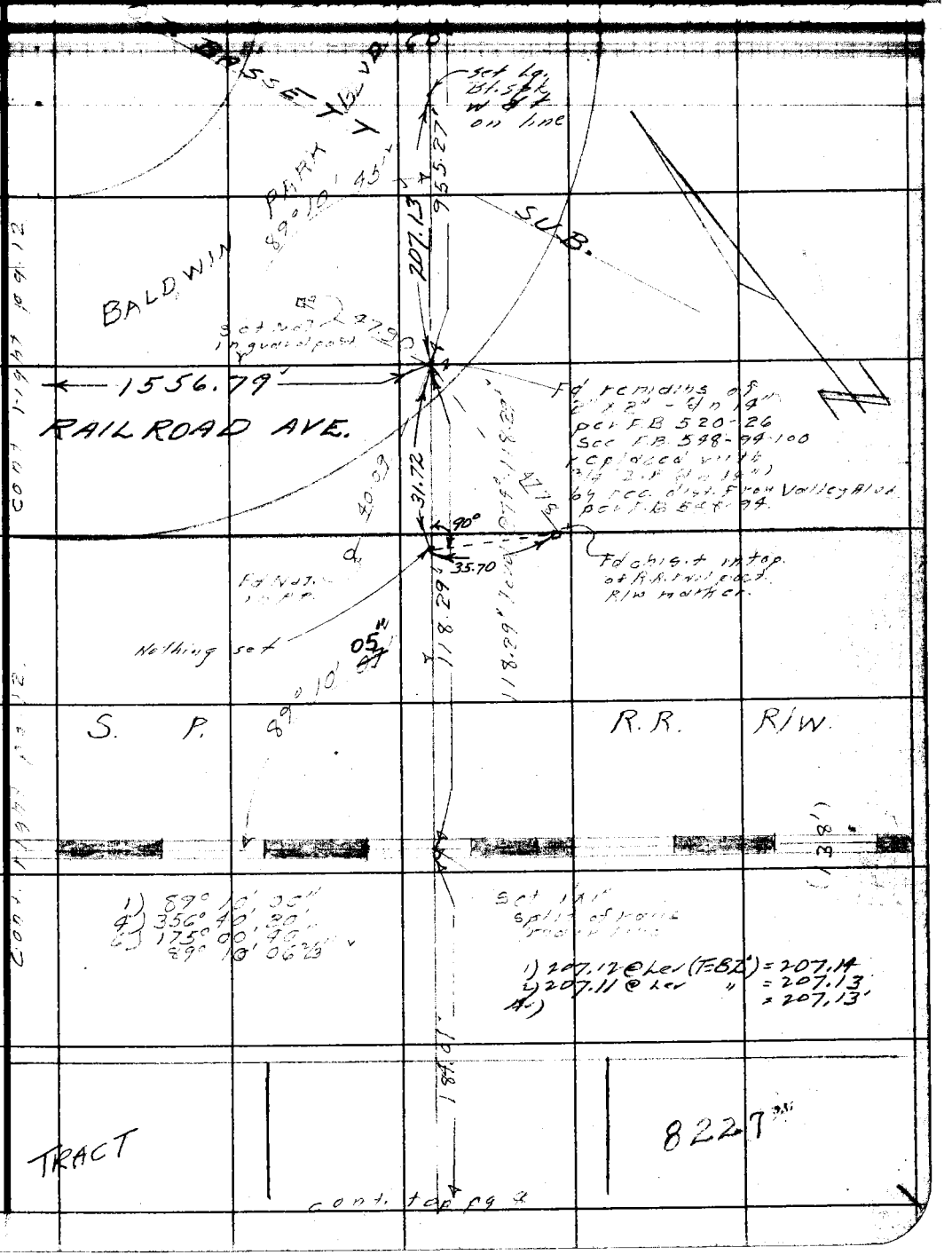

Note: Any Additions or Changes on This Sheet Must be Made or Circled in Red Ink With Date and Name of Person Making Change.

Do not extend notes this side of this line.

RETURN TO
LOS ANGELES COUNTY SURVEYOR
726 LOS ANGELES COUNTY
ENGINEERING BLDG.

76F309S 247 2-51

F.B. 1318 PG. 12

1) 1556.68 @ Ker (7=80') = 1556.80
2) 1556.67 " " = 1556.79



WIS. 46-C-6

RETURN TO
LOS ANGELES COUNTY SURVEYOR
725 LOS ANGELES COUNTY
ENGINEERING BLDG.

Do not extend notes this side of this line.

Note: Any Additions or Changes on This Sheet Must be Made or Circled in Red Ink With Date and Name of Person Making Change.

Notes Ck'd by C. J. GALLI	Survey of Baldwin Park Blvd	F. B. _____ Pg. _____
Map No. C.S.B-2497-1	W. O. 8641 Tape No. 8134 St'd. 68 °F	R. J. MITCHELL
Office Work Burns	Surveyed by [illegible]	
Checked C.J.G.	Notes [illegible] Date [illegible]	
Date Feb. 1955	Indexed [illegible]	

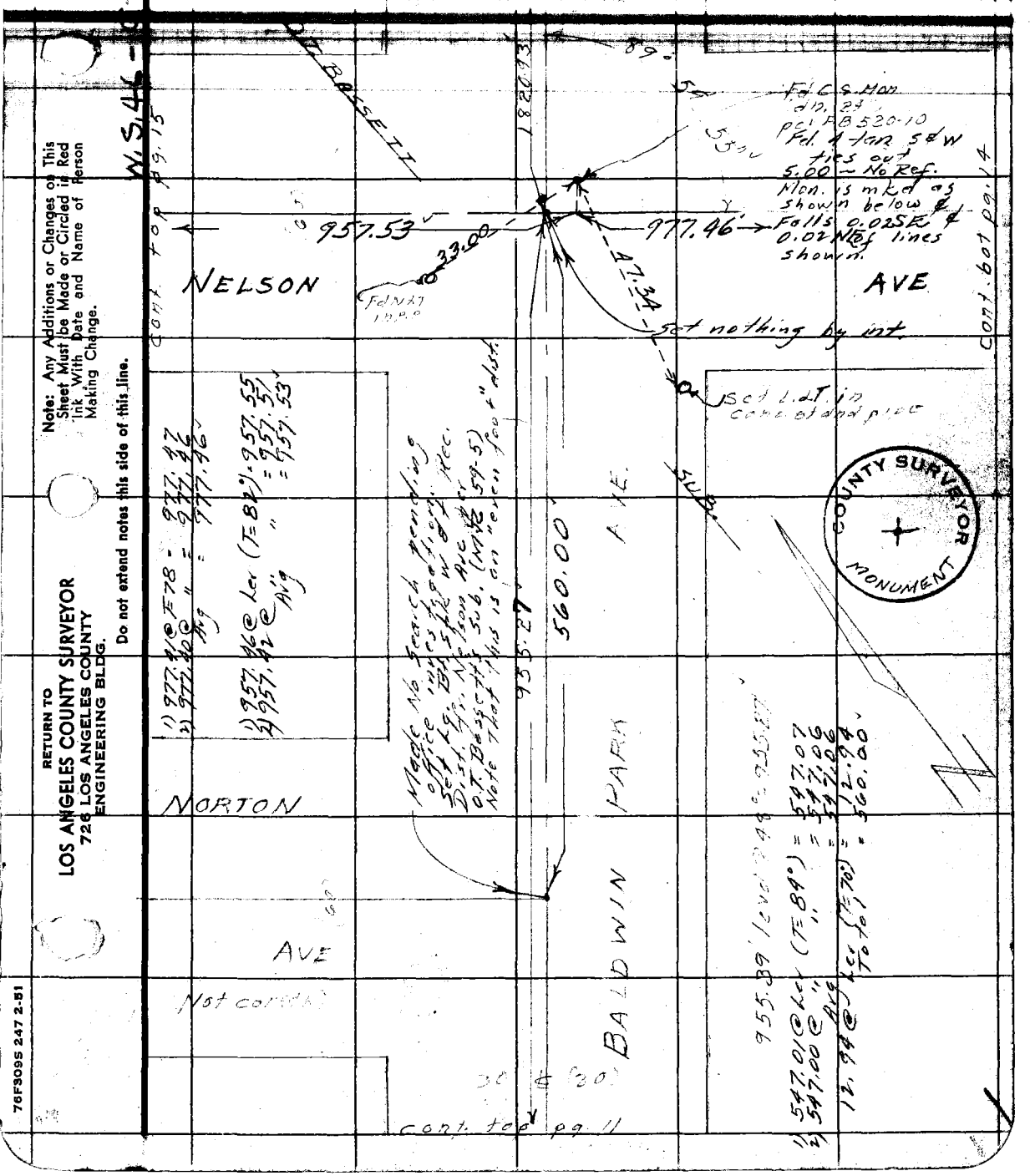

Note: Any Additions or Changes on This Sheet Must be Made or Circled in Red Ink With Date and Name of Person Making Change.

Do not extend notes this side of this line.

RETURN TO
LOS ANGELES COUNTY SURVEYOR
726 LOS ANGELES COUNTY
ENGINEERING BLDG.

76F309S 247 2-51

F.B. 1818 PG. 14

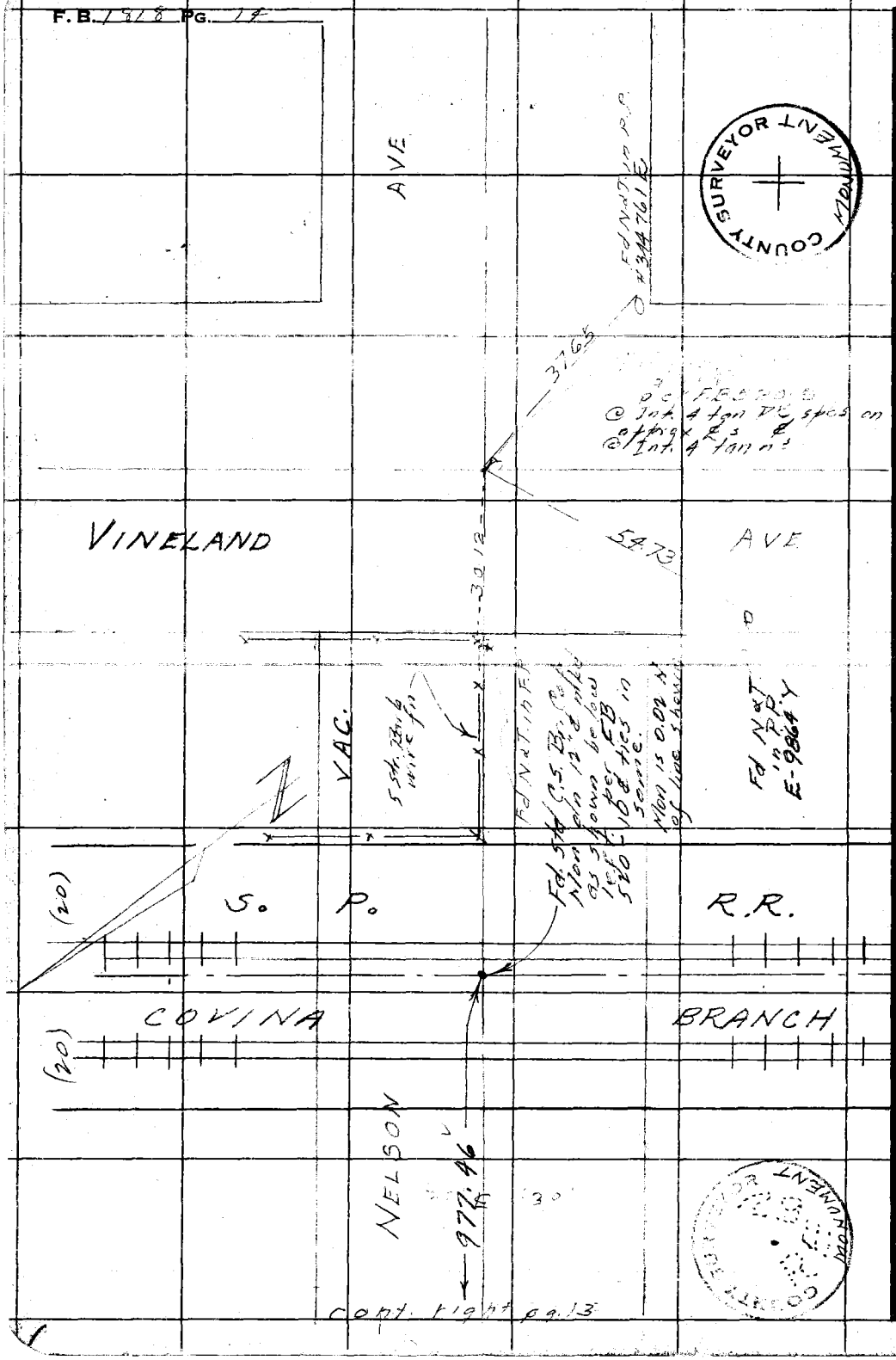

cont. right pg. 13

W.S. 46-C-6

RETURN TO
LOS ANGELES COUNTY SURVEYOR
725 LOS ANGELES COUNTY
ENGINEERING BLDG.

Do not extend notes this side of this line.

Note: Any Additions or Changes on This Sheet Must be Made or Circled in Red Ink With Date and Name of Person Making Change.

Notes Ck'd by C. J. GALLI
Map No. C.S.B-2497-1
Office Work Burns
Checked C.J.G.
Date Feb. 1955

Survey of [illegible]
W. O. [illegible] Tape No. 0114 St'd. 68 °F
Surveyed by [illegible] R. J. MITCHELL
Notes [illegible] Date [illegible]
Indexed [illegible] C. Johnson

F. B. _____ PG. _____

W.S. 4 -5

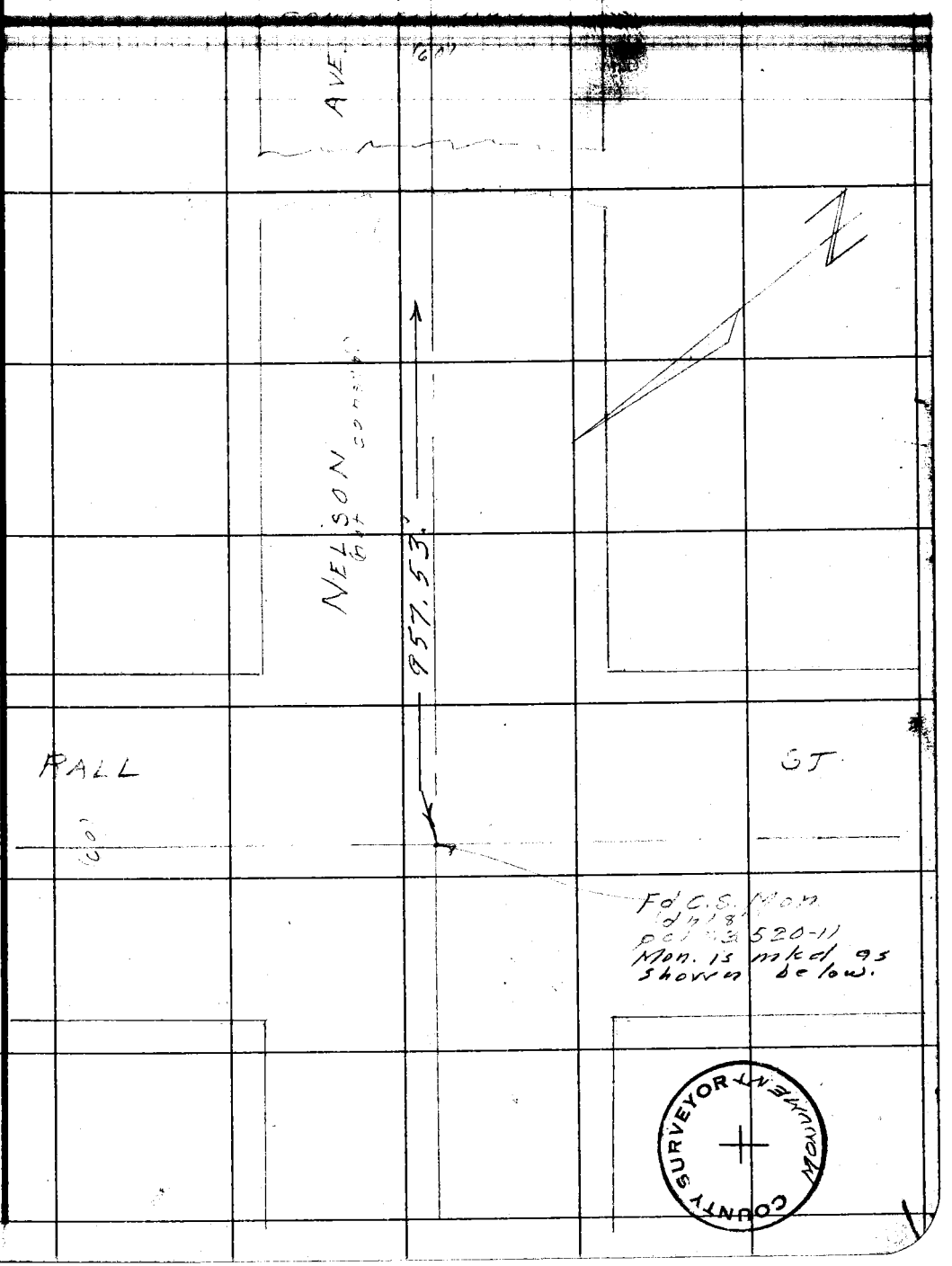

Note: Any Additions or Changes on This Sheet Must be Made or Circled in Red Ink With Date and Name of Person Making Change.

Do not extend notes this side of this line.

RETURN TO
LOS ANGELES COUNTY SURVEYOR
726 LOS ANGELES COUNTY
ENGINEERING BLDG.

76F309S 247 2-51

RETURN TO
LOS ANGELES COUNTY SURVEYOR
726 LOS ANGELES COUNTY
ENGINEERING BLDG.

Note: Any Additions or Changes on This Sheet Must be Made or Circled in Red Ink With Date and Name of Person Making Change.

Do not extend notes this side of this line.

W.S 46 -C-5

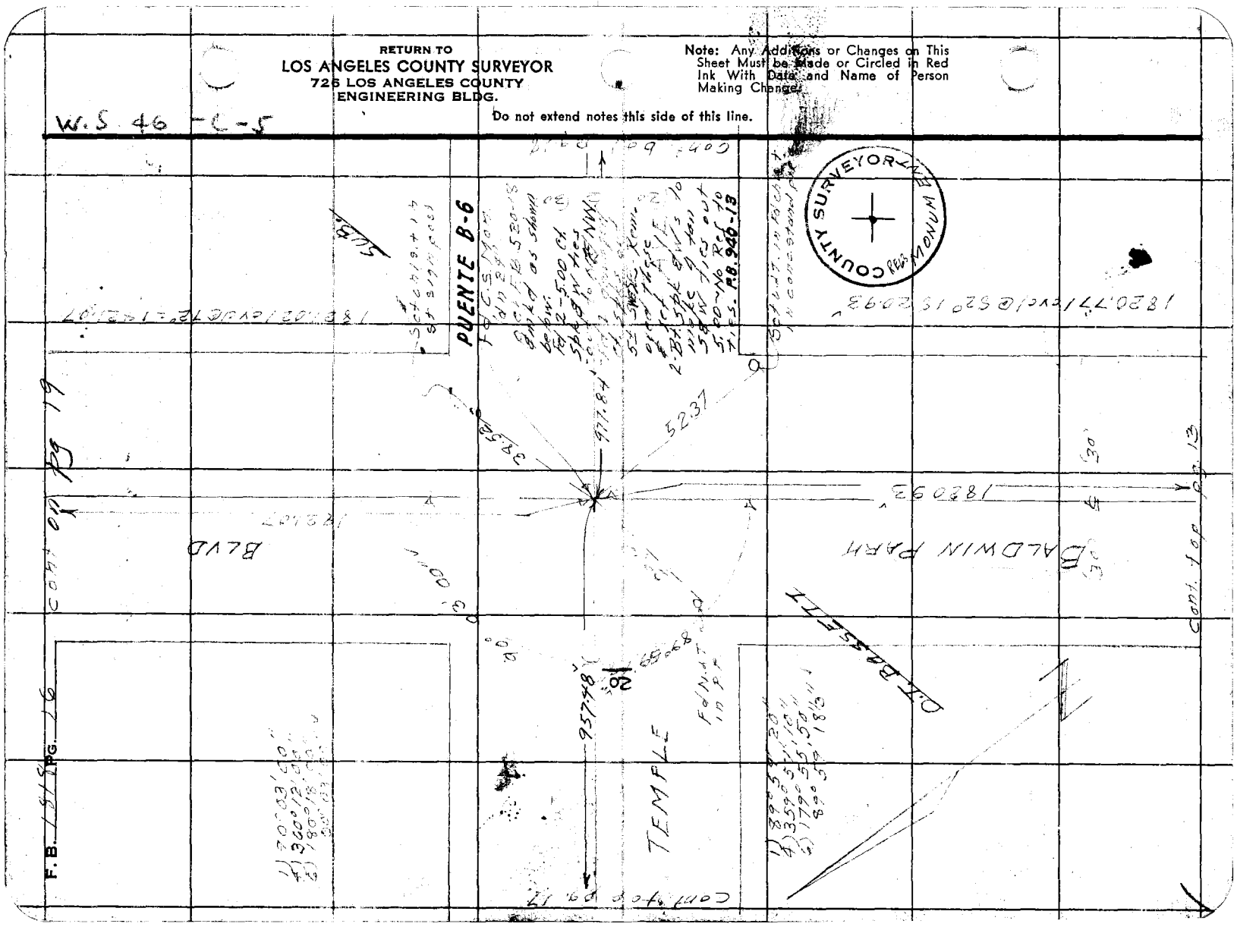

Notes Ck'd by C. J. GALLI
Map No. C.S.B-2497-1
Office Work Burns
Checked C.J.G.
Date Feb. 1955

Survey of [illegible]
W. O. 8641 Tape No. 9131 St'd. 68 °F
Surveyed by J. J. [illegible] R. J. MITCHELL
Notes J. J. LERJM Date 2-3-53
Indexed A. C. Johnson

F. B. 1818 PG. 77



Note: Any Additions or Changes on This Sheet Must be Made or Circled in Red Ink With Date and Name of Person Making Change.

Do not extend notes this side of this line.

RETURN TO
LOS ANGELES COUNTY SURVEYOR
726 LOS ANGELES COUNTY
ENGINEERING BLDG.

76F309S 247 2-51

RETURN TO
LOS ANGELES COUNTY SURVEYOR
725 LOS ANGELES COUNTY
ENGINEERING BLDG.

Note: Any Additions or Changes on This Sheet Must be Made or Circled in Red Ink With Date and Name of Person Making Change.

Do not extend notes this side of this line.

W.S. 46-C-5

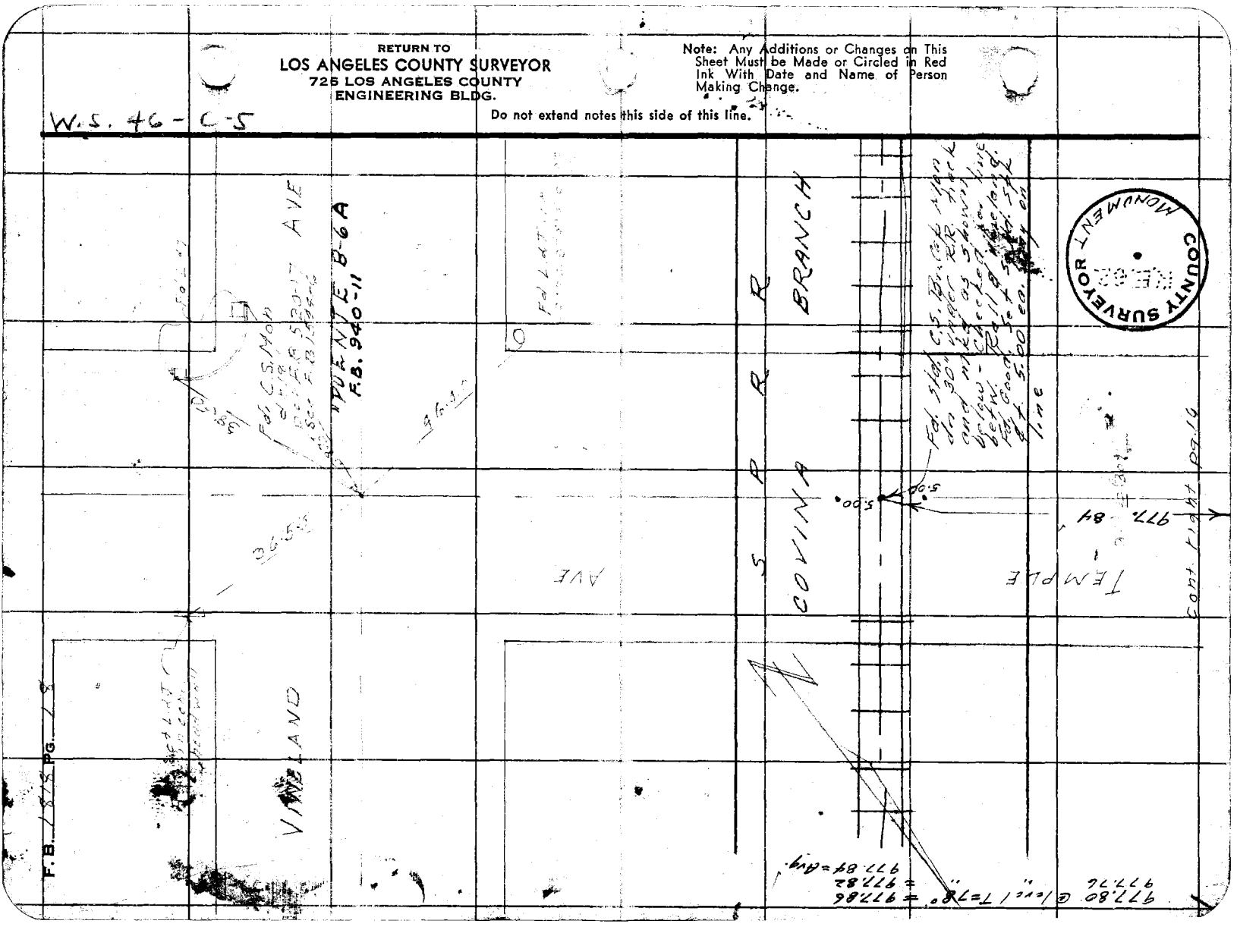

COUNTY SURVEYOR MONUMENT

Notes Ck'd by C. J. GALLI	Survey of Baldwin	F. B. [illegible] PG. [illegible]
Map No. C.S.B-2497-1	W. O. 9641 Tape No. C131 St'd. 68 °F	R. J. MITCHELL
Office Work Burns	Surveyed by [illegible]	
Checked C.J.G.	Notes [illegible] Date 2-5-53	
Date Feb. 1955	Indexed [illegible]	

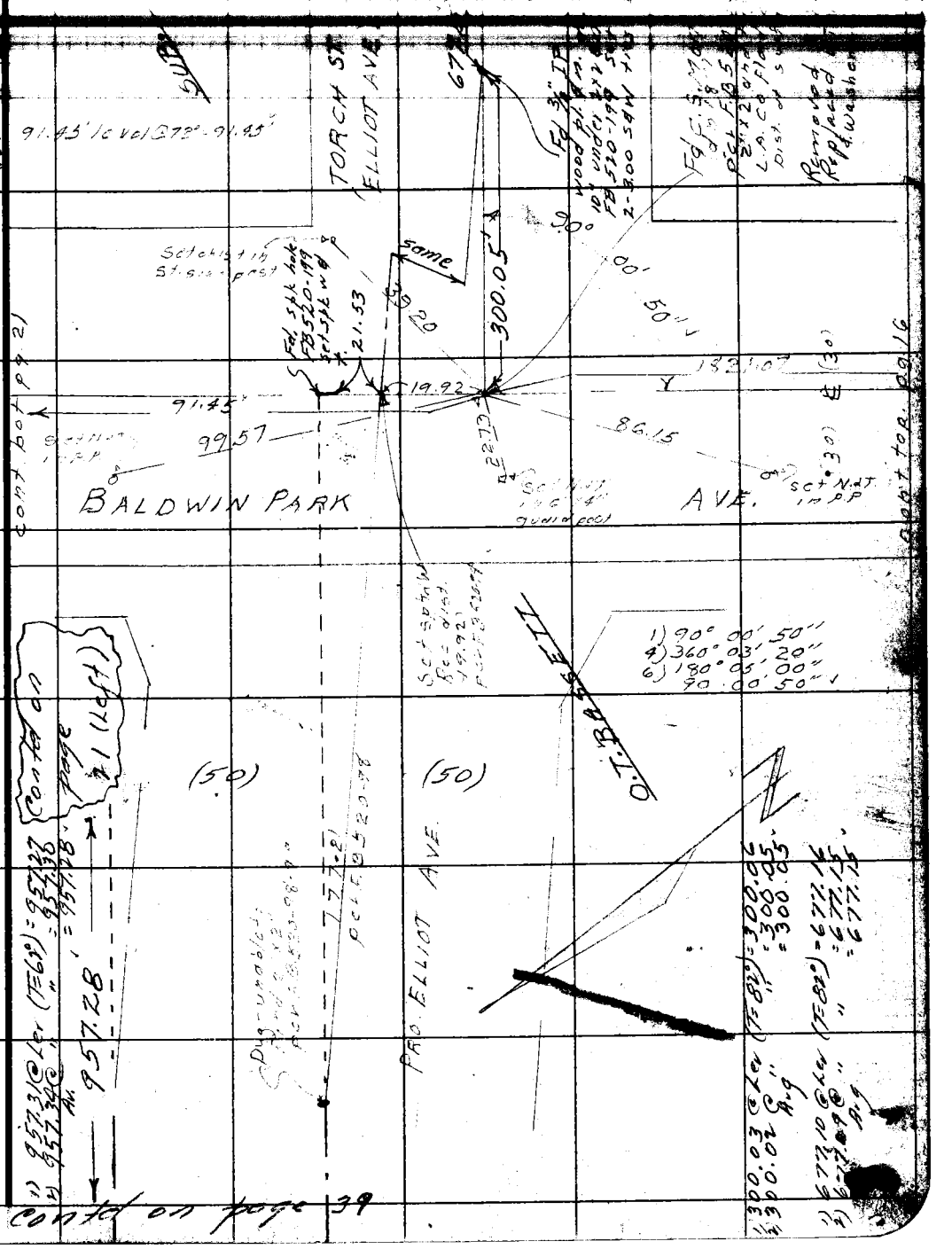

Note: Any Additions or Changes on This Sheet Must be Made or Circled in Red Ink With Date and Name of Person Making Change.

Do not extend notes this side of this line.

RETURN TO
LOS ANGELES COUNTY SURVEYOR
726 LOS ANGELES COUNTY
ENGINEERING BLDG.

76F309S 247 2-51

RETURN TO
LOS ANGELES COUNTY SURVEYOR
726 LOS ANGELES COUNTY
ENGINEERING BLDG.

Note: Any Additions or Changes on This Sheet Must be Made or Circled in Red Ink With Date and Name of Person Making Change.

W.S. 46 - C-5

Do not extend notes this side of this line.

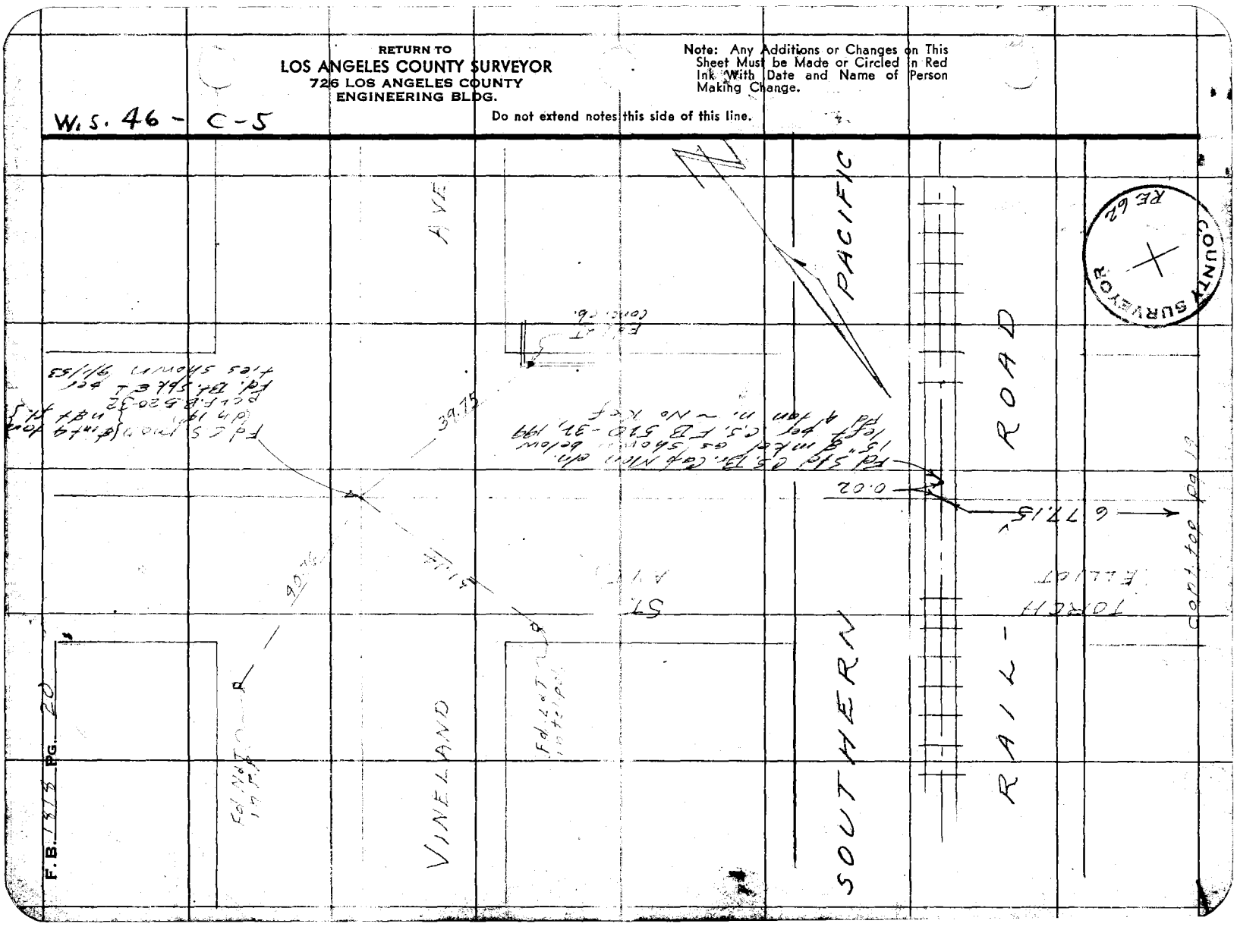

Notes Ck'd by C. J. GALLI
Map No. C.S.B-2497-1
Office Work Burns
Checked [illegible] C.J.G.
Date Feb. 1955

Survey of [illegible]
W. O. 8671 Tape No. 8134 St'd. 68 °F
Surveyed by J. J. Lanigan & R. J. MITCHELL
Notes J. J. L. & R.J.M. Date 2-5-53
Indexed [illegible] G. Johnson 9/53

F. B. [illegible] PG. [illegible]

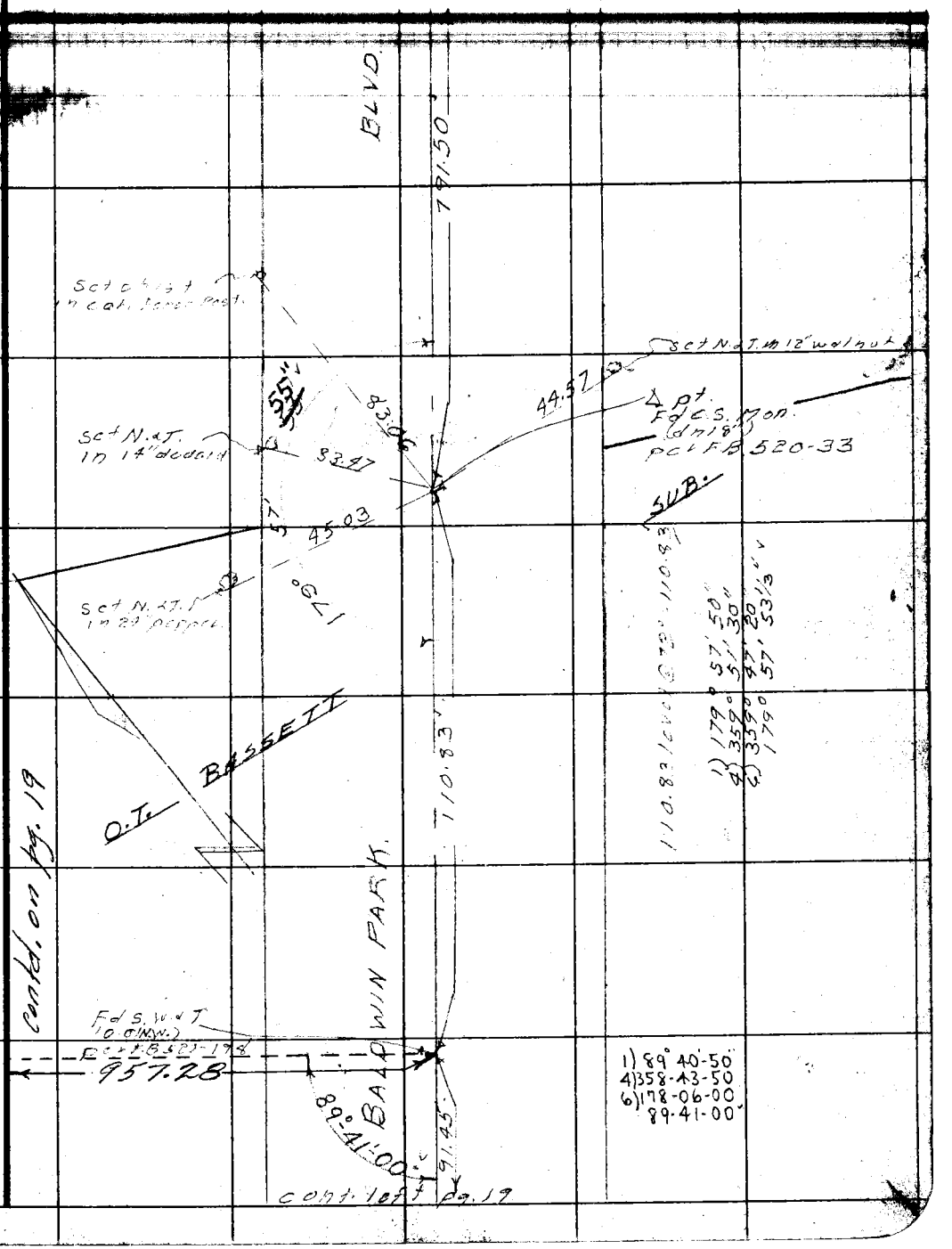

Note: Any Additions or Changes on This Sheet Must be Made or Circled in Red Ink With Date and Name of Person Making Change.

Do not extend notes this side of this line.

RETURN TO
LOS ANGELES COUNTY SURVEYOR
726 LOS ANGELES COUNTY
ENGINEERING BLDG.

76F309S 247 2-51

RETURN TO
LOS ANGELES COUNTY SURVEYOR
726 LOS ANGELES COUNTY
ENGINEERING BLDG.

Note: Any Additions or Changes on This Sheet Must be Made or Circled in Red Ink With Date and Name of Person Making Change.

Do not extend notes this side of this line.

W.S. 46-E-5

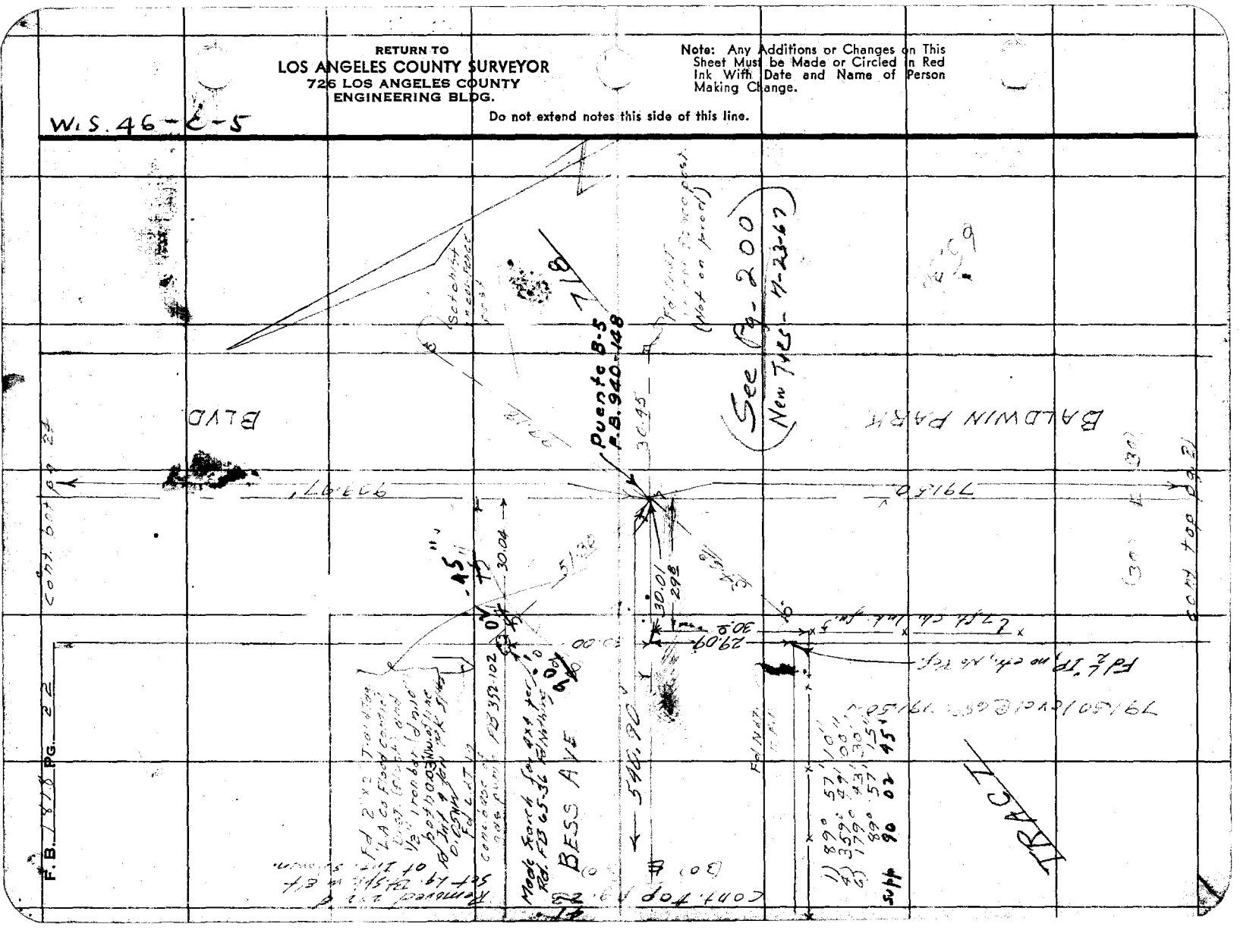

Notes Ck'd by C. J. GALLI
Map No. C.S.B-2497-2
Office Work Burns
Checked C.J.G.
Date Feb 1955

Survey of Bald with [illegible]
W. O. 8641 Tape No. 0124 0131 St'd. 68 °F
Surveyed by [illegible] & R. J. MITCHELL
Notes [illegible] Date 2-10-53
Indexed [illegible] Johnson 5/53

F. B. [illegible] PG. [illegible]

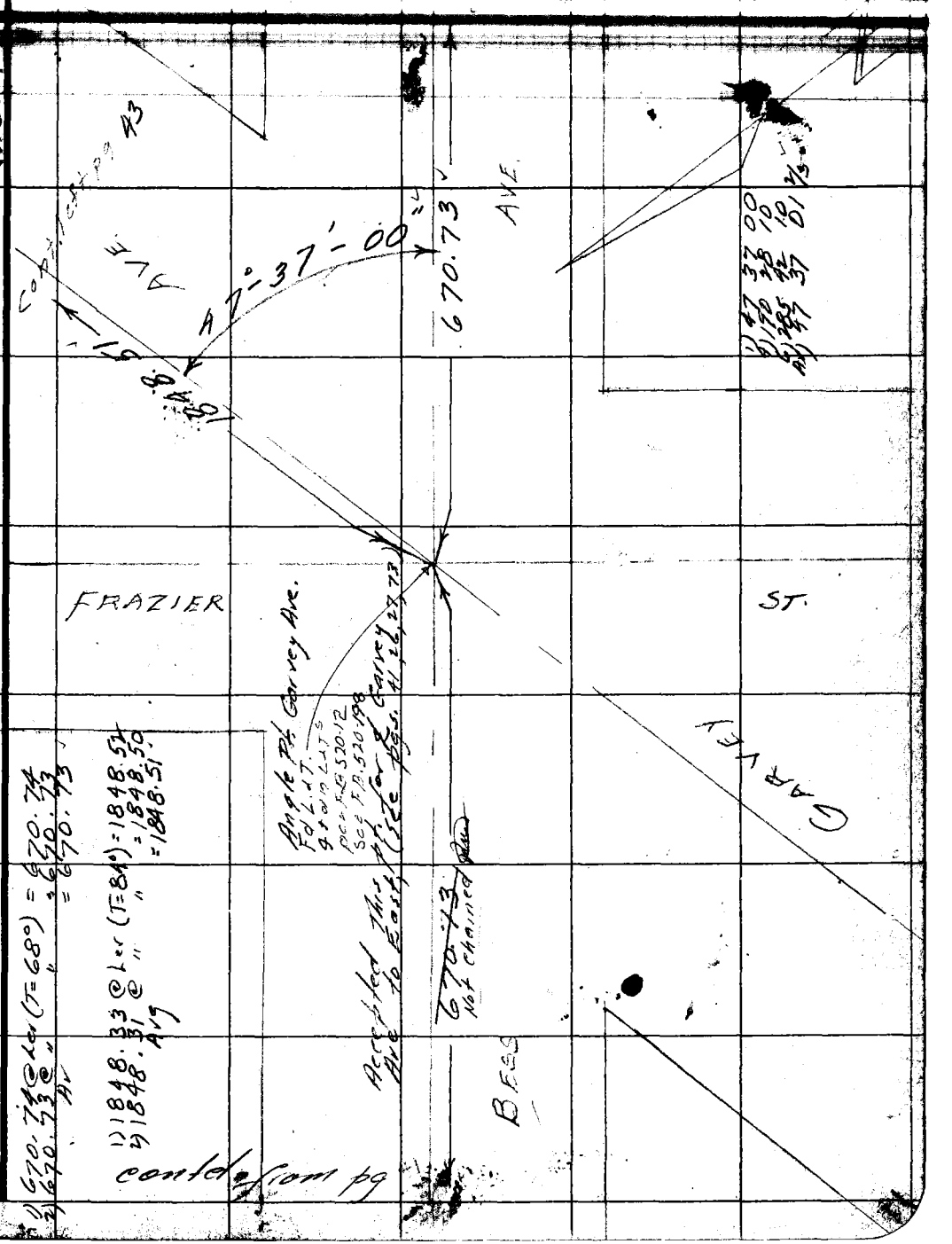

Note: Any Additions or Changes on This Sheet Must be Made or Circled in Red Ink With Date and Name of Person Making Change.

Do not extend notes this side of this line.

RETURN TO
LOS ANGELES COUNTY SURVEYOR
726 LOS ANGELES COUNTY
ENGINEERING BLDG.

76F309S 247 2-51

F. B. 1818 Pg. 24

RETURN TO
LOS ANGELES COUNTY SURVEYOR
726 LOS ANGELES COUNTY
ENGINEERING BLDG.

Do not extend notes this side of this line.

Note: Any Additions or Changes on This Sheet Must be Made or Circled in Red Ink With Date and Name of Person Making Change.

76F309S 247 2-51

RETURN TO
LOS ANGELES COUNTY SURVEYOR
726 LOS ANGELES COUNTY
ENGINEERING BLDG.

Note: Any Additions or Changes on This Sheet Must be Made or Circled in Red Ink With Date and Name of Person Making Change.

Do not extend notes this side of this line.

Notes Ck'd by C. J. GALLI
Map No. C.S.B. 2497-2
Office Work Burns
Checked C. J. G.
Date Feb 1958

Survey of W. O. 86 Tape No. 8737 Std. 69 °F
Surveyed by J. J. L. & M. Date 2-18-53
Notes Indexed ~ Traversed

F. B. Book PG.
R. J. MITCHELL

1) 176.72 @ ker (I = 89°) = 176.
2) 176.74 @ " " = 176.
Av = 176.

Cont'd from Pg. 39

set n & t see pg. 40

173° 30' 33"-85' 10" adj.

FAIRGROVE

Fd 2" IP dn 6" No ctr - No Ref.

1.16

292.00

292.00

AVE

194.74

6.78

201.53

176.75

1.17

Fd 2" IP no ctr dn 6" - No Ref.

(dn 2")

Fd 1x2-dmgd. & notchd-No

set 1" IP cem pl. & tk. dn 12"
Rec Dist & Angle fr.
Spk & W in Baldwin
Pk Blvd per D-78-269
OR 9970 4 Std. Apr. 15, 1930

Set n & 2-3.00 sgt ties
Rec. dist. fr. Lot in
Garvey Ave per C.S.B
1786-1 and on line shown.

See also detail on pg. 40

1)	173	33	20
4)	334	13	20
6)	321	00	00
Av)	173	33	20

1)	173	31	00
4)	334	04	20
6)	321	06	30
Av)	173	31	05

(No. Garvey)

1)	173	33	00
4)	334	12	30
6)	321	18	30
Av)	173	33	05

1)	173	30	30
4)	334	02	20
6)	321	03	20
Av)	173	30	33 1/3

(No. Baldwin Pk. Blvd.)

RETURN TO
LOS ANGELES COUNTY SURVEYOR
725 LOS ANGELES COUNTY
ENGINEERING BLDG.

Note: Any Additions or Changes on This Sheet Must be Made or Circled in Red Ink With Date and Name of Person Making Change.

Do not extend notes this side of this line.

W.S. 46 - C - 5



Notes Ck'd by C. J. GALLI
Map No. C.S.B-2497-2
Office Work Burns
Checked C.J.G.
Date Feb. 1955

Survey of
W. O. 8641 Tape No. 0164 St'd. 69 °F
Surveyed by J. J. Lamberton & R. J. MITCHELL
Notes J. J. L & RJM Date 10-53 9/53
Indexed

F. B. PG.

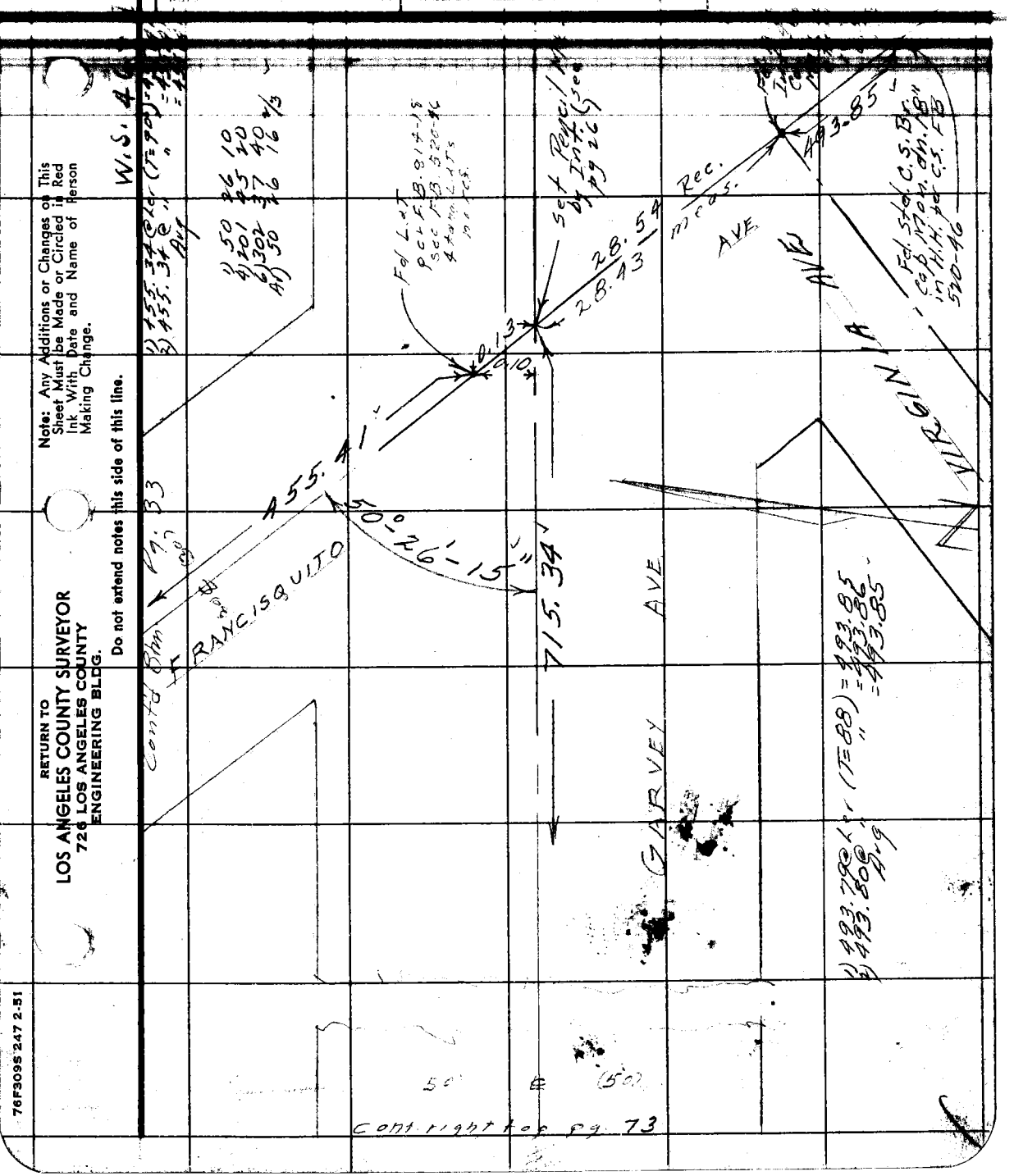

Note: Any Additions or Changes on This Sheet Must be Made or Circled in Red Ink With Date and Name of Person Making Change.

Do not extend notes this side of this line.

RETURN TO
LOS ANGELES COUNTY SURVEYOR
726 LOS ANGELES COUNTY
ENGINEERING BLDG.

76F309S 247 2-51

F.B. 1818 Pg. 28

RETURN TO
LOS ANGELES COUNTY SURVEYOR
725 LOS ANGELES COUNTY ENGINEERING BLDG.

Do not extend notes this side of this line.

Note: Any Additions or Changes on This Sheet Must be Made or Circled in Red Ink With Date and Name of Person Making Change.

Notes Ck'd by C. I. GALLI
Map No. C.S.B-2497-2
Office Work Burns
Checked C.J.G.
Date Feb. 1955

Survey of [illegible]
W. O. 8641 Tape No. 8134 St'd. 68 °F
Surveyed by J. J. [illegible] & R. J. MITCHELL
Notes J. J. L&M Date 2-11-53
Indexed A. O. Johnson

F. B. 1818 PG. 29



Note: Any Additions or Changes on This Sheet Must be Made or Circled in Red Ink With Date and Name of Person Making Change.

Do not extend notes this side of this line.

RETURN TO
LOS ANGELES COUNTY SURVEYOR
726 LOS ANGELES COUNTY
ENGINEERING BLDG.

76F309S 247 2-51

RETURN TO
LOS ANGELES COUNTY SURVEYOR
726 LOS ANGELES COUNTY
ENGINEERING BLDG.

Note: Any Additions or Changes on This Sheet Must be Made or Circled in Red Ink With Date and Name of Person Making Change.

Do not extend notes this side of this line.

W.S. 46-C-5

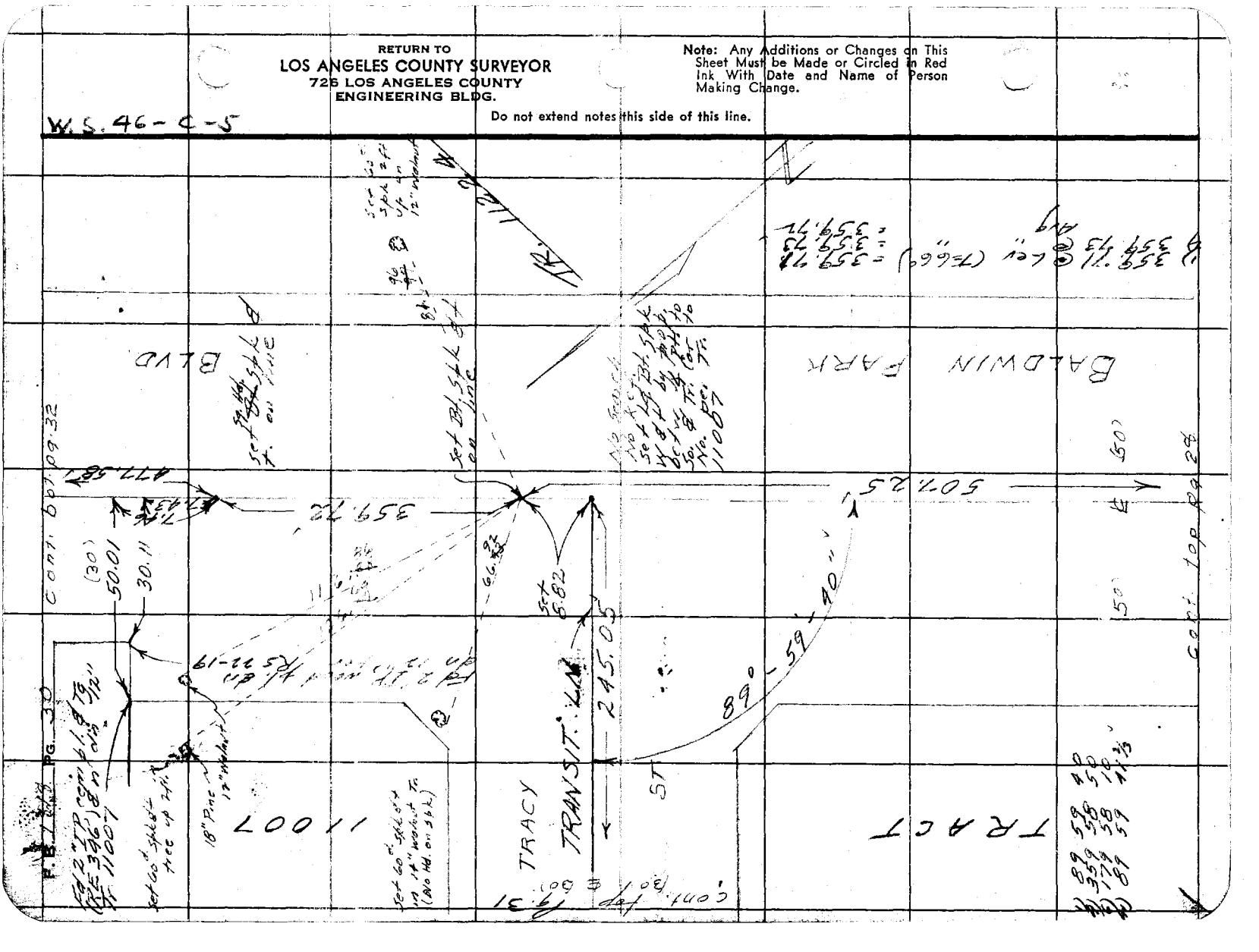

Notes Ck'd by C. J. GALLI
Map No. C.S.B-2497-2
Office Work Burns
Checked C.J.G.
Date Feb. 1955

Survey of BALDWIN PARK BLVD.
W. O. 8641 Tape No. 0/14 St'd. 68 °F
Surveyed by J. J. Lanigan & R. J. MITCHELL
Notes J J L & M Date 2-17-53
Indexed 9/53

F. B. 1818 PG. 31

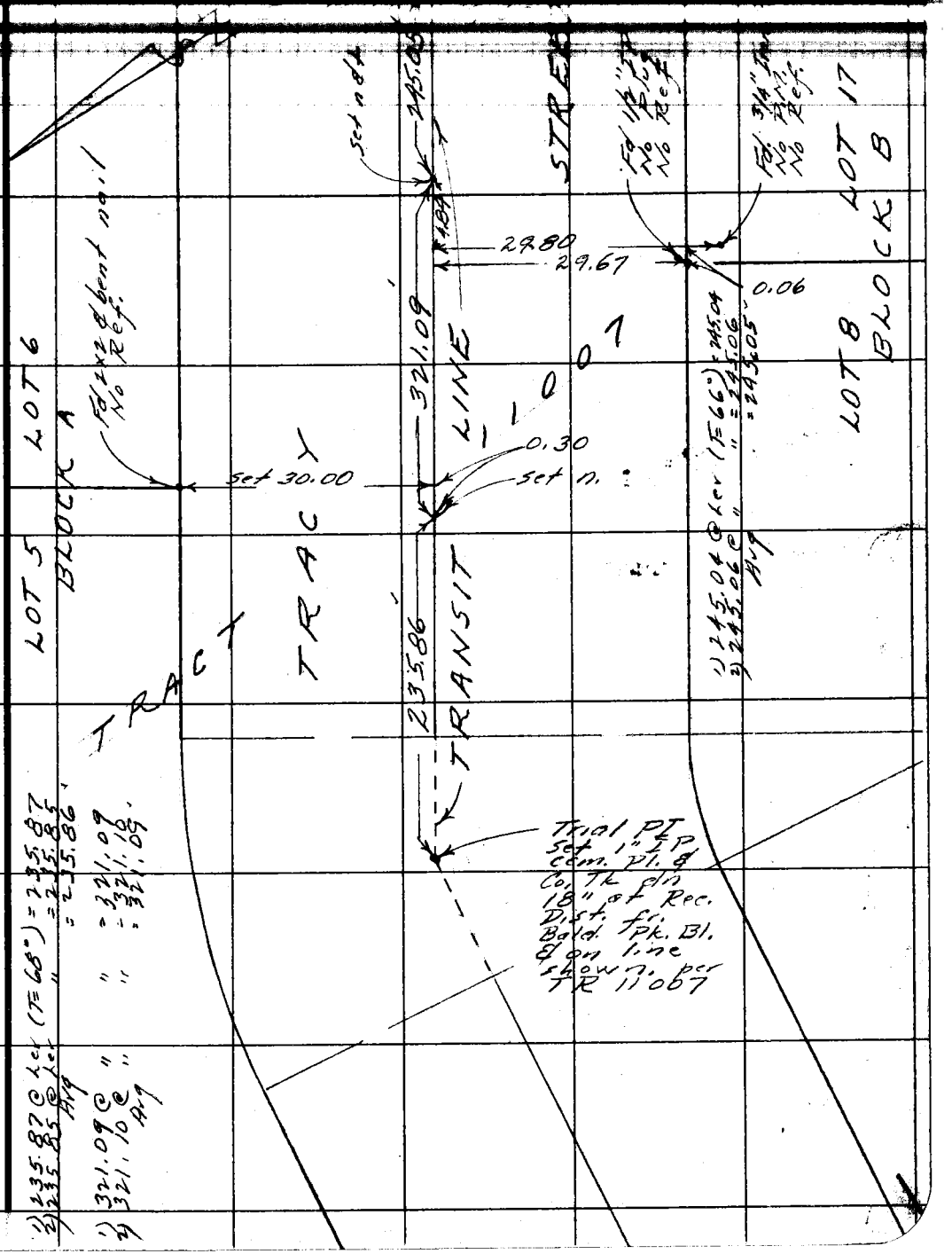

Note: Any Additions or Changes on This Sheet Must be Made or Circled in Red Ink With Date and Name of Person Making Change.

Do not extend notes this side of this line.

RETURN TO
LOS ANGELES COUNTY SURVEYOR
726 LOS ANGELES COUNTY
ENGINEERING BLDG.

76F309S 247 2-51

RETURN TO
LOS ANGELES COUNTY SURVEYOR
726 LOS ANGELES COUNTY
ENGINEERING BLDG.

Note: Any Additions or Changes on This Sheet Must be Made or Circled in Red Ink With Date and Name of Person Making Change.

W.S. 46-C-5

Do not extend notes this side of this line.

Notes Ck'd by C. J. GALLS
Map No. C.S.B-2497-2
Office Work Burns
Checked C.J.G.
Date Feb. 1955

Survey of [illegible]
W. O. 8641 Tape No. 0114 St'd. 68 °F
Surveyed by R. J. MITCHELL
Notes [illegible] Date 9-53
Indexed [illegible] O Johnson

F.B. [illegible] PG. 33



contd on pg. 27

Note: Any Additions or Changes on This Sheet Must be Made or Circled in Red Ink With Date and Name of Person Making Change.

Do not extend notes this side of this line.

RETURN TO
LOS ANGELES COUNTY SURVEYOR
726 LOS ANGELES COUNTY
ENGINEERING BLDG.

76F309S 247 2-51

RETURN TO
LOS ANGELES COUNTY SURVEYOR
725 LOS ANGELES COUNTY
ENGINEERING BLDG.

NOTE: Any Additions or Changes on This Sheet Must be Made or Circled in Red Ink With Date and Name of Person Making Change.

Do not extend notes this side of this line.

W.S. 46-C-4

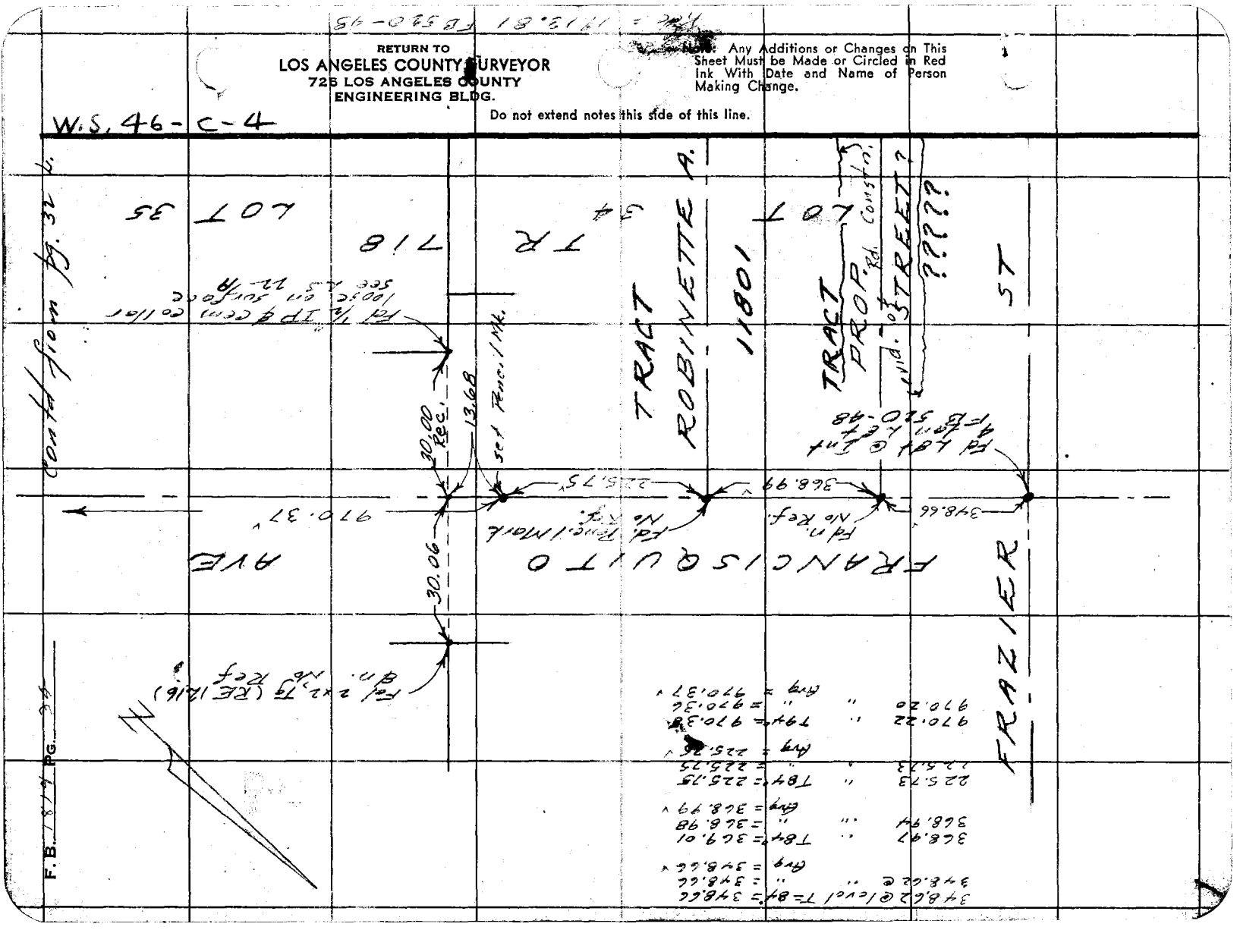

Notes Ck'd by C. J. GALLI
Map No. C.S.B-2497-2
Office Work Burns
Checked C.J.G.
Date Feb. 1955

Survey of BALDWIN PARK BLVD
W. O. 8641 Tape No. 0131 St'd. 67 °F
Surveyed by J. J. L. & R. J. MITCHELL
Notes J. J. L. & R. J. M. Date 2-17-53
Indexed A. C. Johnson

F. B. [illegible] PG. 35

Contd on Pg 37

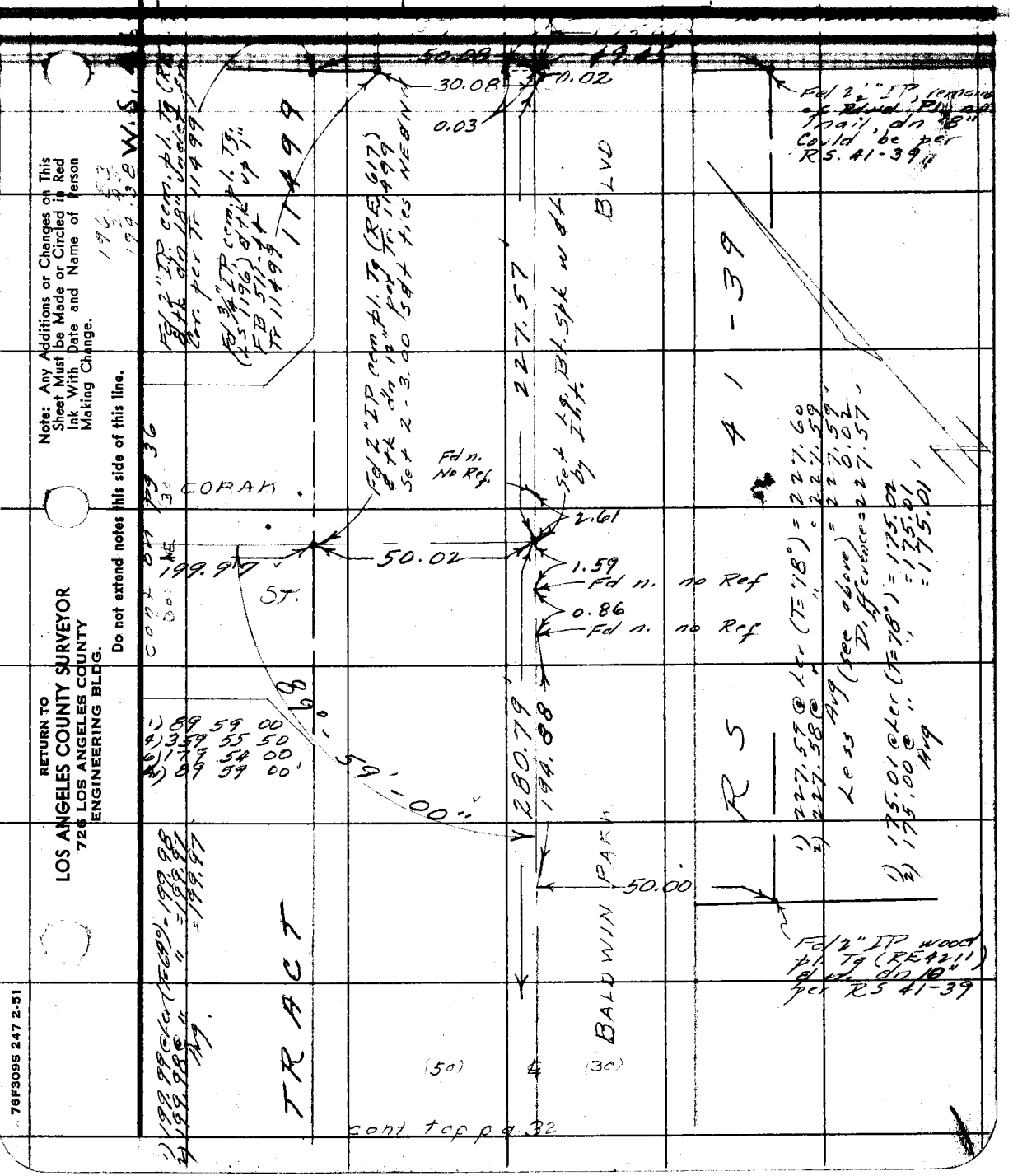

Note: Any Additions or Changes on This Sheet Must be Made or Circled in Red Ink With Date and Name of Person Making Change.

Do not extend notes this side of this line.

RETURN TO
LOS ANGELES COUNTY SURVEYOR
726 LOS ANGELES COUNTY
ENGINEERING BLDG.

76F309S 247 2-51

RETURN TO
LOS ANGELES COUNTY SURVEYOR
725 LOS ANGELES COUNTY
ENGINEERING BLDG.

Note: Any Additions or Changes on This Sheet Must be Made or Circled in Red Ink With Date and Name of Person Making Change.

Do not extend notes this side of this line.

W.S. 46 - C-4

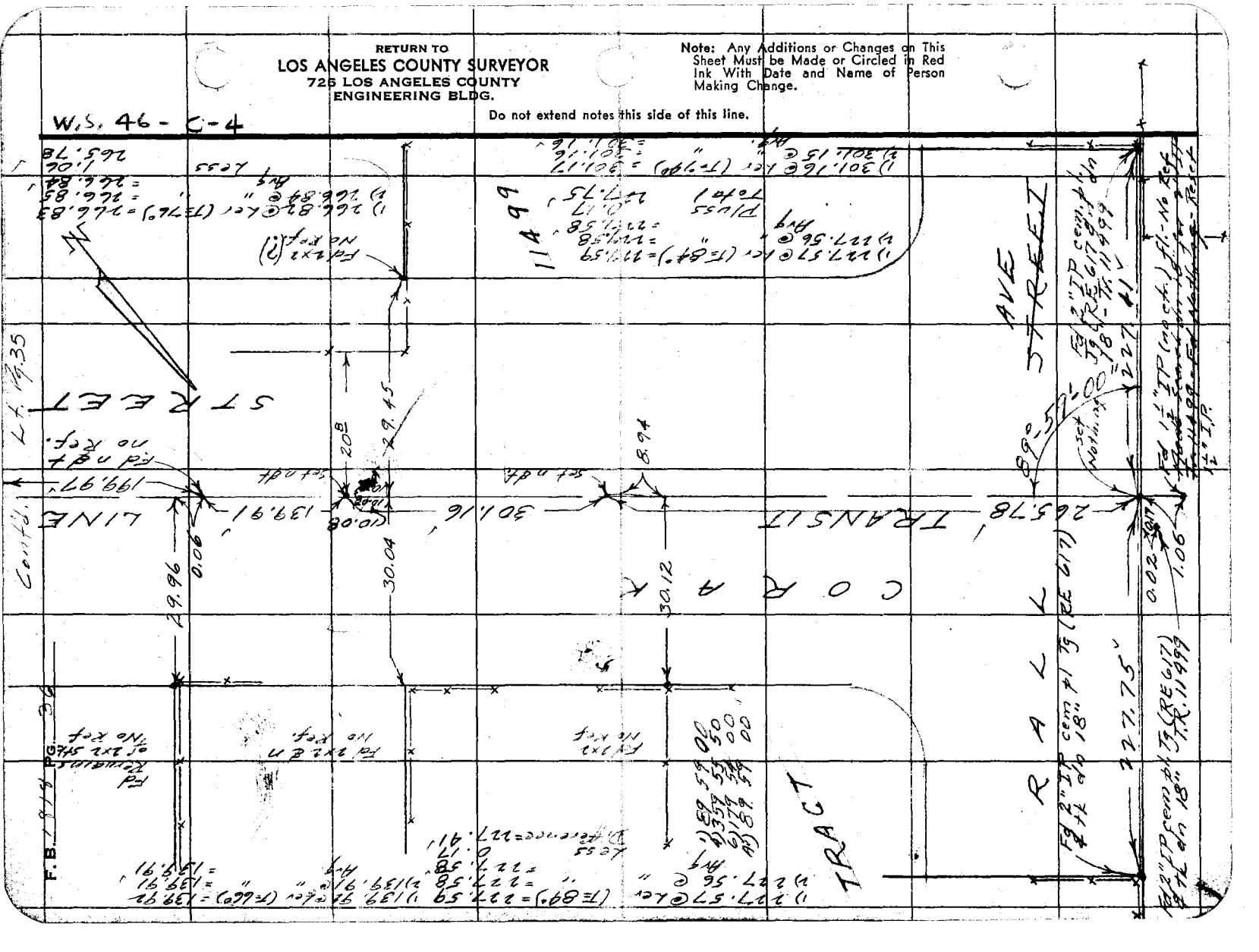

Notes Ck'd by C. J. GALLI
Map No. C.S.B-2497-2,3
Office Work Burns
Checked C. J. G.
Date Feb 1955

Survey of BALDWIN PARK BLVD.
W. O. 8641 Tape No. 0/3 St'd. 68 °F
Surveyed by J. J. Langdon
Notes J. J. L. & R. J. N. Date 2-19-53
Indexed B. C. Johnson

F. B. 1515 PG. 37

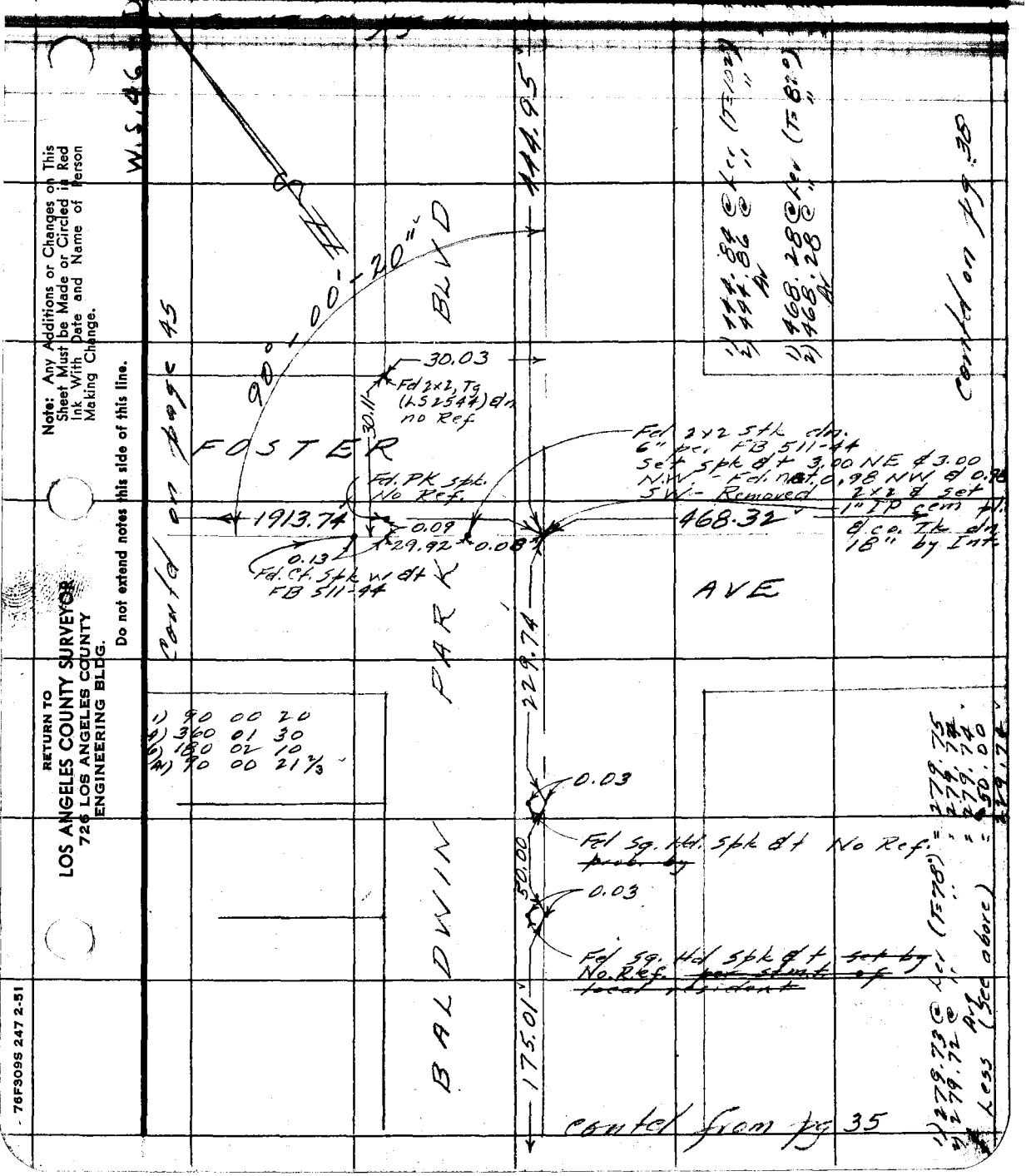

Note: Any Additions or Changes on This Sheet Must be Made or Circled in Red Ink With Date and Name of Person Making Change.

Do not extend notes this side of this line.

RETURN TO
LOS ANGELES COUNTY SURVEYOR
726 LOS ANGELES COUNTY
ENGINEERING BLDG.

76F309S 247 2-51

F.B. 1818 PG. 38

1) 488.79 @ Ler (T=82°) = 488.83
2) 488.77 @ " " = 488.81
Avg = 488.82
20.75 @ " " = 20.75
Total = 509.57



contd from pg 37

W.S. 46-D-4

RETURN TO
LOS ANGELES COUNTY SURVEYOR
726 LOS ANGELES COUNTY
ENGINEERING BLDG.

Do not extend notes this side of this line.

Note: Any Additions or Changes on This Sheet Must be Made or Circled in Red Ink With Date and Name of Person Making Change.

Notes Ck'd by C. J. GALLI	Survey of [illegible]	F.B. 1818 Pg. 39
Map No. C.S.B-2457-1	W. O. B6A1 Tape No. 0114 St'd. 68 °F	
Office Work Burns	Surveyed by R. J. MITCHELL	
Checked C.J.G.	Notes R. J. MITCHELL Date 9/1/53	
Date Feb. 1955	Indexed	

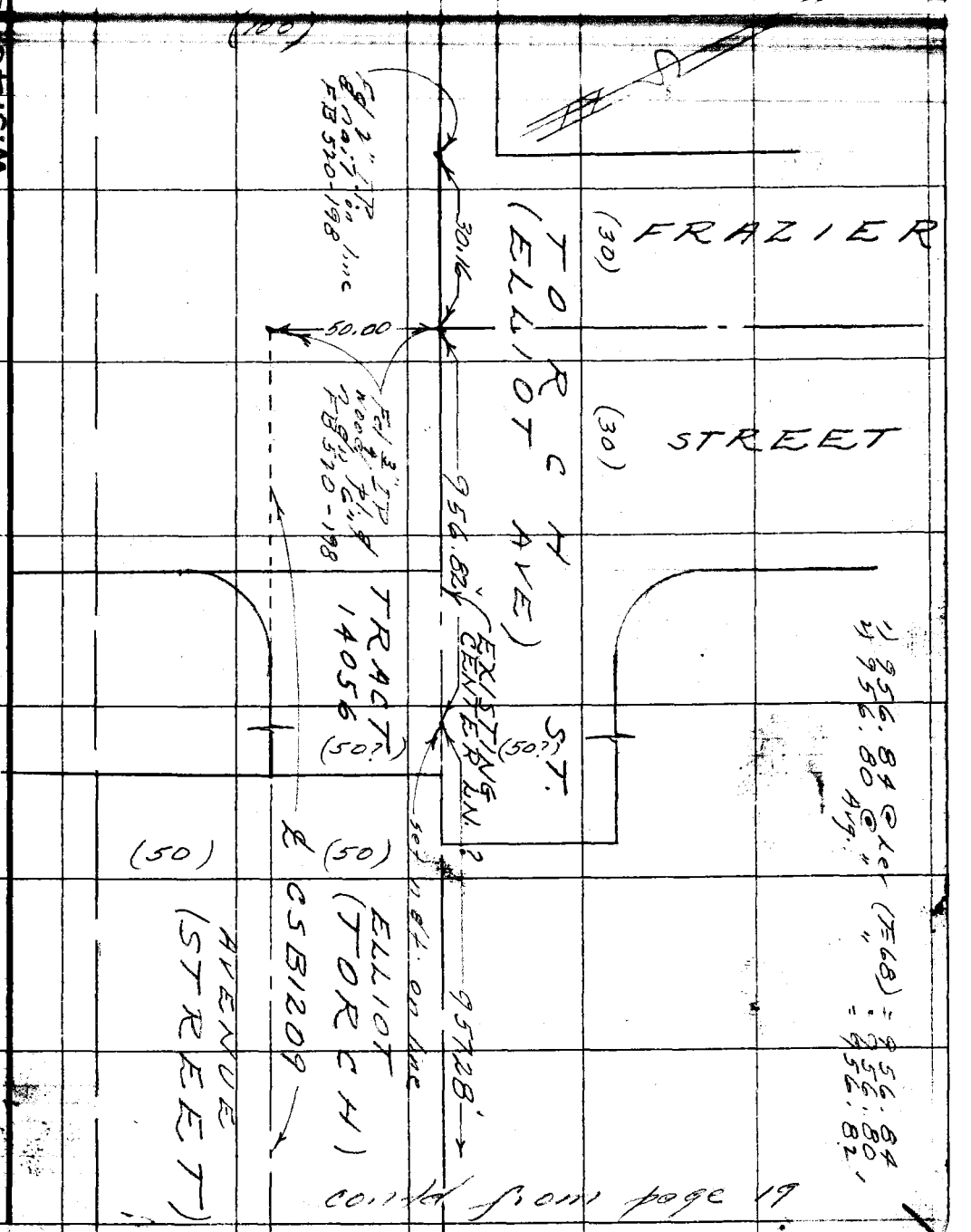

Note: Any Additions or Changes on This Sheet Must be Made or Circled in Red Ink With Date and Name of Person Making Change.

Do not extend notes this side of this line.

RETURN TO
LOS ANGELES COUNTY SURVEYOR
726 LOS ANGELES COUNTY
ENGINEERING BLDG.

247 4-53

RETURN TO
LOS ANGELES COUNTY SURVEYOR
726 LOS ANGELES COUNTY
ENGINEERING BLDG.

Note: Any Additions or Changes on This Sheet Must be Made or Circled in Red Ink With Date and Name of Person Making Change.

Do not extend notes this side of this line.



Notes Ck'd by C. J. GALLI	Survey of BALDWIN PARK BLVD.	F. B. 1818 Pg. 41
Map No. CSB-2497-1,2	W. O. 8641 Tape No. 0114 St'd. 68 °F	
Office Work Burns	Surveyed by	
Checked C.J.G.	Notes C. Johnson Date OCT 1953	
Date Feb 1955	Indexed	



contd on pg 23

Note: Any Additions or Changes on This Sheet Must be Made or Circled in Red Ink With Date and Name of Person Making Change.

Do not extend notes this side of this line.

RETURN TO
LOS ANGELES COUNTY SURVEYOR
726 LOS ANGELES COUNTY
ENGINEERING BLDG.

76F3095 247 4-53

RETURN TO
LOS ANGELES COUNTY SURV
726 LOS ANGELES COUNTY
ENGINEERING BLDG.

Note: Any Additions or Changes on This Sheet Must be Made or Circled in Red Ink With Date and Name of Person Making Change.

Do not extend notes this side of this line.

IW.S. 46-C-5

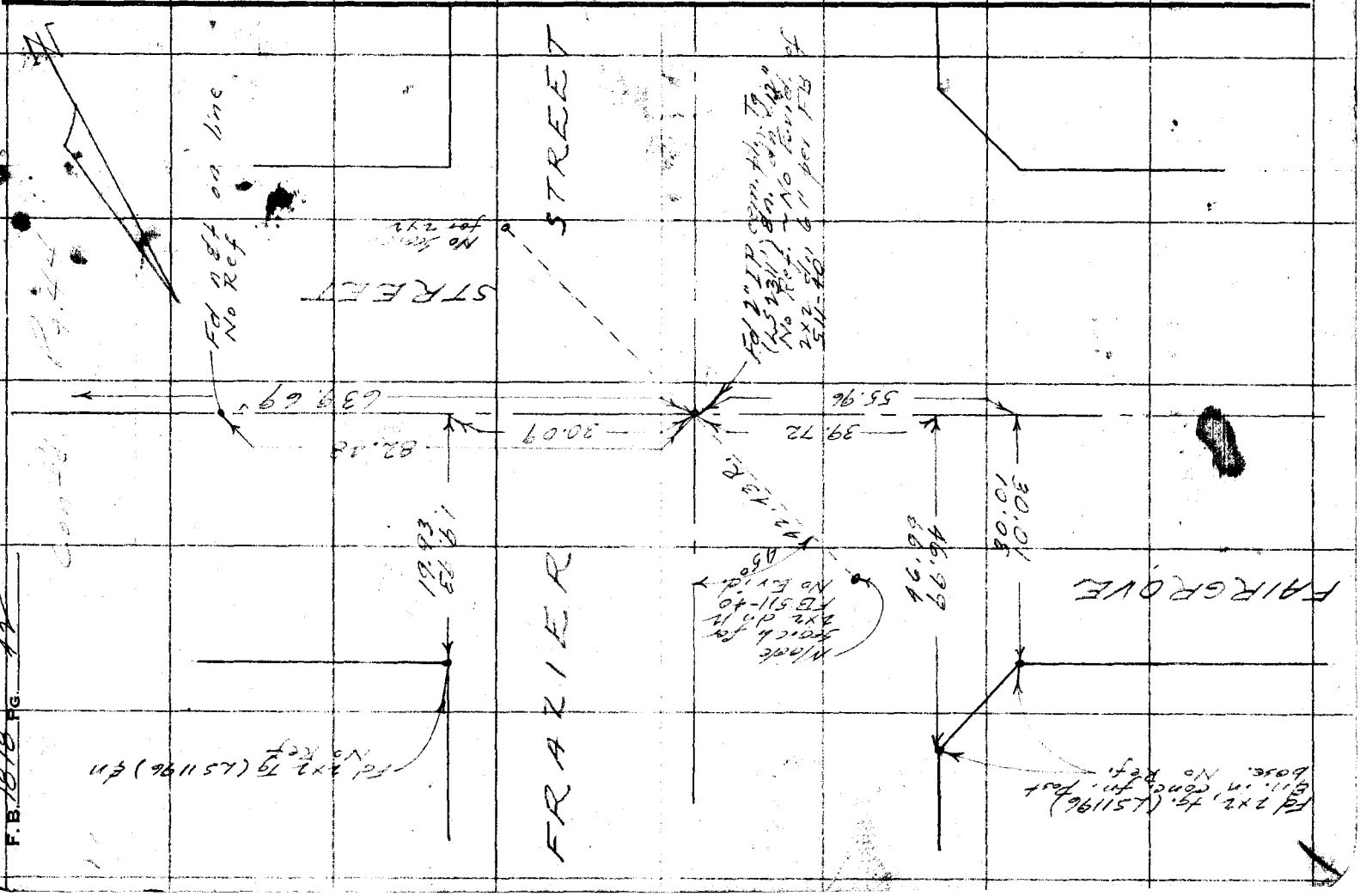

76F3O9S 247 4-53

RETURN TO
LOS ANGELES COUNTY SURVEYOR
726 LOS ANGELES COUNTY
ENGINEERING BLDG.

Note: Any Additions or Changes on This Sheet Must be Made or Circled in Red Ink With Date and Name of Person Making Change.

Do not extend notes this side of this line.

W. S. 49

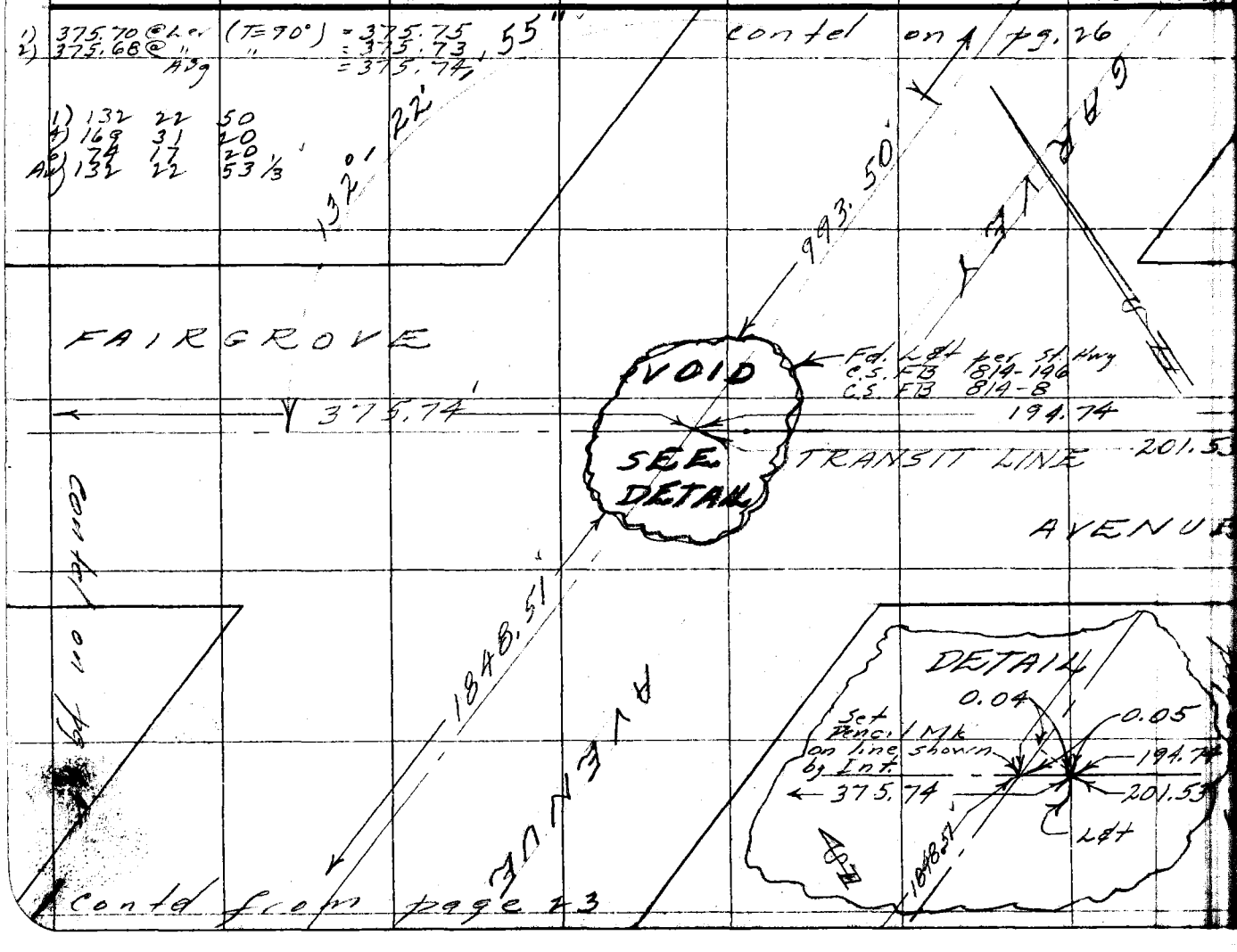

Notes Ck'd by C. J. GALLI
Map No. C.S.B-2497-2
Office Work Burns
Checked C.J.G.
Date Feb. 1955

Survey of BALDWIN PARK BLVD.
W. O. 8641 Tape No. 0114 Sr'd. 68 °F
Surveyed by R. J. McCONNELL
Notes R. J. McCONNELL Date
Indexed C. Johnson

F.B. 1818 PG. 43

RETURN TO
LOS ANGELES COUNTY SURVEYOR
726 LOS ANGELES COUNTY
ENGINEERING BLDG.

Note: Any Additions or Changes on This Sheet Must be Made or Circled in Red Ink With Date and Name of Person Making Change.

Do not extend notes this side of this line.

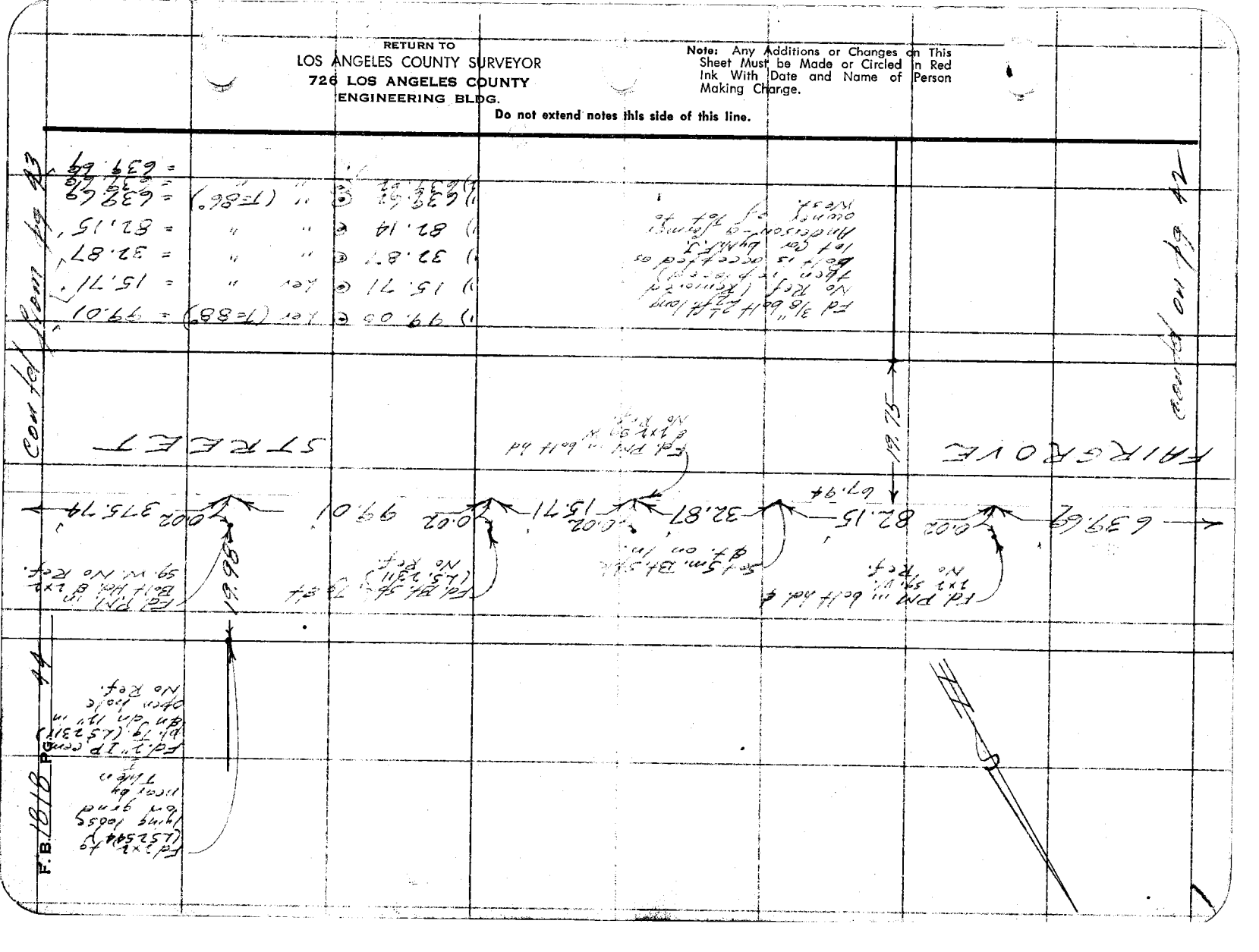

F.B. 1818 PG. 44

Notes Ck'd by C. J. GALLI	Survey of BALDWIN PARK BLVD.
Map No. C.S.B-2497-2,3	W. O 8641 Tape No. 0114 St'd. 68 °F
Office Work Burns	Surveyed by [illegible]
Checked C.J.G.	Notes R. J. MITCHELL Date
Date Feb. 1955	Indexed [illegible]

F.B. 1818 PG. 45

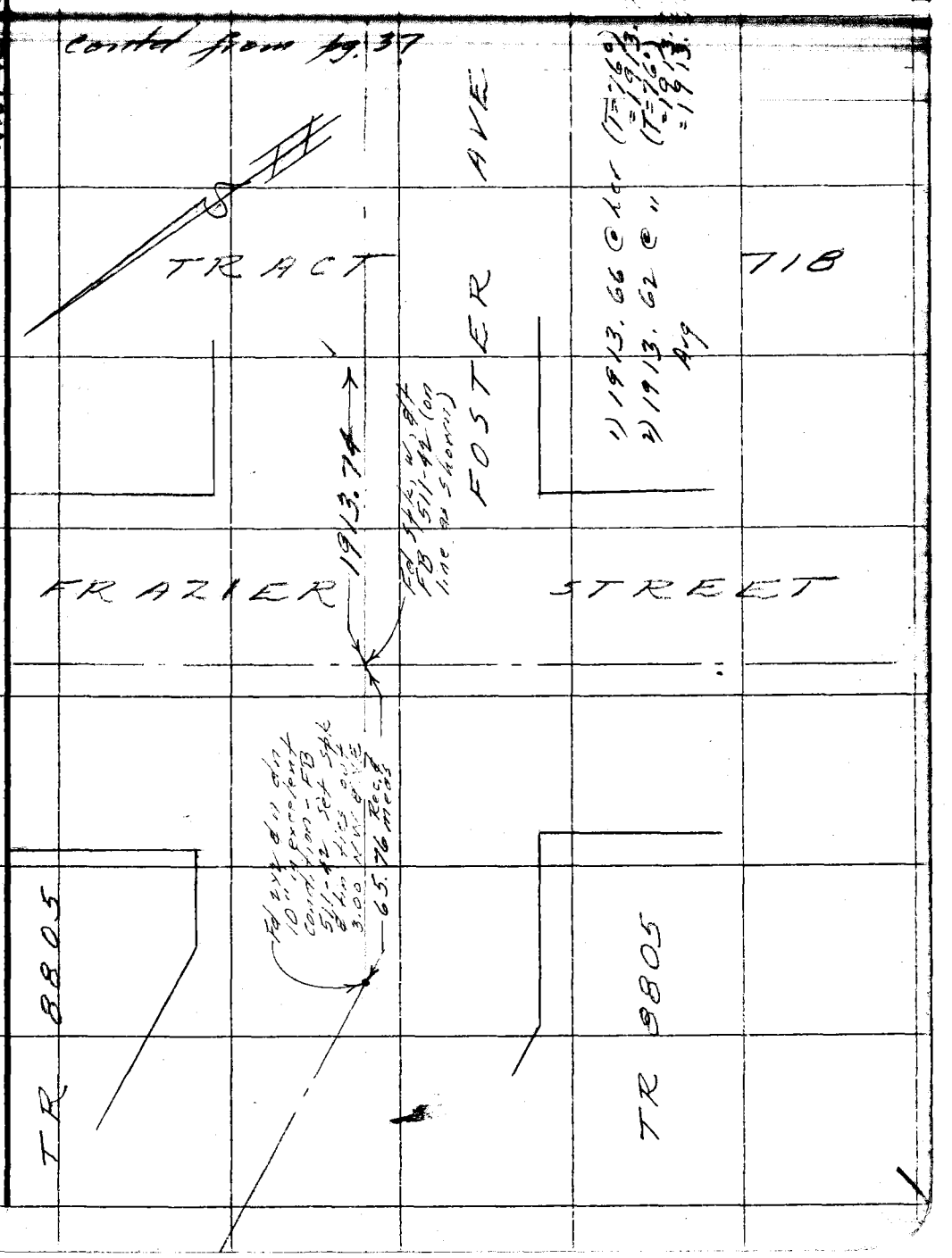

Note: Any Additions or Changes on This Sheet Must be Made or Circled in Red Ink With Date and Name of Person Making Change.

Do not extend notes this side of this line.

RETURN TO
LOS ANGELES COUNTY SURVEYOR
726 LOS ANGELES COUNTY
ENGINEERING BLDG.

76F3098 247 4-53

RETURN TO
LOS ANGELES COUNTY SURVEYOR
726 LOS ANGELES COUNTY
ENGINEERING BLDG.

Note: Any Additions or Changes on This Sheet Must be Made or Circled in Red Ink With Date and Name of Person Making Change.

Do not extend notes this side of this line.

W.S. 46 - D - 4



F.B. 1818 PG. 47

Notes Ck'd by C. J. GALLI
Map No. C.S.B-2497-3
Office Work Burns
Checked C.J.G.
Date Feb. 1955

Survey of BALDWIN PARK BLVD.
W. O. 8641 Tape No. 0114 St'd. 68 °F
Surveyed by R. J. MITCHELL
Notes R. J. MITCHELL Date OCT
Indexed A. C. Johnson

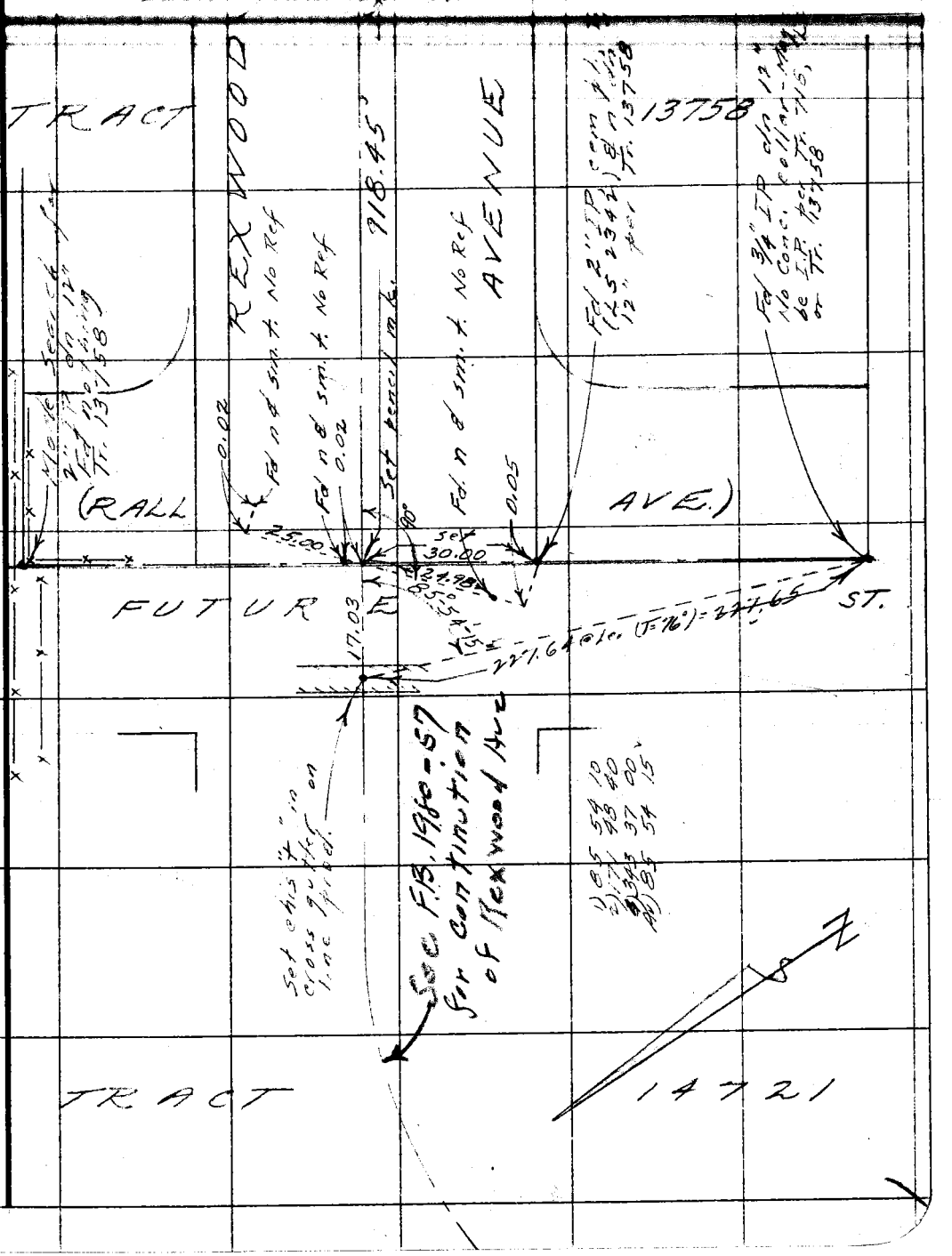

Note: Any Additions or Changes on This Sheet Must be Made or Circled in Red Ink With Date and Name of Person Making Change.

Do not extend notes this side of this line.

RETURN TO
LOS ANGELES COUNTY SURVEYOR
726 LOS ANGELES COUNTY
ENGINEERING BLDG.

76F3098 247 4-53

RETURN TO
LOS ANGELES COUNTY SURVEYOR
726 LOS ANGELES COUNTY
ENGINEERING BLDG.

Note: Any Additions or Changes on This Sheet Must be Made or Circled in Red Ink With Date and Name of Person Making Change.

Do not extend notes this side of this line.

WS. 46 - D - 4



Notes Ck'd by C. J. GALLI	Survey of BALDWIN PARK BLVD.	F. B. 1818 Pg. 49
Map No. C.S.B-2497-3	W. O. 8641 Tape No. 0114 St'd. 68 °F	
Office Work Burns	Surveyed by R. I. MITCHELL	
Checked C.J.G.	Notes R. I. MITCHELL Date OCT 1953	
Date Feb. 1955	Indexed A. C. Johnson	

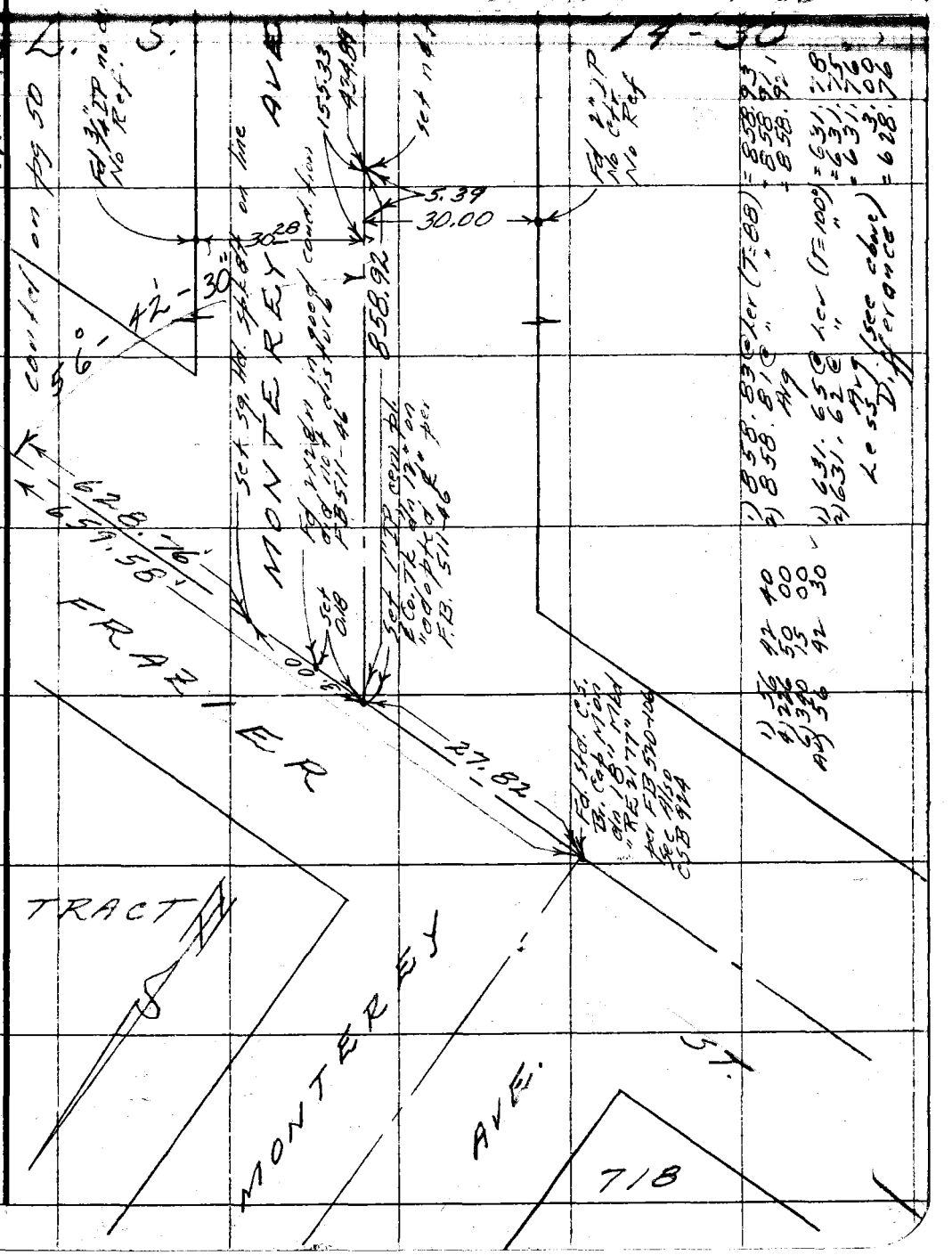

Note: Any Additions or Changes on This Sheet Must be Made or Circled in Red Ink With Date and Name of Person Making Change.

Do not extend notes this side of this line.

RETURN TO
LOS ANGELES COUNTY SURVEYOR
726 LOS ANGELES COUNTY
ENGINEERING BLDG.

76F3095 247 4-53

RETURN TO
LOS ANGELES COUNTY SURVEYOR
726 LOS ANGELES COUNTY
ENGINEERING BLDG.

Note: Any Additions or Changes on This Sheet Must be Made or Circled in Red Ink With Date and Name of Person Making Change.

Do not extend notes this side of this line.

W.S. 46 - D - 4



Notes Ck'd by C. J. GALLI	Survey of BALDWIN PARK BLVD
Map No. C.S.B-2497-3	W. O. 8641 Tape No. 01145 St'd. 68 °F
Office Work Burns	Surveyed by R. [illegible]
Checked C.J.G.	Notes [illegible] Date OCT [illegible]
Date Feb. 1955	Indexed A. C. Johnson

F.B. 1818 PG. 51

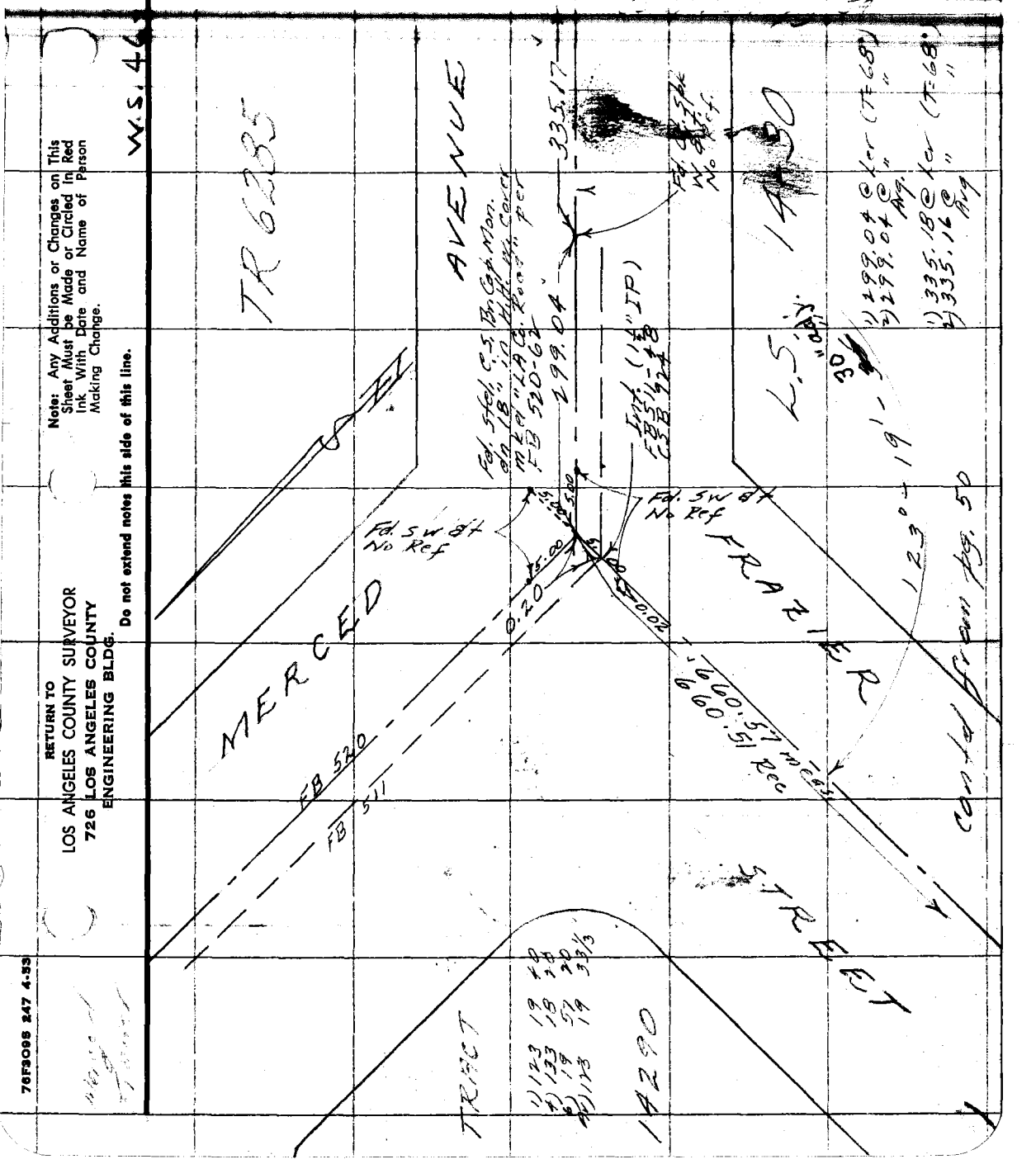

Note: Any Additions or Changes on This Sheet Must be Made or Circled in Red Ink With Date and Name of Person Making Change.

Do not extend notes this side of this line.

RETURN TO
LOS ANGELES COUNTY SURVEYOR
726 LOS ANGELES COUNTY
ENGINEERING BLDG.

76F3095 247 4-53

F. B. 1818 Pg. 52

Cont'd on pg 53

1) 65.37 @ Ker (T=92°) = 65.40
1) 602.51 @ Ker (T=92°) = 602.60
2) 602.50 @ " = 602.59
Av = 602.59
less = 200.87
Difference = 401.72
63.51 @ Ker (T=92°) = 63.52
1) 134.21 @ Ker (T=90°) = 134.23
2) 134.22 @ " = 134.24
Av = 134.23
1) 215.25 @ Ker (T=88°) = 215.29
2) 215.23 @ " = 215.27
Av = 215.28

Cont'd from pg 50

RETURN TO
LOS ANGELES COUNTY SURVEYOR
726 LOS ANGELES COUNTY
ENGINEERING BLDG.
Do not extend notes this side of this line.
Note: Any Additions or Changes on This Sheet Must be Made or Circled in Red Ink With Date and Name of Person Making Change.

Notes Ck'd by C. J. GALLI	Survey of BALDWIN PARK BLVD
Map No. C.S.B-2497-3	W. O. 8641 Tape No. 0114 St'd. 68 °F
Office Work Burns	Surveyed by [illegible]
Checked C.J.G.	Notes [illegible] Date OCT [illegible]
Date Feb 1955	Indexed [illegible] Johnson

F.B. 1818 PG. 53

TR. [illegible]

D-4

W.S. 4

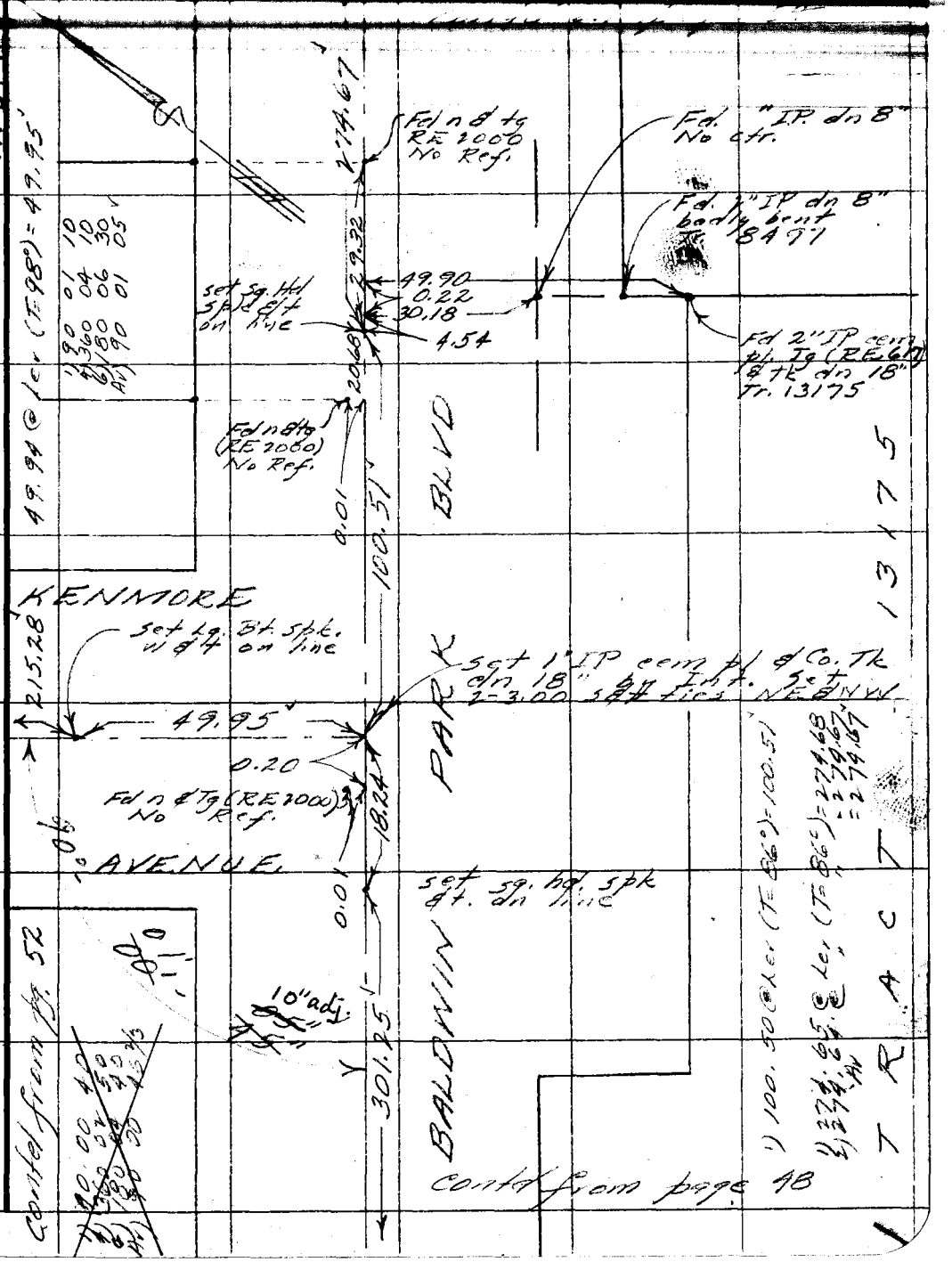

Note: Any Additions or Changes on This Sheet Must be Made or Circled in Red Ink With Date and Name of Person Making Change.

Do not extend notes this side of this line.

RETURN TO
LOS ANGELES COUNTY SURVEYOR
726 LOS ANGELES COUNTY
ENGINEERING BLDG.

76F3095 247 4-53

F.B. 1818 PG. 54

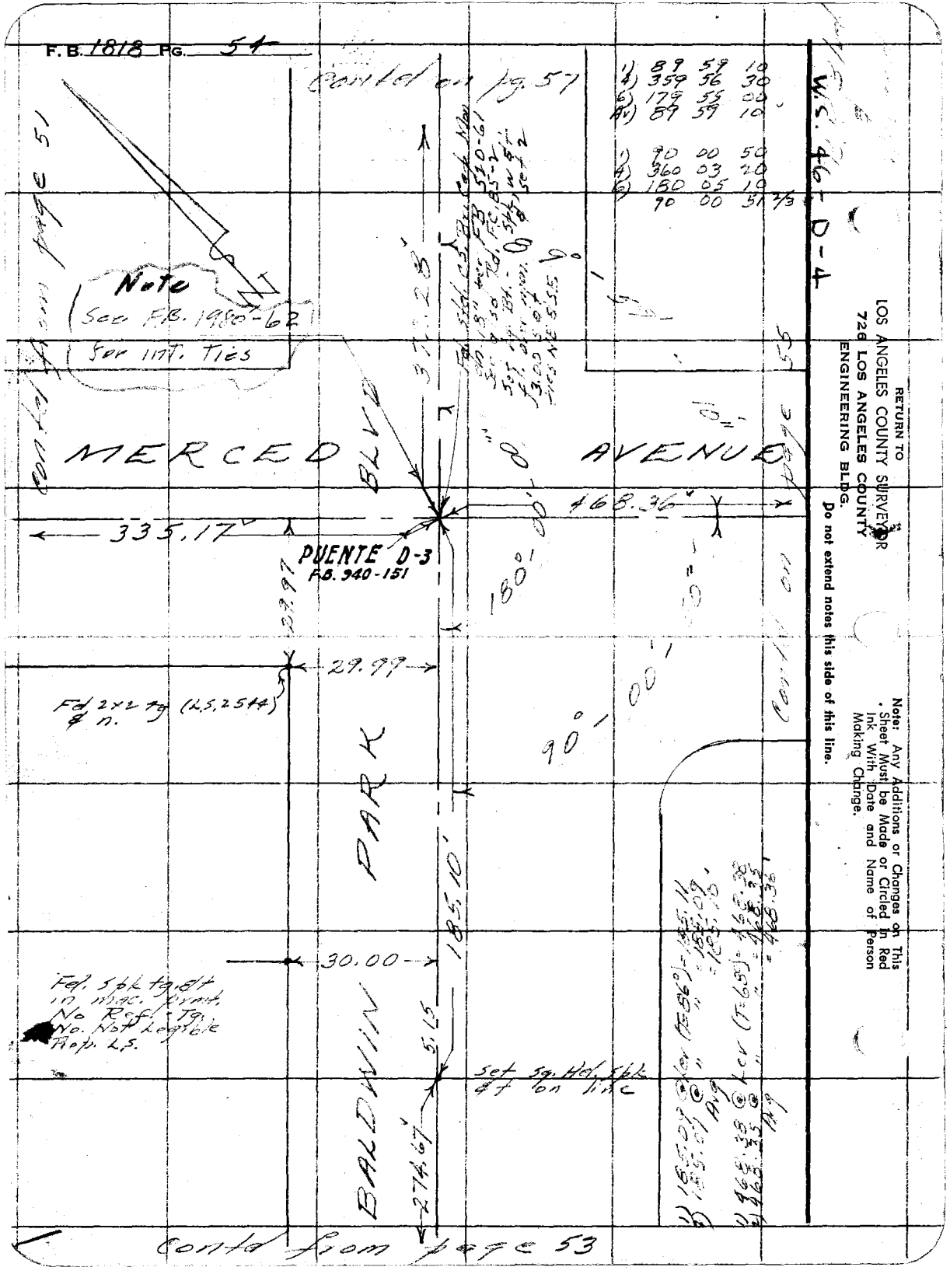

RETURN TO
LOS ANGELES COUNTY SURVEYOR
726 LOS ANGELES COUNTY
ENGINEERING BLDG.

Do not extend notes this side of this line.

Note: Any Additions or Changes on This Sheet Must be Made or Circled in Red Ink With Date and Name of Person Making Change.

Notes Ck'd by C. I. GALLI	Survey of BALDWIN PARK [illegible]	F. B. 1818 Pg. 55
Map No. C.S.B-2497-3	W. O. 8641 Tape No. 01146 St'd. 68 °F	
Office Work Burns	Surveyed by R. J. [illegible]	
Checked C.J.G.	Notes R. J. [illegible] Date OCT 1955	
Date Feb. 1955	Indexed C. Johnson	

W.S. 46 - 4

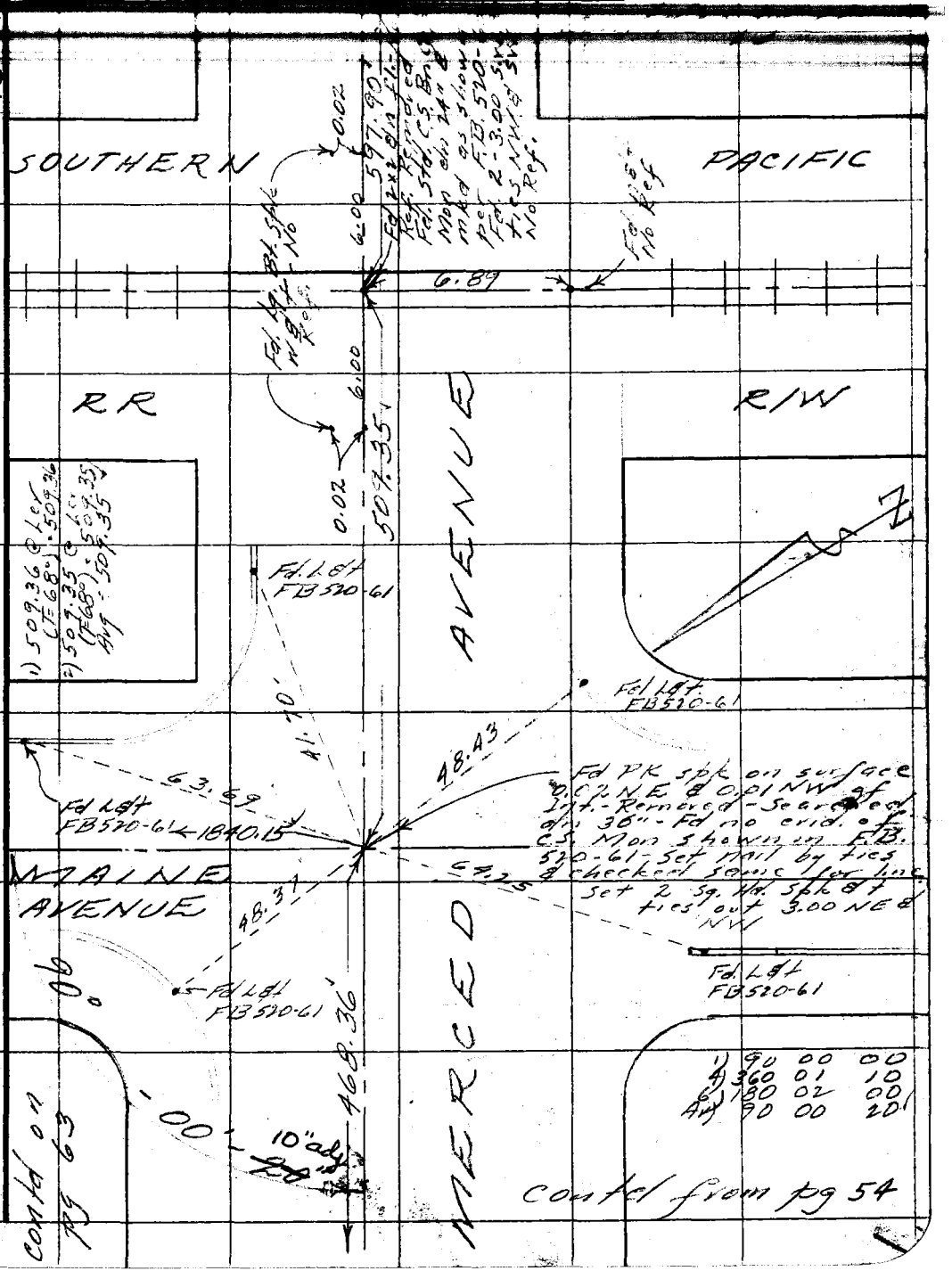

Note: Any Additions or Changes on This Sheet Must be Made or Circled in Red Ink With Date and Name of Person Making Change.

Do not extend notes this side of this line.

RETURN TO
LOS ANGELES COUNTY SURVEYOR
726 LOS ANGELES COUNTY
ENGINEERING BLDG.

76F3095 247 4-53

RETURN TO
LOS ANGELES COUNTY SURVEYOR
726 LOS ANGELES COUNTY
ENGINEERING BLDG.

Note: Any Additions or Changes on This Sheet Must be Made or Circled in Red Ink With Date and Name of Person Making Change.

Do not extend notes this side of this line.

W.S. 46-D-4

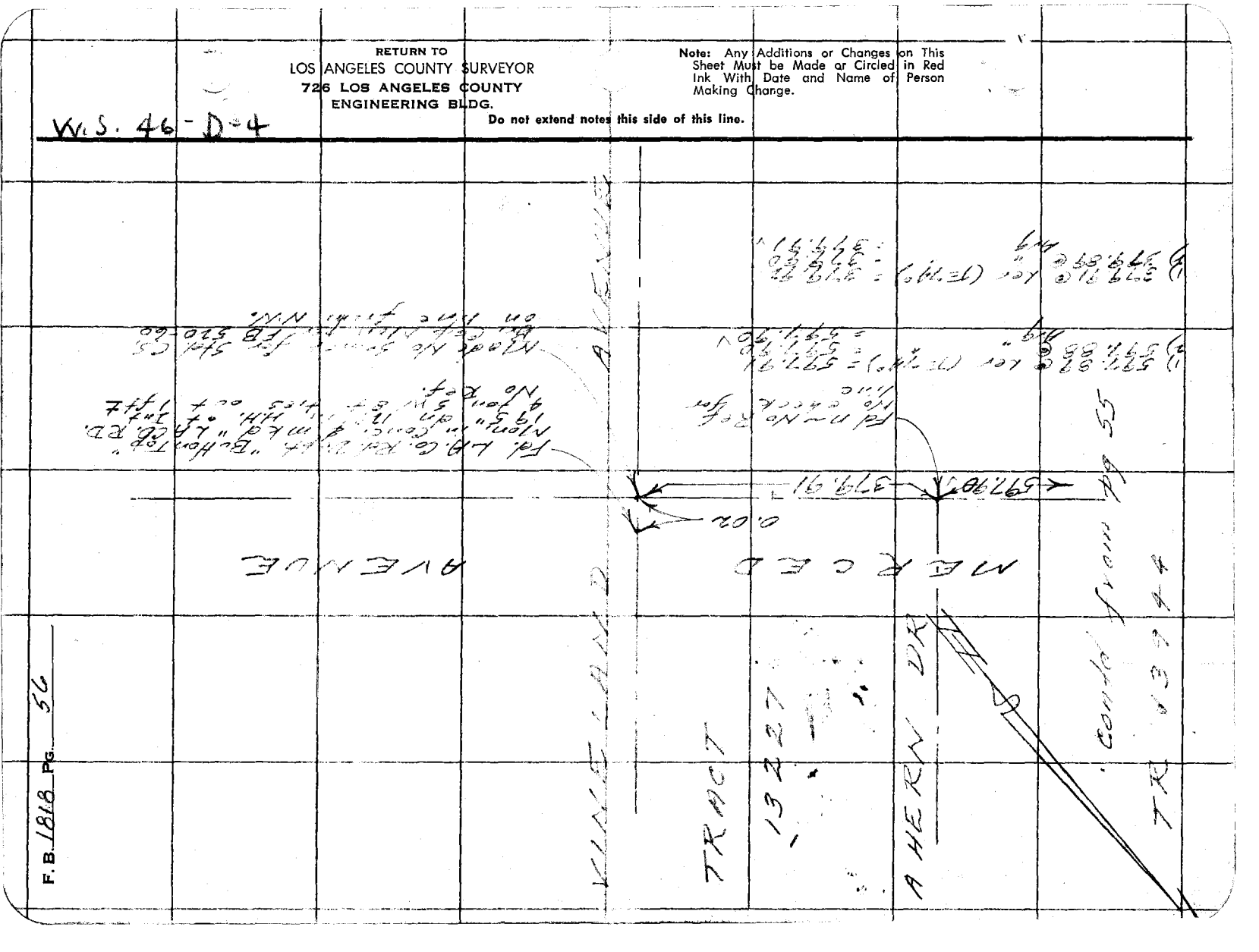

F.B. 1818 Pg. 56

Notes Ck'd by C. J. GALLI	Survey of [illegible]
Map No. C.S.B-2497-3	W. O. 8641 Tape No. 0114 St'd. 68 °F
Office Work Burns	Surveyed by
Checked C.J.G.	Notes Date
Date Feb. 1955	Indexed A. C. Johnson

F. B. [illegible] Pg. 57

Cont'd on pg 60

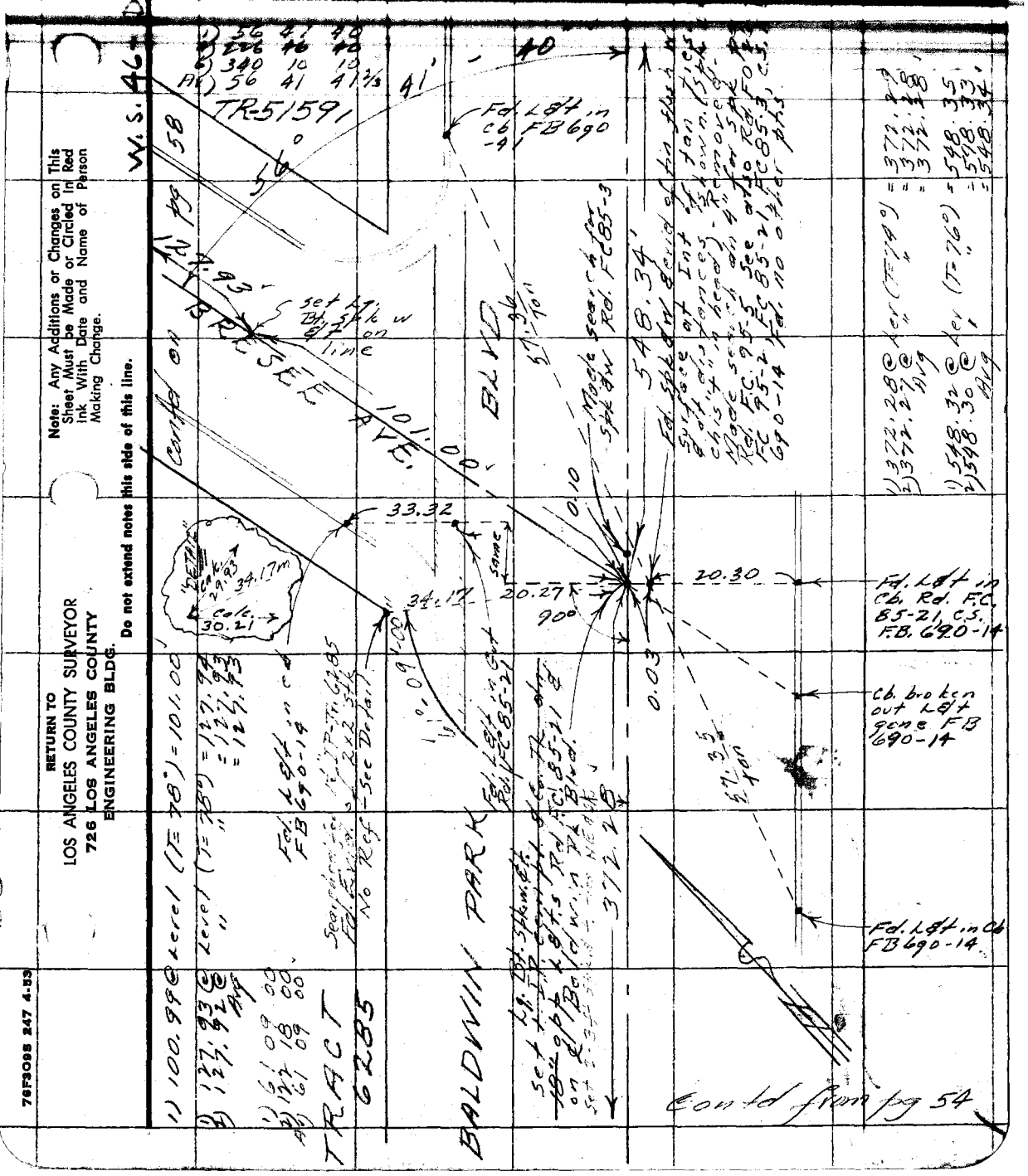

Note: Any Additions or Changes on This Sheet Must be Made or Circled in Red Ink With Date and Name of Person Making Change.

Do not extend notes this side of this line.

RETURN TO
LOS ANGELES COUNTY SURVEYOR
726 LOS ANGELES COUNTY
ENGINEERING BLDG.

76F3095 247 4-53

RETURN TO
LOS ANGELES COUNTY SURVEYOR
726 LOS ANGELES COUNTY
ENGINEERING BLDG.

Note: Any Additions or Changes on This Sheet Must be Made or Circled in Red Ink With Date and Name of Person Making Change.

Do not extend notes this side of this line.

W.S. 46-D-4

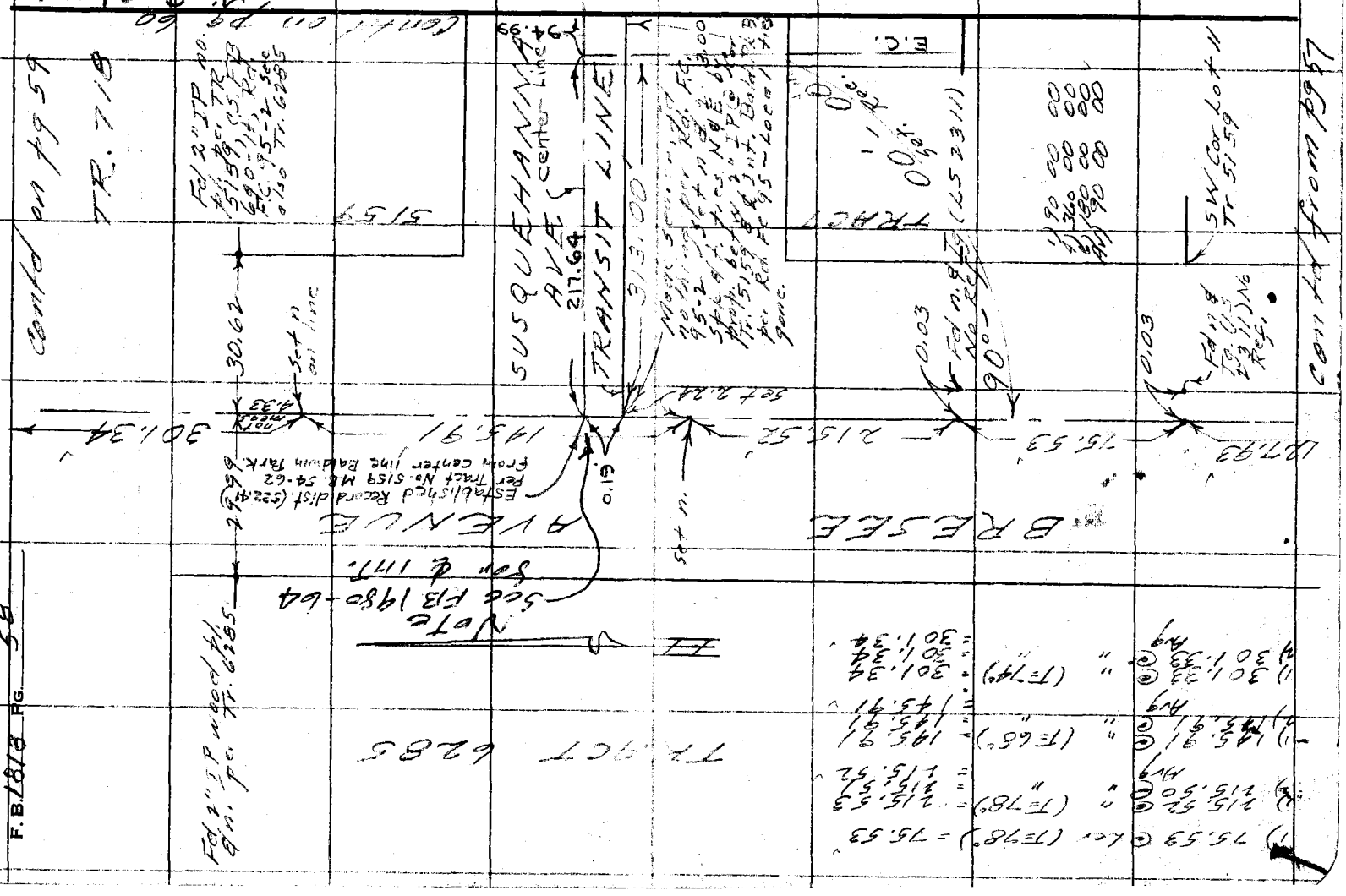
SUSQUEHANNA AVE (Center Line)
TRANSIT LINE
BRESEE AVENUE
Control on Tr. 7118
Control from Tr. 1957
Fd 2" IP No. Tr. 6285
Fd 2" IP No. Tr. 6285
Fd 2" IP No. Tr. 6285

Notes Ck'd by C. J. GALLI	Survey of BALDWIN PARK BLVD
Map No. C.S.B-2497-3	W. O. 8641 Tape No. 0114 St'd. 68 °F
Office Work Burns	Surveyed by R. J. MITCHELL
Checked C.J.G.	Notes R. J. MITCHELL Date OCT 1955
Date Feb. 1955	Indexed C. Johnson

F.B. 1818 PG. 59



Note: Any Additions or Changes on This Sheet Must be Made or Circled in Red Ink With Date and Name of Person Making Change.

Do not extend notes this side of this line.

RETURN TO
LOS ANGELES COUNTY SURVEYOR
726 LOS ANGELES COUNTY
ENGINEERING BLDG.

76F3095 247 4-53

38.87

RETURN TO
LOS ANGELES COUNTY SURVEYOR
726 LOS ANGELES COUNTY
ENGINEERING BLDG.

Note: Any Additions or Changes on This Sheet Must be Made or Circled in Red Ink With Date and Name of Person Making Change.

Do not extend notes this side of this line.

W.S. 46-D-4

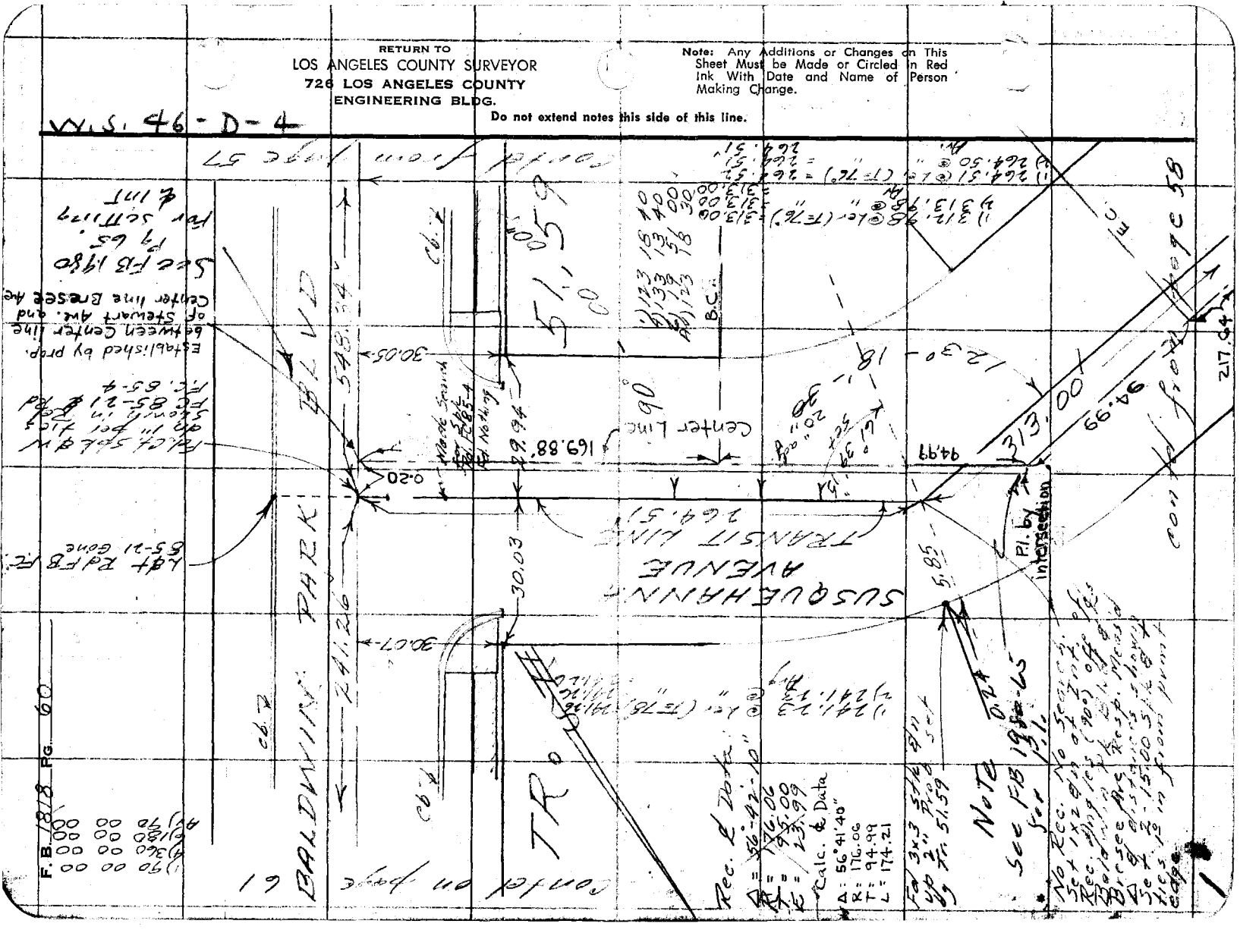

Notes Ck'd by C. J. GALLI	Survey of [illegible]	F. B. [illegible] Pg. 61
Map No. C.S.B-2497-3	W. O. 8641 Tape No. 01146 St'd. 68 °F	
Office Work Burns	Surveyed by [illegible]	
Checked C.J.G.	Notes [illegible] Date OCT 1955	
Date Feb. 1955	Indexed A. C. Johnson	



Note: Any Additions or Changes on This Sheet Must be Made or Circled in Red Ink With Date and Name of Person Making Change.

Do not extend notes this side of this line.

RETURN TO
LOS ANGELES COUNTY SURVEYOR
726 LOS ANGELES COUNTY
ENGINEERING BLDG.

76F3098 247 4-53

F. B. 1818 Pg. 62



RETURN TO
LOS ANGELES COUNTY SURVEYOR
726 LOS ANGELES COUNTY
ENGINEERING BLDG.

Do not extend notes this side of this line.

Note: Any Additions or Changes on This Sheet Must be Made or Circled In Red Ink With Date and Name of Person Making Change.

W.S. 46-D-4

D-4

Notes Ck'd by C. J. GALLI
Map No. C.S.B-2497-3
Office Work Burns
Checked C.J.G.
Date feb 1955

Survey of
W.O. 8641 Tape No. 2114 St'd. 64 °F
Surveyed by R. J. MITCHELL
Notes R. J. MITCHELL Date
Indexed A. C. Johnson

F. B. 1813 PG. 63

Note: Any Additions or Changes on This Sheet Must be Made or Circled in Red Ink With Date and Name of Person Making Change.

Do not extend notes this side of this line.

RETURN TO
LOS ANGELES COUNTY SURVEYOR
726 LOS ANGELES COUNTY ENGINEERING BLDG.

76F3095 247 4-53

RETURN TO
LOS ANGELES COUNTY SURVEYOR
726 LOS ANGELES COUNTY
ENGINEERING BLDG.

Note: Any Additions or Changes on This Sheet Must be Made or Circled in Red Ink With Date and Name of Person Making Change.

Do not extend notes this side of this line.

W.S. 46 - D-4

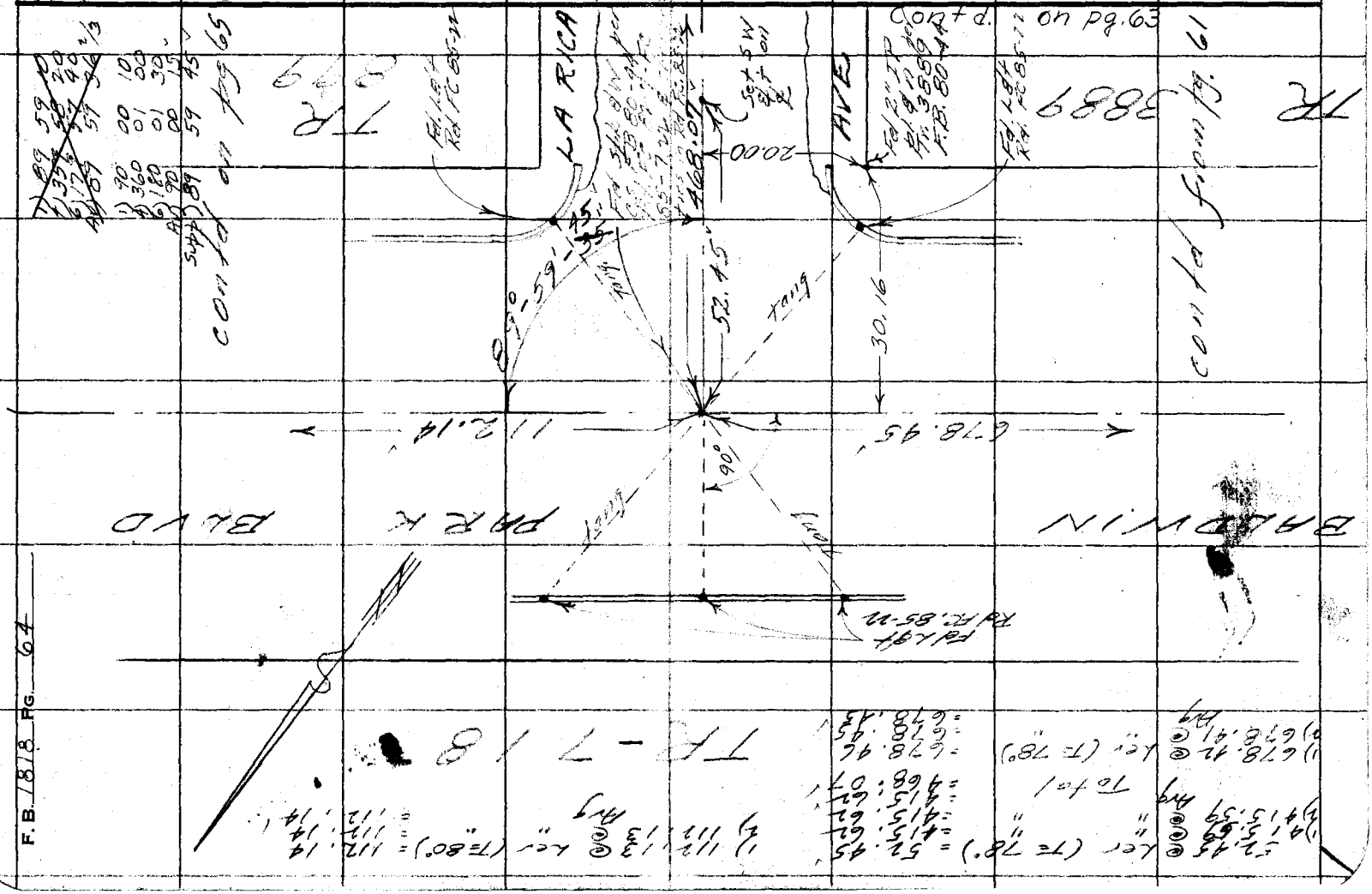

F.B. 1818 PG. 64

Notes Ck'd by C. J. GALLI	Survey of BALDWIN PARK BLVD
Map No. C.S.B-2497-3	W. O. 8641 Tape No. 01145 Std. 68 °F
Office Work Burns	Surveyed by R. J. MITCHELL
Checked C.J.G.	Notes R. J. MITCHELL Date OCT 1955
Date Feb. 1955	Indexed A. C. Johnson

F.B. 1818 PG. 65



Note: Any Additions or Changes on This Sheet Must be Made or Circled In Red Ink With Date and Name of Person Making Change.

Do not extend notes this side of this line.

RETURN TO
LOS ANGELES COUNTY SURVEYOR
726 LOS ANGELES COUNTY
ENGINEERING BLDG.

76F3095 247 4-53

RETURN TO
LOS ANGELES COUNTY SURVEYOR
726 LOS ANGELES COUNTY
ENGINEERING BLDG.

Note: Any Additions or Changes on This Sheet Must be Made or Circled In Red Ink With Date and Name of Person Making Change.

Do not extend notes this side of this line.

W.S. 46-D-4

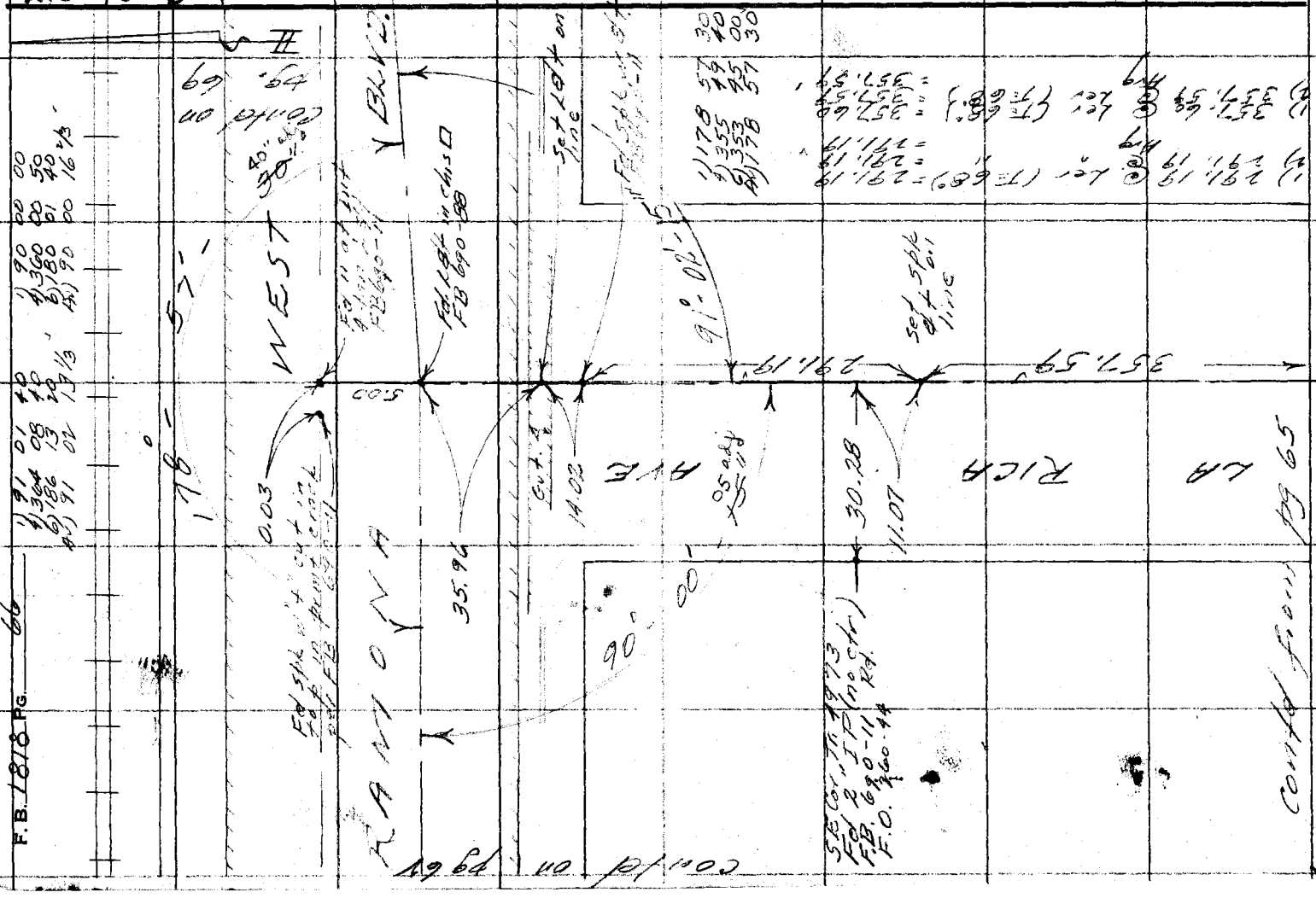

76F3095 247 4-53

RETURN TO
LOS ANGELES COUNTY SURVEYOR
726 LOS ANGELES COUNTY
ENGINEERING BLDG.

Note: Any Additions or Changes on This Sheet Must be Made or Circled in Red Ink With Date and Name of Person Making Change.

Do not extend notes this side of this line.

W.S. 46 -

Notes Ck'd by F. J. GALLI
Map No. C.S.B. - 2497-3
Office Work BURNS
Checked C.J.G.
Date Feb. 1955

Survey of BALDWIN PARK BLVD
W. O. 864 Tape No. 2145 yd. 68 of
Surveyed by R. J. MITCHELL Date 10-11-54
Notes R. J. MITCHELL
Indexed C. Johnson

F.B. 1212 PG. 67



F.B. 1818 PG. 68

RETURN TO
LOS ANGELES COUNTY SURVEYOR
726 LOS ANGELES COUNTY ENGINEERING BLDG.

Do not extend notes this side of this line.

Note: Any Additions or Changes on This Sheet Must be Made or Circled in Red Ink With Date and Name of Person Making Change.

Notes Ck'd by C. J. GALLI	Survey of BALDWIN PARK BLVD
Map No. C.S.B-2497-3	W. O. 8641 Tape No. 0114 St'd. 62 °F
Office Work Burns	Surveyed by R.J. Mitchell
Checked C.J.G.	Notes Mitchell Date 10-53
Date Feb. 1955	Indexed A. O. Johnson

F.B. 1818 PG. 69

W.S. 46 4

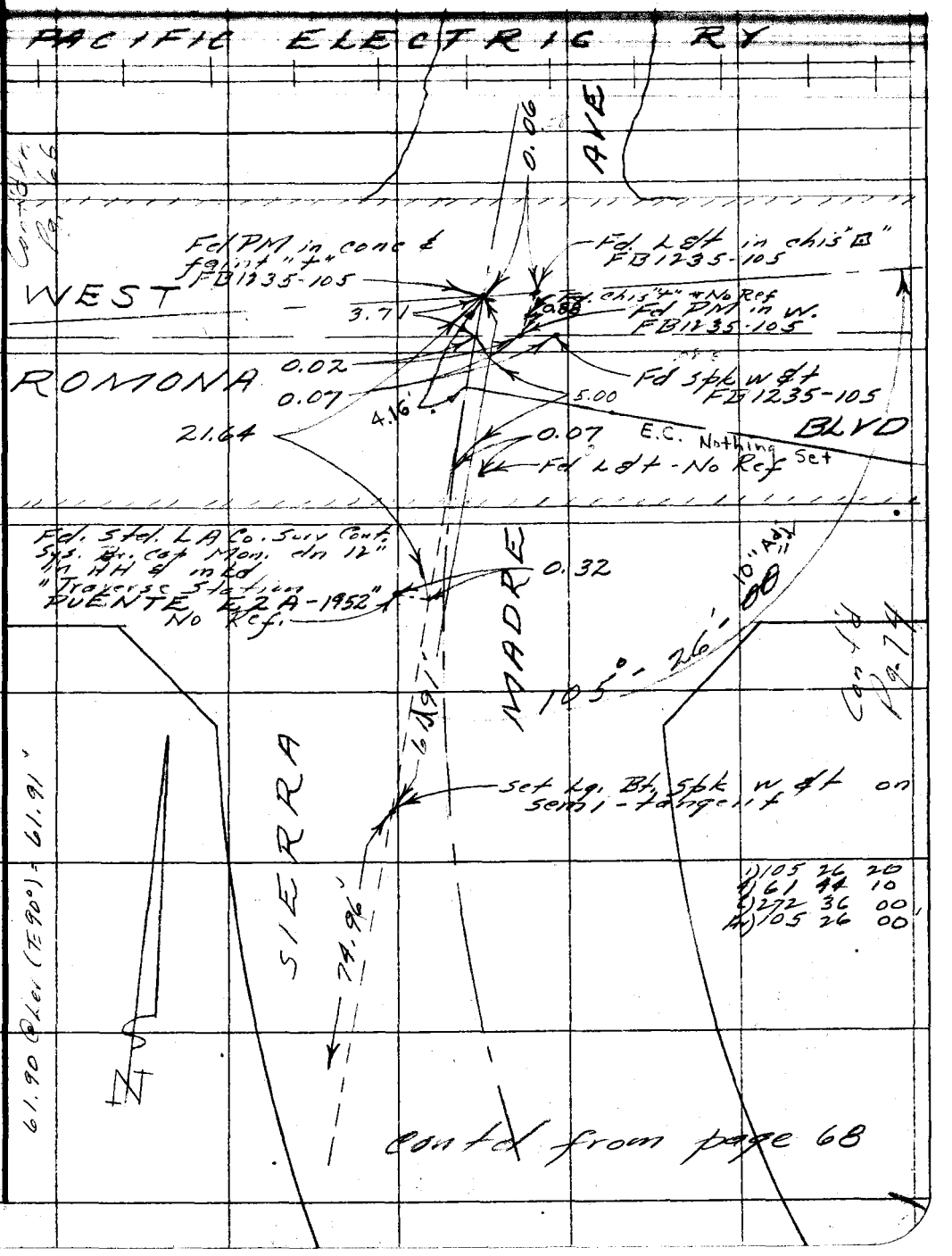

Cont'd from page 68

Note: Any Additions or Changes on This Sheet Must be Made or Circled in Red Ink With Date and Name of Person Making Change.

Do not extend notes this side of this line.

RETURN TO
LOS ANGELES COUNTY SURVEYOR
726 LOS ANGELES COUNTY
ENGINEERING BLDG.

76F3098 247 4-53

RETURN TO
LOS ANGELES COUNTY SURVEYOR
726 LOS ANGELES COUNTY
ENGINEERING BLDG.

Note: Any Additions or Changes on This Sheet Must be Made or Circled in Red Ink With Date and Name of Person Making Change.

Do not extend notes this side of this line.

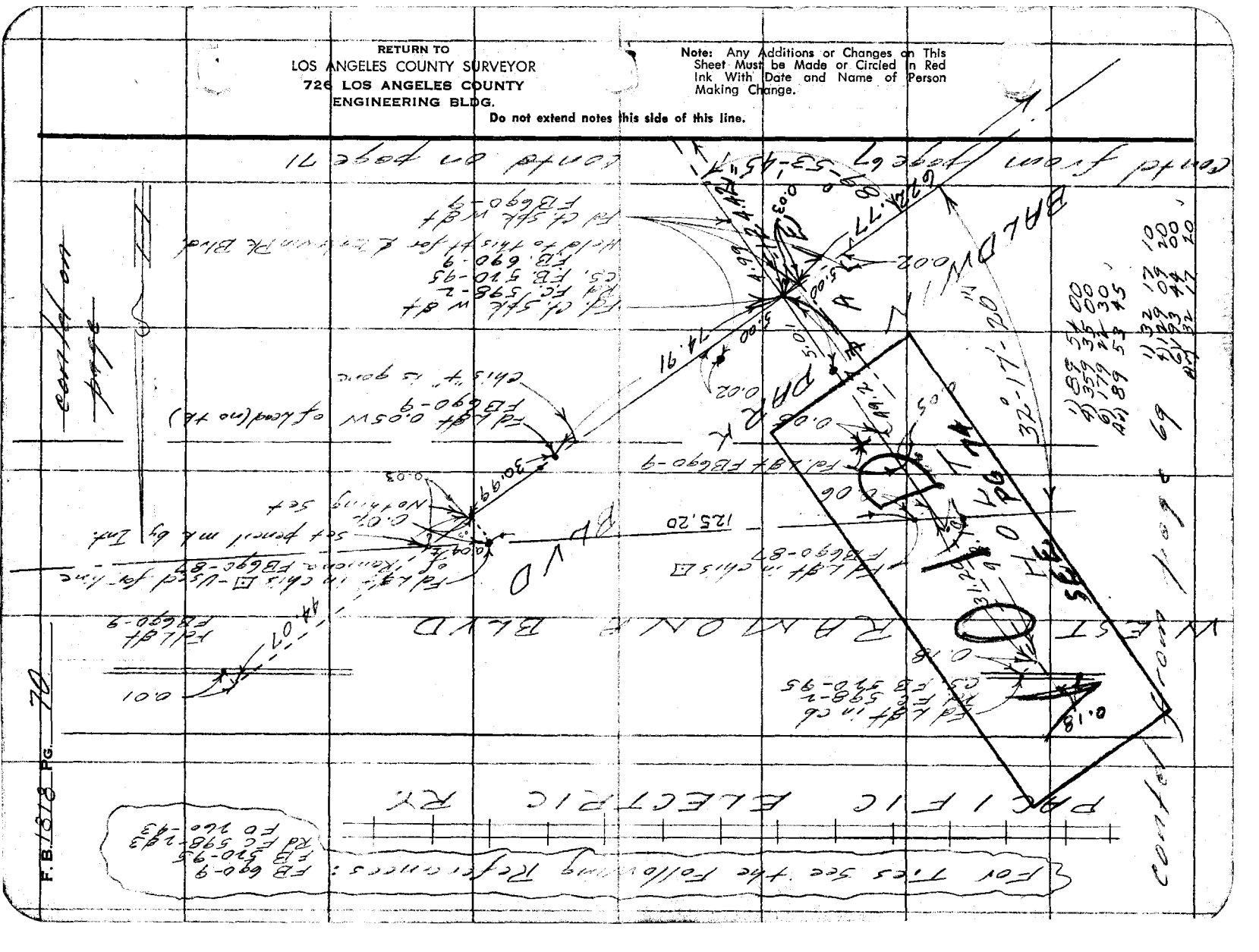

Notes Ck'd by C. J. GALLI	Survey of BALDWIN PARK BLVD
Map No. C.S.B-2497-3	W. O. 8641 Tape No. 0114 Std. 68 °F
Office Work Burns	Surveyed by R. J. MITCHELL
Checked C.J.G.	Notes R. J. MITCHELL Date
Date Feb. 1955	Indexed C. Johnson

F.B. 1818 PG. 71

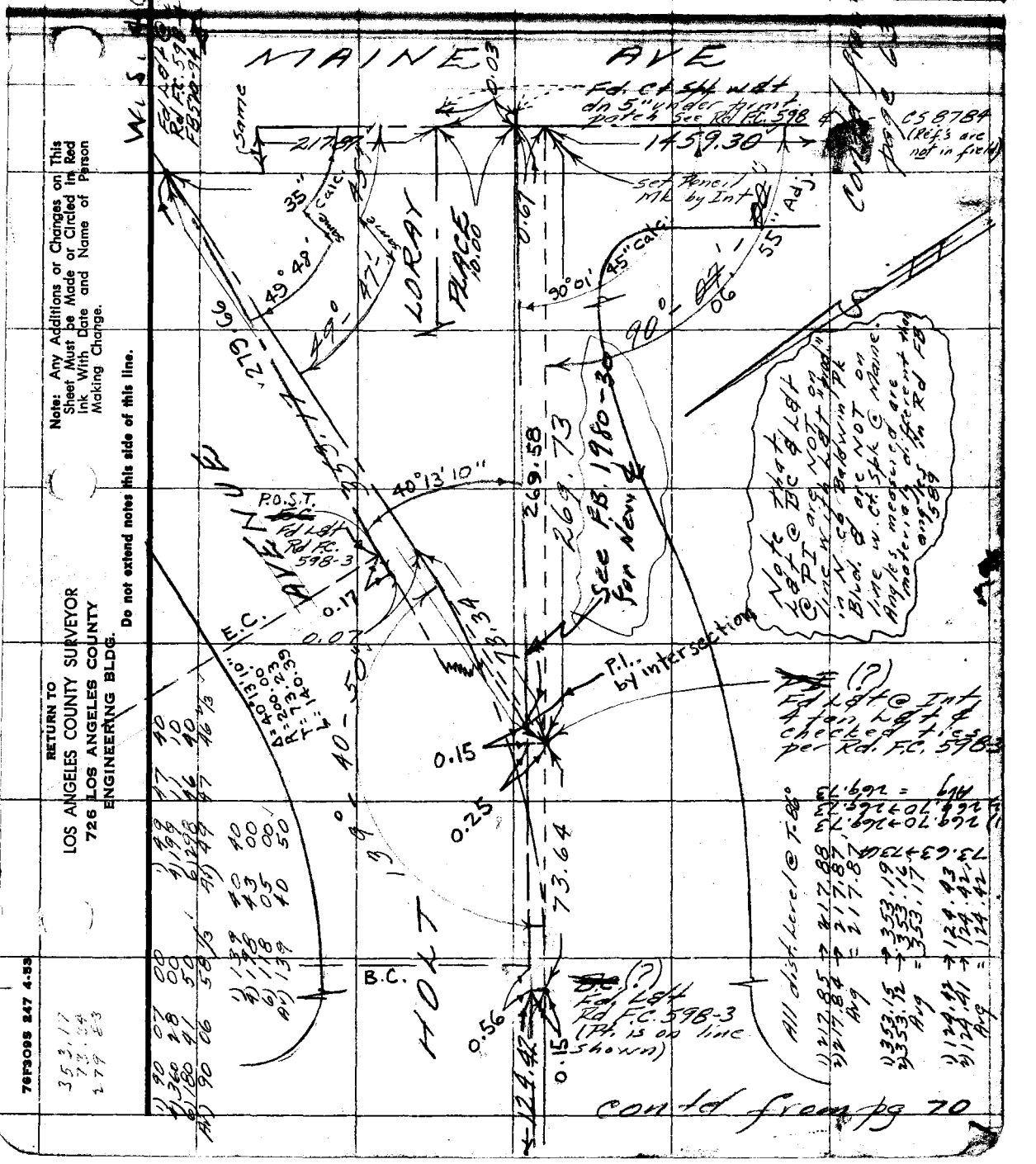

contd from pg 70

Note: Any Additions or Changes on This Sheet Must be Made or Circled in Red Ink With Date and Name of Person Making Change.

Do not extend notes this side of this line.

RETURN TO
LOS ANGELES COUNTY SURVEYOR
726 LOS ANGELES COUNTY
ENGINEERING BLDG.

76F3095 247 4-53

F. B. 1818 PG. 72

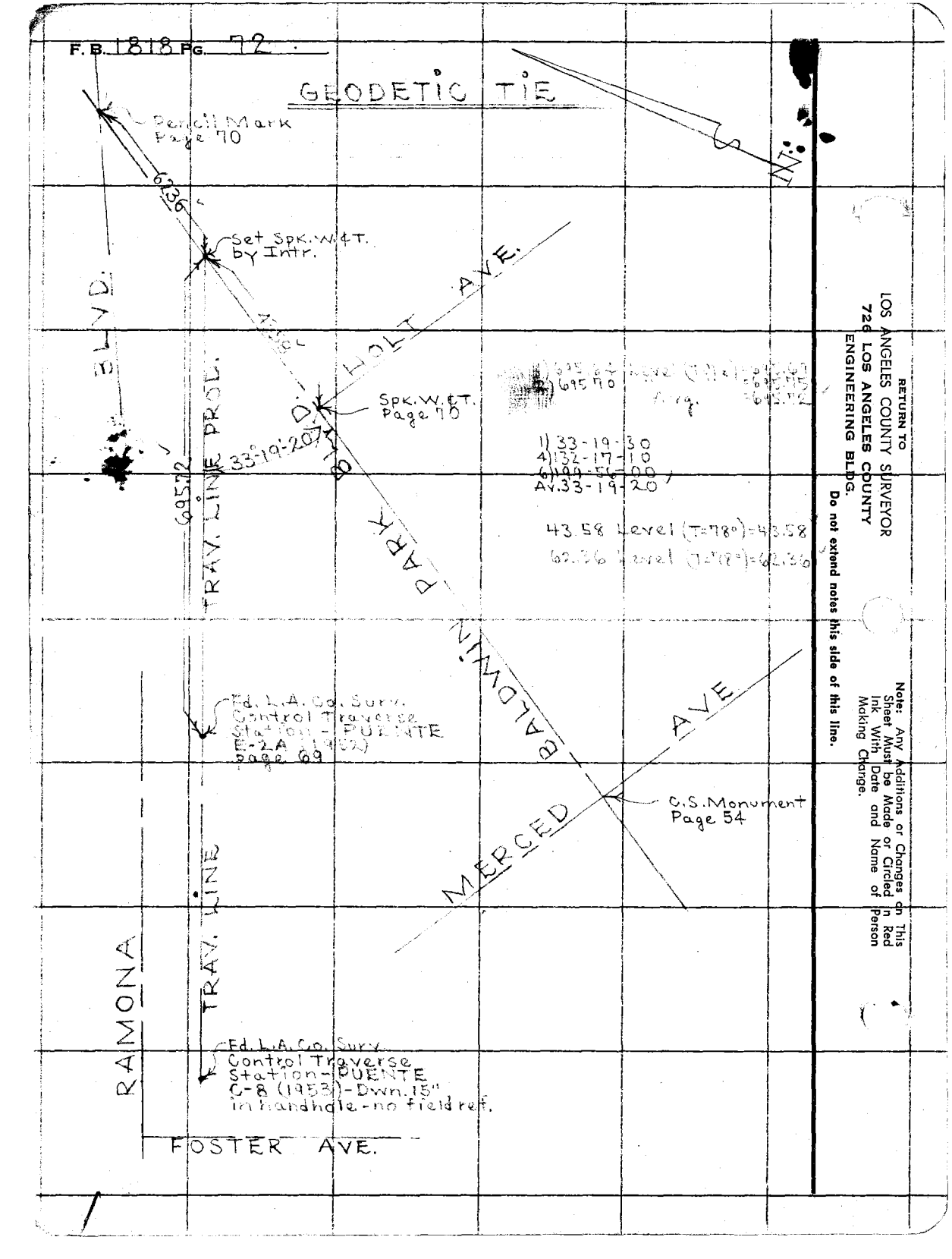

RETURN TO
LOS ANGELES COUNTY SURVEYOR
726 LOS ANGELES COUNTY
ENGINEERING BLDG.

Do not extend notes this side of this line.

Notes: Any Additions or Changes on This Sheet Must be Made or Circled in Red Ink With Date and Name of Person Making Change.

Notes Ck'd by C. J. GALLI
Map No. C.S.B-2497-2
Office Work Burns
Checked C. J. G.
Date Feb. 1955

Survey of [illegible]
W. O. 8641 Tape No. 0114 St'd. 68 °F
Surveyed by R. J. MITCHELL
Notes R. J. MITCHELL Date 10-53
Indexed A. C. Johnson

F. B. 818 Pg. 73

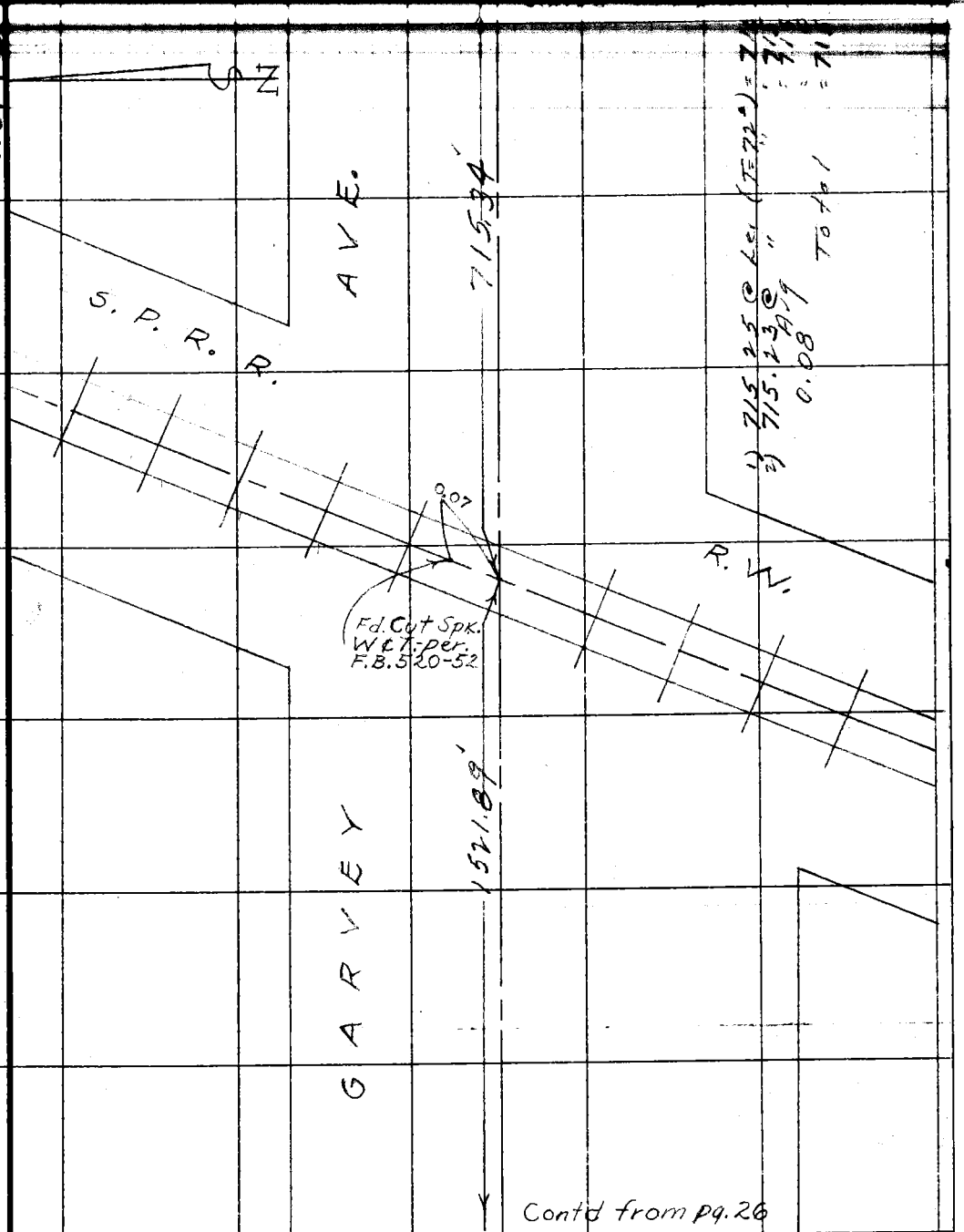

Cont'd from pg. 26

Note: Any Additions or Changes on This Sheet Must be Made or Circled in Red Ink With Date and Name of Person Making Change.

Do not extend notes this side of this line.

RETURN TO
LOS ANGELES COUNTY SURVEYOR
726 LOS ANGELES COUNTY
ENGINEERING BLDG.

76F3095 247 4-53

RETURN TO
LOS ANGELES COUNTY SURVEYOR
726 LOS ANGELES COUNTY
ENGINEERING BLDG.

Note: Any Additions or Changes on This Sheet Must be Made or Circled in Red Ink With Date and Name of Person Making Change.

Do not extend notes this side of this line.

W. S. 46 D - 4

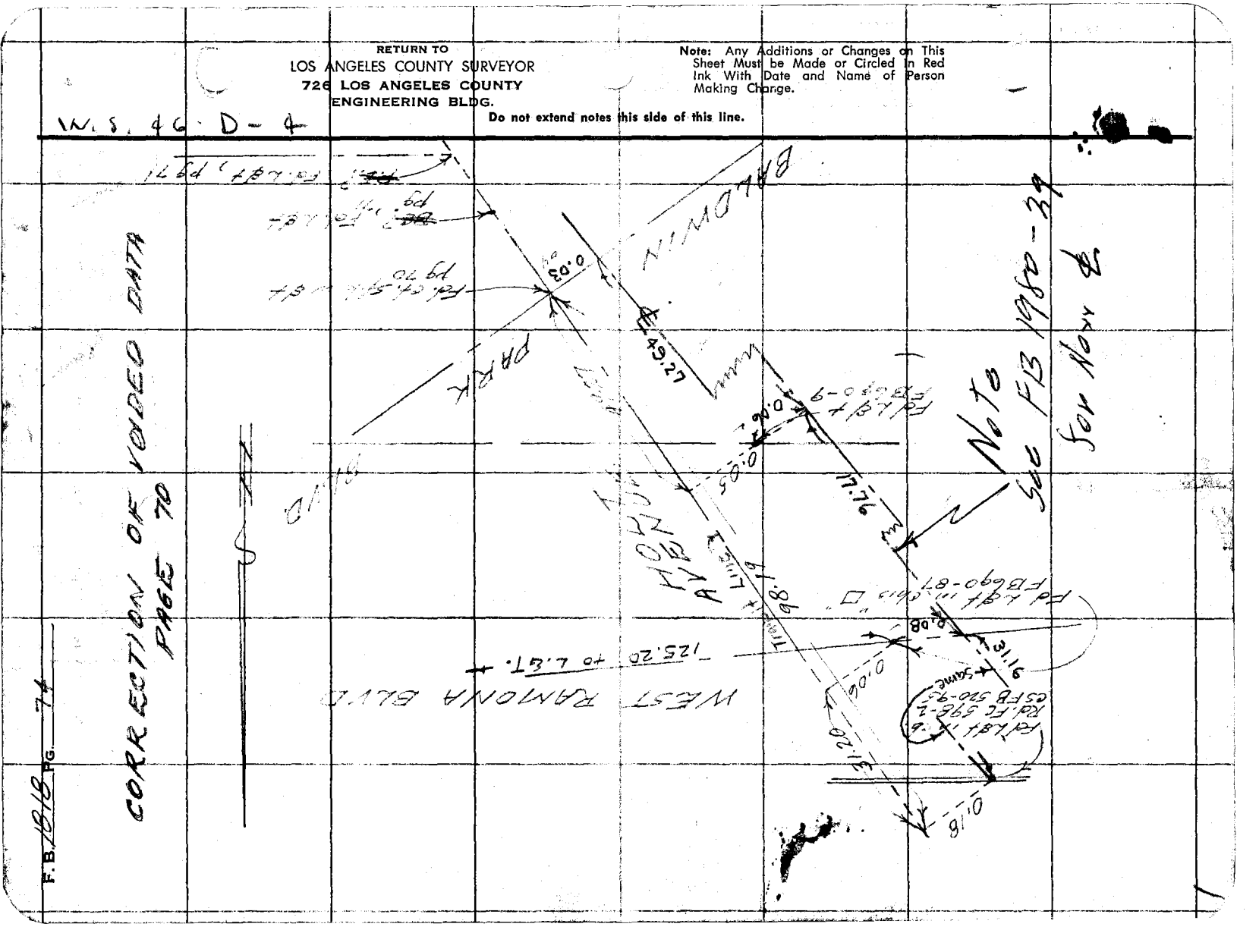

F. B. 1818 PG. 81

Notes Ck'd by
Map No. C.S.B-2497-1
Office Work Burns
Checked Galli
Date Feb. 1955

Survey of [illegible]
W. O. 8641 Tape No. 0114 St'd. 68° °F
Surveyed by Mitchell
Notes Mitchell Date 11-10-53
Indexed A. C. Johnson 1-13-54

SURVEY SHOWING IMPROVEMENT
ALONG THE ROUTE
OF
BALDWIN PARK BLVD.
FROM
VALLEY BLVD.
TO
WEST RAMONA BLVD.
AS REQUESTED BY THE
COUNTY REIGONAL PLANNING
COMMISSION

JN 8641

R.J. Mitchell
L.C. Smiley π
J.A. Vrsalovich HC
R.C. Clifford RC

Nov. 1953

For center line survey see
Pages 5 to 80 of F.B. 1818

Note: Any Additions or Changes on This Sheet Must be Made or Circled in Red Ink With Date and Name of Person Making Change.

Do not extend notes this side of this line.

RETURN TO
LOS ANGELES COUNTY SURVEYOR
726 LOS ANGELES COUNTY
ENGINEERING BLDG.

76F3098 247 4-53

F. B. 1818 PG. 82

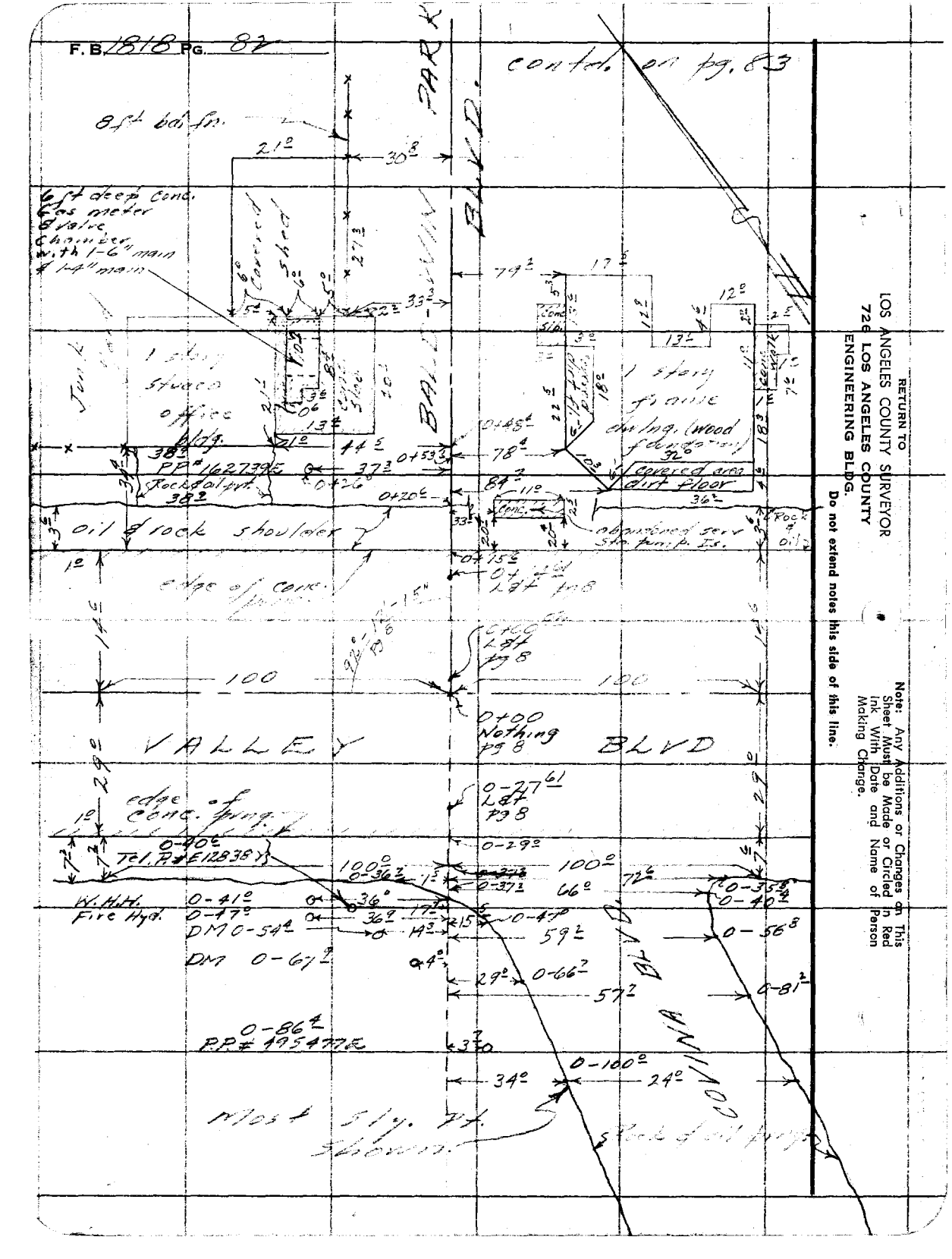

RETURN TO
LOS ANGELES COUNTY SURVEYOR
726 LOS ANGELES COUNTY
ENGINEERING BLDG.

Do not extend notes this side of this line.

Note: Any Additions or Changes on This Sheet Must be Made or Circled in Red Ink With Date and Name of Person Making Change.

Notes Ck'd by	Survey of Baldwin Park Blvd.
Map No. C.S.B-2497-1	W. O. 8641 Tape No. 0114 St'd. 68 °F
Office Work Burns	Surveyed by Mitchell
Checked Galli	Notes Smiley Date 11-10-53
Date Feb 1955	Indexed [illegible] Johnson

F.B. 1818 Pg. 83

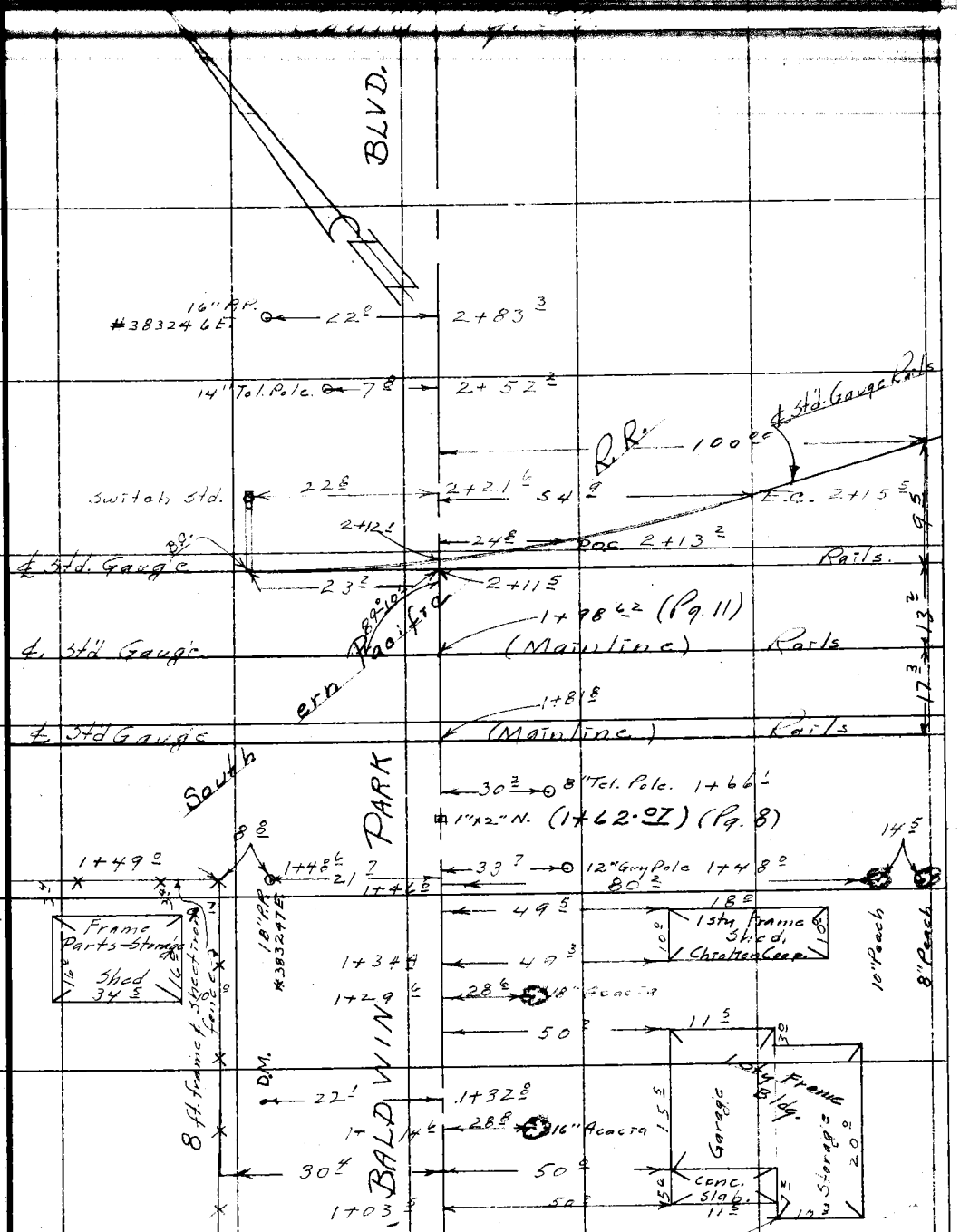

Note: Any Additions or Changes on This Sheet Must be Made or Circled in Red Ink With Date and Name of Person Making Change.

Do not extend notes this side of this line.

RETURN TO
LOS ANGELES COUNTY SURVEYOR
726 LOS ANGELES COUNTY
ENGINEERING BLDG.

76F309S 247 4-53

Cont'd fr. Pg. 82

Cont'd. Pg. 85

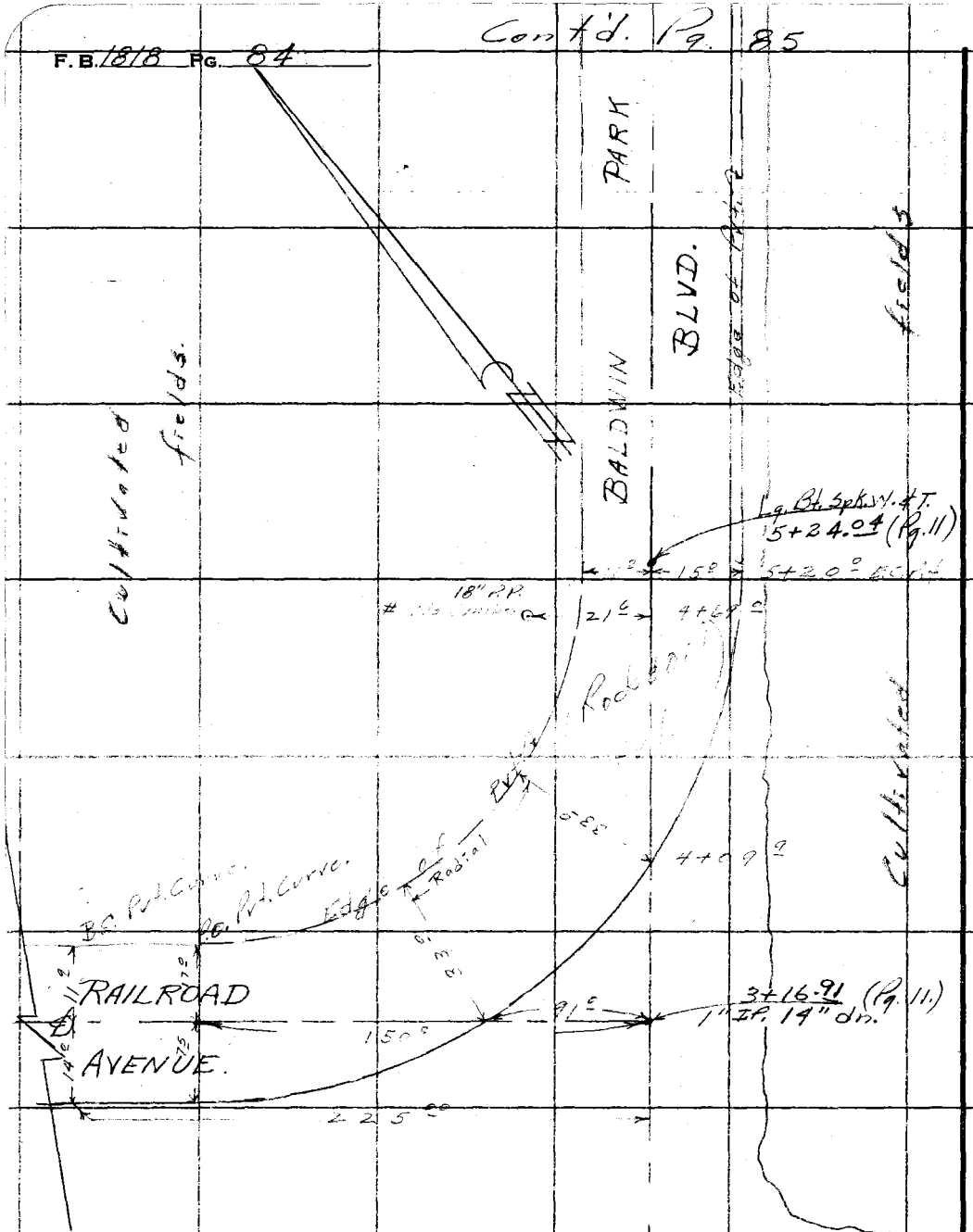

RETURN TO
LOS ANGELES COUNTY SURVEYOR
726 LOS ANGELES COUNTY
ENGINEERING BLDG.
Do not extend notes this side of this line.

Note: Any Additions or Changes on This Sheet Must be Made or Circled in Red Ink With Date and Name of Person Making Change.

Cont'd fr. Pg. 83

Notes Ck'd by	Survey of Baldwin Park Blvd.
Map No. C.S.B-2497-1	W. O. 8641 Tape No. 0114 St'd. 68 °F
Office Work Burns	Surveyed by R. J. Mitchell
Checked Galli	Notes J. A. Vrsalovich Date 11-153
Date Feb. 1955	Indexed A. C. Johnson

F. B. 1418 Pg. 85

Cont'd on pg. 86



Cont'd from pg. 84

Note: Any Additions or Changes on This Sheet Must be Made or Circled in Red Ink With Date and Name of Person Making Change.

Do not extend notes this side of this line.

RETURN TO
LOS ANGELES COUNTY SURVEYOR
726 LOS ANGELES COUNTY
ENGINEERING BLDG.

76F3095 247 4-53

F.B. 1818 Pg. 86

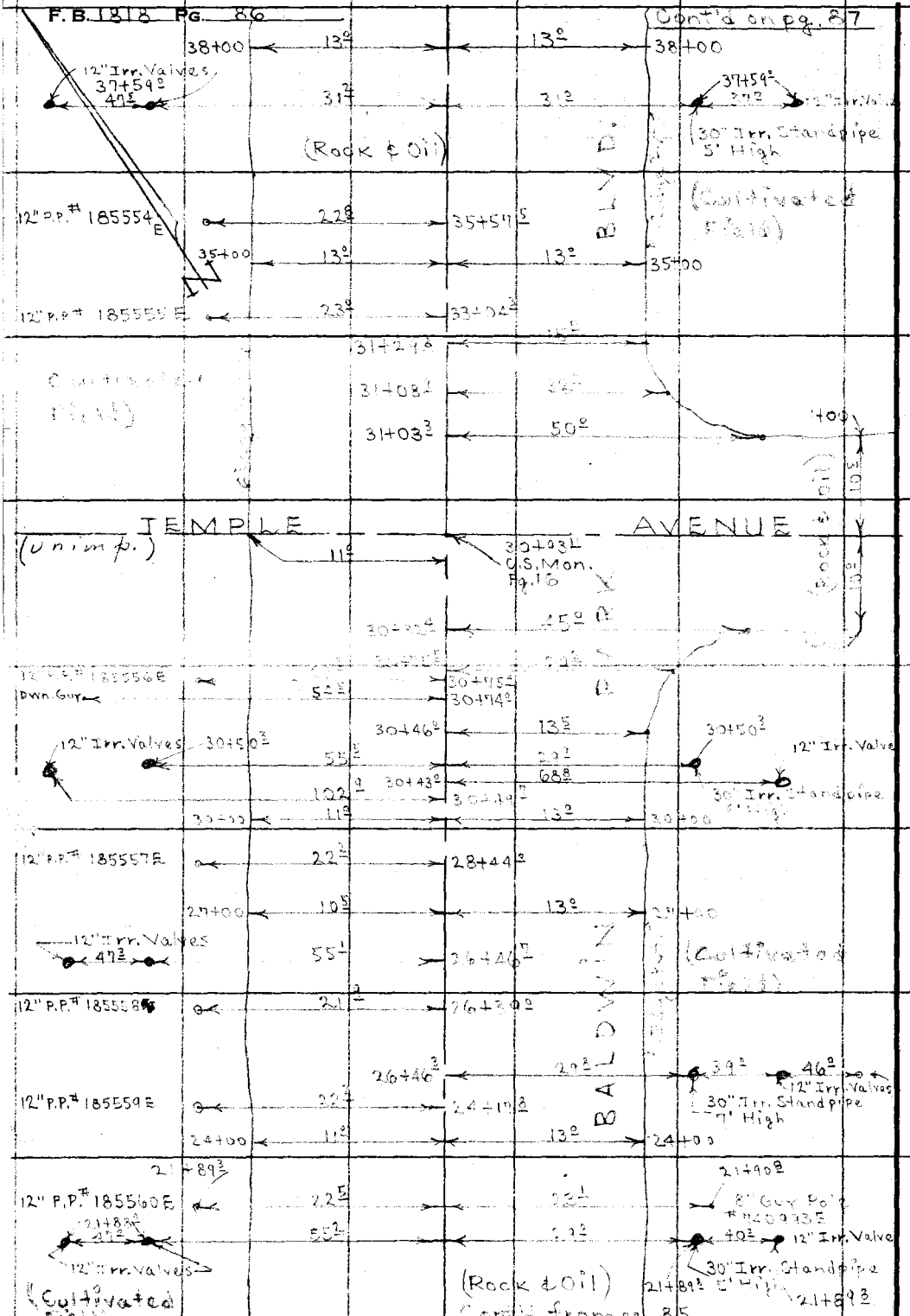

RETURN TO
LOS ANGELES COUNTY SURVEYOR
726 LOS ANGELES COUNTY
ENGINEERING BLDG.

Do not extend notes this side of this line.

Note: Any Additions or Changes on This Sheet Must be Made or Circled In Red Ink With Date and Name of Person Making Change.

Notes Ck'd by
Map No. C.S.B-2497-1
Office Work Burns
Checked Galli
Date Feb 1955

Survey of
W. O. 841 Tape No. 0114 St'd. 68 °F
Surveyed by
Notes F.J.M. Date 11-13-53
Indexed A. C. Johnson

F.B. PG. 87

Note: Any Additions or Changes on This Sheet Must be Made or Circled in Red Ink With Date and Name of Person Making Change.

Do not extend notes this side of this line.

RETURN TO
LOS ANGELES COUNTY SURVEYOR
726 LOS ANGELES COUNTY
ENGINEERING BLDG.

76F3088 247 4-53



F. B. 1818 PG. 88

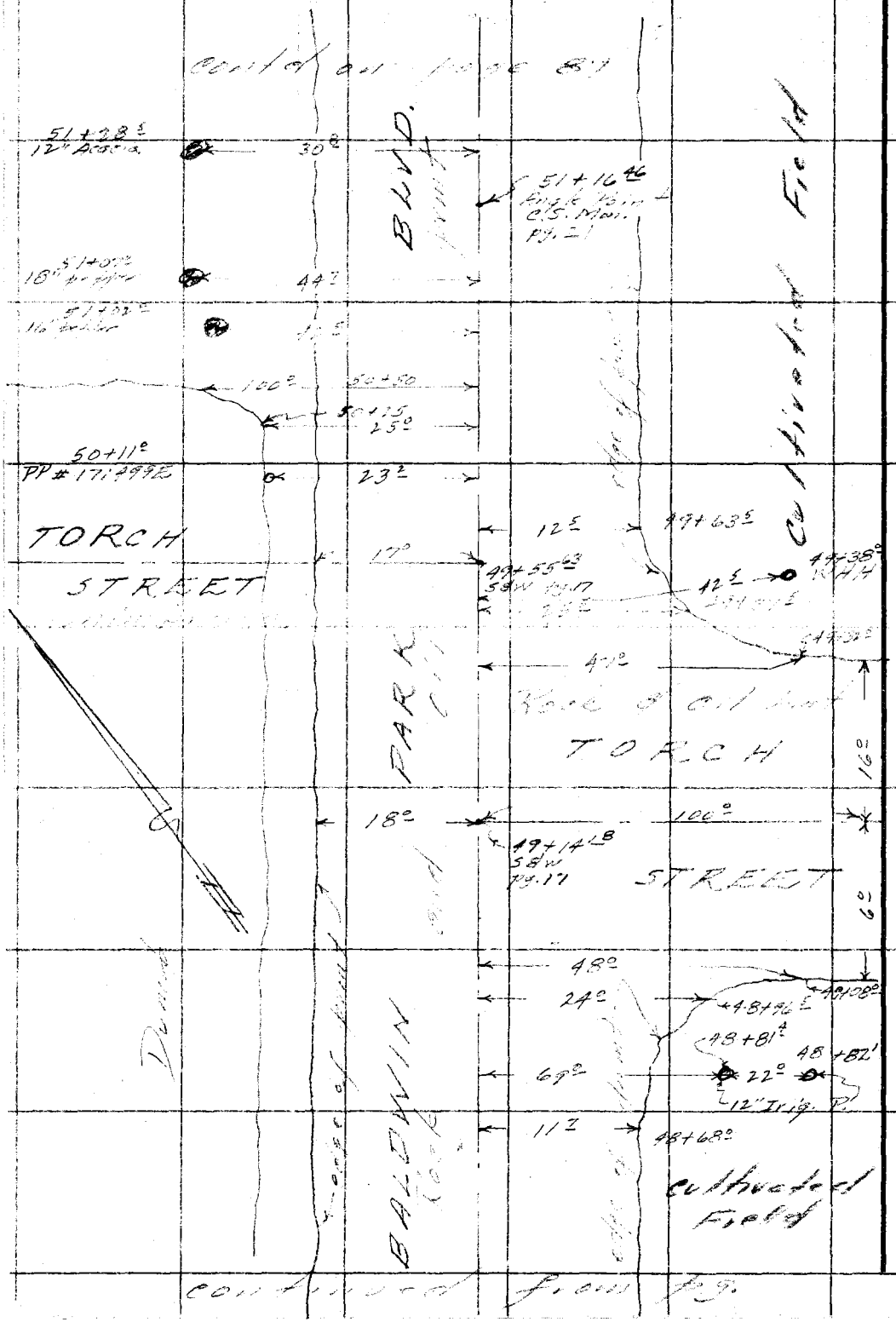

RETURN TO
LOS ANGELES COUNTY SURVEYOR
726 LOS ANGELES COUNTY
ENGINEERING BLDG.

Do not extend notes this side of this line.

Note: Any Additions or Changes on This Sheet Must be Made or Circled in Red Ink With Date and Name of Person Making Change.

Notes Ck'd by	Survey of Eastern Park Est.	F. B. 1510 Pg. 89
Map No. C.S.B-2497-1	W. O. 8641 Tape No. 0114 St'd. 68 oF	Cont'd on Pg. 90
Office Work Burns	Surveyed by E. J. Mitchell	
Checked Galli	Notes J. A. Yrsolovich Date 11-5-53	
Date Feb. 1955	Indexed K. C. Johnson	

Note: Any Additions or Changes on This Sheet Must be Made or Circled In Red Ink With Date and Name of Person Making Change.

Do not extend notes this side of this line.

RETURN TO
LOS ANGELES COUNTY SURVEYOR
726 LOS ANGELES COUNTY
ENGINEERING BLDG.

6' Wire Fence
8' Wire Fence
Head Wall & 18" Culvert
P.P. # 383603E
(Turkey Farm)
6" Shade Tree
8' Wire Fence
P.P. # 711498E
Drive Gate
8' Wire Fence
10' Wire Fence
Edge of Pvmt.
Edge of Pvmt.
Edge of Pvmt.
Edge of Pvmt.
Front Drive
6" Conc. Curbing
(No other evid.)
6" Walnut Tree
18" Acacia
4' Wire Fence
12" Walnut Tree
14" Walnut Tree
12" Walnut Tree
14" Walnut trees
14" Walnut Trees
BLYD.
PARK
BALDWIN
Cont'd from Pg. 88

55+27.5 — 34.2 — 55+21.5 — 59.5 — 55+116.5 — 35.7 — 55+00 — 29.5 — 54+98.2 — 26.2 — 54+87.2 — 23.8 — 54+62.2 — 26.0 — 54+31.5 — 61.3 — 54+20.5 — 21.5 — 54+00 — 30.3 — 53+73.5 — 60.0 — 53+93.5 — 96.0 — 53+56.5 — 29.5 — 53+34.5 — 60.5 — 53+22.5 — 29.4 — 52+29.2 — 24.0 — 52+34.5 — 30.3 — 52+21.2 — 40.0 — 52+26.0 — 108.2 — 52+05.0 — 60.5 — 52+00 — 13.7 — 11.3 — 52+00 — 51+94.3 — 29.6 — 51+80.7 — 106.5 — 51+82.4 — 90.0 — 51+75.3 — 10.5 — 51+50.0 — 30.5 — 51+16.46 — 59+ on 9

7EF3098 247 4-53

F.B. 1818 Pg. 90

Cont'd on Pg. 91

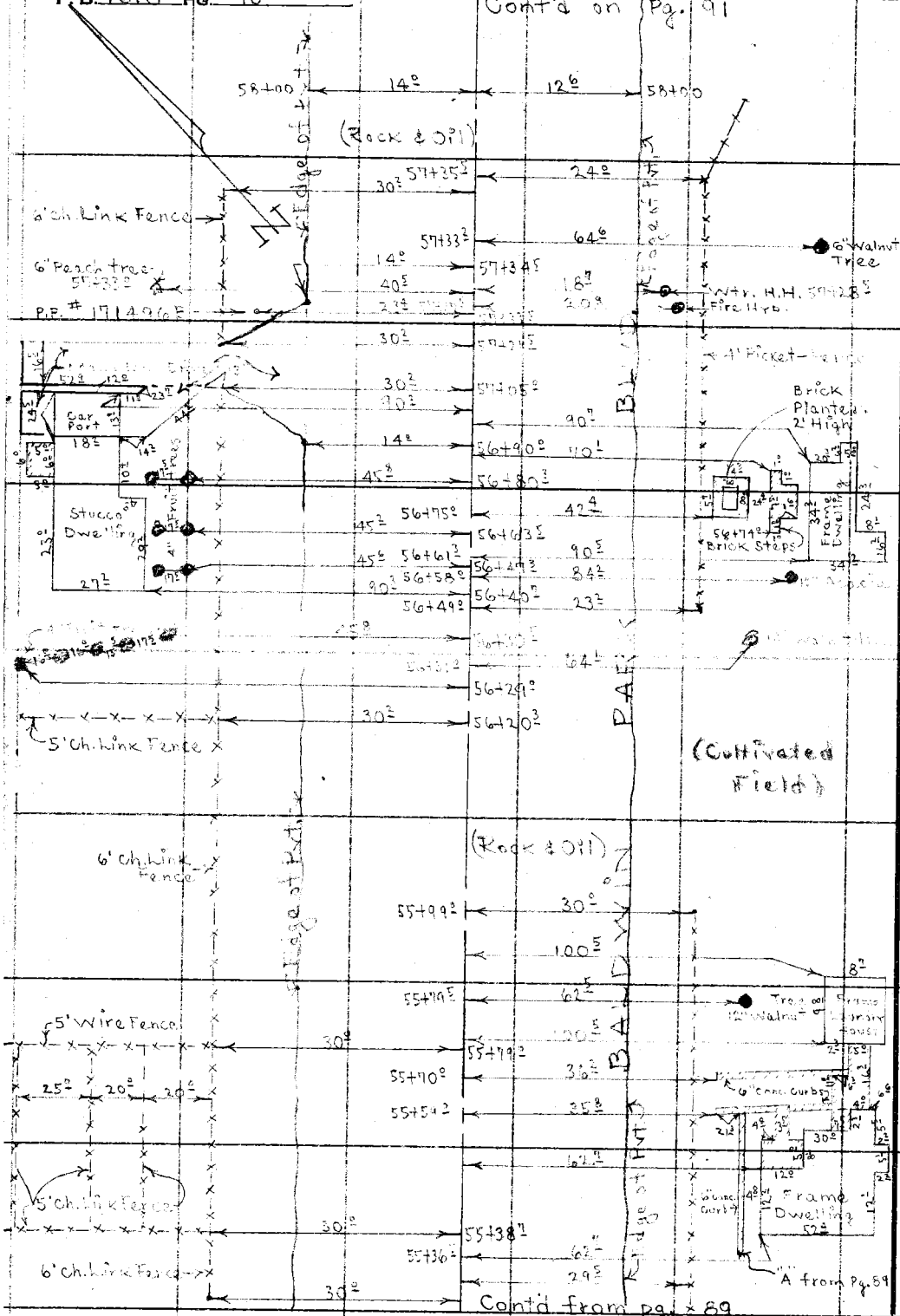

RETURN TO
LOS ANGELES COUNTY SURVEYOR
720 LOS ANGELES COUNTY
ENGINEERING BLDG.

Do not extend notes this side of this line.

Note: Any Additions or Changes on This Sheet Must be Made or Circled in Red Ink With Date and Name of Person Making Change.

Notes Ck'd by
Map No. C.S.B-2497-1,2
Office Work Burns
Checked Galli
Date Feb 1955

Survey of BALDWIN PARK BLVD
W. O. 8641 Tape No. 0114 St'd. 68 °F
Surveyed by Mitchell
Notes Smiley Date 11-17-53
Indexed A. O. Johnson

F. B. 1818 PG. 91

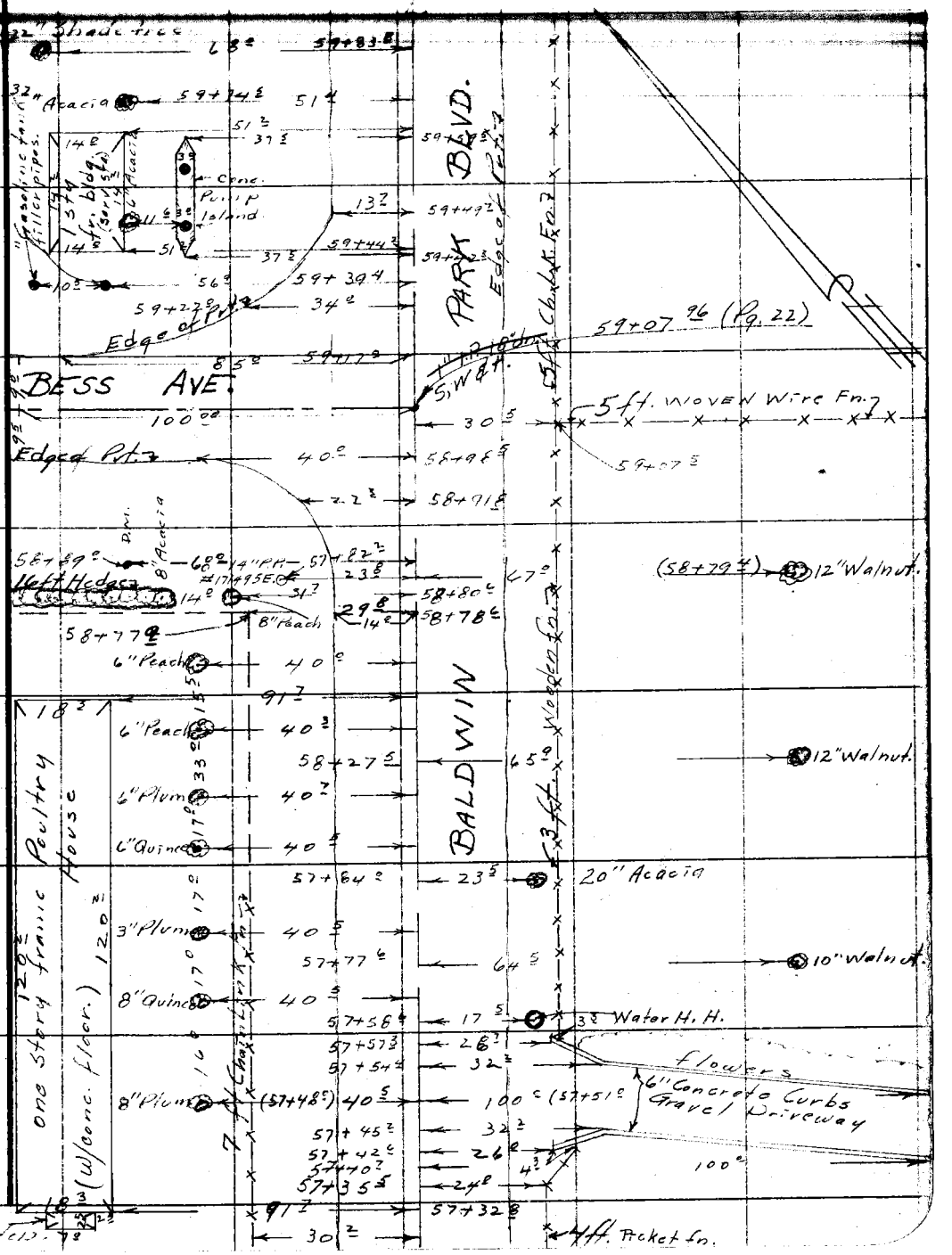

Note: Any Additions or Changes on This Sheet Must be Made or Circled in Red Ink With Date and Name of Person Making Change.

Do not extend notes this side of this line.

RETURN TO
LOS ANGELES COUNTY SURVEYOR
726 LOS ANGELES COUNTY
ENGINEERING BLDG.

76F3095 247 4-53

RETURN TO
LOS ANGELES COUNTY SURVEYOR
726 LOS ANGELES COUNTY
ENGINEERING BLDG.

Note: Any Additions or Changes on This Sheet Must be Made or Circled In Red Ink With Date and Name of Person Making Change.

Do not extend notes this side of this line.

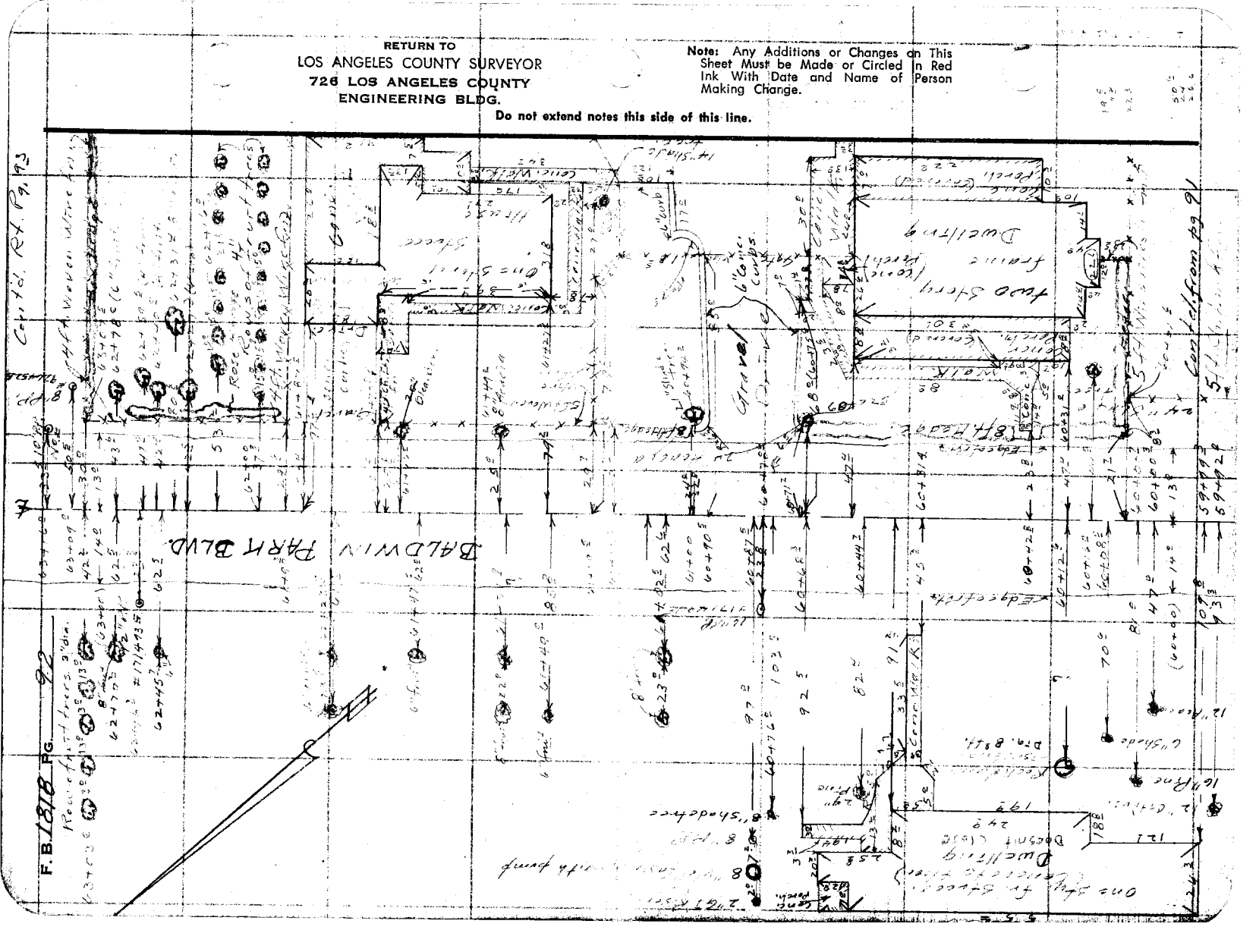

Notes Ck'd by ______
Map No. C.S.B-2497-2
Office Work Burns
Checked Galli
Date ______

Survey of BALDWIN PARK BLVD
W. O. 8641 Tape No. 0114 St'd. 68 °F
Surveyed by MITCHELL
Notes Smiley Date 11-17-53
Indexed ______

F. B. 1818 PG. 73

RETURN TO
LOS ANGELES COUNTY SURVEYOR
726 LOS ANGELES COUNTY
ENGINEERING BLDG.

Note: Any Additions or Changes on This Sheet Must be Made or Circled in Red Ink With Date and Name of Person Making Change.

Do not extend notes this side of this line.

76F3098 247 4-53

F. B. 1818 Pg. 94

RETURN TO
LOS ANGELES COUNTY SURVEYOR
726 LOS ANGELES COUNTY
ENGINEERING BLDG.

Do not extend notes this side of this line.

Note: Any Additions or Changes on This Sheet Must be Made or Circled in Red Ink With Date and Name of Person Making Change.

Notes Ck'd by	Survey of Baldwin Park Blvd.	F. B. 1812 Pg. 25
Map No. C.S.B. - 2497-2	W. O. 8641 Tape No. Chain St'd. 68 °F	
Office Work Burns	Surveyed by R.T. Whitnell	
Checked Galli	Notes T.S.V. plotted Date 11-5-68	
Date 11-7-68	Indexed	

To prepare the contract between Sta. 71+20 and Sta. 87+85.25 pertaining to Removal of Fences for details in this area see State Hwy. map "LA-26-B-Baldwin Park-50 Sht. 7"

(cont'd on pg 99)

FAIRGROVE AVE.

72+92.93 Bt. Spk. & W.-Pg. 24

BALDWIN PARK BLVD.

Edge Pvt.

1 Story frame house-will be moved for firm contract

72+60° 13.5 12.5 72+60°

72+52° 21.8

(Rock & Oil)

72+37° 23.5

70.3

72+20° 37°

36" Gum tree 32.5 72+32° 70.5

24" Gum trees 28.5 11.5 10.3

72+03.8 36°

72+01.5 36.8

22.3

(Note-No Surface Indication of Valve) Fire Hyd 22.8 71+94.2

71+84.2 34.3

(Field) 71+59° 22.8

22.3

71+36.5 44.8

71+35° 24.5

71+21° 51.2

23° 71+09.5

71+02° 36.3

71+08.5 88.6

70+93° 81.4

(Rock & Oil)

70+84° 43°

70+50° 12.5 12.5 70+50°

Edge of Pvt.

Edge Pvt.

4' Wood Picket Fence

6" Conc. Curbing 43.5

(Rock Drive.)

4' Wood Picket Fence

4' Wood Picket Fence

36" Palm Trees

Frame & Stucco Dwelling

4' Wood Picket Fence

6" Lemon Tree

6" Citrus Trees 19.5 14.5 12.5 22.5

4' Wood Picket Fence

6" Orange Tree

8" Avocado Tree 39°

6" Peach Tree 25°

4" Peach Tree 49°

12" Pepper Tree

4' Wire Fence

8' Board Fence

Cont'd from pg. 94

Note: Any Additions or Changes on This Sheet Must be Made or Circled In Red Ink With Date and Name of Person Making Change.

Do not extend notes this side of this line.

RETURN TO
LOS ANGELES COUNTY SURVEYOR
726 LOS ANGELES COUNTY
ENGINEERING BLDG.

76FSOS 247 4-68

RETURN TO
LOS ANGELES COUNTY SURVEYOR
726 LOS ANGELES COUNTY
ENGINEERING BLDG.

Note: Any Additions or Changes on This Sheet Must be Made or Circled in Red Ink With Date and Name of Person Making Change.

Do not extend notes this side of this line.

F. B. 1818 PG. 96

76F3098 247 4-53

RETURN TO
LOS ANGELES COUNTY SURVEYOR
726 LOS ANGELES COUNTY
ENGINEERING BLDG.

Note: Any Additions or Changes on This Sheet Must be Made or Circled in Red Ink With Date and Name of Person Making Change.

Do not extend notes this side of this line.

Notes Ck'd by
Map No.
Office Work
Checked
Date

Survey of
W. O.
Surveyed by
Notes
Date
Indexed

F. B.
PG.

RETURN TO
LOS ANGELES COUNTY SURVEYOR
726 LOS ANGELES COUNTY
ENGINEERING BLDG.

Note: Any Additions or Changes on This Sheet Must be Made or Circled In Red Ink With Date and Name of Person Making Change.

Do not extend notes this side of this line.

F. B. 1818 PG. 98

Notes Ck'd by	Survey of Baldwin Park Blvd.
Map No. C.S.B - 2497-2	W. O. 8641 Tape No. 114 St'd. 68 °F
Office Work Burns	Surveyed by K.J. Mitchell
Checked Galli	Notes K. Date 11-19-53
Date Feb 1955	Indexed

F. B. 1818 Pg. 77

Note: Any Additions or Changes on This Sheet Must be Made or Circled In Red Ink With Date and Name of Person Making Change.

Do not extend notes this side of this line.

RETURN TO
LOS ANGELES COUNTY SURVEYOR
726 LOS ANGELES COUNTY ENGINEERING BLDG.

76F5095 247 4-53

F. B. 1818 Pg. 100

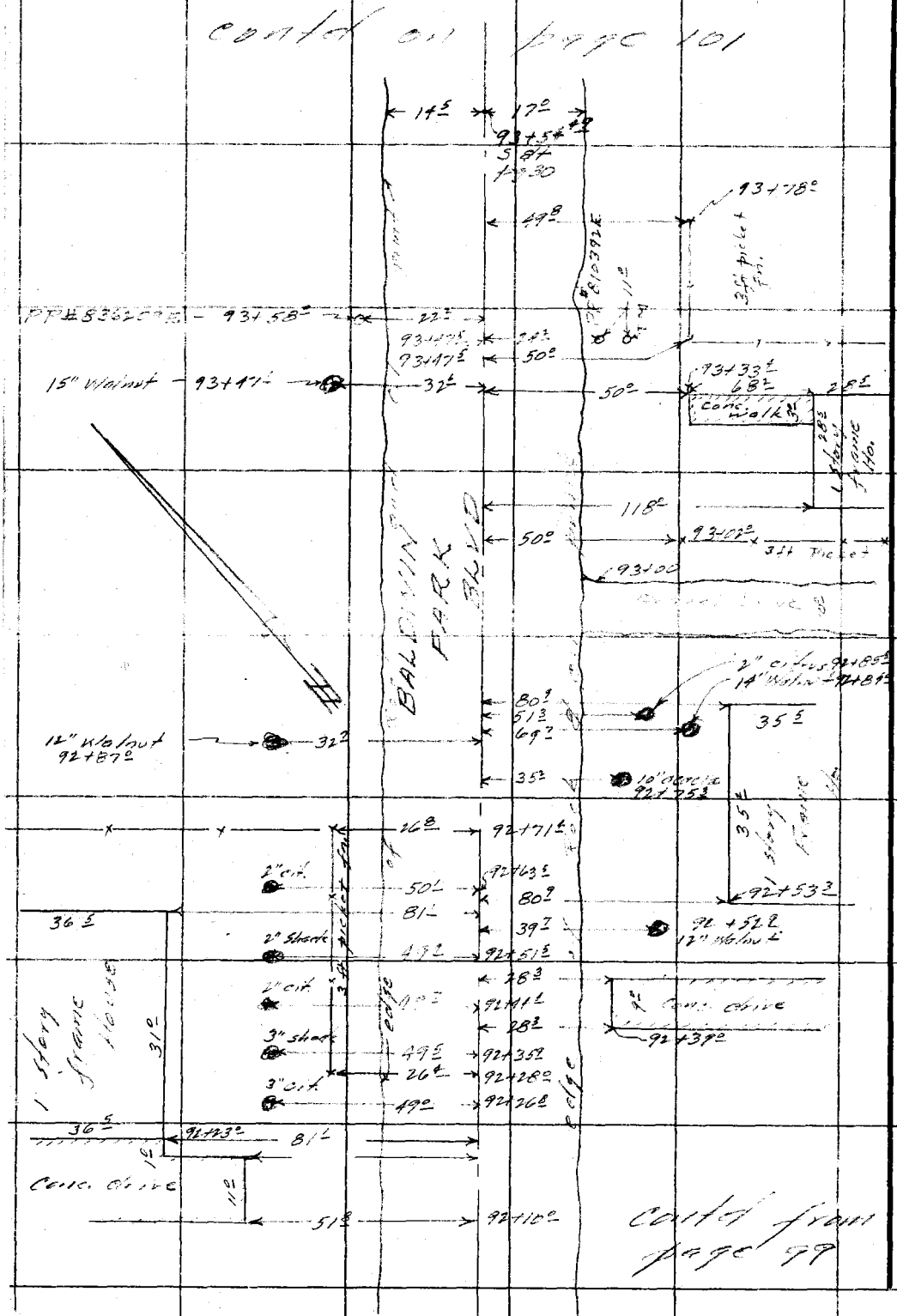

RETURN TO
LOS ANGELES COUNTY SURVEYOR
726 LOS ANGELES COUNTY
ENGINEERING BLDG.

Do not extend notes this side of this line.

Note: Any Additions or Changes on This Sheet Must be Made or Circled in Red Ink With Date and Name of Person Making Change.

Notes Ck'd by______
Map No. C.S.B-2497-2
Office Work Burns
Checked Galli
Date Feb 1955

Survey of BALDWIN PARK BLVD
W. O. 8641 Tape No. 2114 St'd. 68 °F
Surveyed by MITCHELL
Notes Surtley Date 11-19-53
Indexed

F. B. 1818 Pg. 101

Cont'd btm 102

Note: Any Additions or Changes on This Sheet Must be Made or Circled in Red Ink With Date and Name of Person Making Change.

Do not extend notes this side of this line.

RETURN TO
LOS ANGELES COUNTY SURVEYOR
726 LOS ANGELES COUNTY
ENGINEERING BLDG.

76F3095 247 4-53

Cont'd from top 100

93+54.49 Spk. & T. Pg. 30.

F. B. 1818 Pg. 102

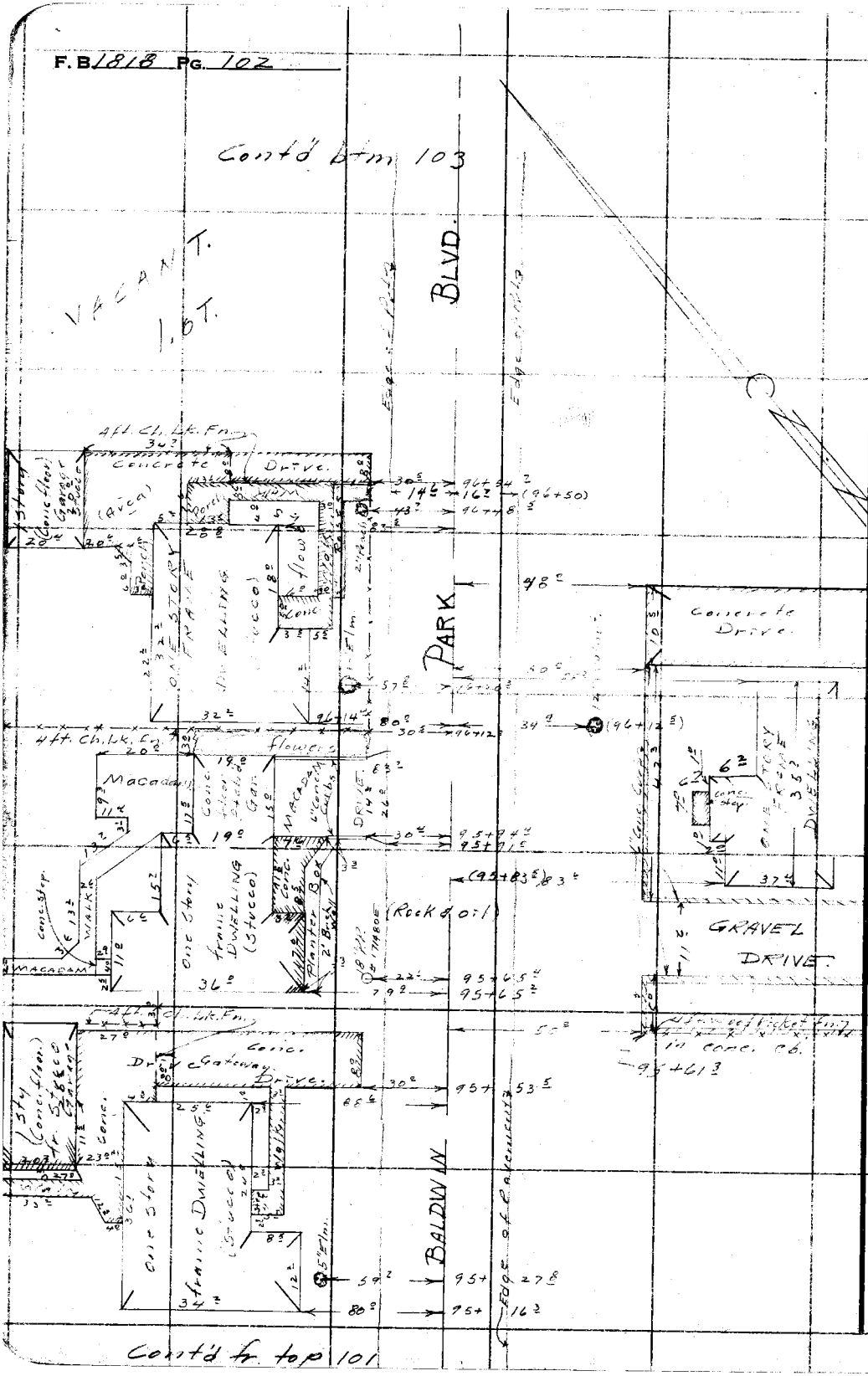

RETURN TO
LOS ANGELES COUNTY SURVEYOR
726 LOS ANGELES COUNTY
ENGINEERING BLDG.

Do not extend notes this side of this line.

Note: Any Additions or Changes on This Sheet Must be Made or Circled in Red Ink With Date and Name of Person Making Change.

Notes Ck'd by
Mdp No. C.S.B - 2497 - 2
Office Work Burns
Checked Galli

Survey of BALDWIN PARK BLVD.
W. O. 8641 Tape No. 211 St'd. 83 °F
Surveyed by R. J. Mitchell L.C.S.
Notes J. A. [illegible] Date
Indexed

F. B. 1212 Pg. 103

Note: Any Additions or Changes on This Sheet Must be Made or Circled in Red Ink With Date and Name of Person Making Change.

Do not extend notes this side of this line.

RETURN TO
LOS ANGELES COUNTY SURVEYOR
726 LOS ANGELES COUNTY
ENGINEERING BLDG.

75F3008 247 4-53

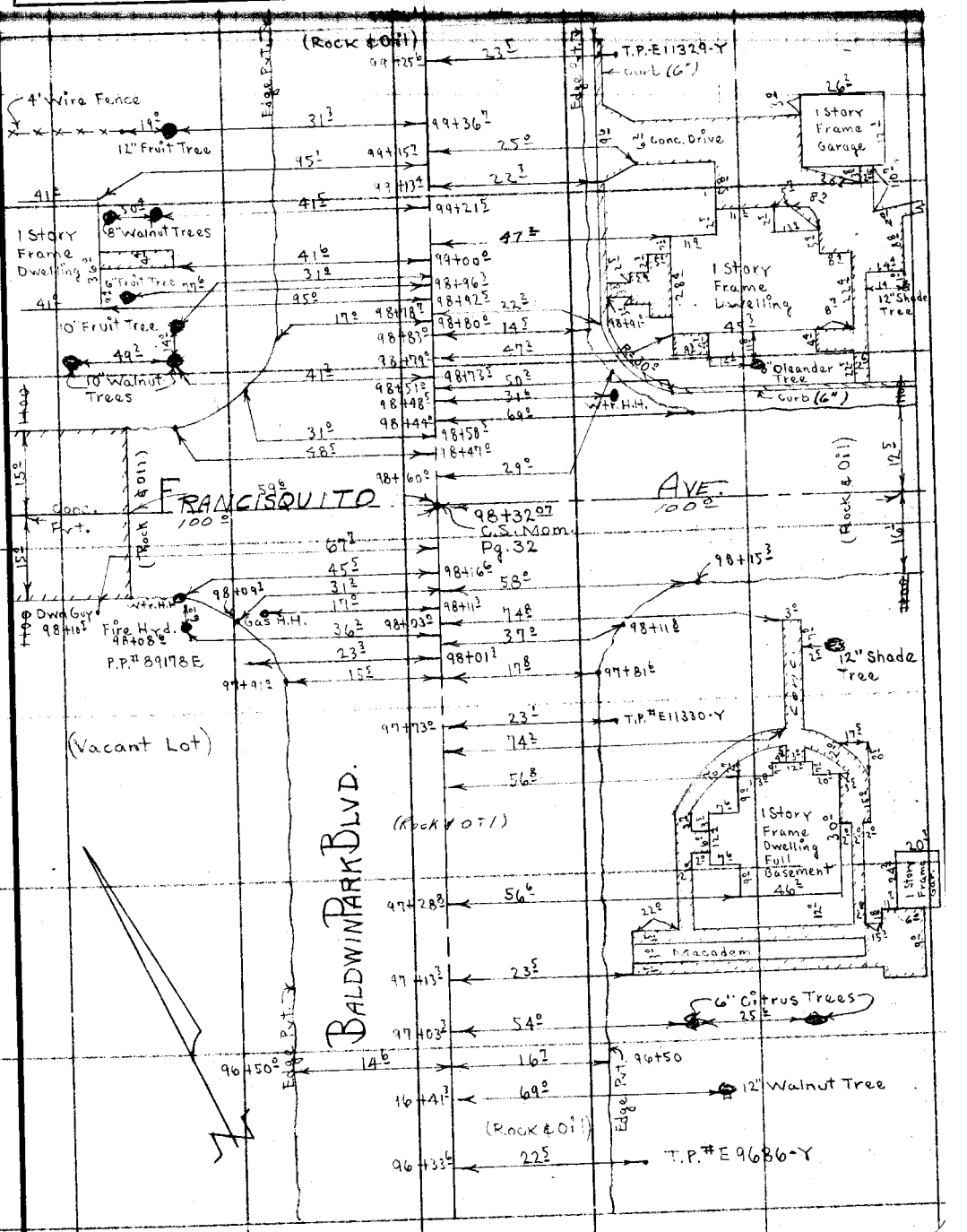

Cont'd from top 102



RETURN TO
LOS ANGELES COUNTY SURVEYOR
726 LOS ANGELES COUNTY
ENGINEERING BLDG.

Do not extend notes this side of this line.

Note: Any Additions or Changes on This Sheet Must be Made or Circled in Red Ink With Date and Name of Person Making Change.

Notes Ck'd by	Survey of Baldwin Park Blvd.
Map No. C.S.B-2497-2	W. O. 841 Tape No. 0114 St'd. 65° °F
Office Work Burns	Surveyed by R.J. Mitchell
Checked Galli	Notes [illegible] Date [illegible]
	Indexed

F. B. 1312 Pg. 105

Carried on pg [illegible]

Carried from pg 104

Note: Any Additions or Changes on This Sheet Must be Made or Circled in Red Ink With Date and Name of Person Making Change.

Do not extend notes this side of this line.

RETURN TO
LOS ANGELES COUNTY SURVEYOR
726 LOS ANGELES COUNTY ENGINEERING BLDG.

76P5098 247 4-53

F. B 1818 PG. 106

Cont'd on page 107

Cont'd from page 105

RETURN TO
LOS ANGELES COUNTY SURVEYOR
726 LOS ANGELES COUNTY
ENGINEERING BLDG.

Do not extend notes this side of this line.

Note: Any Additions or Changes on This Sheet Must be Made or Circled in Red Ink With Date and Name of Person Making Change.

Notes Ck'd by	Survey of Baldwin Park Blvd.
Map No. C.S.B-2497-2	W. O. 8641 Tape No. 0114 St'd. 68 °F
Office Work Burns	Surveyed by Mitchell
Checked Galli	Notes [illegible] Date 11-23-53
[illegible]	Indexed

F.B. 1818 Pg. 107

Cont'd Page 108

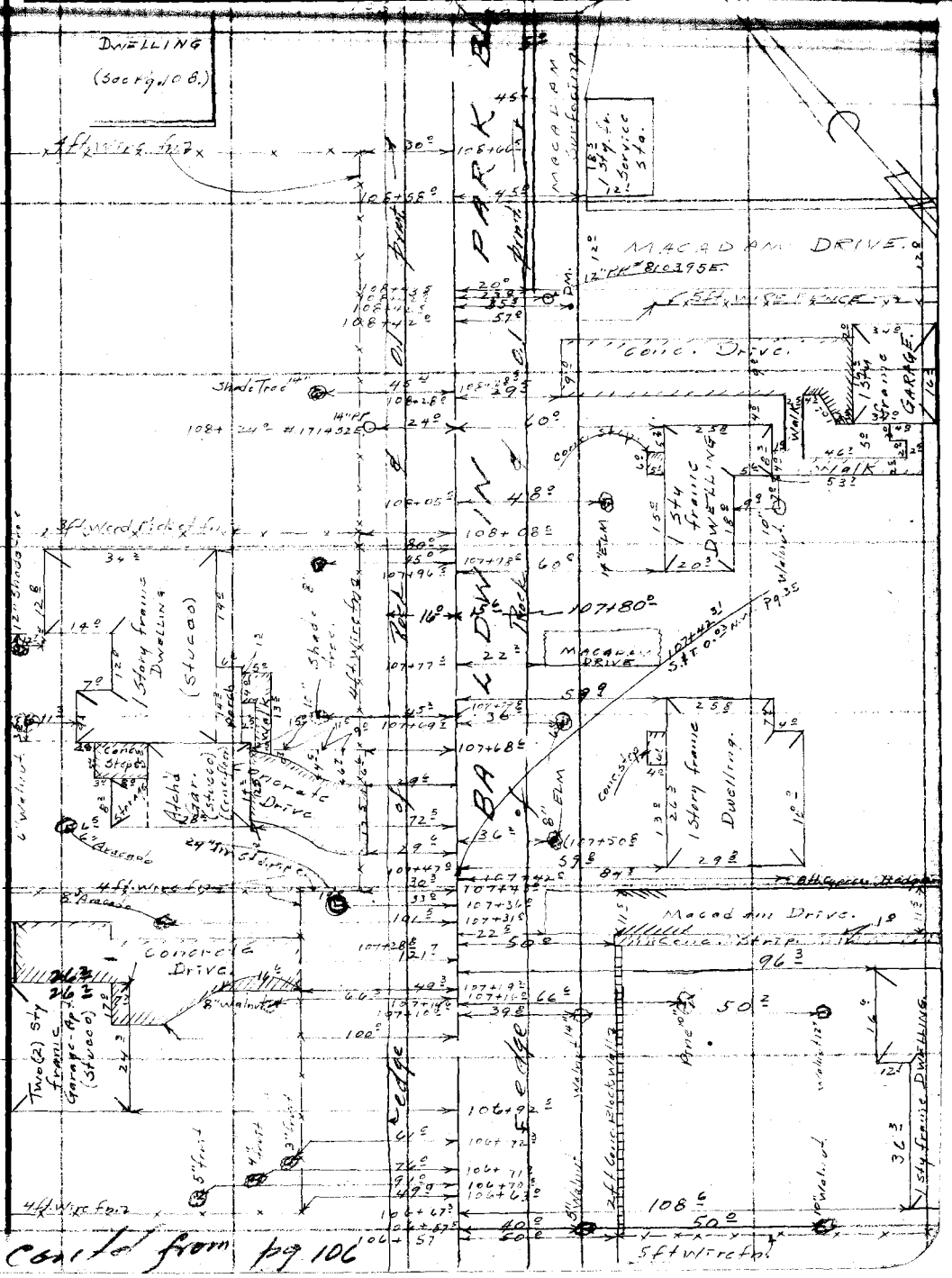

Cont'd from pg 106

Note: Any Additions or Changes on This Sheet Must be Made or Circled in Red Ink With Date and Name of Person Making Change.

Do not extend notes this side of this line.

RETURN TO
LOS ANGELES COUNTY SURVEYOR
726 LOS ANGELES COUNTY
ENGINEERING BLDG.

78P3095 247 4-53

RETURN TO
LOS ANGELES COUNTY SURVEYOR
726 LOS ANGELES COUNTY
ENGINEERING BLDG.

Note: Any Additions or Changes on This Sheet Must be Made or Circled In Red Ink With Date and Name of Person Making Change.

Do not extend notes this side of this line.

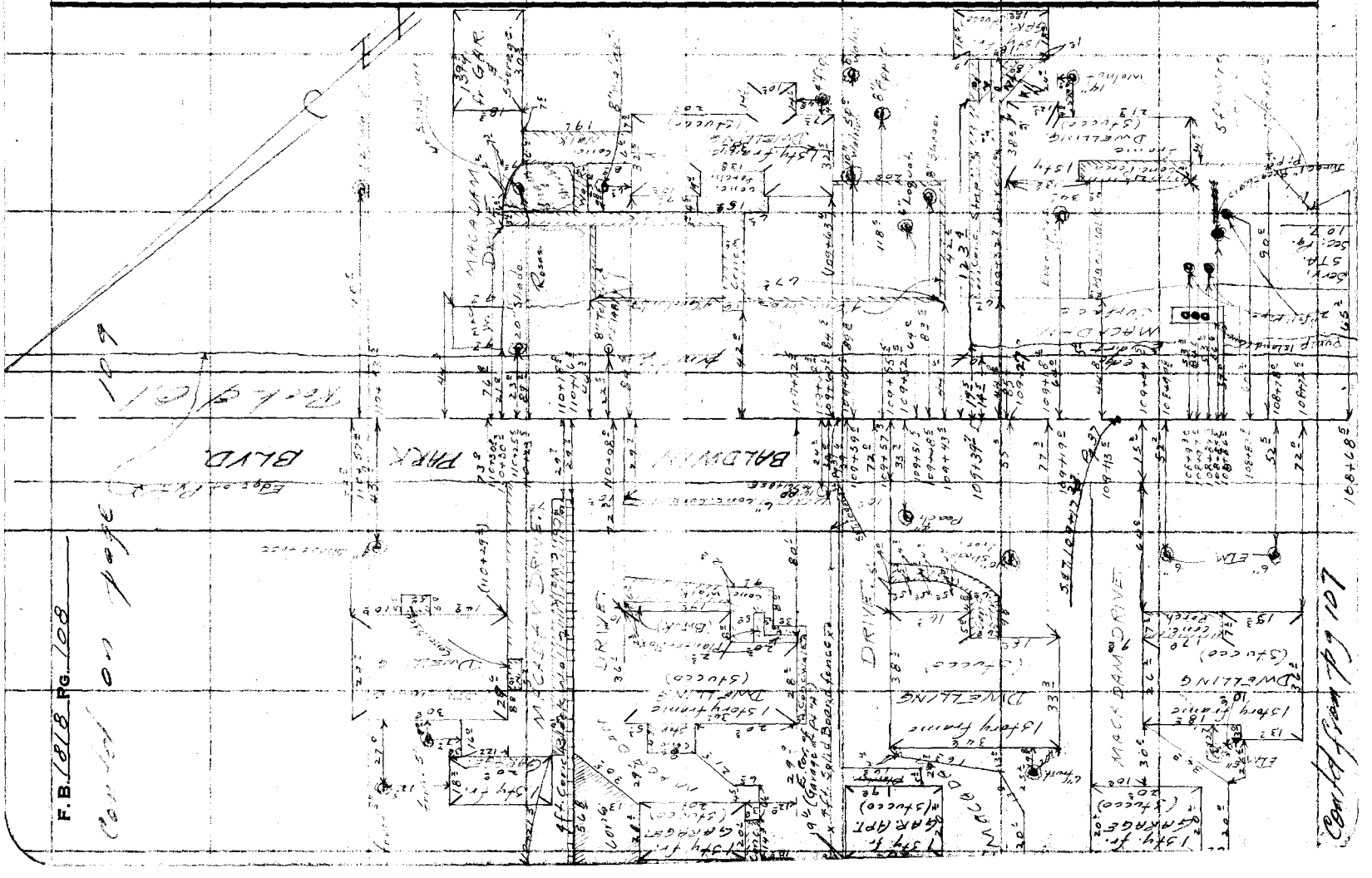

Notes Ck'd by	Survey of Baldwin Park Blvd
Map No. C.J.B-2497-2,3	W. O. 841 Tape No. 014 St'd. 68° °F
Office Work Burns	Surveyed by [illegible]
Checked Galli	Notes [illegible] Date [illegible]
[illegible]	Indexed [illegible]

F. B. 1015 PG. 109

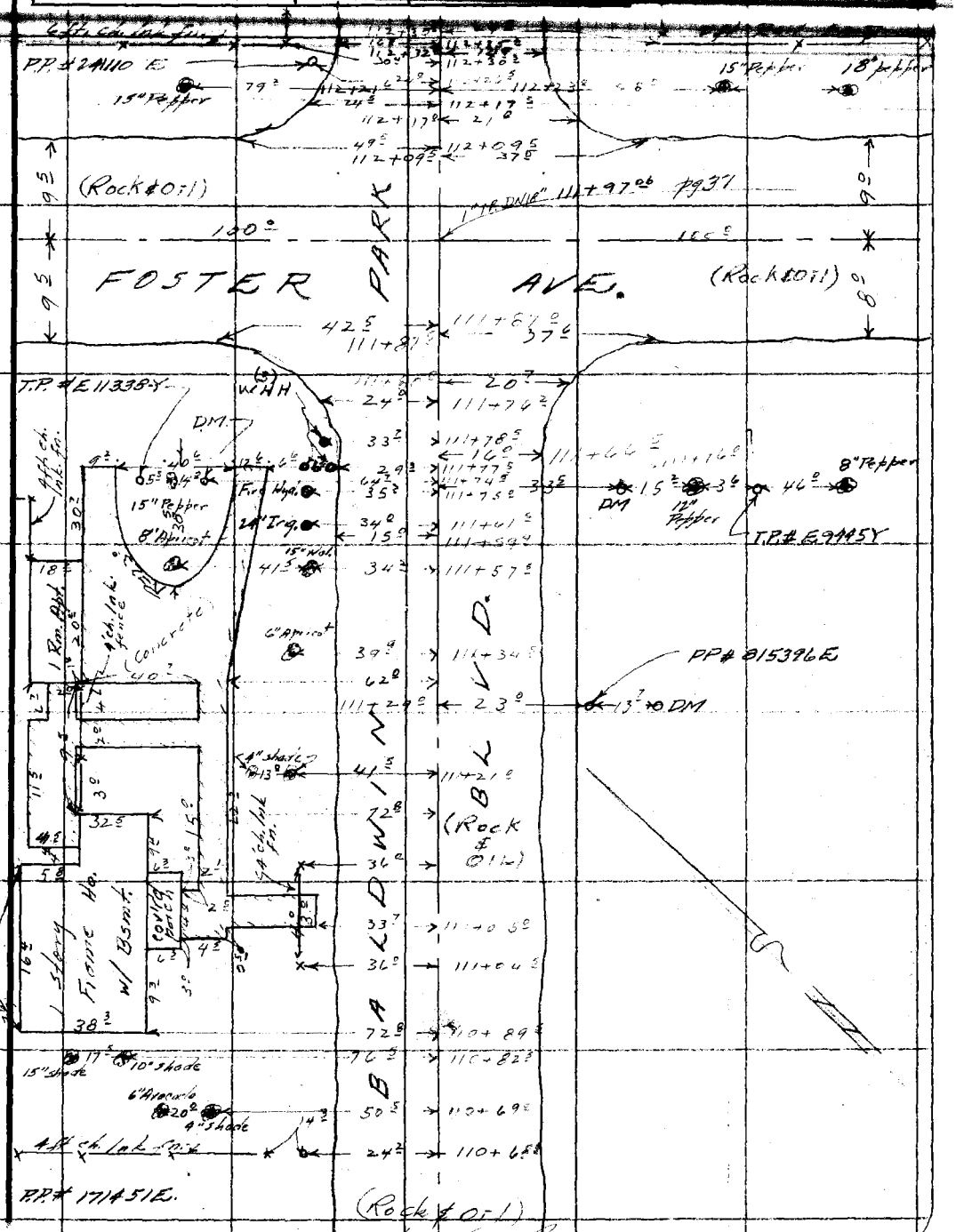

Note: Any Additions or Changes on This Sheet Must be Made or Circled in Red Ink With Date and Name of Person Making Change.

Do not extend notes this side of this line.

RETURN TO
LOS ANGELES COUNTY SURVEYOR
726 LOS ANGELES COUNTY
ENGINEERING BLDG.

76FS098 247 4-53

Cont'd fr. Pg. 108.

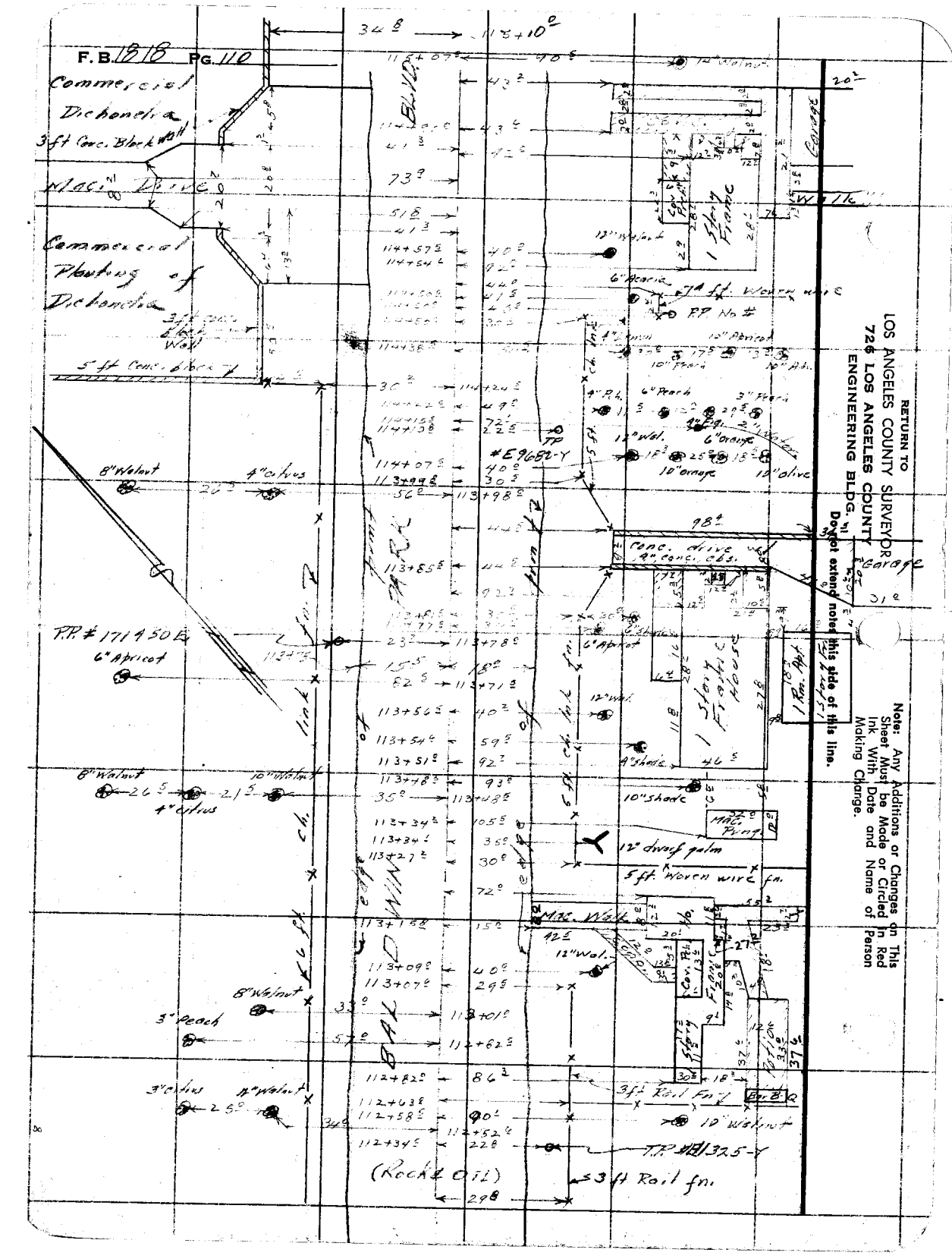
F.B. 1818 Pg. 110
Commercial Dichondra
3 ft Conc. Block Wall
Mac. Drive
Commercial Planting of Dichondra
5 ft Conc. block
8" Walnut
4" citrus
P.P. # 171450 E
6" Apricot
8" Walnut
10" Walnut
4" citrus
8" Walnut
3" Peach
3" citrus
12" Walnut
BALDWIN PARK
1 Story Frame
Garage
Walk
6" Acacia
7 ft. Woven wire
P.P. No #
10" Apricot
10" Peach
10" Ad.
6" Peach
3" Peach
12" Wal.
6" orange
10" orange
10" olive
#E9682-Y
Conc. drive
4" conc. cbs.
Garage
1 Story Frame House
1 Rm. Apt.
6" Apricot
12" Wal.
4" Shade
10" Shade
Mac. Pump
12" dwarf palm
5 ft. Woven wire fn.
Mac. Walk
12" Wal.
Cov. Pch.
Frame
Story
Patio
3 ft Rail Fn.
10" Walnut
T.P. #E1325-Y
(Rock & Oil)
3 ft Rail fn.
RETURN TO
LOS ANGELES COUNTY SURVEYOR
726 LOS ANGELES COUNTY
ENGINEERING BLDG.
Do not extend notes this side of this line.
Note: Any Additions or Changes on This Sheet Must be Made or Circled in Red Ink With Date and Name of Person Making Change.

Notes Ck'd by
Map No. C.S.B-2497-3
Office Work Burns
Checked Galli
Date

Survey of BALDWIN PARK BLVD
W. O. 8647 Tape No. 214 St'd. 68 °F
Surveyed by MITCHELL, R.J.
Notes Date
Indexed

F. B. 15 18 PG. 117

Note: Any Additions or Changes on This Sheet Must be Made or Circled In Red Ink With Date and Name of Person Making Change.

Do not extend notes this side of this line.

RETURN TO
LOS ANGELES COUNTY SURVEYOR
726 LOS ANGELES COUNTY
ENGINEERING BLDG.

76FS098 247 4-53

RETURN TO
LOS ANGELES COUNTY SURVEYOR
726 LOS ANGELES COUNTY
ENGINEERING BLDG.

Note: Any Additions or Changes on This Sheet Must be Made or Circled In Red Ink With Date and Name of Person Making Change.

Do not extend notes this side of this line.

F.B. 1818 PG. 112

Notes Ck'd by	Survey of BALDWIN PK. BLVD.
Map No. C.S.B-2497-3	W. O. 8641 Tape No. 0114 St'd. 68 °F
Office Work Burns	Surveyed by MITCHELL
Checked Galli	Notes Smiley Date 12-[illegible]-53
	Indexed

F. B. 1818 PG. 113

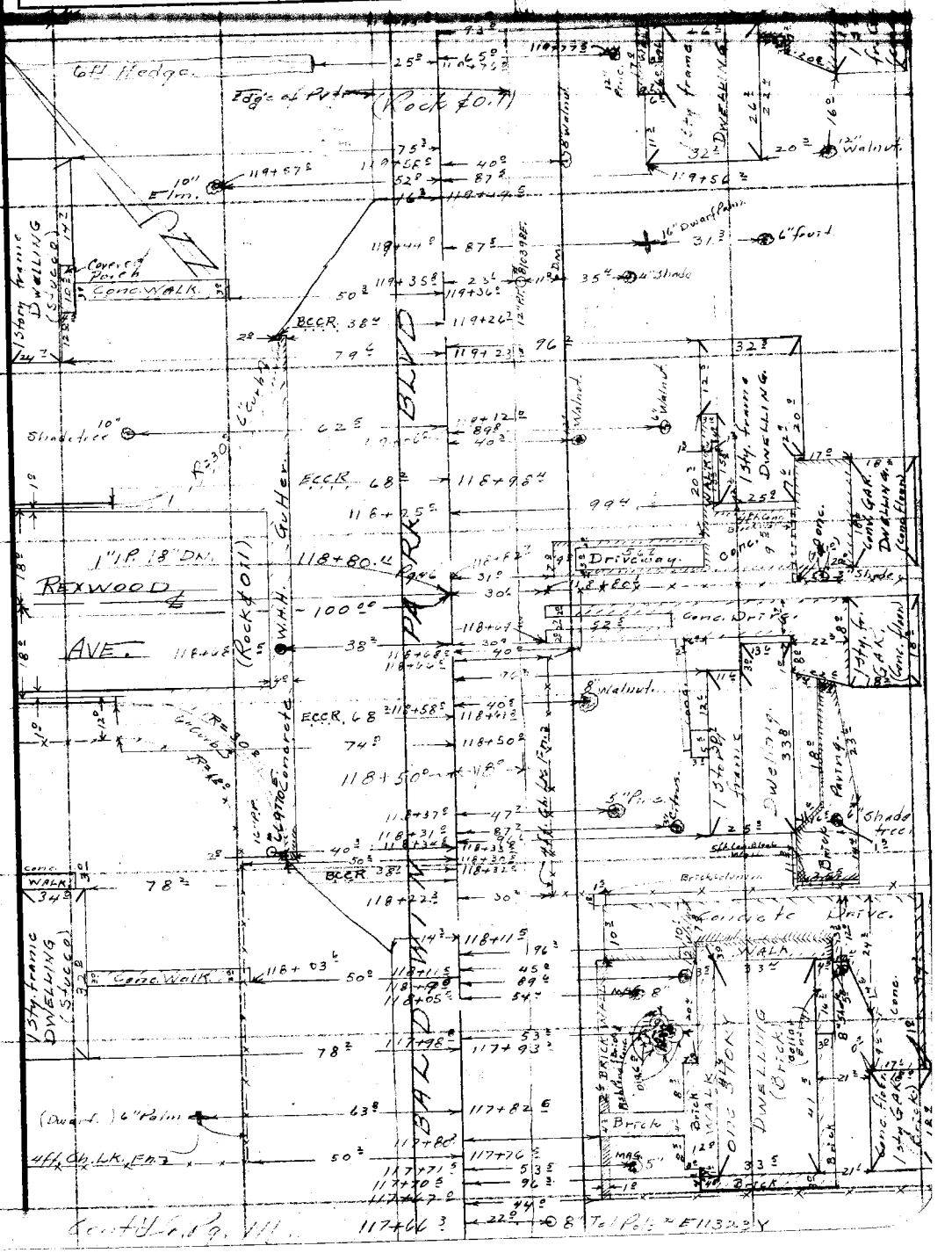

Note: Any Additions or Changes on This Sheet Must be Made or Circled In Red Ink With Date and Name of Person Making Change.

Do not extend notes this side of this line.

RETURN TO
LOS ANGELES COUNTY SURVEYOR
726 LOS ANGELES COUNTY
ENGINEERING BLDG.

76F3095 247 4-53

RETURN TO
LOS ANGELES COUNTY SURVEYOR
726 LOS ANGELES COUNTY
ENGINEERING BLDG.

Note: Any Additions or Changes on This Sheet Must be Made or Circled in Red Ink With Date and Name of Person Making Change.

Do not extend notes this side of this line.

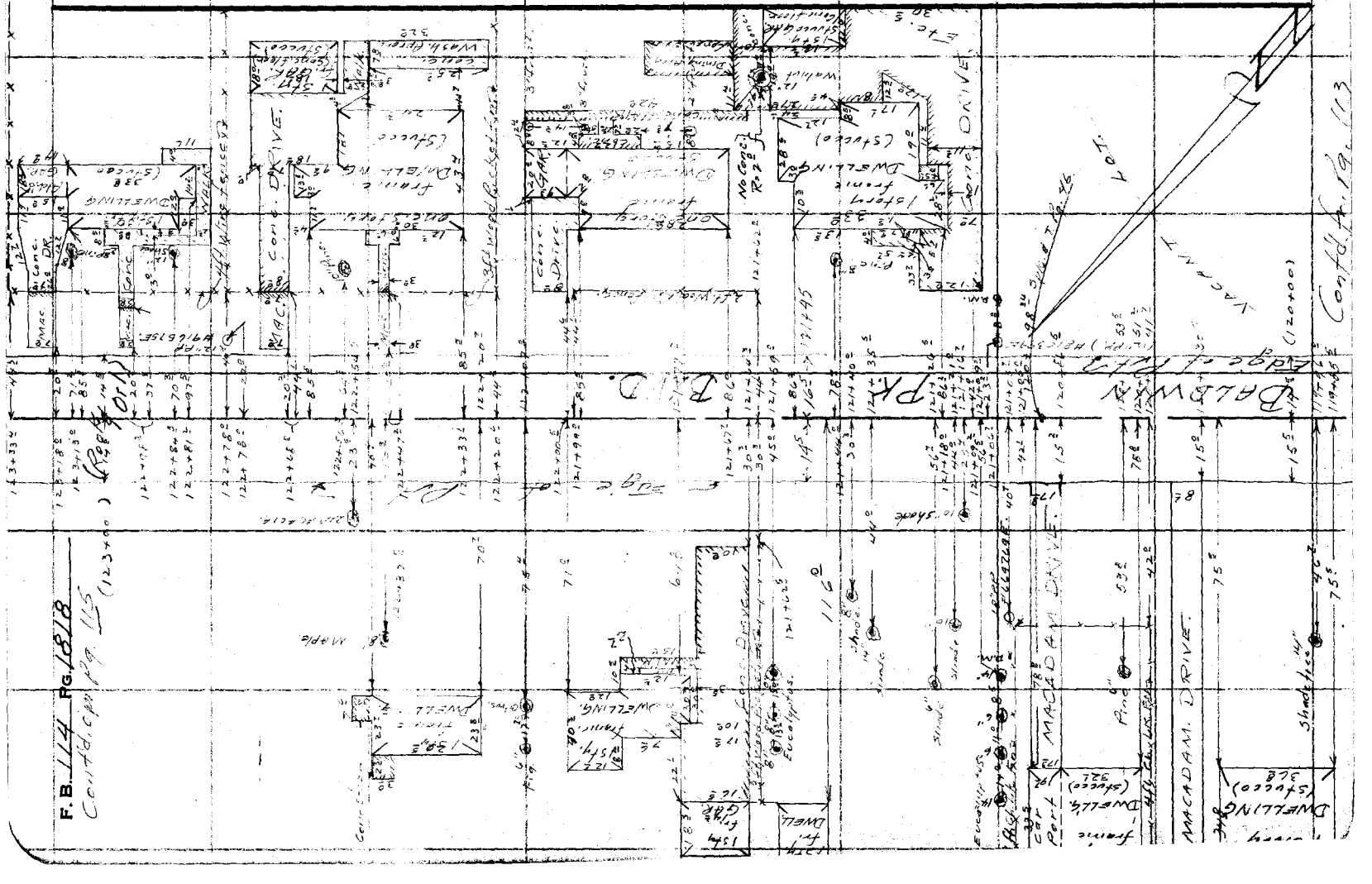

F.B. 174 PG. 18

Notes Ck'd by	Survey of Baldwin Park Blvd
Map No. C.S.B-2497-3	W. O. SCA Tape No. 0114 St'd. 68 °F
Office Work Burns	Surveyed by Mitchell K.J.
Checked Galli	Notes Malaguard Date 12
	Indexed

F. B. _____ PG. 115

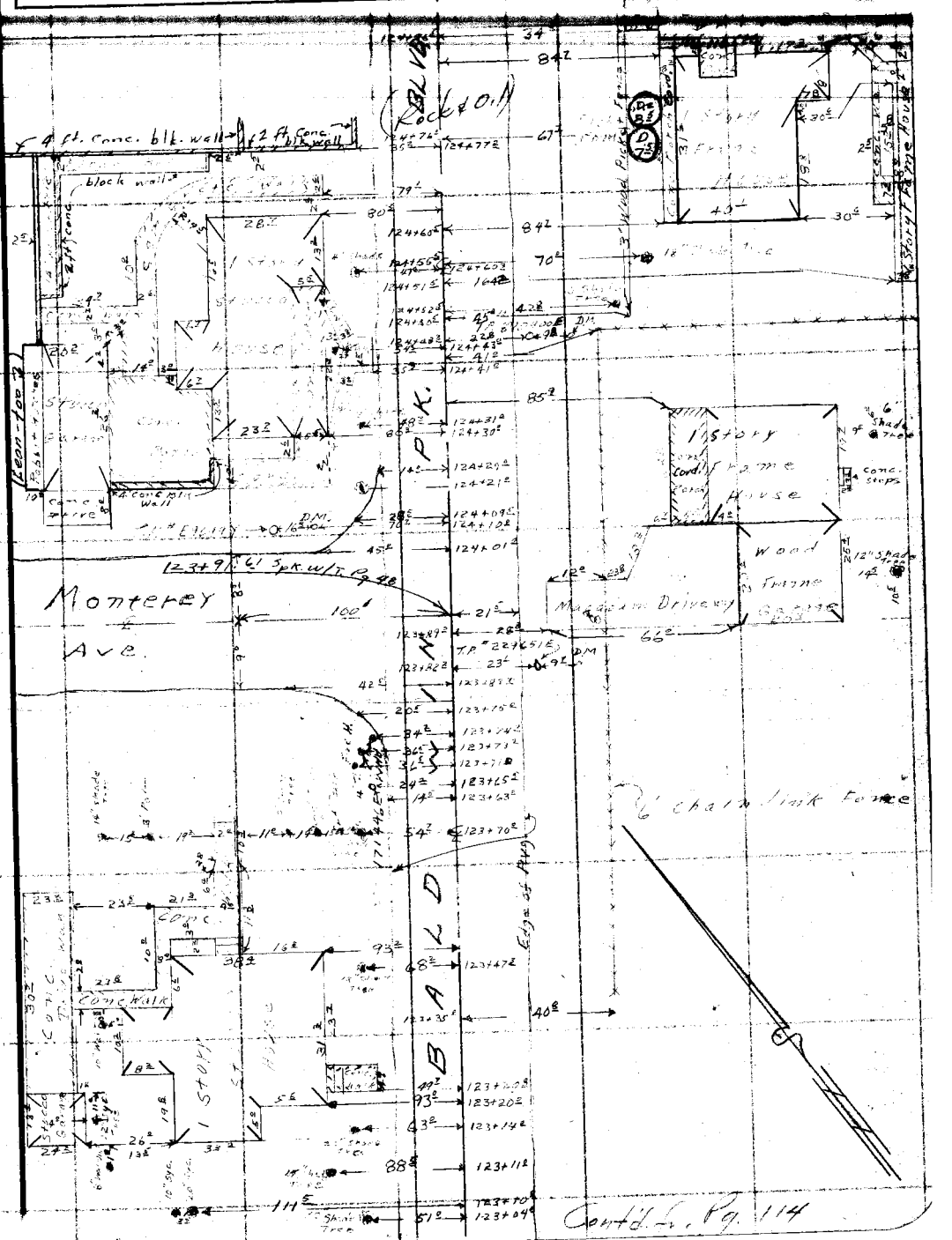

Note: Any Additions or Changes on This Sheet Must be Made or Circled in Red Ink With Date and Name of Person Making Change.

Do not extend notes this side of this line.

RETURN TO
LOS ANGELES COUNTY SURVEYOR
726 LOS ANGELES COUNTY
ENGINEERING BLDG.

76F3098 247 4-53

F. B. 1818 Pg. 116

Cont'd. Pg. 117

RETURN TO
LOS ANGELES COUNTY SURVEYOR
726 LOS ANGELES COUNTY
ENGINEERING BLDG.
Do not extend notes this side of this line.

Note: Any Additions or Changes on This Sheet Must be Made or Circled in Red Ink With Date and Name of Person Making Change.

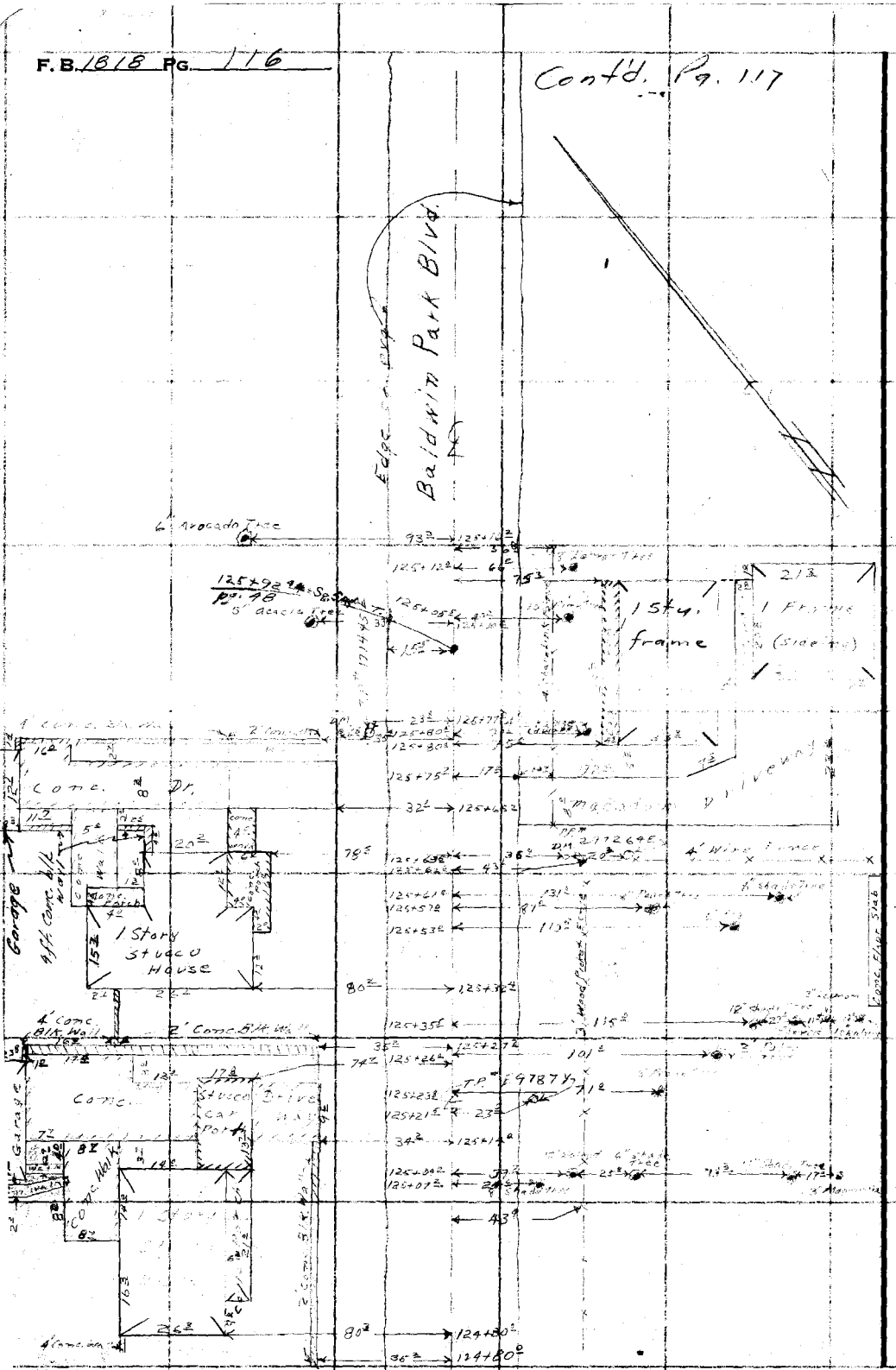

Notes Ck'd by
Map No. C.S.B-2497-3
Office Work Burns
Checked Galli

Survey of Baldwin Park Blvd
W. O. 8641 Tape No. 0119 St'd. 68 9F
Surveyed by
Notes Date 12/53
Indexed

F. B. 1014 Pg. 117
Cont'd. Pg. 118

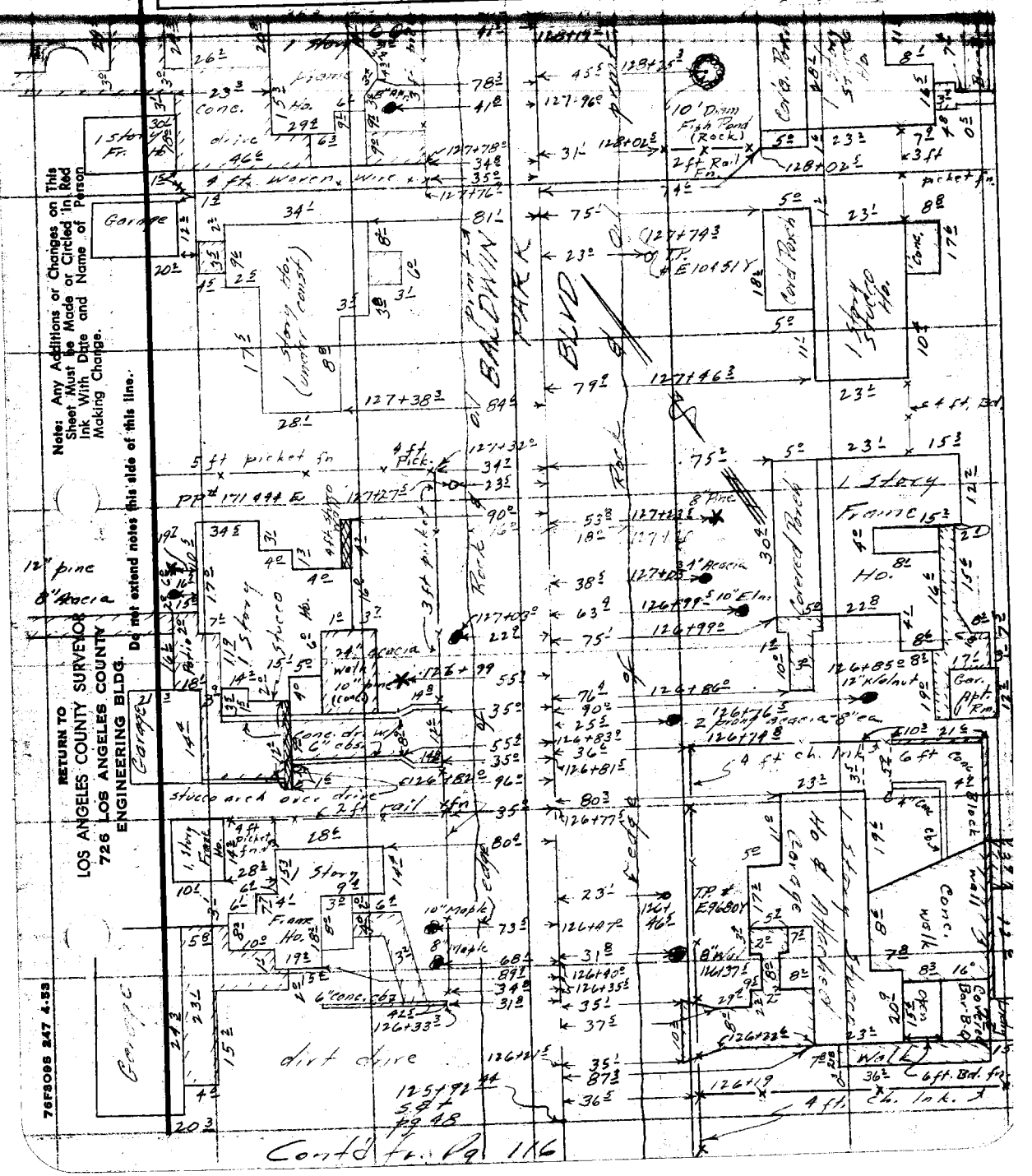

Note: Any Additions or Changes on This Sheet Must Be Made or Circled in Red Ink With Date and Name of Person Making Change.

Do not extend notes this side of this line.

RETURN TO
LOS ANGELES COUNTY SURVEYOR
726 LOS ANGELES COUNTY
ENGINEERING BLDG.

76F3098 247 4-53

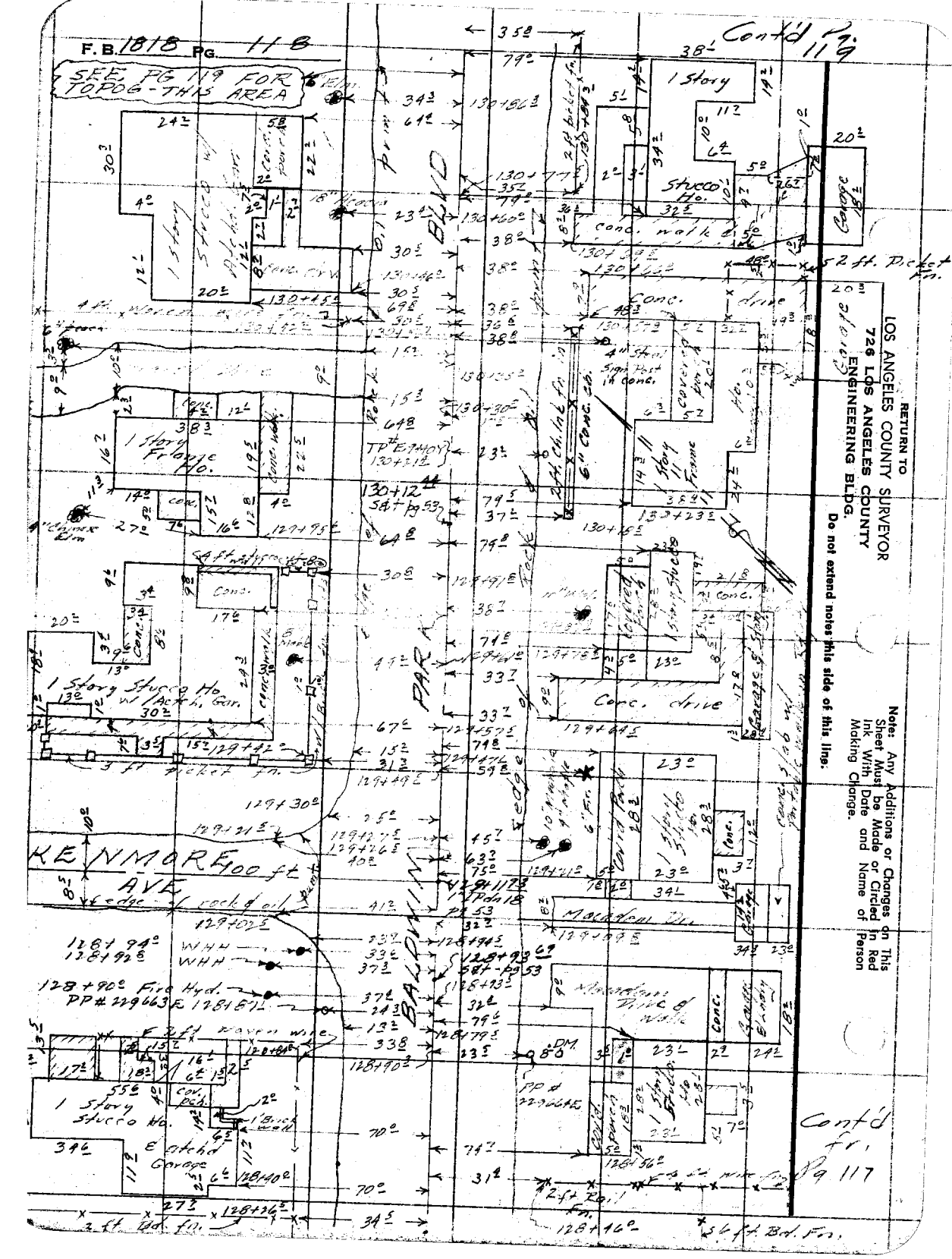

RETURN TO
LOS ANGELES COUNTY SURVEYOR
726 LOS ANGELES COUNTY
ENGINEERING BLDG.

Do not extend notes this side of this line.

Note: Any Additions or Changes on This Sheet Must be Made or Circled in Red Ink With Date and Name of Person Making Change.

Notes Ck'd by	Survey of Baldwin Park Blvd
Map No. C.S.B-2497-3	W. O. 8641 Tape No. 0114 St'd. 68 °F
Office Work Burns	Surveyed by [illegible]
Checked Galli	Notes [illegible] Date 12-53
[illegible]	Indexed

F. B. 1818 PG. 119

132+87 11
S&T
pg 54

Contd on Pg. 118

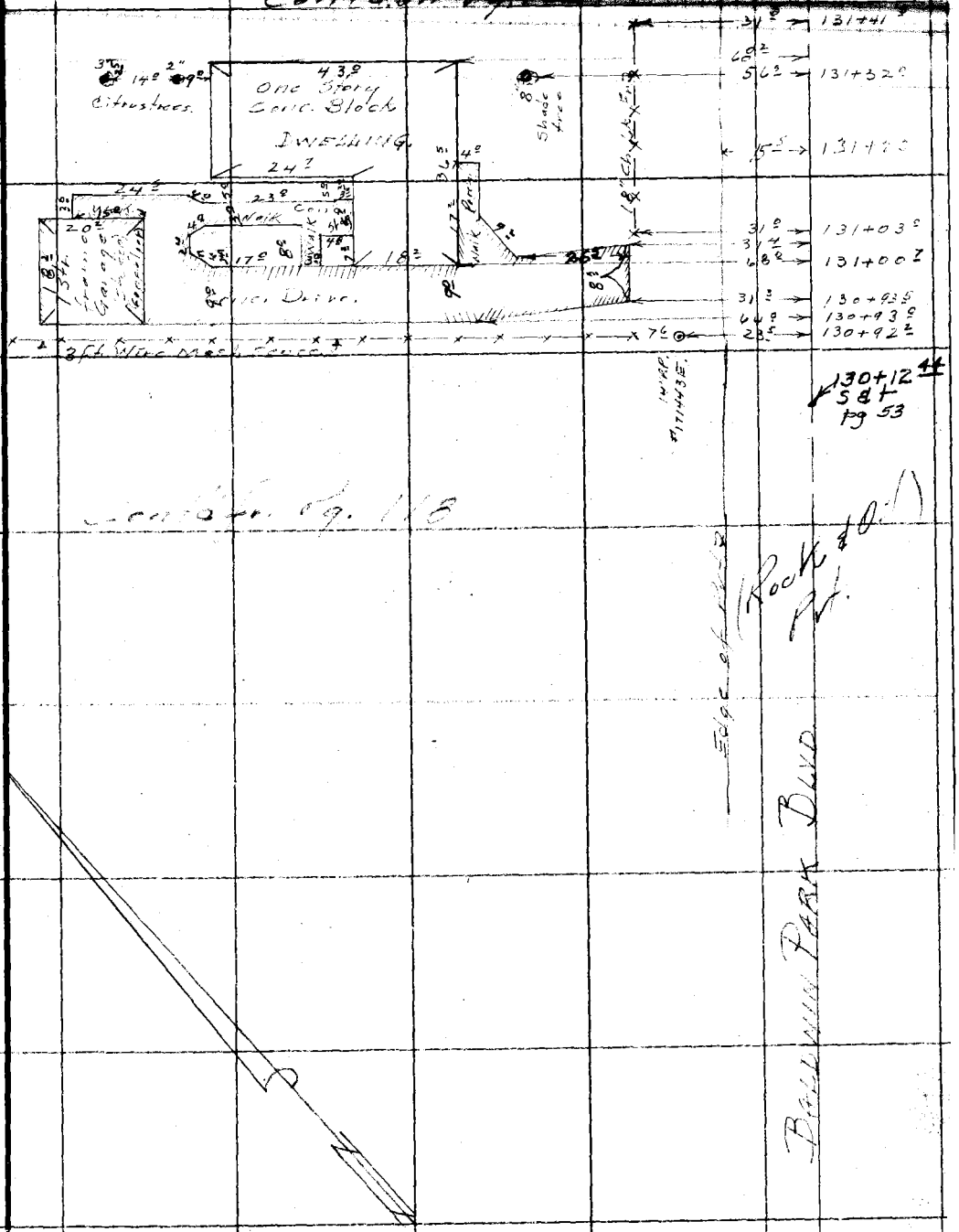

Note: Any Additions or Changes on This Sheet Must be Made or Circled in Red Ink With Date and Name of Person Making Change.

Do not extend notes this side of this line.

RETURN TO
LOS ANGELES COUNTY SURVEYOR
726 LOS ANGELES COUNTY
ENGINEERING BLDG.

76F3095 247 4-53

132+87 11
S&T P 54

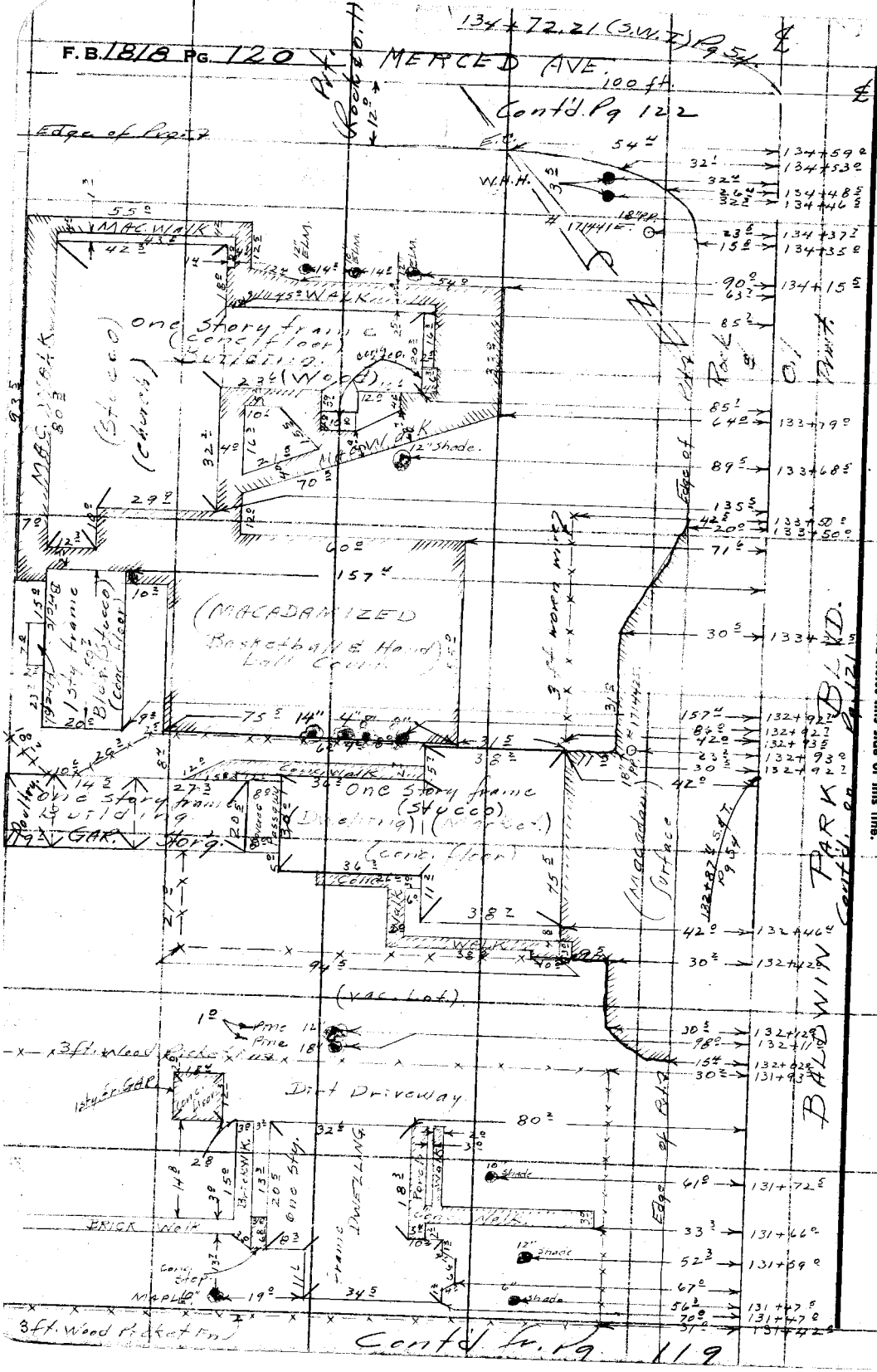

RETURN TO
LOS ANGELES COUNTY SURVEYOR
726 LOS ANGELES COUNTY
ENGINEERING BLDG.

Do not extend notes this side of this line.

Note: Any Additions or Changes on This Sheet Must be Made or Circled in Red Ink With Date and Name of Person Making Change.

320

Notes Ck'd by	Survey of Baldwin Park Blvd.
Map No. C.S.B - 2497-3	W. O. 86A1 Tape No. 0114 St'd. 68 °F
Office Work Burns	Surveyed by R.J. Mitchell
Checked Galli	Notes J. Maldonado Date 12-16-53
Date Feb. 1955	Indexed

F.B. 1818 Pg. 121

Cont'd Pg. 123

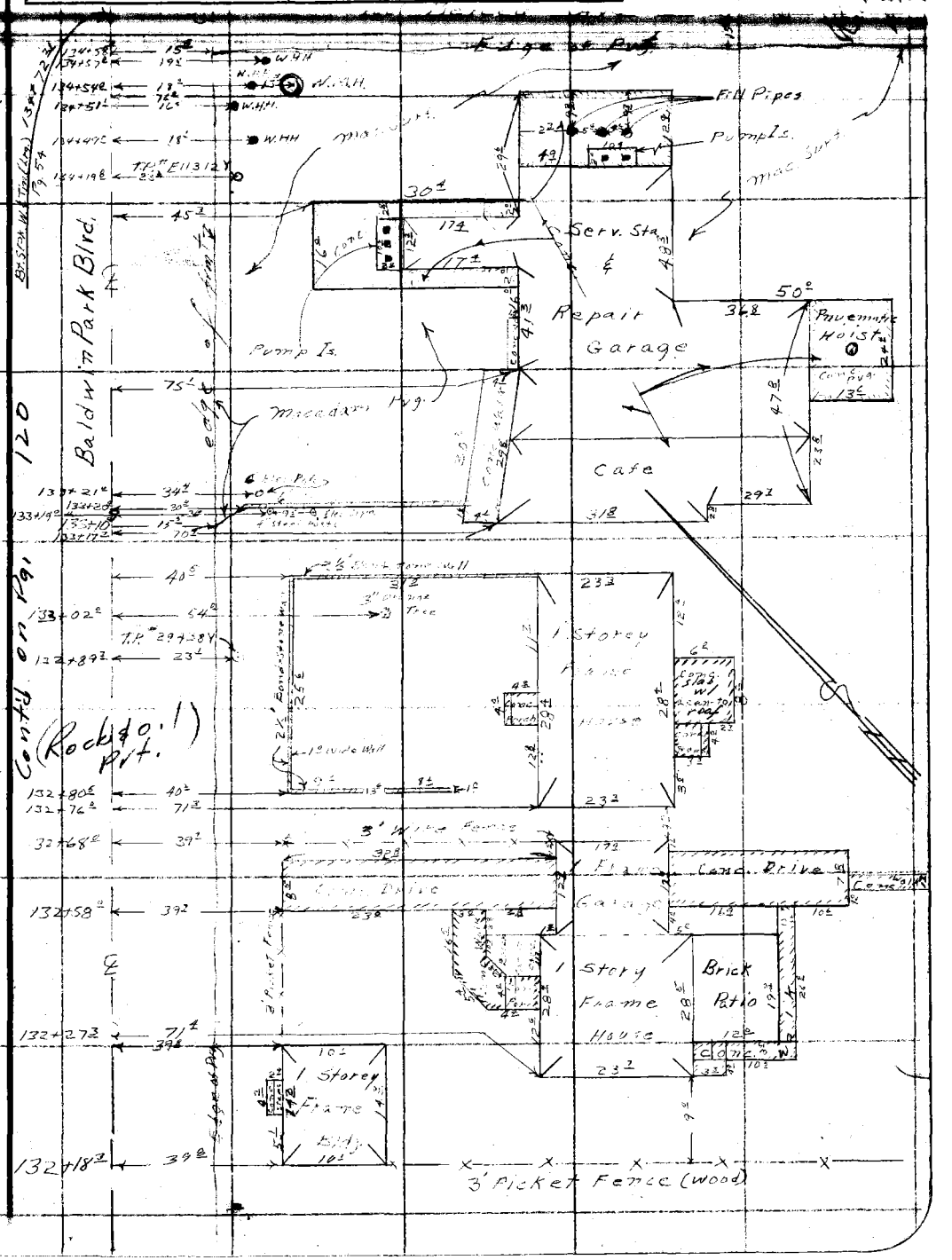

Note: Any Additions or Changes on This Sheet Must be Made or Circled in Red Ink With Date and Name of Person Making Change.

Do not extend notes this side of this line.

RETURN TO
LOS ANGELES COUNTY SURVEYOR
726 LOS ANGELES COUNTY
ENGINEERING BLDG.

76FSODS 247 4-53

F. B. 1848 Pg. 122

RETURN TO
LOS ANGELES COUNTY SURVEYOR
726 LOS ANGELES COUNTY
ENGINEERING BLDG.

Do not extend notes this side of this line.

Note: Any Additions or Changes on This Sheet Must be Made or Circled in Red Ink With Date and Name of Person Making Change.

Notes Ck'd by	Survey of BALDWIN PARK BLVD	F. B. 818 Pg. 123
Map No. C.S.B-2497-3	W. O. 8641 Tape No. 0114 St'd. 68 °F	
Office Work Burns	Surveyed by Mitchell	Cont'd Pg. 125
Checked Galli	Notes Smiley Date 12-53	
Date Feb. 1955	Indexed	

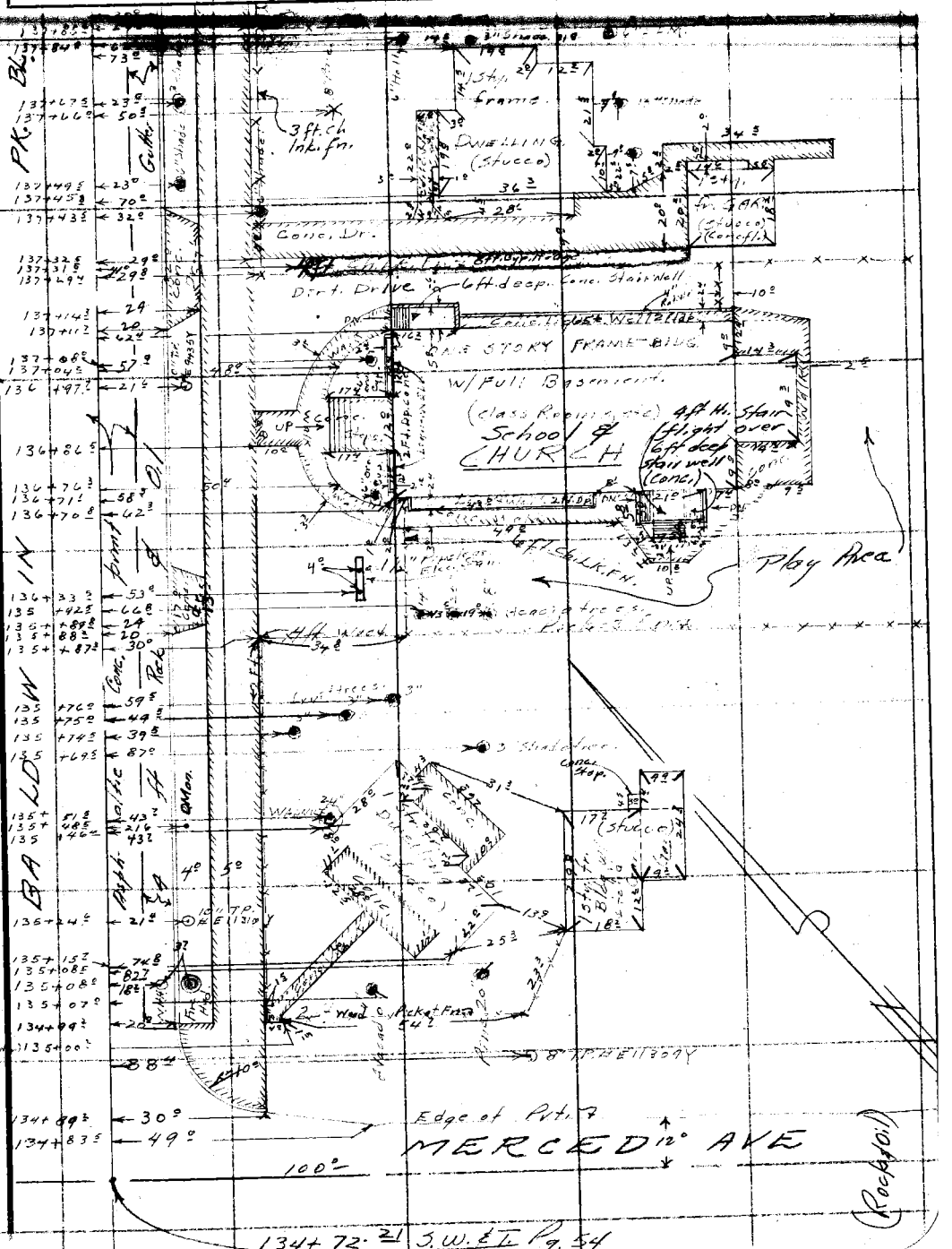

Note: Any Additions or Changes on This Sheet Must be Made or Circled In Red Ink With Date and Name of Person Making Change.

Do not extend notes this side of this line.

RETURN TO
LOS ANGELES COUNTY SURVEYOR
726 LOS ANGELES COUNTY
ENGINEERING BLDG.

76F3098 247 4-53

RETURN TO
LOS ANGELES COUNTY SURVEYOR
726 LOS ANGELES COUNTY
ENGINEERING BLDG.

Note: Any Additions or Changes on This Sheet Must be Made or Circled In Red Ink With Date and Name of Person Making Change.

Do not extend notes this side of this line.

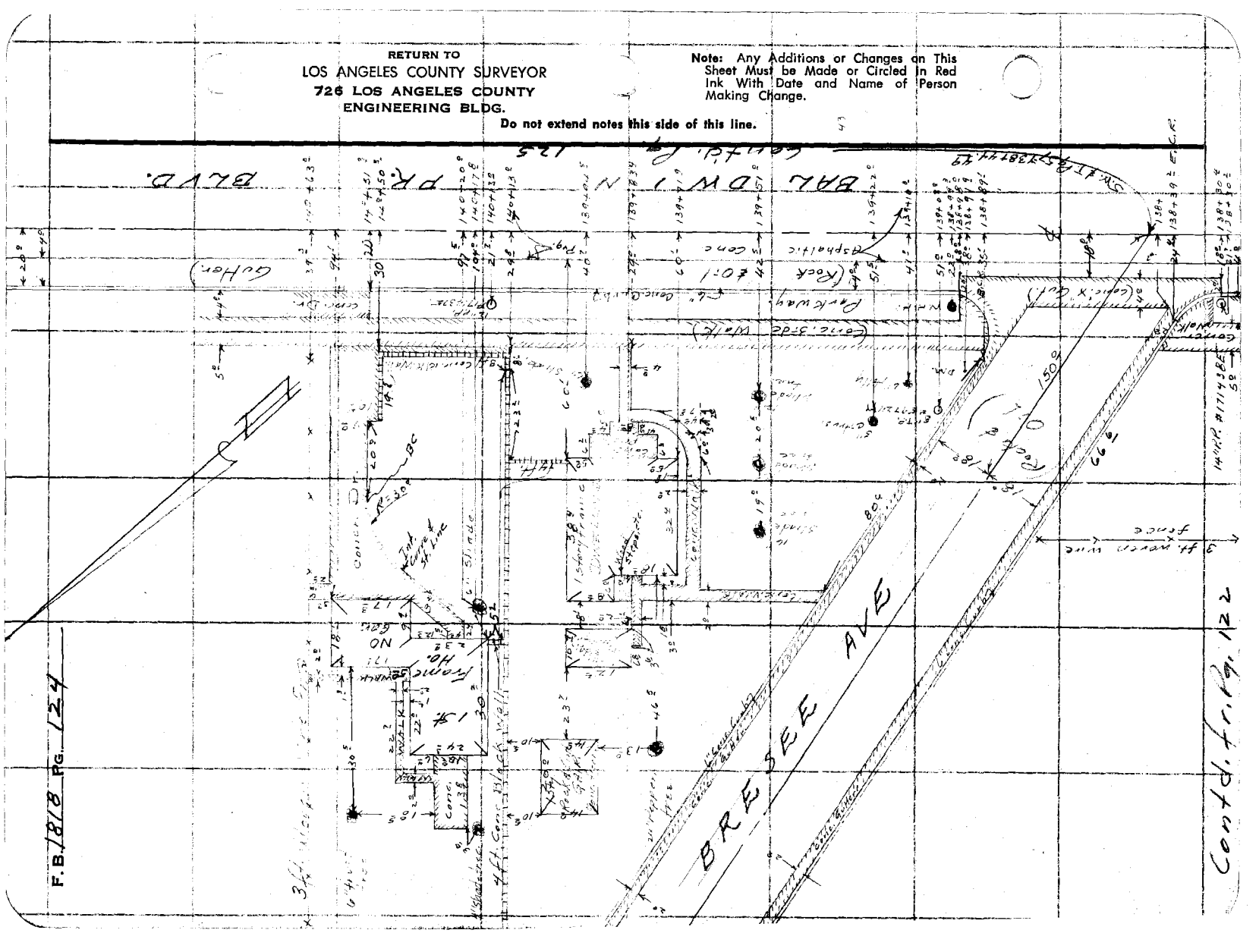

Notes Ck'd by	Survey of Baldwin Park Blvd
Map No. C.S.B-2497-3	W. O. 8641 Tape No. 0114 St'd. 68 °F
Office Work Burns	Surveyed by [illegible]
Checked Galli	Notes [illegible] Date 12/[illegible]
Feb 1955	Indexed

F. B. 18-8 PG. 125

Cont'd Pg. 127

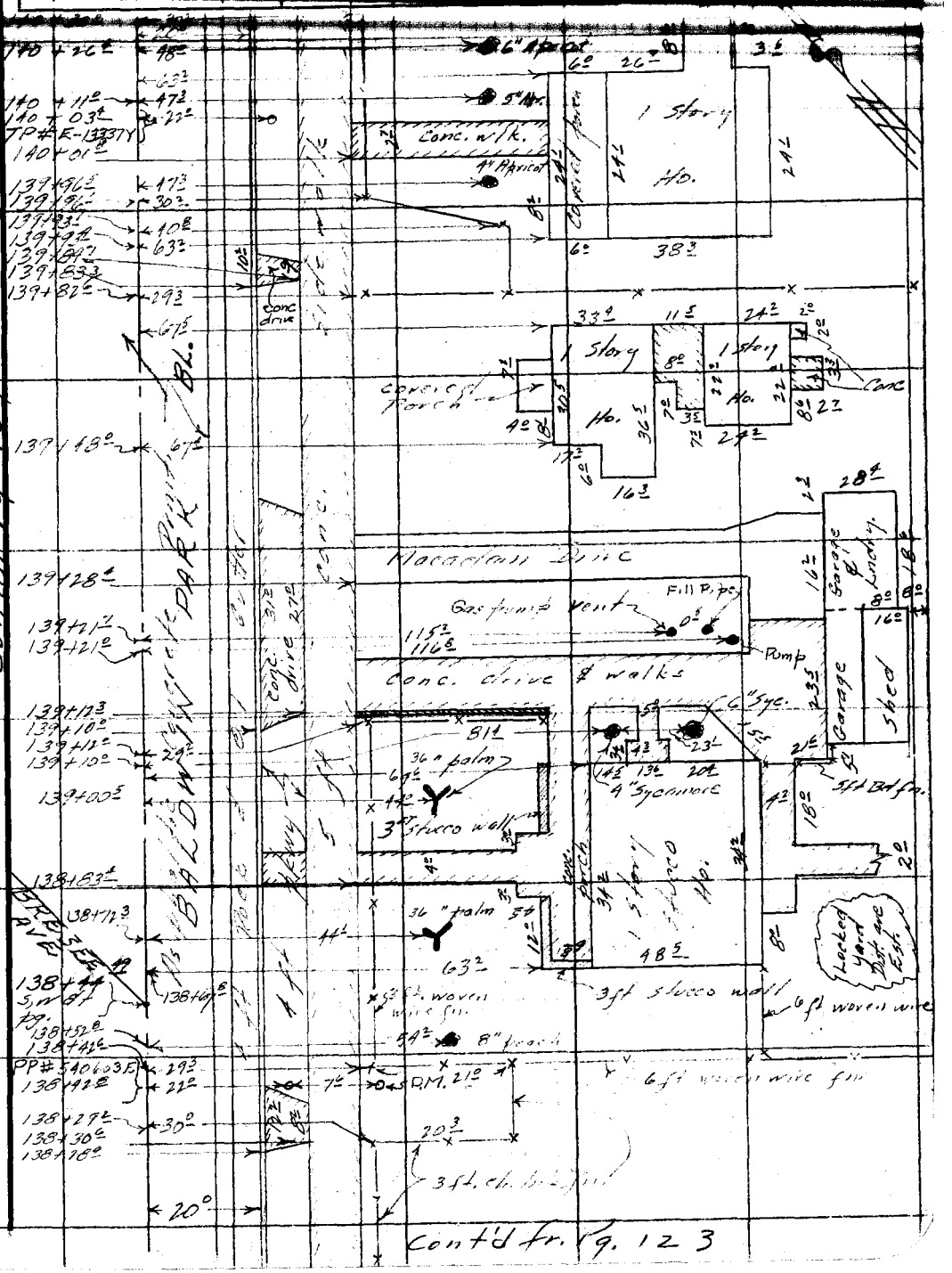

Cont'd fr. Pg. 123

Note: Any Additions or Changes on This Sheet Must be Made or Circled in Red Ink With Date and Name of Person Making Change.

Do not extend notes this side of this line.

RETURN TO
LOS ANGELES COUNTY SURVEYOR
726 LOS ANGELES COUNTY
ENGINEERING BLDG.

76F3098 247 4-53

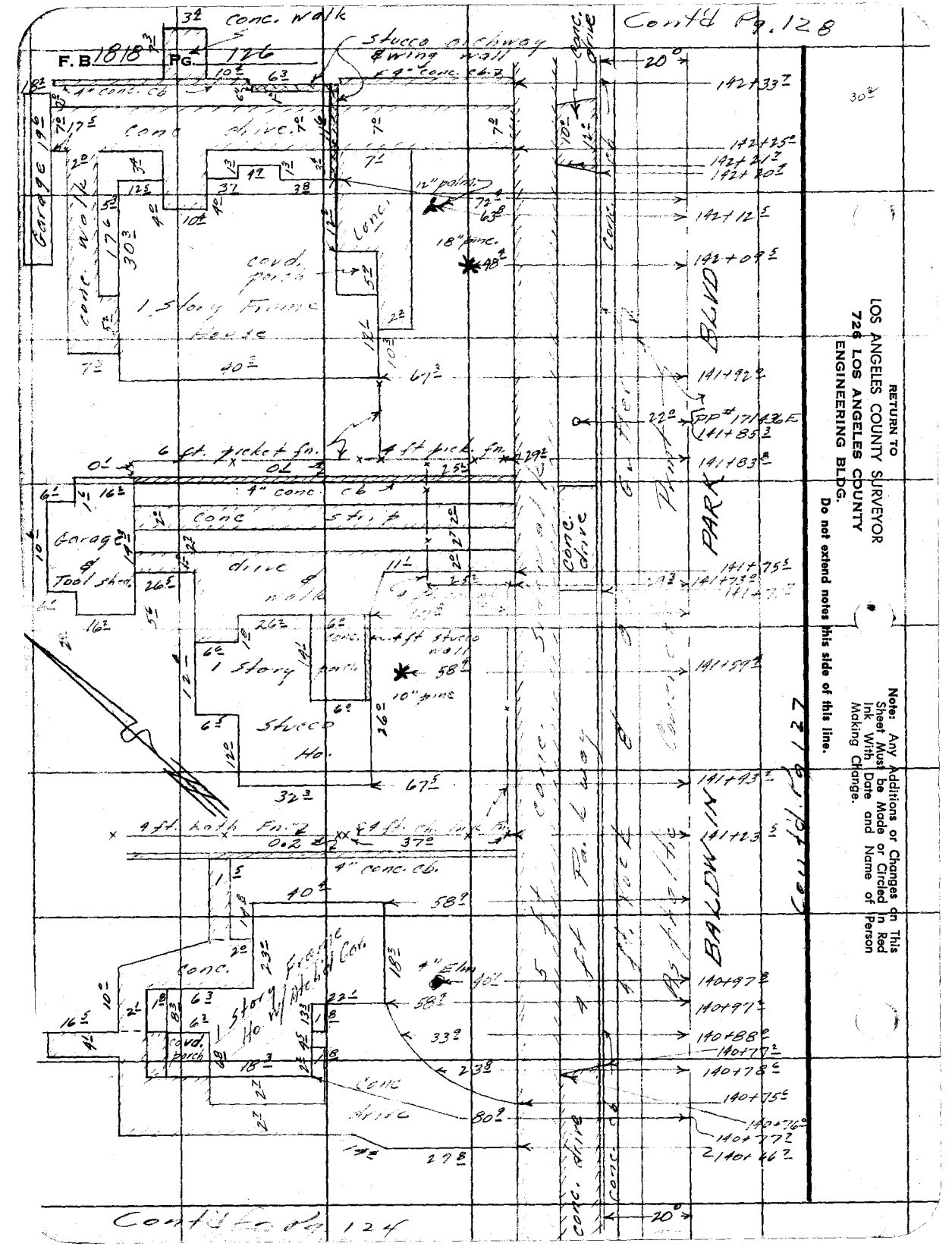

RETURN TO
LOS ANGELES COUNTY SURVEYOR
726 LOS ANGELES COUNTY
ENGINEERING BLDG.

Do not extend notes this side of this line.

Note: Any Additions or Changes on This Sheet Must be Made or Circled in Red Ink With Date and Name of Person Making Change.

Notes Ck'd by	Survey of BALDWIN PARK BLVD.	F. B. 1818 Pg. 127
Map No. C.S.B-2497-3	W. O. 8641 Tape No. 214 St'd. 68 °F	Cont'd Pg. 129
Office Work Burns	Surveyed by Mitchell	
Checked Galli	Notes [illegible] Date [illegible]	
Date [illegible]	Indexed	

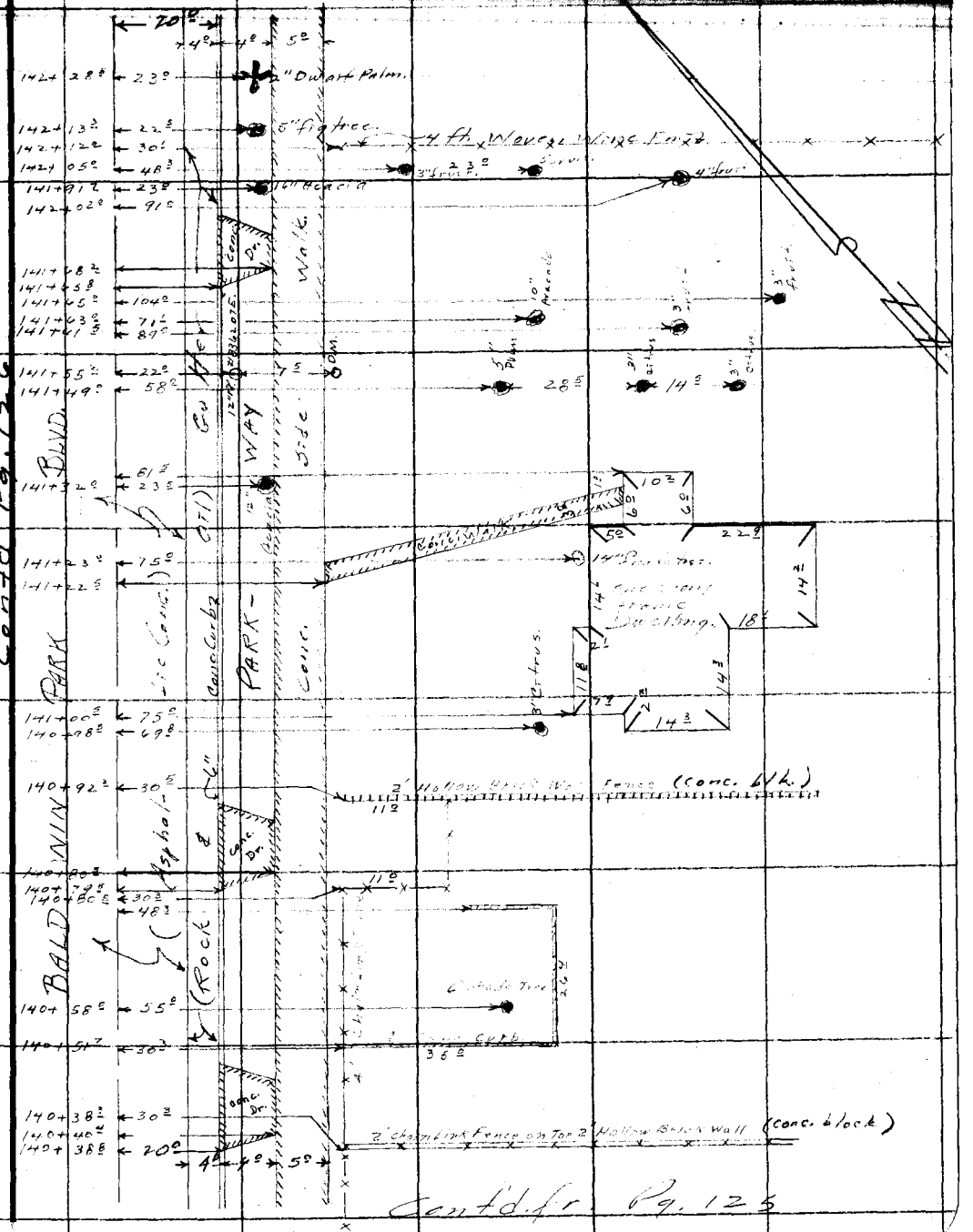

Cont'd Pg. 126

Cont'd fr. Pg. 125

Note: Any Additions or Changes on This Sheet Must be Made or Circled in Red Ink With Date and Name of Person Making Change.

Do not extend notes this side of this line.

RETURN TO
LOS ANGELES COUNTY SURVEYOR
726 LOS ANGELES COUNTY
ENGINEERING BLDG.

76F3095 247 4-53

F. B. 1818 PG. 128

RETURN TO
LOS ANGELES COUNTY SURVEYOR
726 LOS ANGELES COUNTY
ENGINEERING BLDG.

Do not extend notes this side of this line.

Note: Any Additions or Changes on This Sheet Must be Made or Circled in Red Ink With Date and Name of Person Making Change.

Cont'd. Pg. 131

Notes Ck'd by

Map No. C.S.B-2497-3

Office Work Burns

Checked Galli

Survey of Baldwin Park Blvd.

W.O. 8641 Tape No. St'd. 68 °F

Surveyed by

Notes

Date

Indexed

F.B. PG.

Note: Any Additions or Changes on This Sheet Must be Made or Circled in Red Ink With Date and Name of Person Making Change.

Do not extend notes this side of this line.

RETURN TO
LOS ANGELES COUNTY SURVEYOR
726 LOS ANGELES COUNTY ENGINEERING BLDG.

Cont'd. fr. Pg. 127

76F3095 247 4-53

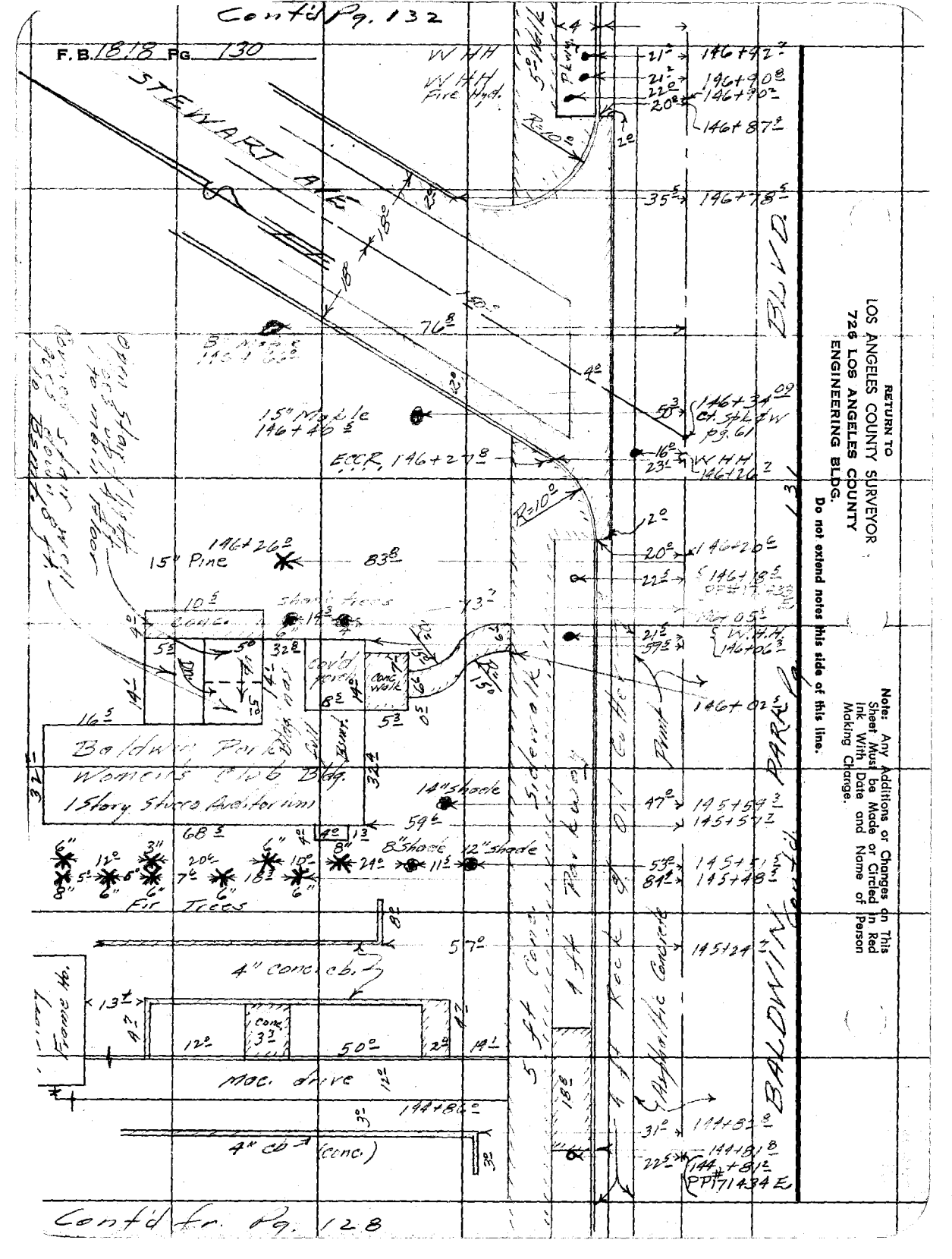
Cont'd Pg. 132
F.B. 1818 Pg. 130
STEWART AVE
BLVD.
BALDWIN PARK
Cont'd
Cont'd fr. Pg. 128
W HH
W HH Fire Hyd.
5' Walk
Pkwy.
R=10°
15" Maple 146+40.5
ECCR, 146+27.8
146+34.09 Ct. Spk. & W pg. 61
W HH 146+26.7
15" Pine 146+26.0
Shade trees
Conc.
Covd. porch
Conc. walk
Baldwin Park Women's Club Bldg.
1 Story Stucco Auditorium
14" shade
8" shade
12" shade
Fir Trees
4" conc. cb.
Frame Ho.
Conc. 3.3
Mac. drive
4" cb (conc.)
Sidewalk
5 ft Conc.
4 ft Parkway
4 ft Rock & Or. Cutter
Asphaltic Concrete
Print
146+92.7
146+90.8
146+90.2
146+87.4
146+78.5
146+20.6
146+18.5
W.H.H. 146+06.3
146+02.5
145+59.3
145+57.7
145+51.5
145+48.5
145+24.7
144+86.0
144+81.8
144+81.2
PP#171434 E
RETURN TO
LOS ANGELES COUNTY SURVEYOR
726 LOS ANGELES COUNTY
ENGINEERING BLDG.
Do not extend notes this side of this line.
Note: Any Additions or Changes on This Sheet Must be Made or Circled in Red Ink With Date and Name of Person Making Change.

Notes Ck'd by
Map No. C.S.B-2497-3
Office Work Burns
Checked Galli

Survey of Baldwin Park Blvd
W. O. 8641 Tape No. 0114 St'd. 68 °F
Surveyed by Mitchell
Notes [illegible] Date 12-53

F. B. 516 Pg. 131

Contd. Pg. 135

Note: Any Additions or Changes on This Sheet Must be Made or Circled In Red Ink With Date and Name of Person Making Change.

Do not extend notes this side of this line.

RETURN TO
LOS ANGELES COUNTY SURVEYOR
726 LOS ANGELES COUNTY
ENGINEERING BLDG.

76FSOSB 247 4-53

Contd. fr. Pg. 129

RETURN TO
LOS ANGELES COUNTY SURVEYOR
726 LOS ANGELES COUNTY
ENGINEERING BLDG.

Note: Any Additions or Changes on This Sheet Must be Made or Circled in Red Ink With Date and Name of Person Making Change.

Do not extend notes this side of this line.

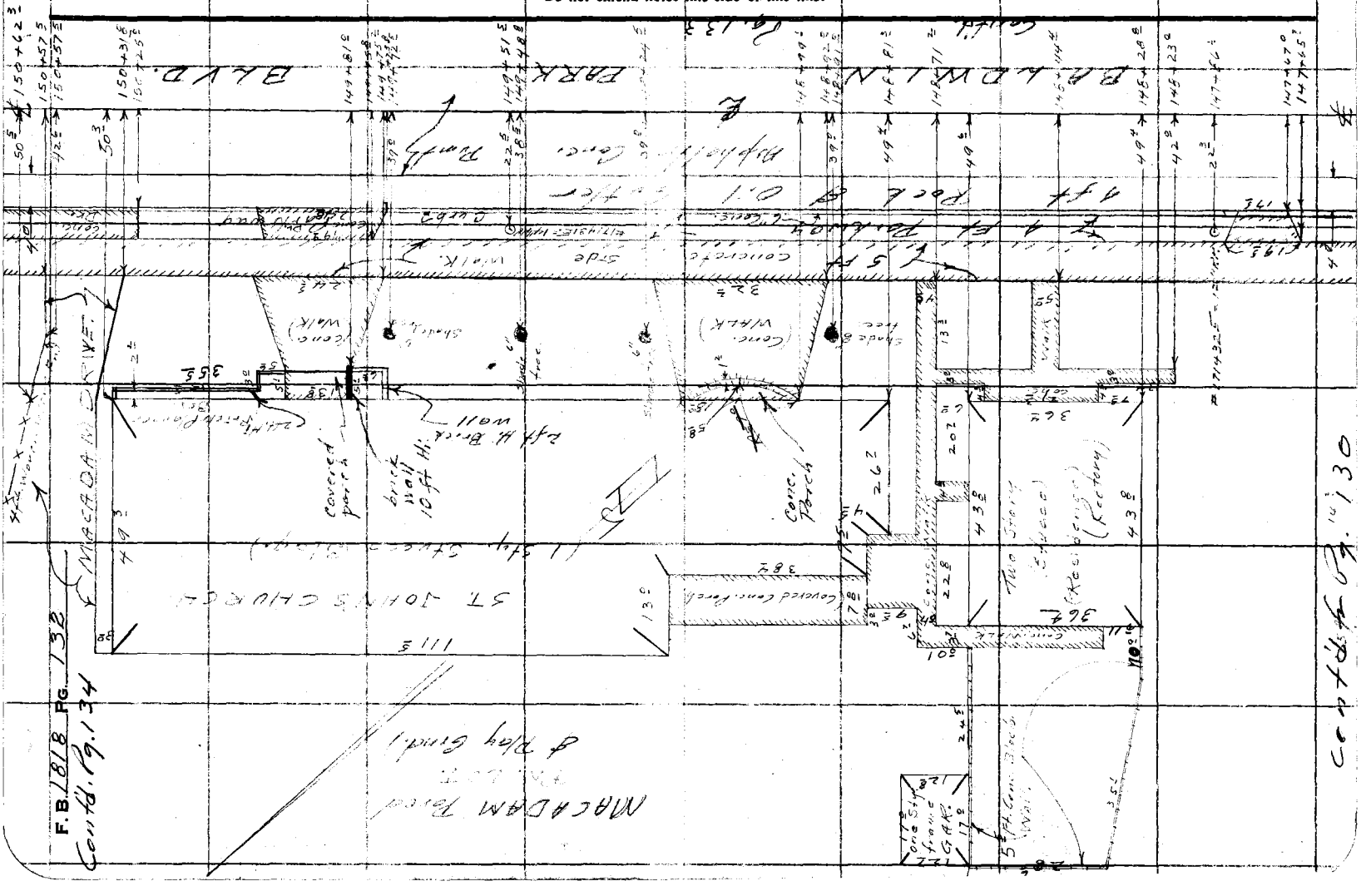

F. B. 1816 PG. 133

Cont'd. Pg. 135

Notes Ck'd by
Map No. C.S.B-2497-3
Office Work Burns
Checked Galli

Survey of Baldwin Pk. Blvd
W. O. 8641 Tape No. 0114 St'd. 68° °F
Surveyed by K.J. [illegible]
Notes [illegible] Date 12-53
Indexed [illegible]

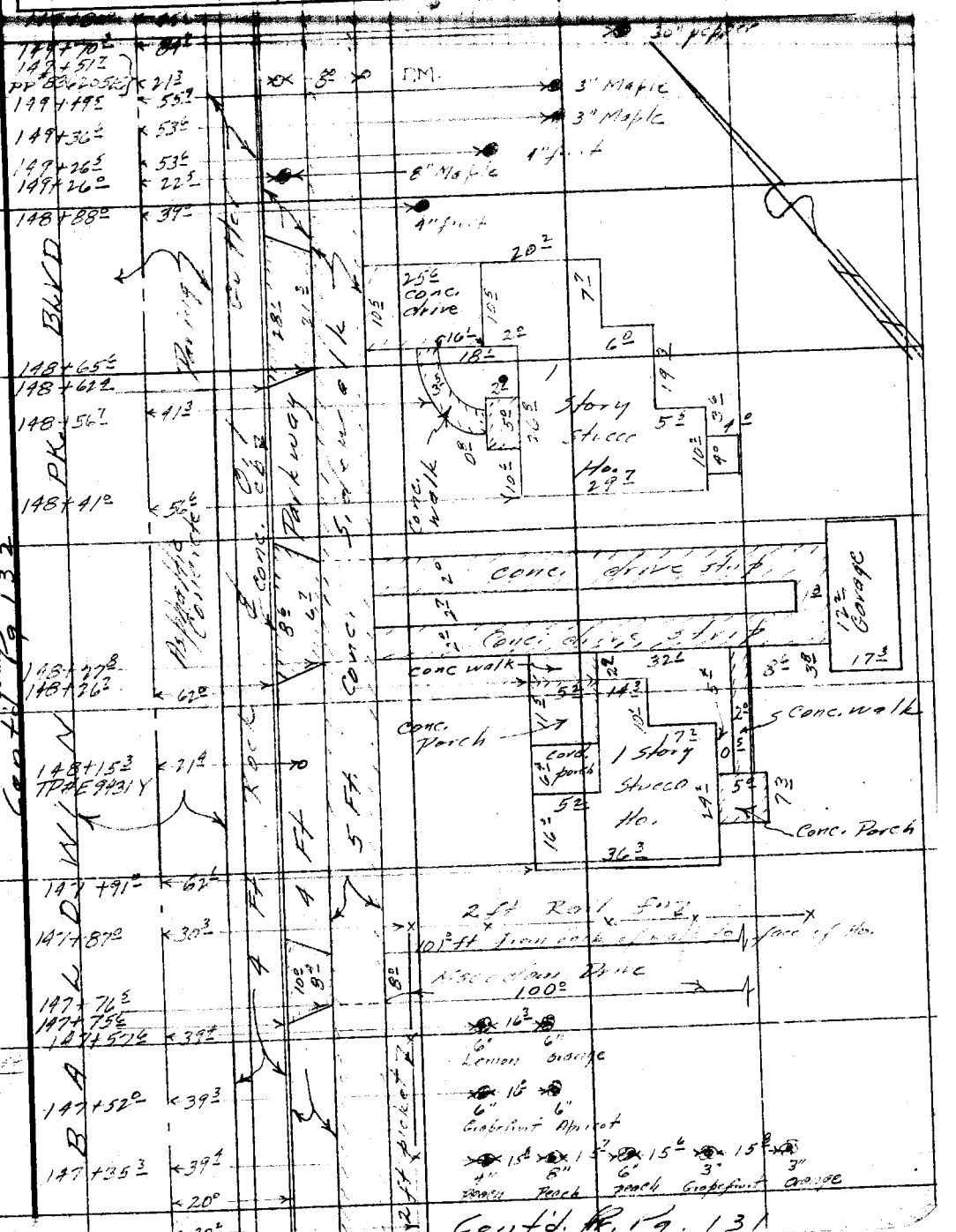

Cont'd. Pg. 131

Note: Any Additions or Changes on This Sheet Must be Made or Circled in Red Ink With Date and Name of Person Making Change.

Do not extend notes this side of this line.

RETURN TO
LOS ANGELES COUNTY SURVEYOR
726 LOS ANGELES COUNTY
ENGINEERING BLDG.

76F3098 247 4-53

F.B. 1818 PG. 134

Cont'd on Pg. 136

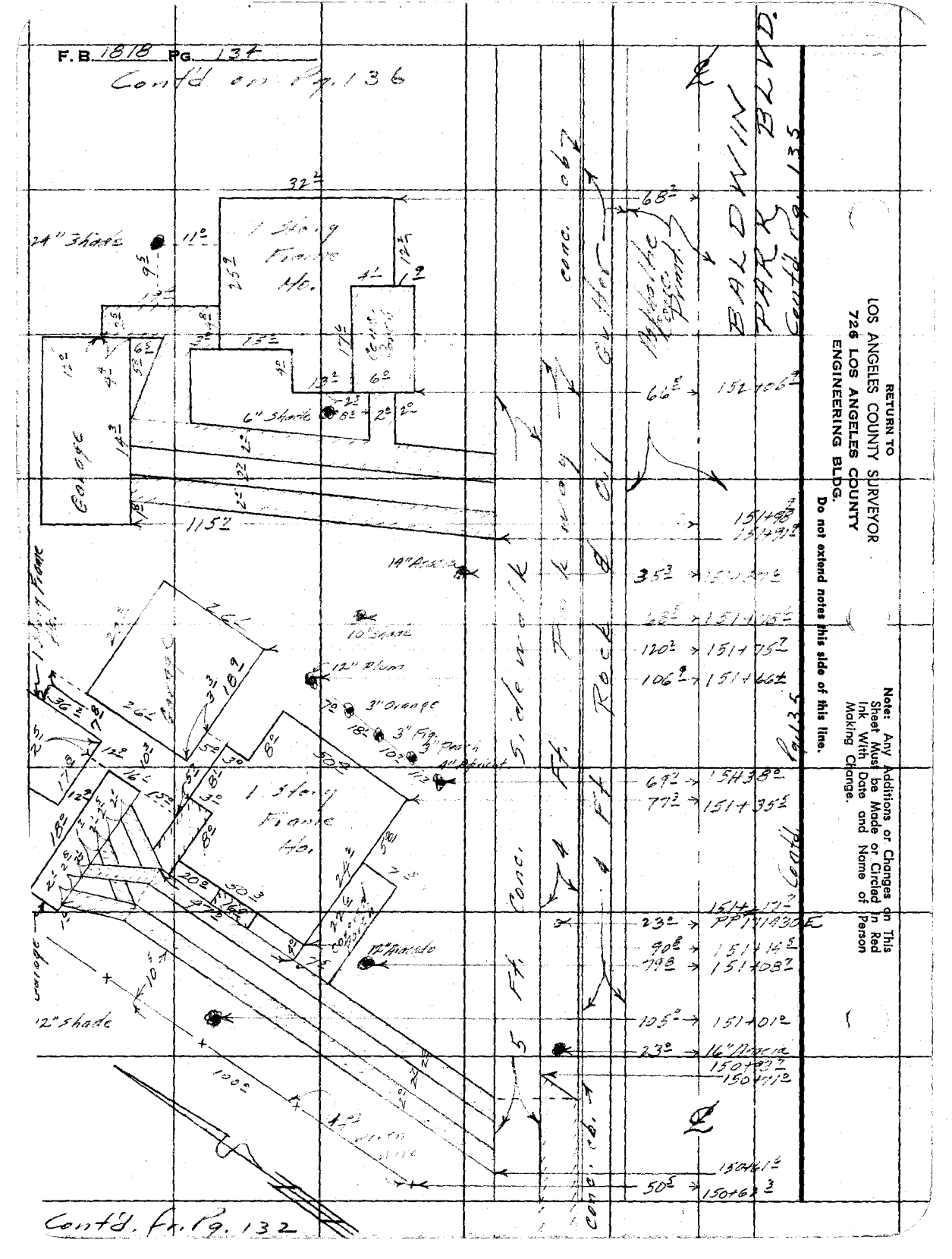

RETURN TO
LOS ANGELES COUNTY SURVEYOR
726 LOS ANGELES COUNTY
ENGINEERING BLDG.

Do not extend notes this side of this line.

Note: Any Additions or Changes on This Sheet Must be Made or Circled in Red Ink With Date and Name of Person Making Change.

Notes Ck'd by	Survey of Baldwin Park Blvd	F. B. 1818 PG. 135
Map No. C.S.B-2497-3	W. O. 8641 Tape No. 114 St'd. 68 °F	Cont'd. Pg 137
Office Work Burns	Surveyed by R.J. Mitchell	
Checked Galli	Notes L.C. Smiley Date Dec.	

Note: Any Additions or Changes on This Sheet Must be Made or Circled in Red Ink With Date and Name of Person Making Change.

Do not extend notes this side of this line.

RETURN TO
LOS ANGELES COUNTY SURVEYOR
726 LOS ANGELES COUNTY
ENGINEERING BLDG.

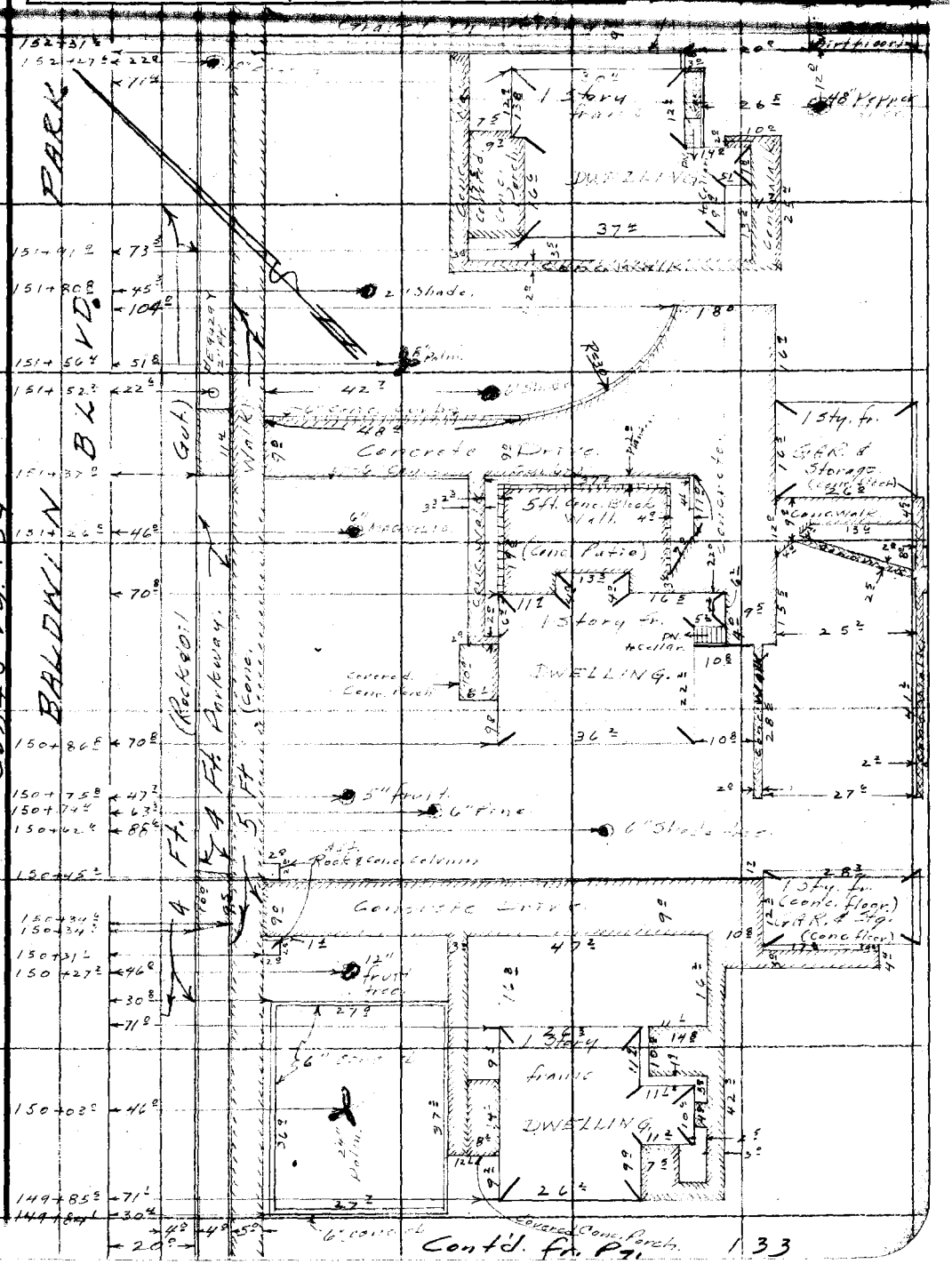

76F3098 247 4-53

Contd. Pg. 138

RETURN TO
LOS ANGELES COUNTY SURVEYOR
726 LOS ANGELES COUNTY
ENGINEERING BLDG.

Do not expand notes this side of this line.

Note: Any Additions or Changes on This Sheet Must be Made or Circled in Red Ink With Date and Name of Person Making Change.

Contd. Pg. 137

Contd. fr. Pg. 136

Notes Ck'd by	Survey of Baldwin Park Blvd
Map No. C.S.B-2497-3	W. O. Tape No. St'd. °F
Office Work Burns	Surveyed by K.J. Mitchell
Checked Galli	Notes J.M.M. Date
	Indexed

F. B. 1018 PG. 137

Cont'd. on Pg. 139

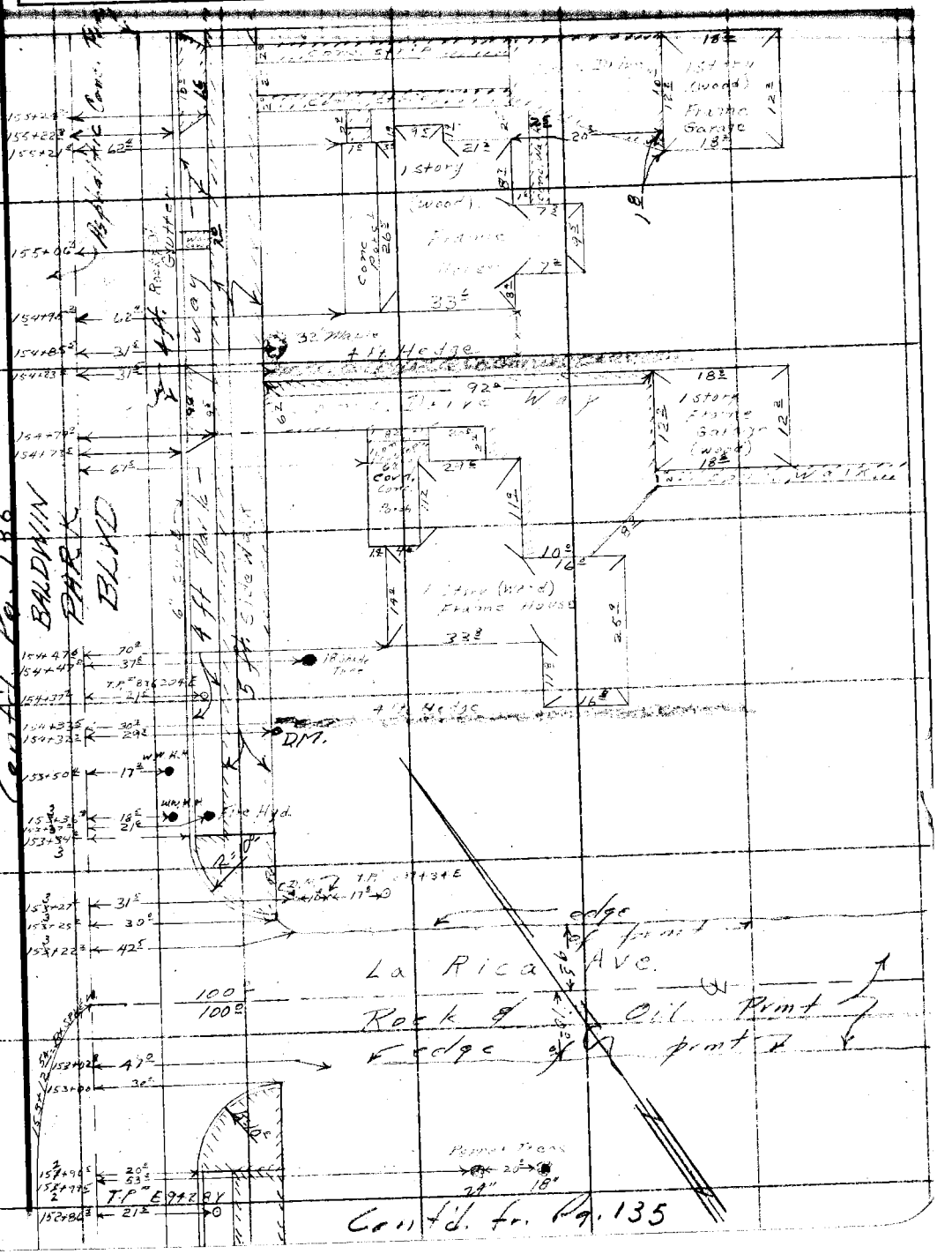

Cont'd. fr. Pg. 135

Note: Any Additions or Changes on This Sheet Must be Made or Circled in Red Ink With Date and Name of Person Making Change.

Do not extend notes this side of this line.

RETURN TO
LOS ANGELES COUNTY SURVEYOR
726 LOS ANGELES COUNTY
ENGINEERING BLDG.

76F3095 247 4-53

F.B. 1818 Pg. 138

Cont'd. Pg. 140

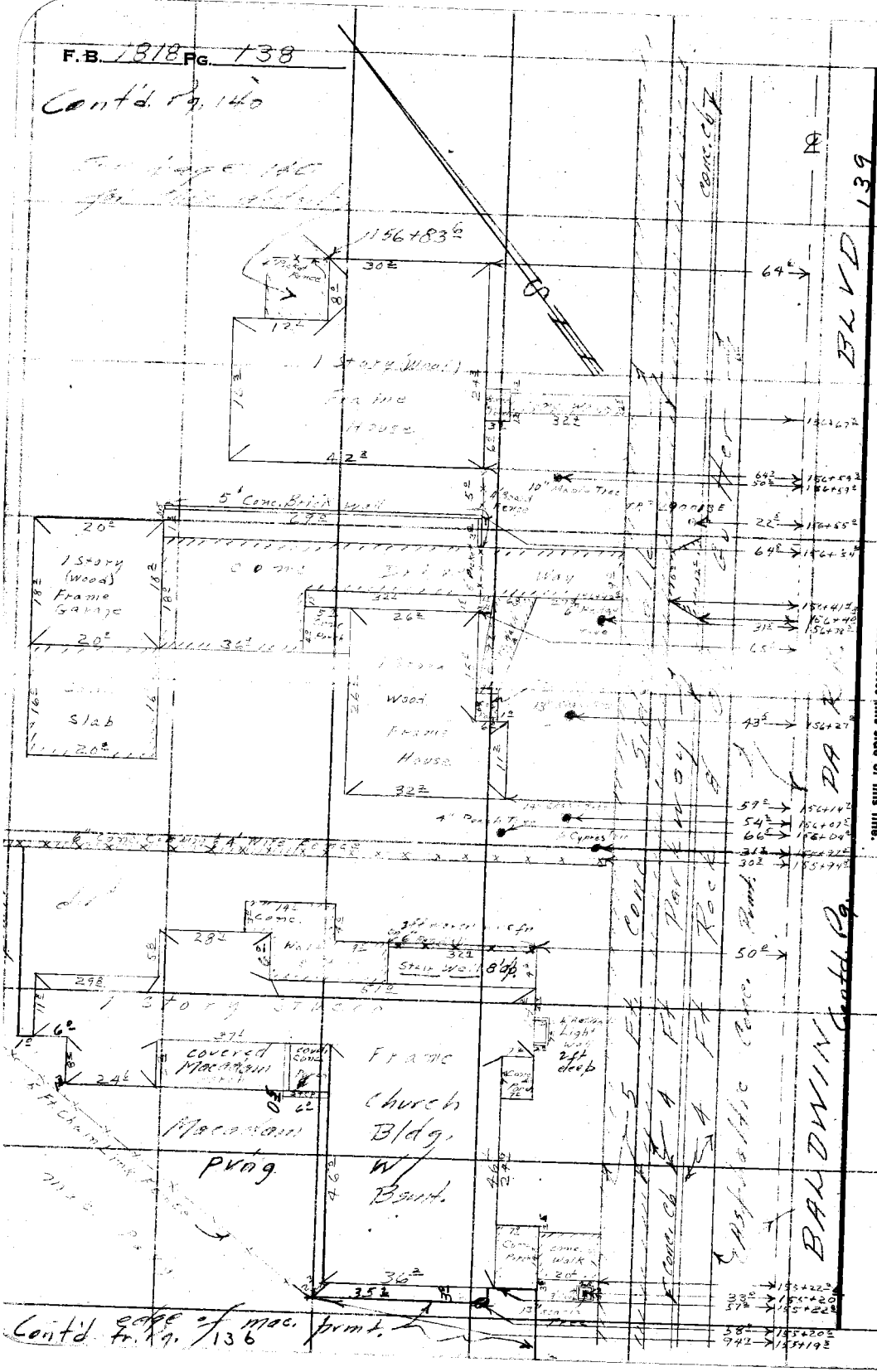

RETURN TO
LOS ANGELES COUNTY SURVEYOR
726 LOS ANGELES COUNTY
ENGINEERING BLDG.

Do not extend notes this side of this line.

Note: Any Additions or Changes on This Sheet Must be Made or Circled in Red Ink With Date and Name of Person Making Change.

Notes Ck'd by	Survey of Baldwin Park Blvd
Map No. C.S.B-2497-3	W. O. 8641 Tape No. 0114 St'd. 68 °F
Office Work Burns	Surveyed by R. J. [illegible]
Checked Galli	Notes R. J. [illegible] Date [illegible]
[illegible]	Indexed

F. B. [illegible] PG. 139

Cont'd Pg. 141

Note: Any Additions or Changes on This Sheet Must be Made or Circled in Red Ink With Date and Name of Person Making Change.

Do not extend notes this side of this line.

RETURN TO
LOS ANGELES COUNTY SURVEYOR
726 LOS ANGELES COUNTY
ENGINEERING BLDG.

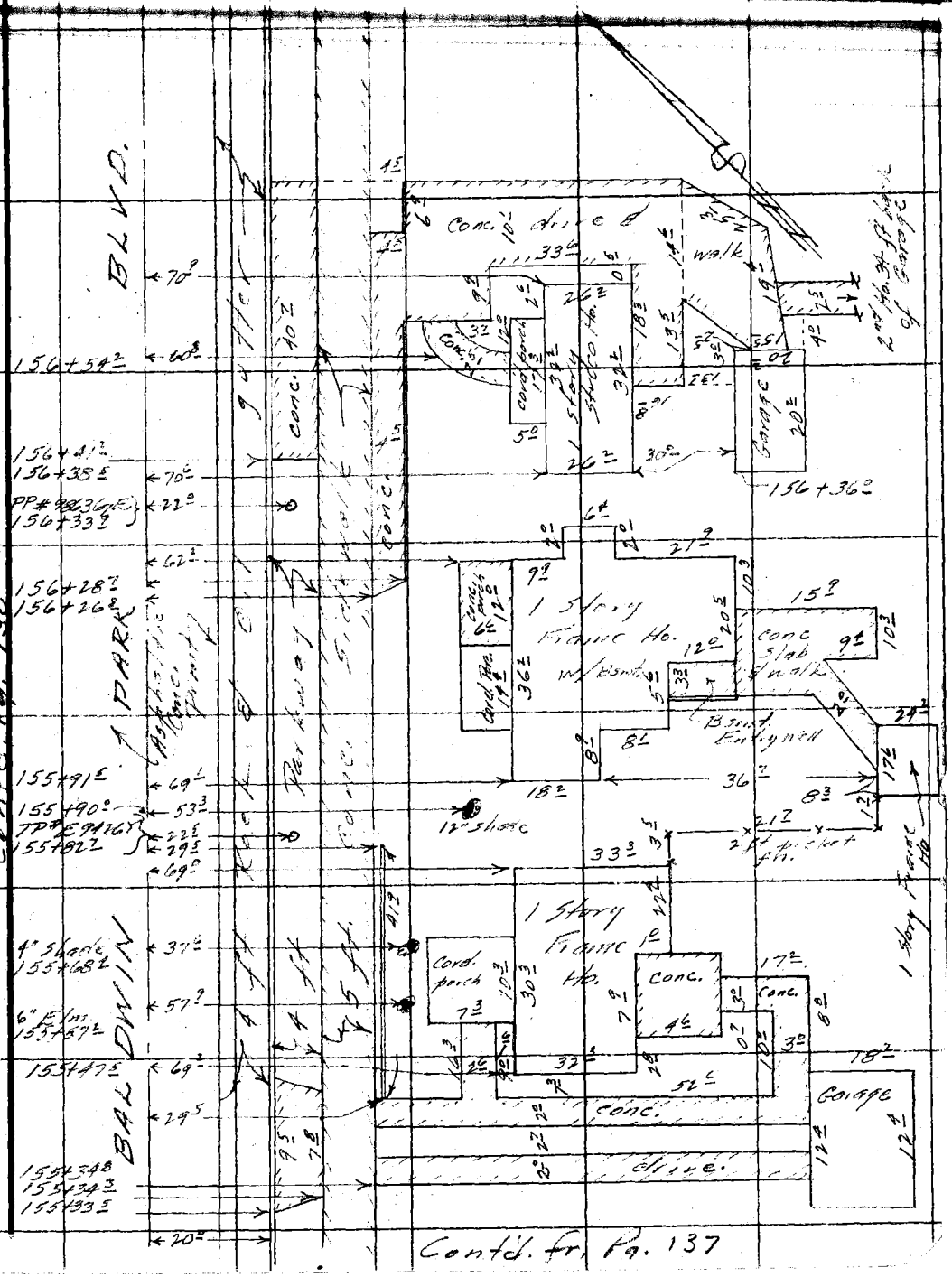

Cont'd. Pg. 138

Cont'd. fr. Pg. 137

76F3098 247 4-53

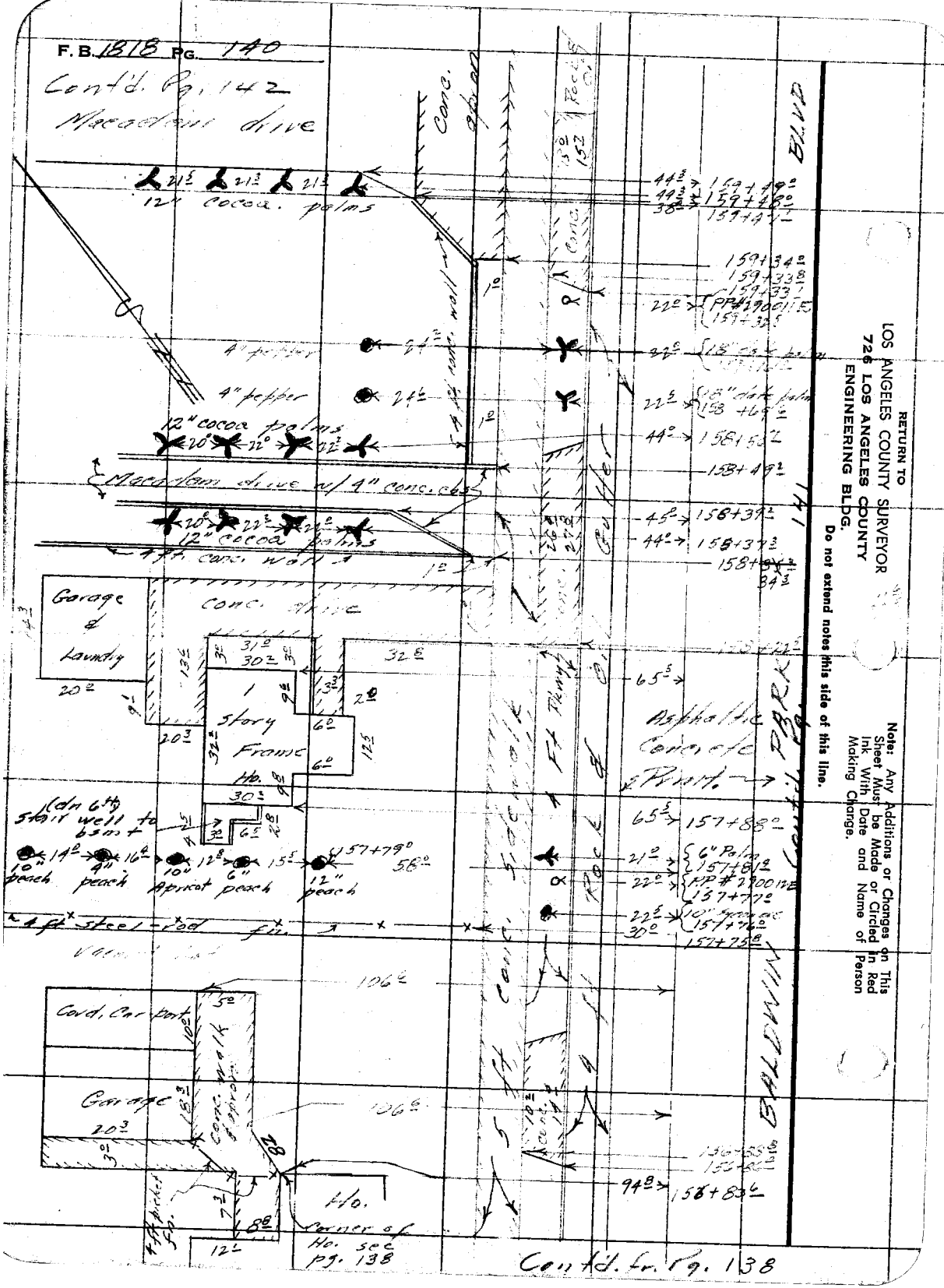
F.B. 1818 PG. 140
Cont'd. Pg. 142
Macadam drive
12" cocoa palms
4" pepper
12" cocoa palms
Macadam drive w/ 4" conc. cbs
12" cocoa palms
4 ft. conc. wall
Garage & Laundry
Conc. drive
1 Story Frame Ho.
(dn 6th stair well to bsmt
10" peach
4" peach
10" Apricot
6" peach
12" peach
4 ft steel-rod fn.
Cord. Car port
Garage
Conc. walk & aprons
Ho.
Corner of Ho. see pg. 138
Asphaltic Concrete Print.
Rock & Oil Gutter
Ft Thorny
Conc. Sidewalk
5 ft conc. sidewalk
4 ft Rock & Oil Gutter
BALDWIN PARK
BLVD
Cont'd. Pg. 141
Cont'd. fr. Pg. 138
RETURN TO
LOS ANGELES COUNTY SURVEYOR
726 LOS ANGELES COUNTY
ENGINEERING BLDG.
Do not extend notes this side of this line.
Note: Any Additions or Changes on This Sheet Must be Made or Circled in Red Ink With Date and Name of Person Making Change.

Notes Ck'd by ______
Map No. C.S.B-2497-3
Office Work Burns
Checked Galli

Survey of Baldwin Park Blvd.
W. O. 8641 Tape No. 0114 St'd. 68 °F
Surveyed by Mitchell
Notes Smith Date 12- 52

F. B. 1815 Pg. 141

Cont'd. Pg. 143

Note: Any Additions or Changes on This Sheet Must be Made or Circled in Red Ink With Date and Name of Person Making Change.

Do not extend notes this side of this line.

RETURN TO
LOS ANGELES COUNTY SURVEYOR
726 LOS ANGELES COUNTY ENGINEERING BLDG.

76F309S 247 2-51

F. B. 1818 PG. 142

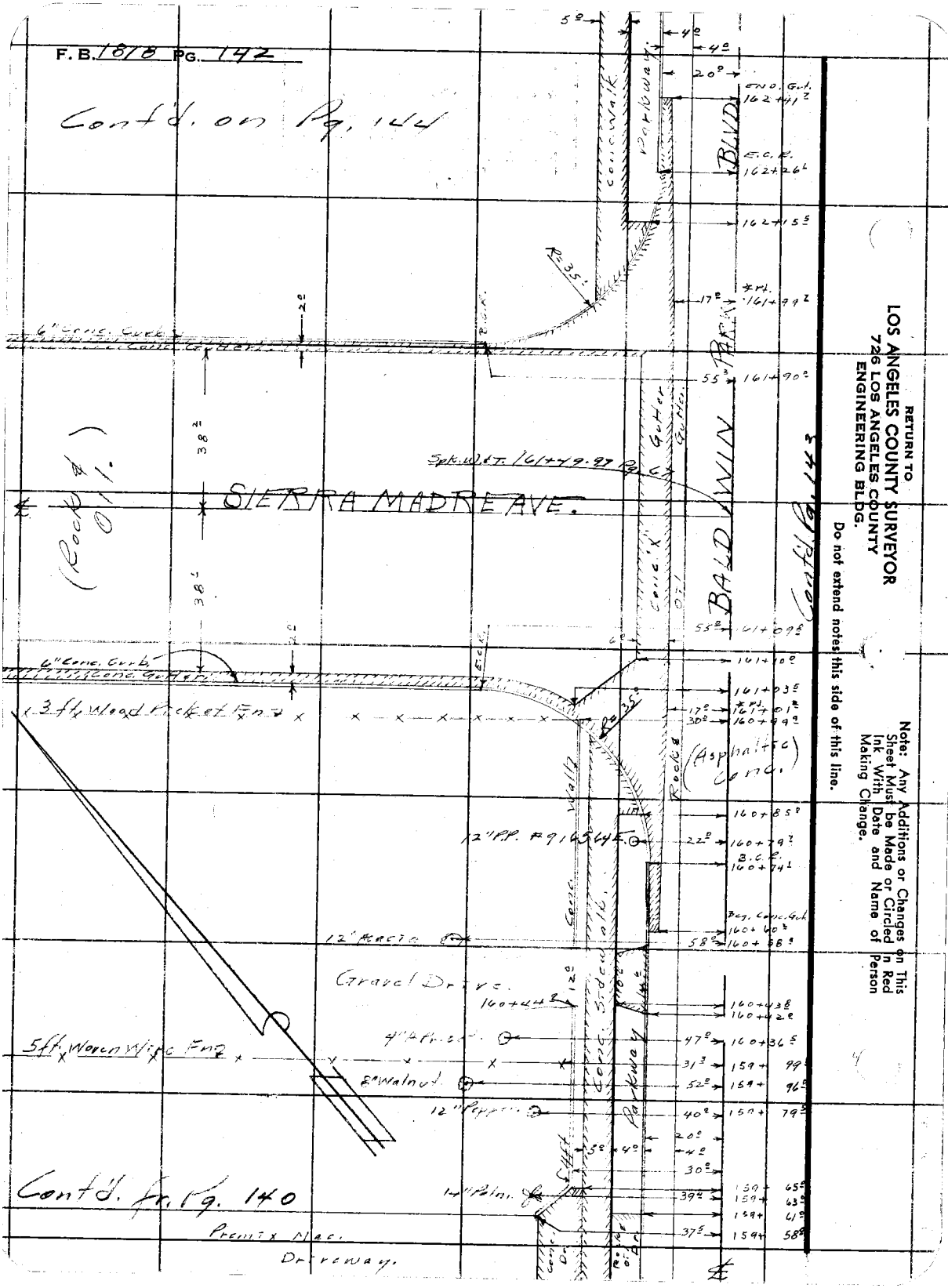

RETURN TO
LOS ANGELES COUNTY SURVEYOR
726 LOS ANGELES COUNTY
ENGINEERING BLDG.

Do not extend notes this side of this line.

Note: Any Additions or Changes on This Sheet Must be Made or Circled In Red Ink With Date and Name of Person Making Change.

F. B. 1818 PG. 143

Cont'd Pg. 145

Notes Ck'd by
Map No. C.S.B-2497-3
Office Work Burns
Checked Galli

Survey of Baldwin Park Blvd
W. O. 8641 Tape No. 0114 St'd. 68 °F
Surveyed by K. J. Mitchell
Notes K. J. M. Date Jan 54



Note: Any Additions or Changes on This Sheet Must be Made or Circled in Red Ink With Date and Name of Person Making Change.

Do not extend notes this side of this line.

RETURN TO
LOS ANGELES COUNTY SURVEYOR
726 LOS ANGELES COUNTY
ENGINEERING BLDG.

76F3095 247 4-53

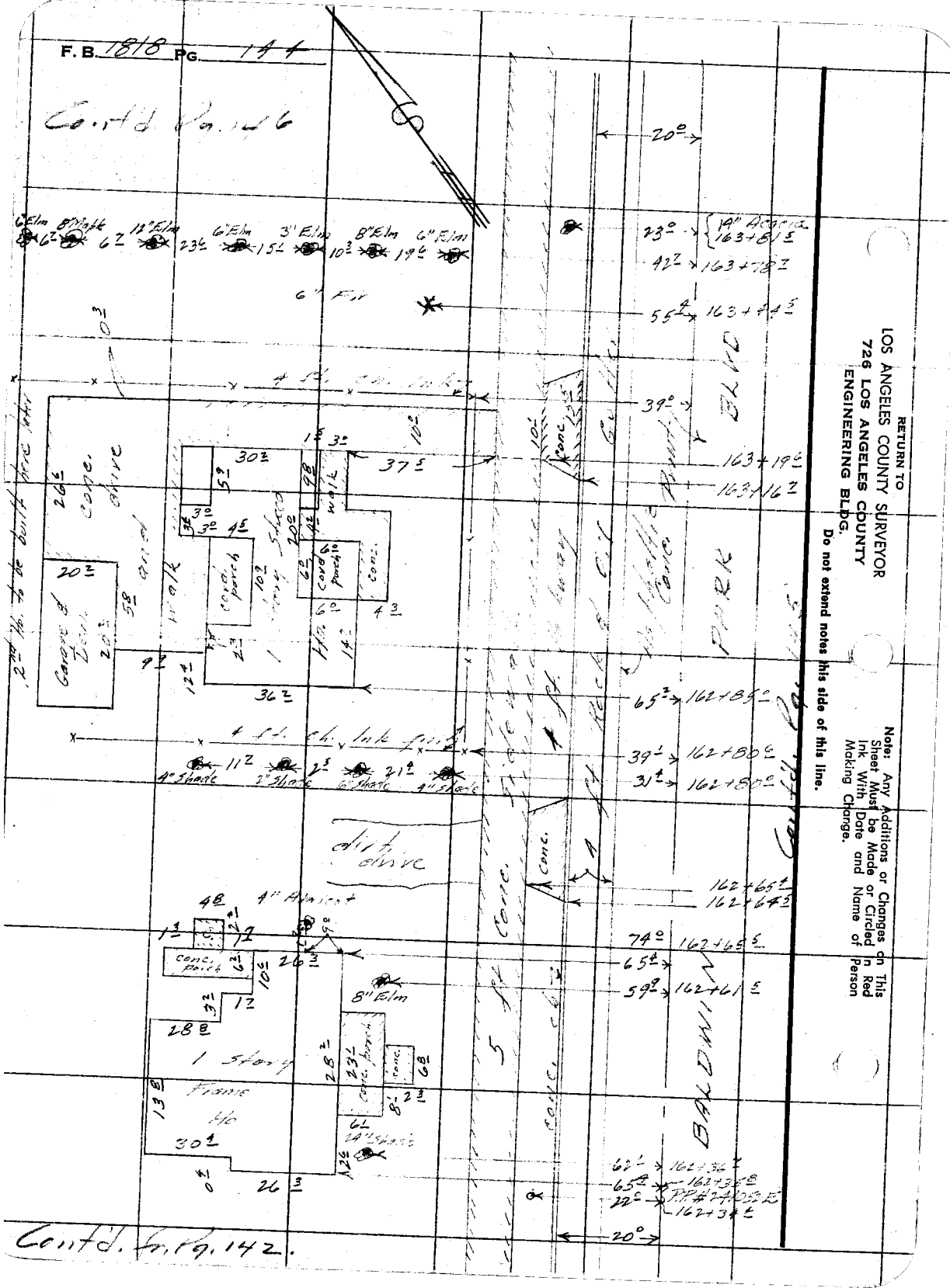
F. B. 1818 PG. 144
Cont'd from p. 146
RETURN TO
LOS ANGELES COUNTY SURVEYOR
726 LOS ANGELES COUNTY
ENGINEERING BLDG.
Do not extend notes this side of this line.
Note: Any Additions or Changes on This Sheet Must be Made or Circled in Red Ink With Date and Name of Person Making Change.
BALDWIN
Cont'd. from p. 142.

Notes Ck'd by	Survey of Baldwin Park Blvd	F. B. [illegible] Pg. 145
Map No. C.S.B-2497-3	W. O. 86A1 Tape No. D114 St'd. 68 °F	Cont'd. Pg. 147
Office Work Burns	Surveyed by R.J. Mitchell	
Checked Galli	Notes [illegible] Date 1-5-54	
	Indexed	

Note: Any Additions or Changes on This Sheet Must be Made or Circled in Red Ink With Date and Name of Person Making Change.

Do not extend notes this side of this line.

RETURN TO
LOS ANGELES COUNTY SURVEYOR
726 LOS ANGELES COUNTY
ENGINEERING BLDG.

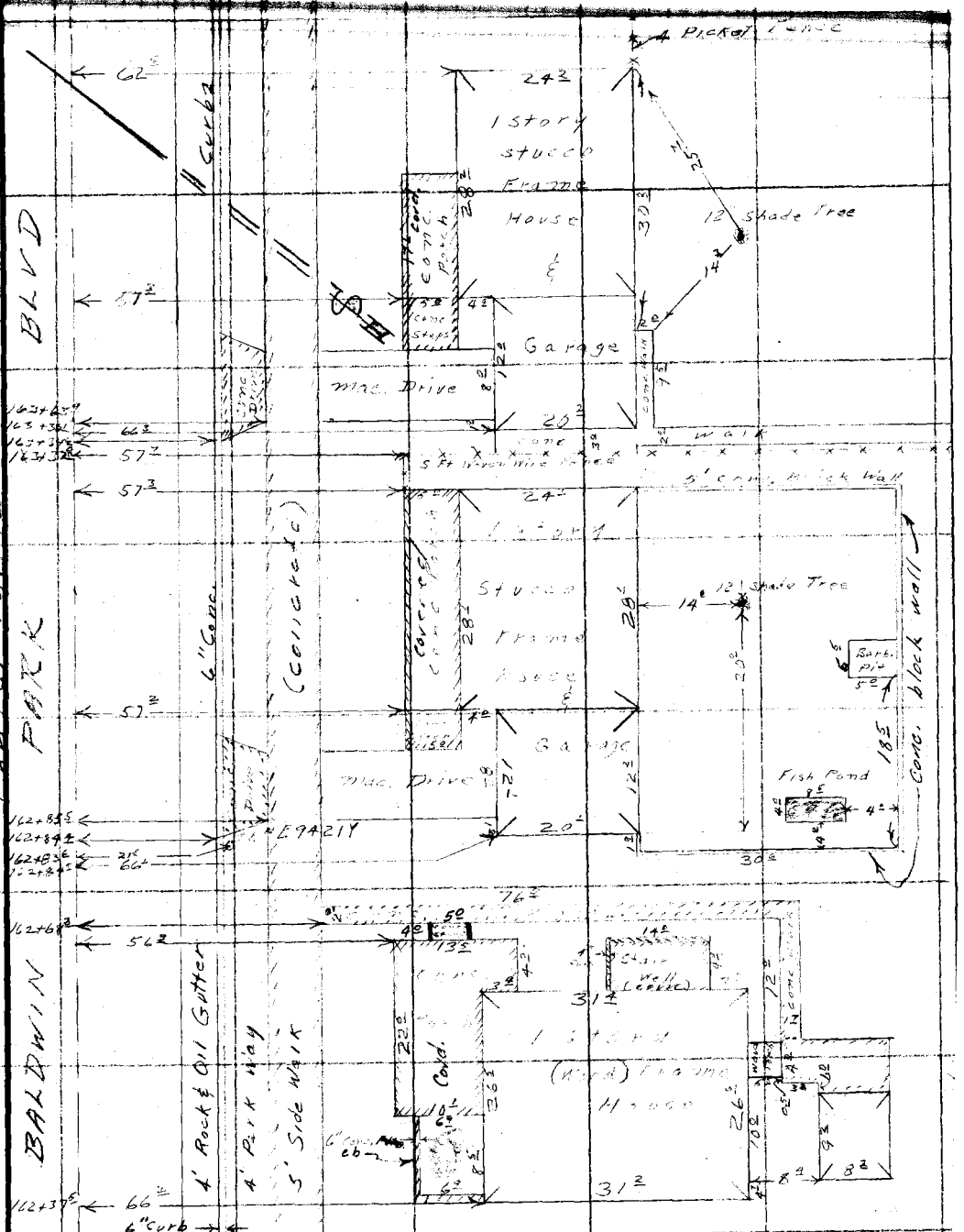

Cont'd. fr Pg. 143

76F3095 247 4-53

RETURN TO
LOS ANGELES COUNTY SURVEYOR
726 LOS ANGELES COUNTY
ENGINEERING BLDG.

Note: Any Additions or Changes on This Sheet Must be Made or Circled in Red Ink With Date and Name of Person Making Change.

Do not extend notes this side of this line.

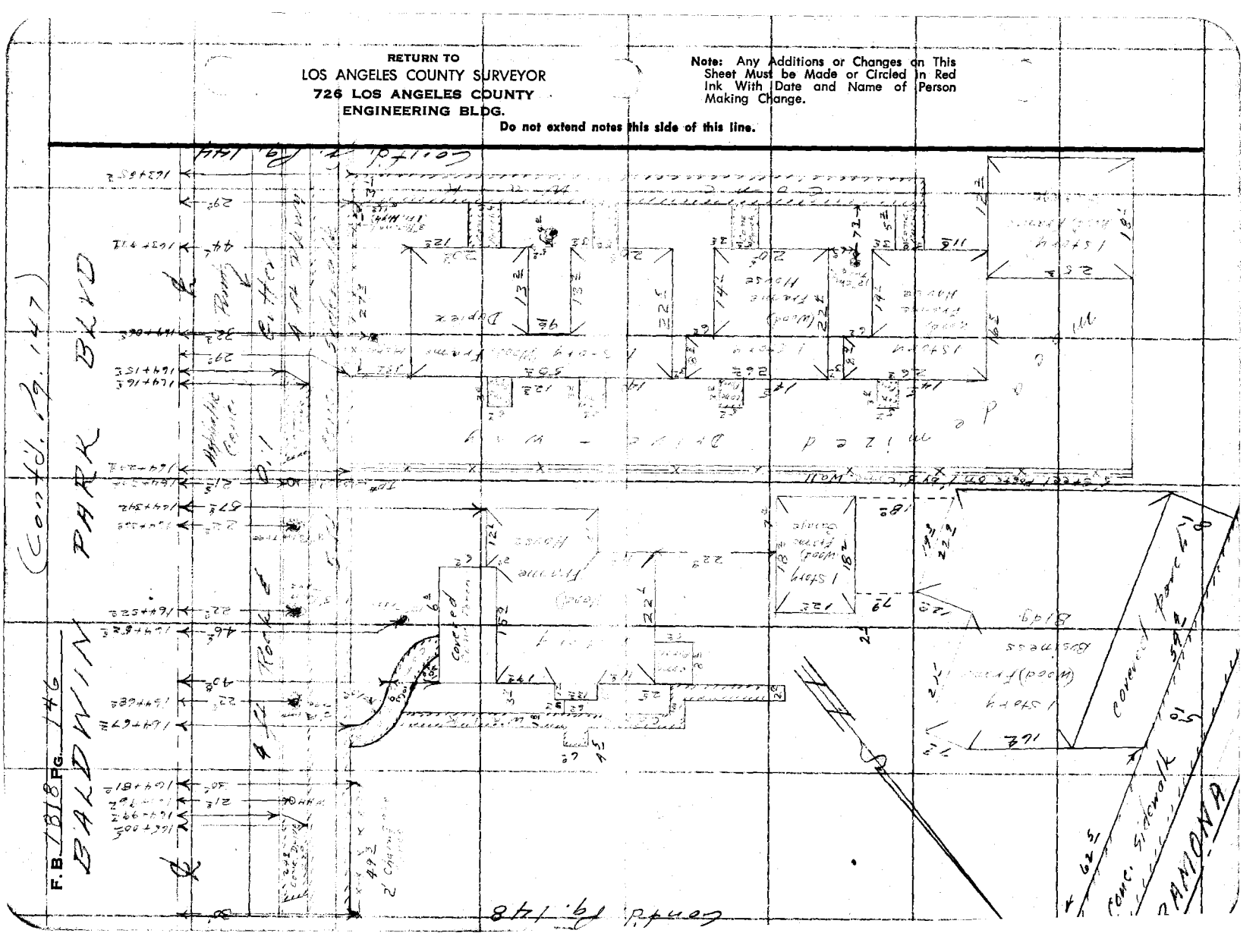

76F3095 247 4-53

RETURN TO
LOS ANGELES COUNTY SURVEYOR
726 LOS ANGELES COUNTY
ENGINEERING BLDG.

Note: Any Additions or Changes on This Sheet Must be Made or Circled In Red Ink With Date and Name of Person Making Change.

Do not extend notes this side of this line.

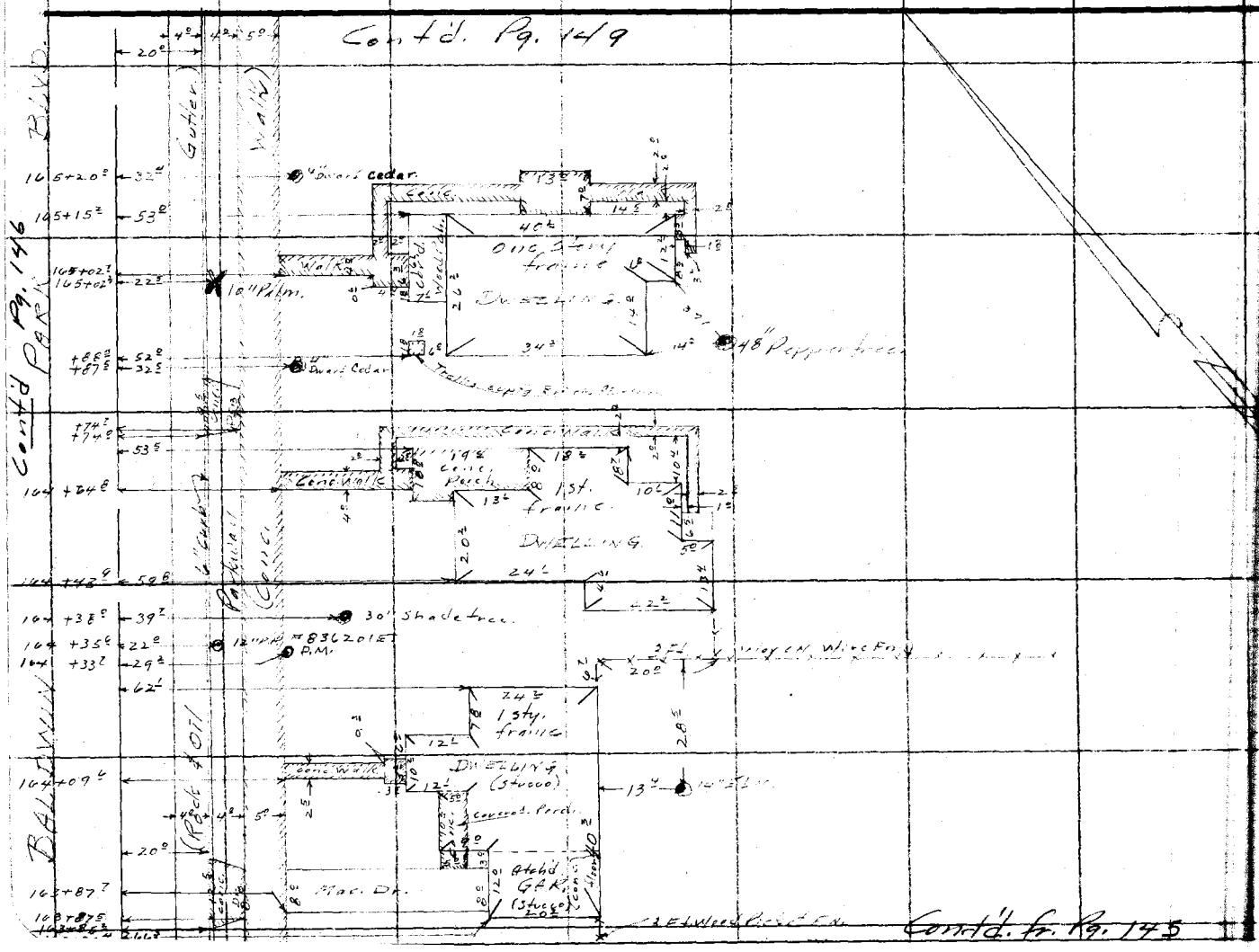

Notes Ck'd by
Map No. C.S.B-2497-3
Office Work Burns
Checked Galli
Feb 1955

Survey of BALDWIN PARK BLVD.
W. O. 8641 Tape No. 0114 Std. 68 °F
Surveyed by Mitchell
Notes Survey Date 1-6-54
Indexed

F. B. 8[illegible] PG. 47

RETURN TO
LOS ANGELES COUNTY SURVEYOR
726 LOS ANGELES COUNTY
ENGINEERING BLDG.

Note: Any Additions or Changes on This Sheet Must be Made or Circled in Red Ink With Date and Name of Person Making Change.

Do not extend notes this side of this line.

Notes Ck'd by
Map No. C.S.B-2497-3
Office Work Burns
Checked Galli

Survey of BALDWIN PARK BLVD.
W. O. Tape No. St'd. °F
Surveyed by
Notes Date

F. B. Pg. 149

RETURN TO
LOS ANGELES COUNTY SURVEYOR
726 LOS ANGELES COUNTY
ENGINEERING BLDG.

Note: Any Additions or Changes on This Sheet Must be Made or Circled In Red Ink With Date and Name of Person Making Change.

Do not extend notes this side of this line.

76F3098 247 4-53

RETURN TO
LOS ANGELES COUNTY SURVEYOR
726 LOS ANGELES COUNTY
ENGINEERING BLDG.

Note: Any Additions or Changes on This Sheet Must be Made or Circled in Red Ink With Date and Name of Person Making Change.

Do not extend notes this side of this line.

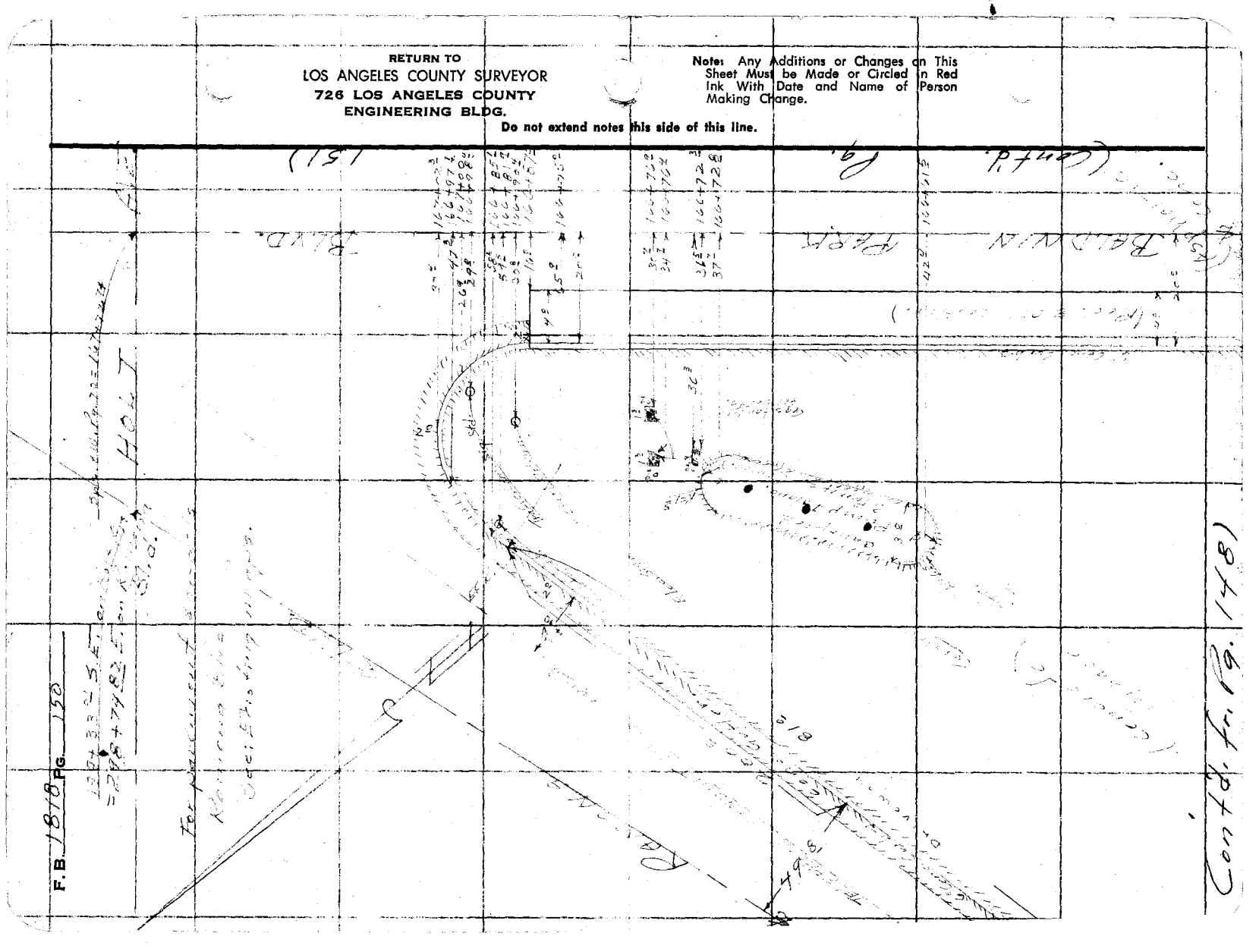

F.B. 1818 PG. 150

Notes Ck'd by
Map No. C.S.B-2497-3
Office Work Burns
Checked Galli

Survey of Baldwin Park Blvd
W. O. 8641 Tape No. St'd. 65 °F
Surveyed by
Notes Date

F. B. Pg. 151

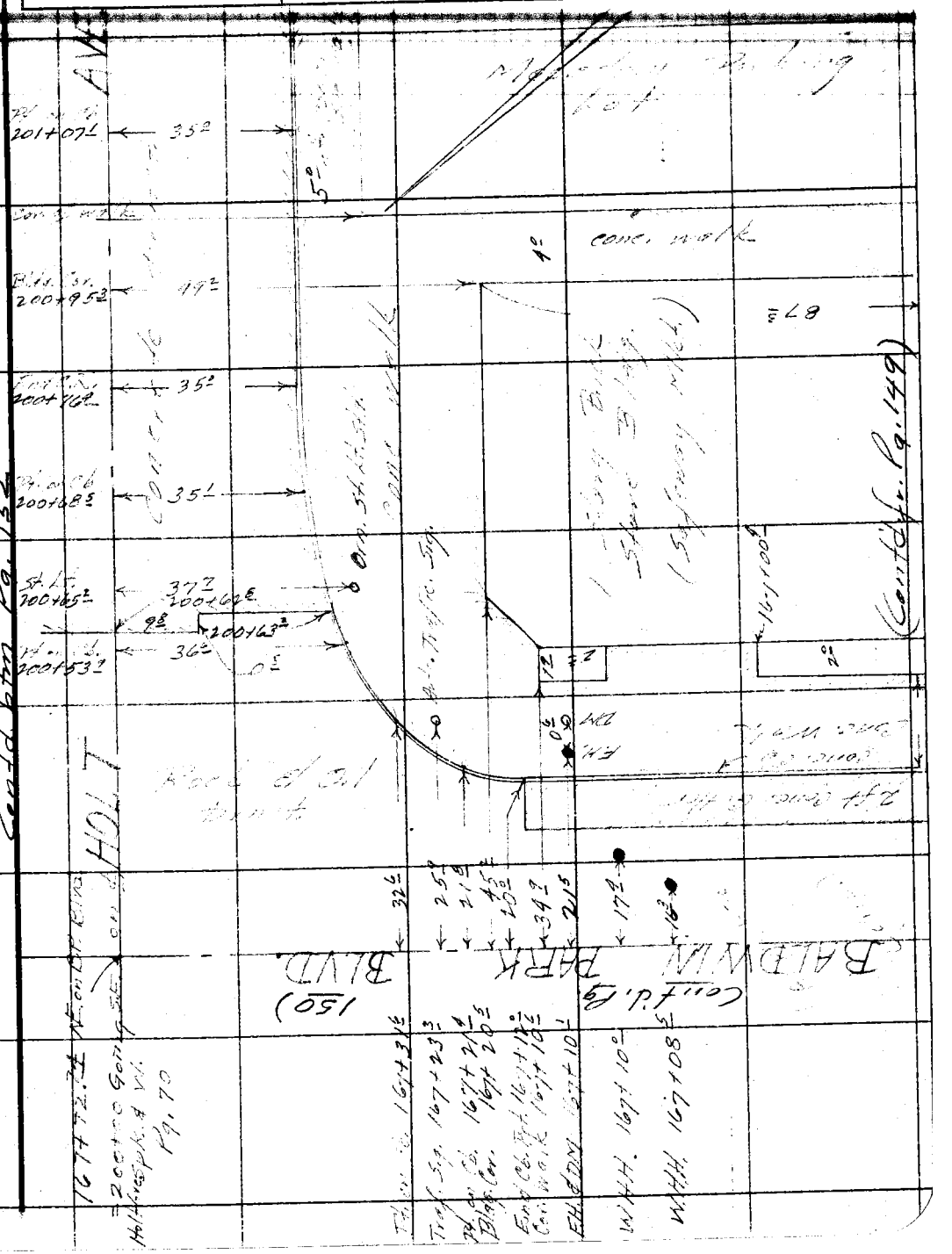

Note: Any Additions or Changes on This Sheet Must be Made or Circled in Red Ink With Date and Name of Person Making Change.

Do not extend notes this side of this line.

RETURN TO
LOS ANGELES COUNTY SURVEYOR
726 LOS ANGELES COUNTY
ENGINEERING BLDG.

76F3098 247 4-53

F.B. 1818 Pg. 152

RETURN TO
LOS ANGELES COUNTY SURVEYOR
726 LOS ANGELES COUNTY
ENGINEERING BLDG.

Do not extend notes this side of this line.

Note: Any Additions or Changes on This Sheet Must be Made or Circled In Red Ink, With Date and Name of Person Making Change.

(Cont'd. fr. Lt. Pg. 151)

Notes Ck'd by
Map No. C.S.B-2497-3
Office Work Burns
Checked Galli

Survey of Baldwin Pk. Blvd.
W. O. Tape No. St'd. °F
Surveyed by K.J. Mitchell
Notes Date

F.B. Pg. 153
Bldg

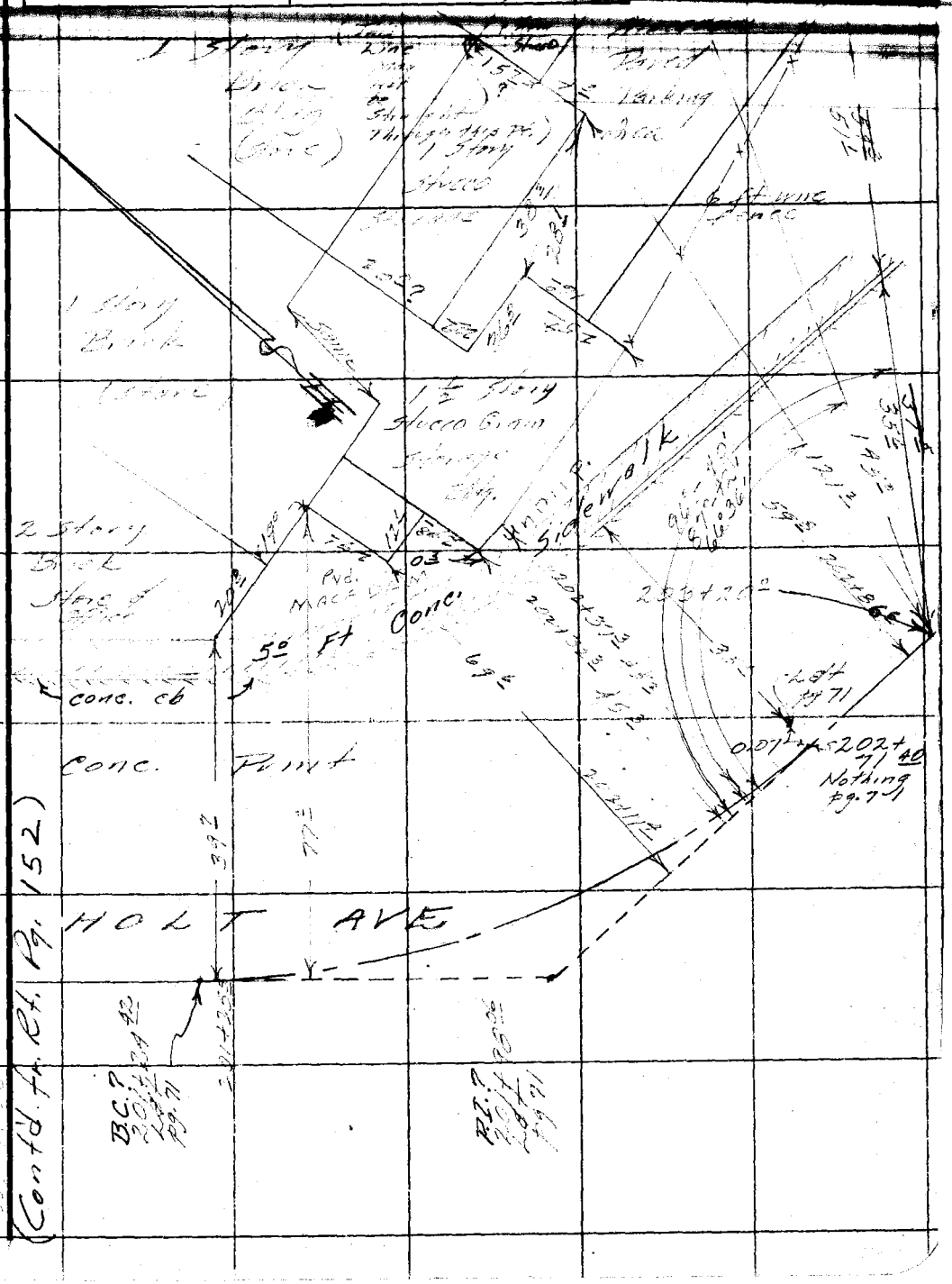

Note: Any Additions or Changes on This Sheet Must be Made or Circled in Red Ink With Date and Name of Person Making Change.

Do not extend notes this side of this line.

RETURN TO
LOS ANGELES COUNTY SURVEYOR
726 LOS ANGELES COUNTY
ENGINEERING BLDG.

76F3098 247 4-53

RETURN TO
LOS ANGELES COUNTY SURVEYOR
726 LOS ANGELES COUNTY
ENGINEERING BLDG.

Note: Any Additions or Changes on This Sheet Must be Made or Circled in Red Ink With Date and Name of Person Making Change.

Do not extend notes this side of this line.

F.B. 1215 PG. 154

Notes Ck'd by W. Brenner	Survey of BALDWIN PARK BLVD.
Map No. C.S.B-2497-1	JN 0074.02 Tape 124 Std 68 °F
Office Work Burns	Surveyed by H.E.G. RANDOLPH
Checked W. Brenner	Notes S. Cl. Date 4/19/55
Date	Indexed

F. B. 1818 PG. 155 REALIGNMENT

J.N. 0074.02

BALDWIN PARK BLVD.
(REALIGNMENT)

CENTERLINE NOTES.

FROM VALLEY BLVD.
NLY TO TORCH ST.

INDEX PG. 156 + PG.
P/L NOTES & NOTES PG. 157 to 184
℄ NOTES ONLY PG. 177, T o. 182.
TRAV. NOTES PG. 185 TO PG. 197

Note: Any Additions or Changes on This Sheet Must be Made or Circled in Red Ink With Date and Name of Person Making Change.

Do not extend this side of this line.

PLEASE RETURN TO
LOS ANGELES COUNTY ENGINEER
700 LOS ANGELES COUNTY ENGINEERING BLDG.

76F309S S&E #247 1-56

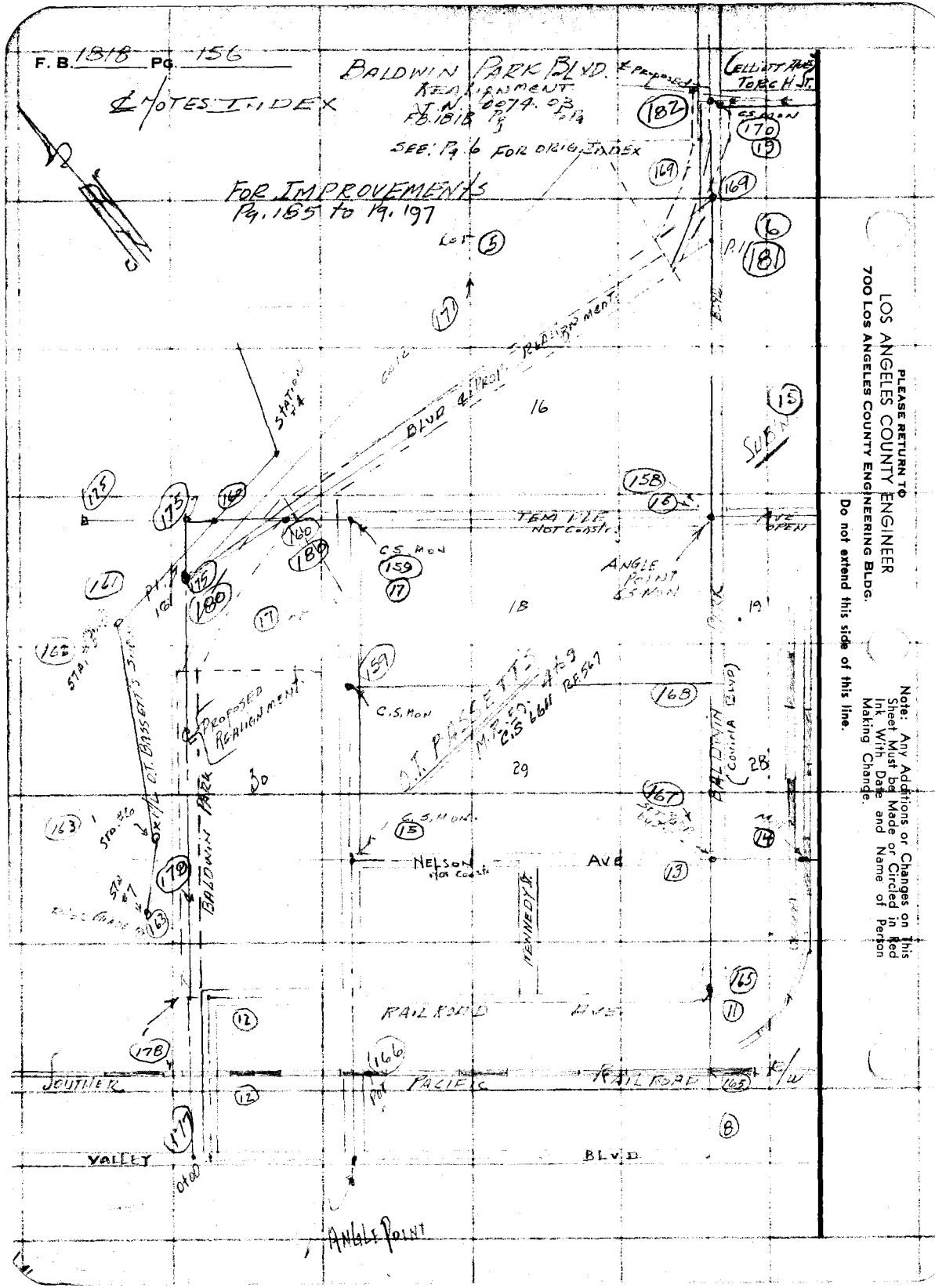

PLEASE RETURN TO
LOS ANGELES COUNTY ENGINEER
700 LOS ANGELES COUNTY ENGINEERING BLDG.

Do not extend this side of this line.

Note: Any Additions or Changes on This Sheet Must be Made or Circled in Red Ink With Date and Name of Person Making Change.

Notes Ck'd by W. Brenner
Map No. C.S.B - 2497-1
Office Work Burns
Checked W. Brenner
Date

Survey of BALDWIN PARK BLVD
JN 00714.03 Tape 0124 Std 68 °F
Surveyed by H. E. GRANQUIST
Notes Date

Indexed

F. B. 1818 Pg. 157
RELIGHTMENT

Note: Any Additions or Changes on This Sheet Must be Made or Circled in Red Ink With Date and Name of Person Making Change.

Do not extend this side of this line.

PLEASE RETURN TO
LOS ANGELES COUNTY ENGINEER
700 LOS ANGELES COUNTY ENGINEERING BLDG.

76F3095 S&E #247 1-56

PLEASE RETURN TO
LOS ANGELES COUNTY ENGINEER
700 LOS ANGELES COUNTY ENGINEERING BLDG.

Note: Any Additions or Changes on This Sheet Must be Made or Circled in Red Ink With Date and Name of Person Making Change.

Do not extend this side of this line.

WS 96 C-5

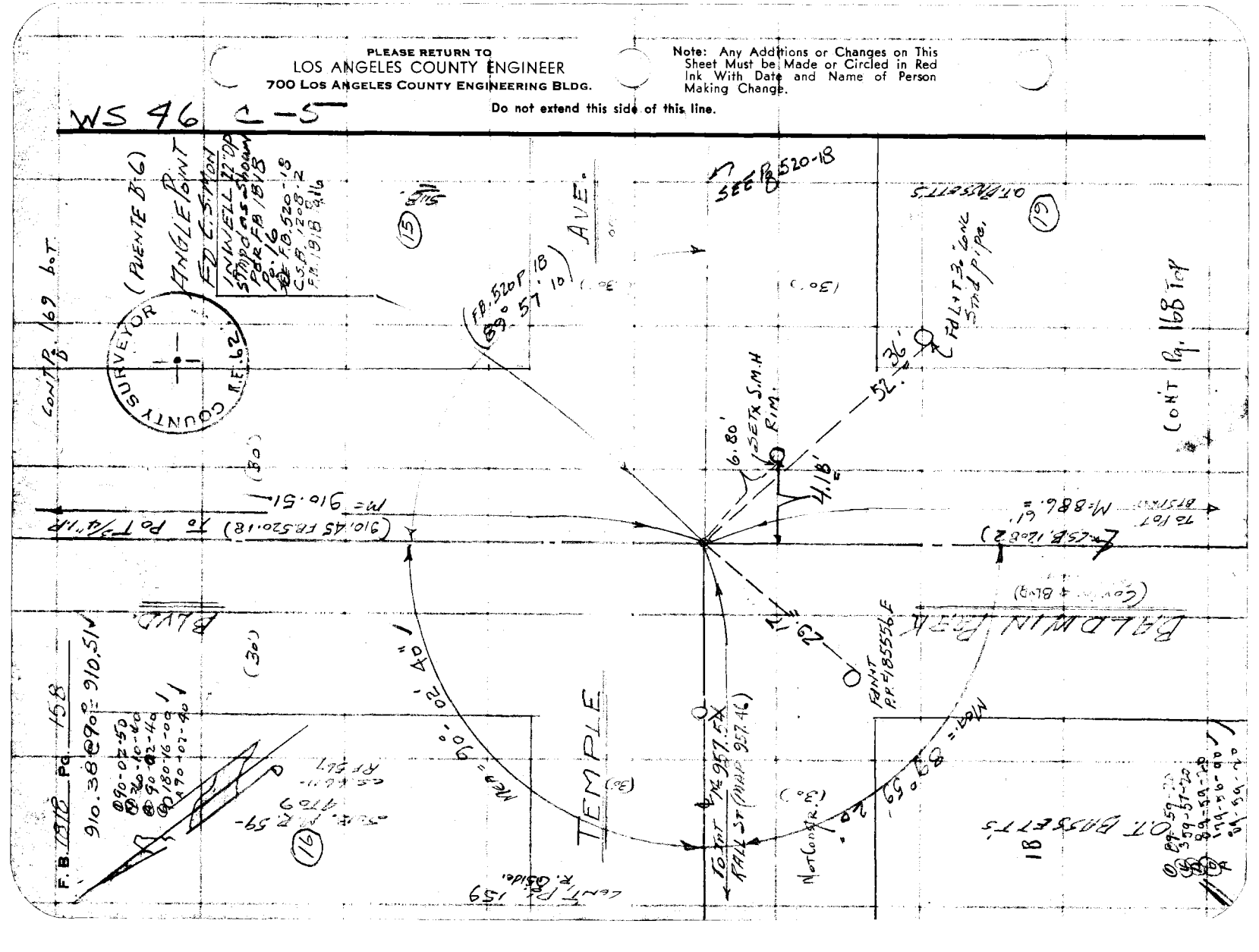

Notes Ck'd by W. Brenner	Survey of Baldwin Park Blvd.	F.B. 1818 Pg. 159
Map No. C.S.B-2497-1	JN 0074.03 Tape 0124 Std 68 °F	REALIGNMENT
Office Work Burns	Surveyed by H. E. Granger	(1) 90-00-40
Checked W. Brenner	Notes H.E.G. Date 6/1/57	(4) 360-02-30
Date	Indexed	(8) 90-00-37½

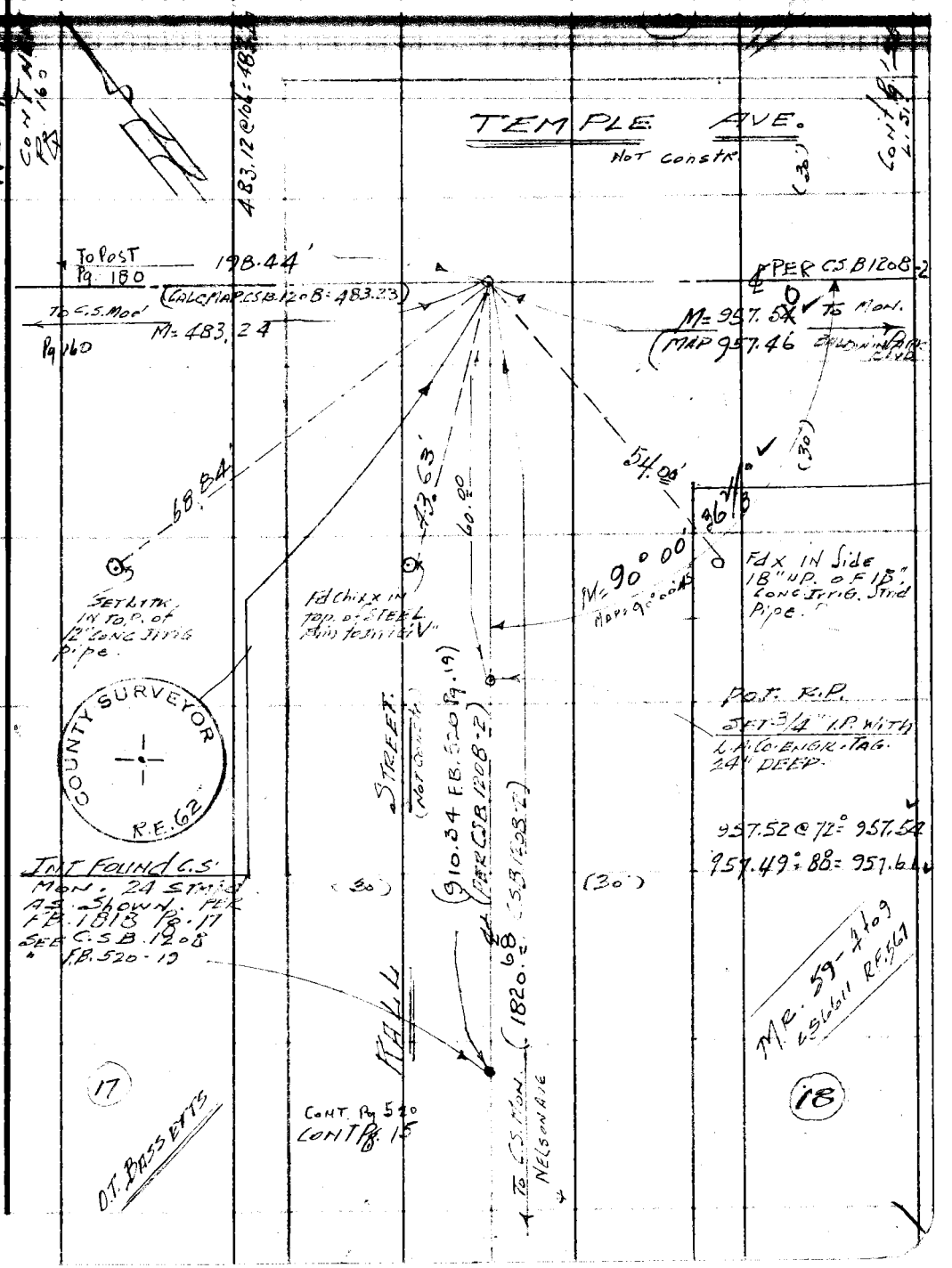

Note: Any Additions or Changes on This Sheet Must be Made or Circled in Red Ink With Date and Name of Person Making Change.

Do not extend this side of this line.

PLEASE RETURN TO
LOS ANGELES COUNTY ENGINEER
700 LOS ANGELES COUNTY ENGINEERING BLDG.

76F309S S&E #247 1-56

PLEASE RETURN TO
LOS ANGELES COUNTY ENGINEER
700 LOS ANGELES COUNTY ENGINEERING BLDG.

Note: Any Additions or Changes on This Sheet Must be Made or Circled in Red Ink With Date and Name of Person Making Change.

Do not extend this side of this line.

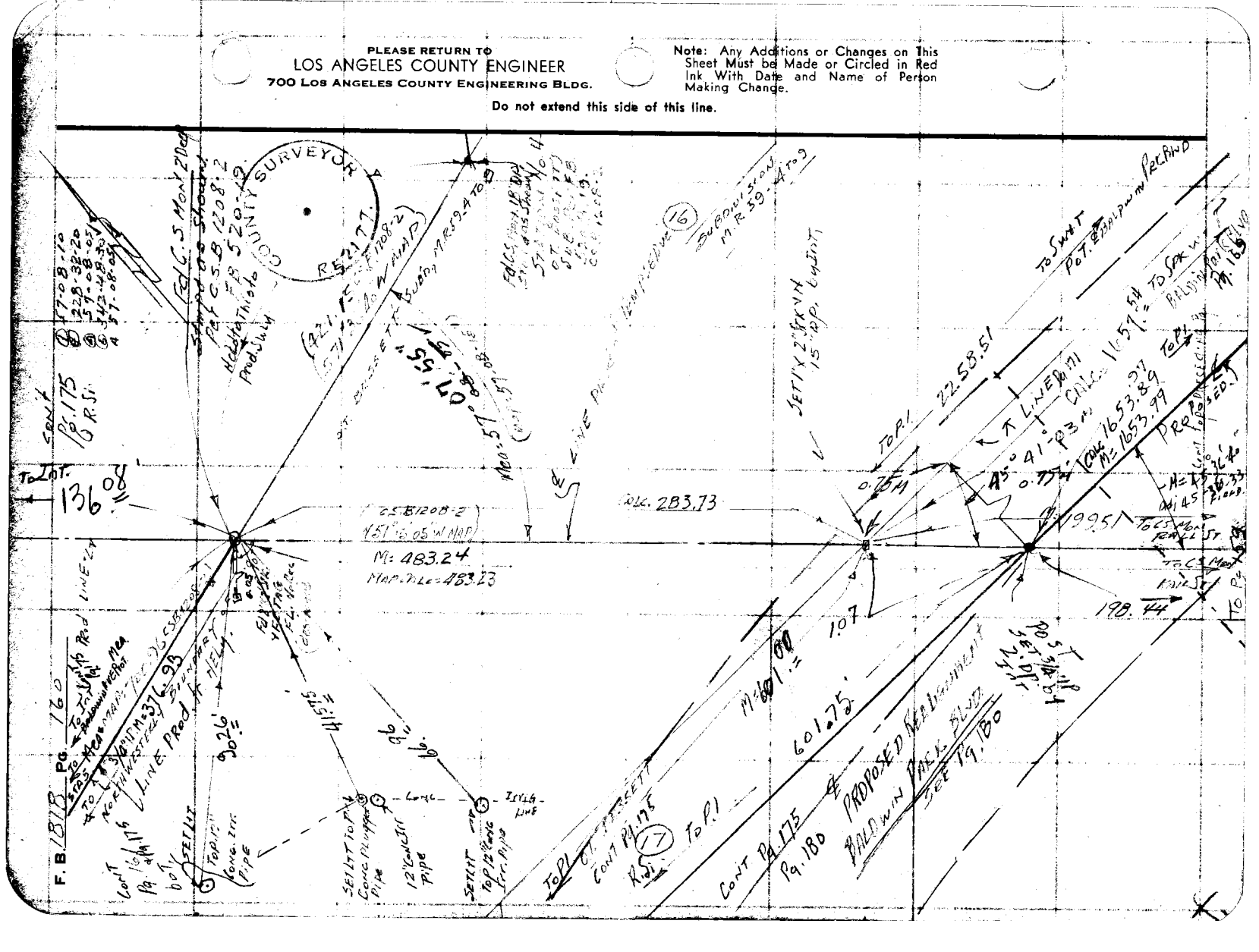

Notes Ck'd by W. Brenner | Survey of BALDWIN PARK BLVD | F. B 1818 Pg. 161
Map No. C.S.B-2497-1 | JN 0074.03 Tape 124 Std 68 °F | REALIGNMENT.
Office Work Burns | Surveyed by H.L. BRAHQUIST
Checked W. Brenner | Notes F.A.S. Date 4/67
Date | Indexed

Note: Any Additions or Changes on This Sheet Must be Made or Circled in Red Ink With Date and Name of Person Making Change.

PLEASE RETURN TO
LOS ANGELES COUNTY ENGINEER
700 LOS ANGELES COUNTY ENGINEERING BLDG.

Do not extend this side of this line.

76F3095 S&E #247 1-56

(A) 168-13-25
(B) 312-53-40
(C) 168-13-25
(D) 289-20-30
(E) 168-13-25

460.41 @ 94° = 460.49
460.40 @ 92° = 460.47

STATION No. 5
O.T. BASSETTS
SET CONC PLUG
W. FR L.A. CO. ENGR
TAG. IN FOUND
2" I.P. CORP
by PROLONGATION
of LINE FROM
HLy. CO. MON '78
AND MEA. REC.
DISTANCE OF
700.96 Ft. C.S. MON
LINE Prod. at
TEMPLE AVE
Pg. 169
PER C.S.B 1208-2
& R.B. 520 Pg. 19

SET 1"x2" STK FL
ON PRODED LINE

5.88

FD NAIL & LIN 2" IP
6" DEEP NO
REC. CALLS
FOR C.S. MON
AUG 3' DEEP
C.S. MON. GONE
OR OUT.
destroyed
NAIL

SET MON 168 13 25 E
(REC. MON PER C.S.B 1208-2)

N 89° 42' 07" W 2216.87 (M)

107.51 @ 90° = 107.51
107.51 @ 98° = 107.51
300' TAPE

P.I. Pg 175
Pg 180

L1 S 89° 42' 07" E 1099.53 (M)
1099.5 (R)

(L1)

(300' TAPE 115 ONES 84°)
USED
216.82 @ 3°01 = 216.52 @ 98 = 216.54
216.75 @ 2°38 = 216.58
216.87 @ 3°13 = 216.53

107.51
324.05

376.93
324.05
700.98 TOTAL NAIL
- 0.02
700.96

126.14

POT SET 3/4" I.P. & TAG
12" DEEP, LIKE plod
FROM N.E.Ly.

700.96 = 96' TO MON
P.I. Pg 175
Pg 180

INT JEEP Pg 175
Pg 180
L.A. Co. Engr
INT. TOP
Conc Jct Line

L.T.K.
Top
Conc
Jct
Line

300' TAPE
376.88 @ 104° = 376.98
376.88 @ 106° = 376.93

MEA 376.93

MEA 700.96

S 89° 42' 07" E 2216.82 (M)

PLEASE RETURN TO
LOS ANGELES COUNTY ENGINEER
700 LOS ANGELES COUNTY ENGINEERING BLDG.

Note: Any Additions or Changes on This Sheet Must be Made or Circled in Red Ink With Date and Name of Person Making Change.

Do not extend this side of this line.

WS. 46 C-5

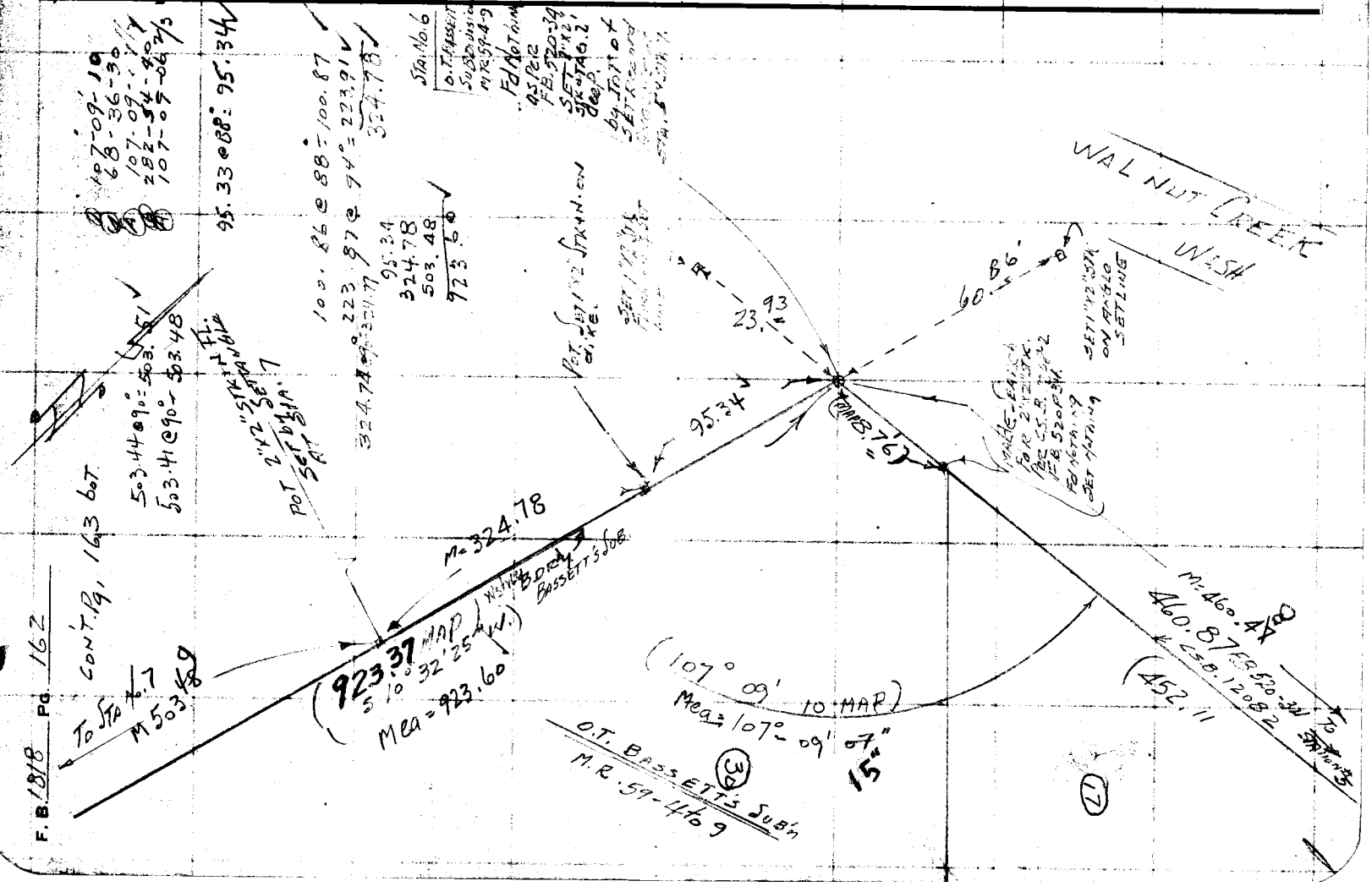

Notes Ck'd by W. Brenner	Survey of BALDWIN PARK BLVD.
Map No. C.S.B-2497-1	JN 0074.0 Tape 0124 Std 68 °F
Office Work Burns	Surveyed by H.E. GRANQUIST
Checked W. Brenner	Notes H E G Date 6/21/57
Date	Indexed

F.B. 1010 Pg. 163

REALIGNMENT

208.57 @ 76° = 208.58

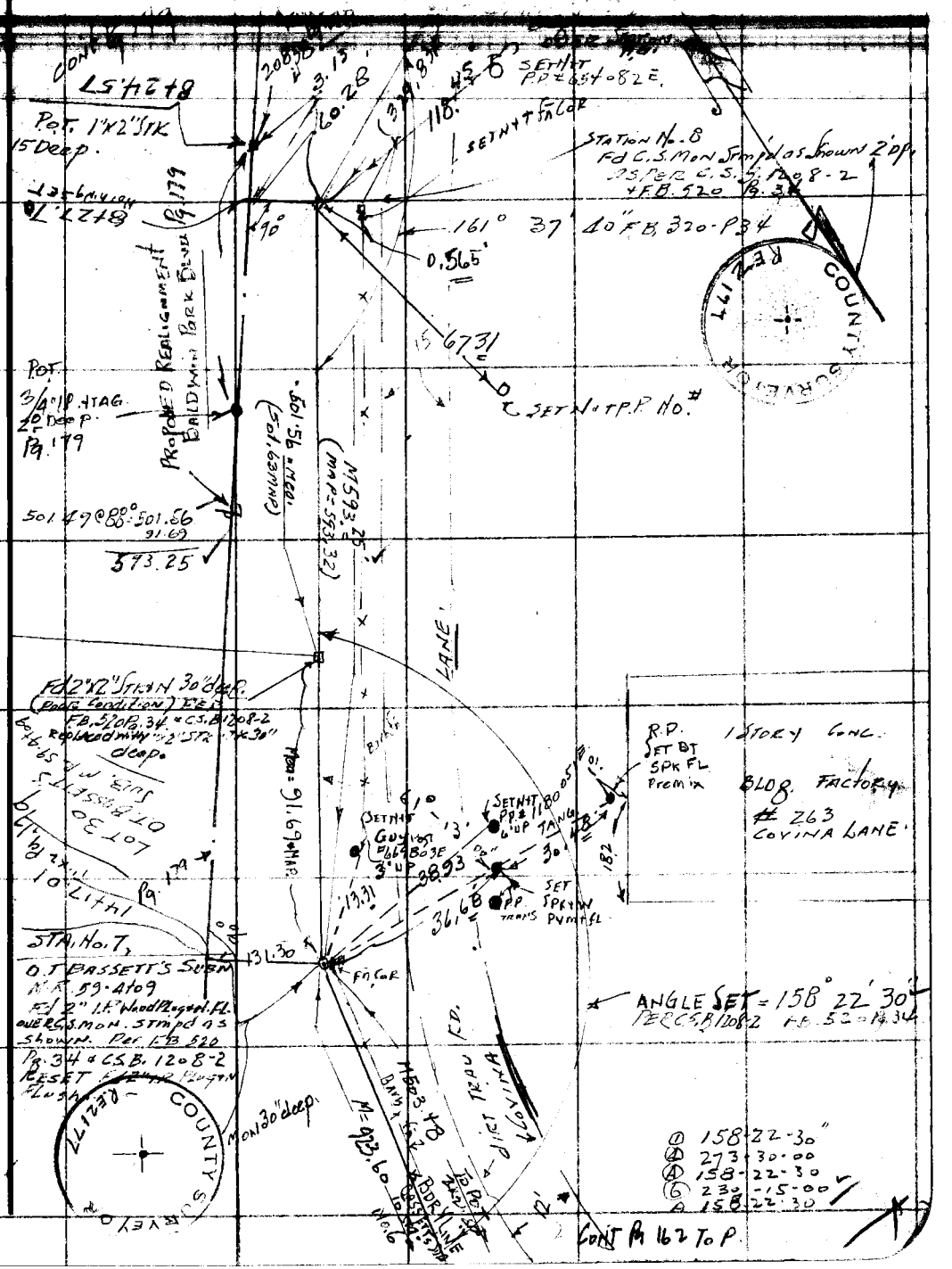

Note: Any Additions or Changes on This Sheet Must be Made or Circled in Red Ink With Date and Name of Person Making Change.

Do not extend this side of this line.

PLEASE RETURN TO
LOS ANGELES COUNTY ENGINEER
700 LOS ANGELES COUNTY ENGINEERING BLDG.

76F309S S&E #247 1-56

PLEASE RETURN TO
LOS ANGELES COUNTY ENGINEER
700 LOS ANGELES COUNTY ENGINEERING BLDG.

Note: Any Additions or Changes on This Sheet Must be Made or Circled in Red Ink With Date and Name of Person Making Change.

Do not extend this side of this line.

F. B. 1818 Pg. 164

Notes Ck'd by W. Brenner
Map No. C.S.B-2497-1
Office Work Burns
Checked W. Brenner
Date

Survey of BALDWIN PARK BLVD
JN 0074.03 Tape 0124 Std 68 °F
Surveyed by H. E. GRANDUN
Notes Date 1/18/57
Indexed

F. B. 1818 Pg. 165
REALIGNMENT
CONT Pg. 167

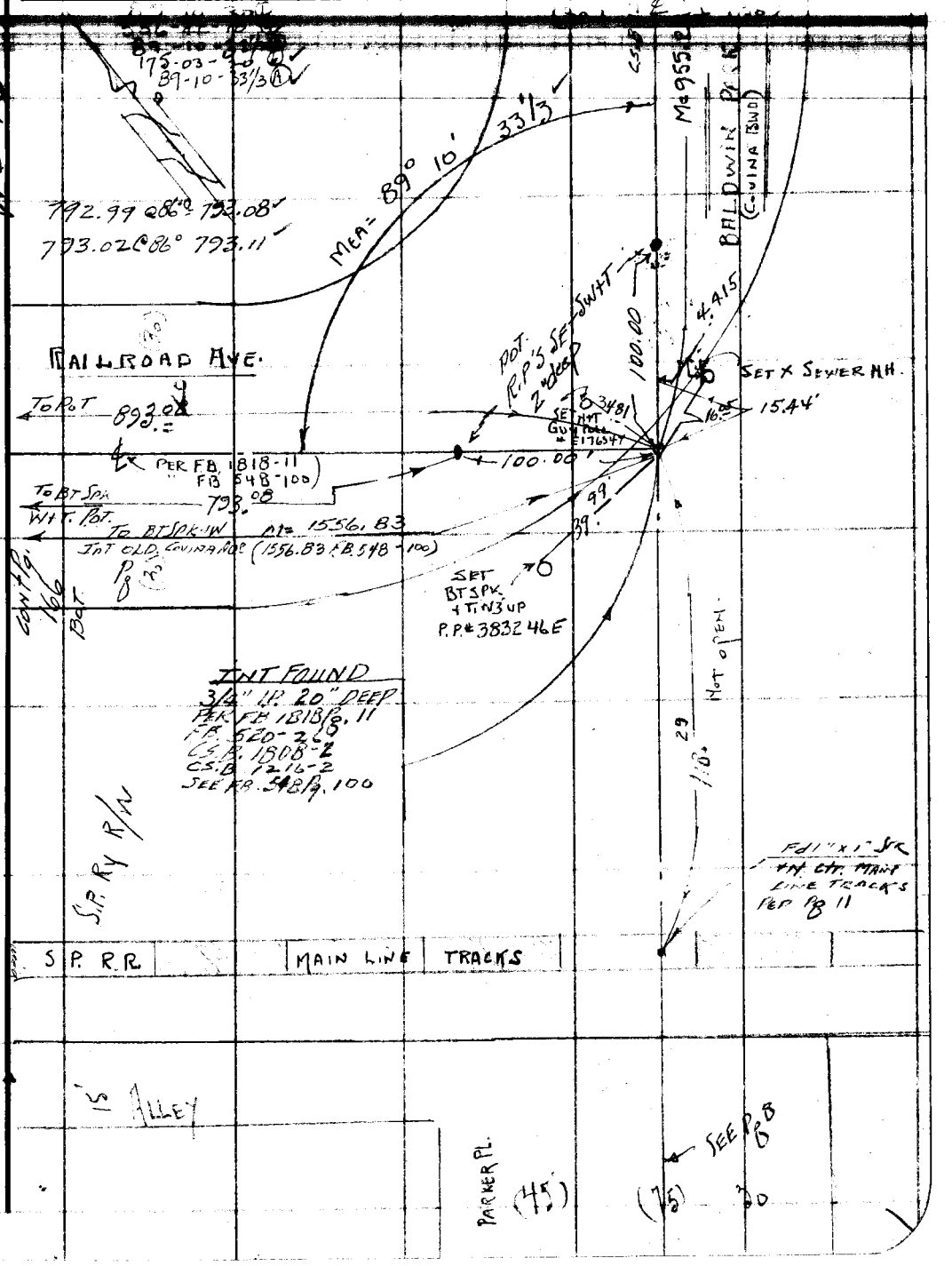

Note: Any Additions or Changes on This Sheet Must be Made or Circled in Red Ink With Date and Name of Person Making Change.

Do not extend this side of this line.

PLEASE RETURN TO
LOS ANGELES COUNTY ENGINEER
700 LOS ANGELES COUNTY ENGINEERING BLDG.

76F309S S&E #247 1-56

F. B. 1818 PG. 166

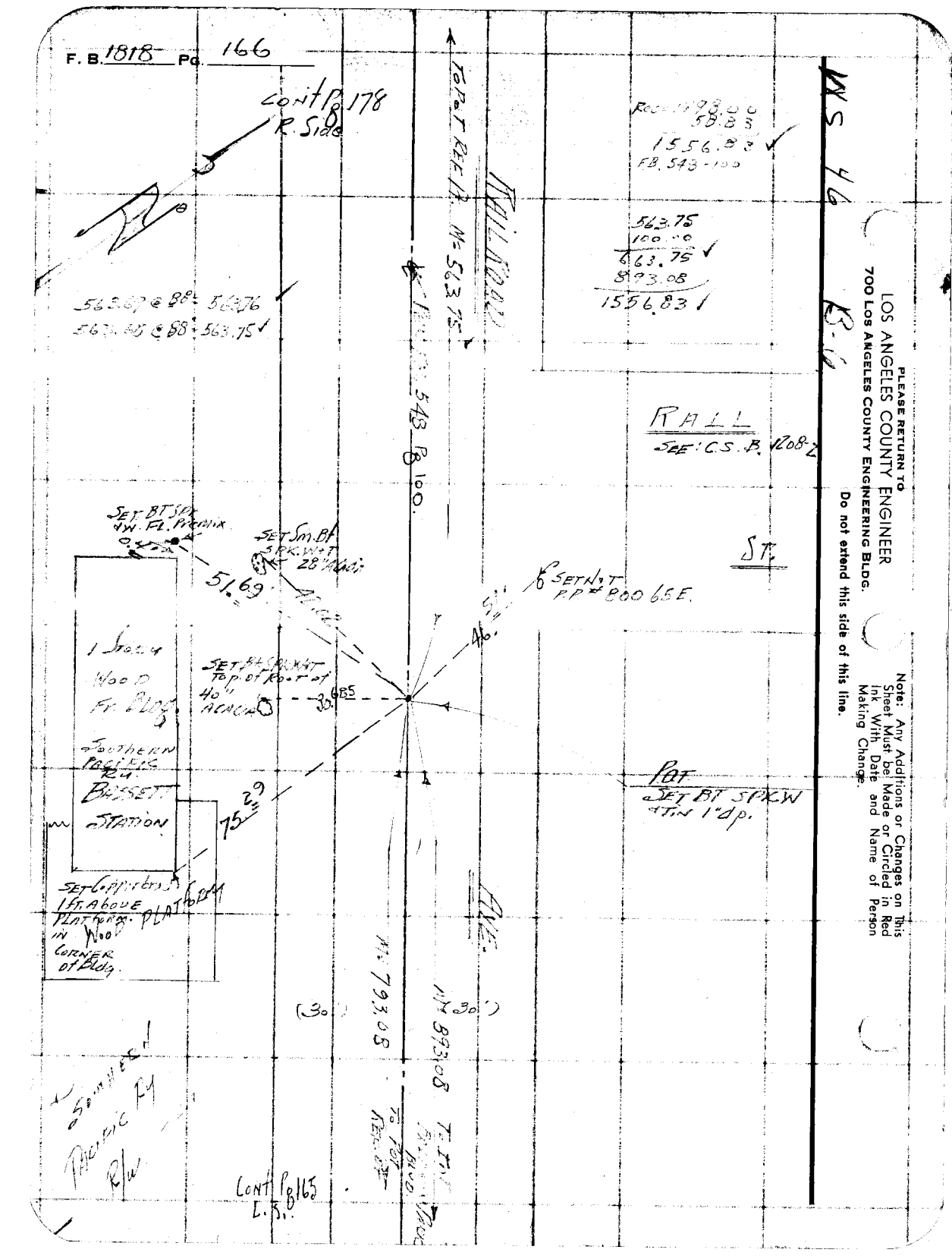

Notes Ck'd by W. Brenner	Survey of BALDWIN PARK BLVD.
Map No. C.S.B-2497-1	JN 0074.03 Tape 0124 Std 68 °F
Office Work Burns	Surveyed by H. E. GRANQUIST
Checked W. Brenner	Notes H.E.G. Date 6/18/57
Date	Indexed

F. B. 1818 Pg. 167

REALIGNMENT.

2B

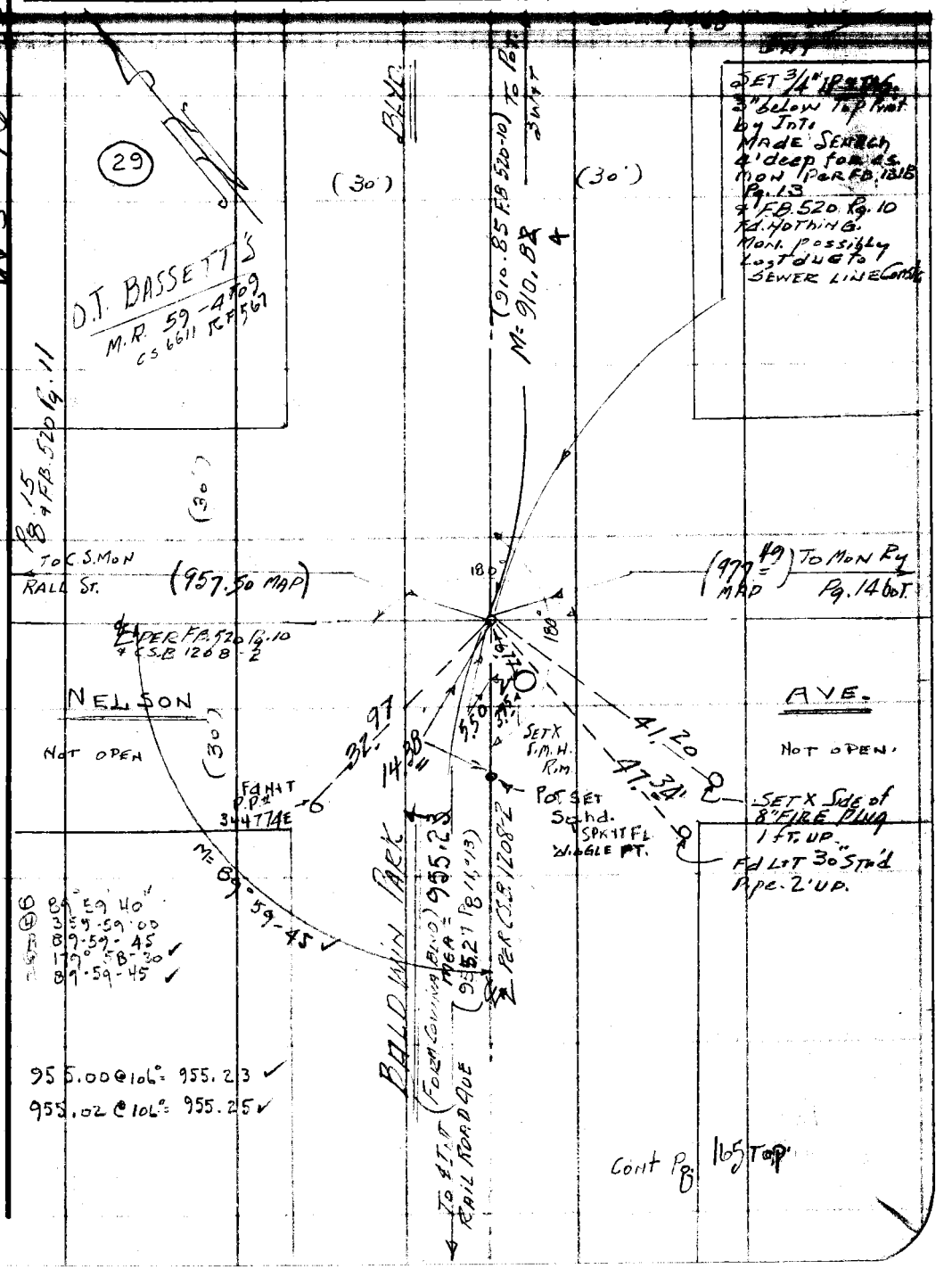

Note: Any Additions or Changes on This Sheet Must be Made or Circled in Red Ink With Date and Name of Person Making Change.

Do not extend this side of this line.

PLEASE RETURN TO
LOS ANGELES COUNTY ENGINEER
700 LOS ANGELES COUNTY ENGINEERING BLDG.

76F309S S&E #247 1-56

F. B. 1818 Pg. 168

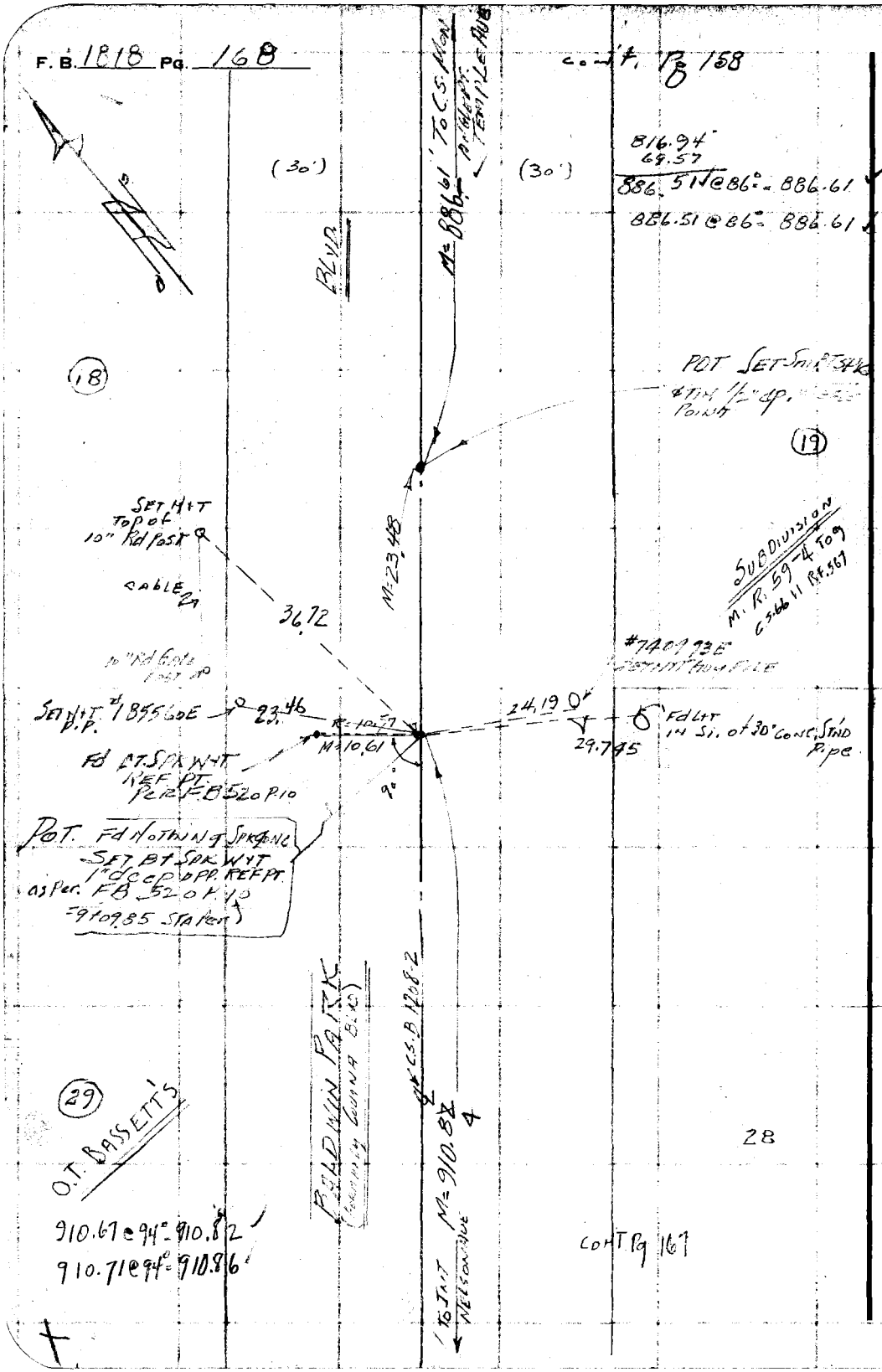

PLEASE RETURN TO
LOS ANGELES COUNTY ENGINEER
700 LOS ANGELES COUNTY ENGINEERING BLDG.

Do not extend this side of this line.

Note: Any Additions or Changes on This Sheet Must be Made or Circled in Red Ink With Date and Name of Person Making Change.

Notes Ck'd by W. Brenner
Map No. C.S.B-2497-1
Office Work Burns
Checked W. Brenner
Date

Survey of BALDWIN PARK LINE
JN 00794.03 Tape 0127 Std 68 °F
Surveyed by H.E. GRANQUIST
Notes H.E.G. Date 6/19/57
Indexed

F.B. 1818 Pg. 169
→ REALIGNMENT SURVEY

623.27 @ 90° 623.27

5

WS 46

Note: Any Additions or Changes on This Sheet Must be Made or Circled in Red Ink With Date and Name of Person Making Change.

Do not extend this side of this line.

PLEASE RETURN TO
LOS ANGELES COUNTY ENGINEER
700 LOS ANGELES COUNTY ENGINEERING BLDG.

76F309S S&E #247 1-56

2" I.P. Conc. PLUG in Hd. in Co. Engrs. Tab. Ctr. Pt. 24" Deep

See Pg.

Void This P/L

Line Change to Clde Baldwin Park Blvd. See Pg.

Baldwin Park Blvd. Proposed Realignment

N 25° 59' 10" E

Δ = 44° 00' 30"
R = 1200.00'
T = 485.00
L =
EXT =

Void This Control Changed to Orig. & See Pg.

N 635.00 To CC

Set Spkt.

D 1 35-59-10
B 183-56-40
A 135-59-10
C 95-55-00
135-59-10

OK

11.61'

Pot. Set Spkw/T. ½" Deep. 635.00 From Torch Mk. As for Staking Sheet

20.00

4.01 Mea + Calc.

27.01 @ 88-
27.05

P.I. Set 3/4" I.P. & Tag 3" DP Pg. 181. For Ties

6 Subs

Pot Set N. Spk. +T. FL.

Set X Tr. Curb

44'

Park Blvd.

16'-17" M.

Top P/L

Transit Line For Calc.

To "X" Stk. For Transit Line R.P. & Fd. C. Spk. w/T. 1' Deep F.B. 520 Pg. 18

Mea = 1653.99 PPD 1855.82'

5.41'

57.12

97.4

FB 520 P. 18 Calc. Spk. & Tag 10" DP. Ground Search for Tie Pt. See 3818 B

RFB 520-2

RFB 520-18

M = 12.0
R = 12.0
90°

117.28

Set X

Fd Cotten 2" x 2" Stk. No Tag 1.6' Deep. Set 3/4" I.P. & L.A. Co. Engrs. Tag 6" Deep. Replaced not 2" x 2" Stk. as Shown Plans as Ref. Pt. Witness FB 520 Pg 18

Contd Pg 158

To Map

O.T. Bassett's M.R. 59-4 To 9

Baldwin Park Blvd. (County Road) 80'

910.45 FB 520-18 (Mea = 910.51)

F. B. 1818 PG. 170

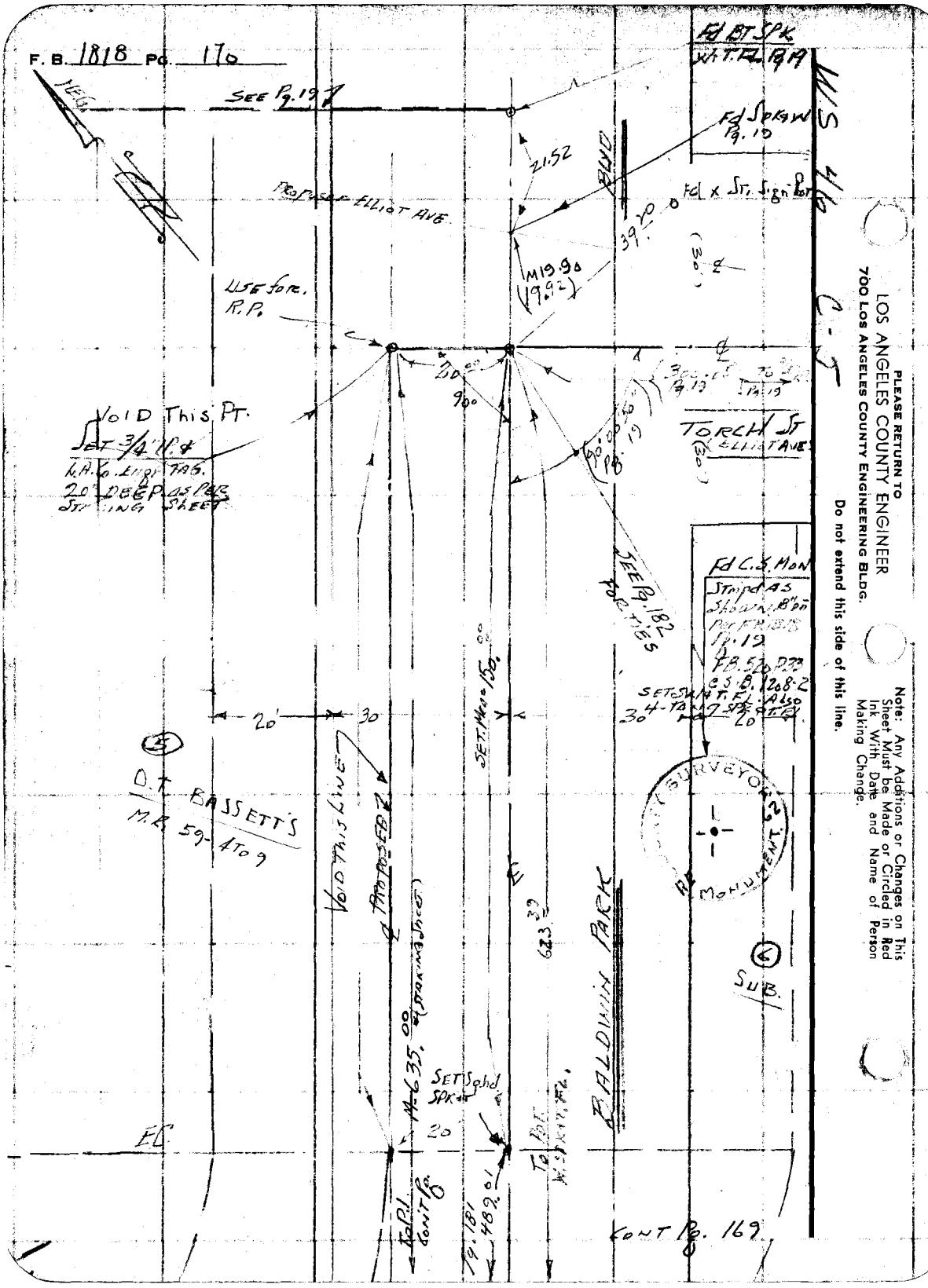

PLEASE RETURN TO
LOS ANGELES COUNTY ENGINEER
700 LOS ANGELES COUNTY ENGINEERING BLDG.

Do not extend this side of this line.

Note: Any Additions or Changes on This Sheet Must be Made or Circled in Red Ink With Date and Name of Person Making Change.

Notes Ck'd by W. Brenner
Map No. C.S.B-2497-1
Office Work Burns
Checked W. Brenner
Date

Survey of BALDWIN PARK BLVD
JN 0074.57 Tape 0124 Std 69 °F
Surveyed by H.E. GRANQUIST
Notes
Date
Indexed

F.B. 1818 Pg. 171
REALIGNMENT

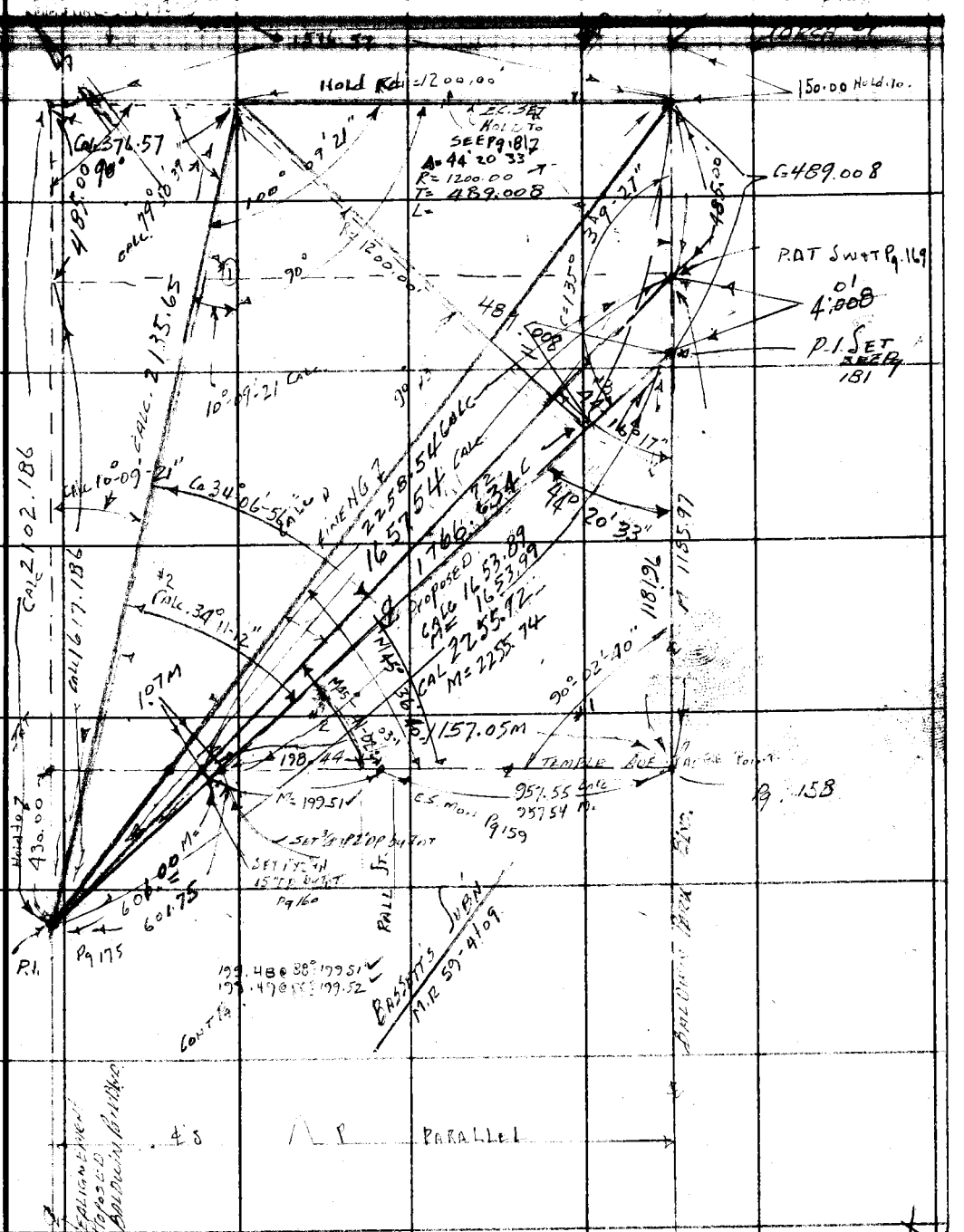

Note: Any Additions or Changes on this Sheet Must be Made or Circled in Red Ink With Date and Name of Person Making Change.

Do not extend this side of this line.

PLEASE RETURN TO
LOS ANGELES COUNTY ENGINEER
700 LOS ANGELES COUNTY ENGINEERING BLDG.

76F309S S&E #247 1-56

F. B. 1518 PG. 172

YELLOW △

△ #1
△ #2
△ #3

②	③
① 45-41-00	44-16-20" ①
② 182-44-10	177-05-10 ②
③ 45-41-02½	44-16-17½ A
④ 274-06-10" ✓	265-37-40 ④ ✓
⑤ 45-41-01⅔ ✓	44-16-16⅔ A ✓

44°20'-33
CALC & SET

BLUE

P.1.
① 44-20-30
② 177-22-20
③ 44-20-35 ✓
④ 266-03-30 ✓
⑤ 44-20-35 ✓

℄ ANGLE Post
Int Temple Prod ℄

① 45°36-40
② 182-26-40
③ 45-36-40 ✓
④ 273-40-00 ✓
⑤ 45-36-40 ✓

PLEASE RETURN TO
LOS ANGELES COUNTY ENGINEER
700 LOS ANGELES COUNTY ENGINEERING BLDG.

Do not extend this side of this line.

Note: Any Additions or Changes on This Sheet Must be Made or Circled in Red Ink With Date and Name of Person Making Change.

76F309S S&E #247 1-56

PLEASE RETURN TO
LOS ANGELES COUNTY ENGINEER
700 LOS ANGELES COUNTY ENGINEERING BLDG.

Note: Any Additions or Changes on This Sheet Must be Made or Circled in Red Ink With Date and Name of Person Making Change.

Do not extend this side of this line.

Notes Ck'd by
Map No.
Office Work
Checked
Date

Survey of
JN
Tape
Std
°F
Surveyed by
Notes
Date
Indexed

F. B. 1818 Pg. 173

PLEASE RETURN TO
LOS ANGELES COUNTY ENGINEER
700 LOS ANGELES COUNTY ENGINEERING BLDG.

Note: Any Additions or Changes on This Sheet Must be Made or Circled in Red Ink With Date and Name of Person Making Change.

Do not extend this side of this line.

F.B. 1018 Pg. 174

Notes Ck'd W. Brenner	Survey of BALDWIN PARK BLVD. RENLIGN MEAS	F. B. 1818 Pg. 175
Map No. C.S.B-2497-1	JN 0074.03 Tape 0124' Std 68 °F	① 90-00-30 147-08-30
Office Work Burns	Surveyed by H. E. GRANQUIST	② 360-02-00 228-33-40
Checked W. Brenner	Notes H E G Date 6/26/57	③ 90-00-30 147-08-25
Date	Indexed	④ 180-03-00 162-50-40

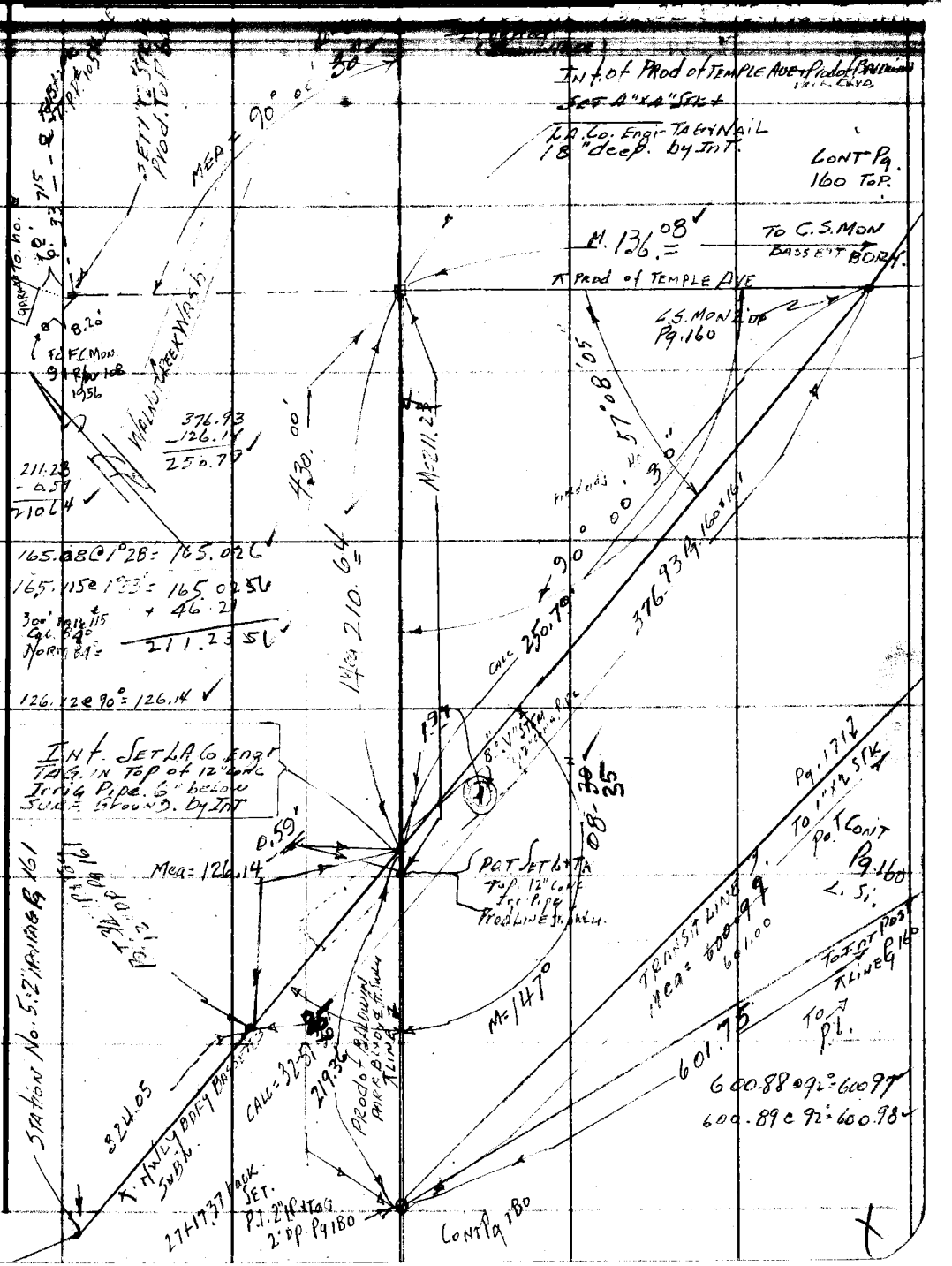

Note: Any Additions or Changes on this Sheet Must be Made or Circled in Red Ink With Date and Name of Person Making Change.

Do not extend this side of this line.

PLEASE RETURN TO
LOS ANGELES COUNTY ENGINEER
700 LOS ANGELES COUNTY ENGINEERING BLDG.

76F309S S&E #247 1-56

PLEASE RETURN TO
LOS ANGELES COUNTY ENGINEER
700 LOS ANGELES COUNTY ENGINEERING BLDG.

Note: Any Additions or Changes on This Sheet Must be Made or Circled in Red Ink With Date and Name of Person Making Change.

Do not extend this side of this line.

F. B. 1818 Pg. 776

Notes Ck'd by W. Brenner	Survey of Baldwin Park Blvd	F. B. 1818 Pg. 177
Map No. C.S.B-2497-1	JN 0074.03 Tape 0124 Std 68 °F	ANGLE POINT
Office Work Burns	Surveyed by H. G. Granquist	FdLA Co. Trav. Sta
Checked W. Brenner	Notes [illegible] Date 6/25/[illegible]	El Monte L-6. IN
Date [illegible]	Indexed [illegible]	Well FB 2117 Pg 9

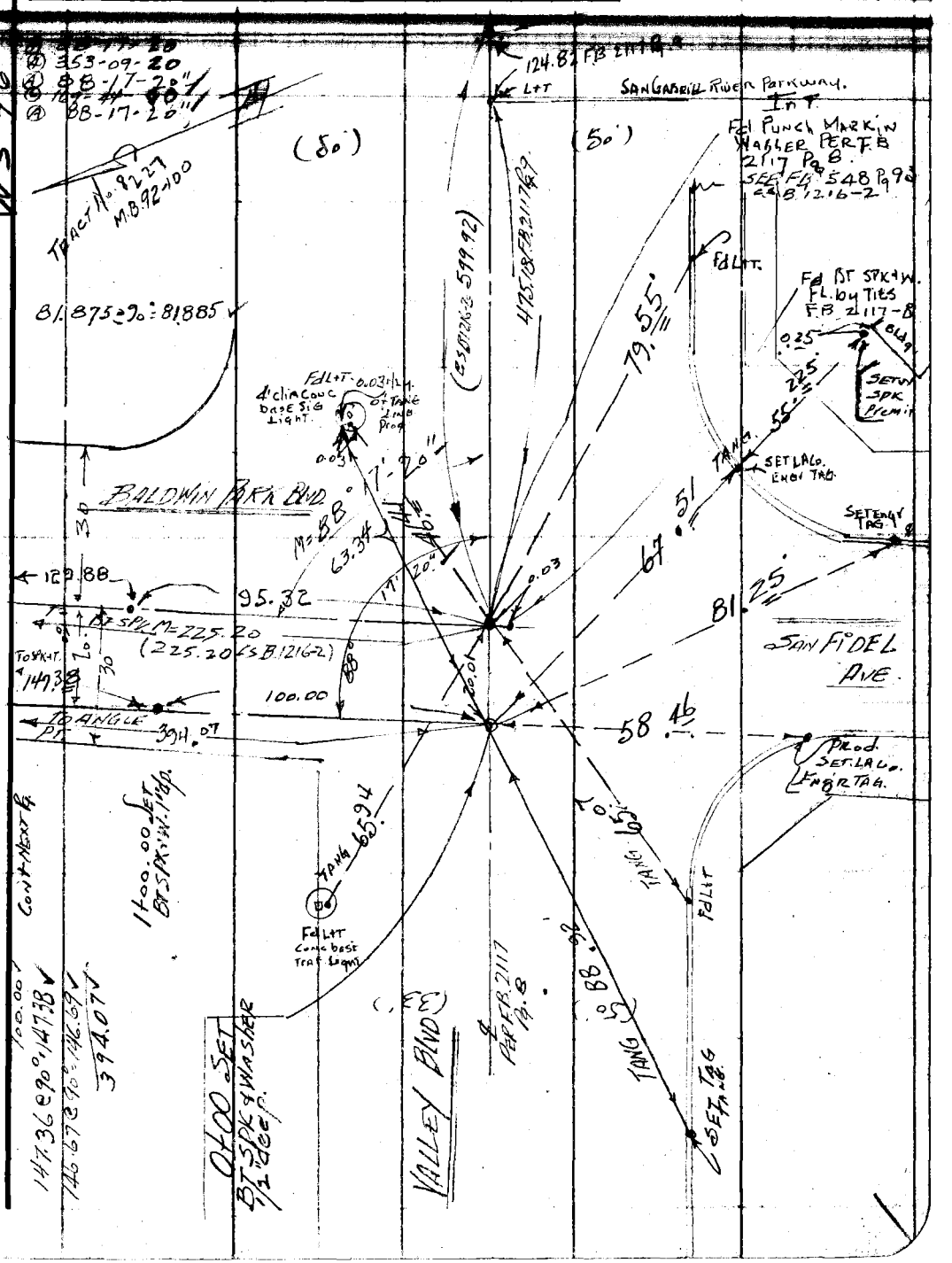

Note: Any Additions or Changes on This Sheet Must be Made or Circled in Red Ink With Date and Name of Person Making Change.

PLEASE RETURN TO
LOS ANGELES COUNTY ENGINEER
700 LOS ANGELES COUNTY ENGINEERING BLDG.

Do not extend this side of this line.

76F3099 S&E #247 1-56

F. B. 1818 Pg. 178

PLEASE RETURN TO
LOS ANGELES COUNTY ENGINEER
700 LOS ANGELES COUNTY ENGINEERING BLDG.

Do not extend this side of this line.

Note: Any Additions or Changes on This Sheet Must be Made or Circled in Red Ink With Date and Name of Person Making Change.

Notes Ck'd by W. Brenner
Map No. C.S.B-2497-1
Office Work Burns
Checked W. Brenner
Date

Survey of BALDWIN PARK BLVD.
JN 0074.02 Tape 0124 Std LB °F
Surveyed by H.E. GRANHOLM SR.
Notes Date 7/1/52
Indexed

F.B. 1818 Pg. 179
REALIGNMENT.

14+92.05
POT. SET 3/4" I.P. IN MON.

Note: Any Additions or Changes on this Sheet Must be Made or Circled in Red Ink With Date and Name of Person Making Change.

PLEASE RETURN TO
LOS ANGELES COUNTY ENGINEER
700 LOS ANGELES COUNTY ENGINEERING BLDG.
Do not extend this side of this line.

76F309S SAE #247 1-56

(30)
O.T. BASSETTS SUB'N
M.R. 59 4 to 9

R.P. POT. SET 3/4" I.P. TAG. 18" DP.

STATION No. 7. BASSETT'S SUB'N
Fd. Std C.S. Mon. 30" DP
With 2" I.P. Wood Plug in It.
Per Pg. 163
F.B. 529 Pg 34

M= 131.30

68.02

501.56
91.69
593.25

M= 593.25 (593.32 C.S.B. 12.08-2)
593.3' Calc. fr. Basis of Bearings per C.S.B. 12.08-2
593.3' of BASSETTS SUB'N PER C.S.B.

S 89° 31' W

SEE Pg. 163
STATION No. 8. BASSETT'S SUB'N
C.S. MON. 2' DEEP.
PER F.B. 520 Pg 34

63.28

208.58

M= 1437.68
M= 1208.32

12.18.05 @ 102° = 12.18.32
12.18.05 @ 102° = 12.18.32

50.00 50.00

90°

R.P. POT. SET 3/4" I.P. IN TAG, 24" Deep.

82.04

82.03 @ 82° = 82.04

14+17.01
POT. SET 1"X2" STK IN 12" DP.

90°

M= 502.29

502.24 @ 82° = 502.29
502.24 @ 82° = 502.29

PARK.

9+96.76
POT. SET 3/4" I.P. IN LEAD IN TAG. 2" Deep.

4.22
0.63

SET BT SPK WHT. 15" WALNUT.

PROPOSED REALIGNMENT

M= 172.19

602.69

BALDWIN

172.18 @ 80° = 172.19
172.19 @ 80° = 172.20

8+24.57
POT. SET 1"X2" STK IN 18" DP.

CONT PG 178

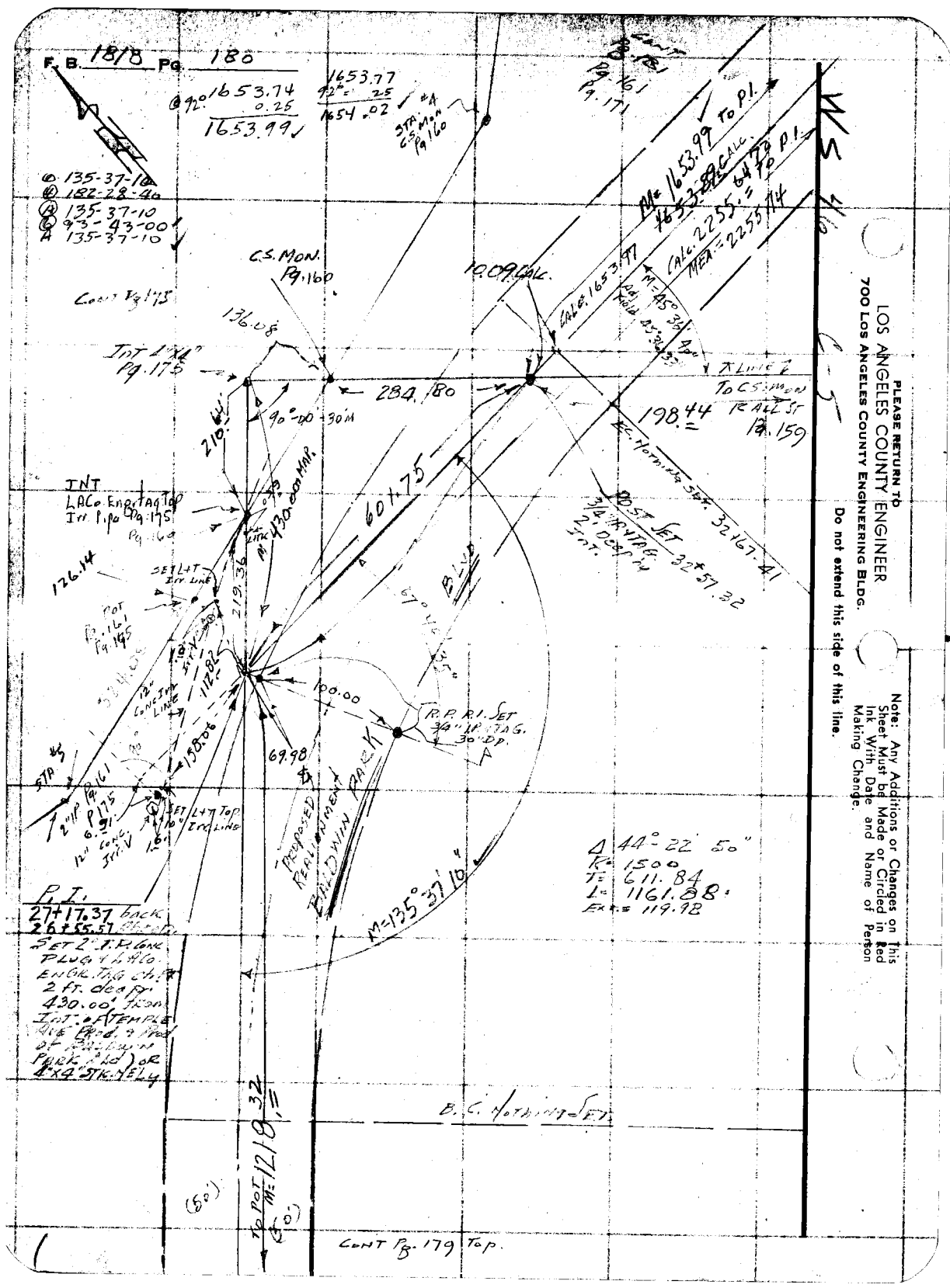

PLEASE RETURN TO
LOS ANGELES COUNTY ENGINEER
700 LOS ANGELES COUNTY ENGINEERING BLDG.

Do not extend this side of this line.

Note: Any Additions or Changes on This Sheet Must be Made or Circled in Red Ink With Date and Name of Person Making Change.

Notes Ck'd by W. Brenner	Survey of BALDWIN PARK BLVD	F. B. 1818 Pg. 181
Map No. CSB-2497-1	JN 0074.02 Tape 012 Std 68 °F	REALIGNMENT
Office Work Burns	Surveyed by A.E. GRANDY	CONT Pg. 182
Checked W. Brenner	Notes	
Date	Indexed	

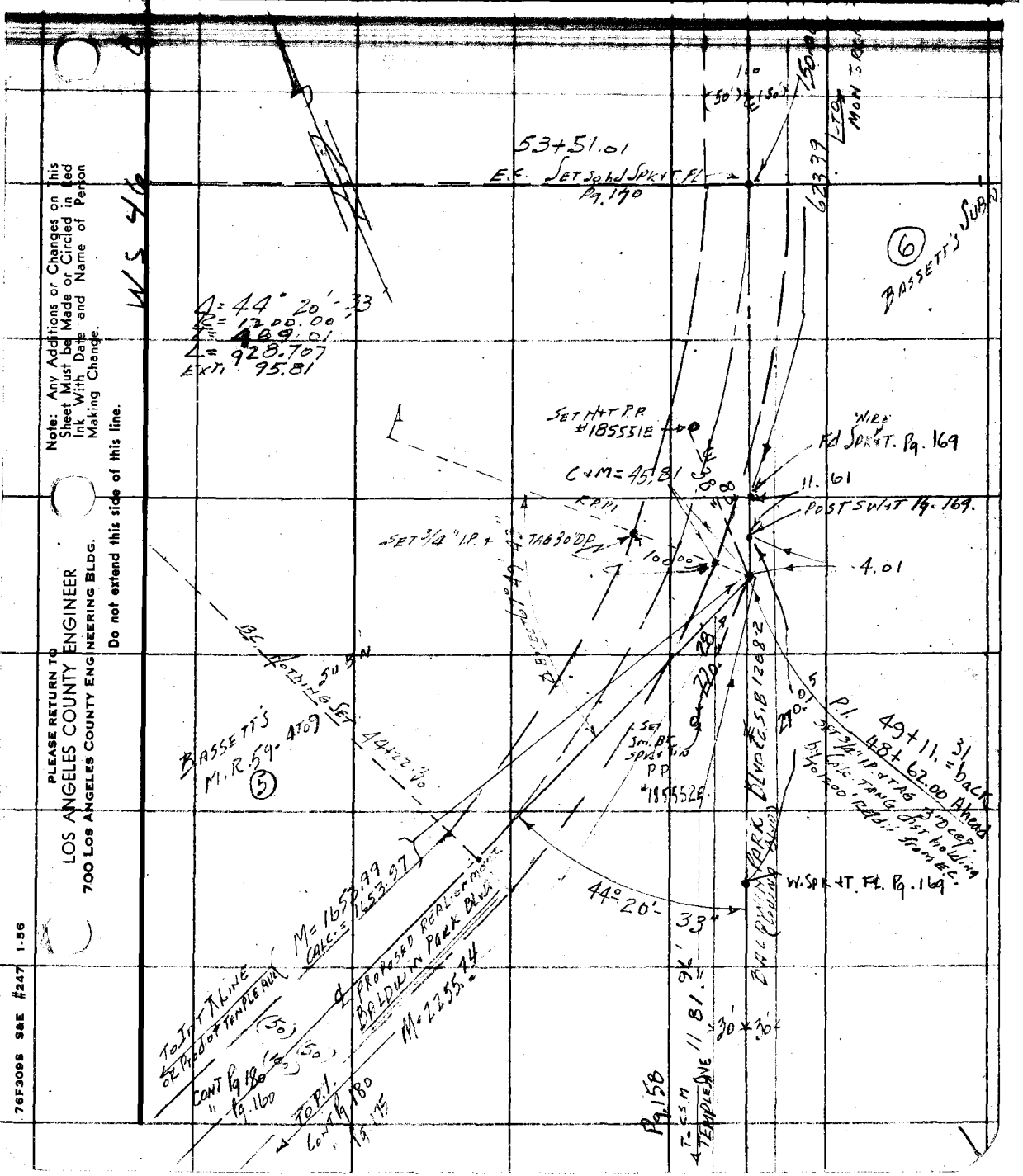

Note: Any Additions or Changes on This Sheet Must be Made or Circled in Red Ink With Date and Name of Person Making Change.

PLEASE RETURN TO
LOS ANGELES COUNTY ENGINEER
700 LOS ANGELES COUNTY ENGINEERING BLDG.
Do not extend this side of this line.

76F309S S&E #247 1-56

F. B. 1818 Pg. 182

W.S. 4G

PLEASE RETURN TO
LOS ANGELES COUNTY ENGINEER
700 Los Angeles County Engineering Bldg.

Do not extend this side of this line.

Note: Any Additions or Changes on this Sheet Must be Made or Circled in Red Ink With Date and Name of Person Making Change.

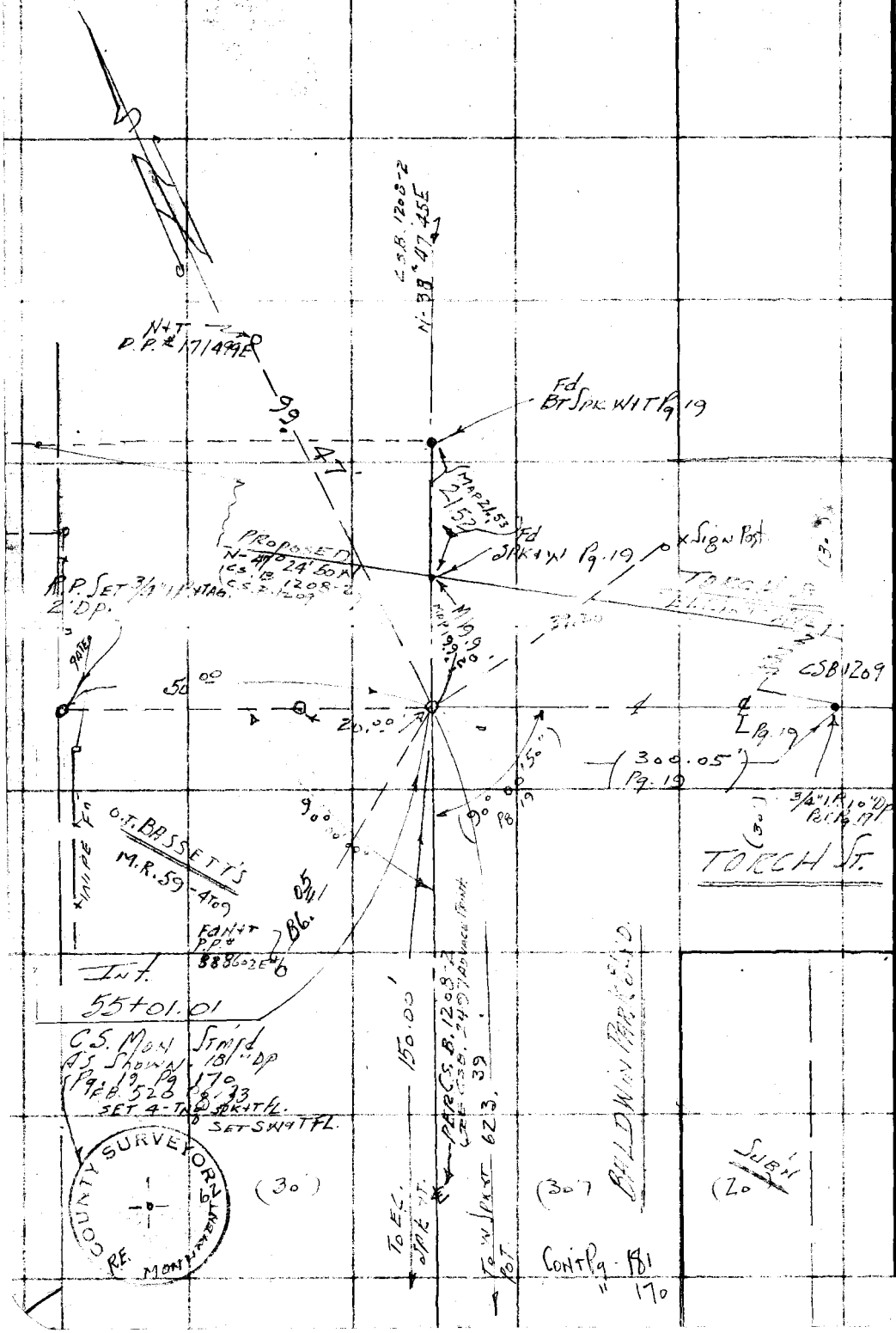

Notes Ck'd by	Survey of BALDWIN PARK BLVD
Map No.	JN 0074.03 Tape 0124 Std 68 °F
Office Work	Surveyed by H. E. SIRANGUSI
Checked	Notes 5' E G Date 6/28/57
Date	Indexed

F. B 1818 PG. 183

Note: Any Additions or Changes on This Sheet Must be Made or Circled in Red Ink With Date and Name of Person Making Change.

PLEASE RETURN TO
LOS ANGELES COUNTY ENGINEER
700 LOS ANGELES COUNTY ENGINEERING BLDG.

Do not extend this side of this line.

76F309S S&E #247 1-56

PLEASE RETURN TO
LOS ANGELES COUNTY ENGINEER
700 LOS ANGELES COUNTY ENGINEERING BLDG.

Note: Any Additions or Changes on This Sheet Must be Made or Circled in Red Ink With Date and Name of Person Making Change.

Do not extend this side of this line.

F. B. 1818 Pg. 184

Notes Ck'd by W. Brenner
Map No. C.S.B-2497-1
Office Work by Burns
Checked W. Brenner
Date

Survey of BALDWIN PARK BLVD
JN 0074.03 Tape 0144 Std 68 °F
Surveyed by H.E. GRANQUIST
Notes N C G Date 7/10/57
Indexed

F. B. 1818 PG. 185

J.N. 0074.03

BALDWIN PARK BLVD.
REALIGNMENT.

LOCATION OF IMPROVEMENTS (NOTES)

FROM 0+00 + VALLEY BLVD.
N'ELY TO 55+01.01 ℄ INT. TORCH ST. + BALDWIN PARK BLVD.

Pg. 185 TO Pg. 197

H.E. GRANQUIST CHIEF
F.E. BROOKS, INSTR
E. MARTINEZ, HEAD CHAIN
B.M. VAN ALLEN, REAR "

PLEASE RETURN TO
LOS ANGELES COUNTY ENGINEER
700 LOS ANGELES COUNTY ENGINEERING BLDG.

Note: Any Additions or Changes on this Sheet Must be Made or Circled in Red Ink With Date and Name of Person Making Change.

Do not extend this side of this line.

76F3095 S&E #247 1-56

PLEASE RETURN TO
LOS ANGELES COUNTY ENGINEER
700 LOS ANGELES COUNTY ENGINEERING BLDG.

Note: Any Additions or Changes on This Sheet Must be Made or Circled in Red Ink With Date and Name of Person Making Change.

Do not extend this side of this line.

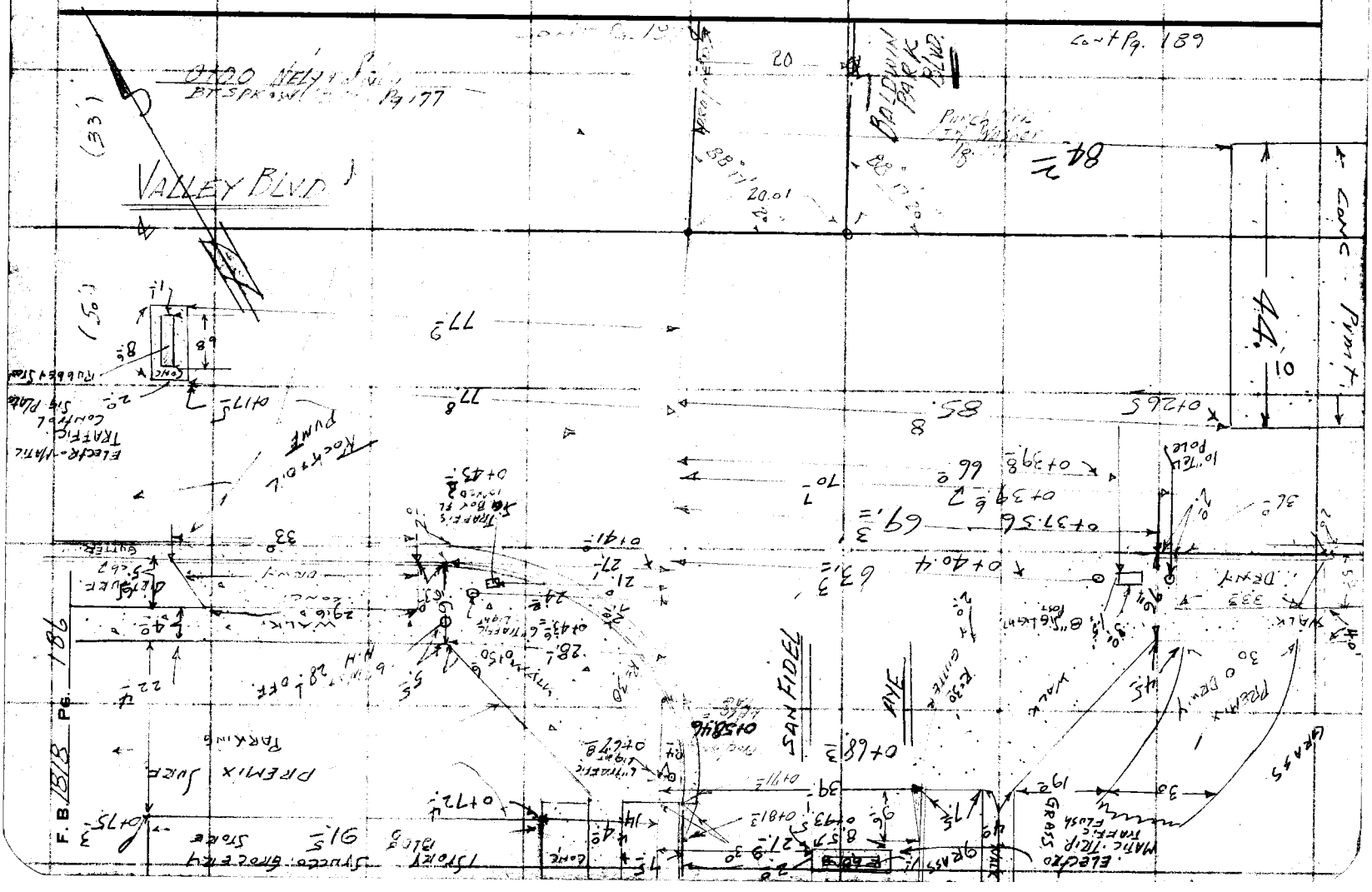

Notes Ck'd by W. Brenner	Survey of BALDWIN PARK BLVD	F. B. 1818 Pg. 187
Map No. C.S.B-2407-1	JN 0074.03 Tape 0144 Std 68 °F	Cont on Pg 188
Office Work Burns	Surveyed by H. E. GRANQUIST	
Checked W. Brenner	Notes BROOKS Date 7/11/57	
Date	Indexed	

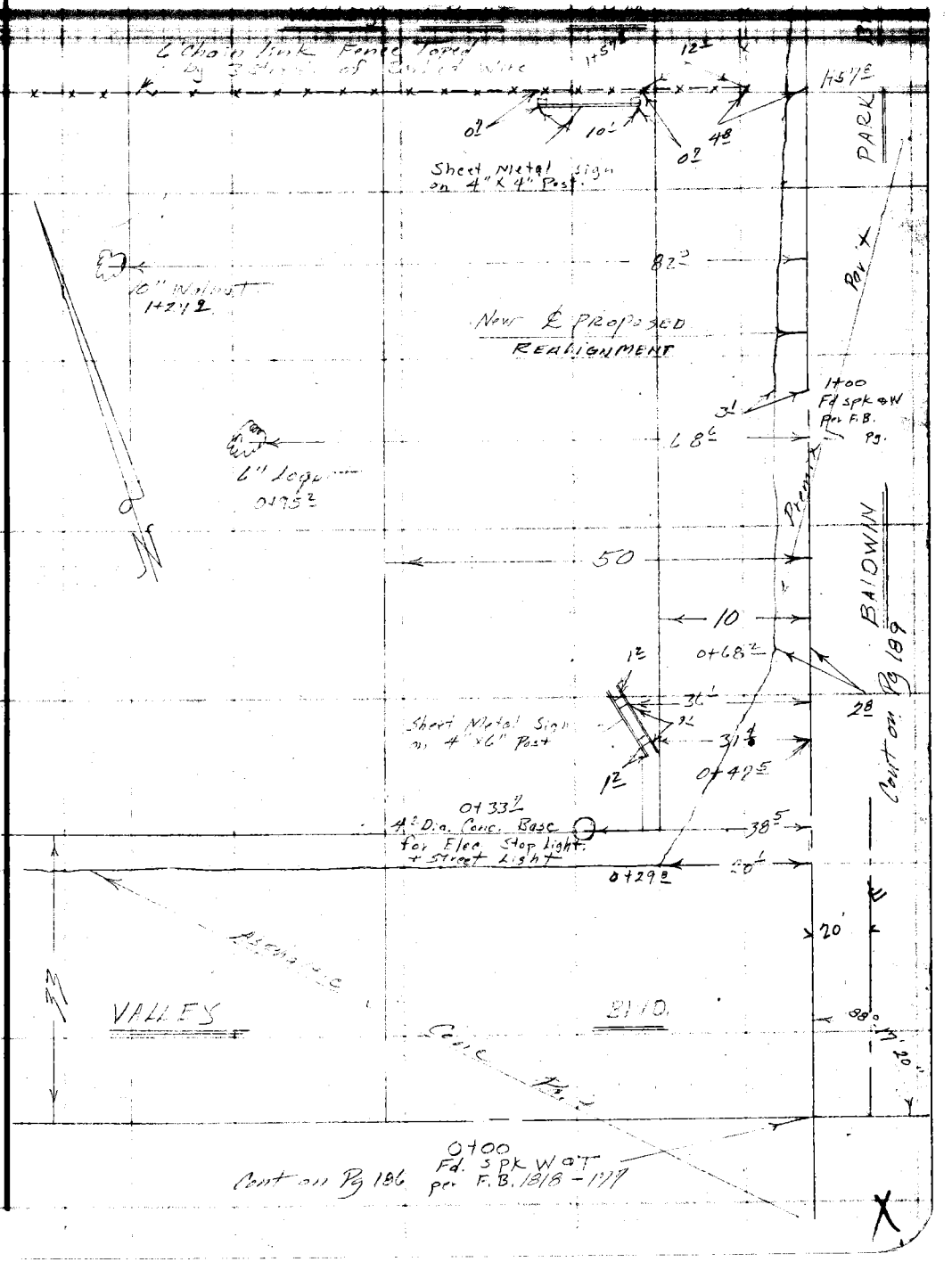

Note: Any Additions or Changes on this Sheet Must be Made or Circled in Red Ink With Date and Name of Person Making Change.

PLEASE RETURN TO
LOS ANGELES COUNTY ENGINEER
700 LOS ANGELES COUNTY ENGINEERING BLDG.
Do not extend this side of this line.

76F3095 S&E #247 1-56

PLEASE RETURN TO
LOS ANGELES COUNTY ENGINEER
700 LOS ANGELES COUNTY ENGINEERING BLDG.

Note: Any Additions or Changes on This Sheet Must be Made or Circled in Red Ink With Date and Name of Person Making Change.

Do not extend this side of this line.

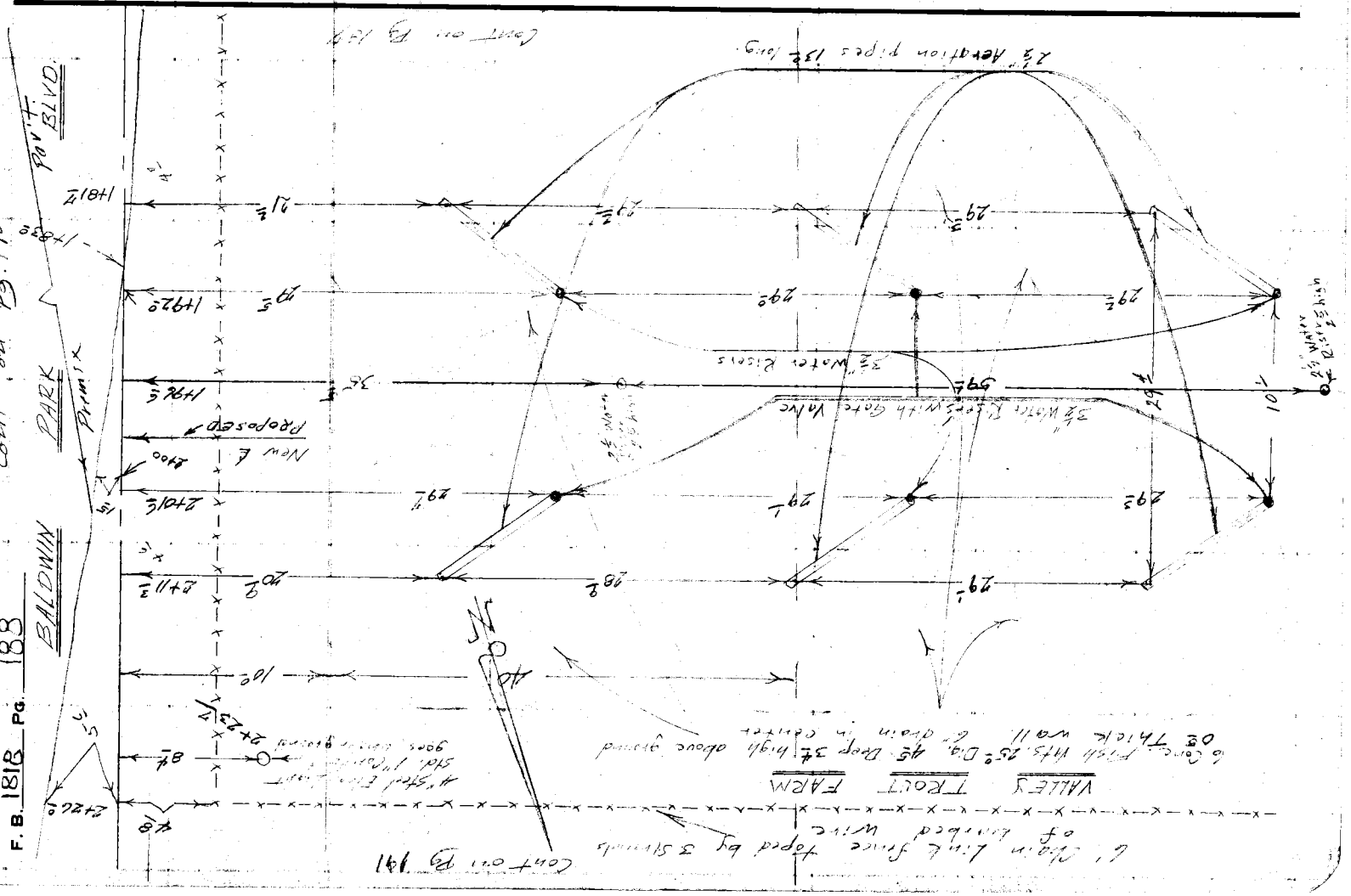

F.B. 1818 Pg. 188

Notes Ck'd by W. Brenner	Survey of Bald Win Park Blvd	F. B. 1818 PG. 184
Map No. C.S.B-2497-1	JN 0074.63 Tape 0144 Std 68 °F	
Office Work Burns	Surveyed by H. E. Granquist	Cont on Pg 190
Checked W. Brenner	Notes F.E.B. Date 7/11/57	
Date	Indexed	

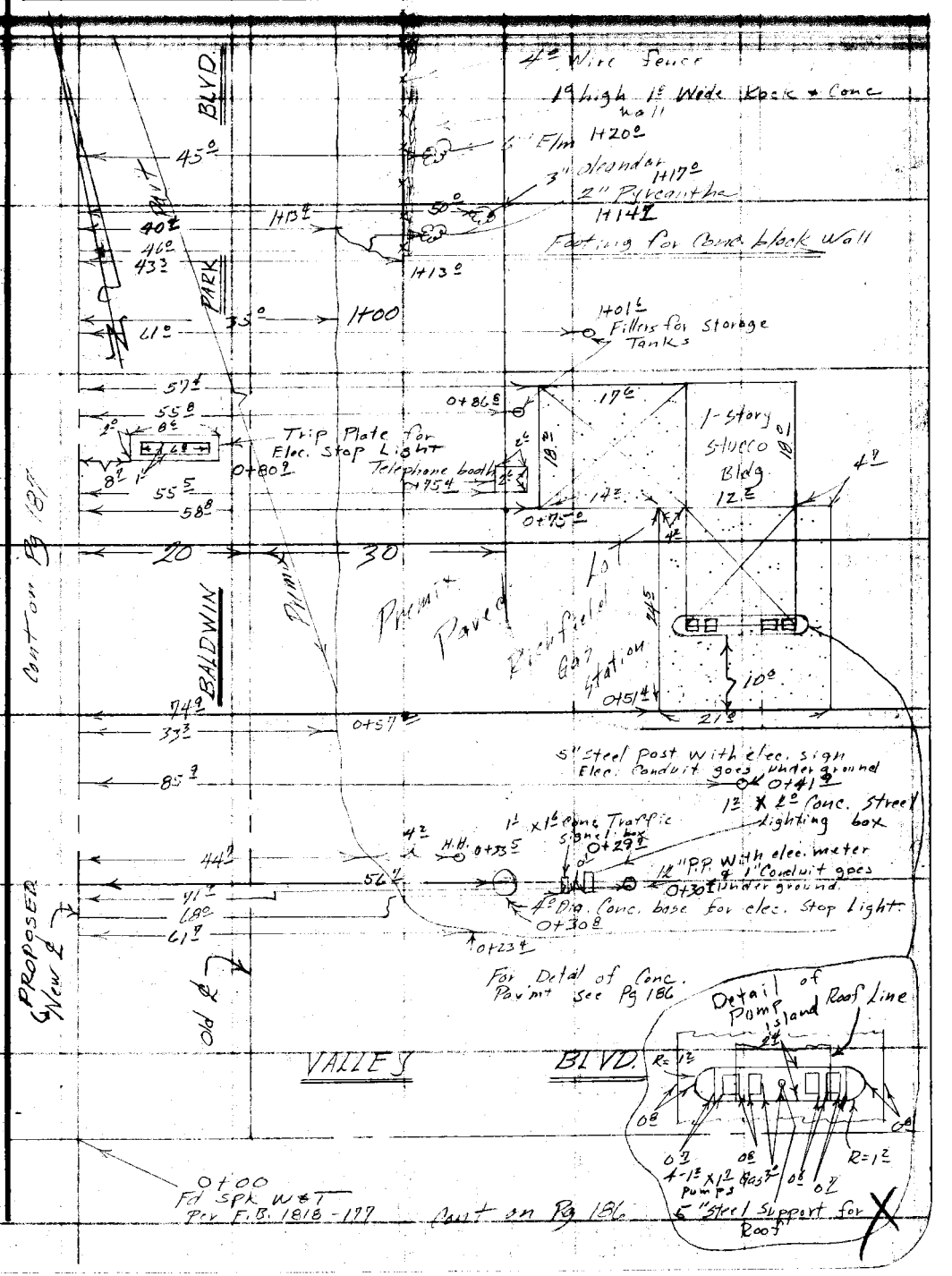

Note: Any Additions or Changes on This Sheet Must be Made or Circled in Red Ink With Date and Name of Person Making Change.

Do not extend this side of this line.

PLEASE RETURN TO
LOS ANGELES COUNTY ENGINEER
700 LOS ANGELES COUNTY ENGINEERING BLDG.

76F309S S&E #247 1-56

F. B. 1818 Pg. 170

Cont on Pg 191

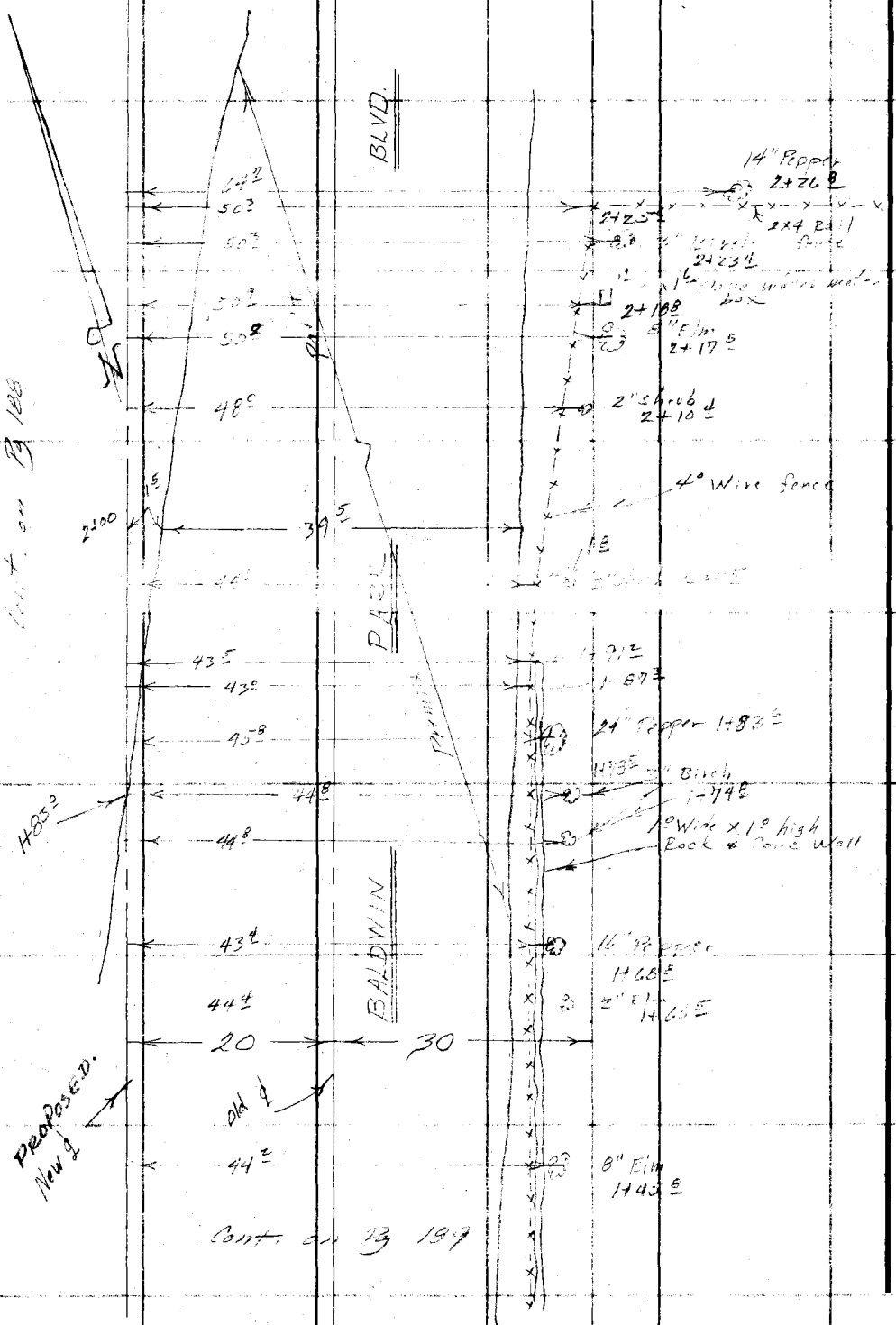

PLEASE RETURN TO
LOS ANGELES COUNTY ENGINEER
700 Los Angeles County Engineering Bldg.
Do not extend this side of this line.

Note: Any Additions or Changes on This Sheet Must be Made or Circled in Red Ink With Date and Name of Person Making Change.

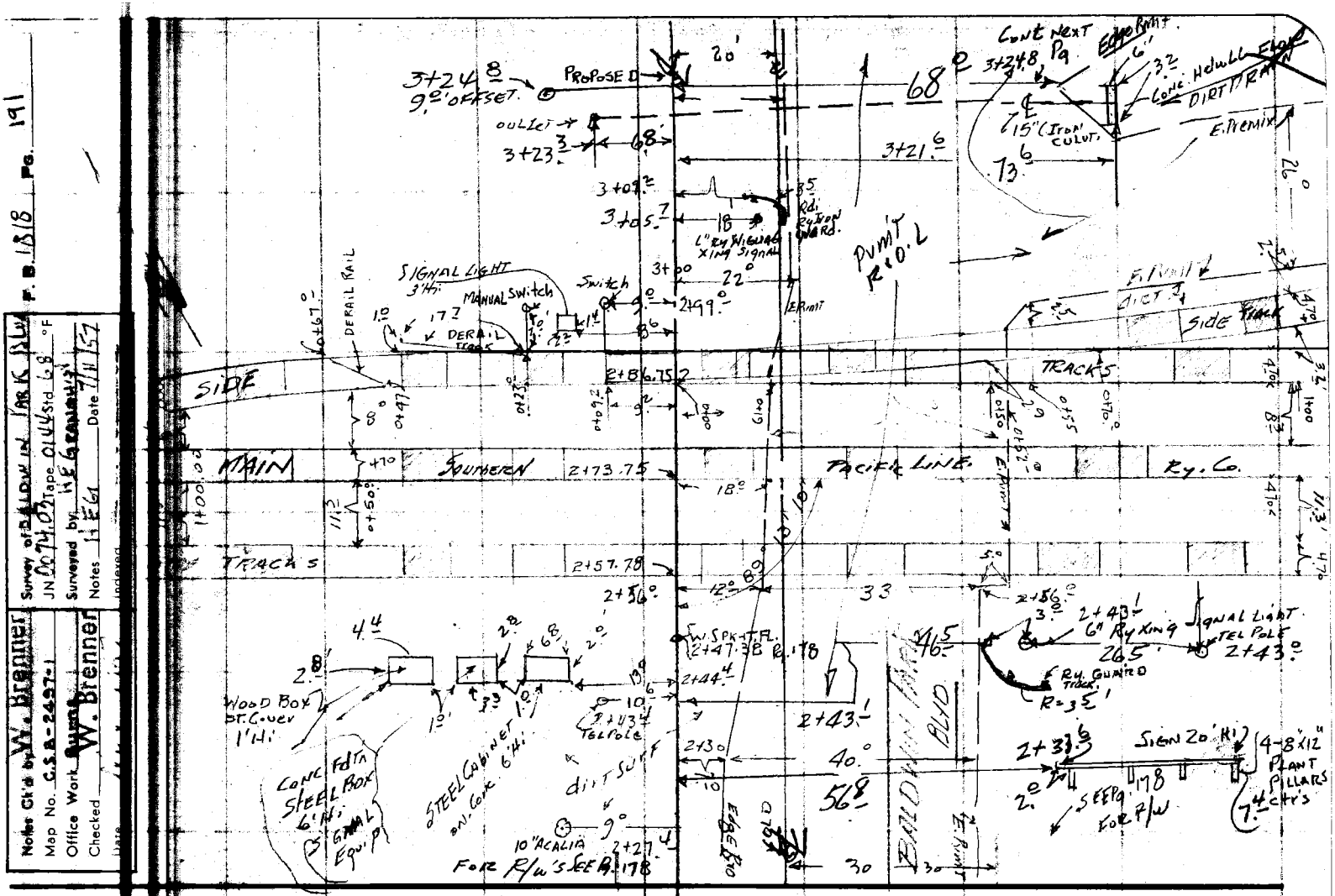
F. B. 1818 Pg. 191
Notes Ck'd by W. Brenner
Map No. C.S.B.-2427-1
Office Work W. Brenner
Checked
Date
Survey of BALDWIN PARK BLVD
JN 20740 Tape 0144 Std. 68 °F
Surveyed by H.E.G. & Crew
Notes H.E.G. Date 7/11/57
3+24.8 9.2' OFFSET
PROPOSED
OULLET
3+23.3
3+09.2
3+05.7
3+00
3+21.6
68'
20'
22°
18°
85 Rd. Ry Iron Guard Rd.
L" Ry W. Guard X'ing Signal
PVMT R'D.
E. PVMT
SIGNAL LIGHT 3'Hi
MANUAL Switch
Switch
DERAIL RAIL
DERAIL
SIDE TRACK
TRACK 5
MAIN
SOUTHERN PACIFIC LINE
Ry. Co.
2+86.75
2+73.75
2+57.78
2+56°
2+47.38 R.178
2+44.4
2+43.1
2+43°
2+40.1
6" Ry X'ing SIGNAL LIGHT STEEL POLE
R.H. GUNITE
R=35.1'
2+33.6
SIGN 20' Rt.
4-8"x12" PLANT PILLARS
7.4 c/c's
SEE Pg. 178 FOR R/W
WOOD BOX ST. Cover 1'Hi.
CONC. Fdtn STEEL BOX 6'Hi. SIGNAL Equip
STEEL CABINET BW. CONC. 6'Hi.
dirt SURF
10" ACACIA
FOR R/W'S SEE R. 178
EDGE RD
BALDWIN PARK BLVD
CONT NEXT Pg
EDGE PVMT
6"
3.2
CONC. HdWLL
DIRT TERRN
15" (IRON) CULVT.
E. PREMIX
26°
2.5
4.7%
3.2'
1400
8.3
11.3'
4.7%
1.8
2.8
4.4
2.8
6'
2'
19.6
10'
1'
1.3
1'
10'
9°
40°
56.8'
30
33
46.5'
26.5'
2.0
7.4
PLEASE RETURN TO
LOS ANGELES COUNTY ENGINEER
700 LOS ANGELES COUNTY ENGINEERING BLDG.
Note: Any Additions or Changes on This Sheet Must be Made or Circled in Red Ink With Date and Name of Person Making Change.
Do not extend this side of this line.
76F3095 SAE #247 1-56

PLEASE RETURN TO
LOS ANGELES COUNTY ENGINEER
700 LOS ANGELES COUNTY ENGINEERING BLDG.

Note: Any Additions or Changes on This Sheet Must be Made or Circled in Red Ink With Date and Name of Person Making Change.

Do not extend this side of this line.

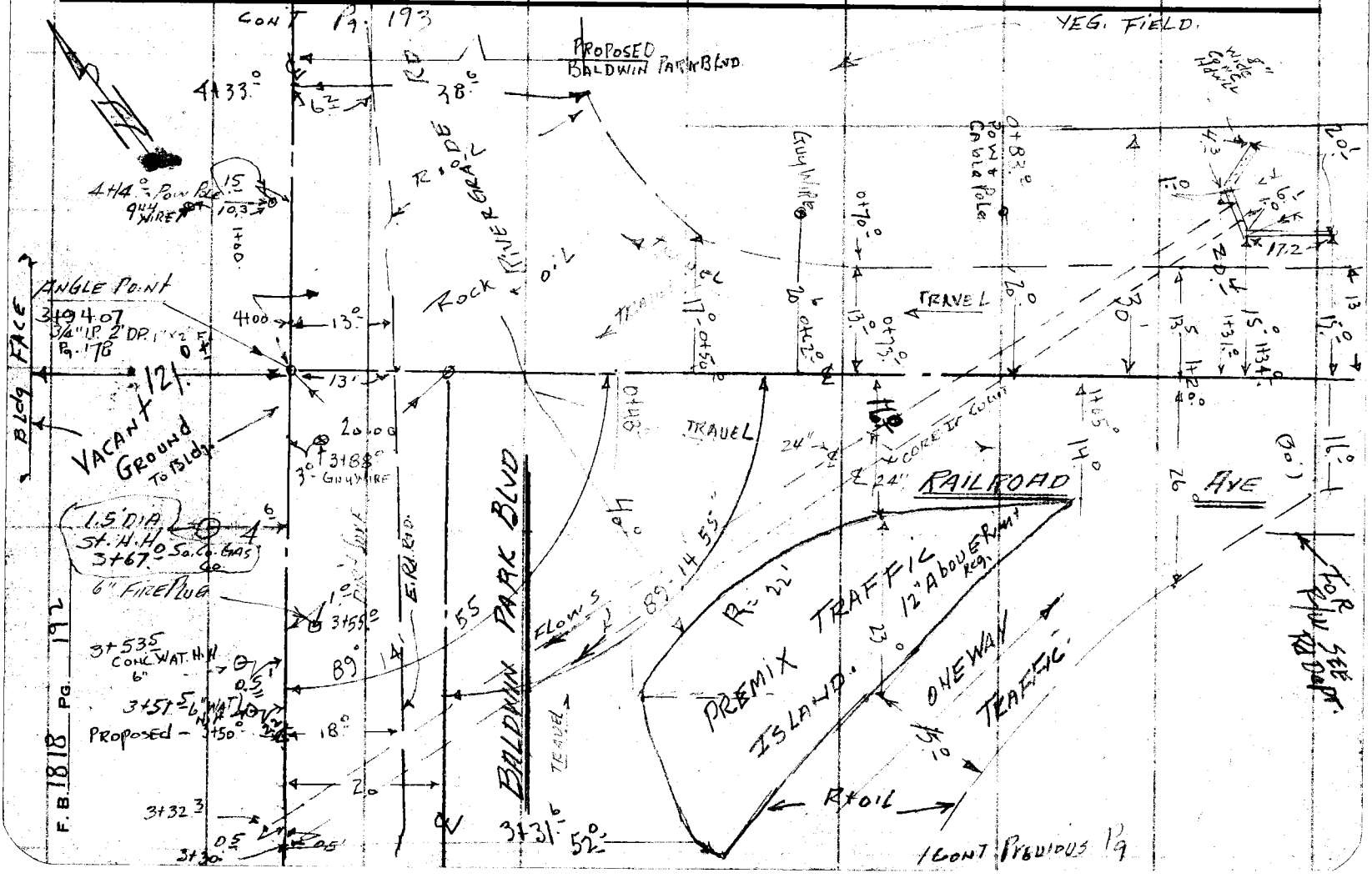

F.B. 1818 PG. 192

Notes Ck'd by W. Brenner	Survey of BALDWIN PARK BLVD
Map No. C.S.B-2497-1	JN 0074.03 Tape 0144 Std 68 °F
Office Work Burns	Surveyed by H.E. GRANQUIST
Checked W. Brenner	Notes H E G Date 7/12/[illegible]
Date	Indexed

F. B. 1818 Pg. 193
REALIGNMENT

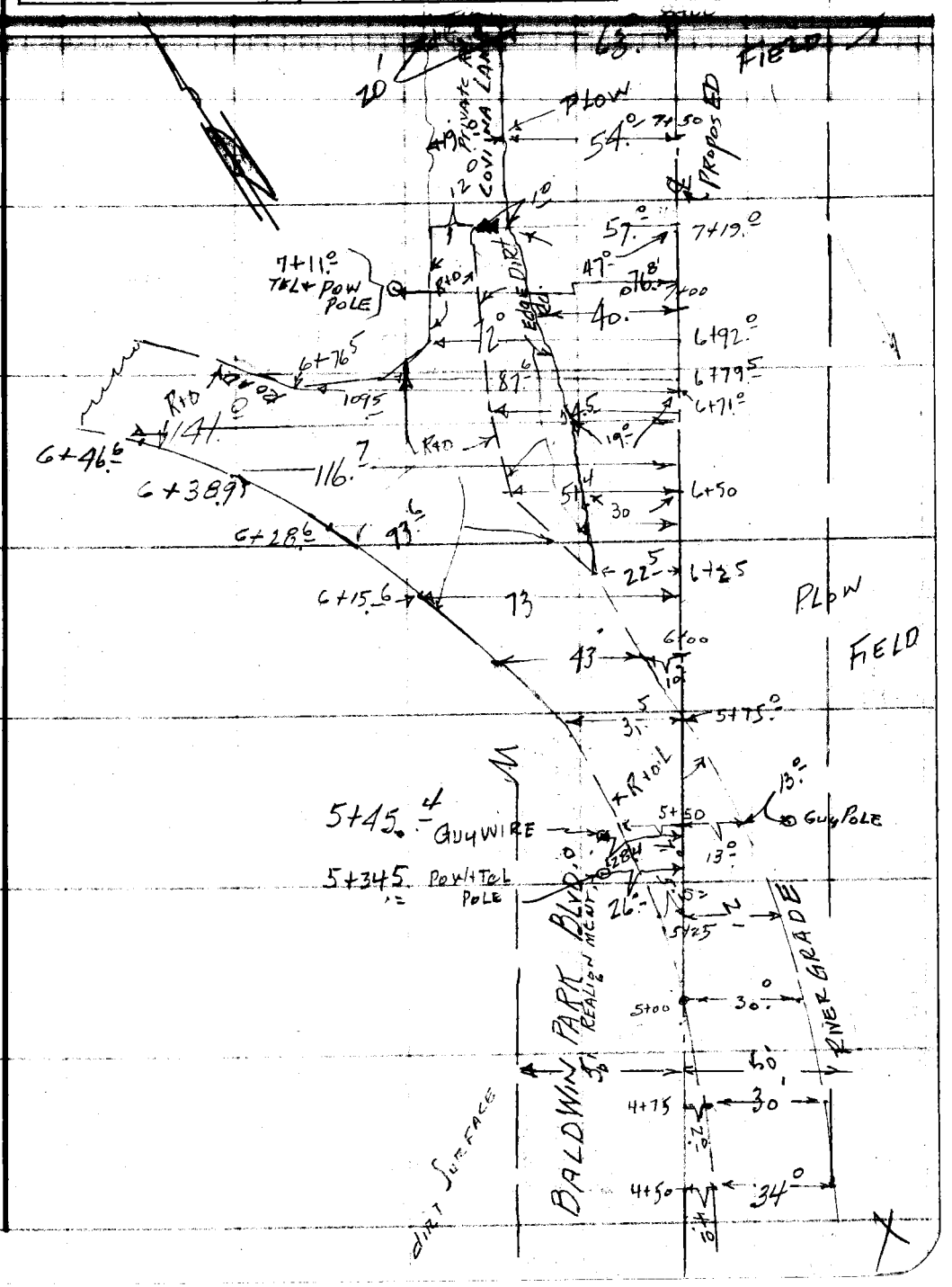

Note: Any Additions or Changes on This Sheet Must be Made or Circled in Red Ink With Date and Name of Person Making Change.

PLEASE RETURN TO
LOS ANGELES COUNTY ENGINEER
700 LOS ANGELES COUNTY ENGINEERING BLDG.

Do not extend this side of this line.

76F309S S&E #247 1-56

F. B. 1816 PG. 194

CONT. Pg. 195

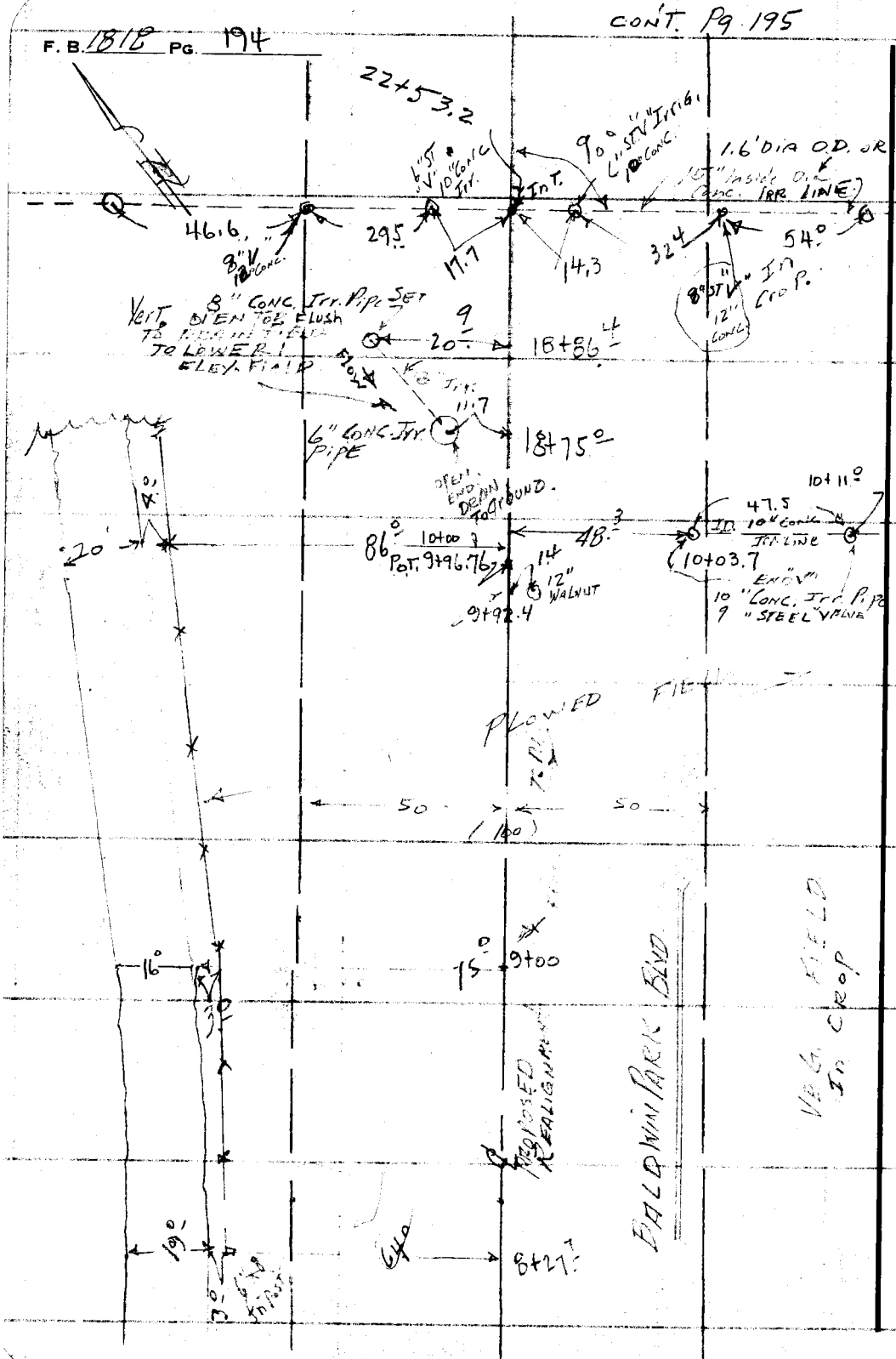

PLEASE RETURN TO
LOS ANGELES COUNTY ENGINEER
700 Los Angeles County Engineering Bldg.

Do not extend this side of this line.

Note: Any Additions or Changes on This Sheet Must be Made or Circled in Red Ink With Date and Name of Person Making Change.

Notes Ck'd by W. Brenner
Map No. C.S.B.-2497-1
Office Work Burns
Checked W. Brenner

Survey of BALDWIN PARK BLVD
JN 0079 03 Tape 14U Std. 68 °F
Surveyed by H.E. GRANOWITH
Notes [illegible] Date 11/12/57

F. B. 1818 PG. 195

Note: Any Additions or Changes on This Sheet Must be Made or Circled in Red Ink With Date and Name of Person Making Change.

PLEASE RETURN TO
LOS ANGELES COUNTY ENGINEER
700 LOS ANGELES COUNTY ENGINEERING BLDG.
Do not extend this side of this line.

76F3095 S&E #247 1.56

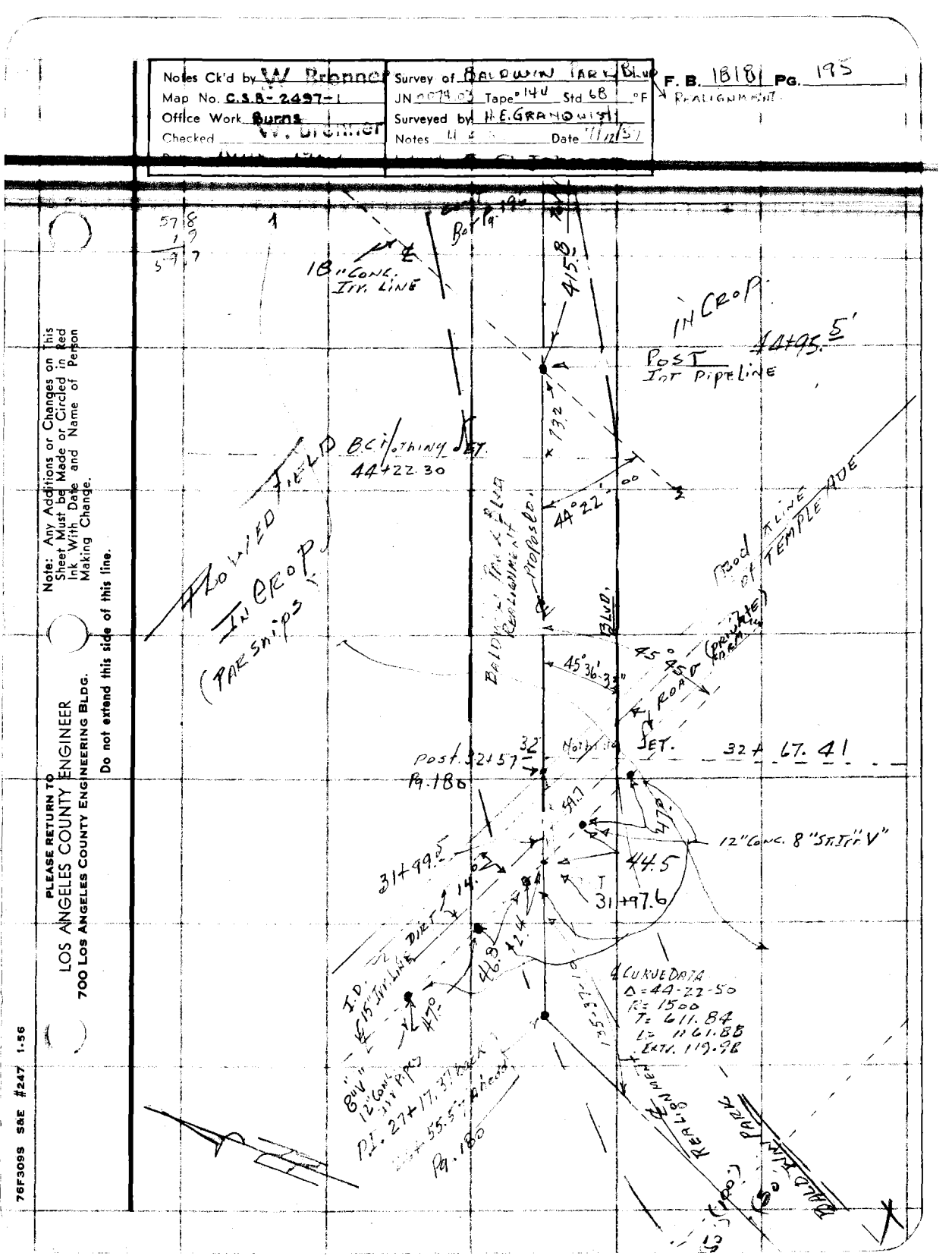

F. B. 1818 PG. 196

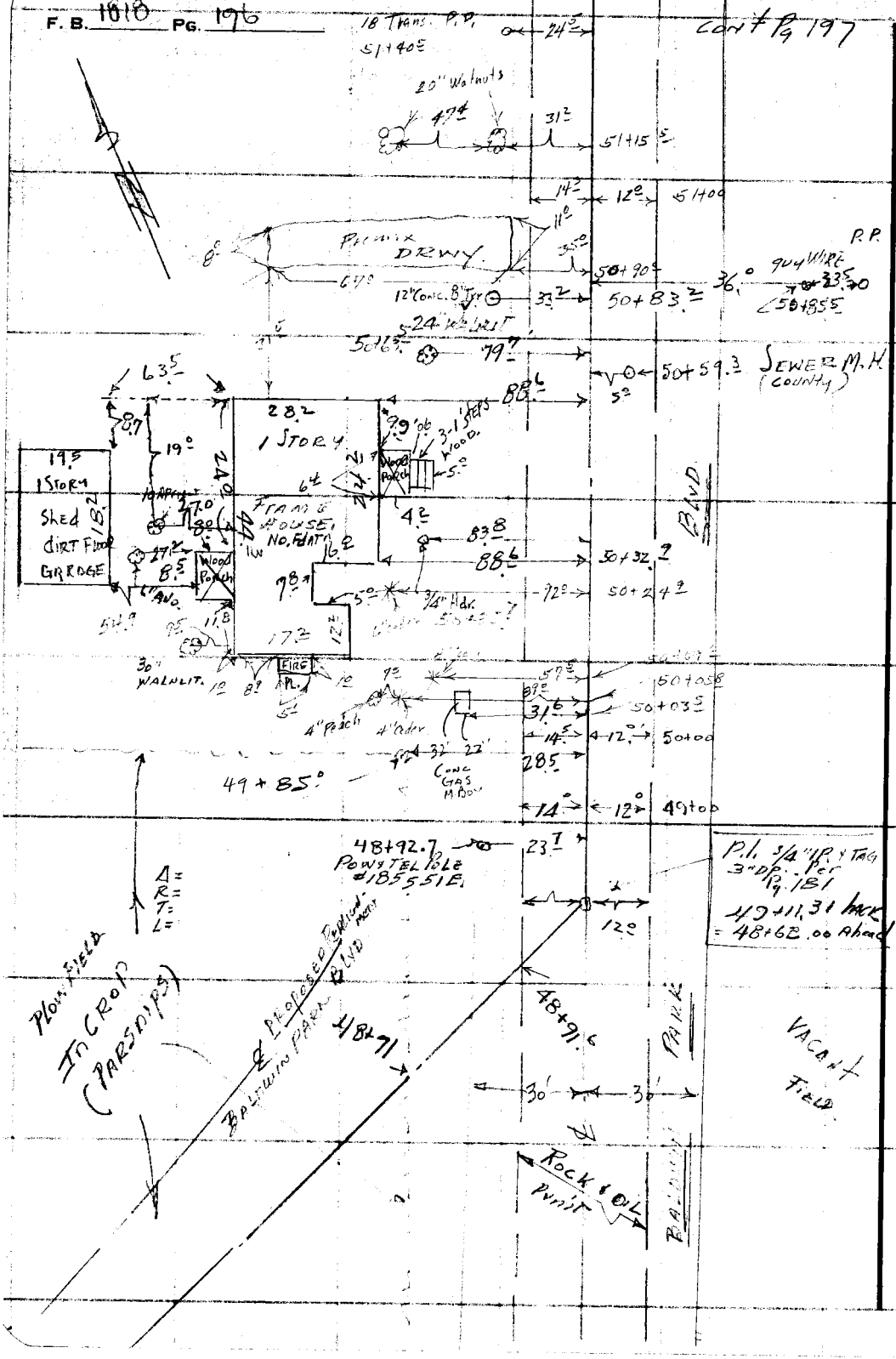

PLEASE RETURN TO
LOS ANGELES COUNTY ENGINEER
700 LOS ANGELES COUNTY ENGINEERING BLDG.

Do not extend this side of this line.

Note: Any Additions or Changes on This Sheet Must be Made or Circled in Red Ink With Date and Name of Person Making Change.

Notes Ck'd by W. Brenner	Survey of Baldwin Park Blvd	F. B. 1818 Pg. 197
Map No. C.S.B-2497-1	JN 0074 03 Tape 0124 Std 68 °F	
Office Work Burns	Surveyed by H.E. Granquist	
Checked	Notes F.F.B. Date 7-16-57	

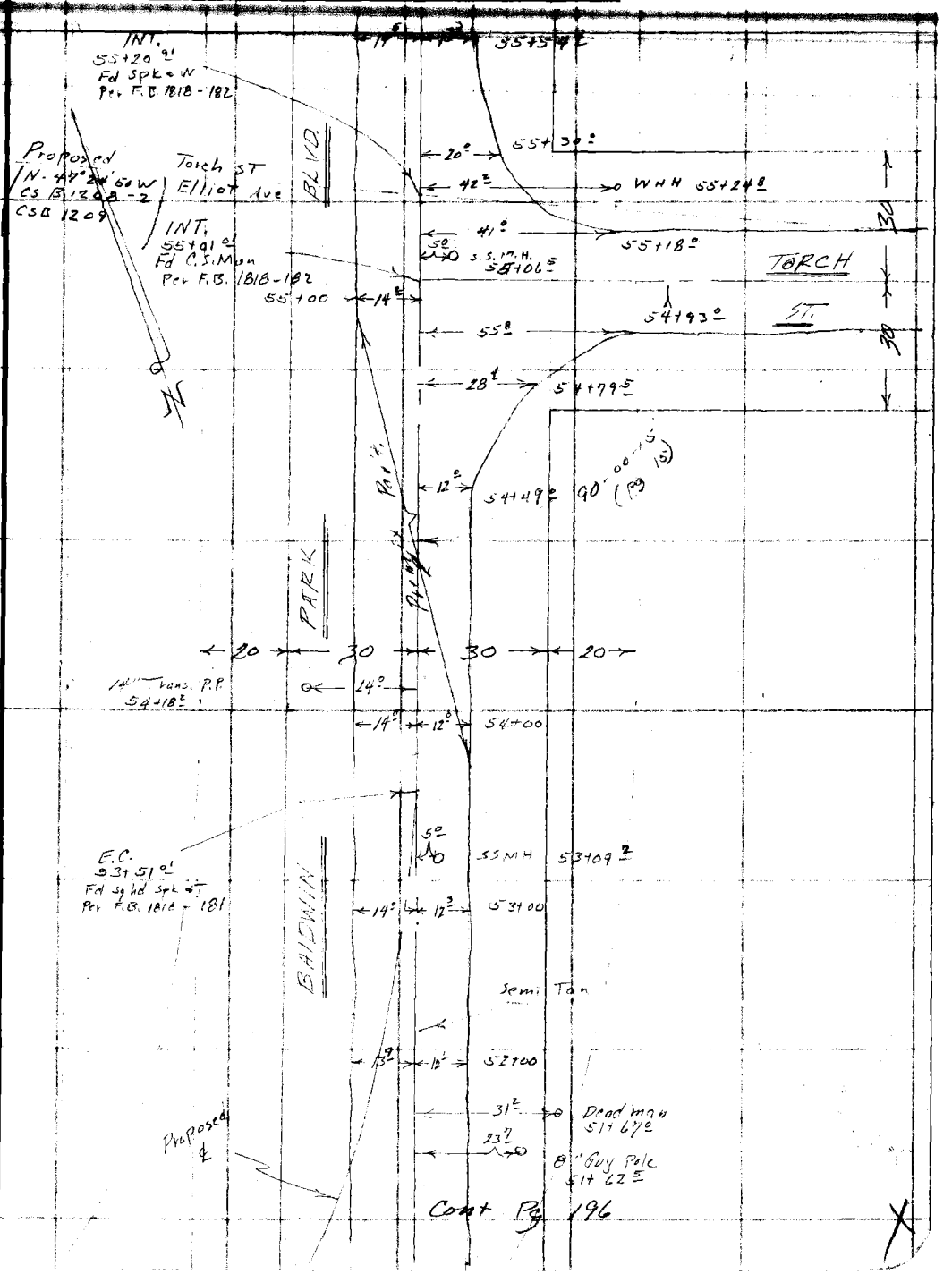

Cont Pg 196

Note: Any Additions or Changes on This Sheet Must be Made or Circled in Red Ink With Date and Name of Person Making Change.

PLEASE RETURN TO
LOS ANGELES COUNTY ENGINEER
700 LOS ANGELES COUNTY ENGINEERING BLDG.

Do not extend this side of this line.

76F309S S&E #247 1-56

PLEASE RETURN TO
LOS ANGELES COUNTY ENGINEER
700 LOS ANGELES COUNTY ENGINEERING BLDG.

Note: Any Additions or Changes on This Sheet Must be Made or Circled in Red Ink With Date and Name of Person Making Change.

Do not extend this side of this line.

F. B. 1818 PG. 198

Notes Ck'd by	Survey of E. MION.	F. B. 1618 PG. 199
Map No.	JN [illegible] Tape Std °F	
Office Work	Surveyed by [illegible]	
Checked	Notes [illegible] Date [illegible]	

REF

PUENTE B-5

INT. OF BESS AVE
& BALDWIN PARK BLVD

11-20-1962

Note: Any Additions or Changes on This Sheet Must be Made or Circled in Red Ink With Date and Name of Person Making Change.

PLEASE RETURN TO
LOS ANGELES COUNTY ENGINEER
403 LOS ANGELES COUNTY ENGINEERING BLDG.

Do not extend this side of this line.

76F309S CE # 310 3-61

PLEASE RETURN TO
LOS ANGELES COUNTY ENGINEER
403 LOS ANGELES COUNTY ENGINEERING BLDG.

Note: Any Additions or Changes on This Sheet Must be Made or Circled in Red Ink With Date and Name of Person Making Change.

Do not extend this side of this line.

WS 46 C-5



F.B. 1818 PG. 200

Notes Ck'd by G. E. BARR
Map No. B-2586
Office Work R.S. Downs
Checked G. E. BARR
Date [illegible]

Survey of BARNES PARK
JN 0054.15 Tape #2107 Std 68 °F
Surveyed by M. SOTRO
Notes SOTRO Date 4-1-14
Indexed [illegible]

F. B. 1810 PG. 205

0054.15

SURVEY

OF

BARNES PARK

PROPERTY LINES

(BALDWIN PARK)

SOTRO
BOWLES
MOODYMAN
LATTERI

P.T. 323, 1-74

Note: Any Additions or Changes on This Sheet Must be Made or Circled in Red Ink With Date and Name of Person Making Change.

Do not extend this side of this line.

PLEASE RETURN TO
LOS ANGELES COUNTY ENGINEER
403 LOS ANGELES COUNTY ENGINEERING BLDG.

76F309S CE #310 6-62

PLEASE RETURN TO
LOS ANGELES COUNTY ENGINEER
403 LOS ANGELES COUNTY ENGINEERING BLDG.

Note: Any Additions or Changes on This Sheet Must be Made or Circled in Red Ink With Date and Name of Person Making Change.

Do not extend this side of this line.

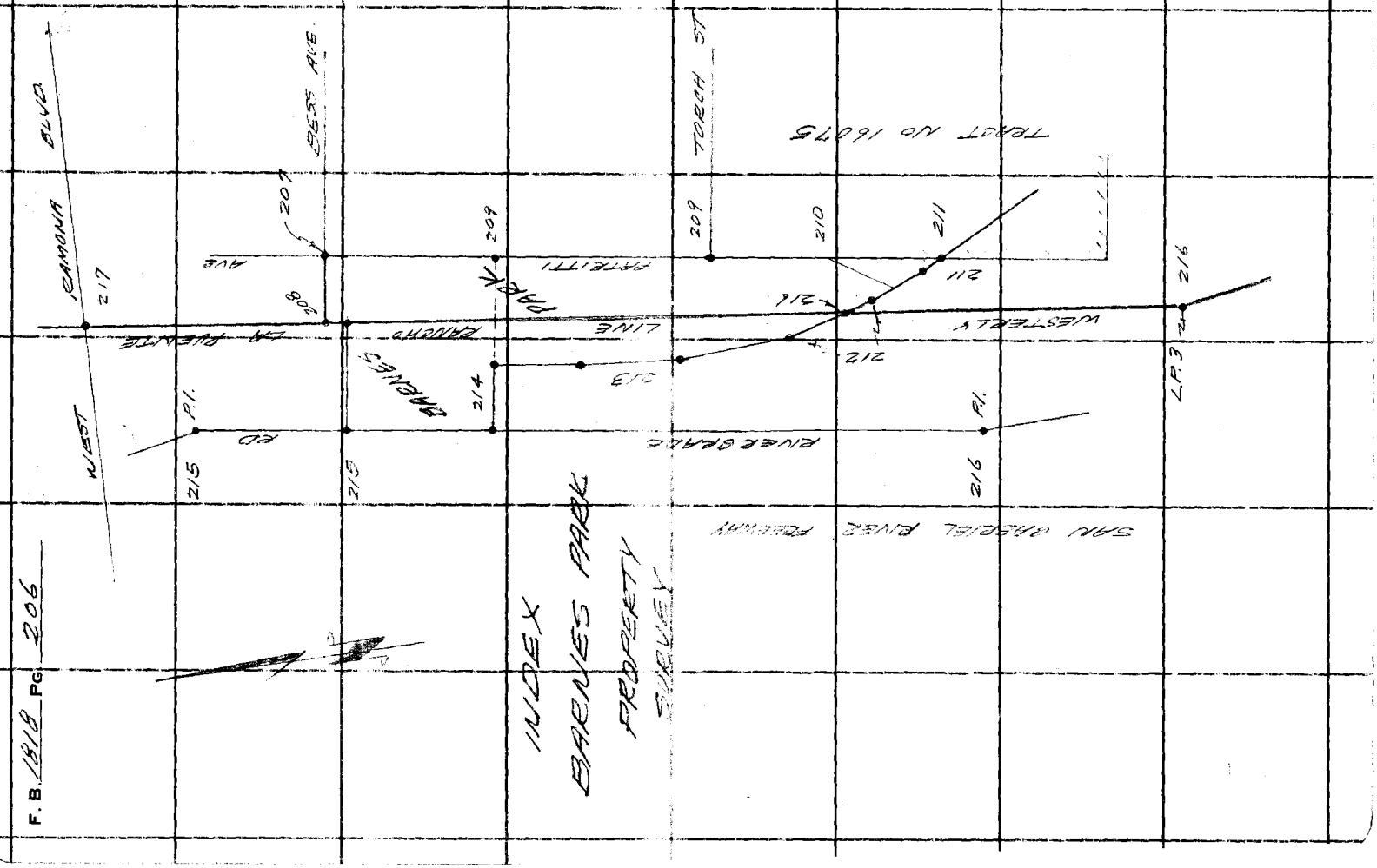

Notes Ck'd by G. E. BARR	Survey of BARNES PARK
Map No. B-2886	JN 0054.15 Tape #0107 Std 68 °F
Office Work R. S. Downs	Surveyed by M. SOTRO
Checked G. E. BARR	Notes SOTRO Date 4-7-64
Date	Indexed

F. B. 1815 PG. 207



Note: Any Additions or Changes on This Sheet Must be Made or Circled in Red Ink With Date and Name of Person Making Change.

PLEASE RETURN TO
LOS ANGELES COUNTY ENGINEER
403 LOS ANGELES COUNTY ENGINEERING BLDG.

Do not extend this side of this line.

76F3095 CE #310 6-62

PLEASE RETURN TO
LOS ANGELES COUNTY ENGINEER
403 LOS ANGELES COUNTY ENGINEERING BLDG.

Note: Any Additions or Changes on This Sheet Must be Made or Circled in Red Ink With Date and Name of Person Making Change.

Do not extend this side of this line.

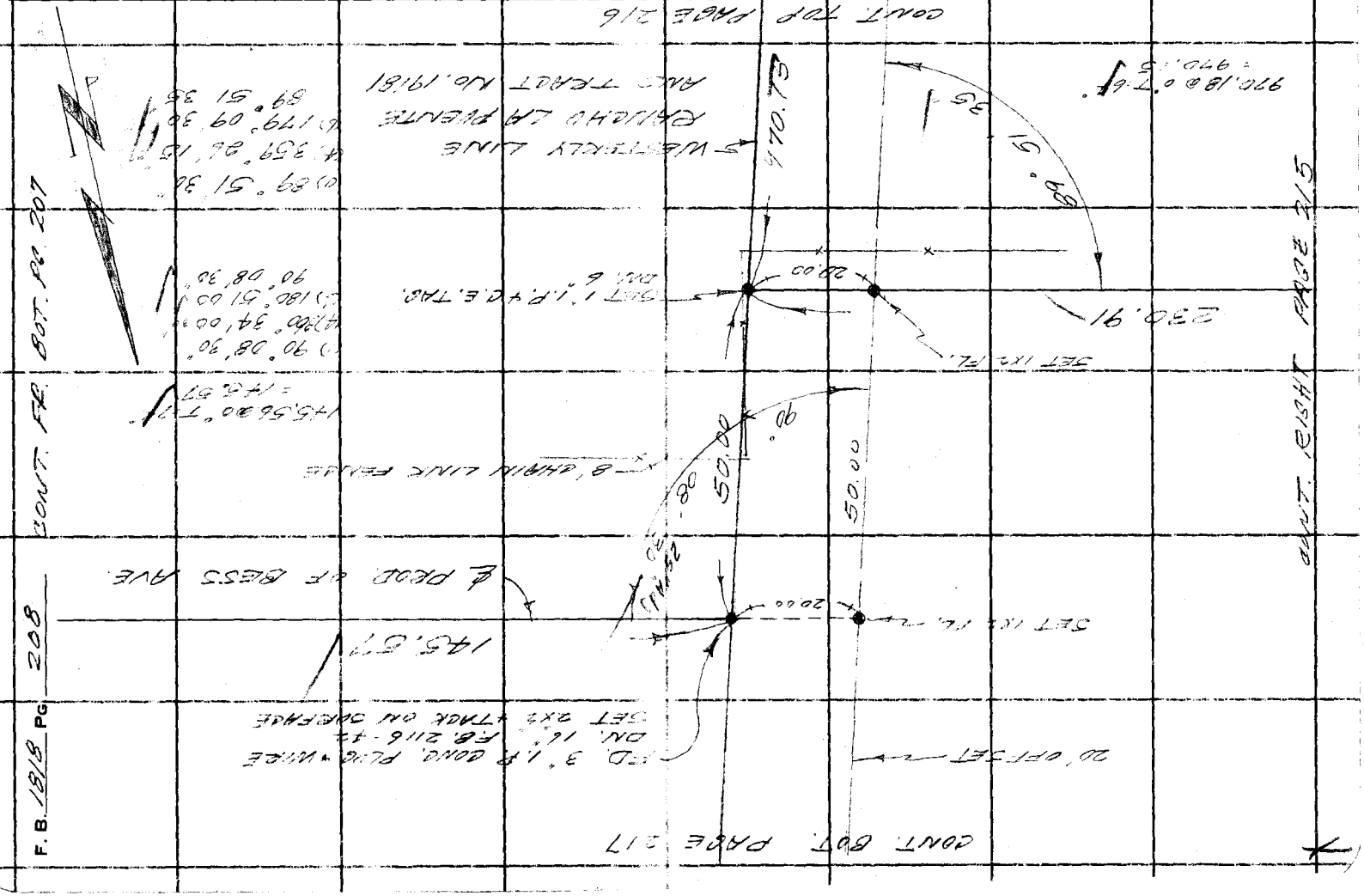

Notes Ck'd by G. E. BARR	Survey of BARNES PARK	F. B. 1010 PG. 209
Map No. B-2886	JN 0054.15 Tape #0107 Std 68 °F	
Office Work R.S. Downs	Surveyed by M. SOTRO	
Checked G. E. BARR	Notes SOTRO Date 4-8-64	
Date	Indexed	

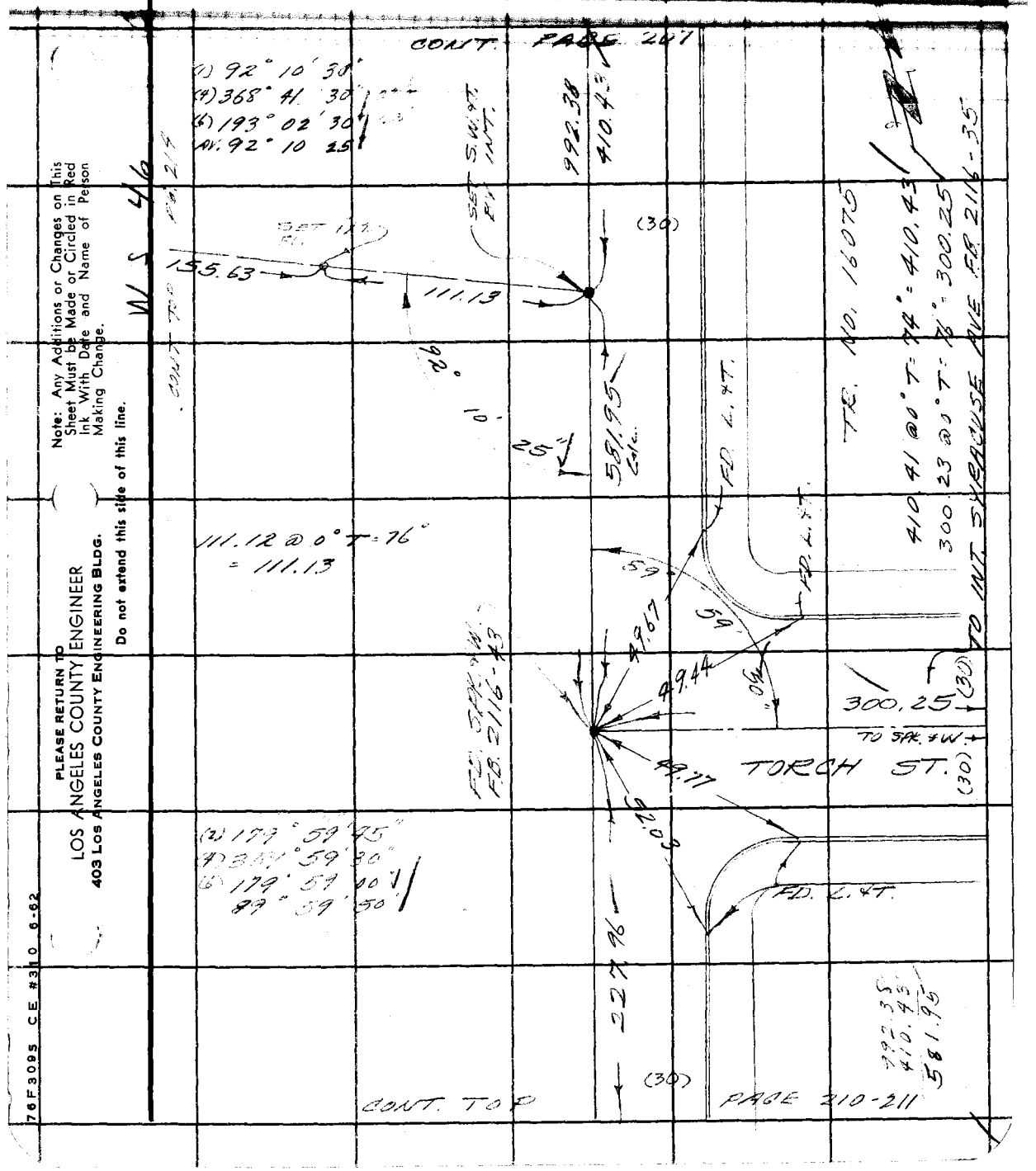

Note: Any Additions or Changes on This Sheet Must be Made or Circled in Red Ink With Date and Name of Person Making Change.

Do not extend this side of this line.

PLEASE RETURN TO
LOS ANGELES COUNTY ENGINEER
403 LOS ANGELES COUNTY ENGINEERING BLDG.

76F309S CE #310 6-62

PLEASE RETURN TO
LOS ANGELES COUNTY ENGINEER
403 LOS ANGELES COUNTY ENGINEERING BLDG.

Note: Any Additions or Changes on This Sheet Must be Made or Circled in Red Ink With Date and Name of Person Making Change.

Do not extend this side of this line.

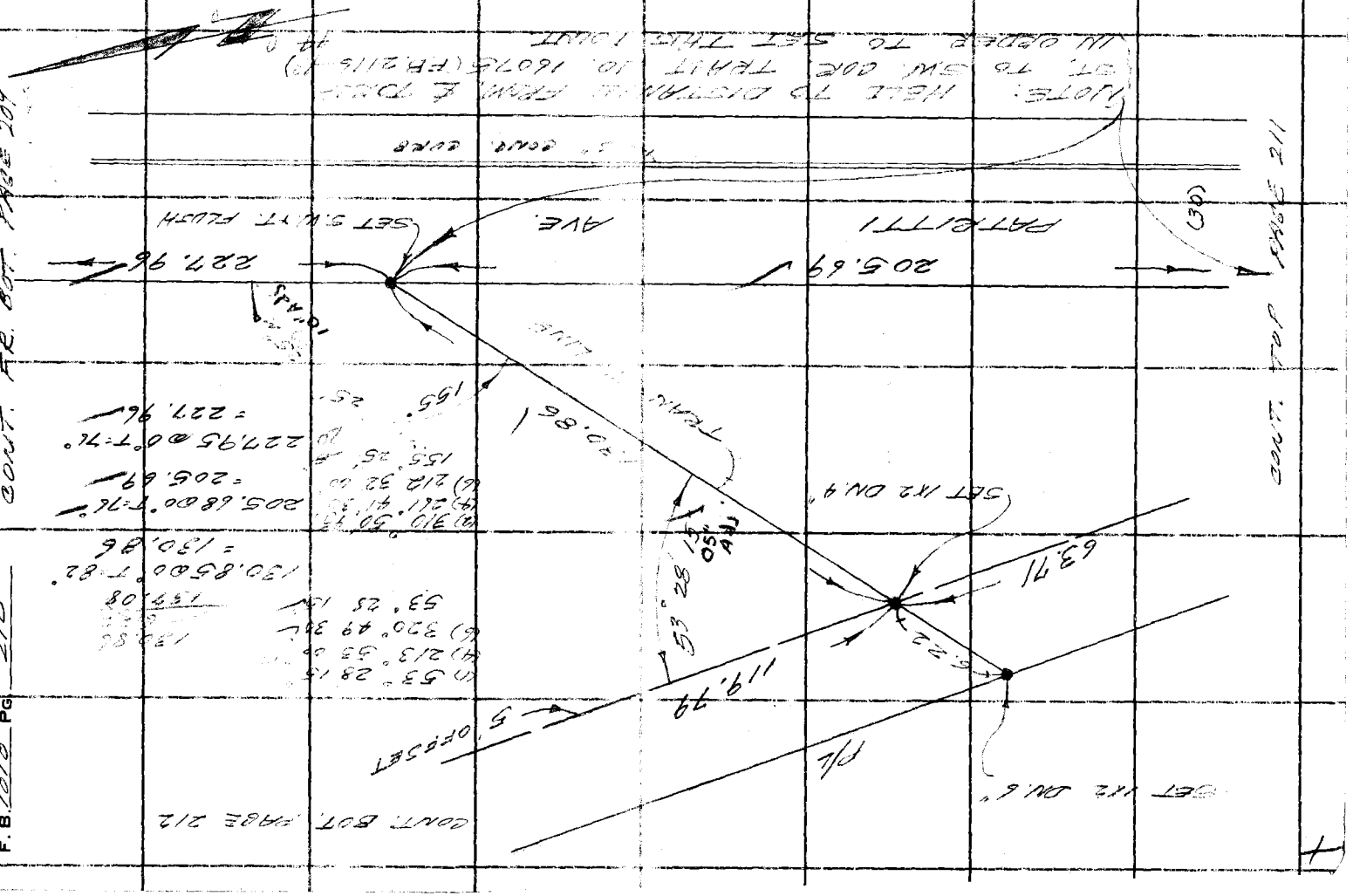

Notes Ck'd by G. E. BARR	Survey of BARNES PARK	F. B. 1510 PG. 211
Map No. B-2886	JN 0054.15 Tape #0107 Std 68 °F	
Office Work R.S. Downs	Surveyed by M. SOTRO	
Checked G. E. BARR	Notes SOTRO Date 9-9-64	

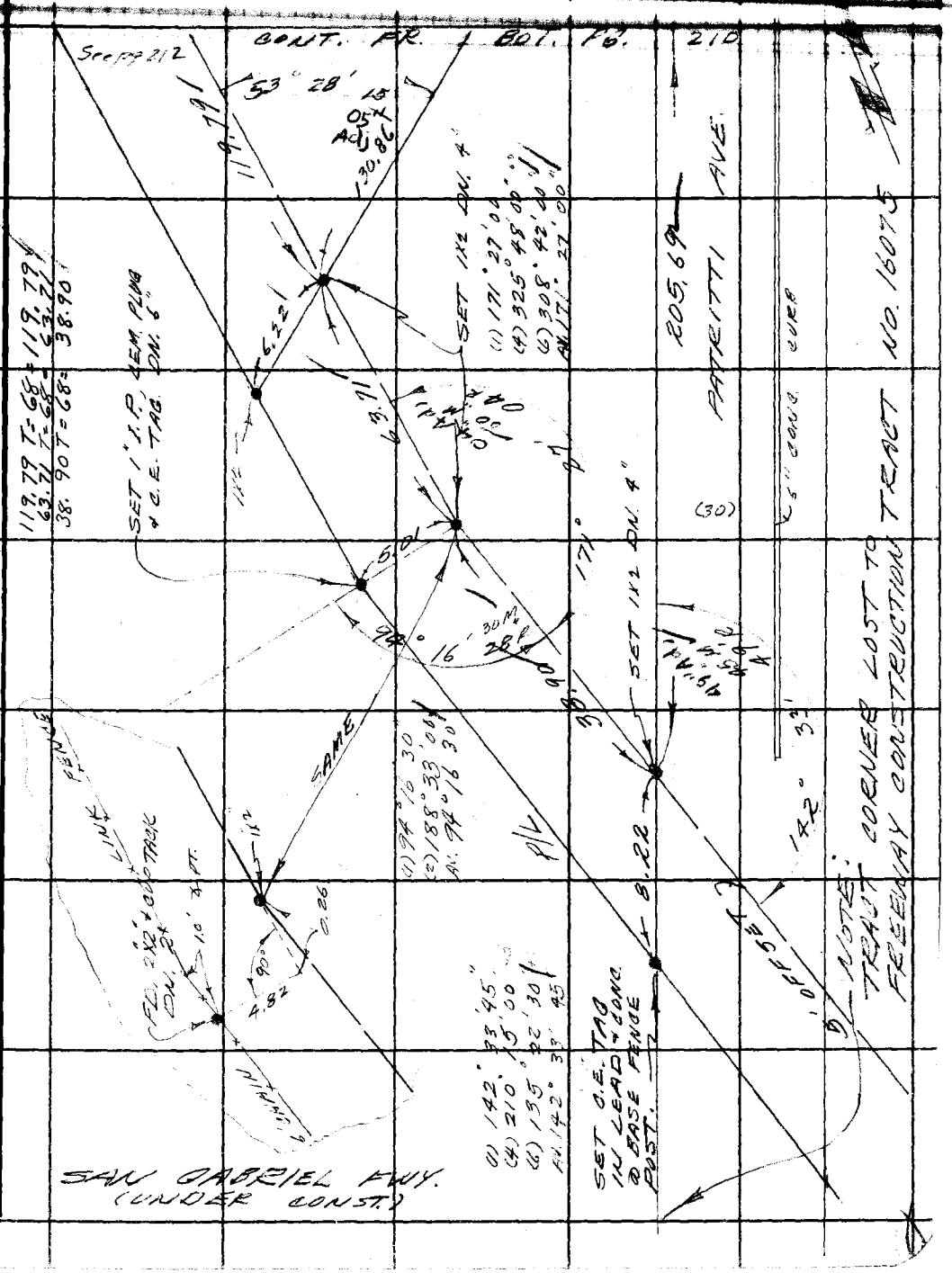

Note: Any Additions or Changes on This Sheet Must be Made or Circled in Red Ink With Date and Name of Person Making Change.

PLEASE RETURN TO
LOS ANGELES COUNTY ENGINEER
403 LOS ANGELES COUNTY ENGINEERING BLDG.

Do not extend this side of this line.

76F3095 CE #310 6-62

F. B. 1818 PG 212

CONT. BK. PG. 213

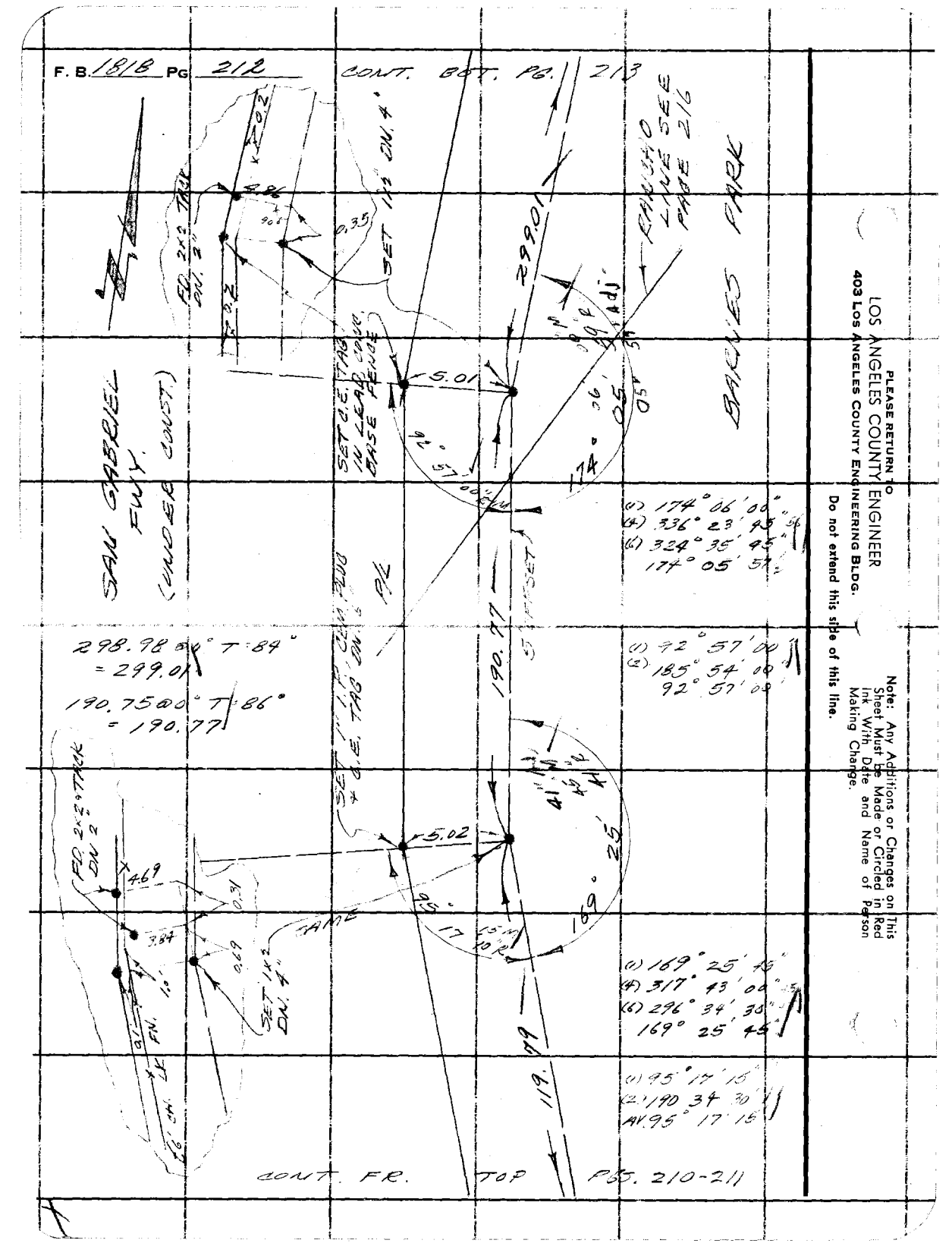

CONT. FR. TOP PGS. 210-211

PLEASE RETURN TO
LOS ANGELES COUNTY ENGINEER
403 Los Angeles County Engineering Bldg.
Do not extend this side of this line.

Note: Any Additions or Changes on This Sheet Must be Made or Circled in Red Ink With Date and Name of Person Making Change.

Notes Ck'd by G. E. BARR
Map No. B-2866
Office Work R. J. DOWNS
Checked G. E. BARR

Survey of BARNES PARK
JN 2054.15 Tape #0107 Std 68 °F
Surveyed by M. SOTRO
Notes SOTRO Date 4-9-14

F. B. 1016 PG. 213

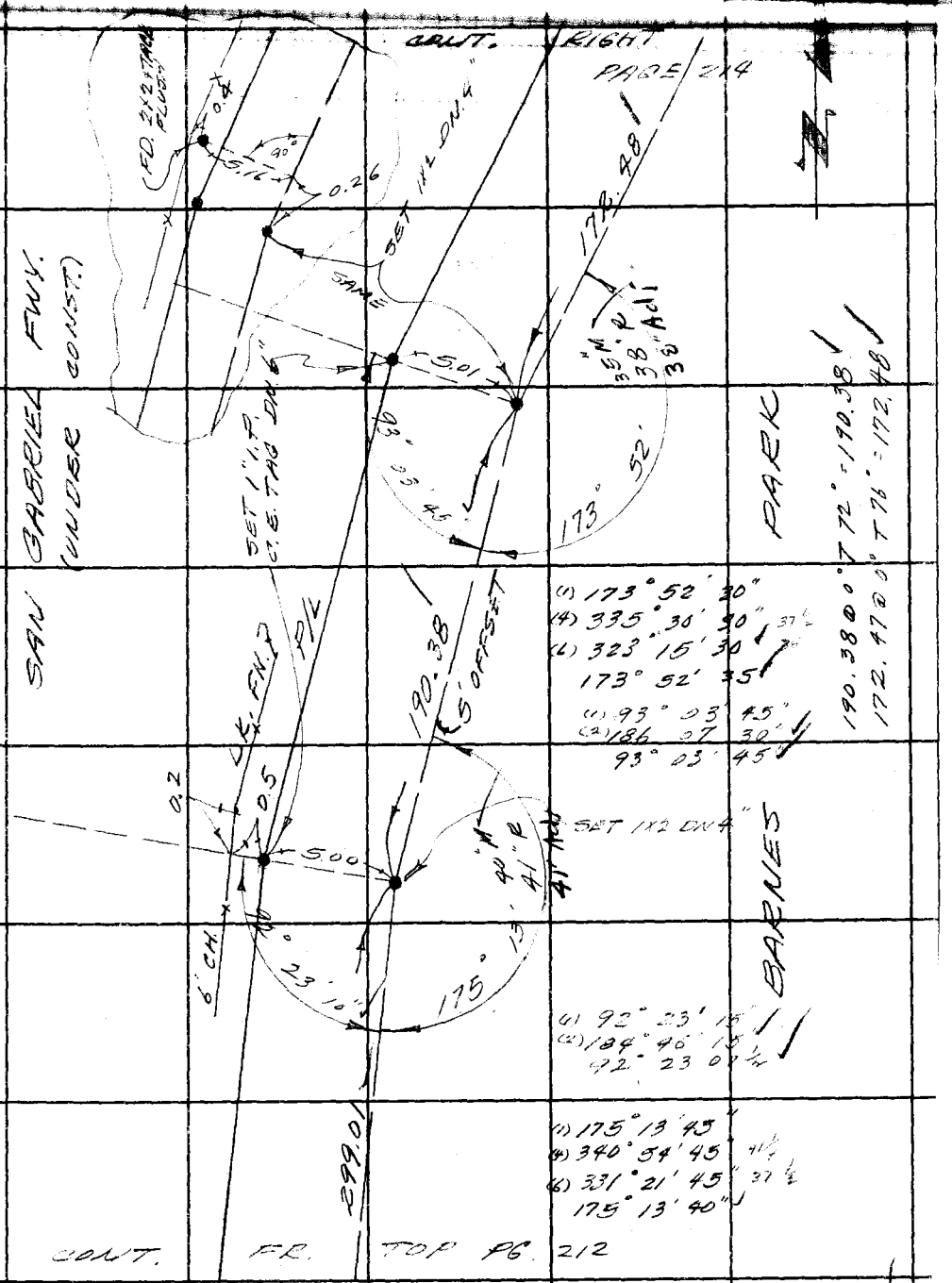

Note: Any Additions or Changes on This Sheet Must be Made or Circled in Red Ink With Date and Name of Person Making Change.

Do not extend this side of this line.

PLEASE RETURN TO
LOS ANGELES COUNTY ENGINEER
403 LOS ANGELES COUNTY ENGINEERING BLDG.

76F3095 CE #310 6-62

PLEASE RETURN TO
LOS ANGELES COUNTY ENGINEER
403 LOS ANGELES COUNTY ENGINEERING BLDG.

Note: Any Additions or Changes on This Sheet Must be Made or Circled in Red Ink With Date and Name of Person Making Change.

Do not extend this side of this line.

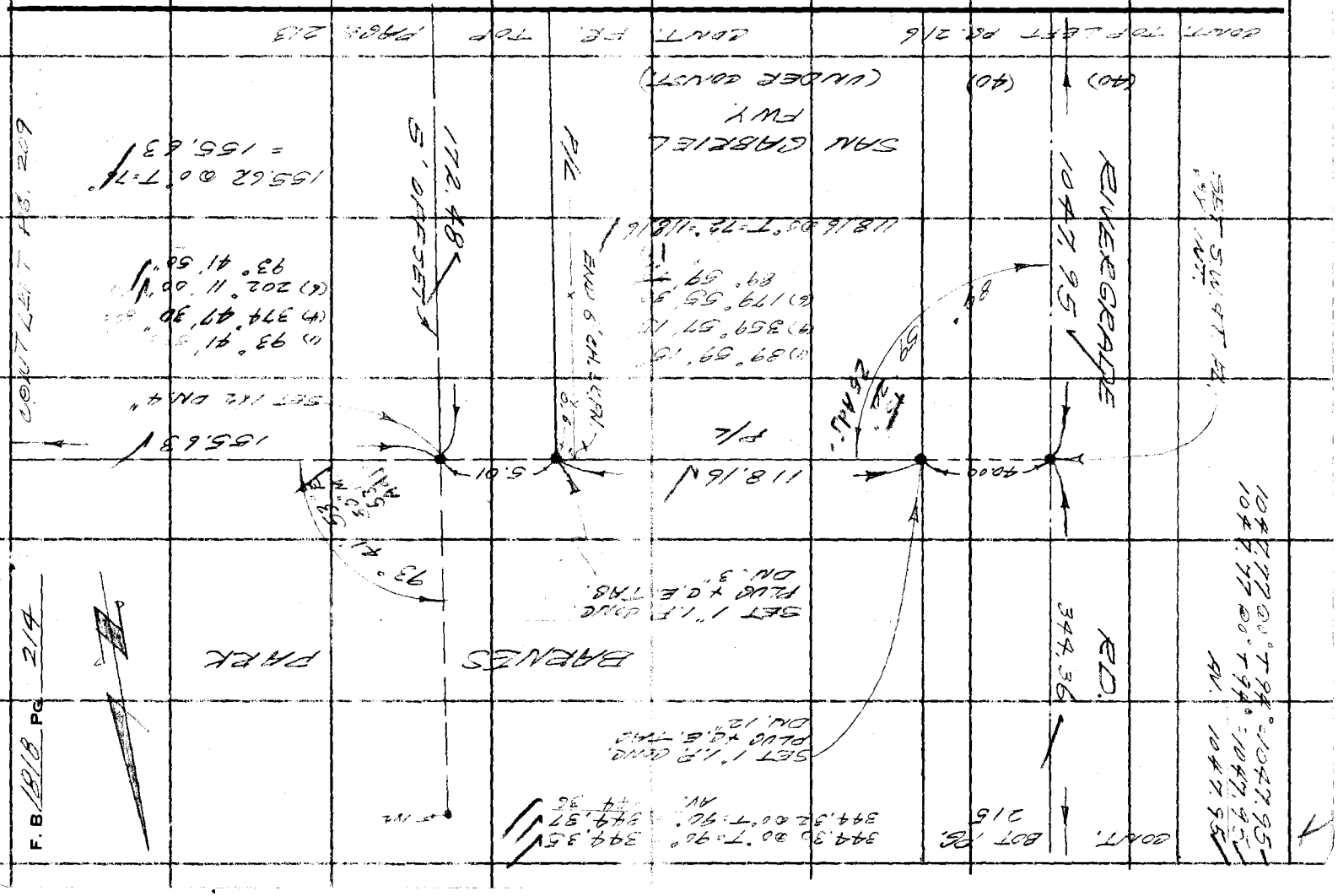

Notes Ck'd by G. E. BARR	Survey of BARNES PARK	F. B. 1810 PG. 215
Map No. B-2886	JN 9954.15 Tape #0107 Std 68 °F	
Office Work R. S. Downs	Surveyed by [illegible]	
Checked G. E. BARR	Notes [illegible] Date 4-64	
Date [illegible]		

P.I.
FD. RD. DEPT. BRASS
CAP MON. DN. 6" IN
CAP + WELL
FB2116-22

RD.

R/W VARIES

1943.04

1723.93 @ 0° T=86° = 1724.13
1723.87 @ 0° T=86 = 1724.07
AV. = 1724.10

218.90 @ 0° T=98° 218.94
218.90 @ 0° T=98 218.94

1724.10
218.94
1943.04

230.88 @ 0° T=90° = 230.91

SET C.E. TAG IN LEAD BY INT.

SET 1" I.P. CONC. PLUG C.E. TAG DN. 12"

RIVERGRADE

40.03

230.91

92° 09' 40"

344.36

(1) 92° 09' 45"
(4) 368° 38' 45"
(6) 192° 58' 00"
92° 09' 40"

(40) (40)

CONT. FR. LEFT PG. 214

CONT. BOT. PAGE 208

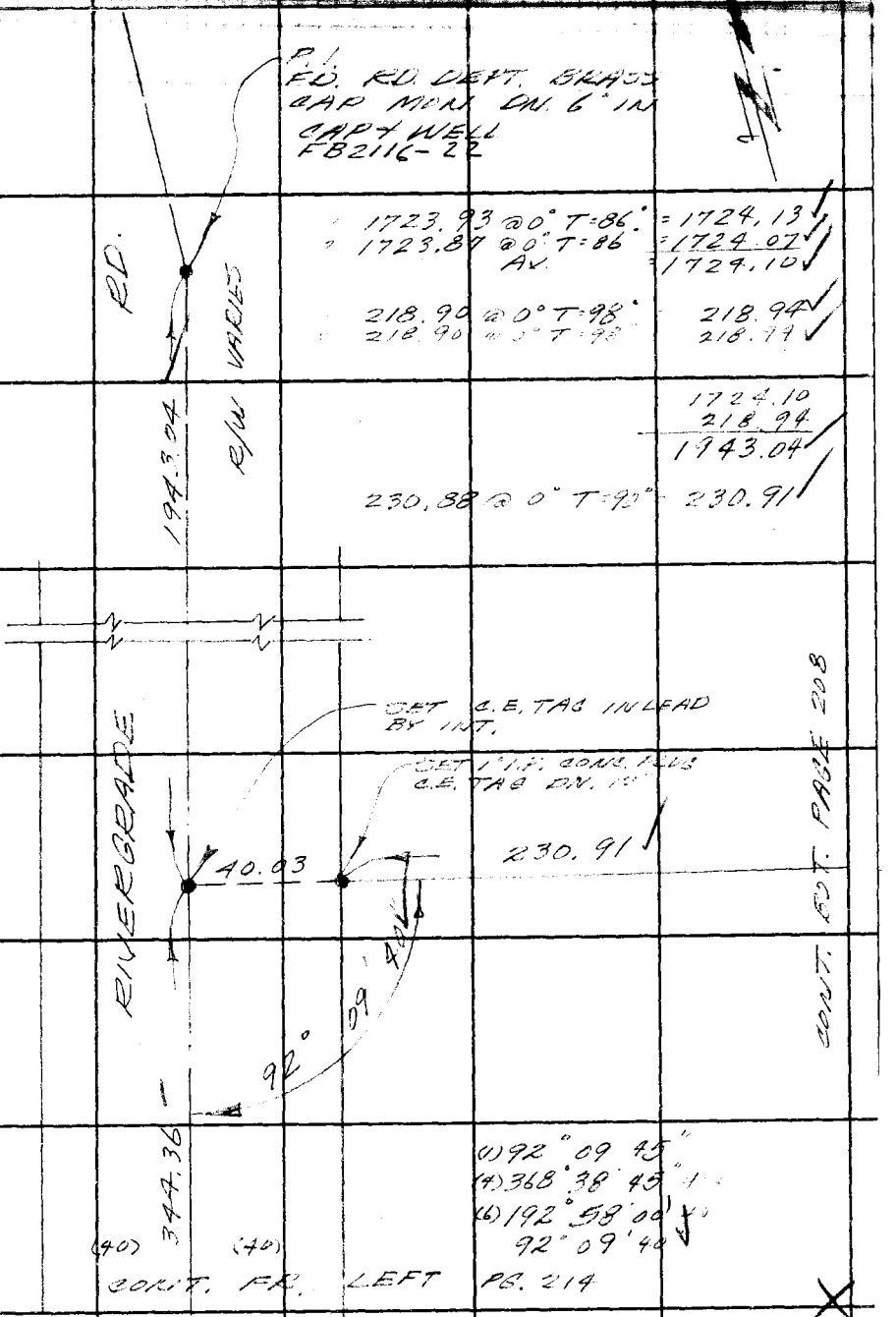

Note: Any Additions or Changes on This Sheet Must be Made or Circled in Red Ink With Date and Name of Person Making Change.

PLEASE RETURN TO
LOS ANGELES COUNTY ENGINEER
403 LOS ANGELES COUNTY ENGINEERING BLDG.
Do not extend this side of this line.

76F309S CE #310 6-62

PLEASE RETURN TO
LOS ANGELES COUNTY ENGINEER
403 LOS ANGELES COUNTY ENGINEERING BLDG.

Note: Any Additions or Changes on This Sheet Must be Made or Circled in Red Ink With Date and Name of Person Making Change.

Do not extend this side of this line.



Notes Ck'd by G. E. BARR	Survey of BARNES PARK	F. B. 1616 Pg. 217
Map No. B-2856	JN 005915 Tape 6107 Std 68 °F	
Office Work R.S. Downs	Surveyed by M. [illegible]	
Checked G. E. BARR	Notes [illegible] Date 4-20-64	
Date	Indexed	

WS 96



Note: Any Additions or Changes on This Sheet Must be Made or Circled in Red Ink With Date and Name of Person Making Change.

Do not extend this side of this line.

PLEASE RETURN TO
LOS ANGELES COUNTY ENGINEER
403 LOS ANGELES COUNTY ENGINEERING BLDG.

76F309S CE #310 6-62

PLEASE RETURN TO
LOS ANGELES COUNTY ENGINEER
403 LOS ANGELES COUNTY ENGINEERING BLDG.

Note: Any Additions or Changes on This Sheet Must be Made or Circled in Red Ink With Date and Name of Person Making Change.

Do not extend this side of this line.

F. B. 1818 PG 2/18

NOTES RED. _____ JOB NO. 0054.15 SURVEY OF BARNES PARK

DATE _____ SURVEY BY M. SOTRO

NOTES CHKD. G. E. BARD NOTES BY SOTRO DATE 4-21-64

DATE MAY 15 '64 INDEXED C. J. GALLI DATE APR 23 '64

F. B. 3.8 PG. 217

	0054.15
DESCRIPTION	BARNES PARK
	BENCH LEVELS
ADJ. ELEV.	
3RD RUN	LENGTH OF LINE FROM B.M. 46-2 SOUTH TO BARNES PARK AND RETURN 1.35 MILES
2ND RUN	
DIFF.	R.&E. DEMPT LEVEL #101696 PATH. RODS # 231 & 325 — SOTRO, BOWLES, LATTERI, MOODYMAN
1ST RUN	
B.M.	

NOTE: ANY ADDITIONS OR CHANGES ON THIS SHEET MUST BE MADE OR CIRCLED IN RED INK, WITH DATE AND NAME OF PERSON MAKING CHANGE.

Do not extend notes this side of this line

PLEASE RETURN TO
LOS ANGELES COUNTY ENGINEER
700 LOS ANGELES COUNTY ENGINEERING BLDG.

76S420 S & E-353 9-55

76S420 S & E-353 9-55

PLEASE RETURN TO
LOS ANGELES COUNTY ENGINEER
700 LOS ANGELES COUNTY ENGINEERING BLDG.

NOTE: ANY ADDITIONS OR CHANGES ON THIS SHEET MUST BE MADE OR CIRCLED IN RED INK, WITH DATE AND NAME OF PERSON MAKING CHANGE.

Do not extend notes this side of this line

JOB NO. _____ SURVEY OF BARNES PARK NOTES RED. _____
SURVEY BY M. SOTRO DATE 4-21-64 NOTES CHKD. G. E. BAUR
NOTES BY SOTRO DATE MAY 15 '64
INDEXED G. J. GALLI DATE

F. B. 1818 PG. 220

B.M.	1ST RUN	DIFF.	2ND RUN	3RD RUN	ADJ. ELEV.	DESCRIPTION
(FD.)						316.787
B.M. 46-1	316.879					B.M. 46-1, ELEV. 316.879, F.B. 1367-153
	6.012		5.995			(EL. MONTE L-3) RAMONA BLVD. & GILMAN
	322.891	+2.392	2.391			RD., 30' S. ℄ RAMONA, 10' W. ℄ PAV. GILMAN
	3.620		3.604			
T.P.	319.271					SPK. EDGE PAV. W. OF BRIDGE
	4.796		4.890			
	324.067	+1.714	1.715			
	3.082		3.175			
T.P.	320.985					TOP BOLT ON BRIDGE
	4.758		4.801			
	325.743	+0.618	0.619			
	4.140		4.182			
T.P.	321.603					TOP BOLT ON BRIDGE
	5.052		4.948			
	326.655	+0.401	0.400			
	4.651		4.548			
T.P.	322.004					SPK. EDGE PAV.
	5.012		5.079	4.742		
	327.016	+1.707	1.713	1.707		
	3.305		3.366	3.035		
T.P.	323.711					BOLT W. END BRIDGE & RIVERGRADE
	3.435		3.328			
	327.146	-2.705	2.702			
	6.140		6.030			
	321.00[illegible]					320.922
(FD.) B.M. 46-2	[illegible]					B.M. 46-2, ELEV. 320.989, F.B. 1367-155
						(PUENTE A-3) RAMONA BLVD. & RIVER-
						GRADE RD., S.E. COR. 15.5' S. OF ℄
						RAMONA BLVD., 11' E. OF BRIDGE
						OVER RIVERGRADE RD.

76S420 S & E-353 9-55

PLEASE RETURN TO
LOS ANGELES COUNTY ENGINEER
700 LOS ANGELES COUNTY ENGINEERING BLDG.

NOTE: ANY ADDITIONS OR CHANGES ON THIS SHEET MUST BE MADE OR CIRCLED IN RED INK, WITH DATE AND NAME OF PERSON MAKING CHANGE.

Do not extend notes this side of this line

B.M.	1ST RUN	DIFF.	2ND RUN	3RD RUN	ADJ. ELEV.	DESCRIPTION
B.M. 46-2	320.989					B.M. 46-2 ELEV. 320.989
(FD.) +	3.590		3.527			PAGE 220
	324.579	-2.536	2.538	-2.535		
-	6.126		6.065			
T.P.	318.453					SPK.
+	3.461		3.548	3.491		
	321.914	-1.878	1.872	1.875		
-	5.33[illegible]		5.420	5.366		
T.P.	316.575					SPK.
+	3.710		3.810			
	320.285	-1.980	1.981	-1.979		
-	5.690		5.791			
T.P.	314.595					SPK.
+	1.457		1.348			
	316.052	-4.778	4.781	-4.777		
-	6.235		6.129			
B.M. B-1	309.817				309.756	B.M. B-1, ELEV. 309.756, PATRITTI
(SET) +	3.698		3.664			& BLENHEIM ST., S.E. COR., 18.5
	313.515	-1.601	1.601	-1.600		℄ PATRITTI, 68'± S. OF ℄
-	5.299		5.265			BLENHEIM, A SPK. IN LEAD
T.P.	308.216					CURB. 12' S. CURB B.C.
+	4.261		4.330			
	312.477	-0.994	0.990	-.993		
-	5.255		5.320			
T.P.	307.222					SPK
+	4.401		4.341			
	311.623	-1.081	1.080	-1.080		
-	5.482		5.421			
T.P.	306.141					SPK
+	4.471		4.390			

NOTES RED. ____ JOB NO. 0134.15 SURVEY OF BARNES PARK
DATE ____ SURVEY BY M. SOTRO
NOTES CHKD. G. E. BARR NOTES BY SOTRO DATE 4-21-64
DATE MAY 15 '64 INDEXED C. J. GALLI DATE ____

F. B. 1816 PG. 221

768420 S & E-353 9-55

PLEASE RETURN TO
LOS ANGELES COUNTY ENGINEER
700 LOS ANGELES COUNTY ENGINEERING BLDG.

NOTE: ANY ADDITIONS OR CHANGES ON THIS SHEET MUST BE MADE OR CIRCLED IN RED INK, WITH DATE AND NAME OF PERSON MAKING CHANGE.

Do not extend notes this side of this line

JOB NO. 2534.15 SURVEY OF BARNES PARK NOTES RED. DATE
SURVEY BY M. SOTRO DATE 4-21-64 NOTES CHKD. G. E. BASS DATE MAY 15 '64
NOTES BY SOTRO DATE
INDEXED G. J. CALLI DATE

F.B. 1818 PG. 222

B.M.	1ST RUN	DIFF.	2ND RUN	3RD RUN	ADJ. ELEV.	DESCRIPTION
	310.612	-0.039	1.039	-1.039		
	- 5.510		5.429			
T.P.	305.102					SPK.
	+ 4.453		4.451	4.365		
	309.510	-0.252	0.237	0.232		
	- 4.674		4.688	4.60[illegible]		
B.M. B-2	304.836				304.812	B.M. B-2 ELEV. 304.812 PATRITTI AVE. & FINCHLEY ST., S.E. COR., 135'± E OF ℄ PATRITTI, 53.5'± S. OF ℄ FINCHLEY, SPK. IN LEAD IN CURB, 10' S. CURB E.C. SPK. (T.P.)
(SET)	+ 3.992		4.009			
	308.342	-1.168	1.170	-1.167		
	- 5.140		5.179			
T.P.	303.702					
	+ 4.791		4.750			
	308.192	-0.673	0.675	-0.673		
	- 5.163		5.125			
T.P.	303.029					SPK.
	+ 4.679		4.511			
	307.645	-0.736	0.739	-0.735		
	- 5.353		5.250			
T.P.	302.293					SPK.
	+ 4.640		4.544			
	306.933	-0.639	0.638	-0.639		
	- 5.279		5.182			
T.P.	301.654					SPK.
	+ 4.670		4.[illegible]			
	306.324	-0.324	0.320	-0.324		
	- 4.99[illegible]		5.[illegible]			
B.M. B-3	301.330				301.274	B.M. B-3 ELEV. 301.274 PATRITTI AVE. & BESS AVE., N.W. COR., 40'± W. ℄ PATRITTI, 19'± N. ℄ PROD. BESS S. E. OF END CURB, SPK. IN LEAD
(SET)	+ 5.36[illegible]		5.24[illegible]			
	306.677	+0.289	0.289	+0.289		
	- 5.080		4.959			

765420 S & E-353 9-55

PLEASE RETURN TO
LOS ANGELES COUNTY ENGINEER
700 LOS ANGELES COUNTY ENGINEERING BLDG.

NOTE: ANY ADDITIONS OR CHANGES ON THIS SHEET MUST BE MADE OR CIRCLED IN RED INK, WITH DATE AND NAME OF PERSON MAKING CHANGE.

Do not extend notes this side of this line

B.M.	1ST RUN	DIFF.	2ND RUN	3RD RUN	ADJ. ELEV.	DESCRIPTION
T.P.	301.619					SPK.
+	4.602		4.494	4.430		
	306.221	-0.765	0.791	.769		
-	5.370		5.285	5.199		
T.P.	300.851					SPK.
+	5.502		5.451			
	306.353	+1.070	1.069	+1.070		
-	4.432		4.382			
B.M. B-4	301.921				301.865	B.M. B-4 ELEV 301.865 71.5' W.
(SET) +	3.498		3.351			EDGE PAV. PATRITTI AVE, 47 ± S.
	305.409	-1.983	1.980	-1.962		REST ROOM BLDG. L.A. CO. NO. 4192
-	5.471		5.331			PARK SPK. SET IN LEAD E. 5 ±
T.P.	299.938					CONC BASE OF FLAG POLE.
+	3.885		3.815			
	303.823	-0.977	0.976	-.976		
-	4.862		4.791			
T.P.	298.961					SPK.
+	4.242		4.175			
	303.203	-0.627	0.627	-.627		
-	4.869		4.802			
B.M. B-5	298.334				298.280	B.M. B-5 ELEV. PATRITTI
(SET) +	3.874		3.750	3.664		& TORCH ST. 18.5' E. OF ℄ PATR.
	302.208	-0.984	0.976	-0.978		54 ± S. ℄ TORCH ST, 10 ± S.
-	4.858		4.726	4.642		B.C. SPK IN LEAD.
T.P.	297.350					S.W. & T. PAGE 210
+	5.041		5.104			
	302.391	+1.526	1.529	+1.526		
-	3.515		3.575			
T.P.	298.876					IRI & NAIL
+	5.040		4.931			

NOTES RED. JOB NO. SURVEY OF
DATE SURVEY BY
NOTES CHKD. G. E. BARR NOTES BY. DATE 4-22-64
DATE INDEXED E. J. GALLI DATE

F.B. PG.

76S420 S & E-353 9-55

PLEASE RETURN TO
LOS ANGELES COUNTY ENGINEER
700 LOS ANGELES COUNTY ENGINEERING BLDG.

NOTE: ANY ADDITIONS OR CHANGES ON THIS SHEET MUST BE MADE OR CIRCLED IN RED INK, WITH DATE AND NAME OF PERSON MAKING CHANGE.

Do not extend notes this side of this line

JOB NO. 0054.15 SURVEY OF BARNES PARK NOTES RED.
SURVEY BY M. SOTRO DATE G. E. Barnes
NOTES BY SOTRO DATE 4-22-64 NOTES CHKD. DATE 4/15/64
INDEXED G.J. GALLI DATE

F.B. 1818 PG. 224

B.M.	1ST RUN	DIFF.	2ND RUN	3RD RUN	ADJ. ELEV.	DESCRIPTION
	303.916	+1.150	1.150	+1.150		
-	3.890		3.781			
T.P.	300.026					1X1 & NAIL
+	5.741		5.609			
	305.767	+.845	0.849	+.845		
-	4.896		4.760			
T.P.	300.871					1X1 & NAIL NEAR Q PT.
+	4.917		4.841			
	305.790	+1.556	1.552	+1.556		
-	3.363		3.289			
T.P.	302.427					1X1 & NAIL
+	4.760		4.694			
	307.187	+0.395	0.394	+.395		
-	4.365		4.300			
B.M. B-6	302.822				302.774	B.M. B-6, ELEV. 302.774 BARNES PARK, W. END OF CONC. PAD FOR PARK STOVES, 2' E. OF W. EDGE CONC. (A SPK. IN LEAD.
(SET) +	4.304		4.250			SPK.
	307.126	+.094	0.096	+.094		
-	4.210		4.154			
T.P.	302.916					
+	3.009		2.913			
	305.925	-1.061	1.063	-1.060		
-	4.070		3.976			
T.P.	301.855					SPK.
+	4.531		4.452			
	306.386	+0.197	0.201	+.197		
-	4.334		4.251			
T.P.	302.052					SPK.
+	4.707		4.615	4.532		
	306.759	+1.308	1.313	~~1.312~~		
-	3.399		3.302	3.220		

76S420 S & E-353 9-55

PLEASE RETURN TO
LOS ANGELES COUNTY ENGINEER
700 LOS ANGELES COUNTY ENGINEERING BLDG.

NOTE: ANY ADDITIONS OR CHANGES ON THIS SHEET MUST BE MADE OR CIRCLED IN RED INK, WITH DATE AND NAME OF PERSON MAKING CHANGE.

Do not extend notes this side of this line

B.M.	1ST RUN	DIFF.	2ND RUN	3RD RUN	ADJ. ELEV.	DESCRIPTION
T.P.	303.360					SPK.
+	5.248		5.175			
	308.608	+1.038	1.036			
-	4.210		4.139			
T.P.	304.398					SPK.
+	5.226		5.148			
	309.624	+1.361	1.358			
-	3.865		3.790			
T.P.	305.759					SPK.
+	5.039		4.950			
	310.798	+0.834	0.830			
-	4.205		4.120			
T.P.	306.593					SPK.
+	4.855		5.022			
	311.448	+0.853	0.852			
-	4.002		4.170			
T.P.	307.446					SPK.
+	4.790		4.730	4.580		
	312.236	+0.555	0.560	0.559		
-	4.235		4.170	4.021		
T.P.	308.001					SPK.
+	4.841		4.739			
	312.842	+0.053	0.049			
-	4.788		4.690			
T.P.	308.054					SPK
+	6.205		6.123			
	314.259	+5.190	5.193			
-	1.015		0.930			
T.P.	313.244					1X1 & NAIL
+	6.052		5.920			

NOTES RED ____ JOB NO. 0054 S SURVEY OF BARNES PARK
DATE ____ SURVEY BY M. SOTRO
NOTES CHKD. G. E. BARR NOTES BY SOTRO DATE 4-22-64
DATE AV 15 64 INDEXED E. J. GALL DATE

F.B. 1518 PG. 225

F.B. 1818 Pg. 226

JOB NO. 0054.15 SURVEY OF BARNES PARK NOTES RED.

SURVEY BY M. SOTRO DATE

NOTES BY SOTRO DATE 4-22-64 NOTES

INDEXED C. J. GALLI DATE DATE

G. E. BA

B.M.	1st RUN	DIFF.	2nd RUN	3rd RUN	ADJ. ELEV.
	319.29	+5.068	5.069		
-	0.984		0.851		
T.P.	318.312				
+	4.987		4.829		
	323.299	+2.657	2.655		
-	2.330		2.174		
BM 46-2	320.969				

320.922 BM 46-2 ELEV. 320.989

PAGE 220

922

768420 S & E-353 9-58

LOS ANGELES

700 LOS ANGELES

Do not

DESCRIPTION