Notes Ck'd by	Survey of	F.B. 1819 Pg.
Map No.	JN Tape Std °F	
Office Work	Surveyed by	
Checked	Notes Date	
Date	Indexed	

Page	Title	Description
		FOOTHILL BLVD. J.N. 0074.65
7-21	C.L.	Foothill Blvd. from Grand Ave. to Cerritos Ave.
22-	Mon.	Replacement of Monument at inter. of Citrus Ave. & Foothill Blvd.
23-66	Topo.	From Grand Ave. to Cerritos Ave.
		GLADSTONE AVENUE J.N. 7112
97-186	C.L.	Align. & int. sts. from Irwindale Ave. to Moreno Avenue.
		AMELIA AVE. J.N. 0095.92
187-189	Topo.	Loc. of curbs & islands, vicinity Amelia Ave. & Alosta Blvd. & Foothill Blvd. & Big Fir Lane.
191-208	X-Sec.	Amelia Ave. & Foothill Blvd.
		FOOTHILL BLVD. J.N. 0074.65
209-236	C.L.	C.L. & intersecting streets from Ameilia Ave. to Loraine Ave.
		AMELIA AVE. J.N. 0095.92
239-273	Topo.	From Amelia Ave.
275-279	X-Sec.	On Amelia Ave. & Foothill Blvd.
		GLADSTONE STREET 0301.00
281-282	Index	
283-294	Loc.	Locations of Geodetic Monuments along Gladstone St. between Glendora Ave. & Valley Center, & on Bonnie Cove Ave. between Juanita Ave. & Gladstone St.

Microfilmed April 83

PLEASE RETURN TO
LOS ANGELES COUNTY ENGINEER
403 LOS ANGELES COUNTY ENGINEERING BLDG.

Note: Any Additions or Changes on this Sheet Must be Made or Circled in Red Ink With Date and Name of Person Making Change

Do not extend this side of this line.

F.B. _____ PG. _____

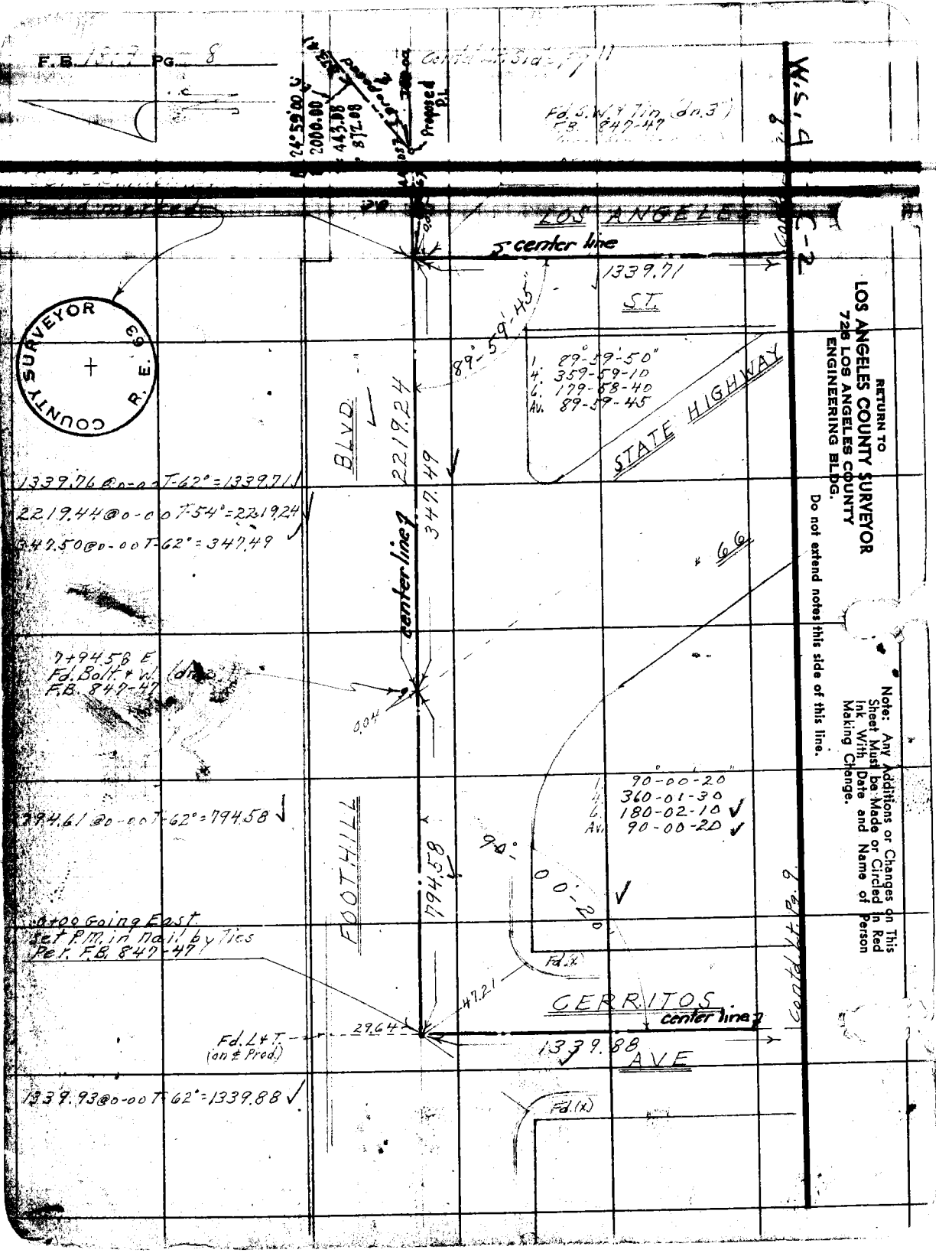
F.B. 18-7 PG. 8
Contd Lt. Side Pg 11
Fd. S.W. & Tin (dn. 3")
F.B. 847-47
W.S. 4
C-2
LOS ANGELES
center line
1339.71
ST.
89°-59'-45"
1. 89°-59'-50"
4. 359-59-10
6. 179-58-40
Av. 89-59-45
STATE HIGHWAY
BLVD.
2219.24
347.49
center line
66
1339.76 @ 0-00 T-62° = 1339.71
2219.44 @ 0-00 T-54° = 2219.24
347.50 @ 0-00 T-62° = 347.49
7+94.58 E
Fd. Bolt & W. (dn. 2")
F.B. 847-47
0.04
1. 90°-00'-20"
4. 360-01-30
6. 180-02-10
Av. 90-00-20
794.61 @ 0-00 T-62° = 794.58
FOOTHILL
794.58
90°-00'-20"
0+00 Going East
Set P.M. in Nail by Ties
Per. F.B. 847-47
Fd. (x)
47.21
CERRITOS
center line
29.64
Fd. L & T.
(on ℄ Prod.)
1339.88
AVE
1339.93 @ 0-00 T-62° = 1339.88
Fd. (x)
Contd Lt. Pg. 9
COUNTY SURVEYOR
R. E. 63
RETURN TO
LOS ANGELES COUNTY SURVEYOR
726 LOS ANGELES COUNTY
ENGINEERING BLDG.
Do not extend notes this side of this line.
Note: Any Additions or Changes on This Sheet Must be Made or Circled in Red Ink With Date and Name of Person Making Change.

Notes Ck'd by Miller	Survey of Foothill Blvd.
Map No. B-2379	W. O. 8667 Tape No. 122 St'd. 68° °F
Office Work R.L. Green	Surveyed by D.E. Holmes
Checked Miller	Notes D.E.H. Date 12-19-52
Date May 53	Indexed E. C. Johnson 2-11-53

F. B. 1819 Pg. 7

J.N. 8667

FOOTHILL BLVD. (SURVEY)

from

WEST CITY LIMITS OF AZUSA TO GRAND AVE

Improvement Secty. 23 To 66

Holmes
Bartlotti
Bowles
Hatcher

Note: Any Additions or Changes on This Sheet Must be Made or Circled in Red Ink With Date and Name of Person Making Change.

Do not extend notes this side of this line.

RETURN TO
LOS ANGELES COUNTY SURVEYOR
726 LOS ANGELES COUNTY
ENGINEERING BLDG.

Notes Ck'd by Miller	Survey of Foothill [illegible]	F.B. 1819 PG. 9
Map No. B-2379	W. O. 8667 Tape No. 0122 St'd. 68 °F	Fd. Spk. & W. (dn. 3") on line F.B. 847-46 & Replaced with C.S. Mon. (dn. 8") in well & cover.
Office Work R.L. Green	Surveyed by D.E. Holmes	
Checked Miller	Notes D.F.H. Date 1-8-53	
Date May 53	Indexed A. C. Johnson	

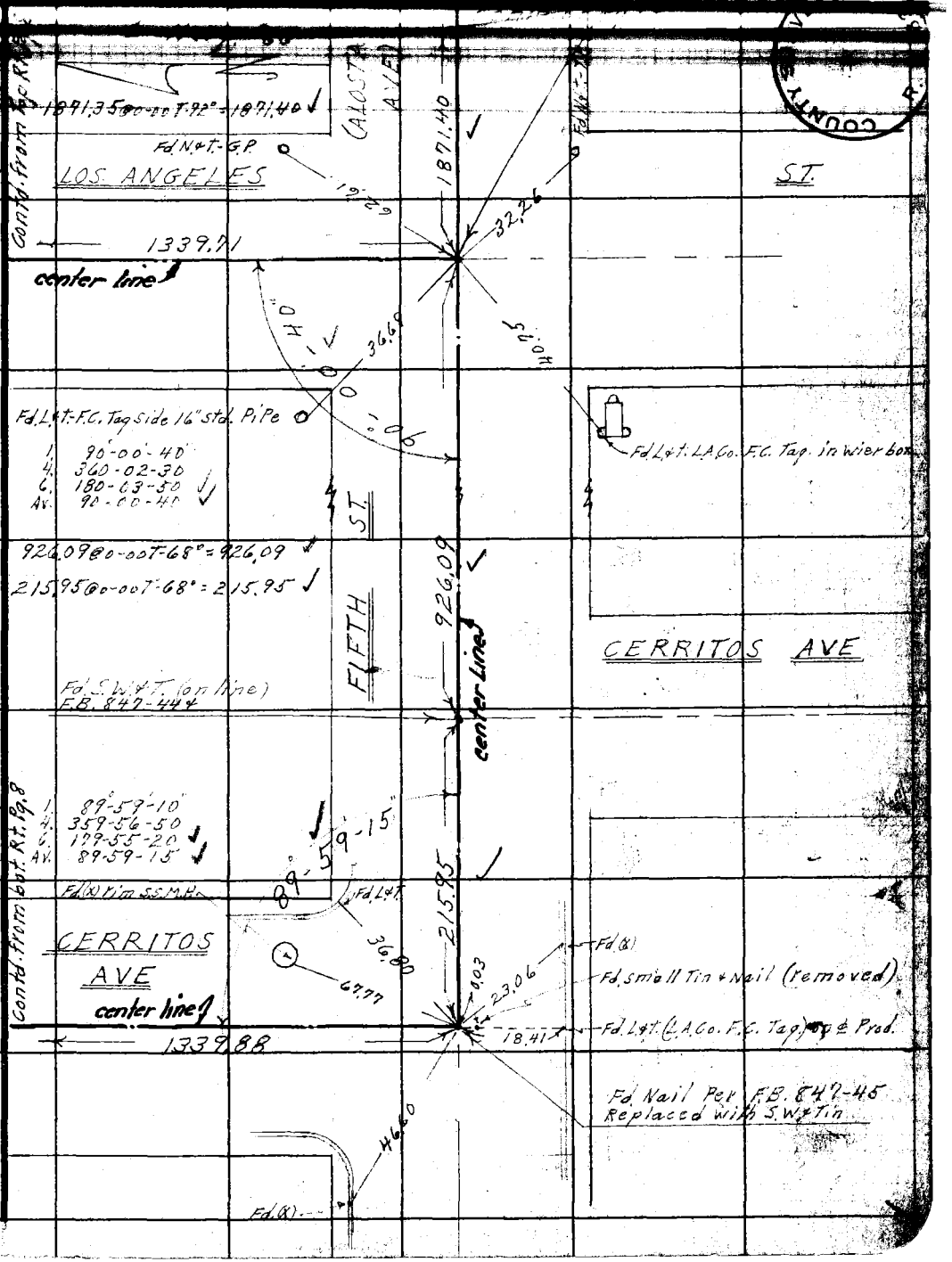

Note: Any Additions or Changes on This Sheet Must be Made or Circled in Red Ink With Date and Name of Person Making Change.

Do not extend notes this side of this line.

RETURN TO
LOS ANGELES COUNTY SURVEYOR
726 LOS ANGELES COUNTY
ENGINEERING BLDG.

76F3095 247 2-51

F. B. 1819 PG. 10

W.S. 47-D-2

RETURN TO
LOS ANGELES COUNTY SURVEYOR
726 LOS ANGELES COUNTY
ENGINEERING BLDG.

Do not extend notes this side of this line.

Notes: Any Additions or Changes on This Sheet Must be Made or Circled in Red Ink With Date and Name of Person Making Change.

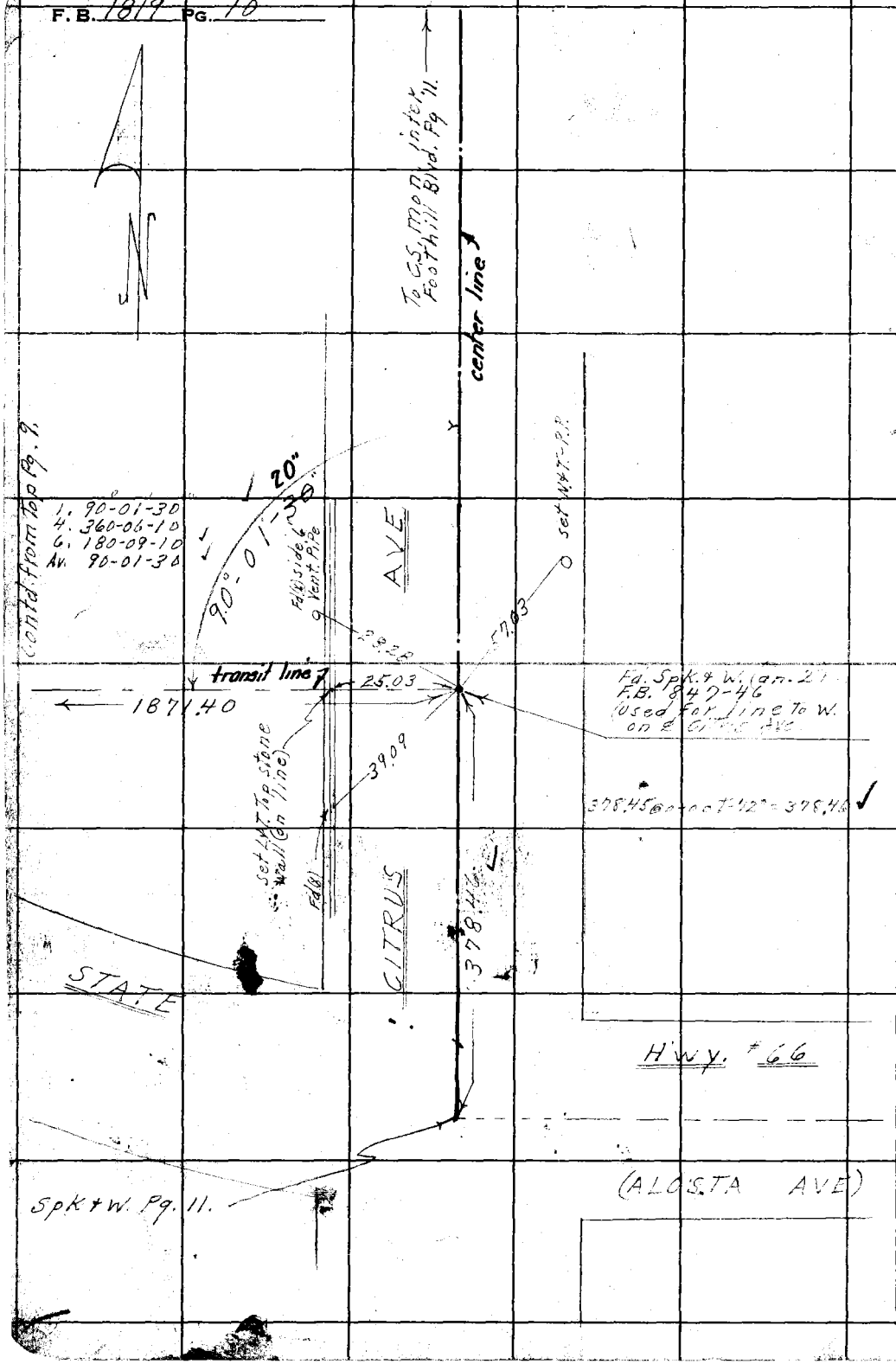

Notes Ck'd by Miller	Survey of Foothill Blvd.
Map No. B-2379	W. O. 8667 Tape No. 0122 St'd. 68° °F
Office Work R.L. Green	Surveyed by DEHolmes
Checked Miller	Notes DEH. Date 12-19-52
Date May 53	Indexed S. C. Johnson

F.B. 1819 Pg. 11



Note: Any Additions or Changes on This Sheet Must be Made or Circled in Red Ink With Date and Name of Person Making Change.

Do not extend notes this side of this line.

RETURN TO
LOS ANGELES COUNTY SURVEYOR
726 LOS ANGELES COUNTY
ENGINEERING BLDG.

76F3095 2472-51

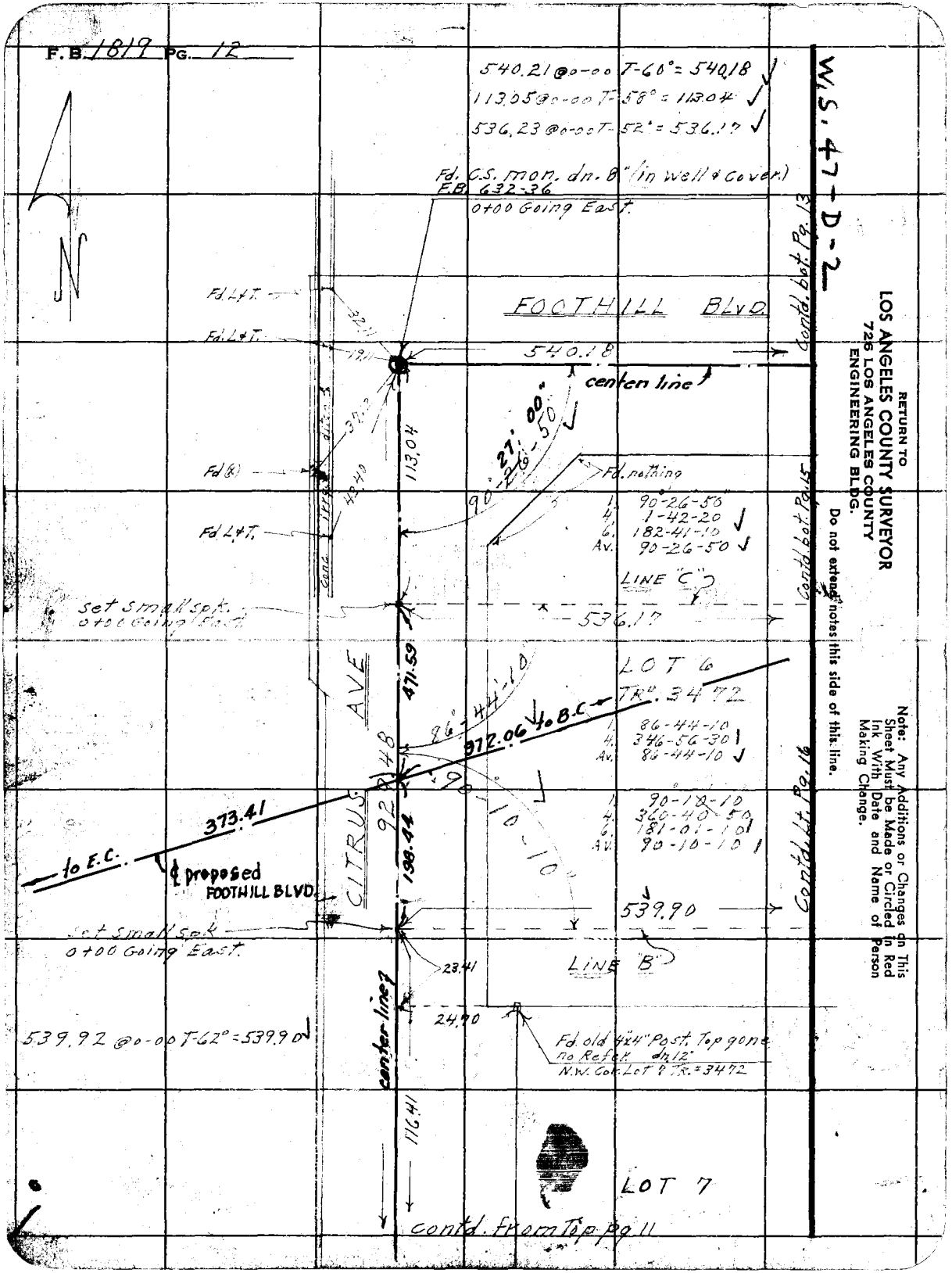
F.B. 1819 PG. 12
W.S. 47-D-2
540.21 @ 0-00 T-60° = 540.18
113.05 @ 0-00 T-58° = 113.04
536.23 @ 0-00 T-52° = 536.17
Fd. C.S. mon. dn. 8" (in well & cover)
F.B. 632-36
0+00 Going East
FOOTHILL BLVD.
Contd. bot. Pg. 13
Fd. L&T.
Fd. L&T.
540.18
center line
113.04
90°-26'-50"
27'-00"
Fd. nothing
Fd. (x)
Fd. L&T.
1. 90°-26-50
4. 1-42-20
6. 182-41-10
Av. 90-26-50
LINE "C"
Contd. bot. Pg. 15
Set small spk.
0+00 Going East
536.17
471.59
LOT 6
TR. 3472
86°-44'-10
972.06 to B.C.
1. 86-44-10
4. 346-56-30
Av. 86-44-10
CITRUS AVE
92.48
373.41
to E.C.
℄ proposed
FOOTHILL BLVD.
198.44
90°-10'-10
1. 90-10-10
4. 360-40-50
6. 181-01-10
Av. 90-10-10
Contd. Lt. Pg. 16
539.90
Set small spk.
0+00 Going East
23.41
LINE "B"
24.70
Fd. old 4"x4" Post. Top gone
no Refer. dn. 12"
N.W. Cor. Lot 8 Tr. = 3472
539.92 @ 0-00 T-62° = 539.90
center line
116.41
LOT 7
contd. from Top pg 11
RETURN TO
LOS ANGELES COUNTY SURVEYOR
726 LOS ANGELES COUNTY
ENGINEERING BLDG.
Do not extend notes this side of this line.
Note: Any Additions or Changes on This Sheet Must be Made or Circled in Red Ink With Date and Name of Person Making Change.

Notes Ck'd by Miller	Survey of Foothill Blvd.	F.B. 1819 Pg. 13
Map No. B-2379	W. O. 8667 Tape No. 0122 St'd. 68° °F	LOT 4
Office Work R.L. Green	Surveyed by D.E. Holmes	
Checked Miller	Notes D.E.H. Date 12-29-52	
Date May 53	Indexed A.C. Johnson	

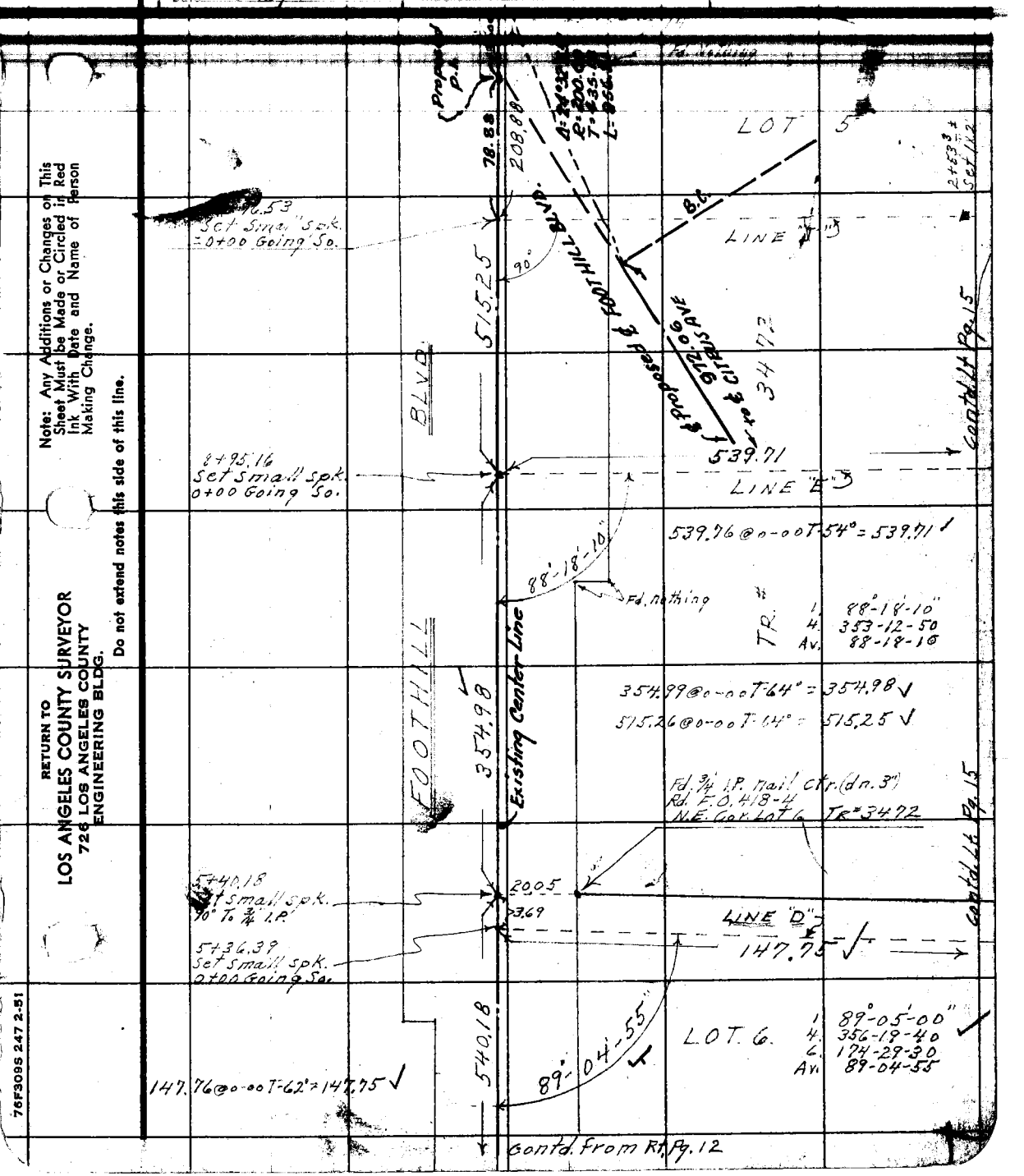

Note: Any Additions or Changes on This Sheet Must be Made or Circled in Red Ink With Date and Name of Person Making Change.

Do not extend notes this side of this line.

RETURN TO
LOS ANGELES COUNTY SURVEYOR
726 LOS ANGELES COUNTY
ENGINEERING BLDG.

76F309S 247 2-51

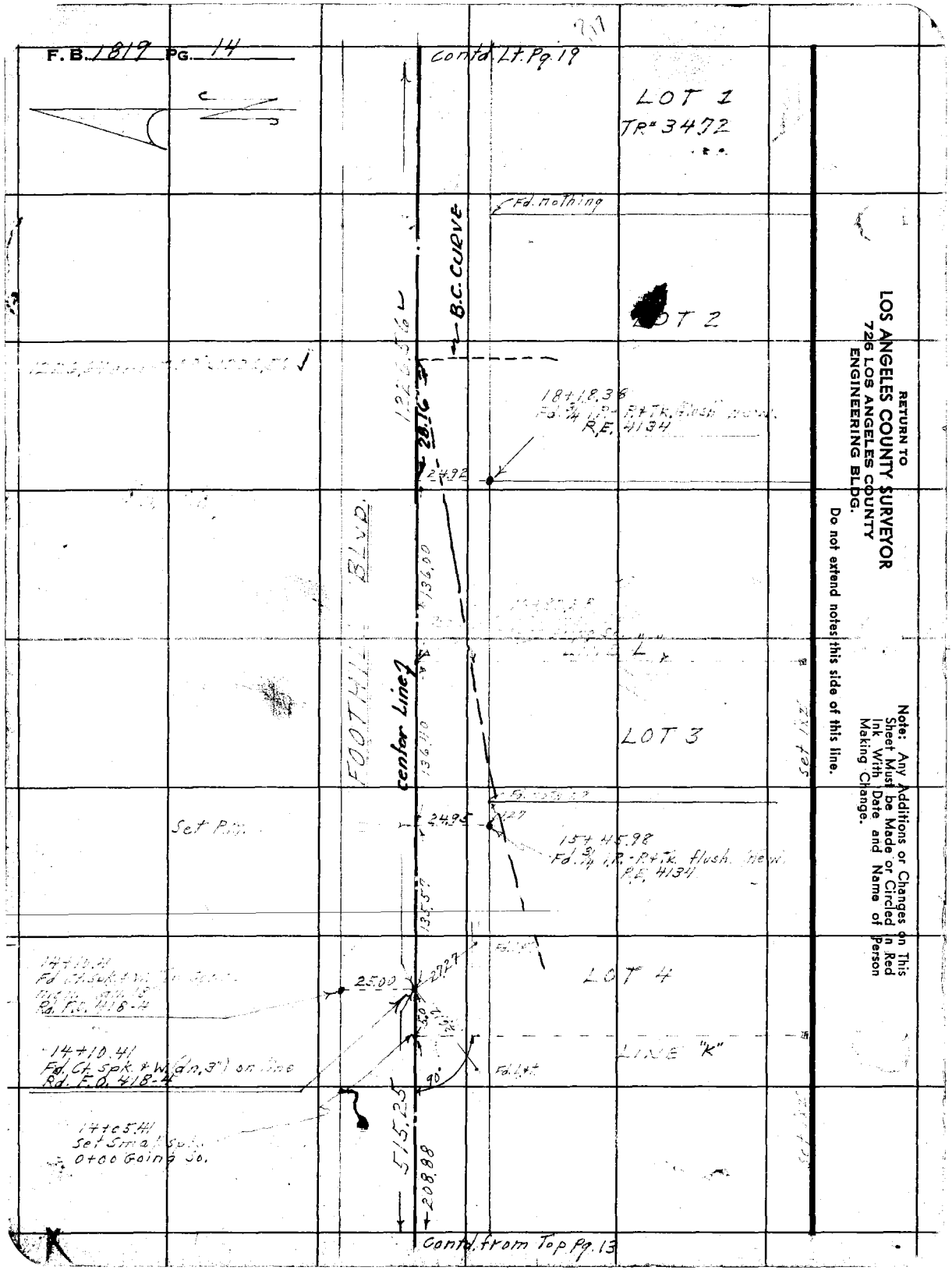
F.B. 1819 PG. 14
Contd. Lt. Pg. 19
LOT 1
TR# 3472
Fd. nothing
B.C. CURVE
LOT 2
18+18.36
R.E. 4134
28.16
24.92
FOOTHILL BLVD.
136.00
center Line
LOT 3
Set Pin
24.95
15+45.98
R.E. 4134
135.57
LOT 4
25.00
27.27
14+10.41
Fd. Ct. Spk. & W. (dn. 3") on line
Rd. F.O. 418-4
LINE "K"
90°
14+05.41
Set Small Spk.
0+00 Going So.
515.25
208.88
Contd. from Top Pg. 13
RETURN TO
LOS ANGELES COUNTY SURVEYOR
726 LOS ANGELES COUNTY
ENGINEERING BLDG.
Do not extend notes this side of this line.
Note: Any Additions or Changes on This Sheet Must be Made or Circled in Red Ink With Date and Name of Person Making Change.

Notes Ck'd by Miller	Survey of Foothill Blvd
Map No. B-2379	W. O. 8667 Tape No. 0122 St'd. 68 °F
Office Work R.L. Green	Surveyed by D.E. Holmes
Checked Miller	Notes D.E.H. Date 1-9-53
Date Mar. 53	Indexed

F. B. 1819 Pg. 15

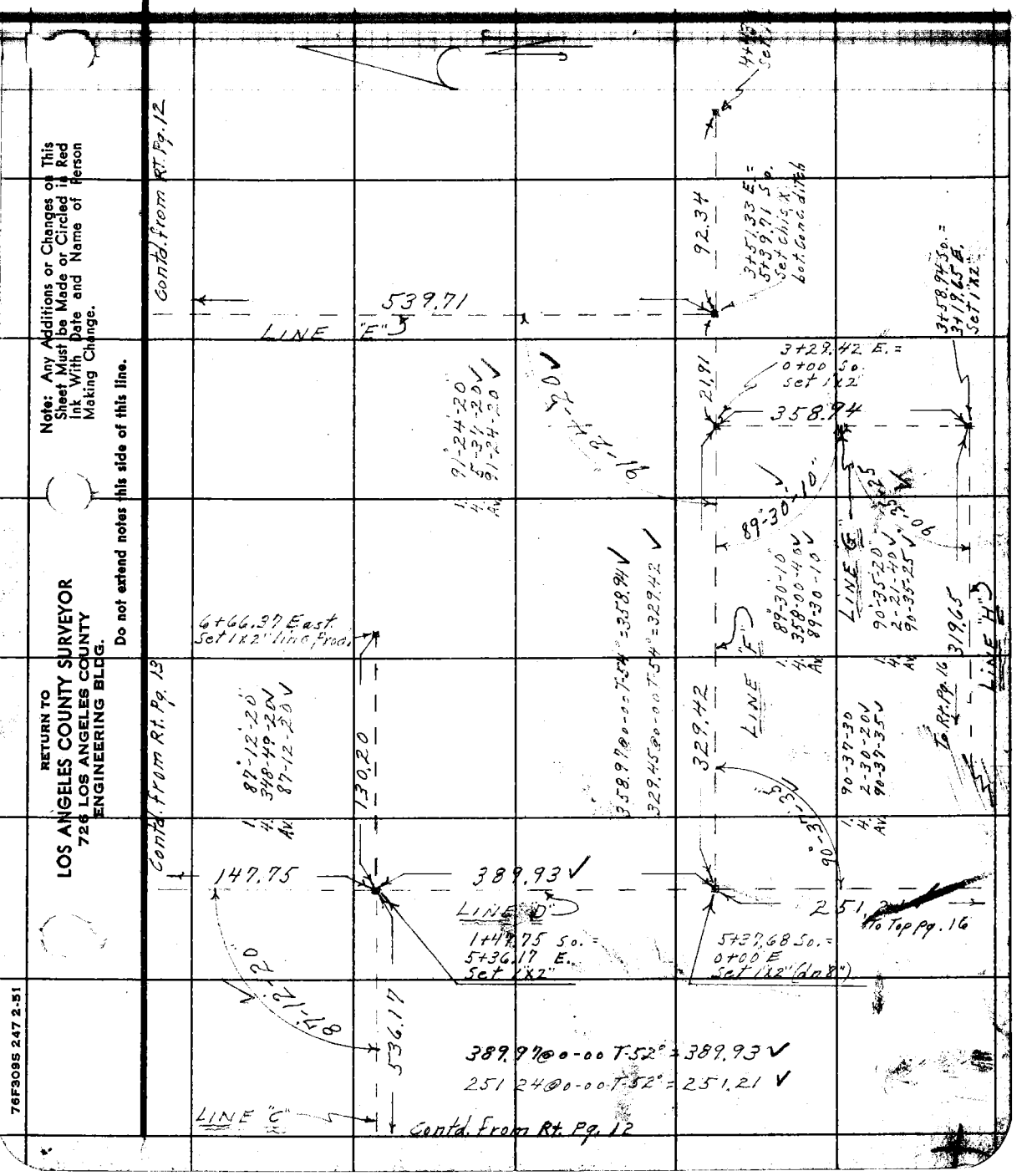

Note: Any Additions or Changes on This Sheet Must be Made or Circled in Red Ink With Date and Name of Person Making Change.

Do not extend notes this side of this line.

RETURN TO
LOS ANGELES COUNTY SURVEYOR
726 LOS ANGELES COUNTY
ENGINEERING BLDG.

76F309S 247 2-51

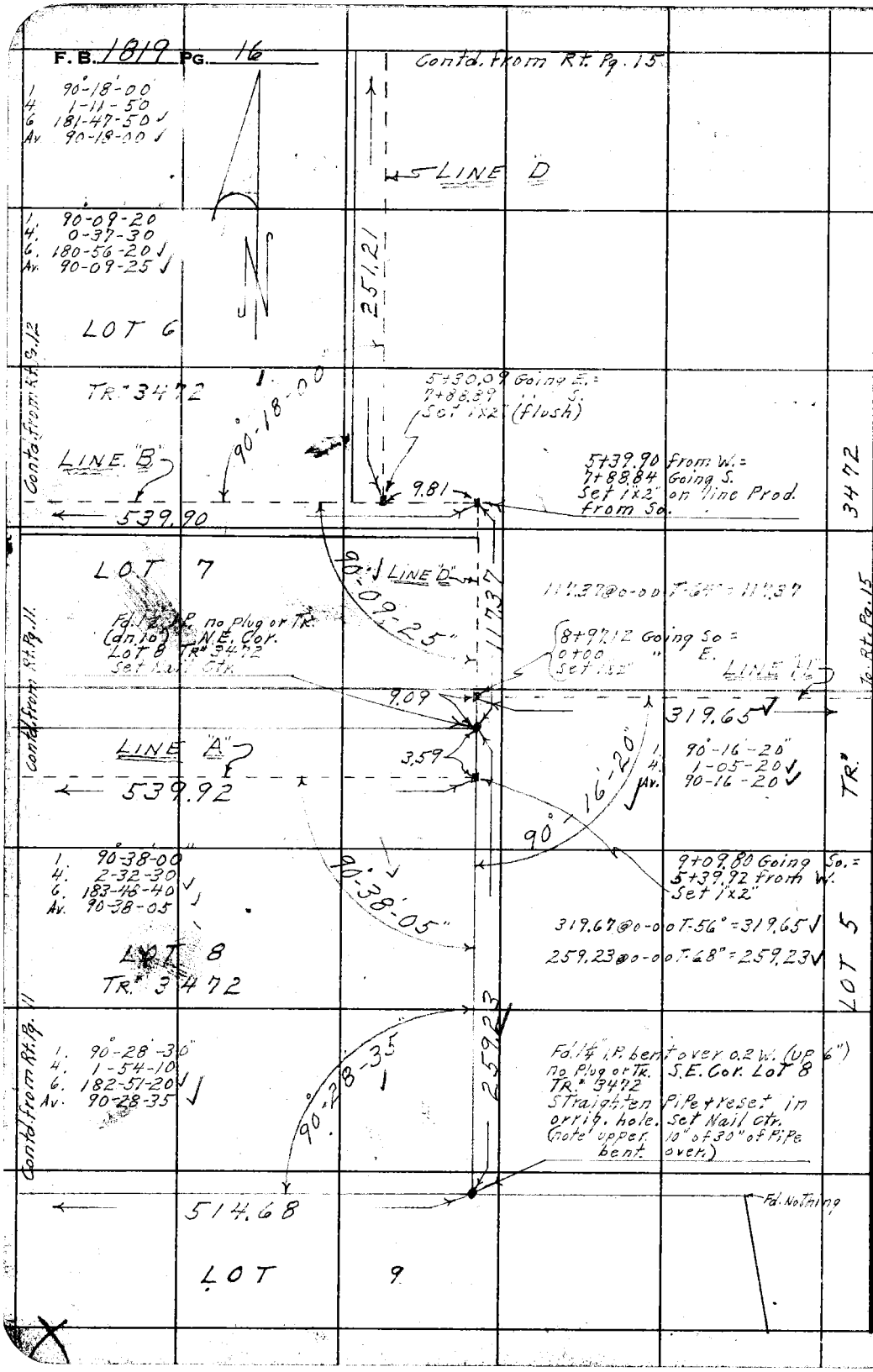

RETURN TO
LOS ANGELES COUNTY SURVEYOR
726 LOS ANGELES COUNTY
ENGINEERING BLDG.

Do not extend notes this side of this line.

Note: Any Additions or Changes on This Sheet Must be Made or Circled in Red Ink With Date and Name of Person Making Change.

Notes Ck'd by Miller	Survey of Foothill Blvd.
Map No. B-2379	W. O. 8667 Tape No. 0122 St'd. 68° °F
Office Work R.L. Green	Surveyed by D.E. Holmes
Checked Miller	Notes F.F.H. Date [illegible]
Date May 5	Indexed A. C. Johnson

F. B. 1819 Pg. 17

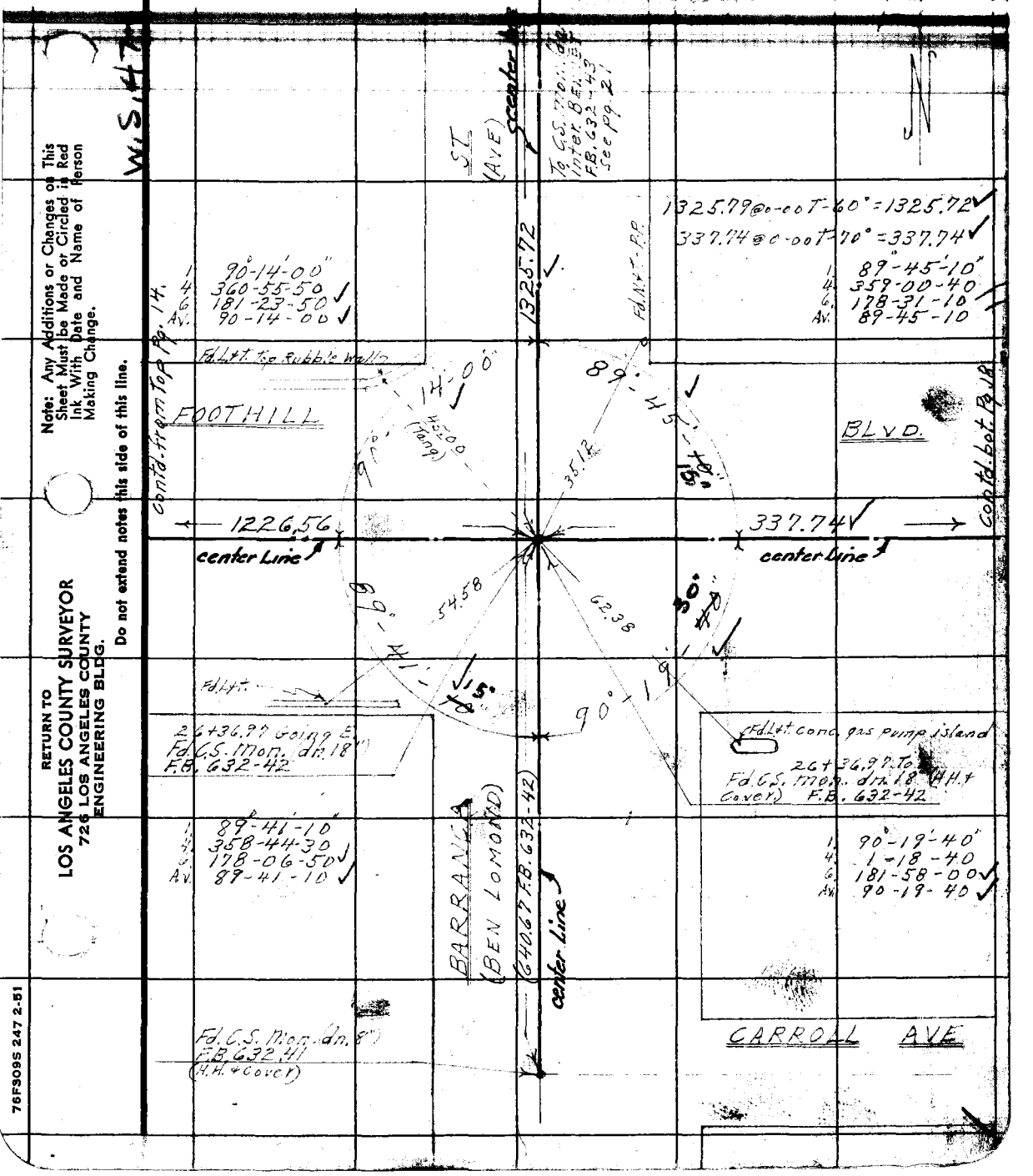

Note: Any Additions or Changes on This Sheet Must be Made or Circled in Red Ink With Date and Name of Person Making Change.

Do not extend notes this side of this line.

RETURN TO
LOS ANGELES COUNTY SURVEYOR
726 LOS ANGELES COUNTY
ENGINEERING BLDG.

76F309S 247 2-51

F.B. 1819 PG. 18

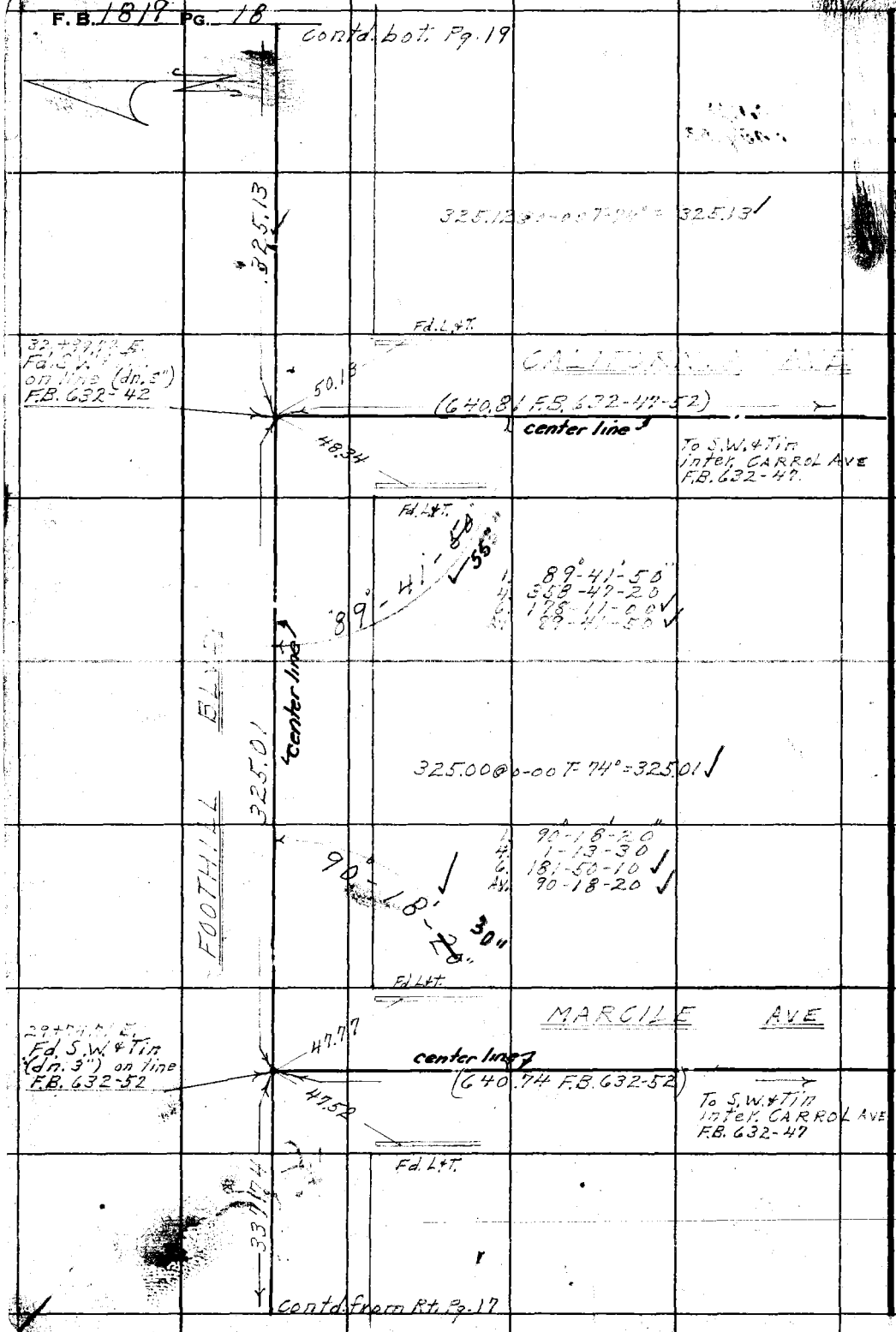

W.S. 47-D-2

RETURN TO
LOS ANGELES COUNTY SURVEYOR
726 LOS ANGELES COUNTY
ENGINEERING BLDG.

Do not extend notes this side of this line.

Note: Any Additions or Changes on This Sheet Must be Made or Circled in Red Ink With Date and Name of Person Making Change.

Notes Ck'd by Miller	Survey of Foothill Blvd.
Map No. B-2379	W. O. 8667 Tape No. 0122 St'd. 68 °F
Office Work R.L. Green	Surveyed by D.E. Holmes
Checked Miller	Notes D.E.H. Date 1-9-53
Date [illegible] 53	Indexed

F.B. 1819 Pg. 19

W.S. 47 - 2

Note: Any Additions or Changes on This Sheet Must be Made or Circled in Red Ink With Date and Name of Person Making Change.

Do not extend notes this side of this line.

RETURN TO
LOS ANGELES COUNTY SURVEYOR
726 LOS ANGELES COUNTY
ENGINEERING BLDG.

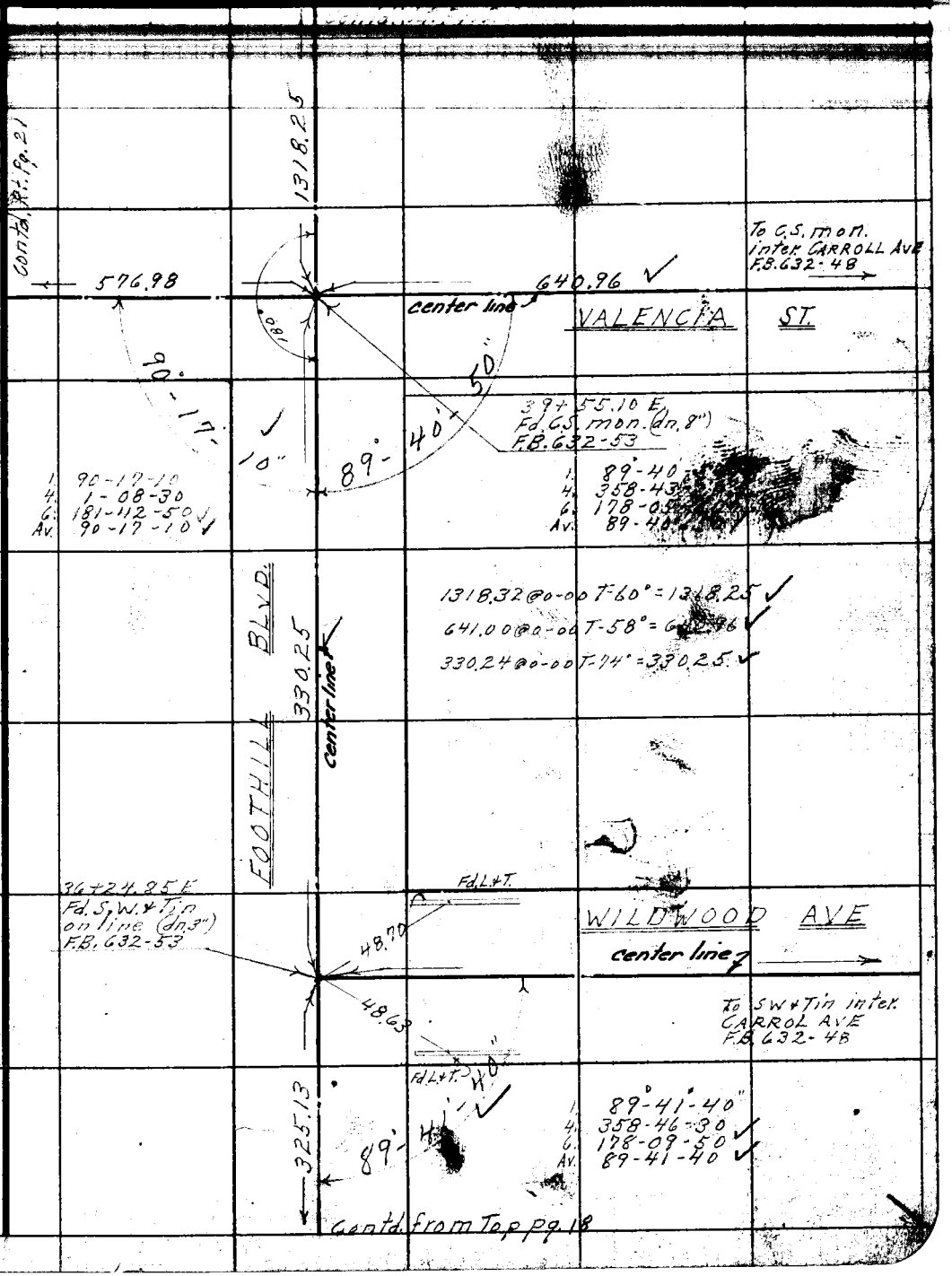

76F309S 247 2-51

F.B. 1819 Pg. 20

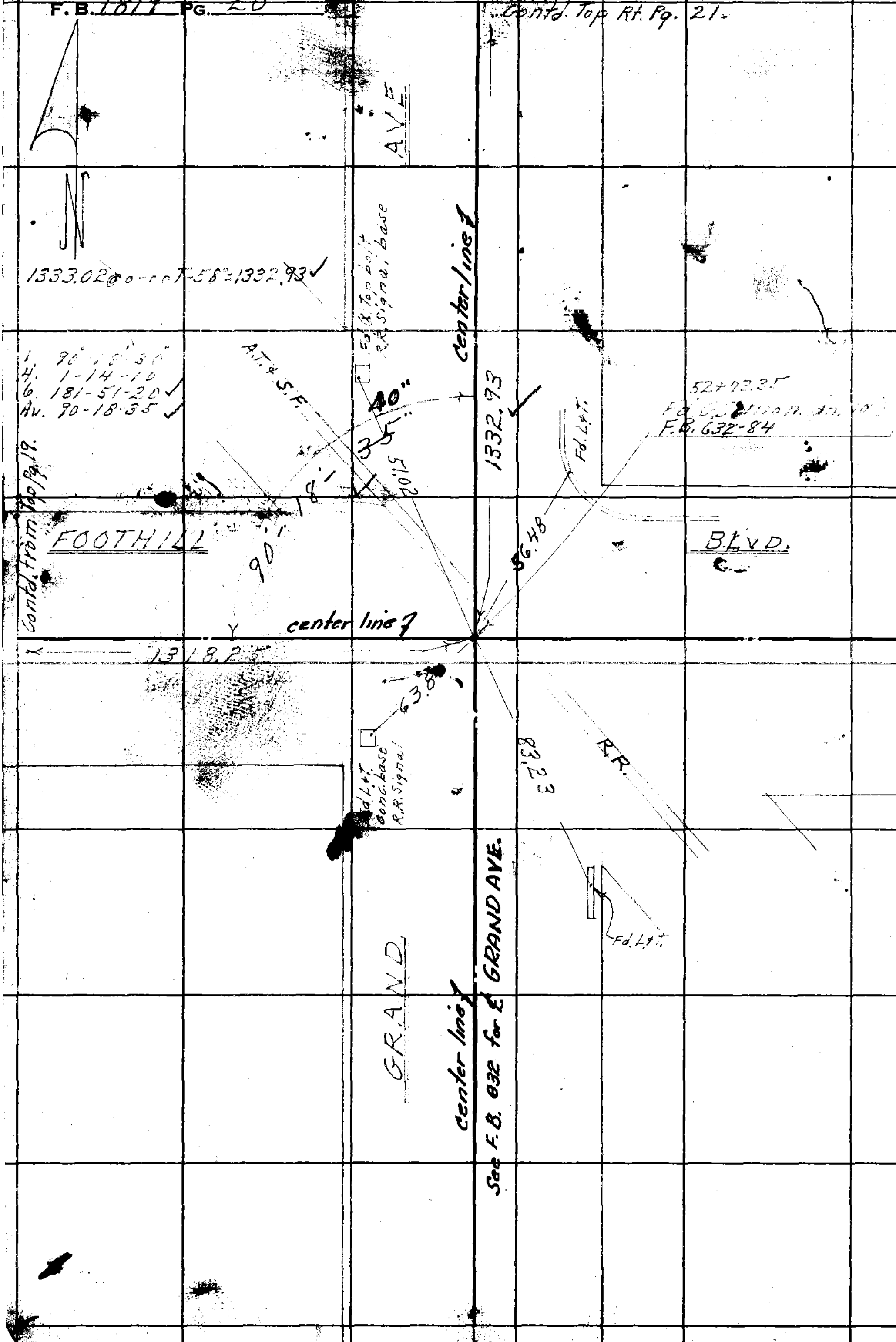

W.S. 48-A-2

LOS ANGELES COUNTY SURVEYOR
726 LOS ANGELES COUNTY
ENGINEERING BLDG.

Do not extend notes this side of this line.

Note: Any Additions or Changes on This Sheet Must be Made or Circled in Red Ink With Date and Name of Person Making Change.

Notes Ck'd by Miller
Map No. B-2379
Office Work R.L. Green
Checked Miller
Date May 53

Survey of Foothill Blvd.
W. O. 8667 Tape No. 0122 St'd. 68 °F
Surveyed by D E Holmes
Notes D.E.H. Date 1-12-53
Indexed E. C. Johnson

F. B. 1819 Pg. 21

W.S. 47-D

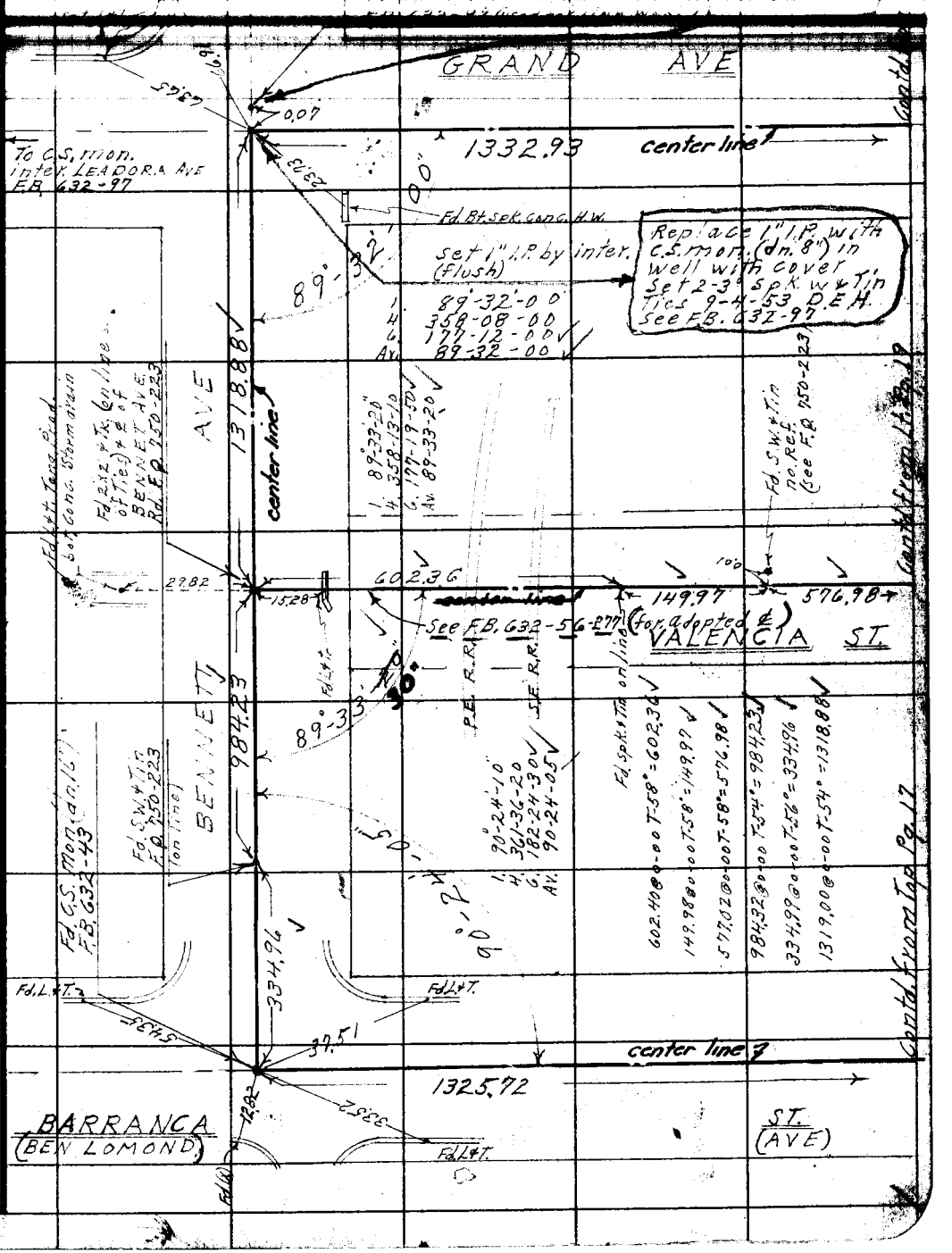

Note: Any Additions or Changes on This Sheet Must be Made or Circled in Red Ink With Date and Name of Person Making Change.

Do not extend notes this side of this line.

RETURN TO
LOS ANGELES COUNTY SURVEYOR
726 LOS ANGELES COUNTY
ENGINEERING BLDG.

76F309S 247 2-51

F.B. 1819 PG. 22

J.N. 0302.01

Resetting of C.S. mon. after constr.
Per. L.A. Co. Rd. Dept. F.B. 361-27A
(3-12-62 D.E. Holmes & Party)

100.00 @ 0-00 T-62° = 100.00
99.99 @ 0-00 T-62° = 99.99

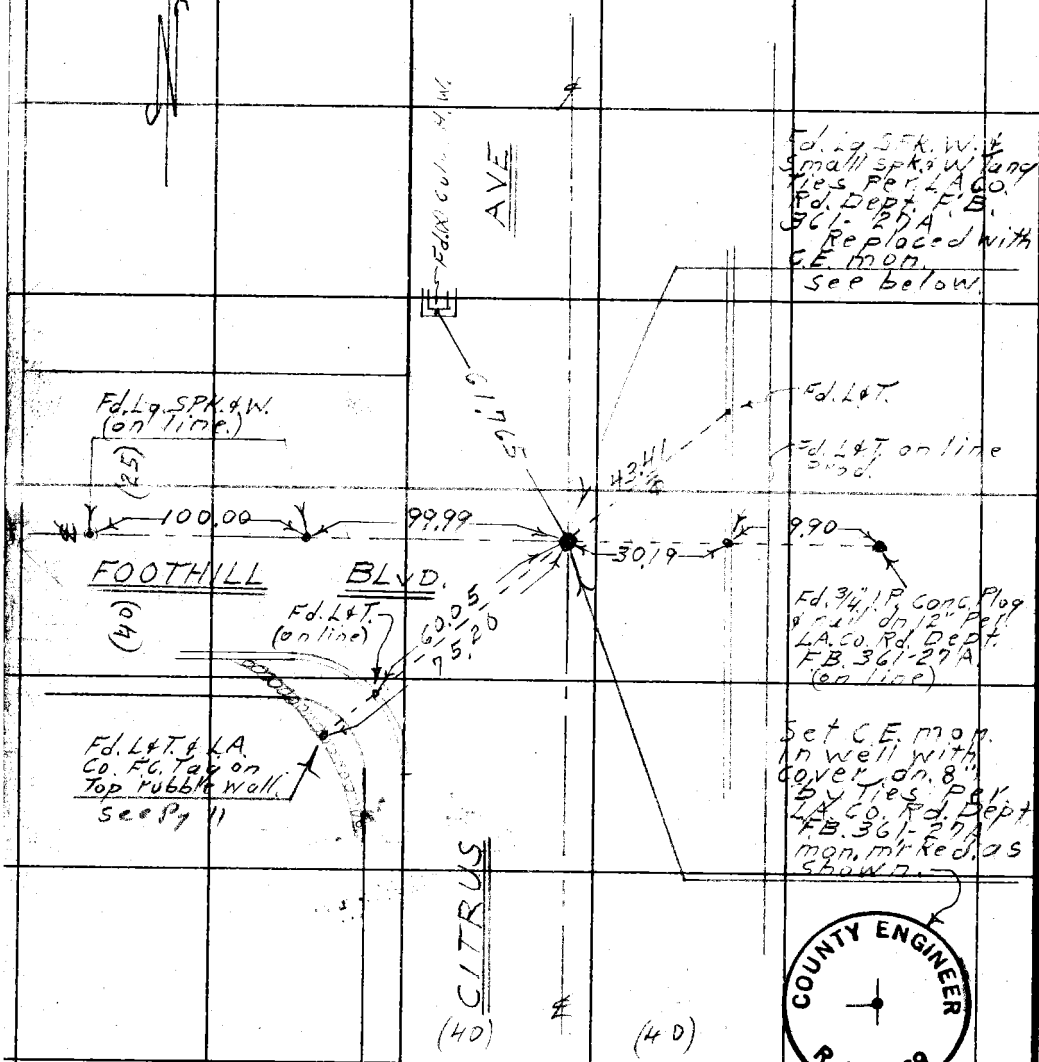

W.S. 47D-2

RETURN TO
LOS ANGELES COUNTY SURVEYOR
725 LOS ANGELES COUNTY
ENGINEERING BLDG.

Do not extend notes this side of this line.

Note: Any Additions or Changes on This Sheet Must be Made or Circled in Red Ink With Date and Name of Person Making Change.

COUNTY ENGINEER
R.E. 5869

Notes Ck'd by Miller	Survey of Foothill Blvd.	F. B. 1819 Pg. 23
Map No. B-2379	W. O. 8667 Tape No. St'd. °F	
Office Work R.L. Green	Surveyed by Holmes	
Checked Miller	Notes ARR Date	
Date May 53	Indexed A. C. Johnson 2-11-53	

J.N. 8667

FOOTHILL BLVD.

LOCATION of IMPROVEMENTS from:

EAST City Limits of AZUSA To West City Limits of GLENDORA.

for ℄ SURVEY See Pg's. 8-21.

Holmes
Barilotti
Bowles
Hatcher.

Note: Any Additions or Changes on This Sheet Must be Made or Circled in Red Ink With Date and Name of Person Making Change.

Do not extend notes this side of this line.

RETURN TO
LOS ANGELES COUNTY SURVEYOR
726 LOS ANGELES COUNTY
ENGINEERING BLDG.

76F309S 247 2-51

F.B. 1817 PG. 24

cont'd. bot. Pg. 25

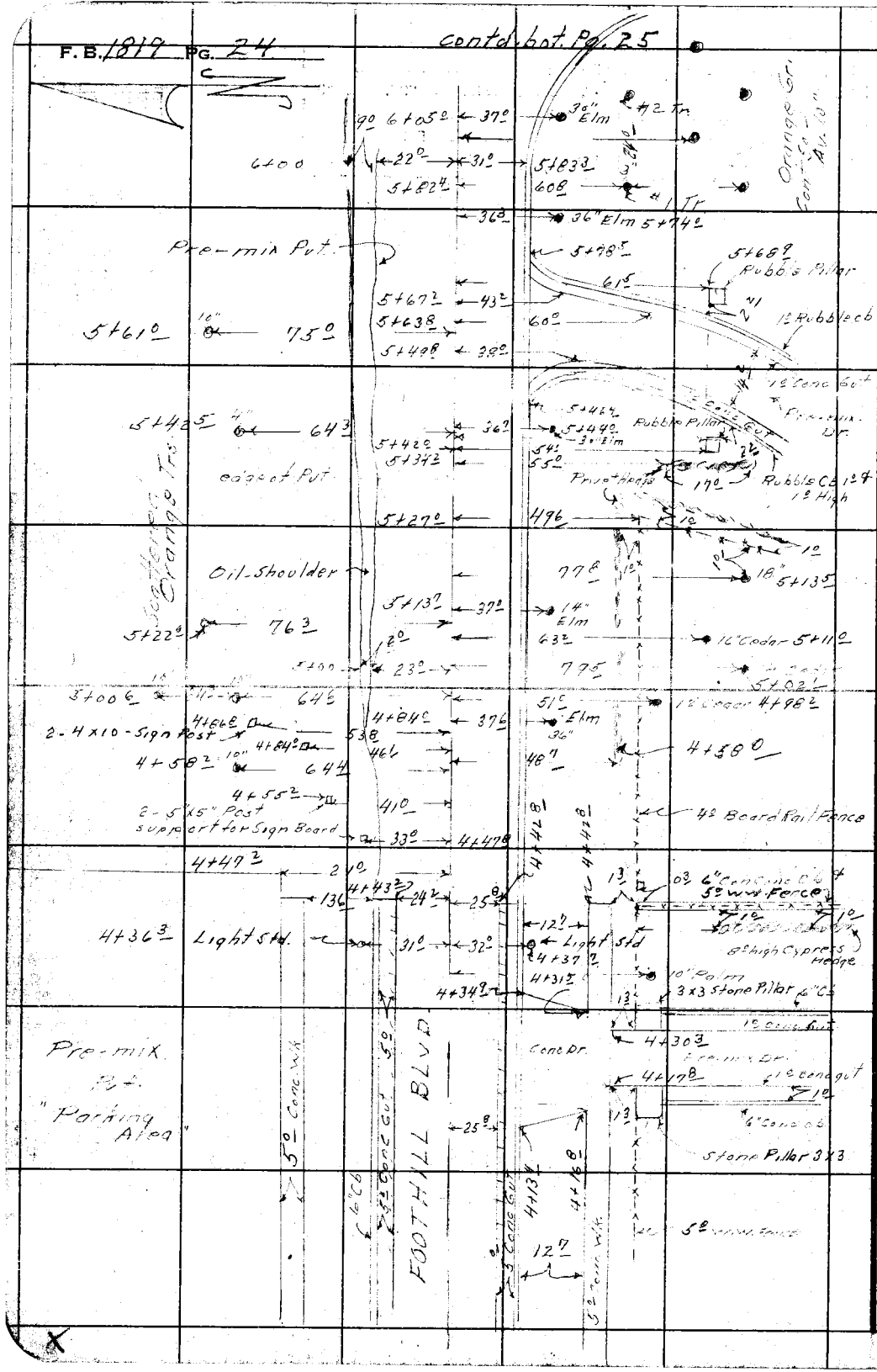

RETURN TO
LOS ANGELES COUNTY SURVEYOR
726 LOS ANGELES COUNTY
ENGINEERING BLDG.

Do not extend notes this side of this line.

Note: Any Additions or Changes on This Sheet Must be Made or Circled in Red Ink With Date and Name of Person Making Change.

Notes Ck'd by Miller	Survey of Foothill Blvd.	F. B. 1019 Pg. 25
Map No. B-2379	W. O. ____ Tape No. ____ St'd. ____ °F	
Office Work R. L. Green	Surveyed by Holmes	
Checked Miller	Notes A.R.B. Date	
Date May 53	Indexed R. C. Tohmann	

Notes: Any Additions or Changes on This Sheet Must be Made or Circled in Red Ink With Date and Name of Person Making Change.

Do not extend notes this side of this line.

RETURN TO
LOS ANGELES COUNTY SURVEYOR
726 LOS ANGELES COUNTY
ENGINEERING BLDG.

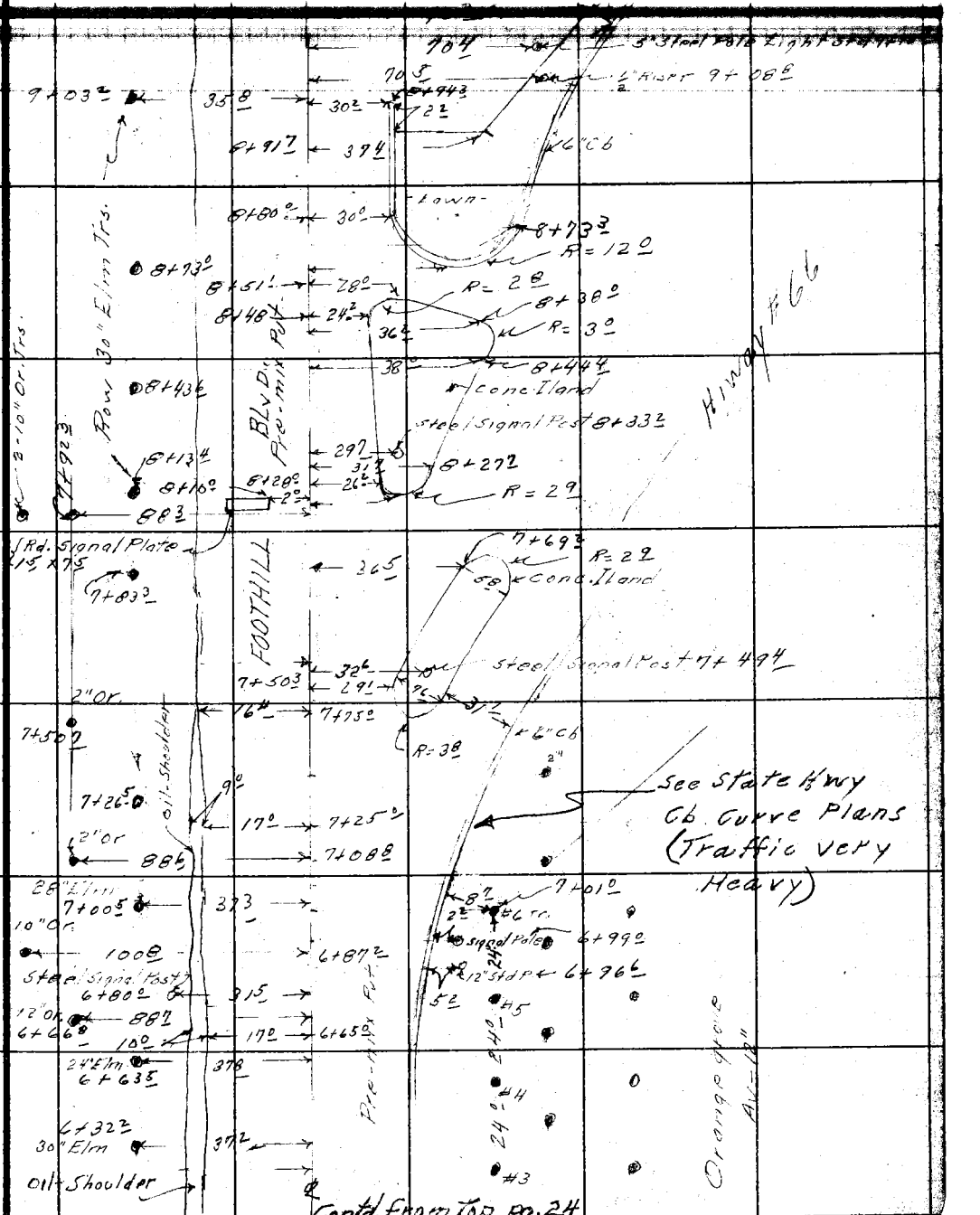

Contd. from Top Pg. 24

76F3095 247 2-51

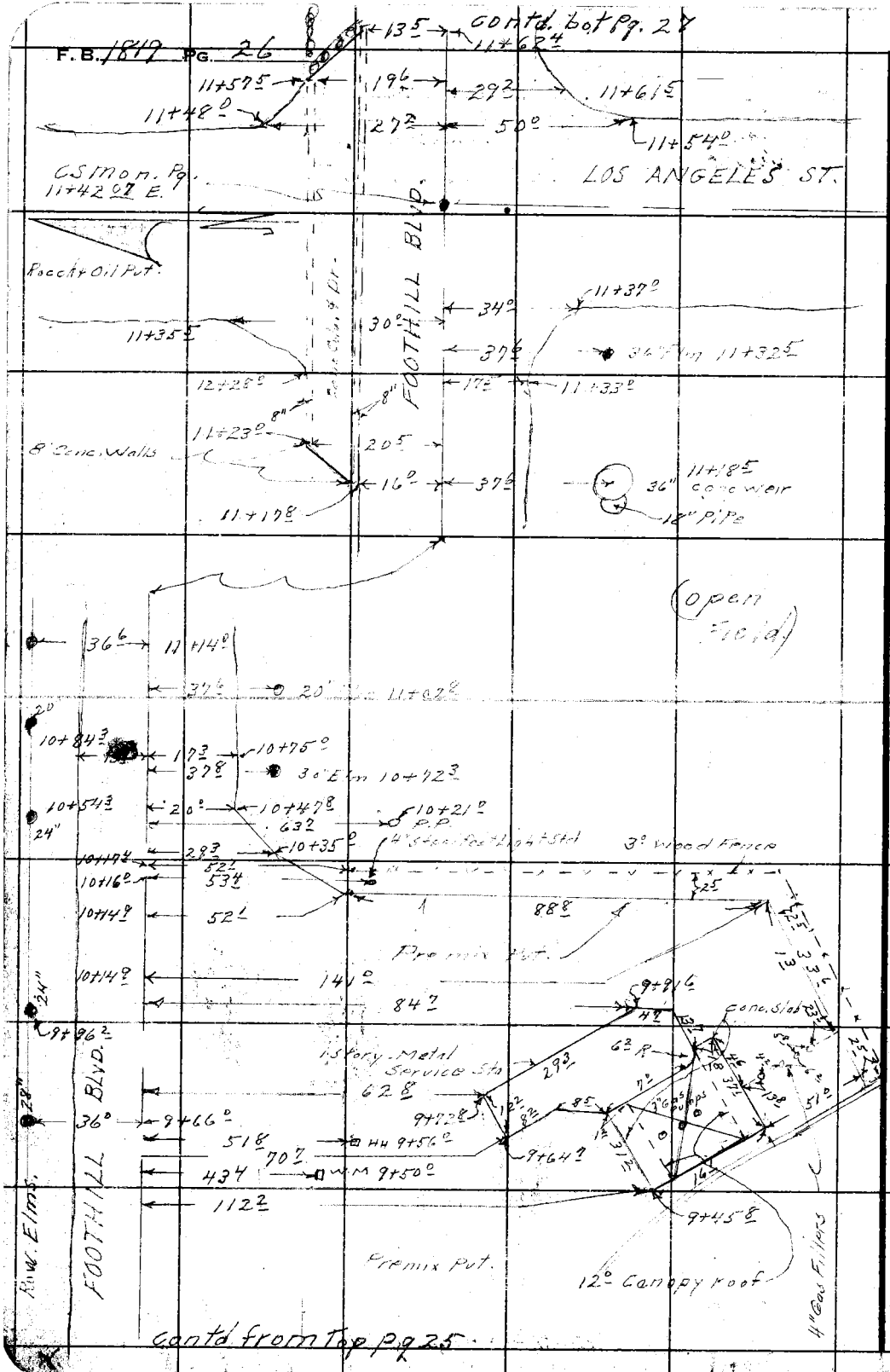

RETURN TO
LOS ANGELES COUNTY SURVEYOR
725 LOS ANGELES COUNTY
ENGINEERING BLDG.

Do not extend notes this side of this line.

Note: Any Additions or Changes on This Sheet Must be Made or Circled in Red Ink With Date and Name of Person Making Change.

Notes Ck'd by Miller	Survey of [illegible]	F. B. [illegible] PG. [illegible]
Map No. B-2379	W. O. ____ Tape No. ____ St'd. ____ °F	
Office Work R.L. Greco	Surveyed by Holmes	
Checked Miller	Notes A.P.B. Date	
Date May 53	Indexed A. C. Johnson	

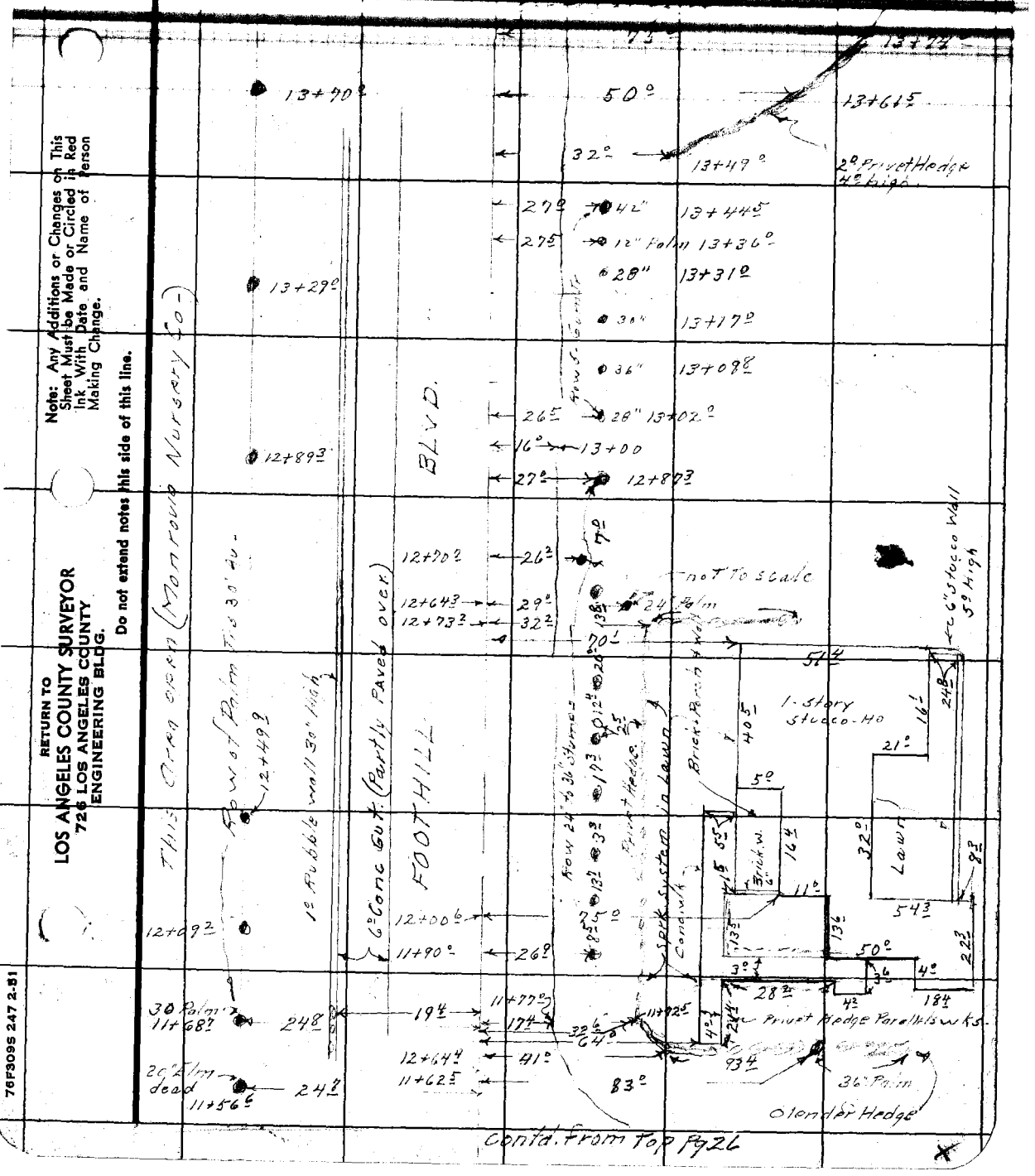

Contd. from Top Pg 26

Note: Any Additions or Changes on This Sheet Must be Made or Circled in Red Ink With Date and Name of Person Making Change.

Do not extend notes this side of this line.

RETURN TO
LOS ANGELES COUNTY SURVEYOR
726 LOS ANGELES COUNTY
ENGINEERING BLDG.

76F309S 247 2-51

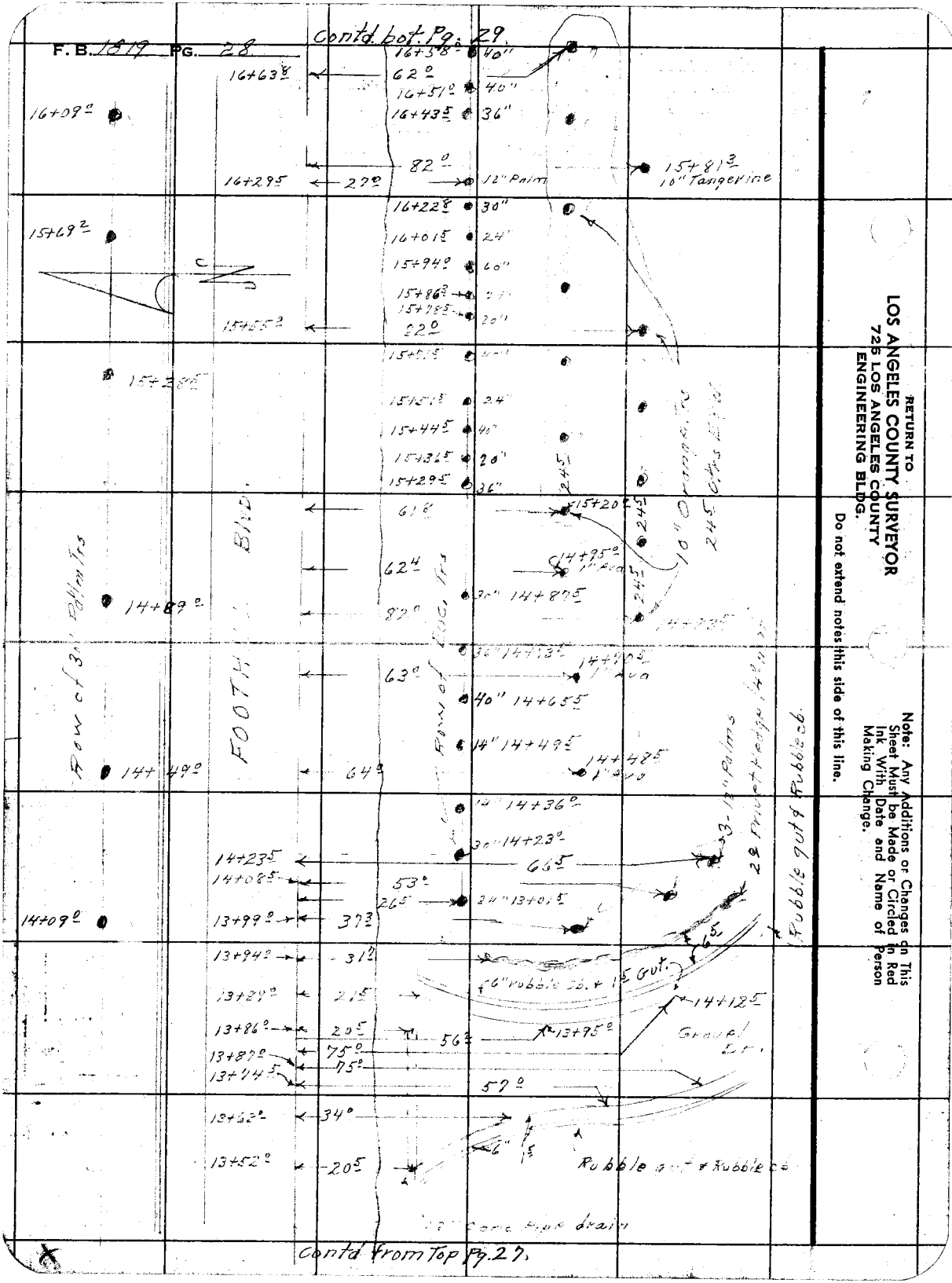

RETURN TO
LOS ANGELES COUNTY SURVEYOR
726 LOS ANGELES COUNTY
ENGINEERING BLDG.

Do not extend notes this side of this line.

Note: Any Additions or Changes on This Sheet Must be Made or Circled in Red Ink With Date and Name of Person Making Change.

Notes Ck'd by Miller
Map No. B-2379
Office Work R.L. Green
Checked Miller
Date May 53

Survey of Foothill Blvd
W. O. 2667 Tape No. St'd. °F
Surveyed by Holmes
Notes Holmes Date
Indexed R. C. Johnson

F. B. 814 PG. 29

Note: Any Additions or Changes on This Sheet Must be Made or Circled in Red Ink With Date and Name of Person Making Change.

Do not extend notes this side of this line.

RETURN TO
LOS ANGELES COUNTY SURVEYOR
726 LOS ANGELES COUNTY
ENGINEERING BLDG.

76F309S 247 2-51

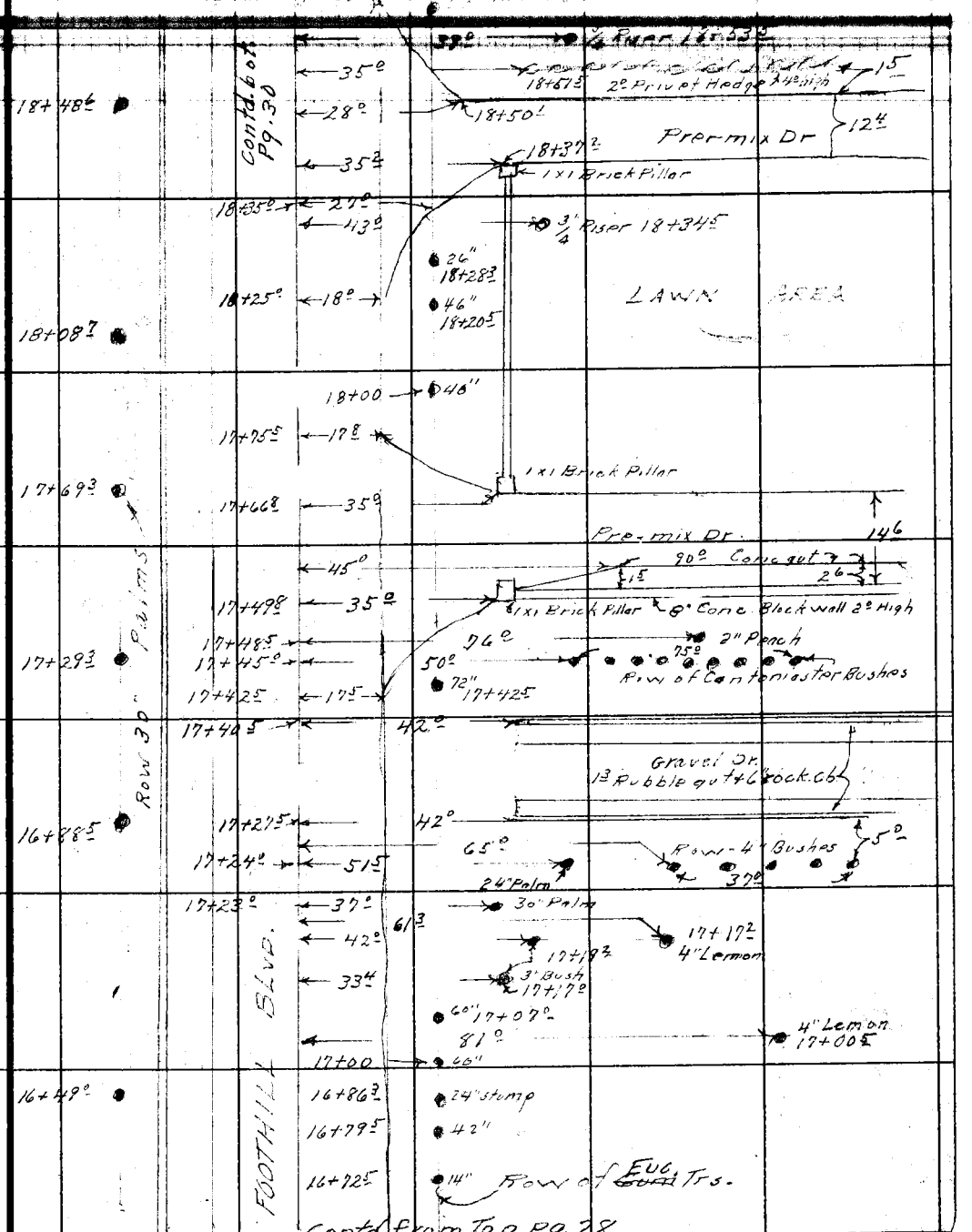



RETURN TO
LOS ANGELES COUNTY SURVEYOR
725 LOS ANGELES COUNTY
ENGINEERING BLDG.

Do not extend notes this side of this line.

Note: Any Additions or Changes on This Sheet Must be Made or Circled in Red Ink With Date and Name of Person Making Change.

Notes Ck'd by Miller	Survey of Foothill Blvd.	F. B. 1919 Pg. 31
Map No. B-2379	W. O. 8667 Tape No. ____ St'd. ____ °F	
Office Work R. L. Green	Surveyed by Holmes	
Checked Miller	Notes A.R.B. Date	
Date May 53	Indexed A. C. Johnson	



Contd. from Top Pg. 30

Note: Any Additions or Changes on This Sheet Must be Made or Circled in Red Ink With Date and Name of Person Making Change.

Do not extend notes this side of this line.

RETURN TO
LOS ANGELES COUNTY SURVEYOR
726 LOS ANGELES COUNTY
ENGINEERING BLDG.

76F309S 247 2-51



RETURN TO
LOS ANGELES COUNTY SURVEYOR
725 LOS ANGELES COUNTY
ENGINEERING BLDG.

Do not extend notes this side of this line.

Note: Any Additions or Changes on This Sheet Must be Made or Circled in Red Ink With Date and Name of Person Making Change.

Notes Ck'd by Miller	Survey of Foothill Blvd.	F. B. 1819 Pg. 33
Map No. B-2379	W. O. 8662 Tape No. ____ St'd. ____ °F	
Office Work R.L. Green	Surveyed by D.E. Holmes	
Checked Miller	Notes A.R.B. Date	
Date May 53	Indexed [illegible]	

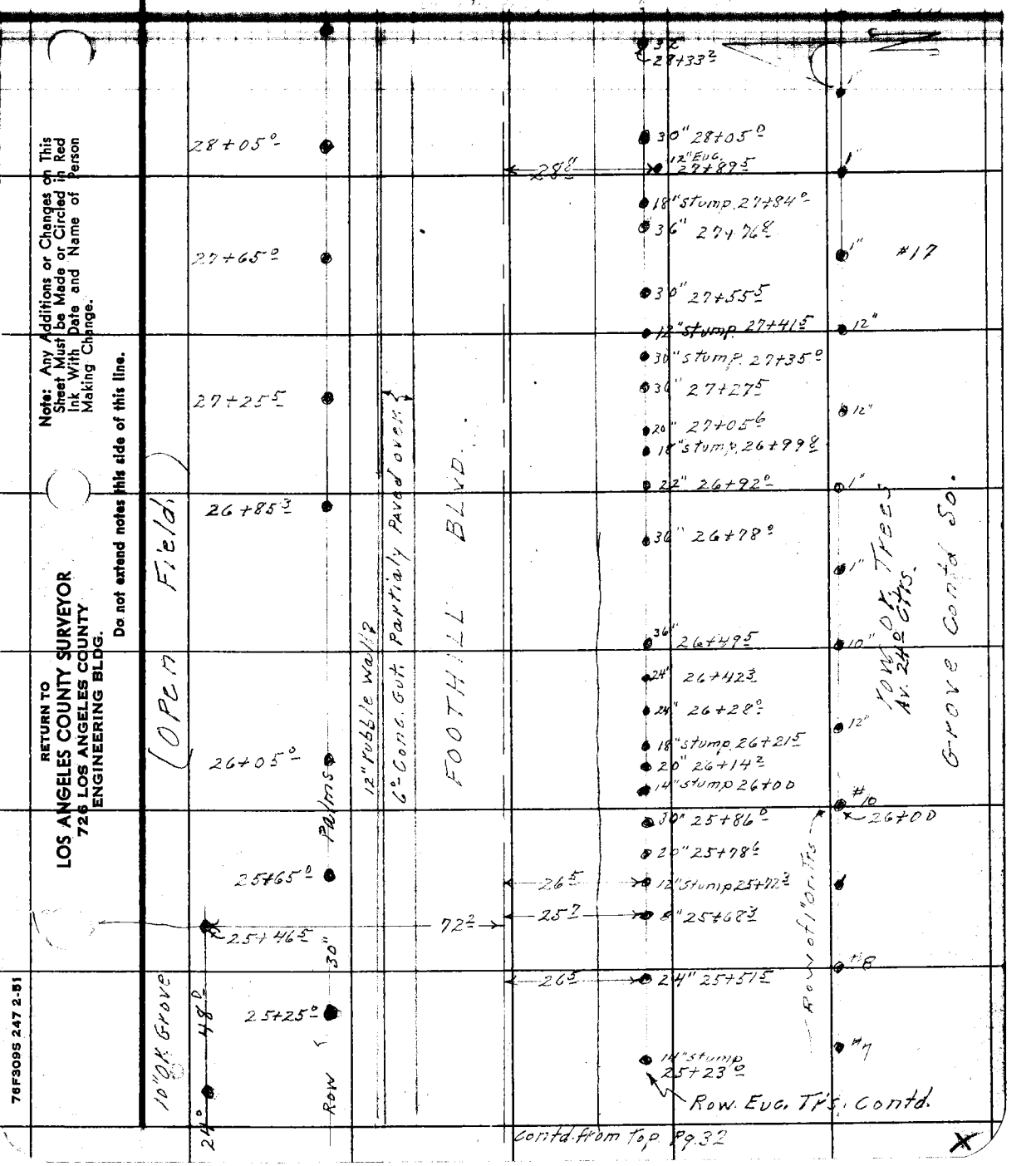

F. B. 1819 PG. 34

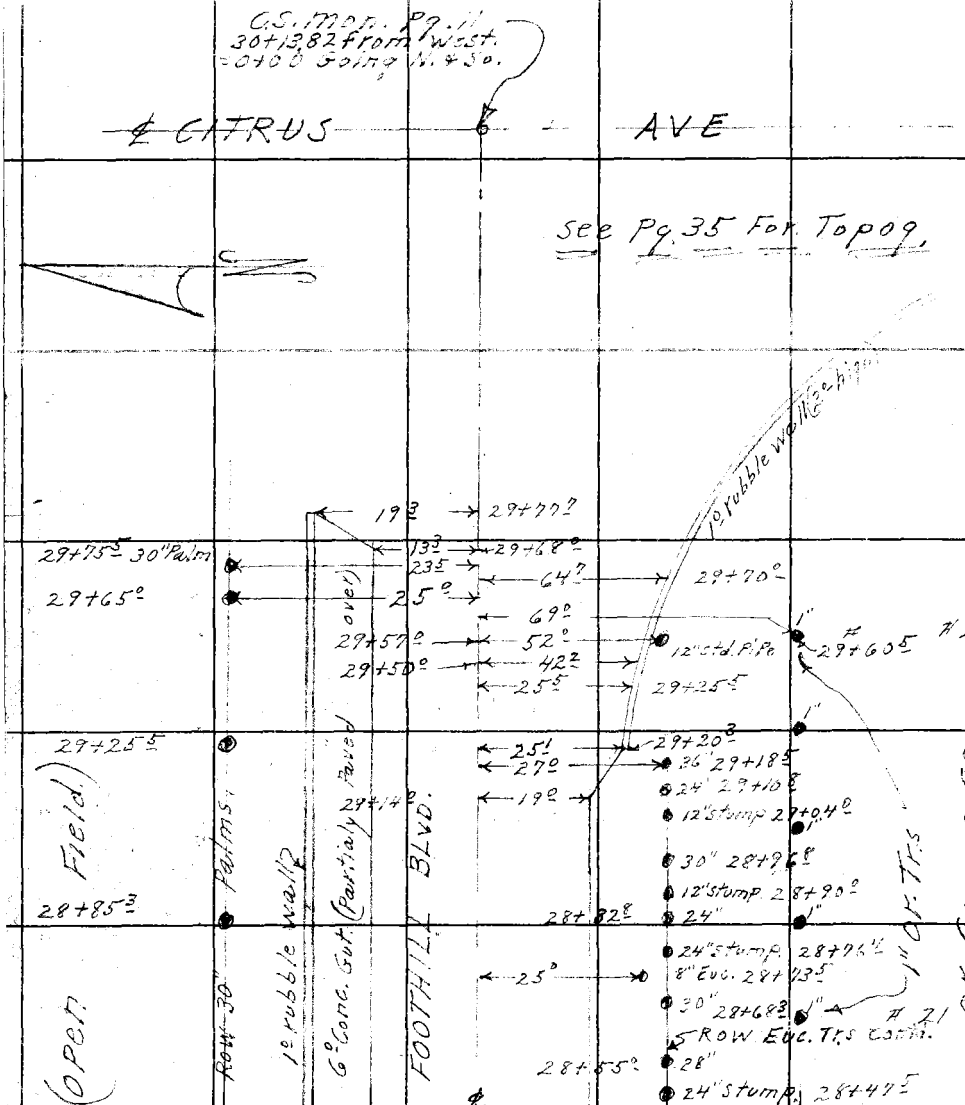

RETURN TO
LOS ANGELES COUNTY SURVEYOR
725 LOS ANGELES COUNTY
ENGINEERING BLDG.

Do not extend notes this side of this line.

Note: Any Additions or Changes on This Sheet Must be Made or Circled in Red Ink With Date and Name of Person Making Change.

Notes Ck'd by Miller	Survey of Foothill Blvd.
Map No. B-2379	W. O. 8667 Tape No. St'd. °F
Office Work R.L. Green	Surveyed by Holmes
Checked Miller	Notes Holmes Date
Date May 53	Indexed

F. B. 1819 Pg. 35

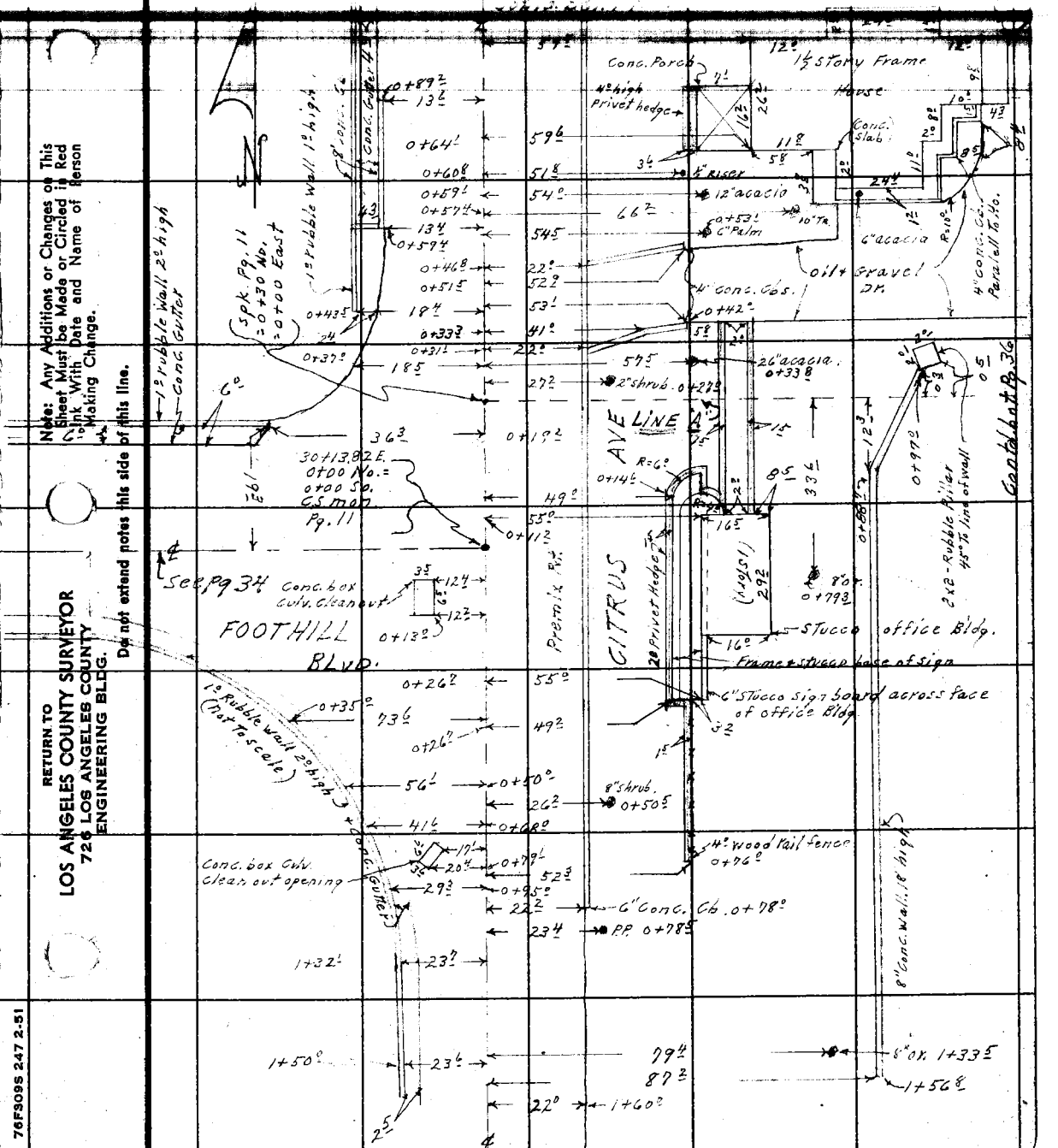

F. B. 1819 PG. 36

Contd. bot. Pg. 37

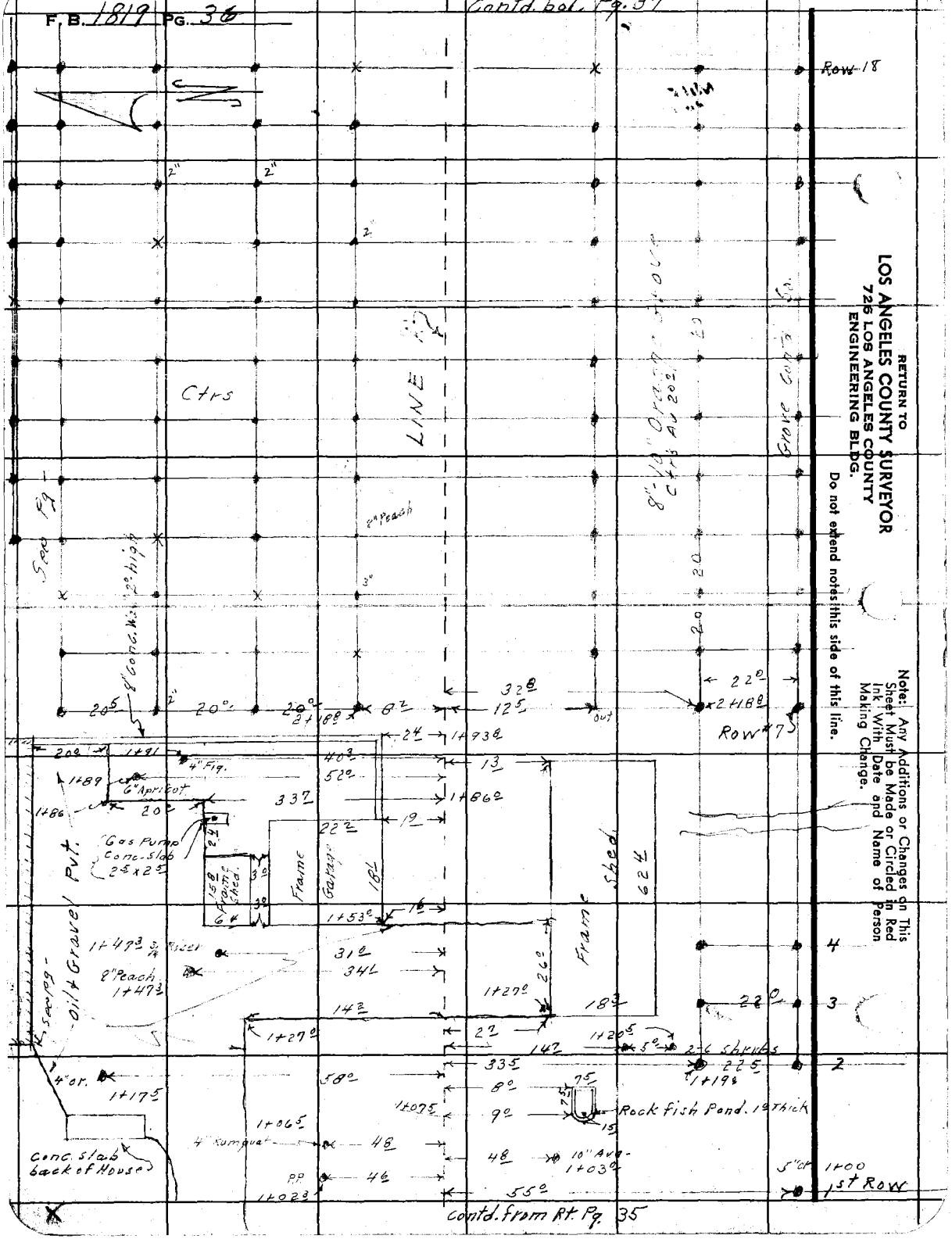

contd. from Rt. Pg. 35

RETURN TO
LOS ANGELES COUNTY SURVEYOR
726 LOS ANGELES COUNTY
ENGINEERING BLDG.

Do not extend notes this side of this line.

Note: Any Additions or Changes on This Sheet Must be Made or Circled in Red Ink With Date and Name of Person Making Change.

Notes Ck'd by Miller	Survey of Foothill Blvd
Map No. B-2379	W. O. ____ Tape No. ____ St'd. ____ °F
Office Work R. L. Green	Surveyed by Holmes
Checked Miller	Notes Holmes Date ____
Date May 53	Indexed A. C. Johnson

F. B. 1819 Pg. 37

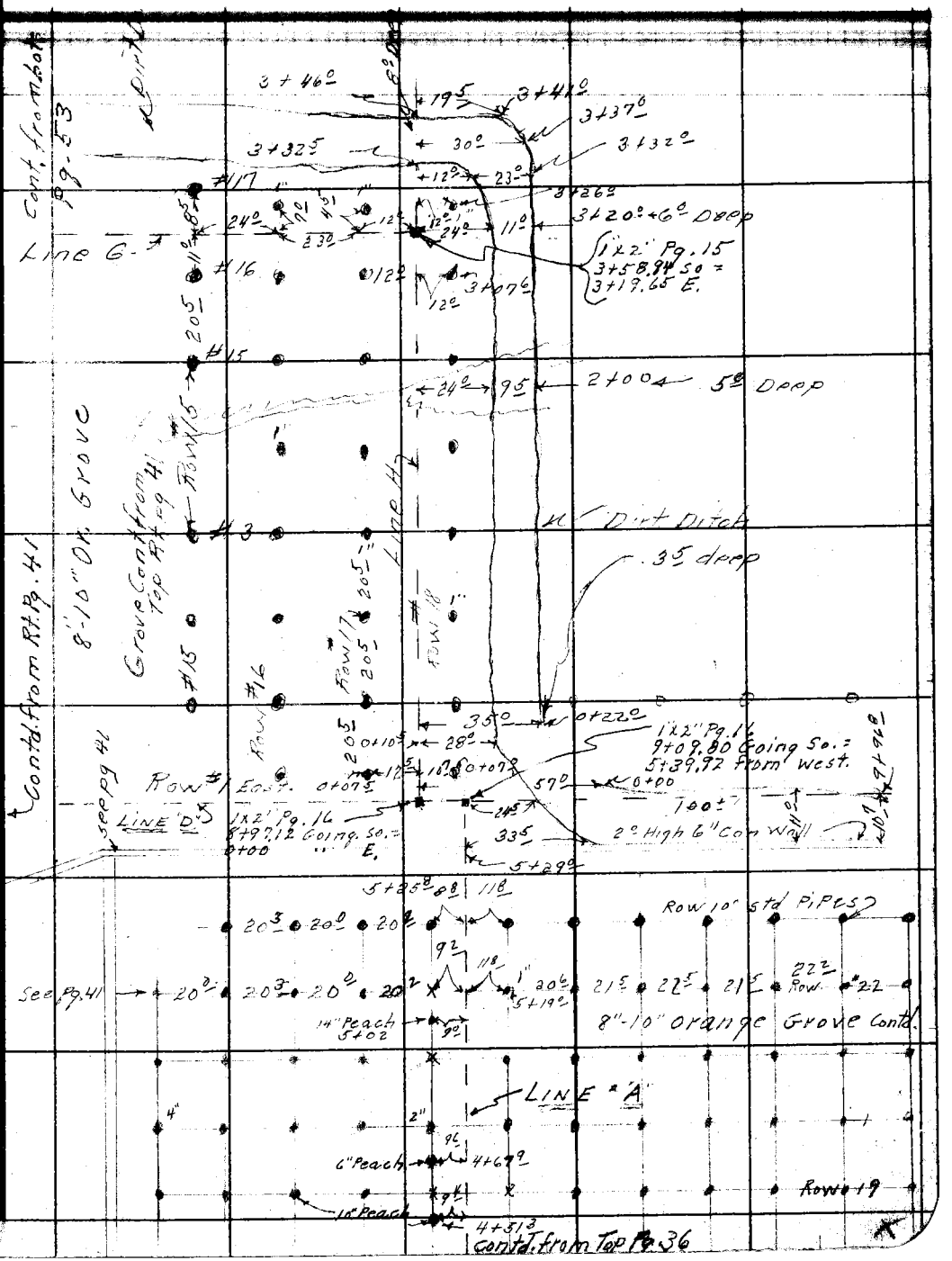

Note: Any Additions or Changes on This Sheet Must be Made or Circled in Red Ink With Date and Name of Person Making Change.

Do not extend notes this side of this line.

RETURN TO
LOS ANGELES COUNTY SURVEYOR
726 LOS ANGELES COUNTY
ENGINEERING BLDG.

76F309S 247 2-51

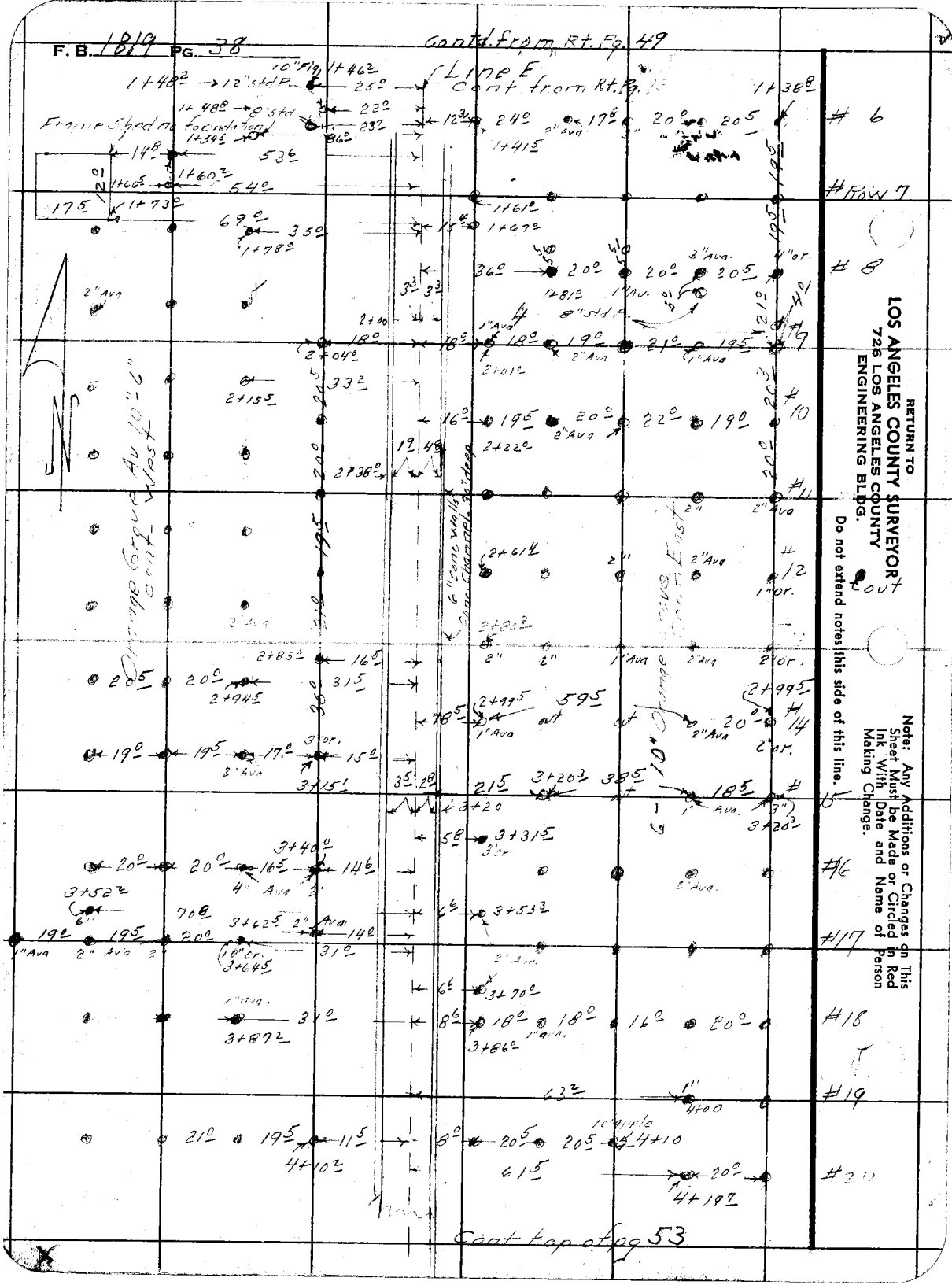
F. B. 1819 PG. 38
Contd. from Rt. Pg. 49
Line E
Cont from Rt. Pg. 13
Frame Shed no foundation
Orange Grove Av 10'-6" cont. West
6" Conc. Walls Conc. Channel 30" deep
10" Orange Grove Conc. East
6
Row 7
8
9
10
11
12
14
15
16
17
18
19
20
Cont top of pg 53
RETURN TO
LOS ANGELES COUNTY SURVEYOR
726 LOS ANGELES COUNTY
ENGINEERING BLDG.
Do not extend notes this side of this line.
Note: Any Additions or Changes on This Sheet Must be Made or Circled in Red Ink With Date and Name of Person Making Change.

Notes Ck'd by Miller	Survey of Foothill Blvd	F.B. 1219 Pg. 39
Map No. B-2379	W. O. R667 Tape No. ____ St'd. ____ °F	
Office Work R.L. Green	Surveyed by D.E. Holmes	
Checked Miller	Notes A.R.B. Date 12-23-52	
Date May '53	Indexed	

Note: Any Additions or Changes on This Sheet Must be Made or Circled in Red Ink With Date and Name of Person Making Change.

Do not extend notes this side of this line.

RETURN TO
LOS ANGELES COUNTY SURVEYOR
726 LOS ANGELES COUNTY
ENGINEERING BLDG.



Contd. from Top Pg. 35

76F309S 247 2-51



RETURN TO
LOS ANGELES COUNTY SURVEYOR
726 LOS ANGELES COUNTY
ENGINEERING BLDG.

Do not extend notes this side of this line.

Note: Any Additions or Changes on This Sheet Must be Made or Circled in Red Ink With Date and Name of Person Making Change.

Notes Ck'd by Miller
Map No. B-2379
Office Work R.L. Green
Checked Miller
Date May 4 53

Survey of East Hill Blvd
W. O. 8667 Tape No. St'd. °F
Surveyed by D.E. Haines
Notes A.R.B. Date
Indexed

F. B. 1919 PG. 111

Note: Any Additions or Changes on This Sheet Must be Made or Circled in Red Ink With Date and Name of Person Making Change.

Do not extend notes this side of this line.

RETURN TO
LOS ANGELES COUNTY SURVEYOR
726 LOS ANGELES COUNTY
ENGINEERING BLDG.



76F309S 247 2-51

RETURN TO
LOS ANGELES COUNTY SURVEYOR
726 LOS ANGELES COUNTY
ENGINEERING BLDG.

Note: Any Additions or Changes on This Sheet Must be Made or Circled in Red Ink With Date and Name of Person Making Change.

Do not extend notes this side of this line.

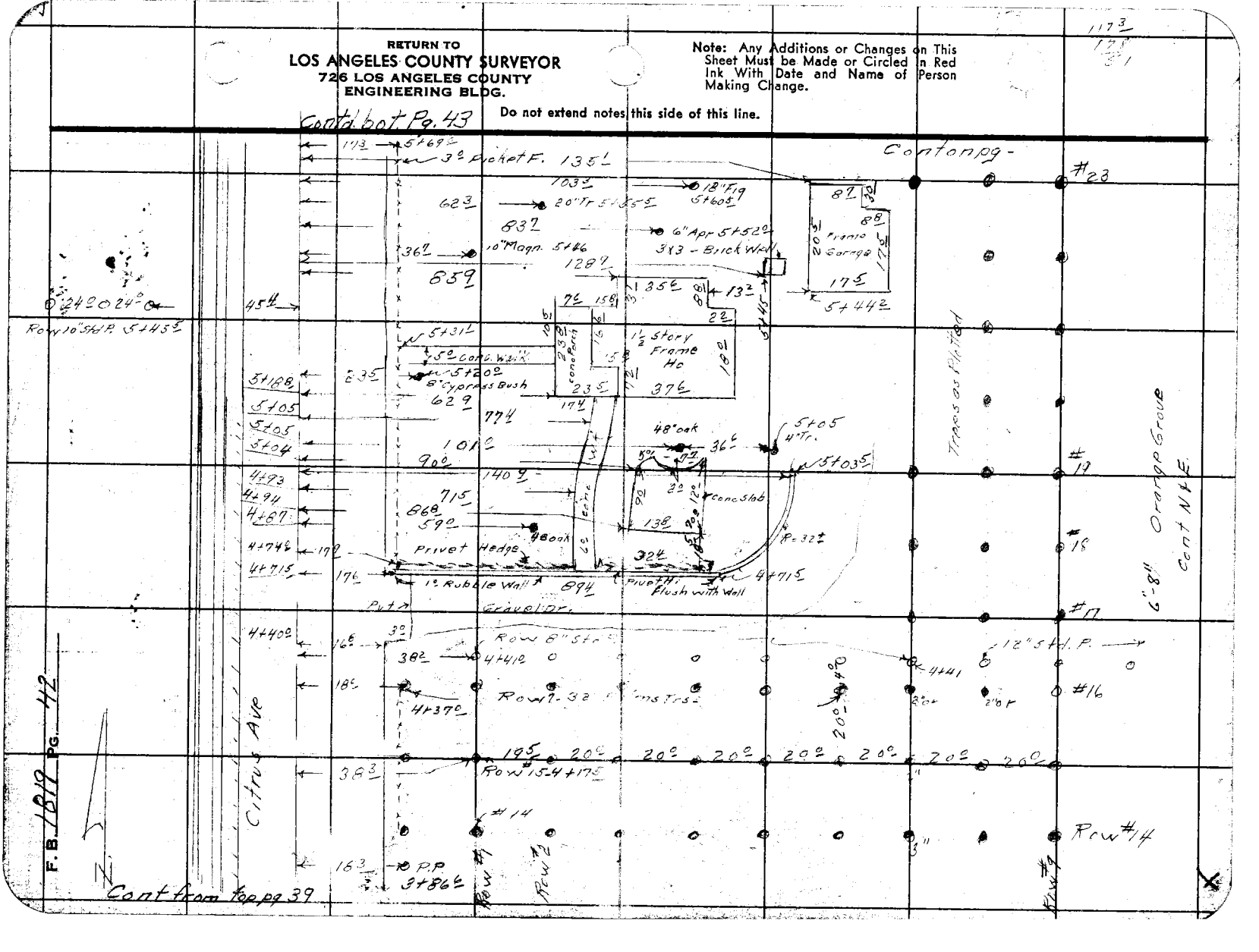

Notes Ck'd by Miller
Map No. B-2379
Office Work R.L. Green
Checked Miller
Date May 53

Survey of Foothill Divr.
W. O. ____ Tape No. ____ St'd. ____ °F
Surveyed by Heines
Notes ARP Date ____
Indexed ____

F. B. 1219 Pg. 43

Conc Flume with



Note: Any Additions or Changes on This Sheet Must be Made or Circled in Red Ink With Date and Name of Person Making Change.

Do not extend notes this side of this line.

RETURN TO
LOS ANGELES COUNTY SURVEYOR
726 LOS ANGELES COUNTY
ENGINEERING BLDG.

75F3095 247 2-51

F. B. 1819 PG. 44

contd. bot. Pg. 42

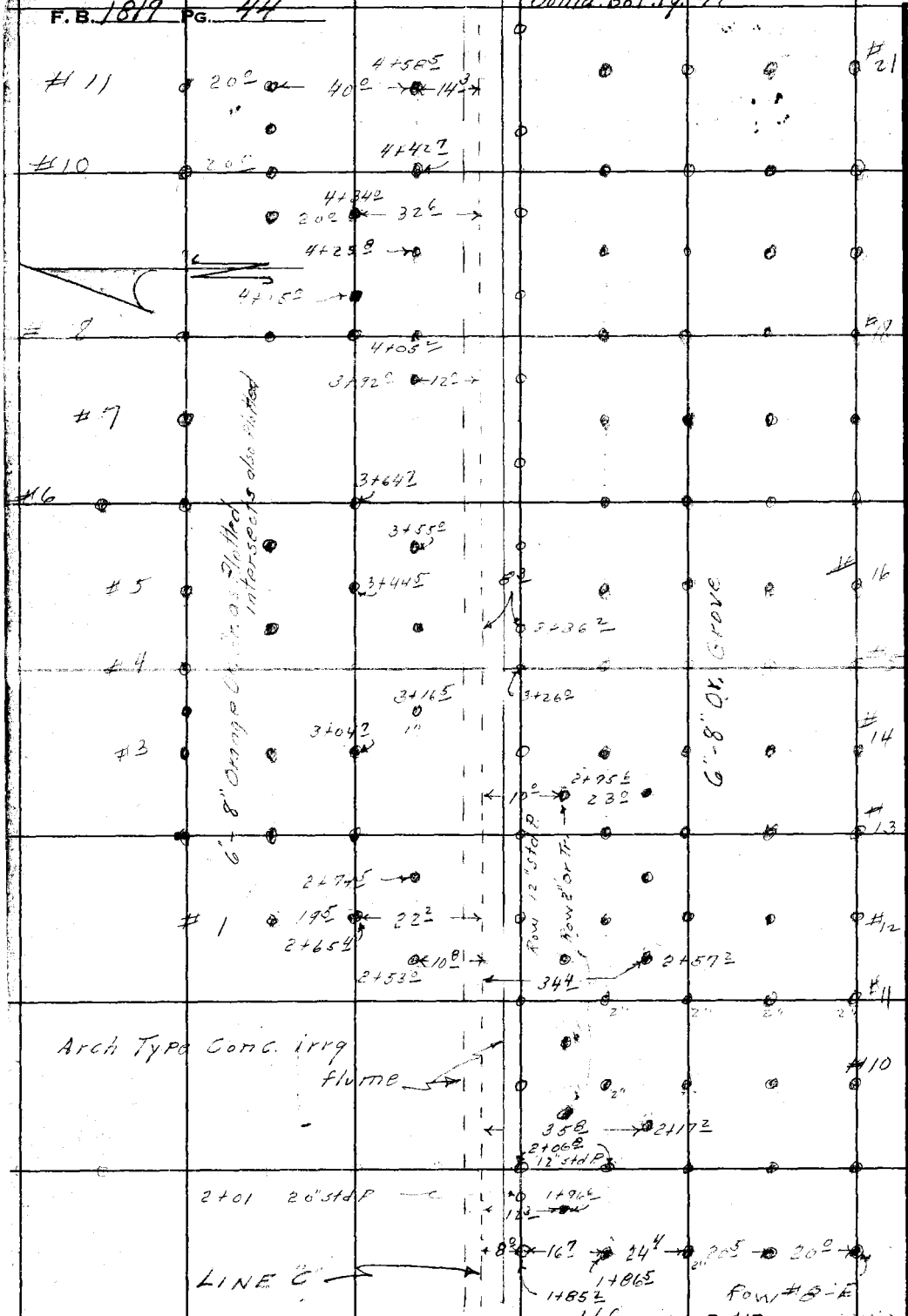

RETURN TO
LOS ANGELES COUNTY SURVEYOR
726 LOS ANGELES COUNTY
ENGINEERING BLDG.

Do not extend notes this side of this line.

Note: Any Additions or Changes on This Sheet Must be Made or Circled in Red Ink With Date and Name of Person Making Change.

Notes Ck'd by Miller	Survey of Foothill Blvd.
Map No. B-2379	W. O. ____ Tape No. ____ St'd. ____ °F
Office Work R.L. Green	Surveyed by Holmes
Checked Miller	Notes D.E.H. Date ____
Date May 53	Indexed

F.B. 1819 PG. 45

Note: Any Additions or Changes on This Sheet Must be Made or Circled in Red Ink, With Date and Name of Person Making Change.

Do not extend notes this side of this line.

RETURN TO
LOS ANGELES COUNTY SURVEYOR
726 LOS ANGELES COUNTY
ENGINEERING BLDG.



76F3095 247 2-51



RETURN TO
LOS ANGELES COUNTY SURVEYOR
726 LOS ANGELES COUNTY
ENGINEERING BLDG.

Do not extend notes this side of this line.

Note: Any Additions or Changes on This Sheet Must be Made or Circled in Red Ink With Date and Name of Person Making Change.

Notes Ck'd by Miller	Survey of Foothill Div.
Map No. B-2379	W. O. ____ Tape No. ____ St'd. ____ °F
Office Work R.C. Green	Surveyed by [illegible]
Checked Miller	Notes A.P.B. Date ____
Date May 55	Indexed ____

F. B. 1819 PG. 47

Note: Any Additions or Changes on This Sheet Must Be Made or Circled in Red Ink With Date and Name of Person Making Change.

Do not extend notes this side of this line.

RETURN TO
LOS ANGELES COUNTY SURVEYOR
726 LOS ANGELES COUNTY
ENGINEERING BLDG.

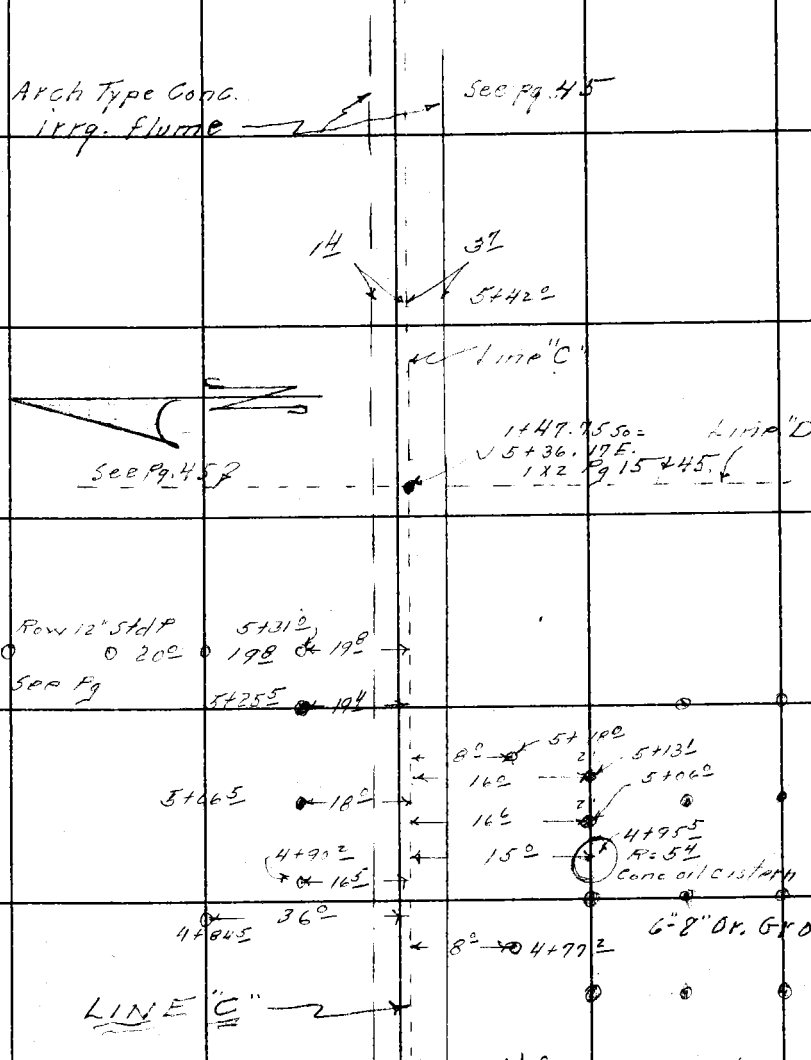

76F509S 247 2-51


F.B. 1819 PG. 48
Contd. bot. Pg. 49
Contd. from Rt. Pg. 45
Contd. bot. Rt. Pg. 49
Arch Type Conc. Irrg. Line
Contd. Pg. 45
6"-8" Orange Grove (Contd.)
FOOTHILL BLVD.
Frame Shed
Frame Garage
Conc. Walk
1½ Story Frame Ho.
Row #16 End of Grove
Row 8" Std. Pipes
Row 2" Avocados
Note: Any Additions or Changes on This Sheet Must be Made or Circled in Red Ink With Date and Name of Person Making Change.
Do not extend notes this side of this line.
RETURN TO
LOS ANGELES COUNTY SURVEYOR
726 LOS ANGELES COUNTY
ENGINEERING BLDG.

Notes Ck'd by Miller	Survey of Foothill Blvd
Map No. B-2379	W. O. 8667 Tape No. ____ St'd. ____ °F
Office Work RL Green	Surveyed by Holmes
Checked Miller	Notes Holmes Date ____
Date May	Indexed ____

F. B. 1819 PG. 49



Note: Any Additions or Changes on This Sheet Must be Made or Circled in Red Ink With Date and Name of Person Making Change.

Do not extend notes this side of this line.

RETURN TO
LOS ANGELES COUNTY SURVEYOR
726 LOS ANGELES COUNTY
ENGINEERING BLDG.

76F3095 247 2-51



RETURN TO
LOS ANGELES COUNTY SURVEYOR
726 LOS ANGELES COUNTY
ENGINEERING BLDG.

Do not extend notes this side of this line.

Note: Any Additions or Changes on This Sheet Must be Made or Circled in Red Ink With Date and Name of Person Making Change.

Notes Ck'd by Miller	Survey of Foothill Blvd
Map No. R-2379	W. O. 8667 Tape No. St'd. °F
Office Work R.S. Green	Surveyed by Holmes
Checked Miller	Notes Holmes Date
Date Mar 53	Indexed

F. B. 1819 PG. 51

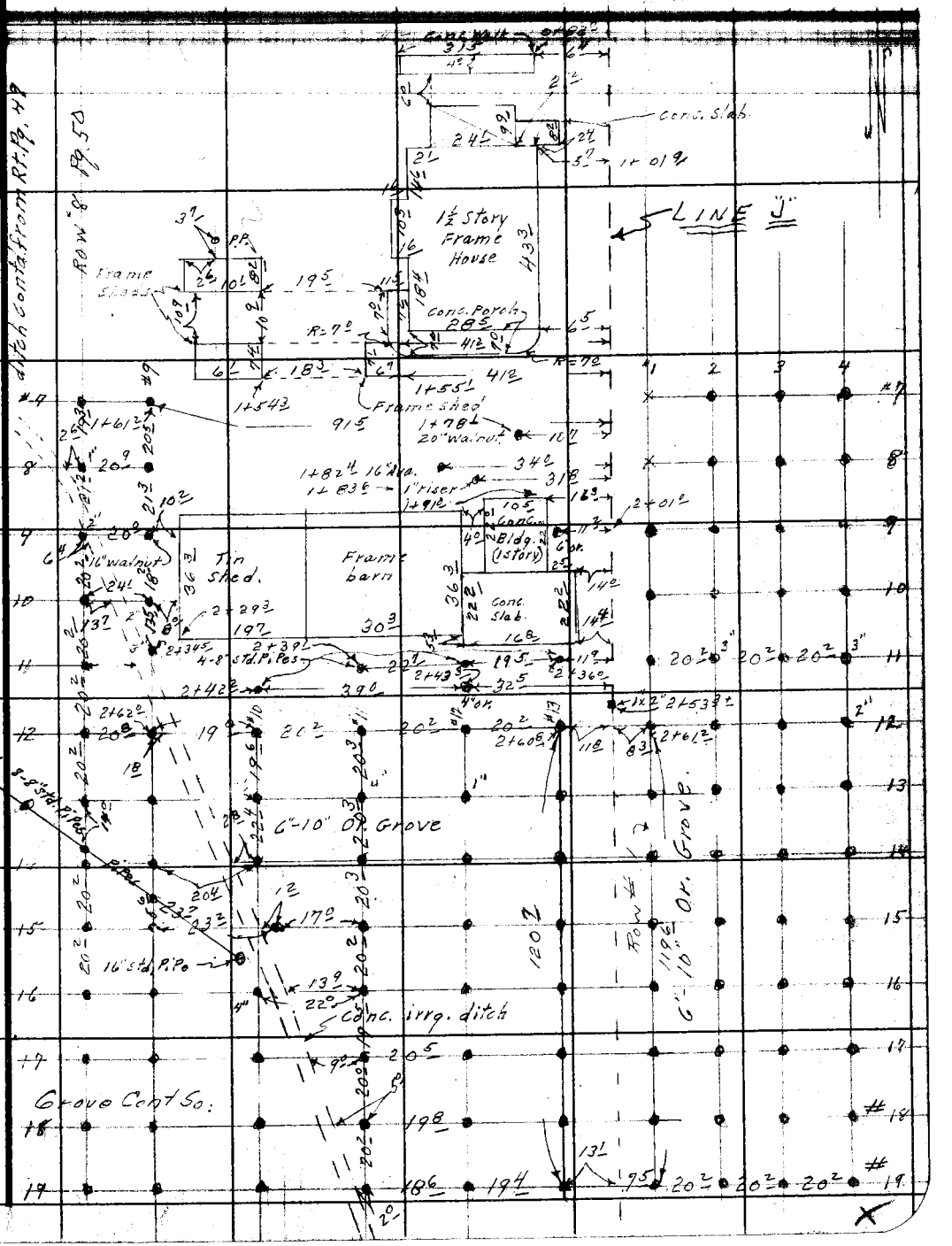

Note: Any Additions or Changes of This Sheet Must be Made or Circled in Red Ink With Date and Name of Person Making Change.

Do not extend notes this side of this line.

RETURN TO
LOS ANGELES COUNTY SURVEYOR
726 LOS ANGELES COUNTY
ENGINEERING BLDG.

75F3095 247 2-51

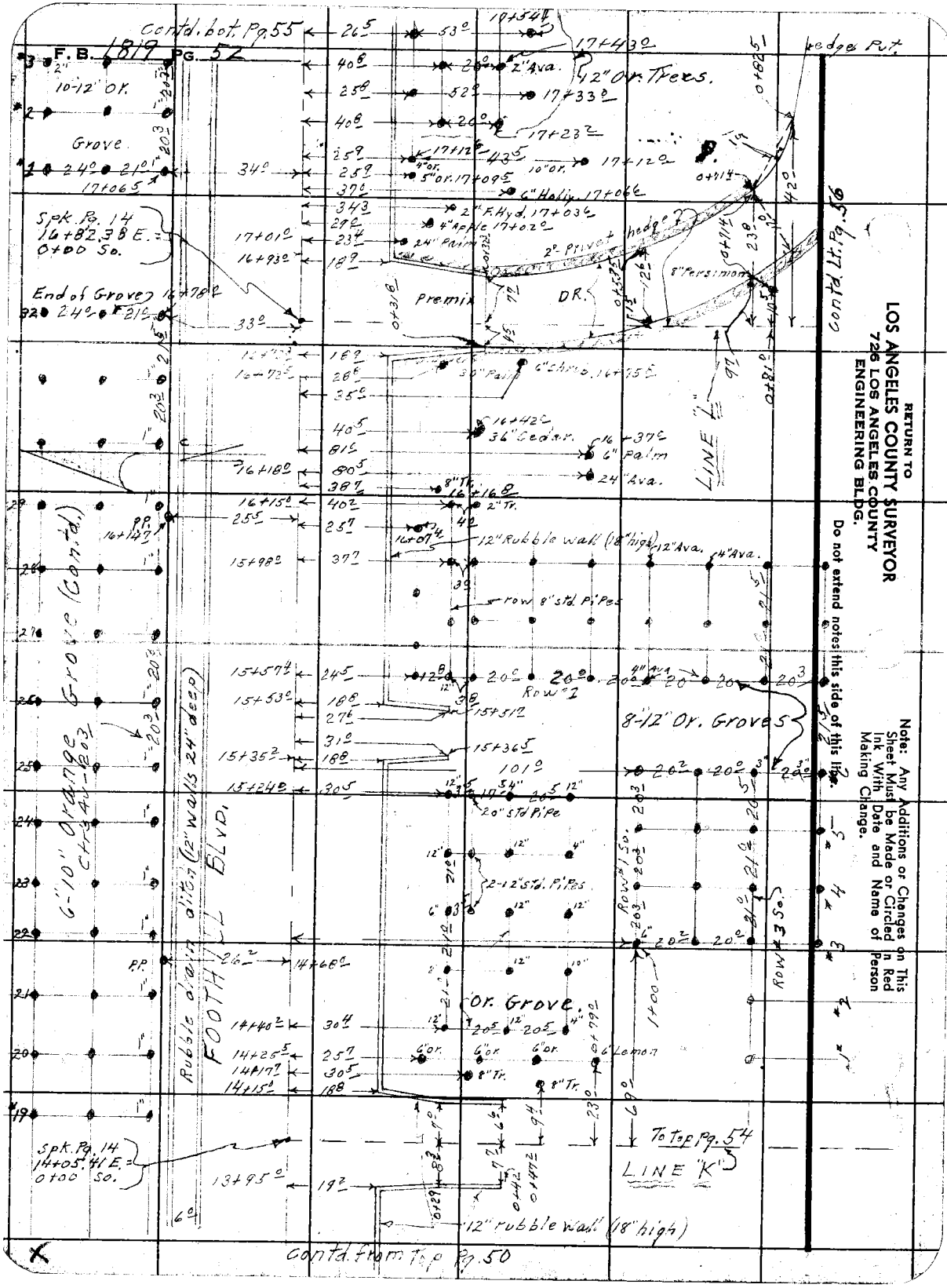

RETURN TO
LOS ANGELES COUNTY SURVEYOR
726 LOS ANGELES COUNTY
ENGINEERING BLDG.

Do not extend notes this side of this line.

Note: Any Additions or Changes on This Sheet Must be Made or Circled in Red Ink With Date and Name of Person Making Change.

Notes Ck'd by Miller	Survey of Foothill Blvd
Map No. B-2379	W. O. 8667 Tape No. ____ St'd. ____ °F
Office Work R.L. Green	Surveyed by Holmes
Checked Miller	Notes ____ Date ____
Date Mar 53	Indexed ____

F. B. 1819 PG. 53



Note: Any Additions or Changes on This Sheet Must be Made or Circled in Red Ink With Date and Name of Person Making Change.

Do not extend notes this side of this line.

RETURN TO
LOS ANGELES COUNTY SURVEYOR
726 LOS ANGELES COUNTY
ENGINEERING BLDG.

76F309S 247 2-51

F.B. 1819 PG. 54



RETURN TO
LOS ANGELES COUNTY SURVEYOR
726 LOS ANGELES COUNTY
ENGINEERING BLDG.

Do not extend notes this side of this line.

Note: Any Additions or Changes on This Sheet Must be Made or Circled in Red Ink With Date and Name of Person Making Change.

Notes Ck'd by Miller	Survey of Foothill Blvd
Map No. B-2379	W. O. [illegible] Tape No. St'd. °F
Office Work R.C. Green	Surveyed by [illegible]
Checked Miller	Notes Date
Date May 53	Indexed

F. B. 1819 PG. 55

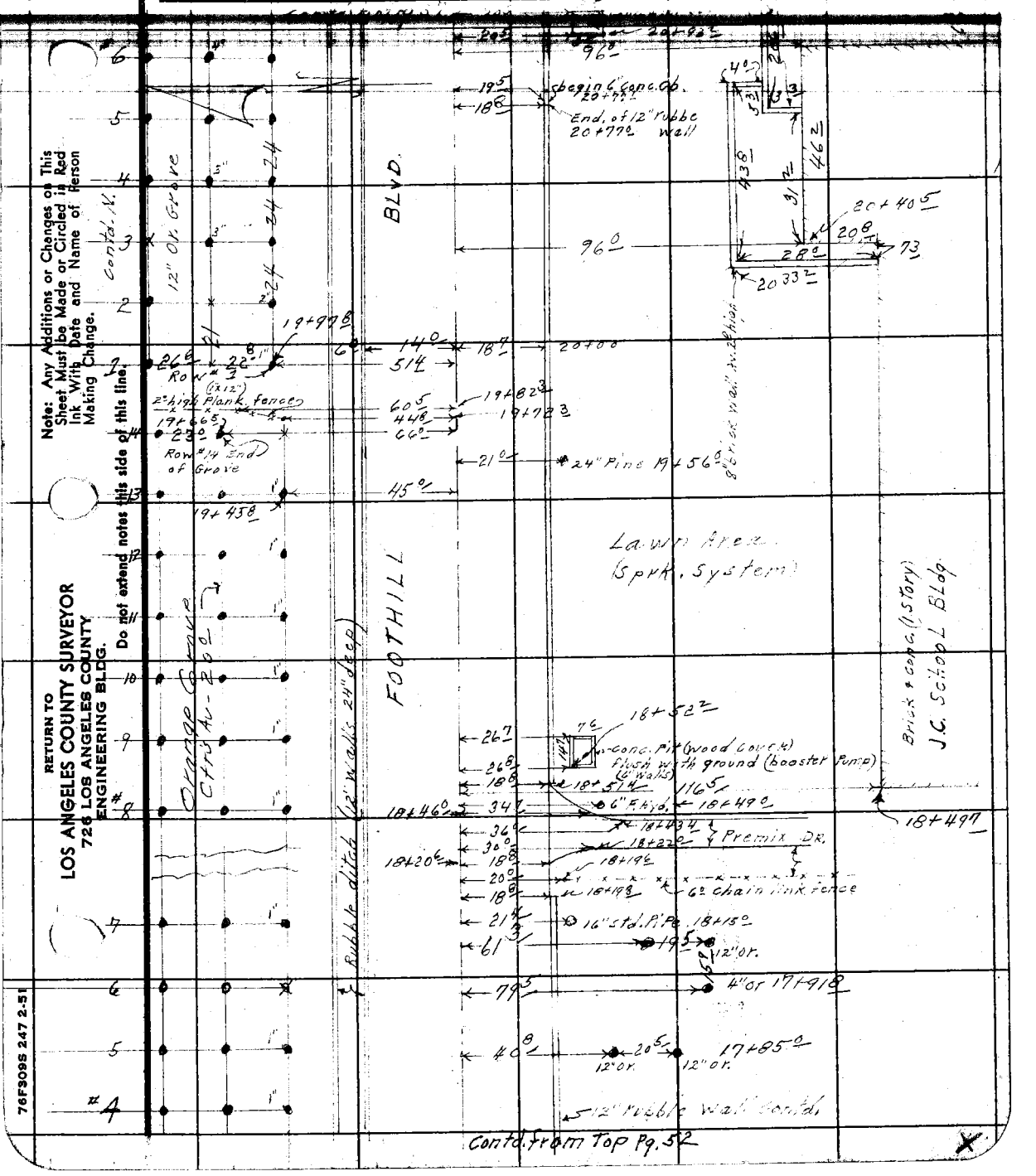

Contd. from Top Pg. 52

Note: Any Additions or Changes on This Sheet Must be Made or Circled in Red Ink With Date and Name of Person Making Change.

Do not extend notes this side of this line.

RETURN TO
LOS ANGELES COUNTY SURVEYOR
726 LOS ANGELES COUNTY
ENGINEERING BLDG.

76F309S 247 2-51

F. B. 1819 PG. 56

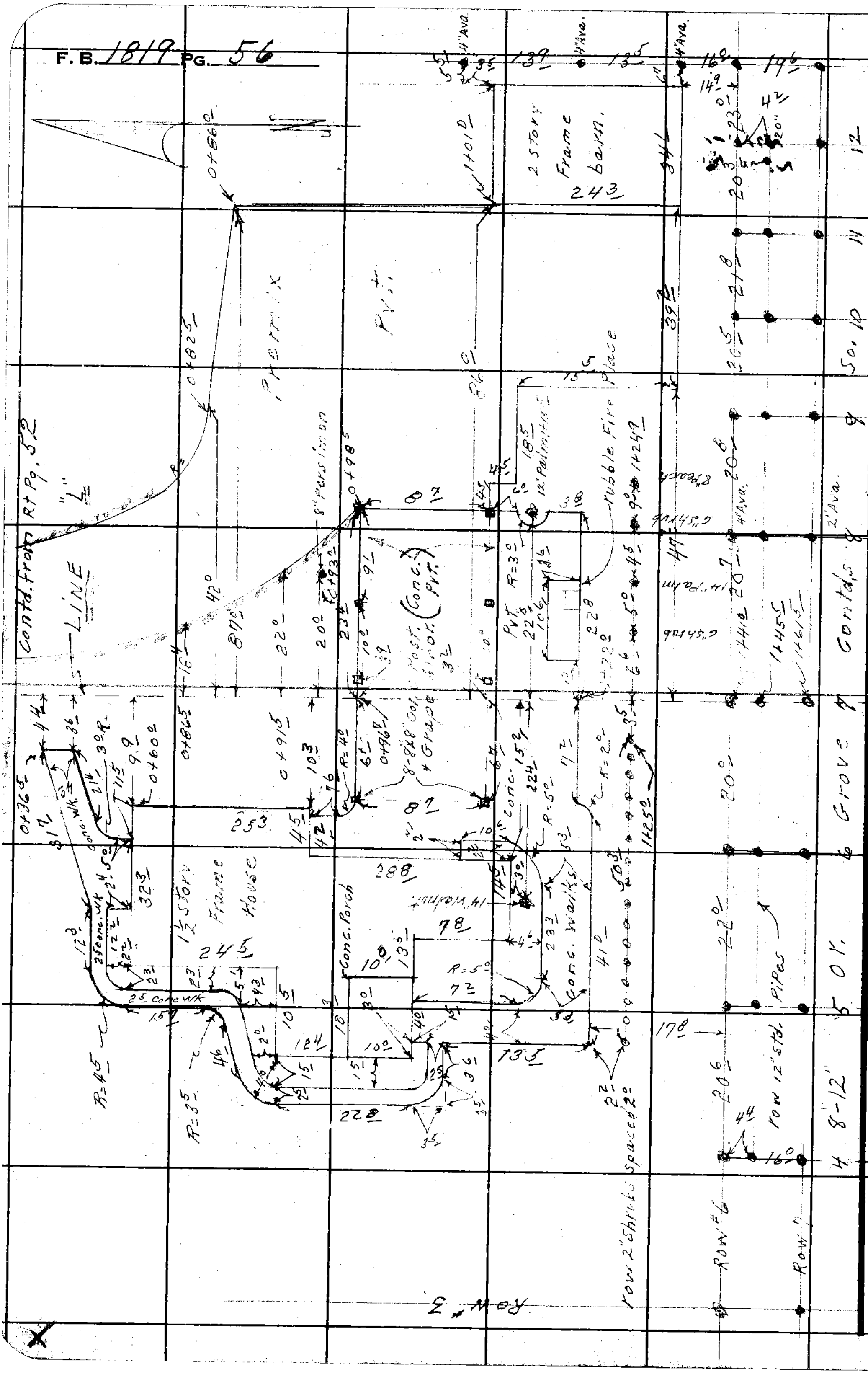

RETURN TO
LOS ANGELES COUNTY SURVEYOR
726 LOS ANGELES COUNTY ENGINEERING BLDG.

Do not extend notes this side of this line.

Note: Any Additions or Changes on This Sheet Must be Made or Circled in Red Ink With Date and Name of Person Making Change.

Notes Ck'd by Miller	Survey of Foothill Blvd.
Map No. B-2379	W. O. [illegible] Tape No. ____ St'd. ____ °F
Office Work R.L. Green	Surveyed by [illegible]
Checked Miller	Notes ____ Date ____
Date May 53	Indexed ____

F. B. 1819 Pg. 57



F. B. 1819 PG. 58

Contd. from Pg. 59



Contd. from Top Pg. 57

RETURN TO
LOS ANGELES COUNTY SURVEYOR
725 LOS ANGELES COUNTY
ENGINEERING BLDG.

Do not extend notes this side of this line.

Note: Any Additions or Changes on This Sheet Must be Made or Circled in Red Ink With Date and Name of Person Making Change.

Notes Ck'd by Millar
Map No 8-2379
Office Work R. L. Green
Checked Millar
Date May 6

Survey of Foothill Blvd
W. O. 8667 Tape No. St'd. °F
Surveyed by Holmes
Notes Date
Indexed

F. B. 18-2 PG. 59

Note: Any Additions or Changes on This Sheet Must be Made or Circled in Red Ink With Date and Name of Person Making Change.

Do not extend notes this side of this line.

RETURN TO
LOS ANGELES COUNTY SURVEYOR
726 LOS ANGELES COUNTY
ENGINEERING BLDG.



76F309S 247 2-51



RETURN TO
LOS ANGELES COUNTY SURVEYOR
726 LOS ANGELES COUNTY
ENGINEERING BLDG.

Do not extend notes this side of this line.

Note: Any Additions or Changes on This Sheet Must be Made or Circled in Red Ink With Date and Name of Person Making Change.

Notes Ck'd by Miller
Map No. B-2374
Office Work R.L. Green
Checked Miller
Date May

Survey of Foothill Blvd
W. O. 8662 Tape No. St'd. °F
Surveyed by Holmes
Notes AKE Date
Indexed

F. B. 917 Pg. 61

Note: Any Additions or Changes on This Sheet Must be Made or Circled in Red Ink With Date and Name of Person Making Change.

Do not extend notes this side of this line.

RETURN TO
LOS ANGELES COUNTY SURVEYOR
726 LOS ANGELES COUNTY
ENGINEERING BLDG.

76F3095 247 2-51



Contd. from Top Pg. 60

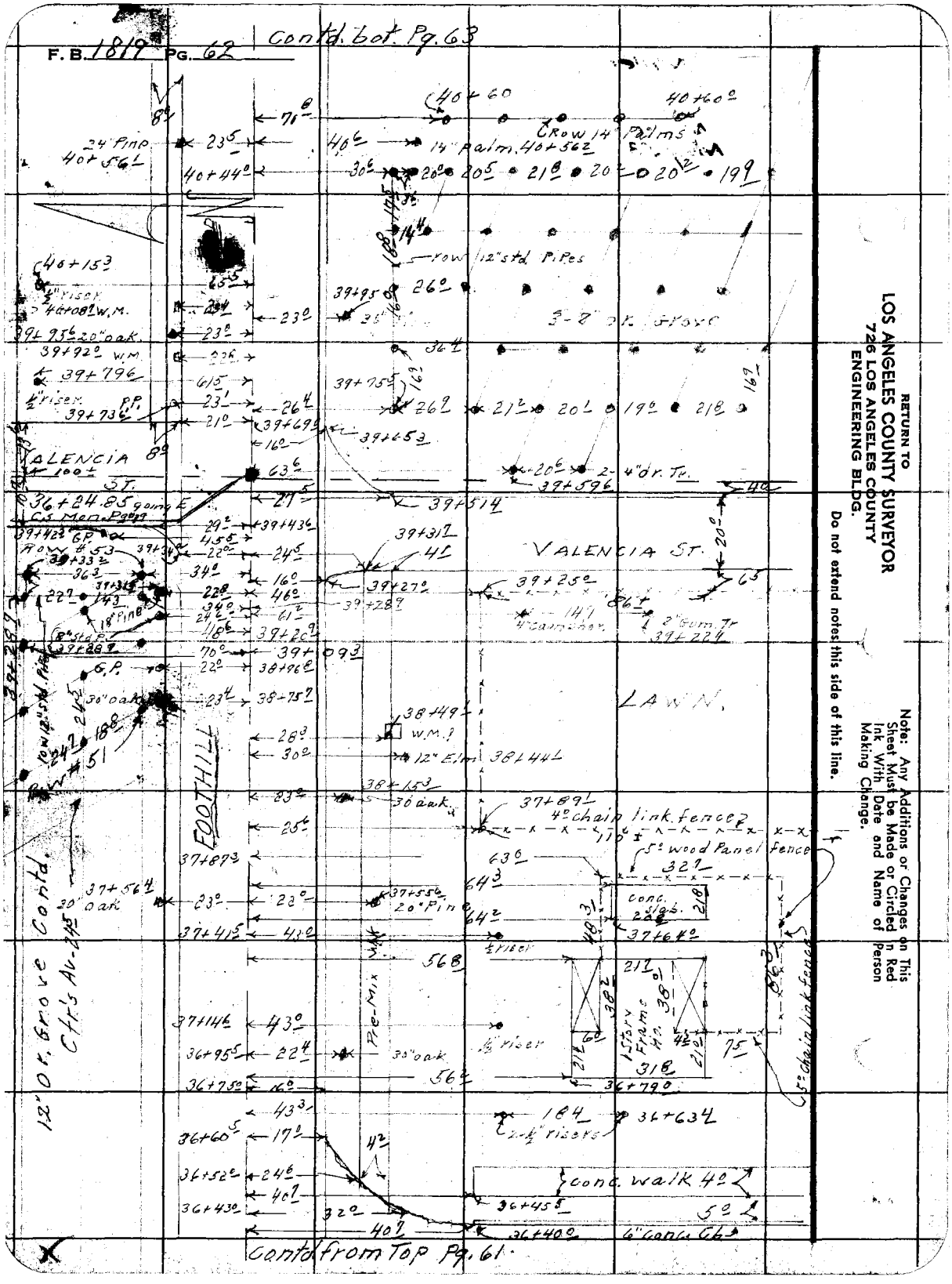

RETURN TO
LOS ANGELES COUNTY SURVEYOR
726 LOS ANGELES COUNTY
ENGINEERING BLDG.

Do not extend notes this side of this line.

Note: Any Additions or Changes on This Sheet Must be Made or Circled in Red Ink With Date and Name of Person Making Change.

Notes Ck'd by Miller	Survey of Foothill Blvd
Map No. B-2379	W. O. 8667 Tape No. ____ St'd. ____ °F
Office Work R.L. Green	Surveyed by Holmes
Checked Miller	Notes ____ Date ____
Date May 63	

F. B. 1819 PG. 63

Note: Any Additions or Changes of This Sheet Must be Made or Circled in Red Ink With Date and Name of Person Making Change.

Do not extend notes this side of this line.

RETURN TO
LOS ANGELES COUNTY SURVEYOR
726 LOS ANGELES COUNTY
ENGINEERING BLDG.

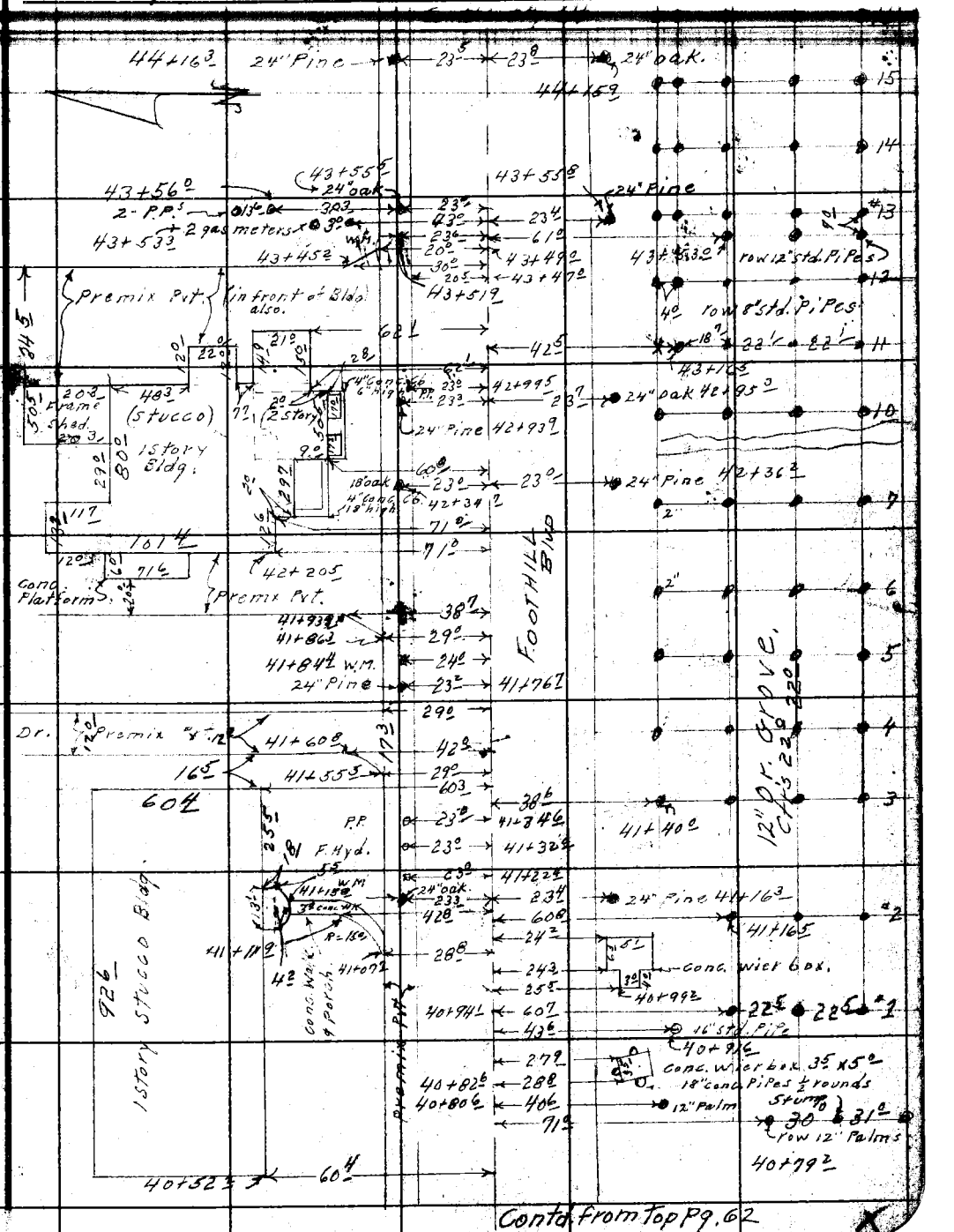

Contd from Top Pg. 62

76F509S 247 2-51

F. B. 1819 PG. 64

Contd. bot. Pg. 65

47+84.2
R.P.
23.4
47+75.5
24" Pine
R.R. Sidings
48.4
34.0
23.4
24.0
20" oak.
47+76.0
47+73
47+74.0
34.5
43.3
55.2
30.7
47+68.8
47+65.1
4" F. Hyd.
31.7
57.0
47+63.9
10" Ok.
Brick & Stucco Orange
47+54.5
6" Pine
53.2
44.0
47+52.2
12" Std. Pipe
47+40.9
6" oak
53.2
79.2
10" Ok.
47+51.2
(Conc. Fdtn. & Walks)
Shrubs etc.
5.2 conc. wk
47+33.3
27.6
23.8
22.3
24" Pine
47+19.3
Packing House
24" oak.
23.0
47+15.4
5.2 conc. wk
47+07.3
conc. slab.
1 Story
Frame
Ho.
54
46+96.6
46+98.9
38
(1 Story)
8" Pine
33.2
6" conc. cb
19.2
30" oak.
46+91.2
46+77.3
55.0
27.5
16.4
46+83.1
101
46+82.6
130.5
32 conc. wk
30.0
51.2
22.0
6" Ava.
12" rubble wall
23.8
46+77.1
6" conc. cb. & wk.
conc. walk
33.7
46+72.7
46+71.2
23.8
46+66.2
6" conc. cb.
Conc. Platform
46+56.0
24" Pine
23.2
33.8
6" oleander.
46+62.7
46+56.6
42.5
12" Ava.
44.0
12" Std. Pipe
29.8
12" Ava.
19.5
24" oak.
46+43.3
8" Ava.
46+44.9
59.5
42.3
14" Ava.
46+38.9
31.5
6" Almond
46+34.9
23.8
18" rubble wall
46+30.3
BLVD.
46+17.8
20.6
20.0
20.3
19.8
Row Acacia Trs
39.0
37.5
46+26.8
46+08.9
6" Conc. cb.
46+26.4
P.P. 46+13.8
23.5
22.9
E.P.
46+03.0
39.0
23.7
21.8
20.6
24
24" oak.
45+95.3
23.3
42.7
45+96.1
Row 12" Std. Pipes
23
12" Or. Grove
22
22.0
22.0
21
Pro Mix Wk
FOOTHILL
24.0
30" oak
Contd
45+26.6
20
45+00
9.5
19.5
14.0
Row 8" Std. Pipes
19
44+75.4
20" oak.
23.2
23.3
20" Pine
44+76.3
44+52.8
W.M.
24.0
2"
18
E.P.
24.0
44+50.9

Contd. from top Pg. 63

RETURN TO
LOS ANGELES COUNTY SURVEYOR
726 LOS ANGELES COUNTY
ENGINEERING BLDG.

Do not extend notes this side of this line.

Note: Any Additions or Changes on This Sheet Must be Made or Circled in Red Ink With Date and Name of Person Making Change.

Notes Ck'd by Miller	Survey of Foothill Blvd
Map No. B-2379	W. O. 8667 Tape No. ____ St'd. ____ °F
Office Work R.L. Green	Surveyed by Holmes
Checked Miller	Notes ____ Date ____

F. B. 1813 PG. 65

Note: Any Additions or Changes on This Sheet Must be Made or Circled in Red Ink With Date and Name of Person Making Change.

Do not extend notes this side of this line.

RETURN TO
LOS ANGELES COUNTY SURVEYOR
726 LOS ANGELES COUNTY
ENGINEERING BLDG.



76F3096 247 2-51

F.B. 1819 PG. 66

RETURN TO
LOS ANGELES COUNTY SURVEYOR
726 LOS ANGELES COUNTY
ENGINEERING BLDG.

Do not extend notes this side of this line.

Note: Any Additions or Changes on This Sheet Must be Made or Circled in Red Ink With Date and Name of Person Making Change.

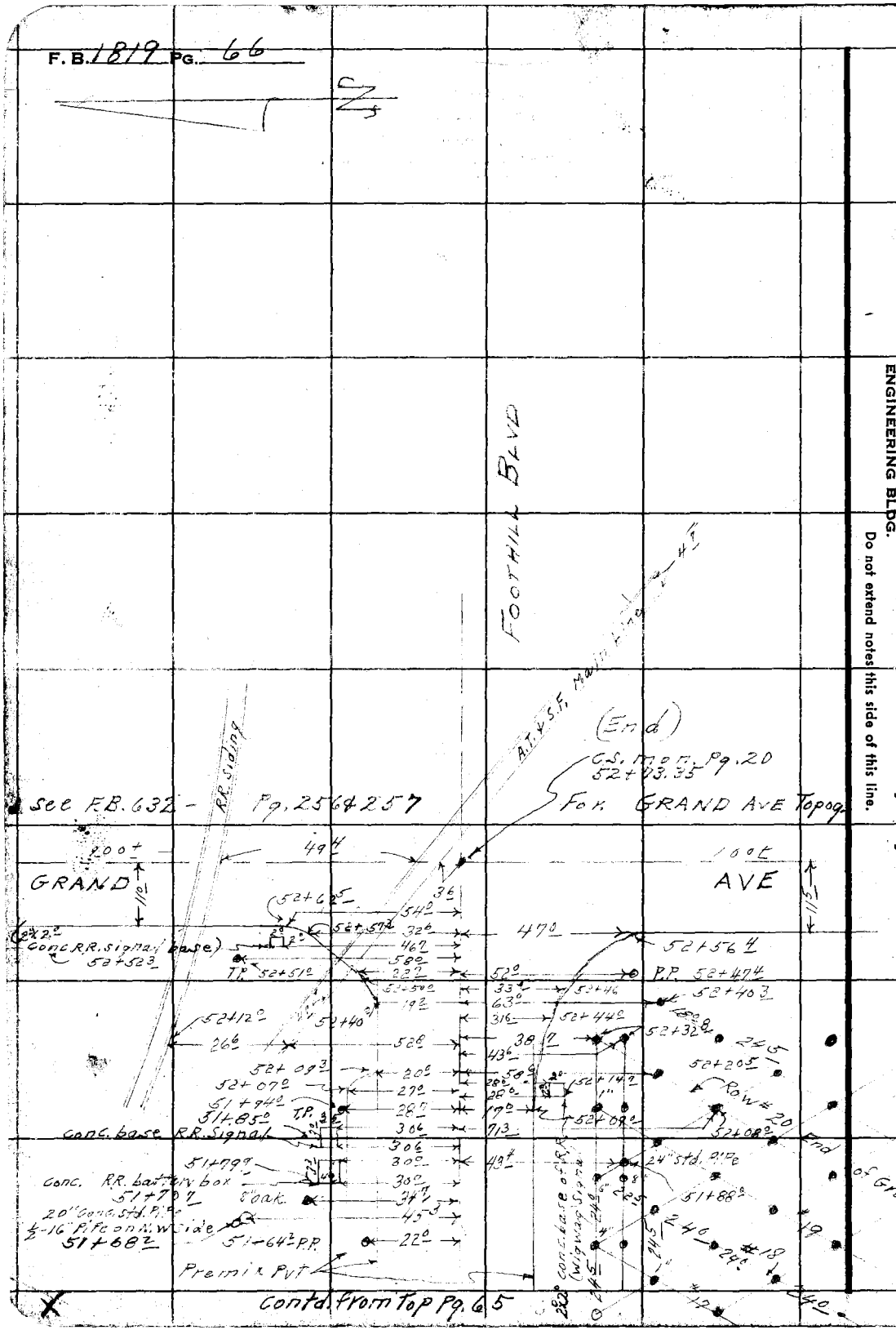

Contd. from Top Pg. 65

Notes Ck'd by
Map No.
Office Work
Checked

Survey of
W. O. Tape No. St'd. °F
Surveyed by
Notes Date

F. B. Pg.

Note: Any Additions or Changes on This Sheet Must be Made or Circled in Red Ink With Date and Name of Person Making Change.

Do not extend notes this side of this line.

67' 96

RETURN TO
LOS ANGELES COUNTY SURVEYOR
726 LOS ANGELES COUNTY
ENGINEERING BLDG.

76F309S 247 2-51

F. B. 1819 PG.

RETURN TO
LOS ANGELES COUNTY SURVEYOR
726 LOS ANGELES COUNTY
ENGINEERING BLDG.

Do not extend notes this side of this line.

Note: Any Additions or Changes on This Sheet Must be Made or Circled in Red Ink With Date and Name of Person Making Change.

96

Notes Ck'd by Miller	Survey of Gladstone St
Map No. B 2346	W. O. 7112 Tape No. St'd. °F
Office Work Shinoda	Surveyed by Holmes
Checked Ain	Notes Date

F. B. 1818 Pg. 77

J.N. 7112
GLADSTONE ST
& SURVEY from
IRWINDALE AVE TO MORENO AVE

2-9-53

INDEX Pg's 98 To 100

For Location of Improvements See F.B. 1837-6 To

Holmes
Barilotti
Bowles
Hand
West
H.C.

Note: Any Additions or Changes on This Sheet Must be Made or Circled in Red Ink With Date and Name of Person Making Change.

Do not extend notes this side of this line.

RETURN TO
LOS ANGELES COUNTY SURVEYOR
726 LOS ANGELES COUNTY
ENGINEERING BLDG.

76F309S 247 2-51

F. B. 1812 PG. 98

cont bot. Pg. 99

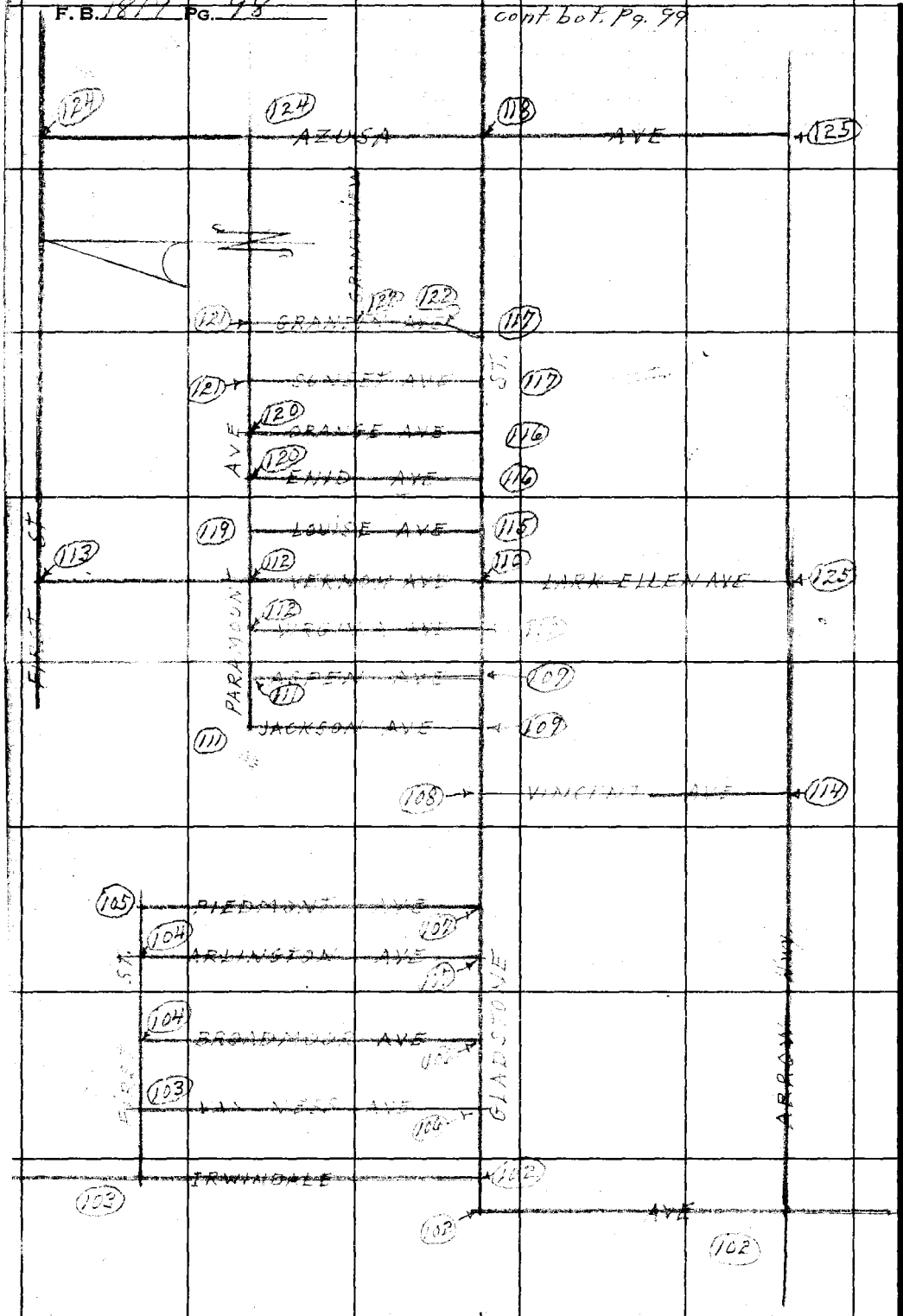

RETURN TO
LOS ANGELES COUNTY SURVEYOR
726 LOS ANGELES COUNTY
ENGINEERING BLDG.

Do not extend notes this side of this line.

Note: Any Additions or Changes on This Sheet Must be Made or Circled in Red Ink With Date and Name of Person Making Change.

Notes Ck'd by Miller	Survey of Gladstone St.
Map No. B2346	W. O. 7112 Tape No. ____ St'd. ____ °F
Office Work Shinoda	Surveyed by Holmes
Checked Ala	Notes ____ Date ____

F. B. [illegible] Pg. 99

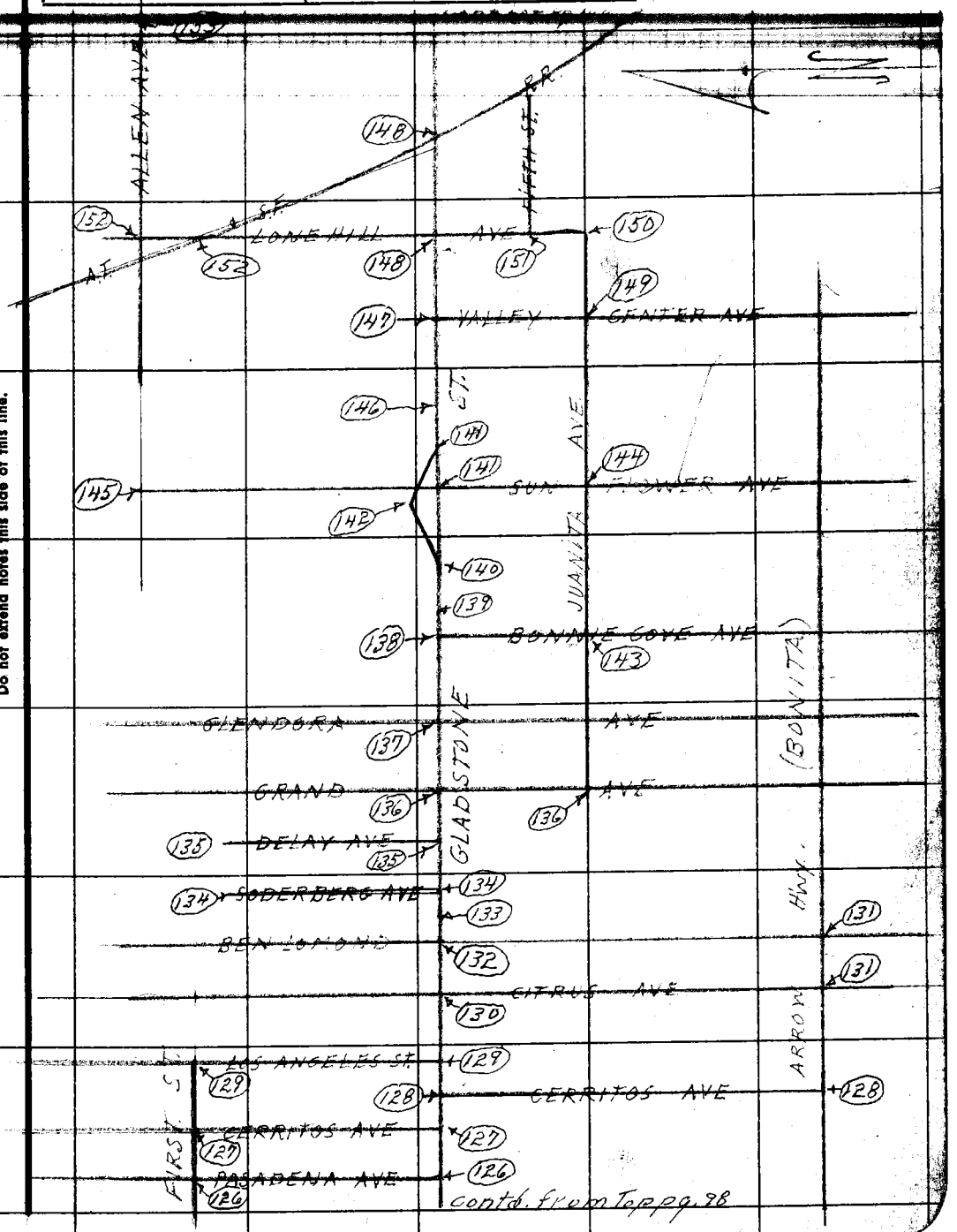

Note: Any Additions or Changes on This Sheet Must be Made or Circled in Red Ink With Date and Name of Person Making Change.

Do not extend notes this side of this line.

RETURN TO
LOS ANGELES COUNTY SURVEYOR
726 LOS ANGELES COUNTY
ENGINEERING BLDG.

76F309S 247 2-51

F. B. 1819 PG. 120

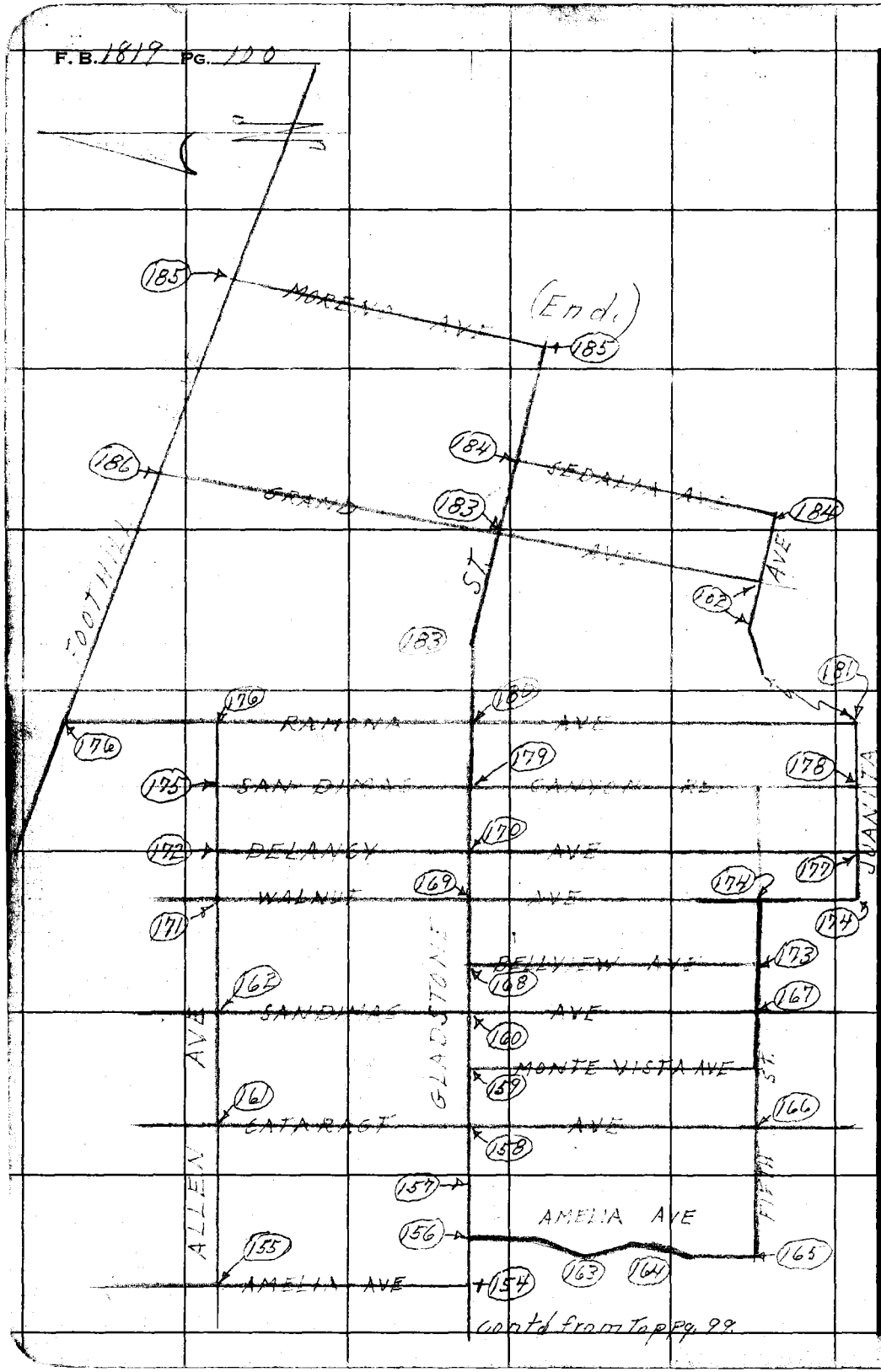

cont'd from Top pg. 98

RETURN TO
LOS ANGELES COUNTY SURVEYOR
726 LOS ANGELES COUNTY
ENGINEERING BLDG.

Do not extend notes this side of this line.

Note: Any Additions or Changes on This Sheet Must be Made or Circled in Red Ink With Date and Name of Person Making Change.

Notes Ck'd by Miller
Map No. 82346
Office Work Shinoda
Checked Aja
Date [illegible]

Survey of [illegible]
W. O. 7112 Type No. 012[illegible]B °F
Surveyed by D.E. Holmes
Notes Holmes Date 2-9-53
Indexed R. C. Johnson

F. B. 1819 Pg. 101

J.N. 7112
GLADSTONE ST.
& SURVEY from
IRWINDALE AVE TO MORENO AVE.

2-9-53

Holmes
[illegible]
Bowles
H.C. Hand
West

Notes: Any Additions or Changes on This Sheet Must be Made or Circled in Red Ink With Date and Name of Person Making Change.

Do not extend notes this side of this line.

RETURN TO
LOS ANGELES COUNTY SURVEYOR
726 LOS ANGELES COUNTY
ENGINEERING BLDG.

76F309S 247 2-51

RETURN TO
LOS ANGELES COUNTY SURVEYOR
725 LOS ANGELES COUNTY
ENGINEERING BLDG.

Note: Any Additions or Changes on This Sheet Must be Made or Circled in Red Ink With Date and Name of Person Making Change.

Do not extend notes this side of this line.

W.S. 47-B-3

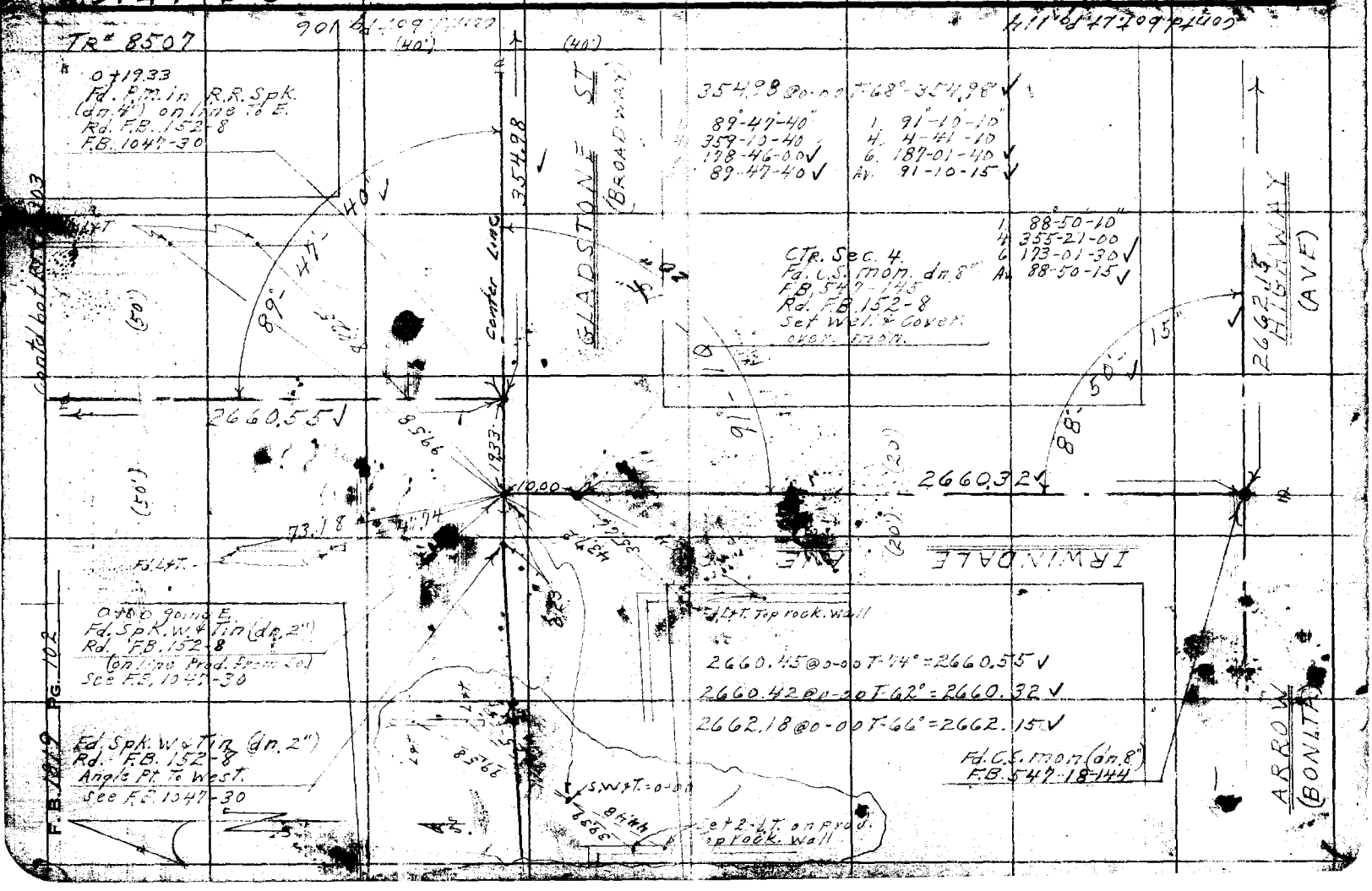

Notes Ck'd by: Miller	Survey of: Gladstone Ave
Map No. B 2346	W. O. 7112 Tape No. 0122 St'd. 68 °F
Office Work: Shinoda	Surveyed by: D.E. Holmes
Checked: Aja	Notes: Holmes Date: 2-9-53
Date	Indexed

F. B. 1819 Pg. 103

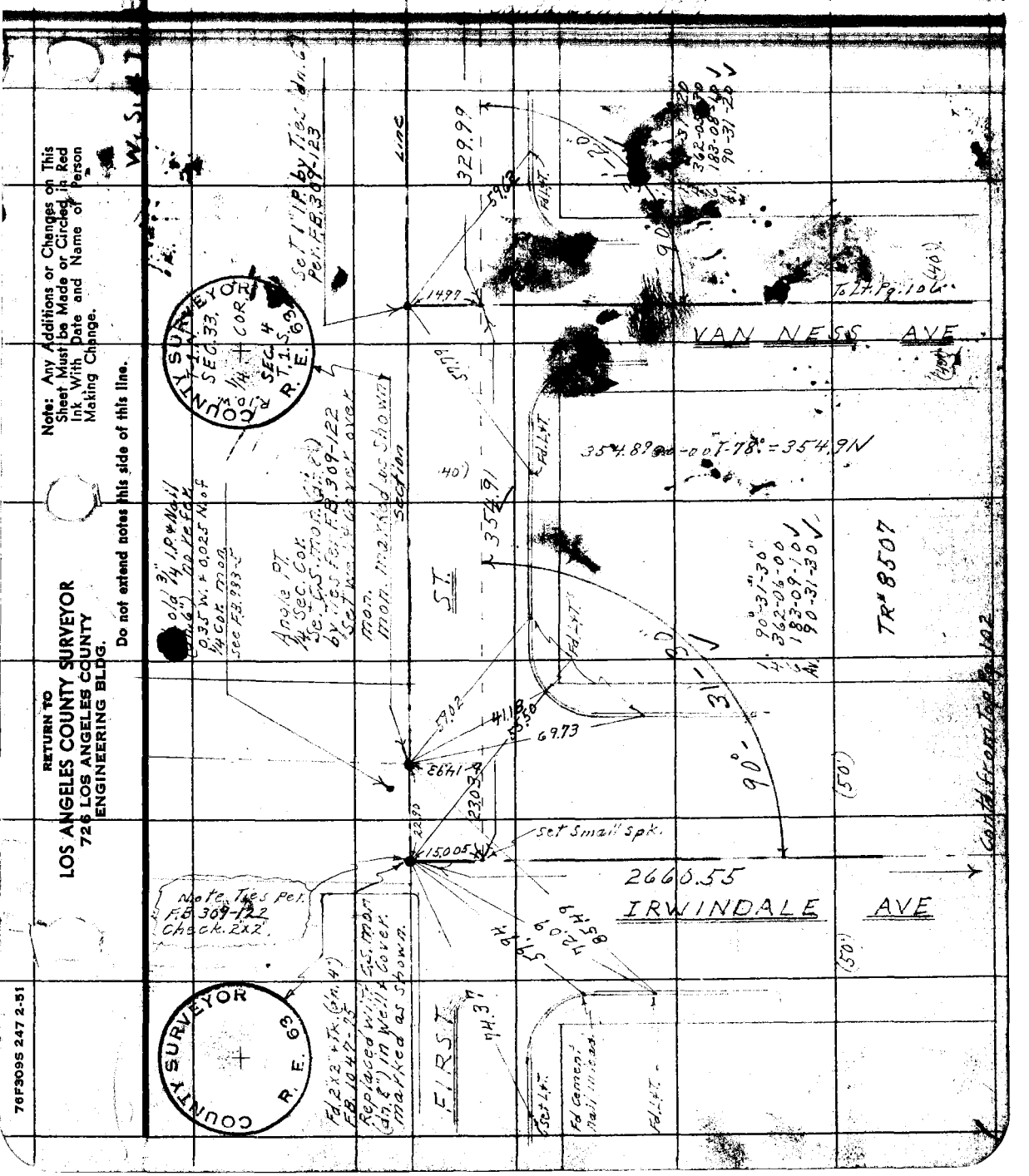

76F309S 247 2-51

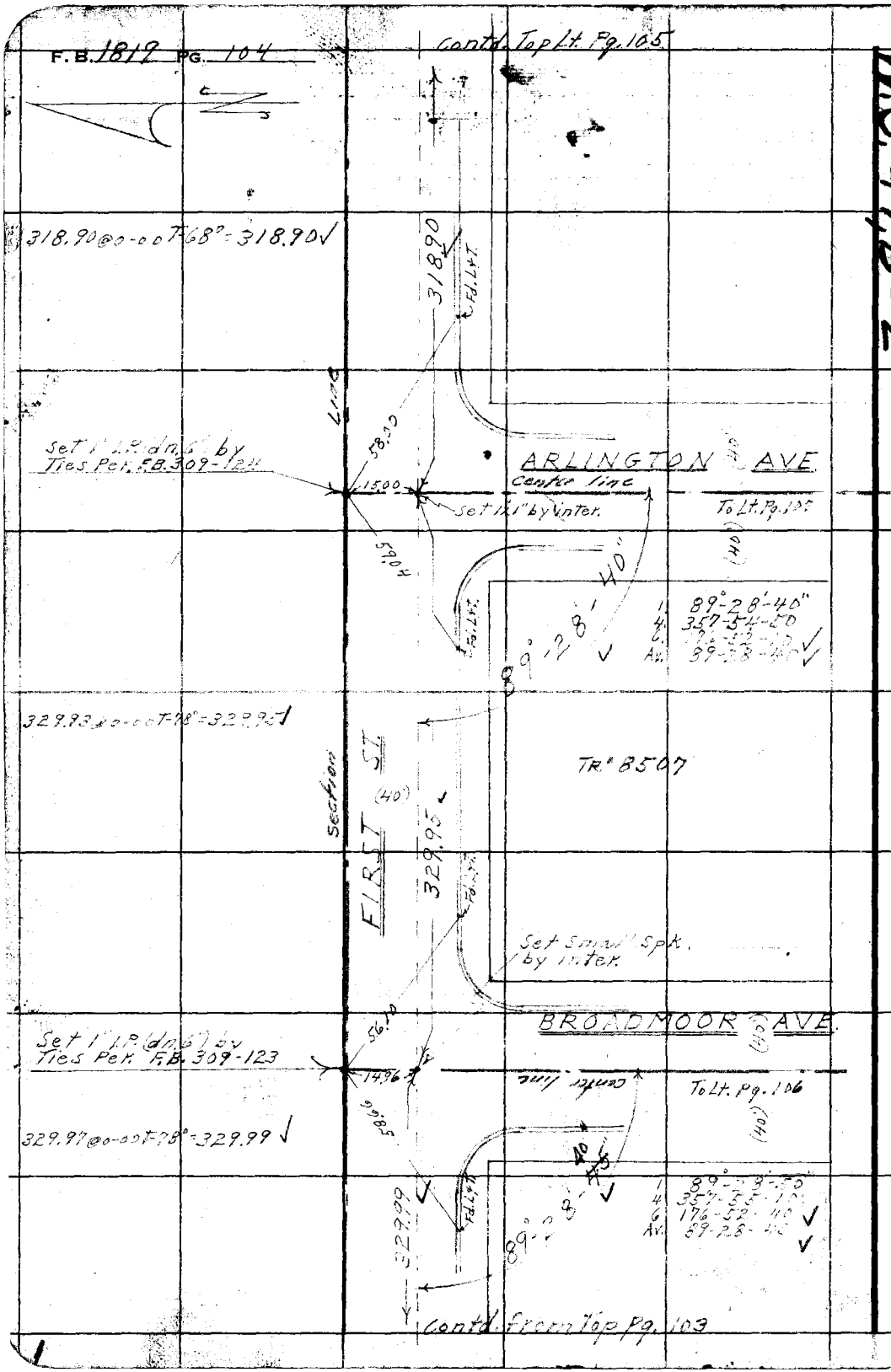

W.S. 47, B-2

RETURN TO
LOS ANGELES COUNTY SURVEYOR
725 LOS ANGELES COUNTY
ENGINEERING BLDG.

Do not extend notes this side of this line.

Note: Any Additions or Changes on This Sheet Must be Made or Circled in Red Ink With Date and Name of Person Making Change.

Notes Ck'd by Miller
Map No. B2346
Office Work Shinoda
Checked Aja
Date

Survey of [illegible]
W. O. 7112 Tape No. 0122 St'd. 68 °F
Surveyed by D.E. Holmes
Notes Holmes Date 2-10-52
Indexed A. C. Johnson

F. B. 1819 PG. 105

Set 1" I.P. (dn. 6") by [illegible] FB 309-124

W.S. 40 B-2

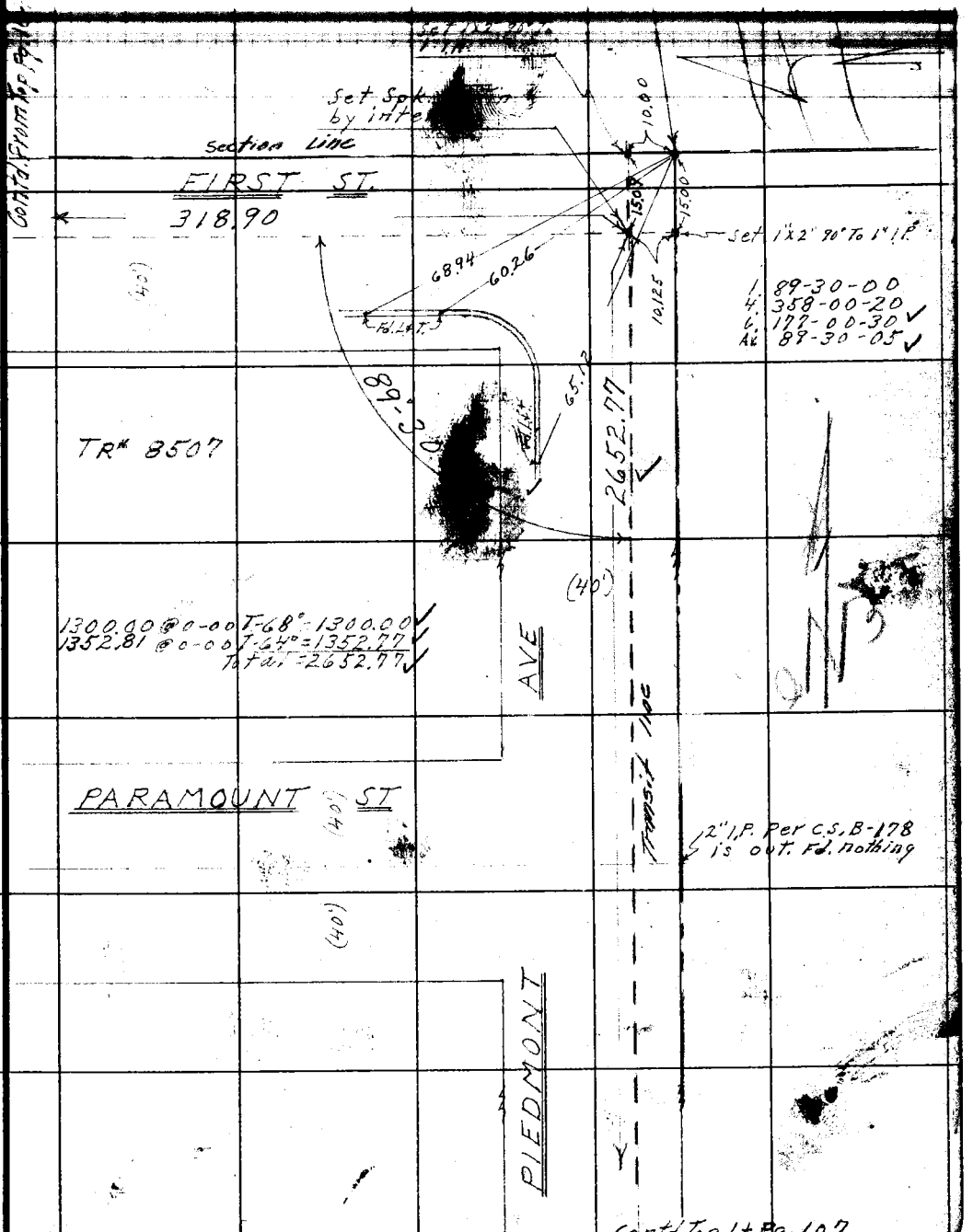

Note: Any Additions or Changes on This Sheet Must Be Made or Circled in Red Ink With Date and Name of Person Making Change.

Do not extend notes this side of this line.

RETURN TO
LOS ANGELES COUNTY SURVEYOR
726 LOS ANGELES COUNTY
ENGINEERING BLDG.

76F3095 247 2-51



W.S. 47, B-3

RETURN TO
LOS ANGELES COUNTY SURVEYOR
725 LOS ANGELES COUNTY
ENGINEERING BLDG.

Do not extend notes this side of this line.

Note: Any Additions or Changes on This Sheet Must be Made or Circled in Red Ink With Date and Name of Person Making Change.

W.S. 47 B-3

Notes Ck'd by Miller	Survey of Gladstone Ave
Map No. B2346	W. O. 7112 Tape No. 0122 St'd. 68 °F
Office Work Spinoda	Surveyed by D.E. Holmes
Checked Aja	Notes [illegible] Date 2-11-53
Date	Indexed A. G. Johnson

F.B. 1819 Pg. 107



Note: Any Additions or Changes on This Sheet Must be Made or Circled in Red Ink With Date and Name of Person Making Change.

Do not extend notes this side of this line.

RETURN TO
LOS ANGELES COUNTY SURVEYOR
726 LOS ANGELES COUNTY
ENGINEERING BLDG.

76F3096 247 2-51


F.B. 1819 PG. 108
Contd. bot. Pg. 107.
W.S. 47, B-3
RETURN TO
LOS ANGELES COUNTY SURVEYOR
725 LOS ANGELES COUNTY
ENGINEERING BLDG.
Do not extend notes this side of this line.
Note: Any Additions or Changes on This Sheet Must be Made or Circled in Red Ink With Date and Name of Person Making Change.
(40')
(40')
ADOPTED ℄
(1350.17 Calc.)
1350.10 @ 0-00 T-68° = 1350.10 ✓
91°-00'-40"
4-02-50
186-04-20 ✓
91-00-45 ✓
Angle PT. ℄
Set C.S. mon. (dn. 14")
Replacing 2"x2"
mon. marked as shown
4-8-54 D.E.H.
note. Fd. 3/4" I.P. (dn. 12")
at E. of 2"x2" no refer.
Removed. D.E.H.
91°-00'-45
Contd. Top pg. 114
1306.07
Removed 4-8-54
D.E.H.
26+54.55
Fd. 2"x2" & Tk.
F.B. 1595-12
Fd. Spk. in Top Conc. mon.
(dn. 6") Rd. F.B. 152-
0.02
20.00
10.00
10.00
27.00
90°
30.00
(179-34-30 Calc.)
Fd. C.S. mon. (dn. 6")
F.B. 966-18
F.B. 1595-12
mon. marked.
(used for line)
COUNTY SURVEYOR
T.1.S.
R.J.O.W.
4 + 3
1/4 Cor.
R.E. 2177
RPS set small spk.
GLADSTONE
1290.29
(40')
(40')
Contd. from Top pg. 107

Notes Ck'd by Miller	Survey of Gladstone St.
Map No. B 2346	W. O. 7112 Tape No. 0122 St'd. 68°
Office Work Shinoda	Surveyed by D.E. Holmes
Checked Ajo	Notes Holmes Date
Date	Indexed

F.B. 1819 Pg. 109

W.S. 47B-3

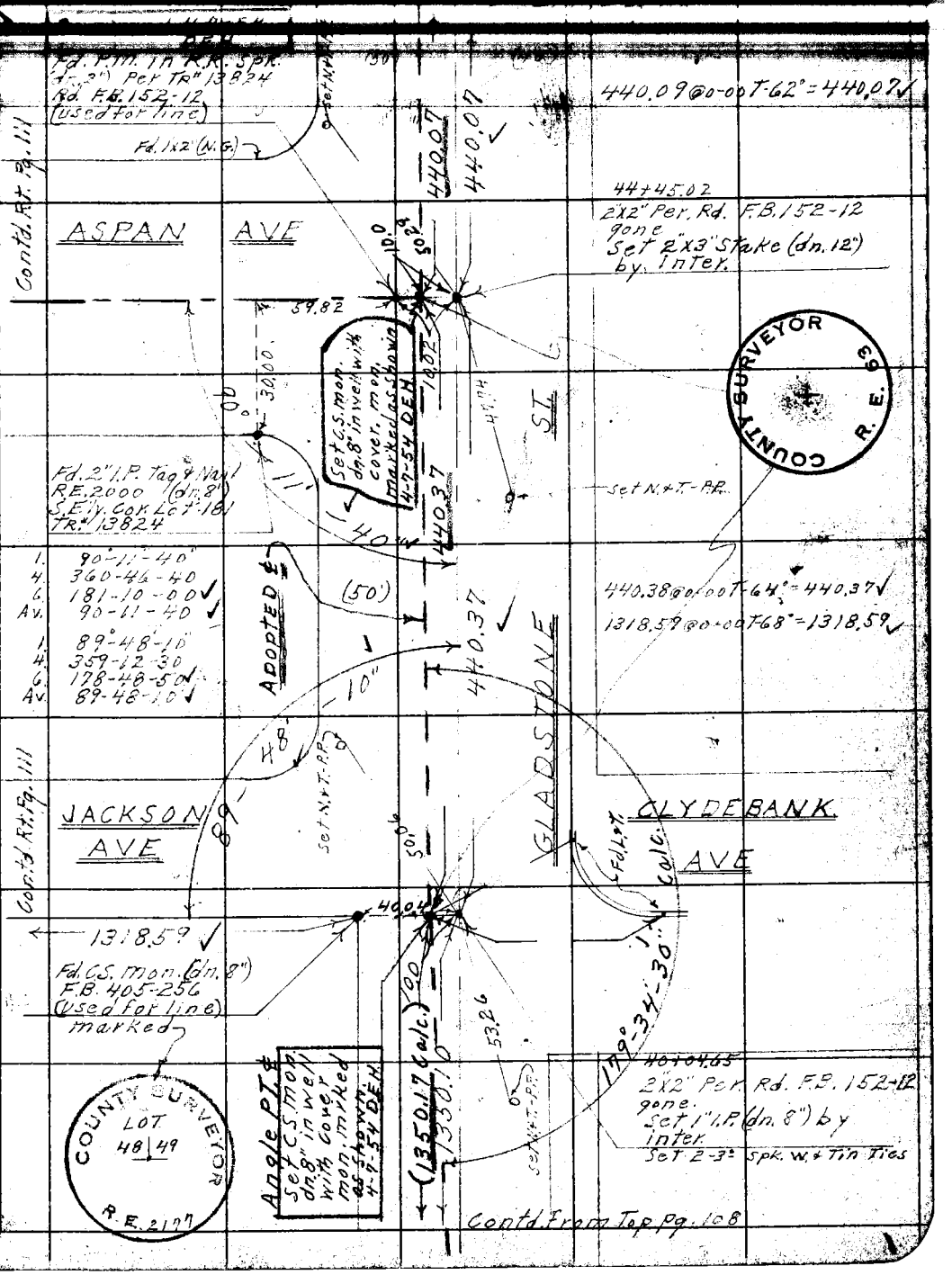

Note: Any Additions or Changes on This Sheet Must be Made or Circled in Red Ink With Date and Name of Person Making Change.

Do not extend notes this side of this line.

RETURN TO
LOS ANGELES COUNTY SURVEYOR
726 LOS ANGELES COUNTY
ENGINEERING BLDG.

76F309S 247 2-51


F.B. 4819 PG. 110
Contd. bot. Pg. 115
1374.07@0-00T-70°=1374.09
439.90@0-00T-76°=439.92
Center of Sec.
Fd. 1x2" & Tk. over.
C.S. mon. & 2-3" S.W. & Tin ties
F.B. 1595-8
Rd. F.B. 152-14
(used for line)
53+25.11
Fd. Std. Rd. Dept. brass
Cap. mon. in Well & Cover.
(dn. 8") Rd. F.B. 152-14
(Checks for line & dist)
ST.
439.92
439.92
Contd. Rt. Pg. 112
VERNON AVE
LARK ELLEN AVE
1374.09
179°-39'-20"
(38°-49'-05" F.B. 1595-8)
See Pg. 125
See F.B. 1595-8 To 10
90°-11'-25"
440.02
1. 90-11-20"
4. 360-45-30
6. 181-08-20
AV. 90-11-25
ADOPTED ℄
(50')
(10')
(30')
1. 179-39-20
4. 358-37-20
6. 357-56-00
AV. 179-39-20
440.04@0-00T-62°=440.02
Set C.S. mon. (dn. 8")
in well with cover.
mon. mrked.
4-8-54 D.E.H.
Removed 4-8-54 D.E.H.
Fd. P.M. in R.R. Spk. (dn. 2")
Per Tr. # 13824
Rd. F.B. 152-13
(used for line N.)
GLADSTONE
440.02
Fd. Nothing
To Rt. Pg. 112
Set (x) rim 12' std. Pipe
48+85.09
Fd. Spk. w. & Tin (bent over.) Rd. F.B. 152-13.
Set 1" P. (dn. 6") by inter. & 2-3" Spk. w. & Tin Ties
VIRGINIA AVE
Fd. 2" I.P. Nail & R.E. Tag. # 2000 S.W.Ly.
Cor. Lot # 145
Tr. # 13824
90°-11'-20"
440.07
440.07
Set (x) Top Conc. weir box
1. 90-11-20
4. 360-45-10
6. 181-07-50
AV. 90-11-20
Fd. Nothing
(50')
(40')
Contd. from Top Pg. 109
W.S. 47 B-3
RETURN TO
LOS ANGELES COUNTY SURVEYOR
725 LOS ANGELES COUNTY
ENGINEERING BLDG.
Do not extend notes this side of this line.
Note: Any Additions or Changes on This Sheet Must be Made or Circled in Red Ink With Date and Name of Person Making Change.
COUNTY SURVEYOR
R.E. 63

Notes Ck'd by Miller	Survey of Gladstone St.
Map No. B 2306	W. O. 7112 Tape No. 0122 St'd. 68° °F
Office Work Shinoda	Surveyed by D.E. Holmes
Checked Aja	Notes [illegible] Date [illegible]
Date	Indexed

F. B. 1819 Pg. 111

W.S. [illegible]

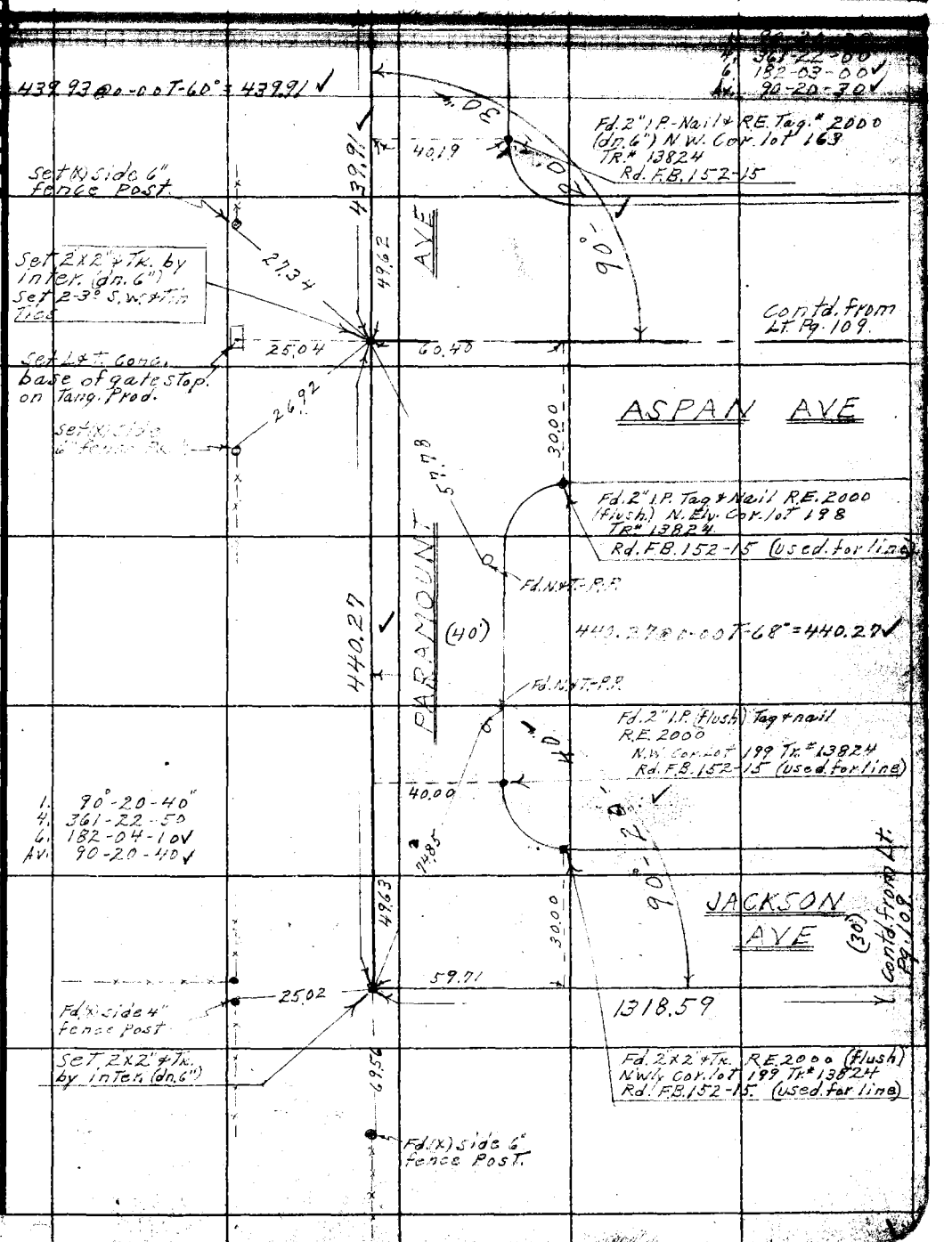

Note: Any Additions or Changes on This Sheet Must be Made or Circled in Red Ink With Date and Name of Person Making Change.

Do not extend notes this side of this line.

RETURN TO
LOS ANGELES COUNTY SURVEYOR
726 LOS ANGELES COUNTY
ENGINEERING BLDG.

76F309S 247 2-51

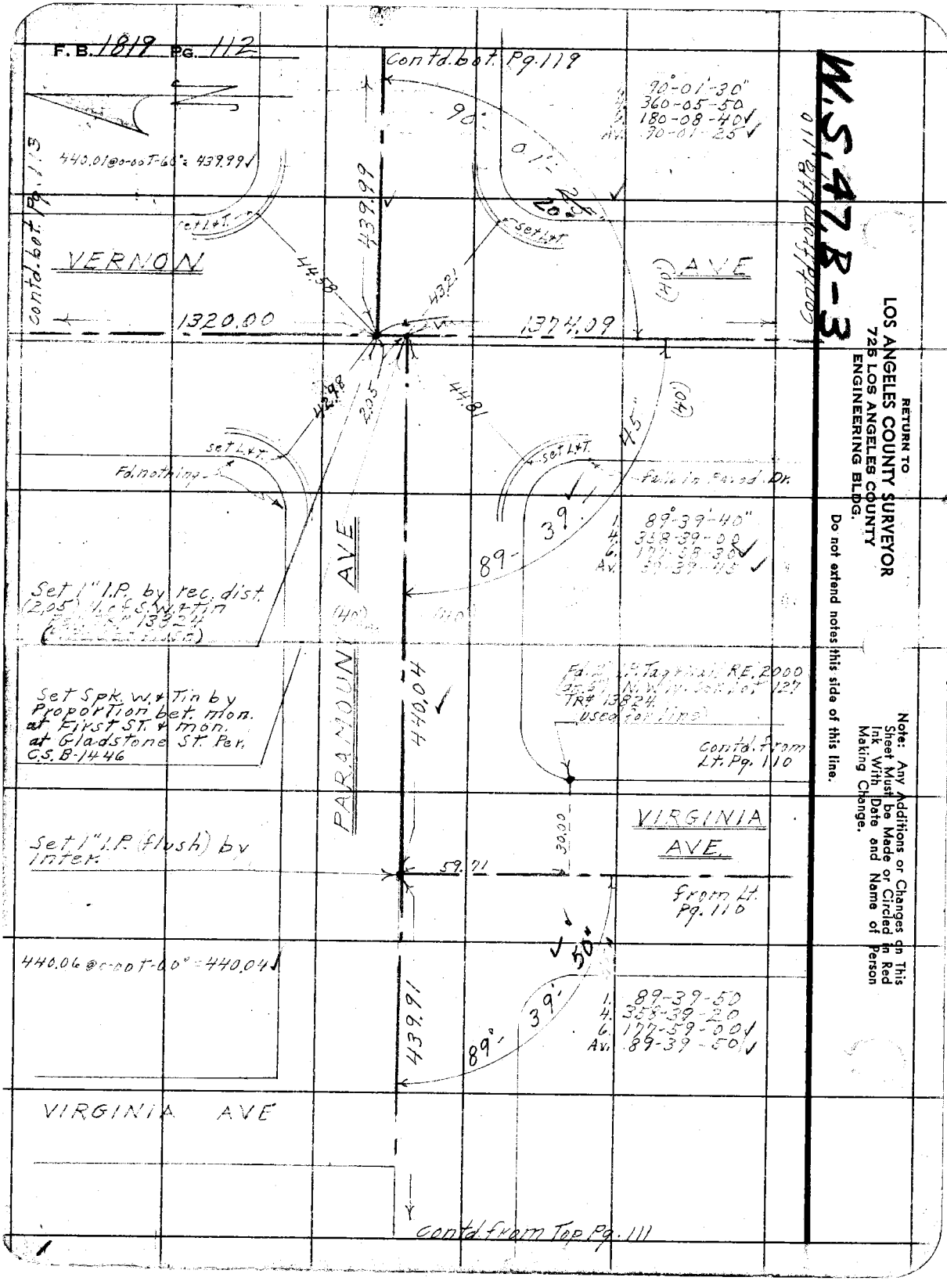
F.B. 1819 PG. 112
Contd. bot. Pg. 119
90°-01'-30"
360-05-50
180-08-40
Av. 90-01-25
440.01@0-00T-60° = 439.99
Contd. bot. Pg. 113
Contd. from Lt. Pg. 110
VERNON AVE
1320.00
1374.09
439.99
44.58
43.21
42.98
2.05
44.81
set L+T.
Fd. nothing
Fd. in Paved Dr.
89°-39'-40"
358-39-00
177-58-30
Av. 89-39-45
Set 1" I.P. by rec. dist. (2.05) N. of S.W. & Tin
PARAMOUNT AVE
440.04
Set Spk. W. & Tin by Proportion bet. mon. at First St. & mon. at Gladstone St. Per. C.S. B-1446
Fd. 2" I.P. Tag & Wall RE. 2000 N.W. Cor. Lot 127 TR# 13824 (used for line)
Contd. from Lt. Pg. 110
VIRGINIA AVE.
Set 1" I.P. (flush) by Inter.
30.00
59.71
from Lt. Pg. 110
440.06@0-00T-60° = 440.04
439.91
89°-39'-50"
1. 89-39-50
4. 358-39-20
6. 177-59-00
Av. 89-39-50
VIRGINIA AVE
Contd. from Top Pg. 111
W.S. 47, B-3
RETURN TO
LOS ANGELES COUNTY SURVEYOR
725 LOS ANGELES COUNTY
ENGINEERING BLDG.
Do not extend notes this side of this line.
Note: Any Additions or Changes on This Sheet Must be Made or Circled in Red Ink With Date and Name of Person Making Change.

W.S. 42 B-3

Notes Ck'd by Miller	Survey of Gladstone St.
Map No. B2346	W. O. 7112 Tape No. 0122 St'd. 68 °F
Office Work Shinoda	Surveyed by D.E. Holmes
Checked Ajo	Notes Holmes Date 2-18-53
Date 1953	Indexed A. C. Johnson

F. B. 1819 PG. 113

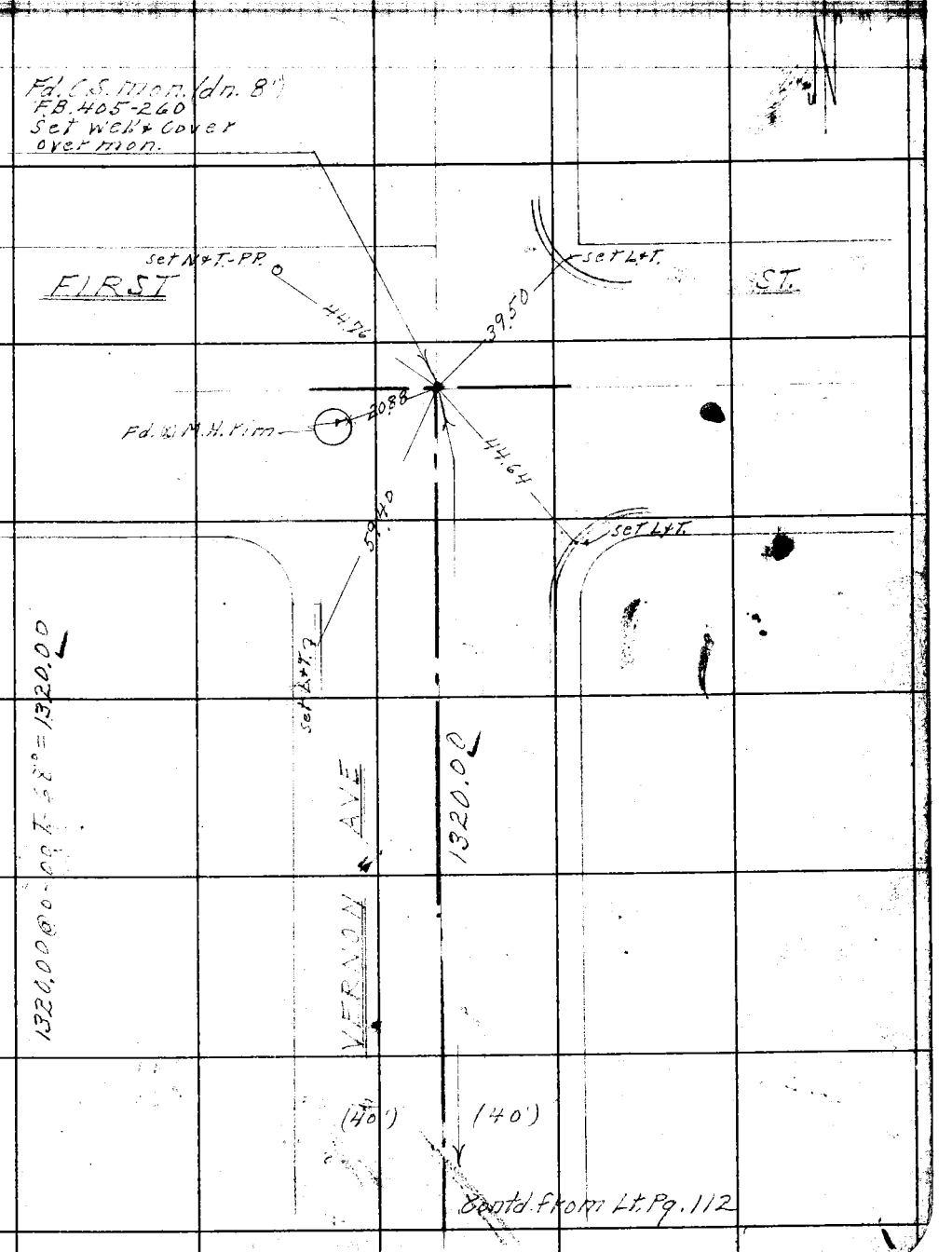

Note: Any Additions or Changes on This Sheet Must be Made or Circled in Red Ink With Date and Name of Person Making Change.

Do not extend notes this side of this line.

RETURN TO
LOS ANGELES COUNTY SURVEYOR
726 LOS ANGELES COUNTY
ENGINEERING BLDG.

76F309S 247 2-51



RETURN TO
LOS ANGELES COUNTY SURVEYOR
728 LOS ANGELES COUNTY
ENGINEERING BLDG.

Do not extend notes this side of this line.

Note: Any Additions or Changes on This Sheet Must be Made or Circled in Red Ink With Date and Name of Person Making Change.

Notes Ck'd by Miller	Survey of Gladstone St.
Map No. B2346	W. O. 7112 Tape No. 0122 St'd. 68 °F
Office Work Shinoda	Surveyed by D.E. Holmes
Checked Aie	Notes Date
Date	Indexed

F.B. 1819 Pg. 115

W.S. 4 -3

Note: Any Additions or Changes on This Sheet Must be Made or Circled in Red Ink With Date and Name of Person Making Change.

Do not extend notes this side of this line.

RETURN TO
LOS ANGELES COUNTY SURVEYOR
726 LOS ANGELES COUNTY
ENGINEERING BLDG.



Contd. from Top pg. 110

76F309S 247 2-51

F.B. 1819 PG. 116

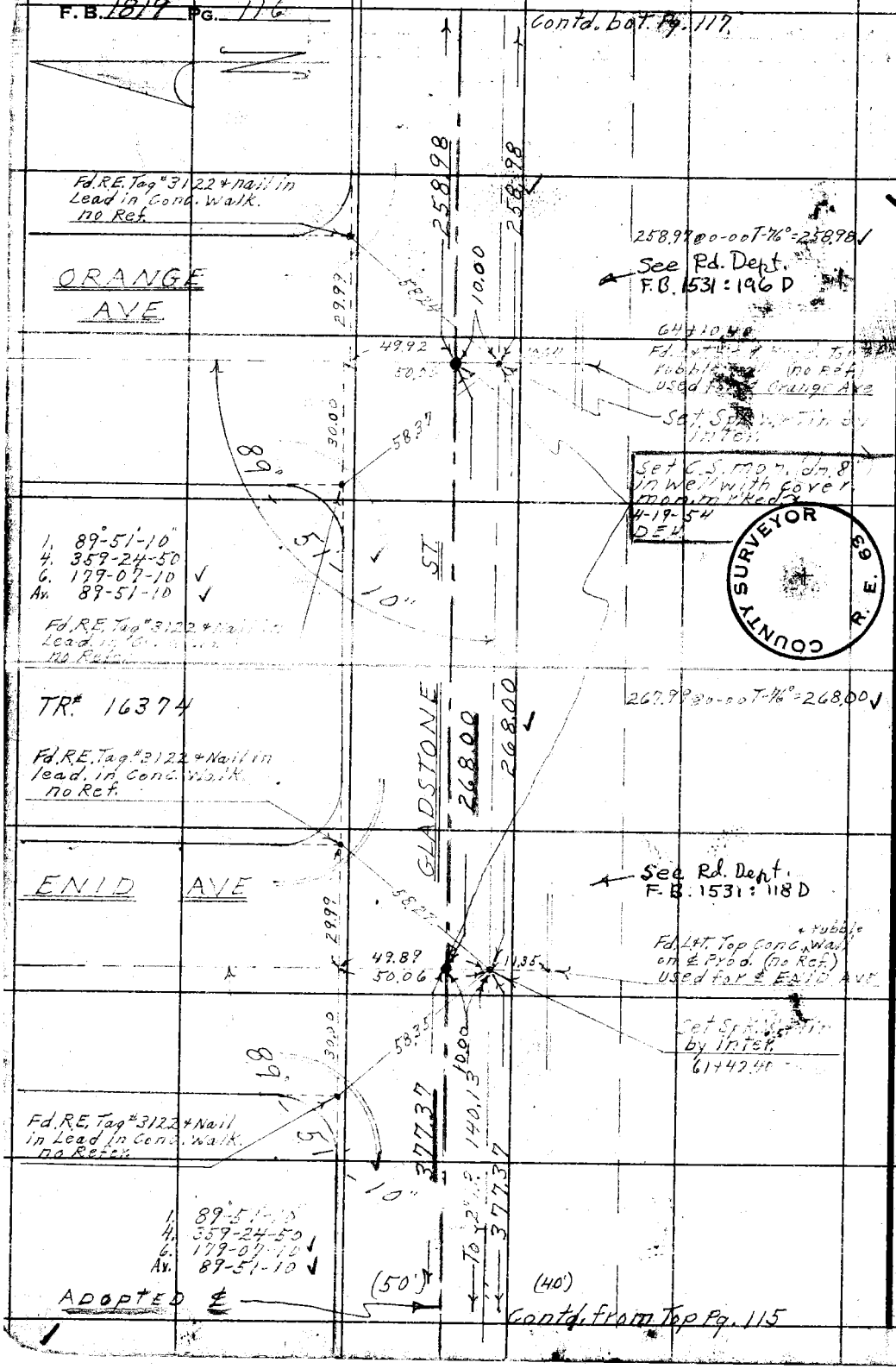

W.S. 47, C-3

RETURN TO
LOS ANGELES COUNTY SURVEYOR
726 LOS ANGELES COUNTY
ENGINEERING BLDG.

Do not extend notes this side of this line.

Note: Any Additions or Changes on This Sheet Must be Made or Circled in Red Ink With Date and Name of Person Making Change.

COUNTY SURVEYOR R. E. 63

Notes Ck'd by Miller	Survey of Gladstone St.
Map No. B23[illegible]	W. O. 7112 Tape No. 0122 St'd. 68 °F
Office Work Shinoda	Surveyed by [illegible]
Checked [illegible]	Notes D.E.H. Date [illegible]
Date [illegible]	Indexed [illegible]

F.B. 1819 Pg. 117

W.S. 4 C-3

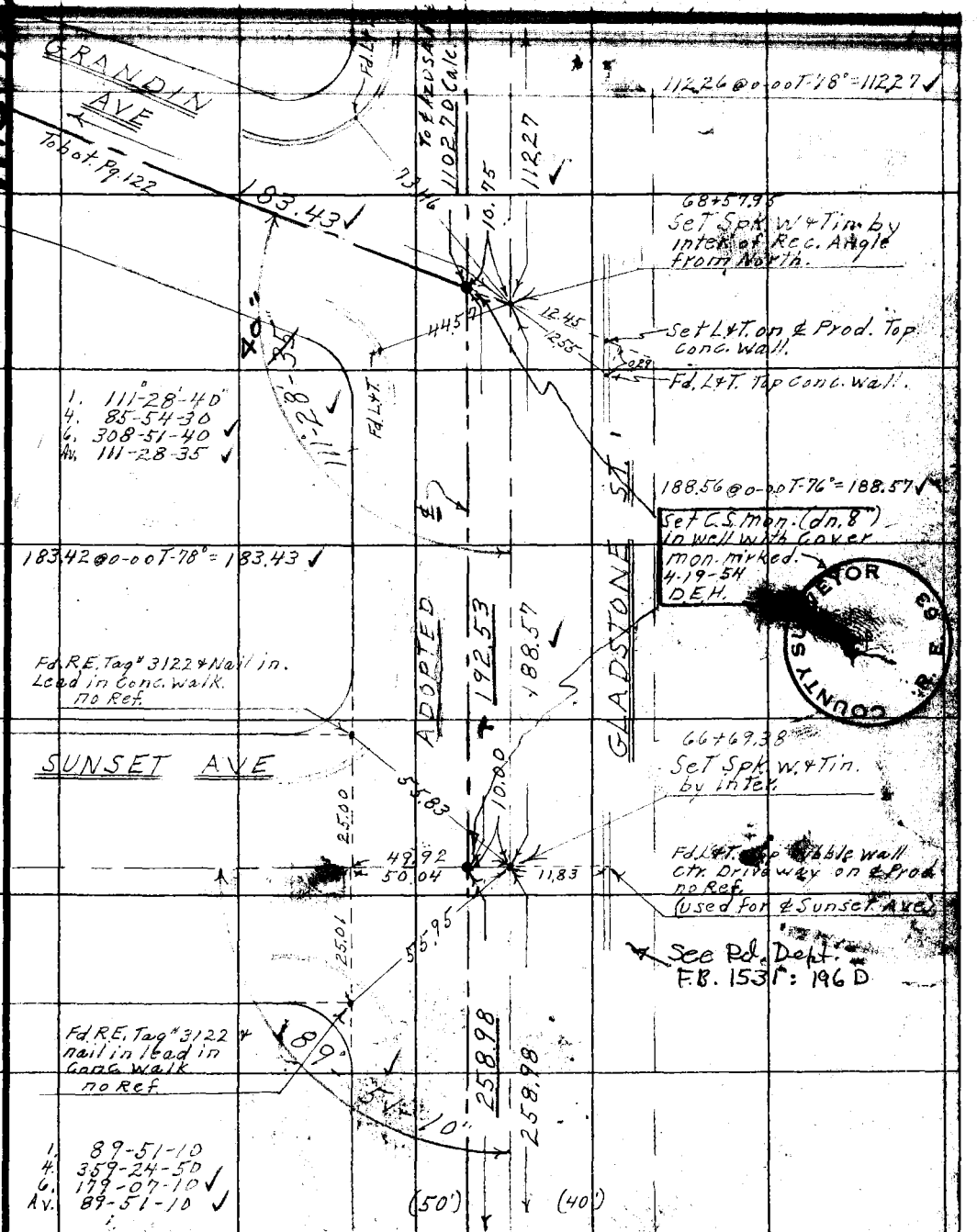

Notes: Any Additions or Changes on This Sheet Must be Made or Circled in Red Ink With Date and Name of Person Making Change.

Do not extend notes this side of this line.

RETURN TO
LOS ANGELES COUNTY SURVEYOR
726 LOS ANGELES COUNTY
ENGINEERING BLDG.

76F3095 247 2-51


F.B. 1819 PG. 118
Contd bot. Lt. Pg. 126
W.S. 47, C-3
1. 179°-39'-20"
4. 358-37-20
6. 357-56-00
Av. 179-39-20
1. 179°-39'-30"
4. 358-38-10
6. 357-57-20
Av. 179-39-35
1. 90°-02'-40"
4. 360-11-00
6. 180-16-30
Av. 90-02-45
1. 89-50-50
4. 359-23-30
6. 175-35-10
Av. 89-50-50
(25')
(25')
1539.90
1539.90
1540.00@0-00T-58°=1539.90
2730.85@0-00T-68°=2730.85
179°-39'-35"
179°-39'-20"
90°-02'-45"
Fd. L&T. H.W.
Fd. L&T. H.W.
Set L&T. dn. 1" 4-26-54 DEH.
AVE
Contd. Lt. Pg. 125
Contd. bot. Pg. 124
998.98
15.00
10.00
2730.85
Fd. L&T. 1/4 Cor. F.B. 309-135-A (Checks for line)
Rd. F.B. 152-19 New Angle Pt. on ℄ AZUSA AVE
AZUSA
TRAVERSE STA AZUSA L-11 F.B. 948-21
Fd. L&T.
60.30
Fd. L&T. Cor. Conc. Wier box
79+64.57
Fd. L&T. Angle Pt. AZUSA AVE
F.B. 309-135-135-A
F.B. 847-40
Rd. F.B. 152-19
(Used for ℄ To East)
Fd. L&T. Per F.B. 291-123
Rd. F.B. 152-19
(Used for ℄ West)
79+64.61
50°
110270 Calc.
994.39
GLADSTONE
(To GRAND IN AVE Pg. 117)
994.33@0-00T-78°=994.39
Fd. L.A. F.C. Tag & Nail Ctr. Conc. bridge (on line) no Ref.
69+70.22
0.155
Fd. L&T. on Conc. bridge (on line) TR# 16374
Adopted ℄
(40')
(10')
(30')
112.27
Contd. From Top Pg. 117
RETURN TO
LOS ANGELES COUNTY SURVEYOR
725 LOS ANGELES COUNTY
ENGINEERING BLDG.
Do not extend notes this side of this line.
Note: Any Additions or Changes on This Sheet Must be Made or Circled in Red Ink With Name and Name of Person Making Change.

W.S. 4[illegible]-3

Notes Ck'd by Miller	Survey of Gladstone St.
Map No. B2346	W. O. 7112 Tape No. 0122 St'd. 68 °F
Office Work Spinoda	Surveyed by D.E. Holmes
Checked [illegible]	Notes [illegible] Date 2-25-53
Date [illegible]	Indexed [illegible]

F. B. 1819 Pg. 117

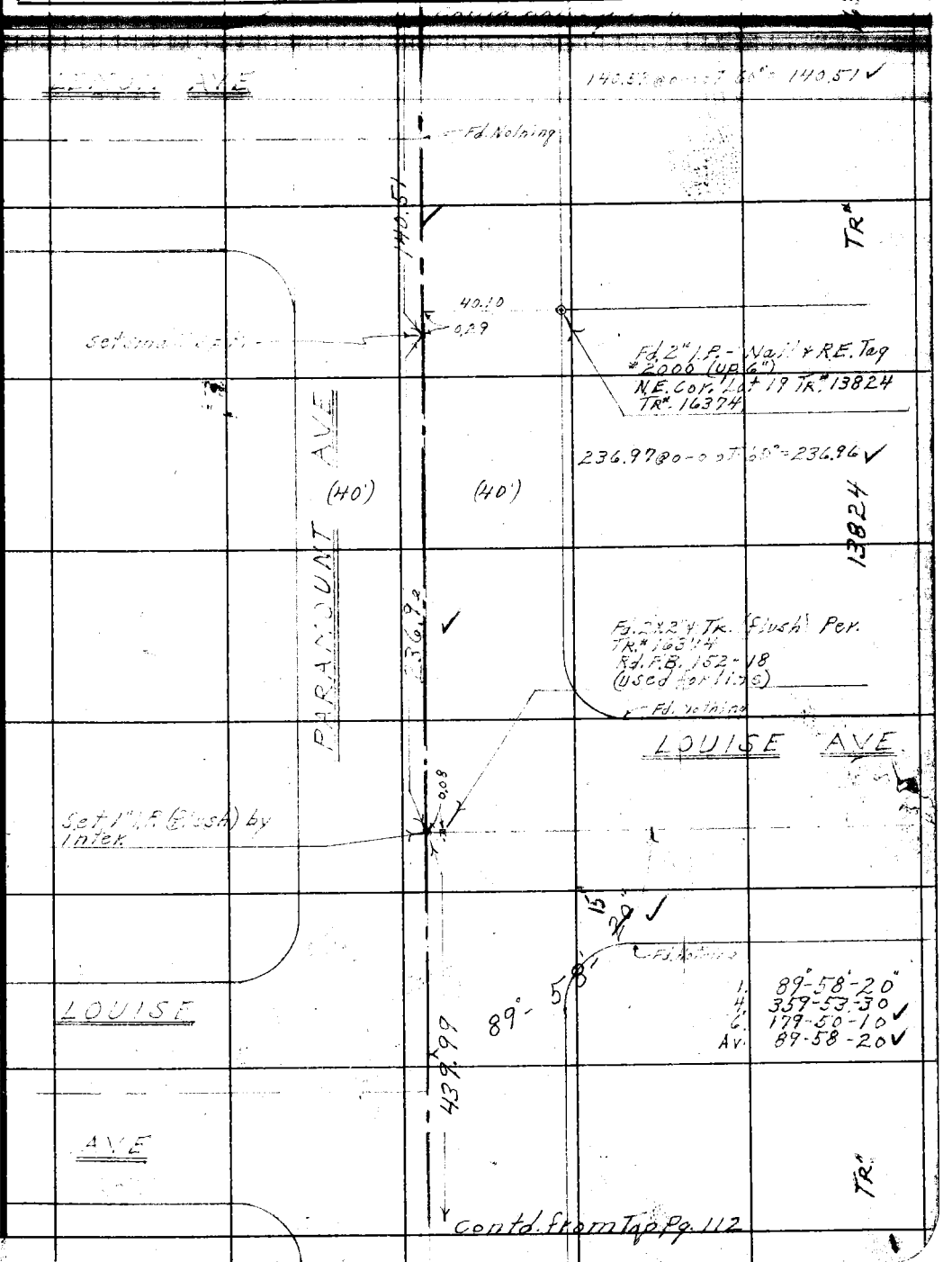

Note: Any Additions or Changes on This Sheet Must be Made or Circled in Red Ink With Date and Name of Person Making Change.

Do not extend notes this side of this line.

RETURN TO
LOS ANGELES COUNTY SURVEYOR
726 LOS ANGELES COUNTY
ENGINEERING BLDG.

76F309S 247 2-51

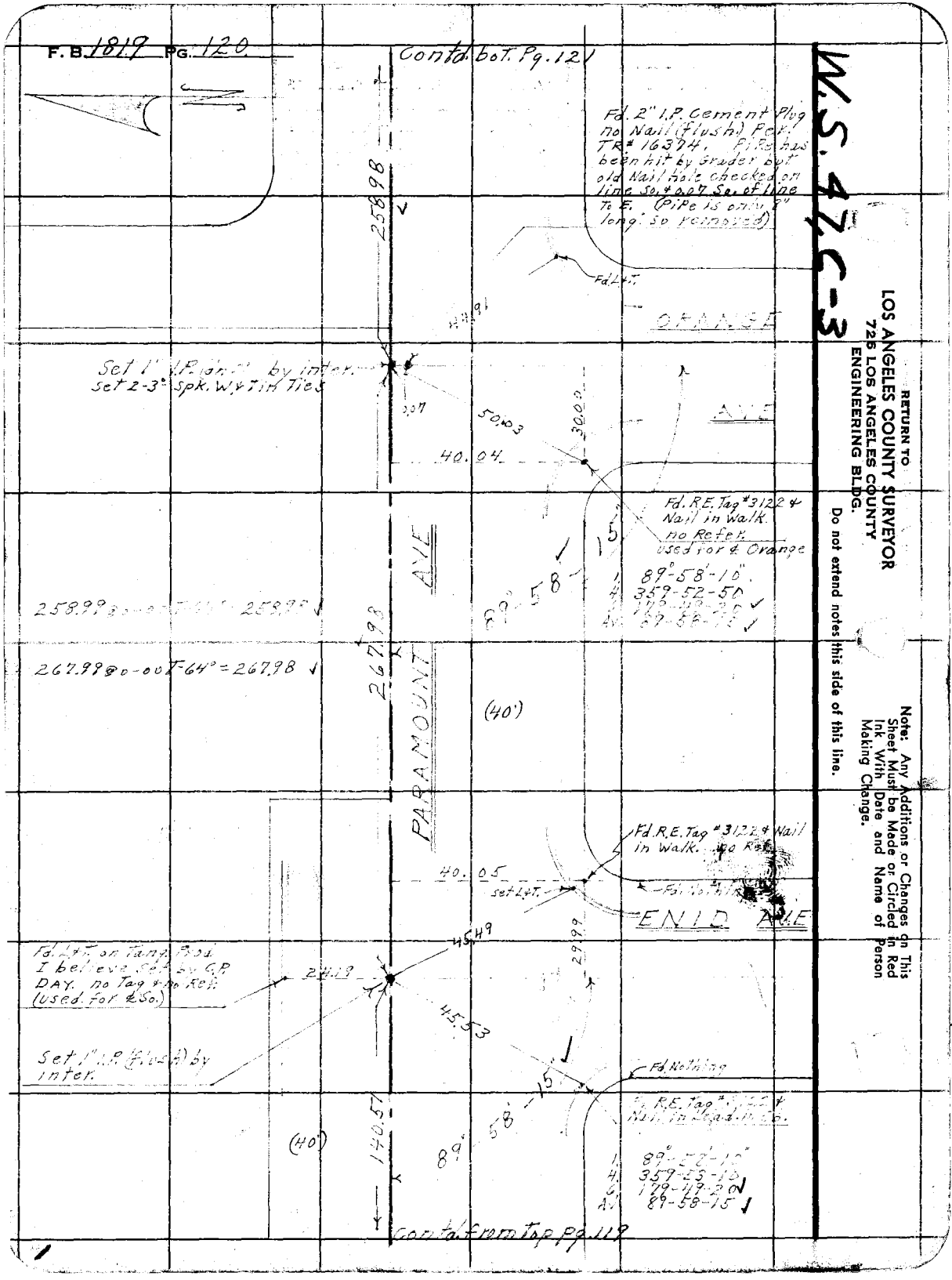
F.B. 1819 PG. 120
Contd. bot. Pg. 121
W.S. 47, C-3
Fd. 2" I.P. Cement Plug no Nail (flush) Per. TR# 16374. Pipe has been hit by Grader but old Nail hole checked on line So. & 0.07 So. of line to E. (Pipe is only 8" long. So removed)
258.98
Fd. L&T.
ORANGE
Set 1" I.P. (dn.) by inter. Set 2-3" Spk. W. & Tin Ties
0.07
50.03
30.00
AVE
40.04
Fd. R.E. Tag #3122 & Nail in Walk. no Refer. used for ℄ Orange
15
89°-58'-10"
359-52-50
258.99 @ 0-00 T-64° = 258.98
267.98
PARAMOUNT AVE
267.99 @ 0-00 T-64° = 267.98
(40')
Fd. R.E. Tag #3122 & Nail in Walk. no Ref.
40.05
set L&T.
Fd. Nothing
ENID AVE
45.49
29.99
Fd. L&T. on Tang. Prod. I believe Set by C.P. DAY. no Tag & no Ref. (used for ℄ So.)
24.19
45.53
Set 1" I.P. (flush) by inter.
Fd. Nothing
15
89°-58'-15"
140.57
(40')
Contd. from top Pg. 119
RETURN TO
LOS ANGELES COUNTY SURVEYOR
725 LOS ANGELES COUNTY
ENGINEERING BLDG.
Do not extend notes this side of this line.
Note: Any Additions or Changes on This Sheet Must be Made or Circled in Red Ink With Date and Name of Person Making Change.

W.S. 4 C-3

Notes Ck'd by Miller	Survey of Gladstone St.
Map No. B2346	W. O. 7112 Tape No. 0122 St'd. 68° °F
Office Work Shinoda	Surveyed by D.E. Holmes
Checked Ajo	Notes D.E.H. Date 2-25-53
Date	Indexed

F. B. 1819 Pg. 121

Note: Any Additions or Changes on This Sheet Must be Made or Circled in Red Ink With Date and Name of Person Making Change.

Do not extend notes this side of this line.

RETURN TO
LOS ANGELES COUNTY SURVEYOR
726 LOS ANGELES COUNTY
ENGINEERING BLDG.

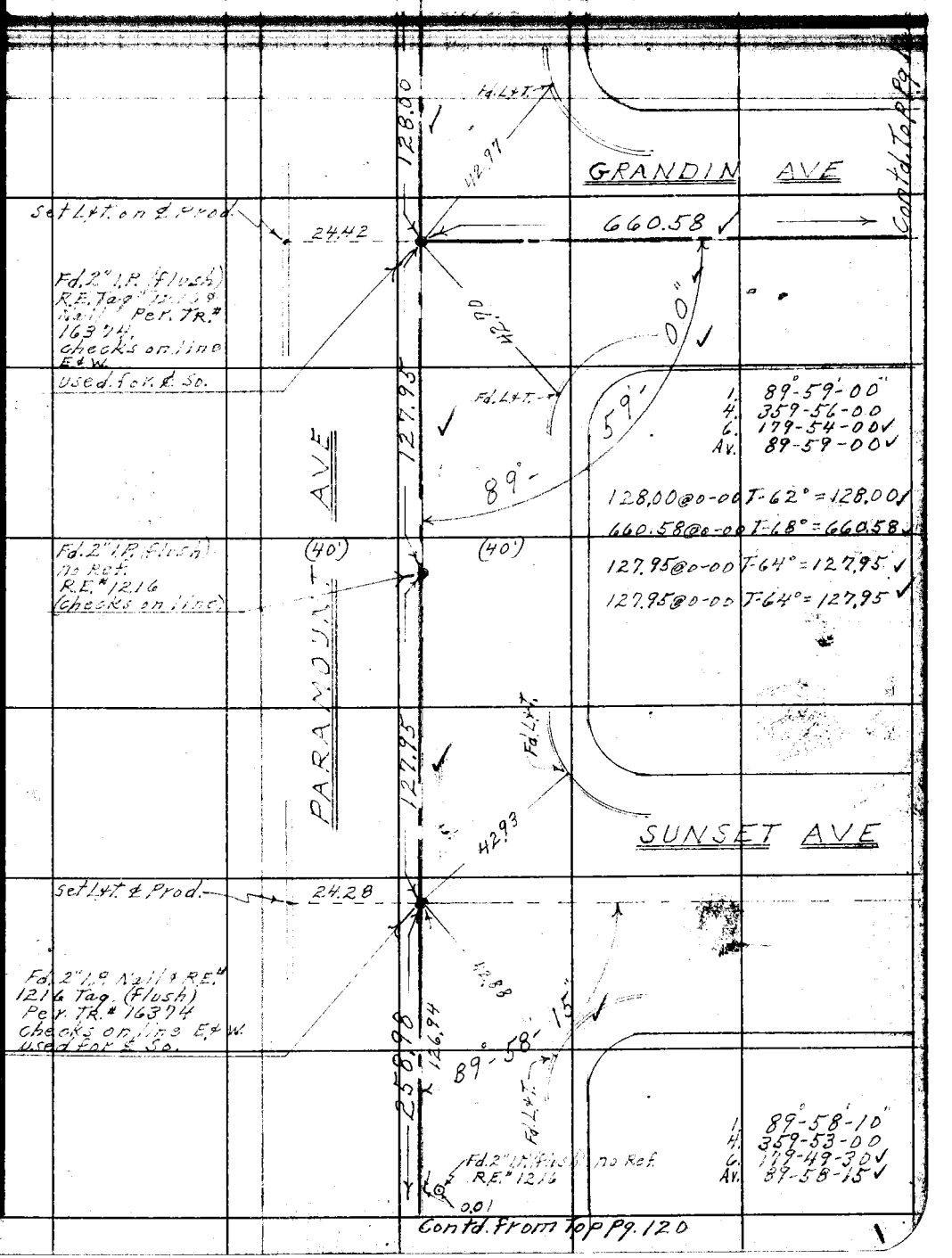

76F3095 247 2-54

F.B. 1819 PG. 122

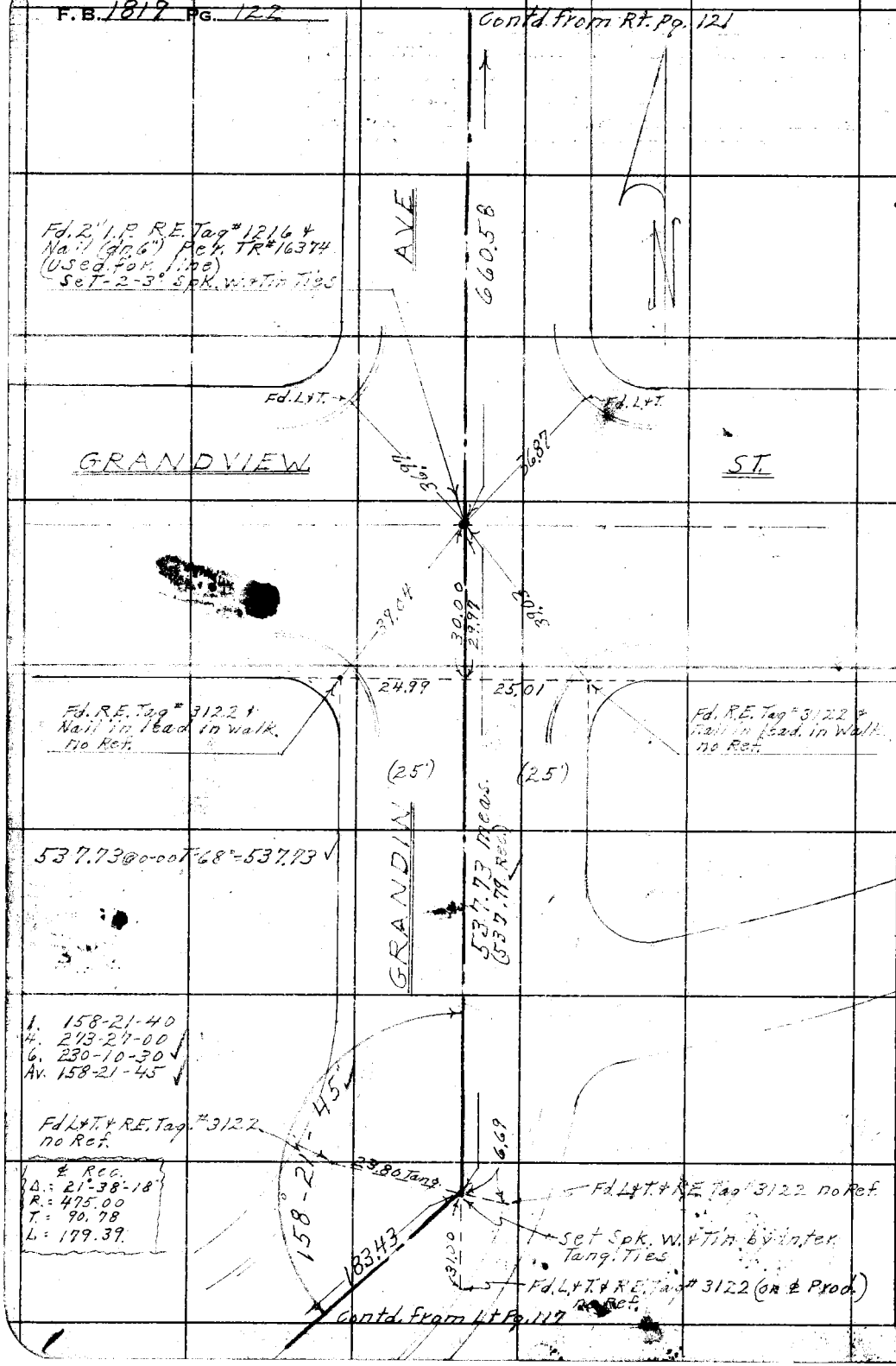

W.S. 47, C-3

RETURN TO
LOS ANGELES COUNTY SURVEYOR
725 LOS ANGELES COUNTY
ENGINEERING BLDG.

Do not extend notes this side of this line.

Note: Any Additions or Changes on This Sheet Must be Made or Circled in Red Ink With Date and Name of Person Making Change.

W.S. 47 C-3

Notes Ck'd by Miller	Survey of Gladstone St.
Map No. B 2346	W. O. 7112 Tape No. 0122 St'd. 68 °F
Office Work Shinoda	Surveyed by D.E. Holmes
Checked Aja	Notes D.E.H. Date 2-26-53
Date [illegible]	Indexed [illegible]

F. B. 1819 PG. 123

Note: Any Additions or Changes on This Sheet Must be Made or Circled in Red Ink With Date and Name of Person Making Change.

Do not extend notes this side of this line.

RETURN TO
LOS ANGELES COUNTY SURVEYOR
726 LOS ANGELES COUNTY
ENGINEERING BLDG.

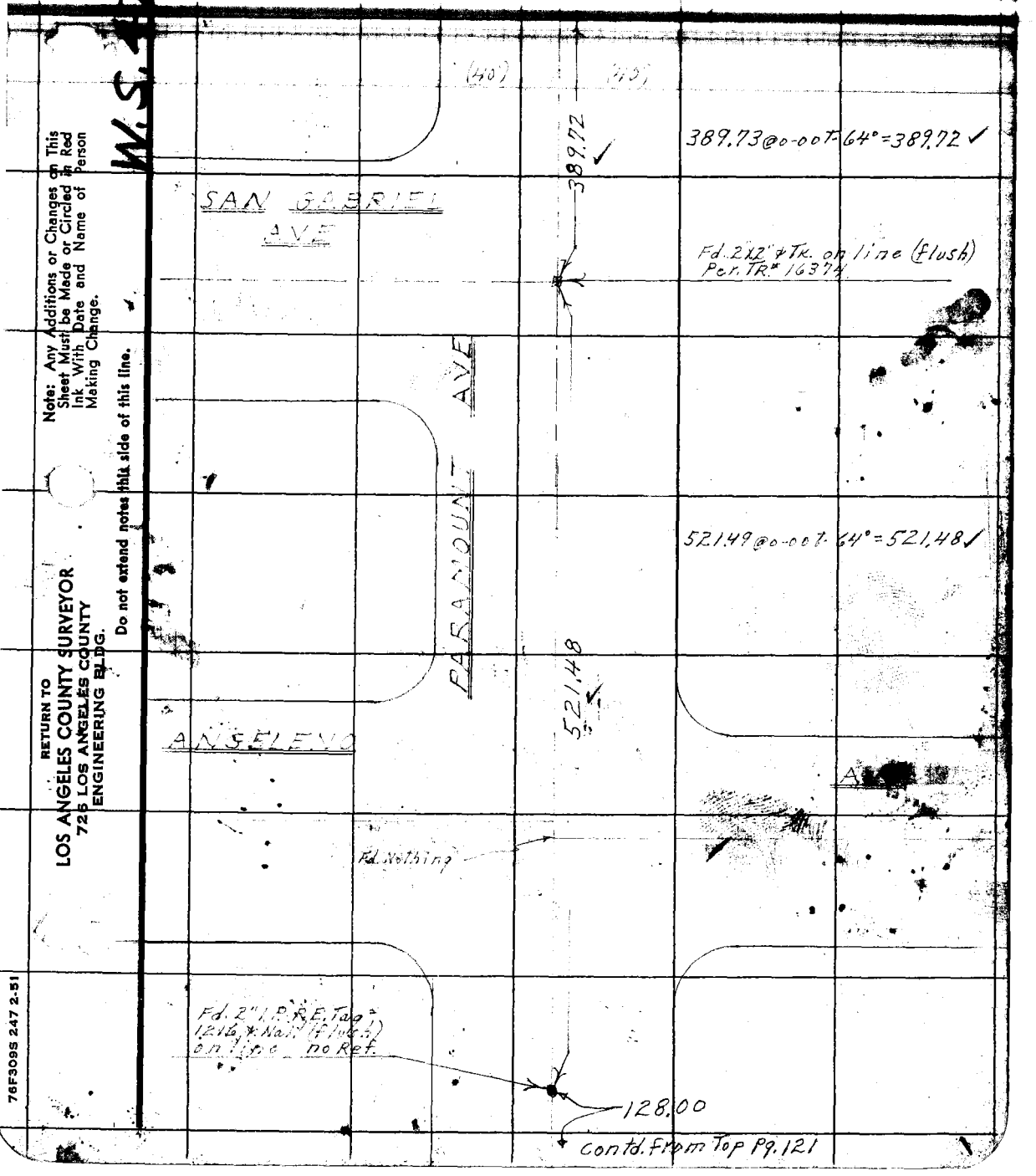

Contd. From Top Pg. 121

76F309S 247 2-51

F.B. 1819 PG. 124

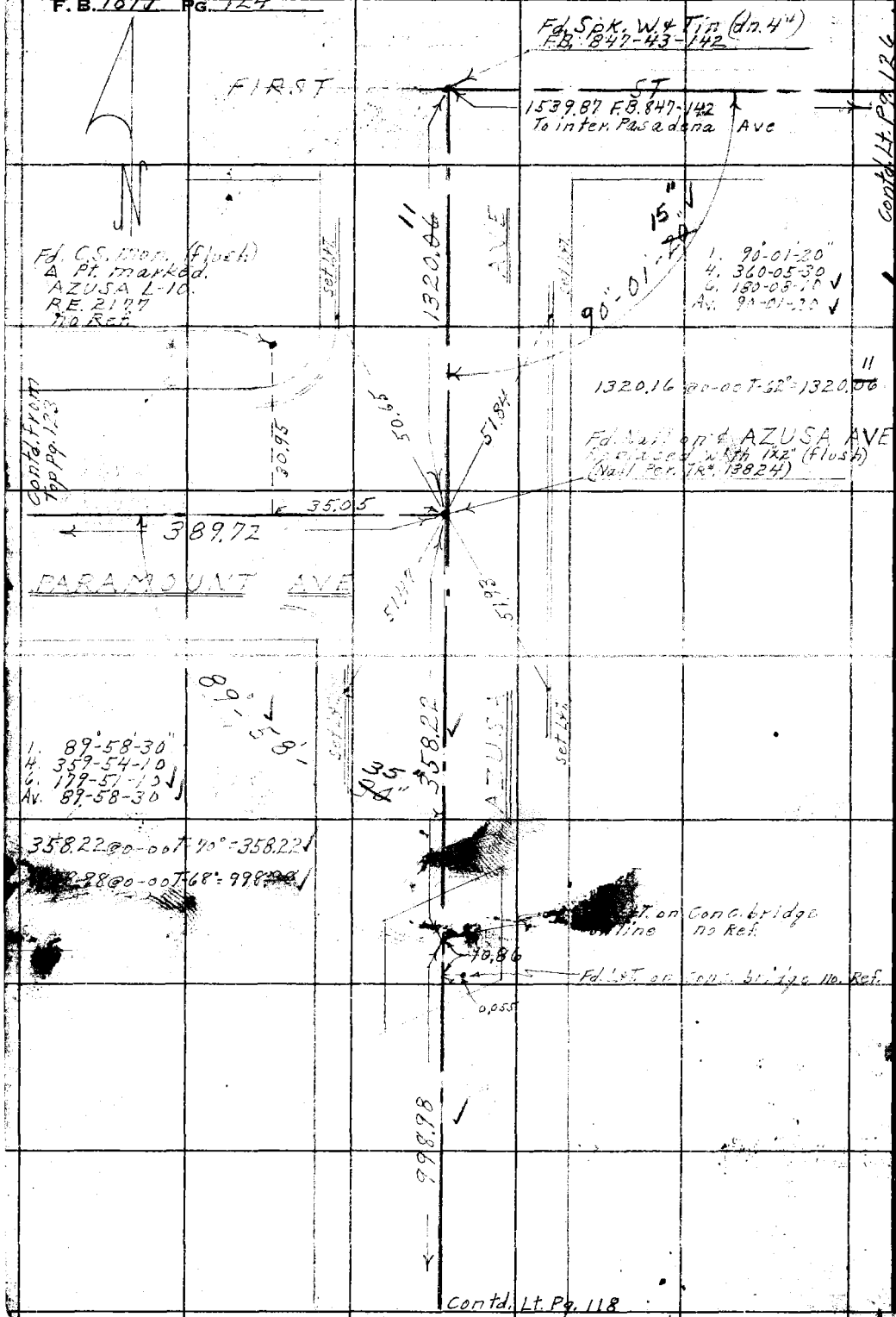

W.S. 47-C-2,3

RETURN TO
LOS ANGELES COUNTY SURVEYOR
725 LOS ANGELES COUNTY
ENGINEERING BLDG.

Do not extend notes this side of this line.

Note: Any Additions or Changes on This Sheet Must be Made or Circled in Red Ink With Date and Name of Person Making Change.

Notes Ck'd by Miller	Survey of Gladstone St.
Map No. B2346	W. O. 7112 Tape No. 0122 St'd. 68 °F
Office Work Stinoda	Surveyed by D.E. Holmes
Checked Aja	Notes D.E.H. Date 2-29-50
Date	Indexed

F. B. 1819 Pg. 125

W.S. 4 B.C-3

Notes: Any Additions or Changes on This Sheet Must be Made or Circled in Red Ink With Date and Name of Person Making Change.

Do not extend notes this side of this line.

RETURN TO
LOS ANGELES COUNTY SURVEYOR
726 LOS ANGELES COUNTY
ENGINEERING BLDG.

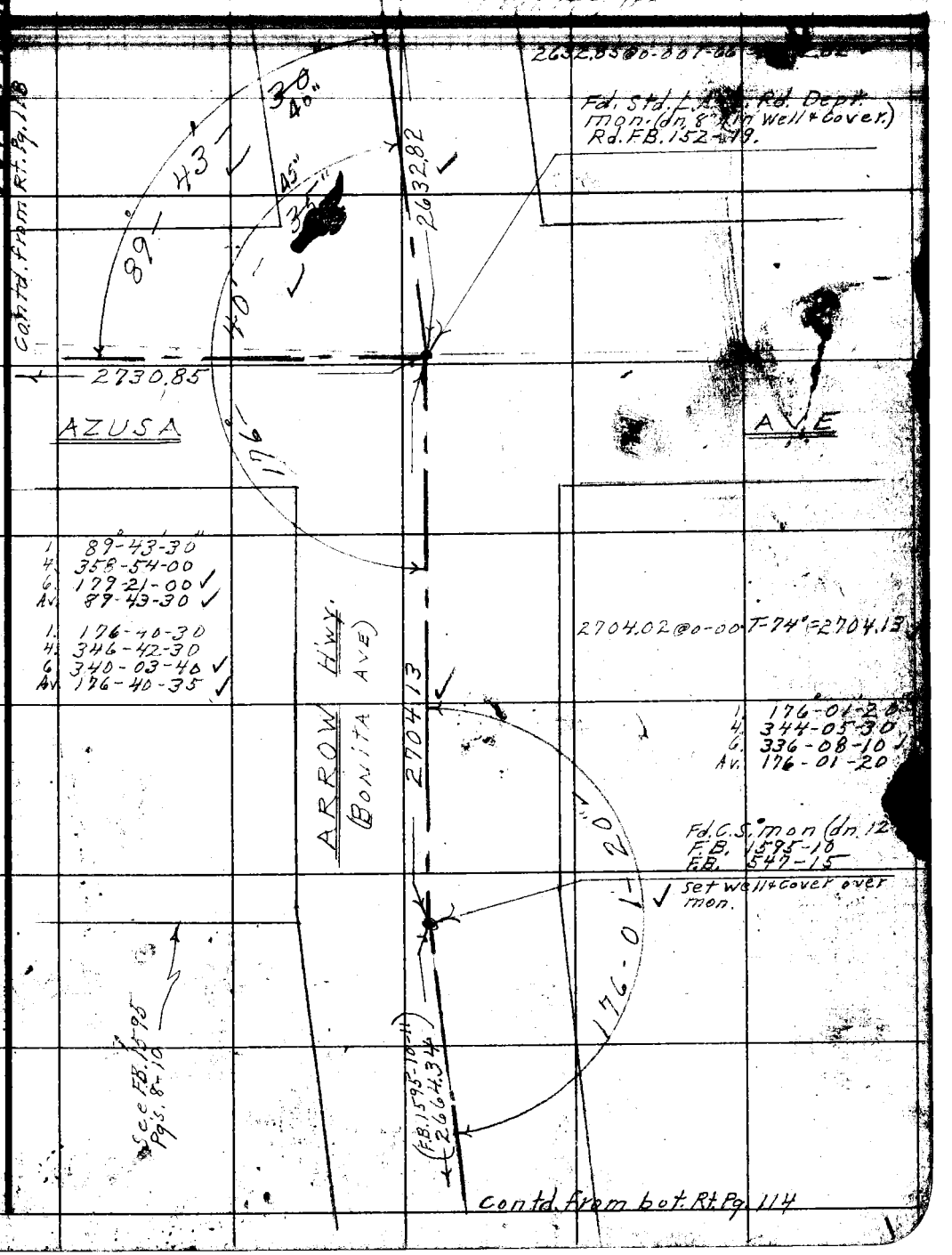

76F309S 247 2-51

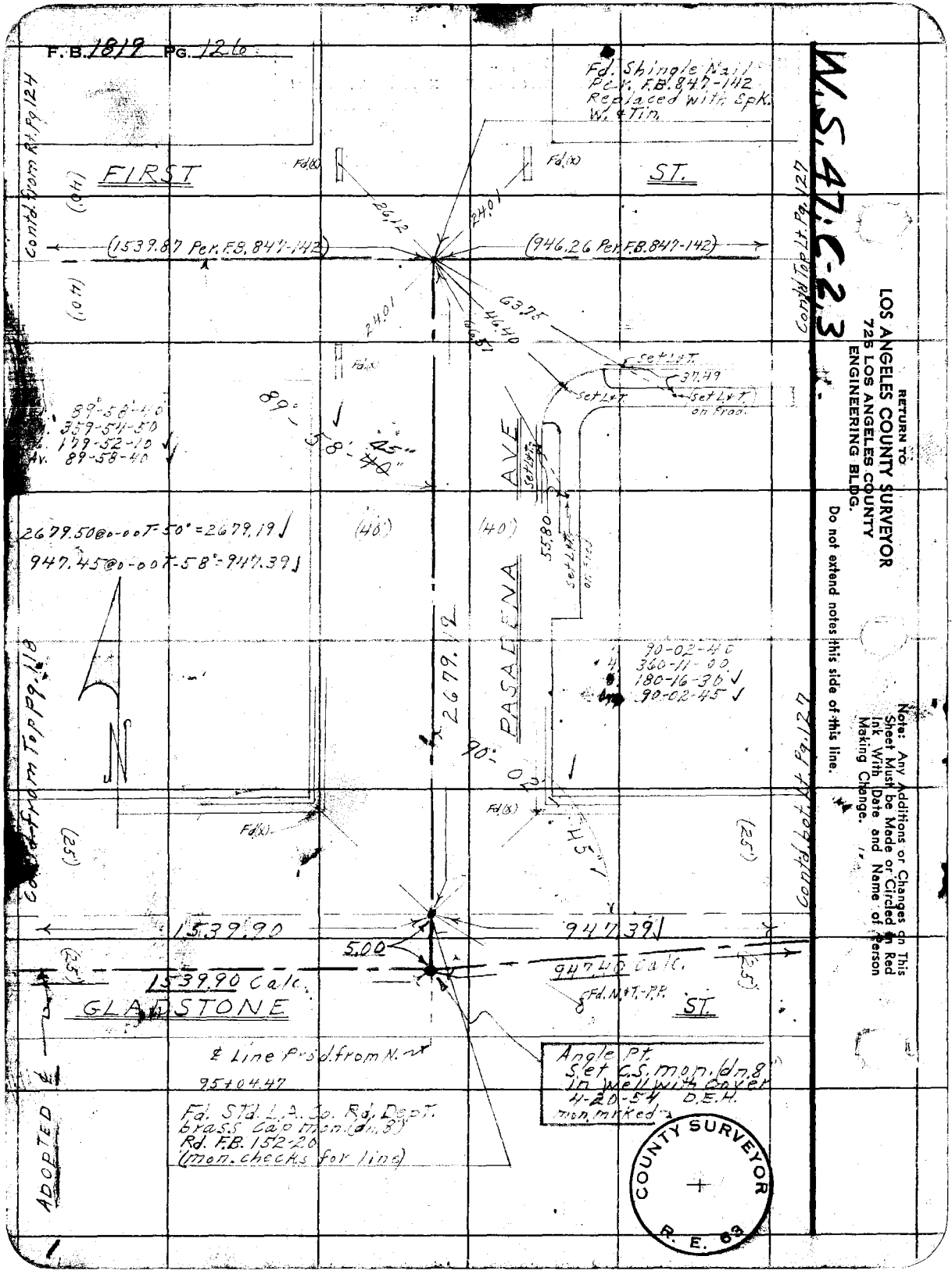
F.B. 1819 PG. 126
W.S. 47.C-2.3
Fd. Shingle Nail Per. F.B. 847-142 Replaced with Spk. W. & Tin.
FIRST ST.
Contd. from Rt. Pg. 124
Contd. Top Lt. Pg. 127
(1539.87 Per. F.B. 847-142)
(946.26 Per. F.B. 847-142)
26.12
24.01
63.75
46.40
Set L&T.
37.49
Set L&T. on Prod.
89°-58'-40"
359-54-50
179-52-10
Av. 89-58-40
89°-58'-45"
PASADENA AVE
55.80
2679.50@0-00T-50°=2679.19
947.45@0-00T-58°=947.39
2679.19
90-02-40
360-11-00
180-16-30
90-02-45
Contd. from Top Pg. 118
Contd. bot. Lt. Pg. 127
1539.90
947.39
5.00
947.40 Calc.
1539.90 Calc.
GLADSTONE ST.
Fd. N.&T.-P.P.
℄ Line Prod. from N.
95+04.47
Fd. Std. L.A. Co. Rd. Dept. brass cap mon. (dn. 8) Rd. F.B. 152-20 (mon. checks for line)
Angle Pt. Set C.S. mon. (dn. 8) in well with cover 4-20-54 D.E.H. mon. mrked
ADOPTED ℄
COUNTY SURVEYOR R. E. 63
RETURN TO
LOS ANGELES COUNTY SURVEYOR
725 LOS ANGELES COUNTY
ENGINEERING BLDG.
Do not extend notes this side of this line.
Note: Any Additions or Changes on This Sheet Must be Made or Circled in Red Ink With Date and Name of Person Making Change.

W.S. 47 C-23

Notes Ck'd by Miller	Survey of Gladstone St.
Map No. B 2346	W. O. 7112 Tape No. 0122 St'd. 68
Office Work Shinoda	Surveyed by D.E. Holmes
Checked Aja	Notes DEH Date 3-2-5[illegible]
Date	Indexed

F.B. 1819 Pg. 12[illegible]

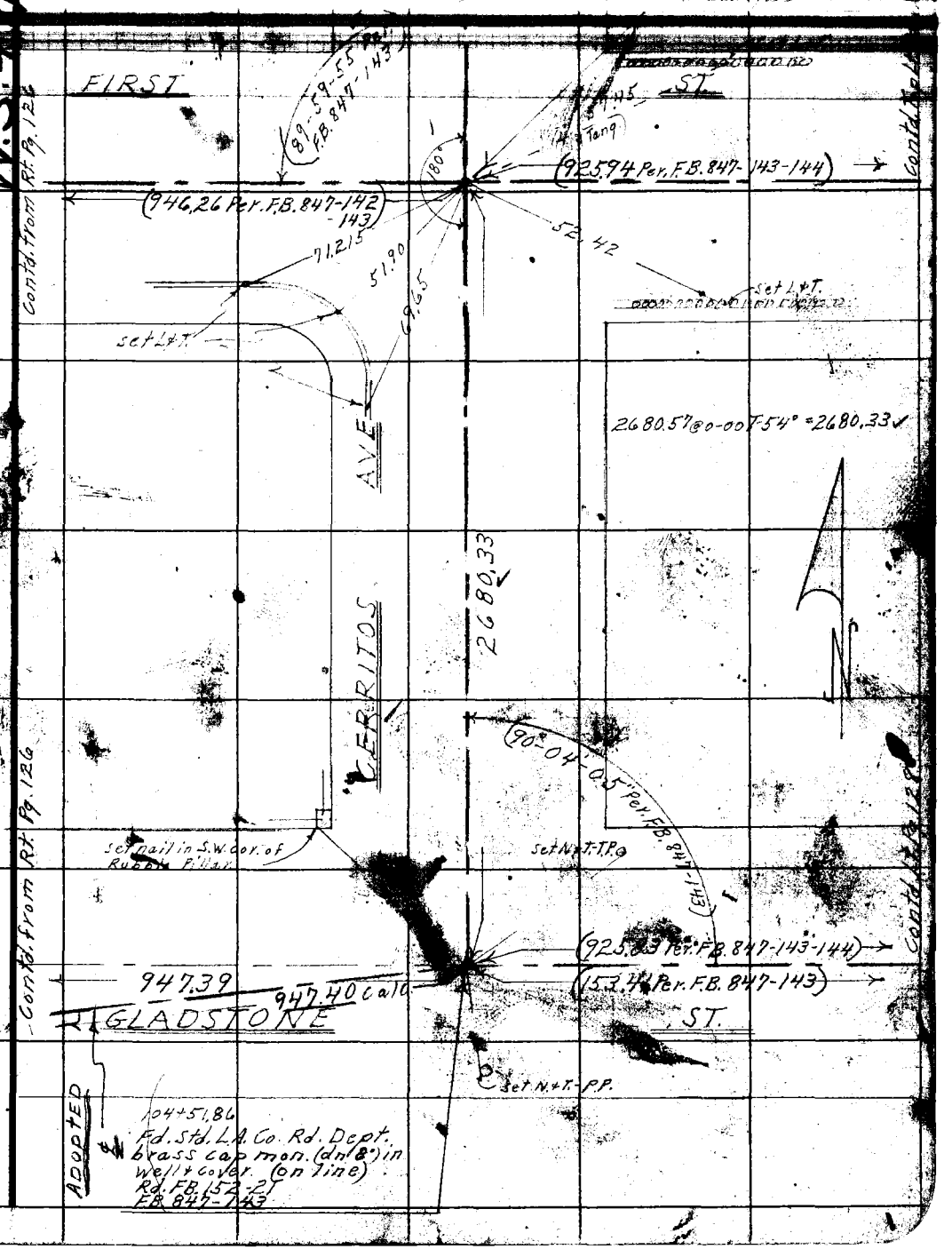

Note: Any Additions or Changes on This Sheet Must be Made or Circled in Red Ink With Date and Name of Person Making Change.

Do not extend notes this side of this line.

RETURN TO
LOS ANGELES COUNTY SURVEYOR
726 LOS ANGELES COUNTY
ENGINEERING BL[illegible]

76F3095 247 2-51

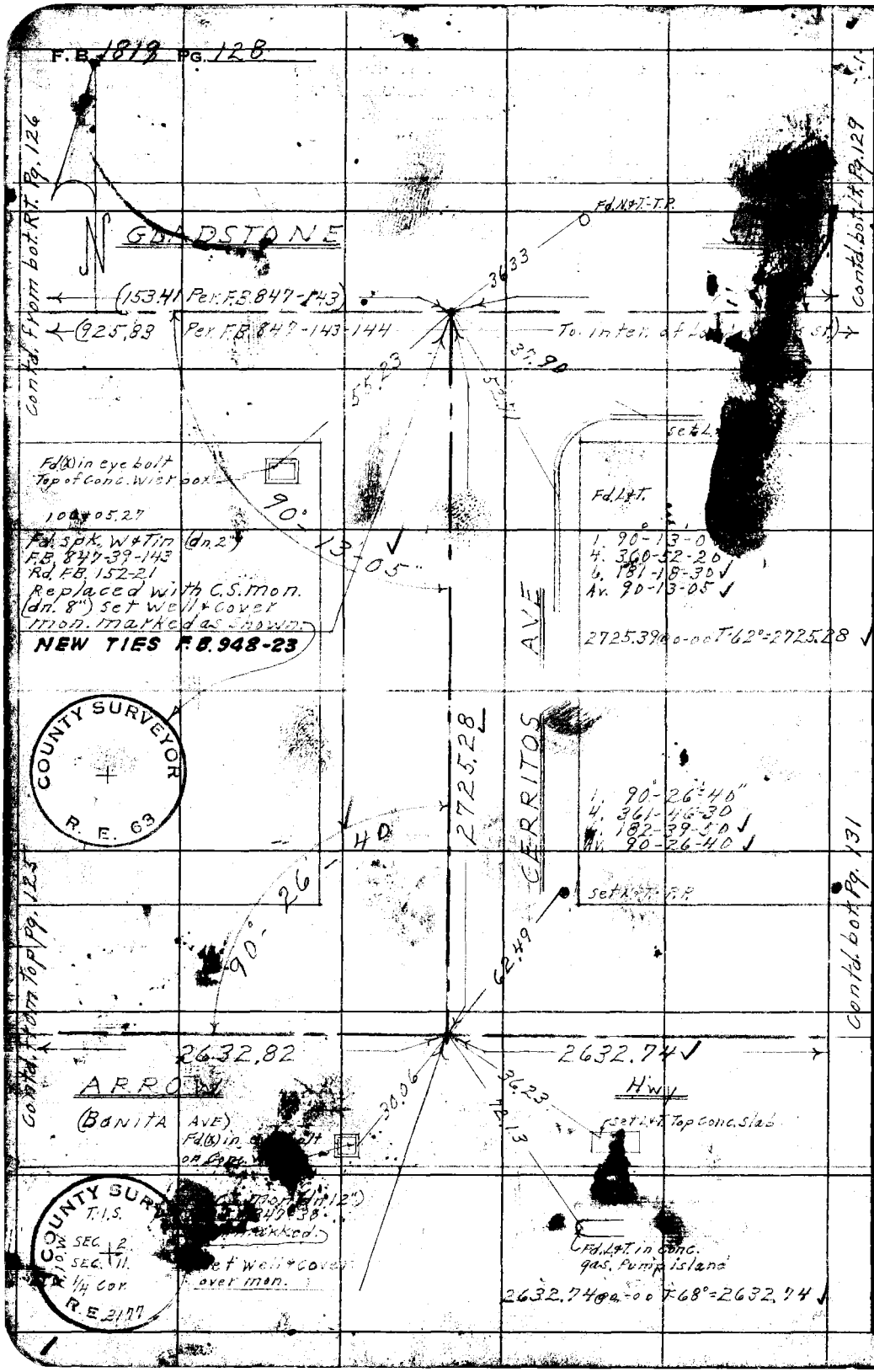

RETURN TO
LOS ANGELES COUNTY SURVEYOR
725 LOS ANGELES COUNTY
ENGINEERING BLDG.

Do not extend notes this side of this line.

Note: Any Additions or Changes on This Sheet Must be Made or Circled in Red Ink With Date and Name of Person Making Change.

W.S. 47-2.3

Notes Ck'd by Miller	Survey of Gladstone St.
Map No. B2346	W. O. 7112 Tape No. 0122 St'd. 68 °F
Office Work Shinoda	Surveyed by D.E. Holmes
Checked Aja	Notes D.E.H. Date 3-2-53
Date	Indexed [illegible]

F. B. 1819 Pg. [illegible]

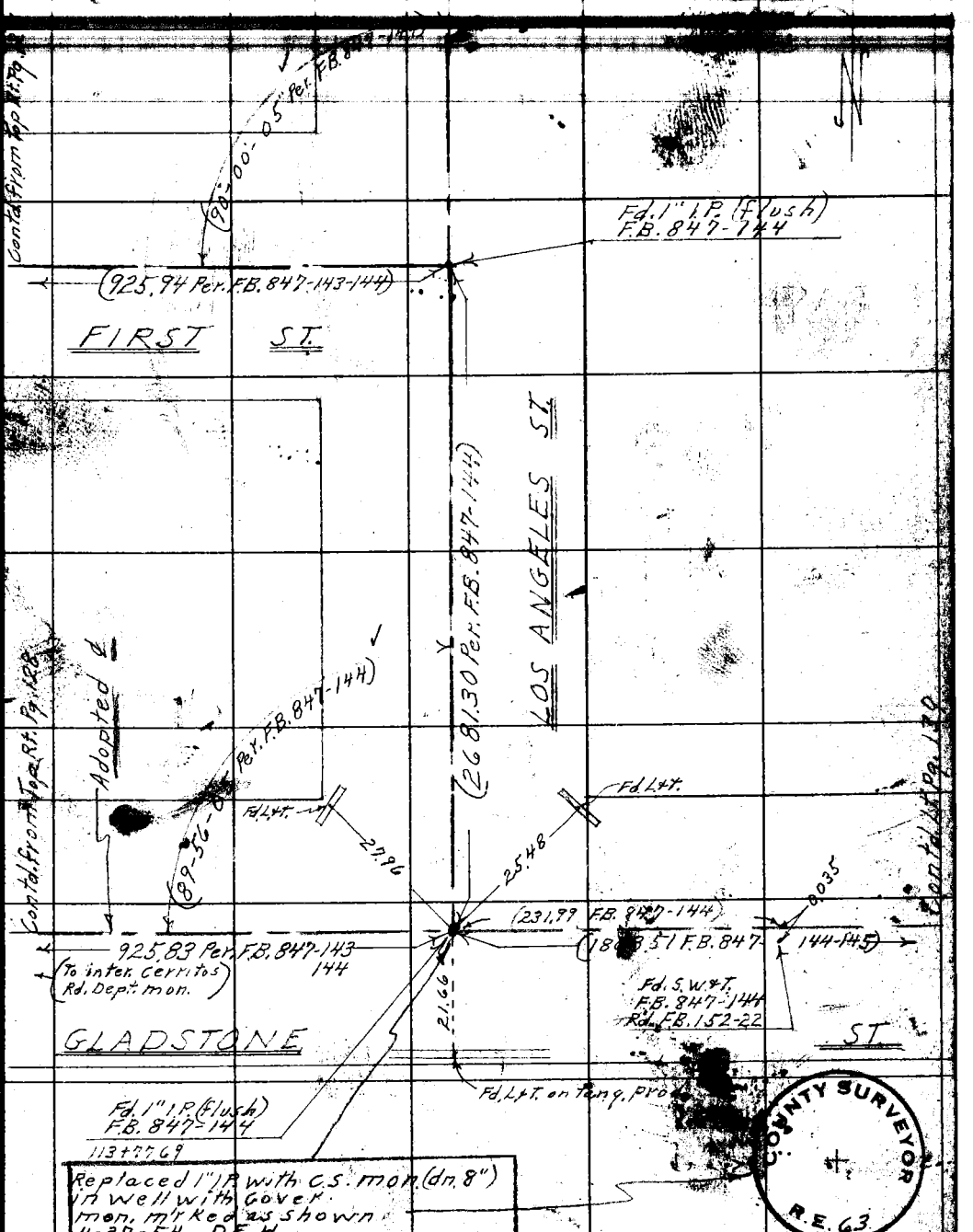

Note: Any Additions or Changes on This Sheet Must be Made or Circled in Red Ink With Date and Name of Person Making Changes.

Do not extend notes this side of this line.

RETURN TO
LOS ANGELES COUNTY SURVEYOR
726 LOS ANGELES COUNTY
ENGINEERING BLDG.

76F309S 247 2-51

RETURN TO
LOS ANGELES COUNTY SURVEYOR
726 LOS ANGELES COUNTY
ENGINEERING BLDG.

Note: Any Additions or Changes on This Sheet Must be Made or Circled in Red Ink With Date and Name of Person Making Change.

Do not extend notes this side of this line.

W.S. 47, D-3

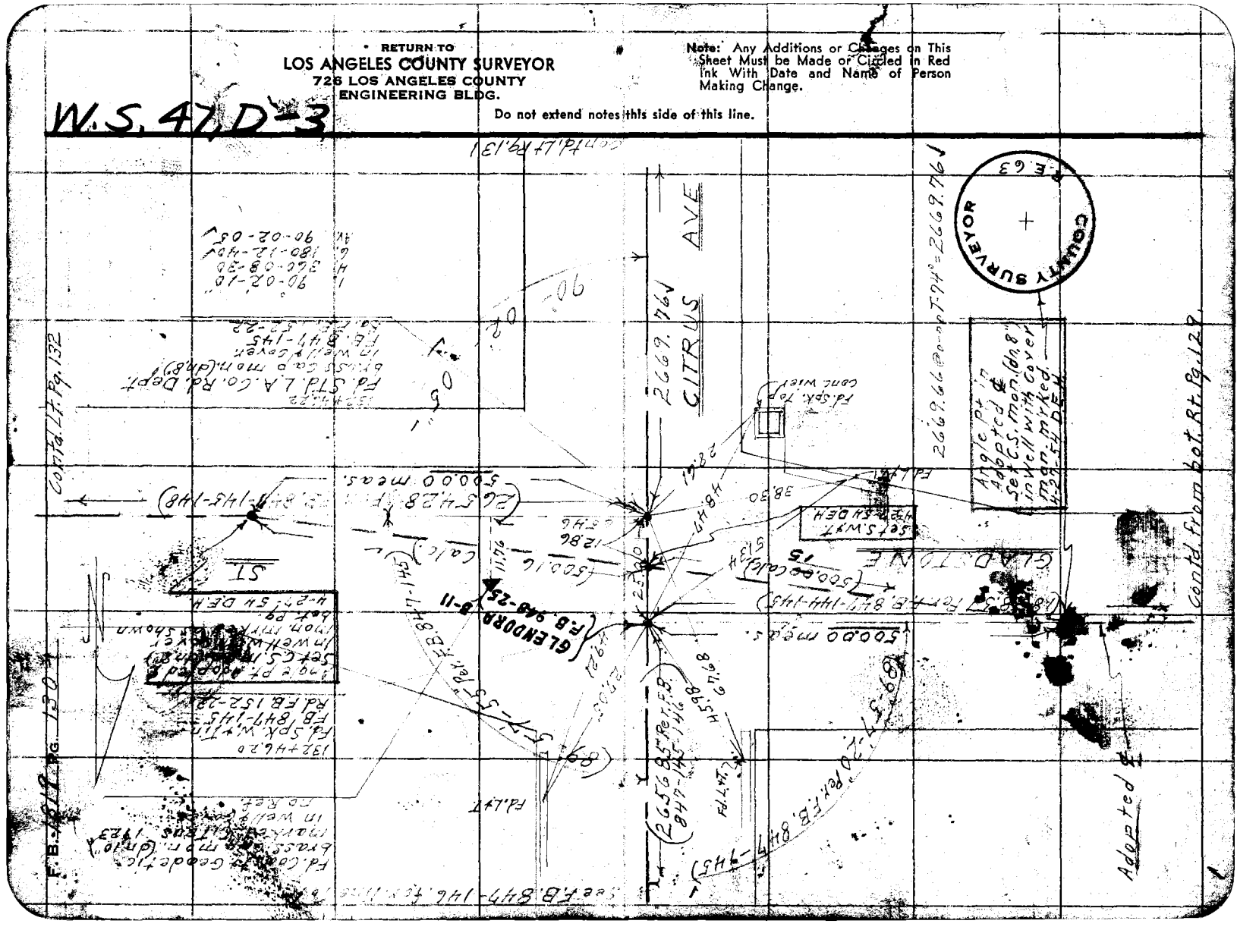

Notes Ck'd by Miller	Survey of [illegible]	F.B. 1819 Pg. 131
Map No. B 2936	W. O. 7112 Tape No. 0122 Std. 68 °F	Note See F.B. 632-514-77 for ℄ Arrow Hwy
Office Work Sunoda	Surveyed by D.E. Holmes	
Checked Ajo	Notes D.E.H. Date 3-4-[illegible]	
Date [illegible]	Indexed A. C. Johnson	

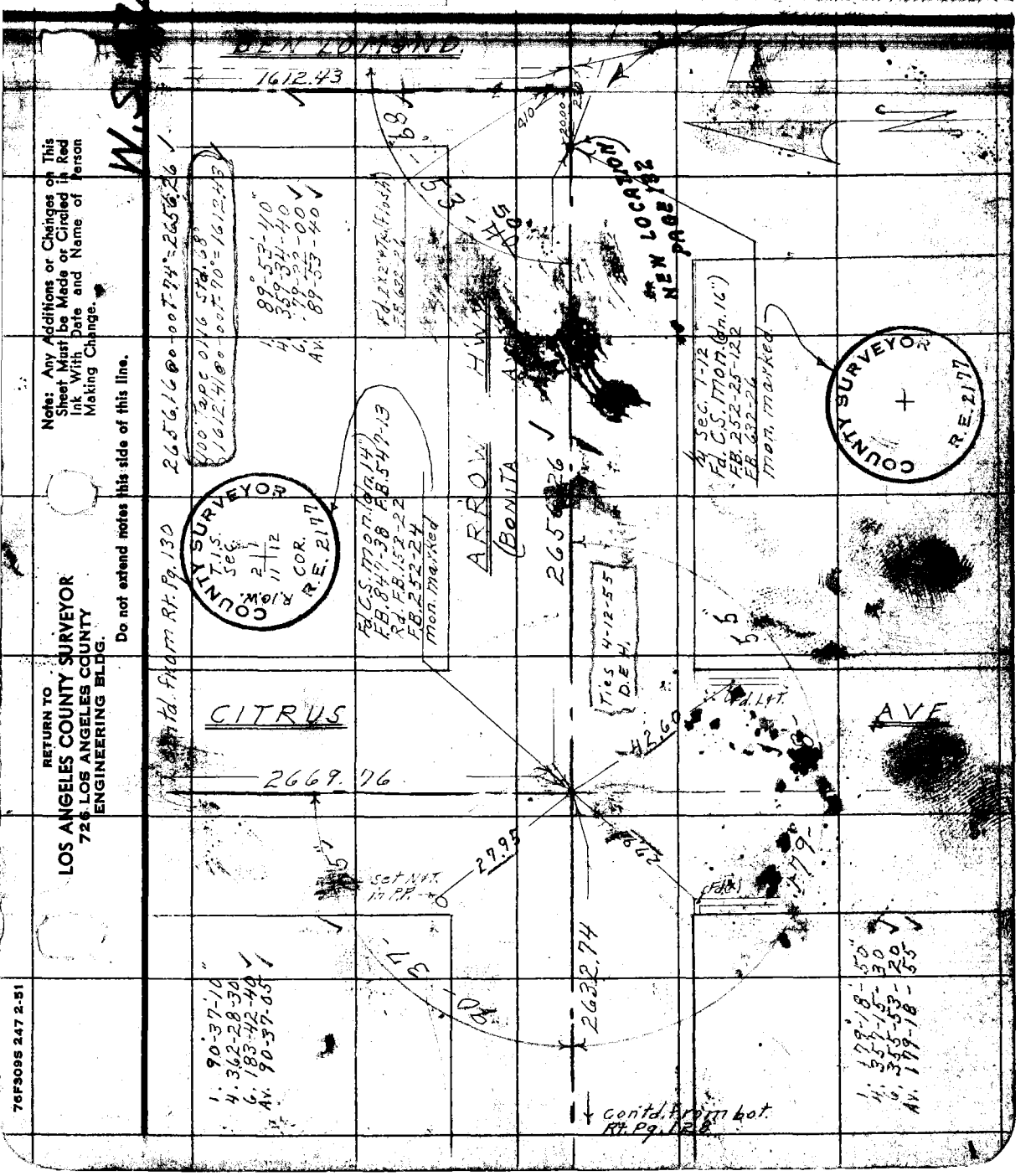

Note: Any Additions or Changes on This Sheet Must be Made or Circled in Red Ink With Date and Name of Person Making Change.

Do not extend notes this side of this line.

RETURN TO
LOS ANGELES COUNTY SURVEYOR
726 LOS ANGELES COUNTY
ENGINEERING BLDG.

76F3095 247 2-51

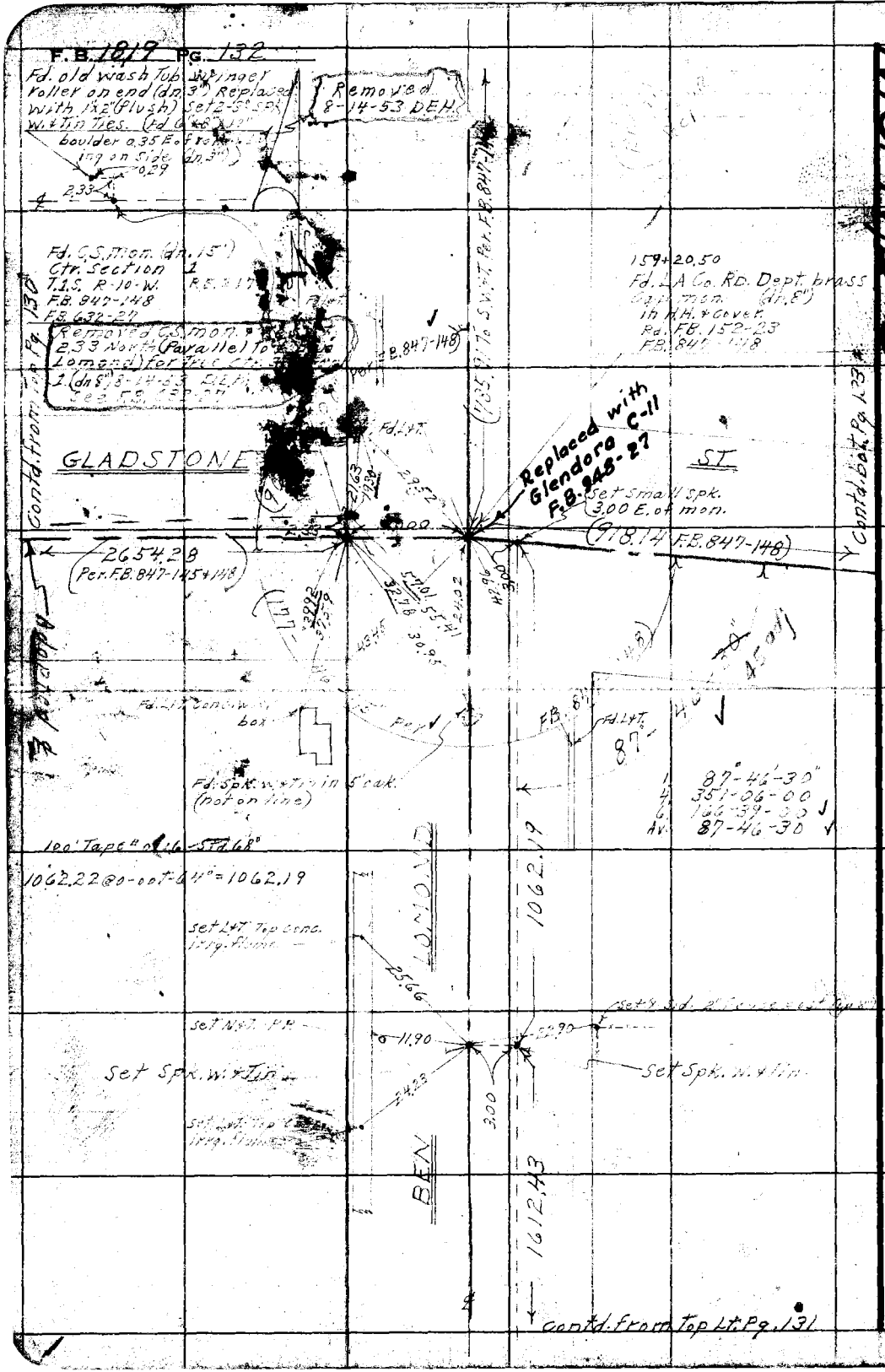

W.S. 47 D-3

RETURN TO:
LOS ANGELES COUNTY SURVEYOR
725 LOS ANGELES COUNTY
ENGINEERING BLDG.

Do not extend notes this side of this line.

Note: Any Additions or Changes on This Sheet Must be Made or Circled in Red Ink With Date and Name of Person Making Change.

Notes Ck'd by Miller
Map No. B2346
Office Work Shinoda
Checked Aje
Date [illegible]

Survey of Gladstone St
W. O. 7112 Tape No. 0116 St'd. 68 °F
Surveyed by D.E. Holmes
Notes D.E.H. Date 4-22-53
Indexed K. C. Johnson

F. B. 1819 Pg. 133

W.S. 47 3

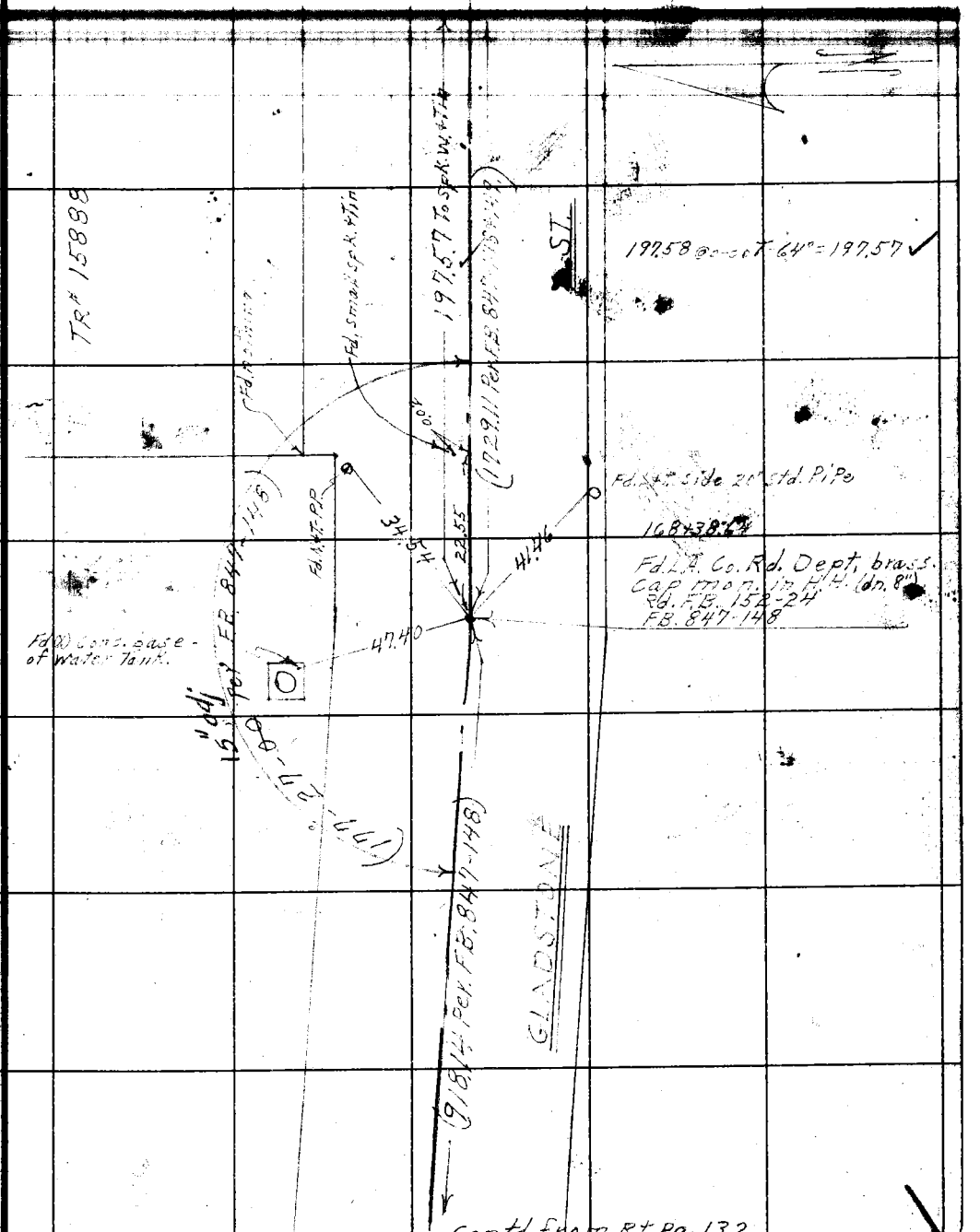

Contd. from Rt. Pg. 132

Note: Any Additions or Changes on This Sheet Must be Made or Circled in Red Ink With Date and Name of Person Making Change.

Do not extend notes this side of this line.

RETURN TO
LOS ANGELES COUNTY SURVEYOR
726 LOS ANGELES COUNTY
ENGINEERING BLDG.

76F3095 247 2-51

F.B. 1819 PG. 134

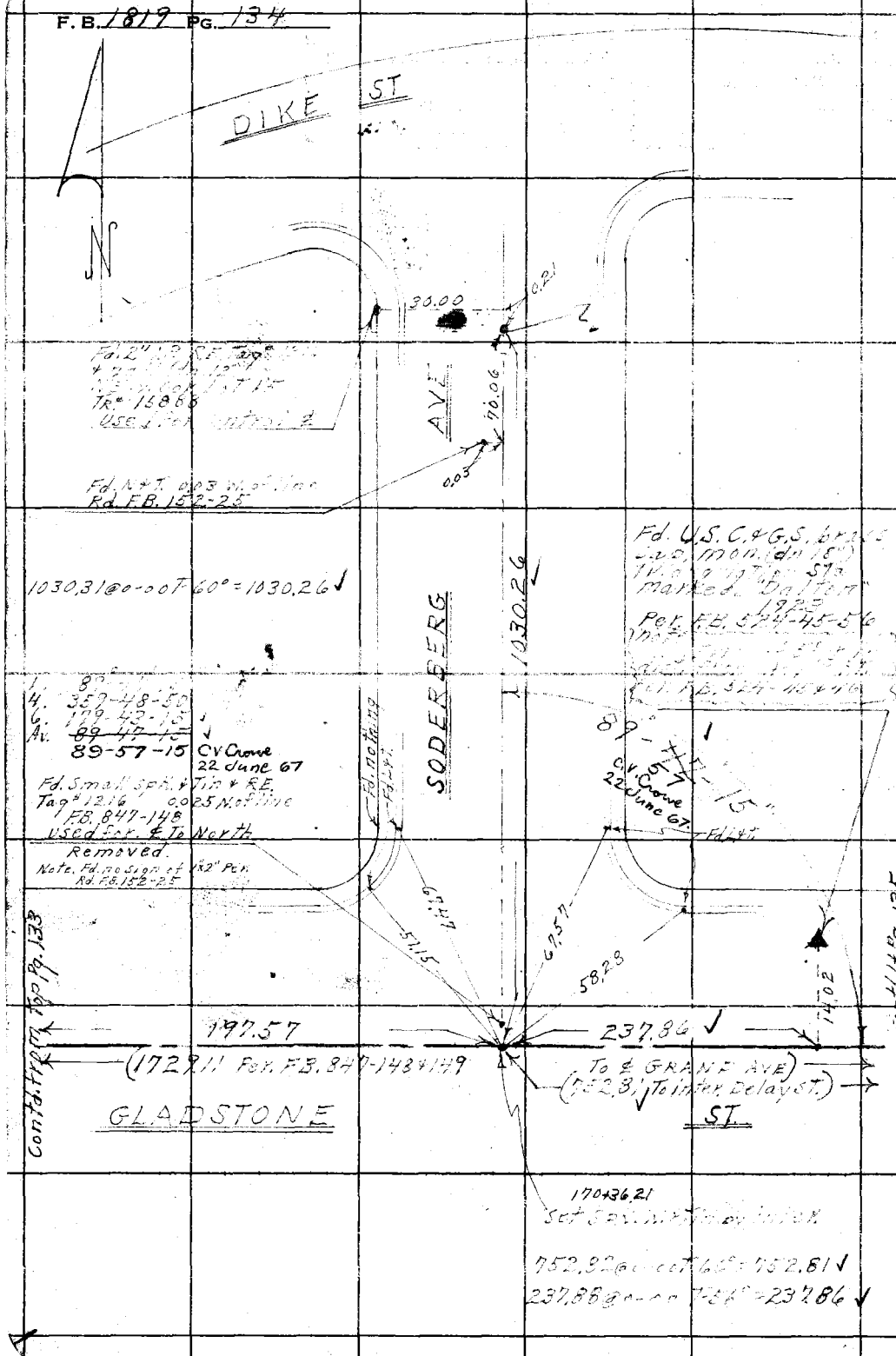

RETURN TO
LOS ANGELES COUNTY SURVEYOR
726 LOS ANGELES COUNTY
ENGINEERING BLDG.

Do not extend notes this side of this line.

Note: Any Additions or Changes on This Sheet Must be Made or Circled in Red Ink With Date and Name of Person Making Change.

WS 47-D-3

Notes Ck'd by Miller
Map No. B2306
Office Work Shinoda
Checked Ajo
Date

Survey of Gladstone St.
W. O. 7112 Tape No. 0116 St'd. 68 °F
Surveyed by D.E. Holmes
Notes D.E.H. Date 4-22-57
Indexed

F. B. 1819 Pg. 135

Fd. 2x2" + Tk. & L.S. Tag

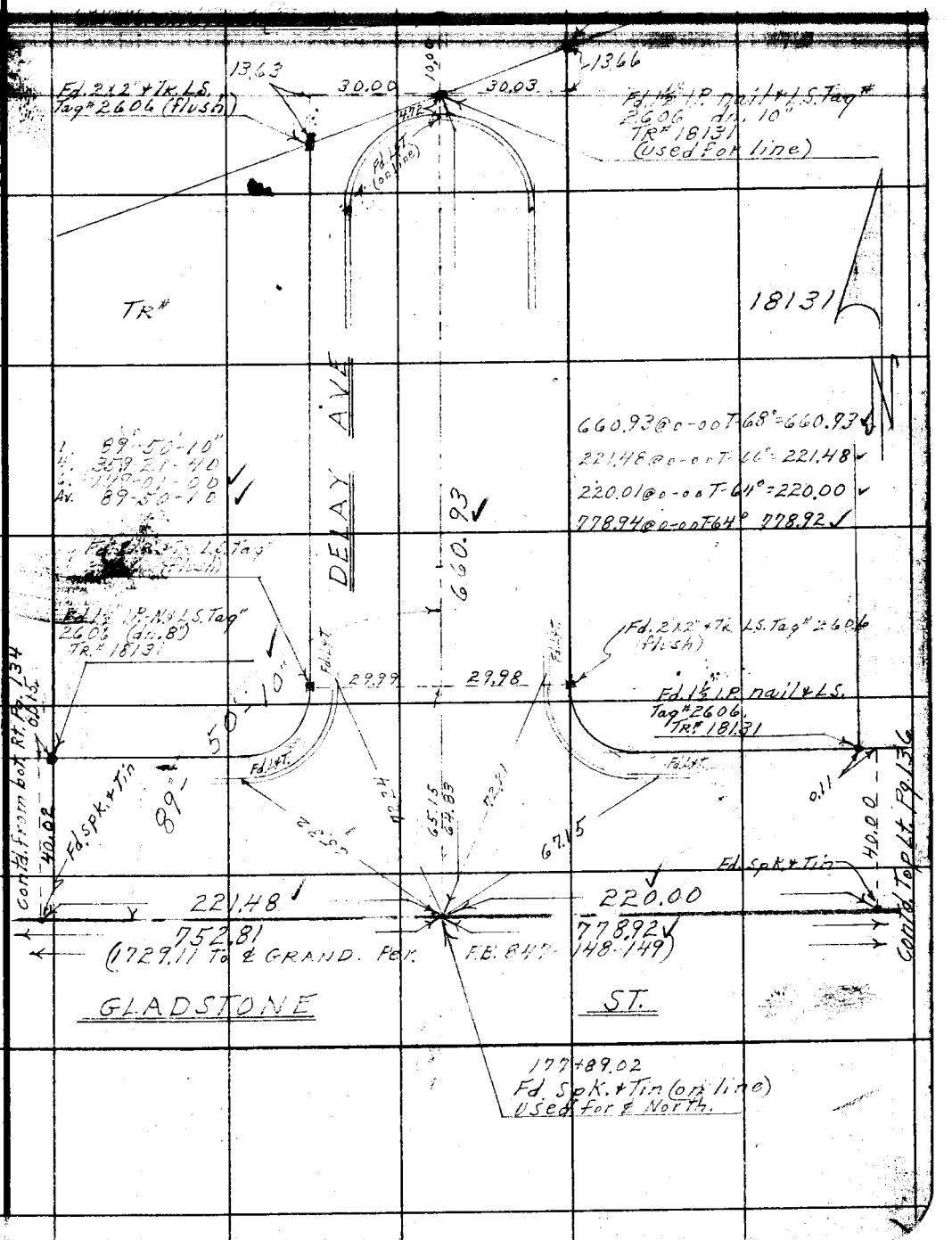

Note: Any Additions or Changes on This Sheet Must be Made or Circled in Red Ink With Date and Name of Person Making Change.

Do not extend notes this side of this line.

RETURN TO
LOS ANGELES COUNTY SURVEYOR
726 LOS ANGELES COUNTY
ENGINEERING BLDG.

76F3095 247 2-51

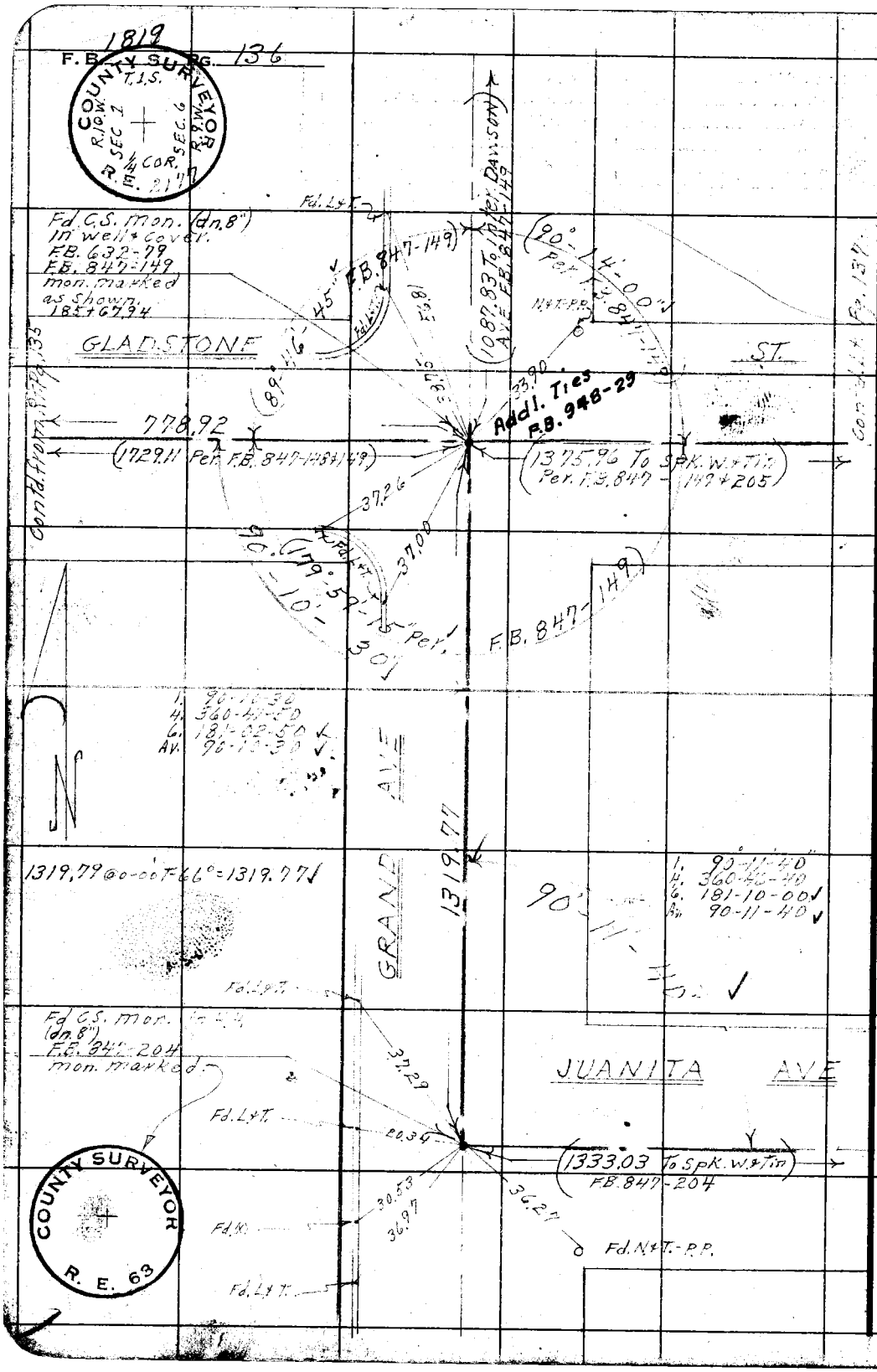

W.S. 48-A-2

RETURN TO
LOS ANGELES COUNTY SURVEYOR
726 LOS ANGELES COUNTY
ENGINEERING BLDG.

Do not extend notes this side of this line.

Note: Any Additions or Changes on This Sheet Must be Made or Circled in Red Ink With Date and Name of Person Making Change.

Notes Ck'd by Miller	Survey of Gladstone [illegible]
Map No. 82346	W. O. [illegible] No. 0166 St'd. 68 °F
Office Work Shinoda	Surveyed by D.F. Holmes
Checked [illegible]	Notes Holmes Date 4-23-53
Date	Indexed [illegible] Johnson

F. B. 1819 Pg. 137

W. S. 48 [illegible]

Note: Any Additions or Changes on This Sheet Must be Made or Circled in Red Ink With Date and Name of Person Making Change.

Do not extend notes this side of [illegible] line.

RETURN TO
LOS ANGELES COUNTY SURVEYOR
726 LOS ANGELES COUNTY
ENGINEERING BLDG.

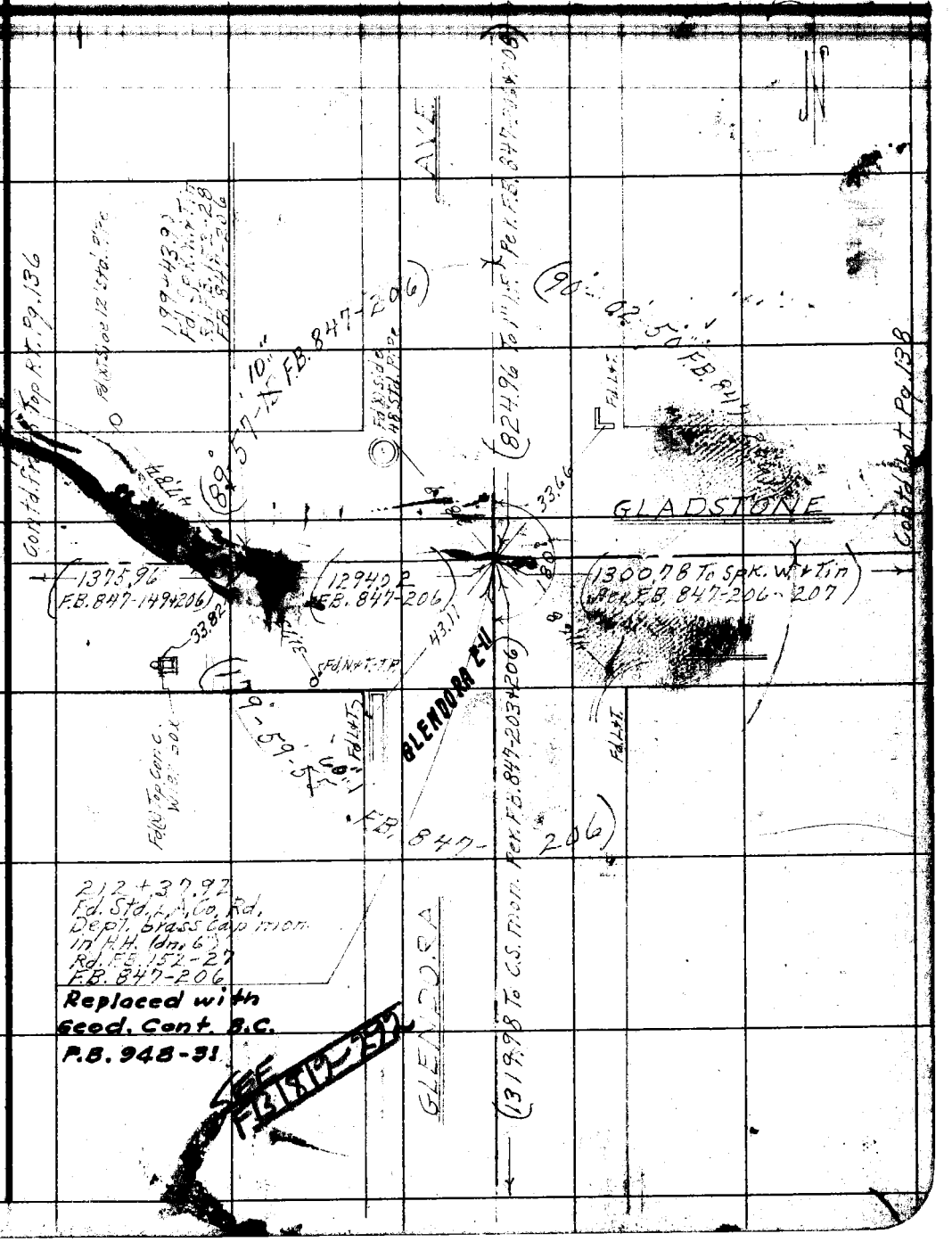

76F309S 247 2-51

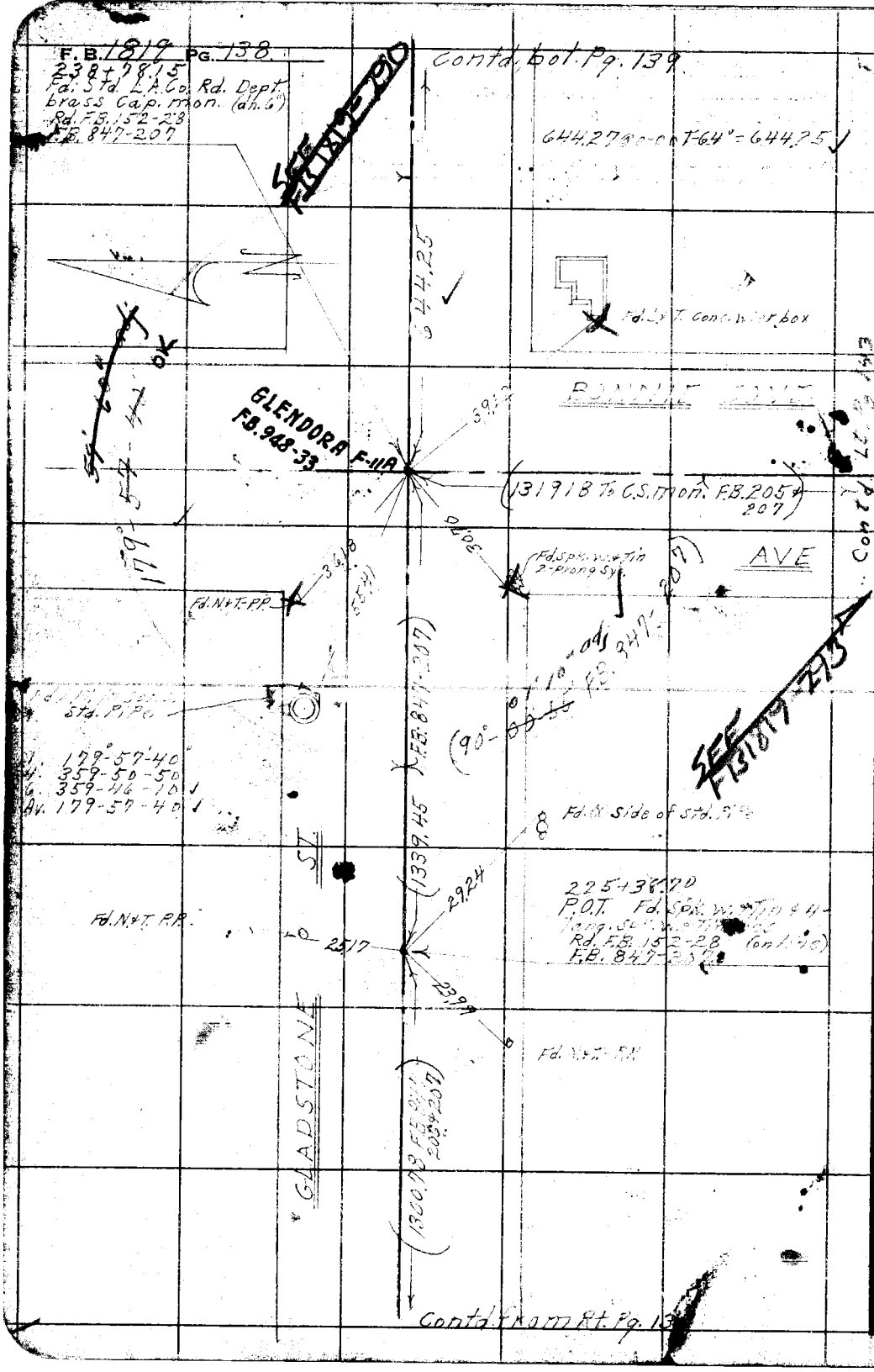

W.S. 48-A-3

RETURN TO
LOS ANGELES COUNTY SURVEYOR
726 LOS ANGELES COUNTY
ENGINEERING BLDG.

Do not extend notes this side of this line.

Note: Any Additions or Changes on This Sheet Must be Made or Circled in Red Ink With Date and Name of Person Making Change.

Notes Ck'd by Miller
Map No. B2346
Office Work Shinoda
Checked Aja
Date

Survey of [illegible]
W. O. 7112 Tape No. 0116 St'd. 68 °F
Surveyed by [illegible]
Notes Holmes Date 4-24-53
Indexed [illegible] Johnson

F. B. 1819 Pg. 139

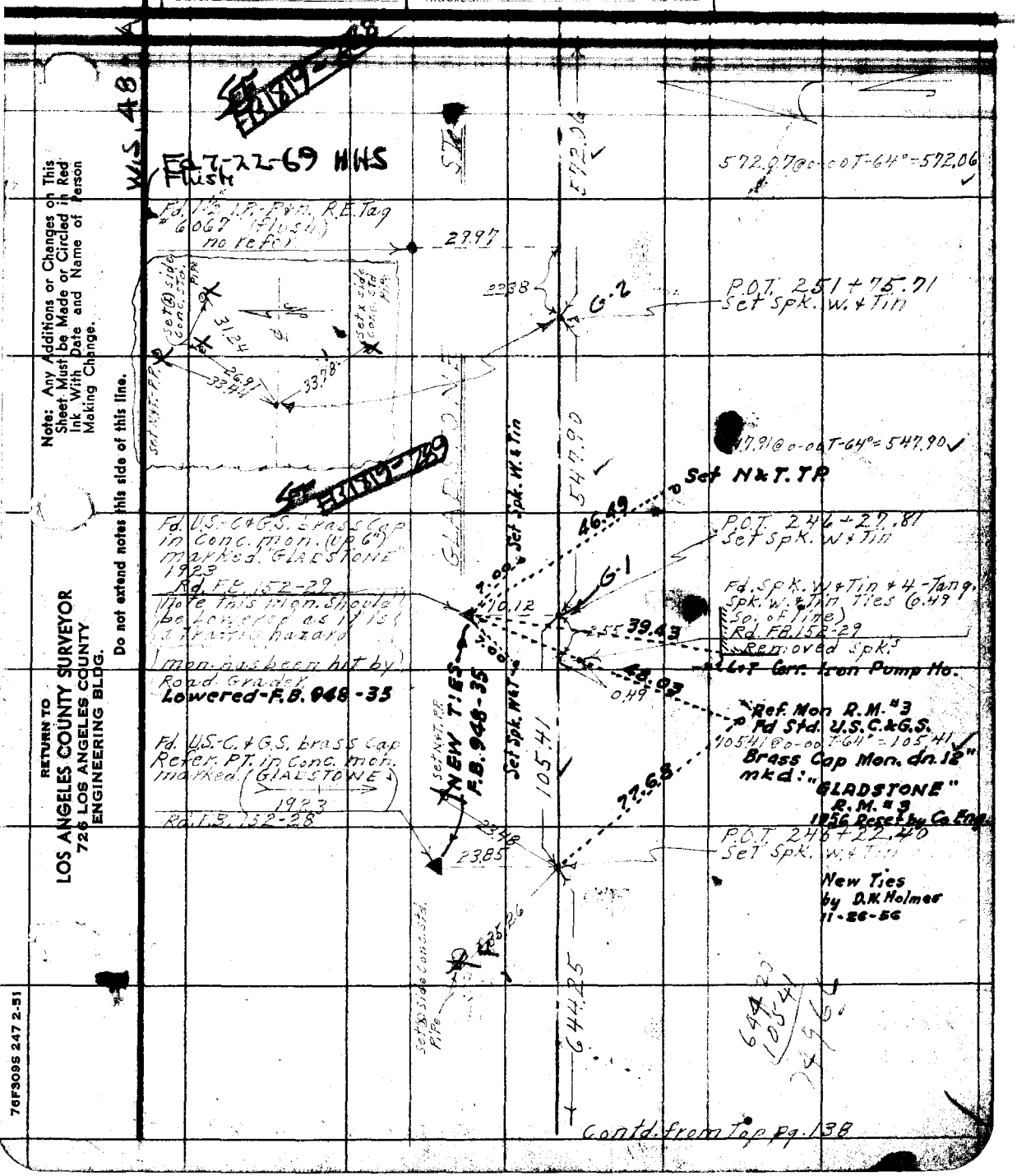

Note: Any Additions or Changes on This Sheet Must be Made or Circled in Red Ink With Date and Name of Person Making Change.

Do not extend notes this side of this line.

RETURN TO
LOS ANGELES COUNTY SURVEYOR
726 LOS ANGELES COUNTY
ENGINEERING BLDG.

76F309S 247 2-51

RETURN TO
LOS ANGELES COUNTY SURVEYOR
726 LOS ANGELES COUNTY
ENGINEERING BLDG.

Note: Any Additions or Changes on This Sheet Must be Made or Circled in Red Ink With Date and Name of Person Making Change.

Do not extend notes this side of this line.

W.S. 48-B-3

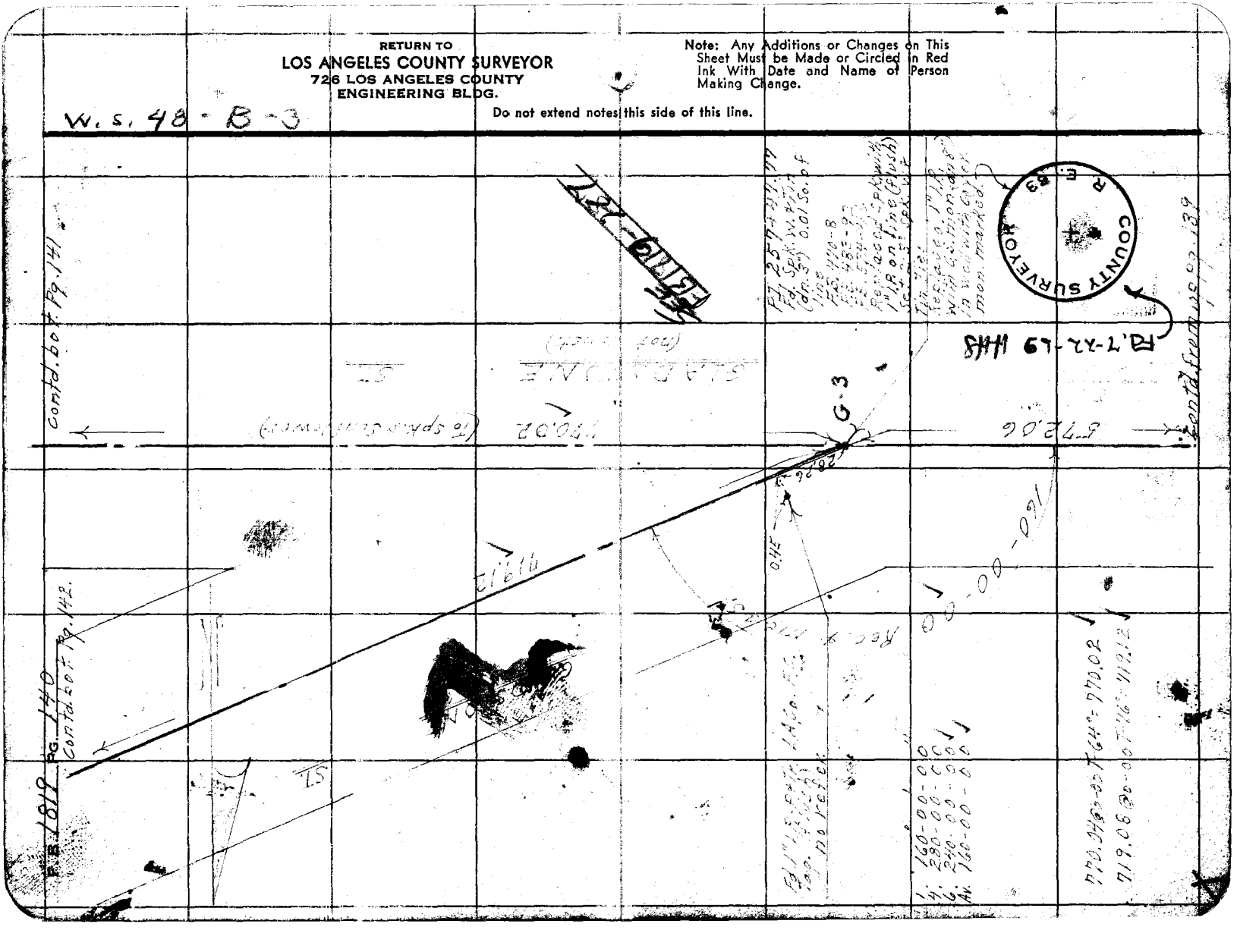

Notes Ck'd by Miller
Map No. B 2936
Office Work Shinoda
Checked [illegible]
Date

Survey of Gladstone St.
W. O. 2112 Tape No. 0116 St'd 68° °F
Surveyed by D.E. Holmes
Notes Holmes Date
Indexed C. Johnson

F. B. 1819 Pg. 141

W.S. 48-10

Note: Any Additions or Changes on This Sheet Must be Made or Circled in Red Ink With Date and Name of Person Making Change.

Do not extend notes this side of this line.

RETURN TO
LOS ANGELES COUNTY SURVEYOR
726 LOS ANGELES COUNTY ENGINEERING BLDG.

76F309S 247 2-51

213.08@0-00T-58°=213.07
166.35@0-00T-64°=166.35
444.90@0-00T-58°=444.87

1.	141°-30'-00"
4.	206-00-00
6.	129-00-00
Av.	141-30-00

1.	90°-01'-20"
4.	360-05-40
6.	180-08-40
Av.	90-01-25

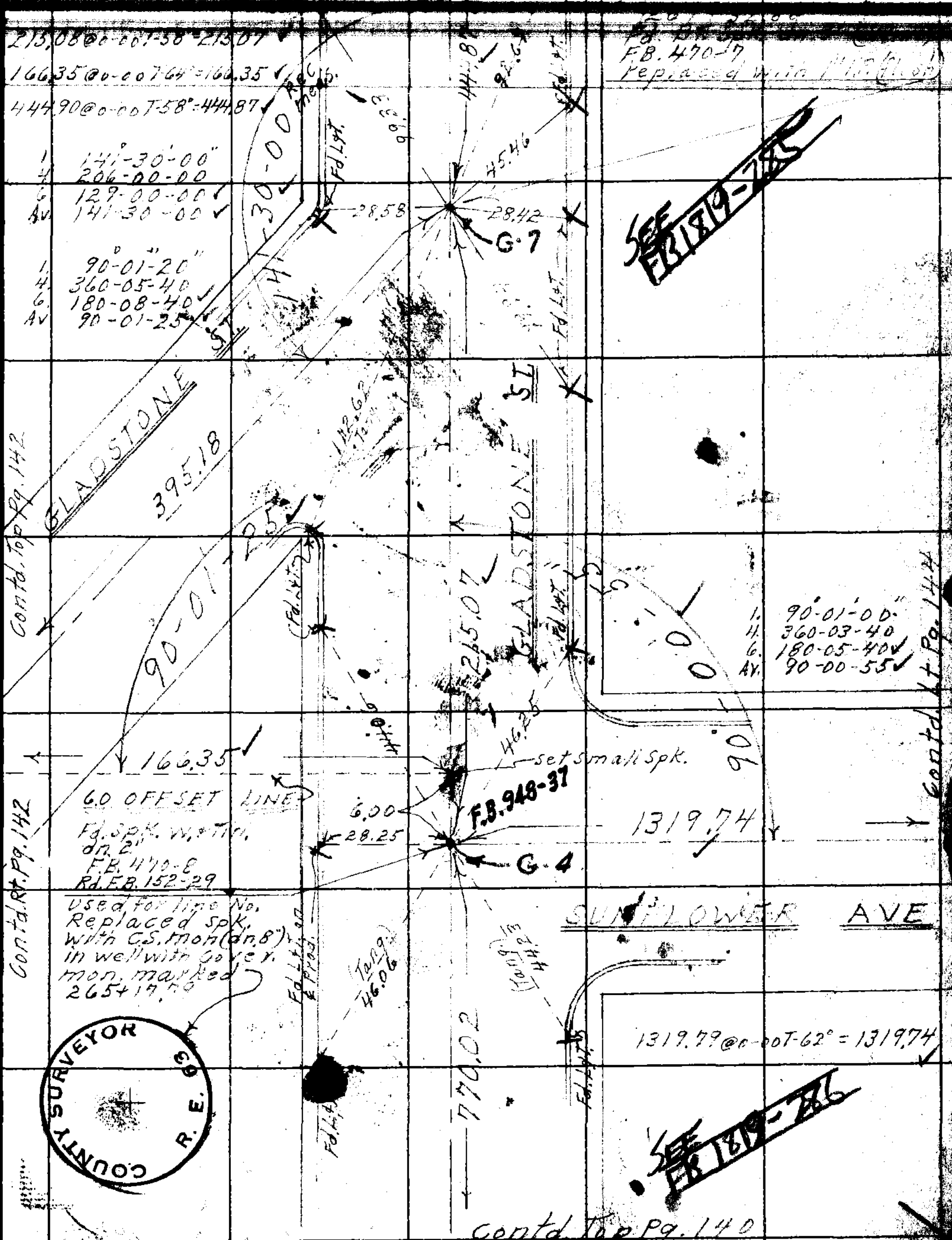

1.	90°-01'-00"
4.	360-03-40
6.	180-05-40
Av.	90-00-55

Fd. Spk. W. & Tin, dn. 2"
F.B. 470-8
Rd. F.B. 152-29
Used for line No.
Replaced Spk. with C.S. mon. (dn. 8") in well with cover. mon. marked 265+17.70

COUNTY SURVEYOR R.E. 63

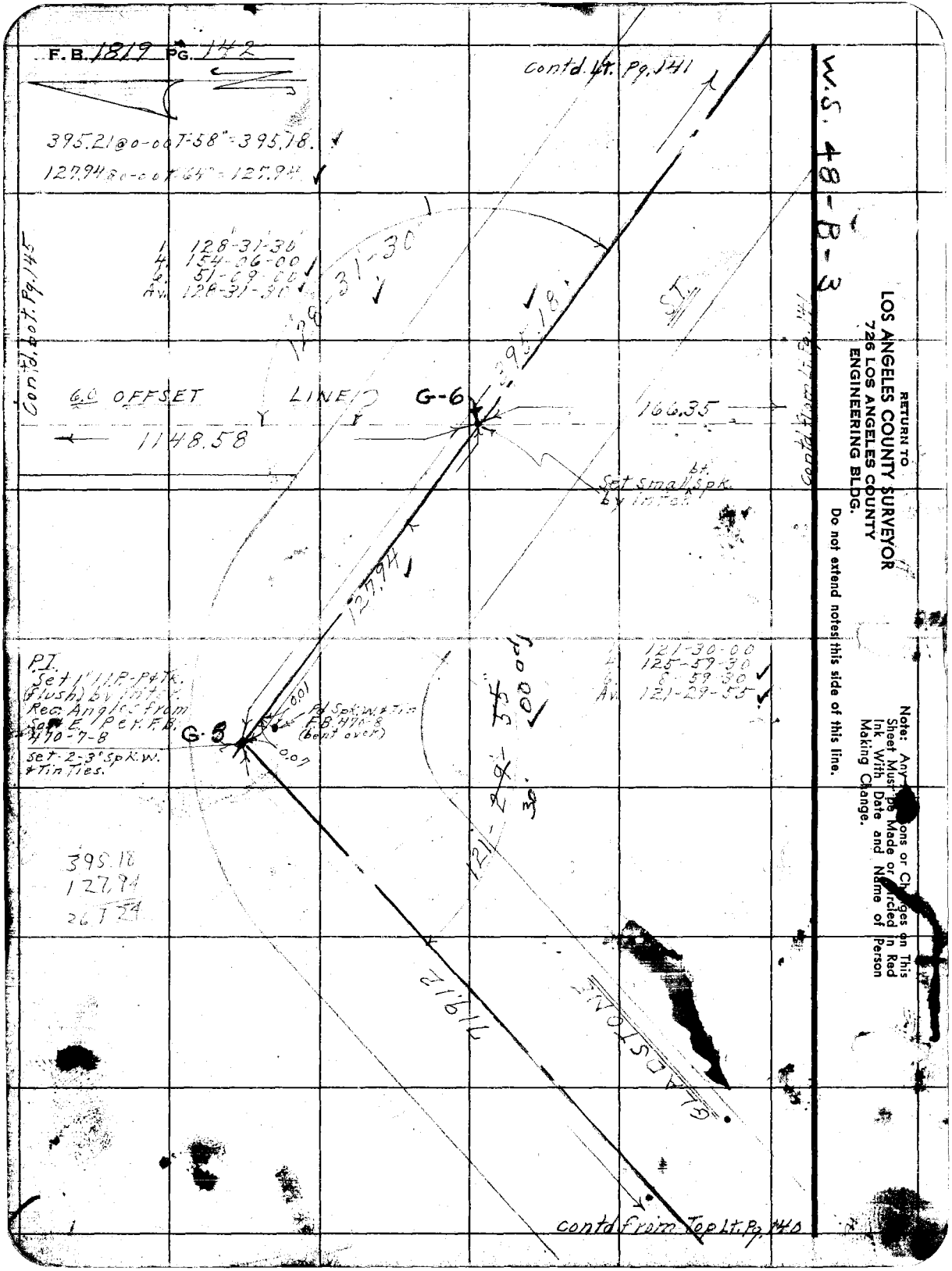
F.B. 1819 PG. 142
Contd. Lt. Pg. 141
395.21 @ 0-00 T-58" = 395.18.
127.94 @ 0-00 T-64" = 127.94
1 128-31-30
4 154-06-00
6 51-09-00
Av. 128-31-30
128-31-30
395.18
Contd. bot. Pg. 145
6.0 OFFSET LINE
G-6
1148.58
166.35
Set small bt. spk. by intch.
127.94
P.I.
Set 1" I.I.P.-P&Tk. (flush) by Intch. Rec. Angles from Sq. E. Per F.B. 470-7-8
Set 2-3" Spk. W. & Tin Ties.
G-5
0.01
Pd Spk. W. & Tin F.B. 470-8 (bent over)
0.07
121-30-00
4 125-59-30
6 8-59-30
Av. 121-29-55
121-29-55
395.18
127.94
26 T 24
719.12
GLADSTONE
Contd. from Top Lt. Pg. 140
W.S. 48-B-3
RETURN TO
LOS ANGELES COUNTY SURVEYOR
726 LOS ANGELES COUNTY
ENGINEERING BLDG.
Do not extend notes this side of this line.
Note: Any Additions or Changes on This Sheet Must be Made or Circled in Red Ink With Date and Name of Person Making Change.

Notes Ck'd by Miller	Survey of [illegible]	F. B. 1819 Pg. 143
Map No. 82346	W. O. 7112 Tape No. 0116 St'd. 68 °F	
Office Work Shinoda	Surveyed by D E Holmes	
Checked Aja	Notes Holmes Date 4-28-53	
Date	Indexed A. C. Johnson	

W.S. 48 - 3



Note: Any Additions or Changes on This Sheet Must be Made or Circled in Red Ink With Date and Name of Person Making Change.

Do not extend notes this side of this line.

RETURN TO
LOS ANGELES COUNTY SURVEYOR
726 LOS ANGELES COUNTY
ENGINEERING BLDG.

76F3095 247

F.B. 1819 PG. 144

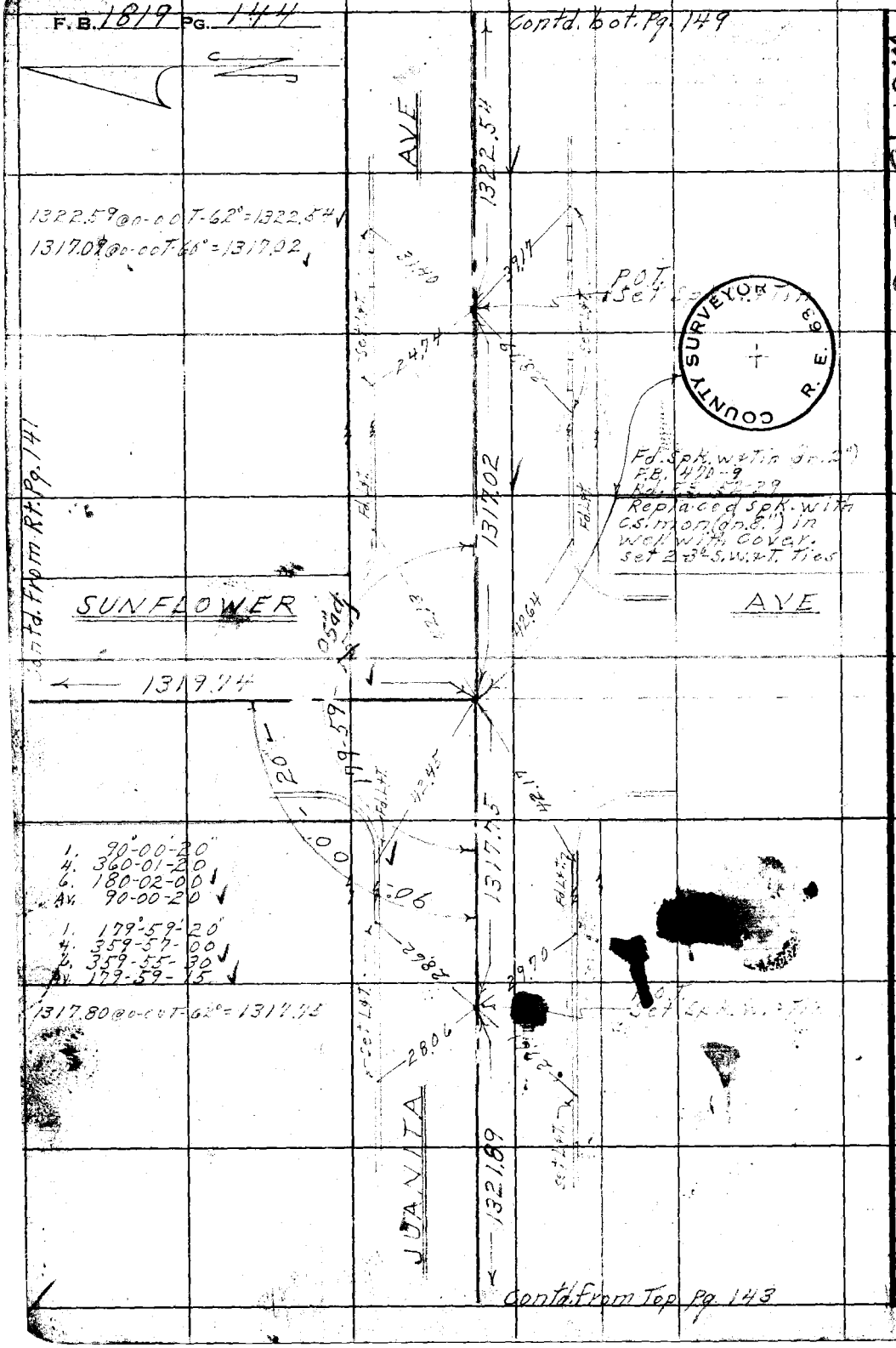

W.S. 49-B-3

RETURN TO
LOS ANGELES COUNTY SURVEYOR
726 LOS ANGELES COUNTY
ENGINEERING BLDG.

Do not extend notes this side of this line.

Note: Any Additions or Changes on this Sheet Must be Made or Circled in Red Ink With Date and Name of Person Making Change.

Notes Ck'd by Muller	Survey of Gladstone St.
Map No. B2346	W. O 7112 Tape No. 0116 St'd. 68 °F
Office Work Shinoda	Surveyed by D.E. Holmes
Checked Aja	Notes Holmes Date 4-28-53
Date	Indexed

F. B. 1819 Pg. 145

Fd 12 (R) Rooting
Nail (up 6")
F.B. 1442-11

Could see [illegible]

4.91

Set 1x2

Set 1x2

6.0

1148.61 @ 0-00 T = 64° = 1148.58 ✓

PROPERTY LINE

6.0' OFFSET LINE

1148.58 ✓

contd from Lt. Pg. 142

Note: Any Additions or Changes on This Sheet Must be Made or Circled in Red Ink With Date and Name of Person Making Change.

Do not extend notes this side of this line.

RETURN TO
LOS ANGELES COUNTY SURVEYOR
726 LOS ANGELES COUNTY
ENGINEERING BLDG.

76F309S 247[illegible]-51

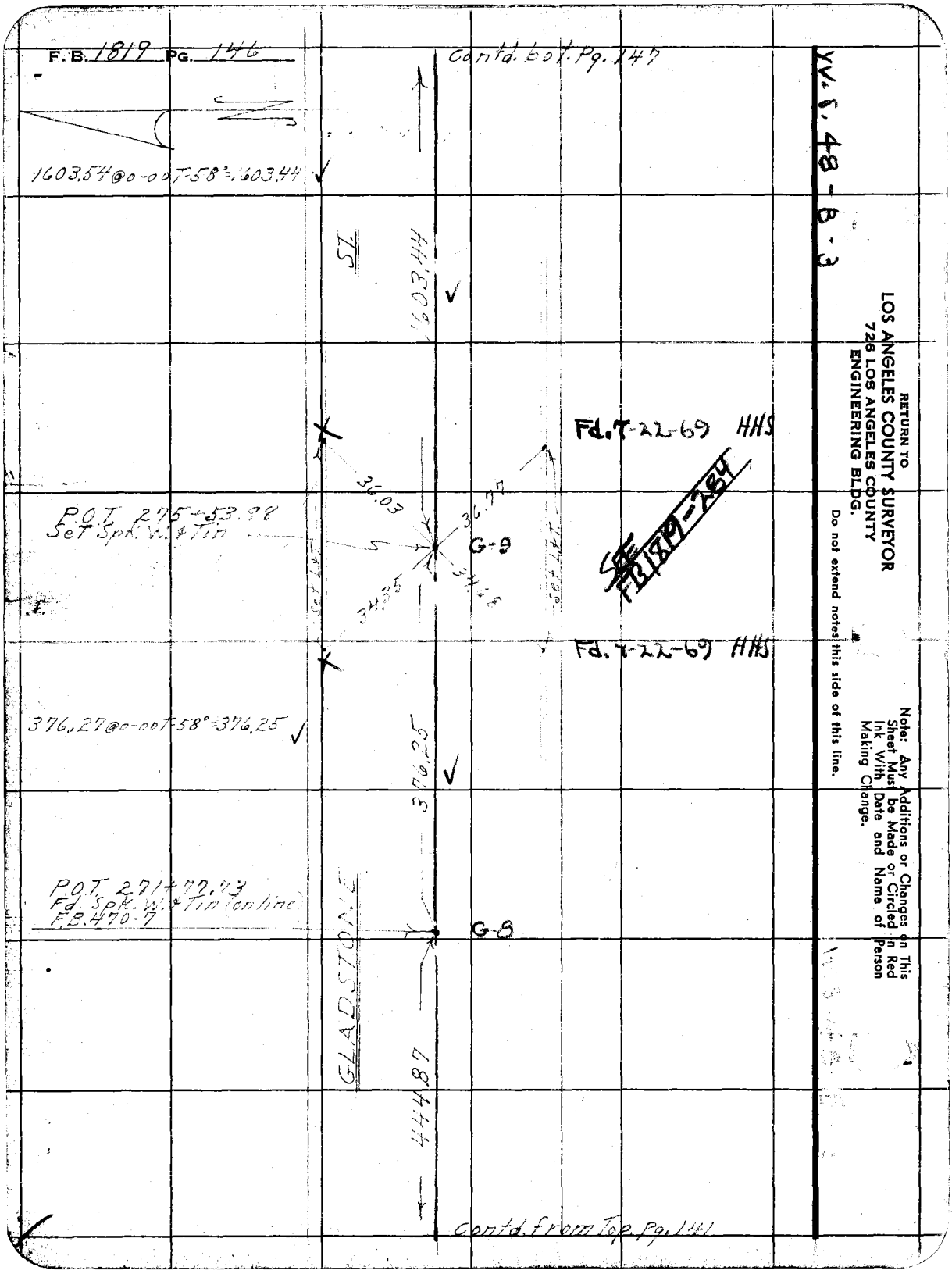
F.B. 1819 PG. 146
Contd. bot. Pg. 147
1603.54@0-00T-58°=1603.44
ST
1603.44
Fd. T-22-69 HHS
36.03
36.77
P.O.T. 275+53.98
Set Spk. W. & Tin
G-9
34.35
Set L.T.
Set L.T.
SEE FB 1819-284
Fd. T-22-69 HHS
376.27@0-00T-58°=376.25
376.25
P.O.T. 271+77.73
Fd. Spk. W. & Tin (on line)
F.B. 470-7
G-8
GLADSTONE
444.87
Contd. from Top Pg. 141
RETURN TO
LOS ANGELES COUNTY SURVEYOR
726 LOS ANGELES COUNTY
ENGINEERING BLDG.
Do not extend notes this side of this line.
Note: Any Additions or Changes on This Sheet Must be Made or Circled in Red Ink With Date and Name of Person Making Change.

Notes Ck'd by Miller	Survey of Gladstone St.
Map No. B2386	W. O. 2112 Tape No. 2116 St'd 68 °F
Office Work Shirada	Surveyed by D.E. Holmes
Checked Aja	Notes Holmes Date 5-1-53
Date	Indexed A. C. Johnson

F. B. 1819 Pg. 144

W.S. 4[illegible]-3

Note: Any Additions or Changes on This Sheet Must be Made or Circled in Red Ink With Date and Name of Person Making Change.

Do not extend notes this side of this line.

RETURN TO
LOS ANGELES COUNTY SURVEYOR
726 LOS ANGELES COUNTY
ENGINEERING BLDG.

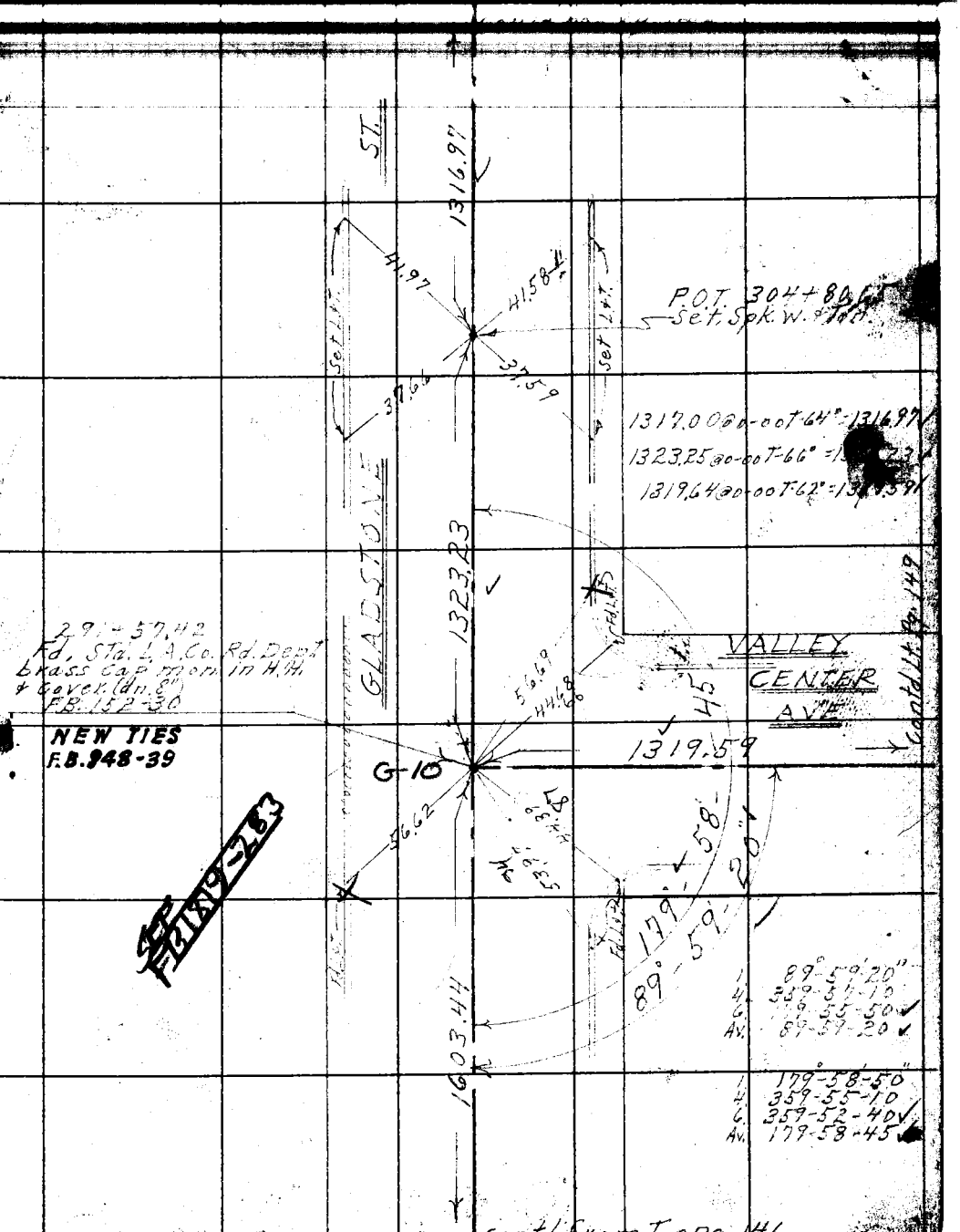

76F309S 247 2-51

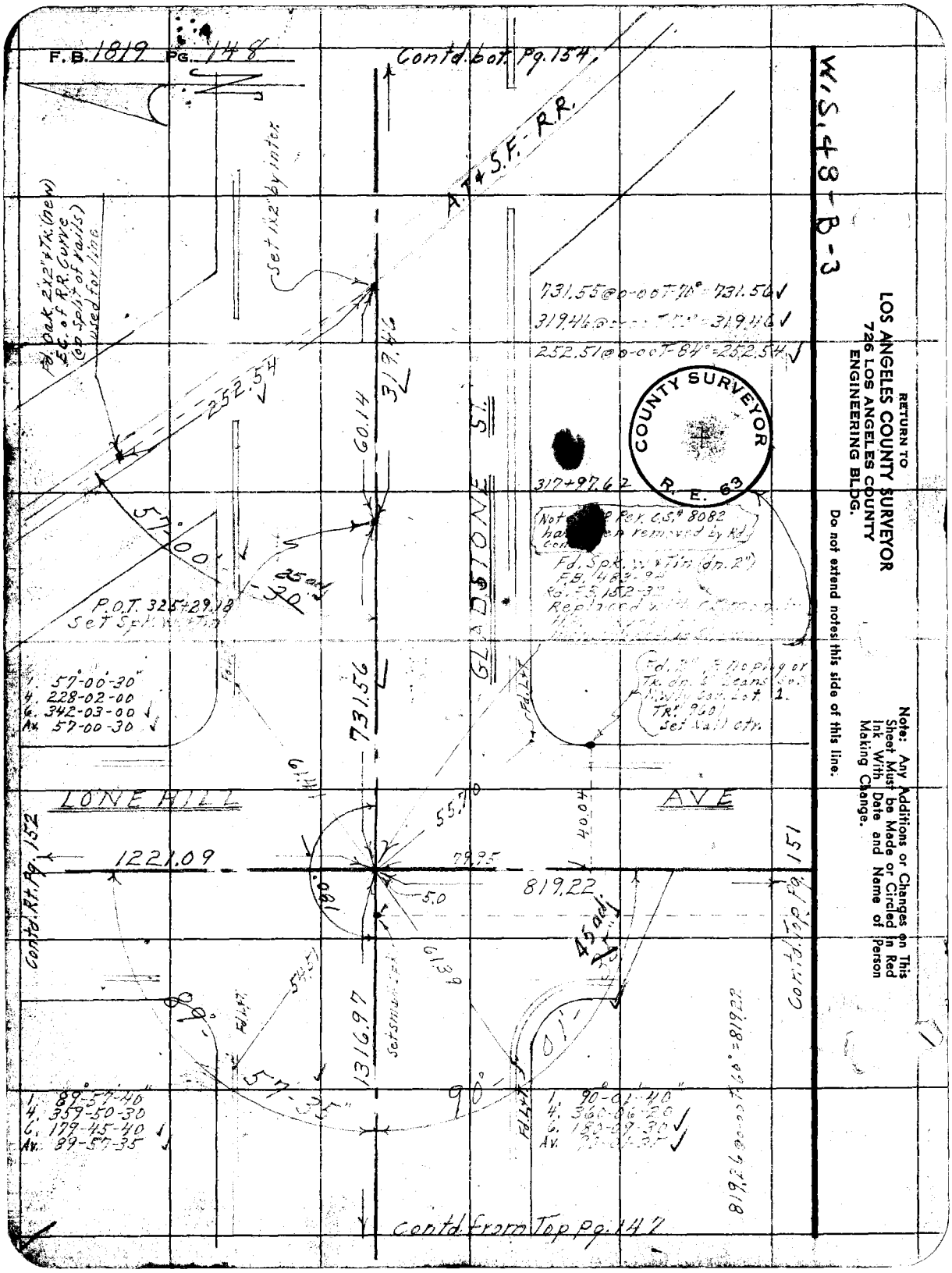
F.B. 1819 Pg. 148
Contd. bot. Pg. 154
A.T.&S.F.-R.R.
Set 1x2" by inter.
Fd. Oak 2"x2" & Tk. (new) E.C. of R.R. Curve (on split of rails) used for line
252.54
319.46
60.14
57°00'
25 adj
P.O.T. 325+29.18
Set Spk. W & Tin
GLADSTONE ST.
731.55@0-00 T-70° = 731.56
319.46@0-00 T-70° = 319.46
252.51@0-00 T-84° = 252.54
317+97.62
Not [illegible] Per. C.S.# 8082 ha[illegible] removed by Rd. Con[illegible]
Fd. Spk. W & Tin (dn. 2")
F.B. 483-94
Rd. F.S. 152-32
Replaced with [illegible]
Fd. 2" [illegible] Tk. dn. [illegible] Beams [illegible] N.W. Cor. Lot 1. TR. 960 Set Nail ctr.
1. 57°00'30"
4. 228-02-00
6. 342-03-00
Av. 57-00-30
731.56
LONE HILL AVE
55.70
40.04
1221.09
79.95
819.22
5.0
180.
61.39
45 adj
54.51
1316.97
Set small spk.
89°57'35"
90°01'
1. 89°57'40"
4. 359-50-30
6. 179-45-40
Av. 89-57-35
1. 90°-01'-40"
4. 360-06-20
6. 180-09-30
Av. 90-01-35
819.26@0-00 T-60° = 819.22
Contd. Rt. Pg. 152
Contd. Top Pg. 151
Contd. from Top Pg. 147
W.S. 48-B-3
COUNTY SURVEYOR
R. E. 63
RETURN TO
LOS ANGELES COUNTY SURVEYOR
726 LOS ANGELES COUNTY
ENGINEERING BLDG.
Do not extend notes this side of this line.
Note: Any Additions or Changes on This Sheet Must be Made or Circled in Red Ink With Date and Name of Person Making Change.

Notes Ck'd by Miller	Survey of Gladstone St.
Map No. B2306	W. O. 7112 Tape No. 0116 St'd 68 °F
Office Work Shinoda	Surveyed by D.E. Holmes
Checked Aia	Notes Holmes Date 4-30-53
Date	Indexed

F. B. 1819 Pg. 149

W.S. 48-3

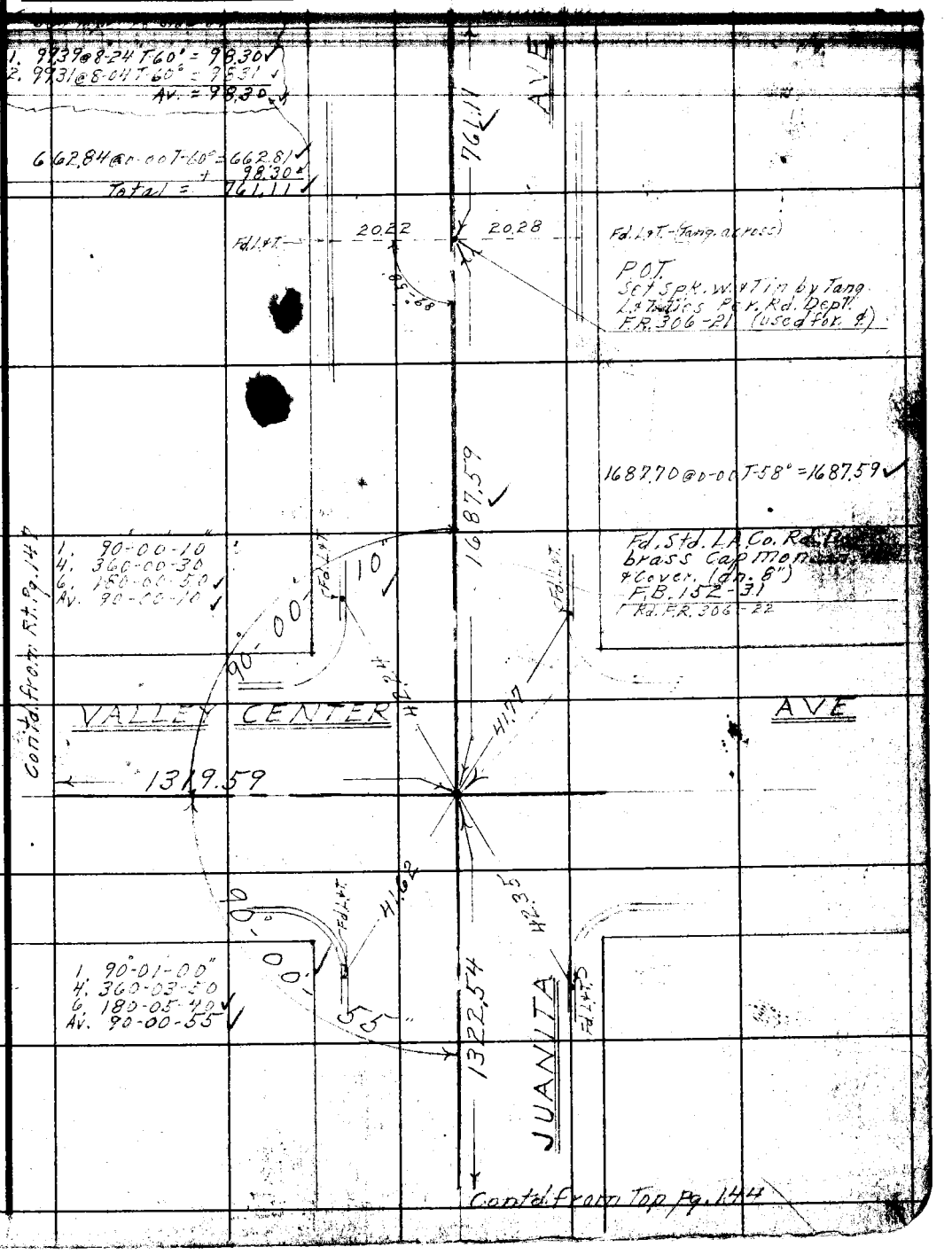

Note: Any Additions or Changes on This Sheet Must be Made or Circled in Red Ink With Date and Name of Person Making Change.

Do not extend notes this side of this line.

RETURN TO
LOS ANGELES COUNTY SURVEYOR
726 LOS ANGELES COUNTY
ENGINEERING BLDG.

76F309S 247 2-51

F.B. 1819 PG. 150



RETURN TO
LOS ANGELES COUNTY SURVEYOR
726 LOS ANGELES COUNTY
ENGINEERING BLDG.

Do not extend notes this side of this line.

Note: Any Additions or Changes on This Sheet Must be Made or Circled in Red Ink With Date and Name of Person Making Change.

Notes Ck'd by Miller
Map No. B 2946
Office Work Shinada
Checked Aja
Date

Survey of Gladstone St.
W. O. 7112 Tape No. 0116 St'd. 68 °F
Surveyed by [illegible]
Notes [illegible] Date 5-1-53
Indexed A. C. Johnson

F. B. 1819 Pg. 157

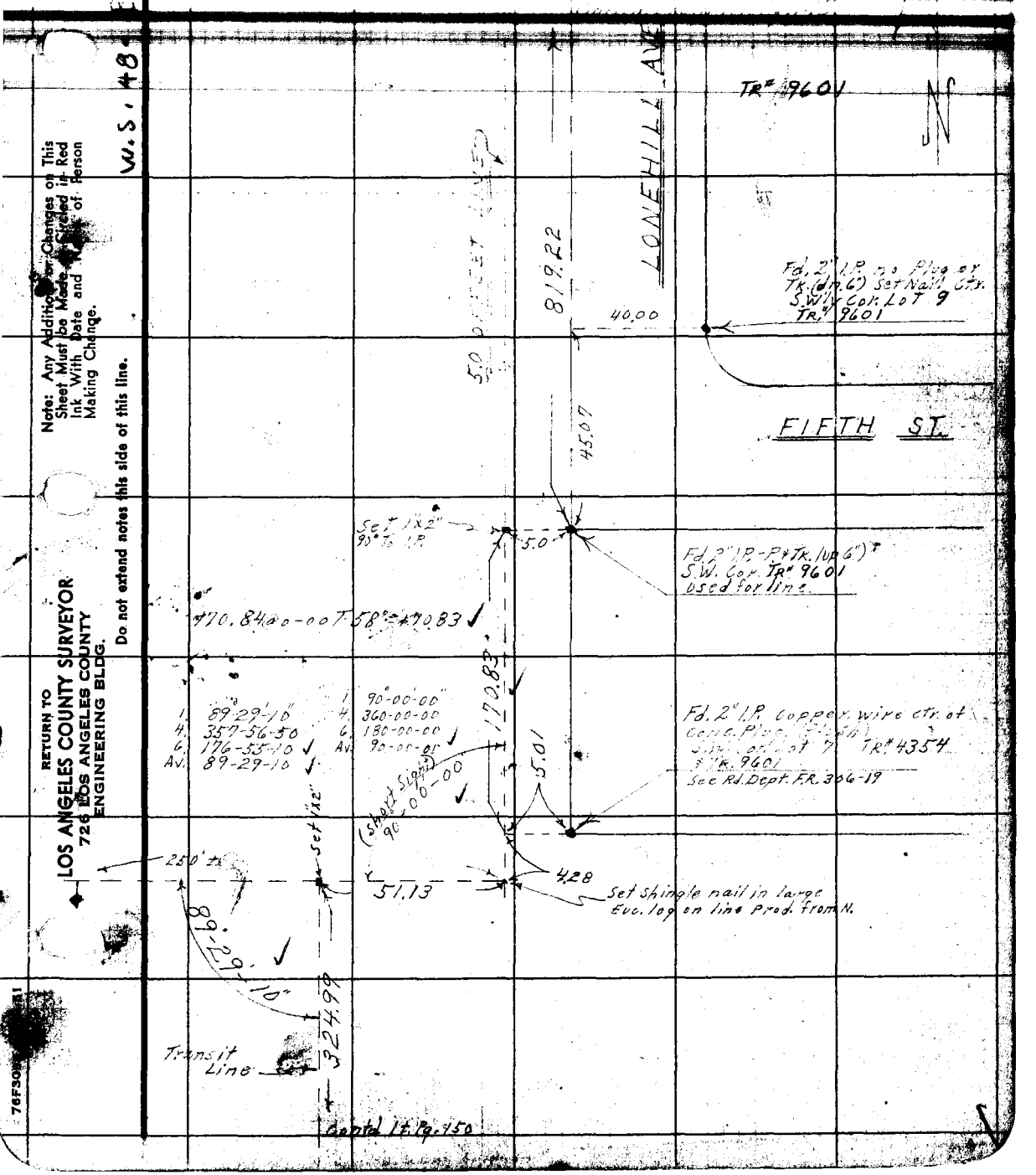

Note: Any Additions or Changes on This Sheet Must be Made or Circled in Red Ink With Date and Name of Person Making Change.

Do not extend notes this side of this line.

RETURN TO
LOS ANGELES COUNTY SURVEYOR
726 LOS ANGELES COUNTY
ENGINEERING BLDG.

76F30

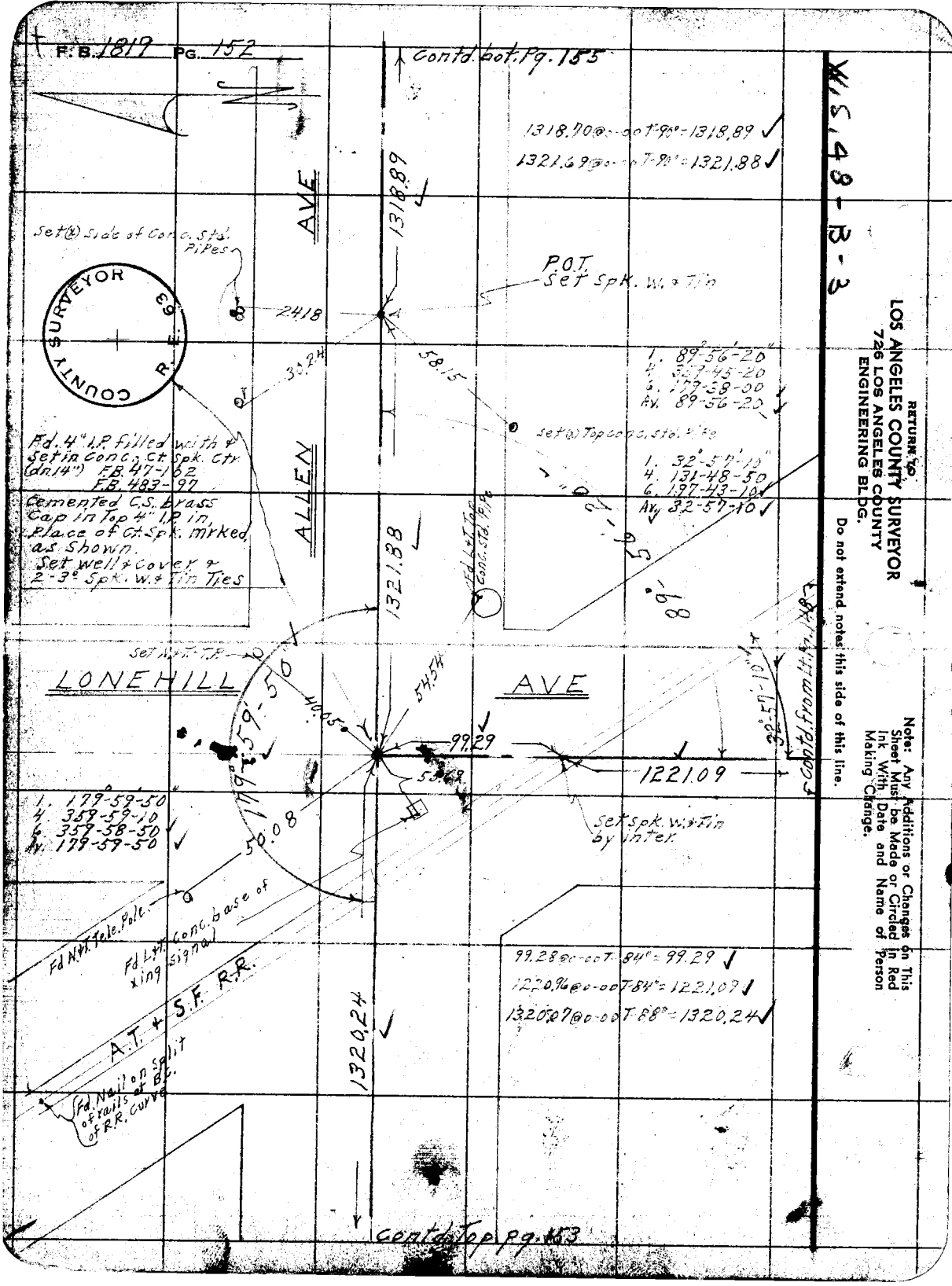
F.B. 1819 PG. 152
Contd. bot. Pg. 155
1318.70@0-00T-90°=1318.89
1321.69@0-00T-90°=1321.88
1318.89
Set(x) Side of Conc. Std. Pipes
P.O.T. Set Spk. W. & Tin
24.18
30.24
58.15
1. 89°-56'-20"
4. 359-45-20
6. 179-38-00
Av. 89-56-20
Set(x) Top conc. std. Pipe
1. 32°-57'-10"
4. 131-48-50
6. 197-43-10
Av. 32-57-10
Fd. 4" I.P. filled with & set in Conc. Ct. Spk. Ctr. (dn 14") F.B. 47-162 F.B. 483-97
Cemented C.S. brass Cap in Top 4" I.P. in place of Ct. Spk. mrked as Shown. Set well & cover & 2-3° Spk. W. & Tin Ties
ALLEN AVE
1321.88
Fd. L&T. Top Conc. Std. Pipe
89°-56'-20"
Set N&T. T.P.
LONEHILL AVE
179°-59'-50"
40.05
54.54
99.29
53.69
1221.09
32°-57'-10"
Contd. from Lt. Pg. 148
1. 179°-59-50"
4. 359-59-10
6. 359-58-50
Av. 179-59-50
50.08
Set Spk. W. & Tin by inter.
Fd. N&T. Tele. Pole
Fd. L&T. Conc. base of xing signal
A.T. & S.F. R.R.
99.28@0-00T-84°=99.29
1220.96@0-00T-84°=1221.09
1320.07@0-00T-88°=1320.24
1320.24
Fd. Nail on split of rails of B.C. of R.R. curve
Contd. Top Pg. 153
COUNTY SURVEYOR R.E. 63
W.S. 48-B-3
RETURN TO
LOS ANGELES COUNTY SURVEYOR
726 LOS ANGELES COUNTY
ENGINEERING BLDG.
Do not extend notes this side of this line.
Note: Any Additions or Changes on This Sheet Must be Made or Circled in Red Ink With Date and Name of Person Making Change.

Notes Ck'd by Miller	Survey of Gladstone St.
Map No. B2346	W. O. 7112 Tape No. 2116 St'd. 68 °F
Office Work Shinoda	Surveyed by D.E. Holmes
Checked [illegible]	Notes Holmes Date 5-5-53
Date	Indexed

F. B. 1819 Pg. 153

W.S. 48 B-3

Note: Any Additions or Changes on This Sheet Must be Made or Circled in Red Ink With Date and Name of Person Making Change.

Do not extend notes this side of this line.

RETURN TO
LOS ANGELES COUNTY SURVEYOR
726 LOS ANGELES COUNTY
ENGINEERING BLDG.

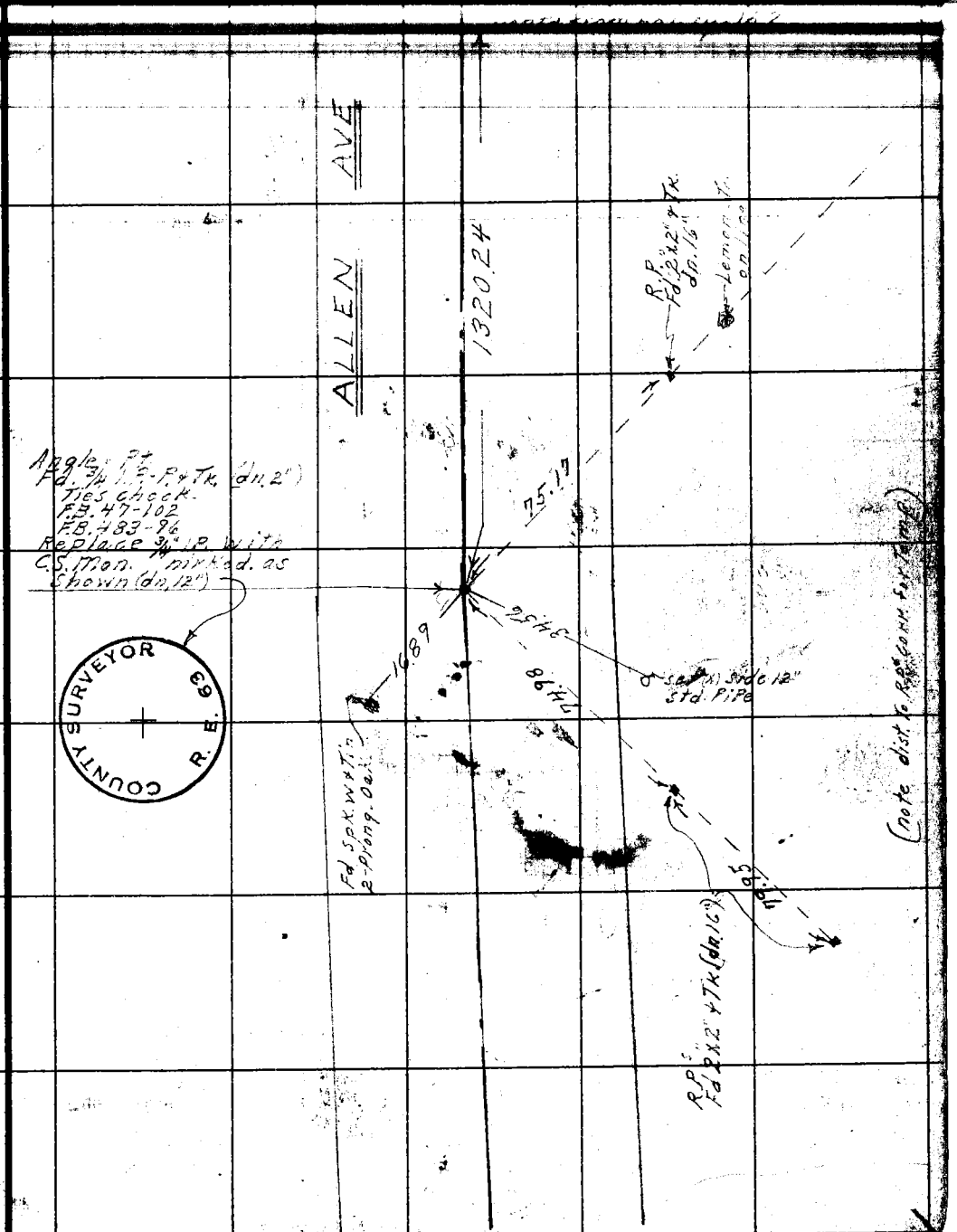

76F309S 247 2-51

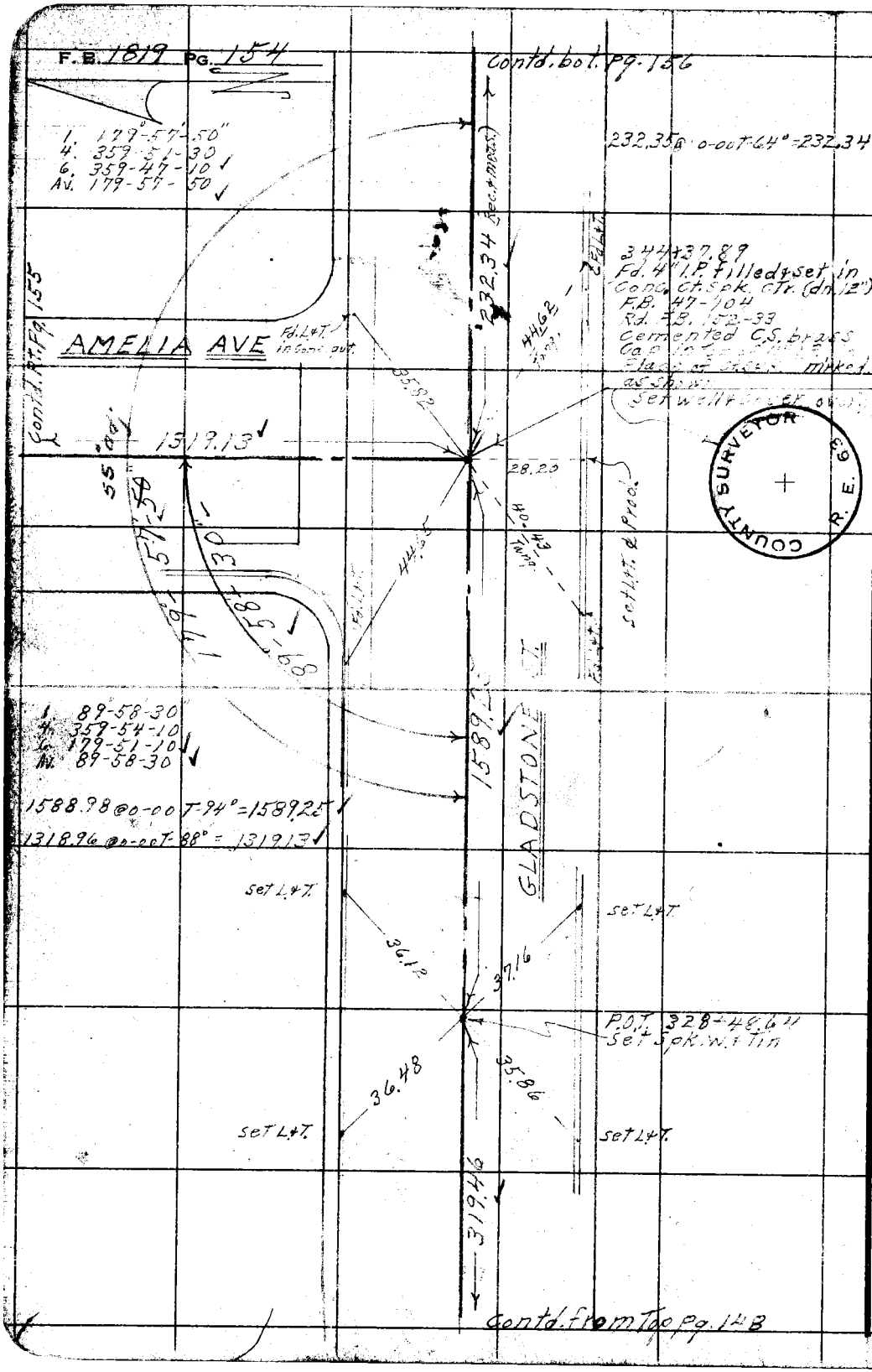

W.S. 48-C-3

RETURN TO
LOS ANGELES COUNTY SURVEYOR
726 LOS ANGELES COUNTY
ENGINEERING BLDG.

Do not extend notes this side of this line.

Note: Any Additions or Changes on This Sheet Must be Made or Circled in Red Ink With Date and Name of Person Making Change.

Notes Ck'd by Miller	Survey of Gladstone St.	F.B. 1819 Pg. 155
Map No. B 2346	W.O. 7112 Tape No. 0116 St'd. 68	
Office Work Shinoda	Surveyed by D.E. Holmes	
Checked Aja	Notes Holmes Date 5-5-58	
Date	Indexed E. C. Johnson	

W.S. 4 - 3

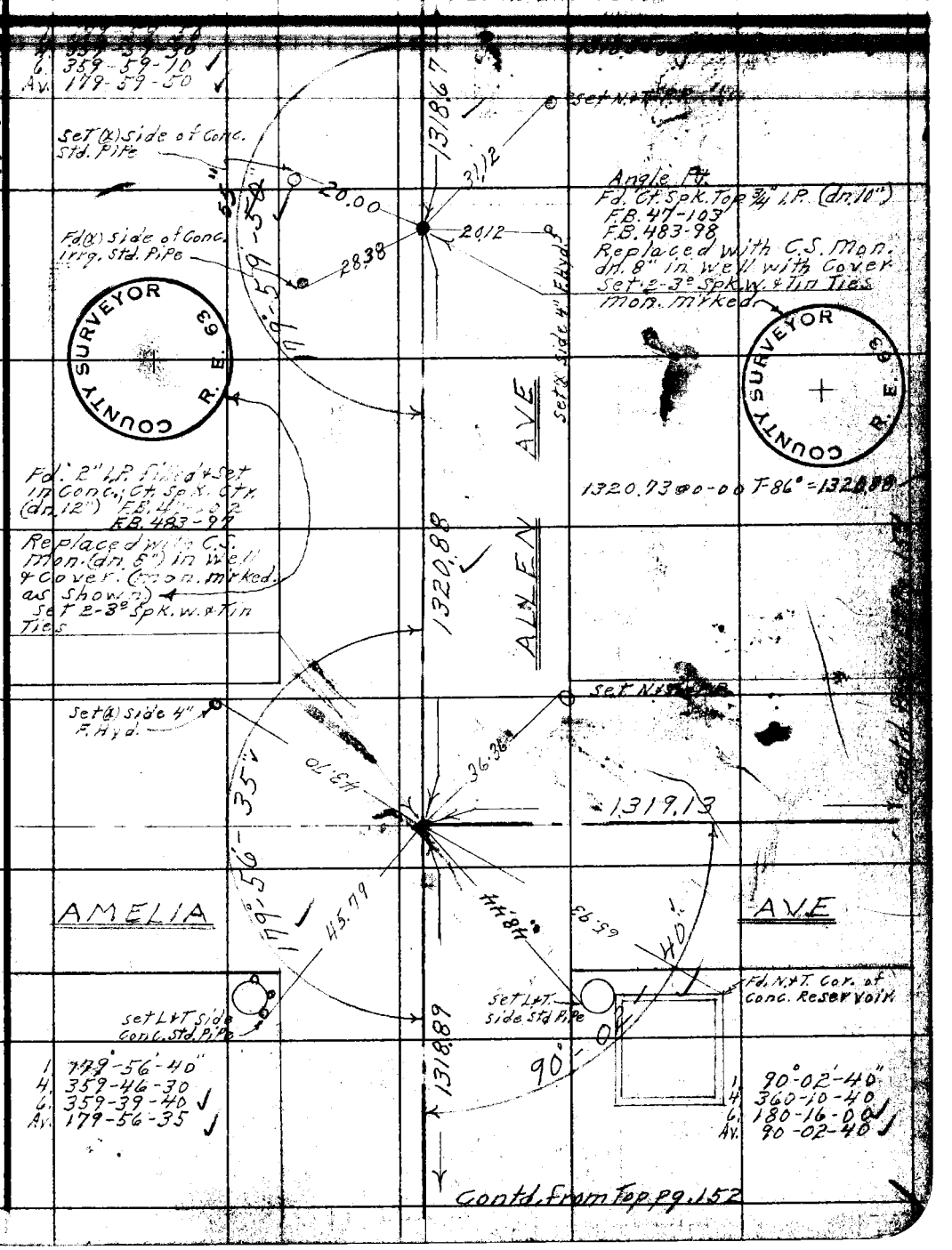

Contd. from Top pg. 152

Note: Any Additions or Changes on This Sheet Must be Made or Circled in Red Ink With Date and Name of Person Making Change.

Do not extend notes this side of this line.

RETURN TO
LOS ANGELES COUNTY SURVEYOR
726 LOS ANGELES COUNTY
ENGINEERING BLDG.

76F309S 247 2-51

F.B. 1819 PG. 156

Contd bot. Pg. 154

W.S. 48-C-3

235.67 @ 0-00 T-76° = 235.68

P.O.T. 357+77.03
Set Spk W.&T.
~~C.S. Mon. Not Found~~
~~Imprint with Cover.~~
~~Set to correct~~
C.S. Mon. Not. Here
Dougherty 10-23-53

678.86 @ 0-00 T-74° = 678.89

350+98.14
Set small spk.

428.87 @ 0-00 T-74° = 428.89

78.85 @ 0-00 T-76° = 78.85

P.I. 346+70.23
Set Spk. W.&T.
by Rec. dist. from
Amelia Ave.
Per C.S. map 8290

Note J.N.D. 10-23-53

Rechainning at Gladstone St. from
Amelia to Sta. 357+77.03
Tape #99 std. @ 70°

277.85 @ 4°09' T 62° = 277.08	
277.92 @ 4°20' T 60° = 277.09	277.08
102.12 @ 0°00' T 64° = 102.11	102.11
300.30 @ 3°32' T 64 = 299.69	
300.26 @ 3°26' T 64 = 299.69	299.69
	678.88
198.78 @ 4°25' T 62° = 198.16	
198.91 @ 4°25' T 62° = 198.15	198.15
230.26 @ 3°34' T 60 = 229.77	
230.75 @ 3°10' T 60 = 229.76	229.76
	427.91
232.88 @ 3°45' T 60 = 232.34	
232.80 @ 3°24' T 60 = 232.35	232.34

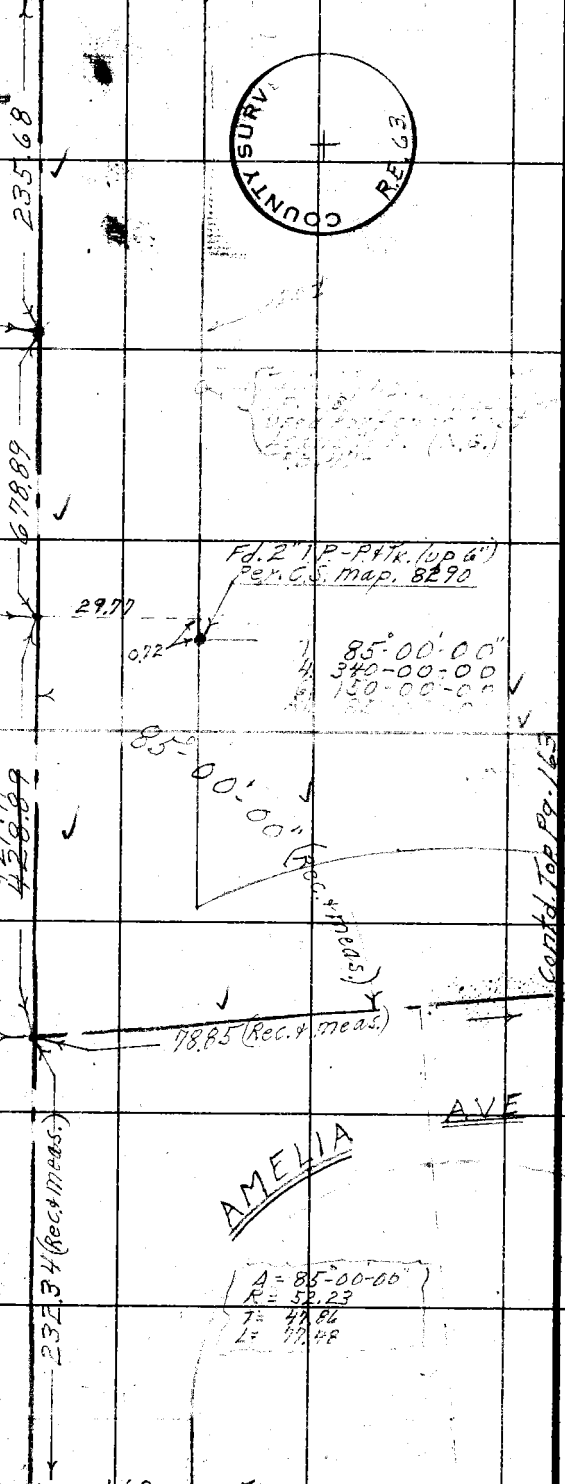

Contd. Top Pg. 153

Contd from Top Pg. 154

RETURN TO
LOS ANGELES COUNTY SURVEYOR
726 LOS ANGELES COUNTY
ENGINEERING BLDG.

Do not extend notes this side of this line.

Note: Any Additions or Changes on This Sheet Must be Made or Circled in Red Ink With Date and Name of Person Making Change.

Notes Ck'd by Miller	Survey of Gladstone St.
Map No. B 2346	W. O. 7112 Tape No. 0116 St'd. 68 °F
Office Work Shinoda	Surveyed by D.E. Holmes
Checked Aja	Notes Holmes Date 5-8-53
Date	Indexed

F. B. 1819 Pg. 157

W.S. 48 B-3

Note: Any Additions or Changes on This Sheet Must be Made or Circled in Red Ink With Date and Name of Person Making Change.

Do not extend notes this side of this line.

RETURN TO
LOS ANGELES COUNTY SURVEYOR
726 LOS ANGELES COUNTY
ENGINEERING BLDG.

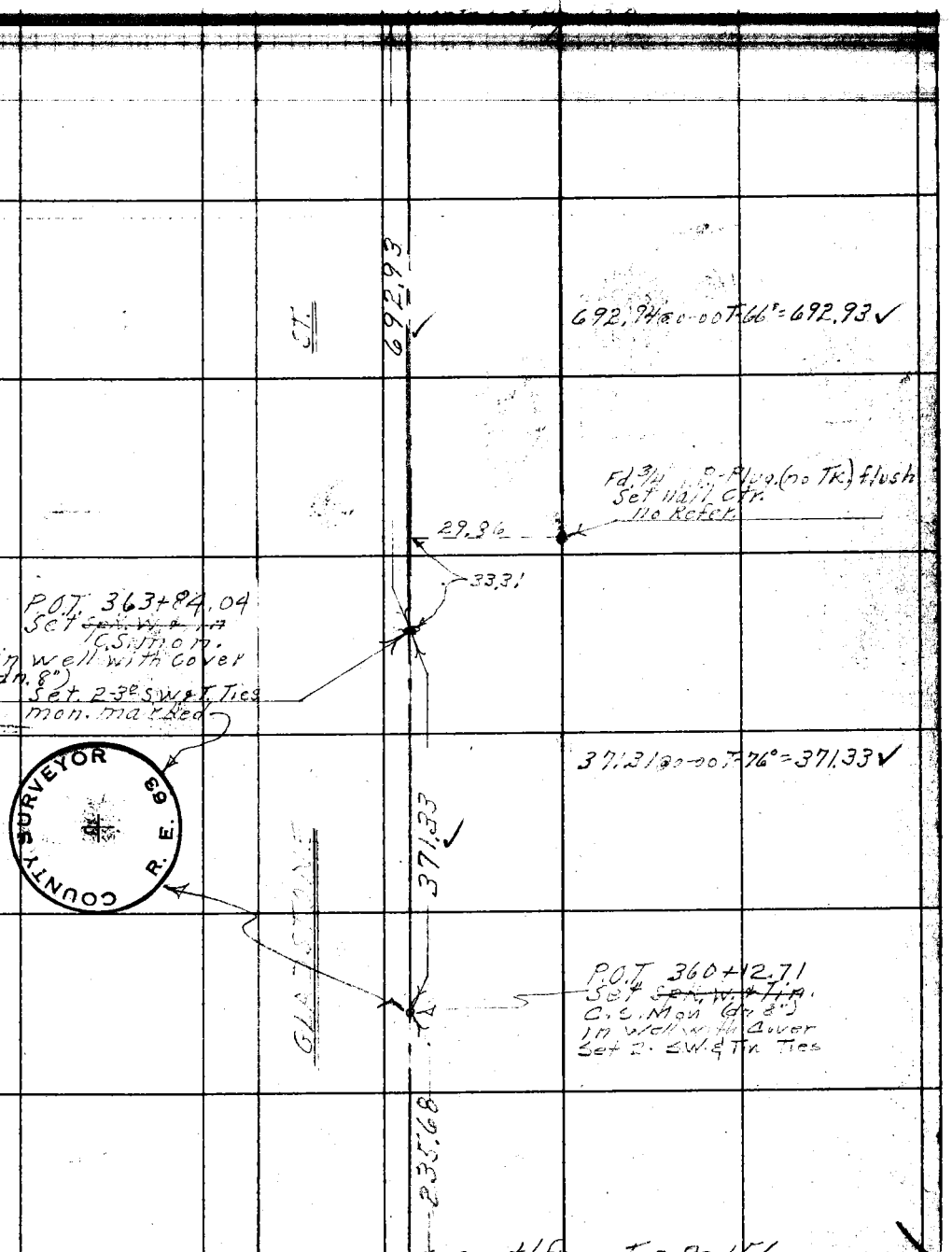

contd from Top Pg. 156

76F309S 247 2-51

F.B. 1819 Pg. 158

W.S. 48-B-3

RETURN TO
LOS ANGELES COUNTY SURVEYOR
726 LOS ANGELES COUNTY
ENGINEERING BLDG.

Do not extend notes this side of this line.

Note: Any Additions or Changes on This Sheet Must be Made or Circled in Red Ink With Date and Name of Person Making Change.

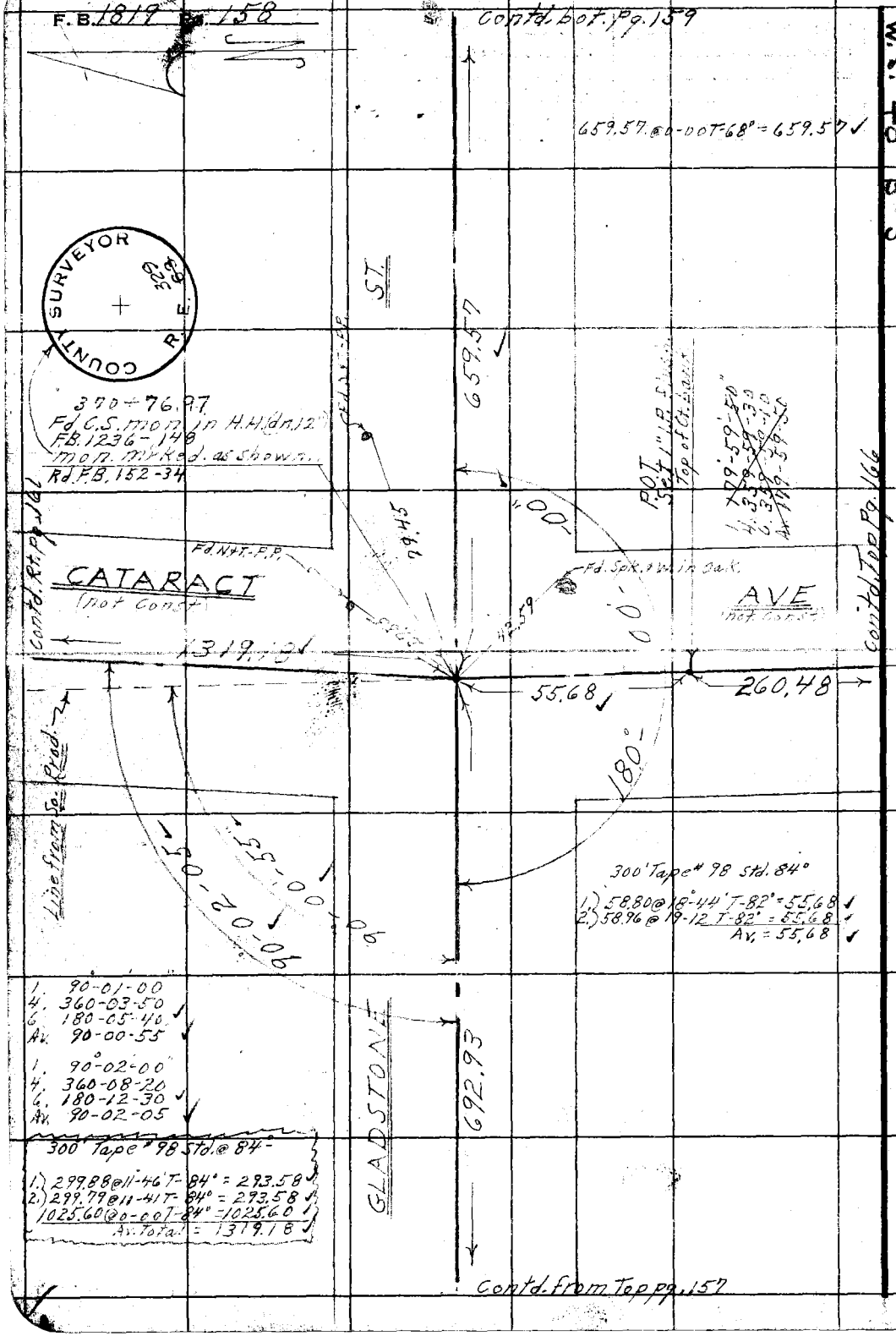

Notes Ck'd by Miller	Survey of Gladstone St.	F. B. 1819 Pg. 159
Map No. 82346	W. O. 7112 Tape No. 0116 St'd. 68° °F	
Office Work Shinoda	Surveyed by D.E. Holmes	
Checked Aja	Notes Holmes Date 5-14-53	
Date	Indexed A. C. Johnson	

W.S. 48 3

Note: Any Additions or Changes on This Sheet Must be Made or Circled in Red Ink With Date and Name of Person Making Change.

Do not extend notes this side of this line.

RETURN TO
LOS ANGELES COUNTY SURVEYOR
726 LOS ANGELES COUNTY
ENGINEERING BLDG.



Contd. from Top pg. 158

76F309S 247 2-51

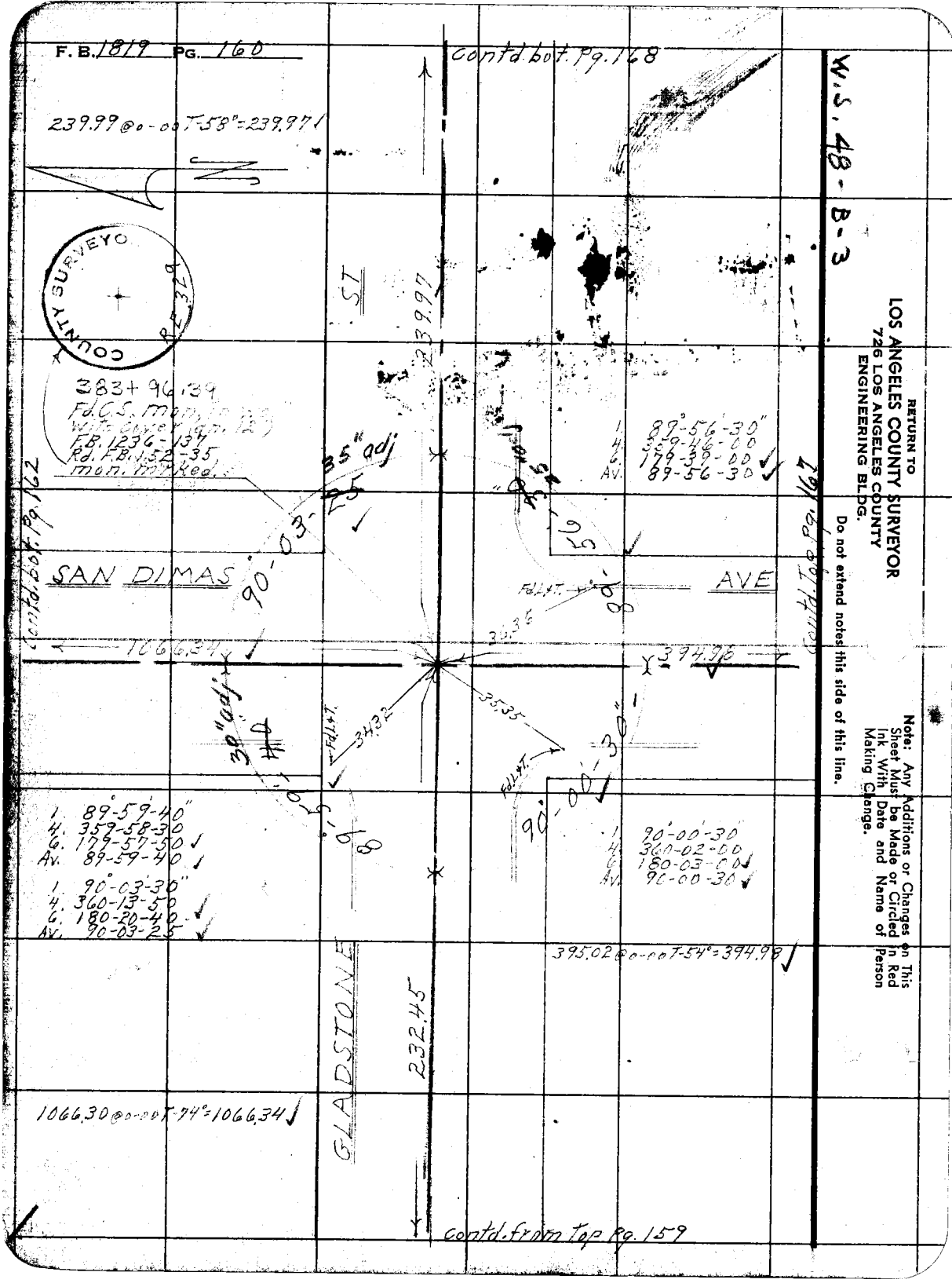
F.B. 1819 PG. 160
contd. bot. Pg. 168
239.99 @ 0-00 T-58° = 239.97
W.S. 48-B-3
COUNTY SURVEYOR
RE 329
ST
239.97
383+96.39
Fd. C.S. mon. in
with cover (dn. 12)
F.B. 1236-137
Rd. F.B. 1152-35
mon. marked.
35" adj
90°-03'-25
1. 89°-56'-30"
4. 359-46-00
6. 179-39-00
Av. 89-56-30
SAN DIMAS
AVE
Fd. L.&T.
36.36
1066.34
394.98
30" adj
34.32
35.35
90°-00'-30"
1. 89°-59'-40"
4. 359-58-30
6. 179-57-50
Av. 89-59-40
1. 90°-03'-30"
4. 360-13-50
6. 180-20-40
Av. 90-03-25
1. 90°-00'-30"
4. 360-02-00
6. 180-03-00
Av. 90-00-30
395.02 @ 0-00 T-54° = 394.98
GLADSTONE
232.45
1066.30 @ 0-00 T-74° = 1066.34
contd. from top Pg. 159
contd. bot. Pg. 162
contd. top Pg. 167
RETURN TO
LOS ANGELES COUNTY SURVEYOR
726 LOS ANGELES COUNTY
ENGINEERING BLDG.
Do not extend notes this side of this line.
Note: Any Additions or Changes on This Sheet Must be Made or Circled in Red Ink With Date and Name of Person Making Change.

Notes Ck'd by Miller
Map No. B2346
Office Work Shinoda
Checked Aja
Date

Survey of Gladstone St.
W. O. 7112 Tape No. 0116 St'd. 68 °F
Surveyed by D.E. Holmes
Notes Holmes Date 5-12-53
Indexed [illegible] 12-1-53

F. B. 1819 Pg. 161

Wis. 48 B 3

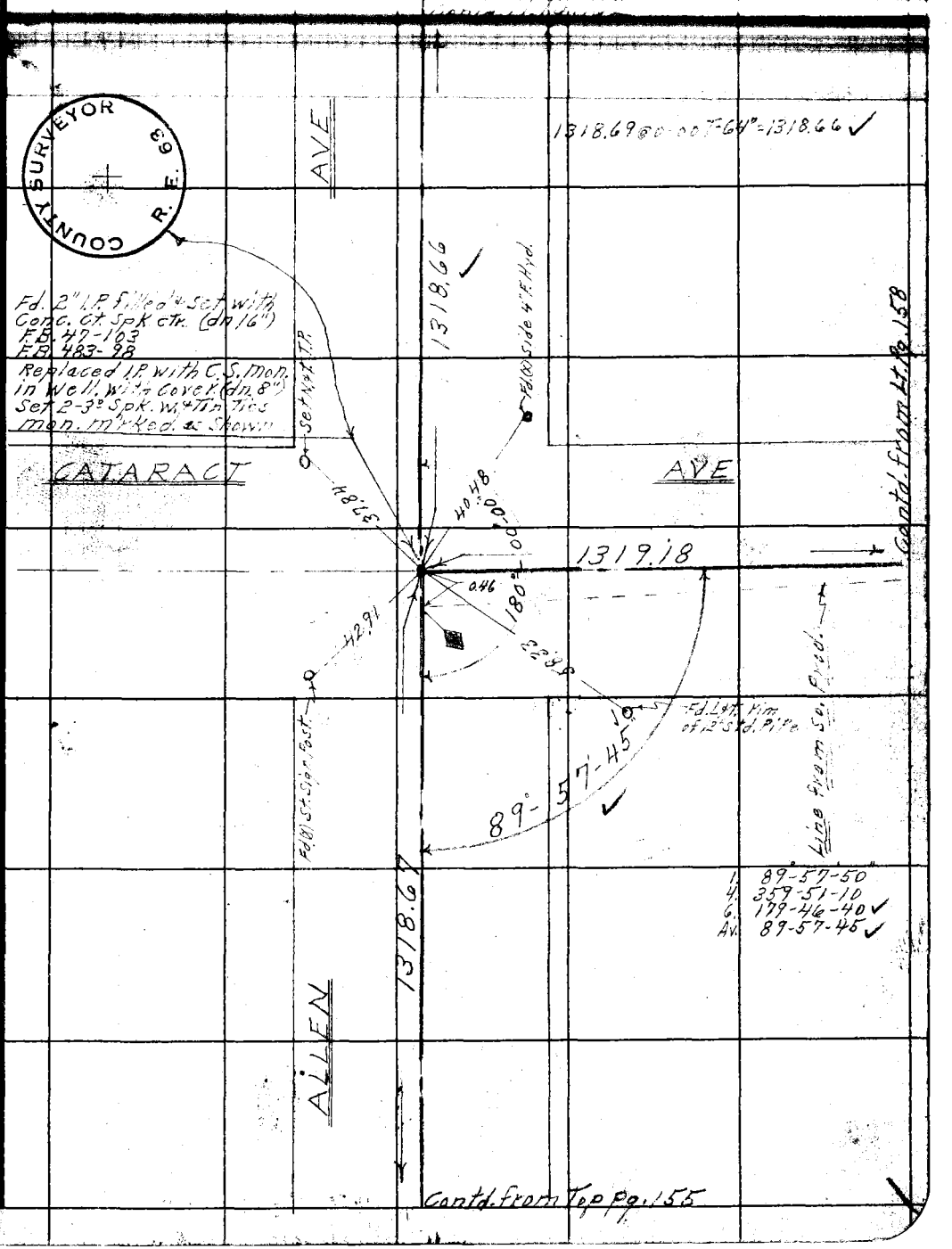

Note: Any Additions or Changes on This Sheet Must be Made or Circled in Red Ink With Date and Name of Person Making Change.

Do not extend notes this side of this line.

RETURN TO
LOS ANGELES COUNTY SURVEYOR
726 LOS ANGELES COUNTY
ENGINEERING BLDG.

76F309S 247 2-51

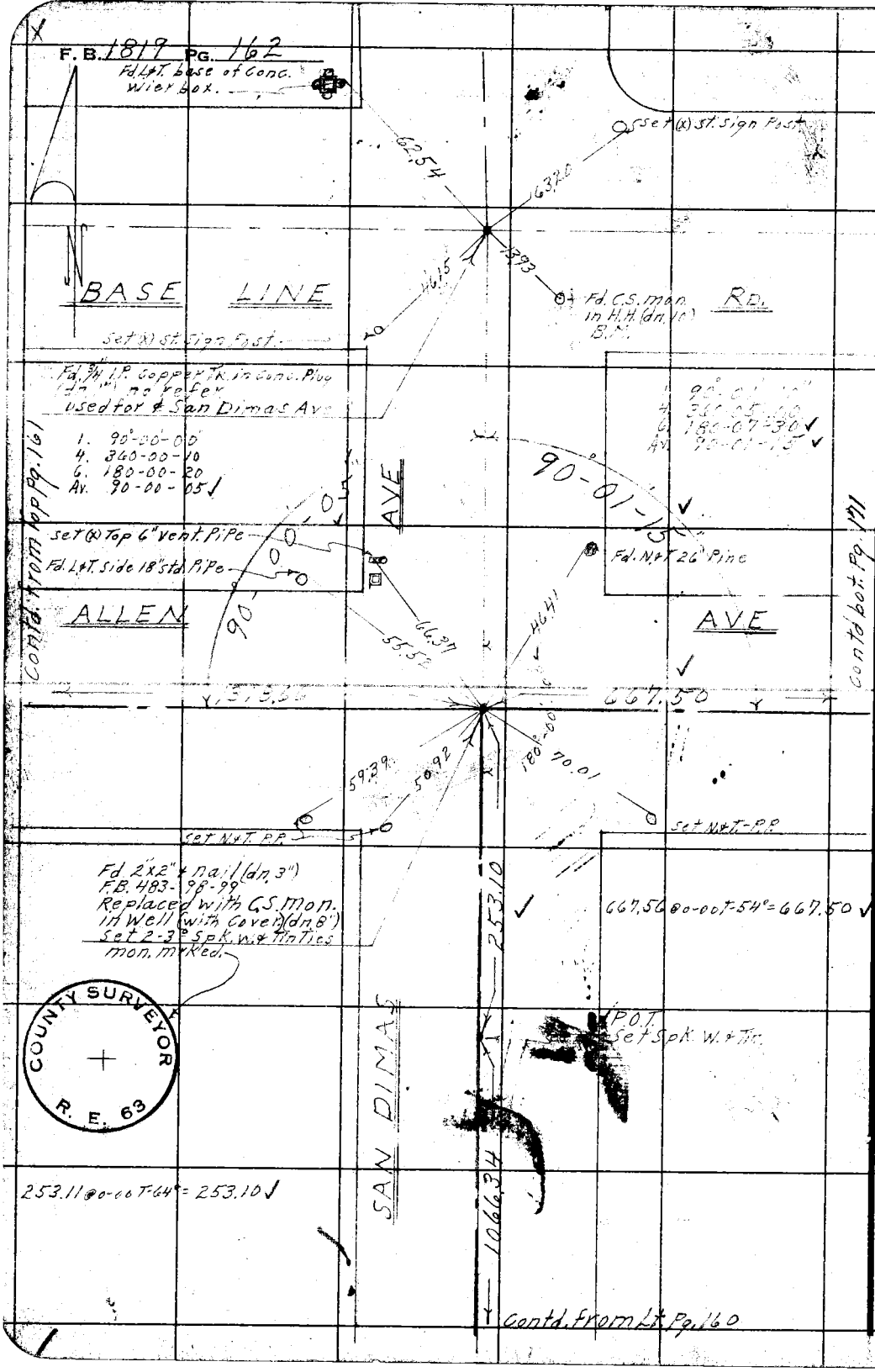

W.S. 48-C-3

RETURN TO
LOS ANGELES COUNTY SURVEYOR
726 LOS ANGELES COUNTY
ENGINEERING BLDG.

Do not extend notes this side of this line.

Note: Any Additions or Changes on This Sheet Must be Made or Circled in Red Ink With Date and Name of Person Making Change.

Notes Ck'd by Miller
Map No. B2346
Office Work Shiroda
Checked Aja
Date

Survey of Gladstone St
W. O. 7112 Tape No. 2116 St'd. 68 °F
Surveyed by D.E. Palmer
Notes Date
Indexed

F. B. 1019 Pg. 163

W.S. 43

Note: Any Additions or Changes on This Sheet Must be Made or Circled in Red Ink With Date and Name of Person Making Change.

Do not extend notes this side of this line.

RETURN TO
LOS ANGELES COUNTY SURVEYOR
726 LOS ANGELES COUNTY
ENGINEERING BLDG.

76F309S 247 2-51

142-00-00
208-00-00
132-00-00 ✓
142-00-00 ✓

Δ = 38°-00-00"
R = 90
T = 30.37
L = 59.69

104.48 @ 00-00 T 66° = 104.48 ✓
122.59 @ 00-00 T 48° = 122.59 ✓

167-00-00
308-00-00
282-00-00 ✓
167-00-00 ✓

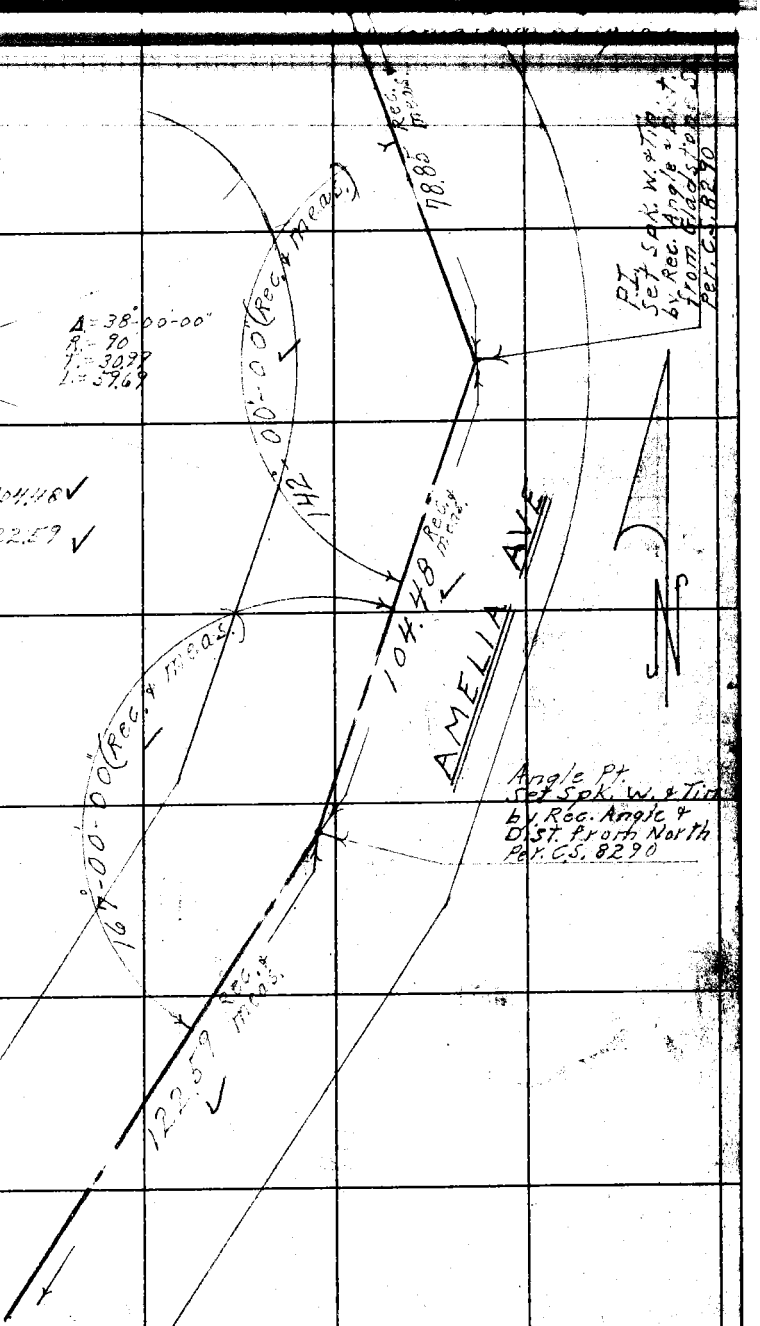

Cont'd Top pg. 164

F.B. 1819 Pg. 164

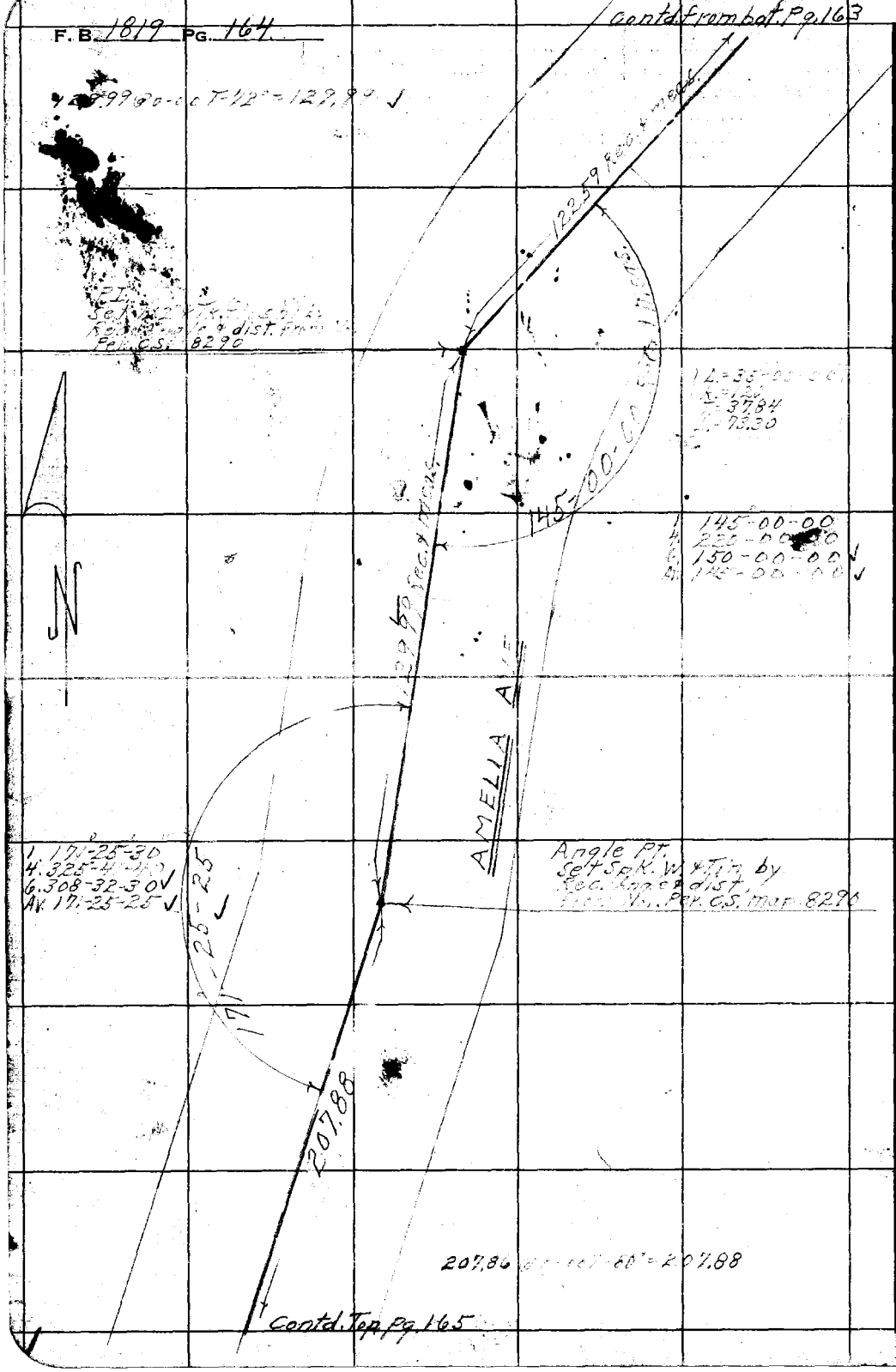

W.S. 48-C-3

RETURN TO
LOS ANGELES COUNTY SURVEYOR
726 LOS ANGELES COUNTY
ENGINEERING BLDG.

Do not extend notes this side of this line.

Note: Any Additions or Changes on This Sheet Must be Made or Circled in Red Ink With Date and Name of Person Making Change.

F. B. 1819 PG. 165

Notes Ck'd [illegible] Miller	Survey of Gladstone St.
Map No. [illegible] 2346	W. O. 7112 Tape No. 0116 St'd. 68 °F
Office Work Shinoda	Surveyed by D.E. Holmes
Checked ATA	Notes Holmes Date 5-14-53
Date	Indexed A. C. Johnson

W.S. 48 C 3

Note: Any Additions or Changes on This Sheet Must be Made or Circled in Red Ink With Date and Name of Person Making Change.

Do not extend notes this side of this line.

RETURN TO
LOS ANGELES COUNTY SURVEYOR
726 LOS ANGELES COUNTY ENGINEERING BLDG.

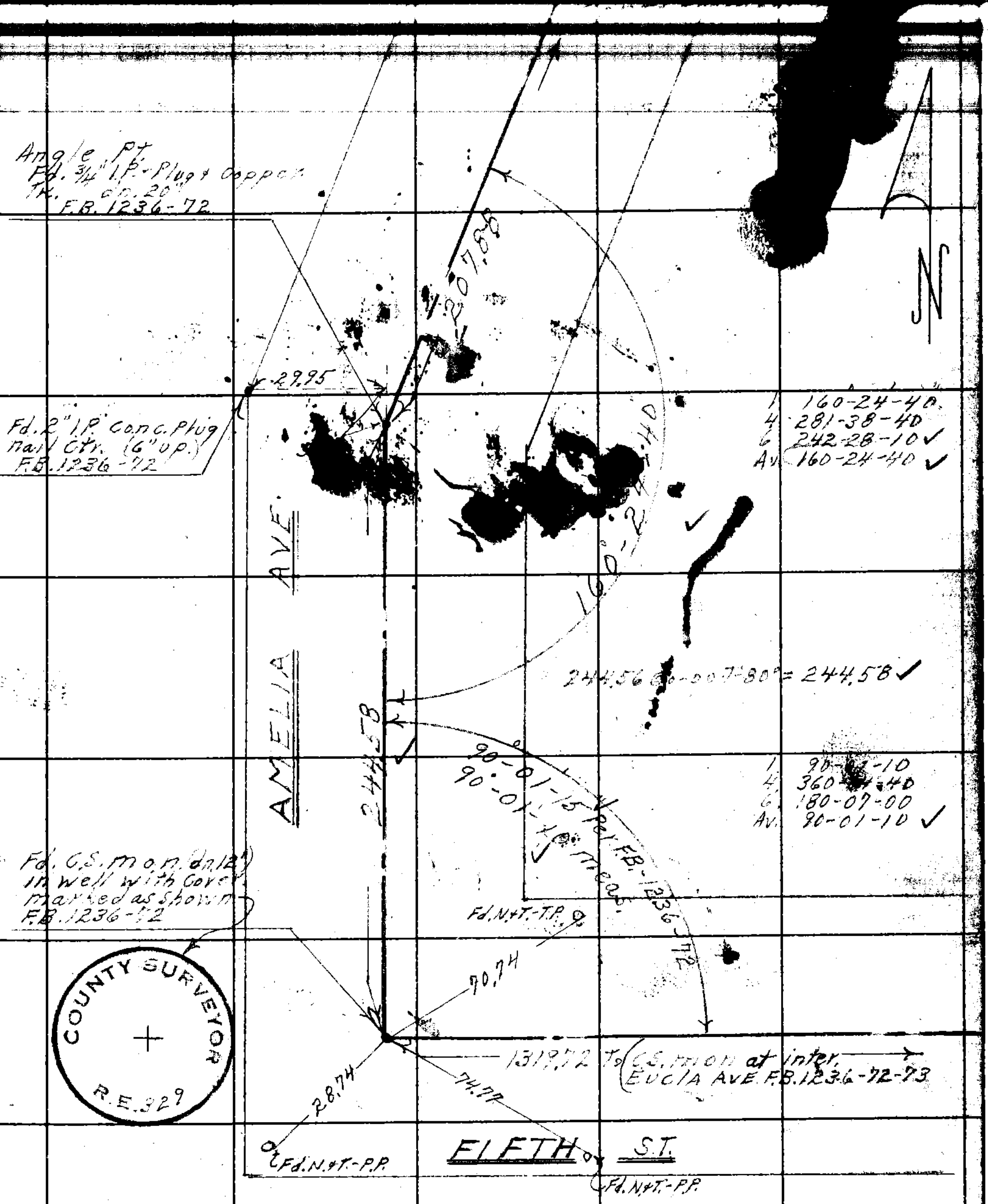

76F909S 247 2-51

F.B. 1819 PG. 166

Contd. from Rt. Pg. 158

W.S. 48-C-3



RETURN TO
LOS ANGELES COUNTY SURVEYOR
726 LOS ANGELES COUNTY
ENGINEERING BLDG.

Do not extend notes this side of this line.

Note: Any Additions or Changes on This Sheet Must be Made or Circled in Red Ink With Date and Name of Person Making Change.

Notes Ck'd by Miller	Survey of Grad Stone
Map No. B 2346	W. O. 7112 Tape No. 0116 St'd 68 °F
Office Work Shinoda	Surveyed by E. Holmes
Checked Aja	Notes Date 5-15-53
Date	Indexed

F. B. 919 PG. 147

W. S. 48 of 3

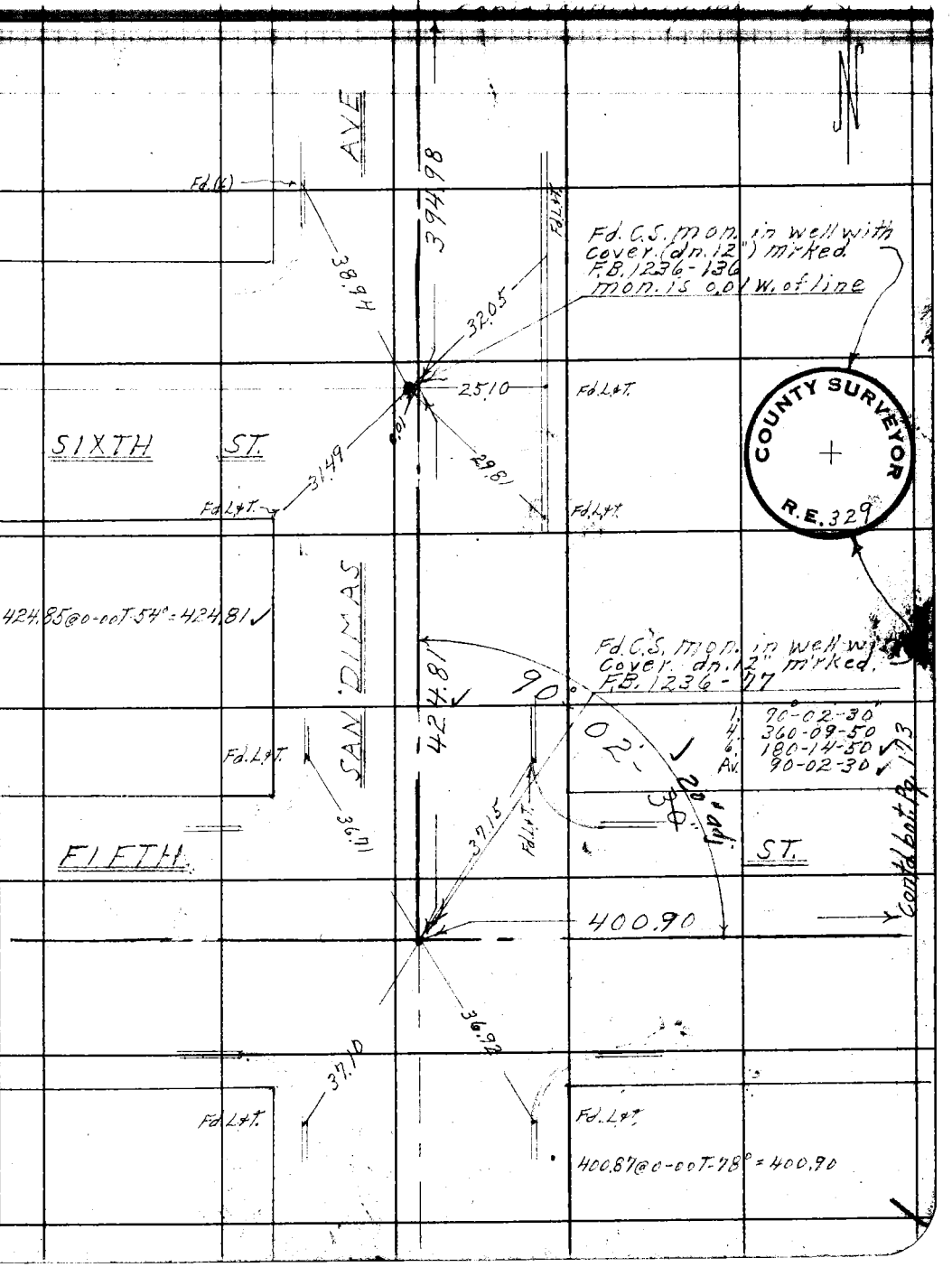

Note: Any Additions or Changes on This Sheet Must be Made or Circled in Red Ink With Date and Name of Person Making Change.

Do not extend notes this side of this line.

RETURN TO
LOS ANGELES COUNTY SURVEYOR
726 LOS ANGELES COUNTY
ENGINEERING BLDG.

76F3095 247 2-51

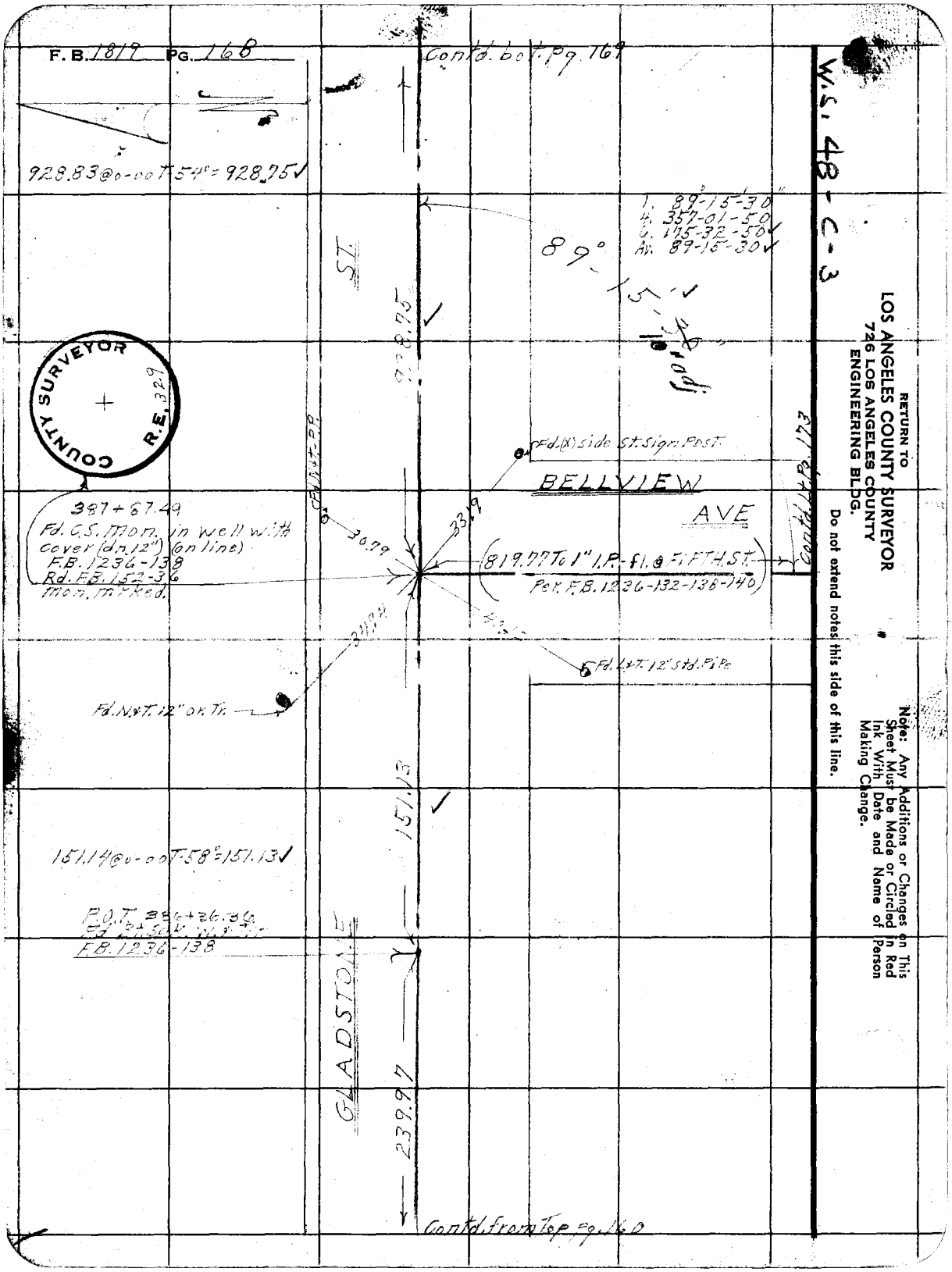
F.B. 1819 PG. 168
Contd. bot. Pg. 169
W.S. 48-C-3
928.83@0-00T-54°=928.75✓
1. 89°-15'-30"
4. 357-01-50
6. 175-32-50✓
Av. 89-15-30✓
89°-15'-30"
ST.
928.75
COUNTY SURVEYOR
R.E. 329
Fd.(X) side St. Sign Post
BELLVIEW
AVE
387+67.49
Fd. C.S. Mon. in well with cover (dn. 12") (on line)
F.B. 1236-138
Rd. F.B. 152-36
Mon. marked.
30.79
33.19
(819.77 To 1" I.P.-fl. @ FIFTH ST.
Per. F.B. 1236-132-138-140)
Contd. Lt. Pg. 173
Fd. L&T. 12" Std. Pipe
Fd. N&T. 12" or. Tr.
151.13
151.14@0-00T-58°=151.13✓
P.O.T. 386+26.36
F.B. 1236-138
GLADSTONE
239.97
Contd. from Top Pg. 160
RETURN TO
LOS ANGELES COUNTY SURVEYOR
726 LOS ANGELES COUNTY
ENGINEERING BLDG.
Do not extend notes this side of this line.
Note: Any Additions or Changes on This Sheet Must be Made or Circled in Red Ink With Date and Name of Person Making Change.

Notes Ck'd by Miller	Survey of Gladstone St	F. B. 1819 Pg. 169
Map No. B 2306	W. O. 7112 Tape No. 0116 St'd. 68 °F	
Office Work Stanoda	Surveyed by D.E. Holmes	
Checked Aja	Notes Holmes Date 5-18-53	
Date [illegible]	Indexed [illegible]	

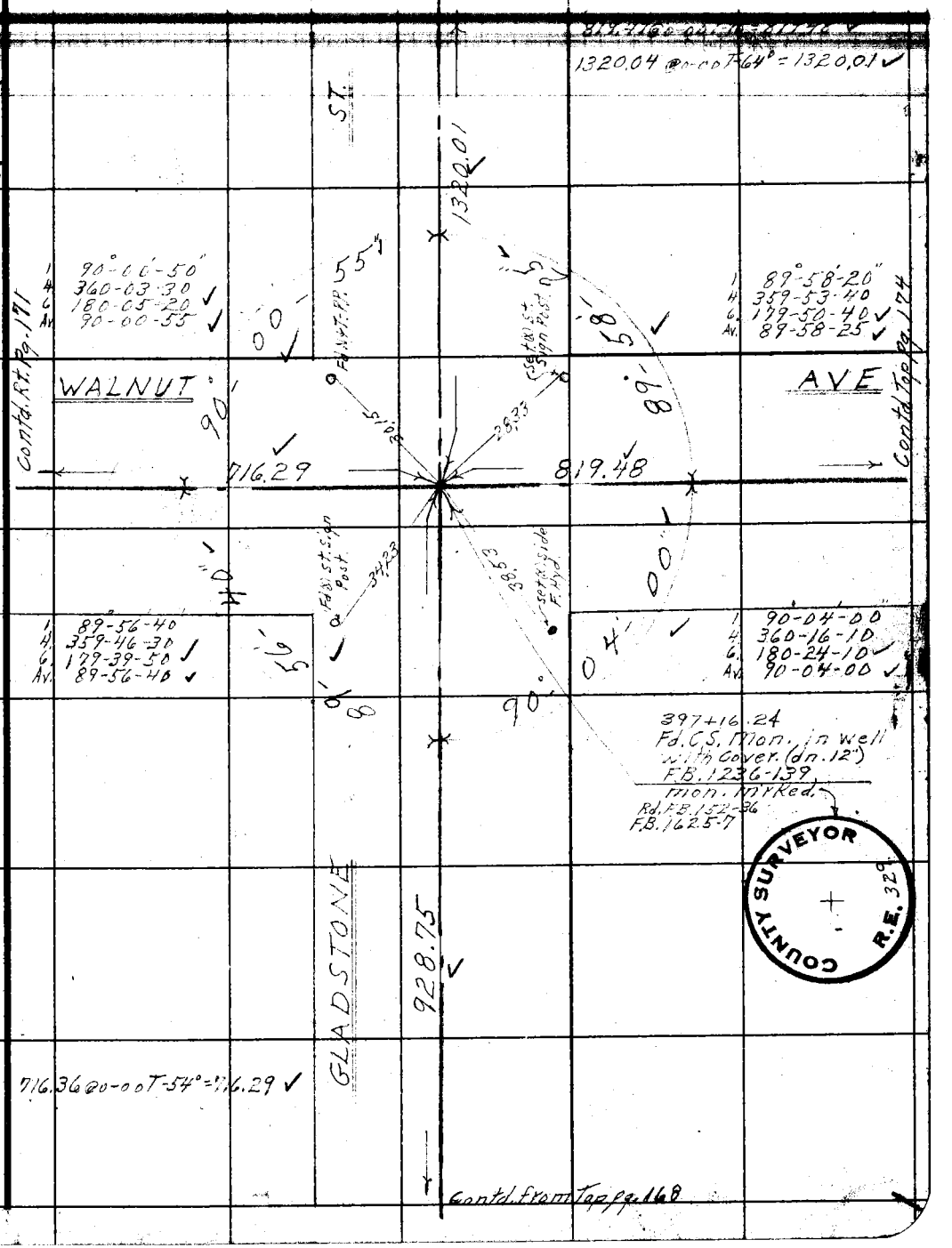

Note: Any Additions or Changes on This Sheet Must be Made or Circled in Red Ink With Date and Name of Person Making Change.

Do not extend notes this side of this line.

RETURN TO
LOS ANGELES COUNTY SURVEYOR
726 LOS ANGELES COUNTY
ENGINEERING BLDG.

76F309S 247 2-51


F. B. 1819 PG. 170
contd. bot. Pg. 179
1320.04@0-00T-64"=1320.01
W.S. 48-D-3
RETURN TO
LOS ANGELES COUNTY SURVEYOR
726 LOS ANGELES COUNTY
ENGINEERING BLDG.
Do not extend notes this side of this line.
Note: Any Additions or Changes on This Sheet Must be Made or Circled in Red Ink With Date and Name of Person Making Change.
ST
1320.01
410+36.25
Set 2-3" Spk. w. & Tin Ties
Set L&T. Cor. Conc. wier box
Fd.(8) side 2" Pipe
DELANCY
AVE
contd. Lt. Pg. 177
1320.26
659.60
Fd. Spk. w. & T. (dn. 3)
F.B. 812-20
F.B. 1625-8
89°-59-25
89°-59-30
4. 359-57-30
6. 179-56-20
Av. 89-59-25
90°-00-15
1. 90°-00-20
4. 360-00-50
6. 180-01-20
Av. 90-00-15
1320.21@0-00T-74"=1320.26
Fd. L&T. Cor. Conc. wier box
GLADSTONE
1320.01
contd. from Top Pg. 169

Notes Ck'd by Miller
Map No. B 2306
Office Work Shinoda
Checked
Date

Survey of Gladstone St.
W. O. 7112 Tape No. 0116 St'd. 68 °F
Surveyed by D.E. Holmes
Notes Holmes Date 5-19-53
Indexed Johnson

F. B. 1919 Pg. 171

1. 89-59-50
4. 359-56-30
6. 179-54-50
Av. 89-59-10

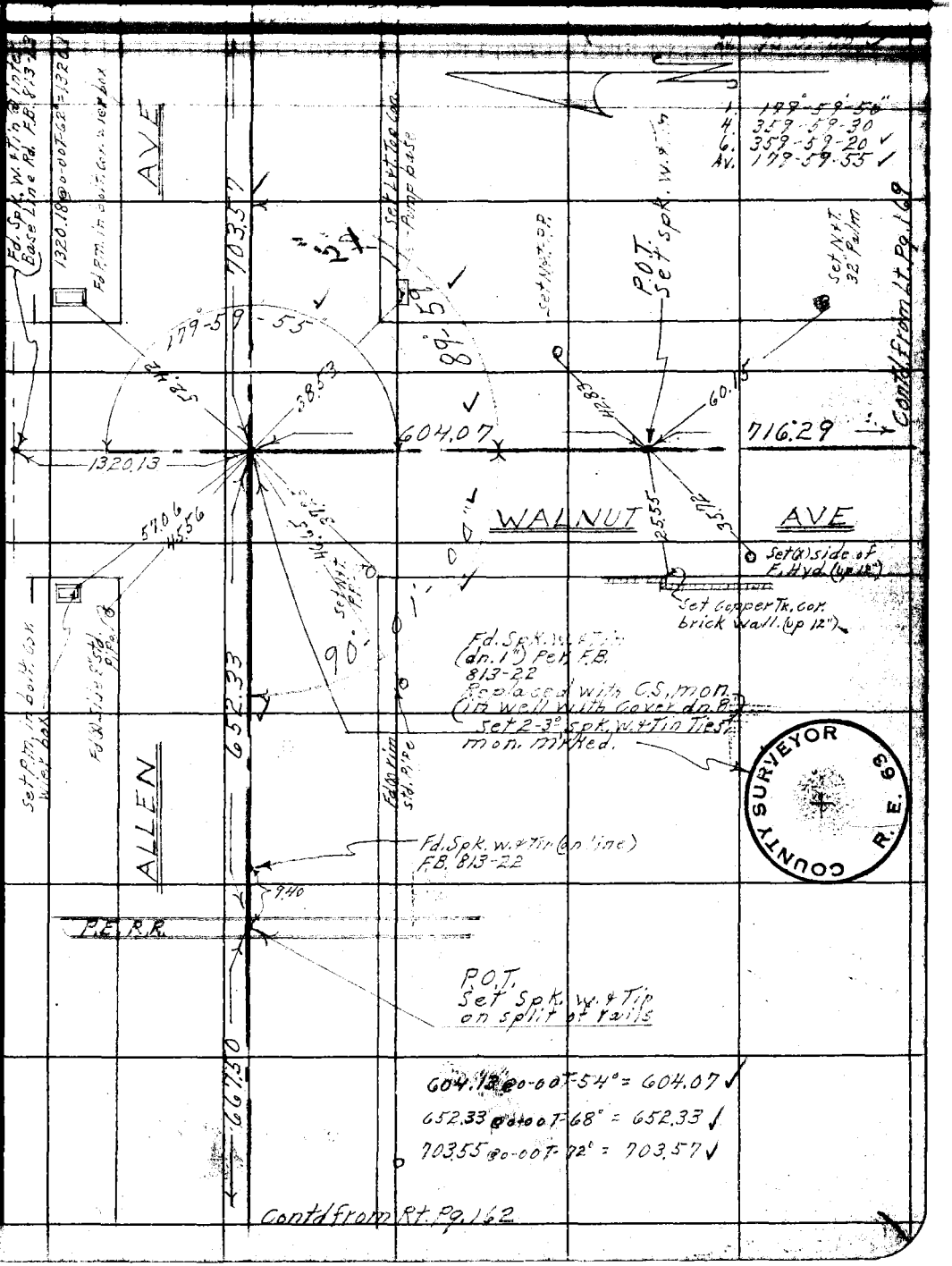

Note: Any Additions or Changes on This Sheet Must be Made or Circled in Red Ink With Date and Name of Person Making Change.

Do not extend notes this side of this line.

RETURN TO
LOS ANGELES COUNTY SURVEYOR
726 LOS ANGELES COUNTY
ENGINEERING BLDG.

76F309S 247 2-51

F.B. 1819 PG. 172

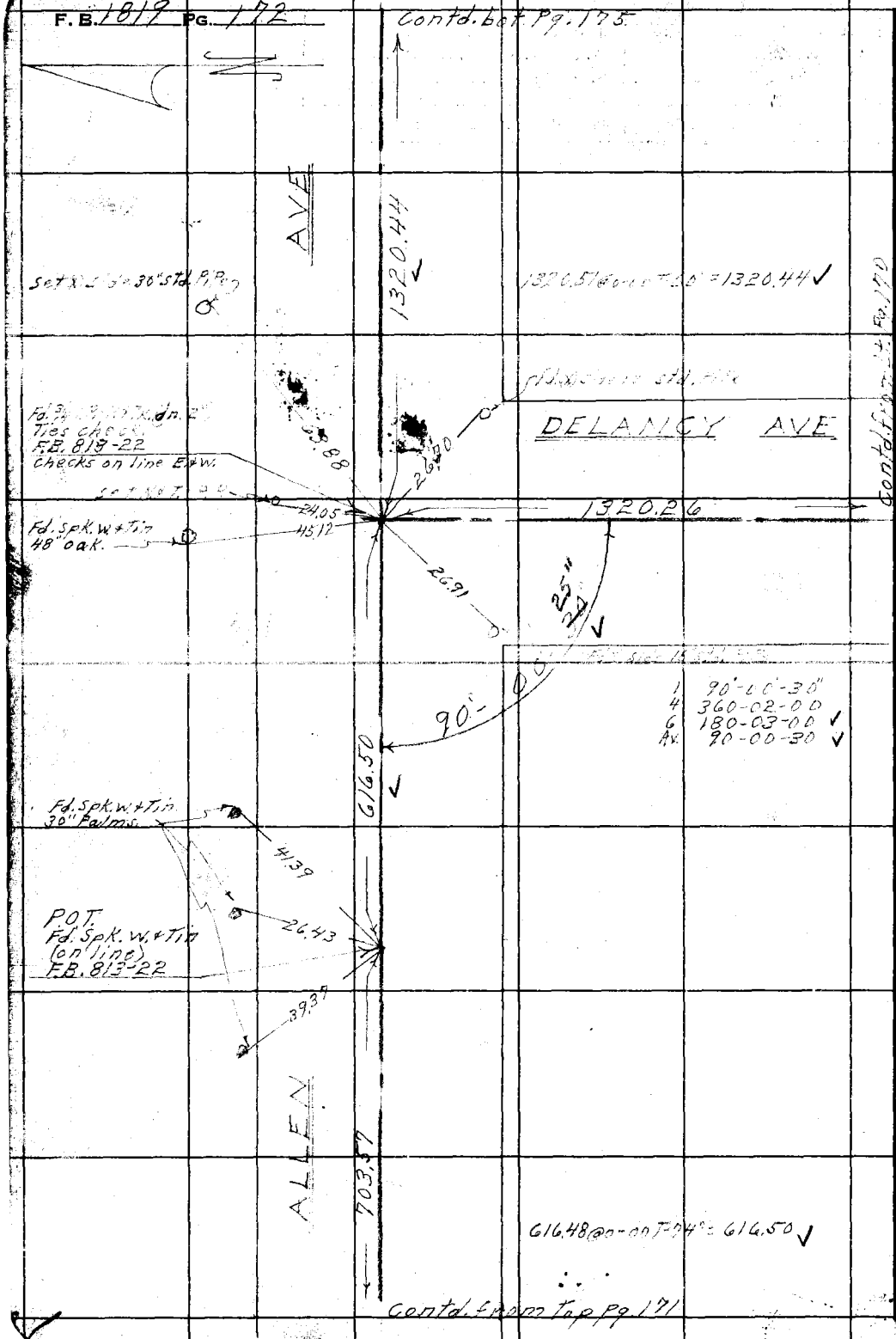

W.S. 48-D-3

RETURN TO
LOS ANGELES COUNTY SURVEYOR
726 LOS ANGELES COUNTY
ENGINEERING BLDG.

Do not extend notes this side of this line.

Note: Any Additions or Changes on This Sheet Must be Made or Circled in Red Ink With Date and Name of Person Making Change.

Notes Ck'd by Miller
Map No. B 2346
Office Work Shinoda
Checked Ap
Date

Survey of Gladstone St.
W. O. 7112 Tape No. 2116 St'd. 68 °F
Surveyed by
Notes Date 7-17-53
Indexed

F. B. 1219 Pg. 173

Note: Any Additions or Changes on This Sheet Must be Made or Checked in Red Ink With Date and Name of Person Making Change.

Do not extend notes this side of this line.

RETURN TO
LOS ANGELES COUNTY SURVEYOR
726 LOS ANGELES COUNTY
ENGINEERING BLDG.

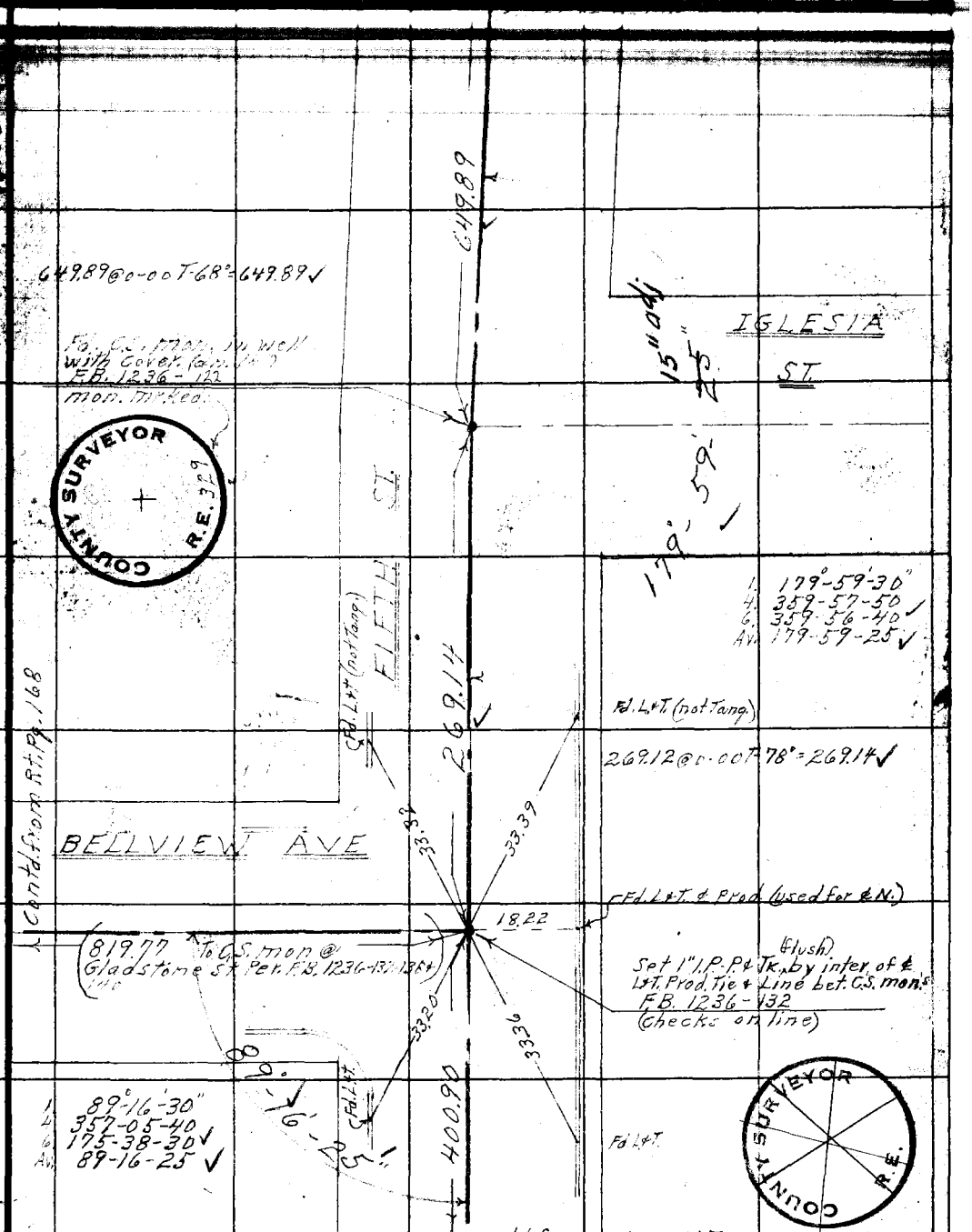

76F309S 247 2-51

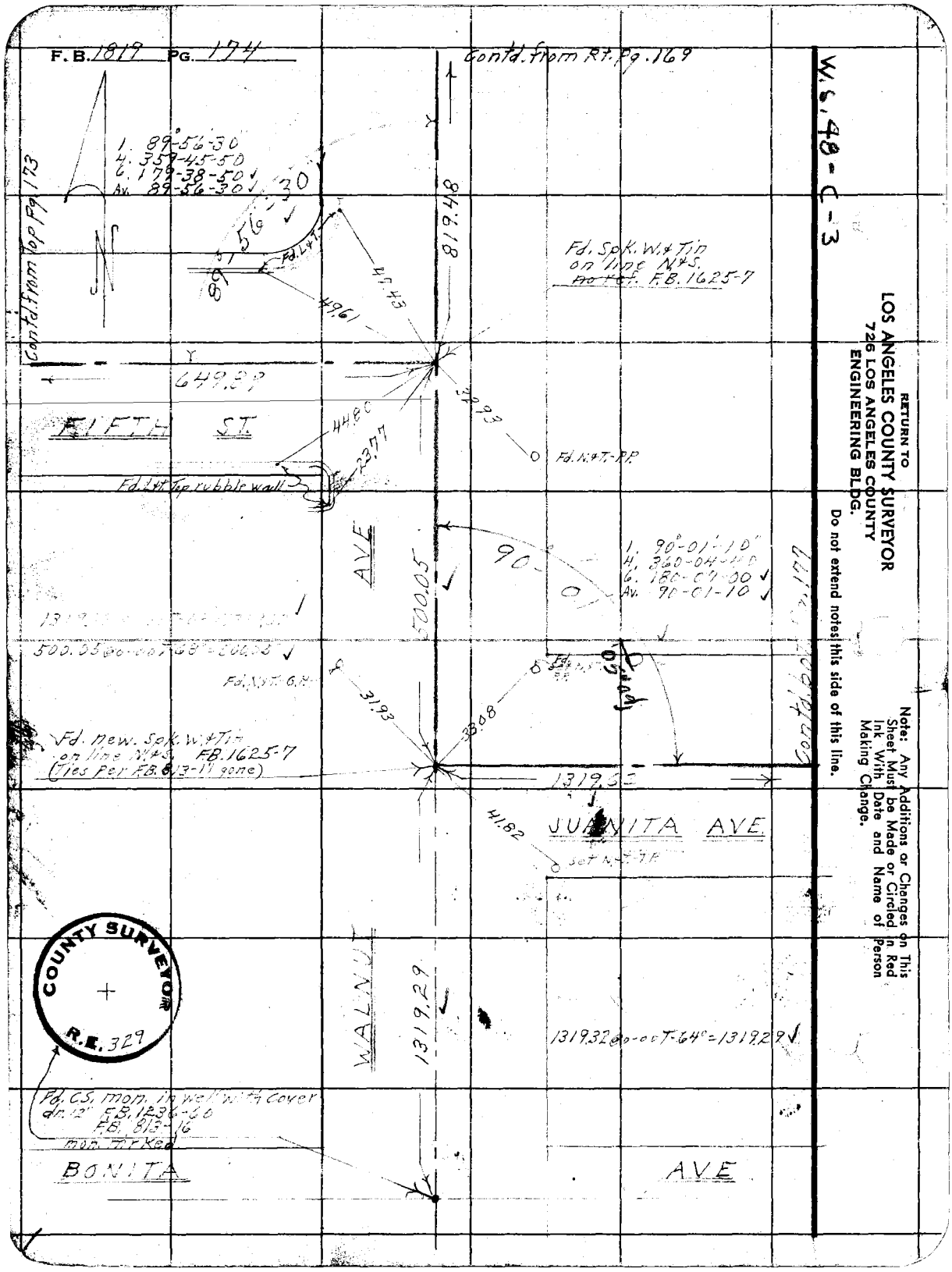
F.B. 1819 PG. 174
Contd. from Rt. Pg. 169
W.6.48-C-3
1. 89°-56-30
4. 359-45-50
6. 179-38-50
Av. 89-56-30
Contd. from Top Pg. 173
89°-56-30
Fd. L&T.
819.48
47.43
49.61
Fd. Spk. W.&Tin on line N&S. no ref. F.B. 1625-7
649.89
FIFTH ST.
44.80
23.77
32.93
Fd. N.&T.-P.P.
Fd. L&T. Top rubble wall
AVE
500.05
90°-01
1. 90°-01-10"
4. 360-04-40
6. 180-07-00
Av. 90-01-10
500.05@0-00T-68°=500.05
Fd. N.&T.-G.H.
31.93
33.08
Fd. new. Spk. W.&Tin on line N&S. F.B. 1625-7 (Ties Per F.B. 813-11 gone)
1319.52
41.82
JUANITA AVE.
Set N.&T.-T.P.
WALNUT
1319.29
1319.32@0-00T-64°=1319.29
Fd. CS. mon. in well with Cover dn. 12" F.B. 1236-60 F.B. 813-16 mon. marked
BONITA
AVE
COUNTY SURVEYOR
R.E. 329
RETURN TO
LOS ANGELES COUNTY SURVEYOR
726 LOS ANGELES COUNTY
ENGINEERING BLDG.
Do not extend notes this side of this line.
Note: Any Additions or Changes on This Sheet Must be Made or Circled in Red Ink With Date and Name of Person Making Change.

Notes Ck'd by Miller
Map No. B 2346
Office Work Shinoda
Checked [illegible]
Date

Survey of Gladstone St.
W. O. 7112 Tape No. 0116 St'd. 68 °F
Surveyed by D.E. Holmes
Notes Holmes Date 5-[illegible]
Indexed

F. B. 1819 Pg. 175

W. S. 4[illegible] - 3

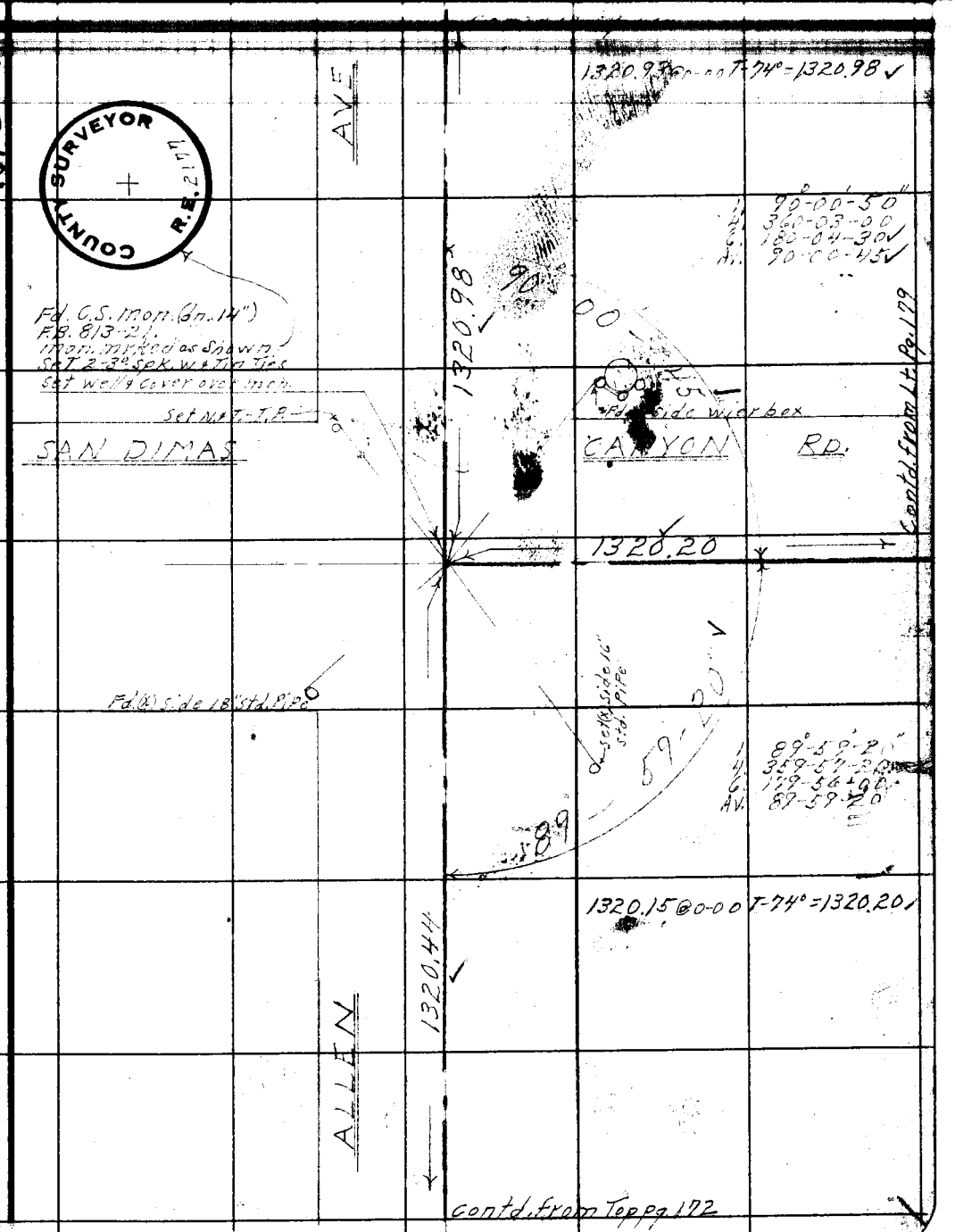

Note: Any Additions or Changes on This Sheet Must be Made or Circled in Red Ink With Date and Name of Person Making Change.

Do not extend notes this side of this line.

RETURN TO
LOS ANGELES COUNTY SURVEYOR
726 LOS ANGELES COUNTY
ENGINEERING BLDG.

76F309S 247 2-51

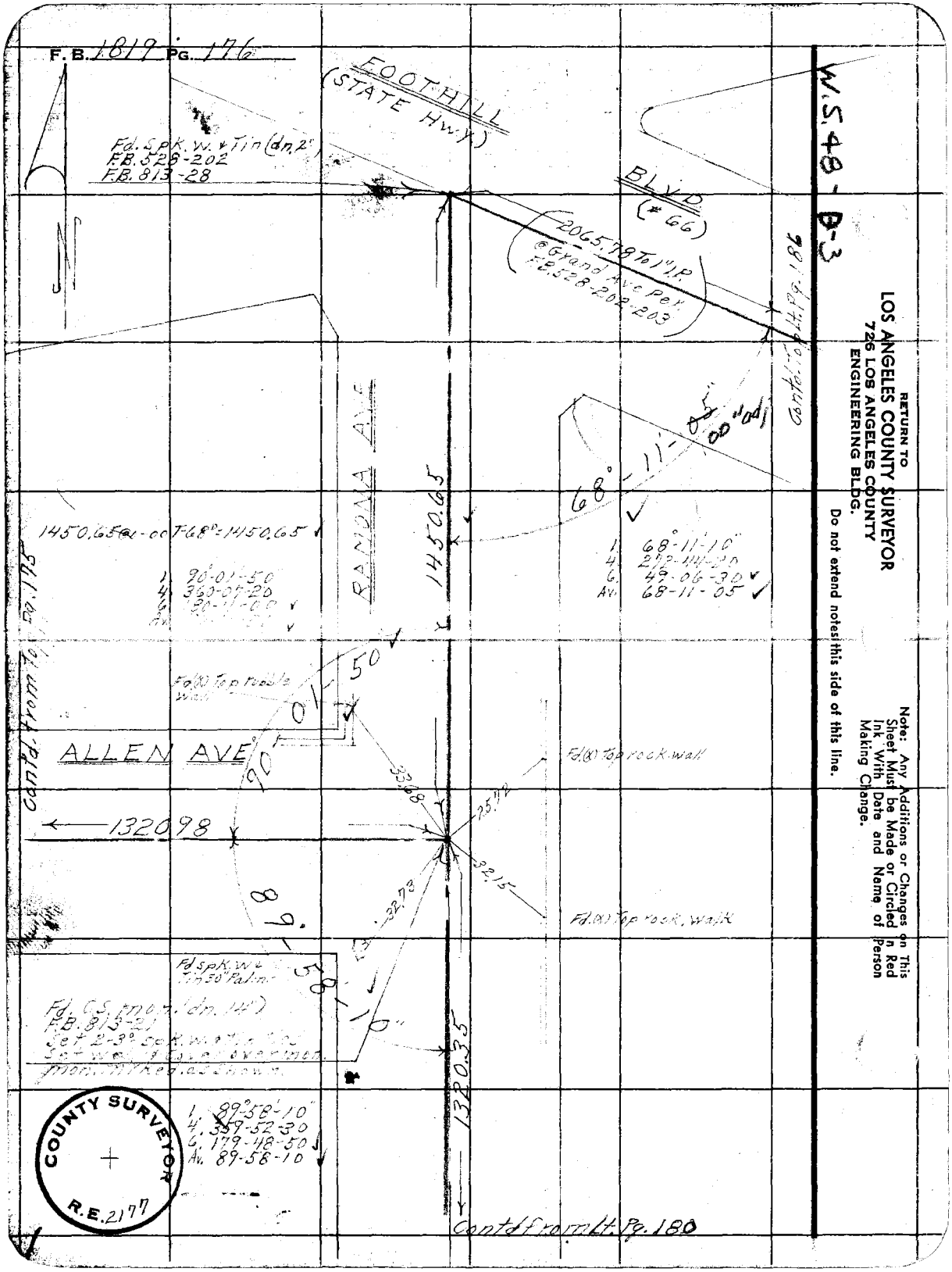

RETURN TO
LOS ANGELES COUNTY SURVEYOR
726 LOS ANGELES COUNTY
ENGINEERING BLDG.

Do not extend notes this side of this line.

Note: Any Additions or Changes on This Sheet Must be Made or Circled in Red Ink With Date and Name of Person Making Change.

Notes Ck'd by Miller	Survey of Gladstone St.
Map No. B 2346	W. O. 7112 Tape No. 0116 St'd. 68 °F
Office Work Shinoda	Surveyed by D.E. Holmes
Checked Aja	Notes Holmes Date [illegible]
Date	Indexed

F. B. 1819 Pg. 177

W.S. 4-8 D 3

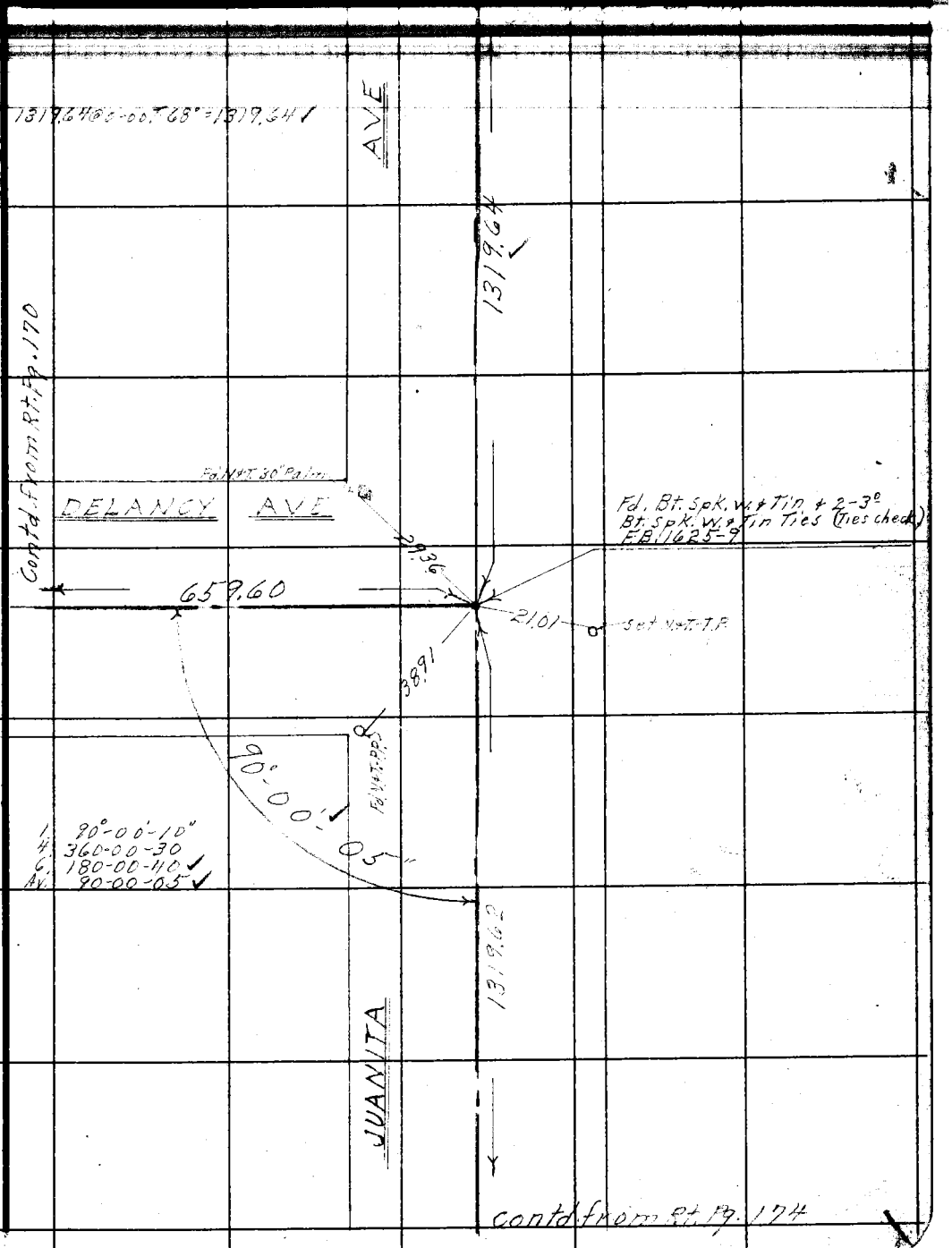

Note: Any Additions or Changes on This Sheet Must be Made or Circled in Red Ink With Date and Name of Person Making Change.

Do not extend notes this side of this line.

RETURN TO
LOS ANGELES COUNTY SURVEYOR
726 LOS ANGELES COUNTY
ENGINEERING BLDG.

76F309S 247 2-51

F.B. 1819 PG. 178

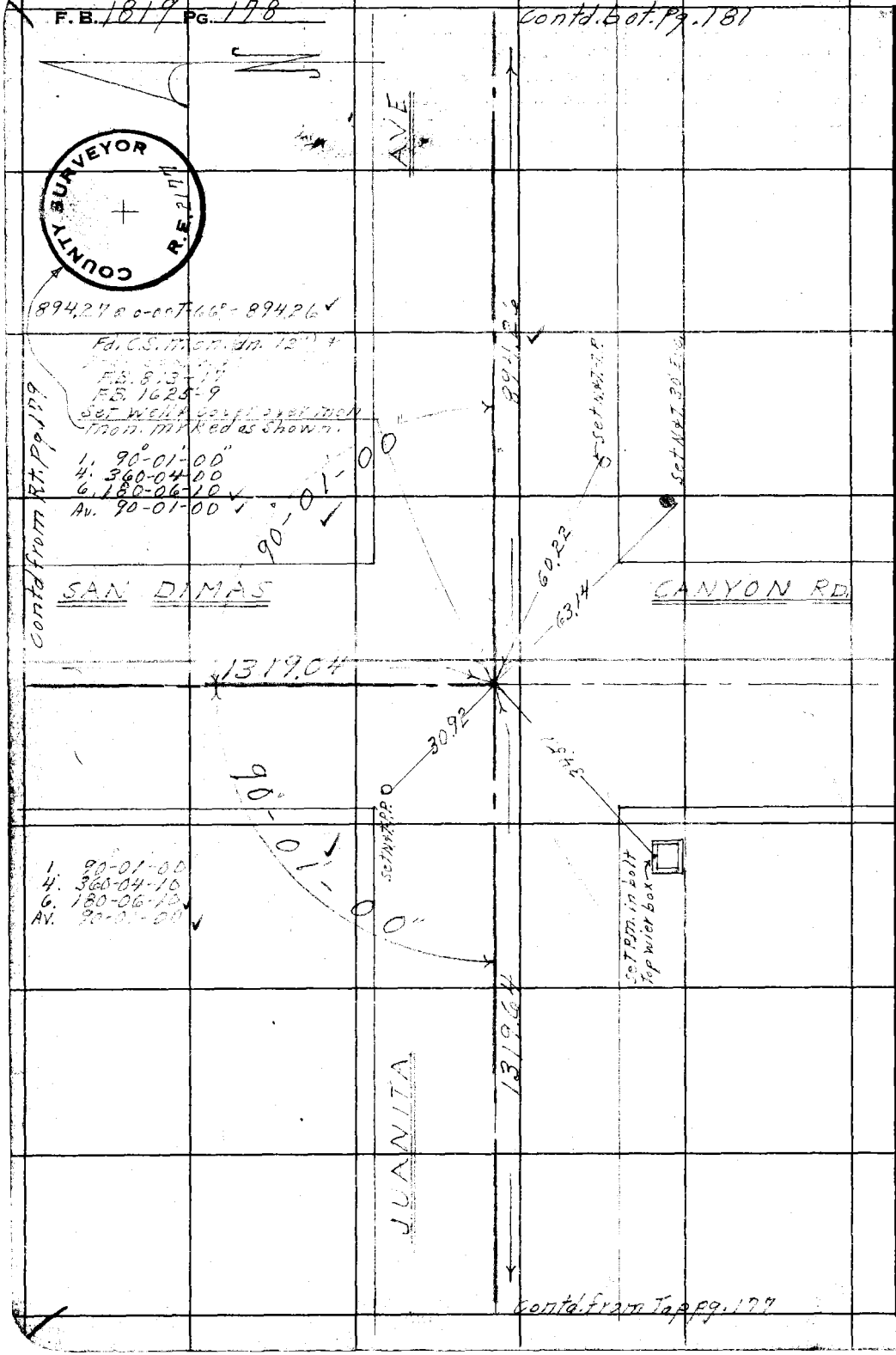

W.S. 48-D-3

RETURN TO
LOS ANGELES COUNTY SURVEYOR
726 LOS ANGELES COUNTY
ENGINEERING BLDG.

Do not extend notes this side of this line.

Note: Any Additions or Changes on This Sheet Must be Made or Circled in Red Ink With Date and Name of Person Making Change.

W.S. 48-D-3

Notes Ck'd by Miller	Survey of Gladstone St.
Map No. B 2346	W. O. 7112 Tape No. 0116 St'd. 68 °F
Office Work Shinoda	Surveyed by L. E. Holmes
Checked Ajg	Notes DEN Date 5-21-53
Date	Indexed A. C. Johnson

F. B. 1019 Pg. 179

W.S. 48 3

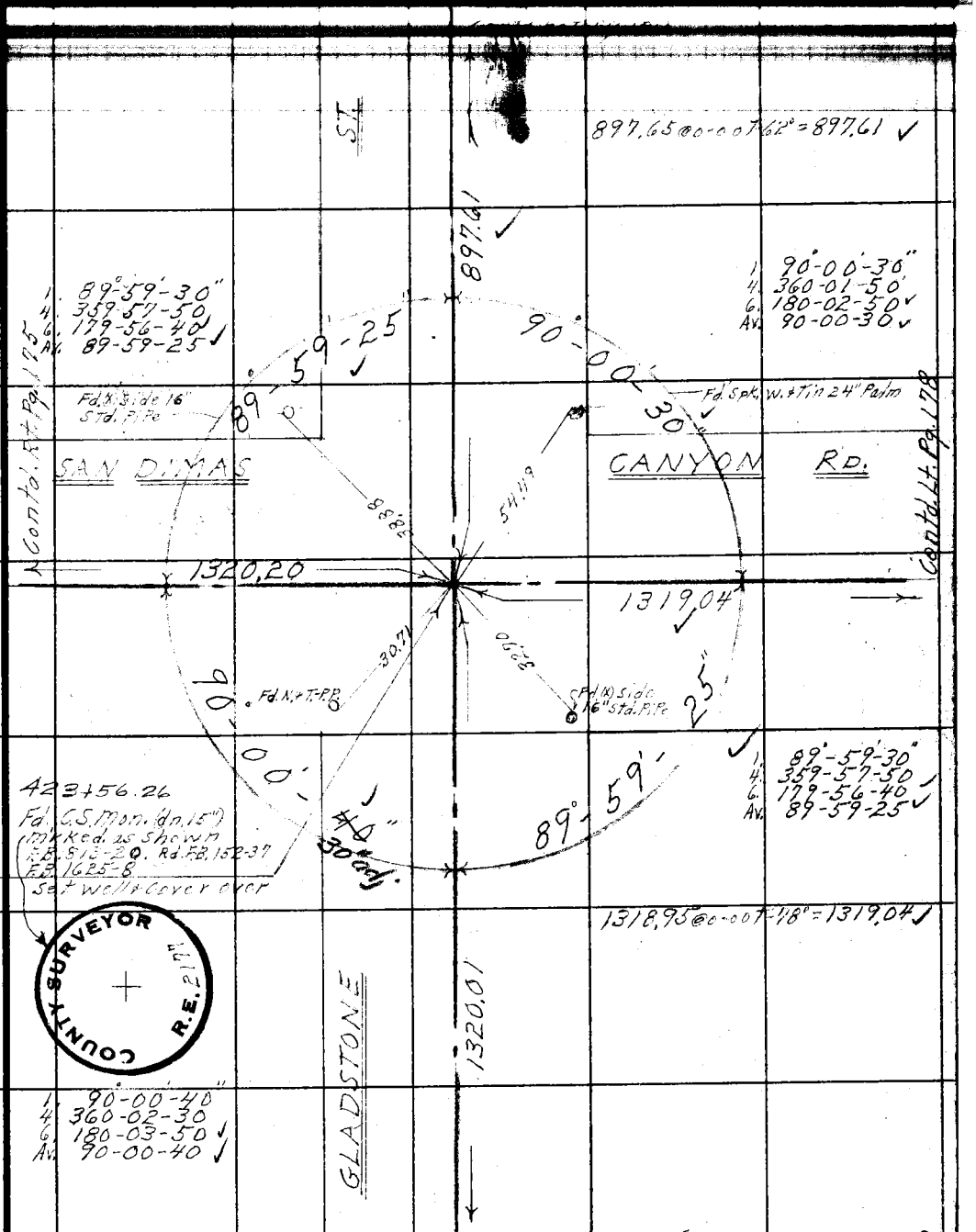

Note: Any Additions or Changes on This Sheet Must be Made or Circled in Red Ink With Date and Name of Person Making Change.

Do not extend notes this side of this line.

RETURN TO
LOS ANGELES COUNTY SURVEYOR
726 LOS ANGELES COUNTY
ENGINEERING BLDG.

76F309S 247 2-51



RETURN TO
LOS ANGELES COUNTY SURVEYOR
726 LOS ANGELES COUNTY
ENGINEERING BLDG.

Do not extend notes this side of this line.

Note: Any Additions or Changes on This Sheet Must be Made or Circled in Red Ink With Date and Name of Person Making Change.

Notes Ck'd by Miller	Survey of Gladstone St.
Map No. B2346	W. O. 7112 Tape No. 0116 St'd. 68 °F
Office Work Shirada	Surveyed by D.E. Holmes
Checked Aja	Notes Holmes Date 5-20-53
Date	Indexed

F. B. 1919 Pg. 181

W.S. + B. 1-3

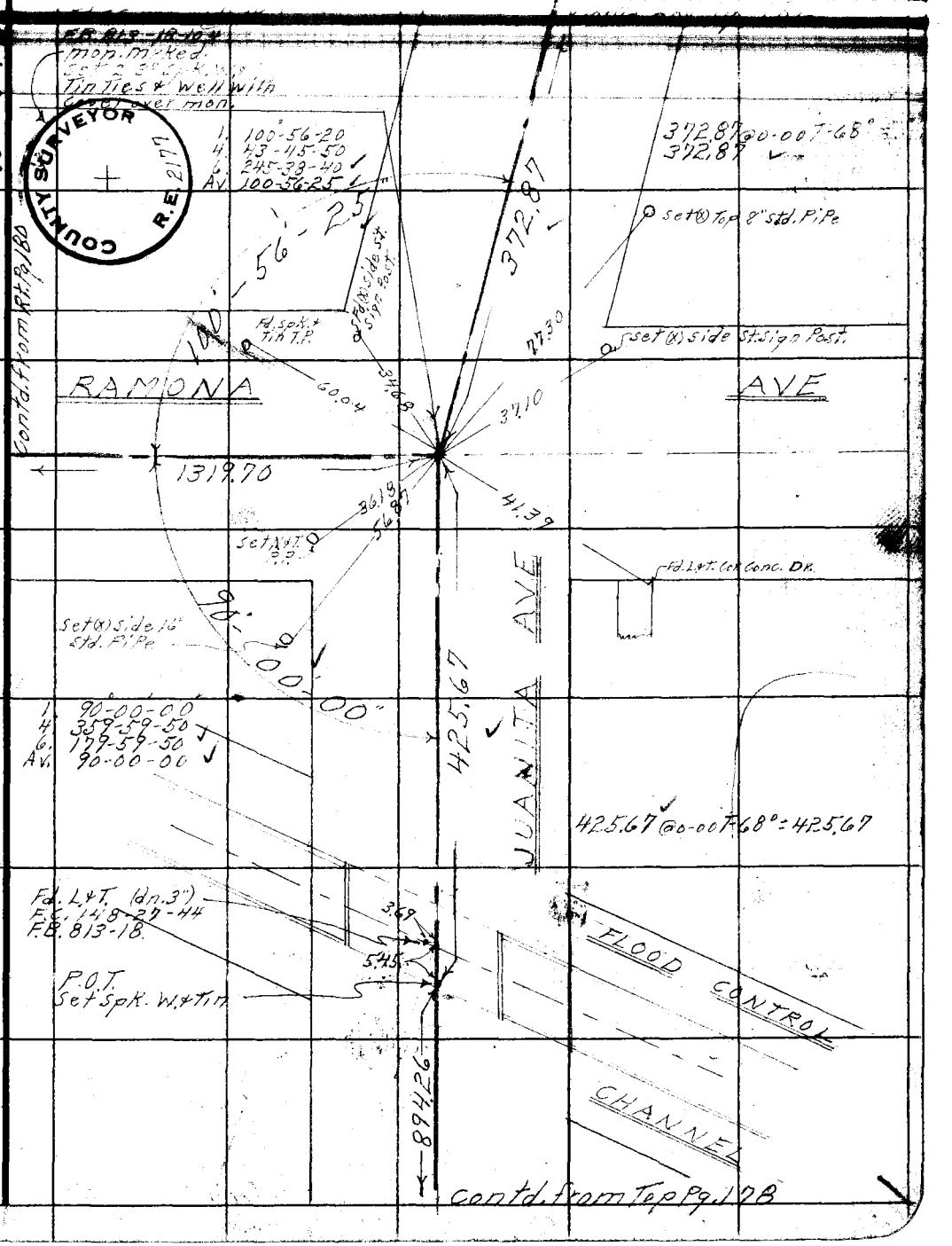

Note: Any Additions or Changes on This Sheet Must be Made or Circled in Red Ink With Date and Name of Person Making Change.

Do not extend notes this side of this line.

RETURN TO
LOS ANGELES COUNTY SURVEYOR
726 LOS ANGELES COUNTY
ENGINEERING BLDG.

76F309S 247 2-51

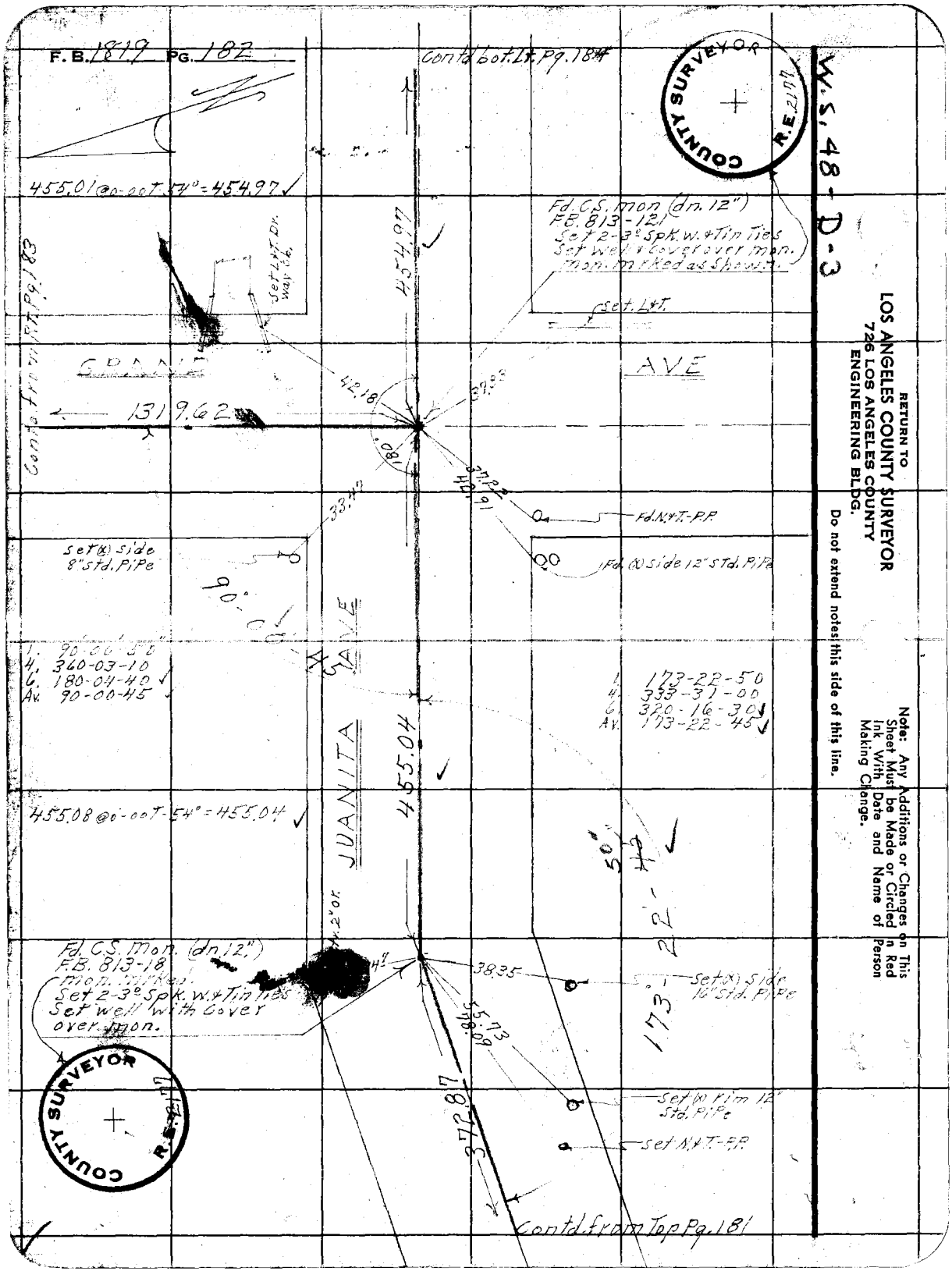

RETURN TO
LOS ANGELES COUNTY SURVEYOR
726 LOS ANGELES COUNTY
ENGINEERING BLDG.

Do not extend notes this side of this line.

Note: Any Additions or Changes on This Sheet Must be Made or Circled in Red Ink With Date and Name of Person Making Change.

Notes Ck'd by Miller
Map No. B2326
Office Work Shinoda
Checked Ajs
Date

Survey of Gladstone St
W. O. 7112 Tape No. 0116 St'd. 68 °F
Surveyed by D.E. Holmes
Notes Holmes Date 5-27-53
Indexed

F. B. 1010 PG. 102

Note: Any Additions or Changes on This Sheet Must be Made or Checked in Red Ink With Date and Name of Person Making Change.

Do not extend notes this side of this line.

RETURN TO
LOS ANGELES COUNTY SURVEYOR
726 LOS ANGELES COUNTY
ENGINEERING BLDG.

76F3095 247 2-51

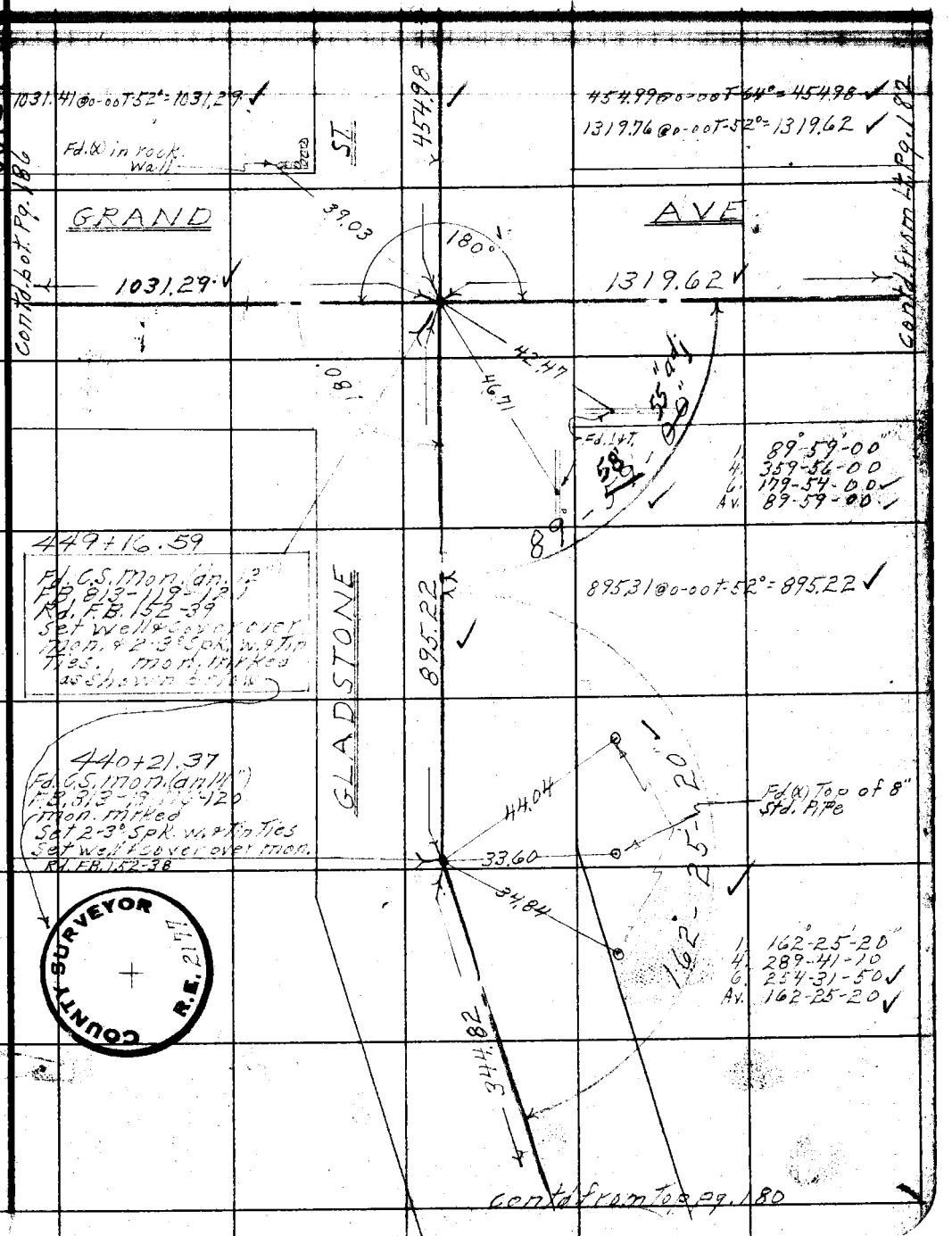

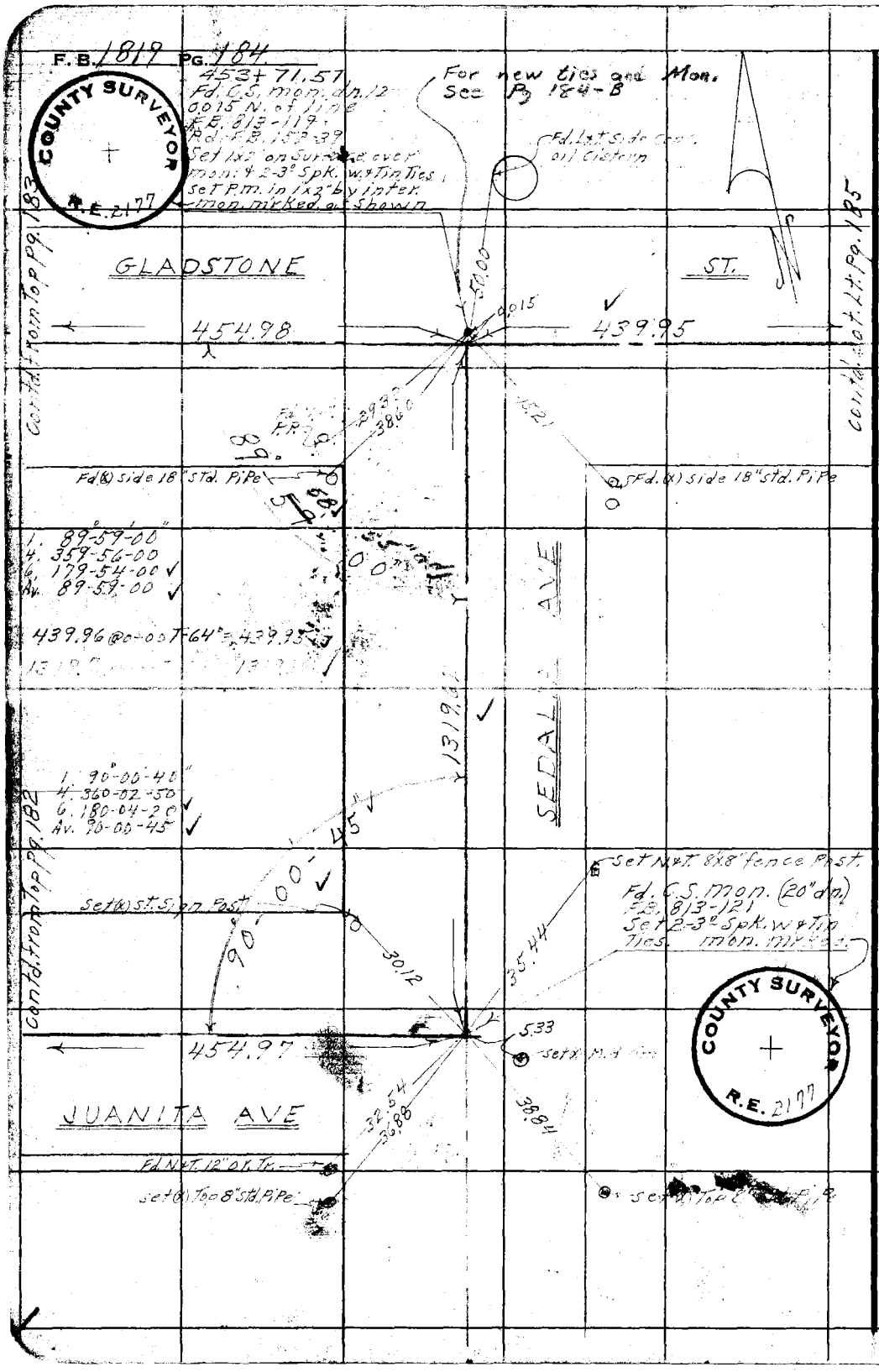

W.S. 48-D-3

RETURN TO
LOS ANGELES COUNTY SURVEYOR
726 LOS ANGELES COUNTY
ENGINEERING BLDG.

Do not extend notes this side of this line.

Note: Any Additions or Changes on This Sheet Must be Made or Circled in Red Ink With Date and Name of Person Making Change.

Notes Ck'd by	Survey of
Map No.	JN Tape Std °F
Office Work	Surveyed by Guizado
Checked	Notes Date
Date	Indexed

F. B. 1819 PG. 184-A

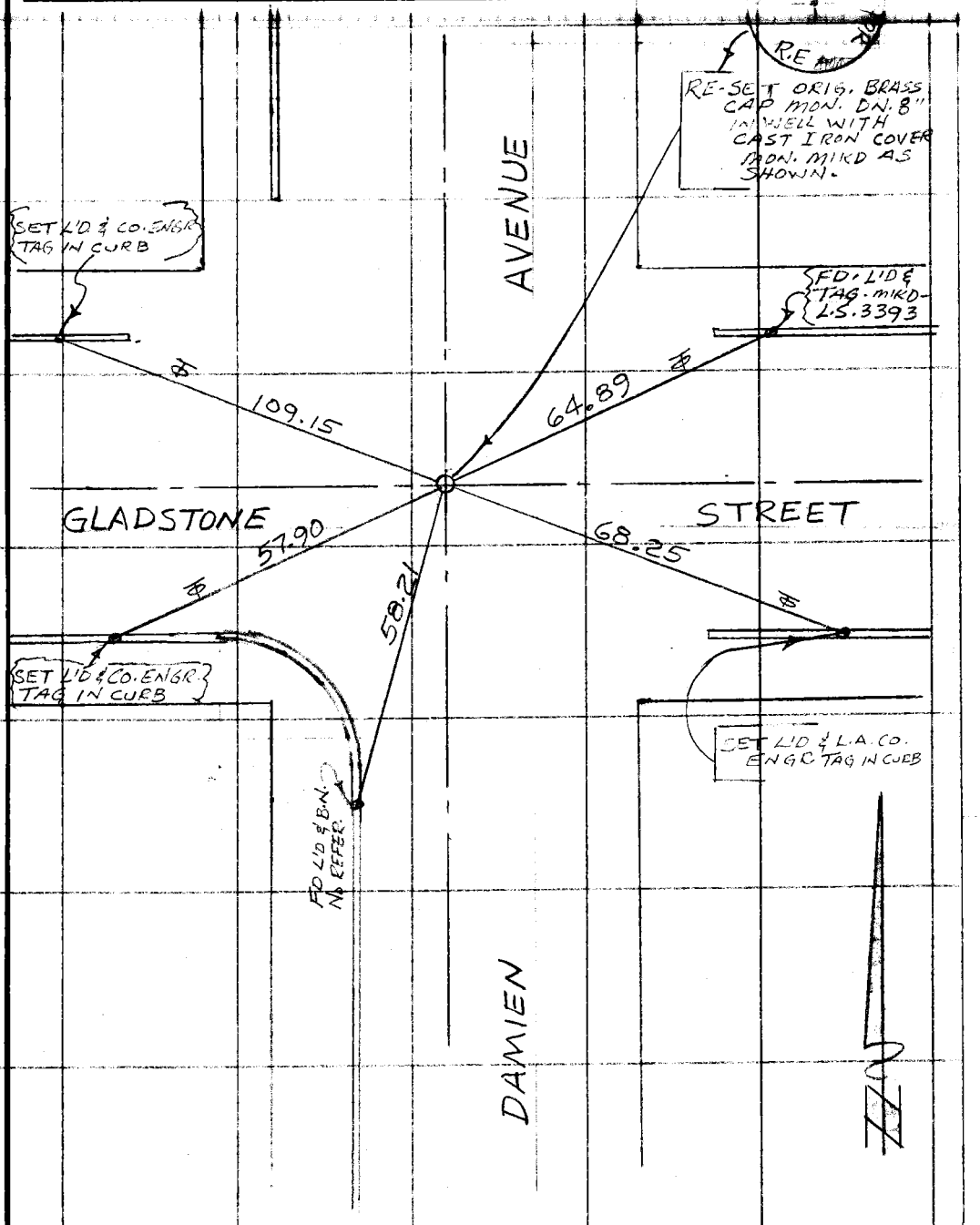

Note: Any Additions or Changes on This Sheet Must be Made or Circled in Red Ink With Date and Name of Person Making Change.

Do not extend this side of this line.

PLEASE RETURN TO
COUNTY OF LOS ANGELES
DEPARTMENT OF COUNTY ENGINEER
403 LOS ANGELES COUNTY ENGINEERING BLDG.

76F309S CE#310 3-68

F. B. 1819 PG 184-8

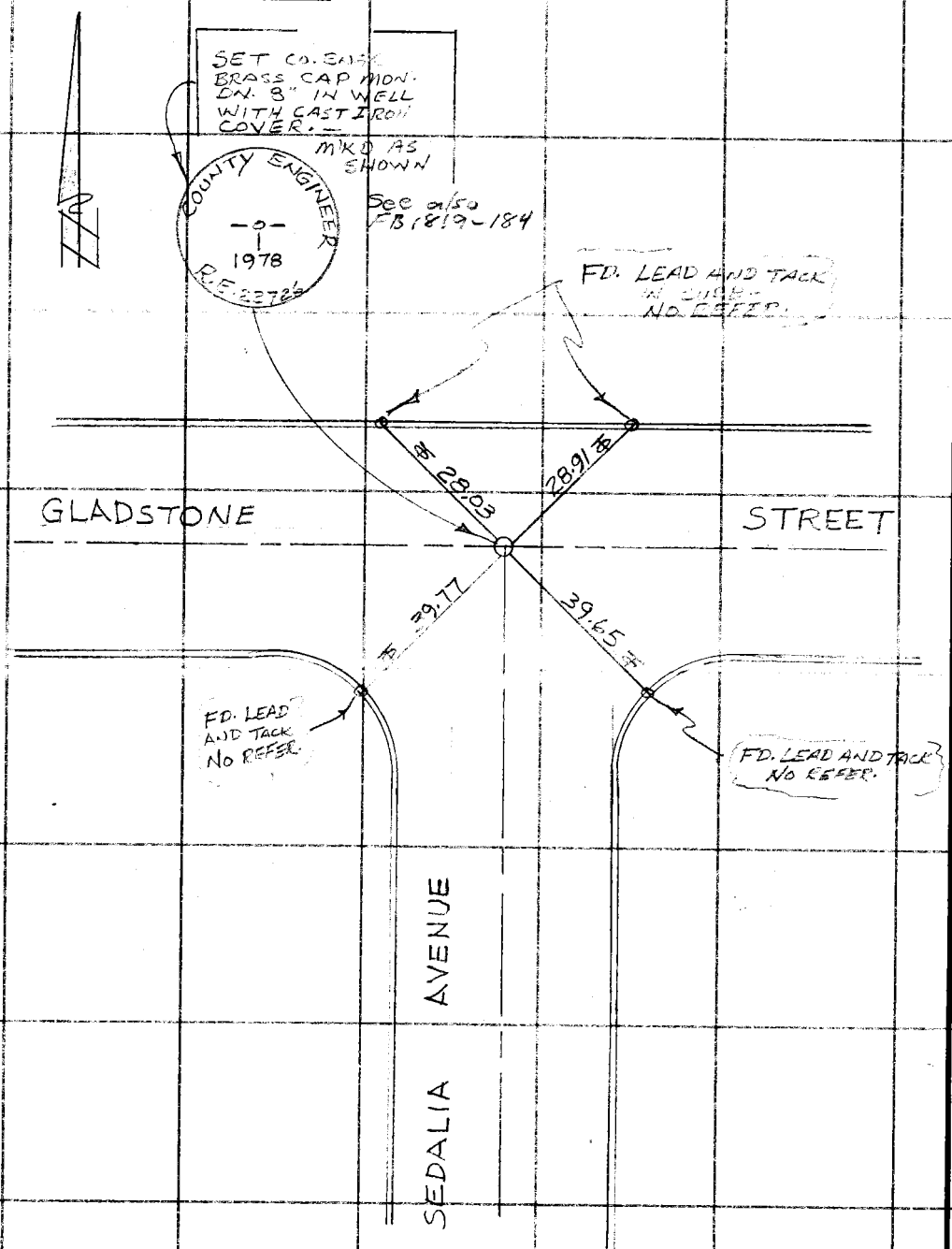

PLEASE RETURN TO
COUNTY OF LOS ANGELES
DEPARTMENT OF COUNTY ENGINEER
403 LOS ANGELES COUNTY ENGINEERING BLDG.

Do not extend this side of this line.

Note: Any Additions or Changes on This Sheet Must be Made or Circled in Red Ink, With Date and Name of Person Making Change.

Notes Ck'd by Miller
Map No. B2346
Office Work Shinoda
Checked Aj
Date

Survey of Gladstone St.
W. O. 7112 Tape No. 0116 St'd. 68 °F
Surveyed by
Notes Date 5-29-58
Indexed A. C. Johnson

F. B. 1019 Pg. 195

W.S. 48

Note: Any Additions or Changes on This Sheet Must be Made or Circled in Red Ink With Date and Name of Person Making Change.

Do not extend notes this side of this line.

RETURN TO
LOS ANGELES COUNTY SURVEYOR
726 LOS ANGELES COUNTY
ENGINEERING BLDG.

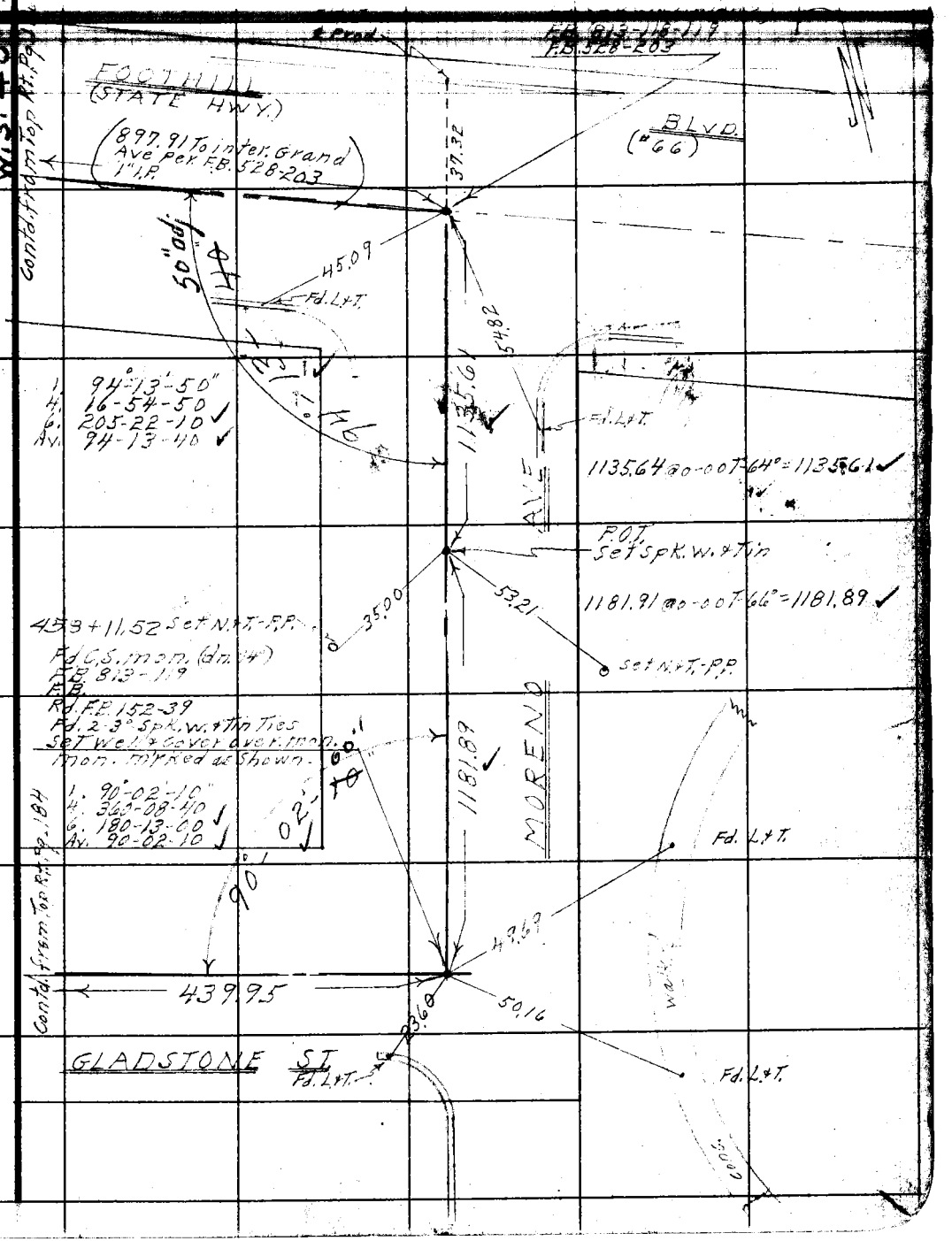

76F3095 247 2-51

F. B. 1819 PG. 186

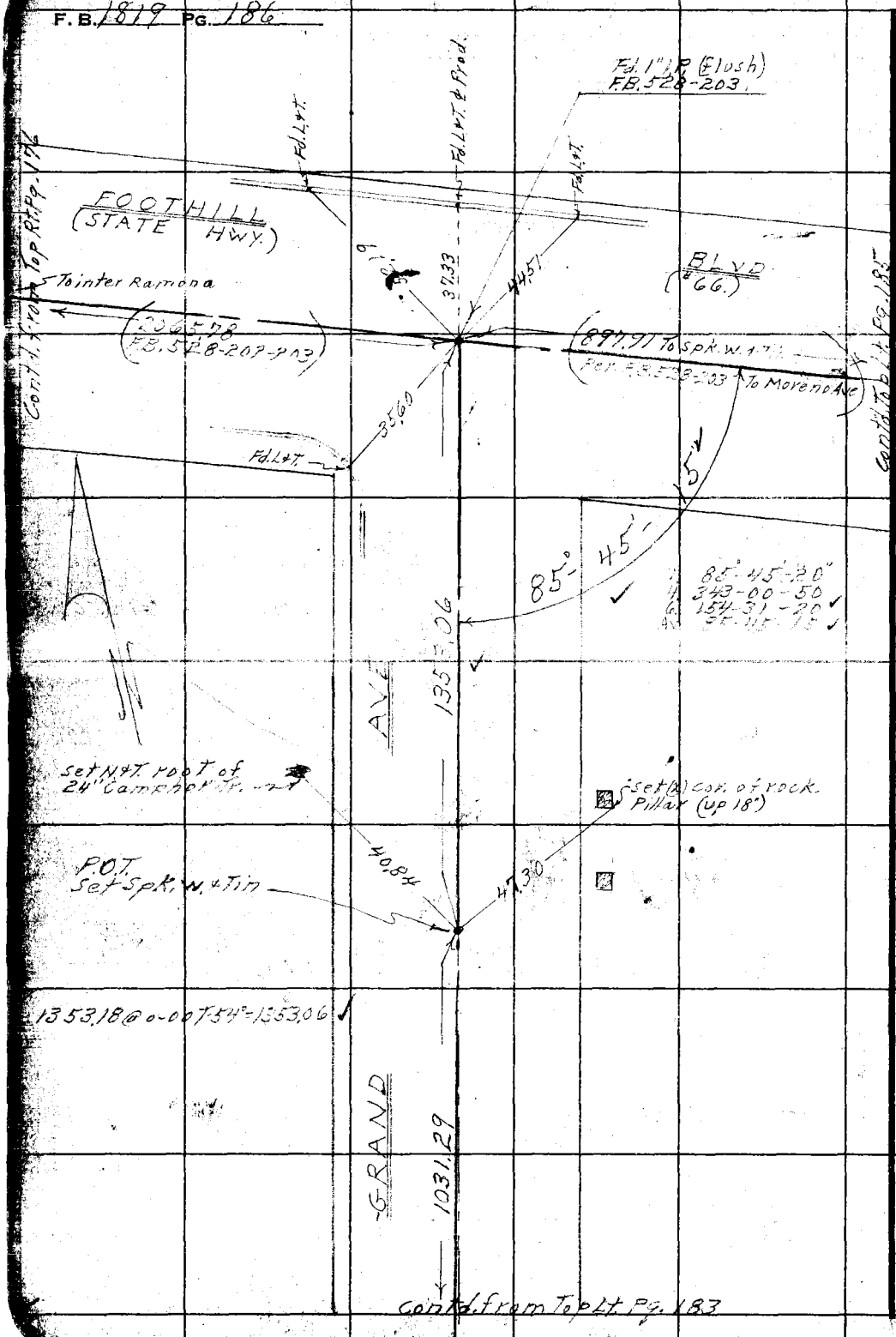

RETURN TO
LOS ANGELES COUNTY SURVEYOR
726 LOS ANGELES COUNTY
ENGINEERING BLDG.

Do not extend notes this side of this line.

Note: Any Additions or Changes on This Sheet Must be Made or Circled in Red Ink With Date and Name of Person Making Change.

Notes Ck'd by	Survey of Amelia Ave	F. B. 10-1 Pg. 181
Map No.	JN 0095.92 Tape Std °F	
Office Work	Surveyed by Holmes	
Checked	Notes Walsh Date 10-22-62	
Date	Indexed '62	

AMELIA AVE - FOOTHILL BLVD

LOCATION OF CURBS & ISLANDS

HOLMES
WALSH
MASSEY
MOYA

Note: Any Additions or Changes on This Sheet Must be Made or Circled in Red Ink With Date and Name of Person Making Change.

PLEASE RETURN TO
LOS ANGELES COUNTY ENGINEER
403 LOS ANGELES COUNTY ENGINEERING BLDG.

Do not extend this side of this line.

76F309S CE #310 6-62

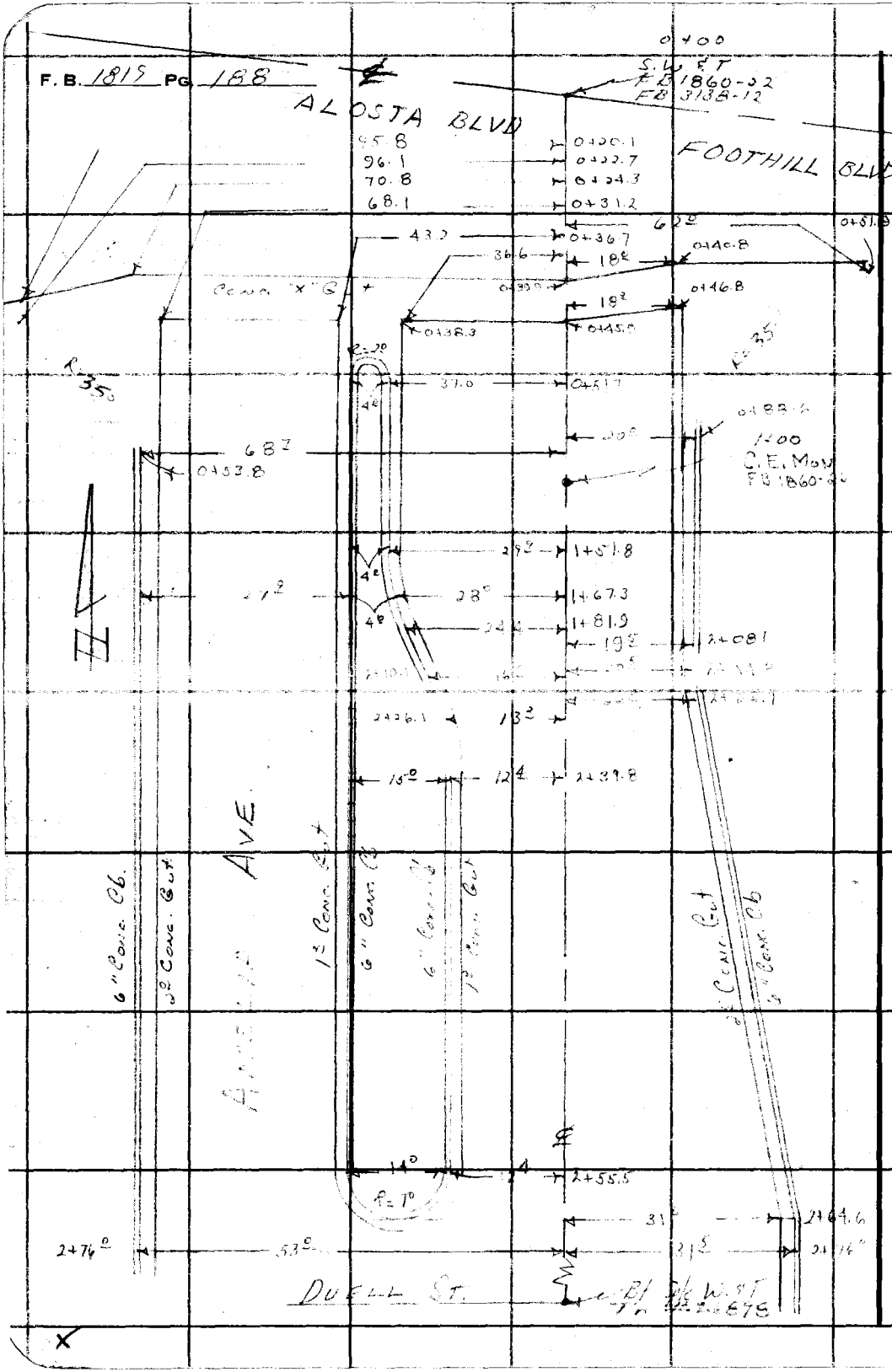

PLEASE RETURN TO
LOS ANGELES COUNTY ENGINEER
403 LOS ANGELES COUNTY ENGINEERING BLDG.

Do not extend this side of this line.

Note: Any Additions or Changes on This Sheet Must be Made or Circled in Red Ink With Date and Name of Person Making Change.

Notes Ck'd by	Survey of [illegible]	F. B. 1817 PG. [illegible]
Map No.	JN 009592 Tape Std °F	
Office Work	Surveyed by [illegible]	
Checked	Notes [illegible] Date 10-24-63	
Date	Indexed [illegible]	

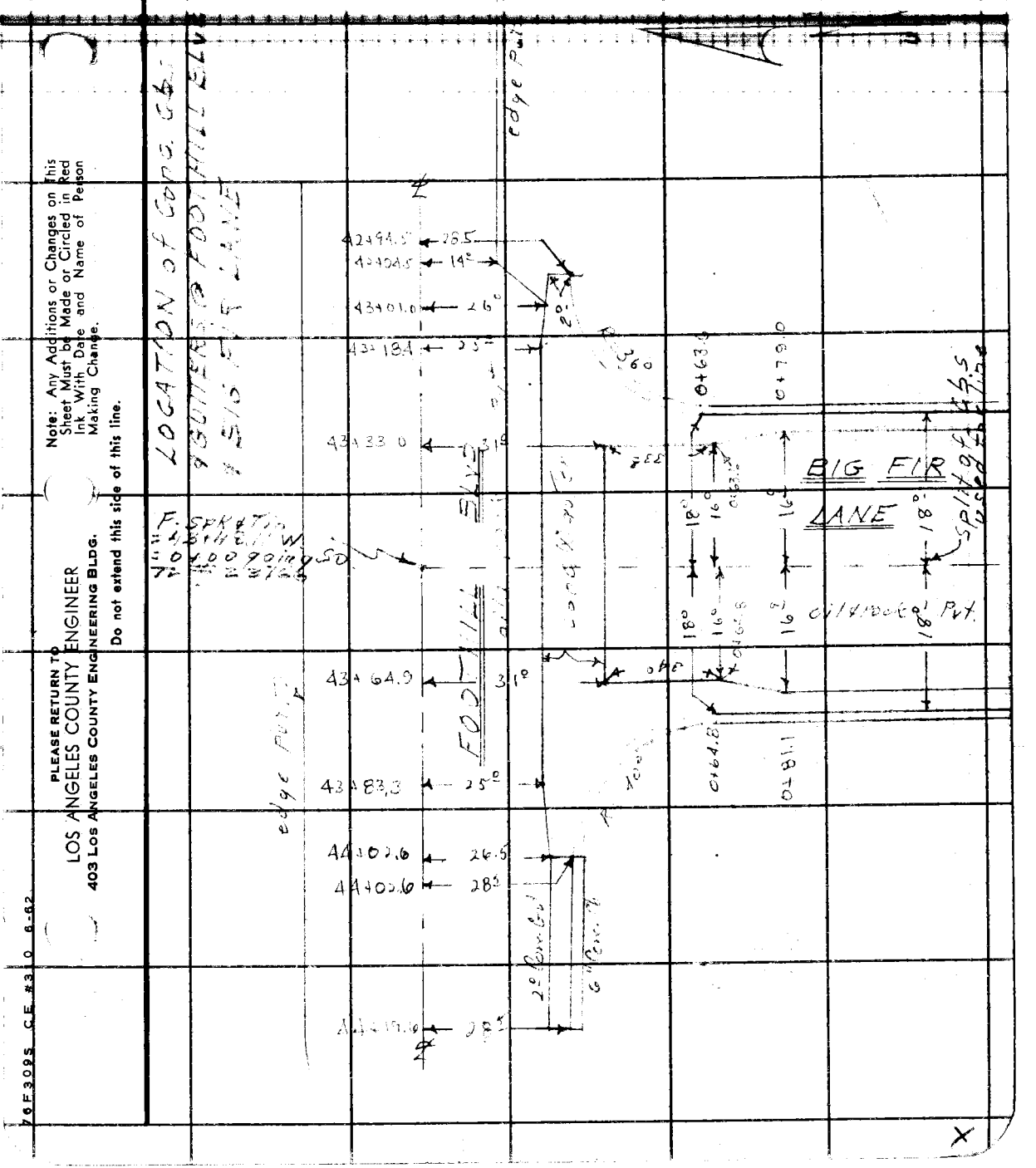

Note: Any Additions or Changes on this Sheet Must be Made or Circled in Red Ink With Date and Name of Person Making Change.

Do not extend this side of this line.

PLEASE RETURN TO
LOS ANGELES COUNTY ENGINEER
403 LOS ANGELES COUNTY ENGINEERING BLDG.

76F309S CE #310 6-62

F. B. 1819 PG. 19D

PLEASE RETURN TO
LOS ANGELES COUNTY ENGINEER
403 LOS ANGELES COUNTY ENGINEERING BLDG.

Do not extend this side of this line.

Note: Any Additions or Changes on This Sheet Must be Made or Circled in Red Ink With Date and Name of Person Making Change.

Notes Ck'd [illegible] M. Finley	Survey of [illegible]	F. B. 1819 Pg. 213
Map No. [illegible]	W. O. 8688 Tape No. 0148 Std. 68 °F	
Office Work [illegible]	Surveyed by [illegible]	
Checked D. M. Finley	Notes [illegible] Date [illegible]	
Date [illegible]	Indexed [illegible]	

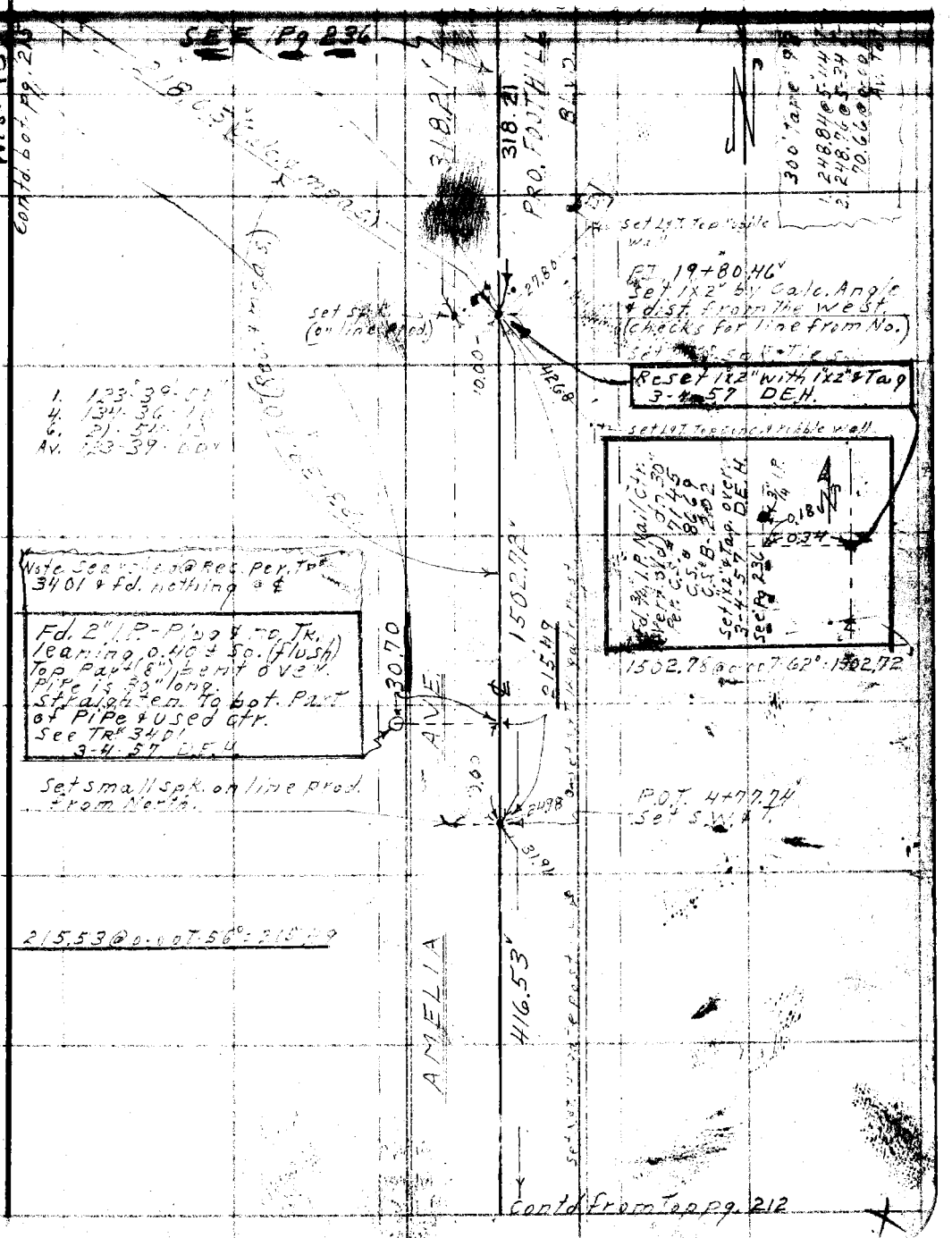

Notes: Any Additions or Changes on This Sheet Must be Made or Circled in Red Ink With Date and Name of Person Making Change.

Do not extend notes this side of this line.

RETURN TO
LOS ANGELES COUNTY SURVEYOR
726 LOS ANGELES COUNTY
ENGINEERING BLDG.

76F3098 247 4-53

RETURN TO
LOS ANGELES COUNTY SURVEYOR
726 LOS ANGELES COUNTY
ENGINEERING BLDG.

Note: Any Additions or Changes on This Sheet Must be Made or Circled in Red Ink With Date and Name of Person Making Change.

Do not extend notes this side of this line.

W.S. 48-C-2

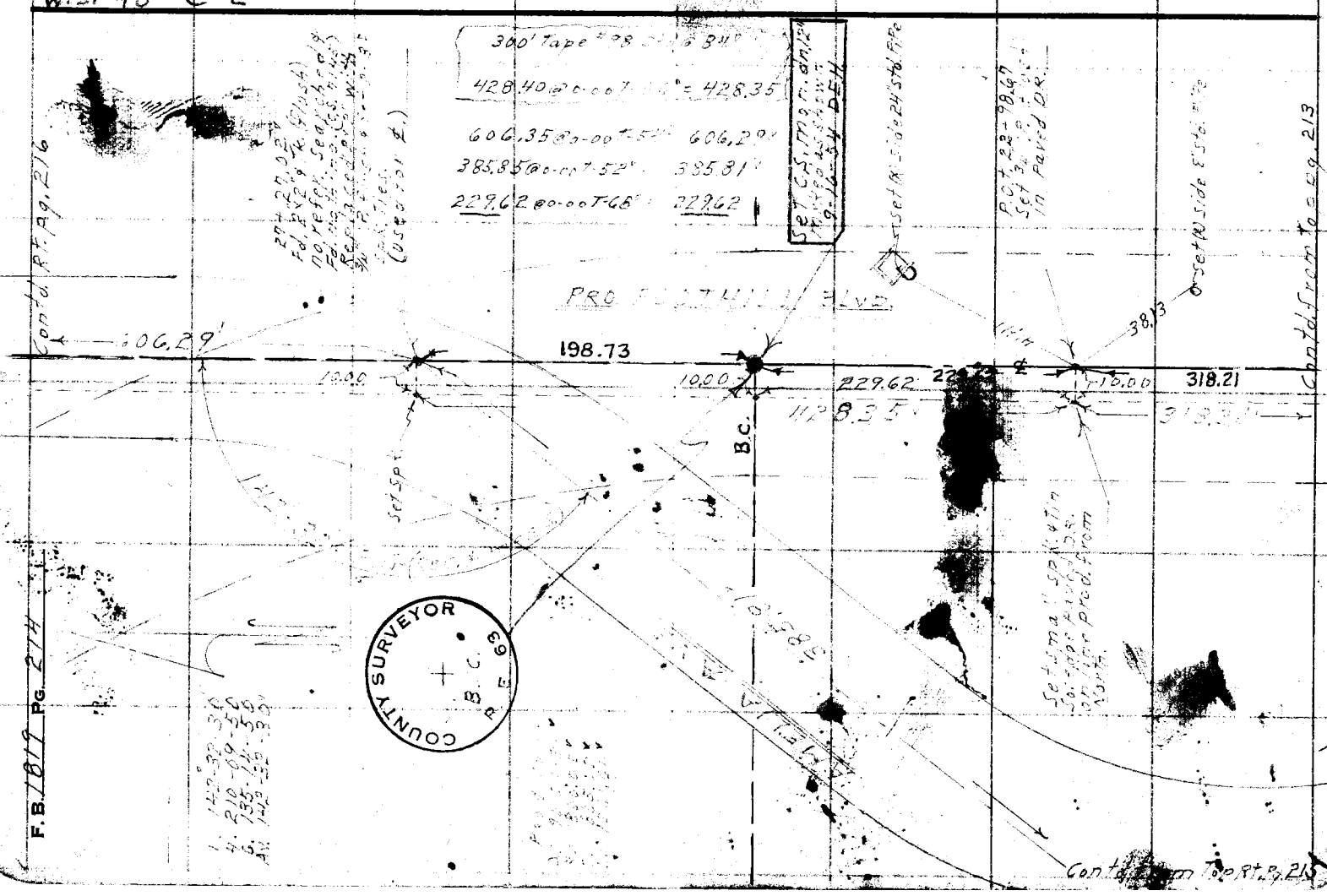

Notes Ck'd by D. M. Finley	Survey of [illegible]	F. B. 1819 Pg. 215
Map No. B-2503	W. O. 8688 Tape No. 0145 St'd. 68 °F	
Office Work R. L. Green	Surveyed by [illegible]	
Checked D. M. Finley	Notes [illegible] Date [illegible]	
Date [illegible]	Indexed	

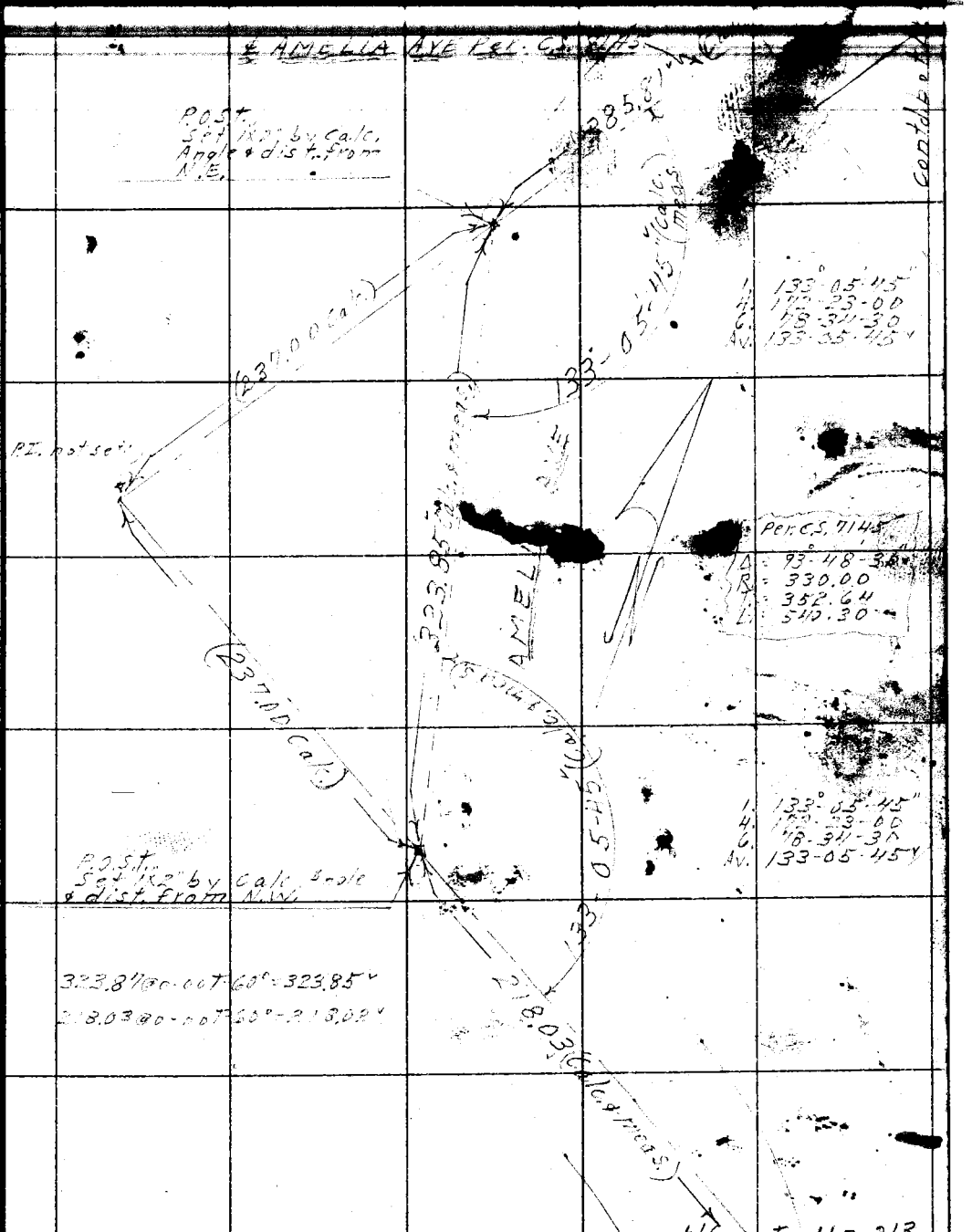

Note: Any Additions or Changes on This Sheet Must be Made or Circled in Red Ink With Date and Name of Person Making Change.

Do not extend notes this side of this line.

RETURN TO
LOS ANGELES COUNTY SURVEYOR
726 LOS ANGELES COUNTY
ENGINEERING BLDG.

76F3098 247 4-53

F.B. 1819 Pg. 216

W.S. 48-C-6

RETURN TO
LOS ANGELES COUNTY SURVEYOR
726 LOS ANGELES COUNTY
ENGINEERING BLDG.
Do not extend notes this side of this line.

Note: Any Additions or Changes on This Sheet Must be Made or Circled in Red Ink With Date and Name of Person Making Change.

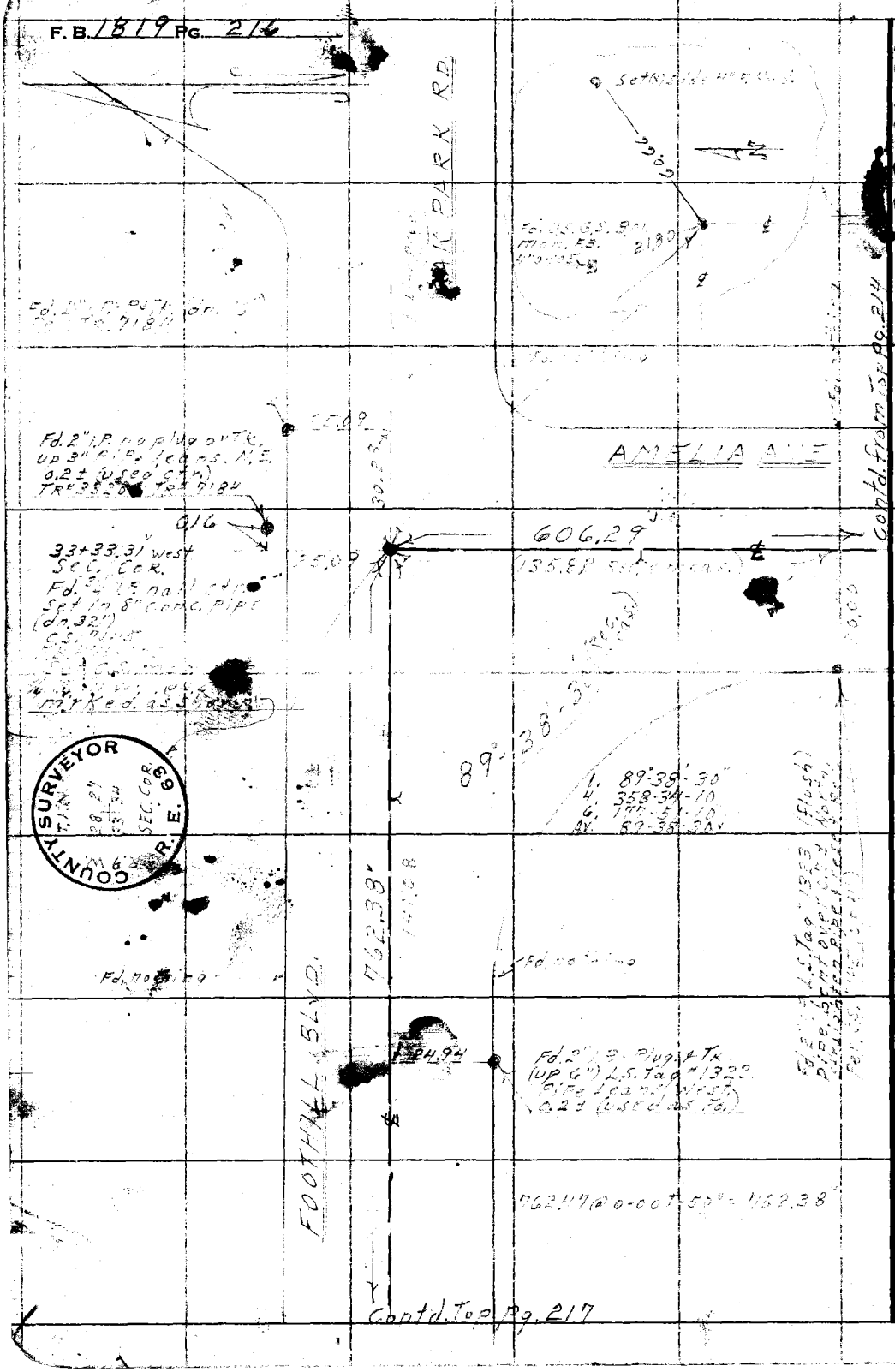

Notes Ck'd by D. M. Finley
Map No. B-2503
Office Work R. L. Green
Checked D. M. Finley
Date Sept. 1954

Survey of Foothill Blvd
W. O. 8688 Tape No. 0148 St'd. 68 °F
Surveyed by D. E. H. [illegible]
Notes [illegible] Date [illegible] 25.54
Indexed

F. B. 1819 PG. 217

Note: Any Additions or Changes on This Sheet Must be Made or Circled in Red Ink With Date and Name of Person Making Change.

Do not extend notes this side of this line.

RETURN TO
LOS ANGELES COUNTY SURVEYOR
726 LOS ANGELES COUNTY
ENGINEERING BLDG.



76F3095 247 4-53

F.B. 1819 Pg. 218

Cont'd. Top Pg. 219

W.S. 48-B-2

1298.86 [illegible]

Fd. 1" I.P. Top Rubble Wall

Set (X) Rim 12" Std. P.P.

Set N&T. P.P.

Set Spk. W. & Tin 72+50.16

2.97

3.62

5.30

6.08

25.03

Fd. 2" I.P. P.& Tk. dn. 10"
R.E. 4.13' (no Reason)

42.60

Set (X) Rim 12" Std. P.P.

1310.33 [illegible]

1319.92 [illegible] 1320.02

1. 90°-07'-30"
4. 360-30-00
6. 180-45-00
Av. 90-07-30"

Fd. 1" I.P. Tail Ctr. (dn. 16")
on line to west
F.B. 470-106
(disturb.)

55'

41'

8'

90-07-30"

0.75

42.32

112.59

1320.02

(2644.185' Calc.) To Ctr. Sec. 28

31.45

(2985.30' Calc. To P.O.T. #A)

Rubble ditch

10.0

Fd. L.& T. Top wall

Cobblestone ditch
Fd. L.& T. Top wall

59+39.95
1/4 SEC. COR.
Fd. S.W.& T. (dn. 3")
F.B. 470-106
Replaced S.W.& T.
with C.S. mon. in
well with cover (dn. 8")
Set 2-3° Spk.& Tin Ties
mon. marked.

Set small spk. on line west from West BLVD.

To bot. Pg. 234

24°-40'

1. 179°-59'-20"
4. 359-57-30
6. 359-56-10
Av. 179-59-20"

1. 88°-47'-50"
4. 355-11-30
6. 172-47-20
Av. 88-47-55"

To Rt. P.O.T. #5 Pg. 233

1. 24°-40-00
4. 98-40-10
6. 148-00-10
Av. 24-40-00"

Cont'd. Top Pg. 223

Cont'd. from bot. Pg. 217

COUNTY SURVEYOR
R. 9. W.
SEC. 33.
SEC. 28.
1/4 COR.
R.E. 63

RETURN TO
LOS ANGELES COUNTY SURVEYOR
726 LOS ANGELES COUNTY'S
ENGINEERING BLDG.

Do not extend notes this side of this line.

Note: Any Additions or Changes on This Sheet Must be Made or Circled in Red Ink With Date and Name of Person Making Change.

Notes Ck'd by D. M. Finley	Survey of Foothill Blvd.	F. B. 1819 Pg. 219
Map No. B-2503	W. O. 8688 Tape No. 0148 Std. 68 °F	
Office Work R. L. Green	Surveyed by D. E. [illegible]	
Checked D. M. Finley	Notes [illegible] Date 1-28-54	
Date Sept. 1953	Indexed [illegible] Johnson	

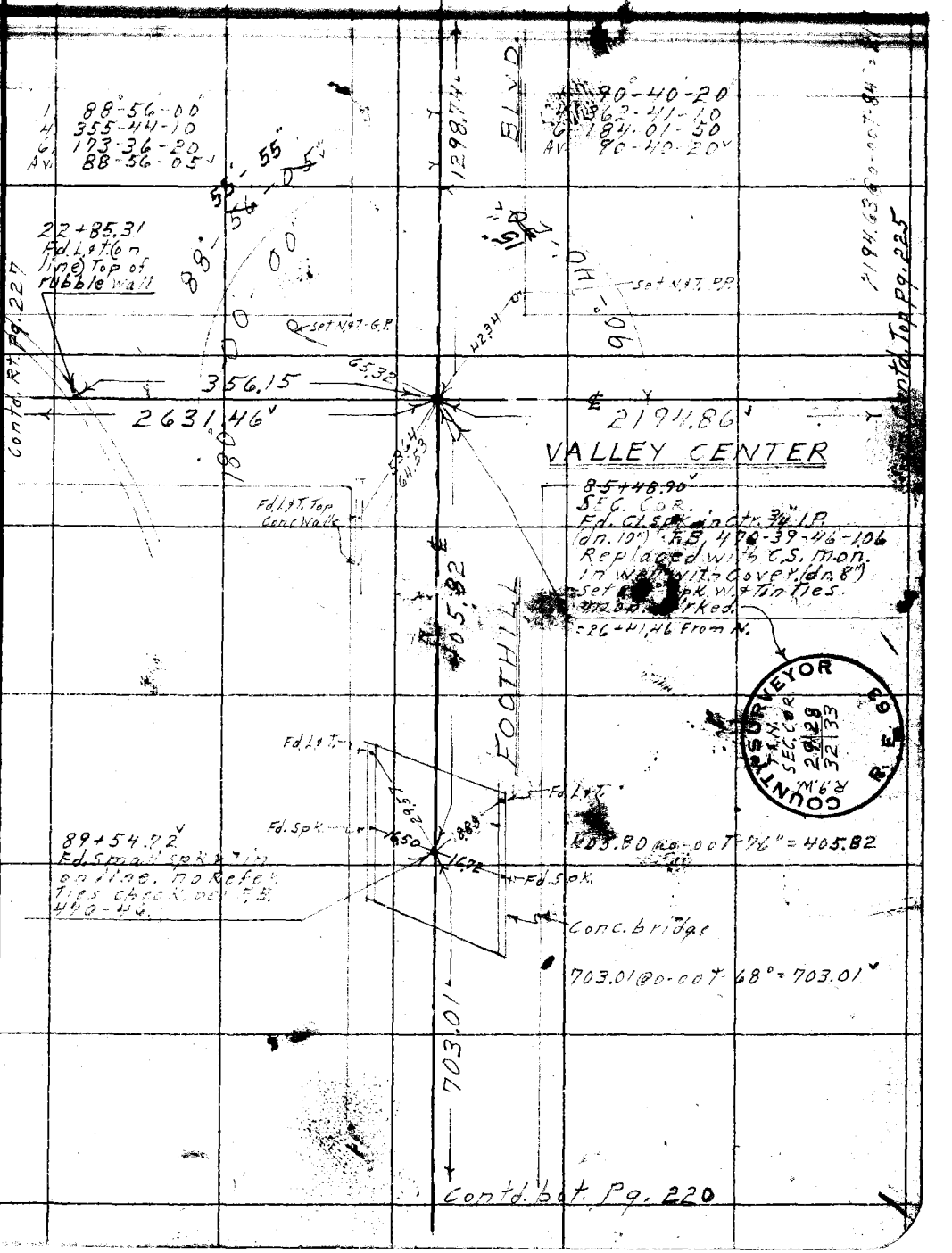

Note: Any Additions or Changes on This Sheet Must be Made or Circled In Red Ink With Date and Name of Person Making Change.

Do not extend notes this side of this line.

RETURN TO
LOS ANGELES COUNTY SURVEYOR
726 LOS ANGELES COUNTY
ENGINEERING BLDG.

76F3098 247 4-53

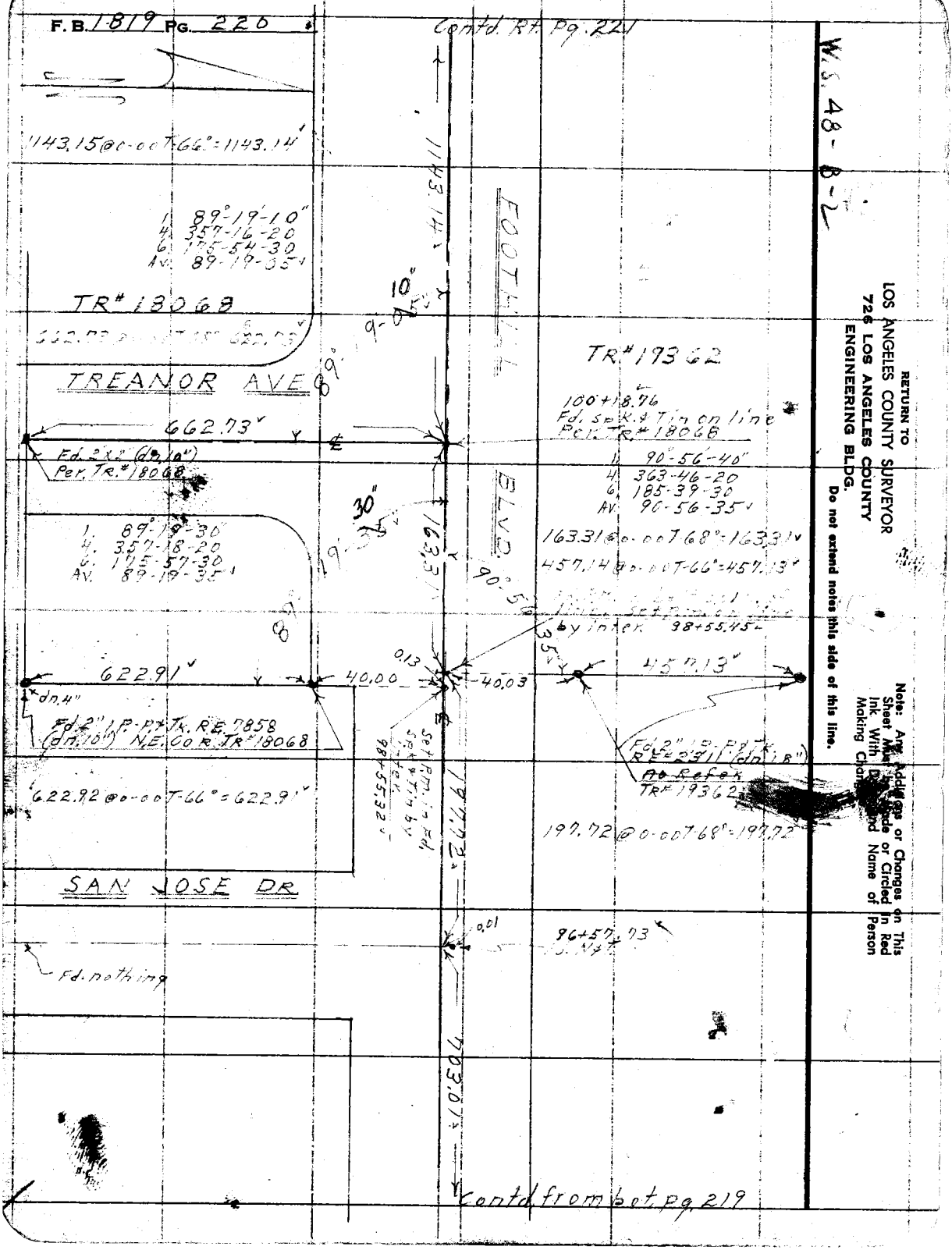
F.B. 1819 Pg. 220
Contd. Rt. Pg. 221
W.S. 48-B-2
1143.15 @ 0-00 T-66° = 1143.14
1. 89°-19'-10"
4. 357-16-20
6. 175-54-30
Av. 89-19-05
TR# 18068
TREANOR AVE
662.73
Fd. 2"x2" (dn. 10")
Per. TR# 18068
1. 89°-19'-30"
4. 357-18-20
6. 175-57-30
Av. 89-19-35
622.91
dn. 4"
Fd. 2" I.P. P.&Tk. R.E. 7858
(dn. 10") N.E. Co. R. TR# 18068
622.92 @ 0-00 T-66° = 622.91
SAN JOSE DR
Fd. nothing
1143.14
10"
30"
163.31
90°-56
0.13
40.00
40.03
Set Rm. in Fd. Spk. & Tin by Inter. 98+55.32
197.72
0.01
703.01
FOOTHILL BLVD.
TR# 19362
100+18.76
Fd. Spk. & Tin on line
Per. TR# 18068
1. 90°-56'-40"
4. 363-46-20
6. 185-39-30
Av. 90-56-35
163.31 @ 0-00 T-68° = 163.31
457.14 @ 0-00 T-66° = 457.13
by Inter. 98+55.45
457.13
Fd. 2" I.P. P.&Tk. R.E. 2311 (dn. 18")
No Refer.
TR# 19362
197.72 @ 0-00 T-68° = 197.72
96+57.73
Contd. from bot. pg. 219
RETURN TO
LOS ANGELES COUNTY SURVEYOR
726 LOS ANGELES COUNTY
ENGINEERING BLDG.
Do not extend notes this side of this line.
Note: Any Additions or Changes on This Sheet Must be Made or Circled in Red Ink With Date and Name of Person Making Changes

Notes Ck'd by D. M. Finley	Survey of Foothill Blvd.	F. B. 1819 Pg. 221
Map No. B-2503	W. O. 8688 Tape No. 0148 St'd. 68 °F	
Office Work R.L. Green	Surveyed by D.E. Holmes	
Checked D. M. Finley	Notes H. [illegible] Date 2-3-54	
Date Sept 1951	Indexed [illegible]	

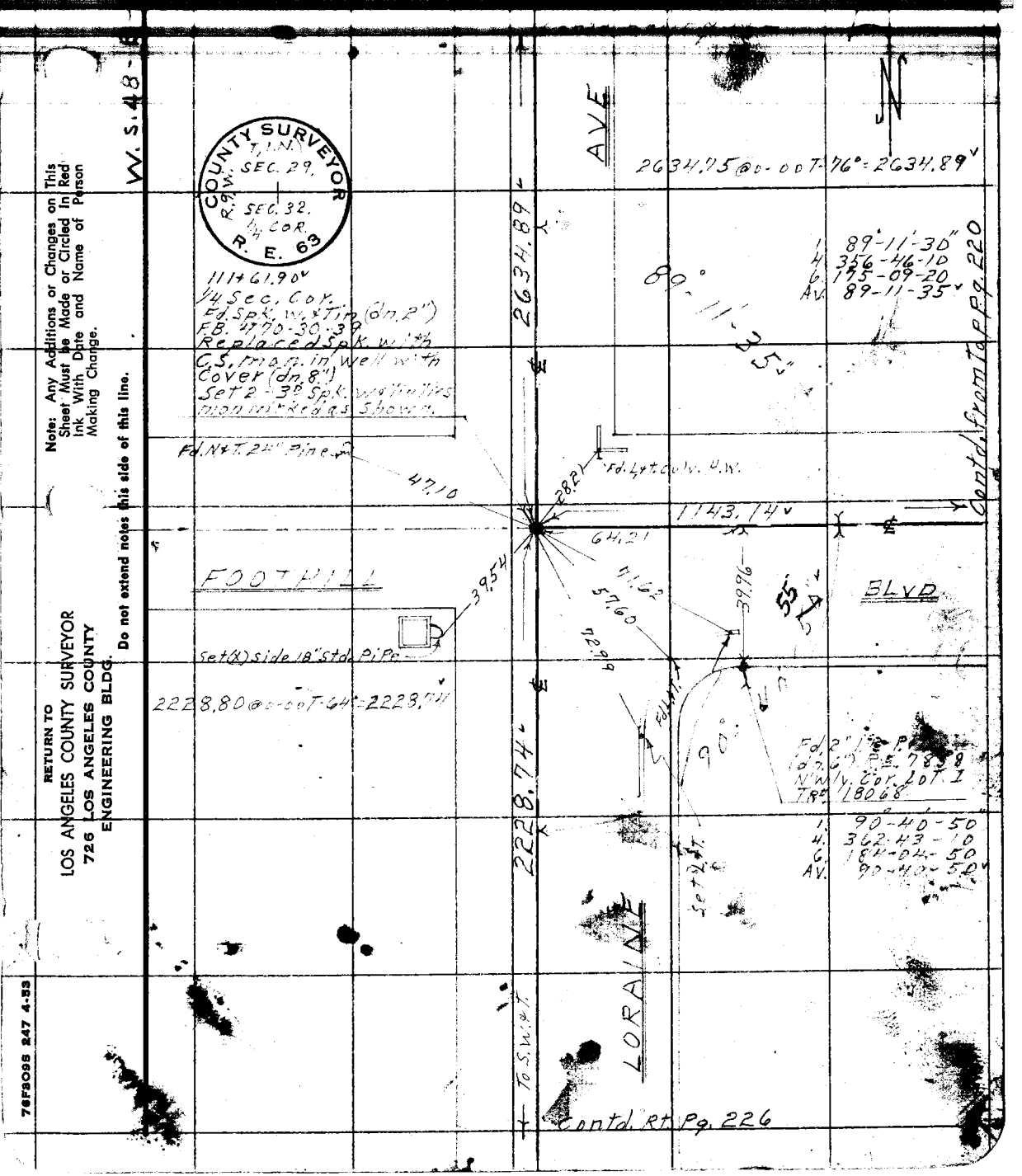

Note: Any Additions or Changes on This Sheet Must be Made or Circled in Red Ink With Date and Name of Person Making Change.

Do not extend notes this side of this line.

RETURN TO
LOS ANGELES COUNTY SURVEYOR
726 LOS ANGELES COUNTY
ENGINEERING BLDG.

76F3095 247 4-53

F.B. 1819 PG. 222

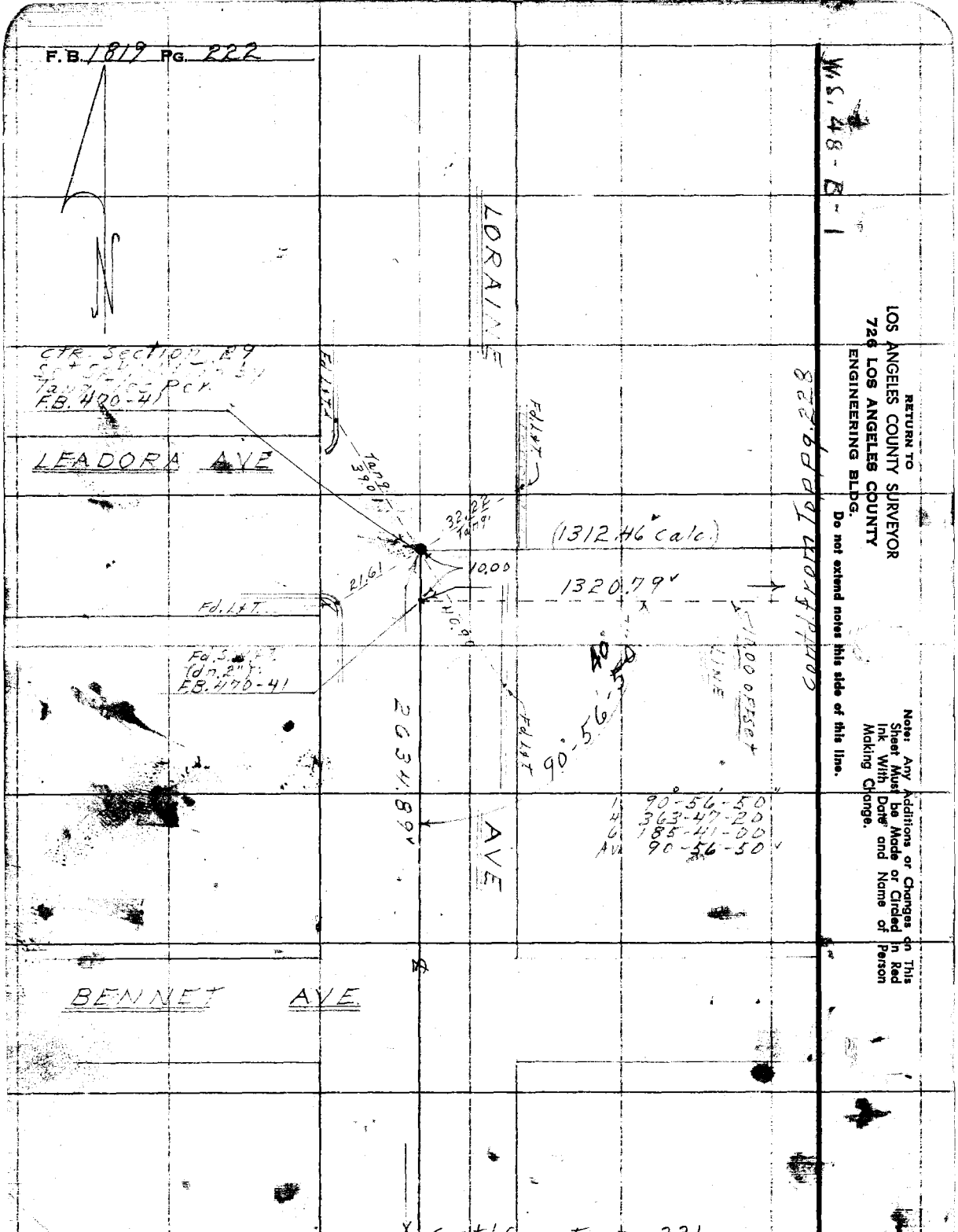

RETURN TO
LOS ANGELES COUNTY SURVEYOR
726 LOS ANGELES COUNTY
ENGINEERING BLDG.
Do not extend notes this side of this line.

Note: Any Additions or Changes on This Sheet Must be Made or Circled in Red Ink With Date and Name of Person Making Change.

W.S. 48-B-1

Notes Ck'd by D. M. Finley	Survey of Foothill Blvd	F. B. 1819 Pg. 223
Map No. B-2503	W. O. 8688 Tape No. 0148 St'd. 68° °F	
Office Work R. L. Green	Surveyed by [illegible]	
Checked D. M. Finley	Notes [illegible] Date 2-8-54	
Date Sept. [illegible]	Indexed [illegible]	

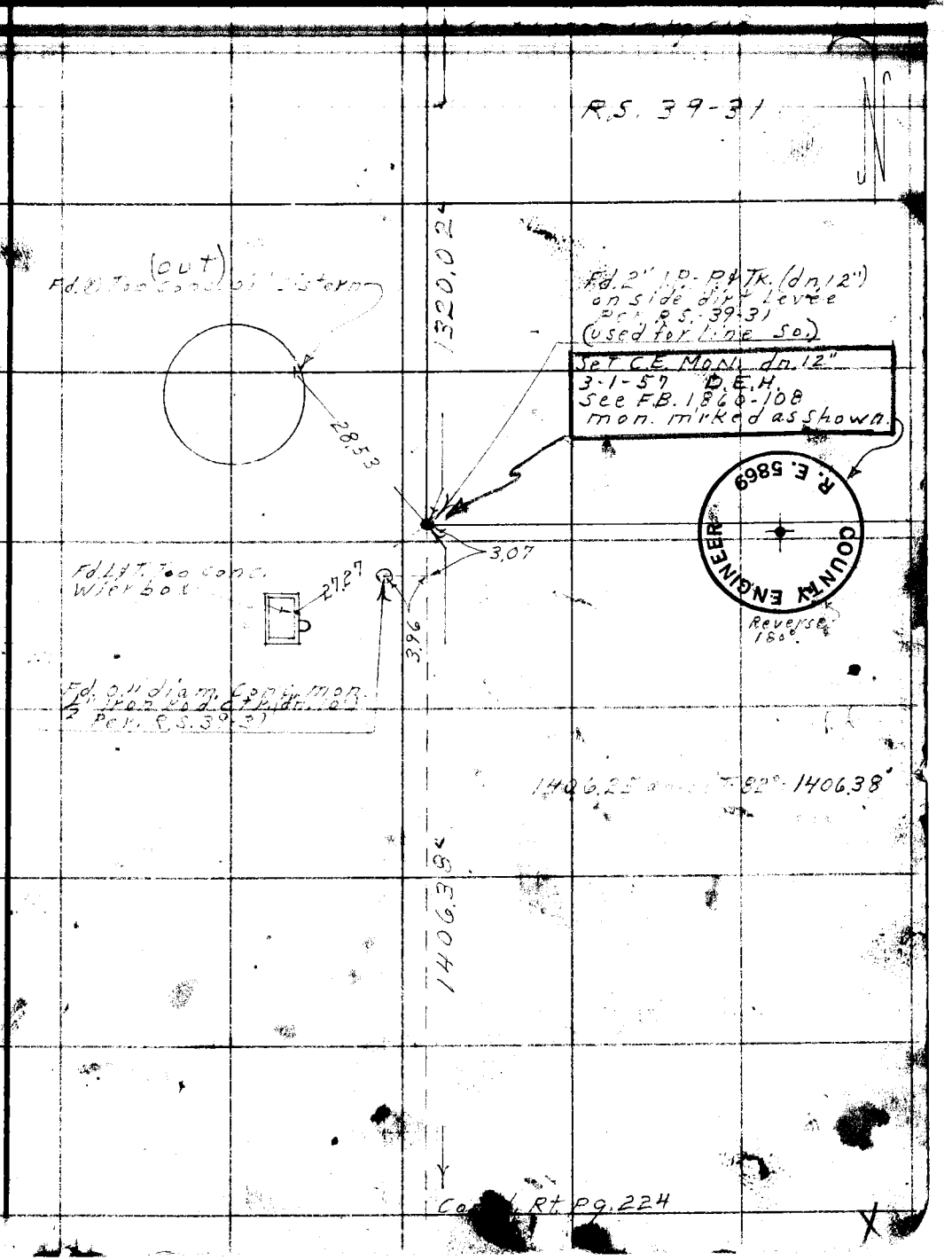

Notes: Any Additions or Changes on This Sheet Must be Made or Circled in Red Ink With Date and Name of Person Making Change.

Do not extend notes this side of this line.

RETURN TO
LOS ANGELES COUNTY SURVEYOR
726 LOS ANGELES COUNTY
ENGINEERING BLDG.

76F3098 247 4-53

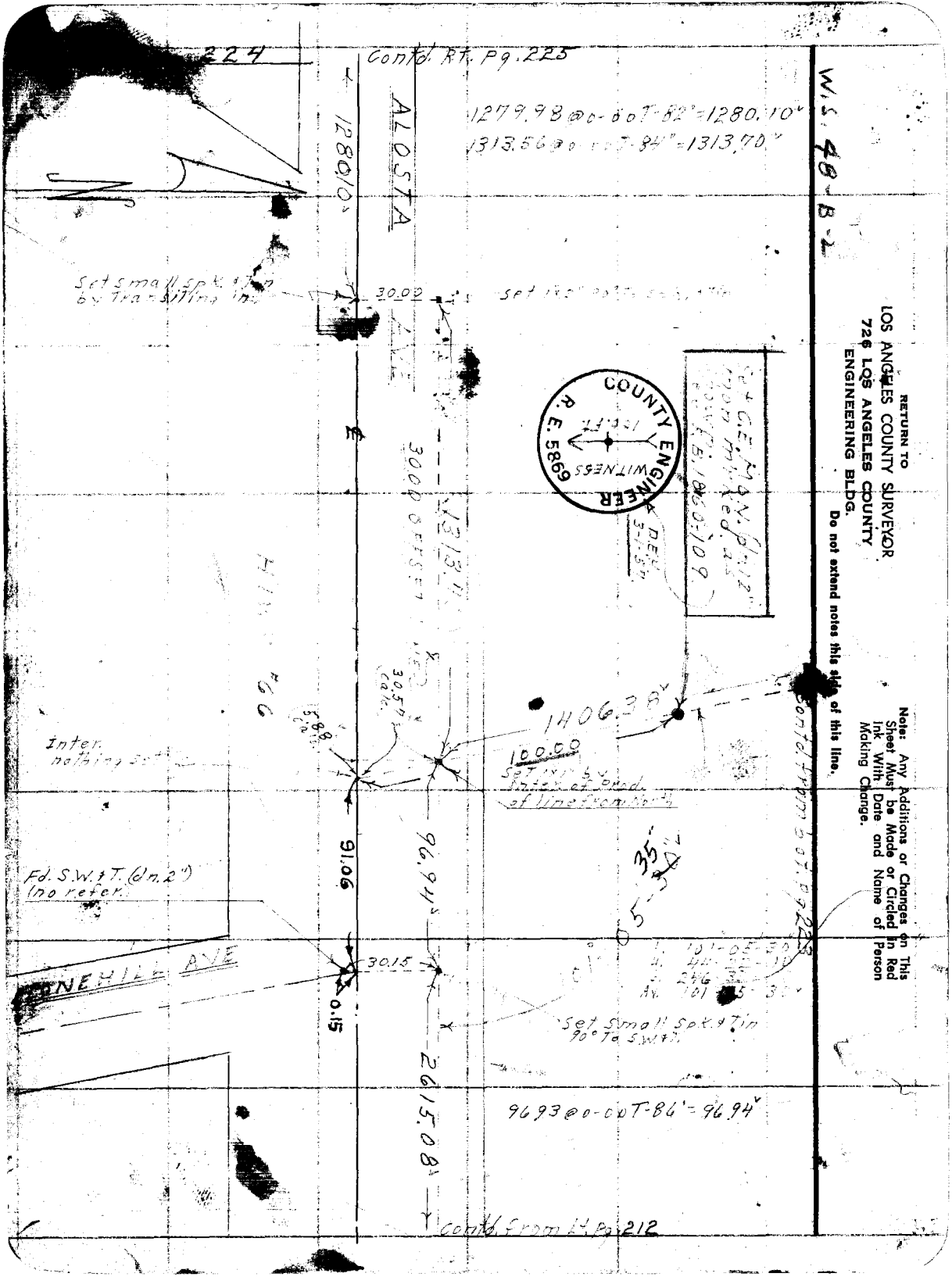

RETURN TO
LOS ANGELES COUNTY SURVEYOR
726 LOS ANGELES COUNTY
ENGINEERING BLDG.

Do not extend notes this side of this line.

Note: Any Additions or Changes on This Sheet Must be Made or Circled in Red Ink With Date and Name of Person Making Change.

Notes Ck'd by D. M. Finley
Map No. B-2503
Office Work R. L. Green
Checked D. M. Finley
Date Sept 1954

Survey of Foothill Blvd
W. O. 8488 Tape No. 0148 St'd. 68 °F
Surveyed by [illegible]
Notes [illegible] Date 2-5-54
Indexed [illegible]

F. B. 1819 Pg. 225

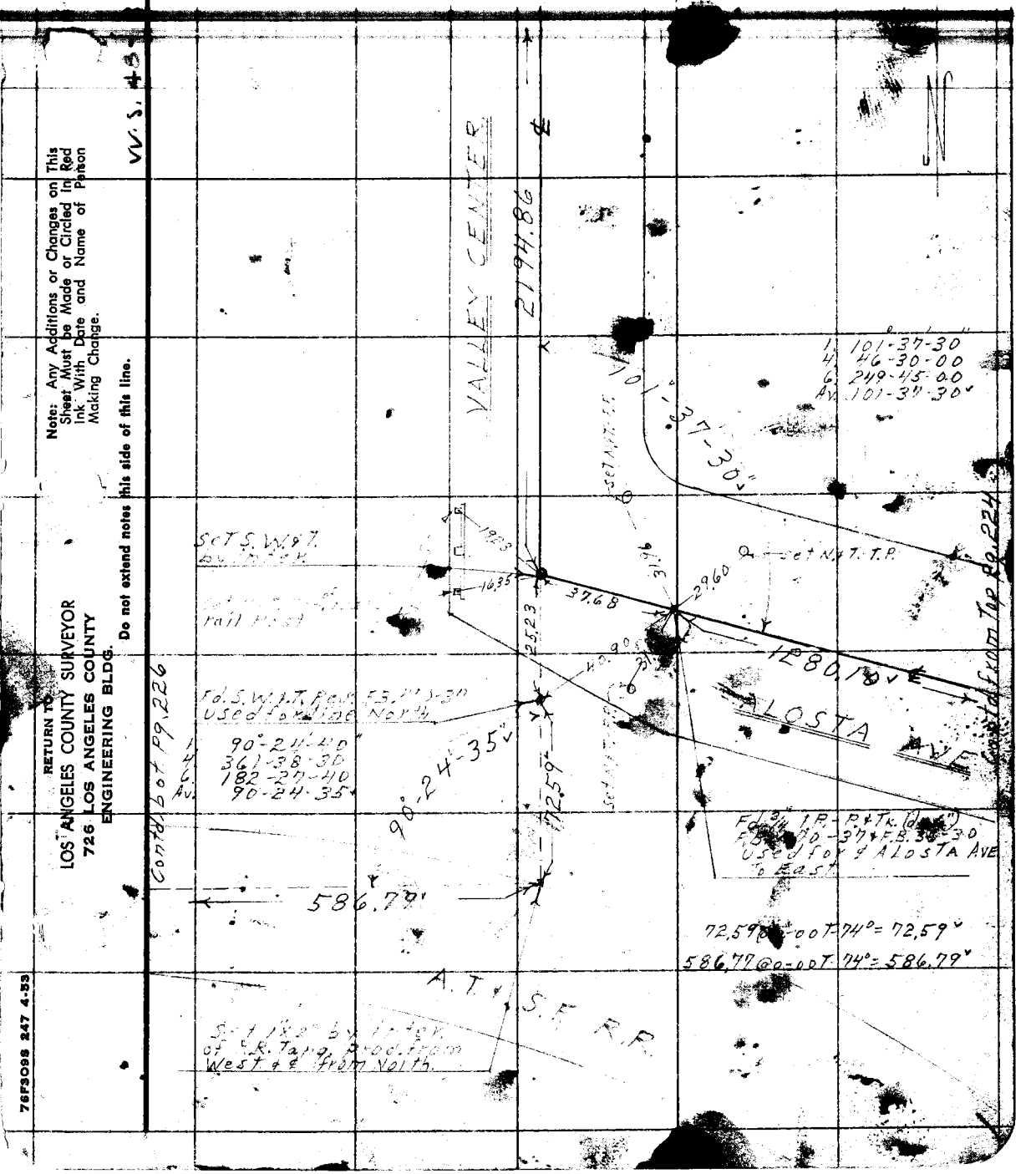

Note: Any Additions or Changes on This Sheet Must be Made or Circled In Red Ink With Date and Name of Person Making Change.

Do not extend notes this side of this line.

RETURN TO
LOS ANGELES COUNTY SURVEYOR
726 LOS ANGELES COUNTY
ENGINEERING BLDG.

W.S. 48

76FS098 247 4-53



W.S. 48-B-2

RETURN TO
LOS ANGELES COUNTY SURVEYOR
726 LOS ANGELES COUNTY
ENGINEERING BLDG.

Do not extend notes this side of this line.

Note: Any Additions or Changes on This Sheet Must be Made or Circled in Red Ink With Date and Name of Person Making Change.

Notes Ck'd D. M. Finley
Map No. H-2503
Office Work R. L. Green
Checked D. M. Finley
Date Sept 1957

Survey of Foothill Blvd
W. O. 8688 Tape No. 0148 St'd. 68° F
Surveyed by D. E. Holmes
Notes Date
Indexed

F. B. 1819 Pg. 227

W.S. 48

Witness Reference
Set C.S. mon. (dn. 8")
Set 2-10" S.W.I. ties
in Edge of Pvt.
mon. marked

COUNTY SURVEYOR
100 FT.
1/4 COR.
R. E. 63

100.00 Calc. To ctr. Sec. 1.28 (Rec.)

To P.O.T.

179°-56-30
359-45-50
179-56-30

163 7.91 @ 0-00 T-86° = 1638.
63 7.13 @ 0-00 T-88° = 63.7
356.10 @ 0-00 T-88° = 356.
2631.

239.23 Calc.

10.00 OFFSET LINE

1/4 Sec. Cor.
Set C.S. mon. (flush)
Rec. from P.T. #14
Per. C.S. 5#786.
mon. marked
=0+00 going West
=0+00 " " South

(2565.69)

10.00

0+00 going West
Set Tk. in top 2x4
stk. = Angle pt. in
10' offset line
(not correct)

0.20'

2631.44

179

Pg. 219

COUNTY SURVEYOR
1/4 COR.
R. E. 63
29
28
R.9.W.

50.00 Per. C.S. 5#786

Set Tk. To 2x4 stk.
by inter.
= 0+10

(Rec.)
50.00 (meas.)

Fd. 3/4" in boulder (dn. 14")
F.B. 400-40
(Checks for line)

0+50.00
Fd. C.S. mon. (dn. 12")
P.T. #14
F.B. 400-93
Used for control

10.00

5.03

9.96

0+50
Set 1x2" (flush)
90° To

88-47-40

0+55.03
Fd. 2" [illegible]
R.E. #134
marked

Set 1 x T.

88-47-40
355-10-50
172-46-10
88-47-40

Fd. 1 x T. Cond. reservoir

(1312.46 Calc.)
1/4 Sec. 29

1254.30

1254.37 @ 0-00 T-60° = 1254.30

10.00 OFFSET LINE

Contd. bot. Pg. 228

Note: Any Additions or Changes on This Sheet Must be Made or Noted in Red Ink With Date and Name of Person Making Change.

Do not extend notes this side of this line.

RETURN TO
LOS ANGELES COUNTY SURVEYOR
726 LOS ANGELES COUNTY
ENGINEERING BLDG.

76F309S 247 4-83

RETURN TO
LOS ANGELES COUNTY SURVEYOR
726 LOS ANGELES COUNTY
ENGINEERING BLDG.

Note: Any Additions or Changes on This Sheet Must be Made or Circled in Red Ink With Date and Name of Person Making Change.

Do not extend notes this side of this line.

W.S. 48-B-1



Notes Ck'd by D. M. Finley	Survey of Foothill Blvd.	F. B. [illegible] Pg. [illegible]
Map No. B-2503	W. O. 8688 Tape No. 98 St'd. 84 °F	
Office Work R. L. Green	Surveyed by [illegible]	
Checked D. M. Finley	Notes [illegible] Date 2-9-51	
Date Sept. 1951	Indexed [illegible]	

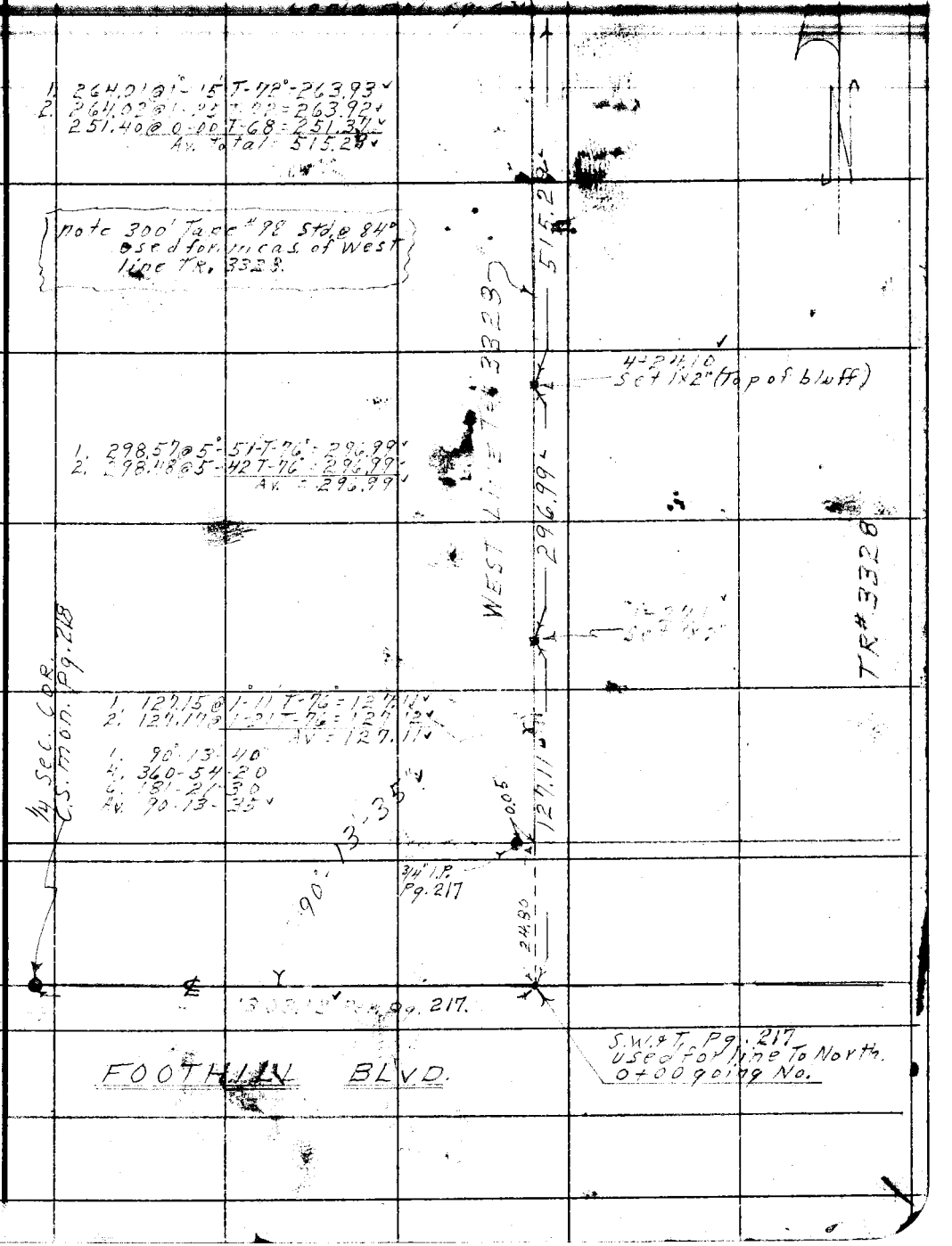

Note: Any Additions or Changes on This Sheet Must be Made or Circled in Red Ink With Date and Name of Person Making Change.

Do not extend notes this side of this line.

RETURN TO
LOS ANGELES COUNTY SURVEYOR
726 LOS ANGELES COUNTY
ENGINEERING BLDG.

76F3098 247 4-53

F. B. 1819 PG. 230

Contd. bot. Pg. 231

1. 58.77 @ 13°-02' T-68° = 57.25
2. 58.67 @ 12-33 T-68° = 57.26
Av. = 57.25

57.25

17+54.98
Set 1"x2"

1. 58.96 @ 25°-35' T-68° = 53.17
2. 58.68 @ 25-00 T-68° = 53.17
1. 169.91 @ 26-3[illegible] T-66° = 151.91
2. [illegible] @ 26-55 T-66° = 151.91
Av. Total = 205.08

205.08

15+50.27
Fd. 2" I.P. no Plug
or Tk. (Up 12")
F.B. 470-103

15+49.90
Fd. 1" I.P. - P. & Tk. (Up 12")
on line
F.B. 470-103

10.00

4.18

15+49.90
Set 1"x2"

WEST LINE TR# 33232

610.51

307.46 @ 0-00 T-58° = 307.41
1. 231.04 @ 4-[illegible] T-60° = 230.36
2. 231.10 @ 4-[illegible] T-60° = 230.36
1. 70.45 @ 13-53 T-66° = 68.08
2. 70.14 @ 13-53 T-66° = 68.08
Av. Total = 605.85
4.66 Level 4.66
610.51

9+39.39
Set 1"x2"

10.00

9+39.39
Set 1"x2"

515.29

Contd. from Top Pg. 229

RETURN TO
LOS ANGELES COUNTY SURVEYOR
726 LOS ANGELES COUNTY
ENGINEERING BLDG.
Do not extend notes this side of this line.

Note: Any Additions or Changes on This Sheet Must be Made or Circled in Red Ink With Date and Name of Person Making Change.

Notes Ck'd by: D. M. Finley	Survey of Foothill Blvd	F. B. 1819 Pg. 231
Map No. B-2503	W. O. 3688 Tape No. 98 St'd. 84 °F	
Office Work R.L. Green	Surveyed by [illegible]	
Checked D. M. Finley	Notes [illegible] Date [illegible]	
Date Sept 1954	Indexed	

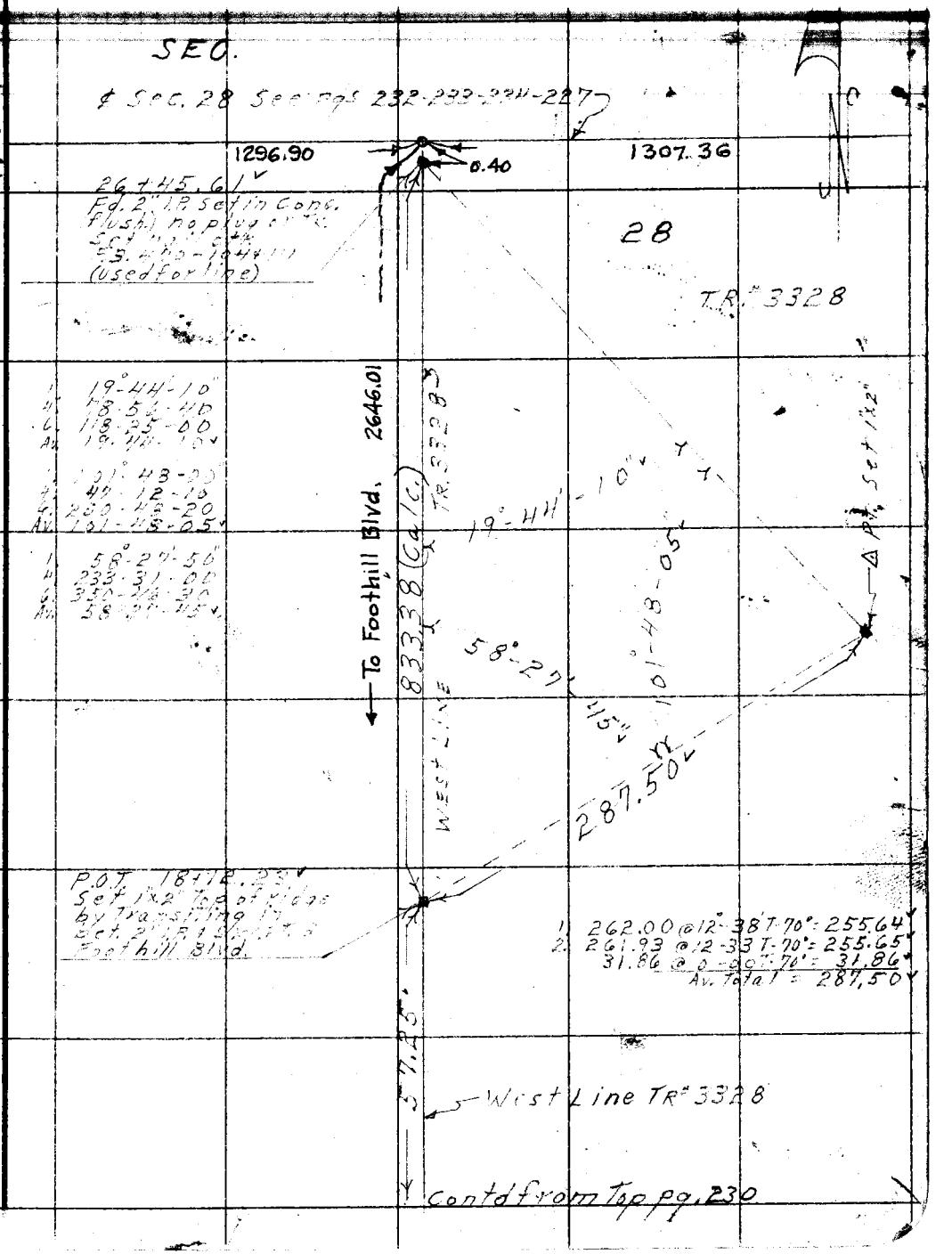

Note: Any Additions or Changes on This Sheet Must be Made or Circled in Red Ink With Date and Name of Person Making Change.

Do not extend notes this side of this line.

RETURN TO
LOS ANGELES COUNTY SURVEYOR
726 LOS ANGELES COUNTY
ENGINEERING BLDG.

76F3098 247 4-53

F.B. 1819 Pg. 232

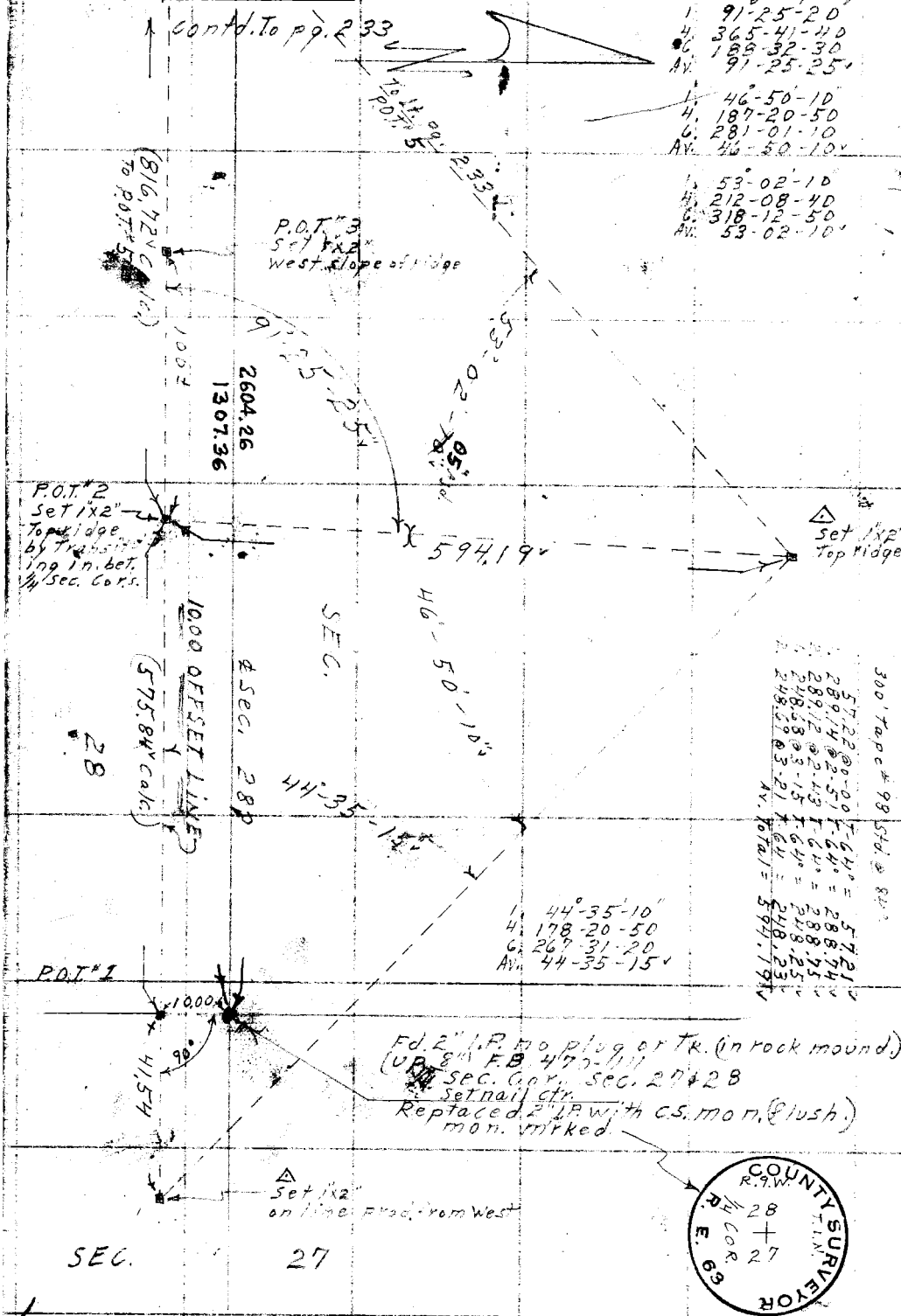

W.S. 48-C-2

RETURN TO
LOS ANGELES COUNTY SURVEYOR
726 LOS ANGELES COUNTY
ENGINEERING BLDG.

Do not extend notes this side of this line.

Note: Any Additions or Changes on This Sheet Must be Made or Circled in Red Ink With Date and Name of Person Making Change.

Notes Ck'd by D. M. Finley	Survey of Foothill Blvd	F. B. 319 Pg. 233
Map No. B-2503	W. O. 8688 Tape No. 98 St'd. 84' °F	
Office Work R. L. Green	Surveyed by D. E. [illegible]	
Checked D. M. Finley	Notes [illegible] Date [illegible] 54	
Date Sept 1954	Indexed	



Note: Any Additions or Changes on This Sheet Must be Made or Circled in Red Ink With Date and Name of Person Making Change.

Do not extend notes this side of this line.

RETURN TO
LOS ANGELES COUNTY SURVEYOR
726 LOS ANGELES COUNTY
ENGINEERING BLDG.

76F3098 247 4-53

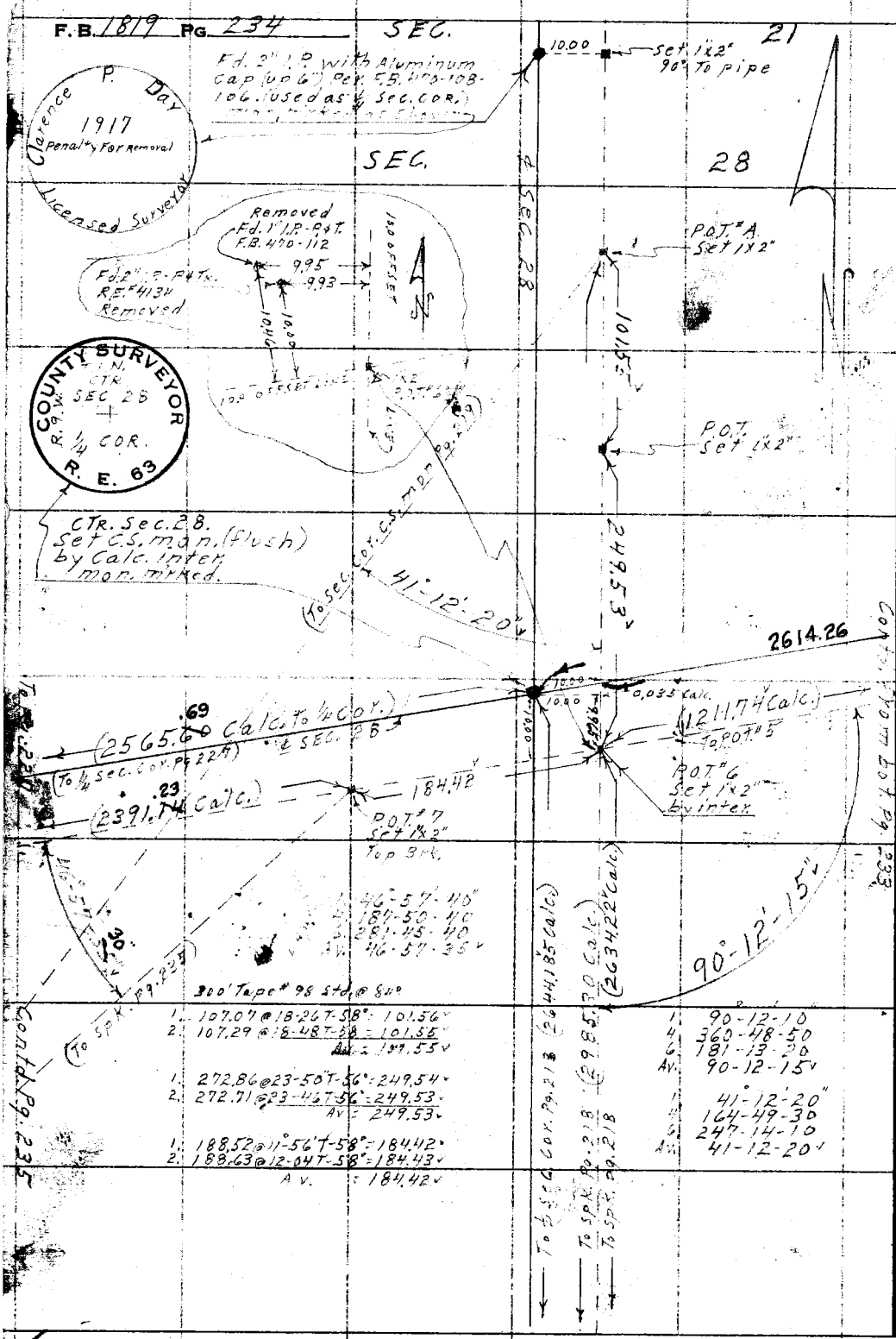

W.S. 48-B-2

RETURN TO
LOS ANGELES COUNTY SURVEYOR
726 LOS ANGELES COUNTY
ENGINEERING BLDG.

Do not extend notes this side of this line.

Note: Any Additions or Changes on This Sheet Must be Made or Circled in Red Ink With Date and Name of Person Making Change.

Notes Ck'd by D. M. Finley	Survey of Foothill Blvd	F. B. [illegible] PG. [illegible]
Map No. 3-2503	W. O. 3688 Tape No. 98 St'd. 84 °F	
Office Work R. L. Green	Surveyed by D. E. Holmes	
Checked D. M. Finley	Notes [illegible] Date [illegible]	
Date Sept. 1954	Indexed	

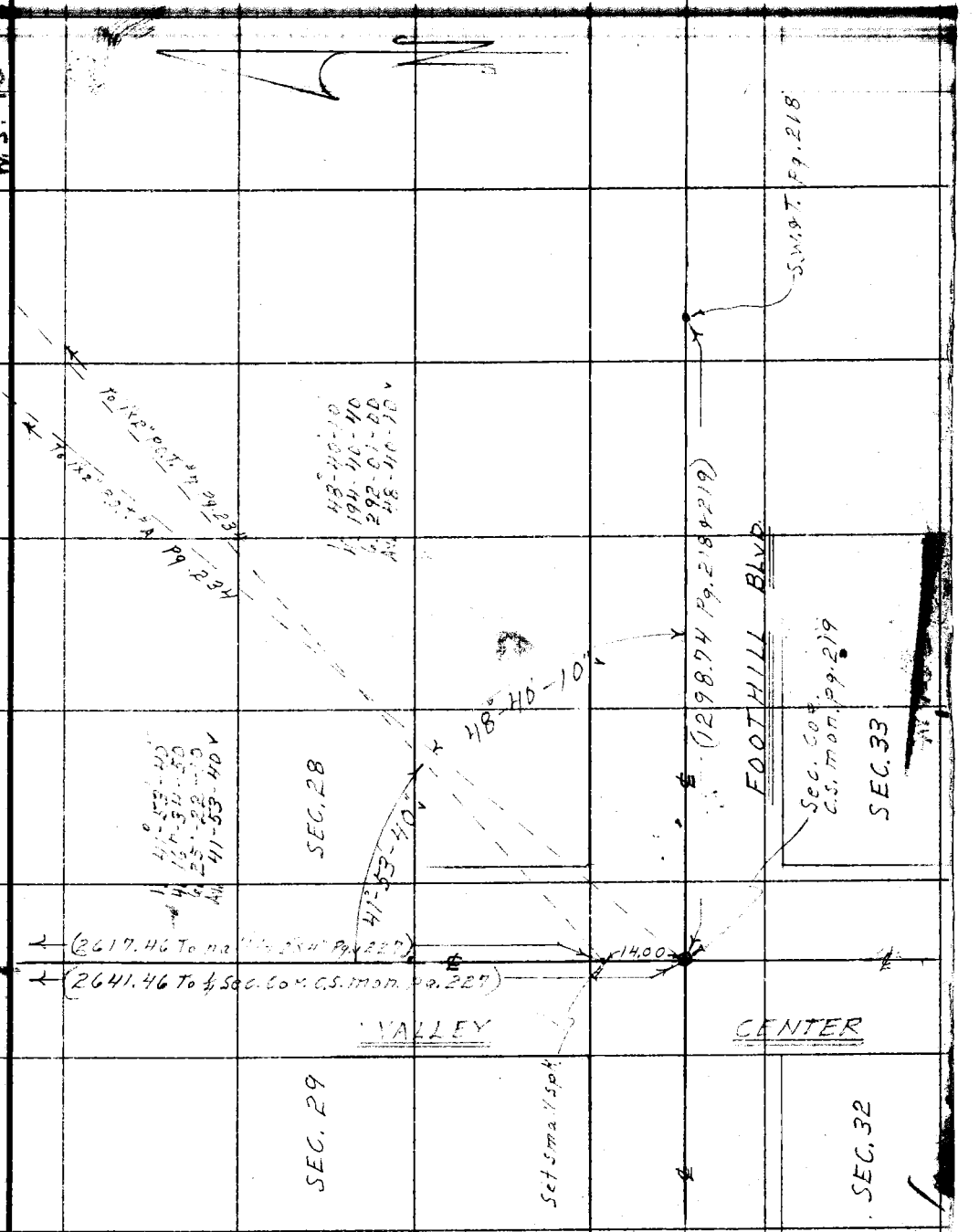

Note: Any Additions or Changes on This Sheet Must be Made or Circled in Red Ink With Date and Name of Person Making Change.

Do not extend notes this side of this line.

RETURN TO
LOS ANGELES COUNTY SURVEYOR
726 LOS ANGELES COUNTY
ENGINEERING BLDG.

76F3098 247 4-53

F.B. 1819 PG. 236



RETURN TO
LOS ANGELES COUNTY SURVEYOR
726 LOS ANGELES COUNTY
ENGINEERING BLDG.

Do not extend notes this side of this line.

Note: Any Additions or Changes on This Sheet Must be Made or Circled in Red Ink With Date and Name of Person Making Change.

Profile	Notes Red	Plotted	Job No. 207582	Division No. 11	F.B. 1519	Pg. 191
No.	Date	Date	Survey of AMELIA AVE			
X-Sec.	Notes Chkd.	Checked	Survey by [illegible]	Notes [illegible]	Date 10-22-63	
No.	Date	Date	Map No.	Indexed E. J. GALLI	Date NOV 1 [illegible]	

AMELIA AVE - FOOTHILL BLVD

CROSS - SECTIONS

SEE Pg 209 for Additional Cross Section

F.M. 10202 Rec. used for ℄ curve. (X) Sections Taken Radialy)

STATION	B.S.	H.I.	F.S.	ELEV.

NOTE: ANY ADDITIONS OR CHANGES ON THIS SHEET MUST BE MADE OR CIRCLED IN RED INK, WITH DATE AND NAME OF PERSON MAKING CHANGE.

PLEASE RETURN TO
LOS ANGELES COUNTY ENGINEER
403 LOS ANGELES COUNTY ENGINEERING BLDG.

Do not extend notes this side of this line.

76-L-298 CE 307 2-63

76-L-298 CE 307 2-83

PLEASE RETURN TO
LOS ANGELES COUNTY ENGINEER
403 LOS ANGELES COUNTY ENGINEERING BLDG.

NOTE: ANY ADDITIONS OR CHANGES ON THIS SHEET MUST BE MADE OR CIRCLED IN RED INK. WITH DATE AND NAME OF PERSON MAKING CHANGE

Do not extend notes this side of this line.

STATION	B.S.	H.I.	F.S.	ELEV.	LT going west ℄	RT going west
BM 40-3A				953 20	BM 40-3A - Elev	953.200 - FB 2132-84
					Foothill Blvd & Amelia Ave -	1st 5260 So. ℄
					Foothill Blvd - C.E. Mon in well	
ALOSTA AVE 0+00 going west				951 08		℄ inter Amelia & Foothill
				950 97		18 2 pvmt brk
				950 60		27° " "
				950 49		39 5 " "
				950 49		56° "
				950 81	21 3 pvmt brk	
				950 12	39 8 edge gut	
				949 95	42 5 bot cb	
				950 69	42 5 Tp "	
				951 2	50° grd	
1+00 going west				948 27		℄
				947 99		20° pvmt brk
				947 70		25° edge pvmt
				946 8		37° bot cut
				948 6		39° Tp "
				948 8		50° grd
				947 97	21° pvmt brk	
				947 56	38° bot. bern	
				948 07	39 8 Tp "	
				947 9	50° grd "	

F.B. 1819 Pg. 192

Job No. 00 95 92 Division No. 11 Notes Red Plotted Profile

Survey of AMELIA AVE - FOOTHILL BLVD Date Date No. X-Sec.

Survey by Holmes Notes KLALSH Notes Chkd. Checked

Indexed C. J. GALLI Date Date Date No.

76-L-298 CE 307 2-63

PLEASE RETURN TO
LOS ANGELES COUNTY ENGINEER
403 LOS ANGELES COUNTY ENGINEERING BLDG.

NOTE: ANY ADDITIONS OR CHANGES ON THIS SHEET MUST BE MADE OR CIRCLED IN RED INK, WITH DATE AND NAME OF PERSON MAKING CHANGE.

Do not extend notes this side of this line.

STATION	B. S.	H. I.	F. S.	ELEV.	RIGHT going EAST ℄	LEFT going
1+00 going E. on Foothill Blvd.				953 62		℄ Foothill & Amelia
				953 42		20° pvmt brk
				952 94		29° Edge pvmt
				952 8		32° bot brk
				954 4		39° Tp "
				953 7		50° grd
				953 30	21° brk pvmt	
				952 94	37° edge x gut	
				952 82	40° FL x "	
				952 97	43° edge x "	
				953 17	50° pvmt	
N. on Amelia Ave.					LT	℄ RT
0+00 going north on Amelia Ave				951 08		℄ inter Amelia Ave
1+25				949 10		℄
				948 92		18° edge pvmt
				948 8		20° bot cut
				950 8		23° Tp "
				950 7		35° grd
				948 81	16° edge pvmt bot brk	
				949 4	27° Tp brk	
				949 2	40° grd	

X

Profile Notes Red ____ Plotted ____ Job No. 2-95-92 Division No. 11 F. B. 1819 Pg. 193
No. ____ Date ____ Date ____ Survey of Amelia Ave
X-Sec. Notes Chkd. ____ Checked ____ Survey by Holmes Notes Walsh Date 10-22-63
No. ____ Date ____ Date ____ Map No. ____ Indexed C. J. GALLI Date ____

76-L-298 CE 807 2-63

PLEASE RETURN TO
LOS ANGELES COUNTY ENGINEER
403 LOS ANGELES COUNTY ENGINEERING BLDG.

NOTE: ANY ADDITIONS OR CHANGES ON THIS SHEET MUST BE MADE OR CIRCLED IN RED INK, WITH DATE AND NAME OF PERSON MAKING CHANGE

Do not extend notes this side of this line.

STATION	B. S.	H. I.	F. S.	ELEV.		
T.P. 0+61.21				95[illegible]26		℄ Amelia Ave SW & Tin
T.P.				94[illegible]46	spk edge Put	
T.P.				93[illegible]01	" "	"
5+00				933 59		℄
				933 34		12' edge Put
				9331		16° Brk.
				93[illegible]2		21.5 "
				93[illegible]7		32° grd.
				933[illegible]4	13° edge put	
				9327	18° Brk	
				9353	28 T. Brk	
				9363	40 grd.	
6+00				930 74		℄
				930 72		11.2 edge Put
				930 79		30° Pc
				930 41	12° edge put	
				9300	20° T. Brk.	
				9266	28° B. "	
				9269	40° Field.	
T.P.				929 72	Spk in W. edge Put	
T.P.				930 50	" " "	"

F.B. 1819 Pg. 194

Job No. 009592 Division No. 11 Notes Red ____ Plotted ____ Profile ____

Survey of Amelia Ave Date ____ Date ____ No. ____

Survey by Holmes Notes Holmes Notes Chkd. ____ Checked ____ X-Sec. ____

Indexed C. I. GALLI Date 10-23-63 Date ____ Date ____ No. ____

76-L-298 CE 307 2-63

PLEASE RETURN TO
LOS ANGELES COUNTY ENGINEER
403 LOS ANGELES COUNTY ENGINEERING BLDG.

NOTE: ANY ADDITIONS OR CHANGES ON THIS SHEET MUST BE MADE OR CIRCLED IN RED INK, WITH DATE AND NAME OF PERSON MAKING CHANGE.

Do not extend notes this side of this line.

STATION	B. S.	H. I.	F. S.	ELEV.		
11+00				93095		℄
				93080		10° edge Put
				9308		16° b. brk
				9316		18.5 T. Brk
				9313		33° Field
				93054	12° edge put	
				9296	20° T. Brk	
				9278	31° Field (bot Brk)	
11+75				93153		℄
				93137		9.5 edge P
				9313		17° bot. Brk
				9332		23 Top "
				9325		33 Field
				93123	11.4 edge Put	
				9308	20° Top Brk	
				9294	31° bot "	
13+00				93454		℄
				93425		10° edge Put
				9333		17.5 bot. Brk
				9350		23° Top
X				9352		33 Field

Profile Notes Red ____ Plotted ____ Job No. 009592 Division No. 11 F.B. 1817 Pg. 195
No. ____ Date ____ Date ____ Survey of Amelia Ave
X-Sec. Notes Chkd. ____ Checked ____ Survey by Holmes Notes BFH Date 10-23-63
No. ____ Date ____ Date ____ Map No. ____ Indexed C. J. GALLI Date ____

76-L-298 CE 307 2-63

PLEASE RETURN TO
LOS ANGELES COUNTY ENGINEER
403 LOS ANGELES COUNTY ENGINEERING BLDG.

NOTE: ANY ADDITIONS OR CHANGES ON THIS SHEET MUST BE MADE OR CIRCLED IN RED INK, WITH DATE AND NAME OF PERSON MAKING CHANGE

Do not extend notes this side of this line.

STATION	B. S.	H. I.	F. S.	ELEV.		
13+00				93[illegible]10	11.5 edge put.	
				9[illegible]0	19.5 bot. brk	
				9333	21° Top brk.	
				9[illegible]9	33° Field	
T.P.				93[illegible]46	spk. w. edge put.	
"				9[illegible]64	" " " "	
"				95198	" " " "	
℄ Amelia Ave Run Rec. per F.M. 10202 North						
18+78.61 from So. = B.C.				95227		℄
"				95287		14° Pvt.
"				95281		26.5 bot Wall
"				95482		26.5 Top "
"				95482		27.7 " "
"				9541		27.7 bot. "
"				9540		33° Field.
"				95169	13° edge Pvt.	
"				9510	20° gutter	
"				9508	24° bot. Brk.	
"				9517	50° Field	
19+72.47 Ext.				95488		℄
				95566		15° Pvt

F.B. 1819 Pg. 196
Job No. 009592 Division No. 11 Notes Red ____ Plotted ____ Profile ____
Survey of Amelia Ave Date ____ Date ____ No. ____
Survey by Holmes Notes Holmes Notes Chkd. ____ Checked ____ X-Sec. ____
Indexed C. J. GALLI Date 10-23-63 Date ____ Date ____ No. ____

76-L-298 CE 307 2-63

PLEASE RETURN TO
LOS ANGELES COUNTY ENGINEER
403 LOS ANGELES COUNTY ENGINEERING BLDG.

NOTE: ANY ADDITIONS OR CHANGES ON THIS SHEET MUST BE MADE OR CIRCLED IN RED INK, WITH DATE AND NAME OF PERSON MAKING CHANGE.

Do not extend notes this side of this line.

STATION	B. S.	H. I.	F. S.	ELEV.		
19+72.47	Ext.			955 82		25.6 Pvt.
				955 87		50° Pvt.
				953 67	15.7 edge pvt.	
				953 3	20° gutter (grd)	
				954 7	24° Top Brk.	
				955 4	32.5 " "	
				955 4	40° Field	
T.P.				956 65		
20+ 66.14	E.C. = (B.C. Curve Ahead)			956 65		℄
				956 69		13° edge Pvt.
				956 6		20.2 bot rubbl
				959 37		20.2 Top "
				961 7		25° Top Brk.
				962 6		40° Field
				956 12	14.7 Pvt.	
				955 05	32° "	
				953 43	46° edge conc. gutter	
				953 33	47.1 bot. Cb.	
				953 96	47.3 Top "	
22+12.91	P.O.C.			959 65		℄
				958 52		18.9 edge Pvt.

Profile Notes Red ____ Plotted ____ Job No. 0095.92 Division No. 11 F.B. 1819 Pg. 197
No. ____ Date ____ Date ____ Survey of Amelia Ave
X-Sec. Notes Chkd. ____ Checked ____ Survey by Holmes Notes Holmes Date 10
No. ____ Date ____ Date ____ Map No. ____ Indexed C. J. Gatti Date ____

F. B. 1819 PG. 198 | Job No. 0095.92 | Division No. 11 | Notes Red ___ Date ___ | Notes Chkd. ___ Date ___ | Plotted ___ Date ___ | Checked ___ Date ___ | Profile No. ___ | X-Sec. No. ___

Survey of Amelia Ave

Survey by Holmes Notes Holmes

Indexed C. J. GALLI Date 10-23-63

952.65

76-L-298 CE 807 2-63

PLEASE RETURN TO
LOS ANGELES COUNTY ENGINEER
403 LOS ANGELES COUNTY ENGINEERING BLDG.

NOTE: ANY ADDITIONS OR CHANGES ON THIS SHEET MUST BE MADE OR CIRCLED IN RED INK, WITH DATE AND NAME OF PERSON MAKING CHANGE

60
33
~~57~~

Do not extend notes this side of this line.

STATION	B.S.	H.I.	F.S.	ELEV.		
22+12.91				959.03		20.4 bot Rubble wall
				961.33		20.4 Top " "
				963.1		24.3 Top Brk
				963.6		43° bot. "
				964.6		50° Field
				959.72	10° edge Pvt.	
				958.7	21° Top bank	
				955.0	28.5 bot. "	
				954.4	33° Field	
T.P.				962.65	small spk w. edge	Rd. (opp. sta 23+59.68)
23+59.68	P.O.C.			962.51		℄
				961.55		18.5 edge Pvt. (Gutter)
				961.93		20! bot. Rubble wall
				964.29		20! Top " "
				966.2		27° " brk
				969.9		50° Slope
				962.63	12.5 edge Pvt	
				961.0	22.5 Top brk.	
				956.7	33.2 bot. "	
				955.8	46° Field	
				946.0	100° "	

76-L-298 CE 307 2-63

PLEASE RETURN TO
LOS ANGELES COUNTY ENGINEER
403 LOS ANGELES COUNTY ENGINEERING BLDG.

NOTE: ANY ADDITIONS OR CHANGES ON THIS SHEET MUST BE MADE OR CIRCLED IN RED INK, WITH DATE AND NAME OF PERSON MAKING CHANGE.

Do not extend notes this side of this line.

STATION	B. S.	H. I.	F. S.	ELEV.		
25+06.44	P.O.C.			965 55		℄
				964 79		14.8 edge Pvt
				964 83		20.2 Pvt. gutter
				965 28		21.3 bot. Rubble
				967 57		21.3 Top "
				968 5		27.5 " br
				971 0		50
				965 48	12.7 edge Pvt.	
				964 2	21.0 Top brk.	
				957 4	33.0 bot. "	
				956 0	50.0 FIELD "	
				951 2	100 "	
T.P.				967 52	S.W. & Tin @ E.C.	
26+06.44	E.C.			967 52		℄
				967 29		8.7 Pvt
				967 30		18.3 edge Pvt
				968 5		22.8 bot. Rubble
				970 9		30.0 Top "
				972 4		50.0 Top
		? →		973 6		
		→		977 43	13.7 edge Pvt. & Macadam Driveway	
X		→		974 2	50.0 Mac. Driveway	

Profile No. ___ Notes Red ___ Plotted ___ Job No. 0095.92 Division No. 11 F.B. 1817 Pg. 177
Date ___ Date ___ Survey of Amelia Ave
X-Sec. No. ___ Notes Chkd. ___ Checked ___ Survey by Holmes Notes Holmes Date 10-23-
Date ___ Date ___ Map No. ___ Indexed C. I. GALLI Date ___

76-L-298 CE 307 2-63

PLEASE RETURN TO
LOS ANGELES COUNTY ENGINEER
403 LOS ANGELES COUNTY ENGINEERING BLDG.

NOTE: ANY ADDITIONS OR CHANGES ON THIS SHEET MUST BE MADE OR CIRCLED IN RED INK, WITH DATE AND NAME OF PERSON MAKING CHANGE

Do not extend notes this side of this line.

STATION	B. S.	H. I.	F. S.	ELEV.	LT	℄	RT
26+15.4	begin	6" conc. cb. on Rt		96[illegible]8			18.1 edge Conc. gutter
				96[illegible]2			20.1 bot. cb
				96[illegible]7			20.1 Top cb
				96[illegible]72			21.2 bot rubble wall
				97117			21.2 Top " "
26+27.2				9685			26.2 bot. brk
				9742			41.3 Top. "
				97[illegible]			50° slope
28+15				9714			29° bot brk
				9791			40.5 Tp "
BC 28+31.34				970 95		℄	
				97[illegible]9			7.5 brk pvmt
				970[illegible]9			17.4 edge gut
				97[illegible]17			20° FL.
				97[illegible]18			21° bot cb
				970[illegible]4			21° Tp cb
				971[illegible]7			29.5 bot brk
				97[illegible]1			50° Side
				969 84	15.5 edge pvmt		
				969 8	33° Tp brk		
				965 8	50° bot "		

F.B. 1819 Pg. 200 Job No. 0095.92 Division No. 11 Notes Red Date Plotted Date Profile No.
Survey of Amelia Ave Notes Date Notes Chkd Date Checked Date X-Sec. No.
Survey by Holmes Notes Walsh Date
Indexed C. J. GALLI

76-L-298 CE 307 2-63

PLEASE RETURN TO
LOS ANGELES COUNTY ENGINEER
403 LOS ANGELES COUNTY ENGINEERING BLDG.

NOTE: ANY ADDITIONS OR CHANGES ON THIS SHEET MUST BE MADE OR CIRCLED IN RED INK, WITH DATE AND NAME OF PERSON MAKING CHANGE.

Do not extend notes this side of this line.

STATION	B. S.	H. I.	F. S.	ELEV.	Lt	℄	Rt
EC 29+18.09				971 38		℄	
				971 63			5.5 brk pvmt
				970 67			19° edge gvt
				970 51			21° bot cl
				971 15			21° Tp "
				972 0			29° bot brk
				979 0			43° Tp "
				979 3			50° grd
				970 29	15° edge pvmt bot brk		
				970 7	18° Tp brk		
				970 5	24.5 Tp "		
				965 6	36° bot "		
				964 6	50° grd		
30 +81.40				971 19		℄	
				971 10			17° edge x gvt
				971 03			20° ctr x "
				971 10			23° edge gvt
				972 29			50° pvmt
				970 73	11.5 edge pvmt bot brk		
				971 3	19.0 Tp brk		
				965 5	44° bot "		
				964 7	50° grd		

Profile Notes Red ____ Plotted ____ Job No. 0058.92 Division No. 11 F.B. 1819 Pg. 201
No. ____ Date ____ Date ____ Survey of Amelia Ave
X-Sec. Notes Chkd. ____ Checked ____ Survey by Holmes Notes Walsh Date 10-24-62
No. ____ Date ____ Date ____ Map No. ____ Indexed C. J. GALLI Date ____

76-L-298 CE 307 2-63

PLEASE RETURN TO
LOS ANGELES COUNTY ENGINEER
403 LOS ANGELES COUNTY ENGINEERING BLDG.

NOTE: ANY ADDITIONS OR CHANGES ON THIS SHEET MUST BE MADE OR CIRCLED IN RED INK, WITH DATE AND NAME OF PERSON MAKING CHANGE

Do not extend notes this side of this line.

STATION	B. S.	H. I.	F. S.	ELEV.	Lt	℄ Rt
32+38.40				971 94		℄
				9[illegible] 88		17⁴ edge gut @ C.B.
				9[illegible] 50		20° bot cb " "
				9[illegible] 34		20° Tp " " "
				97[illegible] 47		27⁴ bot brk
				974 3		33° Tp "
				97[illegible] 4		50° Grd
				971 49	17° edge pvmt	
				97[illegible] 7	17⁵ Tp brk	
				969 4	31° bot "	
				968 8	50° grd	
BC 33+48.41 per FM 10202	℄ curve			97[illegible] 71		℄
				9[illegible] 00		10⁵ edge pvmt
				97[illegible] 7		14° bot brk
				975 6		26° Tp "
				976 5		50° grd
				97[illegible] 11	16° edge pvmt	
				97[illegible] 9	19° bot brk	
				9[illegible]	24° Tp "	
				97[illegible]	50° grd	

F.B. 1819 Pg. 202 Job No. 0095.52 Division No. 11 Notes Red Plotted Profile
Survey of AMELIA AVE Date Date No. X-Sec.
Survey by Holmes Notes Walsh Notes Chkd. Checked
Indexed E. J. GALLI Date Date Date No.

76-L-298 CE 307 2-63

PLEASE RETURN TO
LOS ANGELES COUNTY ENGINEER
403 LOS ANGELES COUNTY ENGINEERING BLDG.

NOTE: ANY ADDITIONS OR CHANGES ON THIS SHEET MUST BE MADE OR CIRCLED IN RED INK, WITH DATE AND NAME OF PERSON MAKING CHANGE.

Do not extend notes this side of this line.

STATION	B. S.	H. I.	F. S.	ELEV.	Lt	℄	Rt
0+00 going E C.S. Mon Sci. Cor		& PI of Amelia		981 74	FB 1819-216	℄	Oak Park
0+50	going East			981 78		℄	
0+75				982 45		℄	
1+00				983 89		℄	
TP				979 39			
PI C.E. Mon Sci. Cor 0+00	going North			981 74	FB 1819-216		
0+9				981 99		9°	prod edge pvmt bot
0+13				983 0			Tp
0+27				984 7			brk
0+50				986 2			grd
1+00				988 0			"
EXT 34+50-93				978 82		℄	
				979 30			10° brk pvmt
				979 16			12° edge "
				978 9			15° bot brk
				979 9			21° Tp "
				980 88			36.8 edge pvmt
				981 63			50° pvmt
				977 09	21° edge pvmt		
				978 6	25.5 Tp brk		
				977 5	32.2 bot "		
				976 9	50° grd field		

Profile No. ____ Notes Red ____ Plotted ____ Job No. ____ Division No. ____
Date ____ Date ____ Survey of Amelia Ave
X-Sec. No. ____ Notes Chkd. ____ Checked ____ Survey by [illegible] Notes [illegible] Date 10-24-63
Date ____ Date ____ Map No. ____ Indexed [illegible] GALLI Date ____

F.B. 1819 Pg. 203

76-L-298 CE 307 2-63

PLEASE RETURN TO
LOS ANGELES COUNTY ENGINEER
403 LOS ANGELES COUNTY ENGINEERING BLDG.

NOTE: ANY ADDITIONS OR CHANGES ON THIS SHEET MUST BE MADE OR CIRCLED IN RED INK, WITH DATE AND NAME OF PERSON MAKING CHANGE

Do not extend notes this side of this line.

STATION	B. S.	H. I.	F. S.	ELEV.		
BM				983 37	BM U.S.G.S. Br. ~~Pp.~~ Mon. No Ref	
					S 62 1923 FB 470-105 - FB 1819-216	
C.S. Mon - Sec. Cor. - P.I. AMELIA				FB 1819-216		
34+22.63	going	west		9[illegible] 74		
34+40				9[illegible] 72	℄	pvmt brk
34+50				9[illegible] 46	℄	
34+84				[illegible] 53	℄	bot brk
34+93				[illegible]	℄	Tp "
35+00				[illegible] 00	℄	
E.C. 35+53.45				[illegible]	℄	
				[illegible]		12° edge pvmt
				9[illegible] 3		17° bot brk
				[illegible]		24° Tp "
				[illegible]		50° field
				9[illegible] 75	16.5 edge pvmt bot brk	
				[illegible]	22° Tp brk	
				[illegible]	50° field	

F.B. 1819 Pg. 204 Job No. 0095.92 Division No. 11 Notes Red ____ Plotted ____ Profile ____
Survey of AMELIA AVE Date ____ Date ____ No. ____
Survey by Holmes Notes WALSH Notes Chkd. ____ Checked ____ X-Sec. ____
Indexed C. J. GAITT Date ____ Date ____ No. ____

76-L-298 CE 307 2-63

PLEASE RETURN TO
LOS ANGELES COUNTY ENGINEER
403 LOS ANGELES COUNTY ENGINEERING BLDG.

NOTE: ANY ADDITIONS OR CHANGES ON THIS SHEET MUST BE MADE OR CIRCLED IN RED INK, WITH DATE AND NAME OF PERSON MAKING CHANGE.

Do not extend notes this side of this line.

STATION	B. S.	H. I.	F. S.	ELEV.	Lt	℄	Rt
3+00				983.87		2	
				983.62			12° edge pvmt
				983.3			17° bot brk
				986.3			25° Tp "
				986.4			50° field
				980.6	13° edge pvmt		
				980.2	32° bot brk		
				978.9	50° field		
40+20				983.90		2	
				983.75			12° EDGE PVMT
				983.9			20° Bot BRK
				985.9			25° Tp "
				987.6			39° Tp "
				988.0			50° FIELD
				983.24	13° EDGE PVMT		
				983.0	25° Bot WALL		
				987.02	25° Tp WALL		
				981.9	26° Bot "		
				980.2	50° field		

X

Profile Notes Red ____ Plotted ____ Job No. ____ Division No. ____
No. ____ Date ____ Date ____ Survey of AMELIA AVE
X-Sec. Notes Chkd. ____ Checked ____ Survey by ____ Notes ____ Date ____
No. ____ Date ____ Date ____ Map No. ____ Indexed G. J. GALL Date ____

F.B. 1818 Pg. 30

76-L-298 CE 307 2-63

PLEASE RETURN TO
LOS ANGELES COUNTY ENGINEER
403 LOS ANGELES COUNTY ENGINEERING BLDG.

NOTE: ANY ADDITIONS OR CHANGES ON THIS SHEET MUST BE MADE OR CIRCLED IN RED INK. WITH DATE AND NAME OF PERSON MAKING CHANGE

Do not extend notes this side of this line.

STATION	B. S.	H. I.	F. S.	ELEV.	Lt	℄	Rt
41+85.01				980 96		℄	
				980 58			13° EDGE PVMT
				980 5			20.5 Bot Brk
				984 8			30.5 Tp. "
				984 2			50° FIELD
				980 40	15° EDGE PVMT. BRK		
				977 19	50° CONC. DRWY		
42+94.5				977 37		℄	
				977 33			13.2 EDGE PVMT
				976 4			19.5 Bot Brk
				979 3			27° Brk
				981 7			37° Tp. Brk
				980 7			41° bot Brk
				981 5			50° FIELD
				976 68	14° EDGE PVMT		
				976 60	26.2 " Gut		
				976 48	28.2 Bot Cb		
				977 13	28.2 Tp. "		
				977 3	36° " Brk		
				974 9	43° Bot Brk		
				974 4	50° YARD		

F.B. 1819 PG. 206 Job No. 009592 Division No. 11 Notes Red Plotted Profile
Survey of AMELIA AVE Date Date No. X-Sec.
Survey by Holma Notes WALSH Notes Chkd. Checked
Indexed C. J. GALLI Date Date Date No.

76-L-298 CE 307 2-63

PLEASE RETURN TO
LOS ANGELES COUNTY ENGINEER
403 LOS ANGELES COUNTY ENGINEERING BLDG.

NOTE: ANY ADDITIONS OR CHANGES ON THIS SHEET MUST BE MADE OR CIRCLED IN RED INK, WITH DATE AND NAME OF PERSON MAKING CHANGE.

Do not extend notes this side of this line.

STATION	B. S.	H. I.	F. S.	ELEV.	Lt	℄	Rt
43+48.11				975 43		℄	WATER BIG FIR LANE FOOTHILL
				975 05	13° Edge Pvmt	℄	BIG FIR LANE
				974 73	25° " X Gut	℄	" " "
				974 67	28° F.L. " "	℄	" " "
				974 78	31° Edge " "	℄	" " "
				975 10	45° Pvmt Crn	℄	" " "
				971 96	100° Pvmt	℄	" " "
TP				980 96	3/4" I.P.		
TP				983 57			
TP				979 38	3 - 930-673		
TP				971 88			
TP				971 25			
TP				967 52			
TP				961 00			
TP				954 50			
TP				946 08			
TP				937 83			
TP				935 45			
TP				930 48			
TP				929 96	TBM #3 - Elev 930.673 - FB 3138 - 10 AMELIA AVE - W. side - 608'± N. of ℄ Alos Fd. Spk in HW. - 8' N. of So. end		
X TBM #3				930 67			

Profile Notes Red ____ Plotted ____ Job No. ____ Division No. 11 F.B. 1817 PG. 707
No. ____ Date ____ Date ____ Survey of AMELIA AVE
X-Sec. Notes Chkd. ____ Checked ____ Survey by Holmes Notes Walsh Date 10-24-63
No. ____ Date ____ Date ____ Map No. ____ Indexed C. J. CALLI Date ____

Bk. 1819 Pg. 208 Job No. 09592 Division No. 11 Notes Red _____ Plotted _____ Profile

Survey of Amelia Ave Date _____ Date _____ No. _____

Survey by Holmes Notes Walsh Notes Chkd. _____ Checked _____ X-Sec.

Indexed R. J. GALLI Date _____ Date _____ Date _____ No. _____

STATION	B.S.	H.I.	F.S.	ELEV.	

Do not extend notes this side of this line.

PLEASE RETURN TO
LOS ANGELES COUNTY ENGINEER
403 LOS ANGELES COUNTY ENGINEERING BLDG.

NOTE: ANY ADDITIONS OR CHANGES ON THIS SHEET MUST BE MADE OR CIRCLED IN RED INK, WITH DATE AND NAME OF PERSON MAKING CHANGE

76-L-298 CE 307 2-63

H-54-11

Notes Ck'd by D. M. Finley	Survey of FOOTHILL BLVD.	F.B. 1819 Pg. 209
Map No. B-2303	W. O. ___ Tape No. ___ Bd. ___ of	
Office Work R. L. Green	Surveyed by Holmes	
Checked D. M. Finley	Notes Holmes Date	
Date Sept. 1954	Indexed E. C. Johnson 6-16-58	

FOOTHILL BLVD.
& SURVEY
- AMELIA AVE & HIWAY #66 N'Wly To E, CITY
LIMITS OF GLENDORA

INDEX. Pg. 210

Note: Any Additions or Changes on This Sheet Must be Made or Circled in Red Ink With Date and Name of Person Making Change.

Do not extend notes this side of this line.

RETURN TO
LOS ANGELES COUNTY SURVEYOR
726 LOS ANGELES COUNTY
ENGINEERING BLDG.

76F3098 247 4-53

RETURN TO
LOS ANGELES COUNTY SURVEYOR
726 LOS ANGELES COUNTY
ENGINEERING BLDG.

Do not extend notes this side of this line.

Note: Any Additions or Changes on This Sheet Must be Made or Circled in Red Ink With Date and Name of Person Making Change.

SEC. 21

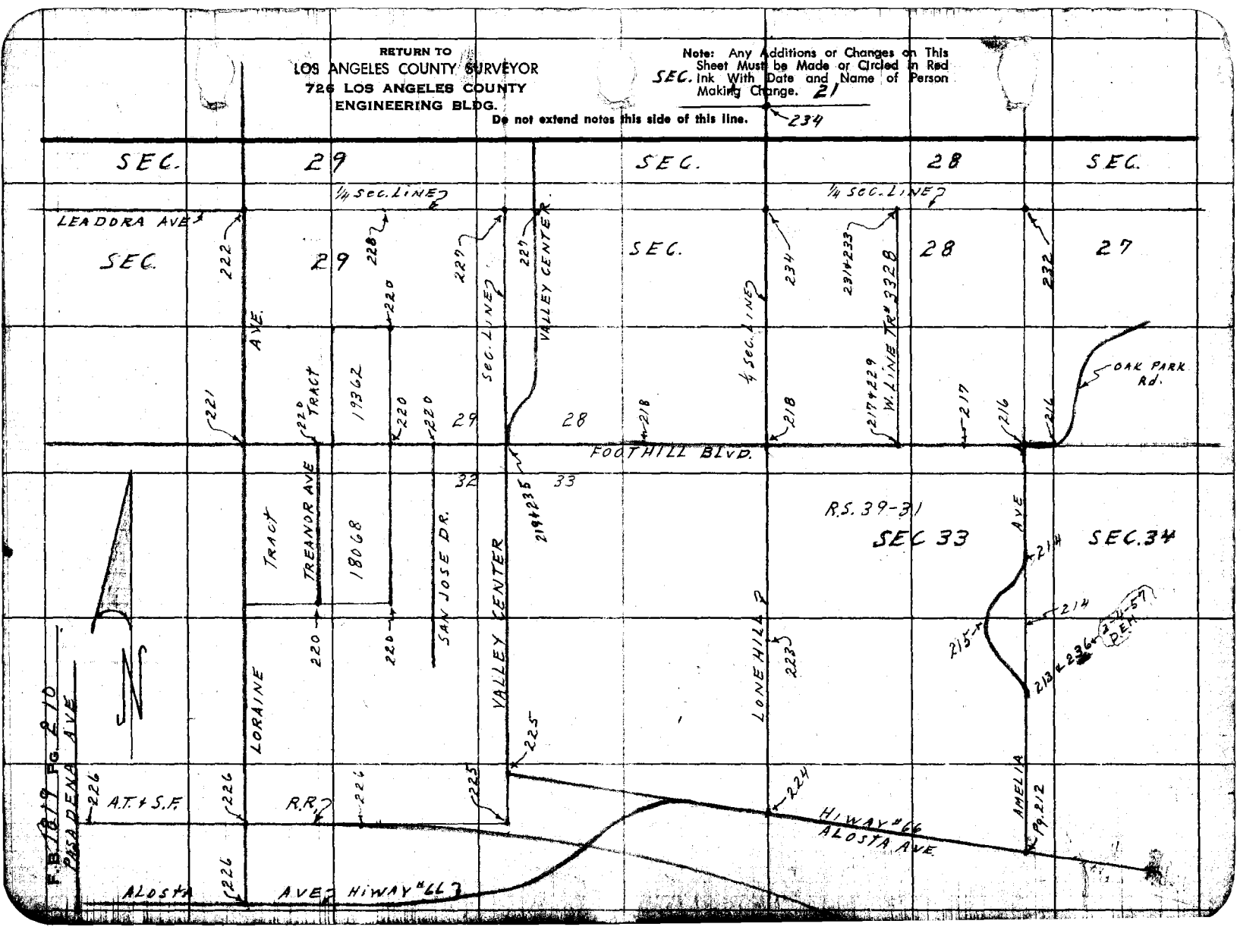

Notes Ck'd by D. M. Finley
Map No. B-2503
Office Work R.L. Green
Checked D. M. Finley
Date Sep 1 1954

Survey of Foothill Blvd
W. O. 8688 Tape No. 0148 St'd. 68 °F
Surveyed by D.E. Holmes
Notes Holmes Date 1/54
Indexed C. Johnson

F.B. 1819 Pg. 217

FOOTHILL BLVD
℄ SURVEY from AMELIA AVE + HIWAY #66
TO EAST CITY LIMITS of GLENDORA

Holmes
Barilotti
Hand
West.

Note: Any Additions or Changes on This Sheet Must be Made or Checked in Red Ink With Date and Name of Person Making Change.

Do not extend notes this side of this line.

RETURN TO
LOS ANGELES COUNTY SURVEYOR
726 LOS ANGELES COUNTY
ENGINEERING BLDG.

76F3098 247 4-53


F.B. 1819 Pg. 212
Cont'd bot. Pg. 213
W.S. 48-L-2
AMELIA AVE
416.53'
416.55 @ 0-00 T-60° = 416.53'
2614.77 @ 0-00 T-86° = 2615.08'
1. 78°-03'-10"
4. 312-12-30
6. 108-18-40
Av. 78-03-05
61.21 @ 0-00 T-60° = 61.21'
Searched & fd. no-Thing 3-4-57 D.E.H.
0+61.21
Set Spk. W & Tin on line prod. from North
78°-03'-05"
30.00 OFFSET LINE
2615.08'
61.21
Set small spk. @ 90° To cap. Tk.
0.65
30.00
(Hiwy #66)
ALOSTA AVE
Fd Spk. W & Tin (dn. 4") no Refer. Replaced with 1" I.P. flush. (used for line W)
0+00 going North
Set Copper Tk. by inter. dug hole 2° Diam. & 4° deep Fd nothing
RETURN TO
LOS ANGELES COUNTY SURVEYOR
726 LOS ANGELES COUNTY
ENGINEERING BLDG.
Do not extend notes this side of this line.
Note: Any Additions or Changes on This Sheet Must be Made or Circled in Red Ink With Date and Name of Person Making Change.

Notes Of Dr. D. M. Finley
Map No. B-2503
Office Work R. L. Green
Checked D. M. Finley
Sept 1954

Survey of Foothill Blvd
W. O. ____ Tape No. ____ St'd. ____ °F
Surveyed by Holmes
Notes ARB. Date ____
Indexed ____

F.B. 1819 Pg. 23

J.N- 0074.65
FOOTHILL Blvd.

Location of Improvements
From:-
AMELIA AVE & Hiway #66 To
East City Limits of Glendora on
Foothill Blvd

Note: Any Additions or Changes on This Sheet Must Be Made or Circled in Red Ink With Date and Name of Person Making Change.

Do not extend notes this side of this line.

RETURN TO
LOS ANGELES COUNTY SURVEYOR
72[illegible] LOS ANGELES COUNTY
ENGINEERING BLDG.

76F3095 247 4-53

F.B. 1819 Pg. 240

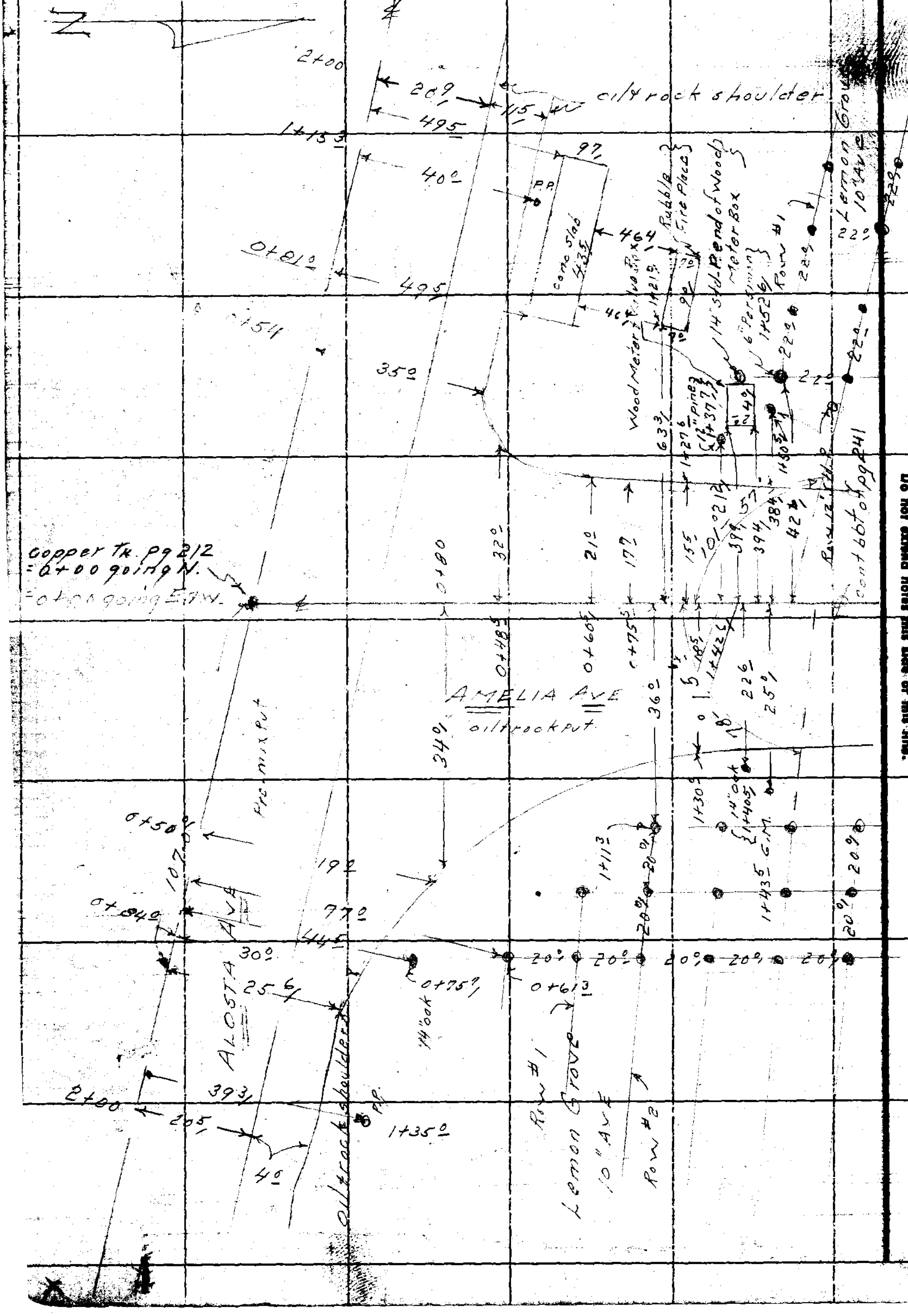

RETURN TO
LOS ANGELES COUNTY SURVEYOR
726 LOS ANGELES COUNTY
ENGINEERING BLDG.

Do not extend notes this side of this line.

Note: Any Additions or Changes on This Sheet Must be Made or Circled in Red Ink With Date and Name of Person Making Change.

Notes Ck'd by D. M. Finley
Map No. B-2503
Office Work R. L. Gordon
Checked D. M. Finley
Date Sept. 1964

Survey of Foothill Blvd.
W. O. Tape No. St'd. °F
Surveyed by Helmes
Notes A.R.B. Date
Indexed

F.B. 1819 Pg. 241

Note: Any Additions or Changes on This Sheet Must be Made or Circled in Red Ink With Date and Name of Person Making Change.

Do not extend notes this side of this line.

RETURN TO
LOS ANGELES COUNTY SURVEYOR
726 LOS ANGELES COUNTY
ENGINEERING BLDG.

76F3058 247 4-63

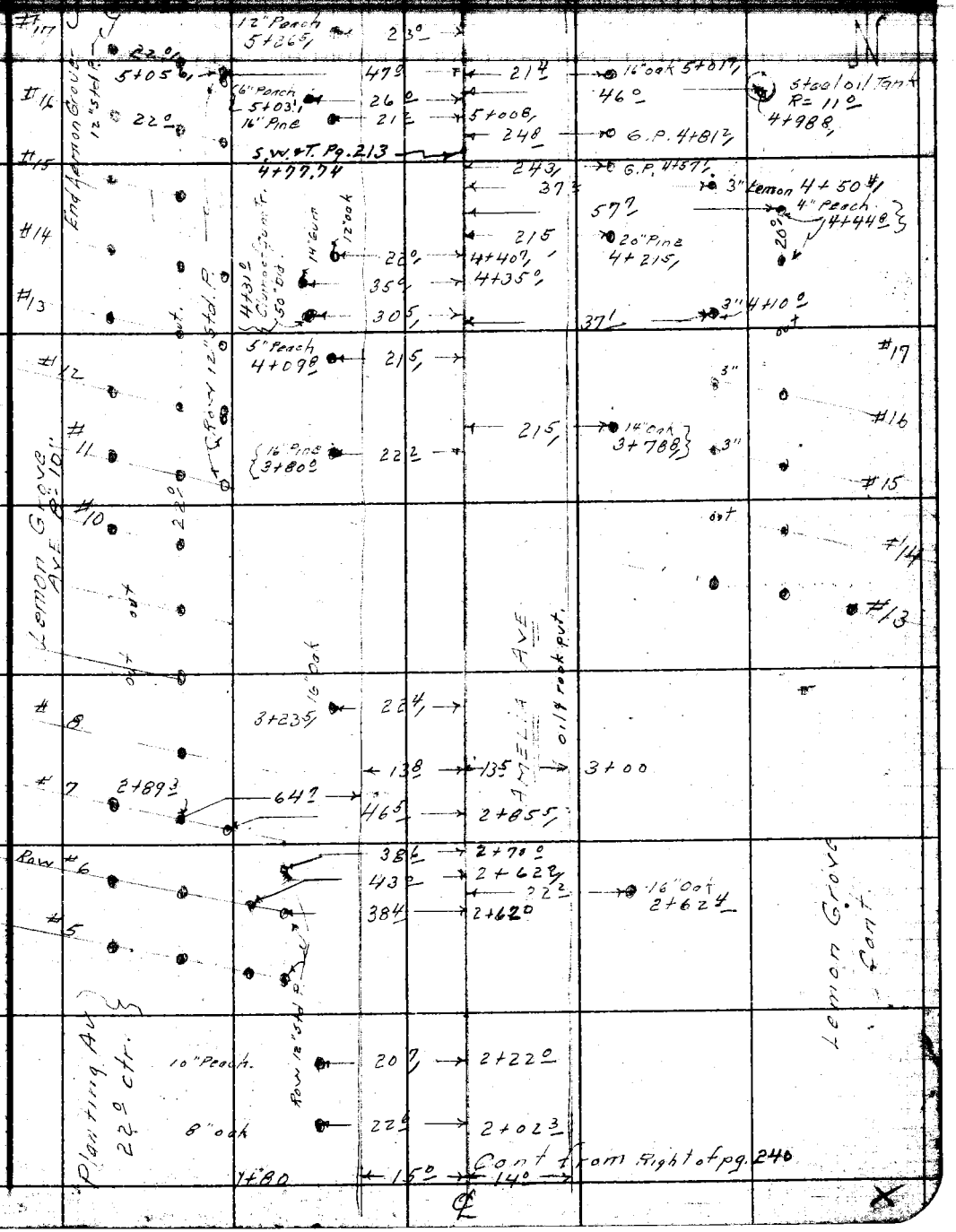

F.B. 1819 Pg. 242

Cont bot pg-243

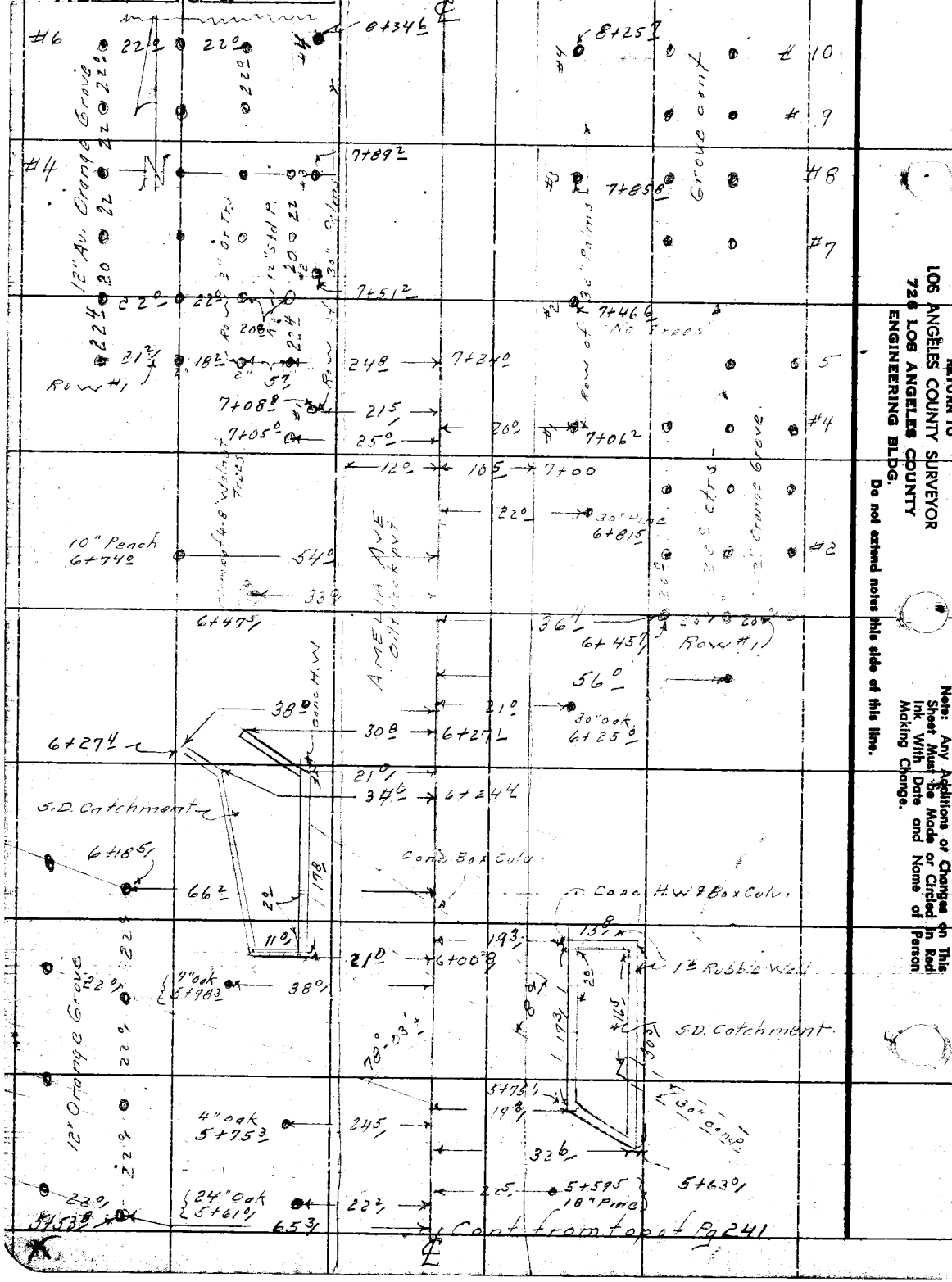

RETURN TO
LOS ANGELES COUNTY SURVEYOR
726 LOS ANGELES COUNTY
ENGINEERING BLDG.
Do not extend notes this side of this line.

Note: Any Additions or Changes on This Sheet Must be Made or Circled in Red Ink With Date and Name of Person Making Change.

Notes Ck'd by D. M. Finley
Map No. A-2503
Office Work R.L. Green
Checked D. M. Finley
Date Sept. 1951

Survey of Foothill Blvd.
W. O. 0374.65 Tape No. Sr'd. °F
Surveyed by Holmes
Notes A.R.B. Date
Indexed

F. B. 1819 Pg. 243

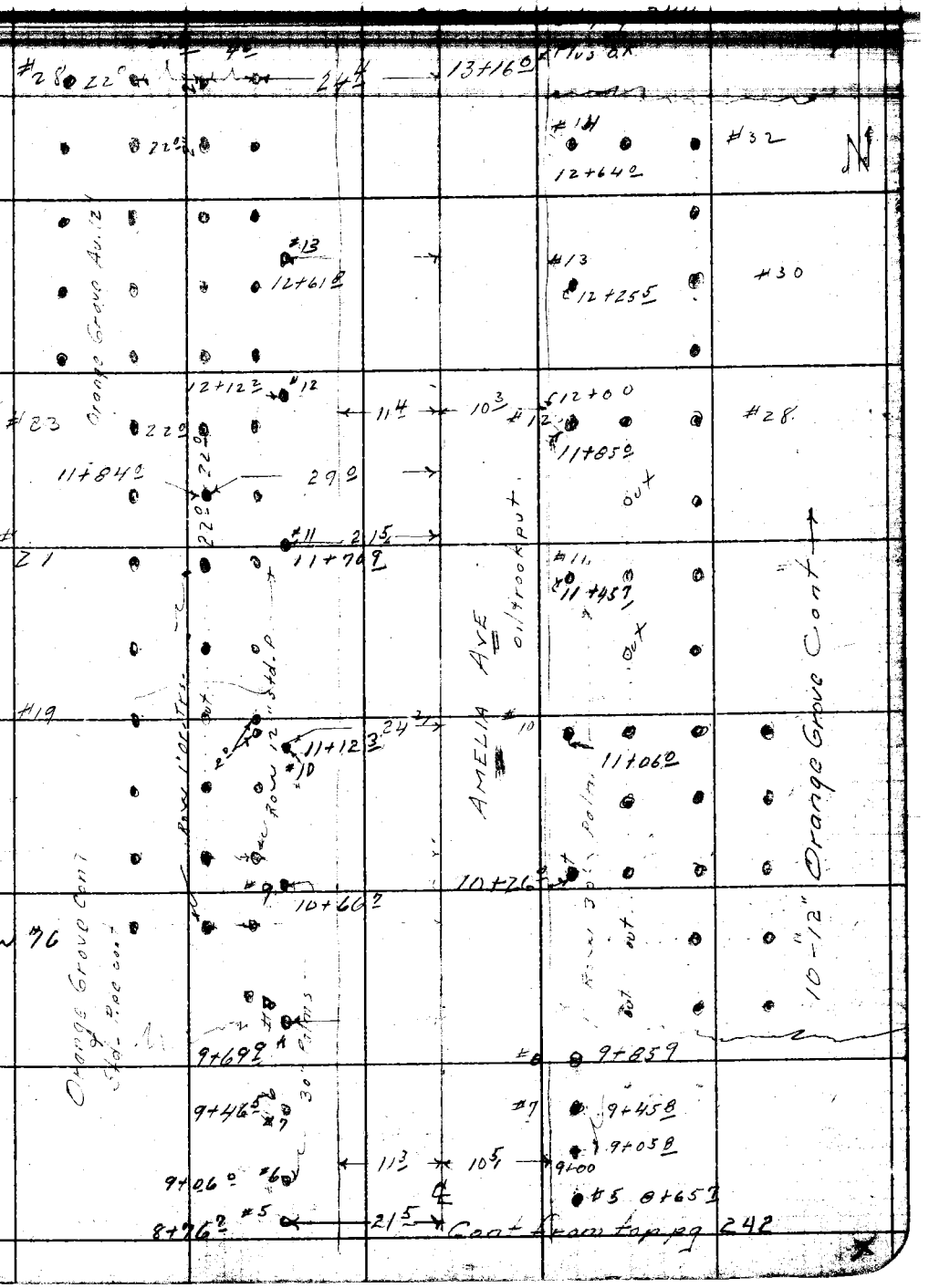

Note: Any Additions or Changes on This Sheet Must be Made or Circled in Red Ink With Date and Name of Person Making Change.

Do not extend notes this side of this line.

RETURN TO
LOS ANGELES COUNTY SURVEYOR
726 LOS ANGELES COUNTY
ENGINEERING BLDG.

76F3088 247 4-53

F.B. 1819 Pg. 244

Cont Rt. of Pg 245



RETURN TO
LOS ANGELES COUNTY SURVEYOR
726 LOS ANGELES COUNTY
ENGINEERING BLDG.

Do not extend notes this side of this line.

Note: Any Additions or Changes on This Sheet Must be Made or Circled in Red Ink With Date and Name of Person Making Change.

J.N. 0074.65

245

Notes Ck'd by D. M. Finley	Survey of Foothill Blvd	F.B. 1817 Pg.
Map No. B-2503	W. O. ____ Tape No. ____ St'd. ____ °F	
Office Work R.L. Green	Surveyed by Holmes	
Checked D. M. Finley	Notes A.R.B. Date	
Date Sept 1954	Indexed	

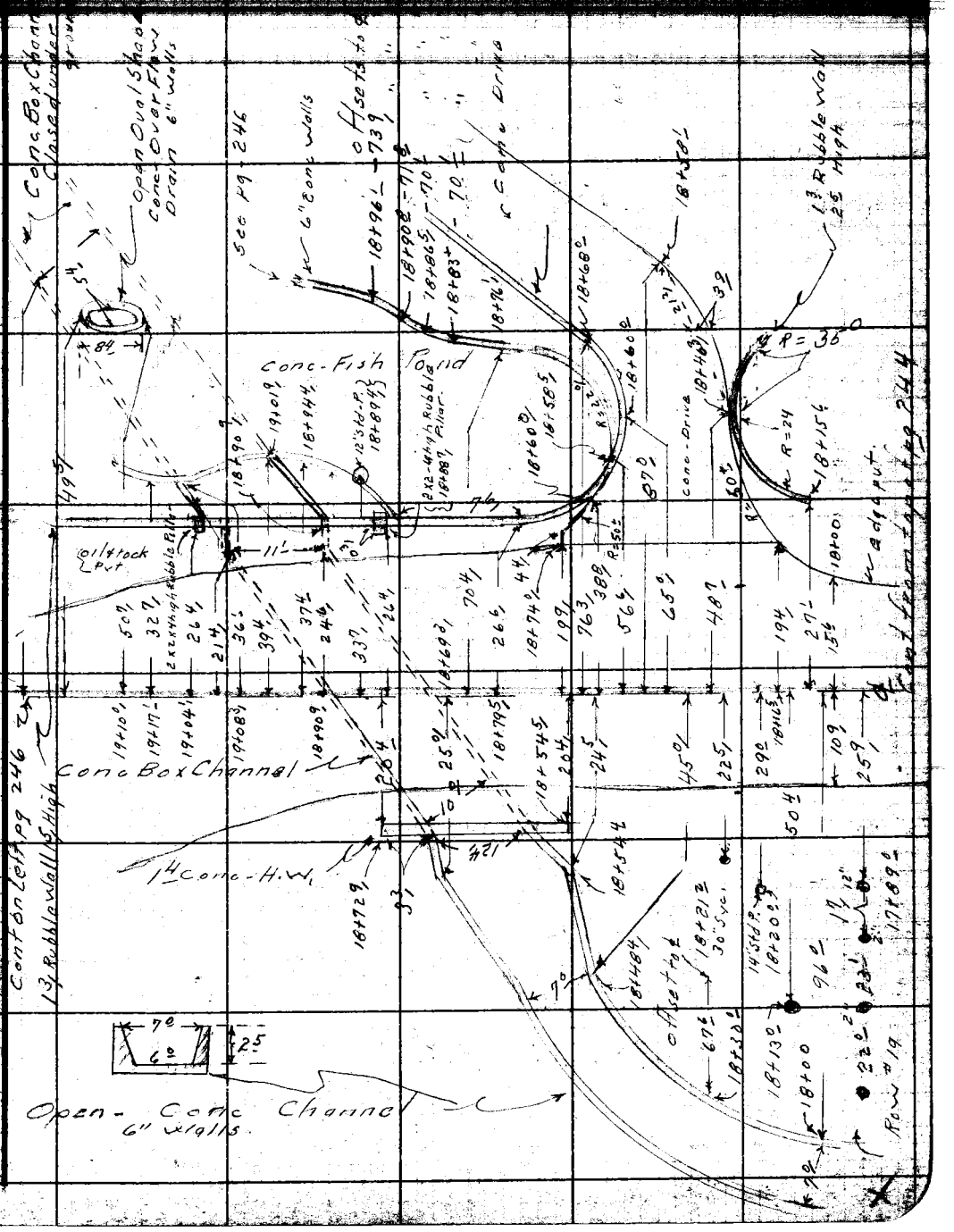

Note: Any Additions or Changes on This Sheet Must be Made or Circled in Red Ink With Date and Name of Person Making Change.

Do not extend notes this side of this line.

RETURN TO
LOS ANGELES COUNTY SURVEYOR
726 LOS ANGELES COUNTY
ENGINEERING BLDG.

76F3095 247 4-53

16 19465

RETURN TO
LOS ANGELES COUNTY SURVEYOR
726 LOS ANGELES COUNTY
ENGINEERING BLDG.

Note: Any Additions or Changes on This Sheet Must be Made or Circled in Red Ink With Date and Name of Person Making Change.

Do not extend notes this side of this line.

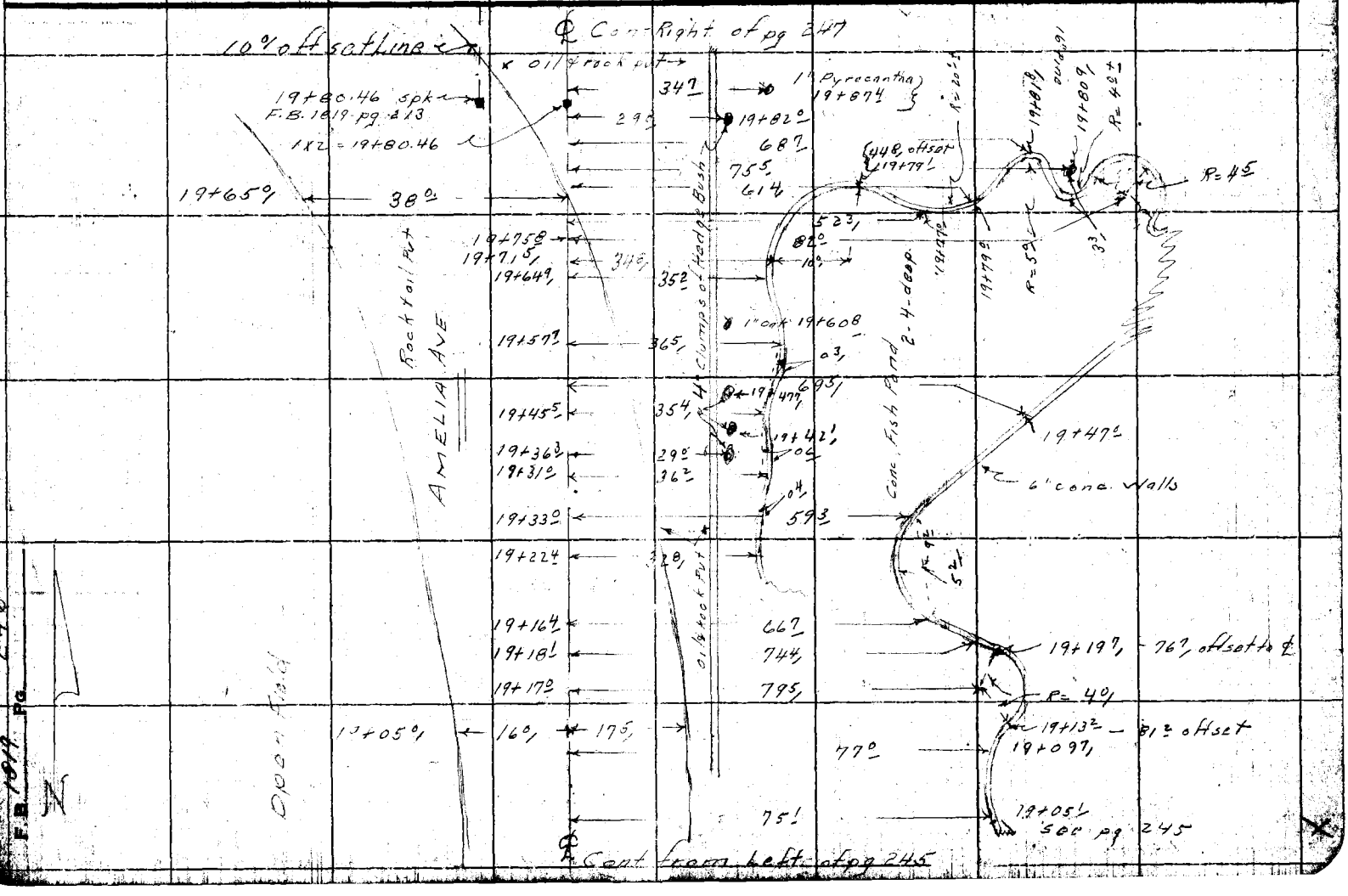

J. N-0074.65 1819 247

Notes Ch'd by D. M. Finley	Survey of Foothill Blvd	F. B. ____ Pg. ____
Map No. B-2503	W. O. ____ Tape No. ____ St'd. ____ of	
Office Work R. L. Green	Surveyed by Holmes	
Checked D. M. Finley	Notes A.R.B. Date ____	
Date Sept. 1954	Indexed ____	

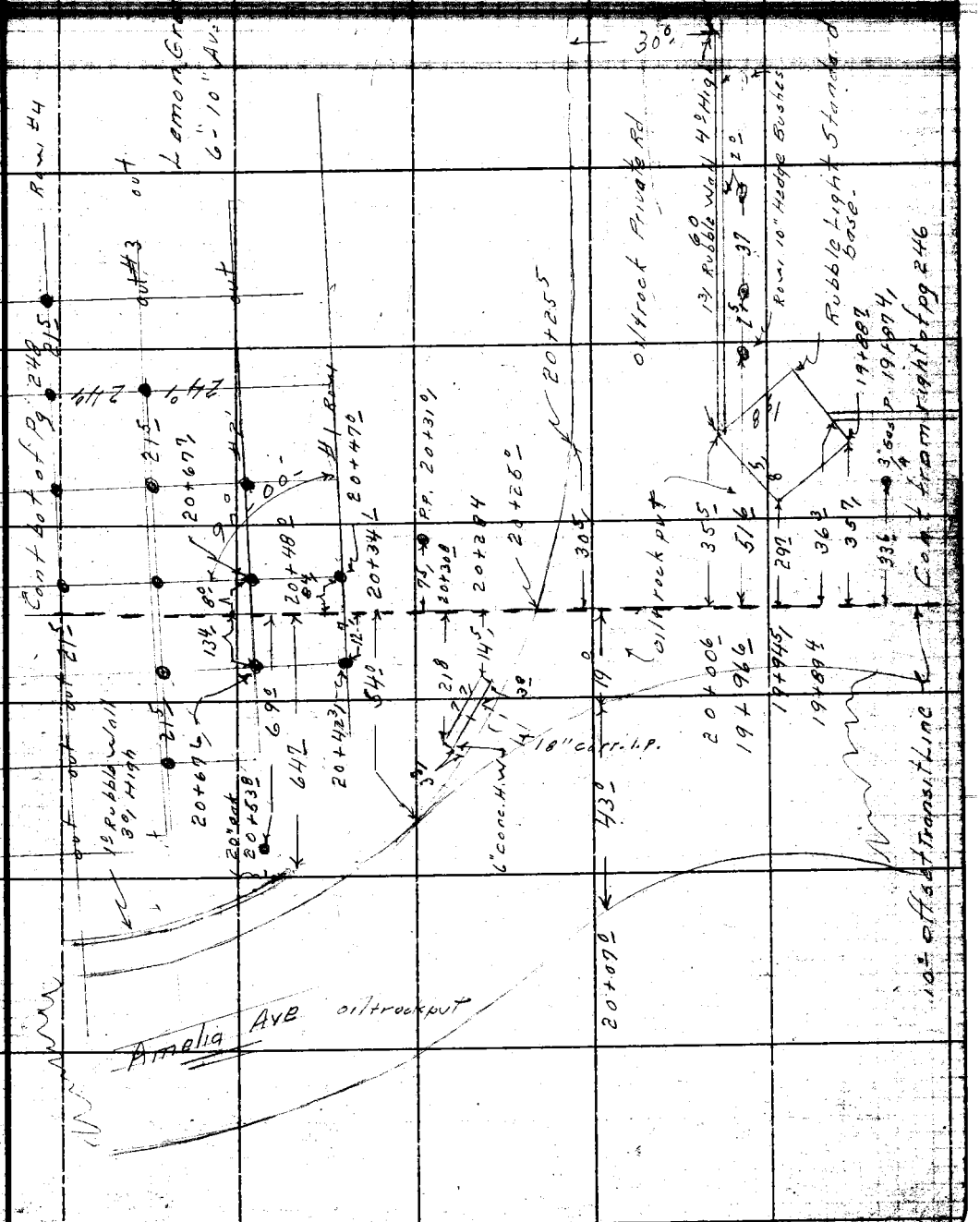

Note: Any Additions or Changes on This Sheet Must be Made or Checked in Red Ink With Date and Name of Person Making Change.

Do not extend notes this side of this line.

RETURN TO
LOS ANGELES COUNTY SURVEYOR
726 LOS ANGELES COUNTY
ENGINEERING BLDG.

76F3098 247 4-53


F.B. 1819 PG. 248
Cont on pg 249
10° offset Line
Lemon Grove Cont.
24+27.0
24+26.8
#17
#16
Lemon Grove in Poor Condition
#15
23+58.8
10" Palm
#14
14" cedar
23+59.5
23+53.0
24" Palm
Oil & Rock Rd
23+34.0
10" Palm
Row 10" std P.
23+30.8
59° offset
#13
10" Palm
23+24.7
23+00
8" Palm
22+97.4
#12
6" Std. P.
22+84.0
22+83.3
#11
22+70.0
22+60.7
22+98.67
F.B. 1819-214
Plus O.K.
22+43.0
75.7 offset
22+57.0
47.4 offset
22+66.2
10" Palm
6" Std. P.
22+59.4
#10
2-10" Std. P.
22+40.4
22+40.6
#9
#8
Lemon Grove 8"-10" Ave
Spacing 24.0
#7
#6
Row #5
10° offset Line
Cont from left of pg 247
RETURN TO
LOS ANGELES COUNTY SURVEYOR
726 LOS ANGELES COUNTY
ENGINEERING BLDG.
Do not extend notes this side of this line.
Note: Any Additions or Changes on This Sheet Must be Made or Circled in Red Ink With Date and Name of Person Making Change.

J.N. 0074.65

Notes Ck'd by D. M. Finley	Survey of Foothill Blvd
Map No. 2-2503	W. O. ____ Tape No. ____ Sr'd. ____ °F
Office Work R. L. Green	Surveyed by Holmes
Checked D. M. Finley	Notes Holmes Date ____
Date Sept. 1954	Indexed

F. B. 1819 Pg. 249

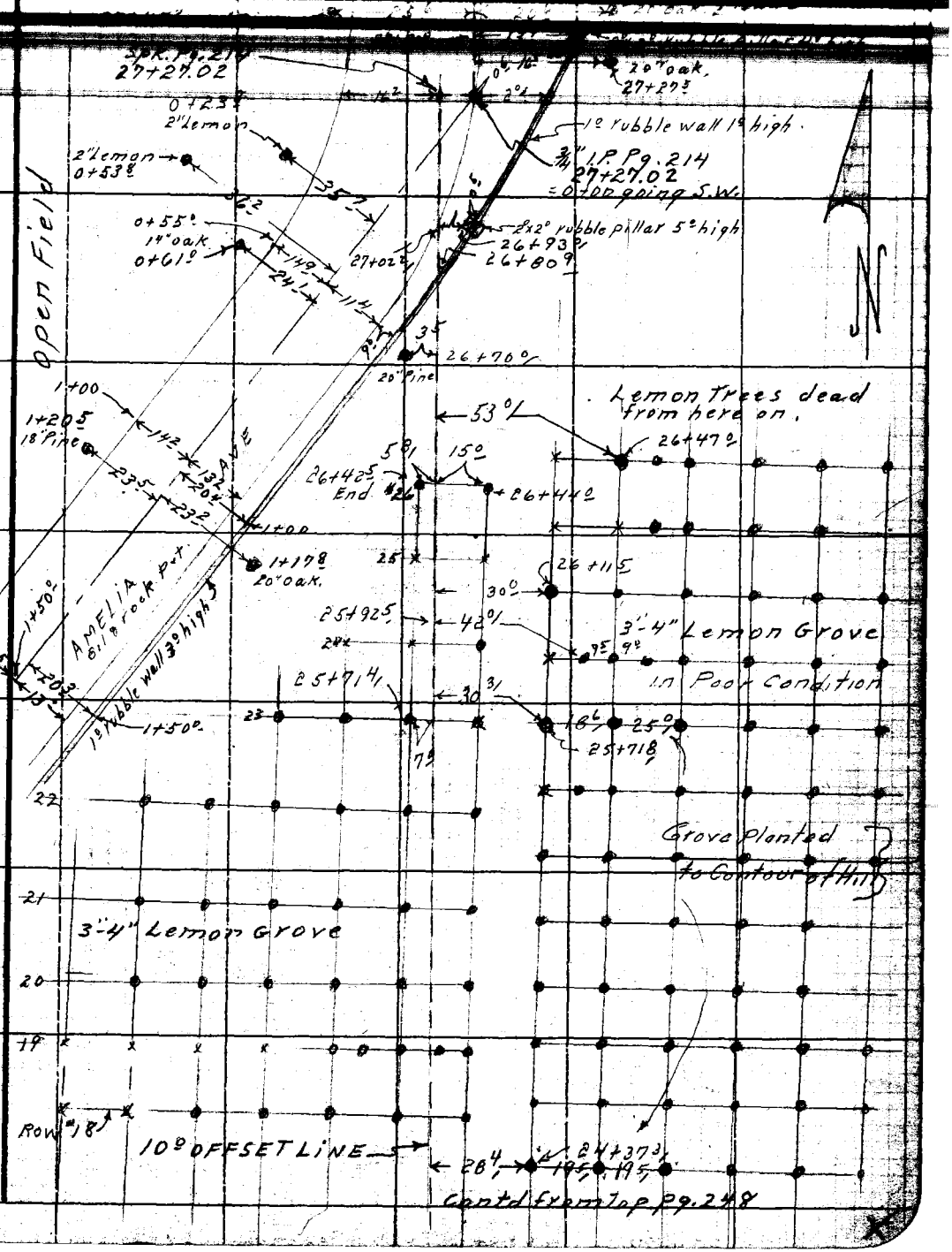

Note: Any Additions or Changes on This Sheet Must be Made or Circled in Red Ink With Date and Name of Person Making Change.

Do not extend notes this side of this line.

RETURN TO
LOS ANGELES COUNTY SURVEYOR
726 LOS ANGELES COUNTY
ENGINEERING BLDG.

76F3095 247 4-52


F.B. 1819 Pg. 250
Foothill Blvd.
(oil trock Pvt.)
C.S. mon. Pg. 216
23+33.31 from So =
23+33.31 going West
Contd. to pg 251
24" oak
Row 8" std. Pipes
Row #1
12" std. Pipe
18" std. Pipe
30" Pine
3-8" LEMON GROVE
Av. 24.2 Spacing
Row #12
30" oak
20" oak
10" std. Pipe
24" Pine
18" std. Pipe
12" std. Pipe
3-8" LEMON GROVE
Av. 24.2 Spacing
12" conc. wall 1.0 high
24" Palm
4" oak
30" oak
(Trees out S.&E. of wall)
Ave.
Cont from top of pg 249
AMELIA AVE (oil & rock pvt)
GROVE Contd. West
#13
#14
#15
#16
#17
#18
#19
#20
#21
#22
RETURN TO
LOS ANGELES COUNTY SURVEYOR
726 LOS ANGELES COUNTY
ENGINEERING BLDG.
Do not extend notes this side of this line.
Note: Any Additions or Changes on This Sheet Must be Made or Circled in Red Ink With Date and Name of Person Making Change.

J. N. 0074.65

F. B. 1819 PG. 251

Notes Ck'd by D. M. Finley
Map No. B-2503
Office Work R.L. Greene
Checked D. M. Finley
Date Sept 1954

Survey of Foothill Blvd.
W. O. ____ Tape No. ____ St'd. ____ °F
Surveyed by Holmes
Notes A.R.B. Date ____
Indexed ____

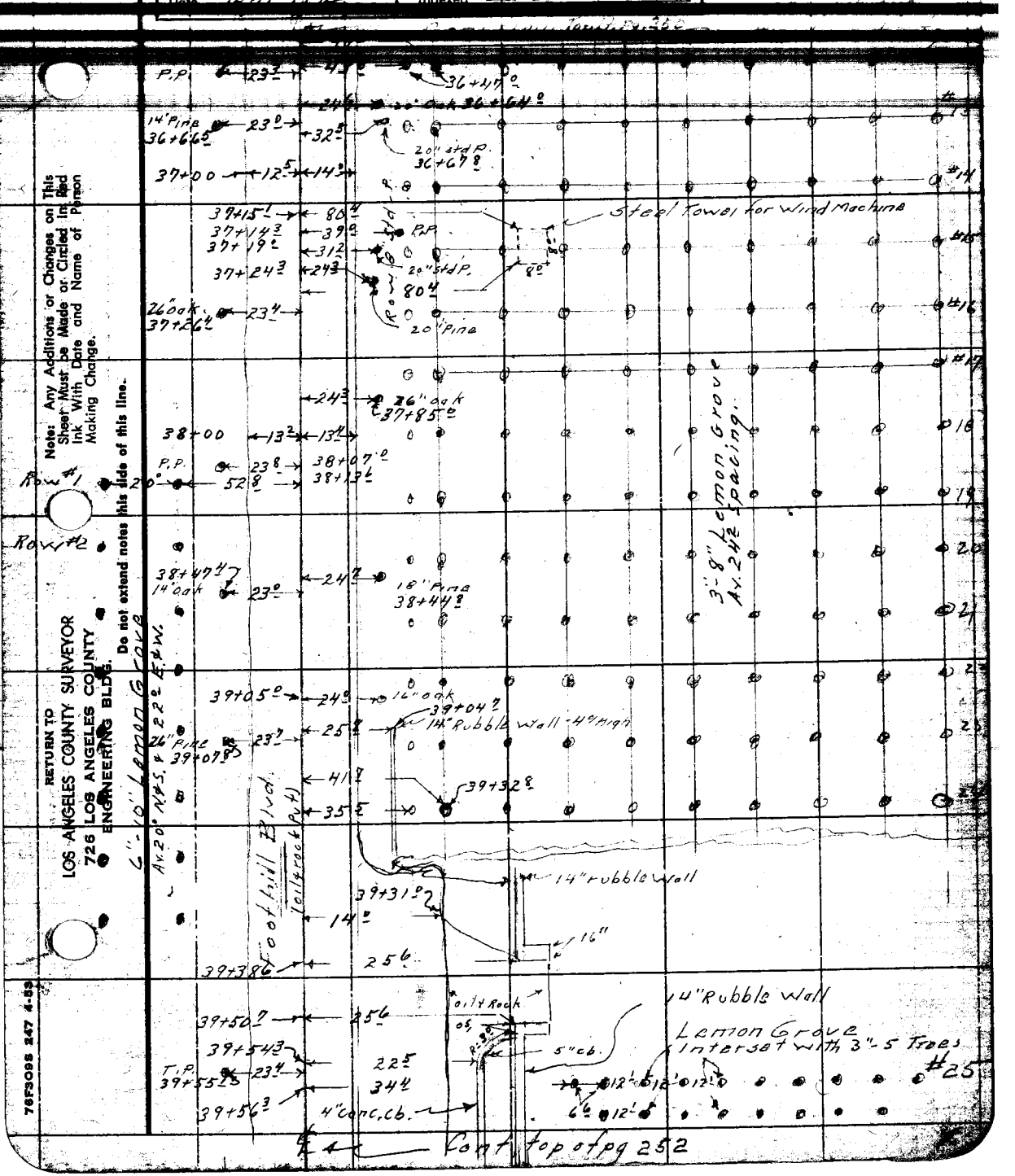

Note: Any Additions or Changes on This Sheet Must be Made or Circled in Red Ink With Date and Name of Person Making Change.

Do not extend notes this side of this line.

RETURN TO
LOS ANGELES COUNTY SURVEYOR
726 LOS ANGELES COUNTY
ENGINEERING BLDG.

76F3098 247 4-53

F.B. 1819 Pg. 252 Cont from bot of pg 251

16" oak 39+68.3 — 24°
39+71.1 — 23.7 — 20" Pine 39+64.2
22.2 — 28.3 — 39+69.7 W.M.
28.3 — 39+72.2 3/4 Riser
39+73.9 — 25.8 — 0.9
39+75.0 — 27.5 — 28.6 12" Water tank
W.M.
39+76.8 — 27.5 — 39+76.8
25.5 — W. valve
0.9 — 15
33.8 — 39+78.4 — #26
39+79.5 — 22.4 — 24 — Concrete Box
4" Conc. Cb — 34.4 — 39+83.9
39+83.0 — 22.4 — 2-18 Std. P
39+86.0 — 24.6 — Rubble wall
Drive — oil track 9.9
40+00 — 37.6 — 24.6 — 85 — 9.9 — Gas Pump 40+00.3
40+03.4 — 22.2 — 2-1½ Gasoline Pipes
40+03.0 — 30.9 — 1.4
#10 — 40+05.5 — 35.4 — Row #1
40+25.5 — 23.7 — 30" oak
16" Pine 40+28.4 — 24.8 — 14" Rubble wall
#11 — 40+39.8 — 25.0 — 4" Conc Cb
40+38.5 — 22.2 — 0.5 — 2.2
oil track
40+42.7 — 14.0
#12 — 40+67.1 — 50.0 — conc cist cistern
40+84.7 — 24.1 — 30" Pine — #4
40+88.7 — 25.5 — 40+86.5 — 9.9
12" oak — 24.9 — Conc DR. see pg 271 for House
1" I.P. Pg. 217 — 25.0
40+95.69 — 32.9 — 40+99.3 — 24.5 — 41+03.8 — 0.0 — #5
F.P. — 24.9 — 38.7
41+05.8
14" Std. Pipe
End Lemon Grove
38.7 — 24.2 — 41+26.2
41+37.8 — 25.0
41+37.0 — 26.1 — 4.2 conc wk — House Area see pg 271 — #6
#16 — 41+41.8 — 25.0 — Corral F
30" Pine 41+48.4 — 32.4 — 20" oak 41+45.6
Row 12" Std. Pipe — 24.9 — 41+57.0
#17 — 20.0 — 50.0 — 41+62.7
15' High
Begin Orange Grove
#1 — 20.0 — 50.0 — 18" Pine 42+04.6
41+85.3 — 24.2 — 42+16.0
25.2
Cont'd bot Pg. 253

RETURN TO
LOS ANGELES COUNTY SURVEYOR
726 LOS ANGELES COUNTY
ENGINEERING BLDG.
Do not extend notes this side of this line.

Note: Any Additions or Changes on This Sheet Must be Made or Circled in Red Ink With Date and Name of Person Making Change.

J.N-00744.65

Notes Ck'd by D. M. Finley	Survey of Foothill Blvd	F. B. 1819 Pg. 253
Map No. B-2503	W. O. ____ Tape No. ____ St'd. ____ °F	
Office Work R.L. Green	Surveyed by Holmes	
Checked D. M. Finley	Notes Holmes Date	
Date Sept 1954	Indexed	



Note: Any Additions or Changes on This Sheet Must be Made or Circled in Red Ink With Date and Name of Person Making Change.

Do not extend notes this side of this line.

RETURN TO
LOS ANGELES COUNTY SURVEYOR
726 LOS ANGELES COUNTY
ENGINEERING BLDG.

75F3008 247 4-53



16

RETURN TO
LOS ANGELES COUNTY SURVEYOR
726 LOS ANGELES COUNTY
ENGINEERING BLDG.

Do not extend notes this side of this line.

Note: Any Additions or Changes on This Sheet Must be Made or Circled in Red Ink With Date and Name of Person Making Change.

14

J.N. 0074.65 1819 255

Notes Ck'd by D. M. Finley	Survey of Foothill Blvd	F.B. 1819 Pg. 255
Map No. B-2503	W. O. Tape No. Std. of	
Office Work R.L. Green	Surveyed by Holmes	
Checked D. M. Finley	Notes A.R.B. Date	
Date Sept. 1951	Indexed A. C. Johnson	

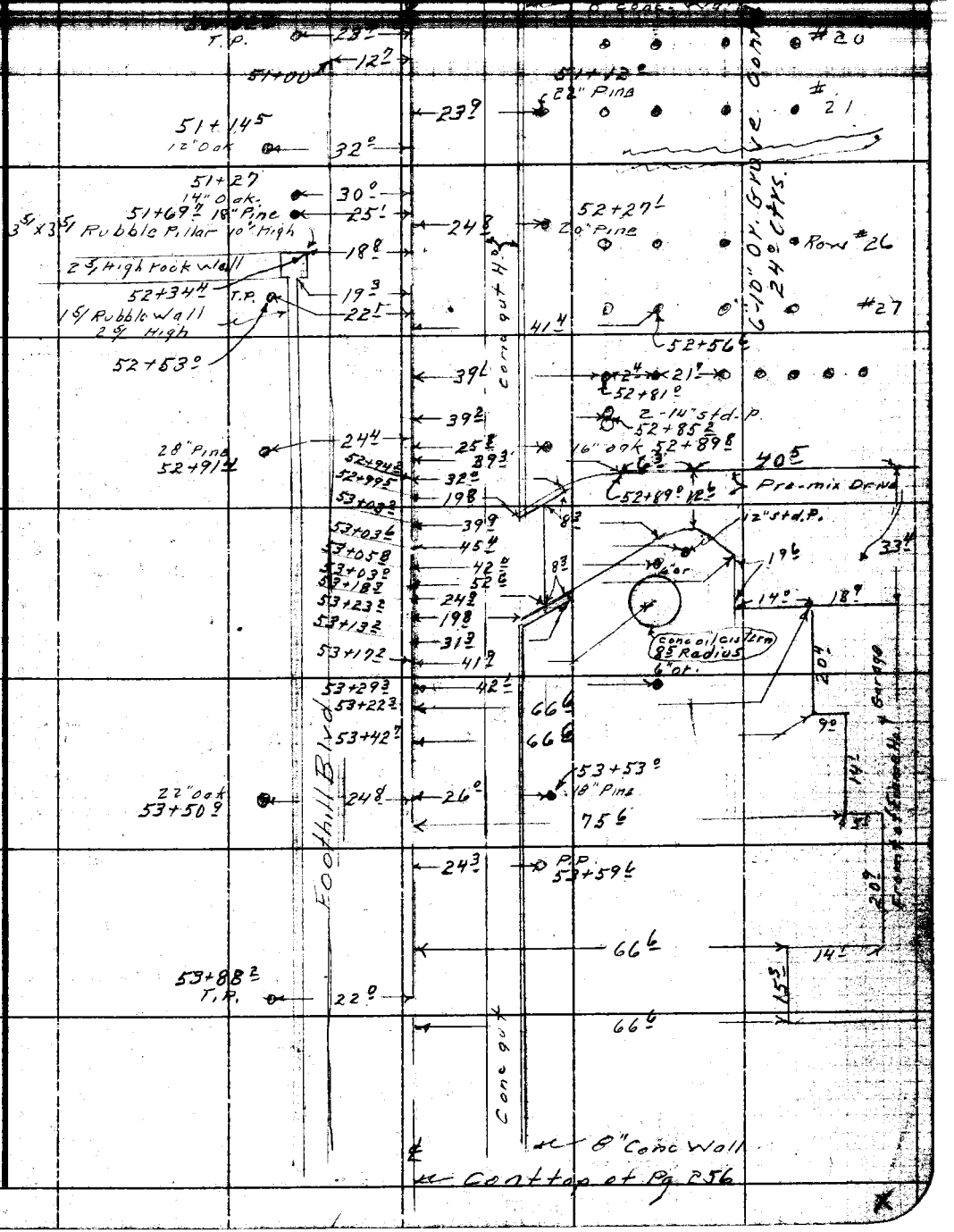

Note: Any Additions or Changes on This Sheet Must be Made or Circled in Red Ink With Date and Name of Person Making Change.

Do not extend notes this side of this line.

RETURN TO
LOS ANGELES COUNTY SURVEYOR
726 LOS ANGELES COUNTY
ENGINEERING BLDG.

7673088 247 4-53

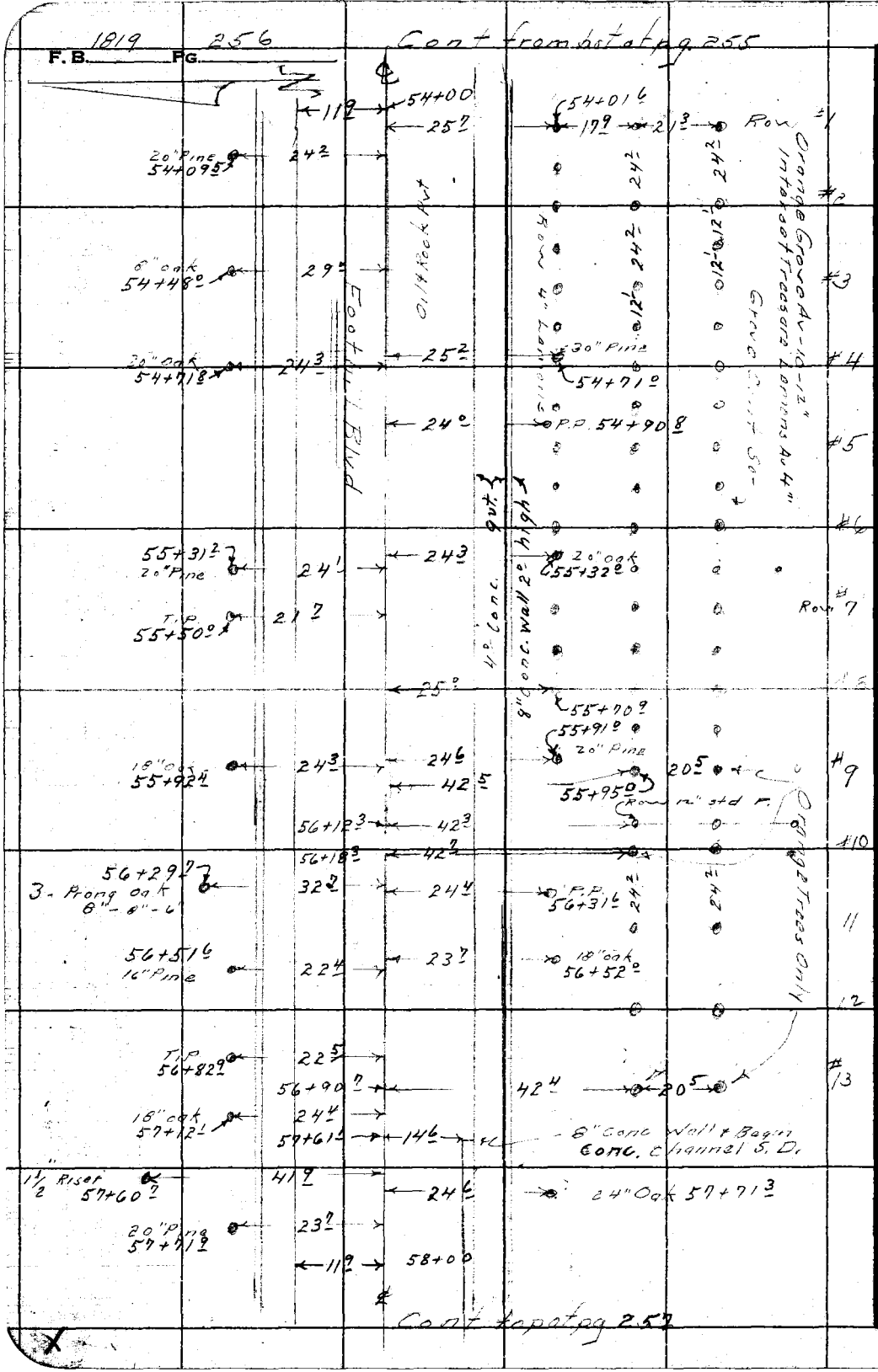

RETURN TO
LOS ANGELES COUNTY SURVEYOR
726 LOS ANGELES COUNTY
ENGINEERING BLDG.
Do not extend notes this side of this line.

Note: Any Additions or Changes on This Sheet Must be Made or Circled in Red Ink With Date and Name of Person Making Change.

J.N-0074.65 1819 257

Notes Ck'd by D. M. Finley	Survey of Foothill Blvd	F. B. ____ Pg. ____
Map No. B-2583	W. O. ____ Tape No. ____ St'd. ____ °F	
Office Work R.L. Green	Surveyed by ____	
Checked D. M. Finley	Notes A.R.B. Date ____	
Date Sept 1951	Indexed A. C. Johnson	

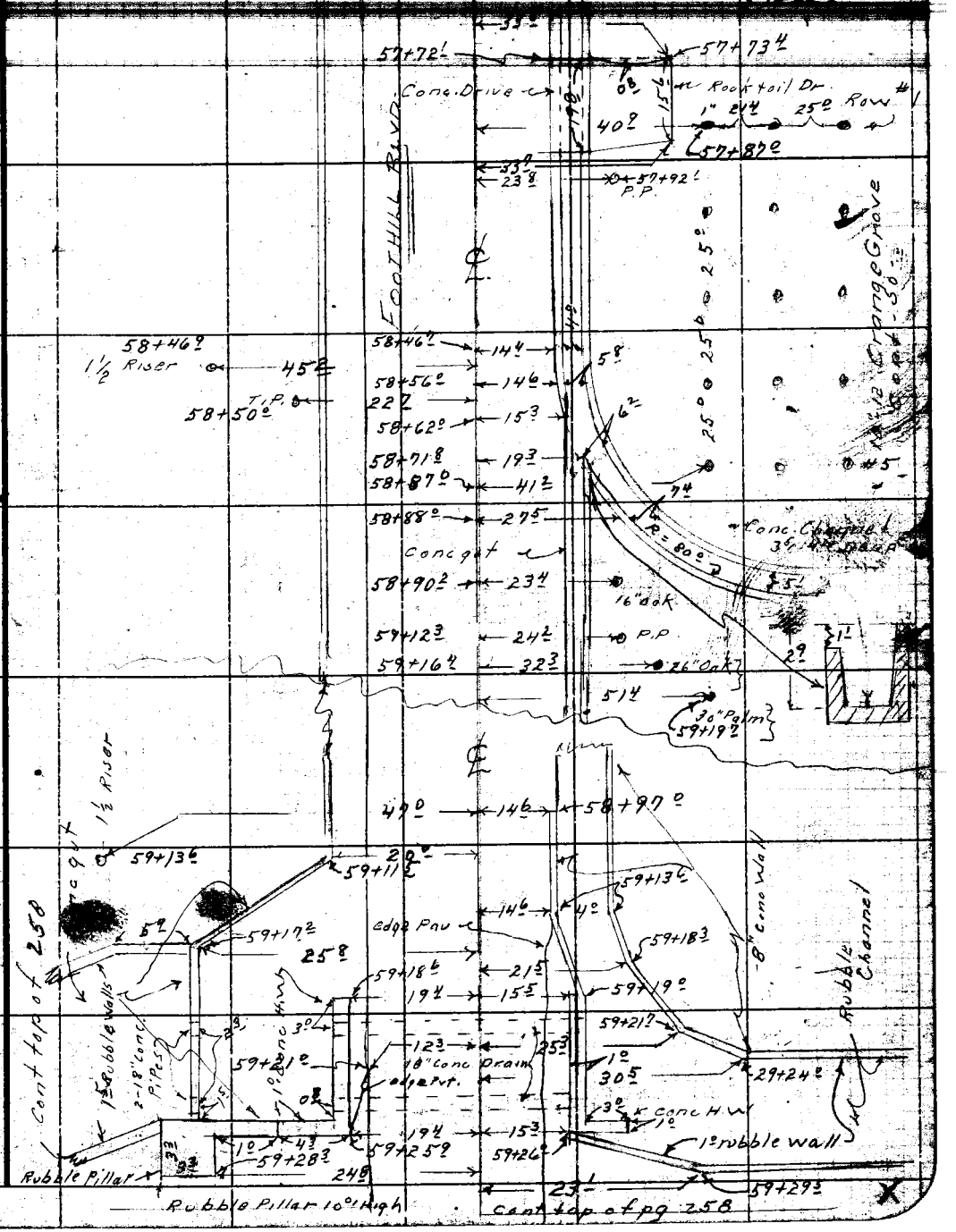

Note: Any Additions or Changes on This Sheet Must be Made or Circled in Red Ink With Date and Name of Person Making Change.

Do not extend notes this side of this line.

RETURN TO
LOS ANGELES COUNTY SURVEYOR
726 LOS ANGELES COUNTY
ENGINEERING BLDG.

76F3098 247 4-53



RETURN TO
LOS ANGELES COUNTY SURVEYOR
726 LOS ANGELES COUNTY
ENGINEERING BLDG.
Do not extend notes this side of this line.

Note: Any Additions or Changes on This Sheet Must be Made or Circled in Red Ink With Date and Name of Person Making Change.

J.N. 0074.65

1819 259

Notes Ck'd by D. M. Finley	Survey of Foothill Bl.d	F. B. 1819 Pg. 259
Map No. B-2503	W. O. Tape No. St'd. °F	
Office Work R. L. Green	Surveyed by Holmes	
Checked D. M. Finley	Notes A.R.B. Date	
Date Sept 1954	Indexed	



Note: Any Additions or Changes on This Sheet Must be Made or Circled in Red Ink With Date and Name of Person Making Change.

Do not extend notes this side of this line.

RETURN TO
LOS ANGELES COUNTY SURVEYOR
726 LOS ANGELES COUNTY
ENGINEERING BLDG.

76F3098 247 4-53

F.B. 1819 PG. 260

Cont from pg 259

65+53.2 — 29.9 — 23.2 — 23.2 — #30 — 67

65+72.5 — 30.2 — 8" std P.
65+73.7 — 48.1 — 23.2 — 23.2 — End Row #31

30.2 — 12" std P.
65+74.5

24.7 — 65+75.1
24.8 — 4.2 — 1.2 — Conc Weir Box & Conc Walks

Row 12" std P. 2°-14'
21.8 — 22.4 — 66+00.5 — 41.5 — 30.9 — #1 — 65+92.4

Foothill Blvd

24.3 — 24" oak 66+03.3

Row #1
22.2 — 22.2 — 66+18.6 — 30.4 — 66+27.3 P.P. — 24.0 — Row 12" std P. — #2

25.2 — 20" Pine 66+82.0

22.7 — P.P. 66+95.6

10-1/2" Lemon Grove 22.2' CYS N&S. 22.2' E&W

67+41.0 — 14" Pine — 24.5 — 24.8 — 30" oak 67+40.7

67+84.4 — 24" oak — 24.5
68+10.3 T.P. — 13.8 — 12.7 — 68+00

(Open Field)

Row #11
22.2 — 22.2 — 30.6 — 68+39.1

16" Pine — 23.3 — 68+52.5

Row #1
21.8 — 22.4 — 30.6 — 68+61.2
24.4 — 28" oak 68+67.0
Row 12" std P.

30.5 — 68+76.4

Orange Grove #2

22.8 — P.P. 68+96.3

24" oak 69+15.4 — 23.8 — 24.0 — 16" Pine 69+18.3

Orange Grove AV-40'-12' 22.2' CYS E&W.

69+59.2 16" Pine — 24.5 — 24.7 — 28" oak 69+72.7

69+83.8 T.P. — 25.3

70+25.9 18" oak — 24.2 — 24.0 — 16" Pine 70+32.8

22.6 — P.P. 70+82.0

Orange Grove Cont.

24.6 — 30" oak 70+93.1

18" Pine 70+93.4 — 24.6 — 14.8 — 11.5 — 71+00 #27

31.3 — #28 71+22.4

Cont top of pg 261

RETURN TO
LOS ANGELES COUNTY SURVEYOR
726 LOS ANGELES COUNTY
ENGINEERING BLDG.
Do not extend notes this side of this line.

Note: Any Additions or Changes on This Sheet Must be Made or Circled in Red Ink With Date and Name of Person Making Change.

Notes Ck'd by D. M. Finley
Map No. B-2503
Office Work R. L. Green
Checked D. M. Finley
Date Sept 1954

Survey of Foothill Blvd
W. O. Tape No. St'd. °F
Surveyed by Holmes
Notes A.R.B. Date
Indexed

F. B. 1819 Pg. 261



Note: Any Additions or Changes on This Sheet Must be Made or Circled in Red Ink With Date and Name of Person Making Change.

Do not extend notes this side of this line.

RETURN TO
LOS ANGELES COUNTY SURVEYOR
7[illegible] NOS ANGELES COUNTY
[illegible]NEERING BLDG.

76F3098 247 4-53

F.B. 1819 PG. 262

Cont from bot of pg 261

74+27.5
12" Sye
27.8
3-prong oak 16" 14" 2° 12 2°
43.8 → 74+28.3
1° Rubble Wall
2° High
Foothill Blvd
oil & rock Put
74+30.5 16" oak
26.4
74+36.0 12" oak
37.3
3 prong oak 10" 16" 10" 2° 2°
74+40.0
35.0
74+53.2
25.2
9.0
23° 23°
Row #1
74+74.7 T.P.
26.3
40.6
23° 23° #2
74+73.8
45.4
8"-10" Or. Grove #3
21.6
14" oak 75+01.0
75+17.0 14" oak
23.3
22.0
P.P. 75+13.2
Row 12" std. P.
75+71.2
51.6
18" Pine 75+78.0
24.2
75+89.0
43.9
4" or
76+06.0
20.7
14" oak
T.P. 76+22.7
27.1
76+37.0 12" Pine
24.0
33.5
76+40.4
23° 23°
#11
39.7
76+56.7
22.5
23° 23°
#12
76+56.9
18.7
76+56.1
22.6
76+61.1
23.0
76+77.8
76+82.3
19.5
76+87.8
76+82.9
29.0
20.9 18.8 #1
6-prong oak 16-14-14-12-8-6"
32.0
23.0
12" std-P. 76+93.2
14.5
12.0
77+00
77+03.4 16-16-16" 3-prong oak
30.0
22.1
P.P. 77+07.8
#2
12"-14" Orange Trees
77+23.5
29.1
20.6 19.8 #3 End

Cont top of pg 263

RETURN TO
LOS ANGELES COUNTY SURVEYOR
726 LOS ANGELES COUNTY
ENGINEERING BLDG.

Do not extend notes this side of this line.

Note: Any Additions or Changes on This Sheet Must be Made or Circled in Red Ink With Date and Name of Person Making Change.

1819 263

Notes Ck'd by D. M. Finley	Survey of Foothill Blvd	F. B. ____ Pg. ____
Map No. B-2503	W. O. 0074.65 Tape No. ____ St'd. ____ °F	
Office Work R.L. Green	Surveyed by Holmes	
Checked D. M. Finley	Notes A.B.B. Date ____	
Date Sept. 1954	Indexed ____	

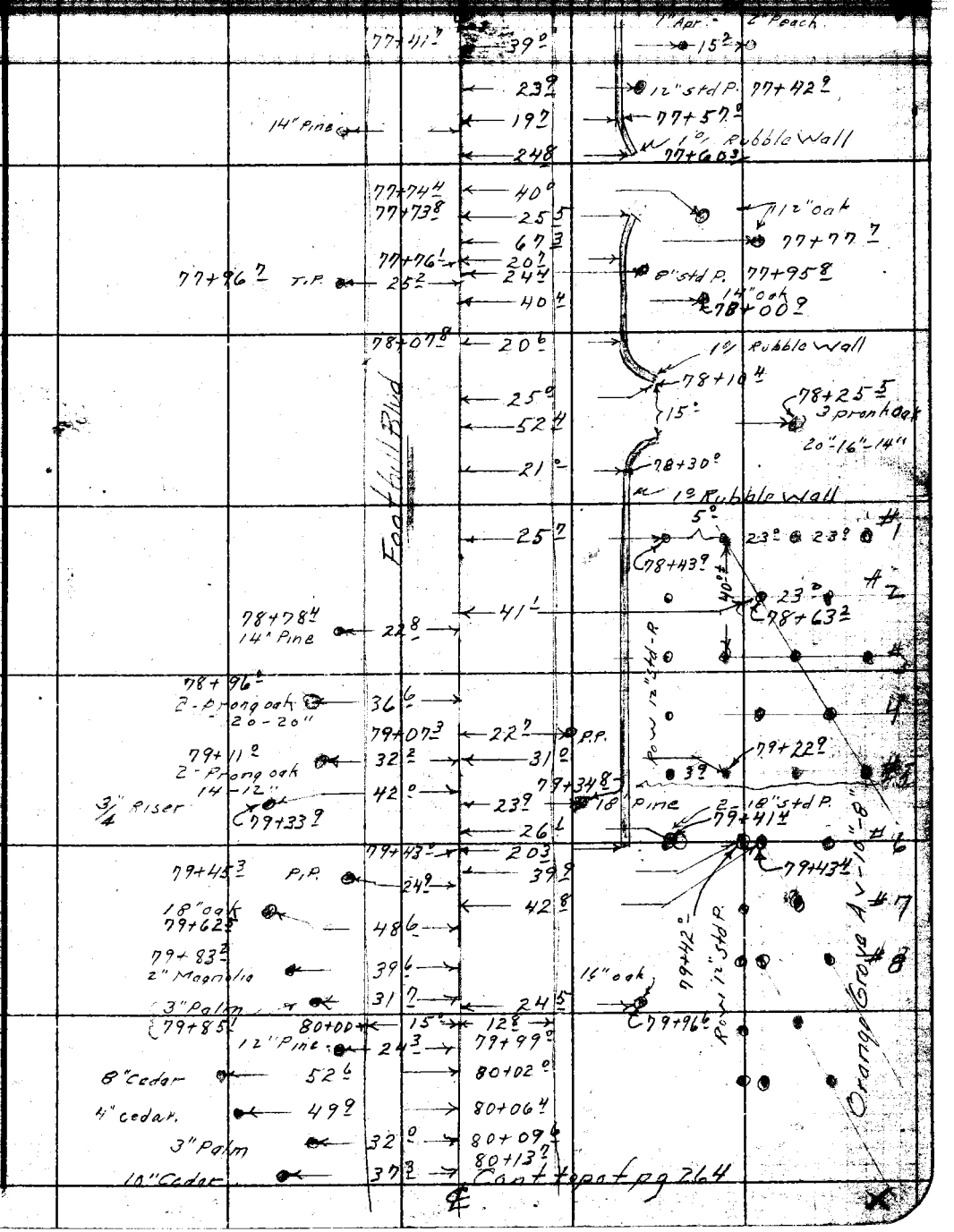

RETURN TO
LOS ANGELES COUNTY SURVEYOR
726 LOS ANGELES COUNTY
ENGINEERING BLDG.

Note: Any Additions or Changes on This Sheet Must be Made or Circled in Red Ink With Date and Name of Person Making Change.

Do not extend notes this side of this line.

76F3095 247 4-53

1819 264

F. B. _____ Pg. _____



RETURN TO
LOS ANGELES COUNTY SURVEYOR
726 LOS ANGELES COUNTY
ENGINEERING BLDG.

Do not extend notes this side of this line.

Note: Any Additions or Changes on This Sheet Must be Made or Circled in Red Ink With Date and Name of Person Making Change.

J.N-0074.65 1819 265

Notes Ck'd by D. M. Finley	Survey of Foothill Blvd	F.B. ____ Pg. ____
Map No. B-2503	W. O. 0074.65 Tape No. ____ St'd. ____ °F	
Office Work R.L. Green	Surveyed by Holmes	
Checked D. M. Finley	Notes A.R.B. Date ____	
Date Sept. 1951	Indexed ____	



Cont. top of pg 266

Note: Any Additions or Changes on This Sheet Must be Made or Circled in Red Ink With Date and Name of Person Making Change.

Do not extend notes this side of this line.

RETURN TO
LOS ANGELES COUNTY SURVEYOR
726 LOS ANGELES COUNTY
ENGINEERING BLDG.

76F3098 247 4-53

RETURN TO
LOS ANGELES COUNTY SURVEYOR
726 LOS ANGELES COUNTY
ENGINEERING BLDG.

Note: Any Additions or Changes on This Sheet Must be Made or Circled in Red Ink With Date and Name of Person Making Change.

Do not extend notes this side of this line.

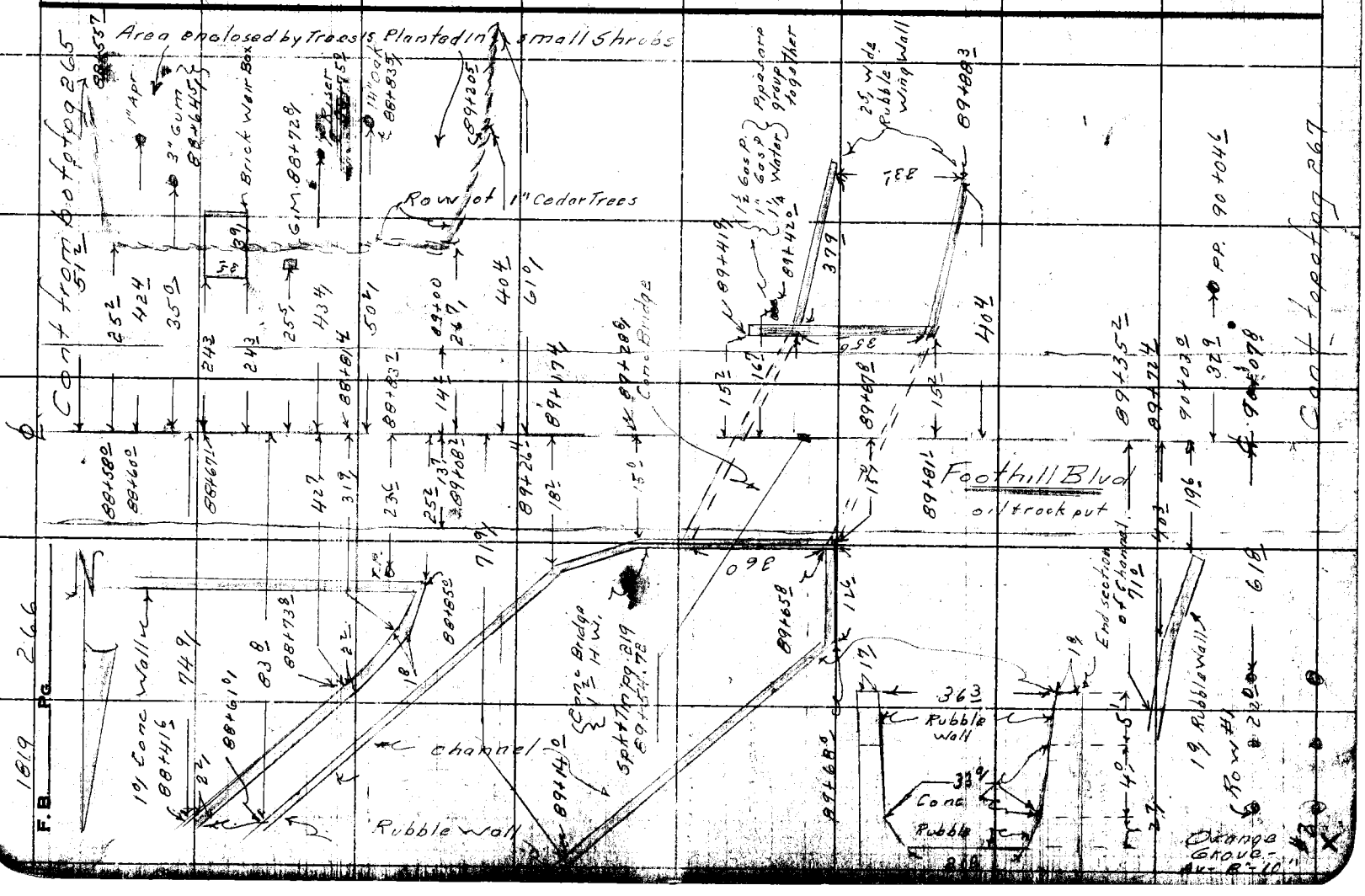

F.B. 1819 PG. 266

J.N- 0074.65 1819 261

Notes Ck'd by D. M. Finley	Survey of Foothill Blvd	F. B.	Pg.
Map No. B-2503	W. O. Tape No. Sr'd. °F		
Office Work R. L. Green	Surveyed by		
Checked D. M. Finley	Notes A.R.B. Date		
Date Sept. 1954	Indexed		

Notes: Any Additions or Changes on This Sheet Must Be Made or Circled in Red Ink With Date and Name of Person Making Change.

Do not extend notes this side of this line.

RETURN TO
LOS ANGELES COUNTY SURVEYOR
726 LOS ANGELES COUNTY
ENGINEERING BLDG.

Row #1 — Av-0-10

#2 — Spacing Lemon Grove Ex W-22'

Foothill Blvd off track Rt.

90+64 — 23' — 21' — 16" Pine 90+78

90+80 18" oak — 24' — 40' — 26' — 10" Shrub 91+23

22' — 21' — 90+80 — 25' — 31" std P. 91+26 with 2-1/2 14" std P attach-

25' — 4" oak 91+30

30' — 3" Shrub 91+39

30' — 1/2" Riser 91+40

91+41 20" Pine — 24' — 46' — 3" Shrub 91+43

25' — 3-Prong Gum 4" Av 91+52

91+66 — 26' — 33' — 4" Acacia 91+53

4" Shrub

92+00 — 13' — 136' — 92+00 — 215' — 16" Av 92+00

Row of Gum

24" Oak 92+02 — 25' — 235' 65' 72'

92+27 — 35' — Dead Tr.

92+32 — 38' — 22' 22'

92+41 T.P. — 236' — 223' — P.P. 92+41 — 35' — 92+49

6" Orange Trees planted as shown in fair condition

92+62 16" Pine — 25' — 40'

#10

#11 — 61' — 93+00

Row #1 — 93+22 — 22' — 40' — 22' — 2 Prong Pine 18"-14" 93+21

22' — 28" oak — 24' — 93+23 — 38' — 93+37

#2

Spacing Ex W-22'

Lemon Grove 8-12" Av.

Cont.

93+60 — 59' — 39' — 20' — 2-12" Av. 93+80

93+83 16" Pine — 25' — 38'

T.P. 94+03 — 24' — 34' — 12" Av 94+03

Cont. on next Pg 86B

76F3C08 247 4-53

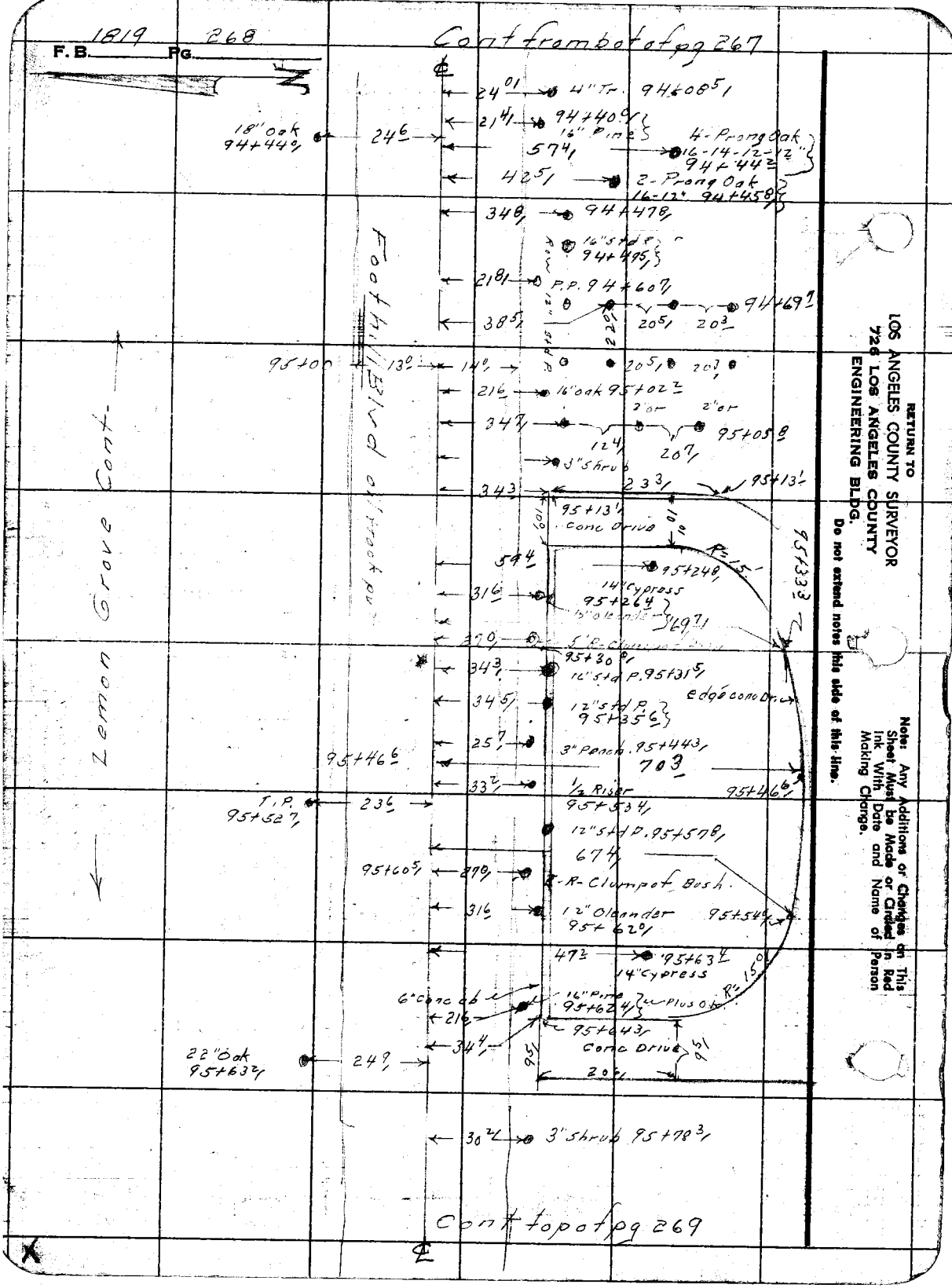

RETURN TO
LOS ANGELES COUNTY SURVEYOR
726 LOS ANGELES COUNTY
ENGINEERING BLDG.
Do not extend notes this side of this line.

Note: Any Additions or Changes on This Sheet Must Be Made or Circled in Red Ink With Date and Name of Person Making Change.

J.N-0074.65 1819 269

Notes Ck'd by D. M. Finley	Survey of Foothill Blvd	F.B. Pg.
Map No. B-2503	W. O. Tape No. St'd. °F	
Office Work R. L. Green	Surveyed by D. E. Holmes	
Checked D. M. Finley	Notes A.R.B. Date	
Date Sept. 1954	Indexed	

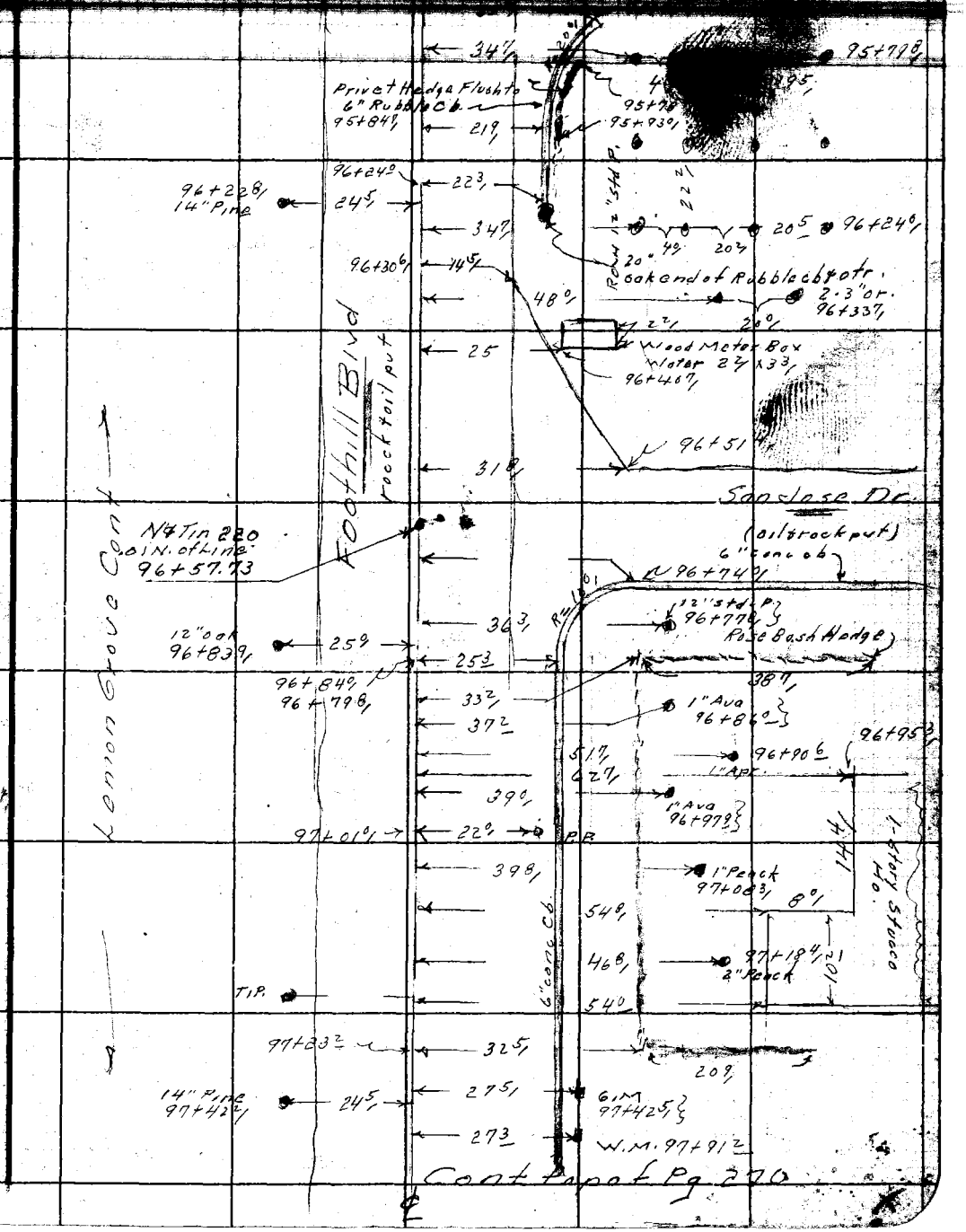

Note: Any Additions or Changes on this Sheet Must be Made or Circled in Red Ink With Date and Name of Person Making Change.

Do not extend notes this side of this line.

RETURN TO
LOS ANGELES COUNTY SURVEYOR
726 LOS ANGELES COUNTY
ENGINEERING BLDG.

76F3098 247 4-53

1819 270

F. B. _____ PG. _____

Cont from bot of pg 269

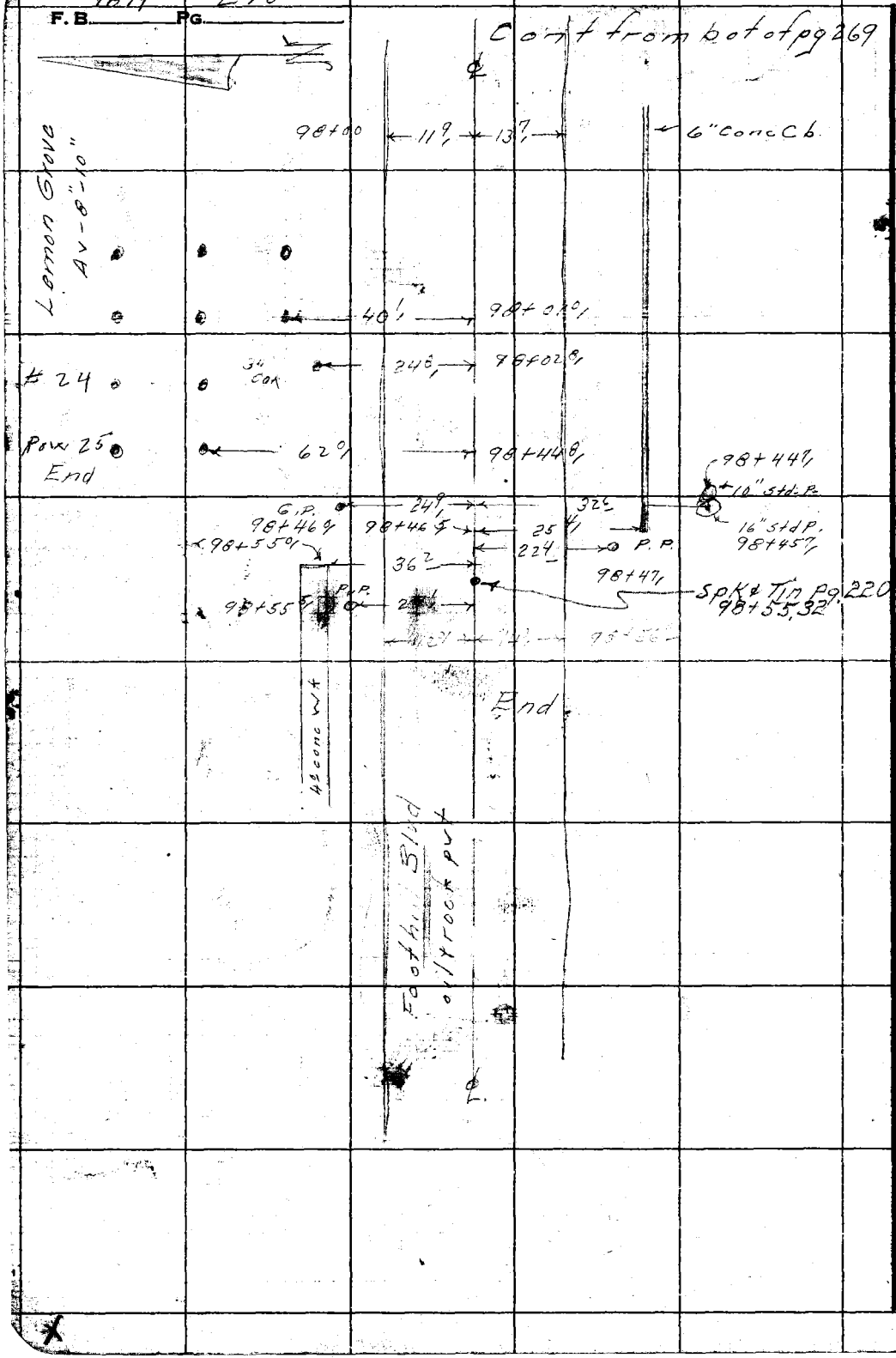

RETURN TO
LOS ANGELES COUNTY SURVEYOR
726 LOS ANGELES COUNTY
ENGINEERING BLDG.

Do not extend notes this side of this line.

Note: Any Additions or Changes on This Sheet Must be Made or Circled in Red Ink With Date and Name of Person Making Change.

1819 271

Notes Ck'd by D. M. Finley	Location Foothill Blvd.	F. B. Pg.
Map No. B-2503	W. Or. Tape No. 0148 Std. 68° °F	
Office Work R. L. Green	Surveyed by Holmes	
Checked D. M. Finley	Notes Date	
Date Sept. 1954	Indexed S. C. Johnson	

LOCATION of TWO HOUSES ON FOOTHILL BLVD. Approx. 1.0 Mi. E of E. City Limits of GLENDORA.

33+33.31 Pg. 216
N.W. Cor. Sec. 34
Fd. wire spk. ctr.
Conc. patch.
no refer.
Looks o.k. for P.I.
used for ℄
~~0+00~~ going West
~~0+00~~ " South.



Contd. Top next Pg.

To Top Lt. Pg. 3

Note: Any Additions or Changes on This Sheet Must be Made or Circled in Red Ink With Date and Name of Person Making Change.

Do not extend notes this side of this line.

RETURN TO
LOS ANGELES COUNTY SURVEYOR
726 LOS ANGELES COUNTY
ENGINEERING BLDG.

76F3095 247 4-53

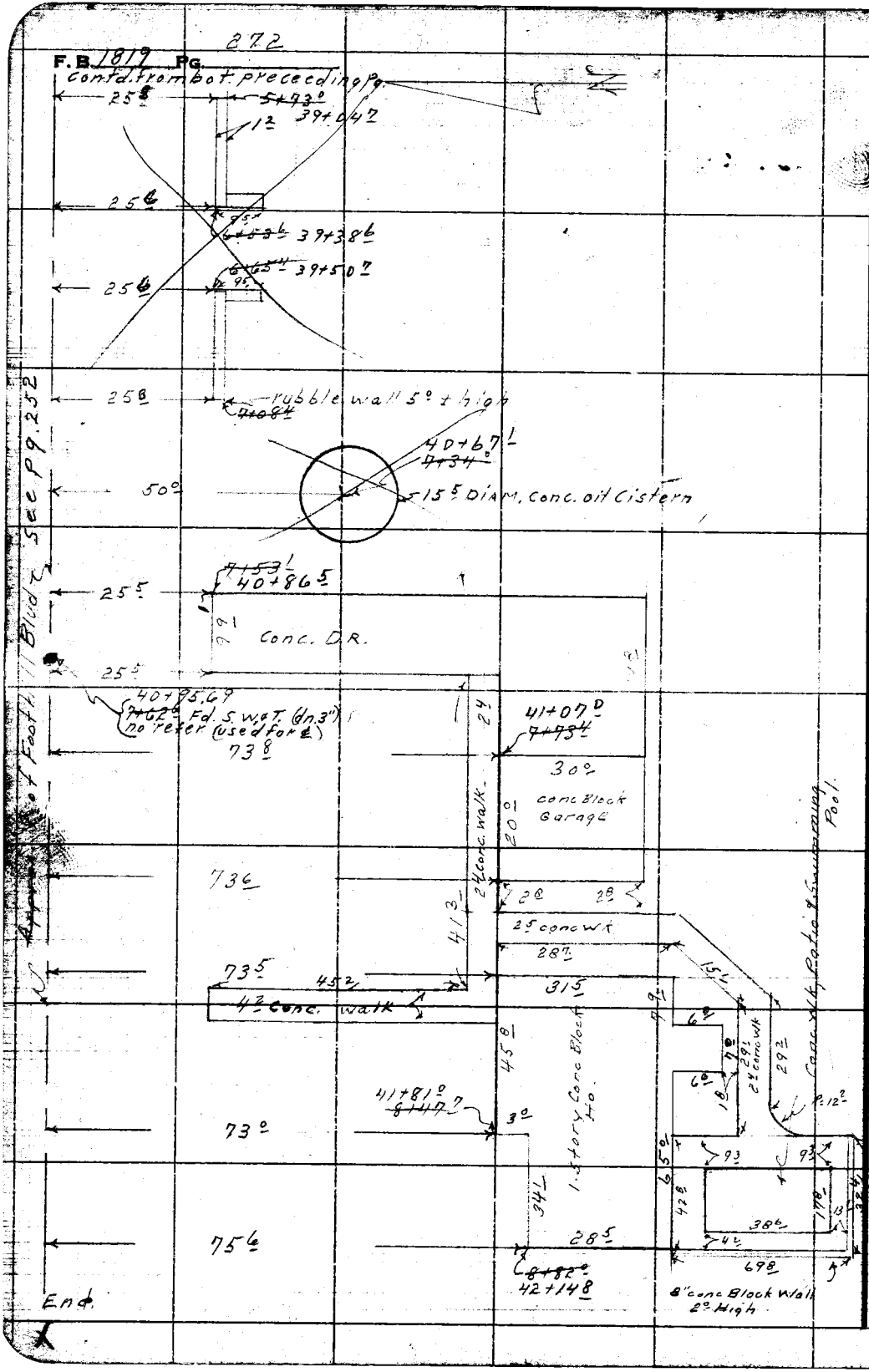

RETURN TO
LOS ANGELES COUNTY SURVEYOR
726 LOS ANGELES COUNTY
ENGINEERING BLDG.
Do not extend notes this side of this line.

Note: Any Additions or Changes on This Sheet Must be Made or Circled in Red Ink With Date and Name of Person Making Change.

J.N. 007465 1819 273

Notes Ch'd by D. M. Finley	Survey of Foothill Blvd.	F.B. Pg.
Map No. B-2503	W. O. 6 Tape No. 0148 St'd. 68° °F	
Office Work R.L. Green	Surveyed by Holmes	
Checked D. M. Finley	Notes Date	
Date Sept. 1954	Indexed	

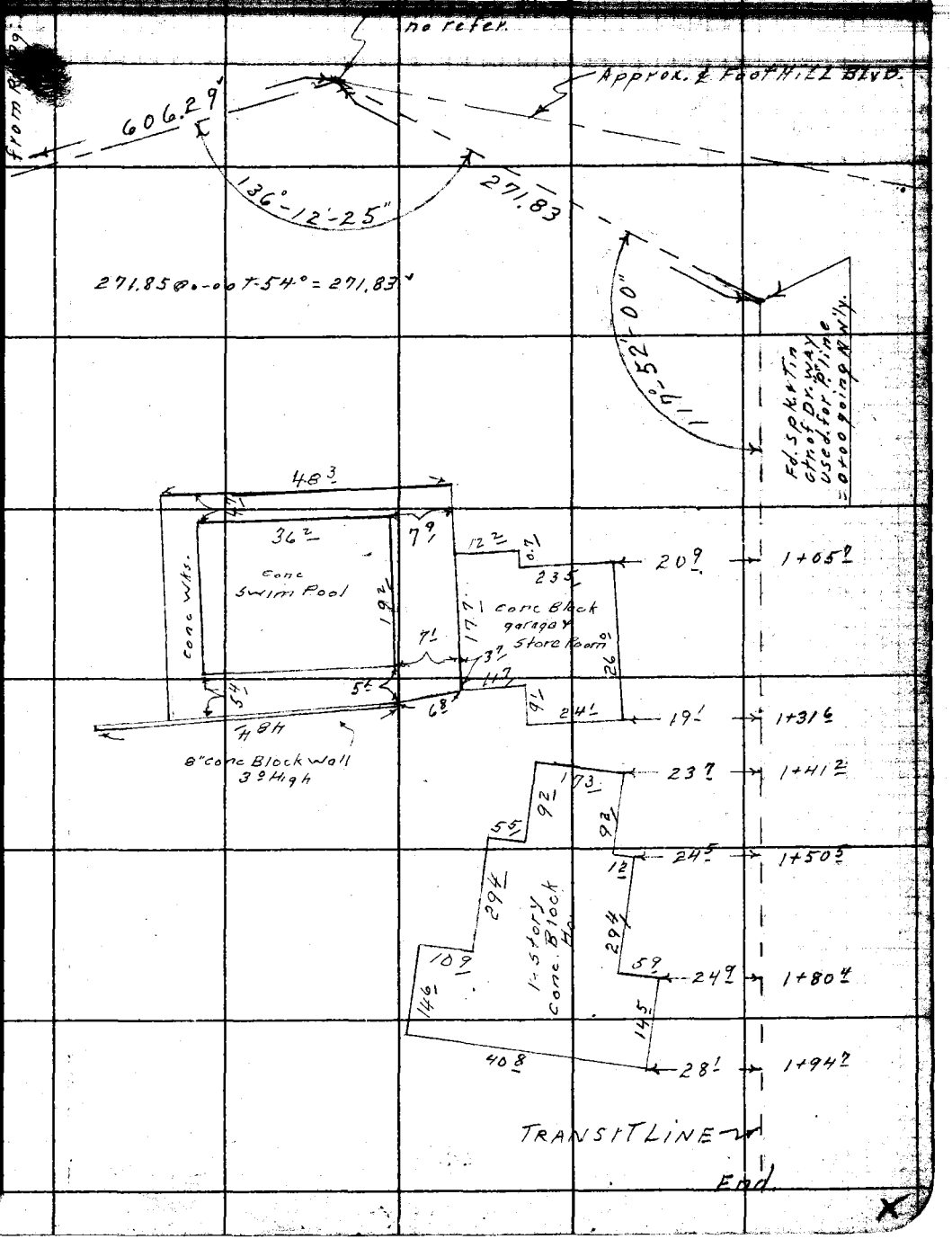

Note: Any Additions or Changes on This Sheet Must be Made or Circled in Red Ink With Date and Name of Person Making Change.

Do not extend notes this side of this line.

RETURN TO
LOS ANGELES COUNTY SURVEYOR
726 LOS ANGELES COUNTY
ENGINEERING BLDG.

76F3095 247 4-53

RETURN TO
LOS ANGELES COUNTY SURVEYOR
726 LOS ANGELES COUNTY
ENGINEERING BLDG.

Note: Any Additions or Changes on This Sheet Must be Made or Circled in Red Ink With Date and Name of Person Making Change.

Do not extend notes this side of this line.

F.B. 1819 PG. 274

COPIES TO

SAN DIMAS

(REGIONAL OFFICE)

pages 281 thru 294

15 July 6

[redacted]

138 is in error

Inter. of Gladstone

Cove. They say

Inter. is about

f the brass monumen

F-11A)

y say and the

vs that the ∡

40" is correct

the ∡s to set

nter. (the ties are

see where the

in relation to

etic st. F-11A.

0301.00

-B1819-290 IS AOK

Vic

F 1966 Δ Sta. Ethendorn F-11A

1J

48-33

48-261

HHS

7-23-69

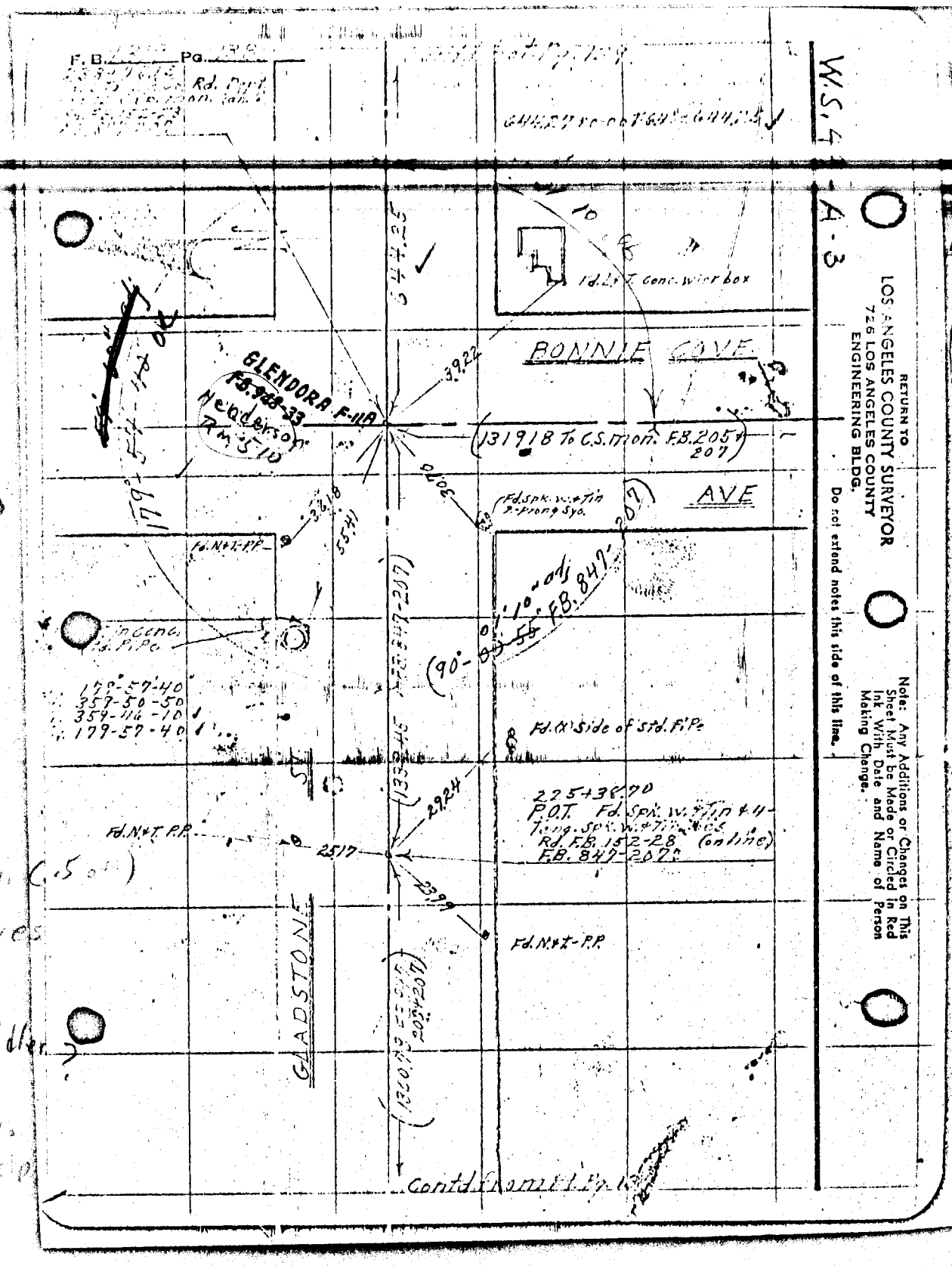

Shinoda

Carver 510

CSB 2346-7

Monument is not
1. On ℄ Intersection (.5 off)
2. where ties indicate

Tied out straddler with short ties

F.B. 524-46 } No
F.B. 824-41 } help

89-45-30
89 43 10
2-20

F.B. 1819 Pg. 2-75

Profile	Notes Red	Plotted	Job No. 00959	Division No. 11
No.	Date	Date	Survey of [illegible]	
X-Sec.	Notes Chkd.	Checked	Survey by Holmes	Notes Walsh Date 11-8-63
No.	Date	Date	Map No.	Indexed C. J. GALLI Date NOV 13 '63

Additional X-Sections

STATION	B.S.	H.I.	F.S.	ELEV.

NOTE: ANY ADDITIONS OR CHANGES ON THIS SHEET MUST BE MADE OR CIRCLED IN RED INK, WITH DATE AND NAME OF PERSON MAKING CHANGE.

PLEASE RETURN TO
LOS ANGELES COUNTY ENGINEER
403 LOS ANGELES COUNTY ENGINEERING BLDG.

Do not extend notes this side of this line.

76-L298 CE 307 3-61

76-L298 CE 307 3-61

PLEASE RETURN TO
LOS ANGELES COUNTY ENGINEER
403 LOS ANGELES COUNTY ENGINEERING BLDG.

NOTE: ANY ADDITIONS OR CHANGES ON THIS SHEET MUST BE MADE OR CIRCLED IN RED INK, WITH DATE AND NAME OF PERSON MAKING CHANGE

Do not extend notes this side of this line.

STATION	B. S.	H. I.	F. S.	ELEV.	Lt	℄	Rt
TP				970 95			
27+50				970 13		℄	
				969 39	14° edge pvmt		
				969 [illegible]	22° brk		
				966 1	44° bot "		
				963 7	105 Tp "		
				956 4	140 Bot "		
				95[illegible] 5	178.5 Bot "		962.45
				95[illegible] 9	200° bot wash		[illegible]
				953 [illegible]	241° grd		
28+31.34				970 [illegible]5		℄	
				970 84	3° ctr pvmt		62.67
				969 [illegible]3	15° edge "		55.69
				969 [illegible]	36° Tp brk		
				965 [illegible]	51° bot "		
				963 8	100° Tp "		
				960 8	111° bot "		
				960 5	129° Tp "		
				957	138° bot "		
				954 7	181° bot wash		

F.B. 1819 Pg. 276 ~~210~~ Job No. 0095.92 Division No. 15 Notes Red ____ Plotted ____ Profile ____
Survey of Amelia Ave Date ____ Date ____ No. ____
Survey by Holmes Notes Walsh Notes Chkd. ____ Checked ____ X-Sec. ____
Indexed P. I. Cain Date ____ Date ____ No. ____

76-L298 CE 307 3-61

PLEASE RETURN TO
LOS ANGELES COUNTY ENGINEER
403 LOS ANGELES COUNTY ENGINEERING BLDG.

NOTE: ANY ADDITIONS OR CHANGES ON THIS SHEET MUST BE MADE OR CIRCLED IN RED INK, WITH DATE AND NAME OF PERSON MAKING CHANGE.

Do not extend notes this side of this line.

STATION	B. S.	H. I.	F. S.	ELEV.	Lt	℄	Rt
28+31.24				9552	200° grd		
				9566	250°		
30+31				97106		℄	
				9705	12° edge rd. bot bank		
				9709	22° Tp bank		
				9653	35° bot "		
				9617	81° bot wash		
				96201	81° Tp "		
				9612	82° bot wash		
				9597	100° bot wash		
				9584	135° "		
				9575	175° grd		
				9577	200° "		
				9578	250° "		
32+21				97170		℄	
				97132	112 edge point		
				9718	18° Tp bank		
				9698	25 bot "		
				9670	100° field grove		
				9664	150° field "		
				9659	200° " "		
				9662	250 " "		

X

Profile Notes Red ____ Plotted ____ Job No. ____ Division No. ____
No. X-566 Date ____ Date ____ Survey of ____
Notes Chkd. ____ Checked ____ Survey by ____ Notes ____ Date 11-8-67
No. ____ Date ____ Date ____ Map No. ____ Indexed C. J. GALLI Date ____

F.B. 1519 Pg. 277

76-L298 CE 307 3-61

PLEASE RETURN TO
LOS ANGELES COUNTY ENGINEER
403 LOS ANGELES COUNTY ENGINEERING BLDG.

NOTE: ANY ADDITIONS OR CHANGES ON THIS SHEET MUST BE MADE OR CIRCLED IN RED INK, WITH DATE AND NAME OF PERSON MAKING CHANGE

Do not extend notes this side of this line.

STATION	B. S.	H. I.	F. S.	ELEV.	Lt	℄	Rt
33+48.41	[illegible]			974.91		℄	
	[illegible] 1020			974.11	16° edge punt		
				97[illegible]	19° bot brk		
				974.3	24° Tp "		
				974.[illegible]	50° grd		
				97[illegible]	100° "		
36+55				983.56		℄	
				98[illegible].0	13° edge punt		
				980.5	29° bot brk		
				97[illegible]	50° field - grove		
				976.[illegible]	100° " "		75.35
				972.1	150° " "		
				96[illegible]	200° "		
38+00				98[illegible].6		℄	
				983.47	13° edge punt		
				98[illegible]	21.5 Tp brk		[illegible]
				98[illegible]	32.5 bot "		
				978.[illegible]	50° field - grove		
				97[illegible]	100° " "		
				972.2	150° " "		
				96[illegible]	200° " "		
				96[illegible]	250° " "		

F.B. 1819 Pg. 278 ~~272~~

Job No. 0095.52 Division No. 11 Notes Red ____ Plotted ____ Profile ____

Survey of Amelia Ave Date ____ Date ____ No. ____

Survey by Holmes Notes Walsh Notes Chkd. ____ Checked ____ X-Sec. ____

Indexed [illegible] J. GATTI Date ____ Date ____ Date ____ No. ____

76-L298 CE 307 3-61

PLEASE RETURN TO
LOS ANGELES COUNTY ENGINEER
403 LOS ANGELES COUNTY ENGINEERING BLDG.

NOTE: ANY ADDITIONS OR CHANGES ON THIS SHEET MUST BE MADE OR CIRCLED IN RED INK. WITH DATE AND NAME OF PERSON MAKING CHANGE.

Do not extend notes this side of this line.

STATION	B. S.	H. I.	F. S.	ELEV.	Lt	℄	Rt
39+90				984 12		℄	
				983 56	13° edge pvmt		
				983 5	22° Tp bvh		
				980 9	40° bot "		
				977 2	100° field grade		
				974 4	150°		
				971 2	200°		

Profile Notes Red ____ Plotted ____ Job No. 005550 Division No. ____
No. ____ Date ____ Date ____ Survey of Angelus Ave
X-Sec. Notes Chkd. ____ Checked ____ Survey by Holmes Notes Holmes Date ____
No. ____ Date ____ Date ____ Map No. ____ Indexed C. J. GALLI Date ____

F. B. ____ Pg. 27

F.B. 1819 Pg. 280

Job No. _____ Division No. _____ Notes Red _____ Plotted _____ Profile

Survey of _____ Date _____ Date _____ No. _____

Survey by _____ Notes _____ Notes Chkd. _____ Checked _____ X-Sec.

Indexed _____ Date _____ Date _____ Date _____ No. _____

76-L298 CE 307 3-61

PLEASE RETURN TO

LOS ANGELES COUNTY ENGINEER

403 LOS ANGELES COUNTY ENGINEERING BLDG.

NOTE: ANY ADDITIONS OR CHANGES ON THIS SHEET MUST BE MADE OR CIRCLED IN RED INK, WITH DATE AND NAME OF PERSON MAKING CHANGE

Do not extend notes this side of this line.

STATION	B.S.	H.I.	F.S.	ELEV.	

Notes Ck'd by
Map No.
Office Work
Checked
Date

Survey of Gladstone St.
JN 0301.00 Tape 206 Std 81 °F
Surveyed by [illegible]
Notes HHJ Date 7-21-69
Indexed F. J. GALLI 1 3 '69

F.B. 1819 Pg. 281

GLADSTONE STREET

JN 0301.00

Glendora Area

PRESERVATION OF GEODETIC MONUMENTS AND/OR LOCATIONS

INDEX MAP Pg. 282

REFERENCE:
FB 1819
FB 948
CSB 2346-2

N.H. Spriggs
J.T. Falsey
P.L. Beasley

Note: Any Additions or Changes on this Sheet Must be Made or Circled in Red Ink With Date and Name of Person Making Change.

Do not extend this side of this line.

PLEASE RETURN TO
LOS ANGELES COUNTY ENGINEER
403 LOS ANGELES COUNTY ENGINEERING BLDG.

76F3098 CE# 310 9-67

F.B. 1819 PG 282

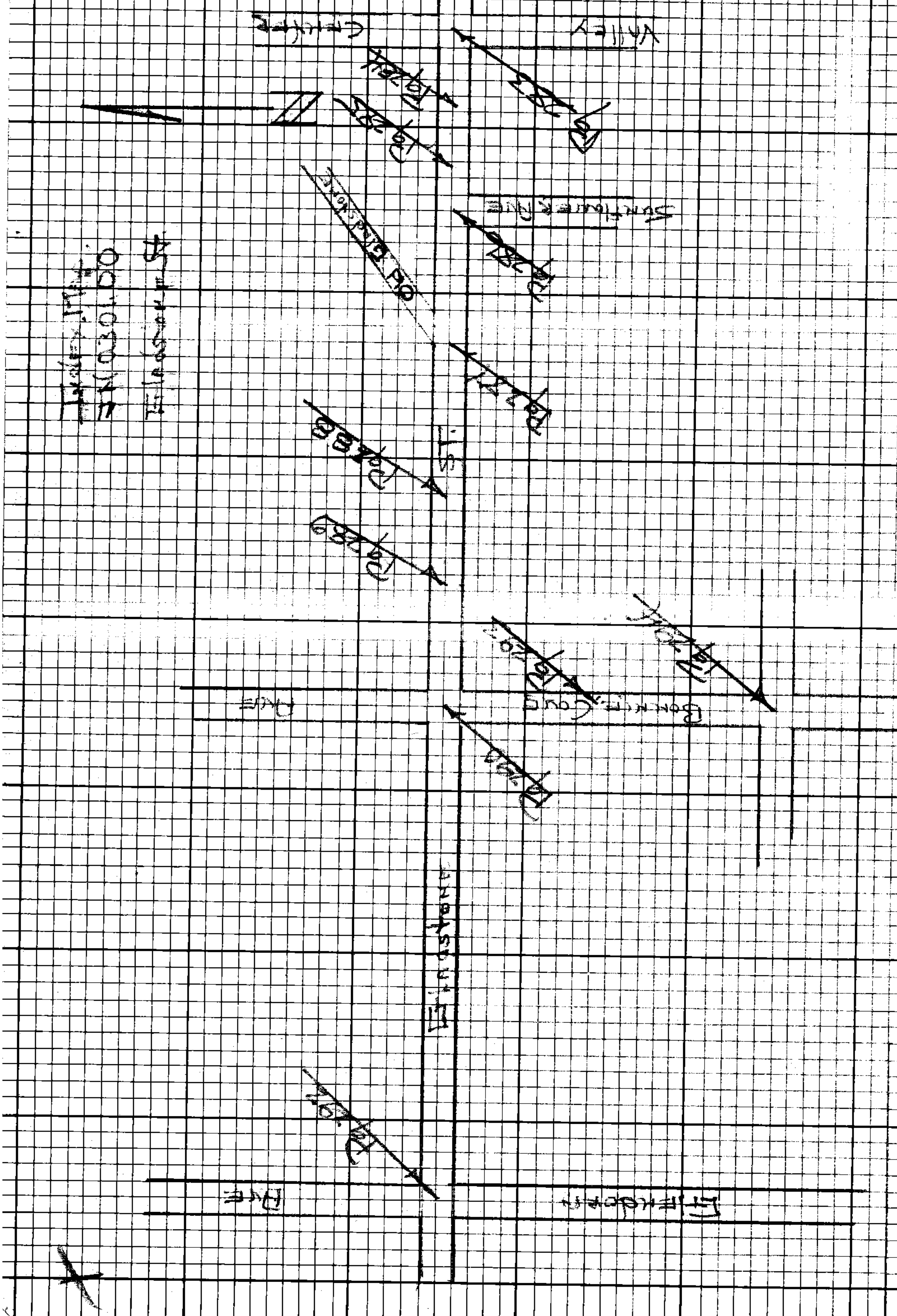

PLEASE RETURN TO
LOS ANGELES COUNTY ENGINEER
403 Los Angeles County Engineering Bldg.

Do not extend this side of this line.

Note: Any Additions or Changes on this Sheet Must be Made or Circled in Red Ink With Date and Name of Person Making Change.

Notes Ck'd by
Map No.
Office Work
Checked
Date

Survey of Gladstone St
JN 0301.00 Tape 206 Std 84 °F
Surveyed by HHS Apr 1995
Notes HHS Date 7-23-69
Indexed C.J. Gall MS 7-7-69

F.B. 1819 Pg. 283

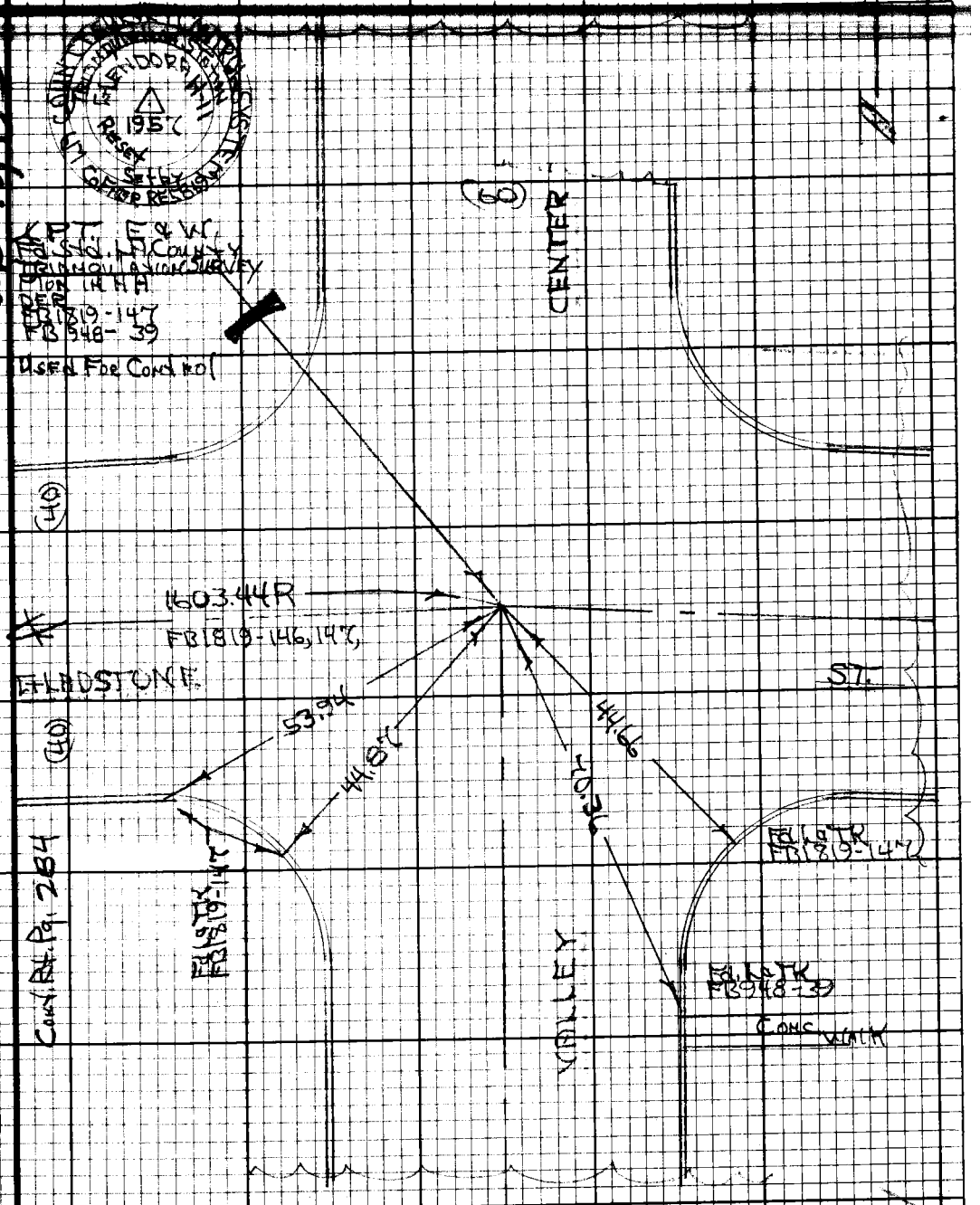

Note: Any Additions or Changes on this Sheet Must be Made or Circled in Red Ink With Date and Name of Person Making Change.

Do not extend this side of this line.

PLEASE RETURN TO
LOS ANGELES COUNTY ENGINEER
403 LOS ANGELES COUNTY ENGINEERING BLDG.

76F3098 CE#310 9-67

F.B. 1819 Pg 284

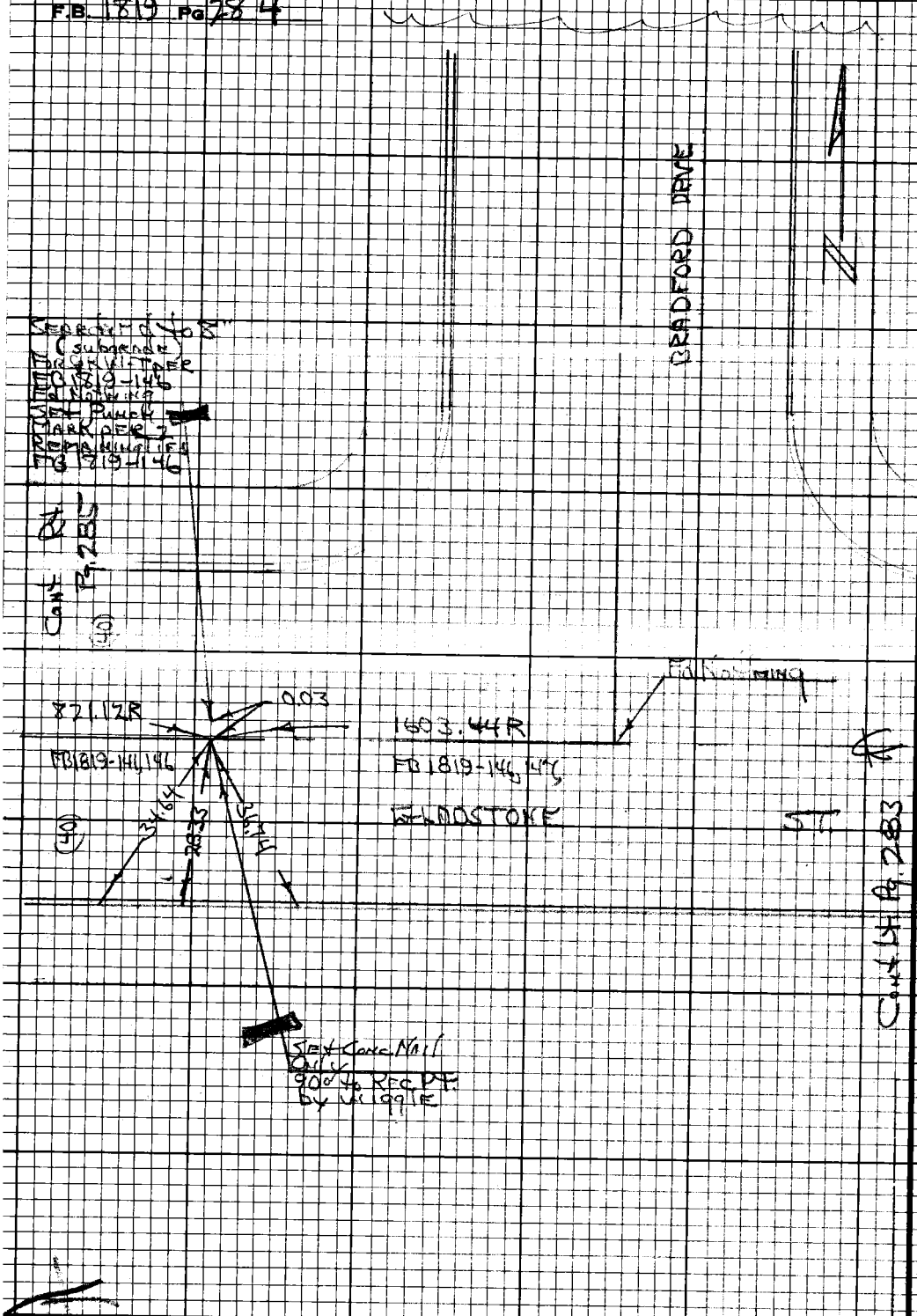

PLEASE RETURN TO
LOS ANGELES COUNTY ENGINEER
403 LOS ANGELES COUNTY ENGINEERING BLDG.

Do not extend this side of this line.

Note: Any Additions or Changes on this Sheet Must be Made or Circled in Red Ink With Date and Name of Person Making Change.

Notes Ck'd by
Map No.
Office Work
Checked
Date

Survey of Gladstone St.
JNO 30100 Tape 206 Std 84°F
Surveyed by
Notes GALLI
Date
Indexed

F.B. 1819 PG 285

W548

ONLY 1 TIE PER FB1819-141 RE-MAINS NEW PVM'T & CURBING IN AREA.

P.O.T.

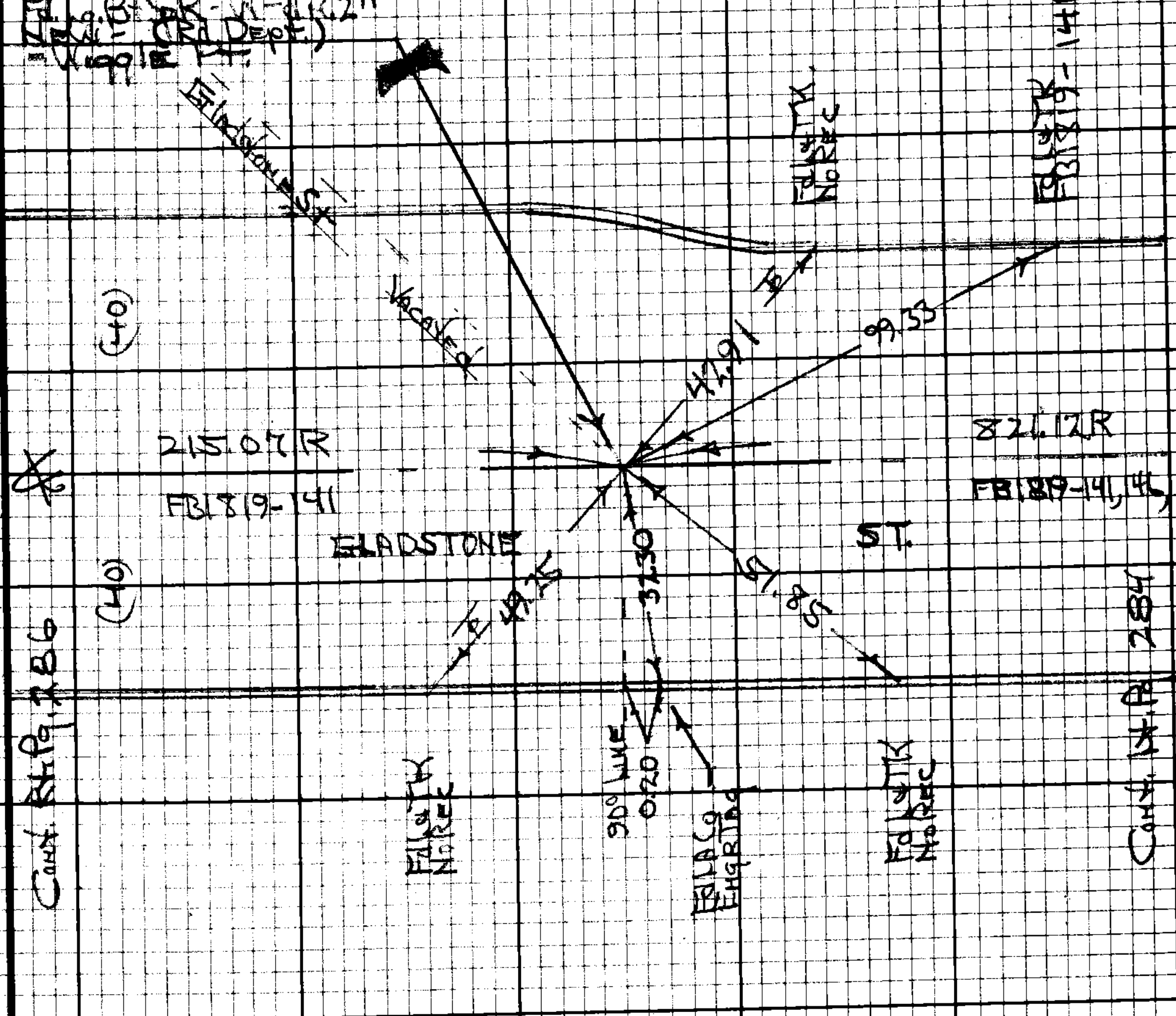

Note: Any Additions or Changes on this Sheet Must be Made or Circled in Red Ink With Date and Name of Person Making Change.

Do not extend this side of this line.

PLEASE RETURN TO
LOS ANGELES COUNTY ENGINEER
405 LOS ANGELES COUNTY ENGINEERING BLDG.

76F309B CE#31D 9/67

F.B. 1819 Pg 286

Note: Sunflower Dye is to be prodded through to existing Sunflower on north - @ location of old Gladstone St.

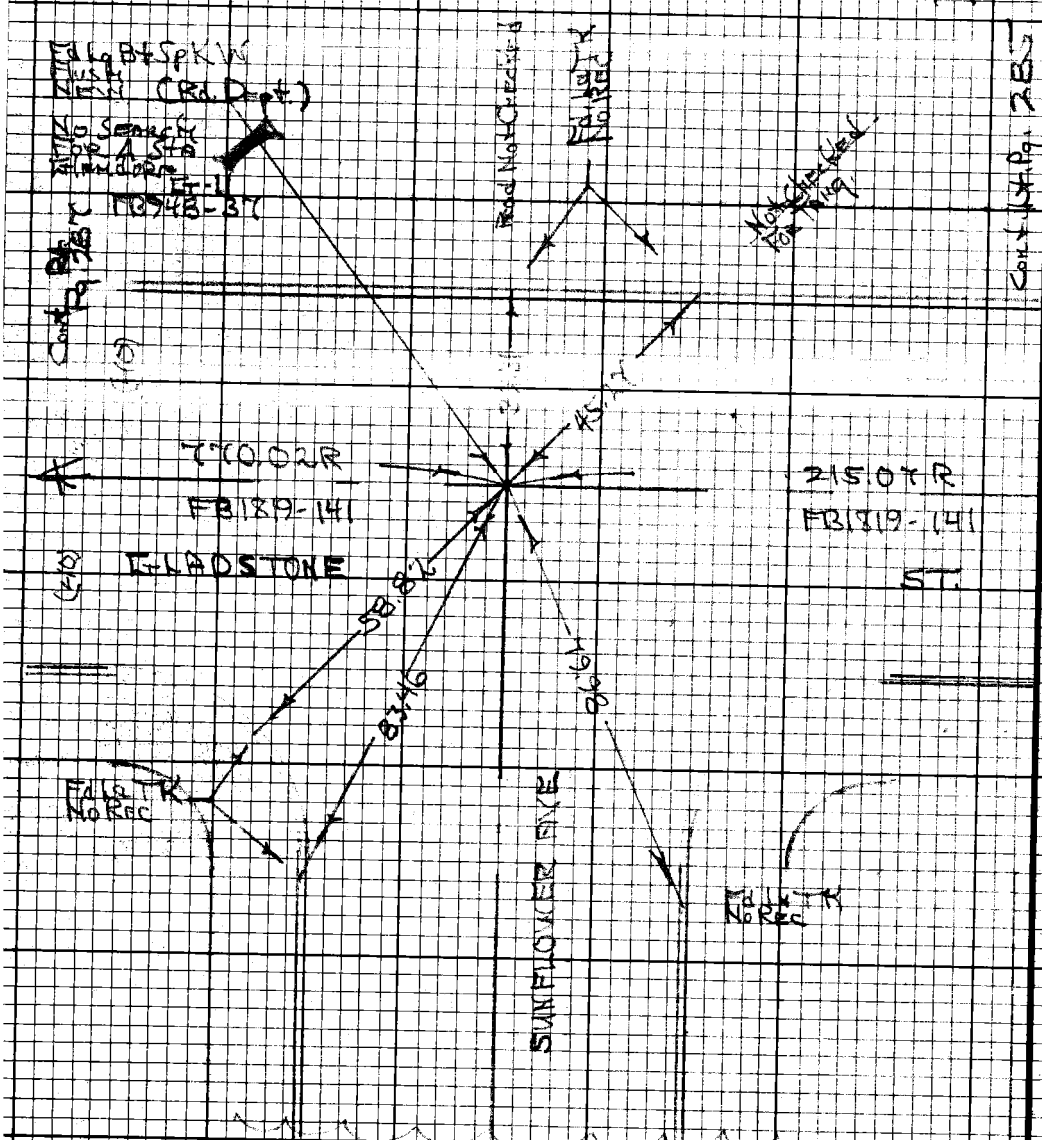

PLEASE RETURN TO
LOS ANGELES COUNTY ENGINEER
403 LOS ANGELES COUNTY ENGINEERING BLDG.

Do not extend this side of this line.

Note: Any Additions or Changes on this Sheet Must be Made or Circled in Red Ink With Date and Name of Person Making Change.

Notes Ck'd by
Map No.
Office Work
Checked
Date

Survey of Gladstone St.
JN 030100 Tape 206 Std 84 °F
Surveyed by H.H. Griggs
Notes HHS Date 7-13-79
Indexed D.J. GALLI AUG 1 7 '80

F.B. 1819 Pg. 287

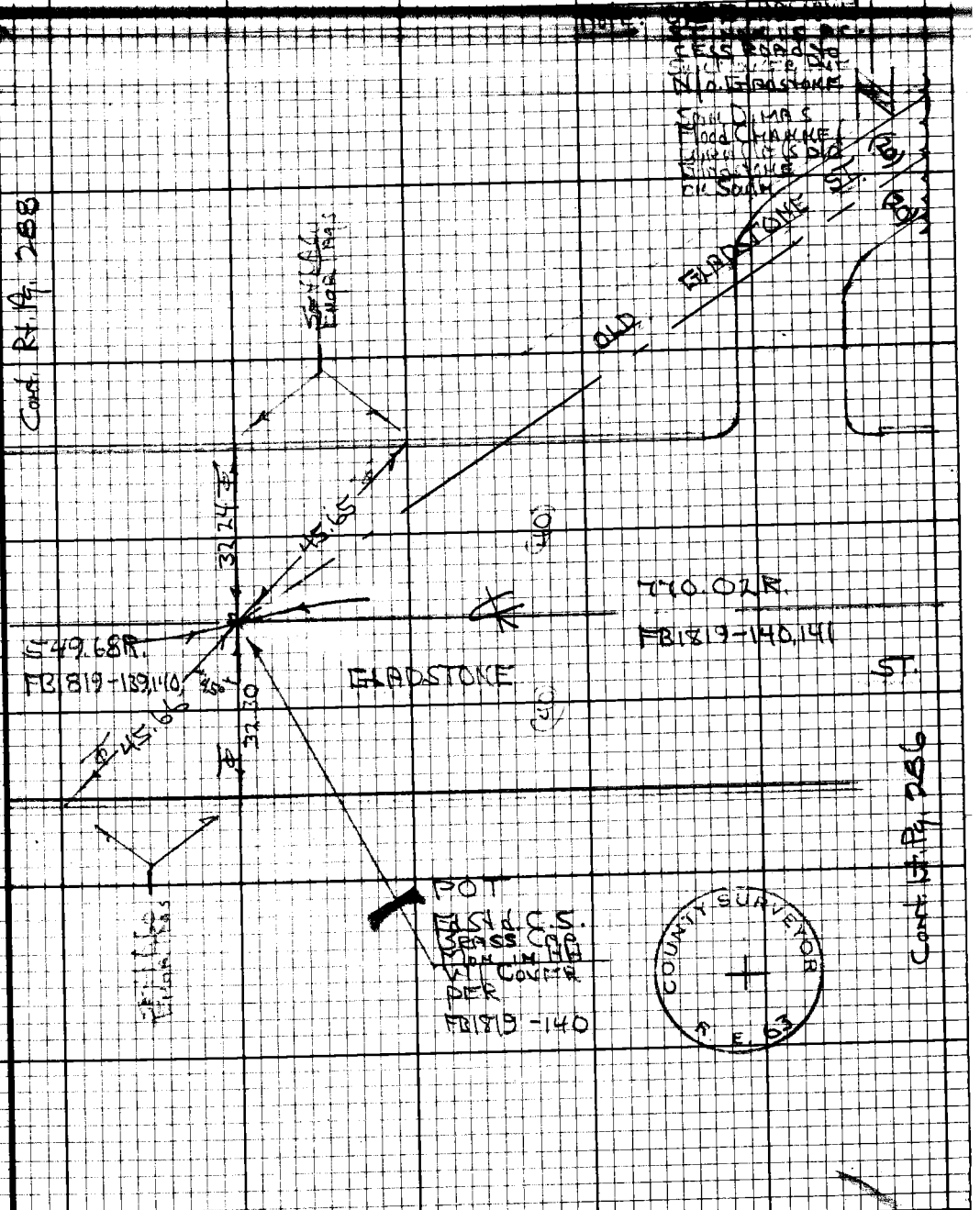

Note: Any Additions or Changes on this Sheet Must be Made or Circled in Red Ink With Date and Name of Person Making Change.

Do not extend this side of this line.

PLEASE RETURN TO
LOS ANGELES COUNTY ENGINEER
403 LOS ANGELES COUNTY ENGINEERING BLDG.

76F3098 CE#310 9-67

F.B. 1819 Pg 288

WS 48 A, 3

PLEASE RETURN TO
LOS ANGELES COUNTY ENGINEER
403 LOS ANGELES COUNTY ENGINEERING BLDG.

Do not extend this side of this line.

Note: Any Additions or Changes on this Sheet Must be Made or Circled in Red Ink With Date and Name of Person Making Change.

Cont Rt. Pg 289

Cont Lt. Pg. 288

Fd 1½" IP Flush
Rotten Wood Plug
With Loose Tag
RE 606X
PER
FB 1819-139

29.93

Set Conc Nail

570.28R

549.68R

GLADSTONE ST. FB 1819-139

LA Co.
Fire Station
#85
in the
City of Glendora
#650
Gladstone St.

Notes Ck'd by	Survey of Gladstone St.
Map No.	JN 0301.00 Tape 206 Std 84 °F
Office Work	Surveyed by HH Spriggs
Checked	Notes HHS Date 7-23-69
Date	Indexed C. J. GALLI

F.B. 1819 Pg. 289

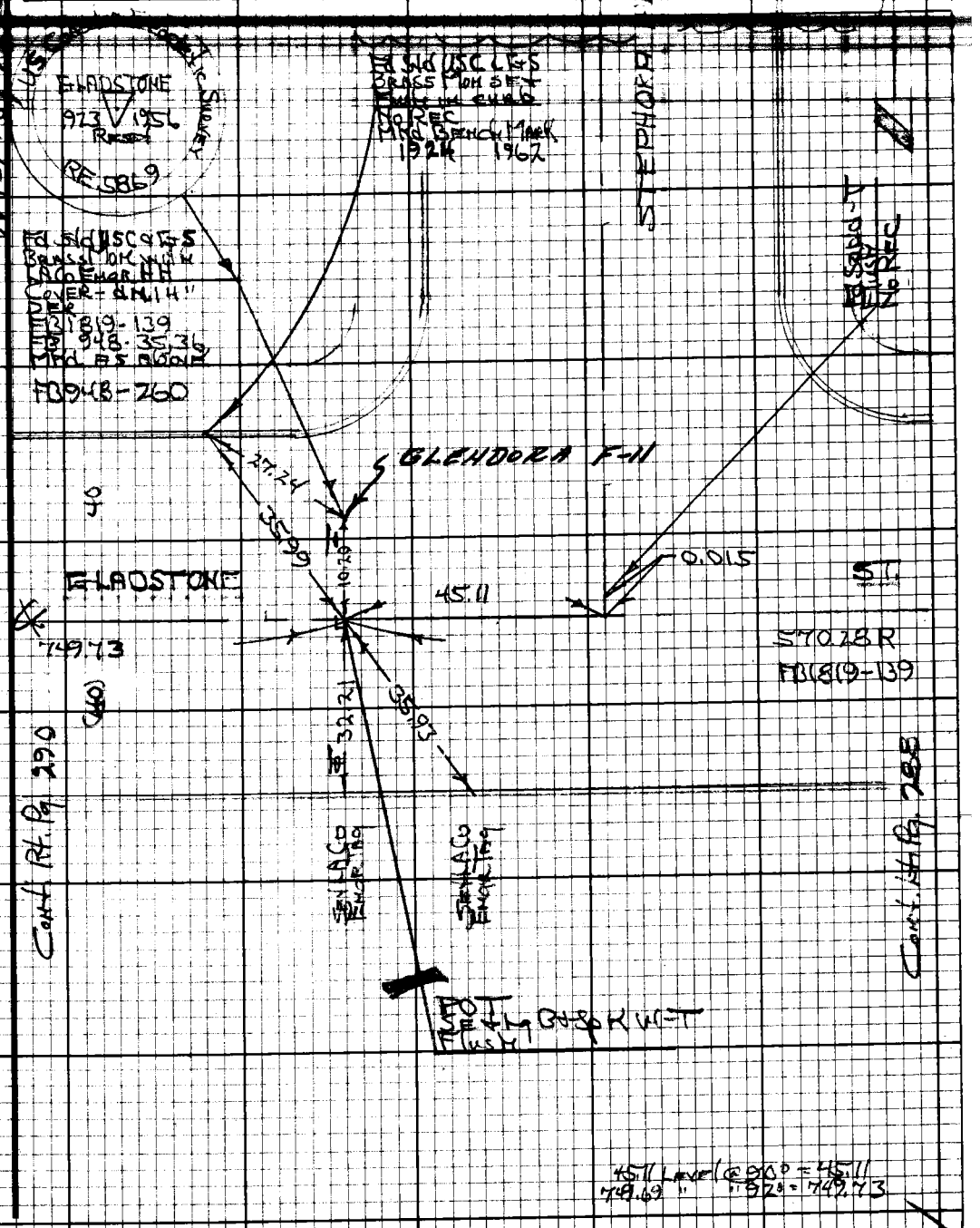

Note: Any Additions or Changes on this Sheet Must be Made or Circled in Red Ink With Date and Name of Person Making Change.

Do not extend this side of this line.

PLEASE RETURN TO
LOS ANGELES COUNTY ENGINEER
403 LOS ANGELES COUNTY ENGINEERING BLDG.

76F3098 CE#310 9-6

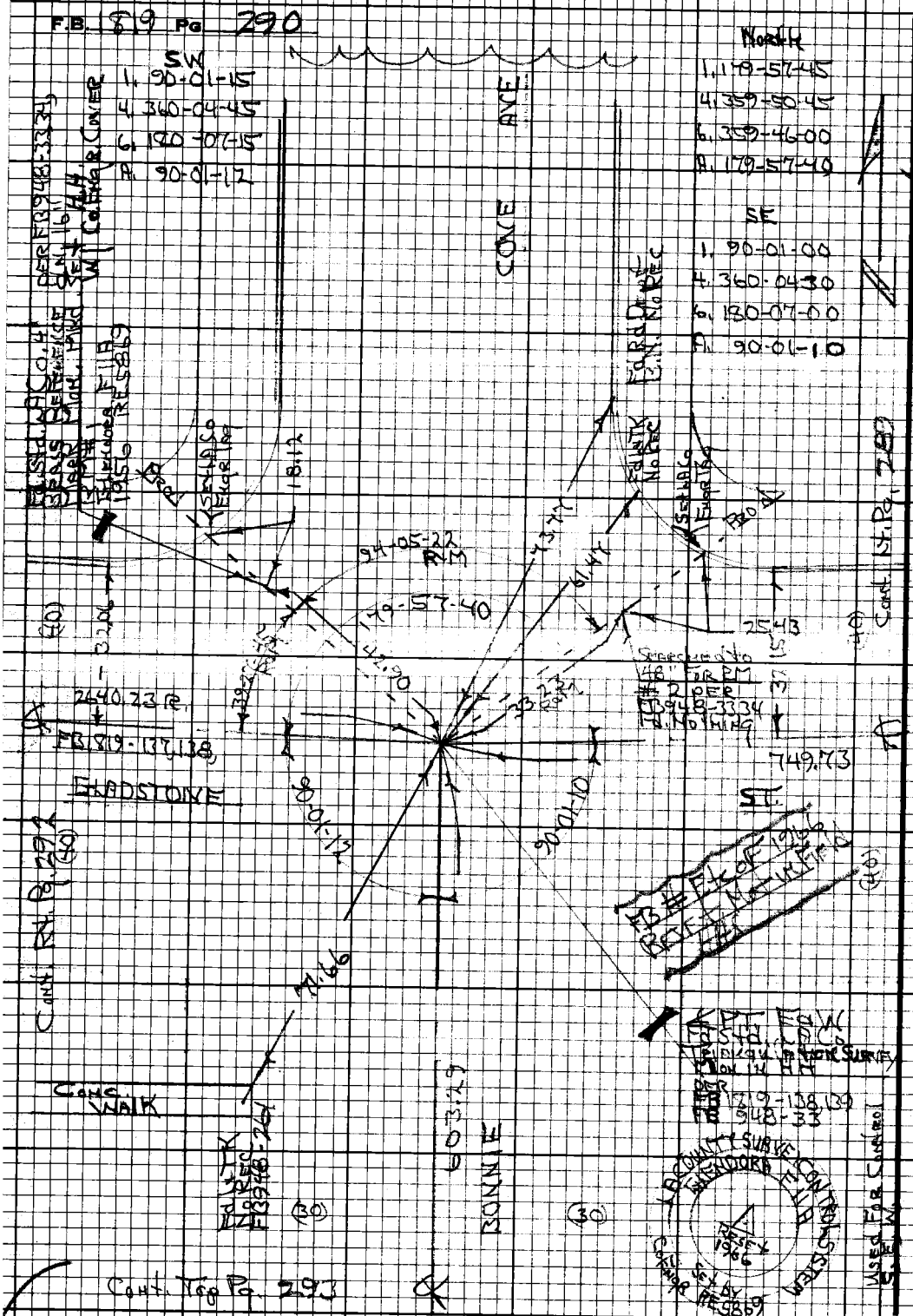

PLEASE RETURN TO
LOS ANGELES COUNTY ENGINEER
403 Los Angeles County Engineering Bldg.

Do not extend this side of this line.

Note: Any Additions or Changes on this Sheet Must be Made or Circled in Red Ink With Date and Name of Person Making Change.

Notes Ck'd by
Map No.
Office Work
Checked
Date

Survey of [illegible]
JN Tape Std °F
Surveyed by
Notes Date
Indexed

F.B. 1819 Pg. 291

Note: Any Additions or Changes on this Sheet Must be Made or Checked in Red Ink With Date and Name of Person Making Change.

Do not extend this side of this line.

PLEASE RETURN TO
LOS ANGELES COUNTY ENGINEER
403 LOS ANGELES COUNTY ENGINEERING BLDG.

765098 EE#310 9.67

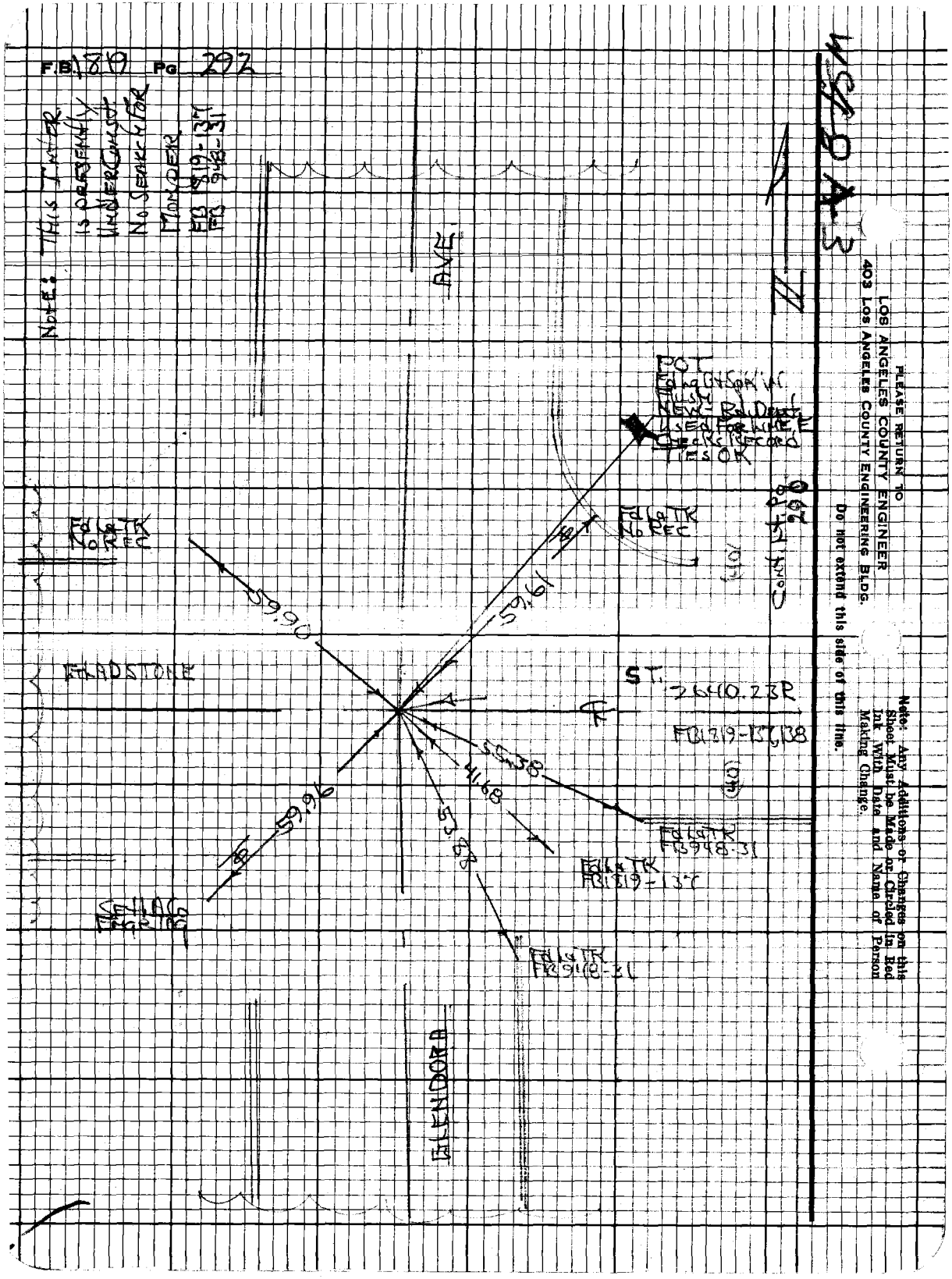
F.B. 1819 Pg 292
NOTE: THIS INTER IS PRESENTLY UNDER CONST. NO SEARCH FOR MONDER
FB 1819-137
FB 948-31
AVE
POT
Fd LaTK No REC
59.90
59.61
ST.
2640.23R
FB1819-137,138
55.38
41.68
53.88
59.96
FB948-31
FB1819-137
ELENDORA
Cont. Pg 290
PLEASE RETURN TO
LOS ANGELES COUNTY ENGINEER
403 LOS ANGELES COUNTY ENGINEERING BLDG.
Do not extend this side of this line.
Note: Any Additions or Changes on this Sheet Must be Made or Circled in Red Ink With Date and Name of Person Making Change.

Notes Ck'd by
Map No.
Office Work
Checked
Date

Survey of Flagstone St.
JN 030400 Tape 206 Std 24 °F
Surveyed by [illegible]
Notes [illegible] Date [illegible]
Indexed C. J. GALLIAN [illegible]

F.B. 1819 Pg. 293

A-3

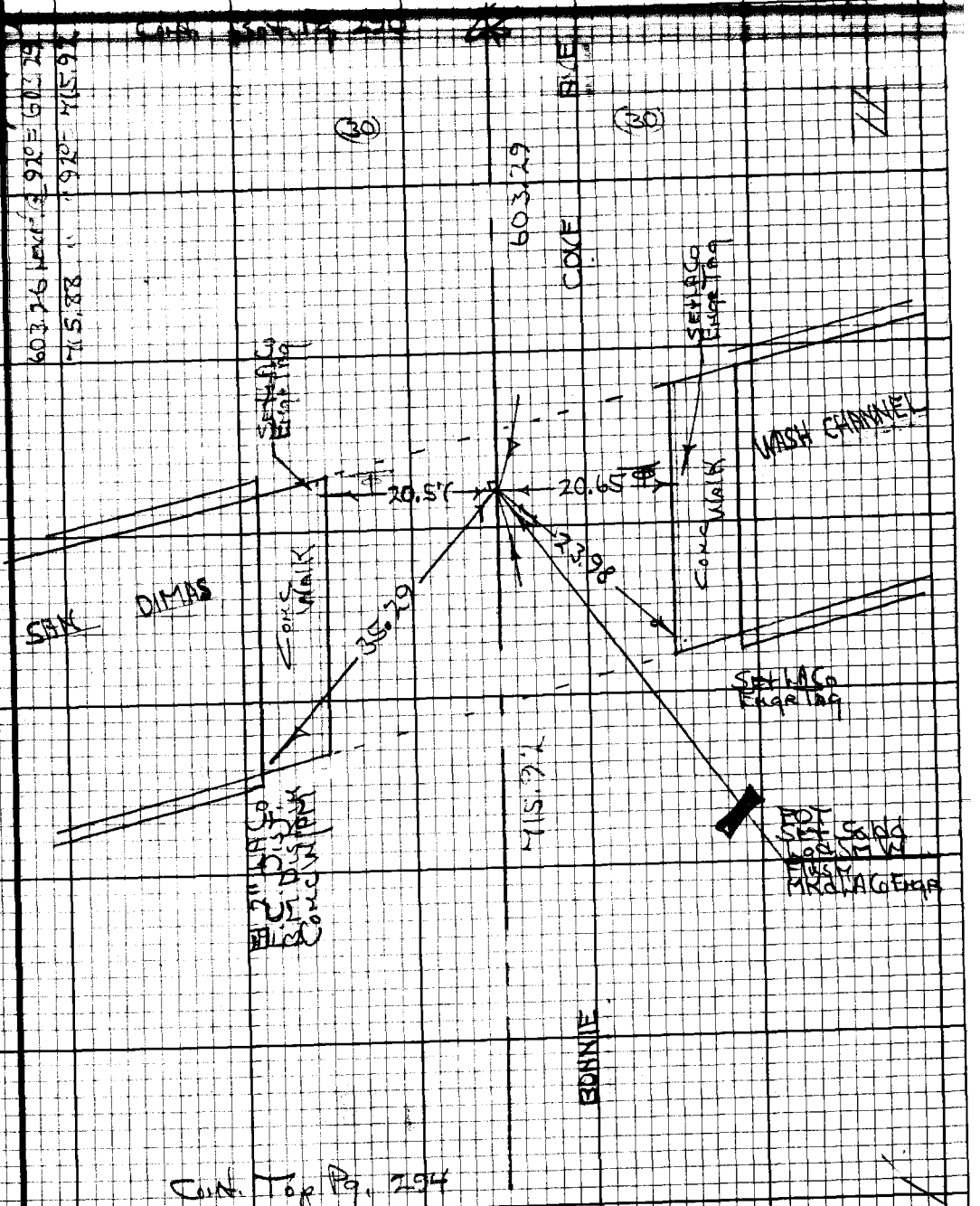

Cont. Top Pg. 294

Note: Any Additions or Changes on this Sheet Must be Made or Circled in Red Ink With Date and Name of Person Making Change.

Do not extend this side of this line.

PLEASE RETURN TO
LOS ANGELES COUNTY ENGINEER
403 LOS ANGELES COUNTY ENGINEERING BLDG.

76F3098 CE#310 9.67

F.B. 1819 Pg 294

Cont Bot Pg 293

W.S. 48, A-3

PLEASE RETURN TO
LOS ANGELES COUNTY ENGINEER
403 LOS ANGELES COUNTY ENGINEERING BLDG.

Do not extend this side of this line.

Note: Any Additions or Changes on this Sheet Must be Made or Circled in Red Ink With Date and Name of Person Making Change.

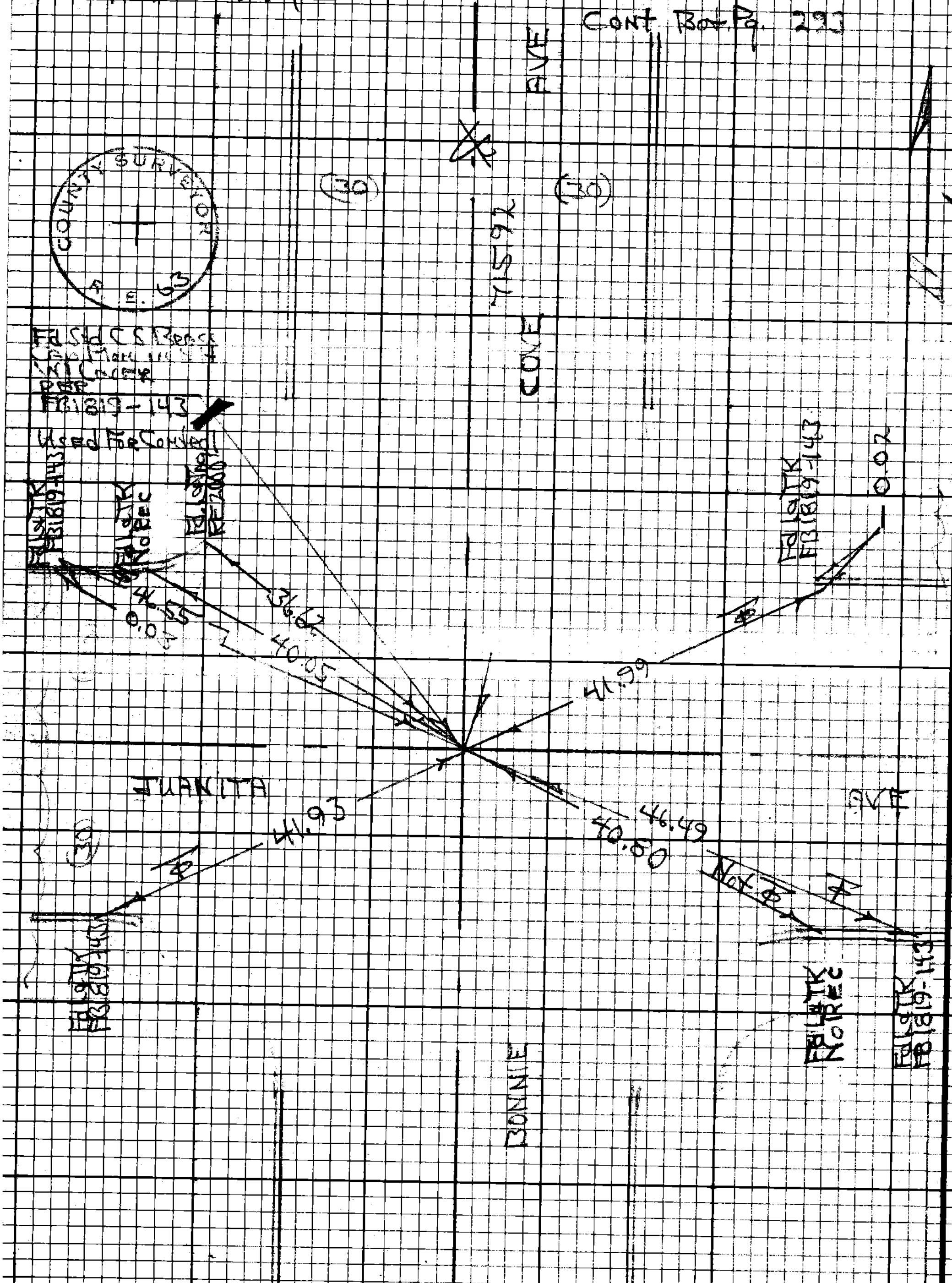

Notes Ck'd by	Survey of
Map No.	JN 0303.00 Tape 0168 Std. 68 °F
Office Work	Surveyed by D.E. Holmes
Checked	Notes Holmes Date 11-26-56
Date	Indexed

2944

COPIED TO PAGE

J.N. 0303.00

TIES TO U.S. COAST & GEODETIC.
SURVEY CONTROL MON.
GLADSTONE"

(EAST of BONNIE COVE ON GLADSTONE St. See F.B. 1819-)

See Pg's for Elv.

Note: Any Additions or Changes on this Sheet Must be Made or Circled in Red Ink, With Date and Name of Person Making Change.

PLEASE RETURN TO
LOS ANGELES COUNTY ENGINEER
700 LOS ANGELES COUNTY ENGINEERING BLDG.
Do not extend this title of this line.

76F3098 S&E #247 1-56

PLEASE RETURN TO
LOS ANGELES COUNTY ENGINEER
700 LOS ANGELES COUNTY ENGINEERING BLDG.

Note: Any Additions or Changes on This Sheet Must be Made or Circled in Red Ink With Date and Name of Person Making Change.

Do not extend this side of this line.

6.69
9.90
105.39

Ref. MON.
Fd. Std. U.S.-C&G brass cap mon. (dn 12")
marked
"GLADSTONE"
"R.M. No. 3"
1956
"Reset by Co. Eng."
(no refer)

Cast Iron Pump Ho.

Fd. L.H.T.

Set N.&T.-T.P.

39.43

48.03

77.68

GLADSTONE ST.

116.48

105.39

Fd. S.W.&Tin
F.B. 1819-

10.20

Set S.W.&T.

Set S.W.&T.

Fd. S.W.&Tin
F.B. 1819-

Fd. Std. U.S.-C&G. brass cap mon. dn. 14" marked
"GLADSTONE"
"1923 1956"
"RESET"
"R.E. 5869"
(See F.B. 1818-)

23.84

P.R. on line

Ref. MON. #2
Fd. Std. U.S.-C&G. brass cap mon. marked
"GLADSTONE 1928"
See F.B. 1819-

F.B. ____ Pg. ____

F.B. 1819 PG. 295

NOTES RED. _____ JOB NO. [illegible] SURVEY OF _____

DATE _____ SURVEY BY D. E. Holmes

NOTES CHKD. _____ NOTES BY _____ DATE 11-26-56

DATE _____ INDEXED _____ DATE _____

DESCRIPTION	ADJ. ELEV.	3RD RUN	2ND RUN	DIFF.	1ST RUN	B.M.
"Gladstone Ave"						
"Elevation to U.S. Coastal & Geodetic Control."						
Level Line # 11-37						
F.B. 1376-35						

Do not extend notes this side of this line

NOTE: ANY ADDITIONS OR CHANGES ON THIS SHEET MUST BE MADE OR CIRCLED IN RED INK, WITH DATE AND NAME OF PERSON MAKING CHANGE.

PLEASE RETURN TO
LOS ANGELES COUNTY SURVEYOR
725 LOS ANGELES COUNTY ENGINEERING BLDG.

768420 353 3-51

7

765420 353 3-51

PLEASE RETURN TO
LOS ANGELES COUNTY SURVEYOR
725 LOS ANGELES COUNTY ENGINEERING BLDG.

NOTE: ANY ADDITIONS OR CHANGES ON THIS SHEET MUST BE MADE OR CIRCLED IN RED INK, WITH DATE AND NAME OF PERSON MAKING CHANGE.

Do not extend notes this side of this line

B.M.	1ST RUN	DIFF.	2ND RUN	3RD RUN	ADJ. ELEV.	(Fd.) DESCRIPTION
	100.000					Elev = 100.00 "Top of Brass Cap Mon"
	5.141	+	5.032			U.S. Coastal Geodetic Mon 1923
π	105.141	-1.442	-1.443			Reset 1956 - R.E. 5869 "Glastone"
-	6.583	-	6.475			
R.M.#3	98.558					Top of U.S.-C.&G. Brass Cap Mon.
+	5.618		5.408			R.M #3
π	104.176	+3.549	3.547			
-	2.067		1.861			
R.M.#1	102.107					Top of U.S.G.S. Mon.
	3.409	+	3.384			Set Mon - Glastone - 1923
π	105.516	-2.105	-2.104			
-	5.514	-	5.488			
	100.002					Elev 100. Top of "Brass Cap Mon"
						U.S. Coastal Geodetic Mon 1923
						Reset 1956 - R.E. 5869 "Glastone"

JOB NO. _____ SURVEY OF _____ NOTES RED. _____
SURVEY BY _____ DATE _____
NOTES BY _____ DATE _____ NOTES CHKD. _____
INDEXED _____ DATE _____

B.B. 1819 Pg. 296

F. B. 1819 Pg. 297

Profile Notes Red. Plotted Job No. Division No.
Date Date Survey of
Sec. Notes Chkd. Checked Survey by Notes Date
No. Date Date Map No. Indexed Date

STATION	B. S.	H. I.	F. S.	ELEV.	

Do not extend notes this side of this line.

NOTE! ANY ADDITIONS OR CHANGES ON THIS SHEET MUST BE MADE OR CIRCLED IN RED INK, WITH DATE AND NAME OF PERSON MAKING CHANGE.

PLEASE RETURN TO
LOS ANGELES COUNTY ENGINEER
700 LOS ANGELES COUNTY ENGINEERING BLDG.

76L-298 S & E #207—1-56

STATION	B. S.	H. I.	F. S.	ELEV.	
BM –	4981	764662		759681	BM SG 24-4 = Rd dept = "GLENDORA F-11" or. USC & G.S. Station "GLADSTONE" Brass Cap Mon. dn 14" Cap & Well
T.P.			3648	761014	Fd U.S.C. & Geodetic Brass Cap BENCHMARK IN Curb = V-924 - 1962 N.W. COR. GLADSTONE ST. & STEPHORA AVE 4' W of B.C.R
	3593	764607			
T.P.			6343	758259	RM #3
	6500	764759			
T.P.			5014	759745	R.M. #2
	5135	764880			
BM.			5200	759680	BM S.G. 24-4 above

Survey of ____ Tab No. ____ Division No. ____ Notes Red. ____ Plotted ____
Survey by ____ Notes ____ Date ____ Notes Chkd ____ Date ____ Checked ____
Indexed ____ Date ____ Date ____