Notes Ck'd by
Map No.
Office Work
Checked
Date

Survey of
JN Tape Std °F
Surveyed by
Notes Date
Indexed

F.B. 1822 Pg

| Page | Title | Description |
|---|---|---|
| | | STEARNS STREET J.N. 8636 |
| 5-8 | Index | |
| 9-68 | C.L. | Fr. Bellflower Blvd. to San Gabriel River. |
| | | J.N. 0096.91 FIGUEROA STREET |
| 71-72 | Index | |
| 73-103 | C.L. | Of Figueroa St. from Torrance Blvd. to Victoria St. |

Microfilmed Jan 87

PLEASE RETURN TO
LOS ANGELES COUNTY ENGINEER
603 LOS ANGELES COUNTY ENGINEERING BLDG.

Note: Any Additions or Changes on this Sheet Must be Made or Circled in Red Ink With Date and Name of Person Making Change

Do not extend this side of this line.

F.B. Pg.

F. B. 1822 PG. 5

Notes Ck'd by Miller
Map No.
Office Work
Checked
Date

Survey of STEARNS ST.
W. O. Map No.
Surveyed by BUTLER
Notes Date
Indexed R. C. Johnson 2-20-53

J.N.
8636
STEARNS ST.

BELLFLOWER BLVD. TO
W. BANK-SAN GABRIEL RIVER
℄
SURVEY

BUTLER
G. HARRIS-LEWIS
BROOKS
KAYSEN
SNYDER
TEFOYA

Notes: Any Additions or Changes on This Sheet Must be Made or Circled in Red Ink With Date and Name of Person Making Change.

Do not extend notes this side of this line.

RETURN TO
LOS ANGELES COUNTY SURVEYOR
726 LOS ANGELES COUNTY
ENGINEERING BLDG.

76F309S 247 2-51

F.B. 1822 PG. 6

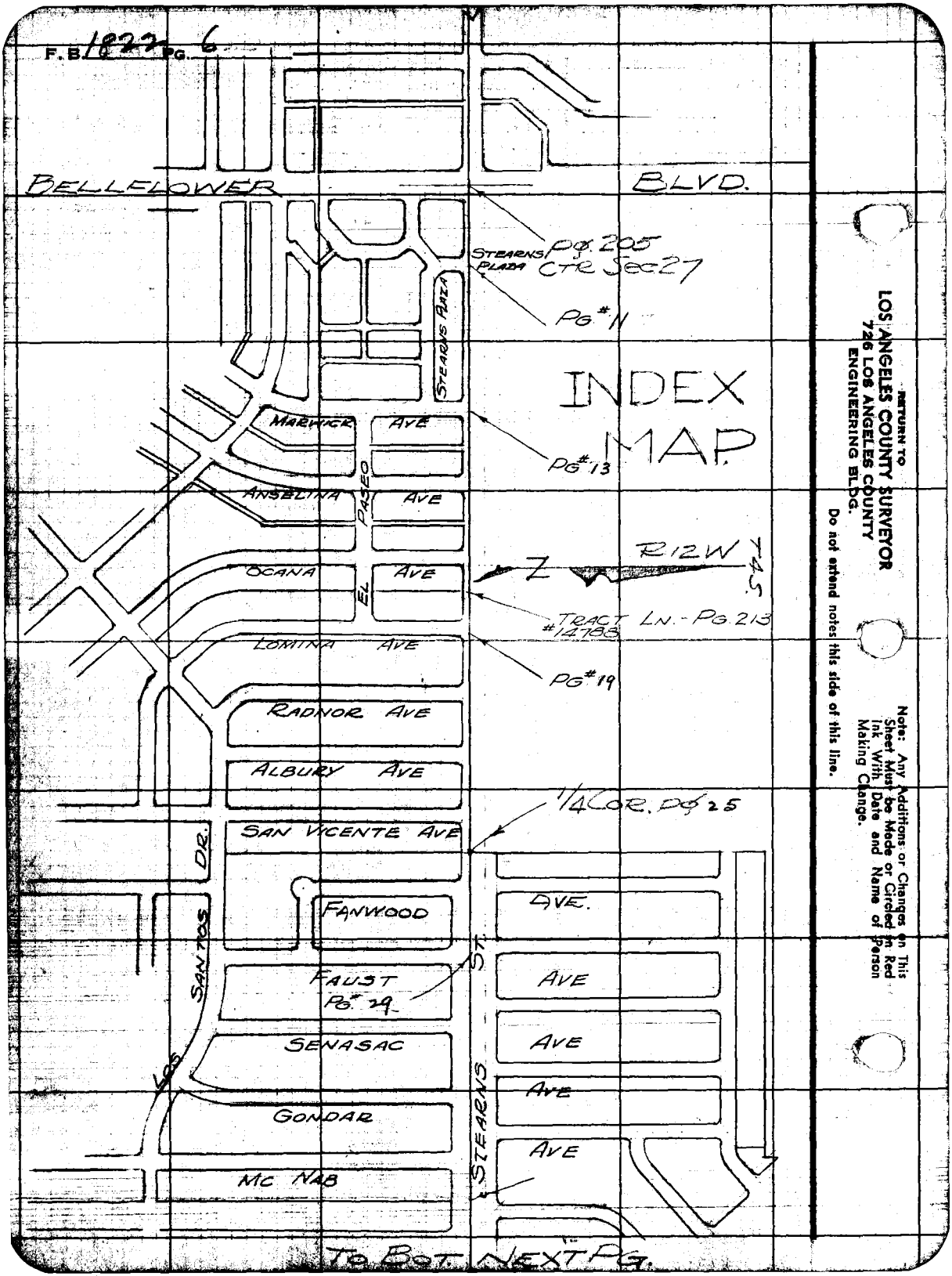


RETURN TO
LOS ANGELES COUNTY SURVEYOR
726 LOS ANGELES COUNTY
ENGINEERING BLDG.

Do not extend notes this side of this line.

Note: Any Additions or Changes on This Sheet Must be Made or Circled in Red Ink With Date and Name of Person Making Change.

Notes Ck'd by Miller
Map No.
Office Work
Checked
Date

Survey of STEARNS ST
W. O. Tape No. Std.
Surveyed by BUTLER
Notes Date
Indexed A. C. Johnson

F. B. 1822 PG. 7

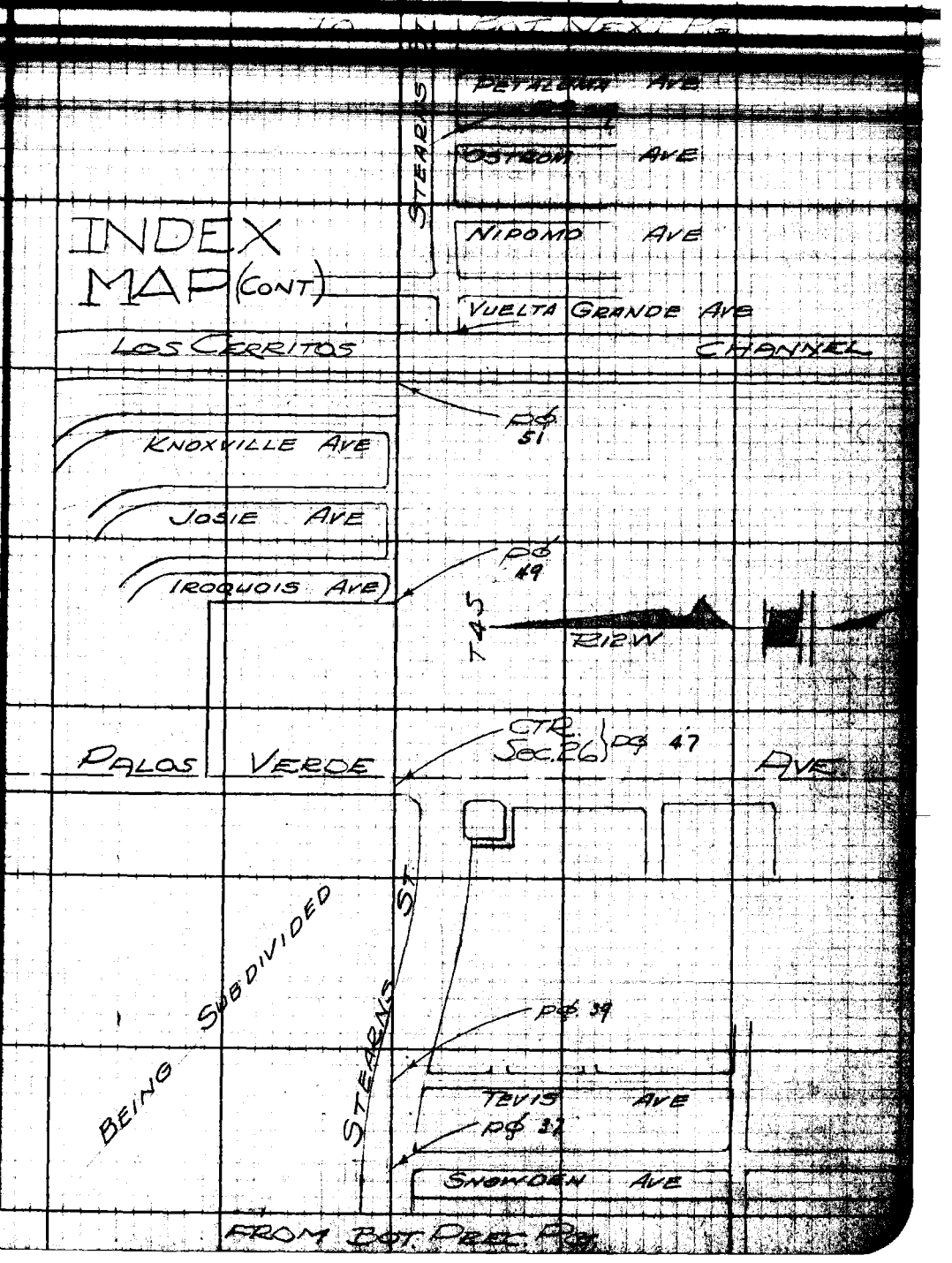


Note: Any Additions or Changes on This Sheet Must be Made or Circled in Red Ink With Date and Name of Person Making Change.

Do not extend notes this side of this line.

RETURN TO
LOS ANGELES COUNTY SURVEYOR
726 LOS ANGELES COUNTY
ENGINEERING BLDG.

75F3095 247 2-51

F.B. 1822 PG. 8

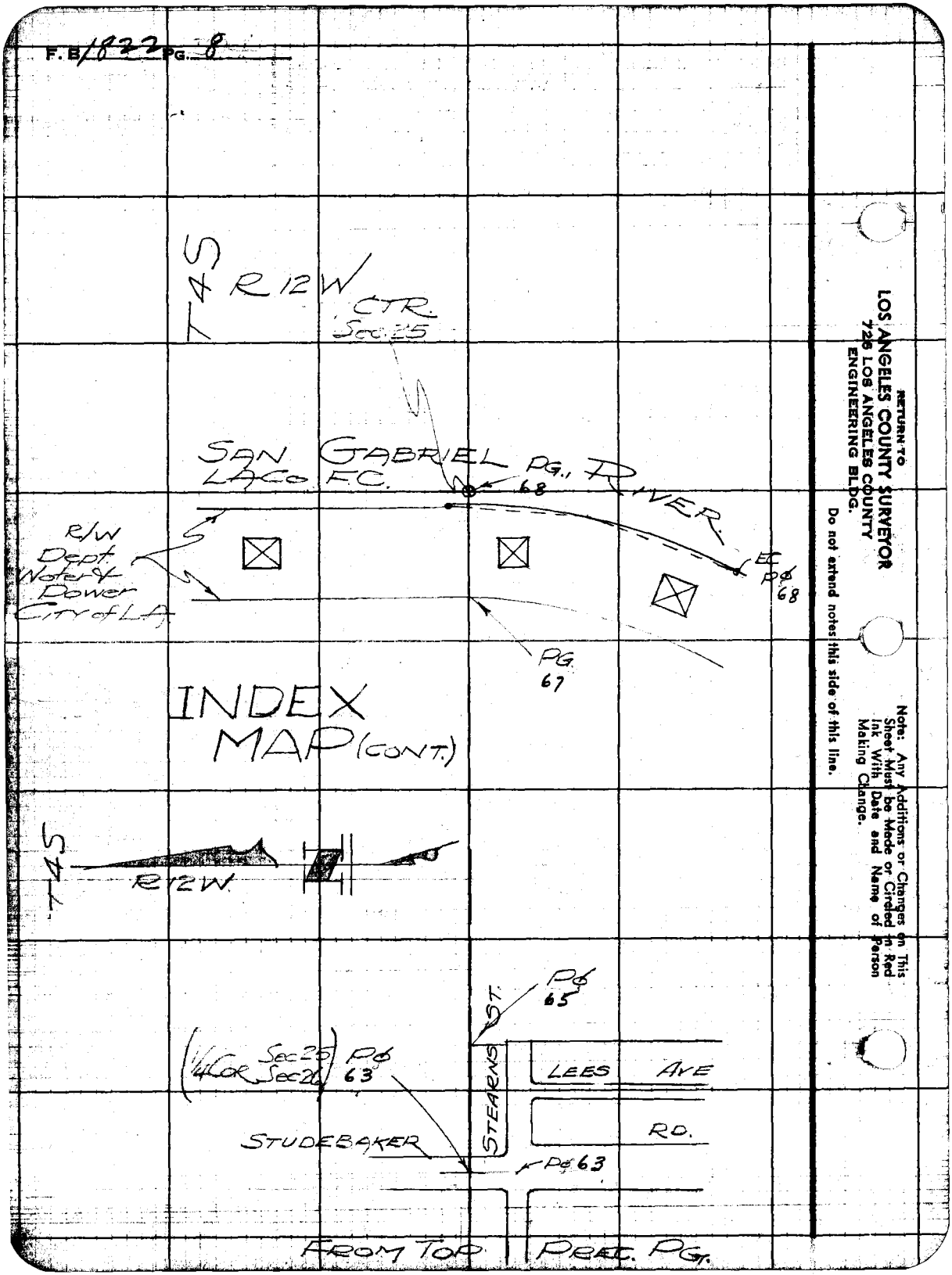


RETURN TO
LOS ANGELES COUNTY SURVEYOR
720 LOS ANGELES COUNTY
ENGINEERING BLDG.

Do not extend notes this side of this line.

Note: Any Additions or Changes on This Sheet Must be Made or Circled in Red Ink With Date and Name of Person Making Change.

76F3095 247 2-51

RETURN TO
LOS ANGELES COUNTY SURVEYOR
726 LOS ANGELES COUNTY
ENGINEERING BLDG.

Do not extend notes this side of this line.

Note: Any Additions or Changes on This Sheet Must be Made or Circled in Red Ink With Date and Name of Person Making Change.

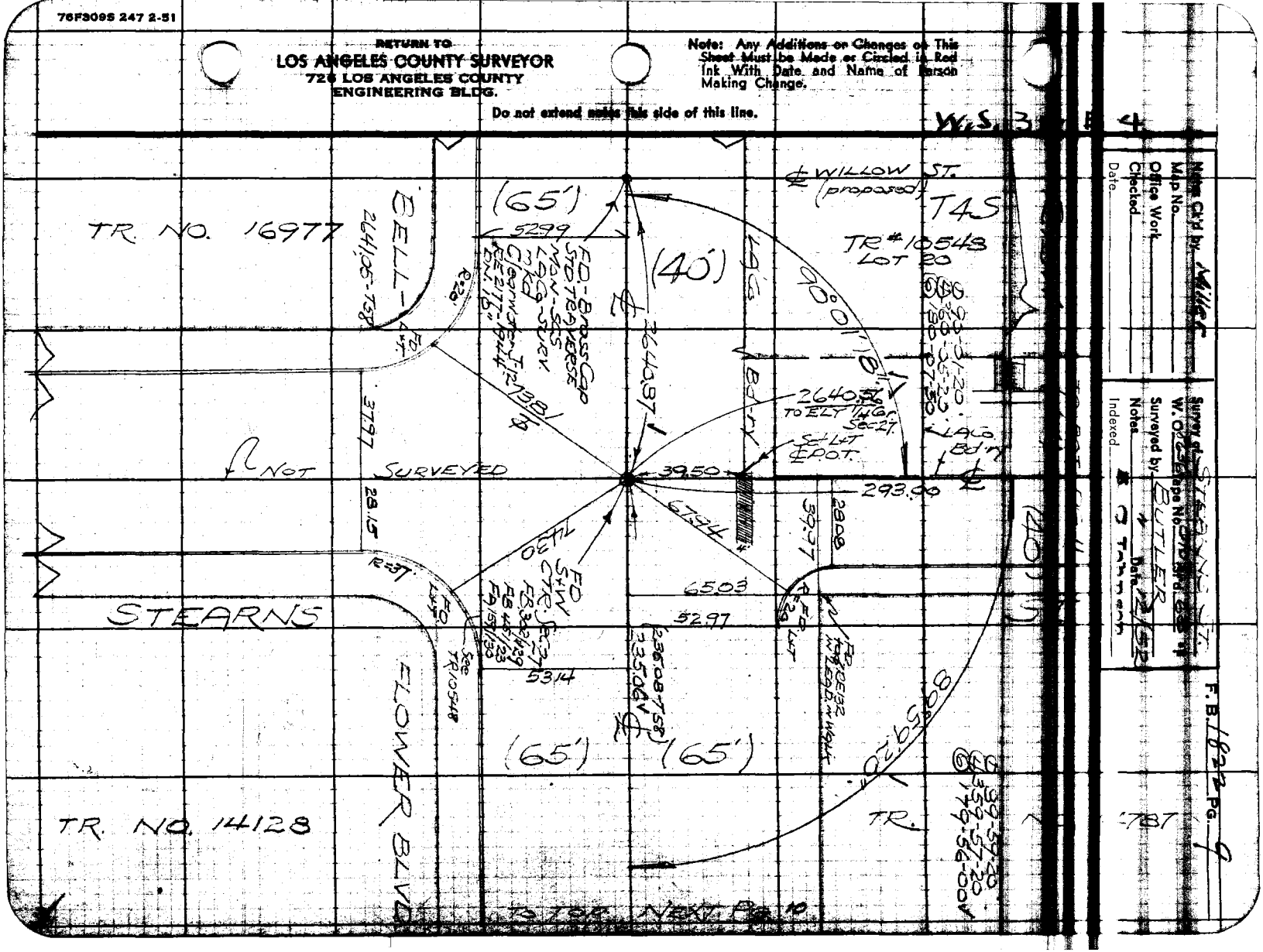


Name Ck'd by Miller
Map No.
Office Work
Checked
Date

Surveyed by BUTLER Date 12/52
Notes
Indexed

F. B. 162 Pg. 9

F.B. 1822 PG. 10

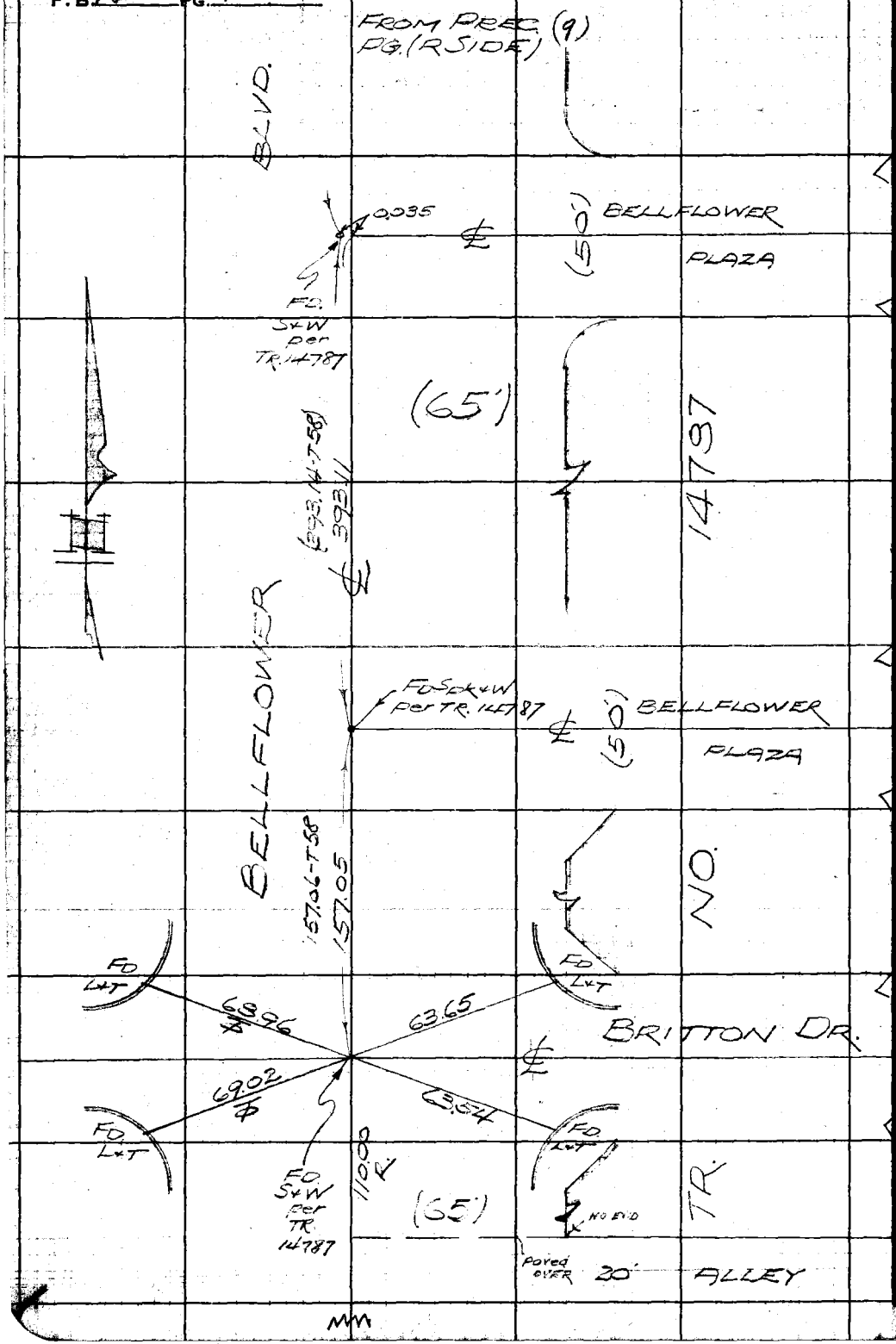


W.S. 31-B-4

RETURN TO
LOS ANGELES COUNTY SURVEYOR
726 LOS ANGELES COUNTY
ENGINEERING BLDG.

Do not extend notes this side of this line.

Note: Any Additions or Changes on This Sheet Must be Made or Circled in Red Ink With Date and Name of Person Making Change.

F. B. 1822 PG. 11

Notes Ck'd by Miller
Map No.
Office Work
Checked
Date

Survey of STEARNS ST.
W. O. 8636 Tape No. 8110 St'd. 68 °F
Surveyed by BUTLER
Notes " Date 12/52
Indexed A. C. Johnson

W.S. 31 3 4

10548

14787

ST.

① 89-58-40
② 350-54-40
③ 179-52-00

587.05 (587.07-T62)

28.05

FD 2" I.P. per TR. 14787 DN 18"

37.70

FD L+T

R=15'

1500

148.35

25 25 50

TO NEXT PG. 12

37.70

FD L+T

R=15'

28.06

STEARNS PLAZA
148.36-T60

NO.

(40') (40')

NO.

LA CO. BD'RY.

293.00
293.00-T68

STEARNS

293.00-T56

TR

TR

FROM TOP PG. 9

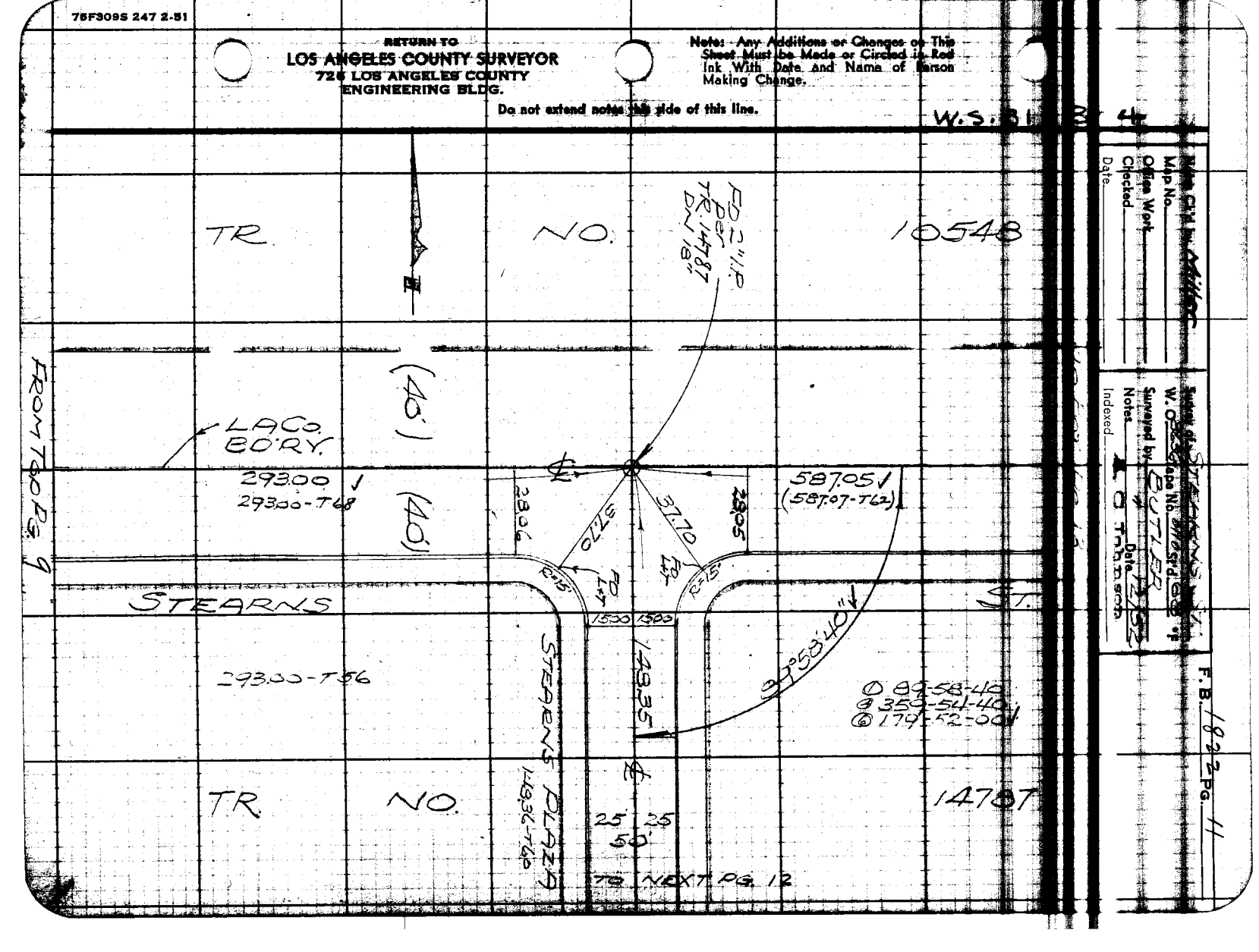

Note: Any Additions or Changes on This Sheet Must be Made or Circled in Red Ink With Date and Name of Person Making Change.

Do not extend notes this side of this line.

RETURN TO
LOS ANGELES COUNTY SURVEYOR
725 LOS ANGELES COUNTY
ENGINEERING BLDG.

75F309S 247 2-51

RETURN TO
LOS ANGELES COUNTY SURVEYOR
726 LOS ANGELES COUNTY
ENGINEERING BLDG.

Note: Any Additions or Changes on This Sheet Must be Made or Circled in Red Ink With Date and Name of Person Making Change.

Do not extend notes this side of this line.

W.S. 31 - B-4

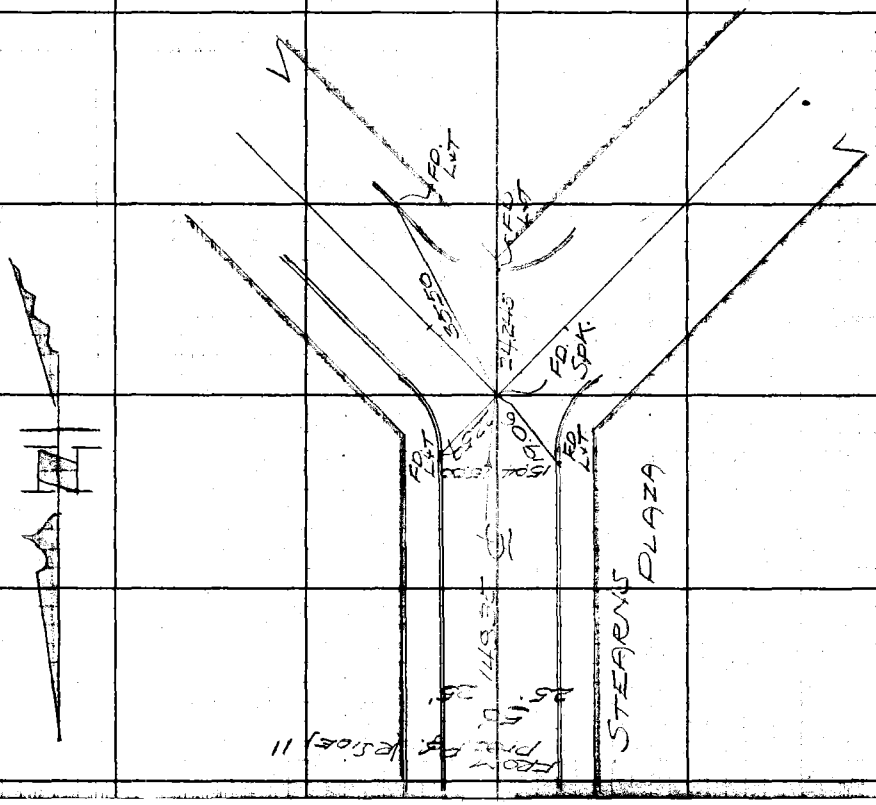


F.B. 1622 Pg. 12

F. B. 1822 PG. 13

Notes Ck'd by Miller
Map No.
Office Work
Checked
Date

Survey of STEARNS S.
W. O. 1636 Tape No. 0710 Std. 63 °F
Surveyed by BUTLER
Notes " Date 1/53
Indexed

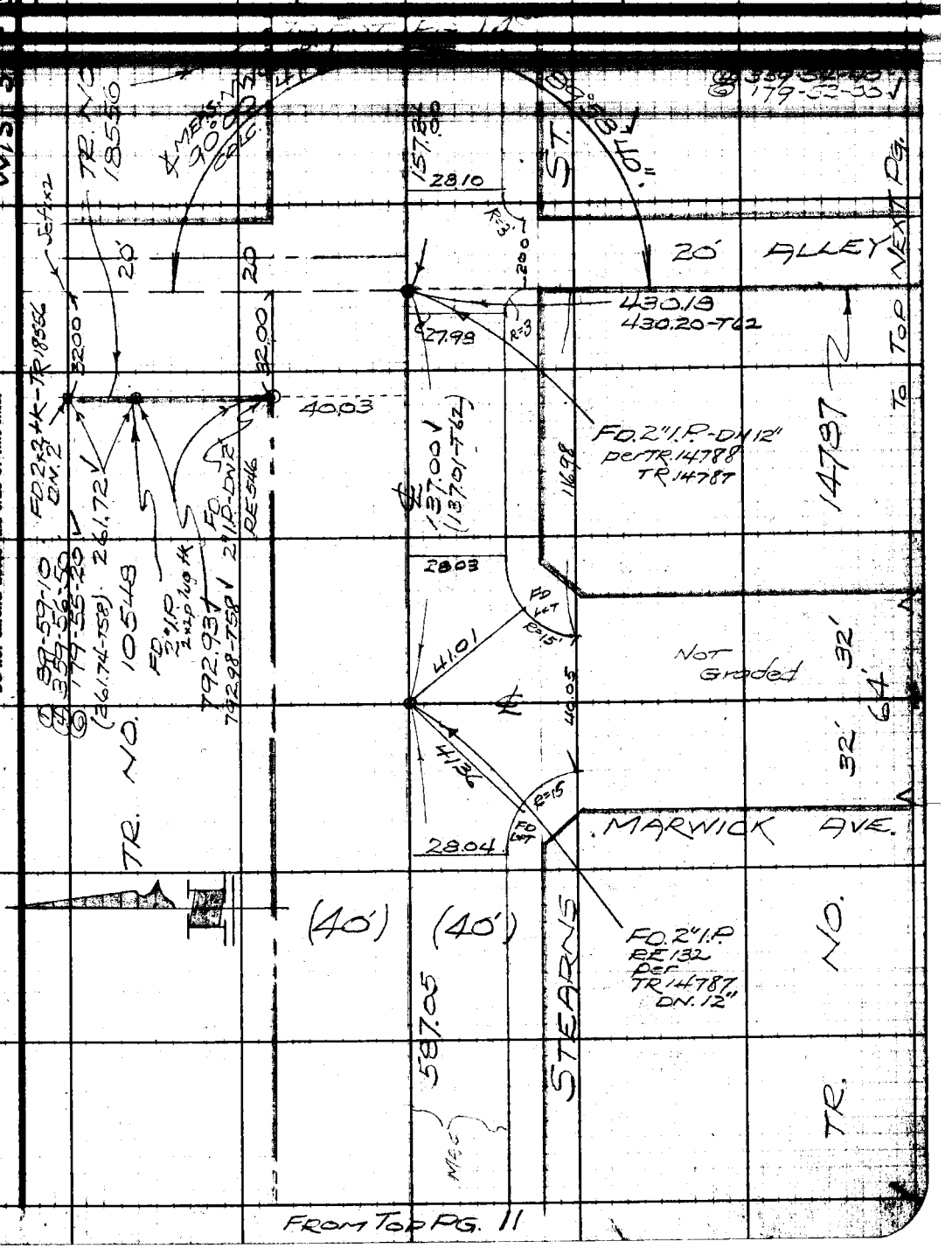


Note: Any Additions or Changes on This Sheet Must be Made or Circled in Red Ink With Date and Name of Person Making Change.

Do not extend notes this side of this line.

RETURN TO
LOS ANGELES COUNTY SURVEYOR
726 LOS ANGELES COUNTY
ENGINEERING BLDG.

76F309S 247 2-51

RETURN TO
LOS ANGELES COUNTY SURVEYOR
726 LOS ANGELES COUNTY
ENGINEERING BLDG.

Note: Any Additions or Changes on This Sheet Must be Made or Circled in Red Ink With Date and Name of Person Making Change.

Do not extend notes this side of this line.

W.S. 31 - B-4

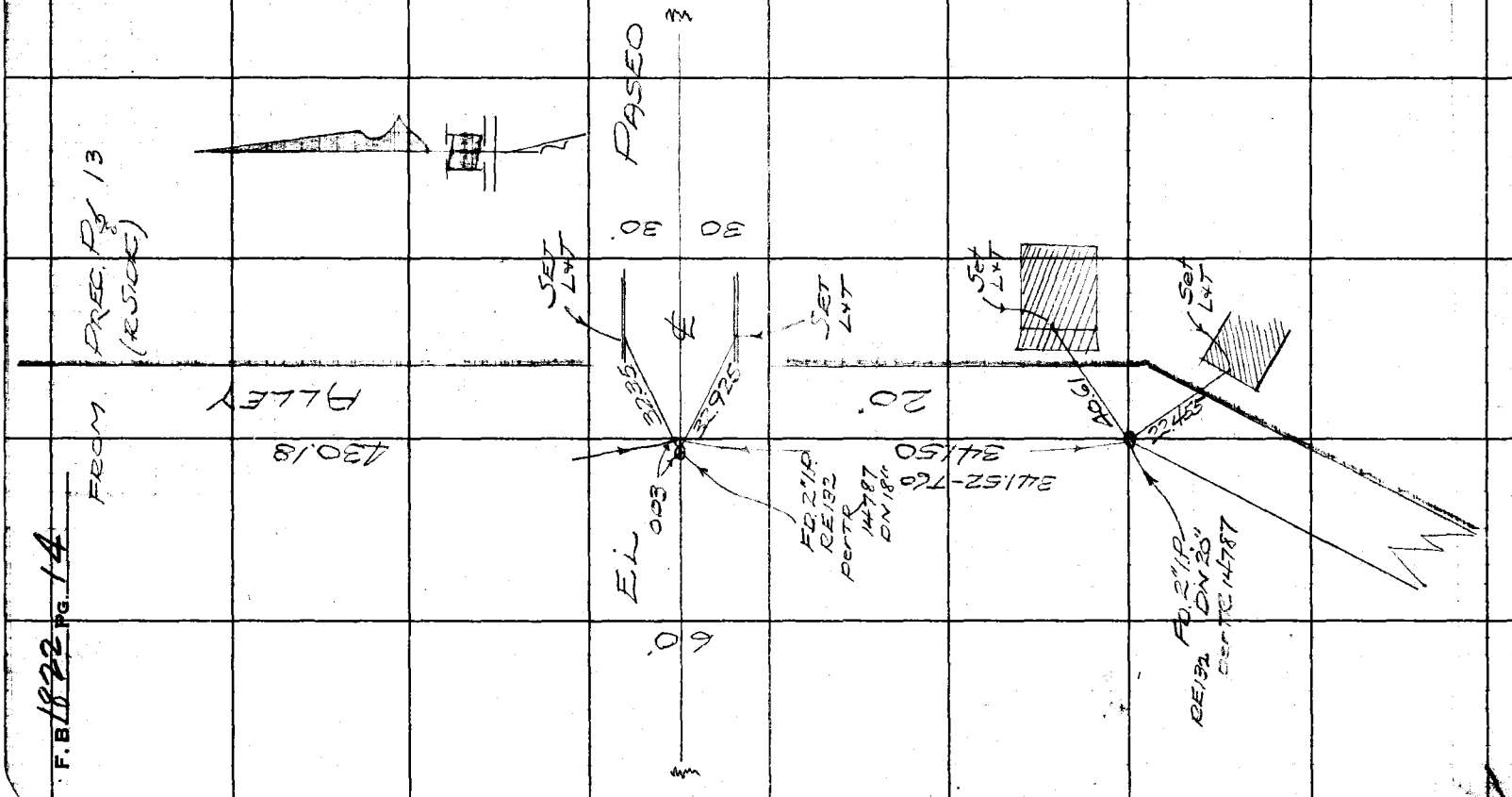


F.B. 1822 PG. 14

F. B. 1822 Pg. 15

| | |
|---|---|
| Notes Ck'd by Miller | Survey of STEARNS ST. |
| Map No. | W. O. [illegible] Tape No. [illegible] Std. [illegible] |
| Office Work | Surveyed by BUTLER |
| Checked | Notes " Date [illegible] |
| Date | Indexed [illegible] |

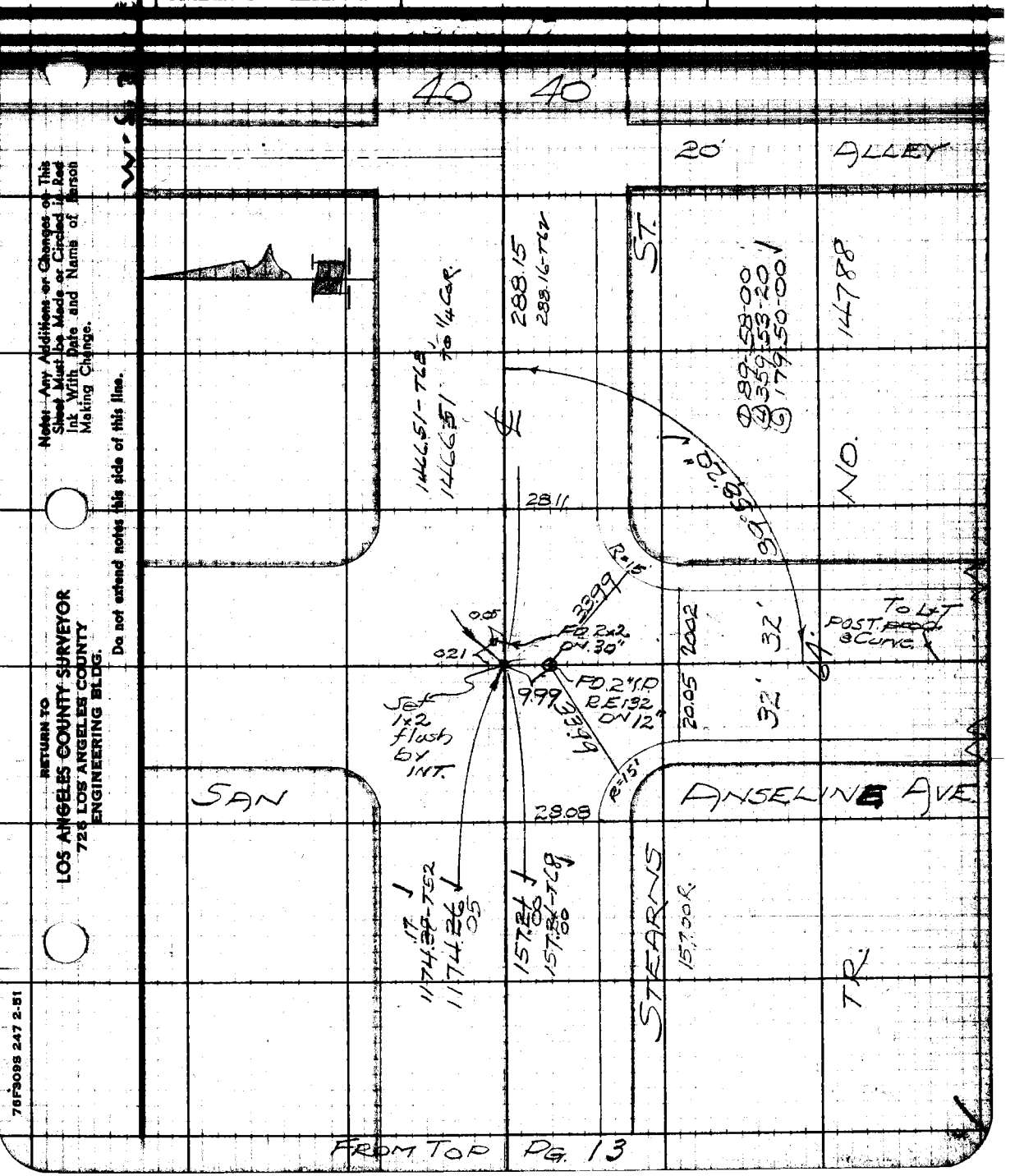


Notes: Any Additions or Changes on This Sheet Must be Made or Circled in Red Ink With Date and Name of Person Making Change.

Do not extend notes this side of this line.

RETURN TO
LOS ANGELES COUNTY SURVEYOR
726 LOS ANGELES COUNTY
ENGINEERING BLDG.

76F309S 247 2-51

FROM TOP PG. 13

RETURN TO
LOS ANGELES COUNTY SURVEYOR
726 LOS ANGELES COUNTY
ENGINEERING BLDG.

Note: Any Additions or Changes on This Sheet Must be Made or Circled in Red Ink With Date and Name of Person Making Change.

Do not extend notes this side of this line.

F.B. 1822 PG. 16

F. B. 1822 PG. 17

Notes Ck'd by Miller
Map No.
Office Work
Checked
Date

Survey of STEARNS ST.
W. O. Tape No. Std.
Surveyed by BUTLER
Notes Date 1/53
Indexed C. Johnson

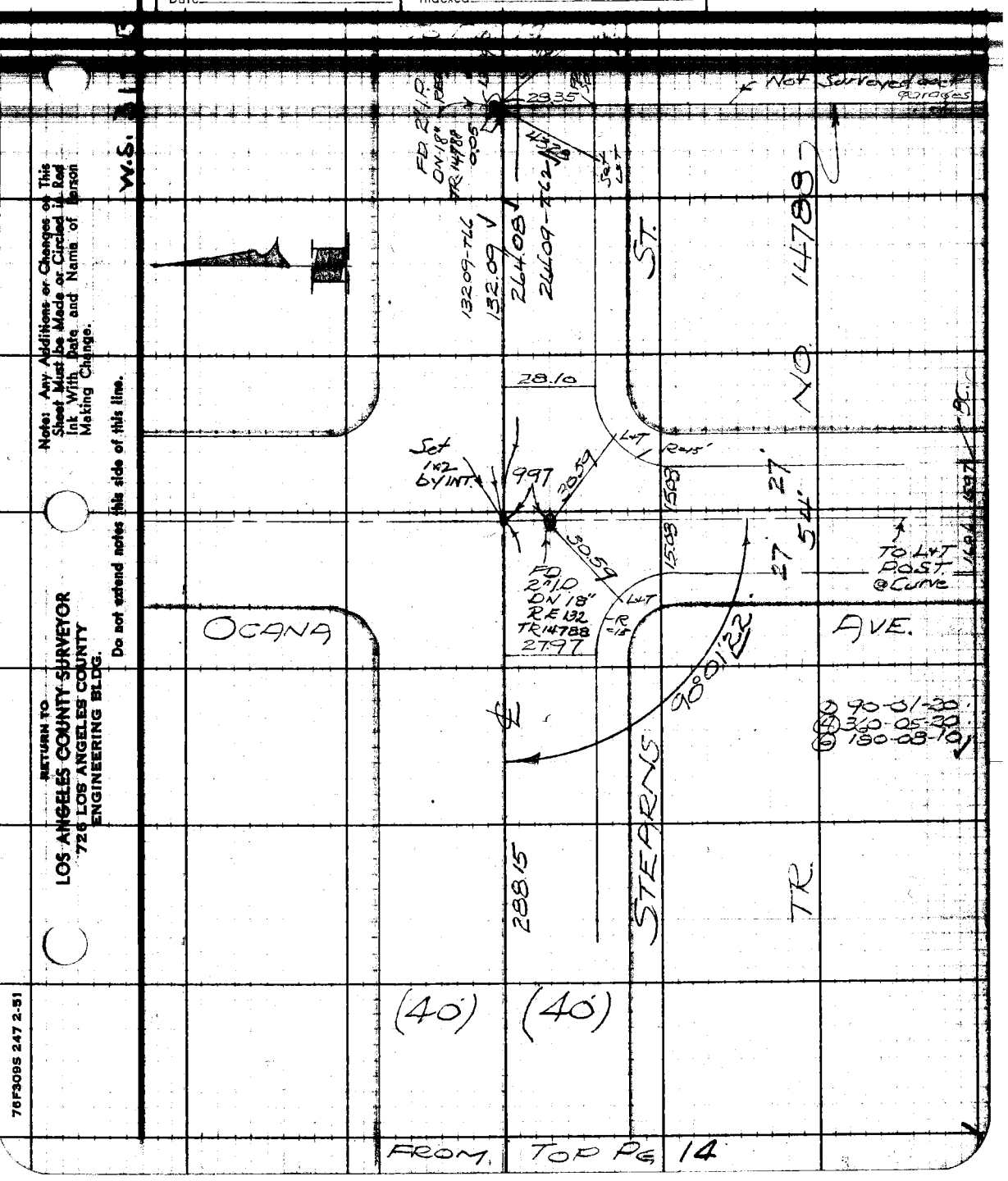


Note: Any Additions or Changes on This Sheet Must be Made or Circled in Red Ink With Date and Name of Person Making Change.

Do not extend notes this side of this line.

RETURN TO
LOS ANGELES COUNTY SURVEYOR
726 LOS ANGELES COUNTY
ENGINEERING BLDG.

76F309S 247 2-51

RETURN TO
LOS ANGELES COUNTY SURVEYOR
726 LOS ANGELES COUNTY
ENGINEERING BLDG.

Note: Any Additions or Changes on This Sheet Must be Made or Circled in Red Ink With Date and Name of Person Making Change.

Do not extend notes this side of this line.

F.B. 1822 Pg. 18

Notes Ck'd by Miller
Map No.
Office Work
Checked
Date

Survey of STEARNS ST.
W. O. 9636 Tape No. 0110 St'd. 68 °F
Surveyed by BUTLER
Notes " Date 1/83
Indexed C. Johnson

F. B. 1822 PG. 19

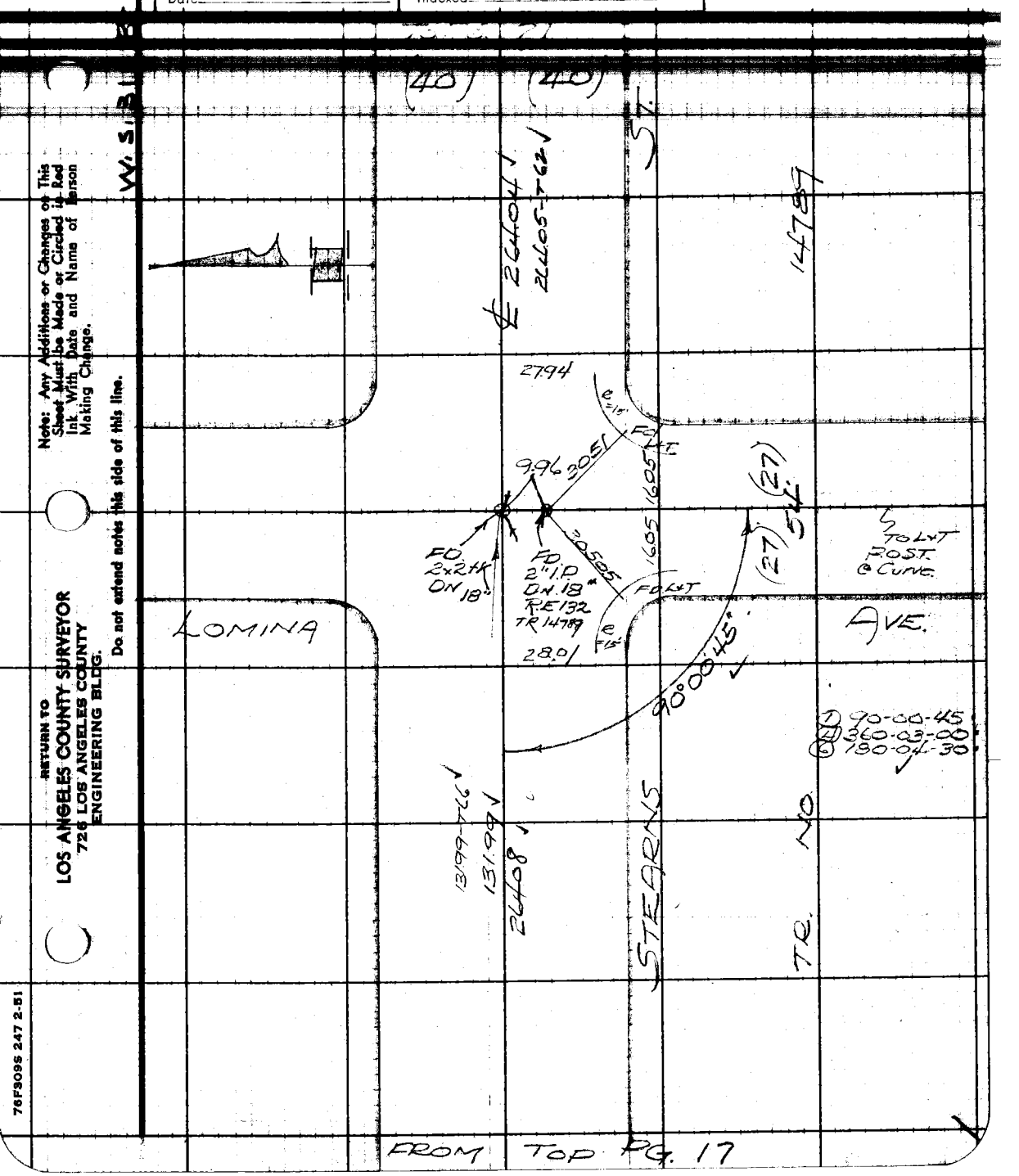


Note: Any Additions or Changes on This Sheet Must be Made or Circled in Red Ink With Date and Name of Person Making Change.

Do not extend notes this side of this line.

RETURN TO
LOS ANGELES COUNTY SURVEYOR
726 LOS ANGELES COUNTY
ENGINEERING BLDG.

76F309S 247 2-51

FROM TOP PG. 17

RETURN TO
LOS ANGELES COUNTY SURVEYOR
726 LOS ANGELES COUNTY
ENGINEERING BLDG.

Note: Any Additions or Changes on This Sheet Must be Made or Circled in Red Ink With Date and Name of Person Making Change.

Do not extend notes this side of this line.

F.B. 1822 PG. 20

Notes Ck'd by Miller
Map No.
Office Work
Checked
Date

Survey of STEARNS ST.
W. O. 8656 Tape No. 5110 Std. 68 °F
Surveyed by BUTLER
Notes " Date 1/53
Indexed A. C. Johnson

F. B. 1822 Pg. 21

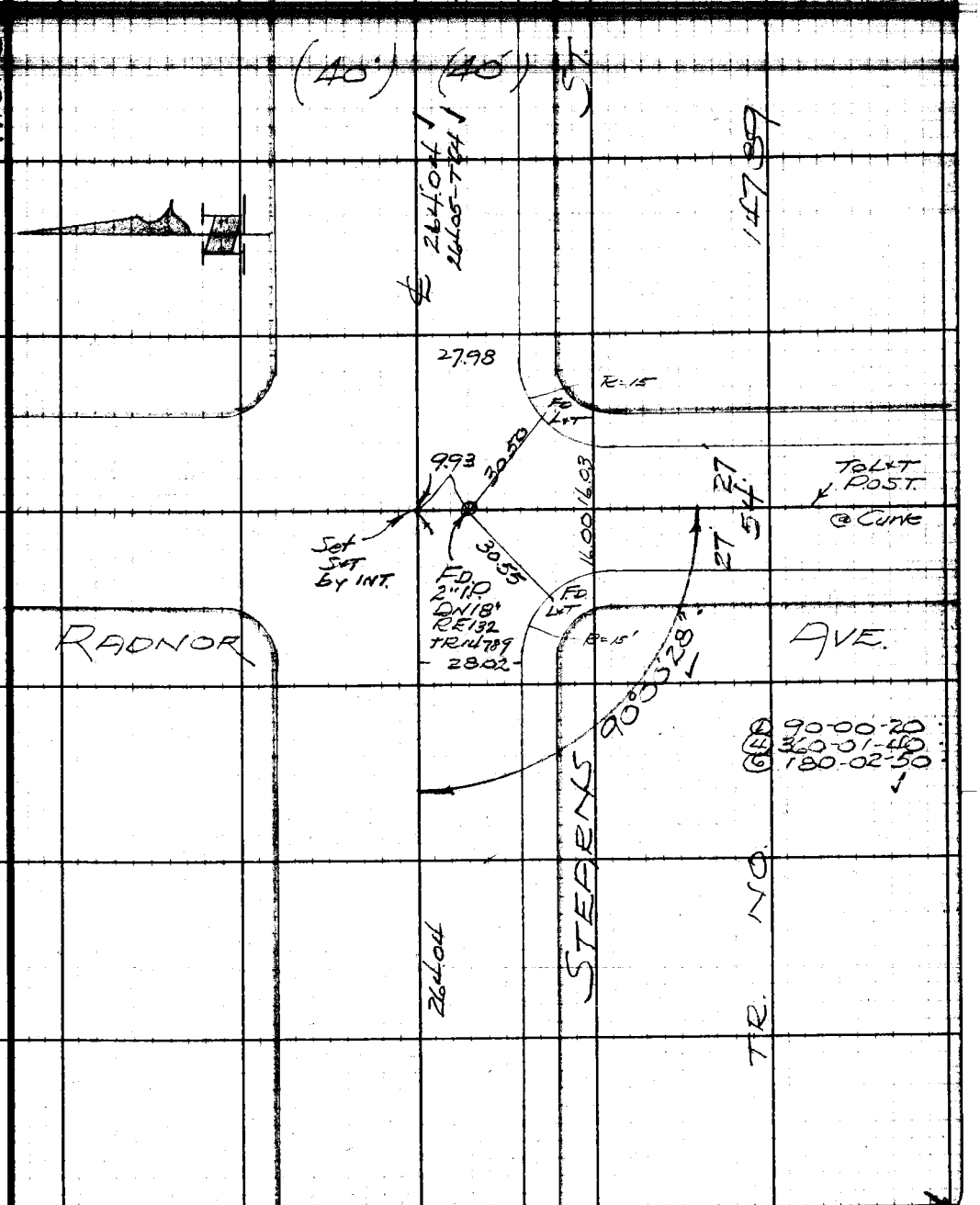


Note: Any Additions or Changes on This Sheet Must be Made or Circled in Red Ink With Date and Name of Person Making Change.

Do not extend notes this side of this line.

RETURN TO
LOS ANGELES COUNTY SURVEYOR
726 LOS ANGELES COUNTY
ENGINEERING BLDG.

76F309S 247 2-51

From Top Pg 19

RETURN TO
LOS ANGELES COUNTY SURVEYOR
726 LOS ANGELES COUNTY
ENGINEERING BLDG.

Note: Any Additions or Changes on This Sheet Must be Made or Circled in Red Ink With Date and Name of Person Making Change.

Do not extend notes this side of this line.

F.B. 1822 PG. 22

Notes Ck'd by Miller
Map No.
Office Work
Checked
Date

Survey of STEARNS ST.
W. O. 2636 Tape No. 0110 Std. 68 °F
Surveyed by BUTLER
Notes " Date 1/53
Indexed A. O. Johnson

F. B. 1822 Pg. 23

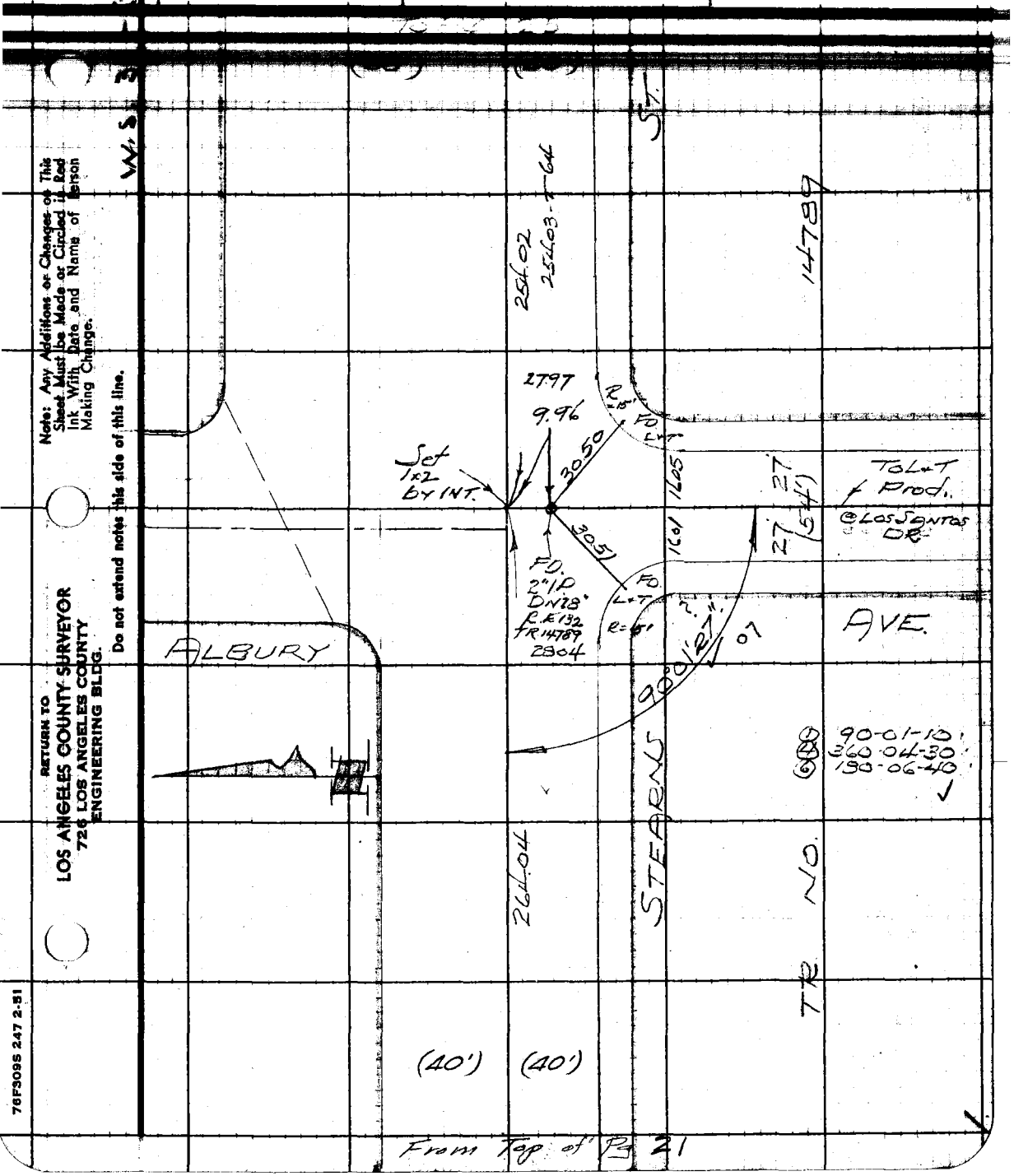


From Top of Pg 21

Note: Any Additions or Changes on This Sheet Must be Made or Circled in Red Ink With Date and Name of Person Making Change.

Do not extend notes this side of this line.

RETURN TO
LOS ANGELES COUNTY SURVEYOR
726 LOS ANGELES COUNTY
ENGINEERING BLDG.

76F309S 247 2-51

RETURN TO
LOS ANGELES COUNTY SURVEYOR
726 LOS ANGELES COUNTY
ENGINEERING BLDG.

Note: Any Additions or Changes on This Sheet Must be Made or Circled in Red Ink With Date and Name of Person Making Change.

Do not extend notes this side of this line.

F. B. 1832 PG. 24

F. B. 1822 PG. 25

Notes Ck'd by Miller
Map No.
Office Work
Checked
Date

Survey of STEARNS ST.
W. O. 8436 Tape No. 0110 Sta. 63
Surveyed by BUTLER
Notes " Date 7/53
Indexed A. C. Johnson

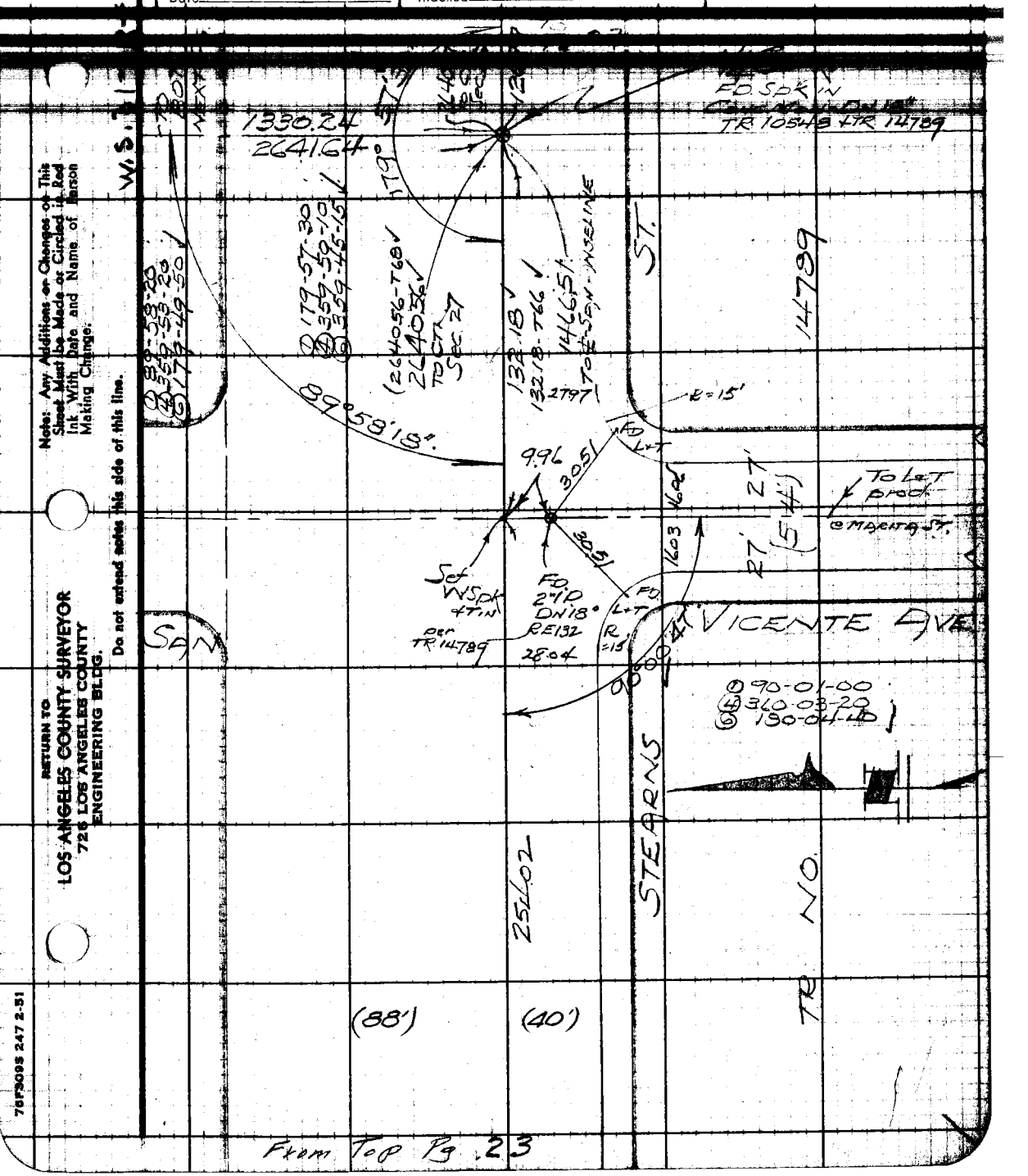


Note: Any Additions or Changes on This Sheet Must Be Made or Circled in Red Ink With Date and Name of Person Making Change.

Do not extend notes this side of this line.

RETURN TO
LOS ANGELES COUNTY SURVEYOR
726 LOS ANGELES COUNTY
ENGINEERING BLDG.

76F309S 247 2-51

From Top Pg. 23

F.B. 1822 PG. 26

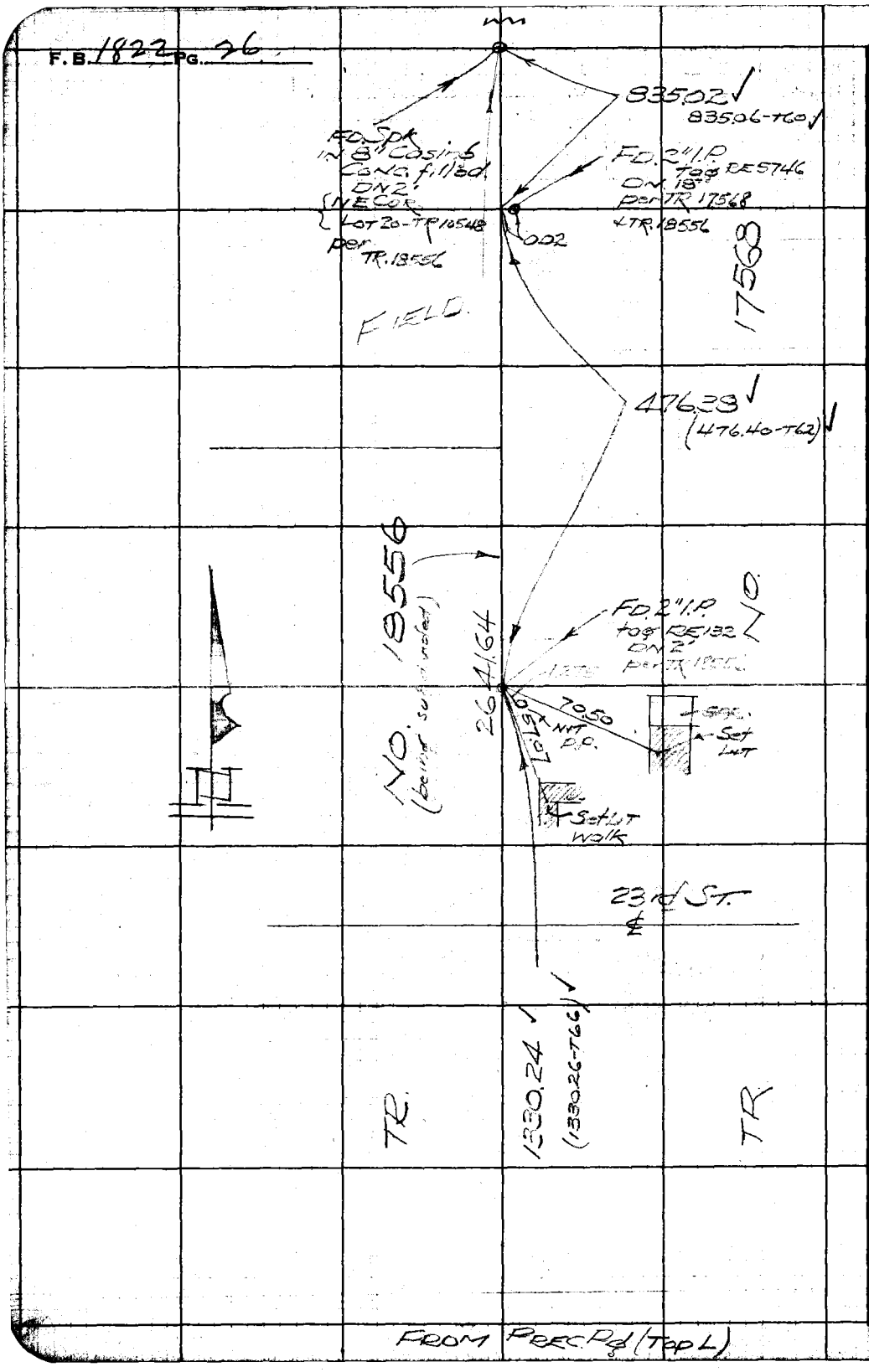


RETURN TO
LOS ANGELES COUNTY SURVEYOR
726 LOS ANGELES COUNTY
ENGINEERING BLDG.

Do not extend notes this side of this line.

Note: Any Additions or Changes on This Sheet Must be Made or Circled in Red Ink With Date and Name of Person Making Change.

| | | |
|---|---|---|
| Notes Ck'd by Miller | Survey of STEARNS ST. | F. B. 1822 Pg. 27 |
| Map No. | W. O. [illegible] Tape No. 8110 Std. 68 °F | |
| Office Work | Surveyed by BUTLER | |
| Checked | Notes " Date 1/53 | |
| Date | Indexed | |

W.S. 31 E 4

Note: Any Additions or Changes on This Sheet Must be Made or Circled in Red Ink With Date and Name of Person Making Change.

Do not extend notes this side of this line.

RETURN TO
LOS ANGELES COUNTY SURVEYOR
726 LOS ANGELES COUNTY
ENGINEERING BLDG.

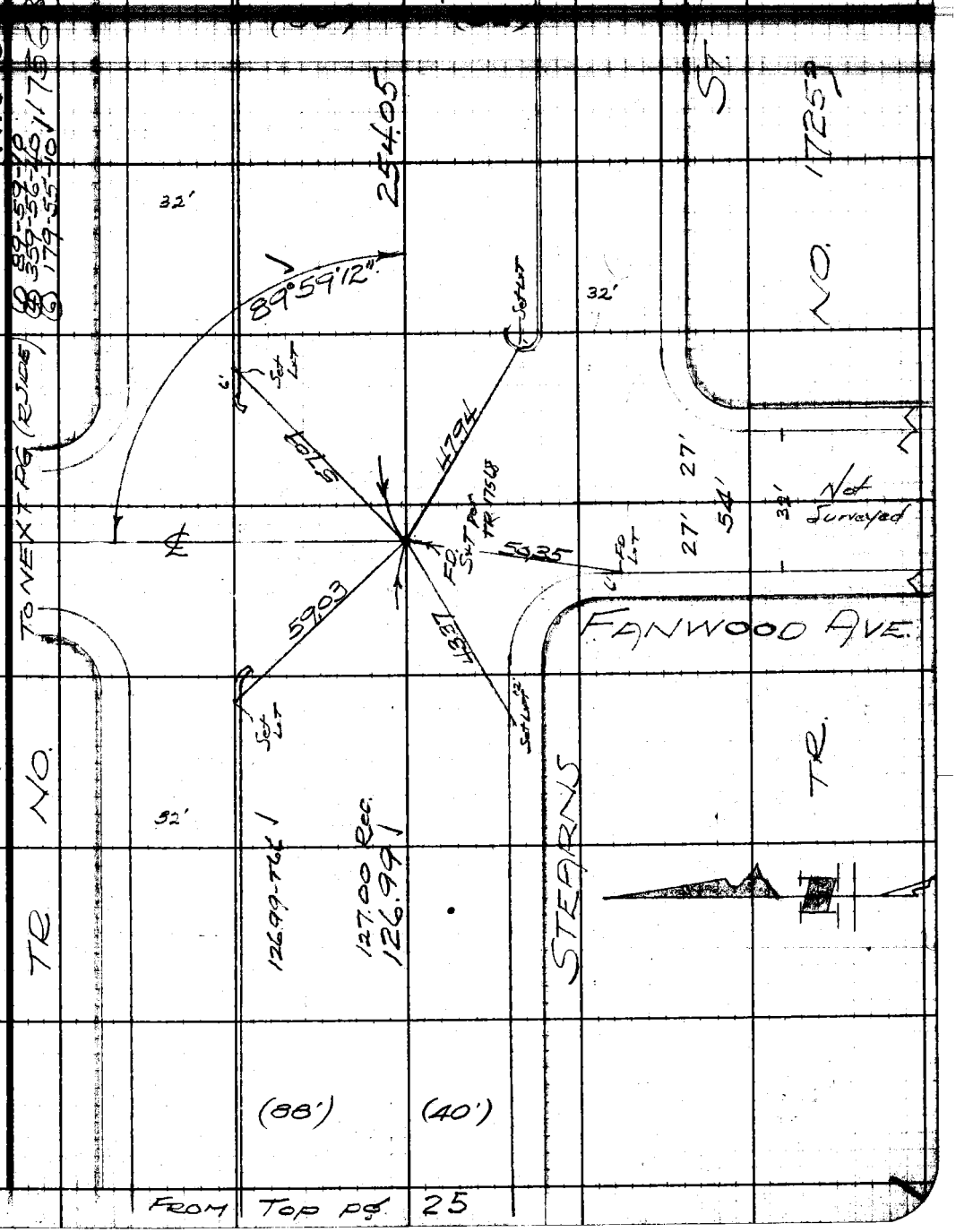


76F3095 247 2-51

RETURN TO
LOS ANGELES COUNTY SURVEYOR
726 LOS ANGELES COUNTY
ENGINEERING BLDG.

Note: Any Additions or Changes on This Sheet Must be Made or Circled in Red Ink With Date and Name of Person Making Change.

Do not extend notes this side of this line.

W.S. 31-B-4

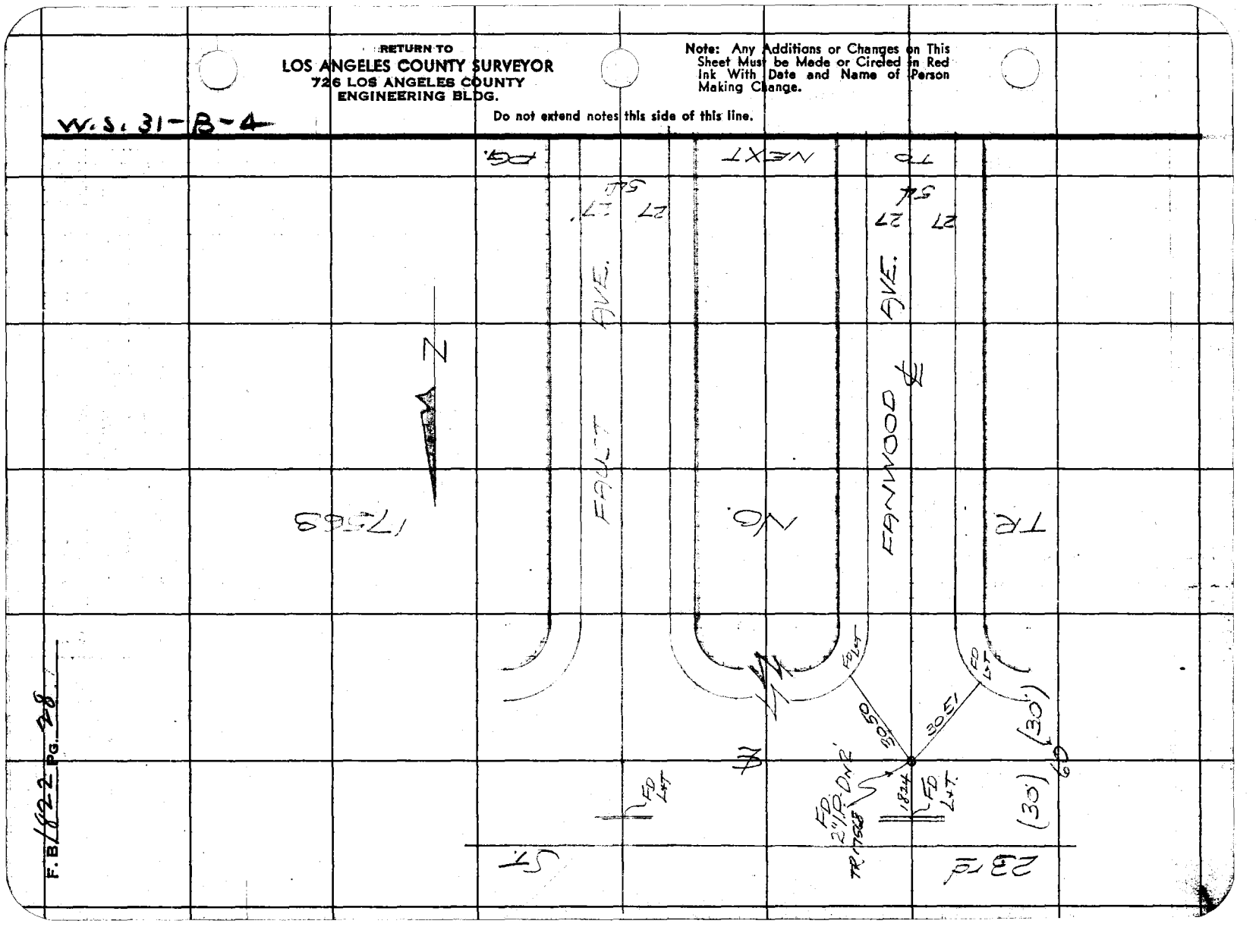


F.B. 6822 PG. 28

Notes Ck'd by Miller
Map No.
Office Work
Checked
Date

Survey of STEARNS S.
W. O. Tape No.
Surveyed by BUTLER
Notes " Date 7/53
Indexed C. Johnson

F. B. 1822 PG. 29

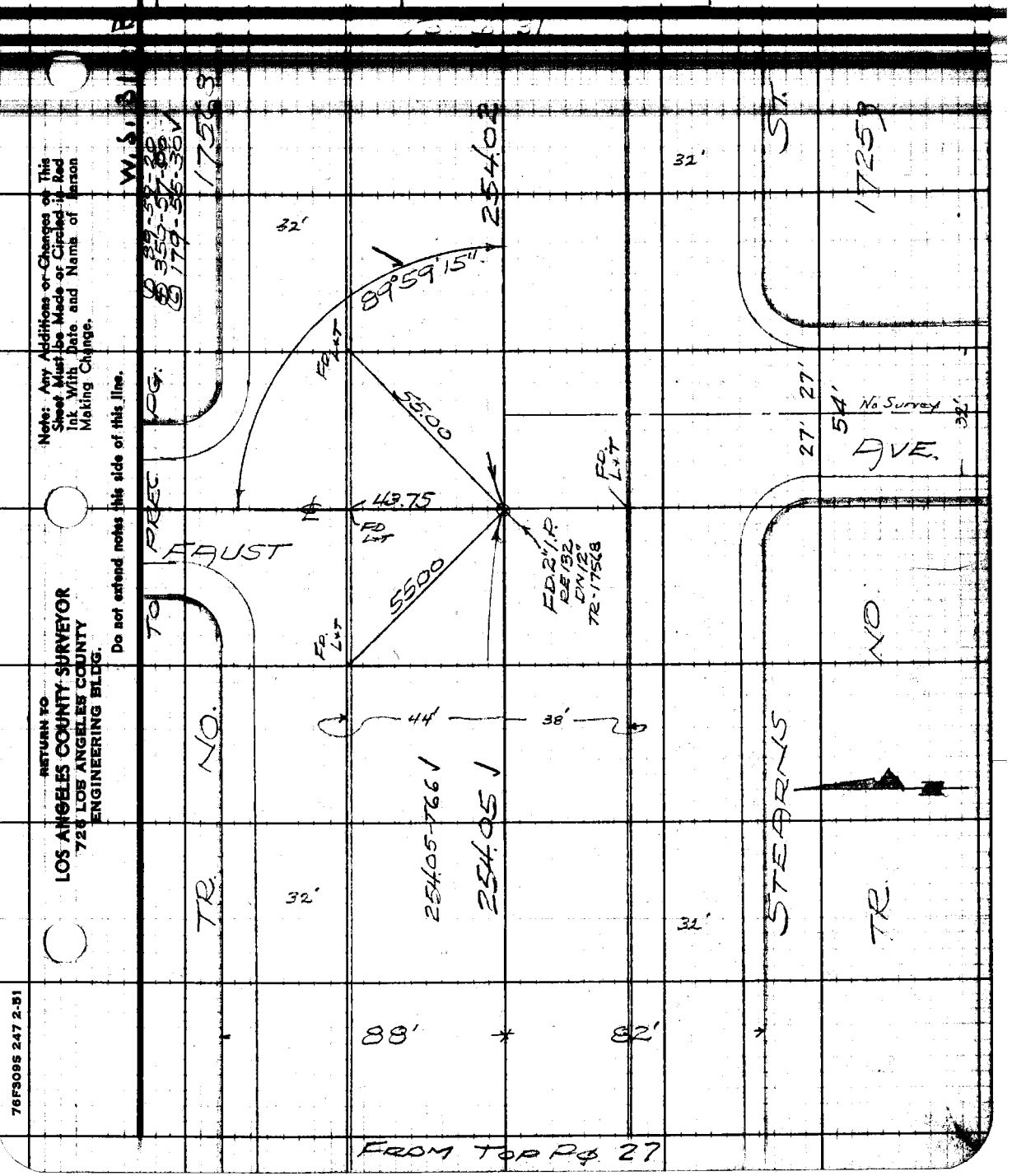


Note: Any Additions or Changes on This Sheet Must be Made or Circled in Red Ink With Date and Name of Person Making Change.

Do not extend notes this side of this line.

RETURN TO
LOS ANGELES COUNTY SURVEYOR
726 LOS ANGELES COUNTY
ENGINEERING BLDG.

76F3095 247 2-51

F. B. 1822 PG. 30

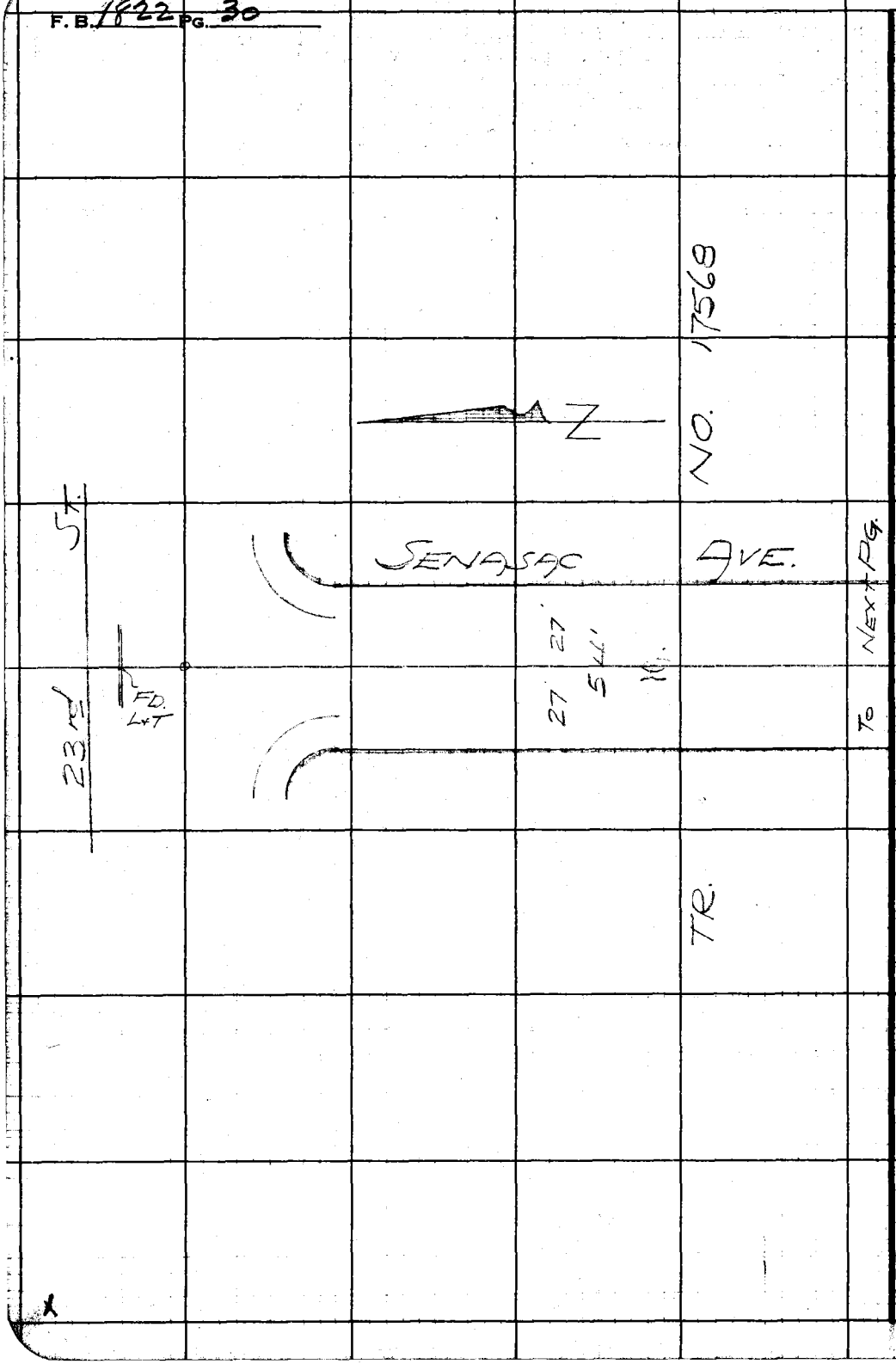


RETURN TO
LOS ANGELES COUNTY SURVEYOR
726 LOS ANGELES COUNTY
ENGINEERING BLDG.

Do not extend notes this side of this line.

Note: Any Additions or Changes on This Sheet Must be Made or Circled in Red Ink With Date and Name of Person Making Change.

| | | |
|---|---|---|
| Notes Ck'd by Miller | Survey of STEARNS ST. | F. B. 1822 Pg. 31 |
| Map No. | W. O. 8636 Tape No. 8110 Std. 68 °F | |
| Office Work | Surveyed by BUTLER | |
| Checked | Notes " Date 7/53 | |
| Date | Indexed | |

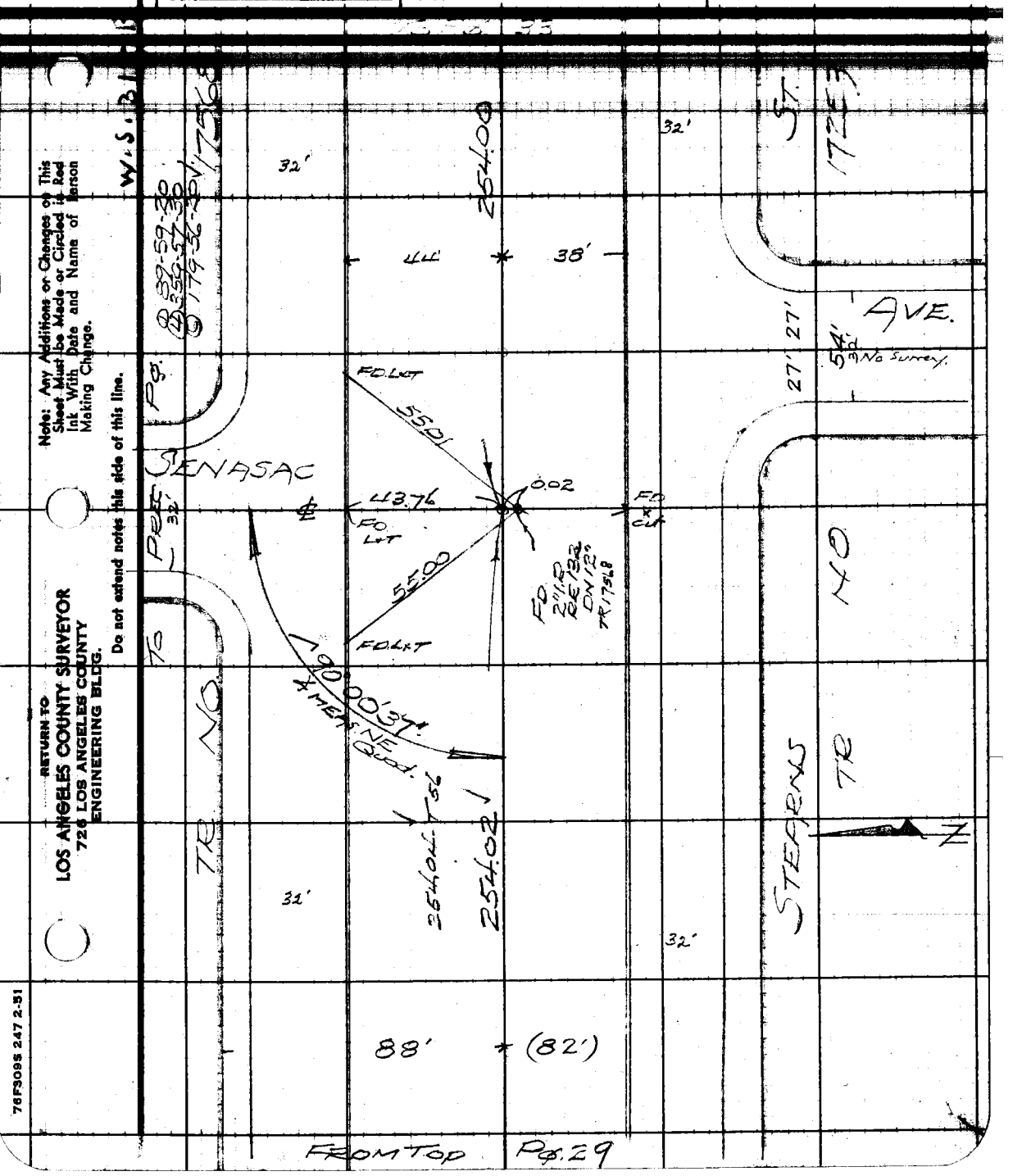


Note: Any Additions or Changes on This Sheet Must be Made or Circled in Red Ink With Date and Name of Person Making Change.

Do not extend notes this side of this line.

RETURN TO
LOS ANGELES COUNTY SURVEYOR
726 LOS ANGELES COUNTY
ENGINEERING BLDG.

76F309S 247 2-51

F.B. 1822 PG. 32

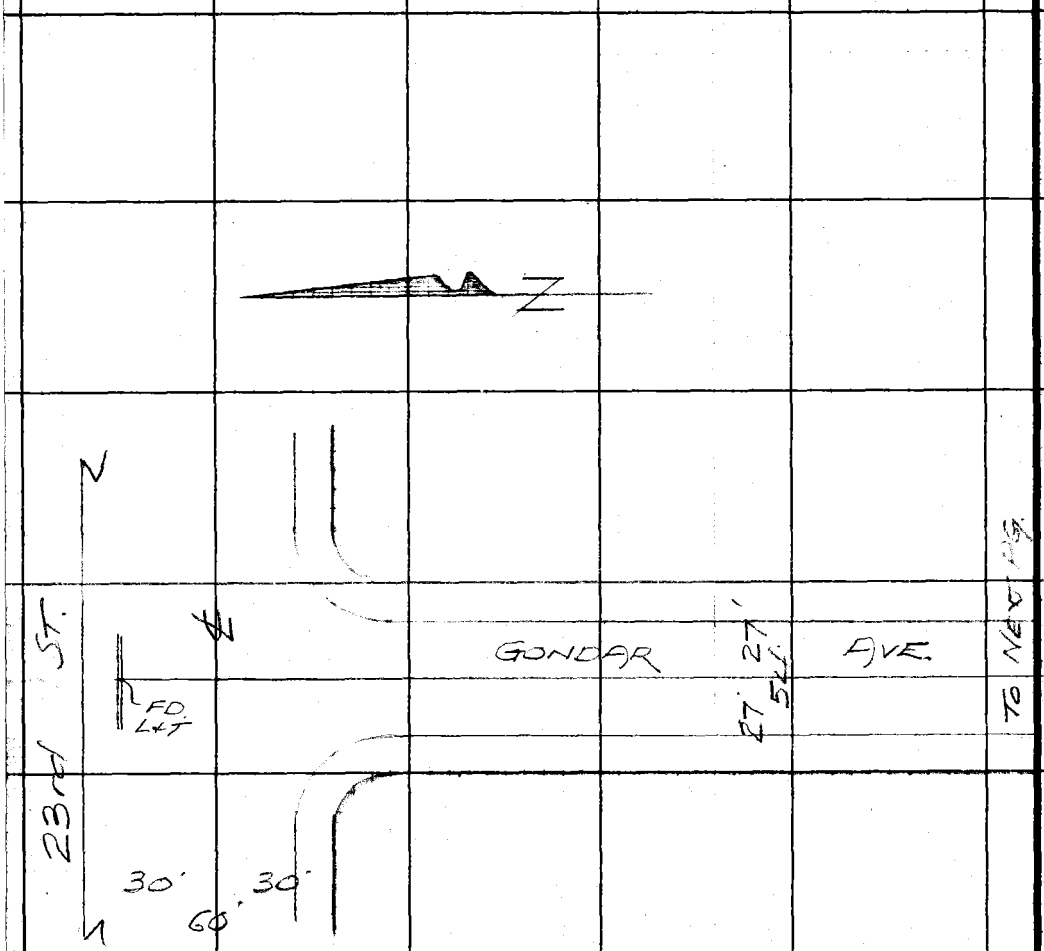


RETURN TO
LOS ANGELES COUNTY SURVEYOR
726 LOS ANGELES COUNTY
ENGINEERING BLDG.

Do not extend notes this side of this line.

Note: Any Additions or Changes on This Sheet Must be Made or Circled in Red Ink With Date and Name of Person Making Change.

Notes Ck'd by Miller
Map No.
Office Work
Checked
Date

Survey of STEARNS ST.
W. O. Tape No. Std. 66
Surveyed by BUTLER
Notes Date 1/63
Indexed A. C. Johnson

F. B. 1822 PG. 33

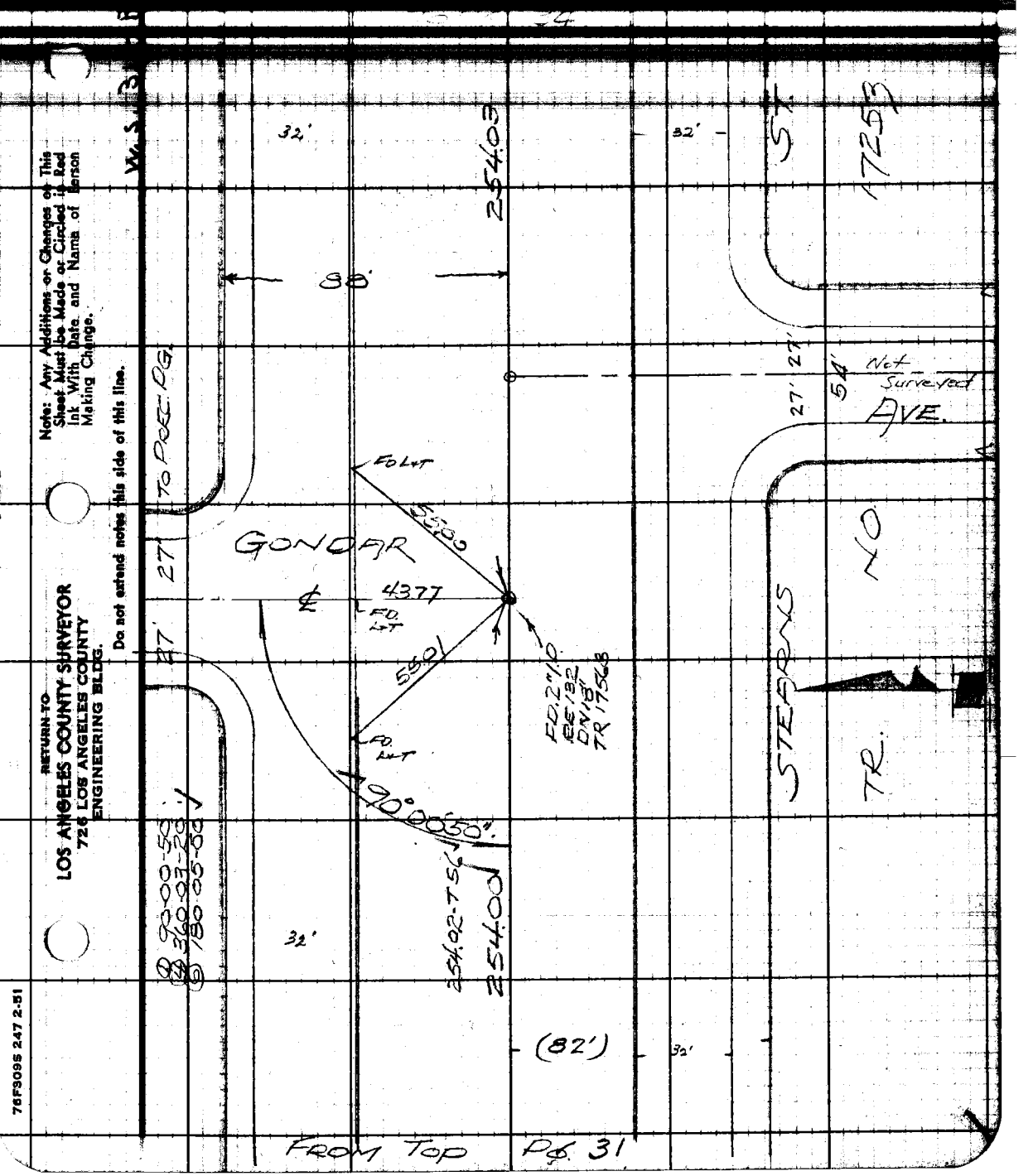


Note: Any Additions or Changes on This Sheet Must Be Made or Circled in Red Ink With Date and Name of Person Making Change.

Do not extend notes this side of this line.

RETURN TO
LOS ANGELES COUNTY SURVEYOR
726 LOS ANGELES COUNTY
ENGINEERING BLDG.

76F3095 247 2-51

F.B. 1822 PG. 34

W.S. 31-B-4

RETURN TO
LOS ANGELES COUNTY SURVEYOR
726 LOS ANGELES COUNTY
ENGINEERING BLDG.

Do not extend notes this side of this line.

Note: Any Additions or Changes on This Sheet Must be Made or Circled in Red Ink With Date and Name of Person Making Change.

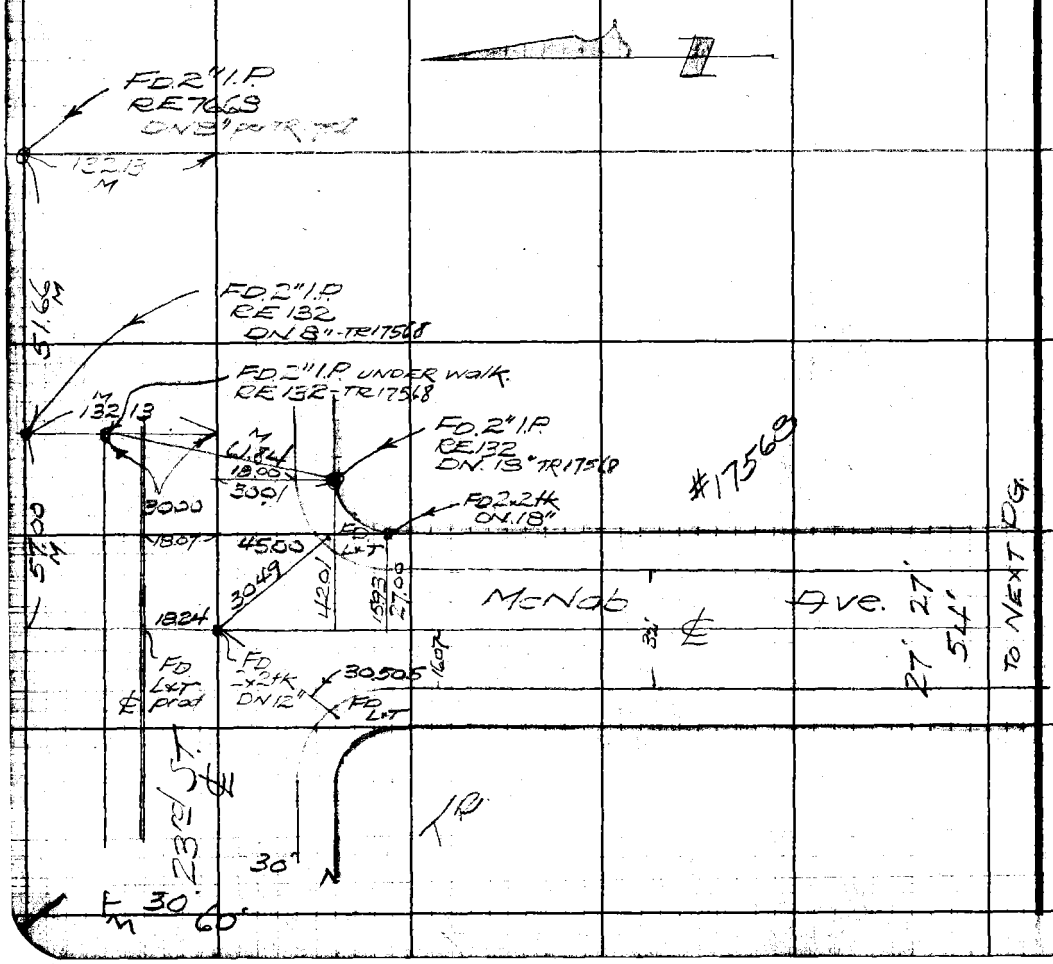

F.B. 1822 PG. 35

Notes Ck'd by Miller
Map No.
Office Work
Checked
Date

Survey of STEARNS ST
W. O. Tape No. 6116 Std. 68 °F
Surveyed by PUTLER
Notes Date 1/53
Indexed

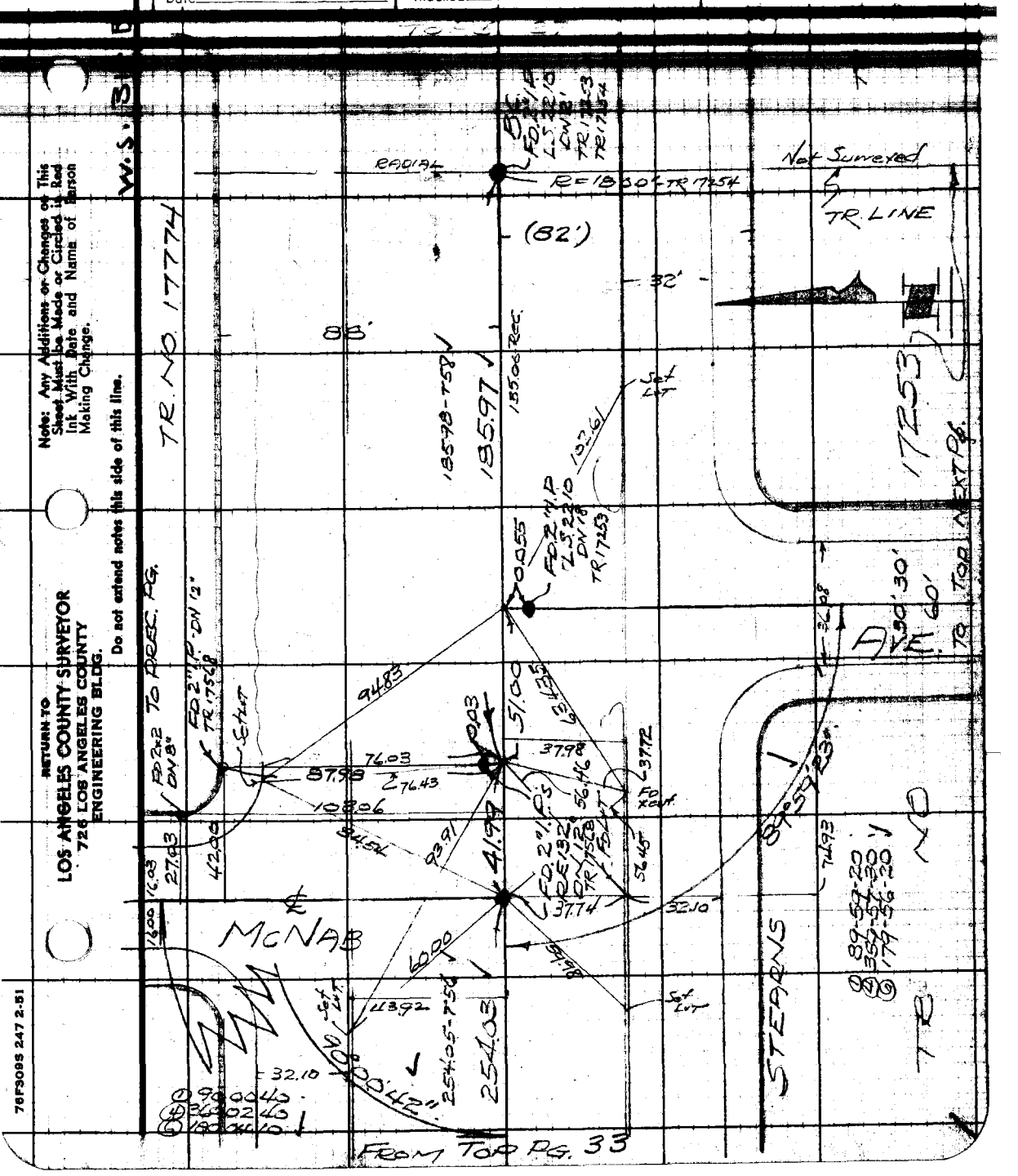


Note: Any Additions or Changes on This Sheet Must Be Made or Circled in Red Ink With Date and Name of Person Making Change.

Do not extend notes this side of this line.

RETURN TO
LOS ANGELES COUNTY SURVEYOR
726 LOS ANGELES COUNTY
ENGINEERING BLDG.

76F309S 247 2-51

F.B. 1822 PG. 36

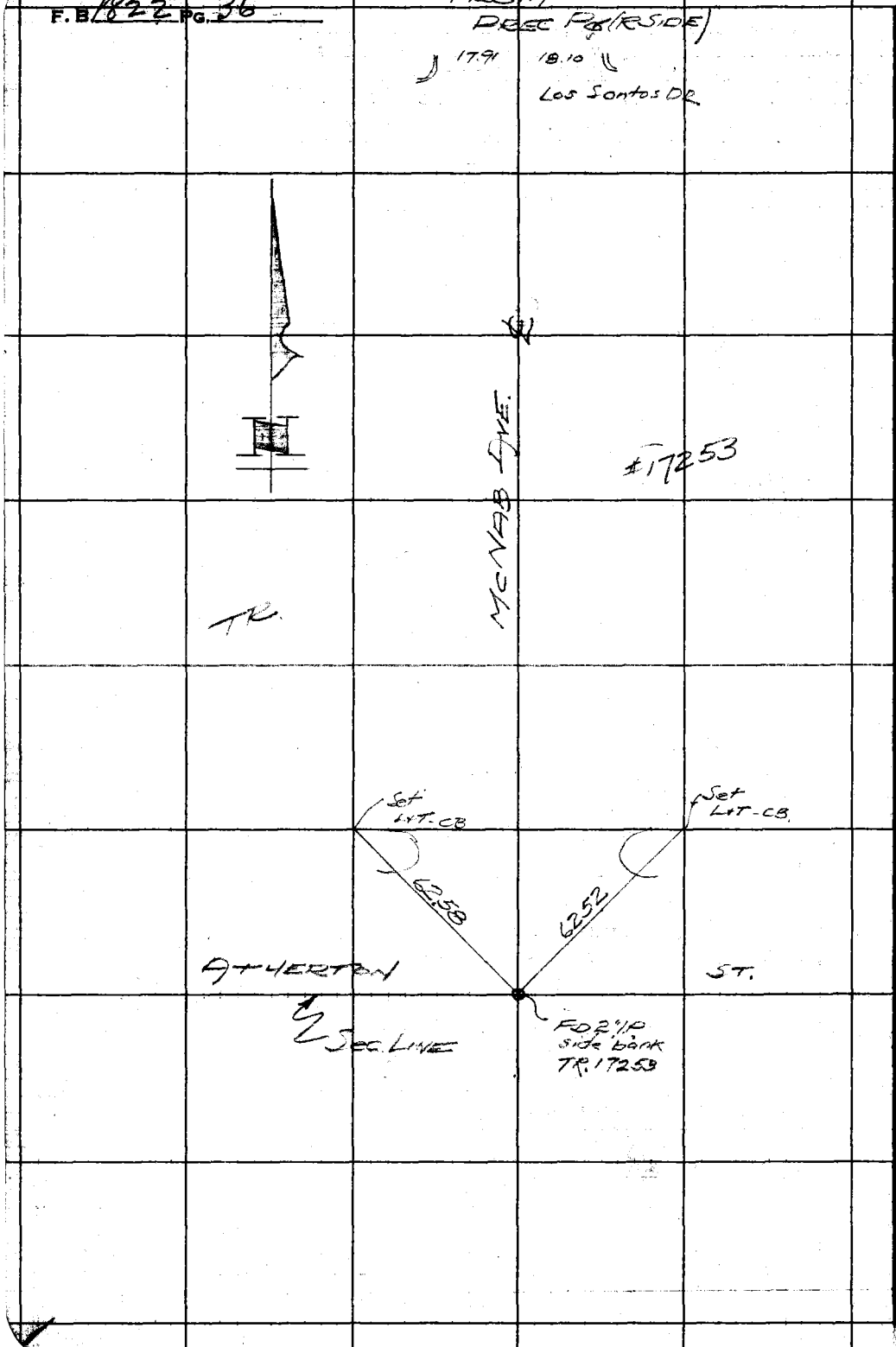


W.S. 31-B-4

RETURN TO
LOS ANGELES COUNTY SURVEYOR
726 LOS ANGELES COUNTY
ENGINEERING BLDG.

Do not extend notes this side of this line.

Note: Any Additions or Changes on This Sheet Must be Made or Circled in Red Ink With Date and Name of Person Making Change.

| | | |
|---|---|---|
| Notes Ck'd by Miller | Survey of STEARNS ST | F. B. 1822 Pg. 37 |
| Map No. | W. O. 8636 Tape No. 0110 St'd. 68 °F | |
| Office Work | Surveyed by BUTLER | |
| Checked | Notes " Date 1/53 | |
| Date | Indexed | |

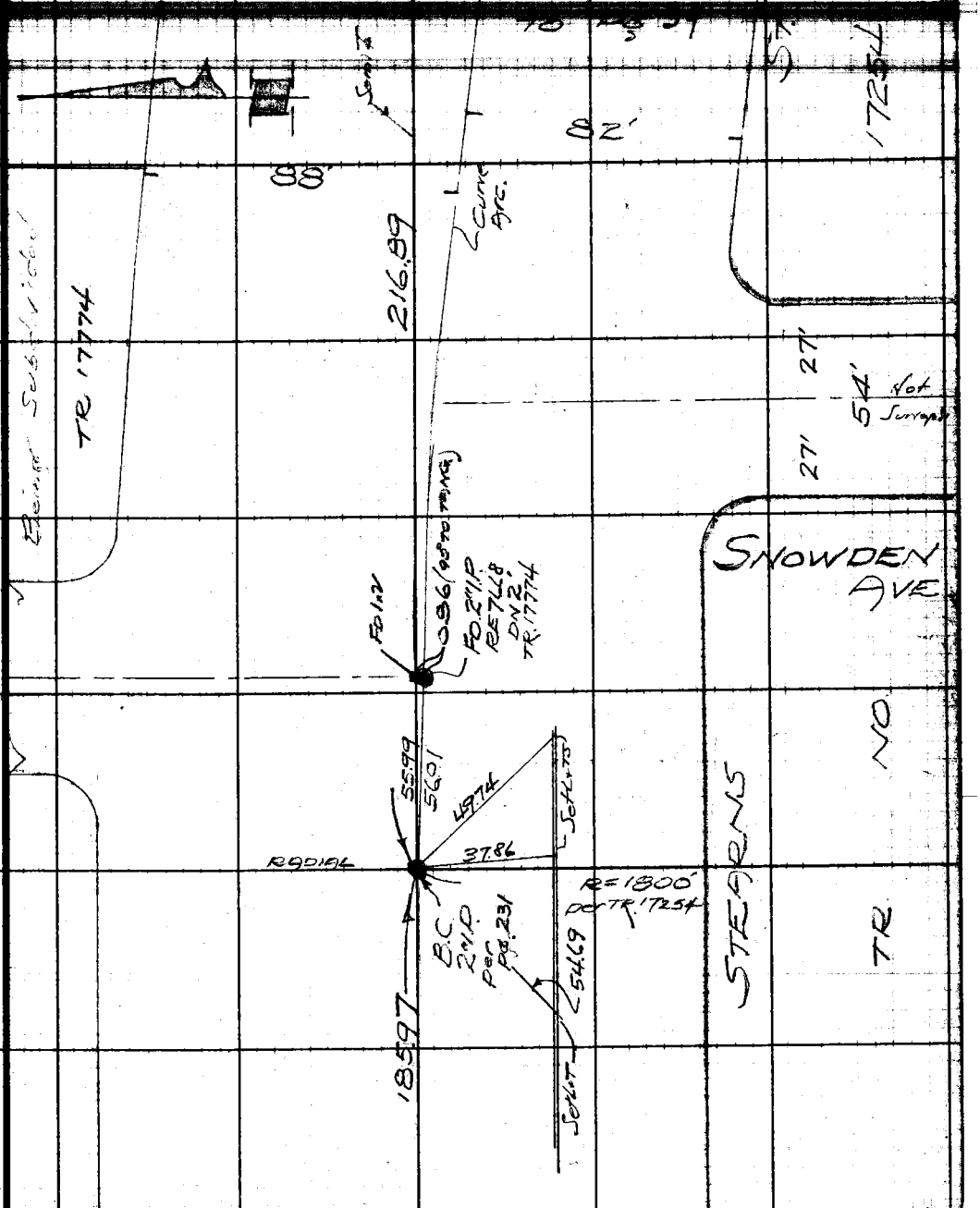


Note: Any Additions or Changes on This Sheet Must be Made or Circled in Red Ink With Date and Name of Person Making Change.

Do not extend notes this side of this line.

RETURN TO
LOS ANGELES COUNTY SURVEYOR
726 LOS ANGELES COUNTY
ENGINEERING BLDG.

76F309S 247 2-51

FROM TOP Pg. 35

RETURN TO
LOS ANGELES COUNTY SURVEYOR
725 LOS ANGELES COUNTY
ENGINEERING BLDG.

Note: Any Additions or Changes on This Sheet Must be Made or Circled in Red Ink With Date and Name of Person Making Change.

Do not extend notes this side of this line.

F.B. 1822 PG. 38

F. B. 1822 PG. 39

| | |
|---|---|
| Notes Ck'd by Miller | Survey of STEARNS ST. |
| Map No. | W. O. 8636 Tape No. 0116 Std. 66 |
| Office Work | Surveyed by BUTLER |
| Checked | Notes " Date 1/55 |
| Date | Indexed |

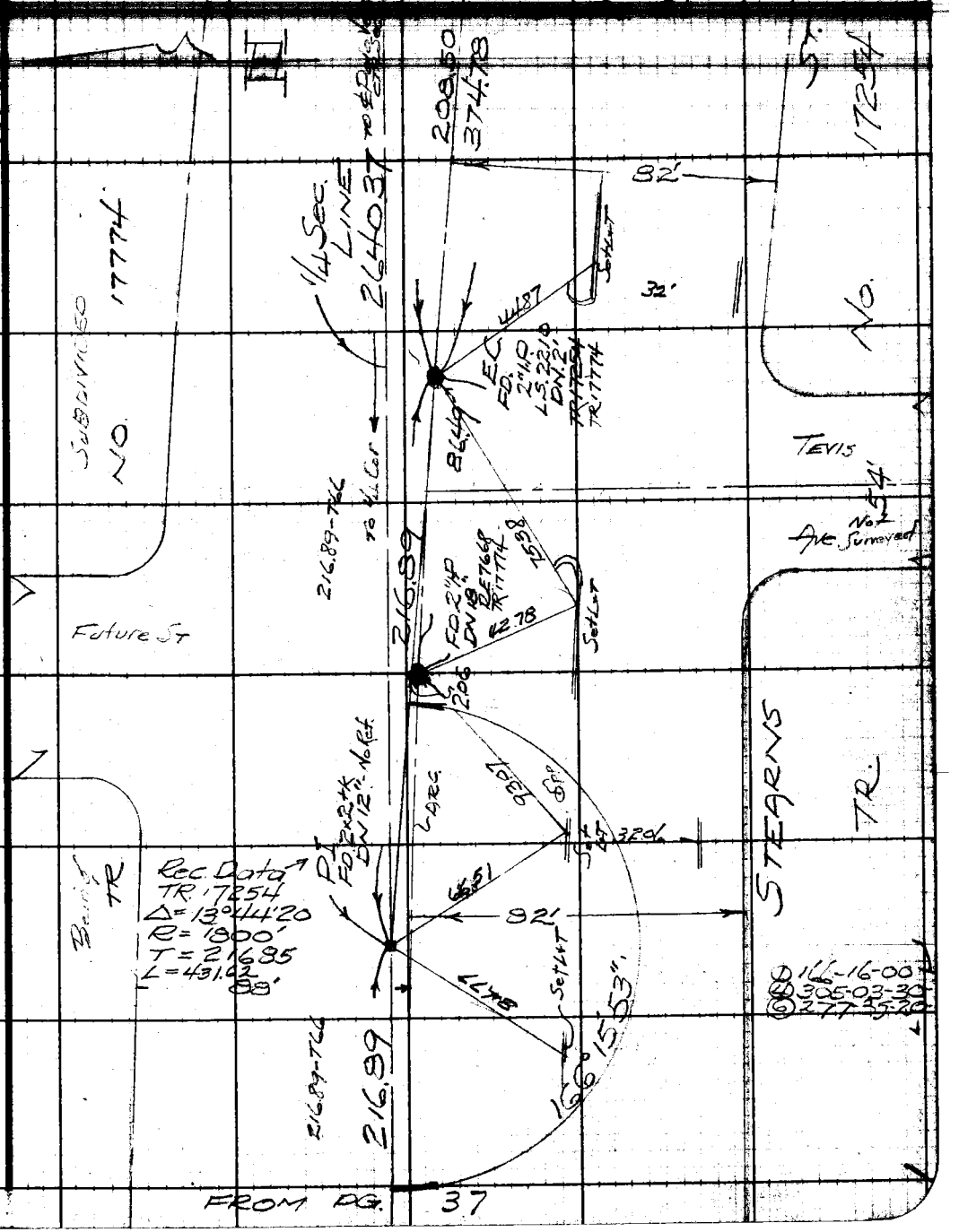


Note: Any Additions or Changes on This Sheet Must be Made or Circled in Red Ink With Date and Name of Person Making Change.

Do not extend notes this side of this line.

RETURN TO
LOS ANGELES COUNTY SURVEYOR
726 LOS ANGELES COUNTY
ENGINEERING BLDG.

76F309S 247 2-51

RETURN TO
LOS ANGELES COUNTY SURVEYOR
726 LOS ANGELES COUNTY
ENGINEERING BLDG.

Note: Any Additions or Changes on This Sheet Must be Made or Circled in Red Ink With Date and Name of Person Making Change.

Do not extend notes this side of this line.

F.B. 1822 PG. 40

RETURN TO
LOS ANGELES COUNTY SURVEYOR

Note: ANY ADDITIONS OR CHANGES ON THIS SHEET MUST BE MADE OR CHECKED IN Red. WITH DATE AND NAME OF PERSON MAKING CHANGE.

Do not extend notes this side of this line

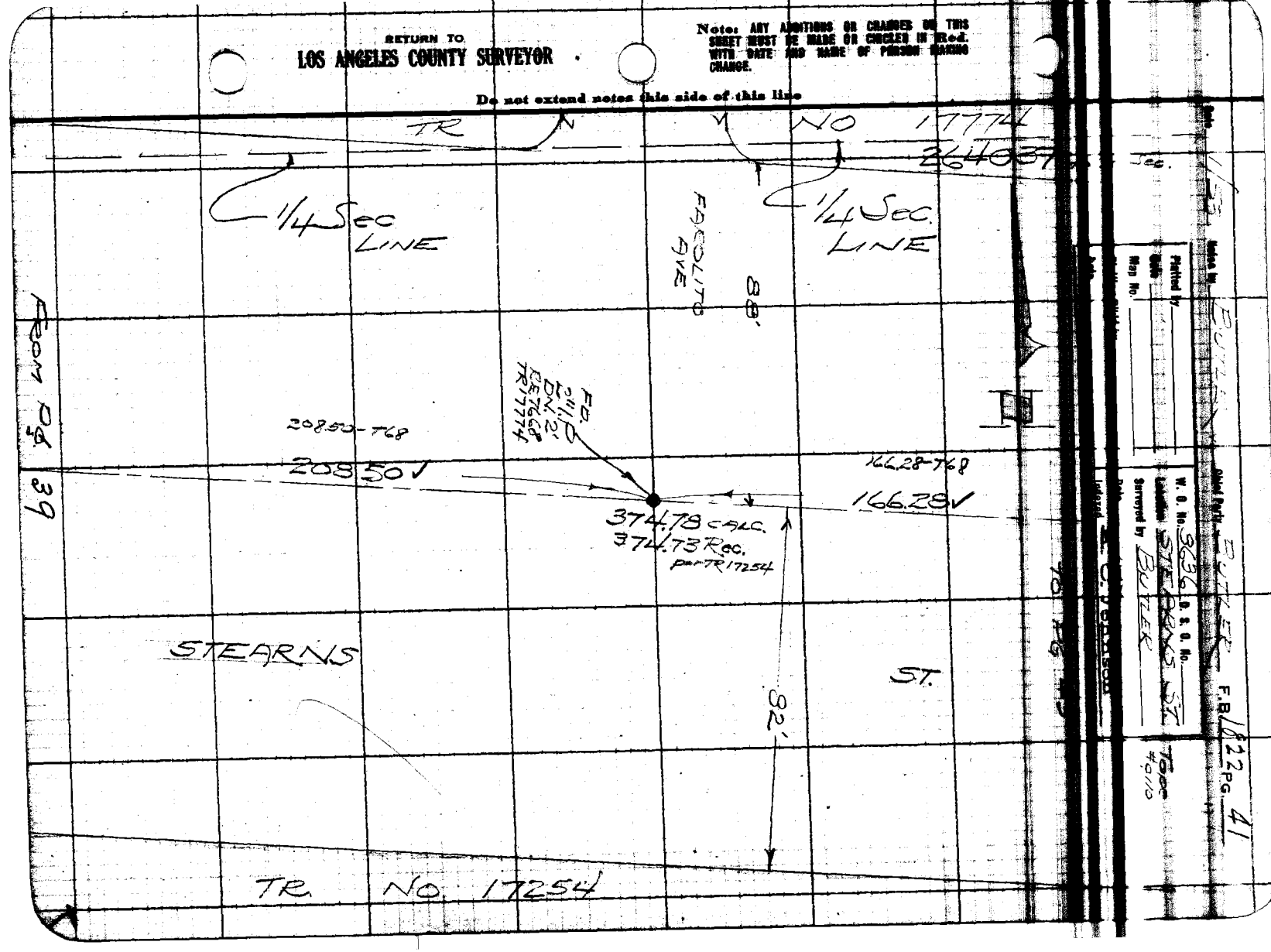

F.B. 1822 Pg. 42 SEB Chief Party Notes by — Date 1/53

being subdivided

TR # 17774

RETURN TO
LOS ANGELES COUNTY SURVEYOR

Do not extend notes this side of this line

Note: ANY ADDITIONS OR CHANGES ON THIS SHEET MUST BE MADE OR CIRCLED IN Red. WITH DATE AND NAME OF PERSON MAKING CHANGE.

Date 1/53 Notes by SKB Chief Party Butler F.B. 1822 PG. 43

Plotted by
Date
Map No.
Plotting Divid by
Date

W. O. No. 8636 D. S. O. No. —
Location STEARNS ST.
Surveyed by BUTLER
Date
Indexed

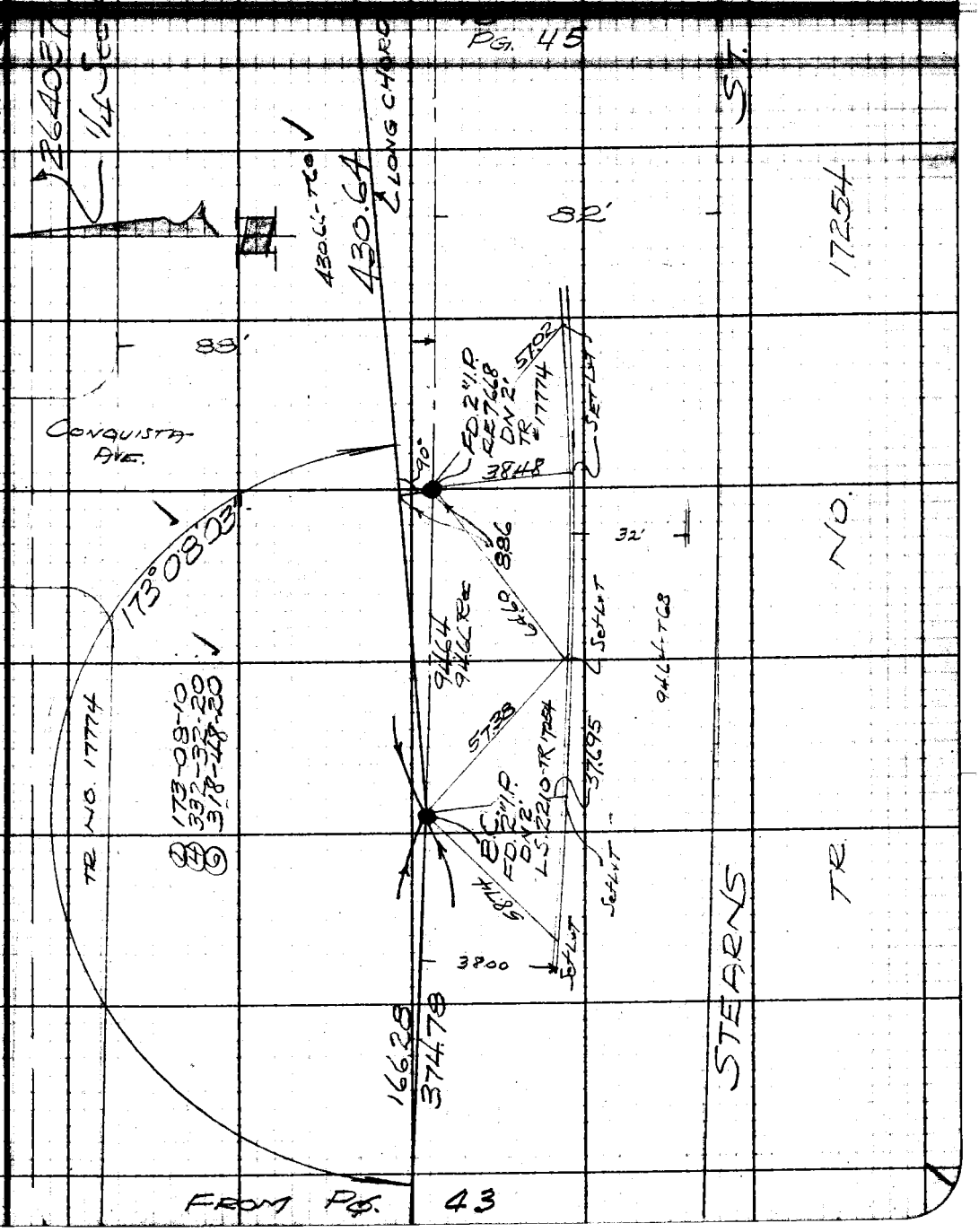


Note: ANY ADDITIONS OR CHANGES ON THIS SHEET MUST BE MADE OR CHECKED IN Red. WITH DATE AND NAME OF PERSON MAKING CHANGE.

Do not extend notes this side of this line

RETURN TO
LOS ANGELES COUNTY SURVEYOR

F.B. 1822 Pg. 44 SEB Chief Party Notes by ← Date 1/53

Being Subdivided

TR NO 17774

RETURN TO
LOS ANGELES COUNTY SURVEYOR

Do not extend notes this side of this line

Note: ANY ADDITIONS OR CHANGES ON THIS SHEET MUST BE MADE OR CIRCLED IN Red. WITH DATE AND NAME OF PERSON MAKING CHANGE.

Date 1/53 Notes by → Chief Party [illegible] F.B. 1822 PG. 45

Plotted by
Date
Map No.
Plotting Chk'd by
Date

W. O. No. 8636 D. S. O. No.
Location STEARNS ST.
Surveyed by BUTLER
Date
Indexed [illegible]

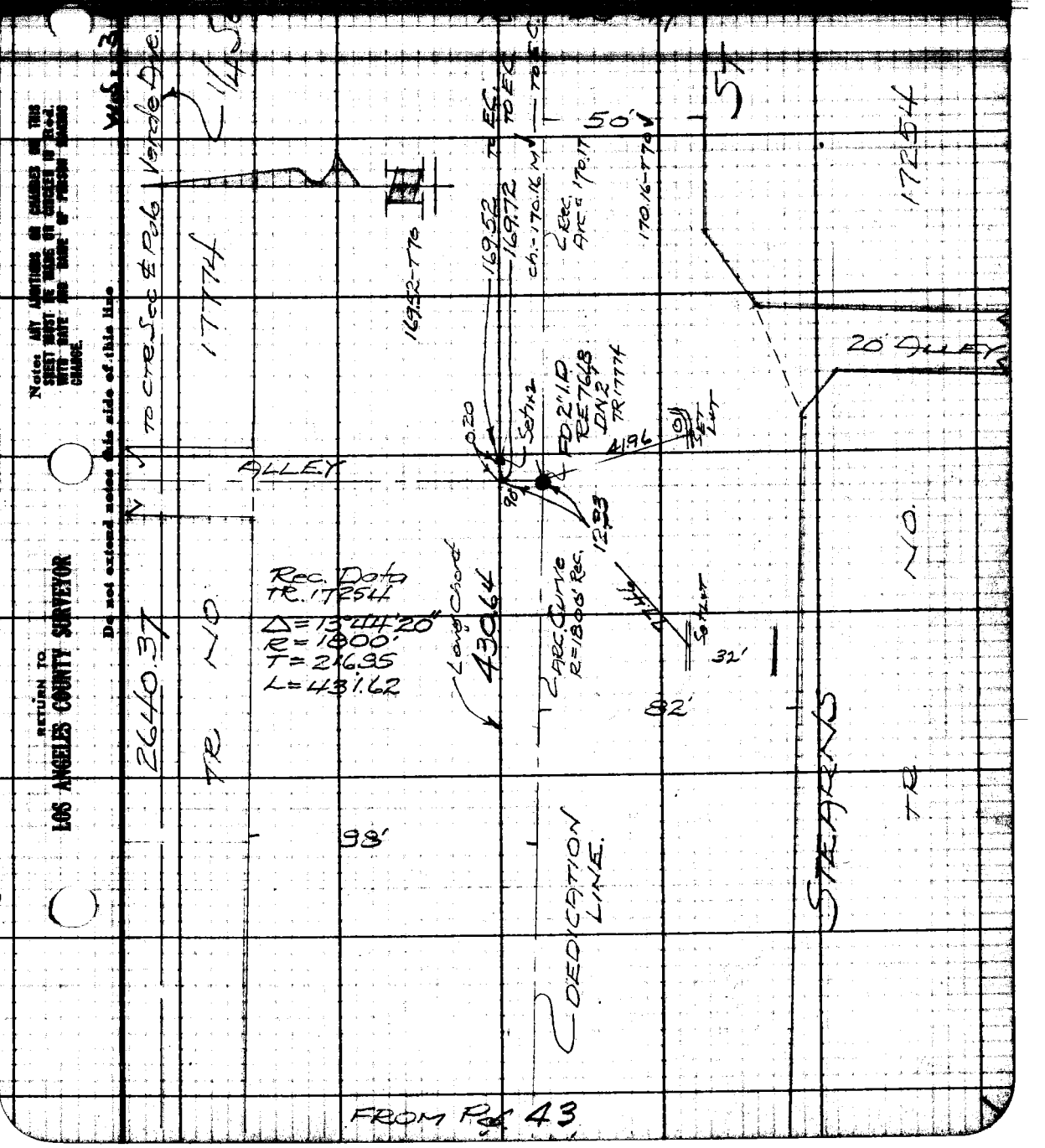


FROM Pg 43

Note: ANY ADDITIONS OR CHANGES ON THIS SHEET MUST BE MADE OR CHECKED IN RED WITH DATE AND NAME OF PERSON MAKING CHANGE.

RETURN TO LOS ANGELES COUNTY SURVEYOR

Do not extend notes this side of this line

F. 1822 PG. 46 BUTLER Chief Party Notes by ← Date 1/53

WILLOW ST.

℄

2641.28-T54

TO NEXT PG.

2641.04 ℄

PALO VERDE AVE.

FD. TRAVERSE STA.
4" Brass Cap
in hand hole - G.I. Cover
mkd. Cleometer
No Ref. in field. - (SEE FB 1138/68)

RETURN TO
LOS ANGELES COUNTY SURVEYOR

Do not extend notes this side of this line

Note: ANY ADDITIONS OR CHANGES ON THIS SHEET MUST BE MADE OR CIRCLED IN Red. WITH DATE AND NAME OF PERSON MAKING CHANGE.

Date 1/53 Notes by Butler Chief Party F.B. 1822 PG. 47

Platted by
Date
Map No.
Platting Chkd by
Date

W. O. No. 8636 D. S. O. No.
Location Stearns St.
Surveyed by Butler
Date
Indexed

Topo #0110

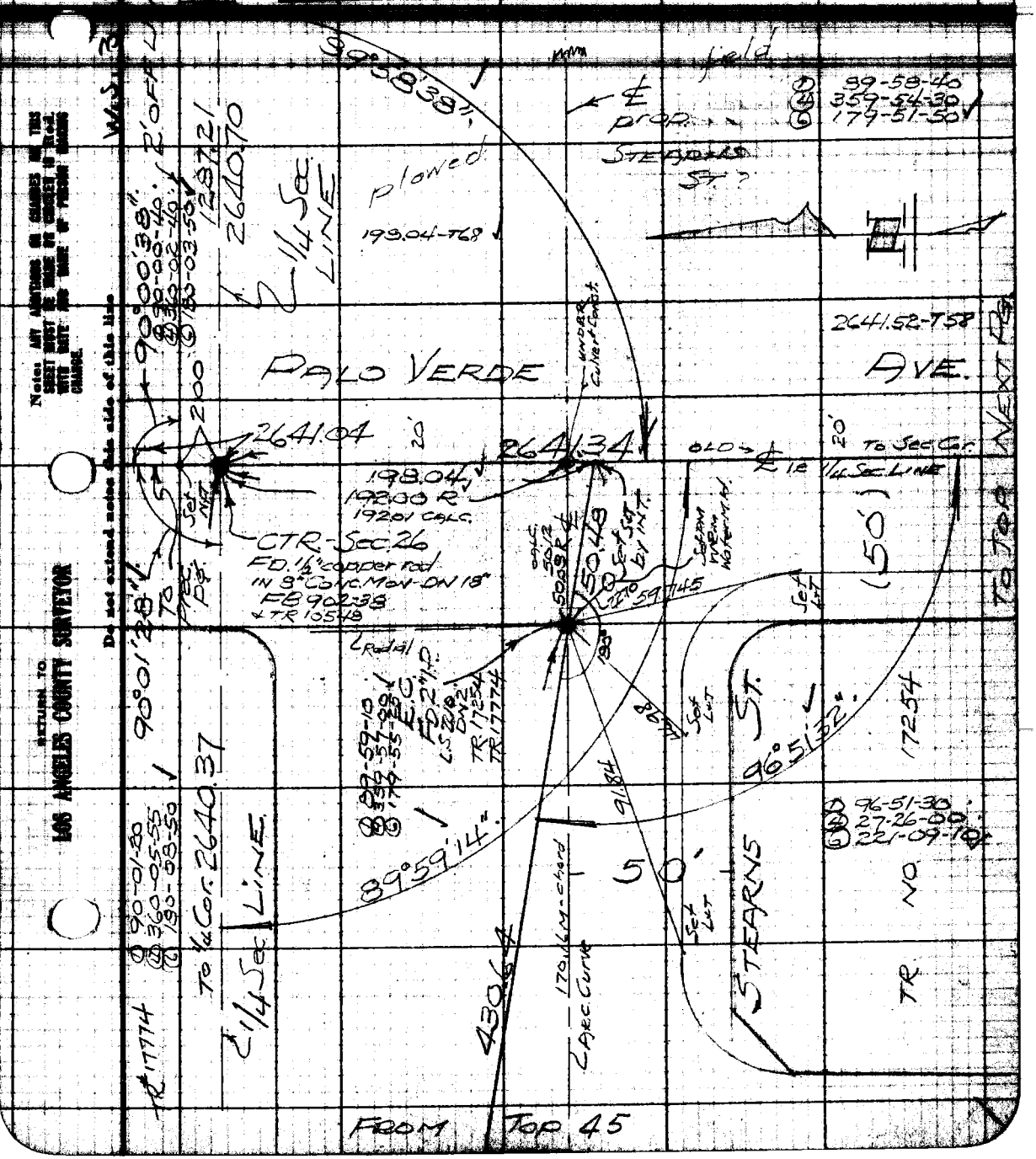


Note: Any additions or changes on this sheet must be made or checked in red with date and name of person making change.

Return to Los Angeles County Surveyor

Do not extend notes this side of this line

F.B. 1822 Pg. 48 Butler Chief Party Notes by ← Date 1/53

W.S. 31-B-4

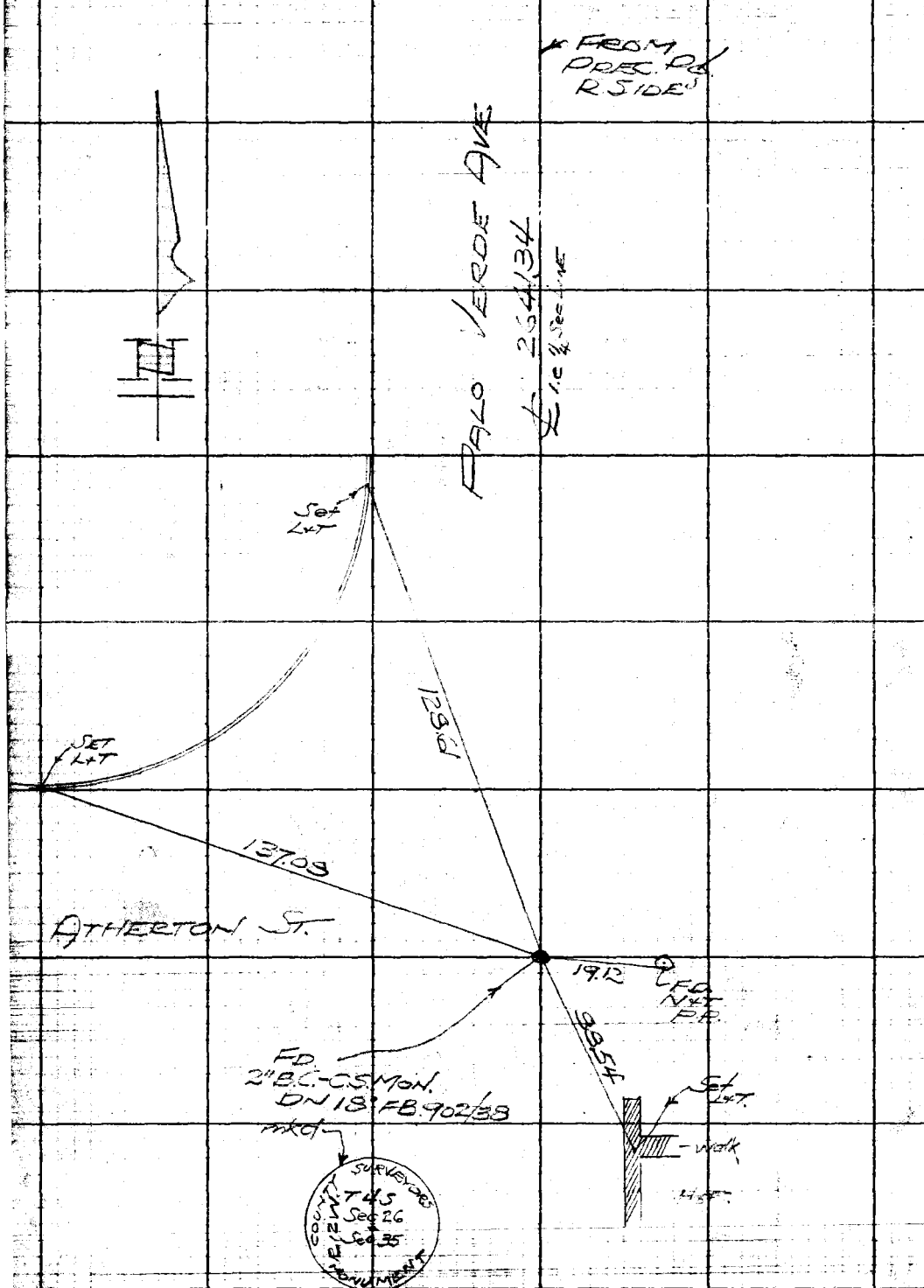


RETURN TO
LOS ANGELES COUNTY SURVEYOR

Do not extend notes this side of this line

Note: ANY ADDITIONS OR CHANGES ON THIS SHEET MUST BE MADE OR CHECKED IN Red. WITH DATE AND NAME OF PERSON MAKING CHANGE.

Date 1/53 Notes by Butler Chief Party Butler F.B. 1822 PG. 49

Plotted by
Date
Map No.
Plotting C'k'd by
Date

W. O. No. 8636 D. S. O. No.
Location STEARNS ST.
Surveyed by BUTLER
Date
Indexed

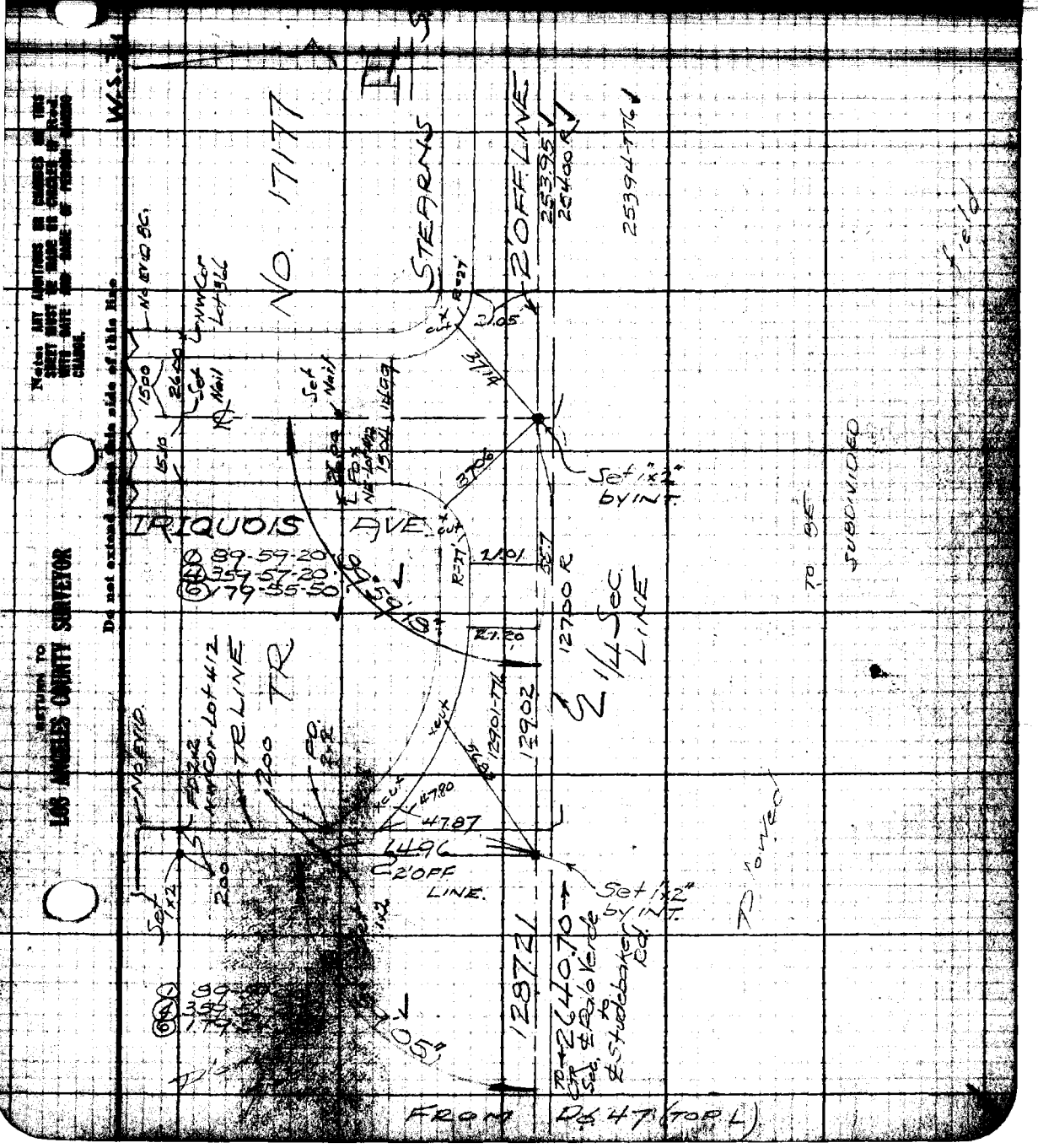


Note: ANY ADDITIONS OR CHANGES ON THIS SHEET MUST BE MADE OR CHECKED IN RED WITH DATE AND NAME OF PERSON MAKING CHANGE.

Do not extend notes this side of this line

RETURN TO LOS ANGELES COUNTY SURVEYOR

F.B 1822 PG. 50 BUTLER Chief Party Notes by ← Date 1/53

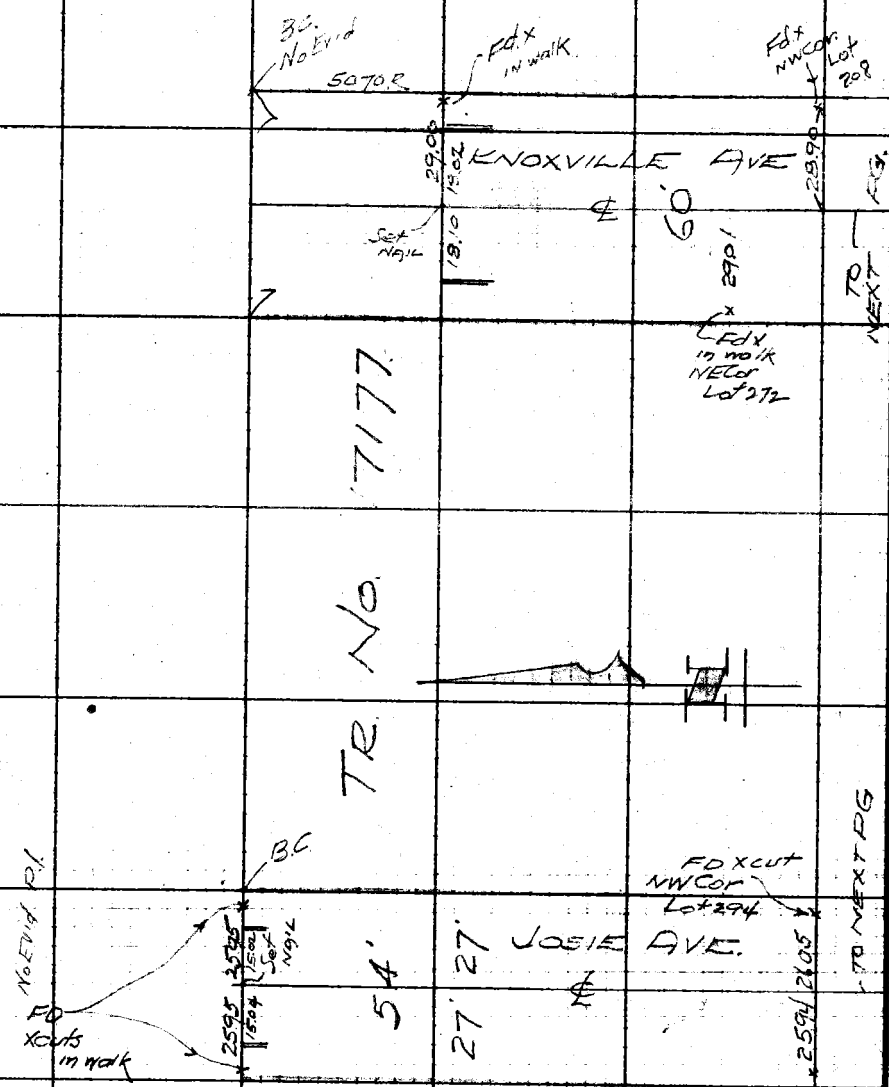


RETURN TO
LOS ANGELES COUNTY SURVEYOR

Do not extend notes this side of this line

Note: ANY ADDITIONS OR CHANGES ON THIS SHEET MUST BE MADE OR CIRCLED IN Red, WITH DATE AND NAME OF PERSON MAKING CHANGE.

Date 1/53 Notes by [illegible] Chief Party [illegible] F.B. 1822 PG. 51

Plotted by
Date
Map No.
Plotting Divid by
Date

W. O. No. 8636 D. S. O. No.
Location STEARNS ST.
Surveyed by BUTLER
Date
Indexed

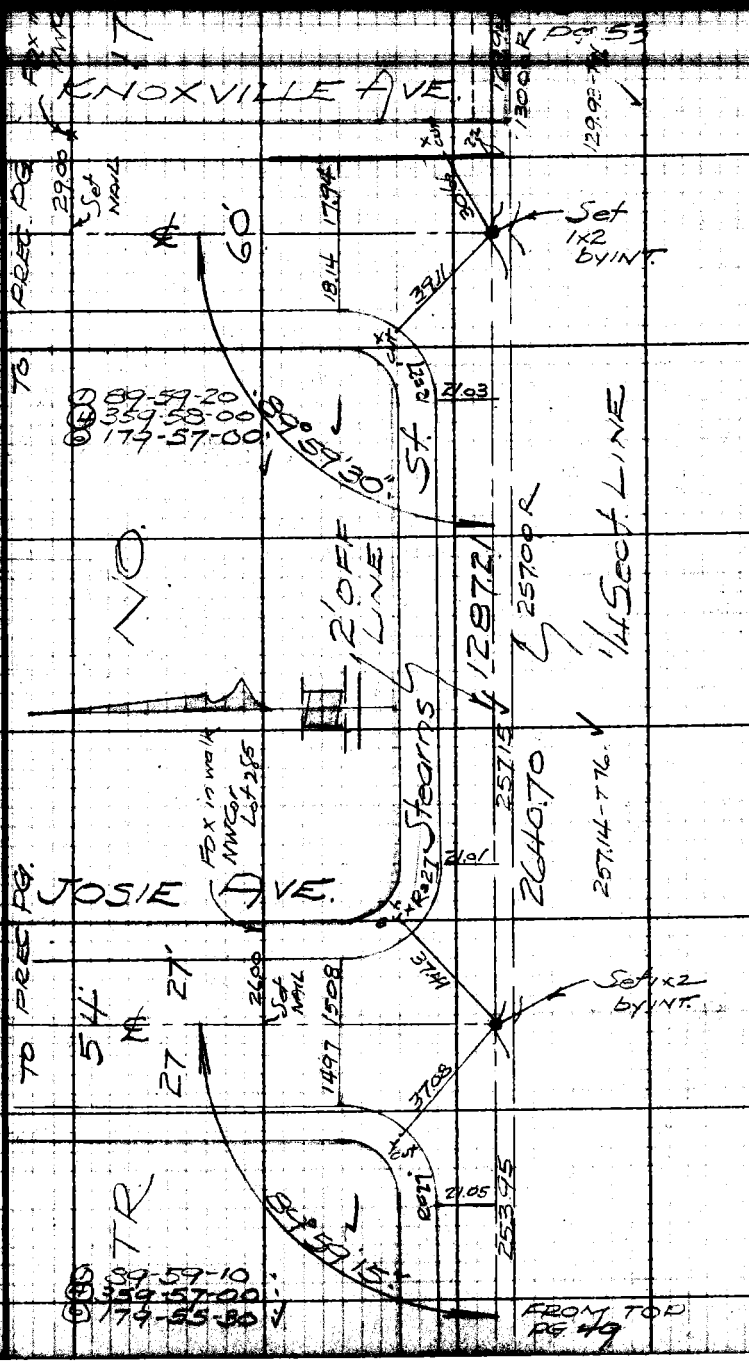


Note: ANY ADDITIONS OR CHANGES ON THIS SHEET MUST BE MADE OR CHECKED IN RED. WITH DATE AND NAME OF PERSON MAKING CHANGE.

Do not extend notes this side of this line.

RETURN TO LOS ANGELES COUNTY SURVEYOR

F.B. 1827 Pg. 52 Butler Chief Party Notes by ← Date 1/53




RETURN TO
LOS ANGELES COUNTY SURVEYOR

Do not extend notes this side of this line

Note: ANY ADDITIONS OR CHANGES ON THIS SHEET MUST BE MADE OR CIRCLED IN Red. WITH DATE AND NAME OF PERSON MAKING CHANGE.

Date 1/53 Notes by → Chief Party [illegible] F.B. 1822 PG. 53

Plotted by
Date
Map No.
Plotting C'k'd by
Date

W. O. No. 8136 R. O. O. No. 0107
Location STEARNS ST.
Surveyed by [illegible]
Date
Indexed

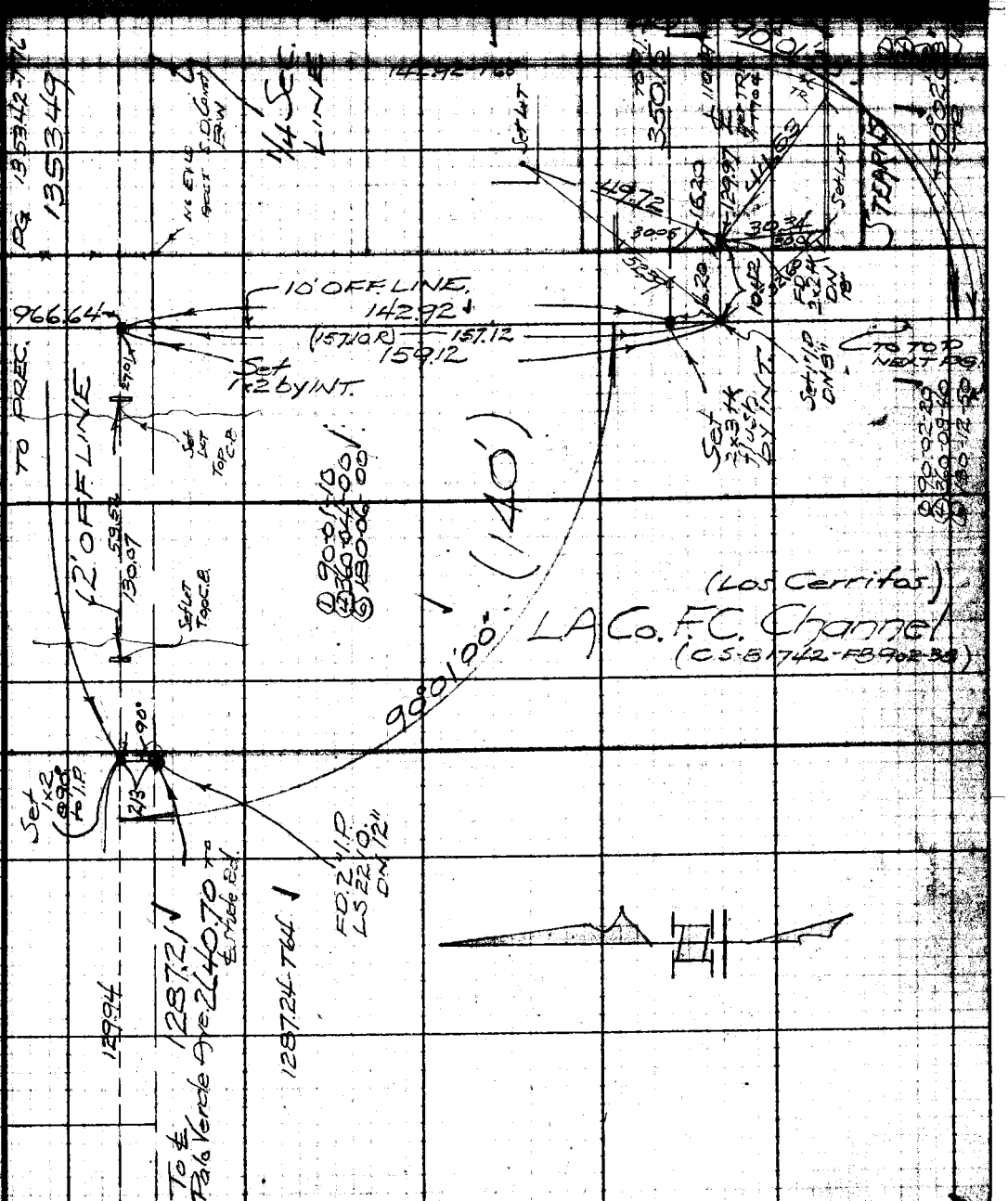


FROM TOP PG. 51

Note: ANY ADDITIONS OR CHANGES ON THIS SHEET MUST BE MADE OR CHECKED IN RED. WITH DATE AND NAME OF PERSON MAKING CHANGE.

Do not extend notes this side of this line

RETURN TO
LOS ANGELES COUNTY SURVEYOR

F.B 1822 Pg 54 Butler Chief Party Notes by ← Date 1/53

W.S. 31-C-4

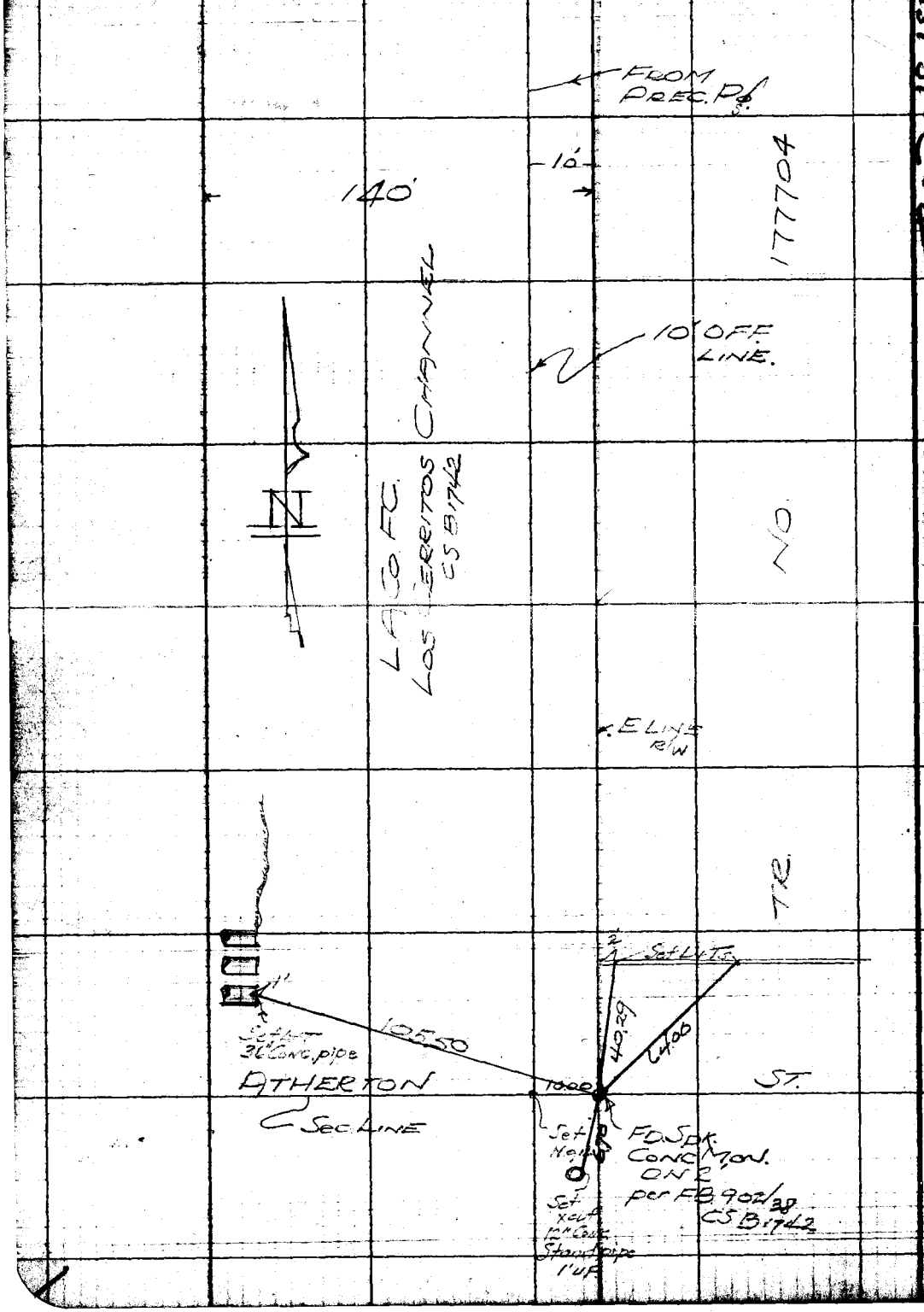


RETURN TO
LOS ANGELES COUNTY SURVEYOR

Do not extend notes this side of this line

Note: ANY ADDITIONS OR CHANGES ON THIS SHEET MUST BE MADE OR CIRCLED IN Red. WITH DATE AND NAME OF PERSON MAKING CHANGE.

RETURN TO
LOS ANGELES COUNTY SURVEYOR

Notice: ANY ADDITIONS OR CHANGES ON THIS SHEET MUST BE MADE ON CHECKER ID Rod. WITH DATE AND NAME OF PERSON MAKING CHANGE.

Do not extend notes this side of this line

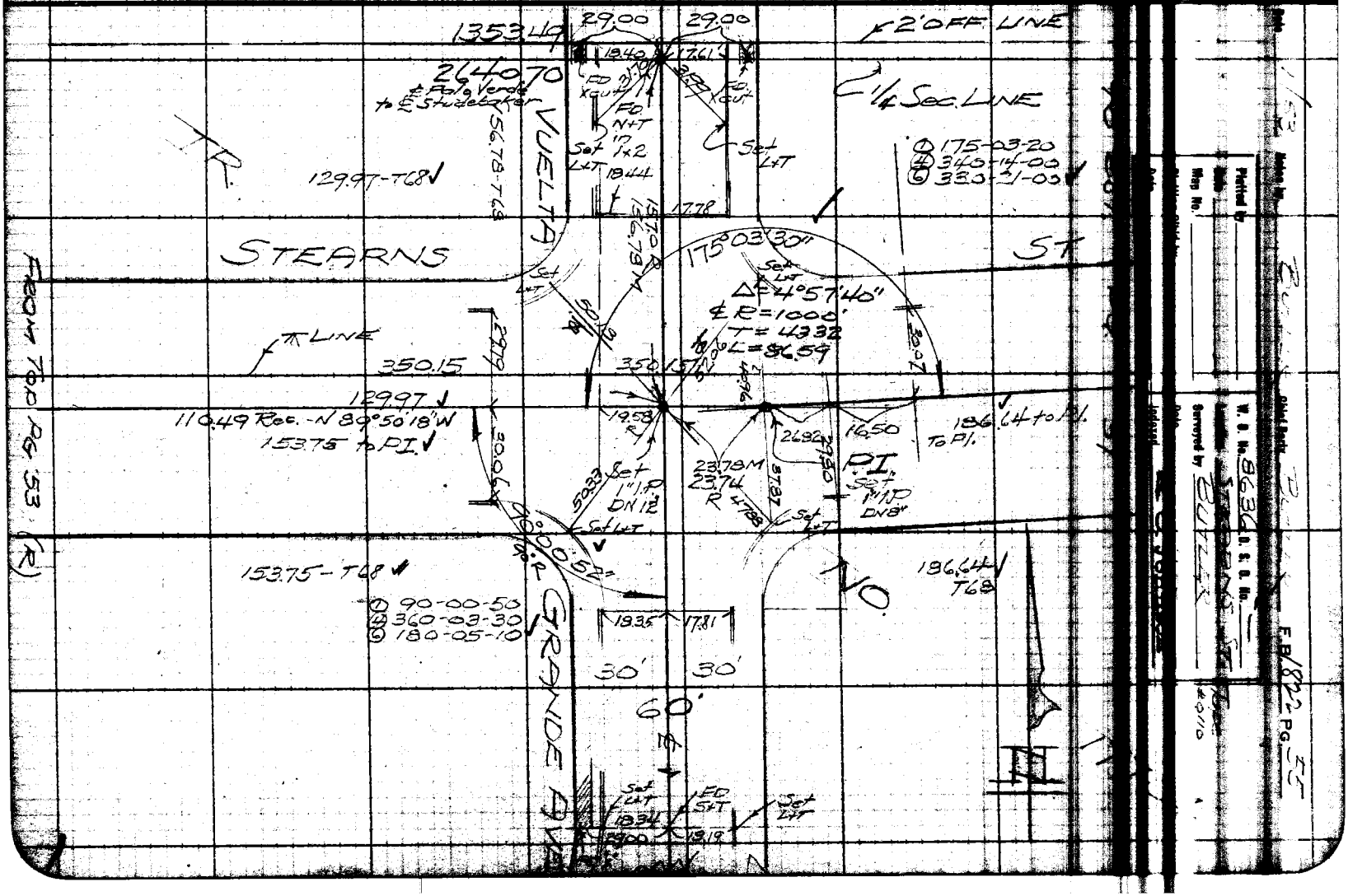

RETURN TO
LOS ANGELES COUNTY SURVEYOR

Note: ANY ADDITIONS OR CHANGES ON THIS SHEET MUST BE MADE OR CIRCLED IN Red. WITH DATE AND NAME OF PERSON MAKING CHANGE.

Do not extend notes this side of this line

F.B. 1822 Pg. 56

Chief Party BUTLER Notes by

Date 1/53

Date 1/53 Notes by [illegible] Chief Party [illegible] F.B. 1822 Pg. 57

Platted by
Date
Map No.

W. O. No. 8636 D. S. O. No.
Location STEARNS ST.
Surveyed by BUTLER
Date
Indexed

Tape #110

Note: ANY ADDITIONS OR CHANGES ON THIS SHEET MUST BE MADE OR CHECKED IN R.O.E. WITH DATE AND NAME OF PERSON MAKING CHANGE.

RETURN TO
LOS ANGELES COUNTY SURVEYOR

Do not extend notes this side of this line

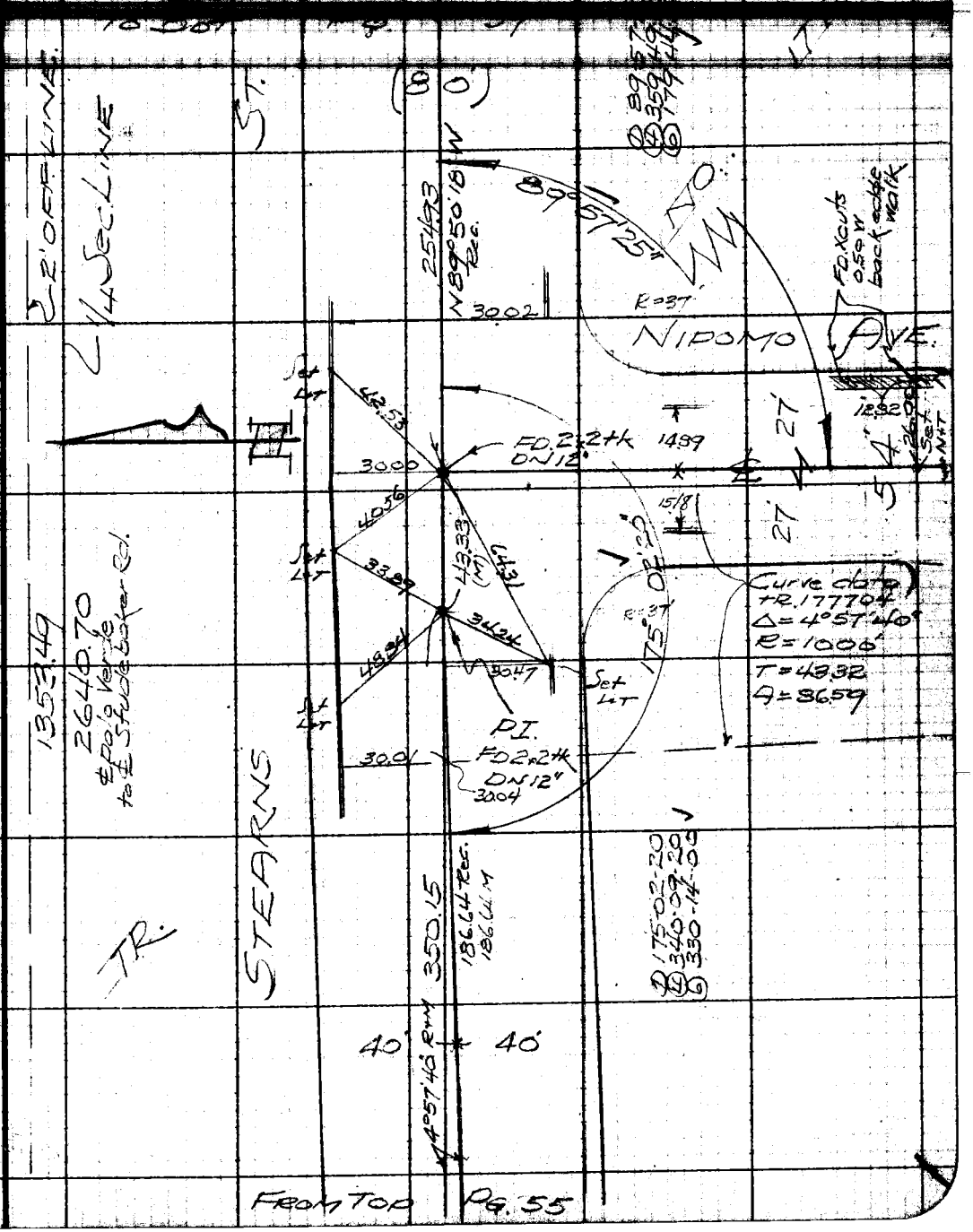


FROM TOP PG. 55

F.B. 1822 Pg. 58 Butler Chief Party Notes by — Date 1/53

RETURN TO
LOS ANGELES COUNTY SURVEYOR

Do not extend notes this side of this line

Note: ANY ADDITIONS OR CHANGES ON THIS SHEET MUST BE MADE OR CIRCLED IN Red. WITH DATE AND NAME OF PERSON MAKING CHANGE.

Date 1/53 Notes by Butler Chief Party Butler F.B. 1822 PG. 59

Platted by
Date
Map No.

W. O. No. 8636 D. S. O. No.
Location STEARNS ST.
Surveyed by BUTLER
Date
Indexed

#0110 68°

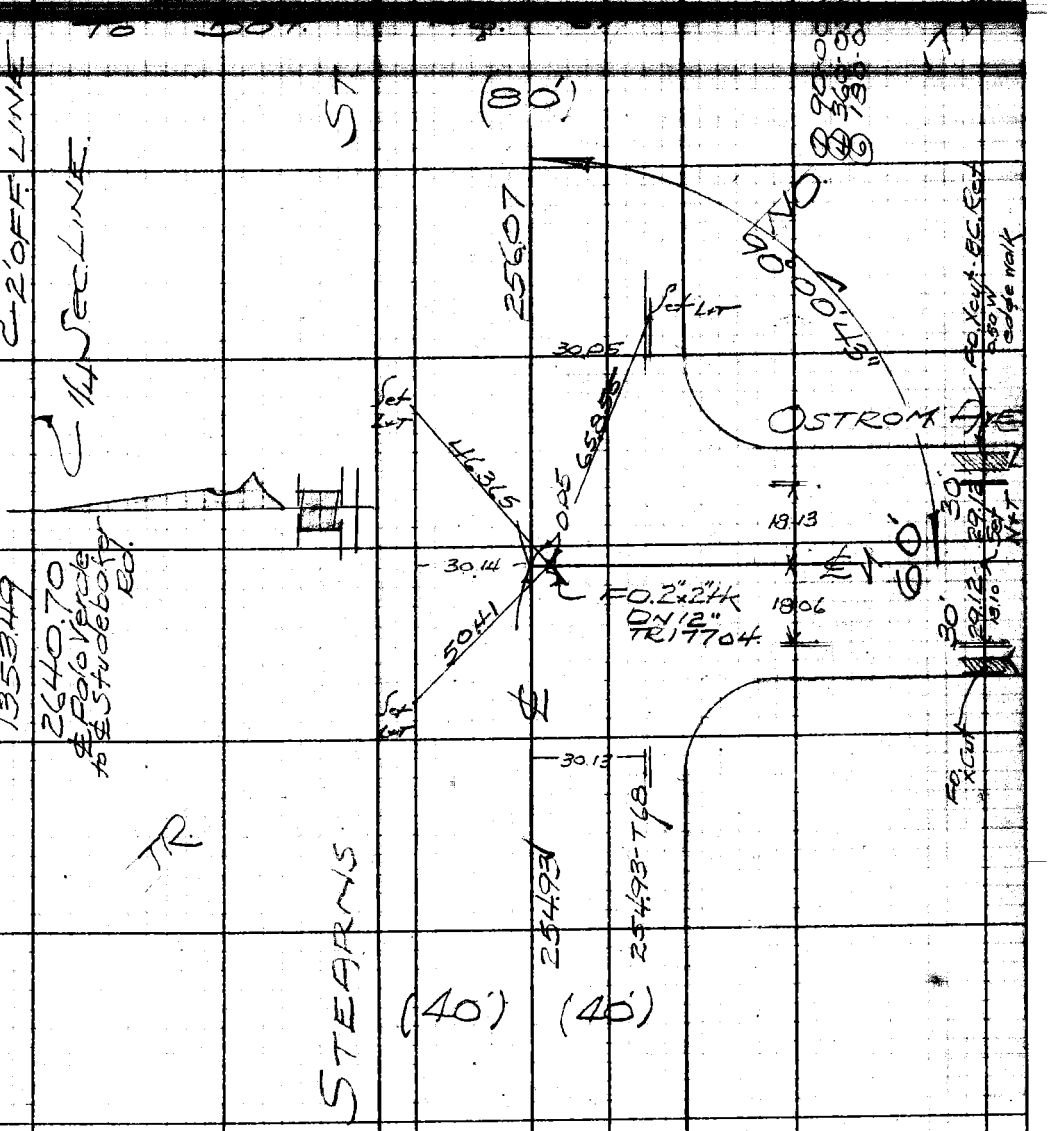


Note: ANY ADDITIONS OR CHANGES ON THIS SHEET MUST BE MADE OR CHECKED IN Red. WITH DATE AND NAME OF PERSON MAKING CHANGE.

Do not extend notes this side of this line

RETURN TO
LOS ANGELES COUNTY SURVEYOR

FROM TOP PG. 57

RETURN TO
LOS ANGELES COUNTY SURVEYOR

Note: ANY ADDITIONS OR CHANGES ON THIS SHEET MUST BE MADE OR CIRCLED IN Red. WITH DATE AND NAME OF PERSON MAKING CHANGE.

Do not extend notes this side of this line

F.B. 1822 Pg. 60

Chief Party Butler

Notes by Butler Date 1/63

Date: 1/53 Notes by: → Chief Party: [illegible] F.B. 1822 Pg. 61

Platted by: _____ W. O. No. 8636 D. S. O. No. —

Date: _____ Location: STEARNS ST

Map No. _____ Surveyed by: BUTLER

Date: _____ Indexed: [illegible]

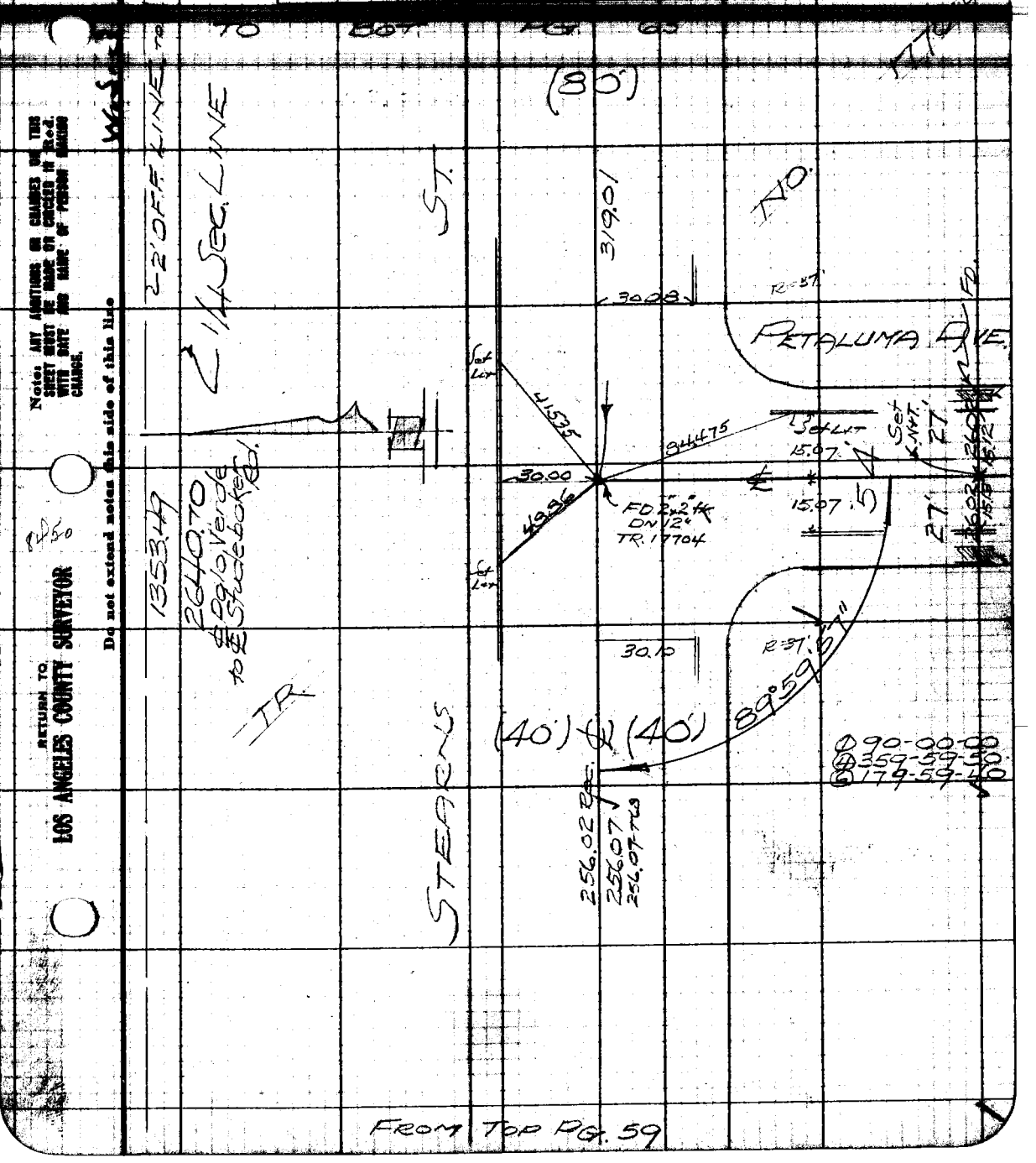


Note: ANY ADDITIONS OR CHANGES ON THIS SHEET MUST BE MADE OR CHECKED IN Red. WITH DATE AND NAME OF PERSON MAKING CHANGE.

Do not extend notes this side of this line

RETURN TO LOS ANGELES COUNTY SURVEYOR

84.50

F.B. 1822 Pg. 62 Butler Chief Party Notes by ← Date 1/53



FD. NE Cor Sec. 26-T4S-R12W
2" BC-GS MON.
per
FB 1138/68

per FB 1138/68
264133

Studebaker Rd.

WILLOW ST.

TO NEXT PG.

RETURN TO
LOS ANGELES COUNTY SURVEYOR

Do not extend notes this side of this line

Note: ANY ADDITIONS OR CHANGES ON THIS SHEET MUST BE MADE OR CIRCLED IN Red. WITH DATE AND NAME OF PERSON MAKING CHANGE.

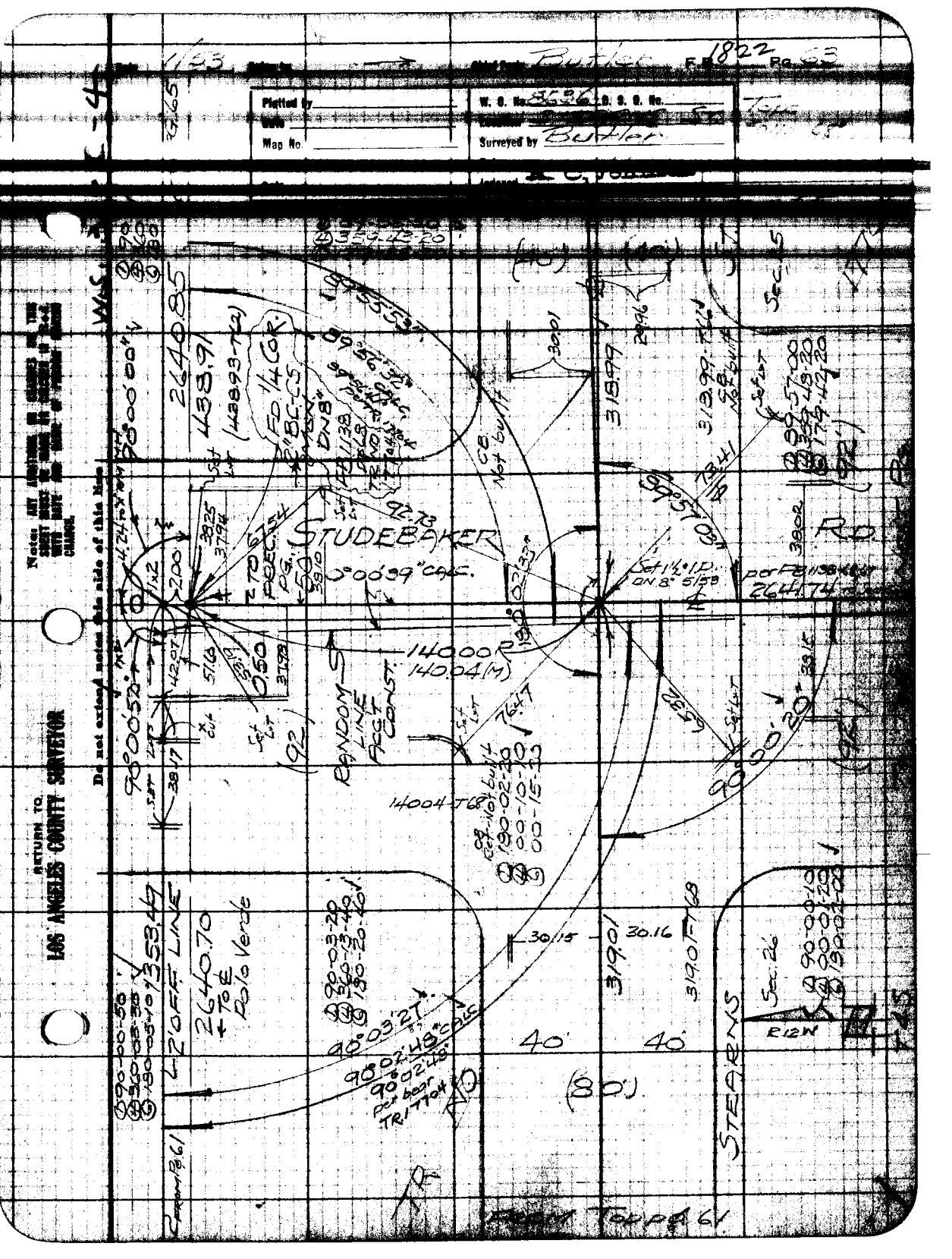

Plotted by
Date
Map No.
W. O. No.
D. S. O. No.
Surveyed by Butler
Butler
F.B. 1822 Pg. 63
STUDEBAKER
0°00'39" CALC.
140.00 R
140.04 (M)
RANDOM LINE ACCT CONST.
14004-T68
2640.85
438.91
2640.70
2'OFF LINE
90°03'27"
90°02'48" CALC
90°02'48" per bear TR 17704
40'
40'
(80')
319.01
319.01-T68
STEARNS
R12W
Sec. 26
Sec. 25
Set 1½" I.D. DN 8" 5/53
Set Lvt
Not built
Do not extend notes this side of this line
RETURN TO
LOS ANGELES COUNTY SURVEYOR

F.B. 1822 Pg. 64 Butler Chief Party Notes by [illegible] Date 1/53

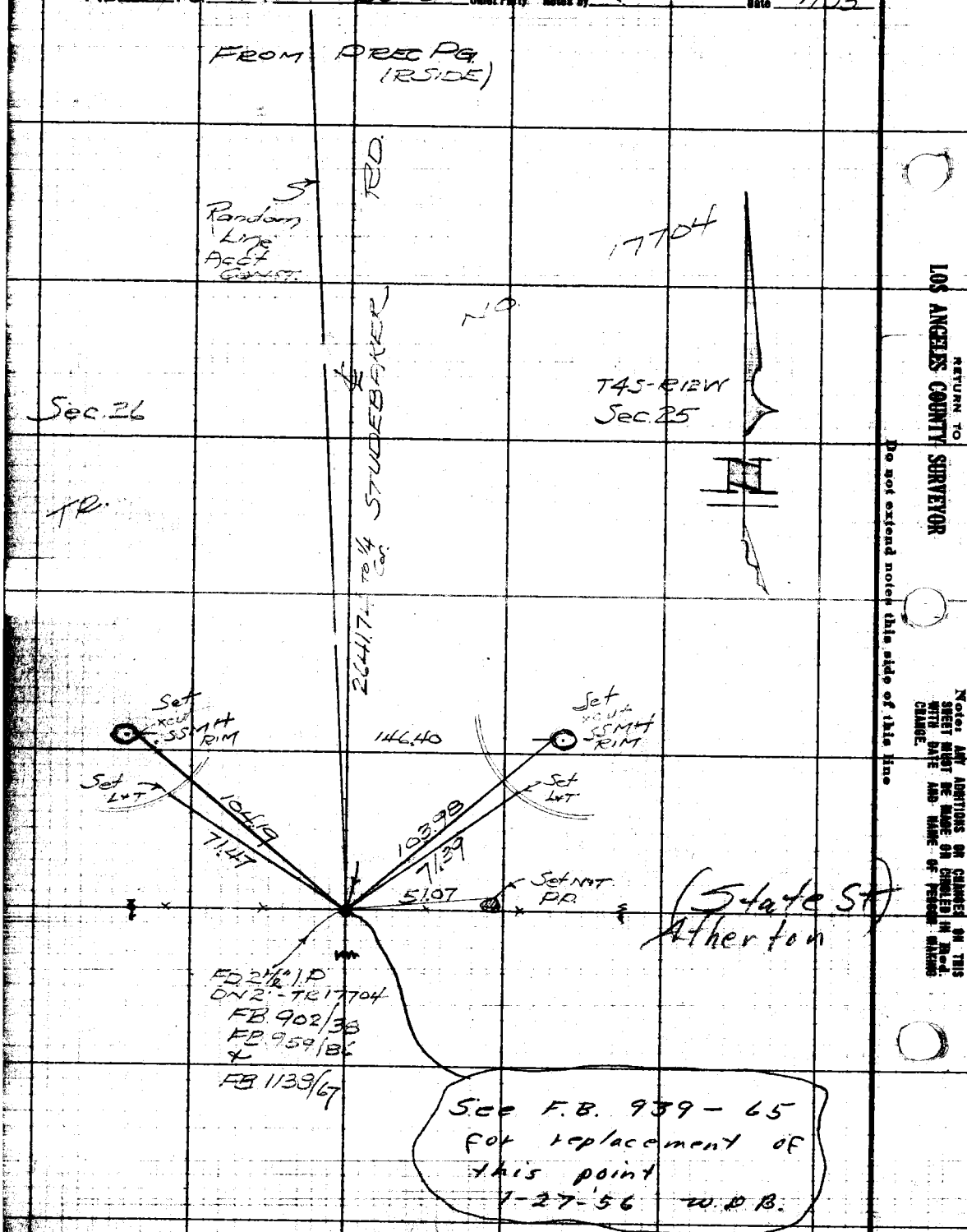


RETURN TO LOS ANGELES COUNTY SURVEYOR

Do not extend notes this side of this line

Note: ANY ADDITIONS OR CHANGES ON THIS SHEET MUST BE MADE OR CHECKED IN Red. WITH DATE AND NAME OF PERSON MAKING CHANGE.

RETURN TO
LOS ANGELES COUNTY SURVEYOR

Notes: ANY ADDITIONS OR CHANGES ON THIS SHEET MUST BE MADE OR CHECKED IN red, WITH DATE AND NAME OF PERSON MAKING CHANGE.

Do not extend notes this side of this line

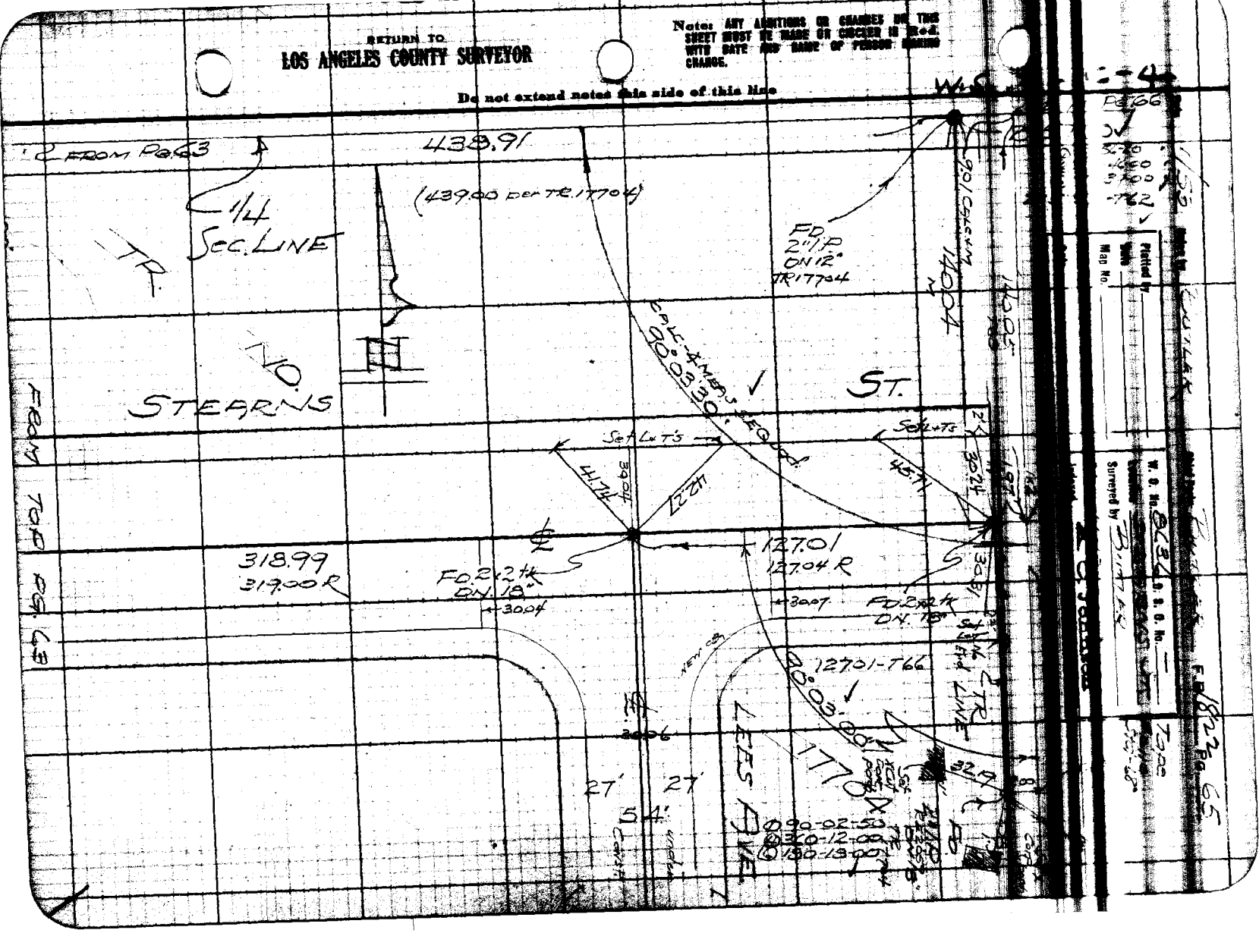

F.B. 1822 Pg. 66 BUTLER Chief Party Notes by BUTLER Date 1/53




RETURN TO LOS ANGELES COUNTY SURVEYOR

Do not extend notes this side of this line

Notes: ANY ADDITIONS OR CHANGES ON THIS SHEET MUST BE MADE OR CIRCLED IN Red. WITH DATE AND NAME OF PERSON MAKING CHANGE.

Date 1/53 Notes by BUTLER Checked by BUTLER F.B. 1822 Pg. 67

Plotted by
Date
Map No.

W. O. No. 8636 B. S. O. No. —
Location
Surveyed by BUTLER

#0110

Notes: ANY ADDITIONS OR CHANGES ON THIS SHEET MUST BE MADE OR CHECKED IN RED WITH DATE AND NAME OF PERSON MAKING CHANGE.

Do not extend notes this side of this line

RETURN TO LOS ANGELES COUNTY SURVEYOR

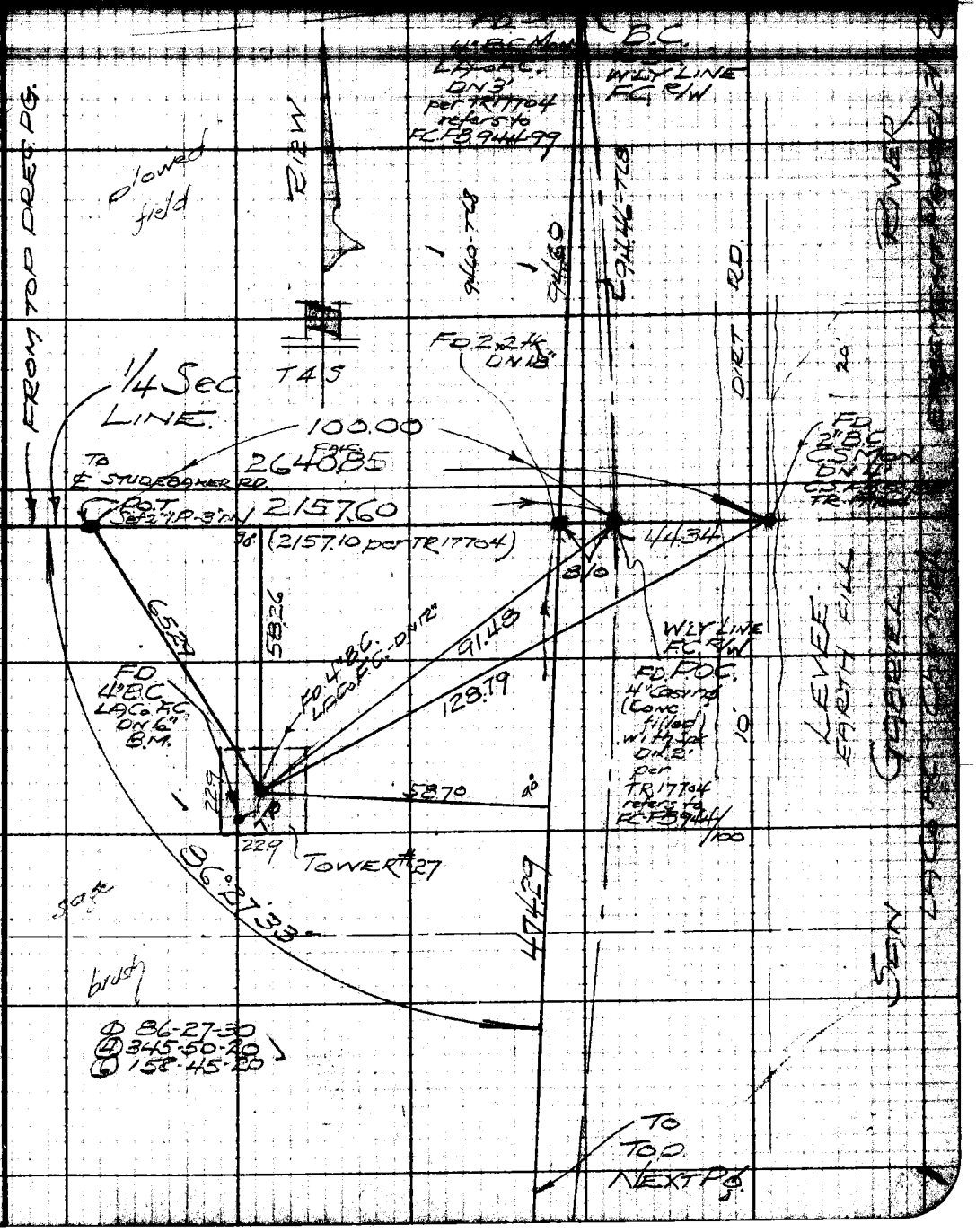

Notes by BUTLER Date 1/53

W.S. 31-C-4

RETURN TO
LOS ANGELES COUNTY SURVEYOR

Do not extend notes this side of this line

Note: ANY ADDITIONS OR CHANGES ON THIS SHEET MUST BE MADE OR CHECKED IN Red. WITH DATE AND NAME OF PERSON MAKING CHANGE.

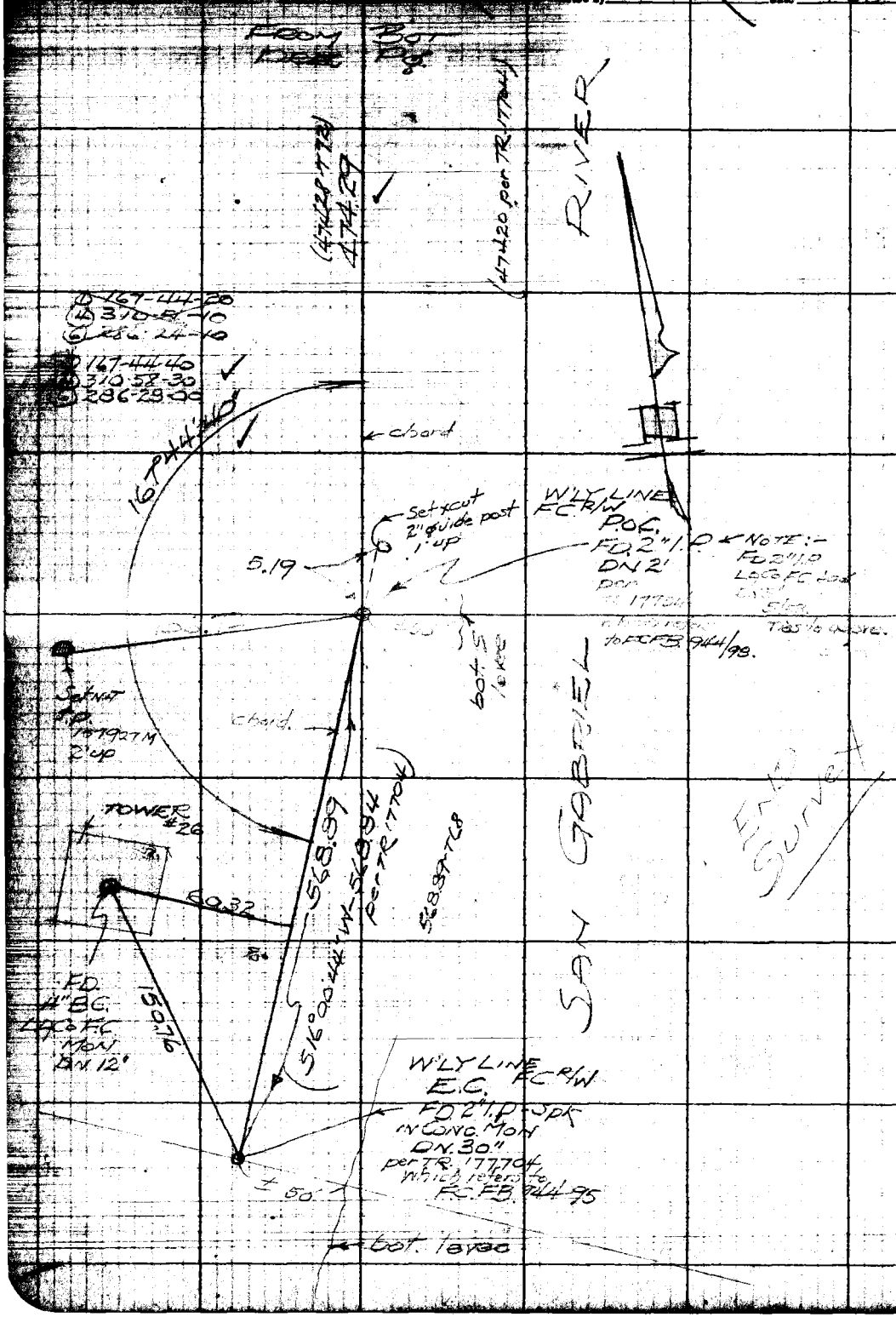

Notes Ck'd by
Map No.
Office Work
Checked
Da

Survey of FIGUEROA ST.
JN 2096.91 Tape 0.250 Std 68 °F
Surveyed by W.A. RICHARDS
Notes W.A.R. Date MAR 1 '67
Indexed

F.B. 1822 Pg. 71

# FIGUEROA ST ℄

PRECISE ALIGNMENT SURVEY OF FIGUEROA ST. FROM TORRANCE BLVD. TO VICTORIA ST. - MAJOR HWY. ST D.

RICHARDS
BAREN
TURRILL
BANKSON
LEIBER

Note: Any Additions or Changes on this Sheet Must be Made or Circled in Red Ink With Date and Name of Person Making Change.

PLEASE RETURN TO
LOS ANGELES COUNTY ENGINEER
403 Los Angeles County Engineering Bldg.
Do not extend this side of this line.

76F 3095 CE #310 1-65

F. B 1822 PG 72

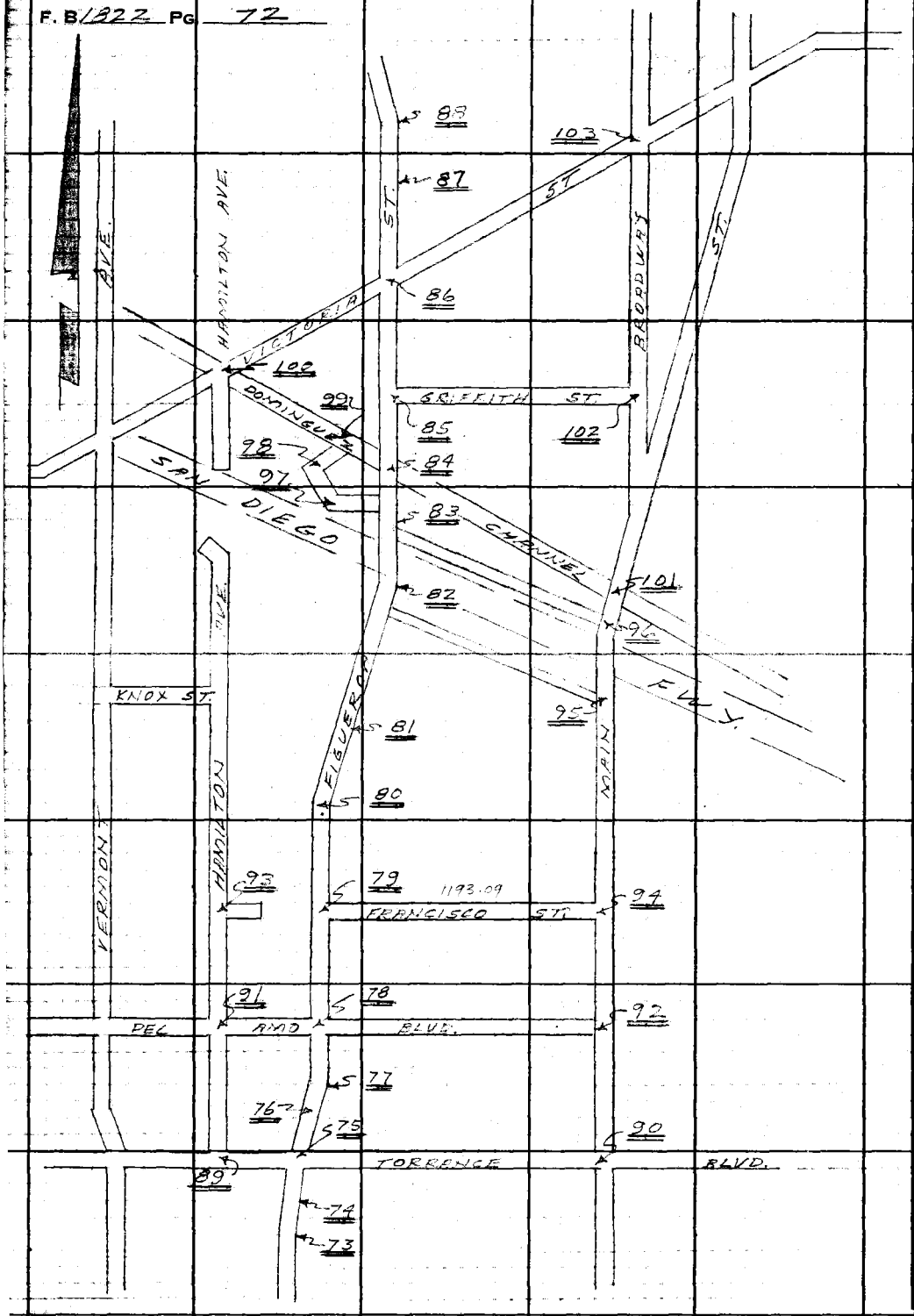



PLEASE RETURN TO
LOS ANGELES COUNTY ENGINEER
403 LOS ANGELES COUNTY ENGINEERING BLDG.

Do not extend this side of this line.

Note: Any Additions or Changes on This Sheet Must be Made or Circled in Red Ink With Date and Name of Person Making Change.

| | | |
|---|---|---|
| Notes Ck'd by M. ASHLEY | Survey of FIGUEROA ST. | F.B. 1822 PG. 73 |
| Map No. B-3071 | JN 0096.91 Tape 0250 Std 6.8 °F | REC. ℄ DATA |
| Office Work G. H. BOYER | Surveyed by W. A. KICHARDS | PER STATE HWY MAP #36 |
| Checked M. ASHLEY | Notes W.A.R. Date 6-66 | DIST. VII, L.A.CO., ROUTE 165 |
| Date | Indexed | Δ = 12° 25' 38" |

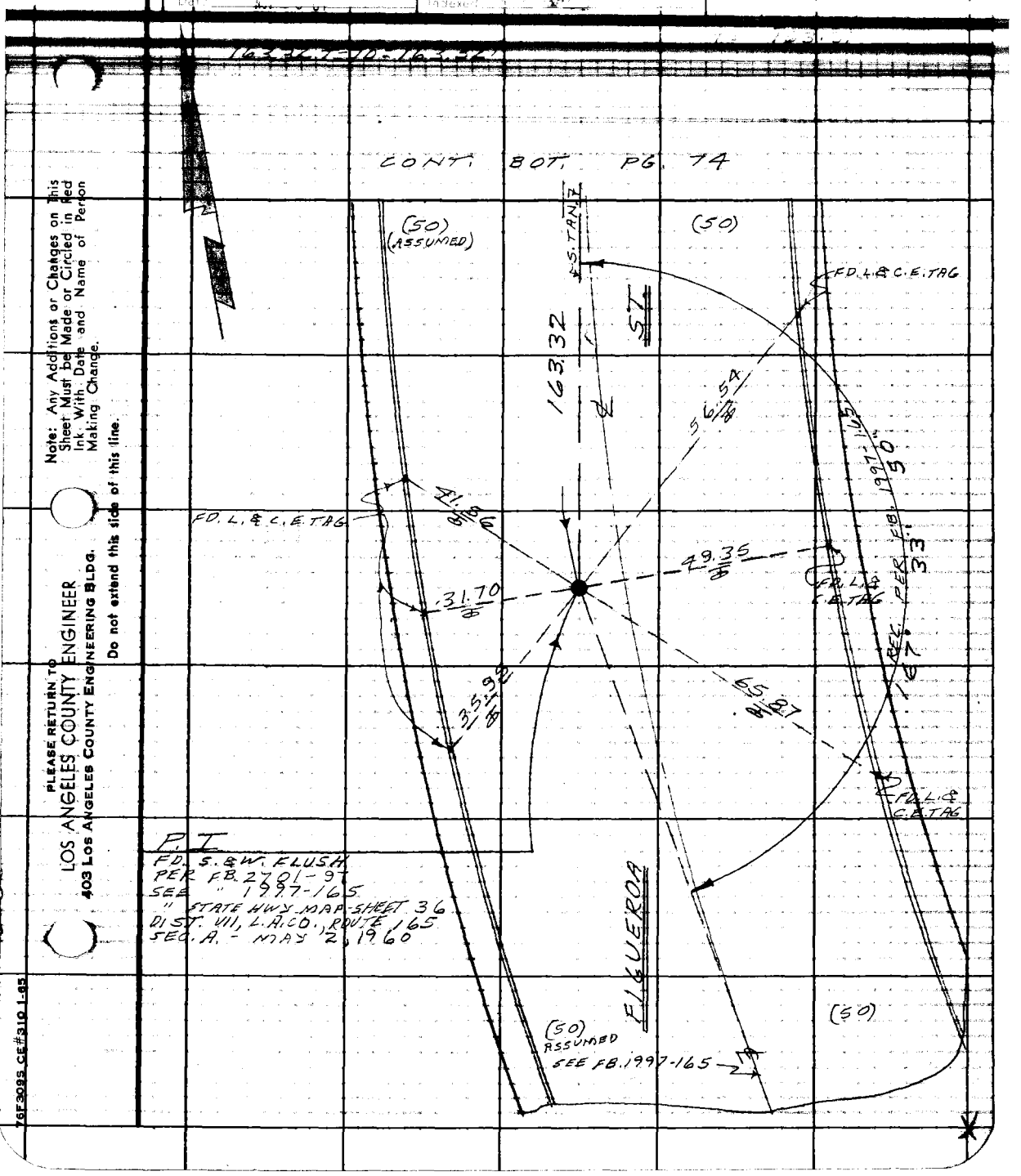


Note: Any Additions or Changes on This Sheet Must be Made or Circled in Red Ink With Date and Name of Person Making Change.

PLEASE RETURN TO
LOS ANGELES COUNTY ENGINEER
403 LOS ANGELES COUNTY ENGINEERING BLDG.
Do not extend this side of this line.

76F309S CE#310 1-65

PLEASE RETURN TO
LOS ANGELES COUNTY ENGINEER
403 LOS ANGELES COUNTY ENGINEERING BLDG.

Note: Any Additions or Changes on This Sheet Must be Made or Circled in Red Ink With Date and Name of Person Making Change.

Do not extend this side of this line.

W.S. 26, B-6

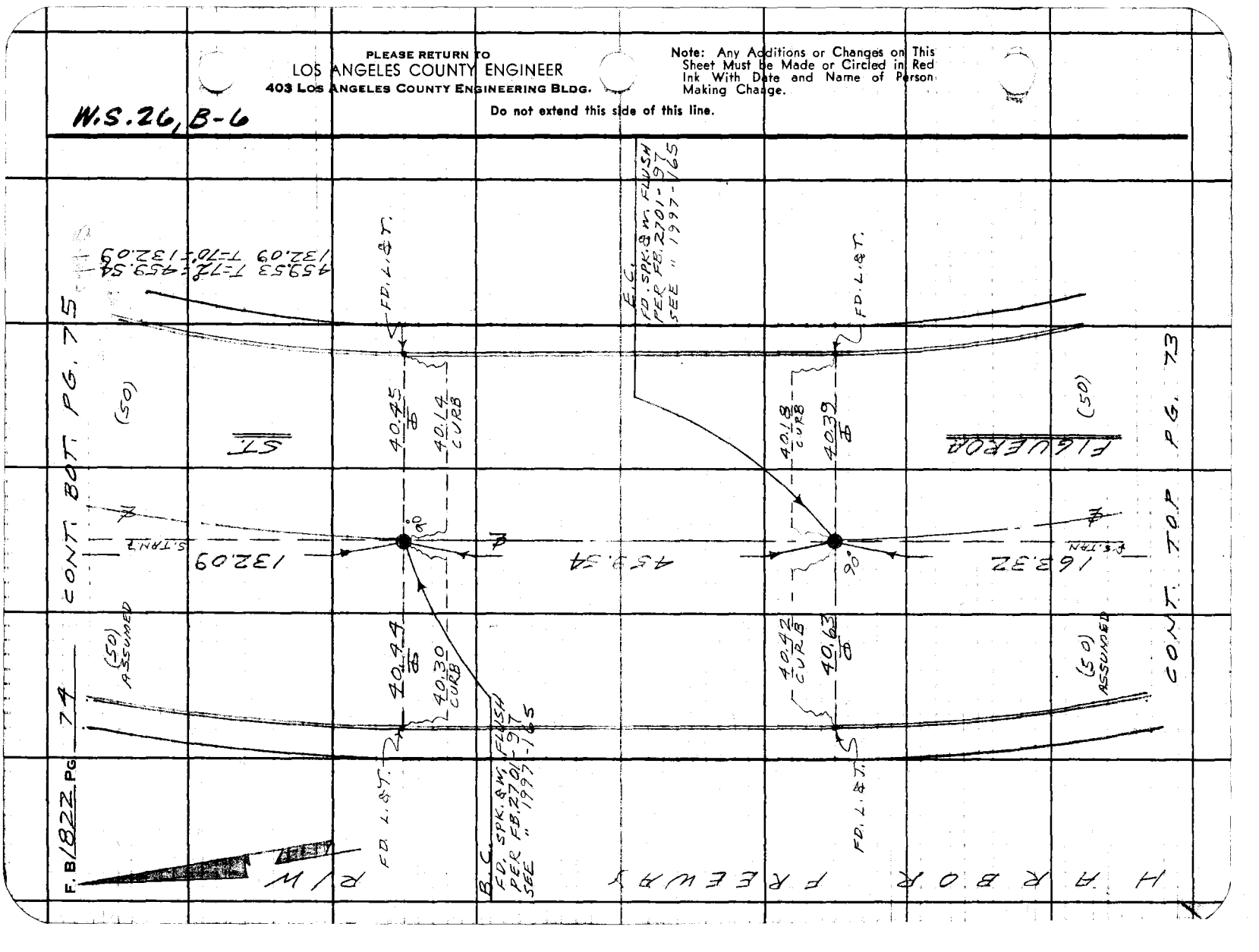

Notes Ck'd by M. ASHLEY
Map No. B-3071
Office Work G. H. BOYER
Checked M. ASHLEY
Date NOV 2 0 '67

Survey of FIGUEROA ST.
JN 009691 Tape 0250 Std 68 °F
Surveyed by W. A. RICHARDS
Notes W. A. R. Date 6-66
Indexed

F.B. 1822 Pg. 75
108.23 T = 76° = 108.24

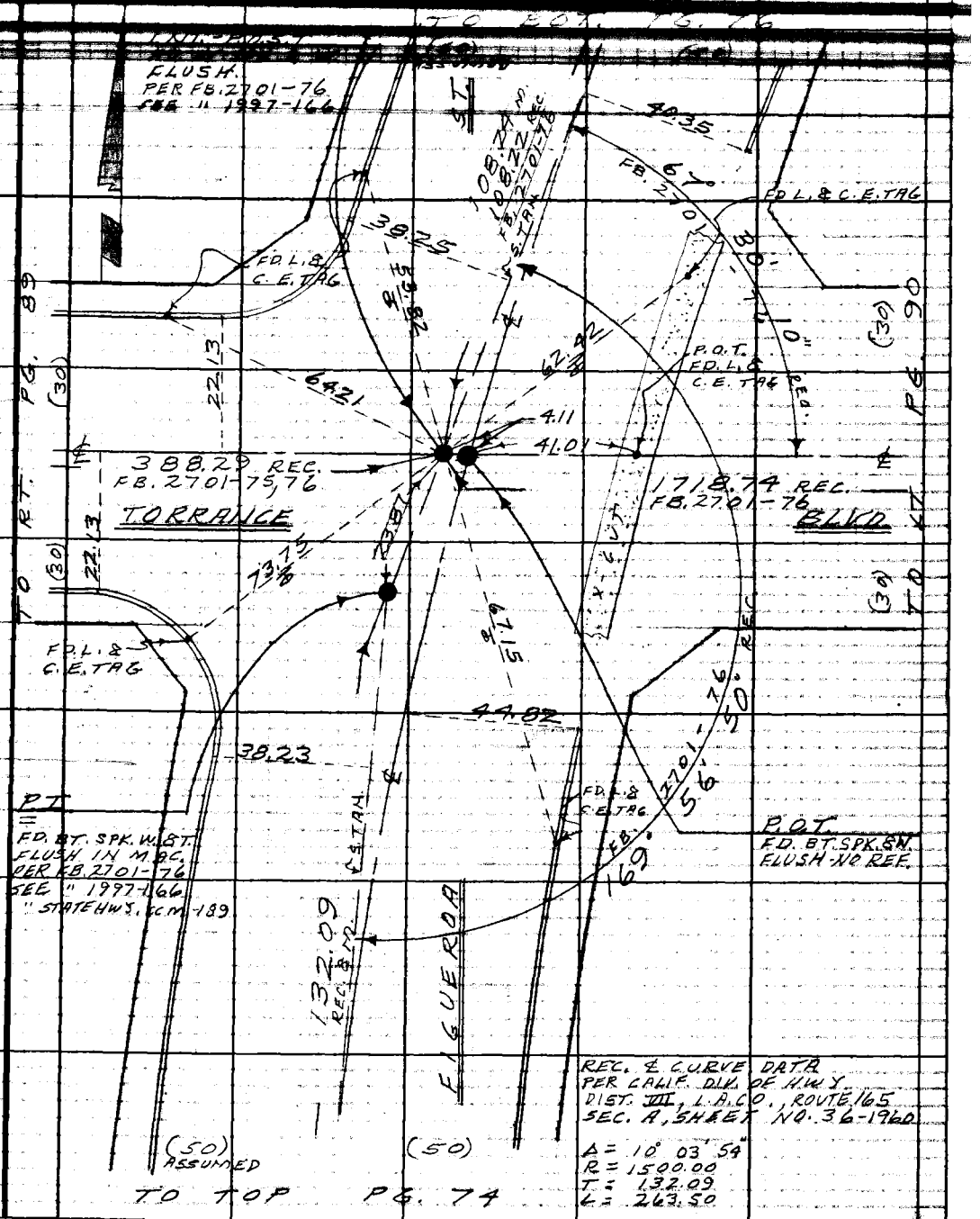


REC. ℄ CURVE DATA
PER CALIF. DIV. OF HWY.
DIST. VII, L.A.CO., ROUTE 165
SEC. A, SHEET NO. 36-1960

Δ = 10° 03' 54"
R = 1500.00
T = 132.09
L = 263.50

W.S. 26, B-6

Note: Any Additions or Changes on this Sheet Must be Made or Circled in Red Ink With Date and Name of Person Making Change.

Do not extend this side of this line.

PLEASE RETURN TO
LOS ANGELES COUNTY ENGINEER
403 LOS ANGELES COUNTY ENGINEERING BLDG.

76F309S CE#310 1-65

F. B. 1822 PG. 76 TO BOT. PG. 77

616.00 T=76° = 616.03 /
291.38 " = 291.40 /

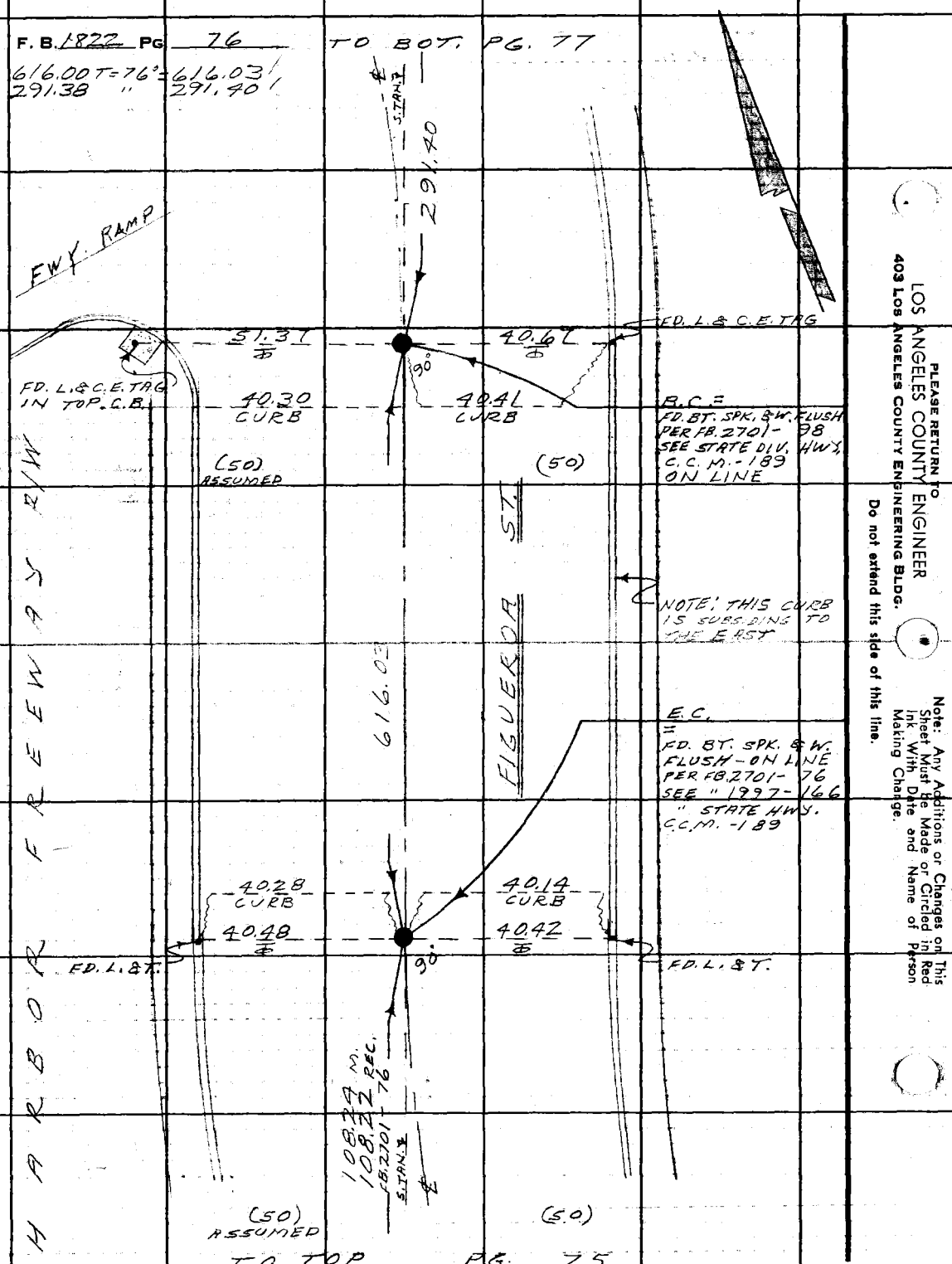


TO TOP PG. 75

PLEASE RETURN TO
LOS ANGELES COUNTY ENGINEER
403 Los Angeles County Engineering Bldg.

Do not extend this side of this line.

Note: Any Additions or Changes on This Sheet Must Be Made or Circled in Red Ink With Date and Name of Person Making Change.

| | | |
|---|---|---|
| Notes Ck'd by M. ASHLEY | Survey of FIGUEROA ST. | F.B. 1822 PG. 77 |
| Map No. B-3071 | JN 0096.91 Tape 0250 Std 68 °F | |
| Office Work G. H. BOYER | Surveyed by W. A. RICHARDS | |
| Checked M. ASHLEY | Notes W. A. R. Date 12-66 | |
| Date NOV 2 | Indexed G. J. GALLI | |

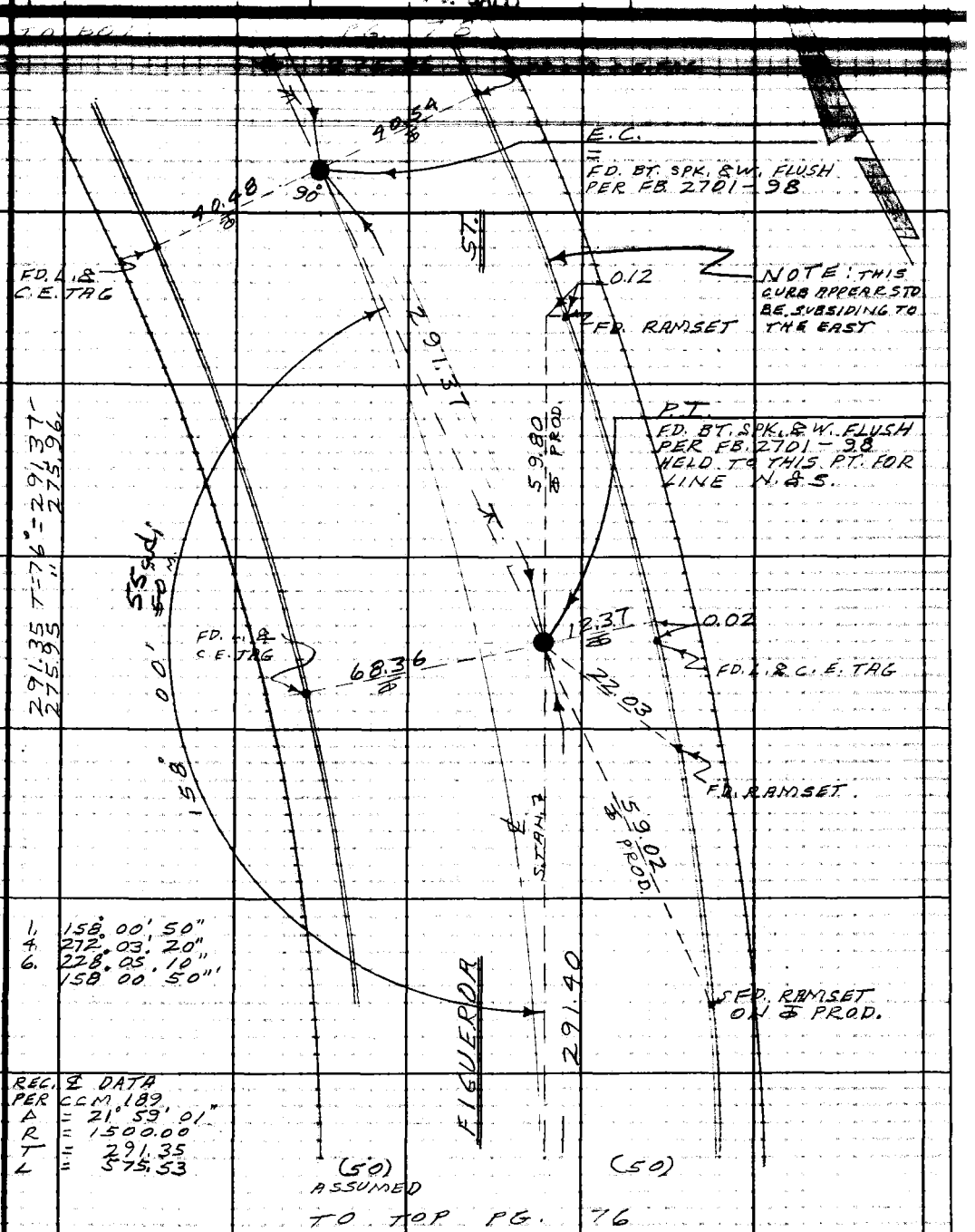


Note: Any Additions or Changes on This Sheet Must be Made or Circled in Red Ink With Date and Name of Person Making Change.

W.S. 26, B-6

PLEASE RETURN TO
LOS ANGELES COUNTY ENGINEER
403 LOS ANGELES COUNTY ENGINEERING BLDG.
Do not extend this side of this line.

76F309S CE#310 1-65

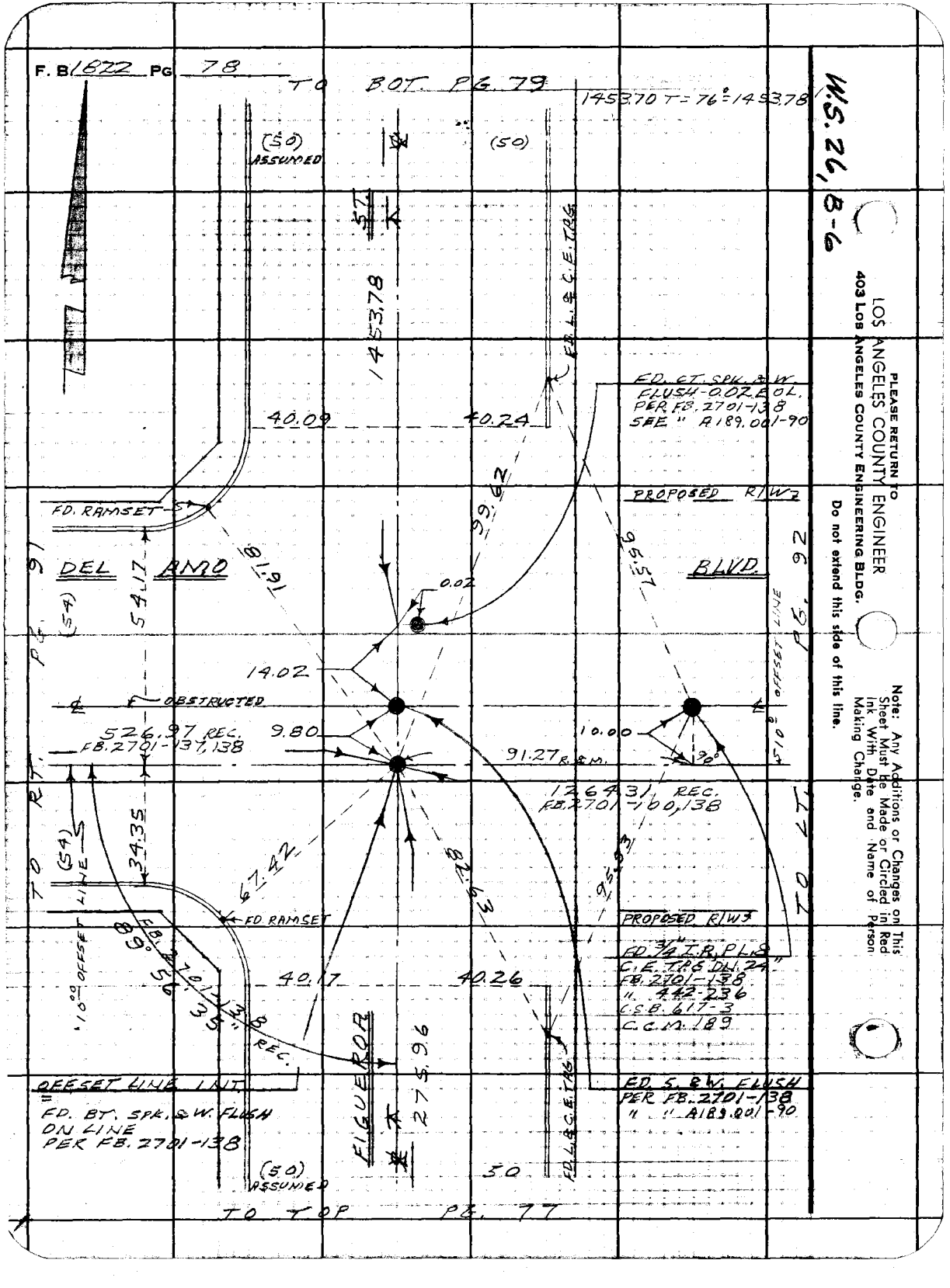
F. B 1822 PG 78
TO BOT. PG. 79
1453.70 T = 76° = 1453.78
W.S. 26, B-6
(50) ASSUMED
(50)
1453.78
FD. L. & C.E. TAG
FD. CT. SPK. & W. FLUSH-0.02 EOL. PER FB. 2701-138 SEE " A189.001-90
40.09
40.24
PROPOSED R/W
FD. RAMSET
DEL AMO BLVD.
99.62
95.57
81.91
54.17
(54)
0.02
14.02
OBSTRUCTED
526.97 REC. FB. 2701-137, 138
9.80
10.00
91.27 R.&M.
90°
126.431 REC. FB. 2701-100, 138
OFFSET LINE
TO RT. PG. 91
TO LT. PG. 92
34.35
67.42
82.63
95.93
FD. RAMSET
PROPOSED R/W
FD. 3/4" I.R. PLS C.E. TAG DN. 24" FB. 2701-138 " 442-236 C.S.B. 617-3 C.C.M. 189
40.17
40.26
FB. 2701-138 REC.
89° 56' 35"
10.00 OFFSET LINE
FIGUEROA
275.96
OFFSET LINE INT.
FD. BT. SPK. & W. FLUSH ON LINE PER FB. 2701-138
FD. S. & W. FLUSH PER FB. 2701-138 " " A189.001-90
(50) ASSUMED
50
TO TOP PG. 77
PLEASE RETURN TO
LOS ANGELES COUNTY ENGINEER
403 LOS ANGELES COUNTY ENGINEERING BLDG.
Do not extend this side of this line.
Note: Any Additions or Changes on This Sheet Must Be Made or Circled in Red Ink With Date and Name of Person Making Change.

| | | |
|---|---|---|
| Notes Ck'd by M. ASHLEY | Survey of FIGUEROA ST. | F.B. 1822 PG. 79 |
| Map No. B-3071 | JN 0096.91 Tape 0250 Std 68 °F | 446.29 T = 74° = 446.31 |
| Office Work G. H. BOYER | Surveyed by W. A. RICHARDS | |
| Checked M. ASHLEY | Notes W.A.R. Date 12-66 | |
| Date | Indexed | |

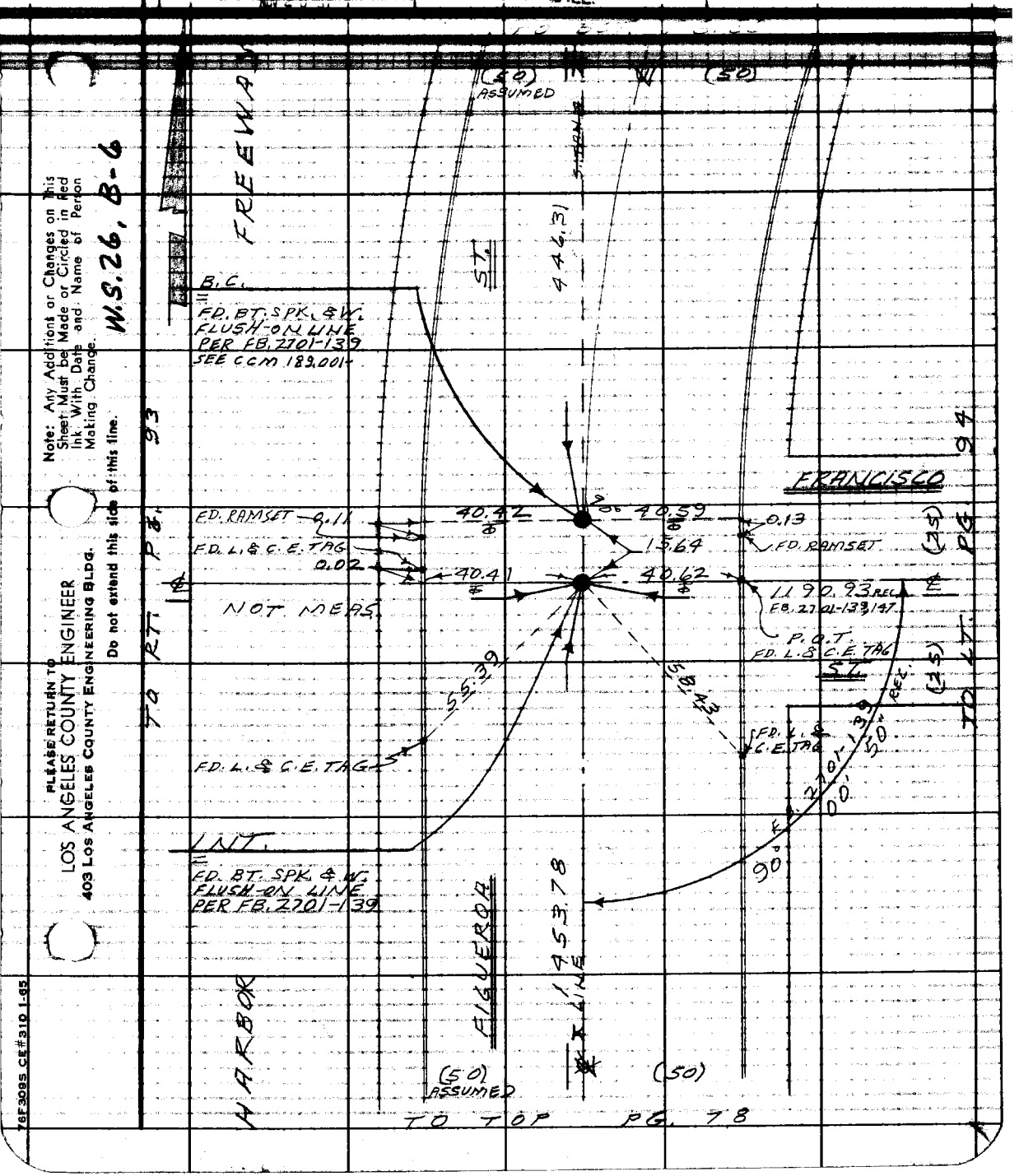


W.S. 26, B-6

Note: Any Additions or Changes on This Sheet Must be Made or Circled in Red Ink With Date and Name of Person Making Change.

Do not extend this side of this line.

PLEASE RETURN TO
LOS ANGELES COUNTY ENGINEER
403 LOS ANGELES COUNTY ENGINEERING BLDG.

76F309S CE#310 1-65

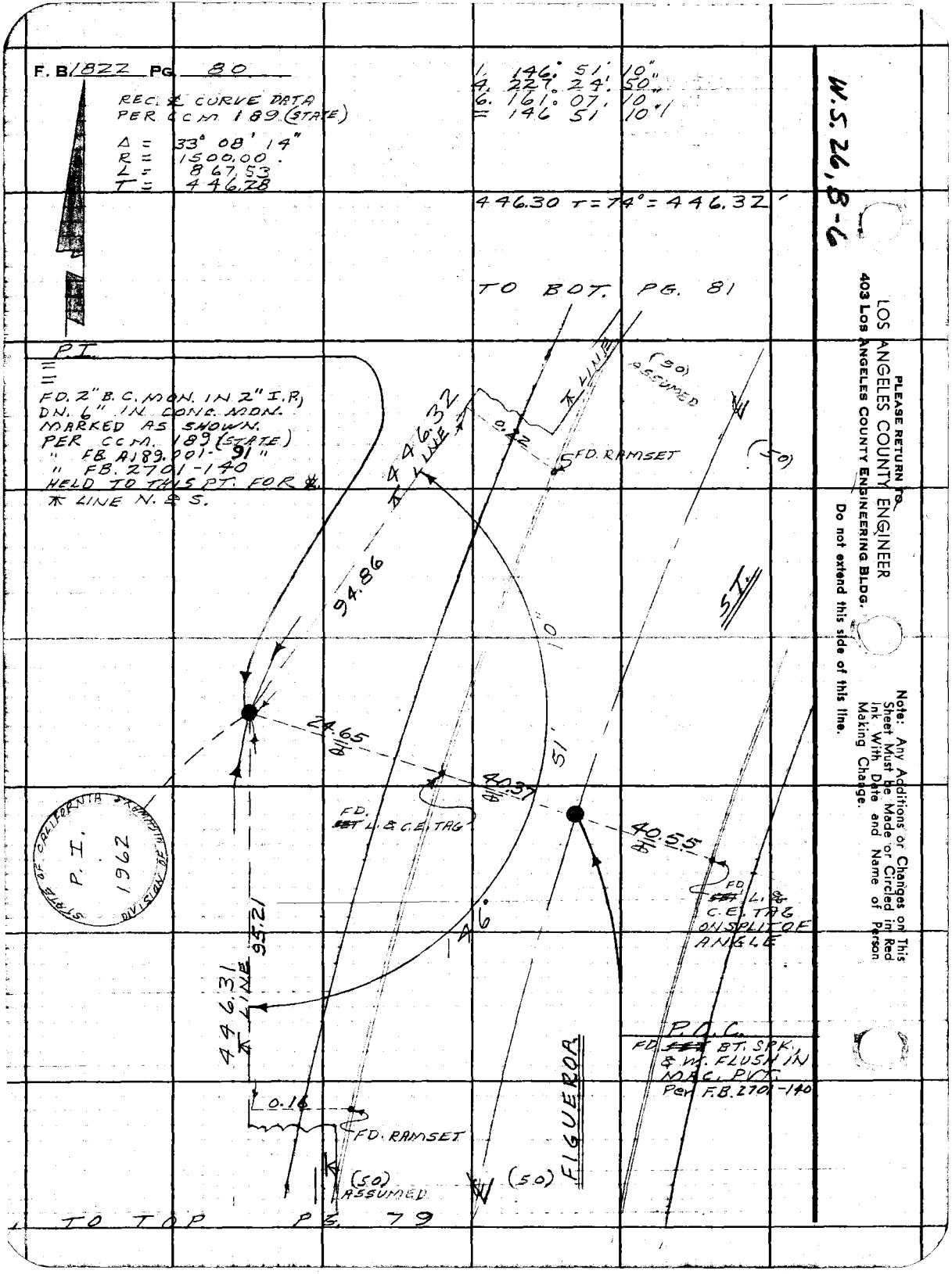
F. B. 1822 PG. 80
REC. ℄ CURVE DATA
PER CCM. 189 (STATE)
Δ = 33° 08' 14"
R = 1500.00
L = 867.53
T = 446.28
1. 146° 51' 10"
4. 227° 24' 50"
6. 161° 07' 10"
= 146° 51' 10"
446.30 T = 74° = 446.32'
TO BOT. PG. 81
P.I.
FD. 2" B.C. MON. IN 2" I.P.
DN. 6" IN CONC. MON.
MARKED AS SHOWN.
PER CCM. 189 (STATE)
" FB. A189.001-91"
" FB. 2701-140
HELD TO THIS PT. FOR ℄
℄ LINE N. & S.
446.32 LINE
94.86
0.22
FD. RAMSET
(50) ASSUMED
(50)
ST.
10'
24.65
40.37
51'
FD. L. & C.E. TAG
40.55
FD. L. & C.E. TAG ON SPLIT OF ANGLE
146°
95.21
446.31 LINE
0.16
FD. RAMSET
(50) ASSUMED
(50)
FIGUEROA
P.O.C.
FD. BT. SPK. & W. FLUSH IN MAC. PVT.
Per F.B. 2701-140
TO TOP PG. 79
STATE OF CALIFORNIA
DIVISION OF HIGHWAYS
P. I.
1962
W.S. 26, B-6
PLEASE RETURN TO
LOS ANGELES COUNTY ENGINEER
403 LOS ANGELES COUNTY ENGINEERING BLDG.
Do not extend this side of this line.
Note: Any Additions or Changes on This Sheet Must be Made or Circled in Red Ink With Date and Name of Person Making Change.

Notes Ck'd by M. ASHLEY
Map No. B-3071
Office Work G. H. BOYER
Checked M. ASHLEY
Date

Survey of FIGUEROA ST.
JN 0096.91 Tape 0250 Std 68 °F
Surveyed by W. A. RICHARDS
Notes W. A. R. Date 1-67
Indexed

F.B. 1822 Pg. 81

W.S. 26, 8-5

Note: Any Additions or Changes on this Sheet Must be Made or Circled in Red Ink With Date and Name of Person Making Change.

PLEASE RETURN TO
LOS ANGELES COUNTY ENGINEER
403 Los Angeles County Engineering Bldg.
Do not extend this side of this line.

TAF 2095 CE#310 1-65

P.G. 82

FD. B.C. ~~SET~~ C.E. TAG & BRASS PIN FLUSH IN MAC. IN ISLAND @ 90° TO FD. BT. SPK. & W. PER FB. 2701-141

446.35

ST. TANG.

FD. BT. SPK. & W. FLUSH IN MAC. IN ISLAND. FB. 2701-141

40.49 — 40.37

0.01 FD. RAMSET — 0.01 FD. RAMSET

SAN DIEGO FREEWAY

RAW

FD. BT. SPK. & W. FLUSH NO REG. IN FIELD. HELD FOR ℄ LINE OF FRONTAGE ROAD PER FB. 2701-141

566.79 T=74°=566.81
70.00 :: 70.00
444.41 T=48°=444.35
761.06 T=76°=761.10

40.29 — 40.09

70.00

P.O.T. ~~SET~~ L.&C.E. TAG IN C.B.

P.G. 95

0.08 — 9.47 — 14.39

℄ LINE

40.42 ℄ PROD.

761.10

FRONTAGE ROAD

FD. ~~SET~~ L.& C.E. TAG

84.12

1.48

LAT =

FD. ~~SET~~ C.E. TAG & BRASS PIN FLUSH IN MAC. IN ISLAND PER FB. 2701-141

40.27 — 40.20

FIGUEROA

566.81 ℄ LINE

P.O.T. FD. ~~SET~~ L.& C.E. TAG IN C.B.

88°

1 88° 24' 40"
4 353° 38' 30"
6 170° 27' 10"
= 88° 24' 36"

0.15

40.50 — 40.29

0.01 FD. RAMSET — 0.01 FD. RAMSET

E.C. = FD. ~~SET~~ C.E. TAG & BRASS PIN FLUSH IN MAC. PVT. @ 90° TO FD. SPK. W. & T. PER FB. 2701-141

FD. SPK. W. & T. FLUSH IN MAC. FB. 2701-141

446.32

ST. TANG.

(50) ASSUMED — (50)

TO TOP P.G. 80

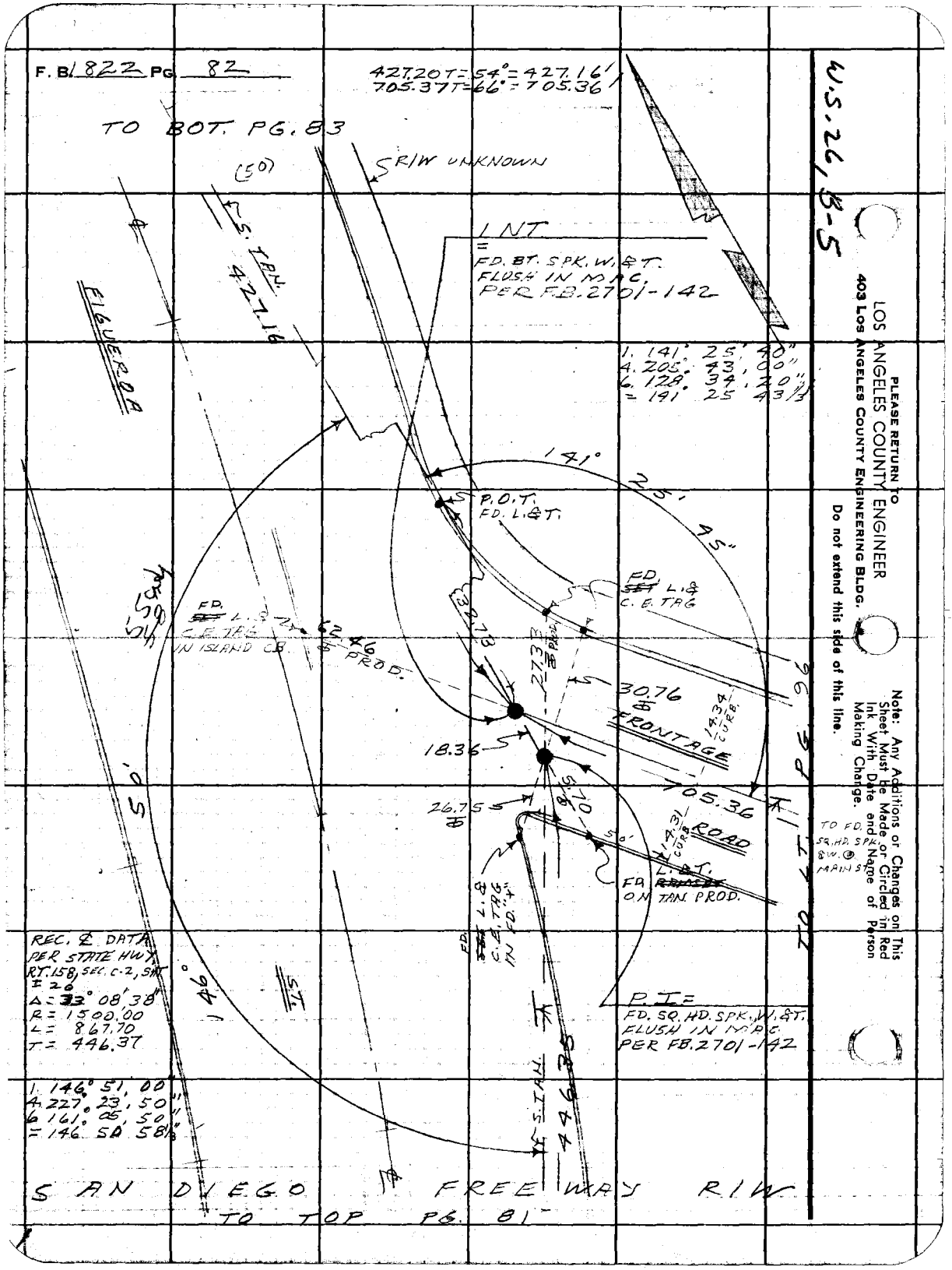
F. B. 1822 PG. 82
427.20 T = 54° = 427.16'
705.37 T = 66° = 705.36'
TO BOT. PG. 83
(50)
R/W UNKNOWN
℄ S. TAN. 427.16
FIGUEROA
INT.
FD. BT. SPK. W. & T.
FLUSH IN MAC.
PER F.B. 2701-142
1. 141° 25' 40"
4. 205° 43' 00"
6. 128° 34' 20"
= 141° 25' 43 1/3"
141° 25' 45"
P.O.T.
FD. L. & T.
FD. L. & C. E. TAG
FD. L. & C. E. TAG IN ISLAND CB.
62.46 PROD.
32.73
27.33 PROD.
30.76
FRONTAGE
14.34 CURB
18.36
26.75
5.70
705.36
14.31 CURB
ROAD
50'
FD. L. & T. ON TAN. PROD.
FD. L. & C. E. TAG IN FD. "+"
TO FD. SQ. HD. SPK. & W. @ MAIN ST.
TO LT. PG. 96
REC. ℄ DATA
PER STATE HWY.
RT. 158, SEC. C-2, SHT. 26
Δ = 33° 08' 38"
R = 1500.00
L = 867.70
T = 446.37
146°
P.I. =
FD. SQ. HD. SPK. W. & T.
FLUSH IN MAC.
PER FB. 2701-142
1. 146° 51' 00"
4. 227° 23' 50"
6. 161° 05' 50"
= 146° 50' 58 1/3"
℄ S. TAN. 446.35
SAN DIEGO FREEWAY R/W
TO TOP PG. 81
W.S. 26, B-5
PLEASE RETURN TO
LOS ANGELES COUNTY ENGINEER
403 LOS ANGELES COUNTY ENGINEERING BLDG.
Do not extend this side of this line.
Note: Any Additions or Changes on This Sheet Must be Made or Circled in Red Ink With Date and Name of Person Making Change.

Notes Ck'd by M. ASHLEY
Map No. B-3071
Office Work G. H. BOYER
Checked M. ASHLEY
Date

Survey of FIGUEROA ST.
JN 00969A Tape 0250 Std 68 °F
Surveyed by W. A. RICHARDS
Notes W. A. R. Date 12-66
Indexed

F. B. 1827 Pg. 83
619.11 T = 56° = 619.06'
150.21 T = 68° = 150.21'

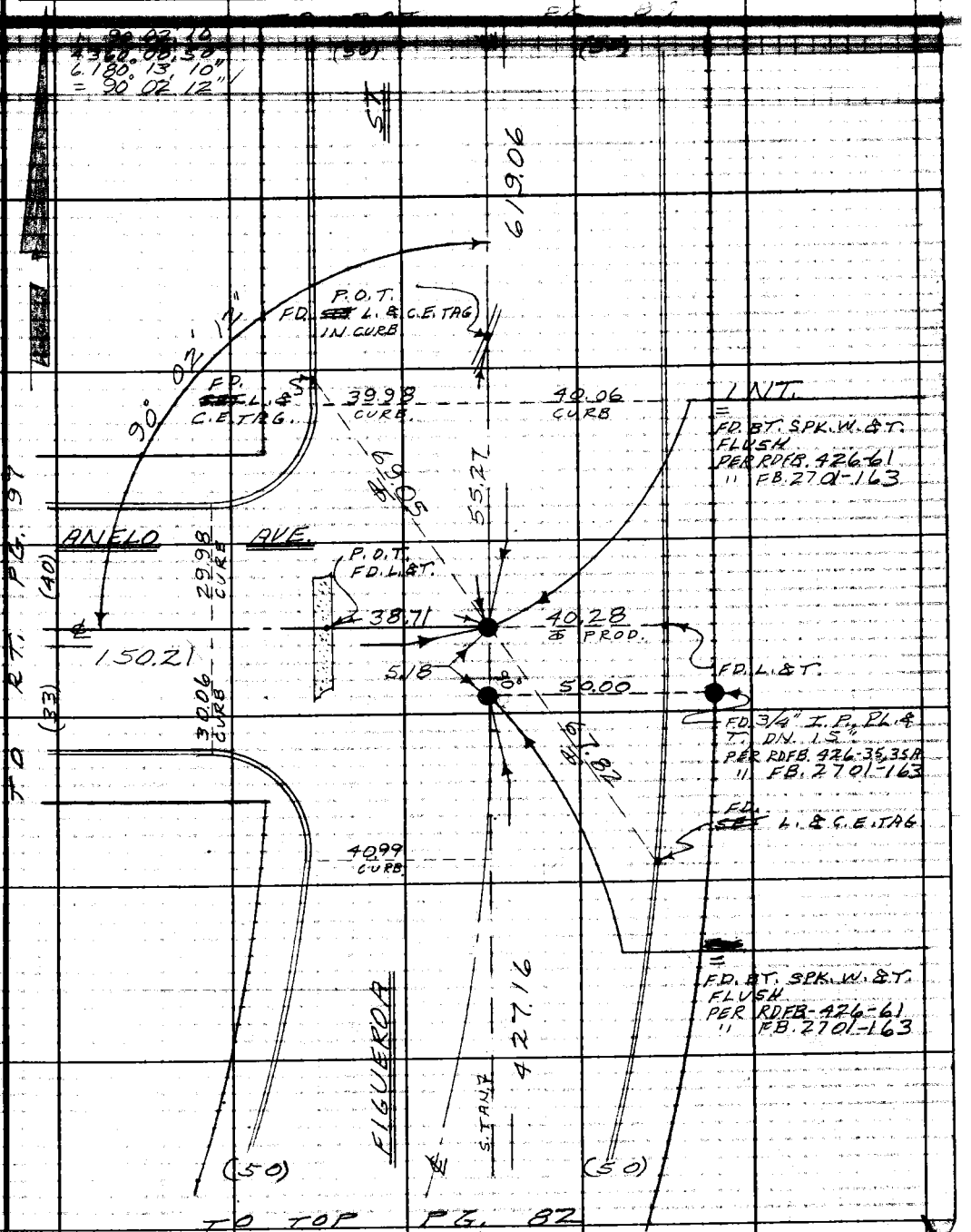


W.S. 26, B-5

Note: Any Additions or Changes on This Sheet Must be Made or Circled in Red Ink With Date and Name of Person Making Change.

Do not extend this side of this line.

PLEASE RETURN TO
LOS ANGELES COUNTY ENGINEER
403 LOS ANGELES COUNTY ENGINEERING BLDG.

76F309S CE#310 1-65

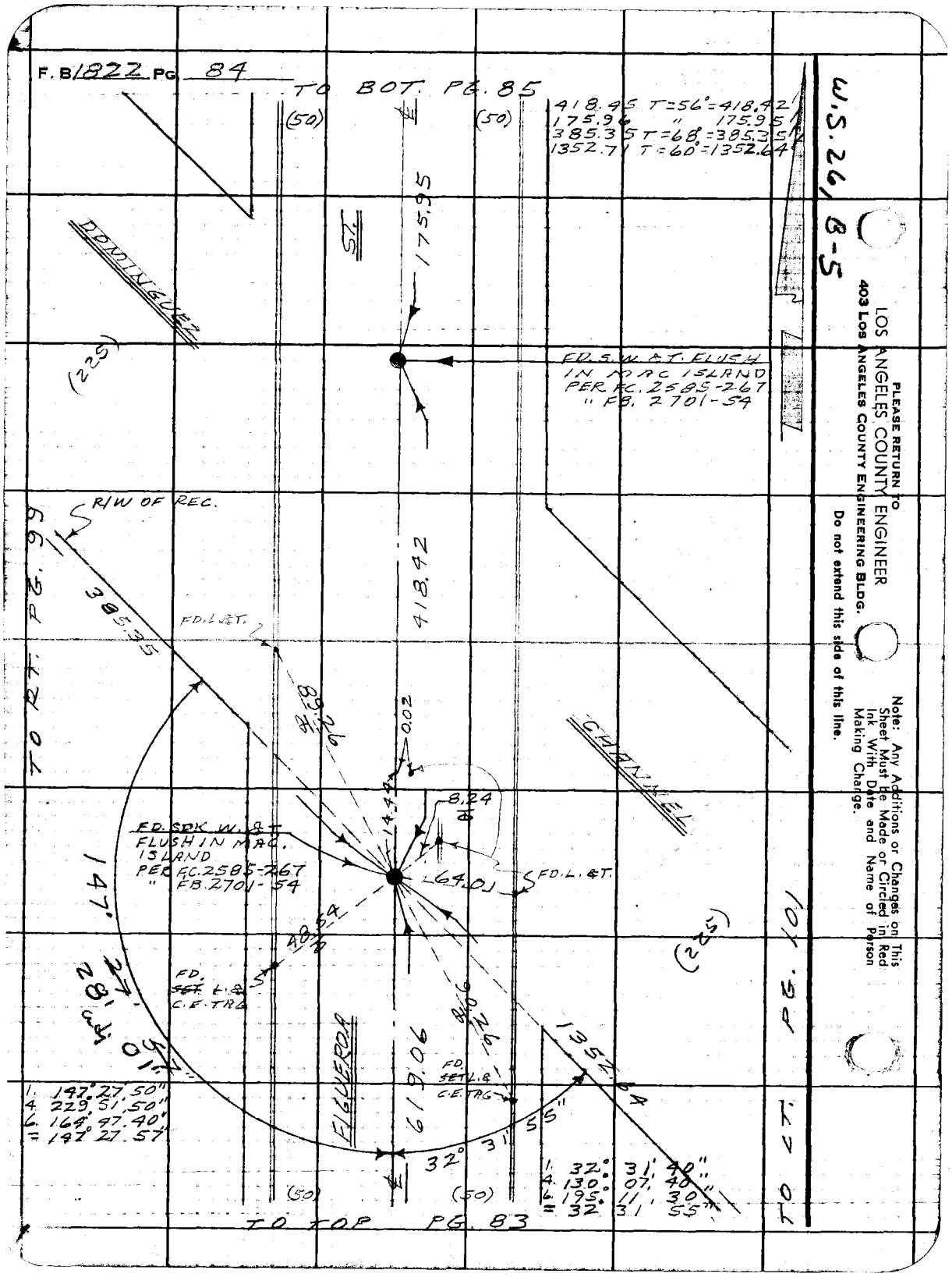


PLEASE RETURN TO
LOS ANGELES COUNTY ENGINEER
403 LOS ANGELES COUNTY ENGINEERING BLDG.

Do not extend this side of this line.

Note: Any Additions or Changes on This Sheet Must Be Made or Circled in Red Ink With Date and Name of Person Making Change.

Notes Ck'd by M. ASHLEY
Map No. B-3071
Office Work G. H. BOYER
Checked M. ASHLEY
Date NOV 3 3 ...

Survey of FIGUEROA ST.
JN 009691 Tape 0250 Std 68 °F
Surveyed by W. A. RICHARDS
Notes W. A. R. Date 12-66
Indexed

F.B. 1822 PG. 85

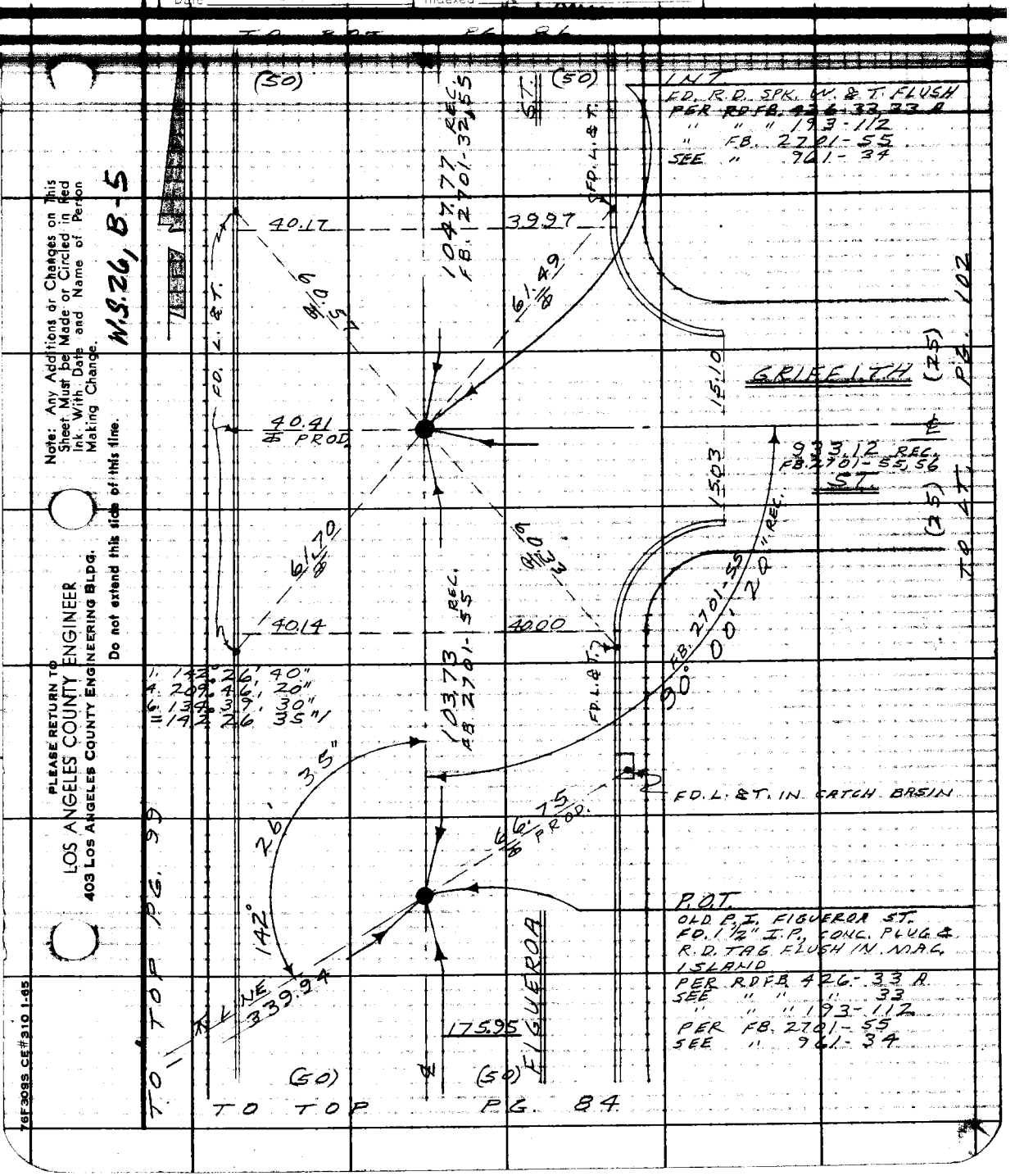


W.S. 26, B-5

Note: Any Additions or Changes on This Sheet Must be Made or Circled in Red Ink With Date and Name of Person Making Change.

Do not extend this side of this line.

PLEASE RETURN TO
LOS ANGELES COUNTY ENGINEER
403 LOS ANGELES COUNTY ENGINEERING BLDG.

76F309S CE#310 1-65

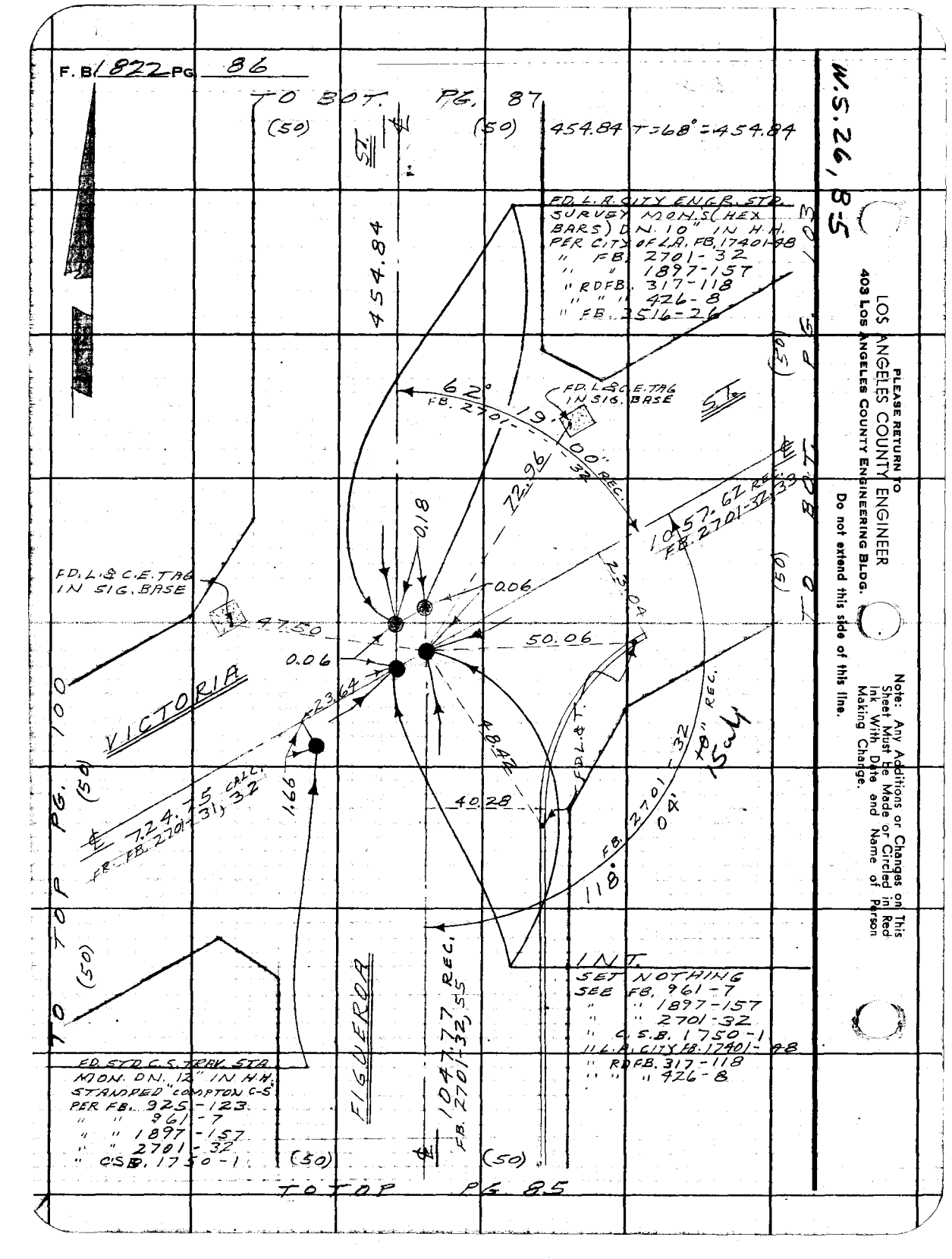


PLEASE RETURN TO
LOS ANGELES COUNTY ENGINEER
403 LOS ANGELES COUNTY ENGINEERING BLDG.

Do not extend this side of this line.

Note: Any Additions or Changes on This Sheet Must Be Made or Circled in Red Ink With Date and Name of Person Making Change.

| | | |
|---|---|---|
| Notes Ck'd by M. ASHLEY | Survey of FIGUEROA ST | F.B. 1822 Pg. 87 |
| Map No. B-3071 | JN 0096.91 Tape 0250 Std 68 °F | 594.21 T=66°=594.20 |
| Office Work G. H. BOYER | Surveyed by W. A. RICHARDS | 957.97 " 957.96 |
| Checked M. ASHLEY | Notes W. A. R. Date 1-67 | 28.33 " 28.33 |
| Date NOV 20 '67 | Indexed G. J. GALLI | 1286.57 T=64°=1286.54 |

TO BOX PG. 86

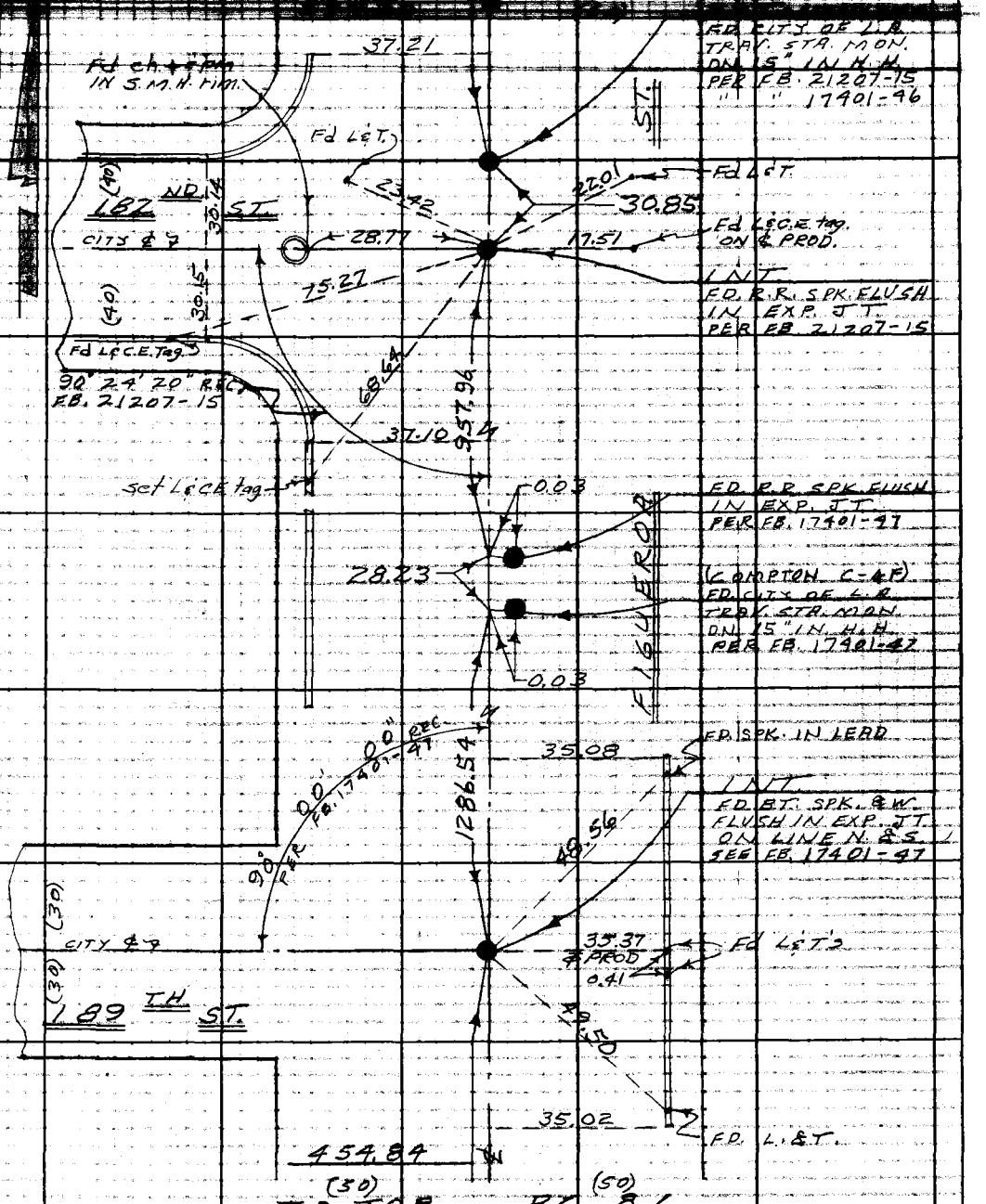


TO TOP PG. 86

W.S. 26, B-5

Note: Any Additions or Changes on This Sheet Must be Made or Circled in Red Ink With Date and Name of Person Making Change.

Do not extend this side of this line.

PLEASE RETURN TO
LOS ANGELES COUNTY ENGINEER
403 LOS ANGELES COUNTY ENGINEERING BLDG.

76F309S CE#310 1-65

F. B. 822 PG. 88

W.S. 26, B-5

PLEASE RETURN TO
LOS ANGELES COUNTY ENGINEER
403 Las Angeles County Engineering Bldg.
Do not extend this side of this line.

Note: Any Additions or Changes on This Sheet Must be Made or Circled in Red Ink With Date and Name of Person Making Change.

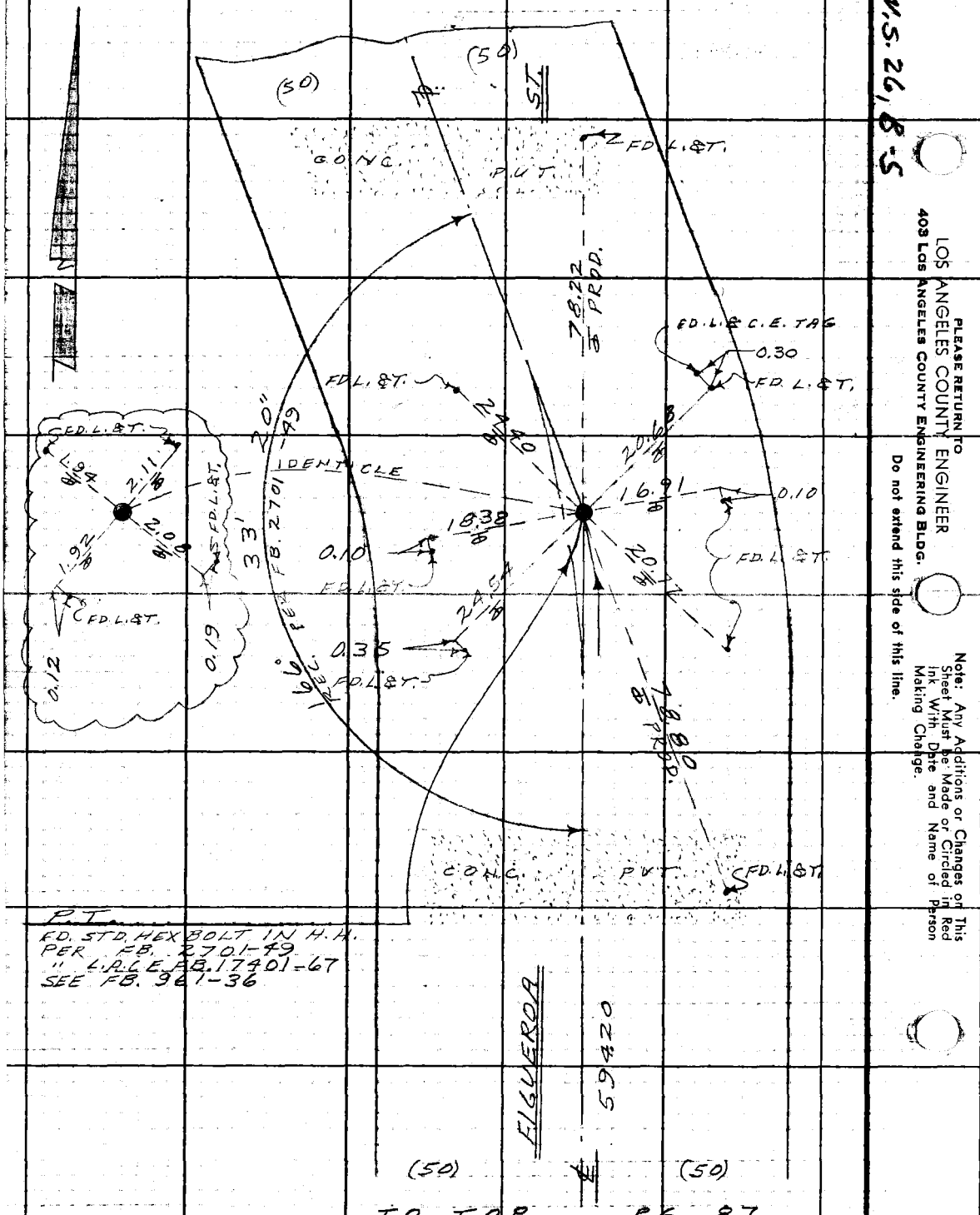


P.T.
FD. STD. HEX BOLT IN H.H.
PER F.B. 2701-49
" L.R.C.E. F.B. 17401-67
SEE F.B. 961-36

TO TOP PG. 87

| | | |
|---|---|---|
| Notes Ck'd by M. ASHLEY | Survey of FIGUEROA ST. | F.B. 1822 Pg. 89 |
| Map No. B-3071 | JN 009691 Tape 0250 Std 68 °F | |
| Office Work G. H. BOYER | Surveyed by W. A. RICHARDS | |
| Checked M. ASHLEY | Notes W. A. R. Date 12-66 | |
| Date NOV 2 0 '67 | Indexed | |

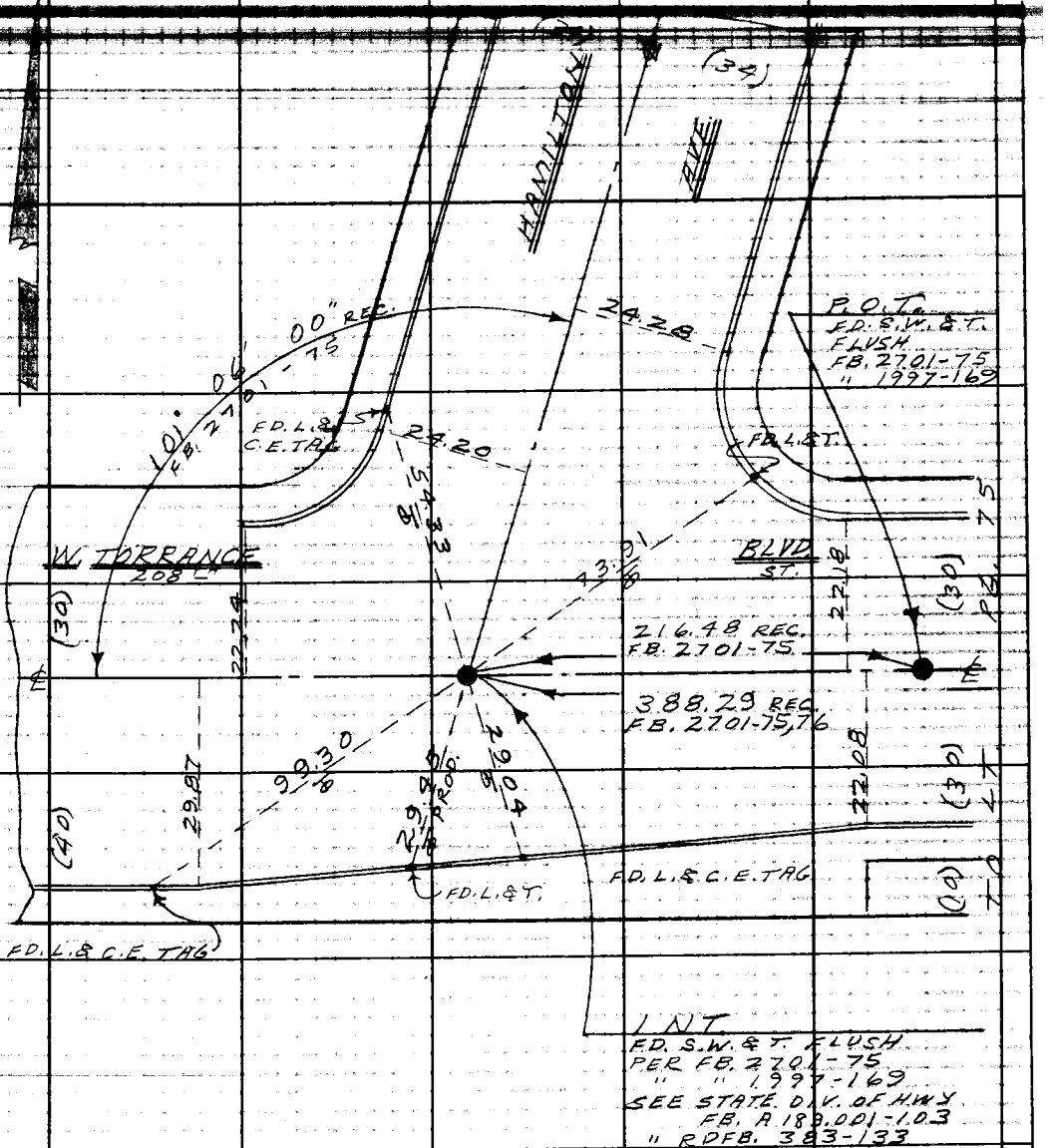


Note: Any Additions or Changes on This Sheet Must be Made or Circled in Red Ink With Date and Name of Person Making Change.

W.S. 26, B-6

PLEASE RETURN TO
LOS ANGELES COUNTY ENGINEER
403 LOS ANGELES COUNTY ENGINEERING BLDG.

Do not extend this side of this line.

76F309S CE#310 1-65

F. B 1822 PG 90

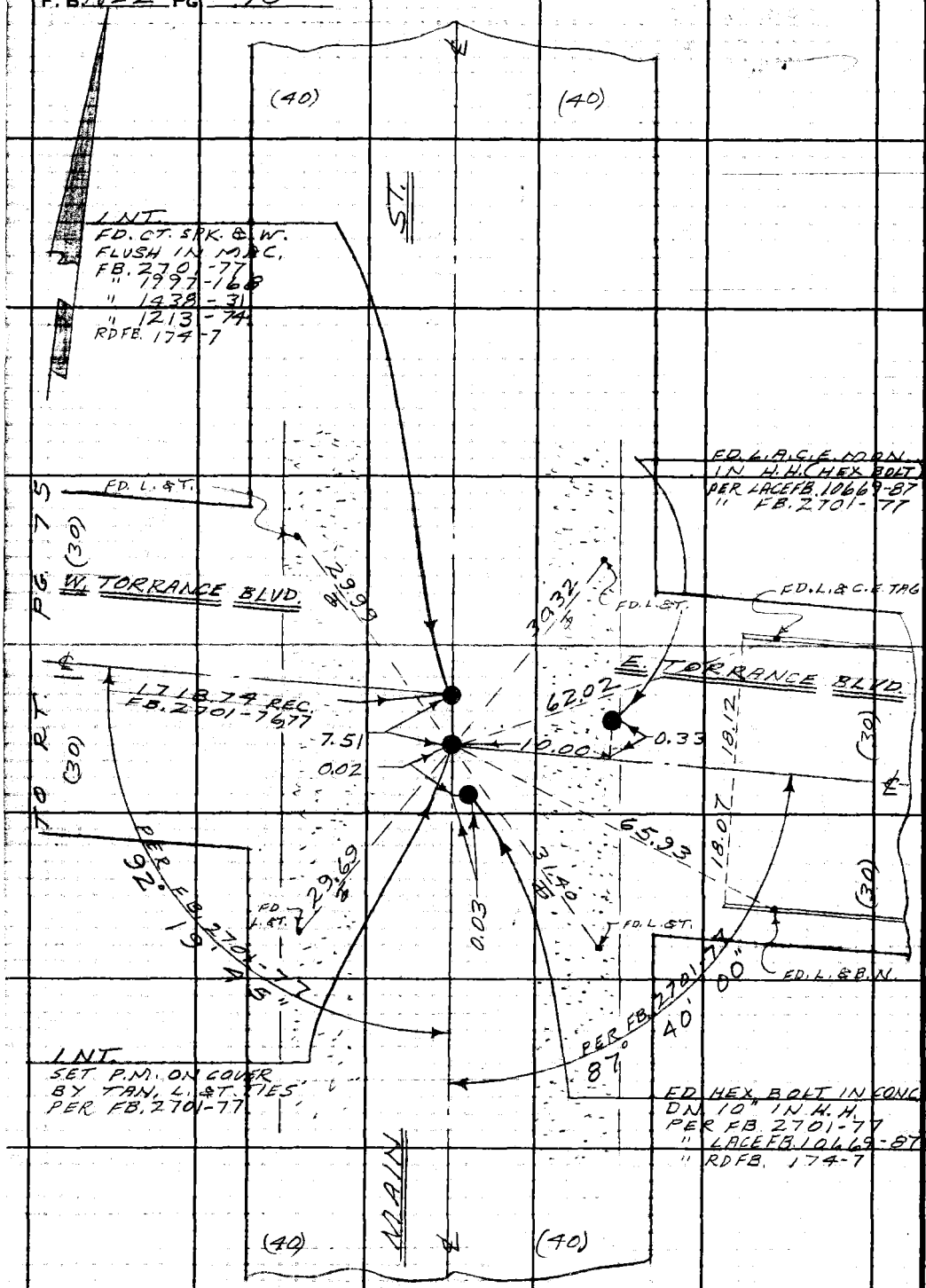


W.S. 26, B-6

PLEASE RETURN TO
LOS ANGELES COUNTY ENGINEER
403 LOS ANGELES COUNTY ENGINEERING BLDG.

Do not extend this side of this line.

Note: Any Additions or Changes on This Sheet Must be Made or Circled in Red Ink With Date and Name of Person Making Change.

Notes Ck'd by M. ASHLEY
Map No. B-3071
Office Work G. H. BOYER
Checked M. ASHLEY
Date

Survey of FIGUEROA ST
JN 0096 91 Tape 0250 Std 68 °F
Surveyed by W. A. RICHARDS
Notes W.A.R. Date 1-67
Indexed

F.B. 822 Pg. 91

NOTE: ANGLES SHOWN ARE REC. PER F.B. 2701-137

Note: Any Additions or Changes on This Sheet Must be Made or Circled in Red Ink. With Date and Name of Person Making Change.

Do not extend this side of this line.

PLEASE RETURN TO
LOS ANGELES COUNTY ENGINEER
403 Los Angeles County Engineering Bldg.

W.S. 26, B-6

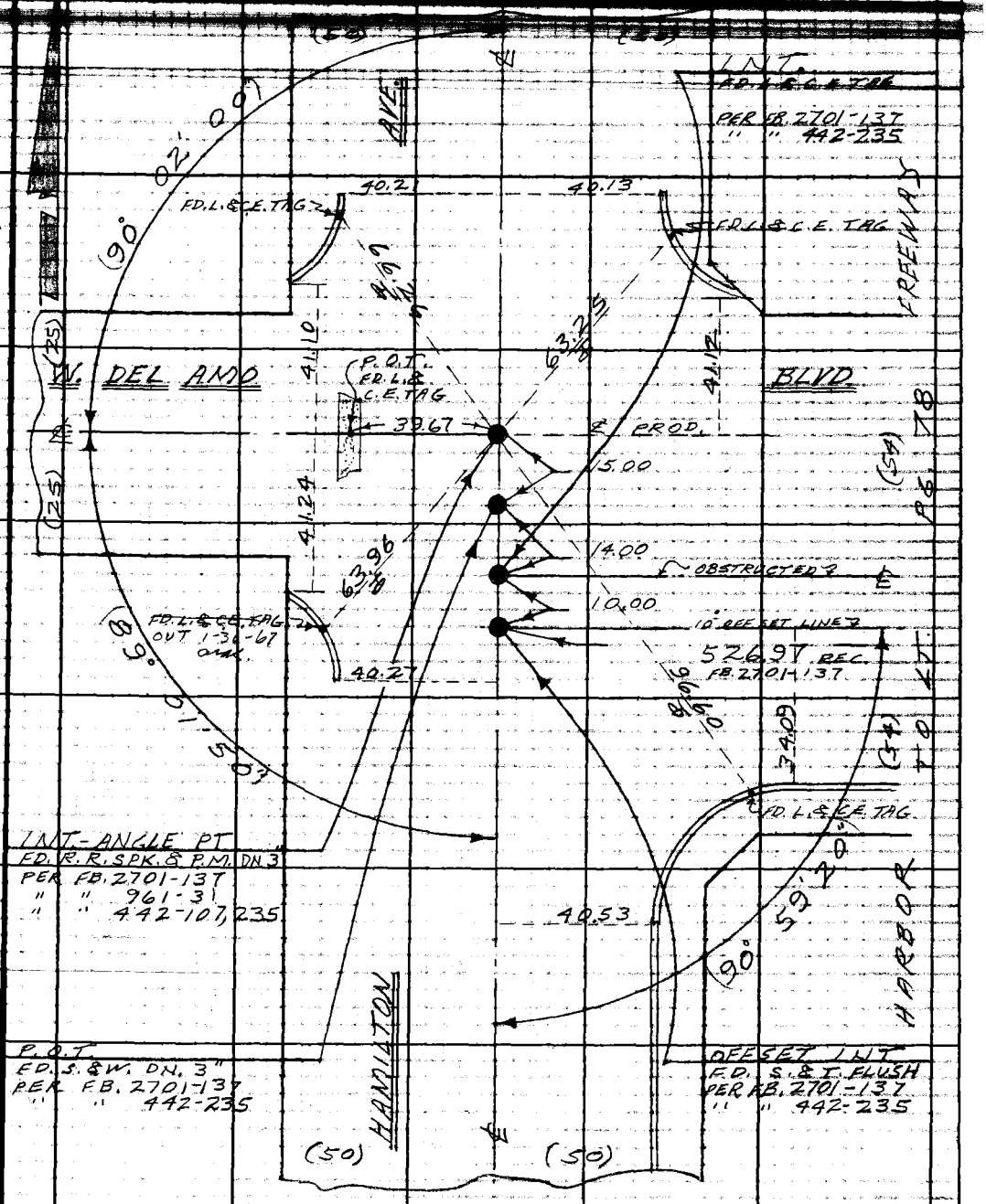


76F309S CE#319 1-65

F. B 1822 PG 92

W.S. 26, B-6

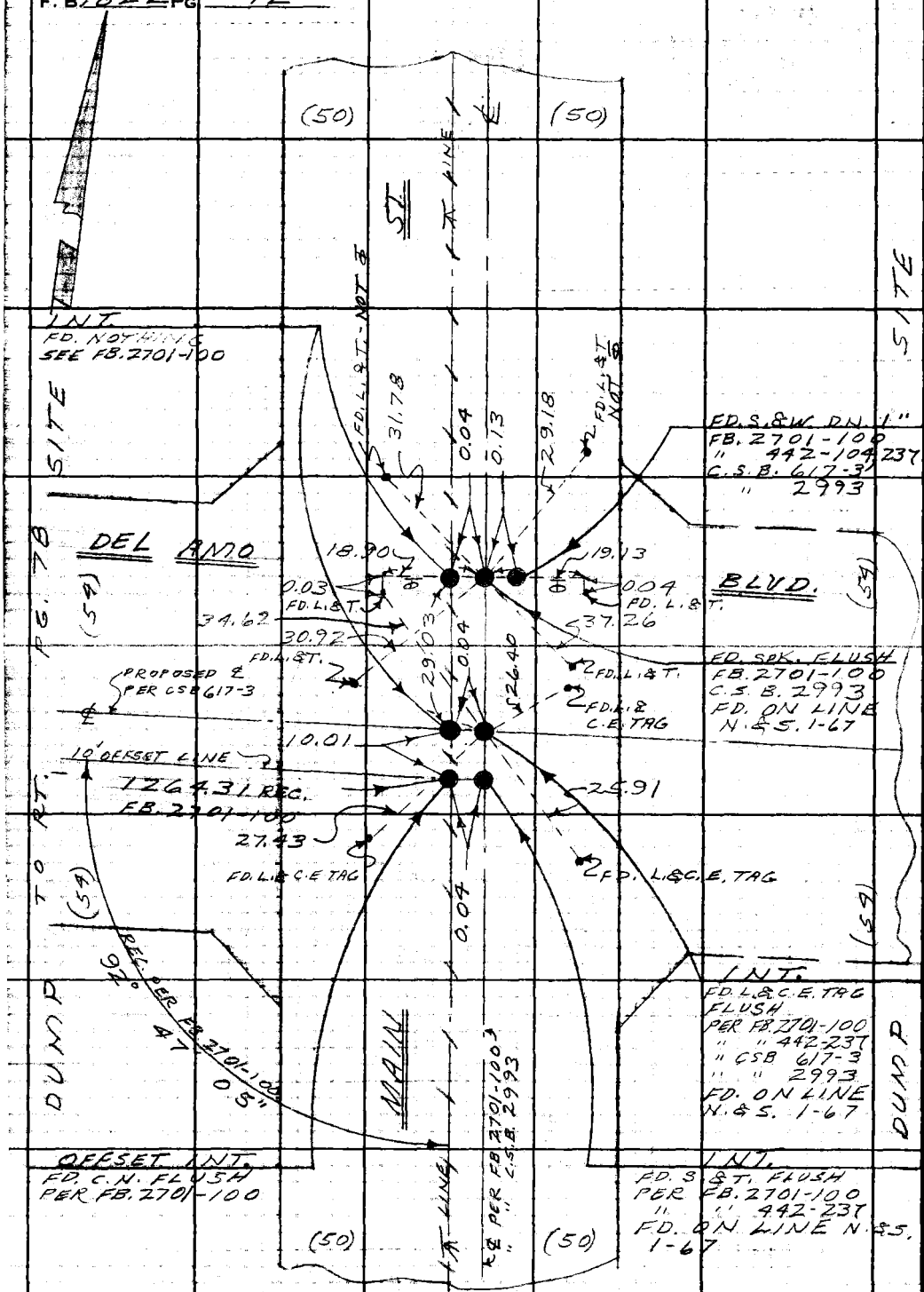


PLEASE RETURN TO
LOS ANGELES COUNTY ENGINEER
403 LOS ANGELES COUNTY ENGINEERING BLDG.

Do not extend this side of this line.

Note: Any Additions or Changes on This Sheet Must be Made or Circled in Red Ink With Date and Name of Person Making Change.

Notes Ck'd by M. ASHLEY
Map No. B-3071
Office Work G. H. BOYER
Checked M. ASHLEY
Date

Survey of FIGUEROA ST.
JN 009691 Tape 250 Std 60 °F
Surveyed by W. A. RICHARDS
Notes W. A. R. Date 1-67
Indexed

F.B. 1822 Pg. 93

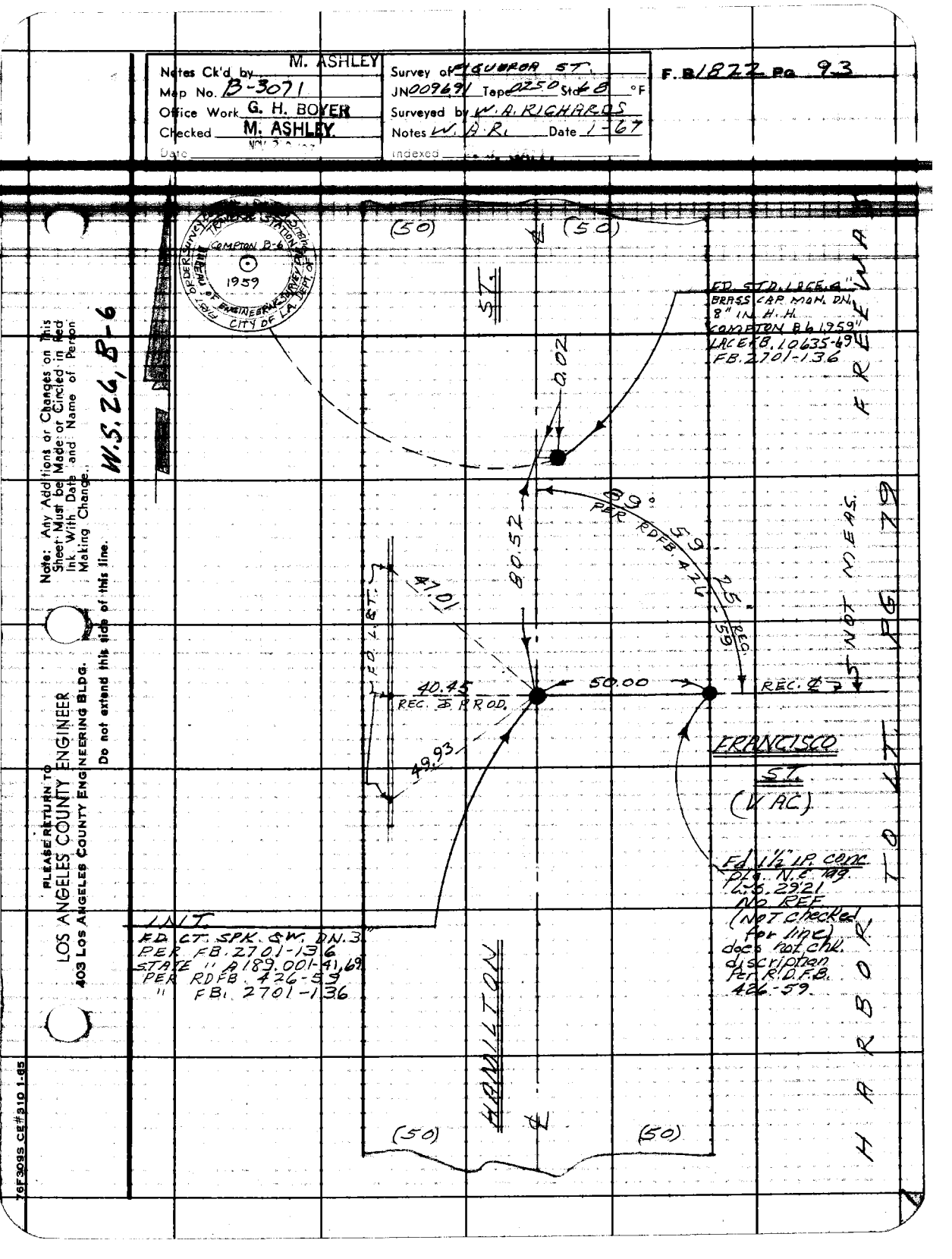


Note: Any Additions or Changes on This Sheet Must be Made or Circled in Red Ink With Date and Name of Person Making Change.

Do not extend this line.

W.S. 24, B-6

PLEASE RETURN TO
LOS ANGELES COUNTY ENGINEER
403 Los Angeles County Engineering Bldg.

76F309S CE#310 1-65

W.S. 26, B-6

PLEASE RETURN TO
LOS ANGELES COUNTY ENGINEER
403 LOS ANGELES COUNTY ENGINEERING BLDG.

Note: Any Additions or Changes on This Sheet Must be Made or Circled in Red Ink With Date and Name of Person Making Change.

Do not extend this side of this line.

Notes Ck'd by M. ASHLEY
Map No. B-3071
Office Work G. H. BOYER
Checked M. ASHLEY
Date

Survey of BIGUEROA ST.
JN 00969 Tape 0250 Std. 68 °F
Surveyed by W. A. RICHARDS
Notes W. A. R. Date 1-67
Indexed

F.B. 1822 Pg. 95

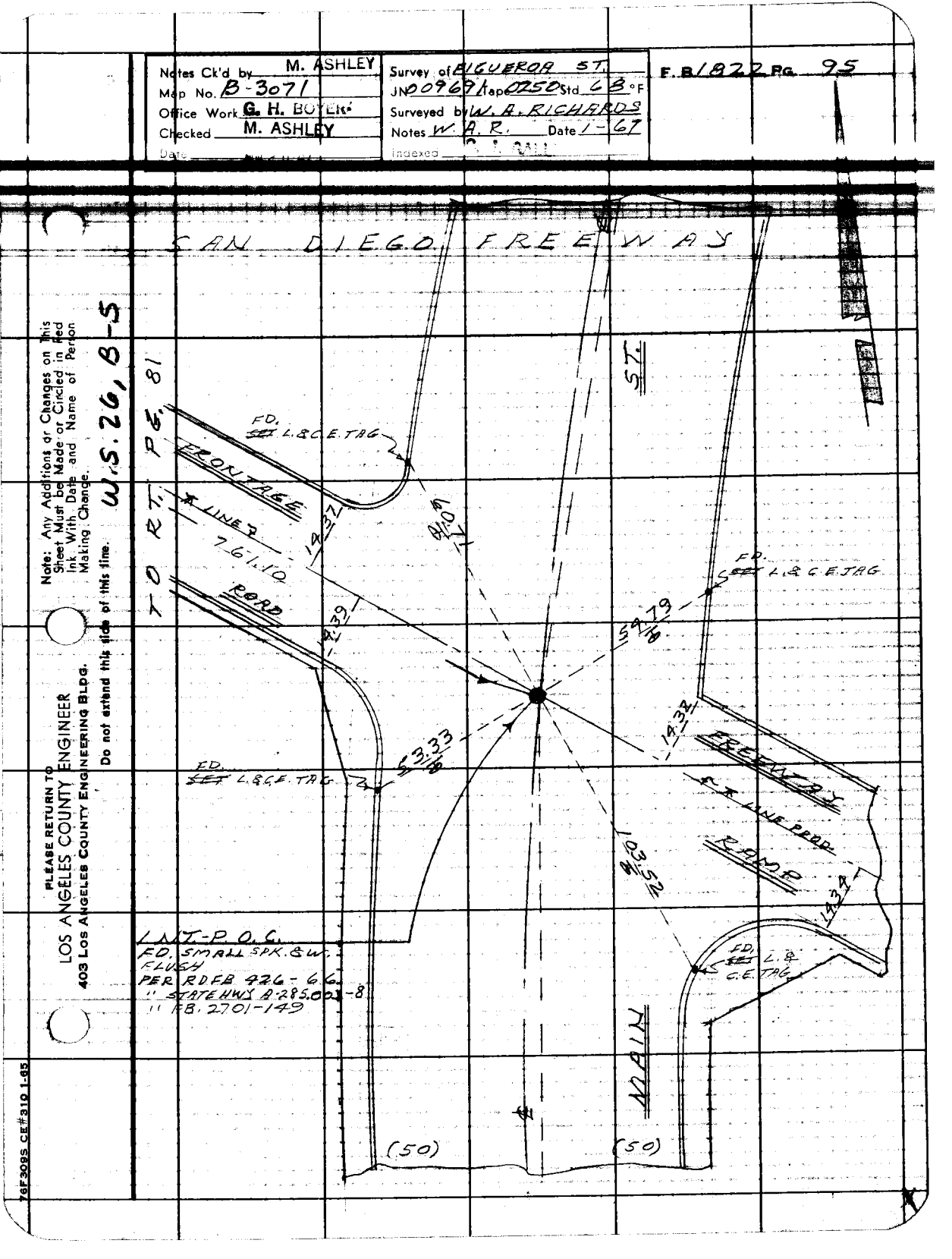


Note: Any Additions or Changes on This Sheet Must be Made or Circled in Red Ink With Date and Name of Person Making Change.

Do not extend this file of this time.

PLEASE RETURN TO
LOS ANGELES COUNTY ENGINEER
403 Los Angeles County Engineering Bldg.

76F309S CE#310 1-65

F. B. 1822 PG. 96

W.S. 24, B-5

PLEASE RETURN TO
LOS ANGELES COUNTY ENGINEER
403 Los Angeles County Engineering Bldg.

Do not extend this side of this line.

Note: Any Additions or Changes on This Sheet Must be Made or Circled in Red Ink With Date and Name of Person Making Change.

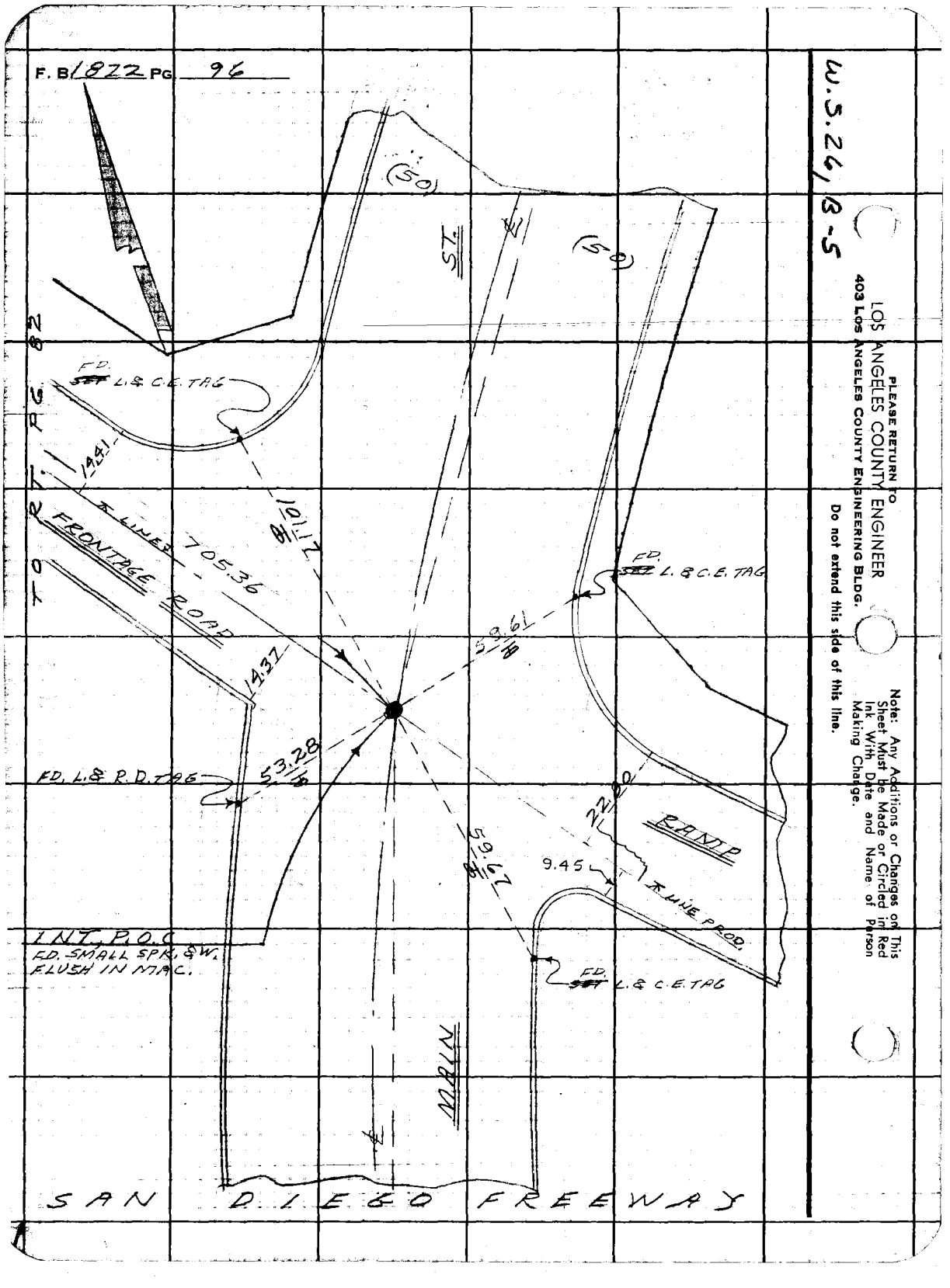

Notes Ck'd by M. ASHLEY
Map No. B-3071
Office Work G. H. BOYER
Checked M. ASHLEY
Date

Survey of FIGUEROA ST.
JN 0096.91 Tape 0250 Std 68 °F
Surveyed by W. A. RICHARDS
Notes W. A. R. Date 12-66
Indexed

F. B. 1822 PG. 97
1. 121° 08' 00"
4. 124° 32' 40"
6. 06° 49' 00"
= 121° 08' 10"

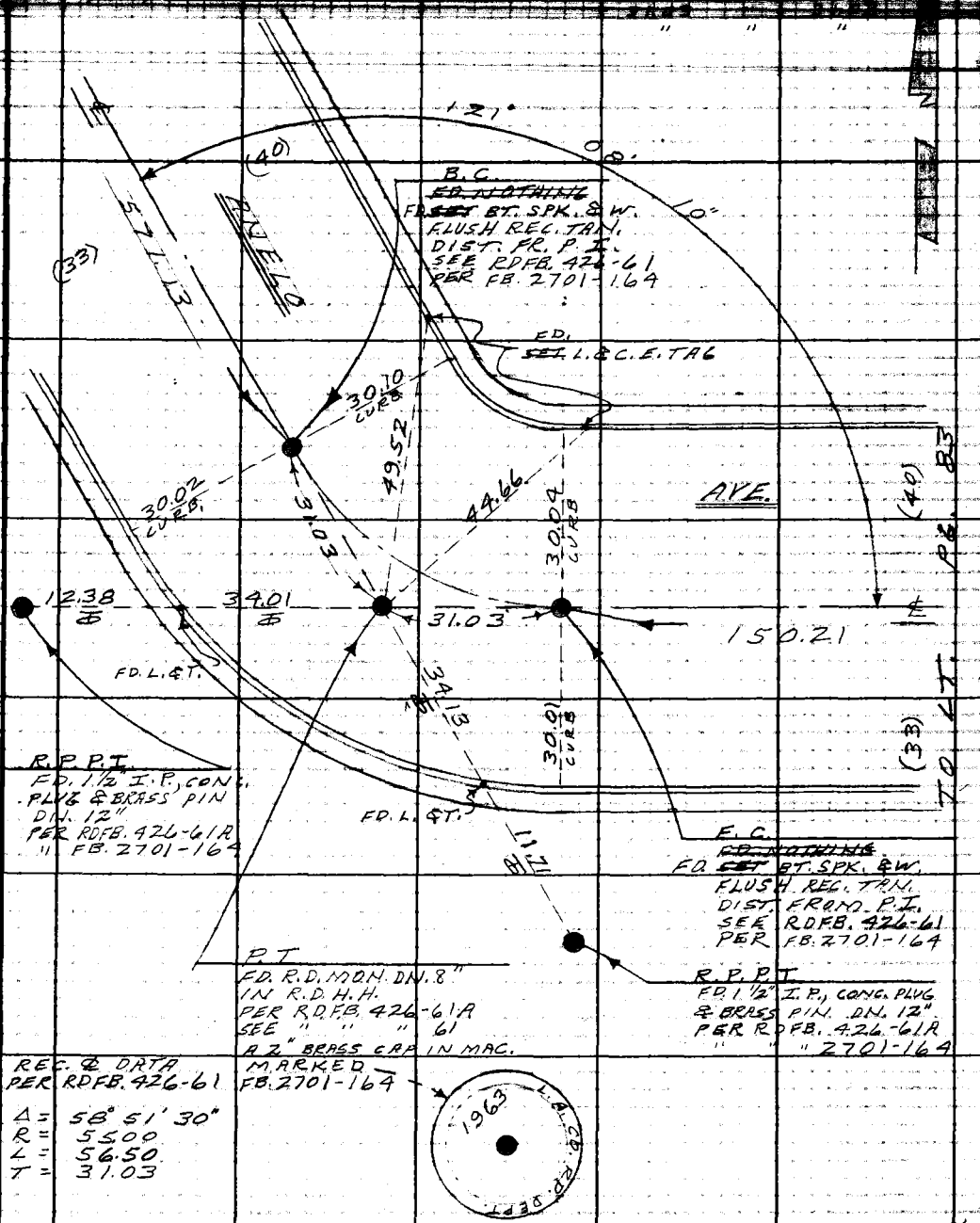


Note: Any Additions or Changes on This Sheet Must be Made or Circled in Red Ink With Date and Name of Person Making Change.

Do not extend this side of this line.

PLEASE RETURN TO
LOS ANGELES COUNTY ENGINEER
403 LOS ANGELES COUNTY ENGINEERING BLDG.

76F309S CE#310 1-65

F. B. 1822 PG. 98

TO BOT. PG. 99

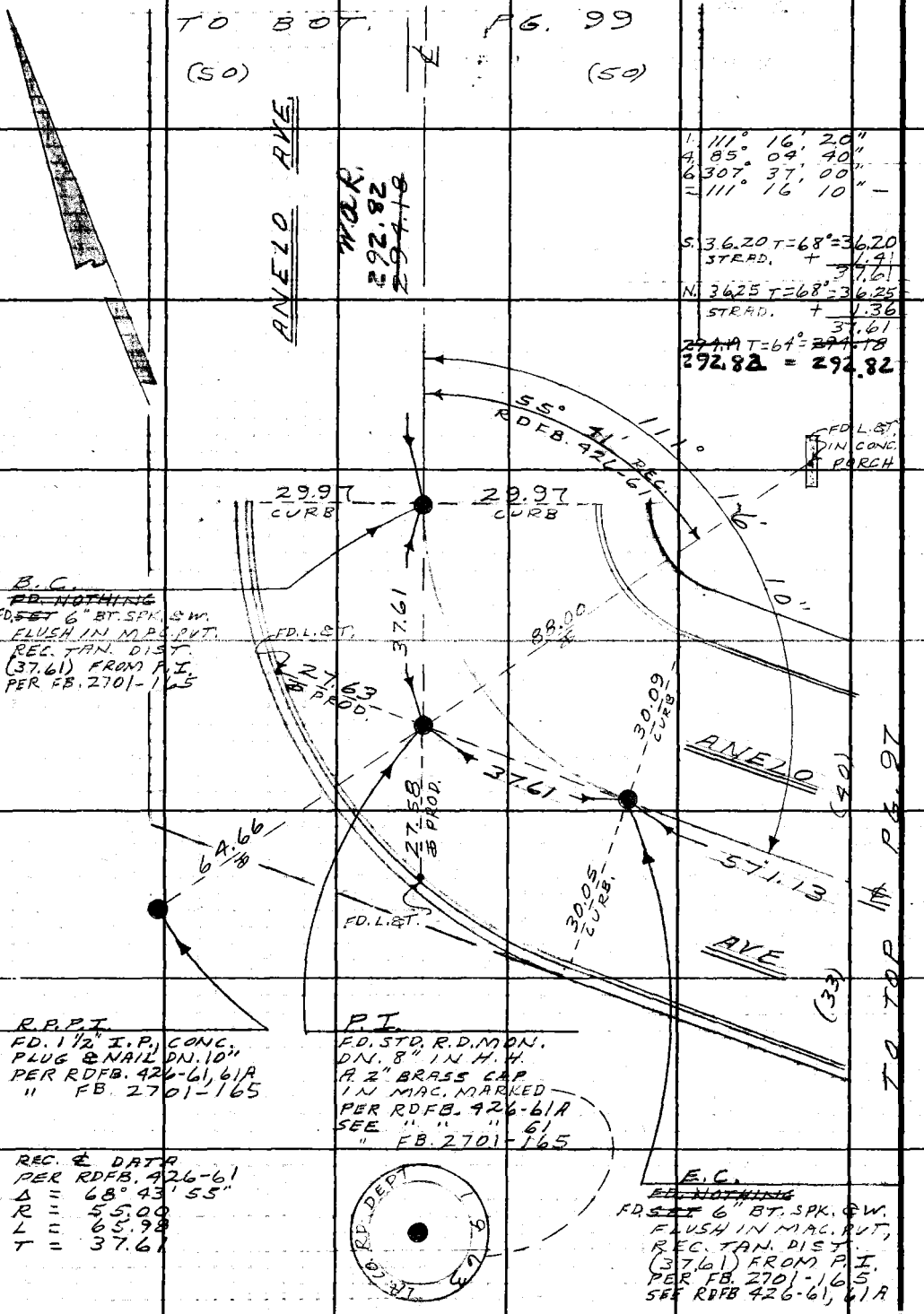


B.C.
~~FD. NOTHING~~
FD. ~~SET~~ 6" BT. SPK. & W.
FLUSH IN M.P.C. PVT.
REC. TAN. DIST.
(37.61) FROM P.I.
PER FB. 2701-165

R.P.P.I.
FD. 1 1/2" I.P. CONC.
PLUG & NAIL DN. 10"
PER RDFB. 426-61, 61A
" FB. 2701-165

P.I.
FD. STD. R.D.MON.
DN. 8" IN H.H.
A 2" BRASS CAP
IN MAC. MARKED
PER RDFB. 426-61A
SEE " " " 61
" FB. 2701-165

REC. ℄ DATA
PER RDFB. 426-61
Δ = 68° 43' 55"
R = 55.00
L = 65.98
T = 37.61

E.C.
~~FD. NOTHING~~
FD. ~~SET~~ 6" BT. SPK. & W.
FLUSH IN MAC. PVT.
REC. TAN. DIST.
(37.61) FROM P.I.
PER FB. 2701-165
SEE RDFB 426-61, 61A

LOS ANGELES COUNTY ENGINEER
403 Los Angeles County Engineering Bldg.
PLEASE RETURN TO

Note: Any Additions or Changes on This Sheet Must Be Made or Circled in Red Ink With Date and Name of Person Making Change.

Do not extend this side of this line.

| | | |
|---|---|---|
| Notes Ck'd by M. ASHLEY | Survey of FIGUEROA ST. | F.B. 1822 Pg. 99 |
| Map No. B-3071 | JN 0096.91 Tape 0250 Std 68 °F | |
| Office Work G. H. BOYER | Surveyed by W. A. RICHARDS | |
| Checked M. ASHLEY | Notes W. A. R. Date 1-67 | |
| Date | Indexed C. J. GALLI | |

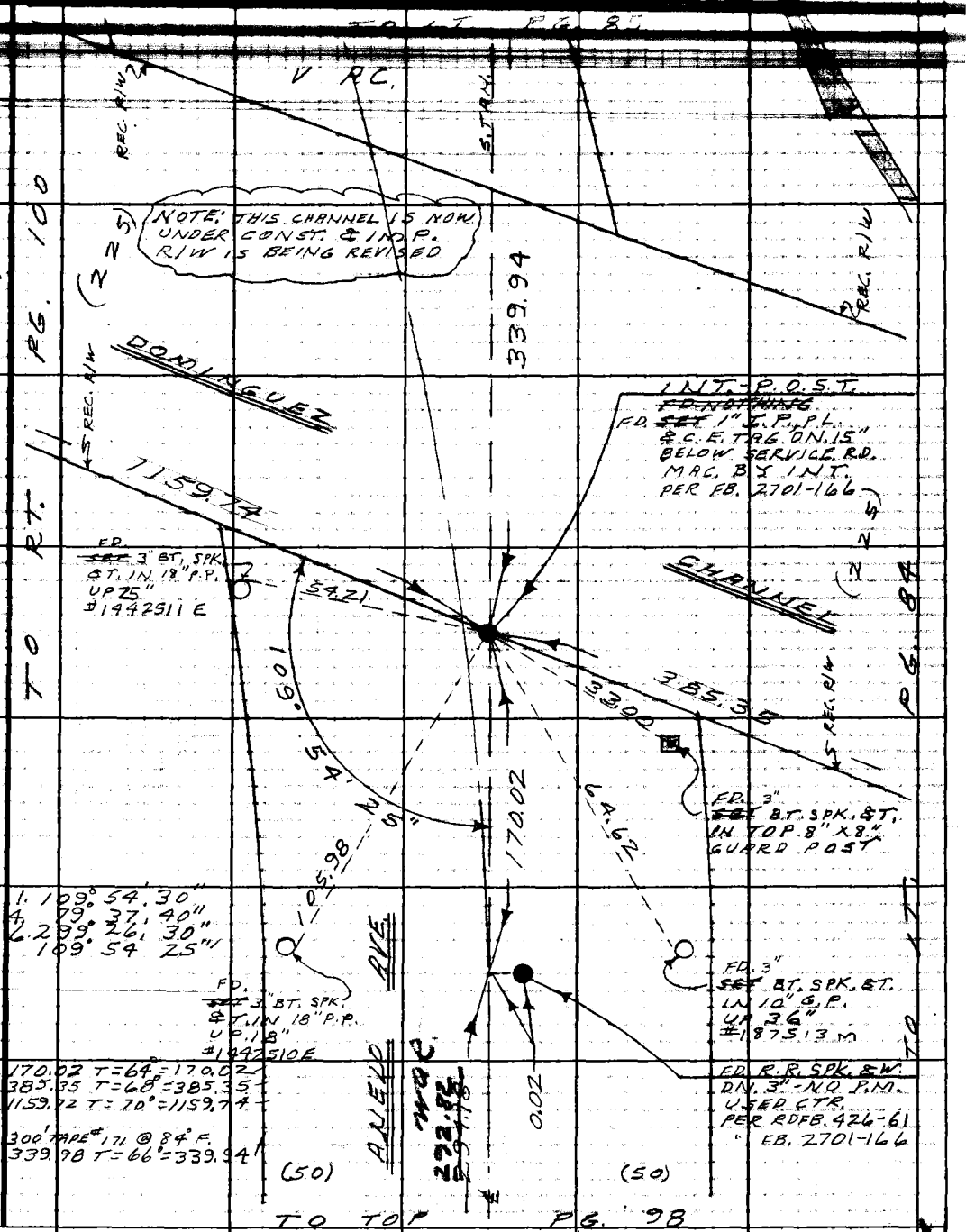


Note: Any Additions or Changes on This Sheet Must be Made or Circled in Red Ink With Date and Name of Person Making Change.

W.S. 26, B-5

PLEASE RETURN TO
LOS ANGELES COUNTY ENGINEER
403 LOS ANGELES COUNTY ENGINEERING BLDG.

Do not extend this side of this line.

76F309S CE#310 1-65

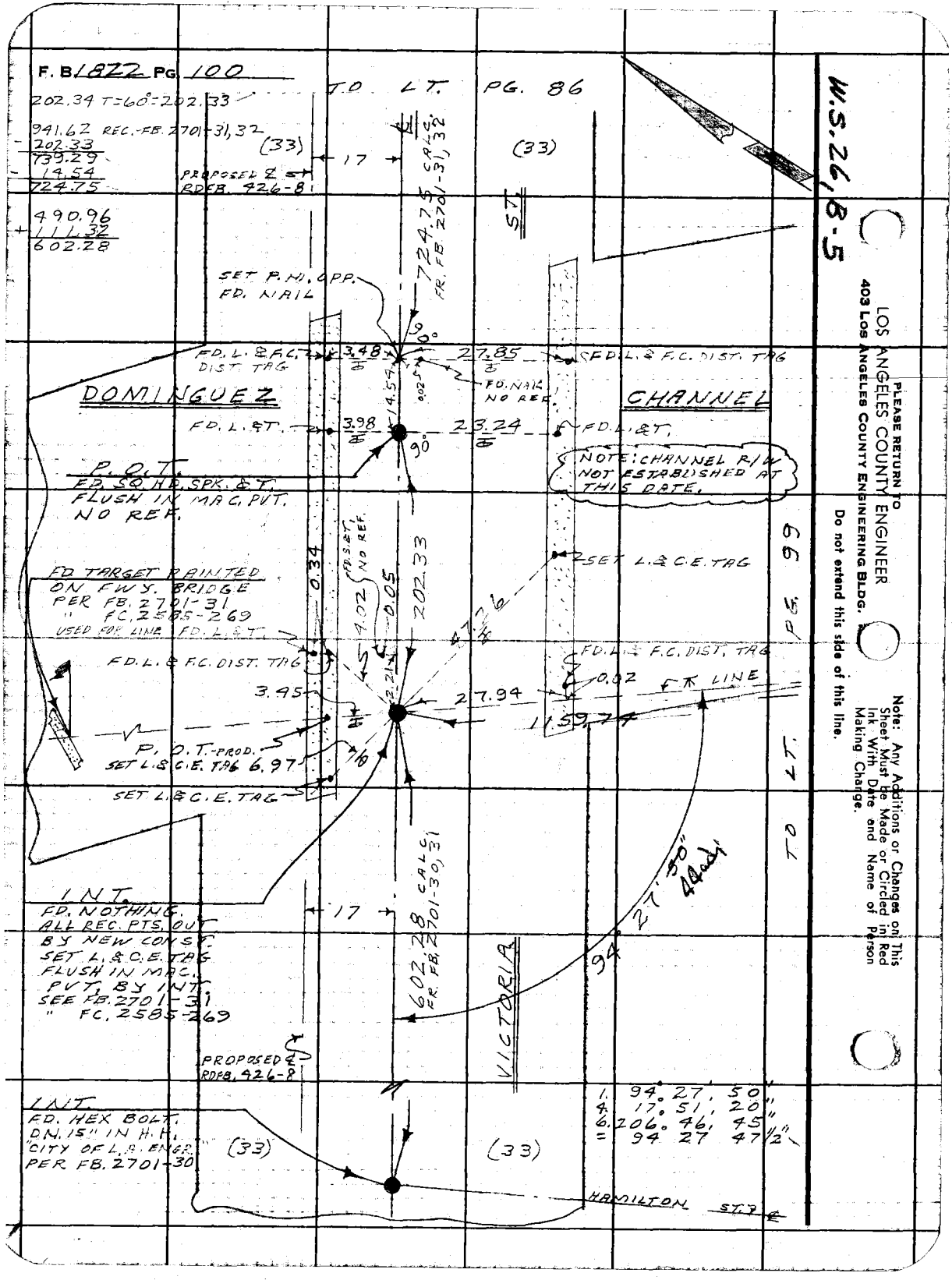
F. B 1822 PG 100
202.34 T=60°=202.33
941.62 REC.-FB. 2701-31,32
- 202.33
739.29
- 14.54
724.75
490.96
+ 111.32
602.28
TO LT. PG. 86
(33)
17
PROPOSED ℄ ST
RDFB. 426-8
724.75 CALC.
FR. FB. 2701-31,32
ST.
SET P.M. OPP.
FD. NAIL
90°
FD. L. & F.C. DIST. TAG
3.48
27.85
FD. L. & F.C. DIST. TAG
FD. NAIL NO REF.
14.54
0.02
DOMINGUEZ
CHANNEL
FD. L. & T.
3.98
23.24
FD. L. & T.
90°
P. O. T.
FD. SQ. HD. SPK. & T.
FLUSH IN MAC. PVT.
NO REF.
NOTE: CHANNEL R/W NOT ESTABLISHED AT THIS DATE.
FD. S. & T. NO REF.
0.34
4.02
0.05
202.33
SET L. & C.E. TAG
FD. TARGET PAINTED ON FWY. BRIDGE
PER FB. 2701-31
" FC. 2585-269
USED FOR LINE FD. L. & T.
FD. L. & F.C. DIST. TAG
FD. L. & F.C. DIST. TAG
0.02
LINE
3.45
27.94
11.59.74
P. O. T.-PROD.
SET L. & C.E. TAG 6.97
SET L. & C.E. TAG
TO LT. PG. 99
INT.
FD. NOTHING.
ALL REC. PTS. OUT
BY NEW CONST.
SET L. & C.E. TAG
FLUSH IN MAC.
PVT. BY INT.
SEE FB. 2701-31
" FC. 2585-269
17
602.28 CALC.
FR. FB. 2701-30,31
94° 27' 50" 44adj
VICTORIA
PROPOSED ℄
RDFB. 426-8
INT.
FD. HEX BOLT.
DN. 15" IN H.H.
"CITY OF L.A. ENGR."
PER FB. 2701-30
(33)
(33)
1. 94° 27' 50"
4. 17° 51' 20"
6. 206° 46' 45"
= 94 27 47½"
HAMILTON ST. ℄
W.S. 26, B-5
PLEASE RETURN TO
LOS ANGELES COUNTY ENGINEER
403 LOS ANGELES COUNTY ENGINEERING BLDG.
Do not extend this side of this line.
Note: Any Additions or Changes on This Sheet Must be Made or Circled in Red Ink With Date and Name of Person Making Change.

| | | |
|---|---|---|
| Notes Ck'd by M. ASHLEY | Survey of FIGUEROA ST. | F.B. 1822 PG. 101 |
| Map No. B-3071 | JN 0096.91 Tape 0250 Std 68 °F | |
| Office Work G. H. BU[illegible] | Surveyed by W. A. RICHARDS | |
| Checked M. ASHLEY | Notes W. A. R. Date 1-67 | |
| Date | Indexed C. J. GALLI | |

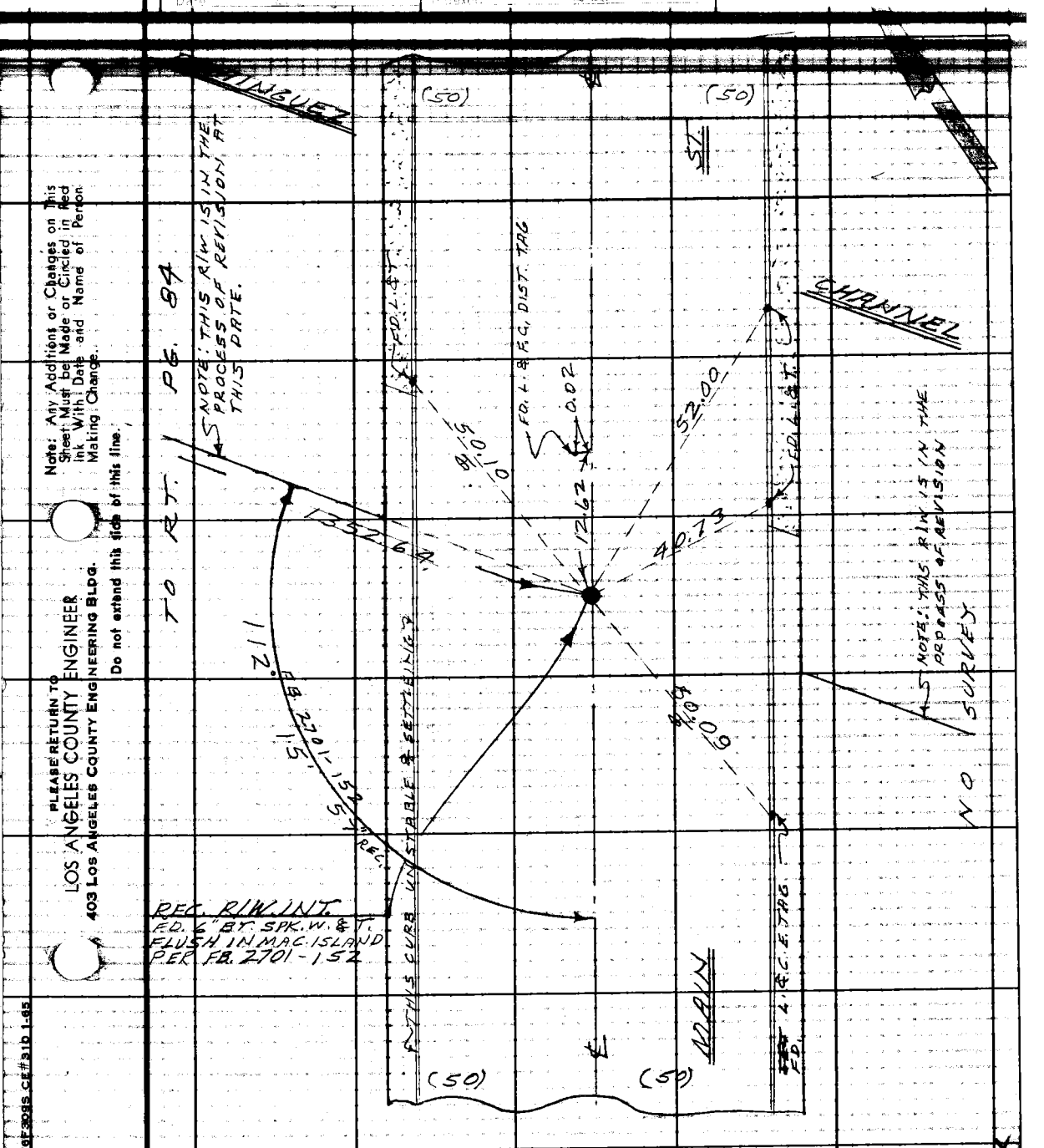


Note: Any Additions or Changes on This Sheet Must be Made or Circled in Red Ink With Date and Name of Person Making Change.

PLEASE RETURN TO
LOS ANGELES COUNTY ENGINEER
403 LOS ANGELES COUNTY ENGINEERING BLDG.
Do not extend this side of this line.

76F309S CE#310 1-65

PLEASE RETURN TO
LOS ANGELES COUNTY ENGINEER
403 LOS ANGELES COUNTY ENGINEERING BLDG.

Note: Any Additions or Changes on This Sheet Must be Made or Circled in Red Ink With Date and Name of Person Making Change.

Do not extend this side of this line.

W.S. 26, B-5

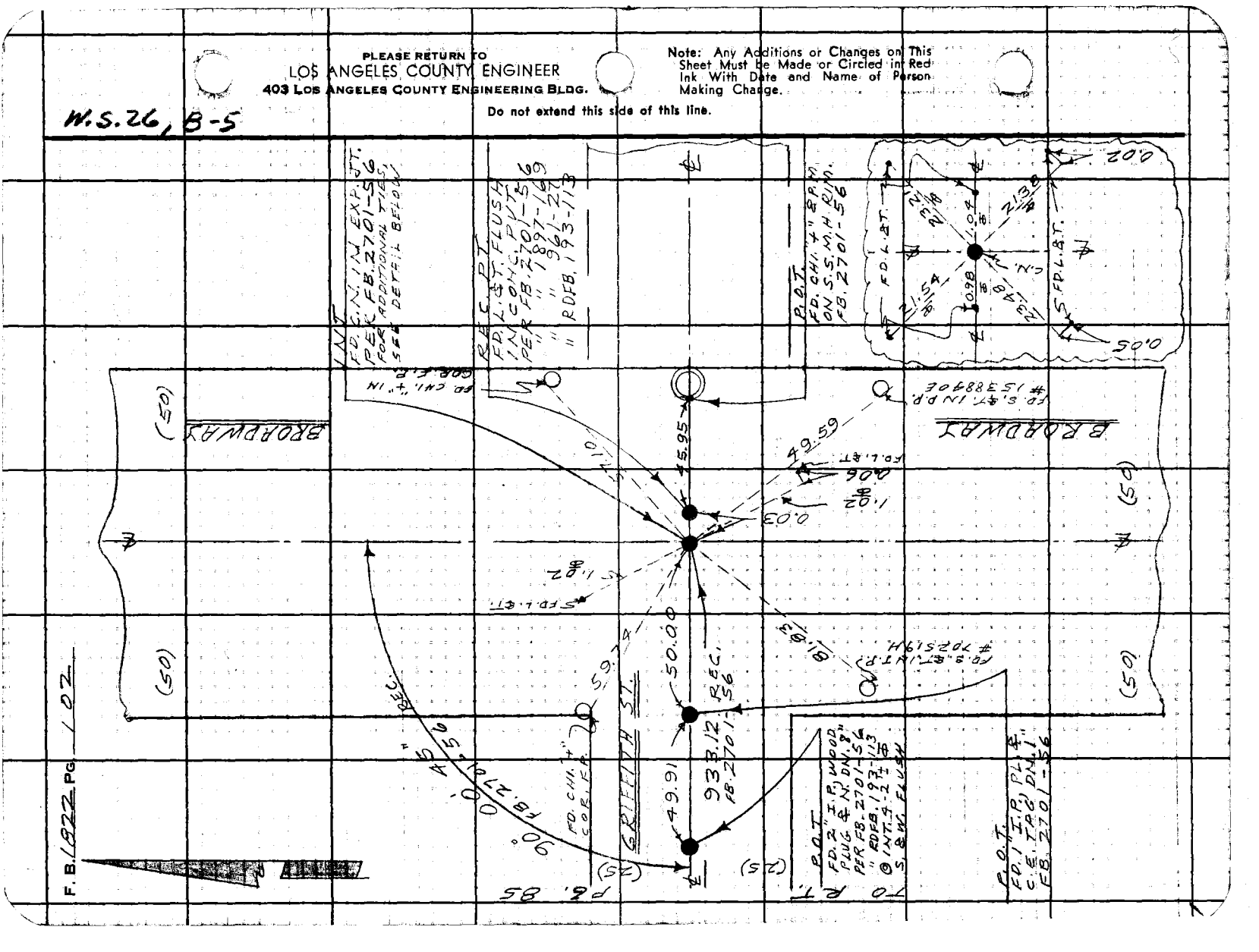

Notes Ck'd by M. ASHLEY
Map No. B-3071
Office Work G. H. BOYER
Checked M. ASHLEY
Date NOV 20 '67

Survey of FIGUEROA ST.
JN 0096.9K Tape 0250 Std 68 °F
Surveyed by W. A. RICHARDS
Notes W. A. R. Date 1-67
Indexed R. J. GALLI

F. B. 1822 PG. 103

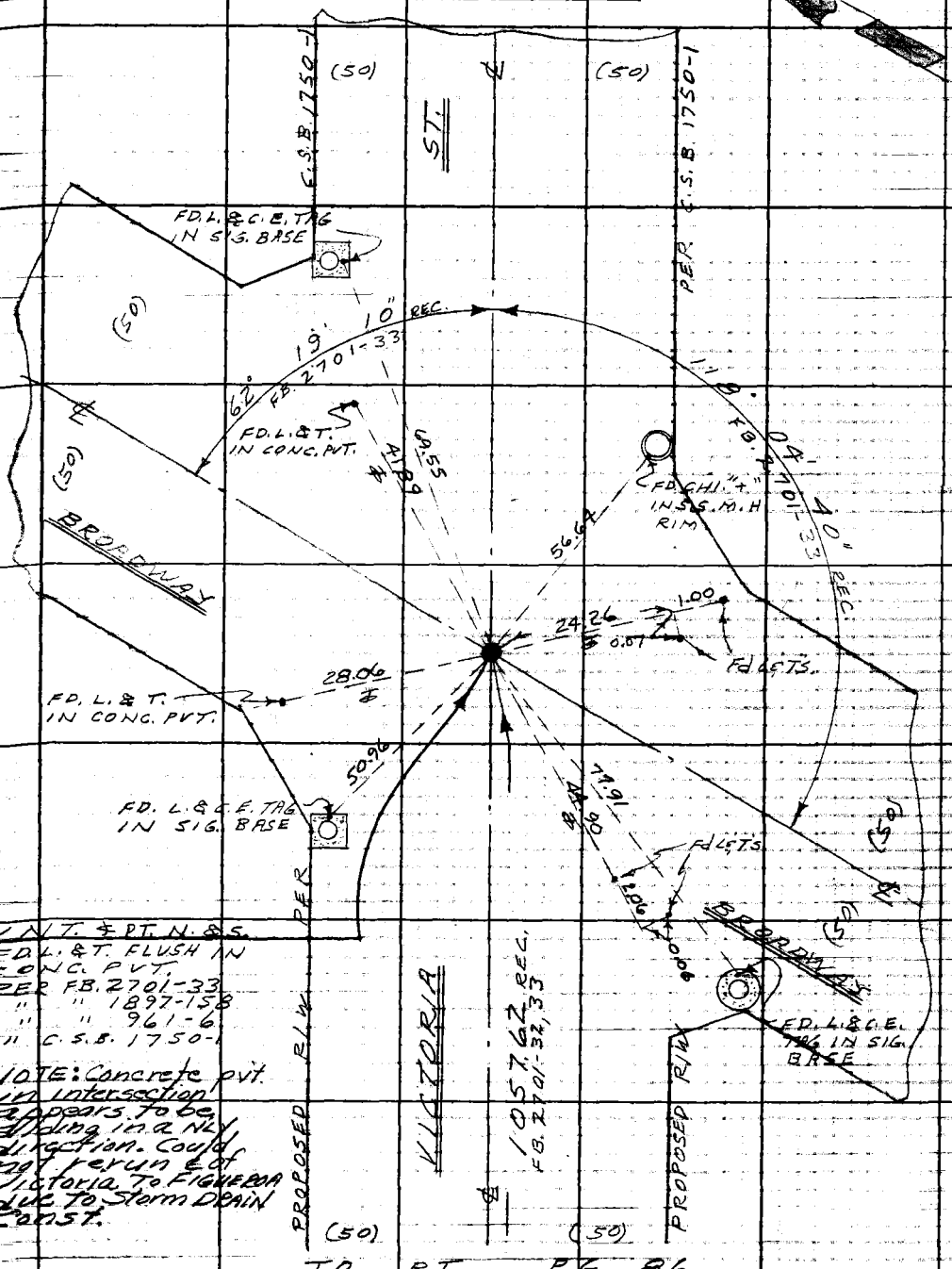


INT. & PT. N. & S.
D. L. & T. FLUSH IN
CONC. PVT.
PER FB. 2701-33
" " 1897-158
" " 961-6
" C.S.B. 1750-1

NOTE: Concrete pvt. in intersection appears to be sliding in a NLY direction. Could not rerun ℄ of Victoria to FIGUEROA due to Storm DRAIN const.

TO RT. PG. 86

Survey of FIGUEROA ST.
Tape 0250 Std 68 °F
F.B. 1822 PG. 70

Office Work
Checked M. ASH
Date NOV 20 '67
Indexed

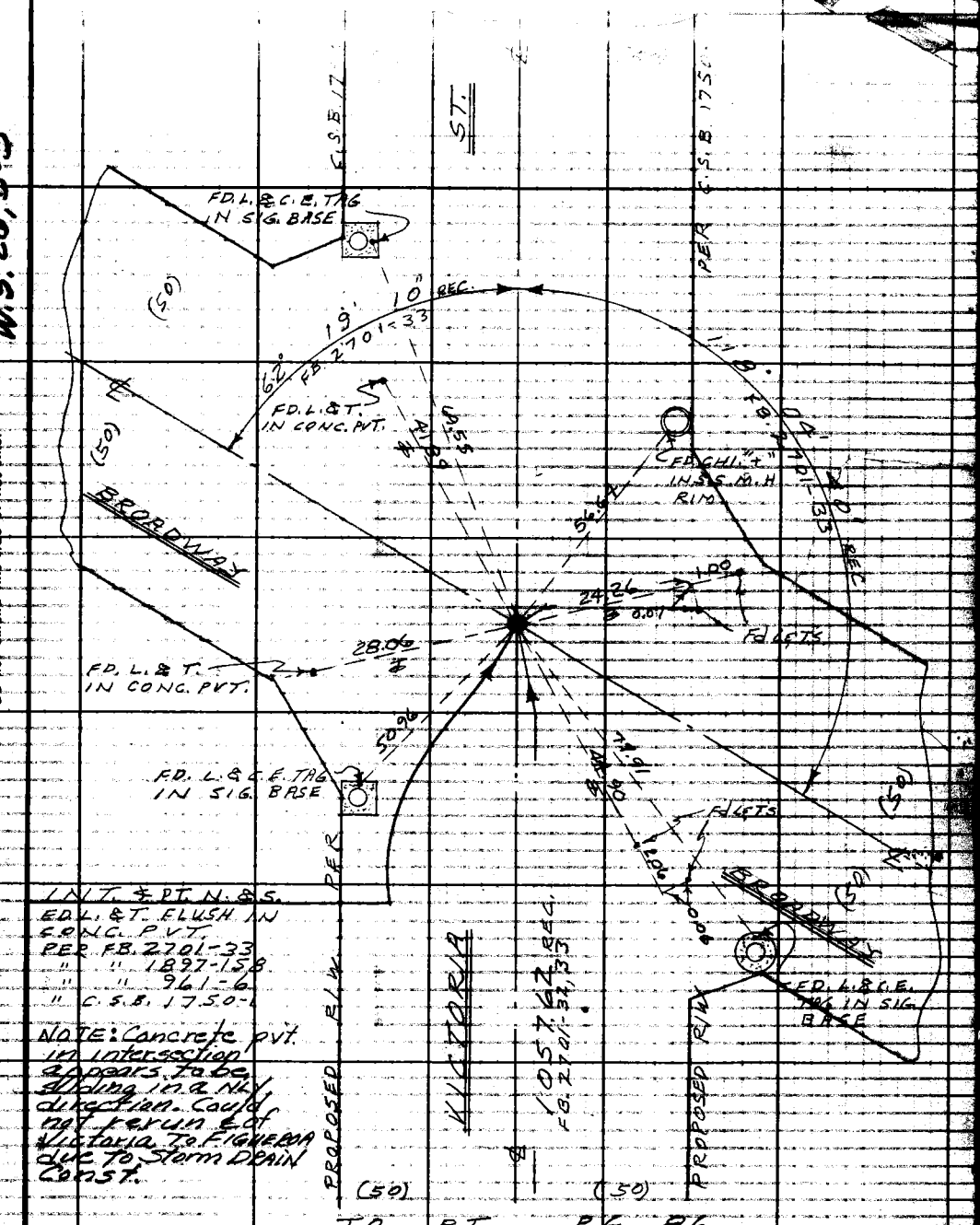


INT. & PT. N. & S.
FD. L. & T. FLUSH IN CONC. PVT.
PER FB. 2701-33
" " 1897-158
" " 961-6
" C.S.B. 1750-1

NOTE: Concrete pvt. in intersection appears to be sliding in a NLY direction. Could not rerun ℄ of Victoria to Figueroa due to Storm Drain Const.

TO RT. PG. 86

W.S. 26, B-5

Note: Any Additions or Changes on This Sheet Must be Made or Circled in Red Ink With Date and Name of Person Making Change.

Do not extend this side of this line.

PLEASE RETURN TO
LOS ANGELES COUNTY ENGINEER
403 LOS ANGELES COUNTY ENGINEERING BLDG.

76F3099 CE#810 1-65