Notes Ck'd by	Survey of	F.B. 1824 Pg.
Map No.	JN Tape Std °F	
Office Work	Surveyed by	
Checked	Notes Date	
Date	Indexed	

Page	Title	Description
		ANTELOPE VALLEY MISC. SECTION LINES J.N. 4999
1-4	Index	
5-6	Sec. Line	T8N R11W - Est. center of Sec. 35 at 65th St. E. and Ave. F-8.
		CALLE ESSENCIAL TR 8956
7-18	C.L.	Sec. 18, T6N R14W Spunky Cn. Rd. ~~ad~~ Calle Primavera, Calle Ensenada.
19-20	Sec. Lin.	T7N R12W 26/35 25/36 Ties to Sec. Cor. 10th St. E & Ave. L.
		SECTION LINES
21-22	Sec. Line	T5N R10W - ¼ Cors. to Sec. 7 on Ave. T-8 at 87th St. and 96th St. E.
		PALMDALE WAREHOUSE
23-24	Const Stakes	Construction stakes.
		SECTION LINES
25-26	T7N R12W	- ¼ Cor. 20/29 Ave. K and 25th St. W.
27-28	Grades	9th St. E - Q-8 to Q-9 - Curb grades.
29-38	Ties	T6N R9 & 10W - ¼ Sec. Cor. 13/18; 24/19 ties and witness corners.
33-34	Ties	T8N R12W - Ties to Cor. 15/22 16/21 Ave. D & Sierra Hwy.
35-44	C.L.	106th St. E - J.N. R776 From Cima Mesa Rd. to Nly line Sec. 9, T4N R9W.
45-46	Ties	T4N R10W - Sec. 9, center and W¼ Cor.

Microfilmed Jan 87

(cont'd on next page)

1824
Los Angeles County Engineer

F.B. 1824 Pg.

		Description
47-48	Ties	T7N R13W - Sec. 26 to center Cor. on Ave. K.
49-50	Ties	T7N R13W - Sec. 25 Ties to ¼ Cor. Ave. K and 45th 26 St. W.
51-55	Ties	T7N R14W - Ties to Cor 12 7; 12; 13 18; center Sec. 13; 13 18 13 Ave. I-8 and 100th St. W.
57-58	C.L.	T5N R10W - Line thru center Sec. 21, Ave. U-8.
59-60	Ties	T7N R13W - Ties to Cor. 18 17 / 19 20
		WATERWORKS DIST. #4
69-71	Const. Stakes	At Pump Plant #8, Ave. K-8 & Division St. in Sec. 27, T7N R12W.
73-74	C.L.	Beech & Sierra Hwy - new intersection.
75-76		T6N R12 & 13W, Sec. 7 - Replacing C.S. Mons. on 40th St. W.
		WATERWORKS DIST. #4
77-80		Well Site #3 & 5-grades.
		SECTION LINES
81-84	Center Line	T8N R13W - Est. center of Sec. 14 at 55th St. W. and Ave. C-8.
85-87	Ties	T8N R10 & 11W - Ties to ¼ Cors. 25; 30/31 Ave. E. / 26
89-90	Ties	T6N R10W - At Cor. 9/10; Ave. O and 110th St. E. 16/15
91-92	Ties	T6N R10 & 11W - At Cor. 1 6; Ave. H & 80th St. E. 12 7
93-94	Ties	T8N R14W To ¼ Cor. 2/1; 110th St. W. and Ave. A, Ave. A-8.

(cont'd next page)

PLEASE RETURN TO
LOS ANGELES COUNTY ENGINEER
408 Los Angeles County Engineering Bldg.
Do not extend this side of this line.
Note: Any Additions or Changes on this Sheet Must be Made or Circled in Red Ink With Date and Name of Person Making Change

Notes Ck'd by _____ Survey of _____
Map No. _____ JN _____ Tape _____ Std _____ °F.
Office Work _____ Surveyed by _____
Checked _____ Notes _____ Date _____

F.B. 1824 Pg. _____

Page	Title	Description
95-96	Ties	T8N R12, 13W - At ¼ Cor. $\frac{24}{25}$ $\frac{19}{30}$; 24/19; 40th W.
97-98	Ties	T8N R12W - to ¼ Cor. 33/34; $\frac{33}{4}$ $\frac{34}{3}$; 10th St. W.
99-102	Ties	T6N R11W - To Cors. $\frac{2}{11}$ $\frac{1}{12}$; $\frac{1}{12}$ 12/7; Ave. N and 70th St. E.
		YUCCA AVENUE
103-106	Const. Stakes	Nicobar to Milling Sts.
		8th STREET EAST
107-110	Const. Stakes	Ave. Q Nly 700 - curb stakes.
		SECTION LINES
111-112	Center Lines	T6N R11W - Est. center Sec. 12 at Ave. N-8 & 75th E.
113-114	Ties	T6N R8W - To Cor. 21/22; $\frac{21}{28}$ $\frac{22}{27}$ at 230th St. E.
117-118	Ties	T8N R12W - To Cor. $\frac{19}{30}$ $\frac{20}{29}$; 30/29 on 30th St. W.
119-120	Ties	T8N R12W- To Cor. $\frac{29}{32}$ $\frac{28}{33}$; 32 33 on 20th St. W.
121-122	Ties	T8N R12W - To Cor. $\frac{19}{30}$; Ave. E and 35th St. W.
		IVESBROOK STREET
123-130	Grades	Fern to Elm Sts. - Street grades.
		SECTION LINES
131-134	Ties	T8N R13W - To Cor. $\frac{12}{13}$ $\frac{7}{18}$; 13/18; $\frac{12}{13}$ on 40th W.
135-138	Ties	To Cor. 33/34; $\frac{33}{4}$ $\frac{34}{3}$; 4/3 on 10th St. W. T7N R12W

(cont'd on next page)

Note: Any Additions or Changes on this Sheet Must be Made or Circled In Red Ink With Date and Name of Person Making Change
Do not extend this side of this line.
PLEASE RETURN TO
LOS ANGELES COUNTY ENGINEER
403 Los Angeles County Engineering Bldg.
76P3055 CE #310 5-66

F.B. 1824 Pg.

Page	Title	Description
		ALLEYS W. OF DATE AVE.
139-148	Grades	Kettering to Jackman St.; south of ~~Lancaster Blvd., Gadsden to 10th~~ St. W.
		AVENUE Q-12
149-150	Ties	Palmdale- at 5th & 6th St. E.
		SECTION LINES
151-152	Ties	T8N R10W - Ties to Cors. 36/31; 36/31; 80th St. E. (1 6)
153-154	Ties	T7N R12W - To Cor. 33/4 Ave. M & 15th St. W.
155-157	Ties	T6N R12W - Ties to Cor. 5/4; 4/9; 5/4 (8/9) 20th St. W.
159-161	Ties	T6N R12W - Survey for portions Section 4.
163-164	Ties	T8N R12W - To Cor. 30/31 20/32; Ave. F & 30th St. W.
165-172	Ties	10th St. W - J.N. R959 - T6N R12W -NE ¼ Sec. 4, Survey and street align. fr. Ave. M to Ave. M-8.
173-176	Ties	10th St. W. - J.N. R959 - Bench Levels & X-Sec.
177-178	Ties	T7N R12W - Ties to Cors. 19/30; 19/20 (30 29) Ave. K.
179-181	Ties	T7N R12W - Ties to Cors. 29/28; 32/33; 20th St. W. (32 33)
183-188	Ties	T7N R12, 13W - Ave. H fr. 20th St. W. to 65th St. W. ties to Section and 1/4 Section Corners.
189-193	Ties	T8N R13W - Ave. F from 40th St. W. to 90th St. W. ties to section and ¼ section corners.

(cont'd on next page)

PLEASE RETURN TO
LOS ANGELES COUNTY ENGINEER
403 LOS ANGELES COUNTY ENGINEERING BLDG.

Note: Any Additions or Changes on this Sheet Must be Made or Circled in Red Ink With Date and Name of Person Making Change.

Do not extend this side of this line.

Notes Ck'd by _____ Survey of _____
Map No. _____ JN _____ Tape _____ Std _____ °F
Office Work _____ Surveyed by _____
Checked _____ Notes _____ Date _____
Date _____ Recorded _____

F.B. 1824 Pg. _____

Page	Title	Description
195-198	Ties	T8N R13W - Ave. G from 90th St. W. to 110th St. W. ties to Section and 1/4 section corners.
201-208	Ties	T6N R14W - To Cors. of Sec. 25 and E$\frac{1}{4}$ Sec. 36.
209-212	Ties	T6N R12W - Rerun Sec. Lines 35/35, 10th St. E. from Ave. R. to Ave. R-8.
213-216	Ties	T6N R9W - To Sec. Cors. 19/20; 30/29; 30/29; 30/29; 150th St. E. fr. Ave. Q 31/32 to Ave. R.
		AVENUE Q-12
217-220	Grade Stakes	At 6th St. E.
		SECTION LINES
223-228	Ties	T6N R8W - Ties to Cors. 28/27 33/34; 29/32; 29/28 30/31; 30/29; 25/30; 32/33; 31/32 36/31 25/30, Ave. R - 200th St. E. to 230th St. E.
229-232	Ties	T7N R11W - To Cors. 17/18; 18/17; 20/19 7/8, 18/17 30th St. E. - Ave. I to Ave. J.
233-234	Ties	T8N R15W - To Cors. 21/22; 21/22 28/27, 190th St. W. Ave. D-8 to Ave. E.
235-240	Ties	T6N R9W - To Cors. 6/5 7/8; 7/8; 7/8 18/17; 7/18; 18/19; 19; 145th & 150th St. E., Ave. N to 30 Ave. Q.
241-244	Ties	T5N R10W - To Cors. 13/18 24/19; 13/24; 18/19; Ave. U- 82nd St. E. to 92nd St. E.

(cont'd on next page)

Note: Any Additions or Changes on this Sheet Must be Made or Circled in Red Ink With Date and Name of Person Making Change
Do not extend this side of this line.
PLEASE RETURN TO
LOS ANGELES COUNTY ENGINEER
403 Los Angeles County Engineering Bldg.
76P209S CE #310 5-66

F.B. 1824 Pg.

Page	Title	Description
245-248	Ties	T7N R13W - Ties to Cors. 25/30; $\frac{25/30}{36/31}$; $\frac{24/19}{25/30}$; $\frac{13/18}{24/19}$; 24/19, 40th St. W., Ave. J. to Ave. L.
249-250	Ties	T5N R11W - Ties to Cor. $\frac{6}{7}$; Ave. T at 32nd St. E.
251-253	Ties	T5N R10W-Ties to S$\frac{1}{4}$ Sec. 32., CC 6/5; CC 31/32; N$\frac{1}{4}$Cor. Sec. 6 on Ave. S, 90th to 96th St.
255-256	Ties	T5N R10W- Ties to Cors. 5/6; $\frac{6/5}{7/8}$; 96th St. E. at S-8 and Ave. T.
257-258	Ties	T6N R10W - Ties to Cors. 6/7; $\frac{6/5}{7/8}$ Ave. N at 96th St. E. and 85th St. E.
		AVENUE K & AVENUE K-8
259-262	Grade Stakes	Grades of water line crossing SPRR.

PLEASE RETURN TO
LOS ANGELES COUNTY ENGINEER
403 LOS ANGELES COUNTY ENGINEERING BLDG.

Do not extend this side of this line.

Note: Any Additions or Changes on this Sheet Must be Made or Circled in Red Ink With Date and Name of Person Making Change

76F309S 247 4-53

RETURN TO
LOS ANGELES COUNTY SURVEYOR
726 LOS ANGELES COUNTY
ENGINEERING BLDG.

Note: Any Additions or Changes on This Sheet Must be Made or Circled in Red Ink With Date and Name of Person Making Change.

Do not extend notes this side of this line.

Notes Ck'd by
Map No.
Office Work
Checked
Date

Survey of
W. O. Tape No. Sr'd. of
Surveyed by
Notes Date
Indexed

F. B. PG.

RETURN TO
LOS ANGELES COUNTY SURVEYOR
726 LOS ANGELES COUNTY
ENGINEERING BLDG.

Note: Any Additions or Changes on This Sheet Must be Made or Circled in Red Ink With Date and Name of Person Making Change.

Do not extend notes this side of this line.

F. B. ____ PG. ____

Notes Ck'd by	Survey of	F.B. 1824 PG. 1
Map No.	W.O. Tape No. St'd. °F	
Office Work	Surveyed by	
Checked	Notes Date	
Date	Indexed	

INDEX

F.B. 1824

ANTELOPE VALLEY MISC.

A

A, AVE AT 110th ST. W. — PG. 93-94
A-8, " " " " " — 93-94
ALLEY, W. OF DATE AVE, & GRADE STAKES — 139-142
ALLEY, S. OF LANCASTER BLVD. & GRADE STAKES — 143-147

B

BEECH AVE. AT SIERRA HWY. — PG. 73-74

C

CURB GR. ELM AVE., LANCASTER — PG 7-10
" " 9th ST E, PALMDALE — 27-28
CIMA MESA RD AT 106th ST. E — 35-37
C-8, AVE AT 55th ST. W. CTR SEC 14 — 81-[illegible]
CURB GR., YUCCA AVE., LANCASTER — 103-[illegible]
CURB GR. 8th ST. E. BET. AVES. P-8 & Q, PALMDALE — 107-110
C, AVE., AT 40th & 45th STS W. — 131-133

D

D, AVE. AT SIERRA HWY. SEC COR — PG 33-34
" " " 55th ST. W, 1/4 SEC. COR — 81-84
D-8, " " 40th ST. W — 95-96
D, D-8, AVE AT 190th ST. W. — 233-234

E

85th ST E AT AVE. N — 206
E, AVE. AT 190th ST W — 233-234
82nd; 87th STS E AT AVE V — 242
ELM AVE & IVESBROOK ST — 123-130
ENSENADA RD, TR# 8956; GREEN VALLEY — 7-18
ESSENCIAL CALLE, TR# 8956; GREEN VALLEY — 7-18
80th ST E AT AVE F — 85-88
85th ST E " " " — 85-88
80th ST. E AT AVE N — 91-92
E. AVE. " 40th ST. W — 95-96
80th ST. E BET AVE N & N-8 — 99-102
8th ST. E " AVES P-8 & Q CURB GR. — 107-110
E AVE. AT 35th ST. W. 1/4 SEC. COR. — 121-122
80th E AT AVES F-8 & G — 151-152
87th ST. E AT AVE T-8 — 22
E1/2 OF N1/2 OF E 38.90A OF LOT 2, IN NE1/4 SEC 4, T6N, R12W — 159-162, 16[illegible]
85th ST. W & AVE. F — 193

Note: Any Additions or Changes on This Sheet Must be Made or Circled in Red Ink With Date and Name of Person Making Change.

Do not extend notes this side of this line.

RETURN TO
LOS ANGELES COUNTY SURVEYOR
726 LOS ANGELES COUNTY
ENGINEERING BLDG.

76FS09S 247 2-51

F.B. 1824 PG. 2

F		Pg
	5th St. E at Ave Q-12; Ave. S	149-150, 210
	50th St. W at Ave C-8	82
	40th & 45th Sts W. at Ave C	131-133
	Fern Ave & Ivesbrook St.	123-130
	F Ave bet 20th & 25th Sts. W	119-120
	F-8 Ave at 10th St. W	97-98
	F-8 Ave & 65th St. E	5-6
	45th St W. bet Aves J, K, & L	47-50
	50th St W at Ave K	47-48
	55th St W " " "	47-48
	40th St. W bet Aves N & O	75-76
	55th St W at Ave C-8 Ctr Sec 14	81-84
	F Ave bet 70th & 90th Sts. E	85-88
	40th St W at Ave D-8, Ave. E	95-96
	F-8 Ave., bet 70th & 80th Sts. E	151-152
	15th St. W at Ave M	154
	15th St W at Ave N	155-156
	F, Ave at 30th St. W	163-169
	40th 45th, 50th 55th Sts. W at Ave H	186-187
	F Ave bet 40th & 90th Sts. W	189-194
	40th, 50th St W & Ave F	191-192
G	40th St. W. bet Aves J, K, L	245-248
	G, Ave at 10th St. W	97-98
	G Ave " 8th St E	155
	G, Ave bet 90th & 110th Sts W	195-198
	Green Valley, Streets in TR#8956	7-8
H	H, Ave. bet. 20th St. W. & 65th St. W.	183-188
I	I Ave bet 100th & 105th Sts W.	Pg 51-56
	I-8 Ave " " " " " "	51-56
	Ivesbrook St., bet Fern & Elm Aves., E. & Grade	123-130
	I, I-8, Aves at 30th St. E	231-232
J	J, Ave at 90th St. W	Pg. 59-60
	J-8, " " " "	59-60
	J Ave at 10th St W, B.M.s	173-176
	J, Ave. at 30th St. E	230
	J, J-8, Aves. at 40th St. W	248
K	K Ave at 25th St W. 1/4 Sec Cor	Pg 25-26
	K, " bet 45th & 55th Sts W, Sec & 1/4 Cors	47-48
	K, " at 90th St. W.	59-60
	K, " at 30th & 35th Sts. W	177-178
	K, [illegible] Aves at Sierra Hwy. (Water Line)	219-222
	K, K-8 [illegible]es at 40th St W.	246-247
L	L, Ave at 10th St. E	19-20
	L, Ave at 10th St. W	136
	Lot 2, S.W. Cor Ave. M & 10th St. W	159-162, 165-172
	L, Ave at 20th St W	179-180
	L, Ave. at 40th St. W	246
M	M, M-8 Aves. at 10th St. W	137, 159-162, 165-172
	M, Ave at 15th St. W,	154
	M, M-8, Aves., at 20th St. W.	157, 181

RETURN TO
LOS ANGELES COUNTY SURVEYOR
726 LOS ANGELES COUNTY
ENGINEERING BLDG.

Do not extend notes this side of this line.

Note: Any Additions or Changes on This Sheet Must be Made or Circled in Red Ink With Date and Name of Person Making Change.

Notes Ck'd by	Survey of
Map No.	W. O. Tape No. St'd. °F
Office Work	Surveyed by
Checked	Notes Date
Date	Indexed

F. B. 1824 PG. 3

	N, AVE AT 130th ST. E	243
	92nd ST. E. AT AVE. V	Pg 138
	N, AVE AT 10th ST. W	~~155-156~~
	N, AVE BET 75th & 20th STS. W	193
	90th ST W & AVE F	196
	90th & 95th STS W, AT AVE G	199-201
	90th TO 96th STS E. AT AVES S	22
	96th ST. E AT AVES T, T-8, U	
	9th ST. E, BET AVES Q-8 & Q-9, CUR B. GR.	27-28
	90th ST. W. " AVES J & K, SEC & 1/4 CORS	59-60
	N, AVE AT 45th ST W	75-76
	N-8 " " "	75-76
	90th ST. E AT AVE F	85-88
	N, AVE AT 80th ST. E.	91-92
	N, N-8, AVES: 70th TO 80th STS. E	99-102
	N-8, AVE AT 75th ST. E	111-112
O	140th ST. E FROM AVES O TO P-8	29-32
	160th ST. E: 155th ST. E AT AVE. R	214
	O & O-8 AVES AT 140th ST. E, SEC COR & 1/4 COR	29-32
	O, AVE AT 40th ST. W, SEC COR	75-76
	145th ST. E AT AVE. P	29-32
	106th ST. E FROM CIMA MESA RD. TO 1/2 MI. N.	35-44
	100th ST W AT AVE I, I-8; AT AVE. G	51-56; 147
	105th ST. W. " " " 1/4 COR & CTR SEC.	51-56
	106th ST. E AT AVE. V-8	57-58
	O, AVE AT 110th ST. E	89-90
	110th ST. E. AT AVE. O	87-90
	110th ST. W & AVE A, AVE A-8	93-94
	O, AVE AT 75th ST. E	101
	150th ST. E AT AVES. Q, Q-8 (PALMDALE BLVD.), R	211-213
	190th ST. W. AT AVES. D, D-8, E	233-234
	145th ST. E. BET. AVES O, P, Q	238-240
	150th ST. E. BET AVES. N, O	236-237
	O AVE. BET 145th ST. E, 150th ST. E	237-238
P	PALMDALE WAREHOUSE CONST	23-24
	P AVE. BET 140th; 145th STS E	29-32; 239
	P-8 " 140th ST E; 145th ST. E	29-32; 240
	PUMPING PLANT SITE #2, WATERWORKS DIST. # 4	69-72
	PUMPING " " #3 & 5, " " "	77-80
	P AVE, AT 230th ST. E	113-116
	PALMDALE BLVD. (AVE Q-8) AT 150th ST. E; 200th ST. E	212; 228
	PEARBLOSSOM HWY AT 32ND. ST. E; 37th ST. E.	250
Q	Q, AVE. AT 230th ST. E	113-116
	Q-12, AVE. BET 5th & 6th STS E.	149-150, 215-218
	Q, Q-8, AVES AT 150th ST. E	211-212
	Q-8 AT 200th ST. E	228
	Q AVE AT 145th ST. E	240
R	R, AVE, BET 200th & 230th STS. E	223-227
	R, R-8, AVES AT 10th ST. E	208
	R, AVE. AT 150th ST. E; 155th ST. E.; 160th ST. E	213-214
S	SPUNKY CN. RD. GREEN VALLEY	7-16
	S, AVE. BET 90th & 96th STS E	199-201
	S, S-8, AVES AT 96th ST. E	200, 204
	S, AVE BET 5th & 10th STS. E	209-210
	65th ST. E & AVE F-8	Pg 5-6
	SIERRA HWY AT AVE D SEC. COR	33-34
	" " BEECH AVE.	73-74
	75th ST. E AT AVE F 1/4 SEC COR	85-88
	70th ST E " " " SEC COR	85-88
	70th ST E BET AVES N & O	99-102
	75th ST. E BET AVES N & O	99-102
	75th ST. E. AT AVE. N-8	111-112
	6th ST. E AT AVE Q-12	149-150
	70th ST. E AT AVE F-8	152
	60th, 65th STS. W. AT AVE. H	188
	60th ST. W & AVE F	190

Note: Any Additions or Changes of This Sheet Must be Made or Circled in Red Ink With Date and Name of Person Making Change.

Do not extend notes this side of this line.

RETURN TO
LOS ANGELES COUNTY SURVEYOR
726 LOS ANGELES COUNTY
ENGINEERING BLDG.

76F309S 247 2-51

F.B. 1824 PG. 4

T	T8N, R11W, CTR SEC 35	PG 5-6
	T5N, R10W 1/4 COR BET SECS 7 & 8	21-22
	T7N, R12W " " " 20 & 29	25-26
	T6N, R9 & 10W SEC & 1/4 CORS. ON RANGE LINE	29-32
	T8N, R12W. COR SECS 15, 16, 21 22	33-34
	T4N, R10W. N1/4 COR. W1/4 COR, N.W. COR. CTR SEC. 9	35-46
	T7N R14W SEC & 1/4 COR, CTR SEC 13	51-56
	T6N, R12, 13W, COR SECS 7, 12, 13, 18	75-76
	T8N, R13W CTR SEC 14, S1/4 COR SEC. 14	81-84
	T8N, R10, 11W COR BET SEC 25, 30, 31, 36	85-88
	T8N, R11W 1/4 COR BET SECS 25 & 36	85-88
	T6N, R10W COR SECS. 9, 10, 15, 16	89-90
	T6N, R10, 11W COR SECS 1, 6, 12, 7	91-92
	T8, 9N, R14W COR SECS 1, 2, 35 36	93-94
	T8N, R14W 1/4 COR BET SECS 1 & 2	93-94
	T8N, R12, 13W SEC & 1/4 CORS. BET SECS 19, 24	95-96
	10th ST. W AT AVE G, AVE. F-8	97-98
	T7, 8N, R12W COR SECS 33 34 4 3, 1/4 COR BET 33 34	97-98
	T6N, R11W, SEC. & 1/4 SEC CORS IN SEC. 12	99-102
	T6N, R11W CENTER OF SEC. 12	111-112
	230th St. E. BET AVES P & Q	113-116
	T6N, R8W. SEC & 1/4 CORS BET SECS 21 & 22	113-116
	30th ST. W AT AVES E & E-8	117-118
	T8N, R12W, SEC. & 1/4 SEC CORS BET SECS 29 & 30	117-118
	20th ST. W. BET AVES. F & F-8, SEC. & 1/4 SEC. CORS	119-120
	T8N, R12W. SEC & 1/4 SEC CORS IN SEC. 32	119-120
	35th ST. W AT AVE E, 1/4 SEC. COR	121-122
	T8N, R12W, 1/4 SEC. COR BET. SECS 19 & 30	121-122
	T8N, R13W, SEC & 1/4 SEC. CORS, SEC 13	131-133
	T8N, R12W, SEC & 1/4 SEC CORS BET SECS 18 & 13	131-132
	10th ST W BET AVES L & N	135-138
	20th ST. W. AT AVE N	155-156
	20th ST. W AT AVE M-8	157
	10th ST. W AT AVE M.	137, 159-162, 165-172
	T-8, AVE. BET 87th & 96th STS E.	22
	30th ST. W AT AVE F	163-164
	10th ST. W AT AVE J. B.M.'s	173-176
	30th & 35th STS. W AT AVE. K	177-178
	20th ST. W. BET AVES L & M	179-181
	20th ST. W. & 25th ST. W AT AVE H.	184
	30th ST. W & 35th ST. W AT AVE H	185
	T, T-8, AVES. AT 96th ST. E	22, 204
	200th TO 230th STS. E. ON AVE R	223-227
	10th ST. E BET AVES R & S	207-209
	200th ST. E AT PALMDALE BLVD (AVE Q-8)	228
	30th ST. E BET. AVES. I & J	229-232
	T, AVE. AT 32ND ST. E.	250
	10th ST. E. AT AVE L	19-20
	32ND ST. E AT AVE T (PEARBLOSSOM HWY)	250
	37th ST. E " " " "	250
	TR # 8956, RANCHO GREEN VALLEY STREETS	7-18
U	U, AVE. AT 96th ST. E	22
V	V-8 AVE. BET 106th & 116th STS. E	PG. 57-58
	V, AVE BET 82nd & 92nd STS E.	241-243
W	WAREHOUSE, OFFICE & SHOP BLDG. PALMDALE	23-24
	WATERWORKS DIST. # 4, PUMPING PLANT SITE # 8	69-72
	" " " # 4, WELL SITE # 3 & 5	77-80
	" " " " WATER LINE, AVES K, K-8 AT SIERRA HWY	219-222
X, Y, Z	YUCCA AVE, CURB CONST.	PG. 103-106

RETURN TO
LOS ANGELES COUNTY SURVEYOR
725 LOS ANGELES COUNTY
ENGINEERING BLDG.

Do not extend notes this side of this line.

Note: Any Additions or Changes on This Sheet Must be Made or Circled in Red Ink With Date and Name of Person Making Change.

Notes Ck'd by KRM
Map No.
Office Work
Checked
Date

Survey of 65th St E at Ave 1-8
W. O. Tape No. St'd. °F
Surveyed by MACK
Notes M Date 12-17-52
L. O. Johnson
Indexed 1-22-53

F. B. 1824 PG. 5

F.O.# 376W-182

ESTABLISHMENT OF
CENTER OF SECTION 35
T 8N, R 11W
BEING THE
℄ INT. OF 65th ST. E. & AVE 1-8

MACK
WESTHOFF
BEERS
HALISCKY
NEWMAN

Note: Any Additions or Changes on This Sheet Must be Made or Circled in Red ink With Date and Name of Person Making Change.

Do not extend notes this side of this line.

RETURN TO
LOS ANGELES COUNTY SURVEYOR
726 LOS ANGELES COUNTY
ENGINEERING BLDG.

76F309S 247 2-51

F. B. 1824 PG. 6

W.S. 70-D-3

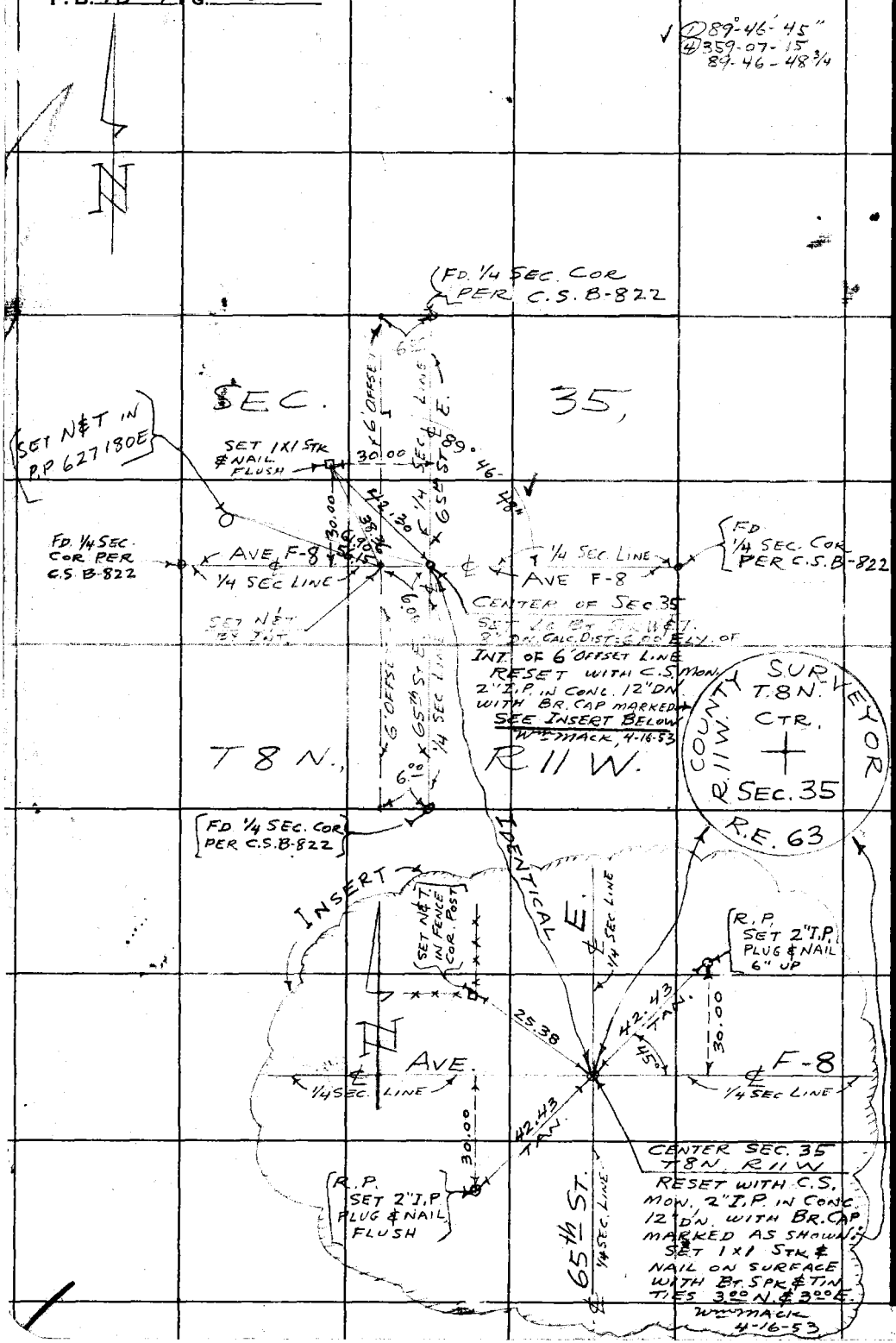

RETURN TO
LOS ANGELES COUNTY SURVEYOR
726 LOS ANGELES COUNTY
ENGINEERING BLDG.

Do not extend notes this side of this line.

Note: Any Additions or Changes on This Sheet Must be Made or Circled in Red Ink With Date and Name of Person Making Change.

Notes Ck'd by	Survey of TR #8956
Map No.	W. O. Tape No. 0141 St'd. 68 °F
Office Work	Surveyed by: MACK
Checked	Notes Date 8-17-53
Date	Indexed C. Johnson

F. B. 1824 PG. 7

F.O. 396N-235

℄ SURVEY OF CALLE ESSENCIAL IN TR # 8956 (GREEN VALLEY)

PARTY
MACK
HALISCKY
BEERS

Note: Any Additions or Changes on This Sheet Must be Made or Circled in Red Ink With Date and Name of Person Making Change.

Do not extend notes this side of this line.

RETURN TO
LOS ANGELES COUNTY SURVEYOR
726 LOS ANGELES COUNTY
ENGINEERING BLDG.

78F3095 247 4-53

F. B. 1824 PG. 8



INDEX TO PAGES

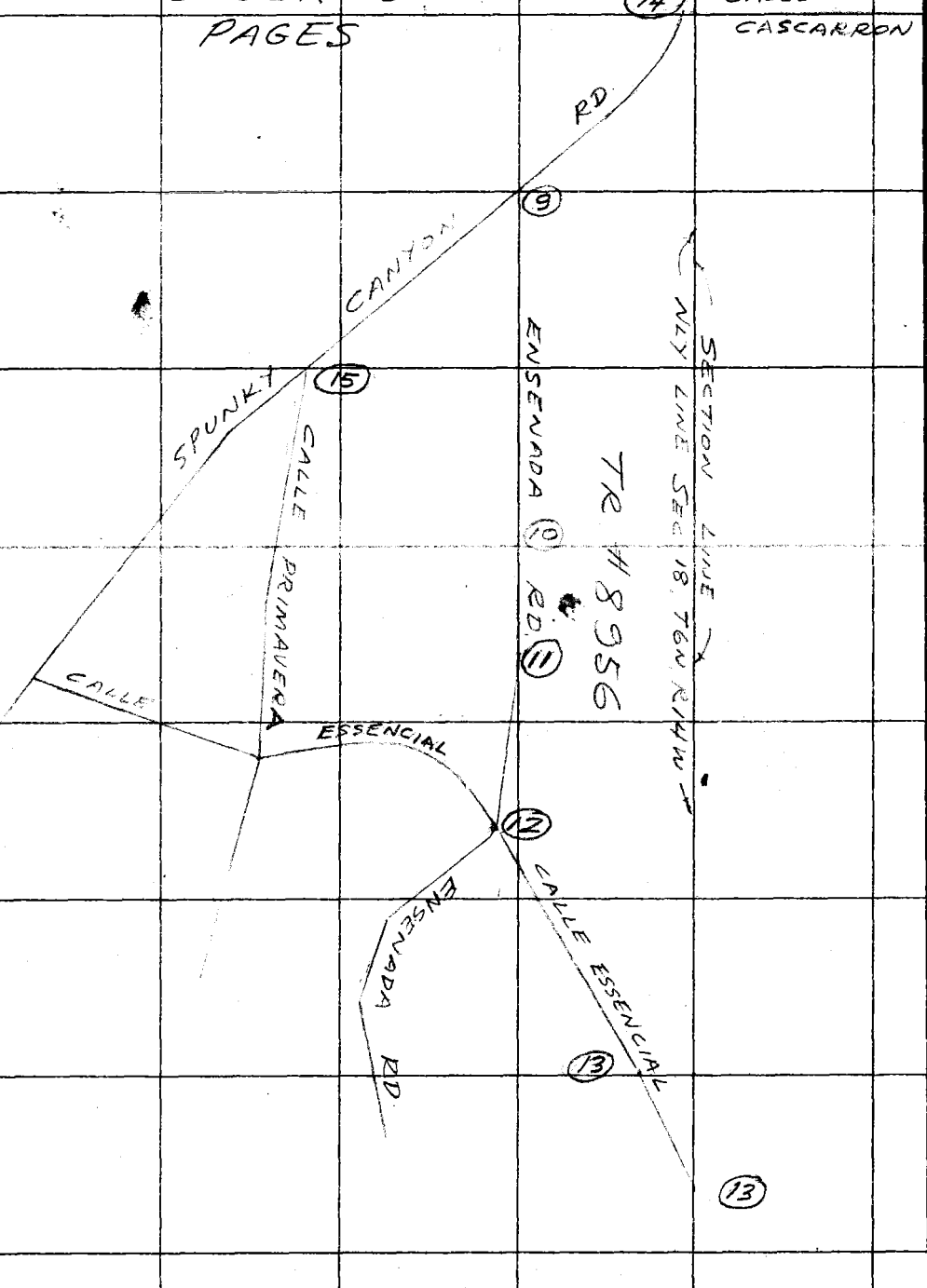

RETURN TO
LOS ANGELES COUNTY SURVEYOR
720 LOS ANGELES COUNTY
ENGINEERING BLDG.

Do not extend notes this side of this line.

Note: Any Additions or Changes on This Sheet Must be Made or Circled in Red Ink With Date and Name of Person Making Change.

Notes Ck'd by	Survey of TR# 8956
Map No.	W. O. Tape No. 0141 St'd. 68 °F
Office Work	Surveyed by MACK
Checked	Notes " Date 8-17-53
Date	Indexed C. Johnson

F. B. 1824 PG. 9

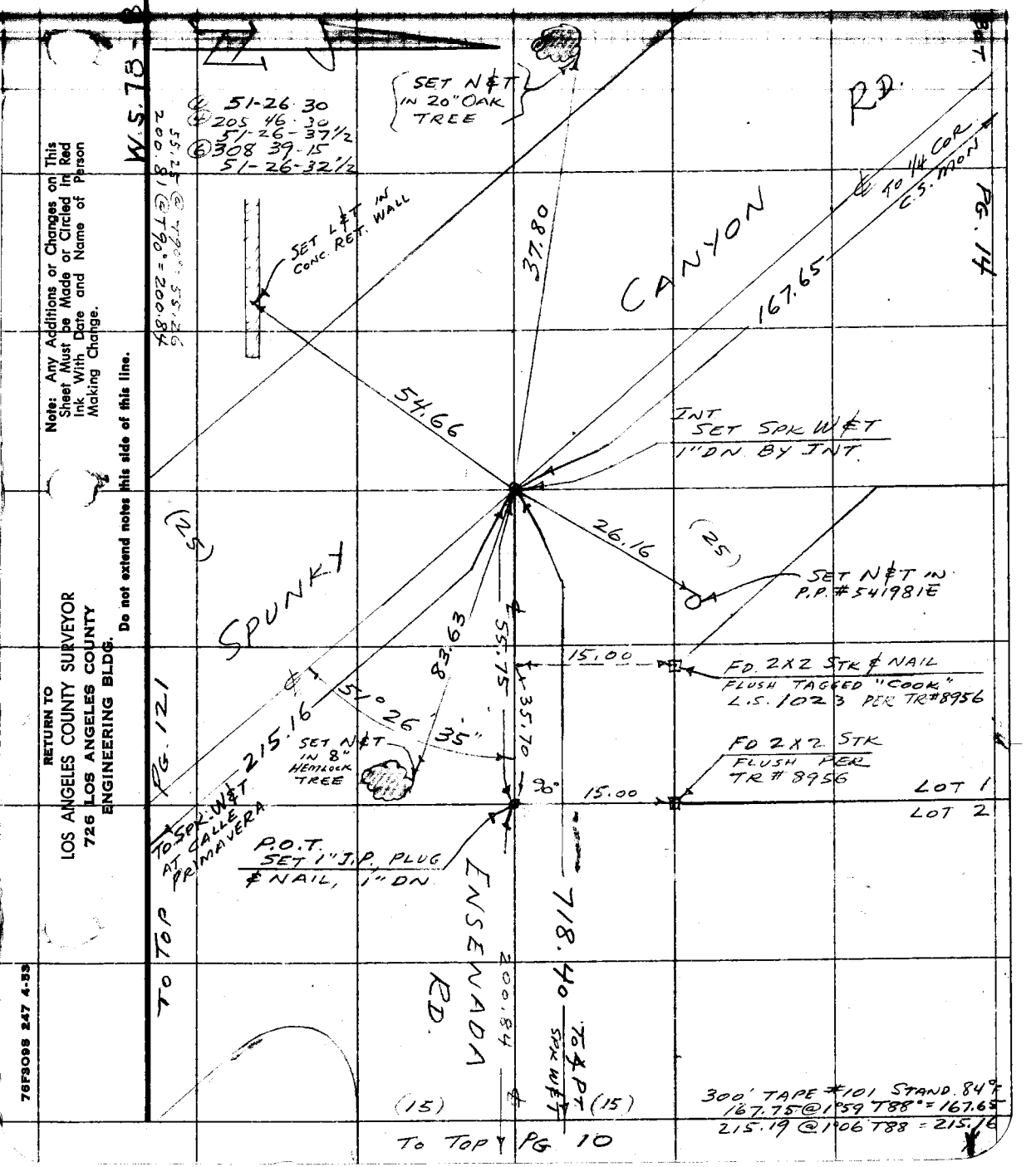

Note: Any Additions or Changes on This Sheet Must be Made or Circled in Red Ink With Date and Name of Person Making Change.

Do not extend notes this side of this line.

RETURN TO
LOS ANGELES COUNTY SURVEYOR
726 LOS ANGELES COUNTY
ENGINEERING BLDG.

76F3098 247 4-53

F.B. 1824 PG. 10



150.44 @ T96° 150.47
148.74 @ T90° 148.76
200.81 @ T90° 200.84

RETURN TO
LOS ANGELES COUNTY SURVEYOR
726 LOS ANGELES COUNTY
ENGINEERING BLDG.
Do not extend notes this side of this line.

Note: Any Additions or Changes on This Sheet Must be Made or Circled in Red Ink With Date and Name of Person Making Change.

Notes Ck'd by	Survey of	F. B. 1824 Pg. 11
Map No.	W. O. Tape No. 0141 St'd. 68 °F	
Office Work	Surveyed by	
Checked	Notes Date 8-18-53	
Date	Indexed C. Johnson	

W.S. 78

Note: Any Additions or Changes on This Sheet Must be Made or Circled in Red Ink With Date and Name of Person Making Change.

Do not extend notes this side of this line.

RETURN TO
LOS ANGELES COUNTY SURVEYOR
726 LOS ANGELES COUNTY
ENGINEERING BLDG.

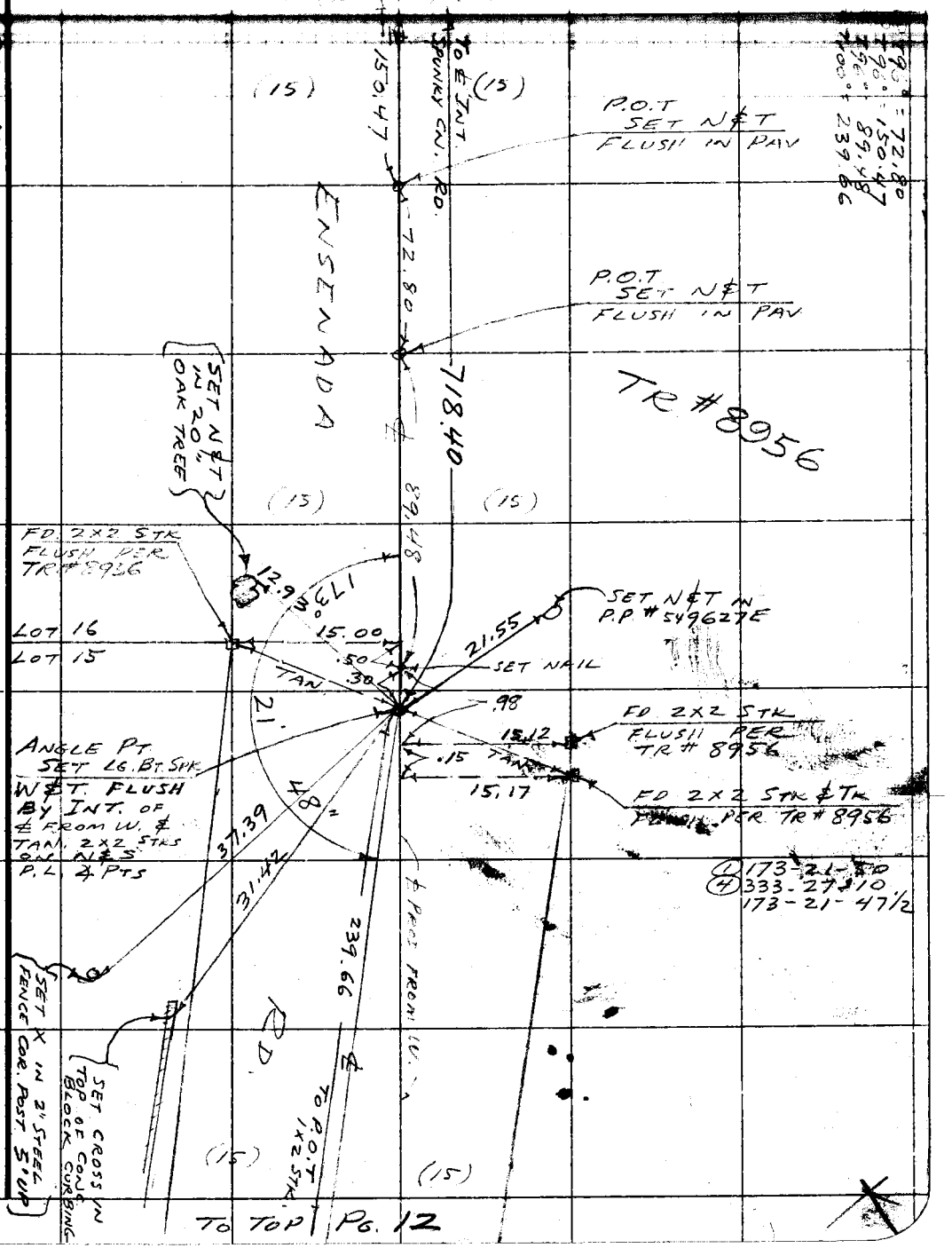

TO TOP Pg. 12

78FS095 247 4-53

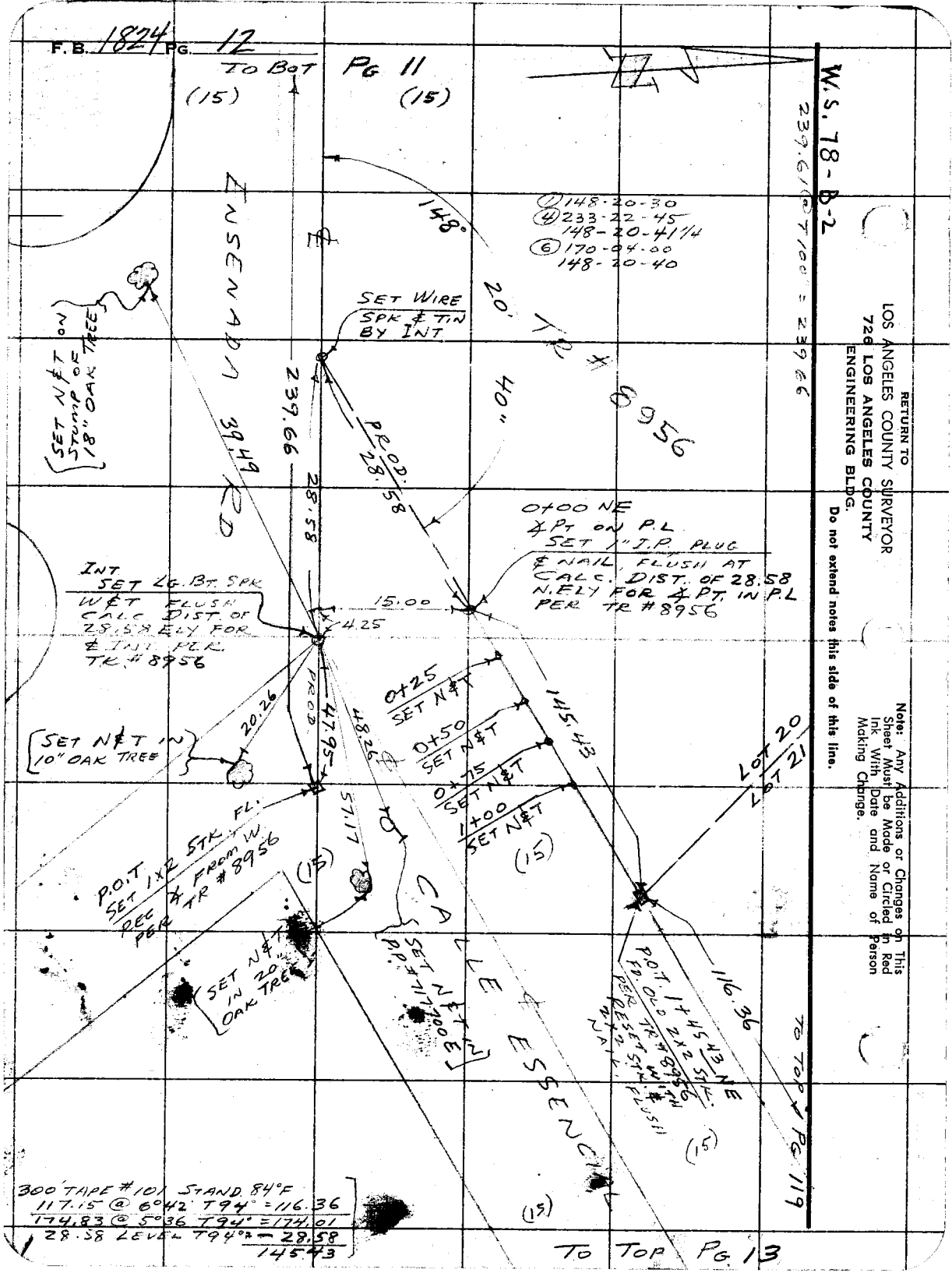

RETURN TO
LOS ANGELES COUNTY SURVEYOR
726 LOS ANGELES COUNTY
ENGINEERING BLDG.

Do not extend notes this side of this line.

Note: Any Additions or Changes on This Sheet Must be Made or Circled in Red Ink With Date and Name of Person Making Change.

Notes Ck'd by
Map No.
Office Work
Checked
Date

Survey of TR #8956
W. O. Tape No. 0141 St'd. 68 °F
Surveyed by MACK
Notes " Date 8-18-53
Indexed

F. B. 1874 Pg. 13

Note: Any Additions or Changes on This Sheet Must be Made or Circled in Red Ink With Date and Name of Person Making Change.

Do not extend notes this side of this line.

RETURN TO
LOS ANGELES COUNTY SURVEYOR
726 LOS ANGELES COUNTY
ENGINEERING BLDG.

76F3095 247 4-53

F.B. 1824 PG. 14

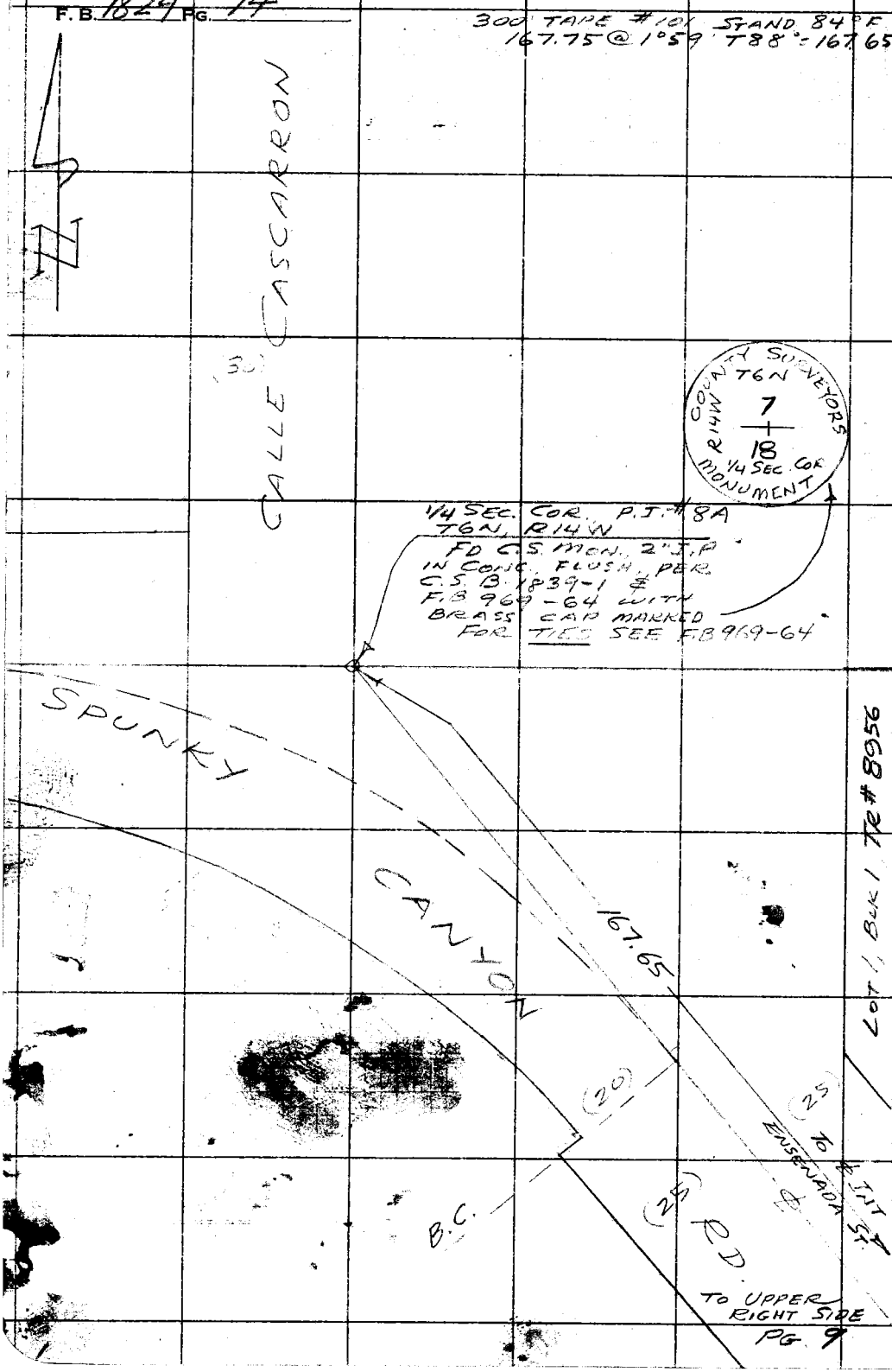

RETURN TO
LOS ANGELES COUNTY SURVEYOR
726 LOS ANGELES COUNTY
ENGINEERING BLDG.

Do not extend notes this side of this line.

Note: Any Additions or Changes on This Sheet Must be Made or Circled in Red Ink With Date and Name of Person Making Change.

F. B. 1824 PG. 15

Notes Ck'd by	Survey of TR# 8956
Map No.	W. O. Tape No. 0141 St'd. 68 °F
Office Work	Surveyed by MACK
Checked	Notes " Date 8-20-53
Date	Indexed

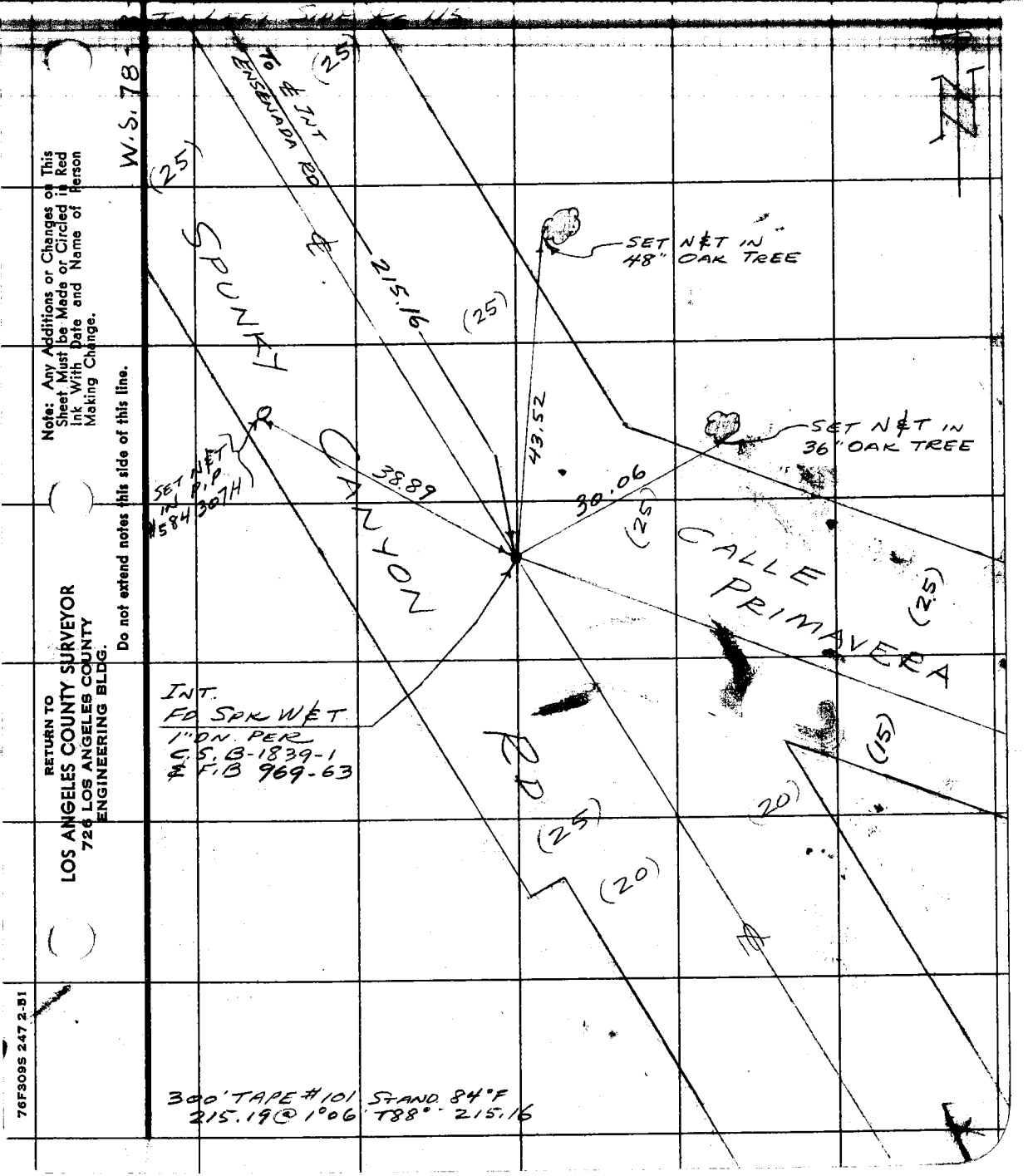

Note: Any Additions or Changes on This Sheet Must be Made or Circled in Red Ink With Date and Name of Person Making Change.

Do not extend notes this side of this line.

RETURN TO
LOS ANGELES COUNTY SURVEYOR
726 LOS ANGELES COUNTY
ENGINEERING BLDG.

76F309S 247 2-51

RETURN TO
LOS ANGELES COUNTY SURVEYOR
725 LOS ANGELES COUNTY
ENGINEERING BLDG.

Note: Any Additions or Changes on This Sheet Must be Made or Circled in Red Ink With Date and Name of Person Making Change.

Do not extend notes this side of this line.

F.B. 1824 PG. 16

Notes Ck'd by	Survey of TR# 8956
Map No.	W. O. Tape No. 0141 St'd. 68 °F
Office Work	Surveyed by MACK
Checked	Notes " Date 8-18-53
Date	Indexed [illegible]

F. B. 1824 PG. 17

F.O. 396N-235

LOCATION OF IMPROVED ROAD

ON

CALLE ESSENCIAL

AT

INT. OF CALLE ENSENADA

& RUNNING N.ELY THEREOF

IN

TR# 8956

PARTY
MACK
HALISCHY
BEERS

Note: Any Additions or Changes on This Sheet Must be Made or Circled in Red Ink With Date and Name of Person Making Change.

Do not extend notes this side of this line.

RETURN TO
LOS ANGELES COUNTY SURVEYOR
726 LOS ANGELES COUNTY
ENGINEERING BLDG.

76F3098 247 4-53

F.B. 1824 PG. 18

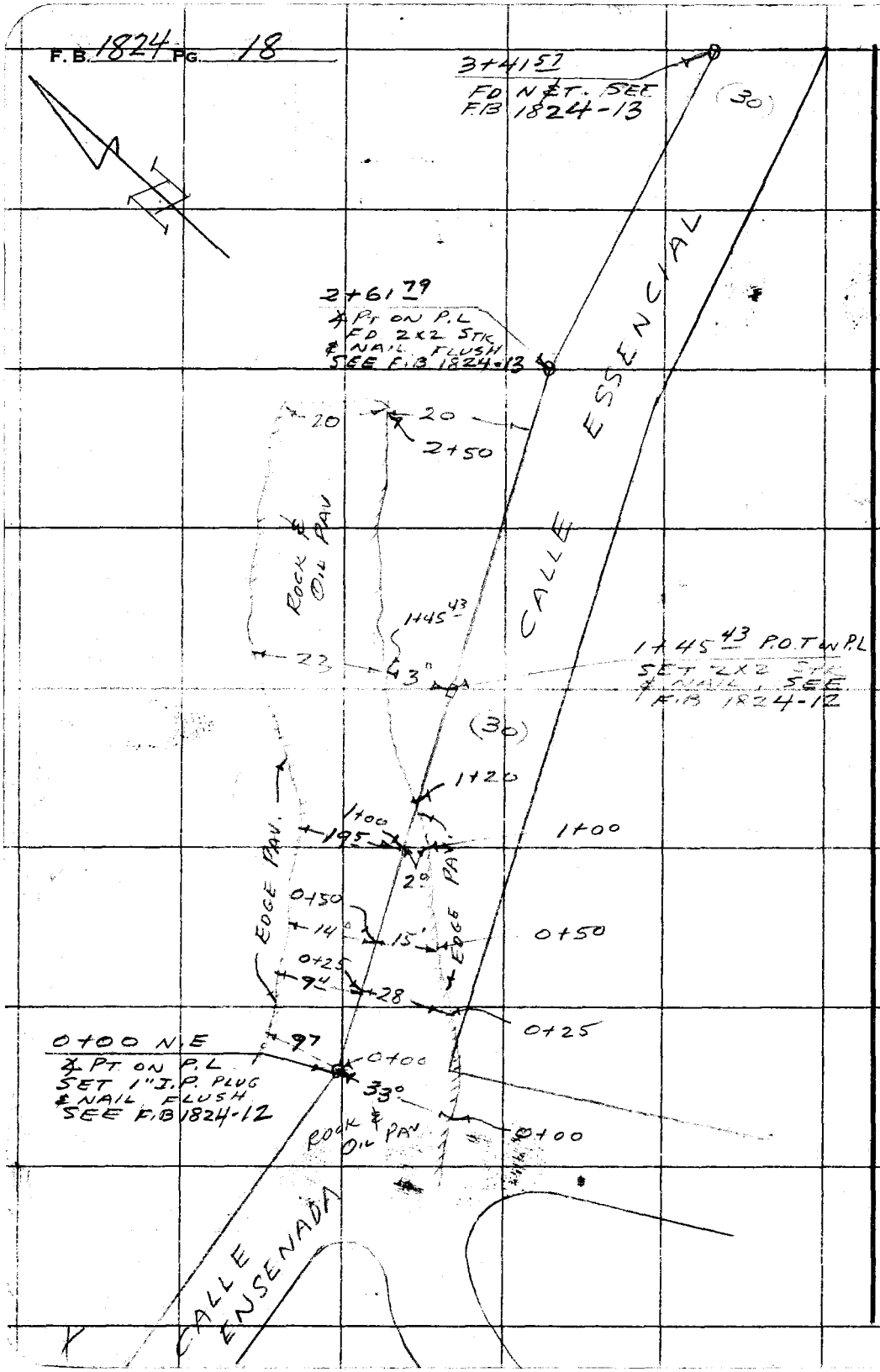

RETURN TO
LOS ANGELES COUNTY SURVEYOR
720 LOS ANGELES COUNTY
ENGINEERING BLDG.

Do not extend notes this side of this line.

Note: Any Additions or Changes on This Sheet Must be Made or Circled in Red Ink With Date and Name of Person Making Change.

Notes Ck'd by	Survey of T7N, R12W
Map No.	W. O. Tape No. 42 St'd. 84 °F
Office Work	Surveyed by MACK
Checked	Notes Date 3-10-51
Date	Indexed

F. B. 1824 PG. 19

APR 1 '54

J.N. 4999

TIES TO SECTION COR.

ON

AVE L

AT

10th ST. E.

PARTY:
MACK
HALISCKY
RITTER
ALBRIGHT
TALBOT

Note: Any Additions or Changes on This Sheet Must be Made or Circled in Red Ink With Date and Name of Person Making Change.

Do not extend notes this side of this line.

RETURN TO
LOS ANGELES COUNTY SURVEYOR
726 LOS ANGELES COUNTY
ENGINEERING BLDG.

76F309S 247 2-51

RETURN TO
LOS ANGELES COUNTY SURVEYOR
726 LOS ANGELES COUNTY
ENGINEERING BLDG.

Note: Any Additions or Changes on This Sheet Must be Made or Circled in Red Ink With Date and Name of Person Making Change.

Do not extend notes this side of this line.

W.S. 70-D-5

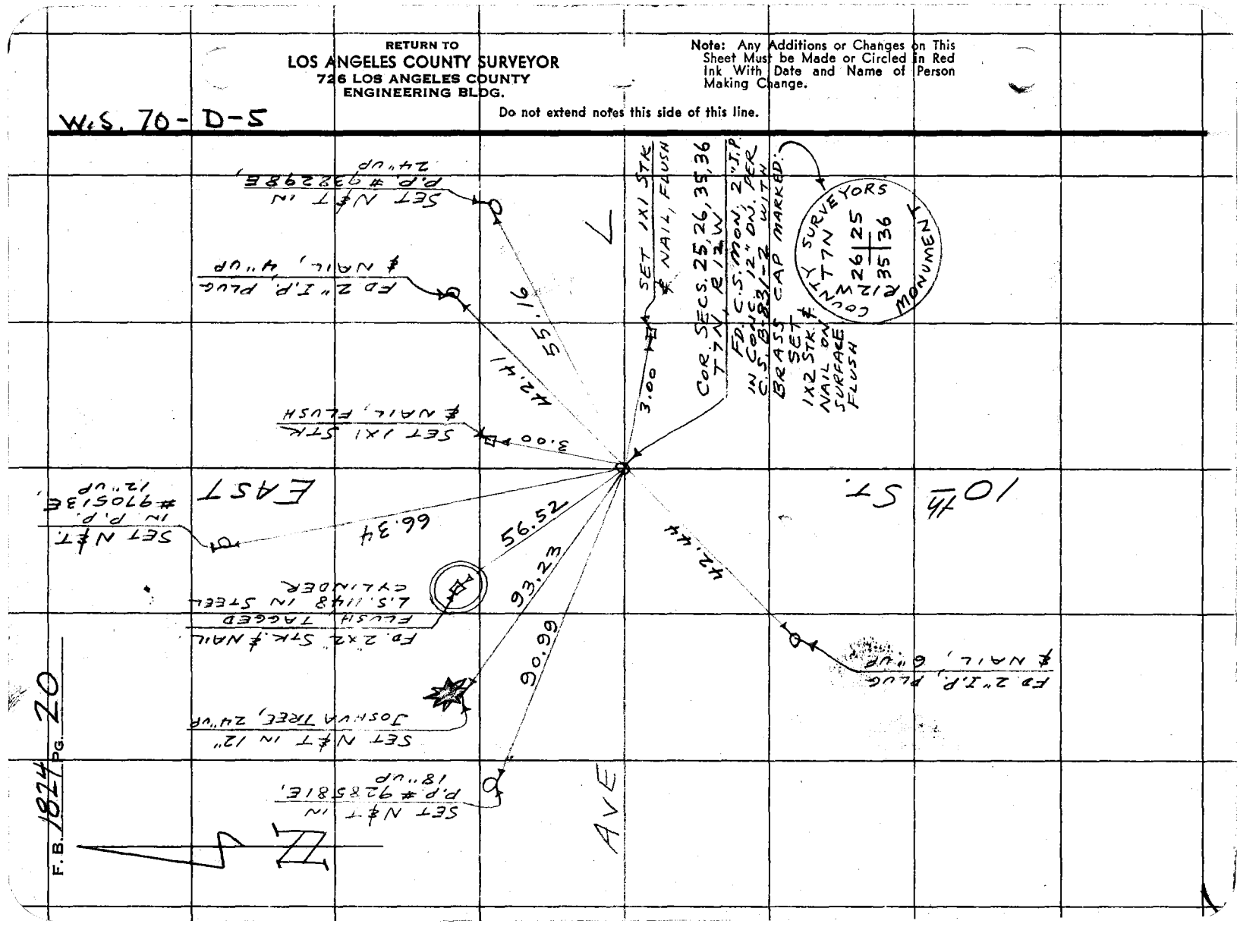

F.B. 1824 PG. 02

Notes Ck'd by
Map No.
Office Work
Checked
Date

Survey of F.O. 396N-191 (96th St. E)
W. O. Tape No. St'd. °F
Surveyed by MACK
Notes Date 1-28-53
Indexed

F. B. 1871 Pg. 21

APR 1 '54

F.O. #396N-191

TIES TO 1/4 SEC. CORS
ON
E & W SIDES
OF
SECTION 7,
IN
T5N, R10W.
ON
AVE T-8
BET.
87th ST. E & 96th ST. E

PARTY
MACK
WESTHOFF
BEERS
HALISCKY
NEWMAN

Note: Any Additions or Changes on This Sheet Must be Made or Circled in Red Ink With Date and Name of Person Making Change.

Do not extend notes this side of this line.

RETURN TO
LOS ANGELES COUNTY SURVEYOR
726 LOS ANGELES COUNTY
ENGINEERING BLDG.

76F309S 247 2-51

RETURN TO
LOS ANGELES COUNTY SURVEYOR
726 LOS ANGELES COUNTY
ENGINEERING BLDG.

Note: Any Additions or Changes on This Sheet Must be Made or Circled in Red Ink With Date and Name of Person Making Change.

Do not extend notes this side of this line.

W.S. 66-A-4

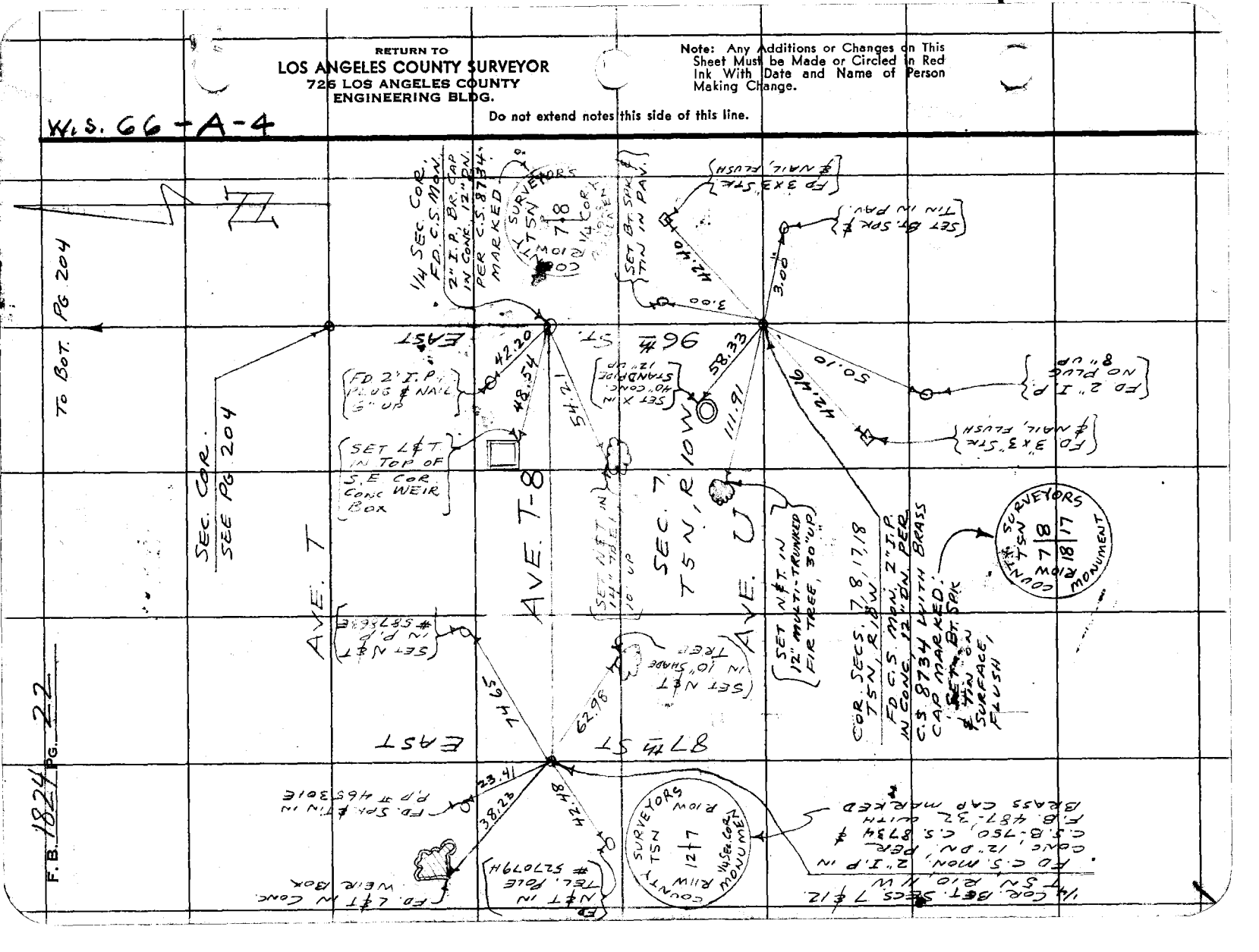

Notes Ck'd by	Survey of PALMDALE W'HSE
Map No.	W. O. Tape No. 26 St'd. 84 °F
Office Work	Surveyed by MACK
Checked	Notes Date 2-2-53
Date	Indexed

F. B. 1824 PG. 73

APR 1 '54

F.B. # 396 N-194

PALMDALE WAREHOUSE

CONST. STAKES

PARTY
MACK
WESTHOFF
BEERS
NEWMAN

Note: Any Additions or Changes on This Sheet Must be Made or Circled in Red Ink With Date and Name of Person Making Change.

Do not extend notes this side of this line.

RETURN TO
LOS ANGELES COUNTY SURVEYOR
726 LOS ANGELES COUNTY
ENGINEERING BLDG.

76F309S 247 2-51

RETURN TO
LOS ANGELES COUNTY SURVEYOR
726 LOS ANGELES COUNTY
ENGINEERING BLDG.

Note:- Any Additions or Changes on This Sheet Must be Made or Circled in Red Ink With Date and Name of Person Making Change.

Do not extend notes this side of this line.

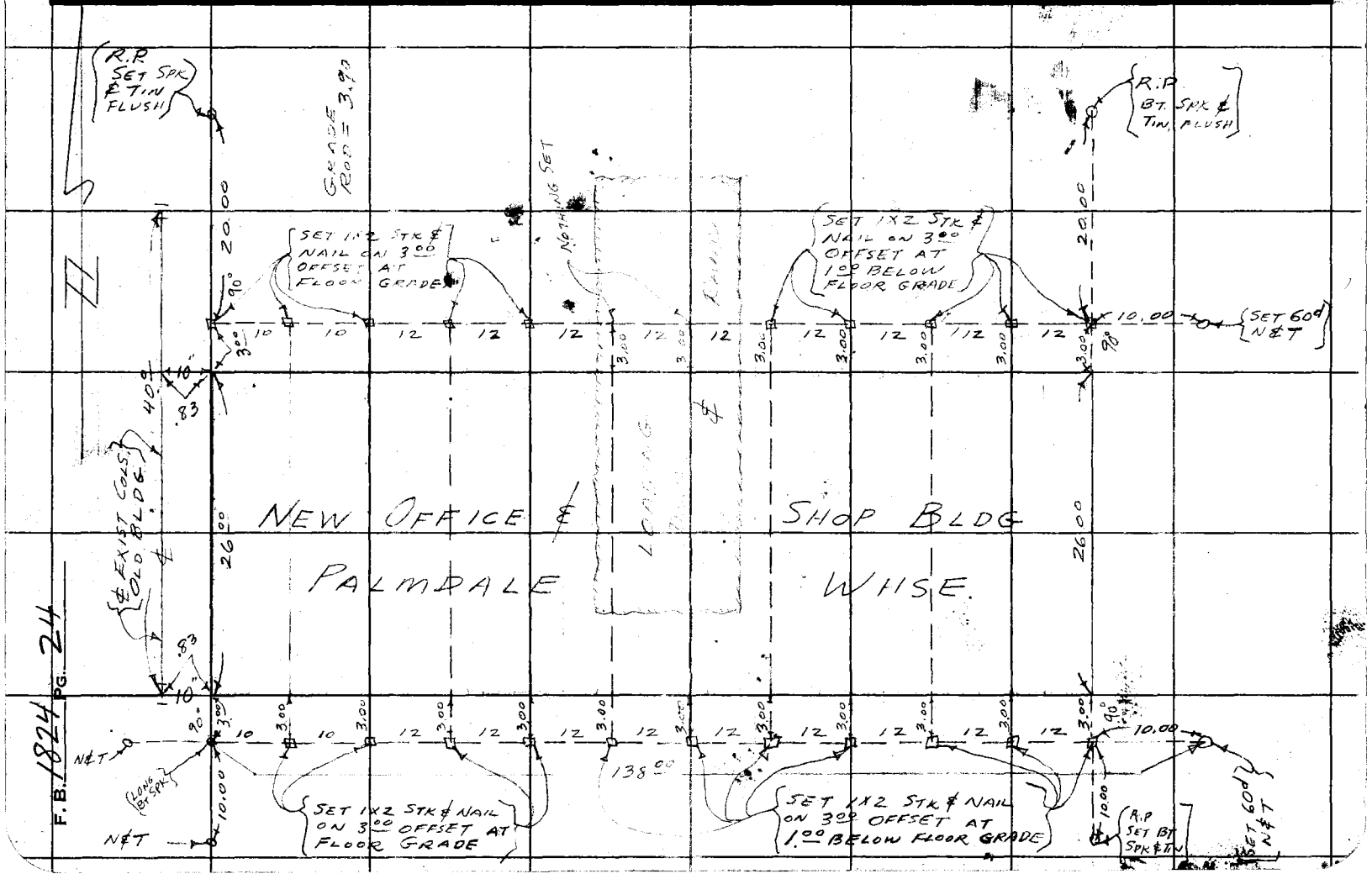

F.B. 1824 PG. 24

Notes Ck'd by
Map No.
Office Work
Checked
Date

Survey of AVE K
W. O. Tape No. 26 St'd. 84 °F
Surveyed by MACK
Notes " Date 2-10-53
Indexed E. C. Johnson

F. B. 1844 PG. 25

APR 1 '54

F.O. 396N-196

TIES

TO

1/4 SEC COR., BET. SECS. 20 & 29
T7N, R12W

AT

℄ INT AVE. K & 25th ST. W.

PARTY:
MACK
WESTHOFF
BEERS
NEWMAN

Note: Any Additions or Changes on This Sheet Must be Made or Circled in Red Ink With Date and Name of Person Making Change.

Do not extend notes this side of this line.

RETURN TO
LOS ANGELES COUNTY SURVEYOR
726 LOS ANGELES COUNTY
ENGINEERING BLDG.

76F309S 247 2-51

RETURN TO
LOS ANGELES COUNTY SURVEYOR
726 LOS ANGELES COUNTY
ENGINEERING BLDG.

Note: Any Additions or Changes on This Sheet Must be Made or Circled in Red Ink With Date and Name of Person Making Change.

Do not extend notes this side of this line.

W.S. 71-D-5

F.B. 1824 PG. 26

Profile	Notes Red.	Plotted	Job No.	Division No.	F. B. 1824 Pg. 27
No.	Date	Date	Survey of 9th St E		
X-Sec.	Notes Chkd.	Checked	Survey by MACK	Notes M	Date 2-24-53
No.	Date	Date	Map No.	Indexed Johnson	Date APR 1 '54

EA 206 N 107

9th St E

CURB GRADE STAKES
ON
9th St E (E. SIDE)

BET AVE Q-8 & AVE Q-9
IN FRONT OF 38350 N. 9th St E

PARTY
MACK
WESTHOFF
BEERS

STATION	B. S.	H. I.	F. S.	ELEV.

NOTE: ANY ADDITIONS OR CHANGES ON THIS SHEET MUST BE MADE OR CIRCLED IN RED INK, WITH DATE AND NAME OF PERSON MAKING CHANGE.

PLEASE RETURN TO
LOS ANGELES COUNTY SURVEYOR
726 LOS ANGELES COUNTY ENGINEERING BLDG.

Do not extend notes this side of this line.

76L298 307 4-50

76L298 307 4-50

PLEASE RETURN TO
LOS ANGELES COUNTY SURVEYOR
726 LOS ANGELES COUNTY ENGINEERING BLDG.

NOTE: ANY ADDITIONS OR CHANGES ON THIS SHEET MUST BE MADE OR CIRCLED IN RED INK, WITH DATE AND NAME OF PERSON MAKING CHANGE.

Do not extend notes this side of this line.

STATION	B. S.	H. I.	F. S.	ELEV.	%	GRADE	CUT/FILL	
BM	514	2654 24		2649 10				BM EL=2649.105 (LB624-3 AVE Q-8 & 9th ST. E., N.E. COR L&T IN M.C.R
28+66 26 BCR			480	2649 44		2649 44		TOP CURB @ S. END OF S.E. CB RET. AVE Q-8 & 9th ST. E
29+50			417	50 07		4991	C0.16	SET 1x2 STK ON 3 OFFSET TO E.
+75			380	50 44		5005	C0.39	" " " " " "
30+00			376	50 48		5019	C0.29	" " " " " "
+25			410	50 14		5033	F0.19	" " " " " "
31+16 23 ECR			—			2650 84		N.E. COR. 9th ST. E & AVE Q-9
			514	2649 10				BM. EL= 2649.105 (LB624-3) SEE ABOVE FOR DESC.

+0.560%

F. B. 1824 PG. 28

Job No. ____ Division No. ____ Notes Red. ____ Plotted ____ Profile ____

Survey of 9th ST. E Date ____ Date ____ No. ____

Survey by MACK Notes M Notes Chkd. ____ Checked ____ X-Sec. ____

Indexed R. C. Johnson Date 2-24-53 Date ____ Date ____ No. ____

Notes Ck'd by	Survey of T6N, R9-10W	F. B. 1874 Pg. 29
Map No.	W. O. 4999 Tape No. 26 St'd. 84 °F	
Office Work	Surveyed by MACK	
Checked	Notes m Date 2-27-52	
Date	Indexed	

APR 1 '54

J.N. 4999

TIES TO SEC. & 1/4 SEC. CORNERS

ON

RANGE LINE

T6N, R9, 10W

ON

140th ST. E.

AT AVE O, AVE. P & AVE P-8

ALSO ON

AVE P BET. 140th & 150th STS. E.

IN T6N, R9W

PARTY

MACK
WESTHOFF
BEERS
NEIUMAN
HALLISCKY

Note: Any Additions or Changes of This Sheet Must be Made or Circled in Red Ink With Date and Name of Person Making Change.

Do not extend notes this side of this line.

RETURN TO
LOS ANGELES COUNTY SURVEYOR
726 LOS ANGELES COUNTY
ENGINEERING BLDG.

76F309S 247 2-51

F.B. 1824 PG. 30

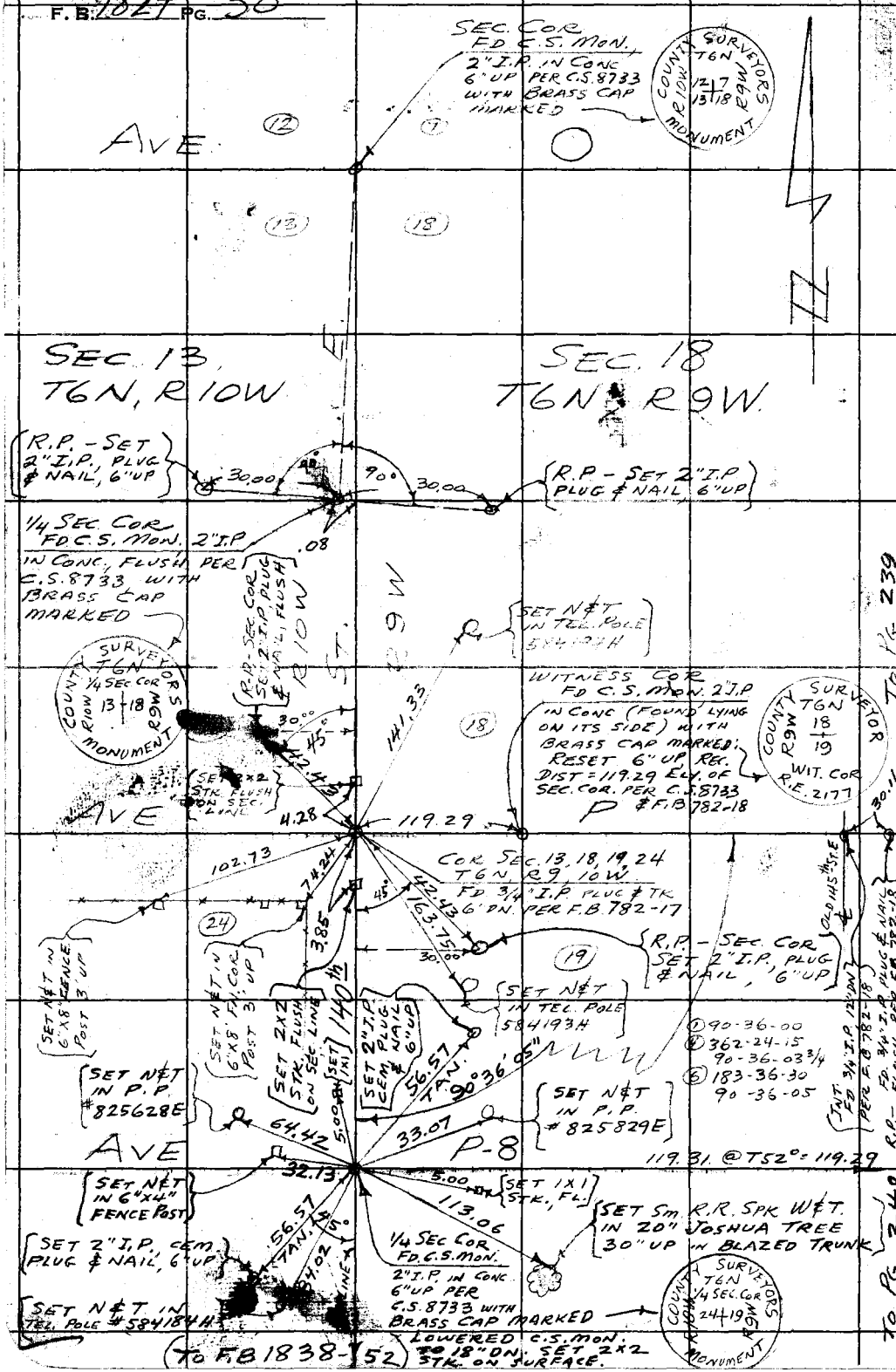

W.S. 66-C-1, C-2, D-2

RETURN TO
LOS ANGELES COUNTY SURVEYOR
726 LOS ANGELES COUNTY
ENGINEERING BLDG.

Do not extend notes this side of this line.

Note: Any Additions or Changes on This Sheet Must be Made or Circled in Red Ink With Date and Name of Person Making Change.

F. B. 1824 Pg. 31

Notes Ck'd by
Map No.
Office Work
Checked
Date

Survey of T 6N, R 10W
W. O. 4999 Tape No. 26 St'd. 84 °F
Surveyed by MACK
Notes " Date 3-27-52
Indexed

APR 1 '54

J. N. 4999

T6N, R9, 10W

RE-ESTABLISHMENT OF WITNESS COR.
TO COR. SECS 13, 18, 19, 24
ON AVE. P
AT
140th ST. E.
BET.
SEC. 18, 19
T6N, R9W.

PARTY:
MACK
WESTHOFF
BECKS
NEWMAN
HALLISCKY

Note: Any Additions or Changes on This Sheet Must be Made or Circled in Red Ink With Date and Name of Person Making Change.

Do not extend notes this side of this line.

RETURN TO
LOS ANGELES COUNTY SURVEYOR
726 LOS ANGELES COUNTY
ENGINEERING BLDG.

76F3095 247 2-51

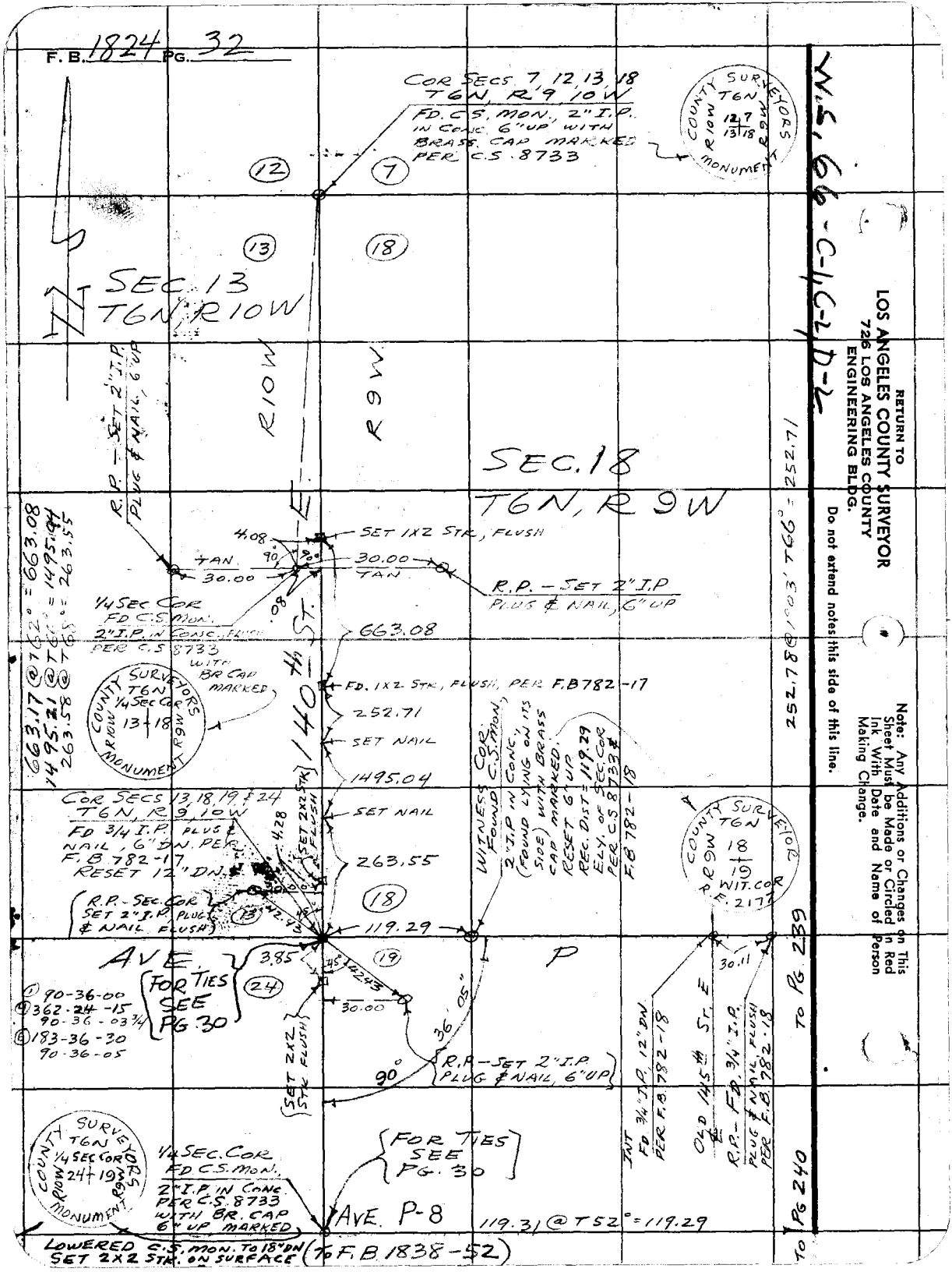
F.B. 1824 PG. 32
COR SECS 7, 12, 13, 18
T6N, R9, 10W
FD. C.S. MON., 2" I.P. IN CONC. 6" UP WITH BRASS CAP MARKED PER C.S. 8733
COUNTY SURVEYORS T6N R10W R9W MONUMENT
12 7 13 18
12
7
13
18
SEC. 13
T6N, R10W
R10W
R9W
R.P. - SET 2" I.P. PLUG & NAIL, 6" UP
SEC. 18
T6N, R9W
SET 1X2 STK, FLUSH
4.08
90°
90°
TAN
30.00
30.00
TAN
R.P. - SET 2" I.P. PLUG & NAIL, 6" UP
.08
1/4 SEC COR
FD C.S. MON.
2" I.P. IN CONC. FLUSH PER C.S. 8733 WITH BR CAP MARKED
663.08
140th ST. E
FD. 1X2 STK, FLUSH, PER F.B 782-17
252.71
SET NAIL
1495.04
SET NAIL
263.55
COUNTY SURVEYORS T6N R10W R9W MONUMENT
1/4 SEC COR 13 18
663.17 @ T62° = 663.08
1495.21 @ T66° = 1495.04
263.58 @ T68° = 263.55
COR SECS 13, 18, 19 & 24
T6N, R9, 10W
FD 3/4 I.P. PLUG & NAIL, 6" DN. PER F.B 782-17
RESET 12" DN.
4.28
SET 2X2 STK FLUSH
R.P. - SEC. COR SET 2" I.P. PLUG & NAIL FLUSH
13
42.43
119.29
18
WITNESS COR. FOUND C.S. MON., 2" I.P. IN CONC. (FOUND LYING ON ITS SIDE) WITH BRASS CAP MARKED. RESET 6" UP REC. DIST = 119.29 ELY. OF SEC. COR PER C.S. 8733 & F.B 782-18
COUNTY SURVEYOR T6N R9W 18 19 WIT. COR R.E. 2177
AVE.
P
3.85
45°
42.43
19
24
FOR TIES SEE PG. 30
30.00
36' 05"
90°
R.P. - SET 2" I.P. PLUG & NAIL, 6" UP
SET 2X2 STK FLUSH
① 90-36-00
④ 362-24-15
90-36-03 3/4
⑥ 183-36-30
90-36-05
30.11
INT FD 3/4" I.P. 12" DN. PER F.B. 782-18
OLD 145th ST. E
R.P. - FD. 3/4" I.P. PLUG & NAIL, FLUSH PER F.B. 782-18
252.78 @ 1°03' T66° = 252.71
TO PG. 239
TO PG 240
COUNTY SURVEYORS T6N R10W R9W MONUMENT
1/4 SEC COR 24 19
1/4 SEC. COR FD C.S. MON. 2" I.P. IN CONC. PER C.S. 8733 WITH BR. CAP 6" UP MARKED
FOR TIES SEE PG. 30
AVE. P-8
119.31 @ T52° = 119.29
LOWERED C.S. MON. TO 18" DN SET 2X2 STK. ON SURFACE (TO F.B 1838-52)
N.S. 66-C-1, C-2, D-2
RETURN TO
LOS ANGELES COUNTY SURVEYOR
726 LOS ANGELES COUNTY
ENGINEERING BLDG.
Do not extend notes this side of this line.
Note: Any Additions or Changes on This Sheet Must be Made or Circled in Red Ink With Date and Name of Person Making Change.

Notes Ck'd by
Map No.
Office Work
Checked
Date

Survey of T8N, R12W
W. O. 4999 Tape No. 101 St'd. 84 °F
Surveyed by MACK
Notes Date 3-16-53
Indexed

F. B. 1874 PG. 32

APR 1 54

TIES TO
CORNER SECTIONS 15, 16, 21 & 22
T8N, R12W
ON
AVE D
AT SIERRA HWY.

PARTY
MACK
WESTHOFF
BEERS
HALLISCKY

Note: Any Additions or Changes on This Sheet Must be Made or Circled in Red Ink With Date and Name of Person Making Change.

Do not extend notes this side of this line.

RETURN TO
LOS ANGELES COUNTY SURVEYOR
726 LOS ANGELES COUNTY
ENGINEERING BLDG.

76F309S 247 2-51

F.B. 1824 PG. 34

W.S. 70-A-2, W.S. 71-D-2

RETURN TO
LOS ANGELES COUNTY SURVEYOR
725 LOS ANGELES COUNTY
ENGINEERING BLDG.

Do not extend notes this side of this line.

Note: Any Additions or Changes on This Sheet Must be Made or Circled in Red Ink With Date and Name of Person Making Change.

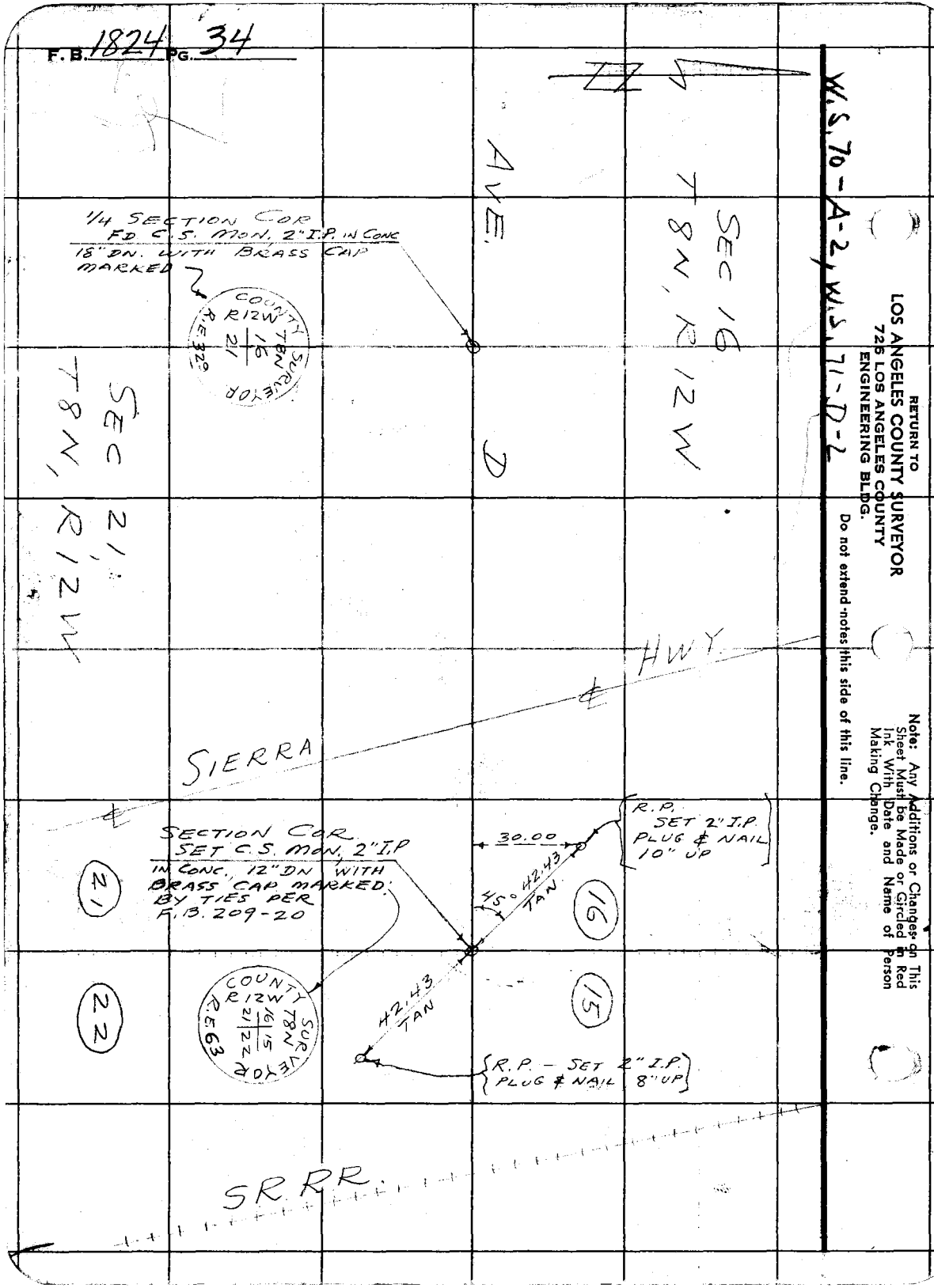

(5)

F. B. 1824 PG. 35

Notes Ck'd by KRM
Map No.
Office Work
Checked
Date

Survey of 106th St. E.
W. O. Tape No. 101 St'd. 84 °F
Surveyed by MACK
Notes Date 3-6-53
Indexed E. O. Johnson

APR

F.O. # 396 N-193

106th ST. E.

RE-ESTABLISHMENT OF ℄
ON
106th ST. E.
FROM: CIMA MESA RD.
NLY. TO: NLY. LINE SEC. 9, T4N, R10W

PARTY
MACK
WESTHOFF
BEERS
HALLISCK

Note: Any Additions or Changes on This Sheet Must be Made or Circled in Red Ink With Date and Name of Person Making Change.

Do not extend notes this side of this line.

RETURN TO
LOS ANGELES COUNTY SURVEYOR
726 LOS ANGELES COUNTY
ENGINEERING BLDG.

76F309S 247 2-51

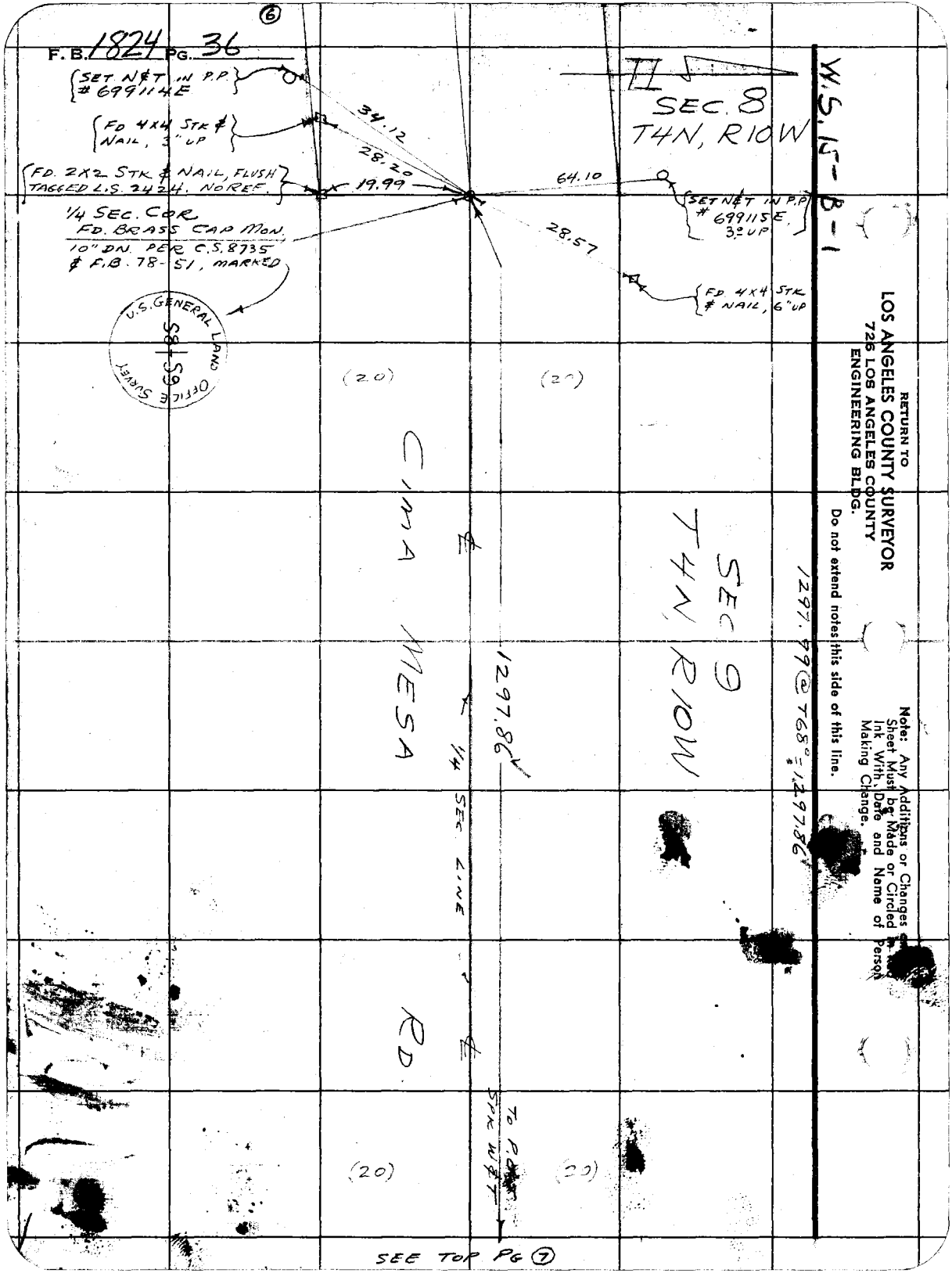

F.B. 1824 PG. 36
6
SET N&T IN P.P. # 699114E
FD 4X4 STK & NAIL, 3" UP
FD. 2X2 STK & NAIL, FLUSH TAGGED L.S. 2424. NO REF.
1/4 SEC. COR FD. BRASS CAP MON. 10" DN. PER C.S. 8735 & F.B. 78-51, MARKED
U.S. GENERAL LAND OFFICE SURVEY
S8-S9
34.12
28.20
19.99
64.10
28.57
SEC. 8 T4N, R10W
SET N&T IN P.P. # 699115E, 3° UP
FD. 4X4 STK & NAIL, 6" UP
W.S. 15-B-1
(20)
(20)
CIMA MESA RD.
1297.86
1/4 SEC LINE
SEC 9 T4N R10W
1297.99 @ T68° = 1297.86
TO P.O.T. SPK W&T
(20)
(20)
SEE TOP PG 7
RETURN TO
LOS ANGELES COUNTY SURVEYOR
726 LOS ANGELES COUNTY
ENGINEERING BLDG.
Do not extend notes this side of this line.
Note: Any Additions or Changes on Sheet Must be Made or Circled in Red Ink With Date and Name of Person Making Change.

Notes Ck'd by KRM	Survey of 106th St. E.	F.B. 1824 Pg. 37
Map No.	W.O. 1199 Tape No. 101 St'd 84 °F	
Office Work	Surveyed by MACK	
Checked	Notes " Date 3-6-53	
Date	Indexed	

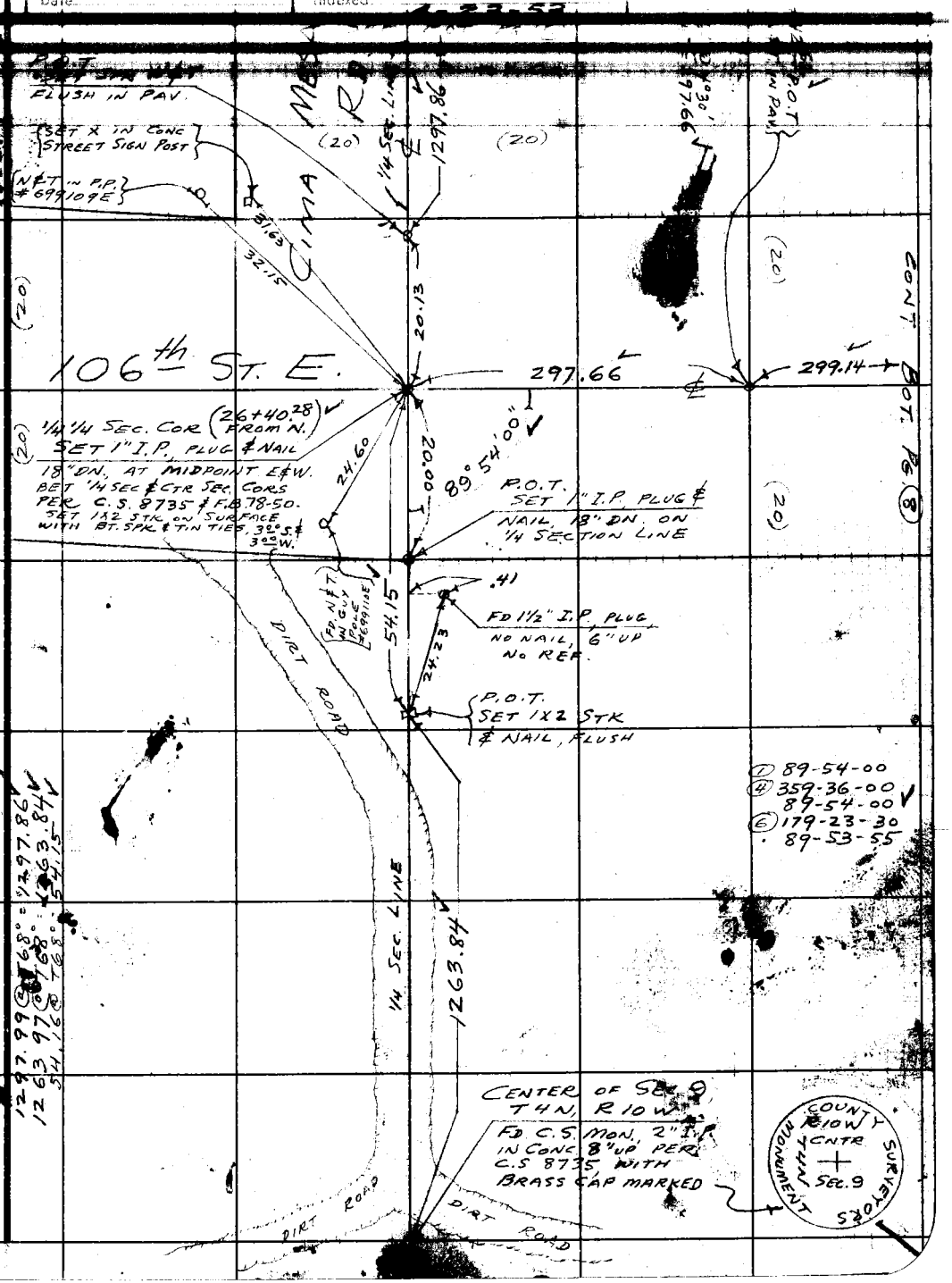

Note: Any Additions or Changes on This Sheet Must be Made or Circled in Red Ink With Date and Name of Person Making Change.

Do not extend notes this side of this line.

RETURN TO
LOS ANGELES COUNTY SURVEYOR
726 LOS ANGELES COUNTY
ENGINEERING BLDG.

76F309S 247 2-51

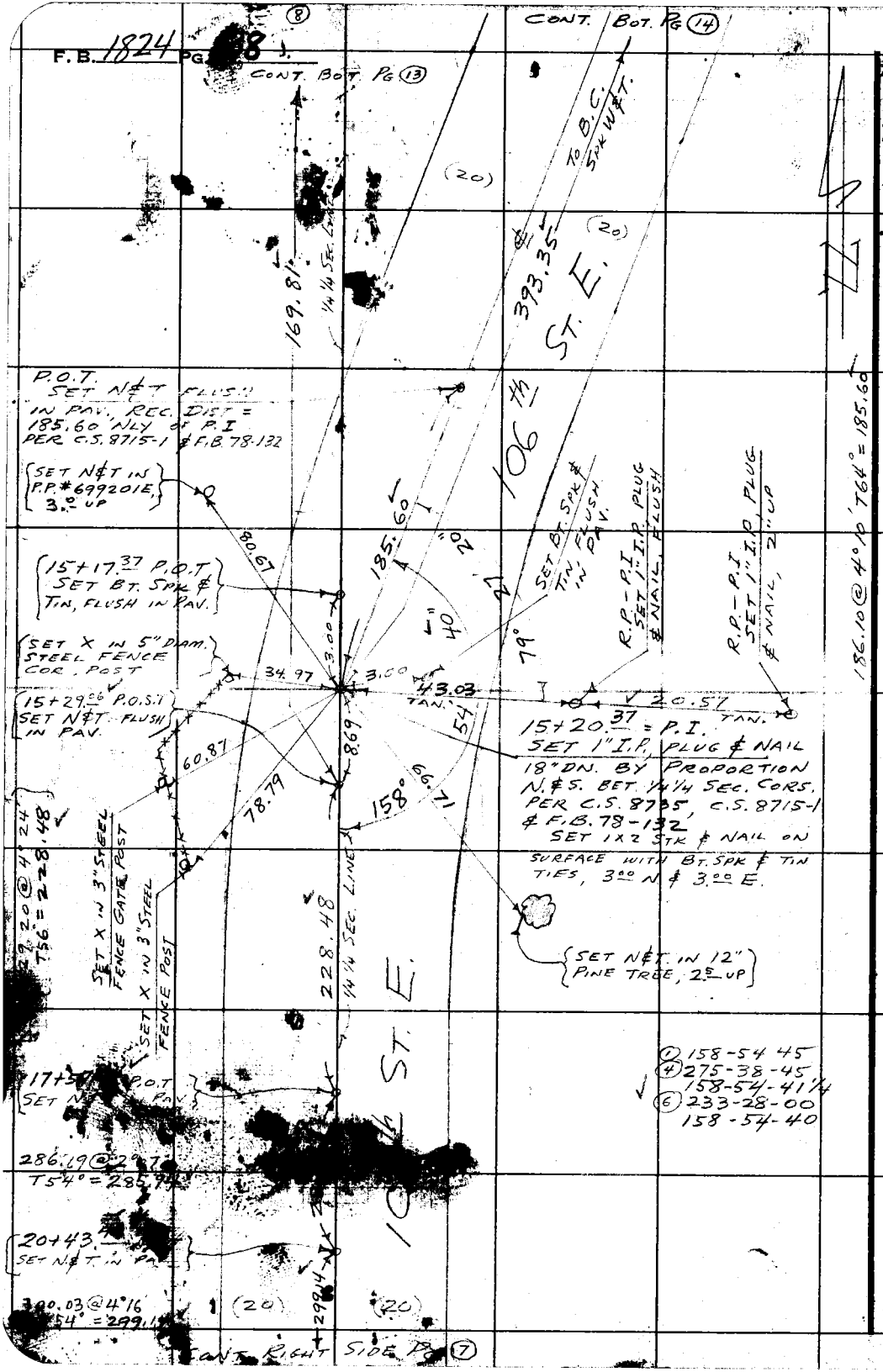

RETURN TO
LOS ANGELES COUNTY SURVEYOR
725 LOS ANGELES COUNTY
ENGINEERING BLDG.

Do not extend notes this side of this line.

Note: Any Additions or Changes on This Sheet Must be Made or Circled in Red Ink With Date and Name of Person Making Change.

Notes Ck'd by KRM	Survey of T4N, R10W	F.B. 1824 Pg. 39
Map No.	W. O. 4477 Tape No. 101 St. [illegible] °F	
Office Work	Surveyed by MACK	
Checked	Notes " Date 3-6-53	
Date	Indexed [illegible]	

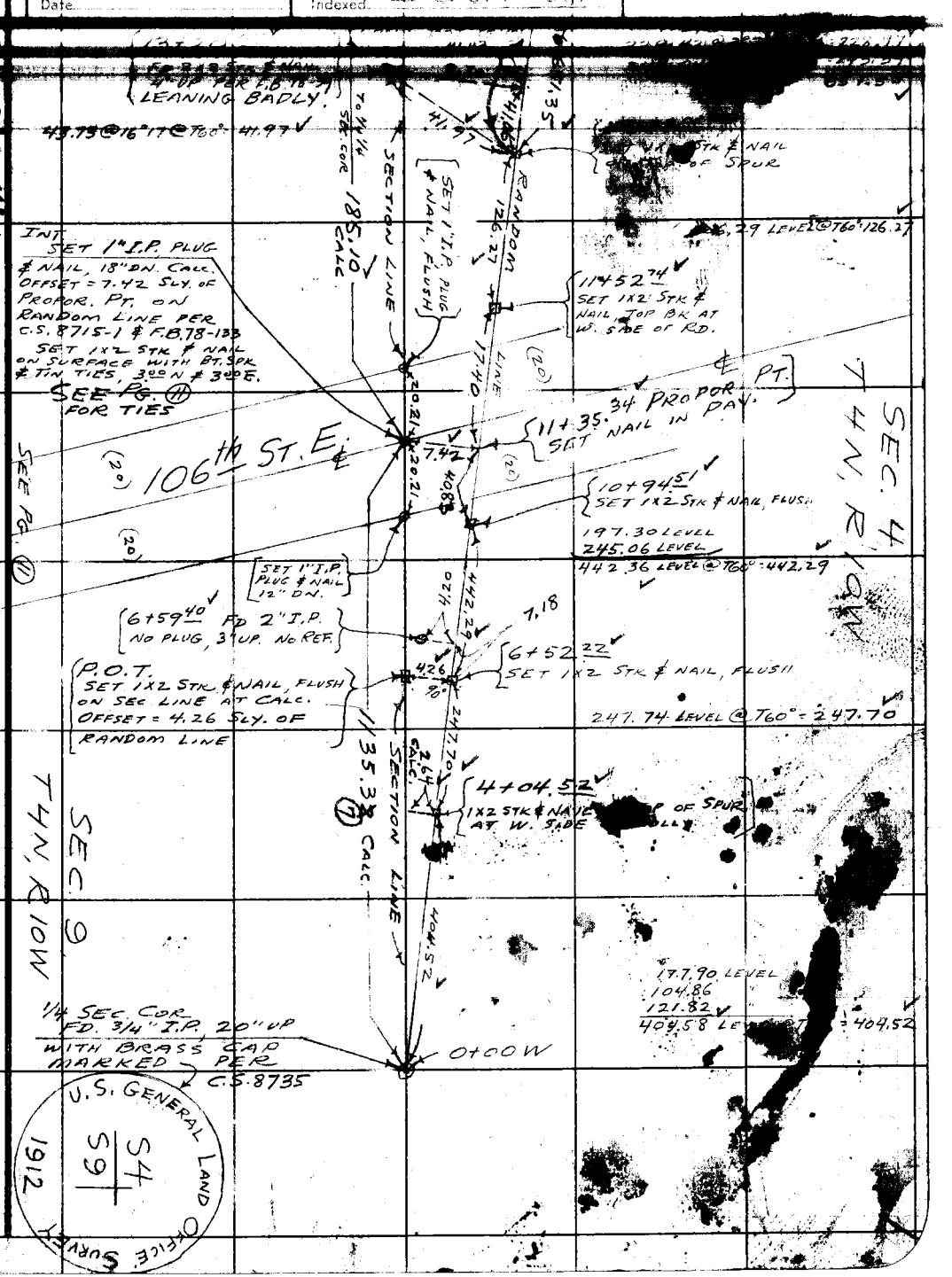

Note: Any Additions or Changes on This Sheet Must be Made or Circled in Red Ink With Date and Name of Person Making Change.

Do not extend notes this side of this line.

RETURN TO
LOS ANGELES COUNTY SURVEYOR
726 LOS ANGELES COUNTY
ENGINEERING BLDG.

76F3095 247 2-51

F.B. 1024 PG. 40

(10)

SEC. COR.
FD. C.S. MON. 2" I.P.
IN CONC. FLUSH IN
BOT GULLY WITH
BRASS CAP MARKED
PER C.S. 5735
F.B 78-39.

COUNTY SURVEYOR
R10W
T4N
6/8/54
MONUMENT

26+42.34
FD 1X2 STK & NAIL, FLUSH
IN BOT GULLY, W. SIDE
NO REF.

90°
1.45
17.25
26+42.37

R.P.
FD. 2" I.P. PLUG &
NAIL, 6" UP NO REF

21.26 @ 19°55' = 19.99

41.94

R.P.
FD. 2" I.P. PLUG &
NAIL, 6" UP NO REF

43.00 @ 12°43.760' = 41.94

20.68 @ 14°56' = 19.98

RANDOM LINE

26+00.40
FD 1X2 STK & NAIL
FLUSH ON TOP BK.
AT E. SIDE GULLY
NO REF

SEC 4 T4N R10W

SEC 9 T4N R10W

SECTION LINE

SECTION LINE

616.37

184.99 LEVEL
187.22 LEVEL
372.21 LEVEL T60° = 372.15
245.30 @ 5°16 760° = 244.22
616.37

19+43.81 FD. 1X2 STK &
NAIL, FLUSH ON OLD
RANDOM LINE PER F.B. 78-39

12.96

19+84.03
FD 1X2 STK & NAIL
FLUSH. NO REF

P.O.T.
SET 1X2 STK & NAIL
FLUSH ON SEC LINE
BY CALC. OFFSET = 12.61
S.LY. OF RANDOM LINE

3.73
90°
40.22
53.67

53.68 LEVEL T60° = 53.67

16.01

1/4 1/4 SEC. COR.
SET 2" I.P. PLUG & NAIL,
12" UP ON CALC. OFFSET =
8.62 S.LY. OF RANDOM LINE
SEE PG. (13)

12.61
90°

19+30.36
SET 1X2 STK & NAIL, FLUSH

8.62
65

43+20.44
SET 1X2 STK &
NAIL, FLUSH

1/4 1/4 SEC. LINE

18.
CALC.

41.43
CONT.

(9)

45.12 @ 23°20' = 41.43

WS.15-R-1

RETURN TO
LOS ANGELES COUNTY SURVEYOR
725 LOS ANGELES COUNTY,
ENGINEERING BLDG.

Do not extend notes this side of this line.

Note: Any Additions or Changes on This Sheet Must be Made or Circled in Red Ink With Date and Name of Person Making Change.

(11)

Notes Ck'd by KRM	Survey of 106th St. E	F.B. 1874 Pg. 41
Map No.	W. O. Tape No. 101 St'd. 84 °F	SEC 4
Office Work	Surveyed by MACK	
Checked	Notes " Date 3-9-53	
Date	Indexed	

W.S. 15 - B - 1

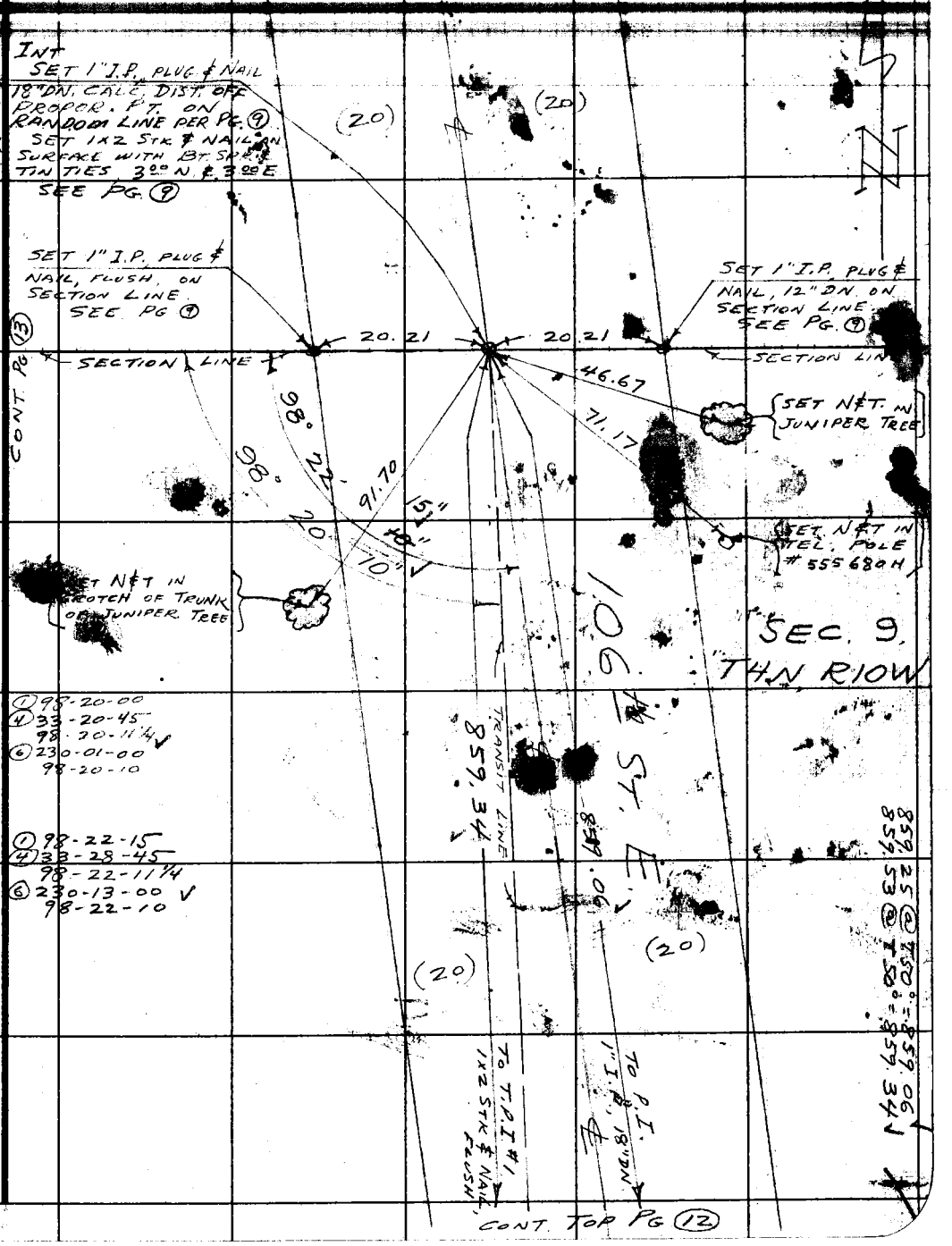

Note: Any Additions or Changes on This Sheet Must be Made or Circled in Red Ink With Date and Name of Person Making Change.

Do not extend notes this side of this line.

RETURN TO
LOS ANGELES COUNTY SURVEYOR
726 LOS ANGELES COUNTY ENGINEERING BLDG.

76F309S 247 2-51

F.B. 1824 PG. 42

(12)

CONT. BOT. PG. (11)

W.S. 15-B-1

(a) 140-47-45
(b) 203-11-00
140-47-45
(c) 124-46-30
140-47-45

(a) 140-49-15
(b) 203-17-15
140-49-15
(c) 124-55-30
140-49-15

TO INT. SEC. LINE 1" I.P. 18" DN

TO INT. SEC. LINE 1" I.P. 18" DN

(20)

(20)

106th ST. E

LINE

859.34

859.06

P.O.T. SET N&T IN PAV. FLUSH, REC. DIST. NLY. OF P.I. PER C.S. 8715-1

SET N&T. IN PAV. #6892046 U.P.

SEC. 9, T4N, R10W

PROD. FROM S.N.T.

22° 06' 30"

LINE THRU T.P.I. #1 & P.I. ESTD. PROPOR.

TRANSIT LINE

65.35

49' 15"

47' 45" 50"

23.52

S 8° E

P.I. SET 1" I.P. PLUG & NAIL 18" SN. BY BROKEN LINE PROPOR. N&S PER C.S. 8715-1 & F.B. 78-133 SET 1X2 ON SURFACE WITH 1X2 STK TIES 3° ON & 3° E

43.45 10° TAN.

42.05 TAN.

.64

140°

140°

53.38

R.P.-P.I. SET 1" I.P. PLUG & NAIL FLUSH ON SPLIT OF ANGLE

T.P.I. #1 SET 1X2 STK & NAIL, FLUSH, REC. DIST. & ANGLE SLY OF INT. OF SEC. LINE AT N PER C.S. 8715-1 & F.B. 78-133

P.O.T. SET N&T. IN PAV. FLUSH, REC. DIST. SLY. OF P.I. PER C.S. 8715-1

ST.

E

(20)

289.00

288.82

106th

(20)

TO T.P.I. #2 NAIL IN PAV. TRANSIT LINE

TO P.I. 1" I.P. 18" DN.

SEC. 9 T4N, R10W

(a) N 89° 00' E 289.00'
(b) S 57° 00' E 288.82'
(c) N 89° 00' E 289.00'
(a) T 52° = N 89° 00' E 289.00'
(b) T 50° = S 57° 00' E 288.82'
(c) T 52° = N 89° 00' E 289.00'

CONT. TOP PG. (14)

RETURN TO
LOS ANGELES COUNTY SURVEYOR
725 LOS ANGELES COUNTY
ENGINEERING BLDG.

Do not extend notes this side of this line.

*Note: Any Additions or Changes on This Sheet Must be Made or Circled in Red Ink With Date and Name of Person Making Change.

(13)

Notes Ck'd by KRM	Survey of 106th St. E.	F.B. 1824 Pg. 43
Map No.	W. O. Tape No. 101 St'd 84 °F	
Office Work	Surveyed by MACK	
Checked	Notes " Date 3-10-53	SEC 4
Date	Indexed	

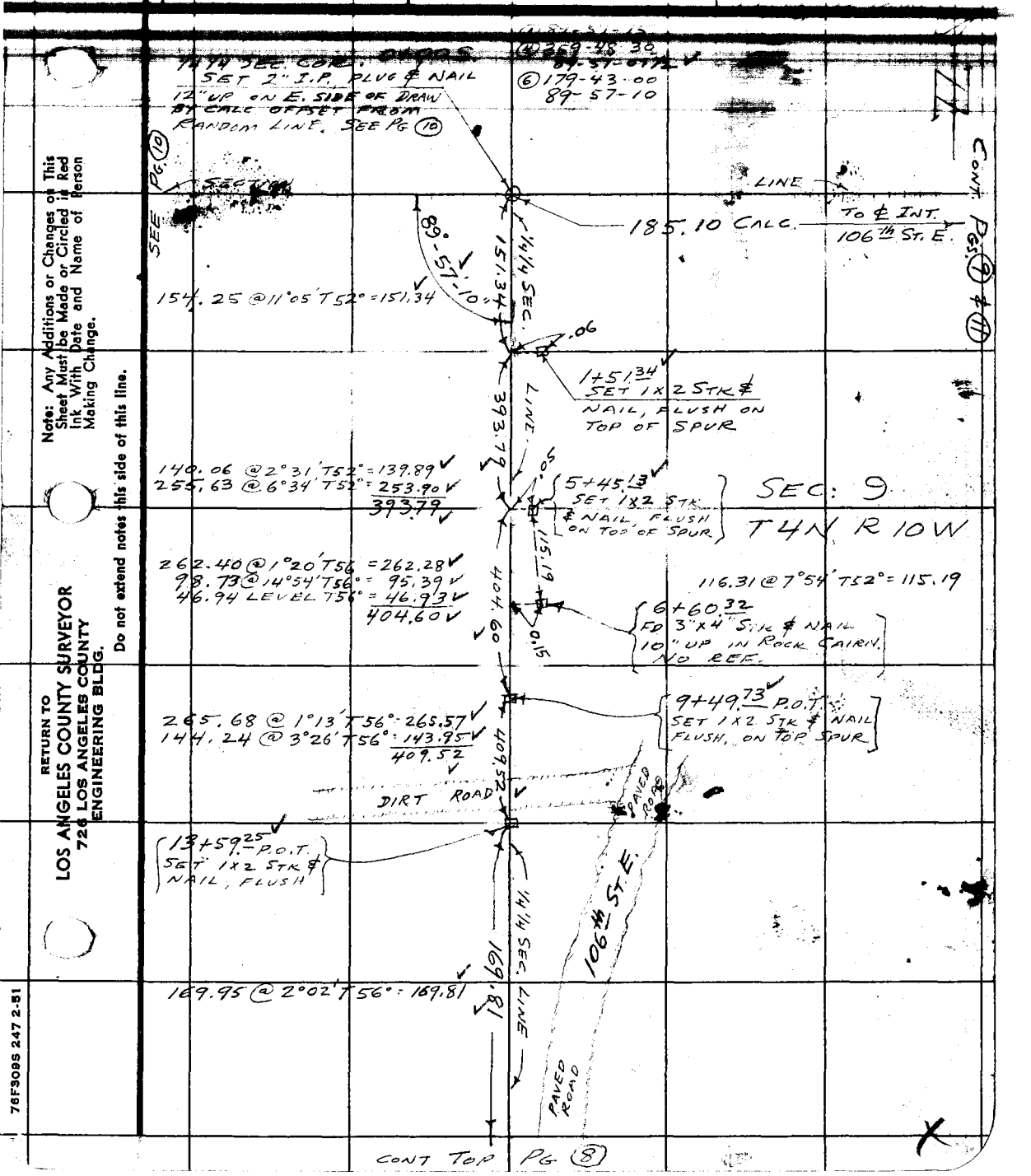

Note: Any Additions or Changes on This Sheet Must be Made or Circled in Red Ink With Date and Name of Person Making Change.

Do not extend notes this side of this line.

RETURN TO
LOS ANGELES COUNTY SURVEYOR
726 LOS ANGELES COUNTY
ENGINEERING BLDG.

76F309S 247 2-51

(14)

F. B. 1874 PG. 44

CONT BOT. PG. (12)

(1) 170 18-30
(4) 321-13-30
170-18-22½
(6) 301-50-15
170-18-22½

N 88° 00' W = 289.00
N 88° 00' W = 289.00
N 88° 00' W = 289.00

P.O.T.
SET N&T IN
PAVI., FLUSH, REC.
DIST N'LY. OF P.I.
PER C.S.8715-1

TO T.P.I #1
1"x2" STK & NAIL

TO B.I.
1" I.P. 18" DN

(20)

288.82

(20)

289.00

TRANSIT LINE

59.74

15° 22'

P.I.
SET 1" I.P. PLUG &
NAIL 18" DN. REC.
DIST. = 59.74' N'LY. OF
B.C. PER C.S. 8715-1
& F.B. 78-132
SET 1x2 STK & NAIL
ON SURFACE WITH BT.
SPK & TIN TIES, 3° N. &
3° E.

90°

32.93

TAN.

85°09'11"

170°

22°06'30"

85

T.P.I. #2
SET NAIL REC.
DIST & ANGLE S'LY.
FROM T.P.I #1 AT
NE. PER C.S.8715-1
& F.B. 78-132

R.P. - P.I.
SET 1" I.P. PLUG
& NAIL, FLUSH
ON SPLIT OF ANGLE

13.57

TAN

59.74

R.P. - P.I.
SET 1" I.P. PLUG
& NAIL, FLUSH ON
SPLIT OF ANGLE

B.C.
FD. 2x2 STK
& NAIL, 4" DN
PER C.S.8715-1
& F.B. 78-132
RESET WITH
1" I.P. PLUG &
NAIL, 18" DN

20.00

TAN

90°

20.00

TAN

B.C.
SET BT. SPK W&T
FLUSH REC. DIST = 20.00'
E'LY. OF 2x2 STK & NAIL
ON W.P.L. PER C.S.8715-1
& F.B. 78-132

B.C.
FD. REMAINS OF OLD 2x2 STK
4" DN. PER C.S.8715-1 &
F.B. 78-132
RESET WITH 1" I.P. PLUG
& NAIL, 18" DN

261.70 S 2° 43' 7" E 60° = 261.37
132.00 LEVEL 7 60° = 131.98
393.35

393.35

(20)

(20)

P.I.
1" I.P. 18" DN

CONT UPPER RIGHT SIDE PG (8)

RETURN TO
LOS ANGELES COUNTY SURVEYOR
726 LOS ANGELES COUNTY
ENGINEERING BLDG.

Do not extend notes this side of this line.

Note: Any Additions or Changes on This Sheet Must be Made or Circled in Red Ink With Date and Name of Person Making Change.

Notes Ck'd by
Map No.
Office Work
Checked
Date

Survey of T4N, R10W
W. O. Tape No. 101 St'd. 84 °F
Surveyed by MACK
Notes Date 3-16-53
Indexed

F. B. 1911 PG. 45

J.N. 4999

TIES TO

N. 1/4 COR., CENTER OF SECTION,
W. 1/4 COR. & N.W. CORNER
OF
SEC. 9
T4N, R10W

PARTY
MACK
WESTHOFF
BEERS
HALLISCKY

Note: Any Additions or Changes of This Sheet Must be Made or Circled in Red Ink With Date and Name of Person Making Change.

Do not extend notes this side of this line.

RETURN TO
LOS ANGELES COUNTY SURVEYOR
726 LOS ANGELES COUNTY
ENGINEERING BLDG.

76F309S 247 2-51

F. B. 1824 PG. 46

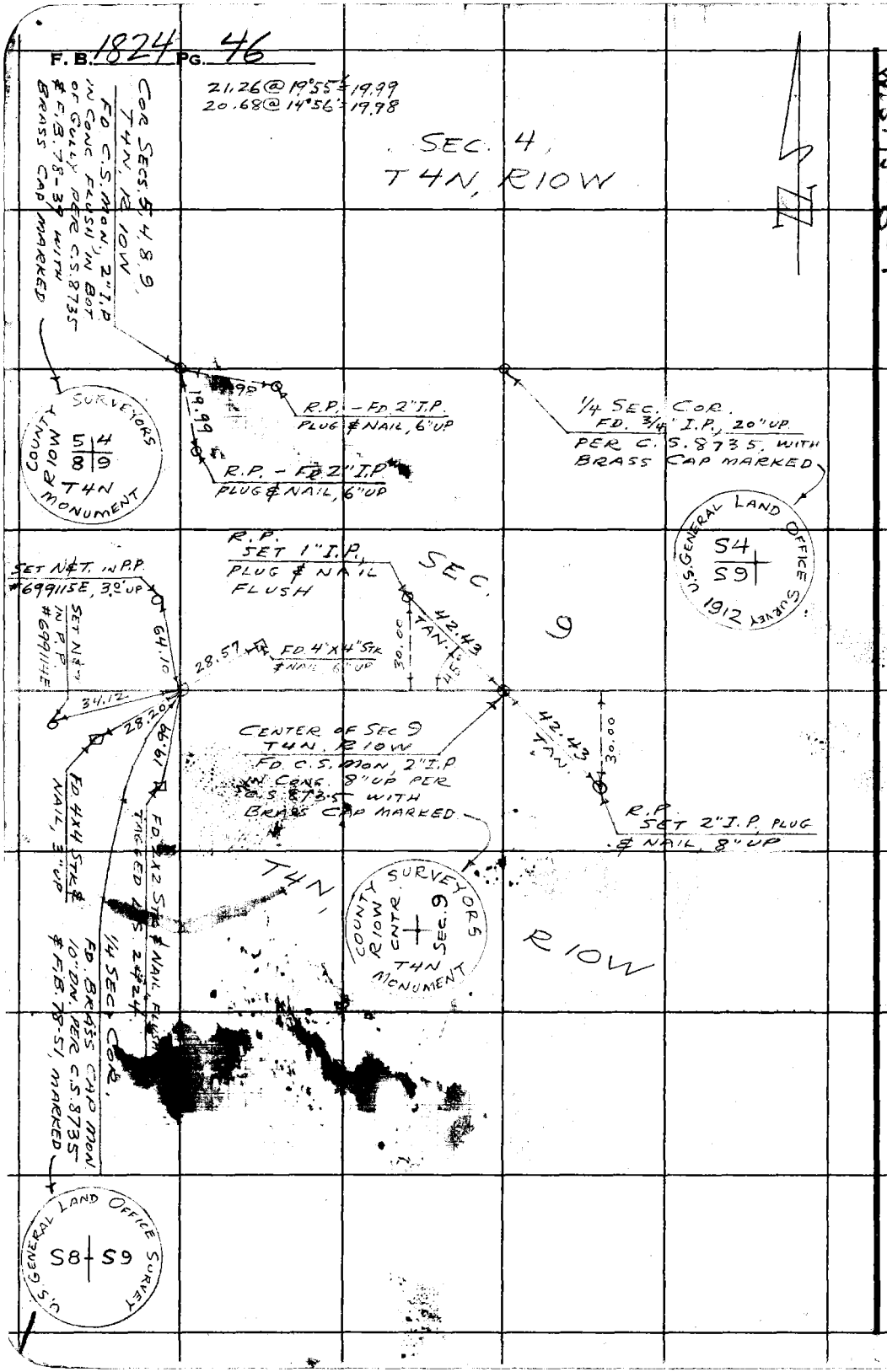

W.S. 15-B-1

RETURN TO
LOS ANGELES COUNTY SURVEYOR
726 LOS ANGELES COUNTY
ENGINEERING BLDG.

Do not extend notes this side of this line.

Note: Any Additions or Changes on This Sheet Must be Made or Circled in Red Ink With Date and Name of Person Making Change.

Notes Ck'd by
Map No.
Office Work
Checked
Date

Survey of Ave K
W. O. Tape No. 101 St'd. 84 °F
Surveyed by MACK
Notes " Date 3-13-53
Indexed A. C. Johnson

F. B. 1844 PG. 47

APR 1 '54

F.O. 396N-187

TIES TO

1/4 SEC. & SECTION CORNERS

ON

AVE K

BET. 45th & 55th ST. W.

MACK
WESTHOFF
BEERS
HALLISCKY

Note: Any Additions or Changes on This Sheet Must be Made or Circled in Red Ink With Date and Name of Person Making Change.

Do not extend notes this side of this line.

RETURN TO
LOS ANGELES COUNTY SURVEYOR
726 LOS ANGELES COUNTY
ENGINEERING BLDG.

76F3095 247 2-51

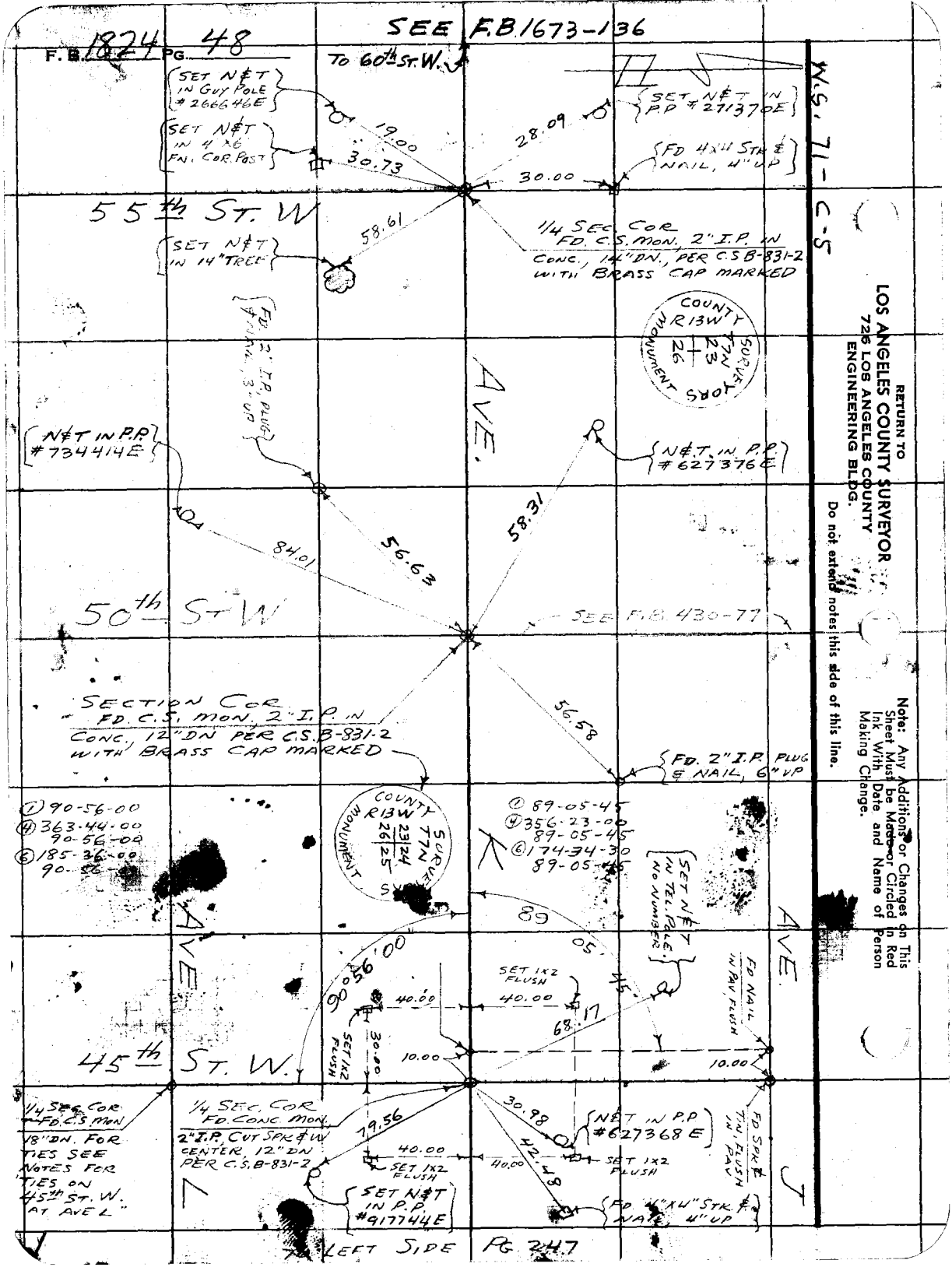

SEE F.B. 1673-136
F.B. 1824 PG. 48
TO 60th ST. W.
SET N&T IN GUY POLE #266646E
SET N&T IN 4 X 6 FN. COR. POST
SET N&T IN P.P. #271370E
FD 4X4 STK & NAIL, 4" UP
19.00
30.73
28.09
30.00
55th ST. W
58.61
SET N&T IN 14" TREE
1/4 SEC. COR FD. C.S. MON. 2" I.P. IN CONC., 14" DN., PER C.S.B-831-2 WITH BRASS CAP MARKED
COUNTY SURVEYORS R13W T7N 23 26 MONUMENT
FD. 2" I.P. PLUG & NAIL, 3" UP
AVE.
N&T IN P.P. #734414E
N&T IN P.P. #627376E
84.01
56.63
58.31
50th ST W
SEE F.B. 430-77
SECTION COR FD. C.S. MON. 2" I.P. IN CONC. 12" DN PER C.S.B-831-2 WITH BRASS CAP MARKED
56.58
FD. 2" I.P. PLUG & NAIL, 6" UP
① 90-56-00
④ 363-44-00
90-56-00
⑥ 185-36-00
90-56-00
COUNTY SURVEYORS R13W T7N 23 24 26 25 MONUMENT
① 89-05-45
④ 356-23-00
89-05-45
⑥ 174-34-30
89-05-45
SET N&T IN TEL. POLE. NO NUMBER
89
05
45
90°56'00"
SET 1X2 FLUSH
40.00
40.00
68.17
FD NAIL IN PAV. FLUSH
SET 1X2 FLUSH
30.00
10.00
10.00
45th ST. W.
1/4 SEC. COR FD. C.S. MON 18" DN. FOR TIES SEE NOTES FOR TIES ON 45th ST. W. AT AVE L
1/4 SEC. COR FD. CONC. MON. 2" I.P. CUT SPK & W CENTER, 12" DN PER C.S.B-831-2
79.56
30.98
N&T IN P.P. #627368E
42.48
40.00
40.00
SET 1X2 FLUSH
SET 1X2 FLUSH
FD SPK & TIN, FLUSH IN PAV.
SET N&T IN P.P. #917744E
FD. 4"X4" STK & NAIL, 4" UP
LEFT SIDE PG. 247
W.S. 71-C-5
RETURN TO
LOS ANGELES COUNTY SURVEYOR
726 LOS ANGELES COUNTY
ENGINEERING BLDG.
Do not extend notes this side of this line.
Note: Any Additions or Changes on This Sheet Must be Made or Circled in Red Ink With Date and Name of Person Making Change.

F. B. 182W PG. 49

Notes Ck'd by	Survey of AVE K
Map No.	W. O. Tape No. 101 St'd. 84 °F
Office Work	Surveyed by MACK
Checked	Notes " Date 3-13-53
Date	Indexed A. C. Johnson

APR 1 '54

F.O. 396N-187

TIES TO

1/4 SECTION CORNERS

ON

45th ST. W

AT

AVE. L, AVE K

PARTY

MACK
WESTHOFF
BEERS
HALLISCKY

Note: Any Additions or Changes on This Sheet Must be Made or Circled in Red Ink With Date and Name of Person Making Change.

Do not extend notes this side of this line.

RETURN TO
LOS ANGELES COUNTY SURVEYOR
726 LOS ANGELES COUNTY
ENGINEERING BLDG.

76F309S 247 2-51

F. B. 1824 PG. 50



RETURN TO
LOS ANGELES COUNTY SURVEYOR
726 LOS ANGELES COUNTY
ENGINEERING BLDG.

Do not extend notes this side of this line.

Note: Any Additions or Changes on This Sheet Must Be Made or Circled in Red Ink With Date and Name of Person Making Change.

W.S. 71-C-5

Notes Ck'd by
Map No.
Office Work
Checked
Date

Survey of T7N, R14W
W. O. 4999 Tape No. 101 St'd. 84 °F
Surveyed by MACK
Notes Date 3-28-53
Indexed

F. B. 1874 Pg. 51

APR 1 '54

TIES TO

SECTION & 1/4 SEC. CORNERS

ON

AVE. I

(STATE HWY.)

AT 100th & 105th STS. W

ALSO AT

1/4 SEC. COR. ON

100th ST. W.

AT AVE I-8

IN

SEC. 13, T7N, R14W.

ALSO

CENTER SEC. 13,

T7N, R14W

AT AVE I-8 & 105th ST. W.

Note: Any Additions or Changes on This Sheet Must be Made or Circled in Red Ink With Date and Name of Person Making Change.

Do not extend notes this side of this line.

RETURN TO
LOS ANGELES COUNTY SURVEYOR
726 LOS ANGELES COUNTY
ENGINEERING BLDG.

76F309S 247 2-51

F.B. 1824 PG. 52

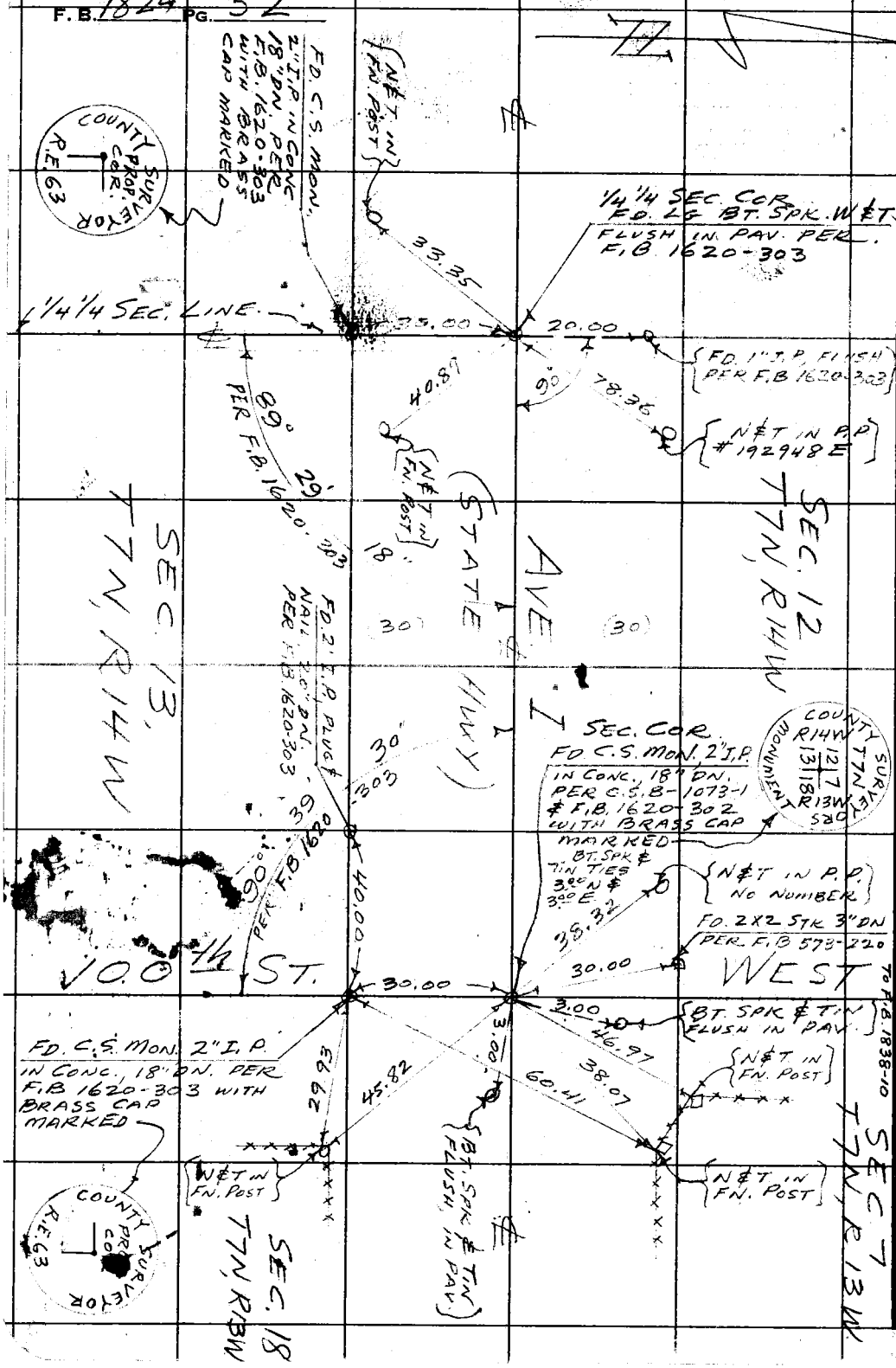

RETURN TO
LOS ANGELES COUNTY SURVEYOR
726 LOS ANGELES COUNTY
ENGINEERING BLDG.

Do not extend notes this side of this line.

Note: Any Additions or Changes on This Sheet Must be Made or Circled in Red Ink With Date and Name of Person Making Change.

Notes Ck'd by	Survey of T7N, R14W	F. B. 1874 Pg. 53
Map No.	W. O. 4999 Tape No. 101 St'd. 84 °F	
Office Work	Surveyed by MACK	
Checked	Notes " Date 3-23-53	
Date	Indexed [illegible]	

W.S. 72-D 4

Note: Any Additions or Changes on This Sheet Must be Made or Circled in Red Ink With Date and Name of Person Making Change.

Do not extend notes this side of this line.

RETURN TO
LOS ANGELES COUNTY SURVEYOR
726 LOS ANGELES COUNTY
ENGINEERING BLDG.

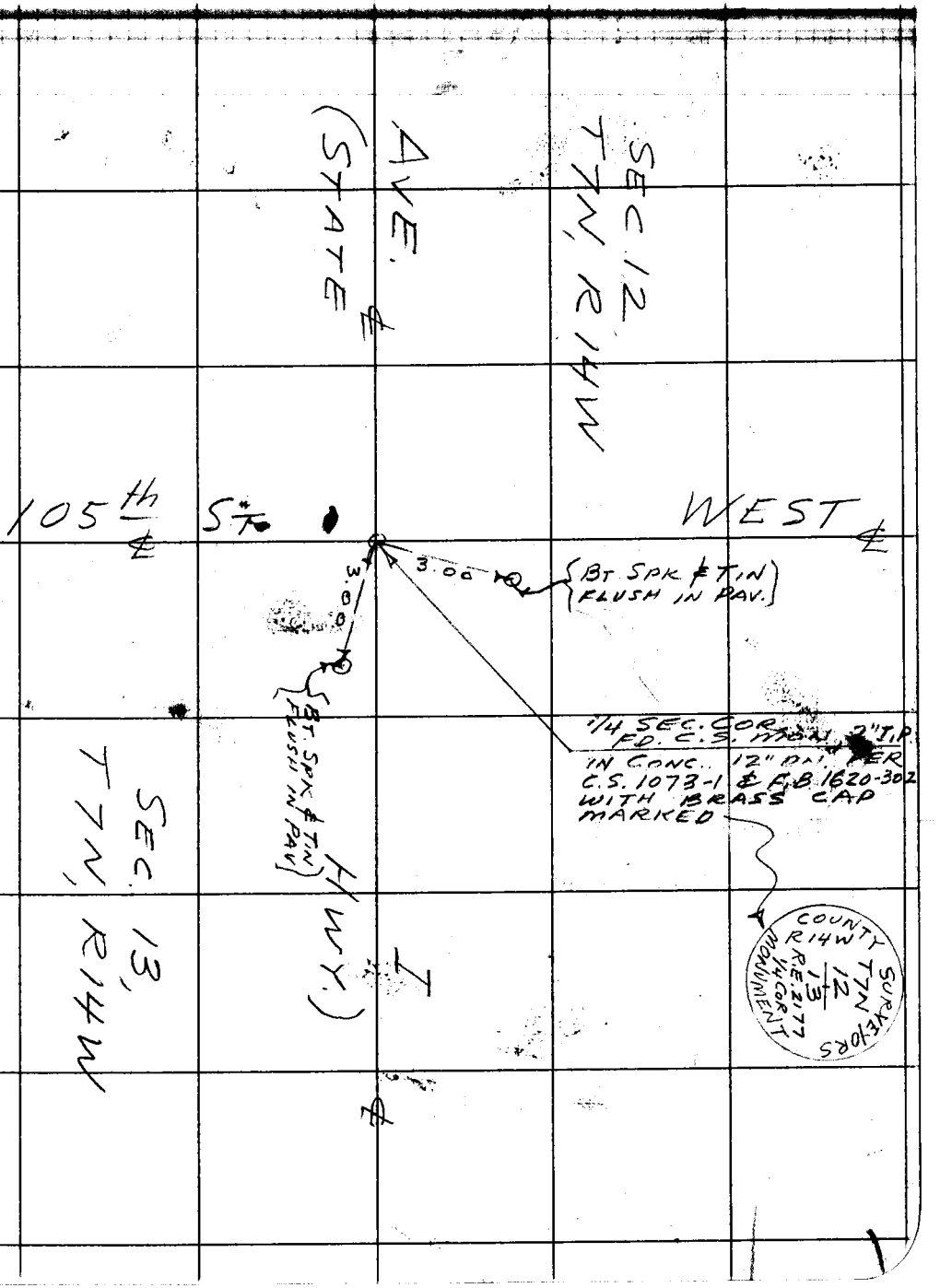

76F309S 247 2-51

F.B. 1824 PG. 54

W.S. 71-A-4

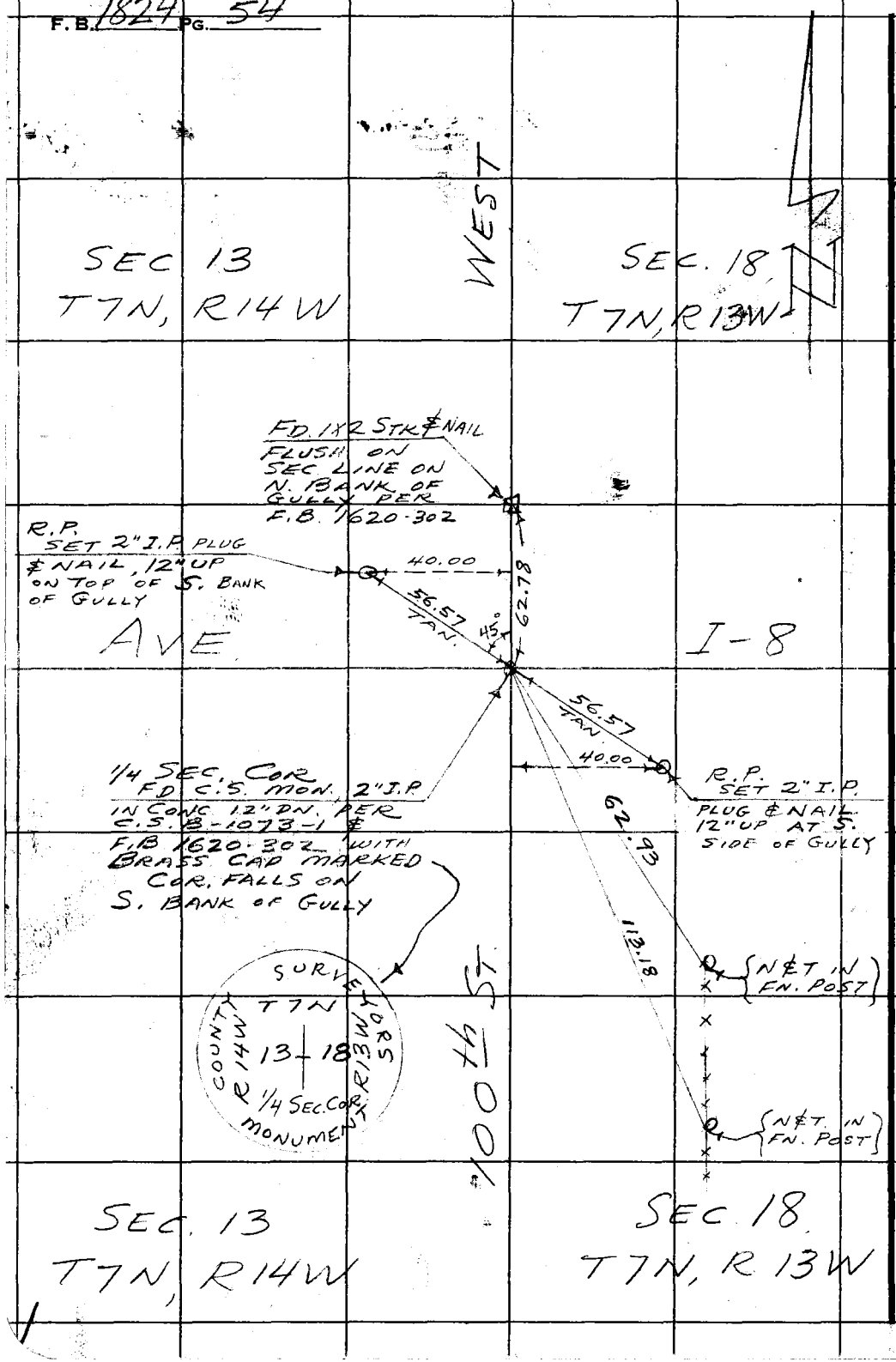

RETURN TO
LOS ANGELES COUNTY SURVEYOR
726 LOS ANGELES COUNTY
ENGINEERING BLDG.

Do not extend notes this side of this line.

Note: Any Additions or Changes on This Sheet Must be Made or Circled in Red Ink With Date and Name of Person Making Change.

Notes Ck'd by	Survey of T7N, R14W
Map No.	W. O. 4999 Tape No. 101 St'd. 84 °F
Office Work	Surveyed by MACK
Checked	Notes " Date 3-28-53
Date	Indexed E. C. Johnson

F. B. 1824 Pg. 55

W.S. 72

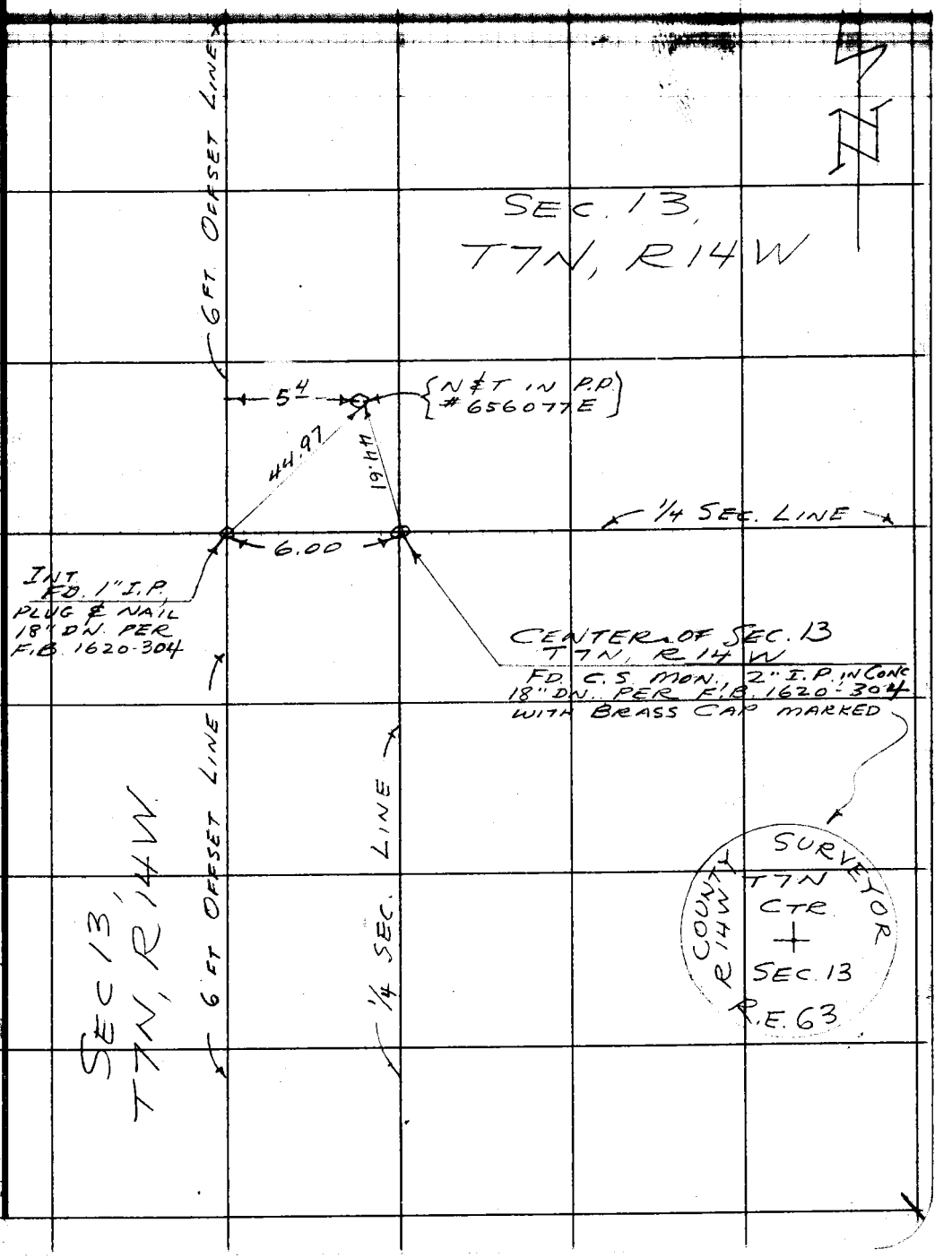

Note: Any Additions or Changes on This Sheet Must Be Made or Circled in Red Ink With Date and Name of Person Making Change.

Do not extend notes this side of this line.

RETURN TO
LOS ANGELES COUNTY SURVEYOR
726 LOS ANGELES COUNTY
ENGINEERING BLDG.

76F309S 247 2-51

F. B. 1824 PG. 56

RETURN TO
LOS ANGELES COUNTY SURVEYOR
726 LOS ANGELES COUNTY
ENGINEERING BLDG.

Do not extend notes this side of this line.

Note: Any Additions or Changes on This Sheet Must be Made or Circled in Red Ink With Date and Name of Person Making Change.

Notes Ck'd by	Survey of AVE V-8	F. B. 187 Pg. 57
Map No.	W. O. Tape No. 101 St'd. 84 °F	
Office Work	Surveyed by MACK	
Checked	Notes Date 3-24-53	
Date	Indexed E. C. Johnson	

F.O. 396 N-207

℄

AVE. V-8

BET. 106th & 116th ST. E.

PARTY

MACK
WESTHOFF
BEERS
HALISCKY

Note: Any Additions or Changes on This Sheet Must be Made or Circled in Red Ink With Date and Name of Person Making Change.

Do not extend notes this side of this line.

RETURN TO
LOS ANGELES COUNTY SURVEYOR
726 LOS ANGELES COUNTY
ENGINEERING BLDG.

76F309S 247 2-51

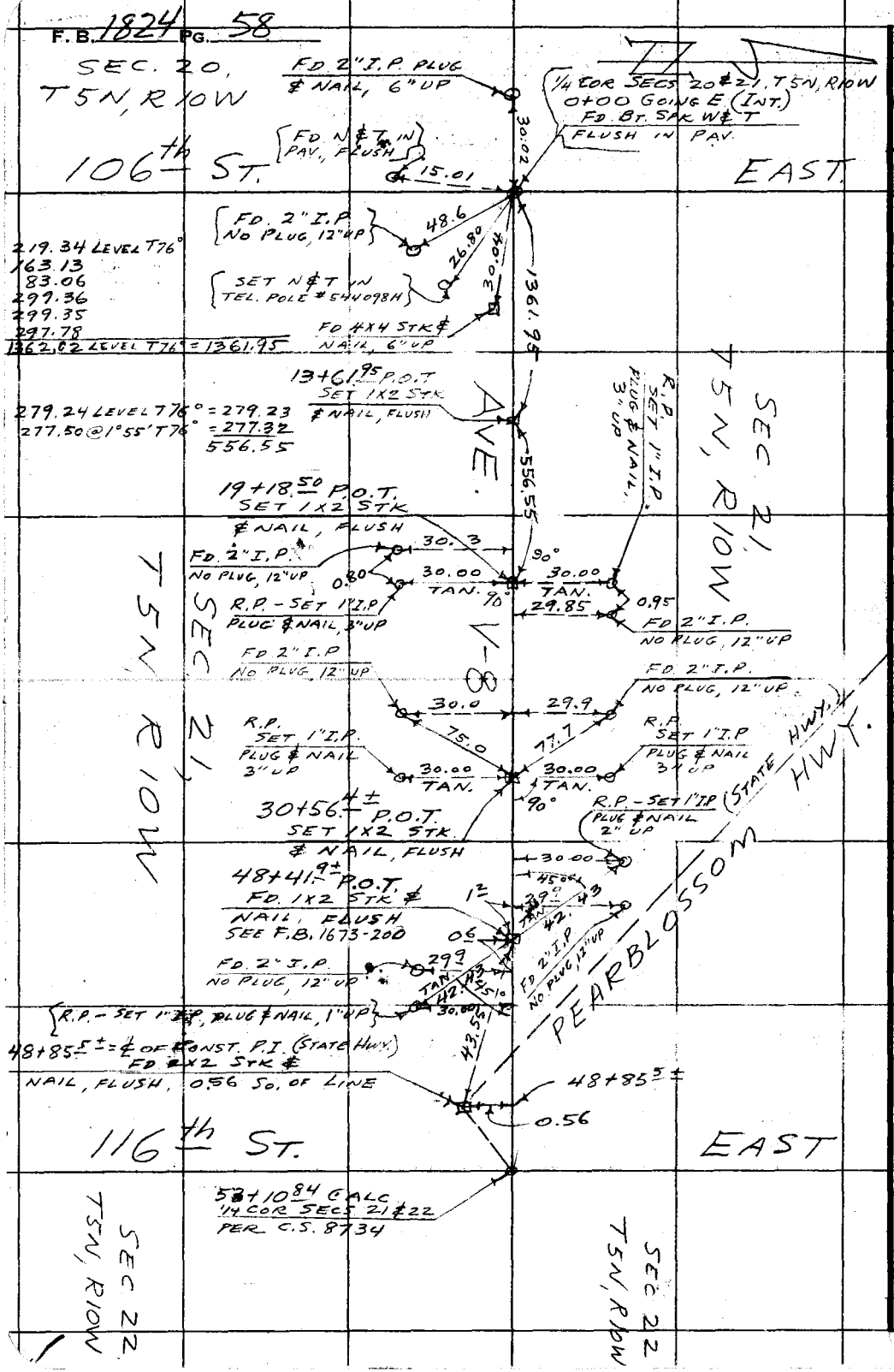

W.S. 66-B-5

RETURN TO
LOS ANGELES COUNTY SURVEYOR
726 LOS ANGELES COUNTY
ENGINEERING BLDG.

Do not extend notes this side of this line.

Note: Any Additions or Changes on This Sheet Must be Made or Circled in Red Ink With Date and Name of Person Making Change.

Notes Ck'd by	Survey of 90th St. W.	F. B. 18[illegible] Pg. 59
Map No.	W. O. Tape No. St'd. °F	
Office Work	Surveyed by MACK	
Checked	Notes " Date 13-30-53	
Date	Indexed	

TIES TO

SECTION & 1/4 SECTION CORNERS

ON

90th ST. W

BET. AVE. J & AVE. K

PARTY:
MACK
WESTHOFF
BEERS
WALISCHY

Note: Any Additions or Changes on This Sheet Must be Made or Circled in Red Ink With Date and Name of Person Making Change.

Do not extend notes this side of this line.

RETURN TO
LOS ANGELES COUNTY SURVEYOR
726 LOS ANGELES COUNTY
ENGINEERING BLDG.

76F309S 247 2-51

F. B. 1824 PG. 60

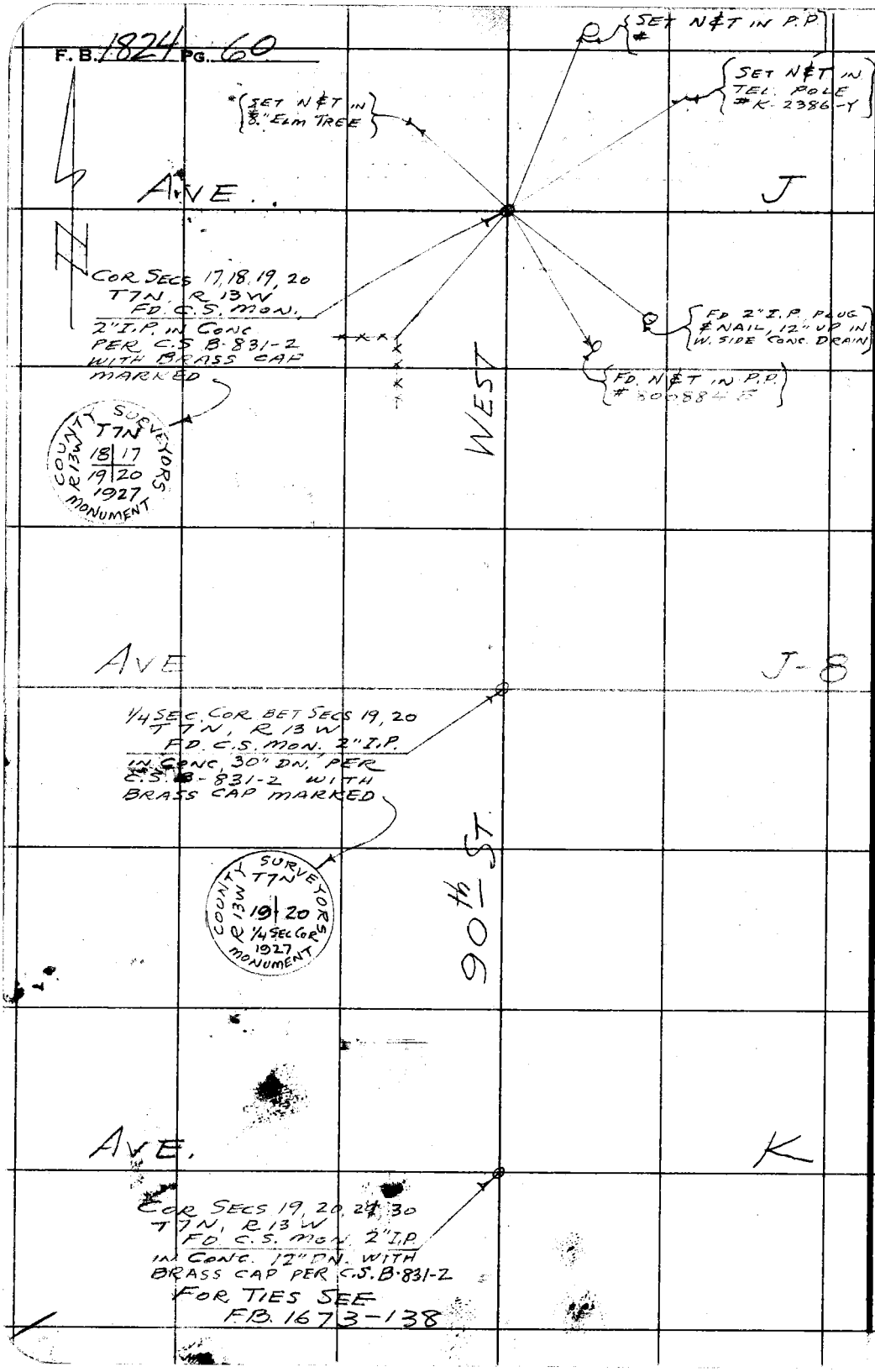

W.S. 71-A-5

RETURN TO
LOS ANGELES COUNTY SURVEYOR
726 LOS ANGELES COUNTY
ENGINEERING BLDG.

Do not extend notes this side of this line.

Note: Any Additions or Changes on This Sheet Must be Made or Circled in Red Ink With Date and Name of Person Making Change.

Notes Ck'd by _____
Map No. _____
Office Work _____
Checked _____
Date _____

Survey of _____
W. O. _____ Tape No. _____ St'd. _____ °F
Surveyed by _____
Notes _____ Date _____
Indexed _____

F. B. 1984 PG. 61

Note: Any Additions or Changes on This Sheet Must be Made or Circled in Red Ink With Date and Name of Person Making Change.

Do not extend notes this side of this line.

61

68 plate

RETURN TO
LOS ANGELES COUNTY SURVEYOR
726 LOS ANGELES COUNTY
ENGINEERING BLDG.

76F309S 247 4-53

RETURN TO
LOS ANGELES COUNTY SURVEYOR
726 LOS ANGELES COUNTY
ENGINEERING BLDG.

Note: Any Additions or Changes on This Sheet Must be Made or Circled in Red Ink With Date and Name of Person Making Change.

Do not extend notes this side of this line.

F.B. 1824 PG. 62

Profile No. ____ Notes Red ____ Plotted ____ Job No. WC 038 Division No. ____ F.B. 1824 PG. 69

Date ____ Date ____ Survey of WATERWORKS DIST #4

X-Sec. No. ____ Notes Chkd. ____ Checked ____ Survey by MACK Notes M. Date 4-2-53

Date ____ Date ____ Map No. ____ Indexed J. C. Johnston Date APR 1 '54

J.N.-WC 038

CONSTRUCTION STAKES

AT

PUMPING PLANT SITE #8

WATERWORKS DIST #4

AT

AVE K-8 & DIVISION ST.

IN

SEC. 27, T7N, R12W

ELEV.

F.S.

H.I.

PARTY

MACK

WESTHOFF

BEERS

HALISCKY

B.S.

STATION

NOTE: ANY ADDITIONS OR CHANGES ON THIS SHEET MUST BE MADE OR CIRCLED IN RED INK, WITH DATE AND NAME OF PERSON MAKING CHANGE.

PLEASE RETURN TO

LOS ANGELES COUNTY SURVEYOR

726 LOS ANGELES COUNTY ENGINEERING BLDG.

Do not extend notes this side of this line.

76L298 307 10-51

76L298 307 10-51

PLEASE RETURN TO

LOS ANGELES COUNTY SURVEYOR
726 LOS ANGELES COUNTY
ENGINEERING BLDG.

NOTE: ANY ADDITIONS OR CHANGES ON THIS SHEET MUST BE MADE OR CIRCLED IN RED INK, WITH DATE AND NAME OF PERSON MAKING CHANGE.

Do not extend notes this side of this line.

STATION	B. S.	H. I.	F. S.	ELEV.		

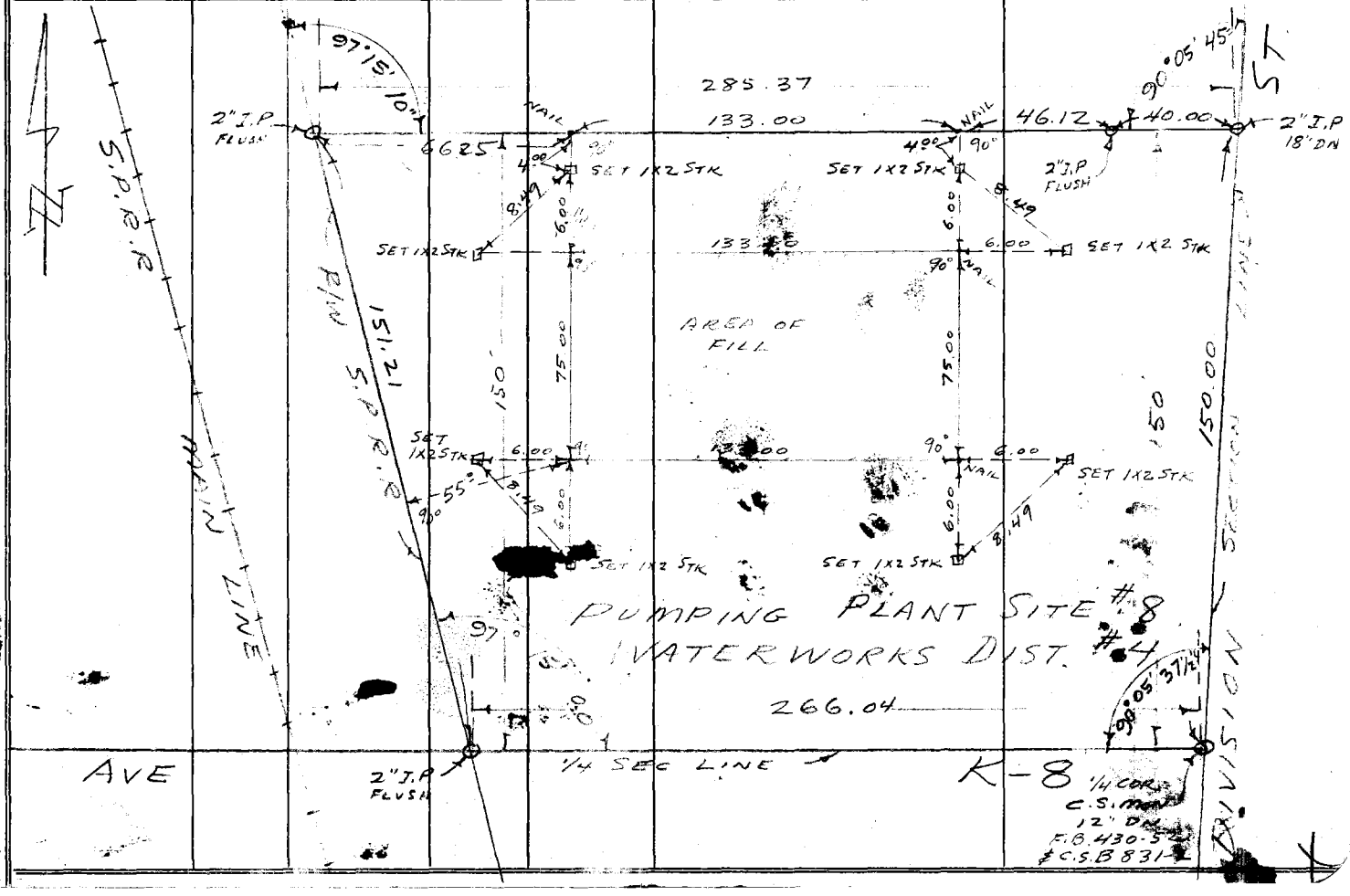

F.B. 1824 PG. 70 Job No. WC 038 Division No. Notes Red. Plotted Profile

Survey of WATERWORKS DIST #4 Date Date No. X-Sec.

Survey by MACK Notes M Notes Chkd. Checked

Indexed E. C. Johnson Date 4-3-52 Date Date No.

76L298 307 4-50

PLEASE RETURN TO
LOS ANGELES COUNTY SURVEYOR
726 LOS ANGELES COUNTY ENGINEERING BLDG.

NOTE: ANY ADDITIONS OR CHANGES ON THIS SHEET MUST BE MADE OR CIRCLED IN RED INK, WITH DATE AND NAME OF PERSON MAKING CHANGE.

Do not extend notes this side of this line.

STATION	B. S.	H. I.	F. S.	ELEV.	GRADE	FILL	
B.M.	29	2459 1		2456 2			EL = 2456 2 B.M. - GROUND ELEV. LINE OF PUMPING PLA #8 @ 30' WLY OF ¼ BET SECS 26 & 27, T7 AT AVE K-8 & DIVISION PER PLAN BY WATER DIST #4, LANCASTE
			29	562			SLY LINE OF PLANT SITE AT 30' WLY OF ℄ DIVISION ST
			36	556			S.W. COR SITE (PLAN E
			51	540			N.W " " (" "
			49	542			NLY. LINE @ 30' WLY. OF LINE (℄ DIVISION ST PLAN ELEV = 24
T.B.M #1			414	5496	24550		T.B.M #1 TOP. BR. CAP 12" DN. ¼ COR BET SEC 26 & 27 AT AVE K-8 & DIVISION ST
			538	5372	5595	F-~~23~~ 22	N.E. COR. FILL, SET 1X2 ST
			5[illegible]	5407	5595	F 19	" " " " " "
			440	5470	5605	F-~~13~~ 14	S.E COR FILL " "
			461	5449	5605	F-~~15~~ 16	" " "
			524	5386	559[illegible]	21	N.W. COR FILL " "
			537	5373	5595	F 22	" "
			461	5449	5605	F-~~15~~ 16	S.W. COR FILL " "
			436	5474	5605	F-13	
T.B.M #2			345	5565			T.B.M #2 TOP 2" I.P. S.W. COR. PUMPING PLANT ST AVE K-8 AT 266' W. OF ℄
B.M			2[illegible]	56[illegible]			B.M EL = 2456.2 SE

ELEVATIONS BASED UPON ASSUMED DATUM

Profile Notes Red. ____ Plotted ____ Job No. WC 038 Division No. ____
No. ____ Date ____ Date ____ Survey of ____ Date ____
X-Sec. Notes Chkd. ____ Checked ____ Survey by ____ Notes ____ Date ____
No. ____ Date ____ Date ____ Map No. ____ Date ____

F. B. 18224 PG. 71

F. B. 1824 Pg. 72

Job No. _____ Division No. _____ Notes Red. _____ Plotted _____ Profile

Survey of _____ Date _____ Date _____ No. _____

Survey by _____ Notes _____ Notes Chkd. _____ Checked _____ X-Sec.

Indexed _____ Date _____ Date _____ Date _____ No. _____

STATION	B. S.	H. I.	F. S.	ELEV.

76L298 307 4-50

PLEASE RETURN TO

LOS ANGELES COUNTY SURVEYOR

726 LOS ANGELES COUNTY ENGINEERING BLDG.

Do not extend notes this side of this line.

NOTE: ANY ADDITIONS OR CHANGES ON THIS SHEET MUST BE MADE OR CIRCLED IN RED INK, WITH DATE AND NAME OF PERSON MAKING CHANGE.

Notes Ck'd by	Survey of BEECH AVE	F. B. 1874 Pg. 73
Map No.	W. O. Tape No. 101 St'd. 84 °F	
Office Work	Surveyed by MACK	
Checked	Notes Date 4-7-53	
Date	Indexed	

APR 1 '54

F.O. 396N-202

R/W OF NEW INTERSECTION

OF

BEECH AVE

WITH SIERRA HWY.

PARTY

MACK
WESTHOFF
BEERS
HALLISCKY

Note: Any Additions or Changes on This Sheet Must be Made or Circled in Red Ink With Date and Name of Person Making Change.

Do not extend notes this side of this line.

RETURN TO
LOS ANGELES COUNTY SURVEYOR
726 LOS ANGELES COUNTY
ENGINEERING BLDG.

76F309S 247 2-51

F.B. 1824 PG. 74

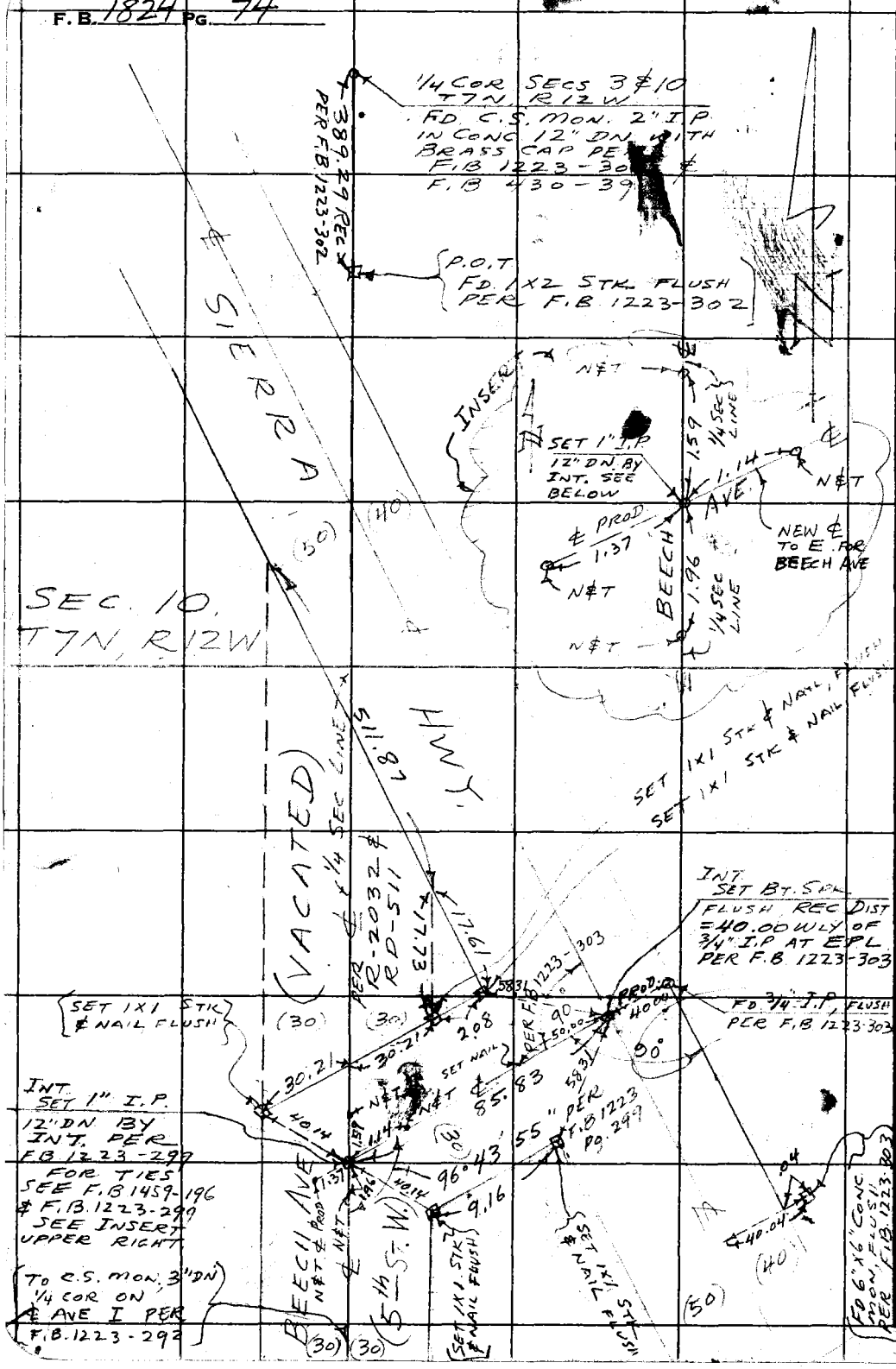

W.S. 70-A-4

RETURN TO
LOS ANGELES COUNTY SURVEYOR
726 LOS ANGELES COUNTY
ENGINEERING BLDG.

Do not extend notes this side of this line.

Note: Any Additions or Changes on This Sheet Must be Made or Circled in Red Ink With Date and Name of Person Making Change.

Notes Ck'd by	Survey of T6N, R12, 13W
Map No.	W. O. Tape No. 161 St'd. 84 °F
Office Work	Surveyed by MACK
Checked	Notes Date 4-7-52
Date	Indexed Johnson

F. B. 1824 Pg. 75

APR 1 '54

SECTION & 1/4 SEC. CORNERS

ON

40th ST. W.

AT

AVE N, AVE N-8 & AVE O

IN

T6N, R12 & 13 W

PARTY
MACK
WESTHOFF
BEERS
HALISCKY

Note: Any Additions or Changes on This Sheet Must be Made or Circled in Red Ink With Date and Name of Person Making Change.

Do not extend notes this side of this line.

RETURN TO
LOS ANGELES COUNTY SURVEYOR
726 LOS ANGELES COUNTY
ENGINEERING BLDG.

76F309S 247 2-51

F. B. 1824 PG. 76

AVE

N

COR SEC 1, 6, 7, 12
T6N, R12, 13W
C.S. MON. 2" I.P. IN CONC
WITH BR. CAP PER
C.S 8738. F.B 121-5 &
R.S. 1817 BY K.F. TUTTLE

WEST

R.S 1817

SEC 12
T6N, R13W

2X2 STK
12" DN

49.5

49.5

2X2 STK
12" DN

AVE

N-8

IN COR BET SECS 7 & 12
T6N, R12, 13W
FD 2" I.P. 8" DN TAGGED
R.E. 2000, RESET BY
PROPOR. BY K.F. TUTTLE
PER R.S. 1817 AFTER
FINDING C.S. MON WITH
BRASS CAP DISTURBED

40th ST

SEC 7
T6N, R12W

AVE

O

SEC LINE

COR SECS 7, 12, 13, 18
T6N, R12, 13W
COR DISTURBED
& NOTHING SET
BY K.F. TUTTLE
PER R.S 1817
COR REESTABLISHED

.29

.07

C.S. MON. (DISTURBED)
FD BY K.F. TUTTLE
PER R.S. 1817
C.S 8738, F.B 84-24
FB 121-7

1414

OFF U.S. FOREST
RESERVE BDRY
POST #98 BY TIES
BY K.F. TUTTLE
NOTHING SET

SEC LINE

.11

U.S.F.R. POST #98
4" I.P WITH BR. CAP MARKED
"U.S. FOREST RESERVE, RESERVE
BOUNDARY POST #98", PER
C.S 8738, FB 84-24, FD BY
K.F. TUTTLE PER R.S 1817

RETURN TO
LOS ANGELES COUNTY SURVEYOR
726 LOS ANGELES COUNTY
ENGINEERING BLDG.

Do not extend notes this side of this line.

Note: Any Additions or Changes on This Sheet Must be Made or Circled in Red Ink With Date and Name of Person Making Change.

Profile No.	Notes Red.	Plotted	Job No. 0312	Division No.	F. B. 1824 Pg. 77
	Date	Date	Survey of WELL SITE # 3 & 5		
X-Sec. No.	Notes Chkd.	Checked	Survey by MACK	Notes M	Date 4-7-53
	Date	Date	Map No.	Indexed J. C. Johnson	Date APR 1 '54

NOTE: ANY ADDITIONS OR CHANGES ON THIS SHEET MUST BE MADE OR CIRCLED IN RED INK, WITH DATE AND NAME OF PERSON MAKING CHANGE.

PLEASE RETURN TO
LOS ANGELES COUNTY SURVEYOR
726 LOS ANGELES COUNTY ENGINEERING BLDG.

Do not extend notes this side of this line.

WELL SITE # 3 & 5

WATERWORKS DIST #4 LANCASTER

CONST. GRADE STAKES

STATION	B. S.	H. I.	F. S.	ELEV.

PARTY:
MACK
WESTHOFF
BEERS
HALISCKY

761298 307 4-50

76L298 307 4-56

PLEASE RETURN TO
LOS ANGELES COUNTY SURVEYOR
726 LOS ANGELES COUNTY ENGINEERING BLDG.

NOTE: ANY ADDITIONS OR CHANGES ON THIS SHEET MUST BE MADE OR CIRCLED IN RED INK, WITH DATE AND NAME OF PERSON MAKING CHANGE.

Do not extend notes this side of this line.

STATION	B. S.	H. I.	F. S.	ELEV.

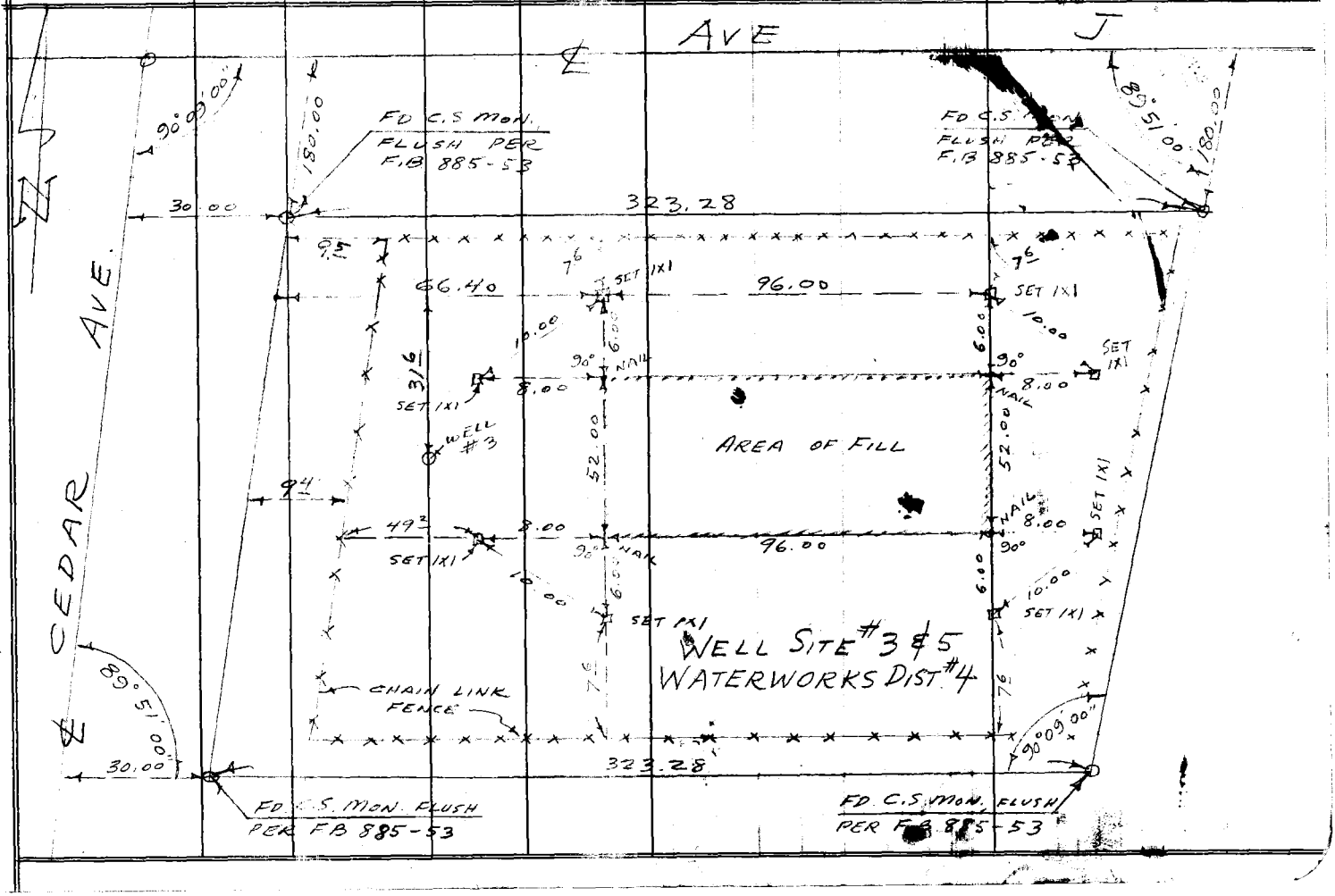

F.B. 1824 PG. 78

Job No. WELL SITE #3 & 5 Division No. Notes Red. Plotted Profile

Survey of WELL SITE #3 & 5 Date Date No. X-Sec.

Survey by MACK Notes M Notes Chkd. Checked

Indexed C. Johnson Date 4-7-53 Date Date No.

76L298 307 4-50

PLEASE RETURN TO
LOS ANGELES COUNTY SURVEYOR
726 LOS ANGELES COUNTY ENGINEERING BLDG.

NOTE: ANY ADDITIONS OR CHANGES ON THIS SHEET MUST BE MADE OR CIRCLED IN RED INK, WITH DATE AND NAME OF PERSON MAKING CHANGE.

Do not extend notes this side of this line.

STATION	B. S.	H. I.	F. S.	ELEV.	GRADE	FILL	
B.M.	[illegible]	[illegible]		2376 50			BM. EL=2376.50 PLAN OF WELL SITE WATERWORKS DIST # TOP OF CONC AT WELL # (AVE J. & CEDEAR AVE. S.E
			41	76 4	2376 5		GROUND ELEV. AT E. SIDE OF PROPOSED FILL 26' SLY OF SIDE OF TOP OF PROPOSED PLAN ELEV = 2376.5
			506	75 43	2377 40	F-1 97	N.W. COR, SET (X) STR & NAIL,
			509	75 40	77 40	F-2 00	" " " " " "
			471	75 78	77 50	F-1 72	S.W. COR " " " "
			491	75 58	77 50	F-1 92	" " " " " "
			421	76 28	77 40	F-1 12	N.E COR " " " "
			419	76 30	77 40	F-1 10	" " " " " "
			383	76 61	77 50	F-0 89	S.E. COR " " " "
			378	76 71	77 50	F-0 79	" " " " " "
T.B.M. # 1			605	74.44			TOP C.S. MON, BR. CAP N.W COR WELL SITE

ASSUMED ELEVATIONS

Profile Notes Red. Plotted Job No. Division No. F. B. 1824 PG. 79
No. Date Date Survey of WELL SITE #3 #5
X-Sec. Notes Chkd. Checked Survey by MACK Notes M Date 4-7-53
No. Date Date Map No. Checked Date

F. B. 1824 Pg. 80

Job No. Division No. Notes Red. Plotted Profile

Survey of Date Date No.

Survey by Notes Notes Chkd. Checked X-Sec.

Indexed Date Date Date No.

STATION	B. S.	H. I.	F. S.	ELEV.

76L298 307 4-50

PLEASE RETURN TO

LOS ANGELES COUNTY SURVEYOR

726 LOS ANGELES COUNTY ENGINEERING BLDG.

NOTE: ANY ADDITIONS OR CHANGES ON THIS SHEET MUST BE MADE OR CIRCLED IN RED INK, WITH DATE AND NAME OF PERSON MAKING CHANGE.

Do not extend notes this side of this line.

Notes Ck'd by	Survey of T8N, R13W.
Map No.	W. O. 4999 Tape No. 101 St'd. 84 °F
Office Work	Surveyed by MACK
Checked	Notes " Date 4-9-53
Date	Indexed A. C. Johnson

F. B. 1824 Pg. 81

J. N. 4999

ESTABLISHMENT OF

CENTER OF SECTION 1/4

IN

T8N, R13W

AT

AVE. C-8 & 55th ST. W.

PARTY
MACK
WESTHOFF
BEERS
HALISKY

Note: Any Additions or Changes of This Sheet Must Be Made or Circled in Red Ink With Date and Name of Person Making Change.

Do not extend notes this side of this line.

RETURN TO
LOS ANGELES COUNTY SURVEYOR
726 LOS ANGELES COUNTY
ENGINEERING BLDG.

76F309S 247 2-51

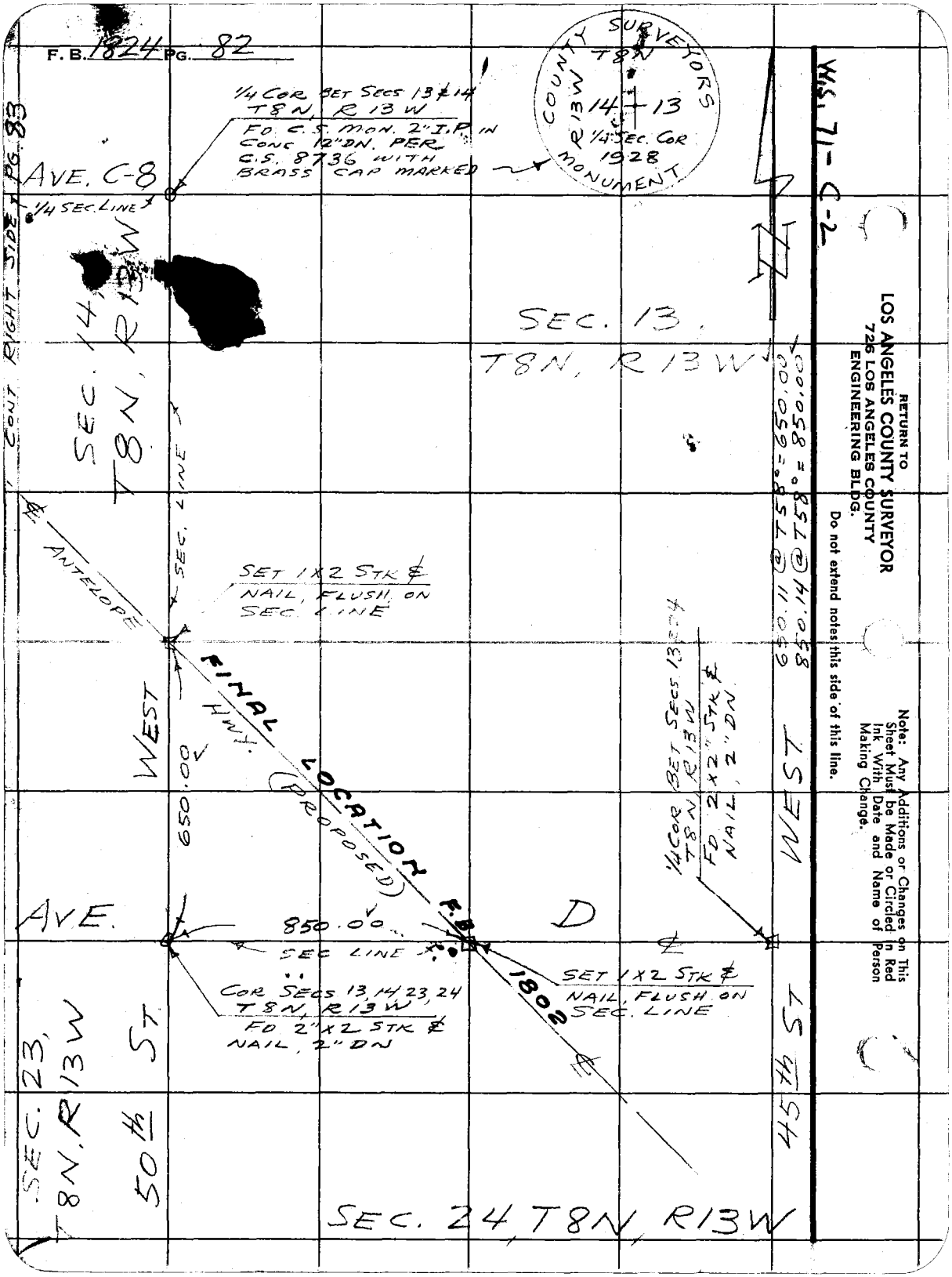
F.B. 1824 PG. 82
W.S. 71-C-2
COUNTY SURVEYORS MONUMENT
T8N
R13W
14 13
1/4 SEC. COR
1928
1/4 COR BET SECS 13 & 14
T8N, R13W
FD. C.S. MON. 2" I.P. IN
CONC 12" DN. PER
C.S. 8736 WITH
BRASS CAP MARKED
AVE. C-8
1/4 SEC. LINE
CONT RIGHT SIDE PG. 83
SEC. 14, T8N, R13W
SEC. 13, T8N, R13W
SEC. LINE
ANTELOPE
SET 1X2 STK ℄
NAIL, FLUSH, ON
SEC. LINE
FINAL LOCATION
(PROPOSED)
HWY.
WEST
650.00
850.00
SEC LINE
COR SECS 13, 14, 23, 24
T8N, R13W
FD 2"X2 STK ℄
NAIL, 2" DN
F.B. 1802
SET 1X2 STK ℄
NAIL, FLUSH ON
SEC. LINE
1/4 COR BET SECS 13 & 24
T8N, R13W
FD 2X2" STK ℄
NAIL, 2" DN
650.11 @ T58° = 650.00
850.14 @ T58° = 850.00
WEST
AVE.
D
℄
SEC. 23, T8N, R13W
50th ST
45th ST
SEC. 24, T8N, R13W
RETURN TO
LOS ANGELES COUNTY SURVEYOR
726 LOS ANGELES COUNTY
ENGINEERING BLDG.
Do not extend notes this side of this line.
Note: Any Additions or Changes on This Sheet Must be Made or Circled in Red Ink With Date and Name of Person Making Change.

Notes Ck'd by KRM
Map No.
Office Work
Checked
Date

Survey of T8N, R13W
W. O. 4999 Tape No. 101 St'd. 84 °F
Surveyed by MACK
Notes Date 4-9-53
Indexed

F. B. 1874 PG. 83

Note: Any Additions or Changes on This Sheet Must be Made or Circled in Red Ink With Date and Name of Person Making Change.

Do not extend notes this side of this line.

RETURN TO
LOS ANGELES COUNTY SURVEYOR
726 LOS ANGELES COUNTY
ENGINEERING BLDG.

76F309S 247 2-51

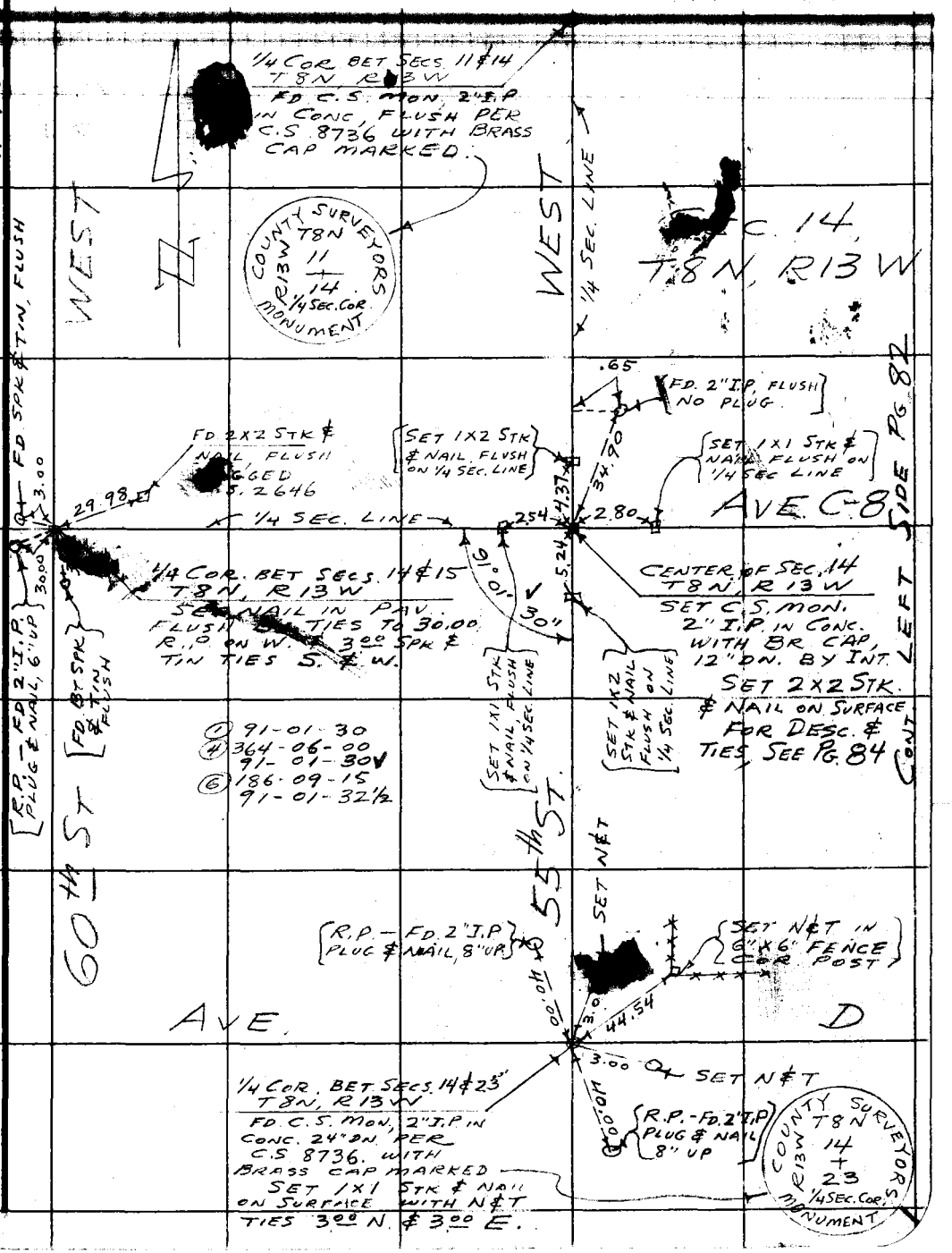

F. B. 1824 PG. 84

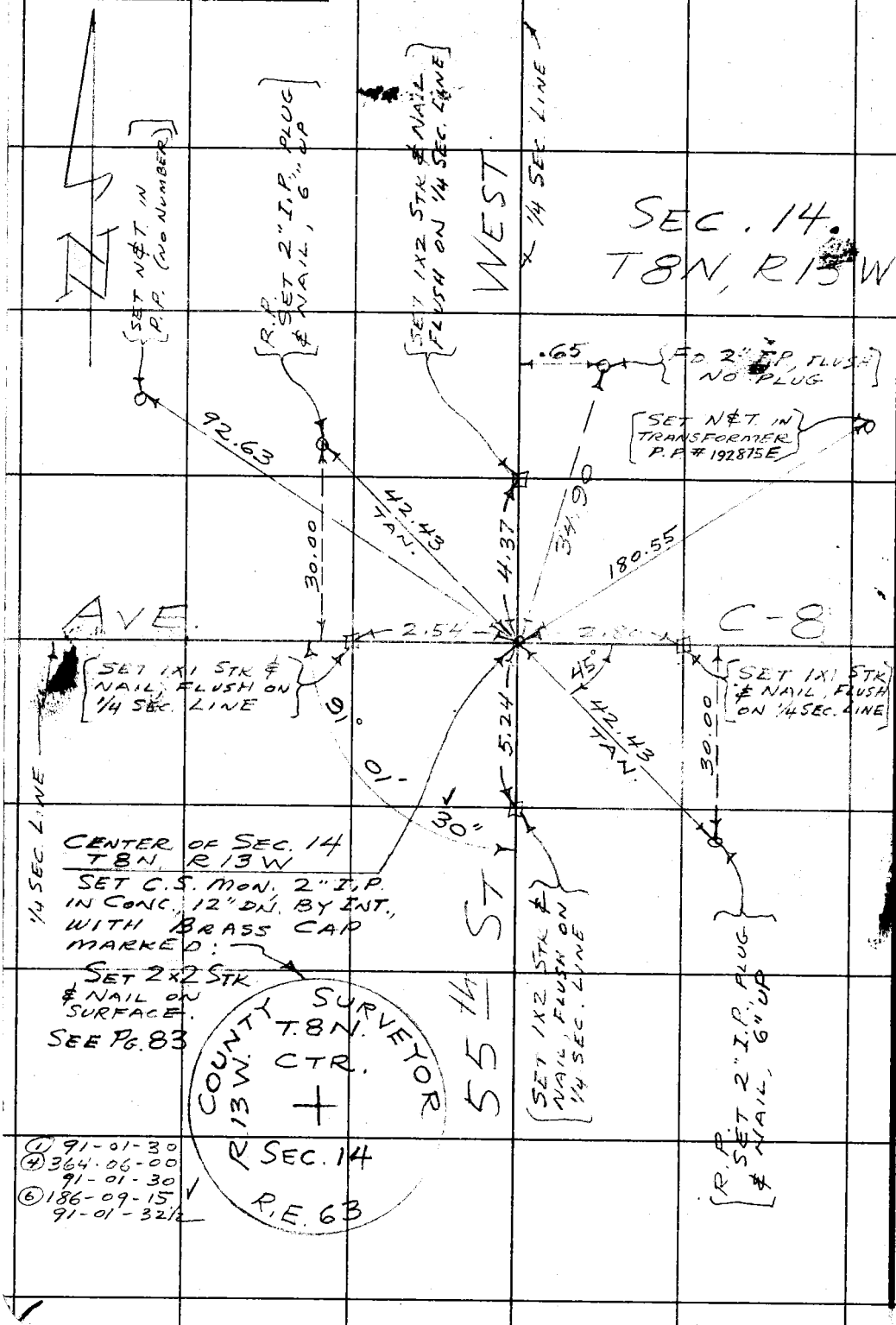

W.S. 71-C-2

RETURN TO
LOS ANGELES COUNTY SURVEYOR
726 LOS ANGELES COUNTY
ENGINEERING BLDG.

Do not extend notes this side of this line.

Note: Any Additions or Changes on This Sheet Must be Made or Circled in Red Ink With Date and Name of Person Making Change.

Notes Ck'd by
Map No.
Office Work
Checked
Date

Survey of T8N, R10, 11W
W. O. Tape No. 101 St'd. 84 °F
Surveyed by MACK
Notes " Date 4-14-53
Indexed

F. B. 1824 Pg. 85

TIES TO
SECTION & 1/4 SEC CORNERS
ON
AVE. F
BET. 70th & 90th STS. E.
IN
T8N, R10 & 11 W.

PARTY
MACK
WESTHOFF
BEERS
HALISCKY

Note: Any Additions or Changes on This Sheet Must be Made or Circled in Red Ink With Date and Name of Person Making Change.

Do not extend notes this side of this line.

RETURN TO
LOS ANGELES COUNTY SURVEYOR
726 LOS ANGELES COUNTY
ENGINEERING BLDG.

76F309S 247 2-51

F.B. 1824 PG. 86

CONT. BOT. PG. 87

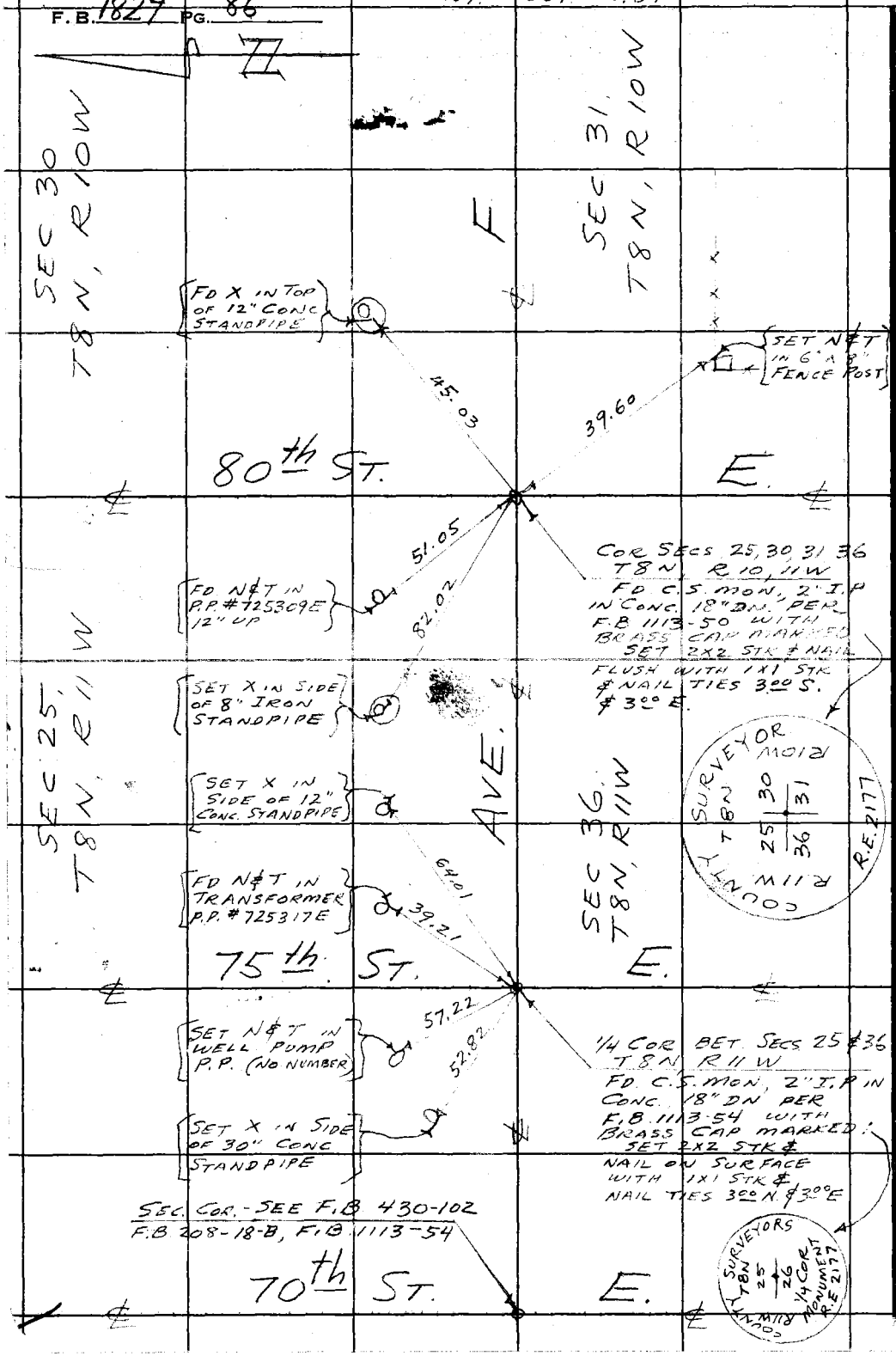

W.S. 69-A-3

RETURN TO
LOS ANGELES COUNTY SURVEYOR
726 LOS ANGELES COUNTY
ENGINEERING BLDG.

Do not extend notes this side of this line.

Note: Any Additions or Changes on This Sheet Must be Made or Circled in Red Ink With Date and Name of Person Making Change.

Notes Ck'd by	Survey of T8N, R10, N W	F. B. 1824 PG. 87
Map No.	W. O. Tape No. 101 St'd. 84 °F	
Office Work	Surveyed by MACK	
Checked	Notes Date 4-14-53	
Date	Indexed A. C. Johns	

W.S. 69-A 3

Note: Any Additions or Changes on This Sheet Must be Made or Circled in Red Ink With Date and Name of Person Making Change.

Do not extend notes this side of this line.

RETURN TO
LOS ANGELES COUNTY SURVEYOR
726 LOS ANGELES COUNTY
ENGINEERING BLDG.

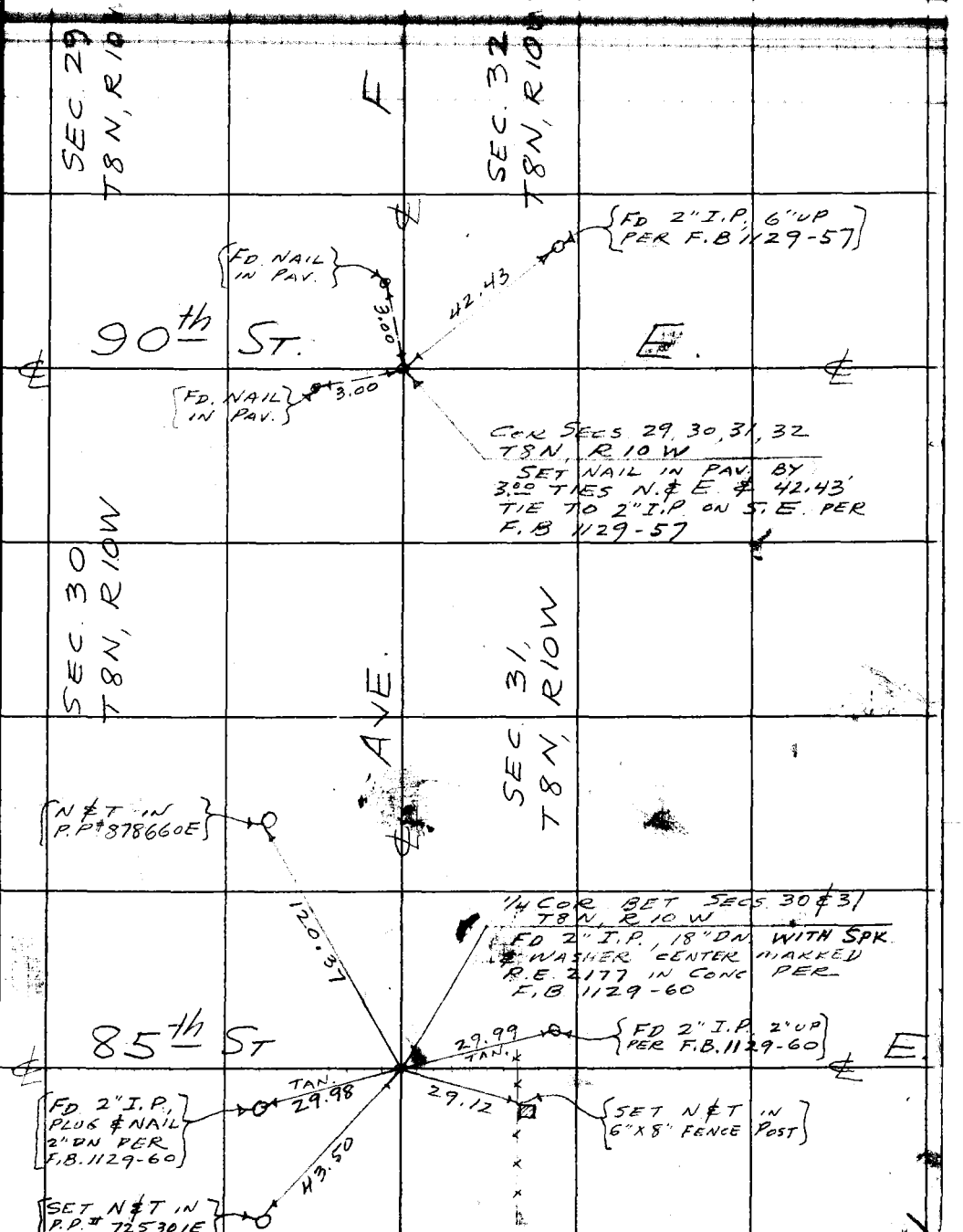

CONT. TOP PG 86

76F309S 247 2-51

RETURN TO
LOS ANGELES COUNTY SURVEYOR
726 LOS ANGELES COUNTY
ENGINEERING BLDG.

Note: Any Additions or Changes on This Sheet Must be Made or Circled in Red Ink With Date and Name of Person Making Change.

Do not extend notes this side of this line.

F.B. 1824 PG. 88

Notes Ck'd by	Survey of T6N, R10W
Map No.	W. O. Tape No. 101 St'd. 84 °F
Office Work	Surveyed by MACK
Checked	Notes " Date 4-21-53
Date	Indexed

F. B. 1824 Pg. 89

J. N. 4999

TIES TO

COR. OF SECTIONS 9, 10, 15, 16

IN

T6N R10W

AT

℄ INT. OF AVE O & 110th ST. E.

PARTY:
MACK
WESTHOFF
BEERS
HALPERT

Note: Any Additions or Changes on This Sheet Must be Made or Circled in Red Ink With Date and Name of Person Making Change.

Do not extend notes this side of this line.

RETURN TO
LOS ANGELES COUNTY SURVEYOR
726 LOS ANGELES COUNTY
ENGINEERING BLDG.

76F309S 247 2-51

F.B. 1824 PG. 90

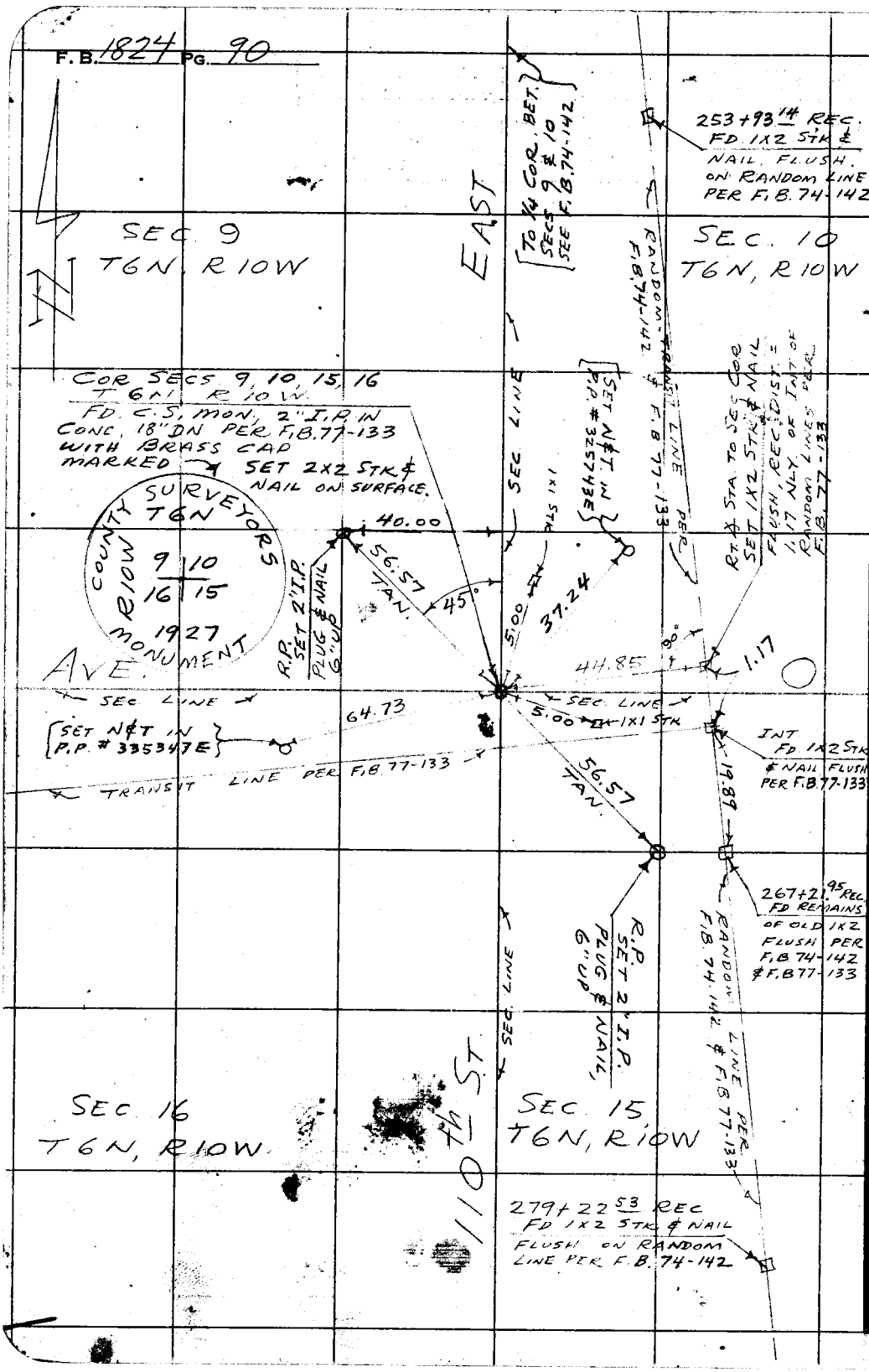

RETURN TO
LOS ANGELES COUNTY SURVEYOR
725 LOS ANGELES COUNTY
ENGINEERING BLDG.

Do not extend notes this side of this line.

Note: Any Additions or Changes on This Sheet Must be Made or Circled in Red Ink With Date and Name of Person Making Change.

Date 4-21-53 Notes by MACK Chief Party MACK F.B. 1824 PG. 91

Platted by	W. O. No. 4999 D. S. O. No.
Date	Location T6N R10 11W
Map No.	Surveyed by MACK
Plotting C'k'd by	Date
Date	Indexed

J.N. 4999

TIES TO

COR OF SECS 1, 6, 12, 7

T6N, R10, 11W.

AT

℄ INT AVE. N & 80th ST. E.

PARTY

MACK
WESTHOFF
BEERS
HALISCKY

Notes: ANY ADDITIONS OR CHANGES ON THIS SHEET MUST BE MADE OR CIRCLED IN Red. WITH DATE AND NAME OF PERSON MAKING CHANGE.

Do not extend notes this side of this line

RETURN TO LOS ANGELES COUNTY SURVEYOR

F.B. 1824 PG. 92 MACK Chief Party Notes by MACK Date 4-21-53

WS 66-A-1

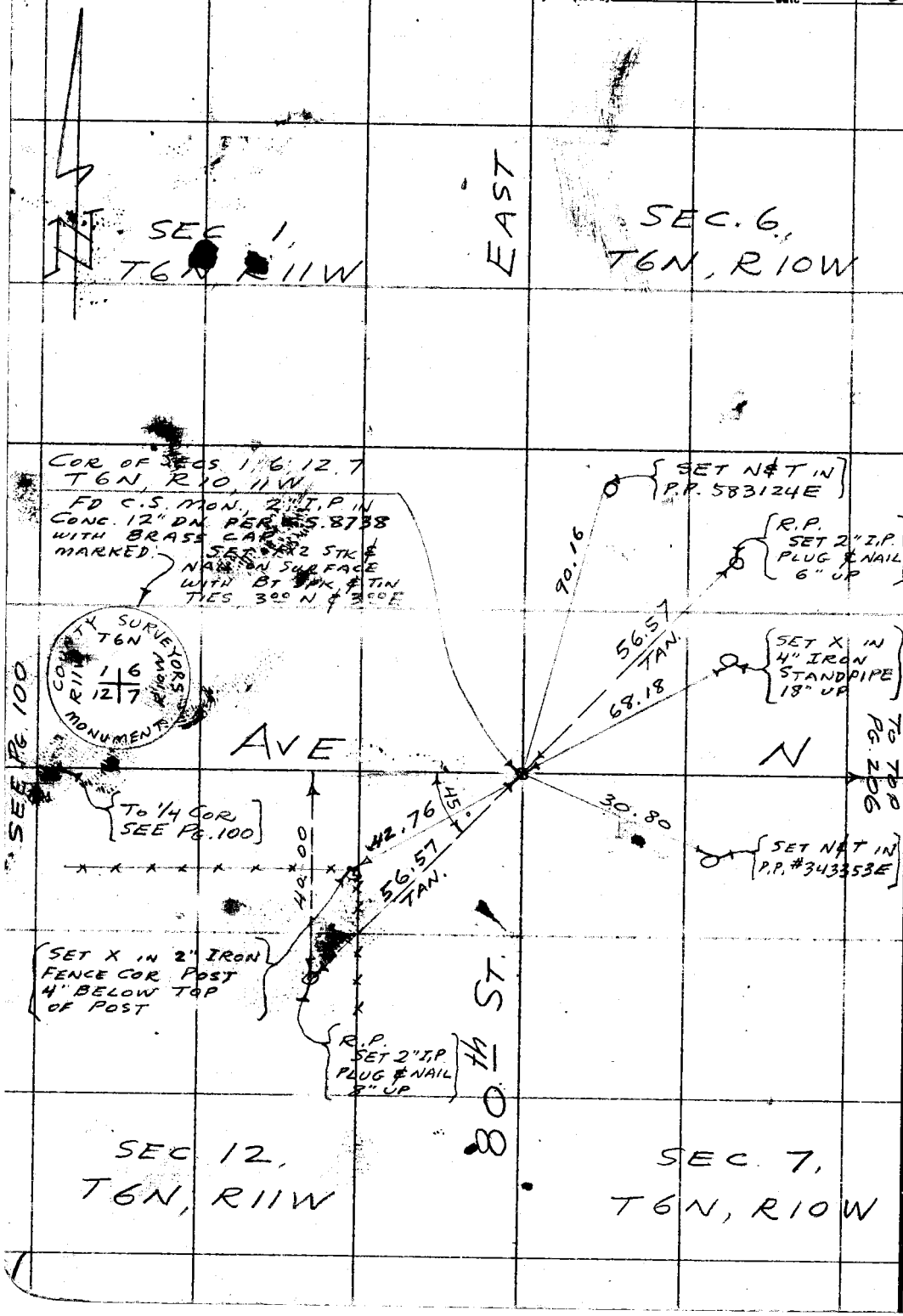

RETURN TO
LOS ANGELES COUNTY SURVEYOR

Do not extend notes this side of this line

Note: ANY ADDITIONS OR CHANGES ON THIS SHEET MUST BE MADE OR CIRCLED IN Red. WITH DATE AND NAME OF PERSON MAKING CHANGE.

Date 4-22-13 Notes by MACK Chief Party MACK F.B. 1824 PG. 93

Platted by	W. O. No. D. S. O. No.
Date	Location 110th ST. W
Map No.	Surveyed by MACK
Plotting C'k'd by	Date
Date	Indexed

F.O. 396 N-212

TIES TO

SECTION & 1/4 SEC. CORNERS

ON

110th ST. W.

AT AVE. A & AVE A-8

BET

SECTIONS 1 & 2

IN

T8N, R14W

PARTY
MACK
WESTHOFF
BEERS
HALISCKY

Note: ANY ADDITIONS OR CHANGES ON THIS SHEET MUST BE MADE OR CIRCLED IN Red. WITH DATE AND NAME OF PERSON MAKING CHANGE.

Do not extend notes this side of this line

RETURN TO
LOS ANGELES COUNTY SURVEYOR

F.B. 1824 Pg. 94 MACK Chief Party Notes by MACK Date 4-22-53

W.S. 72-D-1

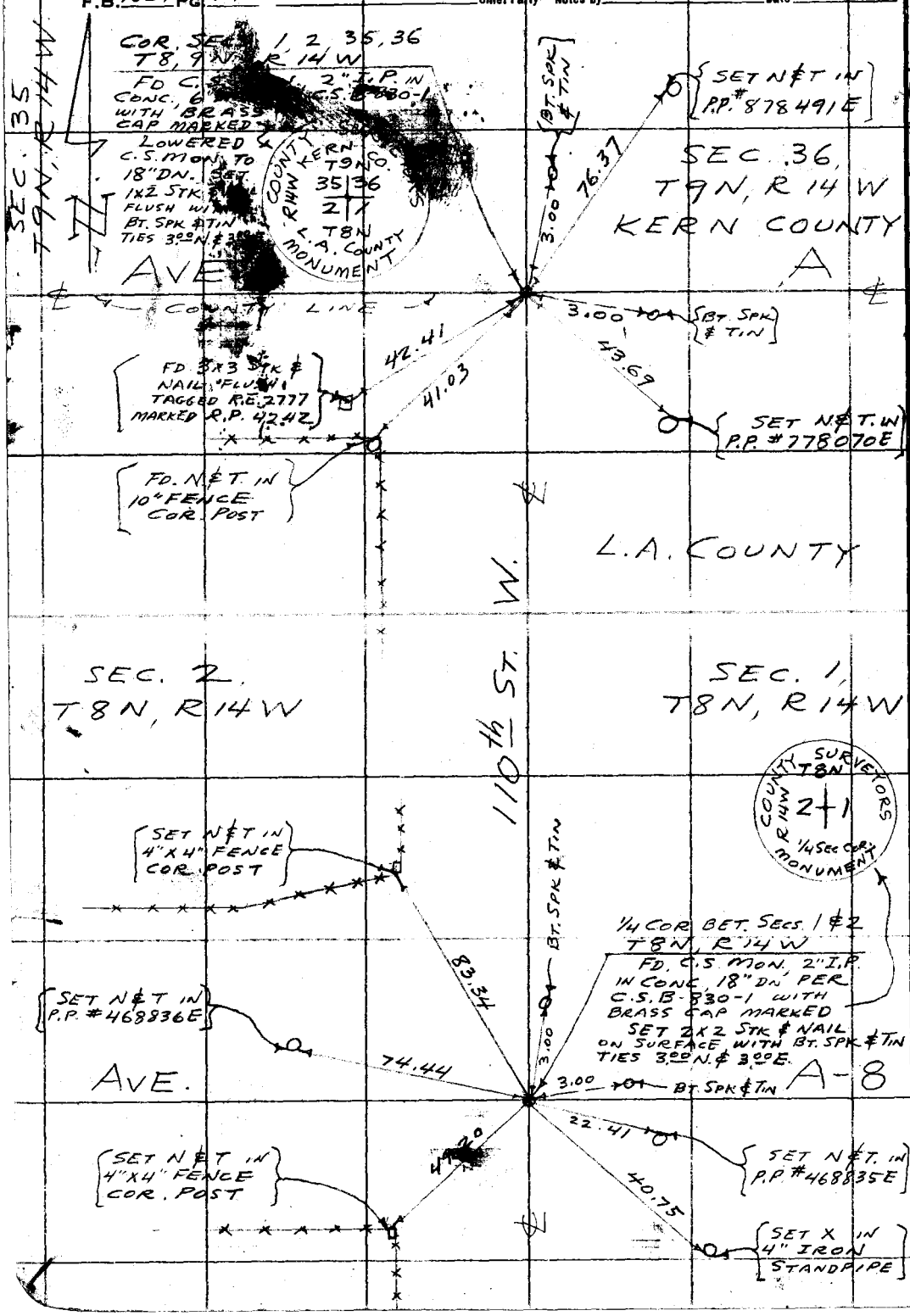

RETURN TO LOS ANGELES COUNTY SURVEYOR

Do not extend notes this side of this line

Note: ANY ADDITIONS OR CHANGES ON THIS SHEET MUST BE MADE OR CIRCLED IN Red. WITH DATE AND NAME OF PERSON MAKING CHANGE.

Notes Ck'd by	Survey of T8N, R12, 13W
Map No.	W. O. 4999 Tape No. 101 St'd. 84 °F
Office Work	Surveyed by MACK
Checked	Notes " Date 4-23-53
Date	Indexed [illegible]

F. B. 1824 Pg. 95

APR 1 '54

J. N. 4999

TIES TO

SECTION & 1/4 SEC. CORNERS

ON

40th ST. W.

AT

AVE. D-8 & AVE. E

BET.

SECTIONS 19 & 24, T8N, R12, 13W.

PARTY
MACK
WESTHOFF
BEERS
HALISCKY

Note: Any Additions or Changes on This Sheet Must be Made or Circled in Red Ink With Date and Name of Person Making Change.

Do not extend notes this side of this line.

RETURN TO
LOS ANGELES COUNTY SURVEYOR
726 LOS ANGELES COUNTY
ENGINEERING BLDG.

76F3095 247 2-51

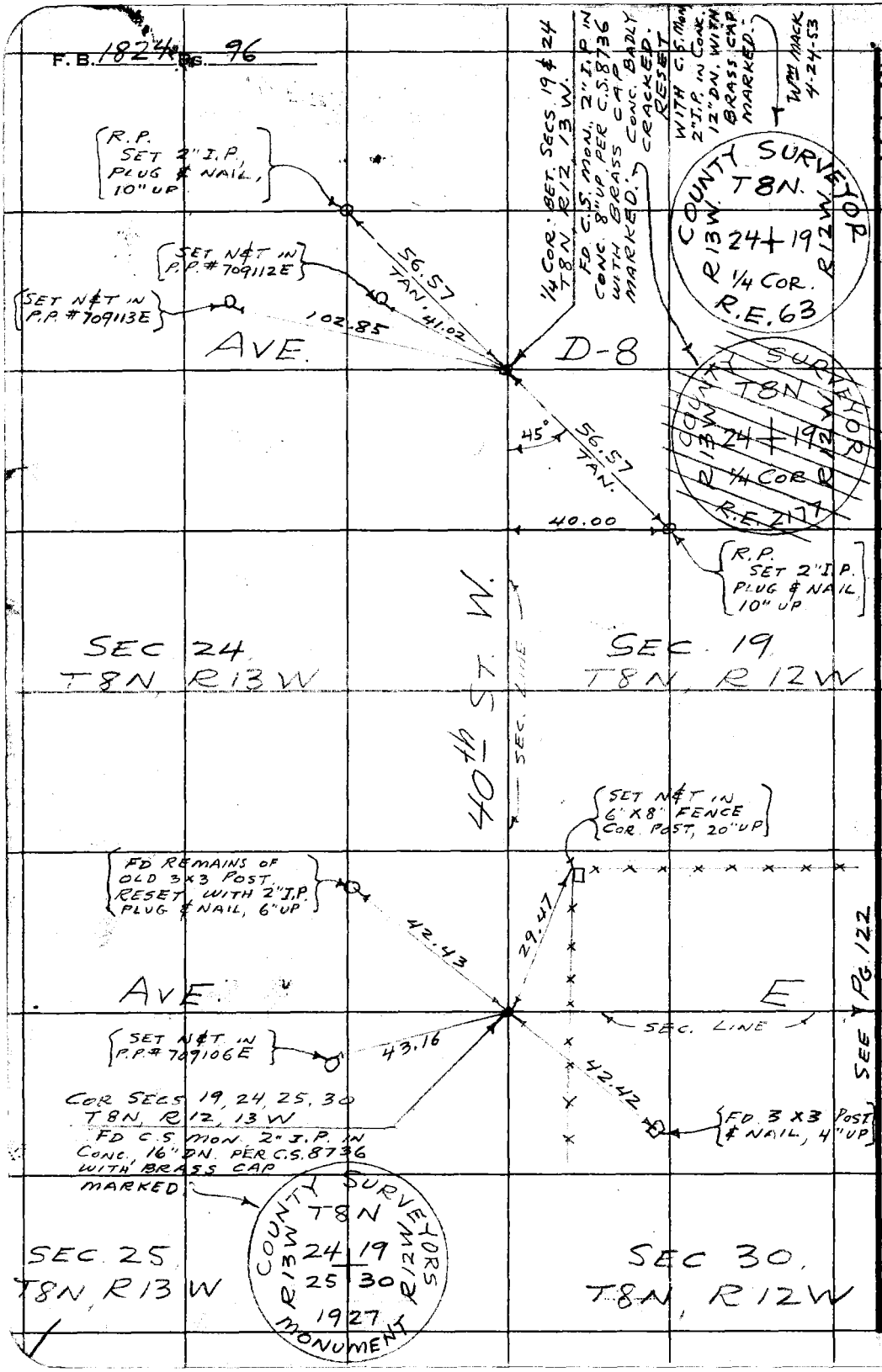

RETURN TO
LOS ANGELES COUNTY SURVEYOR
726 LOS ANGELES COUNTY
ENGINEERING BLDG.

Do not extend notes this side of this line.

Note: Any Additions or Changes on This Sheet Must be Made or Circled in Red Ink With Date and Name of Person Making Change.

Notes Ck'd by
Map No.
Office Work
Checked
Date

Survey of T8N, R12W
W. 4999 Tape No. 101 St'd. 84 °F
Surveyed by MACK
Notes Date 4-27-53
Indexed

F. B. 1824 Pg. 97

APR 1 '54

J.N. 4999

TIES TO

SECTION & 1/4 SECTION CORNERS

ON

10th ST. W.

AT AVE. G. & AVE F-8

BET.

SECTIONS 33 & 34

IN

T8N, R12W

PARTY
MACK
WESTHOFF
BEERS
HALISCKY

Note: Any Additions or Changes on This Sheet Must be Made or Circled in Red Ink With Date and Name of Person Making Change.

Do not extend notes this side of this line.

RETURN TO
LOS ANGELES COUNTY SURVEYOR
726 LOS ANGELES COUNTY
ENGINEERING BLDG.

76F309S 247 2-51

F. B. 1824 PG. 98

W.S. 70-A-3

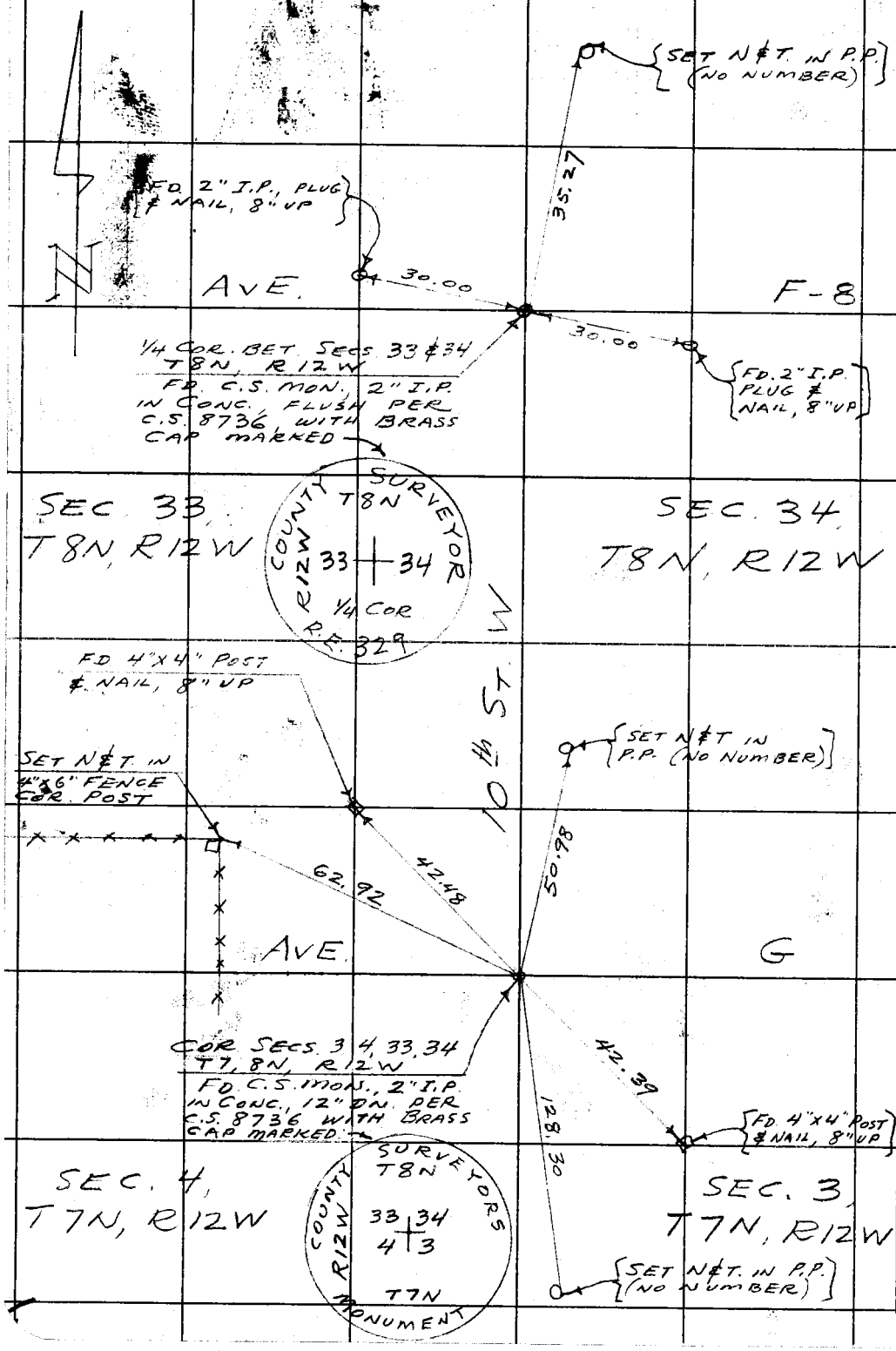

RETURN TO
LOS ANGELES COUNTY SURVEYOR
726 LOS ANGELES COUNTY
ENGINEERING BLDG.

Do not extend notes this side of this line.

Note: Any Additions or Changes on This Sheet Must be Made or Circled in Red Ink With Date and Name of Person Making Change.

Notes Ck'd by	Survey of T6N, R11W
Map No.	W. O. 4999 Tape No. 101 St'd. 8 °F
Office Work	Surveyed by MACK
Checked	Notes " Date 4/7/53
Date	Indexed

F. B. 1874 Pg. 99

J.N 4999

SECTION & 1/4 SECTION CORNERS

ON

AVES. N, N-8, & O

BET.

70th & 80th STS. E.

IN

SEC. 12,
T6N, R11W

PARTY:
MACK
WESTHOFF
BEERS
HALISCKY

Note: Any Additions or Changes on This Sheet Must be Made or Circled in Red Ink With Date and Name of Person Making Change.

Do not extend notes this side of this line.

RETURN TO
LOS ANGELES COUNTY SURVEYOR
726 LOS ANGELES COUNTY
ENGINEERING BLDG.

76F309S 247 2-51

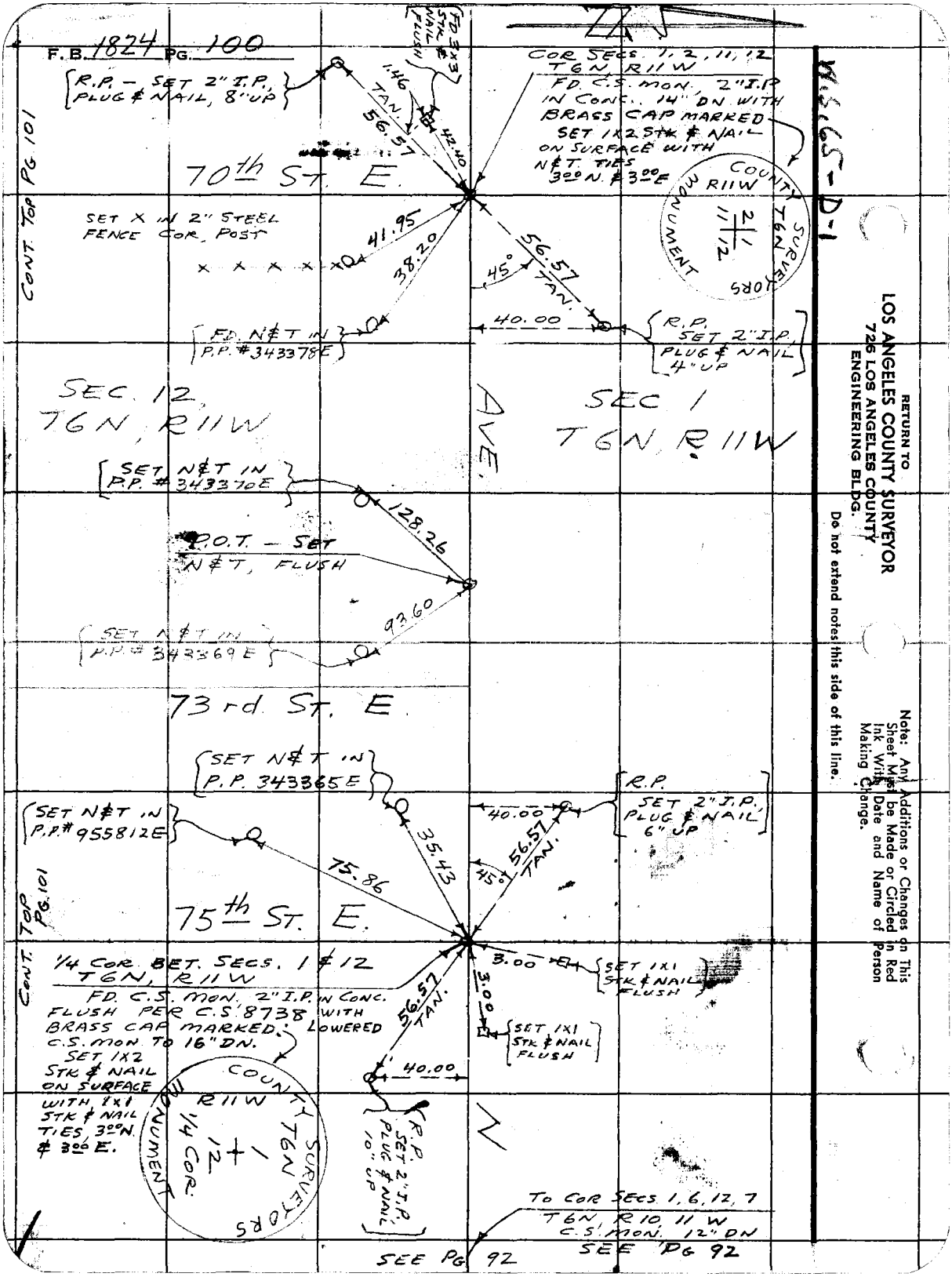

RETURN TO
LOS ANGELES COUNTY SURVEYOR
726 LOS ANGELES COUNTY
ENGINEERING BLDG.

Do not extend notes this side of this line.

Note: Any Additions or Changes on This Sheet Must be Made or Circled in Red Ink With Date and Name of Person Making Change.

W.S.65-D-1

Notes Ck'd by	Survey of T6N, R11W	F.B. 1824 Pg. 101
Map No.	W.O. 4999 Tape No. St'd. °F	
Office Work	Surveyed by MACK	
Checked	Notes Date 4-28-53	CONT LEFT SIDE
Date	Indexed A. C. Johnson	

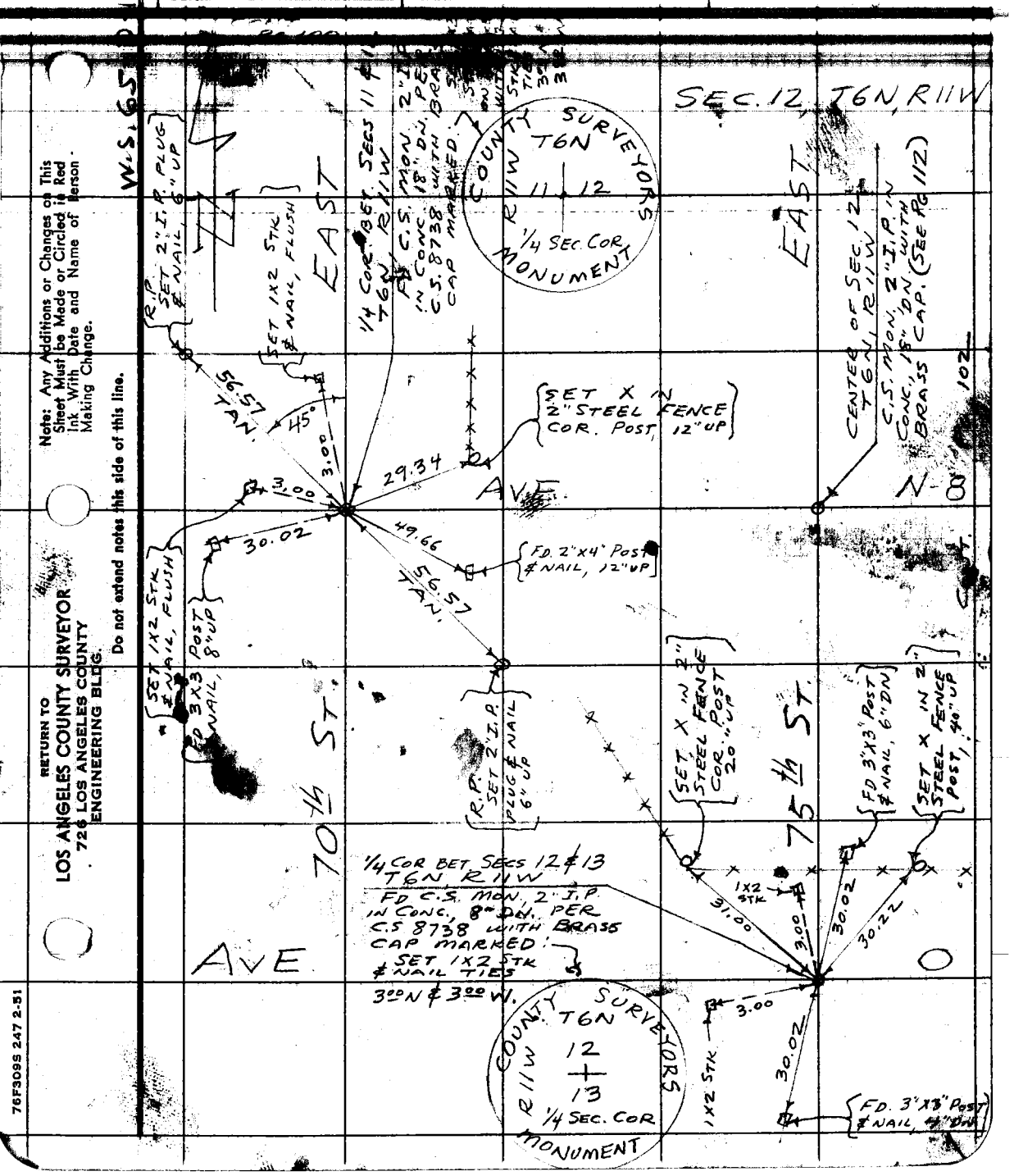

Note: Any Additions or Changes on This Sheet Must be Made or Circled in Red Ink With Date and Name of Person Making Change.

Do not extend notes this side of this line.

RETURN TO
LOS ANGELES COUNTY SURVEYOR
726 LOS ANGELES COUNTY
ENGINEERING BLDG.

76F309S 247 2-51

F.B. 1824 PG. 102

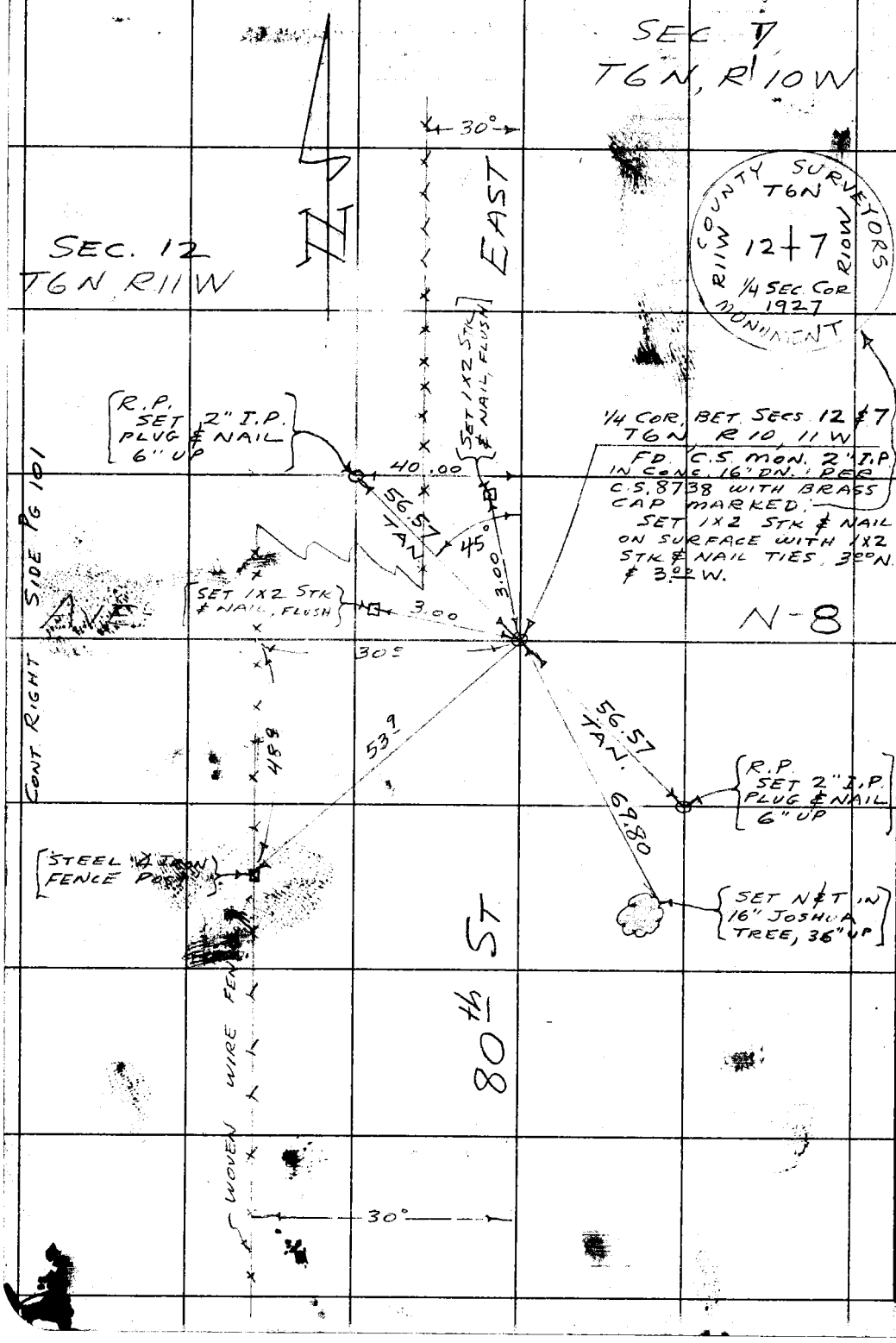

W.S. 66-A-1

RETURN TO
LOS ANGELES COUNTY SURVEYOR
726 LOS ANGELES COUNTY
ENGINEERING BLDG.

Do not extend notes this side of this line.

Note: Any Additions or Changes on This Sheet Must be Made or Circled in Red Ink With Date and Name of Person Making Change.

Profile No.	Notes Red.	Plotted	Job No.	Division No.	F. B. 1824 Pg. 103
	Date	Date	Survey of Yucca Ave		
X-Sec. No.	Notes Chkd.	Checked	Survey by MACK	Notes M.	Date 4-29-53
	Date	Date	Map No.	Indexed	Date

NOTE: ANY ADDITIONS OR CHANGES ON THIS SHEET MUST BE MADE OR CIRCLED IN RED INK, WITH DATE AND NAME OF PERSON MAKING CHANGE.

PLEASE RETURN TO
LOS ANGELES COUNTY SURVEYOR
726 LOS ANGELES COUNTY ENGINEERING BLDG.

Do not extend notes this side of this line.

CURB CONST. STAKES
ON
YUCCA AVE
(W. SIDE)

FROM 0+00 = ℄ INT. NICOBAR ST.
NLY TO 8+09.45 = ℄ INT MILLING ST.

STATION	B. S.	H. I.	F. S.	ELEV.

PARTY
MACK
WESTHOFF
BEERS
HALISCKY

76L298 307 4-50

F. B. 1824 Pg. 104

Job No. ____ Division No. ____ Notes Red. ____ Plotted ____ Profile

Survey of YUCCA AVE. Date ____ Date ____ No. ____

Survey by MACK Notes M Notes Chkd. ____ Checked ____ X-Sec.

Indexed [redacted] Date 4-29-53 Date ____ Date ____ No. ____

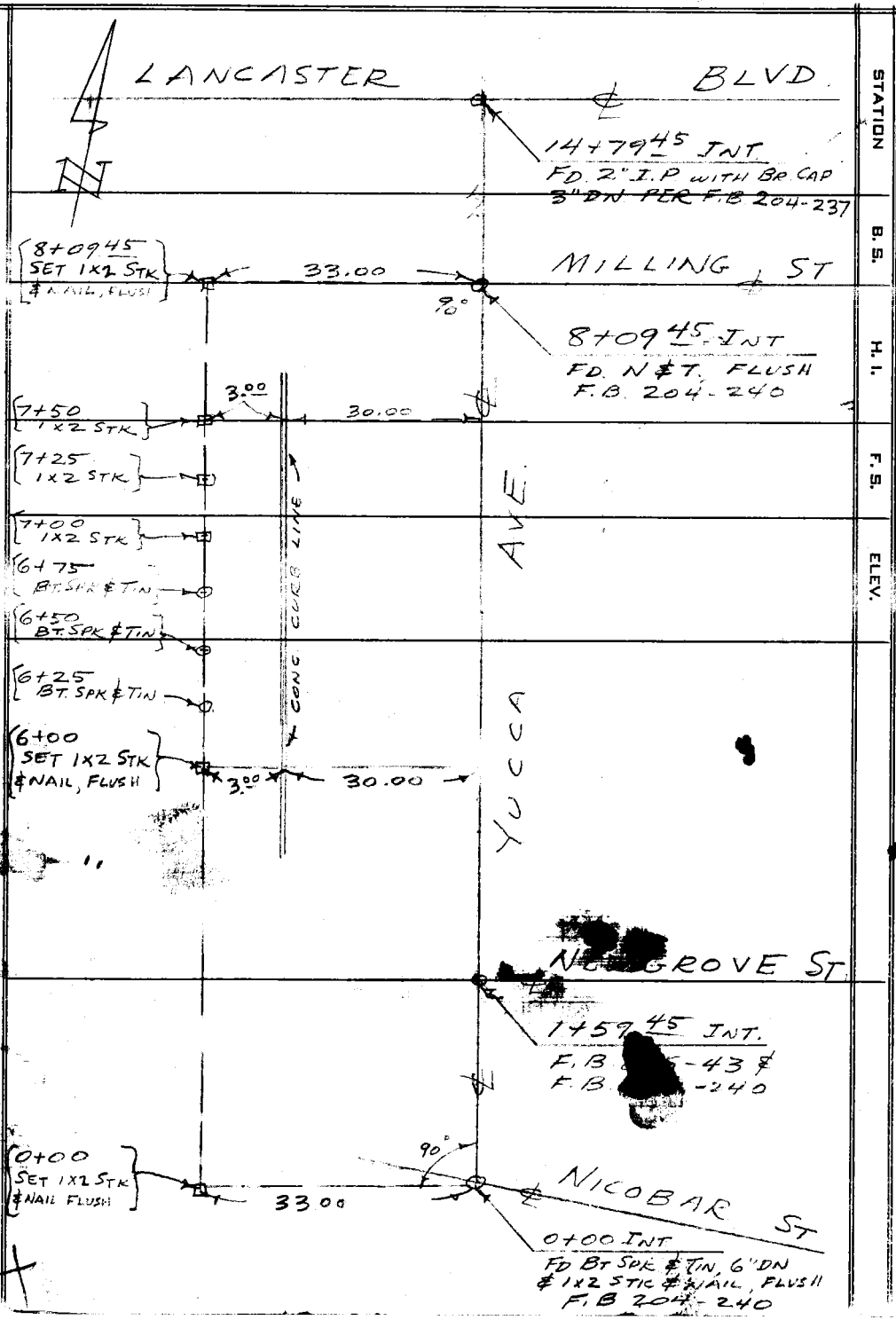

Do not extend notes this side of this line.

PLEASE RETURN TO
LOS ANGELES COUNTY SURVEYOR
726 LOS ANGELES COUNTY ENGINEERING BLDG.

NOTE: ANY ADDITIONS OR CHANGES ON THIS SHEET MUST BE MADE OR CIRCLED IN RED INK, WITH DATE AND NAME OF PERSON MAKING CHANGE.

76L298 307 4-50

76L298 307 10-51

PLEASE RETURN TO
LOS ANGELES COUNTY SURVEYOR
726 LOS ANGELES COUNTY
ENGINEERING BLDG.

NOTE: ANY ADDITIONS OR CHANGES ON THIS SHEET MUST BE MADE OR CIRCLED IN RED INK, WITH DATE AND NAME OF PERSON MAKING CHANGE.

Do not extend notes this side of this line.

STATION	B. S.	H. I.	F. S.	ELEV.	%	W. CURB GRADE	CUT / FILL		
T.B.M.	6.38	2364.84		2358.46					T.B.M. EL=2358.456 FEET 10th ST. & YUCCA AVE., N.E. L&T, M.C.E.
T.P.	4.64	66.10	3.38	61.46					
	1.58	64.92	5.77	63.33					
0+00 INT.			—						& INT NICOBAR ST & YUCCA
1+59.45 INT			—						& INT NEWGROVE ST & YUCCA
2+14.38 B.C.R			—			236.28			TOP OF W. CURB, YUCCA
6+00			4.85	60.85			61.12	F027	SET 1X2 STK & NAIL ON 3"
+25			4.85	60.57			61.05	F048	BT. SPK & TIN "
+50			4.11	60.51			60.97	F046	" " " "
+75			4.64	60.35	-0.30%		60.90	F062	" " " "
7+00			4.56	60.36			60.82	F046	1X2 STK & NAIL
+25			4.54	60.33			60.75	F037	" " "
+50			4.48	60.19			60.67	F048	" " "
+54.38 B.C.R			—			236.06			TOP OF W. CURB, YUCCA
8+09.45 INT.			—						& INT MILLING ST & YUCCA
T.P.	6.28	66.42	4.98	60.14					
T.P.	3.45	62.47	5.39	61.04					

Profile No.____ Date____ Notes Red____ Date____ Plotted____ Date____ Job No.____ Survey of YUCCA AVE. Division No.____

X-Sec. No.____ Date____ Notes Chkd____ Date____ Checked____ Date____ Survey by MACK Map No.____ Notes M Date 4-29-53

F.B. 1824 Pg. 105

F.B. 1824 PG. 106

Job No. _____ Division No. _____ Notes Red. _____ Plotted _____ Profile

Survey of YUCCA AVE Date _____ Date _____ No. _____

Survey by MACK Notes M Notes Chkd. _____ Checked _____ X-Sec.

Indexed E. C. Johnson Date 4-29-53 Date _____ Date _____ No. _____

76L298 307 10-51

PLEASE RETURN TO

LOS ANGELES COUNTY SURVEYOR

726 LOS ANGELES COUNTY

ENGINEERING BLDG.

NOTE: ANY ADDITIONS OR CHANGES ON THIS SHEET MUST BE MADE OR CIRCLED IN RED INK, WITH DATE AND NAME OF PERSON MAKING CHANGE.

Do not extend notes this side of this line.

STATION	B.S.	H.I.	F.S.	ELEV.		
T.B.M. #4-3		2364.47			T.B.M. ELEV. 2353.16	10th ST. & YUCCA AVE, N.E. COR. SEE PG 105
T.B.M. #4-0		53.03			SUB-INVENTORY CROSS TRAVEL LINE [illegible]	
					EL = 2357.77 PER LB 121-14 & F.B. 763-88	

Profile No.	Notes Red.	Plotted	Job No.	Division No.	F.B. 1824 PG. 107
	Date	Date	Survey of 8th		
X-Sec. No.	Notes Chkd.	Checked	Survey by MACK	Notes M.	Date 5-1-53
	Date	Date	Map No.	Indexed	Date MAR 1 '54

NOTE: ANY ADDITIONS OR CHANGES ON THIS SHEET MUST BE MADE OR CIRCLED IN RED INK, WITH DATE AND NAME OF PERSON MAKING CHANGE.

Do not extend notes this side of this line.

PLEASE RETURN TO
LOS ANGELES COUNTY SURVEYOR
726 LOS ANGELES COUNTY
ENGINEERING BLDG.

CURB CONST. STAKES

ON

8th ST. E.

(W. SIDE)

FROM: 0+00 = ℄ INT. AVE. Q
NLY TO: 7+00 ON ℄ 8th ST. E. AT
700' NLY. OF ℄ AVE. Q

STATION	B.S.	H.I.	F.S.	ELEV.

PARTY:
MACK
WESTHOFF
BEERS
HALISCKY

76L298 307 10-51

F.B. 1824 PG. 108 | Job No. | Division No. | Notes Red. | Plotted | Profile

Survey of 8TH ST. E | Date | Date | No.

Survey by MACK | Notes M | Notes Chkd. | Checked | X-Sec.

Indexed E. C. Johnson | Date 5-1-53 | Date | Date | No.

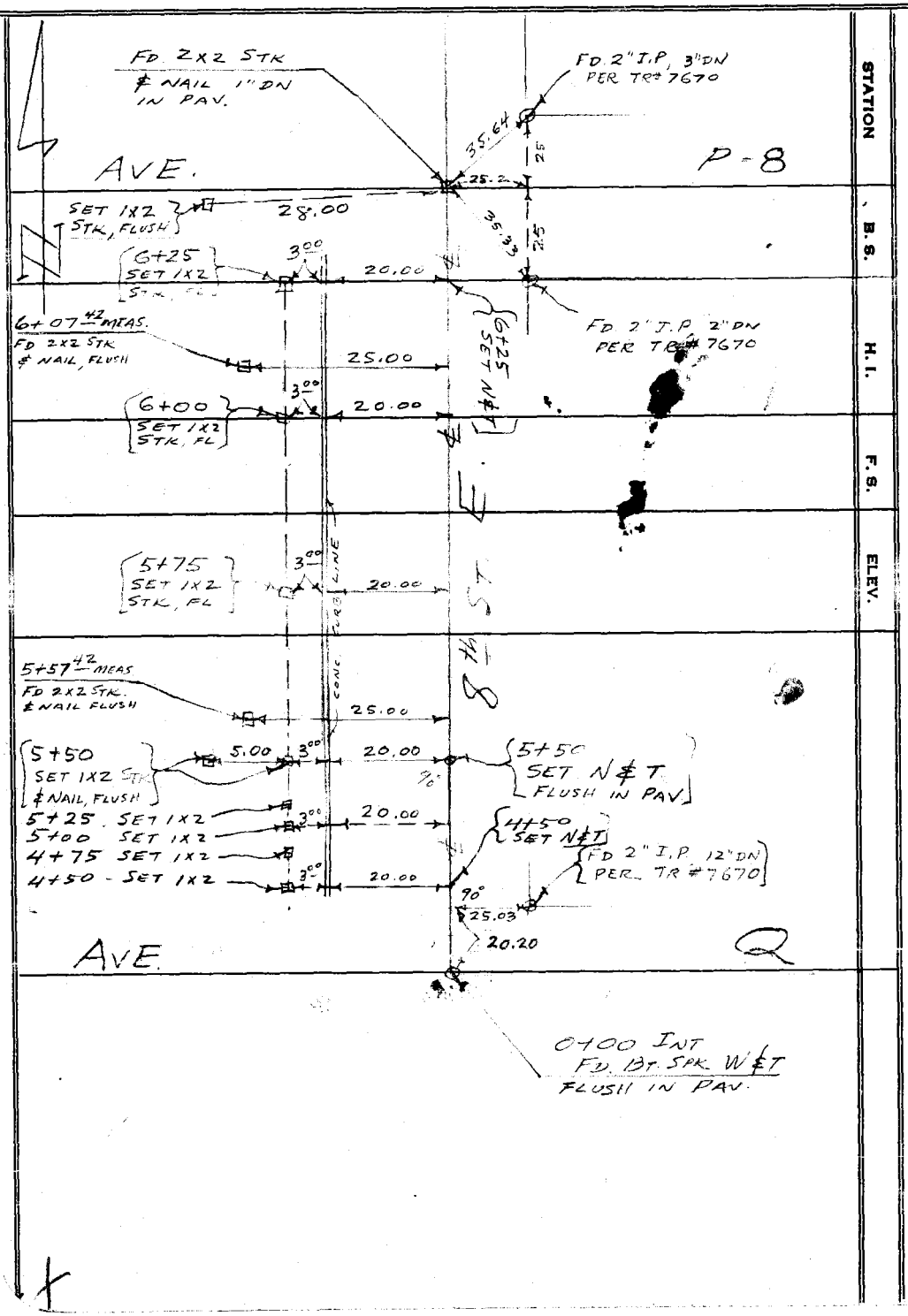

76L298 307 10-51

PLEASE RETURN TO

LOS ANGELES COUNTY SURVEYOR
726 LOS ANGELES COUNTY
ENGINEERING BLDG.

Do not extend notes this side of this line.

NOTE: ANY ADDITIONS OR CHANGES ON THIS SHEET MUST BE MADE IN RED CIRCLED IN RED INK, WITH DATE AND NAME OF PERSON MAKING CHANGE.

76L298 307 10-51

PLEASE RETURN TO

LOS ANGELES COUNTY SURVEYOR

726 LOS ANGELES COUNTY
ENGINEERING BLDG.

NOTE: ANY ADDITIONS OR CHANGES ON THIS SHEET MUST BE MADE OR CIRCLED IN RED INK, WITH DATE AND NAME OF PERSON MAKING CHANGE.

Do not extend notes this side of this line.

STATION	B. S.	H. I.	F. S.	ELEV.	%	GRADE TOP W. CURB	CUT / FILL	
BM-U.S.G.S. B.M.G-426	588	2642 30		263642				BM-U.S.G.S. BM G-426 {EL=263[illegible] PER PRO[illegible] MJ 62[illegible] TR#18[illegible] 0.6 mi. N. OF PALMDALE STAT[illegible] S.P.R.R. STD DISC. ON CONK 43' W. OF ℄ OF TRA[illegible]
T.P.	491	41 98	523	3707				T.P.
T.P.	416	38 88	726	3472				T.P.
T.B.M. #1	098	36 42	344	263544				T.B.M. #1 EL=2635.44 AVE. Q & 8th ST. E., S.W. BT. SPK IN N.W. SIDE P.P. #5[illegible]
0+00 INT.			235	3407				℄ INT. AVE. Q & 8th ST. EL=2634.08 PER {PROFILE OF TR[illegible]
T.P.	261	3425	478	3164				T.P.
4+50			487	2938				℄ 8th ST. E. PAV. EL=2629.38 PER {PROFILE OF TR[illegible]
4+50			394	3031	-0.97%	2629 47	C-084	SET 1X2 STK. 23' L-W OF
+75			438	2987		29 23	C-064	" " " " " "
5+00			470	2955		28 98	C-057	" " " " "

Profile No. ____ Notes Red ____ Plotted ____ Job No. ____ Division No. ____ F.B. 1824 Pg. 109

X-Sec. No. ____ Date ____ Date ____ Survey of 8th [illegible]

Notes Chkd. ____ Checked ____ Survey by MACK Notes M Date 5-29-53

Date ____ Date ____ Map No. ____ Date ____

76L298 307 10-51

PLEASE RETURN TO

LOS ANGELES COUNTY SURVEYOR
726 LOS ANGELES COUNTY
ENGINEERING BLDG.

NOTE: ANY ADDITIONS OR CHANGES ON THIS SHEET MUST BE MADE OR CIRCLED IN RED INK, WITH DATE AND NAME OF PERSON MAKING CHANGE.

Do not extend notes this side of this line.

STATION	B. S.	H. I.	F. S.	ELEV.	%	GRADE TOP W. CURB	CUT / FILL	
		2634 25						
5+25			494	2931		2628 74	C-0 57	SET 1X2 STK. 23' L-W OF ℄ ST.
+50			511	2914	-0.97%	28 50	C-0 64	" " " " " "
+75			538	2857		28 26	C-0 61	" " " " " "
6+00			633	2792		—		℄ 8th ST. E, PAV. { EL=2627.93 PER PROFILE MJ6270 OF TR#18786
"			563	2862		28 01	C-0 61	SET 1X2 STK 23' L-W OF ℄ ST.
+25			584	2841		27 77	C-0 64	" " " " "
8+00						2626 07		
T.B.M. #2	468	33 51	542	2628 83				{ T.B.M. #2 EL=2628.83 8th ST. E (E. SIDE), 660± N. OF ℄ OF AVE. Q BT. SPK. IN S. SIDE P.P. #531272E
T.P.	662	37 12	301	3050				T.P.
T.P.	373	40 43	042	3670				T.P.
B.M.- U.S.G.S. B.M. G-426			402	2636 41				{ B.M.- U.S.G.S. B.M.- G-426 EL=2636.421 SEE PG. 109

F.B. 1824 PG. 110

Job No. ____ Division No. ____ Notes Red. ____ Plotted ____ Profile ____

Survey of 8th ST E Date ____ Date ____ No. ____

Survey by MACK Notes M Notes Chkd. ____ Checked ____ X-Sec. ____

Indexed C. Johnson Date 5-29-53 Date ____ Date ____ No. ____

Notes Ck'd by	Survey of AVE N-8	F. B. 1824 PG. 111
Map No.	W. O. Tape No. 101 St'd. 84 °F	
Office Work	Surveyed by MACK	
Checked	Notes " Date 5-1-53	
Date	Indexed A. C. Johnson 4-22-53	

F.O. 396 N-210

ESTABLISHMENT OF

CENTER OF SEC. 12,

T6N, R11W

FOR

℄ INT. OF AVE. N-8 & 75th ST. E.

PARTY
MACK
WESTHOFF
BEERS
HALISCKY

Note: Any Additions or Changes on This Sheet Must be Made or Circled in Red Ink With Date and Name of Person Making Change.

Do not extend notes this side of this line.

RETURN TO
LOS ANGELES COUNTY SURVEYOR
726 LOS ANGELES COUNTY
ENGINEERING BLDG.

76F3095 247 2-51

F. B. 1824 PG. 112

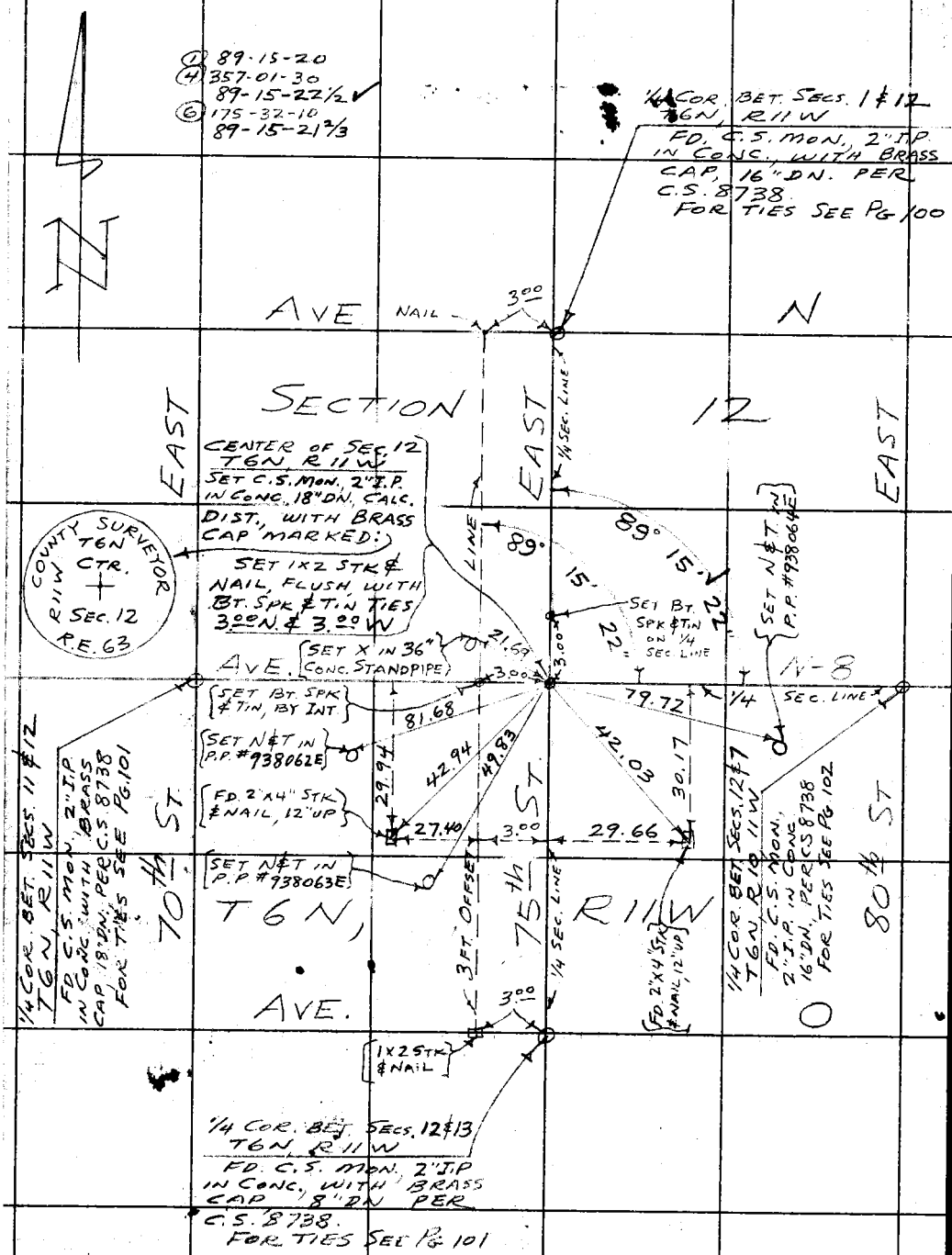

W.S. 65-D-1

RETURN TO
LOS ANGELES COUNTY SURVEYOR
726 LOS ANGELES COUNTY
ENGINEERING BLDG.

Do not extend notes this side of this line.

Note: Any Additions or Changes on This Sheet Must be Made or Circled in Red Ink With Date and Name of Person Making Change.

Notes Ck'd by	Survey of 230th St. E
Map No.	W. O. Tape No. St'd. °F
Office Work	Surveyed by MACK
Checked	Notes " Date 5-4-53
Date	Indexed

F. B. 1874 PG. 113

APR 1 54

F.O. 596N-206

230th ST. E.

TIES TO

SECTION & 1/4 SEC. CORS.

ON

230th ST. E.

BET.

AVES. P & Q

& BET.

SECS. 21 & 22,

T[illegible] R8W

PART I

MACK

WESTHOFF

HALISCKY

Note: Any Additions or Changes on This Sheet Must be Made or Circled in Red Ink With Date and Name of Person Making Change.

Do not extend notes this side of this line.

RETURN TO
LOS ANGELES COUNTY SURVEYOR
726 LOS ANGELES COUNTY
ENGINEERING BLDG.

76F3095 247 2-51

CONT BOT. PG 115

F.B. 1824 PG. 114

W.S.67-C-2

[SET N&T IN 8"X8" FENCE COR. POST]

[FD. 2" I.P. PLUG & NAIL, 4" UP]

[SET N&T IN 6"X6" FENCE COR. POST]

0.55

.05

30.00 90°

41.14

40.00 TAN.

40.00 TAN.

[R.P. SET 2" I.P. PLUG & NAIL, 6" UP]

[SET 1X1 STK & NAIL FLUSH]

3.00

90°

[R.P. SET 2" I.P. PLUG & NAIL 6" UP]

48.78

3.00

1/4 COR. BET SECS. 21 & 22
T6N, R8W
FD 1 1/2" I.P. WITH CUT SPK CENTER. SET IN CONC., 8" DN PER F.B. 74-81 & C.S. 8733.
SET 1X2 STK & NAIL ON SURFACE WITH 1X1 STK & NAIL TIES 3.00 W & 3.00 S.

[SET N&T IN P.P. # 826071E]

[SET 1X1 STK & NAIL FLUSH]

SEC. 21
T6N, R8W

230th ST. E.

SEC. 22,
T6N, R8W

COR SECS. 21, 22, 27, 28
T6N, R8W
FD. C.S. MON., 2" I.P. IN CONC. 40" DN. PER F.B. 74-81 & C.S. 8733 WITH BRASS CAP MARKED: SET 2X2 STK & NAIL ON SURFACE WITH BT. SPK & TIN TIES 3.00 N & 3.00 E.

COUNTY SURVEYORS
T6N
R8W
21 | 22
28 | 27
MONUMENT

[BT. SPK & TIN]

[R.P. SET 2" I.P. PLUG & NAIL, 6" UP]

40.00

56.57 TAN.

45°

3.00

[SET N&T. IN P.P. # 777956E]

46.84

3.00

[BT SPK & TIN]

AVE.

56.57 TAN.

92.22

[R.P. SET 1" I.P. PLUG & NAIL, 6" UP]

[SET N&T IN P.P. # 682107E]

RETURN TO
LOS ANGELES COUNTY SURVEYOR
725 LOS ANGELES COUNTY
ENGINEERING BLDG.

Do not extend notes this side of this line.

Note: Any Additions or Changes on This Sheet Must be Made or Circled in Red Ink With Date and Name of Person Making Change.

Notes Ck'd by	Survey of 230th St. E
Map No.	W. O. Tape No. St'd. °F
Office Work	Surveyed by MACK
Checked	Notes " Date 5-4-53
Date	Indexed

F. B. 1824 PG. 115

W.S. 67

Note: Any Additions or Changes on This Sheet Must be Made or Circled in Red Ink With Date and Name of Person Making Change.

Do not extend notes this side of this line.

RETURN TO
LOS ANGELES COUNTY SURVEYOR
726 LOS ANGELES COUNTY
ENGINEERING BLDG.

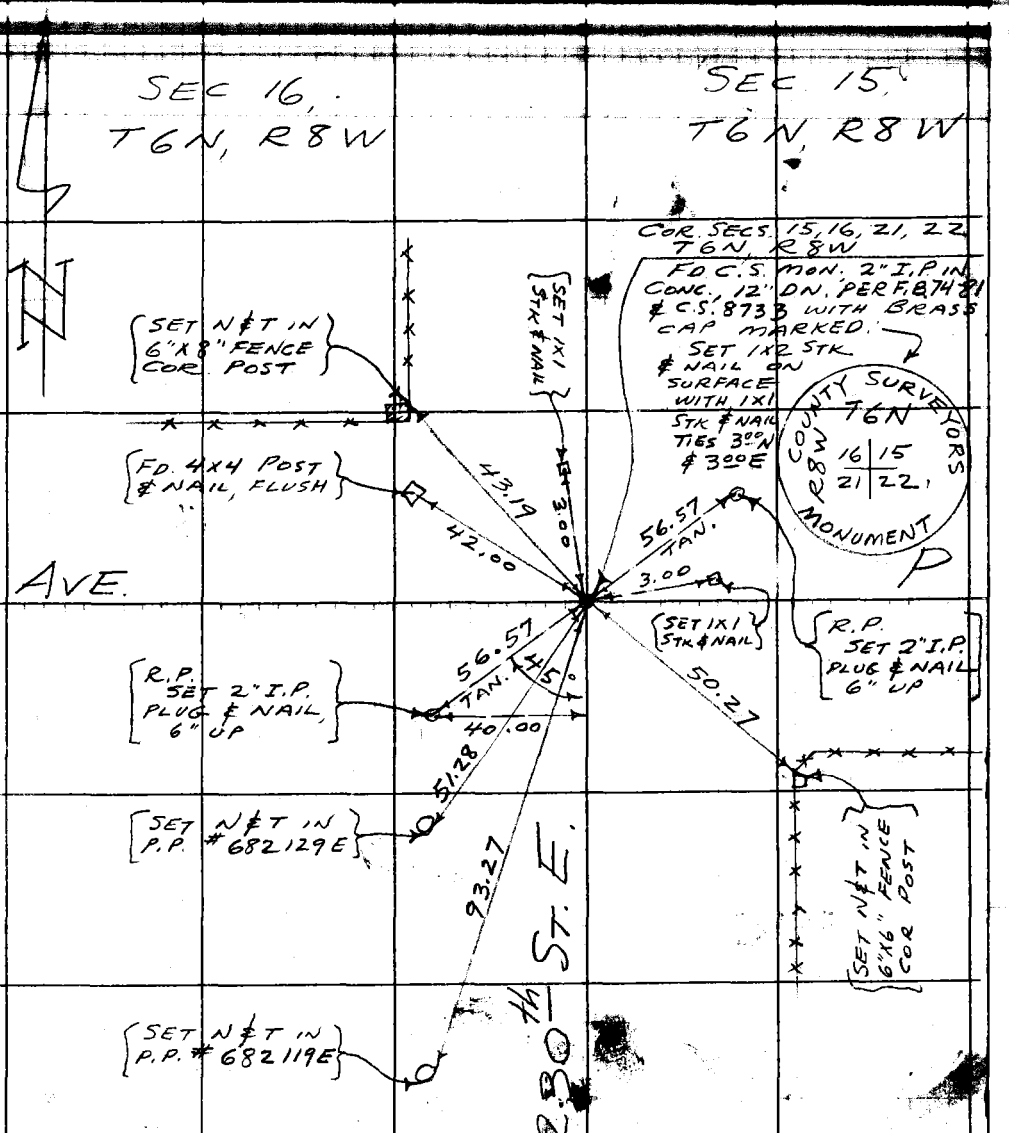

CONT TO PG 114

76F309S 247 2-51

RETURN TO
LOS ANGELES COUNTY SURVEYOR
725 LOS ANGELES COUNTY
ENGINEERING BLDG.

Note: Any Additions or Changes on This Sheet Must be Made or Circled in Red Ink With Date and Name of Person Making Change.

Do not extend notes this side of this line.

F.B. 1824 PG. 116

Notes Ck'd by	Survey of T8N R12W	F. B. 1824 Pg. 117
Map No.	W. O. 4999 Tape No. 101 St'd. 84 °F	
Office Work	Surveyed by MACK	
Checked	Notes " Date 5-19-53	
Date	Indexed	

APR 1 '54

J.N 4999

TIES TO SEC. & 1/4 SEC CORNERS

ON

30th ST. W

AT AVE E & AVE E-8

BET.

SECS 29 &

T8N R12W

PARTY
MACK
WESTHOFF
HALISCKY

Note: Any Additions or Changes on This Sheet Must be Made or Circled in Red Ink With Date and Name of Person Making Change.

Do not extend notes this side of this line.

RETURN TO
LOS ANGELES COUNTY SURVEYOR
726 LOS ANGELES COUNTY
ENGINEERING BLDG.

76F309S 247 2-51

F.B. 1824 PG. 118

W.S. 71-D-2, D-3

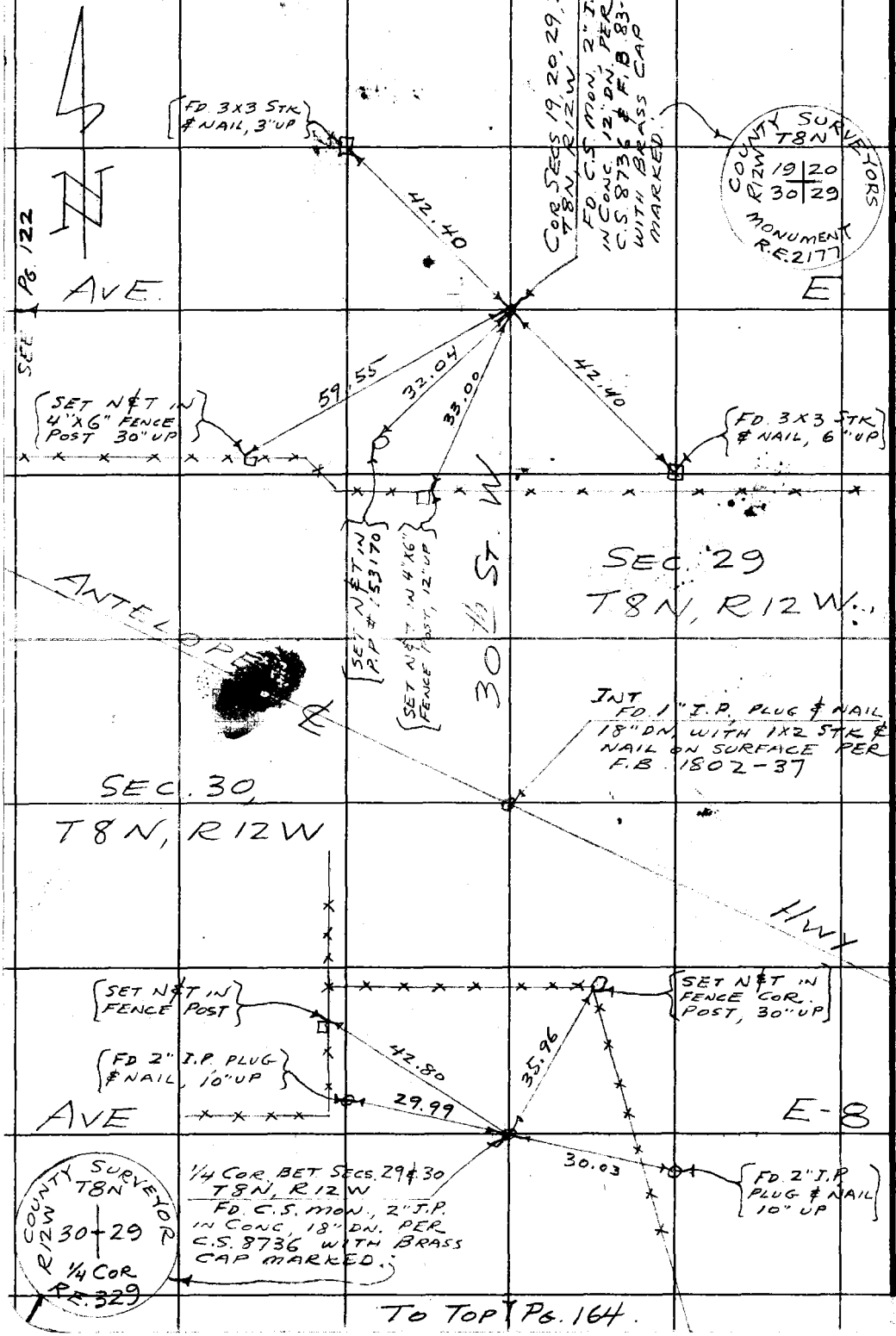

TO TOP PG. 164.

RETURN TO
LOS ANGELES COUNTY SURVEYOR
726 LOS ANGELES COUNTY ENGINEERING BLDG.

Do not extend notes this side of this line.

Note: Any Additions or Changes on This Sheet Must be Made or Circled in Red Ink With Date and Name of Person Making Change.

Notes Ck'd by
Map No.
Office Work
Checked
Date

Survey of T8N, R12W
W. O. 4999 Tape No. 101 St'd. 84 °F
Surveyed by MACK
Notes Date 5-19-53
Indexed

F. B. 1824 PG. 119

APR 1 '54

F.N. 4999

TIES TO

SECTION & 1/4 SECTION CORNERS

ON

AVE. F

AT 20th & 25th STS. W.

&

ON

20th ST. W

AT AVE F-8

IN

SEC 32,

T8N, R12W

PARTY
MACK
WESTHOFF
HALISCKY

Note: Any Additions or Changes on This Sheet Must be Made or Circled in Red Ink With Date and Name of Person Making Change.

Do not extend notes this side of this line.

RETURN TO
LOS ANGELES COUNTY SURVEYOR
726 LOS ANGELES COUNTY
ENGINEERING BLDG.

76F309S 247 2-51

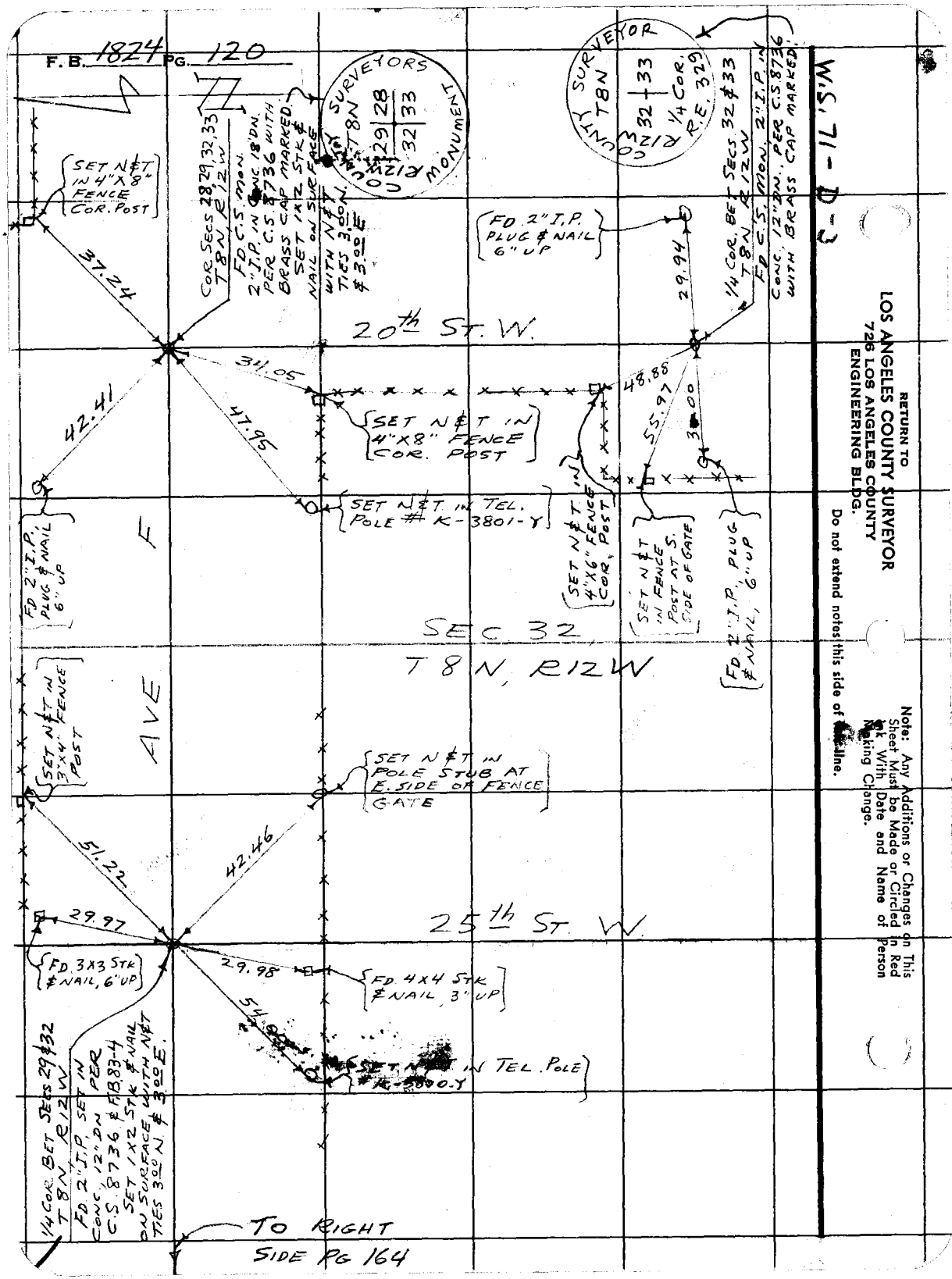

RETURN TO
LOS ANGELES COUNTY SURVEYOR
726 LOS ANGELES COUNTY
ENGINEERING BLDG.

Do not extend notes this side of [illegible] line.

Note: Any Additions or Changes on This Sheet Must be Made or Circled in Red Ink With Date and Name of Person Making Change.

Notes Ck'd by
Map No.
Office Work
Checked
Date

Survey of T 8N, R 12W
W. O. 4999 Tape No. 101 St'd. 84 °F
Surveyed by MACK
Notes Date 5-21-53
Indexed

F. B. 1824 PG. 121

APR 1 '54

J.N. 4999

TIES TO

1/4 SECTION COR.

ON

AVE. E AT 35th ST. W.

BET

SECS. 19 & 30,

T 8N, R12W

PARTY:
MACK
WESTHOFF
HALISCKY

Note: Any Additions or Changes on This Sheet Must be Made or Circled in Red Ink With Date and Name of Person Making Change.

Do not extend notes this side of this line.

RETURN TO
LOS ANGELES COUNTY SURVEYOR
726 LOS ANGELES COUNTY
ENGINEERING BLDG.

76F3095 247 2-51

F. B. 1824 PG. 122

W.S. 71-C-2

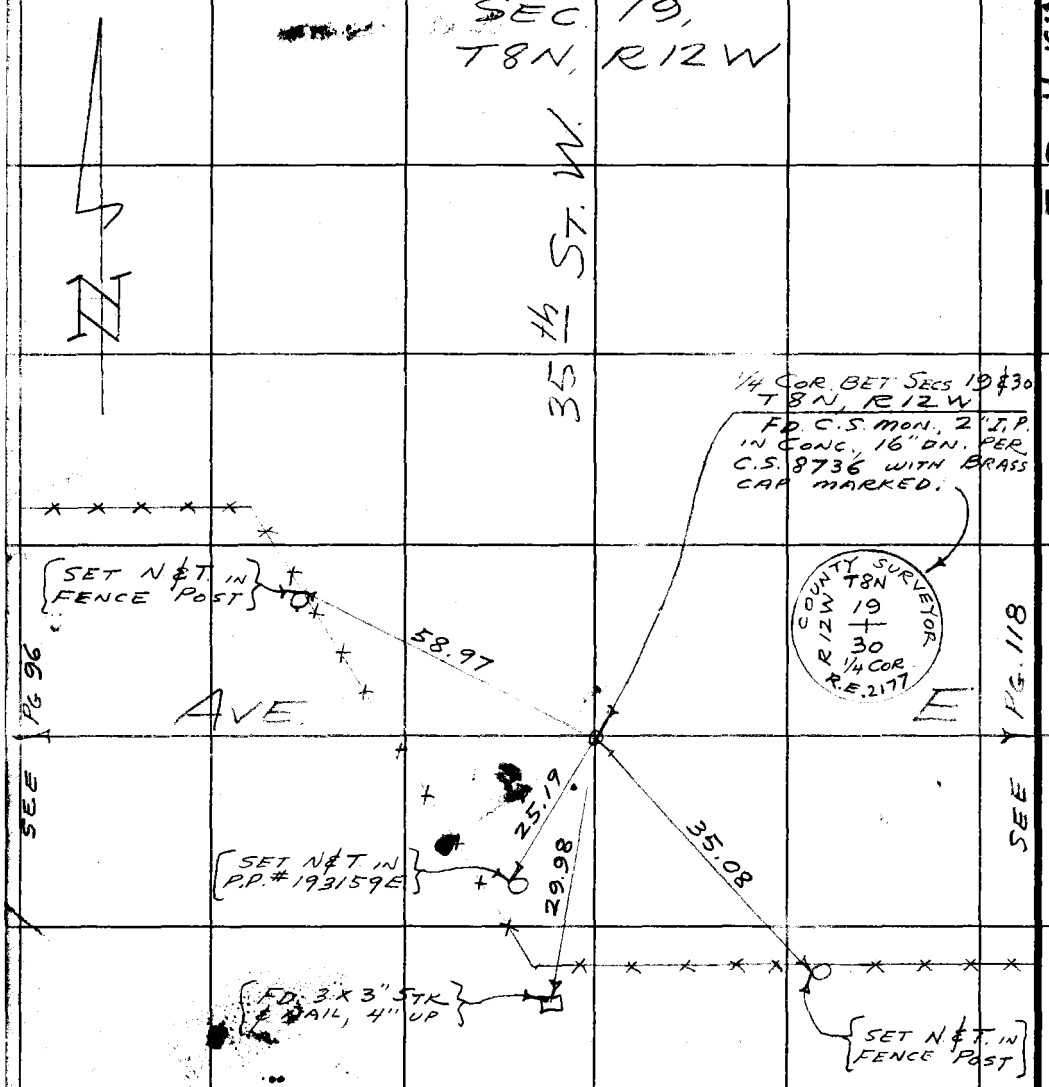

RETURN TO
LOS ANGELES COUNTY SURVEYOR
726 LOS ANGELES COUNTY
ENGINEERING BLDG.

Do not extend notes this side of this line.

Note: Any Additions or Changes on This Sheet Must be Made or Circled in Red Ink With Date and Name of Person Making Change.

Profile No.	Notes Red	Plotted	Job No.	Division No.	F.B. 1824 Pg. 123
	Date	Date	Survey of IVESBROOK ST.		
X-Sec. No.	Notes Chkd.	Checked	Survey by MACK	Notes M.	Date 5-27-53
	Date	Date	Map No.	Indexed [redacted]	Date APR 1 '54

NOTE: ANY ADDITIONS OR CHANGES ON THIS SHEET MUST BE MADE OR CIRCLED IN RED INK, WITH DATE AND NAME OF PERSON MAKING CHANGE.

Do not extend notes this side of this line.

PLEASE RETURN TO
LOS ANGELES COUNTY SURVEYOR
726 LOS ANGELES COUNTY
ENGINEERING BLDG.

IVESBROOK ST

℄ OF STREET GRADE STAKES

ON

IVESBROOK ST.

FROM: 0+00 = ℄ INT. FERN AVE.
ELY. TO: 7+62.06 = ℄ INT. ELM AVE.

STATION	B.S.	H.I.	F.S.	ELEV.

PARTY.
MACK
WESTHOFF
HALISCKY

76L298 307 10-51

F.B. 1824 PG. 124 Job No. _____ Division No. _____ Notes Red. _____ Plotted _____ Profile

Survey of IVESBROOK ST Date _____ Date _____ No. _____

Survey by MACK Notes M. Notes Chkd. _____ Checked _____ X-Sec.

Indexed [redacted] Date 5-27-53 Date _____ Date _____ No. _____

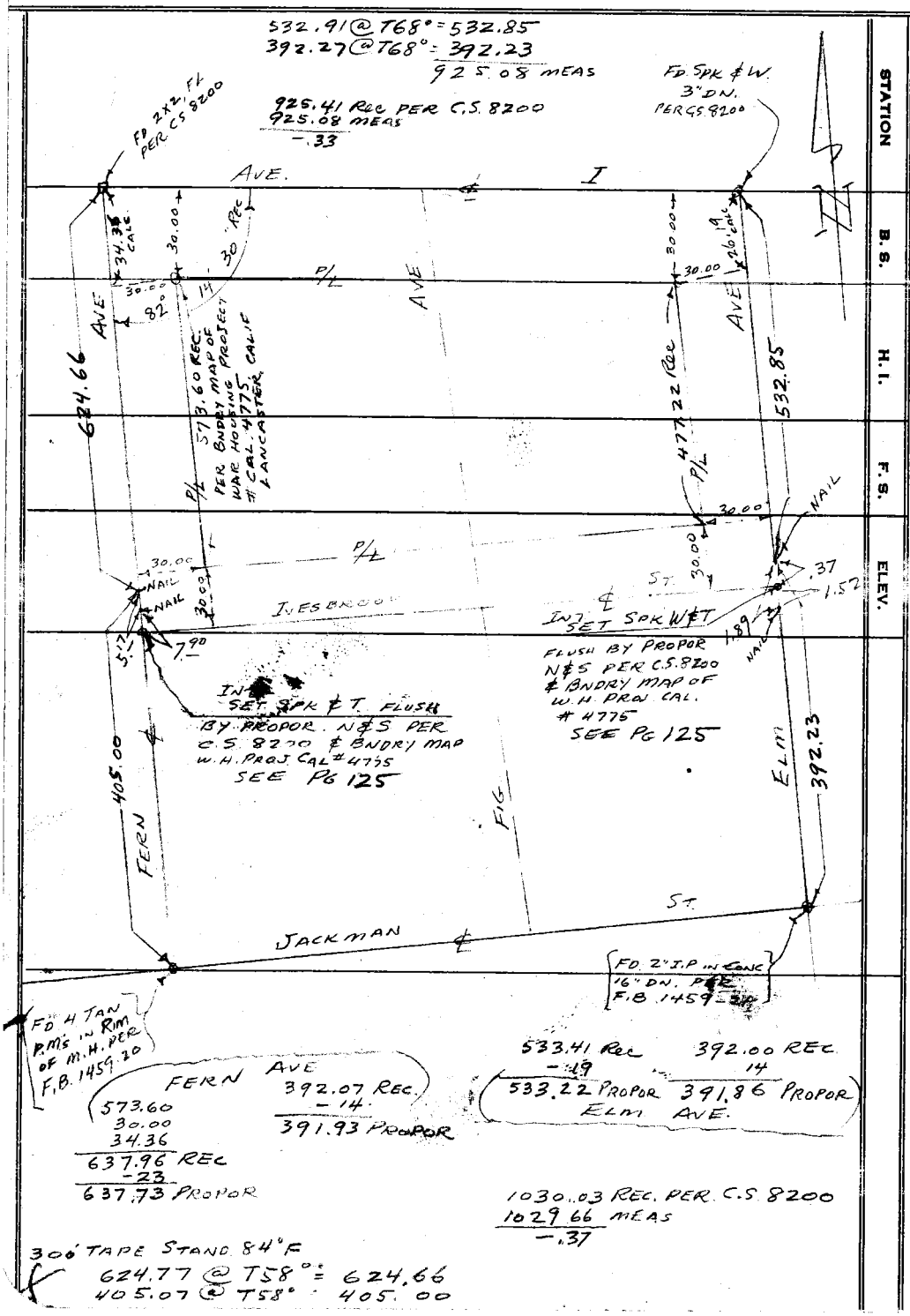

STATION | B.S. | H.I. | F.S. | ELEV.

76L298 307 10-51

PLEASE RETURN TO

LOS ANGELES COUNTY SURVEYOR
726 LOS ANGELES COUNTY
ENGINEERING BLDG.

Do not extend notes this side of this line.

NOTE: ANY ADDITIONS OR CHANGES ON THIS SHEET MUST BE MADE OR CIRCLED IN RED INK, WITH DATE AND NAME OF PERSON MAKING CHANGE.

Profile No. ____ Notes Red. ____ Plotted ____ Job No. ____ Division No. ____ F.B. 1824 Pg. 125

Date ____ Date ____ Survey of IVESBROOK ST

X-Sec. No. ____ Notes Chkd. ____ Checked ____ Survey by MACK Notes M Date 5-28-53

Date ____ Date ____ Map No. ____ Indexed C. J[illegible] Date ____

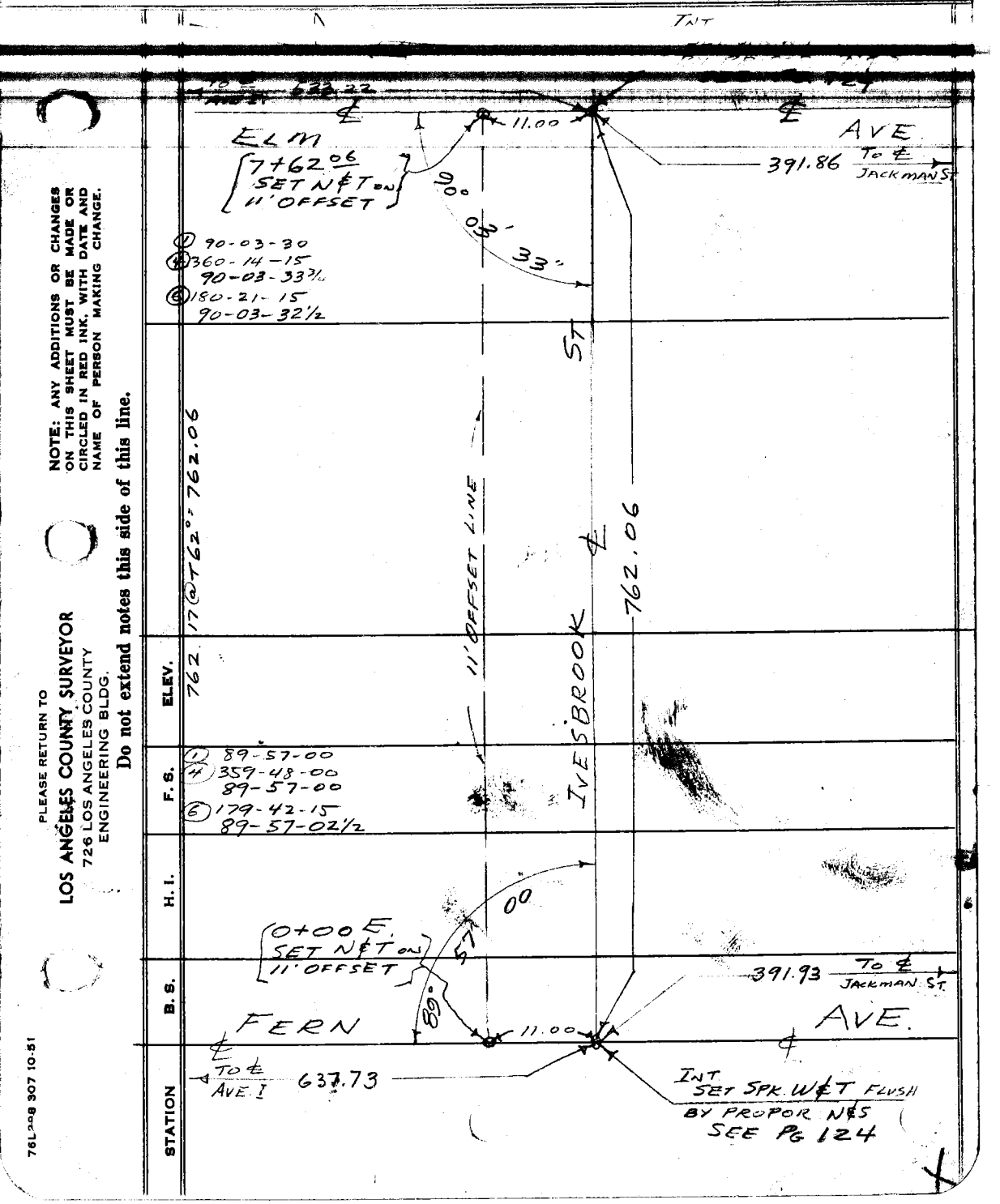

NOTE: ANY ADDITIONS OR CHANGES ON THIS SHEET MUST BE MADE OR CIRCLED IN RED INK, WITH DATE AND NAME OF PERSON MAKING CHANGE.

Do not extend notes this side of this line.

PLEASE RETURN TO
LOS ANGELES COUNTY SURVEYOR
726 LOS ANGELES COUNTY
ENGINEERING BLDG.

76L298 307 10-51

F.B. 1825 PG. 126 | Job No. | Division No. | Notes Red. | Plotted | Profile

Survey of IVESBROOK ST | Date | Date | No.

Survey by MACK | Notes M | Notes Chkd. | Checked | X-Sec.

Indexed [redacted] C. Jo[redacted] | Date 5-28-53 | Date | Date | No.

STATION	B.S.	H.I.	F.S.	ELEV.



76L298 307 10-51

PLEASE RETURN TO

LOS ANGELES COUNTY SURVEYOR

726 LOS ANGELES COUNTY ENGINEERING BLDG.

Do not extend notes this side of this line.

NOTE: ANY ADDITIONS OR CHANGES ON THIS SHEET MUST BE MADE OR CIRCLED IN RED INK, WITH DATE AND NAME OF PERSON MAKING CHANGE.

76L298 307 4-50

PLEASE RETURN TO
LOS ANGELES COUNTY SURVEYOR
726 LOS ANGELES COUNTY ENGINEERING BLDG.

NOTE: ANY ADDITIONS OR CHANGES ON THIS SHEET MUST BE MADE OR CIRCLED IN RED INK, WITH DATE AND NAME OF PERSON MAKING CHANGE.

Do not extend notes this side of this line.

STATION	B. S.	H. I.	F. S.	ELEV.	% GRADE ON 11' OFFSET LINE	CUT / FILL	
Bm #5-E	573	2348 79		[illegible]			BM #5-E EL=2343.063 (F[illegible] JACKMAN ST. (8th ST.) & DATE A[illegible] L & T IN CURB, 0.7'N OF N[illegible]
T. P.	385	47 23	541	4338			T. P.
T.B.M #1	349	46 40	432	2342 91			T.B.M #1 EL=2342.91 ELM AVE (E. SIDE) AT IVES[illegible] BT. SPK IN W. SIDE OF TEL. POLE[illegible]
T. P.	375	45 8[illegible]	426	4214			T. P.
T. P.	387	44[illegible]3	513	4076			T. P. (STK. 21 R-S AT STA[illegible]
T.B.M #2	304	44 72	295	2341 68			T.B.M #2 EL.= 2341.[illegible] FERN AVE & IVYTON S[illegible] BT. SPK IN E. SIDE OF P.P.#[illegible]
0+00 INT.			516	3956	I 2339 56	GR.	SET N&T ON ℄ INT. FERN AV[illegible]
+20			521	3951	8" BELOW CROWN 3889	C-062	N&T, 21' R-S OF 11' [illegible]
			564	3908	3889	C-019	N&T, 21' L-N
+50			474	3998	3981	—	N&T ON 11'
			457	4015	3981	C-034	STK., 21' R-S OF "
			472	4000	3981	C-019	STK. 21' L-N
1+00			457	4015	4005	—	N&T ON 11'
			417	4055	4005	C-050	STK 21' R-S [illegible]

+0.494%

Profile Notes Red. ____ Plotted ____ Job No. ____ Division No. ____
No. ____ Date ____ Date ____ Survey of IVESBROOK ST.
X-Sec. Notes Chkd ____ Checked ____ Survey by MACK Notes [illegible] Date 5-29-53
No. ____ Date ____ Date ____ Map No. ____ Indexed ____ Date ____

F. B. 1824 PG. 127

76L298 307 4-50

PLEASE RETURN TO
LOS ANGELES COUNTY SURVEYOR
726 LOS ANGELES COUNTY ENGINEERING BLDG.

NOTE: ANY ADDITIONS OR CHANGES ON THIS SHEET MUST BE MADE OR CIRCLED IN RED INK, WITH DATE AND NAME OF PERSON MAKING CHANGE.

Do not extend notes this side of this line.

STATION	B. S.	H. I.	F. S.	ELEV.	%	GRADE ON 11' OFFSET LINE	CUT / FILL	
		234472						
1+00			508	3964		4005	F-041	SET N&T, 21' L-N OF 11' OFFSET LINE
+50			423	4049		4030	—	N&T ON 11' "
			397	4075		4030	C-045	STK, 21' R-S OF
			425	4047		4030	C-017	N&T 21' L-N "
2+00			409	4063		4055	—	N&T ON 11 "
			385	4087		4055	C-032	STK, 21' R-S OF
			409	4063		4055	C-008	N&T, 21' L-N "
T.P.	556	4644	384	4088				T.P.
2+50			568	4076		4079	—	SET N&T ON 11'
			518	4126	+0.494%	4079	C-047	STK, 21' R-S OF
			537	4107		4079	C-028	N&T, 21' L-N "
3+00			527	4117		4104	—	N&T ON 11
			494	4150		4104	C-046	STK, 21' R-S OF
			523	4121		4104	C-017	N&T, 21' L-N "
+50			484	4160		4129	[illegible]	N&T ON 11
			516	4128		4129	F-001	N&T 21' R-S OF
			445	4199		4129	C-070	N&T 21' L-N "
4+00			453	4191		4154	—	N&T ON 11
			430	4214		4154	C-060	N&T 21' R-S OF
			460	4184		4154	C-030	N&T, 21' L-N

F. B. 1824 Pg. 128
Job No. ____ Division No. ____ Notes Red. ____ Plotted ____ Profile ____
Survey of IVESBROOK ST Date ____ Date ____ No. ____
Survey by MACK Notes M Notes Chkd. ____ Checked ____ X-Sec. ____
Indexed [illegible] Date " 5-29-53 Date ____ Date ____ No. ____

76L298 307 4-50

PLEASE RETURN TO
LOS ANGELES COUNTY SURVEYOR
726 LOS ANGELES COUNTY ENGINEERING BLDG.

NOTE: ANY ADDITIONS OR CHANGES ON THIS SHEET MUST BE MADE OR CIRCLED IN RED INK, WITH DATE AND NAME OF PERSON MAKING CHANGE.

Do not extend notes this side of this line.

STATION	B. S.	H. I.	F. S.	ELEV.	%	GRADE ON 11' OFFSET LINE	CUT / FILL	
		2346 44						
4+50			441	4203	+0.494%	4178	—	SET N&T ON 11' OFFSET
			413	4231		4178	C-0.53	N&T 21' R-S OF 11' "
			436	4208		4178	C-0.30	STK&TIN 21' L-N " "
5+00			441	4203		4203	GR.	N&T ON 11' "
			423	4221		4203	C-0.18	N&T 21' R-S OF
			486	4158		4203	F-0.45	N&T, 21' L-N "
T.P.	421	46 46	419	4225				T.P.
5+50			454	4192		4189	—	N&T ON 11' OFFSET
			448	4198		4189	C-0.09	N&T, 21' R-S OF
			500	4146		4189	F 0.43	N&T, 21' L-N "
6+00			477	4169	-0.271%	4176	—	N&T ON 11'
			478	4168		4176	F-0.08	N&T 21' R-S
			504	4142		4176	F-0.34	N&T 21' L-N
+50			486	4160		4162	—	N&T ON 11'
			488	4158		4162	F-0.04	N&T 21' R-S OF
			450	4196		4162	C-0.34	STK&TIN, 21' L-N
7+00			546	4100		4149	—	N&T ON 11'
			476	4170		4149	C-0.21	STK&TIN 21' R-S OF
			564	4082		4149	F-0.67	" " 21' L-N "
+12			526	4120		4146	—	N&T ON 11'

Profile Notes Red. ____ Plotted ____ Job No. ____ Division No. ____
No. ____ Date ____ Date ____ Survey of IVESBROOK ST.
X-Sec. Notes Chkd. ____ Checked ____ Survey by MACK Notes M. Date 5-29-53
No. ____ Date ____ Date ____ Map No. ____ Indexed ____ Date ____

F. B. 182 Pg. 129

76L298 307 4-50

PLEASE RETURN TO
LOS ANGELES COUNTY SURVEYOR
726 LOS ANGELES COUNTY ENGINEERING BLDG.

NOTE: ANY ADDITIONS OR CHANGES ON THIS SHEET MUST BE MADE OR CIRCLED IN RED INK, WITH DATE AND NAME OF PERSON MAKING CHANGE.

Do not extend notes this side of this line.

STATION	B. S.	H. I.	F. S.	ELEV.	GRADE ON 11' OFFSET LINE	CUT / FILL	
		234646					
7+12			489	4157	4146	C-0.11	SET N¢T 21' R-S OF 11' OFFSET
			524	4122	4146	F-0.24	21' L-N
+42			506	4140	4065 (8" BELOW CROWN)	C-0.75	21' R-S
			519	4127	4065 (8" BELOW CROWN)	C-0.62	21' L-N
+50			540	4106	—	—	N¢T ON 11' "
+62			514	4132	4132	GR.	N¢T ON ¢ INT. ELM AVE
T.B.M #1	2.25	4517	354	234292			T.B.M #1 EL=[illegible]42.91 SEE PG 127
7+12			397	4120			SET N¢T ON 11' OFFSET
+12			360	4157			N¢T 21' R-S OF 11' OFFSET
+12			395	4122			N¢T 21' L-N " "
T.P.	508	4474	551	3966			T.P
T.P.	383	4443	414	4060			T.P.
B.M. # 4-E			561	233882			B.M # 4-E EL=2338.806 (F.B. 1222-83) DATE AVE ¢ AVE. I, S.W. COR L¢T IN CURB S. OF S. END C.R

F.B. 7824 Pg. 130

Profile No. ____ Plotted ____ Date ____
X-Sec. No. ____ Checked ____ Date ____
Notes Red. ____ Date ____
Notes Chkd. ____ Date ____
Division No. ____
Job No. ____
Notes M
Date 5-29-53
Survey of MACK AVE & ROSEBROOK ST
Survey by [illegible] C. Johnson
Indexed

Notes Ck'd by	Survey of T8N, R13W
Map No.	W. O. 4997 Tape No. 101 St'd. 84 °F
Office Work	Surveyed by MACK
Checked	Notes Date 6-24-53
Date	Indexed

F. B. 1824 PG. 131

APR 1 '54

TIES TO

SECTION & 1/4 SEC CORNERS

ON

40th ST W. AT AVES. C & C-8

AND ON

AVE C AT 40th & 45th STS W.

IN

SEC 13

T8N, R13W

PARTY
MACK
WESTHOFF
HALISCKY

Notes: Any Additions or Changes on This Sheet Must be Made or Circled in Red Ink With Date and Name of Person Making Change.

Do not extend notes this side of this line.

RETURN TO
LOS ANGELES COUNTY SURVEYOR
726 LOS ANGELES COUNTY
ENGINEERING BLDG.

76F309S 247 2-51

F. B. 1824 PG. 132

WS 71-A-1A-2

RETURN TO
LOS ANGELES COUNTY SURVEYOR
726 LOS ANGELES COUNTY
ENGINEERING BLDG.

Do not extend notes this side of this line.

Note: Any Additions or Changes on This Sheet Must be Made or Circled in Red Ink With Date and Name of Person Making Change.

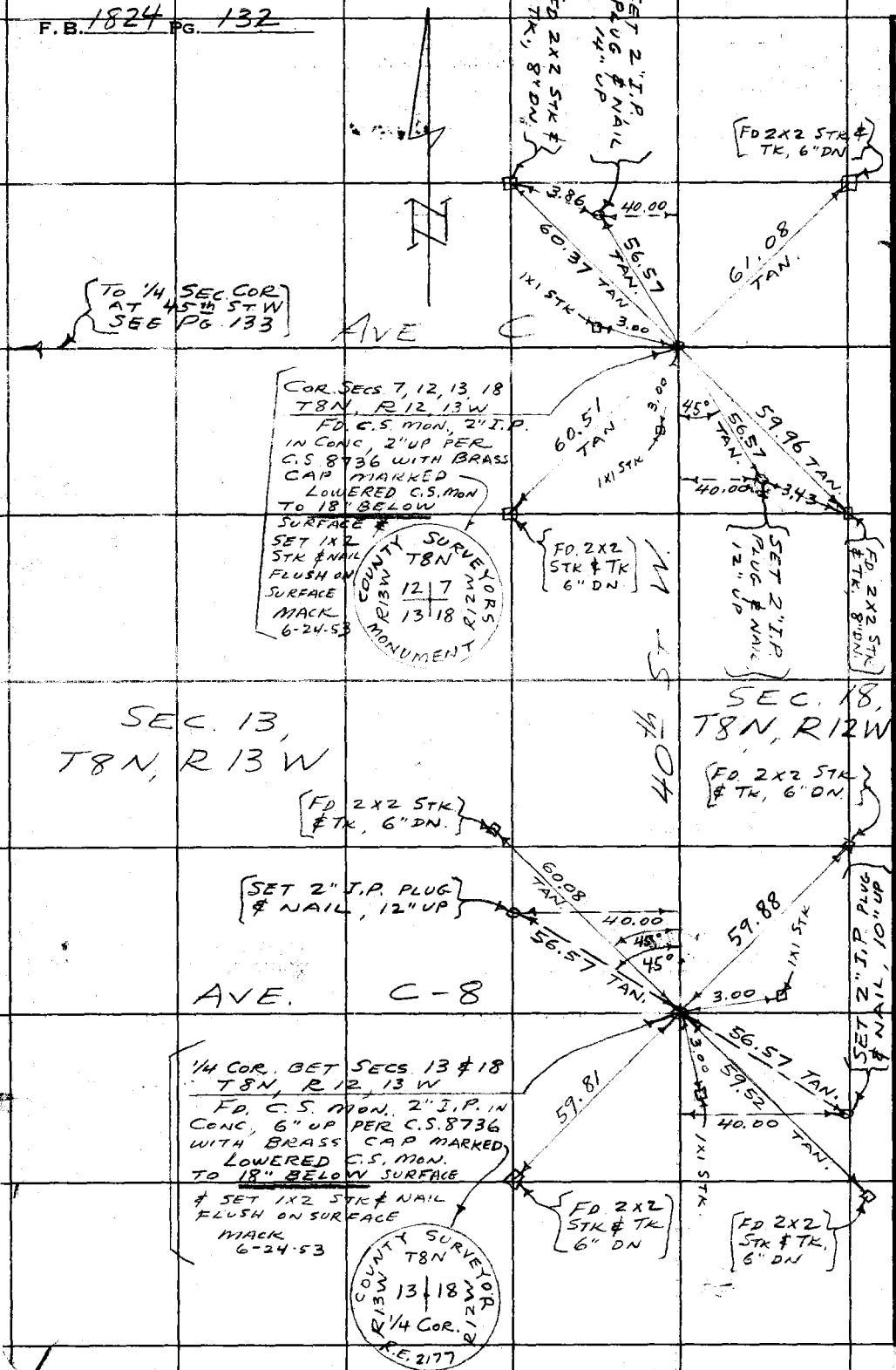

Notes Ck'd by
Map No.
Office Work
Checked
Date

Survey of T8N, R13W
W. O. 4999 Tape No. 101 St'd. 84 °F
Surveyed by MACK
Notes Date 6 24
Indexed

F. B. 1824 PG. 132

W.S. 72-

Note: Any Additions or Changes on This Sheet Must be Made or Circled in Red Ink With Date and Name of Person Making Change.

Do not extend notes this side of this line.

RETURN TO
LOS ANGELES COUNTY SURVEYOR
726 LOS ANGELES COUNTY
ENGINEERING BLDG.

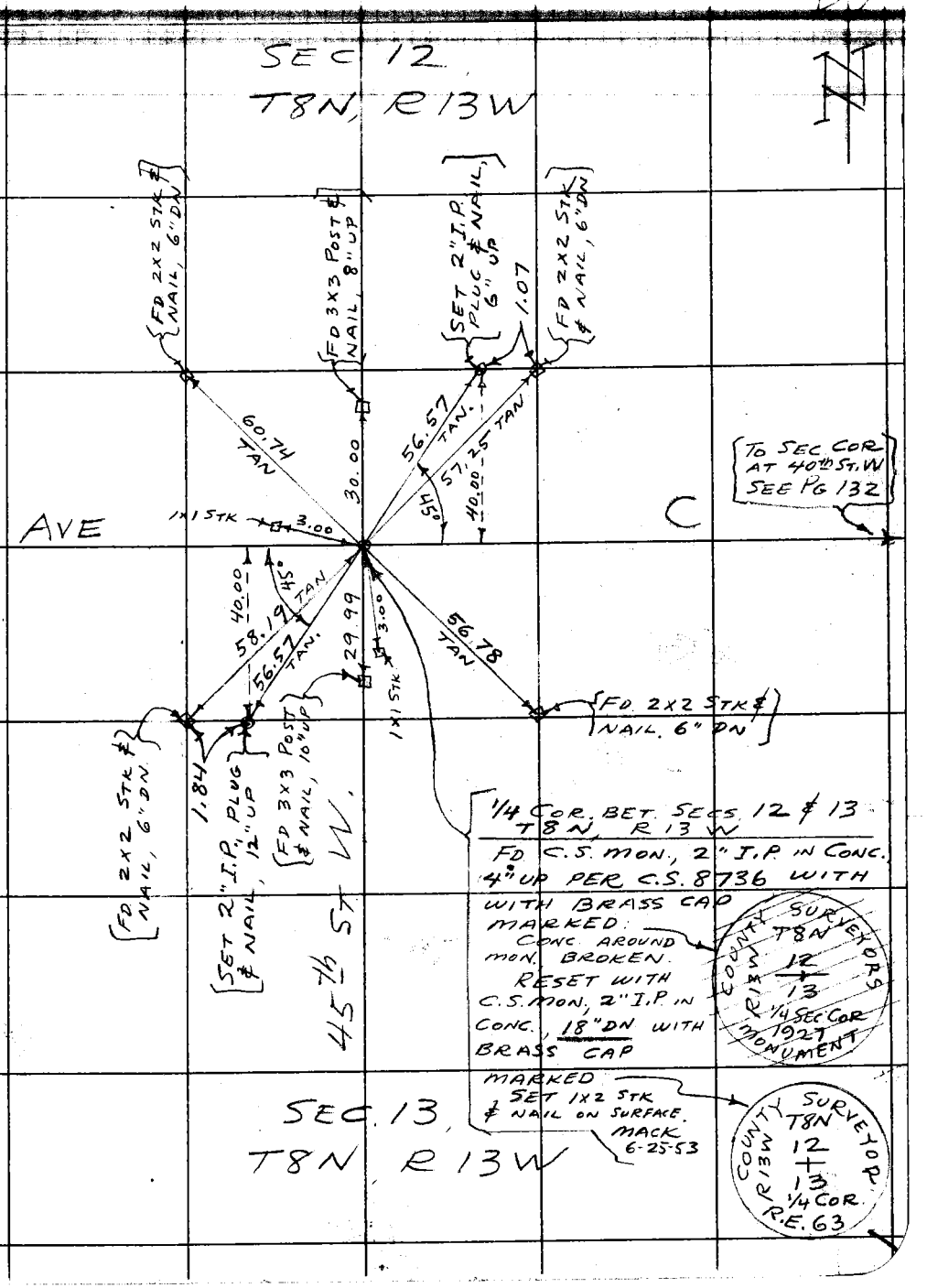

76F3095 247 2-51

F. B. 1824 PG. 134

RETURN TO
LOS ANGELES COUNTY SURVEYOR
726 LOS ANGELES COUNTY
ENGINEERING BLDG.

Do not extend notes this side of this line.

Note: Any Additions or Changes on This Sheet Must be Made or Circled in Red Ink With Date and Name of Person Making Change.

Notes Ck'd by
Map No.
Office Work
Checked
Date

Survey of T6, 7N, R12W
W. O. 4997 Tape No. 101 St'd. 84 °F
Surveyed by MACK
Notes Date 6-26-53
Indexed

F. B. 1824 Pg. 135

APR 1 '54

TIES TO
SECTION & 1/4 SEC. CORNERS
ON
10th ST. W
BET. AVE. L & AVE N

PARTY
MACK
WESTHOFF
HALISCKY

Note: Any Additions or Changes on This Sheet Must be Made or Circled in Red Ink With Date and Name of Person Making Change.

Do not extend notes this side of this line.

RETURN TO
LOS ANGELES COUNTY SURVEYOR
726 LOS ANGELES COUNTY
ENGINEERING BLDG.

76F309S 247 2-51

F. B. 1824 PG. 136

WS 70-A-6

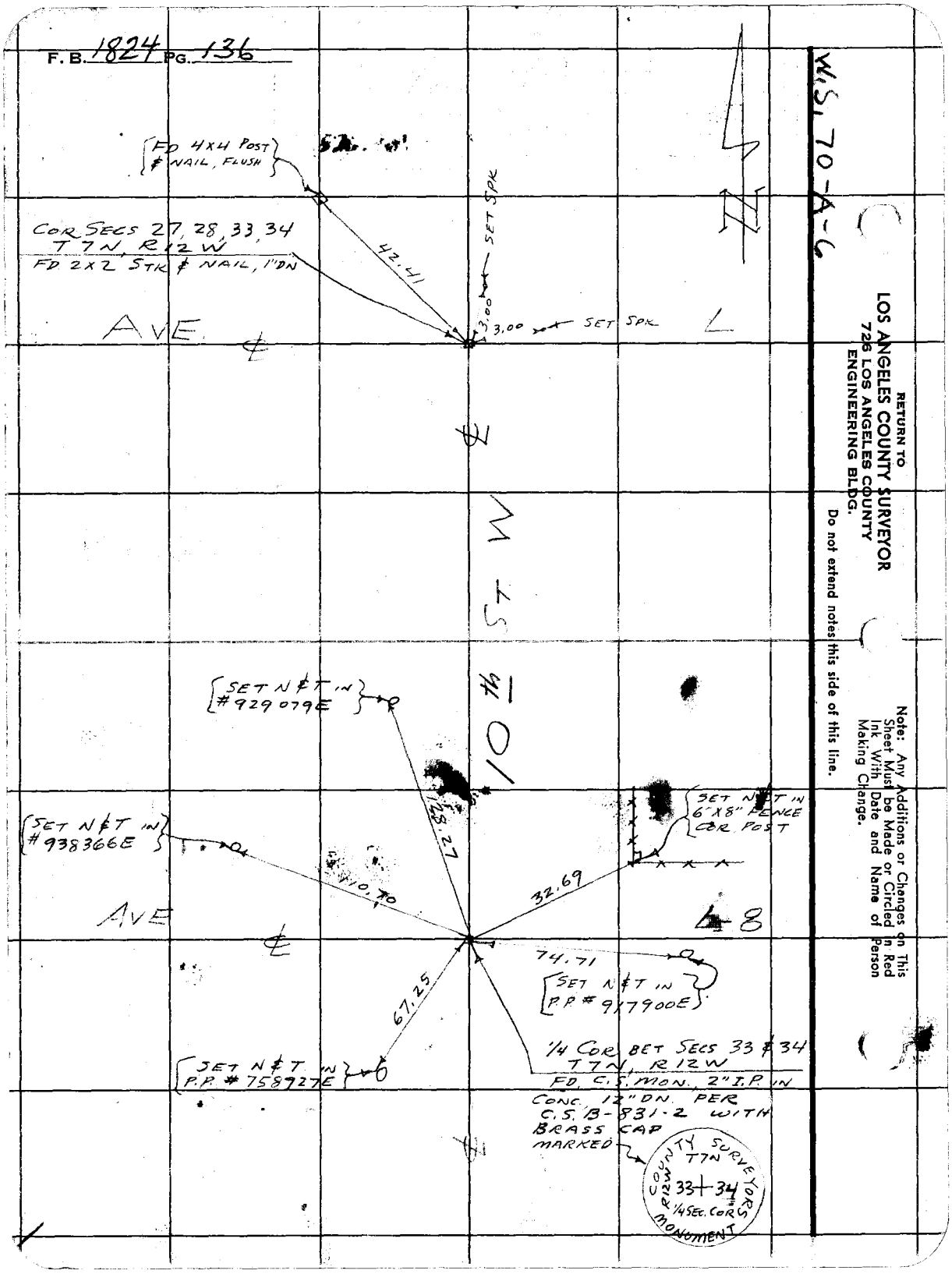

RETURN TO
LOS ANGELES COUNTY SURVEYOR
726 LOS ANGELES COUNTY
ENGINEERING BLDG.

Do not extend notes this side of this line.

Note: Any Additions or Changes on This Sheet Must be Made or Circled in Red Ink With Date and Name of Person Making Change.

F. B. 1824 PG. 137

Notes Ck'd by	Survey of T6, 7N, R12W
Map No.	W. O. 4999 Tape No. 101 St'd. 84 °F
Office Work	Surveyed by MACK
Checked	Notes " Date 6-26-53
Date	Indexed

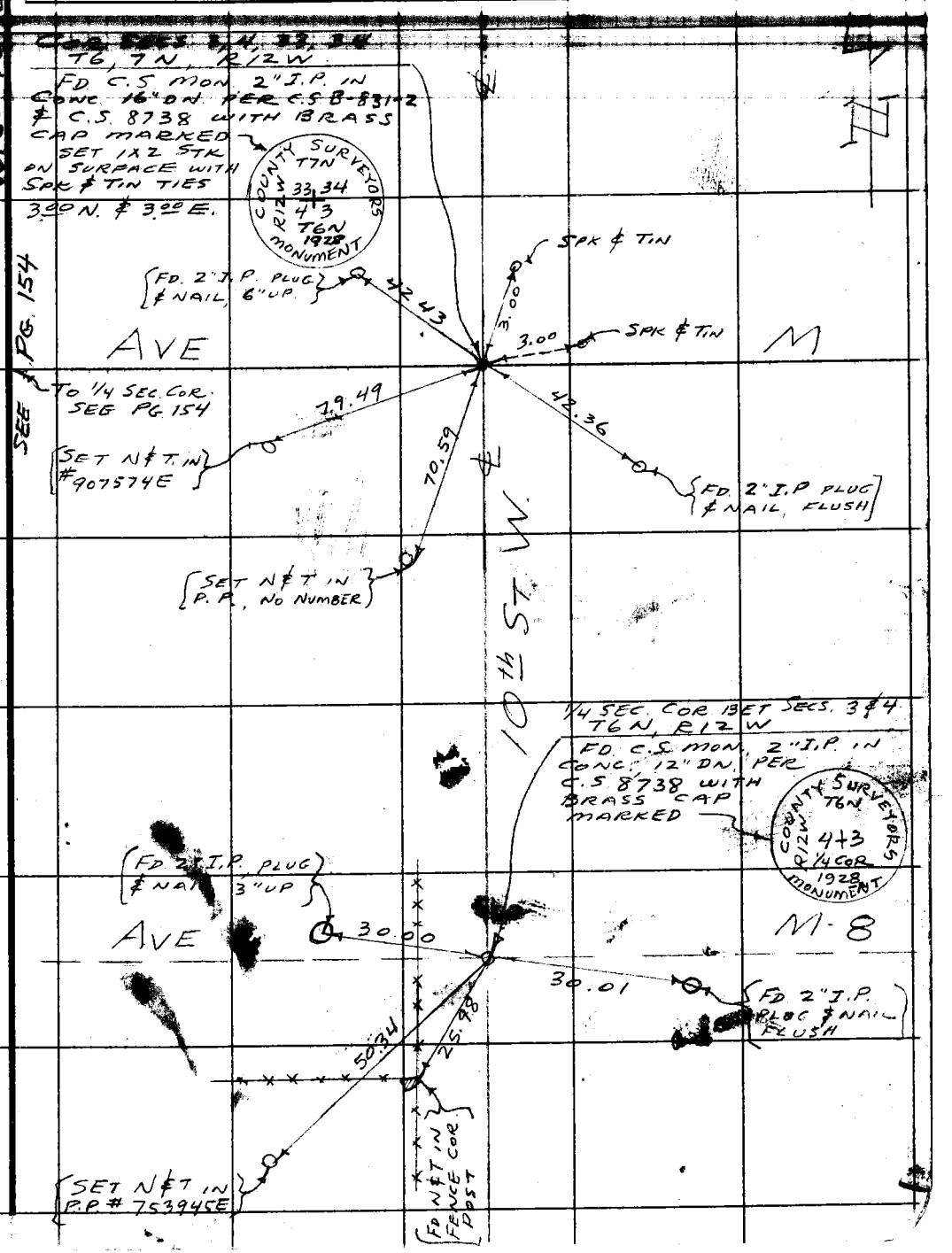

Note: Any Additions or Changes on This Sheet Must be Made or Circled in Red Ink With Date and Name of Person Making Change.

Do not extend notes this side of this line.

RETURN TO
LOS ANGELES COUNTY SURVEYOR
726 LOS ANGELES COUNTY
ENGINEERING BLDG.

76F309S 247 2-51

F. B. 1824 PG. 138

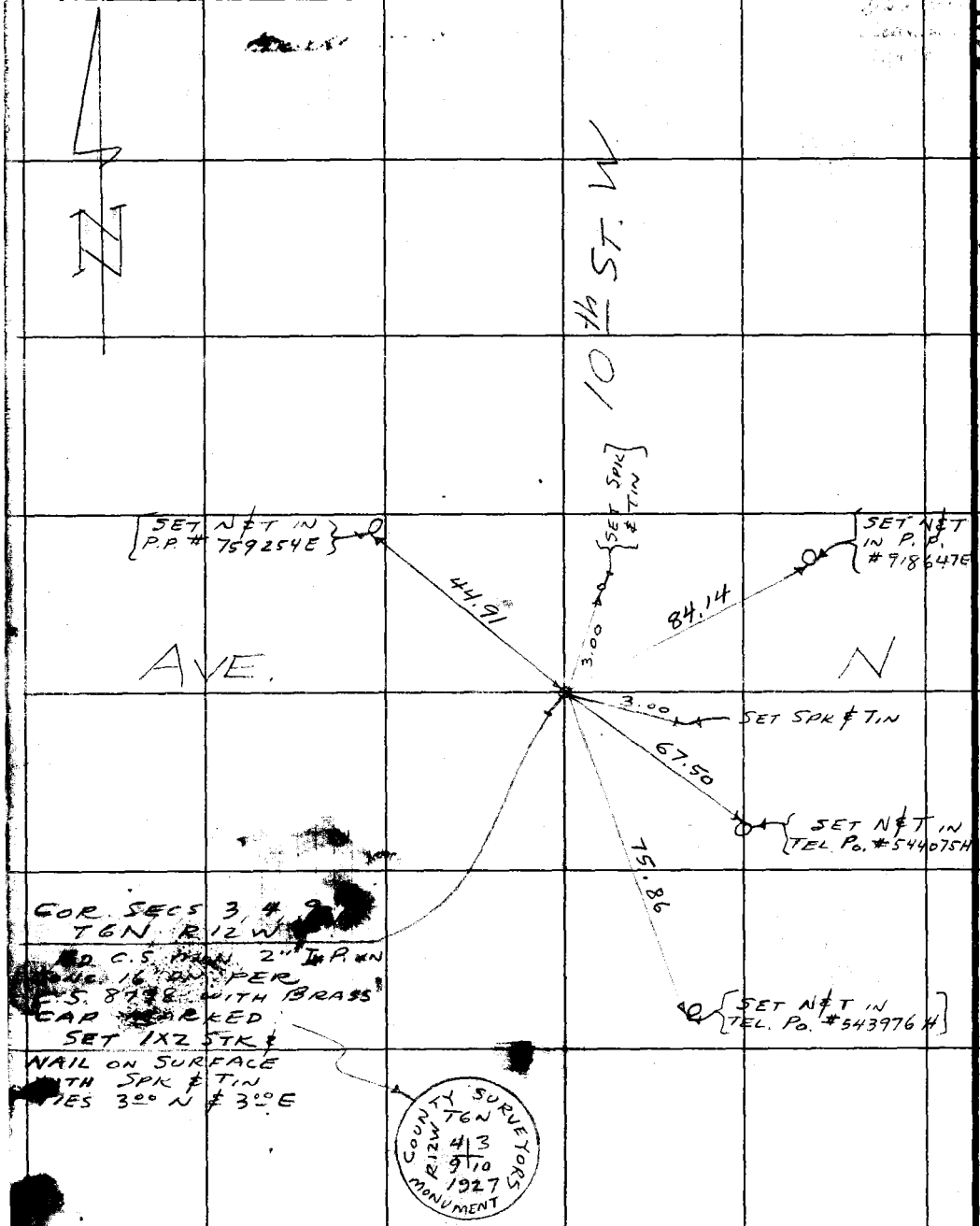

W.S. 65-C-7

RETURN TO
LOS ANGELES COUNTY SURVEYOR
726 LOS ANGELES COUNTY
ENGINEERING BLDG.

Do not extend notes this side of this line.

Note: Any Additions or Changes on This Sheet Must be Made or Circled in Red Ink. With Date and Name of Person Making Change.

Profile No.	Notes Red	Plotted	Job No.	Division No.	F.B. 1824 PG. 139
	Date	Date	Survey of ALLEY W. DATE AVE		
X-Sec. No.	Notes Chkd	Checked	Survey by MACK	Notes M	Date 7-9-53
	Date	Date	Map No.	Indexed	Date APR 1 '54

NOTE: ANY ADDITIONS OR CHANGES ON THIS SHEET MUST BE MADE OR CIRCLED IN RED INK, WITH DATE AND NAME OF PERSON MAKING CHANGE.

Do not extend notes this side of this line.

PLEASE RETURN TO
LOS ANGELES COUNTY SURVEYOR
726 LOS ANGELES COUNTY
ENGINEERING BLDG.

761298 307 10-51

℄ OF ALLEY GRADE STAKES

ON

ALLEY W. OF DATE AVE.

FROM: 0+00 = ℄ INT KETTERING ST.
NLY TO: 6+50 = ℄ INT JACKMAN ST.

STATION	B.S.	H.I.	F.S.	ELEV.

PARTY
MACK
WESTHOFF
HALISCKY
BEERS

76L298 307 10:51

PLEASE RETURN TO

LOS ANGELES COUNTY SURVEYOR
726 LOS ANGELES COUNTY
ENGINEERING BLDG.

NOTE: ANY ADDITIONS OR CHANGES ON THIS SHEET MUST BE MADE OR CIRCLED IN RED INK, WITH DATE AND NAME OF PERSON MAKING CHANGE.

Do not extend notes this side of this line.

STATION	B. S.	H. I.	F. S.	ELEV.	%	℄ ALLEY GRADE	CUT/FILL	
B.M. #6E	4 08	235191		2347 83				B.M. #6E EL=2347.833 (FB 1222-86) KETTERING ST. & DATE AVE S.W. COR L & T IN CURB 1' SO. OF S. END C.R.
0+00 INT			446	47 45		2347 45	—	℄ INT. KETTERING ST., PAV
+15			50	[illegible]			—	℄ ALLEY (W. OF DATE AVE)
+30			42	47 7		2347 45	—	℄ , N&T
			350	48 41		4745	C-096	1x2 STK, 10' R-E ℄ ALLEY
T.P.	4 86	52 68	359	48 32		4745	C-087	10' L-W
+50			48	[illegible]		234732	—	℄ ALLEY
			427	48 41		4732	C-109	STK 10' R-E ℄ ALLEY
			450	[illegible]		4732	C-086	STK 10' L-W
1+00			54	47 3		234698	—	℄ ALLEY
			483	47 35		4698	C-087	10' R-E
			460	[illegible]		4698	C-101	10' L-W
+50			58	46 9		234665	—	℄ ALLEY
			550	47 18		4665	C-053	10' R-E
			560	47 08		4665	C-043	10' L-W
2+00			58	46 9		234631	—	℄ ALLEY

-0.6678%

F.B. 1824 PG. 140

Job No. Division No. Notes Red. Plotted Profile
Survey of ALLEY/W. DATE AVE Date Date No.
Survey by MACK Notes M Notes Chkd. Checked X-Sec.
Indexed [illegible] Date 7-9-53 Date Date No.

76L298 307 10-51

PLEASE RETURN TO

LOS ANGELES COUNTY SURVEYOR

726 LOS ANGELES COUNTY
ENGINEERING BLDG.

NOTE: ANY ADDITIONS OR CHANGES ON THIS SHEET MUST BE MADE OR CIRCLED IN RED INK, WITH DATE AND NAME OF PERSON MAKING CHANGE.

Do not extend notes this side of this line.

STATION	B. S.	H. I.	F. S.	ELEV.	%	℄ ALLEY GRADE	CUT / FILL		
		2352.68							
2+00 T.P.	392	5091	569	234699		4631	C-068	STK	10' R-E ℄ A
			369	4722		4631	C-091		10' L-W
+50			40	469		234598	—	℄ ALLEY	
			404	4687		4598	C-089		10' R-E
			347	4744		4598	C-146		~~10'~~ 9' L-W
3+00			46	463		234565	—	℄ ALLEY	
			497	4594	0.6678%	4565	C-029		10' R-E
			422	4669		4565	C-104		10' L-W
3+13.3			461	4630		234556	C-074	ctr top M.H. - 1.8 W. of ℄ A	
3+50			60	449		234531	—	℄ ALLEY	
			574	4517		4531	F-014		10' R-E
			390	4701		4531	C-170	KEEL MK. ON SIDE OF SHED 1.9 ABOVE GROUND	10' L-W
4+00			64	445		234498	—	℄ ALLEY	
			646	4445		4498	F-053		10' R-E
			626	4465		4498	F-033		10' L-W
+50			71	438		234464	—	℄ ALLEY	
			668	4423		4464	F-041		10' R-E
T.P.	479	4914	656	4435		4464	F-029		10' L-W
5+00			53	438		234431	—	℄ ALLEY	
			505	4409		4431	F-022		10' R-E
			476	4438		4431	C-007		10' L-W

Profile No. ____ Date ____ Notes Red ____ Plotted ____ Job No. ____ Division No. ____

X-Sec. No. ____ Date ____ Notes Chkd. ____ Checked ____ Survey of ALLEY W. DATE AVE

Survey by MACK Notes M Date 7-9-53

Map No. ____ Date ____ Indexed J[illegible] Date ____

F.B. 1824 PG. 141

76L298 307 10-51

PLEASE RETURN TO

LOS ANGELES COUNTY SURVEYOR

726 LOS ANGELES COUNTY
ENGINEERING BLDG.

NOTE: ANY ADDITIONS OR CHANGES ON THIS SHEET MUST BE MADE OR CIRCLED IN RED INK, WITH DATE AND NAME OF PERSON MAKING CHANGE.

Do not extend notes this side of this line.

STATION	B. S.	H. I.	F. S.	ELEV.	%	℄ ALLEY GRADE	CUT FILL		
		2349 14							
5+50			52	[illegible]		2343 98	—	℄ ALLEY	
			4[illegible]	[illegible]		4398	C-027		10' R-E
			535	[illegible]79		4398	F-019		10' L-W
6+00			52	[illegible]	0.6678%	2343 64	—	℄ ALLEY	
			475	[illegible]39		4364	C-075		10' R-E
			536	[illegible]		4364	C-014		10' L-W
+20			53	[illegible]8		2343 51	—	℄ ALLEY	
			53[illegible]	[illegible]		4351	C-024		10 R-E
			521	[illegible]93		4351	C-042		10' L-W
+35			5[illegible]	[illegible]16		2343 16	—	℄ ALLEY Edge Pvt.	
+38±			584	[illegible]			—	top M.H. - 1.8 W of ℄ ALLEY	
6+50			563	[illegible]		2343 51	—	℄ Inter Alley & Jackman Pvt.	
T.P.	4 97	48 72	539	43 75					
BM #5E			569	2343 [illegible]3				BM #5E EL: 2343.063 (#B1222-85) JACKMAN ST. & DATE AVE., N.W. COR. L & T IN CURB 0.7' N. OF N. END C.R.	

F.B. 1824 PG. 142

Job No. Division No. Notes Red. Plotted Profile No.

Survey of ALLEY / W. DATE AVE Date Date X-Sec.

Survey by MACK Notes M Notes Chkd. Checked No.

Indexed [illegible] C. Johnson Date 7-9-53 Date Date No.

F.B. 1824 PG. 143

Profile No. | Notes Red | Plotted | Job No. | Division No.
Date | Date | Survey of ALLEY / S. LANCASTER BLVD
X-Sec. No. | Notes Chkd. | Checked | Survey by MACK | Notes by m | Date 7-9-53
Date | Date | Map No. | Indexed [redacted] | Date [redacted] 54

℄ OF ALLEY GRADE STAKES

ON

ALLEY S. OF LANCASTER BLVD.

BET. GADSDEN AVE. & 10th ST. W.
(MARQUITA ST.)

FROM: 0+00 = ℄ INT. GADSDEN AVE
(MARQUITA ST.)

WLY TO {3+65.50 BK = 0+00 AHD} = ℄ INT GENOA AVE

THENCE
WLY. TO: 3+30 AT E P/L OF 10th ST W

PARTY:
MACK
WESTHOFF
HALISCKY
BEERS

STATION	B.S.	H.I.	F.S.	ELEV.

NOTE: ANY ADDITIONS OR CHANGES ON THIS SHEET MUST BE MADE OR CIRCLED IN RED INK, WITH DATE AND NAME OF PERSON MAKING CHANGE.

Do not extend notes this side of this line.

PLEASE RETURN TO
LOS ANGELES COUNTY SURVEYOR
726 LOS ANGELES COUNTY
ENGINEERING BLDG.

76L298 307 10-51

76L298 307 10-51

PLEASE RETURN TO

LOS ANGELES COUNTY SURVEYOR
726 LOS ANGELES COUNTY
ENGINEERING BLDG.

NOTE: ANY ADDITIONS OR CHANGES ON THIS SHEET MUST BE MADE OR CIRCLED IN RED ING, WITH DATE AND NAME OF PERSON MAKING CHANGE.

Do not extend notes this side of this line:

STATION	B. S.	H. I.	F. S.	ELEV.	%	℄ ALLEY GRADE	CUT / FILL		
									Bt Spk & Lead M.L.R.S. W. Cor. Lancaster Blvd. & Genoa Ave
T.B.M.	591	2554.23		2360.32					
T.P.	436	5503	416	5107					
0+00 INT.			433	5125			—		℄ INT GADSDEN AVE
+15			54	4936			—		℄ ALLEY (S. OF LANCASTER BLVD)
+30			44	5016		2350.05	—		℄
			405	5098		50.05	C-0.93		1 x 2 STK, 10 R-N
			432	5071		50.05	C-0.66		10 L-S
+50			42	5093	+0.529%	2350.16	—		℄ ALLEY
			409	5034		50.16	C-0.78		10 R-N
			405	5038		50.16	C-0.82		10 L-S
1+00			46	5004		2350.42	—		℄ ALLEY
			388	5115		50.42	C-0.73		10 R-N
			442	5061		50.42	C-0.19		10 L-S

Profile No. ____ X-Sec. No. ____

Plotted ____ Date ____ Checked ____ Date ____

Notes Red. ____ Date ____ Notes Chkd. ____ Date ____

Division No. LANCASTER BLVD

Job No. S. LANCASTER / ALLEY

Notes MM

Date 7-9-53

F.B. 1824 PG. 144

Survey of ALLEY

Survey by MACK

Indexed

76L298 307 10-51

PLEASE RETURN TO

LOS ANGELES COUNTY SURVEYOR

726 LOS ANGELES COUNTY
ENGINEERING BLDG.

NOTE: ANY ADDITIONS OR CHANGES ON THIS SHEET MUST BE MADE OR CIRCLED IN RED INK, WITH DATE AND NAME OF PERSON MAKING CHANGE.

Do not extend notes this side of this line.

STATION	B. S.	H. I.	F. S.	ELEV.	%	℄ ALLEY GRADE	CUT / FILL		
		2355 03							
1+50			46	2350 4		2350 17	—	℄ ALLEY	
			475	5028		50 17	C-0 11		10' R-N OF ℄
			452	5051		50 17	C-0 34		10 L-S
2+00			51	499		2349 92	—	℄ ALLEY	
			440	5063		49 92	C-0 71		10' R-N
			511	4992		49 92	GR.		10' L-S
+50			52	498	-0.50 %	2349 67	—	℄ ALLEY	
			433	5070		49 67	C-1 03		10' R-N
			515	4988		49 67	C-0 21		10' L-S
3+00 T.P.	403	53 61	551	4952		2349 42	—	℄ ALLEY	
			346	5015		49 42	C-0 73		10' R-N
			393	4968		49 42	C-0 26		10 L-S
+35 5			45	491		2349 24	—	℄ ALLEY	
			375	4986		49 24	C-0 62		10' R-N
			370	4991		49 24	C-0 67		10 L-S
+50 5			47	489				℄ ALLEY	
3+65 50 BK = 0+00 AHD.			437	4924				℄ INT GENOA AVE.	
0+15			48	488				℄ ALLEY	
+30			46	490		2349 24	—	℄ "	
			472	4889		49 24	F-0 35		10' R-N

Profile Notes Red ____ Plotted ____ Job No. ____ Division No. ____ F.B. 1824 PG. 145

No. ____ Date ____ Date ____ Survey of ALLEY S. LANCASTER BLVD

X-Sec. Notes Chkd ____ Checked ____ Survey by MACK Notes M Date 7-9-53

No. ____ Date ____ Date ____ Map No. ____ Indexed ____ Date ____

76L298 307 10-51

PLEASE RETURN TO

LOS ANGELES COUNTY SURVEYOR

726 LOS ANGELES COUNTY
ENGINEERING BLDG.

NOTE: ANY ADDITIONS OR CHANGES ON THIS SHEET MUST BE MADE OR CIRCLED IN RED INK, WITH DATE AND NAME OF PERSON MAKING CHANGE.

Do not extend notes this side of this line.

STATION	B. S.	H. I.	F. S.	ELEV.	%	℄ ALLEY GRADE	CUT FILL		
		23.53 61							
0+30			4 17	23[illegible]44		49 24	C-0 20	1x2 STK,	10' L-S OF ℄ ALLEY
+50			48	48 8		23 49 19	—	℄ ALLEY	
			4 79	48 82		49 19	F-0 37		10' R-N
			4 15	48 44		49 19	C-0 27		10' L-S
1+00			4 7	[illegible]		23 49 05	—	℄ ALLEY	
			4 88	48 73	-0.2667%	49 05	F-0 32		10' R-N
			4 30	48 31		49 05	C-0 26		10' L-S
+50			48	48 3		23 48 92	—	℄ ALLEY	
			5 35	48 26		48 92	F-0 66		10' R-N
			4 71	48 30		48 92	F-0 02		10' L-S
2+00			48	48 3		23 48 79	—	℄ ALLEY	
			4 76	48 35		48 79	C-0 06		10' R-N
			4 89	48 72		48 79	F-0 07		10' L-S
T.P.	3 51	52 30	4 82	48 73					
+50			40	48 3		23 48 65	—	℄ ALLEY	
			4 13	48 17		48 65	F-0 48		10' R-N
			3 52	48 78		48 65	C-0 13		10' L-S
3+00			41	48 2		23 48 52	—	℄ ALLEY	
			4 15	48 [illegible]		48 52	F-0 37		10' R-N
			3 56	48 74		48 52	C-0 22		10' L-S
+30			3 86	48 44		23 48 44	—	℄ ALLEY	TOP CONC. AT E P/L 10th ST. W

F.B. 1824 PG. 146

Job No. ____ Division No. ____ Notes Red. ____ Plotted ____ Profile ____

Survey of ALLEY / S. LANCASTER BLVD. Date ____ Date ____ No. ____

Survey by MACK Notes M Notes Chkd. ____ Checked ____ X-Sec. ____

Indexed [illegible] Date 7-9-53 Date ____ Date ____ No. ____

76L298 307 10-51

PLEASE RETURN TO
LOS ANGELES COUNTY SURVEYOR
726 LOS ANGELES COUNTY
ENGINEERING BLDG.

NOTE: ANY ADDITIONS OR CHANGES ON THIS SHEET MUST BE MADE OR CIRCLED IN RED INK, WITH DATE AND NAME OF PERSON MAKING CHANGE.

Do not extend notes this side of this line.

STATION	B. S.	H. I.	F. S.	ELEV.	%	℄ ALLEY GRADE	CUT / FILL	
		2352 30						
3+30			3 68	2348 62		48 44	C-0 18	10' R - top Cb. End C
			3 60	48 70		48 44	C-026	" L " " " "
Bm # 1B			4 89	2347 41				Bm # 1B EL=2347.41 LANCASTER BLVD & 10th St. W, N.S. L & T IN M.C.R.

Profile
No. ____ Notes Red ____ Plotted ____ Job No. ____ Division No. ____
X-Sec. ____ Date ____ Date ____ Survey of ALLEY / S. LANCASTER BLVD
No. ____ Notes Chkd. ____ Checked ____ Survey by MACK Notes M. Date 7-9-53
Date ____ Date ____ Map No. ____ Blacked Job ____ Date ____

F.B. 1824 PG. 147

F.B. 1824 PG. 148

Job No. _____ Division No. _____ Notes Red. _____ Plotted _____

Survey of _____ Date _____ Date _____

Survey by _____ Notes _____ Notes Chkd. _____ Checked _____

Indexed _____ Date _____ Date _____ Date _____

Profile No. _____

X-Sec. No. _____

STATION	B.S.	H.I.	F.S.	ELEV.

76L298 307 10-51

PLEASE RETURN TO

LOS ANGELES COUNTY SURVEYOR

726 LOS ANGELES COUNTY ENGINEERING BLDG.

Do not extend notes this side of this line.

NOTE: ANY ADDITIONS OR CHANGES ON THIS SHEET MUST BE MADE OR CIRCLED IN RED INK, WITH DATE AND NAME OF PERSON MAKING CHANGE.

Notes Ck'd by	Survey of AVE Q-12
Map No.	W. O. Tape No. 101 St'd. 84 °F
Office Work	Surveyed by MACK
Checked	Notes Date 7-10-53
Date	Indexed

F. B. 1824 PG. 149

F.B. 396 N-217

℄ TIES ON AVE Q-12

BET.

5th & 6th STS E.

IN

PALMDALE

PARTY:
MACK
WESTHOFF
BEERS
HALISCKY

Note: Any Additions or Changes on This Sheet Must be Made or Circled in Red Ink With Date and Name of Person Making Change.

Do not extend notes this side of this line.

RETURN TO
LOS ANGELES COUNTY SURVEYOR
726 LOS ANGELES COUNTY
ENGINEERING BLDG.

76P3095 247 2-51

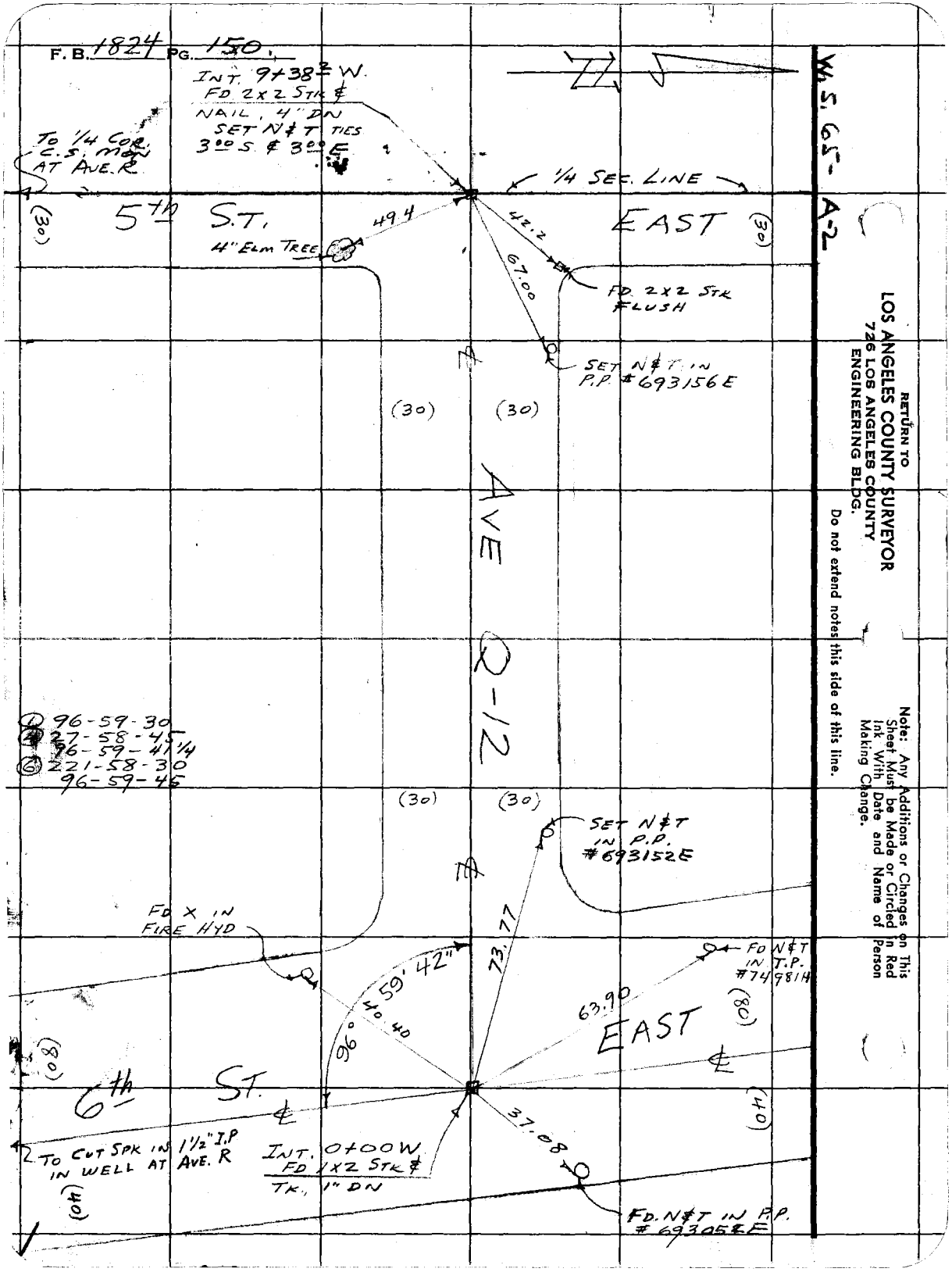
F. B. 1824 PG. 150.
INT. 9+38 2 W.
FD 2x2 STK &
NAIL, 4" DN
SET N&T TIES
3.00 S. & 3.00 E
TO 1/4 COR.
C.S. MON
AT AVE. R
1/4 SEC. LINE
5th ST.
EAST
(30)
49.4
42.2
67.00
4" ELM TREE
FD. 2x2 STK
FLUSH
SET N&T IN
P.P. #693156E
(30)
(30)
AVE Q-12
(1) 96-59-30
(4) 27-58-45
96-59-41 1/4
(6) 221-58-30
96-59-45
(30)
(30)
SET N&T
IN P.P.
#693152E
FD X IN
FIRE HYD
73.77
59' 42"
40.40
96°
FD N&T
IN T.P.
#74981H
63.90
EAST
(80)
(80)
6th ST.
(40)
37.08
TO CUT SPK IN 1 1/2" I.P
IN WELL AT AVE. R
INT. 0+00W
FD 1x2 STK &
TK., 1" DN
(40)
FD. N&T IN P.P.
#693052E
W.S. 65-A-2
RETURN TO
LOS ANGELES COUNTY SURVEYOR
726 LOS ANGELES COUNTY
ENGINEERING BLDG.
Do not extend notes this side of this line.
Note: Any Additions or Changes on This Sheet Must be Made or Circled in Red Ink With Date and Name of Person Making Change.

F. B. 1824 PG. 751

Notes Ck'd by	Survey of AVE. F-8
Map No.	W. O. Tape No. St'd. °F
Office Work	Surveyed by MACK
Checked	Notes Date 7-14-53
Date	Indexed

APR 1 '54

F.O. 376 N-220

TIES TO 1/4 SEC. CORS.

ON

AVE. F-8

AT 70th & 80th STS. E.

&

TIE TO SEC. CORNER

ON

AVE G AT 80th ST. E.

Note: Any Additions or Changes on This Sheet Must be Made or Circled in Red Ink With Date and Name of Person Making Change.

Do not record notes this side of this line.

RETURN TO
LOS ANGELES COUNTY SURVEYOR
726 LOS ANGELES COUNTY
ENGINEERING BLDG.

76F309S 247 2-51

RETURN TO
LOS ANGELES COUNTY SURVEYOR
726 LOS ANGELES COUNTY
ENGINEERING BLDG.

Note: Any Addition or Changes on This Sheet Must be Circled in Red Ink With Date and Name of Person Making Change.

Do not extend notes this side of this line.

W.S. 70-D-3, W.S. 69-A-3

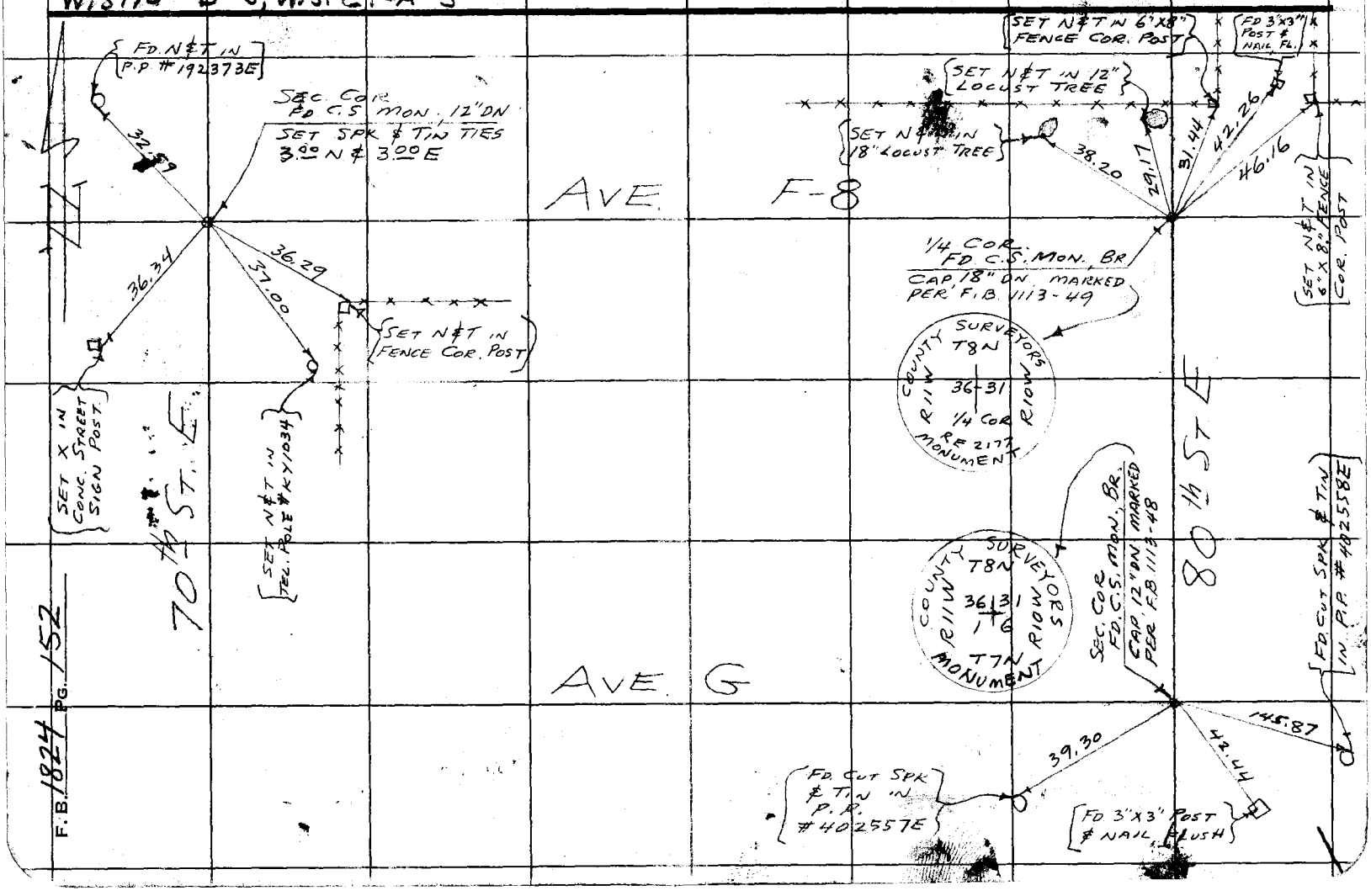

F.B. 1824 PG. 152

Notes Ck'd by	Survey of T6N, R12W
Map No.	W. O. 4999 Tape No. St'd. °F
Office Work	Surveyed by MACK
Checked	Notes " Date 7-15-53
Date	Indexed

F. B. 1824 PG. 153

APR 1 54

TIES TO

1/4 SEC. CORNER

ON

AVE M

AT

15th ST. W

PARTY

MACK
WESTHOFF
HALISCKY
BEERS

Note: Any Additions or Changes on This Sheet Must be Made or Circled in Red Ink With Date and Name of Person Making Change.

Do not extend notes this side of this line.

RETURN TO
LOS ANGELES COUNTY SURVEYOR
726 LOS ANGELES COUNTY
ENGINEERING BLDG.

76F309S 247 2-51

RETURN TO
LOS ANGELES COUNTY SURVEYOR
726 LOS ANGELES COUNTY
ENGINEERING BLDG.

Note: Any Additions or Changes on This Sheet Must be Made or Circled in Red Ink With Date and Name of Person Making Change.

Do not extend notes this side of this line.

W.S. 70-C-6

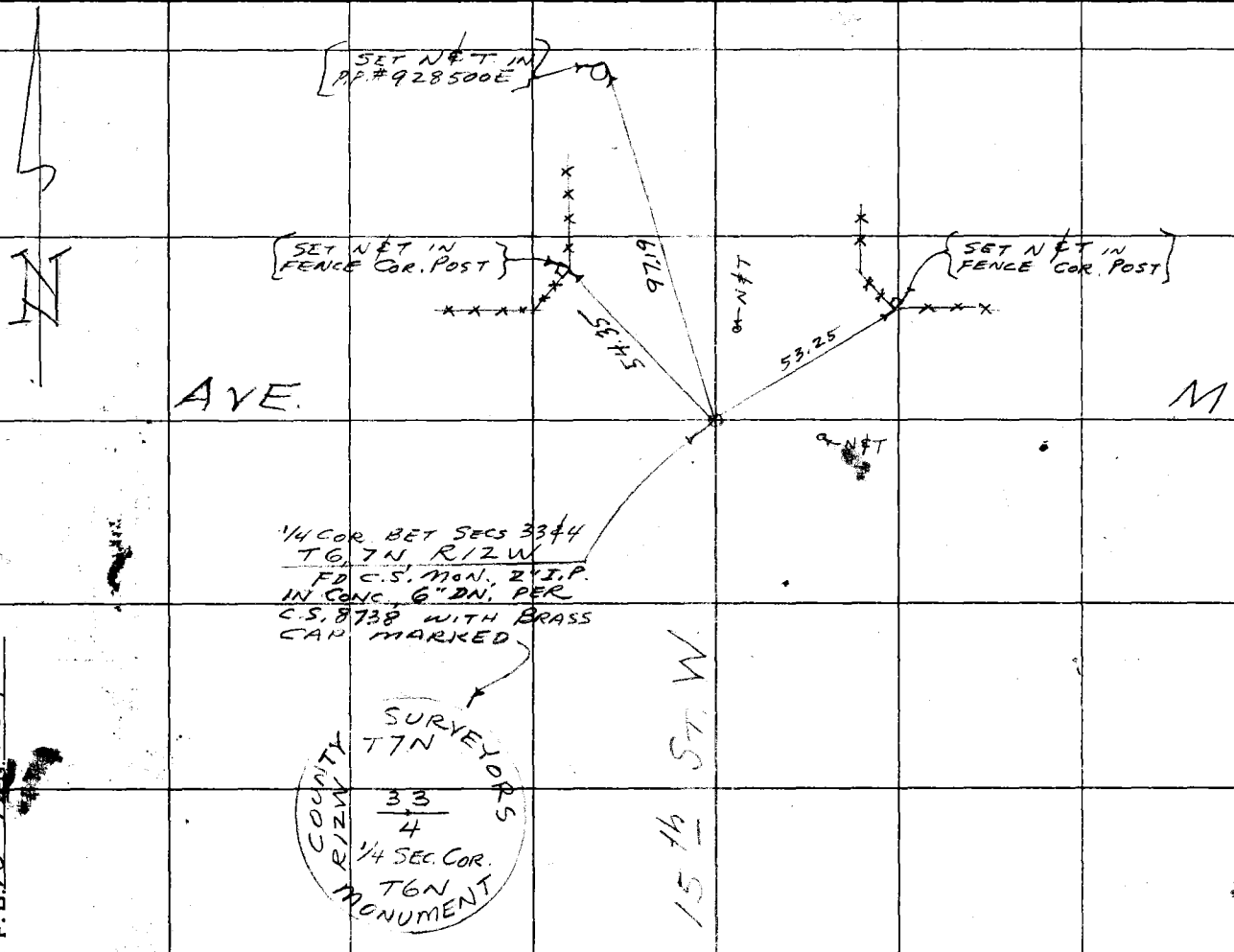

SEE UPPER LEFT SIDE PG 137

F.B. 1824 PG. 154

Notes Ck'd by	Survey of T 6N, R 12W
Map No.	W. O. 4999 Tape No. 101 St'd. 84 °F
Office Work	Surveyed by MACK
Checked	Notes " Date 7-16-53
Date	Indexed

F. B. 1824 Pg. 155

APR 7 '54

TIES TO

SECTION & 1/4 SEC. CORS

ON

AVE N

AT

15th ST. W & 20th ST. W

& ON

20th ST. W.

AT AVE N-8

PARTY
MACK
HALISCKY
BEERS

Note: Any Additions or Changes on This Sheet Must be Made or Circled in Red Ink With Date and Name of Person Making Change.

Do not extend notes this side of this line.

RETURN TO
LOS ANGELES COUNTY SURVEYOR
726 LOS ANGELES COUNTY
ENGINEERING BLDG.

76F3095 247 2-51

F.B. 1824 PG. 156

WS 16-D-1

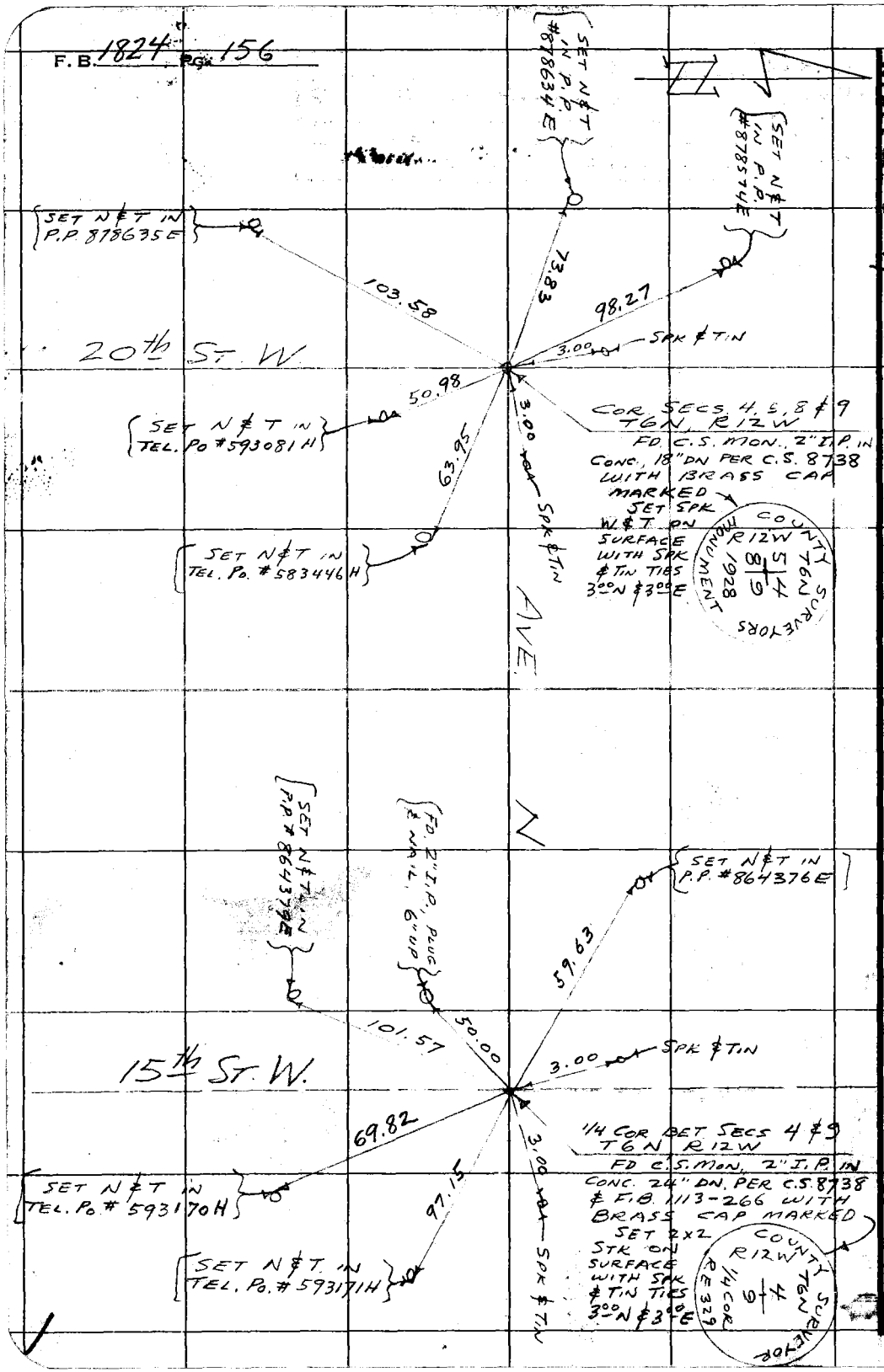

RETURN TO
LOS ANGELES COUNTY SURVEYOR
726 LOS ANGELES COUNTY
ENGINEERING BLDG.

Do not extend notes this side of this line.

Note: Any Additions or Changes on This Sheet Must be Made or Circled in Red Ink With Date and Name of Person Making Change.

Notes Ck'd by	Survey of T6N, R12W	F.B. [illegible] Pg. 157
Map No.	W. O. 4999 Tape No. 101 St'd. 84 °F	
Office Work	Surveyed by MACK	
Checked	Notes " Date 7-16-53	
Date	Indexed	

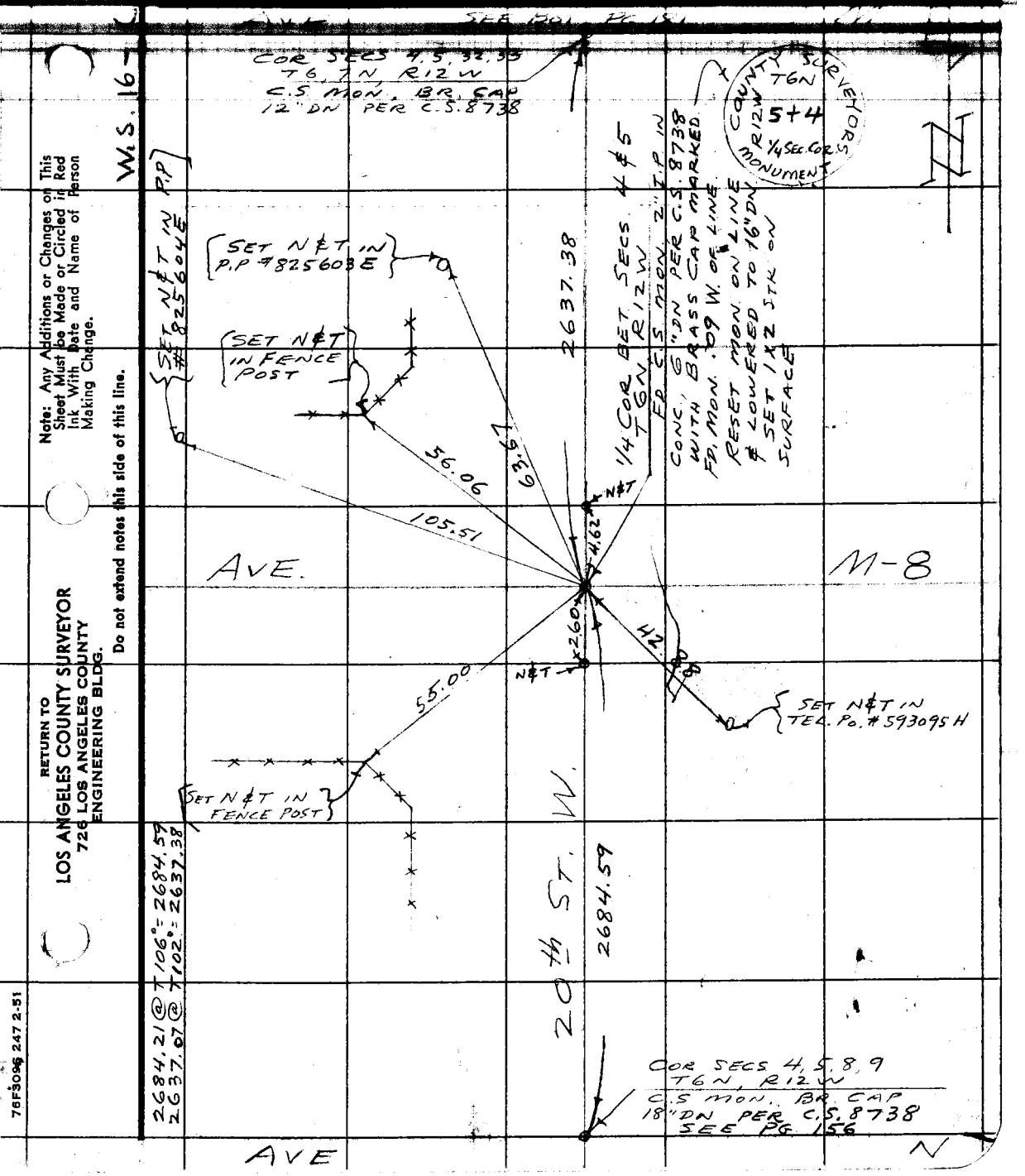

Note: Any Additions or Changes on This Sheet Must be Made or Circled in Red Ink With Date and Name of Person Making Change.

Do not extend notes this side of this line.

RETURN TO
LOS ANGELES COUNTY SURVEYOR
726 LOS ANGELES COUNTY
ENGINEERING BLDG.

76F3096 247 2-51

F. B. 1824 PG. 158

RETURN TO
LOS ANGELES COUNTY SURVEYOR
726 LOS ANGELES COUNTY
ENGINEERING BLDG.

Do not extend notes this side of this line.

Note: Any Additions or Changes on This Sheet Must be Made or Circled in Red Ink With Date and Name of Person Making Change.

F. B. 1824 PG. 159

Notes Ck'd by	Survey of 10th St. W
Map No.	W. O. Tape No. 101 St'd. 84 °F
Office Work	Surveyed by MACK
Checked	Notes Date 7-16-53
Date	Indexed

F.O. 596N-216

10th St. W
AT AVE. M. (S.W. COR.)

PRELIM. SURVEY FOR THE E1/2 OF N1/2
OF THE E 38.90 ACRES
OF LOT 2 IN NE1/4 OF SEC. 4,
T6N, R12W

(FOR COMPLETE SURVEY SEE PGS 165-172)

PARTY
MACK
WESTHOFF
HALISCKY
BEERS

Note: Any Additions or Changes on This Sheet Must be Made or Circled in Red Ink With Date and Name of Person Making Change.

Do not extend notes this side of this line.

RETURN TO
LOS ANGELES COUNTY SURVEYOR
726 LOS ANGELES COUNTY
ENGINEERING BLDG.

76F309S 247 2-51

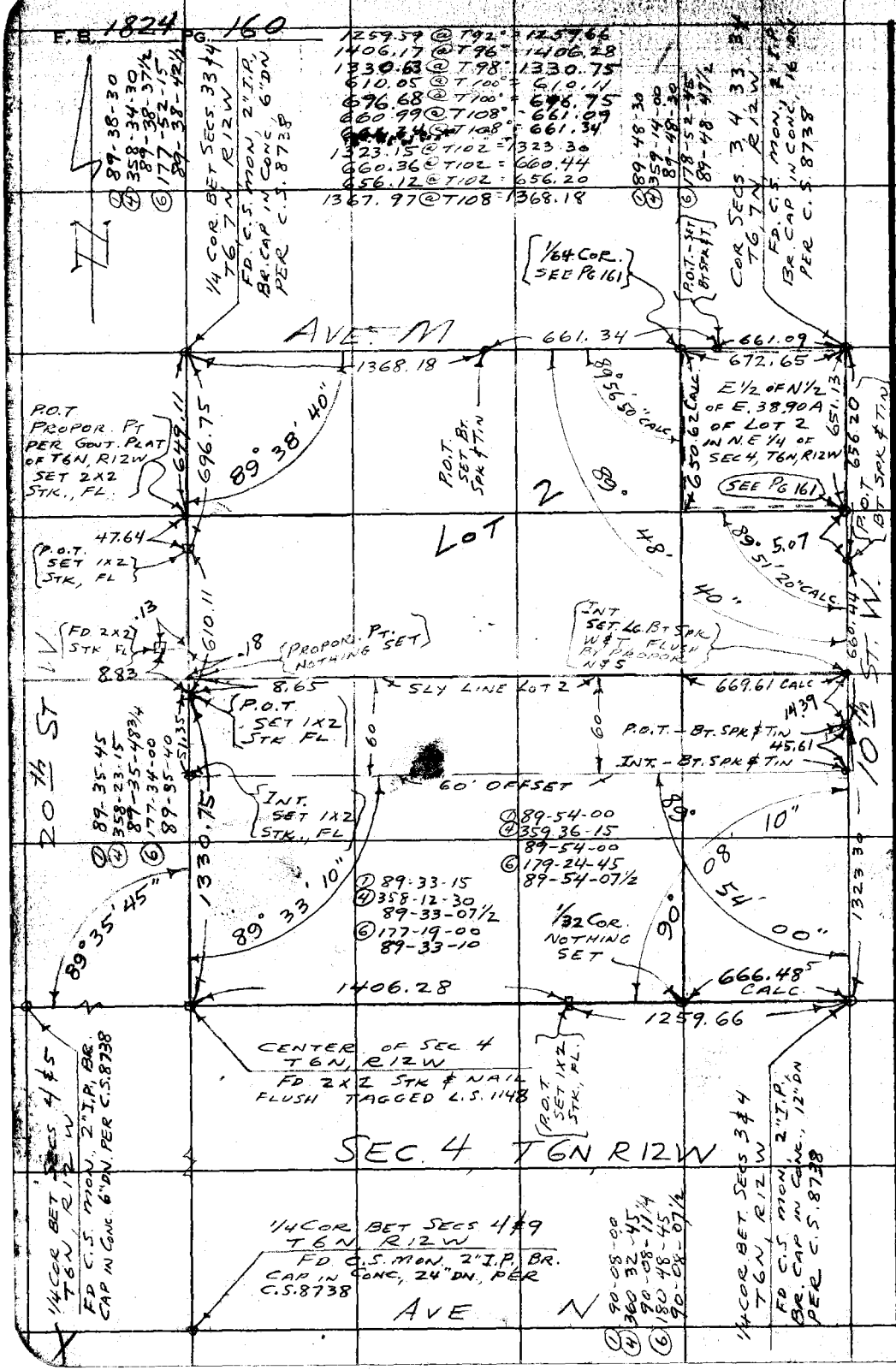

RETURN TO
LOS ANGELES COUNTY SURVEYOR
726 LOS ANGELES COUNTY
ENGINEERING BLDG.

Do not extend notes this side of this line.

Note: Any Additions or Changes on This Sheet Must be Made or Circled in Red Ink With Date and Name of Person Making Change.

Notes Ch'd by	Survey of 10th St. W.	F.B. 1824 Pg. 161
Map No.	W. O. Tape No. 101 St'd. 84 °F	
Office Work	Surveyed by MACK	
Checked	Notes Date 7-16-53	
Date	Indexed	

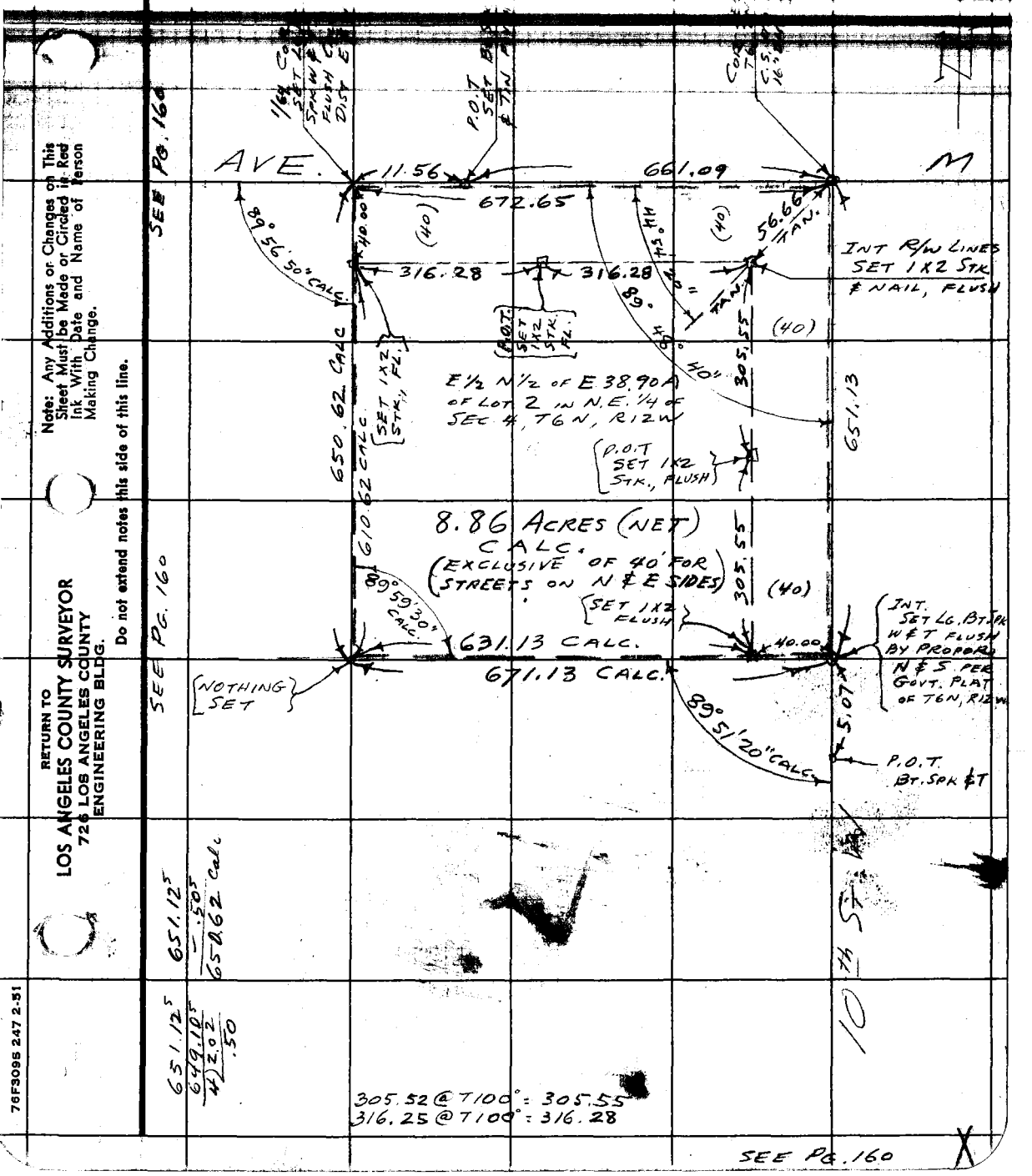

Note: Any Additions or Changes on This Sheet Must be Made or Circled in Red Ink With Date and Name of Person Making Change.

Do not extend notes this side of this line.

RETURN TO
LOS ANGELES COUNTY SURVEYOR
726 LOS ANGELES COUNTY
ENGINEERING BLDG.

76F3095 247 2-51

RETURN TO
LOS ANGELES COUNTY SURVEYOR
726 LOS ANGELES COUNTY
ENGINEERING BLDG.

Note: Any Additions or Changes on This Sheet Must be Made or Circled in Red Ink With Date and Name of Person Making Change.

Do not extend notes this side of this line.

F.B. 1824 PG. 162

Notes Ck'd by	Survey of T 8 N, R 12 W
Map No.	W. O. 4499A Tape No. 101 St'd. 84 °F
Office Work	Surveyed by MACK
Checked	Notes Date 7-23-52
Date	Indexed

F. B. 1824 PG. 163

TIES TO

SECTION CORNER

ON

AVE F AT 30th ST W

AT

S.W. COR SEC 29, IN T 8N, R 12W

PARTY
MACK
WESTHOFF
HALISCKY
BEERS

Note: Any Additions or Changes on This Sheet Must be Made or Circled in Red Ink With Date and Name of Person Making Change.

Do not extend notes this side of this line.

RETURN TO
LOS ANGELES COUNTY SURVEYOR
726 LOS ANGELES COUNTY
ENGINEERING BLDG.

76FS09S 247 2-51

F.B. 1824 PG. 164

TO BOT. PG. 118

W.S. 71-D-3

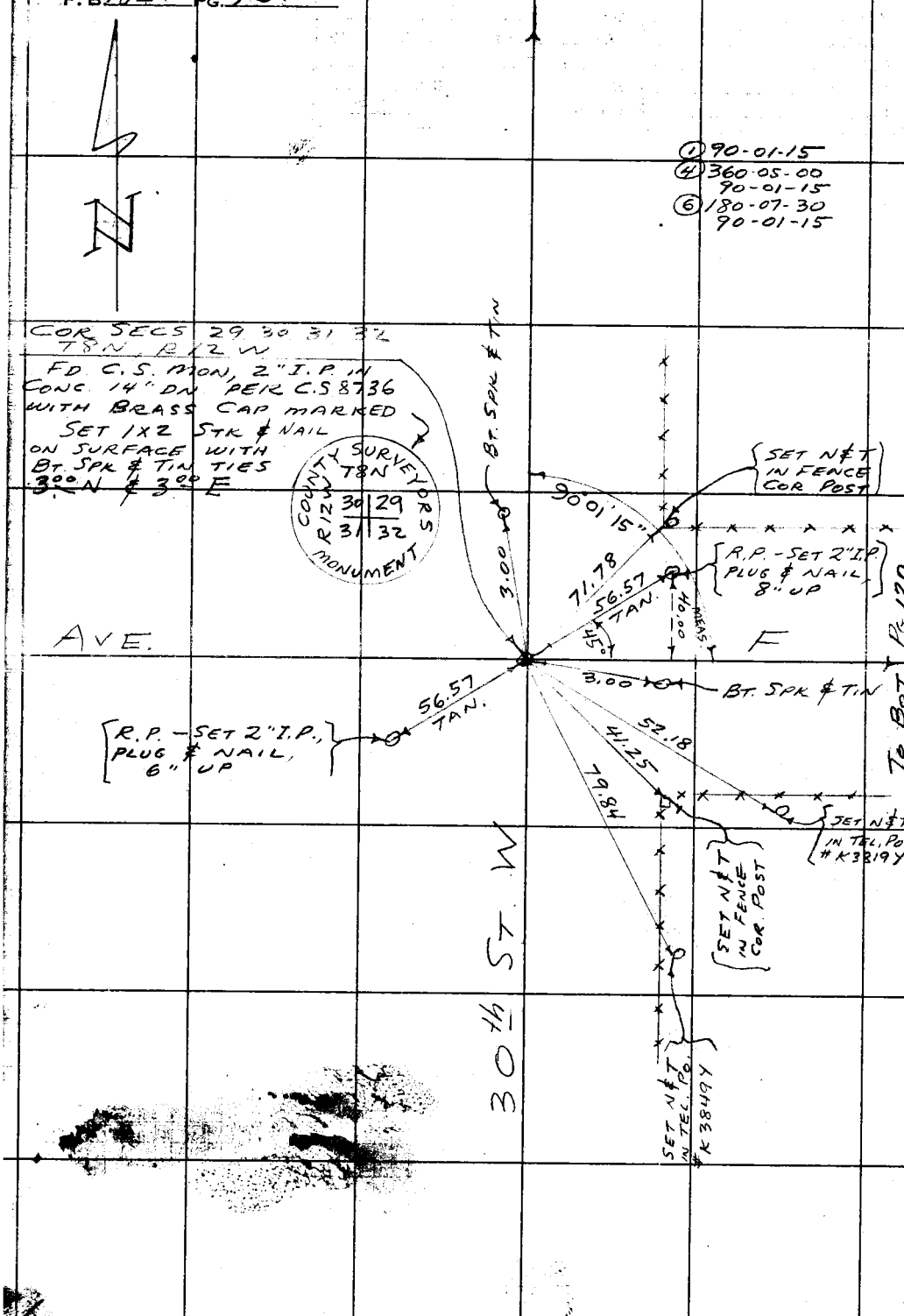

RETURN TO
LOS ANGELES COUNTY SURVEYOR
726 LOS ANGELES COUNTY
ENGINEERING BLDG.

Do not extend notes this side of this line.

Note: Any Additions or Changes on This Sheet Must be Made or Circled in Red Ink With Date and Name of Person Making Change.

Notes Ck'd by
Map No.
Office Work
Checked
Date

Survey of 10th St W
W. O. Tape No. 101 St'd. 84 °F
Surveyed by MACK
Notes " Date 7-16-53
Indexed L. C. Johnson 7-29-53

F. B. 1824 PG. 165

F.O. 396 N - 216
J.N. R 959
10th St W
AT AVE M (S.W. COR)

SURVEY FOR E 1/2 OF N 1/2
OF E 38.90 ACRES
OF LOT 2 IN N.E 1/4 OF SEC 4
T6N, R12W

PARTY
MACK
WESTHOFF
HALISCKY
BEERS

H.C. 22-116

Note: Any Additions or Changes on This Sheet Must be Made or Circled in Red Ink With Date and Name of Person Making Change.

Do not extend notes this side of this line.

RETURN TO
LOS ANGELES COUNTY SURVEYOR
726 LOS ANGELES COUNTY
ENGINEERING BLDG.

76FSOSS 247 4-53

F.B. 1824 PG. 166

INDEX TO PAGES

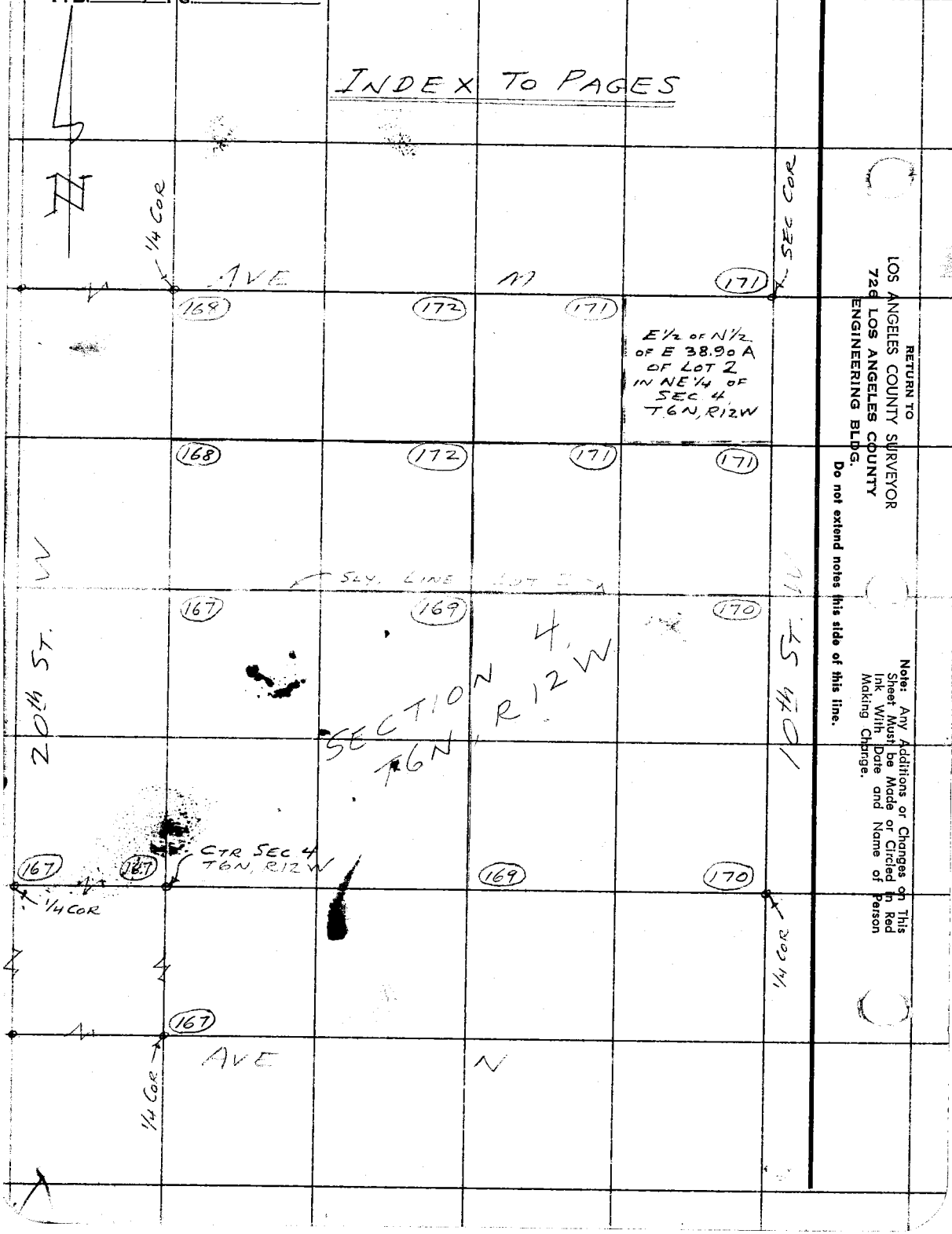

RETURN TO
LOS ANGELES COUNTY SURVEYOR
726 LOS ANGELES COUNTY
ENGINEERING BLDG.

Do not extend notes this side of this line.

Note: Any Additions or Changes on This Sheet Must be Made or Circled in Red Ink With Date and Name of Person Making Change.

Notes Ck'd by KRM	Survey of 10th S. N	F.B. 1824 Pg. 167
Map No. H.C.022-116	W. O. R959 Tape No. 101 St'd. 84 °F	
Office Work	Surveyed by MACK	
Checked	Notes " Date 7-16-53	
Date	Indexed A. C. Johnson	

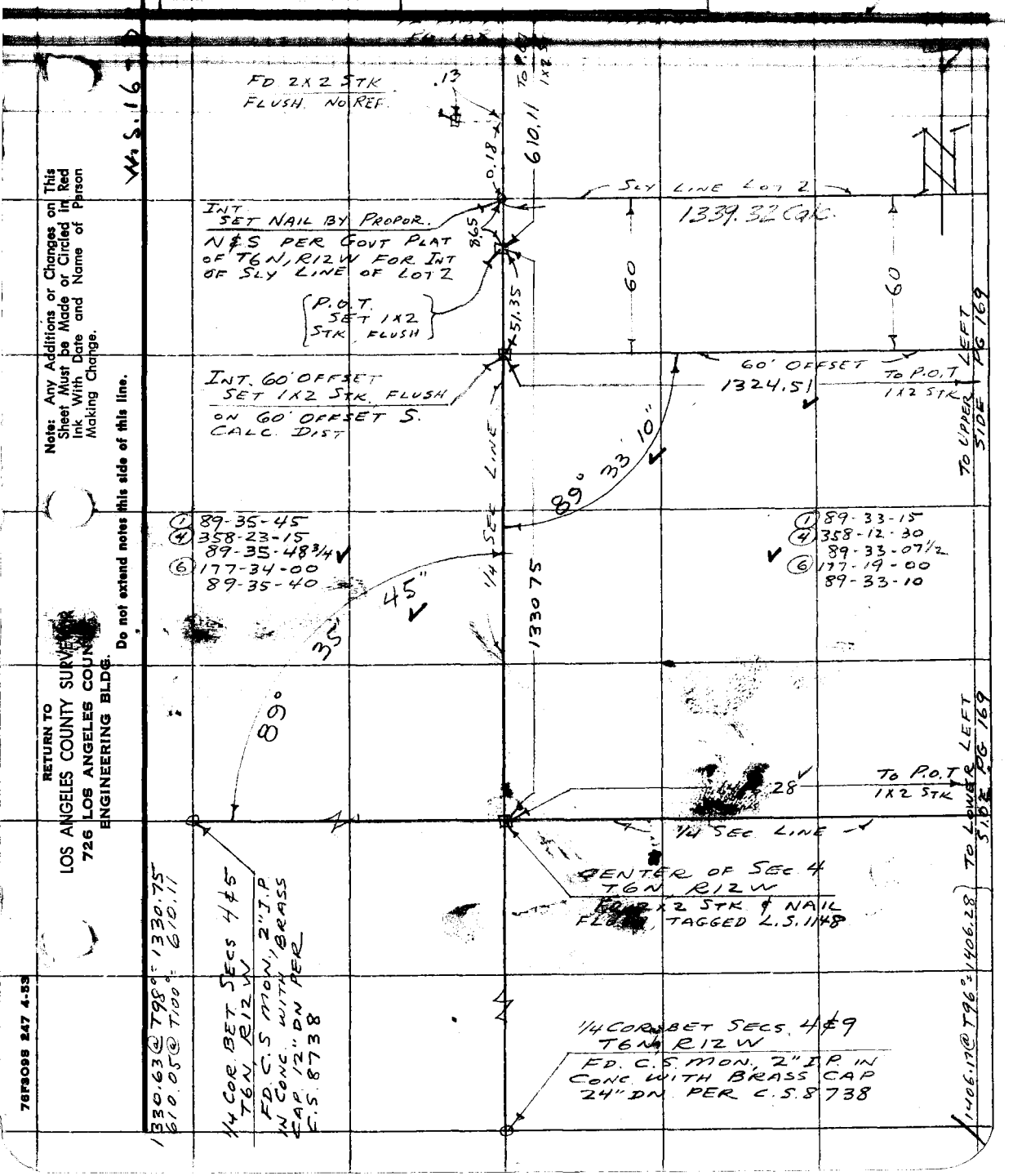

Note: Any Additions or Changes on This Sheet Must be Made or Circled in Red Ink With Date and Name of Person Making Change.

Do not extend notes this side of this line.

RETURN TO
LOS ANGELES COUNTY SURVEYOR
726 LOS ANGELES COUNTY
ENGINEERING BLDG.

76F3098 247 4-53

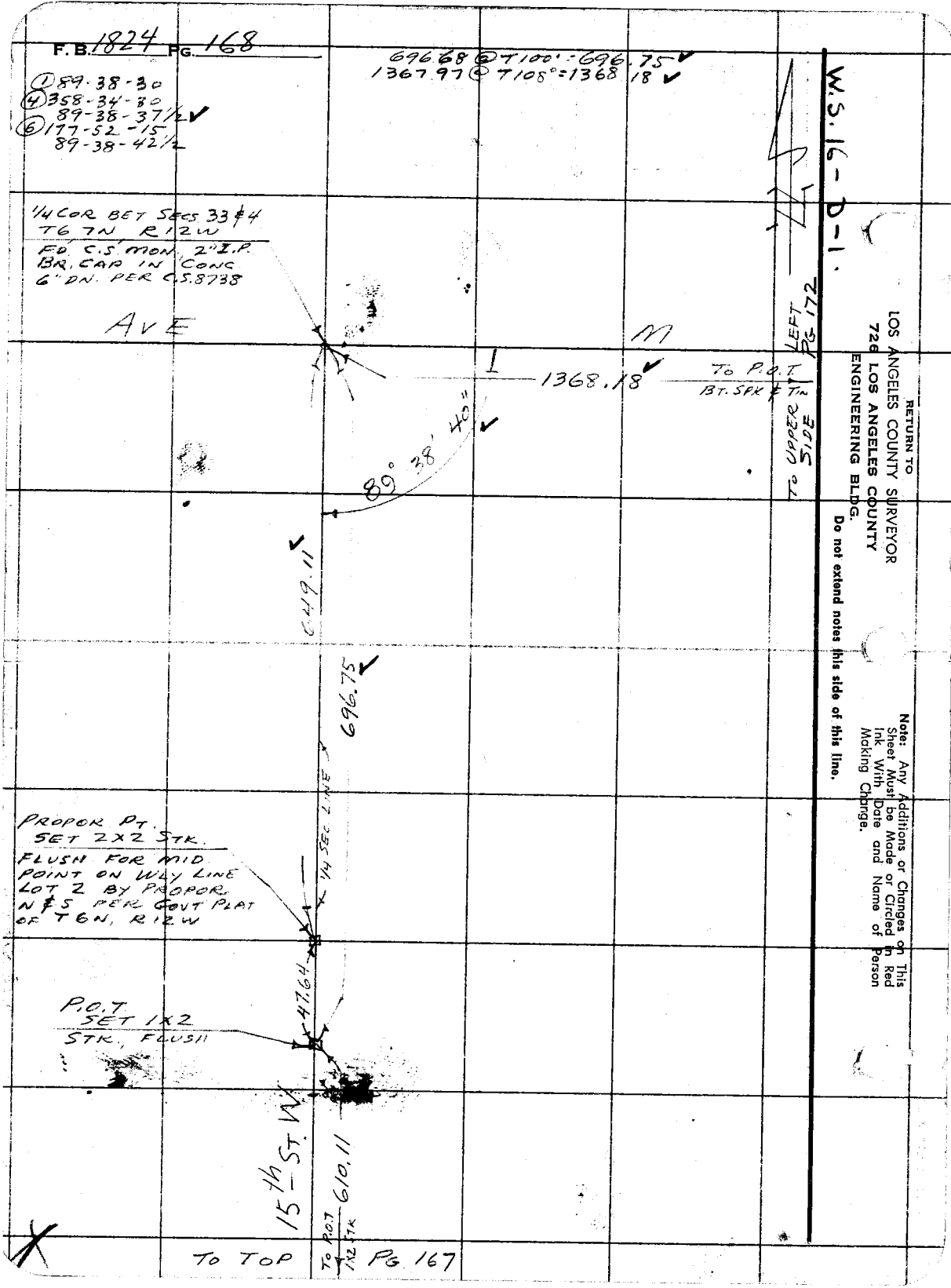

RETURN TO
LOS ANGELES COUNTY SURVEYOR
726 LOS ANGELES COUNTY
ENGINEERING BLDG.

Do not extend notes this side of this line.

Note: Any Additions or Changes on This Sheet Must be Made or Circled in Red Ink With Date and Name of Person Making Change.

Notes Ck'd by KRM
Map No. H.C. 22-116
Office Work
Checked
Date

Survey of 10th Stn
W.P. R959 Tape No. 101 St'd. 84 °F
Surveyed by MACK
Notes Date 7-16-53
Indexed A. C. Johnson

F.B. 1824 Pg. 169

1324.44 @ T92° = 1324.51
662.64 @ T92° 662.67
650.19 @ T94° 650.23

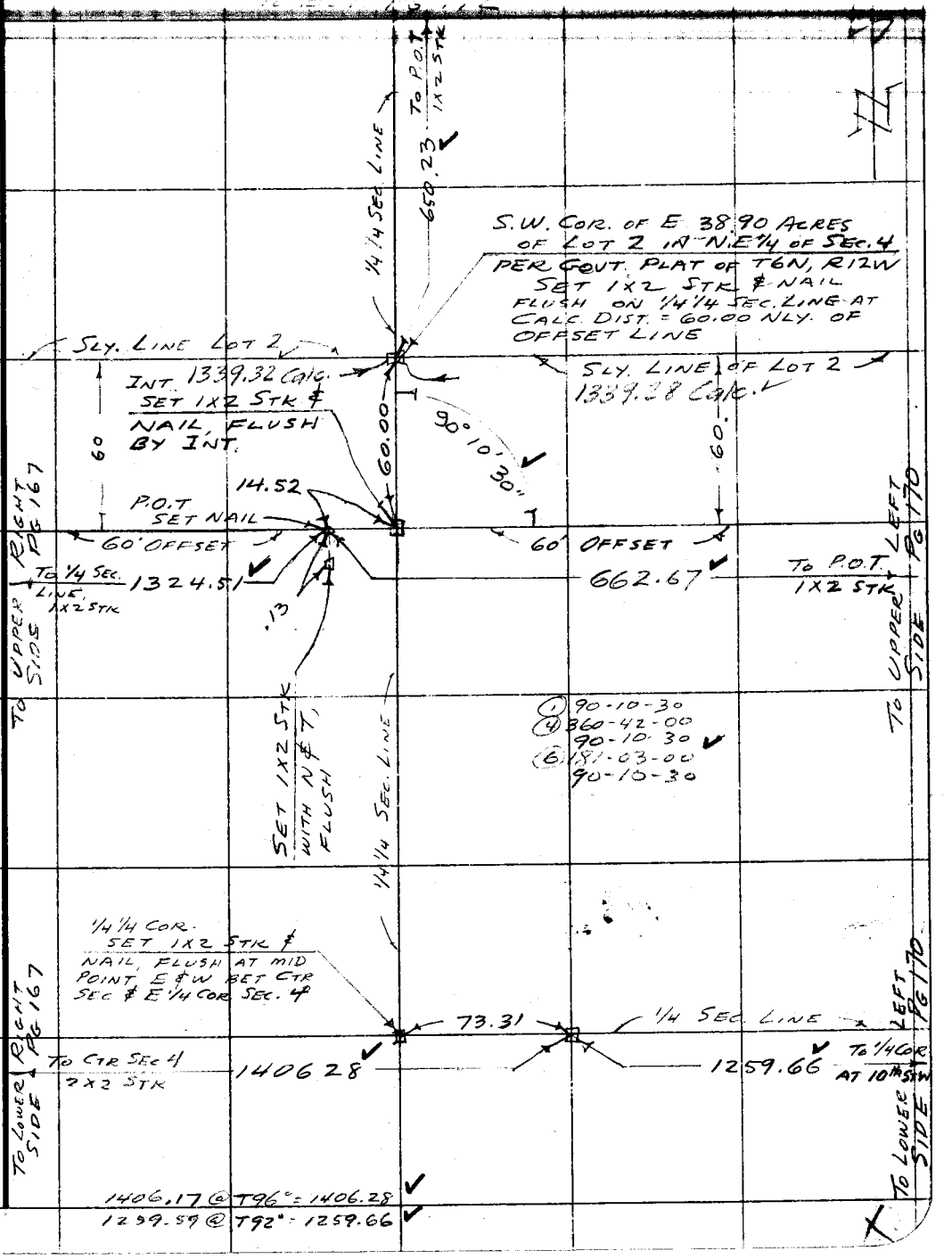

Note: Any Additions or Changes on This Sheet Must be Made or Circled in Red Ink With Date and Name of Person Making Change.

Do not extend notes this side of this line.

RETURN TO
LOS ANGELES COUNTY SURVEYOR
726 LOS ANGELES COUNTY
ENGINEERING BLDG.

76F309S 247 4-53

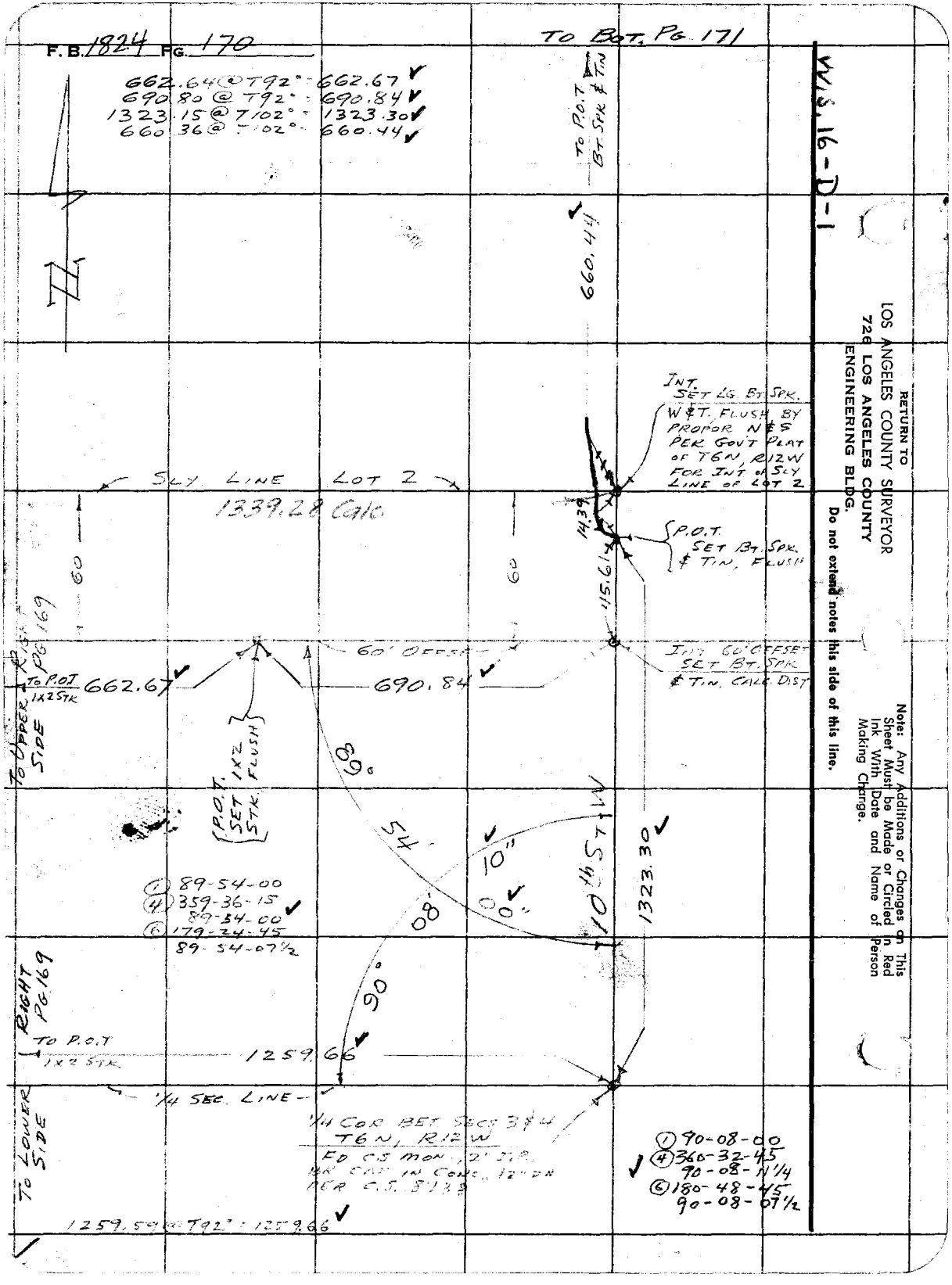
F.B. 1824 PG. 170
TO BOT. PG. 171
662.64 @ T92° = 662.67
690.80 @ T92° = 690.84
1323.15 @ T102° = 1323.30
660.36 @ T102° = 660.44
TO P.O.T. BT. SPK & TIN
660.44
INT. SET LG. BT. SPK. W & T. FLUSH BY PROPOR N & S PER GOV'T PLAT OF T6N, R12W FOR INT. OF SLY LINE OF LOT 2
SLY LINE LOT 2
1339.28 Calc.
14.39
P.O.T. SET BT. SPK. & TIN, FLUSH
45.61
60
60
60' OFFSET
INT. 60' OFFSET SET BT. SPK. & TIN, CALC. DIST
TO P.O.T. 1X2 STK
662.67
690.84
TO UPPER SIDE
RIGHT PG 169
P.O.T. SET 1X2 STK. FLUSH
89°
54'
10"
00"
08'
10th ST W
1323.30
(1) 89-54-00
(4) 359-36-15
89-54-00
(6) 179-24-45
89-54-07½
RIGHT PG 169
90°
TO P.O.T. 1X2 STK.
1259.66
1/4 SEC. LINE
1/4 COR BET SECS 3 & 4 T6N, R12W
FD C.S. MON., 2" I.P. BR CAP IN CONC., 12" DH PER C.S. 8733
TO LOWER SIDE
(1) 90-08-00
(4) 360-32-45
90-08-N 1/4
(6) 180-48-45
90-08-07½
1259.59 @ T92° = 1259.66
W.S. 16-D-1
RETURN TO
LOS ANGELES COUNTY SURVEYOR
726 LOS ANGELES COUNTY
ENGINEERING BLDG.
Do not extend notes this side of this line.
Note: Any Additions or Changes on This Sheet Must be Made or Circled in Red Ink With Date and Name of Person Making Change.

Notes Ck'd by KRM
Map No. H.C. 22-116
Office Work
Checked
Date

Survey of 10th St W
W. 8959 Tape No. 101 St'd. 84 °F
Surveyed by MACK
Notes " Date 7-16-53
Indexed

F.B. 1824 PG. 171

661.24 @ T108° = 661.34
660.99 @ T108° = 661.09

34 1P DN

90-03-00
180-17-45
90-02-57½

TO UPPER RIGHT SIDE OF PG 172

TO P.O.T BT. SPK & T

661.34 661.09

AVE M

P.O.T SET BT SPK & TIN FLUSH

COR. SECS 33 & 34 T6N R12W FD C.S. BR. CAP IN CONC PER C.S.

11.56 672.65

1/64 COR. SET LG BT SPK W. & T FLUSH AT 1/4 DIST E & W BET SEC. & 1/4 COR.

40.00 (40) 00" 316.28 316.28 (40) 56.66 TAN

89° 48' 45" TAN

① 89-48-45
④ 359-14-30
89-48-37½
⑥ 178-52-15
89-48-42½

INT R/W LINES SET 1X2 STK & NAIL FLUSH CALC. DIST

305.31 SET 1X2 STK. CALC. DIST.

8.86 Acres

P.O.T. - SET 1X2 STK

P.O.T - SET 1X2 STK FLUSH

P.O.T - SET 1X2 STK

305.55 (40) 651.13 656.20

E½ OF N½ OF E 38.90 A OF LOT 2 IN NE¼ SEC. 4, T6N, R12W

(8.86 ACRES NET, CALC. EXCLUSIVE OF 40' STREETS)

S.W. COR OF E½ OF N½ OF E 38.90 A OF LOT 2 SET 1X2 STK CALC. DIST: 33.00 N'LY. OF OFFSET LINE

305.31 SET 1X2 STK CALC. DIST.

305.55 (40)

INT. S'LY LINE OF N½ SET LG. BT. SPK W & T, FLUSH AT MID POINT N & S BET INT. S'LY LINE OF LOT 2 & N.E. COR. OF SEC. 4

S'LY. LINE OF N½

P.O.T - SET 1X2 STK

315.58 315.58 40.00

671.16 CALC

90° 00' 10"

33.00 23.52 5.69 33 27.93 5.07

P.O.T SET BT SPK & TIN, FLUSH

BY INT NOTHING SET

641.87

33' OFFSET

TO LOWER RIGHT SIDE PG. 172

TO 1X2 STK ON N½ SEC. LINE 694.59

INT. 33' OFFSET SET N & T ON 33' OFFSET S. AT CALC. DIST.

SET 1X2 SET 1X2

P.O.T. SET 1X2 STK CALC. DIST FOR BT & OFFSET TO MID-POINT E & W ON S'LY LINE OF N½ OF E 38.90 A OF LOT 2

89° 51' 37½"

10th ST. W

660.44

① 89-51-30
④ 359-26-30
89-51-37½
⑥ 179-09-45
89-51-37½

① 90-00-00
④ 360-00-45
90-00-11¼
⑥ 180-01-30
90-00-15

656.12 @ T102° = 656.20
660.36 @ T102° = 660.44

305.29 @ T96° = 305.31
641.81 @ T98° = 641.87
694.53 @ T98° = 694.59

TO TOP PG. 170

Note: Any Additions or Changes on This Sheet Must be Made or Circled In Red Ink With Date and Name of Person Making Change.

Do not extend notes this side of this line.

RETURN TO
LOS ANGELES COUNTY SURVEYOR
726 LOS ANGELES COUNTY
ENGINEERING BLDG.

76F3095 247 4-53

F.B. 1824 PG. 172

1367.97 @ T108° = 1368.18
661.24 @ T108° = 661.34

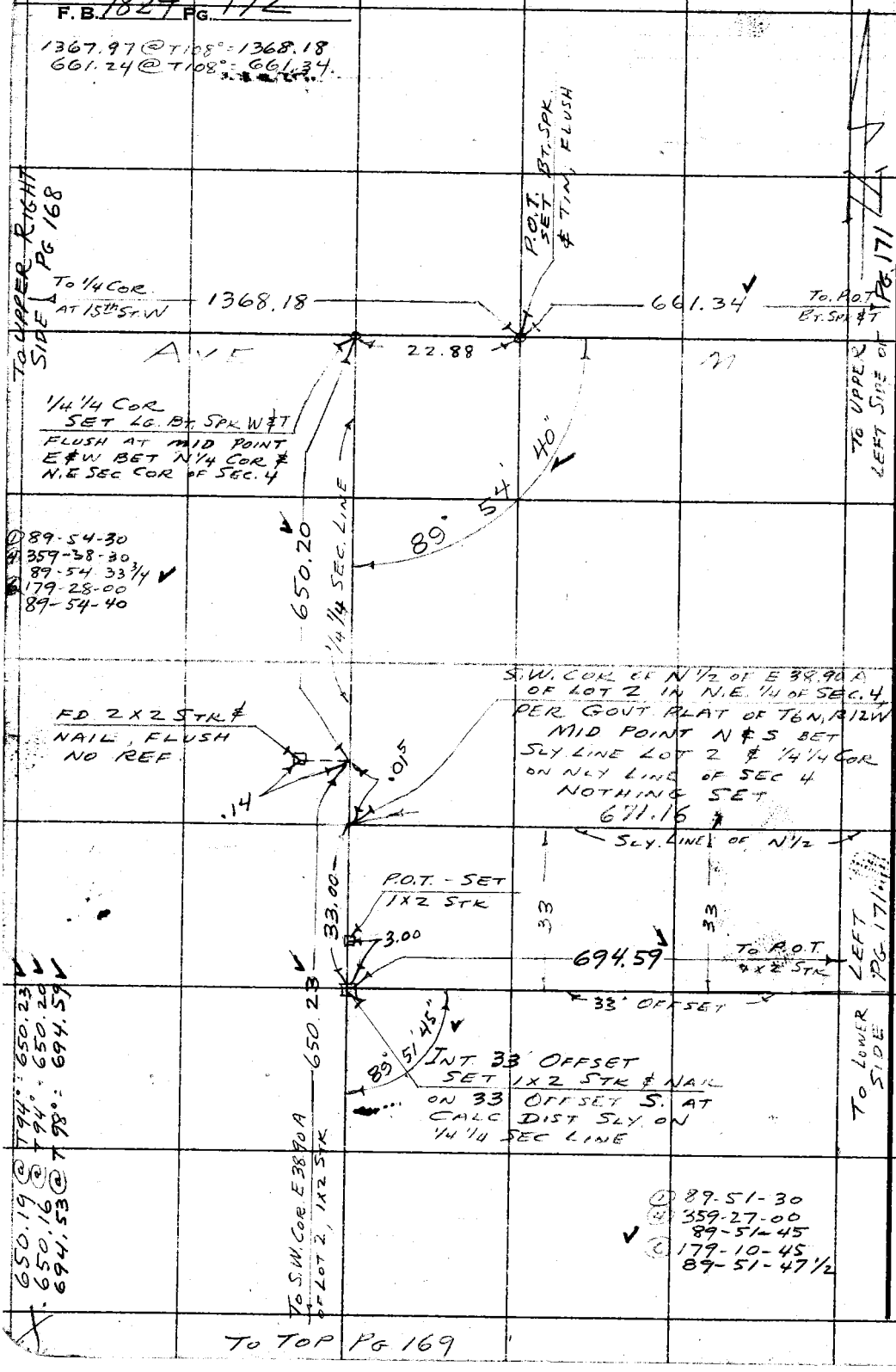

RETURN TO
LOS ANGELES COUNTY SURVEYOR
726 LOS ANGELES COUNTY
ENGINEERING BLDG.

Do not extend notes this side of this line.

Note: Any Additions or Changes on This Sheet Must be Made or Circled in Red Ink With Date and Name of Person Making Change.

Profile No.	Notes Red.	Plotted	Job No.	Division No.	F.B. 1824 Pg. 173
	Date	Date	Survey of 10th St. W		
X-Sec. No.	Notes Chkd.	Checked	Survey by MACK	Notes M	Date 8-3-53
	Date	Date	Map No.	Indexed, Tabulated	Date APR 1 '54

NOTE: ANY ADDITIONS OR CHANGES ON THIS SHEET MUST BE MADE OR CIRCLED IN RED INK, WITH DATE AND NAME OF PERSON MAKING CHANGE.

Do not extend notes this side of this line.

PLEASE RETURN TO
LOS ANGELES COUNTY SURVEYOR
726 LOS ANGELES COUNTY
ENGINEERING BLDG.

76L298 307 10-51

10th St. W.

BENCH LEVELS

FOR

CROSS SECTIONS

AT

AVE. J & 10th St. W

STATION	B.S.	H.I.	F.S.	ELEV.
			PARTY MACK BERG	

76L298 307 10-51

PLEASE RETURN TO
LOS ANGELES COUNTY SURVEYOR
726 LOS ANGELES COUNTY
ENGINEERING BLDG.

NOTE: ANY ADDITIONS OR CHANGES ON THIS SHEET MUST BE MADE OR CIRCLED IN RED INK, WITH DATE AND NAME OF PERSON MAKING CHANGE.

Do not extend notes this side of this line.

STATION	B. S.	H. I.	F. S.	ELEV.	
B.M. D-12	4 14	2367 06		2362 92	B.M. D-12 EL=2362.924 (F.B 1222-92) NEWGROVE ST. & DATE AVE, S.W. COR SPK IN CURB, W. END C.R
T.P.	5 15	66 43	5 78	61 28	T.P.
B.M E-12	4 06	65 39	5 10	61 33	B.M E-12 EL=2361.399 (F.B 1222-92) NEWGROVE ST. & ELM AVE., S.E. COR L & T IN M.C.R
T.P	3 91	63 02	6 28	59 11	T.P
T.P	4 84	62 05	5 81	57 21	T.P
B.M #18-E	4 15	60 96	5 24	56 81	B.M. #18-E EL=2356.836 (F.B 1222-161) NEWGROVE ST. & FERN AVE., N.W. COR L & T IN M.C.R
T.P	4 63	59 82	5 77	55 19	
T.P	4 73	58 79	5 76	54 06	
B M #22-E	4 26	58 29	4 76	54 03	B.M #22-E EL=2353.944 (F.B 1222-162) NEWGROVE ST. (S. SIDE), 45' ± W OF & GENOA AVE L & T IN CURB
T.P.	4 56	58 08	4 77	53 52	T.P
T.B.M #1	4 95	58 18	4 85	53 23	T.B.M. #1 ELEV. 2353.23 10th ST. W & NEWGROVE ST., N.E. COR BT. SPK IN E. END OF N.E. CURB RET.

F.B. 1824 PG. 174

Job No. _____ Division No. _____ Notes Red. _____ Plotted _____ No. _____ Profile

Survey of 10th ST. W Date _____ Date _____ X-Sec.

Survey by MACK Notes m Notes Chkd. _____ Checked _____

Indexed E. C. Johnson Date 8-3-53 Date _____ Date _____

76L298 307 10-51

PLEASE RETURN TO
LOS ANGELES COUNTY SURVEYOR
726 LOS ANGELES COUNTY
ENGINEERING BLDG.

NOTE: ANY ADDITIONS OR CHANGES ON THIS SHEET MUST BE MADE OR CIRCLED IN RED INK, WITH DATE AND NAME OF PERSON MAKING CHANGE.

Do not extend notes this side of this line.

STATION	B. S.	H. I.	F. S.	ELEV.		
		2358 18				
T.P.	596	60 04	410	54 08	T.P.	
3+00			507	5497	℄ 10th St W AT STA 3+00	
℄ INT NORBERRY ST.			464	5540	" " AT ℄ INT NORBERRY ST.	
4+00			442	5562	" AT STA 4+00	
T.P.	573	61 82	395	5609	T.P.	
7+00			460	5722	℄ 10th St W AT STA 7+00	
8+00			405	5774	"	
T.P.	577	63 75	384	5798	T.P.	
T.P.	544	65 56	363	6012	T.P.	
T.B.M. #2	325	6678	203	6353	T.B.M. #2 EL = 2363.53 F.B. 1824 10th St. W. & Ave. J., N.W. Cor. Bt. Spk. in E. side of P.P. #64974	
T.B.M. #3	238	66.21	295	6383	T.B.M. #3 EL = 2363.83 F.B. 18[illegible] 10th St. W. & Ave. J., N.E. Cor. Spk. in S. side of P.[illegible]0072	
T.P.	395	65 02	514	6109	T.P.	
T.P.	373	63 00	575	5927	T.P.	
T.P.	395	61 20	575	5725	T.P.	
T.B.M. #4	079	5889	310	5810	T.B.M. #4 NORBERRY ST & 10th St. W. [illegible] E. [illegible] Spk. in W. side Tel. Pole #K[illegible]91[illegible]	

Profile No. ____ Notes Red ____ Plotted ____ Job No. ____ Division No. ____ F.B. 1824 Pg. 175

X-Sec. No. ____ Date ____ Date ____ Survey of 10th St W

Notes Chkd. ____ Checked ____ Survey by MACK Notes M Date 8-3-53

Date ____ Date ____ Map No. ____ Indexed [illegible] Date ____

76L298 307 10-51

PLEASE RETURN TO

LOS ANGELES COUNTY SURVEYOR
726 LOS ANGELES COUNTY
ENGINEERING BLDG.

NOTE: ANY ADDITIONS OR CHANGES ON THIS SHEET MUST BE MADE OR CIRCLED IN RED INK, WITH DATE AND NAME OF PERSON MAKING CHANGE.

Do not extend notes this side of this line.

STATION	B. S.	H. I.	F. S.	ELEV.		
		2358 89				
T.P.	4 40	57 78	551	53 38	T.P.	
T.B.M. #1			459	[illegible] 19	T.B.M. #1 EL = 2353.23 (F.B. [illegible])	
					10th ST. W. & NEWGROVE ST., N.E. COR.	
					BT. SPK. IN E. END OF N.E. CURB RET	

F.B. 1824 PG. 176

Job No. ____ Division No. ____ Notes Red. ____ Plotted ____ Profile ____

Survey of 10th ST. W. Date ____ Date ____ No. ____

Survey by MACK Notes M. Notes Chkd. ____ Checked ____ X-Sec. ____

Indexed [illegible] Date 8-3-53 Date ____ Date ____ No. ____

Notes Ck'd by
Map No.
Office Work
Checked
Date

Survey of
W. O. Tape No. St'd. °F
Surveyed by MACK
Notes Date 8-10-53
Indexed E. C. Johnson

F. B. 1824 PG. 177

F.O. 396N-184

TIES TO SEC. & 1/4 SEC. CORS.

ON

AVE K

AT 30th & 35th STS. W

PARTY:

MACK
HALISCKY
BEERS

Note: Any Additions or Changes on This Sheet Must be Made or Circled in Red Ink With Date and Name of Person Making Change.

Do not extend notes this side of this line.

RETURN TO
LOS ANGELES COUNTY SURVEYOR
726 LOS ANGELES COUNTY
ENGINEERING BLDG.

76FS08S 247 4-53

F.B. 1824 PG. 178

TO RIGHT SIDE PG. 247

WS. 71-C-5, D-5

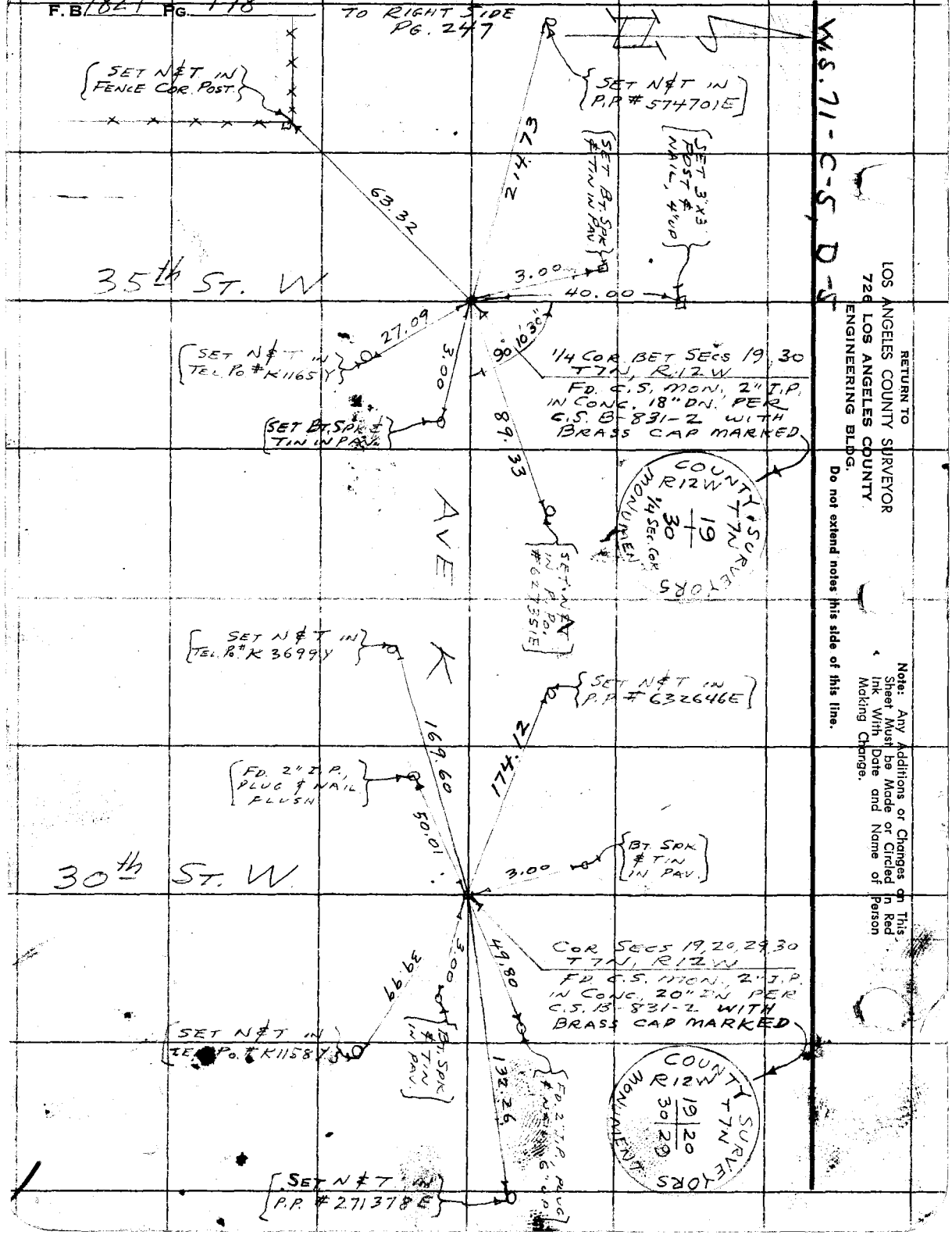

RETURN TO
LOS ANGELES COUNTY SURVEYOR
720 LOS ANGELES COUNTY
ENGINEERING BLDG.

Do not extend notes this side of this line.

Note: Any Additions or Changes on This Sheet Must be Made or Circled in Red Ink With Date and Name of Person Making Change.

Notes Ck'd by	Survey of 20th St. W
Map No.	W. O. Tape No. 101 St'd. 84' °F
Office Work	Surveyed by MACK
Checked	Notes Date 8-10-53
Date	Indexed

F. B. 182 Pg. 179

APR 1 '54

F.O. 396N.-229

TIES TO SEC & 1/4 SEC COR'S

ON

20th ST. W

BET. AVE L & AVE M

PARTY

MACK
HALISCKY
BEERS

Note: Any Additions or Changes on This Sheet Must be Made or Circled in Red Ink With Date and Name of Person Making Change.

Do not [illegible] this side of this line.

RETURN TO
LOS ANGELES COUNTY SURVEYOR
726 LOS ANGELES COUNTY
ENGINEERING BLDG.

76F3O9S 247 4-53

F. B. 1824 PG. 180

W.S.71 - D-5, D-6

RETURN TO
LOS ANGELES COUNTY SURVEYOR
726 LOS ANGELES COUNTY
ENGINEERING BLDG.

Do not extend notes this side of this line.

Note: Any Additions or Changes on This Sheet Must be Made or Circled in Red Ink With Date and Name of Person Making Change.

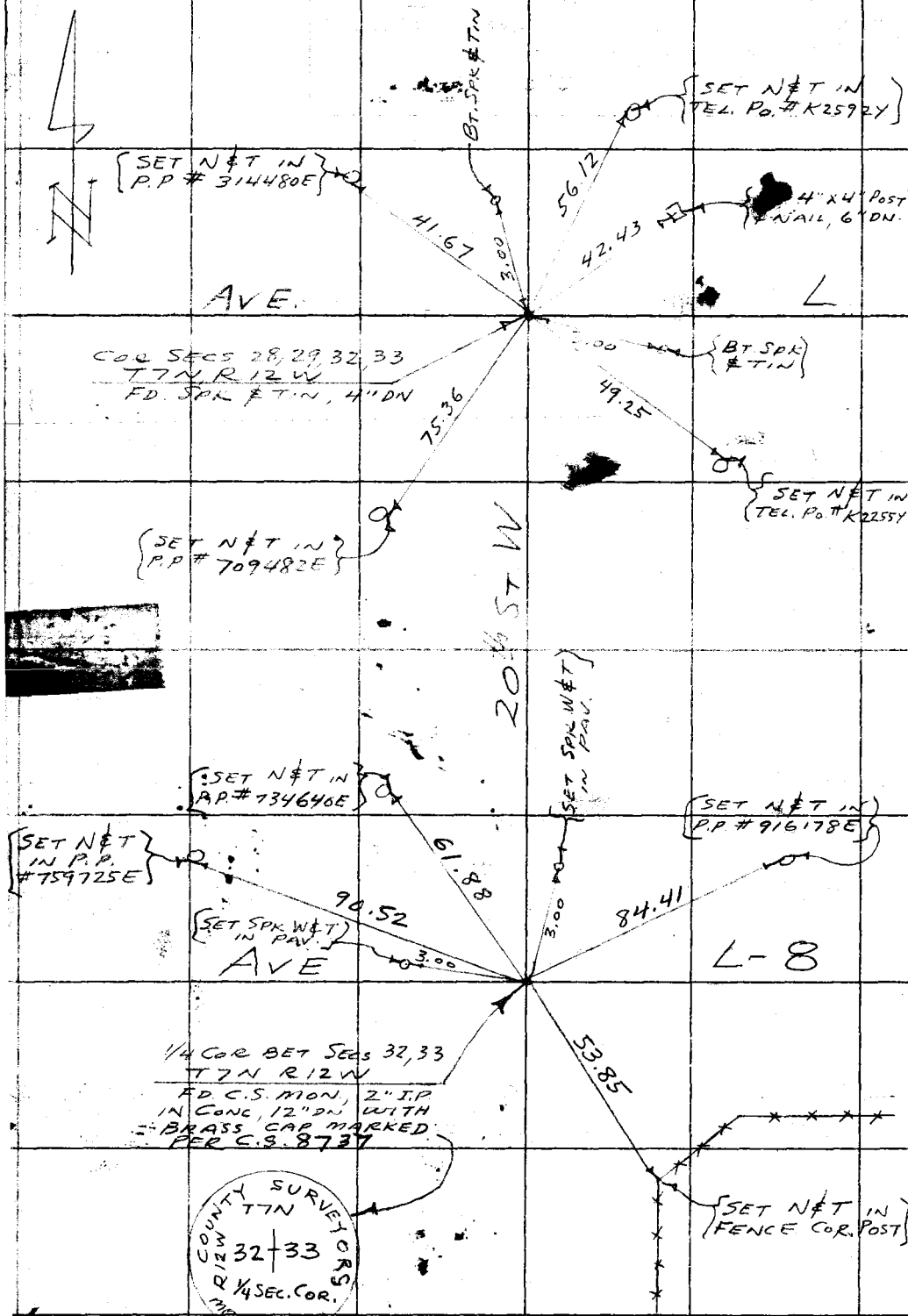

TO TOP PG 181

Notes Ck'd by	Survey of 20th St. W
Map No.	W. O. Tape No. 101 St'd. 84 °F
Office Work	Surveyed by MACK
Checked	Notes " Date 8-10-53

F. B. 182 Pg. 181

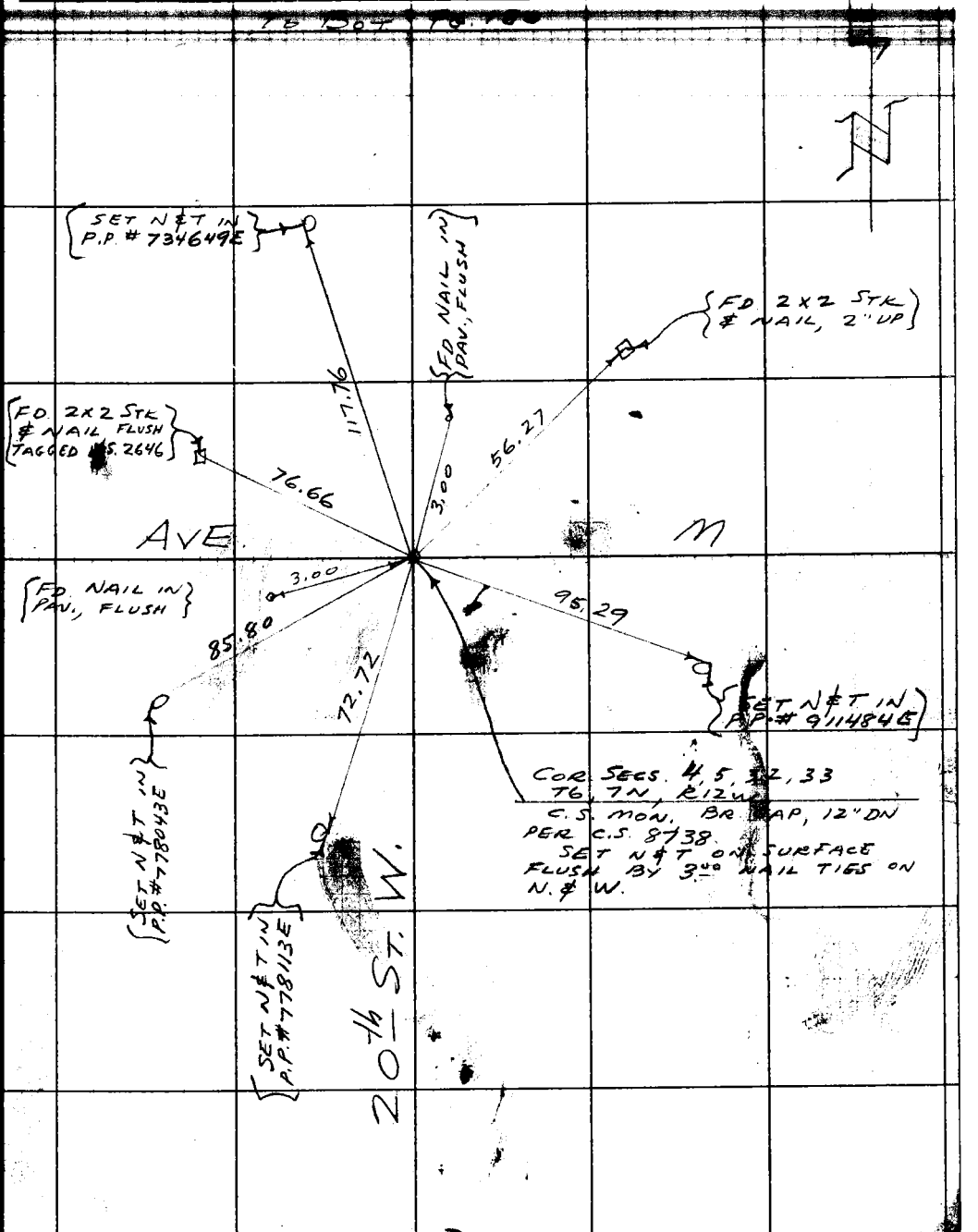

W. S. 16 - D

Note: Any Additions or Changes on This Sheet Must be Made or Circled in Red Ink With Date and Name of Person Making Change.

Do not extend notes this side of this line.

RETURN TO
LOS ANGELES COUNTY SURVEYOR
726 LOS ANGELES COUNTY
ENGINEERING BLDG.

76F309S 247 2-51

RETURN TO
LOS ANGELES COUNTY SURVEYOR
726 LOS ANGELES COUNTY
ENGINEERING BLDG.

Note: Any Additions or Changes on This Sheet Must be Made or Circled in Red Ink With Date and Name of Person Making Change.

Do not extend notes this side of this line.

F.B. 1824 PG. 182

Notes Ck'd by	Survey of AVE H
Map No.	W. O. Tape No. 101 St'd. 84 °F
Office Work	Surveyed by MACK
Checked	Notes Date 8-21-53
Date	Indexed

F. B. 1824 Pg. 183

APR 1 '54

F.O. 346 N-236

TIES TO SEC. & 1/4 SEC. CORS.

ON

AVE. H

BET. 20th ST. W & 65th ST. W

PARTY.
MACK
HALISCKY
BEERS

Note: Any Additions or Changes on This Sheet Must be Made or Circled in Red Ink With Date and Name of Person Making Change.

Do not extend notes this side of this line.

RETURN TO
LOS ANGELES COUNTY SURVEYOR
726 LOS ANGELES COUNTY
ENGINEERING BLDG.

76F3095 247 2-51

F.B. 1824 PG. 184

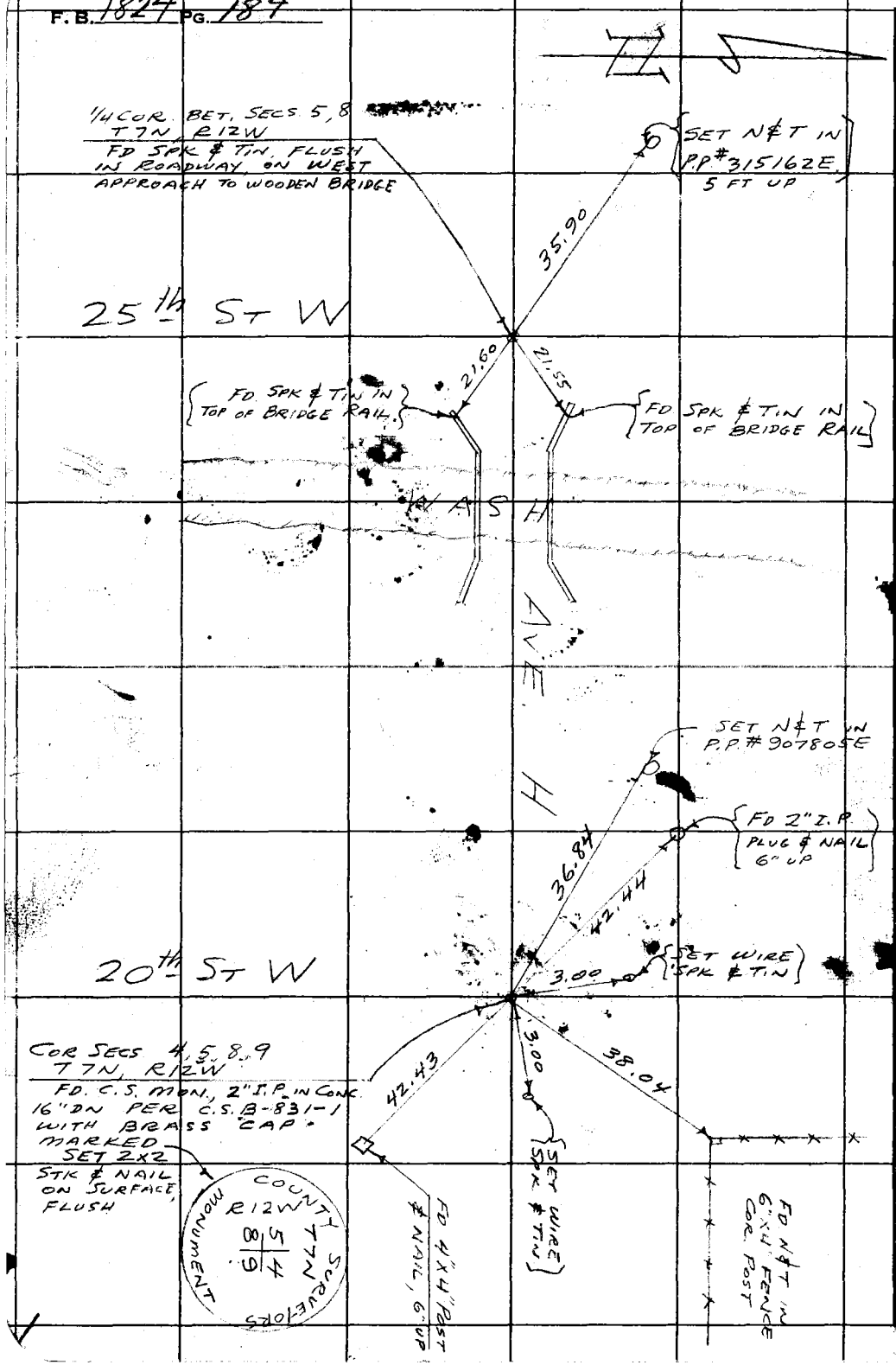

W.S. 71-D-4

RETURN TO
LOS ANGELES COUNTY SURVEYOR
726 LOS ANGELES COUNTY
ENGINEERING BLDG.

Do not extend notes this side of this line.

Note: Any Additions or Changes on This Sheet Must be Made or Circled in Red Ink With Date and Name of Person Making Change.

Notes Ck'd by [redacted]	Survey of AVE H	F.B. 1824 PG. 1851
Map No.	W. O. Tape No. 101 St'd. 84 °F	
Office Work	Surveyed by MACK	
Checked	Notes [redacted] Date 8-21-53	
Date	Indexed	

W.S. 71 D-4

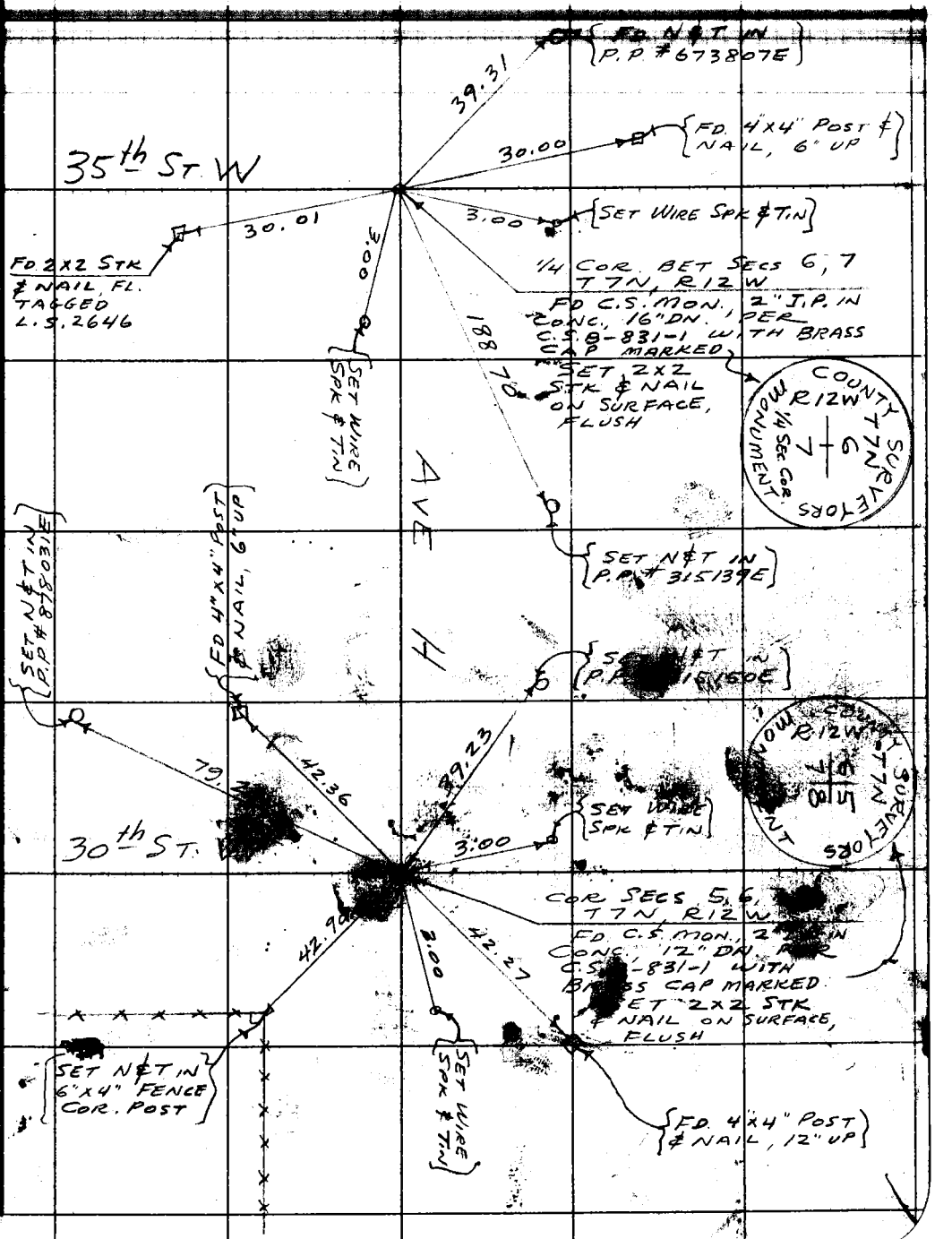

Note: Any Additions or Changes on This Sheet Must be Made or Circled in Red Ink With Date and Name of Person Making Change.

Do not extend notes this side of this line.

RETURN TO
LOS ANGELES COUNTY SURVEYOR
726 LOS ANGELES COUNTY
ENGINEERING BLDG.

76F3095 247 2-51

F.B. 1824 PG. 186

W.S. 71-5-4

RETURN TO
LOS ANGELES COUNTY SURVEYOR
725 LOS ANGELES COUNTY
ENGINEERING BLDG.

Do not extend notes this side of this line.

Note: Any Additions or Changes on This Sheet Must be Made or Circled in Red Ink With Date and Name of Person Making Change.

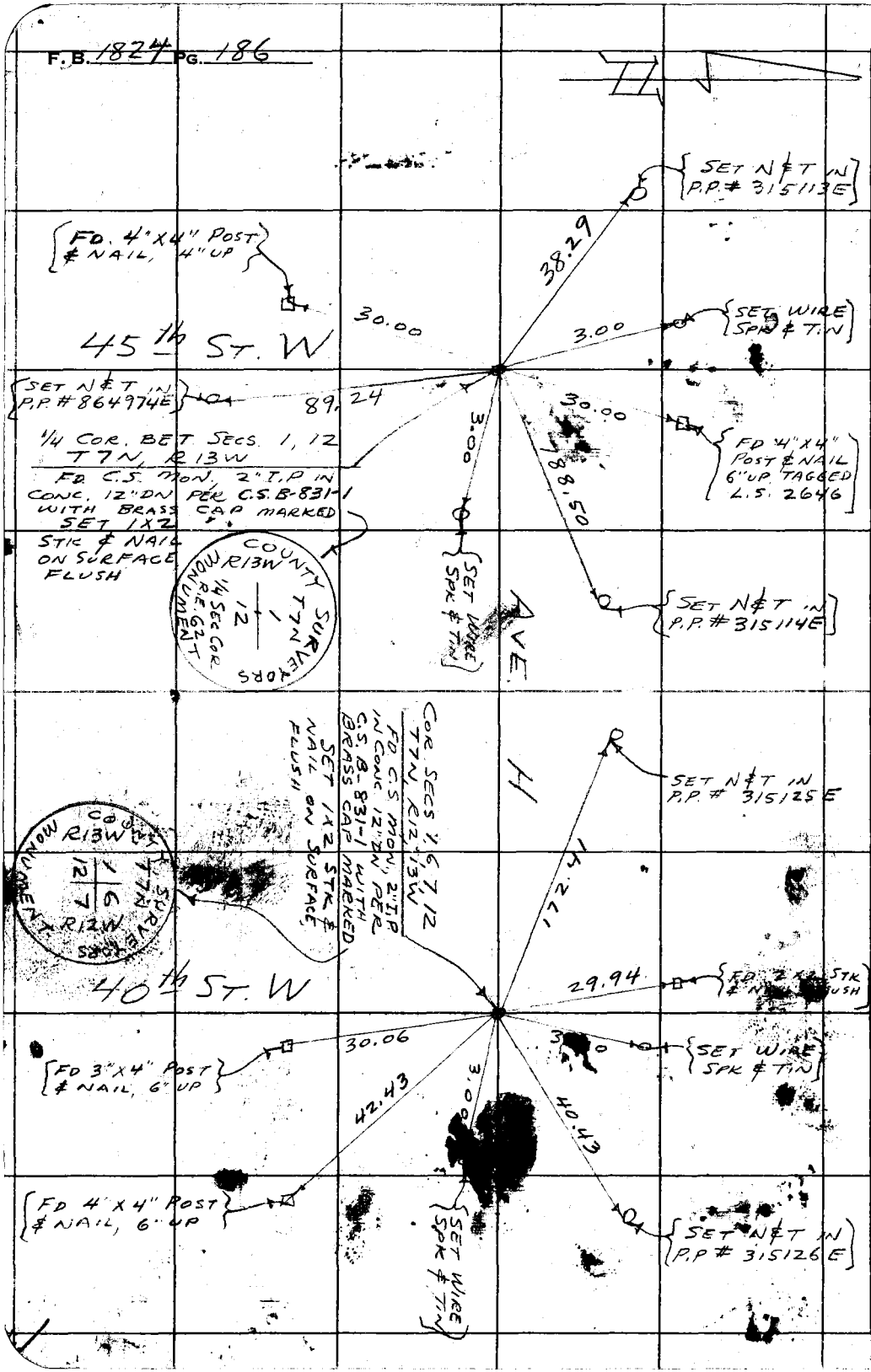

Notes Ck'd by	Survey of AVE H
Map No.	W. O. Tape No. 101 St'd. 84 °F
Office Work	Surveyed by MACK
Checked	Notes Date 8 2/-53
Date	Indexed

F. B. 1824 PG. 187

W.S. 71

Note: Any Additions or Changes on This Sheet Must be Made or Circled in Red Ink With Date and Name of Person Making Change.

Do not extend notes this side of this line.

RETURN TO
LOS ANGELES COUNTY SURVEYOR
726 LOS ANGELES COUNTY
ENGINEERING BLDG.

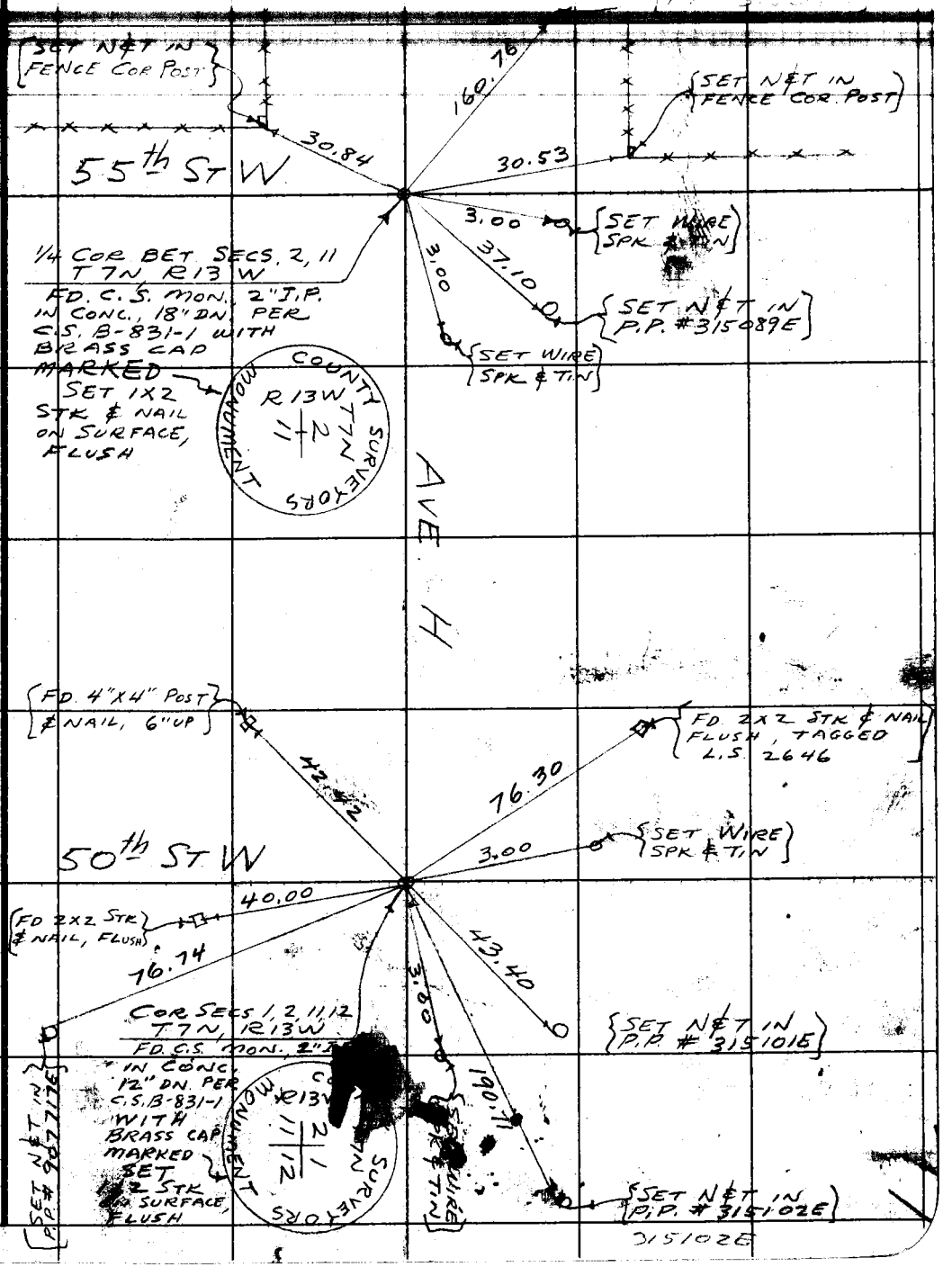

76F3095 247 2-51

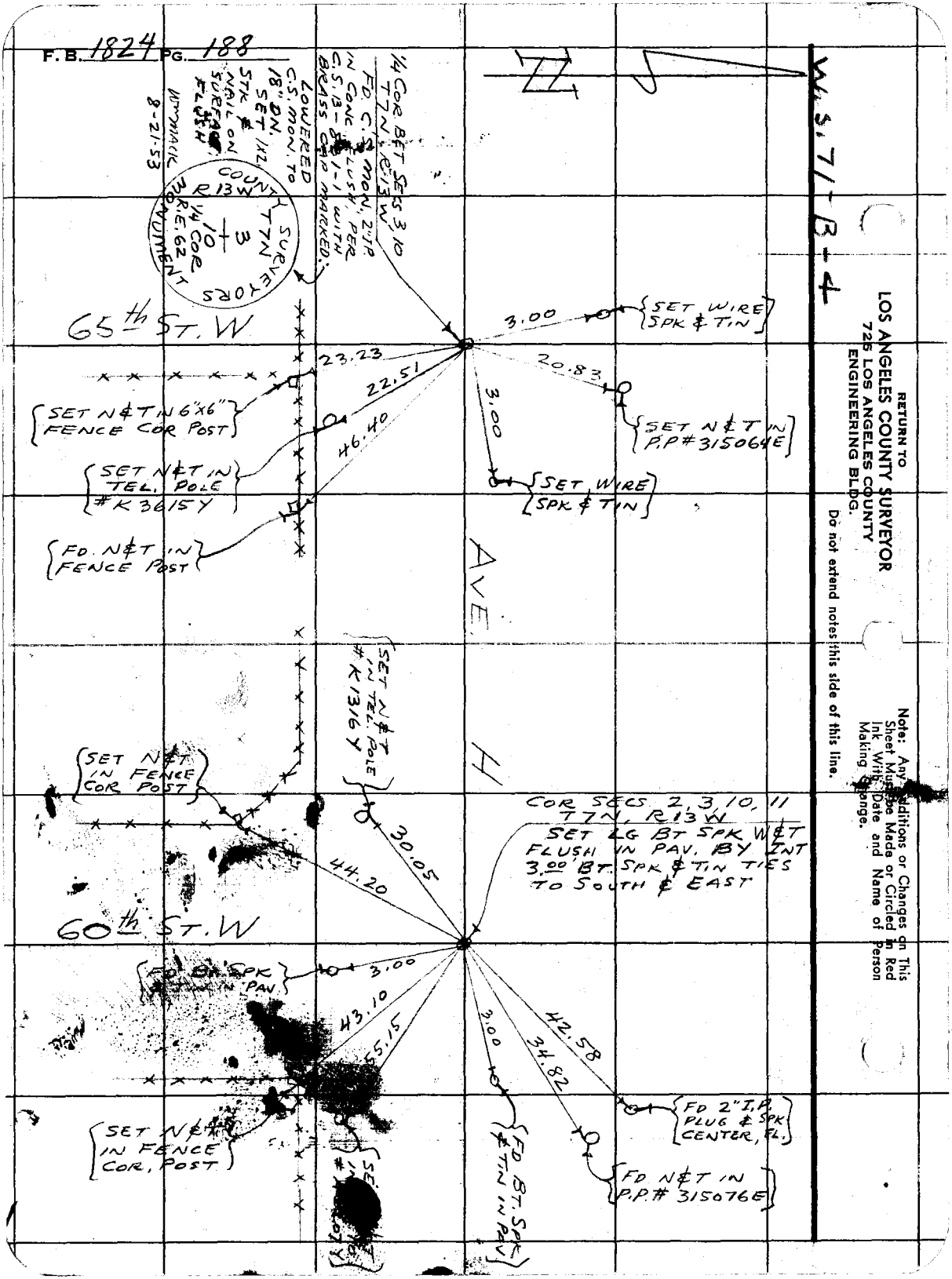
F.B. 1824 PG. 188
W.S. 71-B-4
RETURN TO
LOS ANGELES COUNTY SURVEYOR
725 LOS ANGELES COUNTY
ENGINEERING BLDG.
Do not extend notes this side of this line.
Note: Any Additions or Changes on This Sheet Must Be Made or Circled in Red Ink With Date and Name of Person Making Change.
1/4 COR. BET SECS 3, 10 T7N, R13W
FD. C.S. MON. 2" I.P. IN CONC. FLUSH, PER C.S. 13-B-1-1 WITH BRASS CAP MARKED:
LOWERED C.S. MON. TO 18" DN. SET 1/2 STK & NAIL ON SURFACE FLUSH
COUNTY SURVEYORS
T7N
R13W
3
1/4 COR
R.E. 62
MONUMENT
8-21-53
65th ST. W
3.00
SET WIRE SPK & TIN
23.23
22.51
20.83
SET N&T IN 6"x6" FENCE COR POST
SET N&T IN P.P. # 315064E
46.40
3.00
SET N&T IN TEL. POLE # K 3615 Y
SET WIRE SPK & TIN
FD. N&T IN FENCE POST
AVE. H
SET N&T IN TEL. POLE # K 1316 Y
SET N&T IN FENCE COR POST
COR SECS 2, 3, 10, 11 T7N, R13W
SET LG BT SPK W&T FLUSH IN PAV. BY INT 3.00 BT. SPK & TIN TIES TO SOUTH & EAST
30.05
44.20
60th ST. W
FD BT SPK
3.00
43.10
55.15
3.00
42.58
34.82
FD 2" I.P. PLUG & SPK CENTER, FL.
SET N&T IN FENCE COR. POST
FD BT. SPK & TIN IN PAV
FD N&T IN P.P. # 315076E

Notes Ck'd by	Survey of AVE. F
Map No.	W. O. Tape No. 101 St'd. 84 °F
Office Work	Surveyed by MACK
Checked	Notes Date 8-31-53
Date	Indexed

F. B. 1824 Pg. 189

APR 1 '54

TIES TO

SECTION & 1/4 SEC. CORNERS

ON

AVE. F

BET. 40th ST. W. & 60th ST. W &

BET. 85th ST W. & 90th ST. W.

PARTY:
MACK
HALISCKY
BEERS

Note: Any Additions or Changes on This Sheet Must be Made or Circled in Red Ink With Date and Name of Person Making Change.

Do not extend notes this side of this line.

RETURN TO
LOS ANGELES COUNTY SURVEYOR
726 LOS ANGELES COUNTY
ENGINEERING BLDG.

76F308S 247 2-51

F. B. 1824 PG. 190

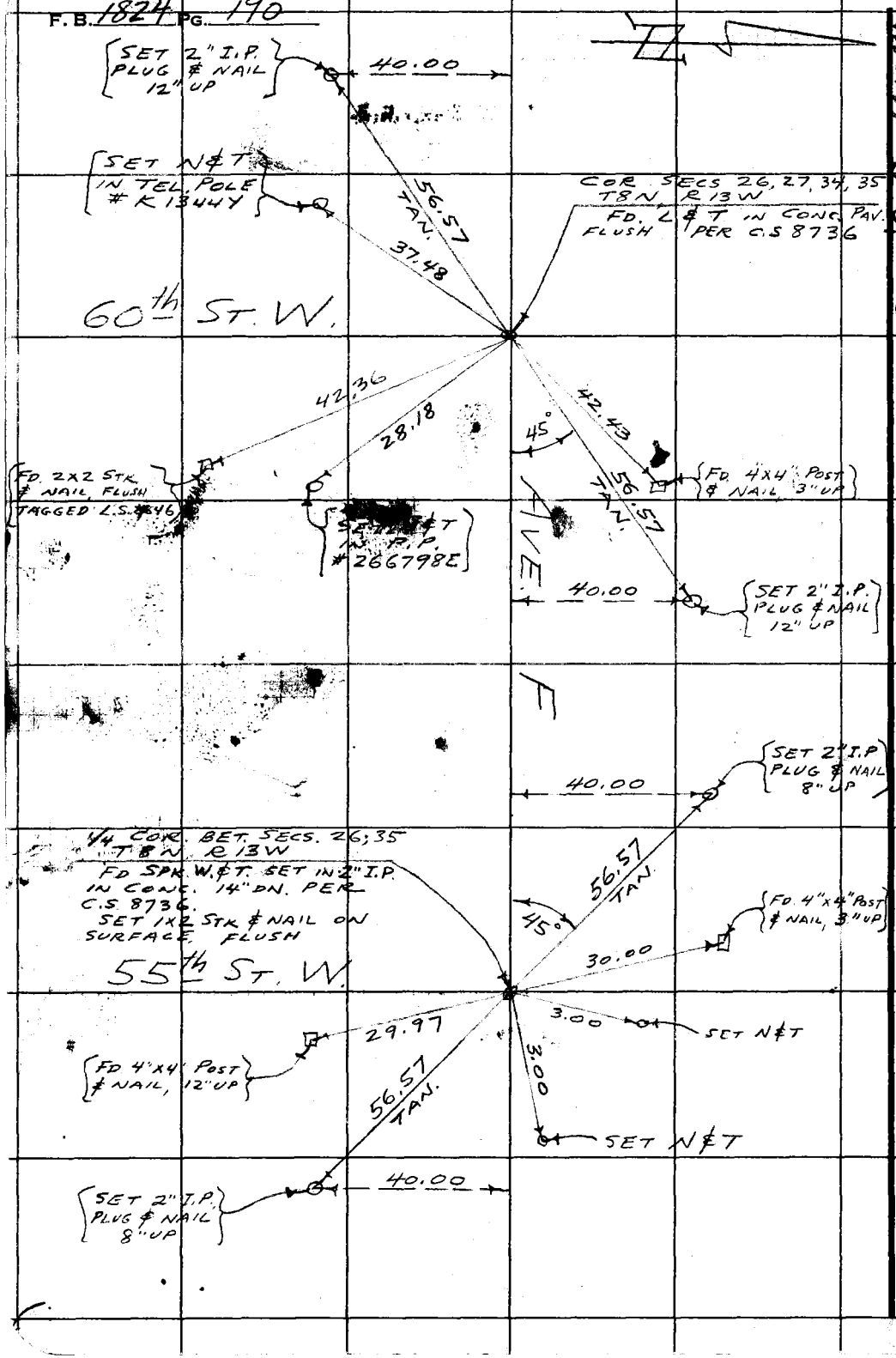

W.S.71-8-3 C-3

RETURN TO
LOS ANGELES COUNTY SURVEYOR
726 LOS ANGELES COUNTY
ENGINEERING BLDG.

Do not extend notes this side of this line.

Note: Any Additions or Changes on This Sheet Must be Made or Circled in Red Ink With Date and Name of Person Making Change.

Notes Ck'd by	Survey of AVE F
Map No.	W. O. Tape No. 101 St'd. 84 °F
Office Work	Surveyed by MACK
Checked	Notes " Date 8-31-53
Date	Indexed

F. B. 1824 PG. 191



COR. SECS. 25, 26, 35, 36
T8N R13W

FD. C.S. MON. 2" I.P. IN CONC. 18" DN. PER C.S. 8736 WITH BRASS CAP MARKED:

SET 1X2 STK ON SURFACE, FLUSH

COUNTY SURVEYORS MONUMENT R13W T8N 35 36 26 25

{SET 2" I.P. PLUG & NAIL 6" UP}

40.00

56.57 TAN.

45°

{FD 2" I.P. PLUG & NAIL, 6" UP}

29.99

50th ST. W.

30.11

3.00

SET N&T

60.00

3.00

56.57 TAN.

{FD 4"X4" POST & NAIL, 6" UP AT BASE OF FENCE COR. POST}

40.00

{SET 2" I.P. PLUG & NAIL 6" UP}

SET N&T

{SET N&T IN FENCE POST}

AVE. F

1/4 COR. BET SECS. 25, 36
T8N, R 13 W

FD SPK W&T SET IN 2" I.P. IN CONC., 16" DN. PER C.S. 8736
SET 1X2 STK ON SURFACE, FLUSH

{SET 2" I.P. PLUG & NAIL 12" UP}

40.00

56.57 TAN.

45°

30.05

{FD 4"X4" POST & NAIL, 8" UP}

45th ST. W.

30.06

3.00

SET N&T

45°

3.00

56.57 TAN.

{FD. 4"X4" POST & NAIL, 2" UP}

SET N&T

40.00

{SET 2" I.P. PLUG & NAIL 12" UP}

W.S. 7/3

Note: Any Additions or Changes on This Sheet Must be Made or Circled in Red Ink With Date and Name of Person Making Change.

Do not extend notes this side of this line.

RETURN TO
LOS ANGELES COUNTY SURVEYOR
726 LOS ANGELES COUNTY
ENGINEERING BLDG.

76F309S 247 2-51

RETURN TO
LOS ANGELES COUNTY SURVEYOR
726 LOS ANGELES COUNTY
ENGINEERING BLDG.

Note: Any Additions or Changes on This Sheet Must be Made or Circled in Red Ink With Date and Name of Person Making Change.

Do not extend notes this side of this line.

W.S. 71-C-3

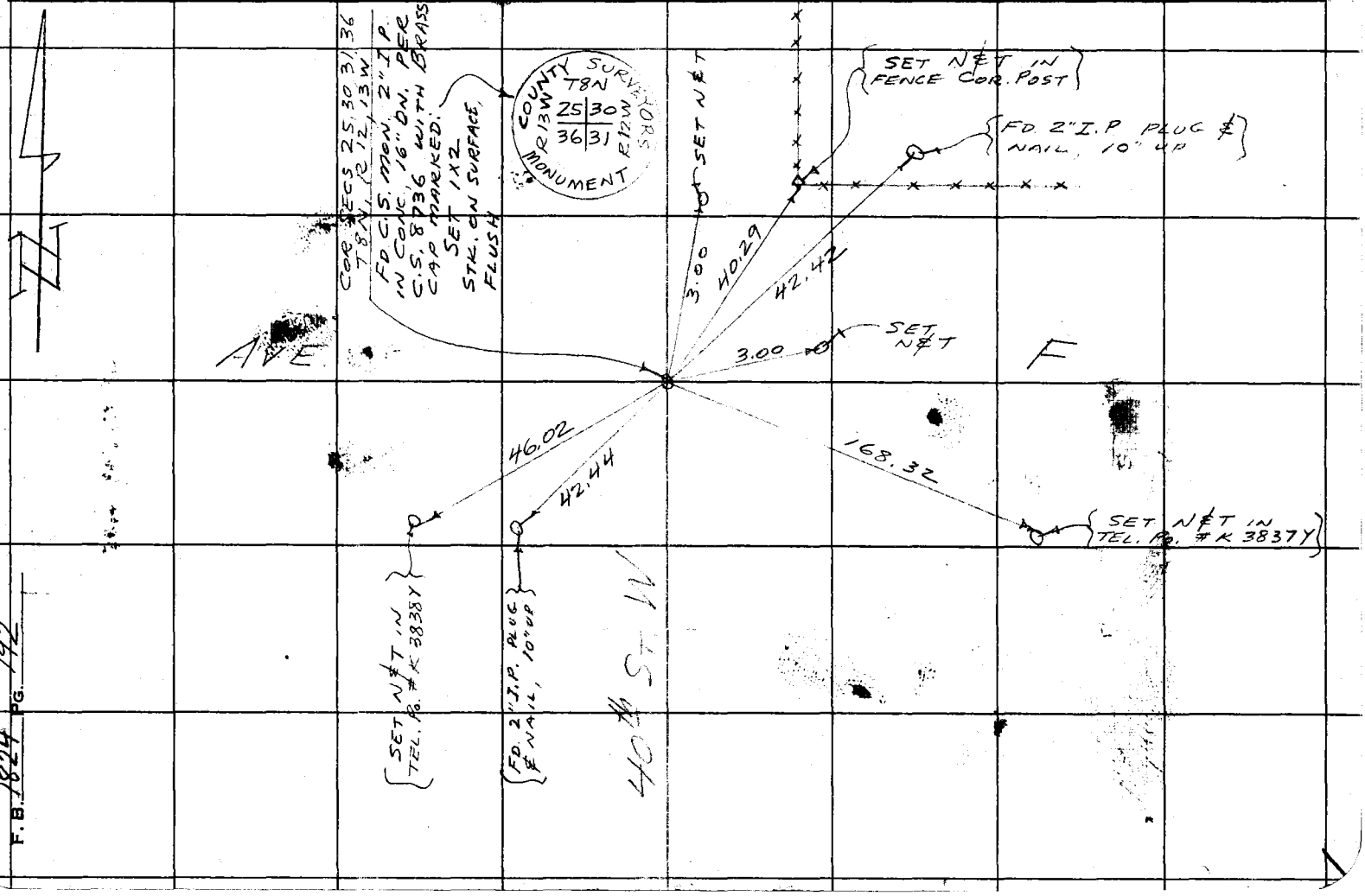

F.B. 1824 PG. 192

Notes Ck'd by	Survey of AVE. F	F.B. 1824 PG. 193
Map No.	W. O. Tape No. 101 St'd 84 °F	
Office Work	Surveyed by MACK	
Checked	Notes Date 9-1-53	
Date	Indexed	

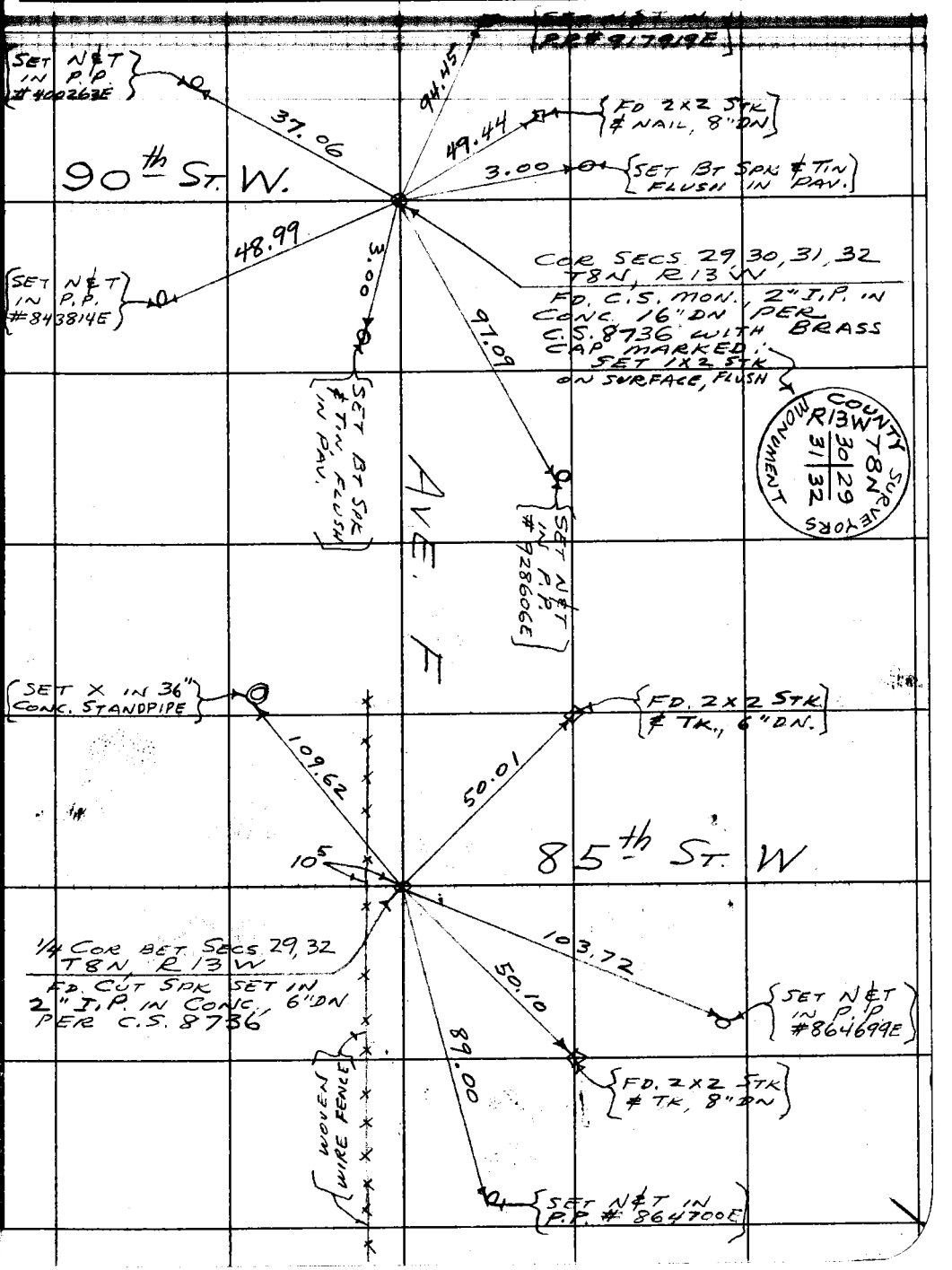

Note: Any Additions or Changes on This Sheet Must be Made or Circled in Red Ink With Date and Name of Person Making Change.

Do not extend notes this side of this line.

RETURN TO
LOS ANGELES COUNTY SURVEYOR
726 LOS ANGELES COUNTY
ENGINEERING BLDG.

76F309S 247 2-51

F. B. 1824 PG. 194

RETURN TO
LOS ANGELES COUNTY SURVEYOR
725 LOS ANGELES COUNTY
ENGINEERING BLDG.

Do not extend notes this side of this line.

Note: Any Additions or Changes on This Sheet Must be Made or Circled in Red Ink With Date and Name of Person Making Change.

Notes Ck'd by	Survey of AVE. G
Map No.	W. O. Tape No. 101 St'd. 84 °F
Office Work	Surveyed by MACK
Checked	Notes " Date 9-2-53
Date	Indexed

F. B. 1824 PG. 195

APR 1 '54

F.O. 396 N-222

TIES TO

SECTION & 1/4 SEC. CORNERS
ON
AVE. G
BET 90th & 110th STS. W.

PARTY:
MACK
HALISCKY
BEERS

Note: Any Additions or Changes on This Sheet Must be Made or Circled in Red Ink With Date and Name of Person Making Change.

Do not extend notes this side of this line.

RETURN TO
LOS ANGELES COUNTY SURVEYOR
726 LOS ANGELES COUNTY
ENGINEERING BLDG.

76F309S 247 2-51

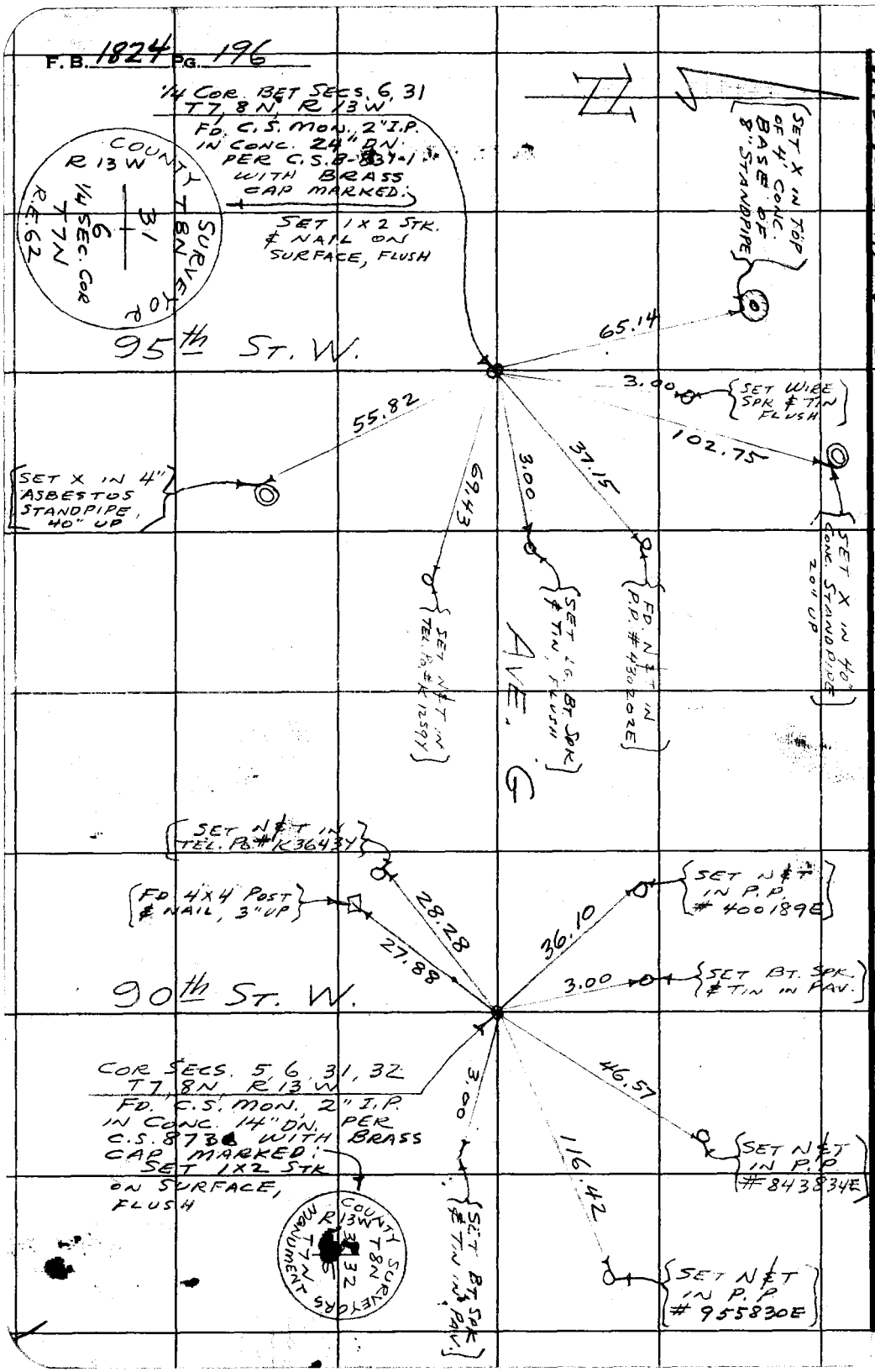

W.S. 71-C-3-D-3

RETURN TO
LOS ANGELES COUNTY SURVEYOR
726 LOS ANGELES COUNTY
ENGINEERING BLDG.

Do not extend notes this side of this line.

Note: Any Additions or Changes on This Sheet Must be Made or Circled in Red Ink With Date and Name of Person Making Change.

Notes Ck'd by	Survey of AVE. G	F. B. 1824 Pg. 197
Map No.	W. O. Tape No. 101 St'd. 84 °F	
Office Work	Surveyed by MACK	
Checked	Notes Date 9-2-53	
Date	Indexed	

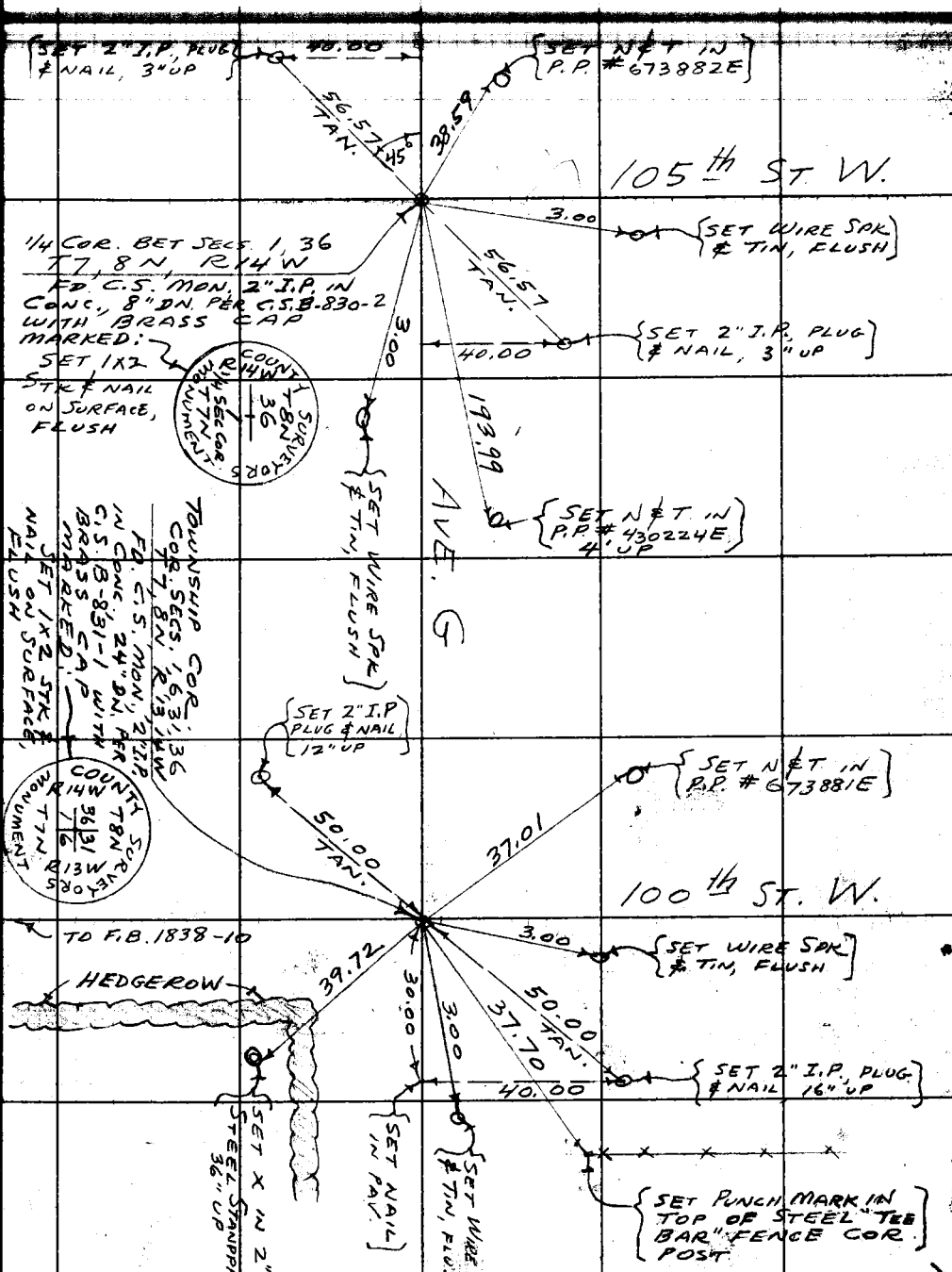

Note: Any Additions or Changes on This Sheet Must be Made or Circled in Red Ink With Date and Name of Person Making Change.

Do not extend notes this side of this line.

RETURN TO
LOS ANGELES COUNTY SURVEYOR
726 LOS ANGELES COUNTY
ENGINEERING BLDG.

76F309S 247 2-51

F. B. 1824 PG. 198

W.S. 72-D-3

RETURN TO
LOS ANGELES COUNTY SURVEYOR
725 LOS ANGELES COUNTY
ENGINEERING BLDG.

Do not extend notes this side of this line.

Note: Any Additions or Changes on This Sheet Must be Made or Circled in Red Ink With Date and Name of Person Making Change.

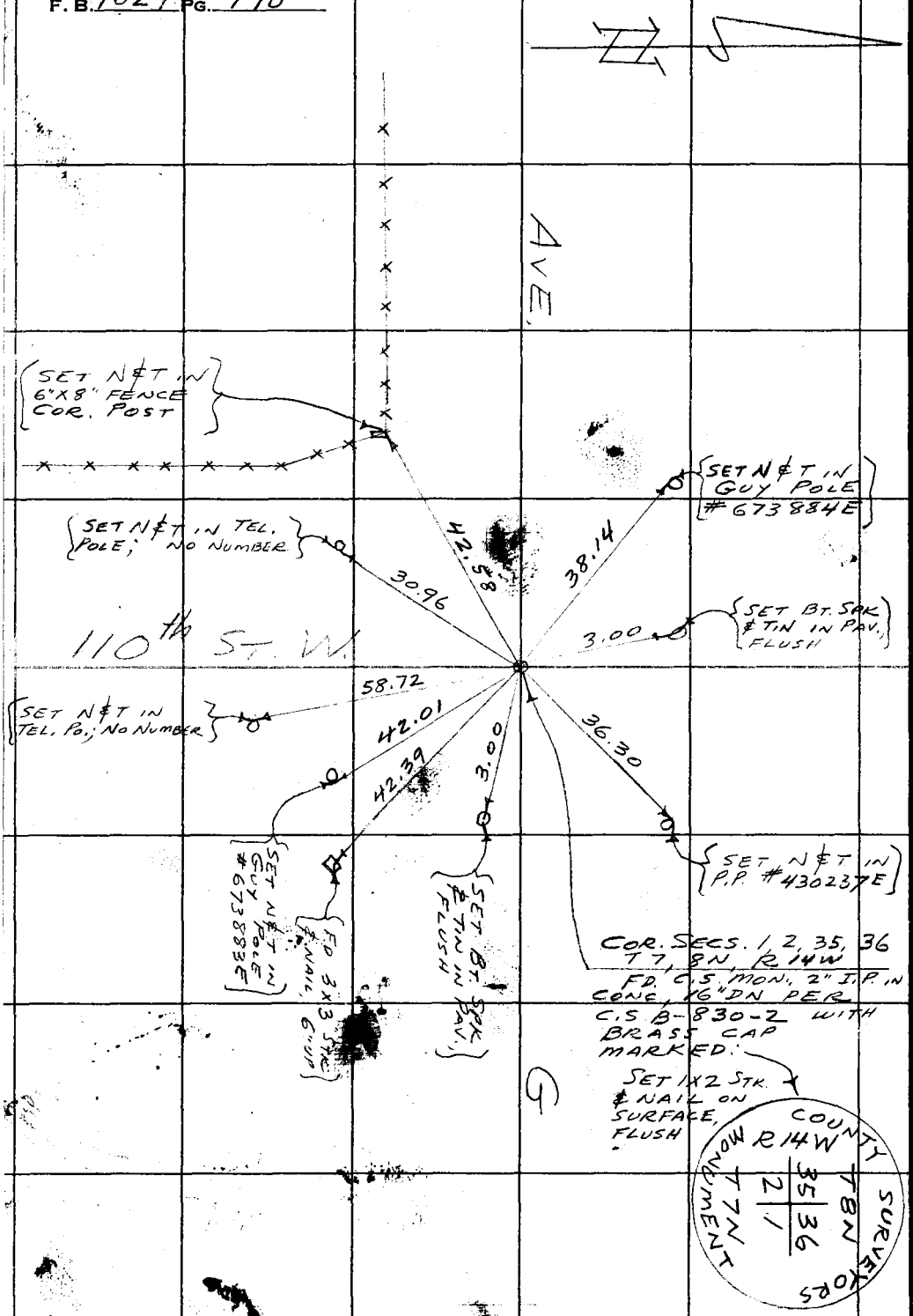

Notes Ck'd by _____
Map No. _____
Office Work _____
Checked _____
Date _____

Survey of _____
W. O. _____ Tape No. _____ St'd. _____ °F
Surveyed by _____
Notes _____ Date _____
Indexed _____

F. B. 1824 PG. 177

Note: Any Additions or Changes on This Sheet Must be Made or Circled in Red Ink With Date and Name of Person Making Change.

RETURN TO
LOS ANGELES COUNTY SURVEYOR
726 LOS ANGELES COUNTY
ENGINEERING BLDG.

Do not extend notes this side of this line.

76F309S 247 4-53

F. B. 200 PG. 1824

RETURN TO
LOS ANGELES COUNTY SURVEYOR
726 LOS ANGELES COUNTY
ENGINEERING BLDG.

Do not extend notes this side of this line.

Note: Any Additions or Changes on This Sheet Must be Made or Circled in Red Ink With Date and Name of Person Making Change.

Notes Ck'd by	Survey of SECTION LINES
Map No.	W. O. 4999 Tape No. 80 St'd. 84 °F
Office Work	Surveyed by W. G. Cowherd
Checked	Notes W.C.C. Date 12-11-53
Date	Indexed

F. B. 1821 PG. 201

SECTION LINES

RETRACEMENT & MONUMENTING

IN

SECTION "25" T.6.N. R.14.W.

(SIERRA PELONA)

JN 4999

DEC-53

Note: Any Additions or Changes on This Sheet Must be Made or Circled in Red Ink With Date and Name of Person Making Change.

Do not extend notes this side of this line.

RETURN TO
LOS ANGELES COUNTY SURVEYOR
726 LOS ANGELES COUNTY
ENGINEERING BLDG.

76F309S 247 2-51

F. B. 1851 PG. 202

RETURN TO
LOS ANGELES COUNTY SURVEYOR
726 LOS ANGELES COUNTY
ENGINEERING BLDG.

Do not extend notes this side of this line.

Note: Any Additions or Changes on This Sheet Must be Made or Circled in Red Ink With Date and Name of Person Making Change.

Notes Ck'd by K. M.	Survey of SECTION LINES
Map No. H.C. 6-14-1	W. O. 4992 Tape No. 80 St'd. 84 °F
Office Work	Surveyed by W.S. Cowperd
Checked	Notes W.S.C. Date 12/1/53
Date	Indexed

F.B. 1947 PG. 203

COUNTY SURVEYOR T.6.N.

Note: Any Additions or Changes on This Sheet Must be Made or Circled in Red Ink With Date and Name of Person Making Change.

Do not extend notes this side of this line.

RETURN TO
LOS ANGELES COUNTY SURVEYOR
726 LOS ANGELES COUNTY
ENGINEERING BLDG.

76F309S 247 2-51

W.S. 14-B

	358	08	20	78	20
(4)	356	11	00 ✓	156	53 00 ✓
(2)	354	12	10	39	49 50
	179	02	45	39	08 15
(2)	182	34	50	53	25 00
(4)	365	10	00 ✓	106	50 00 ✓
(6)	187	45	00	169	15 00 ✓
	91	17	30	26	42 30

Monument per FB 429 pg 24

1/4 COR. Fd. C.S. Mon. Mkd as shown Per FB 429 pg 23

COUNTY SURVEYOR T.6.N. R.14W. 25 30 R.13W. 1/4 SEC. COR. MONUMENT

To A P.T.C. pg 204

Edge of brush & cactus opening Brs. N.6.5 Gov. Cor. to N.W. Cor. C.S. 9201 pg 7

91°

17

39°08'15"

30

2870.67 calc

56

Set 1x2 Top of spur brs N.W.

Set 1x2 by Ent Ter

758'± Stadia

Mag. S.W. br.

705'± Stadia

1000'± Stadia

122.16

860'± Stadia

22'±

Head of E.W. cross gully

2607.27 calc .16

26°42'30"

Fd Stone mound and Mica Shist stone laying on side with 5 notches on face and 1 notch on opposite face 30x8x4" C.S. 9120 pg 8 Set C.S. Mon. mkd as shown up 6"

Cont. P.T. Sta. pg 204

Cross road to Ft. Hunter Course N.4°W. Gov. Cor. for R6 Cor. C.S. 9201 pg 7

To P.T.P. pg 204

COUNTY SURVEYOR T.6.N. R.14W. 25 30 36 31 R.13W. S.SEC. COR. RE 63

Note
Mr. F. Eichenhofer & A. Ritter adjoining property owners states that they have accepted the mica shist stone as the SEC. COR. to Sec. 25-30-36-31 T6N, R14 & 13W for the past 25 years.

16.23'± Stadia

Set 1x2 Summit of divide between BOUQUET CYN. & SANTA CLARA brs E & W (Gov. calc for 5500 Sh) C.S. 9120 pg 8

T50
23.69 @ 0-0 = 23.68
100.00 @ 9-57 = 98.48
122.16

COUNTY SURVEYOR T.6.N. R.14W. 36 31 R.13W. 1/4 COR. RE 63

940'± Stadia

Fd Mica Shist stone 16x8x6" mkd 1/4 on face of stone, another mound 8' West of 1/4 cor. laying in mound C.S. 9120 pg 8

Replaced with C.S. MON. mkd as shown W.S.C. 2-3-54

F. B. 1824 PG. 204

W.S. 16-B-1

(2) 96 55 00
(4) 193 50 00
(6) 290 45 00
48 27 30

(2) 125 50 50
(4) 251 41 40
(6) 17 32 30
62 55 25

(2) 99 08 30
(4) 198 17 00
(6) 297 25 30
49 34 15

(2) 90 35 50
(4) 181 11 40
(6) 271 47 30
45 17 55

(2) 180 44 10
(4) 361 28 20
(6) 182 12 30
90 22 05

COUNTY SURVEYOR
R.H.W.
T.6.N.
25
36
1/4 SEC. COR.
RE. 63

Fd original 1/4 Cor as called for in Cor. Notes C.S. 9201 pg #7. Porphyry stone 18 x 10 x 4" mkd 1/4 on face laying on side, replaced with C.S. Mon up 6" in stone mound mkd as shown original laying along side

E & W mng. br.

2750.79 calc.

97.73

66.91

37.86

161±

161±

2607.~~27~~ 16 calc

48° 27' 30"

62° 55' 25"

45° 17' 55"

90° 22' 05"

1171.81 mg base line

Cont. FRT side pg #205

To Δ PT E pg #205

To Δ PT F pg #205

Δ PT B Set 1x2 Top ridge

Δ PT D Set 1x2 West side of ridge

Δ PT C Set 1x2 Top of ridge approximately same ch. as spur 3/22 Road

To 1/4 Cor pg #203

49° 34' 15"

East side of ridge

Top of spur br. N.E.

Cont. from LT side pg #205

To SEC. Cor. pg #205

Δ PT A Set 1x2 Top ridge

84.96 @ 17-10 T 50 = ~~80.72~~ 81.16
99.88 @ 11-52 T 50 = 97.73
37.86 @ 0-0 T 66 = 37.86
67.72 @ 8-48 T 66 = 66.91

28.12 @ 8-04 T 60 = 27.84
37.03 @ 0-0 T 60 = 37.02
292.57 @ 8-25 T 60 = 289.37
120.63 @ 9-38 T 60 = 118.91
116.73 @ 4-07 T 60 = 116.41
298.42 @ 10-36 T 60 = 293.28
90.00 @ 14-13 T 56 = 87.22
209.16 @ 15-15 T 56 = 201.76
1171.81

RETURN TO
LOS ANGELES COUNTY SURVEYOR
726 LOS ANGELES COUNTY
ENGINEERING BLDG.

Do not extend notes this side of this line.

Note: Any Additions or Changes on This Sheet Must be Made or Circled in Red Ink With Date and Name of Person Making Change.

Notes Ck'd by K.R.M.	Survey of SECTION LINE
Map No. H.C.6-14-1	W. O. 4999 Tape No. 20 St'd. 27 °F
Office Work	Surveyed by W. S. Cowan
Checked	Notes W.S.C. Date 12/1/53
Date	Indexed

F. B. Pg.

W.S.16 FB

Note: Any Additions or Changes on This Sheet Must be Made or Circled in Red Ink With Date and Name of Person Making Change.

Do not extend notes this side of this line.

RETURN TO
LOS ANGELES COUNTY SURVEYOR
726 LOS ANGELES COUNTY
ENGINEERING BLDG.

COUNTY SURVEYORS T.6.N. R.14W. 23 24 26 25 MONUMENT

Fd C.S. Mon Mkd as shown per FB 429 pg 60

106.81 @ 5-09 T54 = 106.36
215.85 @ 3-36 T54 215.81
381.60

9.41 @ 0-0 T50 = 9.41
26.96 @ 12-06 T54 = 124.12

△ PT. F
Set 1x2 top spot

To △ PT. D pg 204

(D) 275 24 40
(A) 190 49 40
(B) 136 34 30
137 42 25

(D) 159 10 20
(C) 318 20 40
79 35 10

Fd. 1/4 Cor C.S. Mon mkd as shown per FB 429 pg 59

COUNTY SURVEYORS T.6.N. R.14W. SEC 26 SEC 25 1/4 SEC COR MONUMENT

Top of ridge brs N85°W

Center of canyon 100 Lks wide brs N65°W

COUNTY SURVEYOR T.6.N. R.14W. 26 25 35 36 SEC. COR R.E. 63

Fd original SEC. COR. To SEC 25, 26, 35 & 36 T6N. R14W 14"x12"x6" 10" under in ground Rosebury stone Mkd with I notch on East & 1 notch on South edge Per Gov. Notes C.S. 9201-7 Reset with C.S. plan Mkd as shown 6"x6" in stone mound original bearing along side △ PT E Set 1x2 side spot

Canyon 100 Lks wide course N.W. Gov. Calc. Dist. 68.10 chs

2750.79 calc

△ PT. B pg 204

(D) 178 29 50
(A) 356 59 40
(B) 135 29 30
89 14 55

(D) 35 15 00
(C) 70 30 00
(B) 105 45 00
17 37 30

(D) 160 13 50
(A) 320 27 40
(B) 120 41 00
80 06 55

76F309S 247 2-51

RETURN TO
LOS ANGELES COUNTY SURVEYOR
726 LOS ANGELES COUNTY
ENGINEERING BLDG.

Note: Any Additions or Changes on This Sheet Must be Made or Circled in Red Ink With Date and Name of Person Making Change.

Do not extend notes this side of this line.

F.B. 1884 PG. 206

Notes Ck'd by KRM	Survey of SECTION LINE
Map No. H.C. 6-14-1	W. O. 4999 Tape No. ____ St'd. ____ °F
Office Work	Surveyed by W. S. Cowherd
Checked	Notes ____ Date ____
Date	Indexed

F. B. 1221 PG. 207

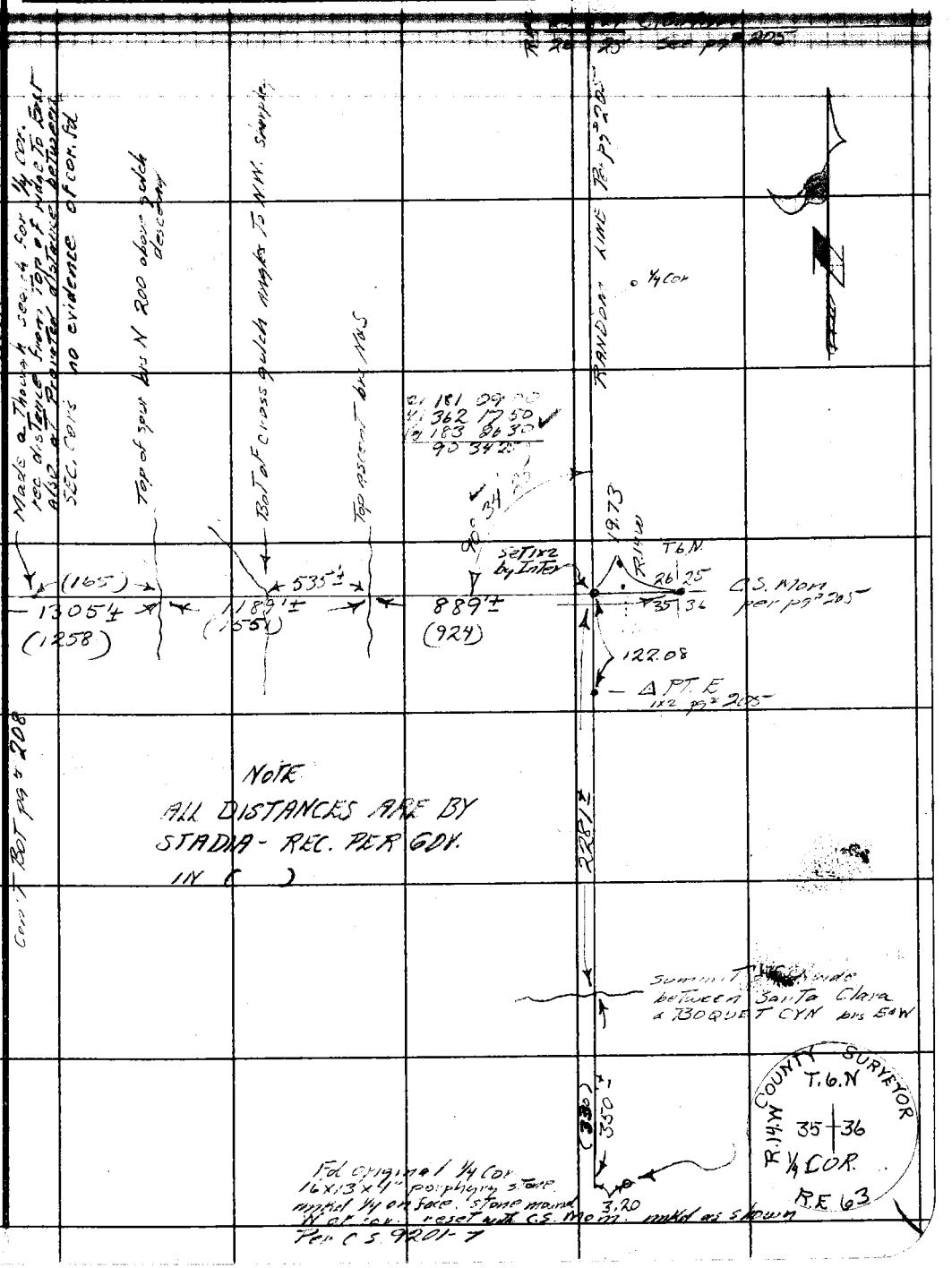

Note: Any Additions or Changes on This Sheet Must be Made or Circled in Red Ink With Date and Name of Person Making Change.

Do not extend notes this side of this line.

RETURN TO
LOS ANGELES COUNTY SURVEYOR
726 LOS ANGELES COUNTY
ENGINEERING BLDG.

76F309S 247 2-51

F. B. 1824 PG. 208

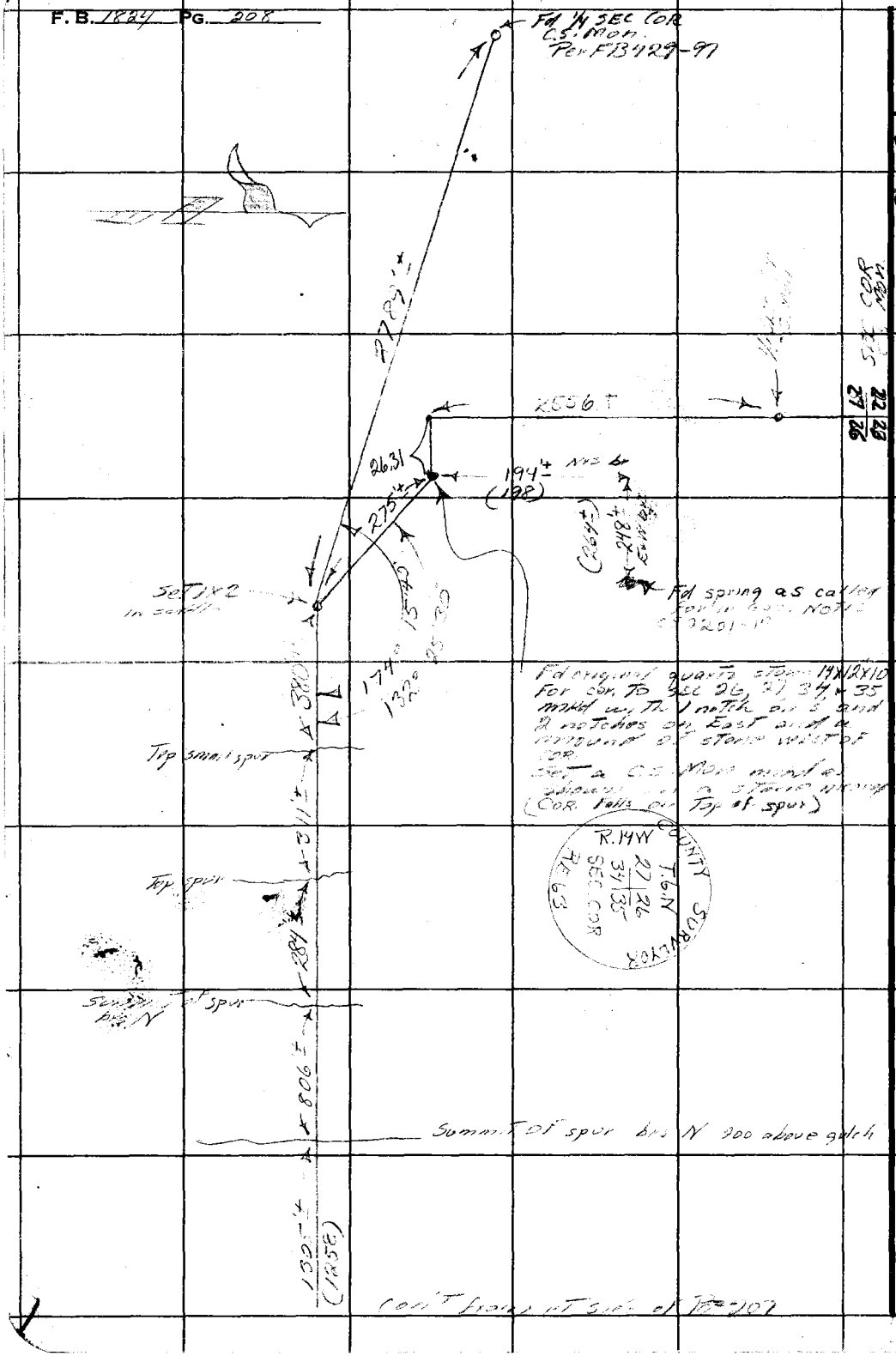

W.S. 16-B-1

RETURN TO
LOS ANGELES COUNTY SURVEYOR
726 LOS ANGELES COUNTY
ENGINEERING BLDG.

Do not extend notes this side of this line.

Note: Any Additions or Changes on This Sheet Must be Made or Circled in Red Ink With Date and Name of Person Making Change.

Notes Ck'd by	Survey of 10th St. E., Ave. S	F. B. 1824 Pg. 209
Map No.	W. O. 4999 Tape No. 101 St'd. 84 °F	
Office Work	Surveyed by MACK	
Checked	Notes " Date 9-15-53	
Date	Indexed	

TIES TO SEC. & 1/4 SEC. CORNERS
ON
10th ST. E., F.O. 396N-226,
J.N. R990
BET. AVES. R & S
& ON
AVE. S, F.O. 396N-227
J.N. R-991
BET 5th & 10th STS. E.

PARTY
MACK
HALISCKY
BEERS

Note: Any Additions or Changes on This Sheet Must be Made or Circled in Red Ink With Date and Name of Person Making Change.

Do not extend notes this side of this line.

RETURN TO
LOS ANGELES COUNTY SURVEYOR
726 LOS ANGELES COUNTY
ENGINEERING BLDG.

76F309S 247 2-51

F. B. 1824 PG. 210

WS.65-B-3

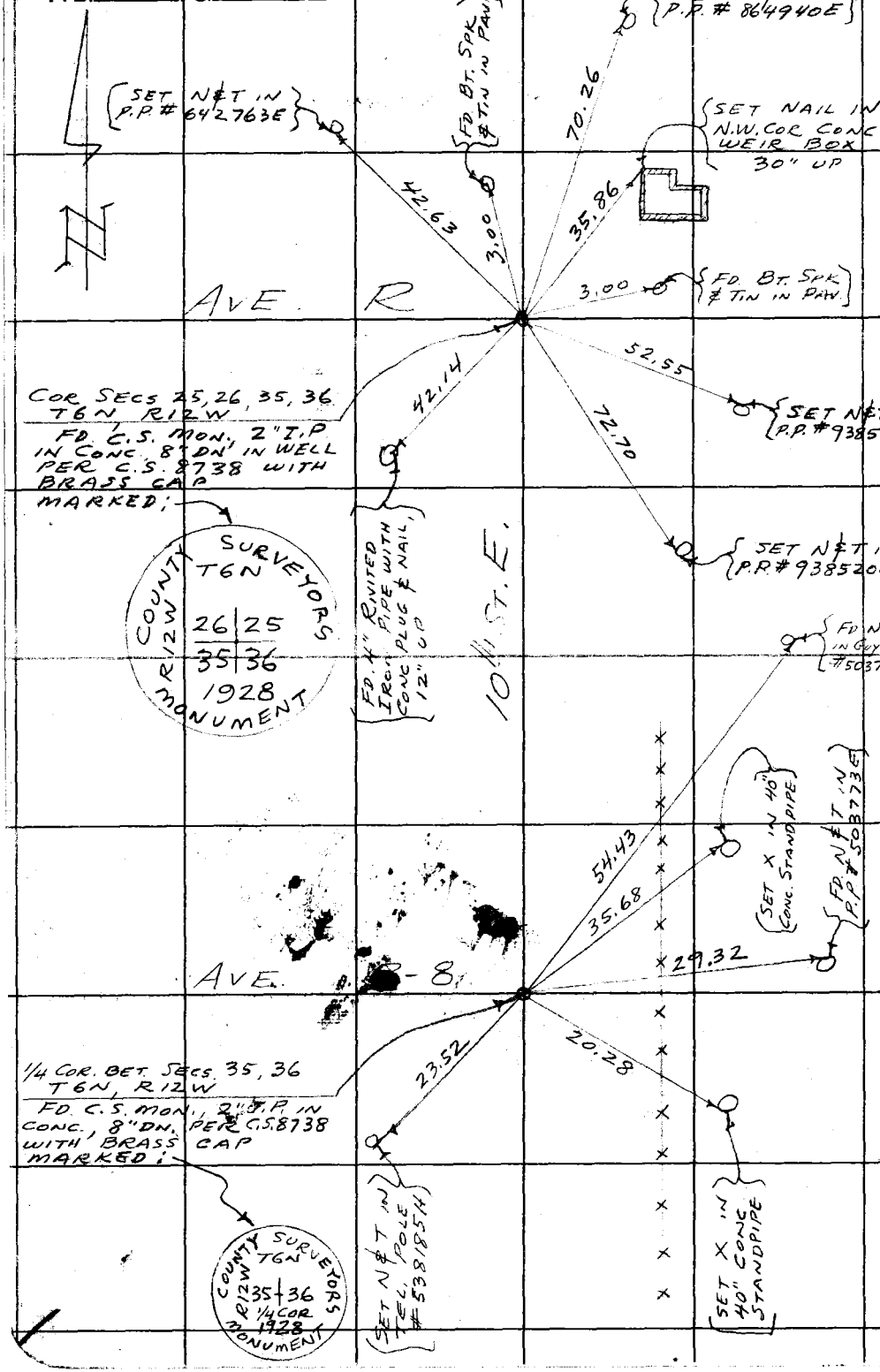

RETURN TO
LOS ANGELES COUNTY SURVEYOR
726 LOS ANGELES COUNTY ENGINEERING BLDG.

Do not extend notes this side of this line.

Note: Any Additions or Changes on This Sheet Must be Made or Circled in Red Ink With Date and Name of Person Making Change.

Notes Ck'd by
Map No.
Office Work
Checked
Date

Survey of 10th ST. E.; AVE S
W. O. 4999 Tape No. 101 St'd. 84 °F
Surveyed by MACK
Notes Date 9-15-53
Indexed

F. B. 1824 PG. 211

W.S. 65 B 3

Note: Any Additions or Changes on This Sheet Must be Made or Circled in Red Ink With Date and Name of Person Making Change.

Do not extend notes this side of this line.

RETURN TO
LOS ANGELES COUNTY SURVEYOR
726 LOS ANGELES COUNTY
ENGINEERING BLDG.

76F3095 247 2-51

F. B. 1824 PG. 212

WS.65-A-3

RETURN TO
LOS ANGELES COUNTY SURVEYOR
725 LOS ANGELES COUNTY
ENGINEERING BLDG.

Do not extend notes this side of this line.

Note: Any Additions or Changes on This Sheet Must be Made or Circled in Red Ink With Date and Name of Person Making Change.

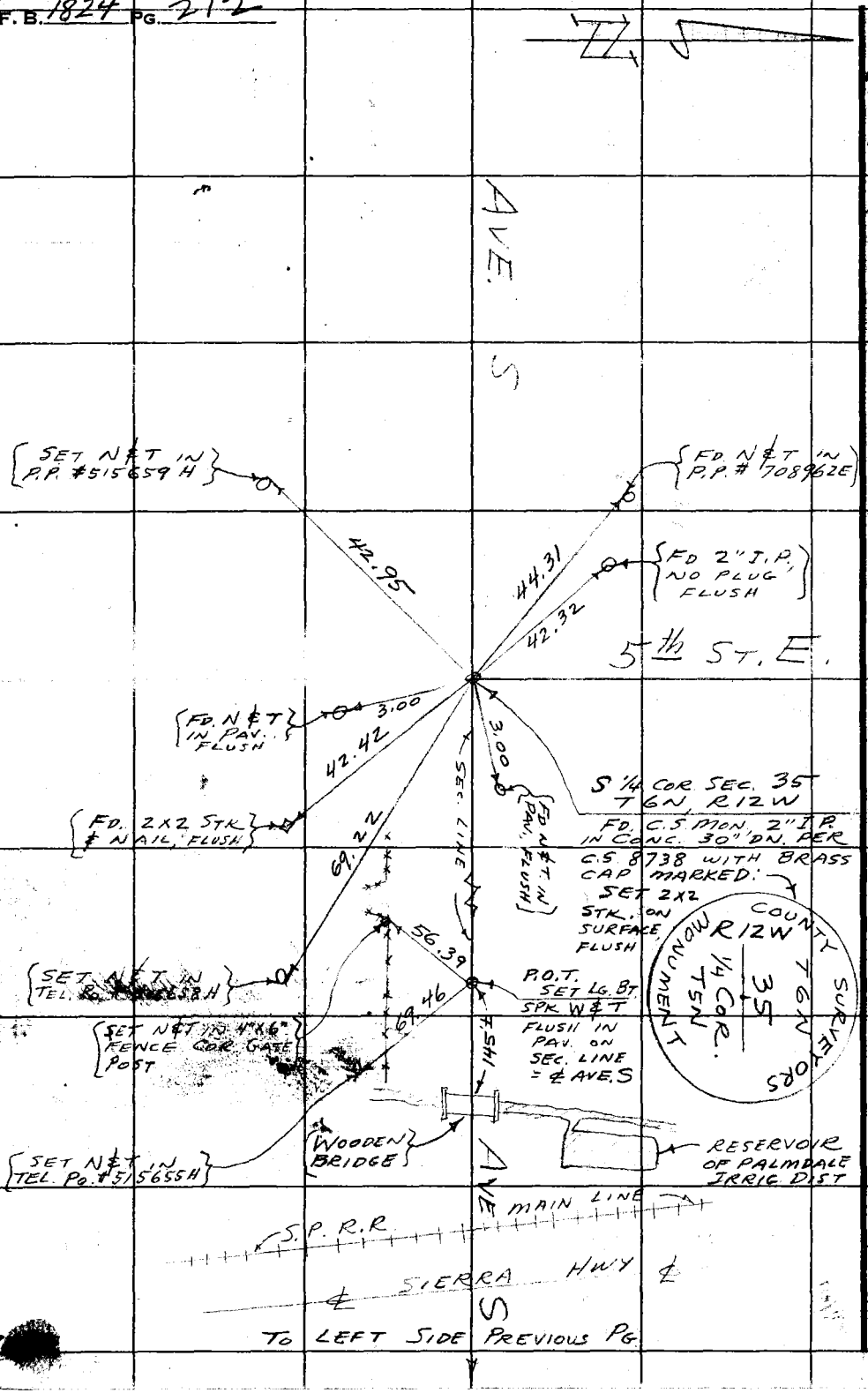

TO LEFT SIDE PREVIOUS PG.

Notes Ck'd by
Map No.
Office Work
Checked
Date

Survey of 150th ST. E
W. O. R-708 Tape No. 101 St'd. 84 °F
Surveyed by MACK
Notes Date 9-18-53
Indexed

F. B. 1824 PG. 13

J. N. R-708

150th ST. E

TIES TO SEC & 1/4 SEC. CORNERS

ON

150th ST. E

AT

AVES. Q & Q-8 (PALMDALE BLVD.)

PARTY
MACK
HALISCKY
BEERS

Note: Any Additions or Changes on This Sheet Must be Made or Circled in Red Ink With Date and Name of Person Making Change.

Do not extend notes this side of this line.

RETURN TO
LOS ANGELES COUNTY SURVEYOR
726 LOS ANGELES COUNTY
ENGINEERING BLDG.

78F3095 247 2-51

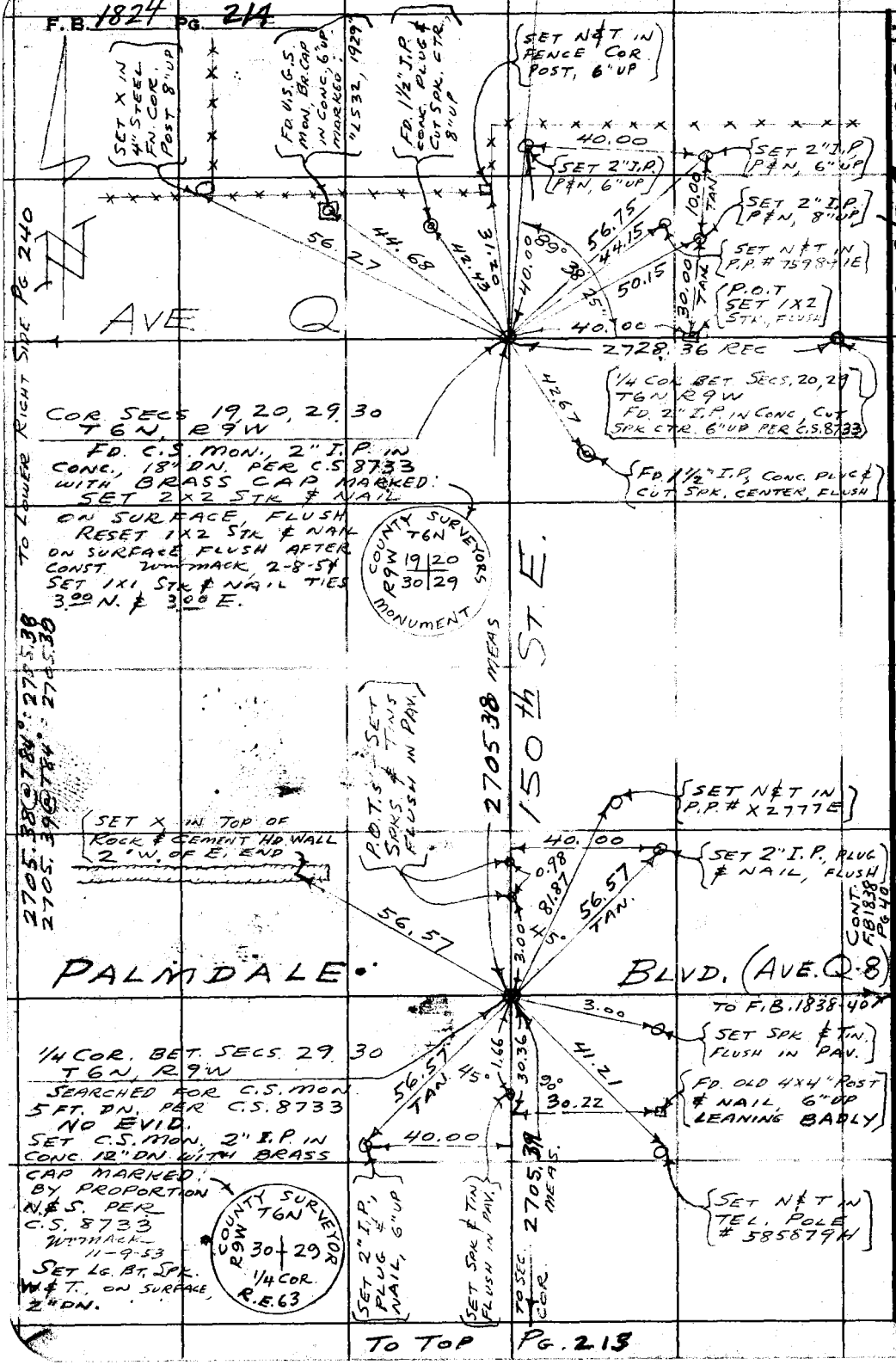

RETURN TO
LOS ANGELES COUNTY SURVEYOR
726 LOS ANGELES COUNTY
ENGINEERING BLDG.

Do not extend notes this side of this line.

Note: Any Additions or Changes on This Sheet Must be Made or Circled in Red Ink With Date and Name of Person Making Change.

Notes Ck'd by	Survey of 150th St. E.
Map No.	W. O. R-708 Tape No. 101 St'd. 84 °F
Office Work	Surveyed by MACK
Checked	Notes " Date 9-18-53
Date	Indexed

F.B. 1824 PG. 215

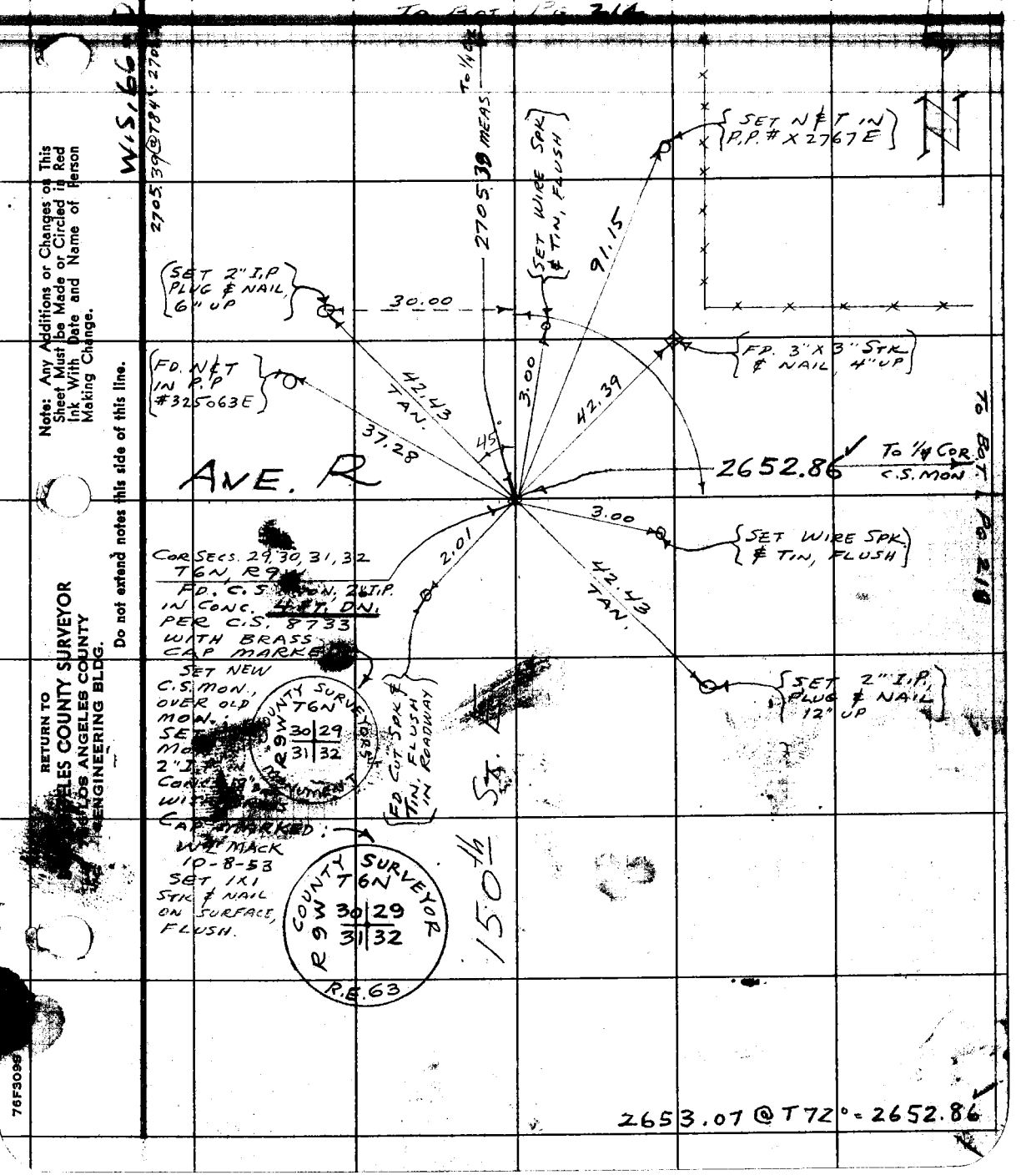

Note: Any Additions or Changes on This Sheet Must be Made or Circled in Red Ink With Date and Name of Person Making Change.

Do not extend notes this side of this line.

RETURN TO
LOS ANGELES COUNTY SURVEYOR
LOS ANGELES COUNTY
ENGINEERING BLDG.

76F3098

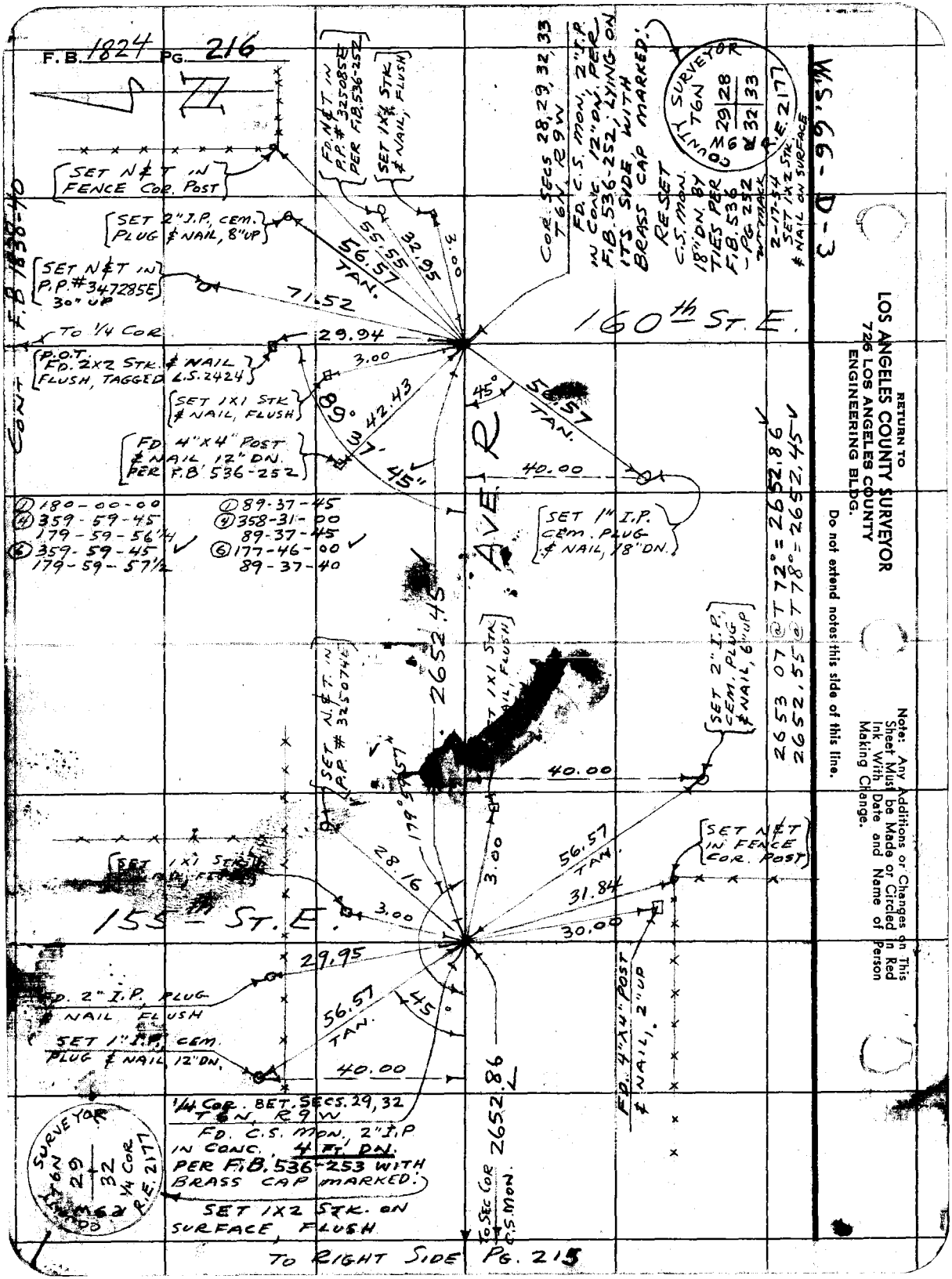
F.B. 1824 PG. 216
SET N&T IN FENCE COR. POST
SET 2" I.P. CEM. PLUG & NAIL, 8" UP
SET N&T IN P.P. #347285E 30" UP
TO 1/4 COR.
P.O.T. FD. 2X2 STK. & NAIL FLUSH, TAGGED L.S. 2424
SET 1X1 STK & NAIL, FLUSH
FD 4"X4" POST & NAIL 12" DN. PER F.B. 536-252
FD. N&T IN P.P. #325085E PER F.B. 536-252
SET 1X1 STK & NAIL, FLUSH
COR. SECS 28, 29, 32, 33 T6N, R9W
FD. C.S. MON. 2" I.P. IN CONC. 12" DN. PER F.B. 536-252, LYING ON ITS SIDE WITH BRASS CAP MARKED.
RESET C.S. MON. 18" DN. BY TIES PER F.B. 536 - PG. 252
2-17-54 SET 1X2 STK. & NAIL ON SURFACE
COUNTY SURVEYOR T6N R9W 29 28 32 33 R.E. 2177
W.S. 66-D-3
160th ST. E.
155th ST. E.
AVE. R
CONT. F.B. 1838-40
SET 1" I.P. CEM. PLUG & NAIL, 18" DN.
SET 2" I.P. CEM. PLUG & NAIL, 6" UP
SET N&T IN FENCE COR. POST
FD. 4"X4" POST & NAIL, 2" UP
FD. 2" I.P. PLUG & NAIL FLUSH
SET 1" I.P. CEM. PLUG & NAIL 12" DN.
1/4 COR. BET. SECS. 29, 32 T6N, R9W
FD. C.S. MON. 2" I.P. IN CONC. 4 FT. DN. PER F.B. 536-253 WITH BRASS CAP MARKED.
SET 1X2 STK. ON SURFACE, FLUSH
TO SEC COR C.S. MON.
TO RIGHT SIDE PG. 215
2652.45
2652.86
2653.07 @ T72° = 2652.86
2652.55 @ T78° = 2652.45
① 180-00-00
④ 359-59-45
179-59-56 1/4
⑥ 359-59-45
179-59-57 1/2
① 89-37-45
④ 358-31-00
89-37-45
⑥ 177-46-00
89-37-40
COUNTY SURVEYOR T6N R9W 29 32 1/4 COR R.E. 2177
RETURN TO
LOS ANGELES COUNTY SURVEYOR
726 LOS ANGELES COUNTY
ENGINEERING BLDG.
Do not extend notes this side of this line.
Note: Any Additions or Changes on This Sheet Must be Made or Circled in Red Ink With Date and Name of Person Making Change.

Profile No.	Notes Red.	Plotted	Job No. R-976	Division No.	F.B. 1824 PG. 217
	Date	Date	Survey of AVE Q-12		
X-Sec. No.	Notes Chkd.	Checked	Survey by MACK	Notes m	Date 9-21-53
	Date	Date	Map No.	Indexed Johnson	Date APR 1 54

AVE Q-12

℄ OF STREET GRADE STAKES

ON

AVE Q-12

FROM 0+00 = ℄ 6th ST. E.

WLY TO 9+38.2 = ℄ 5th ST. E.

STATION	B.S.	H.I.	F.S.	ELEV.
		PARTY. MACK HALISCKY BEERS		

NOTE: ANY ADDITIONS OR CHANGES ON THIS SHEET MUST BE MADE OR CIRCLED IN RED INK, WITH DATE AND NAME OF PERSON MAKING CHANGE.

Do not extend notes this side of this line.

PLEASE RETURN TO
LOS ANGELES COUNTY SURVEYOR
726 LOS ANGELES COUNTY
ENGINEERING BLDG.

76L298 307 10-51

76L298 307 10-51

PLEASE RETURN TO

LOS ANGELES COUNTY SURVEYOR

726 LOS ANGELES COUNTY
ENGINEERING BLDG.

NOTE: ANY ADDITIONS OR CHANGES ON THIS SHEET MUST BE MADE OR CIRCLED IN RED INK, WITH DATE AND NAME OF PERSON MAKING CHANGE.

Do not extend notes this side of this line.

STATION	B. S.	H. I.	F. S.	ELEV.	%	℄ GRADE	CUT / FILL	
BM. A.V. #46	545	2673 21		26[illegible]76				B.M. A.V. #46 EL= 2667.760 (F.B. 1752-121)
								6th ST. E. & AVE. Q-12, N.W. COR.
								BT. SPK IN S. SIDE TEL. PO# 749814
0+00 INT.								℄ INT AVE Q-12 & 6th ST. E
+65			590	6731		2666 80	C 05	SET 1x1 STK, 30 R-N OF ℄ AVE Q-12
			570	6751		6680	C 071	30 L-S
1+00			533	6788		6722	C 066	30 R-N
			541	6780		6722	C 058	30 L-S
+50			502	6819		6782	C 0[illegible]7	30 R-N
			488	6833		6782	C 051	30 L-S
2+00			441	6880		6842	C 038	30 R-N
			443	6878		6842	C 036	30 L-S
+50			369	6952	+1.20%	6902	C 050	30 R-N
			387	6934		6902	C 0[illegible]	30 L-S
3+00			326	6995		6962	C 0[illegible]	30 R-N
			328	6993		6962	C 0[illegible]	30 L-S
T.P.	628	7633	316	7005				
+50			599	7034		7022	C 012	30 R-N
			579	7054		7022	C 0[illegible]	30 L-S
4+00			540	7093		7082	C 0[illegible]	30 R-N
			522	7111		7082	C 029	30 L-S

F.B. 1824 PG. 218 Job No. R-976 Division No. ____ Notes Red. ____ Plotted ____ Profile ____

Survey of AVE. Q-12 Date ____ Date ____ No. ____

Survey by MACK Notes M. Notes Chkd. ____ Checked ____ X-Sec. ____

Indexed R. C. Johnson Date 9-21-53 Date ____ Date ____ No. ____

76L298 307 10-51

PLEASE RETURN TO
LOS ANGELES COUNTY SURVEYOR
726 LOS ANGELES COUNTY
ENGINEERING BLDG.

NOTE: ANY ADDITIONS OR CHANGES ON THIS SHEET MUST BE MADE OR CIRCLED IN RED INK, WITH DATE AND NAME OF PERSON MAKING CHANGE.

Do not extend notes this side of this line.

STATION	B. S.	H. I.	F. S.	ELEV.	%	℄ GRADE	CUT / FILL	
		267633						
4+50			485	7148		7142	C0.06	SET 1X1 STK, 30'R-N OF ℄ AVE
			443	7190		7142	C0.48	30'L-S
5+00			413	7220		7202	C0.18	30'R-N
			390	7243		7202	C0.41	30'L-S
+50			351	7282		7262	C0.20	30'R-N
			325	7308		7262	C0.46	30'L-S
6+00			294	7339		7322	C0.17	30'R-N
			72	7341		7322	C0.19	30'L-S
T.P.	592	267942	283	7350				
+50			562	7380	+1.20%	7382	F0.02	30'R-N
			516	7426		7382	C0.44	30'L-S
7+00			497	7445		7442	C0.03	30'R-N
			478	7464		7442	C0.22	30'L-S
+50			455	7487		7502	F0.15	30'R-N
			433	7509		7502	C0.07	30'L-S
8+00			394	7548		7562	F0.14	30'R-N
			350	7592		7562	C0.30	30'L-S
+50			283	7659		7622	C0.37	30'R-N
			274	7668		7622	C0.46	30'L-S
T.P.	514	268199	257	7685				
+90			499	7700		267670	C0.30	30'R-N
			490	7709		7670	C0.39	30'L-S

Profile Notes Red ____ Plotted ____ Job No. R976 Division No. ____ F.B. 1824 Pg. 219
No. ____ Date ____ Date ____ Survey of AVE. Q-12
X-Sec. Notes Chkd ____ Checked ____ Survey by MAEK Notes M. Date 9-21-53
No. ____ Date ____ Date ____ Map No. ____ Indexed ____ Date ____

F.B. 1824 PG. 220 Job No. R-976 Division No. _____ Notes Red. _____ Plotted _____ Profile

Survey of AVE Q-12 Date _____ Date _____ No. _____

Survey by MACK Notes M Notes Chkd. _____ Checked _____ X-Sec.

Indexed E. C. Johnson Date 9-21-53 Date _____ Date _____ No. _____

76L298 307 10-51

PLEASE RETURN TO

LOS ANGELES COUNTY SURVEYOR

726 LOS ANGELES COUNTY

ENGINEERING BLDG.

NOTE: ANY ADDITIONS OR CHANGES ON THIS SHEET MUST BE MADE OR CIRCLED IN RED INK, WITH DATE AND NAME OF PERSON MAKING CHANGE.

Do not extend notes this side of this line.

STATION	B.S.	H.I.	F.S.	ELEV.	
B.M. AV. #77		2681.99	419	7780	B.M. AV. #77 EL = 2677.79 F.B. 1752-132 Bt. Spk in P.P. #693156E, W. side of pole Ave Q-12 & 5th St. E. 60' E & 30' N. of ℄ Int.

Notes Ck'd by_____
Map No._____
Office Work_____
Checked_____
Date

Survey of_____
W. O._____ Tape No._____ St'd._____ °F
Surveyed by_____
Notes_____ Date_____
Indexed

F. B. 1824 PG. 241

Note: Any Additions or Changes on This Sheet Must be Made or Circled in Red Ink With Date and Name of Person Making Change.

Do not extend notes this side of this line.

RETURN TO
LOS ANGELES COUNTY SURVEYOR
726 LOS ANGELES COUNTY
ENGINEERING BLDG.

76FS098 247 4-53

RETURN TO
LOS ANGELES COUNTY SURVEYOR
726 LOS ANGELES COUNTY
ENGINEERING BLDG.

Note: Any Additions or Changes on This Sheet Must be Made or Circled in Red Ink With Date and Name of Person Making Change.

Do not extend notes this side of this line.

F. B. 1914 PG. 222

F. B. 1824 PG. 223

Notes Ck'd by
Map No.
Office Work
Checked
Date

Survey of AVE. R
W. O. R-995 Tape No. 101 St'd. 84 °F
Surveyed by MACK
Notes " Date 9-11-53
Indexed

APR 1 54

F.O. 396W-231 J.N. R-995

AVE. R

TIES TO SEC & 1/4 SEC. CORS

ON

AVE R

BET 200th & 230th STS. E

PARTY:
MACK
HALISCKY
BEERS

Note: Any Additions or Changes on This Sheet Must be Made or Circled in Red Ink With Date and Name of Person Making Change.

Do not extend notes this side of this line.

RETURN TO
LOS ANGELES COUNTY SURVEYOR
726 LOS ANGELES COUNTY
ENGINEERING BLDG.

76F3095 247 2-51

F.B. 1824 PG. 224

W.S. 167-C-3



RETURN TO
LOS ANGELES COUNTY SURVEYOR
726 LOS ANGELES COUNTY
ENGINEERING BLDG.

Do not extend notes this side of this line.

Note: Any Additions or Changes on This Sheet Must be Made or Circled in Red Ink With Date and Name of Person Making Change.

Notes Ck'd by	Survey of AVE. R	F. B. 1824 Pg. 225
Map No.	W. O. R995 Tape No. 101 St'd. 84 °F	
Office Work	Surveyed by MACK	
Checked	Notes " Date 9-15-53	
Date	Indexed	

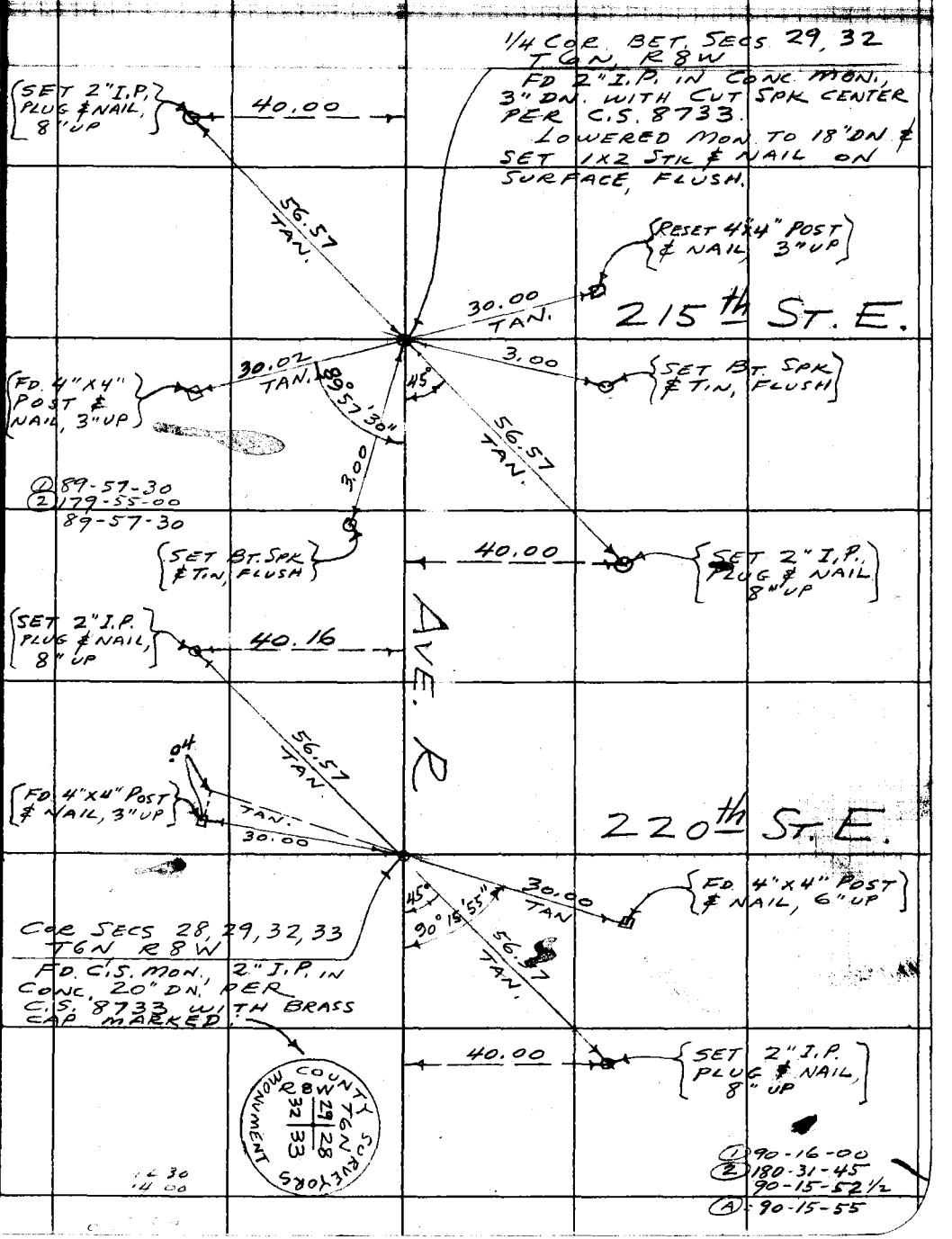

Note: Any Additions or Changes on This Sheet Must be Made or Circled in Red Ink With Date and Name of Person Making Change.

Do not extend notes this side of this line.

RETURN TO
LOS ANGELES COUNTY SURVEYOR
726 LOS ANGELES COUNTY
ENGINEERING BLDG.

76F309S 247 2.51

F. B. 1824 PG. 226

TO RIGHT SIDE OF PG. 227

WS 67-R-3, C-3

40.00

{SET 2" I.P. PLUG & NAIL, 8" UP Fd. 10-6-80 DJB}

56.57 ± TAN.

{FD. 4"x4" POST & NAIL, 6" UP}

30.00

205th ST. E

30.68

~~30.56~~

30.00

90°

45°

Graded out

1/4 COR. BET SECS 30, 31 T6N, R8W

FD. 2" I.P. IN CONC. MON. 12" DN WITH CUT SPK. CENTER PER C.S. 8733

{SET NAIL IN FENCE COR. POST 24" UP Fd. 10-6-80 DJB}

{FD 1½" I.P. PLUG & NAIL 2" UP, TAGGED L.S. 2333}

56.57 ± TAN.

40.00

{SET 2" I.P. PLUG & NAIL 10" UP Fd. 10-6-80 DJB}

Set C.E. Mon. (Mkd. as shown) 12" dn by Tan Ties. 10-6-80, DJB.

COUNTY ENGINEER R.E. 22726 R8W T6N. SEC 30 SEC. 31 1/4 COR.

AVE. R

{SET 2" I.P. PLUG & NAIL, 8" UP}

39.94

56.57 TAN.

210th ST E.

3.00

{SET BT. SPK. & TIN, FLUSH}

COR. SECS 29, 30, 31, 32 T6N, R8W

FD. C.S. MON. 2" I.P. IN CONC 6" DN. PER C.S. 8733, WITH BRASS CAP MARKED. LOWERED MON. TO 18" DN. & SET 1x2 STK & NAIL ON SURFACE, FLUSH

45°

56.57 TAN.

3.00

{SET BT. SPK. & TIN, FLUSH}

COUNTY SURVEYORS MONUMENT R8W T6N 30 29 31 32

40.00

{SET 2" I.P. PLUG & NAIL, 8" UP}

RETURN TO
LOS ANGELES COUNTY SURVEYOR
726 LOS ANGELES COUNTY ENGINEERING BLDG.

Do not extend notes this side of this line.

Note: Any Additions or Changes on This Sheet Must be Made or Circled in Red Ink With Date and Name of Person Making Change.

Notes Ck'd by	Survey of AVE. R; 200th ST. E.
Map No.	W. O. R-995 Tape No. 101 St'd. 84 °F
Office Work	Surveyed by MACK
Checked	Notes " Date 10-1-53
Date	Indexed

F. B. 1824 PG. 227

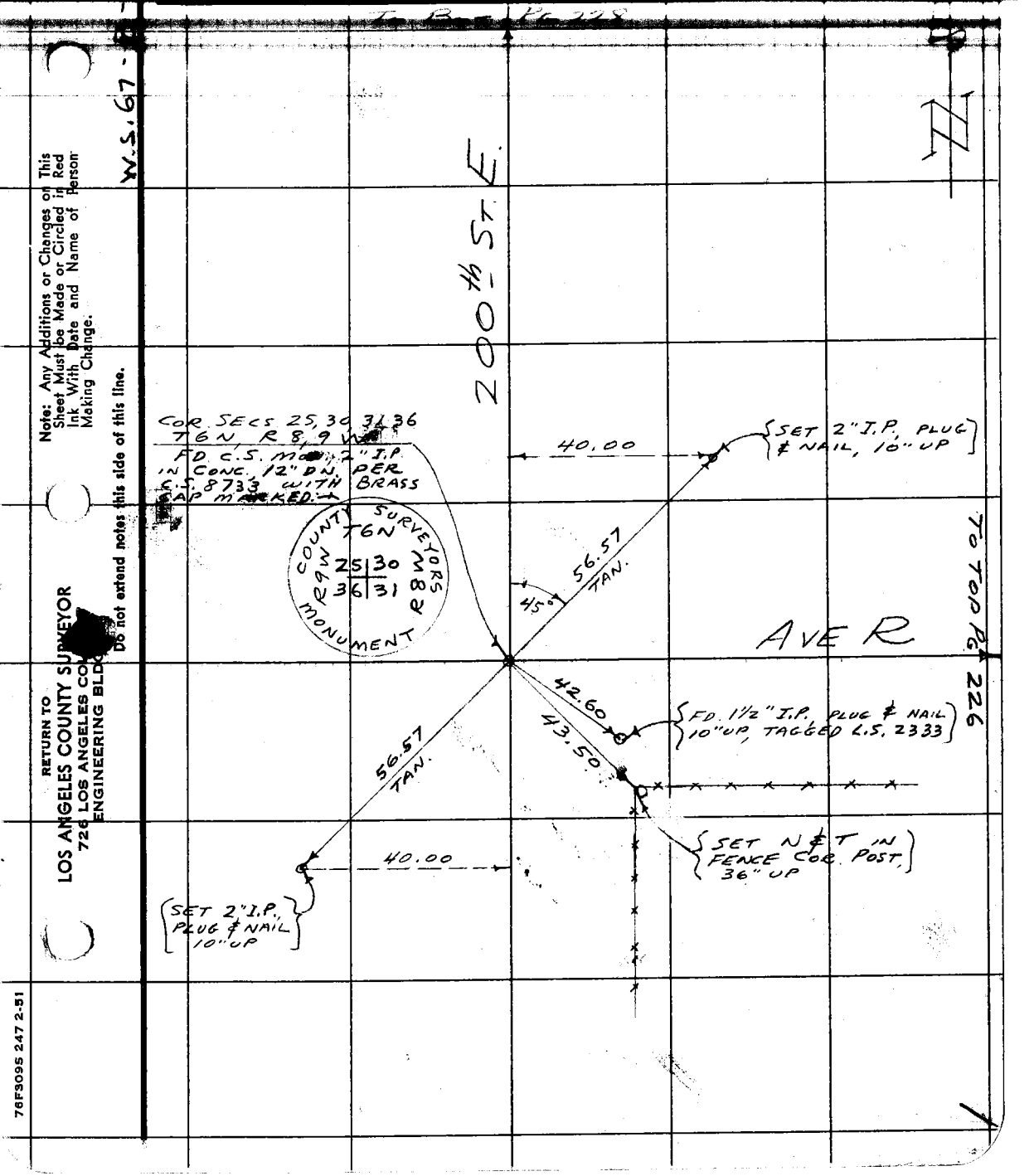

Note: Any Additions or Changes on This Sheet Must be Made or Circled in Red Ink With Date and Name of Person Making Change.

Do not extend notes this side of this line.

RETURN TO
LOS ANGELES COUNTY SURVEYOR
726 LOS ANGELES COUNTY
ENGINEERING BLDG.

76F3095 247 2-51

F. B. 1824 PG. 228

W.S. 67-8-3

RETURN TO
LOS ANGELES COUNTY SURVEYOR
726 LOS ANGELES COUNTY
ENGINEERING BLDG.

Do not extend notes this side of this line.

Note: Any Additions or Changes on This Sheet Must be Made or Circled in Red Ink With Date and Name of Person Making Change.

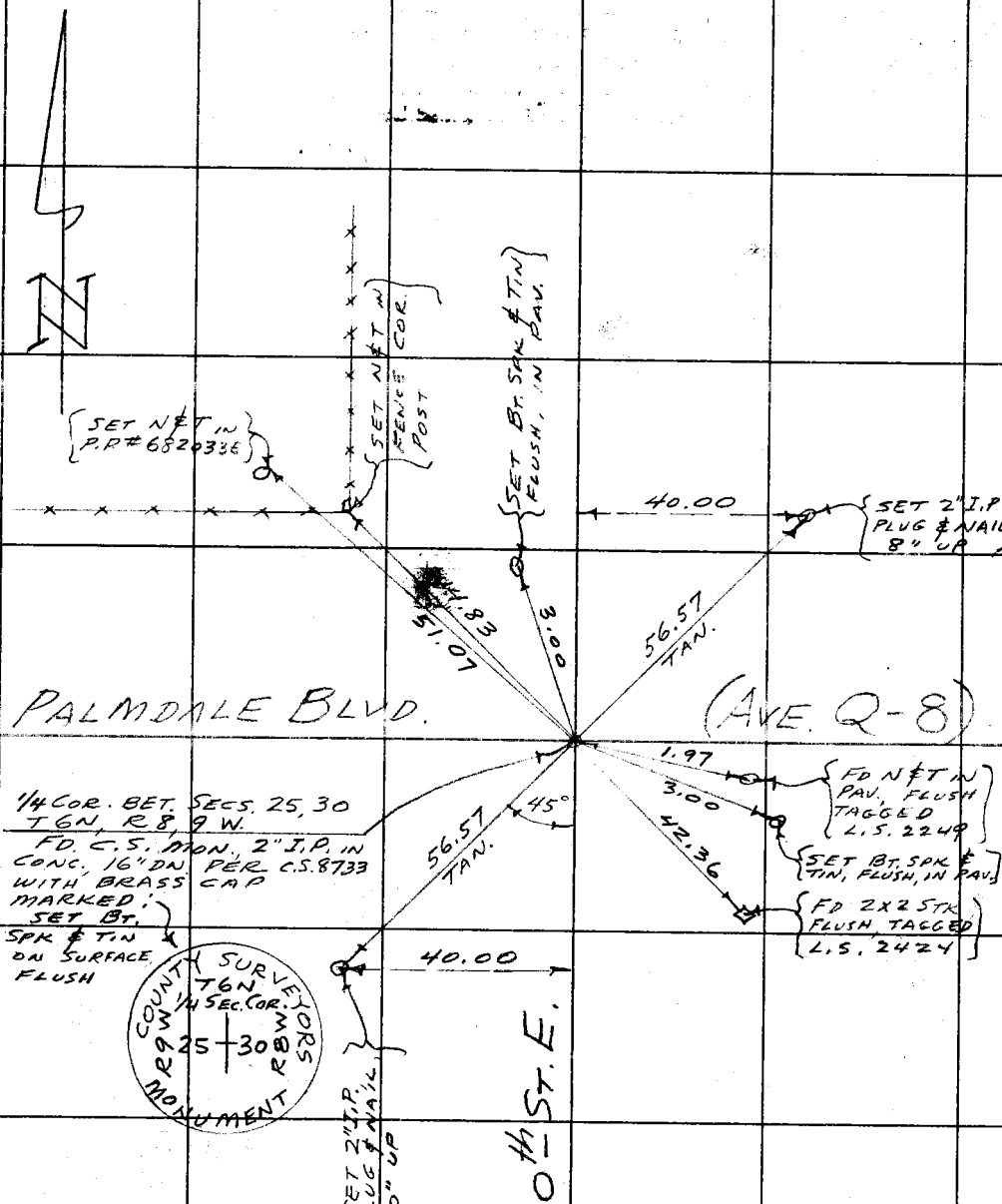

To Top Pg. 227

F. B. 1824 PG. 229

Notes Ck'd by
Map No.
Office Work
Checked
Date

Survey of 30th ST. E
W. O. R-989 Tape No. 101 St'd. 84 °F
Surveyed by MACK
Notes " Date 9-29-53
Indexed

J. N. R-989

TIES TO SEC & 1/4 SEC. CORS
ON
30th ST. E
BET. AVES. I & J

PARTY:
MACK
HALISCKY
BEERS

Note: Any Additions or Changes on This Sheet Must be Made or Circled in Red Ink With Date and Name of Person Making Change.

Do not extend notes this side of this line.

RETURN TO
LOS ANGELES COUNTY SURVEYOR
726 LOS ANGELES COUNTY
ENGINEERING BLDG.

76F309S 247 2-51

F. B. 1824 PG. 230

W.S. 70-8-5

RETURN TO
LOS ANGELES COUNTY SURVEYOR
726 LOS ANGELES COUNTY
ENGINEERING BLDG.

Do not extend notes this side of this line.

Note: Any Additions or Changes on This Sheet Must be Made or Circled in Red Ink With Date and Name of Person Making Change.

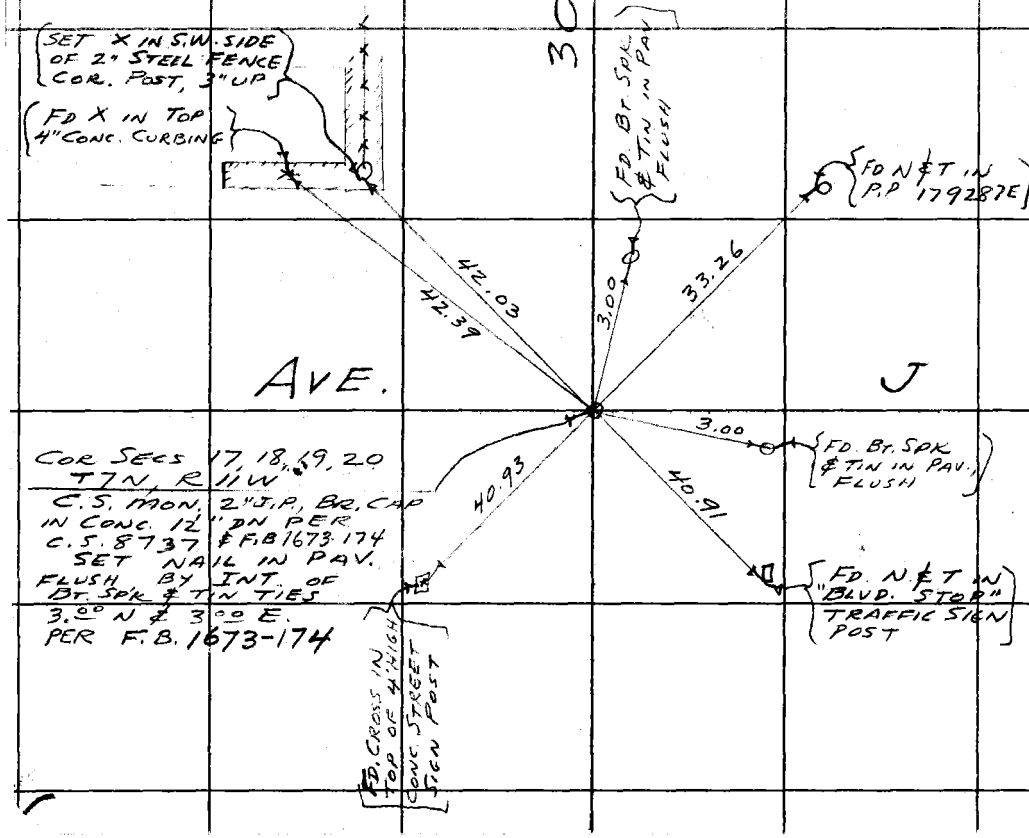

Notes Ck'd by	Survey of 30th St. E
Map No.	W. O. R989 Tape No. 101 St'd. 84 °F
Office Work	Surveyed by MACK
Checked	Notes " Date 10-1-53
Date	Indexed

F. B. 1824 PG. 231

W.S. 70-

Notes: Any Additions or Changes on This Sheet Must be Made or Circled in Red Ink With Date and Name of Person Making Change.

Do not extend notes this side of this line.

RETURN TO
LOS ANGELES COUNTY SURVEYOR
726 LOS ANGELES COUNTY
ENGINEERING BLDG.

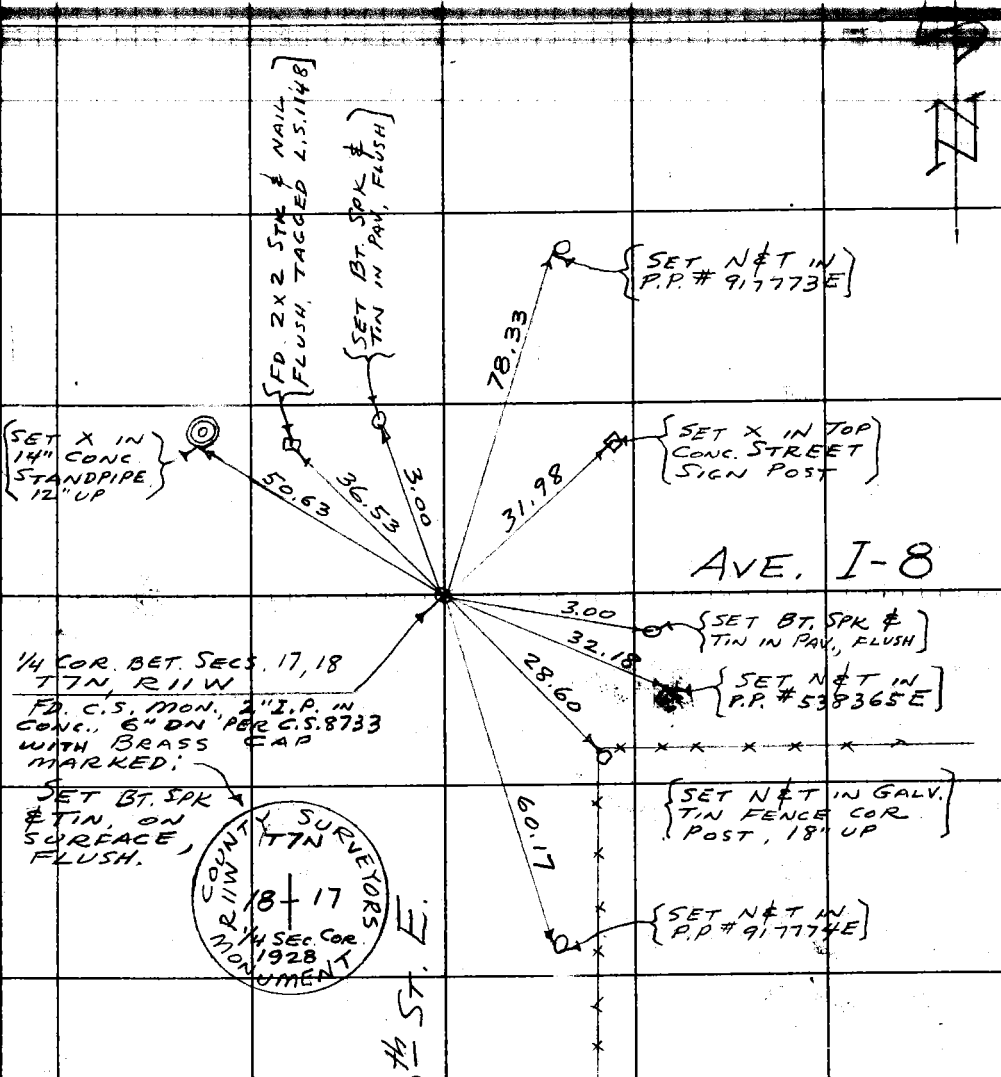

76F309S 247 2-51

F. B. 1824 PG. 232

W.S. 70-B-4

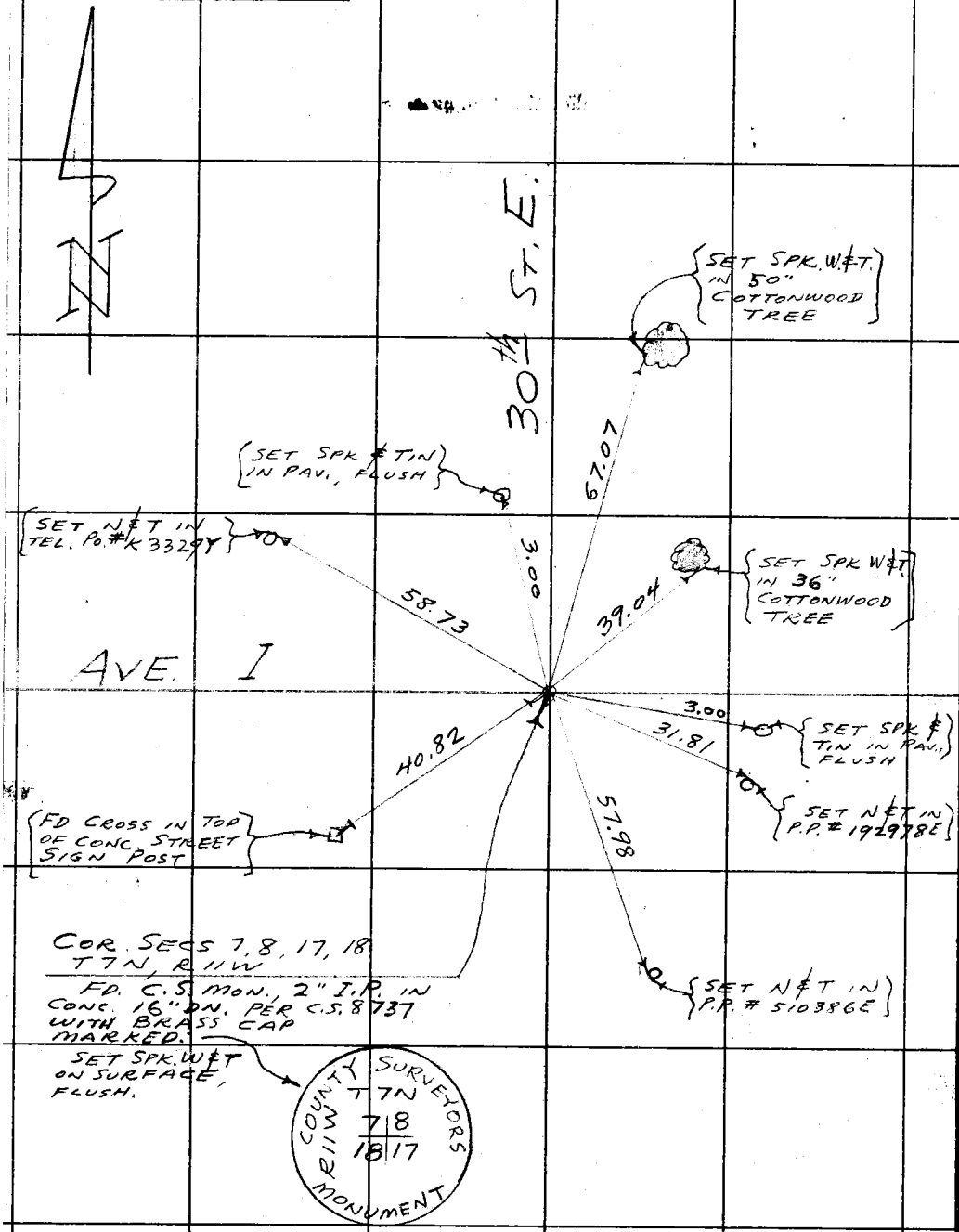

RETURN TO
LOS ANGELES COUNTY SURVEYOR
726 LOS ANGELES COUNTY
ENGINEERING BLDG.

Do not extend notes this side of this line.

Note: Any Additions or Changes on This Sheet Must be Made or Circled in Red Ink With Date and Name of Person Making Change.

Notes Ck'd by	Survey of 190th St. W
Map No.	W. O. 4999 Tape No. 101 St'd. 84 °F
Office Work	Surveyed by MACK
Checked	Notes " Date 10-6-53
Date	Indexed

F. B. 1824 PG. 233

TIES TO SEC. & 1/4 SEC. CORS.

ON

190th ST. W.

BET.

AVES. D & E

PARTY:
MACK
HALISCKY
BEERS

Note: Any Additions or Changes on This Sheet Must be Made or Circled in Red Ink With Date and Name of Person Making Change.

Do not extend notes this side of this line.

RETURN TO
LOS ANGELES COUNTY SURVEYOR
726 LOS ANGELES COUNTY
ENGINEERING BLDG.

76F309S 247 2-51

F.B. 1824 PG. 234

W.S. 72-A-2

AVE. D

COR. SECS 15, 16, 21, 22
T8N, R15W
FD NAIL IN PAV. AT
INT. OF 4 TAN. NAILS
PER F.B. 830-329
FOR TIES SEE
F.B. 830-329

FD N&T IN
10" JOSHUA
TREE

SET N&T
IN ROAD

89.87

3.00

58.88

SET N&T IN
FENCE POST

FD. REMAINS
OF OLD
4X4 POST.
NO NAIL 4"DN

29.95

90°

AVE. D-8

30.00

3.00

SET N&T. IN ROAD

20.02

FD N&T IN
FENCE POST

FD 4X4 POST
& NAIL, 6" UP

1/4 COR. BET. SECS. 21, 22
T8N, R15W
FD. C.S. MON. DISTURBED;
PULLED OUT & LYING
ALONGSIDE ROAD.
RESET C.S. MON. 2" I.P.
IN CONC., 18" DN. BY
TIES PER F.B 754-77
WITH BRASS CAP
MARKED:
SET 2X2
STK. & NAIL
ON SURFACE
FLUSH

39.96

COUNTY SURVEYOR
T8N
R15W
21 | 22
1/4 COR.
R.E. 2177

SET N&T
IN 10"
JOSHUA TREE

190th ST. W.

FD N&T IN
FENCE COR.
POST

FD 4"X4" POST
& NAIL, 3" UP

42.07

42.93

AVE. E

COR. SECS 21, 22, 27, 28
T8N, R15W
FD. C.S. MON. 2" I.P. IN CONC.
12" DN. PER C.S. B-1421-2
WITH BRASS CAP
MARKED:

37.05

42.40

SET N&T
IN FENCE
COR POST

FD. 4"X4" POST
& NAIL, 6" UP

COUNTY SURVEYOR
T8N
R15W
21 | 22
28 | 27
R.E 2177

RETURN TO
LOS ANGELES COUNTY SURVEYOR
726 LOS ANGELES COUNTY
ENGINEERING BLDG.

Do not extend notes this side of this line.

Note: Any Additions or Changes on This Sheet Must be Made or Circled in Red Ink, With Date and Name of Person Making Change.

Notes Ck'd by	Survey of 145th-150th Sts. E
Map No.	W. O. R-708 Tape No. 42 St'd. 84 °F
Office Work	Surveyed by MACK
Checked	Notes " Date 10-26-53
Date	Indexed

F. B. 18-4 Pg. 235

F.O. 396 N-176

J. N. R-708

145th & 150th Sts. E.

BET

AVES N & Q

PARTY:
MACK
HALISCKY
BEERS

Note: Any Additions or Changes on This Sheet Must be Made or Circled in Red Ink With Date and Name of Person Making Change.

Do not extend notes this side of this line.

RETURN TO
LOS ANGELES COUNTY SURVEYOR
726 LOS ANGELES COUNTY
ENGINEERING BLDG.

76F309S 247 2-51

F. B. 1824 PG. 236

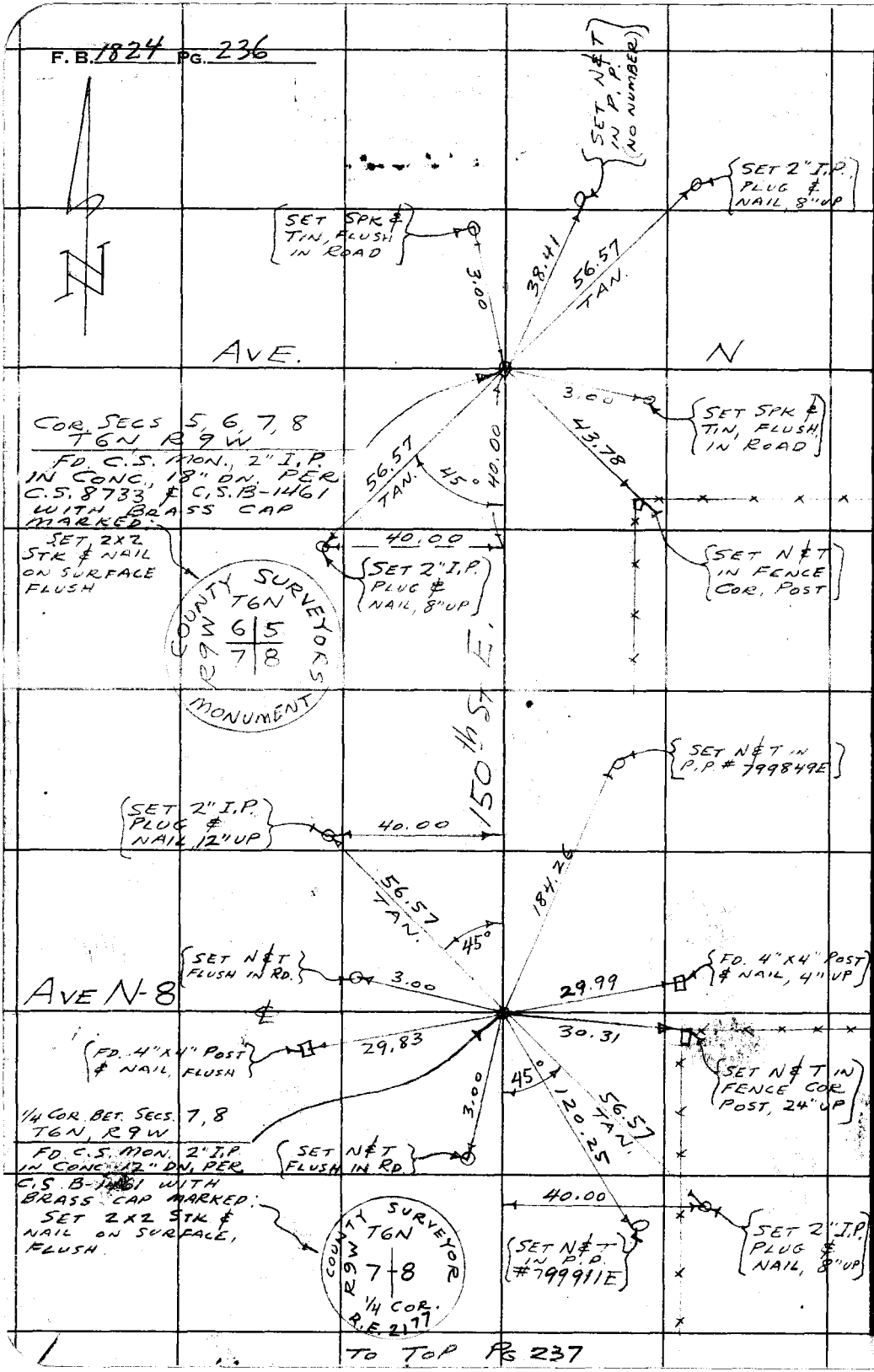

W.S. 66-D-1

RETURN TO
LOS ANGELES COUNTY SURVEYOR
726 LOS ANGELES COUNTY
ENGINEERING BLDG.

Do not extend notes this side of this line.

Note: Any Additions or Changes on This Sheet Must be Made or Circled in Red Ink With Date and Name of Person Making Change.

Notes Ck'd by	Survey of 145th-150th STS. E
Map No.	W. O. R-708 Tape No. 42 St'd. 84 °F
Office Work	Surveyed by MACK
Checked	Notes Date 10-26-53
Date	Indexed

F. B. 1824 PG. 237

W.S. 66-

Notes: Any Additions or Changes on This Sheet Must be Made or Circled in Red Ink With Date and Name of Person Making Change.

Do not extend notes this side of this line.

RETURN TO
LOS ANGELES COUNTY SURVEYOR
726 LOS ANGELES COUNTY
ENGINEERING BLDG.

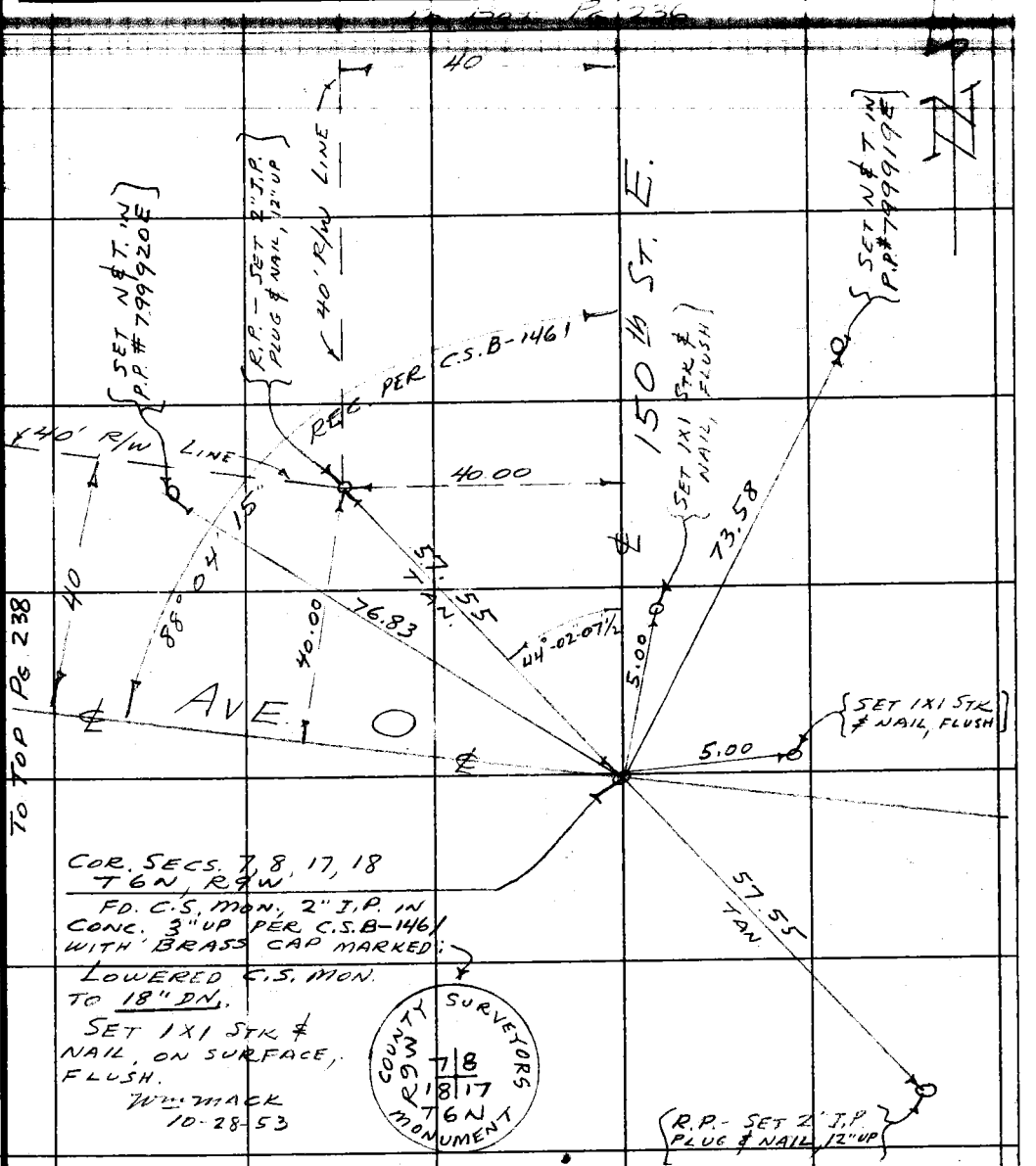

COR. SECS. 7, 8, 17, 18
T6N, R9W.
FD. C.S. MON. 2" I.P. IN CONC. 3" UP PER C.S.B-1461 WITH BRASS CAP MARKED:
LOWERED C.S. MON. TO 18" DN.
SET 1X1 STK & NAIL, ON SURFACE, FLUSH.
WM. MACK
10-28-53

COUNTY SURVEYORS MONUMENT
R9W 7 8 18 17 T6N

76F309S 247 2-51

F. B. 1824 PG. 238

TO LEFT SIDE PG 237

STA	DEFLEC.	CHD.
B.C. 1	7-37-37½	212.36
2	15-15-15	"
3	22-52-52½	"
4	30-30-30	"
5	38-08-07½	"
6 EC	45-45-45	"

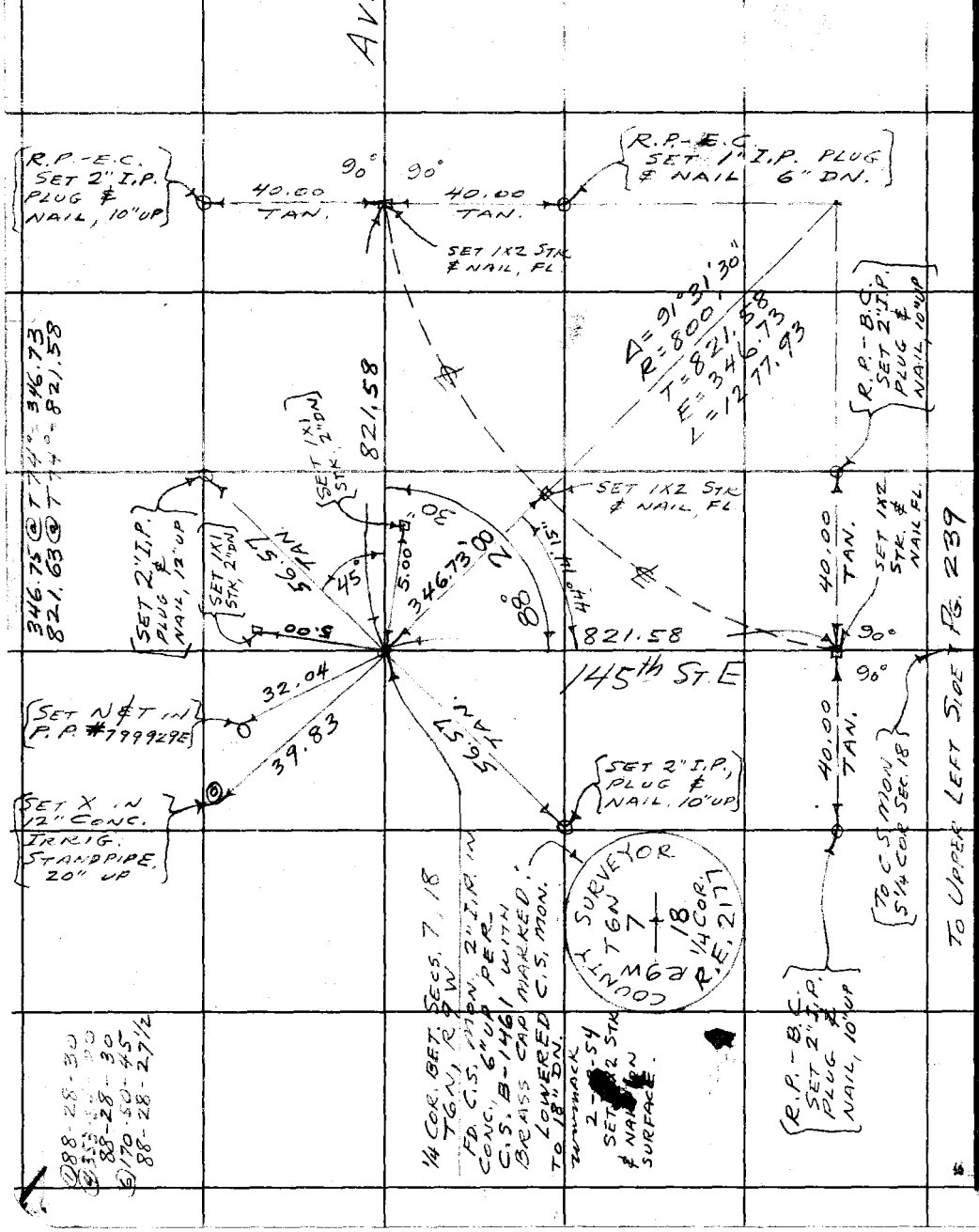

W.S. 66-D-1.

RETURN TO
LOS ANGELES COUNTY SURVEYOR
726 LOS ANGELES COUNTY
ENGINEERING BLDG.

Do not extend notes this side of this line.

Note: Any Additions or Changes on This Sheet Must be Made or Circled in Red Ink With Date and Name of Person Making Change.

Notes Ck'd by	Survey of 145th-150th St. E.
Map No.	W. O. R-708 Tape No. 42 St'd. 8" °F
Office Work	Surveyed by MACK
Checked	Notes M Date 10-30-53
Date	Indexed

F. B. 1824 PG. 239

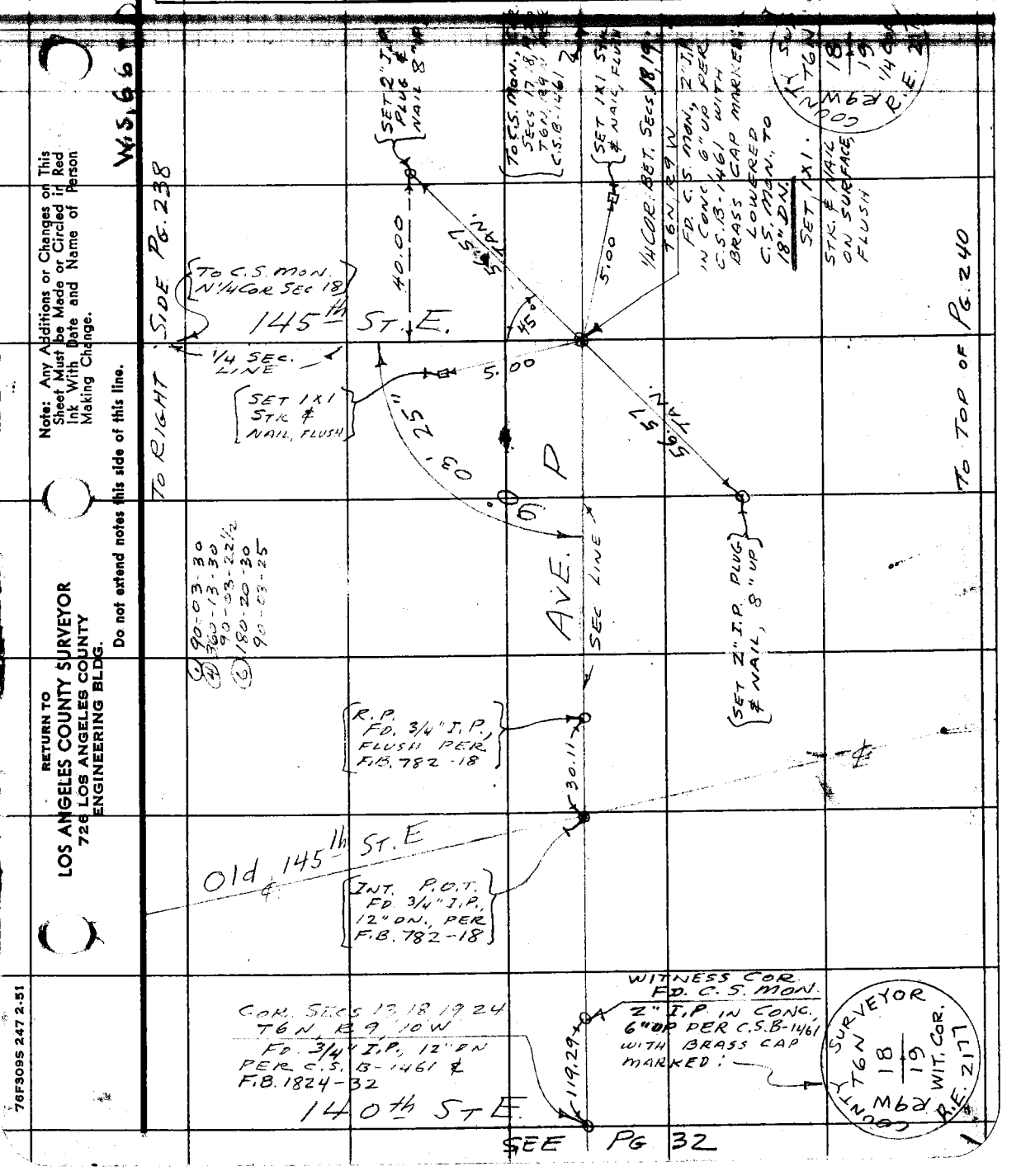

Note: Any Additions or Changes on This Sheet Must be Made or Circled in Red Ink With Date and Name of Person Making Change.

Do not extend notes this side of this line.

RETURN TO
LOS ANGELES COUNTY SURVEYOR
726 LOS ANGELES COUNTY
ENGINEERING BLDG.

76F309S 247 2-51

F.B. 1824 PG. 240

TO UPPER RIGHT SIDE PG. 239

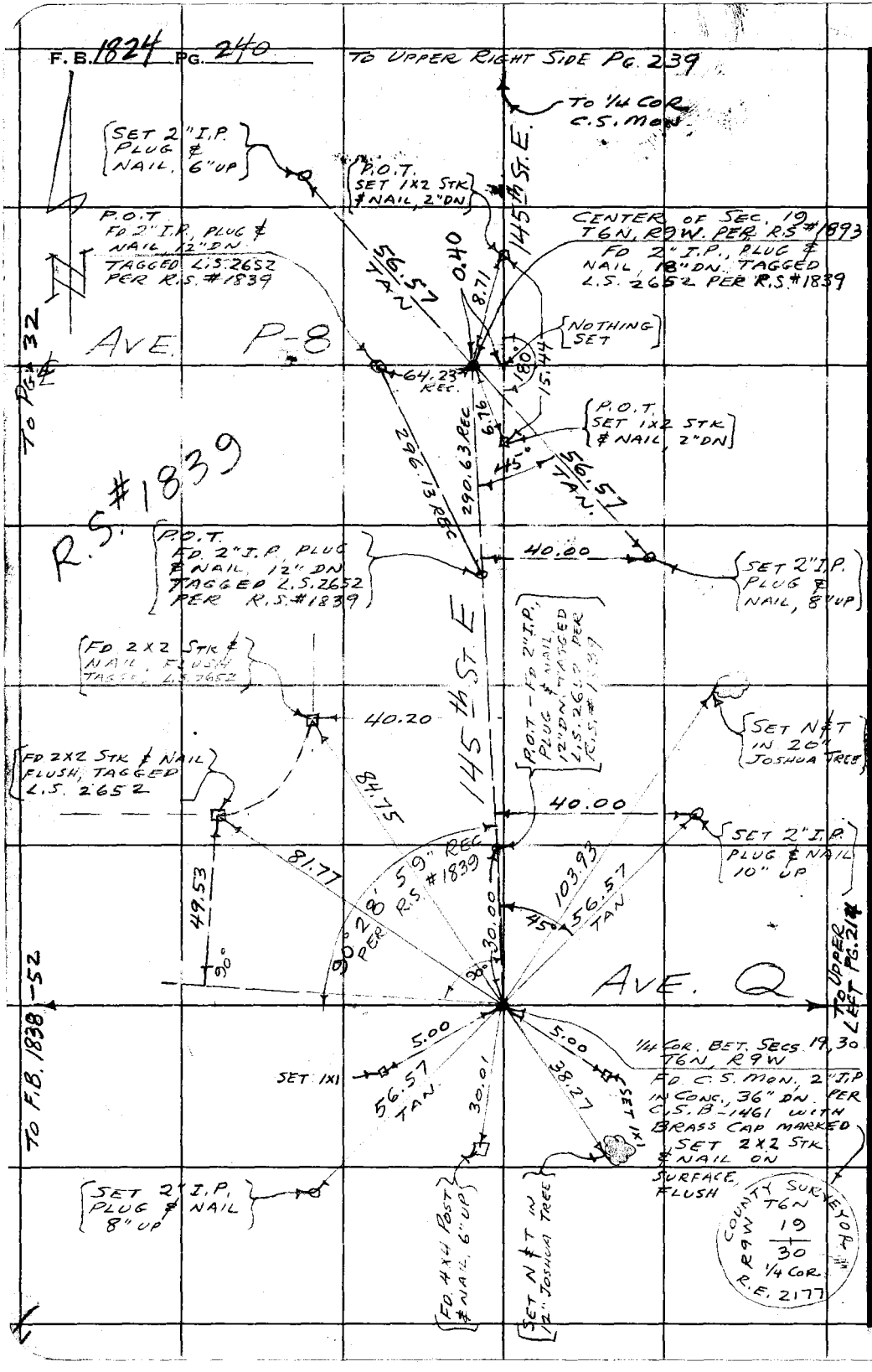

RETURN TO
LOS ANGELES COUNTY SURVEYOR
726 LOS ANGELES COUNTY
ENGINEERING BLDG.

Do not extend notes this side of this line.

Note: Any Additions or Changes on This Sheet Must be Made or Circled in Red Ink With Date and Person Making Change.

TO F.B. 1838 - 52

Notes Ck'd by	Survey of AVE V	F. B. 1844 PG. 244
Map No.	W. O. Tape No. 042 St'd. 84 °F	
Office Work	Surveyed by MACK	
Checked	Notes Date 11-16-53	
Date	Indexed	

F.O. 376 N-242

TIES TO SEC. & 1/4 SEC. CORNERS

ON

AVE V

BET. 82nd & 92nd STS. E.

PARTY:
MACK
HALISCH
BEERS
RITTER

Note: Any Additions or Changes on This Sheet Must be Made or Circled in Red Ink With Date and Name of Person Making Change.

Do not extend notes this side of this line.

RETURN TO
LOS ANGELES COUNTY SURVEYOR
720 LOS ANGELES COUNTY
ENGINEERING BLDG.

76F309S 247 2-51

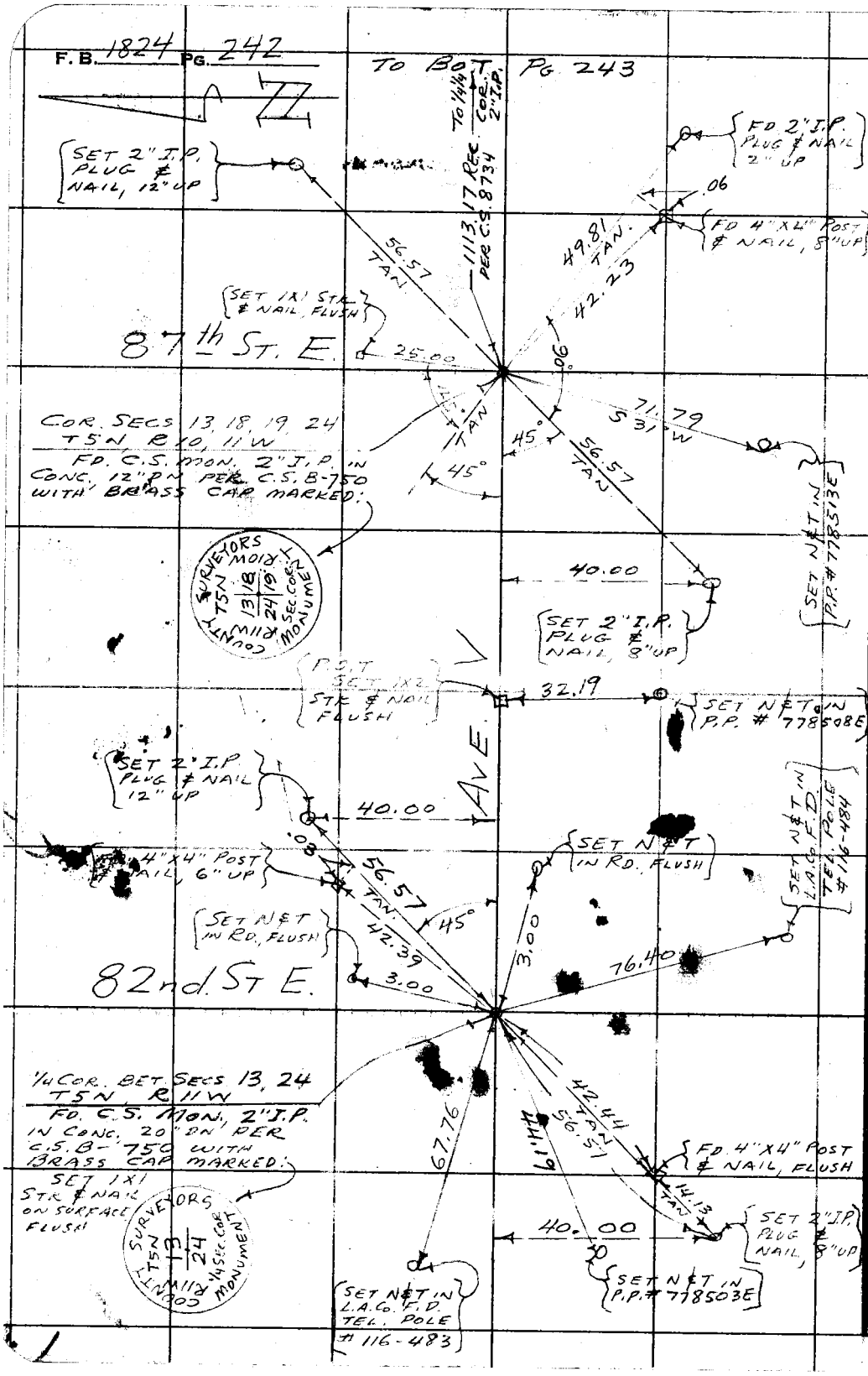

W.S. 66-A-5

RETURN TO
LOS ANGELES COUNTY SURVEYOR
726 LOS ANGELES COUNTY
ENGINEERING BLDG.

Do not extend notes this side of this line.

Note: Any Additions or Changes on This Sheet Must be Made or Circled in Red Ink With Date and Name of Person Making Change.

Notes Ck'd by	Survey of AVE. V	F. B. 1824 Pg. 243
Map No.	W. O. Tape No. 042 St'd. 84 °F	
Office Work	Surveyed by MACK	
Checked	Notes m Date 11-17-53	
Date	Indexed	

W.S. 66 A 5

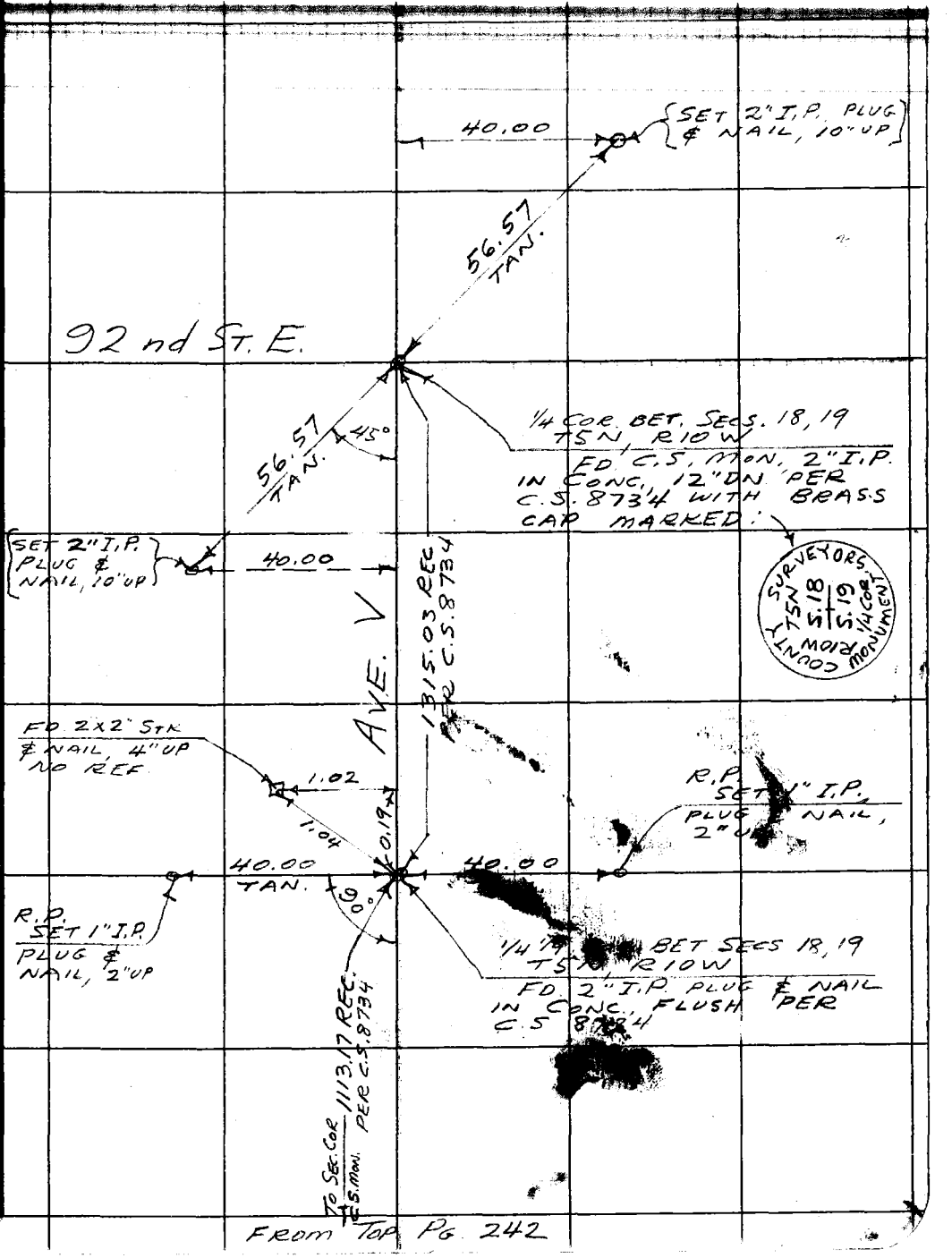

FROM TOP PG. 242

Note: Any Additions or Changes on This Sheet Must be Made or Circled in Red Ink With Date and Name of Person Making Change.

Do not extend notes this side of this line.

RETURN TO
LOS ANGELES COUNTY SURVEYOR
726 LOS ANGELES COUNTY
ENGINEERING BLDG.

76F309S 247 2-51

F. B. 1824 PG. 244

RETURN TO
LOS ANGELES COUNTY SURVEYOR
726 LOS ANGELES COUNTY
ENGINEERING BLDG.

Do not extend notes this side of this line.

Note: Any Additions or Changes on This Sheet Must be Made or Circled in Red Ink With Date and Name of Person Making Change.

F. B. 1824 PG. 245

Notes Ck'd by	Survey of 40th ST W
Map No.	W. O. Tape No. St'd °F
Office Work	Surveyed by MACK
Checked	Notes Date 11-30-53
Date	Indexed

F.O. 396N-241

TIES TO

SEC. & 1/4 SEC. CORNERS

ON

40th ST. W

FROM: AVE. J TO AVE. L

PARTY:
MACK
HALISCKY
BEERS
RITTER

Any Additions or Changes on This Must be Made or Circled in Red With Date and Name of Person g Change.

Do not extend notes this s ne.

RETURN TO
LOS ANGELES COUNTY SURVEYOR
726 LOS ANGELES COUNTY
ENGINEERING BLDG.

76F3095 247 2-51

F.B. 1824 PG. 246

TO BOT. PG. 247

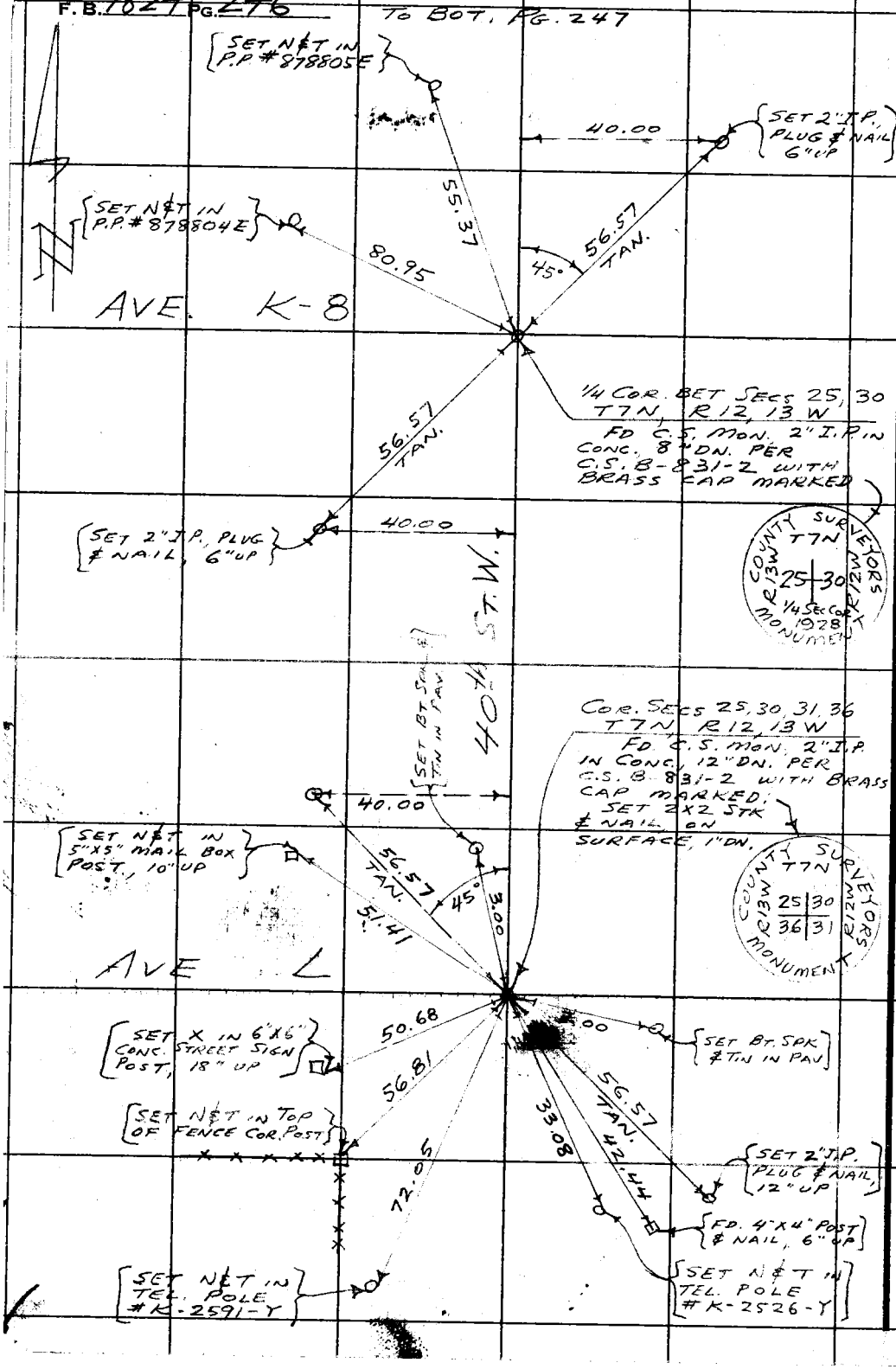

W.S. 7-C-3

RETURN TO
LOS ANGELES COUNTY SURVE[illegible]
725 LOS ANGELES COUNTY
ENGINEERING BLDG.

Do n[illegible] notes this side of this line.

Note: Any Additions or Changes on This Sheet Must be Made or Circled in Red Ink With Date and Name of Person Making Change.

F. B. 1824 PG. 247

Notes Ck'd by	Survey of 40th St. W.
Map No.	W. O. Tape No. St'd. °F
Office Work	Surveyed by MACK
Checked	Notes Date 11-30-5[illegible]
Date	Indexed

W.S. 21-[illegible]

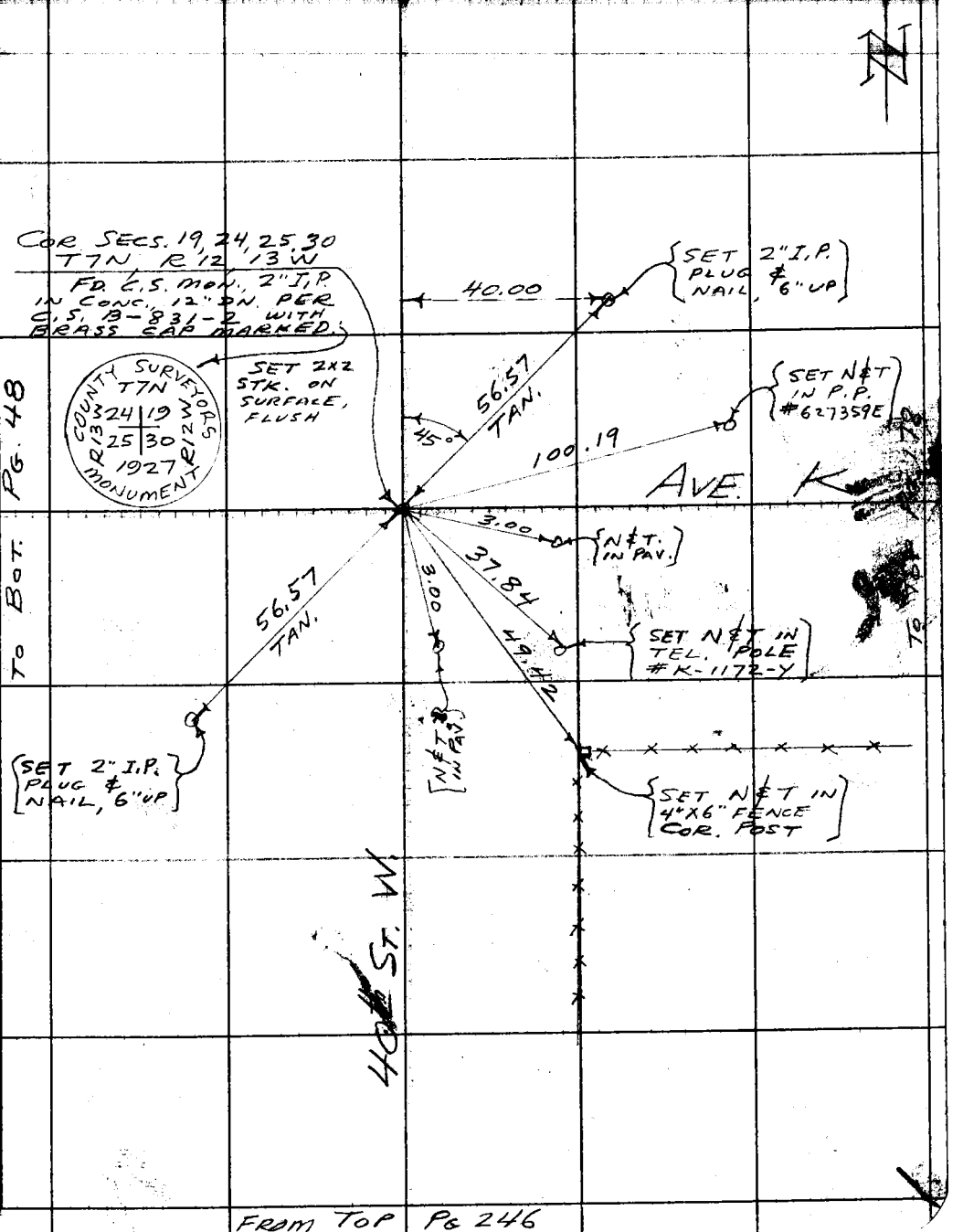

Note: Any Additions or Changes on This Sheet Must be Made or Circled in Red Ink With Date and Name of Person Making Change.

Do not extend notes this side of this line.

RETURN TO
LOS ANGELES COUNTY SURVEYOR
726 LOS ANGELES COUNTY
ENGINEERING BLDG.

76F309S 247 2-51

FROM TOP PG 246

F.B. 1824 PG. 248

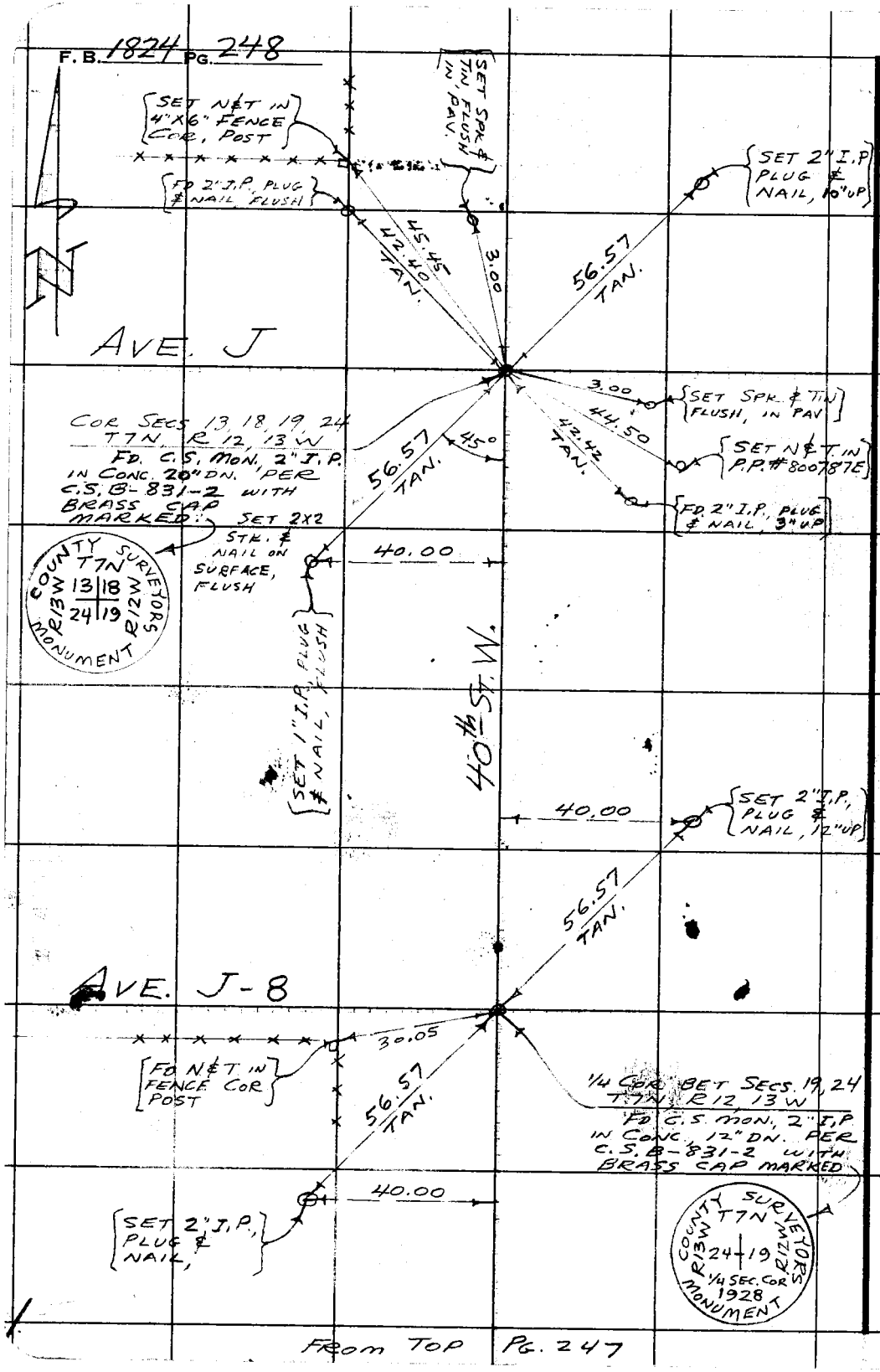

W.S.71-C-2

RETURN TO
LOS ANGELES COUNTY SURVEYOR
726 LOS ANGELES COUNTY
ENGINEERING BLDG.

Do not extend notes this side of this line.

Note: Any Additions or Changes on This Sheet Must be Made or Circled in Red Ink With Date and Name of Person Making Change.

FROM TOP PG. 247

Notes Ck'd by	Survey of T5N, R11W	F.B. 1824 PG. 249
Map No.	W. O. 4999 Tape No. St'd. °F	
Office Work	Surveyed by MACK	
Checked	Notes Date 11-29-53	

JN 4999

TIES TO

1/4 COR. BET. SECS 6, 7

IN

T5N, R11W

ON

PEARBLOSSOM HWY (AVE. T)

AT 32ND ST E

PARTY
MACK
HALISCRY
BEERS
RITTER

Note: Any Additions or Changes on This Sheet Must be Made or Circled in Red Ink With Date and Name of Person Making Change.

Do not extend notes this side of this line.

RETURN TO
LOS ANGELES COUNTY SURVEYOR
726 LOS ANGELES COUNTY
ENGINEERING BLDG.

76F309S 247 2-51

F. B. 1824 PG. 250

W5165-C-4

RETURN TO
LOS ANGELES COUNTY SURVEYOR
726 LOS ANGELES COUNTY
ENGINEERING BLDG.

Do not extend notes this side of this line.

Note: Any Additions or Changes on This Sheet Must be Made or Circled in Red Ink With Date and Name of Person Making Change.



Notes Ck'd by
Map No.
Office Work
Checked
Date

Survey of AVE. S
W. O. R-988 Tape No. 101 St'd. 84 °F
Surveyed by MACK
Notes " Date 9-3-53
Indexed

F. B. 51 PG. 251

F.O. 396N-224

J.N. R-988

TIES TO

SECTION & 1/4 SEC CORNERS

ON

AVE. S

BET. 90th & 96th STS. E

PARTY:
MACK
HALISCKY
BEERS

Note: Any Additions or Changes on This Sheet Must be Made or Circled in Red Ink With Date and Name of Person Making Change.

Do not extend notes this side of this line.

RETURN TO
LOS ANGELES COUNTY SURVEYOR
726 LOS ANGELES COUNTY
ENGINEERING BLDG.

76F909S 247 2-51

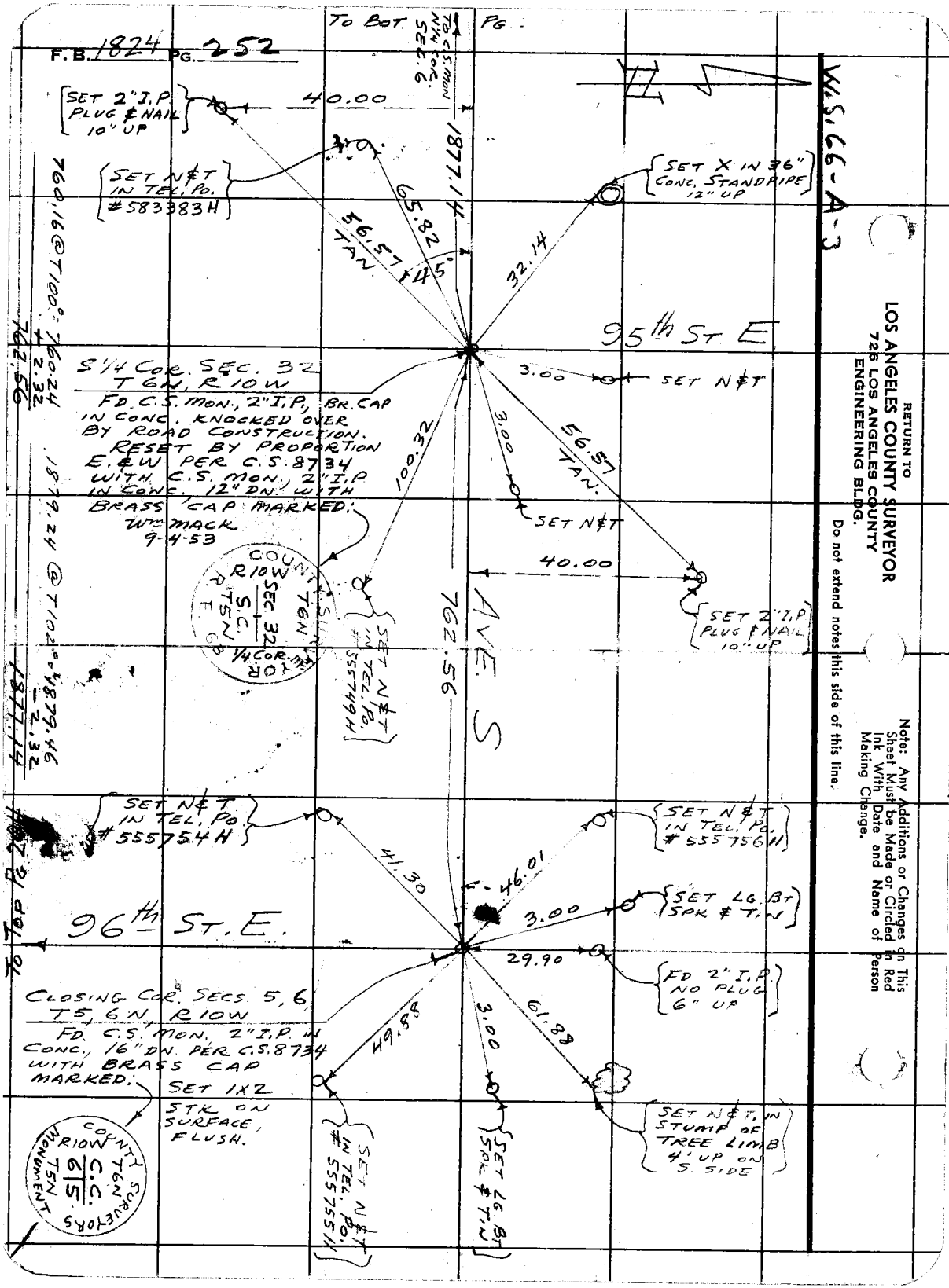

RETURN TO
LOS ANGELES COUNTY SURVEYOR
726 LOS ANGELES COUNTY
ENGINEERING BLDG.

Do not extend notes this side of this line.

Note: Any Additions or Changes on This Sheet Must be Made or Circled in Red Ink With Date and Name of Person Making Change.

Notes Ck'd by
Map No.
Office Work
Checked
Date

Survey of AVE. S.
W. O. R988 Tape No. 101 St'd. 84 °F
Surveyed by MACK
Notes " Date 9 3 53
Indexed

F. B. 1824 PG. 252



W. S. 66 A 3

F.B. 1838-34

CONT. 1

C.S.B-1562

STANDARD COR. SECS. 31, 32
T5, 6N, R10W
FD. C.S. MON., 2" I.P. IN CONC. 20" DN. PER C.S. 8734 WITH BRASS CAP MARKED.
SET LEAD & SPK. W/ F.T. ON SURFACE FLUSH.

COUNTY SURVEYORS MONUMENT T6N R10W T5N 31 32 S.C.

FD. 4"X4" POST # NAIL, 6" UP

FD. N/T IN P.P. # 402659E

FD. 4"X4" POST # NAIL, 6" UP

FD. CUT SPK IN S.E. COR. CONC. WIER BOX 18" UP

42.69
28.93
42.58
27.56

90th ST. E.

3.00
SET B. SPK & TIN IN PAV.

47.10
3.00
42.23
37.56

SET N/T IN TEL. POLE # 539072H

SET BT. SPK & TIN IN PAV.

FD. 4"X4" POST # NAIL, 6" UP TAGGED "COOK" L.S. 1023

SET N/T IN TEL. PO. # 539071H

AVE. S

40.00

SET 10d NAIL IN S.E. COR. OF CONC. WIER BOX 5' UP

34.25

SET 2" I.P. PLUG & NAIL 8" UP

56.57 TAN.

45°

92nd ST. E.

3.00
SET N/T

1879.24 @ T102°18'19.46" E

1877.14

N 1/4 COR. SEC. 6
T5N, R10W
FD. C.S. MON., 2" I.P. IN CONC. 8" DN. PER C.S. 8734 WITH BRASS CAP MARKED.

COUNTY SURVEYORS MONUMENT T5N R10W SEC 6 1/4 COR.

70.52

SET N/T IN P.P. # 402664E

56.57 TAN.

37.88

3.00

40.00

SET 2" I.P. PLUG & NAIL 8" UP

SET N/T IN P.P. # 402663E

1877.14 TO C.S. MON. S 1/4 COR. SEC. 32

SET N/T

TO TOP

PG. 200

Note: Any Additions or Changes on This Sheet Must be Made or Circled in Red Ink With Date and Name of Person Making Change.

Do not extend notes this side of this line.

RETURN TO
LOS ANGELES COUNTY SURVEYOR
726 LOS ANGELES COUNTY ENGINEERING BLDG.

76F3095 247 2-51

RETURN TO
LOS ANGELES COUNTY SURVEYOR
726 LOS ANGELES COUNTY
ENGINEERING BLDG.

Note: Any Additions or Changes on This Sheet Must be Made or Circled in Red Ink With Date and Name of Person Making Change.

Do not extend notes this side of this line.

F.B. 1824 PG. 254

F. B. 1824 Pg. 255

Notes Ck'd by
Map No.
Office Work
Checked

Survey of T5N, R[illegible]W
W. O. 4999 Tape No. 101 St'd [illegible] °F
Surveyed by MACK
Notes Date 9-4-53

J.N. 4999

TIES TO

SECTION & 1/4 SEC. CORNERS

ON

96th ST E.

AT

AVE. S-8 & AVE. T

PARTY
MACK
HALISCKY
BEERS

Note: Any Additions or Changes on This Sheet Must be Made or Circled in Red Ink With Date and Name of Person Making Change.

Do not extend notes this side of this line.

RETURN TO
LOS ANGELES COUNTY SURVEYOR
726 LOS ANGELES COUNTY
ENGINEERING BLDG.

76F309S 247 2-51

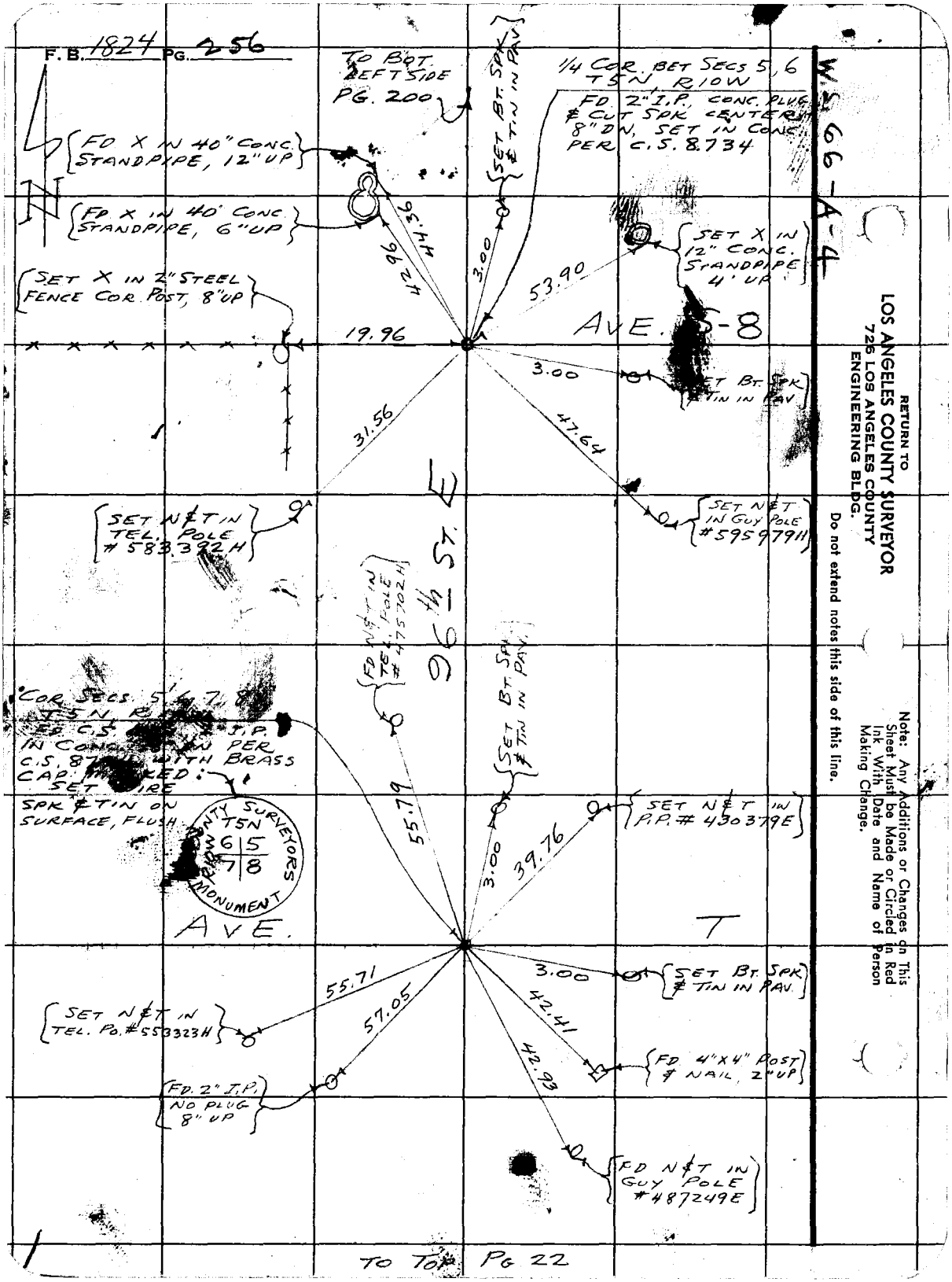

RETURN TO
LOS ANGELES COUNTY SURVEYOR
726 LOS ANGELES COUNTY
ENGINEERING BLDG.

Do not extend notes this side of this line.

Note: Any Additions or Changes on This Sheet Must be Made or Circled in Red Ink With Date and Name of Person Making Change.

F.B. 1824 PG. 237

Notes Ck'd by	Survey of AVE. N
Map No.	W. O. Tape No. 101 St'd. 84 °F
Office Work 4	Surveyed by MACK
Checked	Notes " Date 9-4-53
Date	Indexed

F.O 396N-223

J.N. R-987

AVE. N

TIES TO SEC & 1/4 SEC CORNERS

ON

AVE. N

AT

85th & 90th STS. E.

PARTY
MACK
HALISCKY
BEERS

Note: Any Additions or Changes on This Sheet Must be Made or Circled in Red Ink With Date and Name of Person Making Change.

Do not extend notes this side of this line.

RETURN TO
LOS ANGELES COUNTY SURVEYOR
726 LOS ANGELES COUNTY
ENGINEERING BLDG.

76F309S 247 2-51

F.B. 1824 PG. 258

TO RIGHT SIDE PG. 92

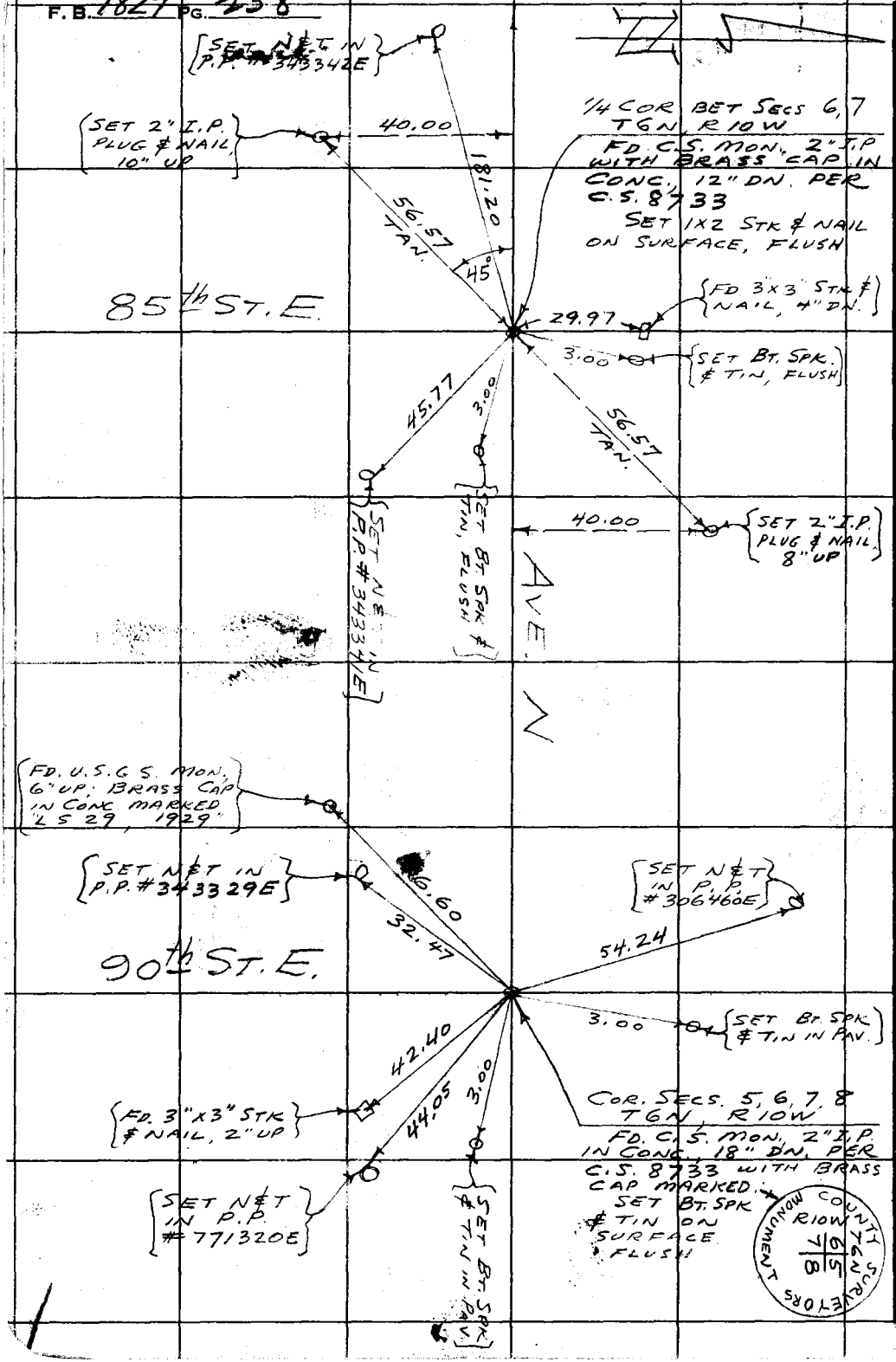

W.S. 66-A-1

RETURN TO
LOS ANGELES COUNTY SURVEYOR
726 LOS ANGELES COUNTY
ENGINEERING BLDG.

Do not extend notes this side of this line.

Note: Any Additions or Changes on This Sheet Must be Made or Circled in Red Ink With Date and Name of Person Making Change.

Profile No. ____ Notes Red. ____ Plotted ____ Job No. WC102 Division No. ____ F.B. 1824 PG. 257

Date ____ Date ____ Survey of WATERWORKS DIST #4

X-Sec. No. ____ Notes Chkd. ____ Checked ____ Survey by MACK Notes FM Date 9-28-53

Date ____ Date ____ Map No. ____ Indexed A. C. J[illegible] Date APR 1 54

NOTE: ANY ADDITIONS OR CHANGES ON THIS SHEET MUST BE MADE OR CIRCLED IN RED INK, WITH DATE AND NAME OF PERSON MAKING CHANGE.

PLEASE RETURN TO
LOS ANGELES COUNTY SURVEYOR
726 LOS ANGELES COUNTY
ENGINEERING BLDG.

Do not extend notes this side of this line.

76L298 307 10-51

CONST. GRADE STAKES
FOR
WATER LINE
ON
AVE K
AT CROSSINGS OF S.P.RR
& SIERRA HWY.

STATION	B.S.	H.I.	F.S.	ELEV.

PARTY
MACK
HALISCKY
BEERS

76L298 307 10-51

PLEASE RETURN TO

LOS ANGELES COUNTY SURVEYOR
726 LOS ANGELES COUNTY
ENGINEERING BLDG.

NOTE: ANY ADDITIONS OR CHANGES ON THIS SHEET MUST BE MADE OR CIRCLED IN RED INK, WITH DATE AND NAME OF PERSON MAKING CHANGE.

Do not extend notes this side of this line.

STATION	B. S.	H. I.	F. S.	ELEV.	%	GRADE	CUT	
T.B.M. #1K	3 22	2434 04		2430 82				F.B. 1558-278 T.B.M. #1K EL=2430.82 SIERRA HWY & AVE. K, S.E. COR BT. SPK. IN S. SIDE OF P.P. #917829E
0+00			619	2427 85		2427 86		ON 13' OFFSET AT W R/W PROD. ST. HWY, PAV
+12 16 TEE (TOP PIPE)			600	2804		240	C-4 04	SET SPK & TIN, 6' R-S OF ℄ PIPE
+20 22 TOP CSG AT W. END			576	2828		24 17	C-4 11	6 R-S
+40 22 TOP CSG AT E. END			555	2849		24 17	C-4 32	6 R-S
1+16 TOP CSG AT W. END			395	3009		24 17	C-5 92	6 R-S
+33 62 TOP W. RAIL, S.P.R.R.			313	3091		3091	—	ON 13' OFFSET LINE (℄ PIPE)
+56 TOP CSG AT E. END			436	2968		24 17	C-5 51	SET SPK & TIN, 6 R-S OF ℄ PIPE
2+00 TOP PIPE			585	2819		240	C-4 19	6 R-S
+61 2 TEE (TOP PIPE)			567	2837		240	C-4 37	6 R-S
+66 2 TEE (TOP PIPE)			576	2828		240	C-4 28	
T.B.M. #2K			490	2429 14				T.B.M. #2K EL=2429.14 AVE K (S. SIDE) AT E. R/W S.P.R.R. BT. SPK. IN N. SIDE TEL. POLE #KY930

ASSUMED ELEVATIONS

F.B. 1824 PG. 160 Job No. WC 102 Division No. Notes Red. Plotted Date No. Profile
Survey of WATERWORKS DIST #4 Date Notes Chkd. Checked Date No. X-Sec.
Survey by MACK Notes M Date 9-28-53
Indexed [illegible] Date

Profile No.	Notes Red.	Plotted	Job No. WC102	Division No.
	Date	Date	Survey of WATERWORKS DIST #4	
X-Sec. No.	Notes Chkd.	Checked	Survey by MACK	Notes M Date 9-28-53
	Date	Date	Map No.	Date APR 1 54

F.B. 1824 PG. 261

J.N. WC 102

CONST GRADE STAKES
FOR
WATER LINE
ON
AVE K-8
AT CROSSINGS OF S.P.R.R. & SIERRA HWY.

STATION	B.S.	H.I.	F.S.	ELEV.

PARTY
MACK
HALISCKY
BEERS

NOTE: ANY ADDITIONS OR CHANGES ON THIS SHEET MUST BE MADE OR CIRCLED IN RED INK, WITH DATE AND NAME OF PERSON MAKING CHANGE.

Do not extend notes this side of this line.

PLEASE RETURN TO
LOS ANGELES COUNTY SURVEYOR
726 LOS ANGELES COUNTY
ENGINEERING BLDG.

761-298 307 10-51

76L298 307 10-51

PLEASE RETURN TO
LOS ANGELES COUNTY SURVEYOR
726 LOS ANGELES COUNTY
ENGINEERING BLDG.

NOTE: ANY ADDITIONS OR CHANGES ON THIS SHEET MUST BE MADE OR CIRCLED IN RED INK, WITH DATE AND NAME OF PERSON MAKING CHANGE.

Do not extend notes this side of this line.

STATION	B. S.	H. I.	F. S.	ELEV.	% GRADE	CUT	
U.S.B.M T-811	591	2453 37		2447 46			(F.B 1558-277) U.S.B.M T-811 EL= 2447.456 SIERRA HWY & AVE K-8, N.E. COR BRASS CAP IN CONC. MON ALONG W. SIDE OF S.P.R.R & E. OF SIERRA HWY
0+00			38	496	2449 5	—	ON 18' OFFSET AT INT W.R/W ST. HWY, T.B.
+11 65 CROSS (TOP PIPE)			472	[illegible] 65	436	C-50	SET STK & T[illegible] L-W OF ℄ CROSS
+15 12 INT. OFFSET LINES			521	[illegible] 16	481	—	ON 18' OFFSET AT INT 15' OFFSET N & S
+19 74 TOP OF CSG AT W. END			489	[illegible]	4377	C-471	SET SPK & T.IN, 6 R-S OF ℄ PIPE
+39 74 TOP CSG AT E. END			470	[illegible] 7	4377	C-4[illegible]	6 R-S
1+15 59 TOP CSG. AT W. END			417	[illegible]	4377	C-5[illegible]3	6 R-S
+33 72 TOP ROCK BALLAST (W)			365	4972	497	—	ON 18' OFFSET LINE AT W. SIDE SPRR
+55 59 TOP CSG. AT E. END			454	[illegible]	4377	C-[illegible]	SET SPK & T.IN 6 R-S OF ℄ PIPE
2+32 VERT. ∡ PT.			627	[illegible]	436	[illegible]	6 R-S
3+00			525	[illegible]	4403	C-409	6 R-S
+50			512	[illegible]	44[illegible]	[illegible]	6 R-S
+88 9 TOP PIPE (TEE)			518	[illegible]	446	[illegible]	6 R-S
T.B.M #1K-8			485	4852			EL=2448.51 PER U.S.B.M. T811 T.B.M 1K-8 EL=2455.83 F.B. 1558-276 AVE K-8 & S.P.R.R. AT E. SIDE OF SIERRA HWY., S.E. COR BT. SPK IN N.E. COR TELEGRAPH PO

0.637%

F.B. 1824 Pg. 76 Job No. WC 102 Division No. Notes Red. Plotted Date No. Profile
Survey of WATERWORKS DIST # 4 Date Notes Chkd. Checked Date No. X-Sec.
Survey by MACK Notes M Date 9-28-53
Indexed [illegible] C. Johnson