Notes Ck'd by	Survey of	F.B. 1828 Pg.
Map No.	JN Tape Std °F	
Office Work	Surveyed by	
Checked	Notes Date	
Date	Indexed	

Page	Job	Description
		CAMERON AVENUE J.N. 8675
5-33	C.L.	Align. and intersecting streets from Azusa Avenue to Orange (Grand) Avenue
51-66	Loc. Imp.	From Azusa Ave. Wly to Orange (Grand) Avenue.
67-78	Loc. & Imp.	Loc. Imp. from Glendora Ave. to Orange Ave.
79-85	C.L.	From Glendora Ave. to Orange Ave.
99-157	C.L.	Survey and intersecting streets from Azusa Ave. to San Jose Hills Road.
59-191	Loc. Imp.	Fr. Azusa Ave. to Barranca Ave.
93	Bdy. Line	Tr. 14999, Lot 6 & 8.
94-196	Ties	Dameral Dr.
97-201	Ties	Tr. line 35460 San Jose Hills Rd.
02-207	Transit Line	Fr. Cameron Ave. to Oregon Ave. - proposed Grand Ave.
09-220	B.M.	From Precise Level Line #17 to San Jose Rd. at Cameron Ave. and return.
21-230	B.M.	Bench Levels from Valley Blvd. along San Jose Hills Rd. Wly to Cameron Ave.
31-234	Geod. Ties	On Grand Ave., Temple Ave. at Cameron Ave.
35-244	C.L.	Monuments from San Jose Hills Rd. Wly to Oregon Ave.,

(cont'd on next page)

F.B. 1828 Pg.

Page	Job	Description
~~247-248~~	~~Geod. Tie~~	~~At Valley Blvd. & Grand Ave. (San Jose Hills Rd.)~~
249-256	Topo.	Control Transit Line from Cameron Ave. to Temple Ave.
257-269	Bench Levels	On monuments from Barranca St. to San Jose Hills Road.
271-275	Profile	On tie line east of Barranca Street

PLEASE RETURN TO
LOS ANGELES COUNTY ENGINEER
403 LOS ANGELES COUNTY ENGINEERING BLDG.
Do not extend this side of this file.
Notes: Any Additions or Changes on this Sheet Must be Made or Circled in Red ink with Date and Name of Person Making Change

Notes Ck'd by KRM	Survey of Cameron Ave
Map No. B-2453	W. O. 8675 Tape No. 0148 St'd. 68
Office Work green	Surveyed by D.E. Holmes
Checked Galli	Notes Holmes Date 7-3-5[illegible]
Date Oct. '53	Indexed A. C. Johnson

B. 1929 PG. 5

J.N. [illegible]

CAMERON AVE

℄ Survey from AZUSA AVE

Wly. To ORANGE AVE. (West Covina)

Holmes
Barilo[illegible]
Hand
West.

H.C. 15-[illegible]

C.S.B-245[illegible]

Note: Any Additions or Changes on This Sheet Must be Made or Circled in Red. Ink With Date and Name of Person Making Change.

Do not extend notes this side of this line.

RETURN TO
LOS ANGELES COUNTY SURVEYOR
LOS ANGELES COUNTY
ENGINEERING BLDG.

76F309S 247 2-51

RETURN TO
LOS ANGELES COUNTY SURVEYOR
726 LOS ANGELES COUNTY
ENGINEERING BLDG.

Note: Any Additions or Changes on This Sheet Must be Made or Circled in Red Ink With Date and Name of Person Making Change.

Do not extend notes this side of this line.

See Pg. 99

F. B. 6 PG.

Notes Ck'd by [illegible]	Survey of Cameron Ave	F. B. 1928 Pg. 7
Map No. B-[illegible]	W. O. 8675 Tape No. 0148 St'd. 68 °F	
Office Work green	Surveyed by [illegible]	
Checked [illegible]	Notes [illegible] Date [illegible] 57	
Date [illegible]	Indexed C. Johnson	



Note: Any Additions or Changes on This Sheet Must be Made or Entered in Red Ink With Date and Name of Person Making Change.

Do not extend notes this side of this line.

RETURN TO
LOS ANGELES COUNTY SURVEYOR
726 LOS ANGELES COUNTY
ENGINEERING BLDG.

76F309S 247 2-51

F.B. 1828 PG. 8



RETURN TO
LOS ANGELES COUNTY SURVEYOR
726 LOS ANGELES COUNTY
ENGINEERING BLDG.

Do not extend notes this side of this line.

Note: Any Additions or Changes on This Sheet Must be Made Circled in Red Ink With Date and Name of Person Making Change.

WS 47-B-5

Notes Ck'd by KRM	Survey of Cameron Ave	F. B. 1090 Pg. 9
Map No. B-2453	W. O. 9675 Tape No. 0148 St'd. 68 °F	
Office Work Green	Surveyed by D.E. Holmes	
Checked Galli	Notes Holmes Date	
Date O.T. '53	Indexed	

B-5

W.S.

1320.17@0-00T-72° = 1320.20

1- 89°-58'-30"
4-369-53-50
6-179-50-50
Av- 89-58-30

1320.20

89°-58'-30"

DAWLEY AVE

Contd. bot. Pg. 13

659.45

0.18

0.01

Fd. 2-small spks -.01 So. of Line used E. spk. set Punch on small spk. by Inters. No: Refer.

39+99.58

172.03@0-00T-90° = 172.03

1- 90°-00'-50
4-360-03-40
6-180-05-30
Av 90-00-55

100'-55

CAMERON AVE

172.03

PIMA ST.

90°

38+27.55
Fd Spk & Tin on Line
Per Tr. 17873

941.02

Cont bot Lt pg. 17

320.03

940.82 @0-00T@100 = 941.02

Contd. from top pg. 8

Note: Any Additions or Changes on This Sheet Must be Made or Circled in Red Ink With Date and Name of Person Making Change.

Do not extend notes this side of this line.

RETURN TO
LOS ANGELES COUNTY SURVEYOR
726 LOS ANGELES COUNTY
ENGINEERING BLDG.

76F3095 247 2-51

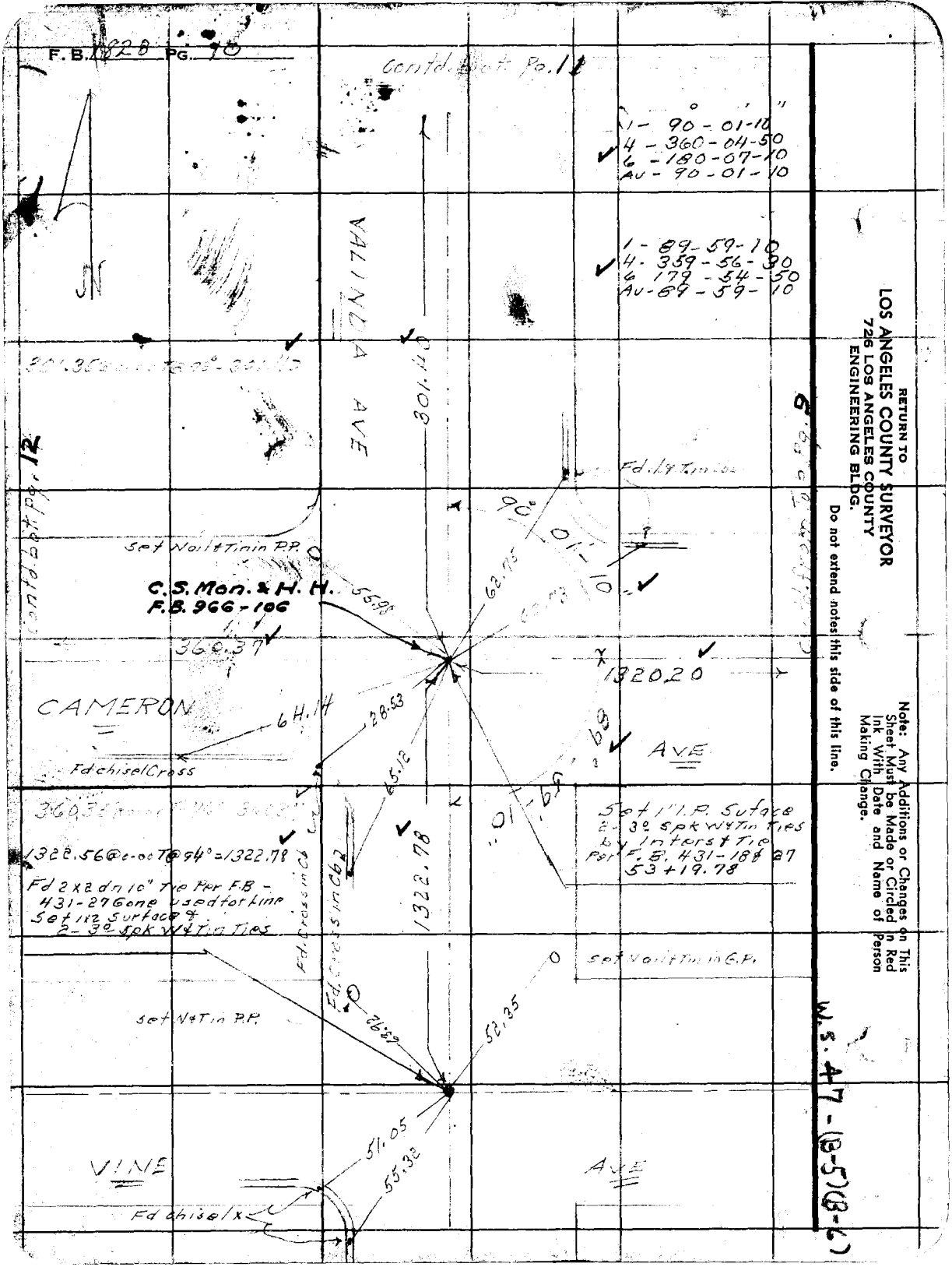

RETURN TO
LOS ANGELES COUNTY SURVEYOR
726 LOS ANGELES COUNTY
ENGINEERING BLDG.

Do not extend notes this side of this line.

Note: Any Additions or Changes on This Sheet Must be Made or Circled in Red Ink With Date and Name of Person Making Change.

Notes Ck'd by KRM
Map No. B-2453
Office Work green
Checked galli
Date 2.1.5

Survey of
W. O. 8675 Tape No. 0148 St'd. 68 °F
Surveyed by
Notes Date
Indexed A. C. Johnson

F. Pg. 11

B-5

W.S.

Note: Any Additions or Changes on This Sheet Must be Made or Circled in Red Ink With Date and Name of Person Making Change.

Do not extend notes this side of this line.

RETURN TO
LOS ANGELES COUNTY SURVEYOR
726 LOS ANGELES COUNTY
ENGINEERING BLDG.

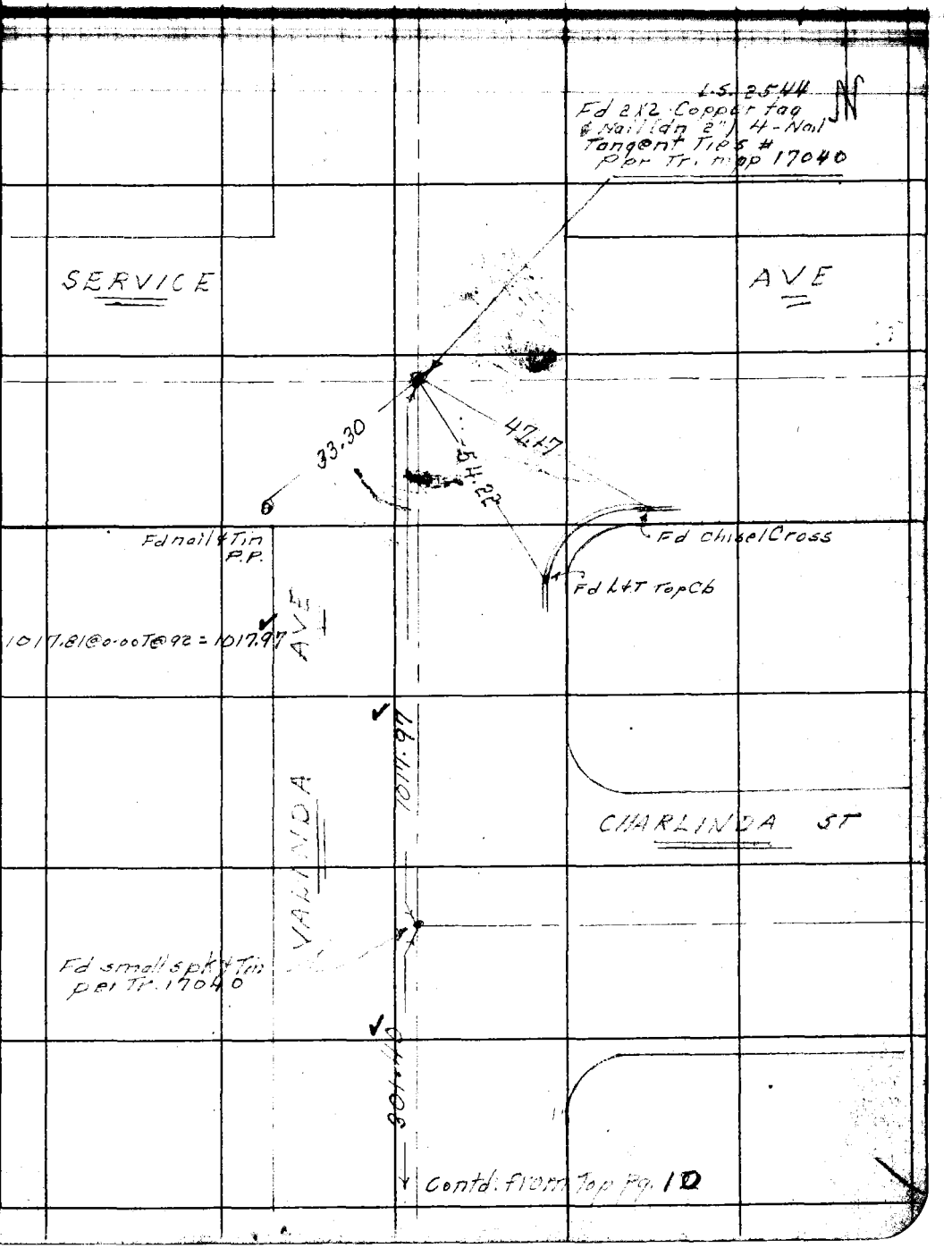

76F309S 247 2-51

F.B. 1828 PG. 12

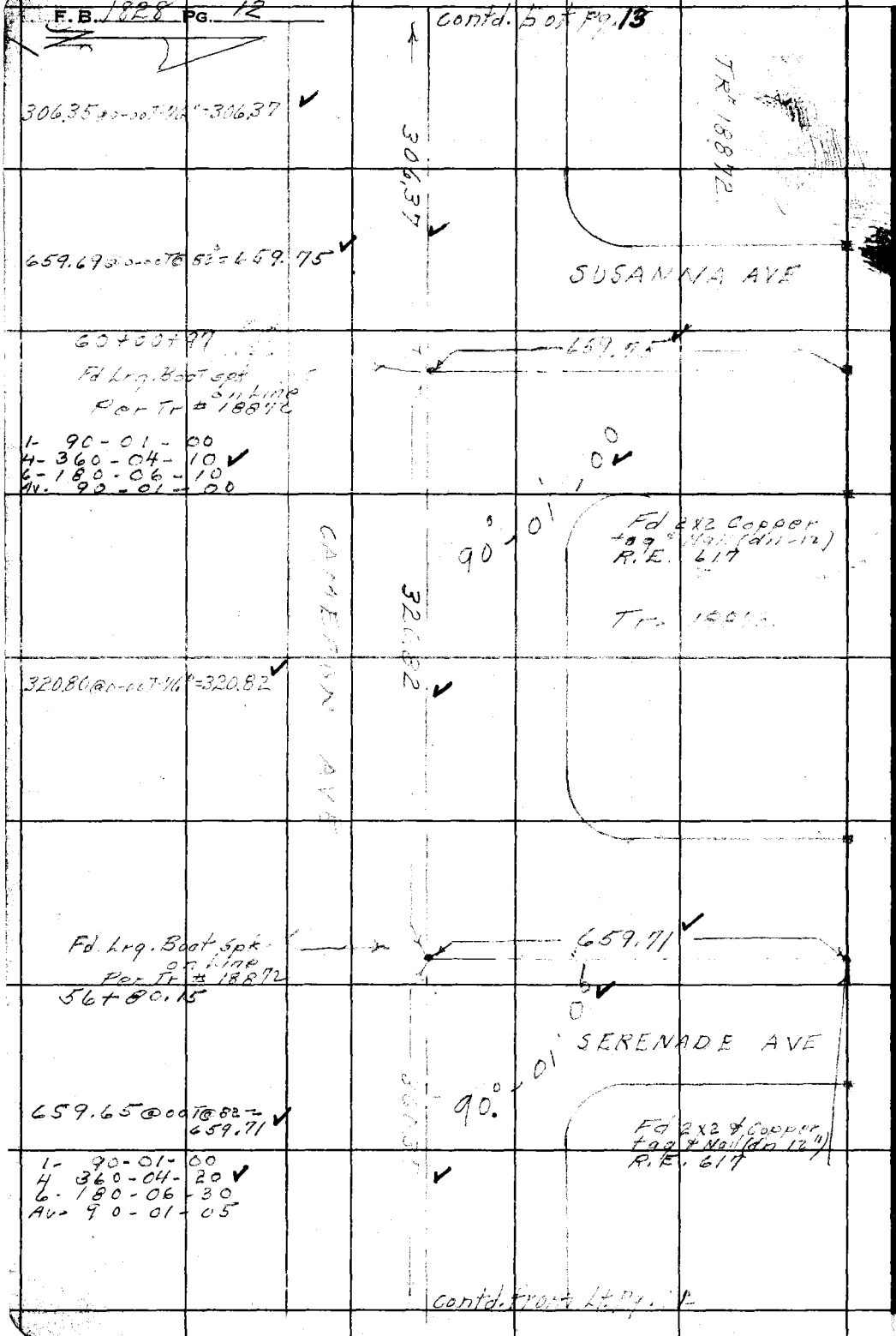

RETURN TO
LOS ANGELES COUNTY SURVEYOR
726 LOS ANGELES COUNTY
ENGINEERING BLDG.

Do not extend notes this side of this line.

Note: Any Additions or Changes on This Sheet Must be Made or Circled in Red Ink With Date and Name of Person Making Change.

WS. 47 B-5

Notes Ck'd by KRM	Survey of Cameron Ave	F. B. ____ Pg. 3
Map No. B-2453	W. O. 8675 Tape No. 0148 St'd. 68 °F	
Office Work green	Surveyed by [illegible]	
Checked galli	Notes [illegible] Date	
Date 2-7-'51	Indexed [illegible]	

B-5

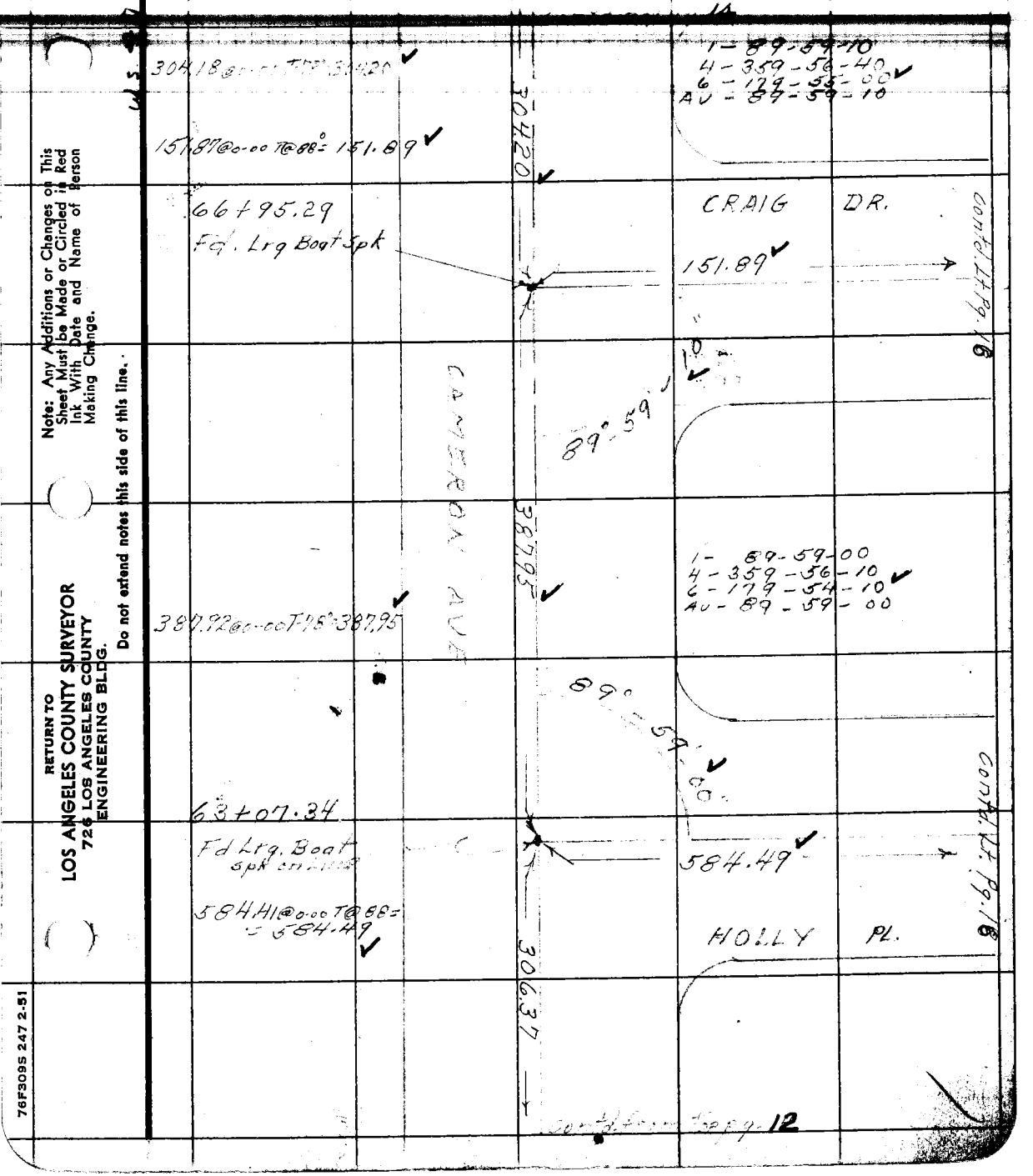

Note: Any Additions or Changes on This Sheet Must be Made or Circled in Red Ink With Date and Name of Person Making Change.

Do not extend notes this side of this line.

RETURN TO
LOS ANGELES COUNTY SURVEYOR
726 LOS ANGELES COUNTY
ENGINEERING BLDG.

76F309S 247 2-51

F.B. 1828 PG. 14

Cont Top of Pg 20

195.17 @ 0.00 TO 18 = 195.16

195.18

63.38 @ 0.00 TO 90 =
= 63.39

69+99+49
Fd. Lrg Boat spk

CAMERON AVE

Per Tr #18 P 73
Fd-2" I.P. (dn 16")
Copper Tag (Vm)
R.E. 617 (dn-12")

62.295

ALLEY

90°-00'-00"

1- 90°-00'-00"
4- 360°-00'-00"
Av. 90°-00'-00"

304.20

Contd. from Top pg. 13

RETURN TO
LOS ANGELES COUNTY SURVEYOR
726 LOS ANGELES COUNTY
ENGINEERING BLDG.

Do not extend notes this side of this line.

Note: Any Additions or Changes on This Sheet Must be Made or Circled in Red Ink With Date and Name of Person Making Change.

WS-47-13-5

Notes Ck'd by KRM	Survey of Cameron Ave
Map No. B-2453	W. O. 8675 Tape No. 0148 St'd. °F
Office Work Green	Surveyed by D.E. Holmes
Checked Galli	Notes A.R.B. Date
Date Oct. 5	Indexed

F. B. [illegible] Pg. 15

Note: Any Additions or Changes on This Sheet Must be Made or Circled in Red Ink With Date and Name of Person Making Change.

Do not extend notes this side of this line.

RETURN TO
LOS ANGELES COUNTY SURVEYOR
726 LOS ANGELES COUNTY
ENGINEERING BLDG.

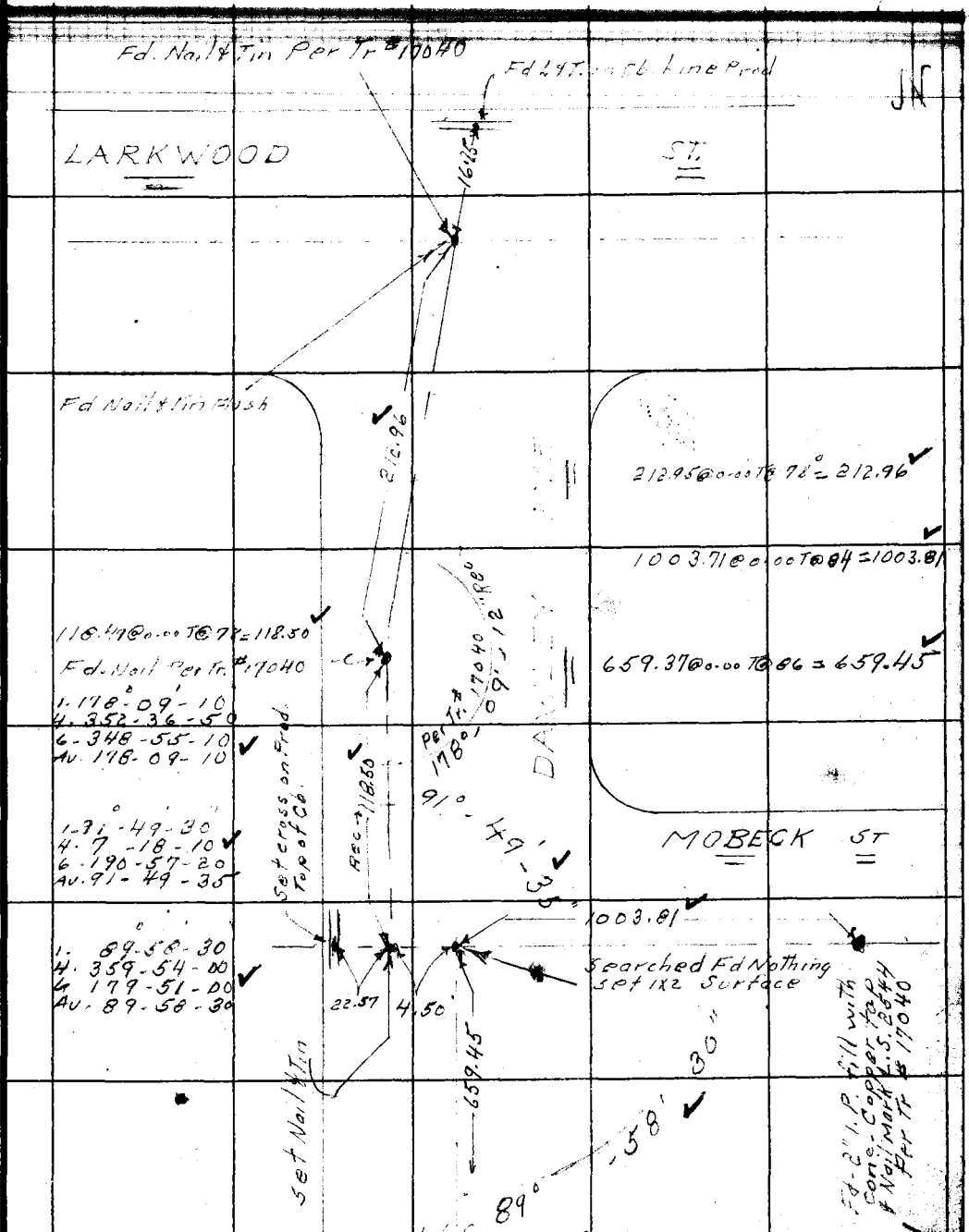

Contd. from Rt. Pg. 9

76F309S 247 2-51

F.B. 1828 PG. 16

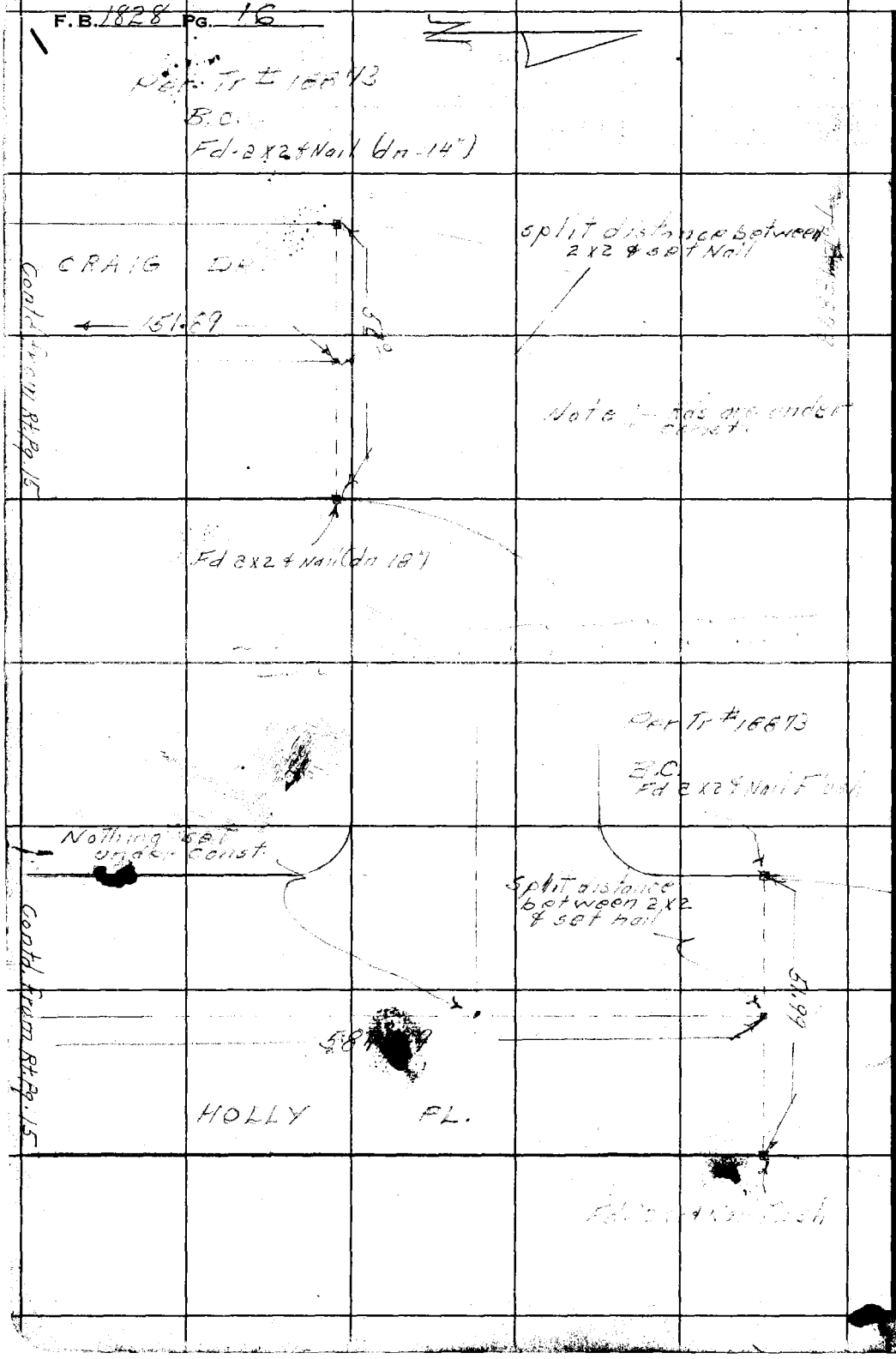

RETURN TO
LOS ANGELES COUNTY SURVEYOR
726 LOS ANGELES COUNTY
ENGINEERING BLDG.

Do not extend notes this side of this line.

Note: Any Additions or Changes on This Sheet Must be Made or Circled in Red Ink With Date and Name of Person Making Change.

Notes Ck'd by KRM
Map No. 8-2453
Office Work Green
Checked Galli
Date

Survey of Cameron Ave
W. O. 8675 Tape No. St'd. °F
Surveyed by Holmes
Notes A.R.B Date 7-13-5
Indexed

F.B. 1828 Pg. 17



Note: Any Additions or Changes on This Sheet Must be Made or Circled in Red Ink With Date and Name of Person Making Change.

Do not extend notes this side of this line.

RETURN TO
LOS ANGELES COUNTY SURVEYOR
726 LOS ANGELES COUNTY
ENGINEERING BLDG.

76F309S 247 2.51

F.B. 1828 PG. 78

Cont from top #14

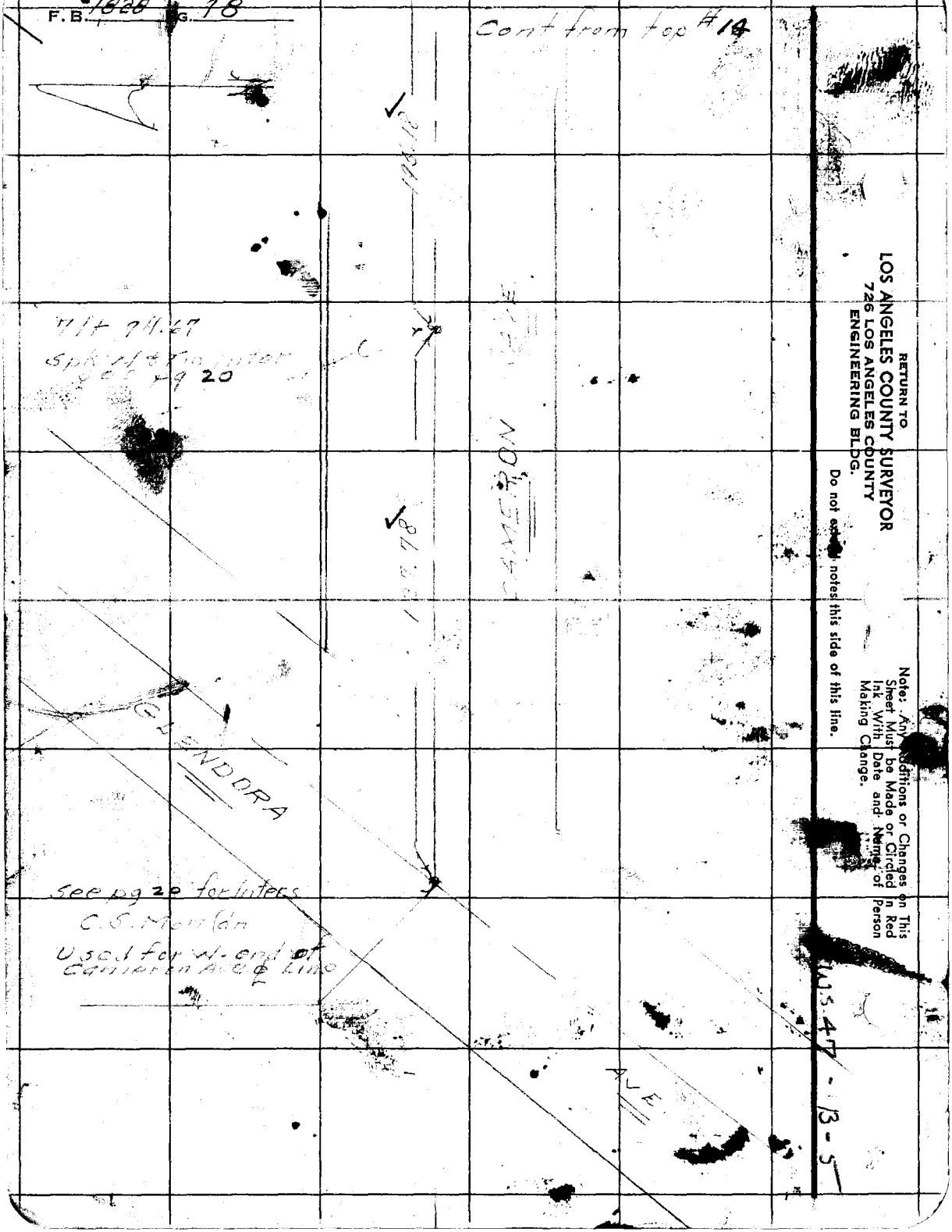

RETURN TO
LOS ANGELES COUNTY SURVEYOR
726 LOS ANGELES COUNTY
ENGINEERING BLDG.

Do not extend notes this side of this line.

Note: Any Additions or Changes on This Sheet Must be Made or Circled in Red Ink With Date and Name of Person Making Change.

WS 47 - B - 5

Notes Ck'd by KRM	Survey of Cameron Ave	F. B. 1828 Pg. 19
Map No. B-2453	W. O. 8675 Tape No. 014A St'd. 68 °F	
Office Work Green	Surveyed by D.E. Holmes	
Checked Galli	Notes Holmes Date 6-53	
Date 10-7-53	Indexed A. G. Johnson 7-14-63	

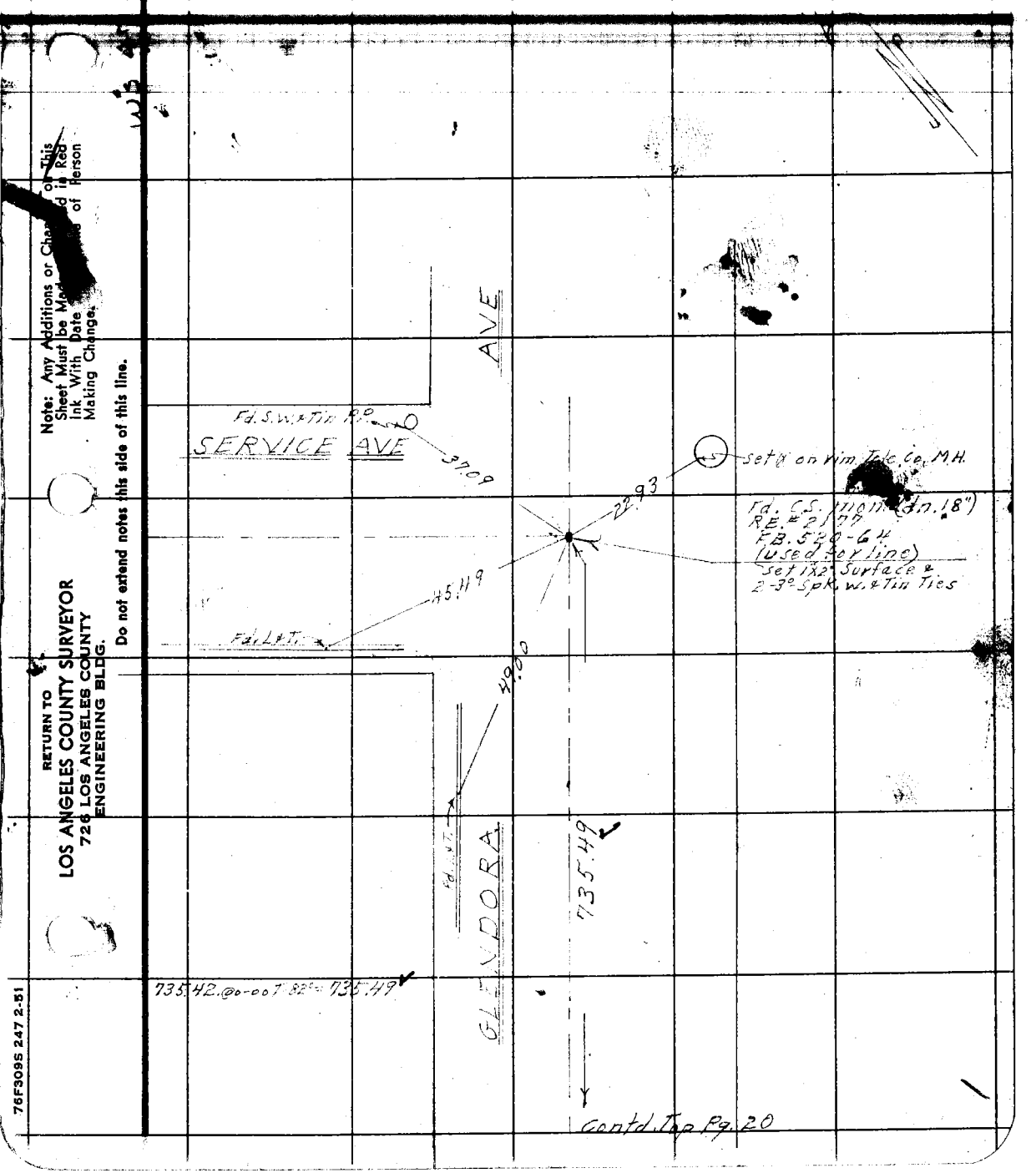

Note: Any Additions or Changes on This Sheet Must be Made in Red Ink With Date and Name of Person Making Change.

Do not extend notes this side of this line.

RETURN TO
LOS ANGELES COUNTY SURVEYOR
726 LOS ANGELES COUNTY
ENGINEERING BLDG.

76F309S 247 2-51



RETURN TO
LOS ANGELES COUNTY SURVEYOR
726 LOS ANGELES COUNTY
ENGINEERING BLDG.

Do not extend notes this side of this line.

Note: Any Additions or Changes on This Sheet Must be Made or Circled in Red Ink With Date and Name of Person Making Change.

76F309S 247 2-51

RETURN TO
LOS ANGELES COUNTY SURVEYOR
726 LOS ANGELES COUNTY
ENGINEERING BLDG.

Note: Any Additions or Changes on This Sheet Must be Made or Circled in Red Ink With Date and Name of Person Making Change.

Do not extend notes this side of this line.

B-6

Notes Ck'd by
Map No. B-2453
Office Work Green
Checked Gally
Date

Survey of
W. O.
Tape No.
Std. °F
Surveyed by
Notes
Date
Indexed

F. B.
PG.

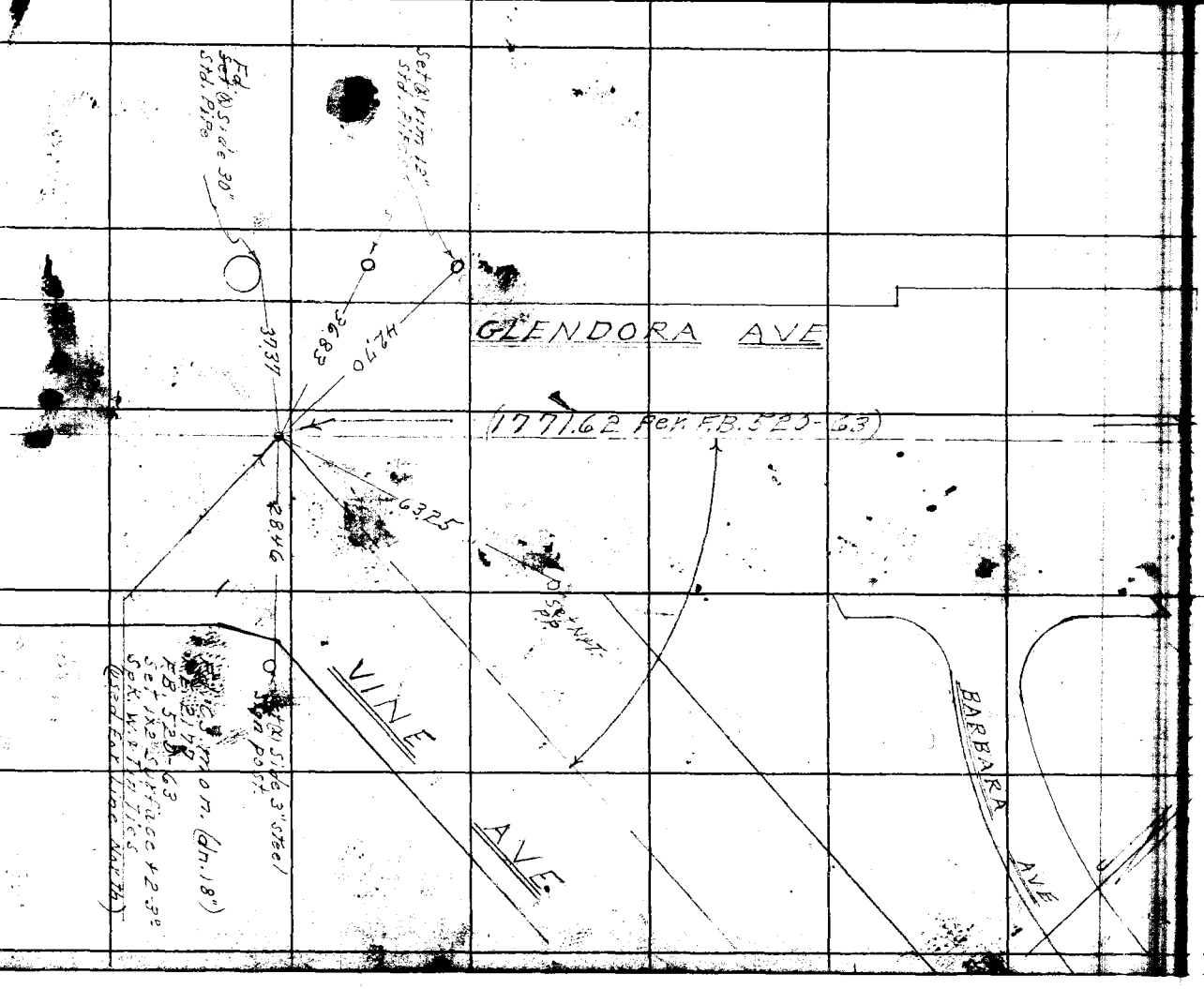

F.B. 1328 PG. 22

Contd. from Lt. Pg. 20



Contd. Rt. Pg. 24

RETURN TO
LOS ANGELES COUNTY SURVEYOR
726 LOS ANGELES COUNTY
ENGINEERING BLDG.

Note: Any Additions or Changes on This Sheet Must Be Made or Circled in Red Ink With Date and Name of Person Making Change.

Do not extend notes this side of this line.

WS 47-B-5

Notes Ck'd by VRM
Map No. B-2453
Office Work Green
Checked Galli
Date [illegible]

Survey of Cameron Ave
W. O. 8675 Tape No. 0148 St'd. 68 °F
Surveyed by [illegible]
Notes Holmes Date 6-53
Indexed [illegible]

F. B. 1829 Pg. 23

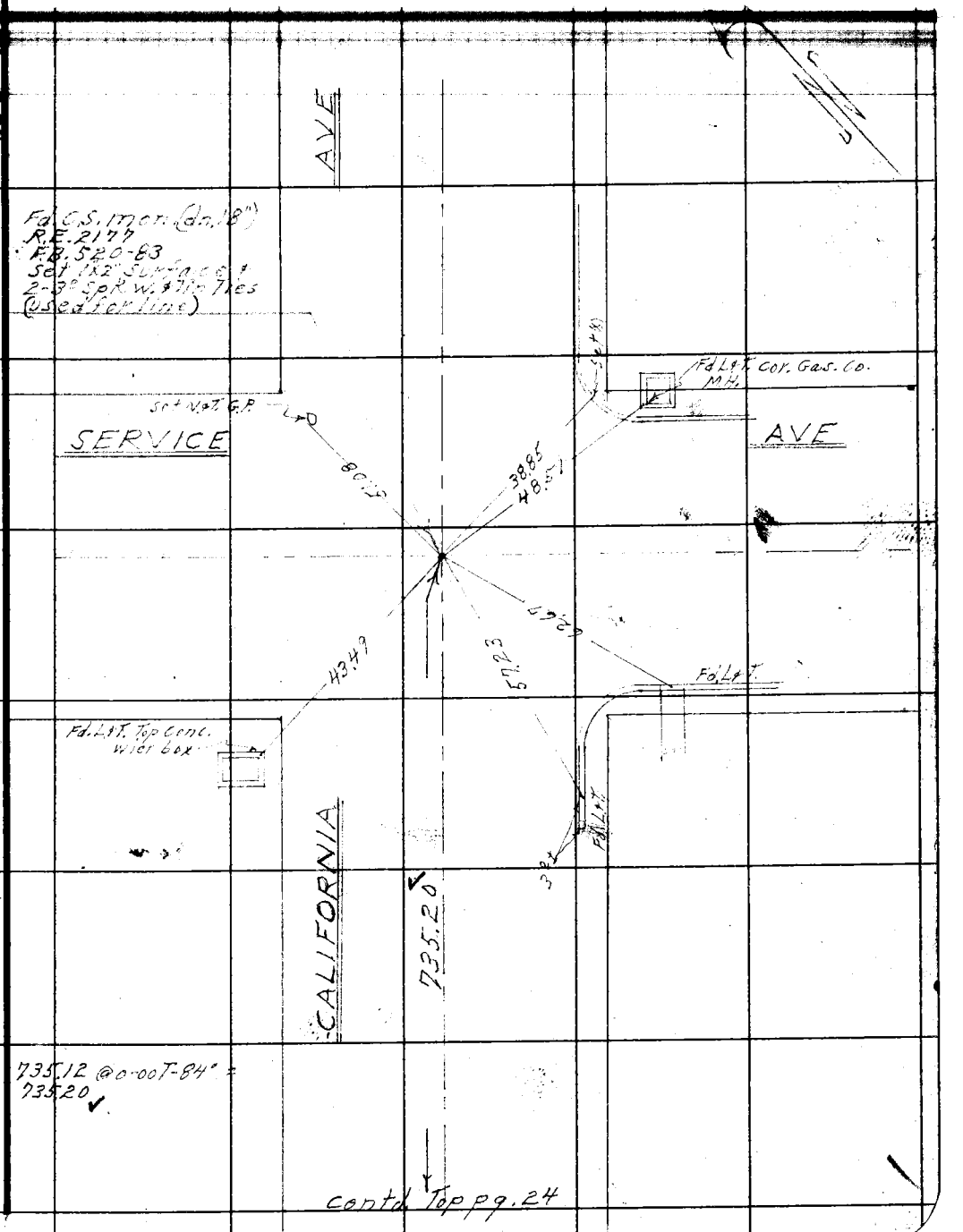

contd. Top pg. 24

Note: Any Additions or Changes on This Sheet Must be Made or Circled in Red Ink With Date and Name of Person Making Change.

Do not extend notes this side of this line.

RETURN TO
LOS ANGELES COUNTY SURVEYOR
726 LOS ANGELES COUNTY
ENGINEERING BLDG.

76F309S 247 2-51


F.B. 1828 PG. 24
Contd. from bot. Pg 23
1. 89°-58-40"
4. 359-54-40
6. 179-52-00
Av. 89-58-40
S.W.&T.
0.15
0.02
Fd. Spk. & Tin no refer.
735.20
P.O.S.T.
S.W. & T.
Pg. 81
89°-58
C.S. Mon.
Pg. 81
85+78.22 To W.
Set Spk. W.&
Tin by inter.
106.14
40.00
45' Adj.
85+48.25
769.94
29.97
0.17
30.00
Fd. 1½" I.P. nail & R.E. Tag # 12 (dn. 8")
TR" 18875
PRO. CAMERON AVE
CALIFORNIA AVE
1084.71 @ 0-00 T-86° = 1084.84
174.82
Contd. Top Pg. 30
Per. Tr. 18875
85+78.29 going use 910.02 To So.
Set Spk. W.&T. on
Split of dist. to Fd. P.O.T.
& mon. @ Service Ave.
962.59
47.02
85+78.29
OAK PARK PLACE
4.0 offset Line
1. 89°-59-00"
4. 359-55-50
6. 179-53-50
Av. 89-59-00
4.00
80.75
29.97
0.10
89°-59-00"
1084.84
Per. Tr. 18875
HERALD ST.
4.0 offset Line
30.04
3.77
0.27
S.W.&T.
Contd. Top Pg. 25
Contd. from bot. Pg. 22
RETURN TO
LOS ANGELES COUNTY SURVEYOR
726 LOS ANGELES COUNTY
ENGINEERING BLDG.
Do not extend notes this side of this line.
Note: Any Additions or Changes on This Sheet Must be Made or Circled in Red Ink With Date and Name of Person Making Change.
WS. 47-B-5

Notes Ck'd by KRM	Survey of Cameron Ave
Map No. B-2453	W. O. 9175 Tape No. 0149 St'd. 69 °F
Office Work green	Surveyed by D.E. [illegible]
Checked galli	Notes [illegible] Date [illegible] 53
Date [illegible]	Indexed [illegible]

F. B. 1829 Pg. 25



contd. bot. Pg. 26

Note: Any Additions or Changes on this Sheet Must be Made or Circled in Red Ink With Date and Name of Person Making Change.

Do not extend notes this side of this line.

RETURN TO
LOS ANGELES COUNTY SURVEYOR
726 LOS ANGELES COUNTY
ENGINEERING BLDG.

76F309S 247 2-51

F.B. 1828 26



RETURN TO
LOS ANGELES COUNTY SURVEYOR
726 LOS ANGELES COUNTY
ENGINEERING BLDG.

Do not extend notes this side of this line.

Note: Any Additions or Changes on This Sheet Must be Made or Circled in Red Ink With Date and Name of Person Making Change.

W3 47 - A-6

Notes Ck'd by [illegible]
Map No. B-2453
Office Work Green
Checked Galli
Date [illegible]

Survey of Cameron Ave
W. O. 6675 Tape No. 0148 St'd. 68
Surveyed by [illegible]
Notes [illegible] Date [illegible]
Indexed [illegible]

F. B. 1828 PG. 27

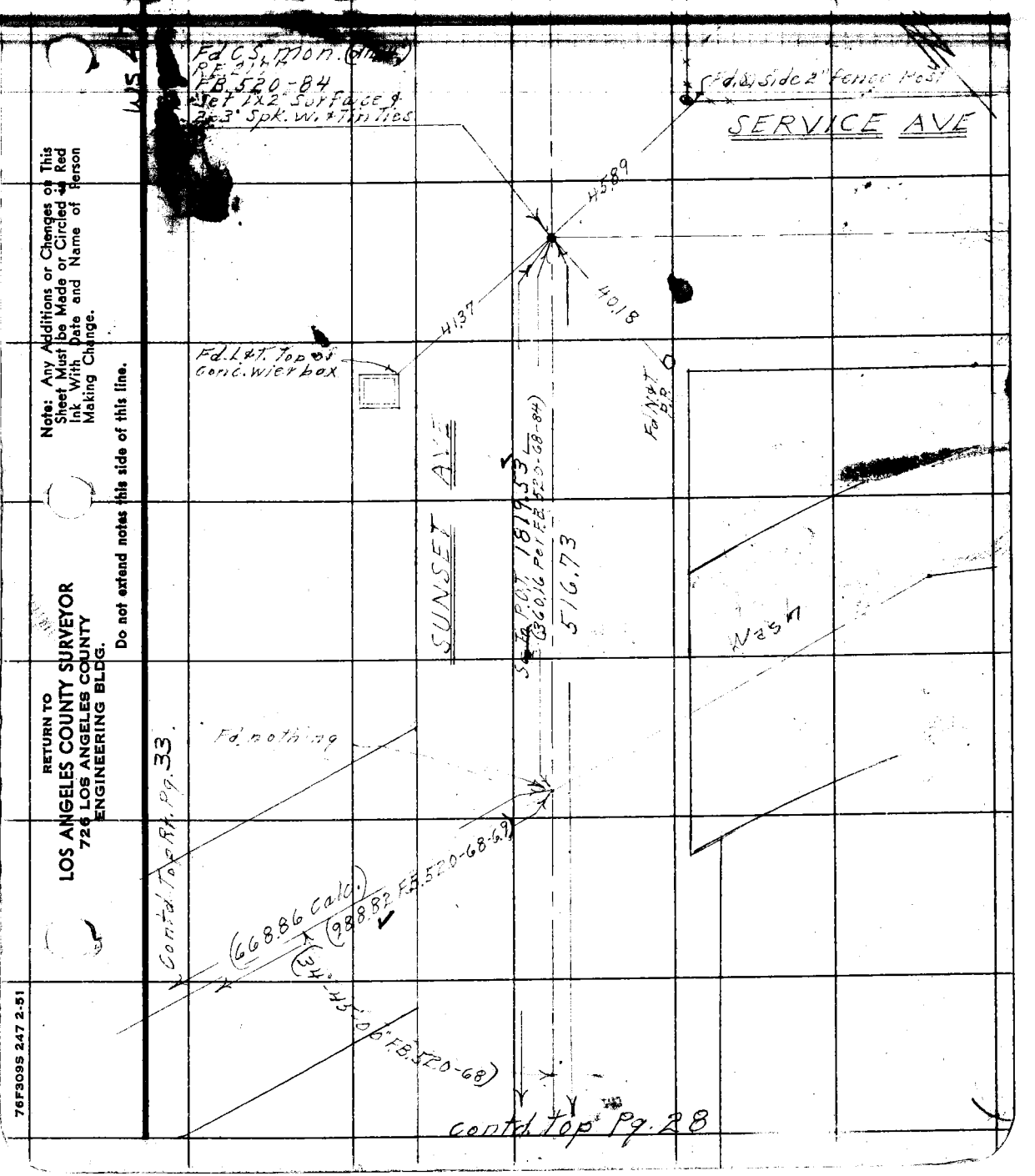

Note: Any Additions or Changes on This Sheet Must be Made or Circled in Red Ink With Date and Name of Person Making Change.

Do not extend notes this side of this line.

RETURN TO
LOS ANGELES COUNTY SURVEYOR
726 LOS ANGELES COUNTY
ENGINEERING BLDG.

76F309S 247 2-51


F.B. 1828 PG. 28
Contd. from bot. Pg. 27
516.73
MARGARITA DR.
Fd. spk. per. Tr.# 174
0.01
To C.S. mon.
261.96
MARIANA ST.
Fd. Spk. Per. Tr.# 17415
0.01
SUNSET AVE
1819.53
131.075
89°-58-50
1. 89°-58-
4. 359-55-
6. 179-52-
Av. 89-58-50
131.055 @ 0+00 T 86° = 131.075
440.16 @ 0+00 T 94° = 440.23
89°-59-40
1. 89°-59-40
4. 359-58-40
6. 179-58-00
Av. 89-59-40
(To Spk. P.O.T.
104+93.07
Set small spk.
4.0 offset Line
952.19
4.00
0.05
50.01
40.00
To 3/4" I.P.
440.23
Alignment of Cameron Ave. see Pg 83
Fd. 2 1/2" & Tr.
Swly. Cor. Lot 9
Tr.# 17415
Contd. Rt. Pg. 33
Contd. Bot. Pg. 30
P.O.T. 104+93.07 To W.
Set Spk. W. & Tin on
Split of dist. from
Service Ave So. To
Spk. W. & Tin P.O.T.
Fd. Spk. .065 N. & 0.02
E. of P.O.T. Per.
Tr.# 17415
909.765
Contd. Top Pg. 29
RETURN TO
LOS ANGELES COUNTY SURVEYOR
726 LOS ANGELES COUNTY
ENGINEERING BLDG.
Do not extend notes this side of this line.
Note: Any Additions or Changes on This Sheet Must be Made or Circled in Red Ink With Date and Name of Person Making Change.
WS. 47-A5 & B5

Notes Ck'd by KRM
Map No. B-2453
Office Work Green
Checked Galli
Date 4-1-53

Survey of Cameron Ave
W. O. 8675 Tape No. 0148 Std. 68 °F
Surveyed by D.E. Holmes
Notes Holmes Date 7-53
Indexed F. C. Johnson

F. B. 1828 Pg. 29

W.S. 49 F-6



Note: Any Additions or Changes on This Sheet Must be Made or Circled in Red Ink With Date and Name of Person Making Change.

Do not extend notes this side of this line.

RETURN TO
LOS ANGELES COUNTY SURVEYOR
726 LOS ANGELES COUNTY
ENGINEERING BLDG.

76F309S 247 2-51

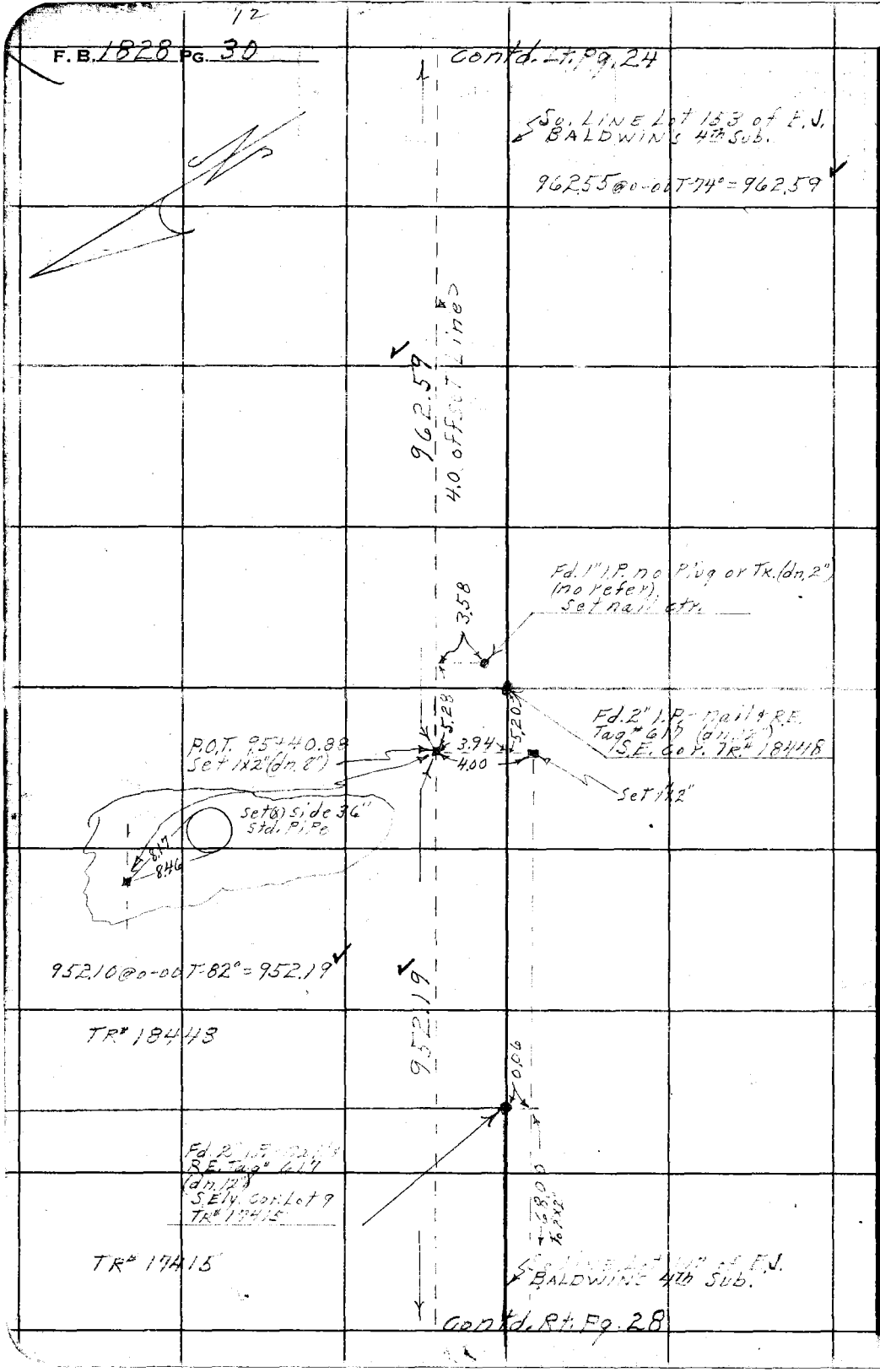

RETURN TO
LOS ANGELES COUNTY SURVEYOR
726 LOS ANGELES COUNTY
ENGINEERING BLDG.
Do not extend notes this side of this line.
Note: Any Additions or Changes on This Sheet Must be Made or Circled in Red Ink With Date and Name of Person Making Change.

W.S. 47 - B - 5

13

Notes Ck'd by KRM	Survey of Cameron Ave	F.B. 1898 Pg. 21
Map No. B-2453	W. O. 8675 Tape No. 0148 St'd. 68 °F	
Office Work green	Surveyed by D.E. Holmes	
Checked galli	Notes Holmes Date 7-1-53	
Date 7-1-53	Indexed A. C. Johnson	

W.S. A-5

Note: Any Additions or Changes on This Sheet Must be Made or Circled in Red Ink With Date and Name of Person Making Change.

Do not extend notes this side of this line.

RETURN TO
LOS ANGELES COUNTY SURVEYOR
726 LOS ANGELES COUNTY
ENGINEERING BLDG.

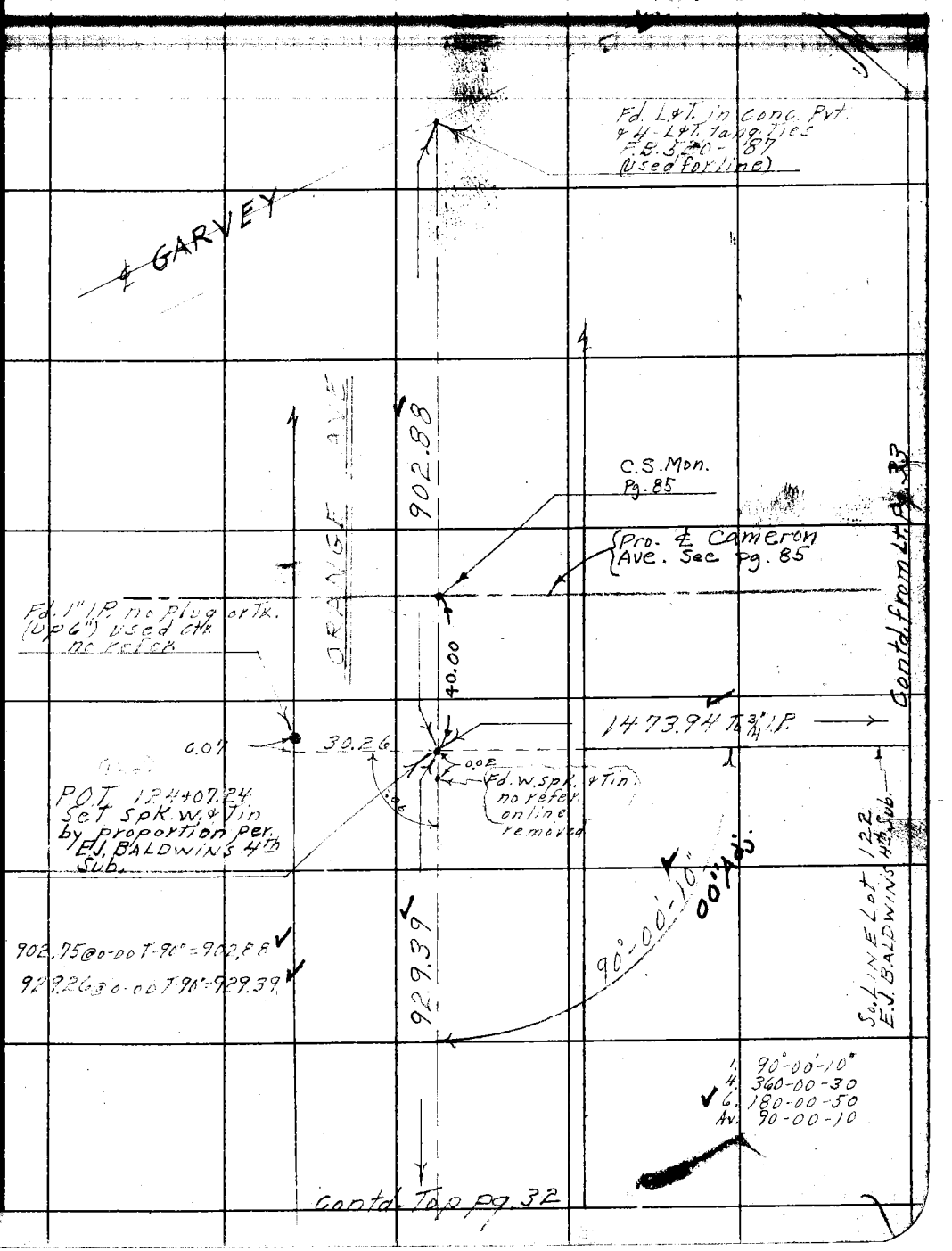

76F3095 247 2-51

F. B. 1828 PG. 32

Contd. from bot. Pg. 31

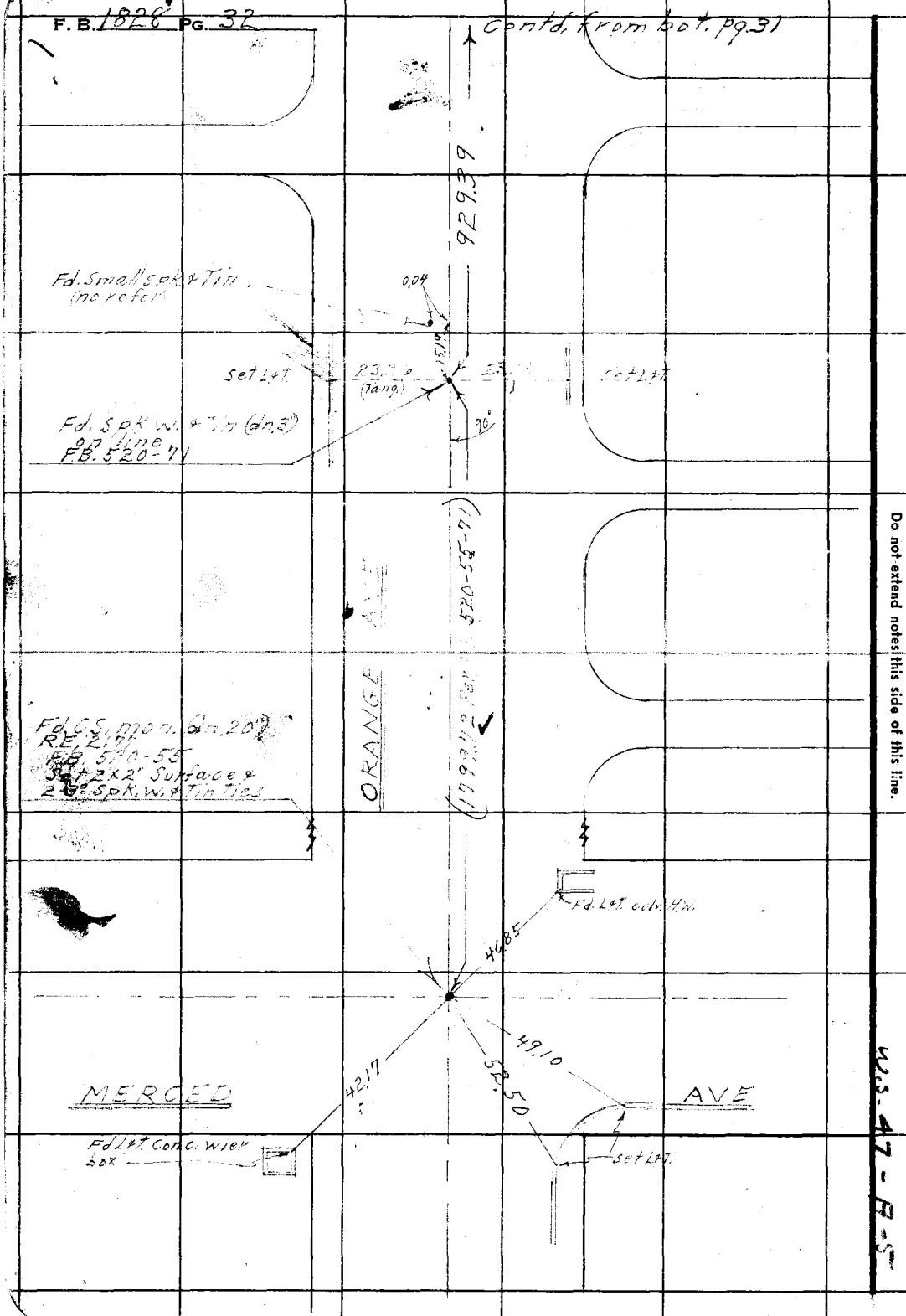

RETURN TO
LOS ANGELES COUNTY SURVEYOR
726 LOS ANGELES COUNTY
ENGINEERING BLDG.

Do not extend notes this side of this line.

Note: Any Additions or Changes on This Sheet Must be Made or Circled in Red Ink With Date and Name of Person Making Change.

W.3.47-R-5

Notes Ck'd by KRM	Survey of Cameron Ave
Map No. B-2453	W. O. 8675 Tape No. 0148 St'd. 68 °F
Office Work Green	Surveyed by
Checked Galli	Notes Date
Date	Indexed

F. B. 0010 Pg. 22

Contd. from bot. Pg. 27

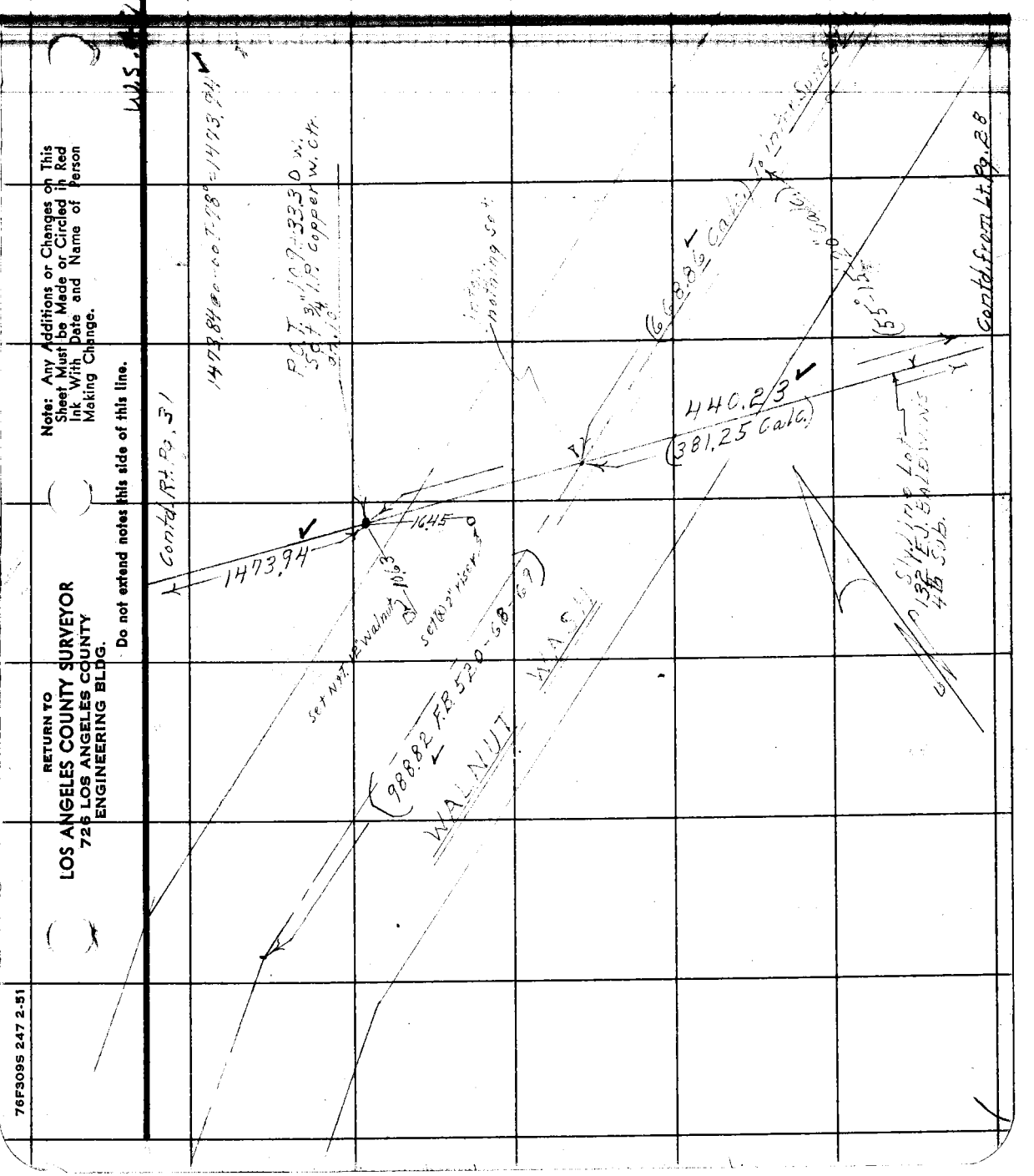

Note: Any Additions or Changes on This Sheet Must be Made or Circled in Red Ink With Date and Name of Person Making Change.

Do not extend notes this side of this line.

RETURN TO
LOS ANGELES COUNTY SURVEYOR
726 LOS ANGELES COUNTY
ENGINEERING BLDG.

76F309S 247 2-51

F. B. 1828 PG. 34

RETURN TO
LOS ANGELES COUNTY SURVEYOR
726 LOS ANGELES COUNTY
ENGINEERING BLDG.

Do not extend notes this side of this line.

Note: Any Additions or Changes on This Sheet Must be Made or Circled in Red Ink With Date and Name of Person Making Change.

Notes Ck'd by	Survey of
Map No.	W. O. Tape No. St'd. °F
Office Work	Surveyed by
Checked	Notes Date
Date	Indexed

F. B. Pg.

Note: Any Additions or Changes on This Sheet Must be Made or Circled in Red Ink With Date and Name of Person Making Change.

Do not extend notes this side of this line.

RETURN TO
LOS ANGELES COUNTY SURVEYOR
726 LOS ANGELES COUNTY
ENGINEERING BLDG.

76F309S 247 2-51

RETURN TO
LOS ANGELES COUNTY SURVEYOR
726 LOS ANGELES COUNTY
ENGINEERING BLDG.

Note: Any Additions or Changes on This Sheet Must be Made or Circled in Red Ink With Date and Name of Person Making Change.

Do not extend notes this side of this line.

F. B. _____ PG. _____

Notes Ck'd by	Survey of Cameron Ave
Map No. B-2453-2	W. O. Tape No. St'd. °F
Office Work green	Surveyed by [illegible]
Checked galli	Notes [illegible] Date 7-17-53
Date Oct. 53	Indexed [illegible]

F. B. 1828 Pg. 51

J.N. 8675
CAMERON AVE

Location of Improvements
From -
AZUA AVE W'ly to Orange Ave

Bankett
Hand
West

Note: Any Additions or Changes on This Sheet Must be Made or Circled in Red Ink With Date and Name of Person Making Change.

Do not extend notes this side of this line.

RETURN TO
LOS ANGELES COUNTY SURVEYOR
726 LOS ANGELES COUNTY
ENGINEERING BLDG.

76F3095 247 2-51

F. B. 1688 PG. 52



RETURN TO
LOS ANGELES COUNTY SURVEYOR
726 LOS ANGELES COUNTY
ENGINEERING BLDG.

Do not extend notes this side of this line.

Note: Any Additions or Changes on This Sheet Must be Made or Circled in Red Ink With Date and Name of Person Making Change.

Notes Ck'd by	Survey of Cameron Ave
Map No. B-2453	W. O. 8675 Tape No. St'd. °F
Office Work green	Surveyed by Holmes
Checked galli	Notes A R B Date 7-17-53
Date Oct. '53	Indexed

F. B. 1828 Pg. 53



Note: Any Additions or Changes on This Sheet Must be Made or Circled in Red Ink With Date and Name of Person Making Change.

Do not extend notes this side of this line.

RETURN TO
LOS ANGELES COUNTY SURVEYOR
726 LOS ANGELES COUNTY
ENGINEERING BLDG.

76F309S 247 2-51

F. B. 1828 Pg. 54 4



RETURN TO
LOS ANGELES COUNTY SURVEYOR
726 LOS ANGELES COUNTY
ENGINEERING BLDG.

Do not extend notes this side of this line.

Note: Any Additions or Changes on This Sheet Must be Made or Circled in Red Ink With Date and Name of Person Making Change.

Notes Ck'd by	Survey of Cameron Ave
Map No. B-2453	W. O. [illegible] Tape No. St'd. °F
Office Work Green	Surveyed by Holmes
Checked Galli	Notes [illegible] Date
Date 0 of 52	Indexed

F. B. 1828 Pg. 55

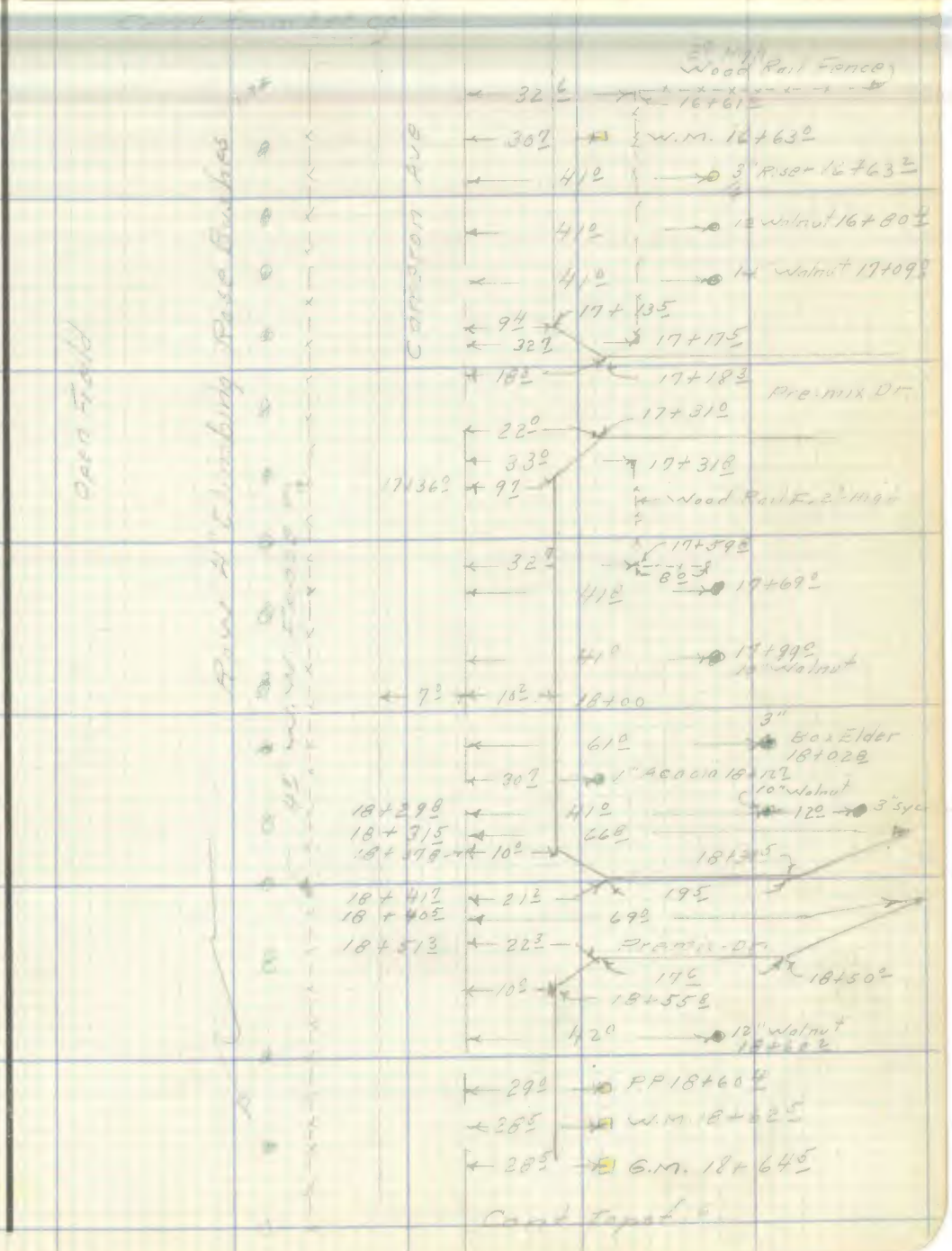

Note: Any Additions or Changes on This Sheet Must be Made or Circled in Red Ink With Date and Name of Person Making Change.

Do not extend notes this side of this line.

RETURN TO
LOS ANGELES COUNTY SURVEYOR
726 LOS ANGELES COUNTY
ENGINEERING BLDG.

76F3095 247 2-51

F. B. 1888 PG. 56



RETURN TO
LOS ANGELES COUNTY SURVEYOR
726 LOS ANGELES COUNTY
ENGINEERING BLDG.

Do not extend notes this side of this line.

Note: Any Additions or Changes on This Sheet Must be Made or Circled in Red Ink With Date and Name of Person Making Change.

Notes Ck'd by	Survey of Cameron Ave
Map No. B-2453	W. O. Tape No. St'd. °F
Office Work Green	Surveyed by Holmes
Checked Galli	Notes A.R.B. Date
Date Oct. 53	Indexed

F. B. 1858 Pg. 57

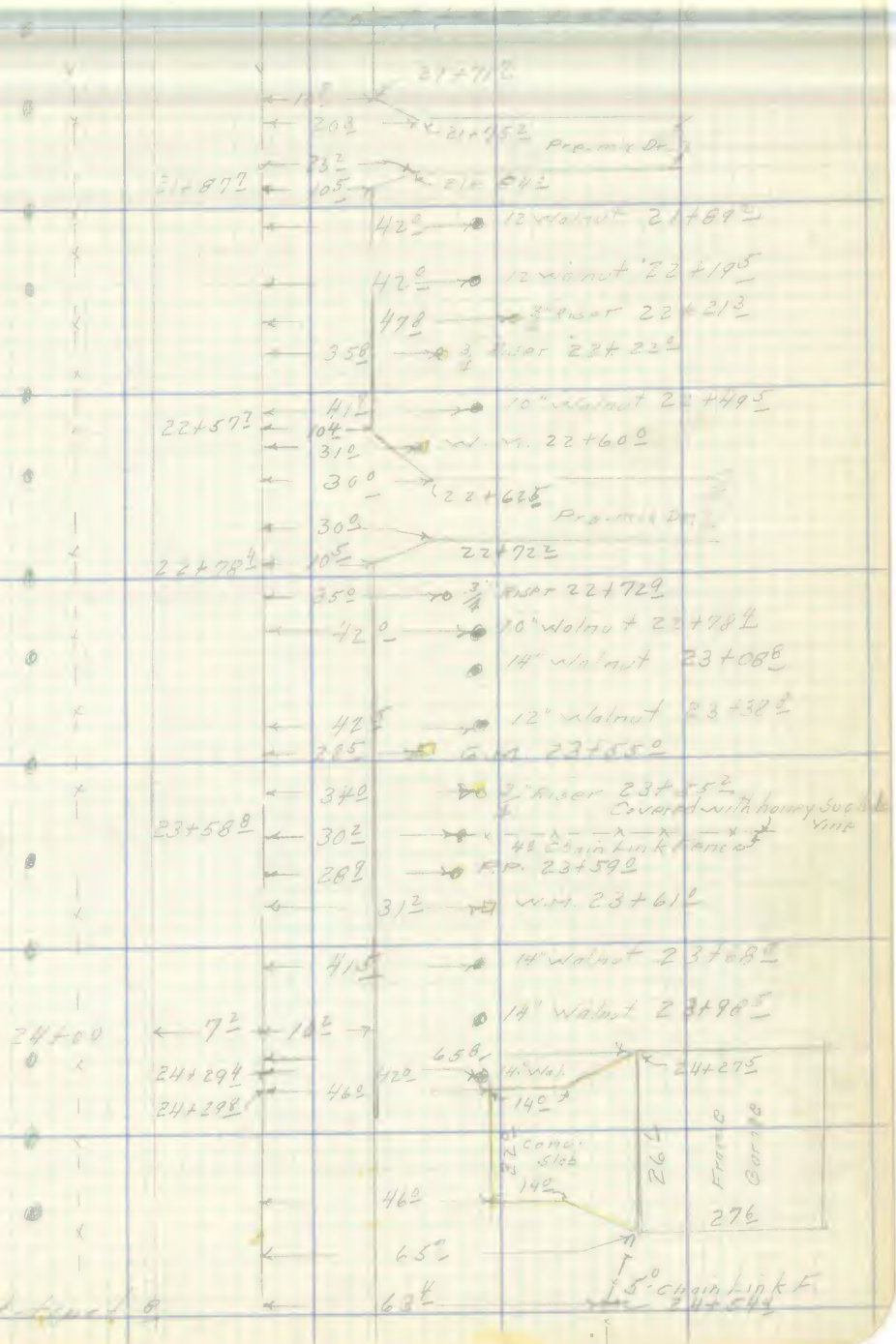

Cont. Sheet 8

Note: Any Additions or Changes on This Sheet Must be Made or Circled in Red Ink With Date and Name of Person Making Change.

Do not extend notes this side of this line.

RETURN TO
LOS ANGELES COUNTY SURVEYOR
726 LOS ANGELES COUNTY
ENGINEERING BLDG.

76F309S 247 2-51

F.B. 1828 PG. 58

RETURN TO
LOS ANGELES COUNTY SURVEYOR
726 LOS ANGELES COUNTY
ENGINEERING BLDG.

Do not extend notes this side of this line.

Note: Any Additions or Changes on This Sheet Must be Made or Circled in Red Ink With Date and Name of Person Making Change.

Notes Ck'd by	Survey of Cameron Ave
Map No. B-2453	W. O. ___ Tape No. ___ St'd. ___ °F
Office Work green	Surveyed by
Checked galli	Notes ___ Date
Date Oct. 50	Indexed

F. B. ___ Pg. 59

Note: Any Additions or Changes on This Sheet Must be Made or Circled in Red Ink With Date and Name of Person Making Change.

Do not extend notes this side of this line.

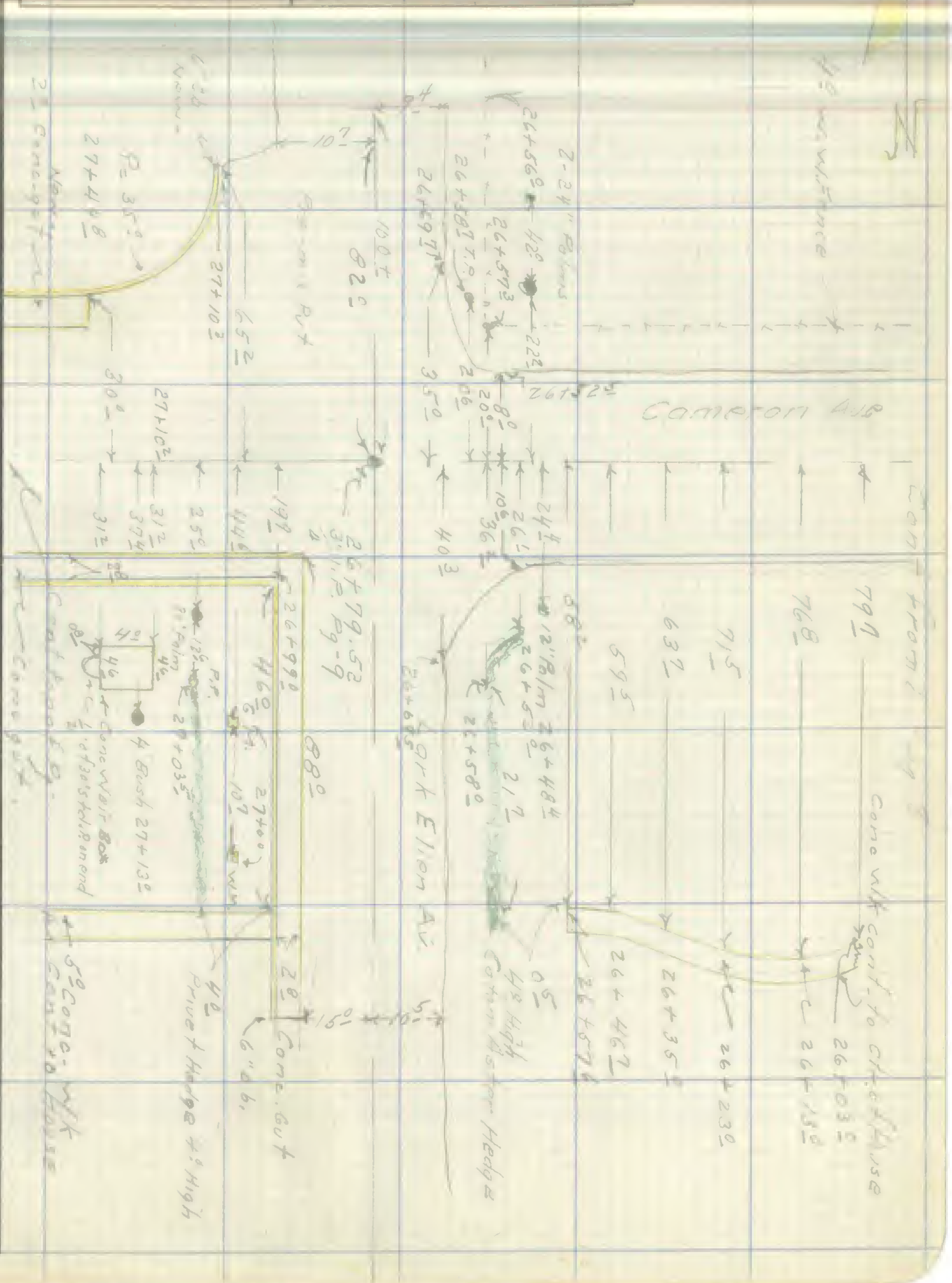

RETURN TO
LOS ANGELES COUNTY SURVEYOR
726 LOS ANGELES COUNTY
ENGINEERING BLDG.

76F3095 247 2-51

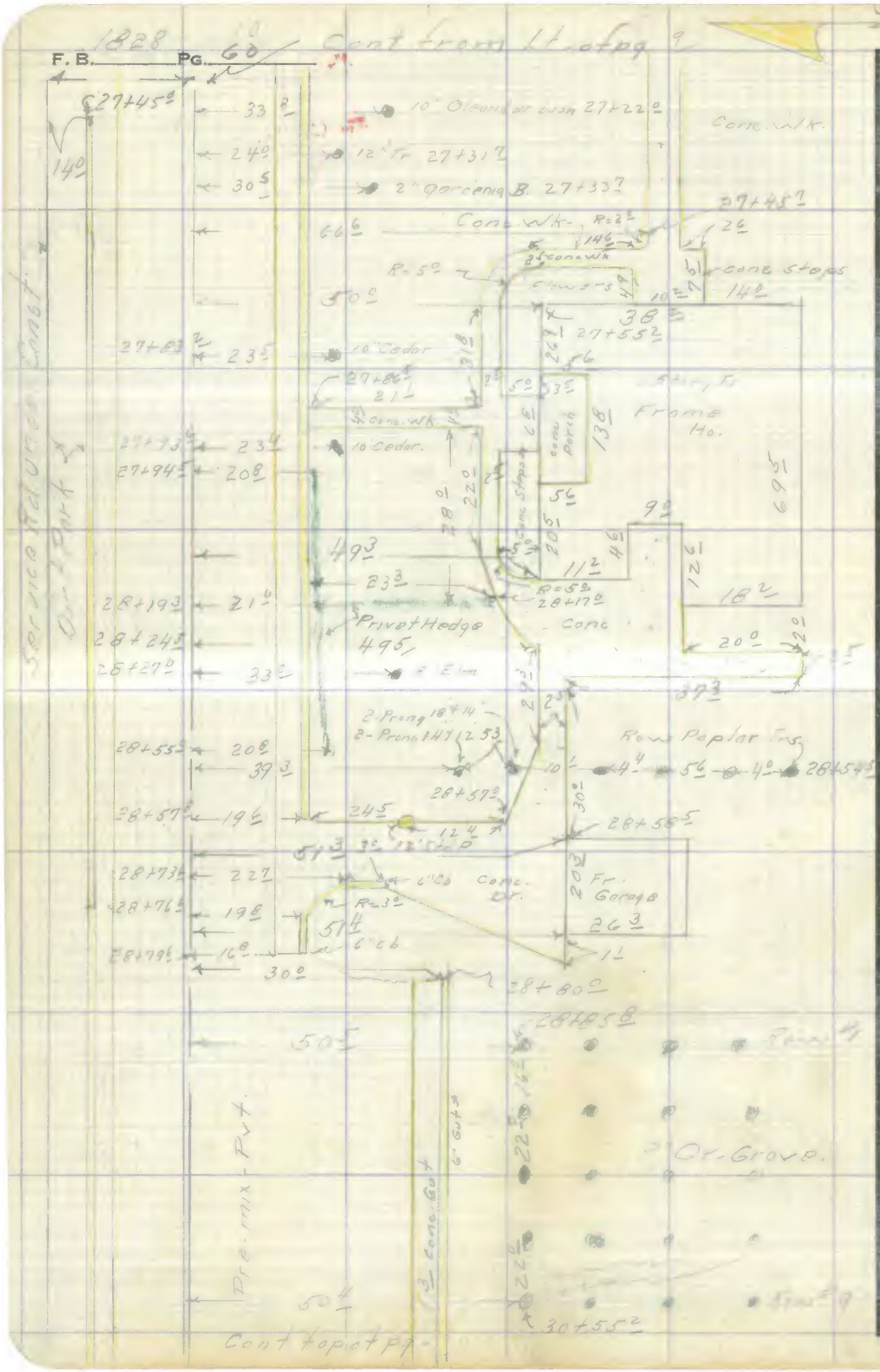

RETURN TO
LOS ANGELES COUNTY SURVEYOR
726 LOS ANGELES COUNTY
ENGINEERING BLDG.

Do not extend notes this side of this line.

Note: Any Additions or Changes on This Sheet Must be Made or Circled in Red Ink With Date and Name of Person Making Change.

Notes Ck'd by	Survey of Cameron Ave
Map No. B-2453	W. O. [illegible] Tape No. St'd. °F
Office Work green	Surveyed by [illegible]
Checked galli	Notes [illegible] Date
Date Oct. 53	Indexed C. Johnson

F. B. [illegible] PG. 61



Note: Any Additions or Changes on This Sheet Must be Made or Circled in Red Ink With Date and Name of Person Making Change.

Do not extend notes this side of this line.

RETURN TO
LOS ANGELES COUNTY SURVEYOR
726 LOS ANGELES COUNTY
ENGINEERING BLDG.

76F309S 247 2-51

F. B. 1828 PG. 62

Cont from bot pg

RETURN TO
LOS ANGELES COUNTY SURVEYOR
726 LOS ANGELES COUNTY
ENGINEERING BLDG.

Do not extend notes this side of this line.

Note: Any Additions or Changes on This Sheet Must be Made or Circled in Red Ink With Date and Name of Person Making Change.

Notes Ck'd by	Survey of Cameron Ave	F. B. 1828 Pg. 63
Map No. B-2453	W. O. [illegible] Tape No. St'd. °F	
Office Work green	Surveyed by [illegible]	
Checked Galli	Notes [illegible] Date	
Date Oct. '53	Indexed [illegible] Johnson	

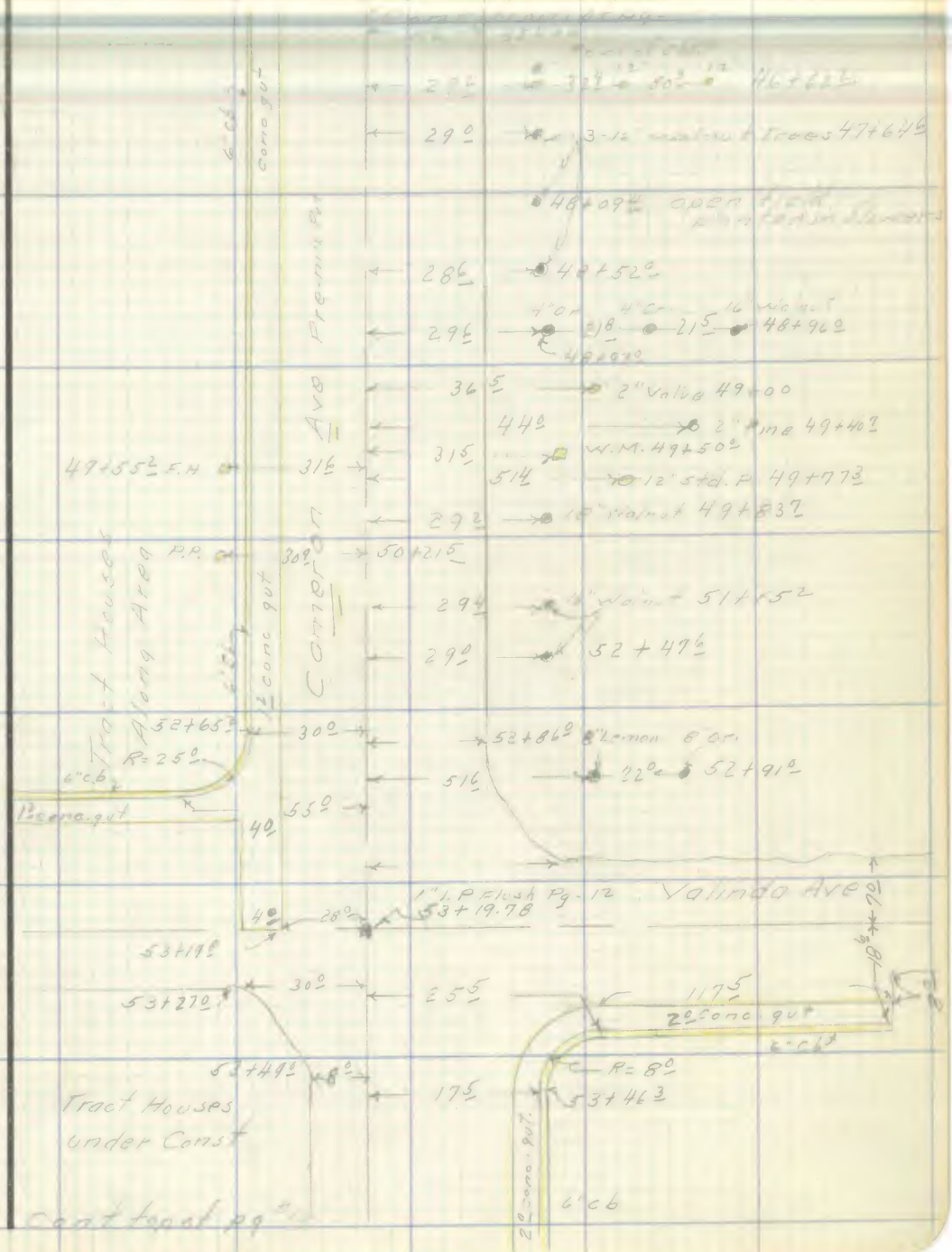

Note: Any Additions or Changes on This Sheet Must be Made or Circled in Red Ink With Date and Name of Person Making Change.

Do not extend notes this side of this line.

RETURN TO
LOS ANGELES COUNTY SURVEYOR
726 LOS ANGELES COUNTY
ENGINEERING BLDG.

76F309S 247 2-51

F. B. 1828 PG. 69

Cont. from bot pg. 13

Cont. to pg. 15

RETURN TO
LOS ANGELES COUNTY SURVEYOR
726 LOS ANGELES COUNTY
ENGINEERING BLDG.

Do not extend notes this side of this line.

Note: Any Additions or Changes on This Sheet Must be Made or Circled in Red Ink With Date and Name of Person Making Change.

F. B. 1628 Pg. 65

Notes Ck'd by
Map No. B-2453
Office Work green
Checked Galli
Date Oct. '53

Survey of Cameron Ave
W. O. Tape No. St'd. °F
Surveyed by Holmes
Notes Date
Indexed E. C. Johnson

Note: Any Additions or Changes on This Sheet Must be Made or Circled in Red Ink With Date and Name of Person Making Change.

Do not extend notes this side of this line.

RETURN TO
LOS ANGELES COUNTY SURVEYOR
726 LOS ANGELES COUNTY ENGINEERING BLDG.

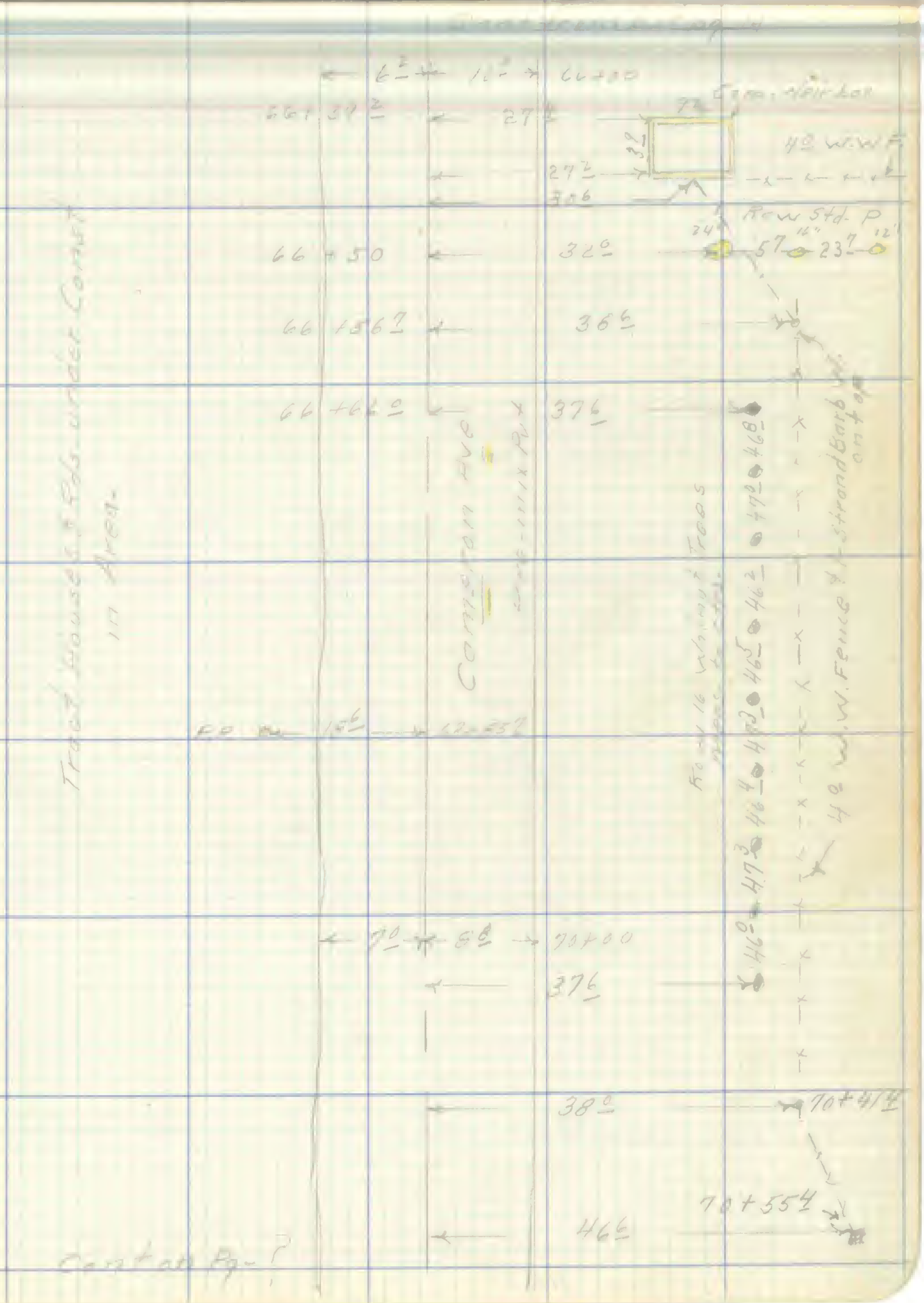

76F309S 247 2-51

F. B. _____ PG. 66

RETURN TO
LOS ANGELES COUNTY SURVEYOR
726 LOS ANGELES COUNTY
ENGINEERING BLDG.

Do not extend notes this side of this line.

Note: Any Additions or Changes on This Sheet Must be Made or Circled in Red Ink With Date and Name of Person Making Change.

Notes Ck'd by	Survey of Cameron Ave
Map No. B-2453	W. O. 4675 Tape No. St'd. °F
Office Work green	Surveyed by Holmes
Checked galli	Notes [illegible] Date [illegible]
Date Oct. '53	Indexed [illegible] 8-20-53

F. B. 182A PG. 67

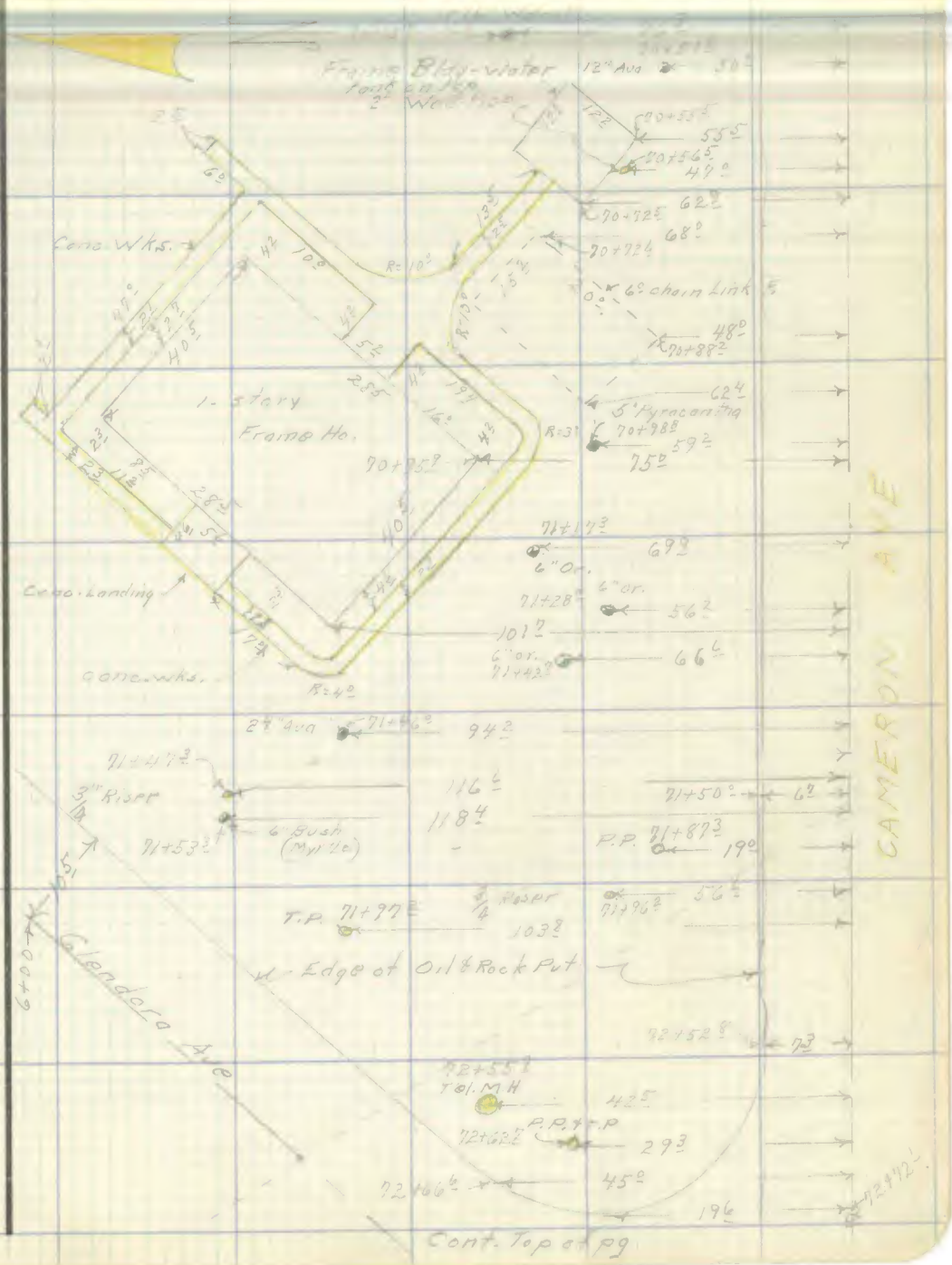

Note: Any Additions or Changes on This Sheet Must be Made or Circled in Red Ink With Date and Name of Person Making Change.

Do not extend notes this side of this line.

RETURN TO
LOS ANGELES COUNTY SURVEYOR
726 LOS ANGELES COUNTY
ENGINEERING BLDG.

76F309S 247 2-51

RETURN TO
LOS ANGELES COUNTY SURVEYOR
726 LOS ANGELES COUNTY
ENGINEERING BLDG.

Note: Any Additions or Changes on This Sheet Must be Made or Circled in Red Ink With Date and Name of Person Making Change.

Do not extend notes this side of this line.

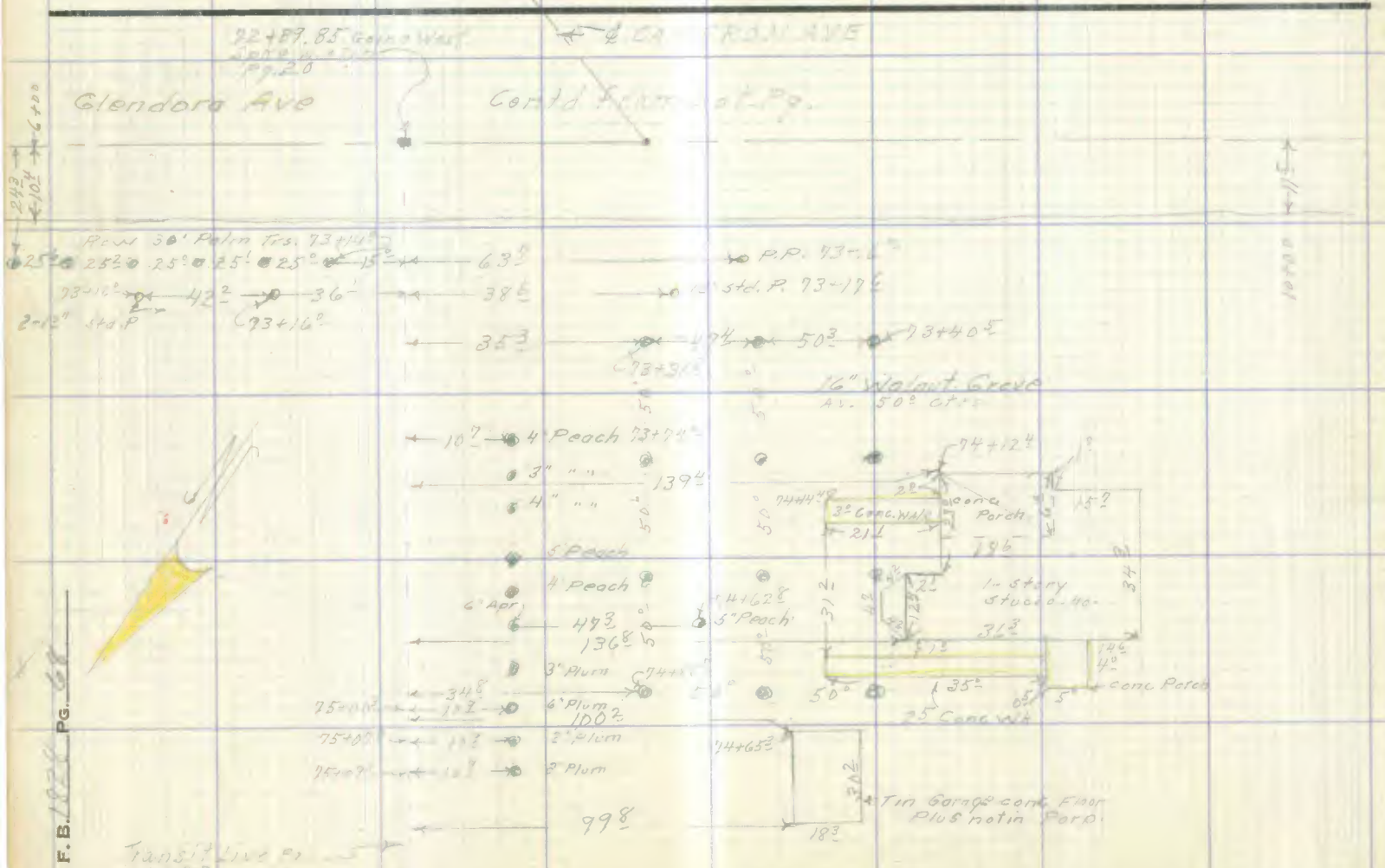

F. B. 1828 PG. 68

Notes Ck'd by	Survey of Cameron Ave
Map No. B-2453	W. O. Tape No. St'd. °F
Office Work green	Surveyed by
Checked Galli	Notes Date
Date	Indexed

F. B. Pg.

Note: Any Additions or Changes on This Sheet Must be Made or Circled in Red Ink With Date and Name of Person Making Change.

Do not extend notes this side of this line.

RETURN TO
LOS ANGELES COUNTY SURVEYOR
726 LOS ANGELES COUNTY
ENGINEERING BLDG.

76F309S 247 2-51

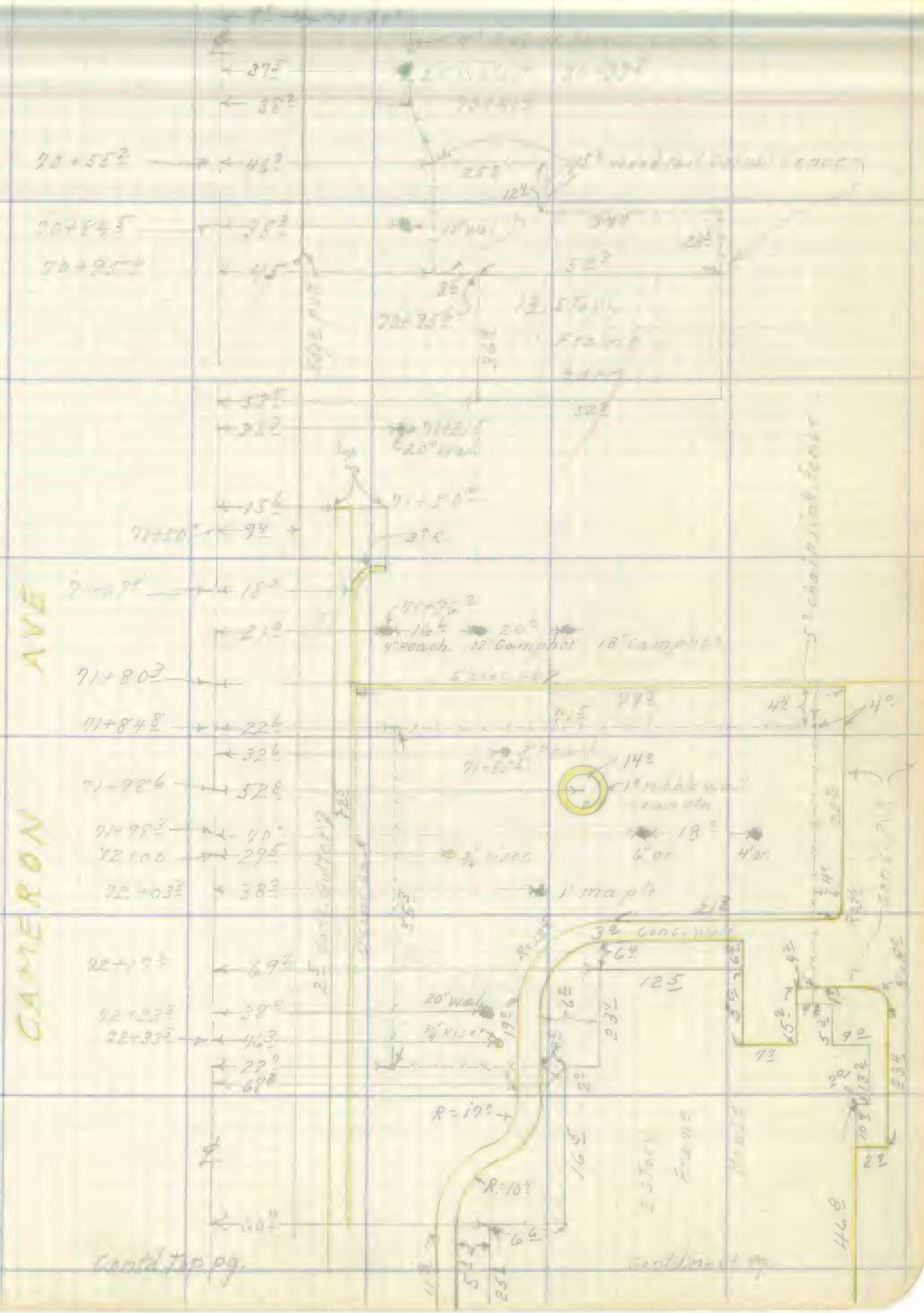

RETURN TO
LOS ANGELES COUNTY SURVEYOR
726 LOS ANGELES COUNTY
ENGINEERING BLDG.

Note: Any Additions or Changes on This Sheet Must be Made or Circled in Red Ink With Date and Name of Person Making Change.

Do not extend notes this side of this line.

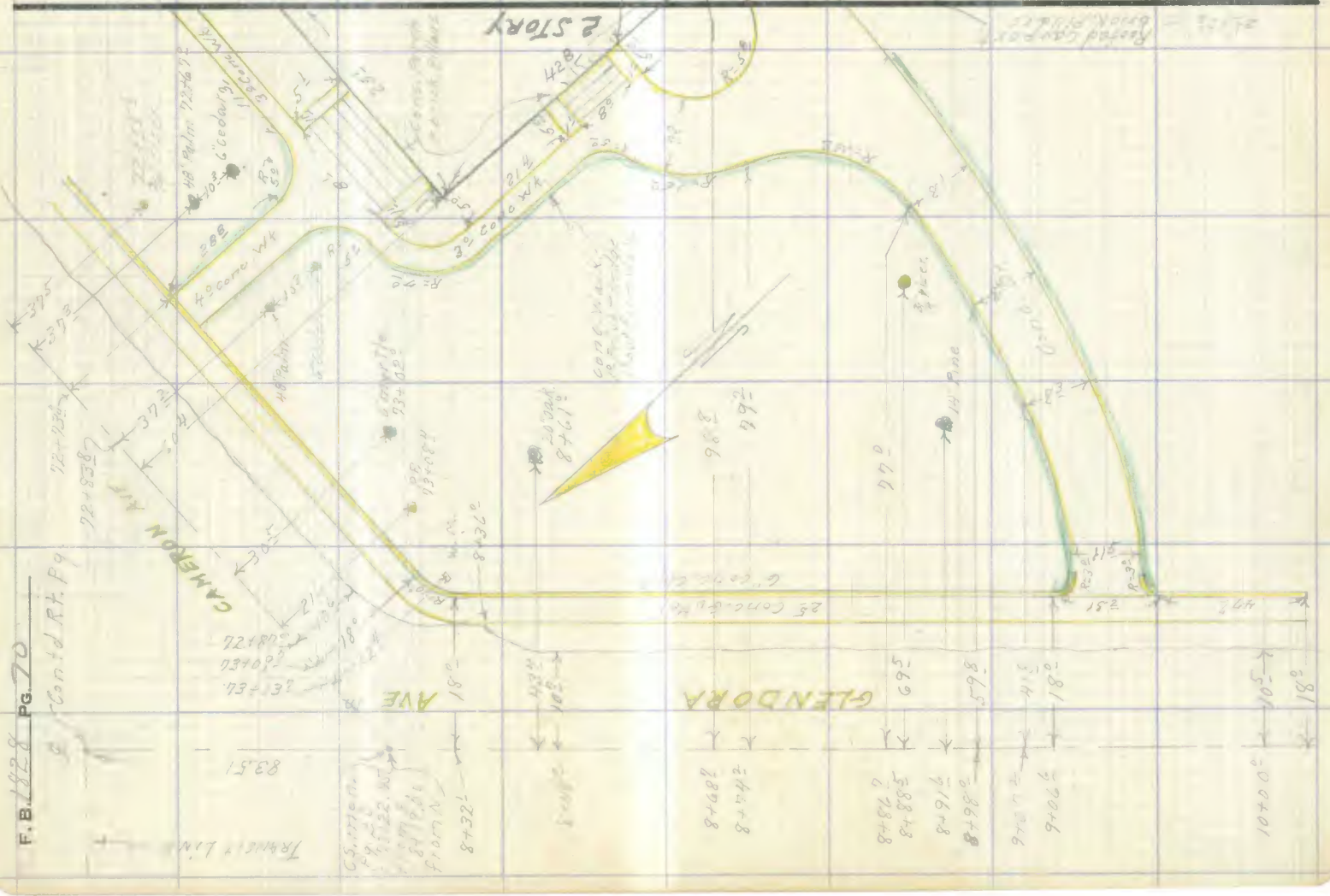

Notes Ck'd by	Survey of [illegible]
Map No. B-2453	W. O. [illegible] Tape No. St'd. °F
Office Work green	Surveyed by [illegible]
Checked Galli	Notes [illegible] Date [illegible]
Date Oct. '53	Indexed [illegible]

F. B. [illegible] Pg. 71



Note: Any Additions or Changes on This Sheet Must be Made or Circled in Red Ink With Date and Name of Person Making Change.

Do not extend notes this side of this line.

RETURN TO
LOS ANGELES COUNTY SURVEYOR
726 LOS ANGELES COUNTY
ENGINEERING BLDG.

76F3095 247 2-51

F. B. 1828 Pg. 72



RETURN TO
LOS ANGELES COUNTY SURVEYOR
726 LOS ANGELES COUNTY
ENGINEERING BLDG.

Do not extend notes this side of this line.

Note: Any Additions or Changes on This Sheet Must be Made or Circled in Red Ink With Date and Name of Person Making Change.

Notes Ck'd by	Survey of Cameron Ave
Map No. B-2453	W. O. [illegible] Tape No. St'd. °F
Office Work green	Surveyed by Holmes
Checked galli	Notes A R B Date 7-53
Date Oct. '53	Indexed [illegible]

F. B. [illegible] PG. 73

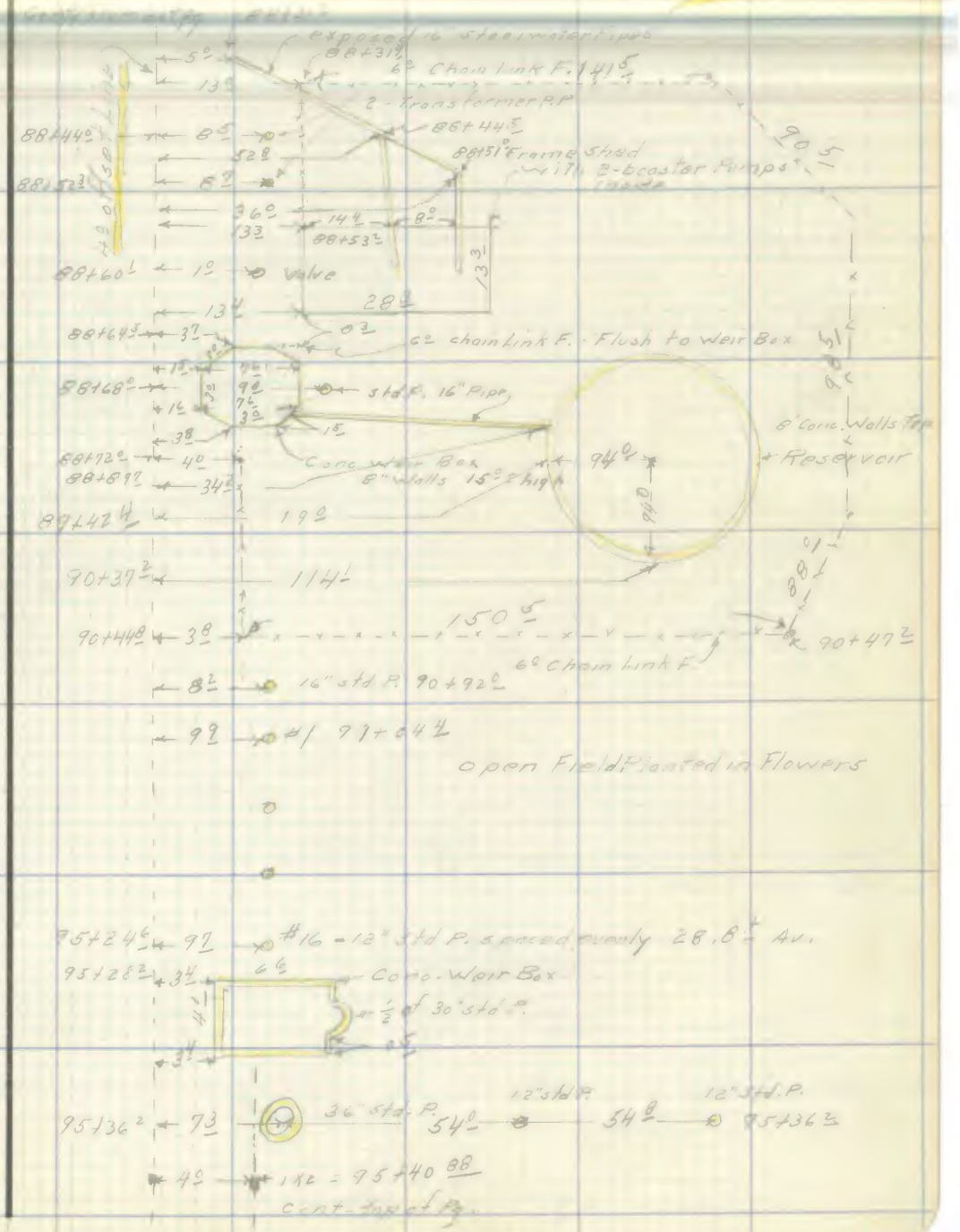

Note: Any Additions or Changes on This Sheet Must be Made or Circled in Red Ink With Date and Name of Person Making Change.

Do not extend notes this side of this line.

RETURN TO
LOS ANGELES COUNTY SURVEYOR
726 LOS ANGELES COUNTY
ENGINEERING BLDG.

76F309S 247 2-51

F. B. 1828 PG. 74



RETURN TO
LOS ANGELES COUNTY SURVEYOR
726 LOS ANGELES COUNTY
ENGINEERING BLDG.

Do not extend notes this side of this line.

Note: Any Additions or Changes on This Sheet Must be Made or Circled in Red Ink With Date and Name of Person Making Change.

Notes Ck'd by	Survey of Cameron Ave
Map No. B-2453	W. O. Tape No. St'd. °F
Office Work green	Surveyed by Holmes
Checked Galli	Notes Date
Date	Indexed

F. B. 1528 Pg. 75



Note: Any Additions or Changes on This Sheet Must be Made or Circled in Red Ink With Date and Name of Person Making Change.

Do not extend notes this side of this line.

RETURN TO
LOS ANGELES COUNTY SURVEYOR
726 LOS ANGELES COUNTY
ENGINEERING BLDG.

12-51

RETURN TO
LOS ANGELES COUNTY SURVEYOR
726 LOS ANGELES COUNTY
ENGINEERING BLDG.

Note: Any Additions or Changes on This Sheet Must be Made or Circled in Red Ink With Date and Name of Person Making Change.

Do not extend notes this side of this line.

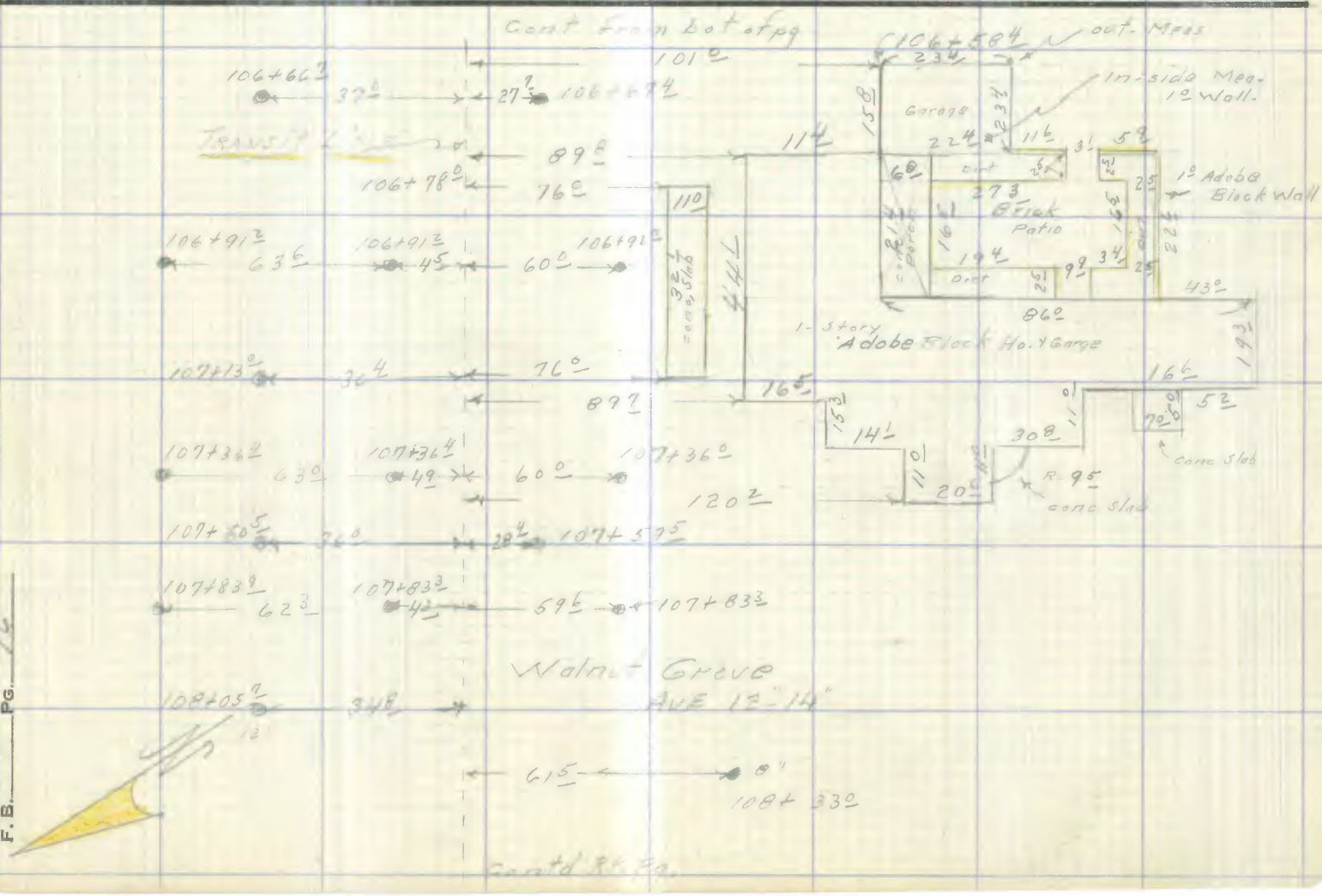

Notes Ck'd by	Survey of [illegible]
Map No. B-2453	W. O. [illegible] Tape No. St'd. °F
Office Work green	Surveyed by [illegible]
Checked [illegible]	Notes [illegible] Date
Date [illegible]	Indexed

F. B. [illegible] PG. [illegible]



Note: Any Additions or Changes on This Sheet Must be Made or Circled in Red Ink With Date and Name of Person Making Change.

Do not extend notes this side of this line.

RETURN TO
LOS ANGELES COUNTY SURVEYOR
726 LOS ANGELES COUNTY
ENGINEERING BLDG.

76F3095 247 2-51

F. B. 1828 PG. 178

RETURN TO
LOS ANGELES COUNTY SURVEYOR
726 LOS ANGELES COUNTY
ENGINEERING BLDG.

Do not extend notes this side of this line.

Note: Any Additions or Changes on This Sheet Must be Made or Circled in Red Ink With Date and Name of Person Making Change.

Notes Ck'd by Galli	Survey of Cameron Ave
Map No. B-2453-2	W. O. 8675 Tape No. [illegible] St'd. 68 °F
Office Work Green	Surveyed by D.E. Holmes
Checked Galli	Notes Holmes Date 2-16-54
Date [illegible]	Indexed C. Johnson 2-19-54

F. B. 1828 Pg. 99

JN. 8675
PRO CAMERON AVE
MONUMENTING of ADOPTED ℄
GLENDORA From AVE To ORANGE AVE

Holmes
Bariloti
Hand
Test

Note: Any Additions or Changes on This Sheet Must be Made or Circled in Red Ink With Date and Name of Person Making Change.

RETURN TO
LOS ANGELES COUNTY SURVEYOR
726 LOS ANGELES COUNTY
ENGINEERING BLDG.

Do not extend notes this side of this line.

76F3099 247 4-53

RETURN TO
LOS ANGELES COUNTY SURVEYOR
726 LOS ANGELES COUNTY
ENGINEERING BLDG.

Note: Any Additions or Changes on This Sheet Must be Made or Circled In Red Ink With Date and Name of Person Making Change.

Do not extend notes this side of this line.

WS 47-B-5

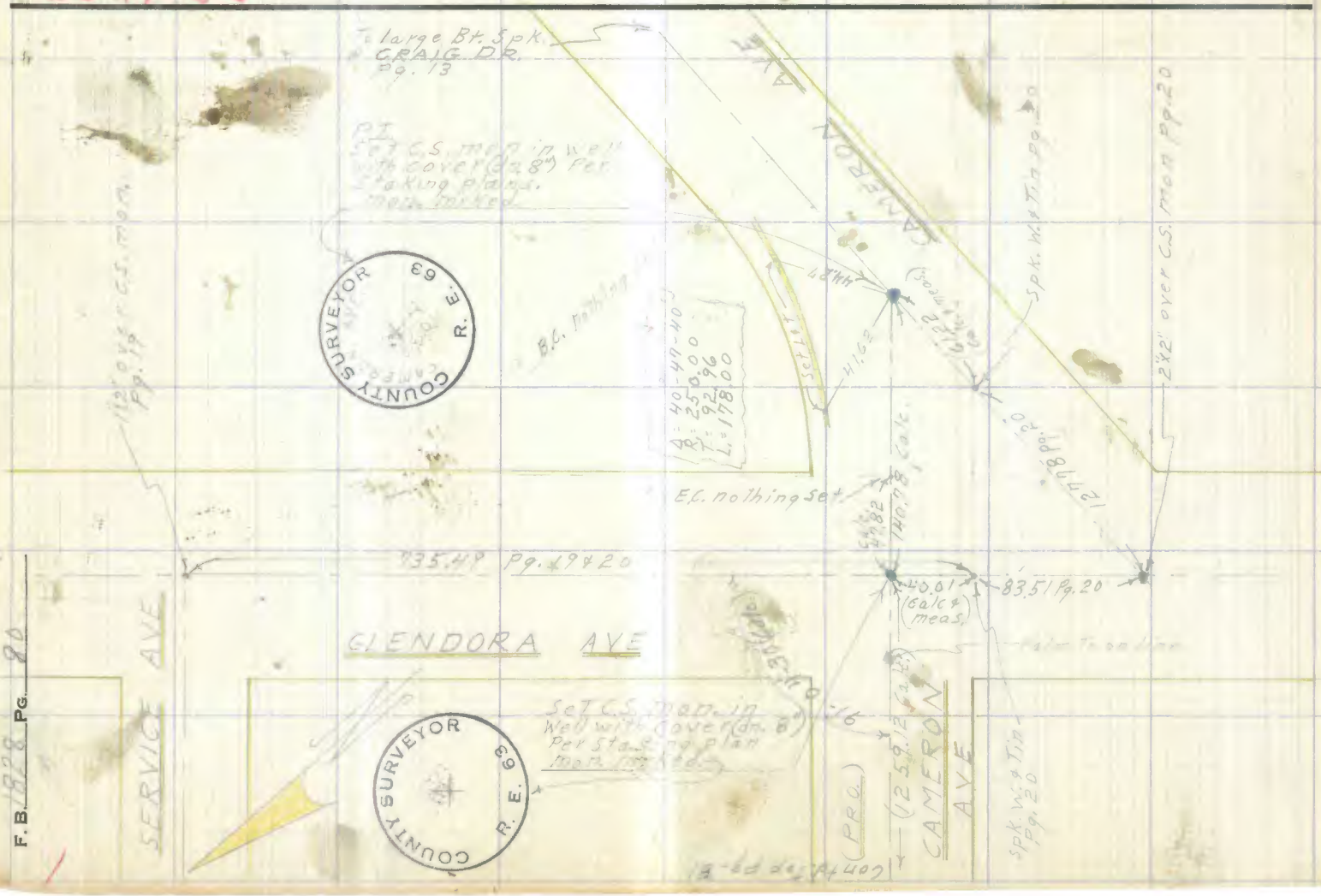

F.B. 1828 PG. 20

76F309S 247 4-53

RETURN TO
LOS ANGELES COUNTY SURVEYOR
726 LOS ANGELES COUNTY
ENGINEERING BLDG.

Note: Any Additions or Changes on This Sheet Must be Made or Circled in Red Ink With Date and Name of Person Making Change.

Do not extend notes this side of this line.

WS 47-B-5

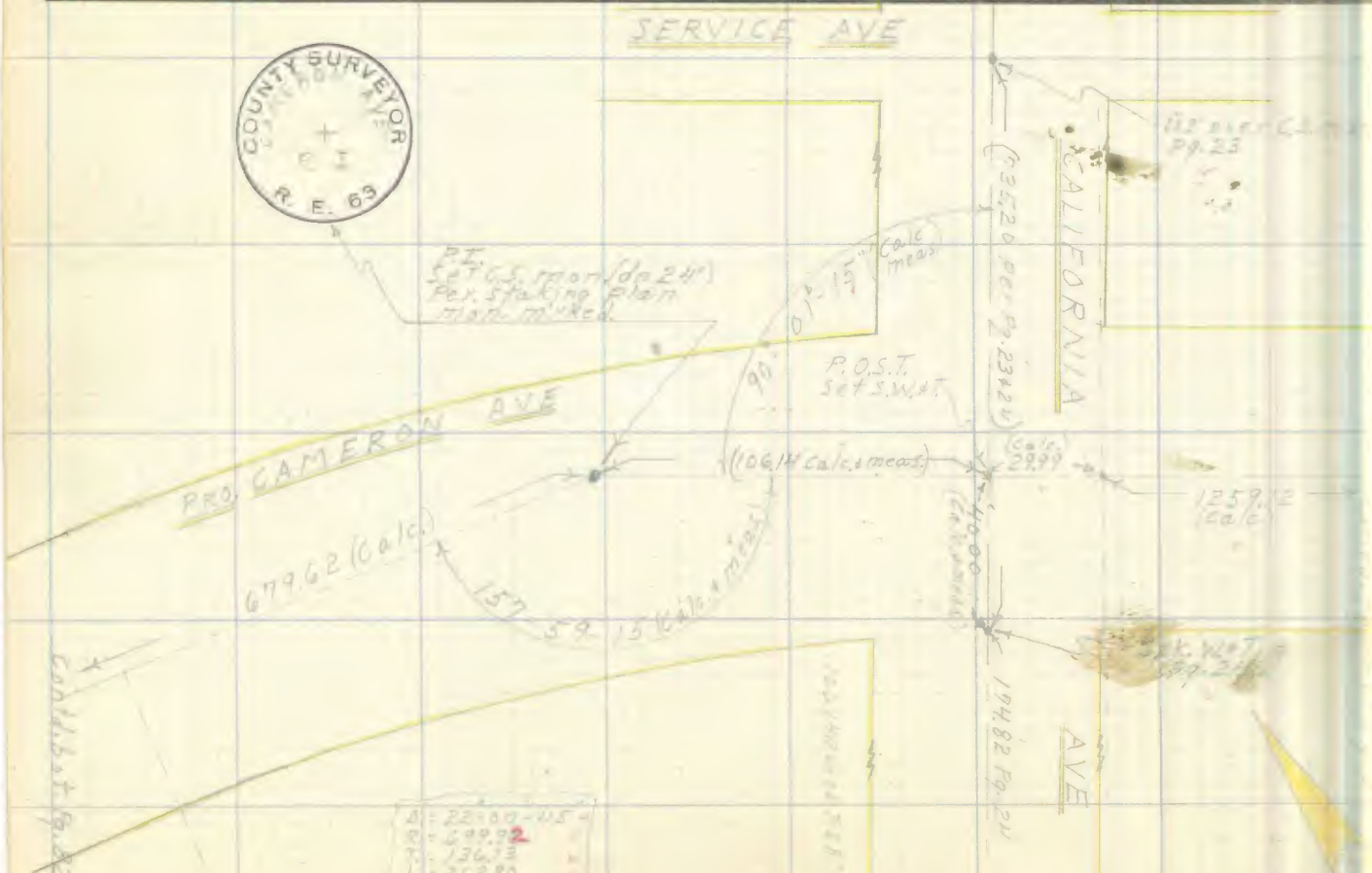

Notes Ck'd by Galli
Map No. B-2453-2
Office Work Green
Checked Galli
Date

Survey of
W. O. Tape No. Sr'd. °F
Surveyed by
Notes
Indexed Date

F. B. Pg.

RETURN TO
LOS ANGELES COUNTY SURVEYOR
726 LOS ANGELES COUNTY
ENGINEERING BLDG.

Note: Any Additions or Changes on This Sheet Must be Made or Circled in Red Ink With Date and Name of Person Making Change.

Do not extend notes this side of this line.

WS.47-B-5

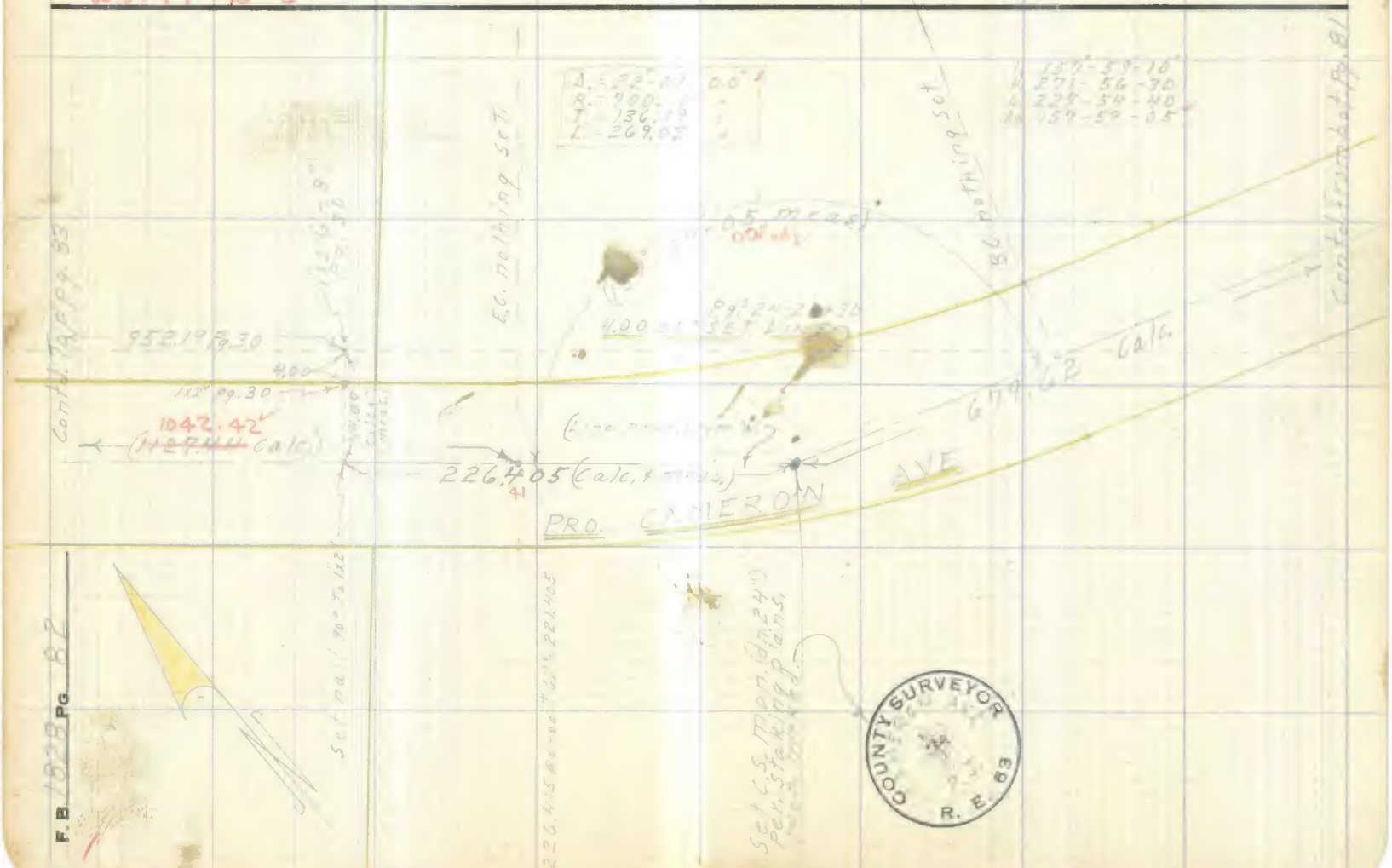

Notes Ck'd by Galli	Survey of [illegible]
Map No. R-2453-2	W. O. [illegible] Tape No. [illegible] St'd. [illegible] °F
Office Work Green	Surveyed by [illegible]
Checked Galli	Notes [illegible] Date [illegible]
Date [illegible]	Indexed [illegible]

F. B. 1828 Pg. 87

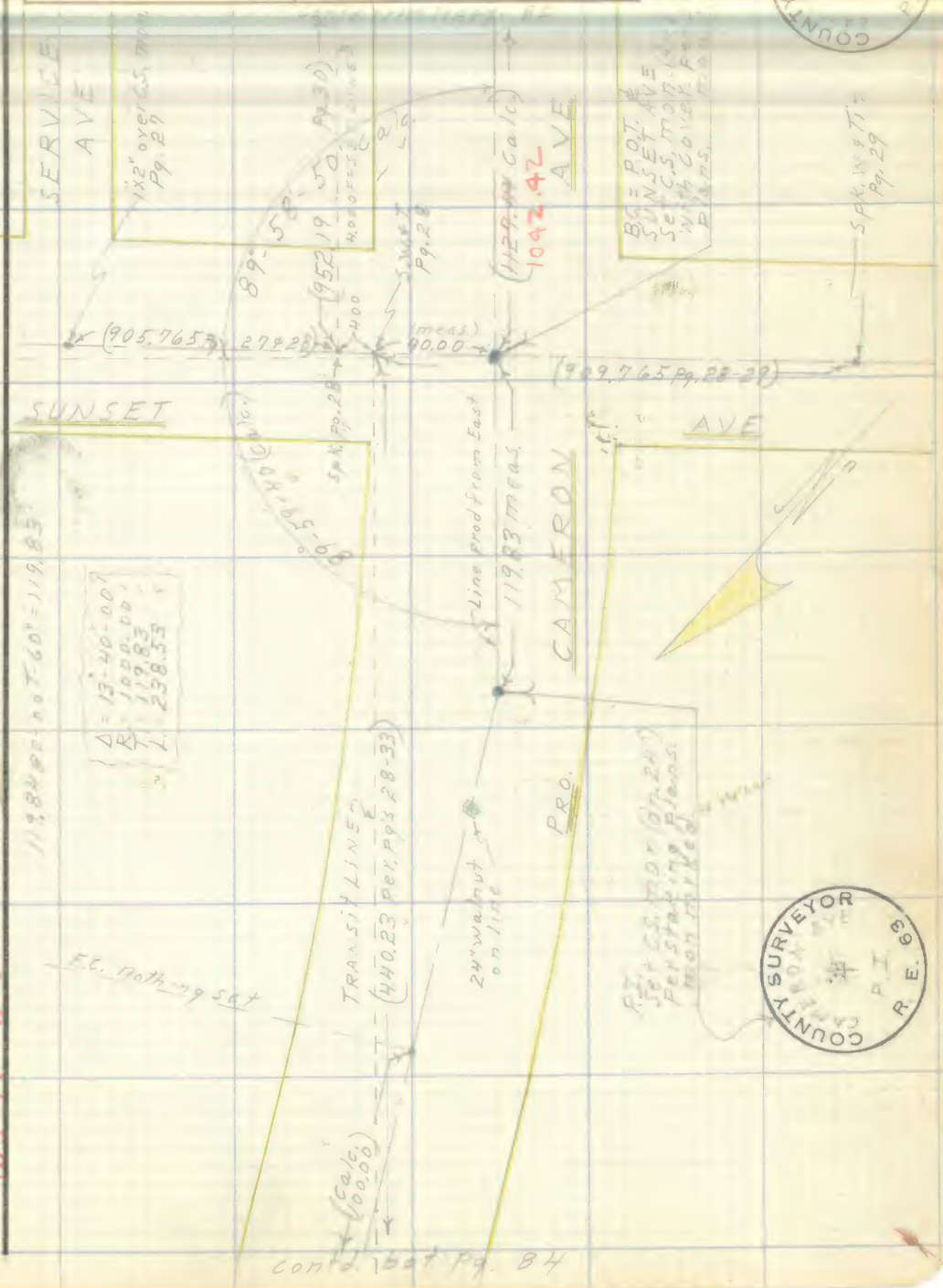

contd. bot Pg. 84

Note: Any Additions or Changes on This Sheet Must be Made or Circled in Red Ink With Date and Name of Person Making Change.

Do not extend notes this side of this line.

RETURN TO
LOS ANGELES COUNTY SURVEYOR
726 LOS ANGELES COUNTY
ENGINEERING BLDG.

WS 47-A-5

76F309S 247 4-53

RETURN TO
LOS ANGELES COUNTY SURVEYOR
726 LOS ANGELES COUNTY
ENGINEERING BLDG.

Note: Any Additions or Changes on This Sheet Must be Made or Circled in Red Ink With Date and Name of Person Making Change.

Do not extend notes this side of this line.

WS 47-A-5

F.B. 1828 PG. 84

Notes Ck'd by Galli	Survey of Cameron Ave
Map No. B-2453-2	W. O. [illegible] Tape No. [illegible] St'd. [illegible] °F
Office Work Green	Surveyed by [illegible]
Checked Galli	Notes [illegible] Date [illegible]
Date [illegible]	Indexed

F. B. 1828 Pg. 85

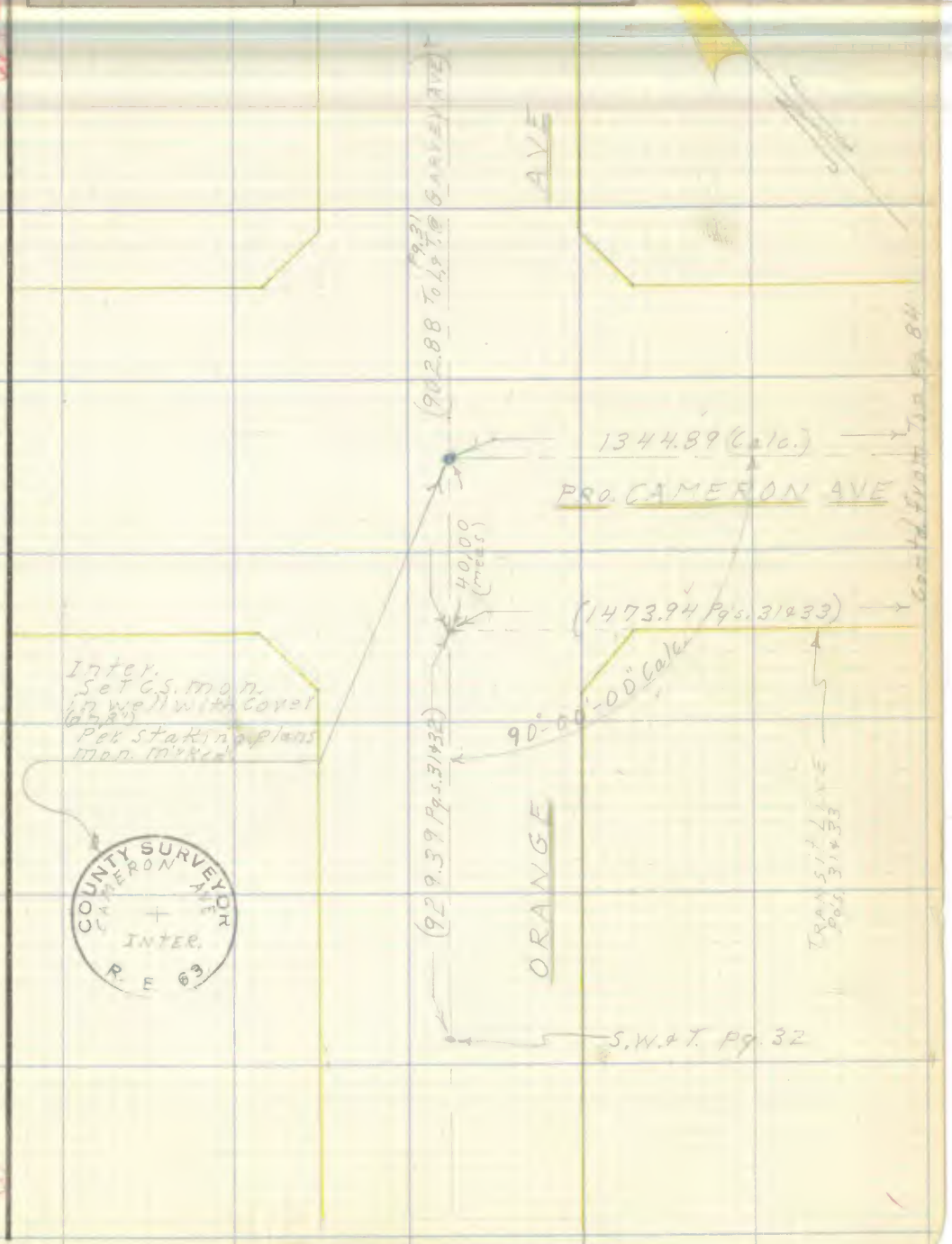

Note: Any Additions or Changes on This Sheet Must be Made or Circled in Red Ink With Date and Name of Person Making Change.

Do not extend notes this side of this line.

RETURN TO
LOS ANGELES COUNTY SURVEYOR
726 LOS ANGELES COUNTY
ENGINEERING BLDG.

76F3095 247 4-53

F. B. 1828 Pg. 86

RETURN TO
LOS ANGELES COUNTY SURVEYOR
726 LOS ANGELES COUNTY
ENGINEERING BLDG.

Do not extend notes this side of this line.

Note: Any Additions or Changes on This Sheet Must be Made or Circled In Red Ink With Date and Name of Person Making Change.

Notes Ck'd by	Survey of
Map No.	W. O. Tape No. St'd. °F
Office Work	Surveyed by
Checked	Notes Date
Date	Indexed

F. B. Pg.

Note: Any Additions or Changes on This Sheet Must be Made or Circled in Red Ink With Date and Name of Person Making Change.

Do not extend notes this side of this line.

RETURN TO
LOS ANGELES COUNTY SURVEYOR
726 LOS ANGELES COUNTY
ENGINEERING BLDG.

76F3095 247 2-51

F. B._____Pg._____

RETURN TO
LOS ANGELES COUNTY SURVEYOR
726 LOS ANGELES COUNTY
ENGINEERING BLDG.

Do not extend notes this side of this line.

Note: Any Additions or Changes on This Sheet Must be Made or Circled in Red Ink With Date and Name of Person Making Change.

Notes Ck'd by [illegible]	Survey of [illegible]
Map No. [illegible]	JN _____ Tape [illegible] Std [illegible] °F
Office Work [illegible]	Surveyed by [illegible]
Checked [illegible]	Notes [illegible] Date [illegible]
Date	[illegible] 4-11-57

F. B. 1828 PG. 99

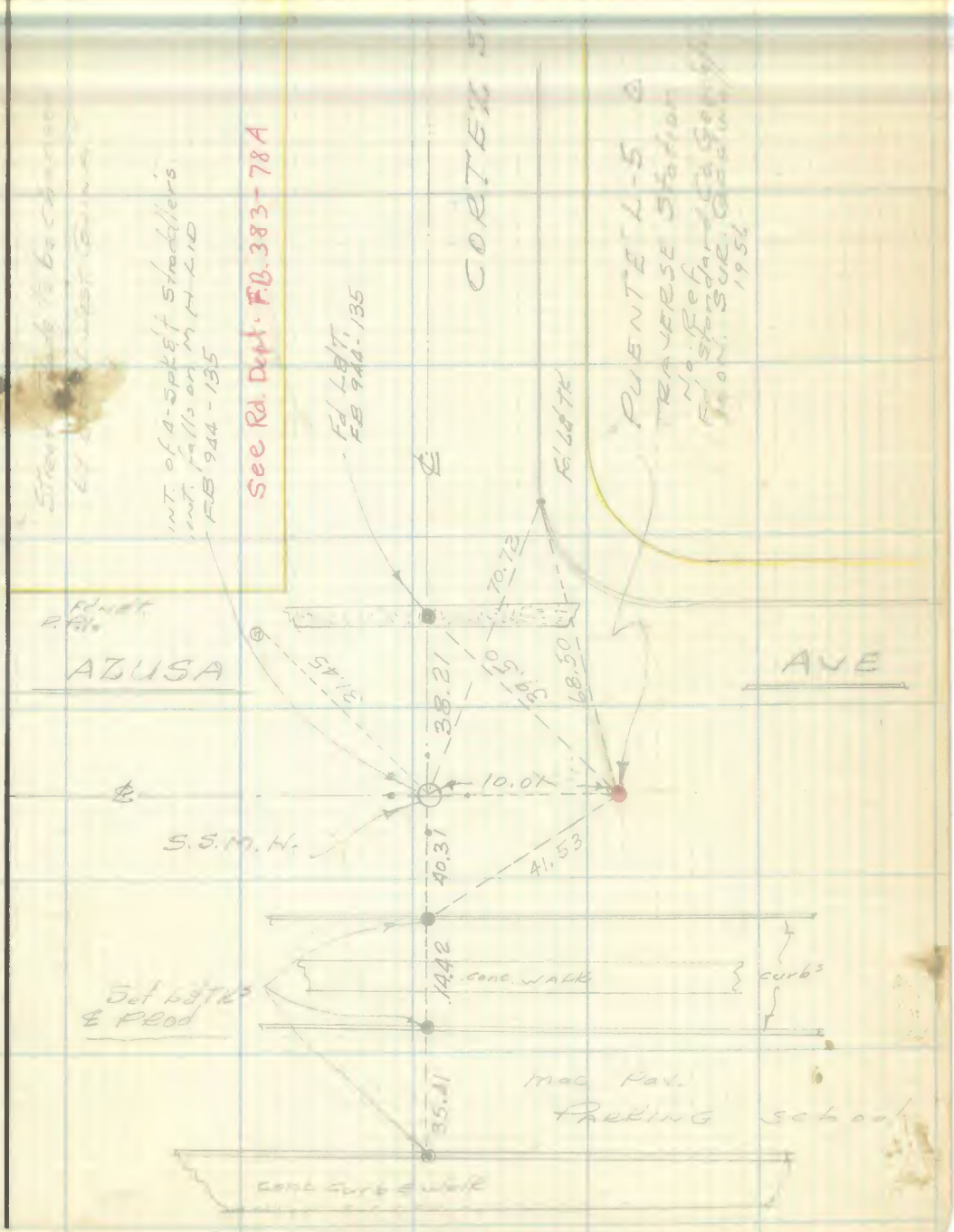

Note: Any Additions or Changes on This Sheet Must be Made or Circled in Red Ink With Date and Name of Person Making Change.

PLEASE RETURN TO
LOS ANGELES COUNTY ENGINEER
700 LOS ANGELES COUNTY ENGINEERING BLDG.

Do not extend this side of this line.

76F309S S&E #247 1-56

F. B. 1828 PG. 100

PLEASE RETURN TO
LOS ANGELES COUNTY ENGINEER
700 LOS ANGELES COUNTY ENGINEERING BLDG.

Note: Any Additions or Changes on This Sheet Must be Made or Circled in Red Ink With Date and Name of Person Making Change.

Do not extend this side of this line.

J.N. 0074.10

Notes Ck'd by D. M. Finley	Survey of CAMERON AVE
Map No. B-2453-1	W. O. [illegible] Tape No. [illegible] St'd. 68 °F
Office Work R. L. GREEN	Surveyed by [illegible]
Checked C. I. GALLI	Notes [illegible] Date [illegible]
Date [illegible]	Indexed [illegible]

F. B. [illegible] PG. 101

SURVEY
CAMERON AVE

AZUSA AVE EAST TO SAN JOSE HILL RD.

J.N. 8675 0074.10

[illegible]

℄ Notes Pg 101-158
Location [illegible]

Note: Any Additions or Changes on This Sheet Must be Made or Circled in Red Ink With Date and Name of Person Making Change.

Do not extend notes this side of this line.

RETURN TO
LOS ANGELES COUNTY SURVEYOR
726 LOS ANGELES COUNTY
ENGINEERING BLDG.

76F309S 247 2-51

F. B. 1828 PG. 102

Cont Left Side Pg-103



WS 47-C-5-C-6

RETURN TO
LOS ANGELES COUNTY SURVEYOR
726 LOS ANGELES COUNTY
ENGINEERING BLDG.

Do not extend notes this side of this line.

Note: Any Additions or Changes on This Sheet Must be Made or Circled in Red Ink With Date and Name of Person Making Change.

Notes Ck'd by D. M. Finley	Survey of
Map No. B-2453-1	W. O. Tape No. St'd. °F
Office Work R. L. GREEN	Surveyed by
Checked C. J. CALLI	Notes Date
Date	Indexed A. C. Johnson

F. B. 1888 Pg. 103

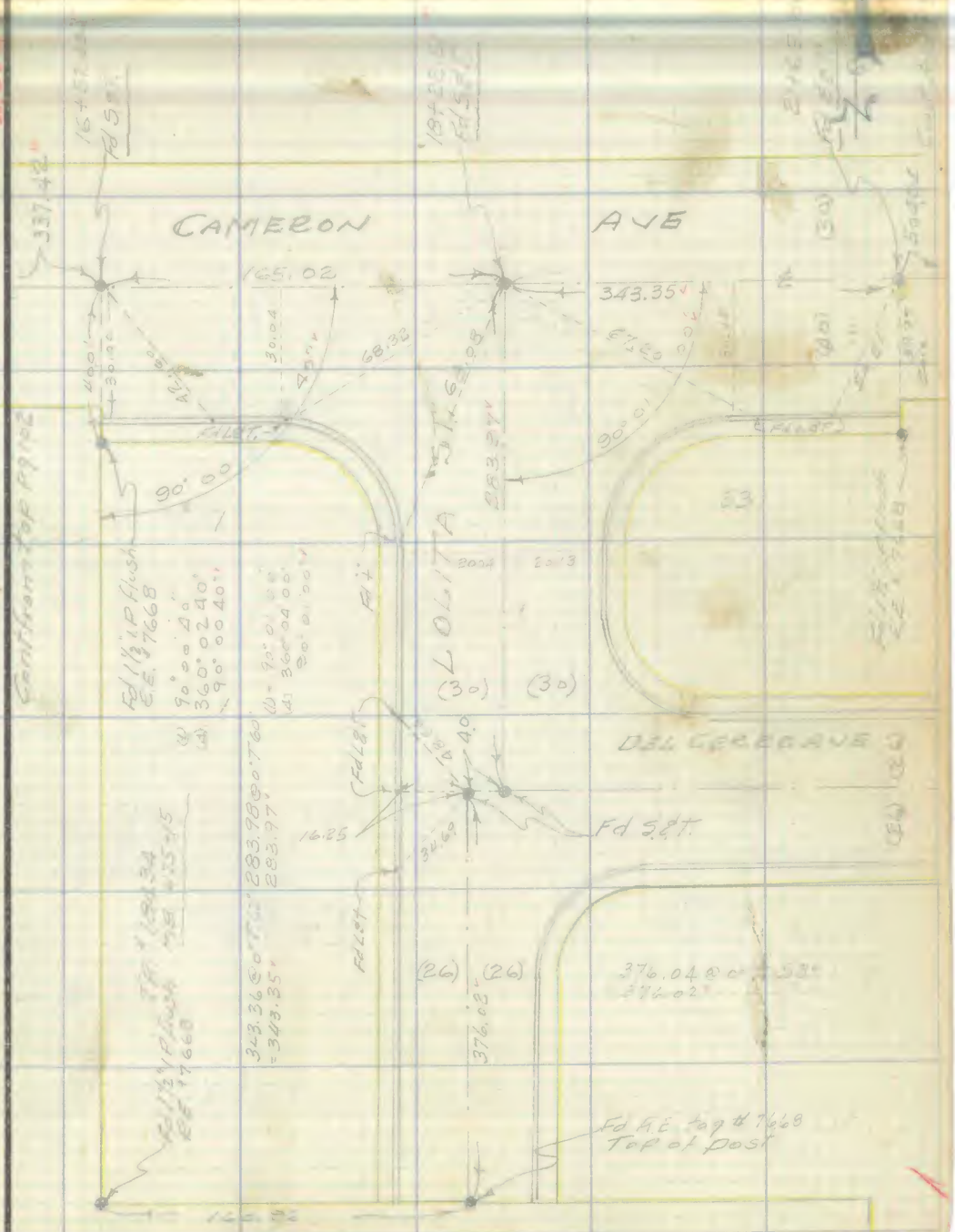

Note: Any Additions or Changes on This Sheet Must be Made or Circled in Red Ink With Date and Name of Person Making Change.

Do not extend notes this side of this line.

RETURN TO
LOS ANGELES COUNTY SURVEYOR
726 LOS ANGELES COUNTY
ENGINEERING BLDG.

76F309S 247 2-51

F. B. 1828 PG. 104

Cont bot P9-105

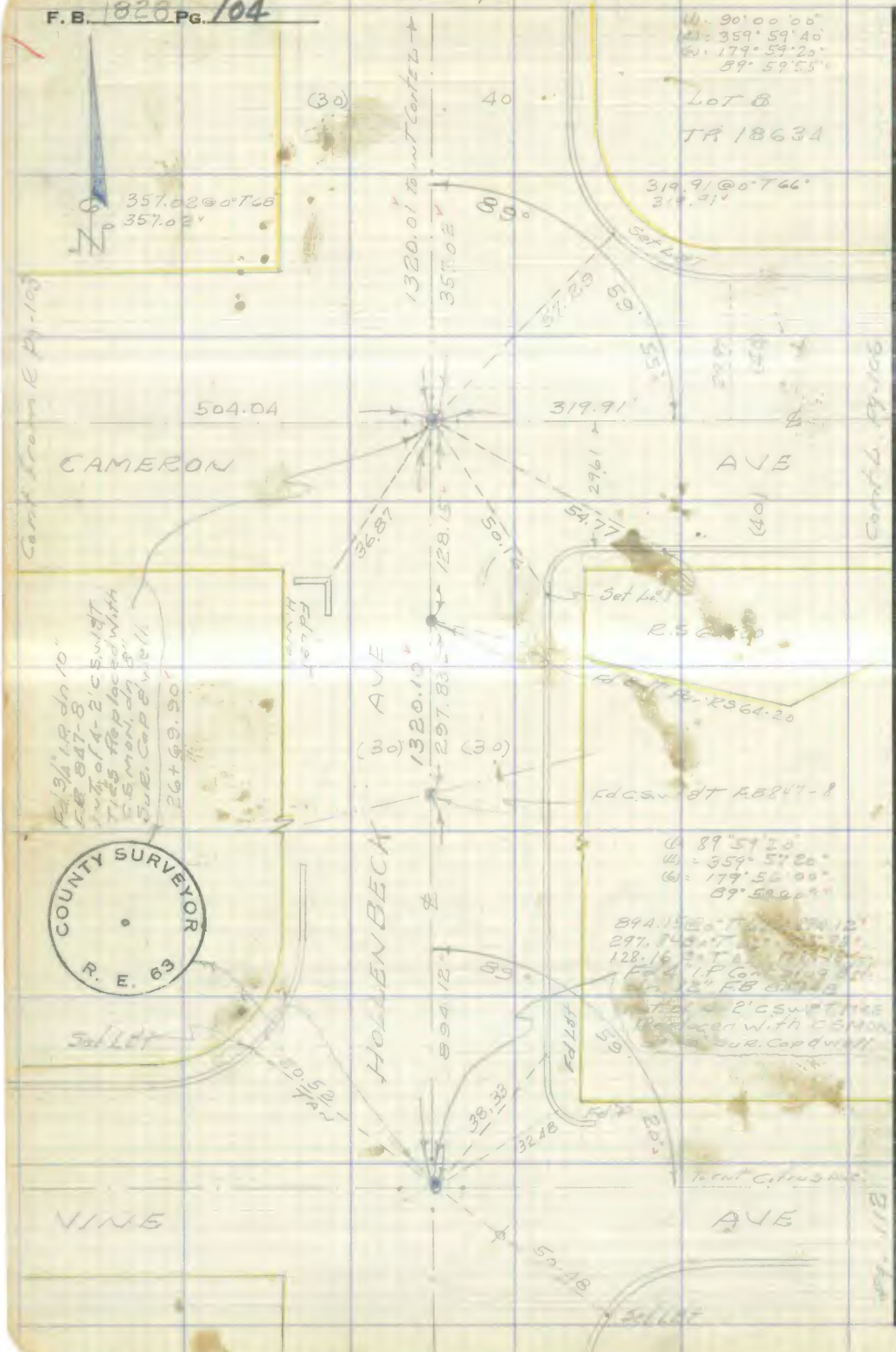

W547-C-6

RETURN TO
LOS ANGELES COUNTY SURVEYOR
726 LOS ANGELES COUNTY
ENGINEERING BLDG.

Do not extend notes this side of this line.

Note: Any Additions or Changes on This Sheet Must be Made or Circled in Red Ink With Date and Name of Person Making Change.

Notes Ck'd by D. M. Finley	Survey of	F. B. 1828 Pg. 105
Map No. B-2453-1	W. O. Tape No. St'd. °F	
Office Work R. L. GREEN	Surveyed by	
Checked C. J. GALLI	Notes Date	
Date	Indexed	

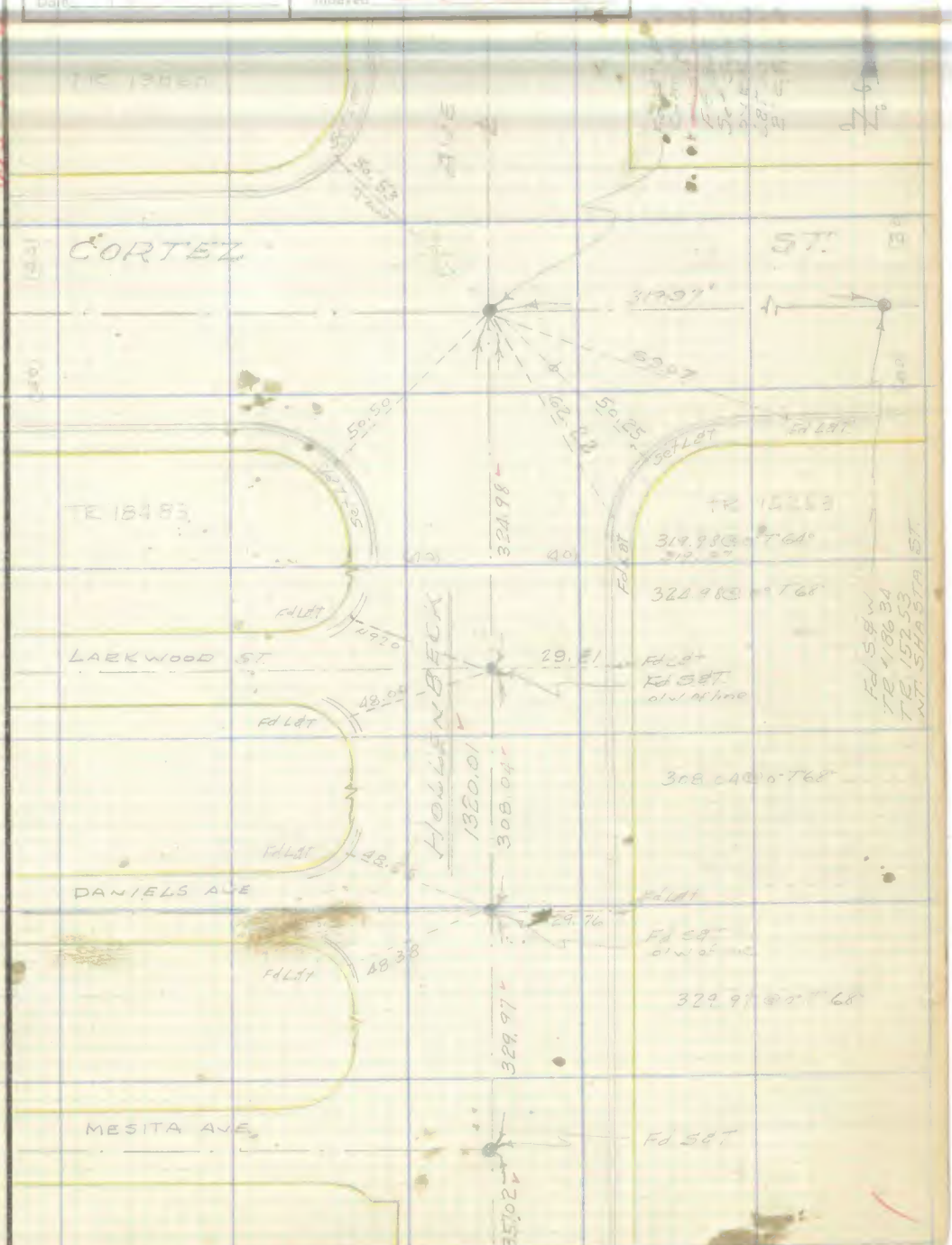

Cont from Top Pg-104

Note: Any Additions or Changes on This Sheet Must be Made or Circled in Red Ink With Date and Name of Person Making Change.

Do not extend notes this side of this line.

RETURN TO
LOS ANGELES COUNTY SURVEYOR
726 LOS ANGELES COUNTY
ENGINEERING BLDG.

76F3095 247 4-53

F.B. 1828 Pg. 106



RETURN TO
LOS ANGELES COUNTY SURVEYOR
726 LOS ANGELES COUNTY
ENGINEERING BLDG.
Do not extend notes this side of this line.

Note: Any Additions or Changes on This Sheet Must be Made or Circled in Red Ink With Date and Name of Person Making Change.

Notes Ck'd by D. M. Finley	Survey of [illegible]
Map No. B-2453-1	W. O. [illegible] Tape No. [illegible] St'd. [illegible] °F
Office Work R. L. GREEN	Surveyed by [illegible]
Checked C. J. GALLI	Notes [illegible] Date [illegible]
Date [illegible]	Indexed [illegible]

F. B. [illegible] Pg. 107

W.S. 47-C-6

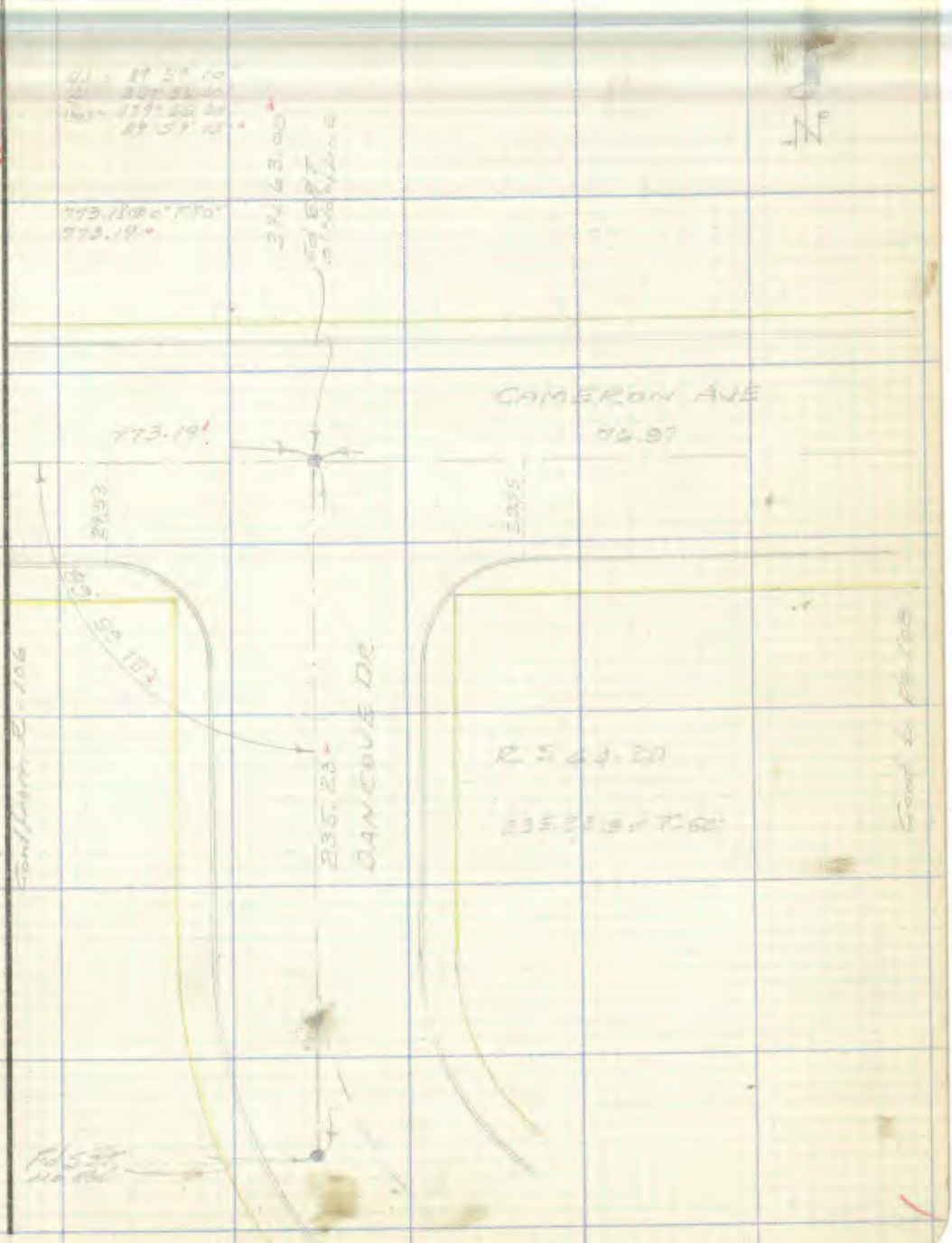

Note: Any Additions or Changes on This Sheet Must be Made or Circled in Red Ink With Date and Name of Person Making Change.

Do not extend notes this side of this line.

RETURN TO
LOS ANGELES COUNTY SURVEYOR
726 LOS ANGELES COUNTY
ENGINEERING BLDG.

76F3O9S 247 4-53

F. B. 1828 Pg. 108



RETURN TO
LOS ANGELES COUNTY SURVEYOR
726 LOS ANGELES COUNTY
ENGINEERING BLDG.
Do not extend notes this side of this line.

WS 47-C-6

Note: Any Additions or Changes on This Sheet Must be Made or Circled In Red Ink With Date and Name of Person Making Change.

Notes Ck'd by D. M. Finley	Survey of
Map No. B-2453-1	W. O. Tape No. St'd. °F
Office Work R. L. GREEN	Surveyed by
Checked C. J. GALLI	Notes Date
Date	Indexed

F. B. Pg.

Note: Any Additions or Changes on This Sheet Must be Made or Circled in Red Ink With Date and Name of Person Making Change.

Do not extend notes this side of this line.

RETURN TO
LOS ANGELES COUNTY SURVEYOR
726 LOS ANGELES COUNTY
ENGINEERING BLDG.

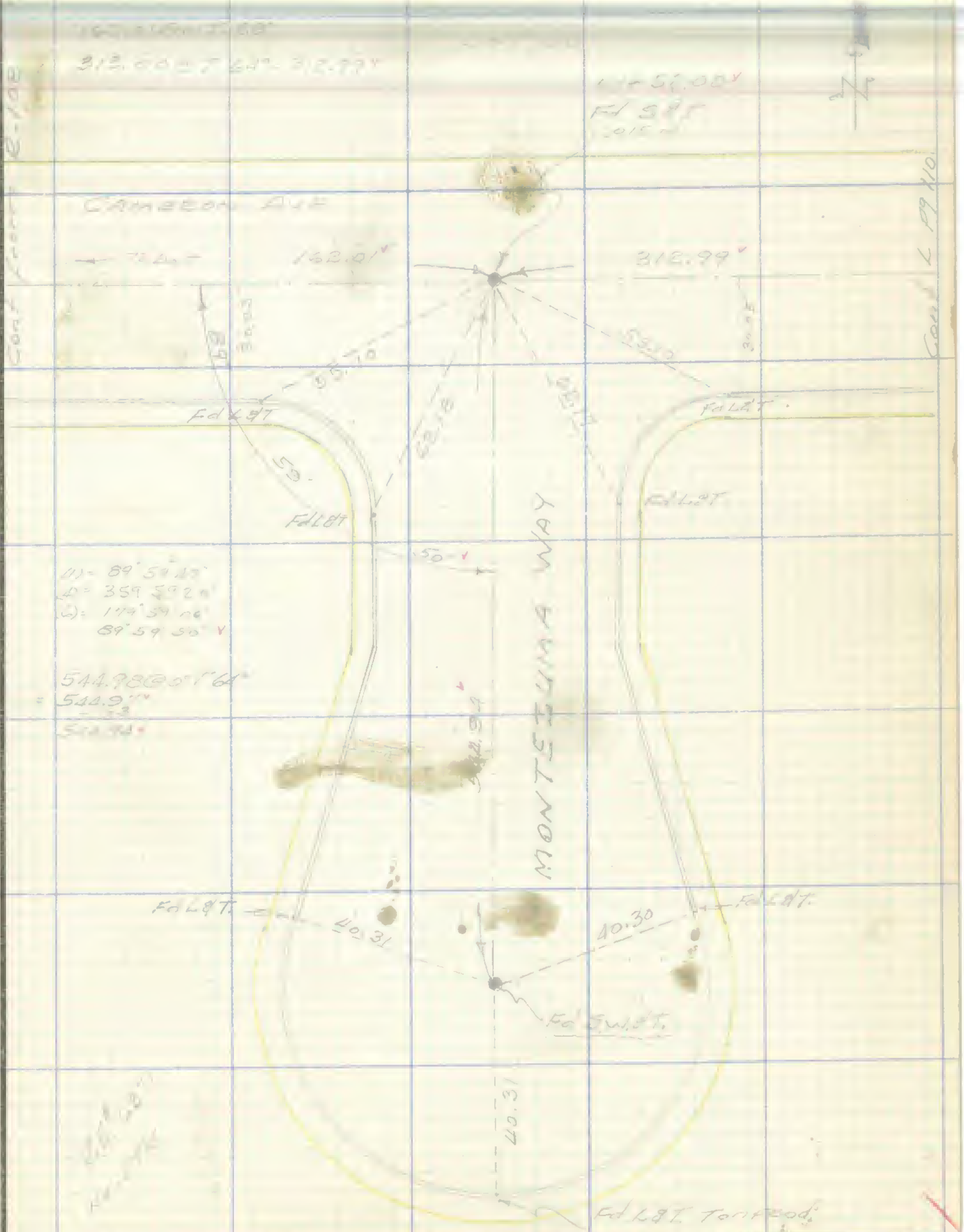

76F3098 247 4-53

F. B. 1868 Pg. 110

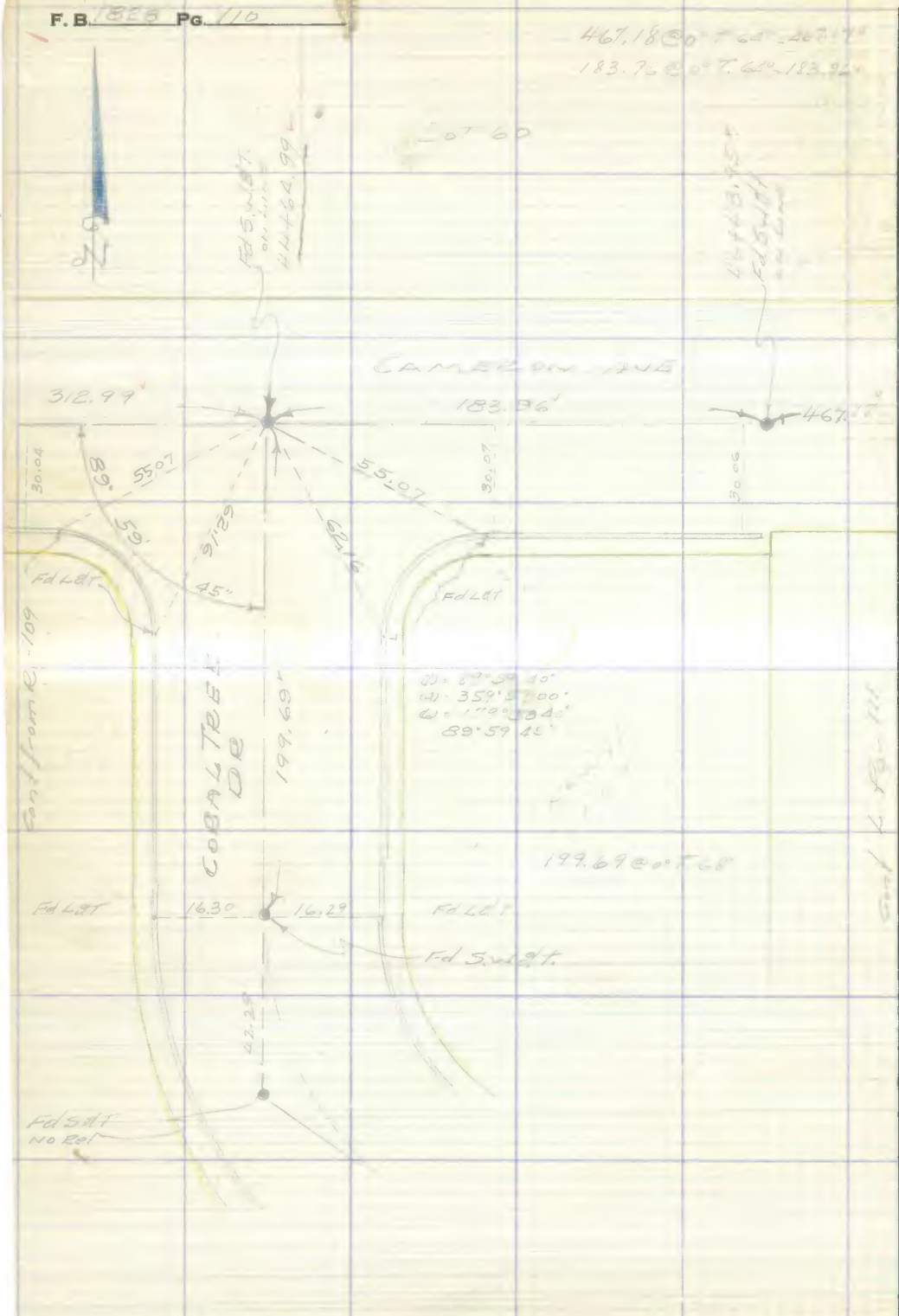

WS 47 C-6

RETURN TO
LOS ANGELES COUNTY SURVEYOR
726 LOS ANGELES COUNTY
ENGINEERING BLDG.
Do not extend notes this side of this line.

Note: Any Additions or Changes on This Sheet Must be Made or Circled in Red Ink With Date and Name of Person Making Change.

Notes Ck'd by D. M. Finley	Survey of
Map No. B-2453-1	W. O. Tape No. St'd. °F
Office Work R. L. GREEN	Surveyed by
Checked C. J. [illegible]	Notes Date
Date	Indexed E. C. Johnson

F. B. Pg.

Note: Any Additions or Changes on This Sheet Must be Made or Circled in Red Ink With Date and Name of Person Making Change.

Do not extend notes this side of this line.

RETURN TO
LOS ANGELES COUNTY SURVEYOR
726 LOS ANGELES COUNTY
ENGINEERING BLDG.

76F309S 247 4-53

F. B. 1928 PG. 118

Cont from bot Pg-111

WS-47-D-6

RETURN TO
LOS ANGELES COUNTY SURVEYOR
726 LOS ANGELES COUNTY
ENGINEERING BLDG.

Do not extend notes this side of this line.

Note: Any Additions or Changes on This Sheet Must be Made or Circled in Red Ink With Date and Name of Person Making Change.

Notes Ck'd by D. M. Finley	Survey of [illegible]
Map No. B-2453-1	W. O. [illegible] Tape No. [illegible] St'd. [illegible] °F
Office Work R. LAGREEN	Surveyed by [illegible]
Checked C. J. CALLI	Notes [illegible] Date [illegible]
Date	Indexed [illegible]

F. B. [illegible] PG. [illegible]

W.S. 47 D-5

COUNTY SURVEYOR R. E. 63

CITRUS AVE

Fd 3/4" IP dn 6" F.B 847-13
Fd 4" IP dn 13" 0.37 [illegible]
F.B. 431-44 Removed
bot. of 4" IP was on true int
Pipe was leaning out of
Position
Replaced 3/4" IP with
C.S.M.on. dn. 8"
Sur. Cap & [illegible]
3' S.B.T. Ties

CORTEZ ST.

Fd L&T 5-22-57

63.31
59.60
58.45
46.61
60.84
56.0
825.09
1320.00
494.91
Fd L&T 5-22-57
Fd L&T
Set L&T
Fd Spk

825.11 @ 0° 7' 64"
825.09
494.94 @ 0° 7' 60"
494.91

Cont from top P9-111

Note: Any Additions or Changes on This Sheet Must be Made or Circled in Red Ink With Date and Name of Person Making Change.

Do not extend notes this side of this line.

RETURN TO
LOS ANGELES COUNTY SURVEYOR
726 LOS ANGELES COUNTY
ENGINEERING BLDG.

76F309S 247 4-53

RETURN TO
LOS ANGELES COUNTY SURVEYOR
726 LOS ANGELES COUNTY
ENGINEERING BLDG.

Note: Any Additions or Changes on This Sheet Must be Made or Circled in Red Ink With Date and Name of Person Making Change.

Do not extend notes this side of this line.

WS 47 - D-6



Notes Ck'd by D. M. Finley	Survey of [illegible]
Map No. B-2454-1	W. O. [illegible] Tape No. [illegible] St'd. [illegible] °F
Office Work Garden	Surveyed by [illegible]
Checked Galt	Notes [illegible] Date [illegible]
Date [illegible]	Indexed [illegible]

F. B. [illegible] Pg. [illegible]

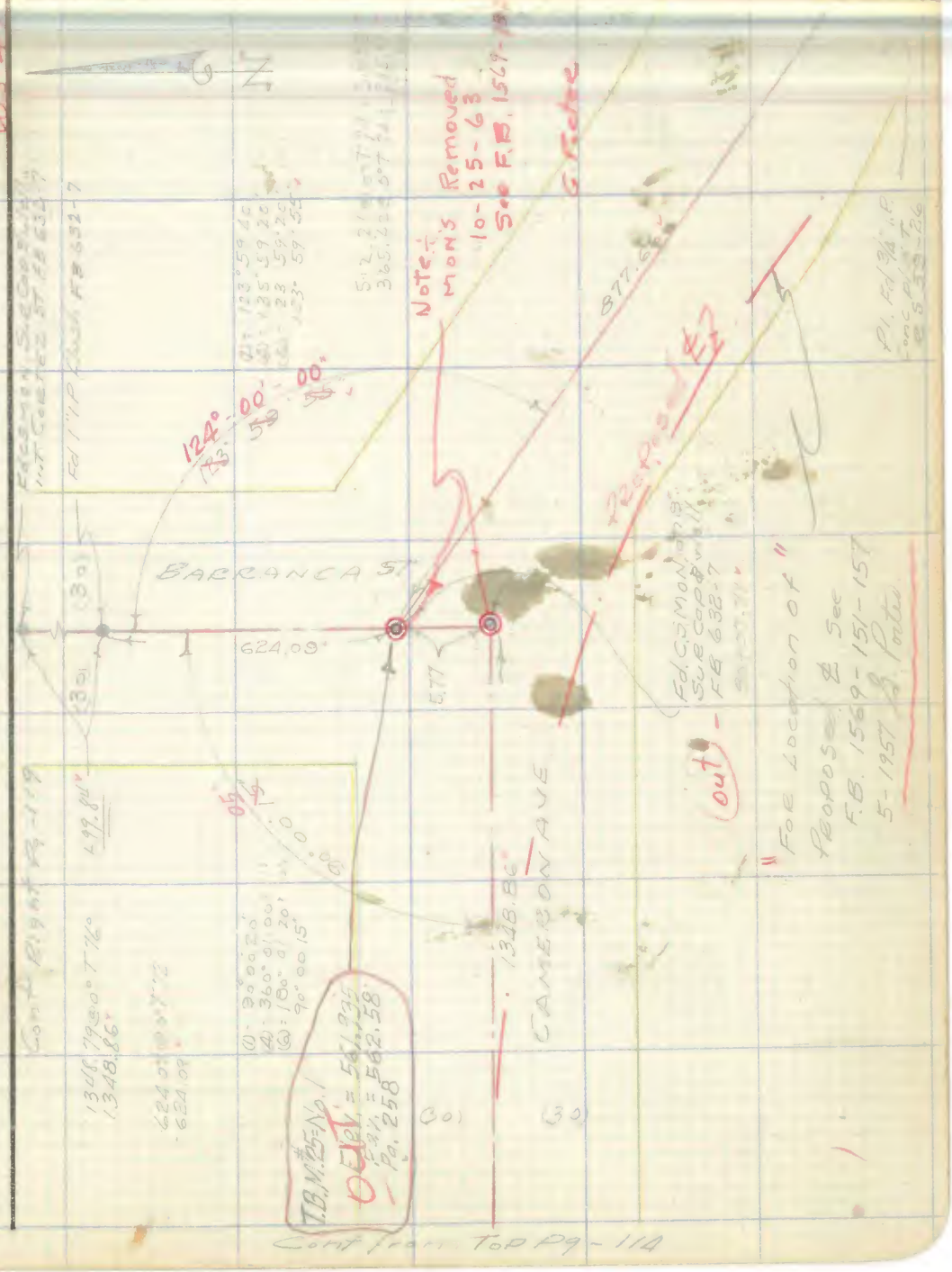

Note: Any Additions or Changes on This Sheet Must be Made or Circled in Red Ink With Date and Name of Person Making Change.

Do not extend notes this side of this line.

RETURN TO
LOS ANGELES COUNTY SURVEYOR
726 LOS ANGELES COUNTY
ENGINEERING BLDG.

76F309S 247 4-53

F.B. ______ Pg. ______

W3. 47-D-6

RETURN TO
LOS ANGELES COUNTY SURVEYOR
726 LOS ANGELES COUNTY
ENGINEERING BLDG.

Note: Any Additions or Changes on This Sheet Must be Made or Circled In Red Ink With Date and Name of Person Making Change.

Do not extend notes this side of this line.

Notes Ck'd by D. M. Finley	Survey of [illegible]
Map No. B-2453-1	W. O. [illegible] Tape No. [illegible] St'd. [illegible] °F
Office Work R. L. GREEN	Surveyed by [illegible]
Checked C. J. GALLI	Notes [illegible] Date [illegible]
Date	Indexed [illegible]

F. B. [illegible] Pg. [illegible]

W.S. 47-D-6

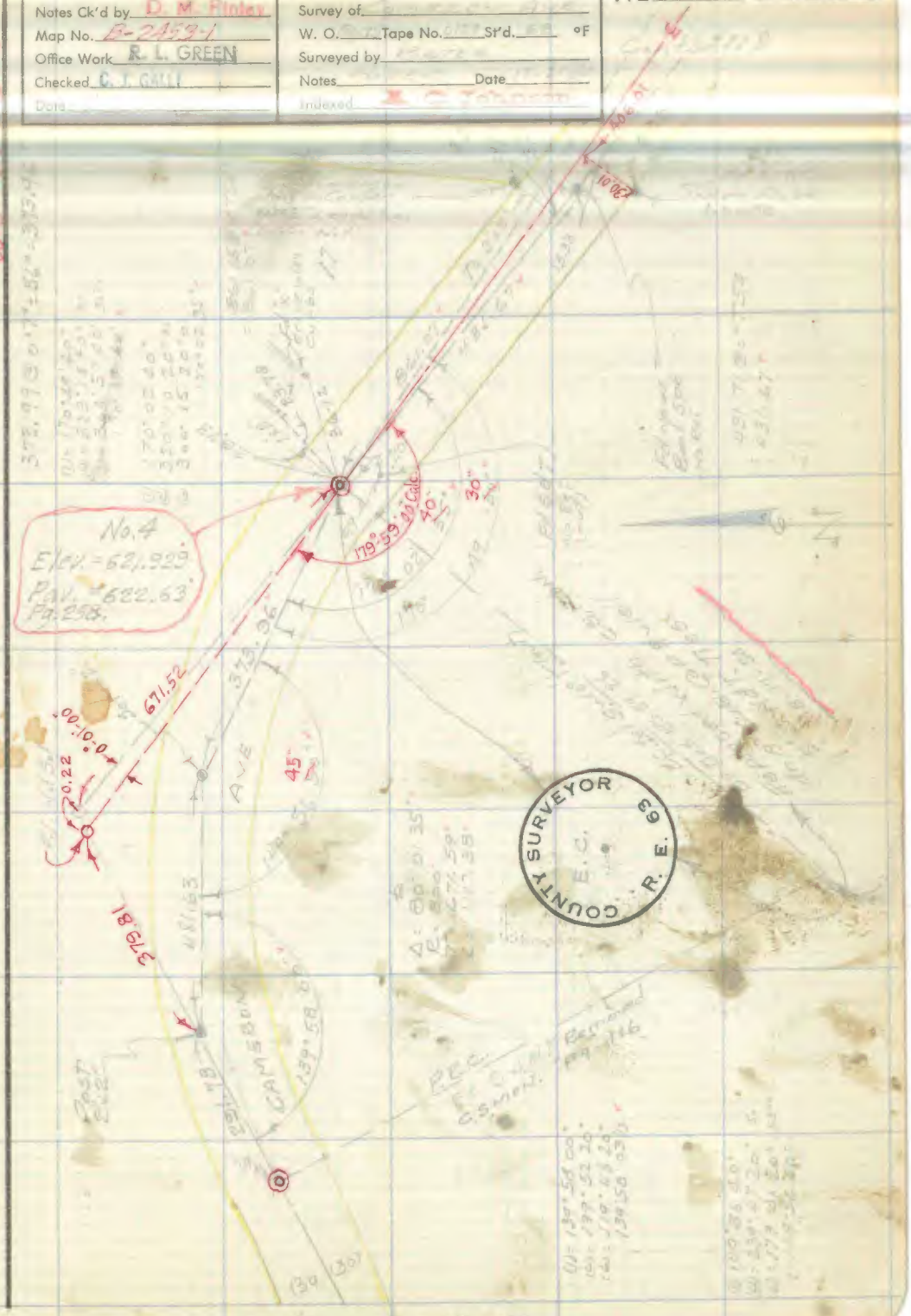

RETURN TO
LOS ANGELES COUNTY SURVEYOR
726 LOS ANGELES COUNTY
ENGINEERING BLDG.

Note: Any Additions or Changes on This Sheet Must be Made or Circled in Red Ink With Date and Name of Person Making Change.

Do not extend notes this side of this line.

76F3095 247 4-53

cont from top pg-116

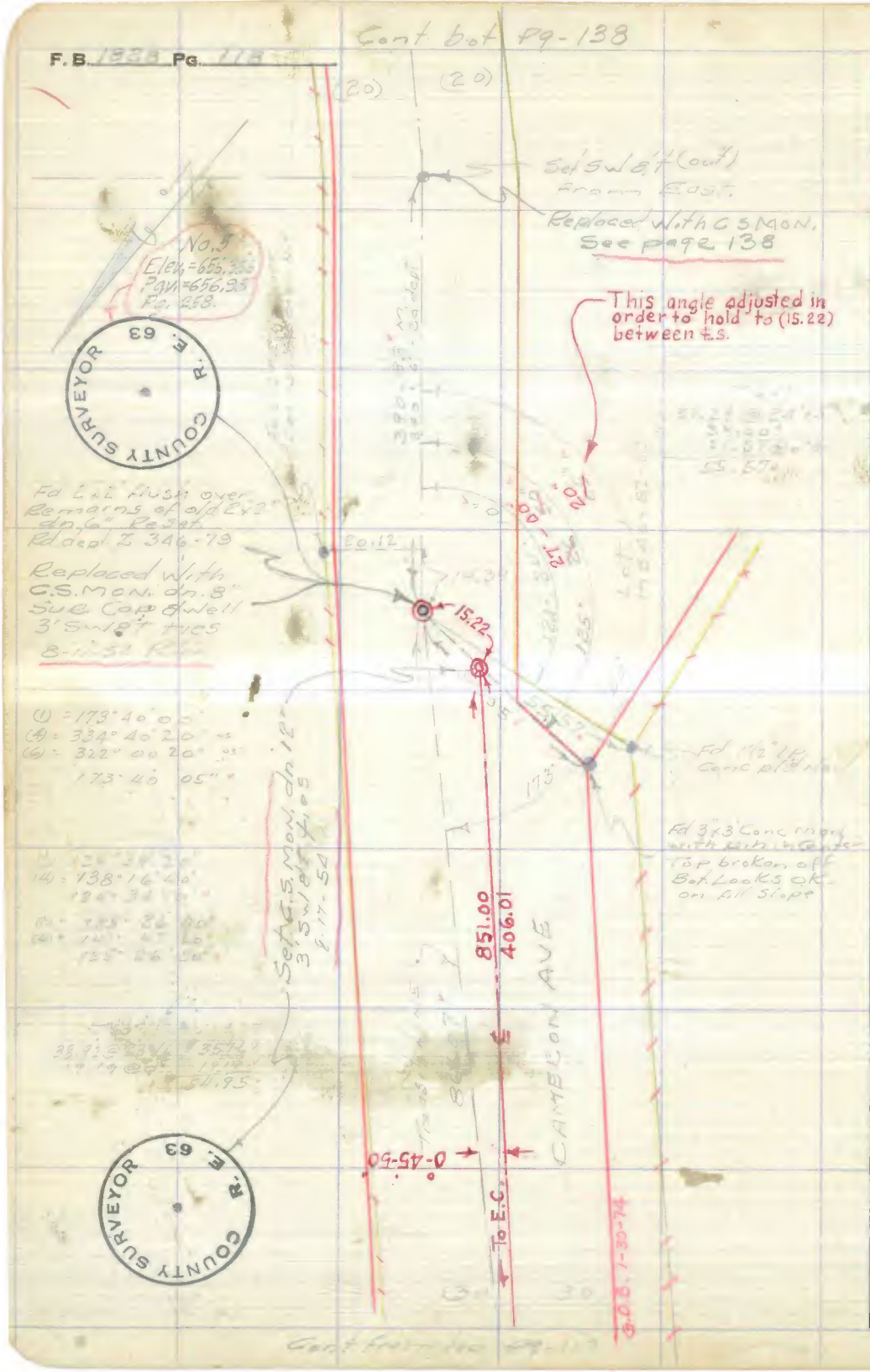

W.S. 48-17-6

RETURN TO
LOS ANGELES COUNTY SURVEYOR
726 LOS ANGELES COUNTY
ENGINEERING BLDG.

Do not extend notes this side of this line.

Note: Any Additions or Changes on This Sheet Must be Made or Circled in Red Ink With Date and Name of Person Making Change.

Notes Ck'd by D. M. Finley	Survey of [illegible]
Map No. B-2453-1	W. O. [illegible] Tape No. [illegible] St'd. [illegible] °F
Office Work R. L. GREEN	Surveyed by [illegible]
Checked C. J. GALLI	Notes [illegible] Date [illegible]
Date	Indexed [illegible]

F. B. [illegible] PG. [illegible]



RETURN TO
LOS ANGELES COUNTY SURVEYOR
726 LOS ANGELES COUNTY
ENGINEERING BLDG.

Note: Any Additions or Changes on This Sheet Must be Made or Circled in Red Ink With Date and Name of Person Making Change.

Do not extend notes this side of this line.

76F309S 247 4-53

F. B. 1828 PG. 120

RETURN TO
LOS ANGELES COUNTY SURVEYOR
726 LOS ANGELES COUNTY
ENGINEERING BLDG.

Do not extend notes this side of this line.

Note: Any Additions or Changes on This Sheet Must be Made or Circled in Red Ink With Date and Name of Person Making Change.

COUNTY SURVEYOR R. E. 63

WS 47-D-5

Notes Ck'd by D. M. Finley	Survey of [illegible]	F. B. [illegible] Pg. [illegible]
Map No. B-2463-1	W. O. [illegible] Tape No. [illegible] St'd. [illegible] °F	
Office Work Green	Surveyed by [illegible]	
Checked C. J. GALLI	Notes [illegible] Date [illegible]	
Date [illegible]	Indexed [illegible]	

WS 47-D-5

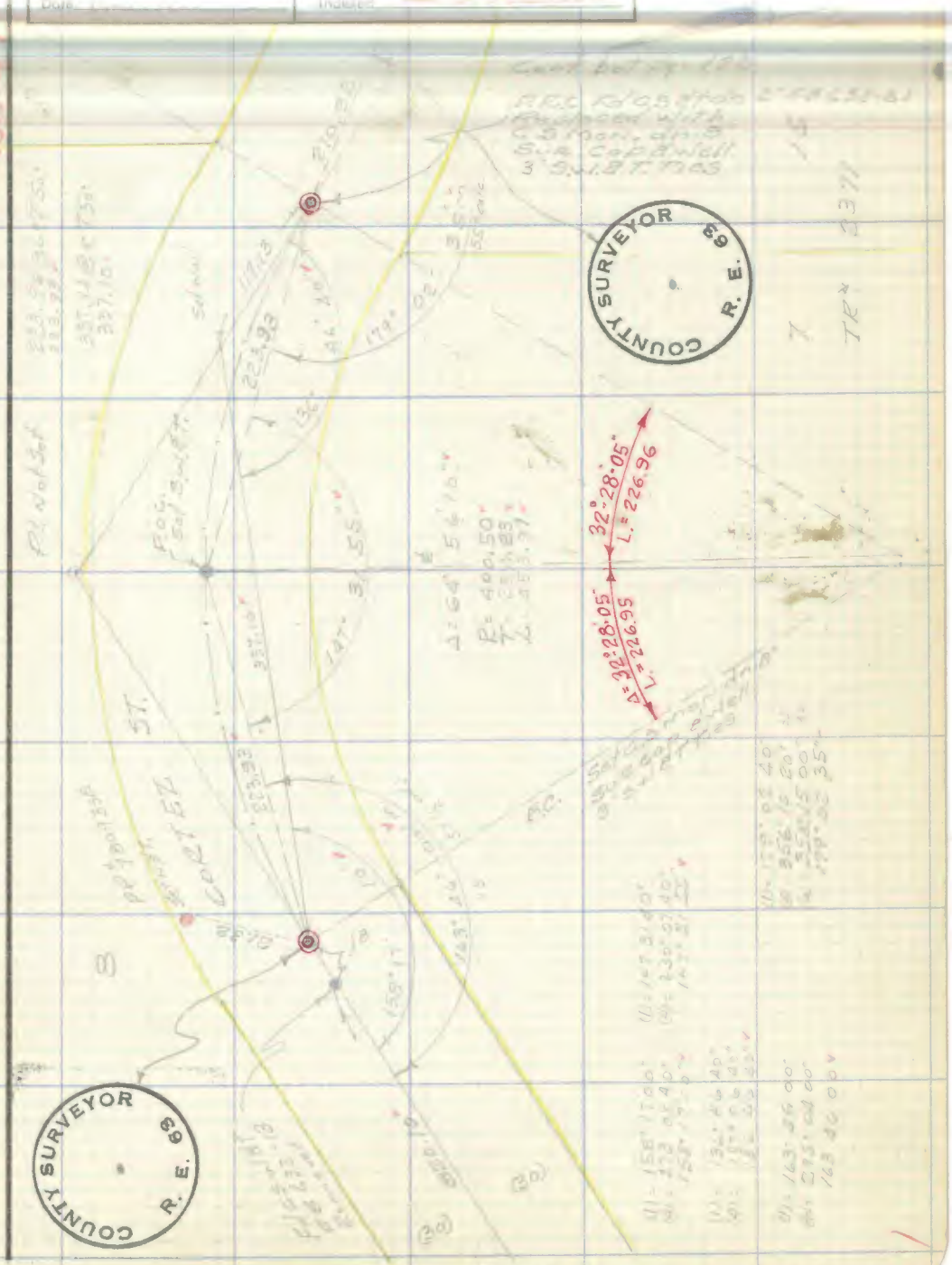

Cont from Top Pg. 120

RETURN TO
LOS ANGELES COUNTY SURVEYOR
726 LOS ANGELES COUNTY
ENGINEERING BLDG.

Note: Any Additions or Changes on This Sheet Must be Made or Circled in Red Ink With Date and Name of Person Making Change.

Do not extend notes this side of this line.

76F3095 247 4-53

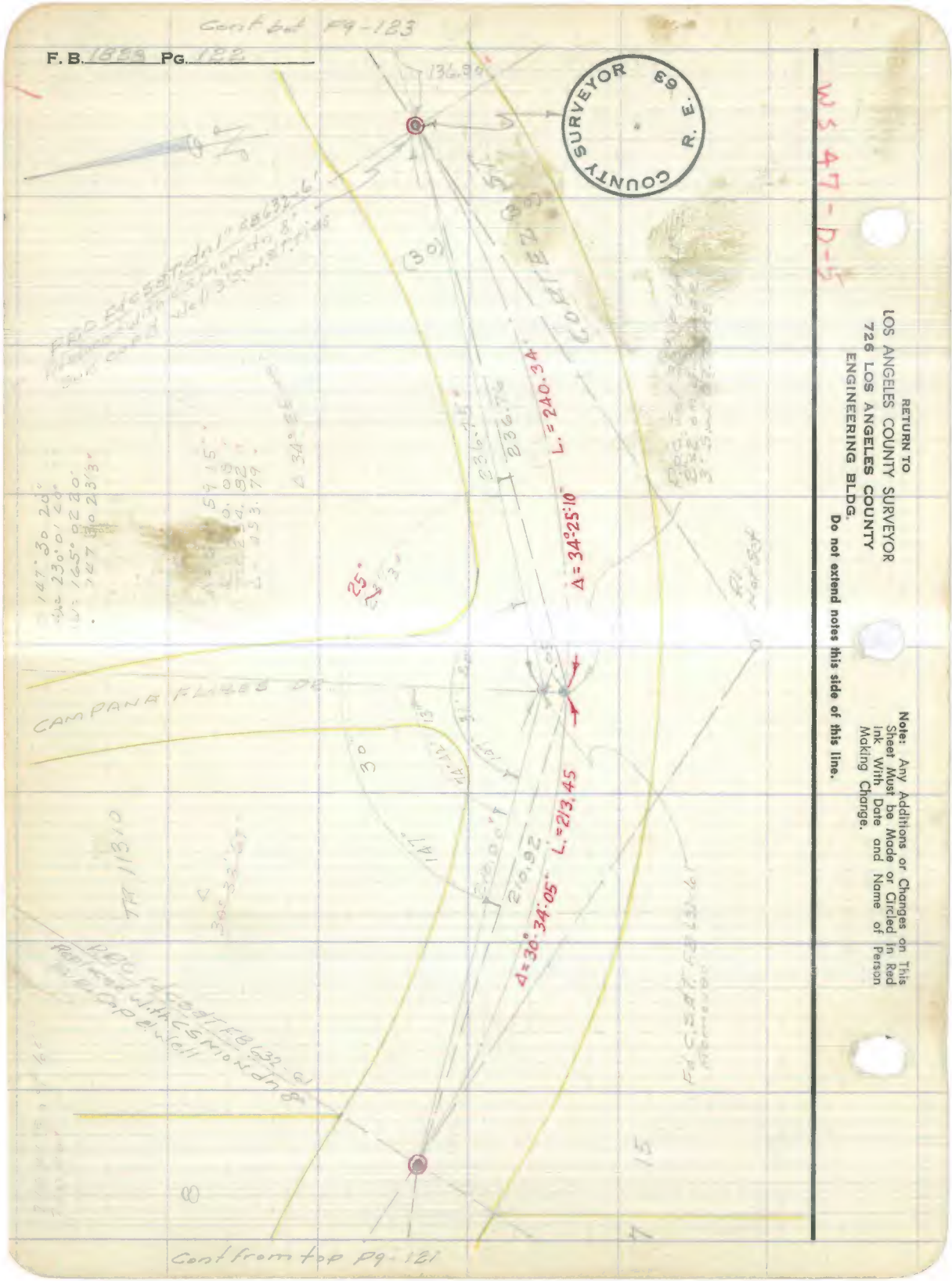

Cont bot Pg-123
F. B. 1888 Pg. 122
COUNTY SURVEYOR R. E. 63
WS 47-D-5
RETURN TO
LOS ANGELES COUNTY SURVEYOR
726 LOS ANGELES COUNTY
ENGINEERING BLDG.
Do not extend notes this side of this line.
Note: Any Additions or Changes on This Sheet Must be Made or Circled in Red Ink With Date and Name of Person Making Change.
CAMPANA FLORES DR
L. = 240.34
Δ = 34°25'10"
L. = 213.45
Δ = 30°34'05"
Cont from top Pg-121

Notes Ck'd by D. M. Finley	Survey of
Map No. B-2557-1	W. O. Tape No. St'd. °F
Office Work Green	Surveyed by
Checked C. J.	Notes Date
Date	Indexed

F. B. Pg.

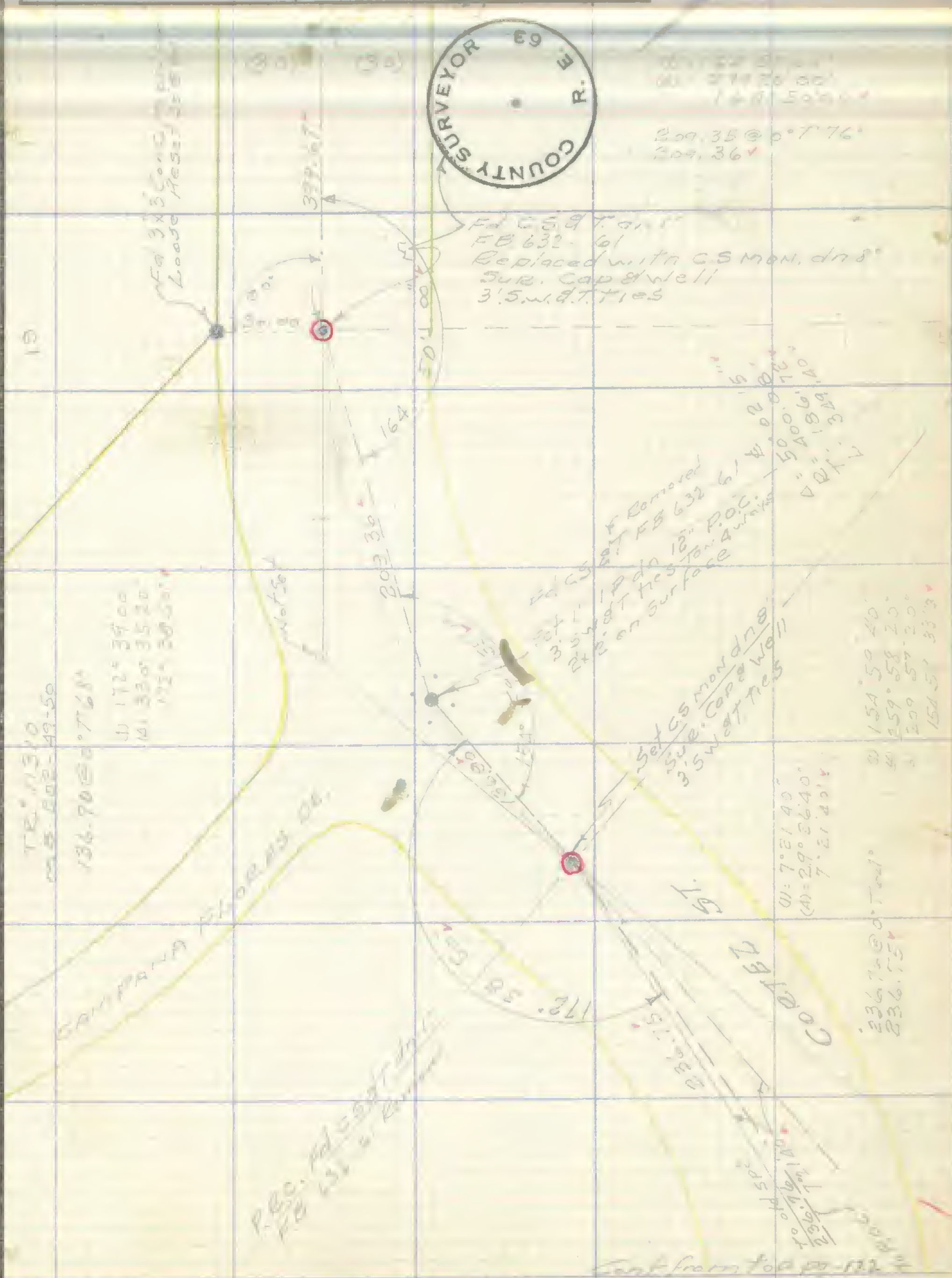

Note: Any Additions or Changes on This Sheet Must be Made or Circled in Red Ink With Date and Name of Person Making Change.

Do not extend notes this side of this line.

RETURN TO
LOS ANGELES COUNTY SURVEYOR
726 LOS ANGELES COUNTY
ENGINEERING BLDG.

76F309S 247 4-53

F.B. 1828 PG. 124

Cont Bot Pg - 125

Reset 1" IP P.E.

COUNTY SURVEYOR R. E. 63

Set W&T P.P. 497046 E

130.47

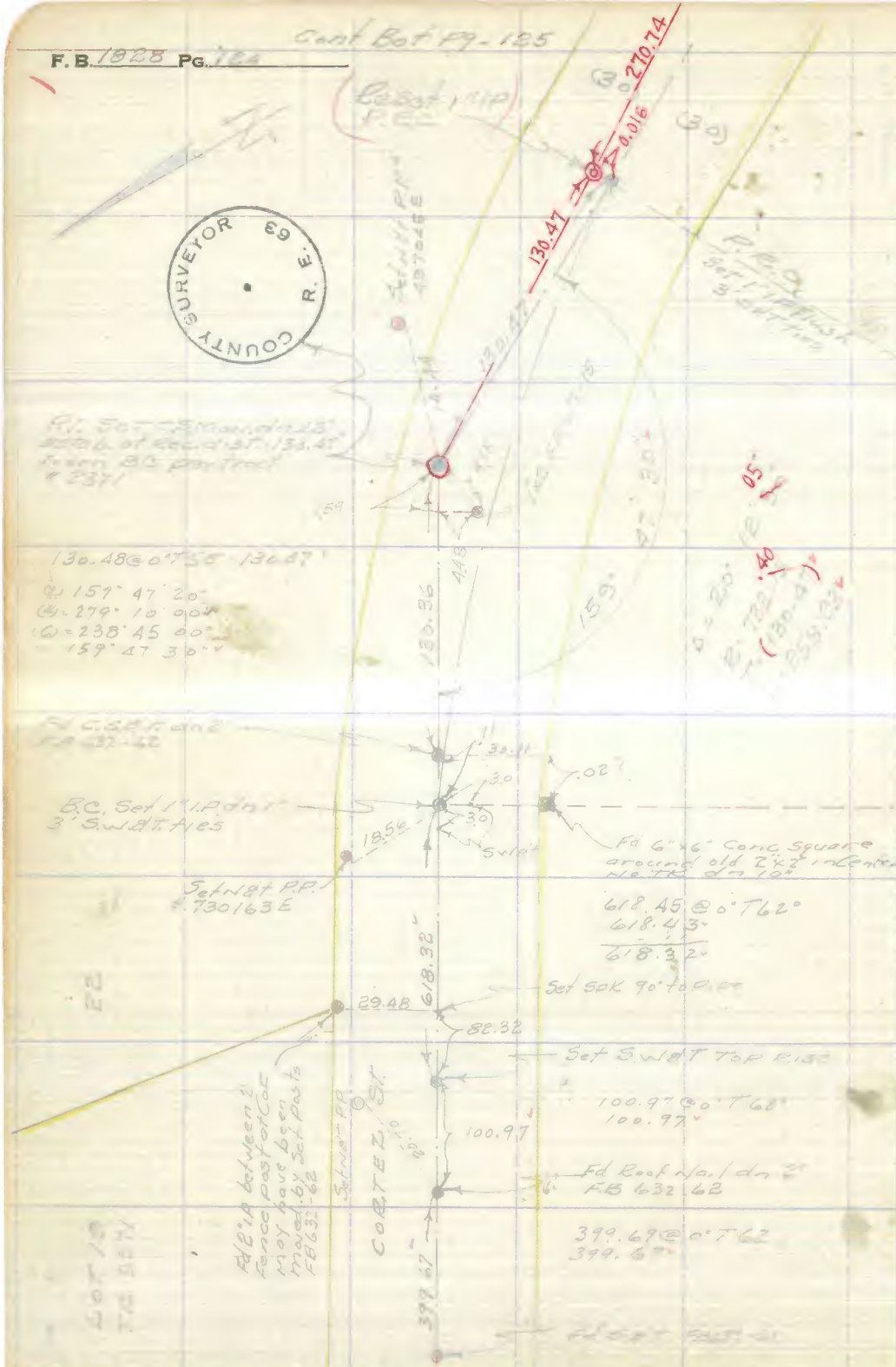

270.74

0.016

130.47

P.R.C. Set 1" IP flush 3' S.W.&T. ties

P.I. Set C.S. mon. dn 43" Sta. of Rec. dist. 130.47 from B.C. per Tract # 2371

130.48 @ 0° T 58 130.47

(2) 159° 47' 20"
(4) = 279° 10' 00"
(6) = 238° 45' 00"
159° 47' 30"

130.36

Fd C.S.&T. dn 2 F.B. 632-62

B.C. Set 1" I.P. dn 1" 3' S.W.&T. ties

18.56

Set W&T P.P. # 730163 E

Fd 6"x6" Conc. Square around old 2"x2" in Center No. TK dn 10"

618.45 @ 0° T 62°
618.43
618.32

Set SPK 90° to P.P.

29.48

618.32

82.32

Set S.W.&T. Top Rise

100.97 @ 0° T 62°
100.97

100.97

Fd Roof Nail dn 2 F.B. 632-62

399.69 @ 0° T 62
399.67

Fd 2" I.P. between 2 fence post at Cor. may have been moved by Set Posts F.B. 632-62

Set W&T P.P.

CORTEZ ST.

399.67

Fd S&T F.B. 632-62

Cont from top Pg - 123

RETURN TO
LOS ANGELES COUNTY SURVEYOR
726 LOS ANGELES COUNTY
ENGINEERING BLDG.

Do not extend notes this side of this line.

Note: Any Additions or Changes on This Sheet Must be Made or Circled in Red Ink With Date and Name of Person Making Change.

76F309S 247 4-53

RETURN TO
LOS ANGELES COUNTY SURVEYOR
726 LOS ANGELES COUNTY
ENGINEERING BLDG.

Note: Any Additions or Changes on This Sheet Must be Made or Circled in Red Ink With Date and Name of Person Making Change.

Do not extend notes this side of this line.

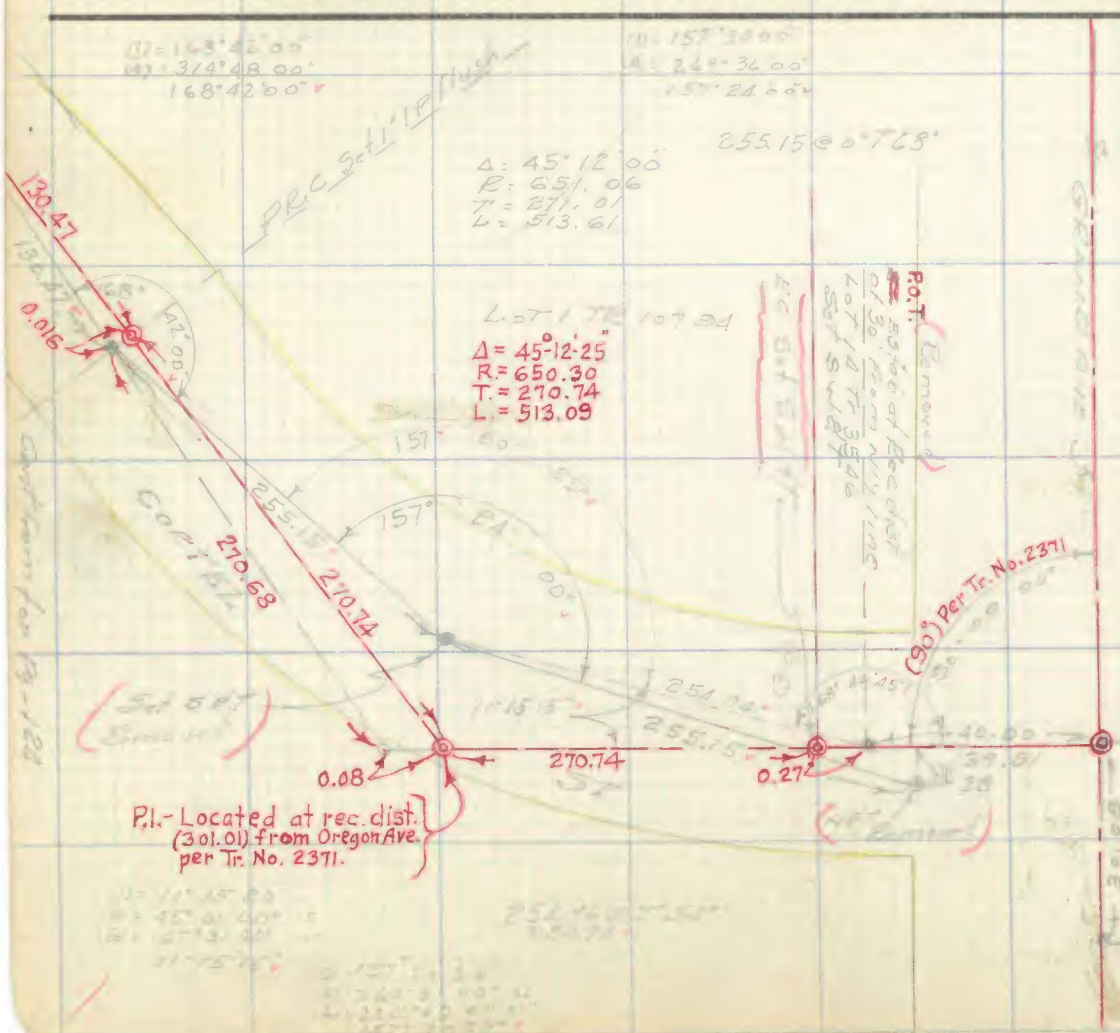

Notes Ck'd by D. M. Finley
Map No. 3-2152-1
Office Work
Checked
Date

Survey of
W. O. Tape No. Sr'd. of
Surveyed by
Notes Date
Indexed

F. B. PG.

F. B. 1828 Pg. 126

RETURN TO
LOS ANGELES COUNTY SURVEYOR
726 LOS ANGELES COUNTY
ENGINEERING BLDG.

Note: Any Additions or Changes on This Sheet Must be Made or Circled in Red Ink With Date and Name of Person Making Change.

Do not extend notes this side of this line.

Notes Ck'd by D. M. Finley
Map No. B-2453-1
Office Work
Checked
Date

Survey of
W. O. Tape No. St'd. °F
Surveyed by
Notes Date
Indexes

F. B. Pg.

Note: Any Additions or Changes on This Sheet Must be Made or Circled in Red Ink With Date and Name of Person Making Change.

Do not extend notes this side of this line.

RETURN TO
LOS ANGELES COUNTY SURVEYOR
726 LOS ANGELES COUNTY ENGINEERING BLDG.

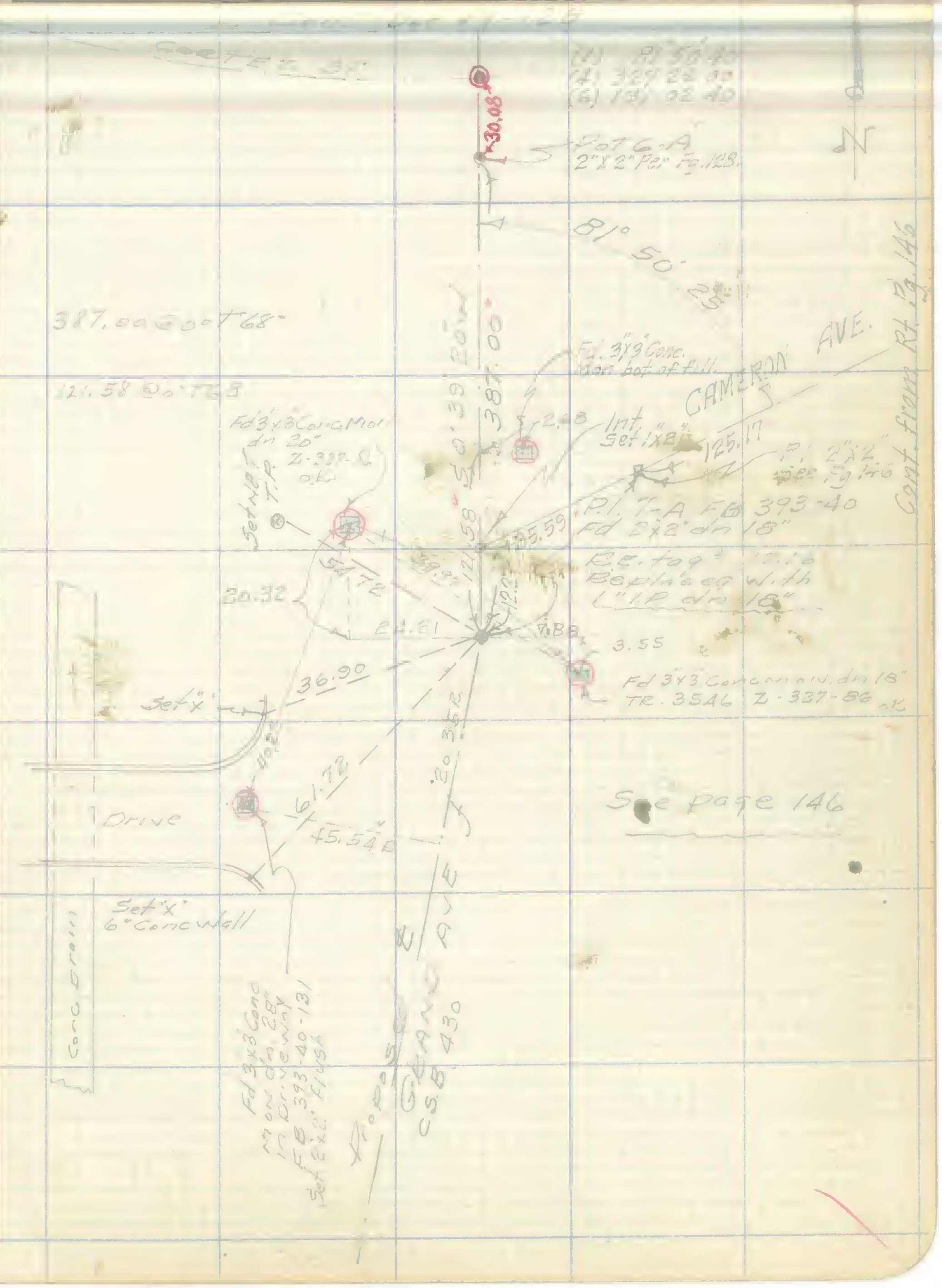

76F3098 247 4-53

F. B. 1838 Pg. 128

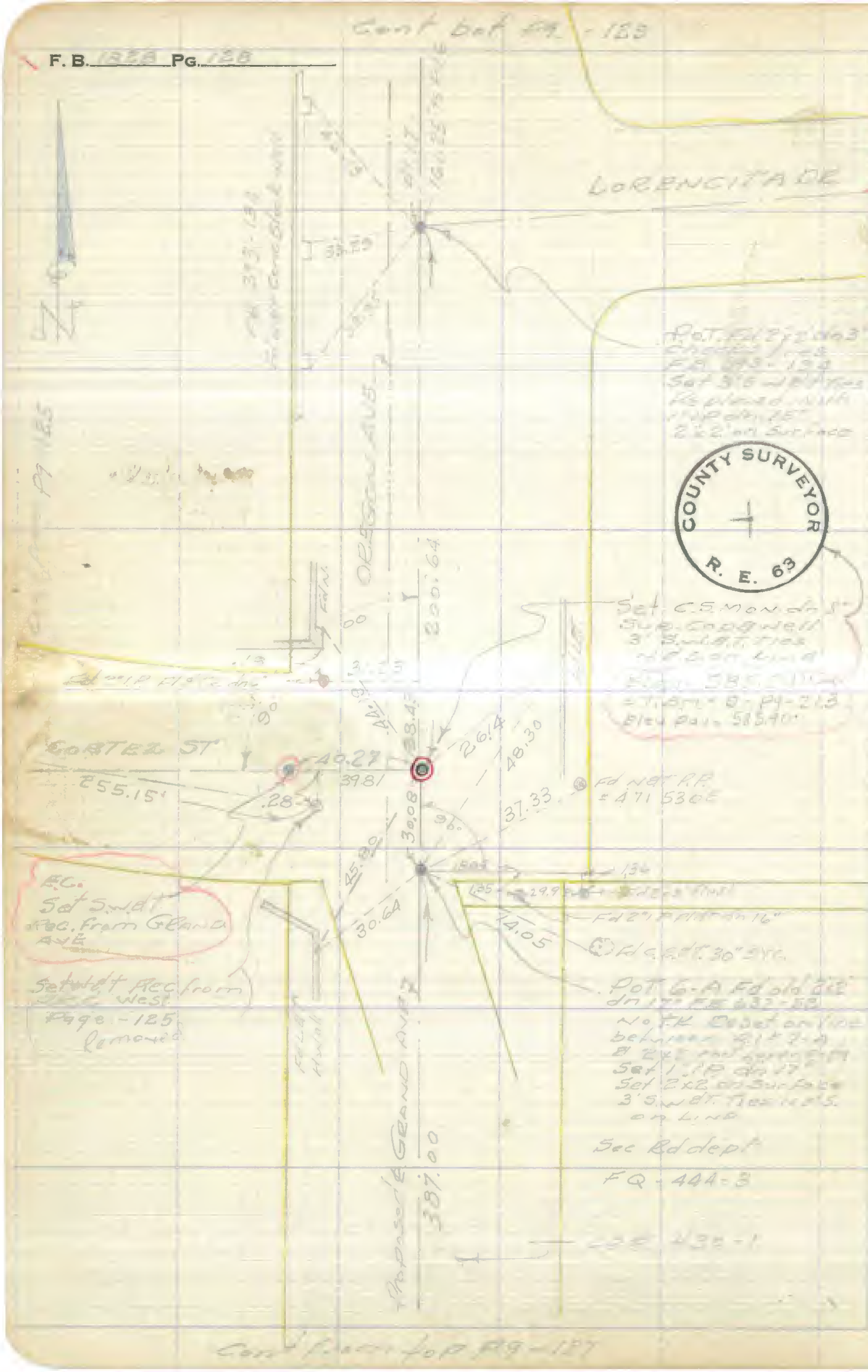

RETURN TO
LOS ANGELES COUNTY SURVEYOR
726 LOS ANGELES COUNTY
ENGINEERING BLDG.

Do not extend notes this side of this line.

Note: Any Additions or Changes on This Sheet Must be Made or Circled in Red Ink With Date and Name of Person Making Change.

Notes Ck'd by D. M. Finley	Survey of [illegible]
Map No. B-2453-1	W. O. ____ Tape No. ____ St'd. ____ °F
Office Work ____	Surveyed by [illegible]
Checked ____	Notes ____ Date [illegible]
Date ____	Indexed [illegible]

F. B. [illegible] PG. [illegible]

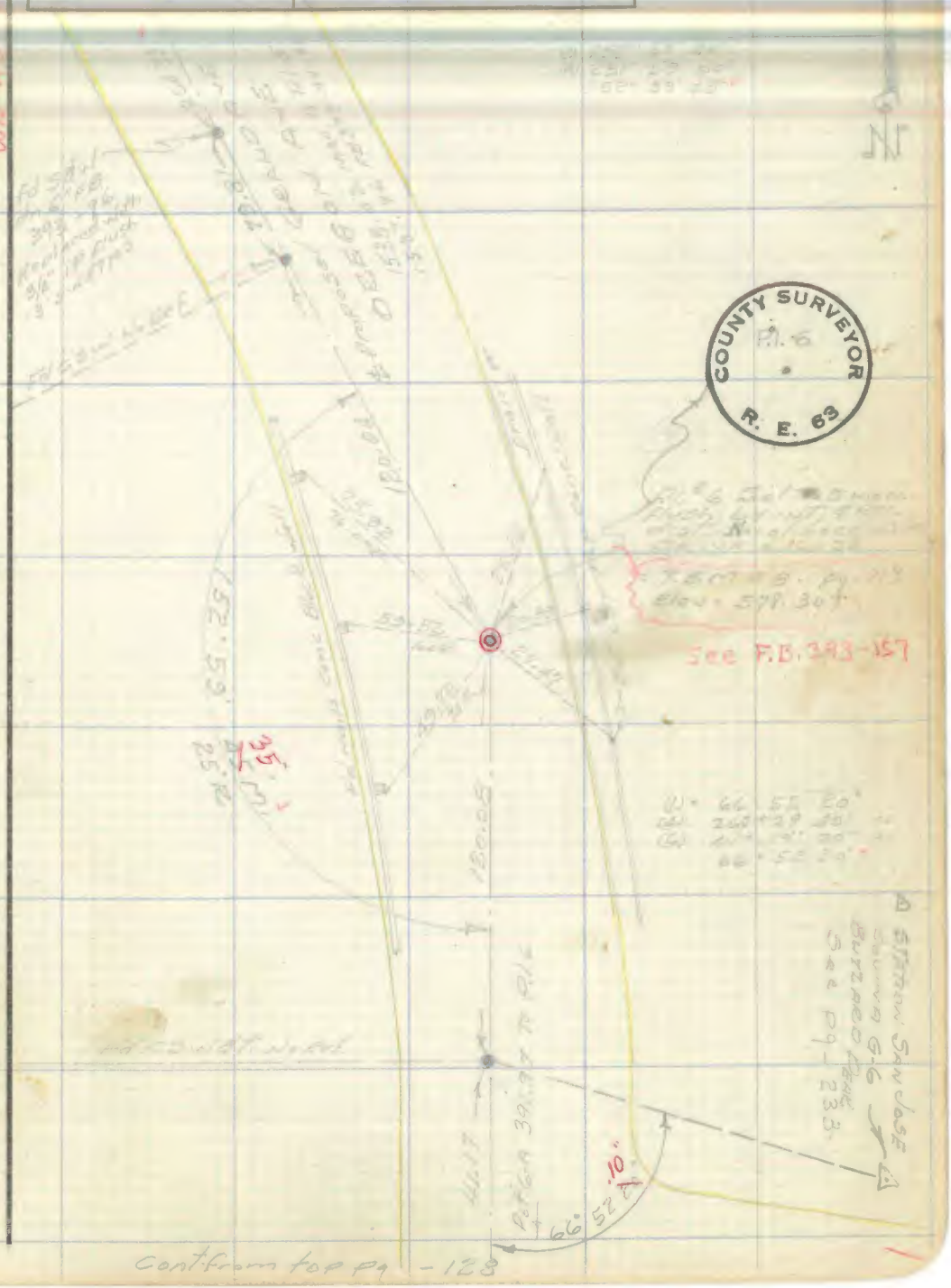

Note: Any Additions or Changes on This Sheet Must be Made or Circled in Red Ink With Date and Name of Person Making Change.

Do not extend notes this side of this line.

RETURN TO
LOS ANGELES COUNTY SURVEYOR
726 LOS ANGELES COUNTY
ENGINEERING BLDG.

76F3095 247 4-53

Cont bot Pg-131

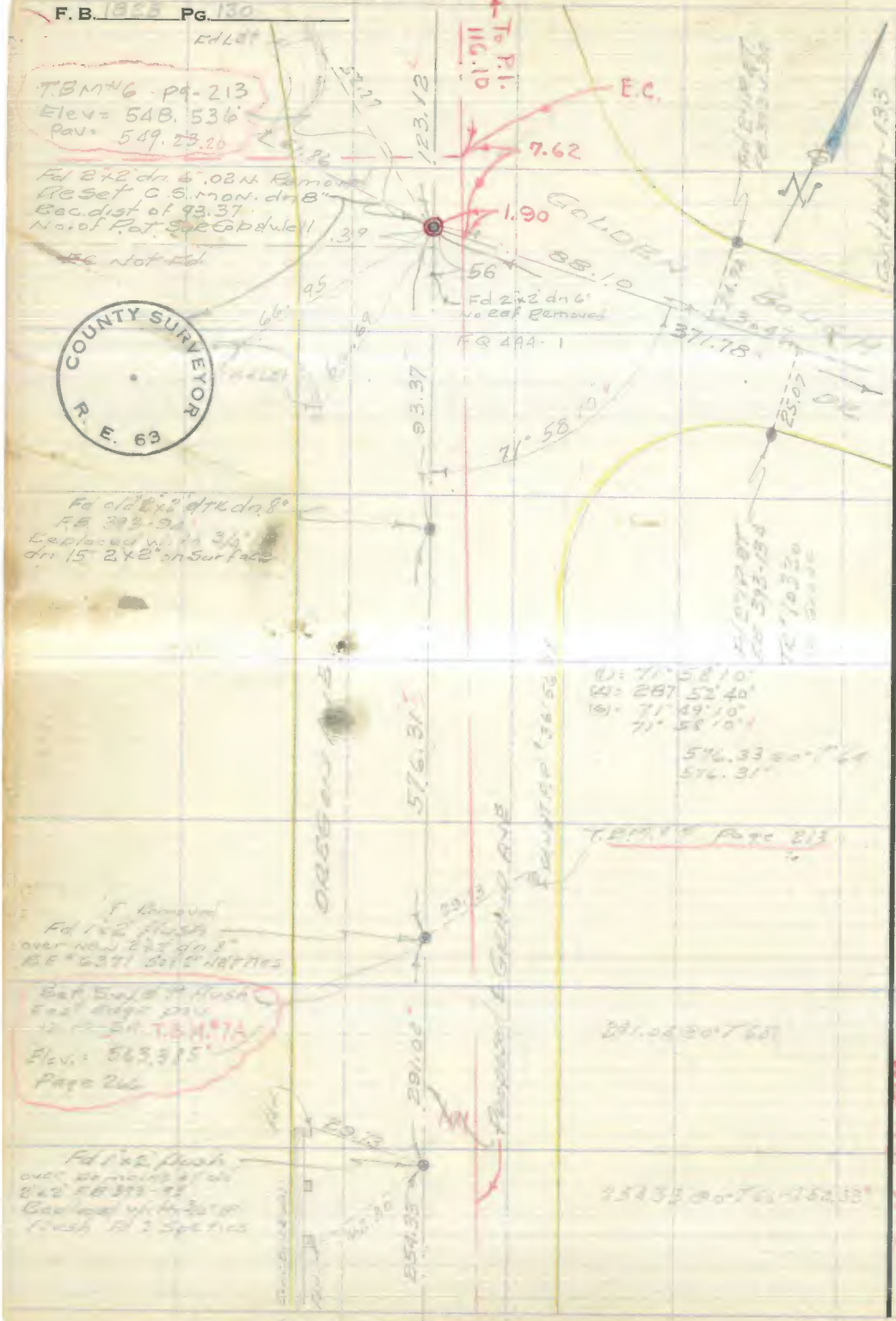

Cont from top Pg-129

RETURN TO
LOS ANGELES COUNTY SURVEYOR
726 LOS ANGELES COUNTY
ENGINEERING BLDG.

Do not extend notes this side of this line.

Note: Any Additions or Changes on This Sheet Must be Made or Circled in Red Ink With Date and Name of Person Making Change.

WS 44-A-5

76F309S 247 4-53

RETURN TO
LOS ANGELES COUNTY SURVEYOR
726 LOS ANGELES COUNTY
ENGINEERING BLDG.

Note: Any Additions or Changes on This Sheet Must be Made or Circled in Red Ink With Date and Name of Person Making Change.

Do not extend notes this side of this line.

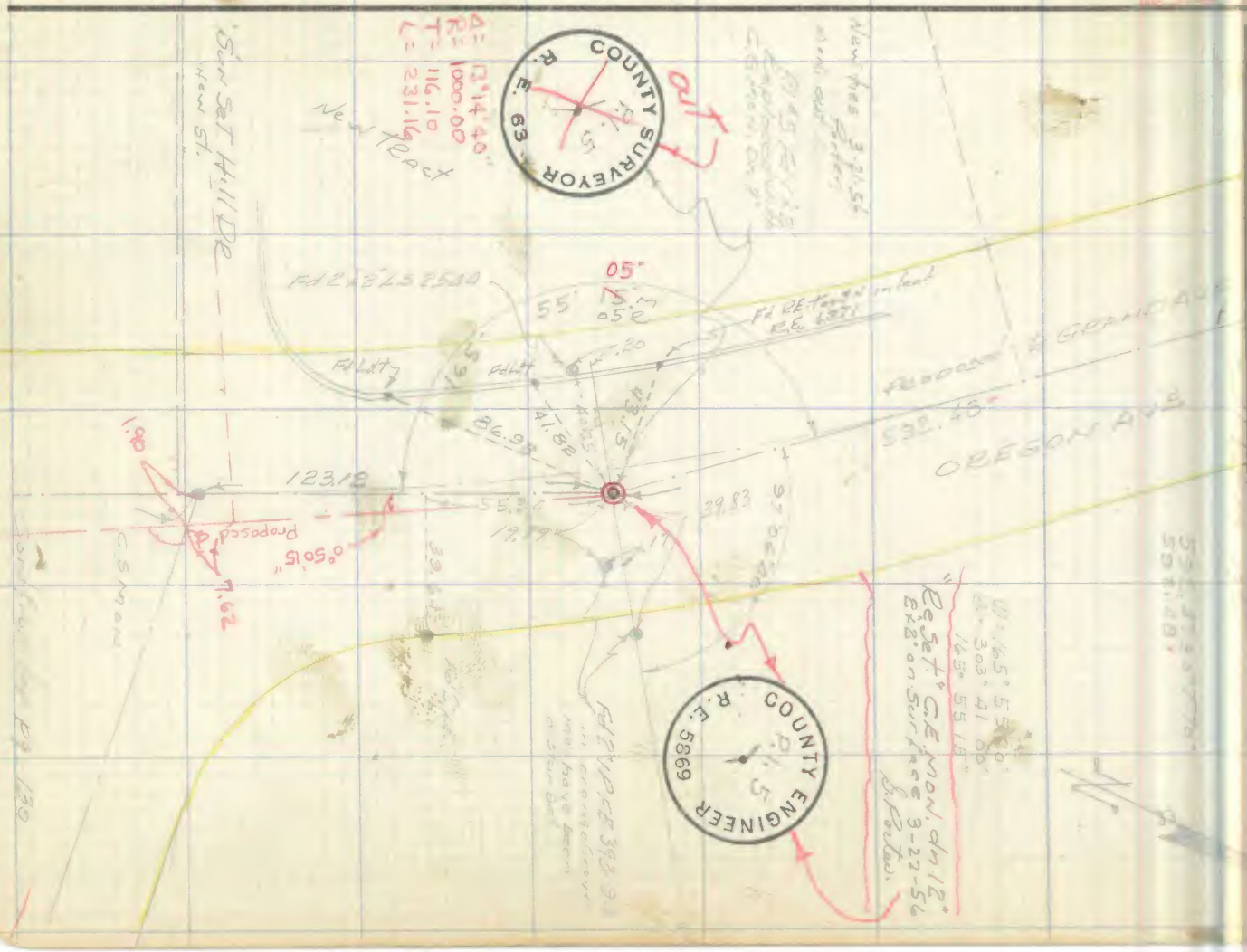

F. B. 1828 Pg. 132

RETURN TO
LOS ANGELES COUNTY SURVEYOR
726 LOS ANGELES COUNTY
ENGINEERING BLDG.
Do not extend notes this side of this line.

Note: Any Additions or Changes on This Sheet Must be Made or Circled in Red Ink With Date and Name of Person Making Change.

F. B. 1828 Pg. 133

Notes Ck'd by D. M. Finley	Survey of
Map No. B-2453-1	W. O. Tape No. St'd. °F
Office Work	Surveyed by
Checked	Notes Date
Date	Indexed

Note: Any Additions or Changes on This Sheet Must be Made or Circled in Red Ink With Date and Name of Person Making Change.

Do not extend notes this side of this line.

RETURN TO
LOS ANGELES COUNTY SURVEYOR
726 LOS ANGELES COUNTY
ENGINEERING BLDG.

76F3O9S 247 4-53

RETURN TO
LOS ANGELES COUNTY SURVEYOR
726 LOS ANGELES COUNTY
ENGINEERING BLDG.

Note: Any Additions or Changes on This Sheet Must be Made or Circled in Red Ink With Date and Name of Person Making Change.

Do not extend notes this side of this line.

W.S. 47-D-5

F. B. 1828 Pg. 135

Notes Ck'd by D. M. Finley	Survey of
Map No. B-2459-1	W. O. ___ Tape No. ___ St'd. ___ °F
Office Work	Surveyed by
Checked	Notes ___ Date ___
Date	Indexed

Note: Any Additions or Changes on This Sheet Must be Made or Circled in Red Ink With Date and Name of Person Making Change.

Do not extend notes this side of this line.

RETURN TO
LOS ANGELES COUNTY SURVEYOR
726 LOS ANGELES COUNTY ENGINEERING BLDG.

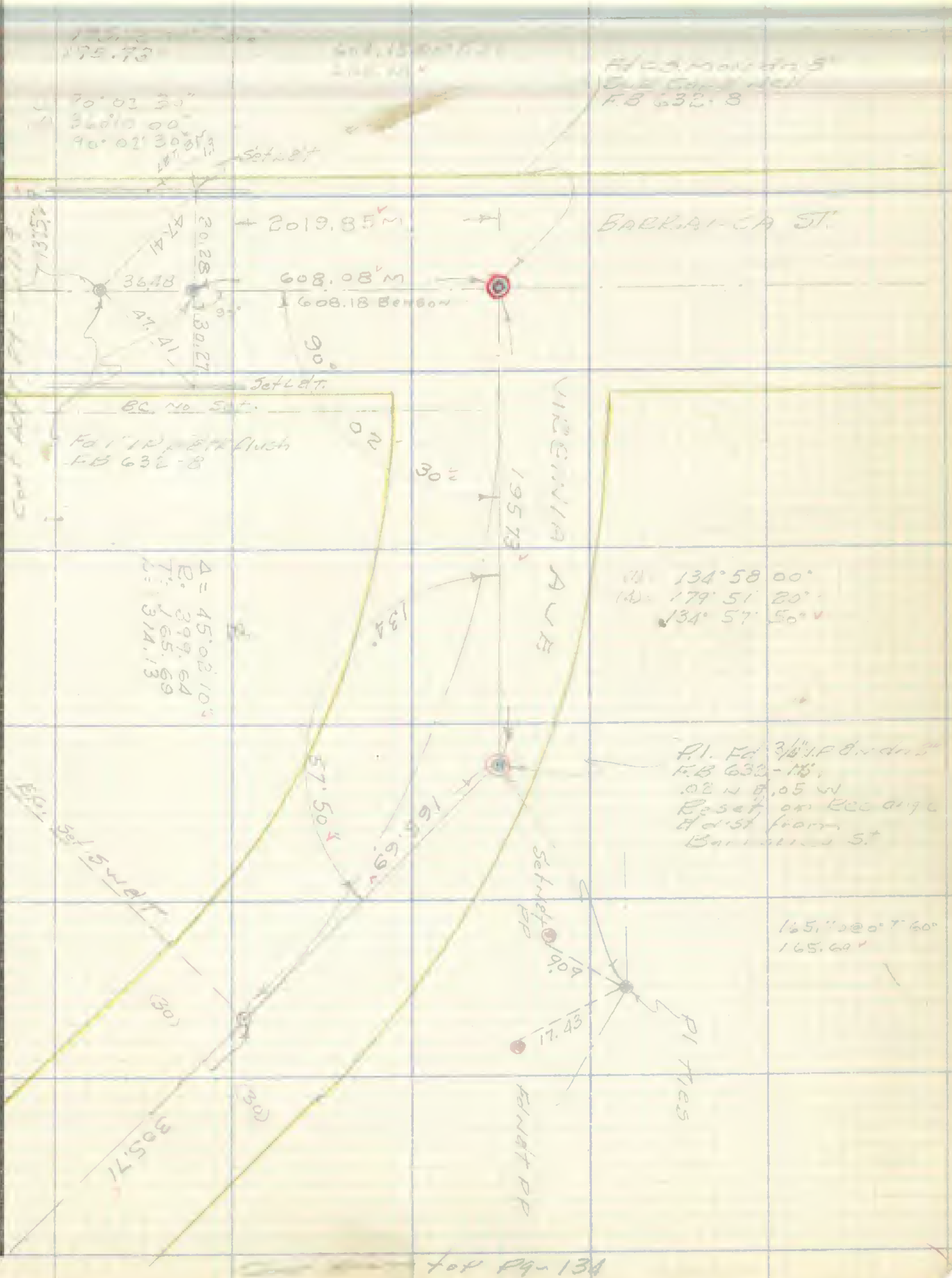

for Pg-134

76F309S 247 4-53

RETURN TO
LOS ANGELES COUNTY SURVEYOR
726 LOS ANGELES COUNTY
ENGINEERING BLDG.

Note: Any Additions or Changes on This Sheet Must be Made or Circled in Red Ink With Date and Name of Person Making Change.

Do not extend notes this side of this line.

F. B. _____ PG. _____

Notes Ck'd by	Survey of	F. B. Pg.
Map No.	W. O. Tape No. St'd. °F	
Office Work R. L. GREEN	Surveyed by	
Checked	Notes Date	
Date	Indexed	

Note: Any Additions or Changes on This Sheet Must be Made or Circled in Red Ink With Date and Name of Person Making Change.

RETURN TO
LOS ANGELES COUNTY SURVEYOR
726 LOS ANGELES COUNTY
ENGINEERING BLDG.

Do not extend notes this side of this line.

76F309S 247 4-53

F.B. 1828 Pg. 138

Cont bot Pg-139

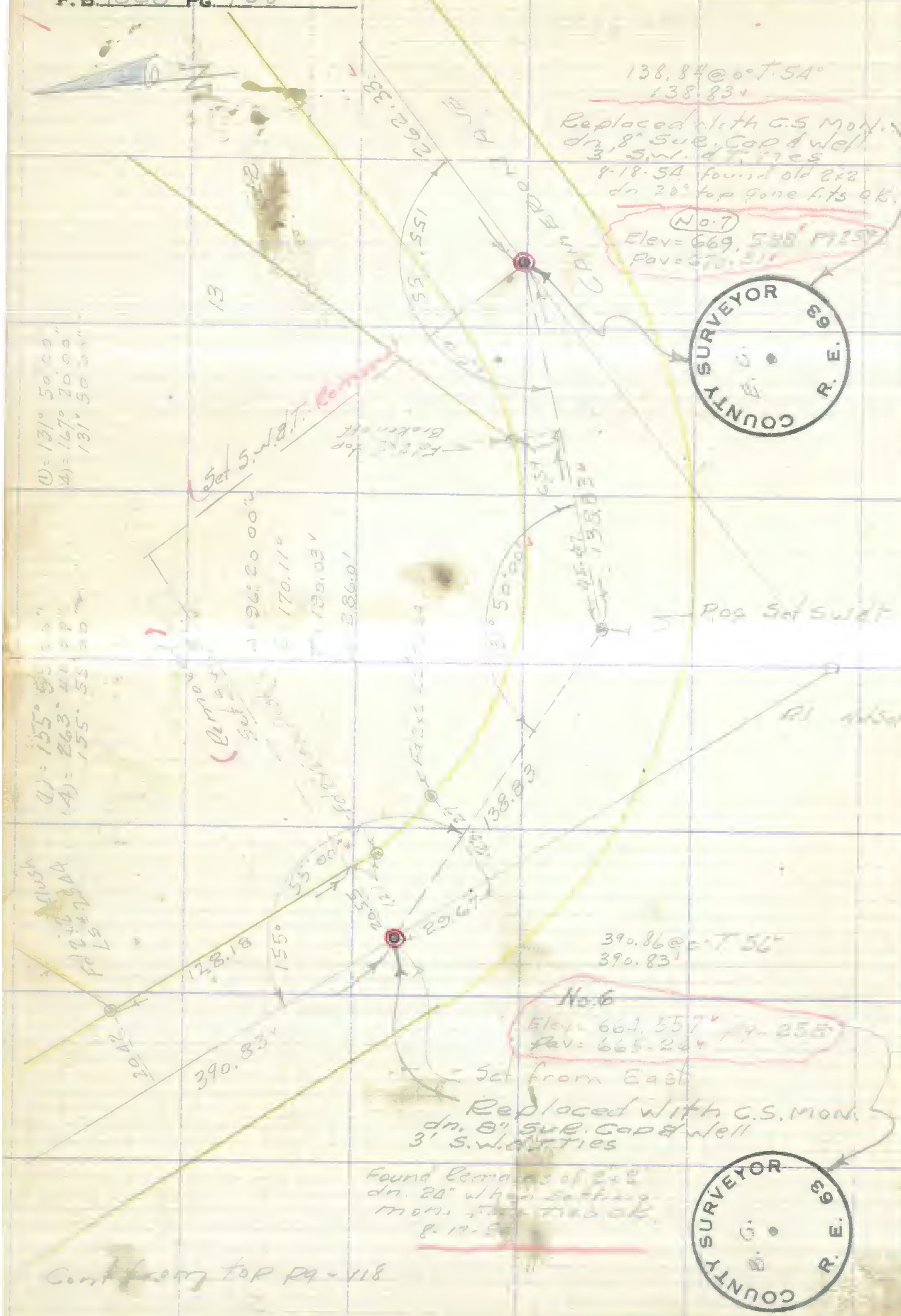

Cont from Top Pg-118

WS 48-M-6

SURVEYOR R.E. 63 COUNTY

SURVEYOR R.E. 63 COUNTY

RETURN TO
LOS ANGELES COUNTY SURVEYOR
726 LOS ANGELES COUNTY
ENGINEERING BLDG.

Do not extend notes this side of this line.

Note: Any Additions or Changes on This Sheet Must be Made or Circled in Red Ink With Date and Name of Person Making Change.

Notes Ck'd by C. M. Finley
Map No. 3-2153-1
Office Work R. L. GREEN
Checked C. J. GALLI
Date

Survey of Cameron Blvd
W. O. Tape No. St'd. °F
Surveyed by
Notes Date
Indexed E. O. Johnson

F. B. 1928 Pg. 139
Cont bot pg - 140

Note: Any Additions or Changes on This Sheet Must be Made or Circled in Red Ink With Date and Name of Person Making Change.

Do not extend notes this side of this line.

RETURN TO
LOS ANGELES COUNTY SURVEYOR
726 LOS ANGELES COUNTY ENGINEERING BLDG.

Cont from top pg - 138

76F309S 247 4-53

F. B. 1828 PG. 140

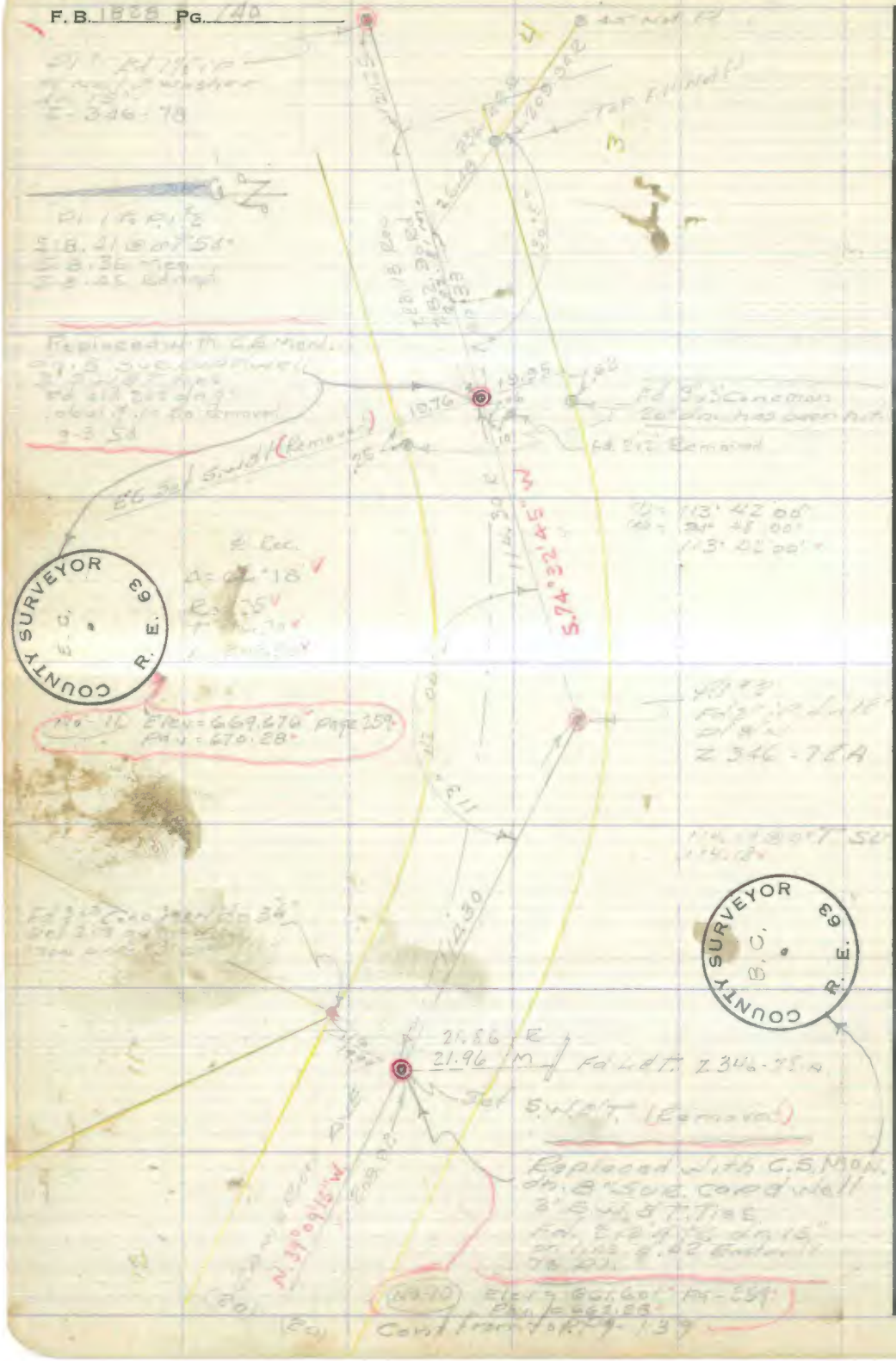

RETURN TO
LOS ANGELES COUNTY SURVEYOR
726 LOS ANGELES COUNTY
ENGINEERING BLDG.

Do not extend notes this side of this line.

Note: Any Additions or Changes on This Sheet Must be Made or Circled in Red Ink With Date and Name of Person Making Change.

76F309S 247 4-53

RETURN TO
LOS ANGELES COUNTY SURVEYOR
726 LOS ANGELES COUNTY
ENGINEERING BLDG.

Note: Any Additions or Changes on This Sheet Must be Made or Circled in Red Ink With Date and Name of Person Making Change.

Do not extend notes this side of this line.

Notes Ck'd by D. M. Finley
Map No. B-2453
Office Work R. L. GREEN
Checked U. J. GILLI
Date

Survey of
W. O. Tape No. Sr'd. of
Surveyed by
Notes Date

F. B. Pg.

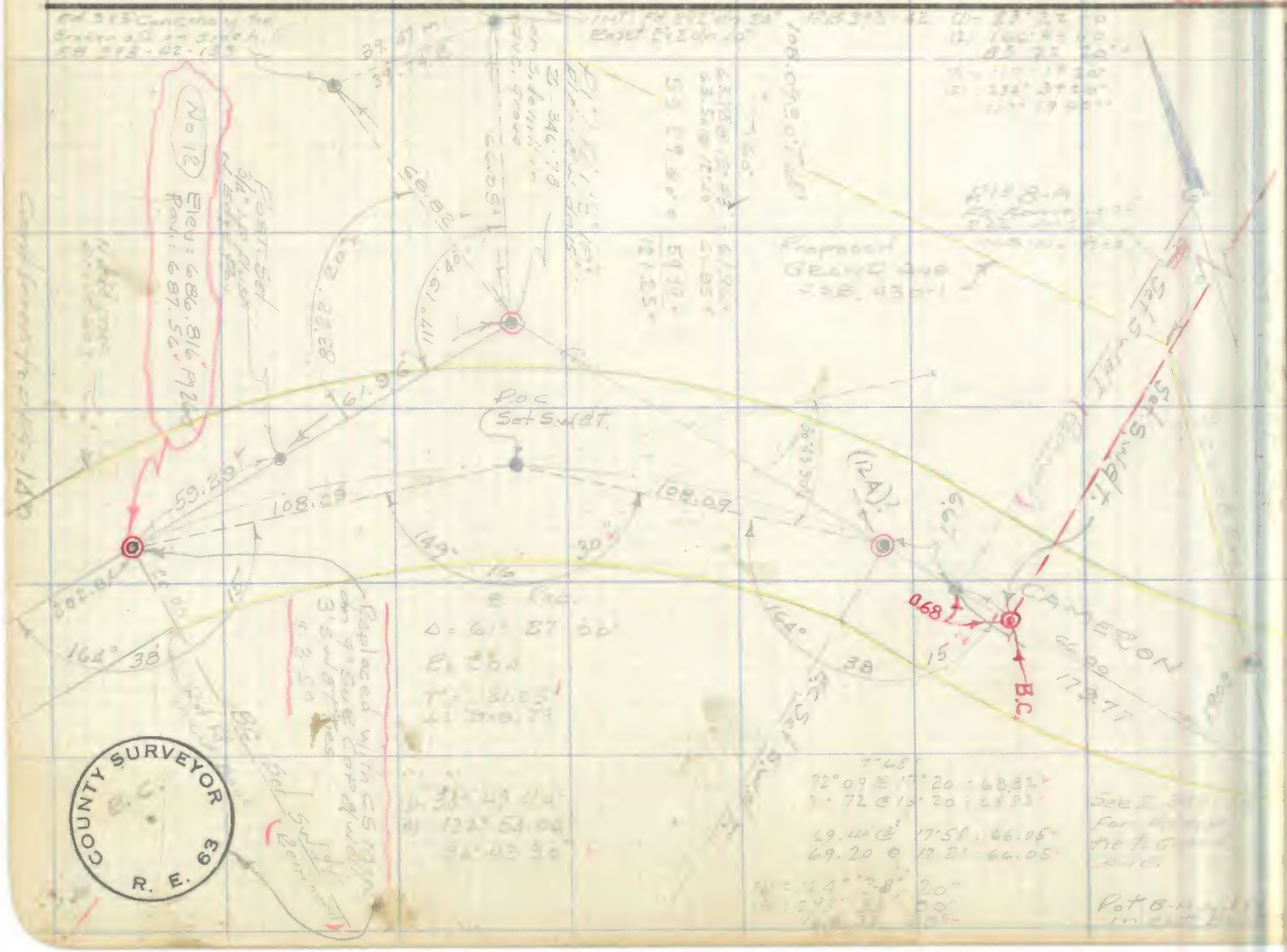

F. B. 1828 Pg. 142

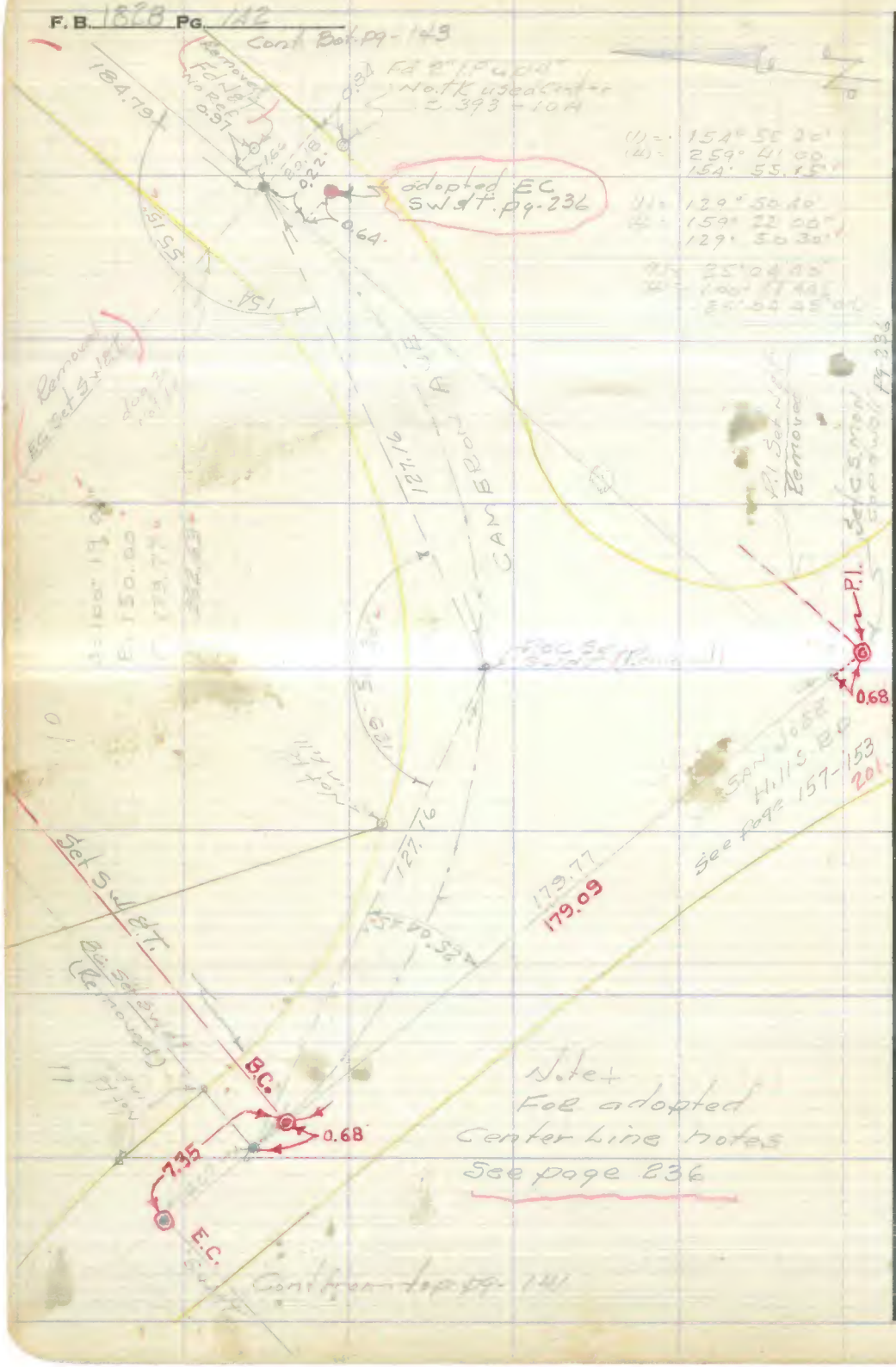

W.S.48-A-6

RETURN TO
LOS ANGELES COUNTY SURVEYOR
726 LOS ANGELES COUNTY
ENGINEERING BLDG.

Do not extend notes this side of this line.

Note: Any Additions or Changes on This Sheet Must be Made or Circled in Red Ink With Date and Name of Person Making Change.

76F3C9S 247 4-53

RETURN TO
LOS ANGELES COUNTY SURVEYOR
726 LOS ANGELES COUNTY
ENGINEERING BLDG.

Note: Any Additions or Changes on This Sheet Must be Made or Circled in Red Ink With Date and Name of Person Making Change.

Do not extend notes this side of this line.

WS-49-7-6

Notes Ck'd by D. M. Foster
Map No. B 2459-1
Office Work
Checker
Date

Survey of
W. O. Tape No. Sr'd. of
Surveyed by
Notes Date

F. B. PG.

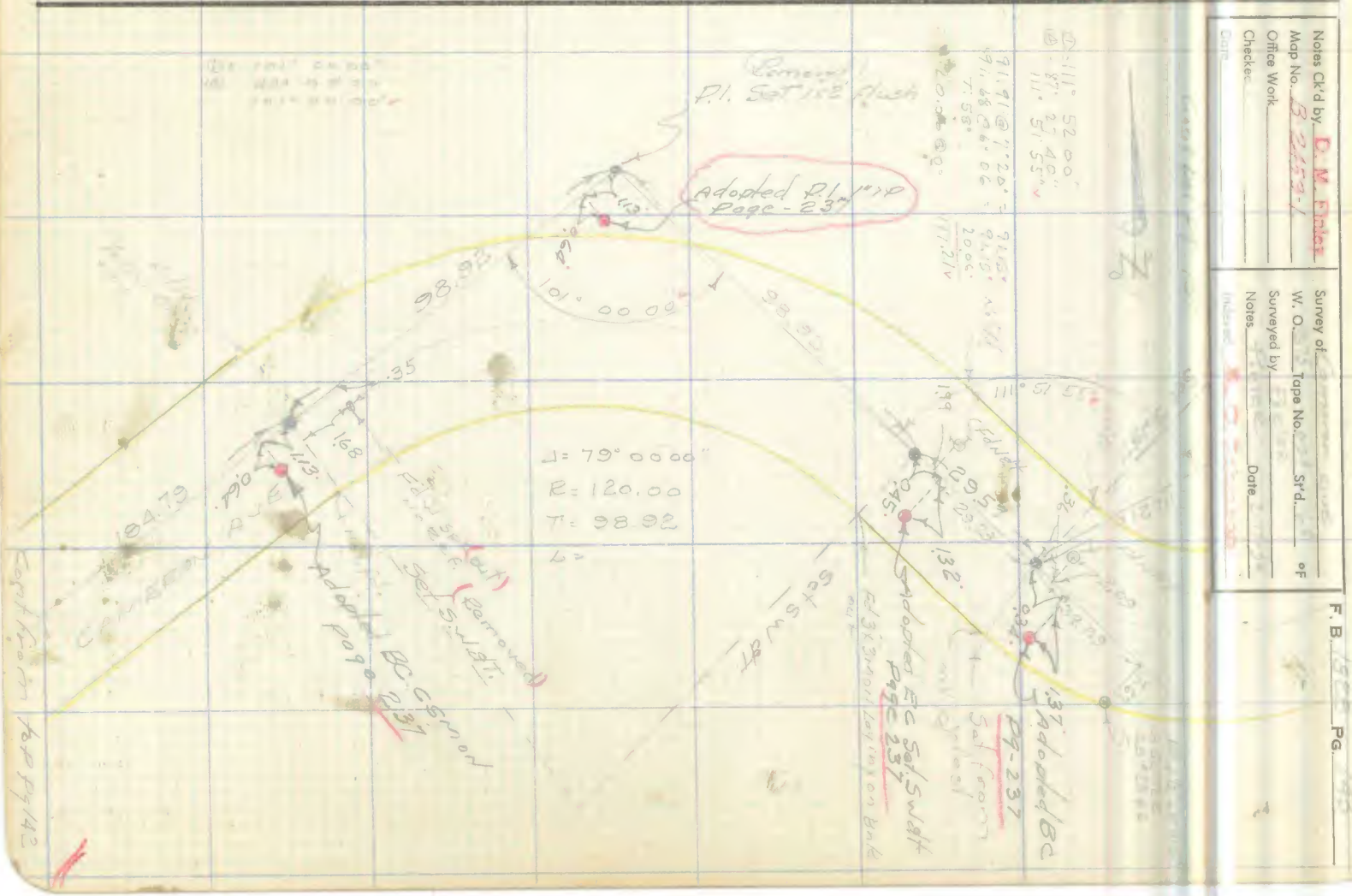
(Removed)
P.I. Set 1/2" flush
Adopted P.I. 1"IP Page-237
Adopted BC Pg-237
Adopted EC Set Swlt Page 237
Adopted BC Page 237
Adopted BC Page 237
(Removed) Set Swlt.
Set Swlt
Set Swlt
Edison Bnd
Edison Bnd
Edison Bnd
Set from Edison
Set from Edison
Set from Edison

F. B. 1828 Pg. 144

RETURN TO
LOS ANGELES COUNTY SURVEYOR
726 LOS ANGELES COUNTY
ENGINEERING BLDG.

Note: Any Additions or Changes on This Sheet Must be Made or Circled in Red Ink With Date and Name of Person Making Change.

Do not extend notes this side of this line.

Notes Ck'd by D. M. Finley	Survey of [illegible]
Map No. B-2453-1	W. O. [illegible] Tape No. [illegible] St'd. [illegible] °F
Office Work	Surveyed by [illegible]
Checked	Notes [illegible] Date [illegible]
Date	Indexed [illegible]

F. B. [illegible] PG. [illegible]

Retracement of Cameron
Ave Per Bd dept 2 - 327.
from Oregon Ave South
to
out of Bd dept 2 - 393
from west.

See C.S.S. 430-1

Note: Any Additions or Changes on This Sheet Must be Made or Circled in Red Ink With Date and Name of Person Making Change.

Do not extend notes this side of this line.

RETURN TO
LOS ANGELES COUNTY SURVEYOR
726 LOS ANGELES COUNTY
ENGINEERING BLDG.

76F3098 247 4-53

F. B. 1828 Pg. 146

See Pg. 244

W.S. 48-A-6

RETURN TO
LOS ANGELES COUNTY SURVEYOR
726 LOS ANGELES COUNTY
ENGINEERING BLDG.
Do not extend notes this side of this line.

Note: Any Additions or Changes on This Sheet Must be Made or Circled in Red Ink With Date and Name of Person Making Change.

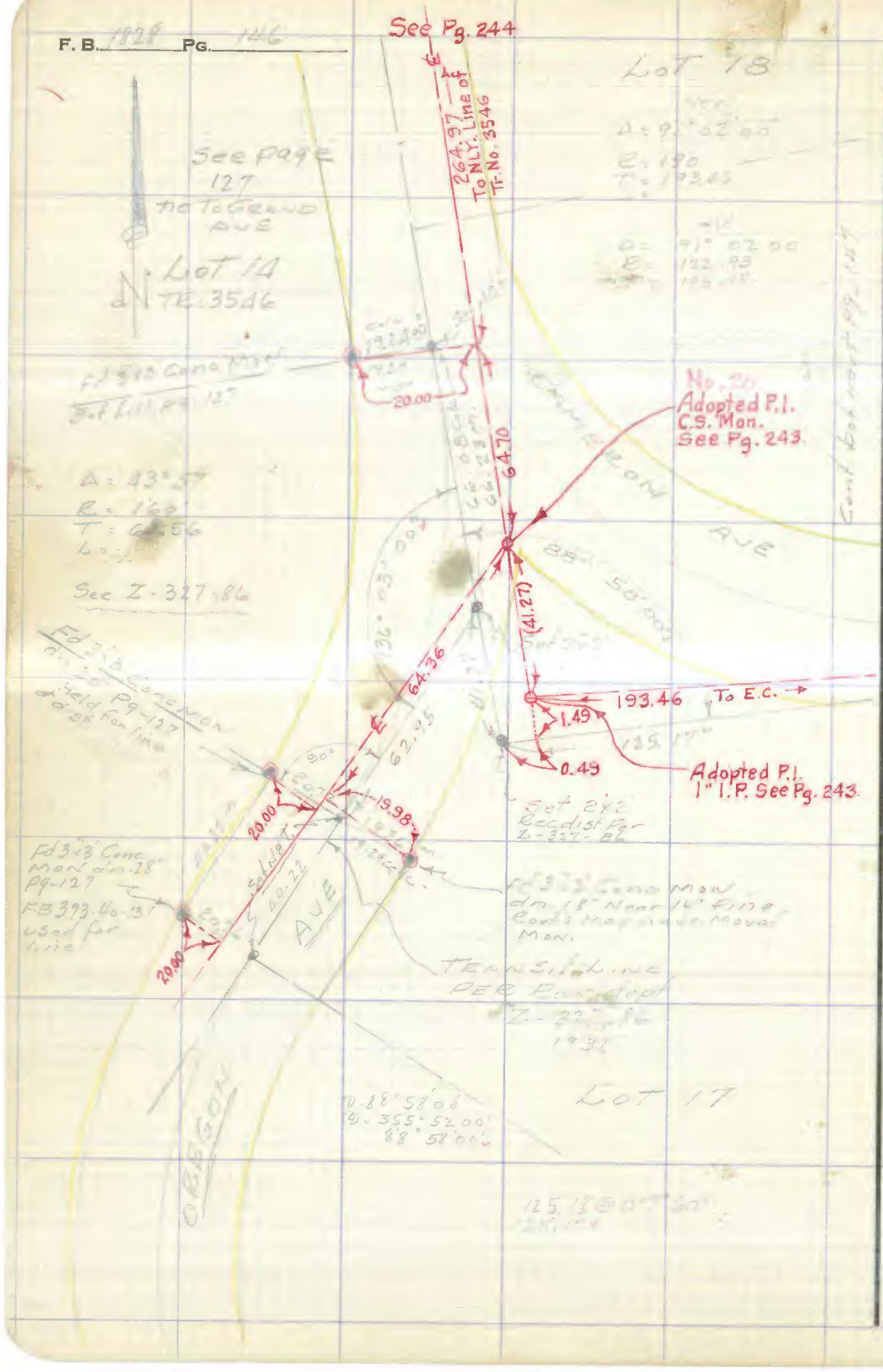

Notes Ck'd by D. M. Finley	Survey of [illegible]	F. B. [illegible] Pg. [illegible]
Map No. B-2453-1	W. O. [illegible] Tape No. [illegible] St'd. [illegible] °F	
Office Work	Surveyed by [illegible]	
Checked	Notes [illegible] Date [illegible]	
Date	Indexed [illegible]	

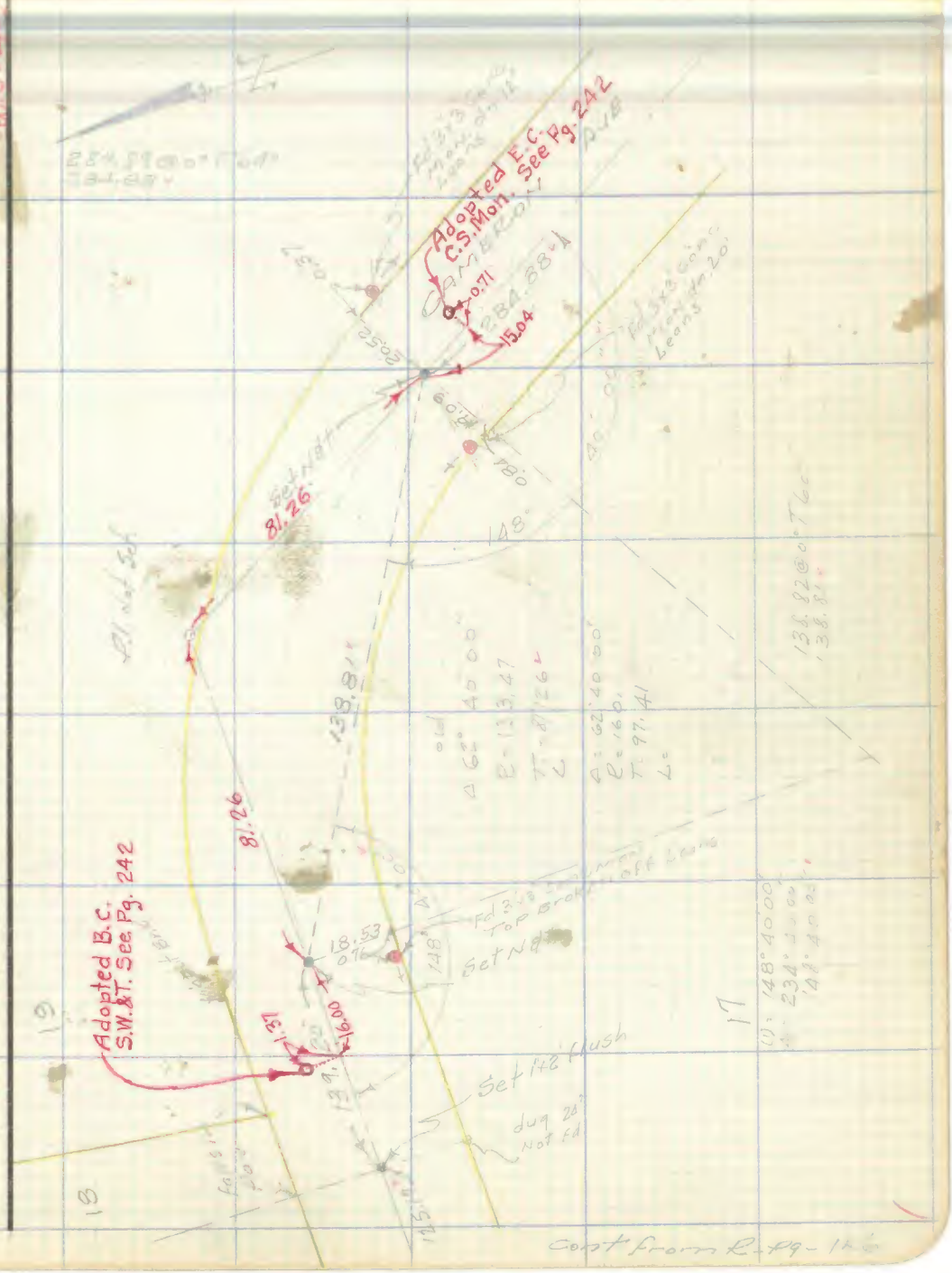

Note: Any Additions or Changes on This Sheet Must be Made or Circled in Red Ink With Date and Name of Person Making Change.

Do not extend notes this side of this line.

RETURN TO
LOS ANGELES COUNTY SURVEYOR
726 LOS ANGELES COUNTY
ENGINEERING BLDG.

76F3095 247 4-53

RETURN TO
LOS ANGELES COUNTY SURVEYOR
726 LOS ANGELES COUNTY
ENGINEERING BLDG.

Note: Any Additions or Changes on This Sheet Must be Made or Circled in Red Ink With Date and Name of Person Making Change.

Do not extend notes this side of this line.

WS 4E-B-6

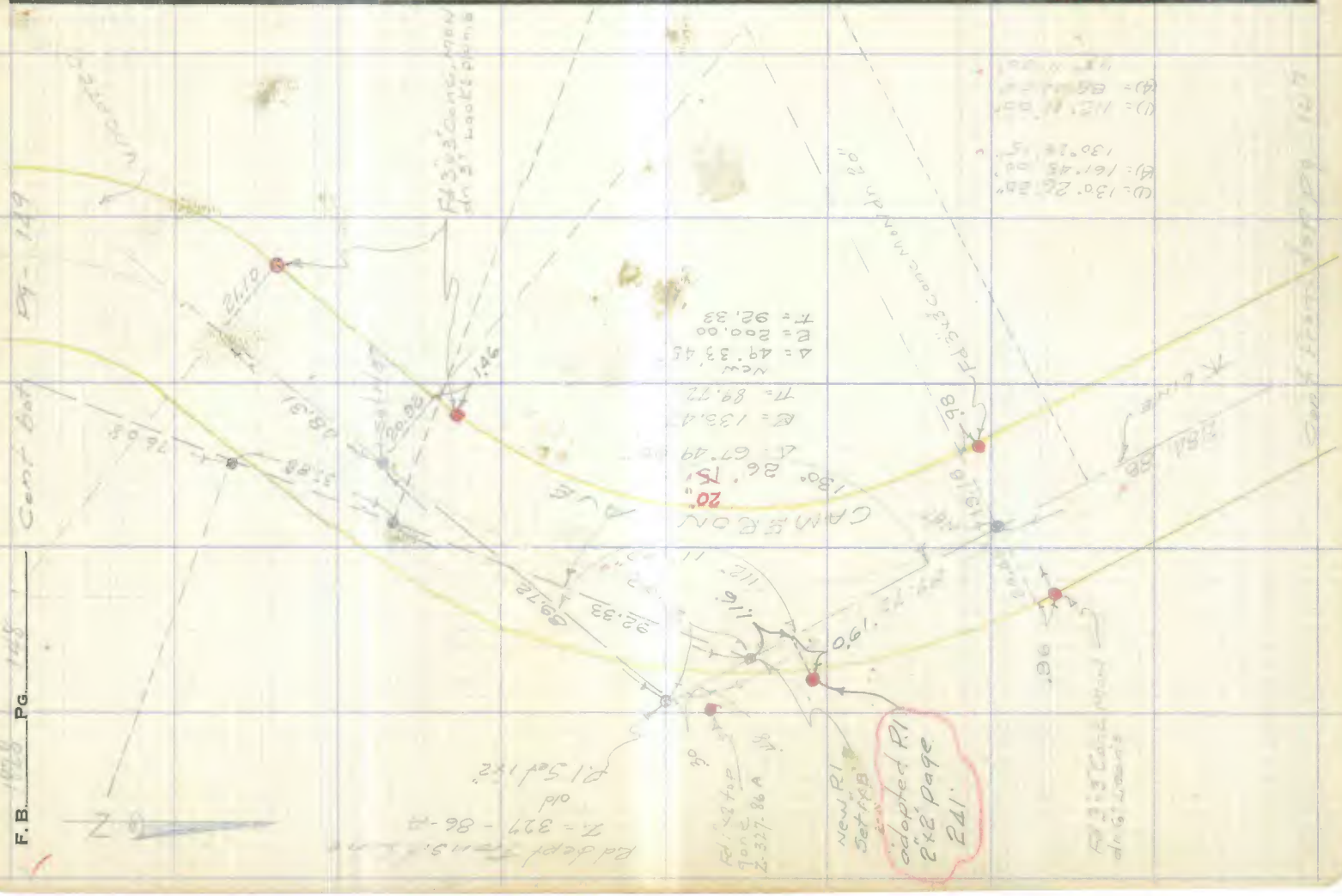
adopted RI
2x2 page
241
New RI
Set PKB
Cent Bar
Pg. 149
CAMERON
AVE
20'
130° 26' 15"
Δ = 67.49
R = 133.4
T = 89.72
Ncw
Δ = 49° 33' 41"
R = 200.00
T = 92.33
Pd 3x3 Conc Monument
Pd deep 7mm Sq.
Z = 327 - 86 - A
old
Pl Sd 1x2"
Pl Sd 1x2
Z = 327 - 86 - A
Pl Sd 1x2
Z = 327 - 86 - A
Pl Sd 1x2
Z = 327 - 86 - A

76F309S 247 4-53

RETURN TO
LOS ANGELES COUNTY SURVEYOR
726 LOS ANGELES COUNTY
ENGINEERING BLDG.

Note: Any Additions or Changes on This Sheet Must be Made or Circled in Red Ink With Date and Name of Person Making Change.

Do not extend notes this side of this line.

WS-42 - F-6

Notes Ck'd by D. M. Finley
Map No. 4-7245-1
Office Work
Checked
Date

Survey of
W. O. Tape No. Sr'd. of
Surveyed by
Notes Date
Indexed

F. B. Pg.

Cont bot Pg - 151

F.B. 1828 PG. 150

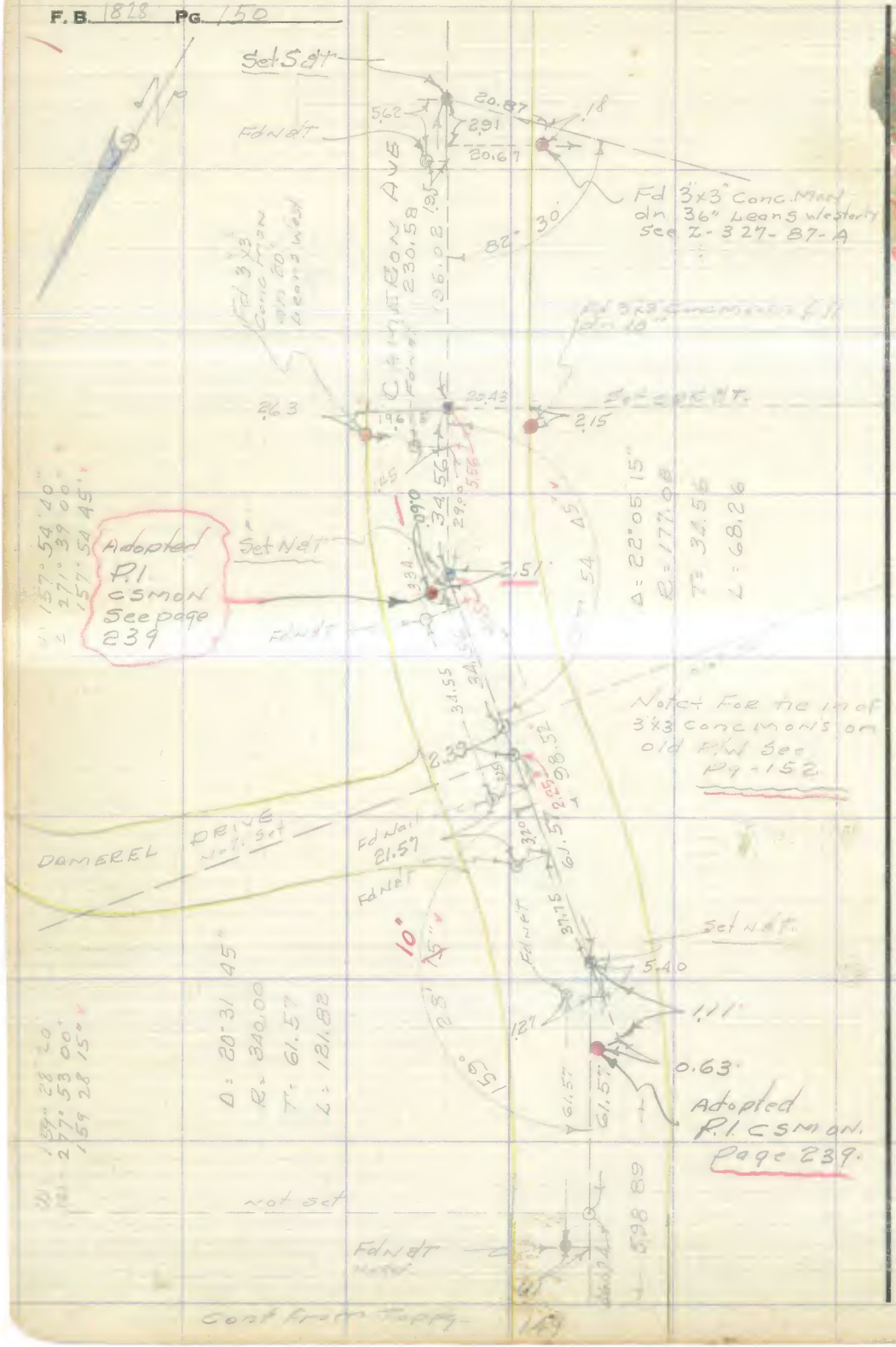

RETURN TO
LOS ANGELES COUNTY SURVEYOR
726 LOS ANGELES COUNTY
ENGINEERING BLDG.
Do not extend notes this side of this line.

Note: Any Additions or Changes on This Sheet Must be Made or Circled in Red Ink With Date and Name of Person Making Change.

Notes Ck'd by D. M. Finley	Survey of	F. B. ____ Pg. ____
Map No. B-2452-1	W. O. ____ Tape No. ____ St'd. ____ °F	
Office Work	Surveyed by	
Checked	Notes ____ Date ____	
Date	Indexed	

Note: Any Additions or Changes on This Sheet Must be Made or Circled in Red Ink With Date and Name of Person Making Change.

Do not extend notes this side of this line.

RETURN TO
LOS ANGELES COUNTY SURVEYOR
726 LOS ANGELES COUNTY
ENGINEERING BLDG.

76F309S 247 4-53

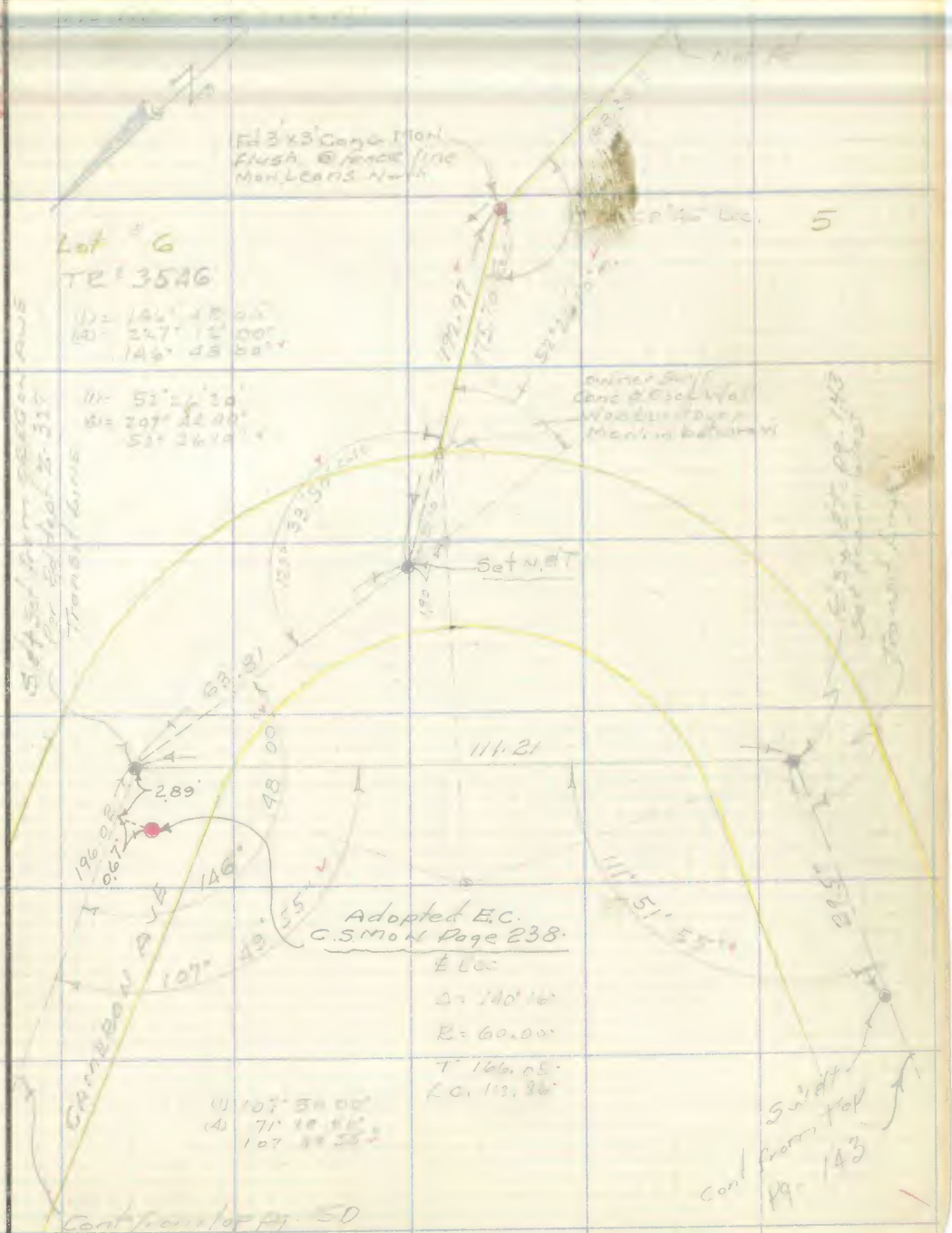

RETURN TO
LOS ANGELES COUNTY SURVEYOR
726 LOS ANGELES COUNTY
ENGINEERING BLDG.

Note: Any Additions or Changes on This Sheet Must be Made or Circled in Red Ink. With Date and Name of Person Making Change.

W.S. 48-A-1

Do not extend notes this side of this line.

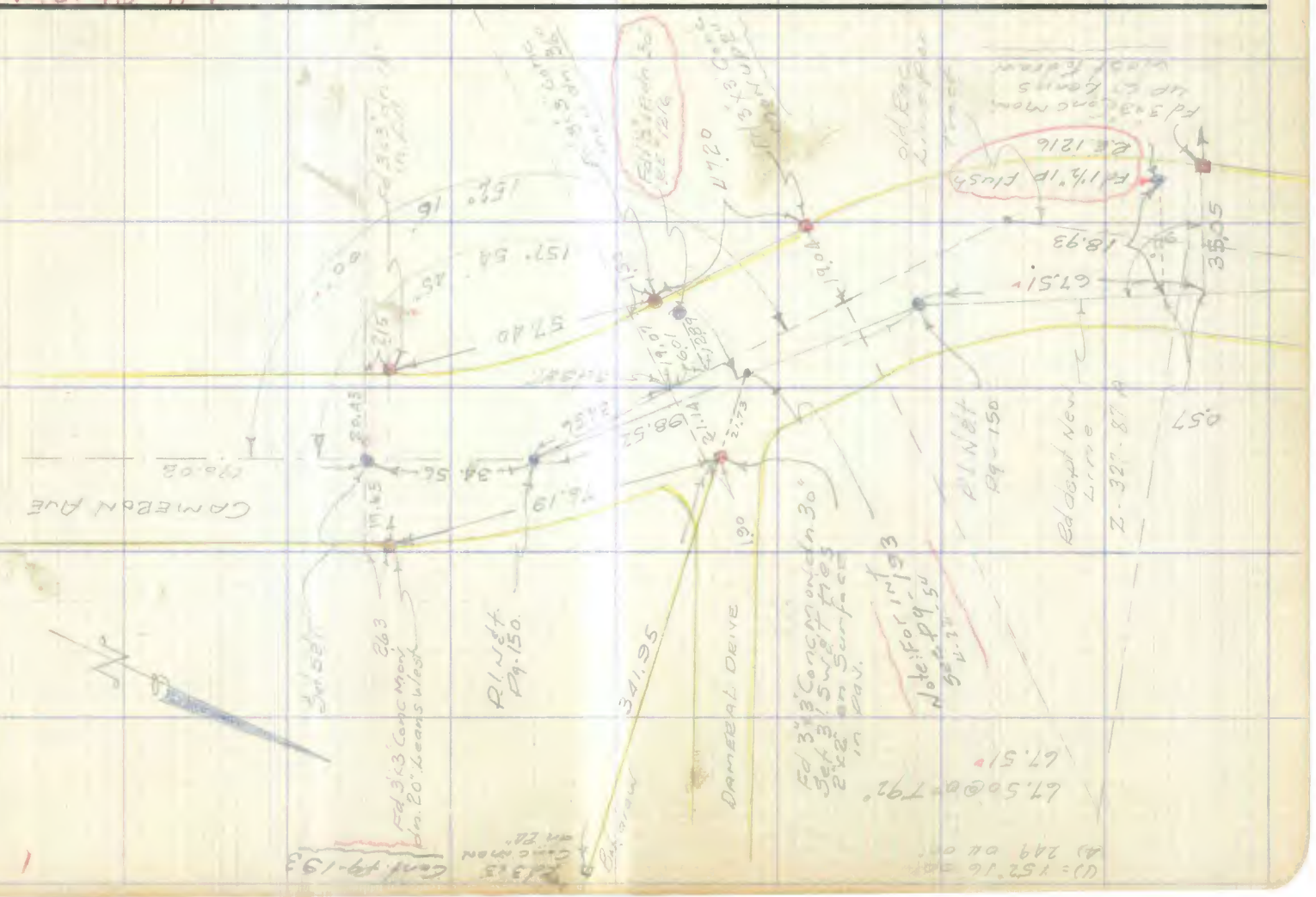
Cameron Ave
Pg-150
Pg-150
Pg-150

Notes Ck'd by D. M. Finley	Survey of [illegible]	F. B. [illegible] Pg. 153
Map No. B-2463-1	W. O. [illegible] Tape No. [illegible] St'd. [illegible] °F	
Office Work	Surveyed by [illegible]	
Checked	Notes [illegible] Date [illegible]	
Date	Indexed [illegible]	

MAR 9 '54

RESURVEY

SAN JOSE HILLS ROAD

PER ROAD DEPT. Z-393

P.L. #10 N. Westerly To P.L. #16

INT. CAMERON AVE.

[illegible]

— This is a Proposed ℄ Surveyed by Road Dept. and was not deeded. —

Note: Any Additions or Changes on This Sheet Must be Made or Circled in Red Ink With Date and Name of Person Making Change.

Do not extend notes this side of this line.

RETURN TO
LOS ANGELES COUNTY SURVEYOR
726 LOS ANGELES COUNTY
ENGINEERING BLDG.

76F3098 247 4-53

F.B. 1828 Pg. 154

Cont bot pg-155



W5-48-A-6

RETURN TO
LOS ANGELES COUNTY SURVEYOR
726 LOS ANGELES COUNTY
ENGINEERING BLDG.

Do not extend notes this side of this line.

Note: Any Additions or Changes on This Sheet Must be Made or Circled in Red Ink With Date and Name of Person Making Change.

Notes Ck'd by D. M. Finley	Survey of	F. B. Pg. 155
Map No. B-2453-1	W. O. Tape No. St'd. °F	
Office Work	Surveyed by	
Checked	Notes Date	
Date	Indexed A. C. Johnson	

W5-4R 7-6

Cont bot pg = 156

(1) = 176° 33' 40"
(4) = 346° 14' 40"
(6) = 339° 22' 00"
176° 33' 40"

253.60 R
253.66 M

P.I. #13 Z-393-8
Set 3/4" Bar dn. 3"
Set 3' S w/ d.t. ties
Set S.d.T. over bar flush

34° 00' R
33° 40' M

Fd C.S. w/ d.t. 12" oak

Δ = 3° 26' 00"
R = 2000
T = 59.94
L = 119.85

176°
176°

Fd C.S. w/ d.t. 20" oak

Fd 3/4" Bar 3" up in Bank

441.79 R
441.39 M

441.31 R
441.39 M

(1) = 173° 38' 40"
(4) = 334° 34' 40"
(6) = 321° 52' 00"
173° 38' 40"

00°
40°

Δ = 6° 21' 00"
R = 500
T = 27.73
L = 55.41

39°
38°

13.73 M
13.78 R

HILL'S RD

P.I. #12
Fd 3/4" Bar dn. 3"
Set 3' S w/ d.t. ties
Z-393-8
Set S.d.T. flush
on surface over bar

173°
173°

73.80 M
73.83 R

SAN JOSE

440.72 M

Fd Lot C. Basin

Cont from Top pg - 154

Note: Any Additions or Changes on This Sheet Must be Made or Circled in Red Ink With Date and Name of Person Making Change.

Do not extend notes this side of this line.

RETURN TO
LOS ANGELES COUNTY SURVEYOR
726 LOS ANGELES COUNTY
ENGINEERING BLDG.

76F3095 247 4-53

Cont bot Pg-157

F.B. 1828 Pg. 156

W.S. 48-A-6

RETURN TO
LOS ANGELES COUNTY SURVEYOR
726 LOS ANGELES COUNTY
ENGINEERING BLDG.

Do not extend notes this side of this line.

Note: Any Additions or Changes on This Sheet Must be Made or Circled in Red Ink With Date and Name of Person Making Change.

Cont from top Pg-155

Notes Ck'd by D. M. Finley	Survey of [illegible]
Map No. B-2453-1	W. O. ____ Tape No. ____ St'd. ____ °F
Office Work ____	Surveyed by ____
Checked ____	Notes ____ Date ____
Date ____	Indexed [illegible]

F. B. ____ Pg. ____

WS 48 - A-6

Note: Any Additions or Changes on This Sheet Must be Made or Circled in Red Ink With Date and Name of Person Making Change.

Do not extend notes this side of this line.

RETURN TO
LOS ANGELES COUNTY SURVEYOR
726 LOS ANGELES COUNTY
ENGINEERING BLDG.

76F3095 247 4-53

Cont from top pg. 156

F. B. 1828 Pg. 158

RETURN TO
LOS ANGELES COUNTY SURVEYOR
726 LOS ANGELES COUNTY
ENGINEERING BLDG.

Note: Any Additions or Changes on This Sheet Must be Made or Circled in Red Ink With Date and Name of Person Making Change.

Do not extend notes this side of this line.

Notes Ck'd by D. M. Finley	Survey of Cameron Ave
Map No. B-2453-1	W. O. 7410 Tape No. 029 St'd. 68 °F
Office Work	Surveyed by Porter
Checked	Notes Date 3-5-54
Date	Indexed R. C. Johnson

F. B. 1893 Pg. 159

BAT 24 34

LOCATION
IMPROVEMENTS

ADUSA AVE BOST TO BACKHURST
on CAMERON AVE

R/W 60 [illegible]
[illegible]

[illegible]

Note: Any Additions or Changes on This Sheet Must be Made or Circled in Red Ink With Date and Name of Person Making Change.

Do not extend notes this side of this line.

RETURN TO
LOS ANGELES COUNTY SURVEYOR
726 LOS ANGELES COUNTY
ENGINEERING BLDG.

76F3095 247 4-53

Cont. bot. pg. 161

F. B. 1828 Pg. 160

RETURN TO
LOS ANGELES COUNTY SURVEYOR
726 LOS ANGELES COUNTY
ENGINEERING BLDG.
Do not extend notes this side of this line.

Note: Any Additions or Changes on This Sheet Must be Made or Circled in Red Ink With Date and Name of Person Making Change.

Notes Ck'd by D. M. Finley	Survey of	F. B. 1828 Pg. 157
Map No. B-2453-1	W. O. Tape No. St'd. °F	
Office Work	Surveyed by	
Checked	Notes Date	
Date	Indexed C. Johnson	

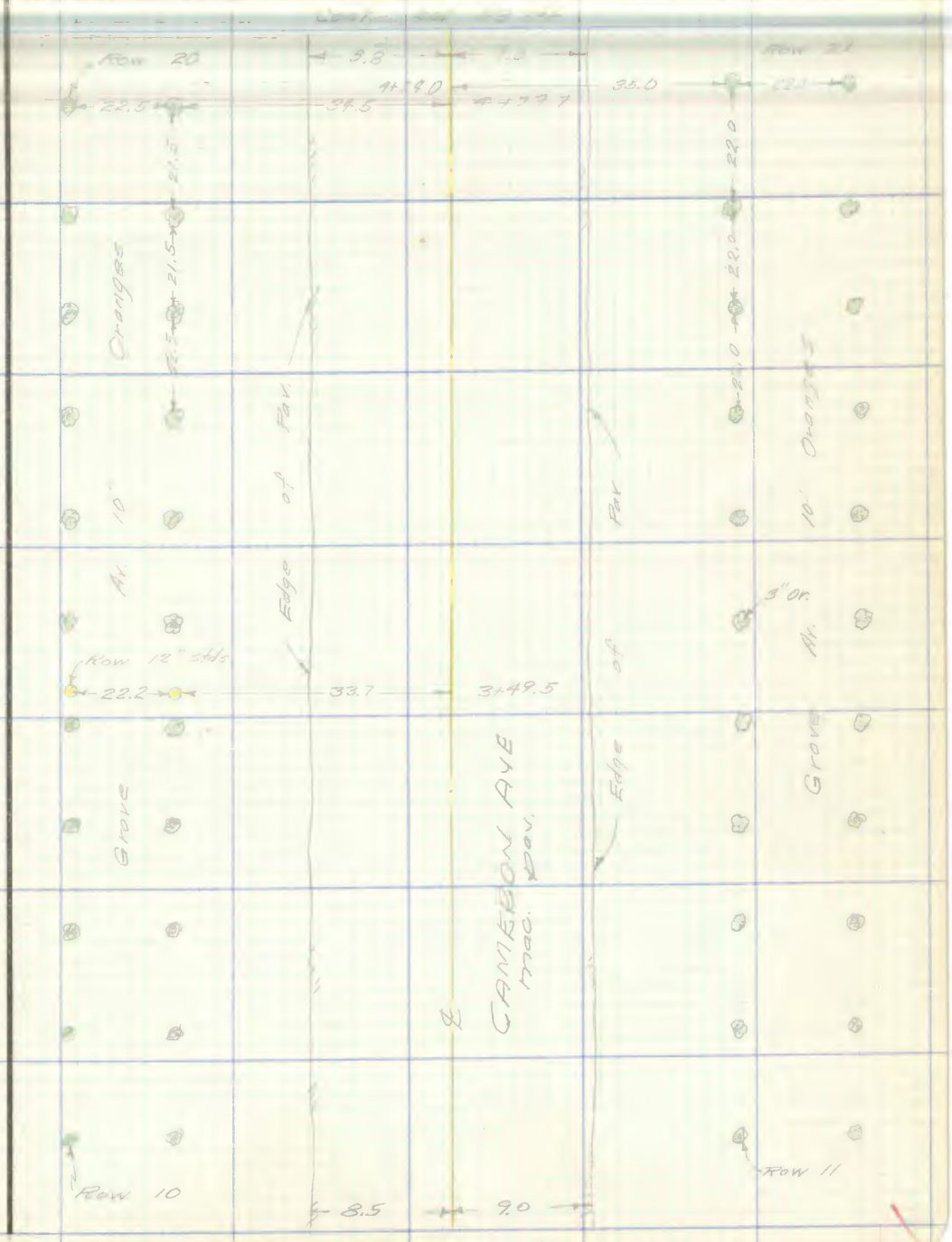

Cont. fr. top pg. 160

Note: Any Additions or Changes on This Sheet Must be Made or Circled in Red Ink With Date and Name of Person Making Change.

Do not extend notes this side of this line.

RETURN TO
LOS ANGELES COUNTY SURVEYOR
726 LOS ANGELES COUNTY
ENGINEERING BLDG.

76F309S 247 4-53

Cont. bot. pg. 163

F. B. 1828 Pg. 162



Cont fr top pg. 161

RETURN TO
LOS ANGELES COUNTY SURVEYOR
726 LOS ANGELES COUNTY
ENGINEERING BLDG.
Do not extend notes this side of this line.

Note: Any Additions or Changes on This Sheet Must be Made or Circled in Red Ink With Date and Name of Person Making Change.

Notes Ck'd by D. M. Finley	Survey of [illegible]
Map No. B-2453-1	W. O. ____ Tape No. ____ St'd. ____ °F
Office Work ____	Surveyed by [illegible]
Checked ____	Notes [illegible] Date ____
Date ____	Indexed [illegible]

F. B. [illegible] Pg. [illegible]



Cont. fr. top pg. 162

Note: Any Additions or Changes on This Sheet Must be Made or Circled in Red Ink With Date and Name of Person Making Change.

Do not extend notes this side of this line.

RETURN TO
LOS ANGELES COUNTY SURVEYOR
726 LOS ANGELES COUNTY
ENGINEERING BLDG.

76F3095 247 4-53

Cont. bot. pg. 165

F. B 1828 Pg. 164



Cont. fr. top pg. 163

RETURN TO
LOS ANGELES COUNTY SURVEYOR
726 LOS ANGELES COUNTY
ENGINEERING BLDG.
Do not extend notes this side of this line.

Note: Any Additions or Changes on This Sheet Must be Made or Circled in Red Ink With Date and Name of Person Making Change.

Notes Ck'd by D. M. Finley	Survey of [illegible]	F. B. [illegible] Pg. [illegible]
Map No. B-2453-1	W. O. ____ Tape No. ____ St'd. ____ °F	
Office Work ____	Surveyed by ____	
Checked ____	Notes ____ Date ____	
Date ____	Indexed ____	



Note: Any Additions or Changes on This Sheet Must be Made or Circled In Red Ink With Date and Name of Person Making Change.

Do not extend notes this side of this line.

RETURN TO
LOS ANGELES COUNTY SURVEYOR
726 LOS ANGELES COUNTY
ENGINEERING BLDG.

76F3095 247 4-53

Cont. bot. Pg. 167

F. B. 1928 Pg. 166

Cont fr top Pg. 165

RETURN TO
LOS ANGELES COUNTY SURVEYOR
726 LOS ANGELES COUNTY
ENGINEERING BLDG.
Do not extend notes this side of this line.

Note: Any Additions or Changes on This Sheet Must be Made or Circled in Red Ink With Date and Name of Person Making Change.

Notes Ck'd by D. M. Finley	Survey of	F. B. 1828 Pg. 167
Map No. B-2453-1	W. O. ____ Tape No. ____ St'd. ____ °F	
Office Work	Surveyed by	
Checked	Notes ____ Date ____	
Date	Indexed	

Note: Any Additions or Changes on This Sheet Must be Made or Circled in Red Ink With Date and Name of Person Making Change.

Do not extend notes this side of this line.

RETURN TO
LOS ANGELES COUNTY SURVEYOR
726 LOS ANGELES COUNTY
ENGINEERING BLDG.

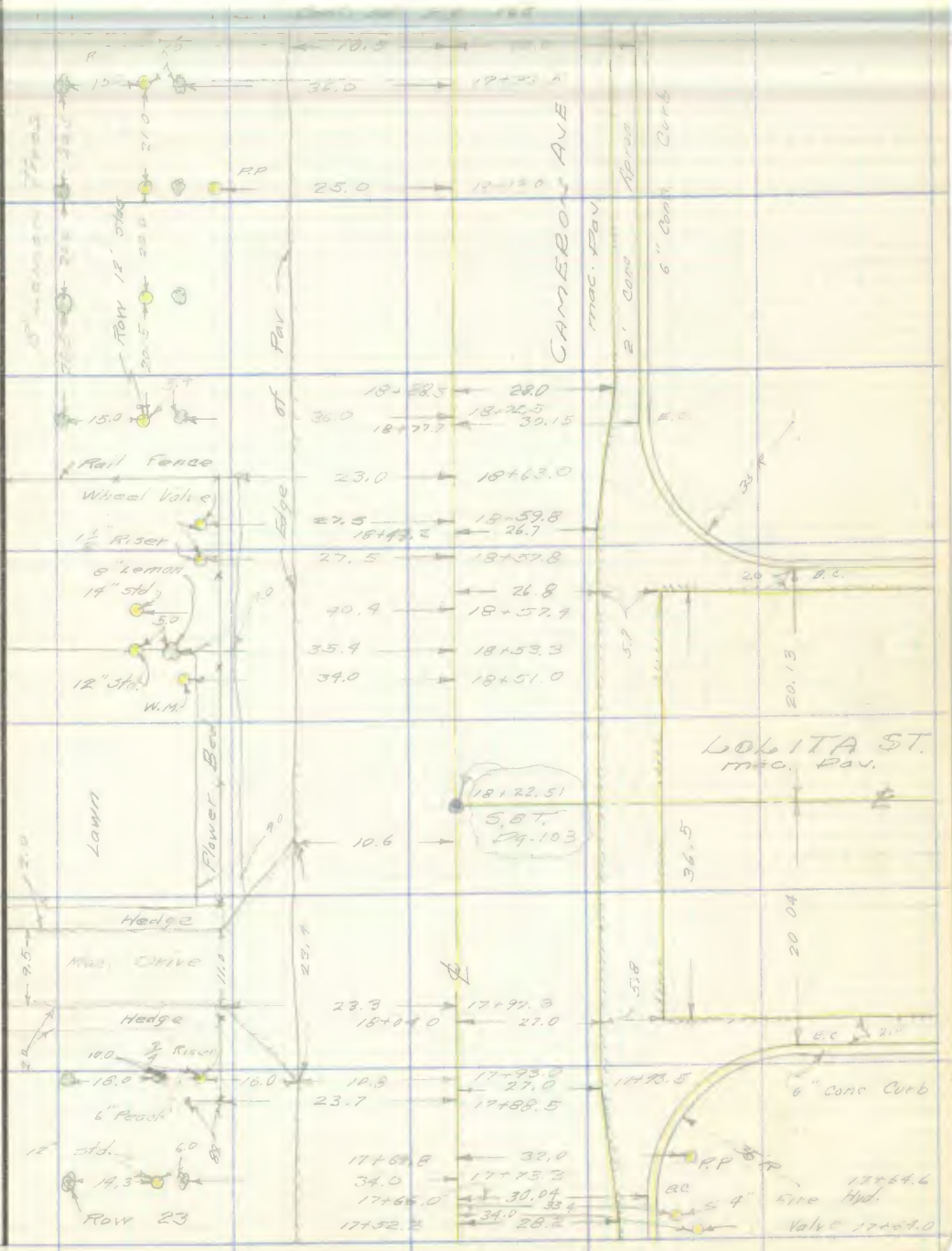

Cont. fr top pg. 166

76F3098 247 4-53

Cont. bot pg 169

F. B. 1828 Pg. 168



Cont. fr. top pg 167

RETURN TO
LOS ANGELES COUNTY SURVEYOR
726 LOS ANGELES COUNTY
ENGINEERING BLDG.
Do not extend notes this side of this line.

Note: Any Additions or Changes on This Sheet Must be Made or Circled in Red Ink With Date and Name of Person Making Change.

Notes Ck'd by D. M. Finley	Survey of [illegible]
Map No. B-2453-1	W. O. [illegible] Tape No. ____ St'd. ____ °F
Office Work ____	Surveyed by [illegible]
Checked ____	Notes [illegible] Date [illegible]
Date ____	Indexed [illegible] O. Johnson

F. B. 1828 Pg. 169

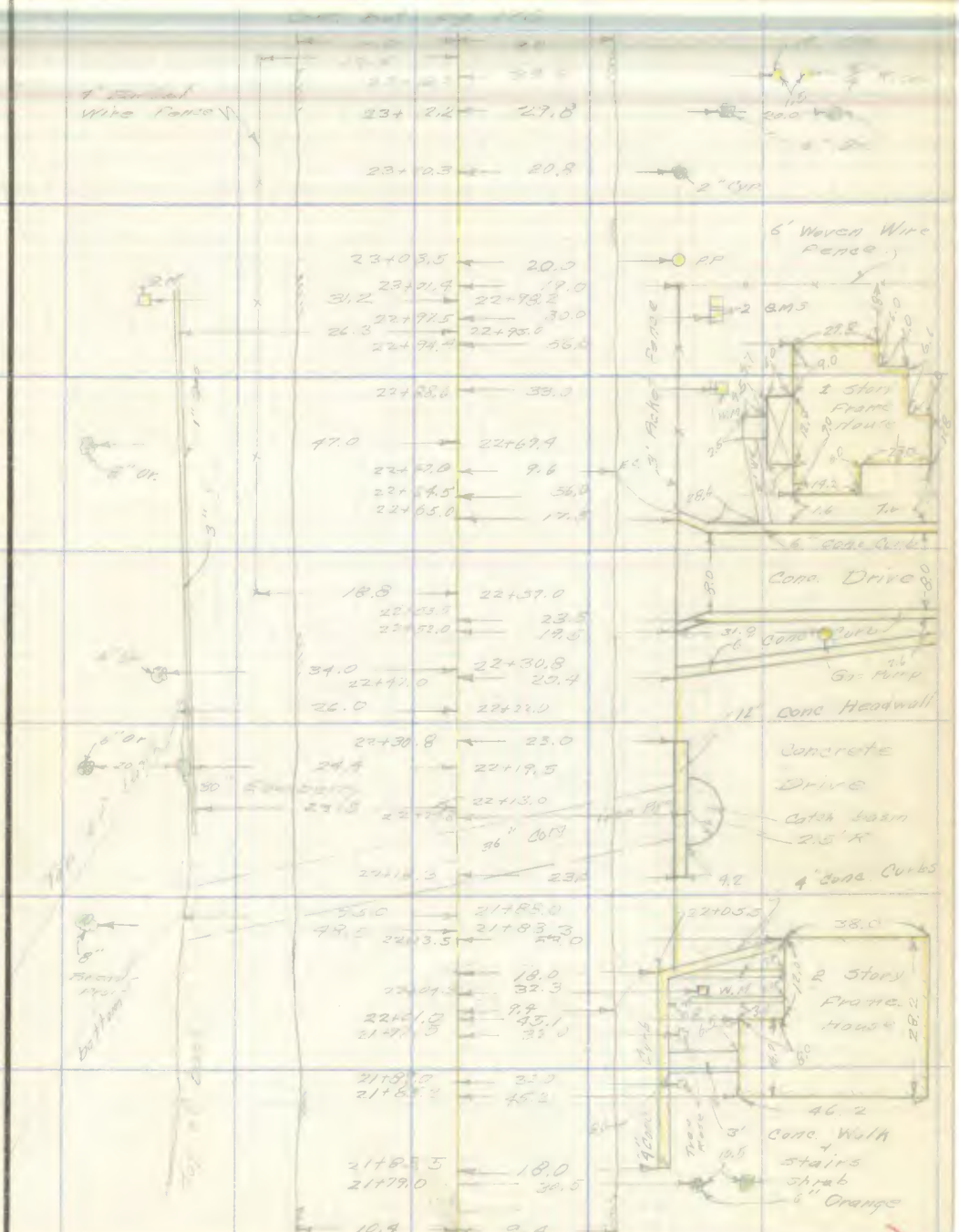

Cont fr top pg 168

Note: Any Additions or Changes on This Sheet Must be Made or Circled in Red Ink With Date and Name of Person Making Change.

Do not extend notes this side of this line.

RETURN TO
LOS ANGELES COUNTY SURVEYOR
726 LOS ANGELES COUNTY
ENGINEERING BLDG.

76F3095 247 4-53

F. B. 1828 Pg. 170

Cont. bot Pg. 171

10.0	10.0
14.4	26+00.0
36.4	25+86.5
37.9	25+50.0
44.5	25+29.0
25.7	22.0
25.5	25+05.5
40.7	24+92.0
24+89.3	31.4
31.2	24+74.0
43.0	24+58.5
38.5	24+51.6
17.5	24+49.0
22.7	24+34.0
39.3	24+23.0
24+20	
27.0	24+20.5
24+14.5	20.3
23.0	24+14.0
15.8	24+02.0
22.9	23+91.0
23+86.5	30.0
29.5	23+82.2
27.4	23+80.3
21.7	23+76.6
25.0	23+73.0
46.0	23+76.0
23+98.5	30.5
17.4	23+46.0
23+42.5	23.0
23+34	19.3
23+28.7	46.7
	23+23.0
11.0	9.0

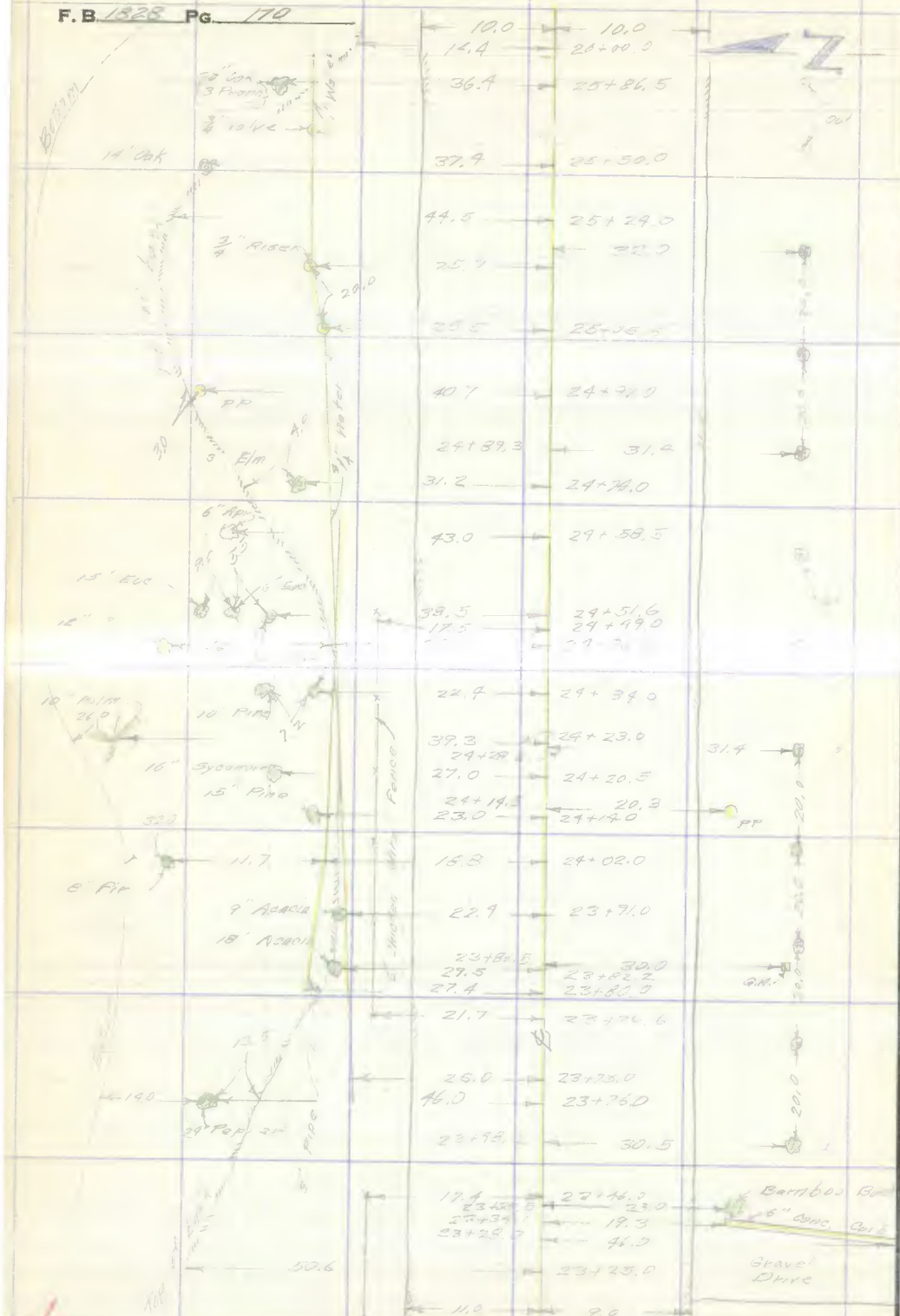

Cont fr top Pg 169

RETURN TO
LOS ANGELES COUNTY SURVEYOR
726 LOS ANGELES COUNTY
ENGINEERING BLDG.
Do not extend notes this side of this line.

Note: Any Additions or Changes on This Sheet Must be Made or Circled in Red Ink With Date and Name of Person Making Change.

Notes Ck'd by D. M. Finley	Survey of Cameron Ave
Map No. B-2453-1	W. O. Tape No. Sr'd. °F
Office Work	Surveyed by
Checked	Notes Date 3-12-54
Date	Indexed

F. B. Pg.

Note: Any Additions or Changes on This Sheet Must be Made or Circled in Red Ink With Date and Name of Person Making Change.

Do not extend notes this side of this line.

RETURN TO
LOS ANGELES COUNTY SURVEYOR
726 LOS ANGELES COUNTY
ENGINEERING BLDG.

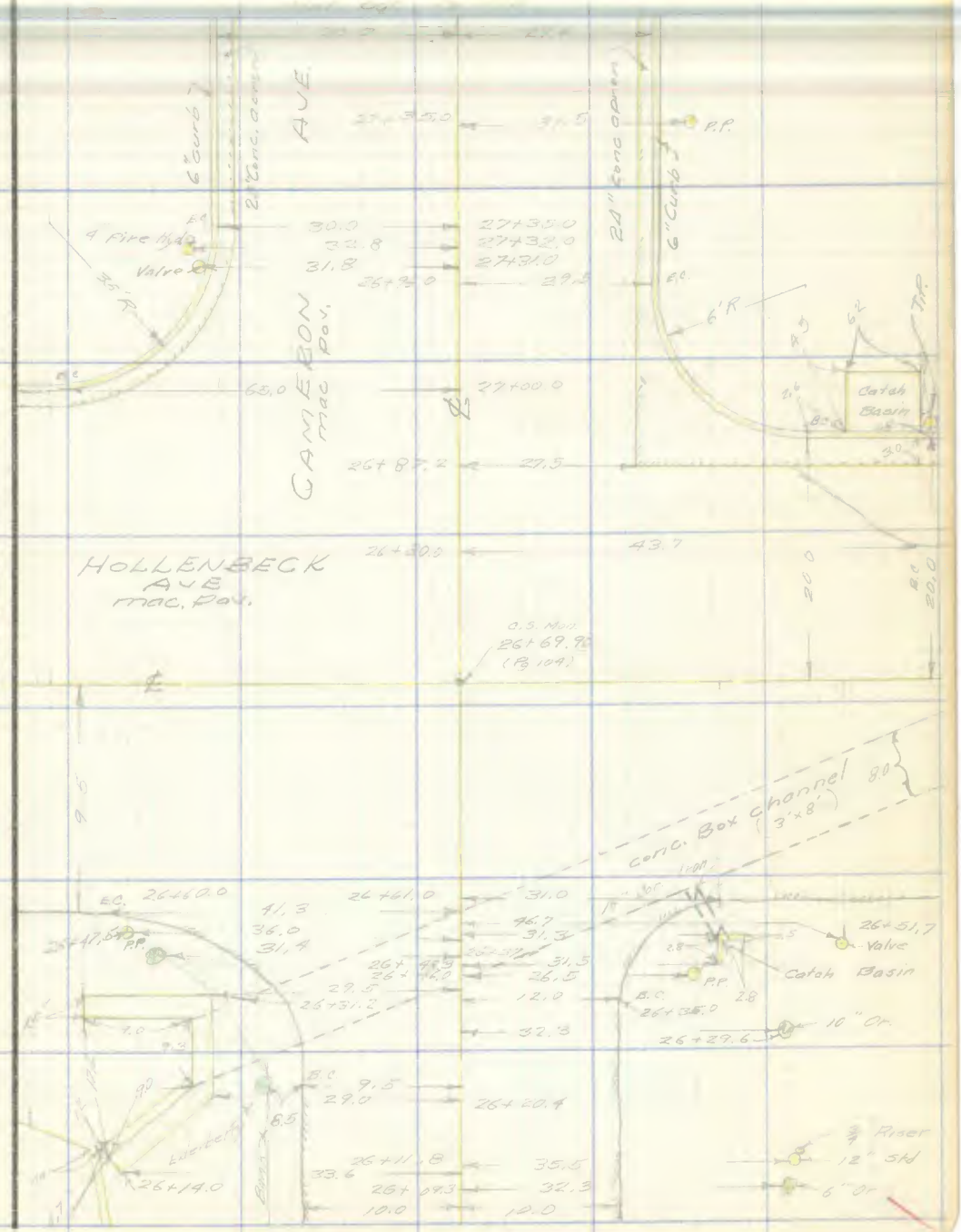

76F3095 247 4-53

Cont bot. Pg. 173

F. B. 1528 Pg. 172

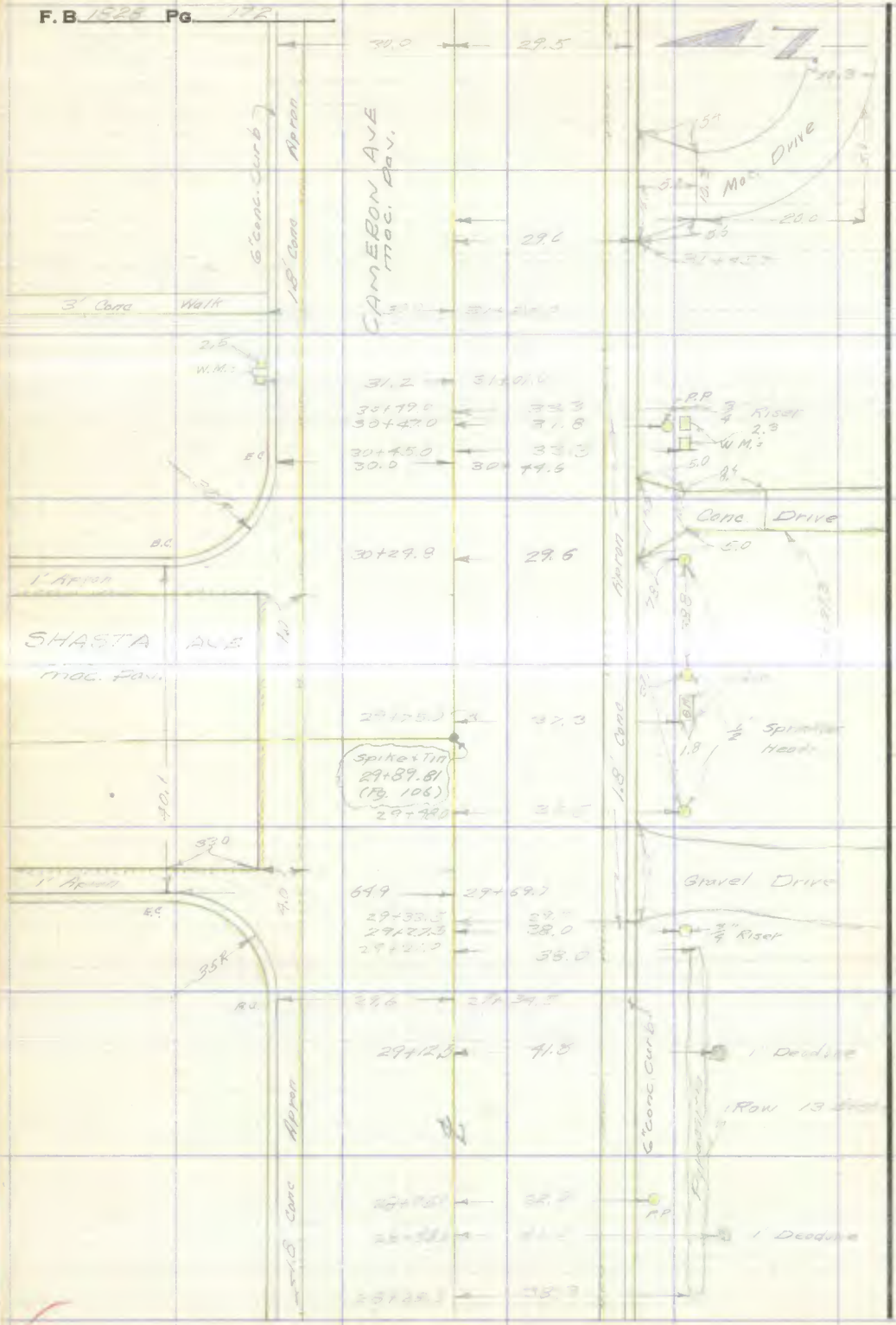

Cont to top Pg 171

RETURN TO
LOS ANGELES COUNTY SURVEYOR
726 LOS ANGELES COUNTY
ENGINEERING BLDG.
Do not extend notes this side of this line.

Note: Any Additions or Changes on This Sheet Must be Made or Circled in Red Ink With Date and Name of Person Making Change.

76F309S 247 4-53

RETURN TO
LOS ANGELES COUNTY SURVEYOR
726 LOS ANGELES COUNTY
ENGINEERING BLDG.

Note: Any Additions or Changes on This Sheet Must be Made or Circled in Red Ink With Date and Name of Person Making Change.

Do not extend notes this side of this line.



Notes Ck'd by D. M. Finley
Map No. B-2453-1
Office Work
Checked
Date

Survey of
W. O. Tape No. St'd. of
Surveyed by
Notes
Indexed Date

F. B. PG.

Cont. bot. Pg. 175

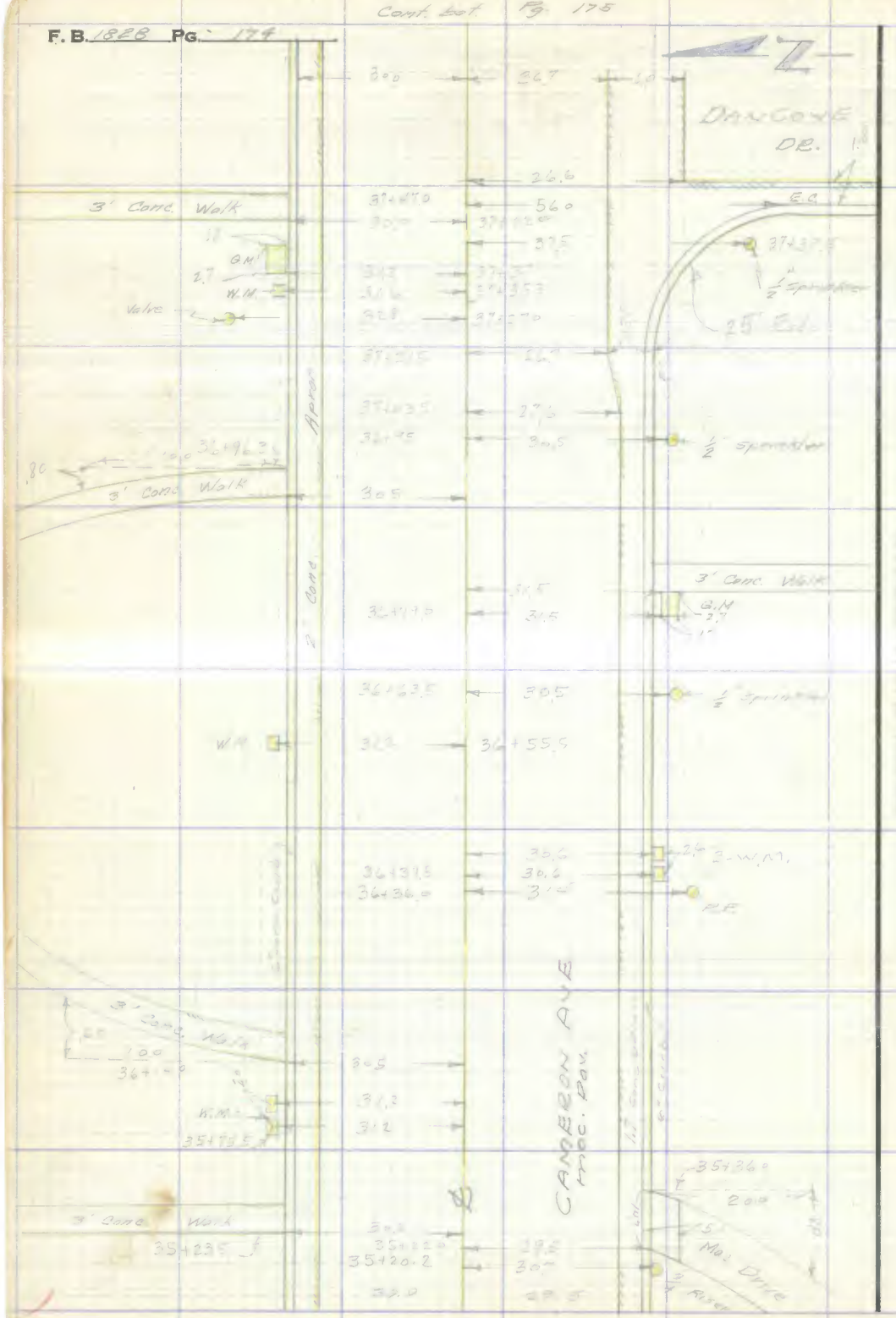

Cont. to top Pg. 173

RETURN TO
LOS ANGELES COUNTY SURVEYOR
726 LOS ANGELES COUNTY
ENGINEERING BLDG.
Do not extend notes this side of this line.

Note: Any Additions or Changes on This Sheet Must be Made or Circled in Red Ink With Date and Name of Person Making Change.

Notes Ck'd by D. M. Finley	Survey of	F. B. Pg.
Map No. B-2453-1	W. O. Tape No. St'd. °F	
Office Work	Surveyed by	
Checked	Notes Date	
Date	Indexed	

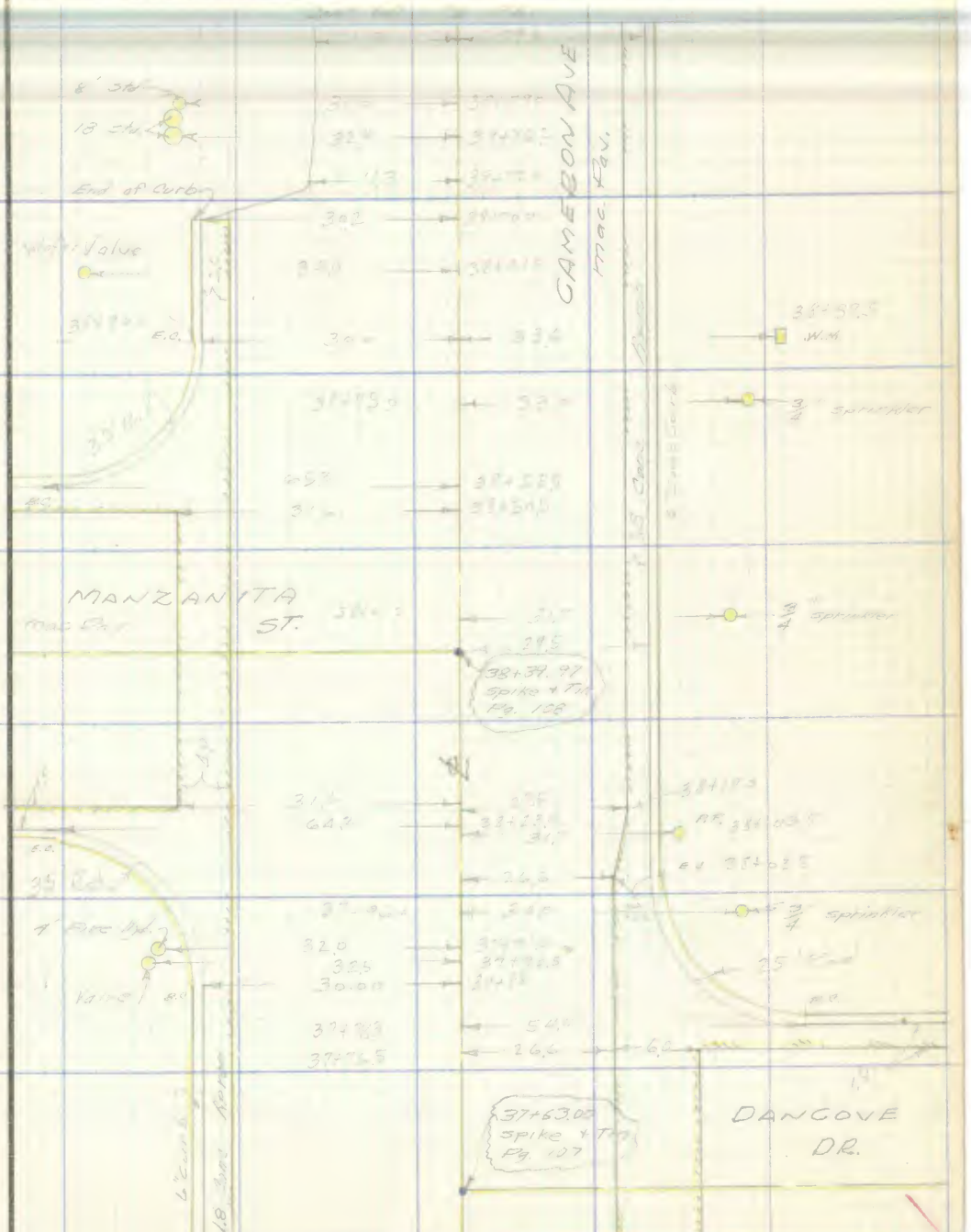

Note: Any Additions or Changes on This Sheet Must be Made or Circled in Red Ink With Date and Name of Person Making Change.

Do not extend notes this side of this line.

RETURN TO
LOS ANGELES COUNTY SURVEYOR
726 LOS ANGELES COUNTY
ENGINEERING BLDG.

76F308S 247 4-53

cont fr top Pg 174

Cont. bot. Pg 177

F. B. 1828 Pg. 176

Cont. fr. top Pg 175.

RETURN TO
LOS ANGELES COUNTY SURVEYOR
726 LOS ANGELES COUNTY
ENGINEERING BLDG.
Do not extend notes this side of this line.

Note: Any Additions or Changes on This Sheet Must be Made or Circled in Red Ink With Date and Name of Person Making Change.

Notes Ck'd by D. M. Finley	Survey of [illegible]	F. B. [illegible] Pg. [illegible]
Map No. B 2453-1	W. O. ____ Tape No. ____ St'd. ____ °F	
Office Work ____	Surveyed by [illegible]	
Checked ____	Notes [illegible] Date [illegible]	
Date ____	Indexed ____	



Note: Any Additions or Changes on This Sheet Must be Made or Circled in Red Ink With Date and Name of Person Making Change.

Do not extend notes this side of this line.

RETURN TO
LOS ANGELES COUNTY SURVEYOR
726 LOS ANGELES COUNTY
ENGINEERING BLDG.

76F3098 247 4-53

Cont. bot. Pg 179

F. B. 1828 Pg. 178

Cont. top Pg 177

RETURN TO
LOS ANGELES COUNTY SURVEYOR
726 LOS ANGELES COUNTY
ENGINEERING BLDG.
Do not extend notes this side of this line.

Note: Any Additions or Changes on This Sheet Must be Made or Circled in Red Ink With Date and Name of Person Making Change.

76F309S 247 4-53

RETURN TO
LOS ANGELES COUNTY SURVEYOR
726 LOS ANGELES COUNTY
ENGINEERING BLDG.

Note: Any Additions or Changes on This Sheet Must be Made or Circled in Red Ink With Date and Name of Person Making Change.

Do not extend notes this side of this line.



Notes Ck'd by D. M. Finley
Map No. 3-2453
Office Work
Checked
Date

Survey of
W. O. Tape No. Sr'd. of
Surveyed by
Notes Date
Indexed

F. B. 1528 Pg. 79

F. B. 1828 PG. 180



RETURN TO
LOS ANGELES COUNTY SURVEYOR
726 LOS ANGELES COUNTY
ENGINEERING BLDG.

Do not extend notes this side of this line.

Note: Any Additions or Changes on This Sheet Must be Made or Circled in Red Ink With Date and Name of Person Making Change.

Notes Ck'd by D. M. Finley	Survey of	F. B. ____ PG. ____
Map No. 5-2459-1	W. O. ____ Tape No. ____ St'd. ____ °F	
Office Work ____	Surveyed by ____	
Checked ____	Notes ____ Date ____	
Date ____	Indexed ____	



Note: Any Additions or Changes on This Sheet Must be Made or Circled in Red Ink With Date and Name of Person Making Change.

Do not extend notes this side of this line.

RETURN TO
LOS ANGELES COUNTY SURVEYOR
726 LOS ANGELES COUNTY
ENGINEERING BLDG.

76F3098 247 4-53

Cont. bot Pg. 183

F. B. 1828 Pg. 182

Cont. to top Pg. 181

RETURN TO
LOS ANGELES COUNTY SURVEYOR
726 LOS ANGELES COUNTY
ENGINEERING BLDG.
Do not extend notes this side of this line.

Note: Any Additions or Changes on This Sheet Must be Made or Circled in Red Ink With Date and Name of Person Making Change.

Notes Ck'd by D. M. Finley	Survey of Cameron Ave
Map No. B-2453-1	W. O. [illegible] Tape No. ____ St'd. ____ °F
Office Work ____	Surveyed by [illegible]
Checked ____	Notes [illegible] Date [illegible]
Date ____	Indexed ____

F. B. [illegible] Pg. [illegible]

Note: Any Additions or Changes on This Sheet Must be Made or Circled In Red Ink With Date and Name of Person Making Change.

Do not extend notes this side of this line.

RETURN TO
LOS ANGELES COUNTY SURVEYOR
726 LOS ANGELES COUNTY
ENGINEERING BLDG.

76F3098 247 4-53

Cont. bot. Pg. 185

F. B. 1828 Pg. 184

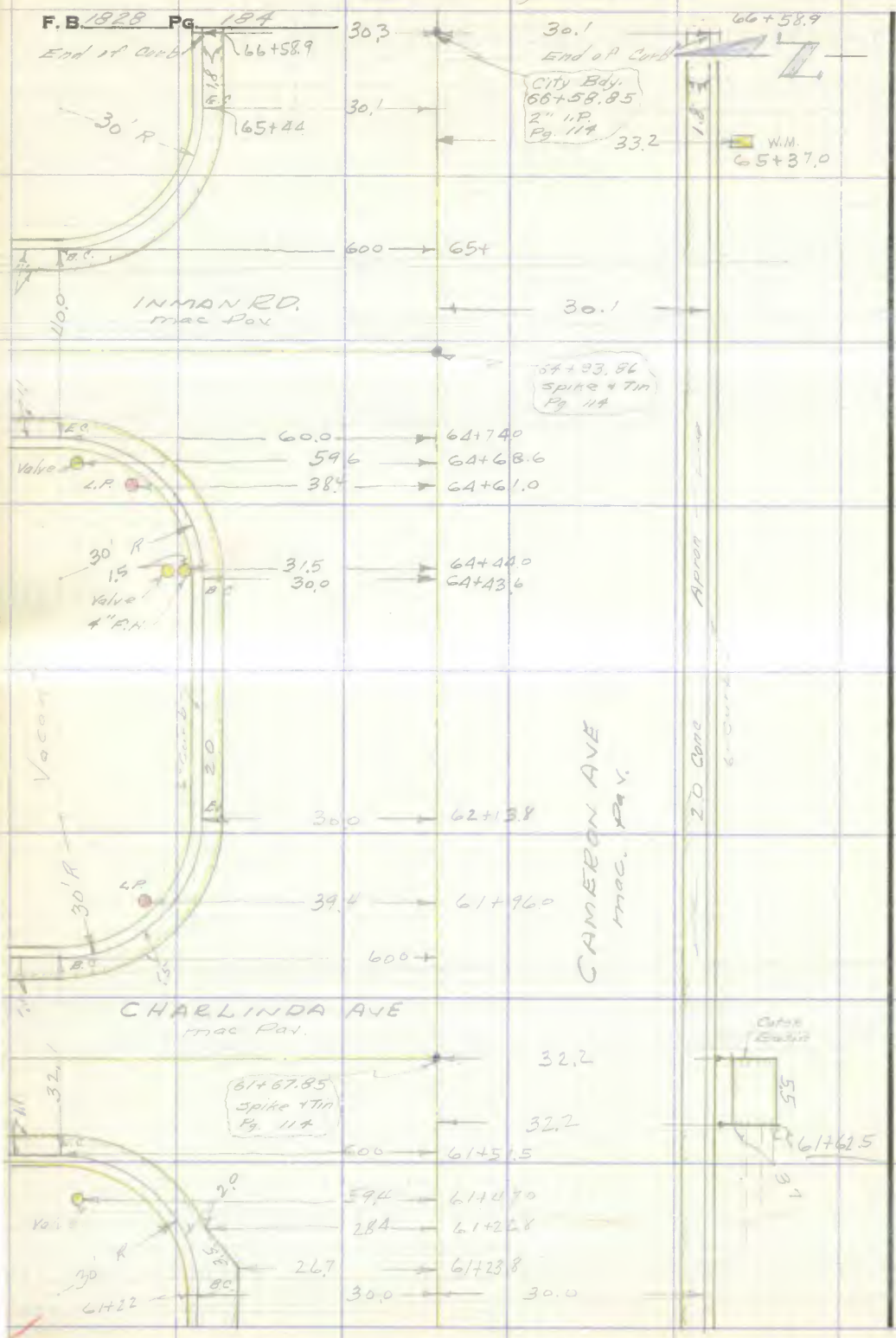

Cont. fr. top Pg 183

RETURN TO
LOS ANGELES COUNTY SURVEYOR
726 LOS ANGELES COUNTY
ENGINEERING BLDG.
Do not extend notes this side of this line.

Note: Any Additions or Changes on This Sheet Must be Made or Circled in Red Ink With Date and Name of Person Making Change.

76F309S 247 4-53

RETURN TO
LOS ANGELES COUNTY SURVEYOR
726 LOS ANGELES COUNTY
ENGINEERING BLDG.

Note: Any Additions or Changes on This Sheet Must be Made or Circled in Red Ink With Date and Name of Person Making Change.

Do not extend notes this side of this line.

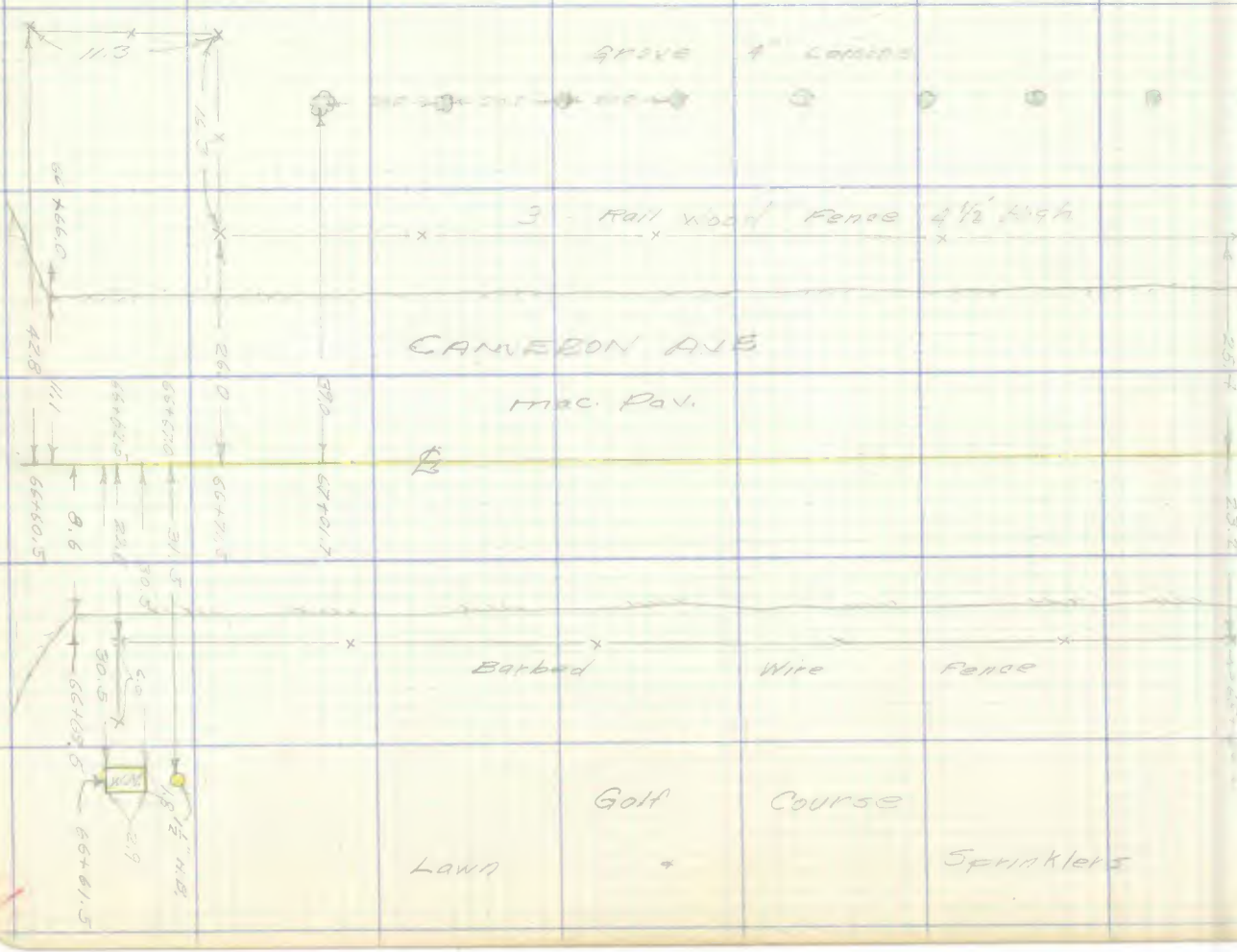

Notes Ck'd by D. M. Finley
Map No. B-2453-1
Office Work
Checked
Date

Survey of
W. O. Tape No. St'd. of
Surveyed by
Notes Date
Indexed

F. B. PG.

RETURN TO
LOS ANGELES COUNTY SURVEYOR
726 LOS ANGELES COUNTY
ENGINEERING BLDG.

Note: Any Additions or Changes on This Sheet Must be Made or Circled in Red Ink With Date and Name of Person Making Change.

Do not extend notes this side of this line.



F.B. 1823 PG. 126

76F3098 247 4-53

RETURN TO
LOS ANGELES COUNTY SURVEYOR
726 LOS ANGELES COUNTY
ENGINEERING BLDG.

Note: Any Additions or Changes on This Sheet Must be Made or Circled in Red Ink With Date and Name of Person Making Change.

Do not extend notes this side of this line.

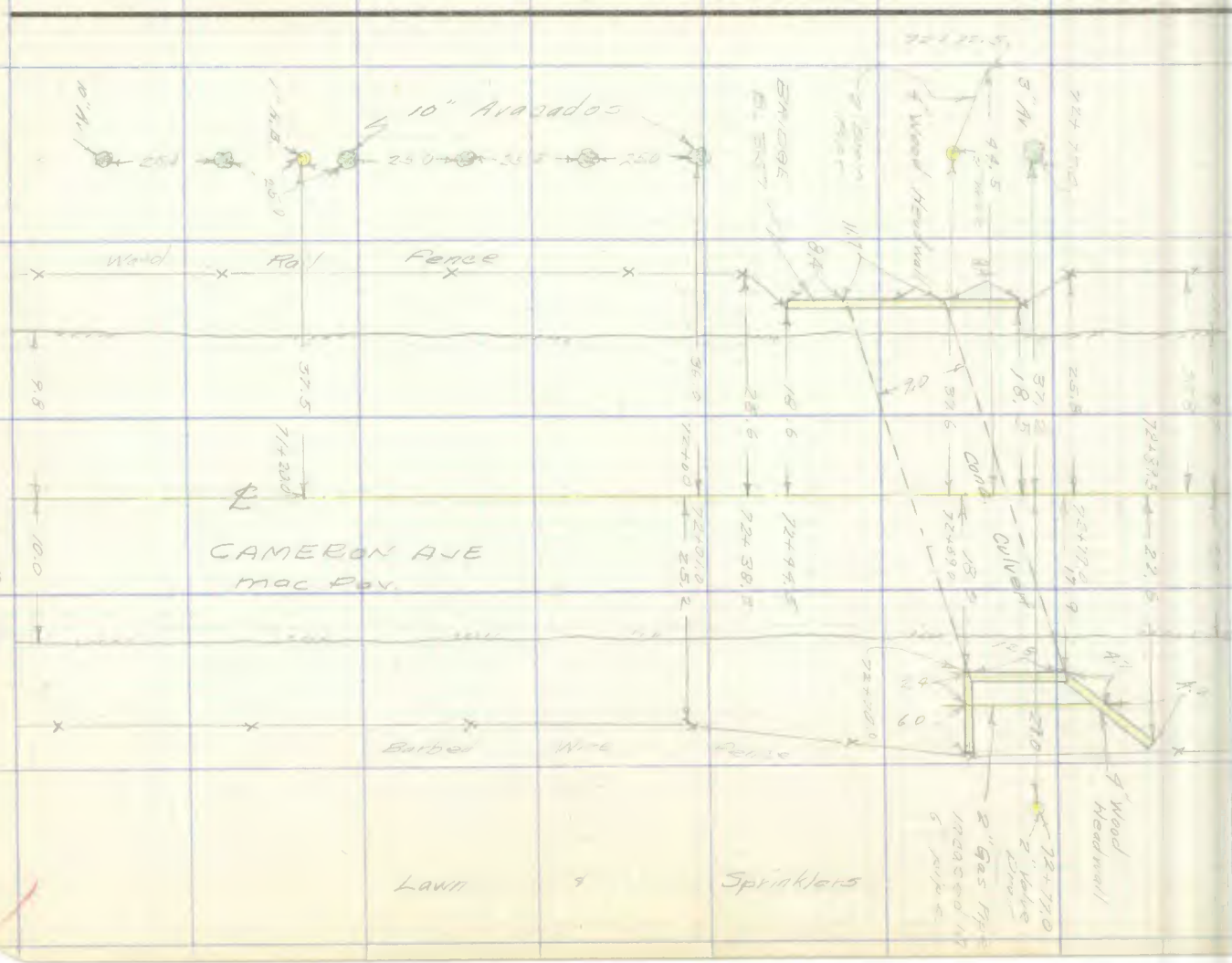

Notes Ck'd by D. M. Finley
Map No. B-28533
Office Work
Checked
Date

Survey of
W. O.
Tape No.
Sr'd.
Surveyed by
Notes
Date
Indexed

F. B.
Pg.

RETURN TO
LOS ANGELES COUNTY SURVEYOR
726 LOS ANGELES COUNTY
ENGINEERING BLDG.

Note: Any Additions or Changes on This Sheet Must be Made or Circled in Red Ink With Date and Name of Person Making Change.

Do not extend notes this side of this line.



76F3095 247 4-53

RETURN TO
LOS ANGELES COUNTY SURVEYOR
726 LOS ANGELES COUNTY
ENGINEERING BLDG.

Note: Any Additions or Changes on This Sheet Must be Made or Circled in Red Ink With Date and Name of Person Making Change.

Do not extend notes this side of this line.

Notes Ck'd by D. M. Flinter
Map No. B-2453-1
Office Work
Checked
Date

Survey of Cameron Ave
W. O. [illegible] Tape No. ____ Std. ____ of
Surveyed by [illegible]
Notes [illegible] Date 4-15-54
Indexed [illegible]

F. B. [illegible] PG. [illegible]

Cont. bot Pg. 191

F. B. 1828 Pg. 190

Cont. fr. top Pg. 189

RETURN TO
LOS ANGELES COUNTY SURVEYOR
726 LOS ANGELES COUNTY
ENGINEERING BLDG.
Do not extend notes this side of this line.

Notes: Any Additions or Changes on This Sheet Must be Made or Circled in Red Ink With Date and Name of Person Making Change.

Notes Ck'd by D. M. Finley	Survey of Cameron Ave	F. B. [illegible] Pg. [illegible]
Map No. B-2453-1	W. O. [illegible] Tape No. ____ St'd. ____ °F	
Office Work ____	Surveyed by [illegible]	
Checked ____	Notes [illegible] Date [illegible]	
Date ____	Indexed [illegible]	

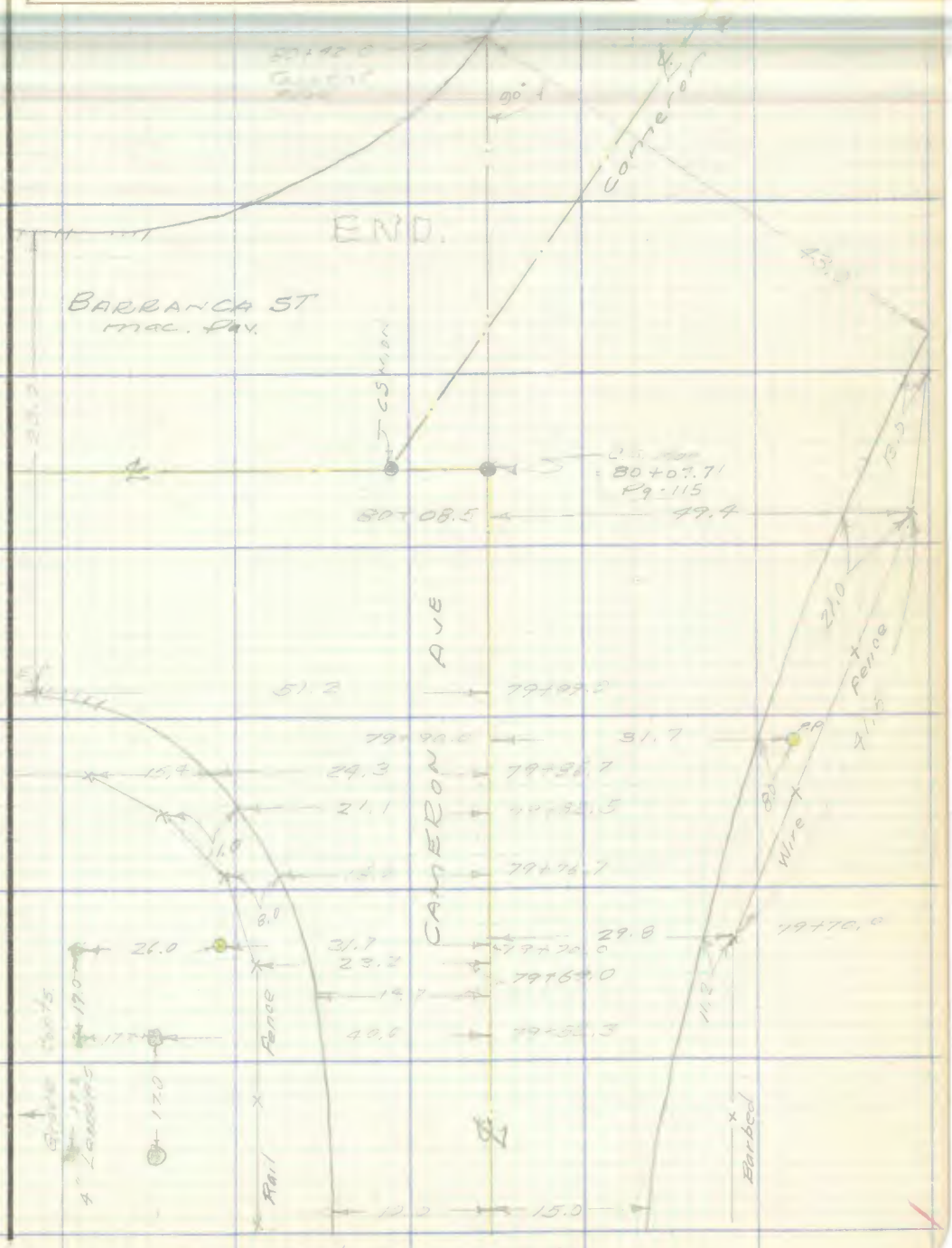

Note: Any Additions or Changes on This Sheet Must be Made or Circled in Red Ink With Date and Name of Person Making Change.

Do not extend notes this side of this line.

RETURN TO
LOS ANGELES COUNTY SURVEYOR
726 LOS ANGELES COUNTY
ENGINEERING BLDG.

76F309S 247 4-53

RETURN TO
LOS ANGELES COUNTY SURVEYOR
726 LOS ANGELES COUNTY
ENGINEERING BLDG.

Note: Any Additions or Changes on This Sheet Must be Made or Circled in Red Ink With Date and Name of Person Making Change.

Do not extend notes this side of this line.

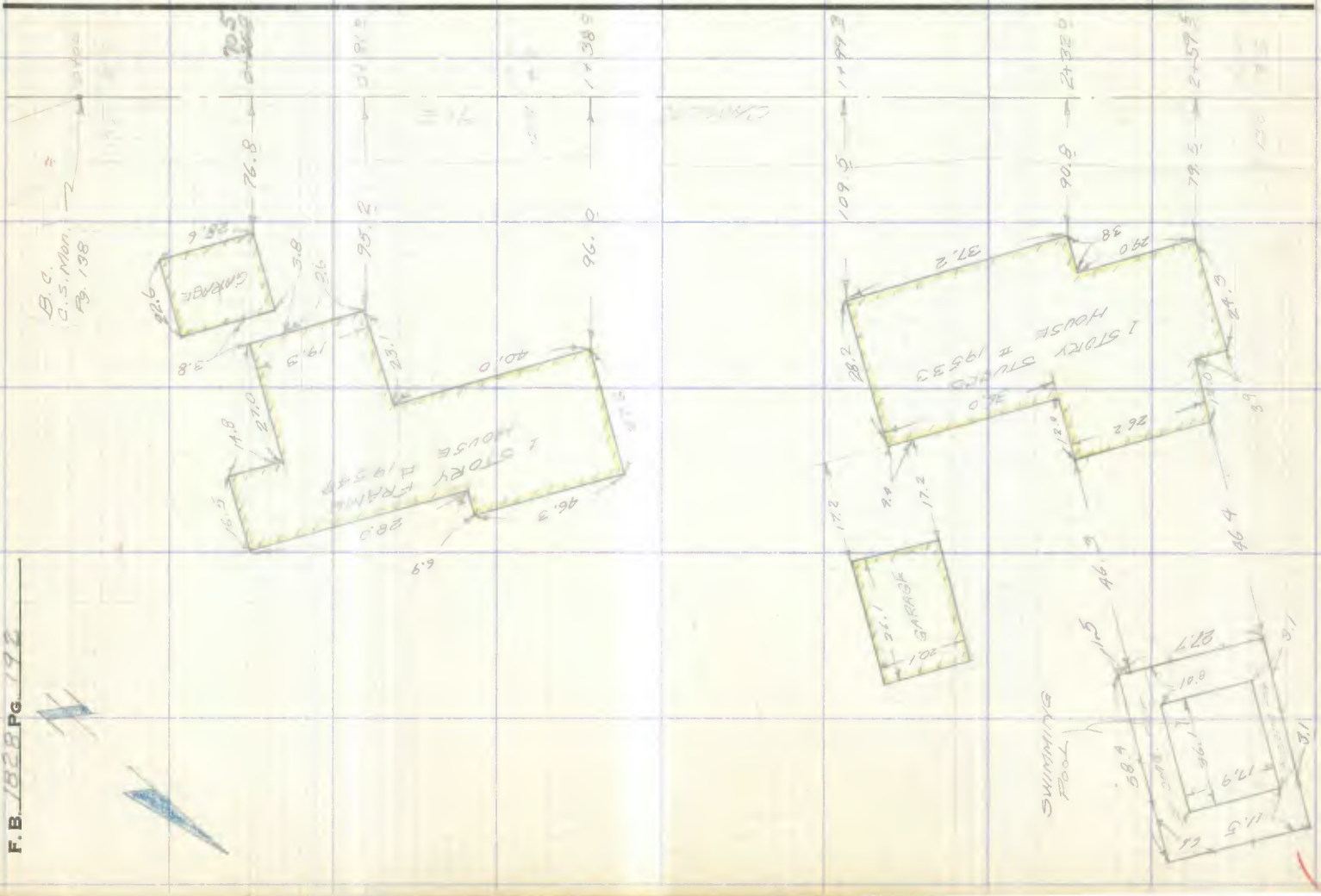

F. B. 1828 PG 192

Notes Ck'd by D. M. Finley	Survey of Cameron Ave
Map No. B-2453-1	W. O. Tape No. 0179 St'd. 68 °F
Office Work	Surveyed by Porter
Checked	Notes Porter Date 8-21-54
Date	Indexed

F. B. 1998 Pg. 193

W.S. 44 - P-6

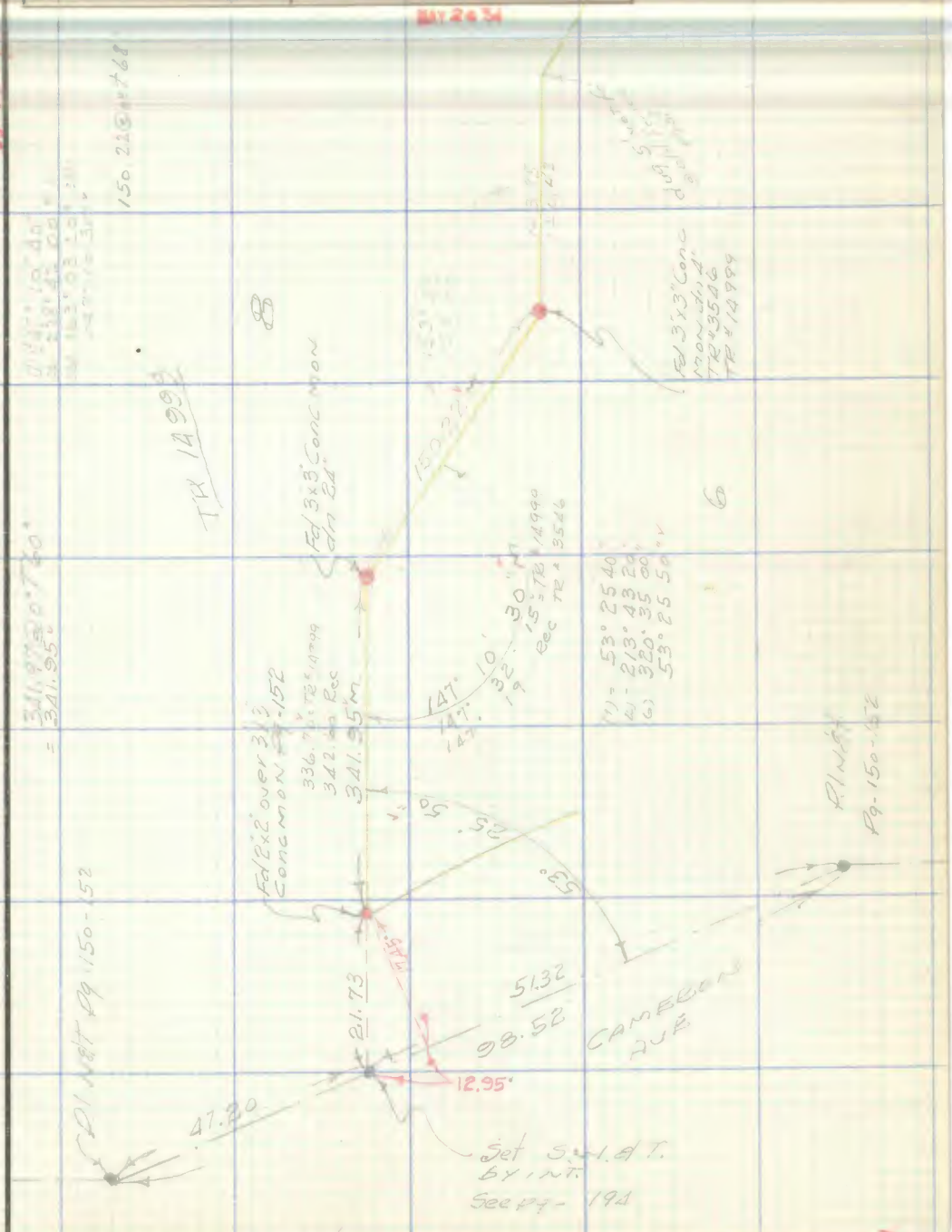

Note: Any Additions or Changes on This Sheet Must be Made or Circled in Red Ink With Date and Name of Person Making Change.

Do not extend notes this side of this line.

RETURN TO
LOS ANGELES COUNTY SURVEYOR
726 LOS ANGELES COUNTY
ENGINEERING BLDG.

76F3095 247 4-53

RETURN TO
LOS ANGELES COUNTY SURVEYOR
726 LOS ANGELES COUNTY
ENGINEERING BLDG.

Note: Any Additions or Changes on This Sheet Must be Made or Circled in Red Ink With Date and Name of Person Making Change.

Do not extend notes this side of this line.

W.S. 48-A-6

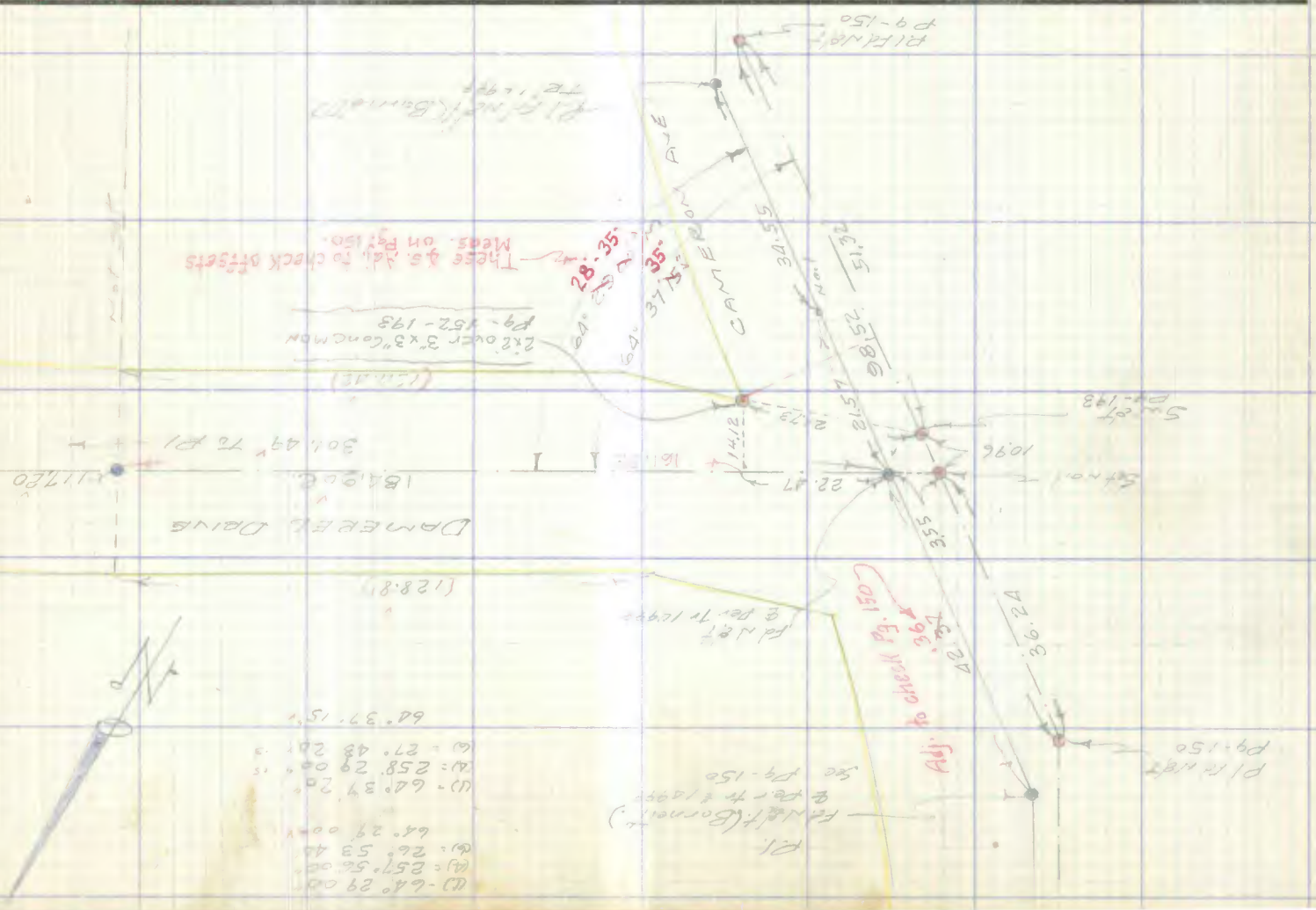

Notes Ck'd by D. M. Finley	Survey of Cameron Ave
Map No. B-2453-1	W. O. 0874.10 Tape No. 0138 St'd. 68 °F
Office Work	Surveyed by [illegible]
Checked	Notes [illegible] Date [illegible]
Date	Indexed

F. B. 1828 Pg. 195

Note: Any Additions or Changes on This Sheet Must be Made or Circled in Red Ink With Date and Name of Person Making Change.

Do not extend notes this side of this line.

RETURN TO
LOS ANGELES COUNTY SURVEYOR
726 LOS ANGELES COUNTY
ENGINEERING BLDG.

76F309S 247 4-53

RETURN TO
LOS ANGELES COUNTY SURVEYOR
726 LOS ANGELES COUNTY
ENGINEERING BLDG.

Note: Any Additions or Changes on This Sheet Must be Made or Circled in Red Ink With Date and Name of Person Making Change.

Do not extend notes this side of this line.

W.S. 48-A-6

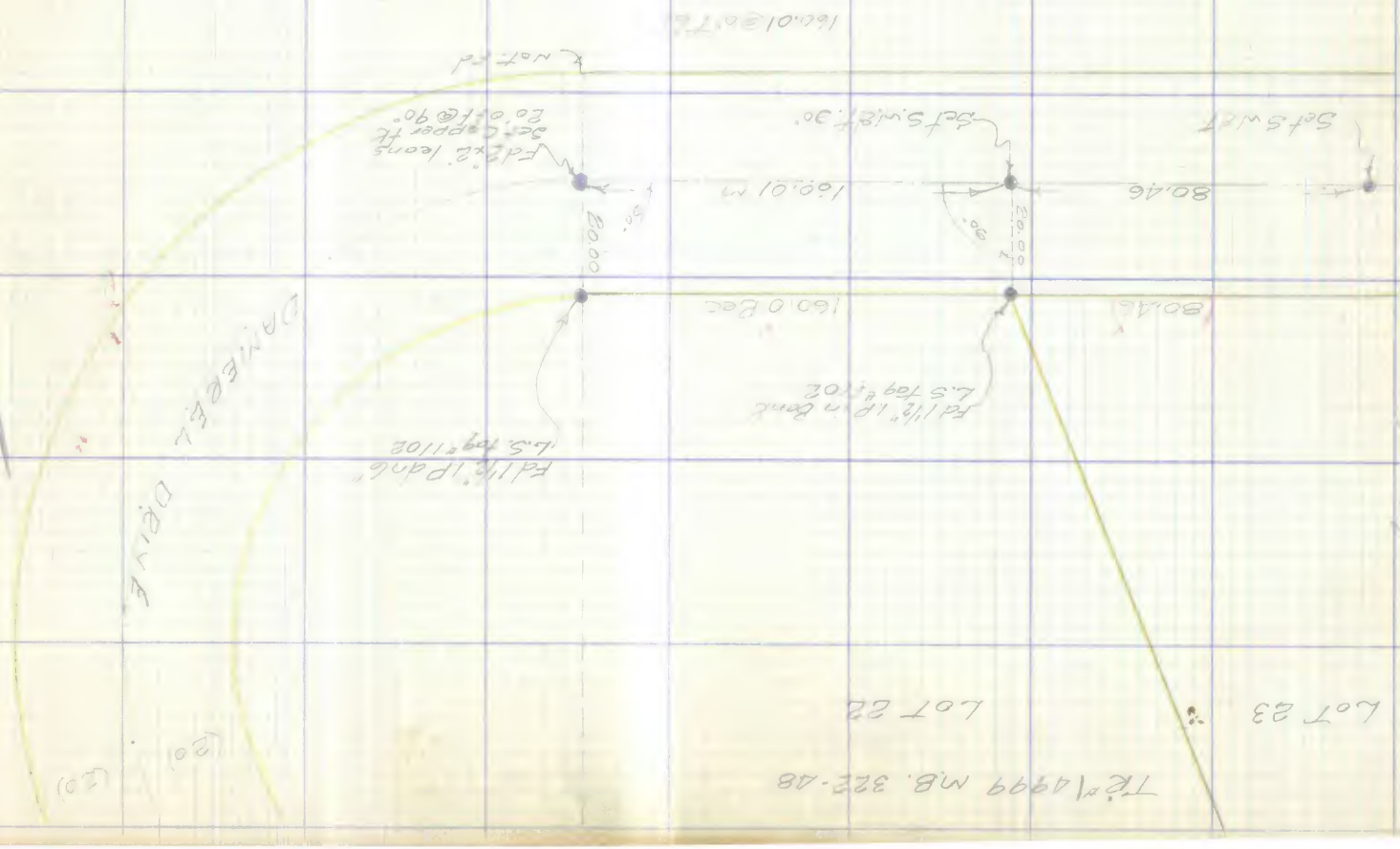

F.B. 1328 PG. 196

Notes Ck'd by D. M. Finley	Survey of Cameron ave
Map No. B-2453-1	W. O. 0078.10 Tape No. 0129 St'd. 68 °F
Office Work	Surveyed by Porter
Checked	Notes Porter Date 4-19-54
Date	Indexed R. C. Johnson

F. B. 1828 Pg. 197

MAY 24 54

SURVEY DEEDED ℄
SAN JOSE HILLS ROAD
SO. LINE TR # 3546 NO. 16 INT.
CAMERON AVE

D: 39-20
O.R. 3009-117

Rddept I. 229-2 2-A

Note: Any Additions or Changes on This Sheet Must be Made or Circled in Red Ink With Date and Name of Person Making Change.

Do not extend notes this side of this line.

RETURN TO
LOS ANGELES COUNTY SURVEYOR
726 LOS ANGELES COUNTY
ENGINEERING BLDG.

76F3098 247 4-53

F. B. 1028 Pg. 198

W.S. 48-A-6

C.S.B. 430
FB 393-25

190.18 @ 0°T.64°
190.18 - .05 = 190.13

.05 Fd 3"x3" Conc
Mon dn 40"
Bot drn
Most Est Cor Lot 4
FB 393-25 = 21+12.78

190.58 Rec
190.13 M

104° 08' 40"
56° 35' 20"
160° 08' 50"

TR #3546

4

5

Spot

104.08'

30.43

46.04

Set 1"ø

SAN JOSE HILLS RD.

142.05

126.93

13.25

(25)

Set Sw.G.T. Rec
dist. of 46.04 from
Cor. Lot 4 95
Per Deed 39-20

71.64

121.90

68.37 M
68.47 R

5.11

.06

.015

Y.H. Edwards 2
Rec 3-7-61 Flush 2.393-10
Z-229.2.A

Fd Nail & Tag
6x2-393-10
1 @ FB 393-111
Stamped GRANT

Fd Nail & Tag
Illegible
8x2-Chk. Tag
5'x2x2 Flush
2.393-10
Set 1"ø Flush

Set 1"ø Flush

4' n/w fence on
Steel Posts

105° 56' 45"
93° 47' 00"
275° 40' 30"
105° 56' 45"

Cont. top of hill

105° 56' 15"
Rec 8-M

Rec 3-4-61 Fd Nail & Tag
2.393-10
Z-229.2.A
Set 1"ø Flush
off .103

317.00

165.6

121.03

.90

1.6

193.02 Rec

TR #2371
N 23° 38' 00" W

300 tape set 84°
T. 68°
34.11 @ 0° = 34.11
89.85 @ 14°37' = 86.73
90.18 @ 15°26 = 86.92
180.16 @ 23°16' = 165.81
180.42 @ 23°22 = 165.60
37.89 @ 36°35 = 30.43
37.85 @ 36°30 = 30.43

Av. = 317.06 M
317.07 Rdcent
317.11 = FB 393-25
317.90 = TR 3546

Fd 3"x3" Conc Mon up 6"
Most Southerly Cor.
Lot 4 - TR 3546
FB 393-25

142.05 @ 0°T.68°
= 142.05°

RETURN TO
LOS ANGELES COUNTY SURVEYOR
726 LOS ANGELES COUNTY
ENGINEERING BLDG.

Do not extend notes this side of this line.

Note: Any Additions or Changes on This Sheet Must be Made or Circled in Red Ink With Date and Name of Person Making Change.

76F3095 247 4-53

RETURN TO
LOS ANGELES COUNTY SURVEYOR
726 LOS ANGELES COUNTY
ENGINEERING BLDG.

Note: Any Additions or Changes on This Sheet Must be Made or Circled in Red Ink With Date and Name of Person Making Change.

Do not extend notes this side of this line.

WS 48-1-2

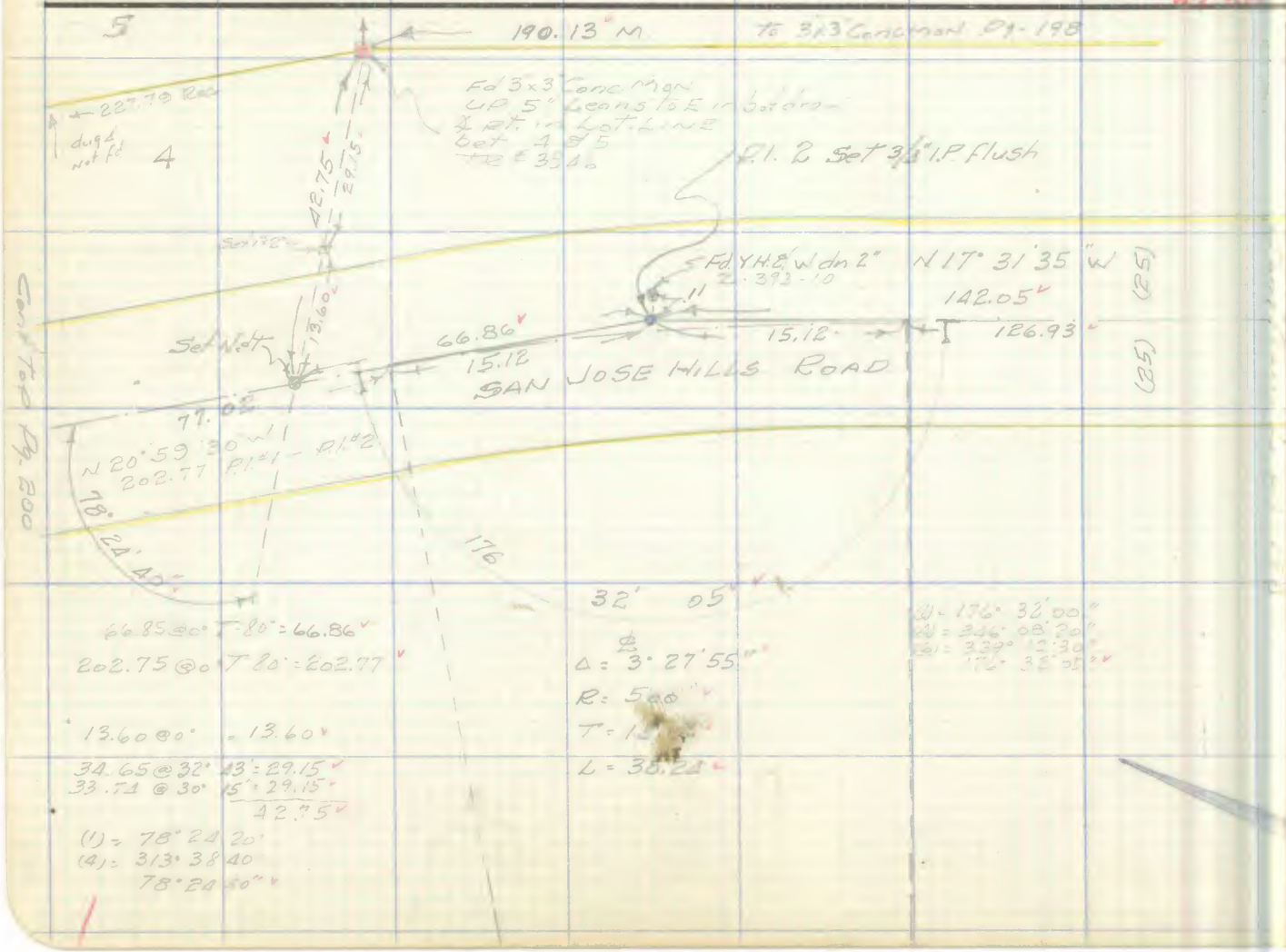

Notes Ck'd by D. M. Finke
Map No. B-2453-1
Office Work
Checked
Date

Survey of [illegible]
W. O. Tape No. Sr'd. of
Surveyed by [illegible]
Notes [illegible] Date [illegible]
Indexed [illegible]

F. B. [illegible] PG. [illegible]

RETURN TO
LOS ANGELES COUNTY SURVEYOR
726 LOS ANGELES COUNTY
ENGINEERING BLDG.

Note: Any Additions or Changes on This Sheet Must be Made or Circled in Red Ink With Date and Name of Person Making Change.

Do not extend notes this side of this line.

WS 48-A-6

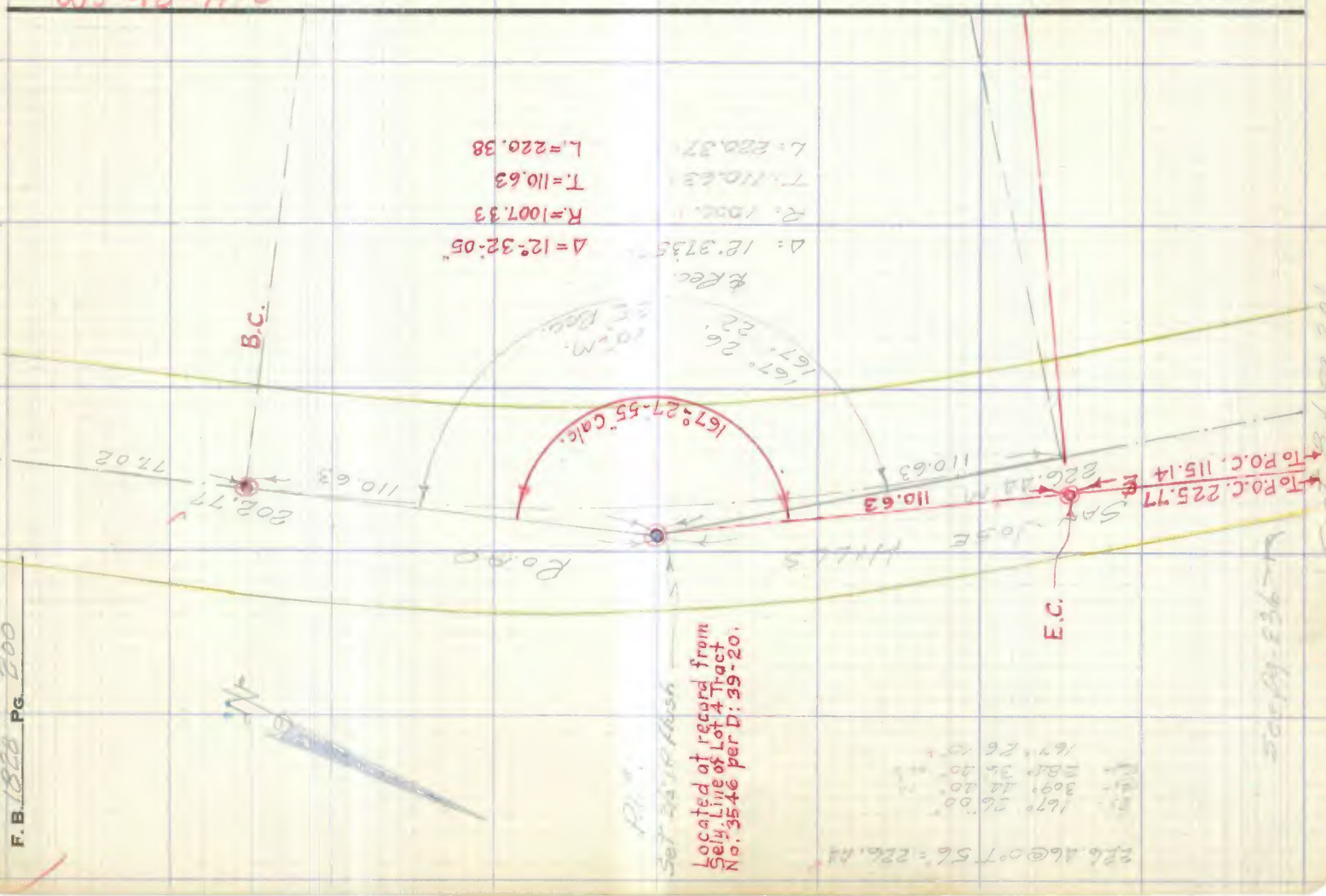

F. B. 1828 PG. 200

Notes Ck'd by D. M. Finley	Survey of
Map No. B-2453-1	W. O. Tape No. St'd. °F
Office Work	Surveyed by
Checked	Notes Date
Date	Indexed

F. B. Pg. 30

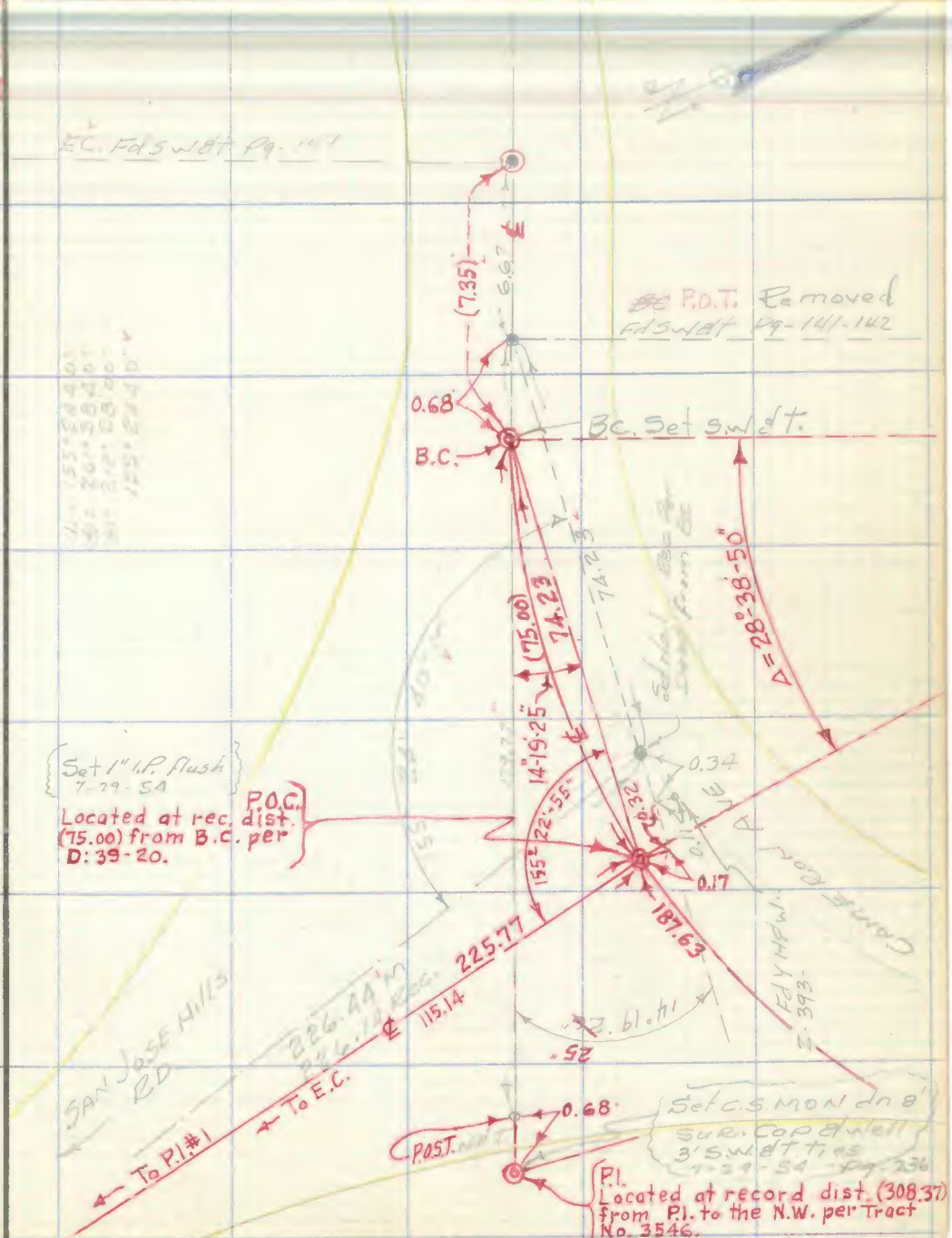

Note: Any Additions or Changes on This Sheet Must be Made or Circled in Red Ink With Date and Name of Person Making Change.

Do not extend notes this side of this line.

RETURN TO
LOS ANGELES COUNTY SURVEYOR
726 LOS ANGELES COUNTY
ENGINEERING BLDG.

76F309S 247 4-53

F. B. 1828 PG. 202

TRANSIT LINE

P1 #9 NORTH TO P.O.T. 6-A

Proposed GRAND AVE

CSB #430-1

Pages 203-207

Location 4 Prop. Corners

RETURN TO
LOS ANGELES COUNTY SURVEYOR
726 LOS ANGELES COUNTY
ENGINEERING BLDG.

Do not extend notes this side of this line.

Note: Any Additions or Changes on This Sheet Must be Made or Circled in Red Ink With Date and Name of Person Making Change.

76F309S 247 4-53

RETURN TO
LOS ANGELES COUNTY SURVEYOR
726 LOS ANGELES COUNTY
ENGINEERING BLDG.

Note: Any Additions or Changes on This Sheet Must be Made or Circled in Red Ink With Date and Name of Person Making Change.

Do not extend notes this side of this line.

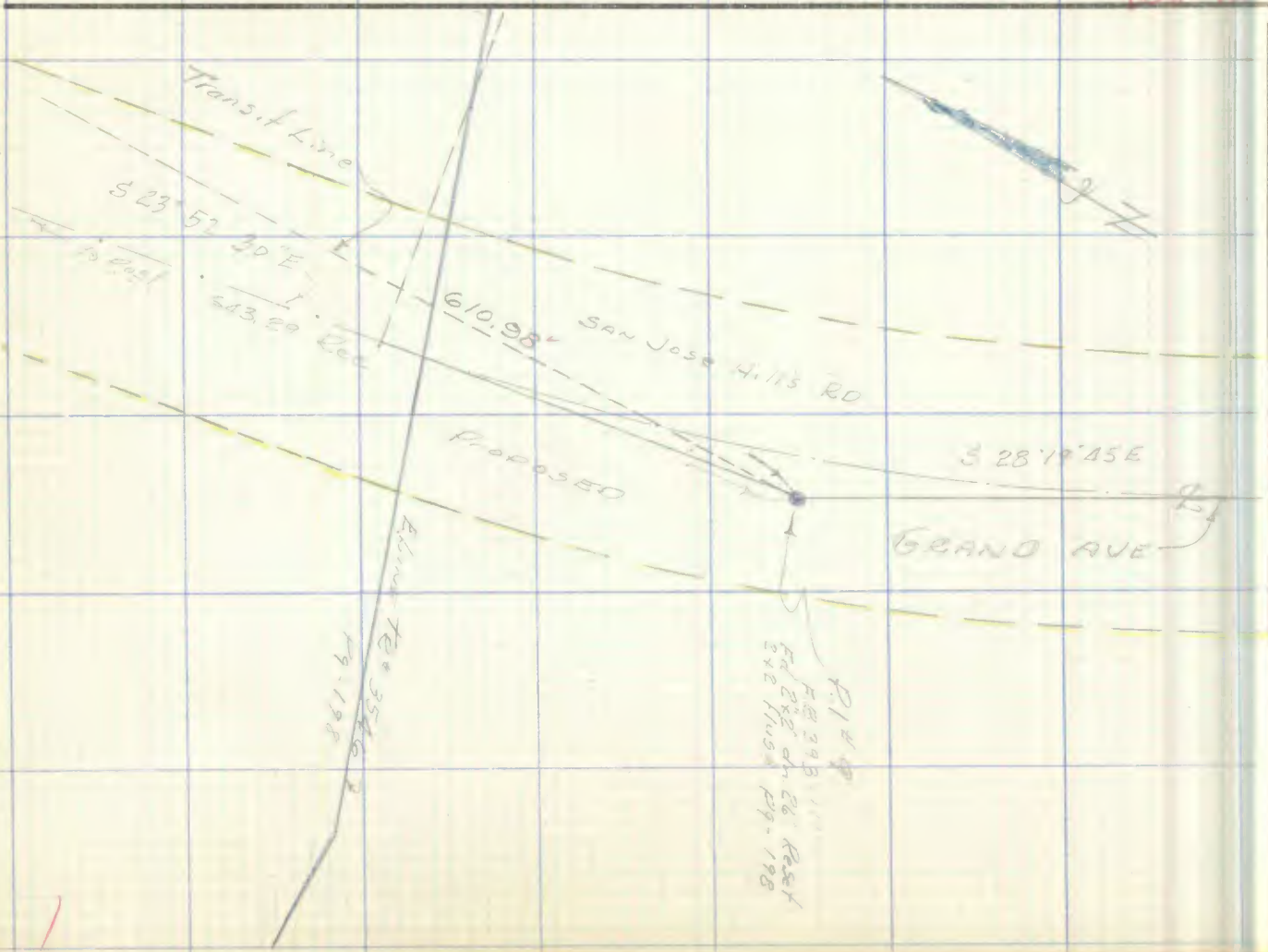

Notes Ck'd by D. M. Finley
Map No. B 2459-1
Office Work
Checked
Date

Survey of
W. O. Tape No. St'd. of
Surveyed by
Notes Date
Indexed

F. B. Pg.

F. B. 1828 Pg. 200

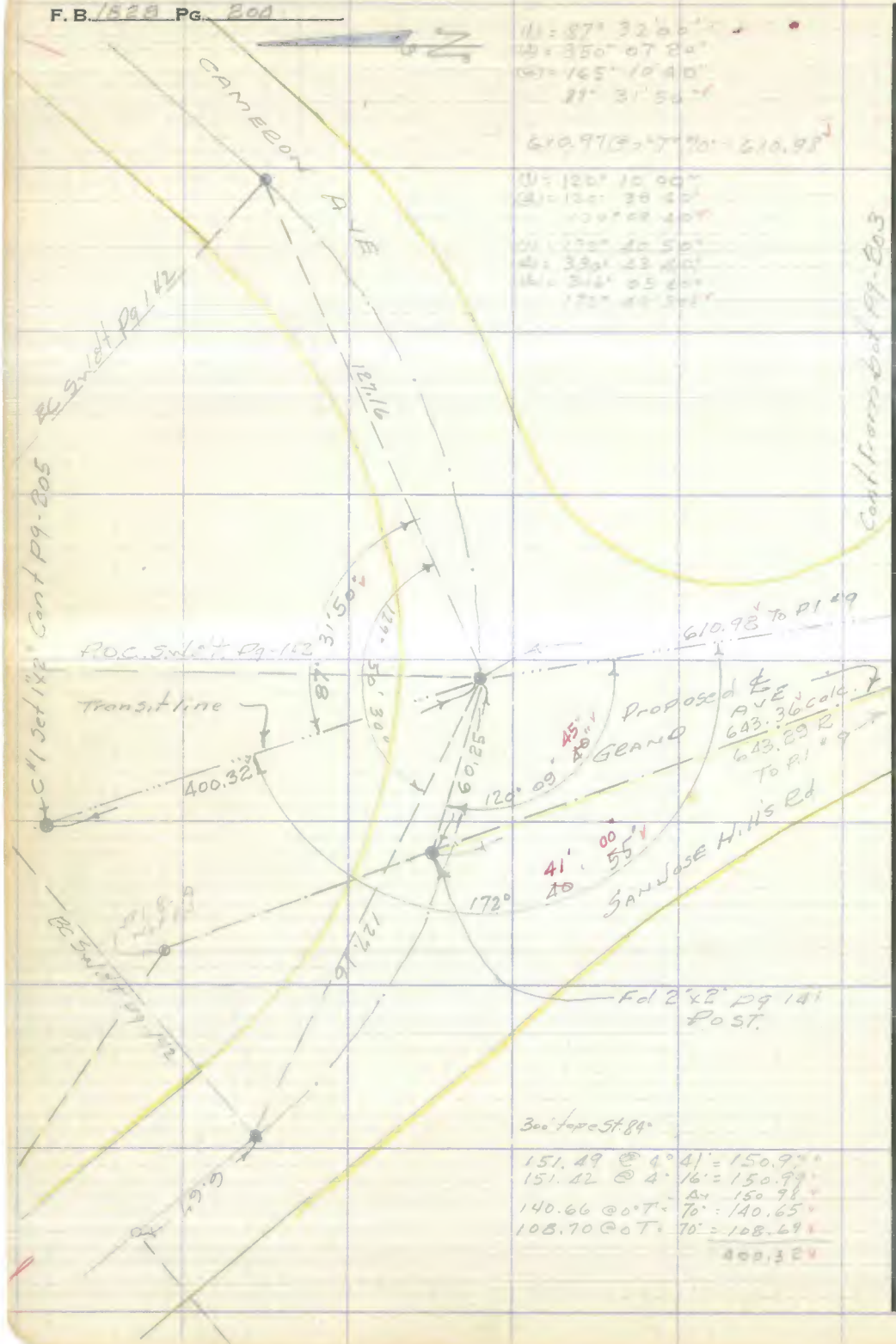

WS. 48-A-6

RETURN TO
LOS ANGELES COUNTY SURVEYOR
726 LOS ANGELES COUNTY
ENGINEERING BLDG.
Do not extend notes this side of this line.

Note: Any Additions or Changes on This Sheet Must be Made or Circled in Red Ink With Date and Name of Person Making Change.

Notes Ck'd by D. M. Finley	Survey of [illegible]
Map No. B-2453-1	W. O. [illegible] Tape No. [illegible] St'd. [illegible] °F
Office Work	Surveyed by [illegible]
Checked	Notes [illegible] Date [illegible]
Date	Indexed [illegible]

F. B. [illegible] PG. 205

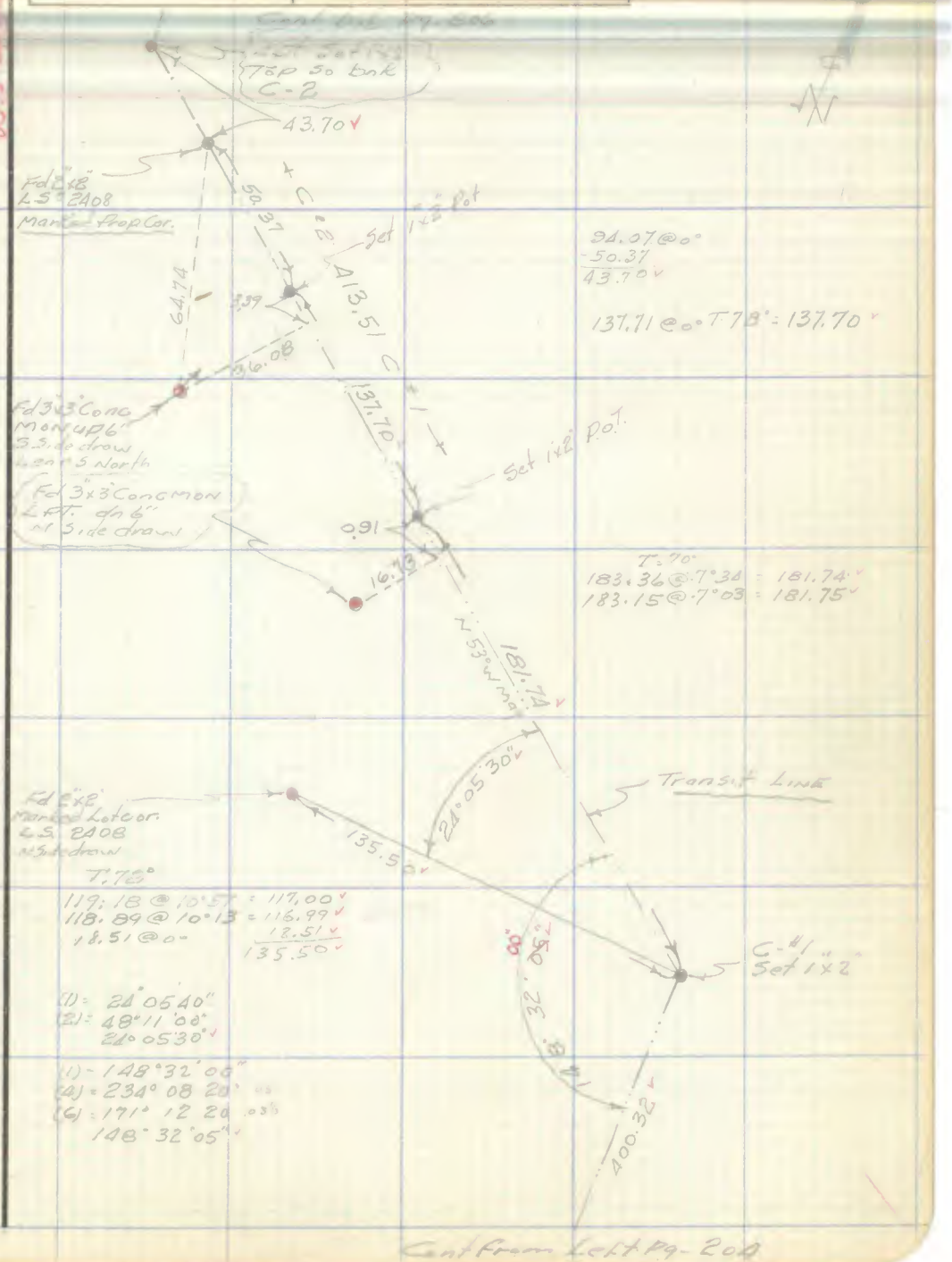

Cont from Left Pg-204

Note: Any Additions or Changes on This Sheet Must be Made or Circled in Red Ink With Date and Name of Person Making Change.

Do not extend notes this side of this line.

RETURN TO
LOS ANGELES COUNTY SURVEYOR
726 LOS ANGELES COUNTY
ENGINEERING BLDG.

76F3098 247 4-53

F.B. 1828 Pg. 206

Cont bot Pg. 207



Cont from top pg 205

WS 48-A-6

RETURN TO
LOS ANGELES COUNTY SURVEYOR
726 LOS ANGELES COUNTY
ENGINEERING BLDG.
Do not extend notes this side of this line.

Note: Any Additions or Changes on This Sheet Must be Made or Circled in Red Ink With Date and Name of Person Making Change.

Notes Ck'd by D. M. Finley	Survey of Cameron ave
Map No. B-2453-1	W. O. [illegible] Tape No. [illegible] St'd. 68 °F
Office Work	Surveyed by [illegible]
Checked	Notes Porter Date 5-12-54
Date	Indexed

F. B. 1828 Pg. 207

WS 48 PG

(1) = 169° 56' 00"
(4) = 319° 44' 20"
(6) = 299° 36' 20"
169° 56' 05"

100' tape St 68°
229.02 @ 0° T 70° = 229.02
98.89 @ 0° T 60° = 98.88
327.90

55.35 @ 0° T 64° = 55.35

(1) = 136° 43' 00"
(4) = 186° 52' 00"
(6) = 100° 17' 40"
136° 43' 00"

194.52 @ 0° T 66° = 194.52

(1) = 73° 56' 20"
(4) = 295° 45' 40"
(6) = 83° 39' 00"
73° 56' 25"

(1) = 141° 56' 00"
(4) = 207° 44' 00"
(6) = 131° 36' 00"
141° 56' 00"

Cont from top Pg-206

Note: Any Additions or Changes on This Sheet Must be Made or Circled in Red Ink With Date and Name of Person Making Change.

Do not extend notes this side of this line.

RETURN TO
LOS ANGELES COUNTY SURVEYOR
726 LOS ANGELES COUNTY
ENGINEERING BLDG.

76F3095 247 4-53

RETURN TO
LOS ANGELES COUNTY SURVEYOR
726 LOS ANGELES COUNTY
ENGINEERING BLDG.

Note: Any Additions or Changes on This Sheet Must be Made or Circled In Red Ink With Date and Name of Person Making Change.

Do not extend notes this side of this line.

F. B. 1828 PG. 208

Profile No. _____ Notes Red. _____ Plotted _____ Job No. [illegible] Division No. _____

F.B. 1821 PG. 209

X-Sec. No. _____ Date _____ Date _____ Survey of [illegible]

Notes Chkd. D.M.F. Checked _____ Survey by [illegible] Notes [illegible] Date 5-18-54

Date Dec. 1954 Date _____ Map No. _____ Indexed A. C. [illegible] Date [illegible]

BENCH LEVELS

Elev. based on U.S. Coast & Geodetic Survey
Sea Level datum
LACO PREC SE LEVEL NET LINE No 17

Rec #231

Length of Circuit 5.1 MI.

STATION	B. S.	H. I.	F. S.	ELEV.

NOTE: ANY ADDITIONS OR CHANGES ON THIS SHEET MUST BE MADE OR CIRCLED IN RED INK, WITH DATE AND NAME OF PERSON MAKING CHANGE.

PLEASE RETURN TO
LOS ANGELES COUNTY SURVEYOR
700 HALL OF RECORDS

Do not extend notes this side of this line.

FORM 307 SM 1-46

FORM 307 5M 1-46

PLEASE RETURN TO
LOS ANGELES COUNTY SURVEYOR
700 HALL OF RECORDS

NOTE: ANY ADDITIONS OR CHANGES ON THIS SHEET MUST BE MADE OR CIRCLED IN RED INK, WITH DATE AND NAME OF PERSON MAKING CHANGE.

Do not extend notes this side of this line.

STATION	B. S.	H. I.	F. S.	ELEV.		
Fd BM 17-12	6 467	642 185		635 718	B.M. 17-12 Elev. = 635.718	Fd C.S.Mon. Bur. 1st Sur. Cap & Well FB 1381-119
T.P. 1			11 929	630 256	SPK	
	0 858	631 114				
T.P. 2			8 459	622 655	"	
	1 010	623 665				
T.P. 3			5 902	617 763	"	
	4 390	622 153				
T.P. 4			2 758	619 395	"	
	8 846	628 241				
T.P. 5			0 945	627 296	1x1 BW	
	10 939	638 235				
T.P. 6			0 725	637 510	" "	
	10 429	647 939				
T.P. 7			0 173	647 766	SPK 3 Lr	
	9 980	657 746				
T.P. 8			7 223	650 523	SPK	
	5 290	655 813				
Fd BM 17-13			3 580	652 233	BM 17-13	Fd C.S.Mon. Bur. Cap & Well Elev = 652.241 F.B 1381 - 120 Int. Holt Ave & Pass & Covina Blvd.
BM 17-13	1 295	653 536		652 241		
T.P. - 1			8 074	645 462	SPK	
	0 877	646 359				

F.B. 1381 PG. 210

Profile ____ No. ____ X-Sec. ____ No. ____

Job No. 2816 Division No. ____ Notes Red. ____ Plotted ____

Survey of Cameron Ave Date ____ Date ____

Survey by Baker Notes ____ Notes Chkd. D.M.H. Checked ____

Indexed A.C. Williams Date ____ Date Dec 1954 Date ____

FORM 307 5M 1-46

PLEASE RETURN TO
LOS ANGELES COUNTY SURVEYOR
700 HALL OF RECORDS

NOTE: ANY ADDITIONS OR CHANGES ON THIS SHEET MUST BE MADE OR CIRCLED IN RED INK, WITH DATE AND NAME OF PERSON MAKING CHANGE.

Do not extend notes this side of this line.

STATION	B. S.	H. I.	F. S.	ELEV.		
T.P. 2		646 359	9 724	636 635	spk	
	0 810	637 445				
T.P. 3			7719	629 726	"	
	0 716	630 442				
T.P. 4			8991	621 451	"	
	1 104	622 555				
T.P. 5			7785	614 770	"	
	2 409	617 179				
T.B.M. #1			5814	611 365		T.B.M. #1 Set Sub at N Side Holt Ave [illegible] Top Wood Bridge #530 - 3[illegible] South of Int. Pass [illegible] Holt Ave
	1 117	612 482				
T.P. 1			8116	604 366	spk	
	0 890	605 256				
T.P. 2			8712	596 544	"	
	1 503	598 047				
T.P. 3			7 460	590 587	"	
	1 160	591 747				
T.P. 4			7 271	584 476	"	
	1 277	585 753				
T.P. 5			7 336	578 417	"	
	1 278	579 695				
T.B.M. #2			8 180	571 575		Holt Ave & Garvey N.W. Cor. [illegible] Top Conc. Hwy Catch Basin [illegible]

Profile Notes Red. ____ Plotted ____ Job No. [illegible] Division No. ____ F.B. [illegible] PG. 217

No. ____ Date ____ Date ____ Survey of [illegible]

X-Sec. Notes Chkd. [illegible] Checked ____ Survey by [illegible] Notes [illegible] Date [illegible]

No. ____ Date Dec. 1952 Date ____ Map No. ____ Indexed [illegible] Date ____

FORM 307 5M 1-46

PLEASE RETURN TO
LOS ANGELES COUNTY SURVEYOR
700 HALL OF RECORDS

NOTE: ANY ADDITIONS OR CHANGES ON THIS SHEET MUST BE MADE OR CIRCLED IN RED INK, WITH DATE AND NAME OF PERSON MAKING CHANGE.

Do not extend notes this side of this line.

STATION	B. S.	H. I.	F. S.	ELEV.		
T.B.M. #2	1 395	572 970		571 575		
T.P. 1			8775	564 195		
	3 274	567 469				
T.B.M. #3			3121	564 348		Holt Ave & Monte Verde Dr S.E. Cor. Set □ top Conc. H. Wall west end
	1 198	565 546				
T.P. 1			5842	559 704	OPK	
	2 016	561 720				
T.P. 2			7 069	554 651	"	
	0 950	555 601				
T.P. 3			7 213	548 388	"	
	0 895	549 283				
T.P. 4			7 151	542 132	"	
	1 604	543 736				
T.B.M. #4			5 225	538 511		Set Spike P.P. # 657 150 E E.S. of Holt Ave @ House # 19640
	0 758	539 269				
T.P. 1			6 358	532 911	"	
	2 572	535 483				
T.P. 2			1 803	533 680	"	
	5 846	539 526				
T.B.M. #5			4 527	534 999	x	C.S. Mon. Sur. Cap & Well int. Oregon Ave & Virginia Pg - 132
	9 240	544 239				

F.B. 1828 PG. 212

Job No. 007410 Division No. ____ Notes Red. ____ Plotted ____ Profile

Survey of Cameron Ave Date ____ No. ____

Survey by Porter Notes Porter Notes Chkd. D.M.F. Checked ____ X-Sec.

Indexed [illegible] Date Dec. 1954 Date ____ No. ____

FORM 307 5M 1-46

PLEASE RETURN TO
LOS ANGELES COUNTY SURVEYOR
700 HALL OF RECORDS

NOTE: ANY ADDITIONS OR CHANGES ON THIS SHEET MUST BE MADE OR CIRCLED IN RED INK, WITH DATE AND NAME OF PERSON MAKING CHANGE.

Do not extend notes this side of this line.

STATION	B. S.	H. I.	F. S.	ELEV.		
T.P. 1		544 239	0790	543 449	spk	
	6694	550 143				Proposed Gr[illegible]
T.B.M. #6			1 607	548.536	X	T.B.M. Set CSMON. SUR COP & Well INT [illegible] & GOLDEN BOUGH Dr Pg - [illegible]
	10477	559 013				
T.P. 1			0800	558 213	spk	
	6368	564 581				
T.B.M. #7			1125	563.456		Set Spike PP #361569 E [illegible] Oregon Ave, 30' N 2"x2" Pot [illegible] West [illegible] #2728
	5430	568 876				
T.P. 1			2159	566 717	spk	
	10392	577 109				
T.P. 2			0654	576455	spk	
	5714	582 169				
T.B.M. #8			3860	578307	X	Fd. C.S. Mon. P.I. #6 Proposed Grand [illegible] E Side Oregon ave Pg - 129
	10486	588795				
T.P. 1			2937	585858	spk	
	5155	591 013				
T.B.M. #9			5772	585241	X	Fd. C.S. Mon. Sur Cap & Well, Int [illegible] Grand Ave & Cortez St Pg. 128
	9923	595164				
T.P. 1			0874	594290	spk	
	10499	604789				
T.B.M. #10			3111	595675		Set D top Cone [illegible] N. side Dr [illegible]

Profile
No. _____ Date _____ Plotted _____ Job No. [illegible] Division No. _____
X-Sec. Notes Chkd. [illegible] Date _____ Survey of [illegible]
No. _____ Date [illegible] Checked _____ Survey by [illegible] Notes [illegible] Date [illegible]
Date _____ Map No. _____ Indexed [illegible] Date _____

F.B. 1828 PG. 213

FORM 307 5M 1-46

PLEASE RETURN TO
LOS ANGELES COUNTY SURVEYOR
700 HALL OF RECORDS

NOTE: ANY ADDITIONS OR CHANGES ON THIS SHEET MUST BE MADE OR CIRCLED IN RED INK, WITH DATE AND NAME OF PERSON MAKING CHANGE.

Do not extend notes this side of this line.

STATION	B. S.	H. I.	F. S.	ELEV.		
T.B.M. #10	10957	606635		595[illegible]8		On W. side Oregon Ave
T.P. 1			0634	605801	Spk.	
	11504	617305				
T.P. 2			0675	616630	Spk.	
	10810	627440				
T.P. 3			0742	626698	Spk.	
	10801	637499				
T.P. 4			0881	636618	[illegible]	
	7548	644166				
T.B.M. #11			0747	643419		Set Spike P.P. Transformer #4215246, S side Cameron Ave, W side Dr Way House #2505
	8995	652412				
T.P. 1			0802	651610	Spk.	
	10082	661692				
T.P. 2			0694	660998	Spk.	
	10800	671858				
T.B.M. #12			3581	668277		Set Spike in P.P. 683005E, W side Cameron Ave, S side Dr Way House #2463
	2594	670871				
T.P. 1			5414	665397	Spk.	
	7108	672505				
T.B.M. #13			3604	668901		Set □ top N.W. [illegible] Catch Basin 40' S int Dartmouth & Cameron [illegible] Cameron
	10782	679683				

F.B. 1928 PG. 214

Job No. 2074.6 Division No. _____ Notes Red. _____ Plotted _____ Profile _____

Survey of Cameron Ave Date _____ Date _____ No. _____

Survey by Porter Notes Sotro Notes Chkd. DMF Checked _____ X-Sec. _____

Indexed A. C. Tobyson Date Dec 1954 Date _____ No. _____

FORM 307 5M 1-46

PLEASE RETURN TO
LOS ANGELES COUNTY SURVEYOR
700 HALL OF RECORDS

NOTE: ANY ADDITIONS OR CHANGES ON THIS SHEET MUST BE MADE OR CIRCLED IN RED INK, WITH DATE AND NAME OF PERSON MAKING CHANGE.

Do not extend notes this side of this line.

STATION	B. S.	H. I.	F. S.	ELEV.		
T.P. 1		699 693	0738	678995	Spk	
	7477	686722				
T.P. 2			0925	685774	Spk	
	6735	692529				
TB.M. #14			0671	691858		Set □ in Conc. curb E side Sierra Vista Drive No. 2362 MR PEIR Res.
	7960	699818				
T.P. 1			0693	699125	Spk	
	8737	707912				
TBM #15			6282	701710		Set Spike in P.P. [illegible] E, [illegible] Cameron Ave
	0424	702134				
TBM #16			7812	694322		Set Spike in Lead in Conc. [illegible] Fire [illegible] Dr No. [illegible] E [illegible] Cameron & Sta Rosa Hills [illegible]
	0814	695136				
T.P. 1			10098	685098	Spk	
	0839	685937				
TBM #17			2638	683299		Set Spike in P.P. [illegible] Cameron Ave 100± N of [illegible] Residence [illegible] Rd & [illegible]
	9796	693095				
T.P. 1			10529	682916	Spk	
	1145	683861				
T.P. 2			7679	676182	Spk	
	0727	676909				
T.P. 3			9986	666923	Spk	

Profile No. ____ Date ____ Notes Red ____ Plotted ____ Job No. [illegible] Division No. ____

X-Sec. No. ____ Date ____ Notes Chkd. [illegible] Checked ____ Survey of [illegible] Date ____ Survey by ____ Notes ____ Date ____

Date [illegible] Date ____ Map No. ____ Indexed [illegible] Date ____

F.B. [illegible] PG. [illegible]

FORM 307 5M 1-46

PLEASE RETURN TO
LOS ANGELES COUNTY SURVEYOR
700 HALL OF RECORDS

NOTE: ANY ADDITIONS OR CHANGES ON THIS SHEET MUST BE MADE OR CIRCLED IN RED INK, WITH DATE AND NAME OF PERSON MAKING CHANGE.

Do not extend notes this side of this line.

F.B. 268 Pg. 216 | Job No. 60212 Division No. Cameron Ave | Notes Red. | Plotted | Profile No.
Survey of Pacific | Notes | Date | Date | X-Sec. No.
Survey by | Notes Chkd. D.M.F. | Checked | Date Dec. 1954
Indexed L.C. Johnson | Date | Date | No.

STATION	B. S.	H. I.	F. S.	ELEV.		
T.P. 3	3673	670 596		666 923	Spk	Out. 11-22-54
TBM #18			9406	661 190		Set Spike in lead top screw in bolt at curb elevation, E side 20 ft. of house #19414
	8483	669 393				
T.P. 1			0802	668 591	Spk	
	7 843	676 334				
T.P. 2			3153	673 181	"	E Side Rev. 131 No of PP # 548884
	3 055	676 236				
TBM #19			5062	671 174		Set Galv. Spk in P.P. # 548885 E Side Cameron Ave 40'±66 of E.C.
	0 567	671 761				
TBM. #20			4 020	667 721		Set Galv. Spk in P.P. # 548886 E. Side Cameron Ave 12'± East of House # 19549
	0 972	668 693				
T.P. 1			7 310	661 313	Spk	
	1 557	662 940				
T.P. 2			8113	654 827	"	
	1 033	655 860				
TBM # 21			7610	648 250		Set "X" Top Curb Curb E.S. Rand Drive to House # 19431 E. Cameron Ave. No Side
	0 893	648 823				
T.P. 1			7 857	640 966	Spk	
	0 855	641 821				
T.P.			10928	630 893	"	
	2 175	633 068				

FORM 307 5M 1-46

PLEASE RETURN TO
LOS ANGELES COUNTY SURVEYOR
700 HALL OF RECORDS

NOTE: ANY ADDITIONS OR CHANGES ON THIS SHEET MUST BE MADE OR CIRCLED IN RED INK, WITH DATE AND NAME OF PERSON MAKING CHANGE.

Do not extend notes this side of this line.

STATION	B. S.	H. I.	F. S.	ELEV.		
TBM # 22		633 068	8 553	624 515		Set □ Top Conc. Curb E. side [illegible] To House # 19339 E Cameron [illegible]
	0 804	625 319				
T.P. 1			11 264	614 055	[illegible]	
	1 556	615 611				
T.P. 2			8 119	607 492	"	
	0 897	608 389				
T.P. 3			9 666	598 723	"	
	7 173	605 896				
TBM # 23			8 725	603 128		Set Gal. Spk. in Transformer [illegible] N side Cameron [illegible]
	1 071	604 239				
T.P. 1			11 134	593 105	[illegible]	
	0 363	593 468				
T.P. 2			9 391	584 077	[illegible]	
	0 483	584 480				
T.P. 3			7 325	577 155	"	
	1 477	578 632				
T.P. 4			7 729	570 903	"	
	3 462	574 365				
TBM # 24			6 538	567 827		Set Black in lead Top Conc. [illegible] N side Cameron [illegible] Back Ellen Echo Bowl
	4 048	571 875				
T.P. 1			8 075	563 870	[illegible]	

Profile Notes Red. ____ Plotted ____ Job No. ____ Division No. ____ F.B. ____ PG. 217

No. ____ Date ____ Date ____ Survey of ____

X-Sec. Notes Chkd. [illegible] Checked ____ Survey by ____ Notes ____ Date ____

No. ____ Date [illegible] Date ____ Map No. ____ Indexed [illegible] Date ____

FORM 307 5M 1-46

PLEASE RETURN TO
LOS ANGELES COUNTY SURVEYOR
700 HALL OF RECORDS

NOTE: ANY ADDITIONS OR CHANGES ON THIS SHEET MUST BE MADE OR CIRCLED IN RED INK, WITH DATE AND NAME OF PERSON MAKING CHANGE.

Do not extend notes this side of this line.

STATION	B. S.	H. I.	F. S.	ELEV.	
TP 1	4 144	567 909		563 800	SPK.
T.B.M. # 25 out			6 014	~~54 735~~	
	3 034	564 969			
TP 1			6 042	558 927	SPK W side Barranca St
	0 775	559 702			
TP 2			10 833	548 569	
	0 664	549 533			
TP 3			8809	540 734	
	1 011	541 735			
TP 4			7 849	533 886	
	3 329	537 215			
T.B.M. # 26			5 930	531 285	Fd CE Mon. Sur. Cap & Well int. of Cortez St & Barranca St pg - 118
	3 516	539 801			
TP 1			3 287	536 514	Fd LBN Top Conc. Mw @ culvert E side Barranca St Sec. line of Cortez St [illegible]
	5 571	542 085			
TP 2			6 898	535 977	SPK
	2 332	537 519			
T.B.M. # 27			8 270	529 249	Fd L&T Top Curb stamped BM No R&F 60'± No of ℄ Mesa Dr Westside Barranca St
	0 966	530 215			
TP 1			11 515	518 700	SPK
	0 841	519 541			

MON. Removed 10-25-63

Fd C.S. Mon. Sur. Cap & Well int. of Cameron Ave. from East & Barranca St. 5.00 North of int. from West pg - 115

F.B. 1828 PG. 316

Job No. [illegible] Division No. [illegible] Notes Red. [illegible] Plotted [illegible] Profile

Survey of [illegible] Date [illegible] No. [illegible]

Survey by [illegible] Notes [illegible] Notes Chkd. D.M.[illegible] Checked [illegible] X-Sec.

Indexed R. C. Johnson Date [illegible] Date Dec. 1954 Date [illegible] No. [illegible]

FORM 307 5M 1-46

PLEASE RETURN TO
LOS ANGELES COUNTY SURVEYOR
700 HALL OF RECORDS

NOTE: ANY ADDITIONS OR CHANGES ON THIS SHEET MUST BE MADE OR CIRCLED IN RED INK, WITH DATE AND NAME OF PERSON MAKING CHANGE.

Do not extend notes this side of this line.

STATION	B. S.	H. I.	F. S.	ELEV.		
TP 2		519 541	11 690	507 851	SPK	
	0 723	508 574				
TP 3			8466	500 108		
	0 632	500 740				
TBM #28			7273	493 467		Fr Cesman Sur Cor & Well [illegible] Virginia Ave & Barranca St [illegible]
	3 004	496 471				
TP			5 315	491 256		[illegible]
	4 570	495 826				
TBM #29			4 351	491 475		Garvey Ave & Barranca St [illegible]
	3 751	495 226				
TP 1			0 794	494 432	SPK	[illegible] Barranca St [illegible]
	11 376	505 808				
TP 2			0 666	505 142		
	11 551	516 700				
TP 3			0 709	515 991		[illegible]
	11 453	527 444				
TP 4			0 807	526 637		
	10 383	537 020				
TP 5			3 158	533 862		
	4 800	538 671				
TBM #30			4 269	534 402		Fr Cesman Sur Cor & Well [illegible] Workman Ave & Barranca St

Profile Notes Red. _____ Plotted _____ Job No. _____ Division No. _____ F.B. _____ PG. _____

No. _____ Date _____ Date _____ Survey of _____

X-Sec. Notes Chkd. [illegible] Checked _____ Survey by _____ Notes _____ Date _____

No. _____ Date [illegible] Date _____ Map No. _____ Indexed _____ Date _____

FORM 307 5M 1-46

PLEASE RETURN TO
LOS ANGELES COUNTY SURVEYOR
700 HALL OF RECORDS

NOTE: ANY ADDITIONS OR CHANGES ON THIS SHEET MUST BE MADE OR CIRCLED IN RED INK, WITH DATE AND NAME OF PERSON MAKING CHANGE.

Do not extend notes this side of this line.

STATION	B. S.	H. I.	F. S.	ELEV.	
TBM #30	7052	541 454		534 402	
TP 1			3424	538 030	SPK
	4918	542 948			
TP 2			7334	535 614	"
	[illegible]	537 645			
TBM #31			4084	533 561	Fd C.S. MON. SUR. Cap & Well & int of ROWLAND AVE & BARRANCA ST.
	10846	544 407			
T.P. 1			0590	543 817	SPK [illegible]
	9654	553 471			
TP 2			0725	552 746	" [illegible]
	7449	560 195			
T.P. 3			1066	559 129	"
	7857	566 986			
T.BM #32			3866	563 120	"COVINA C-3" Fd Co. Sur Mon Cap & Well △ Station North Side ROWLAND AVE 18' East of E. Side House No 19228
	8758	571 878			
T.P. 1			2408	569 470	SPK N.S
	7548	577 018			
TP 2			1627	575 391	"
	6791	582 182			
BM #17-10			2630	579 552	BM #17-10 El. 579.515 Fd C.S. MON SUR. Cap & Well & int GRAND AVE & ROWLAND AVE FB. 1381-117
				579 515	
				.037	Hog

F.B. 1828 PG. 220

Job No. 007413 Division No. ____ Notes Red. ____ Plotted ____ Profile

Survey of Gemeran Ave Date ____ No. ____

Survey by Porter Notes Porter Notes Chkd. D. McL Checked ____ X-Sec.

Indexed C. Johnson Date Dec. 1954 Date ____ No. ____

FORM 307 5M 1-46

PLEASE RETURN TO
LOS ANGELES COUNTY SURVEYOR
700 HALL OF RECORDS

NOTE: ANY ADDITIONS OR CHANGES ON THIS SHEET MUST BE MADE OR CIRCLED IN RED INK, WITH DATE AND NAME OF PERSON MAKING CHANGE.

Do not extend notes this side of this line.

STATION	B. S.	H. I.	F. S.	ELEV.	
T.B.M. #16	0 663	694 985		694 322	T.B.M. #16 Rd Spk in Lead Cone H.I. [illegible] drive way 130' E of [illegible] & San Jose Hills Rd [illegible]
T.P. 1			7 395	687 590	spk
	0 989	688 579			
T.P. 2			0 709	687 870	"
	9 961	697 831			
T.P. 3			0 664	697 167	"
	10 641	707 808			
T.P. 4			1 168	706 640	"
	10 901	717 441			
T.B.M. 1.5			1 333	716 108	T.B.M. 1-5 Set Sw Bt in P.P. 469 682 E 50 Side San Jose Hills Rd @ Tr Line
	8 148	724 256			
T.P. 1			0 662	723 594	spk
	11 012	734 606			
T.P. 2			0 756	733 850	"
	11 358	745 208			
T.P. 3			0 771	744 437	"
	10 704	755 141			
T.P. 4			0 707	754 434	"
	11 625	766 059			
T.P. 5			0 762	765 297	"
	10 818	776 115			

Over Summit to Valley Blvd 4 miles

Profile Notes Red ____ Plotted ____ Job No. [illegible] Division No. ____ F.B. [illegible] PG. [illegible]

No. ____ Date ____ Date ____ Survey of [illegible]

X-Sec. Notes Chkd. [illegible] Checked ____ Survey by [illegible] Notes [illegible] Date [illegible]

No. ____ Date [illegible] Date ____ Map No. ____ Indexed [illegible] Date 6-3-54

FORM 307 SM 1-46

PLEASE RETURN TO
LOS ANGELES COUNTY SURVEYOR
700 HALL OF RECORDS

NOTE: ANY ADDITIONS OR CHANGES ON THIS SHEET MUST BE MADE OR CIRCLED IN RED INK, WITH DATE AND NAME OF PERSON MAKING CHANGE.

Do not extend notes this side of this line.

STATION	B. S.	H. I.	F. S.	ELEV.	
T.P. #6		776 115	0 667	775 448	spk
	9 541	784 989			
T.P. 7			0 908	784 081	
	9 474	793 555			
TBM 2-5			6 883	786 672	TBM 2-5 Fd □ chiseled on top of [illegible] wing wall S.W. Cor Bridge # 575 Stamped L.A. CO. LB 517-45
	11 107	797 779			
T.P. 1			0 687	797 092	spk.
	11 069	808 161			
T.P. 2			0 728	807 433	"
	11 660	819 093			
T.P. 3			0 805	818 288	" [illegible]
	11 906	830 194			
T.P. 4			0 743	829 451	"
	11 412	840 863			
T.P. 5			0 762	840 101	"
	11 838	851 939			
T.P. 6			0 669	851 270	"
	11 831	863 101			
T.P. 7			0 641	862 460	"
	11 204	873 664			
T.P. 8			1 699	871 965	

Profile
Job No. 0074.10 Division No. Notes Red. Plotted
Survey of [illegible] Date Date No.
Survey by [illegible] Notes [illegible] Notes Chkd. [illegible] Checked X-Sec.
Indexed [illegible] Date [illegible] Date [illegible] Date No.
F.B. 828 PG. 828

FORM 307 5M 1-46

PLEASE RETURN TO
LOS ANGELES COUNTY SURVEYOR
700 HALL OF RECORDS

NOTE: ANY ADDITIONS OR CHANGES ON THIS SHEET MUST BE MADE OR CIRCLED IN RED INK, WITH DATE AND NAME OF PERSON MAKING CHANGE.

Do not extend notes this side of this line.

STATION	B. S.	H. I.	F. S.	ELEV.		
T.P. 8	5486	877 451		871 965		
T.B.M. 3-5			5 937	871 514		T.B.M. 3-5 Fd □ Chisled Top Conc. [illegible] N.W. Cor. Bridge # 574 [illegible] L.B. 517-41 - El. 871 565
	11 739	883 248				
T.P. 1			0704	882 544	[illegible]	
	11 891	894 435				
T.P. 2			0719	893 716	"	
	11 571	905 287				
T.P. 3			0639	904 648	"	
	11 253	915 903				
T.P. 4			0721	915 182	"	
	10 618	925 800				
T.P. 5			0678	925 122	"	
	10 279	935 401				
T.P. 6			0725	934 676	"	
	8 809	943 485				
T.P. 7			0686	942 799	"	
	11 975	954 774				
T.P. 8			1300	953 474	"	
	9 408	962 882				
T.P. 9			0694	962 188	"	
	10 772	972 960				

Profile Notes Red. ____ Plotted ____ Job No. [illegible] Division No. ____ F.B. [illegible] PG. [illegible]
No. ____ Date ____ Date ____ Survey of [illegible]
X-Sec. Notes Chkd. [illegible] Checked ____ Survey by [illegible] Notes [illegible] Date [illegible]
No. ____ Date [illegible] Date ____ Map No. ____ Indexed [illegible] Date ____

FORM 307 5M 1-46

PLEASE RETURN TO
LOS ANGELES COUNTY SURVEYOR
700 HALL OF RECORDS

NOTE: ANY ADDITIONS OR CHANGES ON THIS SHEET MUST BE MADE OR CIRCLED IN RED INK, WITH DATE AND NAME OF PERSON MAKING CHANGE.

Do not extend notes this side of this line.

STATION	B. S.	H. I.	F. S.	ELEV.	
T.P. 10		972 960	0920	972 040	"Note-B.M. 4-5 Reset 17'± Easterly under fence line to allow Const. of Motorway & Gate
	10 619	952 659			
B.M. 4-5			2 780	Void 974 879	B.M. 4-5 Set. C.S. Mon. Brass Cap, (up 5") at Summit San Jose Hills Rd. S side, 25' So traveled ℄ 19 E of ℄ Gate. Stamped B.M. 4-5 R.E. 63. For New Elev.
	2 925	982 804			
T.P. 1			10 495	972 309	Set Spk [illegible]
	1 029	973 338			See Page 230
T.P. 2			11 274	962 064	"
	0 510	962 574			
T.P. 3			10 672	951 902	"
	0 634	952 536			
T.P. 4			11 645	940 891	"
	0 693	941 584			
T.P. 5			10 703	930 881	"
	0 631	931 512			
T.P. 6			11 930	919 582	"
	1 676	921 278			
T.P. 7			8 361	912 917	"
	0 604	913 521			
T.P. 8			11 919	901 602	"
	0 806	902 408			
T.P. 9			9 124	893 284	"

F.B. 1828 PG. 224

Job No. [illegible] Division No. [illegible] Notes Red. [illegible] Plotted [illegible] Profile

Survey of Cameron Ave. Date [illegible] No. [illegible]

Survey by Porter Notes Sutro Notes Chkd. [illegible] Checked [illegible] X-Sec.

Indexed [illegible] Date [illegible] Date 1-16-[illegible] Date [illegible] No. [illegible]

FORM 307 SM 1-46

PLEASE RETURN TO
LOS ANGELES COUNTY SURVEYOR
700 HALL OF RECORDS

NOTE: ANY ADDITIONS OR CHANGES ON THIS SHEET MUST BE MADE OR CIRCLED IN RED INK, WITH DATE AND NAME OF PERSON MAKING CHANGE.

Do not extend notes this side of this line.

STATION	B. S.	H. I.	F. S.	ELEV.		
T.P. 9	0857	894 141		893284		
T.P. 10			9793	884348	Spk	
	0838	885 186				
T.B.M. 55			7264	877922		T.B.M. 5-5 [illegible]
	0687	878 609				
T.P. 1			10917	867692	Spk	
	0943	868 635				
T.P. 2			11173	857462	"	
	0826	858 288				
T.P. 3			10774	847514	"	
	0910	848 429				
T.P. 4			8810	839614	"	
	2193	841 807				
T.P. 5			11910	829897	"	
	0848	830 745				
T.P. 6			10874	819871	Spk + Ts	
	0836	820 707				
T.P. 7			10367	810140	Spk	
	1111	811 251				
T.P. 8			11698	799553	"	
	0865	800 418				

Profile
No. ____ Notes Red ____ Plotted ____ Job No. ____ Division No. ____
X-Sec. ____ Date ____ Date ____ Survey of ____
No. ____ Notes Chkd. ____ Checked ____ Survey by ____ Notes ____ Date ____
Date ____ Date ____ Map No. ____ Indexed ____ Date ____

F.B. ____ PG. ____

FORM 307 5M 1-46

PLEASE RETURN TO
LOS ANGELES COUNTY SURVEYOR
700 HALL OF RECORDS

NOTE: ANY ADDITIONS OR CHANGES ON THIS SHEET MUST BE MADE OR CIRCLED IN RED INK, WITH DATE AND NAME OF PERSON MAKING CHANGE.

Do not extend notes this side of this line.

STATION	B. S.	H. I.	F. S.	ELEV.	
T.P. 9		800 418	11 958	788 460	Spk
	0892	789 302			
T.P. 10			11 894	777 408	"
	1007	778 445			
T.P. 11			10 270	768 175	"
	0812	768 987			
T.P. 12			11 891	757 096	"
	1302	758 398			
T.B.M. 6-S			9 155	749 243	TBM 6-S. Set □ Chiseled top conc. H Wall, Half-way bet ends, N. side San Jose Hills Rd. 100'± N. of Angle Pt. Telephone Line
	5091	754 334			
T.P. 1			2 930	751 404	Set Spk edge Pav
	6021	757 425			
T.P. 2			7 497	749 928	"
	4424	754 352			
T.B.M. 7-S			7 109	747 243	T.B.M. 7-S Set S.W. & T in T.P. [illegible] Angle Pt. in Telephone Line, N. side San Jose Hills Rd. 0.25± Mi. W. of Rd into College
	0705	747 948			
T.P. 1			6 772	741 176	Set Spk edge Pav
	3508	744 544			
T.P. 2			5 125	739 419	"
	3718	743 137			
T.P. 3			5 388	737 749	"

F.B. [illegible] PG. 226

Job No. [illegible] Division No. [illegible] Notes Red. [illegible] Plotted [illegible] Profile

Survey of Cameron Ave Date [illegible] Date [illegible] No. [illegible] X-Sec.

Survey by Foster Notes Sotro Notes Chkd. [illegible] Checked [illegible]

Indexed A. C. Johnson Date [illegible] Date 6-16-54 Date [illegible] No. [illegible]

FORM 307 5M 1-46

PLEASE RETURN TO
LOS ANGELES COUNTY SURVEYOR
700 HALL OF RECORDS

NOTE: ANY ADDITIONS OR CHANGES ON THIS SHEET MUST BE MADE OR CIRCLED IN RED INK, WITH DATE AND NAME OF PERSON MAKING CHANGE.

Do not extend notes this side of this line.

STATION	B. S.	H. I.	F. S.	ELEV.	
T.P. 3	3496	741.155		737.659	
T.P. 4			8757	732398	not set
	6247	739.245			
T.B.M. 8-3			4240	734.603	TBM 8-3 Set L.P.T. in N. Wall Conc. Block Catch Basin N. side of Dover Way to College (from Mt.) East of San Jose Hills Rd.
	0835	735.440			
T.P. 1			8346	726.894	not set
	0787	727.681			
T.P. 2			7919	719.762	"
	2696	722.408			
T.B.M. 9-5			3616	718.792	TBM 9-5 Fd. 3½ not in place [illegible]
	6427	725.219			
T.B.M. 10-3			2516	722.703	TBM 10-3 Fd. Conc. Mon. Brass Cap [illegible] with Cap & Well marked L.A. Co. Dept. in Front Temple Ave. W. San Jose Hills Rd.
	6513	729.216			
T.B.M. 11-3			4916	724.300	T.B.M. 11-3 Fd. Conc. Mon. Brass Cap in Conc. with Cap & Well marked L.A. Co. Rd. Dept. 300'± S.E. of int. Ave. & San Jose Hills Rd.
	4641	728.941			
T.P. 1			6768	722.173	not set
	1605	723.778			
T.P. 2			7819	715.959	"
	1796	717.755			
T.B.M. 12-3			6182	711.273	TBM 12-3 Fd. Conc. Mon. Brass Cap [illegible] with Cap & Well marked L.A. Co. Dept. E. Side San Jose Hills Rd. N. of Dover Way to College. (Top P.L. of San Jose Hills Rd.? No Ref.
	1835	713.188			

Profile No.____ Notes Red____ Plotted____ Job No.____ Division No.____ F.B. ____ Pg. ____

X-Sec. No.____ Date____ Date____ Survey of____

Notes Chkd. [illegible] Checked____ Survey by____ Notes____ Date____

Date 2-16-54 Date____ Map No.____ Indexed____ Date____

FORM 307 5M 1-46

PLEASE RETURN TO
LOS ANGELES COUNTY SURVEYOR
700 HALL OF RECORDS

NOTE: ANY ADDITIONS OR CHANGES ON THIS SHEET MUST BE MADE OR CIRCLED IN RED INK, WITH DATE AND NAME OF PERSON MAKING CHANGE.

Do not extend notes this side of this line.

F.B. 228 Pg. 22

Profile No. X-Sec. No.

Plotted Date Checked Date

Notes Red. Date Notes Chkd. LBB Date 6-16-54

Division No. Cherrywood Lake

Job No. 007-U

Survey of Cherrywood

Survey by A. C. Johnson

Indexed

STATION	B. S.	H. I.	F. S.	ELEV.	
T.P. 1		713 128	9807	703 321	Set Spk edge Pav.
	0622	705 943			
T.P. 2			8263	695 680	"
	6790	696 670			
T.P. 3			7678	688 992	"
	0644	689 636			
T.P. 4			7885	681 753	"
	0661	682 414			
T.P. 5			8249	674 165	"
	1043	675 208			
T.P. 6			9181	666 027	"
	2717	668 744			
T.B.M. #13-S			9303	659 441	TBM #13-S. Rd Const Plan 1-S-461 Sta. [illegible] Pav. With Cap & well painted L.A. Co. Rd. Dept 55'± S P.P. # 779253E, E edge of [illegible] Jose Hills Rd. P.O.ST. ? no ref.
	6830	662 271			
T.B.M. #14-S			8256	654 015	TBM #14-S Rd Std Rd dept mon. cap & well dn 7" in E Edge Pav. Post. ? No Ref. 30 feet Plan No 779253E
	1363	655 378			
T.P. #1			9033	646 345	Spk
	0900	647 245			
T.P. #2			5462	641 783	Set □ Top Conc. H.W. West Side 30'± off Hill Rd. 1st Culvert No of Ranch House
	8435	644 218			
T.B.M. #15-S			5742	638 476	Rd Std Rd dept mon. dn 7" cap & well W.E. Pav. Pl. 20'± S. of Ent Rd. to Ranch House

FORM 307 5M 1-46

PLEASE RETURN TO
LOS ANGELES COUNTY SURVEYOR
700 HALL OF RECORDS

NOTE: ANY ADDITIONS OR CHANGES ON THIS SHEET MUST BE MADE OR CIRCLED IN RED INK, WITH DATE AND NAME OF PERSON MAKING CHANGE.

Do not extend notes this side of this line.

STATION	B. S.	H. I.	F. S.	ELEV.		
	4 495	642 971		638 476	T.B.M. #15-6	
T.P.			5 645	637 326	spk	
	3 985	641 311				
BM.A-5 Rd			5 946	635 365		Rd Large Boat SPK [illegible] W. Side PP # 779 [illegible] FB 1569-9 Elev: 635.543 E Side [illegible]
	5 062	640 427				
T.P. #1			7 305	633 122	spk	
	2 492	635 614				
T.P. #2			5 805	629 709	"	
	2 203	631 912				
T.P. #3			6396	625 516	"	
	3 050	628 566				
TBM #16-S			5544	623 022		Set □ Top Conc H.W. Culvert W. Side [illegible] Hills Rd 0.25 MWo of int Valley Blvd 75 [illegible] P.P. # 779 237 E
	2 461	625 483				
T.P. #1			5 614	619 869	spk	
	2 442	622 311				
T.P. #2			5 681	616 630	"	
	2 712	619 342				
TBM #17-S			5 343	613 999		Rd Std Rd Dept Mon. dn 7" Cap'd [illegible] PoT - on San Jose Hills Rd 30[illegible] [illegible] Valley Blvd.
	1 422	615 421				
T.P. #1			5 838	609 583		Rd dept P.I. mon Cap'd Well
	1 943	611 52[illegible]				

Profile
No. ____ Date ____ Notes Red. ____ Plotted ____ Job No. [illegible] Division No. ____
X-Sec. Notes Chkd. [illegible] Date ____ Checked ____ Date ____ Survey of [illegible] Survey by [illegible] Notes [illegible] Date [illegible]
No. ____ Date ____ Date ____ Map No. ____ Indexed [illegible] Date ____

F.B. [illegible] PG. 229

FORM 307 5M 1-46

PLEASE RETURN TO
LOS ANGELES COUNTY SURVEYOR
700 HALL OF RECORDS

NOTE: ANY ADDITIONS OR CHANGES ON THIS SHEET MUST BE MADE OR CIRCLED IN RED INK, WITH DATE AND NAME OF PERSON MAKING CHANGE.

Do not extend notes this side of this line.

STATION	B. S.	H. I.	F. S.	ELEV.	
		611 526			
BM # 11-95			7 275	604 251	BM # 11-95 La Puente Rd & San Jose Hills Rd 30' NE from #1 on Valley Blvd. 8' S.E from ℄ of La Puente Rd & Valley Blvd Fd C.S. mon. dn 10" Sur. Cap & Well. FB 1376-86. Elev. adj. 1952 = 604.228 604.251 .023 diff Length = 4 mi. ±
11-10-58					
BM # 4-5	4 604	984 483		979 879	CSMON. Page 224
			4 186	980 297	CSMON. New Location = BM # 4-5
					Elev = 980.297

F.B. 1838 PG. 230

Job No. 00740 Division No. ____ Notes Red. ____ Plotted ____ Profile

Survey of Cameron Ave Date ____ Date ____ No. ____

Survey by Porter Notes Porter Notes Chkd. CDL Checked ____ X-Sec.

Indexed A. C. Johnson Date ____ Date 6-16-59 Date ____ No. ____

Notes Ck'd by D. M. Finley	Survey of Cameron Ave
Map No. B-2453-1	W. O. [illegible] Tape No. ____ St'd. ____ °F
Office Work ____	Surveyed by Pieter
Checked ____	Notes Pieter Date 1-10-54
Date ____	Indexed A. C. Johnson 10-18-54

F. B. 1888 Pg. 231

GEODETIC TIES
GRAND AVE, TEMPLE AVE
&
CAMERON AVE
TO
STATION SAN JOSE
COVINA G-6
(BUZZARD PEAK)

Note: Any Additions or Changes on This Sheet Must be Made or Circled in Red Ink With Date and Name of Person Making Change.

RETURN TO
LOS ANGELES COUNTY SURVEYOR
726 LOS ANGELES COUNTY
ENGINEERING BLDG.

Do not extend notes this side of this line.

76F3095 247 4-53

RETURN TO
LOS ANGELES COUNTY SURVEYOR
726 LOS ANGELES COUNTY
ENGINEERING BLDG.

Note: Any Additions or Changes on This Sheet Must be Made or Circled in Red Ink With Date and Name of Person Making Change.

Do not extend notes this side of this line.

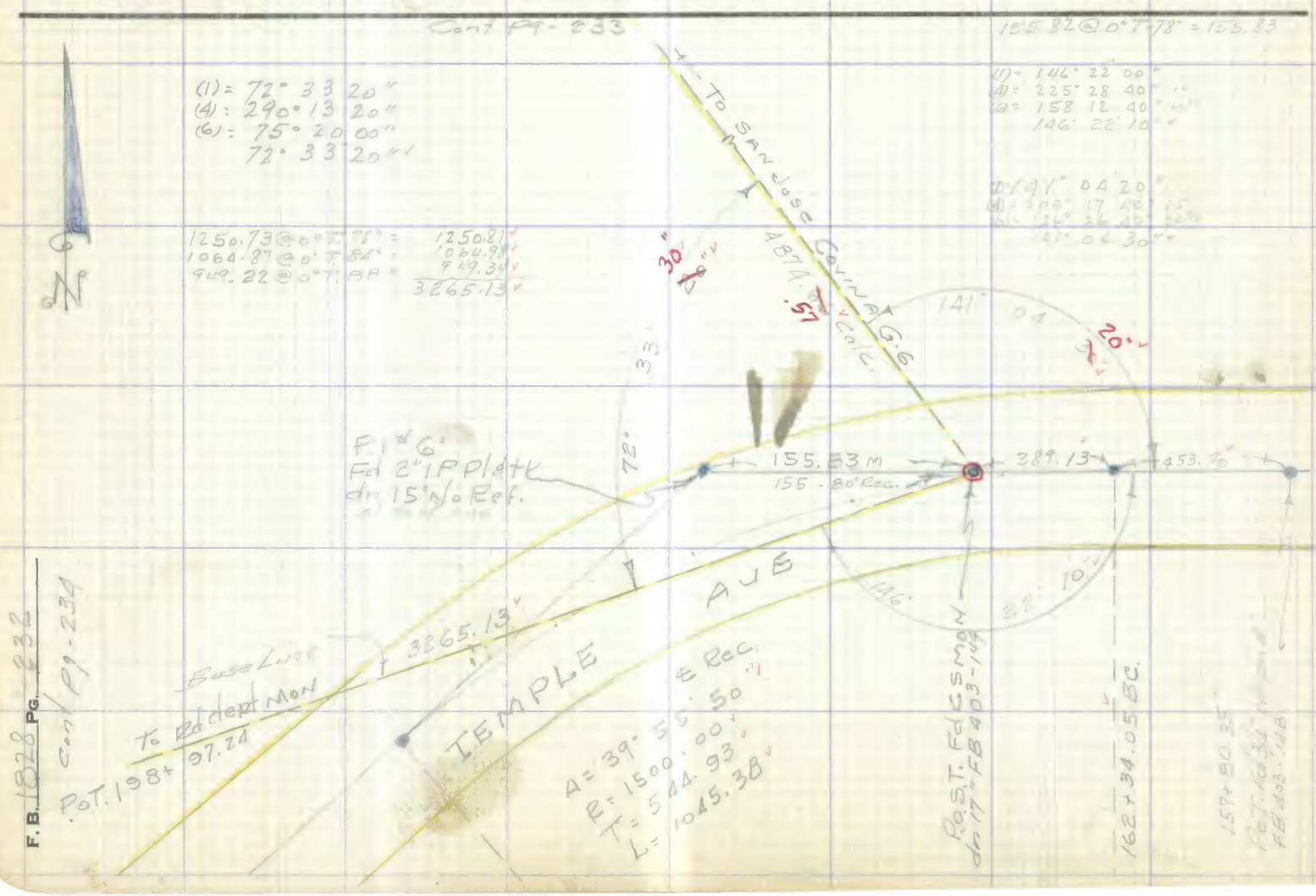

Notes Ck'd by D. M. Finley	Survey of [illegible]
Map No. B-2453-1	W. O. ____ Tape No. ____ St'd. ____ °F
Office Work ____	Surveyed by [illegible]
Checked ____	Notes [illegible] Date [illegible]
Date ____	Indexed A. O. Johnson

F. B. 1828 Pg. 233

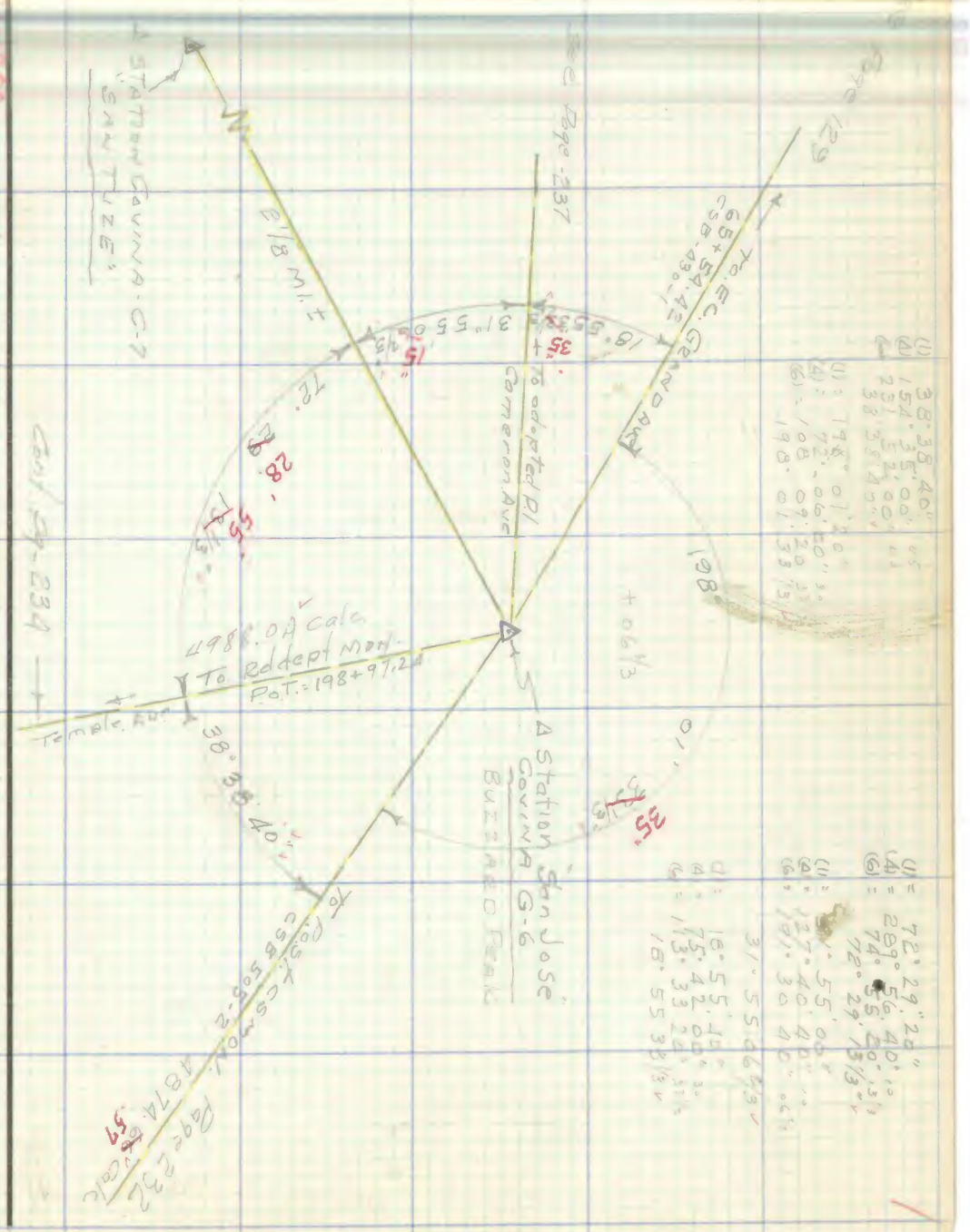

Note: Any Additions or Changes on This Sheet Must be Made or Circled in Red Ink With Date and Name of Person Making Change.

Do not extend notes this side of this line.

RETURN TO
LOS ANGELES COUNTY SURVEYOR
726 LOS ANGELES COUNTY
ENGINEERING BLDG.

76F3095 247 4-53

RETURN TO
LOS ANGELES COUNTY SURVEYOR
726 LOS ANGELES COUNTY
ENGINEERING BLDG.

Note: Any Additions or Changes on This Sheet Must be Made or Circled in Red Ink With Date and Name of Person Making Change.

Do not extend notes this side of this line.

WS 39-B-1

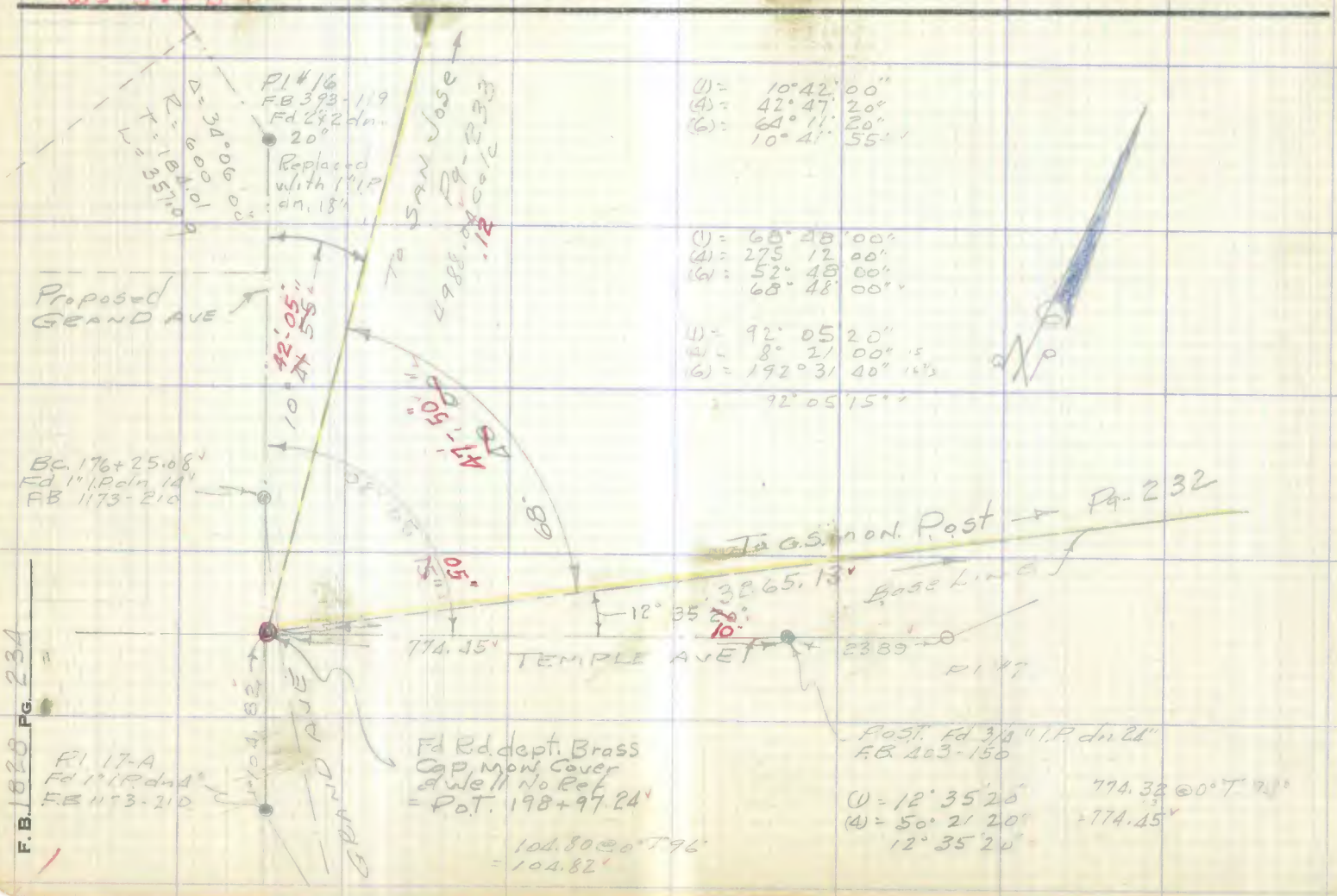

Notes Ck'd by D. M. Finley	Survey of [illegible]
Map No. B-2453-1	W. O. [illegible] Tape No. [illegible] St'd. [illegible] °F
Office Work R. L. GREEN	Surveyed by [illegible]
Checked [illegible]	Notes [illegible] Date [illegible]
Date [illegible]	Indexed O. Johnson 10-18-54

F. B. [illegible] Pg. 235

ADOPTED CENTER LINE
CAMERON AVE

INT. SAN JOSE HILLS ROAD
NORTHERLY
TO
OREGON AVE

Note: Any Additions or Changes on This Sheet Must be Made or Circled in Red Ink With Date and Name of Person Making Change.

Do not extend notes this side of this line.

RETURN TO
LOS ANGELES COUNTY SURVEYOR
726 LOS ANGELES COUNTY
ENGINEERING BLDG.

76F309S 247 4-53

RETURN TO
LOS ANGELES COUNTY SURVEYOR
726 LOS ANGELES COUNTY
ENGINEERING BLDG.

Note: Any Additions or Changes on This Sheet Must be Made or Circled in Red Ink With Date and Name of Person Making Change.

Do not extend notes this side of this line.

WS-48-A-6

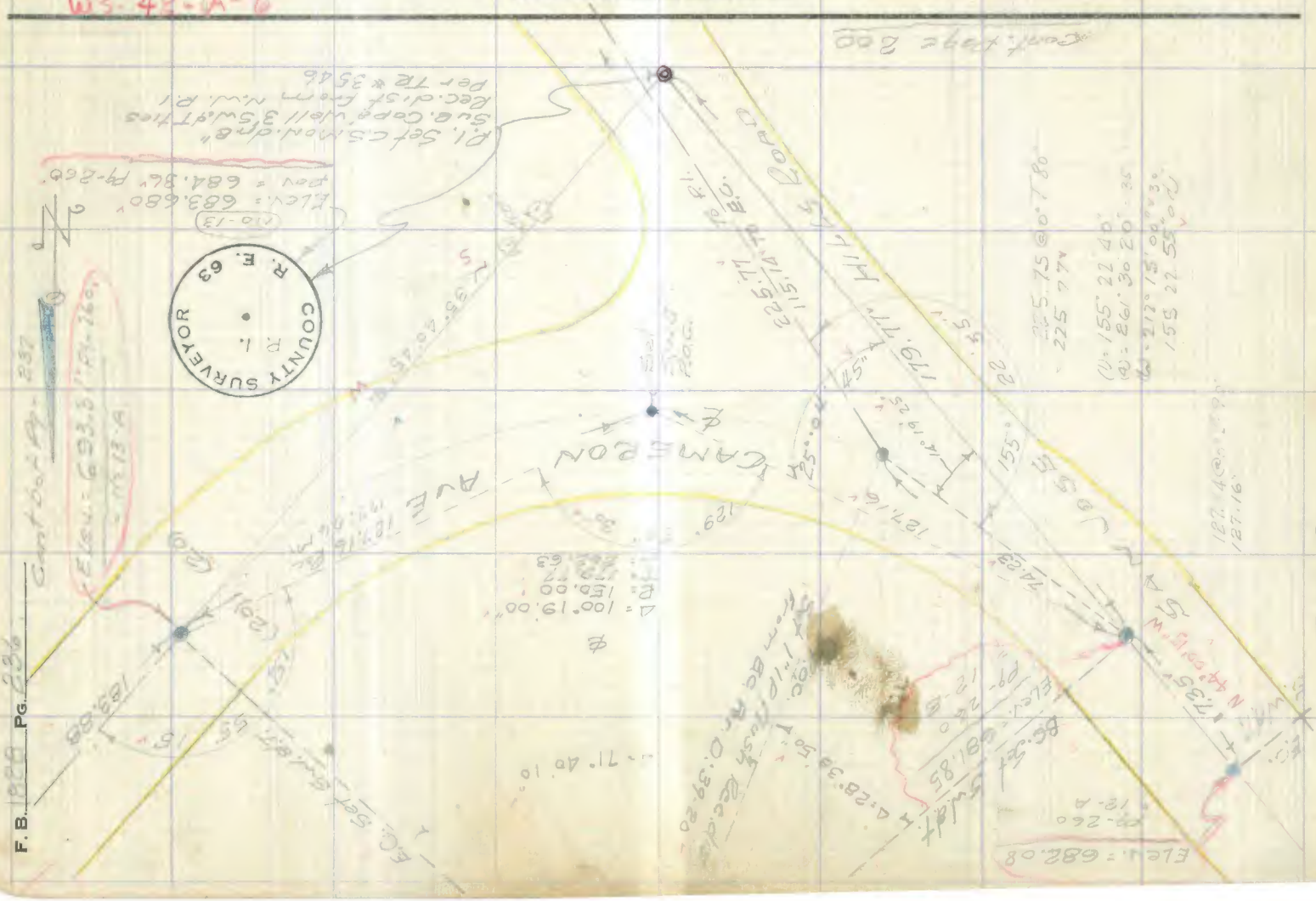

Notes Ck'd by D. M. Finley	Survey of [illegible]
Map No. B-2453-1	W. O. ____ Tape No. ____ St'd. ____ °F
Office Work ____	Surveyed by [illegible]
Checked ____	Notes [illegible] Date [illegible]
Date ____	Indexed [illegible]

F. B. 1838 Pg. 237

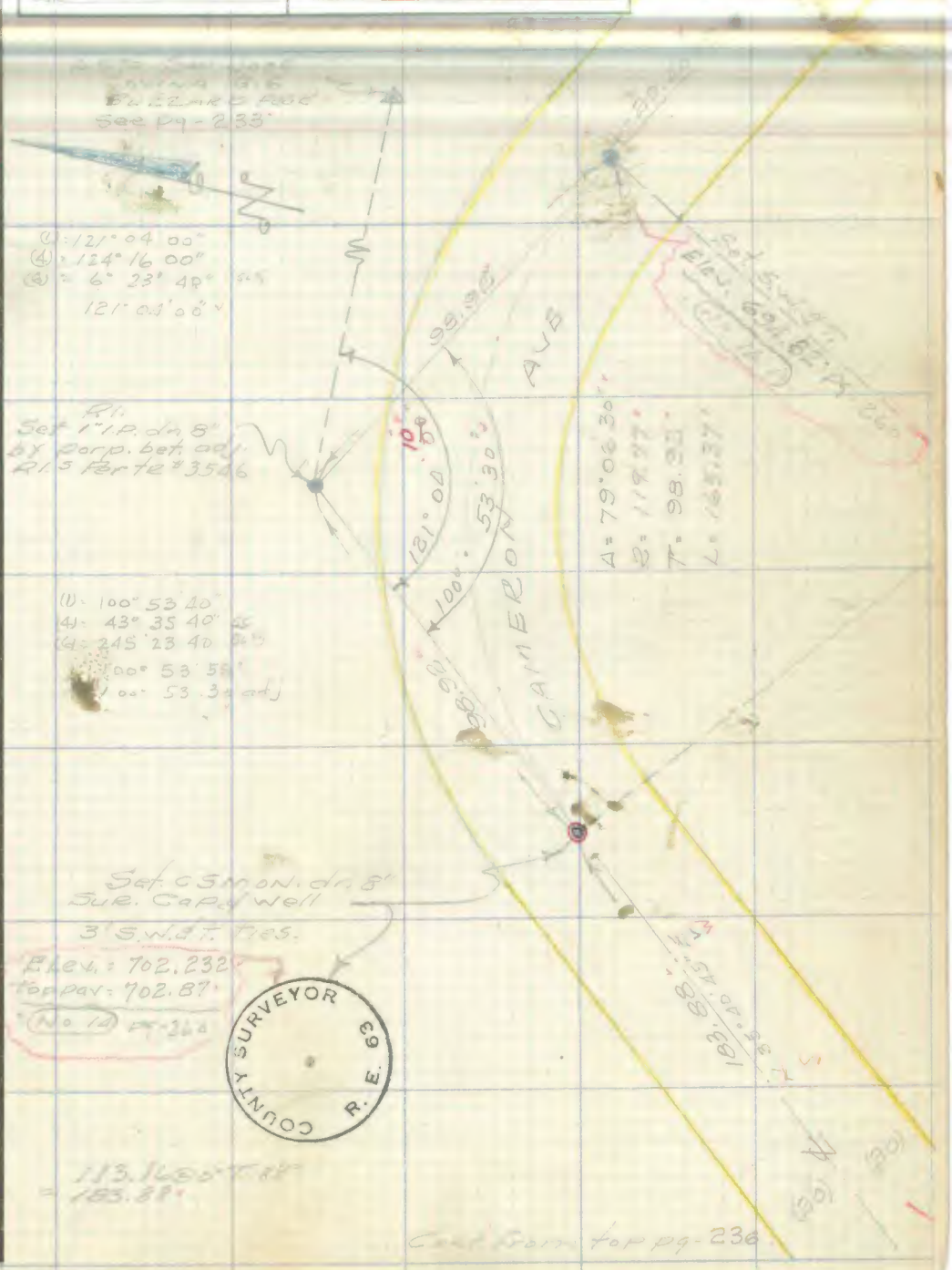

Note: Any Additions or Changes on This Sheet Must be Made or Circled in Red Ink With Date and Name of Person Making Change.

Do not extend notes this side of this line.

RETURN TO
LOS ANGELES COUNTY SURVEYOR
726 LOS ANGELES COUNTY
ENGINEERING BLDG.

COUNTY SURVEYOR R. E. 63

76F309S 247 4-53

F. B. 1828 Pg. 238



RETURN TO
LOS ANGELES COUNTY SURVEYOR
726 LOS ANGELES COUNTY
ENGINEERING BLDG.

Do not extend notes this side of this line.

Note: Any Additions or Changes on This Sheet Must be Made or Circled in Red Ink With Date and Name of Person Making Change.

WS 48-B-6

Notes Ck'd by D. M. Finley	Survey of [illegible]
Map No. B-2453-1	W. O. [illegible] Tape No. [illegible] St'd. [illegible] °F
Office Work	Surveyed by [illegible]
Checked	Notes [illegible] Date [illegible]
Date	Indexed R. O. Johnson

F. B. 1888 PG. 239

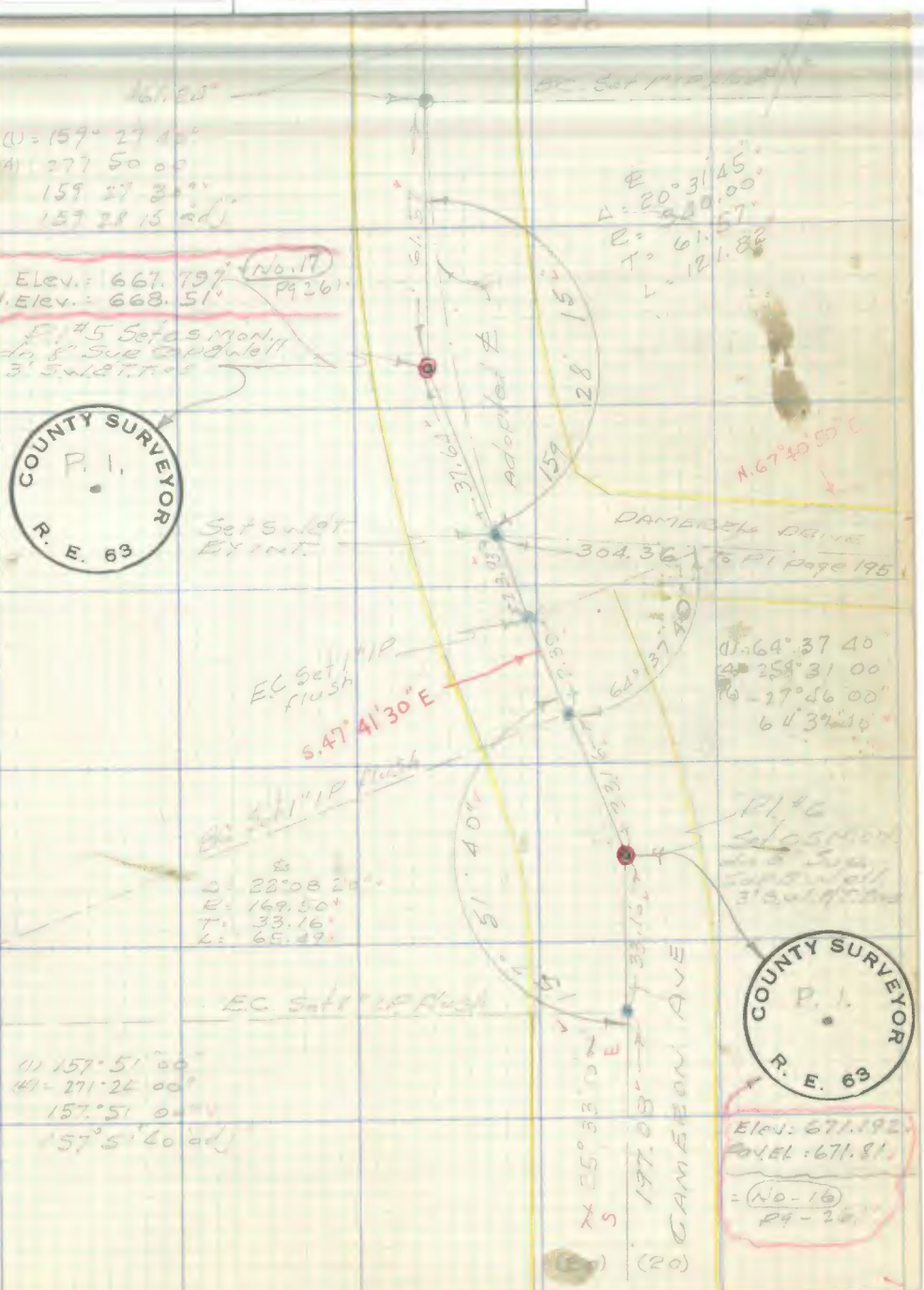

Cont from Bot Page 238

Note: Any Additions or Changes on This Sheet Must be Made or Circled in Red Ink With Date and Name of Person Making Change.

Do not extend notes this side of this line.

RETURN TO
LOS ANGELES COUNTY SURVEYOR
726 LOS ANGELES COUNTY
ENGINEERING BLDG.

76F3095 247 4-53

F. B. 1828 Pg. 240

Cont [illegible] page - 241

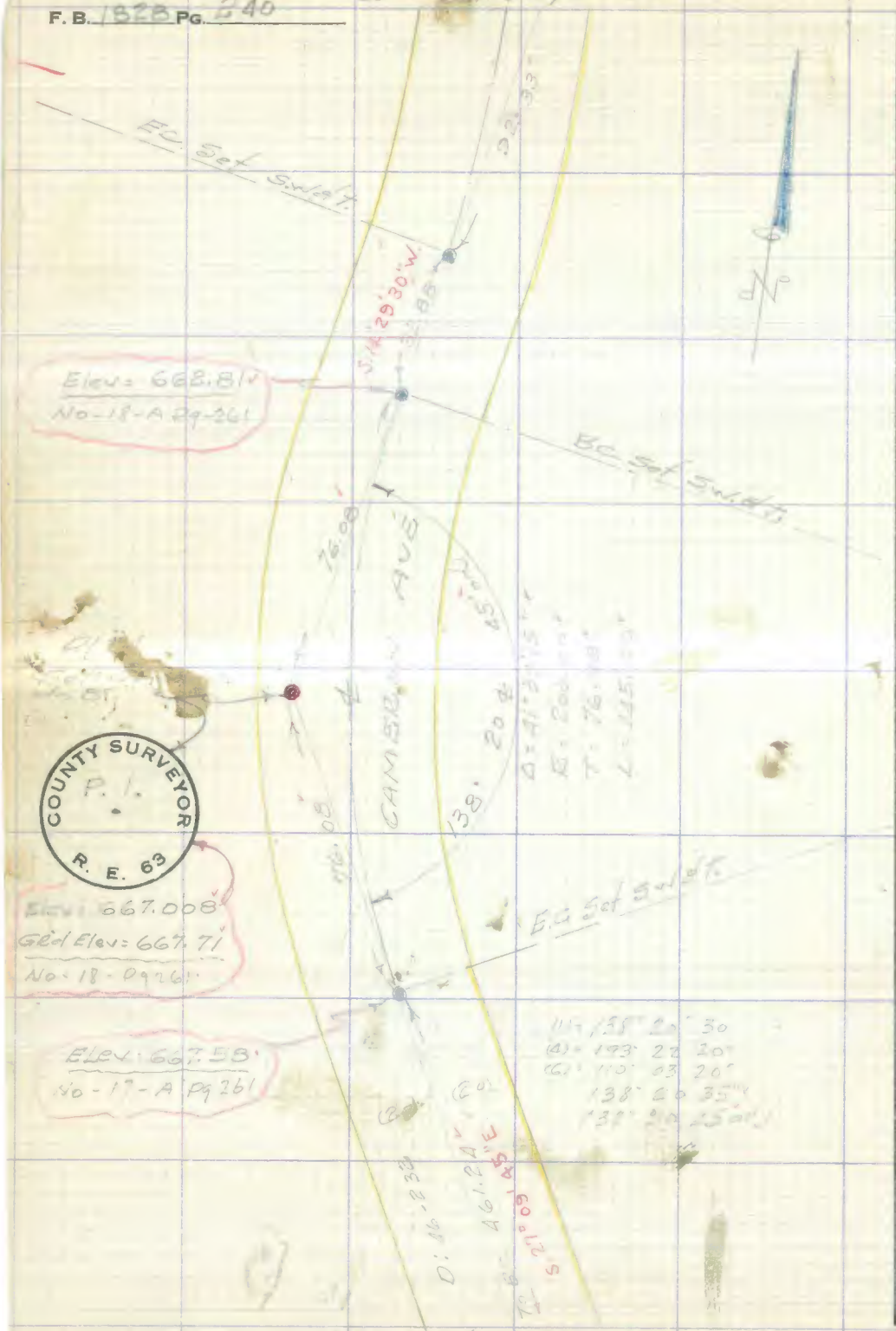

WS 48-B-1

RETURN TO
LOS ANGELES COUNTY SURVEYOR
726 LOS ANGELES COUNTY
ENGINEERING BLDG.

Do not extend notes this side of this line.

Note: Any Additions or Changes on This Sheet Must be Made or Circled in Red Ink With Date and Name of Person Making Change.

Cont from top page - 239

Notes Ck'd by D. M. Finke	Survey of Cameron Ave
Map No. B-2453-1	W. O. ____ Tape No. ____ St'd. ____ °F
Office Work	Surveyed by Rider
Checked	Notes Rider Date 8-1-64
Date	Indexed O. Johnson

F. B. 1828 Pg. 241

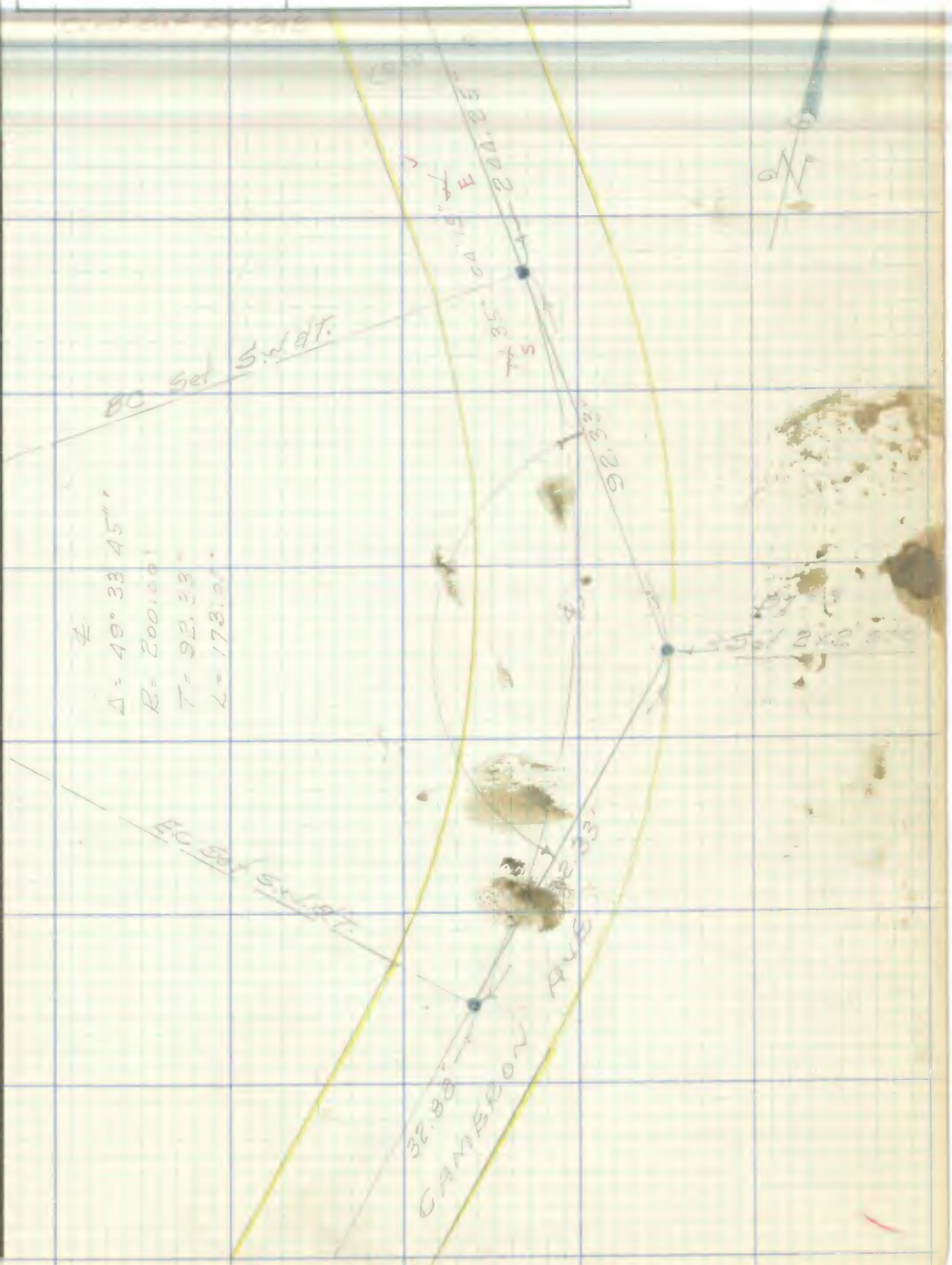

Cont From Top Pg-240

Note: Any Additions or Changes on This Sheet Must be Made or Circled in Red Ink With Date and Name of Person Making Change.

Do not extend notes this side of this line.

RETURN TO
LOS ANGELES COUNTY SURVEYOR
726 LOS ANGELES COUNTY
ENGINEERING BLDG.

76F309S 247 4-53

RETURN TO
LOS ANGELES COUNTY SURVEYOR
726 LOS ANGELES COUNTY
ENGINEERING BLDG.

Note: Any Additions or Changes on This Sheet Must be Made or Circled in Red Ink With Date and Name of Person Making Change.

Do not extend notes this side of this line.

WS 48-A5

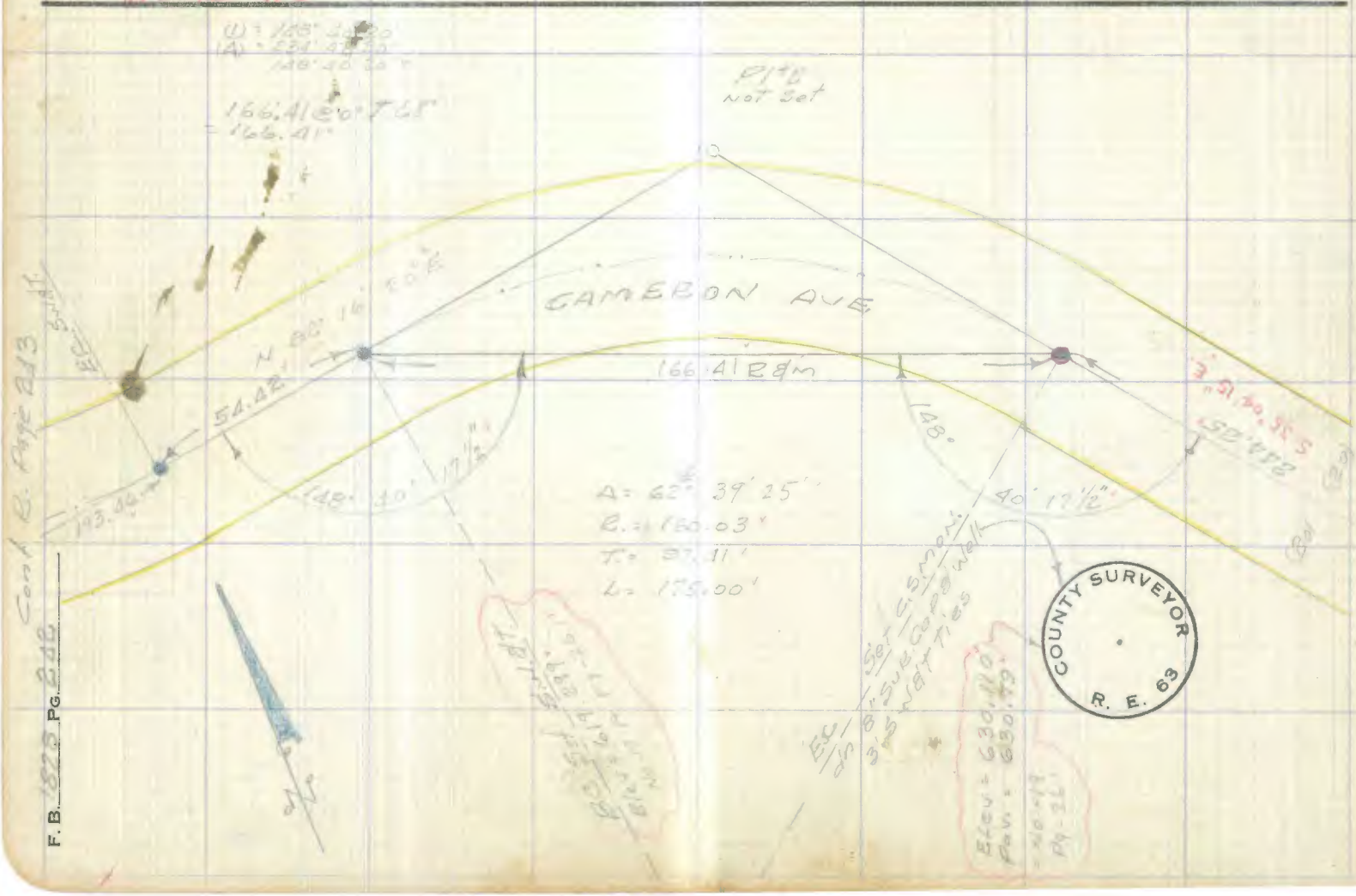

F. B. 1825 PG. 248

76F309S 247 4-53

RETURN TO
LOS ANGELES COUNTY SURVEYOR
726 LOS ANGELES COUNTY
ENGINEERING BLDG.

Note: Any Additions or Changes on This Sheet Must be Made or Circled in Red Ink With Date and Name of Person Making Change.

Do not extend notes this side of this line.

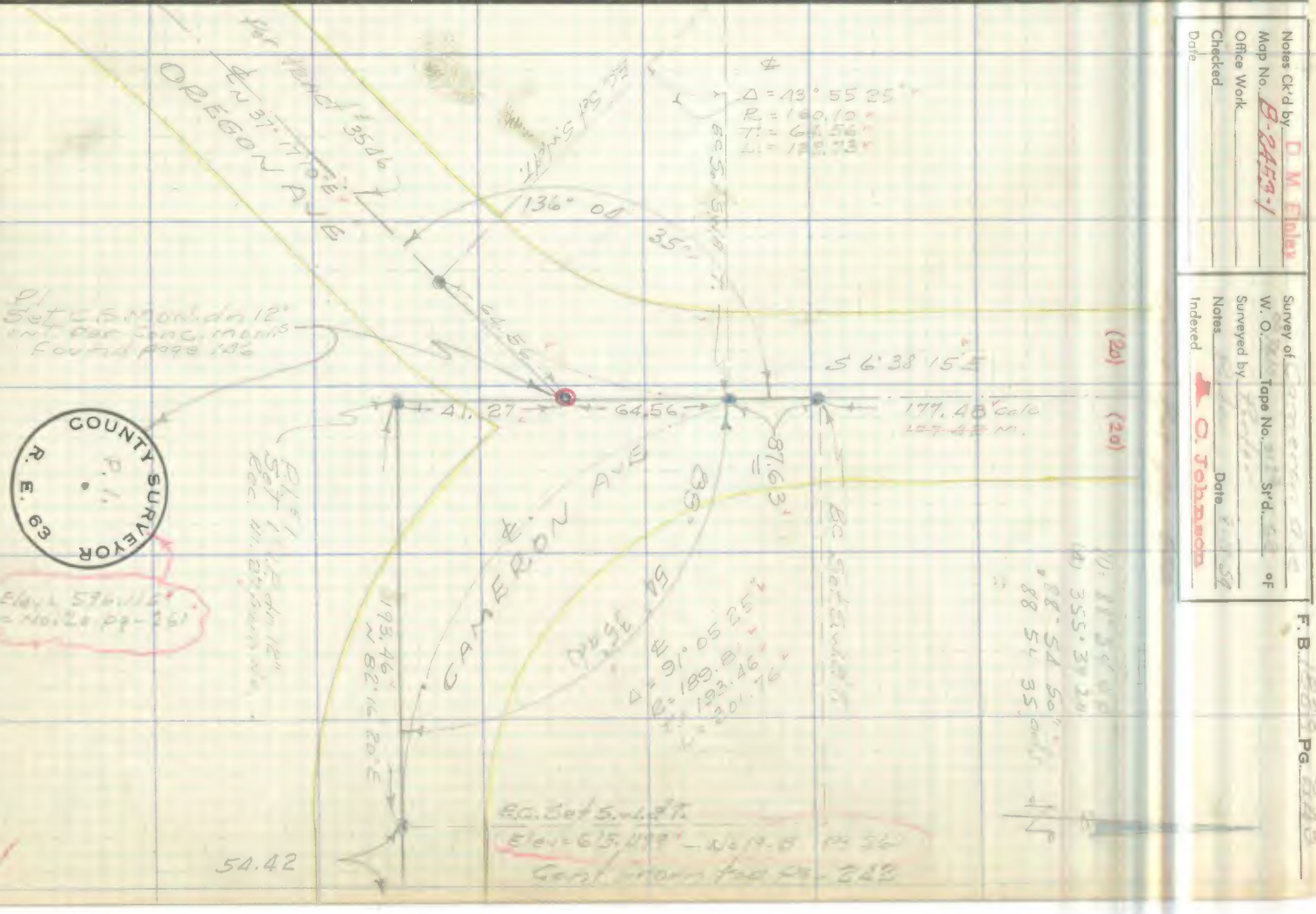

Notes Ck'd by D. M. Foley
Map No. B-2459-1
Office Work
Checked
Date

Survey of
W. O. Tape No. Sr'd. of
Surveyed by
Notes Date
Indexed C. Johnson

F. B. Pg.

RETURN TO
LOS ANGELES COUNTY SURVEYOR
726 LOS ANGELES COUNTY
ENGINEERING BLDG.

Note: Any Additions or Changes on This Sheet Must be Made or Circled in Red Ink With Date and Name of Person Making Change.

Do not extend notes this side of this line.

WS 44 - F-5

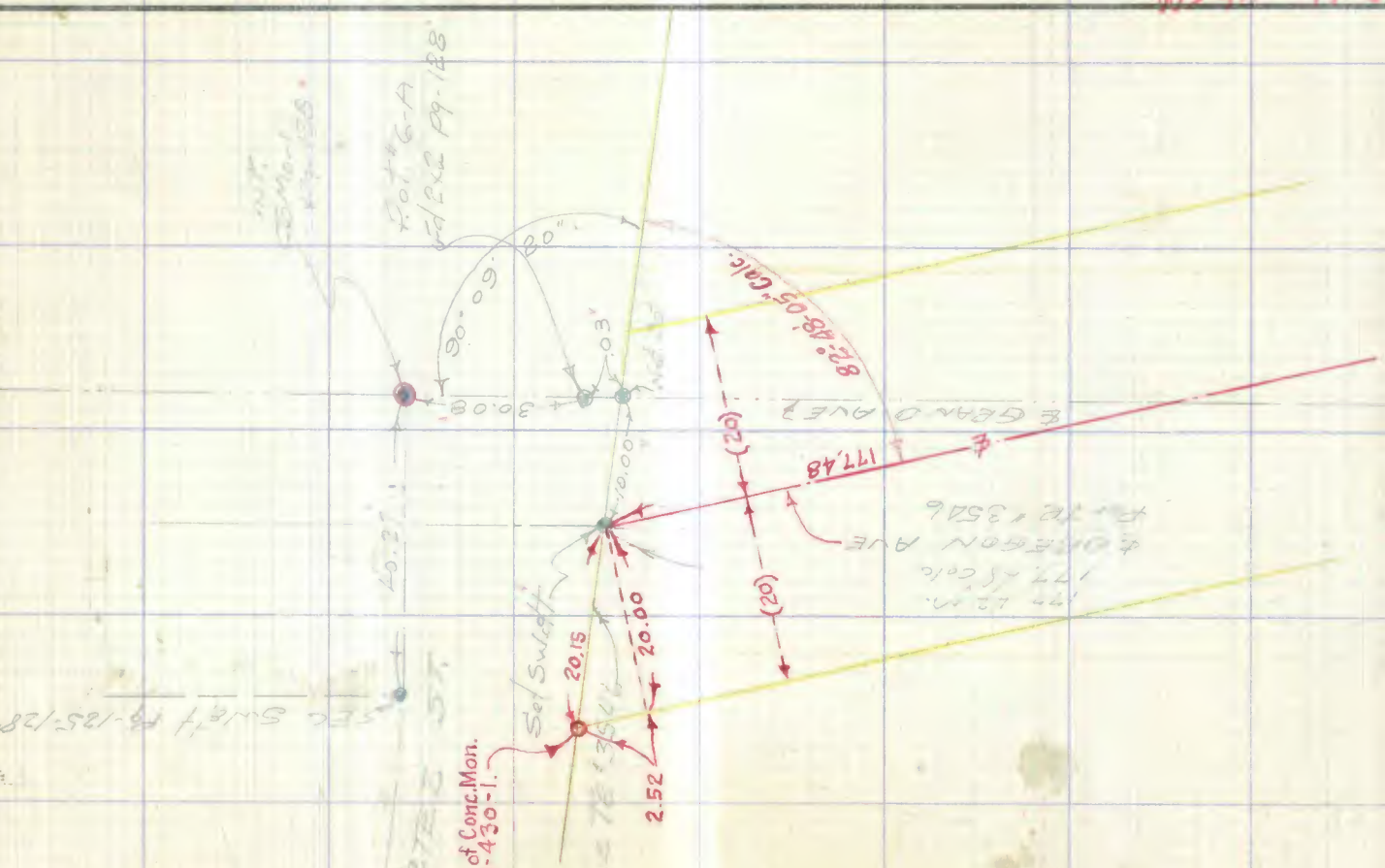

F. B. 1828 PG. 244

Notes Ck'd by	Survey of
Map No.	W. O. Tape No. St'd. °F
Office Work	Surveyed by
Checked	Notes Date
Date	Indexed

F. B. 1123 Pg. 245

Note: Any Additions or Changes on This Sheet Must be Made or Circled in Red Ink With Date and Name of Person Making Change.

RETURN TO
LOS ANGELES COUNTY SURVEYOR
726 LOS ANGELES COUNTY
ENGINEERING BLDG.

Do not extend notes this side of this line.

76F309S 247 4-53

F. B. 1888 PG. 246

RETURN TO
LOS ANGELES COUNTY SURVEYOR
726 LOS ANGELES COUNTY
ENGINEERING BLDG.

Do not extend notes this side of this line.

Note: Any Additions or Changes on This Sheet Must be Made or Circled in Red Ink With Date and Name of Person Making Change.

Notes Ck'd by D. M. Finley	Survey of [illegible]
Map No. B-2453-1	W. O. [illegible] Tape No. [illegible] St'd. [illegible] °F
Office Work	Surveyed by Porter
Checked	Notes Porter Date 8-15-54
Date	Indexed A. C. Johnson 12-1-54

F. B. 1929 PG. 247

GEODETIC TIE IN

INT. VALLEY BND

&

SAN JOSE HILLS Rd

GRAND AVE.

8-24-54

Porter & Party

Note: Any Additions or Changes on This Sheet Must be Made or Circled in Red Ink With Date and Name of Person Making Change.

Do not extend notes this side of this line.

RETURN TO
LOS ANGELES COUNTY SURVEYOR
726 LOS ANGELES COUNTY
ENGINEERING BLDG.

76F309S 247 4-53

F. B. 1828 PG. 248

WS 30 B-2

RETURN TO
LOS ANGELES COUNTY SURVEYOR
726 LOS ANGELES COUNTY
ENGINEERING BLDG.
Do not extend notes this side of this line.

Note: Any Additions or Changes on This Sheet Must be Made or Circled in Red Ink With Date and Name of Person Making Change.

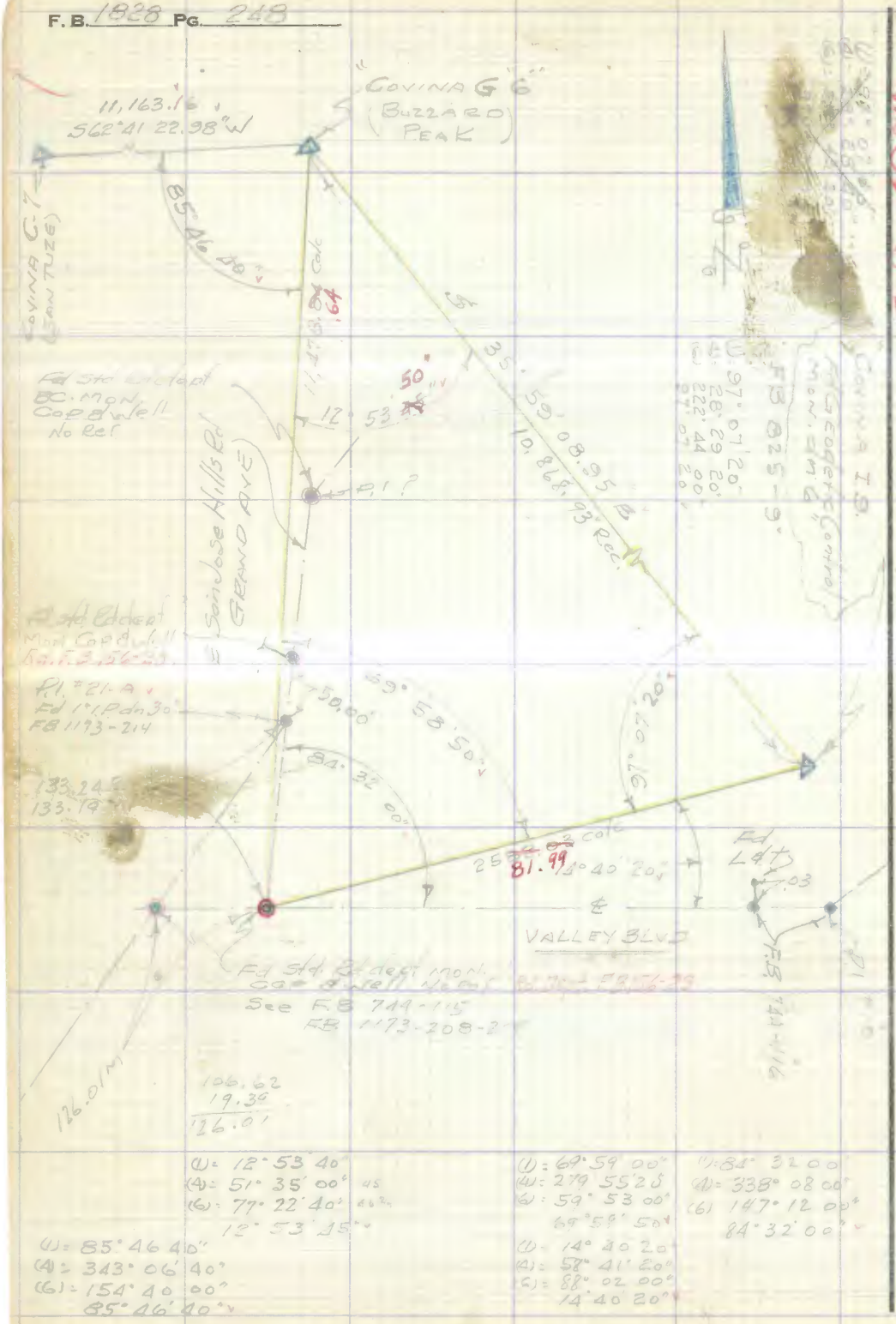

Notes Ck'd by D. M. Finley	Survey of Cameron Ave	F. B. 1828 Pg. 249
Map No.	W. O. 0074.10 Tape No. 0129 St'd. 68 °F	
Office Work	Surveyed by Sotro	
Checked	Notes Sotro Date 10-25-54	
Date	Indexed A. C. Johnson 12-1-54	

TRANSIT LINE

from

Cameron Ave. Southerly
along San Jose Hills Rd.
to Temple Ave.

10-25-54

J.N. 0074.10

Note: Any Additions or Changes on This Sheet Must be Made or Circled in Red Ink With Date and Name of Person Making Change.

Do not extend notes this side of this line.

RETURN TO
LOS ANGELES COUNTY SURVEYOR
726 LOS ANGELES COUNTY
ENGINEERING BLDG.

76F309S S&E #247. 8-54

F. B. 1828 PG. 250



WS-49-P-6

RETURN TO
LOS ANGELES COUNTY SURVEYOR
726 LOS ANGELES COUNTY
ENGINEERING BLDG.
Do not extend notes this side of this line.

Note: Any Additions or Changes on This Sheet Must be Made or Circled In Red Ink With Date and Name of Person Making Change.

Notes Ck'd by D. M. Finley	Survey of Cameron Ave	F. B. 1828 Pg. 251
Map No.	W. O. 24-[illegible] Tape No. 8129 St'd. 68 °F	
Office Work	Surveyed by [illegible]	
Checked	Notes Sotro Date 10-25-54	
Date	Indexed [illegible]	

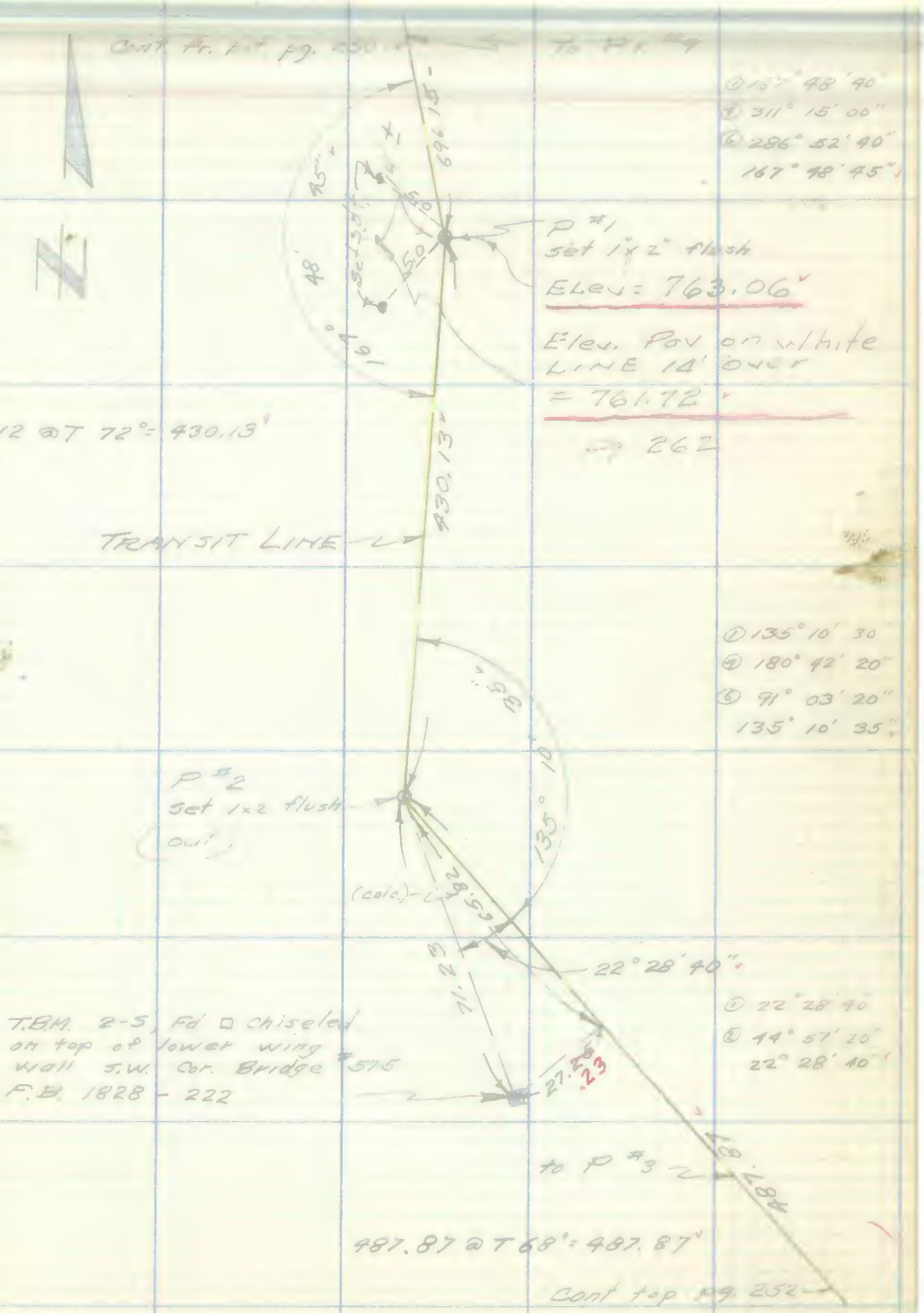

Note: Any Additions or Changes on This Sheet Must be Made or Circled in Red Ink With Date and Name of Person Making Change.

Do not extend notes this side of this line.

RETURN TO
LOS ANGELES COUNTY SURVEYOR
726 LOS ANGELES COUNTY
ENGINEERING BLDG.

76F309S S&E #247. 8-54

F. B. 1828 Pg. 252

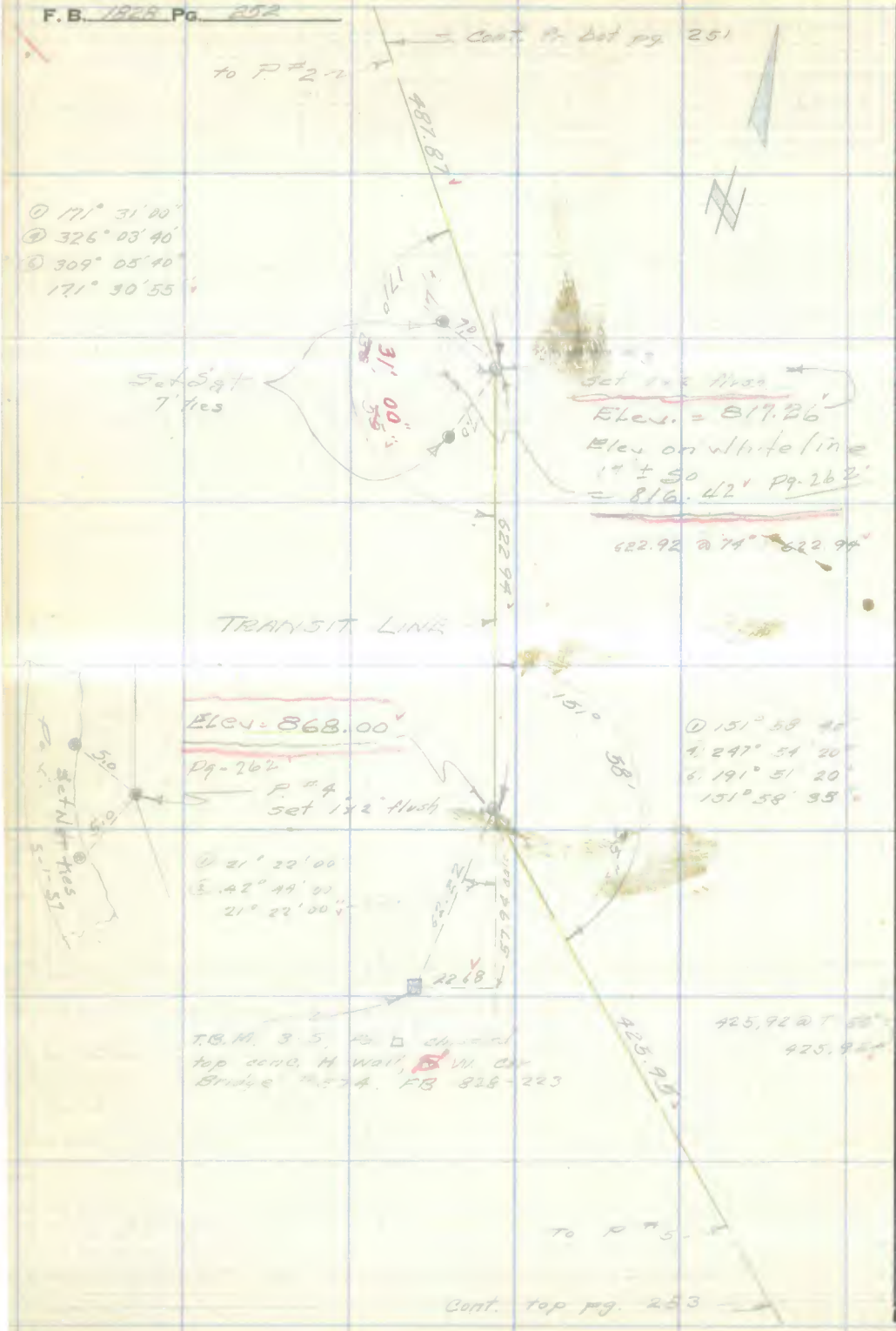

RETURN TO
LOS ANGELES COUNTY SURVEYOR
726 LOS ANGELES COUNTY
ENGINEERING BLDG.

Do not extend notes this side of this line.

Note: Any Additions or Changes on This Sheet Must be Made or Circled in Red Ink With Date and Name of Person Making Change.

WS 39-F1-1 WS 48-A-6

Notes Ck'd by D. M. Finley	Survey of [illegible]	F. B. 1828 Pg. 253
Map No.	W. O. [illegible] Tape No. 2129 St'd. 68 °F	
Office Work	Surveyed by [illegible]	
Checked	Notes [illegible] Date [illegible]	
Date	Indexed [illegible]	

Note: Any Additions or Changes on This Sheet Must be Made or Circled in Red Ink With Date and Name of Person Making Change.

Do not extend notes this side of this line.

RETURN TO
LOS ANGELES COUNTY SURVEYOR
726 LOS ANGELES COUNTY
ENGINEERING BLDG.

76F309S S&E #247. 8-54

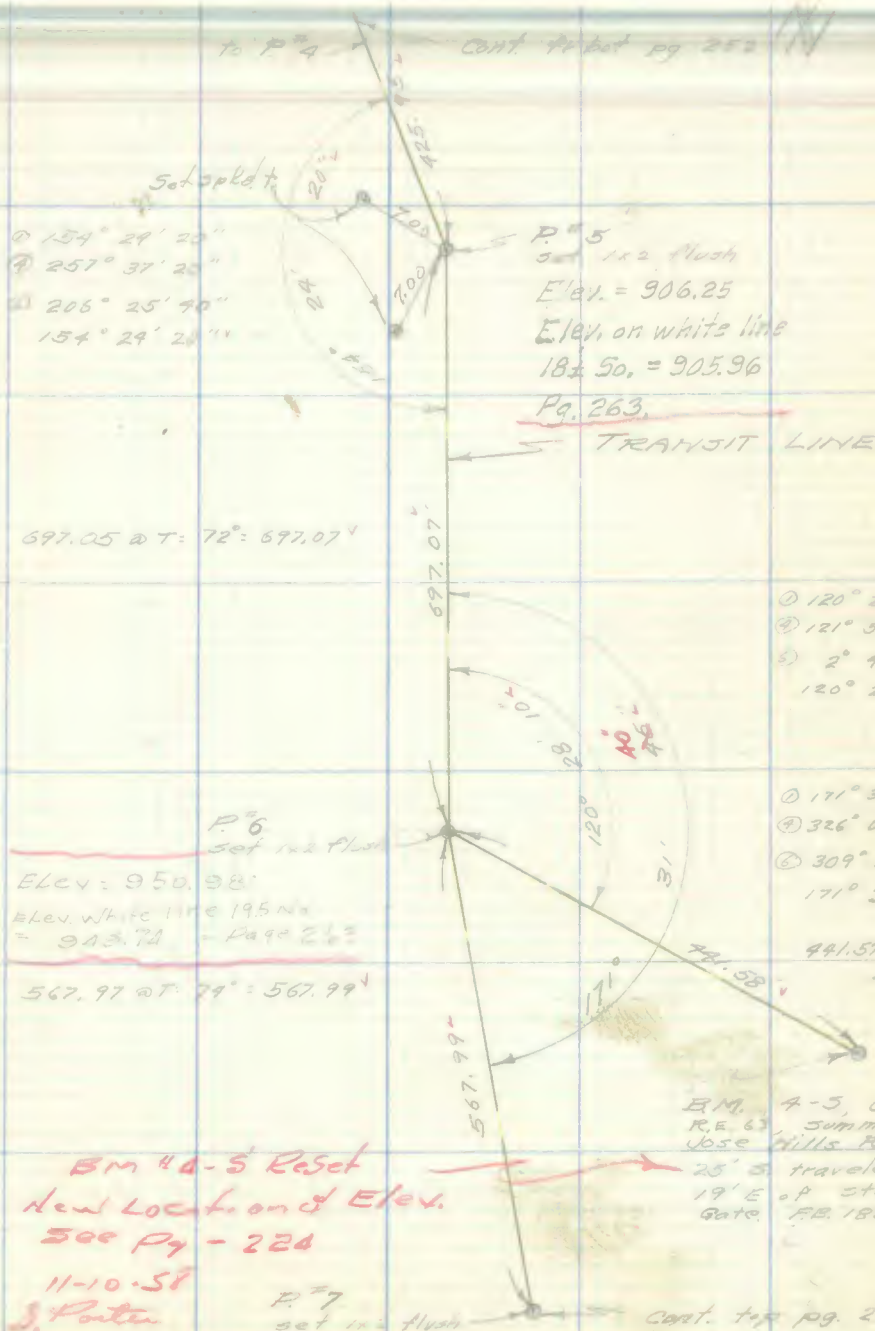

F. B. 1828 PG. 254

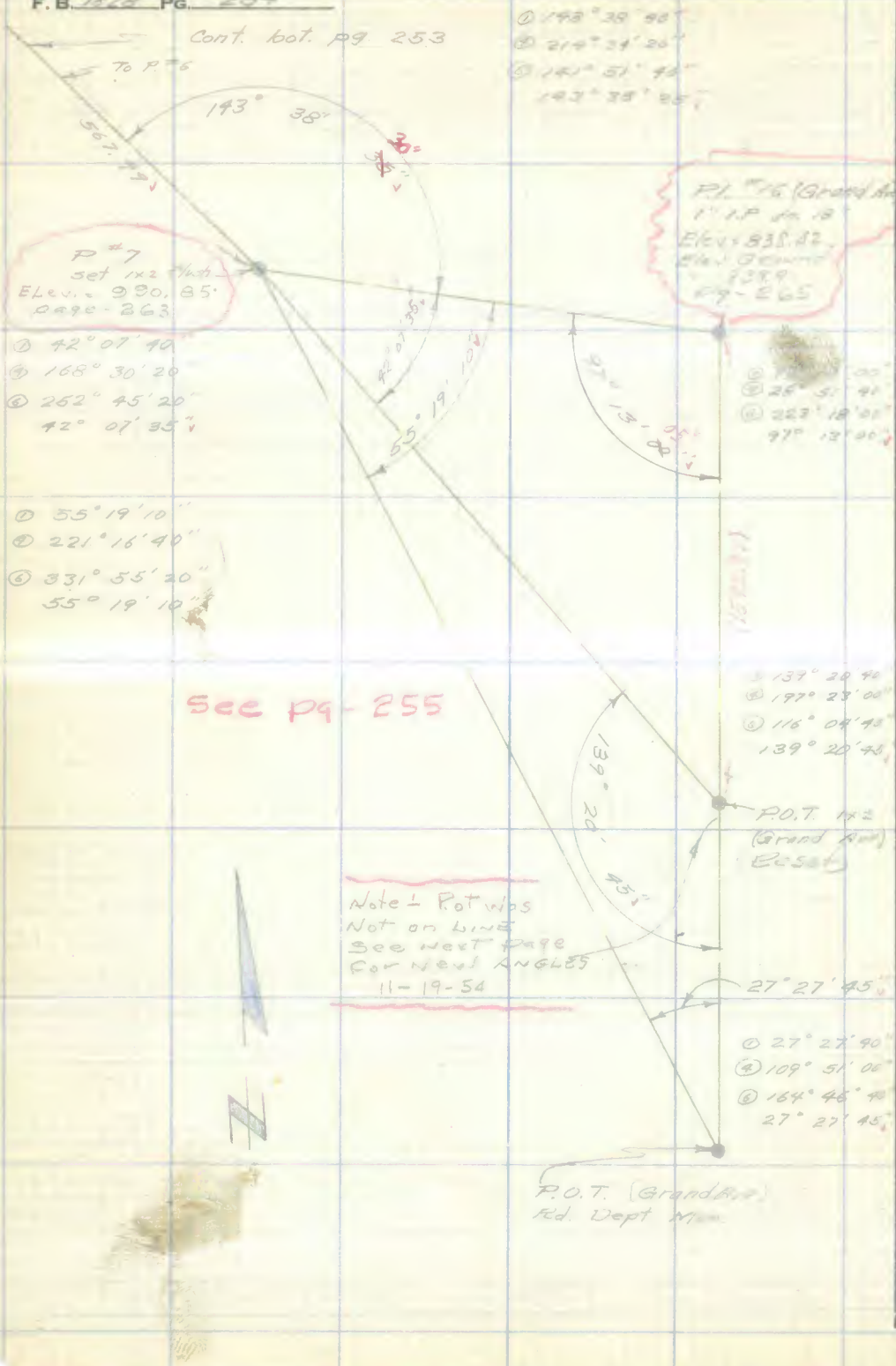

WS 39 - P-1

RETURN TO
LOS ANGELES COUNTY SURVEYOR
726 LOS ANGELES COUNTY
ENGINEERING BLDG.

Do not extend notes this side of this line.

Note: Any Additions or Changes on This Sheet Must be Made or Circled in Red Ink With Date and Name of Person Making Change.

76F309S 247 4-53

RETURN TO
LOS ANGELES COUNTY SURVEYOR
726 LOS ANGELES COUNTY
ENGINEERING BLDG.

Note: Any Additions or Changes on This Sheet Must be Made or Circled In Red Ink With Date and Name of Person Making Change.

Do not extend notes this side of this line.

WS 32-17-1 B-1

Notes Ck'd by
Map No.
Office Work
Checked
Date

Survey of
W. O. Tape No. Sr'd. °F
Surveyed by
Notes Date
Indexed

F. B. Pg.

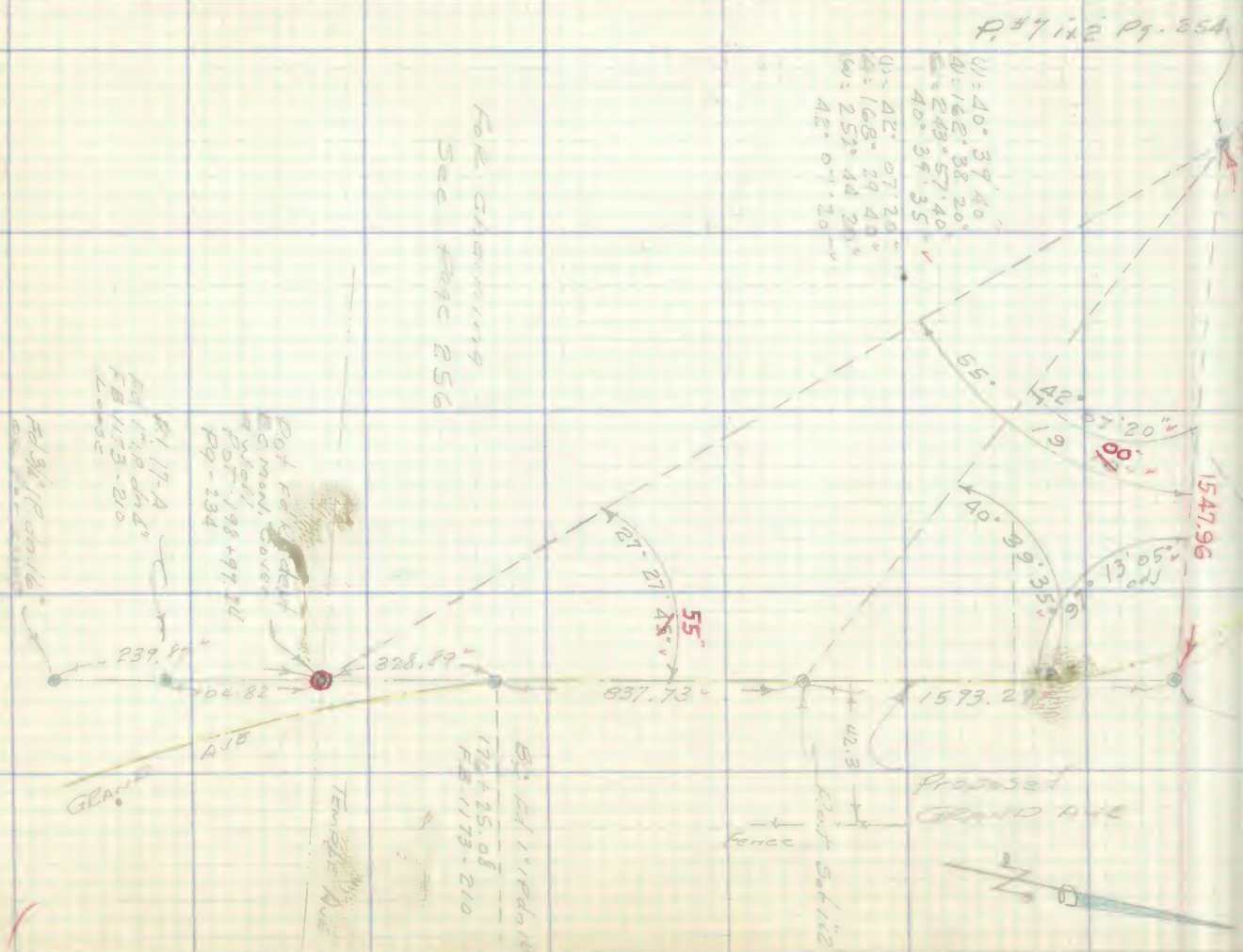

F.B. 1828 Pg. 256

Tape #65 Std @ 84°

152.67 @ 2°30 T. 84°	= 152.52	152.52
152.71 @ 2°45' T 84°	152.53	
147.34 @ 4°17 T. 86°	= 146.93	146.94
147.24 @ 3°36 T 86°	= 146.95	
184.78 @ 3°10 T. 84°	= 184.50	
184.87 @ 3°33 T 84°	= 184.52	184.51
194.60 @ 4°43' T 84°	= 193.94	193.95
194.52 @ 4°21 T 84°	193.96	
161.92 @ 3°07 T. 84°	161.63	161.63
162.02 @ 3°38 T 84°	161.69	
117.95 @ 2°30 T 84°	117.84	117.84
118.00 @ 2°59 T 84°	117.84	957.44
297.34 @ 3°10 T. 90°	296.90	296.90
297.32 @ 3°06 T. 90°	296.90	
296.43 @ 4°16 T 90°	= 295.62	295.61
296.41 @ 4°14 T 90°	295.61	
43.34 @ 0°	43.34	43.34

100' tape Std 68° ϕ

786.26 @ 0° T 90°	786.37
51.36 @ 0°	51.36
	837.73
328.86 @ 0° T 80°	328.89
239.86 @ 0° T 74°	239.87

RETURN TO
LOS ANGELES COUNTY SURVEYOR
726 LOS ANGELES COUNTY
ENGINEERING BLDG.

Do not extend notes this side of this line.

Note: Any Additions or Changes on This Sheet Must be Made or Circled in Red Ink With Date and Name of Person Making Change.

Profile	Notes Red.	Plotted	Job No. 007610	Division No.	F. B. 1728 Pg. 257
No.	Date	Date	Survey of Cameron Ave		
X-Sec.	Notes Chkd. DMH	Checked	Survey by Parker	Notes Parker	Date 11-22-54
No.	Date DEC. 1954	Date	Map No.	Indexed R. Johnson	Date 12-1-54

TRANSFER ELEVS FROM
B.M.S TO C.S. MONS AS SET FOR
E. CAMERON AVE

INT BARRANCA ST & CAMERON AVE
EASTERLY TO SAN JOSE HILLS RD
& "P" LINE

STATION	B. S.	H. I.	F. S.	ELEV.

NOTE: ANY ADDITIONS OR CHANGES ON THIS SHEET MUST BE MADE OR CIRCLED IN RED INK, WITH DATE AND NAME OF PERSON MAKING CHANGE.

PLEASE RETURN TO
LOS ANGELES COUNTY SURVEYOR
726 LOS ANGELES COUNTY ENGINEERING BLDG.

Do not extend notes this side of this line.

76L298 307 4-50

76L298 307 4-50

PLEASE RETURN TO
LOS ANGELES COUNTY SURVEYOR
726 LOS ANGELES COUNTY ENGINEERING BLDG.

NOTE: ANY ADDITIONS OR CHANGES ON THIS SHEET MUST BE MADE OR CIRCLED IN RED INK, WITH DATE AND NAME OF PERSON MAKING CHANGE.

Do not extend notes this side of this line.

F. B. 1828 PG. 258

Profile ____ Plotted ____ No. ____ X-Sec. ____ No. ____

Job No. 20741 Division No. ____ Notes Red. ____ Date ____ Checked ____ Date ____

Survey of Cerritos Ave. Date ____

Survey by Parker Notes Parker Notes Chkd. G. M. F. Date Dec. 1954

Indexed G. Torres Date ____

STATION	B. S.	H. I.	F. S.	ELEV.		
TBM #25 out	5 729	567 664		561 935	C.S.MON. CUE CAP & well, INT. of Carmenita Ave from East & Barranca St. 5.77 No. of of int. from West	
					* NOT Page 216*	MON. Removed - 10-25-63
			5 08	562 58	Top Pav @ Mon. 119	
No. 2			4 783	562 881	C.S.MON. No. 2 = B.C.	1st Curve
			4 24	562 42	Top Pav @ No 2	
T.P.			4 783	562 881		
	7 983	570 864				
T.B.M. #24			3055	567 809	Pg. 217 Elev. 567.927	
T.B.M. #24	8 933	576 760		567 827		
T.P.			2 221	574 539	SPG	
	5 968	580 507				
No 3			1 977	578 530	C.S.MON. Cap & well	P.B.C. = No. 3
			1 35	579 16	Top of Pav @ No 3	
T.B.M. #22	3 472	627 987		624 515	Pg - 217	
No 4			6 058	621 929	C.S.MON. Cap & well	E.C. = No 4
			5 36	622 63	Top Pav. @ No 4	
T.B.M. #21	3 667	657 917		648 250	Page 216.	
No. 5			1 561	656 356	C.S.MON. Cap & well 2 ft in & 2 ft north of MON. of B	
			0 94	656 98	Top Pav @ No 5	
T.B.M. #20	1 777	669 495		667 721	Page 216.	
No. 6			4 944	664 557	C.S.MON. Cap & well	B.C. = No. 6 Pg-138
			2 24	665 26	Top Pav. @ No. 6	

76L298 307 4-50

PLEASE RETURN TO
LOS ANGELES COUNTY SURVEYOR
726 LOS ANGELES COUNTY ENGINEERING BLDG.

NOTE: ANY ADDITIONS OR CHANGES ON THIS SHEET MUST BE MADE OR CIRCLED IN RED INK, WITH DATE AND NAME OF PERSON MAKING CHANGE.

Do not extend notes this side of this line.

STATION	B. S.	H. I.	F. S.	ELEV.	
T.B.M. #19	3 936	675 110		671 174	Page 816:
No. 7			5 522	669 588	C.S. mon. cap & well E.C. - No 7
			4 80	670 31	Top Fav. @ No 7
T.P. #2	5 560	678 741		673 181	Pg - 816:
No. 8			5 251	673 490	C.S. mon. cap & well B.C - No. 8
			4 66	674 08	Top Fav @ No 8
T.P. #2	3153	676 334		673 181	Pg - 816:
No. 9			7477	668 857	C.S. mon. cap & well E.C. - No. 9
			6 76	669 57	Top Fav @ No. 9
T.P.			7477	668 857	
	1 010	669 867			
No 10			8 266	661 601	E.S. mon. cap & well B.C. - No 10
			7 59	662 28	Top Fav. @ No. 10
T.P.			8 266	661 601	
	9913	671 514			
No 11			1 835	669 672	C.S. mon. cap & well B.C. - No. 11
			1 23	670 22	Top Fav. @ No. 11
T.P.			1838	669 676	
	11476	681 152			
T.P.			0 695	680 457	
	9191	689 648			

Profile Notes Red. ____ Plotted ____ Job No. 9716 Division No. ____ F. B. 1875 Pg. 259
No. ____ Date ____ Date ____ Survey of ____ Notes ____ Date ____
X-Sec. Notes Chkd ____ Checked ____ Survey by ____
No. ____ Date ____ Date ____ Map No. ____ Indexed ____ Date ____

76L298 307 4-50

PLEASE RETURN TO
LOS ANGELES COUNTY SURVEYOR
726 LOS ANGELES COUNTY ENGINEERING BLDG.

NOTE: ANY ADDITIONS OR CHANGES ON THIS SHEET MUST BE MADE OR CIRCLED IN RED INK, WITH DATE AND NAME OF PERSON MAKING CHANGE.

Do not extend notes this side of this line.

F. B. 1933 PG. 269 | Job No. 00741.10 | Division No. | Notes Red. | Plotted | Profile
Survey of Hydrology | Date | Date | No.
Survey by Rodriguez | Notes Rodriguez | Notes Chkd. D.M.T. | Checked | X-Sec.
Indexed E. Rodriguez | Date | Date Dec 1974 | Date | No.

STATION	B. S.	H. I.	F. S.	ELEV.	
No 12		689 648	2 832	686 816	C.S.MON. COP & well B.C. = No. 12 Pg-141
			2 09	687 56	TOP. Pav. @ No. 12
TP			2 832	686 816	
	4 360	691 176			
TBM #17			7 87	683 305	Page 215. EC = 683 299
TBM #17	8 139	685 436		683 299	Page 215.
No 12-A			3 36	682 08	E.C. S.W.S.T. flush with Pav Pg-236
No 12 B			3 59	681 85	B.C. " " " " Pg-236
No 13			1 756	683 680	C.S.MON. COP & well P.I. Cement on @ San Jose int Pg-236 = No 13
			1 08	684 36	Top Pav @ 13 PI
TBM #16	2 654	696 976		694 322	Page 215.
No 13-A			3 67	693 31	EC. S.W.S.T. flush Pg-236
TBM #15	3 934	705 644		701 710	Page 215.
No. 14			3 412	702 232	C.S.MON. COP & well B.C. = No 14 (@ Barn) Pg-237
			2 77	702 87	Top Pav @ No. 14
T.B.M. #14	4 591	696 449		691 858	Page 215.
No 14-A			1 63	694 92	EC. S.W.S.T. Pg-237
No 14-B			3 35	693 10	B.C. S.W.S.T. Pg-238
T.B.M. #14	0 622	692 1180		691 858	Pg-215.
No-15			9 111	683 369	C.S.MON. COP & well EC = No 15 Pg-238
			8 40	684 08	Top Pav @ No 15

76L298 307 4-50

PLEASE RETURN TO
LOS ANGELES COUNTY SURVEYOR
726 LOS ANGELES COUNTY ENGINEERING BLDG.

NOTE: ANY ADDITIONS OR CHANGES ON THIS SHEET MUST BE MADE OR CIRCLED IN RED INK, WITH DATE AND NAME OF PERSON MAKING CHANGE.

Do not extend notes this side of this line.

STATION	B. S.	H. I.	F. S.	ELEV.	
T.B.M. #13	6 785	675 686		668 901	Page 214
No. 16			4 490	671 792	C.S. Mon Cap d Well Pl #6 Pg. 239
			3 88	671 81	Top Pav @ No. 16
No 17			7 889	667 797	C.S. Mon Cap d Well Pl #5 Pg 239
			7 18	668 51	Top Pav @ No 17
T.B.M. #12	4 864	673 141		668 277	Pg - 214
No 17-A			5 56	667 58	S.W.d.T. B.C. flush Pg - 240
No 18			6 133	667 008	C.S. Mon. Pl #4 - Pg 240 - No
"			5 43	667 71	Ground El @ No 18 - Pl
No 18-A			10 33	662 81	S.W.d.T. B.C. Pg - 240
T.B.M. #11	0 848	644 267		643 419	Pg - 214
T.P.			9 830	635 037	SPK
	2 653	637 696			
No. 19 - T.P.			7 586	630 110	C.S. Mon. Cap d Well B.C. page 242
	0 870	630 980			Top Pav @ No 19 - 630.79
No. 19-A T.P.			11 681	619 299	Pl S.W.d.T. flush B.C. Pg - 242
	2 262	621 561			
No. 19-B T.P.			6 072	615 489	Pl S.W.d.T. flush B.C. Pg 243
	0 875	615 864			
T.P.	1 667	605 966	11 565	604 299	SPK
No. 20			9 850	596 816	Pl C.S. Mon 12" deep - Pg 243
			10 312	595 654	[illegible] Pg 243 [illegible]

Profile Notes Red. ____ Plotted ____ Job No. ____ Division No. ____ F. B. 1358 PG. 361

No. ____ Date ____ Date ____ Survey of ____

X-Sec. Notes Chkd. ____ Checked ____ Survey by ____ Notes ____ Date ____

No. ____ Date ____ Date ____ Map No. ____ Indexed ____ Date ____

76L298 307 4-50

PLEASE RETURN TO
LOS ANGELES COUNTY SURVEYOR
726 LOS ANGELES COUNTY ENGINEERING BLDG.

NOTE: ANY ADDITIONS OR CHANGES ON THIS SHEET MUST BE MADE OR CIRCLED IN RED INK, WITH DATE AND NAME OF PERSON MAKING CHANGE.

Do not extend notes this side of this line.

STATION	B. S.	H. I.	F. S.	ELEV.	
Elev's on "P" Line San Jose Hills Road					
TBM. 1-S.	2549	718 657		716 108	Page 221
P1 #9			189	716 77	2"x2" Flush - Page - 250
TBM-2-S	3 060	789 732		786 672	Page 222
T.P.			11 652	777 080	spk
	0 566	778 646			
T.P.			10704	767 942	L&T top Conc Hwl @ Culvert. 100'±E of P1
	2885	770 827			
"P" #1			777	763 06	1"x2" STK Page 251
"			9 11	761 72	14" So - Pav on white line @ P1.
TBM-2-S	11 99	798 66		786 67	Pg-222
T.P.			0 66	798 00	SPK so edge pav
	11 04	809 04			
T.P.			0 78	808 26	" " "
	9 99	818 25			
"P" 3			0 99	817 26	1"x2" st on top Burm Pg - 252
			1 83	816 42	Pav on white line 17'± So.
TBM #3-S	5 81	877 32		871 514	Page - 223
"P" 4			9 32	868 00	Page 252
TBM #3-S				871 514	Page 223
	11 86	882 65			

F. B. 1828 PG. 262 Job No. 00210 Division No. Notes Red. Flotted Profile
Survey of Cameron Ave Date Date No.
Survey by Porter Notes Bates Notes Chkd D.M.T. Checked X-Sec.
Indexed C. Toledo Date Date Dec 1954 Date No.

76L298 307 4-50

PLEASE RETURN TO

LOS ANGELES COUNTY SURVEYOR

726 LOS ANGELES COUNTY ENGINEERING BLDG.

NOTE: ANY ADDITIONS OR CHANGES ON THIS SHEET MUST BE MADE OR CIRCLED IN RED INK, WITH DATE AND NAME OF PERSON MAKING CHANGE.

Do not extend notes this side of this line.

STATION	B. S.	H. I.	F. S.	ELEV.	
T.P.		882 65	0 08	882 57	SPK
	11 08	893 65			
T.P.			0 65	893 00	SPK
	10 07	903 07			
T.P.			0 95	902 12	SPK
	6 81	908 93			
P #5			2 68	906 25	1x2 STK Page - 851 [illegible]
"			2 97	905 96	White line on pav. 18 [illegible]
Elev's Cont. 12-9-54					
Bm-4-5	0 731	980 61		979 279	Page 224 - [illegible]
T.P.			11 86	968 75	SPK
	0 72	969 47			
T.P.			11 24	958 23	"
	1 06	959 29			
P #6			8 31	950 98	1x2 STK Page 253 Push
			9 55	949 74	White line Pav = 19.5 [illegible]
B.M. #4-5	3 90	989 78		979 [illegible]	Page 224 - [illegible]
T.P.			0 75	989 03	"
	6 89	995 92			
P #7			5 07	990 85	1x2 STK Push Page 354
		Cont. Pg. 264			

Profile Notes Red. ____ Plotted ____ Job No. ____ Division No. ____ F. B. ____ PG. ____

No. ____ Date ____ Date ____ Survey of ____

X-Sec. Notes Chkd. [illegible] Checked ____ Survey by ____ Notes ____ Date ____

No. ____ Date [illegible] Date ____ Map No. ____ Indexed ____ Date ____

76L298 307 4-50

PLEASE RETURN TO
LOS ANGELES COUNTY SURVEYOR
726 LOS ANGELES COUNTY ENGINEERING BLDG.

NOTE: ANY ADDITIONS OR CHANGES ON THIS SHEET MUST BE MADE OR CIRCLED IN RED INK, WITH DATE AND NAME OF PERSON MAKING CHANGE.

Do not extend notes this side of this line.

STATION	B. S.	H. I.	F. S.	ELEV.		
Brg #4-5	3 59	983 47		979 [illegible]	[illegible]	
approx. int.			7 95	9[illegible] 52	[illegible]	
Pot 135+11.90			6 86	9[illegible] 61	[illegible]	
T.P.			11 41	97[illegible] 06	[illegible]	
	1 73	973 79				
T.P.			6 57	9[illegible] 22	"	
	0 75	967 97				
			10 9[illegible]	95[illegible]	Ground @ Pot 14C	top Ridge
X Pot 14-C T.P.			11 47	95[illegible] 50	Pot 14-C [illegible] 138+78.88	[illegible]
	9 20	965 70				
T.P.			11 32	95[illegible] 38	[illegible] Ridge	
	0 75	955 13				
T.P.			11 74	943 39	"	
	0 [illegible]	944 26				
T.P.			9 92	934 34	"	
	6 05	940 39				
			8 6	931 [illegible]	Ground @ [illegible]	
X Post 15-A			9 66	930 73	Post 15-A [illegible] Grand Ave [illegible]	Replaced with 3/4 [illegible] on top Ridge
	0 80	931 53				
T.P.			11 67	919 86	[illegible]	
	5 01	924 87				

F. B. 1828 PG. 264

Job No. [illegible] Division No. [illegible] Notes Red. [illegible] Plotted [illegible] Profile

Survey of [illegible] Date [illegible] No. [illegible]

Survey by [illegible] Notes [illegible] Notes Chkd. [illegible] Checked [illegible] X-Sec.

Indexed [illegible] Date [illegible] Date [illegible] Date [illegible] No. [illegible]

76L298 307 4-50

PLEASE RETURN TO
LOS ANGELES COUNTY SURVEYOR
726 LOS ANGELES COUNTY ENGINEERING BLDG.

NOTE: ANY ADDITIONS OR CHANGES ON THIS SHEET MUST BE MADE OR CIRCLED IN RED INK, WITH DATE AND NAME OF PERSON MAKING CHANGE.

Do not extend notes this side of this line.

STATION	B. S.	H. I.	F. S.	ELEV.	
		924 87	2 0	922 9	Ground @ Post 15-B [illegible]
T.P.			8 56	916 31	Post 15-C [illegible]
	8 51	918 82			
T.P.			11 83	906 99	[illegible]
	0 44	907 43			
T.P.			11 69	895 74	
	0 63	896 37			
T.P.			11 82	884 55	
	0 21	884 76			
T.P.			11 27	873 49	
	2 35	875 84			
BC 150+21.30 T.P.			8 23	867 61	Set 1" I.P. Mush BC. [illegible] = 150+21.30 CSB 430-2 - 112.0 [illegible]
	1 69	869 30			
T.P.			11 65	857 65	[illegible]
	0 39	858 04			
T.P.			11 71	846 33	
	2 59	848 92			
			9 00	839 9	Ground @ P.I. #16
P.I. #16			10 50	838.42	P.I. #16 Fd 2.22 dn 20" FS 393-119 [illegible] With 1" I.P. dn 18" Page 254

Profile Notes Red. ____ Plotted ____ Job No. ____ Division No. ____
No. ____ Date ____ Date ____ Survey of ____
X-Sec. Notes Chkd. ____ Checked ____ Survey by ____ Notes ____ Date ____
No. ____ Date ____ Date ____ Map No. ____ Indexed ____ Date ____

F. B. 1828 PG. 265

76L29B 307 4-50

PLEASE RETURN TO
LOS ANGELES COUNTY SURVEYOR
726 LOS ANGELES COUNTY ENGINEERING BLDG.

NOTE: ANY ADDITIONS OR CHANGES ON THIS SHEET MUST BE MADE OR CIRCLED IN RED INK, WITH DATE AND NAME OF PERSON MAKING CHANGE.

Do not extend notes this side of this line.

STATION	B. S.	H. I.	F. S.	ELEV.	
T.B.M. #7	4.076	567.532		563.456	T.B.M. #7 Page 213 C.S.W.D.T. Pg. 132
Pat T.B.M. #7A			4.147	563.385	Pat GRAND AVE 260.48' So. of int. Golden Bough & Proposed Grand Ave
T.B.M. #10	7.792	603.47		595.678	Fd ■ Top Conc. Pillar No. Side Alt Drive 3' from END: Page 213
T.P.			3.03	600.44	spk
	5.99	606.43			
C #8			4.14	602.29	M.B.T. No. Edge Pav. Page 207
C #7			2.52	603.91	1.82' Page 207
Elevs on T.B.M.'s from int Grand Ave & Rowland Ave South on Range Line, top of Bluff, int Workman Ave, Tract Cor, int Gorley Ave					
B.M. #17-10'	5.585	585.10		579.515	G.S.mon. dn 9" Sur Cpt. to ell int. of Grand Ave & Rowland Ave FB 1381-117
			5.00	580.10	Pav. @ mon.
T.P.			3.88	581.32	spk
	3.36	581.58			
T.B.M. R-1'			6.98	577.66	Set 3/4" IP Flush Top of Bluff 582.20 ± So of mon. @ int of Grand & Rowland Ave on Range Ave (not Fenced) 10' So. of Block
	0.85	578.51			
T.P.			10.90	567.61	
	0.79	568.40			

F. B. 1828 Pg. 266 | Job No. 5010 | Division No. | Notes Red. | Plotted | Profile
Survey of Grand Ave | Date | No.
Survey by | Notes | Notes Chkd. | Checked | X-Sec.
Indexed L. C. Johnson | Date | Date | No.

76L298 307 4-50

PLEASE RETURN TO
LOS ANGELES COUNTY SURVEYOR
726 LOS ANGELES COUNTY ENGINEERING BLDG.

NOTE: ANY ADDITIONS OR CHANGES ON THIS SHEET MUST BE MADE OR CIRCLED IN RED INK, WITH DATE AND NAME OF PERSON MAKING CHANGE.

Do not extend notes this side of this line.

STATION	B. S.	H. I.	F. S.	ELEV.	
T.P.		568 40	10 92	557 48	
	0 49	557 97			
T.P.			11 36	546 61	
	0 72	547 33			
T.P.			11 25	536 08	
	0 45	536 53			
T.P.			11 20	525 33	
	1 62	526 95			
T.B.M. #B-2			10 06	516.89	Set 3/4" IP & Range Plug 8.4' & 1.0' ft. 650.0' North of C.S. Mon. int. of Workman & Range Ave C.S.B. 611-5
	2 57	519 46			
T.P.			5 23	514 23	
	3 32	517 55			
			6 80	511.35	Ground @ T.B.M. #3 below
T.B.M. #B-3			8 15	509.40	Fd a.s. Mon. dn. 24" int. Workman & Range Ave C.S.B. - 611-5
	5 85	515 25			
T.P.			5 46	509 79	
	3 60	513 39			
T.P.			5 49	507 90	
	4 92	512 82			Ground = 509.0 ±
T.B.M. #B-4			4 72	508.10	Fd 3/8" IP dn 12" int Tract 21 in Tract 9253 C.S.B. 400 Rue N.W. Cor. Tr. # 9253
	11 13	519 23			

Profile Notes Red ____ Plotted ____ Job No. ____ Division No. ____ F. B. ____ Pg. ____

No. ____ Date ____ X-Sec. Date ____ Survey of ____

No. ____ Date ____ Notes Chkd ____ Date ____ Checked ____ Date ____ Survey by ____ Date ____ Map No. ____ Date ____ Indexed ____ Date ____

76L298 307 4-50

PLEASE RETURN TO
LOS ANGELES COUNTY SURVEYOR
726 LOS ANGELES COUNTY ENGINEERING BLDG.

NOTE: ANY ADDITIONS OR CHANGES ON THIS SHEET MUST BE MADE OR CIRCLED IN RED INK, WITH DATE AND NAME OF PERSON MAKING CHANGE.

Do not extend notes this side of this line.

STATION	B. S.	H. I.	F. S.	ELEV.	
T.P.		519 23	0 28	515 95	
	11 45	530 40			
T.P.			0 32	530 08	
	11 53	541 61			
T.P.			2 69	538 92	
	11 50	550 42			
T.P.			0 22	550 20	
	11 61	561 81			
T.P.			4 48	557 33	
	1 32	558 65			
T.P.			11 57	547 08	
	2 43	549 51			
TBM R* 5'			4 45	545.06	Fd LBT & GARVEY BNd & RANGE marked 214 + 68 = 214 + 88 No Ref
	10 84	555 90			
T.P.			0 29	555 61	[illegible]
	11 37	566 98			
T.P.			2 84	564 14	2x3' on Bank
	7 56	571 70			
T.P.			11 39	560 31	[illegible]
	0 27	560 58			
T.P.			11 85	548 73	

F. B. 1838 PG. 268

Job No. 00210 Division No. Notes Red. Plotted Profile

Survey of Cameron Ave Date Date No.

Survey by Parker Notes Parker Notes Chkd. Checked X-Sec.

Indexed R. C. Johnson Date Date Date No.

76L298 307 4-50

PLEASE RETURN TO

LOS ANGELES COUNTY SURVEYOR

726 LOS ANGELES COUNTY ENGINEERING BLDG.

NOTE: ANY ADDITIONS OR CHANGES ON THIS SHEET MUST BE MADE OR CIRCLED IN RED INK, WITH DATE AND NAME OF PERSON MAKING CHANGE.

Do not extend notes this side of this line.

STATION	B. S.	H. I.	F. S.	ELEV.		
T.P				548 73		
	0 43	549 16				
T.P			11 42	537 74	ver	
	0 50	538 24				
T.P			11 90	526 34		
	6 06	532 40				
T.P			2 00	530 40	sel	
	6 83	537 23				
TBM #5			2 26	534.77	Fd CS MON. SUR COP A WELL INF OREGON [illegible] & VIRGINIA AVE POST - 212 ELEV - 534 [illegible]	

Profile Notes Red. ____ Plotted ____ Job No. [illegible] Division No. ____

No. ____ Date ____ Date ____ Survey of [illegible]

X-Sec. Notes Chkd. ____ Checked ____ Survey by [illegible] Notes ____ Date ____

No. ____ Date ____ Date ____ Map No. ____ Indexed [illegible] Date ____

F. B. 1888 PG. 269

F. B. 1528 Pg. 370

Job No. _____ Division No. _____ Notes Red. _____ Plotted _____ Profile

Survey of _____ Date _____ Date _____ No. _____

Survey by _____ Notes _____ Notes Chkd. _____ Checked _____ X-Sec.

Indexed _____ Date _____ Date _____ Date _____ No. _____

STATION	B. S.	H. I.	F. S.	ELEV.

76L29B 307 4-50

PLEASE RETURN TO

LOS ANGELES COUNTY SURVEYOR

726 LOS ANGELES COUNTY ENGINEERING BLDG.

Do not extend notes this side of this line.

NOTE: ANY ADDITIONS OR CHANGES ON THIS SHEET MUST BE MADE OR CIRCLED IN RED INK, WITH DATE AND NAME OF PERSON MAKING CHANGE.

Profile	Notes Red.	Plotted	Job No.	Division No.	F. B.	Pg.
No.	Date	Date	Survey of			
X-Sec.	Notes Chkd.	Checked	Survey by	Notes	Date	
No.	Date	Date	Map No.	Indexed	Date 4-3-56	

Contour Check

Profile on tie line P.R.C. Mon. #3 to Mon. #5 Page 116-118

STATION	B. S.	H. I.	F. S.	ELEV.

NOTE: ANY ADDITIONS OR CHANGES ON THIS SHEET MUST BE MADE OR CIRCLED IN RED INK, WITH DATE AND NAME OF PERSON MAKING CHANGE.

PLEASE RETURN TO
LOS ANGELES COUNTY SURVEYOR
726 Los Angeles County Engineering Bldg.

Do not extend notes this side of this line.

76L298 307 8-53

F. B. 1828 PG. 872 Job No. 96[illegible] Division No. _____ Notes Red. _____ Plotted _____ Profile

Survey of Cameron Ave Date _____ Date _____ No. _____

Survey by [illegible] Notes [illegible] Notes Chkd. _____ Checked _____ X-Sec.

Indexed [illegible] Date _____ Date _____ Date _____ No. _____



STATION	B. S.	H. I.	F. S.	ELEV.

76L298 307 8-53

PLEASE RETURN TO

LOS ANGELES COUNTY SURVEYOR

726 LOS ANGELES COUNTY ENGINEERING BLDG.

NOTE: ANY ADDITIONS OR CHANGES ON THIS SHEET MUST BE MADE OR CIRCLED IN RED INK, WITH DATE AND NAME OF PERSON MAKING CHANGE.

Do not extend notes this side of this line.

76L298 307 8-53

PLEASE RETURN TO
LOS ANGELES COUNTY SURVEYOR
726 LOS ANGELES COUNTY ENGINEERING BLDG.

NOTE: ANY ADDITIONS OR CHANGES ON THIS SHEET MUST BE MADE OR CIRCLED IN RED INK, WITH DATE AND NAME OF PERSON MAKING CHANGE.

Do not extend notes this side of this line.

STATION	B. S.	H. I.	F. S.	ELEV.	
Bm #3	9 91	588 44		578 53	P.R.C. OS Mon. Cap Mitchell page 116 + 258 [illegible]
0+16			8 35	580 09	So edge mac. pav.
0+93.3			11 3	577 1	Bot ditch
1+00			7 9	580 5	
1+87			1 4	587 0	GR. @ Bldg line [illegible] house [illegible]
T.P.			0 44	588 00	Rock
	11 37	599 37			
2+75			9 3	590 1	
3+00			8 0	591 4	in [illegible]
3+70.2			3 4	596 0	B.W. fence on steel post
4+00			0 4	599 0	
T.P.			0 09	599 28	[illegible]
	11 31	610 59			
T.P.			0 28	610 37	[illegible]
	11 72	622 03			
5+00			8 1	613 9	
T.P.			0 19	621 84	Rock
	11 14	632 98			
T.P.			0 24	632 74	[illegible]
	11 39	644 13			
6+00			7 8	636 ~~8~~ 3	

Profile Notes Red. ____ Plotted ____ Job No. [illegible] Division No. ____ F. B. [illegible] PG. [illegible]
No. ____ Date ____ Date ____ Survey of [illegible]
X-Sec. Notes Chkd. [illegible] Checked ____ Survey by [illegible] Notes [illegible] Date [illegible]
No. ____ Date ____ Date ____ Map No. ____ Indexed [illegible] Date ____

76L298 307 8-53

PLEASE RETURN TO
LOS ANGELES COUNTY SURVEYOR
726 LOS ANGELES COUNTY ENGINEERING BLDG.

NOTE: ANY ADDITIONS OR CHANGES ON THIS SHEET MUST BE MADE OR CIRCLED IN RED INK, WITH DATE AND NAME OF PERSON MAKING CHANGE.

Do not extend notes this side of this line.

STATION	B. S.	H. I.	F. S.	ELEV.	
T.P.		644 13	0 36	643 77	Rock
	11 92	655 69			
T.P.			0 21	6[illegible] 48	Rock
	12 22	667 70			
7+00			5 9	6[illegible] 7	
T.P.			0 33	6[illegible] 37	Rock
	11 93	679 30			
8+00			3 9	67[illegible] 4	
9+00			8 4	67[illegible] 9	
10+00			1 9	67[illegible] 6	
T.P.			1 31	6[illegible] 99	[illegible]
	1 38	679 37			
T.P.			11 78	66[illegible] 59	[illegible]
	1 49	669 08			
11+80.16			5 9	6[illegible] 8	
T.P.			11 18	6[illegible] 90	Rock
	0 72	658 62			
T.P.			11 68	64[illegible] 94	
	2 39	649 33			
T.P.			11 45	63[illegible] 88	[illegible]
	1 37	639 25			

F. B. 1828 Pg. 274 Job No. 0476.10 Division No. ____ Notes Red. ____ Plotted ____ Profile
Survey of Gambier Ave Date ____ Date ____ No. ____
Survey by G. Fierro Notes Rated Notes Chkd. T.P. Checked ____ X-Sec.
Indexed R. C. Johnson Date ____ Date [illegible] Date ____ No. ____

76L298 307 8-53

PLEASE RETURN TO

LOS ANGELES COUNTY SURVEYOR

726 LOS ANGELES COUNTY ENGINEERING BLDG.

NOTE: ANY ADDITIONS OR CHANGES ON THIS SHEET MUST BE MADE OR CIRCLED IN RED INK, WITH DATE AND NAME OF PERSON MAKING CHANGE.

Do not extend notes this side of this line.

STATION	B. S.	H. I.	F. S.	ELEV.	
12+00		639 25	6 1	633 1	
T P			11 80	627 45	
	0 86	628 31			
13+00			9 1	619 2	
13+33			14 2	614 1	Bot ditch
14+00			4 0	624 3	
T P			0 16	628 15	[illegible]
	11 80	639 95			
15+00			0 6	639 4	
T P			0 53	639 42	
	11 50	650 96			
15+81 65			4 39	646 57	℄ mac private Drive
16+00			4 9	646 1	℄ Edge Pav.
T P			0 49	650 47	
	9 76	660 23			
17+00			7 4	652 8	
17+30			4 7	655 5	Top Bnk so edge [illegible]
17+56			4 09	656 14	So edge mac pav.
17+81.22±			3 86	656 37	Osmond #5 Page 118-[illegible]

ile Notes Red. ____ Plotted ____ Job No. [illegible] Division No. ____ F. B. [illegible] PG.

Date ____ Date ____ Survey of [illegible]

K-Sec. Notes Chkd. T P Checked ____ Survey by [illegible] Notes [illegible] Date [illegible]

Date [illegible] Date ____ Map No. ____ Indexed ____ Date ____

PG. 276

Job No. _____ Division No. _____ Notes Red. _____ Plotted _____

Survey of _____ Date _____ Date _____

Survey by _____ Notes _____ Notes Chkd. _____ Checked _____

Indexed _____ Date _____ Date _____ Date _____

Pro

No.

No

STATION

6L2 1307 8-5

LOS ANGELES COUNTY

726

1828