Notes Ck'd by
Map No.
Office Work
Checked
Date

Survey of
JN Tape Std °F
Surveyed by
Notes Date
Indexed

F.B. 1830 Pg.

Page	Job	Description
		FLORENCE AVENUE J.N. 7953
7-32	Loc. Imp.	Fr. Fullerton Rd. Ely to Brea Cutoff Road.
33-44	"P" Line	Brea Cutoff Road East to San Bernardino County line.
45-82	"P" Line	Photogrammetric Controls from Brea Cn. Rd. to ½ mi. Ely of San Bernardino County Line.
83-124	B.M.	Brea Cn. Rd. to Lemon Road.
125-131	Contr. B.M.	Brea Cutoff to Brea Canyon Road
133-138	Align.	From Brea Cutoff Rd. E. to San Bernardino County line.
139-141	Geod. Tie	From "P" Line to County Triangulation Net at La Brea L-2.
143-145	Tie	Sec. Line Tie to C.L. of Wly line Sec. 20, bet. Brea Cn. Rd. & Brea Cn. Cutoff.
147-190	B.M.	Bench Levels fr. Brea Cn. Cutoff to proposed Florence Ave. & Brea Cn. Rd.
		PATHFINDER ROAD 0074.45
191-202	Realign.	Realign. from Aquiro Ave. to Gallio Ave.

Microfilmed Jan 87

PLEASE RETURN TO
LOS ANGELES COUNTY ENGINEER
403 LOS ANGELES COUNTY ENGINEERING BLDG.

Note: Any Additions or Changes on this Sheet Must be Made or Circled in Red Ink With Date and Name of Person Making Change

Do not extend this side of this line.

P.B.

Pg.

Notes Ck'd by	Survey of [illegible]
Map No.	W. O. 7953 Tape No. 102 Std. 8-4 °F
Office Work	Surveyed by M. Tebell
Checked	Notes M. Tebell Date 6/53
Date	Indexed E. C. Johnson 9-1-53

F. B. 1830 PG. 7

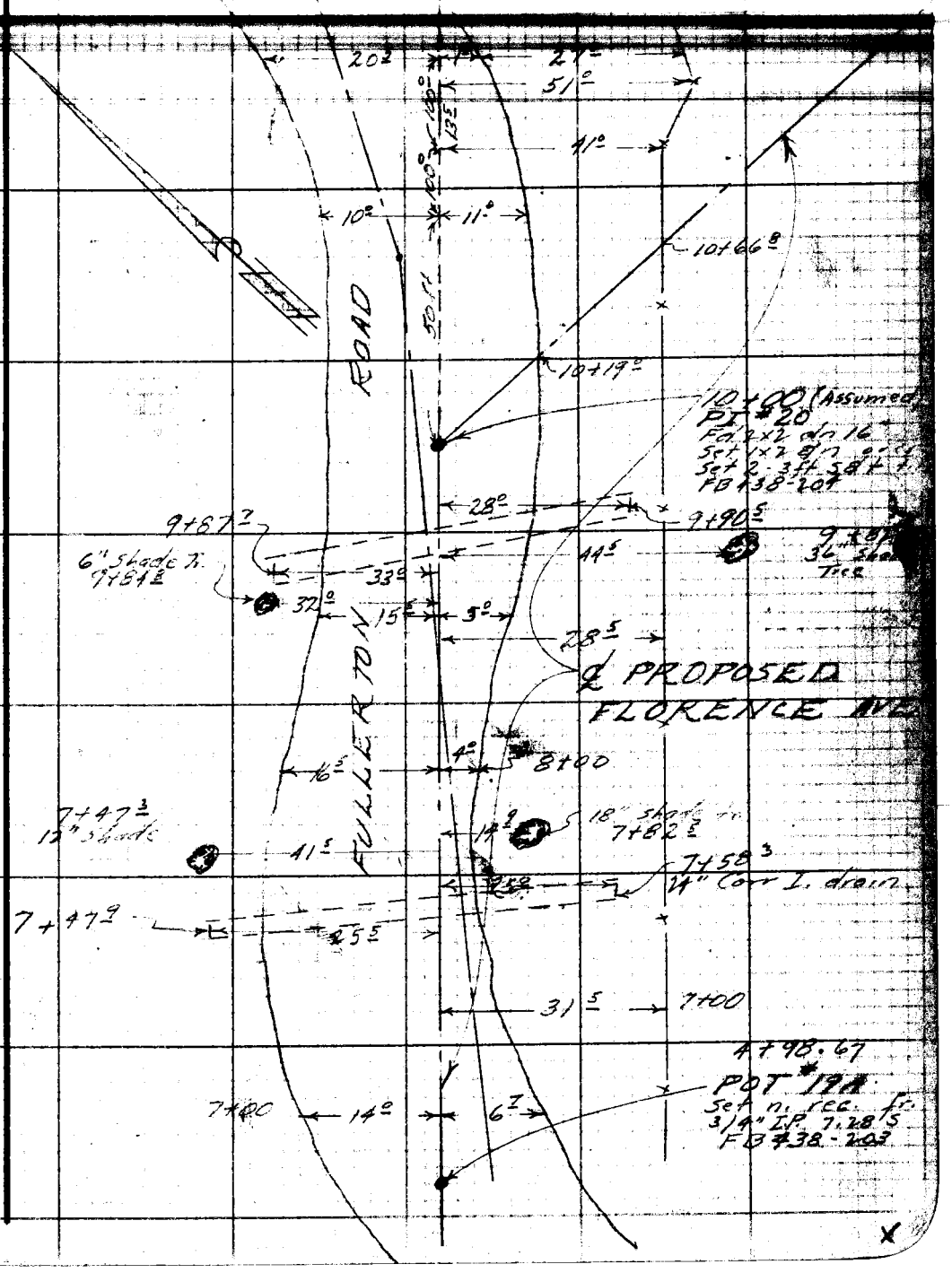

Note: Any Additions or Changes on This Sheet Must be Made or Circled in Red Ink With Date and Name of Person Making Change.

Do not extend notes this side of this line.

RETURN TO
LOS ANGELES COUNTY SURVEYOR
726 LOS ANGELES COUNTY
ENGINEERING BLDG.

76F2098 247 10M 1-49

F. B. 1830 Pg. 8

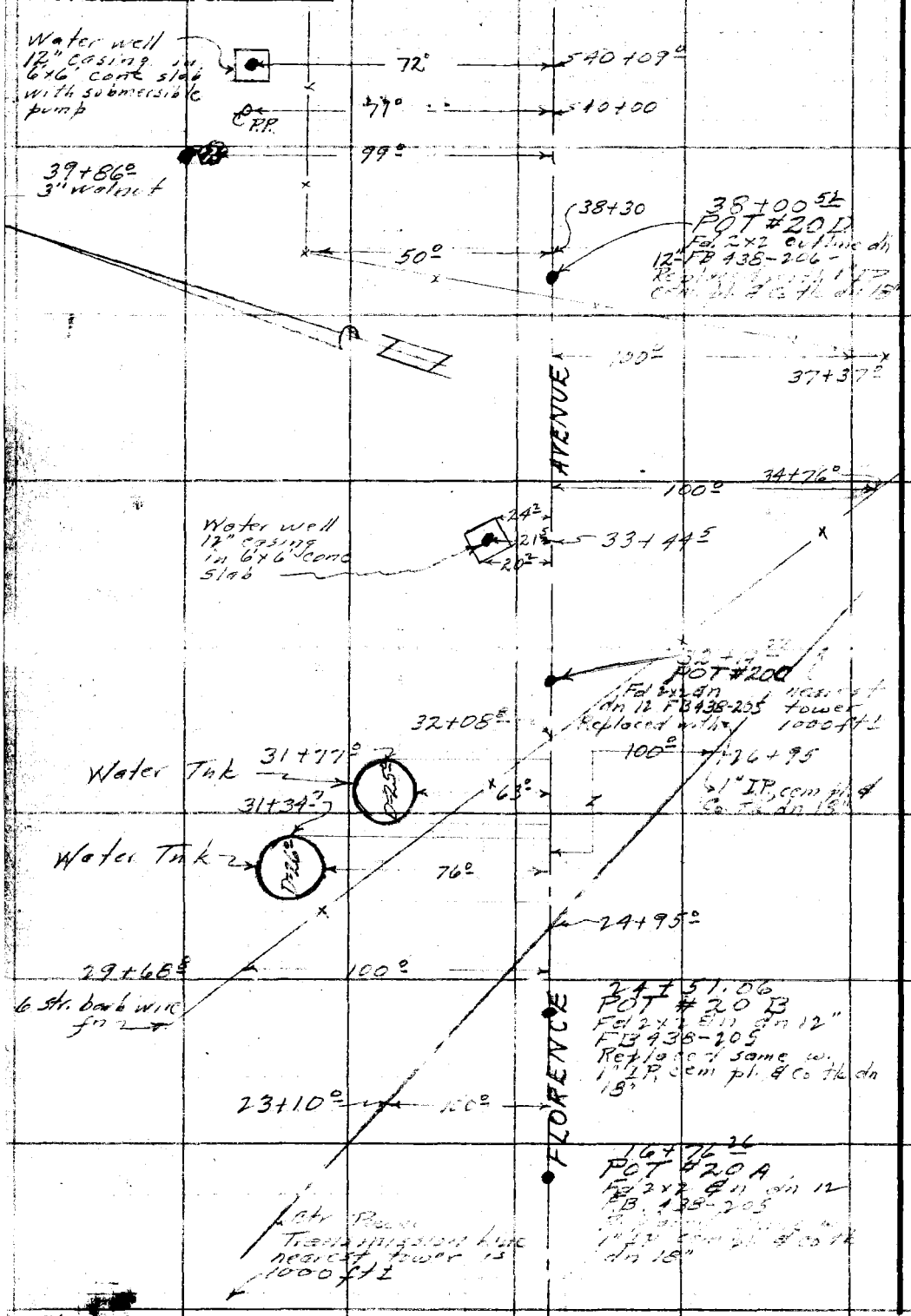

RETURN TO
LOS ANGELES COUNTY SURVEYOR
725 LOS ANGELES COUNTY
ENGINEERING BLDG.

Do not extend notes this side of this line.

Note: Any Additions or Changes on This Sheet Must be Made or Circled in Red Ink With Date and Name of Person Making Change.

F. B. 1830 PG. 9

Notes Ck'd by	Survey of FLORENCE AVE.
Map No.	W. 0953 Tape No. 102 St'd. 84 °F
Office Work	Surveyed by
Checked	Notes Date 6-53
Date	Indexed C. Johnson

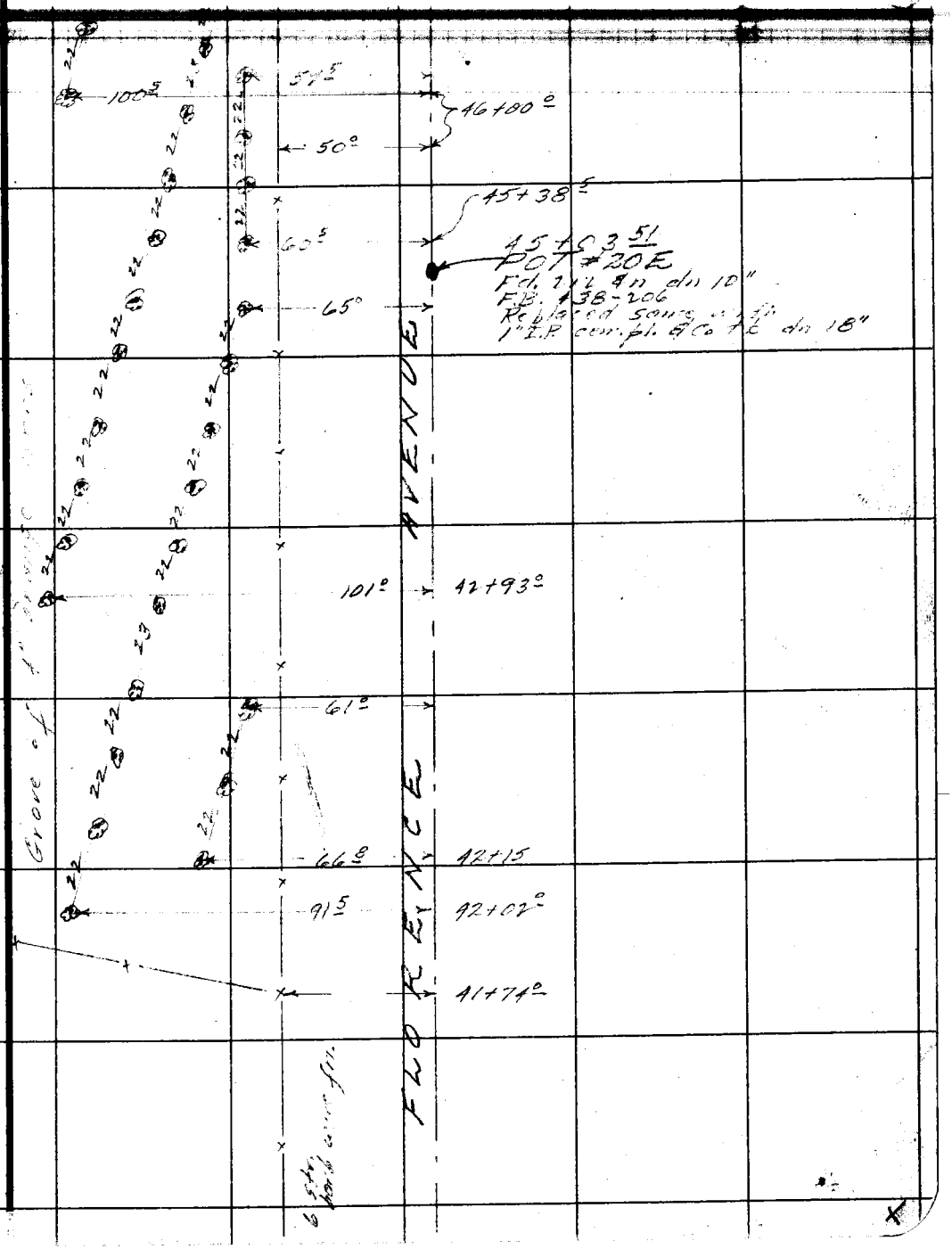

Note: Any Additions or Changes on This Sheet Must be Made or Circled in Red Ink With Date and Name of Person Making Change.

Do not extend notes this side of this line.

RETURN TO
LOS ANGELES COUNTY SURVEYOR
726 LOS ANGELES COUNTY
ENGINEERING BLDG.

76F309S 247 2-51

RETURN TO
LOS ANGELES COUNTY SURVEYOR
726 LOS ANGELES COUNTY
ENGINEERING BLDG.

Note: Any Additions or Changes on This Sheet Must be Made or Circled in Red Ink With Date and Name of Person Making Change.

Do not extend notes this side of this line.

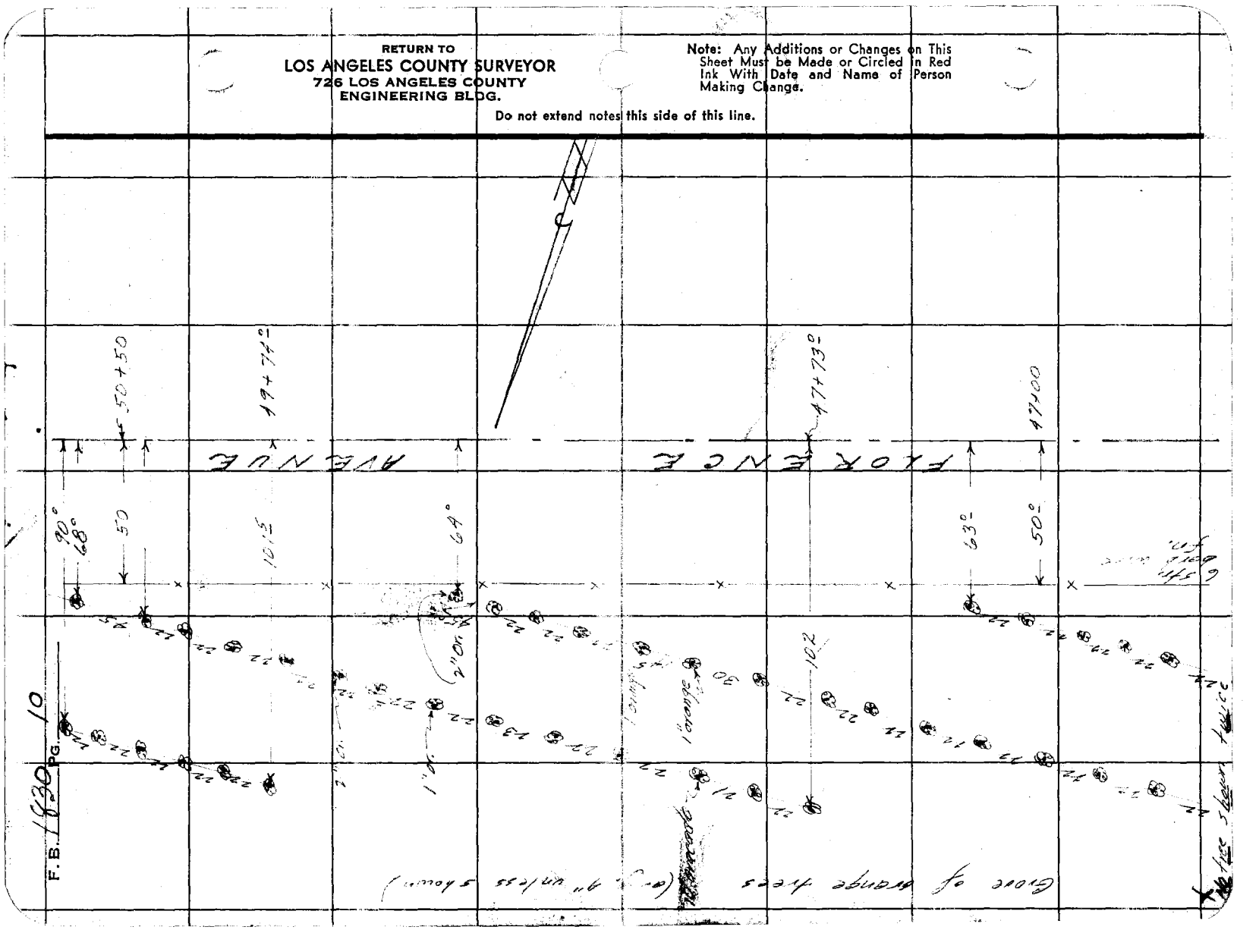

Notes Ck'd by	Survey of FLORENCE AVE.	F. B. 1830 Pg. 11
Map No.	W. O. [illegible] Tape No. [illegible] Std. [illegible]	
Office Work	Surveyed by R. J. MITCHELL	
Checked	Noted R. J. MITCHELL Date	
Date	Indexed K. O. Johnson	

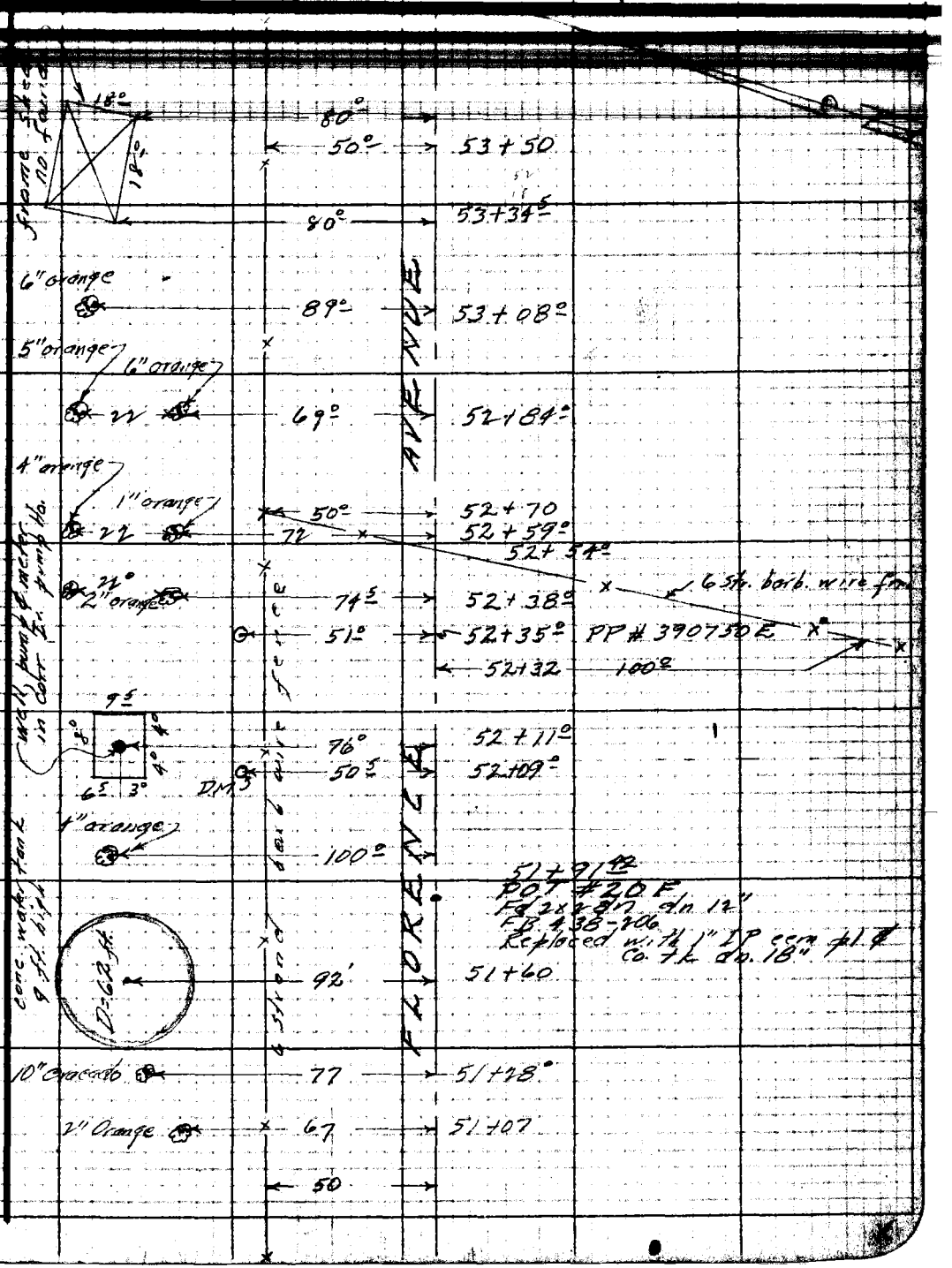

Note: Any Additions or Changes on This Sheet Must be Made or Circled in Red Ink With Date and Name of Person Making Change.

Do not attend notes this side of this line.

RETURN TO
LOS ANGELES COUNTY SURVEYOR
726 LOS ANGELES COUNTY
ENGINEERING BLDG.

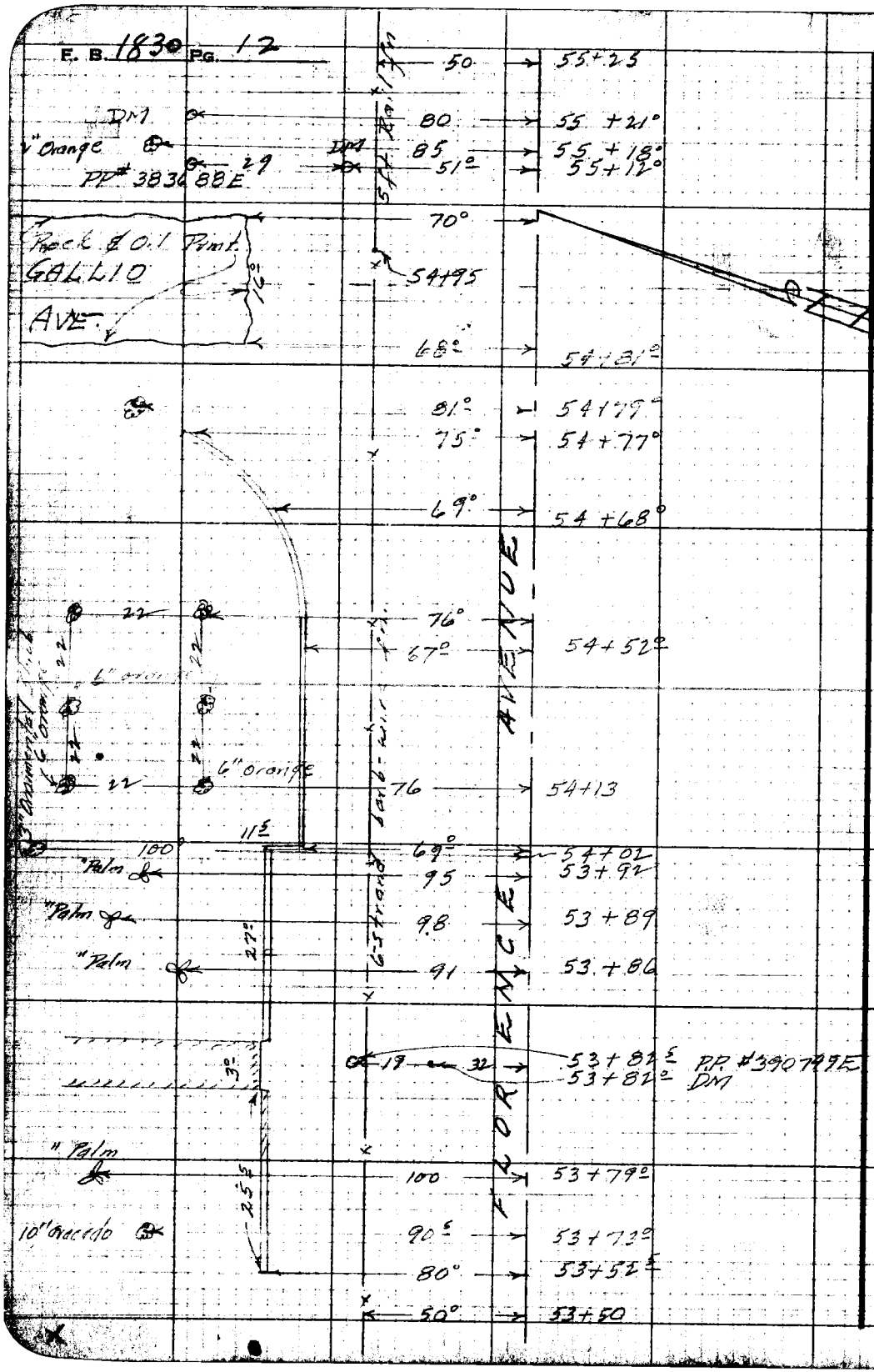

RETURN TO
LOS ANGELES COUNTY SURVEYOR
#26 LOS ANGELES COUNTY
ENGINEERING BLDG.

Do not extend notes this side of this line.

Note: Any Additions or Changes on This Sheet Must be Made or Circled in Red Ink With Date and Name of Person Making Change.

Notes Ck'd by	Survey of FLORENCE AVE.	F. B. 1830 Pg. 13
Map No.	W. O. [illegible] Tape No. [illegible]	
Office Work	Surveyed by MITCHELL	
Checked	Notes MITCHELL Date 53	
Date	Indexed K. C. Johnson	



Note: Any Additions or Changes on This Sheet Must be Made or Circled in Red Ink With Date and Name of Person Making Change.

Do not extend notes this side of this line.

RETURN TO
LOS ANGELES COUNTY SURVEYOR
726 LOS ANGELES COUNTY
ENGINEERING BLDG.

76F3095 247 10M 1-49

RETURN TO
LOS ANGELES COUNTY SURVEYOR
726 LOS ANGELES COUNTY
ENGINEERING BLDG.

Note: Any Additions or Changes on This Sheet Must be Made or Circled in Red Ink With Date and Name of Person Making Change.

Do not extend notes this side of this line.

1 15 20
6 30 40
1 16 50

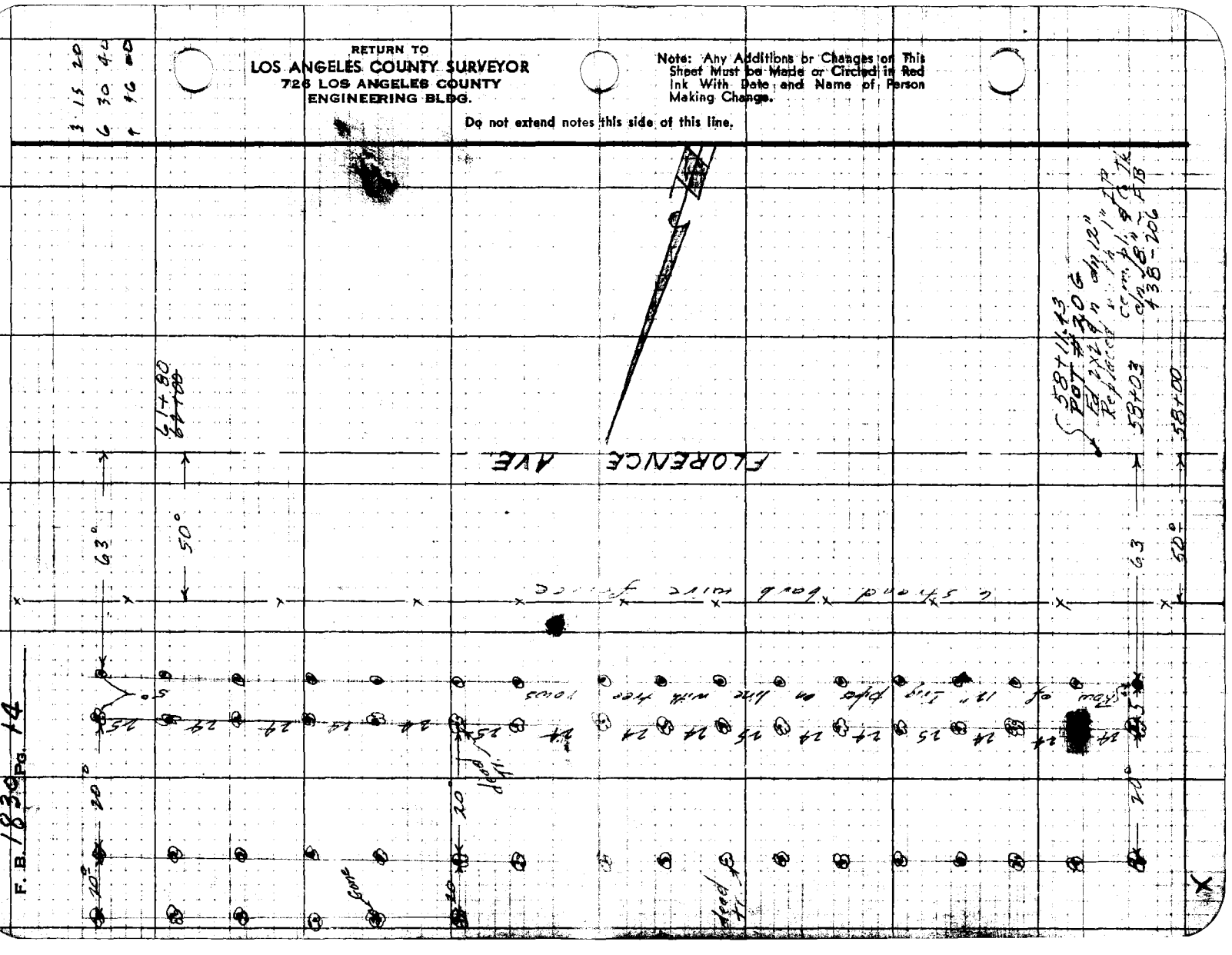

Notes Ck'd by	Survey of FLORENCE AVE
Map No.	W. O. [illegible] Tape No. 102 Sta. [illegible]
Office Work	Surveyed by MITCHELL
Checked	Notes MITCHELL Date -53
Date	Indexed R. C. Johnson

F. B. 1830 PG. 15

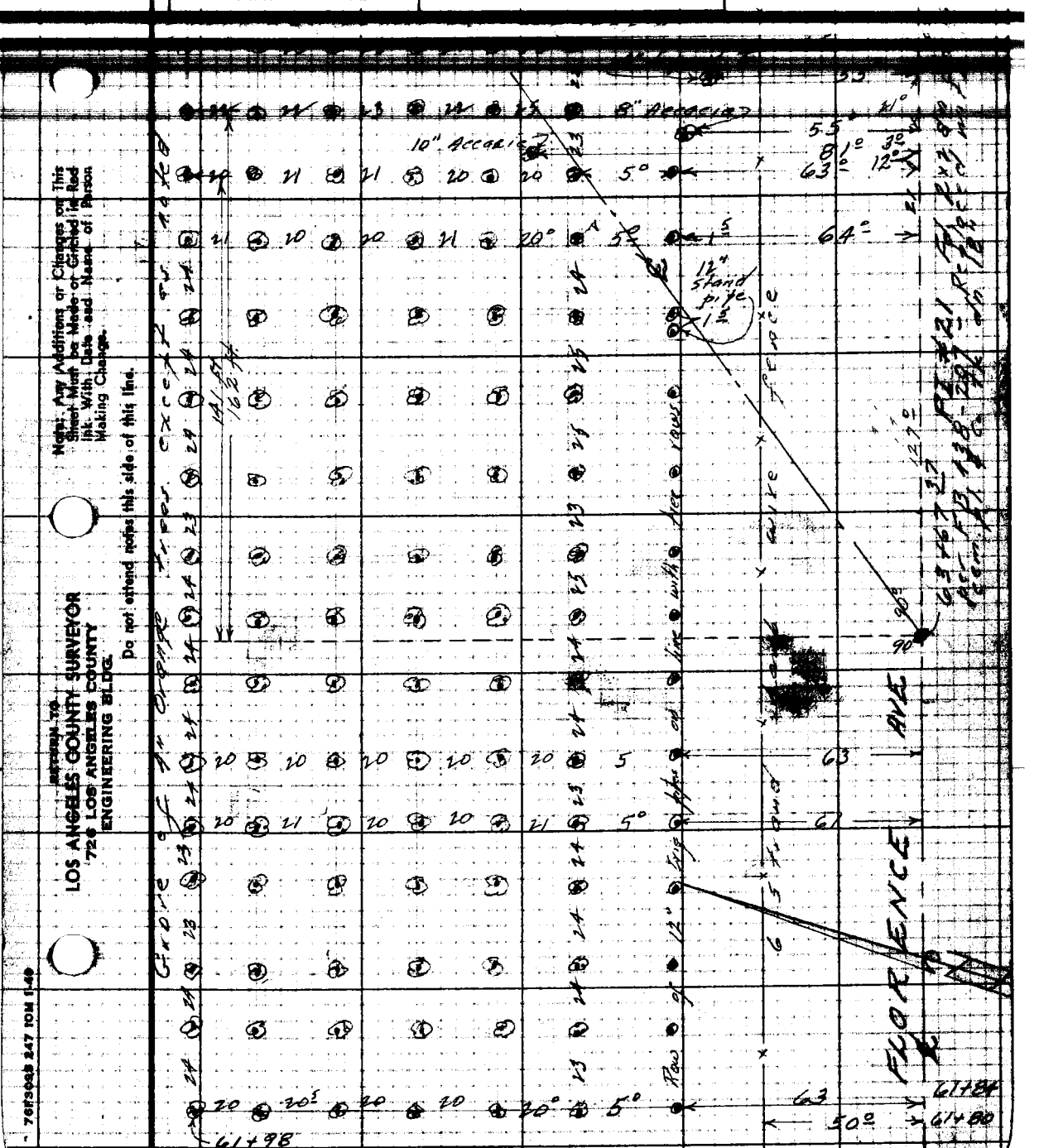

Note: Any Additions or Changes on This Sheet Must be Made or Circled in Red Ink With Date and Name of Person Making Change.

Do not extend notes this side of this line.

RETURN TO
LOS ANGELES COUNTY SURVEYOR
726 LOS ANGELES COUNTY
ENGINEERING BLDG.

76F3028 247 10M 1-40

F. B. 1830 Pg. 16

RETURN TO
LOS ANGELES COUNTY SURVEYOR
726 LOS ANGELES COUNTY
ENGINEERING BLDG.

Do not extend notes this side of this line.

Note: Any Additions or Changes on This Sheet Must be Made or Circled in Red Ink With Date and Name of Person Making Change.

Notes Ck'd by	Survey of FLORENCE AVE.	F. B. 1830 Pg. 17
Map No.	W. [illegible] Tape No. [illegible]	
Office Work	Surveyed by MITCHELL	
Checked	Notes MITCHELL Date	
Date	Indexed A. C. Johnson	

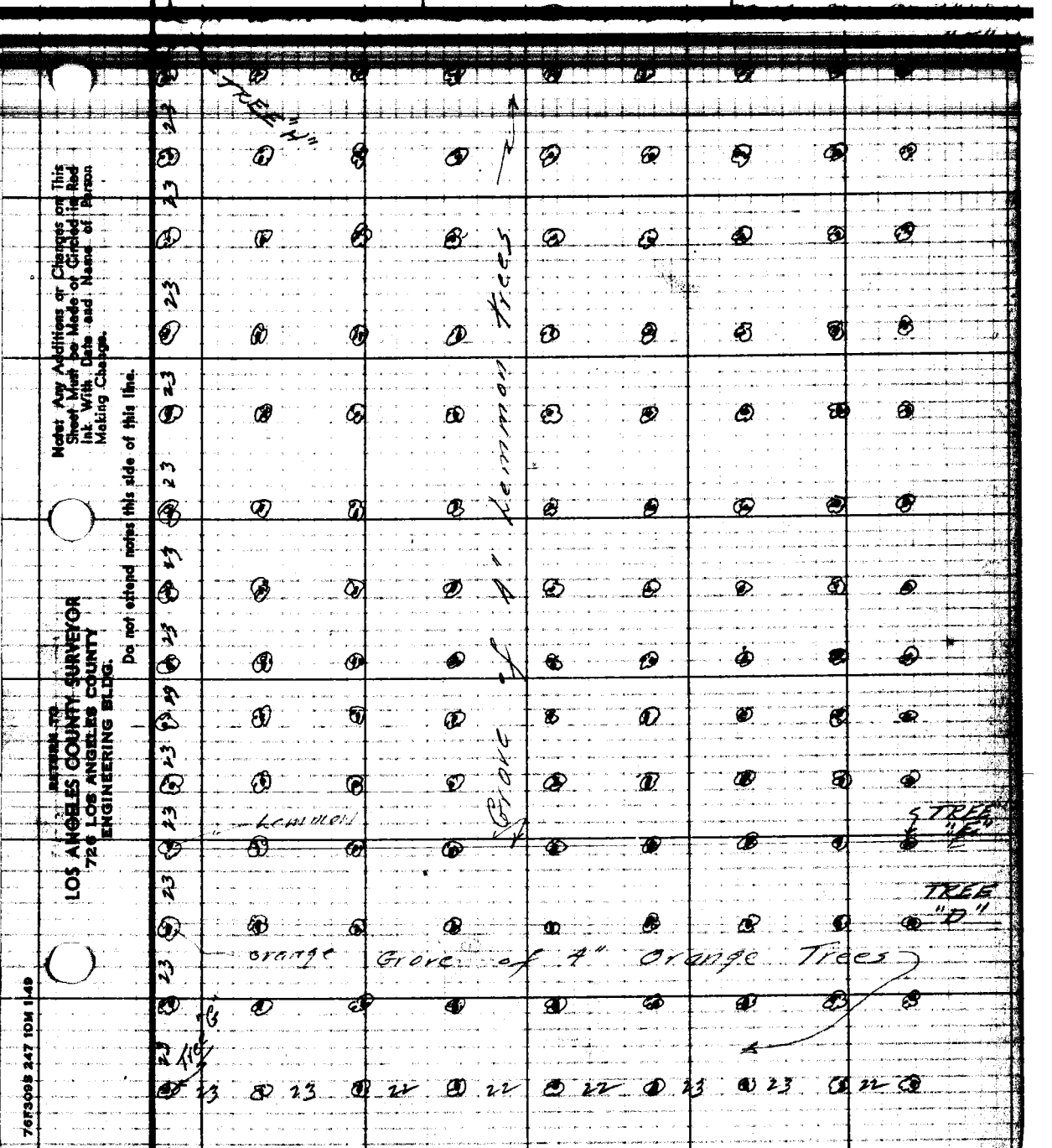

Note: Any Additions or Changes on This Sheet Must be Made or Circled in Red Ink With Date and Name of Person Making Change.

Do not extend notes this side of this line.

RETURN TO
LOS ANGELES COUNTY SURVEYOR
726 LOS ANGELES COUNTY
ENGINEERING BLDG.

76F3098 247 10M 1-49

RETURN TO
LOS ANGELES COUNTY SURVEYOR
725 LOS ANGELES COUNTY
ENGINEERING BLDG.

Note: Any Additions or Changes on This Sheet Must be Made or Circled in Red Ink With Date and Name of Person Making Change.

Do not extend notes this side of this line.

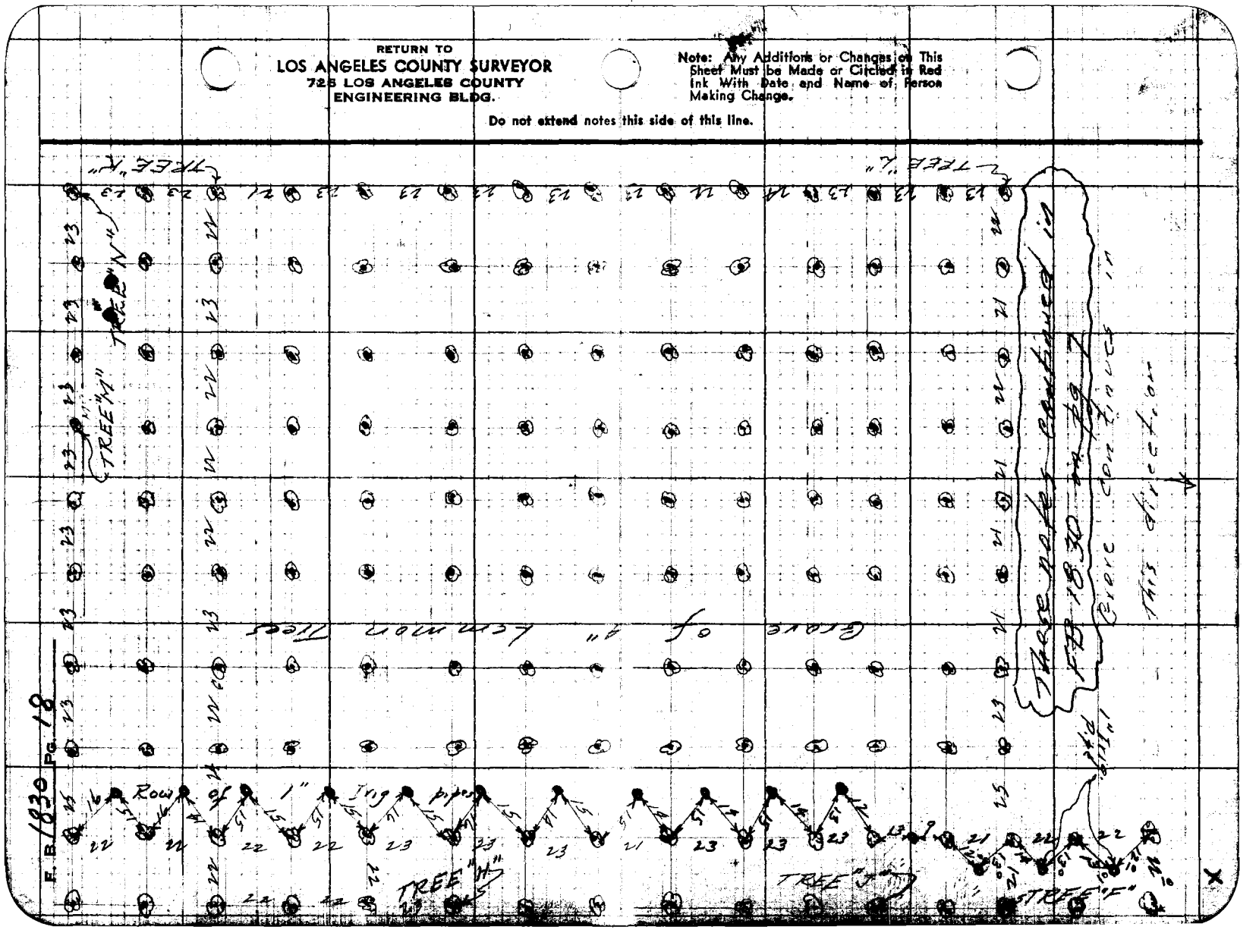

Notes Ck'd by
Map No.
Office Work
Checked
Date

Survey of FLORENCE AVE.
W. [illegible] Tape No. [illegible]
Surveyed by MITCHELL
Notes MITCHELL Date 6-53
Indexed A. C. Johnson

F. B. 1830 Pg. 19

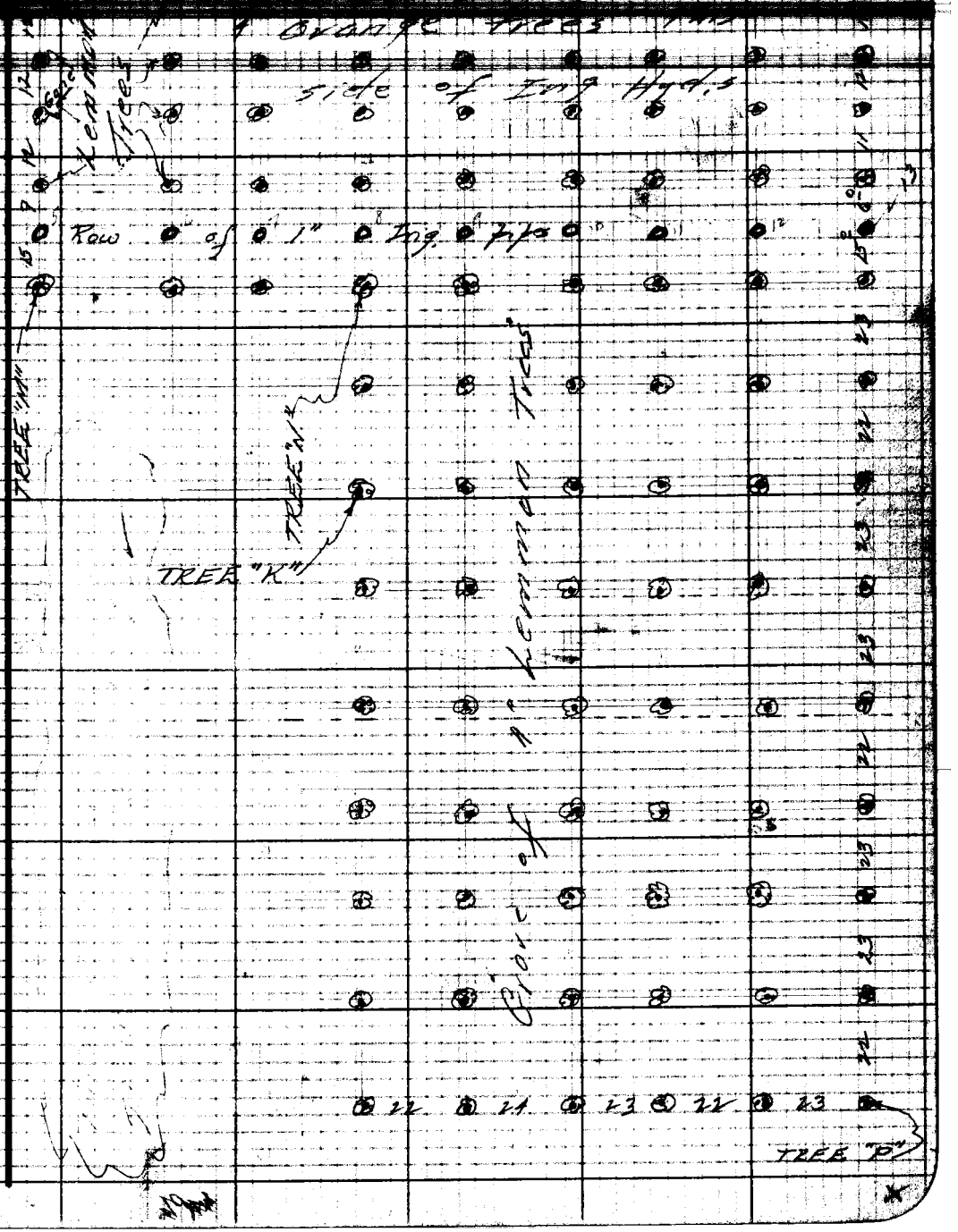

Notes Any Additions or Changes on This Sheet Must be Made or Glued in Red Ink With Date and Name of Person Making Change.

Do not extend notes this side of this line.

RETURN TO
LOS ANGELES COUNTY SURVEYOR
725 LOS ANGELES COUNTY
ENGINEERING BLDG.

76F3008 247 TOM 5-48

F. B. 1830 Pg. 40

RETURN TO
LOS ANGELES COUNTY SURVEYOR
726 LOS ANGELES COUNTY
ENGINEERING BLDG.

Do not extend notes this side of this line.

Note: Any Additions or Changes on This Sheet Must be Made or Circled in Red Ink With Date and Name of Person Making Change.

Notes Ch'd by	Survey of [illegible]	F. B. 1830 Pg. 21
Map No.	W. O. 7953 Tape No. 102 St'd. [illegible] °F	
Office Work	Surveyed by MITCHELL	
Checked	Notes MITCHELL Date 6-53	
Date	Indexed	



Note: Any Additions or Changes on this Sheet Must be Made or Caused to Be Ink With Date and Name of Person Making Change.

Do not extend notes this side of this line.

LOS ANGELES COUNTY SURVEYOR
726 LOS ANGELES COUNTY
ENGINEERING BLDG.

76F3095 247 5-51

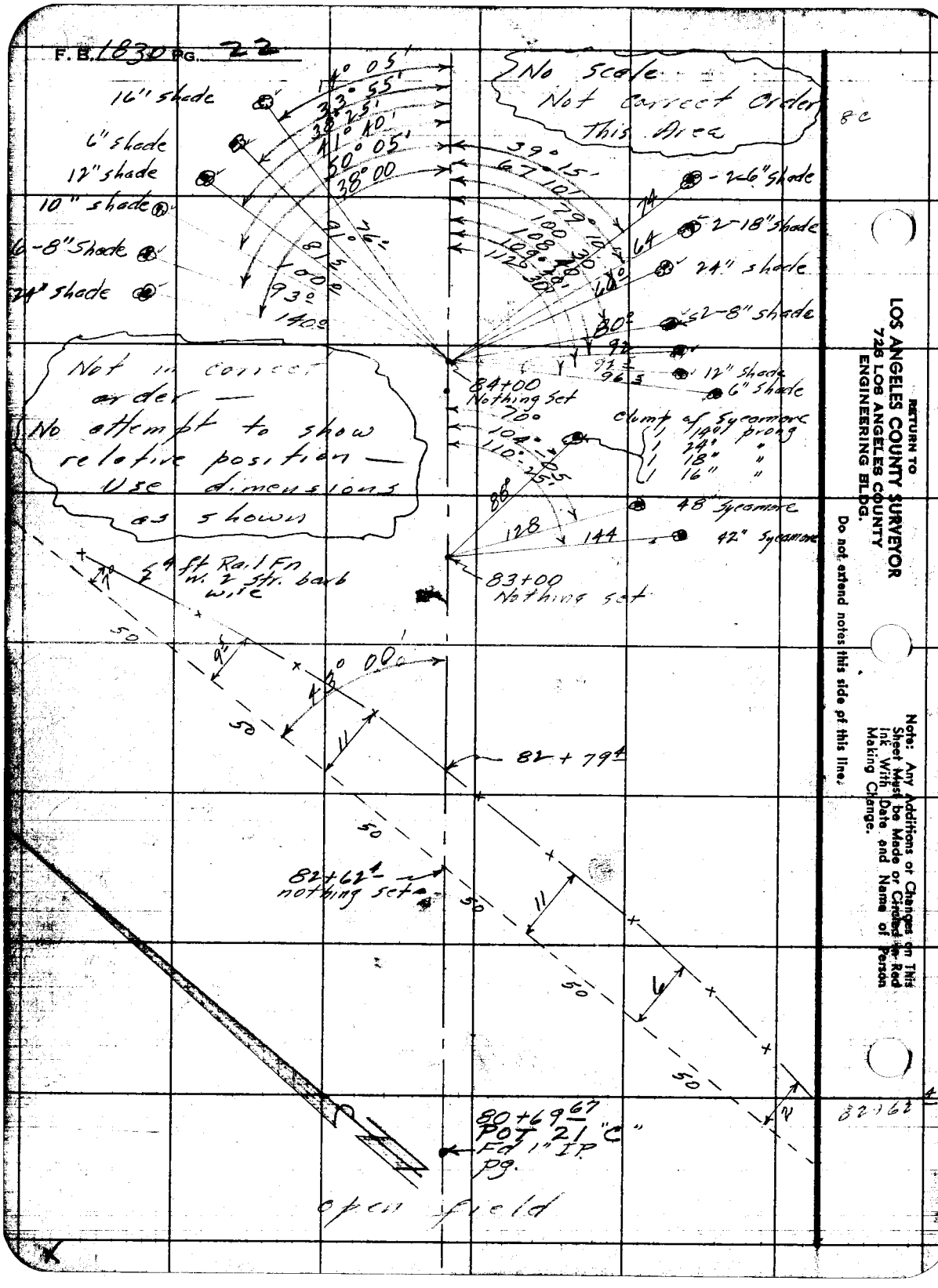
F.B. 1830 PG. 22
No Scale
Not Correct Order
This Area
16" shade
6" shade
12" shade
10" shade
6-8" Shade
24" shade
14° 05'
33° 55'
38° 25'
41° 40'
50° 05'
38° 00
39° 15'
67° 10'
79° 10'
100
108
109
112
91°
76°
81°
100°
93°
140°
2-6" Shade
2-18" Shade
24" shade
2-8" shade
12" Shade
6" Shade
74
64
60°
80°
92
92
96
84+00
Nothing Set
70°
104°
110°
Clump of Sycamore
1 14" prong
1 24" "
1 18" "
1 16" "
Not in correct order —
No attempt to show relative position —
Use dimensions as shown
88°
128
144
48" Sycamore
42" Sycamore
83+00
Nothing set
4 ft Rail Fn
w. 2 Str. barb wire
50
43° 00'
11
82 + 79
82+62
nothing set
6
80+69.67
POT 21 "C"
Fd 1" IP
pg.
open field
8c
82+62
RETURN TO
LOS ANGELES COUNTY SURVEYOR
728 LOS ANGELES COUNTY
ENGINEERING BLDG.
Do not extend notes this side of this line.
Note: Any Additions or Changes on This Sheet Must be Made or Circled in Red Ink With Date and Name of Person Making Change.

Notes Ch'd by	Survey of Florence Ave	F. B. 830 Pg. 23
Map No.	W. O. 7953 Tape No. 102 St'd. 84 °F	
Office Work	Surveyed by MITCHELL	
Checked	Notes MITCHELL Date 6-53	
Date	Indexed	

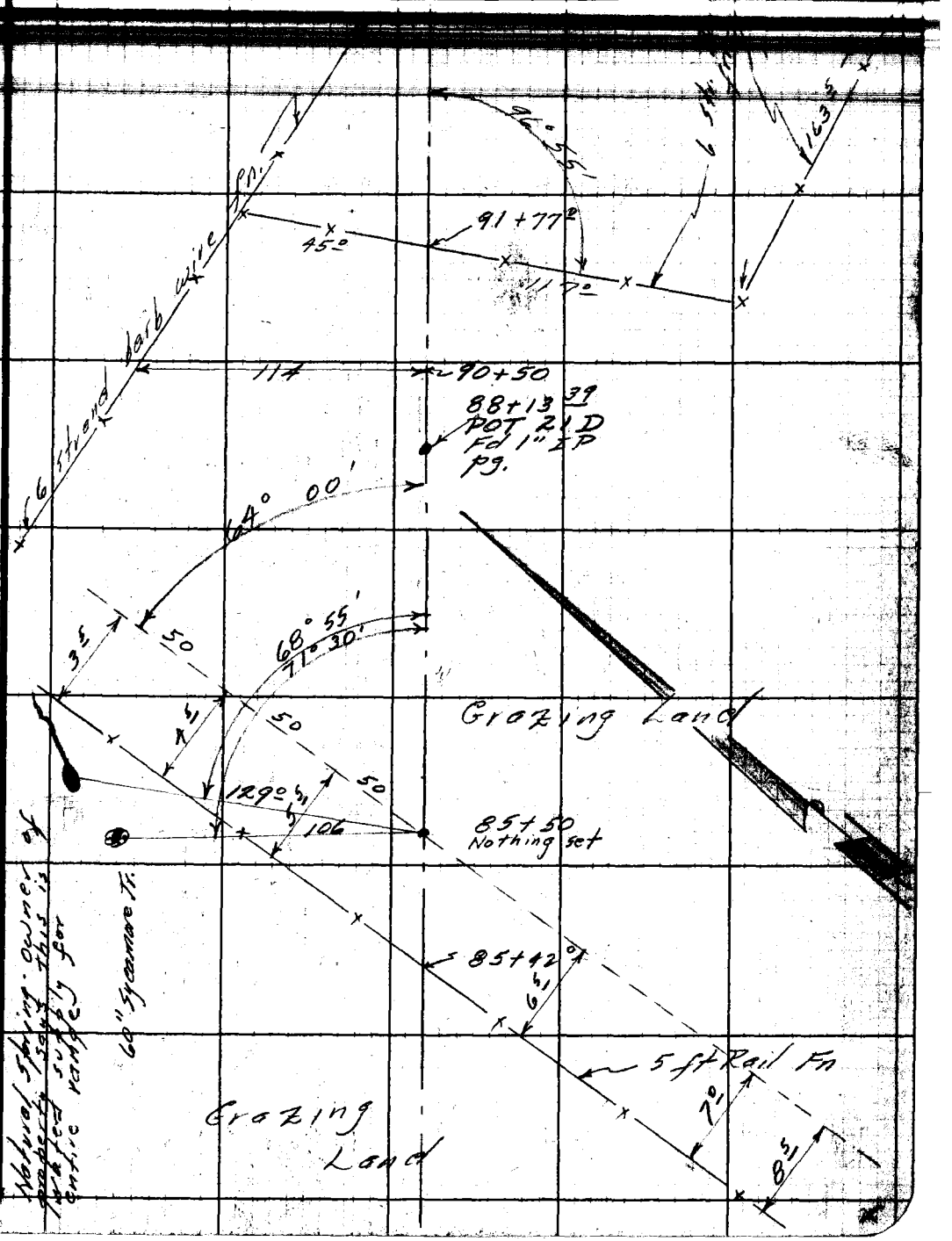

Note: Any Additions or Changes on This Sheet Must be Made or Circled in Red Ink With Date and Name of Person Making Change.

Do not extend notes this side of this line.

RETURN TO
LOS ANGELES COUNTY SURVEYOR
726 LOS ANGELES COUNTY
ENGINEERING BLDG.

78F3096 247 2-61

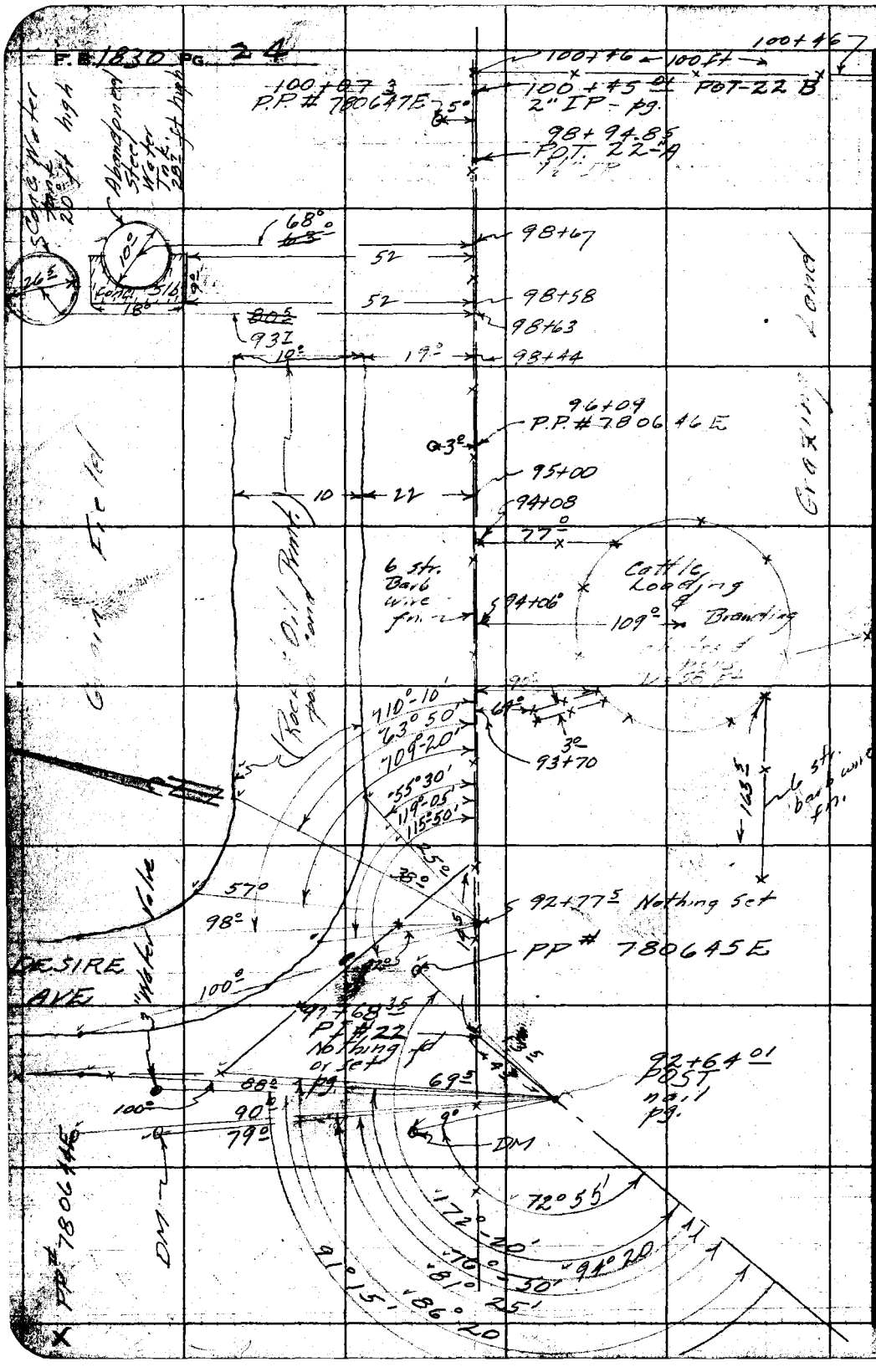

RETURN TO
LOS ANGELES COUNTY SURVEYOR
726 LOS ANGELES COUNTY
ENGINEERING BLDG.

Do not extend notes this side of this line.

Note: Any Additions or Changes on This Sheet Must be Made or Circled in Red Ink With Date and Name of Person Making Change.

F. B. 1830 Pg. 25

Map No.	W. O. 7952 Tape No. 102 St'd. 84 °F
Office Work	Surveyed by MITCHELL
Checked	Notes MITCHELL Date 6-53
Date	Indexed

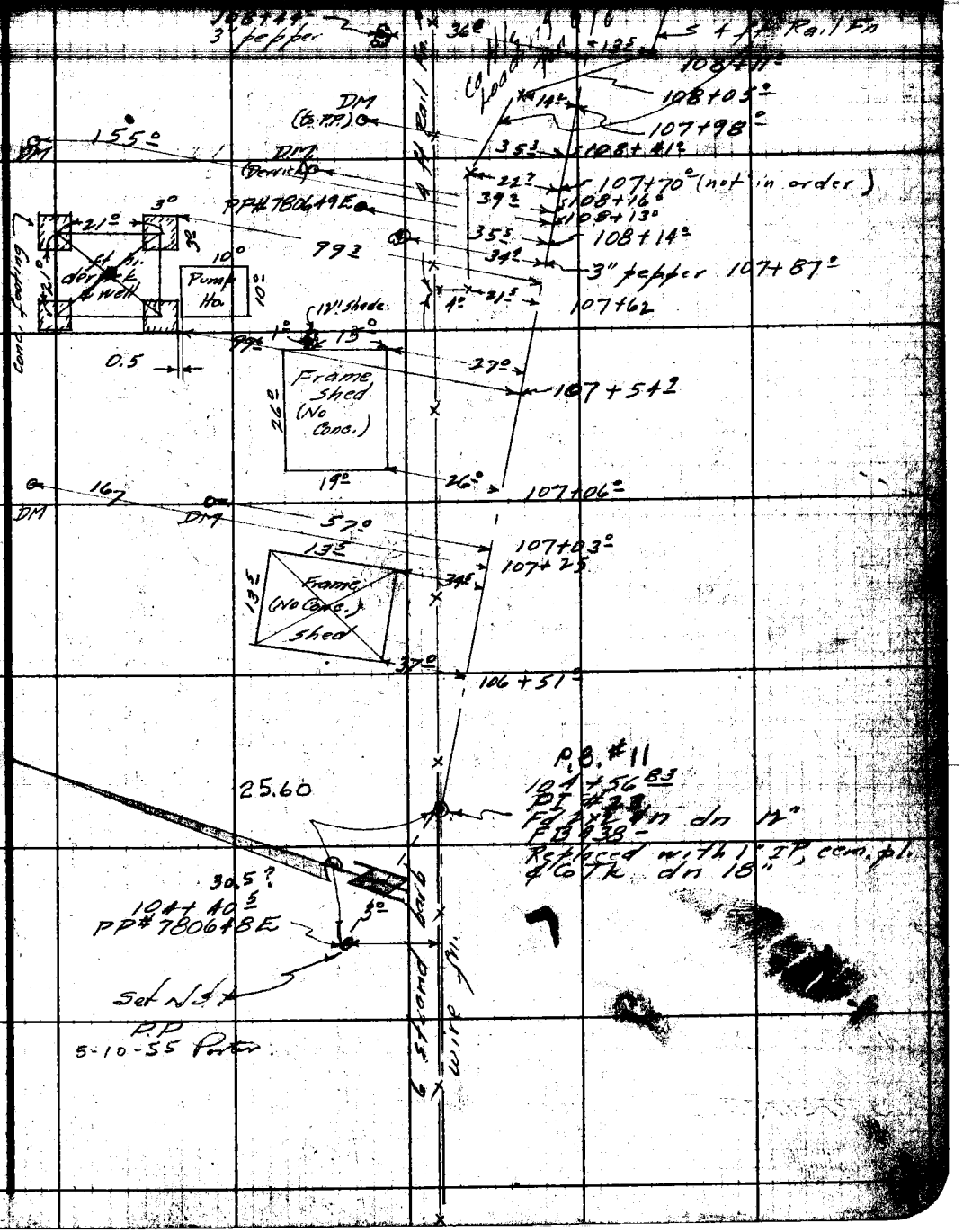

Note: Any Additions or Changes on this Sheet Must be Made or Changed in Red Ink With Date and Name of Person Making Change.

Do not extend notes this side of this line.

LOS ANGELES COUNTY SURVEYOR
720 LOS ANGELES COUNTY
ENGINEERING BLDG.

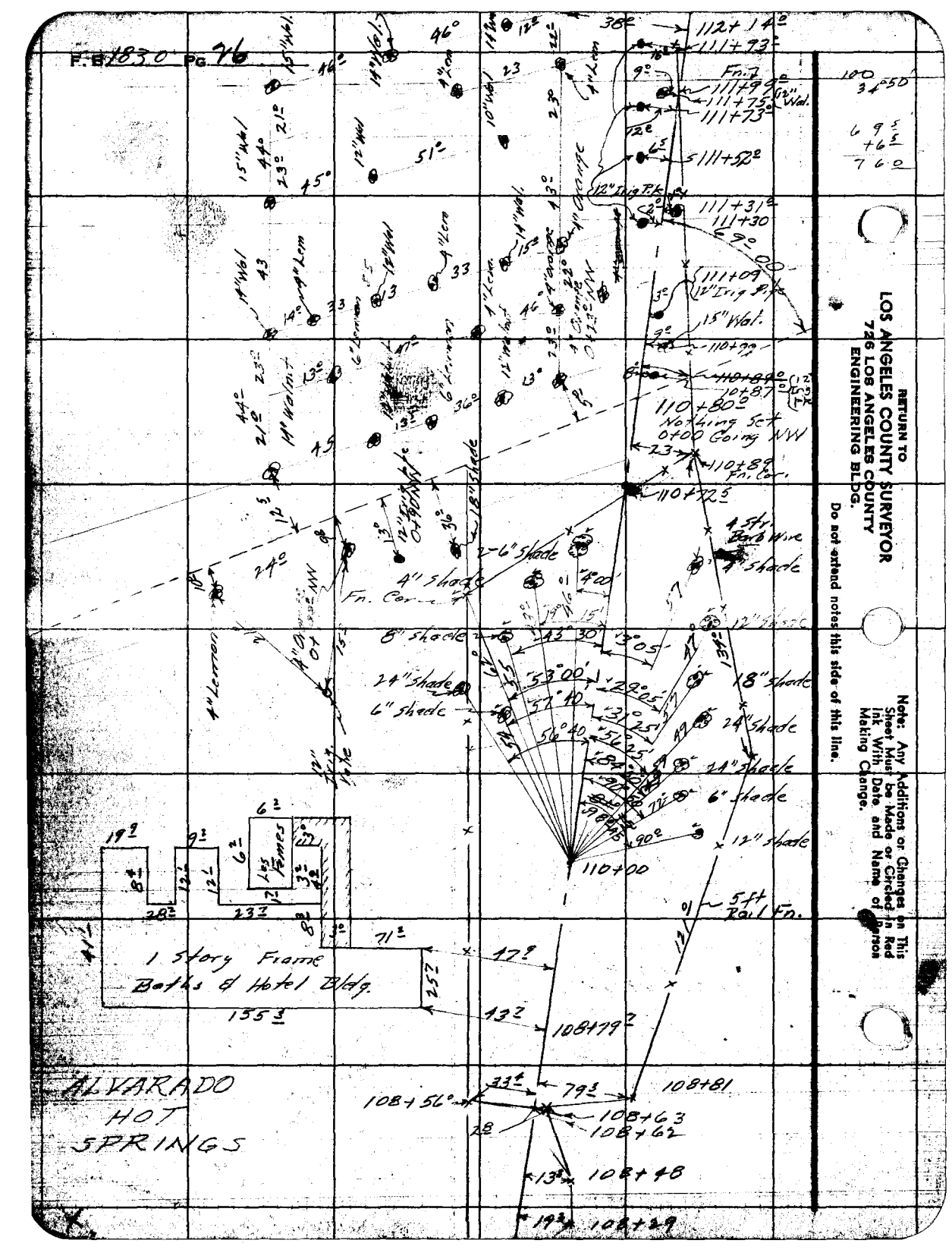
F.B. 1830 PG. 76
RETURN TO
LOS ANGELES COUNTY SURVEYOR
726 LOS ANGELES COUNTY
ENGINEERING BLDG.
Do not extend notes this side of this line.
Note: Any Additions or Changes on This Sheet Must be Made or Circled in Red Ink With Date and Name of Person Making Change.
ALVARADO
HOT
SPRINGS
1 Story Frame
Baths & Hotel Bldg.
Los Tames
Nothing Set
0+00 Going NW
Fn. Cor.
4 Str. Barb Wire
5 ft Rail Fn.
12" Irrig. Pipe
15" Wal.
4" Lemon
4" Orange
18" Shade
24" Shade
6" Shade
8" Shade
12" Shade
110+00
110+72.5
110+80.0
110+89
110+99
111+09
111+30
111+31.0
111+52.0
111+73.0
111+75.0
111+99.0
112+14.0
108+56.0
108+63
108+62
108+48
108+29
108+79.7
108+81

Notes Ck'd by	Survey of FLORENCE AVE	F. B. 1[illegible] Pg. 27
Map No.	W. O. [illegible]	
Office Work	Surveyed by MITCHELL	
Checked	Notes MITCHELL	
Date	Indexed A. C. Johnson	



Note: Any Additions or Changes on This Sheet Must be Made or Circled in Red Ink With Date and Name of Person Making Change.

Do not extend notes this side of this line.

RETURN TO
LOS ANGELES COUNTY SURVEYOR
72# LOS ANGELES COUNTY
ENGINEERING BLDG.

76F3098 247 10M 1-49



RETURN TO
LOS ANGELES COUNTY SURVEYOR
726 LOS ANGELES COUNTY
ENGINEERING BLDG.

Do not extend notes this side of this line.

Note: Any Additions or Changes on This Sheet Must be Made or Circled in Ink With Date and Name of Making Change.

Map No.	W. O. 7953 Tape No. 102 St'd. 83 °F	F. B. 1830 Pg. 29
Checked	Notes MITCHELL Date 6-53	
Date	Indexed	

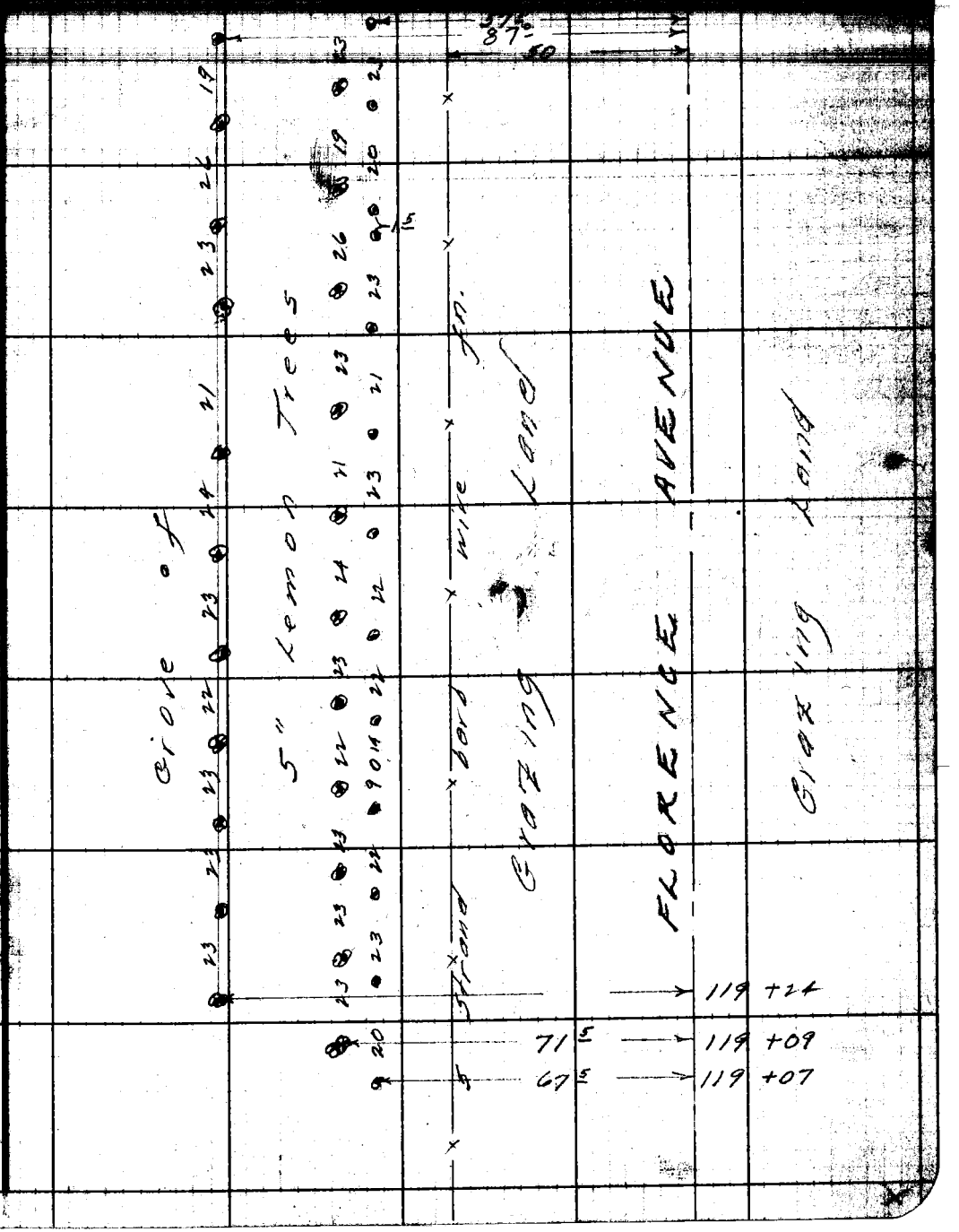

RETURN TO
LOS ANGELES COUNTY SURVEYOR
726 LOS ANGELES COUNTY
ENGINEERING BLDG.

Note: Any Additions or Changes on This Sheet Must be Made or Circled in Red Ink With Date and Name of Person Making Change.

Do not extend notes this side of this line.

RETURN TO
LOS ANGELES COUNTY SURVEYOR
726 LOS ANGELES COUNTY
ENGINEERING BLDG.

Note: Any Additions or Changes on This Sheet Must be Made or Circled in Red Ink With Date and Name of Person Making Change.

Do not extend notes this side of this line.

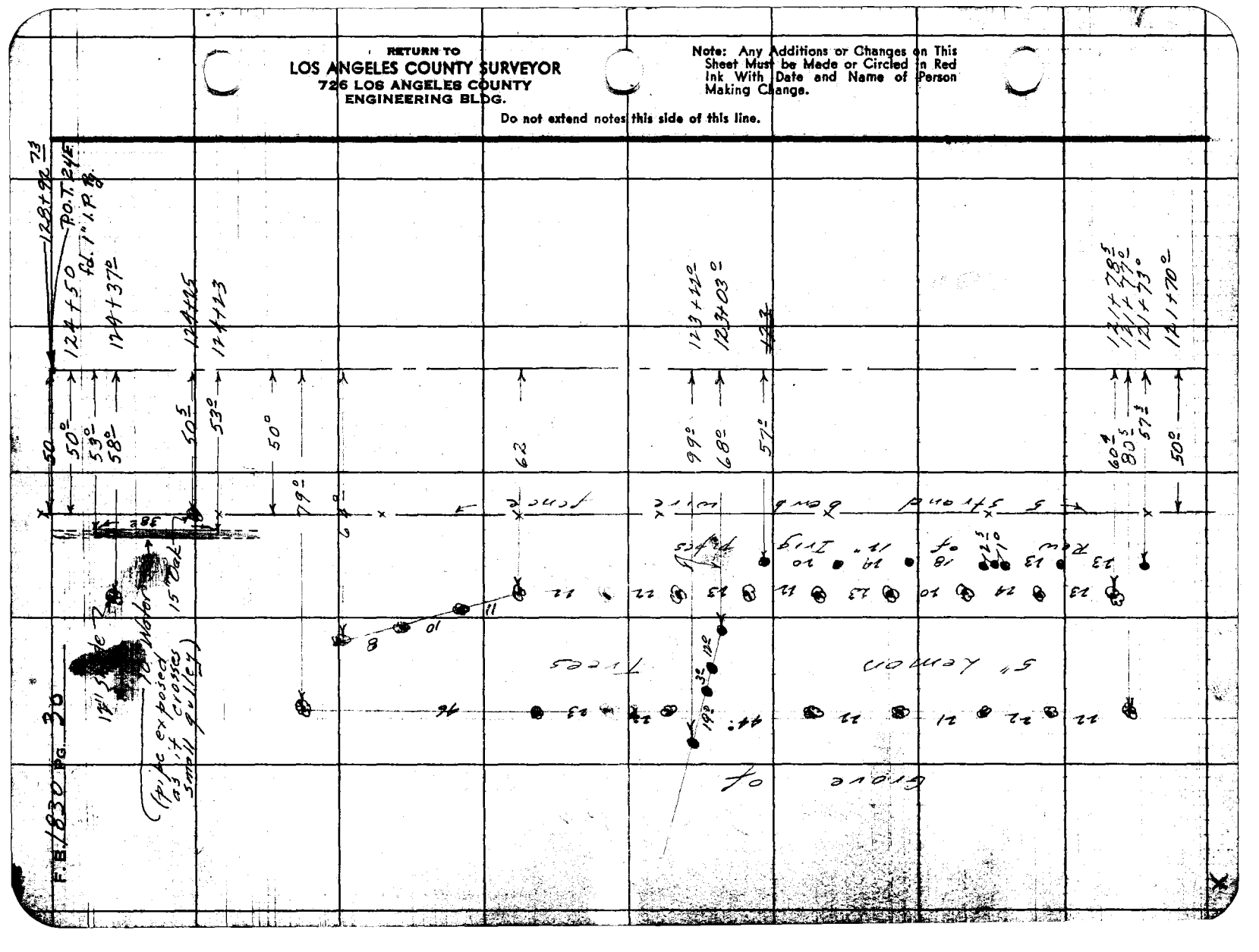

Notes Ck'd by	Survey of FLORENCE AVE.	F. B. 1830 Pg. 31
Map No.	W. O. 745 Page No.	
Office Work	Surveyed by MITCHELL	
Checked	Notes MITCHELL Date 6-33	
Date	Indexed	

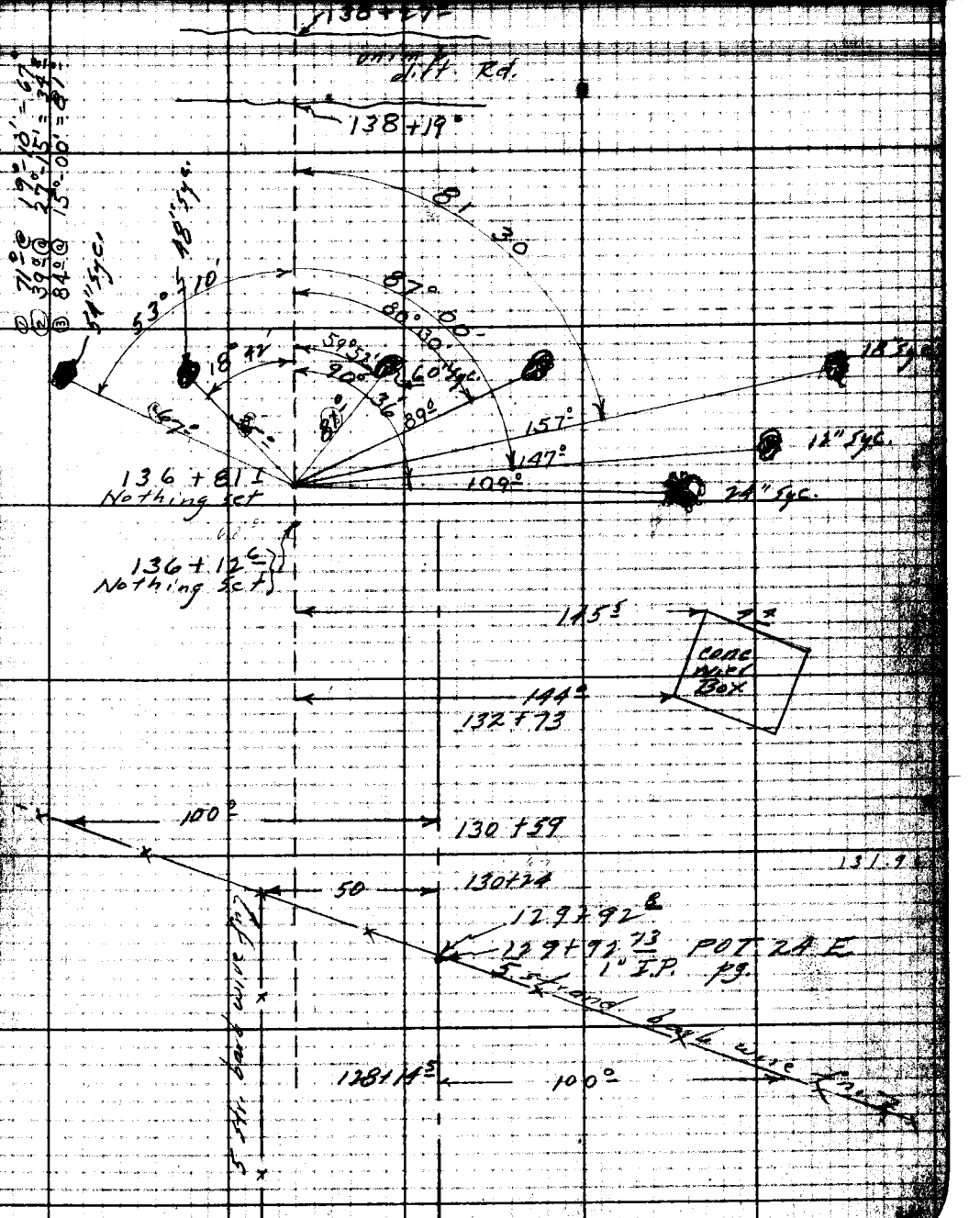

136 81
138
138 19
POT 24 E

Make Any Additions or Changes on This Sheet Must be Made or Circled in Red Ink With Date and Name of Person Making Change.

Do not extend notes outside of this line.

76F3008 247 FOR 1-48

F. B. 1830 Pg. 32



RETURN TO
LOS ANGELES COUNTY SURVEYOR
728 LOS ANGELES COUNTY
ENGINEERING BLDG.

Do not extend notes this side of this line.

Note: Any Additions or Changes on This Sheet Must Be Made or Checked in Red Ink With Date and Name of Person Making Change.

Notes Ck'd by Miller	Survey of Florence Ave	F. B. 1830 Pg. 33
Map No.	W. O. [illegible] Tape No. [illegible] Std. [illegible] of	
Office Work	Surveyed by Dougherty	
Checked	Notes Dougherty Date 2-29-56	
Date	Indexed [illegible] 5-25-56	

J. N. 0074.45

Survey of Proposed Florence Ave
from
Brea Cn. Cut-off East to San Bernardino Co.

2-56

Dougherty
Bowles
Sandovl
King.
Moya

Note: Any Additions or Changes on This Sheet Must be Made or Circled in Red Ink With Date and Name of Person Making Change.

Do not extend notes this side of this line.

RETURN TO
LOS ANGELES COUNTY SURVEYOR
726 LOS ANGELES COUNTY
ENGINEERING BLDG.

76F309S S&E #247. 8-54

F. B. 1830 PG. 34

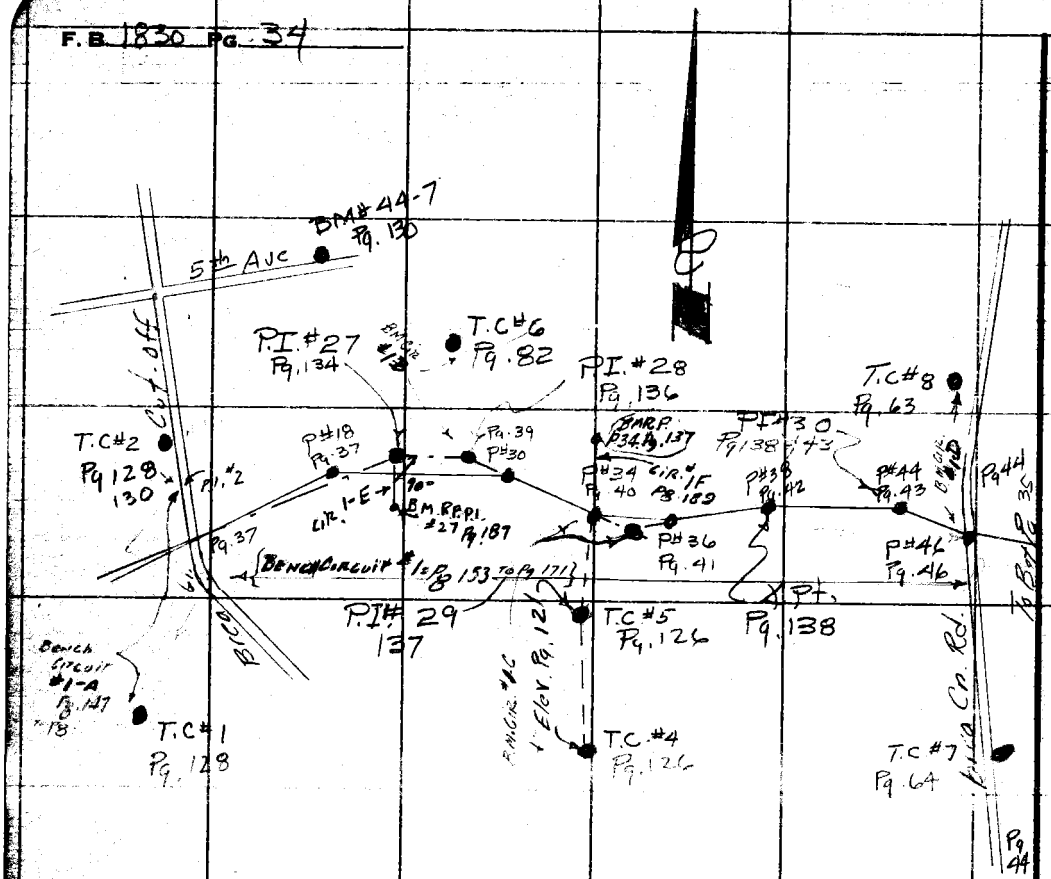

Index to Retracement of old "P" Line & Est. of Tc Pts. To Brea Cn.

RETURN TO
LOS ANGELES COUNTY SURVEYOR
720 LOS ANGELES COUNTY
ENGINEERING BLDG.

Do not extend notes this side of this line.

Note: Any Additions or Changes on This Sheet Must be Made or Circled in Red Ink With Date and Name of Person Making Change.

76F309S S&E #247. 8-54

RETURN TO
LOS ANGELES COUNTY SURVEYOR
726 LOS ANGELES COUNTY
ENGINEERING BLDG.

Note: Any Additions or Changes on This Sheet Must be Made or Circled in Red Ink With Date and Name of Person Making Change.

Do not extend notes this side of this line.

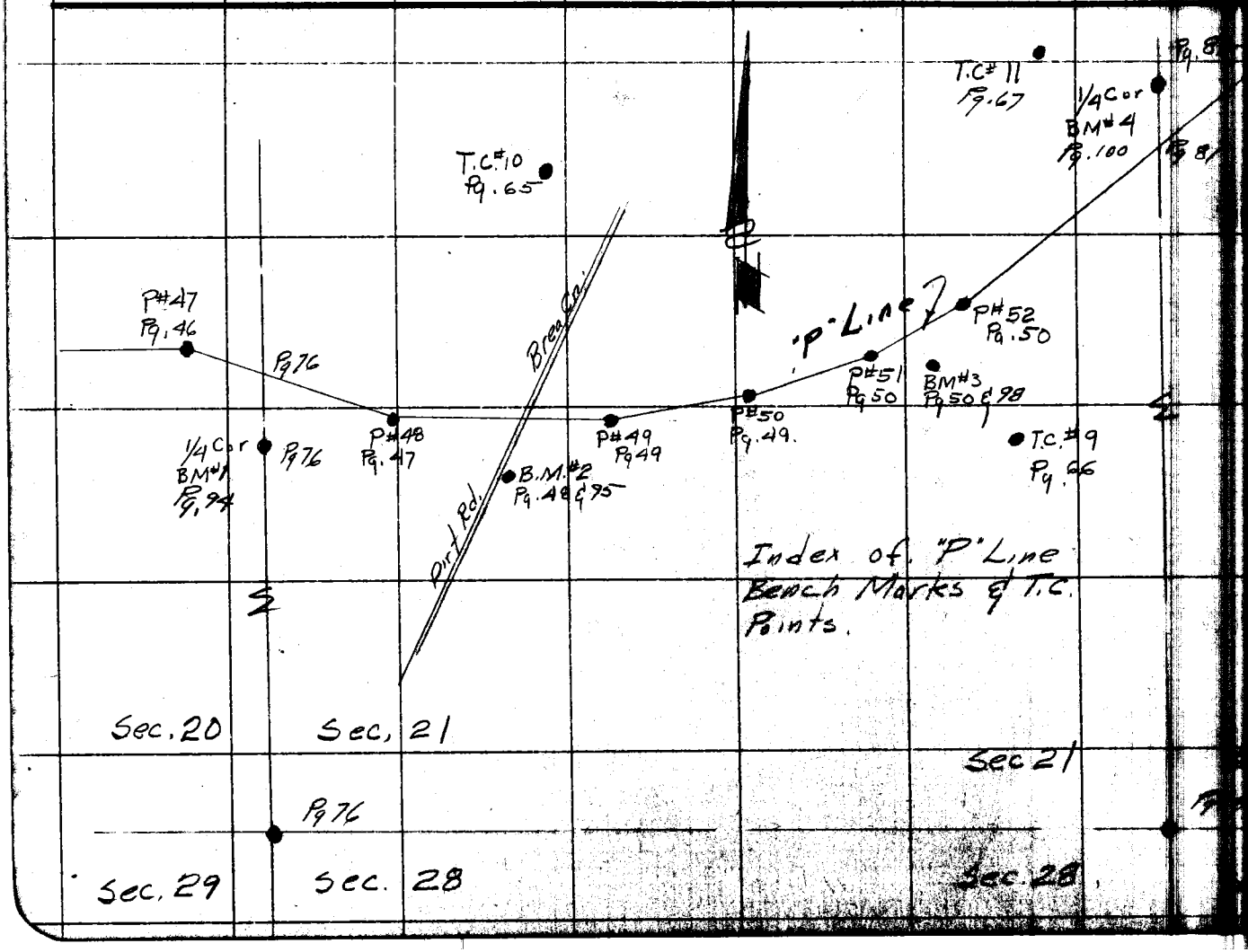

Notes Ck'd by Miller
Map No.
Office Work
Checked
Date

Survey of Florence Ave
W. O. Tape No. Std.
Surveyed by Dougherty
Notes Date 2-29-56
Indexed

F.B. 1830 Pg. 35

RETURN TO
LOS ANGELES COUNTY SURVEYOR
726 LOS ANGELES COUNTY
ENGINEERING BLDG.

Note: Any Additions or Changes on This Sheet Must be Made or Circled in Red Ink With Date and Name of Person Making Change.

Do not extend notes this side of this line.

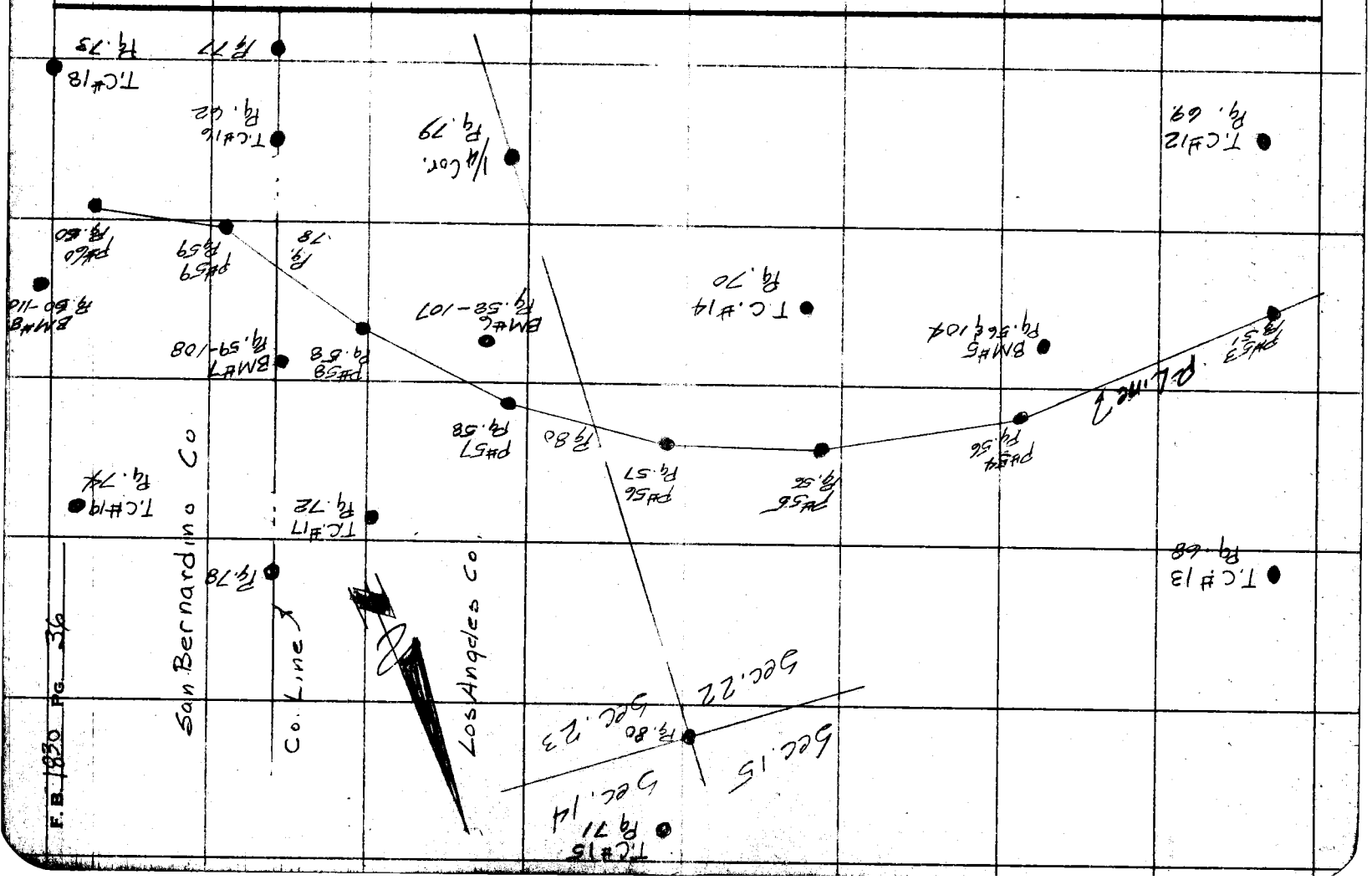

F.B. 1830 PG. 36

W.S. 39

Notes Ck'd by Miller	Survey of Florence Ave
Map No.	W. O. Tape No. 84 St'd. 84 °F
Office Work	Surveyed by Dougherty
Checked	Notes Dougherty Date 2-24-56
Date	Indexed

F. B. 1830 Pg. 37

W.S. 39 A-4

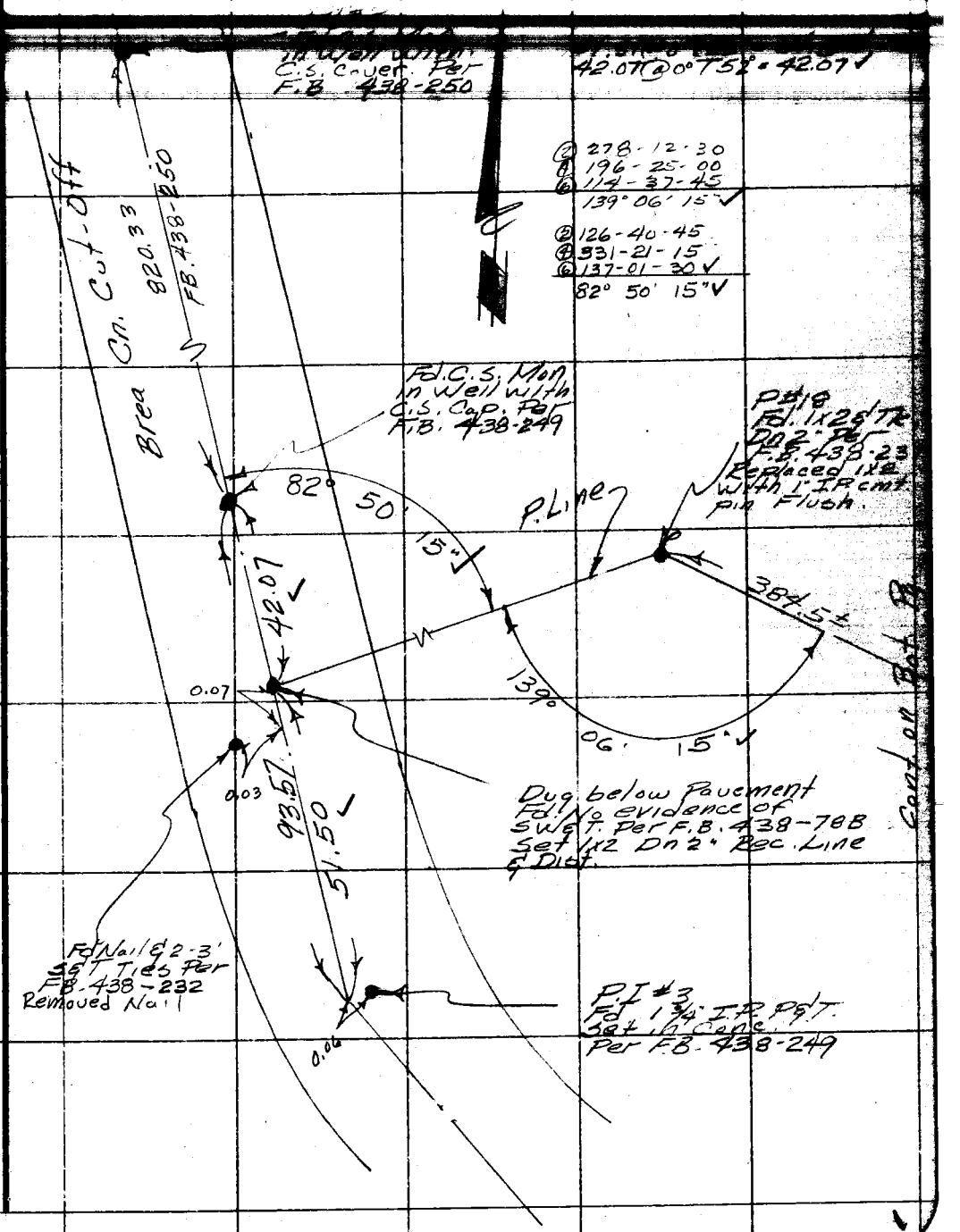

Note: Any Additions or Changes on This Sheet Must be Made or Circled in Red Ink With Date and Name of Person Making Change.

Do not extend notes this side of this line.

RETURN TO
LOS ANGELES COUNTY SURVEYOR
726 LOS ANGELES COUNTY
ENGINEERING BLDG.

76F3095 S&E #247. 8-54

F.B. 1830 Pg. 38

Cont. on Bot Pg 39



107.95
110.51 @ 12°20' T68° = 107.95 ✓
Set 1x2 & Nail
Line only

C.P. Nail
0.04
183.86'
75.95
87.36 @ 29°39' T68° = 75.95

P#25
Made search Fd. Nothing
Set 1x2 Rec Line & Dist
F.B 438-213

286.31 ✓
286.7' @ 3°06' T68 = 286.31 ✓

P#24
Fd. 1x2 & Nail
Per F.B 438-213 & 238

399.38
F.B. 438-238

P#23
Fd. Rotted Remains
of 1x2 Per FB 438-213
Set 1x2 & Nail in Cent
Used for Line from P#8

337.20
FB 438-238

Fd 1x2 & N. Fl
Per F.B. 438-238

Set Nail Perp. Dist
50 from Old Random Line
FB 438-238

0.14

781.32±

"B" Line
Random Line

P.O.L.
Set 1x2 for Line
only See FB 438-236

384.5±

Cont from Rt Pg.

RETURN TO
LOS ANGELES COUNTY SURVEYOR
720 LOS ANGELES COUNTY
ENGINEERING BLDG.
Do not extend notes this side of this line.

Note: Any Additions or Changes on This Sheet Must be Made or Circled in Red Ink With Date and Name of Person Making Change.

Notes Ck'd by Miller	Survey of Florence Ave	F. B. 1830 Pg. 39
Map No.	W. O. 007445 Tape No. 84 St'd. 84 °F	To P#33 Pg. 40
Office Work	Surveyed by Dougherty	
Checked	Notes Dougherty Date 2-29-56	
Date	Indexed	

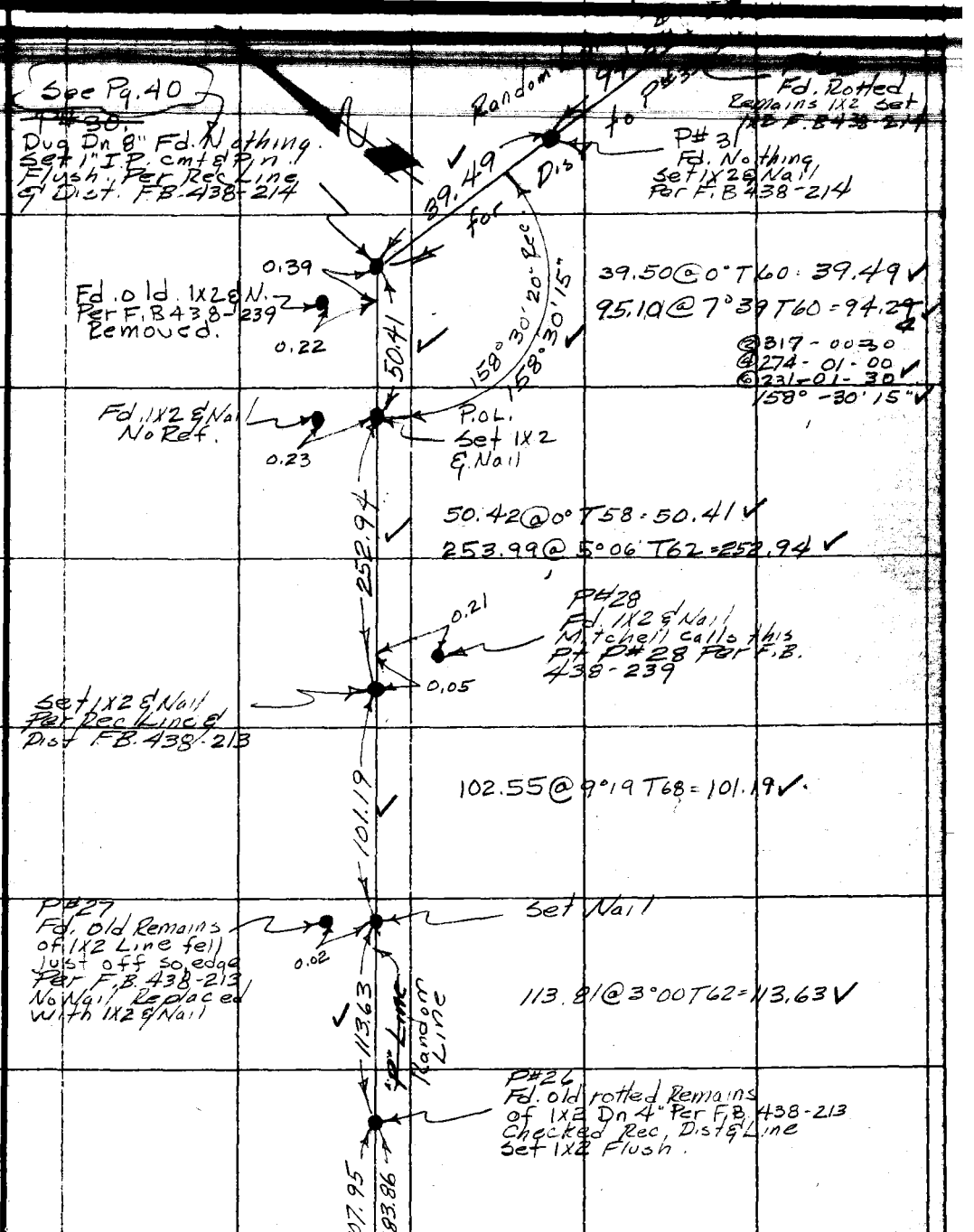

Cont from Top Pg. 38

Note: Any Additions or Changes on This Sheet Must be Made or Circled in Red Ink With Date and Name of Person Making Change.

Do not extend notes this side of this line.

RETURN TO
LOS ANGELES COUNTY SURVEYOR
726 LOS ANGELES COUNTY ENGINEERING BLDG.

76F309S S&E #247. 8-54

F.B. 1830 Pg. 40

234.44

239.29 @ 11°33' T60 = 234.45 = 234.44 ✓
239.46 @ 11°43' T60 = 234.43
234.47 -
See Next Pg

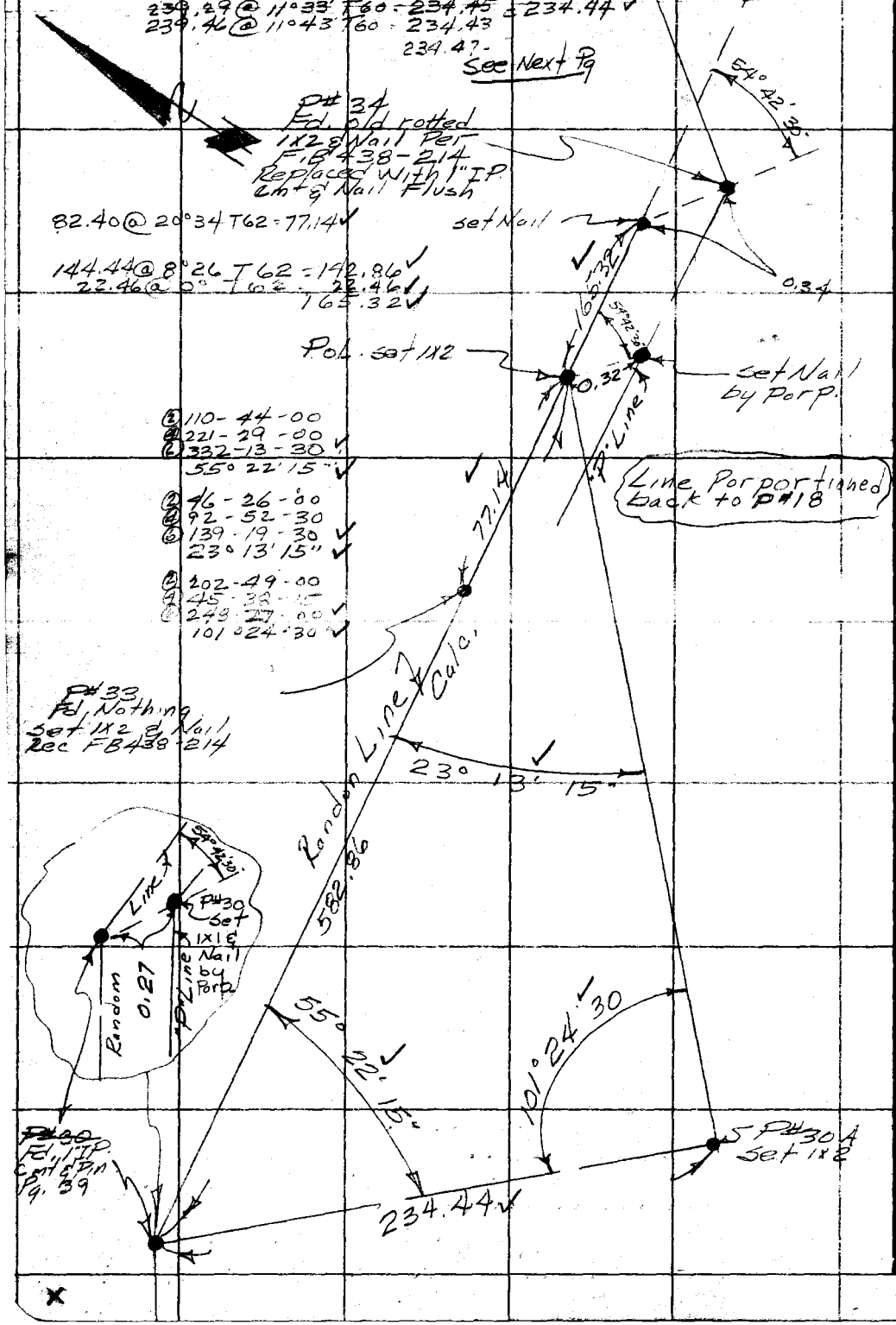

RETURN TO
LOS ANGELES COUNTY SURVEYOR
726 LOS ANGELES COUNTY
ENGINEERING BLDG.

Do not extend notes this side of this line.

Note: Any Additions or Changes on This Sheet Must be Made or Circled in Red Ink With Date and Name of Person Making Change.

Notes Ck'd by MILLER
Map No. B 2745
Office Work BURRAS
Checked Miller
Date

Survey of Florence Ave
W. O. [illegible] Tape No. 84 Std. 84 °F
Surveyed by Dougherty
Notes Dougherty Date 3-1-56
Indexed

F. B. 1830 Pg. 41

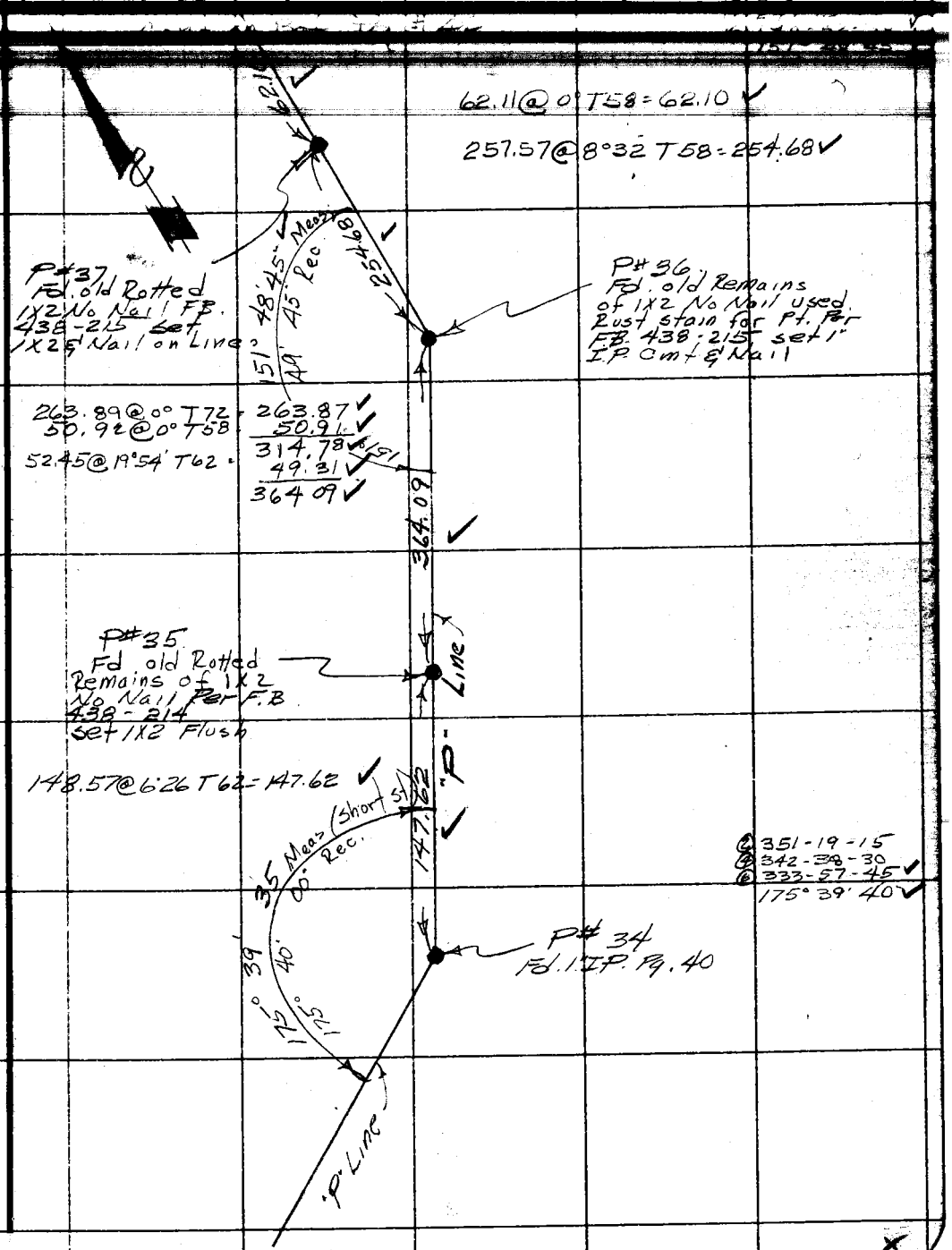

Note: Any Additions or Changes on This Sheet Must be Made or Circled in Red Ink With Date and Name of Person Making Change.

Do not extend notes this side of this line.

RETURN TO
LOS ANGELES COUNTY SURVEYOR
726 LOS ANGELES COUNTY
ENGINEERING BLDG.

76F3095 S&E #247. 8-54

F.B. 1830 Pg. 42 Cont. on Bot 43

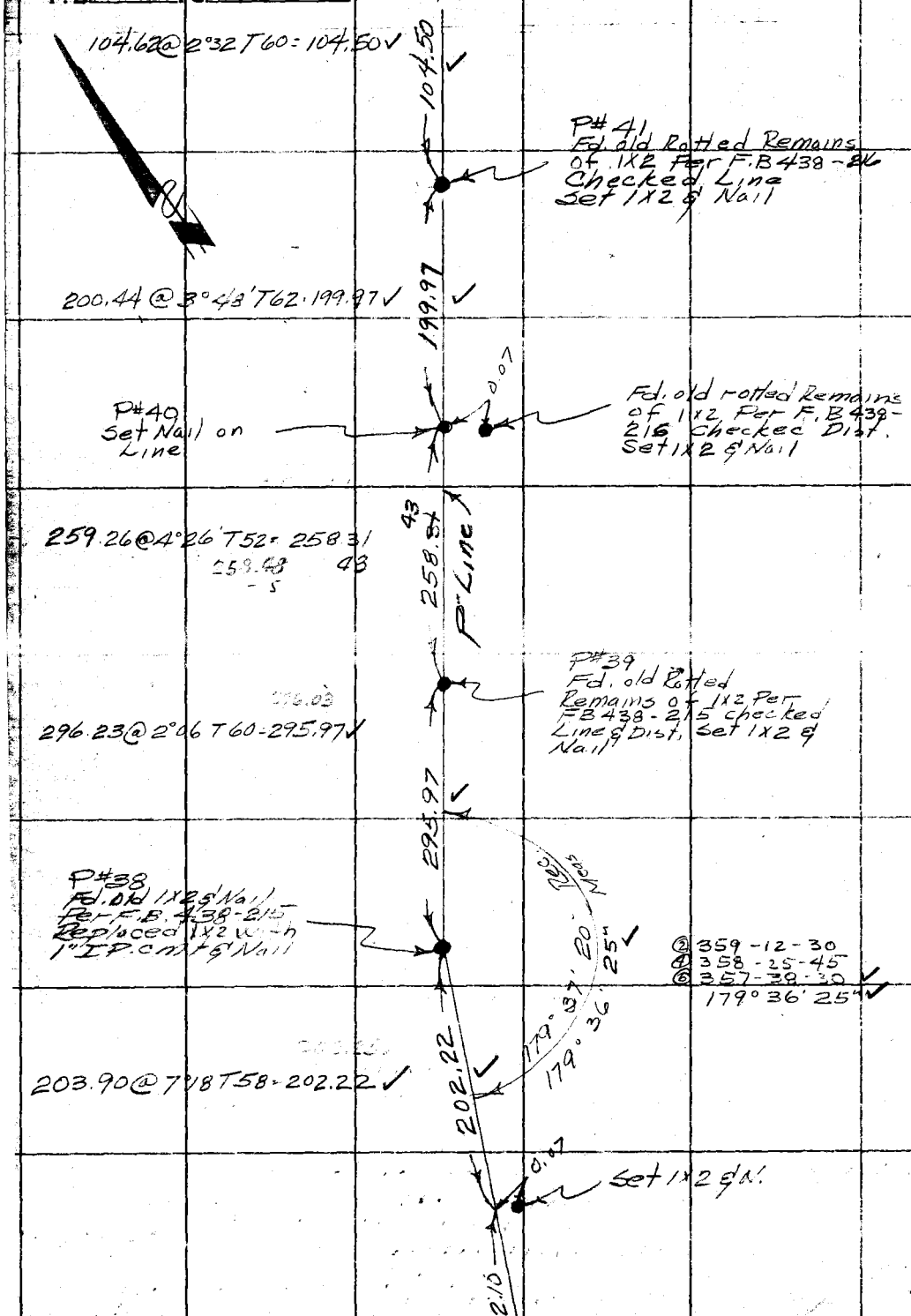

Cont. from Top Pg 41

RETURN TO
LOS ANGELES COUNTY SURVEYOR
726 LOS ANGELES COUNTY
ENGINEERING BLDG.
Do not extend notes this side of this line.

Note: Any Additions or Changes on This Sheet Must be Made or Circled in Red Ink With Date and Name of Person Making Change.

Notes Ck'd by Miller	Survey of Florence Ave	F. B. 1830 Pg. 43
Map No. B 2705	W. O. ____ Tape No. 84 St'd. 84 °F	Fd. No. 1 & 2 Believe Conc. Pav. has been Changed when
Office Work Burns	Surveyed by Dougherty	
Checked Miller	Notes Dougherty Date 3-7-56	
Date	Indexed	

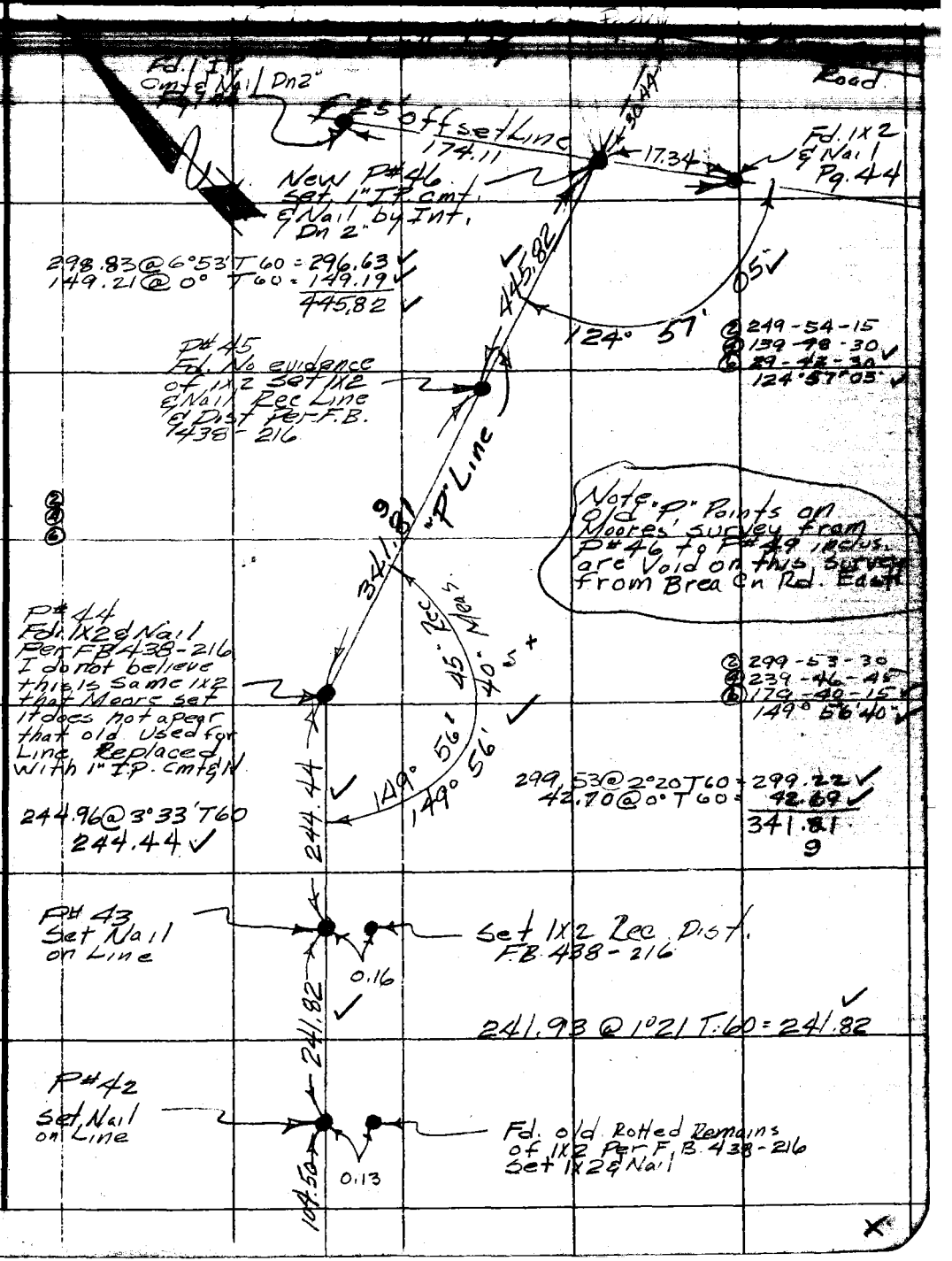

Note: Any Additions or Changes on This Sheet Must be Made or Circled in Red Ink With Date and Name of Person Making Change.

Do not extend notes this side of this line.

RETURN TO
LOS ANGELES COUNTY SURVEYOR
726 LOS ANGELES COUNTY
ENGINEERING BLDG.

76F309S S&E #247. 8-54

F.B. 1890 PG. 44

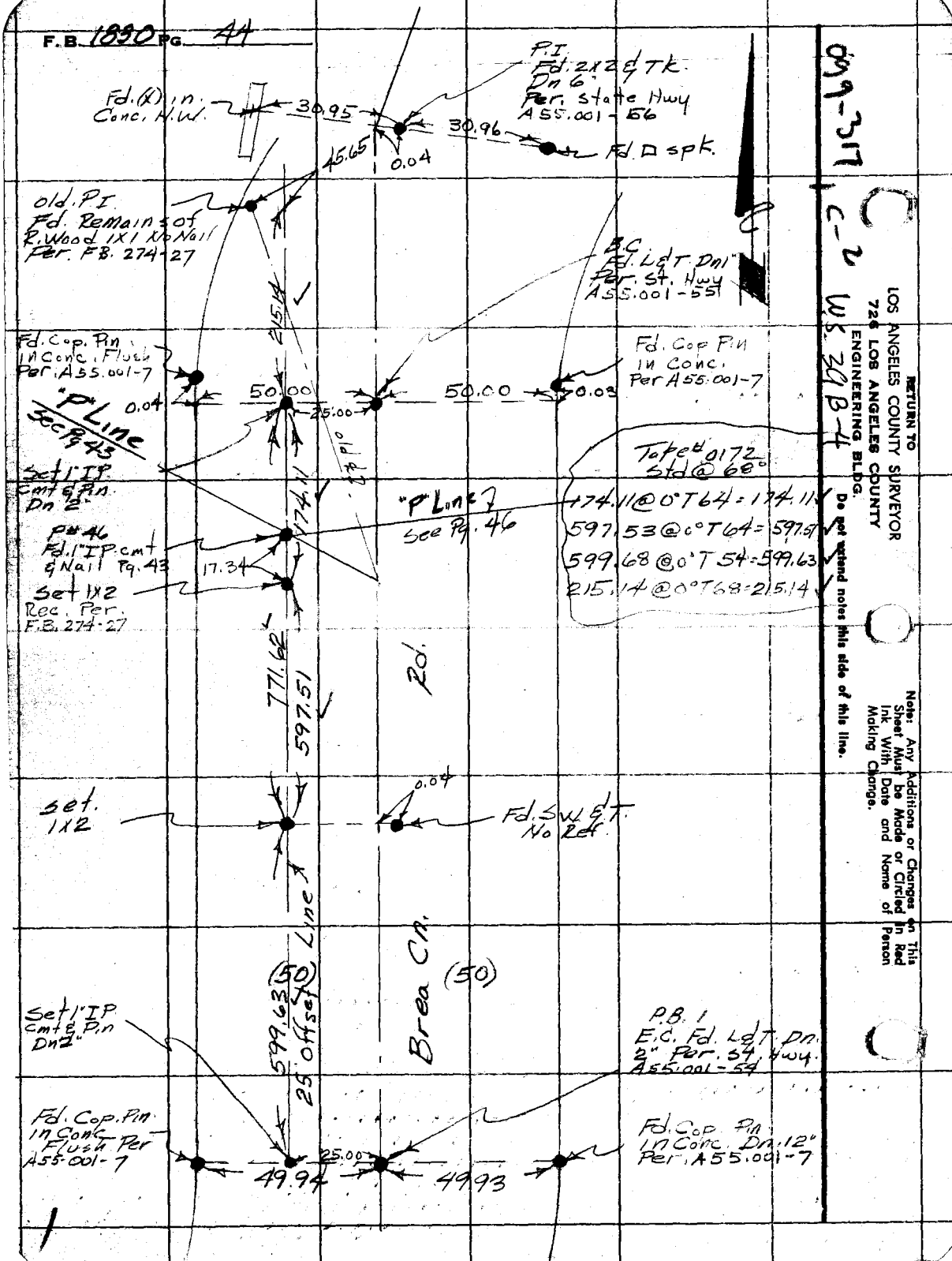

09-317 C-2 WS 30 B-4

RETURN TO
LOS ANGELES COUNTY SURVEYOR
726 LOS ANGELES COUNTY
ENGINEERING BLDG.

Do not extend notes this side of this line.

Note: Any Additions or Changes on This Sheet Must be Made or Circled in Red Ink With Date and Name of Person Making Change.

Notes Ck'd by Miller
Map No.
Office Work
Checked
Date

Survey of Florence Ave
W. O. Maps No. 84 Sh'd. 84 °F
Surveyed by Dougherty
Notes Dougherty Date 3-12-56
Indexed

F. B. 1330 Pg. 45

J.N. 00744.45

Survey of Florence Ave

"P" Line

From Brea Cn. Rd east to a Valley 1/2 mile east of Los Angeles-San Bernardino Co. Line

And. Controls for photogrametric Mapping.

3-56.

For Index Map see Pg. 35

Dougherty
Bowles
Sandoval
King

Note: Any Additions or Changes on This Sheet Must be Made or Circled in Red Ink With Date and Name of Person Making Change.

Do not extend notes this side of this line.

RETURN TO
LOS ANGELES COUNTY SURVEYOR
726 LOS ANGELES COUNTY
ENGINEERING BLDG.

76F3095 S&E #247. 6-54

F.B. 1830 PG. 46

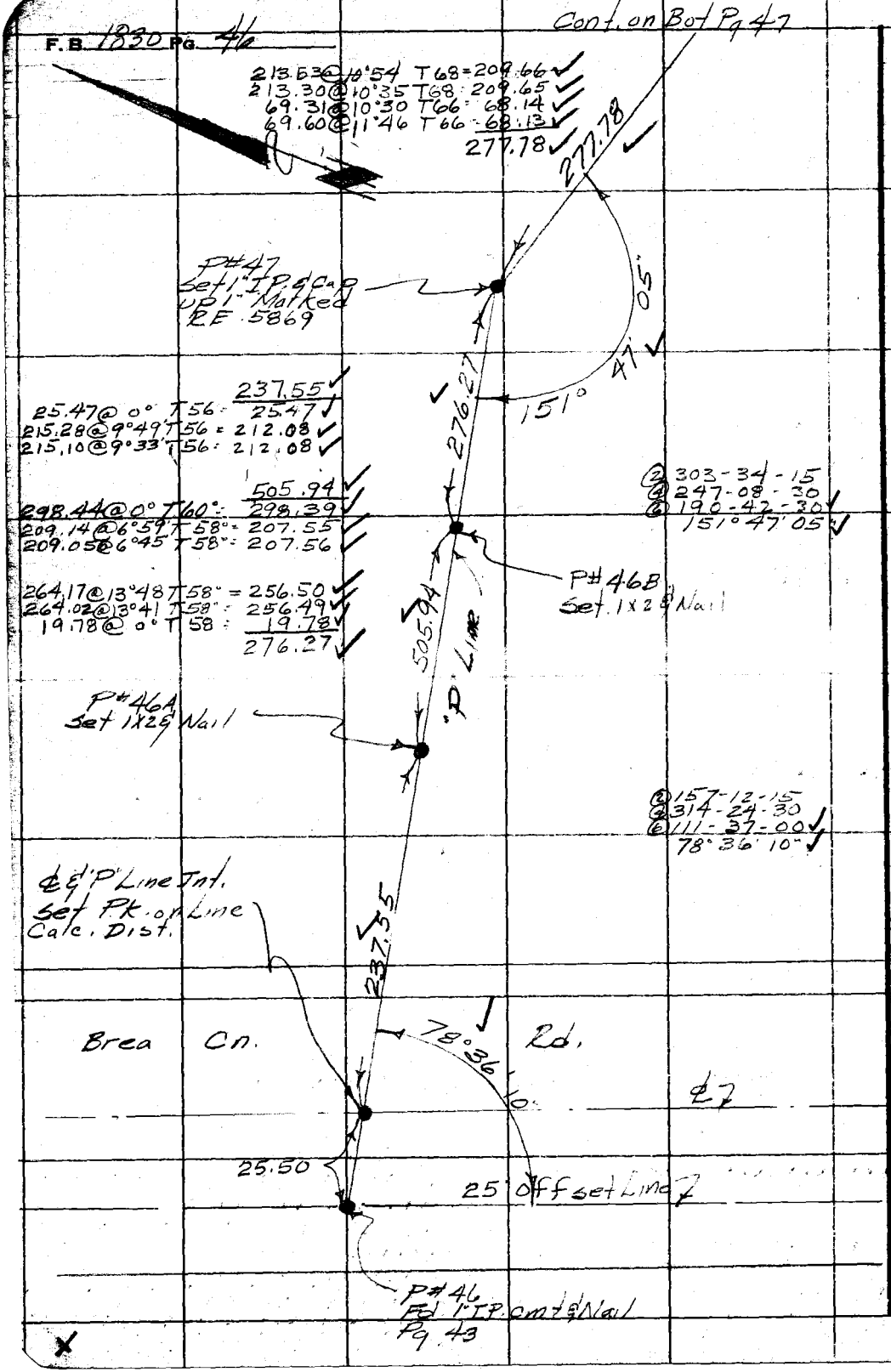

RETURN TO
LOS ANGELES COUNTY SURVEYOR
726 LOS ANGELES COUNTY
ENGINEERING BLDG.

Note: Any Additions or Changes on This Sheet Must be Made or Circled in Red Ink With Date and Name of Person Making Change.

Do not extend notes this side of this line.

Notes Ck'd by Miller
Map No.
Office Work
Checked
Date

Survey of Florence Ave
W. O. 7145 Tape No. 84 Srd. 84 °F
Surveyed by Dougherty
Notes Dougherty Date 3-14-56
Indexed

F. B. 1930 Pg. 47

Note: Any Additions or Changes on This Sheet Must be Made or Circled in Red Ink With Date and Name of Person Making Change.

Do not extend notes this side of this line.

RETURN TO
LOS ANGELES COUNTY SURVEYOR
726 LOS ANGELES COUNTY
ENGINEERING BLDG.

76F3095 S&E #247. 8-54

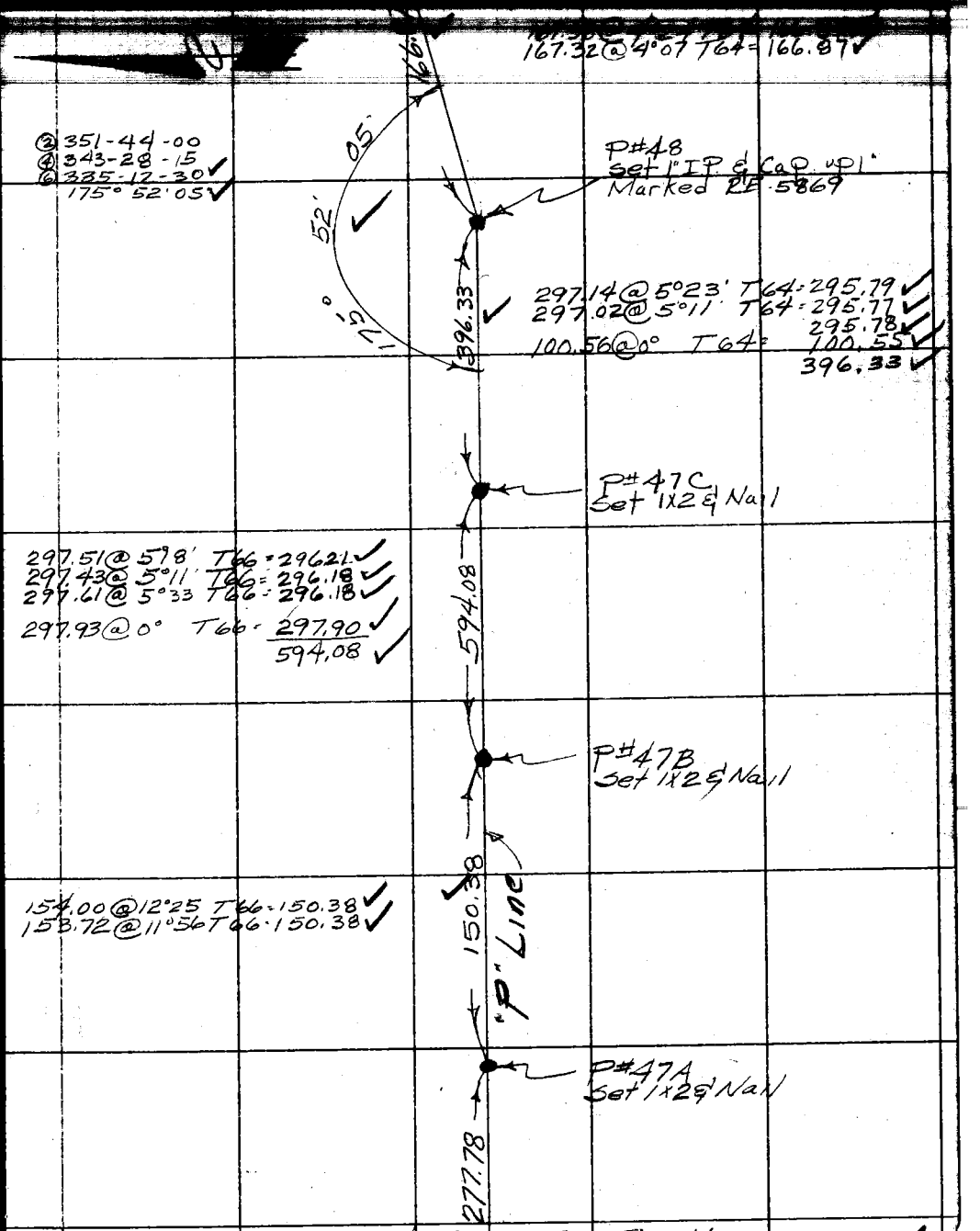

@ 351-44-00
@ 343-28-15
@ 385-17-30
175° 52' 05"

Cont from Top Pg. 46

Cont. on Bot. Pg 49

F.B. 1830 Pg. 48

298.79 @ 10°01' T64 = 294.18 ✓
299.00 @ 10°15' T64 = 294.19 ✓

131.01 @ 10°14 T64 = 128.91 ✓
130.84 @ 9°51 T64 = 128.89 ✓

128.90 ✓
294.18 ✓
423.08 ✓

P#48D
Set 1x2 & Nail

299.36 @ 1°36 T64 = 299.20 ✓
299.34 @ 1°23 T64 = 299.21 ✓

Well & Pump
Not in use

23°50'30"

P#48C
Set 1x2 & Nail

299.42 @ 4°26 T64 = 298.48
299.32 @ 4°14 T64 298.48

99°48'45"

BM#2
Set C.E. Mon. & 2" I.P. up 18" as Marker.

219.2
280.1

220.65 @ 6°39' = 219.17 ✓

P#48B
Set 1x2 & Nail

② 199-37-30
99°48'45"

298.12 @ 7°54 T64° = 295.25 ✓
298.23 @ 8°04 T64 = 295.24 ✓
273.07 @ 0° T64 = 273.03 ✓
568.27 ✓

P#48A
Set 1x2 & Nail

423.08
299.20
298.47
568.27
166.87

RETURN TO
LOS ANGELES COUNTY SURVEYOR
726 LOS ANGELES COUNTY
ENGINEERING BLDG.
Do not extend notes this side of this line.

Note: Any Additions or Changes on This Sheet Must be Made or Circled in Red Ink With Date and Name of Person Making Change.

X

Cont. from Top Pg 47

Notes Ck'd by Miller	Survey of Florence Ave	F. B 1930 PG. 49
Map No.	W. O. Bold 45 Tape No. 84 St'd. 84 °F	
Office Work	Surveyed by Daugherty	
Checked	Notes Daugherty Date 3-15-56	
Date	Indexed	

130.12 @ 1°54 T70 = 130.04

P#50
Set 1" IP & Cap
Marked RE 5869

130.0

This Angle on North

167°03'15"

② 334-06-30
④ 308-13-00
⑥ 282-19-30
167° 03' 15"

402.54

213.29 @ 1°31 T66 = 213.19
30.22 @ 0° T66 = 30.22

167.10 @ 17°45 T64 = 159.13
166.72 @ 17°20 T64 = 159.13

402.54

P#49 B
Set 1x2 & Nail

83.25 @ 5°27 T62 = 82.86
83.20 @ 5°05 T62 = 82.86

82.86

P#49 A
Set 1x2 & Nail

192.18 @ 0° T62 = 192.15

"P" Line

192.15

P#49
Set 1" IP & Cap
Marked RE 5869

② 344-28-00
④ 328-56-00
⑥ 313-24-15
172° 14' 00"

172° 14' 00"

423.08

Cont from Top Pg. 48

Note: Any Additions or Changes on This Sheet Must be Made or Circled in Red Ink With Date and Name of Person Making Change.

Do not extend notes this side of this line.

RETURN TO
LOS ANGELES COUNTY SURVEYOR
726 LOS ANGELES COUNTY
ENGINEERING BLDG.

76F309S S&E #247. 8-54

F.B. 1830 Pg. 50

Cont. on Bet Pg. 51

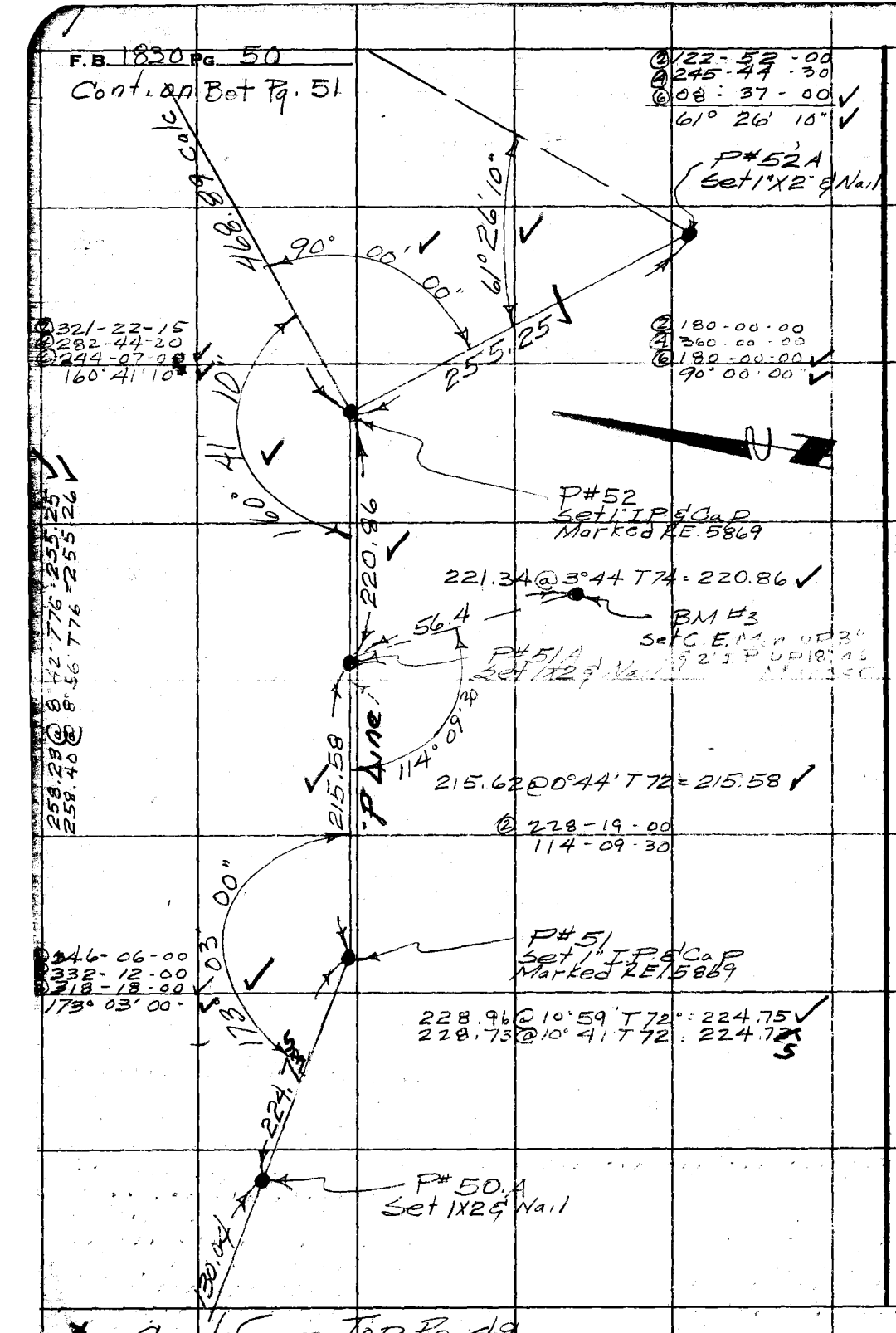

② 122 - 52 - 00
③ 245 - 44 - 30
④ 08 : 37 - 00 ✓
61° 26' 10" ✓

① 180 - 00 - 00
② 360 - 00 - 00
③ 180 - 00 - 00 ✓
90° 00' 00" ✓

① 321 - 22 - 15
② 282 - 44 - 20
③ 294 - 07 - 05 ✓
160° 41' 10" ✓

② 228 - 19 - 00
114 - 09 - 30

① 346 - 06 - 00
② 332 - 12 - 00
③ 318 - 18 - 00 ✓
173° 03' 00" ✓

RETURN TO
LOS ANGELES COUNTY SURVEYOR
720 LOS ANGELES COUNTY
ENGINEERING BLDG.
Do not extend notes this side of this line.

Note: Any Additions or Changes on This Sheet Must be Made or Circled in Red Ink With Date and Name of Person Making Change.

X Cont. from Top Pg. 49

Notes Ck'd by Miller
Map No.
Office Work
Checked
Date

Survey of Florence Ave
W. O. 2nd Tape No. 84 St'd. 84 oF
Surveyed by Dougherty
Notes Dougherty Date 3-19-56
Indexed

F. B. 1930 Pg. 51

Note: Any Additions or Changes on This Sheet Must be Made in Red Ink With Date and Name of Person Making Change.

Do not extend notes this side of this line.

RETURN TO
LOS ANGELES COUNTY SURVEYOR
726 LOS ANGELES COUNTY
ENGINEERING BLDG.

76F30S S&E #247. 8-54

299.86

299.88 @ 0° T 72 = 299.86 ✓

P# 53B
Set 1X2 & Nail

95.16 @ 11° 15 T 70 = 93.33 ✓
95.02 @ 10° 48 T 70 = 93.33 ✓

93.33

P# 53A
Set. 1X2 & Nail ✓

70.97 @ 0° T 70 = 70.96 ✓

70.96

"P" Line

P# 53
Set 1" IP & Cap
Marked L.S. 5869

Ⓢ 57 - 07 - 30
Ⓑ 114 - 15 - 00
Ⓒ 171 - 22 - 30 ✓
28° 33' 45" ✓

468.89

28° 33' 45" ✓

Cont. from Top Pg 50

F.B. 1830 Pg. 52

Cont. on Bot Pg 53



301.25

101.10 @ 0° T84 = 101.10 ✓

200.41 @ 2° 50' T78 = 200.16 ✓
200.46 @ 3° 10' T78 = 200.14 ✓

200.15 ✓
101.10 ✓
301.25 ✓

P# 53 F
Set 1" IPd Cap
Marked RE 5869

123.05 @ 6° 25 T84 = 122.27 ✓
123.18 @ 6° 47 T84 = 122.28 ✓

122.27 ✓

P# 53 E
Set 1X2 ¢ Nail

372.01 ✓

77.33 @ 0° T82 = 77.33 ✓

296.63 @ 6° 33' T80 = 294.63 ✓
296.72 @ 6° 41' T80 = 294.69 ✓

372.01 ✓

P Line

P# 53 D
Set 1X2 ¢ Nail

556.45

259.13 @ 2° 30 T78 = 258.87 ✓

299.59 @ 6° 17 T76 = 297.78 ✓
299.36 @ 5° 50 T76 = 297.79 ✓

556.65 ✓

P# 53 C
Set 1X2 ¢ Nail

299.86

X

Cont. from Top Pg. 51

RETURN TO
LOS ANGELES COUNTY SURVEYOR
726 LOS ANGELES COUNTY
ENGINEERING BLDG.

Do not extend notes this side of this line.

Note: Any Additions or Changes on This Sheet Must be Made or Circled in Red Ink With Date and Name of Person Making Change.

Notes Ck'd by Miller
Map No.
Office Work
Checked
Date

Survey of Florence Ave
W. O. Tape No. 84 Std. 84 °F
Surveyed by Dougherty
Notes Dougherty Date 3-19-56
Indexed

F. B. 1830 Pg. 53

Note: Any Additions or Changes on This Sheet Must be Made in Red Ink With Date and Name of Person Making Change.

Do not extend notes this side of this line.

RETURN TO
LOS ANGELES COUNTY SURVEYOR
726 LOS ANGELES COUNTY
ENGINEERING BLDG.

106.58

P# 53J
Set 1X2 & Nail

299.94 @ 3° 14' T 70° : 299.43 ✓
300.00 @ 3° 26' T 70° : 299.43 ✓
74.75 @ 0° T 70 = 74.74 ✓
374.17 ✓

374.17 ✓

P# 53I
Set 1X2 & Nail

78.46 @ 0° T66 : 78.45 ✓

78.45 ✓

P# 53H
Set 1" IP & Cap
Marked RE 5869

298.89 @ 6° 10 T64 : 297.13 ✓
298.77 @ 5° 58 T64 : 297.11 ✓

297.12 ✓

"P" - Line

P# 53G
Set 1X2 & Nail

301.25

Cont from Top Pg. 52

76F3095 S&E #247. 8-54

F.B. 1830 Pg. 54

Cont. on Bk. Pg 55



85.61 ✓

85.61 @ 0° T 78 = 85.61 ✓

P# 530
Set 1X2 & Nail

64.00 @ 23°04 T 76° = 58.88 ✓
63.41 @ 21°45 T 76° = 58.90 ✓
Adv: 58.89 ✓

291.07 @ 2°41' T 80 = 290.74 ✓

84.26 @ 21°15 T 78° = 78.53 ✓
~~84.31 @ 20°49' 78° = 78.81~~
84.12 @ 21°00 T 78° = 78.53 ✓

428.16 ✓

290.74 ✓
58.89 ✓
78.53 ✓
428.16 ✓

P# 53M
Set 1X2 & Nail

87.18 @ 8°23 T 66 = 86.24 ✓
87.28 @ 8°47' T 66 = 86.25 ✓

86.24 ✓

P# 53 M1
Set 1X2 & Nail

299.78 @ 2°51 T 60 = 299.36 ✓
79.00 @ 13°14 T 62° = 76.89 ✓
78.76 @ 12°27 T 66° = 76.90 ✓
47.03 @ 0° T 66 = 47.02 ✓

423.27 ✓

47.02 ✓
76.89 ✓
299.36 ✓
423.27 ✓

P# 53L
Set 1X2 & Nail

102.05 @ 15°55 T 60 = 98.12 ✓
101.63 @ 15°04 T 60 = 98.12 ✓

98.12 ✓

P# 53K
Set 1X2 & Nail

106.26

RETURN TO
LOS ANGELES COUNTY SURVEYOR
720 LOS ANGELES COUNTY
ENGINEERING BLDG.
Do not extend notes this side of this line.

Note: Any Additions or Changes on This Sheet Must be Made or Circled in Red Ink With Date and Name of Person Making Change.

X

Cont. from Top Pg. 53

Notes Ck'd by Miller
Map No.
Office Work
Checked
Date

Survey of Florence Ave
W. O. 5074-[illegible] Tape No. 84 Std. 84 °F
Surveyed by Dougherty
Notes Dougherty Date 3-20-56
Indexed

F. B. 1830 Pg. 55

Note: Any Additions or Changes on This Sheet Must be Made or Circled in Red Ink With Date and Name of Person Making Change.

Do not extend notes this side of this line.

RETURN TO
LOS ANGELES COUNTY SURVEYOR
726 LOS ANGELES COUNTY
ENGINEERING BLDG.

76F3005 S&E #247. 8-54

259.90

P# 53 S
Set 1X2 & Nail

259.90 @ 4°30 T 80 = 259.09
259.81 @ 4°16 T 80 = 259.08

173.08 @ 5°52 T 86 = 172.17
173.16 @ 6°04 T 86 = 172.19

172.18

P# 53 R
Set 1X2 & Nail

293.53 @ 0°78 = 293.52

299.52

P# 53 Q
Set 1X2 & Nail

114.48 @ 9°49 T 76° = 112.99
114.57 @ 9°28 T 76° = 113.06

P Line

112.99

P# 53 P
Set 1X2 & Nail

85.61

Cont. from Top Pg. 54

F.B. 1830 PG. 56

Cont. on Bot Pg 57



26.64 @ 0° T ~~56~~ 26.64 ✓

P#55
Set 1" IP & Cap
Marked RE 5869

279.48 @ 2°26' T 76 = 279.22 ✓

279.22

168° 15' 30"

(2) 336-31-15
(4) 313-02-00
(6) 289-33-00 ✓
168° 15' 30 ✓

P#54B
Set 1x2 & N.

217.38 @ 2°36 T 72° = 217.14 ✓

217.14

P#54A
Set 1x2 & Nail

86.43 @ 0° T 70 = 86.42 ✓

295.25 @ 7°40' T 72 = 292.59 ✓
295.09 @ 7°30' T 72 = 292.55 ✓

292.57 ✓
86.42 ✓
378.99 ✓

"P" Line

378.99

(2) 347-42-00
(4) 335-24-30
(6) 323-06-30 ✓
173° 51' 05" ✓

P#54
Set 1" IP & Cap
Marked R.E. 5869

239.23 @ 14°22' T 76 = 231.74 ✓
239.38 @ 14°30' T 76 = 231.76 ✓

231.75

173° 51' 05"

BM#5
Set R.E. Man
Up 3" & 2" IP Up
18" as Marker

82° 15' 15"

P#53T
Set 1x2 & Nail

(2) 164-30-30
(4) 329-01-00 ✓
82° 15' 15" ✓

259.08

To P#53S

Cont. from top of Pg. 55

RETURN TO
LOS ANGELES COUNTY SURVEYOR
726 LOS ANGELES COUNTY
ENGINEERING BLDG.
Do not extend notes this side of this line.

Note: Any Additions or Changes on This Sheet Must be Made or Circled in Red Ink With Date and Name of Person Making Change.

Notes Ck'd by Miller
Map No.
Office Work
Checked
Date

Survey of Florence Ave
W. O. 807#45 Tape No. 84 St'd. 84 °F
Surveyed by Dougherty
Notes JND Date 3-21-56
Indexed

F. B. 1830 Pg. 57

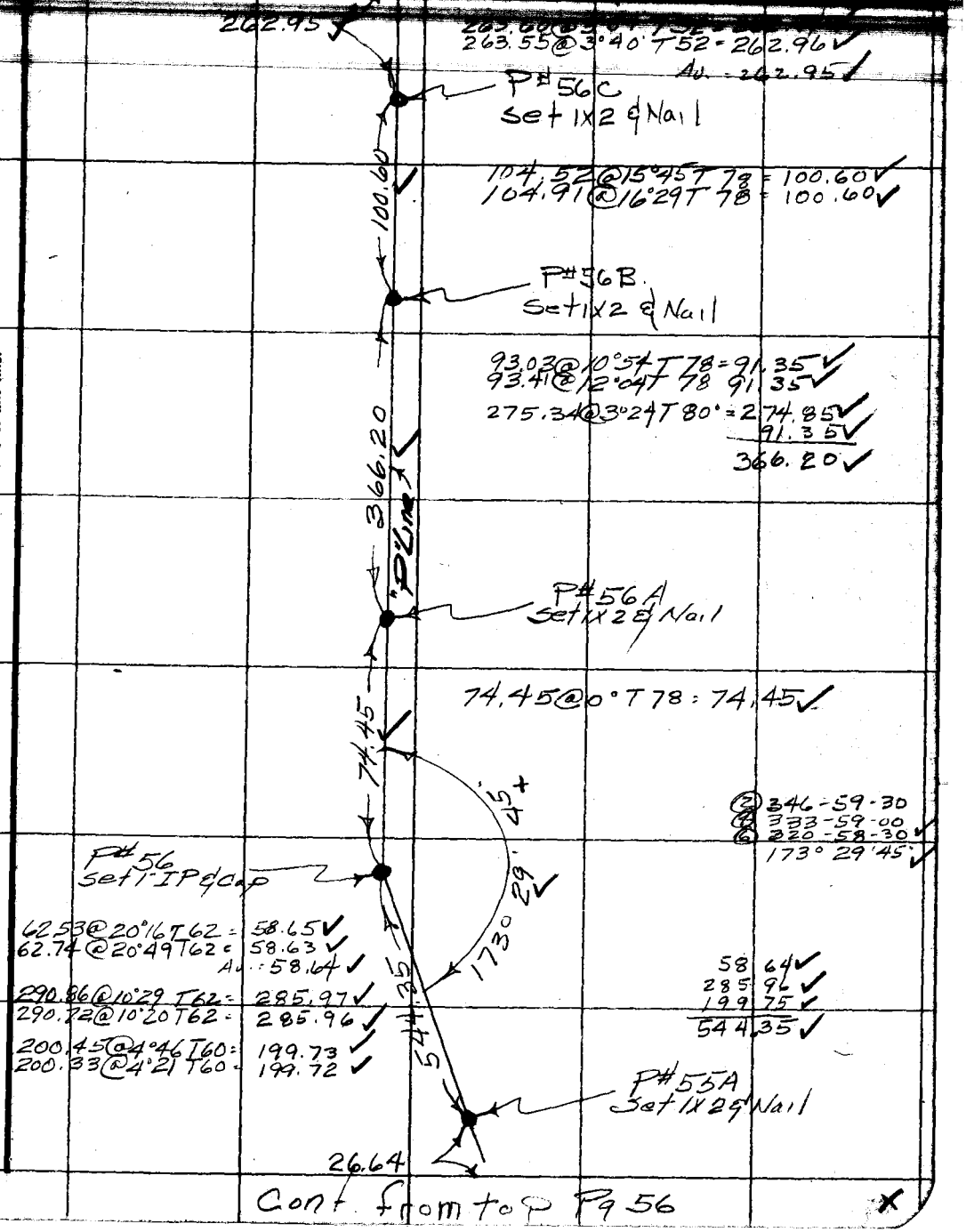

Cont. from top Pg 56

Note: Any Additions or Changes on This Sheet Must be Made or Circled in Red Ink With Date and Name of Person Making Change.

Do not extend notes this side of this line.

RETURN TO
LOS ANGELES COUNTY SURVEYOR
726 LOS ANGELES COUNTY
ENGINEERING BLDG.

76F309S S&E #247. 8-54

Cont. on Bot Pg 59

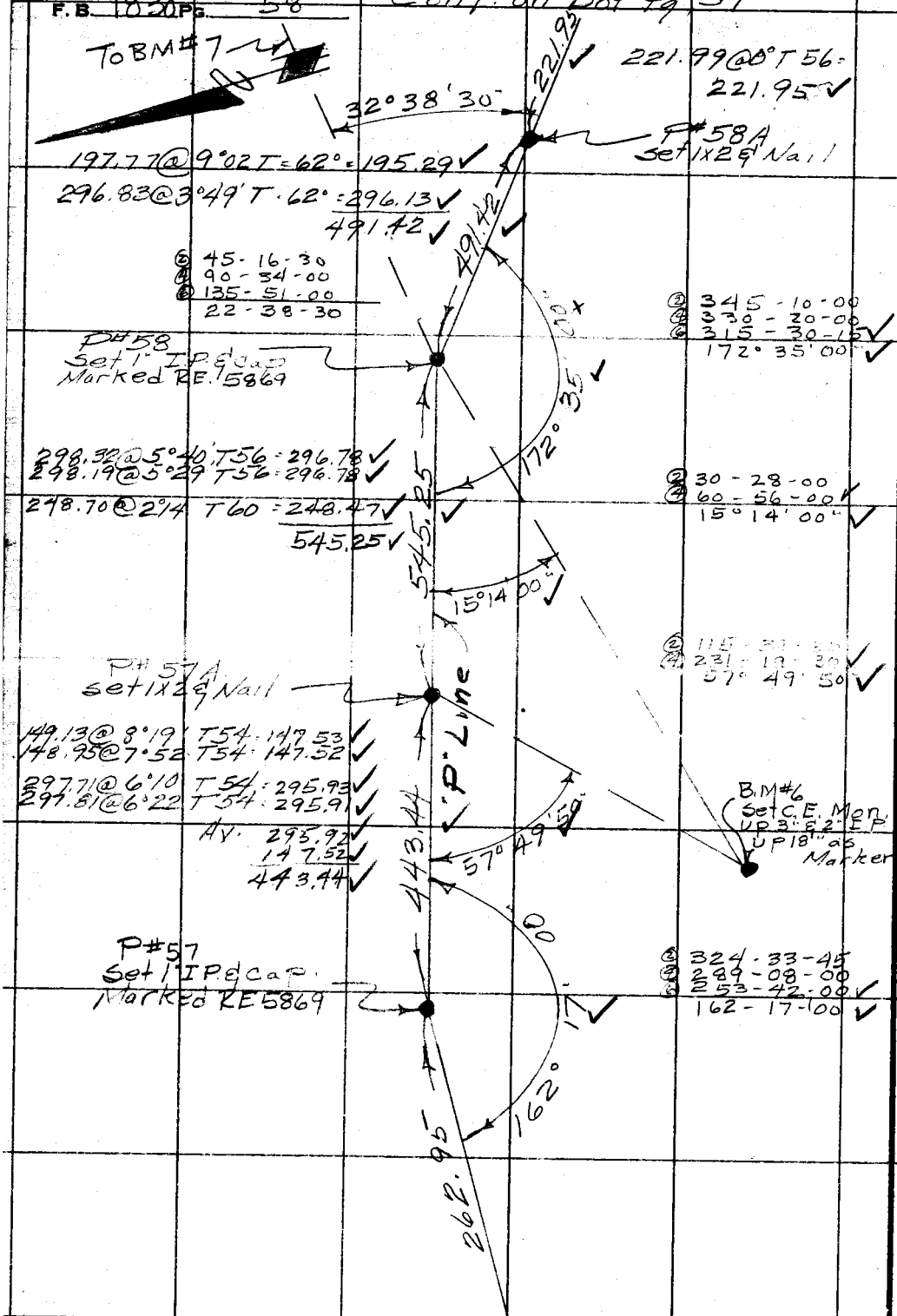

RETURN TO
LOS ANGELES COUNTY SURVEYOR
726 LOS ANGELES COUNTY
ENGINEERING BLDG.
Do not extend notes this side of this line.

Note: Any Additions or Changes on This Sheet Must be Made or Circled in Red Ink With Date and Name of Person Making Change.

Cont from Top Pg. 57

Notes Ck'd by Miller	Survey of Florence Ave	F. B. 1830 Pg. 59
Map No.	W. O. 0078-45 Tape No. 84 Std. 84 °F	
Office Work	Surveyed by Dougherty	
Checked	Notes Dougherty Date 3-26-56	
Date	Indexed	

299.91@3°00' T60 = 299.51 ✓
266.29@5°25 T62° = 265.06 ✓
266.20@5°17 T64° = 265.03 ✓

265.04 ✓
299.51 ✓
564.55 ✓

P# 59
Set 1" IP & Cap
Marked RE 5869
up 2"

33' 25"

289.22@0° T 58° = 289.17 ✓

173°

289.17 ✓

② 347-06-45
④ 334-13-30
⑥ 321-20-30
173° 33' 25"

P# 58 D
Set 1x2 & Nail

300.41@3°19 T58 = 299.86 ✓

299.86 ✓

P# 58 C
Set 1x2 & Nail
in Cultivated field

58.55@0° T 56 = 58.54 ✓
299.91@7°44' T56 = 297.13 ✓
299.72@7°29' T56 = 297.12 ✓
248.66@0° T56 = 248.61 ✓

604.27 ✓

58.54 ✓
297.12 ✓
248.61 ✓
604.27 ✓

BM#7
Set C.E. Mon up 3"
Near Int. of Fence Lines
With 2" I.P. up 18" as Marker

P# 58 B
Set 1x2 & Nail

② 195-36-00
④ 31-12-00 ✓
97° 48' 00" ✓

To P# 58

97° 48' 00" ✓

221.95

Cont. from Top Pg. 58

Note: Any Additions or Changes on This Sheet Must be Made or Circled in Red Ink With Date and Name of Person Making Change.

Do not extend notes this side of this line.

RETURN TO
LOS ANGELES COUNTY SURVEYOR
726 LOS ANGELES COUNTY
ENGINEERING BLDG.

76F309S S&E #247. 8-54

F.B. 1830 PG. 60

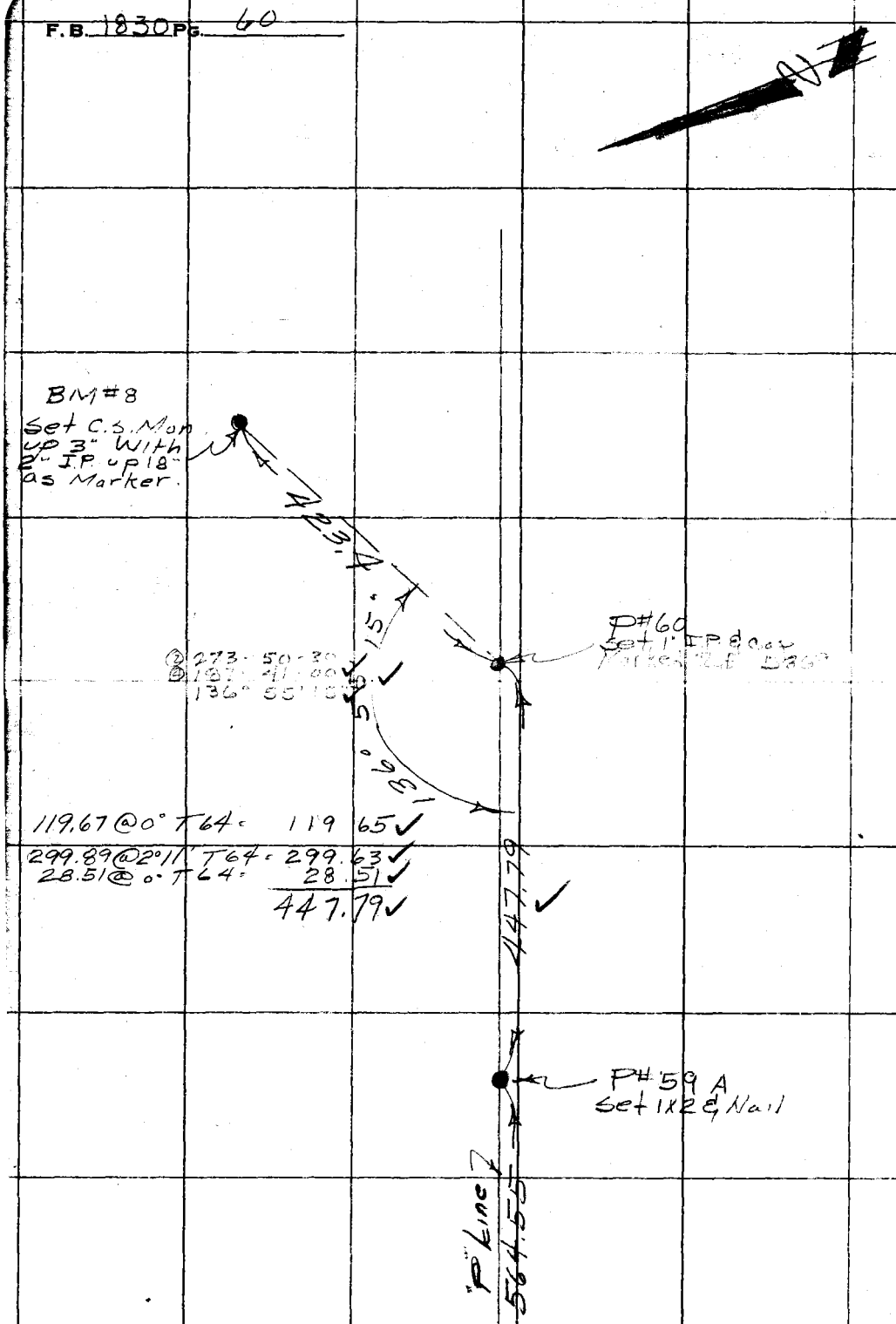

RETURN TO
LOS ANGELES COUNTY SURVEYOR
726 LOS ANGELES COUNTY
ENGINEERING BLDG.

Do not extend notes this side of this line.

Note: Any Additions or Changes on This Sheet Must be Made or Circled in Red Ink With Date and Name of Person Making Change.

X

cont. from Top Pg. 59

Notes Ck'd by Miller
Map No.
Office Work
Checked

Survey of Florence Ave
W. O. no 74.45 Tape No. St'd. °F
Surveyed by Dougherty
Notes Dougherty Date 4-6-56
Indexed

F. B. 1830 PG. 61

J.M 0074.45

Survey of Florence Ave
Horizontal & Vertical Control
to Photogrametric, Topographic.
Control (T.C.), Points From Brea
Cn. Rd. East to about 1/2 Mile east
of the Los Angeles, San Bernardino
Co. Line

4-6-56

Dougherty
Bowles
Sandoval
King

Note: Any Additions or Changes on This Sheet Must be Made or Circled in Red Ink With Date and Name of Person Making Change.

Do not extend notes this side of this line.

RETURN TO
LOS ANGELES COUNTY SURVEYOR
726 LOS ANGELES COUNTY
ENGINEERING BLDG.

76F3095 S&E #247. 8-54

F.B. 1830 Pg. 62

(T.C. #16)

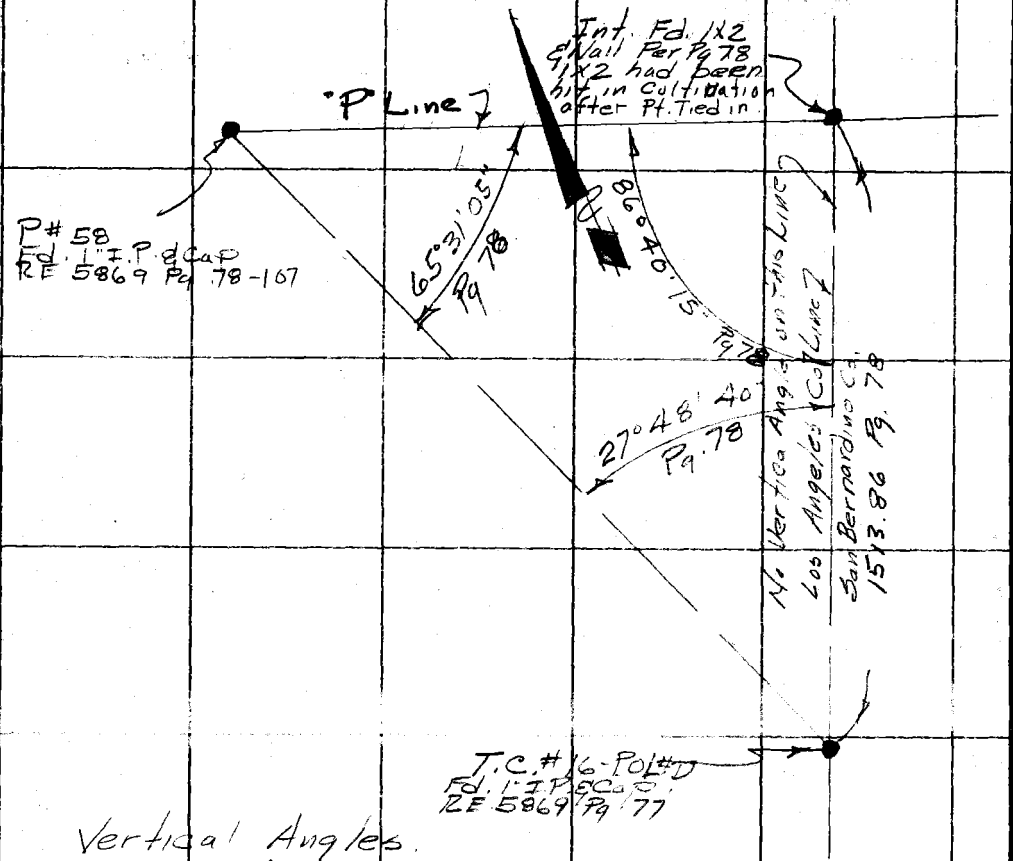

RETURN TO
LOS ANGELES COUNTY SURVEYOR
720 LOS ANGELES COUNTY
ENGINEERING BLDG.
Do not extend notes this side of this line.

Note: Any Additions or Changes on This Sheet Must be Made or Circled in Red Ink With Date and Name of Person Making Change.

Vertical Angles.

T@ P#58 Pg 107 to T.C. #16 H.I = 4.89

Rod @ 2.00 ① + 0°54'00" ② + 0°54'30" = 0°54'15"

Rod @ 3.00 ① + 0°56'00" ② + 0°56'30" = 0°56'15"

T@ P#58A Pg 108 to T.C. #16 H.I = 4.91

Rod @ 2.00 ① + 2°59'30" ② + 2°59'30" = 2°59'30"

Rod @ 3.00 ① + 3°01'00" ② + 3°01'30" = 3°01'15"

Notes Ck'd by Miller
Map No.
Office Work
Checked

Survey of Florence Ave
W. O. 0074.45 Tape No. St'd. °F
Surveyed by Daugherty
Notes Daugherty Date 4-6-56

F.B. 1830 Pg. 63

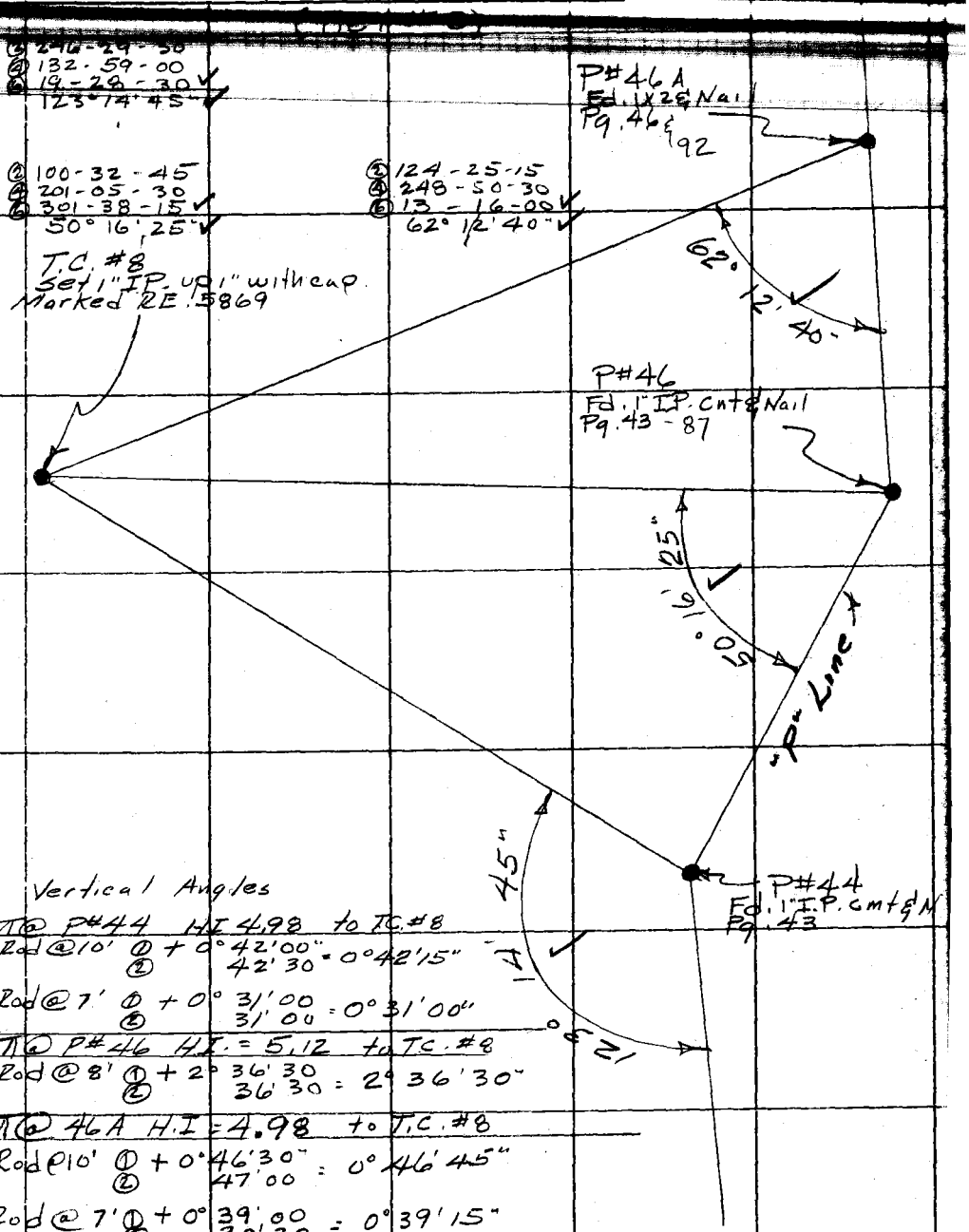

Vertical Angles

π @ P#44 H.I. 4.98 to T.C. #8

Rod @ 10' ① + 0° 42'00" / ② 42'30 = 0° 42'15"

Rod @ 7' ① + 0° 31'00 / ② 31'00 = 0° 31'00"

π @ P#46 H.I. = 5.12 to T.C. #8

Rod @ 8' ① + 2° 36'30 / ② 36'30 = 2° 36'30"

π @ 46A H.I. = 4.98 to T.C. #8

Rod @ 10' ① + 0° 46'30" / ② 47'00 = 0° 46'45"

Rod @ 7' ① + 0° 39'00 / ② 39'30 = 0° 39'15"

Note: Any Additions or Changes on This Sheet Must be Made or Circled in Red Ink With Date and Name of Person Making Change.

Do not extend notes this side of this line.

RETURN TO
LOS ANGELES COUNTY SURVEYOR
726 LOS ANGELES COUNTY
ENGINEERING BLDG.

76F309S S&E #247. 8-54

F. B. 1830 PG. 64

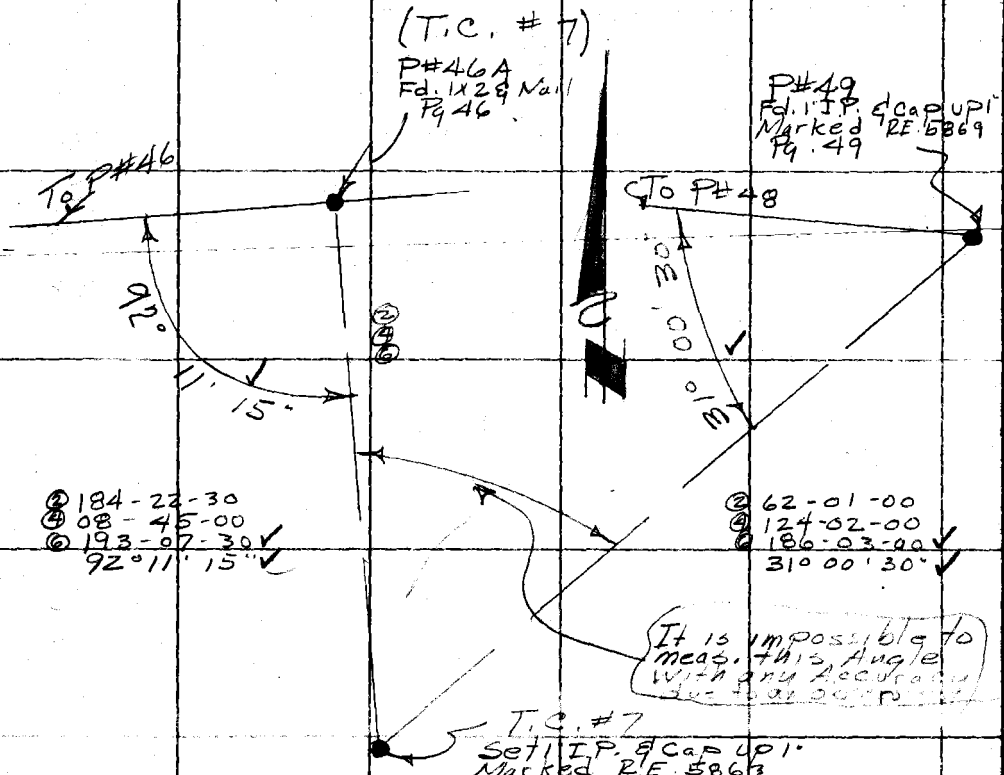

Note
Elev on T.C. #7 will be established by Spirit Level.
see Pg. 120

RETURN TO
LOS ANGELES COUNTY SURVEYOR
72d LOS ANGELES COUNTY
ENGINEERING BLDG.
Do not extend notes this side of this line.

Note: Any Additions or Changes on This Sheet Must be Made or Circled in Red Ink With Date and Name of Person Making Change.

Notes Ck'd by Miller
Map No.
Office Work
Checked

Survey of Florence Ave
W. O. 0074-45 Tape No. St'd. °F
Surveyed by Daugherty
Notes Daugherty Date 4-6-56

F. B. 1630 PG. 65

Note: Any Additions or Changes on This Sheet Must Be Made or Circled in Red Ink With Date and Name of Person Making Change.

Do not extend notes this side of this line.

RETURN TO
LOS ANGELES COUNTY SURVEYOR
726 LOS ANGELES COUNTY
ENGINEERING BLDG.

76F3095 S&E #247. 8-54

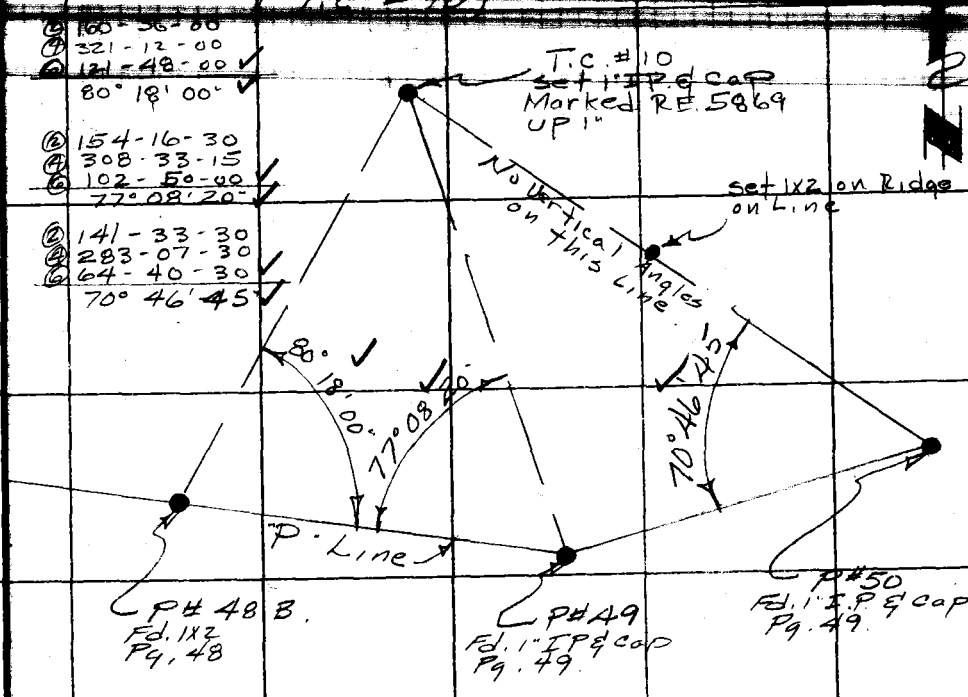

Vertical Angles to T.C. #10

T @ P#48B. H.I. = 4.78			Pg 95
Rod @ 10'	①	4° 51' 30"	4° 51' 45"
	②	52' 00"	
Rod @ 7'	①	4° 47' 00"	4° 47' 15"
	②	47' 30"	
T @ 49	H.I. = 4.80		Pg. 97
Rod @ 10'	①	3° 22' 00"	3° 22' 15"
	②	22' 30"	
Rod @ 6'	①	3° 17' 00"	3° 17' 15"
	②	3° 17' 30"	

F.B. 1830 PG. 66

(T.C. #9)

ⓑ 76-16-45	ⓐ 229-03-00	ⓐ 138-16-30
ⓐ 152-33-30	ⓒ 98-06-00	ⓐ 276-33-15
ⓒ 228-50-30	327-09-00 ✓	ⓒ 54-50-00 ✓
38°08'25" ✓	114° 31' 30" ✓	69° 08' 15" ✓

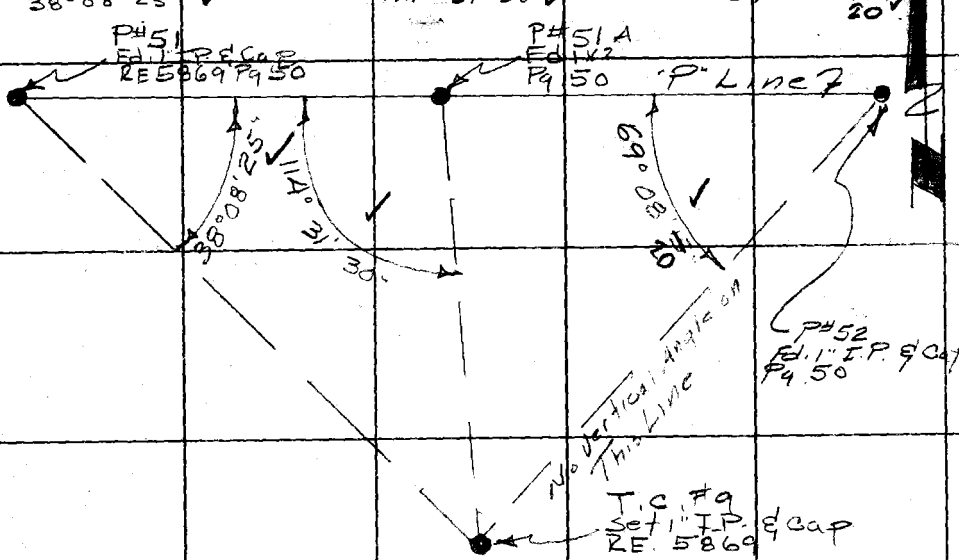

Vertical Angles

T@ P#51 H.I = 4.68 Pg 98

Rod @ 5' ① + 9° 12' 30" ② 13' 00" = 9° 12' 45"

Rod @ 6' ① + 9° 20' 00" ② 20' 30" = 9° 20' 15"

T@ P#51A H.I = 5.09 Pg 98

Rod @ 8' ① + 14° 16' 30" ② 16' 30" = 14° 16' 30"

Rod @ 9' ① + 14° 28' 00" ② 28' 30" = 14° 28' 15"

RETURN TO
LOS ANGELES COUNTY SURVEYOR
720 LOS ANGELES COUNTY
ENGINEERING BLDG.
Do not extend notes this side of this line.

Note: Any Additions or Changes on This Sheet Must be Made or Circled in Red Ink With Date and Name of Person Making Change.

Notes Ck'd by Miller
Map No.
Office Work
Checked

Survey of Florence Ave
W. O. 8074.45 Tape No. St'd. °F
Surveyed by Dougherty
Notes Dougherty Date 4-6-56
Indexed

F. B. 1830 Pg. 67

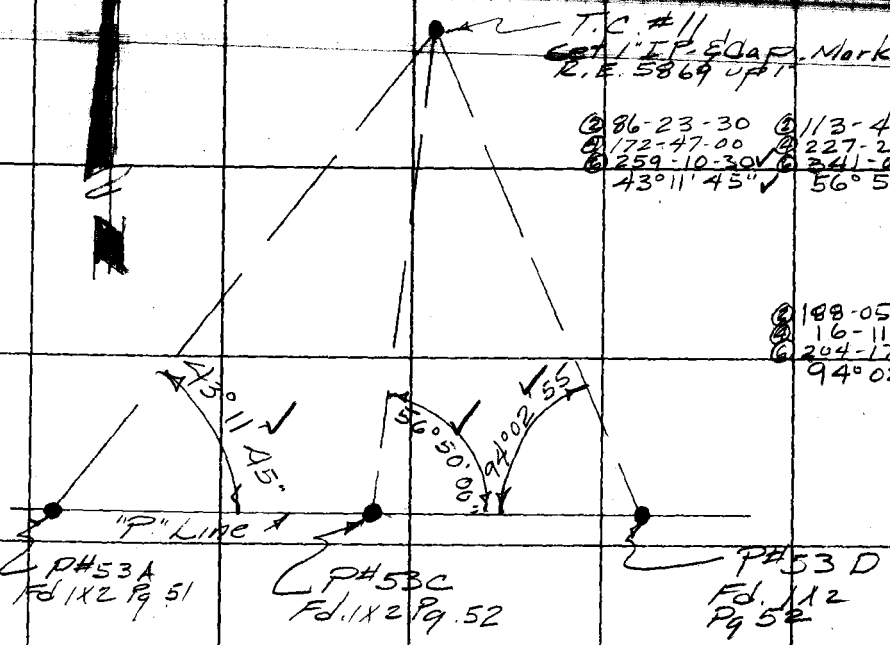

② 86-23-30 ③ 113-40-00
④ 172-47-00 ④ 227-20-00
⑥ 259-10-30 ✓ ⑥ 341-00-00 ✓
43°11'45" ✓ 56°50'00" ✓

② 188-05-30
④ 16-11-30
⑥ 204-17-30 ✓
94°02'55" ✓

Vertical Angle to T.C. #11

π @ P#53A HI = 5.00 Pg. 99

Rod @ 10' ① + 7°37'30 = 7°37'45"
② 38'00

Rod @ 9' ① + 7°33'00" = 7°33'15"
② 33'30"

π @ P#53C H.I. = 4.93 Pg 99

Rod. 10' ① + 9°59'00" = 9°59'15"
② 59-30"

Rod @ 9' ① + 9°56'00" = 9°56'15"
② 56'30"

π @ P#53D H.I. = 4.91 Pg. 100

Rod @ 10' ① + 9°28'00" = 9°28'00"
② 28'00"

Rod @ 9' ① + 9°24'00" = 9°24'15"
② 24'30"

Note: Any Additions or Changes on This Sheet Must be Made or Circled in Red Ink With Date and Name of Person Making Change.

Do not extend notes this side of this line.

RETURN TO
LOS ANGELES COUNTY SURVEYOR
726 LOS ANGELES COUNTY
ENGINEERING BLDG.

76F309S S&E #247. 8-54

F.B. 1830 PG. 68

(T.C #13)

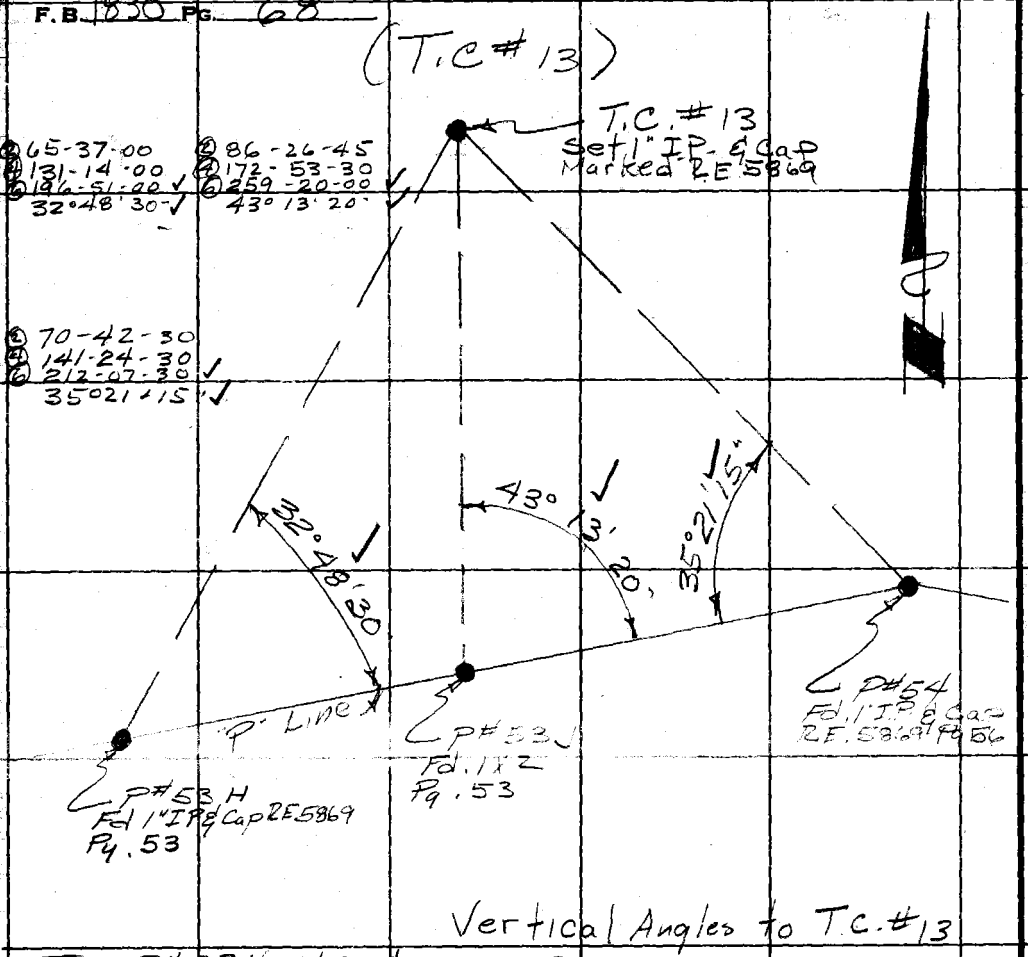

Vertical Angles to T.C. #13

T @ P#53H H.I = 4.81 Pg 101

Rod @ 10' ① + 4° 52' 30" / ② 52' 30" = 4° 52' 30"

Rod @ 7' ① + 4° 46' 00" / ③ 46' 30" = 4° 46' 15"

T @ P#53J H.I = 4.71 Pg. 101

Rod @ 10' ① + 7° 00' 00" / ② 00' 30" = 7° 00' 15"

Rod @ 7' ① + 6° 52' 30" / ③ 53' 00" = 6° 52' 45"

T @ P#54 H.I. = 4.87 Pg. 104

Rod @ 10' ① + 7° 22' 00" / ② 22' 15" = 7° 22' 07½"

Rod @ 7' ① + 7° 16' 00" / ③ 16' 00" = 7° 16' 00"

RETURN TO
LOS ANGELES COUNTY SURVEYOR
726 LOS ANGELES COUNTY
ENGINEERING BLDG.

Do not extend notes this side of this line.

Note: Any Additions or Changes on This Sheet Must be Made or Circled in Red Ink With Date and Name of Person Making Change.

Notes Ck'd by Miller
Map No.
Office Work
Checked

Survey of Florence Ave
W. O. 0074.45 Tape No. St'd. °F
Surveyed by Dougherty
Notes Dougherty Date 4-6-56

F.B. 1830 Pg. 69

① 94-04-15	① 115-18-15	① 94-01-30
② 188-08-30	② 230-20-30	② 321-02-00
③ 282-13-00	③ 345-31-00	113° 30' 20"
47° 02' 10"	57° 35' 10"	

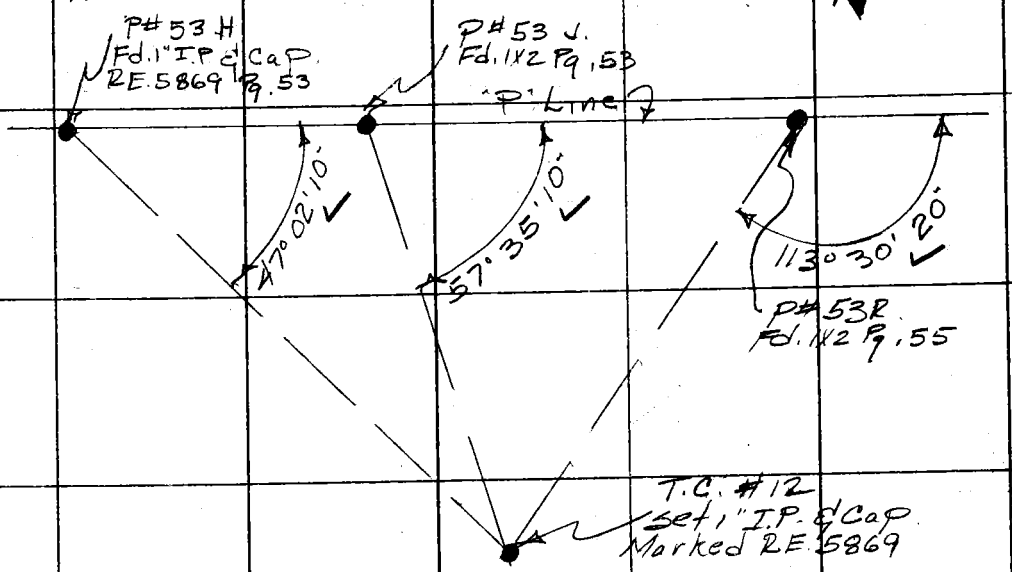

Vertical Angles to T.C. #12

π @ P#53 H. H.I = 4.81 Pg 101

Rod @ 10' ① + 1° 12' 00" ② 12' 00" = 1° 12' 00"

Rod @ 7' ① + 1° 06' 00" ② 06' 30" = 1° 06' 15"

π @ P#53 J. H.I = 4.71 Pg 101

Rod @ 10' ① + 2° 00' 00" ② 00' 30" = 2° 00' 15"

Rod @ 7' ① + 1° 54' 00" ② 54' 30" = 1° 54' 15"

π @ P#53 R H.I = 4.27 Pg. 103

Rod @ 10' ① + 3° 30' 00" ② 30' 00" = 3° 30' 00"

Rod @ 7' ① + 3° 22' 30" ② 23' 00" = 3° 22' 45"

Note: Any Additions or Changes on This Sheet Must be Made or Circled in Red Ink With Date and Name of Person Making Change.

Do not extend notes this side of this line.

RETURN TO
LOS ANGELES COUNTY SURVEYOR
726 LOS ANGELES COUNTY
ENGINEERING BLDG.

76F309S S&E #247. 8-54

F.B. 830 Pg. 70

(Tc. #14)

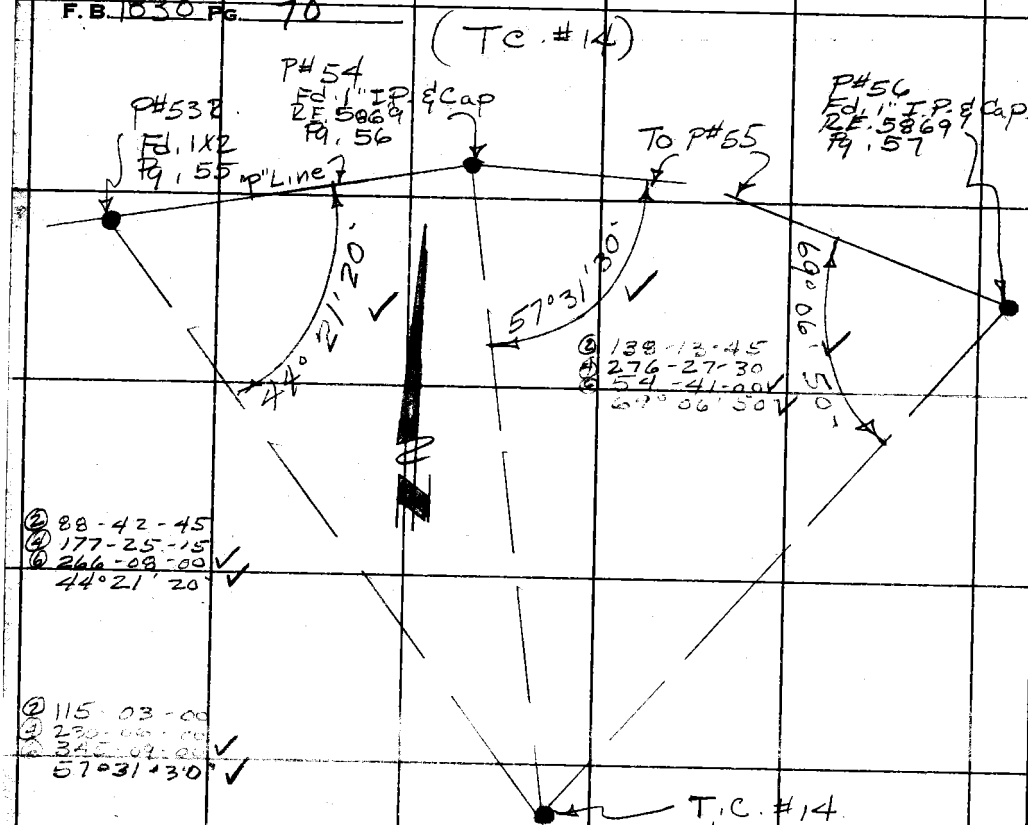

Vertical Angles to T.C. #14

T @ P#53R H.I. = 4.27 Pg. 103

Rod @ 10' ① + 6°59'00" / ② 59'30" = 6°59'15"

Rod @ 7' ① + 6°53'30" / ② 54'00" = 6°53'45"

T @ P#54 H.I. = 4.87 Pg. 104.

Rod @ 10' ① + 7°56'30" / ② 56'30" = 7°56'30"

Rod @ 7' ① + 7°49'00" / ② 49'00" = 7°49'00"

T @ P#56 H.I. = 4.48 Pg. 106

Rod @ 10' ① + 5°11'00" / ② 11'15" = 5°11'07½"

Rod @ 7' ① + 5°02'30" / ② 02'45" = 5°02'37½"

RETURN TO
LOS ANGELES COUNTY SURVEYOR
726 LOS ANGELES COUNTY
ENGINEERING BLDG.

Do not extend notes this side of this line.

Note: Any Additions or Changes on This Sheet Must be Made or Circled in Red Ink With Date and Name of Person Making Change.

Notes Ck'd by Miller
Map No.
Office Work
Checked

Survey of Florence Ave
W. 8074.45 Tape No. St'd. °F
Surveyed by Dougherty
Notes Dougherty Date 4-6-55

F. B. 1820 Pg. 71

Note: Any Additions or Changes on This Sheet Must be Made or Circled in Red Ink With Date and Name of Person Making Change.

Do not extend notes this side of this line.

RETURN TO
LOS ANGELES COUNTY SURVEYOR
726 LOS ANGELES COUNTY
ENGINEERING BLDG.

76F3095 S&E #247. 8-54

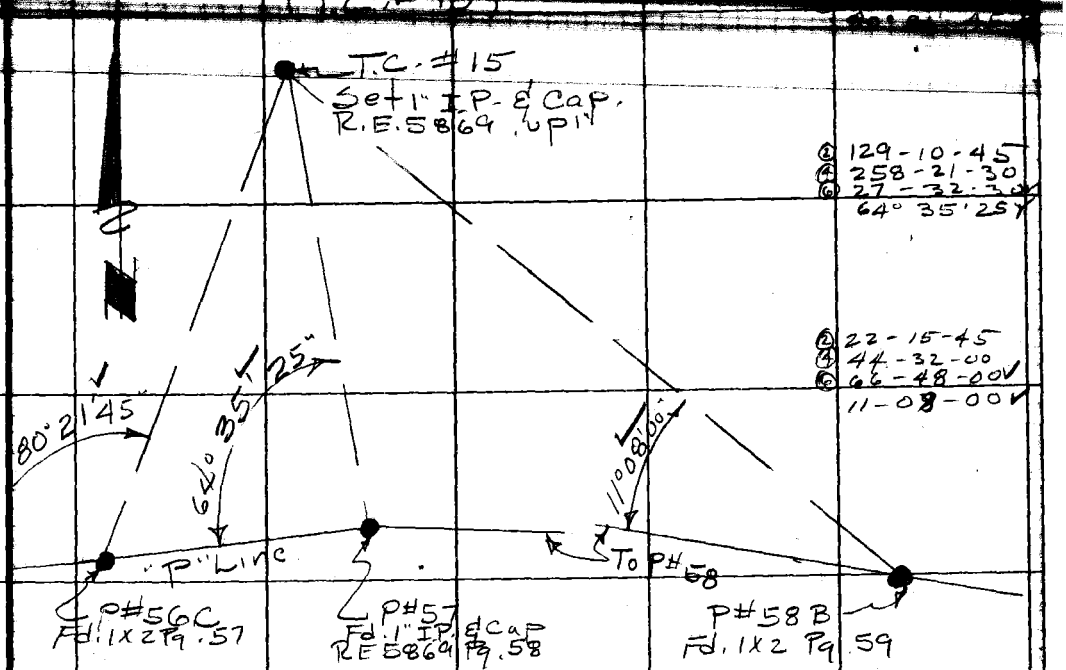

Vertical Angles to 15

@ P#56c H.I = 4.90 Pg. 106

Rod @ 10'
① +9°58'00"
② 9°59'00" = 9°58'30"

Rod @ 7'
① +9°46'30"
② 47'00" = 9°46'45"

@ P#57 H.I = 4.88 Pg. 106

Rod @ 10'
① +8°08'00"
② 08'00" = 8°08'00"

Rod @ 7'
① +7°57'00"
② 57'30" = 7°57'15"

F. B. 1830 PG. 72

(T.C. #17)

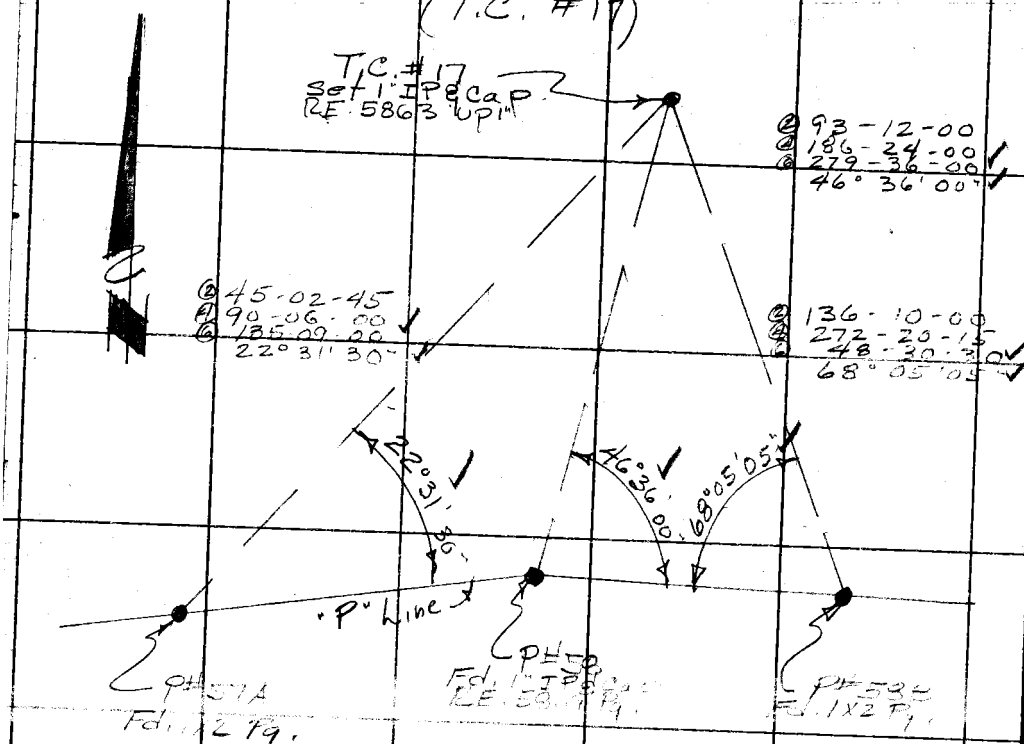

RETURN TO
LOS ANGELES COUNTY SURVEYOR
726 LOS ANGELES COUNTY
ENGINEERING BLDG.
Do not extend notes this side of this line.

Note: Any Additions or Changes on This Sheet Must be Made or Circled in Red Ink With Date and Name of Person Making Change.

Vertical Angles to T.C. #17

T@ P#57A H.I. = 4.57 Pg 107

Rod@ 10' ① − 1°14'00 / ② 13-30 = 1°13'45"

Rod@ 7' ① − 1°23'00" / ② 22'30" = 1°22'45"

T@ P#58 H.I. = 4.74 Pg. 107

Rod@ 10' ① + 1°06'00" / ② 06'30" = 1°06'15"

Rod@ 7' ① + 0°52'00" / ② 52'30" = 0°52'15"

T@ 59B. H.I. = 4.99 Pg 108

Rod@ 10' ① + 7°05'00" / ② 06'00" = 7°06'30"

Rod@ 7' ① + 6°47'30" / ② 48'00" = 6°47'45"

×

Notes Ck'd by: Miller
Map No.
Office Work
Checked

Survey of Florence Ave 74.45
W. O. Tape No. St'd. °F
Surveyed by Doughenty
Notes Doughenty Date 4-6-54

F. B. 1820 Pg. 13

Note: Any Additions or Changes on This Sheet Must be Made or Circled in Red Ink With Date and Name of Person Making Change.

Do not ethead notes this side of this line.

RETURN TO
LOS ANGELES COUNTY SURVEYOR
726 LOS ANGELES COUNTY
ENGINEERING BLDG.

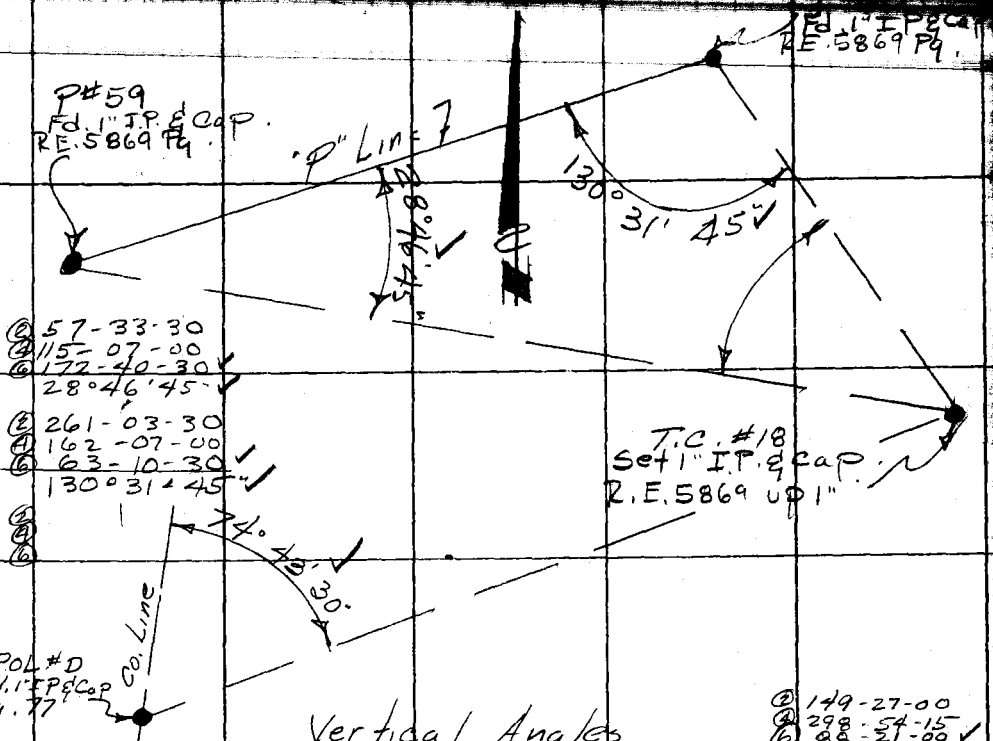

② 57-33-30
④ 115-07-00
⑥ 172-40-30
28°46'45" ✓

② 261-03-30
④ 162-07-00
⑥ 63-10-30
130°31'45" ✓

② 149-27-00
④ 298-54-15
⑥ 88-31-00
74°43'30" ✓

Vertical Angles

T @ P#59	H.I. = 4.88 to T.C. #18	Pg 109
Rod @ 10'	① 1°00'00" ② 00'00"	= 1°00'00"
Rod @ 7'	① 1°04'30" ② 04'30"	= 1°04'30"
T @ P#60	H.I. = 4.86 to T.C. #18	Pg 109
Rod @ 10'	① 2°34'00" ② 33'30"	= 2°33'45"
Rod @ 7'	① 2°41'00" ② 40'30"	= 2°40'45"
T @ T.C. #18	H.I.	to P#60
Rod @	① ②	
Rod @	① ②	

76F3005 S&E #247. 8-54

F.B. 1830 Pg. 74

T.C. #19

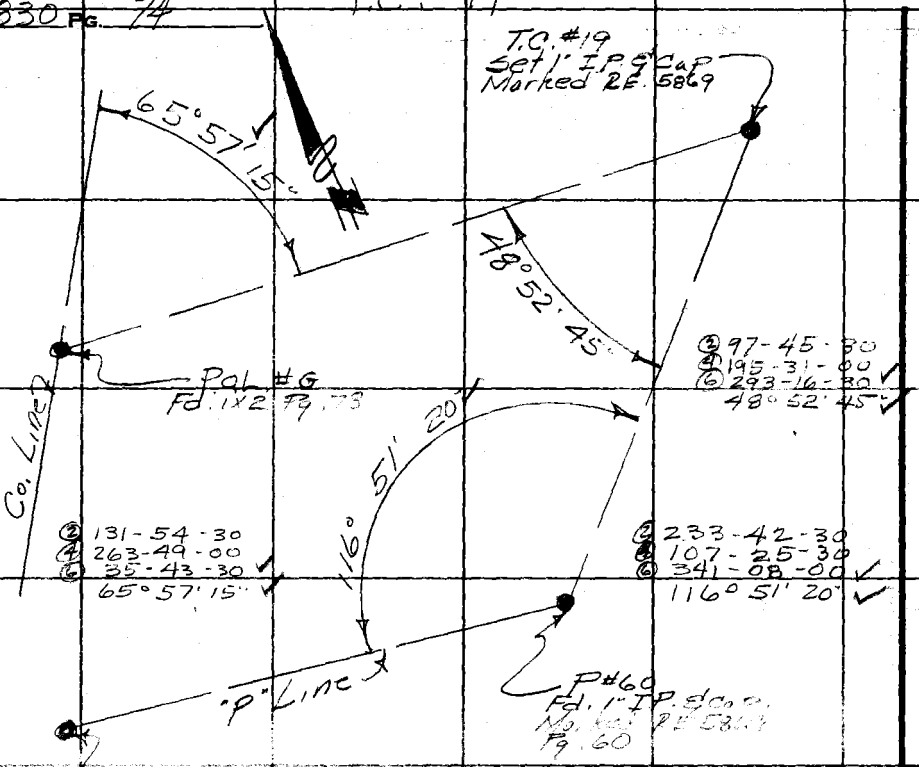

Vertical Angle

π @ P#60 to T.C. #19 HI = 4.86 Pg. 109

Rod @ 6.00 ① − 2° 08' 30" ② − 2° 08' 30" = 2° 08' 30"

Rod @ 10.00 ① − 2° 00' 30" ② − 2° 00' 00" = 2° 00' 15"

π @ T.C. #19 to P#60 H.I. = 4.60

Rod @ 10' ① + 2° 22' 30" ② + 2° 23' 00" = + 2° 22' 45"

Rod @ 8' ① + 2° 19' 00" ② + 2° 19' 30" = + 2° 19' 15"

RETURN TO
LOS ANGELES COUNTY SURVEYOR
726 LOS ANGELES COUNTY
ENGINEERING BLDG.

Note: Any Additions or Changes on This Sheet Must be Made or Circled in Red Ink With Date and Name of Person Making Change.

Do not extend notes this side of this line.

Notes Ck'd by Nihlen
Map No.
Office Work
Checked
Date

Survey of Florence Ave
W. 0074.45 Tape No. 84 St'd. 84 °F
Surveyed by Dougherty
Notes [illegible] Date 4-16-56

F. B. 1630 Pg. 75

J.N. 0074.45

Survey of Florence Ave

Section Line ties & ties to the

Los Angeles - San Bernardino Co Line

With "P" Line

4-16-56

Dougherty
Bowles
Sandoval
King.

Note: Any Additions or Changes on This Sheet Must be Made or Circled in Red Ink With Date and Name of Person Making Change.

Do not extend notes this side of this line.

RETURN TO
LOS ANGELES COUNTY SURVEYOR
726 LOS ANGELES COUNTY
ENGINEERING BLDG.

76F3095 S&E #247. 8-54

F. B. 1830 Pg. 76

W. S. 38. B-4.5

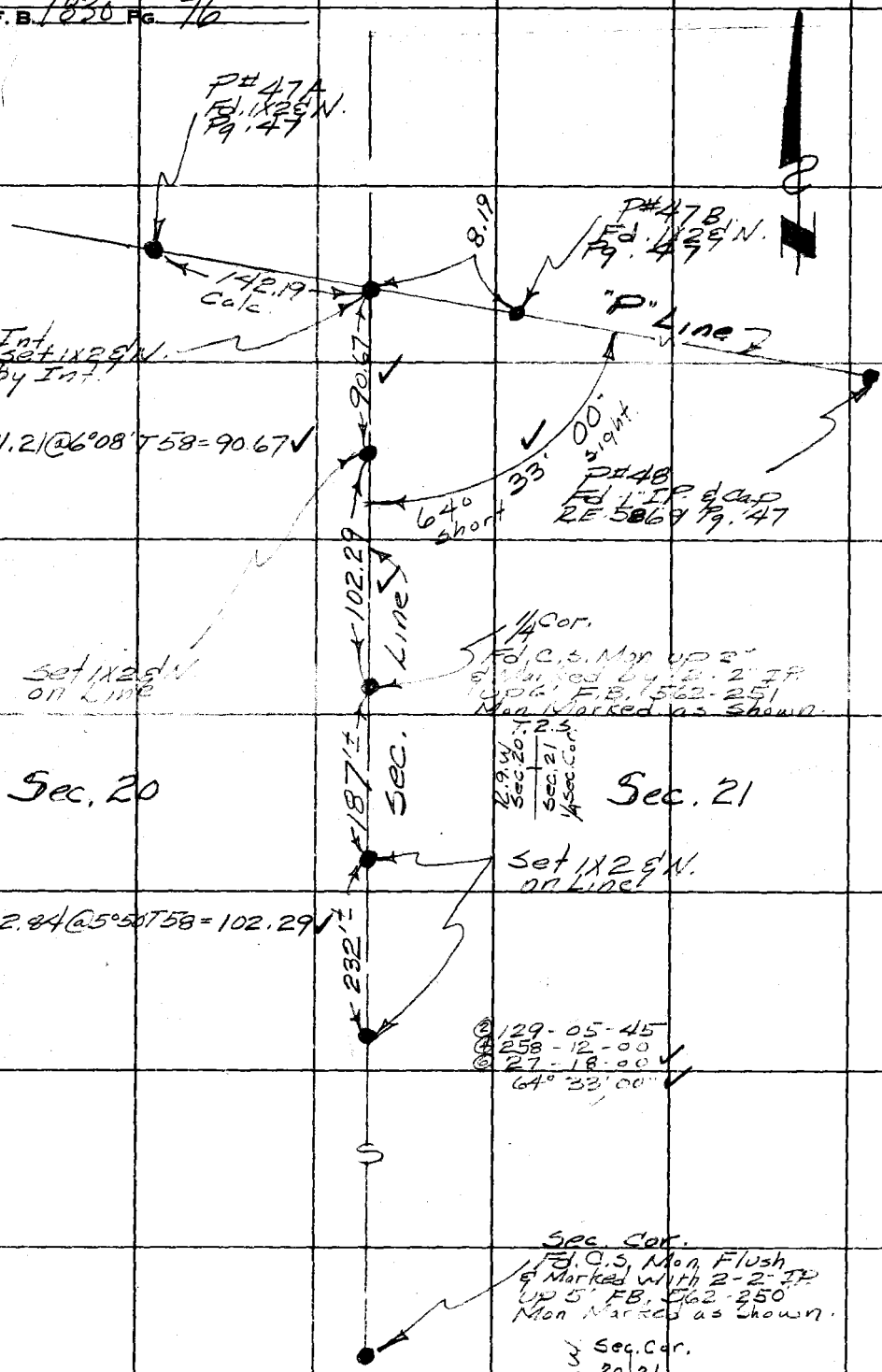

RETURN TO
LOS ANGELES COUNTY SURVEYOR
724 LOS ANGELES COUNTY
ENGINEERING BLDG.
Do not extend notes this side of this line.

Note: Any Additions or Changes on This Sheet Must be Made or Circled in Red Ink With Date and Name of Person Making Change.

Notes Ck'd by Miller
Map No.
Office Work
Checked

Survey of Florence Ave
W. O. 0°74.45 Tape No. 84 St'd. 84 °F
Surveyed by Dougherty
Notes Dougherty Date 4-18-56

F.B. 1830 Pg. 77

W.S.B. 40-4

To P# 58

1513 Cole

T.C #16
P.O.L. #D
Set 1" IP & Cap
up 1"

② 55-37-15
③ 111-14-30
⑥ 166-51-45 ✓
27° 48' 40" ✓

299.65 @ 4°21 T56 = 298.74 ✓
68.95 @ 0° T56 = 68.94 ✓
367.68 ✓

367.68 ✓

P.O.L. #C
Set 1" IP & Cap.
up 1"

230.45 ✓

230.49 @ 0° T56 = 230.45 ✓

P.O.L. #B
Set 1x2 & Nail

Los Angeles Co.

San Bernardino Co

349.99 ✓

P.O.L. #A
Fd. 3/4" I.P. P&N.
up 3" Per F.B.
562-75

604.42 ✓

Co. Line

298.69 @ 4°21 T56 = 297.78 ✓
52.22 @ 0°1 T56 = 52.21 ✓
349.99 ✓

127.74 @ 8°37' T76 = 126.29 ✓
83.72 @ 14°39 T76 = 81.00 ✓
298.44 @ 5°16 T78 = 297.17 ✓
100.38 @ 5°15 T78 = 99.96 ✓
604.42 ✓

P.O.L.
Fd. Br. Cap set
in 12" Square Cone
Post up 12" Per
F.B. 562-75

LA COUNTY S.B. COUNTY

Note: Any Additions or Changes on This Sheet Must be Made or Circled in Red Ink With Date and Name of Person Making Change.

Do not extend notes this side of this line.

RETURN TO
LOS ANGELES COUNTY SURVEYOR
726 LOS ANGELES COUNTY
ENGINEERING BLDG.

76F309S S&E #247. 8-54

F.B. 1830 PG. 78

W.S. 39, D-4

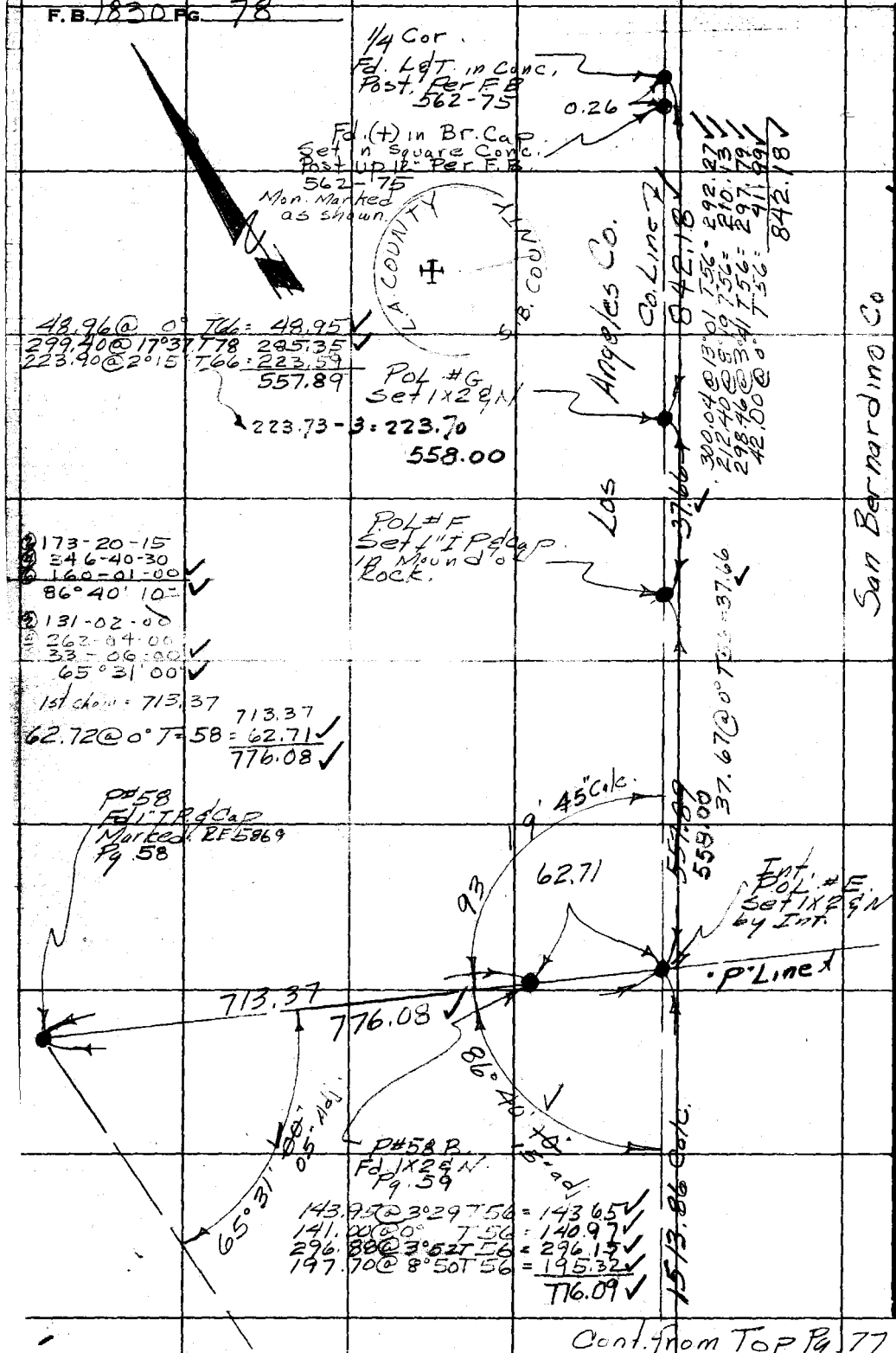

RETURN TO
LOS ANGELES COUNTY SURVEYOR
726 LOS ANGELES COUNTY
ENGINEERING BLDG.
Do not extend notes this side of this line.

Note: Any Additions or Changes on This Sheet Must be Made or Circled in Red Ink With Date and Name of Person Making Change.

Cont. from Top Pg. 77

Notes Ck'd by Miller
Map No.
Office Work
Checked

Survey of Florence Ave
W. 8074.45 Tape No. 84 St'd. 84 °F
Surveyed by Dougherty
Notes Dougherty Date 4-19-56

F.B. 1832 Pg. 79

W.S. 3 [illegible]

Note: Any Additions or Changes on This Sheet Must be Made or Circled in Red Ink With Date and Name of Person Making Change.

Do not extend notes this side of this line.

RETURN TO
LOS ANGELES COUNTY SURVEYOR
726 LOS ANGELES COUNTY
ENGINEERING BLDG.

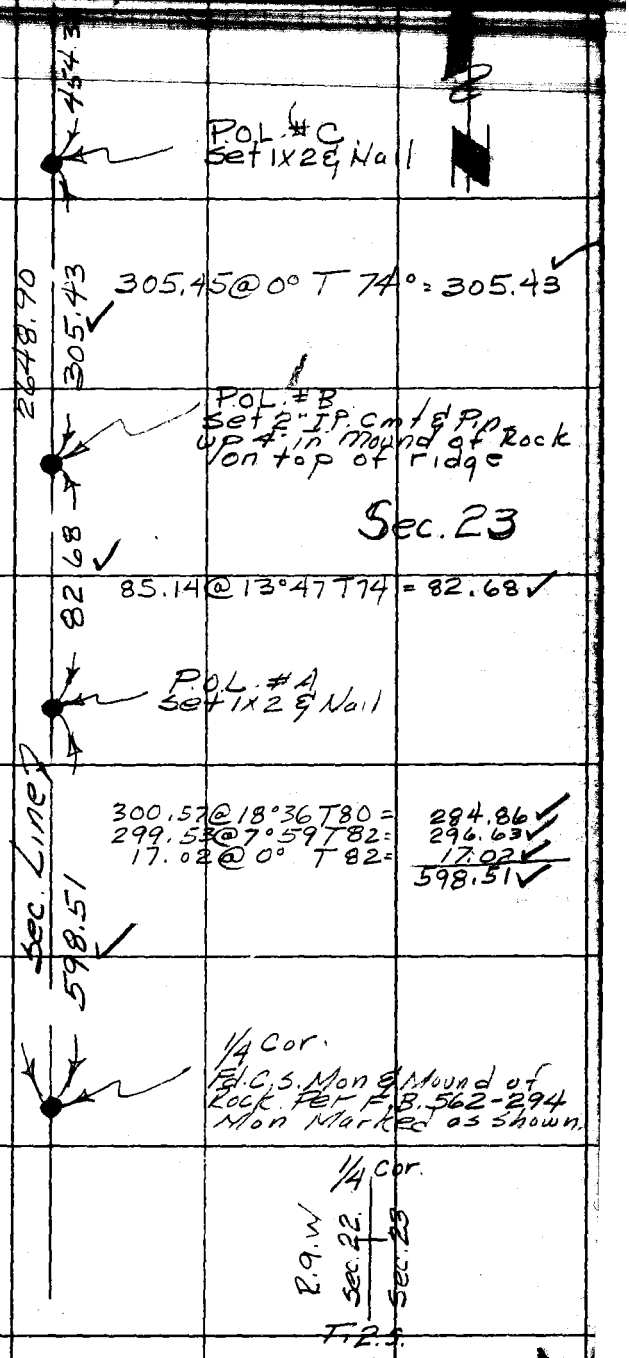

76F309S S&E #247. 8-54

F.B. 1830 PG. 80

W.S. 39, C-4

Sec. Cor.
Fd. C.S. Mon. Flush
Per. F.B. 562-261 & 294
Mon. Marked as shown

Sec. Cor.
15 | 14
22 | 23
T. 2. S.

R. 9. W.

② 183-29-30
④ 6-58-45
⑥ 190-28-30
91° 44' 45" R.

91° 44'

703.70

201.20 @ 4°32 T76 =
298.50 @ 4°40 T76 =
220.02 @ 20°49 T76 =

200.56 =
297.49 =
205.65 =
703.70

P#56
Fd. 1" I.P. & Cap
Marked RE 5869
Pg. 57

13.78

"P" Line

P#56 B
Fd 1x2 & Nail
Pg. 57

POL. #G
Int. set 1x2
& Nail by Int.

62.53 @ 13°22 T76 = 60.84

60.84

POL # F
Set 1x2 & Nail
on No. Face of
dirt rd.

141.44 @ 9°19 T78 = 139.56

139.56

POL. # E
Set 1x2 & Nail

267.78 @ 2°22 T78 = 267.54
36.32 @ 0° T78 = 36.32
303.86

Sec. 22

2648.90

303.86

Sec. 23

POL # D
Set 1x2 & Nail

77.46 @ 17°16 T78 = 73.97
297.93 @ 6°54 T80 = 295.76
84.59 @ 0° T80 = 84.59
454.32

Sec. Line

454.32

Cont. from Top Pg. 79

RETURN TO
LOS ANGELES COUNTY SURVEYOR
726 LOS ANGELES COUNTY
ENGINEERING BLDG.
Do not extend notes this side of this line.

Note: Any Additions or Changes on This Sheet Must be Made or Circled in Red Ink With Date and Name of Person Making Change.

Notes Ck'd by Miller
Map No.
Office Work
Checked
Date

Survey of Florence Ave
W. O. 0874.45 Tape No. 84 St'd. 84 °F
Surveyed by Dougherty
Notes [illegible] Date 4-28-56

F.B. 1830 Pg. 81

W.S. 39[illegible]-95

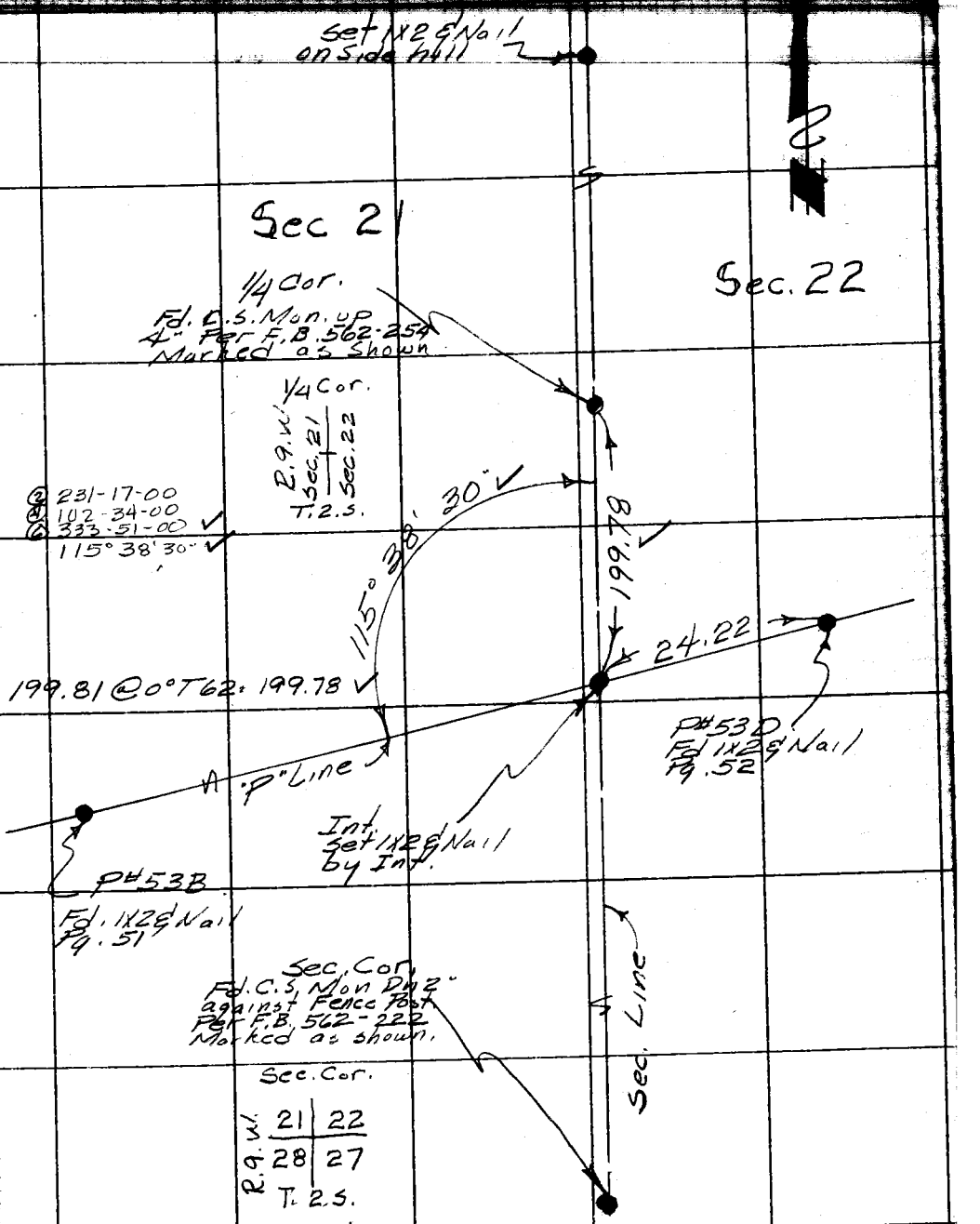

Note: Any Additions or Changes on This Sheet Must be Made or Circled in Red Ink With Date and Name of Person Making Change.

Do not extend notes this side of this line.

RETURN TO
LOS ANGELES COUNTY SURVEYOR
726 LOS ANGELES COUNTY
ENGINEERING BLDG.

76F309S S&E #247. 8-54

F.B. 1830 PG. 82

(T.C. #6)

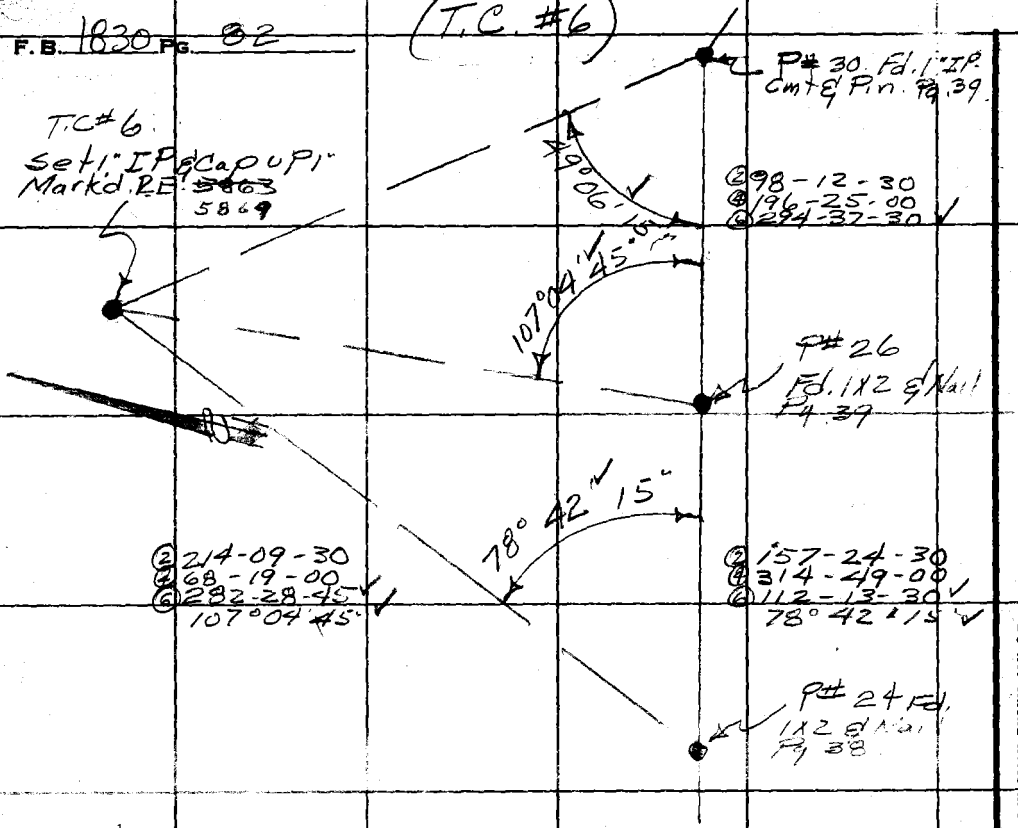

Vertical Δ to to T.C. #6.
for. Elev. to "P" Points see L.B. 686.

T@ P# 30 H.I. = 5.05

Rod 10.00	− 8° 19' 00"	= −8° 18' 45"
	− 8° 18' 30"	
7.00	− 8° 27' 00"	= −8° 27' 00"
	− 8° 27' 00"	

T@ P# 26 H.I. = 5.19

Rod 10.00	− 10° 06' 30"	= −10° 06' 15"
	− 10° 06' 00"	
7.00	− 10° 18' 30"	= −10° 18' 15"
	− 10° 18' 00"	

T@ P# 24. H.I. = 5.02.

Rod. 10.00	− 7° 04' 30"	= −7° 04' 15"
	− 7° 04' 00"	
7.00	− 7° 15' 30"	= −7° 15' 30"
	− 7° 15' 30"	

RETURN TO
LOS ANGELES COUNTY SURVEYOR
726 LOS ANGELES COUNTY
ENGINEERING BLDG.

Do not extend notes this side of this line.

Note: Any Additions or Changes on This Sheet Must be Made or Circled in Red Ink With Date and Name of Person Making Change.

Profile	Notes Red	Plotted	Job No. 007445	Division No. 10	F. B. 1830	Pg. 83
No.	Date	Date	Survey of Florence Ave			
X-Sec.	Notes Chkd.	Checked	Survey by JND	Notes JND	Date 4-11-56	
No.	Date	Date	Map No.	Indexed C. Johnson	Date 5-15-56	

J.N. 007445

Survey of Florence Ave

Bench Levels ties of Los Angeles County Precise Level Net #44, USC&GS Net (on Brea Cn Rd) & Bench Level Net on Original Florence Ave Net L.B. 686 From Brea Cn Rd. & Lemon Road

South on Brea Cn Rd to Florence Ave

4-11-56

Dougherty
Bowles
Sandoval
King.

STATION	B. S.	H. I.	F. S.	ELEV.

NOTE: ANY ADDITIONS OR CHANGES ON THIS SHEET MUST BE MADE OR CIRCLED IN RED INK, WITH DATE AND NAME OF PERSON MAKING CHANGE.

PLEASE RETURN TO
LOS ANGELES COUNTY SURVEYOR
726 LOS ANGELES COUNTY ENGINEERING BLDG.

Do not extend notes this side of this line.

76L298 307 8-53

F. B. 1830 Pg. 84 | Job No. 007145 | Division No. 10 | Notes Red | Plotted | Profile

Survey of Florence Ave | Date | Date | No.

Survey by Daugherty | Notes Daugherty | Notes Chkd. | Checked | X-Sec.

Indexed C. Johnson | Date | Date | Date | No.

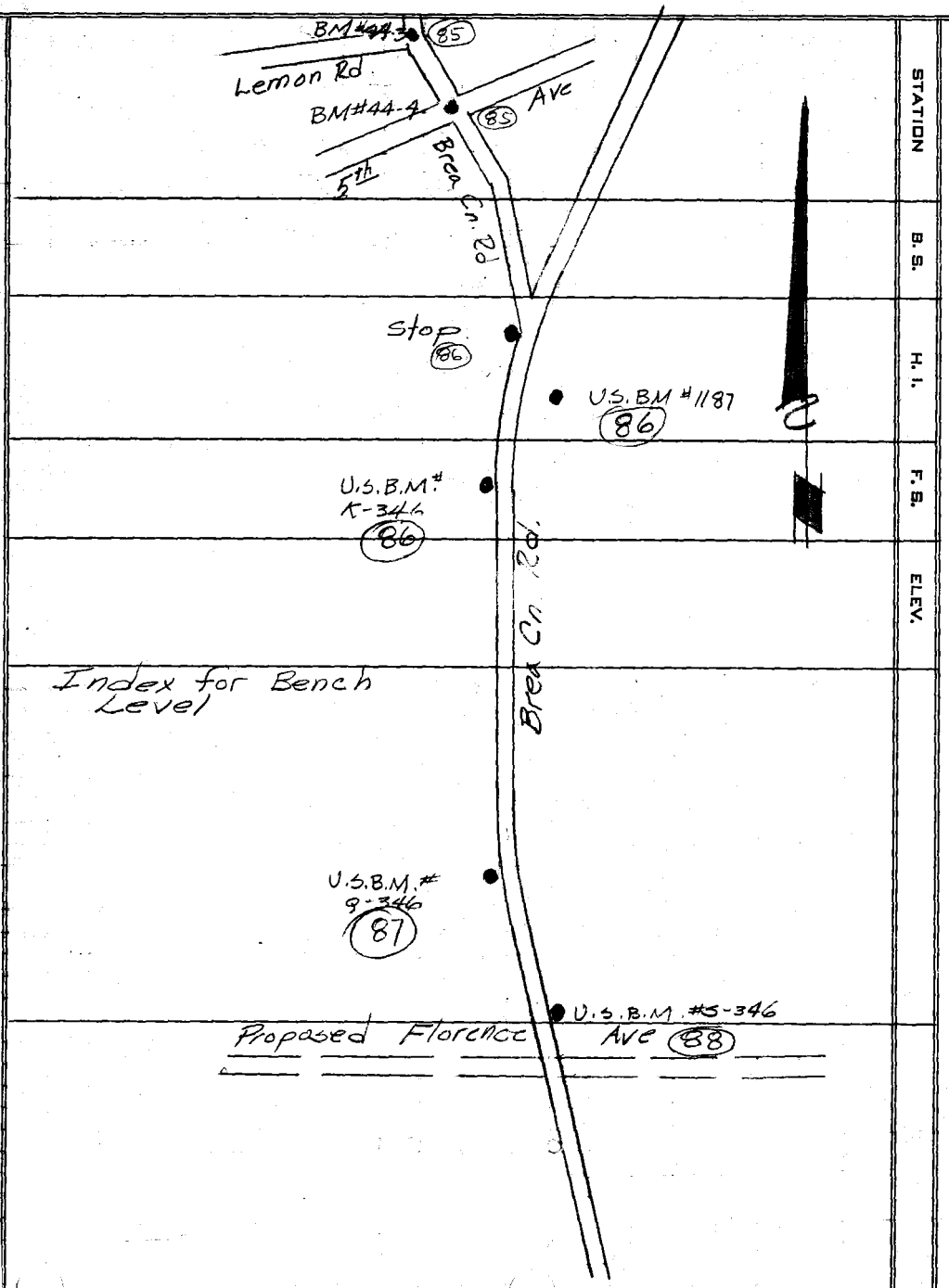

STATION | B. S. | H. I. | F. S. | ELEV.

761298 307 8-53

PLEASE RETURN TO

LOS ANGELES COUNTY SURVEYOR

726 Los Angeles County Engineering Bldg.

Do not extend notes this side of this line.

NOTE: ANY ADDITIONS OR CHANGES ON THIS SHEET MUST BE MADE OR CIRCLED IN RED INK, WITH DATE AND NAME OF PERSON MAKING CHANGE.

76L298 307 8-53

PLEASE RETURN TO
LOS ANGELES COUNTY SURVEYOR
726 LOS ANGELES COUNTY ENGINEERING BLDG.

NOTE: ANY ADDITIONS OR CHANGES ON THIS SHEET MUST BE MADE OR CIRCLED IN RED INK, WITH DATE AND NAME OF PERSON MAKING CHANGE.

Do not extend notes this side of this line.

STATION	B. S.	H. I.	F. S.	ELEV.	
BM#44-3				558 623 ✓	BM-44-3 Brea Cn Rd. & Lemon Rd. 11.5' W of ℄ Brea Cn Rd. & 10.0' N of approx. ℄ Rd. a Std. C.S. Mon in H.H. Stamped BM 1955 RE. 63 F.B. 1366-105 Elev = 558.62 ✓
	5910	564 533 ✓			
T.P.			2370	562 163 ✓	
	6375	568 538 ✓			
T.P.			1080	567 458 ✓	
	9108	576 566 ✓			
T.P.			0532	576 034 ✓	
	6517	582 551 ✓			
BM 44-4			3903	578 648 ✓	BM-44-4 Elev. = 578.650 ✓ Brea Cn Rd & 10.7' N of ℄ of 5th Ave & 10.7' W ℄ Brea Cn Rd. C.S. Mon in H.H. Stamped BM-44-4 1955 F.B. 1366-106
	9595	588 243 ✓			
T.P.			0741	587 502 ✓	
	8320	595 822 ✓			
T.P.			0829	594 993 ✓	
	9661	604 654 ✓			
T.P.			1878	602 776 ✓	
	8273	611 049 ✓			
T.P.			1663	609 386 ✓	
	9045	618 431 ✓			
T.P.			1403	617 028 ✓	
	9132	626 160 ✓			
× T.P.			0620	625 540 ✓	

Profile No. ____ Notes Red. ____ Plotted ____ Job No. 00445 Division No. 10 F. B. 1830 Pg. 85
Date ____ Date ____ Survey of Florence Ave
X-Sec. No. ____ Notes Chkd. ____ Checked ____ Survey by JND Notes JND Date 4-11-56
Date ____ Date ____ Map No. ____ Indexed ____ Date ____

76L 307 8-53

PLEASE RETURN TO
LOS ANGELES COUNTY SURVEYOR
726 LOS ANGELES COUNTY ENGINEERING BLDG.

NOTE: ANY ADDITIONS OR CHANGES ON THIS SHEET MUST BE MADE OR CIRCLED IN RED INK, WITH DATE AND NAME OF PERSON MAKING CHANGE.

Do not extend notes this side of this line.

STATION	S. S.	H. I.	F. S.	ELEV.	
				625 540 ✓	
	9042	634 582 ✓			
T.P.			0960	633622 ✓	
	11 020	644642 ✓			
BM-Stop			2602	642 040 ✓	B.M.-Stop Int. of old & New Brea Cn Rd's West side 15' W of Pav. Edge @ Fence Cor. Fd. Br. Cap in □ conc Mon. Flush Marked U.S.C.&G.S. △ Sta Stop 1938
	9595	651 635 ✓			
T.P.			1601	650034 ✓	
	8920	658 954 ✓			US# 1187 Elev = 658.04 Walnut 1.5 mi S.E. of 0.75 mi So of U.P. RR tracks on East side Brea Cn Rd. top center East end of culvert chisled □ L.B. 686-26A. Note this part of Road vacated now is on ⊙ prop. about 300' So of Junction of old & New Brea Cn Rd's
BM US#1187			0989	657965 ✓	
	7740	665705 ✓			
BM# K-346			2050	663655 ✓	BM# K-346 (USC.GS) Elev. = 202.3008 meters (On Preliminary run) = 663.708 - 6.4 mi N.E. along Brea Cn Rd. from Brea School @ Brea. Orange Co. & 0.1 mi So. of Junct. of old & New Brea Cn Rd's. 32 paces so. of Post to Culvert. B-208+50 39' W. of ℄ Hwy & 11 ft E. of N. Gate Post. in W. R/W. Fence A Std. disk stamped K-348 1948 set in top 12" □ Mon. Flush.
	11274	674 929 ✓			
T.P.			0721	674208 ✓	
	7868	682 076 ✓			
T.P.			0902	681174 ✓	
	10100	691 274 ✓			
T.P.			0828	690446 ✓	
	8520	698 966 ✓			
T.P.			0810	698156 ✓	
	8985	707141 ✓			
T.P.			0706	706435 ✓	
	10409	716 844 ✓			

F. B. 1830 Pg. 86 Job No. 0074.45 Division No. 10 Notes Red. Plotted Profile
Survey of Florence Ave Date Date No.
Survey by Dougherty Notes Dougherty Notes Chkd. Checked X-Sec.
Indexed R. C. Johnson Date Date Date No.

76L298 307 8-53

PLEASE RETURN TO
LOS ANGELES COUNTY SURVEYOR
726 Los Angeles County Engineering Bldg.

NOTE: ANY ADDITIONS OR CHANGES ON THIS SHEET MUST BE MADE OR CIRCLED IN RED INK, WITH DATE AND NAME OF PERSON MAKING CHANGE.

Do not extend notes this side of this line.

STATION	B. S.	H. I.	F. S.	ELEV.		
		716 844 ✓				
T. P.			0 541	716 303 ✓		
	10 284	726 587 ✓				
T. P.			1 002	725 585 ✓		
	11 203	736 788 ✓				
T. P.			0590	736 198 ✓		
	11419	747 617 ✓				
T. P.			0171	747446 ✓		
	12302	759 748 ✓				
T. P.			0 372	759 376 ✓		
	10221	769 597 ✓				
T. P.			0 429	769 168 ✓		
	12259	781 427 ✓				
T. P.			0 376	781 051 ✓		
	10542	791 593 ✓				
T. P.			1566	790 027 ✓		
	8103	798 130 ✓				
U.S.B.M.# Q-346			2909	79.522 ✓	U.S.B.M.# Q-346 Elev = 242.3832 meters = 795.21 (preliminary run not adj.) 5.9 mi N.E. of Brea School of Brea, Orange Co. along Brea Cn. Rd. to Sum H.I. 0.65 mi So of Junction of old & New Brea C on top of 5' Bank 48 ft. W. of ℄ Hwy ⓒ ✓ W	
	3.579	79 8 800 ✓				
T. P.			3511	79.5289 ✓	A std Disk stamped Q 346 - 1949 set in 12 s Conc. Post up 4"	
	469	799 988 ✓				
P= 46			6110	793 878	P# 46 Fd. 1" IP Dn 2'	

Profile Notes Bad Sketch Job No. 9347 Division No. 10 F. B. 18330 Pg. 87
No. Date Date Survey of Florence Ave
X-Sec. Notes Ckd. Checked Survey by JNP Notes JNP Date 4-11-56
No. Date Date Map No. Date

76L298 307 8-53

PLEASE RETURN TO
LOS ANGELES COUNTY SURVEYOR
726 LOS ANGELES COUNTY ENGINEERING BLDG.

NOTE: ANY ADDITIONS OR CHANGES ON THIS SHEET MUST BE MADE OR CIRCLED IN RED INK, WITH DATE AND NAME OF PERSON MAKING CHANGE.

Do not extend notes this side of this line.

Profile No. X-Sec. No.

F. B. 1830 Pg. 88 Job No. 0074.45 Division No. 10 Notes Red. Platted

Survey of Florence Ave Date Date

Survey by Dougherty Notes Dougherty Notes Chkd. Checked

Indexed C. Johnson Date Date Date

STATION	B. S.	H. I.	F. S.	ELEV.		
				793 878 ✓		
	9549	803427 ✓				
USBM# S346			1550	801 877 ✓	U.S. BM# S-346 Elev = 244.4031 meters = 801.838 ft. (Preliminary run not adj) 5.7 mi North along Brea Cn. Rd. from from Brea Grammar School .75 mi So of Junction of New & Old Brea Cn Rd's 91 feet No. along road from the No. end of the east H.W. for Culvert B-173+89, 50 feet East of Hwy & 86 ft. higher than road and @ the edge of east R/W Fence. A Std. Disk, stamped S-346-1949 and set in the top of a 12 inch square concrete post up 4"	
	3474	805357 ✓				
T.P.			9539	795812 ✓		
	4351	800163 ✓				
T.P.			4258	795905 ✓		
	2664	798569 ✓				
T.P.			8065	790504 ✓		
	0902	791406 ✓				
T.P.			10660	780746 ✓		
	0948	781694 ✓				
T.P.			11040	770654 ✓		
	0125	770779 ✓				
T.P.			11422	759357 ✓		
	0480	759837 ✓				
T.P.			10652	749185 ✓		
	0859	750044 ✓				
T.P.			11580	738464 ✓		
	1170	739634 ✓				
T.P.			11562	728072 ✓		
	0579	728657 ✓				

X

76L298 307 8-53

PLEASE RETURN TO
LOS ANGELES COUNTY SURVEYOR
726 LOS ANGELES COUNTY ENGINEERING BLDG.

NOTE: ANY ADDITIONS OR CHANGES ON THIS SHEET MUST BE MADE OR CIRCLED IN RED INK, WITH DATE AND NAME OF PERSON MAKING CHANGE.

Do not extend notes this side of this line.

STATION	B. S.	H. I.	F. S.	ELEV.	
		728 651 ✓			
T.P.			11081	717 570 ✓	
	0529	718 099 ✓			
T.P.			11551	706548 ✓	
	0949	707 497 ✓			
T.P.			10531	696 966 ✓	
	0300	697 266 ✓			
T.P.			11570	685696 ✓	
	0898	686 594 ✓			
T.P.			11540	675054 ✓	
	0480	675534 ✓			
T.P.			11411	664123 ✓	
	0572	664 695 ✓			
T.P.			11382	653363 ✓	
	0831	654 194 ✓			
B.M-Stop			12187	642007	BM #Stop - Elev. 642.040 See Pg. 86
	1823	643 830 ✓			
T.P.			7635	636 195 ✓	
	1322	637 517 ✓			
T.P.			8452	629 065 ✓	
	0616	629 681 ✓			
T.P.			8508	621 173 ✓	

Profile Notes Rod Plotted
No. Date Date
X-Sec. Notes Chkd. Checked Survey by JND Notes JND Date 4-16-56
No. Date Date Map No. Date

Job No. 2614-45 Division No. 10 F. B. 1830 Pg. 89
Survey of Florence Ave

76L298 307 8-53

PLEASE RETURN TO
LOS ANGELES COUNTY SURVEYOR
726 LOS ANGELES COUNTY ENGINEERING BLDG.

NOTE: ANY ADDITIONS OR CHANGES ON THIS SHEET MUST BE MADE OR CIRCLED IN RED INK, WITH DATE AND NAME OF PERSON MAKING CHANGE.

Do not extend notes this side of this line.

STATION	B. S.	H. I.	F. S.	ELEV.		
				621 173 ✓		
	0547	621720 ✓				
T.P.			8948	612772 ✓		
	0845	613 617 ✓				
T.P.			8722	604895 ✓		
	2320	607 215 ✓				
T.P.			9729	597486 ✓		
	0651	598137 ✓				
T.P			9027	589 110 ✓		
	0218	589328 ✓				
BM#44-4			10681	518647 ✓	B.M#44-4 Elev. = 578.648 See Pg. 85	

F. B. 1830 Pg. 90 Job No. 0074.45 Division No. 10 Notes Red. Plotted Profile
Survey of Florence Ave Date Date No.
Survey by Dougherty Notes Dougherty Notes Chkd. Checked X-Sec.
Indexed E. C. Johnson Date Date Date No.

F. B. 1930 Pg. 91

Profile No. | Notes Red. Date | Plotted Date | Job No. 0074.15 Division No. 10
X-Sec. No. | Notes Chkd. Date | Checked Date | Survey of Florence Ave
Survey by JN D Notes JND Date 4-24-56
Map No. Index Johnson Date

J.N. 0074.15

Survey of Florence Ave
Bench Levels from Brea Cn. Rd.
East to a pt. ½ mi East of the
Los Angeles - San Bernardino Co. Line
& Return to Brea Cn Rd.

4-24-56

Dougherty
Bowles
Sandoval
King.

Note
For Index see
Pgs 34-36

STATION	B. S.	H. I.	F. S.	ELEV.

NOTE: ANY ADDITIONS OR CHANGES ON THIS SHEET MUST BE MADE OR CIRCLED IN RED INK, WITH DATE AND NAME OF PERSON MAKING CHANGE.

Do not extend notes this side of this line.

PLEASE RETURN TO
LOS ANGELES COUNTY SURVEYOR
726 Los Angeles County Engineering Bldg.

761298 307 8-53

76L298 307 8-53

PLEASE RETURN TO
LOS ANGELES COUNTY SURVEYOR
726 LOS ANGELES COUNTY ENGINEERING BLDG.

NOTE: ANY ADDITIONS OR CHANGES ON THIS SHEET MUST BE MADE OR CIRCLED IN RED INK, WITH DATE AND NAME OF PERSON MAKING CHANGE.

Do not extend notes this side of this line.

F. B. 1830 Pg. 92 Job No. 0074.45 Division No. 10 Notes Red Plotted
Survey of Florence Ave Date No.
Survey by Daugherty Notes Daugherty Date X-Sec.
Indexed K. C. Johnson Date Notes Chkd. Checked
Profile Date No.

STATION	B. S.	H. I.	F. S.	ELEV.	
U.S.B.M.#S-346				811.877	U.S.B.M.#S-346 See Pg. 188
	12092	813969 ✓			
T.P.			1008	812961 ✓	
	10684	823645 ✓			
T.P.			1883	821762 ✓	
	11528	833290 ✓			
P#46-A			2285	831005 ✓	P#46-A Fd. 1X2 Pg. 46
	11675	842680 ✓			
T.P.			0968	841712 ✓	
	11256	852968 ✓			
T.P.			1078	851890 ✓	
	6542	858432 ✓			
P#46-B			1610	852822 ✓	P#46-B Fd. 1X2 Pg. 46
	11811	868633 ✓			
T.P.			1295	867339 ✓	
	11440	878778 ✓			
T.P.			0840	877938 ✓	
	11373	889311 ✓			
T.P.			0711	888600 ✓	
	11285	899885 ✓			
T.P.			0827	899058 ✓	

76L298 307 8-53

PLEASE RETURN TO
LOS ANGELES COUNTY SURVEYOR
726 LOS ANGELES COUNTY ENGINEERING BLDG.

NOTE: ANY ADDITIONS OR CHANGES ON THIS SHEET MUST BE MADE OR CIRCLED IN RED INK, WITH DATE AND NAME OF PERSON MAKING CHANGE.

Do not extend notes this side of this line.

STATION	B. S.	H. I.	F. S.	ELEV.		
	11778	910836 ✓		899 058 ✓		
T.P.			0444	910 392 ✓		
	10 884	921 276 ✓				
T.P.			1746	919 530 ✓		
	7070	926 600 ✓				
P#47			3499	923 101 ✓	P#47 Fd. 1" IP & Cap up 1" Pg 46	
	3052	926 153 ✓				
T.P.			10970	915 183 ✓		
	1759	916 942 ✓				
T.P.			11277	905665 ✓		
	0 503	906 168 ✓				
T.P.			11565	894 603 ✓		
	0 640	895 243 ✓				
T.P.			10796	884447 ✓		
	0 639	885 086 ✓				
T.P.			10013	875 073 ✓		
	3447	878 520 ✓				
P#47-A			8923	869 597 ✓	P#47-A Fd 1x2 Pg. 47	
	0432	870 029 ✓				
T.P.			11245	858 784 ✓		
	0469	859 253 ✓				

Profile Notes Red. Plotted Job No. 0074.45 Division No. 10 F. B. 1830 Pg. 93
No. Date Date Survey of Florence Ave
X-Sec. Notes Chkd. Checked Survey by JND Notes — Date 4-24-56
No. Date Date Map No. Date

76L298 307 8-53

PLEASE RETURN TO
LOS ANGELES COUNTY SURVEYOR
726 LOS ANGELES COUNTY ENGINEERING BLDG.

NOTE: ANY ADDITIONS OR CHANGES ON THIS SHEET MUST BE MADE OR CIRCLED IN RED INK, WITH DATE AND NAME OF PERSON MAKING CHANGE.

Do not extend notes this side of this line.

F. B. 1830 Pg. 94 Job No 007445 Division No. 10 Notes Red. Plotted No.
Survey of Florence Ave Date Date X-Sec.
Survey by Daugherty Notes Daugherty Notes Chkd. Checked No.
Indexed K. C. Johnson Date Date Date Profile

STATION	B. S.	H. I.	F. S.	ELEV.		
		859 253 ✓				
T.P.			10884	848 369 ✓		
	1731	850100 ✓				
T.P.			11272	838828 ✓	1X2 Int. of "P" Line & Sec. Line	
	5009	843837 ✓				
P#47-B			6752	837085 ✓	P#47-3 Fd 1X2 Pg. 47	
	6981	844066 ✓				
B.M.#1			4218	839848 ✓	B.M.#1 At East toe of first ridge East of Brea Cn. Rd. 192± Sg of PH47B. Fd. C.S. Mon 1/4 Cor. Sec. 20 & 21 Marked by (2) 2" IP up 5' See Pg. 176.	
	3670	843518 ✓				
T.P.			10480	833038 ✓		
	2449	835487 ✓				
T.P.			11842	823645 ✓		
	0869	824513 ✓				
T.P.			11489	813024 ✓		
	1993	815022 ✓				
P#47C			9327	805695 ✓	P#47-C Fd 1X2 Pg 47	
	11673	817365 ✓				
T.P.			1548	815817 ✓		
	11376	827193 ✓				
T.P.			1979	825214 ✓		
	11312	836526 ✓				
T.P.			1082	835444 ✓		

76L298 307 8-53

PLEASE RETURN TO
LOS ANGELES COUNTY SURVEYOR
726 LOS ANGELES COUNTY ENGINEERING BLDG.

NOTE: ANY ADDITIONS OR CHANGES ON THIS SHEET MUST BE MADE OR CIRCLED IN RED INK, WITH DATE AND NAME OF PERSON MAKING CHANGE.

Do not extend notes this side of this line.

STATION	B. S.	H. I.	F. S.	ELEV.		
				835 444 ✓		
	8185	843 629 ✓				
P#48			2346	841 283 ✓	P#48 Fd. 1" IP & Cap up 1" Pg 47	
	0718	842 001 ✓				
T.P.			10178	831 823 ✓		
	3937	835 760 ✓				
P#48A			7457	828 303 ✓	P#48-A Fd. 1x2 Pg 48	
	1566	829 869 ✓				
T.P.			11481	818 388 ✓		
	1055	819 443 ✓				
T.P.			10858	808 585 ✓		
	0912	809 497 ✓				
T.P.			11829	797 668 ✓		
	0881	798 549 ✓				
T.P.			10702	787 847 ✓		
	3533	791 380 ✓				
P#48-B			9381	781 999 ✓	P#48-B Fd. 1x2 Pg 48	
	1422	783 421 ✓				
T.P.			11815	771 606 ✓		
	2560	774 166 ✓			B.M#2 S.E. Side of Main Rd. Past Diamond [illegible] Corrals up Brea Cn. 0.1 mi Past. C.I. Barn N[illegible] of Corrals & 8' ± N.E. of P.P.# 981932E & 2' N[illegible]	
BM#2			7910	766 256 ✓	Fence Set C.E. Mon. Marked BM#2 Up 3" 2" IP. up 18" along side	
	1166	767 422 ✓				

Profile Notes Red ____ Plotted ____ Job No. 0074 [illegible] Division No. 10 F. B. 1830 Pg. 95
No. ____ Date ____ Date ____ Survey of Florence Ave
X-Sec. Notes Chkd. ____ Checked ____ Survey by JND Notes — Date 4-25-56
No. ____ Date ____ Date ____ Map No. [illegible] Date ____

76L298 307 8-53

PLEASE RETURN TO
LOS ANGELES COUNTY SURVEYOR
726 LOS ANGELES COUNTY ENGINEERING BLDG.

NOTE: ANY ADDITIONS OR CHANGES ON THIS SHEET MUST BE MADE OR CIRCLED IN RED INK, WITH DATE AND NAME OF PERSON MAKING CHANGE.

Do not extend notes this side of this line.

STATION	B. S.	H. I.	F. S.	ELEV.		
		767 422				
Side Shot,			10.62	756.80	(Conc.) Base of Water Well	See Pg. 48
T.P.			8.130	759.292		
	5.425	764.717				
P#48-C			4.224	760.493	P#48-C Fd. 1X2	Pg. 48
	11.525	772.018				
P#48D			1.348	770.670	P#48D Fd. 1X2	Pg. 48
	11.488	782.158				
T.P.			0.371	781.787		
	11.162	792.949				
T.P.			0.031	792.918		
	11.035	803.953				
T.P.			1.510	802.443		
	11.561	814.004				
T.P.			0.805	813.199		
	11.341	824.540				
T.P.			1.451	823.089		
	11.735	834.824				
T.P.			0.439	834.385		
	10.652	845.037				
T.P.			1.173	843.864		
	8.518	852.382				

B. B. 1830 Pg. 96 Job No. 007445 Division No. 10 Notes Red. Plotted. Profile
Survey of Florence Ave Date. No. X-Sec.
Survey by Daugherty Notes. Daugherty Date. Chkd. Checked. No.
Indexed R. C. Johnson Date. Date.

76L298 307 8-53

PLEASE RETURN TO
LOS ANGELES COUNTY SURVEYOR
726 LOS ANGELES COUNTY ENGINEERING BLDG.

NOTE: ANY ADDITIONS OR CHANGES ON THIS SHEET MUST BE MADE OR CIRCLED IN RED INK, WITH DATE AND NAME OF PERSON MAKING CHANGE.

Do not extend notes this side of this line.

STATION	B. S.	H. I.	F. S.	ELEV.		
P#49		852 382 ✓	4273	848109 ✓	P#49 Fd. 1" I.P. & Cap Pg. 49	
	3403	851 512 ✓				
P#49A			5949	845563 ✓	P#49A Fd. 1"X2" Pg 49	
	3967	849 530 ✓				
T.P.			11342	838188 ✓		
	10389	848 577 ✓				
T.P.			0571	848 006 ✓		
	11753	859 759 ✓				
T.P.			0435	859324 ✓		
	11186	870 510 ✓				
T.P.			0670	869840 ✓		
	11343	881 183 ✓				
T.P.			0515	880668 ✓		
	12205	892 873 ✓				
T.P.			1701	891 172 ✓		
	7540	898 712 ✓				
P#50			1799	896913 ✓	P#50 Fd 1" I.P. & Cap - Pg. 49	
	3583	900 496 ✓				
T.P.			9328	891168 ✓		
	12176	903 344 ✓				
X T.P.			0938	902406 ✓		

Profile Notes Red Plotted Job No. 0074-46 Division No. 10 F. B. 1830 Pg. 97
No. Date Date Survey of Florence Ave
X-Sec. Notes Chkd. Checked Survey by JND Notes — Date 4-25-56
No. Date Date Map No. Indexed Johnson Date

76L298 307 8-53

PLEASE RETURN TO
LOS ANGELES COUNTY SURVEYOR
726 LOS ANGELES COUNTY ENGINEERING BLDG.

NOTE: ANY ADDITIONS OR CHANGES ON THIS SHEET MUST BE MADE OR CIRCLED IN RED INK, WITH DATE AND NAME OF PERSON MAKING CHANGE.

Do not extend notes this side of this line.

F. B. 1930 Pg. 98 Job No. 207445 Division No. 10 Notes Red. Plotted
Survey of Florence Ave Date Date No. Profile
Survey by Daugherty Notes Chkd. Checked X-Sec.
Indexed A. C. Johnson Date Date No.

STATION	B. S.	H. I.	F. S.	ELEV.		
				902 406 ✓		
	9126	911532 ✓				
T.P.			3748	907784 ✓		
	11607	919391 ✓				
T.P.			0723	918662 ✓		
	11440	930108 ✓				
T.P.			1118	928990 ✓		
	7100	936090 ✓				
P#51			4248	931842 ✓	P#51 Fd 1" IP & Cap	Pg 48
	11506	943348 ✓				
BM#3			2760	940588 ✓	BM#3 About 2200'± up Canyon along "P" Line from Main dirt Rd. up Brea Cn., 60'± So. of P# 51-A on small flat below knob with Lone oak on top. Set C.E. Mon up 3" Marked BM#3 with 2" I.P. up 20" painted white as Marker.	
	0062	940650 ✓				
P#51A			10615	930035 ✓		
	10649	940684 ✓			P#51A Fd. 1x2	Pg 50
T.P.			0936	939748 ✓		
	10752	950500 ✓				
P#52			5429	945071 ✓	P#52 Fd 1" I.P & cap	Pg 50
	4146	949217 ✓				
T.P.			2287	946930 ✓		
	5766	952696 ✓				
T.P.			3114	949582 ✓		
	11840	961422 ✓				

76L298 307 8-53

PLEASE RETURN TO
LOS ANGELES COUNTY SURVEYOR
726 LOS ANGELES COUNTY ENGINEERING BLDG.

NOTE: ANY ADDITIONS OR CHANGES ON THIS SHEET MUST BE MADE OR CIRCLED IN RED INK, WITH DATE AND NAME OF PERSON MAKING CHANGE.

Do not extend notes this side of this line.

STATION	B. S.	H. I.	F. S.	ELEV.		
		961 422 ✓				
T.P.			0 827	960595 ✓		
	11 855	972 450 ✓				
T.P.			0 873	971577 ✓		
	11 531	983 108 ✓				
T.P.			0 544	982564 ✓		
	9 068	991 632 ✓				
P#53			1 195	990437 ✓	P#53 Fd 1" I.P. & Cap	Pg 51
	6 114	996 551 ✓				
P#53-A			6 420	990131 ✓	P#53-A Fd 1X2 & nail	Pg 51
	1 161	991 292 ✓				
T.P.			10 486	980806 ✓		
	1 007	981 813 ✓				
P#53-B			9 493	972320 ✓	P#53-B Fd 1X2 & Nail	Pg 51
	0 403	972 723 ✓				
T.P.			10 578	962145 ✓		
	7 565	969 710 ✓				
T.P			3 108	966602 ✓		
	11 197	977 799 ✓				
P#53-C			2 277	975522 ✓	P#53-C Fd 1X2 & Nail	Pg 52
X	11 308	986 830 ✓				

Profile Notes Red. ____ Plotted ____ Job No. 0044 Division No. 10 F. B. 1930 Pg. 99
No. ____ Date ____ Date ____ Survey of Florence Ave
X-Sec. Notes Chkd. ____ Checked ____ Survey by Bowles Notes Bowles Date 4-25-56
No. ____ Date ____ Date ____ Map No. ____ Date ____

76L298 307 8-53

PLEASE RETURN TO
LOS ANGELES COUNTY SURVEYOR
726 LOS ANGELES COUNTY ENGINEERING BLDG.

NOTE: ANY ADDITIONS OR CHANGES ON THIS SHEET MUST BE MADE OR CIRCLED IN RED INK, WITH DATE AND NAME OF PERSON MAKING CHANGE.

Do not extend notes this side of this line.

F. B. 1830 Pg. 100 Job No. 0074-46 Division No. 12 Notes Red. Plotted
Survey of Florence Ave Date Date No.
Survey by Bowles & Notes Bowles S. Notes Chkd. Checked X-Sec.
Indexed K. C. Johnson Date 4-30-56 Date Date No.
Profile

STATION	B. S.	H. I.	F. S.	ELEV.		
		986830 ✓				
T.P.			1269	955561 ✓		
	12021	997582 ✓				
T.P.			0569	997013 ✓		
	12104	1009117 ✓				
T.P.			0773	1008344 ✓		
	9539	1017883 ✓				
P#53-D			0863	1017020 ✓	P#53-D Fd 1"x2" & Nail ✓	Pg 52
	0459	1017479 ✓				
B.M.#4			0710	1016769 ✓	B.M.#4 In saddle about 4000' East along "P" Line from Main dirt Rd up Breach & 200' N of "P"-53D Fd. C.S. Mon up 3-1/4 cor. Sec 21&22 See Pg. 81	
	12082	1028851 ✓				
T.P.			3723	1025128 ✓		
	10948	1036076 ✓				
T.P.			1002	1035074 ✓		
	11778	1046852 ✓				
T.P.			1171	1045681 ✓		
	11583	1057267 ✓				
P#53-E			2350	1054917 ✓	P#53-E Fd 1"x2" & Nail ✓	Pg 52
	11865	1066782 ✓				
T.P.			2310	1064472 ✓		
	8268	1072740 ✓				

76298 S & E #307—7-55

PLEASE RETURN TO
LOS ANGELES COUNTY ENGINEER
700 LOS ANGELES COUNTY ENGINEERING BLDG.

NOTE: ANY ADDITIONS OR CHANGES ON THIS SHEET MUST BE MADE OR CIRCLED IN RED INK, WITH DATE AND NAME OF PERSON MAKING CHANGE.

Do not extend notes this side of this line.

STATION	B. S.	H. I.	F. S.	ELEV.		
		1072740 ✓				
P#53-F			2 887	1069853 ✓	P#53-F (Fd 1"I.P.#cap.	pg 52
	3 828	1073 681 ✓				
T-P.			11 200	1062481 ✓		
	1 541	1064 022 ✓				
P#53-G			6 728	1057294 ✓	P#53-G Fd 1X2 & N.	pg 53
	8 360	1065654 ✓				
T-P.			6 740	1058914 ✓		
	11 905	1070819 ✓				
T.P.			0 844	1069975 ✓		
	11 766	1081 741 ✓				
T.P.			0618	1081123 ✓		
	9 906	1091 029 ✓				
P#53-H			2 248	1088781 ✓	P#53-H fd 1"I.P. & cap	pg 53
	1 761	1090542 ✓				
P#53-i			10 160	1080382 ✓	P#53-i fd 1"X2"	pg 53
	8 599	1088981 ✓				
T.P.			11 151	1077830 ✓		
	0 608	1078 438 ✓				
P#53-J			9 765	1068673 ✓	P#53-J fd 1"X2"	pg 53
X	1 631	1070304 ✓				

Profile No. ____ Notes Red. ____ Plotted ____ Job No. 0074.45 Division No. 10 F. B. 1830 Pg. 101
X-Sec. No. ____ Date ____ Date ____ Survey at Florence Ave.
Notes Chkd. ____ Checked ____ Survey by Bowles Notes Bowles Date 4-30-56
Date ____ Date ____ Map No. ____ Date ____

76298 S & E #307—7-55

PLEASE RETURN TO
LOS ANGELES COUNTY ENGINEER
700 LOS ANGELES COUNTY ENGINEERING BLDG.

NOTE: ANY ADDITIONS OR CHANGES ON THIS SHEET MUST BE MADE OR CIRCLED IN RED INK, WITH DATE AND NAME OF PERSON MAKING CHANGE.

Do not extend notes this side of this line.

F. B. 1830 Pg. 102 | Job No. 0074-45 | Division No. 10 | Notes Red. | Plotted | No. | Profile
Survey of Florence Ave. | Date | Date | X-Sec.
Survey by Bowles, Notes Bowles | Notes Chkd. | Checked | No.
Indexed K. C. Johnson Date 4-30-56 | Date | Date

STATION	B. S.	H. I.	F. S.	ELEV.		
		1070304 ✓				
P#53-K			10901	1059403 ✓	P#53-K fd 1"x2" & N.	Pg 54
	0573	1059976 ✓				
T.P.			11278	1048698 ✓		
	0265	1048983 ✓				
T.P.			11589	1037394 ✓		
	1973	1039367 ✓				
P#53-L			5600	1033776 ✓	P#53-L fd 1"x2"	Pg 54
	11392	1045159 ✓				
P#53-M			2280	1042879 ✓	P#53-M. Fd 1"x2"	Pg 54
	1565	1044444 ✓				
T.P.			8619	1035825 ✓		
	1745	1037570 ✓				
P#53-N.			8182	1029388 ✓	P#53-N. Fd 1"x2"	Pg 54
	8278	1037666 ✓				
T.P.			0986	1036680 ✓		
	11556	1048236 ✓				
T.P.			2163	1046073 ✓		
	8209	1034282 ✓				
P#53.0			2652	1051630 ✓	P#53-0 fd 1"x2"	Pg 54
	5285	1056915 ✓				

76298 S & E #307—7-55

PLEASE RETURN TO
LOS ANGELES COUNTY ENGINEER
700 LOS ANGELES COUNTY ENGINEERING BLDG.

NOTE: ANY ADDITIONS OR CHANGES ON THIS SHEET MUST BE MADE OR CIRCLED IN RED INK, WITH DATE AND NAME OF PERSON MAKING CHANGE.

Do not extend notes this side of this line.

STATION	B. S.	H. I.	F. S.	ELEV.		
		1056 915 ✓				
P#53-P.			7 620	1049 295 ✓	P#53-P. Fd 1"X2" & Nail. Pg 55	
	2 036	1051 331 ✓				
T.P.			11 539	1039 792 ✓		
	0 645	1040 437 ✓				
P#53-Q			10 226	1030 211 ✓	P#53-Q Fd 1"X2" & Nail Pg 55	
	3 740	1033 951 ✓				
P#53-R			3 019	1030 932 ✓	P#53-R Fd 1"X2" & Nail Pg 55	
	2 095	1033 027 ✓				
T.P.			11 085	1021 942 ✓		
	0 584	1022 526 ✓				
P#53-S			9 550	1012 976 ✓	P#53-S Fd 1"X2" & Nail. Pg 55	
	0 989	1013 965 ✓				
T.P.			9 725	1004 240 ✓		
	0 433	1004 673 ✓				
P#53-T			10 229	994 444 ✓	P#53-T Fd 1"X2" & Nail. Pg 56	
	11 739	1006 183 ✓				
T.P.			0 768	1005 415 ✓		
	11 820	1017 235 ✓				
T.P.			0 423	1016 812 ✓		
X	11 558	1028 370 ✓				

Profile Notes Red. ____ Plotted ____ Job No. 0074-45 Division No. 10 F. B. 1830 Pg. 103
No. ____ Date ____ Date ____ Survey of Florence Ave.
X-Sec. Notes Chkd. ____ Checked ____ Survey by Bowles Notes Bowles Date 5-3-56
No. ____ Date ____ Date ____ Map No. ____ Date ____

76298 S & E #307—7-55

PLEASE RETURN TO
LOS ANGELES COUNTY ENGINEER
700 LOS ANGELES COUNTY ENGINEERING BLDG.

NOTE: ANY ADDITIONS OR CHANGES ON THIS SHEET MUST BE MADE OR CIRCLED IN RED INK, WITH DATE AND NAME OF PERSON MAKING CHANGE.

Do not extend notes this side of this line.

F. B. 1830 Pg. 104 | Job No. 207445 | Division No. 10 | Notes Red. | Plotted | No. | Profile
Survey of Florence Ave | Date | Date | X-Sec.
Survey by Bowles | Notes Bowles | Notes Chkd. | Checked | No.
Indexed E. C. Johnson | Date 5-3-56 | Date | Date

STATION	B. S.	H. I.	F. S.	ELEV.		
		1028 370 ✓				
T.P.			0 662	1027 708 ✓		
	10 824	1038 532 ✓				
T.P.			0 930	1037 102 ✓		
	10 520	1048 622 ✓				
T.P.			0 442	1038 180 ✓		
	10 331	1058 511 ✓				
P#54			2 632	1055 879 ✓	P#54 Fd 1¼ I.P. & cap. Pg 56	
	0 440	1056 319 ✓				
T.P.			11 624	1044 695 ✓		
	0 771	1045 966 ✓				
T.P.			11 534	1034 432 ✓		
	1 23[illegible]	1035 170 ✓				
B.M.#5			11 697	1023 473 ✓	B.M. #5 2500' W. of Saddle which is 2000' W. of Co. Line on Open bench about 30' out of bot of Canyon on South side about 400' So of P#537 Set C.E. Mon up 3" Marked. BM#5 with 2" I.P. up 18" Painted White as marker.	
	11 080	1034 553 ✓				
T.P.			0620	1033933 ✓		
	11 593	1045526 ✓				
T.P.			0917	1014609 ✓		
	11 237	1055 846 ✓				
T.P.			0 333	1055 513 ✓		
	3083	1058 596 ✓				

76298 S & E #307—7-55

PLEASE RETURN TO
LOS ANGELES COUNTY ENGINEER
700 LOS ANGELES COUNTY ENGINEERING BLDG.

NOTE: ANY ADDITIONS OR CHANGES ON THIS SHEET MUST BE MADE OR CIRCLED IN RED INK, WITH DATE AND NAME OF PERSON MAKING CHANGE.

Do not extend notes this side of this line.

STATION	B. S.	H. I.	F. S.	ELEV.		
		1058596✓				
T.P.			2050	1056546✓		
	10811	1067357✓				
T.P.			0524	1066833✓		
	10804	1077637✓				
T.P.			0054	1077583✓		
	10171	1087754✓				
P#54A			0514	1087240✓	P#54-A Fd 1X2	Pg. 56
	0490	1087730✓				
P# 54B			8840	1078890✓	P#54B Fd. 1X2	Pg. 56
	10660	1089550✓				
P#55			1033	1088517✓	P#55 Fd 1" IP & Cap	Pg 56
	3130	1091647✓				
P#55A			3952	1087695✓	P#55A Fd. 1X2	Pg 57
	10090	1097785✓				
T.P.			1282	1096503✓		
	11709	1108212✓				
T.P.			1109	1107103✓		
	11767	1118870✓				
T.P.			0979	1117891✓		
	11632	1129523✓				
X T. P.			0513	1129010✓		

Profile Notes Red. ____ Plotted ____ Job No. 00741.45 Division No. 10 F. B. 1830 Pg. 105
No. ____ Date ____ Date ____ Survey of Florence Ave
X-Sec. Notes Chkd. ____ Checked ____ Survey by JND Notes ____ Date 5-4-56
No. ____ Date ____ Date ____ Map No. ____ Checked Johnson Date ____

76298 S & E #307—7-55

PLEASE RETURN TO
LOS ANGELES COUNTY ENGINEER
700 LOS ANGELES COUNTY ENGINEERING BLDG.

NOTE: ANY ADDITIONS OR CHANGES ON THIS SHEET MUST BE MADE OR CIRCLED IN RED INK, WITH DATE AND NAME OF PERSON MAKING CHANGE.

Do not extend notes this side of this line.

STATION	B. S.	H. I.	F. S.	ELEV.		
				1129 010 ✓		
	11825	1140835 ✓				
P#56			4429	1136406 ✓	P#56 Fd. 1" IP & Cap Pg 57	
	5729	1142135 ✓				
P#56A			6761	1135374 ✓	P#56A Fd 1X2 Pg 57	
	7245	1142619 ✓			Killed Rattlesnake 3.5 Long	
P#56B			11840	1130779 ✓		
	11775	1142554 ✓			P#56B Fd. 1X2 Pg 57	
T.P.			1737	1140817 ✓		
	11037	1151854 ✓				
T.P.			3104	1148750 ✓		
	8756	1157506 ✓				
T.P.			1330	1156176 ✓		
	7042	1163218 ✓				
P#56C			1870	1162348 ✓	P#56C Fd. 1X2 Pg. 57	
	11747	1173095 ✓				
T.P.			0800	1172295 ✓		
	11435	1183730 ✓				
P#57			4918	1178812 ✓	P#57 Fd. 1" IP & Cap Pg. 58	
	0694	1179506 ✓				
T.P.			11126	1168380 ✓		
	1870	1170250 ✓				

F. B. 1830 Pg. 106 | Job No. 007445 | Division No. 10 | Notes Red. | Plotted | Profile
Survey of Florence Ave | Date | Date | No.
Survey by Dougherty | Notes Chkd. | Checked | X-Sec.
Indexed C. Johnson | Date | Date | No.

76298 S & E #307—7-55

PLEASE RETURN TO
LOS ANGELES COUNTY ENGINEER
700 LOS ANGELES COUNTY ENGINEERING BLDG.

NOTE: ANY ADDITIONS OR CHANGES ON THIS SHEET MUST BE MADE OR CIRCLED IN RED INK, WITH DATE AND NAME OF PERSON MAKING CHANGE.

Do not extend notes this side of this line.

Profile Notes Red. Plotted Job No. 1331 Division No. 10
No. Date Date Surveyed Florence Ave.
X-Sec. Notes Ckkd. Checked Survey by JNO Notes Date 7-6-55
No. Date Date Map No. Checked OB 1520 Date
F. B. 1930 Pg. 107

STATION	B. S.	H. I.	F. S.	ELEV.	
T.P.		117 8/10 250 ✓	11302	115 9/10 948 ✓	
	0717	116 59/100 665 ✓			
T.P.			11740	114 7/10 925 ✓	
	0728	114 8/10 653 ✓			
T.P.			11412	113 7/10 241 ✓	
	0049	113 7/10 290 ✓			
BM#6			11986	112 5/10 304 ✓	BM#6 200' S.W. from saddle which is also S. of L.A. Co. Line about 300' So. of Set C.E. Mon up 4" Marked B.M. #6 with 2" IP up 24" Painted white as Marked
	6366	113 1/10 670 ✓			
P# 57A			8813	112 2/10 857 ✓	P#57A Fd 1X2 Pg. 58
	3814	112 6/10 671 ✓			
T.P.			11210	111 5/10 461 ✓	
	1368	111 6/10 829 ✓			
T.P.			11065	110 5/10 764 ✓	
	1335	110 7/10 099 ✓			
T.P.			11434	109 5/10 665 ✓	
	1612	109 7/10 277 ✓			
T.P.			10028	108 7/10 249 ✓	
	1751	109 89/100 000 ✓			
P#58			6181	108 2/10 819 ✓	P#58 Fd 1" IP. Cap Pg. 58
	0924	108 3/10 743 ✓			
X T. P.			11334	107 2/10 409 ✓	

76298 S & E #307—7-55

PLEASE RETURN TO
LOS ANGELES COUNTY ENGINEER
700 LOS ANGELES COUNTY ENGINEERING BLDG.

NOTE: ANY ADDITIONS OR CHANGES ON THIS SHEET MUST BE MADE OR CIRCLED IN RED INK, WITH DATE AND NAME OF PERSON MAKING CHANGE.

Do not extend notes this side of this line.

STATION	B. S.	H. I.	F. S.	ELEV.		
	1083	1074 497		1072 409 ✓		
T.P.			11494	1062 003 ✓		
	0797	1062 800 ✓				
T.P.			11422	1051 378 ✓		
	0798	1052 176 ✓				
T.P.			11238	1040 938 ✓		
	0904	1041 842 ✓				
T.P.			10303	1031 539 ✓		
	2541	1034 080 ✓				
P#58A			4685	1029 395 ✓	P#58A Fd. 1X2 Pg. 58	
	5825	1035 220 ✓				
P#58B			9572	1025 648 ✓	P#58B Fd. 1X2 Pg 59	
	10058	1035 706 ✓				
BM#7			2845	1032 361 ✓	BM#7 At Junction of fence along Co. Line & Fence from East about 300' No. of "P" Line Set C.E. Mon up 2" Marked B.M.#7 with 2" I.P. up 20" Painted white as Marker.	
	2285	1035 146 ✓				
T.P.			11344	1023 802 ✓		
	2008	1025 810 ✓				
T.P.			12220	1013 590 ✓		
	2368	1015 958 ✓				
T.P.			11052	1004 906 ✓		
	1625	1006 531 ✓				

F. B. 1830 Pg. 108 Job No. 0074.45 Division No. 10 Notes Red. Plotted Profile
Survey of Florence Ave Date Date No. X-Sec.
Survey by Dougherty Notes Notes Chkd. Checked
Indexed A. C. Johnson Date Date No.

761 298 307 8-53

PLEASE RETURN TO
LOS ANGELES COUNTY SURVEYOR
726 LOS ANGELES COUNTY ENGINEERING BLDG.

NOTE: ANY ADDITIONS OR CHANGES ON THIS SHEET MUST BE MADE OR CIRCLED IN RED INK, WITH DATE AND NAME OF PERSON MAKING CHANGE.

Do not extend notes this side of this line.

STATION	B. S.	H. I.	F. S.	ELEV.		
T.P.		100 6 531 ✓	11 320	99 5 211 ✓		
	0883	99 6 094 ✓				
T.P.			11 182	98 4 912 ✓		
	1196	98 6 108 ✓				
T.P.			8169	97 7 939 ✓	P#59 Fd. 1" IP & Cap Pg. 59	
	2574	98 0 513 ✓				
P#59			8137	97 2 376 ✓		
	11741	98 4 117 ✓			Note "P" Points without ele[illegible] are in Grain field or have [illegible] removed in cultivation	
T.P.			2850	98 1 267 ✓		
	9329	99 0 596 ✓				
T.P.			2051	98 8 545 ✓		
	12095	100 0 640 ✓				
P#60			4780	99 5 860 ✓	P#60 Fd. 1" I.P. & Cap Pg 60	
	2322	99 8 182 ✓				
T.P.			11445	98 6 737 ✓		
	0775	98 7 512 ✓				
T.P.			11366	97 6 146 ✓		
	0621	97 6 767 ✓				
T.P.			11101	96 5 666 ✓		
	0760	96 6 426 ✓				
X T.P.			10959	95 5 467 ✓		

Profile Notes Red. ____ Plotted ____ Job No. 00745 Division No. 10 F. B. 1830 Pg. 109
No. ____ Date ____ Date ____ Survey at Florence Ave
X-Sec. Notes Chkd. ____ Checked ____ Survey by JND Notes JND Date 5-7-56
No. ____ Date ____ Date ____ Map No. ____ Indexed A. S. Johnson Date ____

76L298 3D7 8-53

PLEASE RETURN TO
LOS ANGELES COUNTY SURVEYOR
726 LOS ANGELES COUNTY ENGINEERING BLDG.

NOTE: ANY ADDITIONS OR CHANGES ON THIS SHEET MUST BE MADE OR CIRCLED IN RED INK, WITH DATE AND NAME OF PERSON MAKING CHANGE.

Do not extend notes this side of this line.

STATION	B. S.	H. I.	F. S.	ELEV.	
	0746	95~~7~~6 213 ✓		95~~8~~5 467 ✓	
T.P.			11305	94~~5~~4 908 ✓	
	1230	94~~7~~6 138 ✓			
T.P.			12153	93~~4~~3 985 ✓	
	0280	93~~5~~4 265 ✓			
T.P.			10188	92~~5~~4 077 ✓	
	2718	92~~7~~6 795 ✓			
BM#8			3642	92~~4~~3 153 ✓	BM#8 No. side dirt Rd to Tres Hermanos Ranch 10' East of fence Corner West side of Valley 720' West of Corral Set C.E. Mon. up 2" Marked BM#8 with 2" IP up 18" painted white as Marker. For tie to "P" Line See Pg 60
	5790	92~~9~~8 943 ✓			
T.P.			6363	92~~3~~2 580 ✓	
	11225	93~~4~~3 805 ✓			
T.P.			1566	93~~3~~2 239 ✓	
	11404	94~~4~~3 643 ✓			
T.P.			0986	94~~3~~2 657 ✓	
	6591	9~~50~~49 248 ✓			
T.P.			8946	94~~X~~0 302 ✓	
	10305	95~~X~~0 607 ✓			
T.P.			3135	94~~8~~7 472 ✓	
	11595	9~~60~~59 067 ✓			
T.P.			0961	95~~9~~8 106 ✓	
	12271	97~~X~~0 377 ✓			

Profile
No.
X-Sec.
No.
Plotted
Date
Checked
Date
Notes Red
Date
Notes Chkd.
Date
Division No. 10
Job No. 0074 45
Survey of Florence Ave
Survey by Dougherty
Notes
Indexed A. C. Johnson
Date
Pg. 110
1830

76298 S & E #307—7-55

PLEASE RETURN TO
LOS ANGELES COUNTY ENGINEER
700 LOS ANGELES COUNTY ENGINEERING BLDG.

NOTE: ANY ADDITIONS OR CHANGES ON THIS SHEET MUST BE MADE OR CIRCLED IN RED INK, WITH DATE AND NAME OF PERSON MAKING CHANGE.

Do not extend notes this side of this line.

STATION	B. S.	H. I.	F. S.	ELEV.		
T.P.		97~~X~~0 377 ✓	0 420	9~~70~~69 957 ✓		
	11448	98~~2~~1 405 ✓				
T.P.			0 234	98~~2~~1 171 ✓		
	12315	99~~4~~3 486 ✓				
T.P.			0635	99~~3~~2 851 ✓		
	11 913	100~~5~~4 764 ✓				
T.P.			0 029	100~~5~~4 735 ✓		
	11 788	101~~7~~6 523 ✓				
T.P.			0532	101~~6~~5 991 ✓		
	11 595	102~~8~~7 586 ✓				
T.P.			1 506	102~~7~~6 080 ✓		
	10768	103~~7~~6 848 ✓				
BM#7			3985	103~~3~~2 863 ✓	BM#7 Elev. 103~~3~~2.861 Pg. 108	
	3 343	103~~7~~6 206 ✓				
T.P.			2 070	103~~5~~4 136 ✓		
	11 004	104~~6~~5 140 ✓				
T.P.			0 361	104~~5~~4 779 ✓		
	12 157	105~~7~~6 936 ✓				
T.P.			0666	105~~7~~6 270 ✓		
	11 816	106~~9~~8 086 ✓				
X T.P.			0899	106~~8~~7 187 ✓		

Profile No. ____ Notes Red. ____ Plotted ____ Job No. 00741 Division No. 10 F. B. 1830 Pg. 111
Date ____ Date ____ Survey of Florence Ave
X-Sec. No. ____ Notes Chkd. ____ Checked ____ Survey by JND Notes — Date 5-7-56
Date ____ Date ____ Map No. ____ Sidewalk Johnson Date ____

76298 S & E #307—7-55

PLEASE RETURN TO
LOS ANGELES COUNTY ENGINEER
700 LOS ANGELES COUNTY ENGINEERING BLDG.

NOTE: ANY ADDITIONS OR CHANGES ON THIS SHEET MUST BE MADE OR CIRCLED IN RED INK, WITH DATE AND NAME OF PERSON MAKING CHANGE.

Do not extend notes this side of this line.

STATION	B. S.	H. I.	F. S.	ELEV.		
				10[illegible]7 187 ✓		
	12 000	10 ~~80~~ 79 187 ✓				
T.P.			1 293	107~~8~~7 894 ✓		
	12 261	109~~X~~0 155 ✓				
T.P.			0 443	10~~9~~89 712 ✓		
	11 500	110~~2~~1 212 ✓				
T.P.			1 369	11~~[illegible]~~099 943 ✓		
	11 673	111~~2~~1 516 ✓				
T.P.			2 889	11~~[illegible]~~8 627 ✓		
	12 335	112~~X~~0 962 ✓				
T.P.			2 505	111~~X~~8 457 ✓		
	11 411	11 ~~30~~ 29 858 ✓				
B.M. #6			4 555	112~~X~~5 313 ✓	B.M. #6 (El. 112~~6~~5.304)	Pg 107
	12 203	113~~8~~7 516				
T.P.			0 561	113~~X~~6 955 ✓		
	11 381	114~~X~~8 336 ✓				
T.P.			0 950	114~~X~~7 386 ✓		
	12 100	11 ~~60~~ 59 486 ✓				
T.P.			0 755	115~~X~~8 731 ✓		
	11 310	117~~X~~0 041 ✓				
T.P.			0 444	11 ~~70~~ 69 597 ✓		
	11 591	118~~2~~1 188 ✓				

F. B. 1830 Pg. 112 Job No. 0074.45 Division No. 10 Notes Red. Plotted Profile
Survey of Florence Ave Date Date No.
Survey by Dougherty Notes Notes Chkd. Checked X-Sec.
Indexed ~~A~~ C. Johnson Date 6-7-56 Date Date No.

76298 S & E #307—7-55

PLEASE RETURN TO
LOS ANGELES COUNTY ENGINEER
700 LOS ANGELES COUNTY ENGINEERING BLDG.

NOTE: ANY ADDITIONS OR CHANGES ON THIS SHEET MUST BE MADE OR CIRCLED IN RED INK, WITH DATE AND NAME OF PERSON MAKING CHANGE.

Do not extend notes this side of this line.

Profile Notes Red. Plotted. Job No. 30714-45 Division No. 12 F. B. 18330 Pg. 113
No. Date Party Survey of Clearance Map
X-Sec. Notes Chkd. Checked. Survey by Hayghen & Notes by S. Date 5-28-56
No. Date Map No. Revised John Date

STATION	B. S.	H. I.	F. S.	ELEV.			
T.P.		1188 1/2 188	2360	1178 8/10 828 ✓	P# 5-7	El 1178 8/10 812	Pg 106
	3 932	1183 2/10 760 ✓					
T.P.			11 545	1172 1/10 215 ✓			
	1 468	1178 2/10 683 ✓					
T.P.			11 710	1166 0/10 973 ✓			
	0080	1162 1/10 053 ✓					
T.P.			11 971	1150 49/100 082 ✓			
	0800	1150 49/100 882 ✓					
T.P.			11574	1139 8/10 308 ✓			
	0548	1139 8/10 856 ✓					
T.P.			11 403	1128 7/10 453 ✓			
	0511	1128 7/10 964 ✓					
T.P.			11415	1117 6/10 549 ✓			
	0808	1117 7/10 357 ✓					
T.P.			11303	1106 6/10 054 ✓			
	0190	1106 6/10 244 ✓					
T.P.			11408	1095 4/10 836 ✓			
	2925	1098 7/10 761 ✓					
T.P.			9220	1088 8/10 541 ✓	P# 55	El.= 1088-517	Pg 10[illegible]
	3 685	1092 226 ✓					
			6478	1085 748 ✓			

X

76298 S & E #307—7-55

PLEASE RETURN TO
LOS ANGELES COUNTY ENGINEER
700 Los Angeles County Engineering Bldg.

NOTE: ANY ADDITIONS OR CHANGES ON THIS SHEET MUST BE MADE OR CIRCLED IN RED INK, WITH DATE AND NAME OF PERSON MAKING CHANGE.

Do not extend notes this side of this line.

F. B. 1830 Pg. 114 | Job No. 2074.45 | Division No. 12 | Notes Red. | Plotted | No. | Profile
Survey of Florence Ave. | Date | Date | X-Sec.
Survey by Daugherty | Notes Bowles | Notes Chkd | Checked | No.
Indexed E. C. Johnson Date 5-8-55 Date | Date

STATION	B. S.	H. I.	F. S.	ELEV.		
	0 788	1086536 ✓		1085748 ✓		
T-P.			11388	1075148 ✓		
	0 317	1075465 ✓				
T-P.			10531	1064934 ✓		
	0 155	1065089 ✓				
T-P.			10512	1054577 ✓		
	3 688	1058265 ✓				
T-P			2 709	1055556 ✓		
	0 687	1056243 ✓				
T-P.			11588	1044655 ✓		
	0 868	1045523 ✓				
T-P.			11544	1033979 ✓		
	0 865	1034844 ✓				
B.M.#5			11337	1023507 ✓	B.M.#5 (El. 1023.423)	p 9 104
	1 779	1025281 ✓				
T-P.			11300	1013981 ✓		
	2 487	1016468 ✓				
T-P			11 033	1005435 ✓		
	2 878	1008 312 ✓				
T-P.			11 449	996864 ✓		
	0 642	997506 ✓				

76298 S & E #307—7-55

PLEASE RETURN TO
LOS ANGELES COUNTY ENGINEER
700 LOS ANGELES COUNTY ENGINEERING BLDG.

NOTE: ANY ADDITIONS OR CHANGES ON THIS SHEET MUST BE MADE OR CIRCLED IN RED INK, WITH DATE AND NAME OF PERSON MAKING CHANGE.

Do not extend notes this side of this line.

STATION	B. S.	H. I.	F. S.	ELEV.		
		997 506 ✓				
T-P.			11 649	985857 ✓		
	2 227	988 084 ✓				
T-P			11 450	976634 ✓		
	2 606	979 240 ✓				
T-P.			11 662	967578 ✓		
	3 720	971 298 ✓				
T-P.			5 030	966268 ✓		
	11391	977659 ✓				
T.P.			5430	972229 ✓		
	4 250	976479 ✓				
T.P.			2837	973642 ✓		
	3762	977404 ✓				
T.P.			11850	965554 ✓		
	7529	973083 ✓				
T.P.			6414	966669 ✓		
	7872	974541 ✓				
T.P.			0971	973570 ✓		
	10030	983 600 ✓				
T.P.			0 920	982680 ✓		
	11167	993847 ✓				

Profile Notes Red. ____ Plotted ____ Job No. 0074.45 Division No. 10 F. B. 1830 Pg. 115
No. ____ Date ____ Date ____ Survey of Florence Ave
X-Sec. Notes Chkd. ____ Checked ____ Survey by Loughorty Notes Bowles Date 5-8-56
No. ____ Date ____ Date ____ Map No. ____ Indexed Johnson Date ____

76298 S & E #307—7-55

PLEASE RETURN TO
LOS ANGELES COUNTY ENGINEER
700 LOS ANGELES COUNTY ENGINEERING BLDG.

NOTE: ANY ADDITIONS OR CHANGES ON THIS SHEET MUST BE MADE OR CIRCLED IN RED INK, WITH DATE AND NAME OF PERSON MAKING CHANGE.

Do not extend notes this side of this line.

STATION	B. S.	H. I.	F. S.	ELEV.		
T.P.		993 847 ✓	0 694	993 153 ✓		
	11 149	1004302 ✓				
T.P.			0 330	1003 972 ✓		
	11340	1015 312 ✓				
T.P.			0 536	1014 776 ✓		
	12008	1026784 ✓				
T.P.			3 104	1023 680 ✓		
	10103	1033 783 ✓				
T.P.			11 750	1022 033 ✓		834 769 .065
	3 198	1025 231 ✓				
BM#4			8 397	1016 834 ✓	BM#4 Elev = 1016.769 Pg. 100	
	2 560	1019 394 ✓				
T.P.			11638	1007 756 ✓		
	1269	1009 025 ✓				
T.P.			11789	997 236 ✓		
	0 583	997 819 ✓				
T.P.			11 848	985 971 ✓		
	1300	987 271 ✓				
T.P.			11 632	975 639 ✓		
	2034	977 673 ✓				
T.P.			11 568	966 105 ✓		

F. B. 1830 Pg. 116 Job No. 007440 Division No. 10 Notes Red. Plotted Profile
Survey of Florence Ave Date Date No.
Survey by Dougherty Notes Notes Chkd. Checked X-Sec.
Indexed C. Johnson Date Date Date No.

76298 S & E #307—7-55

PLEASE RETURN TO
LOS ANGELES COUNTY ENGINEER
700 LOS ANGELES COUNTY ENGINEERING BLDG.

NOTE: ANY ADDITIONS OR CHANGES ON THIS SHEET MUST BE MADE OR CIRCLED IN RED INK, WITH DATE AND NAME OF PERSON MAKING CHANGE.

Do not extend notes this side of this line.

STATION	B. S.	H. I.	F. S.	ELEV.		
				966 105 ✓		
	1738	967 843 ✓				
T.P.			11920	955923 ✓		
	5193	961 116 ✓				
T.P.			11023	950093 ✓		
	4280	954 373 ✓				.659
T.P.			7260	947113 ✓		.888
	3382	950 495 ✓				.071
BM# 3			9836	940659 ✓	BM#3 Elev. 940.588 Pg. 98	
	2345	943004 ✓				
T.P.			10575	932429 ✓		
	1687	934 116 ✓				
T.P.			11177	922939 ✓		
	0946	923 885 ✓				
T.P.			11165	912720 ✓		
	3262	915 982 ✓				
T.P.			11845	904137 ✓		
	1057	905194 ✓				
T.P.			11209	893985 ✓		
	0403	894 388 ✓				
T.P.			11114	883 274 ✓		
X	0911	884 185 ✓				

Profile No. ____ Notes Red. ____ Plotted ____ Job No. 00244 Division No. 10 F. B. 1830 Pg. 117
X-Sec. No. ____ Date ____ Date ____ Survey of Florence Ave
Notes Chkd. ____ Checked ____ Survey by JMD Notes JMD Date 5-10-56
Date ____ Date ____ Map No. ____ Indexed Johnson Date ____

76298 S & E #307—7-55

PLEASE RETURN TO
LOS ANGELES COUNTY ENGINEER
700 LOS ANGELES COUNTY ENGINEERING BLDG.

NOTE: ANY ADDITIONS OR CHANGES ON THIS SHEET MUST BE MADE OR CIRCLED IN RED INK, WITH DATE AND NAME OF PERSON MAKING CHANGE.

Do not extend notes this side of this line.

STATION	B. S.	H. I.	F. S.	ELEV.		
		884 185 ✓				
T.P.			11931	872254 ✓		
	0310	872564 ✓				
T.P.			11477	861087 ✓		
	1401	862488 ✓				
T.P.			11224	85[illegible]264 ✓		
	3013	854277 ✓				
T.P.			6068	84[illegible]209 ✓		
	1039	849248 ✓				
T.P.			11662	837[illegible] ✓		
	0855	838441 ✓				
T.P.			11452	82[illegible] ✓		
	0934	827923 ✓				
T.P.			11529	816394 ✓		
	0299	816693 ✓				
T.P.			11750	804943 ✓		
	0477	805420 ✓				
T.P.			11609	793811 ✓		
	0532	794343 ✓				
T.P.			11576	782767 ✓		
	1511	784278 ✓				
T.P.			11678	772600 ✓		

F. B. 1830 PG. 118 Job No. 007445 Division No. 10 Notes Red. Plotted Profile
Survey of Florence Ave Date Date No.
Survey by Dougherty Notes Notes Chkd Checked X-Sec.
Indexed A. C. Johnson Date Date Date No.

76298 S & E #307—7-55

PLEASE RETURN TO
LOS ANGELES COUNTY ENGINEER
700 LOS ANGELES COUNTY ENGINEERING BLDG.

NOTE: ANY ADDITIONS OR CHANGES ON THIS SHEET MUST BE MADE OR CIRCLED IN RED INK, WITH DATE AND NAME OF PERSON MAKING CHANGE.

Do not extend notes this side of this line.

STATION	B. S.	H. I.	F. S.	ELEV.		
				772 600 ✓		
	1146	773 746 ✓				
T.P.			8702	765044 ✓		
	2262	767 306 ✓				.358
T.P.			9008	758298 ✓		.256
	11925	770223 ✓				.102
BM#2			3865	766358 ✓	BM#2 Elev=766.256 Pg. 95	
	2666	769024 ✓				
T.P.			11910	757114 ✓		
	2471	759585 ✓				
T.P.			8900	750685 ✓		
	2532	753217 ✓				
T.P.			7794	745423 ✓		
	1660	747083 ✓				
T.P.			2898	744185 ✓		
	5805	749990 ✓				
T.P.			6228	743762 ✓		
	5461	749223 ✓				
T.P.			1560	747663 ✓		
	12338	760001 ✓				
T.P.			1000	759001 ✓		
	9520	768521 ✓				

Profile Notes Red. ____ Plotted ____ Job No. 0074.45 Division No. 10 F. B. 1830 Pg. 119
No. ____ Date ____ Date ____ Survey of Florence Ave
X-Sec. Notes Chkd. ____ Checked ____ Survey by Dougherty Notes Revised Date 5-10-56
No. ____ Date ____ Date ____ Map No. ____ Endorsed Johnson Date ____

76298 S & E #307—7-55

PLEASE RETURN TO
LOS ANGELES COUNTY ENGINEER
700 LOS ANGELES COUNTY ENGINEERING BLDG.

NOTE: ANY ADDITIONS OR CHANGES ON THIS SHEET MUST BE MADE OR CIRCLED IN RED INK, WITH DATE AND NAME OF PERSON MAKING CHANGE.

Do not extend notes this side of this line.

STATION	B. S.	H. I.	F. S.	ELEV.		
T.C.#7		768 521 ✓	3 502	765 019 ✓	T.C.#7 Fd. 1" I P & Cap Pg. 64	
	9269	774288 ✓				
T.P.			1 603	772 685 ✓		
	7876	780561 ✓				
T.P.			0890	779 671 ✓		
	8770	788441 ✓				
T.P.			1 311	787 130 ✓		
	9330	796460 ✓				
T.P.			3 380	793 080 ✓		
	4888	797968 ✓				
T.P.			2 939	795 029 ✓		
	8718	803747 ✓				968
U.S.BM# S-346			1 779	801 968 ✓	U.S.BM# S-346 Elev. = 801.877 Pg. 92	877
						.091

F. B. 1830 Pg. 120 Job No. 007445 Division No. 10 Notes Red. Plotted Profile
Survey of Florence Ave Date Date No. X-Sec.
Survey by Dougherty Notes Notes Chkd. Checked
Indexed A. C. Johnson Date Date Date No.

Profile	Notes Red.	Plotted	Job No. 0074.45	Division No. 10	F. B. 1830	Pg. 121
No.	Date	Date	Survey of Florence Ave			
X-Sec.	Notes Chkd.	Checked	Survey by JND	Notes JND	Date 5-11-56	
No.	Date	Date	Map No.	Indexed A. C. Johnson	Date	

Florence Ave Survey

Bench Levels from old "P" Line Between Brea Cn Cut-Off & Brea Cn. Rd. to Topog. Control Pts. T.C. #4 & T.C. #5

5-11-56

Dougherty
Sandoval
Moya.

ELEV.	Elev. on P#34 is assumed.
F. S.	for Check only.
H. I.	
B. S.	
STATION	

NOTE: ANY ADDITIONS OR CHANGES ON THIS SHEET MUST BE MADE OR CIRCLED IN RED INK, WITH DATE AND NAME OF PERSON MAKING CHANGE.

PLEASE RETURN TO
LOS ANGELES COUNTY ENGINEER
700 LOS ANGELES COUNTY ENGINEERING BLDG.

Do not extend notes this side of this line.

76298 S & E #307—7-55

76298 S & E #307—7-55

PLEASE RETURN TO
LOS ANGELES COUNTY ENGINEER
700 LOS ANGELES COUNTY ENGINEERING BLDG.

NOTE: ANY ADDITIONS OR CHANGES ON THIS SHEET MUST BE MADE OR CIRCLED IN RED INK, WITH DATE AND NAME OF PERSON MAKING CHANGE.

Do not extend notes this side of this line.

STATION	B. S.	H. I.	F. S.	ELEV.		
P#34				1000 00 ✓	P#34 Fd. 1" I.P. & Nail Pg. 40 & 41	
	1123	1011 23 ✓				
T.P.			0 88	1010 35 ✓		
	1121	1021 56 ✓				
T.P.			0 77	1020 79 ✓		
	1211	1032 90 ✓				
T.P.			0 80	1032 10 ✓		
	1174	1043 84 ✓				
T.P.			0 66	1043 18 ✓		
	1126	1054 44 ✓				
T.P.			2 53	1051 91 ✓		
	1127	1063 18 ✓				
T.P.			2 77	1060 41 ✓		
	1200	1072 41 ✓				
T.P.			0 50	1071 91 ✓		
	1221	1084 12 ✓				
T.P.			0 78	1083 34 ✓		
	1220	1095 54 ✓				
T.P.			1 26	1094 28 ✓		
	1006	1104 34 ✓				
T.C.# 5			2 32	1102 02 ✓	T.C.#5 Fd. US C.&G.S. Mon. Diamond. 1938 Set in Conc. Da.	

F. B. 1830 Pg. 122 Job No. 0074.45 Division No. 10 Notes Red. Plotted Profile
Survey of Florence Ave Date Date No.
Survey by Dougherty Notes Notes Chkd. Checked X-Sec.
Indexed R. C. Johnson Date Date Date No.

76298 S & E #307—7-55

PLEASE RETURN TO
LOS ANGELES COUNTY ENGINEER
700 LOS ANGELES COUNTY ENGINEERING BLDG.

NOTE: ANY ADDITIONS OR CHANGES ON THIS SHEET MUST BE MADE OR CIRCLED IN RED INK, WITH DATE AND NAME OF PERSON MAKING CHANGE.

Do not extend notes this side of this line.

STATION	B. S.	H. I.	F. S.	ELEV.		
				1102 02 ✓		
	2 11	1104 13 ✓				
T.P.			11 91	1092 22 ✓		
	1 38	1093 60 ✓				
T.P.			11 76	1081 84 ✓		
	0 42	1082 26 ✓				
T.P.			11 26	1071 00 ✓		
	2 89	1073 89 ✓				
T.P.			11 64	1062 25 ✓		
	2 41	1064 66 ✓				
T.P.			11 94	1052 72 ✓		
	0 96	1053 68 ✓				
T.P.			11 62	1042 06 ✓		
	1 28	1043 34 ✓				
T.C. # 4			6 23	1037 11 ✓	T.C. #4	Fd. 1" I.P. & Cap Pg.
	6 15	1043 26 ✓				
T.P.			1 22	1042 04 ✓		
	11 53	1053 57 ✓				
T.P.			0 87	1052 70 ✓		
	11 46	1064 16 ✓				
T.P.			1 94	1062 22 ✓		
X	11 89	1074 11 ✓				

Profile Notes Red. ____ Plotted ____ Job No. 0074 45 Division No. 10 F. B. 1830 Pg. 123
No. ____ Date ____ Date ____ Survey of Florence Ave.
X-Sec. Notes Chkd. ____ Checked ____ Survey by JMP Notes — Date 5-11-56
No. ____ Date ____ Date ____ Map No. ____ Indexed Johnson Date ____

76298 S & E #307—7-55

PLEASE RETURN TO
LOS ANGELES COUNTY ENGINEER
700 LOS ANGELES COUNTY ENGINEERING BLDG.

NOTE: ANY ADDITIONS OR CHANGES ON THIS SHEET MUST BE MADE OR CIRCLED IN RED INK, WITH DATE AND NAME OF PERSON MAKING CHANGE.

Do not extend notes this side of this line.

F. B. 1830 Pg. 124 Job No. 07445 Division No. 10 Notes Red Plotted
Survey of Florence Ave Date Date No.
Survey by Dougherty Notes Notes Chkd. Checked X-Sec.
Indexed R. C. Johnson Date Date Date No.
Profile

STATION	B. S.	H. I.	F. S.	ELEV.		
		1074 11 ✓				
T.P.			1 18	107293 ✓		
	805	1080 98 ✓				
T.P.			11 63	106935 ✓		
	0 54	1069 89 ✓				
T.P.			1192	105797 ✓		
	100	1058 97 ✓				
T.P.			710	105187 ✓		
	200	105387 ✓				
T.P.			1073	104314 ✓		
	046	104360 ✓				
T.P.			1162	103198 ✓		
	126	103324 ✓				
T.P.			1166	102158 ✓		
	042	102200 ✓				
T.P.			1156	101044 ✓		
	030	101074 ✓				
P#34			1064	100010 ✓	P#34 Elev. = 1000.00. Fg. 122	

Notes Ck'd by
Map No.
Office Work
Checked
Date

Survey of Florence Ave
W. O. 0074.45 Tape No. 84 Std. 84 °F
Surveyed by Dougherty
Notes 5-11-56 Date
Indexed

F. B. 830 PG. 175

J.N. 0074.45

Survey of Florence Ave

Location of Topographic Control
Pts T.C #4 & 5 from P-Line Between
Brea Cn. Cut-Off & Brea Cn.

5-11-56

Dougherty
Bowles
Sandoval
King
Moya

Note: Any Additions or Changes on This Sheet Must be Made or Circled in Red Ink With Date and Name of Person Making Change.

Do not extend notes this side of this line.

RETURN TO
LOS ANGELES COUNTY SURVEYOR
726 LOS ANGELES COUNTY
ENGINEERING BLDG.

76F309S S&E #247. 8-54

X

F. B. 1830 Pg. 126

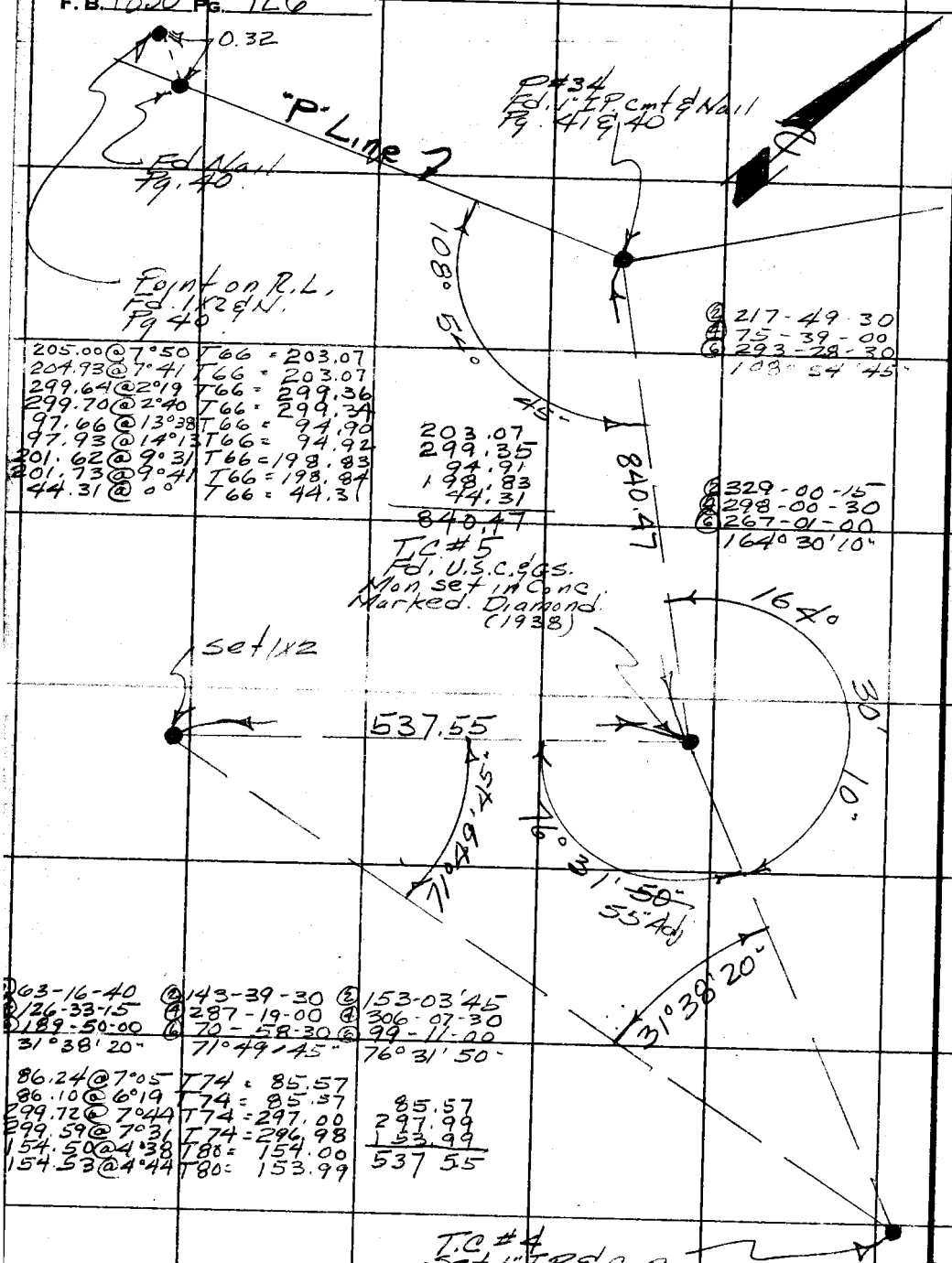

205.00 @ 7°50 T66 = 203.07
204.93 @ 7°41 T66 = 203.07
299.64 @ 2°19 T66 = 299.36
299.70 @ 2°40 T66 = 299.34
97.66 @ 13°38 T66 = 94.90
97.93 @ 14°13 T66 = 94.92
201.62 @ 9°31 T66 = 198.83
201.73 @ 9°41 T66 = 198.87
44.31 @ 0° T66 = 44.31

203.07
299.35
94.91
198.83
44.31
840.47

TC #5
Fd. U.S.C.&G.S.
Mon set in Conc.
Marked. Diamond.
(1938)

② 217-49-30
④ 75-39-00
⑥ 293-28-30
108° 54' 45"

② 329-00-15
④ 298-00-30
⑥ 267-01-00
164° 30' 10"

② 63-16-40 ③ 143-39-30 ⑤ 153-03'45"
① 26-33-15 ④ 287-19-00 ⑥ 306-07-30
③ 189-50-00 ⑥ 70-58-30 ⑤ 99-11-00
31° 38' 20" 71° 49' 45" 76° 31' 50"

86.24 @ 7°05 T74 = 85.57
86.10 @ 6°19 T74 = 85.37
299.72 @ 7°44 T74 = 297.00
299.59 @ 7°31 T74 = 296.98
154.50 @ 4°38 T80 = 154.00
154.53 @ 4°44 T80 = 153.99

85.57
297.99
153.99
537 55

TC #4
Set 1" IP & Cap
Marked R.E. 5869

RETURN TO
LOS ANGELES COUNTY SURVEYOR
726 LOS ANGELES COUNTY
ENGINEERING BLDG.

Note: Any Additions or Changes on This Sheet Must be Made or Circled in Red Ink With Date and Name of Person Making Change.

Do not extend notes this side of this line.

X

Notes Ck'd by	Survey of Florence Ave	F. B. 1830 Pg. 127
Map No.	W. O. 0074.45 Tape No. 84 St'd. 84 °F	
Office Work	Surveyed by Dougherty	
Checked	Notes Dougherty Date 4-27-56	
Date	Indexed	

J.N. 0074.45

Survey of Florence Ave

Loc. & Vertical Angles to topographic Control Pt. from Brea Cn. Cut-off to Brea Cn Rd.

4-27-56

For Index See Pg. 34-36

Dougherty
Bowles
Sandoval
King.

Note: Any Additions or Changes on This Sheet Must be Made or Circled in Red Ink With Date and Name of Person Making Change.

Do not extend notes this side of this line.

RETURN TO
LOS ANGELES COUNTY SURVEYOR
726 LOS ANGELES COUNTY
ENGINEERING BLDG.

76F309S S&E #247. 8-54

F.B. 1830 Pg. 128

(T.C. #1 & 2)

T.C. #2
Set 1" I.P. & Cap
RE 5869. "up 1"
Elev. Pg. 130

Vertical Angles. Pg. 130

π @ PI #2 to T.C. #1 H.I = 5.81

Rod @ 10.00 ① + 5°10'00" ② + 5°10'00" = +5°10'00"

Rod @ 7.00 ① + 5°04'30" ② + 5°05'00" = +5°04'45"

π @ T.C. #2 to P.I. #2 H.I = 4.73

Rod @ 4.14 ① − 5°03'30" ② − 5°03'00" = −5°03'15"

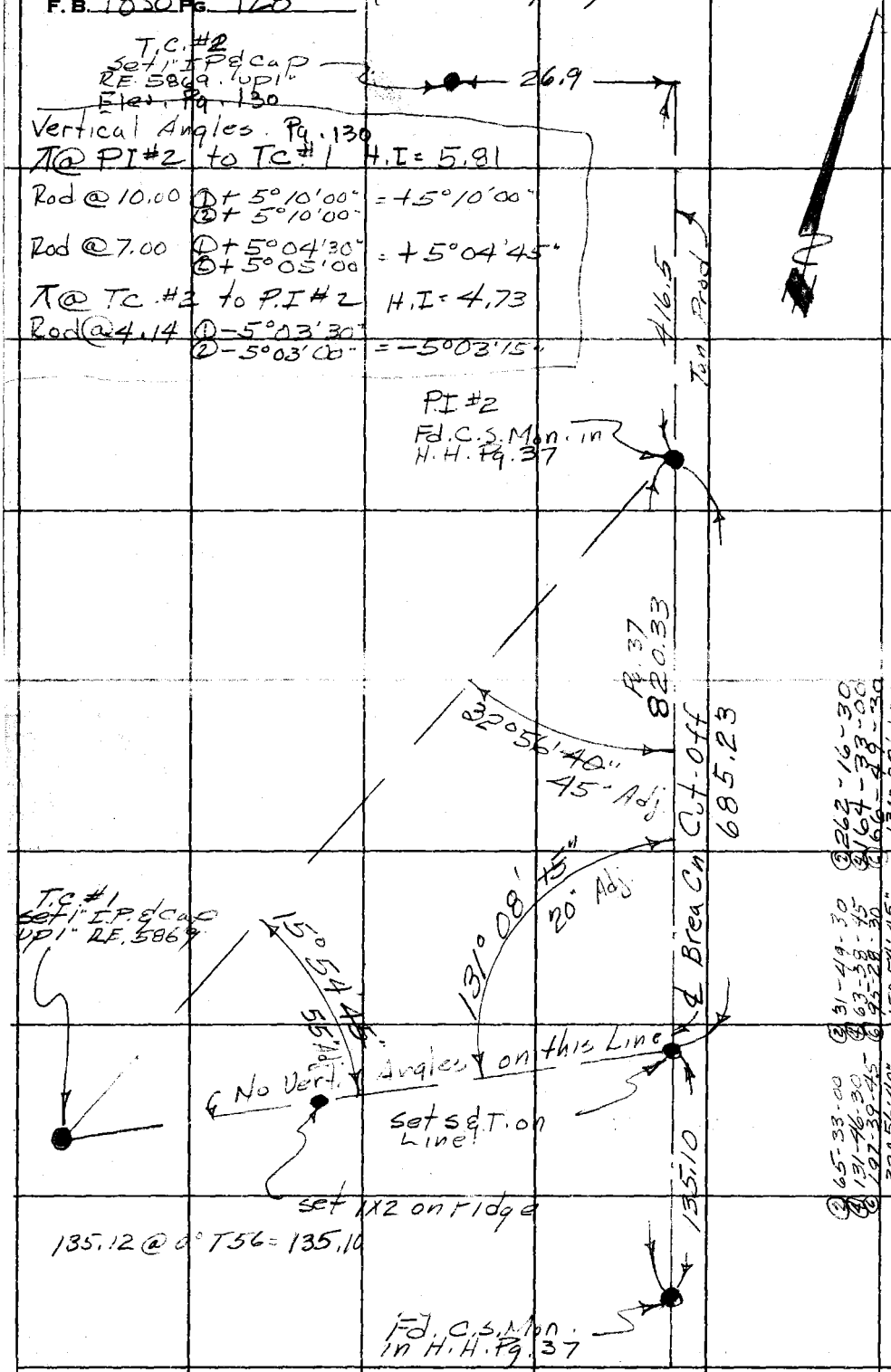

② 65-33-00 ③ 31-49-30 ④ 262-16-30
④ 131-46-30 ④ 63-38-45 ⑤ 164-33-00
⑥ 197-39-45 ⑥ 95-28-30 ⑥ 166-49-30
32°56'40" 15°54'45" 131°08'15"

RETURN TO
LOS ANGELES COUNTY SURVEYOR
726 LOS ANGELES COUNTY
ENGINEERING BLDG.
Do not extend notes this side of this line.

Note: Any Additions or Changes on This Sheet Must be Made or Circled in Red Ink With Date and Name of Person Making Change.

Profile	Notes Red.	Plotted	Job No. 1014.45	Division No. 10	F. B. 1830	Pg. 129
No.	Date	Date	Survey of Florence Ave			
X-Sec.	Notes Chkd.	Checked	Survey by JND	Notes	Date 4-27-56	
No.	Date	Date	Map No.	Indexed C. Johnson	Date	

J.N. 0014.45

Florence Ave

Spirit Level Ties to T.C.#2
& Vertical Angle Levels to T.C.#1
on Brea Cn Cut-off 1/4 mi
South of 5th Ave

4-27-56

Dougherty
Bowles
Sandoval
King.

STATION	B.S.	H.I.	F.S.	ELEV.

NOTE: ANY ADDITIONS OR CHANGES ON THIS SHEET MUST BE MADE OR CIRCLED IN RED INK, WITH DATE AND NAME OF PERSON MAKING CHANGE.

PLEASE RETURN TO
LOS ANGELES COUNTY ENGINEER
700 LOS ANGELES COUNTY ENGINEERING BLDG.

Do not extend notes this side of this line.

76298 S & E #307—7-55

76298 S & E #307—7-55

PLEASE RETURN TO
LOS ANGELES COUNTY ENGINEER
700 LOS ANGELES COUNTY ENGINEERING BLDG.

NOTE: ANY ADDITIONS OR CHANGES ON THIS SHEET MUST BE MADE OR CIRCLED IN RED INK, WITH DATE AND NAME OF PERSON MAKING CHANGE.

Do not extend notes this side of this line.

STATION	B. S.	H. I.	F. S.	ELEV.		
B.M#44-7				583 12	BM#44-7 5th Ave 0.25 mi East of Brea Cn Cut-off near Culvert @ mi Post "3.75" 11.0 N of ℄ Pavement 1.0 W'ly from S.E'ly prolongation of a barbed wire fence 62.4 from fence corner a Std C.S. Mon. in H.H. Stamped. BM.44-7 RE.63 F.B.1366-109	
	454	587 66				
T.P.			6.44	581 22		
	274	583 96				
T.P.			7 65	576 31		
	175	578 06				
T.P.			7 34	570 72		
	296	573 68				
T.P.			1 27	572 41		
	837	580 78				
T.P.			0 08	580 70		
	1056	591 26				
T.C#2			3 00	588 26	T.C. #2 Fd. 1" I.P. & Cap See Pg.	
	1180	600 06				
T.P.			1 32	598 74		
	855	607 29				
PI#2			3 11	604.18	PI#2 Fd. C.S. Mon. in Hand Hole on Brea Cn. Cut-off Pg.	
	148	605 66				
T.P.			1 29	594 37		
	136	595 73				
T.P.			9 77	585 96		

F. B. 1830 PG. 130 Job No. 0024.45 Division No. 10 Notes Red. Plotted Profile
Survey of Florence Ave Date Date No.
Survey by Dougherty Notes Chkd. Checked X-Sec.
Indexed R. C. Johnson Date Date No.

76298 S & E #307—7-55

PLEASE RETURN TO
LOS ANGELES COUNTY ENGINEER
700 LOS ANGELES COUNTY ENGINEERING BLDG.

NOTE: ANY ADDITIONS OR CHANGES ON THIS SHEET MUST BE MADE OR CIRCLED IN RED INK, WITH DATE AND NAME OF PERSON MAKING CHANGE.

Do not extend notes this side of this line.

STATION	B. S.	H. I.	F. S.	ELEV.		
				585 96 ✓		
	104	587 00 ✓				
T.P.			1039	576 61 ✓		
	102	577 63 ✓				
T.P.			777	569 86 ✓		
	473	574 59 ✓				
T.P.			253	572 06 ✓		
	850	580 56 ✓				
T.P.			115	579 41 ✓		
	737	586 78 ✓				
BM#44-7			368	583 10 ✓	BM#44-7 Elev = 583.12 See Pg.	

X

Profile Notes Red. _____ Plotted _____ Job No. 0074.43 Division No. 10 F. B. 1830 Pg. 131

No. _____ Date _____ Date _____ Survey of Florence Ave

X-Sec. Notes Chkd. _____ Checked _____ Survey by JND Notes _____ Date 4-27-56

No. _____ Date _____ Date _____ Map No. _____ Indexed Johnson Date _____

F. B. 1830 Pg. 132 Job No. Division No. Notes Red. Plotted Profile

Survey of Date Date No.

Survey by Notes Notes Chkd. Checked X-Sec.

Indexed Date Date Date No.

STATION	B. S.	H. I.	F. S.	ELEV.

76298 S & E #307—7-55

PLEASE RETURN TO

LOS ANGELES COUNTY ENGINEER

700 Los Angeles County Engineering Bldg.

NOTE: ANY ADDITIONS OR CHANGES ON THIS SHEET MUST BE MADE OR CIRCLED IN RED INK, WITH DATE AND NAME OF PERSON MAKING CHANGE.

Do not extend notes this side of this line.

Notes Ck'd by Miller
Map No. B2745
Office Work Byrnes
Checked Miller
Date

Survey of Florence Ave
W. O. 0074.45 Tape No. 84 St'd. 84 °F
Surveyed by Dougherty
Notes Dougherty Date 5-16-56
Indexed

F. B. 1830 Pg. 133

J.N. 0074.45

Survey of Florence Ave

Center Line from Brea Cn. Cut-off

East to Brea Cn. Road

5-16-56.

Dougherty
Bowles
Sandoval
King
Moya.

Note: Any Additions or Changes on This Sheet Must Be Made or Circled in Red Ink With Date and Name of Person Making Change.

Do not extend notes this side of this line.

RETURN TO
LOS ANGELES COUNTY SURVEYOR
726 LOS ANGELES COUNTY
ENGINEERING BLDG.

76F3093 S&E #247. 8-54

F.B. 1830 Pg. 134

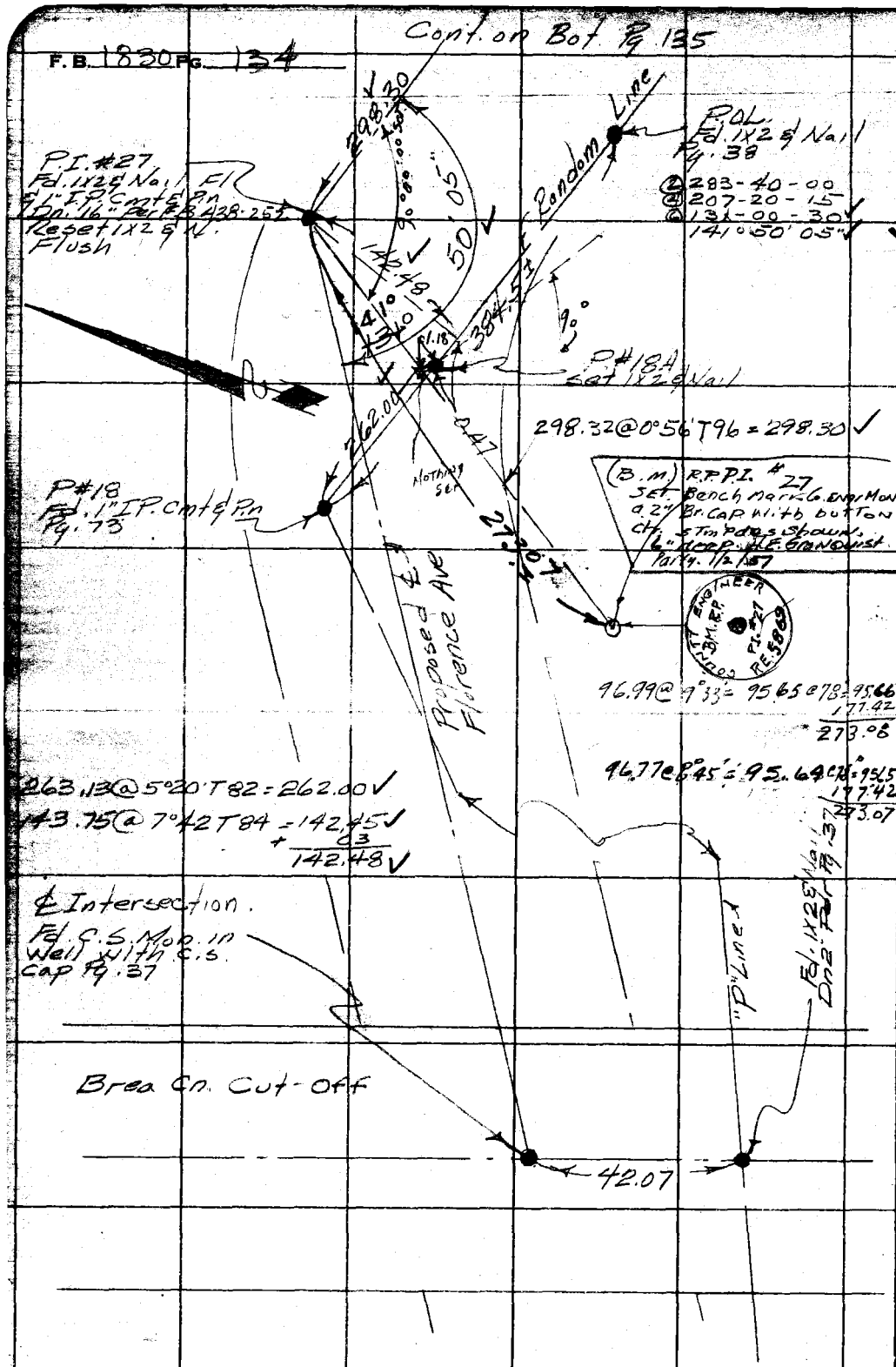

W.S. 39, A-4

RETURN TO
LOS ANGELES COUNTY SURVEYOR
726 LOS ANGELES COUNTY
ENGINEERING BLDG.

Do not extend notes this side of this line.

Note: Any Additions or Changes on This Sheet Must be Made or Circled in Red Ink With Date and Name of Person Making Change.

Notes Ck'd by Miller	Survey of Florence Ave	F. B. 1830 Pg. 135
Map No. B2145	W. O. ___ Tape No. 84 Std. 84 °F	
Office Work Burns	Surveyed by Dougherty	
Checked Miller	Notes Dougherty Date 5-16-50	
Date [illegible]	Indexed # [illegible]	

Note: Any Additions or Changes on This Sheet Must be Made or Circled in Red Ink With Date and Name of Person Making Change.

Do not extend notes this side of this line.

RETURN TO
LOS ANGELES COUNTY SURVEYOR
726 LOS ANGELES COUNTY
ENGINEERING BLDG.

76F3098 S&E #247. 8-54

247.59 @ 0° T96 = 247.61 ✓
193.47 @ 0° T94 = 186.84 ✓
193.20 @ 14°45 T94 = 186.84 ✓
434.45 ✓

41.78 @ 0° T98 = 41.78 ✓
258.40 @ 2°52 T98 = 253.10 ✓
294.88 ✓

146.24 @ 7°08 T96 = 145.12 ✓
146.16 @ 6°53 T96 = 145.12 ✓

235.54 @ 0° T96 = 235.56 ✓
140.91 @ 27°29 T96 = 125.02 ✓
140.40 @ 27°05 T96 = 125.01 ✓
20.79 @ 0° T94 = 20.79 ✓
381.36 ✓



Cont. from Top. Pg 134

Cont. on Page 137.

F.B. 1830 Pg. 136

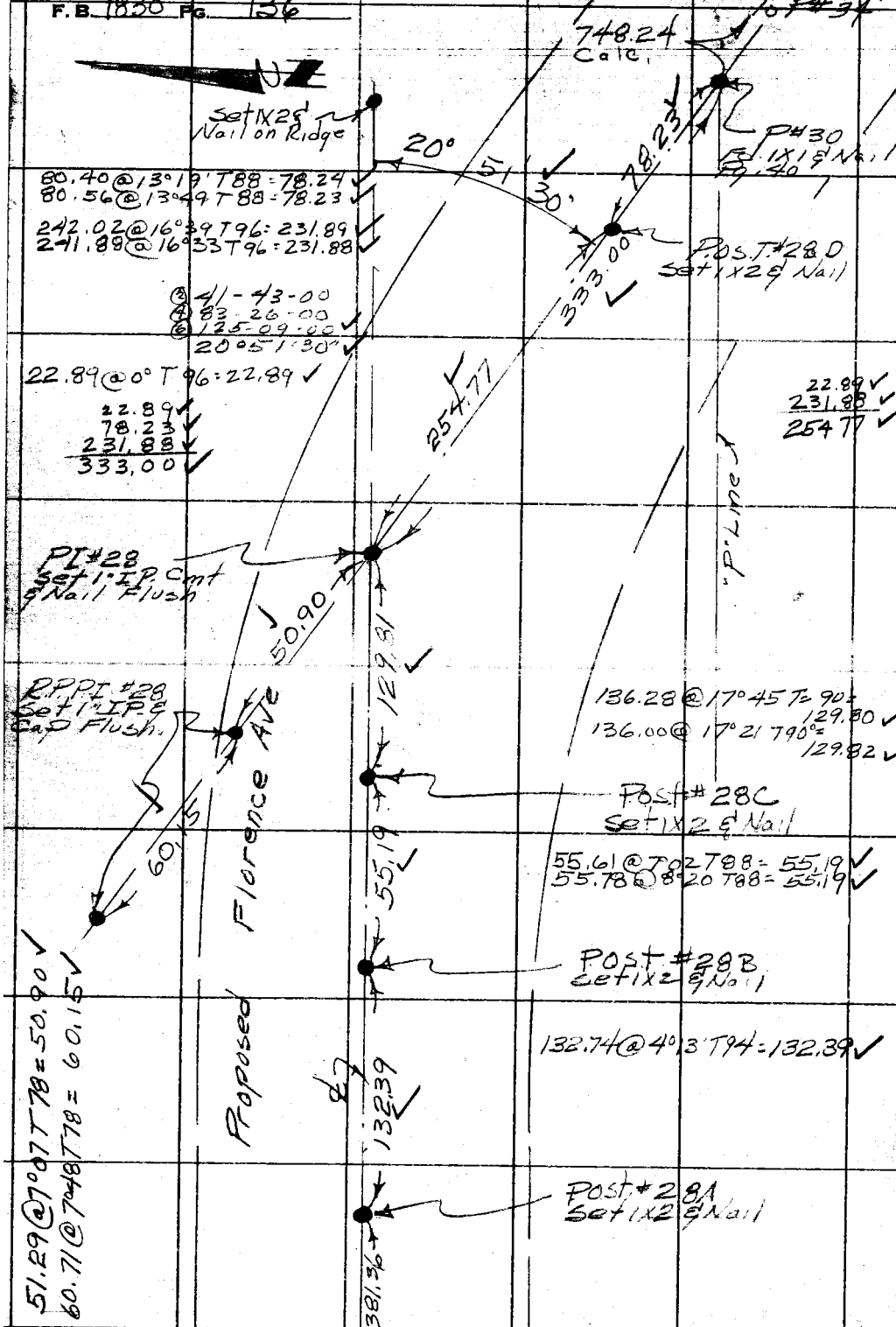

W.S.39.A-4

RETURN TO
LOS ANGELES COUNTY SURVEYOR
726 LOS ANGELES COUNTY
ENGINEERING BLDG.
Do not extend notes this side of this line.

Note: Any Additions or Changes on This Sheet Must be Made or Circled in Red Ink With Date and Name of Person Making Change.

Cont. From Page 135

Notes Ch'd by Miller
Map No. B 2745
Office Work Burns
Checked Miller
Date

Florence Ave
W. O. Dwg No. Sr'd. 84 of
Surveyed by Dougherty
Notes Dougherty Date 5-17-56
Indexed

F. B. 1830 Pg. 137

136.2 @ 6°36' = 135.33
136.4 @ 7°11' = 135.33
@ 68° = .01
135.32

W.S. 3 A-4

Contd. from Page 128

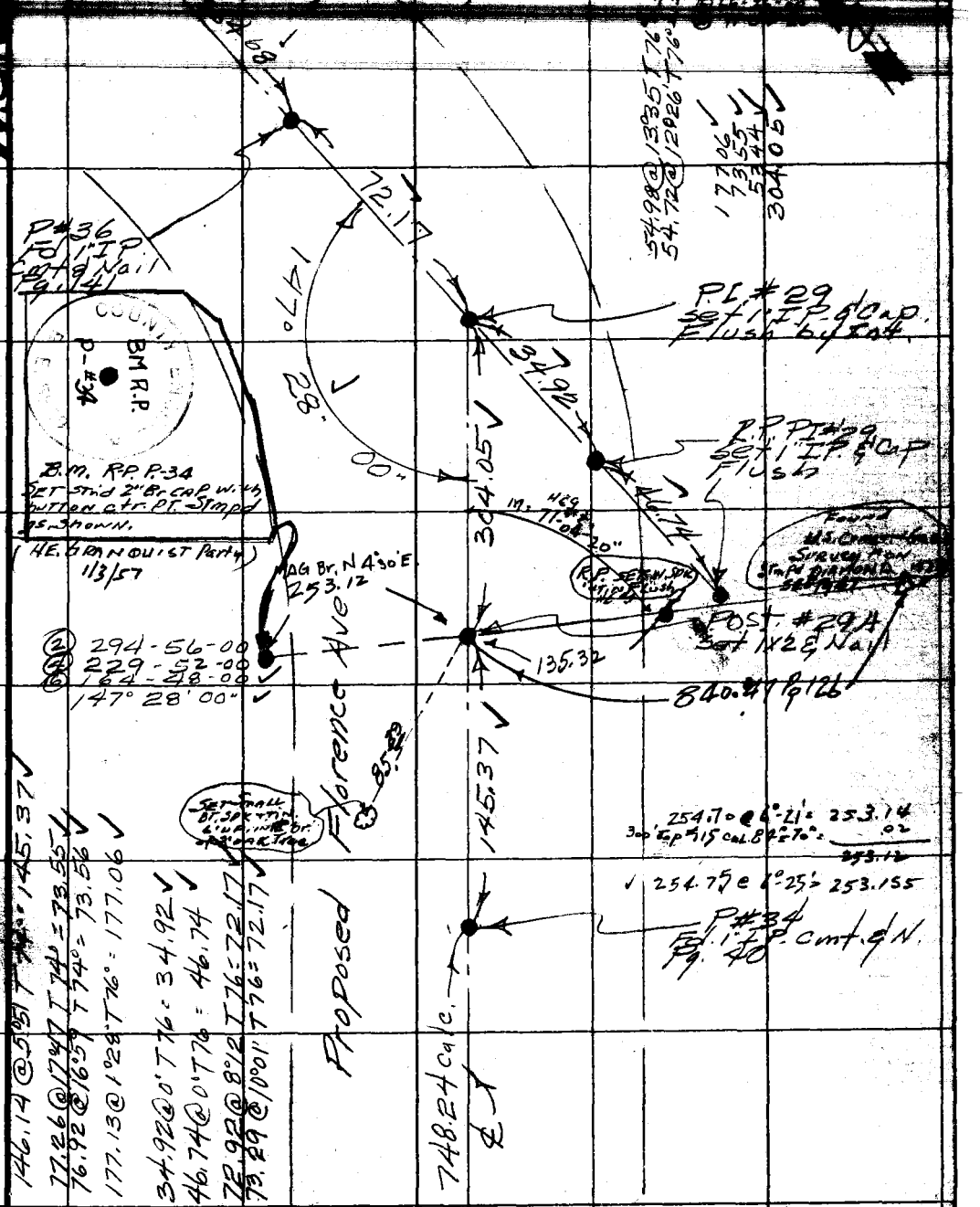

Note: Any Additions or Changes on This Sheet Must be Made or Circled in Red Ink With Date and Name of Person Making Change.

Do not extend notes this side of this line.

RETURN TO
LOS ANGELES COUNTY SURVEYOR
726 LOS ANGELES COUNTY
ENGINEERING BLDG.

76F3095 S&E #247. 8-54

Cont. From Page 136

F.B. 1830 Pg. 138



Cont from Top Pg. 139

RETURN TO
LOS ANGELES COUNTY SURVEYOR
726 LOS ANGELES COUNTY
ENGINEERING BLDG.
Do not extend notes this side of this line.

Note: Any Additions or Changes on This Sheet Must be Made or Circled in Red Ink With Date and Name of Person Making Change.

Notes Ck'd by
Map No.
Office Work
Checked
Date

Survey of Florence Ave
W. O. 8074 Tape No. 84 Sr'd. 84 °F
Surveyed by Daugherty
Notes Daugherty Da 6-14-56
Indexed

F. B. 1830 PG. 139

J.N. 8074.45

Florence Ave

Ties between "P" Line & L.A.Co. △ Net.

6-12-56

Note: Any Additions or Changes on This Sheet Must be Made or Circled in Red Ink With Date and Name of Person Making Change.

Do not extend notes this side of this line.

RETURN TO
LOS ANGELES COUNTY SURVEYOR
726 LOS ANGELES COUNTY
ENGINEERING BLDG.

Daugherty
Bowles
Sandoval
Moya

76F3095 S&E #247. 8-54

F.B. 1830 Pg. 140

W.S. 39, C-4

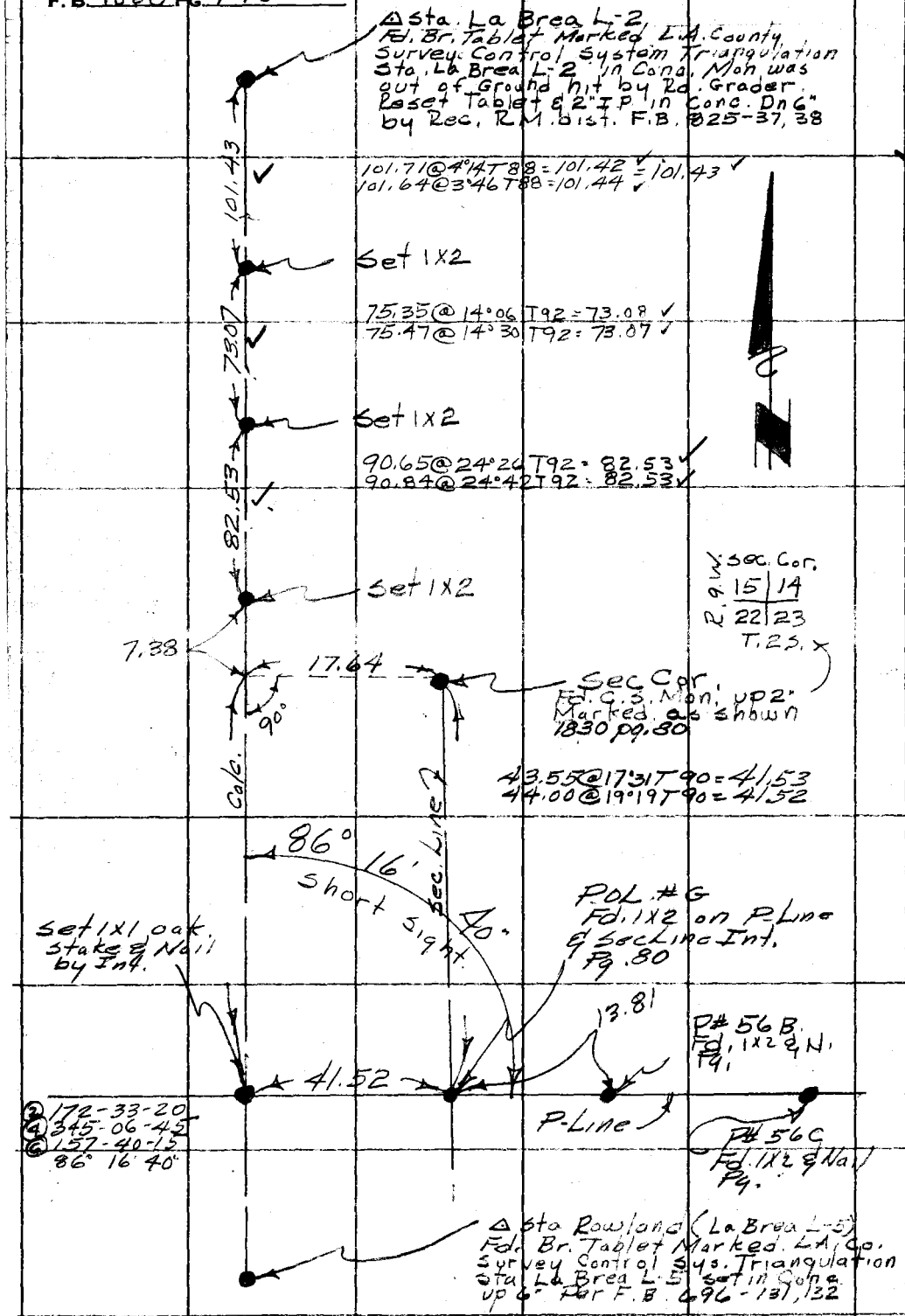

RETURN TO
LOS ANGELES COUNTY SURVEYOR
726 LOS ANGELES COUNTY
ENGINEERING BLDG.

Do not extend notes this side of this line.

Note: Any Additions or Changes on This Sheet Must be Made or Circled in Red Ink With Date and Name of Person Making Change.

Notes Ck'd by
Map No.
Office Work
Checked
Date

Survey of Florence Ave
W. O. 6074.1 Tape No. 84 Sr'd. 94° E
Surveyed by Dougherty
Notes Dougherty Date 6-12-56
Indexed

F. B. 1830 Pg. 141

Note: Any Additions or Changes on This Sheet Must be Made in Red Ink With Date and Name of Person Making Change.

Do not extend notes this side of this line.

RETURN TO
LOS ANGELES COUNTY SURVEYOR
726 LOS ANGELES COUNTY
ENGINEERING BLDG.

76F3095 S&E #247 8-54

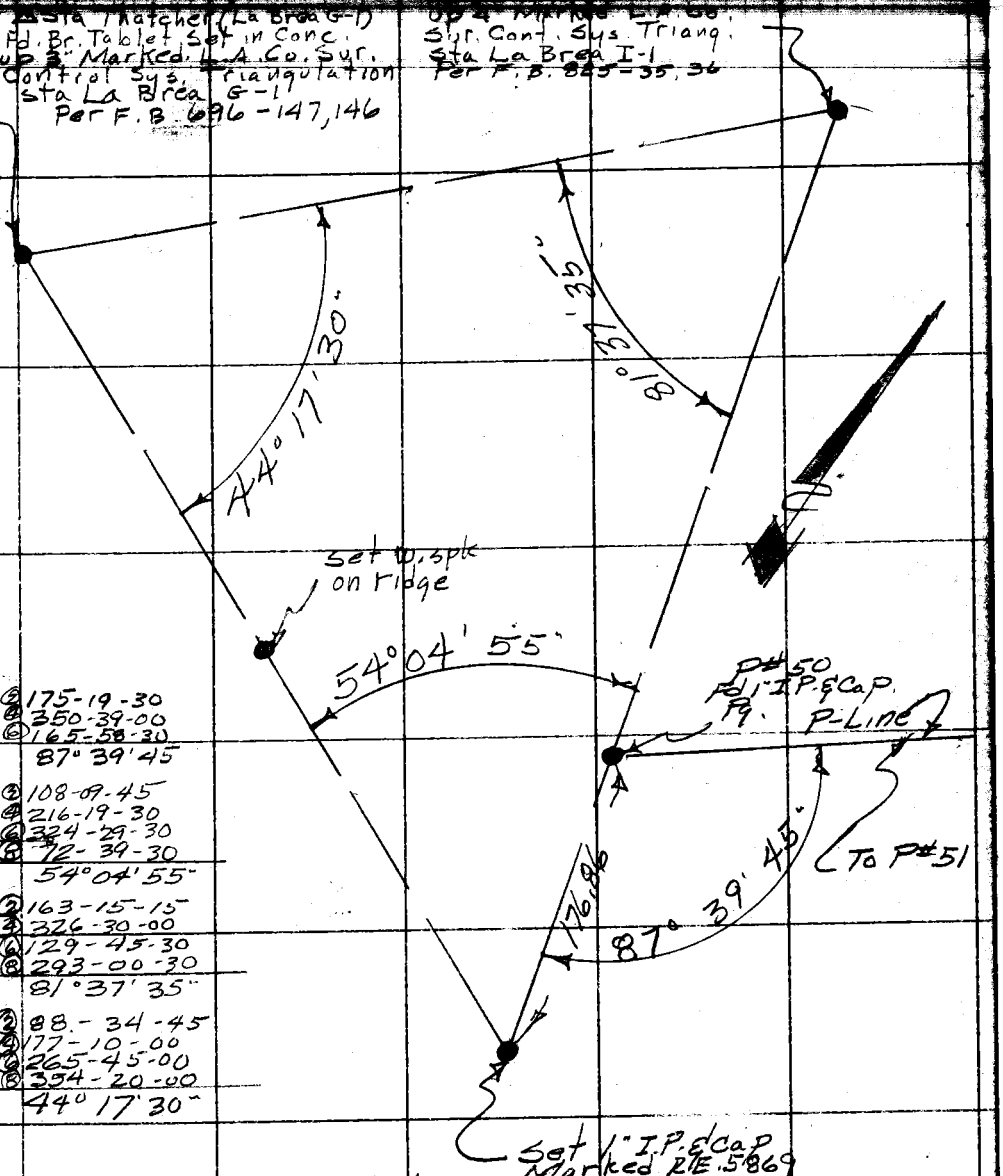

⑤ 175-19-30
⑥ 350-39-00
⑦ 165-58-30
87° 39' 45"

③ 108-09-45
④ 216-19-30
⑤ 324-29-30
⑥ 72-39-30
54° 04' 55"

② 163-15-15"
③ 326-30-00
④ 129-45-30
⑤ 293-00-30
81° 37' 35"

② 88.-34-45
③ 177-10-00
④ 265-45-00
⑤ 354-20-00
44° 17' 30"

179.37 @ 9°37 T96 = 176.86
179.48 @ 9°48 T96 = 176.87

RETURN TO
LOS ANGELES COUNTY SURVEYOR
726 LOS ANGELES COUNTY
ENGINEERING BLDG.

Note: Any Additions or Changes on This Sheet Must be Made or Circled in Red Ink With Date and Name of Person Making Change.

Do not extend notes this side of this line.

F.B. 1830 PG. 142

Notes Ck'd by
Map No.
Office Work
Checked
Date

Survey of Florence Ave
W. O. 0074.43 Tape No. 68 Sr'd. 24 of F
Surveyed by Dougherty
Notes Dougherty Date 9-5-56
Indexed

F. B. 830 Pg. 43

J.N. 0074.43

Survey of Florence Ave
Sec. Line tie to ℄ of the Westerly
Line of Sec. 20 Between Brea Cn.
Rd. & Brea Cn. Cut-off
9-5-56.

Dougherty
Sandoval
Greene

Note: Any Additions or Changes on This Sheet Must be Made or Circled in Red Ink With Date and Name of Person Making Change.

Do not extend notes this side of this line.

RETURN TO
LOS ANGELES COUNTY SURVEYOR
726 LOS ANGELES COUNTY
ENGINEERING BLDG.

76F309S S&E #247. 8-54

F. B. 1830 Pg. 144

Cont on Bot Pg. 145

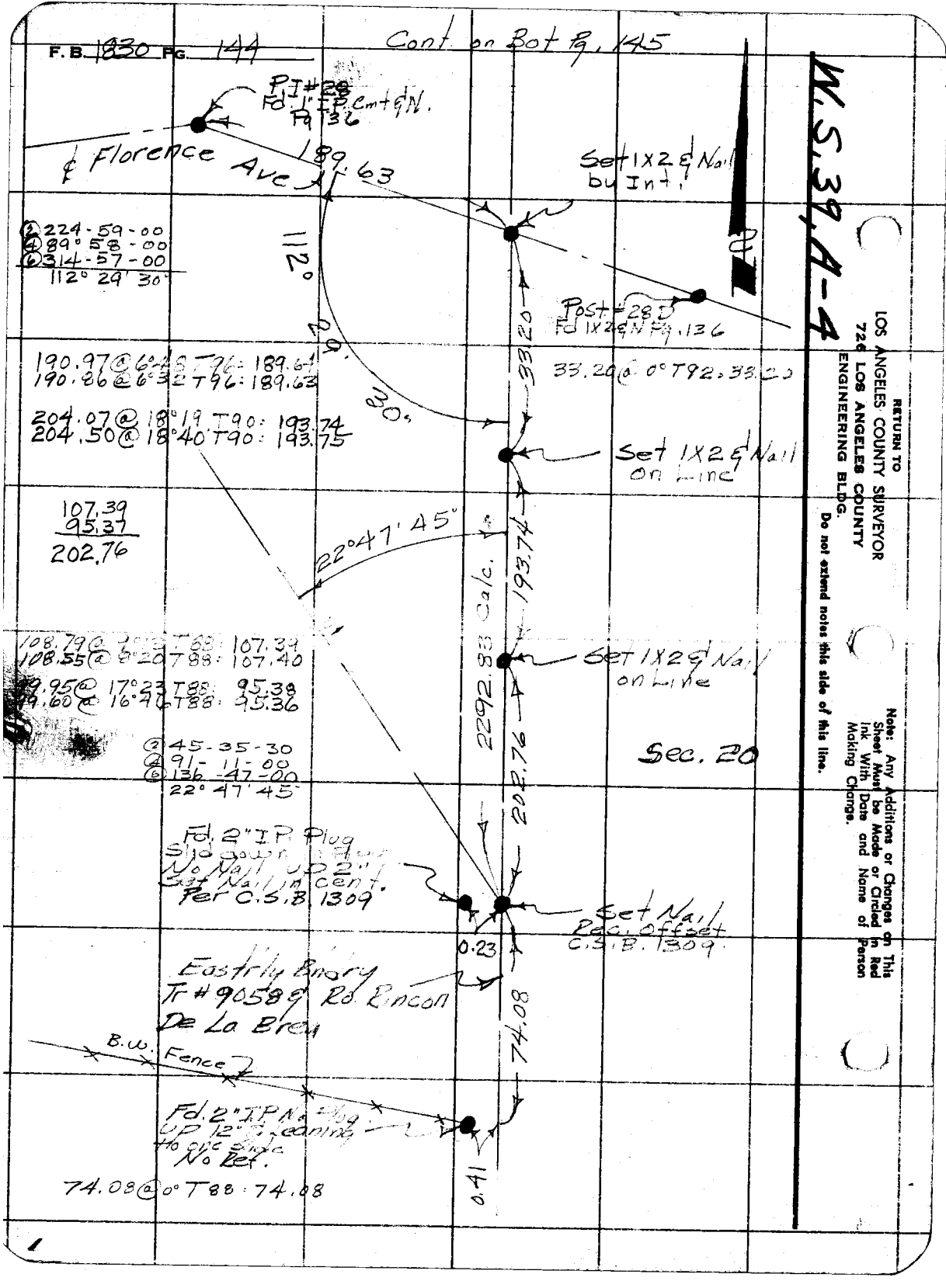

② 224-59-00
④ 89°58-00
⑥ 314-57-00
112° 29' 30"

190.97 @ 6°48'T96: 189.61
190.86 @ 6°32'T96: 189.63

204.07 @ 18°19 T90: 193.74
204.50 @ 18°40 T90: 193.75

107.39
95.37
202.76

108.79 @ 6°28' T88: 107.39
108.55 @ 6°20' T88: 107.40

95.95 @ 17°23 T88: 95.38
95.60 @ 16°96 T88: 95.36

② 45-35-30
④ 91-11-00
⑥ 136-47-00
22° 47' 45"

74.08 @ 0° T 88: 74.08

RETURN TO
LOS ANGELES COUNTY SURVEYOR
726 LOS ANGELES COUNTY
ENGINEERING BLDG.
Do not extend notes this side of this line.

Note: Any Additions or Changes on This Sheet Must be Made or Circled in Red Ink With Date and Name of Person Making Change.

W.S. 39, A-4

Notes Ck'd by	Survey of Florence Ave	F.B. 1830 PG. 145
Map No.	W. 0.0744 Tape No. 68 St'd. 84 °F	
Office Work	Surveyed by Dougherty	
Checked	Notes Dougherty Date 9-5-56	
Date	Indexed	

Note: Any Additions or Changes on This Sheet Must be Made or Circled in Red Ink With Date and Name of Person Making Change.

Do not extend notes this side of this line.

RETURN TO
LOS ANGELES COUNTY SURVEYOR
726 LOS ANGELES COUNTY
ENGINEERING BLDG.

W.S. 39, A-4

W.S. 099-317

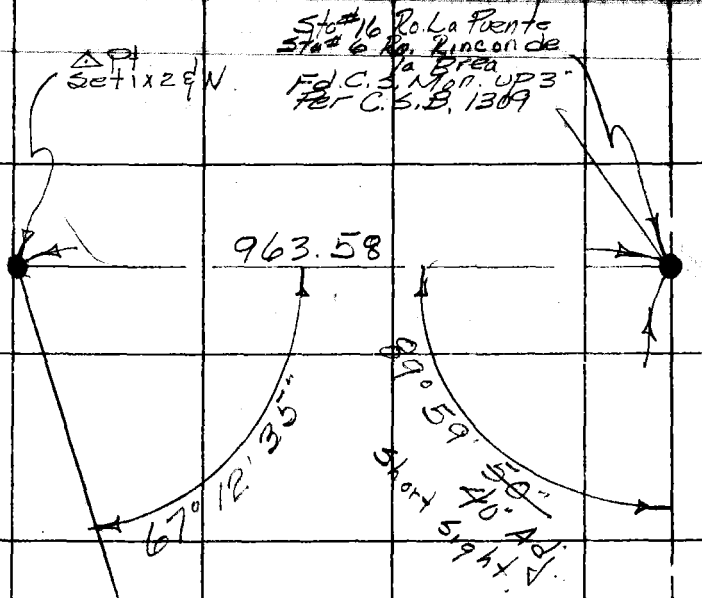

(2) 134° 25' 15"
(4) 268° 50' 30"
(6) 43° 15' 30"
67° 12' 35"

(2) 179° 59' 40"
(4) 359° 59' 30"
(6) 179° 58' 40"
89° 59' 50"

248.61 @ 1°09 T88 = 248.57 = 248.55
248.55 @ 0°50 T88 = 248.53

29.76 @ 0° T90 = 29.76 = 29.76

299.47 @ 3°54 T88 = 298.79 = 298.77
299.40 @ 3°47 T88 = 298.76

259.70 @ 2°30 T78 = 259.43 = 259.44
259.67 @ 2°19 T78 = 259.45

127.30 @ 3°31 T78 = 127.06 = 127.06
127.20 @ 2°45 T78 = 127.05

963.58

2292.83 Calc.

Ro. Line

Sec 20

Cont. from Top Pg. 144

76F309S S&E #247. 8-54

RETURN TO
LOS ANGELES COUNTY SURVEYOR
726 LOS ANGELES COUNTY
ENGINEERING BLDG.

Note: Any Additions or Changes on This Sheet Must be Made or Circled in Red Ink With Date and Name of Person Making Change.

Do not extend notes this side of this line.

F.B. 1030 PG. 146

NOTES RED. _____ JOB NO. 0074.45 SURVEY OF FLORENCE AVE.
DATE _____ SURVEY BY H.E. GRANQUIST (PROPOSED)
NOTES CHKD. _____ NOTES BY H.E. GRANQUIST DATE 12/4/56
DATE _____ INDEXED C. Johnson DATE 1-7-57

F.B. 1830 PG. [illegible]

NOTE: ANY ADDITIONS OR CHANGES ON THIS SHEET MUST BE MADE OR CIRCLED IN RED INK, WITH DATE AND NAME OF PERSON MAKING CHANGE.

Do not extend notes this side of this line

PLEASE RETURN TO
LOS ANGELES COUNTY SURVEYOR
725 LOS ANGELES COUNTY ENGINEERING BLDG.

765420 353 3-51

DESCRIPTION	FLORENCE AVE. (PROPOSED.) J.N. 0074.45. BENCH MARK NOTES CIRUIT No. 1-A
ADJ. ELEV.	from P.I. #2. A.C.S. MON. 820.33 N. Wly of FLORENCE AVE. Proposed + BREA Canyon Cutoff. Pg. 37, Pg. 128, Index Pg. 34., on 'BREA CUTOFF' [illegible] Sly of 5th Ave Thence SLY. to T.C. #1 Per Pg. 128
3RD RUN	0.45 Mile by dirt Road. To Ridge. F.B. 1830 Pg. 147 to Pg. 152
2ND RUN	
DIFF.	H.E. GRANQUIST chief
1ST RUN	F.E. BROOK. π G.P. DEWIN Rod B.W. VAN ALLEN Rod J.E. CARR Rod
B.M.	

JOB NO. 0074 45 SURVEY OF Florence A.E. Prop. NOTES RED.
SURVEY BY H.E. Gran Quist DATE
NOTES BY H.E. Gr. DATE 12/5/56 NOTES CHKD.
INDEXED C. Johnson DATE DATE

F.B. 1830 PG. 148

76S420 353 3-51

PLEASE RETURN TO
LOS ANGELES COUNTY SURVEYOR
725 LOS ANGELES COUNTY ENGINEERING BLDG.

NOTE: ANY ADDITIONS OR CHANGES ON THIS SHEET MUST BE MADE OR CIRCLED IN RED INK, WITH DATE AND NAME OF PERSON MAKING CHANGE.

Do not extend notes this side of this line

B.M.	1ST RUN	DIFF.	2ND RUN	3RD RUN	ADJ. ELEV.	DESCRIPTION
B.M. P.1 #2	604.180 ✓					B.M. P.1 #2 El. = 604.18 F.B. 1830 Pg. 120
+	7.332		7.317			ON BREA Cn Cut off #1065 ± Sly of ctr. Pvmt of 5th Ave
⊼	611.512 ✓	+6.422	+6.424			C.S. Mon in Well & Brea Cn Cut off at Gate to ho #1843
−	0.910		0.893			55.5' Hwly of Pow Pole # 394011E (See Pg. 128)
T.P. #1	610.602 ✓					Set 1x2" H. Si. dirt Rd. 35' W. of Culvert.
+	10.235		10.305			
⊼	620.837 ✓	+9.913	+9.912			
−	0.322		0.393			
T.P. #2	620.515 ✓					1"x1" 25' W. of ctr. dirt road. 80' S. of Culvert.
+	11.510		11.500			
⊼	632.025 ✓	+10.758	10.758			
−	0.752		0.742			
T.P. #3	631.273 ✓					STK. 75' Wly of Ctr. Dirt Rd. 70' N. of T.P. #G 15432Y
+	11.557		11.488			
⊼	642.830 ✓	+11.149	+11.150			
−	0.408		0.338			
T.P. #4	642.422 ✓					STK. 30' W. of dirt Rd. 80' Sly of T. Pole #G 15432Y
+	11.765		11.733			
⊼	654.187 ✓	+11.212	+11.211			
−	0.553		0.522			
T.P. #5	653.634 ✓					STK. 20' W. of dirt Rd. 20' S. of Int of Fd Line to Fat
+	11.840		11.800			
⊼	665.474 ✓	+11.502	+11.502			
−	0.338		0.298			
T.P. #6	665.136 ✓					STK. 20' W. of ctr dirt Rd. 40' S of T. Pole #G 15433Y
+	11.878		11.825			
⊼	677.014 ✓	+11.336	+11.337			
−	0.542		0.488			
T.P. #7	676.472 ✓					STK. 10' W of ctr. of dirt Rd. 195' S. of T.P. #G 15433Y

X

76S420 353 3-51

PLEASE RETURN TO
LOS ANGELES COUNTY SURVEYOR
725 LOS ANGELES COUNTY ENGINEERING BLDG.

NOTE: ANY ADDITIONS OR CHANGES ON THIS SHEET MUST BE MADE OR CIRCLED IN RED INK, WITH DATE AND NAME OF PERSON MAKING CHANGE.

Do not extend notes this side of this line

B.M.	1ST RUN	DIFF.	2ND RUN	3RD RUN	ADJ. ELEV.	DESCRIPTION
T.P. #7	676.472 ✓					STK. For description see bot. [illegible]
+	11.210		11.202			
⊼	687.682 ✓	+10.728	+10.730			
−	0.482		0.472			
T.P. #8	687.200 ✓					STK. 35' Wly of N+So. fn Line 45' W. [illegible] #6 154 [illegible]
+	11.993		11.975			
⊼	699.193 ✓	+11.568	+11.567			
−	0.425		0.408			
T.P. #9	698.768 ✓					STK. 50' W. of N+S. fn Line 240' W. of [illegible]
+	11.162		11.266			
⊼	709.930 ✓	+10.454	+10.456			
−	0.708		0.810			
T.P. #10	709.222 ✓					STK. 8' Wly of N+S fn Line 15' E of T[illegible] #15[illegible]
+	11.488		11.580			
⊼	720.710 ✓	+9.948	+9.950			
−	1.540		1.630			
T.P. #11	719.170 ✓					STK 55' Ely of N+So. fn Line in Gray [illegible]
+	10.422		10.502			
⊼	729.593 ✓	+9.887	+9.885			
−	0.535		0.617			
T.P. #12	729.057 ✓					STK. 60' Esly of N+So. fn Line. S. Si[illegible]
+	11.188		11.242			
⊼	740.245 ✓	+10.633	+10.632			
−	0.555		0.610			
T.P. #13	739.690 ✓					SET blue top STK. Si Hill 65' E of [illegible] 10' Wly of Old Rd.
+	10.660		10.695			
⊼	750.350 ✓	+10.047	+10.045			
−	0.613		0.650			
T.P. #14	749.737 ✓					STK. 15' W. of Trav. Rd

NOTES RED. _____ JOB NO. 0074.45 SURVEY OF FLORENCE AVE [illegible]
DATE _____ SURVEY BY H.E. GRANQUIST
NOTES CHKD. _____ NOTES BY H.E.G. DATE 12/5/56
DATE _____ INDEXED E. C. Johnson DATE _____

F.B. 1830 PG. 149

76S420 353 3-51

PLEASE RETURN TO
LOS ANGELES COUNTY SURVEYOR
725 LOS ANGELES COUNTY ENGINEERING BLDG.

NOTE: ANY ADDITIONS OR CHANGES ON THIS SHEET MUST BE MADE OR CIRCLED IN RED INK, WITH DATE AND NAME OF PERSON MAKING CHANGE.

Do not extend notes this side of this line

B.M.	1ST RUN	DIFF.	2ND RUN	3RD RUN	ADJ. ELEV.	DESCRIPTION
T.P.#14	749.737 ✓					STK. SEE 607 Pg. 149
+	10.868		10.828			
⊼	760.605 ✓	+8.336	+8.336			
−	2.532		2.492			
T.P.#15	758.073 ✓					STK. Ctr. Rd 125' N of Top. ridge
+	11.590		11.600			
⊼	769.663 ✓	+9.460	+9.460			
−	2.130		2.140			
T.P.#16	767.533 ✓					STK. Si. Hill. 10' E of fn 20' N of T.C. #1 Pg. 128
+	4.609		4.576			
⊼	772.142 ✓	+2.254	+2.254			
−	2.355		2.322			
B.M. T-C #1	769.787 ✓					B.M. T-C #1 EL. FB 1830 Pg 150
+	0.707		0.692			on Top ridge (Br. N 80° E) 0.45 mile sly by dirt
⊼	770.494 ✓	−10.966	−10.966			Road. (from Gate at Brea Cutoff 1065'± S. of 5th Ave)
−	11.673		11.658			A Galv. 1" I.P. 1" U.P. Stmpd. RE 5869, 10' E. of N+S. fn line
T.P.#17	758.821 ✓					+ 18' N of Top of Ridge. (SEE Pg. 128 Field Notes)
+	0.643		0.618			+ S 60° E + 517'± of Tel. Pole #G 154 36 Y
⊼	759.464 ✓	−11.047	−11.044			
−	11.690		11.662			
T.P.#18	747.774 ✓					Stk. S.W. of W Edge trav. Rd in draw.
+	0.882		0.852			
⊼	748.656 ✓	−10.613	−10.613			
−	11.495		11.465			
T.P.#19	737.161 ✓					Stk. ctr. Trav. Rd 90' N. of ctr of Draw
+	0.405		0.382			
⊼	737.566 ✓	−11.375	−11.373			
−	11.780		11.755			
T.P.#20	725.786 ✓					Stk. Ctr of dirt Road E of Tel Pole

JOB NO. 0074.45 SURVEY OF FLORENCE AVE. NOTES RED. DATE
SURVEY BY H.E. GRANQUIST NOTES CHKD.
NOTES BY H.E.G. DATE 12/6/56 DATE
INDEXED K. C. Johnson DATE

F.B. 1830 PG. 150

76S420 353 3-51

PLEASE RETURN TO
LOS ANGELES COUNTY SURVEYOR
725 LOS ANGELES COUNTY ENGINEERING BLDG.

NOTE: ANY ADDITIONS OR CHANGES ON THIS SHEET MUST BE MADE OR CIRCLED IN RED INK, WITH DATE AND NAME OF PERSON MAKING CHANGE.

Do not extend notes this side of this line

B.M.	1ST RUN	DIFF.	2ND RUN	3RD RUN	ADJ. ELEV.	DESCRIPTION
T.P.#20	725.786 ✓					FOR DESCR. SEE BOTH PAGE 151
+	0.448		0.428			
π	726.234 ✓	-11.234	-11.234			
−	11.682		11.662			
T.P.21	714.552 ✓					STK. 10' E. of TRAV. Rd. W.S. Rd. [illegible]
+	0.785		0.762			
π	715.337 ✓	-10.936	-10.938			
−	11.721		11.700			
T.P.#22	703.616 ✓					STK. W.E. TRAV. Rd. 200' N. of [illegible]
+	0.815		0.788			
π	704.431 ✓	-10.824	-10.824			
−	11.639		11.612			
T.P.#23	692.792 ✓					STK. 15' E. Tr. Rd. E. of [illegible]
+	0.659		0.640			
π	693.451 ✓	-11.121	-11.118			
−	11.780		11.758			
T.P.#24	681.671 ✓					STK. 5' E. of TRAV. Rd. N. of T.P. [illegible]
+	0.245		0.235			
π	681.916 ✓	-7.993	-7.993			
−	8.238		8.228			
T.P.#25	673.678 ✓					STK. E. Si. Tr. Rd. 200' E. T.P.# [illegible]
+	0.510		0.495			
π	674.188 ✓	-10.633	-10.635			
−	11.143		11.130			
T.P.#26	663.045 ✓					STK. W. E. Tr. Rd. 40' S. of Tel. Pole G.S. [illegible]
+	0.450		0.400			
π	663.495 ✓	-8.809	-8.810			
−	9.259		9.210			
T.P.#27	654.236 ✓					STK E. E. Rd. 80' S. of Fn. Line [illegible]

NOTES RED. _____ JOB NO. 0074.45 SURVEY OF FLORENCE AVE
DATE _____ SURVEY BY H. E. GRANQUIST
NOTES CHKD. _____ NOTES BY H. E. G. DATE 12/6/56
DATE _____ INDEXED C. Johnson DATE _____

F.B. 1830 PG. 151

769420 353 3-51

PLEASE RETURN TO
LOS ANGELES COUNTY SURVEYOR
725 LOS ANGELES COUNTY ENGINEERING BLDG.

NOTE: ANY ADDITIONS OR CHANGES ON THIS SHEET MUST BE MADE OR CIRCLED IN RED INK, WITH DATE AND NAME OF PERSON MAKING CHANGE.

Do not extend notes this side of this line

JOB NO. 0074.45 SURVEY OF FLORENCE AVE. NOTES RED. DATE
SURVEY BY H.E. GRAND LIST DATE 12/6/56 NOTES CHKD. DATE
NOTES BY H.E.S. & C. Johnson DATE
INDEXED DATE

F.B. 1830 PG. 152

B.M.	1ST RUN	DIFF.	2ND RUN	3RD RUN	ADJ. ELEV.	DESCRIPTION
T.P. #27	654.236 ✓					for desc. see bot Pg. 151
+	0.895		0.880			
π	655.131 ✓	-8.757	-8.755			
−	9.652		9.635			
T.P. #28	645.479 ✓					STK W. Si. Rd. 45' N. of fd Line to East
+	0.645		0.670			
π	646.124 ✓	10.993	-10.990			
−	11.638		11.660			
T.P. #29	634.486 ✓					STK. W. bank Rd. 2' So. G.15432 ✓
+	1.098		1.050			
π	635.584 ✓	-10.514	-10.518			
−	11.612		11.568			
T.P. #30	623.972 ✓					STK 60' W. of CT. Rd 130' N. of T. Pole G.15432 ✓
+	0.890		0.815			
π	624.862 ✓	10.400	-10.402			
−	11.290		11.217			
T.P. #31	613.572 ✓					STK N.E. Rd. 70' So. of CULVERT.
+	1.042		1.018			
π	614.614 ✓	-5.571	-5.570			
−	6.613		6.588			
T.P. #32	608.001 ✓					STK. W. Si. Rd. 20' N. of CULVERT
+	2.830		2.810			
π	610.831 ✓	-3.825	-3.823			
−	6.655		6.633			
B.M. P.L. #2	604.176 ✓					BM P.L. #2. EL. = 604.18 FB. 1830 Pg. 130 ON BREACH CUT OF F.H. 1065' SE'LY of CTR. PUNT 5TH Ave C.S. MON. IN WELL & BREACH CUT OF CONCRETE GATE P. house #1843 53.5' NWLY. OF POW. POLE # 394011E. (SEE Pg 128)

NOTES RED. _____ JOB NO. 0074.45 SURVEY OF FLORENCE AVE

DATE _____ SURVEY BY H. E. GRANQUIST

NOTES CHKD. _____ NOTES BY H. E. G. DATE 12/ /56

DATE _____ INDEXED X. C. Johnson DATE _____

F. B. 1830 PG. 153

NOTE: ANY ADDITIONS OR CHANGES ON THIS SHEET MUST BE MADE OR CIRCLED IN RED INK, WITH DATE AND NAME OF PERSON MAKING CHANGE.

Do not extend notes this side of this line

PLEASE RETURN TO
LOS ANGELES COUNTY SURVEYOR
725 LOS ANGELES COUNTY ENGINEERING BLDG.

765420 353 3-51

DESCRIPTION	J. N. 0075.45 BENCH MARK LEVEL NOTES. CIRCUIT No. 1. ON FLORENCE AVE.
ADJ. ELEV.	FROM P.1. #2 at BREA CN CUT OFF. (1065' + SE. of ctr Pvmt 5TH AVE
3RD RUN	TO P#46 BREA CN. ROAD SEE INDEX Pg. 34.
2ND RUN	F.B. 1830 Pg. 153 to Pg.
DIFF.	H.E. Granquist chief
1ST RUN	F.E. Brooks Instm B.W. Van Allen Rod G.P. Alwin " J.E. Carr "
B.M.	

JOB NO. 007445 SURVEY OF FLORENCE AVE NOTES RED.
SURVEY BY H.E. GRANQUIST DATE
NOTES BY H.E.G. DATE 12/7/56 NOTES CHKD.
INDEXED C. Johnson DATE DATE

F.B. 1830 PG. 154

768420 353 3-51

PLEASE RETURN TO
LOS ANGELES COUNTY SURVEYOR
725 LOS ANGELES COUNTY ENGINEERING BLDG.

NOTE: ANY ADDITIONS OR CHANGES ON THIS SHEET MUST BE MADE OR CIRCLED IN RED INK, WITH DATE AND NAME OF PERSON MAKING CHANGE.

Do not extend notes this side of this line

B.M.	1ST RUN	DIFF.	2ND RUN	3RD RUN	ADJ. ELEV.	DESCRIPTION
B.M. P.I. #2	604.180 ✓					B.M. P.I. #2 EL. 604.18 FB 1830 Pg. 130
+	8.972		8.948	8.902		ON BREA Cñ. CUT OFF, + 106.5± SELY of CTR. PVMT. of 5TH AVE.
⊼	613.152 ✓	+8.654	+8.650	+8.652		C.S. MON. IN WELL & BREA Cñ CUT OFF, AT GATE TO HO. #1843
−	0.318		0.298	0.250		55.5 NWLY. of P.P. #394 1E (SEE Pg. 128)
T.P. #1	612.834 ✓					BT. SPK. NELY. EDGE. PVMT, BREA. Cñ CUT OFF
+	9.065		9.052			28' NWSTLY of P.P. # 394 012 E.
⊼	621.899 ✓	+8.745	+8.744			
−	0.320		0.308			
T.P. #2	621.579 ✓					Spnd. SPK. NELY Edge PVMT BREA Cñ. CUT OFF. 20' NWSTLY
+	9.708		9.698			of P.P. 543425 E.
⊼	631.287 ✓	+9.168	+9.168			
−	0.540		0.530			
T.P. #3	630.747 ✓					1"x2" STK. IN NELY GUT. OPP. 1ST P.P. SELY
+	11.560		11.549			of P.P. # 543425E BREA Cñ CUT OFF
⊼	642.307 ✓	+11.167	+11.164			
−	0.393		0.385			
T.P. #4	641.914 ✓					1"x1" STK 25' NWLY. of P.P. # 543427 E
+	11.515		11.505			BREA Cñ CUT OFF.
⊼	653.429 ✓	+10.415	+10.415			
−	1.100		1.090			
B.M. #3-A	652.329 ✓					B.M. 3-A. EL. F.B. 1830 Pg. 154
+	2.805		2.792			ON BREA Cñ CUT OFF. & INT of FLORENCE AVE.
⊼	655.134 ✓	−6.215	−6.216			93.57' NWLY. of P.I. #3 at 1ST CURVE SELY of 5TH AVE.
−	9.020		9.008			93.5' NWLY of P.P. # 543428E (SEE Pg. 37, 128 & 124)
T.P. #5	646.114 ✓					C.S. MON IN WELL. STMPD COUNTY SURVEYOR RE 63'
+	1.052		1.028			STK IN FIELD NLY. of C.S. MON. 250'±
⊼	647.166 ✓	−10.351	−10.352			
−	11.403		11.380			
T.P. #6	635.763 ✓					1"x1" STK 5' SO. of S. bnk CREEK

X

76S420 353 3-51

PLEASE RETURN TO
LOS ANGELES COUNTY SURVEYOR
725 LOS ANGELES COUNTY ENGINEERING BLDG.

NOTE: ANY ADDITIONS OR CHANGES ON THIS SHEET MUST BE MADE OR CIRCLED IN RED INK, WITH DATE AND NAME OF PERSON MAKING CHANGE.

Do not extend notes this side of this line

B.M.	1ST RUN	DIFF.	2ND RUN	3RD RUN	ADJ. ELEV.	DESCRIPTION
T.P.#6	635.763 ✓					SEE bot pg. 154 for descr.
+	2.007		1.980			
⊼	637.770 ✓	+1.004	+1.005			
−	1.003		0.975			
T.P.7	636.767 ✓					1"X1"=100' N ELy of N. Ely Bnk Cre[illegible]
+	8.740		8.717			
⊼	645.507 ✓	+6.492	+6.492			
−	2.248		2.225			
T.P.#8	643.259 ✓					1"X1" STK. 8' NELy of fn Line
+	10.438		10.415			
⊼	653.697 ✓	+7.668	+7.665			
−	2.770		2.750			
T.P.#9	650.927 ✓					1"X1" STK, 15' So. of 12" broken L[illegible]
+	11.550		11.540			Tr.
⊼	662.477 ✓	+11.105	+11.108			
−	0.445		0.432			
T.P.10	662.032 ✓					1"X1" STK. 28' SW of fn. @ 100' NW. o[illegible]
+	11.638		11.630			
⊼	673.670 ✓	+10.578	+10.575			
−	1.060		1.055			
T.P.#11	672.610 ✓					1"X1" STK. 20' NELy of fn Line, 100' NW [illegible]
+	11.905		11.882			LINES
⊼	684.515 ✓	+11.090	+11.087			
−	0.815		0.795			
T.P.#12	683.700 ✓					STK. on 1ST SPUR NLy of E+W [illegible]
+	11.850		11.868			60' EsTrLy of fn
⊼	695.550 ✓	+10.323	+10.323			
−	1.527		1.545			
BM 27-A	694.023 ✓					B.M. 27-A SEE pg 156 for descr.

NOTES RED. _____ JOB NO. 007445 SURVEY OF Florence Ave
DATE _____ SURVEY BY H.E. GRANO HIST
NOTES CHKD. _____ NOTES BY H.E.G. DATE 12/7/56
DATE _____ INDEXED E. C. Johnson DATE

F.B. 1830 PG. 155

76S420 353 3-51

PLEASE RETURN TO
LOS ANGELES COUNTY SURVEYOR
725 LOS ANGELES COUNTY ENGINEERING BLDG.

NOTE: ANY ADDITIONS OR CHANGES ON THIS SHEET MUST BE MADE OR CIRCLED IN RED INK, WITH DATE AND NAME OF PERSON MAKING CHANGE.

Do not extend notes this side of this line

B.M.	1ST RUN	DIFF.	2ND RUN	3RD RUN	ADJ. ELEV.	DESCRIPTION
BM 27-A	694.023 ✓					B.M. 27-A EL. FB 1830 B. 156
+	11.525		11.495			FLORENCE AVE ± NELy of P.I. #3 BREA Cn CUTOFF
π	705.548 ✓	+11.185	+11.185			+ 380± Br. S68°W of P-18 Pg. 134
−	0.340		0.310			Br. SPK. IN CREVACE of BOLDER N05°W #110± of Int
T.P. 13	705.208 ✓					fence LINE Br. N60°E + S60°W. & fn LINE Br. N60°W.
+	11.753		11.748	11.675		STK SI HILL 75' NELy of BM 27-A
π	716.961 ✓	+11.165	+11.170	+11.167		
−	0.588		0.578	0.508		
T.P. 14	716.373 ✓					STK. Ridge 150' NE. B.M. 27A.
+	11.245		11.125			
π	727.618 ✓	+10.195	+10.193			
−	1.050		0.932			
T.P. 15	726.568 ✓					STK. Ridge 200' NE of B.M. #27A.
+	11.208		11.182			
π	737.776 ✓	+10.181	+10.182			
−	1.027		1.000			
T.P. #16	736.749 ✓					STK. SI. HILL 250' NE of B.M. 27A.
+	11.190		11.327			
π	747.939 ✓	+9.598	+9.597			
−	1.592		1.730			
T.P. #17	746.347 ✓					STK. 15' NELy of Brk. 140' NWLy of P.#18
+	8.395		8.380			
π	754.742 ✓	+5.475	+5.477			
−	2.920		2.903			
B.M. P-18	751.822 ✓					B.M. P-18 EL. FB 1830 Pg. 156
+	7.522		7.502			ON 2nd Ridge NELy of P.I. #3 AT BREA Cn CUTOFF
π	759.344 ✓	+6.232	+6.229			1" I.P. PLUG PIN 5' SELy of fn LINE Br. N60°E (SEE F.B. 1830
−	1.290		1.273			Pg. 134 FOR LOCATION.)
T.P. #18	758.054 ✓					STK IN head of draw

JOB NO. 0074.45 SURVEY OF FLORENCE AVE NOTES RED.
SURVEY BY H.E. GRANQUIST DATE
NOTES BY H.E.G. DATE 12/10/56 NOTES CHKD.
INDEXED R. C. Johnson DATE DATE

F.B. 1830 PG. 156

768420 353 3-51

PLEASE RETURN TO
LOS ANGELES COUNTY SURVEYOR
725 LOS ANGELES COUNTY ENGINEERING BLDG.

NOTE: ANY ADDITIONS OR CHANGES ON THIS SHEET MUST BE MADE OR CIRCLED IN RED INK, WITH DATE AND NAME OF PERSON MAKING CHANGE.

Do not extend notes this side of this line

B.M.	1ST RUN	DIFF.	2ND RUN	3RD RUN	ADJ. ELEV.	DESCRIPTION
T.P. #18	758.054 ✓					SEE Pg. 156 for desser.
+	8.997		8.985			
π	767.051 ✓	-1.121	-1.118			
−	10.118		10.103			
B.M. P.I. #27	756.933 ✓					B.M. P.I. #27 EL. F.B. 1830
+	5.385		5.370			FLORENCE AVE. 1ST P.I. NELY of Br
π	762.318 ✓	-5.554	-5.552			1" I.R. CEM. PLUG & PIN 16" deep Per Pg.
−	10.939		10.922			11.5' SELY. of A Fenglinc Br. N60°E
T.P. #19	751.379 ✓					(NOTE: FOR "B.M. R.P.P.I. #27" circu
+	8.000		8.003			Run 1/2/57
π	759.379 ✓	+2.500	+2.500			
−	5.500		5.503			
B.M. Post 27-A	753.879 ✓					B.M. Post 27-A EL. F.B.
+	11.970		11.955			FLORENCE AVE. 298.30 of
π	765.849 ✓	+10.690	+10.690			1"X2" STK. + N. Side Hill. (SEE Pg.
−	1.280		1.265			
T.P. #20	764.569 ✓					STK. 15' NELY of Draw br. S
+	11.113		11.092			
π	775.682 ✓	+7.273	+7.275			
−	3.840		3.817			
T.P. 21	771.842 ✓					STK. W. Side draw W. of Tree
+	11.643		11.600			
π	783.485 ✓	+10.282	+10.280			
−	1.361		1.320			
T.P. #22	782.124 ✓					STK. E. Si draw. W. of Tree
+	11.603		11.548			
π	793.727 ✓	+10.048	+10.048			
−	1.555		1.500			
T.P. 23	792.172 ✓					STK. 20' S. of E+W. SPUR, With Tree

NOTES RED. _____ JOB NO. 0074.A5 SURVEY OF Florence Ave.
DATE _____ SURVEY BY H.E. Grandmont
NOTES CHKD. _____ NOTES BY L.E.C. Johnson DATE 12/10/56
DATE _____ INDEXED _____ DATE _____

F.B. 1830 PG. 157

766420 353 3-51

PLEASE RETURN TO
LOS ANGELES COUNTY SURVEYOR
725 LOS ANGELES COUNTY ENGINEERING BLDG.

NOTE: ANY ADDITIONS OR CHANGES ON THIS SHEET MUST BE MADE OR CIRCLED IN RED INK, WITH DATE AND NAME OF PERSON MAKING CHANGE.

JOB NO. 0074.45 SURVEY OF FLORENCE AVE NOTES RED. DATE
SURVEY BY HLE & RANGO WEST DATE 12/10/56 NOTES CHKD. DATE
NOTES BY K. C. Johnson DATE
INDEXED

F.B. 1830 Pg. 158

Do not extend notes this side of this line

B.M.	1ST RUN	DIFF.	2ND RUN	3RD RUN	ADJ. ELEV.	DESCRIPTION
T.P. 23	792.172					Hole descr. SEE Lot Pg. 157
+	11.079		11.043			
↗	803.251	+8.714	+8.714			
−	2.365		2.329			
T.P. # 24	800.886					STK. 30' N.E. of Tree
+	5.796		5.762			
↗	806.682	+5.306	+5.307			
−	0.490		0.455			
POT. B.M. 27-B	806.192					B.M. POT 27-B. EL. F.B. 1830 Pg. 158
+	10.397		10.353	10.338		FLORENCE AVE. Bet. PI 27 & PI. 28
↗	816.589	+4.447	+4.443	+4.445		1"X2" STK FLUSH ON SPUR. 33' N'Ly. of 4 Cluster Tree
−	5.950		5.910	5.893		Per Pg. 135
T.P. # 25	810.639					1"X2" STK. 50' W. of Sly draw 190' Est'ly of POT 27-B.
+	9.852		9.846			
↗	820.491	+2.762	+2.764			
−	7.090		7.082			
T.P. # 26	813.401					STK on SPUR. 45' N.W of POT # 27 C.
+	8.327		8.290			
↗	821.728	+7.797	+7.798			
−	0.530		0.492			
BM POT 27-C	821.198					B.M. POT 27-C EL. F.B. 1830 Pg. 158
+	2.334		2.279			FLORENCE AVE. E'ly of PI. #27
↗	823.532	-8.891	-8.889			1"X2" STK ON SPUR. Pg. 135
−	11.225		11.168			
T.P. # 27	812.307					STK. SILL 30' N. of Tr.
+	2.288		2.269			
↗	814.595	-8.041	-8.040			
−	10.329		10.309			
BM POT 27-D	804.266					B.M. POT 27-D. SEE NEXT Pg.

76S420 353 3-51

PLEASE RETURN TO
LOS ANGELES COUNTY SURVEYOR
725 LOS ANGELES COUNTY ENGINEERING BLDG.

NOTE: ANY ADDITIONS OR CHANGES ON THIS SHEET MUST BE MADE OR CIRCLED IN RED INK, WITH DATE AND NAME OF PERSON MAKING CHANGE.

Do not extend notes this side of this line

B.M.	1ST RUN	DIFF.	2ND RUN	3RD RUN	ADJ. ELEV.	DESCRIPTION
B.M. Pot 27-D.	804.266 ✓					B.M. Pot 27-D EL. F.B. 1830
+	10.917		10.880			FLORENCE AVE. Bet. P.I. #27 + P.I.
⊼	815.183 ✓	+10.132	+10.132			1"x2" STK & N. fl. of side of steep SP
−	0.785		0.748			
T.P. #28	814.398 ✓					1"x2" Stk. S. Hill 30' W. of AT.
+	11.800		11.778			
⊼	826.198 ✓	+10.091	+10.091			
−	1.709		1.687			
T.P. #29	824.489 ✓					1x1 Stk. S. hill W. of draw 45'
+	11.083		11.065			
⊼	835.572 ✓	+10.435	+10.437			
−	0.648		0.628			
T.P. #30	834.924 ✓					1x1 Stk S. hill E of draw 50' E
+	10.820		10.865	10.840		
⊼	845.744 ✓	+9.792	+9.788	+9.793		
−	1.028		1.077	1.793		
T.P. #31	844.716 ✓					1"x1" Stk. S. Hill
+	11.690		11.745			
⊼	856.406 ✓	+10.352	+10.352			
−	1.338		1.393			
T.P. 32	855.068 ✓					Stk 20' N of T.P. 31
+	11.472		11.485			
⊼	866.540 ✓	+10.424	+10.425			
−	1.048		1.060			
T.P. 33	865.492 ✓					Stk. S. H. 55' SE. Post 28-A
+	10.513		10.491			
⊼	876.005 ✓	+8.886	+8.886			
−	1.627		1.605			
B.M. Post 28-A	874.378 ✓					SEE TOP Pg. 160

NOTES RED. _____ JOB NO. LP 71.45 SURVEY OF Florence Ave
DATE _____ SURVEY BY H.E. GRANQUIST
NOTES CHKD. _____ NOTES BY H.E.G. DATE 12/10/56
DATE _____ INDEXED E. C. Johnson DATE

F.B. 1830 PG. 159

765420 353 3-51

PLEASE RETURN TO
LOS ANGELES COUNTY SURVEYOR
725 LOS ANGELES COUNTY ENGINEERING BLDG.

NOTE: ANY ADDITIONS OR CHANGES ON THIS SHEET MUST BE MADE OR CIRCLED IN RED INK, WITH DATE AND NAME OF PERSON MAKING CHANGE.

Do not extend notes this side of this line

JOB NO. 00745 SURVEY OF Florence Ave NOTES RED. DATE
SURVEY BY H. E. Granquist NOTES CHKD. DATE
NOTES BY H. E. G. DATE 12/11/56
INDEXED H. C. Johnson DATE

F.B. 1830 Pg. 160

B.M.	1ST RUN	DIFF.	2ND RUN	3RD RUN	ADJ. ELEV.	DESCRIPTION
B.M. Post 28-A	874.378 ✓					B.M. Post 28-A EL= FB. 1830 Pg. 160
+	11.643		11.635			Florence Ave. SWly brk of 1st Spur NWly of
⊼	886.021 ✓	+10.223	+10.224			3 Water Tanks.
−	1.420		1.411			1"X2" Stk Flush Per FB 1830 Pg 136
B.M. Post 28-B	884.601 ✓					B.M. Post 28-B. EL= FB. 1830 Pg. 160
+	2.521		2.496			Florence Ave. 185.00' NWstly of P.I. # 29
⊼	887.122 ✓	-8.151	-8.151			1"X2" Stk Flush. Per Pg. 136
−	10.672		10.647			
B.M. Post 28-C	876.450 ✓					Florence Ave 129.81 NWstly of P.I. # 28
+	2.265		2.230	2.292		1"X2" Stk. Flush. EL. as Per Pg. 136
⊼	878.715 ✓	-9.466	-9.470	-9.469		
−	11.731		11.700	11.761		
T.P. # 34	866.984 ✓					1"X1" Stk. S.H. 30' NELy of Post # 28-C
+	0.678		0.644			
⊼	867.662 ✓	-10.955	-10.954			
−	11.633		11.598			
T.P. # 35	856.029 ✓					1"X1" Stk. S.H. 30" Above R.P.P.I. Pg. 136
+	0.800		0.765			
⊼	856.829 ✓	-10.260	-10.259			
−	11.060		11.024			
B.M. R.P.P.I. #28	845.769 ✓					B.M. R.P.P.I. # 28 EL= FB 1830 Pg. 160
+	5.887		5.825			Florence Ave. Mag. N 70° W. 50.90' of P.I. # 28
⊼	851.656 ✓	-2.903	-2.904			R.P.P.I. Prod from P.I. 28 SELy ℄
−	8.790		8.729			1" Galv. Pipe With Cap 2" UP Per FB. 1830 Pg. 136
B.M. 28-X	842.866 ✓					B.M. 28-X EL= Mag. FB. 1830 Pg. 160
+	4.442		4.457			Florence Ave. N 55° W. + 47.5' of P.I. 28.
⊼	847.308 ✓	-6.722	-6.721			Per FB. 1830 Pg. 136.
−	11.164		11.178			BT. SPK. IN FORK of 36" 4 Trunk Oak Tree
B.M. P.I. 28	836.144 ✓					SEE Pg. 161 for desc

76S420 353 3-51

PLEASE RETURN TO
LOS ANGELES COUNTY SURVEYOR
725 LOS ANGELES COUNTY ENGINEERING BLDG.

NOTE: ANY ADDITIONS OR CHANGES ON THIS SHEET MUST BE MADE OR CIRCLED IN RED INK, WITH DATE AND NAME OF PERSON MAKING CHANGE.

Do not extend notes this side of this line

B.M.	1ST RUN	DIFF.	2ND RUN	3RD RUN	ADJ. ELEV.	DESCRIPTION
B.M. P.I. 28	836.144					B.M. P.I. 28 EL = F.B. 18[illegible]
+	1.522		1.577			FLORENCE AVE. BET. BREA Cn [illegible]
π	837.666	+1.052	+1.055			& BREA Cn Rd. P.I. No. 28.
−	0.470		0.522			1" I.P. CEM. PLUG. & NAIL FLUSH. Per [illegible]
T.P. #36	837.196					Pg. 136
+	10.600		10.583			STK E. Si. Cn.
π	847.796	+9.661	+9.662			
−	0.939		0.921			
T.P. #37	846.857					STK E. Si. hill 15' W. of N & S. fn. Line
+	11.703		11.630			HWLy of SEC LINE Int
π	858.560	+11.197	+11.198			
−	0.506		0.432			
T.P. #38	858.054					STK. S.H. 5' E. of N & S. fn.
+	11.852		11.850			
π	869.906	+11.180	+11.180			
−	0.672		0.670			
T.P. #39	869.234					STK. S.H. 12' E. of fn.
+	11.218		11.181			
π	880.452	+10.813	+10.812			
−	0.405		0.369			
T.P. #40	880.047					STK. on ctr ridge 20' of 1"x2[illegible]
+	11.747		11.728			of P.I. #28 fr. Wstrly Pg. 136 Top
π	891.794	+11.313	+11.313			
−	0.434		0.415			
T.P. #41	891.360					STK E. Si. Ridge
+	10.068		10.045			
π	901.428	+6.386	+6.383			
−	3.682		3.662			
POST 28-D	897.746					POST 28-D – 1"x2" STK. [illegible] Edge of [illegible] Per F.B. 1830 Pg 136

NOTES RED. _____ JOB NO. [illegible] SURVEY OF Florence Ave
DATE _____ SURVEY BY H.E. GRAHAM [illegible]
NOTES CHKD. _____ NOTES BY H.E.G. DATE 12/11/56
DATE _____ INDEXED C. Johnson DATE _____

F.B. 1830 PG. 161

JOB NO. 00 14 45 SURVEY OF FLORENCE AVE NOTES RED.
SURVEY BY H. E. GRANQUIST DATE
NOTES BY H. E. G. DATE 12/11/56 NOTES CHKD.
INDEXED C. Johnson DATE DATE

F.B. 1830 Pg. 162

765420 353 3-51

PLEASE RETURN TO
LOS ANGELES COUNTY SURVEYOR
725 LOS ANGELES COUNTY ENGINEERING BLDG.

NOTE: ANY ADDITIONS OR CHANGES ON THIS SHEET MUST BE MADE OR CIRCLED IN RED INK, WITH DATE AND NAME OF PERSON MAKING CHANGE.

Do not extend notes this side of this line

B.M.	1ST RUN	DIFF.	2ND RUN	3RD RUN	ADJ. ELEV.	DESCRIPTION
Post 28-D	897.746 ✓					For descr. SEE Pg. 161 bot.
+	11.660		11.685			
⊼	909.406 ✓	+11.199	+11.199			
−	0.461		0.486			
T.P. #42	908.945 ✓					Stk. Ridge 25' NLy of P-30
+	7.893		7.897			
⊼	916.838 ✓	+7.695	+7.695			
−	0.198		0.202			
B.M. P-30	916.640 ✓					B.M. P-30 EL. F.B. 1830 Pg. 162
+	11.948		11.951			FLORENCE AVE. 333.00' SELy of P.I. #28
⊼	928.588 ✓	+9.693	+9.694			1" I.P. Conc. Plug & N. fl. on Ridge Above
−	2.255		2.257			3 WATER TANKS, as per F.B. 1830 Pg. 136
T.P. #43	926.333 ✓					STK SLy Si ridge 60' SLy P #30
+	11.664		11.674			
⊼	937.997 ✓	+1.323	+1.324			
−	10.341		10.350			
B.M. P-30X"	927.656 ✓					B.M. "P-30X" EL= F.B. 1830 Pg. 162
+	11.790		11.769			FLORENCE AVE. (S 30W & 126' MAG. Br.) of P-30 PER
⊼	939.446 ✓	+10.590	+10.590			F.B. 1830 Pg. 136. head of DRAW.
−	1.200		1.179			BT SPK. in fork of 36" OAK Tree.
T.P. 44	938.246 ✓					
+	11.175		11.201			
⊼	949.421 ✓	+10.995	+10.995			
−	0.180		0.206			
T.P. #45	949.241 ✓					1"x1" STK E. Si. Ridge 150' N.E. of B.M. P-30X
+	11.170		11.143			
⊼	960.411 ✓	+10.822	+10.822			
−	0.348		0.321			
T.P. #46	960.063 ✓					STK. NE Si. Ridge - 50' N.E. of Tree.

76S420 353 3-51

PLEASE RETURN TO
LOS ANGELES COUNTY SURVEYOR
725 LOS ANGELES COUNTY ENGINEERING BLDG.

NOTE: ANY ADDITIONS OR CHANGES ON THIS SHEET MUST BE MADE OR CIRCLED IN RED INK, WITH DATE AND NAME OF PERSON MAKING CHANGE.

Do not extend notes this side of this line

B.M.	1ST RUN	DIFF.	2ND RUN	3RD RUN	ADJ. ELEV.	DESCRIPTION
T.P. #46	960.063 ✓					SEE Pg. 162
+	11.195		11.179			
π	971.258 ✓	+10.732	+10.732			
−	0.463		0.447			
T.P. 47	970.795 ✓					STK. N Ely Si. Ridge 20' N.E. of [illegible]
+	9.845		9.813			
π	980.640 ✓	+2.802	+2.803			
−	7.043		7.010			
T.P. #48	973.597 ✓					STK. W. Si. SADDLE.
+	5.800		5.782			
π	979.397 ✓	+2.982	+2.979			
−	2.818		2.803			
TP #49	976.579 ✓					STK on side of hill 30' N of 2 10" [illegible]
+	10.670		10.752			
π	987.249 ✓	−0.028	−0.028			
−	10.698		10.780			
TP #50	976.551 ✓					STK on side of hill 41' S.E. of 8' [illegible]
+	5.895		5.932			
π	982.446 ✓	−3.230	−3.230			
−	9.125		9.162			
BM.P-34	973.321 ✓					B.M. P-34' EL. [illegible] F.B. [illegible] 3
+	2.508		2.452			FLORENCE AVE. IN SADDLE [illegible]
π	975.829 ✓	−6.537	−6.537			0.6 mi. of P.P. #519458 [illegible]
−	9.045		8.989			OF JUNCTION OLD BREA Cr Rd + [illegible]
T.P. #51	966.784 ✓					Rd.
+	1.600		1.590			1" I.P. FL. 449.42' N.W.Ly. of P.I. #2[illegible]
π	968.384 ✓	−7.696	−7.694			F.B. 1830 Pg. 137 & Notes
−	9.296		9.284			
POST 29-A	959.088 ✓					1"x2" STK. N.Ely Si. SADDLE [illegible] 3[illegible]

NOTES RED. ____ JOB NO. 2074 US SURVEY OF FLORENCE AVE.
DATE ____ SURVEY BY H.E. GRAHAM
NOTES CHKD. ____ NOTES BY H.E.G. DATE 12/12/56
DATE ____ INDEXED ____ C. Johnson DATE ____

F.B. 1830 PG. 163

76S420 353 3-51

PLEASE RETURN TO
LOS ANGELES COUNTY SURVEYOR
725 LOS ANGELES COUNTY ENGINEERING BLDG.

NOTE: ANY ADDITIONS OR CHANGES ON THIS SHEET MUST BE MADE OR CIRCLED IN RED INK, WITH DATE AND NAME OF PERSON MAKING CHANGE.

Do not extend notes this side of this line

B.M.	1ST RUN	DIFF.	2ND RUN	3RD RUN	ADJ. ELEV.	DESCRIPTION
POST 29A	959.088 ✓					SEE. Pg. 163. for descr.
+	0.477		0.459			
⊼	959.565 ✓	-10.745	-10.746			
−	11.222		11.205			
T.P. #52	948.343 ✓					1"x1" STK. S.H. brush Line -
+	0.251		0.248			
⊼	948.594 ✓	-9.387	-9.387			
−	9.638		9.635			
T.P. #53	938.956 ✓					STK. near ℄ in brush Line
+	3.423		3.387			
⊼	942.379 ✓	-7.619	-7.619			
−	11.042		11.006			
T.P. #54	931.337 ✓					1"x1" STK. S.H. 60' S. of brush Line
+	0.453		0.427			
⊼	931.790 ✓	-10.617	-10.617			
−	11.070		11.044			
T.P. #55	920.720 ✓					STK S.H. 30' S. of brush
+	0.270		0.294			
⊼	920.990 ✓	-11.306	-11.307			
−	11.576		11.601			
T.P. #56	909.414 ✓					STK. S.H. 2' E. of Rock.
+	1.132		1.092			
⊼	910.546 ✓	+0.658	+0.657			
−	0.474		0.435			
T.P. #57	910.072 ✓					STK S. of ℄ H. Slope.
+	10.184		10.160			
⊼	920.256 ✓	+9.744	+9.747			
−	0.440		0.413			
T.P. 58	919.816 ✓					STK H. Slope S of ℄

JOB NO. 0074.45 SURVEY OF Florence Ave. NOTES RED. DATE
SURVEY BY A.E. Granquist NOTES CHKD. DATE
NOTES BY H.E.G. DATE 12/12/56
INDEXED A. C. Johnson DATE

F.B. 1830 Pg. 164

76S420 353 3-51

PLEASE RETURN TO
LOS ANGELES COUNTY SURVEYOR
725 LOS ANGELES COUNTY ENGINEERING BLDG.

NOTE: ANY ADDITIONS OR CHANGES ON THIS SHEET MUST BE MADE OR CIRCLED IN RED INK, WITH DATE AND NAME OF PERSON MAKING CHANGE.

Do not extend notes this side of this line

B.M.	1ST RUN	DIFF.	2ND RUN	3RD RUN	ADJ. ELEV.	DESCRIPTION
T.P. 58	919.816 ✓					SEE Pg 164 bot. for descr.
+	9.627		9.605			
π	929.443 ✓	+9.060	+9.060			
−	0.567		0.545			
T.P. #59	928.876 ✓					STK. 10' S. of brush line
+	11.438		11.415			
π	940.314 ✓	+10.733	+10.733			
−	0.705		0.682			
T.P. #60	939.609 ✓					1"x1" STK. 7' Wly of P.I. #29
+	7.216		7.174			
π	946.825 ✓	+5.018	+5.021			
−	2.198		2.153			
R.P.P.I. #29	944.627 ✓					1" GALV. I.P. FLUSH. 34.92 SLY of [illegible]
+	2.148		2.143			R.P.P.I. Per F.B. 1830 Pg. 137
π	946.775 ✓	−3.432	−3.429			
−	5.580		5.572			
B.M. P.I. #29	941.195 ✓					B.M. "P.I. #29" EL. F.B. 1[illegible]
+	0.202		0.366			FLORENCE AVE. SWLY of BREA CANY[illegible]
π	941.397 ✓	−8.316	−8.316			1" GALV. I.P. + CAP. FL. Per F.B. 1830 Pg. [illegible]
−	8.518		8.682			
T.P. #61	932.879 ✓					STK. SHILL 25' S of P. #36
+	3.182		3.148			
π	936.061 ✓	−3.291	−3.291			
−	6.473		6.439			
P-36 •	929.588 ✓					P-36 - 1" I.P. Conc Plug + N. FL. Per [illegible]
+	0.496		0.415			Pg. 137 = ℄ FLORENCE AVE
π	930.084 ✓	−11.115	−11.116			
−	11.611		11.531			
T.P. #62	918.473 ✓					SEE Pg 166 for descr.

NOTES RED. _____ JOB NO. [illegible] SURVEY OF FLORENCE AVE
DATE _____ SURVEY BY H.E. GRANDUST
NOTES CHKD. _____ NOTES BY H.E.G. DATE 12/12/56
DATE _____ INDEXED [illegible] C. Johnson DATE _____

F.B. 1830 PG. 165

769420 353 3-55

PLEASE RETURN TO
LOS ANGELES COUNTY SURVEYOR
725 LOS ANGELES COUNTY ENGINEERING BLDG.

NOTE: ANY ADDITIONS OR CHANGES ON THIS SHEET MUST BE MADE OR CIRCLED IN RED INK, WITH DATE AND NAME OF PERSON MAKING CHANGE.

Do not extend notes this side of this line

JOB NO. 007445 SURVEY OF Florence Ave NOTES RED.
SURVEY BY H.L.G. & Gerardo DATE NOTES CHKD.
NOTES BY H.L.G. DATE 12/13/56
INDEXED L.C. Johnson DATE

F.B. 1830 Pg. 166

B.M.	1ST RUN	DIFF.	2ND RUN	3RD RUN	ADJ. ELEV.	DESCRIPTION
T.P. #62	918.473 ✓					1"x2" Stk brush LINE 40' N. of P-36
+	0.384		.358			
=	918.857 ✓	-11.031	-11.030			
-	11.415		11.388			
T.P. #63	907.442 ✓					Stk. S. H. 20' E. of ⊄
+	0.441		0.391			
=	907.883 ✓	-10.703	-10.703			
-	11.144		11.094			
T.P. #64	896.739 ✓					1"x2" Stk. 25' N.E. Large oak. in Trail.
+	0.200		0.228			
=	896.939 ✓	- 8.655	- 8.656			
-	8.855		8.884			
T.P. #65	888.084 ✓					1"x1" Stk 40' N.E. Large oak in Trail
+	0.179		0.204			
=	888.263 ✓	- .759	- 8.789			
-	8.968		8.993			
TP #66	879.295 ✓					1x1 Stk on side hill 20' from bottom of draw
+	3.273		3.252			
=	882.568 ✓	+ 2.988	+ 2.988			
-	0.285		0.264			
TP #67	882.283 ✓					
+	11.744		11.912			
=	894.027 ✓	+ 11.143	+ 11.143			
-	0.601		0.569			
BM P-37	893.426 ✓					BM P-37 EL F.B. 1830 Pg 166
+	1.512		1.500			Florence Ave. 1" x 2 STK Par Pg. 138
=	894.938 ✓	- 10.345	- 10.342			
-	11.857		11.842			1X2+N Flush 20' W of Stk of Spur
TP #68	883.081 ✓					1x1 Stk in Trail

769420 353 3-51

PLEASE RETURN TO
LOS ANGELES COUNTY SURVEYOR
725 LOS ANGELES COUNTY ENGINEERING BLDG.

NOTE: ANY ADDITIONS OR CHANGES ON THIS SHEET MUST BE MADE OR CIRCLED IN RED INK, WITH DATE AND NAME OF PERSON MAKING CHANGE.

Do not extend notes this side of this line

NOTES RED. JOB NO. 2115
SURVEY OF Florence Ave.
SURVEY BY H.E.E.
NOTES CHKD. NOTES BY H.E.E. DATE 11/13/56
DATE INDEXED C. Johnson DATE

F.B. 1830 PG. 167

B.M.	1ST RUN	DIFF.	2ND RUN	3RD RUN	ADJ. ELEV.	DESCRIPTION
TP #68	883.081 ✓					See pg 167 for description
+	0.228		0.277			
π	883.309 ✓	-10.954	-10.954			
-	11.182		11.231			
TP #69	872.127 ✓					STK. Branch Line. N of T.P. 66
+	7.777		7.808			
π	879.904 ✓	-3.633	-3.634			
-	11.410		11.442			
T.P. 70	868.494 ✓					STK. brush LINE 60' SLy of
+	5.803		5.781			
π	874.297 ✓	-2.748	-2.749			
-	8.551		8.530			
B.M. P-38	865.746 ✓					B.M. P-38 EL. FB 183
+	11.360		11.325			FLORENCE AVE. ON E
π	877.106 ✓	+10.750	+10.748			1" I.P. Cem. plug + d. Flush. Per FB 183
-	0.610		0.577			
T.P. #71	876.496 ✓					↩ STK IN brush Line 30' SEly of P
+	10.185		10.167			
π	886.681 ✓	+9.592	+9.593			
-	0.593		0.574			
T.P. #72	886.088 ✓					STK. S.H. 15Hly of R.R.P-38.
+	2.976		2.945			
π	889.064 ✓	+2.544	+2.544			
-	0.432		0.401			
B.M. "R.R. P-38"	888.632 ✓					B.M. R.R. P-38, EL. FB 18
+	0.223		0.363			FLORENCE AVE. 46.78' SEly of P
π	889.025 ✓	-7.859	-7.860			Per FB 1830 Pg. 138.
-	8.252		8.223			1" I.P. + CAP Flush.
T.P. #73	880.773 ✓					STK brush LINE 12' Wly of R.R.

X

765420 353 3-61

PLEASE RETURN TO
LOS ANGELES COUNTY SURVEYOR
725 LOS ANGELES COUNTY ENGINEERING BLDG.

NOTE: ANY ADDITIONS OR CHANGES ON THIS SHEET MUST BE MADE OR CIRCLED IN RED INK, WITH DATE AND NAME OF PERSON MAKING CHANGE.

JOB NO 0174 45 SURVEY OF Florence Ave NOTES RED
SURVEY BY H.E. Grantquist DATE
NOTES BY HEG DATE 6/13/56 NOTES CHKD.
INDEXED K C Johnson DATE

F.B. 830 Pg. 168

Do not extend notes this side of this line

B.M.	1ST RUN	DIFF.	2ND RUN	3RD RUN	ADJ. ELEV.	DESCRIPTION
T.P. #73	880.773 ✓					SEE Pg. 167 for descr.
+	0.228		0.208			
π	881.001 ✓	-8.444	-8.442			
−	8.672		8.650			
T.P. #74	872.329 ✓					Stk. 20' SW P. 38
+	0.281		0.252			
π	872.610 ✓	-10.670	-10.670			
−	10.951		10.922			
T.P. #75	861.659 ✓					Stk. 15' NLy of P. 38
+	0.823		0.780			
π	862.482 ✓	-3.932	-3.932			
−	4.755		4.712			
T.P. 76	857.727 ✓					sp hd Spk. brush LINE
+	5.272		5.228			
π	862.999 ✓	-4.046	-4.045			
−	9.318		9.273			
P. 39	853.681 ✓					1"x2" Stk & FLORENCE AVE Ref FB 183a Pg. 42
+	0.705		0.677			
π	854.386 ✓	-11.117	-11.116			
−	11.822		11.793			
T.P. 77	842.564 ✓					Stk. brush LINE 150' NLy P. 39
+	0.461		0.390			
π	842.965 ✓	-5.934	-5.935			
−	6.335		6.325			
T.P. #78	836.630 ✓					Stk. 9d S. of P. 40
+	4.933		4.923			
π	841.563 ✓	-3.717	-3.717			
−	8.650 ✓		8.640			
P-40	832.913 ✓					SEE Pg. 167 for descr.

768420 353 3-51

PLEASE RETURN TO
LOS ANGELES COUNTY SURVEYOR
725 LOS ANGELES COUNTY ENGINEERING BLDG.

NOTE: ANY ADDITIONS OR CHANGES ON THIS SHEET MUST BE MADE OR CIRCLED IN RED INK, WITH DATE AND NAME OF PERSON MAKING CHANGE.

Do not extend notes this side of this line

B.M.	1ST RUN	DIFF.	2ND RUN	3RD RUN	ADJ. ELEV.	DESCRIPTION
P-40	832.913 ✓					1"x2" Stk. 0.07 sely of Nail Per [illegible]
+	0.511		0.491			Pg. 42
⊼	833.424 ✓	-11.236	-11.236			
−	11.747		11.727			
T.P. #79	821.677 ✓					Stk. 60' Nly of P-40 in brush Lin[illegible]
+	0.730		0.650			
⊼	822.407 ✓	-10.320	-10.320			
−	11.050		10.970			
T.P. 80	811.357 ✓					Bt. Spk Top brown stone [illegible]
+	11.770		11.748			Hill of Draw. 80' Nly of [illegible]
⊼	823.127 ✓	+3.447	+3.446			
−	8.323		8.302			
T.P. 81	814.804 ✓					1"x1" Stk. 130' Nly of P. 41 + [illegible]
+	8.028		8.015			of ℄
⊼	822.832 ✓	+6.132	+6.133			
−	1.896		1.882			
P-41	820.936 ✓					1"x2" Stk + N. Fl. Sly brk of [illegible]
+	9.255		9.211			Spur. Per F.B. 1830 Pg. 42
⊼	830.191 ✓	+5.387	+5.386			℄ Florence Ave.
−	3.868		3.825			
P-42	826.323 ✓					1"x2" Stk. & Nail ctr Pt = 0.13 [illegible]
+	3.375		3.347			on ℄ Florence Ave. Per F.B. [illegible]
⊼	829.698 ✓	-8.559	-8.558			on ctr of E+W Spur
−	11.934		11.905			
T.P. 82	817.764 ✓					1"x1" Stk. 40' W of ℄ + 55' [illegible]
+	1.199		1.168			P. 41
⊼	818.963 ✓	-9.386	-9.389			
−	10.585		10.557			
T.P. 83	808.378 ✓					1"x1" Stk. Top brk. S. Si. E+W [illegible]

NOTES RED. _____ JOB NO. 0074.45 SURVEY OF Florence Ave
DATE _____ SURVEY BY [illegible] DATE [illegible]
NOTES CHKD. _____ NOTES BY [illegible] DATE [illegible]
DATE _____ INDEXED [illegible] DATE _____

F.B. 1830 PG. 169

76S420 353 3-51

PLEASE RETURN TO
LOS ANGELES COUNTY SURVEYOR
725 LOS ANGELES COUNTY ENGINEERING BLDG.

NOTE: ANY ADDITIONS OR CHANGES ON THIS SHEET MUST BE MADE OR CIRCLED IN RED INK, WITH DATE AND NAME OF PERSON MAKING CHANGE.

Do not extend notes this side of this line

JOB NO. 0074.45 SURVEY OF FLORENCE AVE
SURVEY BY H. E. GRANQUIST DATE 11/14/56
NOTES BY H. E. G. DATE
INDEXED K. C. Johnson DATE
NOTES RED. DATE
NOTES CHKD. DATE

B.M.	1ST RUN	DIFF.	2ND RUN	3RD RUN	ADJ. ELEV.	DESCRIPTION
T.P. 83	808.378 ✓					SEE Pg-169 for descr.
+	10.578		10.555			
⊼	818.956 ✓	+8.616	+8.615			
−	1.962		1.940			
T.P. 84	816.994 ✓					1"x1" STK. S.H. 150' Nly of P-43
+	10.297		10.261			
⊼	827.291 ✓	+5.389	+5.386			
−	4.908		4.875			
P-43	822.383 ✓					P-43 1"x2" STK + N. 0.16 Estly of Nail
+	8.828		8.808			℄ FLORENCE AVE. Per F.B. 1830 Pg. 43
⊼	831.211 ✓	+6.596	+6.599			
−	2.232		2.209			
T.P. #85	828.979 ✓					STK. 70' SWly of P-44.
+	11.834		11.771			
⊼	840.813 ✓	+8.424	+8.425			
−	3.410		3.346			
B.M. P-44 ∡ PT.	837.403 ✓					B.M. P-44 ∡ PT. EL.= F.B. 1830 Pg. 170
+	1.358		1.343			ANGLE POINT FLORENCE AVE 818.17 NWly
⊼	838.761 ✓	−10.467	−10.469			of ℄ BREA CANYON ROAD. P-44
−	11.825		11.812			1" I.P. Conc. plug + N. flush as Per F.B. 1830 Pg. 43
T.P. #86	826.936 ✓					STK. NWly Si of bill. 200' SEly of P-44
+	4.235		4.147			
⊼	831.171 ✓	−0.658	−0.661			
−	4.893		4.808			
P-45	826.278 ✓					P-45 Fd. 1"x2" flush as Per F.B. 1830
+	1.190		1.172			Pg. 43.
⊼	827.468 ✓	−10.530	−10.530			
−	11.720		11.702			
T.P. 87	815.748 ✓					STK. S.H. 160'± SE of P-45

F.B. 1830 Pg. 170

76S420 353 3-51

PLEASE RETURN TO
LOS ANGELES COUNTY SURVEYOR
725 LOS ANGELES COUNTY ENGINEERING BLDG.

NOTE: ANY ADDITIONS OR CHANGES ON THIS SHEET MUST BE MADE OR CIRCLED IN RED INK, WITH DATE AND NAME OF PERSON MAKING CHANGE.

Do not extend notes this side of this line

NOTES RED. JOB NO. 00 74.15 SURVEY OF Florence Ave (Brea Blvd)
NOTES CHKD. NOTES BY W. E. E. DATE 11/14/46
DATE INDEXED DATE

F.B. 1830 PG. 171

B.M.	1ST RUN	DIFF.	2ND RUN	3RD RUN	ADJ. ELEV.	DESCRIPTION
T.P. 87	815.748 ✓					SEE PG 170 for descr.
+	0.800		0.780			
π	816.548 ✓	-10.881	-10.883			
−	11.681		11.663			
T.P. #88	804.867 ✓					1"x1" STK. S.H. 140 SLy of ℄
+	0.645		0.612			SW.Ly of Brea Cn Rd. ✓
π	805.512 ✓	-9.423	-9.425			
−	10.068		10.039			
TP # 89	795.444 ✓					1"x1" stk 200' W/ly of Culvert 13
+	2.547		2.540			on Brea Canyon Rd.
π	797.991 ✓	-1.630	-1.627			
−	4.177		4.167			
BM P-46	793.814 ✓					BM P-46 EL. = F.B. 1830
+	8.460 ✓		8.450			8 Ins to ℄ Florence Ave & 25' of ℄
π	802.274 ✓	+7.970	+7.970			of E. Brea Canyon Road.
−	0.490		0.480			MPK on Bnd 4 N 2' up. Pat EB 1830 Pg 43
U.S.B.M. S346	801.784 ✓					U.S.B.M. S346 EL 784.4231 Meters =
						5.7 Mi. North along Brea Cn Rd. from
						School 2.75 Mi. So of Junction of
						91 Fr Wly along Rd & N on ℄ of E.
						B-173+89 & 50 East of ℄ &
						Rd. & ℄ edge of East
						Disk Stmpd "S-346-1949"
						& Geodetic BENCH MARK, IN
						MON. 4" W.P.

F.B. 1830 PG. 172

JOB NO. 0074.45 SURVEY OF Florence Ave. Prop. NOTES RED.

SURVEY BY DATE

NOTES BY X C. Johnson DATE NOTES CHKD.

INDEXED DATE DATE

76S420 353 3-51

PLEASE RETURN TO

LOS ANGELES COUNTY SURVEYOR

725 LOS ANGELES COUNTY ENGINEERING BLDG.

NOTE: ANY ADDITIONS OR CHANGES ON THIS SHEET MUST BE MADE OR CIRCLED IN RED INK, WITH DATE AND NAME OF PERSON MAKING CHANGE.

Do not extend notes this side of this line

B.M.	1ST RUN	DIFF.	2ND RUN	3RD RUN	ADJ. ELEV.	DESCRIPTION

F. B. 1830 Pg. 173

NOTES RED. ____ JOB NO. 0074.45 SURVEY OF Florence Ave
DATE ____ SURVEY BY H.E. Gramquist
NOTES CHKD. ____ NOTES BY F.E.B. DATE 12-24-51
DATE ____ INDEXED C. Johnson DATE ____

NOTE: ANY ADDITIONS OR CHANGES ON THIS SHEET MUST BE MADE OR CIRCLED IN RED INK, WITH DATE AND NAME OF PERSON MAKING CHANGE.

Do not extend notes this side of this line

DESCRIPTION	ADJ. ELEV.	3RD RUN	2ND RUN	DIFF.	1ST RUN	B.M.
J.N. 0074.45						
Bench Mark Level Notes						
Circuit No. 1C						
Change of Bench Mark circuit #1C						
From P#34 To TC#4 + TC#5 + return F.B. 1830 pg 121-124)						
from assumed datum to corrected datum						
See Index pg 34						
		Elev. on P#34 per F.B. 1830 pg 163				
				F.E. Brooks		
					B.W. Van Allen	
					G.P. Alwin	
					J.E. Carr	

PLEASE RETURN TO
LOS ANGELES COUNTY SURVEYOR
725 LOS ANGELES COUNTY ENGINEERING BLDG.

768420 333 3-51

769420 353 3-51

PLEASE RETURN TO
LOS ANGELES COUNTY SURVEYOR
725 LOS ANGELES COUNTY ENGINEERING BLDG.

NOTE: ANY ADDITIONS OR CHANGES ON THIS SHEET MUST BE MADE OR CIRCLED IN RED INK, WITH DATE AND NAME OF PERSON MAKING CHANGE.

JOB NO. 0074.45 SURVEY OF Florence Ave NOTES RED.
SURVEY BY H. E. Granquist DATE
NOTES BY F. E. B. DATE 12-24-52 NOTES CHKD.
INDEXED C. Johnson DATE

F.B. 1830 PG. 174

Not adj.

Do not extend notes this side of this line

B.M.	1ST RUN	DIFF.	2ND RUN	3RD RUN	ADJ. ELEV.	DESCRIPTION
BM P#34	973.32					BM P#34 Elev. 973.321 (Not Adj) F.B. 1830 pg 163 Florence Ave in Saddle Mtg Br. S.83°W 0.6mi of P.P. #519-458E Brea Canyon Rd. 1"IP+H. Flush 449.42 S.W/ly of P.I. #27 as per F.B. 1830 pg 137
+	115.29					Total of + rods per F.B. 1830 pg 122
π	1088.61					
−	13.27					Total of − rods per F.B. 1830 pg 122
T.C. #5	1075.34					T.C. #5 Fd U.S. C&G.S. Mon. Stmpd Diamond 1938 set in Conc per F.B. 1830 pg 122
+	11.45					Total of + rods per F.B. 1830 pg 123
π	1086.79					
−	76.36					Total of − rods per F.B. 1830 pg 123
T.C. #4	1010.43					T.C. #4 Fd 1"IP + Cap per F.B. 1830 pg 123
+	55.06					Total of + rods per F.B. 1830 pg 123-124
π	1065.49					
−	92.07					Total of − rods per F.B. 1830 pg 123-124
BM P#34	973.42					BM P#34 Elev. 973.321 F.B. 1830 pg 163 see above for description

F. B. 1870 PG. 175

NOTES RED. _____ JOB NO. 5004.45 SURVEY OF Florence Ave

DATE _____ SURVEY BY F. E. Brooks

NOTES CHKD. _____ NOTES BY F.E.B DATE 12-21-56

DATE _____ INDEXED C. Johnson DATE _____

NOTE: ANY ADDITIONS OR CHANGES ON THIS SHEET MUST BE MADE OR CIRCLED IN RED INK, WITH DATE AND NAME OF PERSON MAKING CHANGE.

Do not extend notes this side of this line

B.M.	1ST RUN	DIFF.	2ND RUN	3RD RUN	ADJ. ELEV.	DESCRIPTION
						J.N. 0074.45
						Bench Mark Level Notes
						Circuit No 1D
					From USBM S 346. Brea Canyon Rd	
					To T.C. # 8 & return	
					see Index pg #34	
		Brooks				
		Van Allen				
		Cook				

PLEASE RETURN TO
LOS ANGELES COUNTY SURVEYOR
725 LOS ANGELES COUNTY ENGINEERING BLDG.

768420 353 3-51

76S420 353 3-51

PLEASE RETURN TO
LOS ANGELES COUNTY SURVEYOR
725 LOS ANGELES COUNTY ENGINEERING BLDG.

NOTE: ANY ADDITIONS OR CHANGES ON THIS SHEET MUST BE MADE OR CIRCLED IN RED INK, WITH DATE AND NAME OF PERSON MAKING CHANGE.

JOB NO. 0074.45 SURVEY OF Florence Ave. NOTES RED.
SURVEY BY F. E. Brooks DATE
NOTES BY F. E. B. DATE 12-22-52 NOTES CHKD.
INDEXED A. C. Johnson DATE

F.B. 1830 Pg. 176

Do not extend notes this side of this line

B.M.	1ST RUN	DIFF.	2ND RUN	3RD RUN	ADJ. ELEV.	DESCRIPTION
U.S. BM S 346	801.838 ✓					U.S. BM # S 346 El. 244.403 meters = 801.838 ft. 5.7 mi. North along Brea Canyon Rd. from Brea Grammar School 0.75 mi. S. of Junction of new & old Brea Canyon Rds. 91 ft. W'ly along Rd. from N. end of E. headwall culvert # B-173+89 + 50 ft. E. of Hwy & 1' higher than Rd. & off edge of E R/W Fence 4. Std. Disk stamped "S-346-1949" + Marked "U.S. Coast + Geodetic Bench Mark", in top 12" sq conc. mon. 4" up.
+	0.340		0.320			
⊼	802.178 ✓	-0.933	-0.935			
-	7.273		7.255			
TP # 1	794.905 ✓					Pk spk & inter. Brea Canyon Rd & Florence Ave Per F.B. 1830 pg 46
+	4.388		4.350	4.285		
⊼	799.293 ✓	-1.036	-1.045	-1.038		
-	5.424		5.395	5.323		
BM P 46	793.869 ✓					Not Adj.
+	5.340		5.288	5.220		BM P 46 El 793.814 F.B. 1830 Pg 171 & Int. of Florence Ave & 25' offset Line of Brea Canyon Rd. 1" I.P. Conc plug & N 2' deep F.B. 1830 pg 44
⊼	799.209 ✓	+0.912	+0.908	+0.915		
-	4.428		4.380	4.315		
TP # 2	794.781 ✓					1"x1" stk 100' N'ly of culvert # B174+89 + 35' W'ly of Brea Canyon Rd
+	4.770		4.648			
⊼	799.551 ✓	+0.593	+0.595			
-	4.177		4.053			
TP # 3	795.374 ✓					1"x1" stk 1' E'ly of W fence line
+	3.503		3.383			
⊼	798.877 ✓	-1.219	-1.217			
-	4.722		4.600			
TP # 4	794.155 ✓					1"x1" stk 10' N'ly of 10" E/m 3' W'ly of Fence

76S420 353 3-51

PLEASE RETURN TO
LOS ANGELES COUNTY SURVEYOR
725 LOS ANGELES COUNTY ENGINEERING BLDG.

NOTE: ANY ADDITIONS OR CHANGES ON THIS SHEET MUST BE MADE OR CIRCLED IN RED INK, WITH DATE AND NAME OF PERSON MAKING CHANGE.

Do not extend notes this side of this line

B.M.	1ST RUN	DIFF.	2ND RUN	3RD RUN	ADJ. ELEV.	DESCRIPTION
TP #4	794.155 ✓					
+	2.518		2.483			
π	796.673 ✓	+1.430	+1.433			
−	1.088		1.050			
TP #5	795.585 ✓					1"x1" Stk 30' Sly of 6 Trunk Tr
+	10.985		10.923			
π	806.570 ✓	+10.498	+10.500			
−	0.487		0.423			
TP #6	806.083 ✓					1"x1" Stk 40' Ely of 10" Tree
+	10.428		10.279			
π	816.511 ✓	+9.613	+9.610			
−	0.815		0.669			
TP #7	815.696 ✓					1"x1" Stk
+	10.763		10.592			
π	826.459 ✓	+9.770	+9.769			
−	0.993		0.823			
TP #8	825.466 ✓					1"x1" Stk
+	9.679		9.478			
π	835.145 ✓	+8.698	+8.699			
−	0.981		0.779			
TP #9	834.164 ✓					1"x1" Stk
+	9.798		9.692			
π	843.962 ✓	+9.091	+9.089			
−	0.707		0.603			
BM TC #8	843.255 ✓					BM TC 8 Elev. FB 1830
+	0.189		0.285			on side of hill (S 83°W mag br)
π	843.444 ✓	-10.312	-10.313			from sly end of Diamond Bar Ro
−	10.501		10.598			House (0.6 mi sly from junction
TP #10	832.943 ✓				1"x1" stk	Brea Canyon Rds)
						3/4" IP + Cap stamped RE 5869 Per F.B.

NOTES RED. ____ JOB NO. 0004 45 SURVEY OF Florence Ave
DATE ____ SURVEY BY F.E. Brooks
NOTES CHKD. ____ NOTES BY F.E.B. DATE 12-26-56
DATE ____ INDEXED A. C. Johnson DATE ____

F.B. 1830 PG. 177

769420 353 3-51

PLEASE RETURN TO
LOS ANGELES COUNTY SURVEYOR
725 LOS ANGELES COUNTY ENGINEERING BLDG.

NOTE: ANY ADDITIONS OR CHANGES ON THIS SHEET MUST BE MADE OR CIRCLED IN RED INK, WITH DATE AND NAME OF PERSON MAKING CHANGE.

JOB NO. 0694.45 SURVEY OF Florence Ave NOTES RED.
SURVEY BY F.E. Brooks DATE
NOTES BY F.E.B. DATE 12-26-52 NOTES CHKD.
INDEXED C. Johnson DATE DATE
F.B. 1830 Pg. 178

Do not extend notes this side of this line

B.M.	1ST RUN	DIFF.	2ND RUN	3RD RUN	ADJ. ELEV.	DESCRIPTION
TP #10	832.943 ✓					
+	0.909		0.665			
π	833.852 ✓	-10.868	-10.868			
-	11.777		11.533			
TP #11	822.075 ✓					1"X1" Stk
+	1.199		1.068			
π	823.274 ✓	-9.964	-9.964			
-	11.163		11.032			
TP #12	812.111 ✓					1"X1" Stk
+	0.949		0.921			
π	813.060 ✓	-10.268	-10.267			
-	11.217		11.188			
TP #13	801.843 ✓					1"X1" Stk
+	0.439		0.279			
π	802.282 ✓	-6.656	-6.654			
-	7.095		6.933			
U.S. BM #Q 346	795.187 ✓					U.S. BM. #Q 346 Elev. = 242.3828 meters = 795.211 ft. (preliminary run not adj) 5.9 mi. N.E. of Brea School Town of Brea, Orange Co. along Brea Canyon Rd. To Summit of hill 0.65 mi S. of junction of old & new Brea Canyon Rds. on Top of 5' bank 48' W. of ℄ Hwy @ R/W Fence 1 Std. Disk stamped Q346 -1949 set in 12" sq. conc. post 4" up.
+	2.281		2.155			
π	797.468 ✓	-1.038	-1.036			
-	3.319		3.191			
TP #14	794.149 ✓					
+	6.250		6.163			
π	800.399 ✓	+2.557	+2.560			
-	3.693		3.603			
TP #15	796.706 ✓					1"X1" Stk

76S420 353 3-51

PLEASE RETURN TO
LOS ANGELES COUNTY SURVEYOR
725 LOS ANGELES COUNTY ENGINEERING BLDG.

NOTE: ANY ADDITIONS OR CHANGES ON THIS SHEET MUST BE MADE OR CIRCLED IN RED INK, WITH DATE AND NAME OF PERSON MAKING CHANGE.

Do not extend notes this side of this line

B.M.	1ST RUN	DIFF.	2ND RUN	3RD RUN	ADJ. ELEV.	DESCRIPTION
TP#15	796.706 ✓					
+	10.183		9.633			
$\overline{\wedge}$	806.889 ✓	+5.127	+5.126			
-	5.056		4.507			
U.S. B M #S. 346	801.833 ✓					U.S. BM #S 346 Elev. 244.4031 Meters = [illegible] 5.7 Mi North along Brea Canyon Rd from [illegible] Grammar school 0.75 mi South of [illegible] off New & Old Brea Canyon Rds. [illegible] 91 ft. Nly along Rd from N. end [illegible] E headwall Culvert B-183 [illegible] 50 ft E. R/W Fence A. Std. Di[illegible] Stamped "S-346-1949" & Mk[illegible] U.S. Coast & Geodetic Beach [illegible] in top 12" Sq. Conc mon 4" [illegible]

NOTES RED. _____ JOB NO. 0074 45 SURVEY OF Florence Ave
DATE _____ SURVEY BY F. E. Brooks
NOTES CHKD. _____ NOTES BY F. E. B. DATE 12-26-56
DATE _____ INDEXED A. C. Johnson DATE

F.B. 1830 PG. 179

F. B. 1830 PG. 180

JOB NO. 0074.45 SURVEY OF Florence Ave NOTES RED.

SURVEY BY DATE

NOTES BY DATE NOTES CHKD.

INDEXED DATE DATE

B.M.	1ST RUN	DIFF.	2ND RUN	3RD RUN	ADJ. ELEV.	DESCRIPTION

Do not extend notes this side of this line

PLEASE RETURN TO
LOS ANGELES COUNTY SURVEYOR
725 LOS ANGELES COUNTY ENGINEERING BLDG.

NOTE: ANY ADDITIONS OR CHANGES ON THIS SHEET MUST BE MADE OR CIRCLED IN RED INK, WITH DATE AND NAME OF PERSON MAKING CHANGE.

769420 353 3-51

X

F. B. 1830 PG. 191

NOTES RED. _____ JOB NO. 0074.45 SURVEY OF Florence Ave

DATE _____ SURVEY BY F. E. Brooks

NOTES CHKD. _____ NOTES BY F. E. B. DATE 12-27-51

DATE _____ INDEXED C. Johnson DATE

NOTE: ANY ADDITIONS OR CHANGES ON THIS SHEET MUST BE MADE OR CIRCLED IN RED INK, WITH DATE AND NAME OF PERSON MAKING CHANGE.

Do not extend notes this side of this line

PLEASE RETURN TO
LOS ANGELES COUNTY SURVEYOR
725 LOS ANGELES COUNTY ENGINEERING BLDG.

765420 353 3-51

DESCRIPTION	ADJ. ELEV.	3RD RUN	2ND RUN	DIFF.	1ST RUN	B.M.
J.N. 0074.45						
Bench Mark Level Notes						
Circuit No 1B						
From BM PI 2B						
To T.C. #6 & return						
	see Index pg # 34					
					Brooks - Notes & Rod	
					Van Allen Rod	
					Capt - Instr.	

769420 353 3-51

PLEASE RETURN TO
LOS ANGELES COUNTY SURVEYOR
725 LOS ANGELES COUNTY ENGINEERING BLDG.

NOTE: ANY ADDITIONS OR CHANGES ON THIS SHEET MUST BE MADE OR CIRCLED IN RED INK, WITH DATE AND NAME OF PERSON MAKING CHANGE.

JOB NO. 0084.45 SURVEY OF Florence Ave NOTES RED
SURVEY BY F.E. Brooks DATE
NOTES BY F.E.B. DATE 12-27-56 NOTES CHKD.
INDEXED K. C. Johnson DATE DATE

F.B. 1830 Pg. 102

Do not extend notes this side of this line

B.M.	1ST RUN	DIFF.	2ND RUN	3RD RUN	ADJ. ELEV.	DESCRIPTION
						Not Adj
BM PI 28	836.144 ✓					BM PI 28 Elev 836.144 F.B. 1830 Pg 101
+	0.617		0.423			Florence Ave between Brea Canyon Cut off
π	836.761 ✓	-10.338	-10.338			& Brea Canyon Rd. P.I. #28
-	10.955		10.761			7" IP Cem. Plug & N Flush pnt F.B. 1830 Pg 136
TP #1	825.806 ✓					1"x1" Stk
+	1.042		0.888			
π	826.848 ✓	-10.331	-10.334			
-	11.373		11.222			
TP #2	815.475 ✓					1"x1" Stk
+	1.224		1.092			
π	816.699 ✓	-10.353	-10.353			
-	11.577		11.445			
TP #3	805.122 ✓					1"x1" Stk
+	3.898		3.759			
π	809.020 ✓	-7.300	-7.299			
-	11.198		11.058			
TP #4	797.822 ✓					1"x1" Stk
+	1.282		1.162			
π	799.104 ✓	-10.553	-10.556			
-	11.835		11.718			
TP #5	787.269 ✓					1"x1" Stk
+	2.832		2.603			
π	790.101 ✓	-8.762	-8.765			
-	11.594		11.368			
TP #6	778.507 ✓					1"x1" Stk
+	1.422		1.289			
π	779.929 ✓	-10.050	-10.052			
-	11.472		11.341			
TP #7	768.457 ✓					1"x2" Stk

76S420 353 3-51

PLEASE RETURN TO
LOS ANGELES COUNTY SURVEYOR
725 LOS ANGELES COUNTY ENGINEERING BLDG.

NOTE: ANY ADDITIONS OR CHANGES ON THIS SHEET MUST BE MADE OR CIRCLED IN RED INK, WITH DATE AND NAME OF PERSON MAKING CHANGE.

Do not extend notes this side of this line

B.M.	1ST RUN	DIFF.	2ND RUN	3RD RUN	ADJ. ELEV.	DESCRIPTION
TP#7	768.457 ✓					
+	1.073		0.972			
π	769.530 ✓	-10.621	-10.620			
-	11.694		11.592			
TP#8	757.836 ✓					1"x1" stk
+	0.615		0.462			
π	758.451 ✓	-10.964	-10.963			
-	11.579		11.425			
TP#9	746.872 ✓					1"x2" stk
+	1.322		1.209			
π	748.194 ✓	-10.409	-10.409			
-	11.731		11.618			
TP#10	736.463 ✓					1"x1" stk
+	0.852		0.782			
π	737.315 ✓	-3.936	-3.935			
-	4.788		4.717			
BM TC#6	732.527 ✓					BM T.C.#6 Elev. FB 1830
+	9.188		9.141			On Top of ridge & 128 ft S 67
π	741.715 ✓	+8.166	+8.163			from most Ely of 3 water tanks
-	1.022		0.978			1" I.P. & Cap Marked RE 5869 per F.B.
TP#11	740.693 ✓					1"x1" stk
+	11.714		11.605			
π	752.407 ✓	+10.465	+10.465			
-	1.249		1140			
TP#12	751.158 ✓					1"x2" stk
+	11.809		11.708			
π	762.967 ✓	+10.447	+10.447			
-	1.362		1.261			
TP#13	761.605 ✓					1"x1" stk

NOTES RED. ____ JOB NO. 0074 45 SURVEY OF Florence Ave
DATE ____ SURVEY BY F.E. Beccles
NOTES CHKD. ____ NOTES BY F.E.B. DATE 12-17-56
DATE ____ INDEXED C. Johnson DATE ____

F.B. 1830 PG. 183

76S420 353 3-51

PLEASE RETURN TO
LOS ANGELES COUNTY SURVEYOR
725 LOS ANGELES COUNTY ENGINEERING BLDG.

NOTE: ANY ADDITIONS OR CHANGES ON THIS SHEET MUST BE MADE OR CIRCLED IN RED INK, WITH DATE AND NAME OF PERSON MAKING CHANGE.

Do not extend notes this side of this line

JOB NO. 2084.45 SURVEY OF Florence Ave NOTES RED.
SURVEY BY F.E. Brooks DATE
NOTES BY F.E.B. DATE 12-29-56 NOTES CHKD.
INDEXED C. Johnson DATE DATE
F.B. 1430 Pg. 184

B.M.	1ST RUN	DIFF.	2ND RUN	3RD RUN	ADJ. ELEV.	DESCRIPTION
TP #13	761.605 ✓					
+	11.218		11.011			
=	772.823 ✓	+9.249	+9.249			
-	1.969		1.762			
TP #14	770.854 ✓					1"x2" S+K
+	11.337		11.381			
=	782.191 ✓	+7.539	+7.537			
-	3.798		3.844			
TP #15	778.393 ✓					1"x2" S+K
+	10.381		10.394			
=	788.774 ✓	+9.188	+9.186			
-	1.193		1.208			
TP #16	787.581 ✓					1"x1" S+K
+	11.368		11.281			
=	798.949 ✓	+10.679	+10.678			
-	0.689		0.603			
TP #17	798.260 ✓					1"x2" S+K
+	11.698		11.669	11.728		
=	809.958 ✓	+11.472	+11.446	+11.475		
-	0.226		0.223	0.253		
TP #18	809.732 ✓					1"x2" S+K
+	11.782		11.641			
=	821.514 ✓	+11.110	+11.113			
-	0.672		0.528			
TP #19	820.842 ✓					1"x1" S+K
+	6.160		5.903			
=	827.002 ✓	+0.502	+0.502			
-	5.658		5.401			
TP #20	821.344 ✓					1"x1" S+K

76S420 353 3-51

PLEASE RETURN TO
LOS ANGELES COUNTY SURVEYOR
725 LOS ANGELES COUNTY ENGINEERING BLDG.

NOTE: ANY ADDITIONS OR CHANGES ON THIS SHEET MUST BE MADE OR CIRCLED IN RED INK, WITH DATE AND NAME OF PERSON MAKING CHANGE.

Do not extend notes this side of this line

B.M.	1ST RUN	DIFF.	2ND RUN	3RD RUN	ADJ. ELEV.	DESCRIPTION
TP #20	821.344 ✓					
+	11.573		11.572	11.509		
π	832.917 ✓	+ 8.059	+ 8.009	+ 8.059		
−	3.514		3.563	3.450		
TP #21	829.403 ✓					1"x2" Stk
+	11.492		11.399			
π	840.895 ✓	+ 10.331	+ 10.331			
−	1.161		1.068			
TP #22	839.734 ✓					1"x1" Stk
+	4.377		4.167			
π	844.111 ✓	+ 3.144	+ 3.146			
−	1.233		1.021			Not Adj
BM 28 X	842.878 ✓					BM 28 X Elev 842.866 F.B. 183[illegible]
+	4.317		4.289			Florence Ave N 55 W (mag br) & [illegible]
π	847.195 ✓	− 5.870	− 5.870			of P.I. 28 per F.B. 1830 pg 136
−	10.187		10.159			Bt. Spk in Fork of 36" 4 Thunk [illegible]
TP #23	837.008 ✓					1"x2" Stk
+	10.159		9.989			
π	847.167 ✓	− 0.850	− 0.850			
−	11.009		10.839			Not Ad[illegible]
BM PI 28	836.158 ✓					BM P.I. 28 Elev 836.144 F.B. 18[illegible]
						Florence Ave between Brea Canyon Cut[illegible]
						Brea Canyon Rd. PI #28
						1" I.P. Conc Plug + N. flush per F.[illegible] 136

NOTES RED. _____ JOB NO. 00944.45 SURVEY OF Florence Ave
DATE _____ SURVEY BY F. E. Brooks
NOTES CHKD. _____ NOTES BY F. E. B. DATE 12-28-56
DATE _____ INDEXED A. C. Johnson DATE _____

F.B. 1830 PG. 195

F. B. 1970 PG. 106

JOB NO. 0074-45 SURVEY OF Florence Ave NOTES RED.

SURVEY BY DATE

NOTES BY DATE NOTES CHKD.

INDEXED DATE DATE

B.M.	1ST RUN	DIFF.	2ND RUN	3RD RUN	ADJ. ELEV.	DESCRIPTION

769420 353 3-51

PLEASE RETURN TO

LOS ANGELES COUNTY SURVEYOR

725 LOS ANGELES COUNTY ENGINEERING BLDG.

NOTE: ANY ADDITIONS OR CHANGES ON THIS SHEET MUST BE MADE OR CIRCLED IN RED INK, WITH DATE AND NAME OF PERSON MAKING CHANGE.

Do not extend notes this side of this line

F.B. 183 PG. 187

NOTES RED. _____ JOB NO. 0074.45 SURVEY OF FLORENCE AVE

DATE _____ SURVEY BY H.E. GRANQUIST

NOTES CHKD. _____ NOTES BY H.E.G DATE 7/2/57

DATE _____ INDEXED A. C. Johnson DATE _____

NOTE: ANY ADDITIONS OR CHANGES ON THIS SHEET MUST BE MADE OR CIRCLED IN RED INK, WITH DATE AND NAME OF PERSON MAKING CHANGE.

Do not extend notes this side of this line

PLEASE RETURN TO
LOS ANGELES COUNTY SURVEYOR
725 LOS ANGELES COUNTY ENGINEERING BLDG.

765420 353 3-51

DESCRIPTION	FLORENCE AVE. (PROPOSED) BENCH MARK LEVEL NOTES CIRCUIT No. 1-E. (SEE INDEX Pg. 34
ADJ. ELEV.	FROM BM. P-I #27 Per Pg. 157 ℄ BM Notes Pg. 134 ℄ Notes.
3RD RUN	To BM. A.P.P.I. #27
2ND RUN	F.B. 1830 Pg. 187 to Pg 188.
DIFF.	
1ST RUN	H.E. GRANQUIST, Chief F.E. Brooks. Instr. B.W. VAN ALLEN. Rod G. P. ALWIN. Rod. J. E. CARR, XTRA.
B.M.	

76S420 353 3-51

PLEASE RETURN TO
LOS ANGELES COUNTY SURVEYOR
725 LOS ANGELES COUNTY ENGINEERING BLDG.

NOTE: ANY ADDITIONS OR CHANGES ON THIS SHEET MUST BE MADE OR CIRCLED IN RED INK, WITH DATE AND NAME OF PERSON MAKING CHANGE.

Do not extend notes this side of this line

B.M.	1ST RUN	DIFF.	2ND RUN	3RD RUN	ADJ. ELEV.	DESCRIPTION
B.M. P.I. 27	756.933					B.M. P.I. 27 EL. 756.933 Per F.B. 1830 Pg 157
+	10.244		10.228			FLORENCE AVE. 1st P.I. NEly of Brea Cr. Cut off
π	767.177	+9.260	+9.259			1" I.P. Lem Plug & Pin. 16" deep as per Pg. 134
−	0.984		0.969			11.5' SEly. of A fence LINE Br. N60°E
T.P. #1.	766.193					STK. S.H. 60' SLy P.I. #27
+	10.840		10.855			
π	777.033	+10.134	+10.136			
−	0.706		0.719			
T.P. #2.	776.327					STK. S.H. 25' NWLy of P-18A
+	10.885		10.880			
π	787.212	+7.422	+7.422			
−	3.463		3.458			
B.M. R.P.P.I. #27	783.749					B.M. "R.P.P.I. #27" EL. F.B. 1830 Pg. 188
+	0.592		0.572			FLORENCE AVE. 273.07 SLy of P.I. #27
π	784.341	−10.720	−10.723			at 90° to Right or SLy. of LINE from P.I. 27 to P.I. 28
−	11.312		11.295			Stn'd 2" Br. CAP Mon. With Button Stmpd County Engr.
T.P. 3	773.029					R.E. 5B 69, "B.M. R.P.P.I. #27," (SEE Pg. 134 for detail)
+	0.450		0.470			STK 115' NLy. of B.M. R.P.P.I. #27
π	773.479	−10.798	−10.799			
−	11.248		11.269			
T.P. #4	762.231					STK. 45' WStrly of T.P. #3
+	1.312		1.300			
π	763.543	−8.338	−8.342			
−	9.650		9.642			
T.P. #	753.893					STK on ridge To SELy of P-18
+	3.008		2.999			B.M. P-18 EL. 751.822 F.B. 1830 Pg. 156
π	756.901	−2.067	−2.071			ON 2nd Ridge NEly. of P.I. at Brea Cr. Cut off
−	5.075		5.070			1" I.P. Conc Plug & Pin 5' SEly of a fence LINE
B.M. "P-18"	751.826					BR N60°E " SEE F.B. 1830 Pg. 134 for location

Not adj.

Not adj.

Not adj.

JOB NO. 00745 SURVEY OF FLORENCE AVE. NOTES RED.
SURVEY BY H.E. GRANQUIST DATE
NOTES BY H.E.G. DATE 1/2/37 NOTES CHKD.
INDEXED C. Johnson DATE DATE

F.B. 1830 PG. 188

F. B. 1830 PG. 189

NOTES RED. _____ JOB NO. 00745 SURVEY OF FLORENCE AVE

DATE _____ SURVEY BY H.E. GRANDQUIST

NOTES CHKD. _____ NOTES BY H.E.G. DATE 7/3/57

DATE _____ NUMBERED K. C. Johnson DATE _____

NOTE: ANY ADDITIONS OR CHANGES ON THIS SHEET MUST BE MADE OR CIRCLED IN RED INK, WITH DATE AND NAME OF PERSON MAKING CHANGE.

Do not extend notes this side of this line

B.M.	1ST RUN	DIFF.	2ND RUN	3RD RUN	ADJ. ELEV.	DESCRIPTION
						FLORENCE AVE. (PROPOSED)
						J.N. 00745
						BENCH MARK LEVEL NOTES.
						CIRCUIT "No. 1 - F" (SEE Pg 34 Index.)
					FROM B.M. P-34 Pg 163, E Notes Pg 134	
				To B.M. "R.P. P-34" (set)		
			FB 1830 Pg 189 to Pg 191			
		H.E. Grandquist Chief				
	R.E. Brooks. Instr. B.W. Van Allen Rod. G.P. Alwin. Rod V.E. Carr. Rod.					

PLEASE RETURN TO
LOS ANGELES COUNTY SURVEYOR
725 LOS ANGELES COUNTY ENGINEERING BLDG.

765420 383 3-51

76S420 353 3-51

PLEASE RETURN TO
LOS ANGELES COUNTY SURVEYOR
725 LOS ANGELES COUNTY ENGINEERING BLDG.

NOTE: ANY ADDITIONS OR CHANGES ON THIS SHEET MUST BE MADE OR CIRCLED IN RED INK, WITH DATE AND NAME OF PERSON MAKING CHANGE.

Do not extend notes this side of this line

Not Adj

B.M.	1ST RUN	DIFF.	2ND RUN	3RD RUN	ADJ. ELEV.	DESCRIPTION
B.M. P-34	973.321					B.M. P-34 EL. = 973.321 Per FB 1830 Pg. 163
+	7.980		7.968			FLORENCE AVE. IN SADDLE, MAG BR. S 86° W.
π	981.301	+6.100	+6.098			& 0.6 mi. fr. P.P. #519458E AT BREA Cn Rd. 0.75
−	1.880		1.870			mi. Sly. of Junction. of OLD BREA Cn Rd & New
T.P. #1	979.421					BREA Cn Rd.,
+	10.988		10.993			A. 1" P. Flush. 449.42' NWLy of P.1. 29
π	990.409	+9.808	+9.810			Per ℄ Notes F.B. 1830 Pg. 137 + Pg 40 + Pg. 126
−	1.180		1.183			
T.P. #2	989.229					
+	10.475		10.590			
π	999.704	+9.520	+9.521			
−	0.955		1.069			
T.P. #3	998.749					
+	9.937		9.927			
π	1008.686	+4.308	+4.307			
−	5.629		5.620			
B.M. R.P. P-34	1003.057					B.M. "R.P. P-34" EL. F.B. 1830 Pg. 190
+	0.584		0.554			FLORENCE AVE. MAG Br. N 4° 30' E + 253.12
π	1003.641	−10.649	−10.649			OF P-34. ON TOP of FIRE break ridge
−	11.233		11.203			Stnd 2" brass Cap Mon. with button. Stmp'd
T.P. #4	992.408					County Engr. RE. 5869. BM R.P. P-34.
+	2.040		2.030			SEE FB 1830 Pg. 137 for ℄ LOCATION.
π	994.448	−9.598	−9.598			
−	11.638		11.628			
T.P. #5	982.810					
+	2.491		2.481			
π	985.301	−9.489	−9.487			
−	11.980		11.968			
BM. P-34	973.321					B.M. P-34 EL. 973.321 Per F.B. 1830 Pg. 163

Not Adj

JOB NO. 0074.45 SURVEY OF Florence Ave
SURVEY BY H.E. Granquist DATE 1/3/57
NOTES BY H.E.G. DATE
INDEXED C. Johnson DATE
NOTES RED. DATE
NOTES CHKD. DATE

F.B. 1830 PG. 190

COPIES TO

SAN DIMAS

(REGIONAL OFFICE)

pages 191 thru 202

Notes Ck'd by Miller
Map No. B 722-5&13
Office Work L. GREEN
Checked Miller

Survey of PATHFINDER ROAD
JN 0074.45 Tape 126 Std. 84 °F
Surveyed by L. L. BROWN
Notes L. L. BROWN Date 10-5-57

F. B. 1830 Pg. 191

PATHFINDER ROAD

J. N. 0074.45

CENTER LINE SURVEY

CHANGE IN ℄ IN AREA BETWEEN
P.I. NO. 21 & P.I. NO. 22. SEE F.B. 438-207, 208
FOR OLD ℄.

- PARTY -
BROWN, L.L.
HARRINGTON, P.
WEST, J.
GRAY, P.

Note: Any Additions or Changes on This Sheet Must Be Made or Circled in Red Ink With Date and Name of Person Making Change.

Do not extend notes this side of this line.

RETURN TO
LOS ANGELES COUNTY ENGINEER
700 LOS ANGELES COUNTY ENGINEERING BLDG.

763098 CE #247—7-59

F. B. 1830 PG. 192

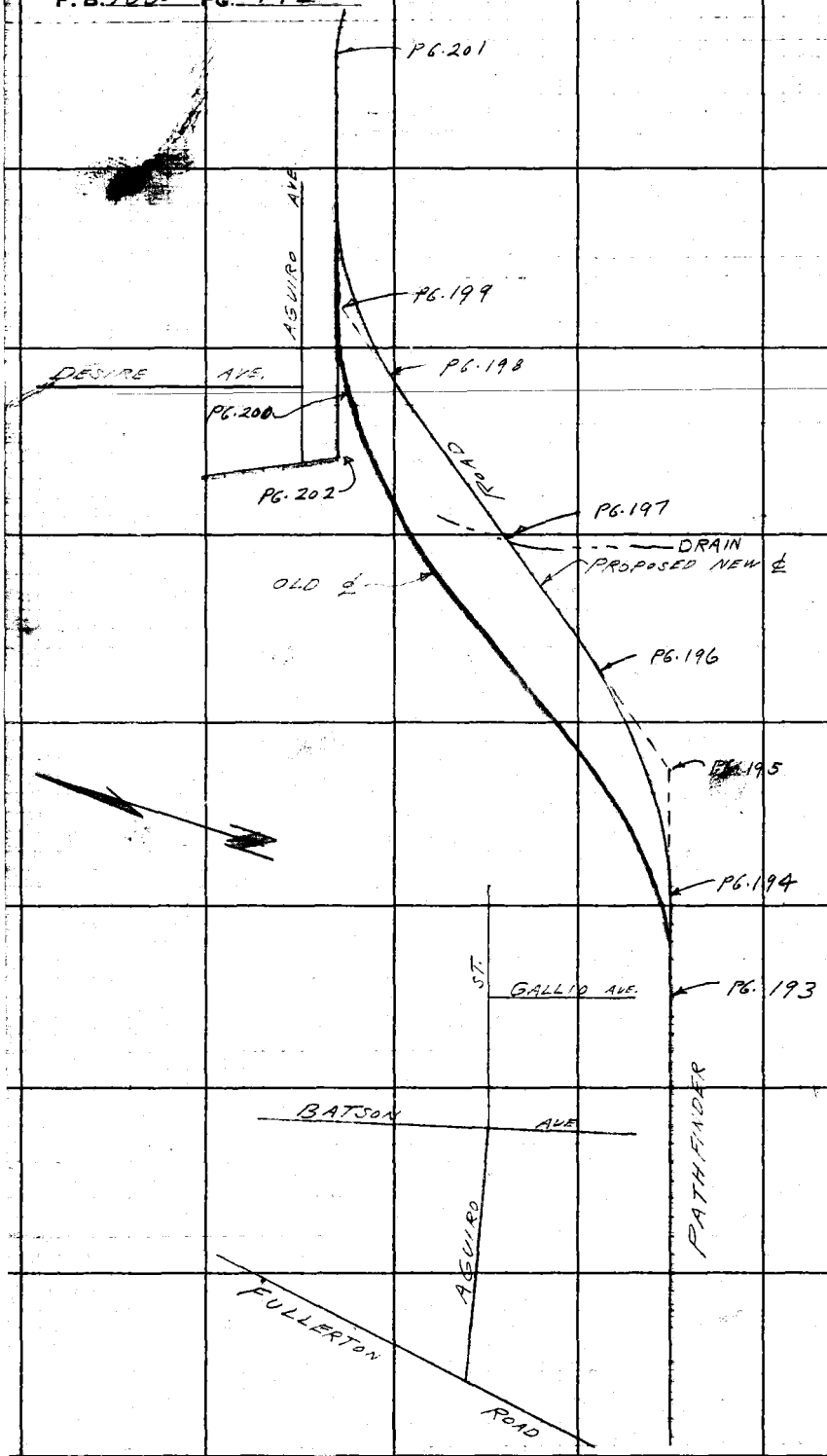

RETURN TO
LOS ANGELES COUNTY ENGINEER
900 LOS ANGELES COUNTY ENGINEERING BLDG.

Note: Any Additions or Changes on This Sheet Must be Made or Circled in Red Ink With Date and Name of Person Making Change.

Do not extend notes this side of this line.

Notes Ck'd by Miller
Map No. B722 Sh 1 #3
Office Work R. L. GREEN
Checked Miller
Date

Survey of PATHFINDER ROAD
JN 0074.45 Tape 126 Std 84 °F
Surveyed by L. L. BROWN
Notes L. L. BROWN Date 10-5-59
Indexed

F. B. 1830 Pg 193

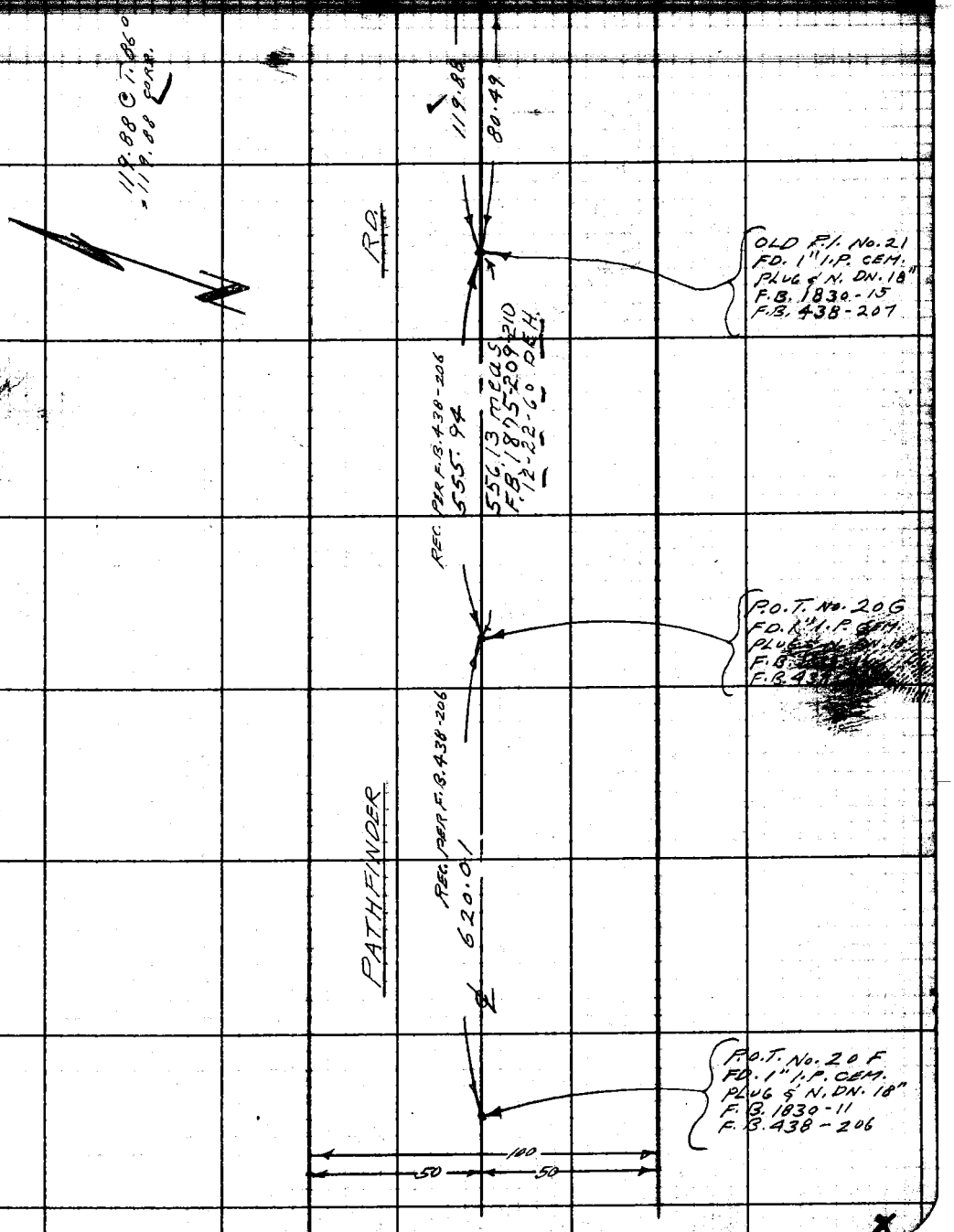

Note: Any Additions or Changes on This Sheet Must be Made or Circled in Red Ink With Date and Name of Person Making Change.

Do not extend notes this side of this line.

RETURN TO
LOS ANGELES COUNTY ENGINEER
700 LOS ANGELES COUNTY ENGINEERING BLDG.

763095 CE #247—7-53

RETURN TO
LOS ANGELES COUNTY ENGINEER
700 LOS ANGELES COUNTY ENGINEERING BLDG.

Note: Any Additions or Changes on This Sheet Must be Made or Circled in Red Ink With Date and Name of Person Making Change.

Do not extend notes this side of this line.

W.S. 38, D-5

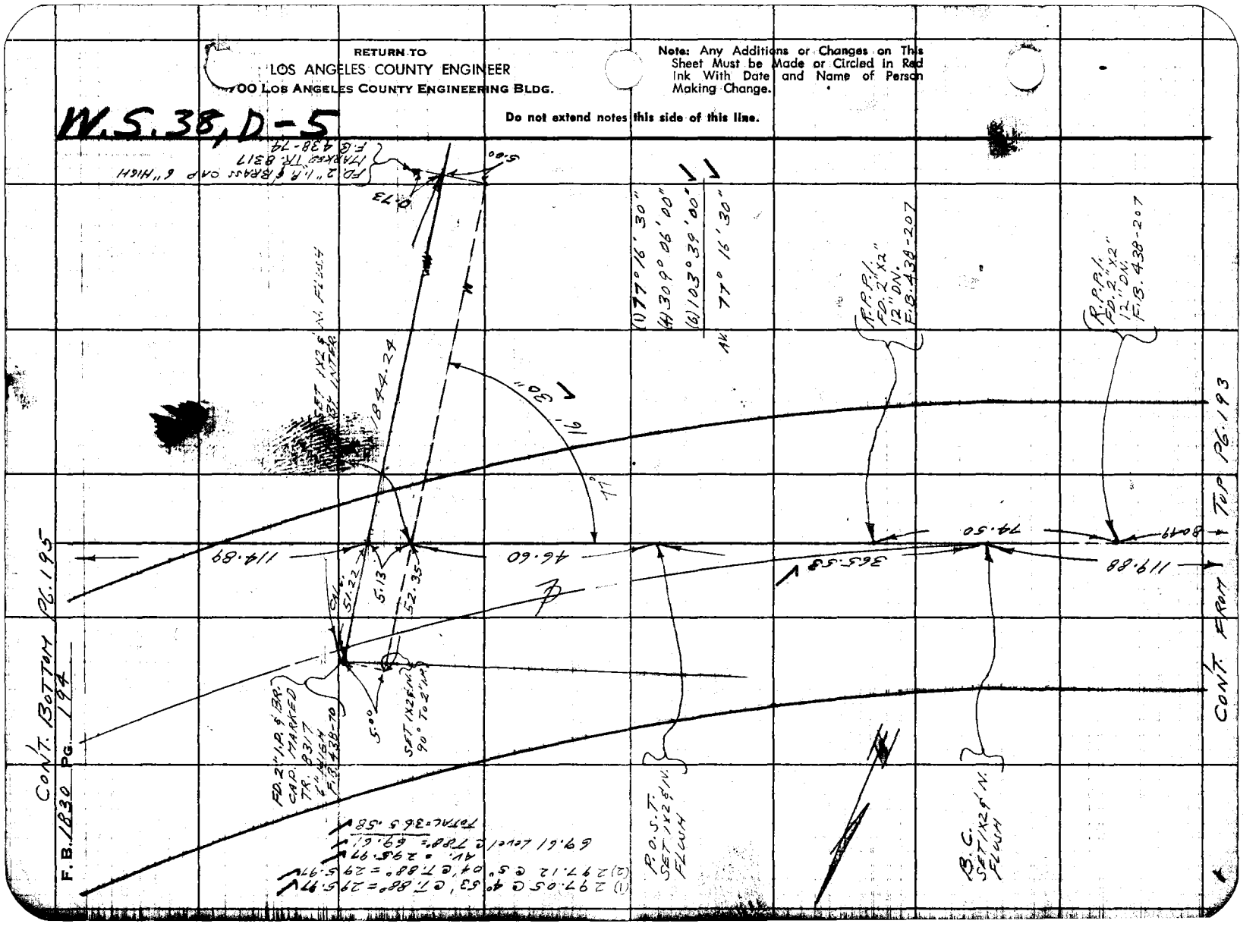

Notes Ck'd by Miller
Map No. B 722 Sht. 3
Office Work R. L. GREEN
Checked Miller
Date [illegible]

Survey of PATHFINDER ROAD
JN 0074.45 Tape 126 Std 84 °F
Surveyed by L. L. BROWN
Notes L. L. BROWN Date 10-6-59
Indexed

F. B. 1830 Pg. 195

W.S. [illegible]-5

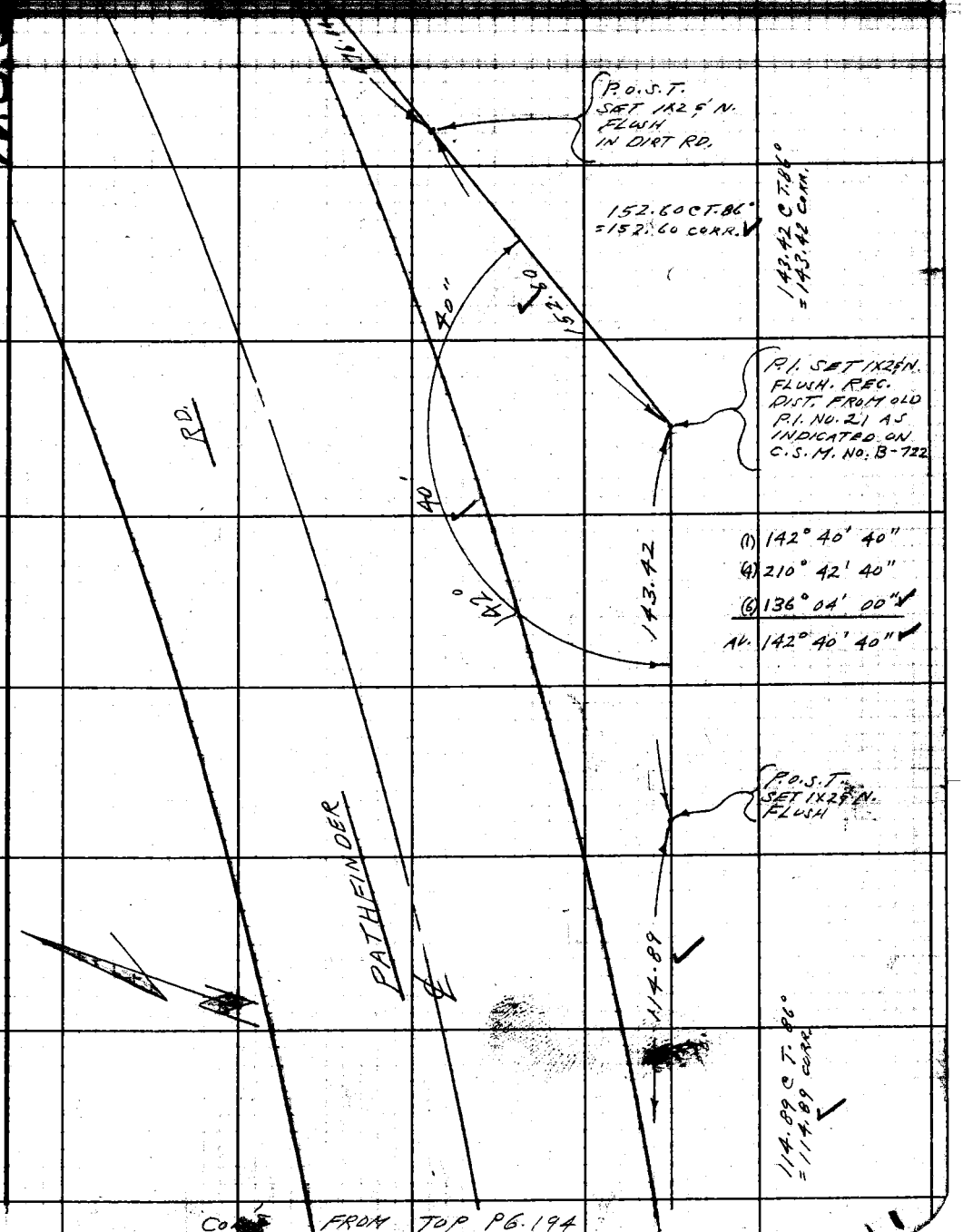

CO[illegible] FROM TOP PG. 194

Note: Any Additions or Changes on This Sheet Must be Made or Circled in Red Ink With Date and Name of Person Making Change.

Do not extend notes this side of this line.

RETURN TO
LOS ANGELES COUNTY ENGINEER
700 LOS ANGELES COUNTY ENGINEERING BLDG.

763098 CE #247—7-58

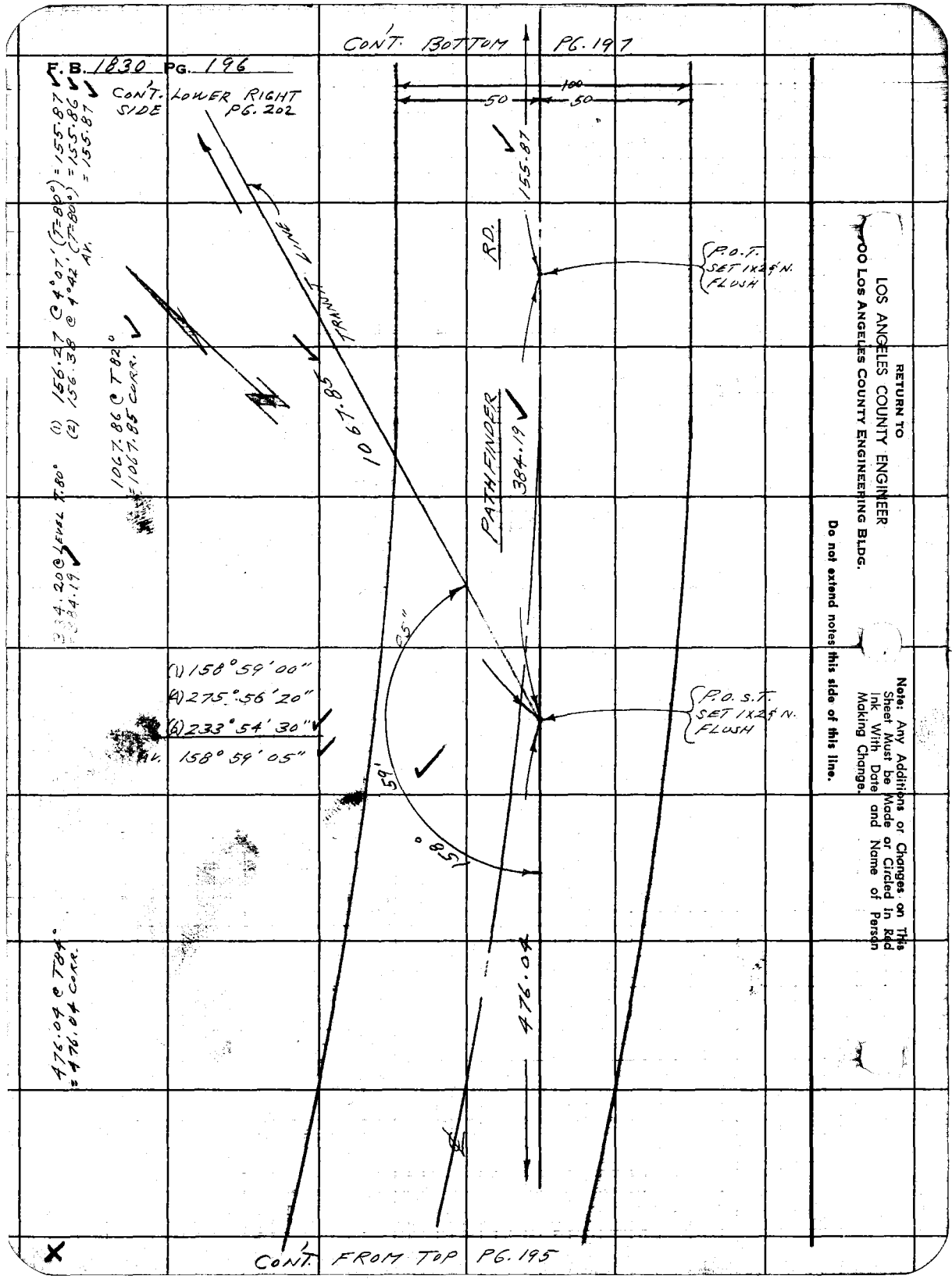

RETURN TO
LOS ANGELES COUNTY ENGINEER
100 LOS ANGELES COUNTY ENGINEERING BLDG.

Note: Any Additions or Changes on This Sheet Must be Made or Circled in Red Ink With Date and Name of Person Making Change.

Do not extend notes this side of this line.

CONT. BOTTOM PG. 198

Notes Ck'd by Miller	Survey of PATHFINDER ROAD
Map No. B 722 Sht 3	JN 0074.45 Tape 126 Std 84 °F
Office Work R. L. GREEN	Surveyed by L. L. BROWN
Checked Miller	Notes L. L. BROWN Date 10-6-59
Date	Indexed

F. B. 1830 Pg. 199

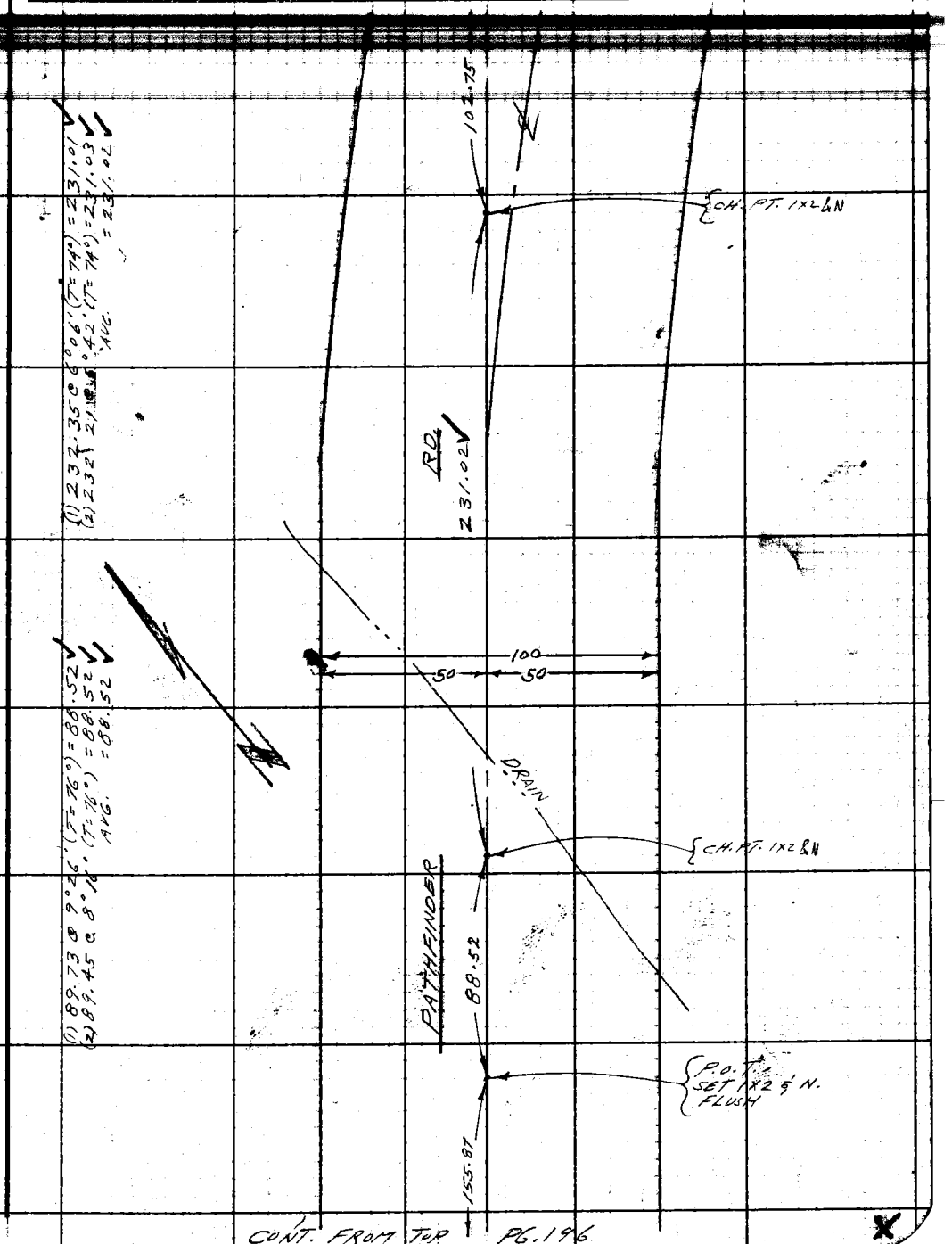

Note: Any Additions or Changes on This Sheet Must be Made or Circled In Red Ink With Date and Name of Person Making Change.

Do not extend notes this side of this line.

RETURN TO
LOS ANGELES COUNTY ENGINEER
700 LOS ANGELES COUNTY ENGINEERING BLDG.

763098 CE #247—7-53

CONT. FROM TOP PG. 196

RETURN TO
LOS ANGELES COUNTY ENGINEER
900 LOS ANGELES COUNTY ENGINEERING BLDG.

Note: Any Additions or Changes on This Sheet Must be Made or Circled in Red Ink With Date and Name of Person Making Change.

Do not extend notes this side of this line.

CONT. RIGHT SIDE PG. 199

F.B. 1830 PG. 198

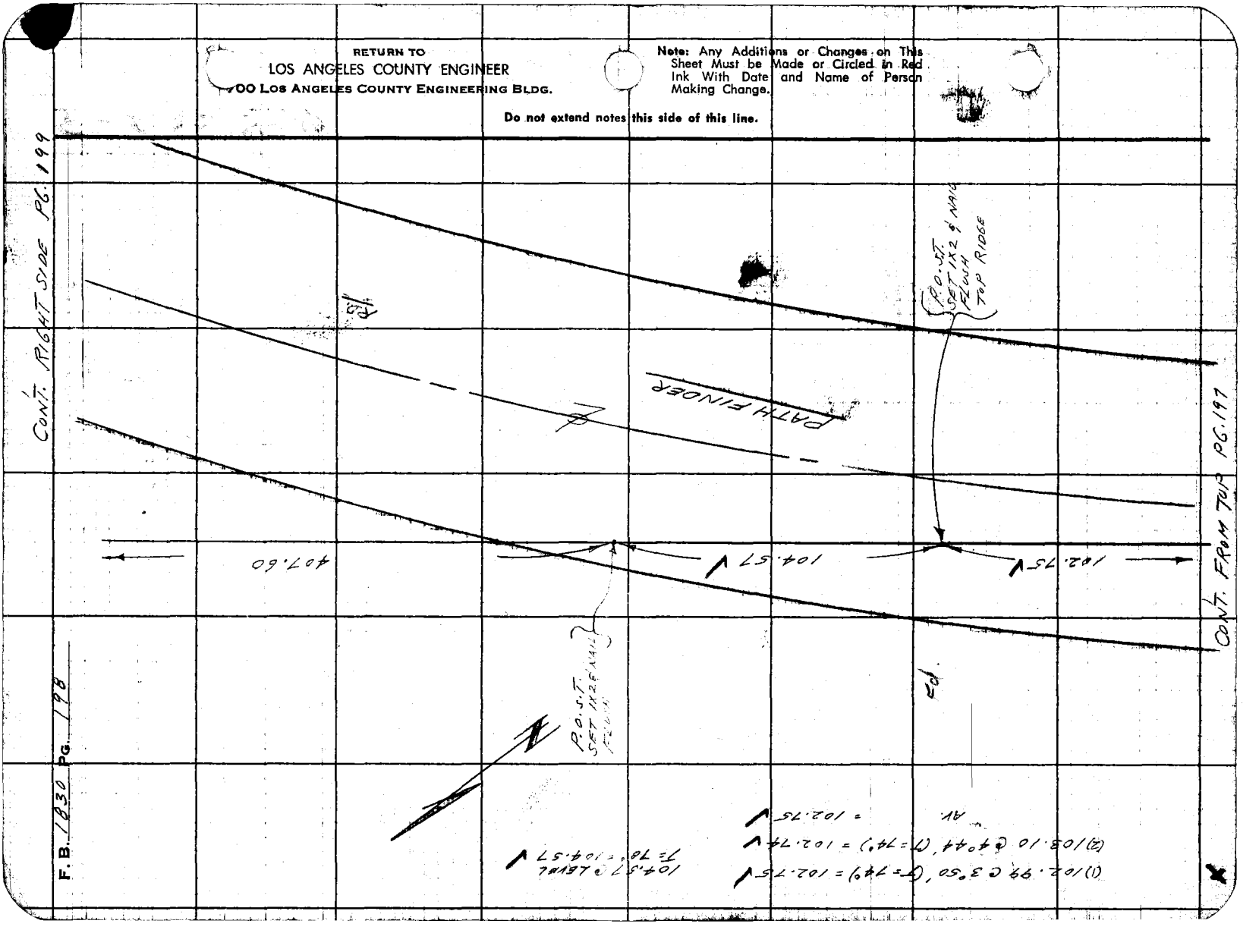

CONT. FROM TWP PG. 197

CONT. BOTTOM PG. 200

Notes Ck'd by Miller	Survey of PATHFINDER ROAD
Map No. B 722 Sht. #3	JN 0074.45 Tape 126 Std 84 °F
Office Work R. L. GREEN	Surveyed by L. L. BROWN
Checked Miller	Notes L. L. BROWN Date 10-7-59
Date	Indexed

W. S. D-5

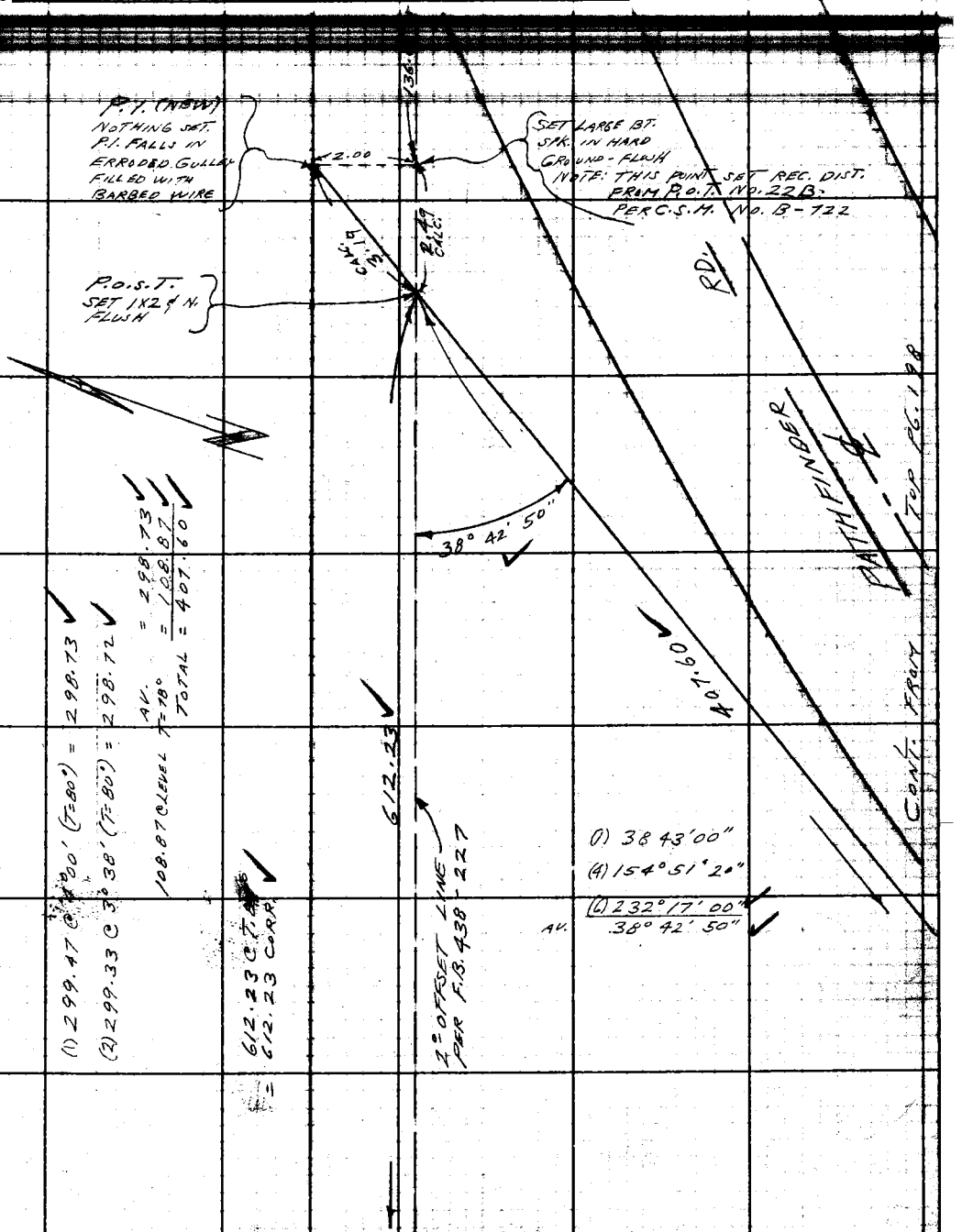

Note: Any Additions or Changes on This Sheet Must be Made or Circled in Red Ink With Date and Name of Person Making Change.

Do not extend notes this side of this line.

RETURN TO
LOS ANGELES COUNTY ENGINEER
700 LOS ANGELES COUNTY ENGINEERING BLDG.

763098 CE #247

CONT. TOP PG. 202

RETURN TO
LOS ANGELES COUNTY ENGINEER
700 LOS ANGELES COUNTY ENGINEERING BLDG.

Note: Any Additions or Changes on This Sheet Must be Made or Circled in Red Ink With Date and Name of Person Making Change.

Do not extend notes this side of this line.

W.S. 38, D-5

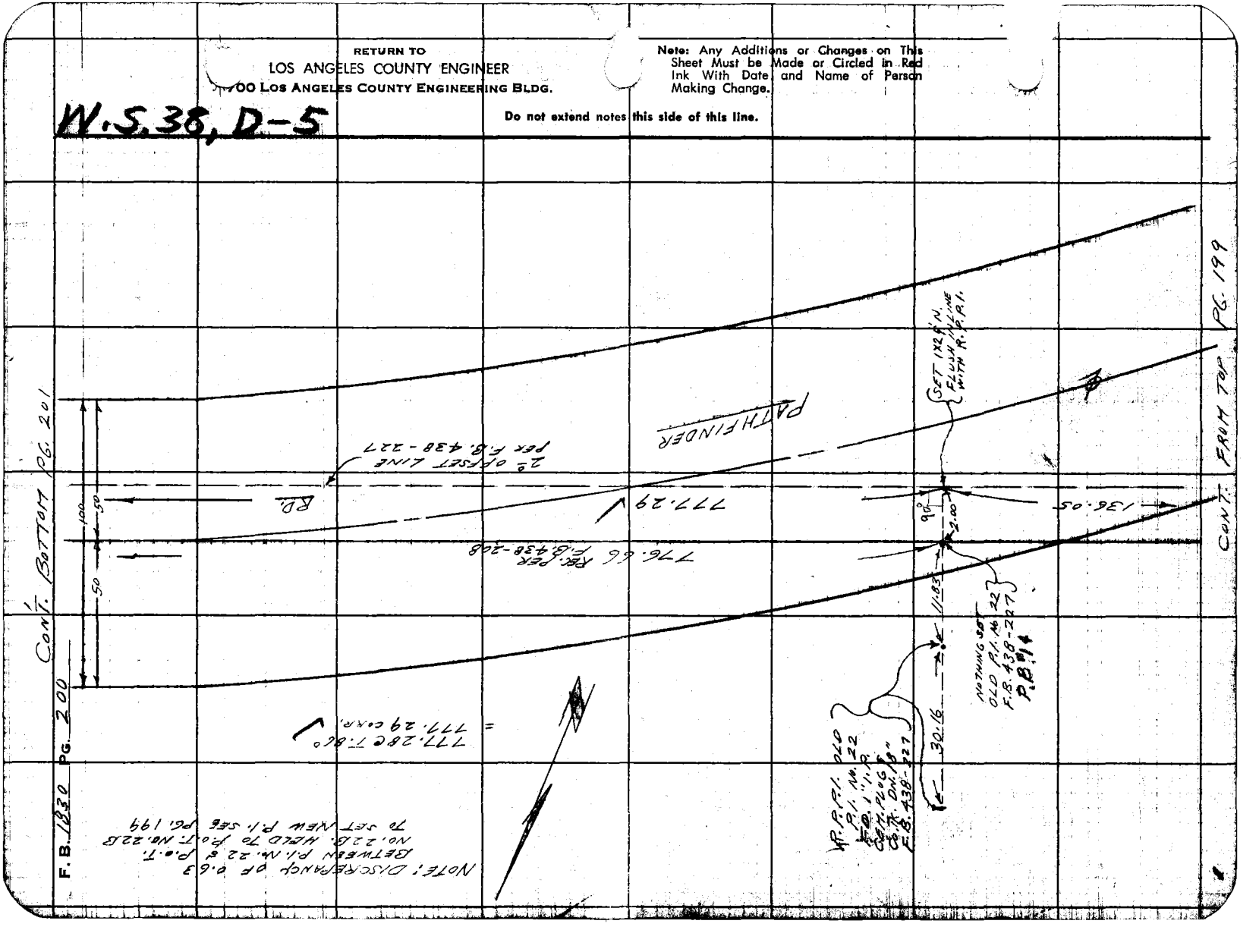

Notes Ck'd by Miller	Survey of PATHFINDER ROAD
Map No. B 162 Sht 3	JN 0074.45 Tape 126 Std 84 °F
Office Work R L GREEN	Surveyed by L. L. BROWN
Checked Miller	Notes L. L. BROWN Date 10-7-59
Date	Indexed

F.B. 1830 Pg. 201

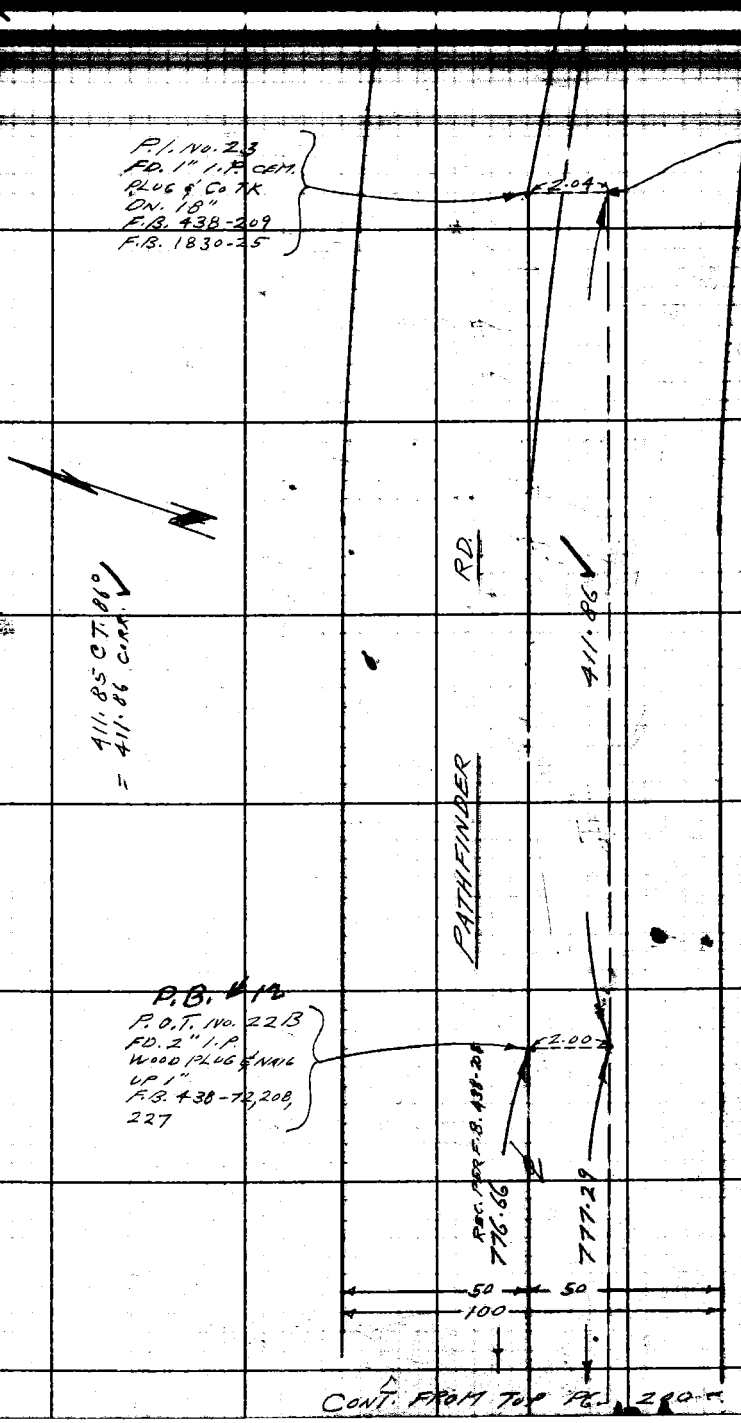

Note: Any Additions or Changes on This Sheet Must be Made or Circled in Red, Ink With Date and Name of Person Making Change.

Do not extend notes this side of this line.

RETURN TO
LOS ANGELES COUNTY ENGINEER
700 LOS ANGELES COUNTY ENGINEERING BLDG.

76309B CE #247—7-53

RETURN TO
LOS ANGELES COUNTY ENGINEER
900 LOS ANGELES COUNTY ENGINEERING BLDG.

Note: Any Additions or Changes on This Sheet Must be Made or Circled in Red Ink With Date and Name of Person Making Change.

Do not extend notes this side of this line.

W.S. 38, D-5

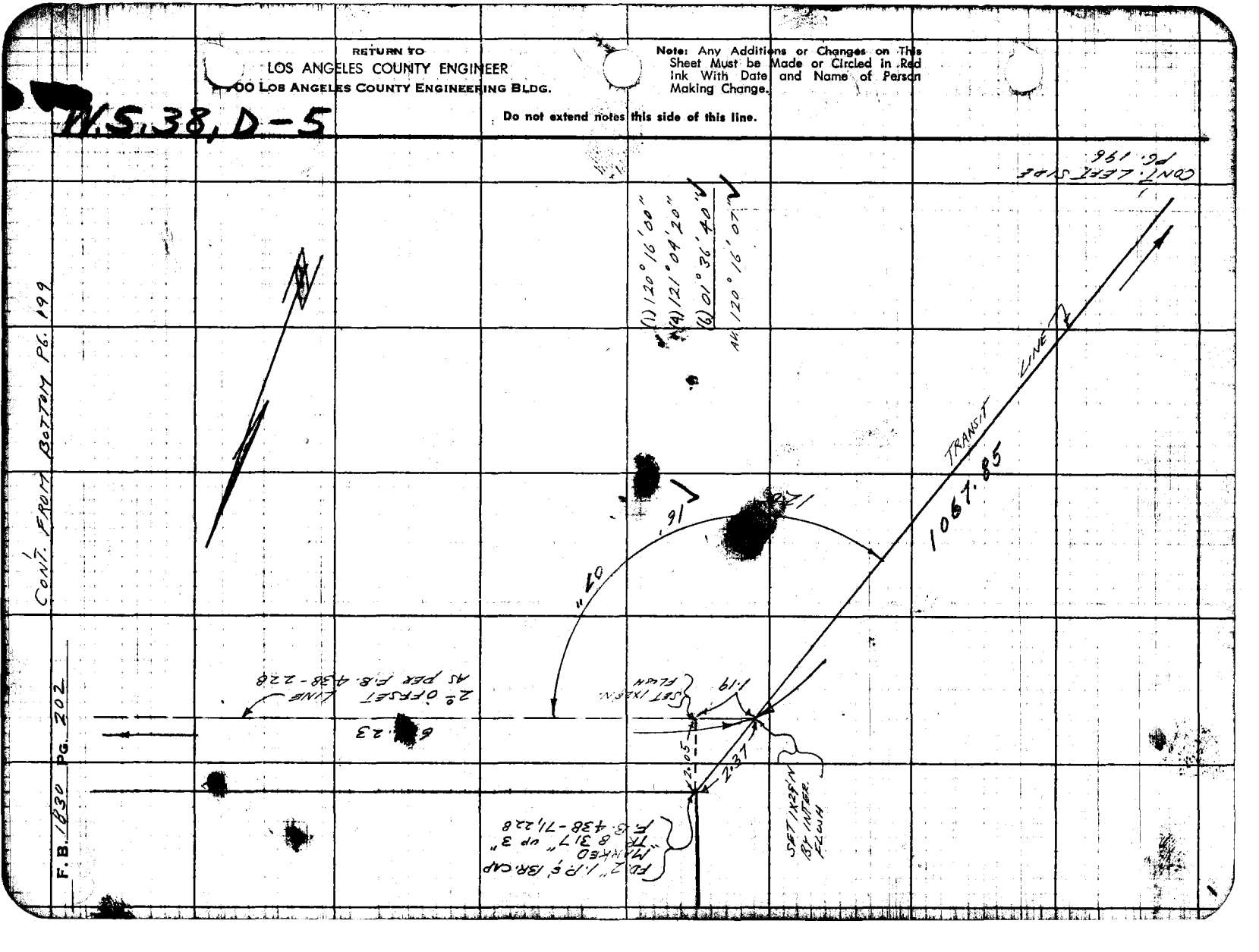

76298 S & E #307—7-55

PLEASE RETURN TO

LOS ANGELES COUNTY ENGINEER

700 Los Angeles County Engineering Bldg.

NOTE: ANY ADDITIONS OR CHANGES ON THIS SHEET MUST BE MADE OR CIRCLED IN RED INK, WITH DATE AND NAME OF PERSON MAKING CHANGE.

Do not extend notes this side of this line.

STATION	B. S.	H. I.	F. S.	ELEV.		

Profile Notes Red.____ Plotted____ Job No.____ Division No.____ F. B. Pg.

No.____ Date____ Survey of____

No.____ Date____ Checked____ Map No.____ Indexed____ Date____

F. S. PS. Job No. Division No. Notes Red. ed. Profile

Survey of Date Date

Survey by Notes Notes Chkd. Checked

Indexed Date Date Date

STATION

B. S.

H. I.

F. S.

ELEV.