Notes Ck'd by	Survey of	F.B. 1831 Pg.
Map No.	JN Tape Std °F	
Office Work	Surveyed by	
Checked	Notes Date	
Date	Indexed	

Line	Job	Description
		CIENEGA AVENUE J.N. 8646
1-5	Index	
6-23	C.L.	Align. and int. sts. from Ben Lomond Ave. Ely to Arrow Hwy. (prop.) AT&SFRy R/W.
35-116	Topog.	From Ben Lomond Ave. to Arrow Hwy. (prop.) - AT&SFRy R/W.
		SAN JOSE DIAGONAL J.N. 7927
151-184	Topog.	From Badillo St. NEly to Covina Blvd.
		(cont'd fr. FB 1800:50)

Microfilmed Jan '87

LOS ANGELES COUNTY
403 Los Angeles County
76F2028 CK #310 5-66

PLEASE RETURN TO
LOS ANGELES COUNTY ENGINEER
403 LOS ANGELES COUNTY ENGINEERING BLDG.

Note: Any Additions or Changes on this Sheet Must be Made or Circled in Red Ink With Date and Name of Person Making Change

Do not extend this side of this line.

F.B. Pg.

76F309S 247 10M 1-49

RETURN TO
LOS ANGELES COUNTY SURVEYOR
726 LOS ANGELES COUNTY
ENGINEERING BLDG.

Note: Any Additions or Changes on This Sheet Must be Made or Circled in Red Ink With Date and Name of Person Making Change.

Do not extend notes this side of this line.

Notes Ck'd by
Map No.
Office Work
Checked
Date

Survey of
W. O. Tape No. St'd. °F
Surveyed by
Notes Date
Indexed

F. B. PG.

RETURN TO
LOS ANGELES COUNTY SURVEYOR
726 LOS ANGELES COUNTY
ENGINEERING BLDG.

Note: Any Additions or Changes on This Sheet Must be Made or Circled in Red Ink With Date and Name of Person Making Change.

Do not extend notes this side of this line.

F. B. _____ PG. _____

Notes Ck'd by Muller	Survey of CIENEGA AVE	F.B. 1831 Pg. 1
Map No. B 2487	W. O. [illegible] Tape No. ___ Std. ___ °F	
Office Work Rubenacker	Surveyed by Porter	
Checked Ajg	Notes Porter Date 7-53	
Date	Indexed [illegible]	

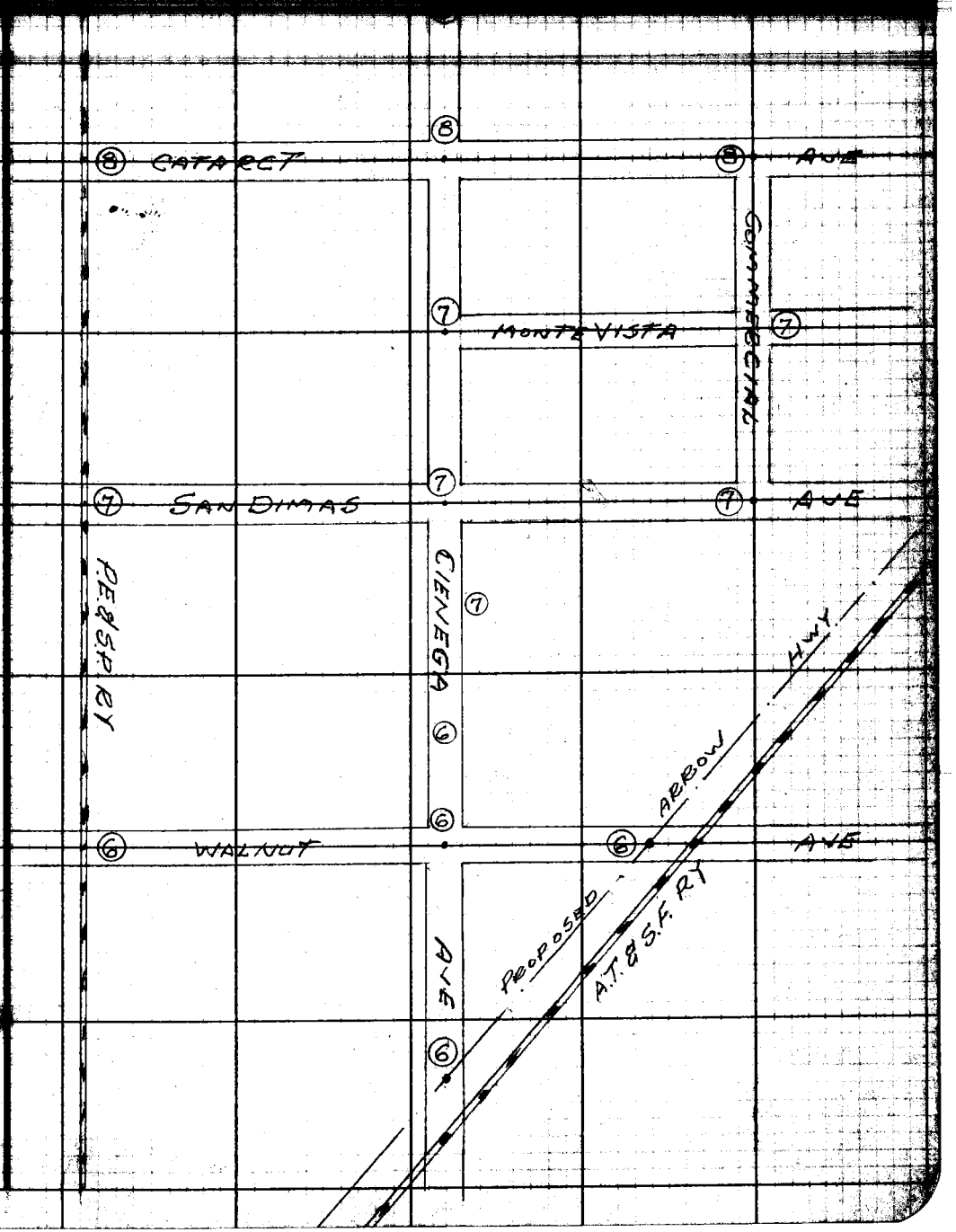

Note: Any Additions or Changes on This Sheet Must be Made or Circled in Red Ink With Date and Name of Person Making Change.

Do not extend notes this side of this line.

RETURN TO
LOS ANGELES COUNTY SURVEYOR
726 LOS ANGELES COUNTY
ENGINEERING BLDG.

76F3096 247 2-51

F.B. 1831 PG. 2

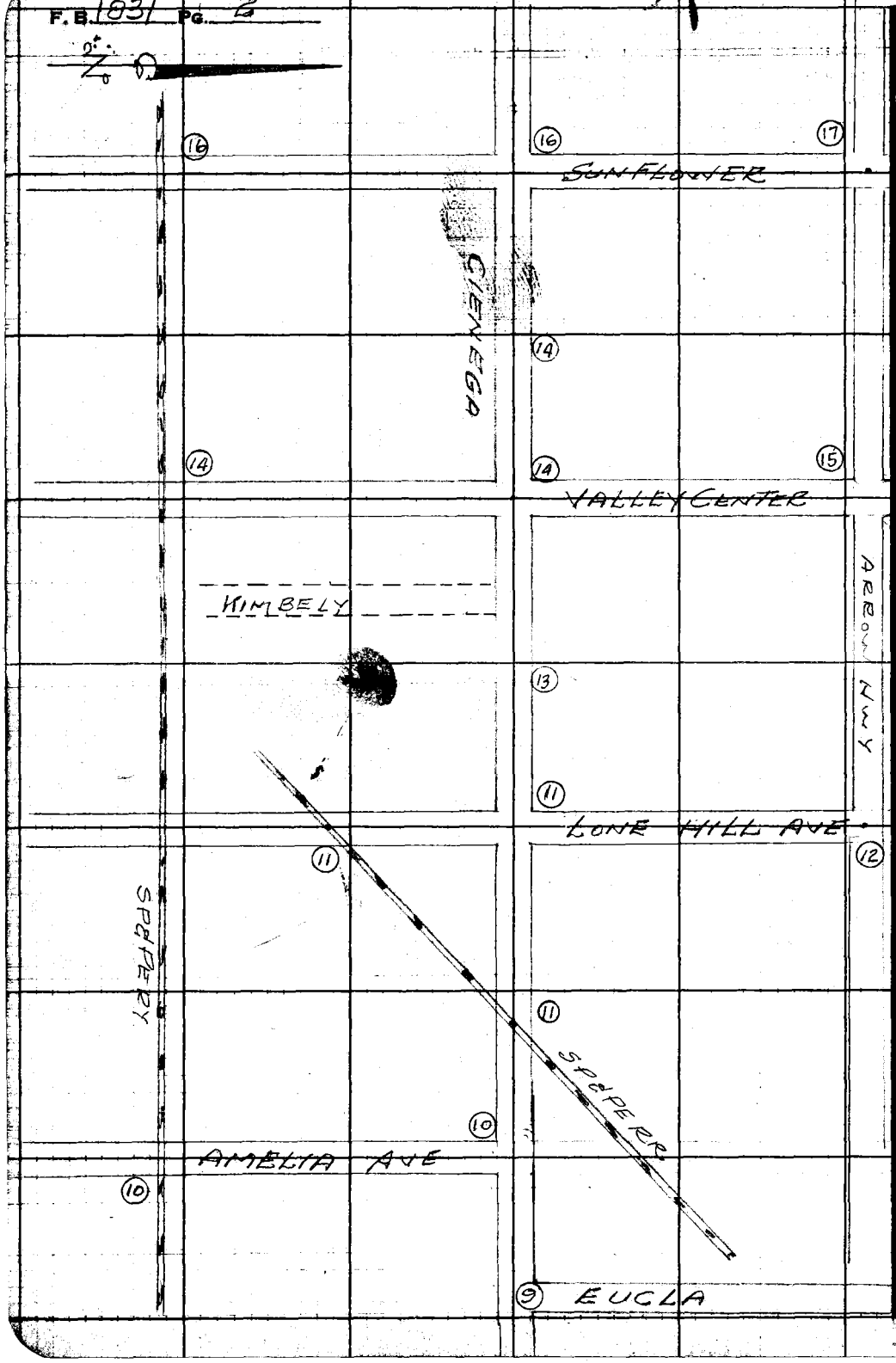

RETURN TO
LOS ANGELES COUNTY SURVEYOR
725 LOS ANGELES COUNTY
ENGINEERING BLDG.

Do not extend notes this side of this line.

Note: Any Additions or Changes on This Sheet Must be Made or Circled in Red Ink With Date and Name of Person Making Change.

Notes Ck'd by Miller
Map No. B 2481
Office Work Rubenacker
Checked Aja
Date

Survey of CIENEGA AVE
W. O. 3646 Tape No. Std. of
Surveyed by PORTER
Notes PORTER Date 7-53
Indexed [illegible]

F. B. 1831 PG. 3

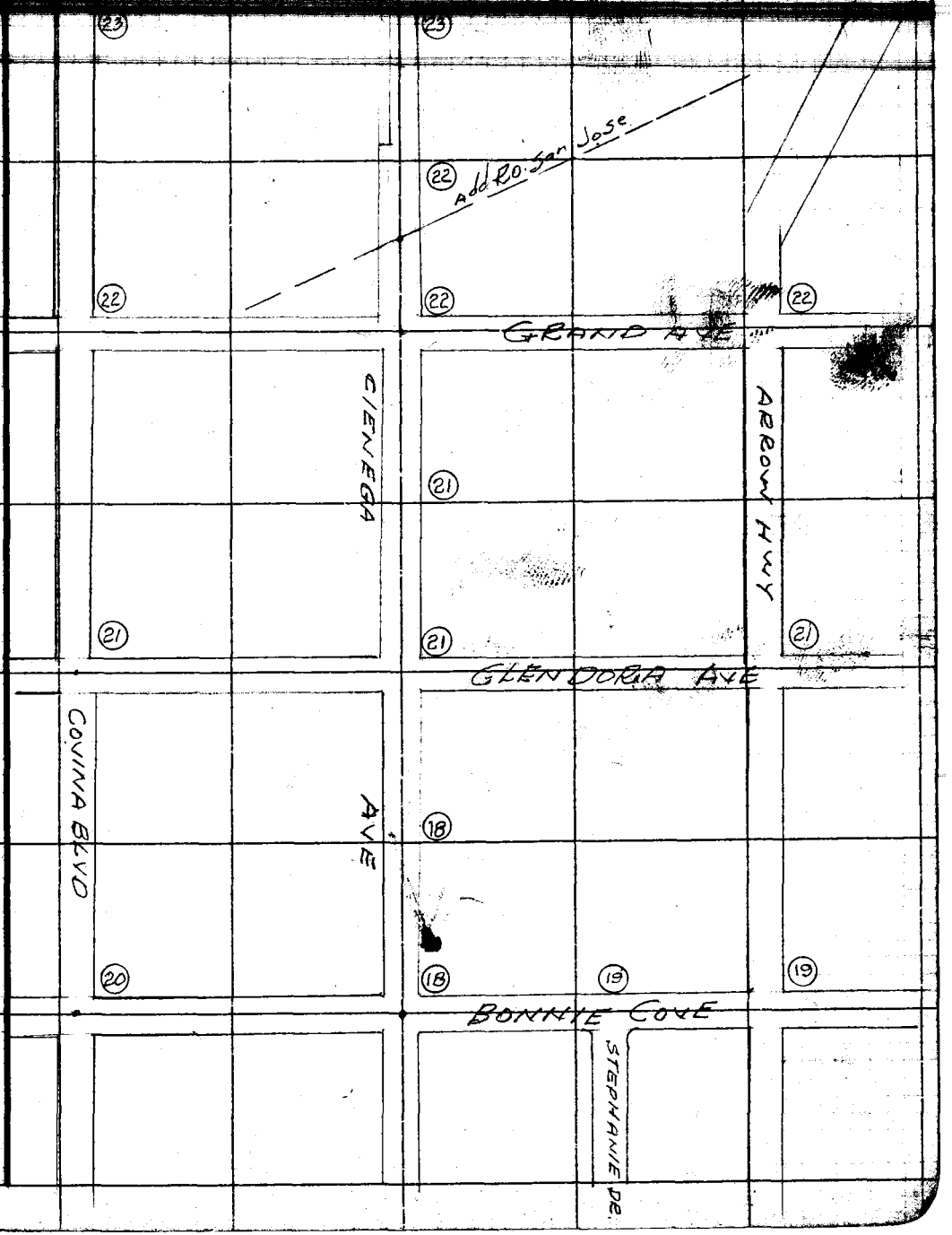

Note: Any Additions or Changes on This Sheet Must be Made or Circled In Red Ink With Date and Name of Person Making Change.

Do not extend notes this side of this line.

RETURN TO
LOS ANGELES COUNTY SURVEYOR
726 LOS ANGELES COUNTY
ENGINEERING BLDG.

76F8095 247 4-53

RETURN TO
LOS ANGELES COUNTY SURVEYOR
726 LOS ANGELES COUNTY
ENGINEERING BLDG.

Note: Any Additions or Changes on This Sheet Must be Made or Circled in Red Ink With Date and Name of Person Making Change.

Do not extend notes this side of this line.

F. B. 1831 Pg. 4

Map No. C.S.B-2487
Checked Aja
Date

Survey of CIENEGA AVE
W. O. 8646 Tape No. 8129 St. 68 °F
Surveyed by PORTER
Notes PORTER Date 7-8-53
Indexed

F.B. 1837 Pg. 5

SURVEY OF
CIENEGA AVE
FROM
Proposed ARROW HWY
Westerly to BEN LOMAND AVE

℄ Pg 5-24
Location improvements pg-35 -

J.N. 8646

July 1953
Porter
Bowles
Sotro
Petri

Proposed R/W 80' & 100'

Note: Any Additions or Changes on This Sheet Must be Made or Circled in Red Ink With Date and Name of Person Making Change.

Do not extend notes this side of this line.

RETURN TO
LOS ANGELES COUNTY SURVEYOR
726 LOS ANGELES COUNTY
ENGINEERING BLDG.

76F3095 247 2-51

RETURN TO
LOS ANGELES COUNTY SURVEYOR
725 LOS ANGELES COUNTY
ENGINEERING BLDG.

Note: Any Additions or Changes on this Sheet Must Be Made or Changed in Red Ink With Date and Name of Person Making Change.

Do not extend notes this side of this line.

C-3

1420.39 @ 0°T 96" = 420.47 ✓

See C.S.B. #1821

20+52.87
Fd C.S. W.L.T. dn. 1"
F.B. 733-60
F.B. 1236-50

Fd 1/2" I.P. flush with conc. Weir box

WALNUT AVE

420.45 Rec. ℄
420.47 Meas.

Fd C.S. Mon. dn. 18"
F.B. 733-60-239
F.B. 1809-85
Set S.W.S.T. on Surface

649.61 @ 0°T 96"
649.73 ✓

Proposed ℄ ARROW HWY

A.T.&S.F. RY

Fd C.S. Mon. dn. 13"
F.B. 733-238
Set 3" S.W.S.T. ties
2'x2' on Surface
= 0+00 Go. West

1402.88 @ 0°T 94" = 1403.12 ✓

(1) = 179° 59' 00"
(4) = 359° 55' 20"
(6) = 359° 53' 00" ✓
179° 58' 50" ✓

649.64 @ 0°T 94" = 649.75 ✓
174.95 @ 0°T 94" = 174.98 ✓

Fd C.S.B. 1/2" I.P. N.T.

Fd C.S. W.L.T. dn. 1"
F.B. 733-60
F.B. 1236-50

Fd 1/2" I.P. N.T.

Fd C.S. Mon. dn. 13"
F.B. 733-238
Set 3" S.W.S.T. ties
2'x2' on Surface
= 0+00 Go. West

174.98 ✓

649.75 ✓

1403.12 ✓

30.65

30.65

30.00'±

℄

(30)

CIENEGA AVE

Con. 8.0'±

179° 58' 50"

28.35

Fd 1/2" I.P. N.T.

Fd "X" on 8" ST. PIPE

659.15

Fd 1/2" I.P. N.T.

Fd C.S. Mon. dn. 18"
Sur. Cap illegible
F.B. 1236-50
F.B. 1800-85
F.B. 733-60-238-239

Fd "X" Top 12" ST. PIPE

(1) = 90° 01' 00"
(4) = 360° 04' 00" ✓
(6) = 180° 06' 40"
90° 01' 06" ✓

(30) (30)

P.E. & S.P.R.R. Covina Blvd. Survey
F.B. 1800-85

F.B. 1236 Pg. 6

Notes Ck'd by Miller
Map No. B 2487
Office Work Rubenacker
Checked Ajg
Date

Survey of CIENEGA AVE
W. O. 86 46 Tape No. 0129 St'd. 68
Surveyed by PORTER
Notes Porter Date 7-9-53
Indexed

F. B. 1831 PG. 7

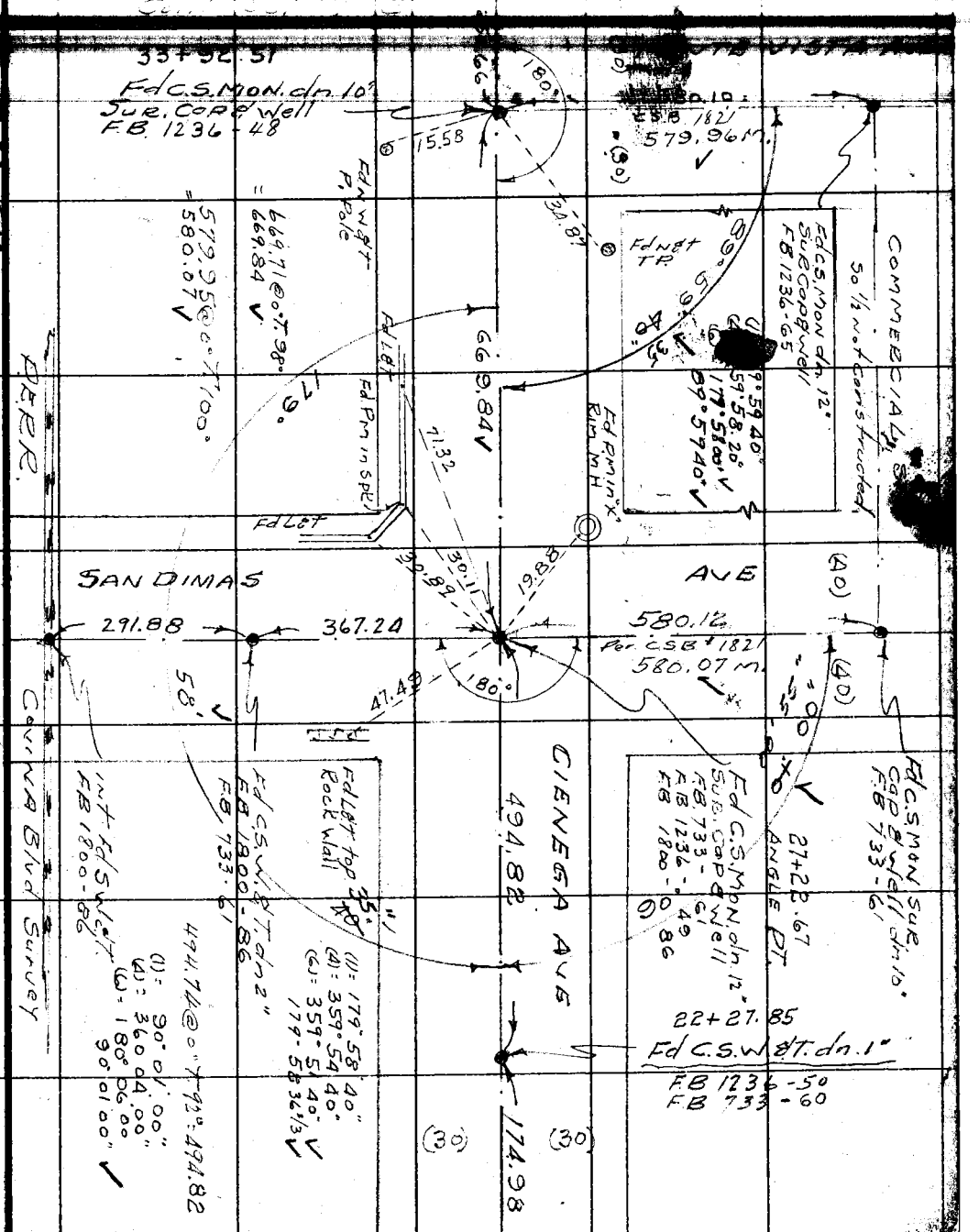

Note: Any Additions or Changes on This Sheet Must be Made or Circled in Red Ink With Date and Name of Person Making Change.

Do not extend notes this side of this line.

RETURN TO
LOS ANGELES COUNTY SURVEYOR
726 LOS ANGELES COUNTY
ENGINEERING BLDG.

76FS09S 247 2-51

Cont. from top Pg-6

RETURN TO
LOS ANGELES COUNTY SURVEYOR
725 LOS ANGELES COUNTY
ENGINEERING BLDG.

Note: Any Additions or Changes on This Sheet Must be Made or Circled in Red Ink With Date and Name of Person Making Change.

Do not extend notes this side of this line.

WS 48 C-3

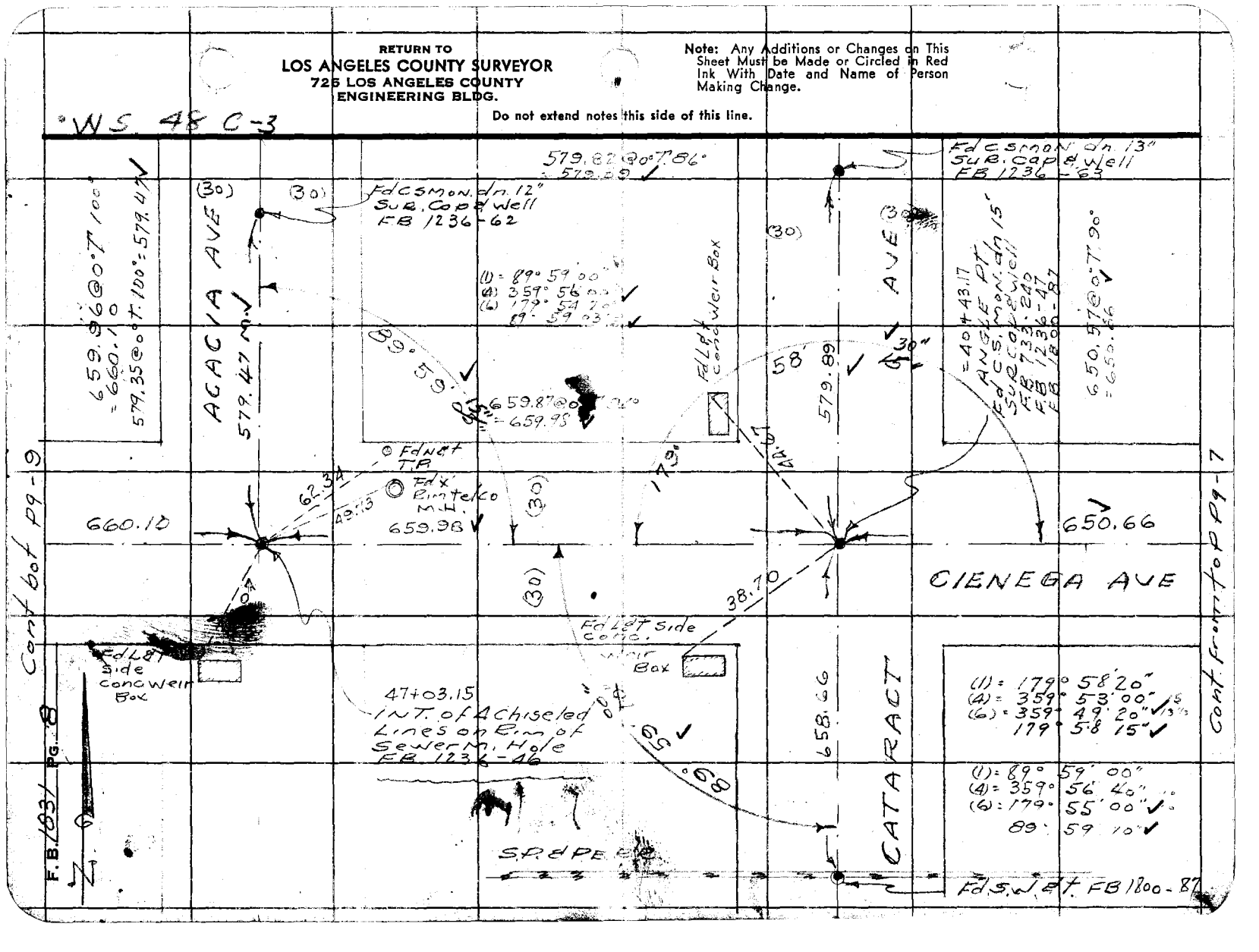

Notes Ck'd by Miller	Survey of CIENEGA AVE
Map No. B 2487	W. O. 8646 Tape No. 0129 St'd. 68 °F
Office Work Rubenacker	Surveyed by Porter
Checked Aia	Notes [illegible] Date 7-10-53
Date [illegible]	Indexed [illegible]

F. B. 1837 Pg. 9

956.54 ✓

956.54

P.O.T.
Fd 2"x2" flush
FB 1236-44
57+26.49

33.26

Set P.M. in ℄ West Edge Rim of S.M.H.

CIENEGA

363

= 363.18 @ 0.1' 92'
363.24 ✓

Fd P.M. in ℄ on line Rim S.M.H.

Fd N&T P. Pole
485 66 E

Fd 2"x2" d tk

16.05

Fd N&T TP

62.63

28.20

off Set LINE

53+63.25
Fd. C.S. MON. dn 12"
Sub. Cap & Well
FB 1236-45

13.00 EUCLA AVE (30)

℄

Not constructed orange Grove (30)

89° 59' 10" ✓
Per FB 1236-45

660.10

AVE

(30) (30)

Cont from top Pg-8

Note: Any Additions or Changes on This Sheet Must be Made or Circled in Red Ink With Date and Name of Person Making Change.

Do not extend notes this side of this line.

RETURN TO
LOS ANGELES COUNTY SURVEYOR
726 LOS ANGELES COUNTY
ENGINEERING BLDG.

76F3095 247 2-51

RETURN TO
LOS ANGELES COUNTY SURVEYOR
726 LOS ANGELES COUNTY
ENGINEERING BLDG.

Do not extend notes this side of this line.

Note: Any Additions or Changes on This Sheet Must be Made or Circled in Red Ink With Date and Name of Person Making Change.

WS 48 C-3

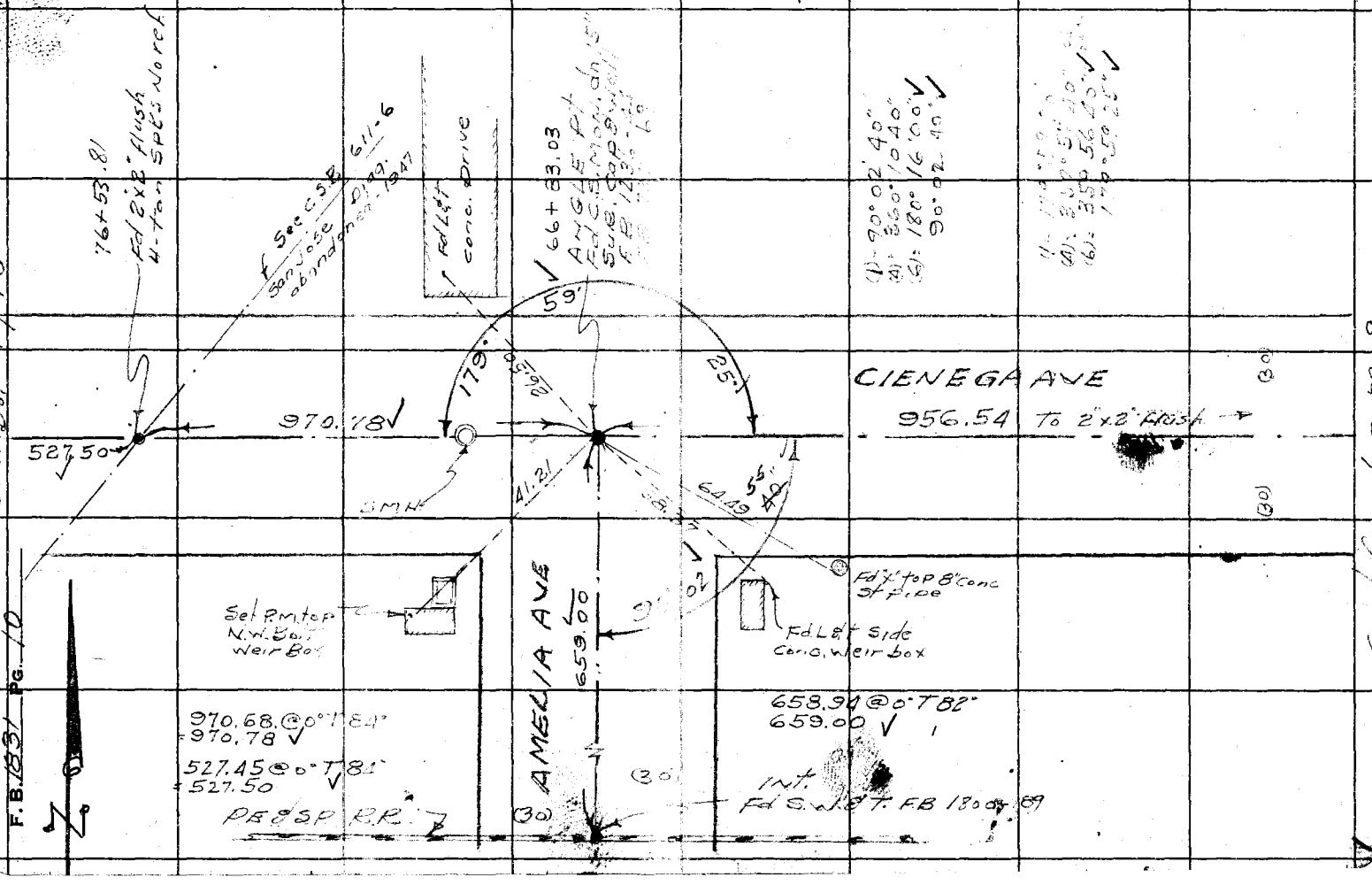

Notes Ck'd by Miller	Survey of CIENEGA AVE
Map No. B 2487	W. O. 8646 Tape No. 0129 St'd. 68° °F
Office Work Cubenacker	Surveyed by Porter
Checked Ajo	Notes Porter Date 7.15.53
Date	Indexed

F. B. 1831 PG. 11

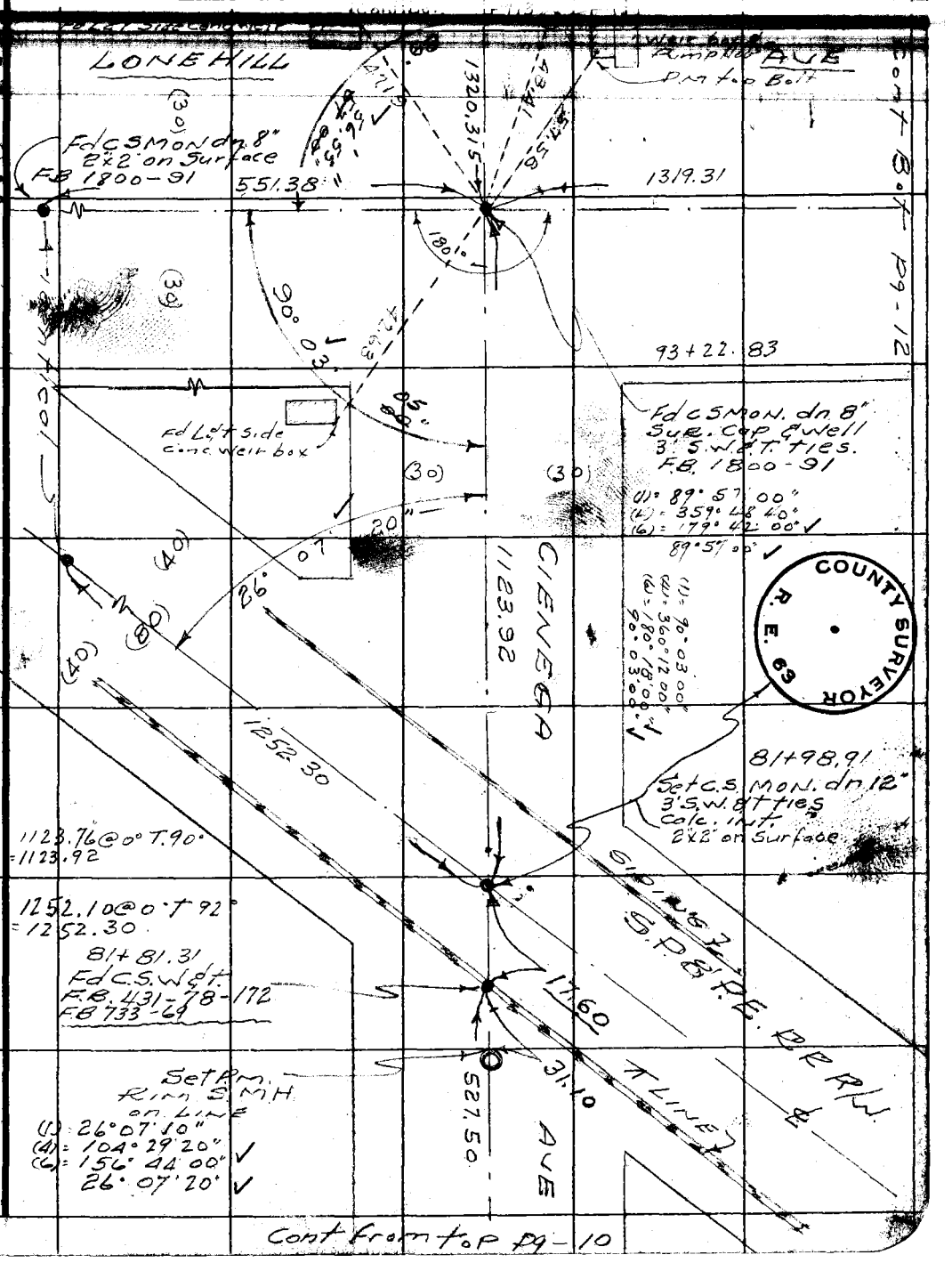

Note: Any Additions or Changes on This Sheet Must be Made or Circled in Red Ink With Date and Name of Person Making Change.

Do not extend notes this side of this line.

RETURN TO
LOS ANGELES COUNTY SURVEYOR
726 LOS ANGELES COUNTY
ENGINEERING BLDG.

COUNTY SURVEYOR R.E. 63

76F3095 247 2-51

F. B. 1831 PG. 12

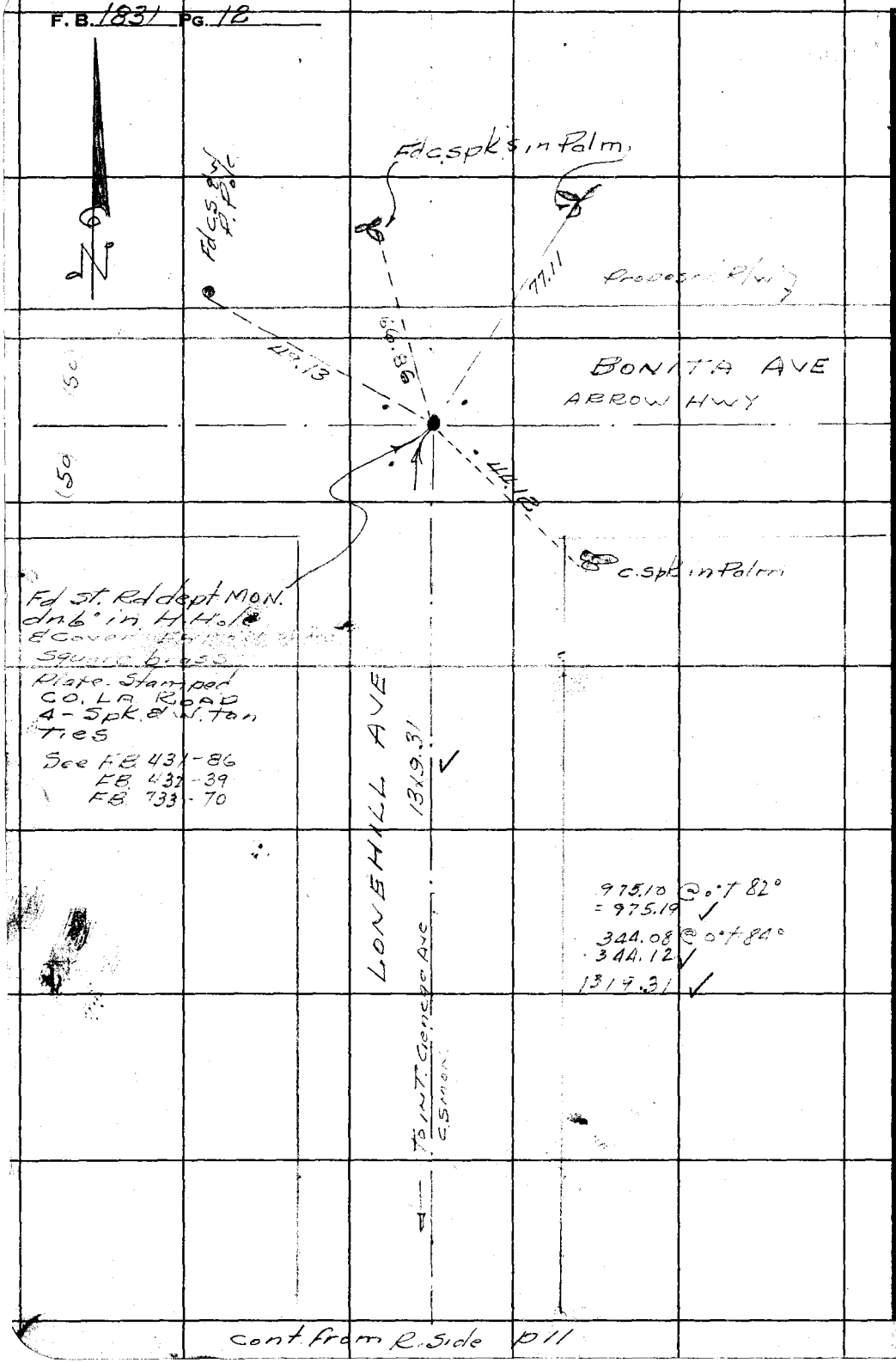

cont. from R. Side p11

INS 48-B-3

RETURN TO
LOS ANGELES COUNTY SURVEYOR
725 LOS ANGELES COUNTY
ENGINEERING BLDG.

Do not extend notes this side of this line.

Note: Any Additions or Changes on This Sheet Must be Made or Circled in Red Ink With Date and Name of Person Making Change.

Notes Ck'd Miller
Map No. 2487
Office Work Rubenacker
Checked Ay
Date

Survey of CIENEGA AVE
W. O. 8646 Tape No. 0129 St'd. 68 °F
Surveyed by Porter
Notes Porter Date 7-16-53
Indexed

F. B. 183 Pg. 13

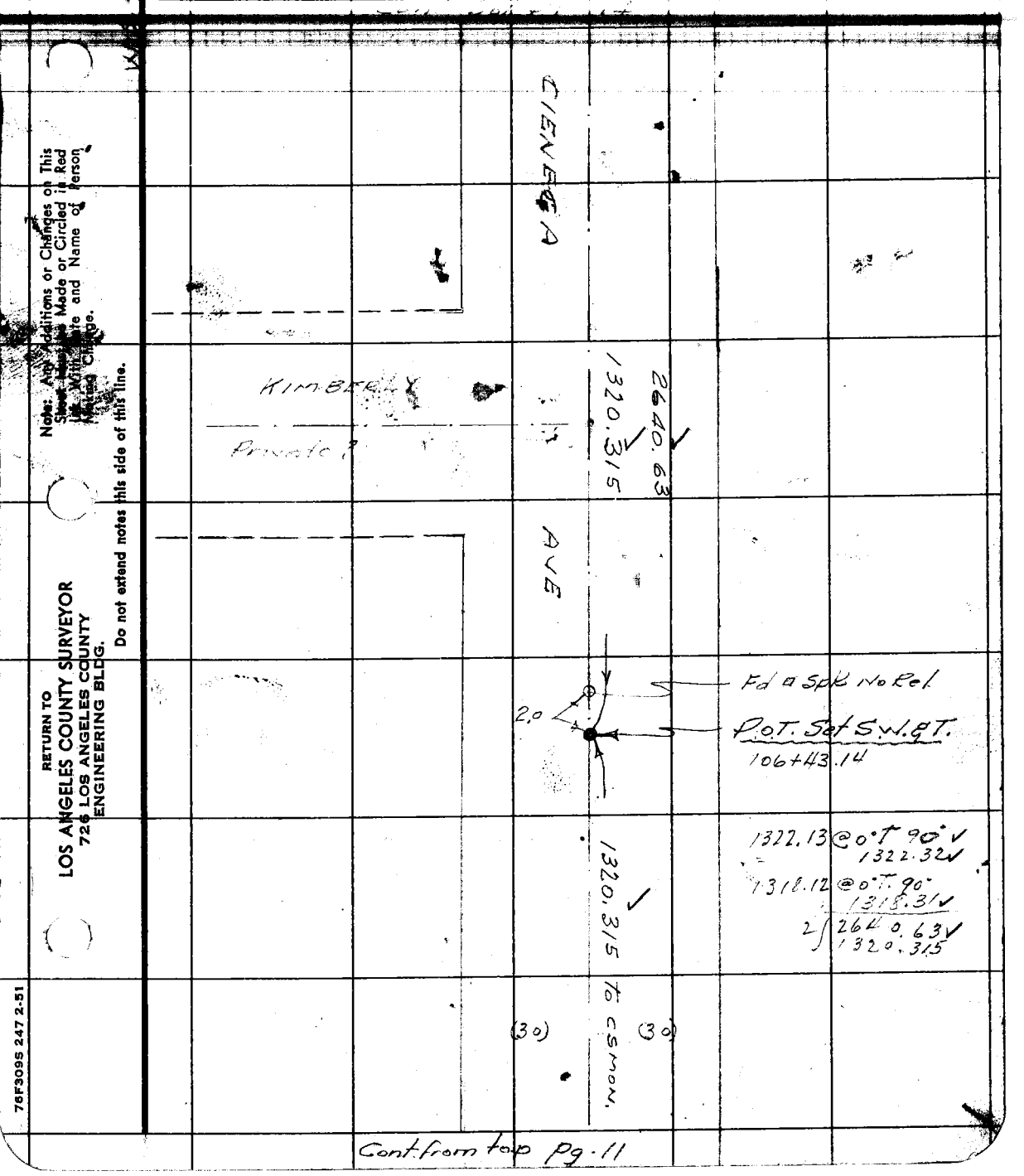

Cont. from top Pg. 11

Note: Any Additions or Changes on This Sheet Must be Made or Circled in Red Ink With Date and Name of Person Making Change.

Do not extend notes this side of this line.

RETURN TO
LOS ANGELES COUNTY SURVEYOR
726 LOS ANGELES COUNTY
ENGINEERING BLDG.

76F3095 247 2-51

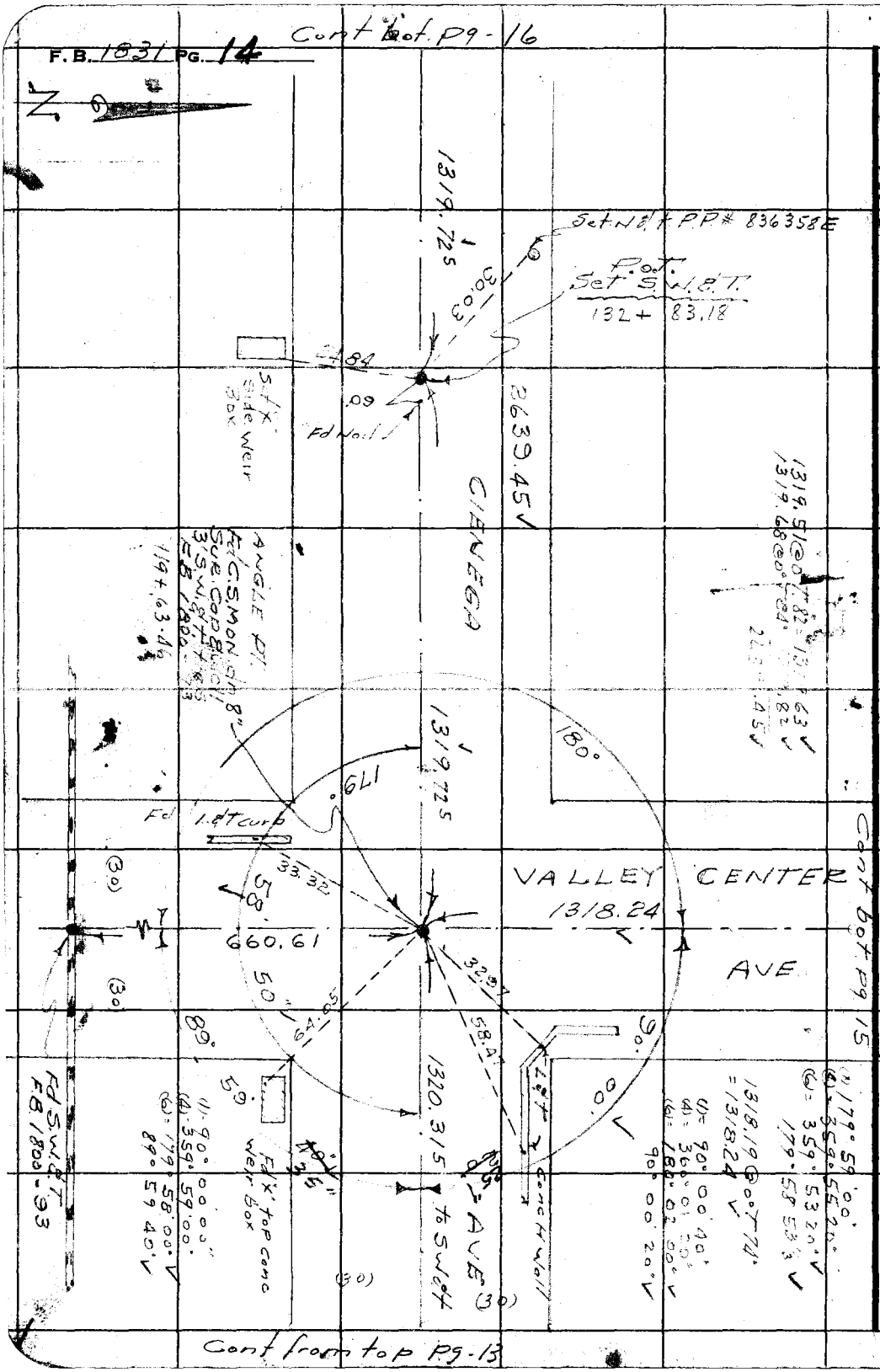

RETURN TO
LOS ANGELES COUNTY SURVEYOR
725 LOS ANGELES COUNTY
ENGINEERING BLDG.

Do not extend notes this side of this line.

Note: Any Additions or Changes on This Sheet Must be Made or Circled in Red Ink With Date and Name of Person Making Change.

Notes Ck'd by Miller
Map No. B248
Office Work Ruberia Vari
Checked Aja
Date

Survey of Cienega Ave
W. O. 8646 Tape No. 0129 St'd. 68° °F
Surveyed by Porter
Notes Porter Date 7-1-53
Indexed

F.B. 18 Pg. 15



Cont. from R. Side pg 14

Note: Any Additions or Changes on This Sheet Must be Made or Circled in Red Ink With Date and Name of Person Making Change.

Do not extend notes this side of this line.

RETURN TO
LOS ANGELES COUNTY SURVEYOR
726 LOS ANGELES COUNTY
ENGINEERING BLDG.

76F309S 247 2-51

F. B. 1831 PG. 16

Cont bot P9-18

RETURN TO
LOS ANGELES COUNTY SURVEYOR
726 LOS ANGELES COUNTY ENGINEERING BLDG.

Do not extend notes this side of this line.

Note: Any Additions or Changes on This Sheet Must be Made or Circled in Red Ink With Date and Name of Person Making Change.

Cont from Top P9-14

Notes Ck'd by Miller	Survey of CIENEGA AVE
Map No. B2437	W. O. 8646 Tape No. 0129 St'd. 68 °F
Office Work Cubernicker	Surveyed by Porter
Checked Aja	Notes Porter Date 7-17-53
Date	Indexed

F. B. 1831 PG. 17

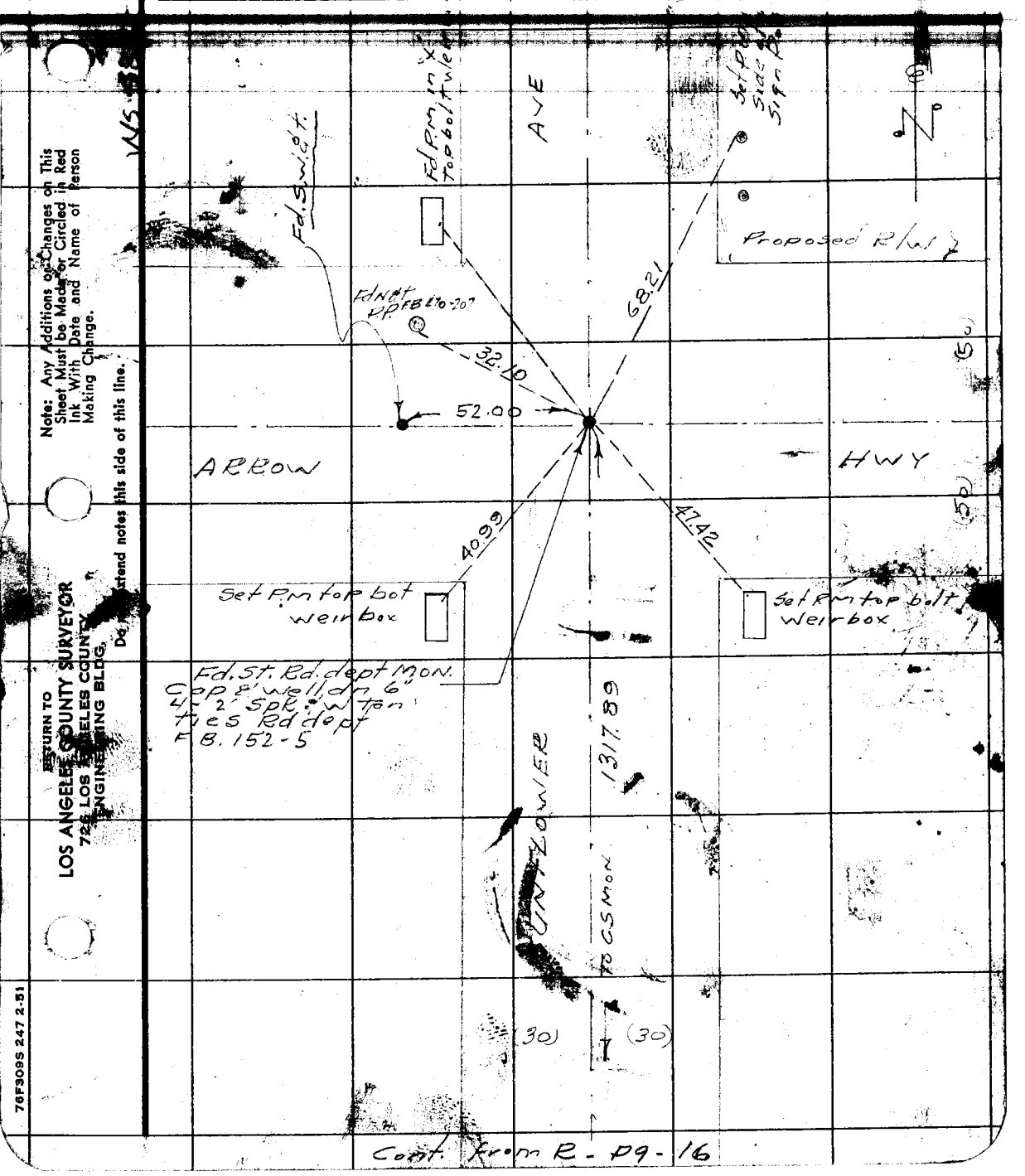

Note: Any Additions or Changes on This Sheet Must be Made or Circled in Red Ink With Date and Name of Person Making Change.

Do not extend notes this side of this line.

RETURN TO
LOS ANGELES COUNTY SURVEYOR
726 LOS ANGELES COUNTY
ENGINEERING BLDG.

76F309S 247 2-51

Cont. from R - pg - 16

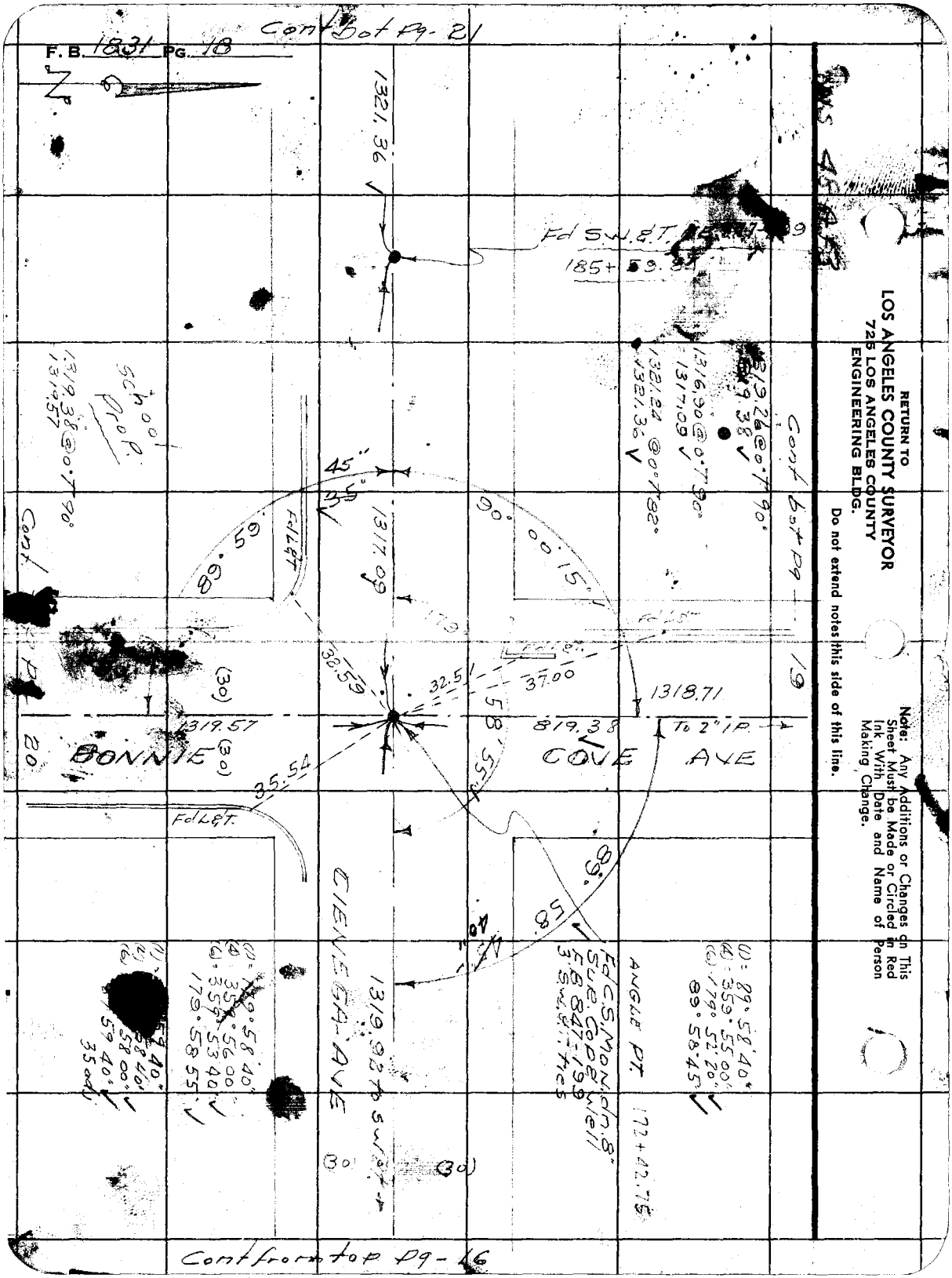

RETURN TO
LOS ANGELES COUNTY SURVEYOR
725 LOS ANGELES COUNTY
ENGINEERING BLDG.

Do not extend notes this side of this line.

Note: Any Additions or Changes on This Sheet Must be Made or Circled in Red Ink With Date and Name of Person Making Change.

Notes Ck'd by Miller	Survey of CIENEGA AVE
Map No. B 2437	W. O. 8646 Tape No. 0129 St'd. 68
Office Work Pitcomber	Surveyed by Porter
Checked Ain	Notes Porter Date 7-26
Date	Indexed

F. B. 1831 Pg. 19

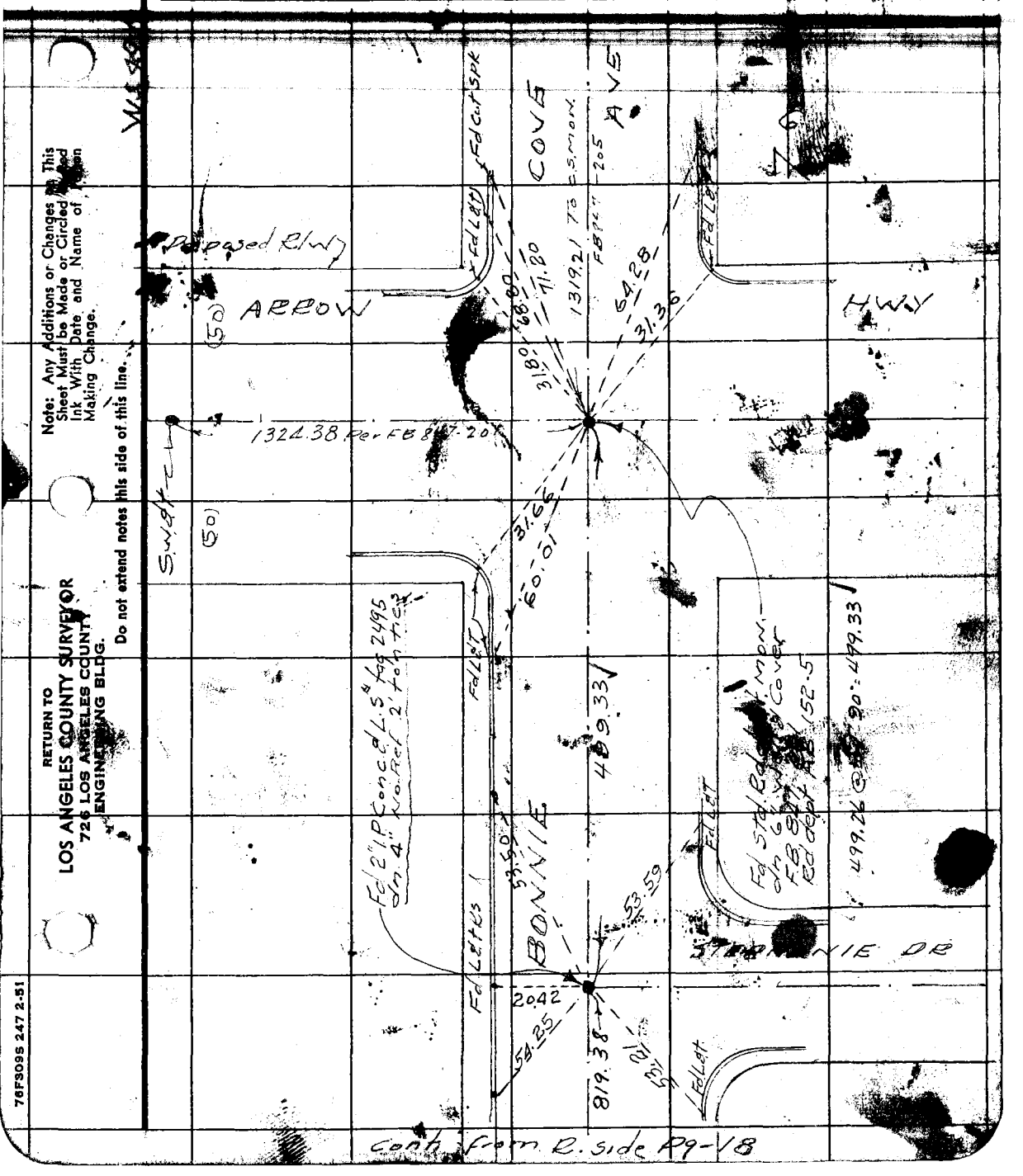

Cont. from R. side Pg-18

Note: Any Additions or Changes on This Sheet Must be Made or Circled and Ink With Date and Name of Person Making Change.

Do not extend notes this side of this line.

RETURN TO
LOS ANGELES COUNTY SURVEYOR
726 LOS ANGELES COUNTY
ENGINEERING BLDG.

76F3095 247 2-51

RETURN TO
LOS ANGELES COUNTY SURVEYOR
725 LOS ANGELES COUNTY
ENGINEERING BLDG.

Note: Any Additions or Changes on This Sheet Must be Made or Circled in Red Ink With Date and Name of Person Making Change.

Do not extend notes this side of this line.

WS 48A-4

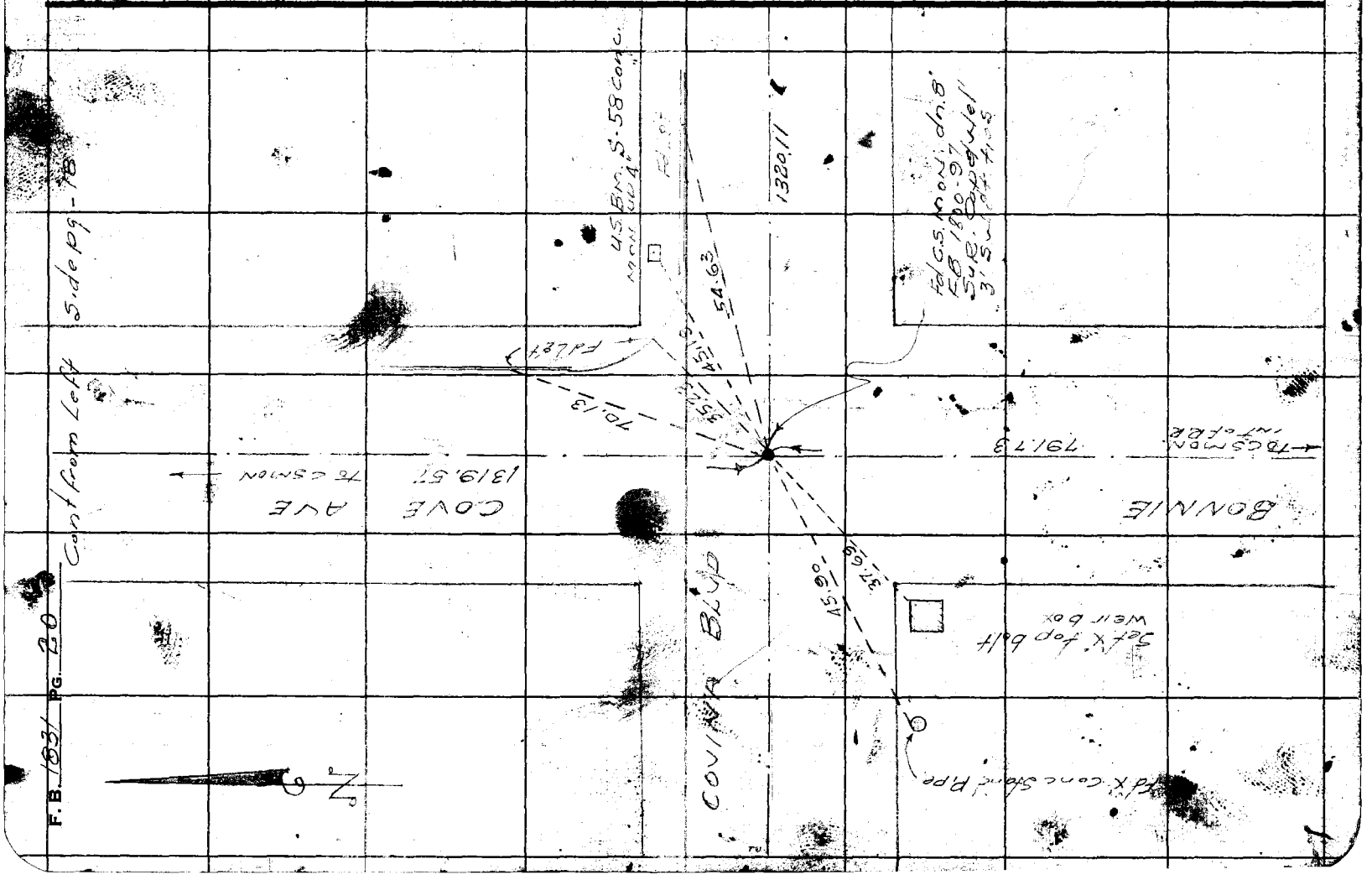

Notes Ck'd by Miller	Survey of CIENEGA AVE	F. B. 1831 PG. 21
Map No. B 2487	W. O. 8646 Tape No. 0129 St'd. 68 °F	
Office Work Lubernacker	Surveyed by Porter	
Checked Am	Notes Porter Date 7-20-53	
Date	Indexed	

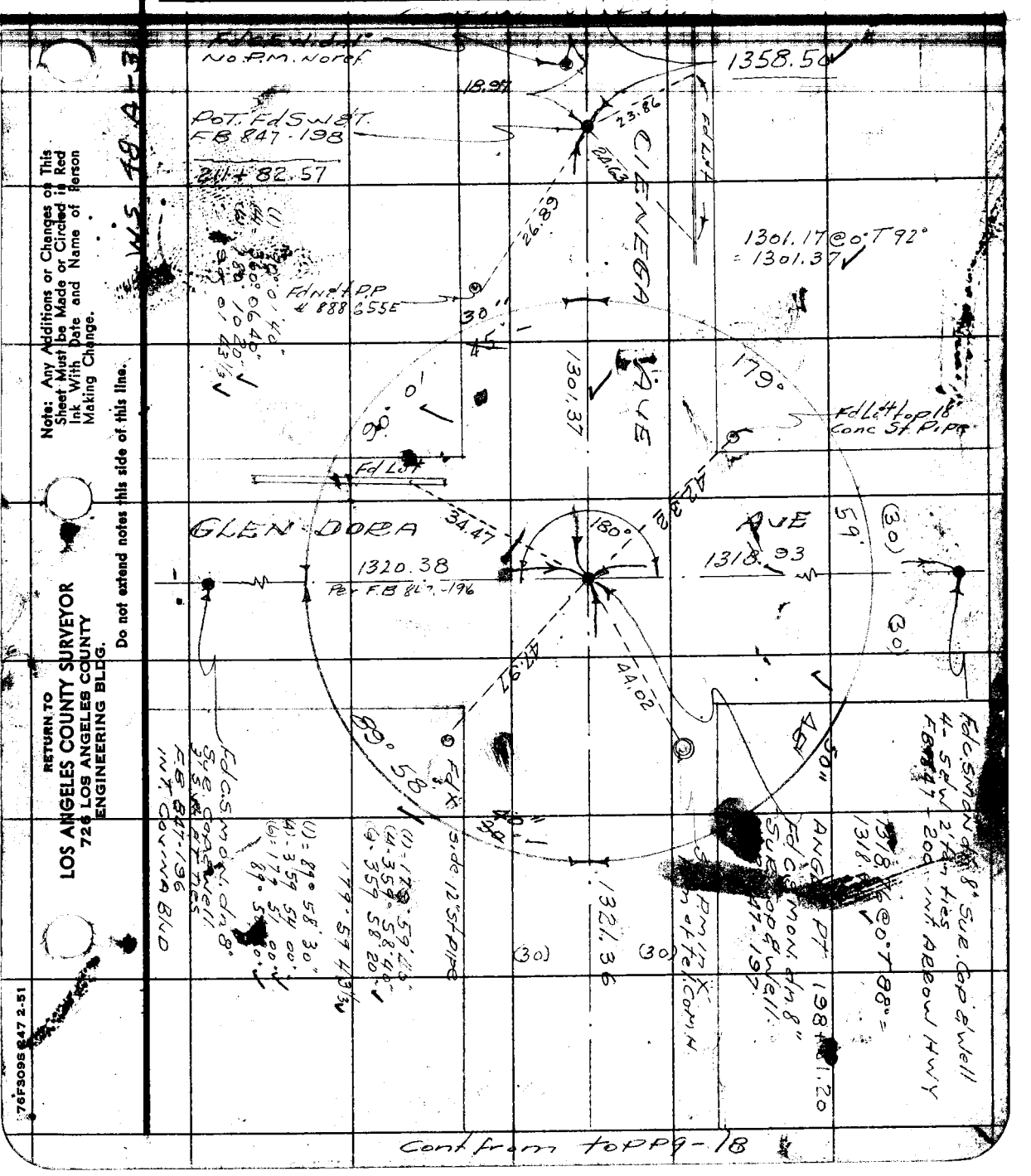

Note: Any Additions or Changes on This Sheet Must be Made or Circled in Red Ink With Date and Name of Person Making Change.

Do not extend notes this side of this line.

RETURN TO
LOS ANGELES COUNTY SURVEYOR
726 LOS ANGELES COUNTY
ENGINEERING BLDG.

76F3095 847 2-51

RETURN TO
LOS ANGELES COUNTY SURVEYOR
726 LOS ANGELES COUNTY
ENGINEERING BLDG.

Note: Any Additions or Changes on This Sheet Must be Made or Circled in Red Ink With Date and Name of Person Making Change.

Do not extend notes this side of this line.

WS 42 - A-3

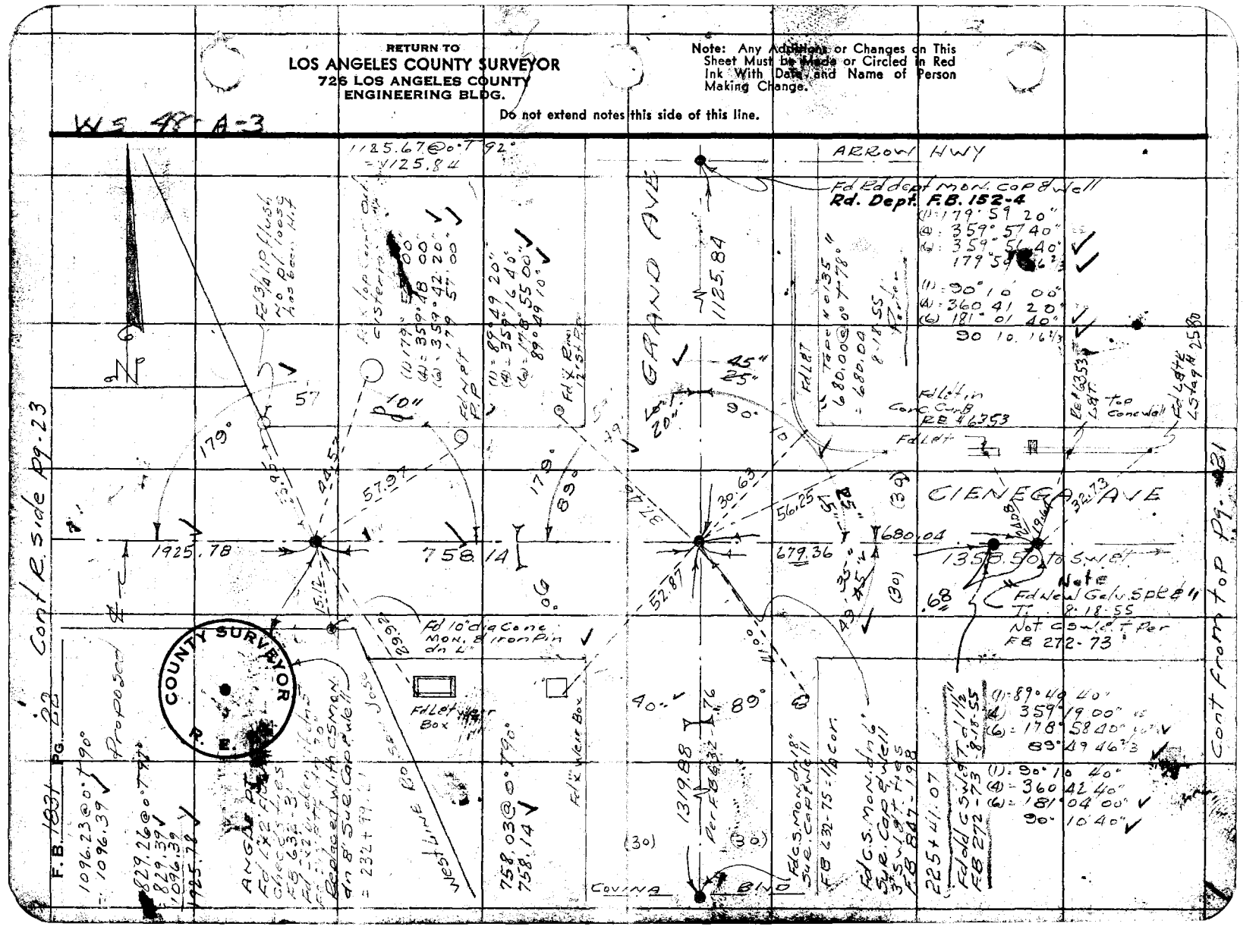

Notes Ck'd by Miller	Survey of CIENEGA AVE
Map No. B 2487	W. O. 8646 Tape No. 012 St'd. 68 °F
Office Work Rubenacker	Surveyed by Porter
Checked [illegible]	Notes Porter Date 7-21-53
Date	Indexed

F. B. 183 PG. 23

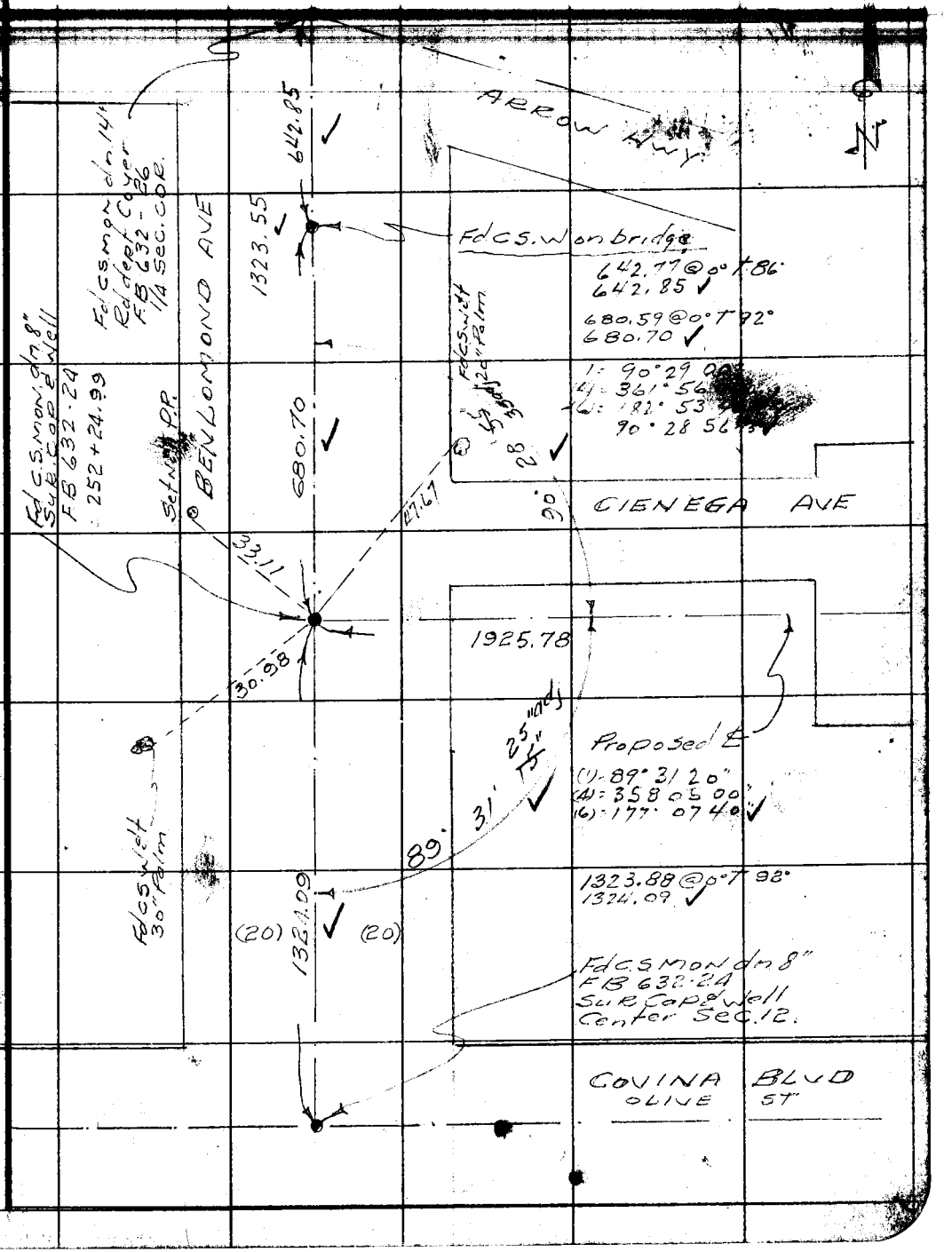

Note: Any Additions or Changes on This Sheet Must be Made or Circled in Red Ink With Date and Name of Person Making Change.

Do not extend notes this side of this line.

RETURN TO
LOS ANGELES COUNTY SURVEYOR
726 LOS ANGELES COUNTY
ENGINEERING BLDG.

76F309S 247 2-51

RETURN TO
LOS ANGELES COUNTY SURVEYOR
725 LOS ANGELES COUNTY
ENGINEERING BLDG.

Note: Any Additions or Changes on This Sheet Must be Made or Circled in Red Ink With Date and Name of Person Making Change.

Do not extend notes this side of this line.

F.B. 1821 PG. 24

F. B. 1831 Pg. 35

Notes Ck'd by
Map No. 8288
Office Work Rubenacker
Checked
Date

Survey of CIENEGA AVE
W. O. [illegible] Tape No. [illegible] Std. 68 °F
Surveyed by Porter
Notes Porter Date 7-29-53
Indexed [illegible] C Johnson 11-17-53

LOCATION OF
IMPROVEMENTS
From CATARACT AVE
West to
BEN LOMOND AVE
on
CIENEGA AVE

℄ SURVEY Pages 5-24

Proposed R/W 80' & 100'

Note: Any Additions or Changes on This Sheet Must be Made or Circled in Red Ink With Date and Name of Person Making Change.

Do not extend notes this side of this line.

RETURN TO
LOS ANGELES COUNTY SURVEYOR
726 LOS ANGELES COUNTY
ENGINEERING BLDG.

76F3095 247 2-51

F.B. 1831 Pg. 36 Cont bot Pg 37

RETURN TO
LOS ANGELES COUNTY SURVEYOR
728 LOS ANGELES COUNTY ENGINEERING BLDG.

Do not extend notes this side of this line.

Note: Any Additions or Changes on This Sheet Must be Made or Circled in Red Ink With Date and Name of Person Making Change.

Notes Ck'd by
Map No. B 2487
Office Work Rubenacker
Checked
Date

Survey of CIENEGA AVE
W. O. 56 Tape No. St'd. °F
Surveyed by Porter
Notes Date 7-29-50
Indexed

F. B. 1831 Pg. 37

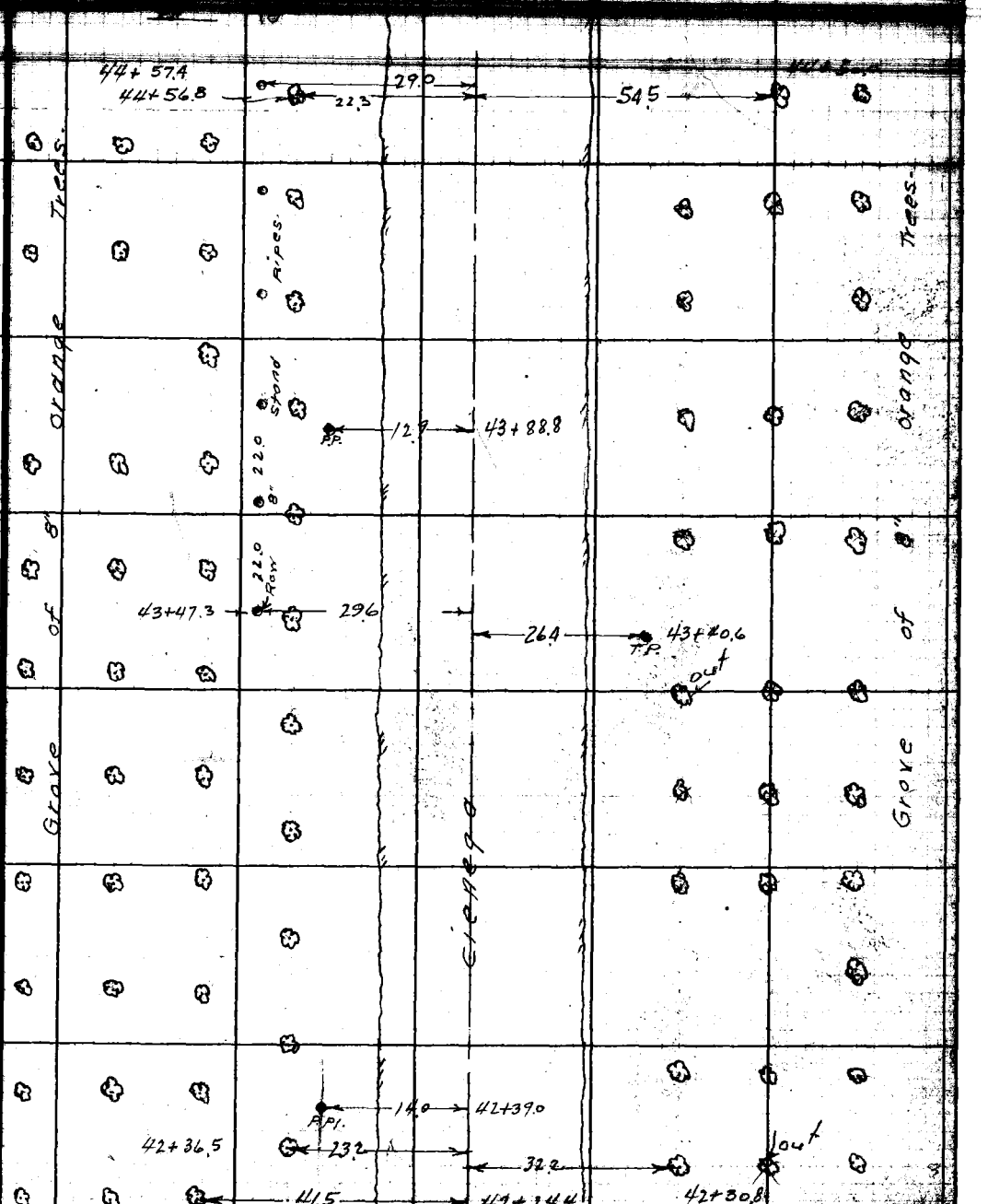

Cont from top Pg 36

Note: Any Additions or Changes on This Sheet Must be Made or Circled in Red Ink With Date and Name of Person Making Change.

Do not extend notes this side of this line.

RETURN TO
LOS ANGELES COUNTY SURVEYOR
726 LOS ANGELES COUNTY
ENGINEERING BLDG.

76F3095 247 2-51

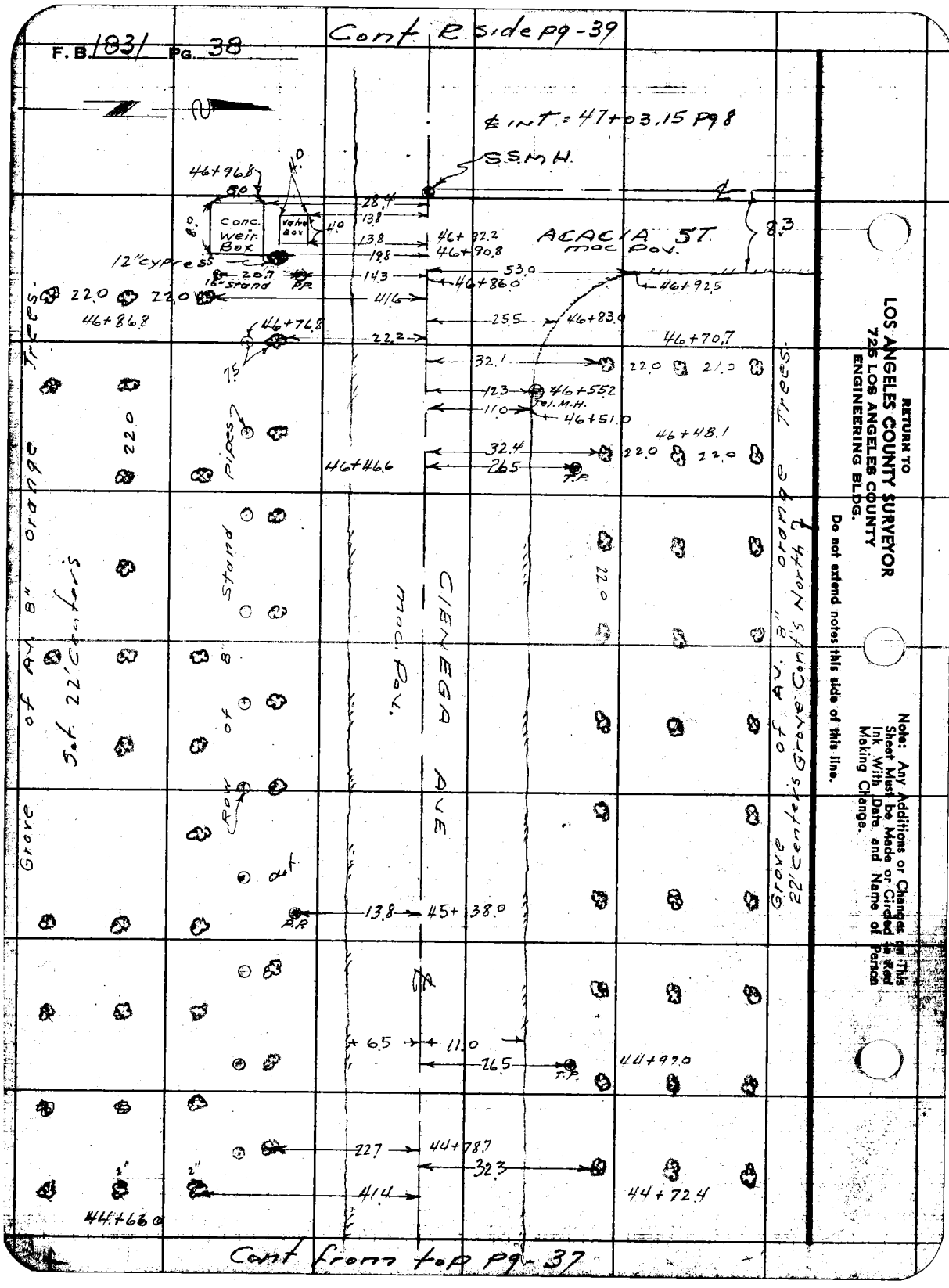

RETURN TO
LOS ANGELES COUNTY SURVEYOR
725 LOS ANGELES COUNTY
ENGINEERING BLDG.

Do not extend notes this side of this line.

Note: Any Additions or Changes on This Sheet Must be Made or Circled in Red Ink With Date and Name of Person Making Change.

Notes Ck'd by	Survey of CIENEGA AVE	F. B. 1831 Pg. 39
Map No. [illegible]	W. O. [illegible] Stage No. Std.	
Office Work Rubenacker	Surveyed by Porter	
Checked	Notes " Date [illegible]	
Date	Indexed [illegible]	

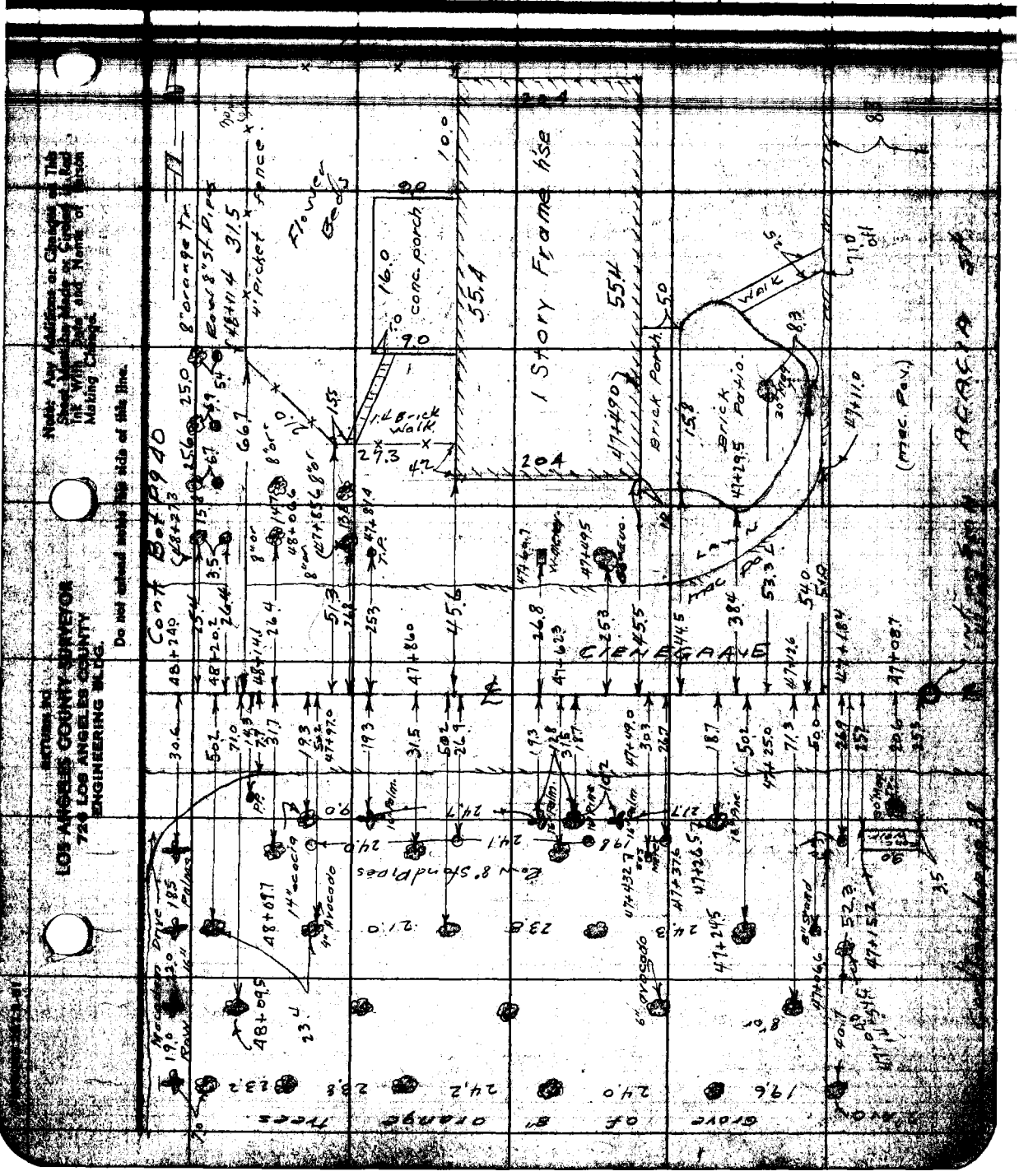

Cont bot pg - 41

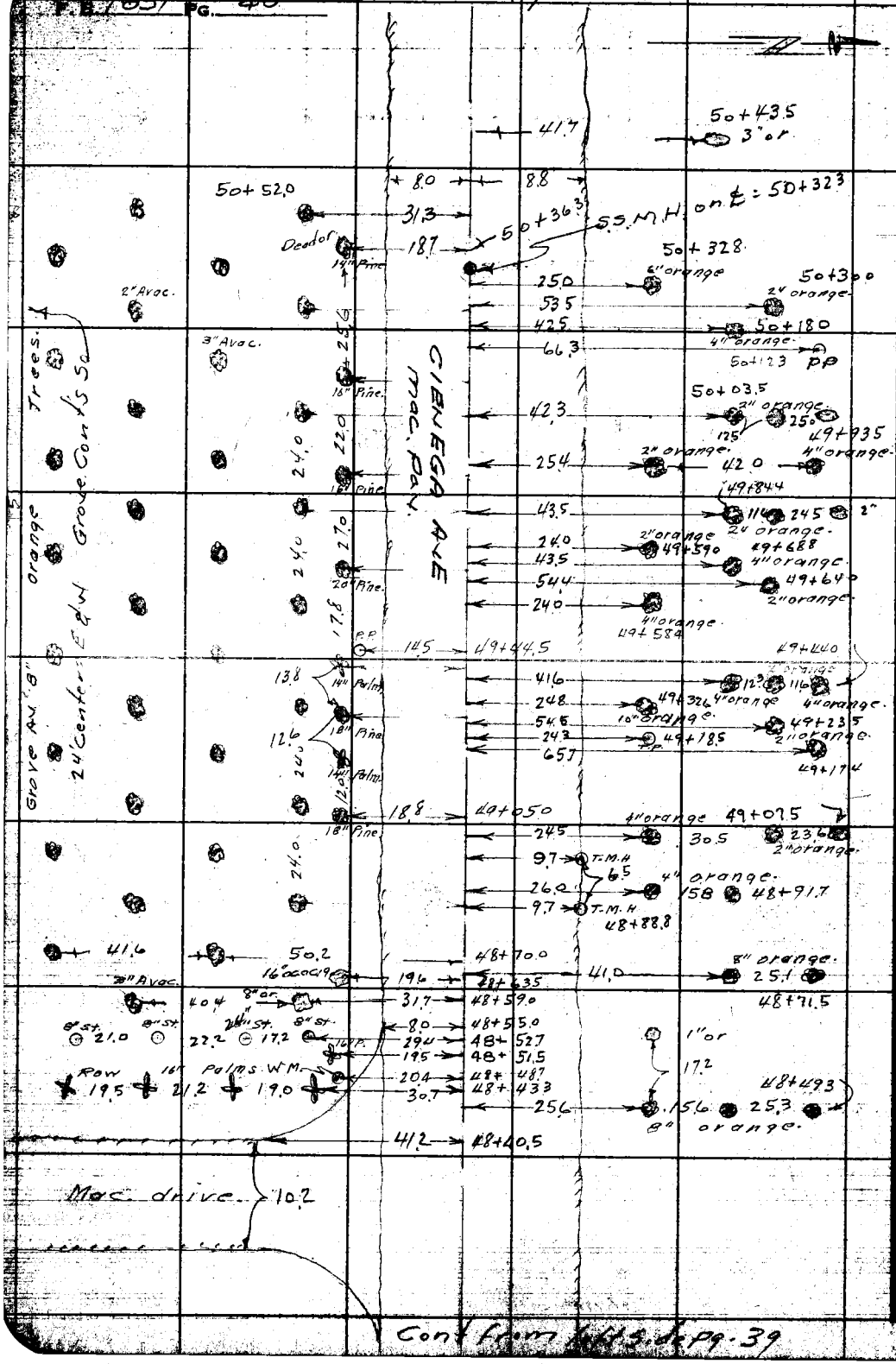

Cont from left side pg. 39

RETURN TO
LOS ANGELES COUNTY SURVEYOR
726 LOS ANGELES COUNTY
ENGINEERING BLDG.

Do not extend notes this side of this line.

Note: Any Additions or Changes on This Sheet Must be Made or Circled in Red Ink With Date and Name of Person Making Change.

Notes Ck'd by	Survey of CIENEGA AVE	F. B. 1831 Pg. 41
Map No. B2887	W. O. Map No. Std. °F	
Office Work Rubenacker	Surveyed by Porter	
Checked	Notes Do Miles Date 7-28-53	
Date	Indexed [illegible]	

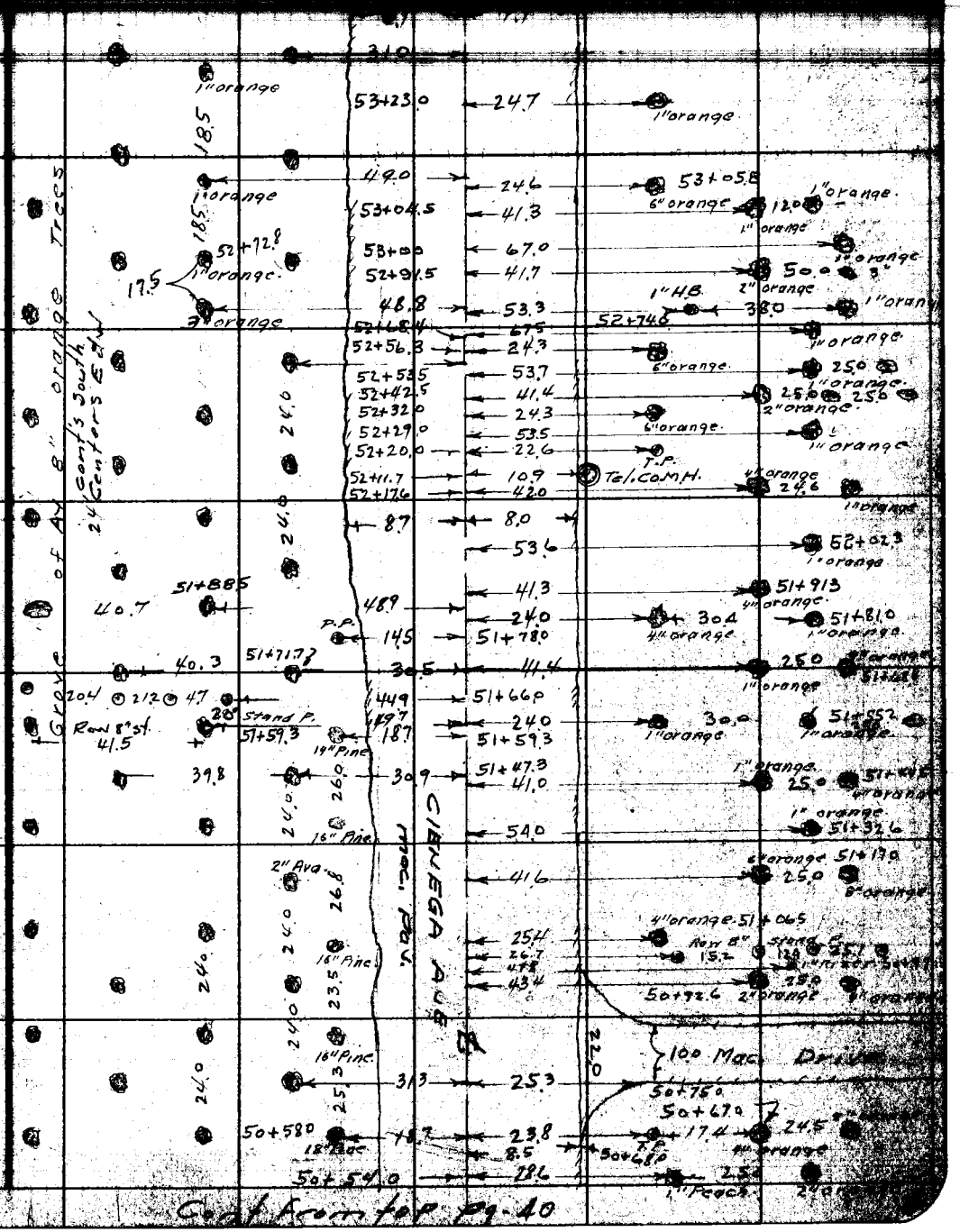

Note: Any Additions or Changes on This Sheet Must be Made or Circled in Red Ink With Date and Name of Person Making Change.

Do not extend notes this side of this line.

RETURN TO
LOS ANGELES COUNTY SURVEYOR
726 LOS ANGELES COUNTY
ENGINEERING BLDG.

Cont from top pg. 40

F.B. 1831 PG. 42

Cont b.o.t pg-43

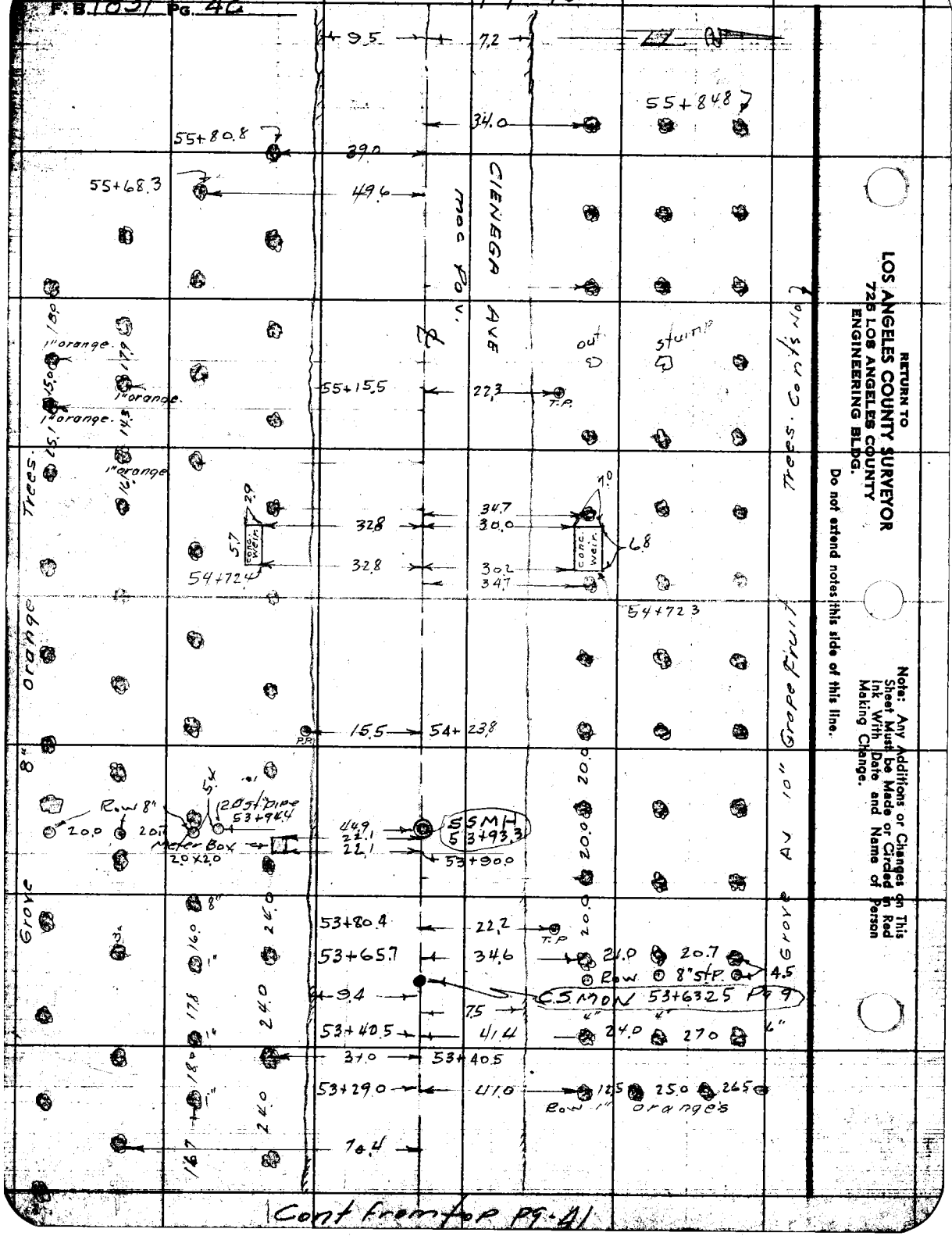

RETURN TO
LOS ANGELES COUNTY SURVEYOR
725 LOS ANGELES COUNTY
ENGINEERING BLDG.

Do not extend notes this side of this line.

Note: Any Additions or Changes on This Sheet Must be Made or Circled in Red Ink With Date and Name of Person Making Change.

Notes Ck'd by
Map No. B2487
Office Work Cuberbisher
Checked
Date

Survey of CIENEGA AVE
W. O. 86 Tape No. St'd. °F
Surveyed by Porter
Notes Bowles Date 1-30-53
Indexed

F.B. 1831 PG. 43

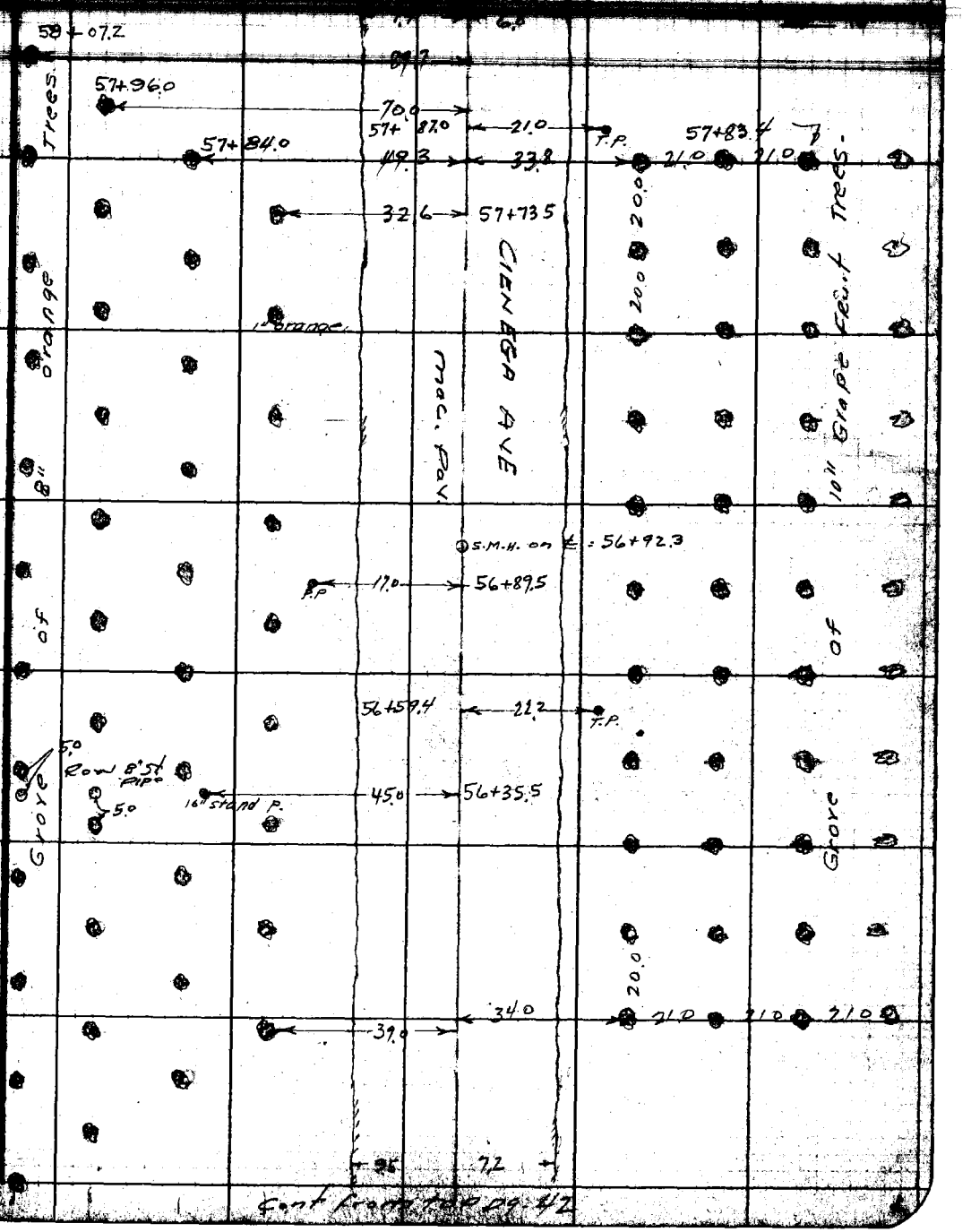

Cont from top pg. 42

Note: Any Additions or Changes on This Sheet Must be Made or Circled in Red Ink With Date and Name of Person Making Change.

Do not extend notes this side of this line.

RETURN TO
LOS ANGELES COUNTY SURVEYOR
720 LOS ANGELES COUNTY
ENGINEERING BLDG.

76F3095 247 2-51

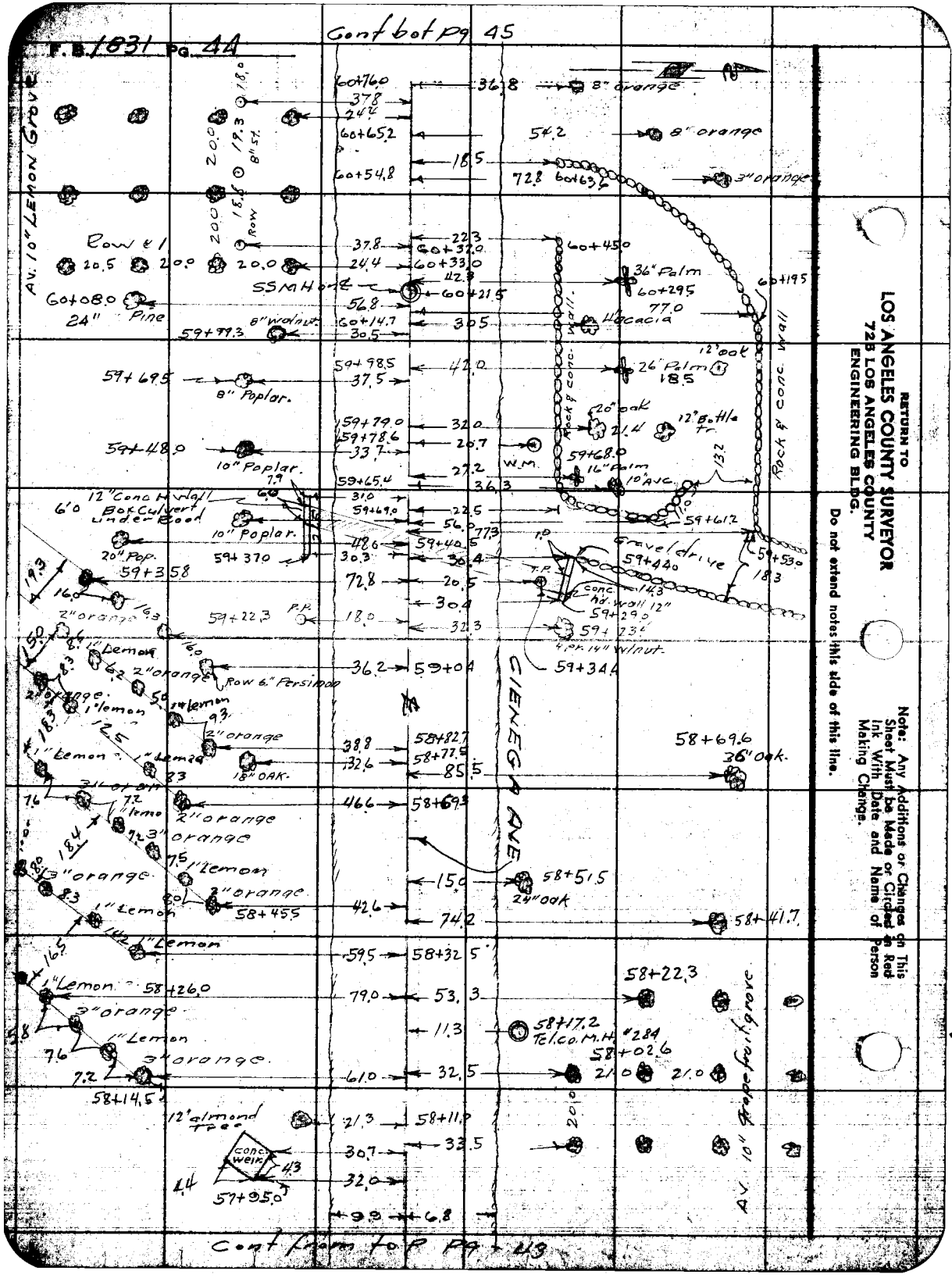

RETURN TO
LOS ANGELES COUNTY SURVEYOR
722 LOS ANGELES COUNTY
ENGINEERING BLDG.

Do not extend notes this side of this line.

Note: Any Additions or Changes on This Sheet Must be Made or Circled in Red Ink With Date and Name of Person Making Change.

Notes Ck'd by
Map No. B2487
Office Work Dubemacker
Checked
Date

Survey of CIENEGA AVE
W. O. 86 Tape No. Std. °F
Surveyed by Porter
Notes Bowles & Porter Date 7-30-53
Indexed A. C. Johnson

F. B. 1831 PG. 45

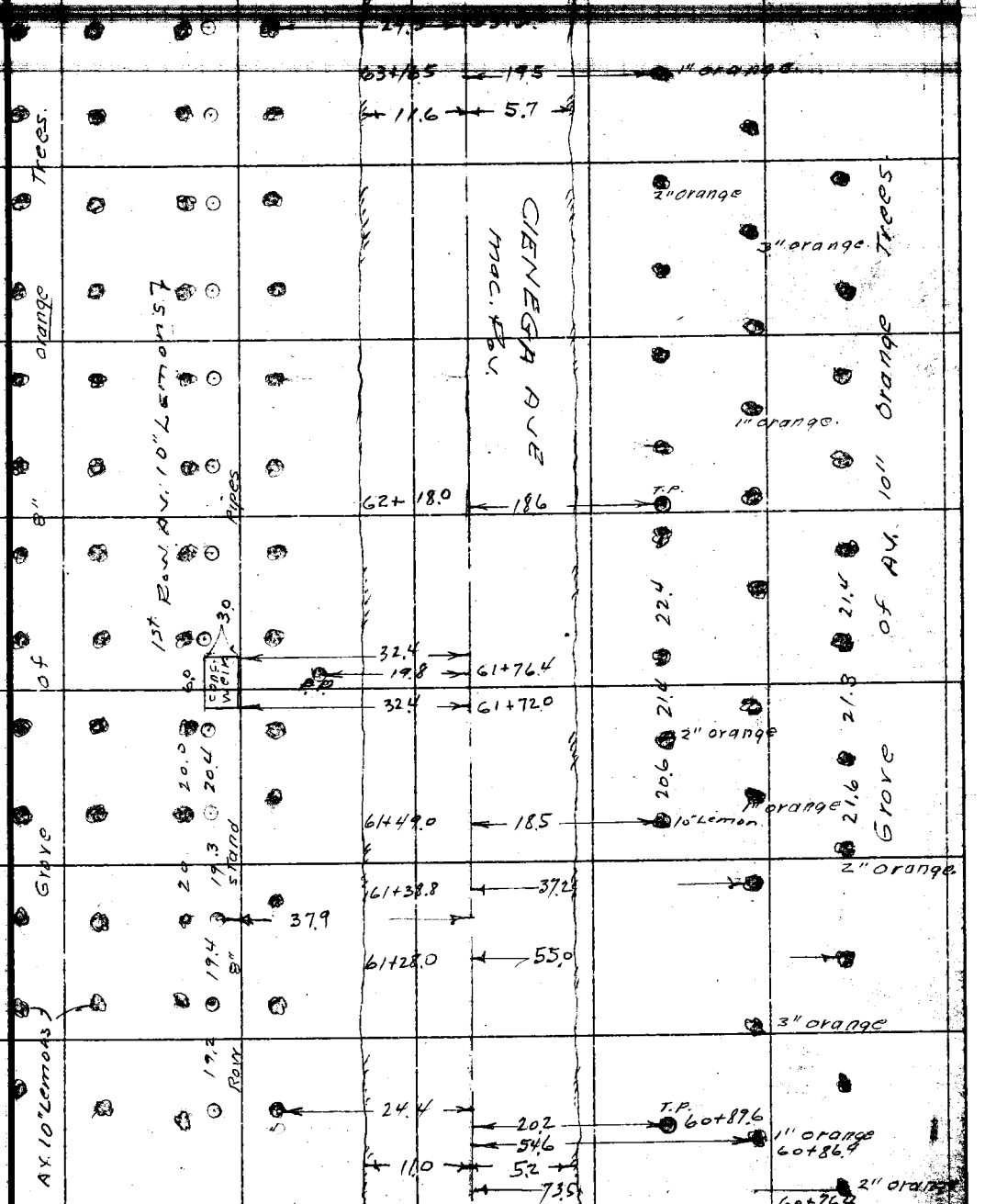

Cont from top pg-44

Note: Any Additions or Changes on This Sheet Must be Made or Circled in Red Ink With Date and Name of Person Making Change.

Do not extend notes this side of this line.

RETURN TO
LOS ANGELES COUNTY SURVEYOR
726 LOS ANGELES COUNTY
ENGINEERING BLDG.

247 4-53

Cont. from PG. 47

F. B. 1831 PG. 46

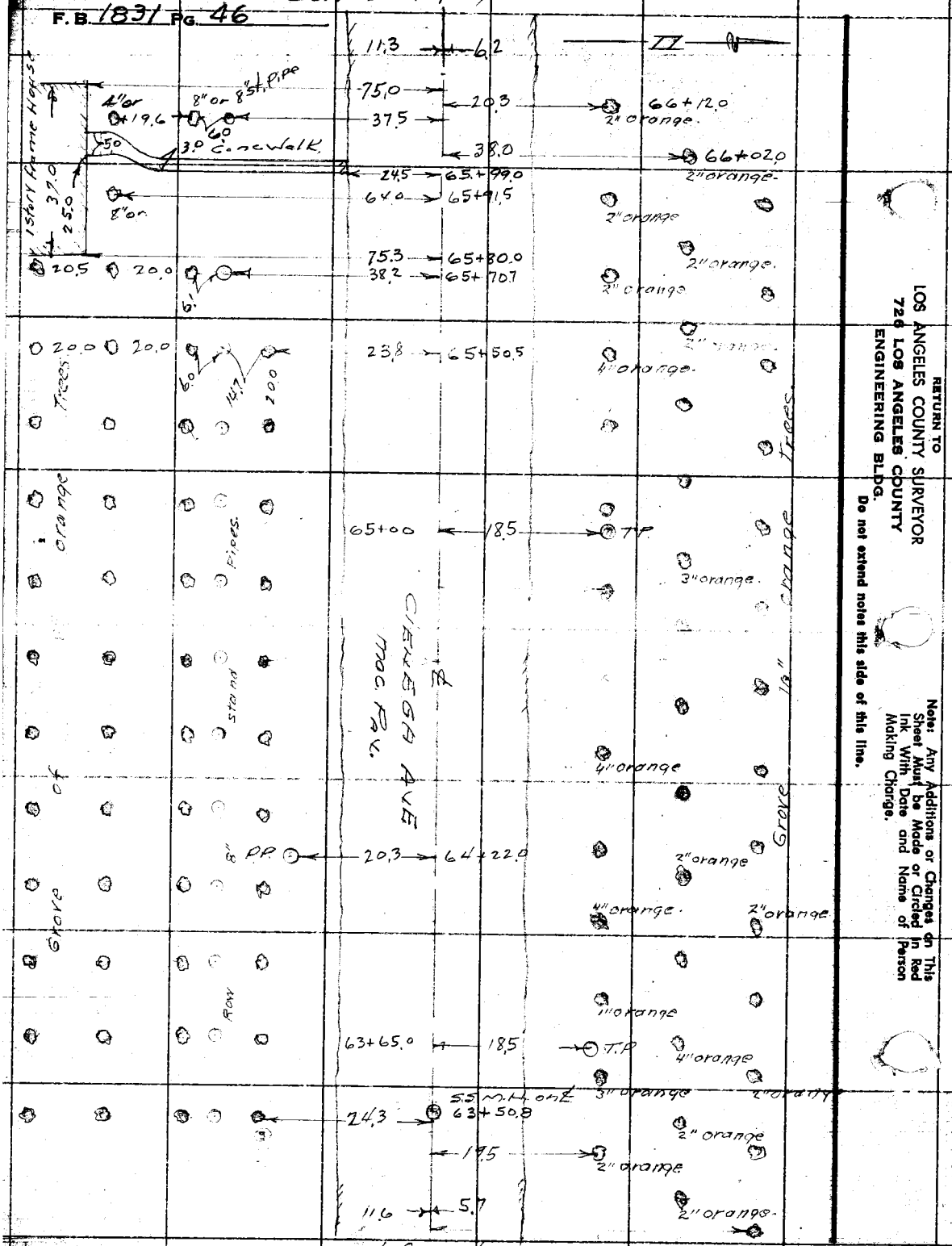

Cont from top PG-45

RETURN TO
LOS ANGELES COUNTY SURVEYOR
726 LOS ANGELES COUNTY
ENGINEERING BLDG.
Do not extend notes this side of this line.

Note: Any Additions or Changes on This Sheet Must be Made or Circled in Red Ink With Date and Name of Person Making Change.

Notes Ck'd by	Survey of CIENEGA AVE	F.B. 1831 Pg. 47
Map No. B2497	W. O. 246 Tape No. Std.	
Office Work Rubenacker	Surveyed by Porter	
Checked	Notes Bowles " Date 1-30-53	
Date	Indexed	

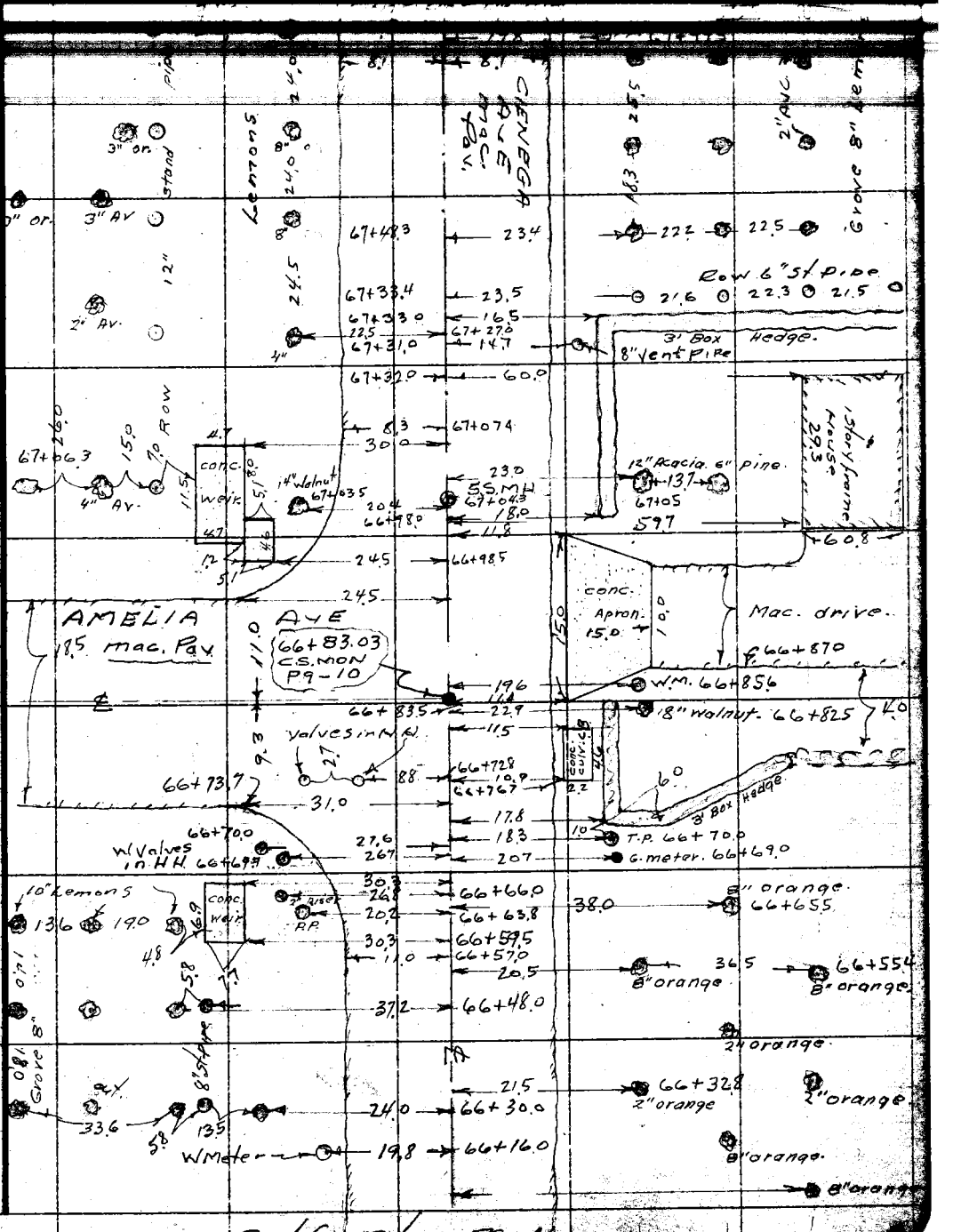

Cont. from top P9-46

Note: Any Additions or Changes on This Sheet Must be Made or Circled in Red Ink With Date and Name of Person Making Change.

Do not extend notes this side of this line.

RETURN TO
LOS ANGELES COUNTY SURVEYOR
726 LOS ANGELES COUNTY
ENGINEERING BLDG.

76F9086 247 4-53

Cont bot pg- 49



Cont from top pg- 47

RETURN TO
LOS ANGELES COUNTY SURVEYOR
726 LOS ANGELES COUNTY
ENGINEERING BLDG.
Do not extend notes this side of this line.

Note: Any Additions or Changes on This Sheet Must be Made or Circled in Red Ink With Date and Name of Person Making Change.

Notes Ck'd by
Map No. B2487
Office Work Rubenacker
Checked
Date

Survey of CIENEGA AVE
W. O. 8846 Tape No. Std. °F
Surveyed by Porter
Notes Bowles Date 7-31-53
Indexed A. C. Johnson

F. B. 1831 PG. 49

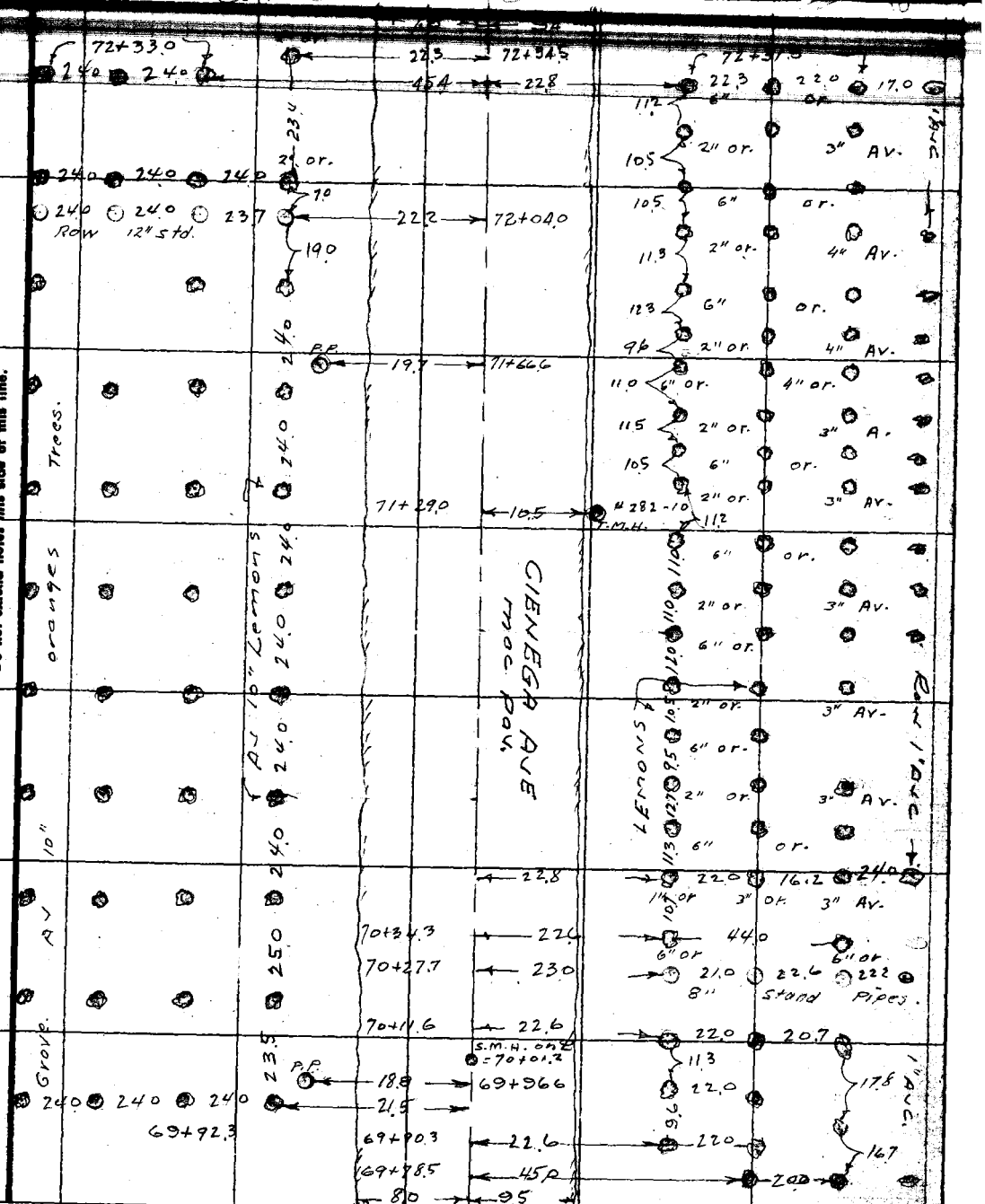

Cont from top pg-48

Note: Any Additions or Changes on This Sheet Must be Made or Circled in Red Ink With Date and Name of Person Making Change.

Do not extend notes this side of this line.

RETURN TO
LOS ANGELES COUNTY SURVEYOR
726 LOS ANGELES COUNTY
ENGINEERING BLDG.

TOPOGRAPH 247 4-53

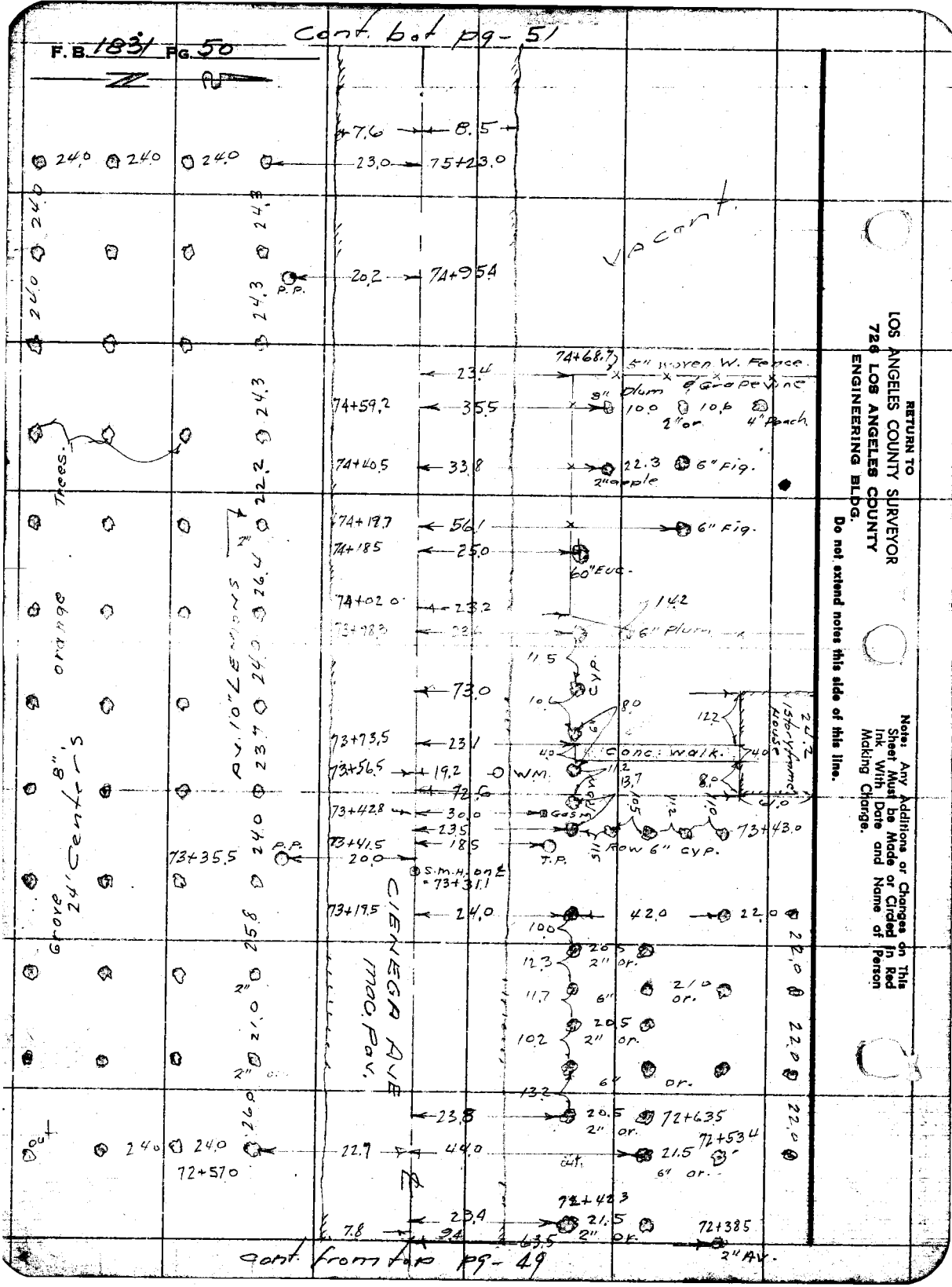

RETURN TO
LOS ANGELES COUNTY SURVEYOR
726 LOS ANGELES COUNTY
ENGINEERING BLDG.

Do not extend notes this side of this line.

Note: Any Additions or Changes on This Sheet Must be Made or Circled in Red Ink With Date and Name of Person Making Change.

Notes Ck'd by
Map No. B 2497
Office Work Rubenacker
Checked
Date

Survey of CIENEGA AVE
W. O. 6646 Tape No. Std. °F
Surveyed by Porter
Notes Bowles Date 7-30-53
Indexed E. C. Johnson

F. B. 1831 Pg. 51

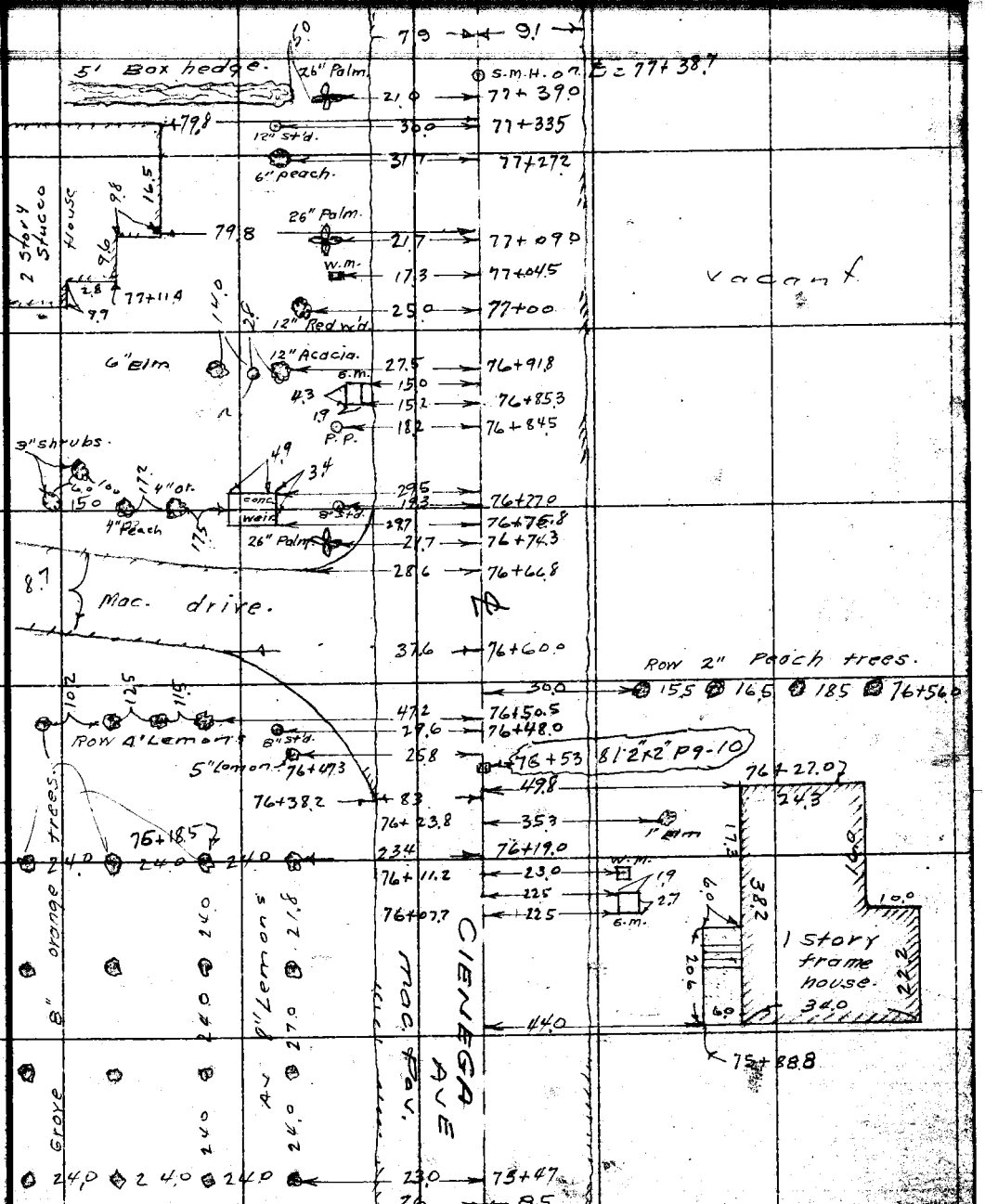

Cont. from top pg. 50

Note: Any Additions or Changes on This Sheet Must be Made or Circled in Red Ink With Date and Name of Person Making Change.

Do not extend notes this side of this line.

RETURN TO
LOS ANGELES COUNTY SURVEYOR
726 LOS ANGELES COUNTY
ENGINEERING BLDG.

TRF3098 247 4-53

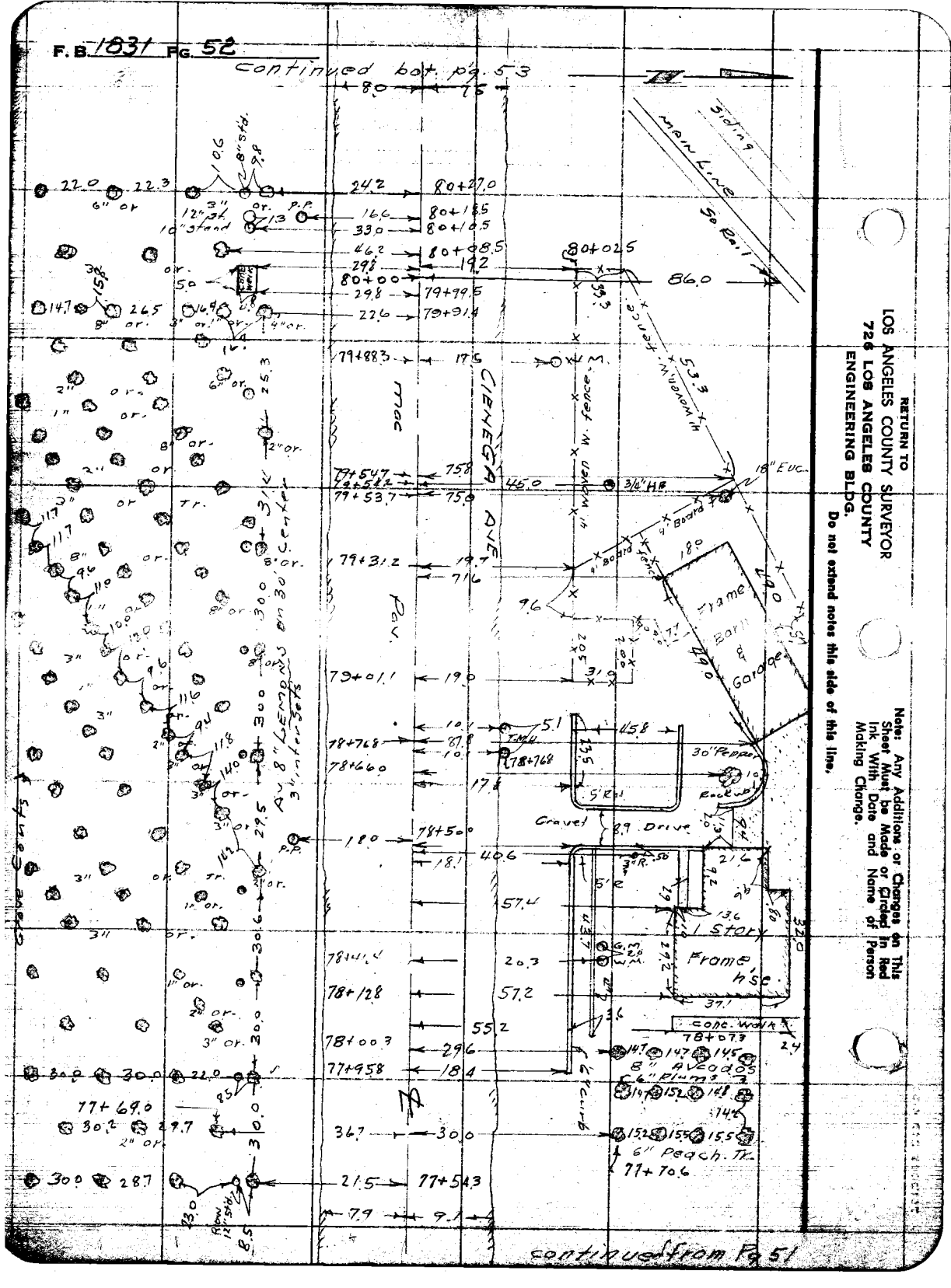
F. B. 1031 Pg. 52
continued bot. pg. 53
continued from Pg 51
RETURN TO
LOS ANGELES COUNTY SURVEYOR
726 LOS ANGELES COUNTY
ENGINEERING BLDG.
Do not extend notes this side of this line.
Notes: Any Additions or Changes on This Sheet Must be Made or Circled in Red Ink With Date and Name of Person Making Change.
Main Line
Siding
So. Pac. R.R.
Mac
CIENEGA
AVE.
Frame Barn & Garage
1 Story Frame, h.s.c.
Conc. Walk
Gravel
Drive
Pepper
Eucalyptus
Avocados
Peach Trees
Lemons
Fence
Board Fence
Chain Link Fence
Overhead Wires
Power Pole
Guy
Anchor
Fire Hydrant
Manhole
Sewer
Storm Drain
Catch Basin
Curb
Gutter
Sidewalk
Edge of Pavement
Center Line
Property Line
Right of Way
Easement
Bench Mark
Control Point
Traverse Point
Tie
Offset
Radius
Chord
Tangent
Curve
Spiral
Bearing
Azimuth
Distance
Elevation
Coordinate
Monument
Survey Marker
Boundary
Lot
Block
Tract
Subdivision
Parcel
Section
Township
Range
Meridian
Baseline
Datum
Vertical Control
Horizontal Control
Triangulation
Trilateration
Leveling
Differential Leveling
Trigonometric Leveling
Stadia
Electronic Distance Measurement
Global Positioning System
Geodetic Control
Survey Control
Control Network
Adjustment
Least Squares
Error Ellipse
Confidence Interval
Standard Deviation
Precision
Accuracy
Tolerance
Blunder
Mistake
Gross Error
Systematic Error
Random Error
Observation
Measurement
Reading
Instrument
Theodolite
Transit
Level
Tape
Chain
Rod
Target
Prism
Reflector
Tripod
Plumb Bob
Optical Plummet
Centering
Leveling
Setup
Backsight
Foresight
Intermediate Sight
Turning Point
Benchmark
Control Point
Traverse Point
Tie
Offset
Radius
Chord
Tangent
Curve
Spiral
Bearing
Azimuth
Distance
Elevation
Coordinate
Monument
Survey Marker
Boundary
Lot
Block
Tract
Subdivision
Parcel
Section
Township
Range
Meridian
Baseline
Datum
Vertical Control
Horizontal Control
Triangulation
Trilateration
Leveling
Differential Leveling
Trigonometric Leveling
Stadia
Electronic Distance Measurement
Global Positioning System
Geodetic Control
Survey Control
Control Network
Adjustment
Least Squares
Error Ellipse
Confidence Interval
Standard Deviation
Precision
Accuracy
Tolerance
Blunder
Mistake
Gross Error
Systematic Error
Random Error
Observation
Measurement
Reading
Instrument
Theodolite
Transit
Level
Tape
Chain
Rod
Target
Prism
Reflector
Tripod
Plumb Bob
Optical Plummet
Centering
Leveling
Setup
Backsight
Foresight
Intermediate Sight
Turning Point

Notes Ck'd by
Map No. 8237
Office Work Rubenacker
Checked
Date

Survey of Cienega Ave.
W. O. Tape No. Sht'd. of
Surveyed by Porter
Notes Bowles Date 7-30-53
Indexed C. Johnson

F. B. 831 Pg. 53

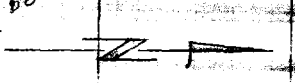

Note: Any Additions or Changes on this Sheet Must be Made or Circled in Red Ink With Date and Name of Person Making Change.

Do not extend notes this side of this line.

RETURN TO
LOS ANGELES COUNTY SURVEYOR
726 LOS ANGELES COUNTY
ENGINEERING BLDG.

7878088 247 4-53

16.0 54.3 54.0 8" Euc.
Row 1" Lem.
14.3 155. 57.5 82+22 8" B. Walnut
22.3
Row 1" Lem. 82+00.3
13.3 14.8 14.4 49.5 81+98.91 248' over CSMon. Pg-11
18.5
81+95.0 3 pr-8" Euc.
81+79.3 81+80.7 P.P.
Row 3" Lemon.
18.0 17.5 18.4 17.8 34.4
81+74.5 42.5 20' conc P.P.
81+55.6
Row 3" Peach.
15.0 14.8 15.8 32.5
1" apple
22.0 21.2 45.8 S.M.H. on ℄ 81+49.1
Row 8" stds. 81+50.5
81+35.4 14.2 4.8 10.5
81+31.0 12.5 5.0 8.5 4.8
6" conc. c.b. 31.6 81+31.7 Pac. R.R. S.P.R.R. R.W.Y. 4 S.P.R.R. South Rail
81+15.9
21.5 Wm. 18.2 81+18.5 5.1 P.C. conc. Hdwl. Basin
4" Peach 17.6 81+15.5
22.9 81+14.5
6.6.6
7.8 7.2 CIENEGA AVE.
81+00
1 Story Frame House 28.6 6" conc. c.b. 7.3
8.2 81+00 36.9
4" Cedar 24.0 80+93.5
54.2 17.5 80+93.0
6.9 80+87.5
33 38.8 80+88.0
8" std. 36.4
5.7
Gravel drive. 13.0 Mac. Apron.
34.6 80+73.5
Rock c.b. 18.4 80+68
31.3 80+69.5
c. meter. 57.3 80+70.3
6" peach. 27.0 80+67.0
4" Elm
12" std. 8.0 80+59.0
16.0 16.0 24.7 80+46.3
Row 3" Lemons
VACANT

cont. from top Pg-52

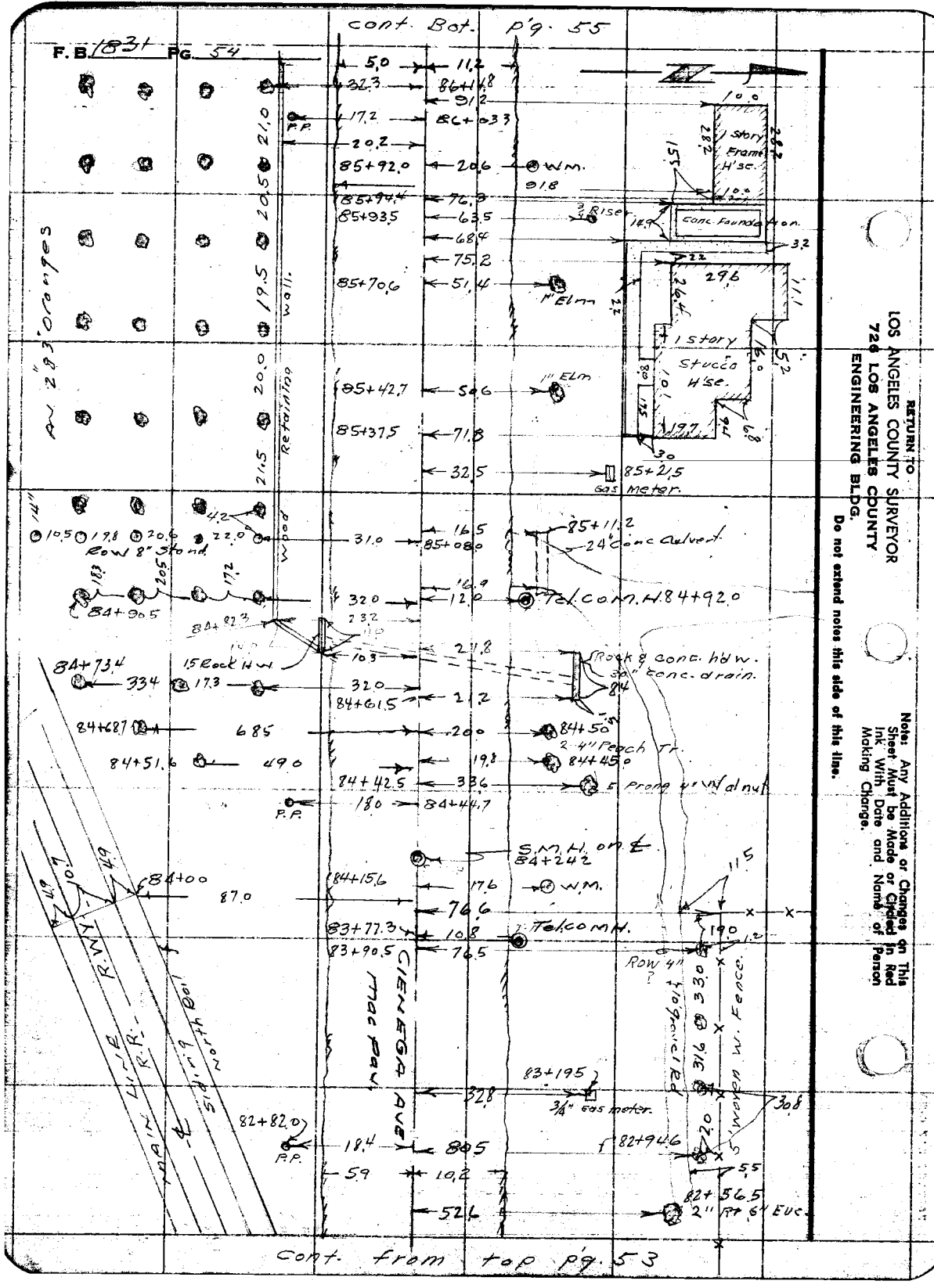

RETURN TO
LOS ANGELES COUNTY SURVEYOR
726 LOS ANGELES COUNTY
ENGINEERING BLDG.

Do not extend notes this side of this line.

Note: Any Additions or Changes on This Sheet Must be Made or Circled in Red Ink With Date and Name of Person Making Change.

Notes Ck'd by
Map No. B 2487
Office Work Rubenacker
Checked
Date

Survey of Cienega Ave.
W. O. B646 Tape No. Std. °F
Surveyed by Porter
Notes Bowles Date 7-31-53
Indexed A. C. Johnson

F. B. 1831 PG. 55

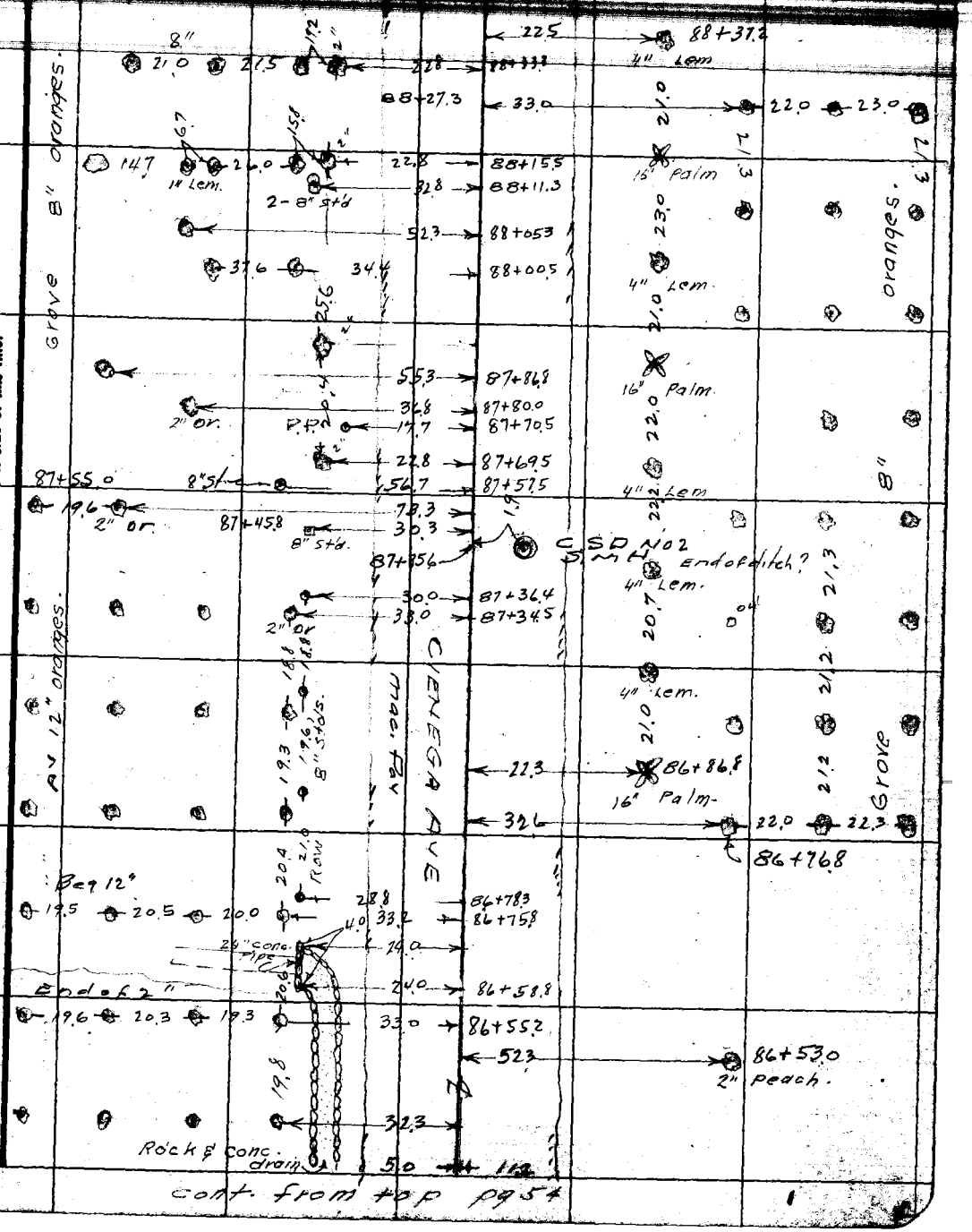

cont. from top pg 54

Note: Any Additions or Changes on This Sheet Must be Made or Circled in Red Ink With Date and Name of Person Making Change.

Do not extend notes this side of this line.

RETURN TO
LOS ANGELES COUNTY SURVEYOR
726 LOS ANGELES COUNTY
ENGINEERING BLDG.

76F3095 247 4-53

F. B. 1831 PG. 56

cont. Bk. p'g. 57

RETURN TO
LOS ANGELES COUNTY SURVEYOR
726 LOS ANGELES COUNTY
ENGINEERING BLDG.
Do not extend notes this side of this line.

Note: Any Additions or Changes on This Sheet Must be Made or Circled in Red Ink With Date and Name of Person Making Change.

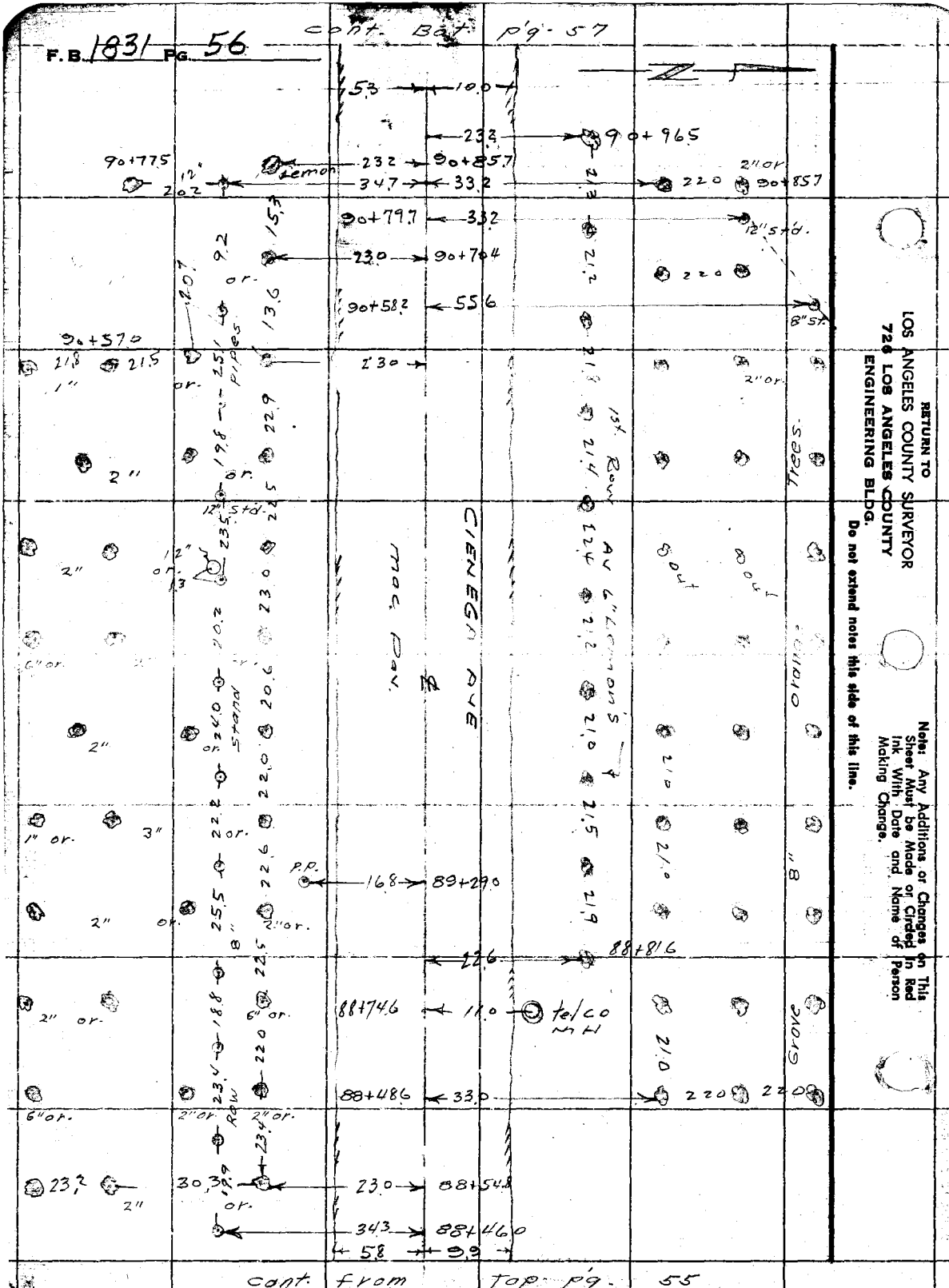

Notes Ck'd by	Survey of Cienega Ave.	F. B. PG. 57
Map No. B2887	W. O. Tape No. Std. of	
Office Work Rubenacker	Surveyed by Porter.	
Checked	Notes Bowles Date 7-31-57	
Date	Indexed C. Johnson	

Note: Any Additions or Changes on This Sheet Must be Made or Circled In Red Ink With Date and Name of Person Making Change.

Do not extend notes this side of this line.

RETURN TO LOS ANGELES COUNTY SURVEYOR
726 LOS ANGELES COUNTY ENGINEERING BLDG.

7010-55 247 4-58

RETURN TO
LOS ANGELES COUNTY SURVEYOR
726 LOS ANGELES COUNTY
ENGINEERING BLDG.

Note: Any Additions or Changes on This Sheet Must be Made or Circled in Red Ink With Date and Name of Person Making Change.

Do not extend notes this side of this line.

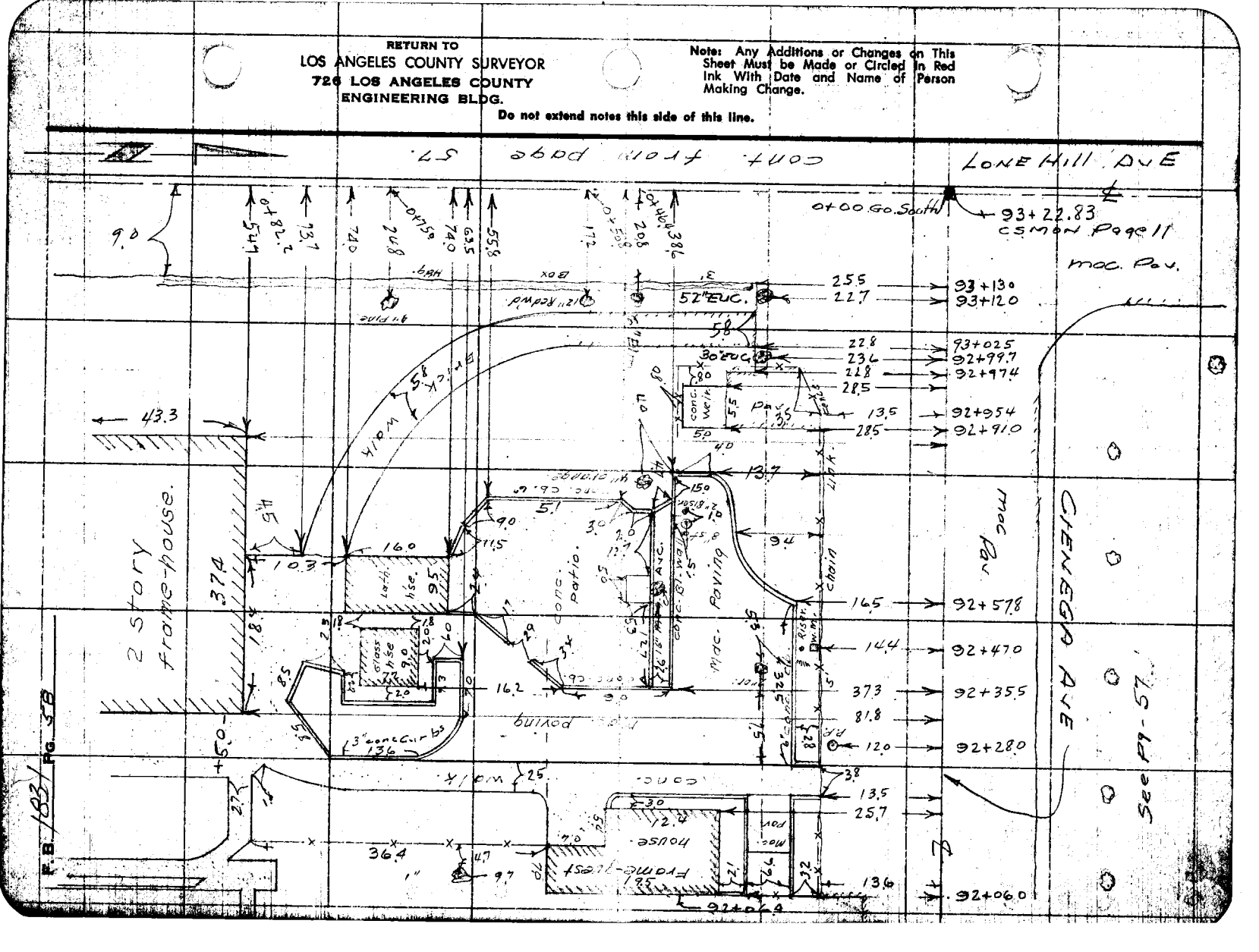

Notes Ck'd by	Survey of Cienega Ave	F. B. Pg. 59
Map No. B2487	W. O. 8646 Tape No. Std. °F	
Office Work Rubenacker	Surveyed by Porter	
Checked	Notes Bowles Date 8-3-53	
Date	Indexed C. Johnson	

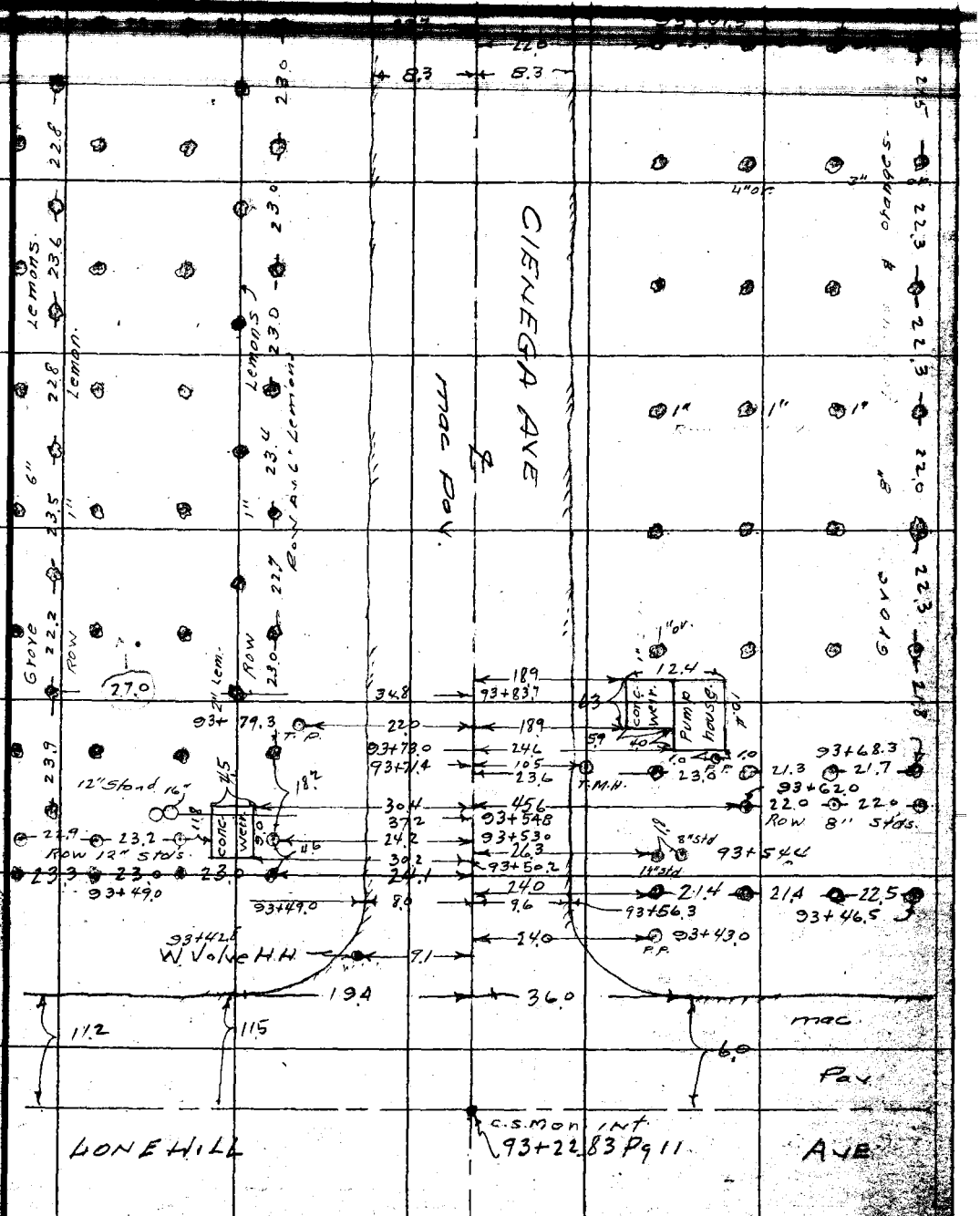

Note: Any Additions or Changes on This Sheet Must be Made or Circled in Red Ink With Date and Name of Person Making Change.

Do not extend notes this side of this line.

RETURN TO
LOS ANGELES COUNTY SURVEYOR
726 LOS ANGELES COUNTY
ENGINEERING BLDG.

cont- from top page 57



RETURN TO
LOS ANGELES COUNTY SURVEYOR
726 LOS ANGELES COUNTY
ENGINEERING BLDG.

Do not extend notes this side of this line.

Note: Any Additions or Changes on This Sheet Must be Made or Circled in Red Ink With Date and Name of Person Making Change.

Notes Ck'd by	Survey of Cienega Ave	F. B. 1831 Pg. 61
Map No. B 2487	W. O. 8646 Tape No. St'd. °F	
Office Work Cubemaker	Surveyed by Porter.	
Checked	Notes Bowles. Date 8-4-53	
Date	Indexed [illegible] Johnson	

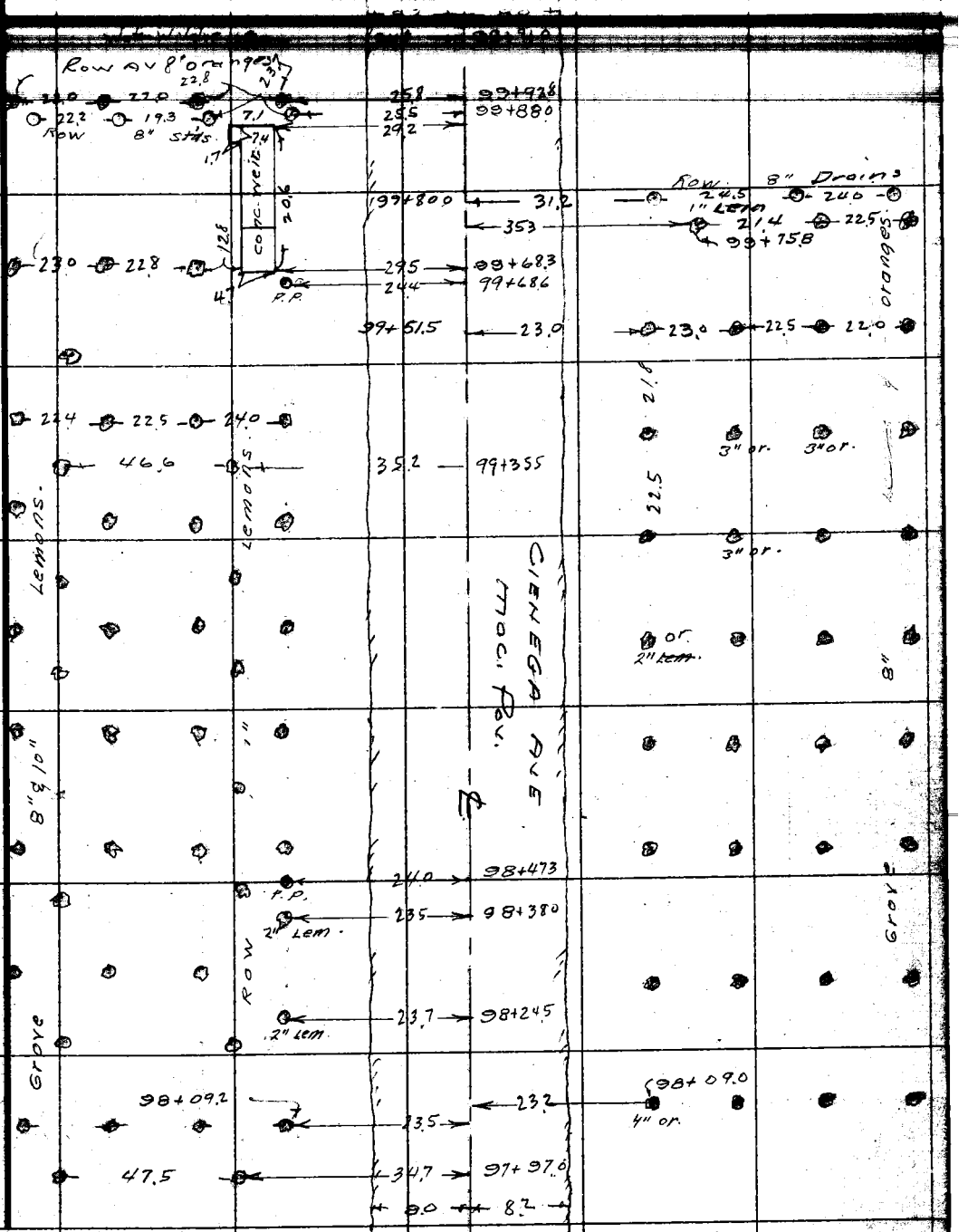

cont. from Top pg. 60

Note: Any Additions or Changes on This Sheet Must be Made or Circled in Red Ink With Date and Name of Person Making Change.

Do not extend notes this side of this line.

RETURN TO
LOS ANGELES COUNTY SURVEYOR
726 LOS ANGELES COUNTY
ENGINEERING BLDG.

78F3098 247 4-53



RETURN TO
LOS ANGELES COUNTY SURVEYOR
726 LOS ANGELES COUNTY
ENGINEERING BLDG.
Do not extend notes this side of this line.

Note: Any Additions or Changes on This Sheet Must be Made or Circled in Red Ink With Date and Name of Person Making Change.

Notes Ck'd by
Map No. B2487
Office Work Rubenacker
Checked
Date

Survey of Cienega Ave.
W. O. 8646 Tape No. Std. °F
Surveyed by Porter
Notes Bowles Date 8-1-53
Indexed

F. B. 1831 Pg. 63

Cont bot pg-64

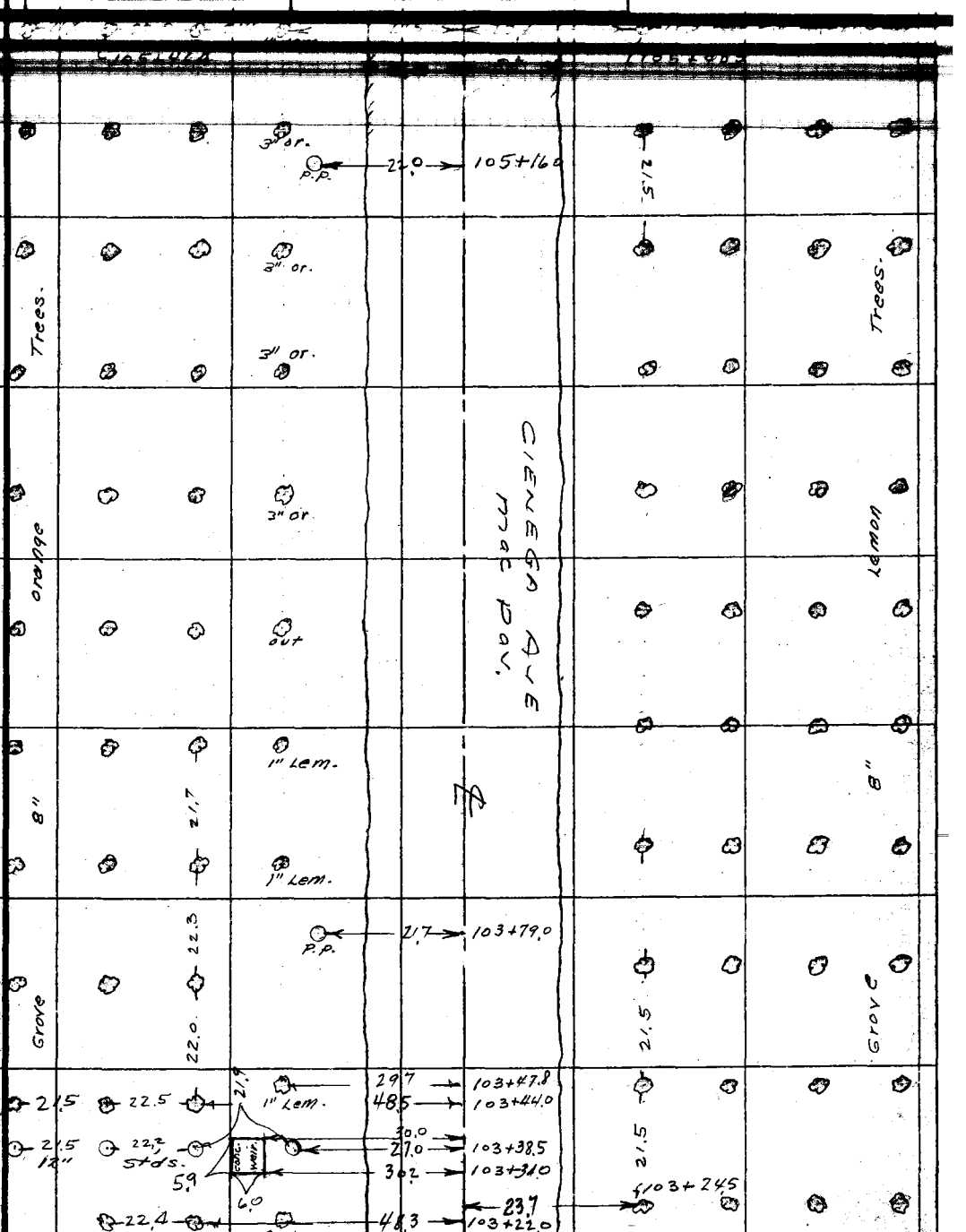

Cont from top pg-62

Note: Any Additions or Changes on This Sheet Must be Made or Circled in Red Ink With Date and Name of Person Making Change.

Do not extend notes this side of this line.

RETURN TO
LOS ANGELES COUNTY SURVEYOR
726 LOS ANGELES COUNTY
ENGINEERING BLDG.

76F3095 247 4-53

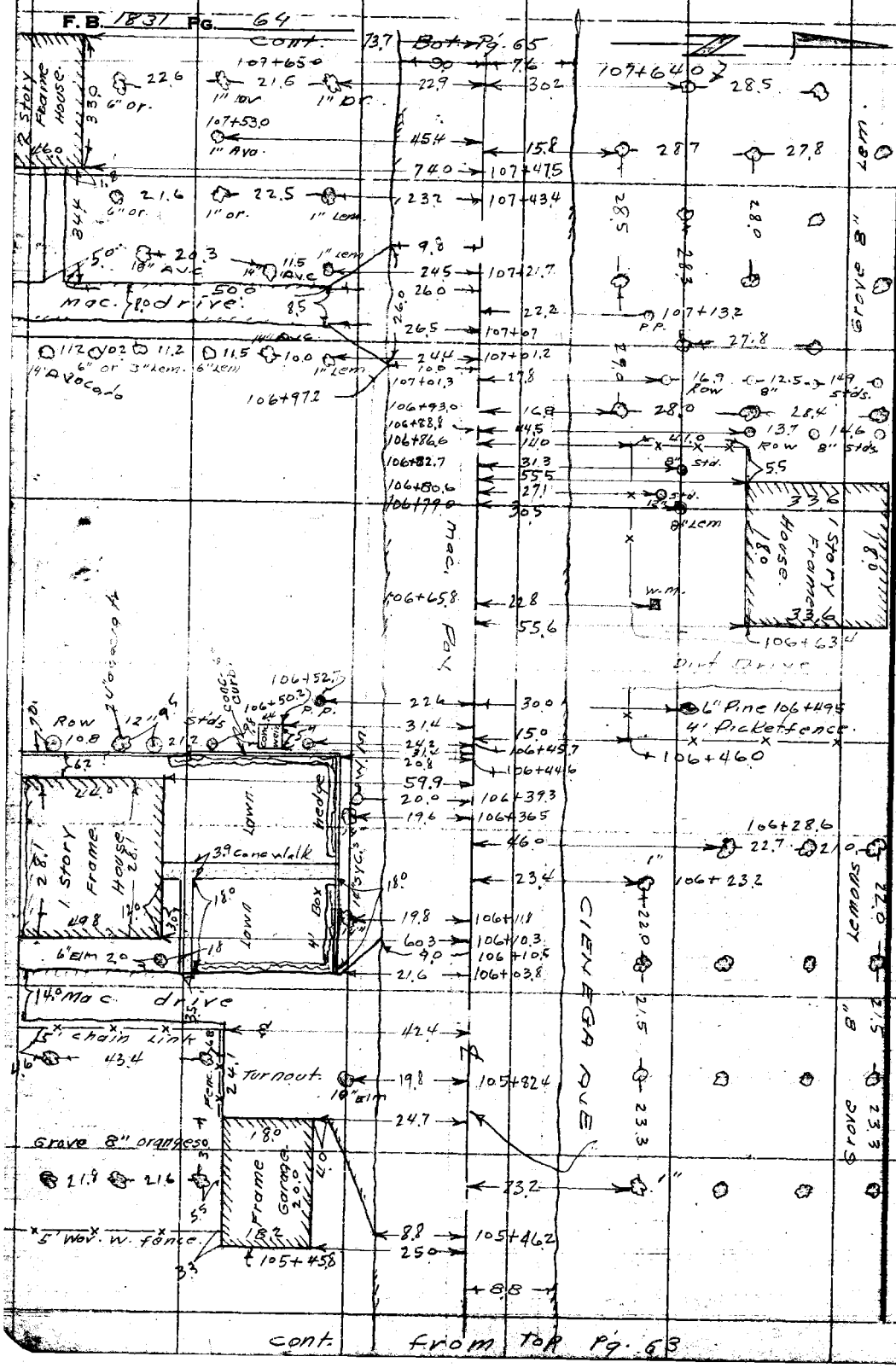

RETURN TO
LOS ANGELES COUNTY SURVEYOR
726 LOS ANGELES COUNTY
ENGINEERING BLDG.

Do not extend notes this side of this line.

Note: Any Additions or Changes on This Sheet Must be Made or Circled in Red Ink With Date and Name of Person Making Change.

Notes Ck'd by	Survey of CIENEGA AVE	F. B. 1831 Pg. 65
Map No. B 2487	W. O. 8646 Tape No. Sh'd. °F	
Office Work Rubenacker	Surveyed by Porter	
Checked	Notes Bowles Date 8-4-53	
Date	Indexed E. C. Johnson	

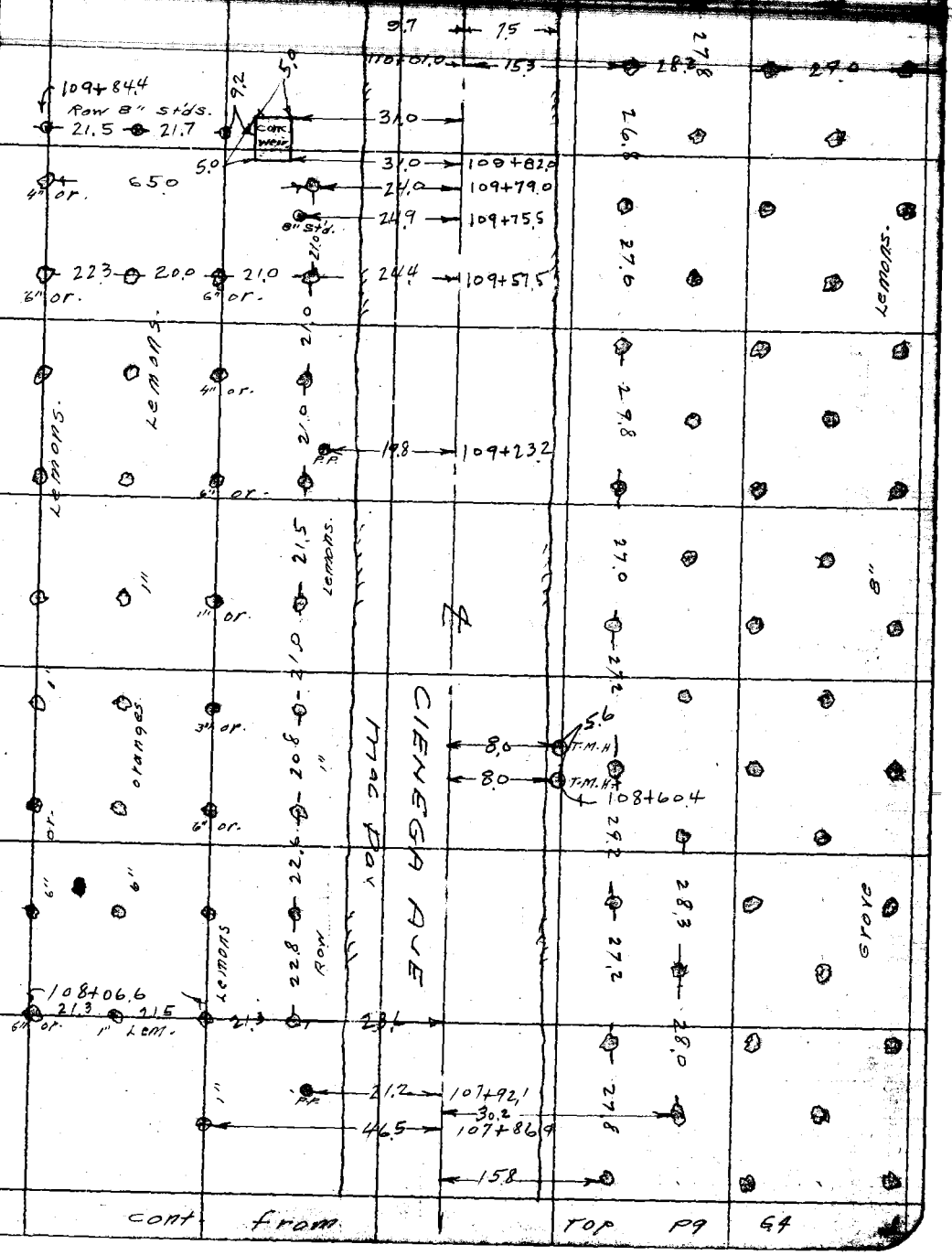

cont from Top Pg 64

Note: Any Additions or Changes on This Sheet Must be Made or Circled In Red Ink With Date and Name of Person Making Change.

Do not extend notes this side of this line.

RETURN TO
LOS ANGELES COUNTY SURVEYOR
726 LOS ANGELES COUNTY
ENGINEERING BLDG.

F.B. 1831 Pg. 66 cont.

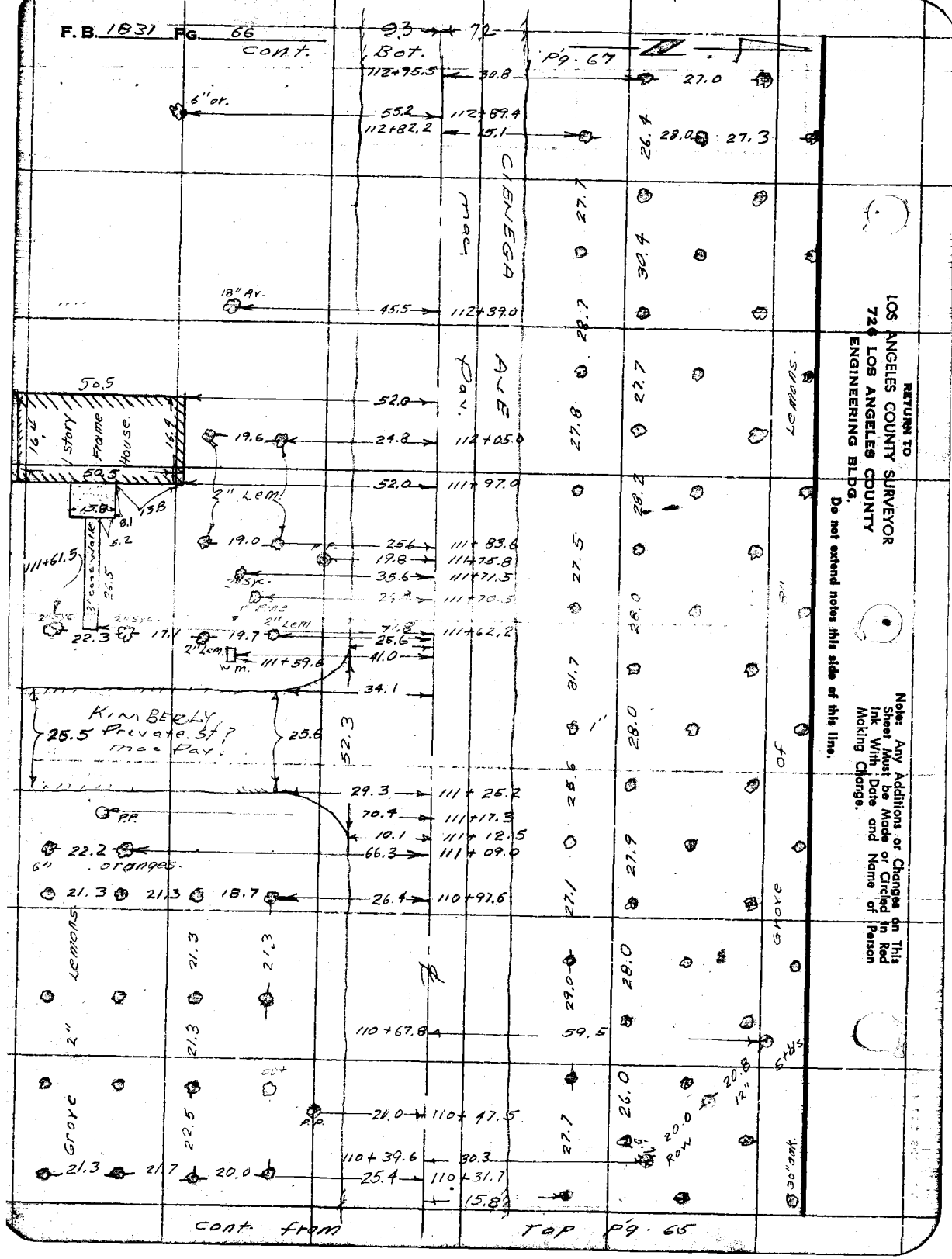

RETURN TO
LOS ANGELES COUNTY SURVEYOR
726 LOS ANGELES COUNTY
ENGINEERING BLDG.
Do not extend notes this side of this line.

Note: Any Additions or Changes on This Sheet Must be Made or Circled in Red Ink With Date and Name of Person Making Change.

Notes Ck'd by	Survey of Cienega Ave.	F. B. 1831 Pg. 67
Map No. 82487	W. O. 8646 Tape No. ___ Std. ___ °F	
Office Work Rubenacker	Surveyed by Porter	
Checked	Notes Bowles Date 8-5-53	
Date	Indexed [illegible]	



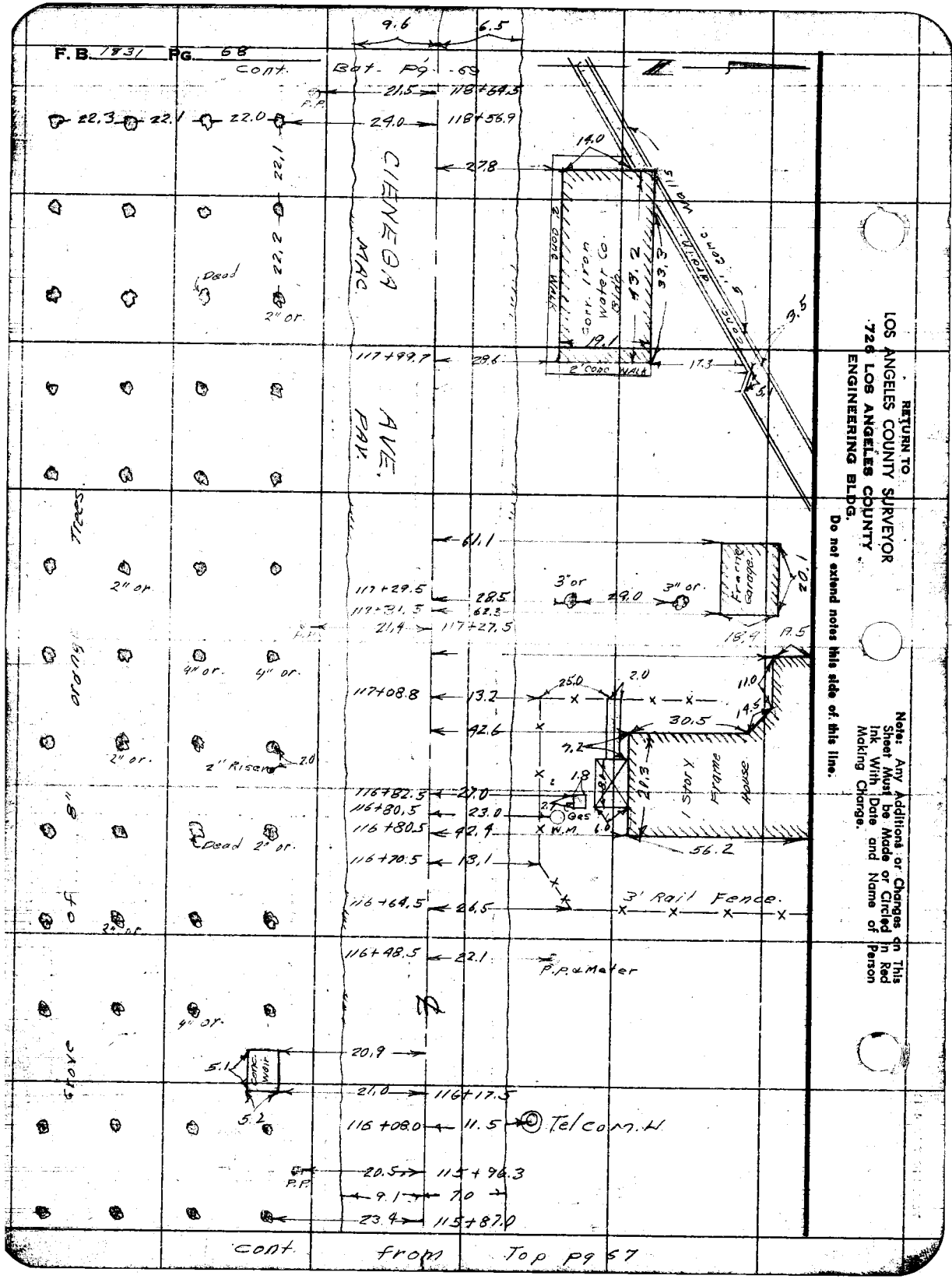

RETURN TO
LOS ANGELES COUNTY SURVEYOR
726 LOS ANGELES COUNTY
ENGINEERING BLDG.

Do not extend notes this side of this line.

Note: Any Additions or Changes on This Sheet Must be Made or Circled in Red Ink With Date and Name of Person Making Change.

Notes Ck'd by	Survey of Cienega Ave.	F.B. 1831 PG. 69
Map No. [illegible]	W. O. [illegible] No. Sh'd.	
Office Work Rubenacker	Surveyed by Porter	
Checked	Notes Bowles Date 8-5-53	
Date	Indexed	

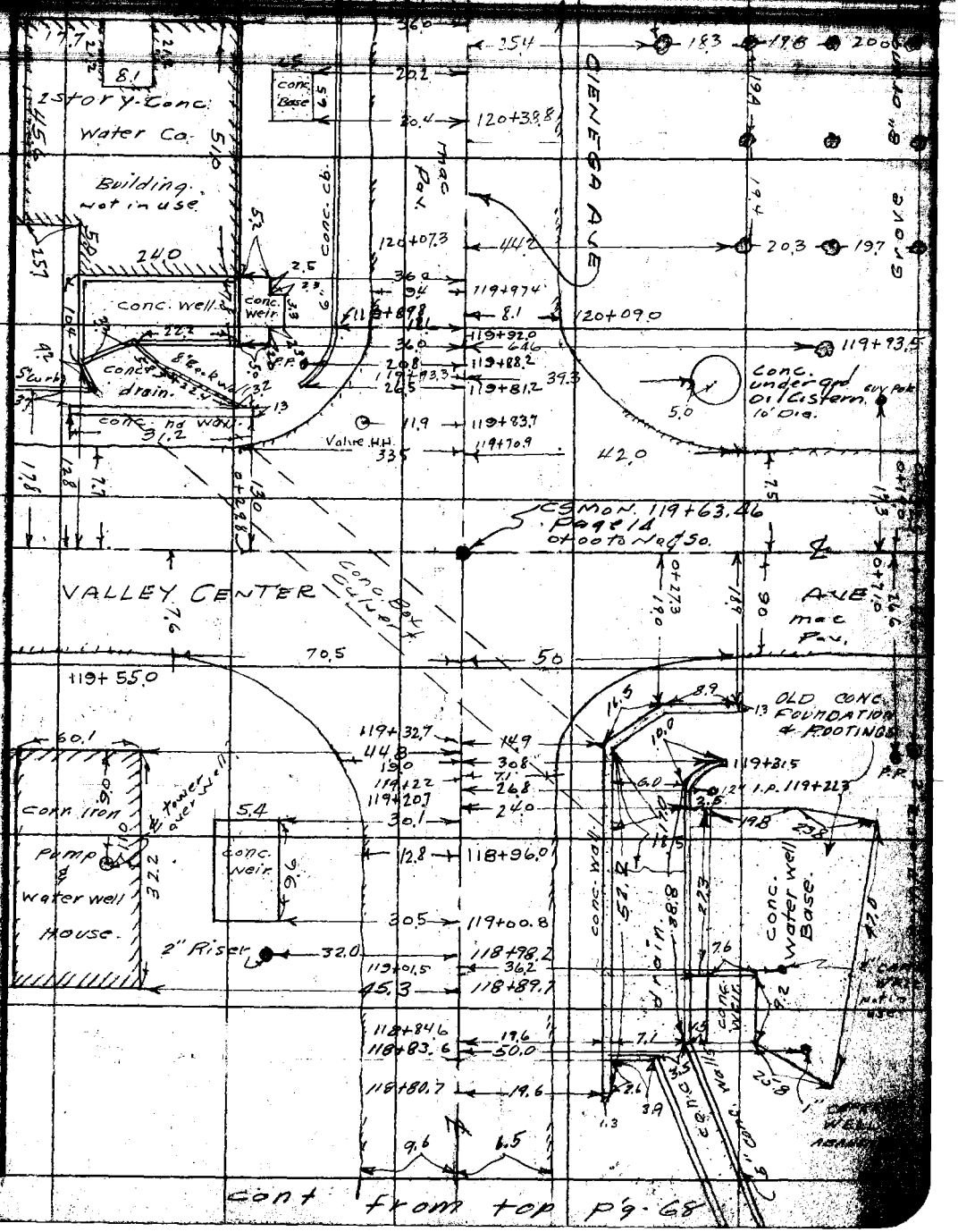

cont from top pg. 68

Note: Any Additions or Changes on This Sheet Must be Made or Circled in Red Ink With Date and Name of Person Making Change.

Do not extend notes this side of this line.

RETURN TO
LOS ANGELES COUNTY SURVEYOR
726 LOS ANGELES COUNTY
ENGINEERING BLDG.

76F0096 247 4-53



RETURN TO
LOS ANGELES COUNTY SURVEYOR
726 LOS ANGELES COUNTY
ENGINEERING BLDG.
Do not extend notes this side of this line.

Note: Any Additions or Changes on This Sheet Must be Made or Circled in Red Ink With Date and Name of Person Making Change.

Notes Ck'd by	Survey of Cienega Ave.	F. B. 1831 Pg. 71
Map No. B 2487	W. O. 5646 Tape No. 3rd. of	
Office Work Rubenacker	Surveyed by Porter.	
Checked	Notes Bowles Date 8-5-53	
Date	Indexed A. C. Johnson	

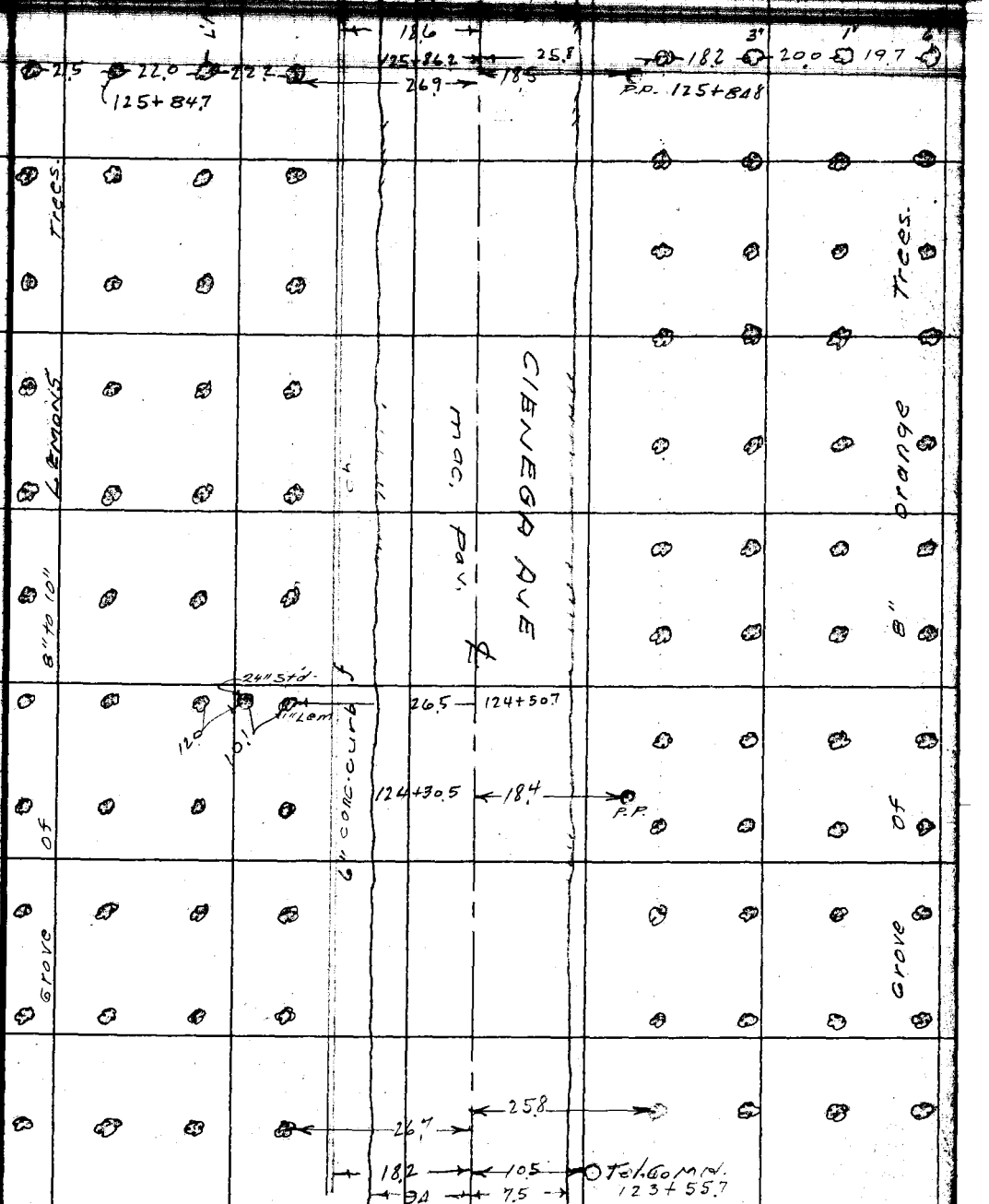

cont. from top p'g. 70

Note: Any Additions or Changes on This Sheet Must be Made or Circled in Red Ink With Date and Name of Person Making Change.

Do not extend notes this side of this line.

RETURN TO
LOS ANGELES COUNTY SURVEYOR
726 LOS ANGELES COUNTY
ENGINEERING BLDG.

76F3098 247 4-53

F. B. 1831 Pg. 72

RETURN TO
LOS ANGELES COUNTY SURVEYOR
726 LOS ANGELES COUNTY
ENGINEERING BLDG.

Do not extend notes this side of this line.

Note: Any Additions or Changes on This Sheet Must be Made or Circled in Red Ink With Date and Name of Person Making Change.

Notes Ck'd by	Survey of Cienega Ave.	F. B. 1831 Pg. 73
Map No. [illegible]	W. O. [illegible] Tape No. Sta. of	
Office Work Rubenacker	Surveyed by Porter	
Checked	Notes Bowles Date 8-6-53	
Date	Indexed E. C. Johnson	

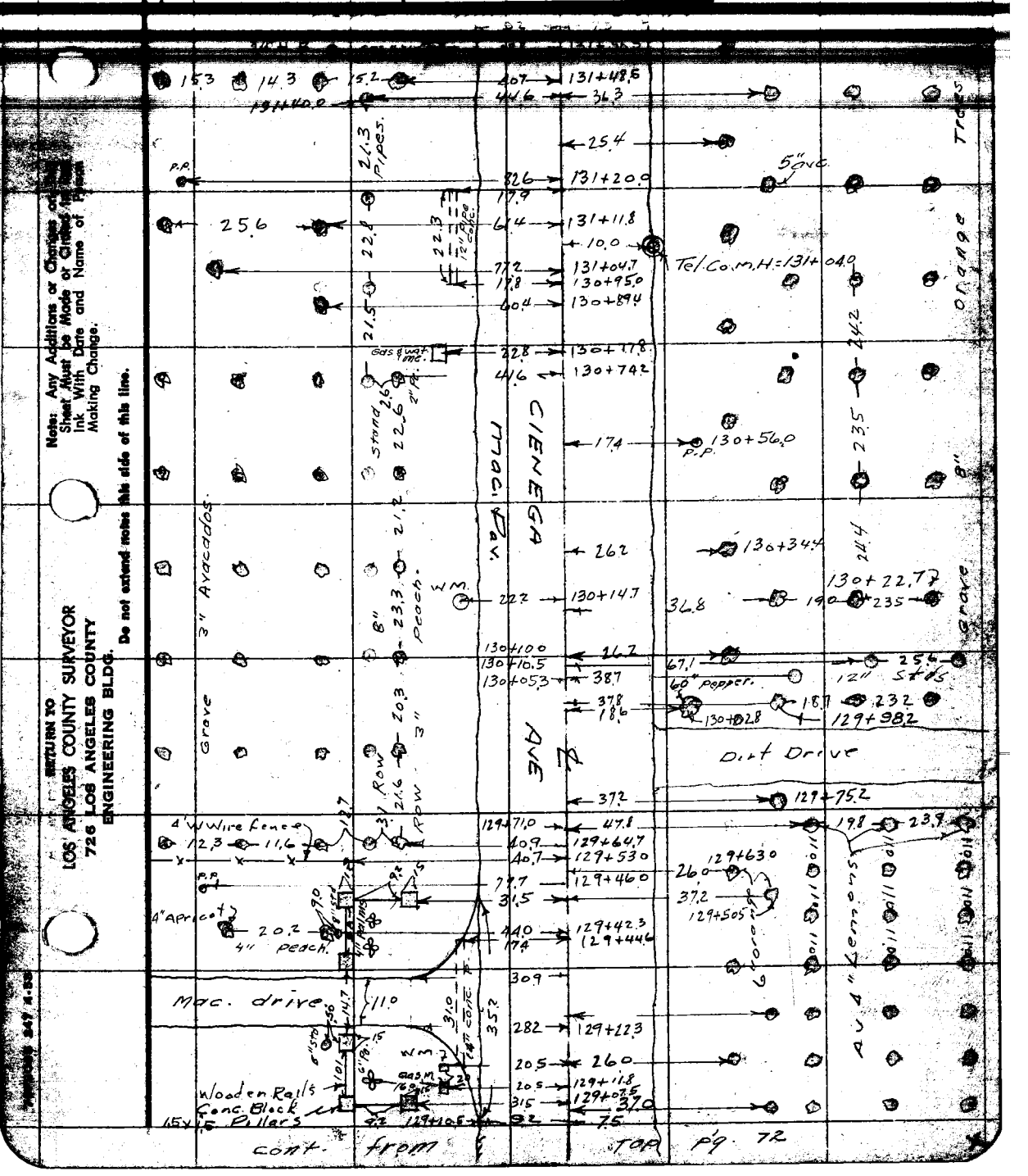

Note: Any Additions or Changes on this Sheet Must be Made or Circled in Red Ink With Date and Name of Person Making Change.

Do not extend notes this side of this line.

RETURN TO
LOS ANGELES COUNTY SURVEYOR
726 LOS ANGELES COUNTY
ENGINEERING BLDG.

Cont. bot pg-75

F.B. 1831 Pg. 74

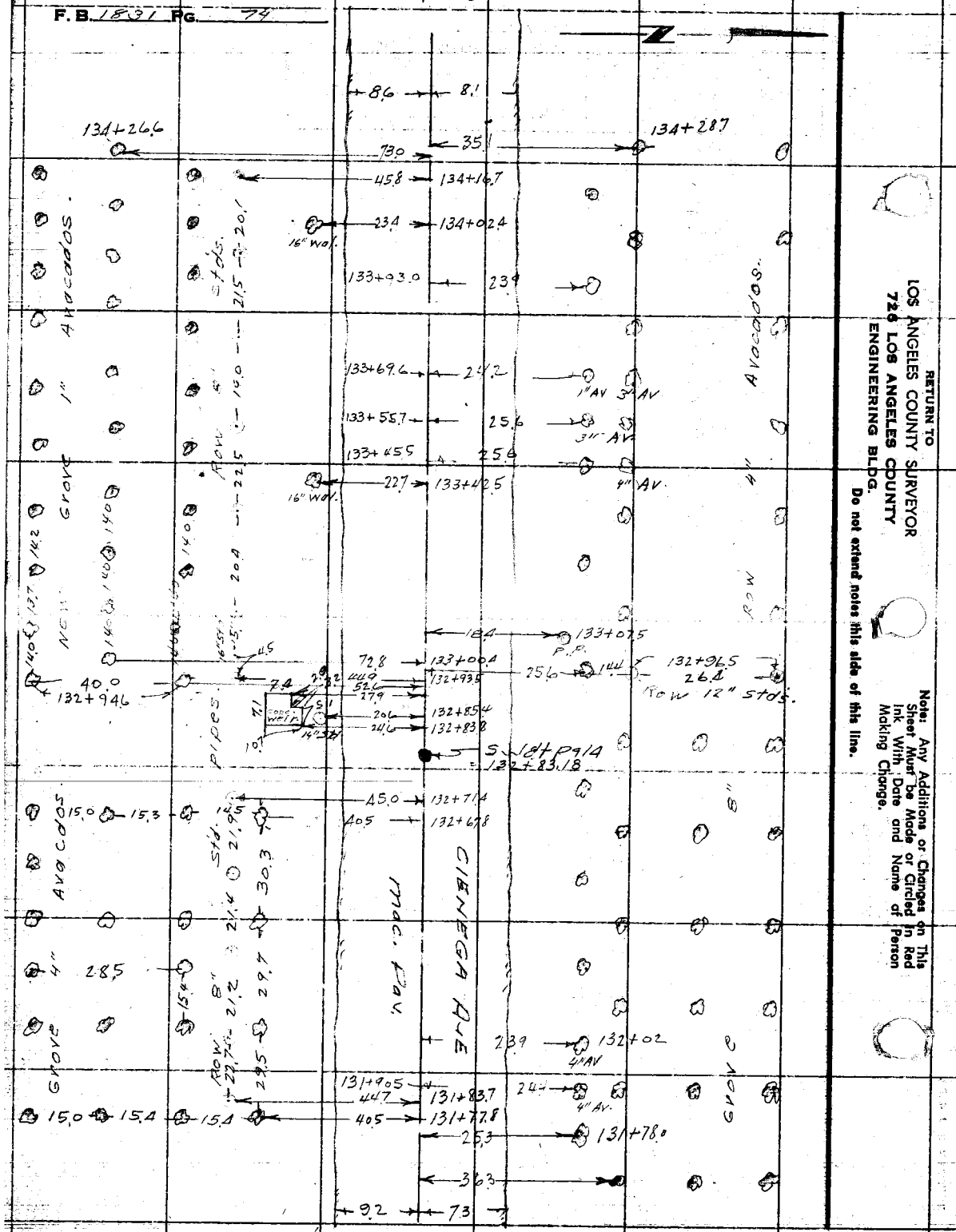

RETURN TO
LOS ANGELES COUNTY SURVEYOR
720 LOS ANGELES COUNTY
ENGINEERING BLDG.
Do not extend notes this side of this line.

Note: Any Additions or Changes on This Sheet Must be Made or Circled in Red Ink With Date and Name of Person Making Change.

Notes Ck'd by	Survey of Cienega Ave.	F. B. [illegible] Pg. [illegible]
Map No. B 2457	W. O. 8646 Tape No. Std.	
Office Work Rukenacker	Surveyed by Porter	
Checked	Notes Bowles Date 8-7-53	
Date	Indexed A. C. Johnson	

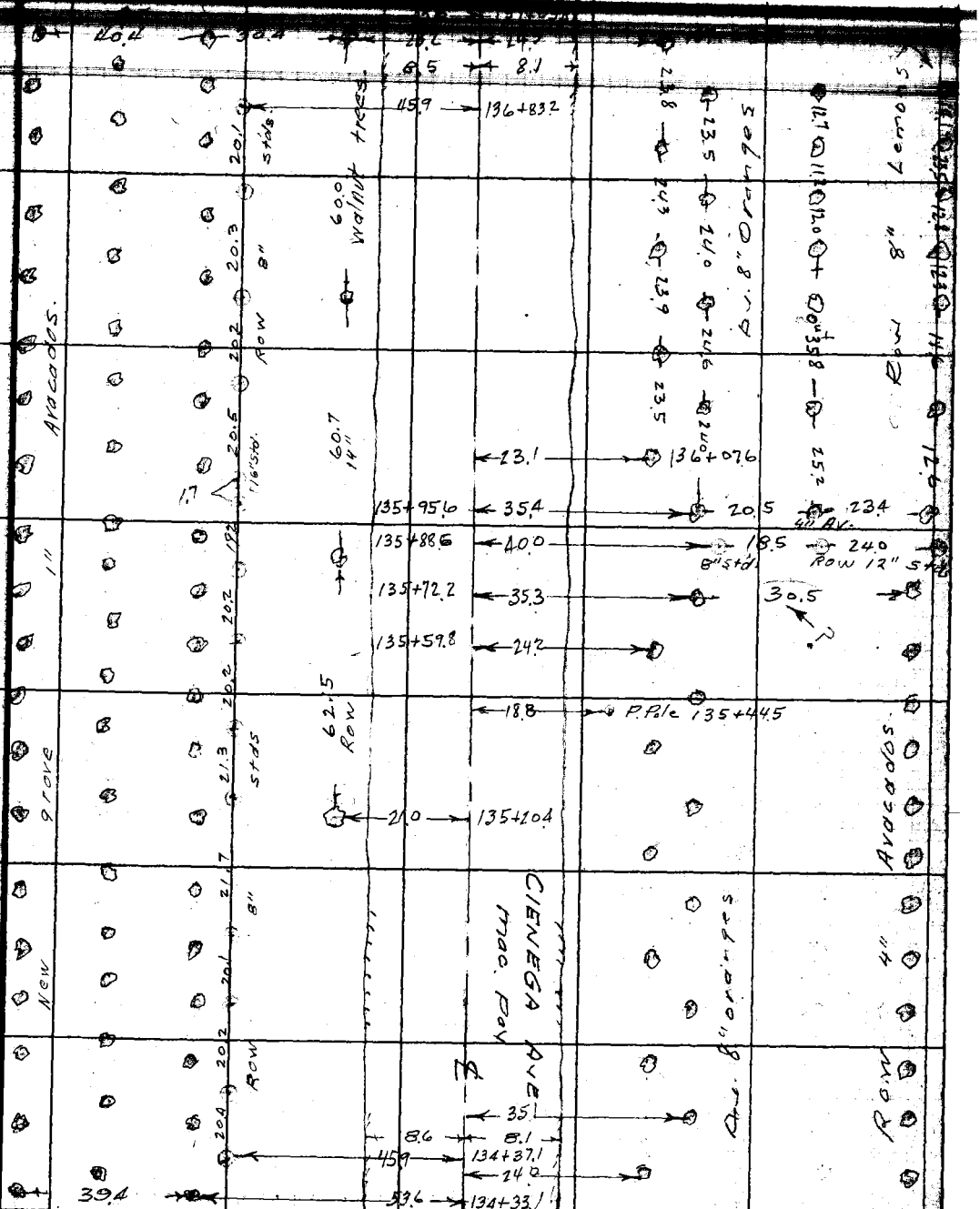

cont. from top. Pg. 74

Note: Any Additions or Changes on This Sheet Must be Made or Circled in Red Ink With Date and Name of Person Making Change.

Do not extend notes this side of this line.

RETURN TO
LOS ANGELES COUNTY SURVEYOR
726 LOS ANGELES COUNTY
ENGINEERING BLDG.

76F0088 247 4-53



RETURN TO
LOS ANGELES COUNTY SURVEYOR
726 LOS ANGELES COUNTY
ENGINEERING BLDG.
Do not extend notes this side of this line.

Notes: Any Additions or Changes on This Sheet Must be Made or Circled in Red Ink With Date and Name of Person Making Change.

Notes Ck'd by	Survey of Cienega Ave	F. B. 331 PG. 77
Map No. B 2457	W. O. 8646 Tape No. Std.	
Office Work Lubenacker	Surveyed by Porter	
Checked	Notes Bowles Date 8-7-53	
Date	Indexed	

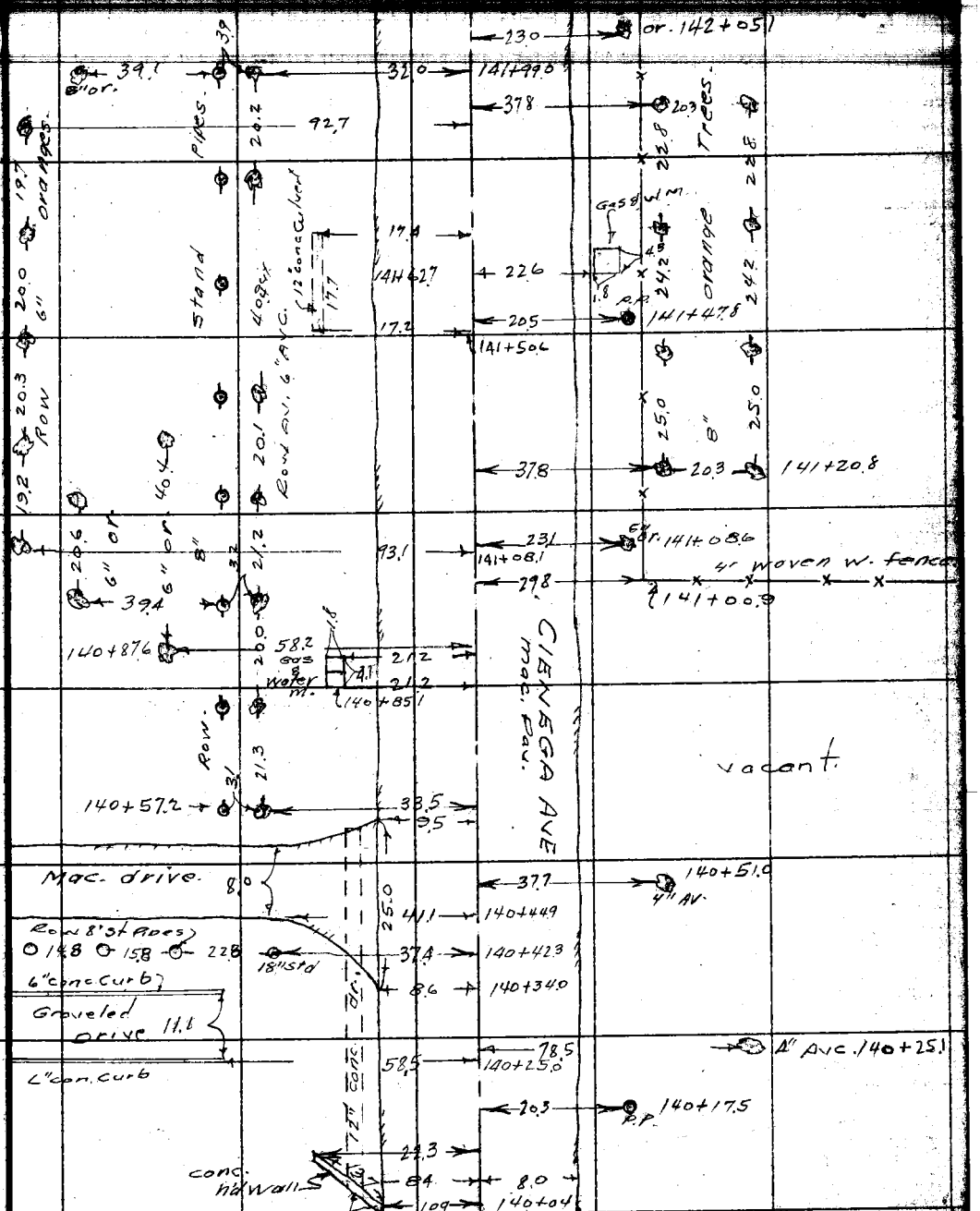

Cont. from top pg. 76

Note: Any Additions or Changes on This Sheet Must be Made or Circled in Red Ink With Date and Name of Person Making Change.

Do not extend notes this side of this line.

RETURN TO
LOS ANGELES COUNTY SURVEYOR
726 LOS ANGELES COUNTY
ENGINEERING BLDG.

TOPSCOPE 247 4-53

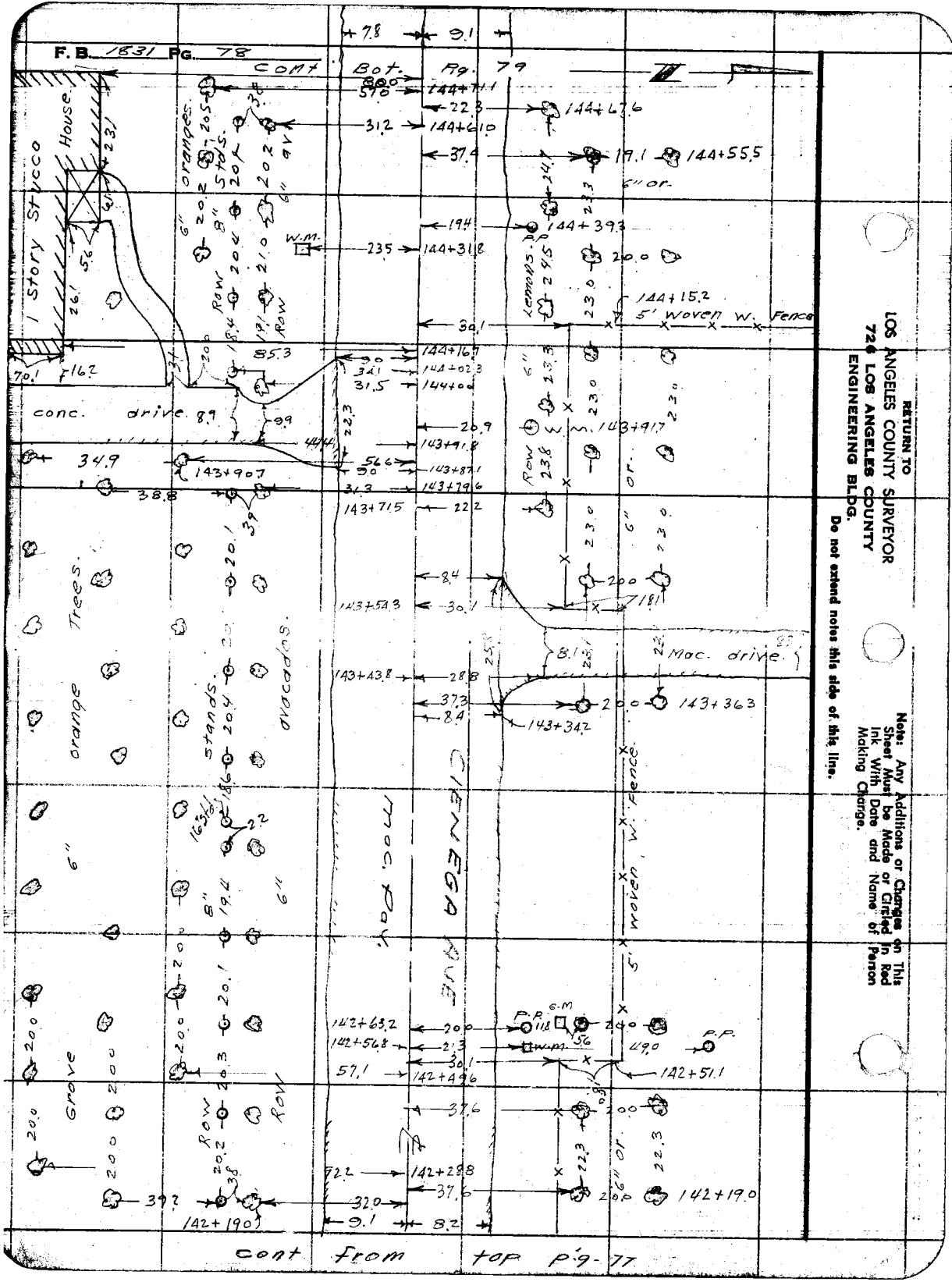

RETURN TO
LOS ANGELES COUNTY SURVEYOR
726 LOS ANGELES COUNTY
ENGINEERING BLDG.
Do not extend notes this side of this line.

Note: Any Additions or Changes on This Sheet Must be Made or Circled in Red Ink With Date and Name of Person Making Change.

Notes Ck'd by: b	Survey of: Cienega Ave.	F. B. 1831 Pg. 79
Map No. B 2487	W. O. 8649 Tape No. ___ Std. ___ of	
Office Work: Rubenacker	Surveyed by: Porter	
Checked:	Notes: Bowles Date 8-7-53	
Date:	Indexed: S. C. Johnson	

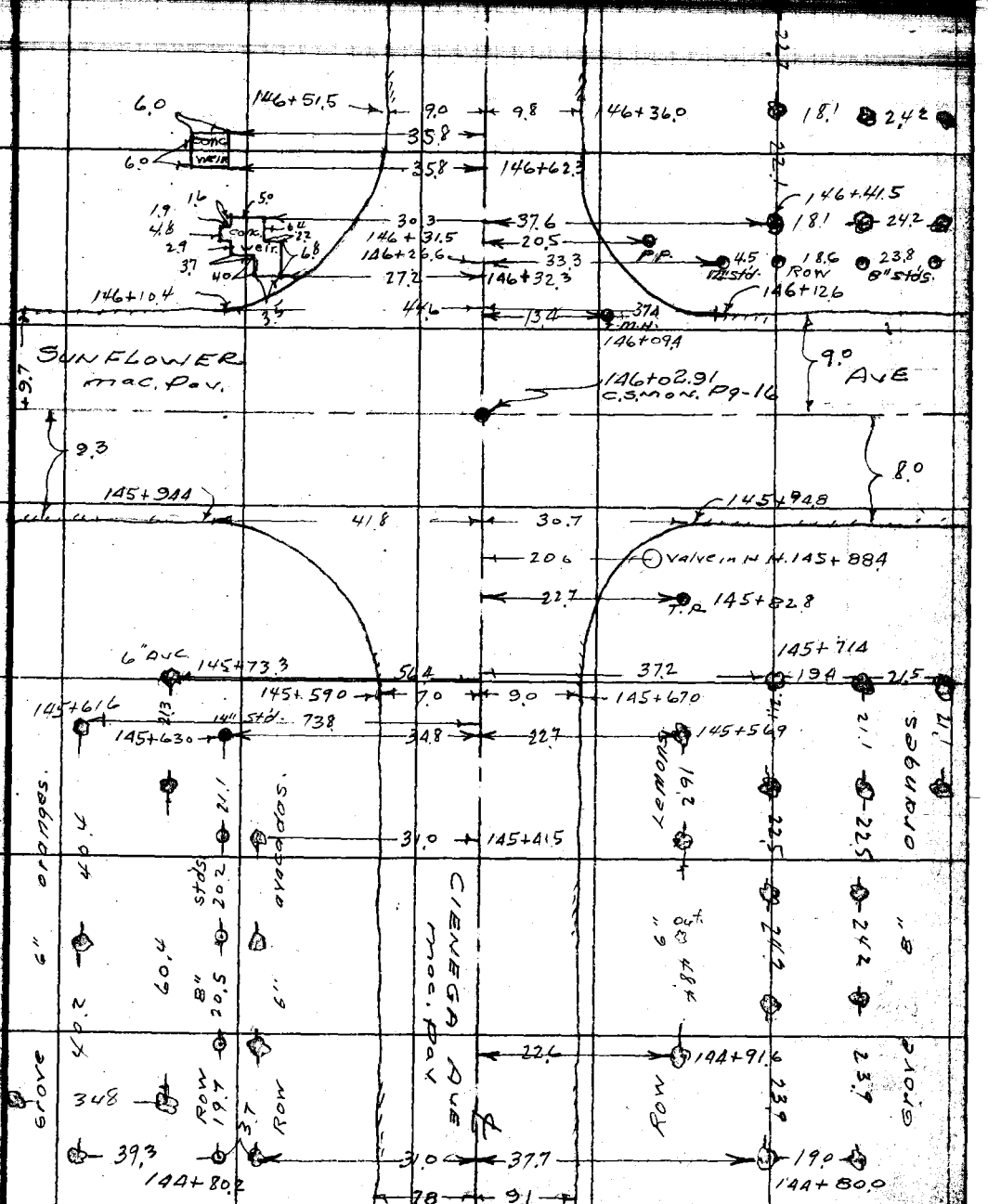

cont. from top pg. 78

Note: Any Additions or Changes on This Sheet Must be Made or Circled in Red Ink With Date and Name of Person Making Change.

Do not extend notes this side of this line.

RETURN TO
LOS ANGELES COUNTY SURVEYOR
726 LOS ANGELES COUNTY
ENGINEERING BLDG.

78F3098 247 4-53

F.B. 183 Pg. 80

cont. Bot pg. 81



cont from top pg 79

Notes Ck'd by	Survey of CIENEGA AVE	F. B. 1831 PG. 81
Map No. B 2487	W. Office Tape No. ___ Std. ___	
Office Work Ruberacker	Surveyed by Porter	
Checked	Notes Sotho Date 8-11-53	
Date	Indexed	

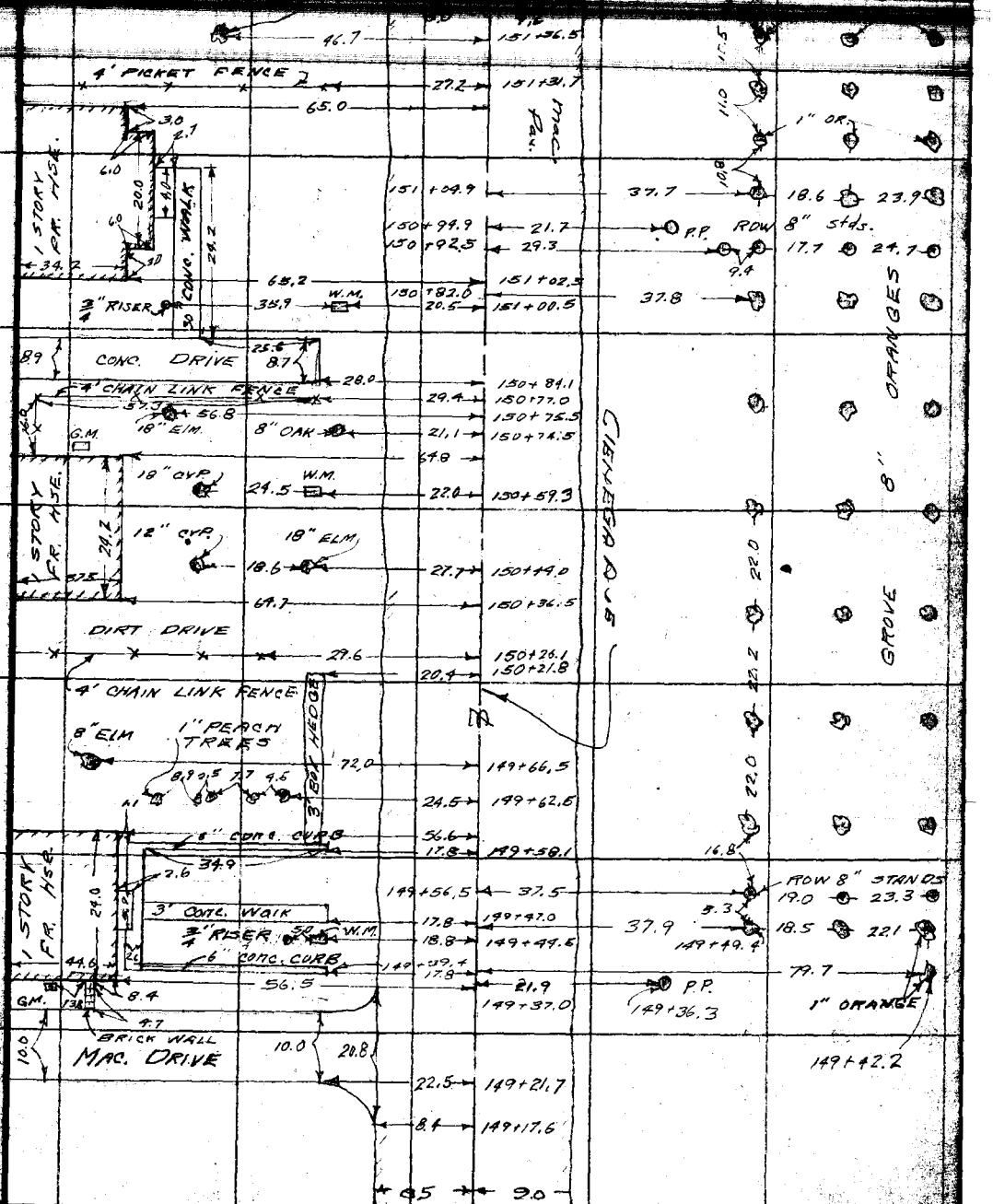

cont. from top pg. 80

Note: Any Additions or Changes on This Sheet Must be Made or Circled in Red Ink With Date and Name of Person Making Change.

Do not extend notes this side of this line.

RETURN TO
LOS ANGELES COUNTY SURVEYOR
726 LOS ANGELES COUNTY
ENGINEERING BLDG.

76F3098 247 4-53

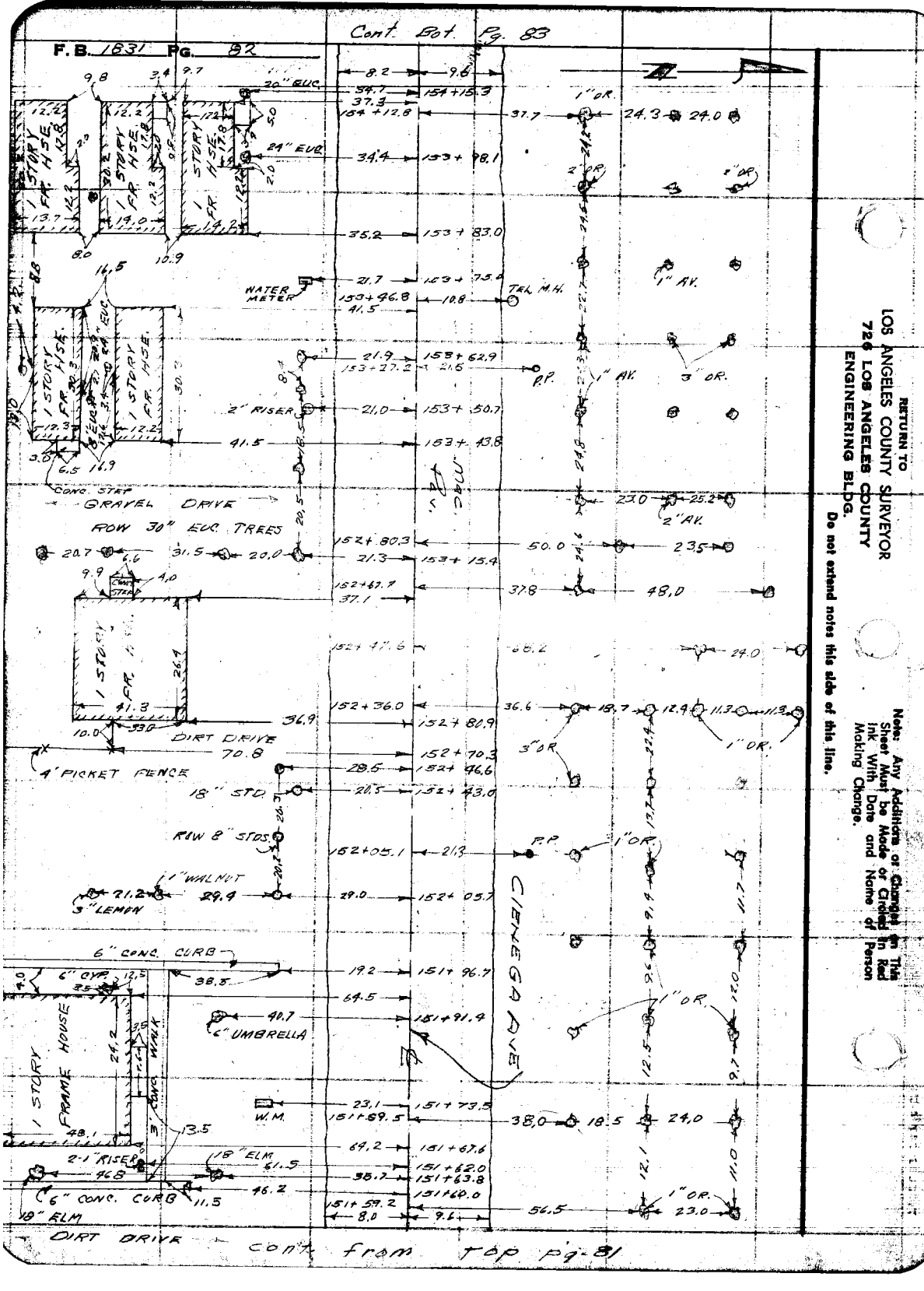
Cont. Bot. Pg. 83
F.B. 1631 PG. 82
RETURN TO
LOS ANGELES COUNTY SURVEYOR
726 LOS ANGELES COUNTY
ENGINEERING BLDG.
Do not extend notes this side of this line.
Note: Any Additions or Changes on This Sheet Must be Made or Circled in Red Ink With Date and Name of Person Making Change.
1 STORY FR. HSE.
2 STORY FR. HSE.
1 STORY FRAME HOUSE
WATER METER
TEL. M.H.
P.P.
2" RISER
GRAVEL DRIVE
ROW 30" EUC. TREES
CONC. STEP
DIRT DRIVE
4' PICKET FENCE
18" STD.
ROW 8" STDS.
1" WALNUT
3" LEMON
6" CONC. CURB
6" CYP.
6" UMBRELLA
W.M.
2-1" RISERS
18" ELM
6" CONC. CURB
18" ELM
DIRT DRIVE
CIENEGA AVE
20" EUC.
24" EUC.
1" OR.
2" OR.
3" OR.
1" AV.
2" AV.
cont. from top pg. 81

Notes Ck'd by	Survey of CIENEGA AVE.	F. B. 1831 Pg. 83
Map No. 82887	W. O. 8646 Tape No. Std. of	
Office Work Rubenacker	Surveyed by PORTER	
Checked	Notes S. Fro Date 8-12-35	
Date	Indexed R. C. Johnson	

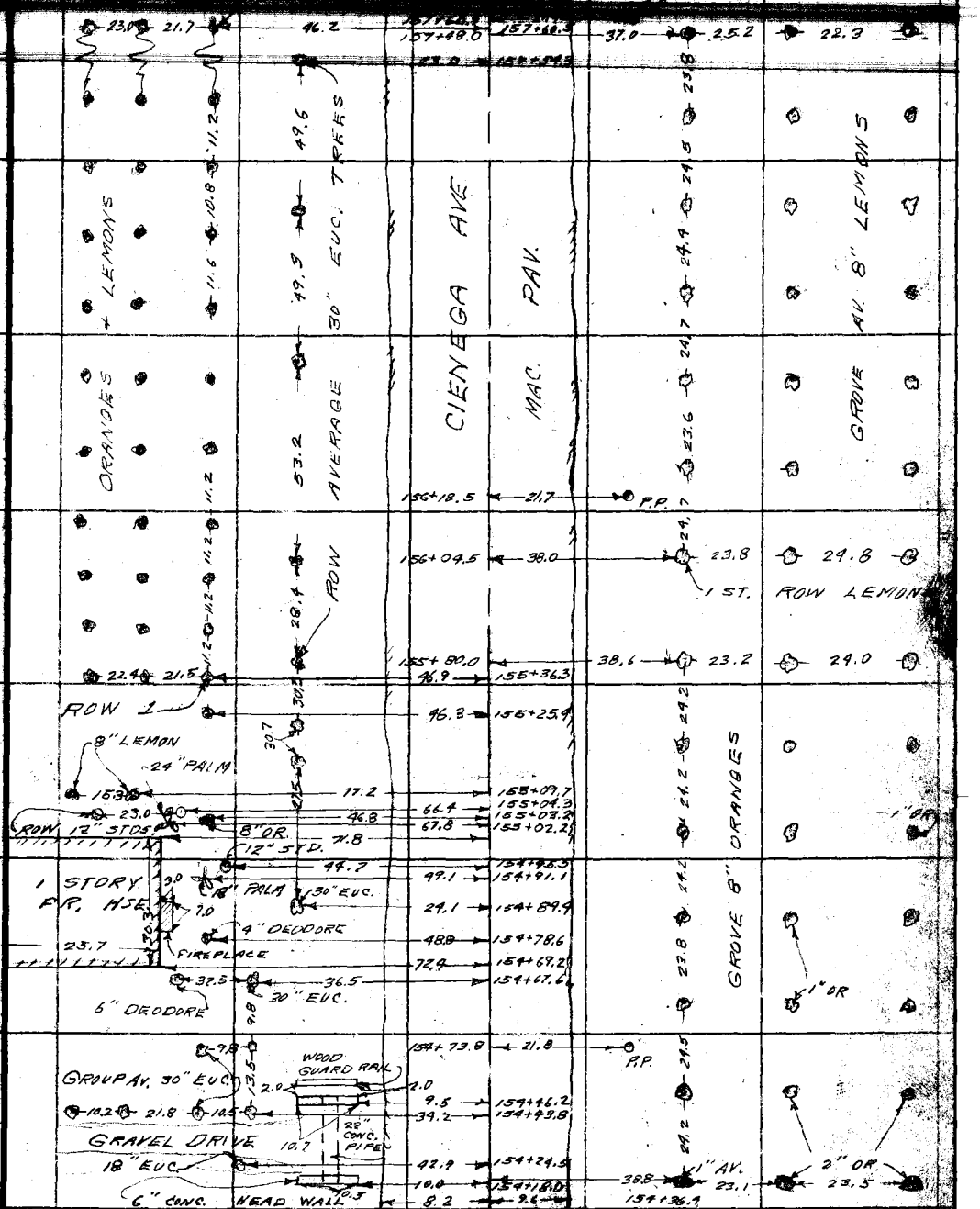

Cont. fr. top Pg 82.

Note: Any Additions or Changes on This Sheet Must be Made or Circled in Red Ink With Date and Name of Person Making Change.

Do not extend notes this side of this line.

RETURN TO
LOS ANGELES COUNTY SURVEYOR
726 LOS ANGELES COUNTY
ENGINEERING BLDG.

76F3008 247 4-53

Cont. Bot. Pg. 85.

F.B. 1831 Pg. 84

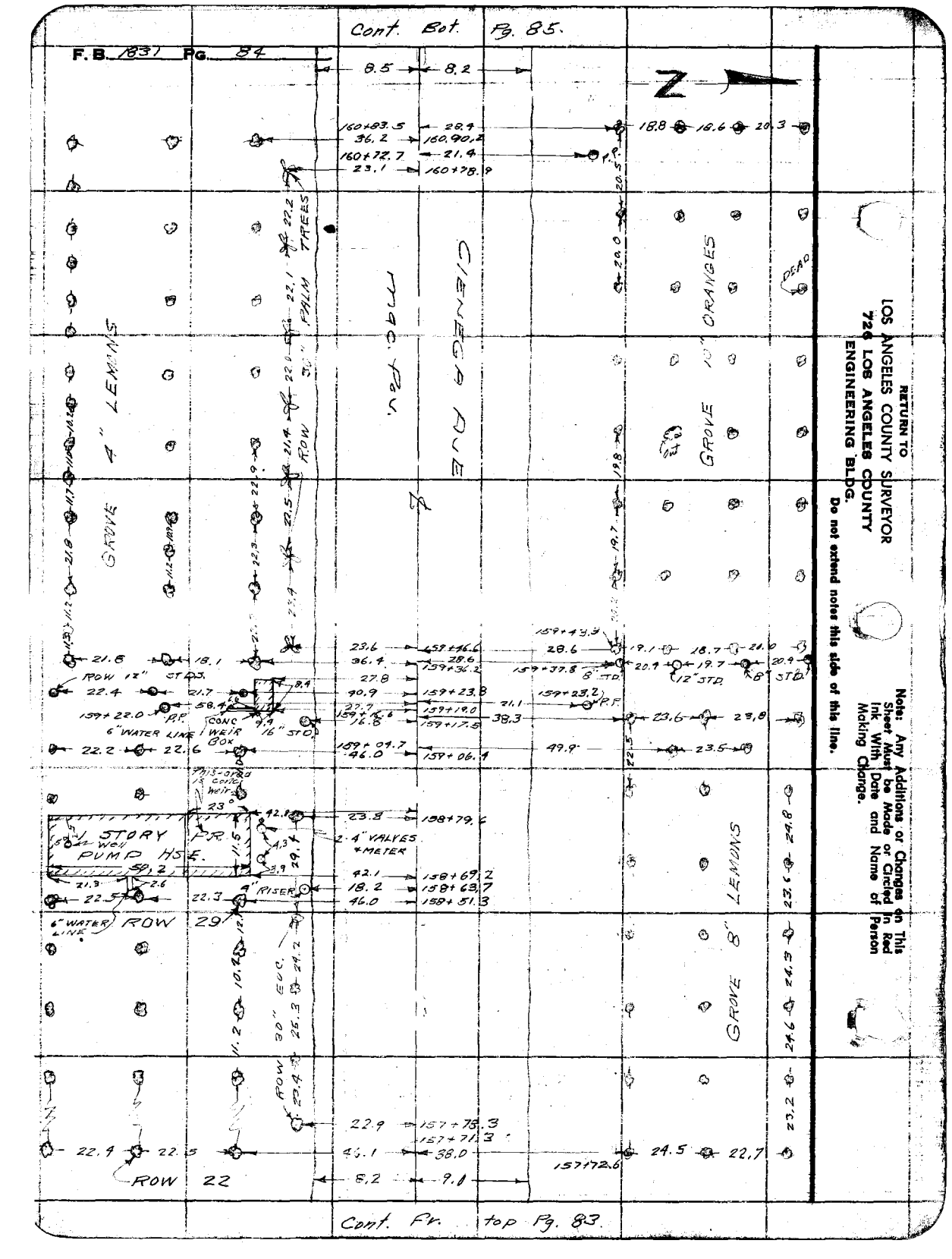

Cont. Fr. top Pg. 83.

RETURN TO
LOS ANGELES COUNTY SURVEYOR
720 LOS ANGELES COUNTY
ENGINEERING BLDG.
Do not extend notes this side of this line.

Note: Any Additions or Changes on This Sheet Must be Made or Circled in Red Ink With Date and Name of Person Making Change.

Notes Ck'd by	Survey of CIENEGA AVE	F. B. 183' Pg. 85
Map No. B2487	W. O. 5646 Tape No. Std.	
Office Work Rubenacker	Surveyed by Porter	
Checked	Notes S. Fro Date 8-12-53	
Date	Indexed A. C. Johnson	



Cont. Fr. top Pg. 84

Note: Any Additions or Changes on This Sheet Must be Made or Circled in Red Ink With Date and Name of Person Making Change.

Do not extend notes this side of this line.

RETURN TO
LOS ANGELES COUNTY SURVEYOR
726 LOS ANGELES COUNTY
ENGINEERING BLDG.

75F3095 247 4-53



RETURN TO
LOS ANGELES COUNTY SURVEYOR
726 LOS ANGELES COUNTY
ENGINEERING BLDG.
Do not extend notes this side of this line.

Note: Any Additions or Changes on This Sheet Must be Made or Circled in Red Ink With Date and Name of Person Making Change.

Notes Ck'd by	Survey of CIENEGA AVE	F. B. 1331 Pg. 87
Map No. B2487	W. O. 8696 Tape No. Std.	
Office Work Rubenacker	Surveyed by Porter	
Checked	Notes Sofro Date 8-17-53	
Date	Indexed E. C. Johnson	

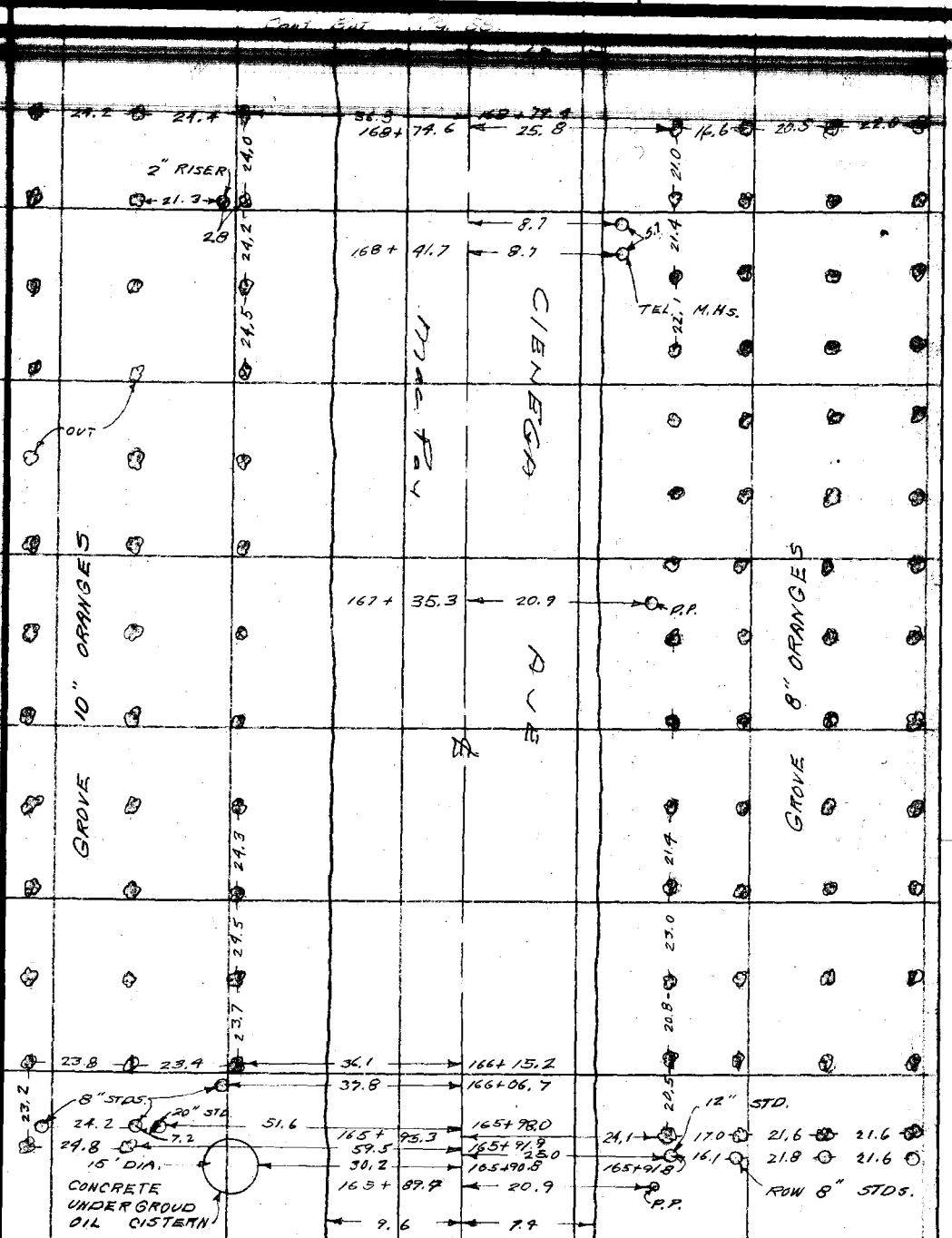

Cont. fr. Top Pg. 86.

RETURN TO
LOS ANGELES COUNTY SURVEYOR
726 LOS ANGELES COUNTY
ENGINEERING BLDG.

Note: Any Additions or Changes on This Sheet Must be Made or Circled in Red Ink With Date and Name of Person Making Change.

Do not extend notes this side of this line.

76F3098 247 4-53

Cont. Bot. Pg. 89.

F.B. 1831 Pg. 88



Cont. fr top Pg. 87.

RETURN TO
LOS ANGELES COUNTY SURVEYOR
720 LOS ANGELES COUNTY
ENGINEERING BLDG.
Do not extend notes this side of this line.

Notes: Any Additions or Changes on This Sheet Must be Made or Circled in Red Ink With Date and Name of Person Making Change.

Notes Ck'd by	Survey of CIENEGA AVE.	F. B. 1831 Pg. 89
Map No. B2257	W. O. Tape No. Std.	
Office Work Dubenacker	Surveyed by Porter	
Checked	Notes Safro Date 9-10-53	
Date	Indexed E. C. Johnson	

Note: Any Additions or Changes on This Sheet Must be Made or Circled in Red Ink With Date and Name of Person Making Change.

Do not extend notes this side of this line.

RETURN TO
LOS ANGELES COUNTY SURVEYOR
726 LOS ANGELES COUNTY
ENGINEERING BLDG.



Cont. ft. top Pg. 88

76F3088 247 4-53

RETURN TO
LOS ANGELES COUNTY SURVEYOR
726 LOS ANGELES COUNTY
ENGINEERING BLDG.

Note: Any Additions or Changes on This Sheet Must be Made or Circled In Red Ink With Date and Name of Person Making Change.

Do not extend notes this side of this line.

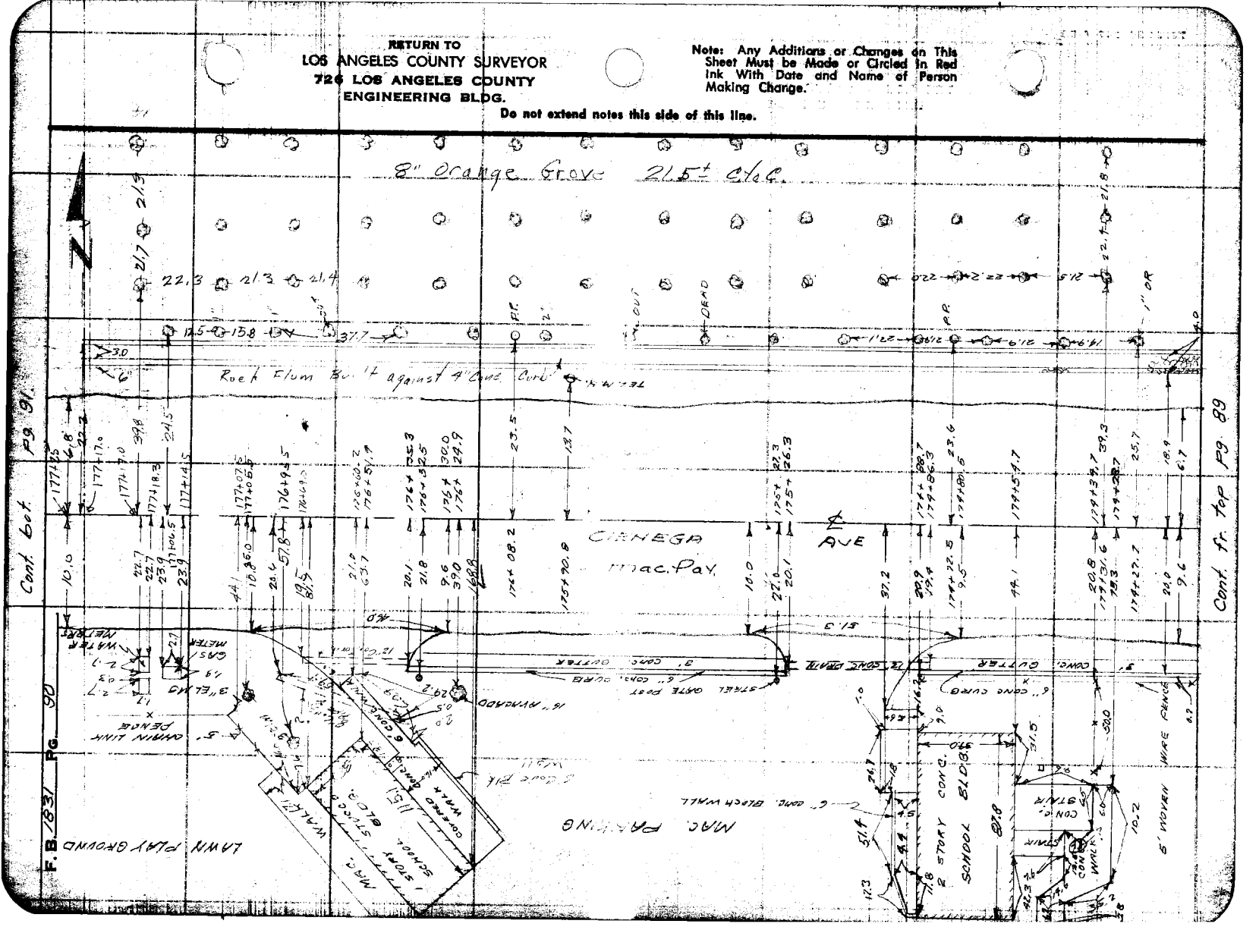

Notes Ck'd by
Map No. [illegible]
Office Work Rubenacker
Checked
Date

Survey of Cienega Ave
W. O. [illegible] Tape No. Sr'd. of
Surveyed by Daugherty
Notes Sotro Date [illegible]
Indexed [illegible]

F. B. 1021 PG. 91



Note: Any Additions or Changes on this Sheet Must be Made or Circled in Red Ink With Date and Name of Person Making Change.

Do not extend notes this side of this line.

RETURN TO
LOS ANGELES COUNTY SURVEYOR
726 LOS ANGELES COUNTY
ENGINEERING BLDG.

Cont. fr. top Pg. 90

RETURN TO
LOS ANGELES COUNTY SURVEYOR
726 LOS ANGELES COUNTY
ENGINEERING BLDG.

Note: Any Additions or Changes on This Sheet Must be Made or Circled in Red Ink With Date and Name of Person Making Change.

Do not extend notes this side of this line.

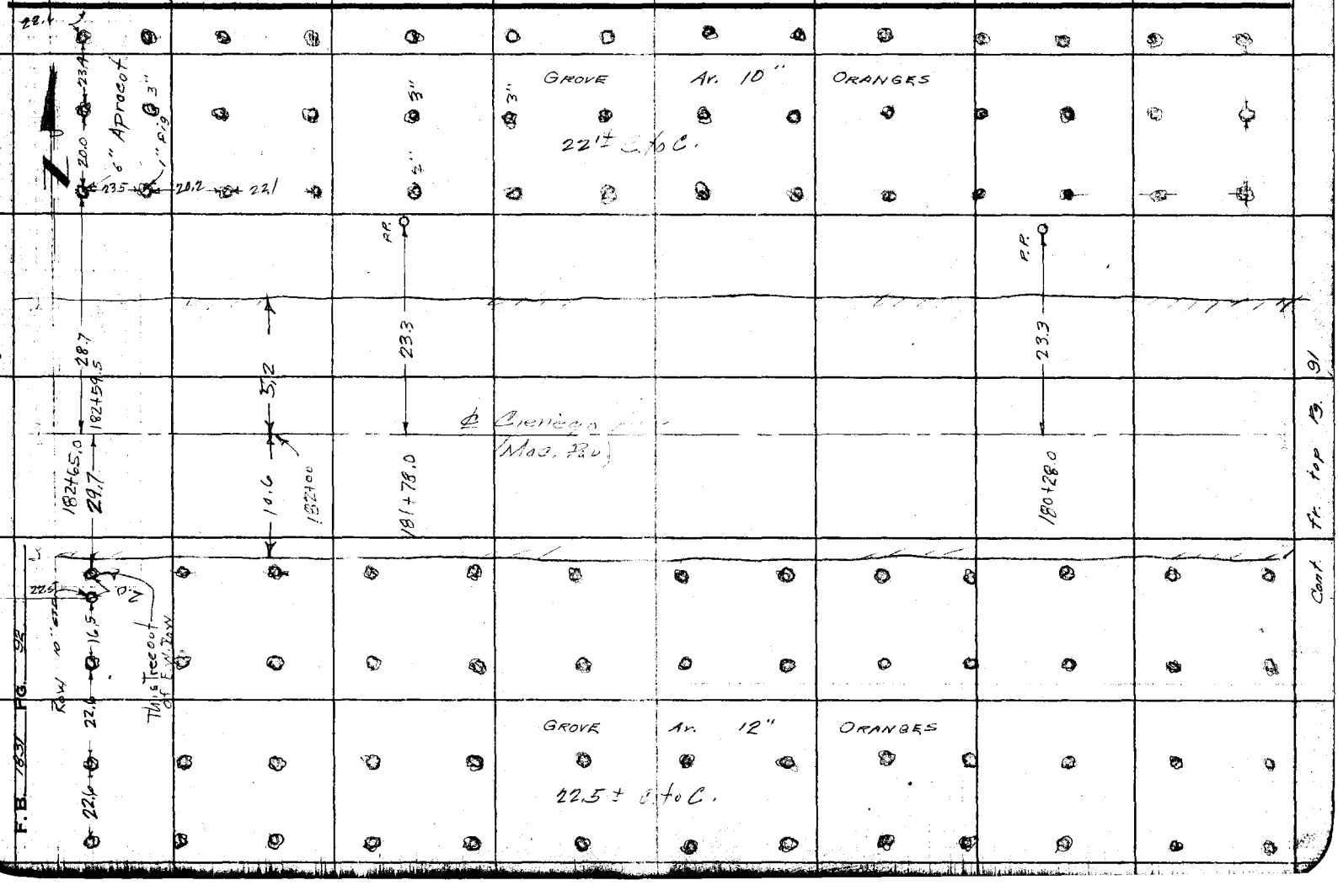

Notes Ck'd by
Map No. [illegible]
Office Work Dubrooker
Checked
Date

Survey of CIENEGA AVE.
W. O. [illegible] Tape No. Sr'd. of
Surveyed by Dougherty
Notes [illegible] Date 10-15-53
Indexed E. C. Johnson

F. B. 1831 PG. 93

Z

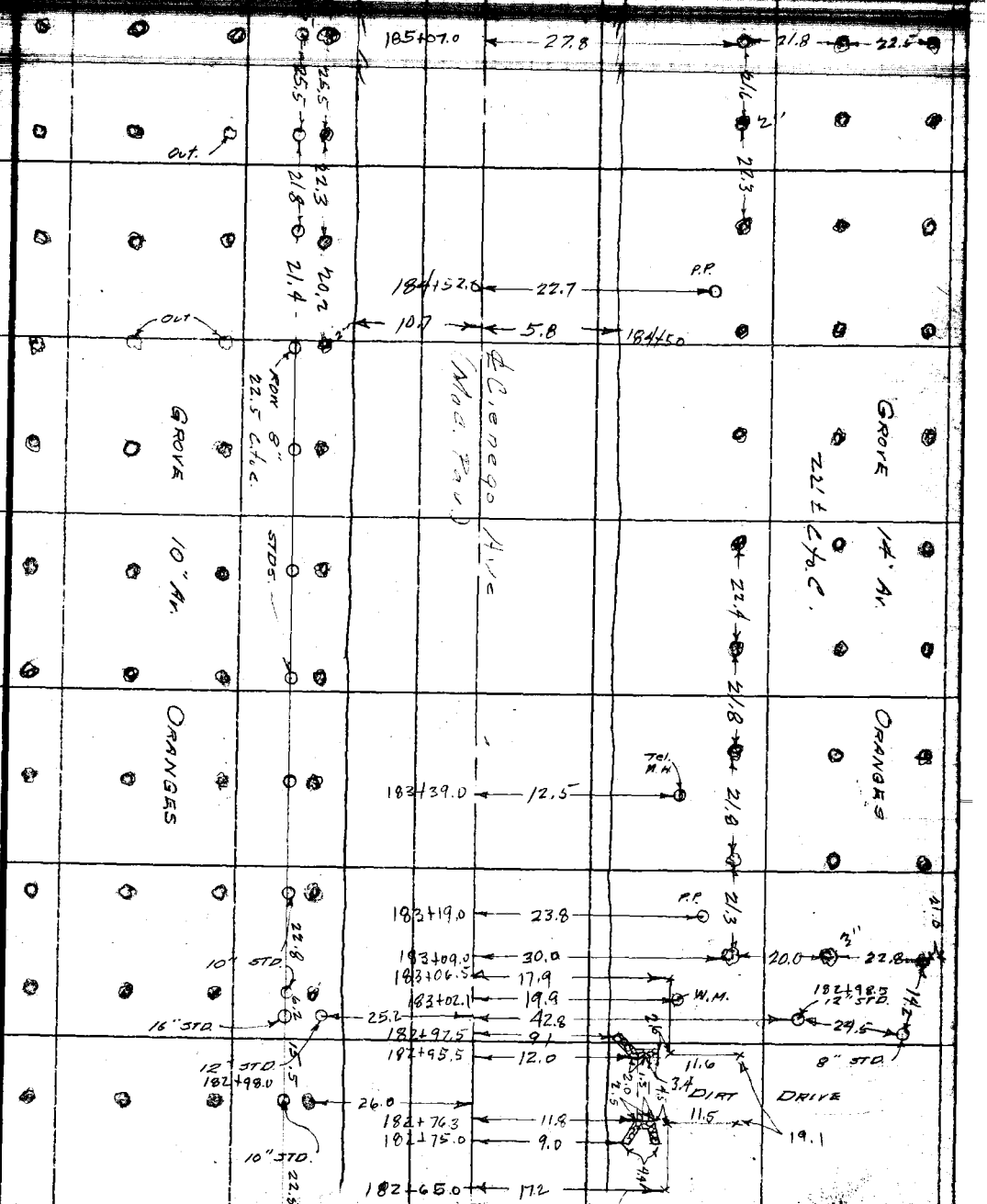

Cont. fr. for pg. 92

Note: Any Additions or Changes on This Sheet Must be Made or Circled in Red Ink With Date and Name of Person Making Change.

Do not extend notes this side of this line.

RETURN TO
LOS ANGELES COUNTY SURVEYOR
726 LOS ANGELES COUNTY
ENGINEERING BLDG.

76F3095 247 4-53

F.B. 1831 PG. 94

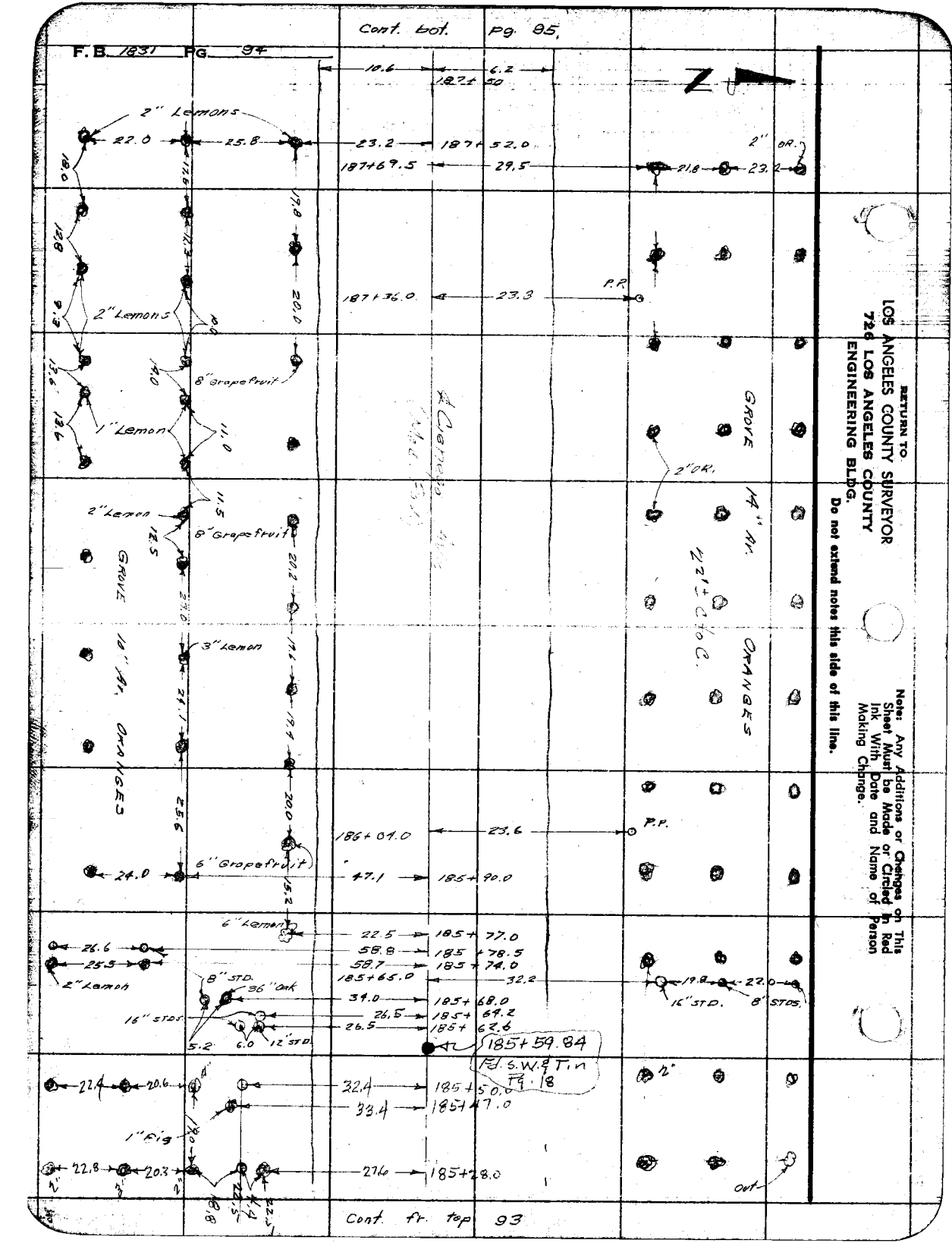

Cont. fr. top 93

RETURN TO
LOS ANGELES COUNTY SURVEYOR
726 LOS ANGELES COUNTY
ENGINEERING BLDG.
Do not extend notes this side of this line.

Notes: Any Additions or Changes on This Sheet Must be Made or Circled in Red Ink With Date and Name of Person Making Change.

Notes Ck'd by
Map No. 3287
Office Work Rubenacker
Checked
Date

Survey of CIENEGA AVE.
W. O. [illegible] Tape No. ___ Std. ___
Surveyed by Dougherty
Notes SOTCO Date 10-19-53
Indexed A C Tohnson

F. B. 1831 Pg. 95

Z

Note: Any Additions or Changes on This Sheet Must be Made or Circled in Red Ink With Date and Name of Person Making Change.

Do not extend notes this side of this line.

RETURN TO
LOS ANGELES COUNTY SURVEYOR
726 LOS ANGELES COUNTY
ENGINEERING BLDG.

Cienega Ave D
Mac. Pav.

12" Ol. Grove 25'±to C.

Row 6" Stds. 22'±to C.

Row 1

Row 12" Stds.

30" Bread Fruit

8" Persimon

Conc. Reservoir

6" Peach

8" Pomagranite

8" oranges

2 Gas Meters

16" Magnolia

12" Palm

3" Lemon

3" Picket Fence

6" Deodara

Water Meters 188+67.0

F.R.

Grove 14" Ar. Oranges 22'±to C.

Row 8" Stds.

1" D.R.

24.6		
22.7	190+12.5	
42.3	190+00	
22.0	189+13.5	
42.2	189+09.3	
41.6	188+97.7	
79.5	188+99.3	
22.3	188+91.5	30.5
24.5	188+95.6	188+90.0
68.6		
82.2	188+69.0	
30.0	188+57.0	
23.5		
21.2	188+51.0	
61.8	188+17.0	
21.0	188+96.0	
33.1	188+26.0	
48.7	188+25.9	
62.9	188+21.0	
21.9	188+20.5	
22.1	188+12.5	
36.3	188+10.0	
19.1	188+07.0	
34.0	188+06.0	
31.3	187+92.5	
21.7	187+88.0	29.7
95.3	187+69.0	
78.1		
60.5	187+79.5	
91.1	187+64.3	
10.6	6.1	

Cont. fr. top pg. 94

RETURN TO
LOS ANGELES COUNTY SURVEYOR
726 LOS ANGELES COUNTY
ENGINEERING BLDG.

Do not extend notes this side of this line.

Note: Any Additions or Changes on This Sheet Must be Made or Circled in Red Ink With Date and Name of Person Making Change.

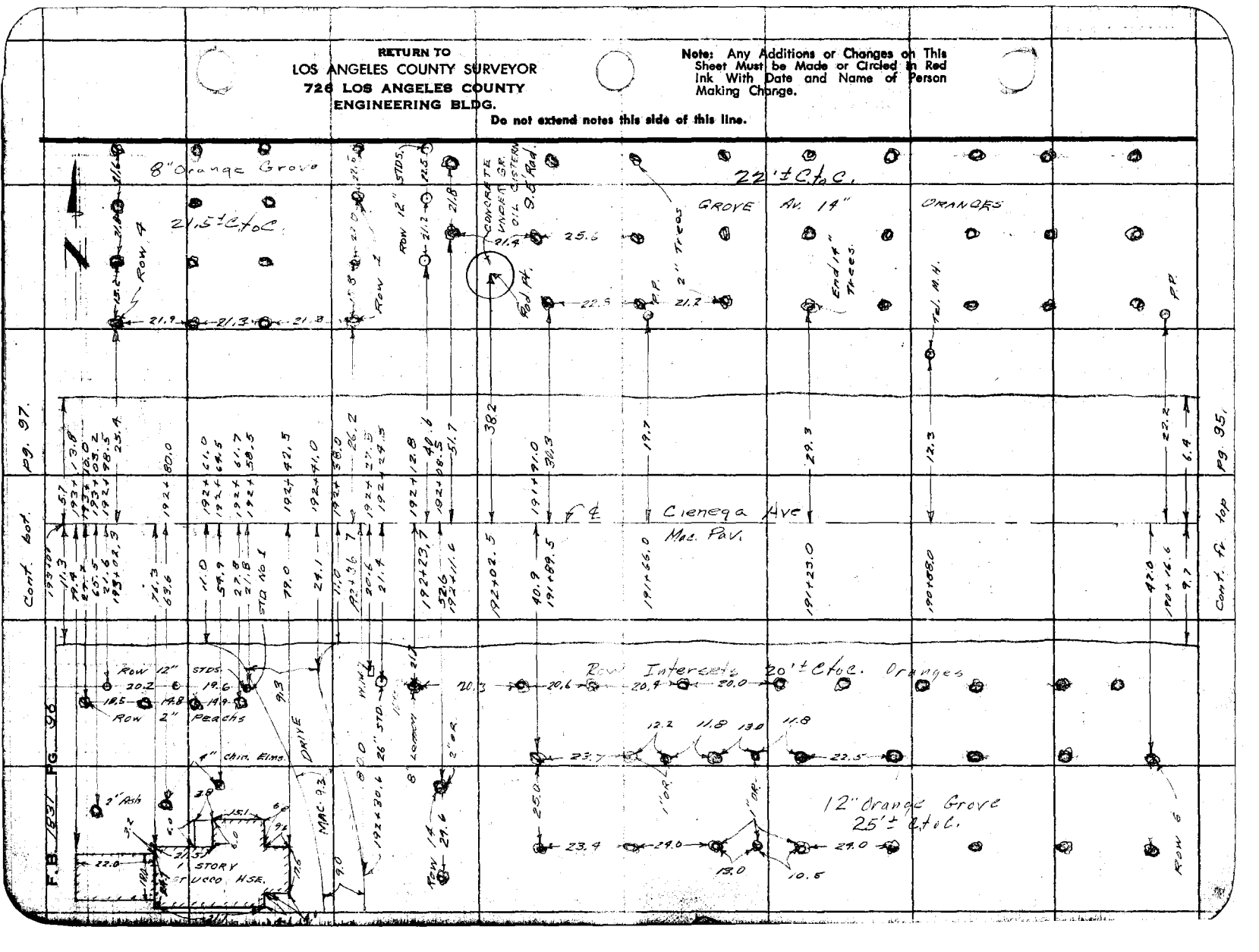

Notes Ck'd by
Map No. B2487
Office Work Rubenacker
Checked
Date

Survey of Cienega Ave
W. O. 8646 Tape No. Std. °F
Surveyed by Dougherty
Notes Sotro Date 10-19-53
Indexed

F. B. 1831 PG. 97

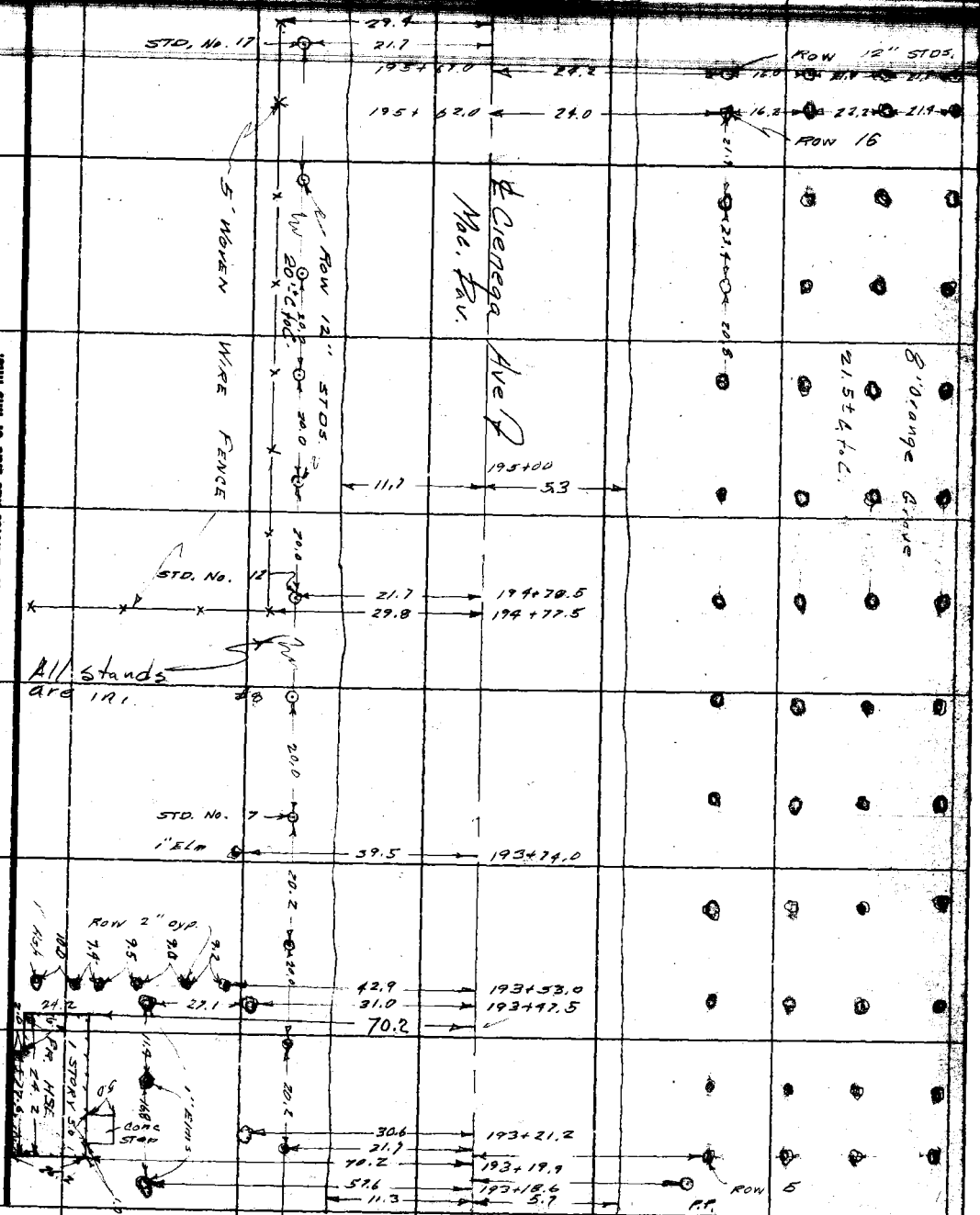

Cont. fr. top pg 96.

Note: Any Additions or Changes on This Sheet Must be Made or Circled in Red Ink With Date and Name of Person Making Change.

Do not extend notes this side of this line.

RETURN TO
LOS ANGELES COUNTY SURVEYOR
726 LOS ANGELES COUNTY
ENGINEERING BLDG.

76F3098 247

RETURN TO
LOS ANGELES COUNTY SURVEYOR
726 LOS ANGELES COUNTY
ENGINEERING BLDG.

Note: Any Additions or Changes on This Sheet Must be Made or Circled in Red Ink With Date and Name of Person Making Change.

Do not extend notes this side of this line.

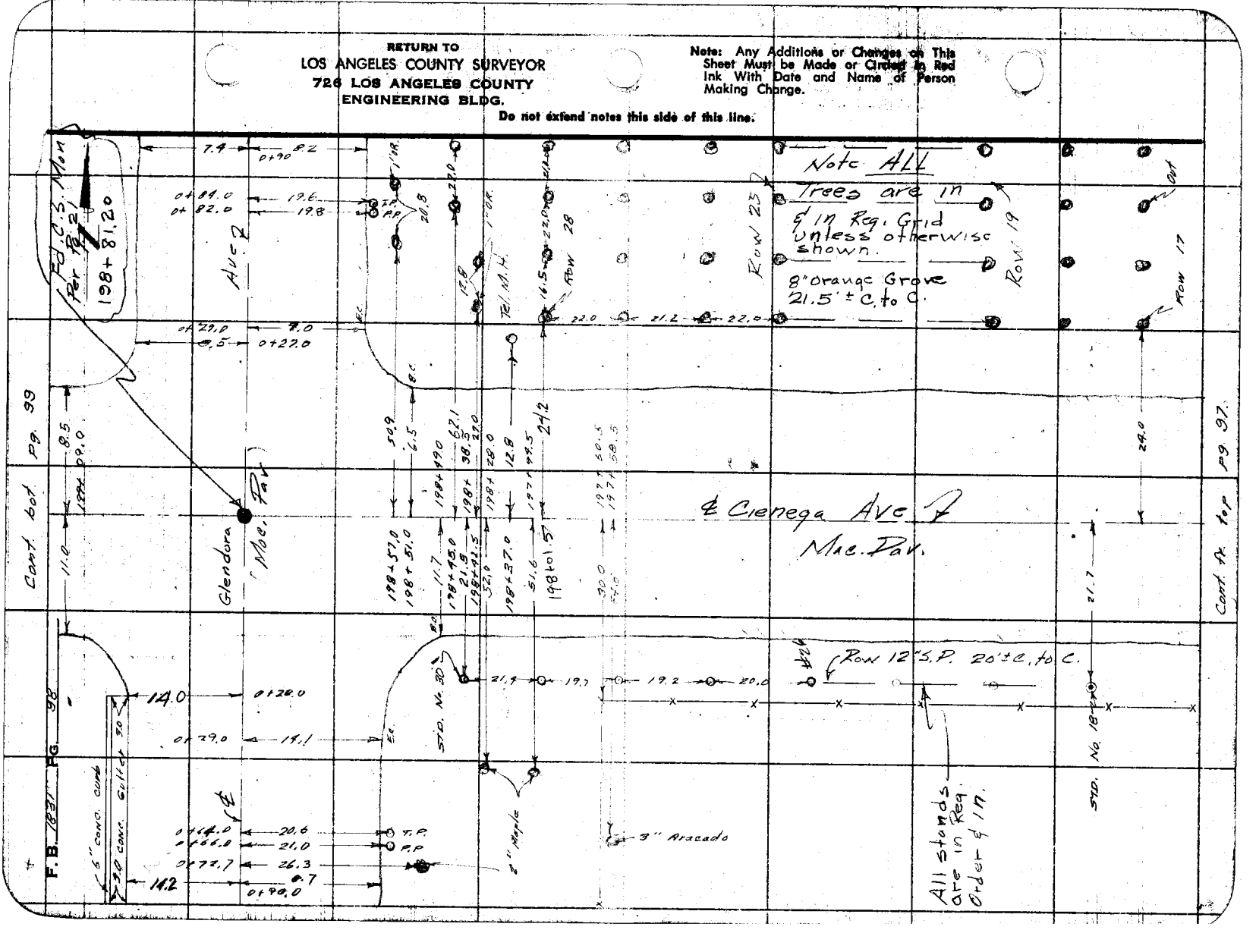

Notes Ck'd by	Survey of Cienega Ave	F. B. 1831 Pg. 99
Map No. B2437	W. O. 2692 Tape No. Std.	
Office Work Rubenacker	Surveyed by Dougherty	
Checked	Notes Bowles Date 10-15-53	
Date	Indexed A. C. Johnson	

RETURN TO
LOS ANGELES COUNTY SURVEYOR
726 LOS ANGELES COUNTY
ENGINEERING BLDG.

Note: Any Additions or Changes on This Sheet Must be Made or Circled in Red Ink With Date and Name of Person Making Change.

Do not extend notes this side of this line.

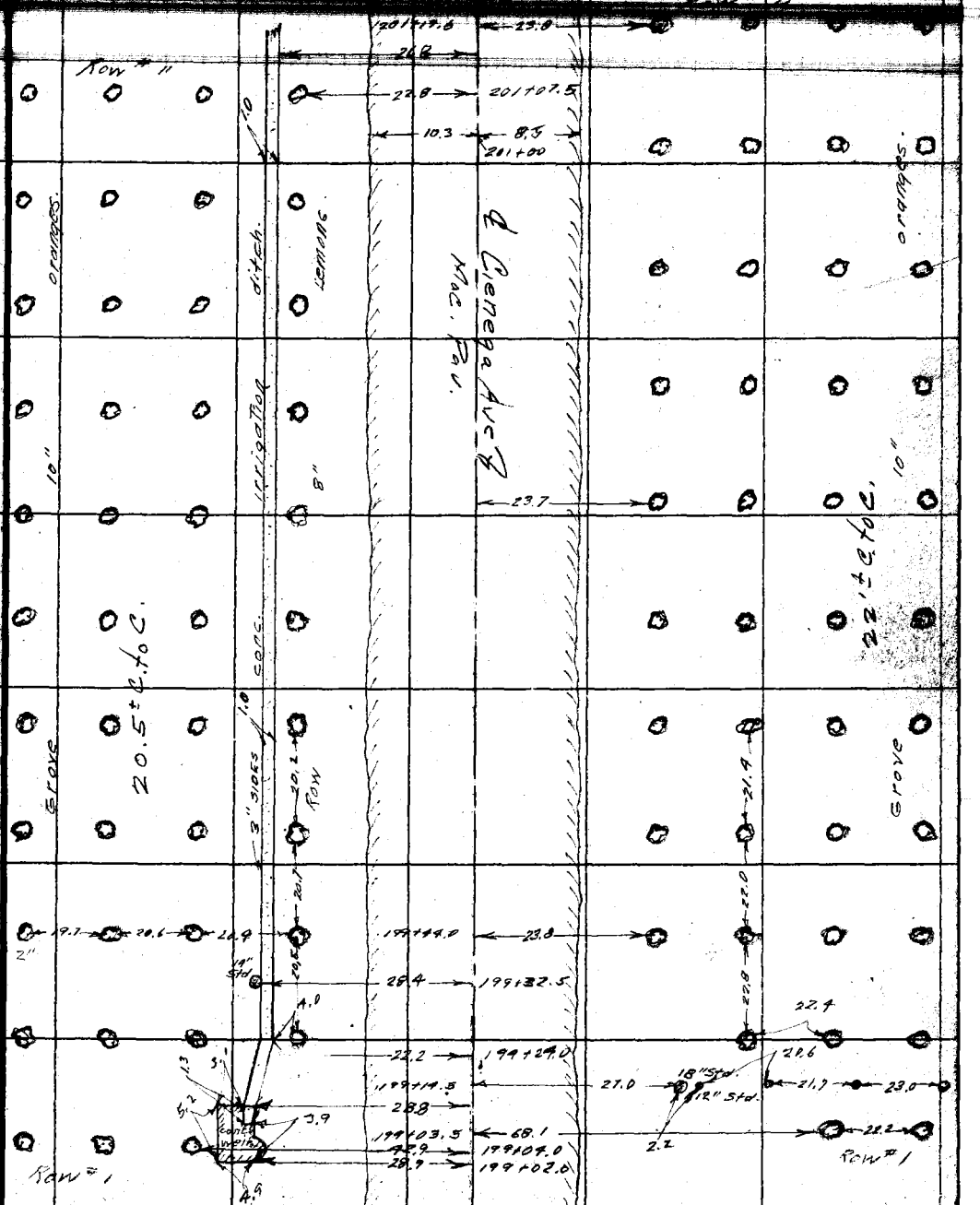

cont from top pg 98

76FS098 247 4-53

RETURN TO
LOS ANGELES COUNTY SURVEYOR
726 LOS ANGELES COUNTY
ENGINEERING BLDG.

Note: Any Additions or Changes on This Sheet Must be Made or Circled in Red Ink With Date and Name of Person Making Change.

Do not extend notes this side of this line.

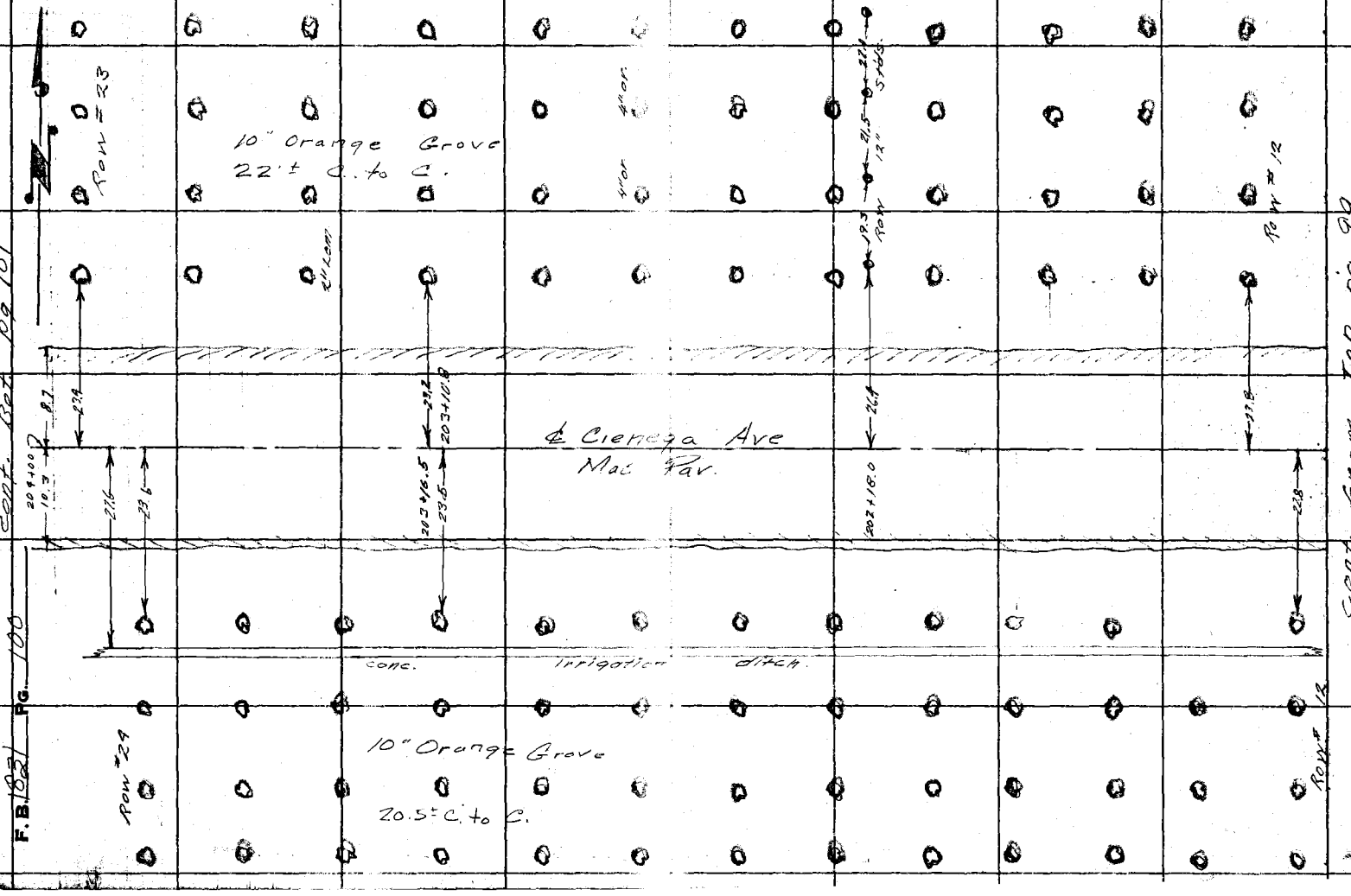

Notes Ck'd by	Survey of Cienega Ave	F. B. 1831 Pg. 101
Map No. B2447	W. O. 2646 Tape No. Std.	
Office Work Rubenacker	Surveyed by Dougherty	
Checked	Notes Bowles Date 12-15-53	
Date	Indexed	

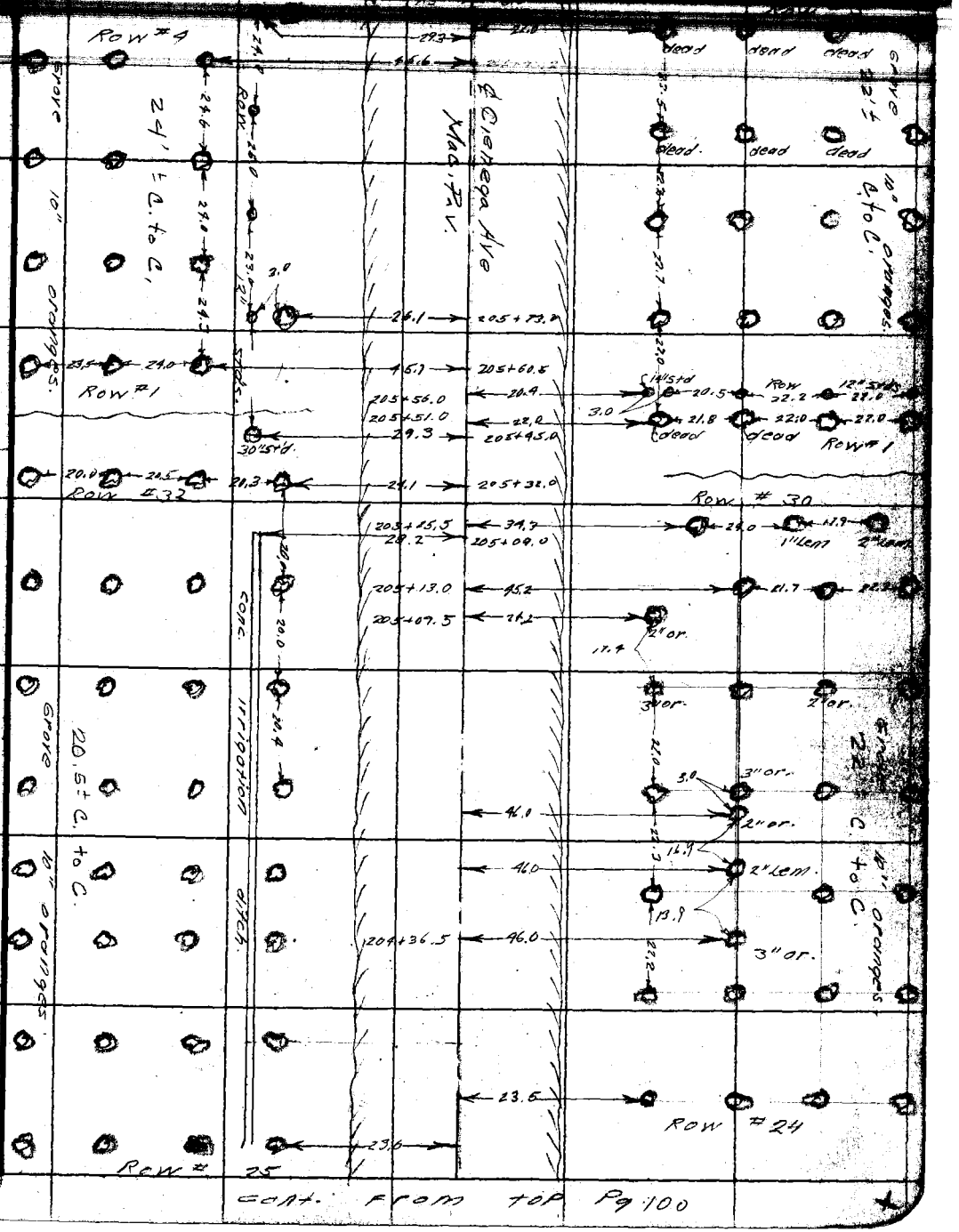

Note: Any Additions or Changes on This Sheet Must be Made or Circled in Red Ink With Date and Name of Person Making Change.

Do not extend notes this side of this line.

RETURN TO
LOS ANGELES COUNTY SURVEYOR
726 LOS ANGELES COUNTY
ENGINEERING BLDG.

cont. from top Pg 100

76F3096 247 4-53

RETURN TO
LOS ANGELES COUNTY SURVEYOR
724 LOS ANGELES COUNTY
ENGINEERING BLDG.

Note: Any Additions or Changes on This Sheet Must be Made or Circled In Red Ink With Date and Name of Person Making Change.

Do not extend notes this side of this line.



Notes Ck'd by	Survey of Cienega Ave.	F. B. 1831 Pg. 103
Map No. B2497	W. O. 8645 Tape No. ____ Std. ____ °F	
Office Work Rubenacker	Surveyed by Daugherty	
Checked	Notes Bowles Date 10-15-53	
Date	Indexed	



cont. from top pg. 102

Note: Any Additions or Changes on this Sheet Must be Made or Circled in Red Ink With Date and Name of Person Making Change.

Do not extend notes this side of this line.

RETURN TO
LOS ANGELES COUNTY SURVEYOR
726 LOS ANGELES COUNTY
ENGINEERING BLDG.

RETURN TO
LOS ANGELES COUNTY SURVEYOR
726 LOS ANGELES COUNTY
ENGINEERING BLDG.

Do not extend notes this side of this line.

Note: Any Additions or Changes on This Sheet Must be Made or Circled in Red Ink With Date and Name of Person Making Change.

Notes Ck'd by	Survey of Cienega Ave.
Map No. B 2437	W. O. ___ Tape No. ___ St'd. ___ °F
Office Work Rubenwalker	Surveyed by Daugherty
Checked	Notes Bowles Date 10-15-53
Date	Indexed

F. B. 1831 Pg. 105

Note: Any Additions or Changes on This Sheet Must be Made or Circled in Red Ink With Date and Name of Person Making Change.

Do not extend notes this side of this line.

RETURN TO
LOS ANGELES COUNTY SURVEYOR
726 LOS ANGELES COUNTY ENGINEERING BLDG.

76FS008 247 4-53

RETURN TO
LOS ANGELES COUNTY SURVEYOR
726 LOS ANGELES COUNTY
ENGINEERING BLDG.

Note: Any Additions or Changes on This Sheet Must be Made or Circled in Red Ink With Date and Name of Person Making Change.

Do not extend notes this side of this line.

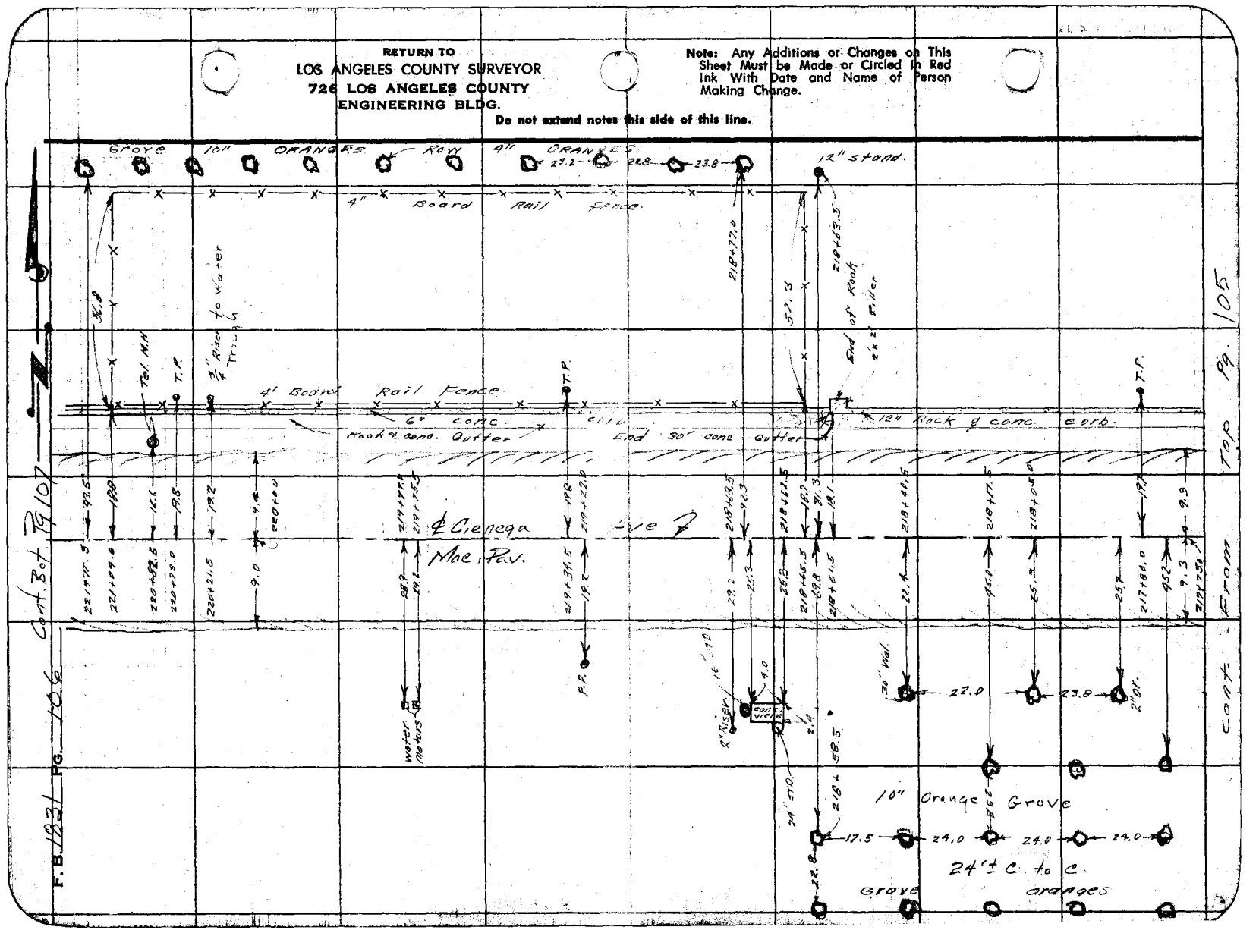

Notes Ch'd by	Survey of Cienaga Ave.
Map No. 82857	W. O. ____ Tape No. ____ Std. ____ of
Office Work Dubendorfer	Surveyed by Dougherty
Checked	Notes Bowles Date 10-16-53
Date	Indexed

F. B. 1831 Pg. 107

Note: Any Additions or Changes on this Sheet Must be Made of Clean Ink With Date and Name of Person Making Change.

Do not extend notes this side of this line.

RETURN TO
LOS ANGELES COUNTY SURVEYOR
726 LOS ANGELES COUNTY ENGINEERING BLDG.

F.B. 1831 PG. 108

Cont. on Bot. Pg. 109

Cont. from Top Pg. 107

RETURN TO
LOS ANGELES COUNTY SURVEYOR
726 LOS ANGELES COUNTY
ENGINEERING BLDG.
Do not extend notes this side of this line.

Note: Any Additions or Changes on This Sheet Must be Made or Checked in Red Ink With Date and Name of Person Making Change.

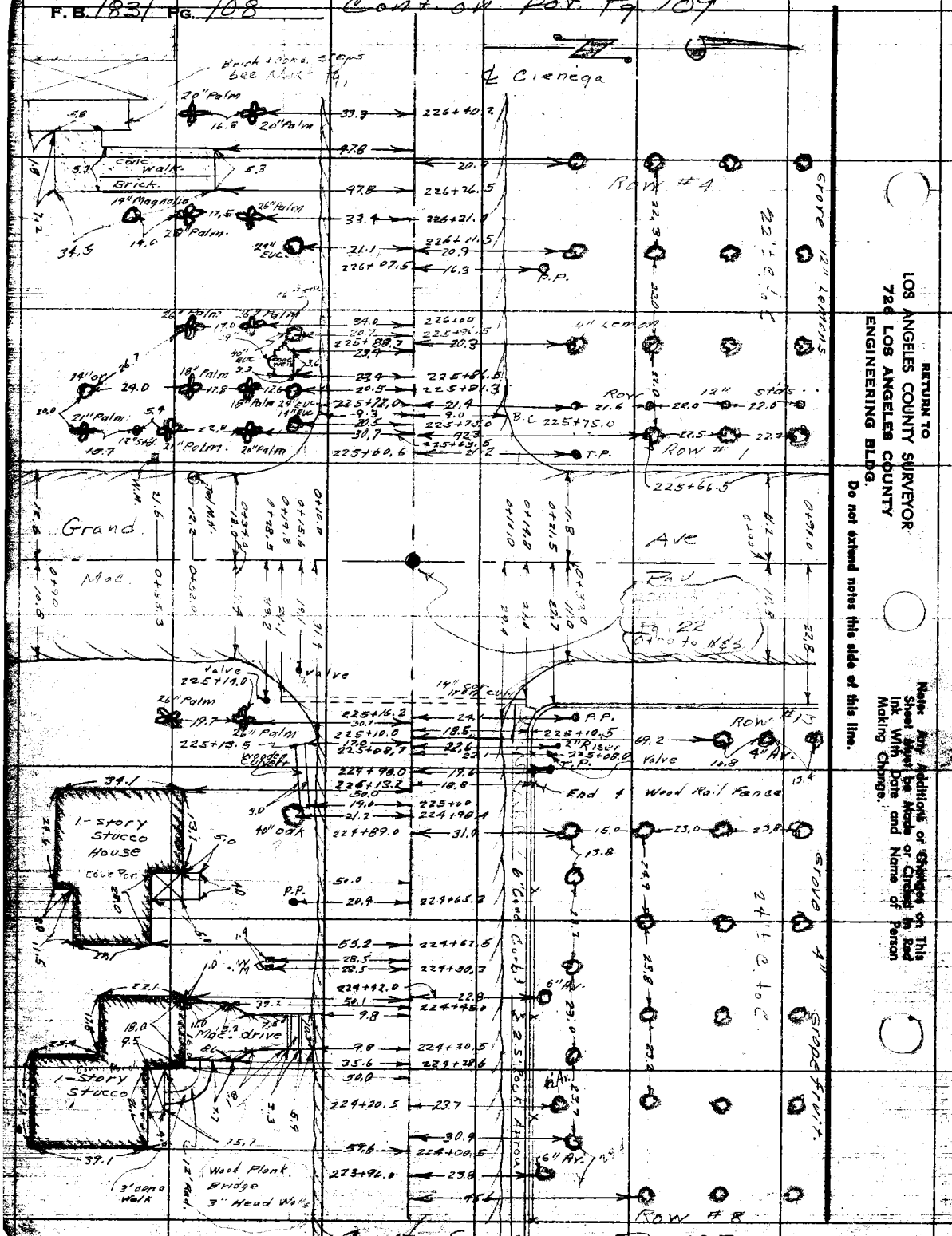

Notes Ck'd by	Survey of Sierra Ave	F. B 1831 Pg. 109
Map No. 8 [illegible]	W. O 8646 Tape No. St'd. °F	
Office Work [illegible]	Surveyed by Dougherty	
Checked	Notes Bowles Date 10-16-53	
Date	Indexed	

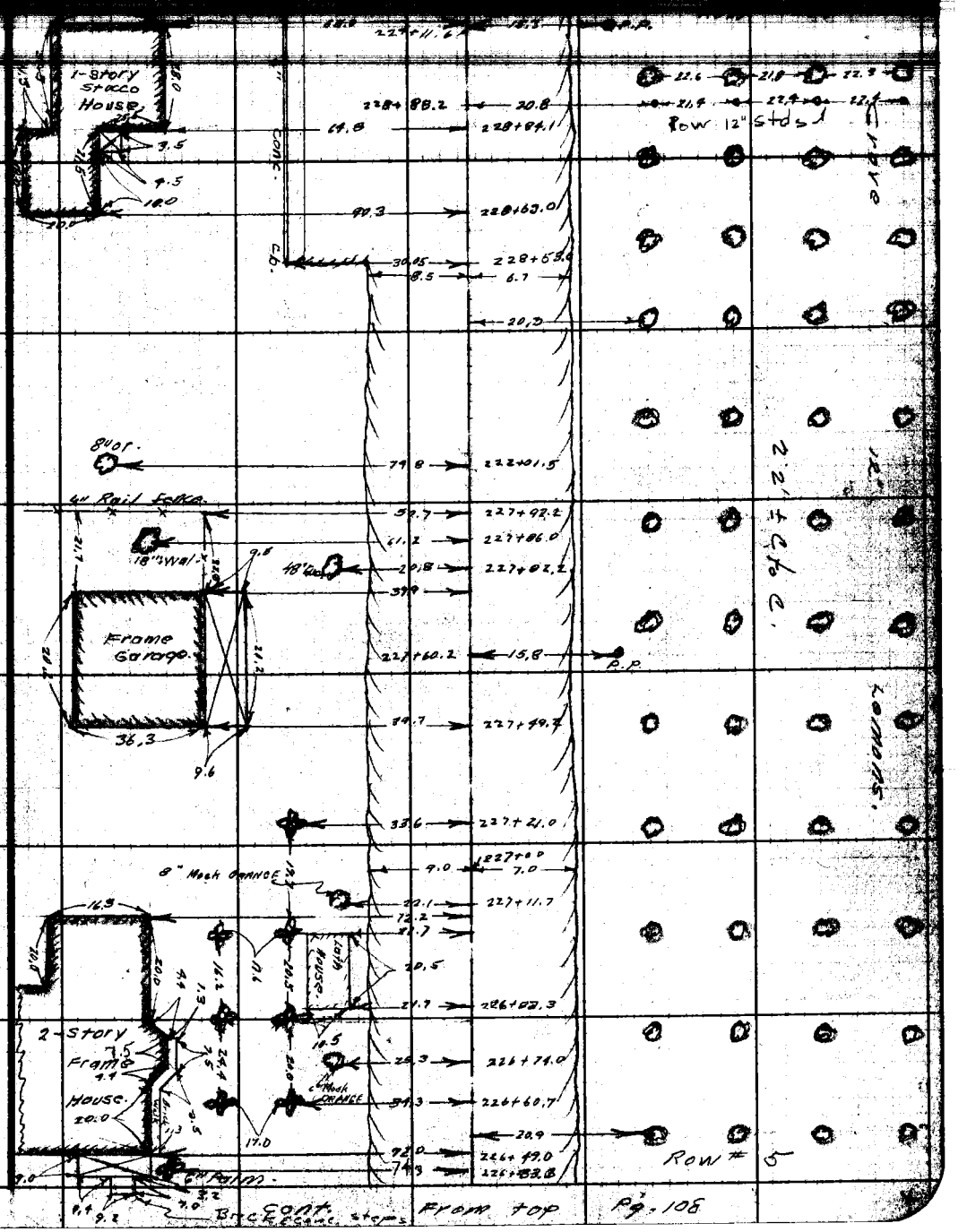

Note: Any Alteration or Changes on This Sheet Must Be Made or Circled in Red Ink With Date and Name of Person Making Change.

Do not extend notes this side of this line.

RETURN TO
LOS ANGELES COUNTY SURVEYOR
[illegible] LOS ANGELES COUNTY
ENGINEERING BLDG.

78P5096 247 2-51

cont. Bot. Pg 111

F.B. 283-31 Pg. 110

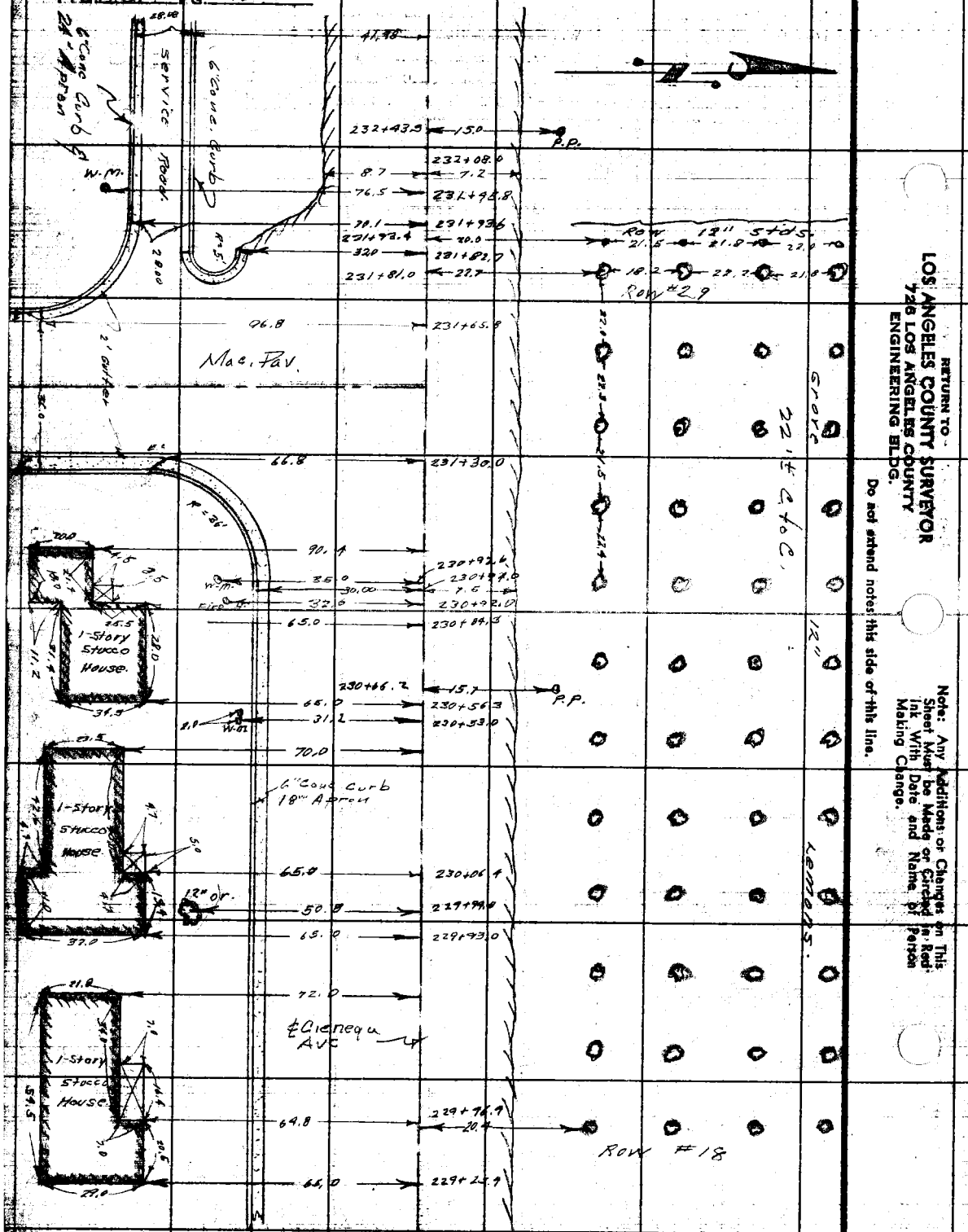

RETURN TO
LOS ANGELES COUNTY SURVEYOR
1726 LOS ANGELES COUNTY
ENGINEERING BLDG.

Do not extend notes this side of this line.

Note: Any Additions or Changes on This Sheet Must be Made or Circled in Red Ink With Date and Name of Person Making Change.

cont. From Top Pg 109

Notes Ck'd by	Survey of Cienega Ave	F. B. 1831 Pg. 111
Map No. B 2487	W. O. 8646 Tape No. Std. °F	
Office Work Rubenacker	Surveyed by Dougherty	
Checked	Notes Bowles Date 10-19-53	
Date	Indexed	

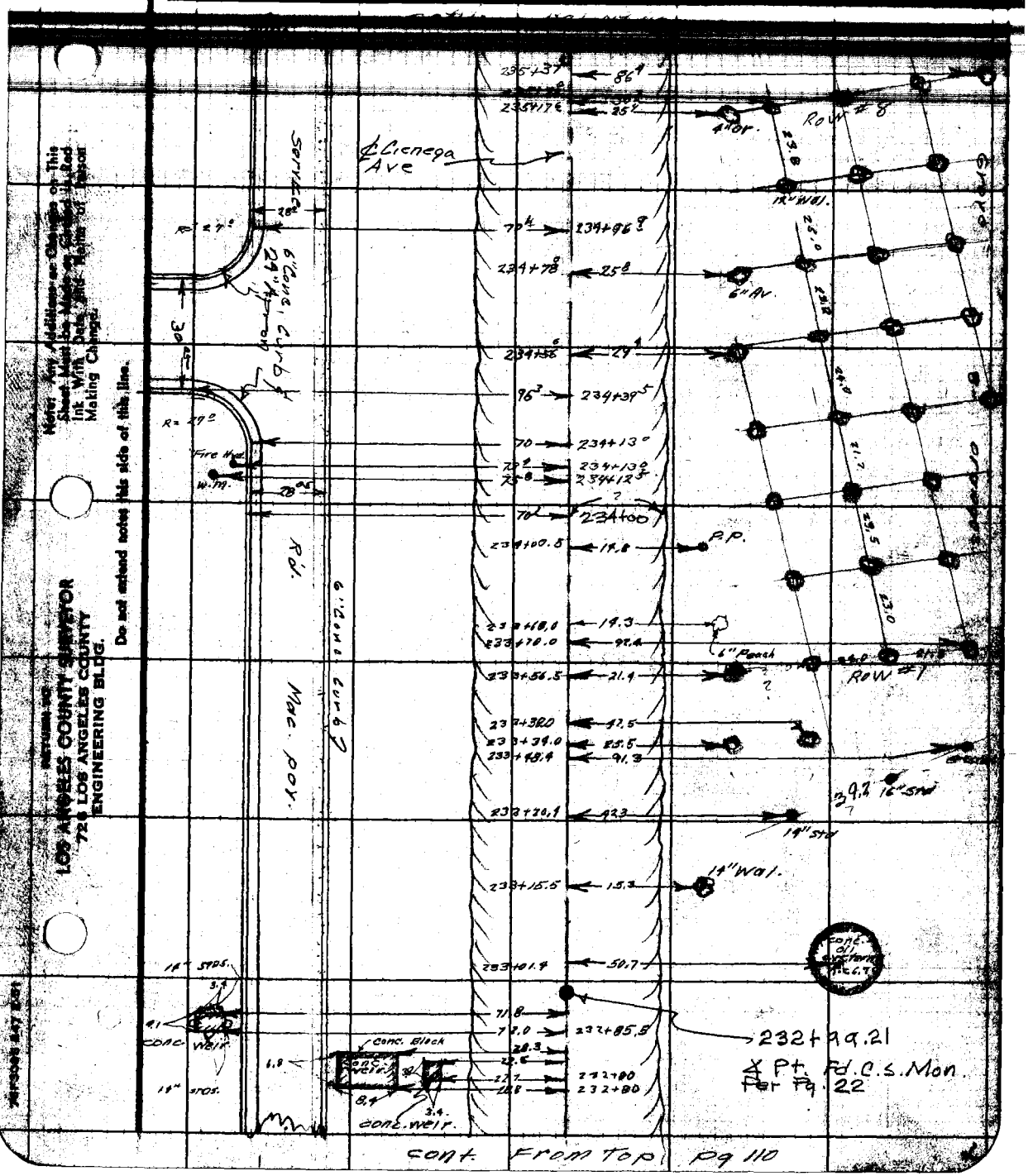

Note: Any Additions or Changes on This Sheet Must Be Made as Circled in Red Ink With Date and Notes of Person Making Change.

Do not extend notes this side of this line.

RETURN TO
LOS ANGELES COUNTY SURVEYOR
726 LOS ANGELES COUNTY
ENGINEERING BLDG.

cont. From Top Pg 110

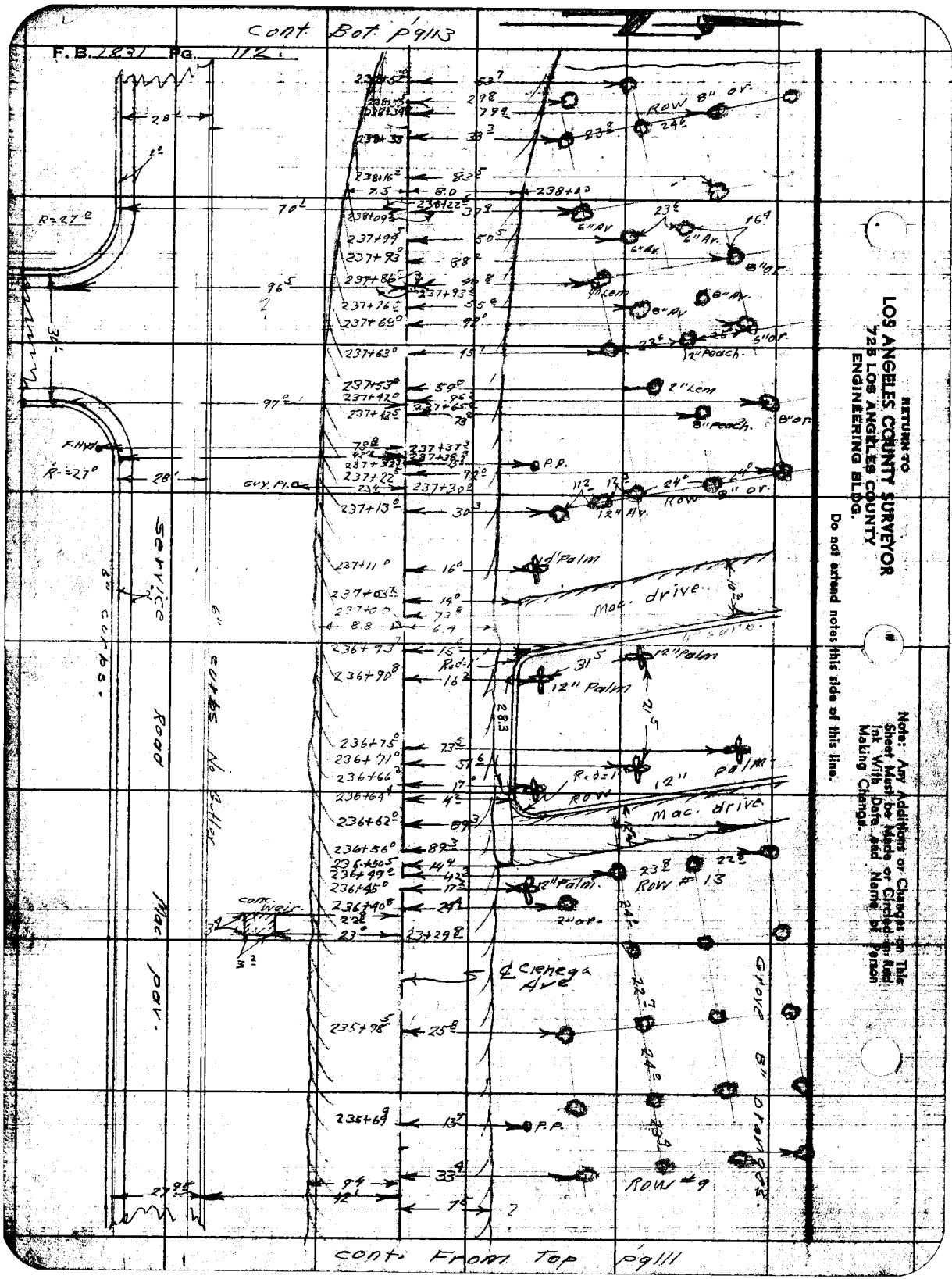

RETURN TO
LOS ANGELES COUNTY SURVEYOR
728 LOS ANGELES COUNTY
ENGINEERING BLDG.

Do not extend notes this side of this line.

Note: Any Additions or Changes on This Sheet Must be Made or Circled in Red Ink With Date and Name of Person Making Change.

Notes Ck'd by	Survey of Cienega Ave.	F. B. 1831 Pg. 113
Map No. B2081	W. O. 8846 Tape No. Std.	
Office Work Rubenacker	Surveyed by Daugherty	
Checked	Notes Bowles Date 10-19-53	
Date	Indexed	

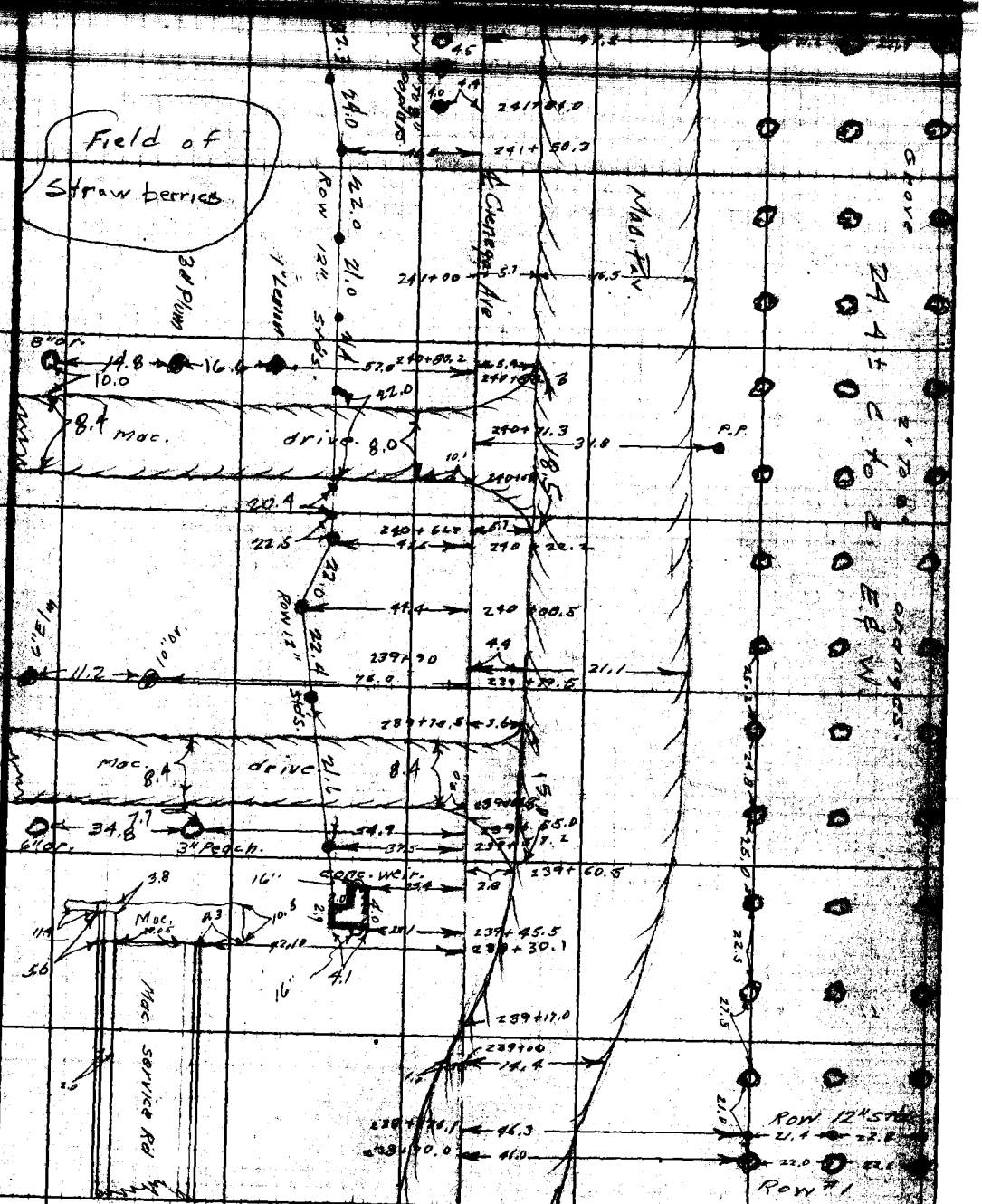

cont. From Top Pg. 112

Note: Any Additions or Changes on This Sheet Must be Made or Circled in Red Ink With Date and Name of Person Making Change.

LOS ANGELES COUNTY SURVEYOR

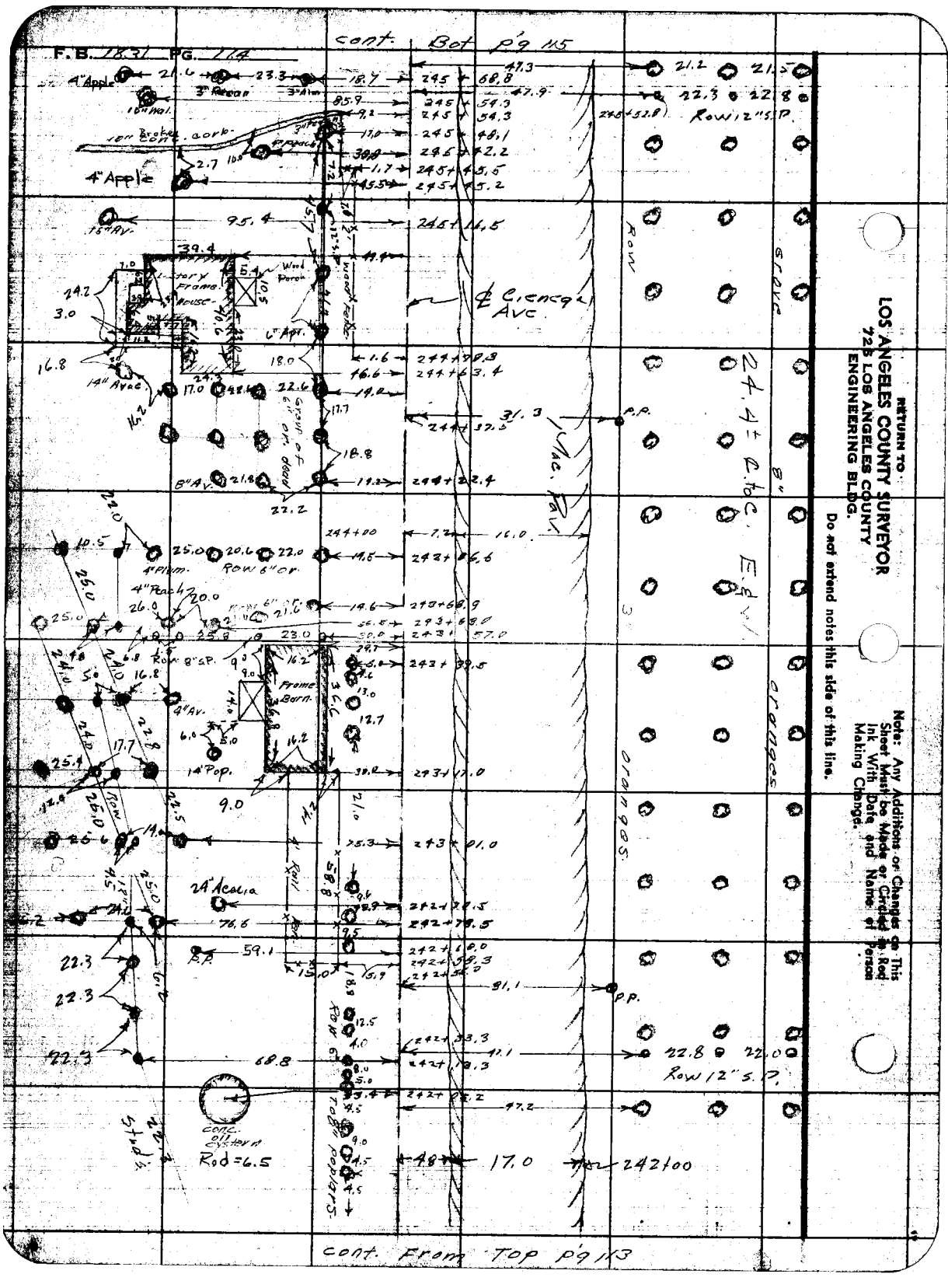

RETURN TO:
LOS ANGELES COUNTY SURVEYOR
725 LOS ANGELES COUNTY
ENGINEERING BLDG.

Do not extend notes this side of this line.

Note: Any Additions or Changes on This Sheet Must be Made or Circled in Red Ink With Date and Name of Person Making Change.

Notes Chk'd by	Survey of Cienega Ave.	F.B. 1831 Pg. 115
Map No. B 2487	W. O. 8646 Tape No. Std. °F	
Office Work Pubinskas	Surveyed by Dougherty	
Checked	Notes Bowles Date 10-20-53	
Date	Indexed	



cont. From Top Pg. 114

Notes: Any Additions or Changes on This Sheet Must be Made or Circled in Red Ink With Date and Name of Person Making Change.

Do not extend notes this side of this line.

RETURN TO
LOS ANGELES COUNTY SURVEYOR
726 LOS ANGELES COUNTY
ENGINEERING BLDG.

76F3098 247 2-51

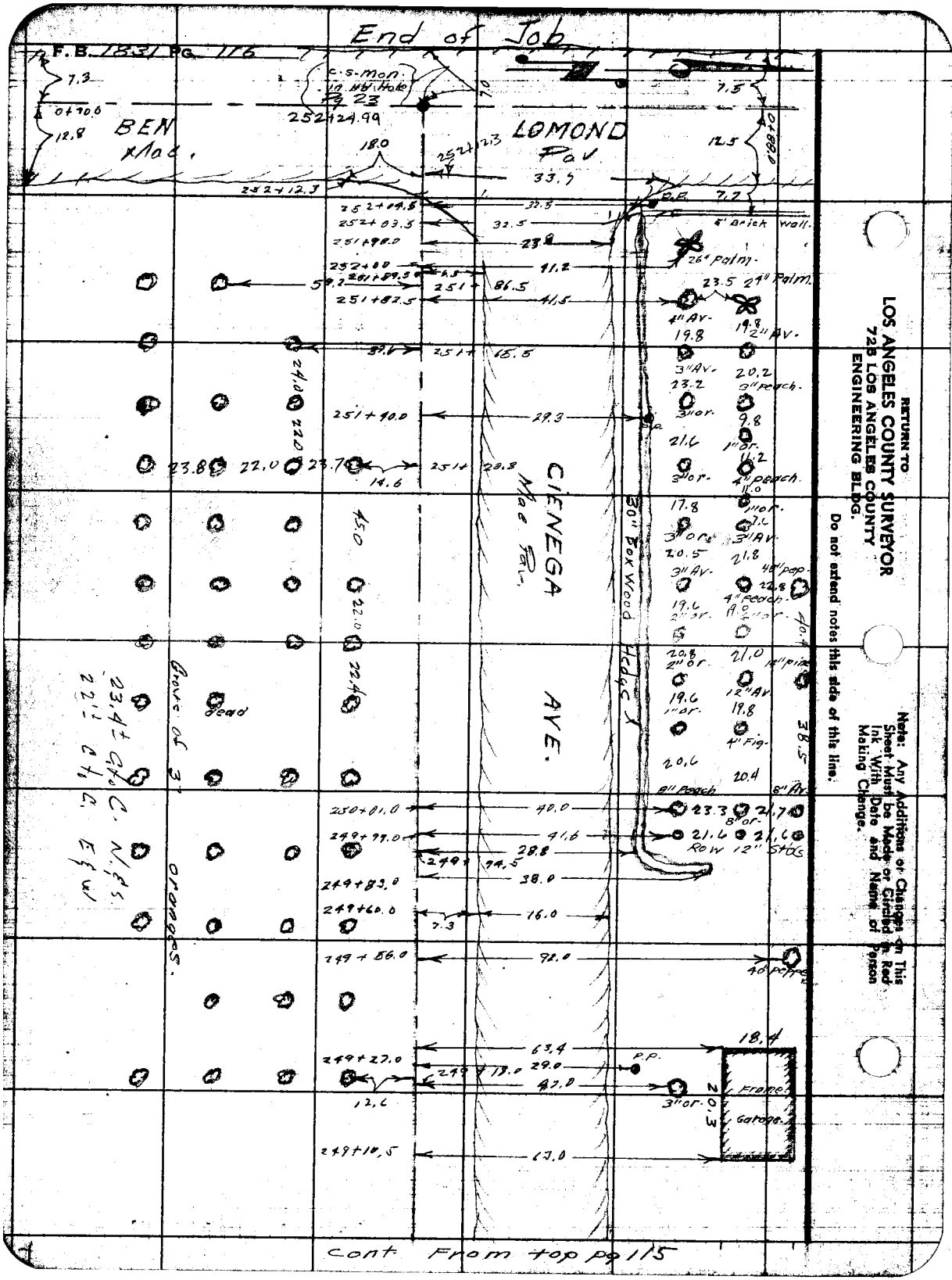
End of Job
F.B. 1831 Pg. 116
BEN Mac.
LOMOND Pav
CIENEGA AVE.
Mac Pav.
30" Box Wood Hedge
Grove of 3 oranges.
Dead
5' Brick wall.
26" Palm.
24" Palm.
Frame
Garage
Row 12" Stds
Cont. From top pg 115
RETURN TO
LOS ANGELES COUNTY SURVEYOR
728 LOS ANGELES COUNTY
ENGINEERING BLDG.
Do not extend notes this side of this line.
Note: Any Additions or Changes on This Sheet Must be Made or Circled in Red Ink With Date and Name of Person Making Change.

Notes Ck'd by
Map No. B-754
Office Work RLG
Checked
Date

Survey of
W. O. Tape No. Std. °F
Surveyed by
Notes Date
Indexed A. C. Johnson 11-17-83

F. B. 1831 PG. 151

San Jose Diagonal

J.N. 7927

Location of Improvements

from
Badillo Street N.E.
to
Covina Blvd.

Continued from F.B. 1800-50
8-4-53

Dougherty
Bowles
Sandoval

Note: Any Additions or Changes on This Sheet Must be Made or Circled in Red Ink With Date and Name of Person Making Change.

Do not extend notes this side of this line.

RETURN TO
LOS ANGELES COUNTY SURVEYOR
725 LOS ANGELES COUNTY
ENGINEERING BLDG.

76F3095 247 4-53

RETURN TO
LOS ANGELES COUNTY SURVEYOR
726 LOS ANGELES COUNTY
ENGINEERING BLDG.

Note: Any Additions or Changes on This Sheet Must be Made or Circled in Red Ink With Date and Name of Person Making Change.

Do not extend notes this side of this line.

F.B. 1031 Pg. 152

Notes Ck'd by	Survey of San Jose Diag.	F.B. 1831 Pg. 153
Map No. B 754	W. O. 7927 Tape No. ____ St'd. ____ °F	Cont Bot. Pg. 154
Office Work R.L.G.	Surveyed by Dougherty	
Checked	Notes Same Date 8-4-53	
Date	Indexed C Johnson	

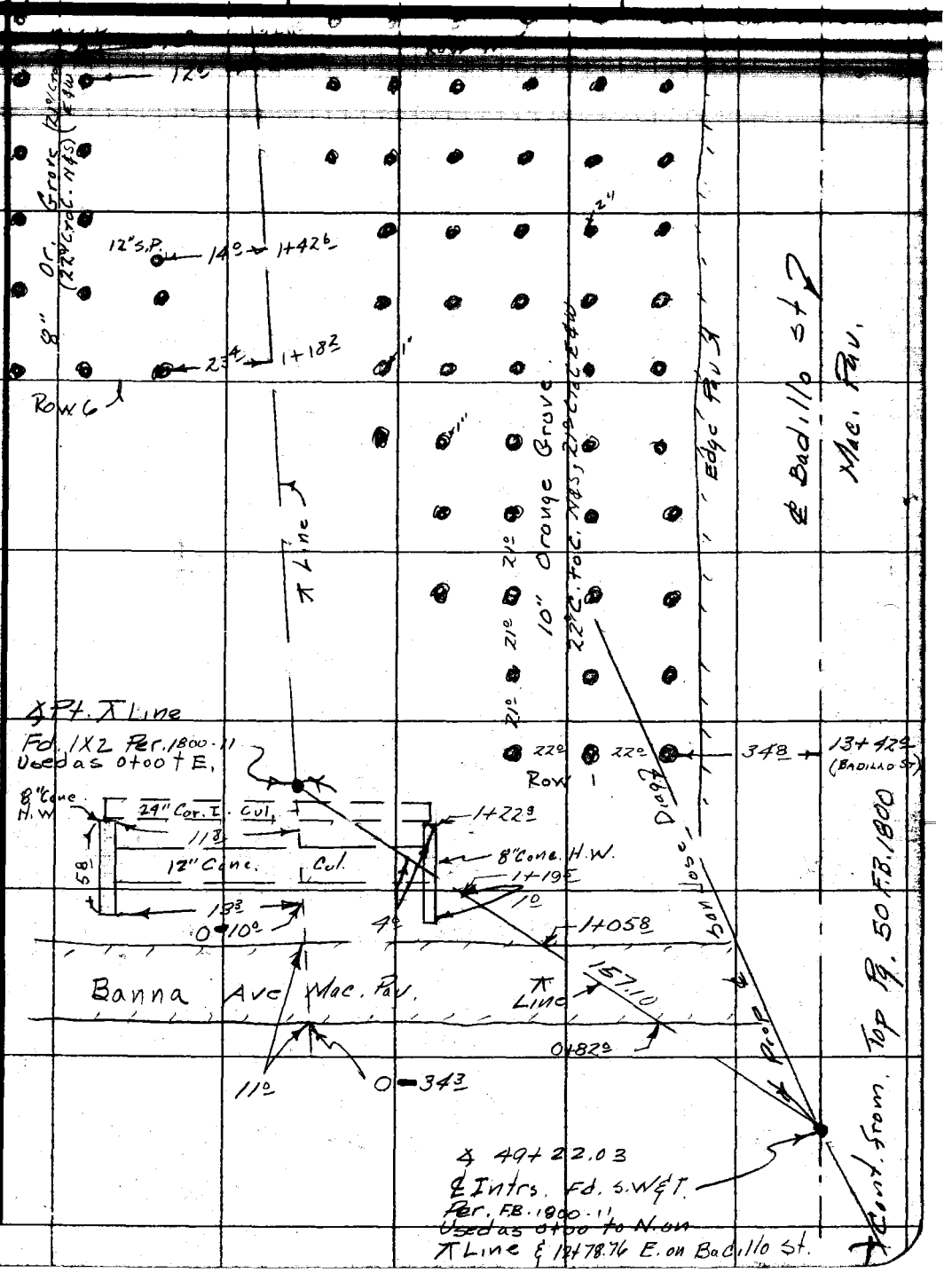

Note: Any Additions or Changes on This Sheet Must be Made or Circled in Red Ink With Date and Name of Person Making Change.

Do not extend notes this side of this line.

RETURN TO
LOS ANGELES COUNTY SURVEYOR
726 LOS ANGELES COUNTY
ENGINEERING BLDG.

76F3008 247 4-53

Cont. on Bot. Pg. 155

Cont. from Top Pg. 153

RETURN TO
LOS ANGELES COUNTY SURVEYOR
726 LOS ANGELES COUNTY
ENGINEERING BLDG.

Do not extend notes this side of this line.

Note: Any Additions or Changes on This Sheet Must be Made or Circled In Red Ink With Date and Name of Person Making Change.

Notes Ck'd by	Survey of San Jose Diog.	F.B. 1831 Pg. 155
Map No. B-754	W. O. 1927 Tape No. Std. of	
Office Work R.L.G.	Surveyed by Dougherty	
Checked	Notes Dougherty Date 8-5-53	
Date	Indexed	



Cont. from Top Pg. 154

F.B. 1821 PG. 156

Cont. on Bot. Pg. 157

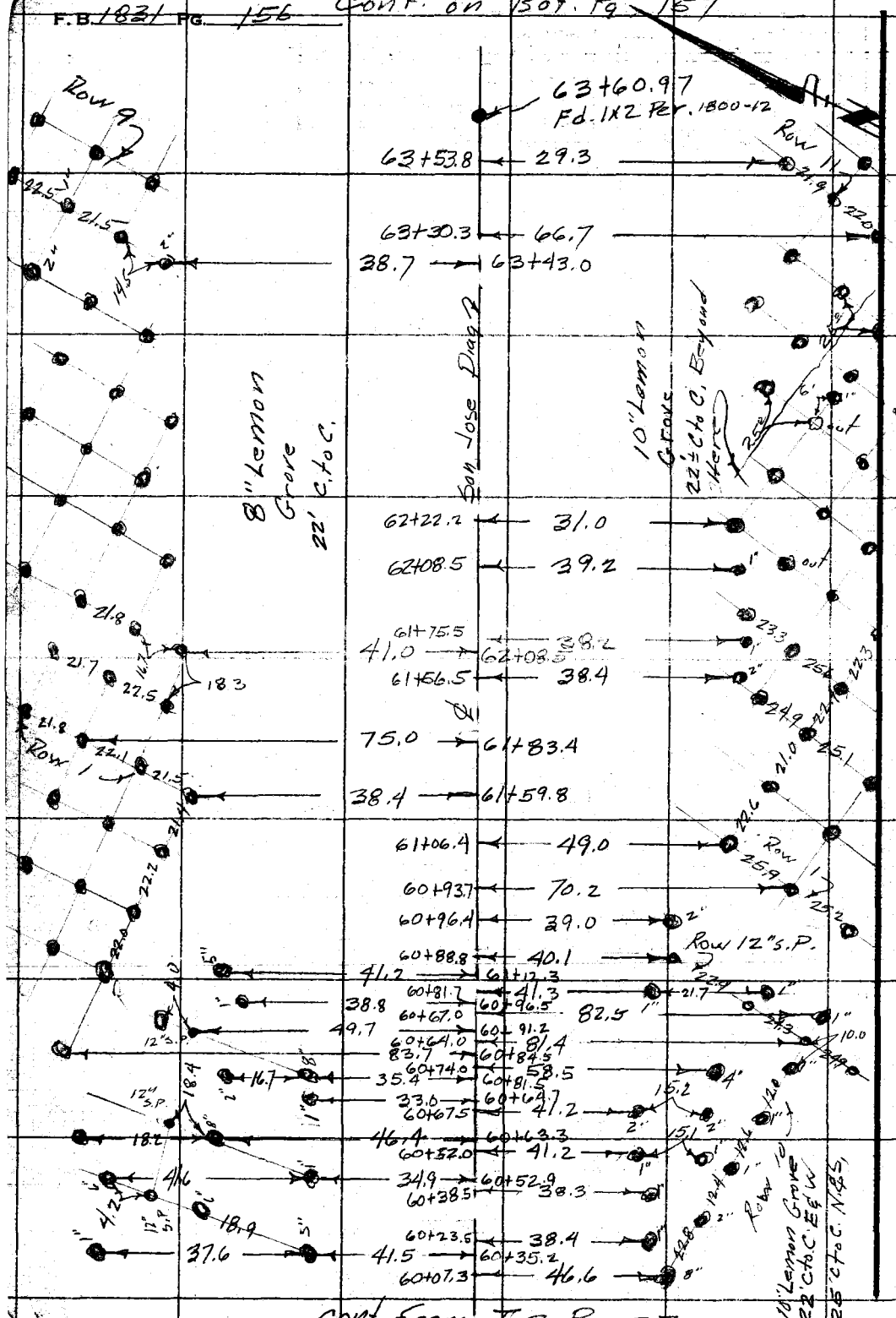

RETURN TO
LOS ANGELES COUNTY SURVEYOR
726 LOS ANGELES COUNTY
ENGINEERING BLDG.
Do not extend notes this side of this line.

Note: Any Additions or Changes on This Sheet Must be Made or Circled in Red Ink With Date and Name of Person Making Change.

Notes Ck'd by	Survey of San Jose Diag.
Map No. B 754	W. O. 7927 Tape No. Std. °F
Office Work R.L.G.	Surveyed by Dougherty
Checked	Notes Dougherty Date 8-6-53
Date	Indexed

F. B. 1831 Pg. 157

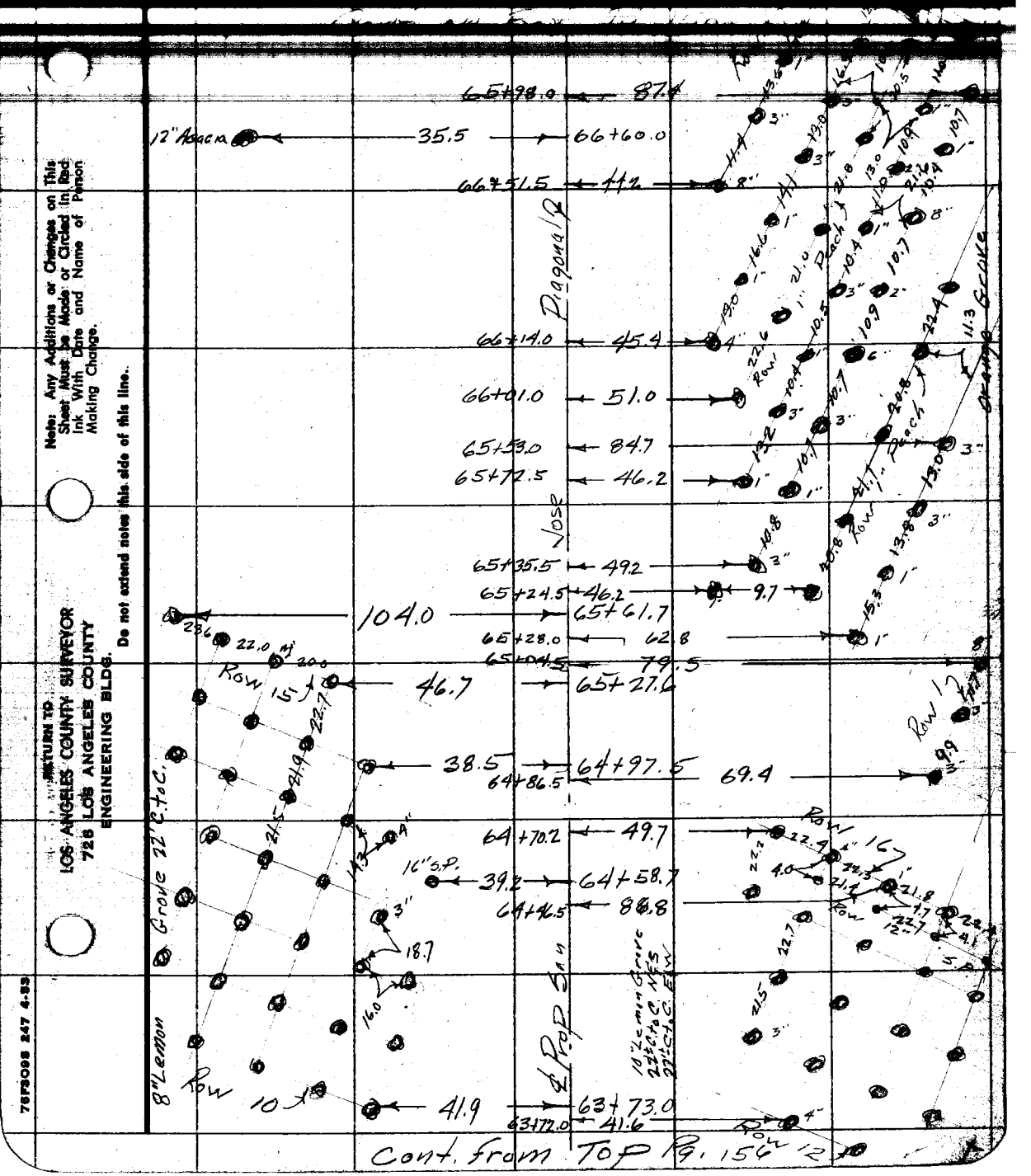

Note: Any Additions or Changes on This Sheet Must be Made or Circled in Red Ink With Date and Name of Person Making Change.

Do not extend notes this side of this line.

RETURN TO
LOS ANGELES COUNTY SURVEYOR
725 LOS ANGELES COUNTY
ENGINEERING BLDG.

76F3098 247 4-53

F.B. 1831 PG. 158 Cont on Bot Pg. 159

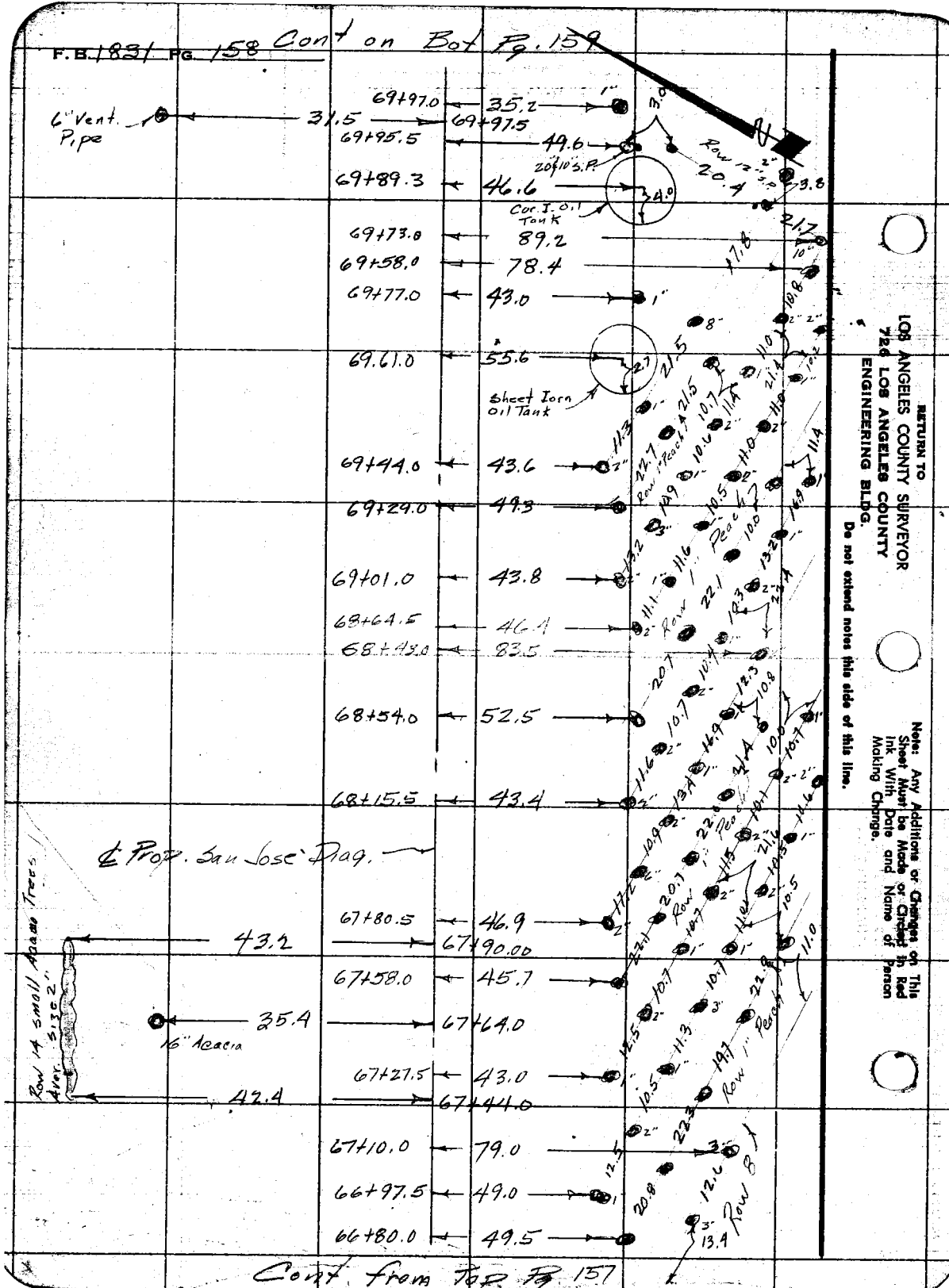

RETURN TO
LOS ANGELES COUNTY SURVEYOR
724 LOS ANGELES COUNTY
ENGINEERING BLDG.
Do not extend notes this side of this line.

Note: Any Additions or Changes on This Sheet Must be Made or Checked in Red Ink With Date and Name of Person Making Change.

Notes Ck'd by	Survey of San Jose Diagonal	F.B. 1821 Pg. 159
Map No. B 754	W. O. 7927 Tape No. St'd. °F	
Office Work R.L.G.	Surveyed by Dougherty	
Checked	Notes Bowles Date 8-28-53	
Date	Indexed	

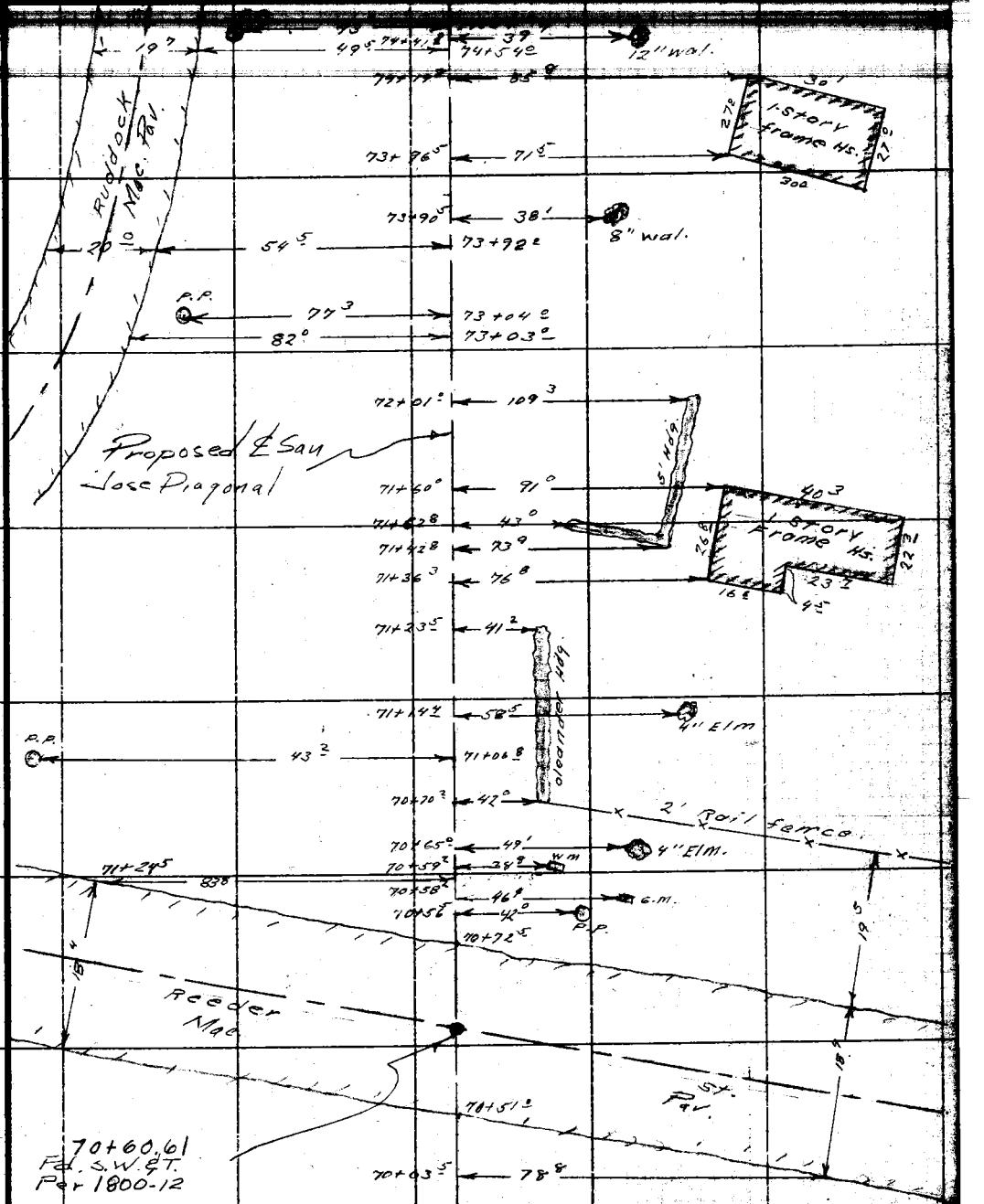

Note: Any Additions or Changes on This Sheet Must be Made or Circled in Red Ink With Date and Name of Person Making Change.

Do not extend notes this side of this line.

RETURN TO
LOS ANGELES COUNTY SURVEYOR
726 LOS ANGELES COUNTY
ENGINEERING BLDG.

76F3098 247 4-53

Cont. from Top Pg 158

F.B. 1831 PG. 160 Cont. on Bot. Pg. 161

RETURN TO
LOS ANGELES COUNTY SURVEYOR
726 LOS ANGELES COUNTY
ENGINEERING BLDG.

Do not extend notes this side of this line.

Note: Any Additions or Changes on This Sheet Must be Made or Crossed in Red Ink With Date and Name of Person Making Change.

Cont from Top Pg. 159

Notes Ck'd by	Survey of San Jose diag.	F.B. 1831 Pg. 161
Map No. B 754	W. O. 7927 Tape No. St'd. of	
Office Work R.L.G.	Surveyed by Dougherty	
Checked	Notes Bowles Date 8-31-53	
Date	Indexed	

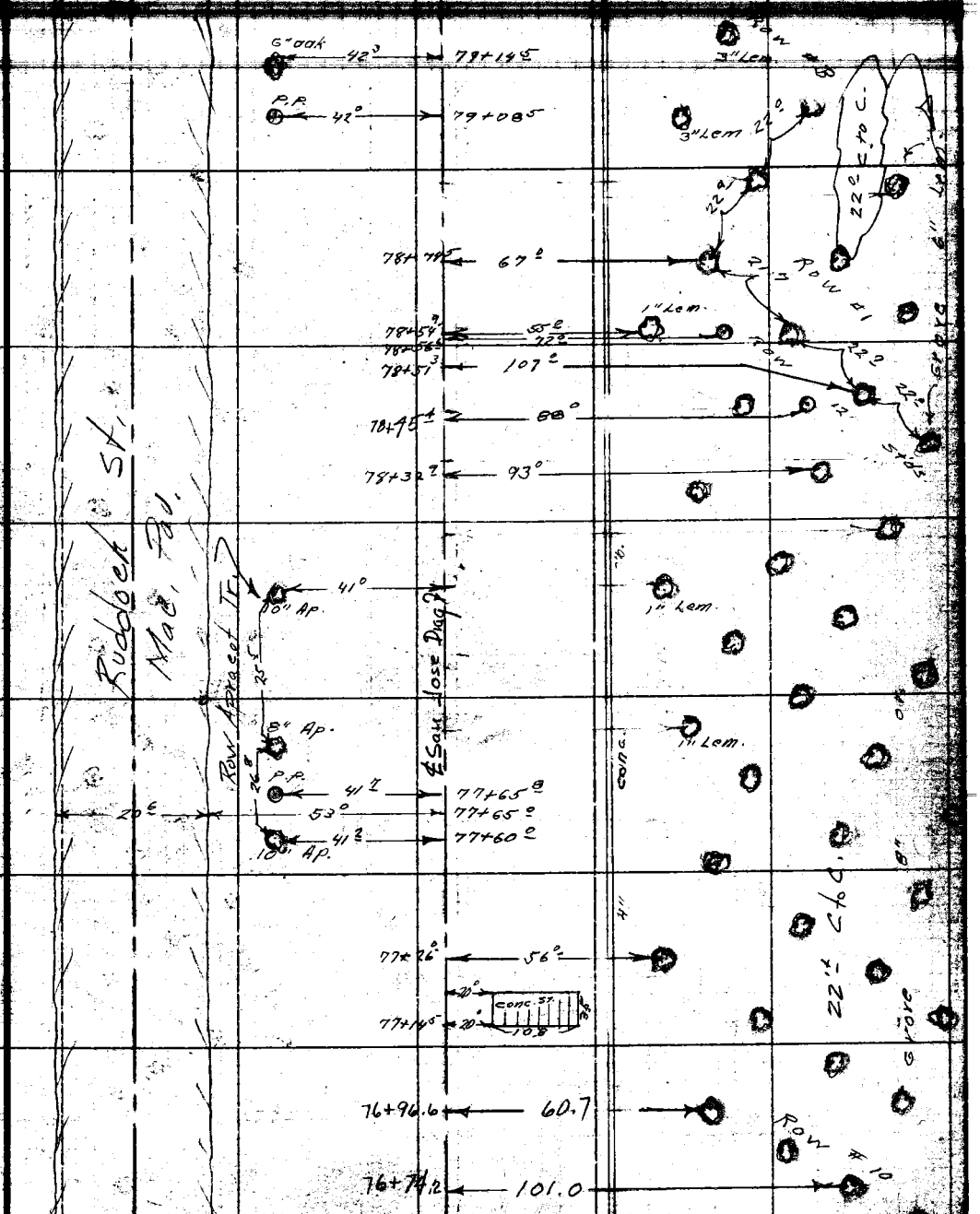

Note: Any Additions or Changes on This Sheet Must be Made or Circled in Red Ink With Date and Name of Person Making Change.

Do not extend notes this side of this line.

RETURN TO
LOS ANGELES COUNTY SURVEYOR
726 LOS ANGELES COUNTY
ENGINEERING BLDG.

76F3095 247 4-53

Cont. from Top Pg. 160

F. B. 1831 PG. 162

Cont. on Bot Pg. 163

Cont. from Top Pg. 161

RETURN TO
LOS ANGELES COUNTY SURVEYOR
726 LOS ANGELES COUNTY
ENGINEERING BLDG.

Do not extend notes this side of this line.

Note: Any Additions or Changes on This Sheet Must be Made or Circled in Red Ink With Date and Name of Person Making Change.

Name Ck'd by
Map No. B 754
Office Work R.L.G.
Checked
Date

Survey of San Jose Ranchos
W. O. 7927 Tape No. Sh'd. °F
Surveyed by Dougherty
Notes Bowles Date 8-21-53
Indexed

F. B. 182 / PG. 162

Note: Any Additions or Changes on This Sheet Must be Made or Checked in Red Ink With Date and Name of Person Making Change.

Do not extend notes this side of this line.

RETURN TO
LOS ANGELES COUNTY SURVEYOR
726 LOS ANGELES COUNTY
ENGINEERING BLDG.

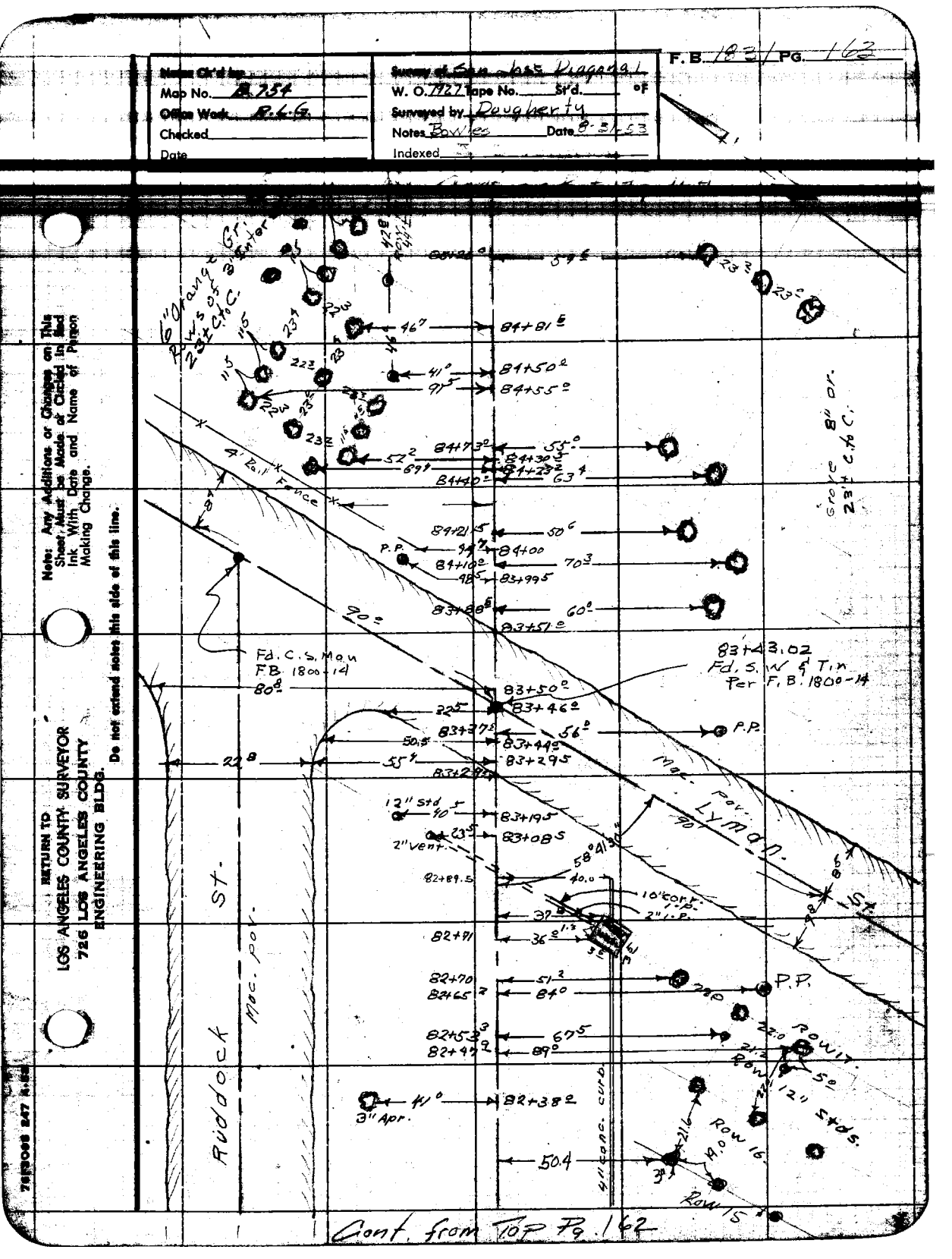

Cont. from TOP Pg. 162

F. B. 1831 PG. 164 Cont. on Bot. Pg. 165

RETURN TO
LOS ANGELES COUNTY SURVEYOR
726 LOS ANGELES COUNTY
ENGINEERING BLDG.

Do not extend notes this side of this line.

Note: Any Additions or Changes on This Sheet Must be Made or Circled in Red Ink With Date and Name of Person Making Change.

Cont from Top Pg. 163

Notes Ck'd by ____	Survey of San Jose Diag.
Map No. R754	W. O. 7927 Tape No. ____ St'd. ____ °F
Office Work R.L.G.	Surveyed by Daugherty
Checked ____	Notes Bowles Date 9-1-53
Date ____	Indexed ____

F. B. 1331 PG. 165

Note: Any Additions or Changes on This Sheet Must be Made or Circled in Red Ink With Date and Name of Person Making Change.

Do not extend notes this side of this line.

RETURN TO
LOS ANGELES COUNTY SURVEYOR
726 LOS ANGELES COUNTY
ENGINEERING BLDG.

76R5006 247 4-58

Cont. from Top Pg. 164

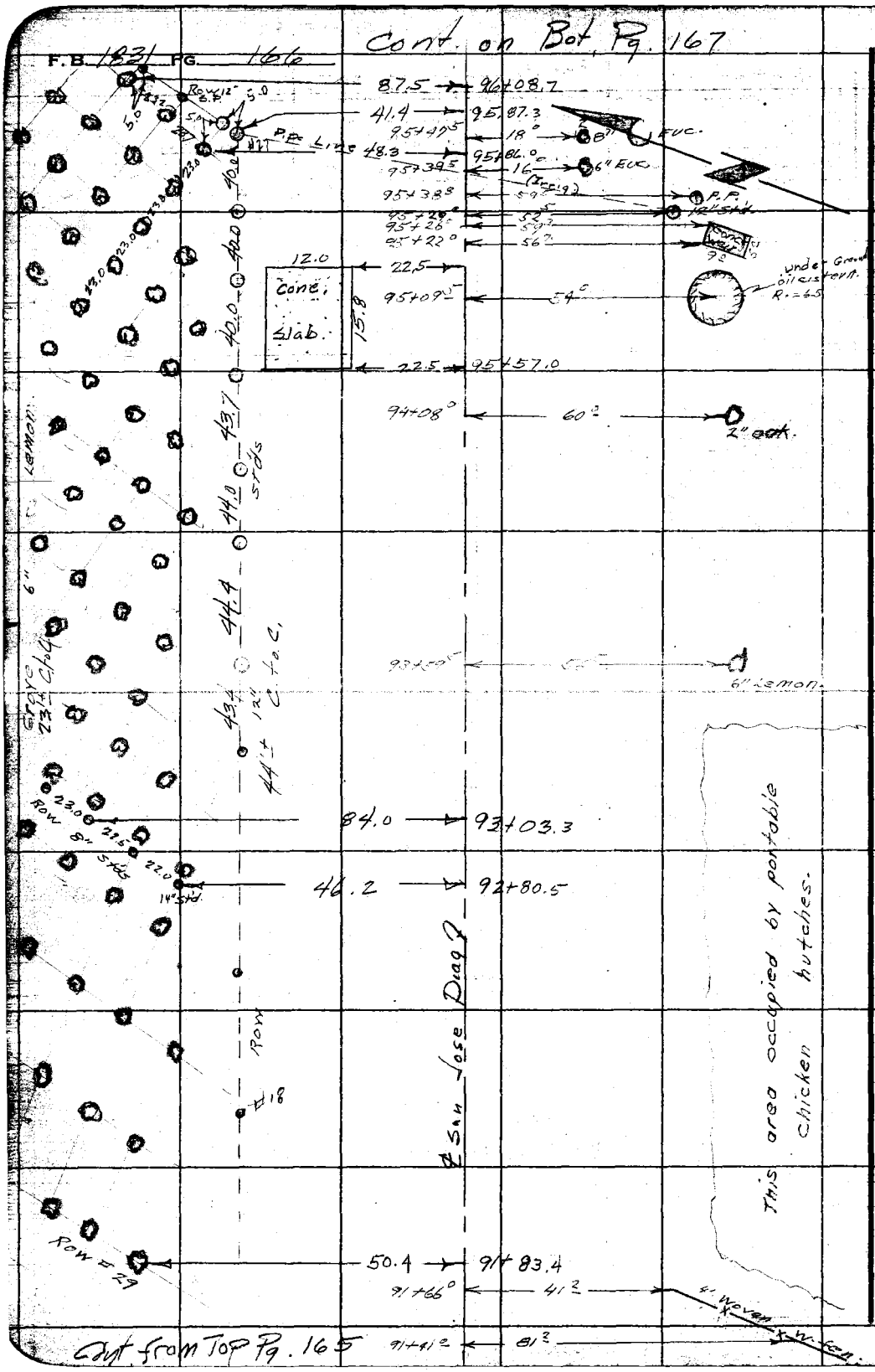

RETURN TO
LOS ANGELES COUNTY SURVEYOR
726 LOS ANGELES COUNTY
ENGINEERING BLDG.

Do not extend notes this side of this line.

Note: Any Additions or Changes on This Sheet Must be Made or Circled in Red Ink With Date and Name of Person Making Change.

Notes Ck'd by	Survey of San Jose Diag.	F. B. 1831 Pg. 167
Map No. B.754	W. O. 7927 Tape No. Sr'd. of	
Office Work R.L.G.	Surveyed by Dougherty	
Checked	Notes Dougherty Date 9-1-53	
Date	Indexed	

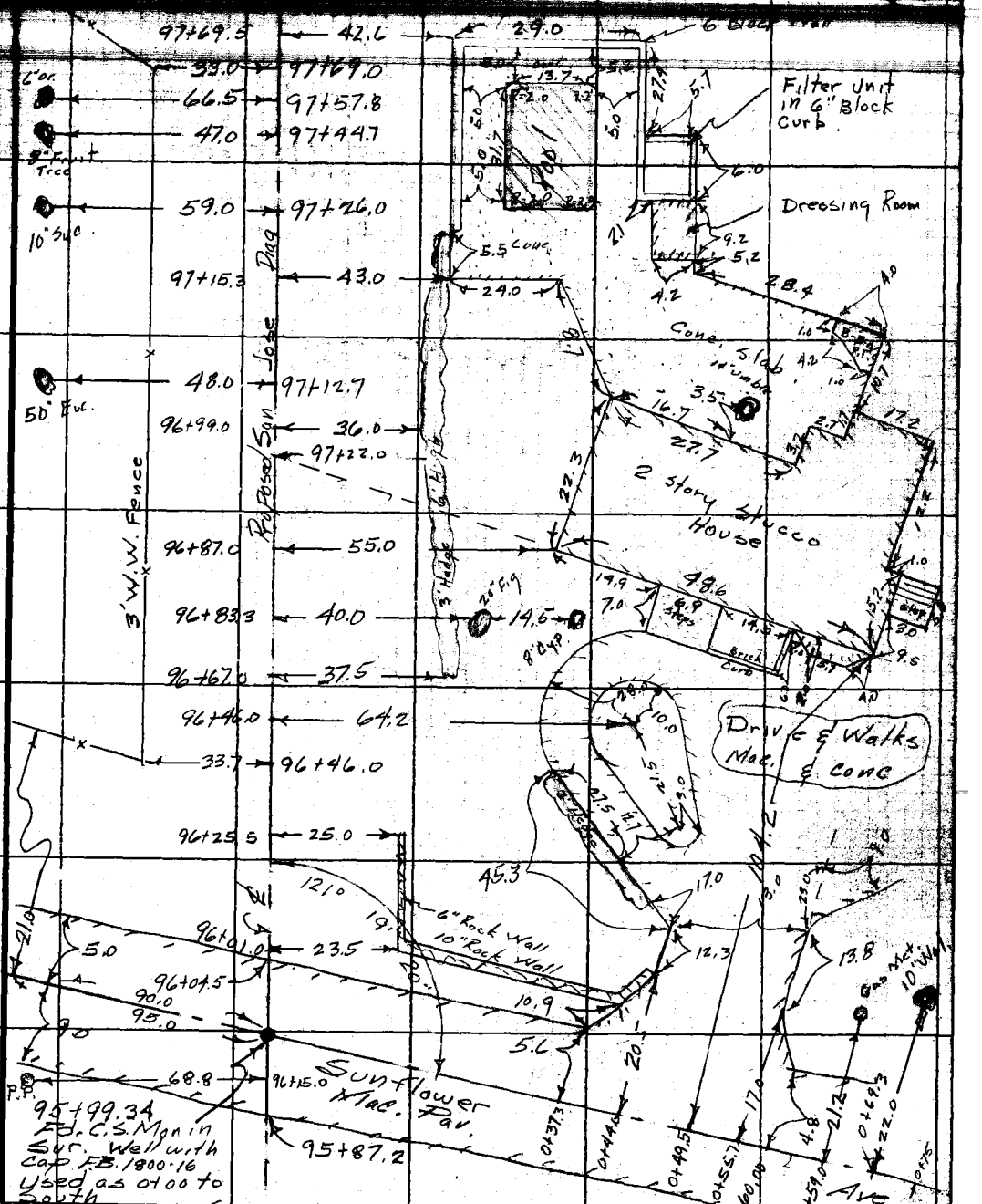

Note: Any Additions or Changes on This Sheet Must be Made or Circled in Red Ink With Date and Name of Person Making Change.

Do not extend notes this side of this line.

RETURN TO
LOS ANGELES COUNTY SURVEYOR
726 LOS ANGELES COUNTY
ENGINEERING BLDG.

76F8098 247 4-53

Cont. from Top Pg. 166

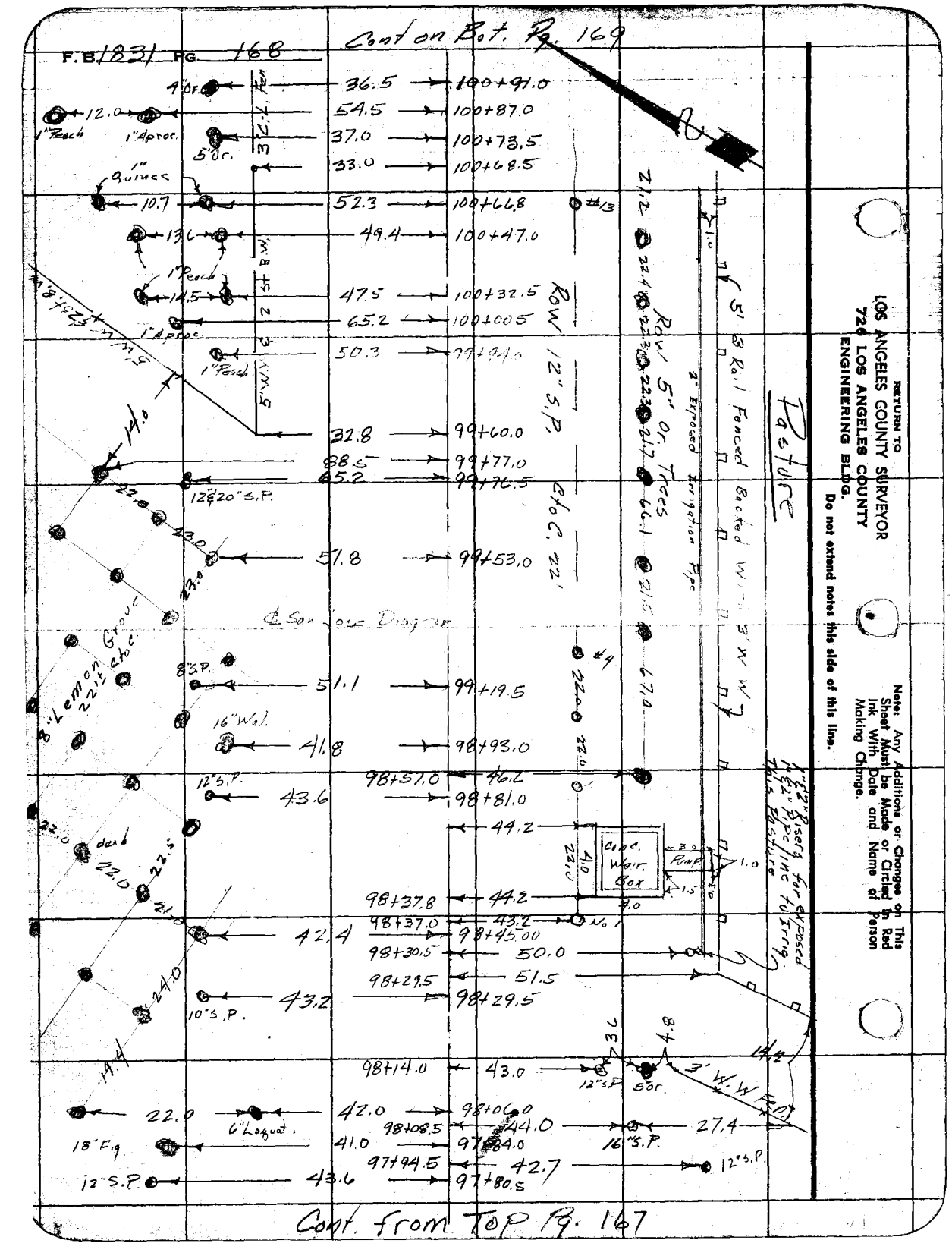

RETURN TO
LOS ANGELES COUNTY SURVEYOR
726 LOS ANGELES COUNTY
ENGINEERING BLDG.
Do not extend notes this side of this line.

Note: Any Additions or Changes on This Sheet Must be Made or Circled in Red Ink With Date and Name of Person Making Change.

Notes Ck'd by	Survey of San Jose Diagonal	F. B. 1831 PG. 169
Map No. B 754	W. O. 7927 Tape No. St'd. of	
Office Work R.L.G.	Surveyed by Dougherty	
Checked	Notes Dougherty Date 9-1-53	
Date	Indexed	

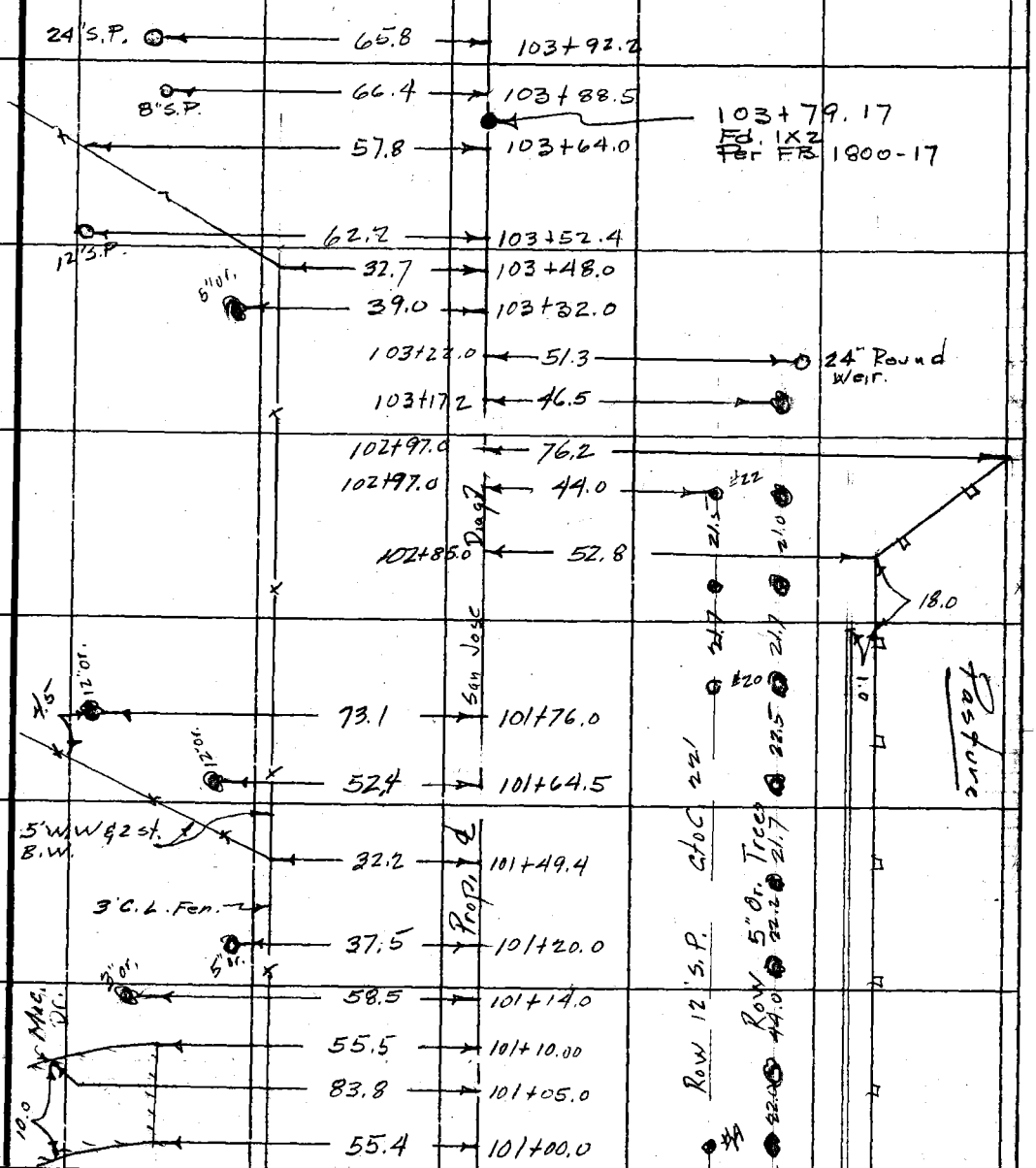

Cont. from Top Pg. 168

Note: Any Additions or Changes on this Sheet Must be Made or Circled in Red Ink With Date and Name of Person Making Change.

Do not extend notes this side of this line.

RETURN TO
LOS ANGELES COUNTY SURVEYOR
726 LOS ANGELES COUNTY
ENGINEERING BLDG.

76F3098 247 4-53

RETURN TO
LOS ANGELES COUNTY SURVEYOR
726 LOS ANGELES COUNTY
ENGINEERING BLDG.

Note: Any Additions or Changes on This Sheet Must be Made or Circled in Red Ink With Date and Name of Person Making Change.

Do not extend notes this side of this line.

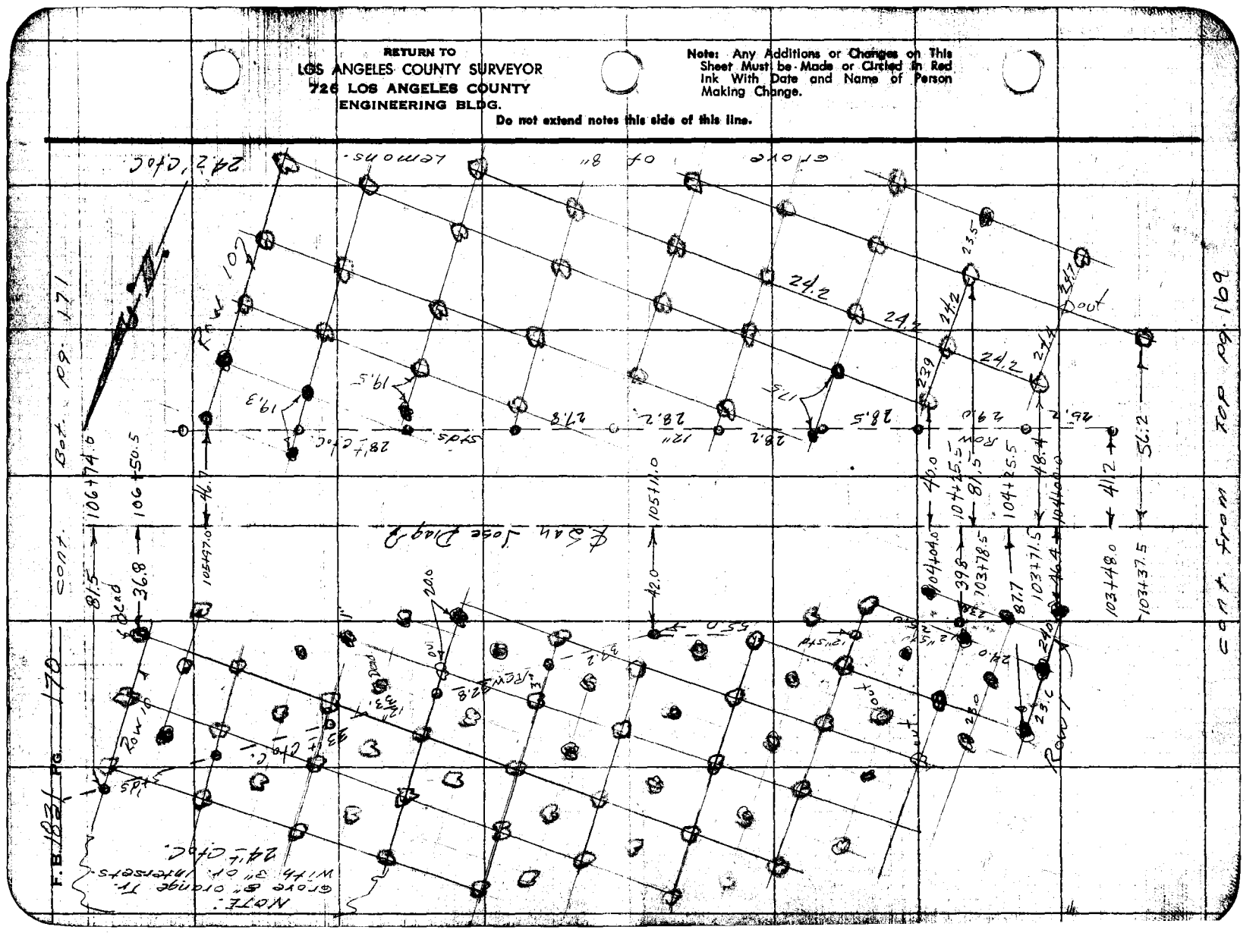

Notes Ck'd by	Survey of San Jose Diag.	F.B. 1831 Pg. 171
Map No. B754	W. O. 7927 Tape No. Std. °F	
Office Work R.L.G.	Surveyed by Dougherty	
Checked	Notes Bowles Date	
Date	Indexed *	

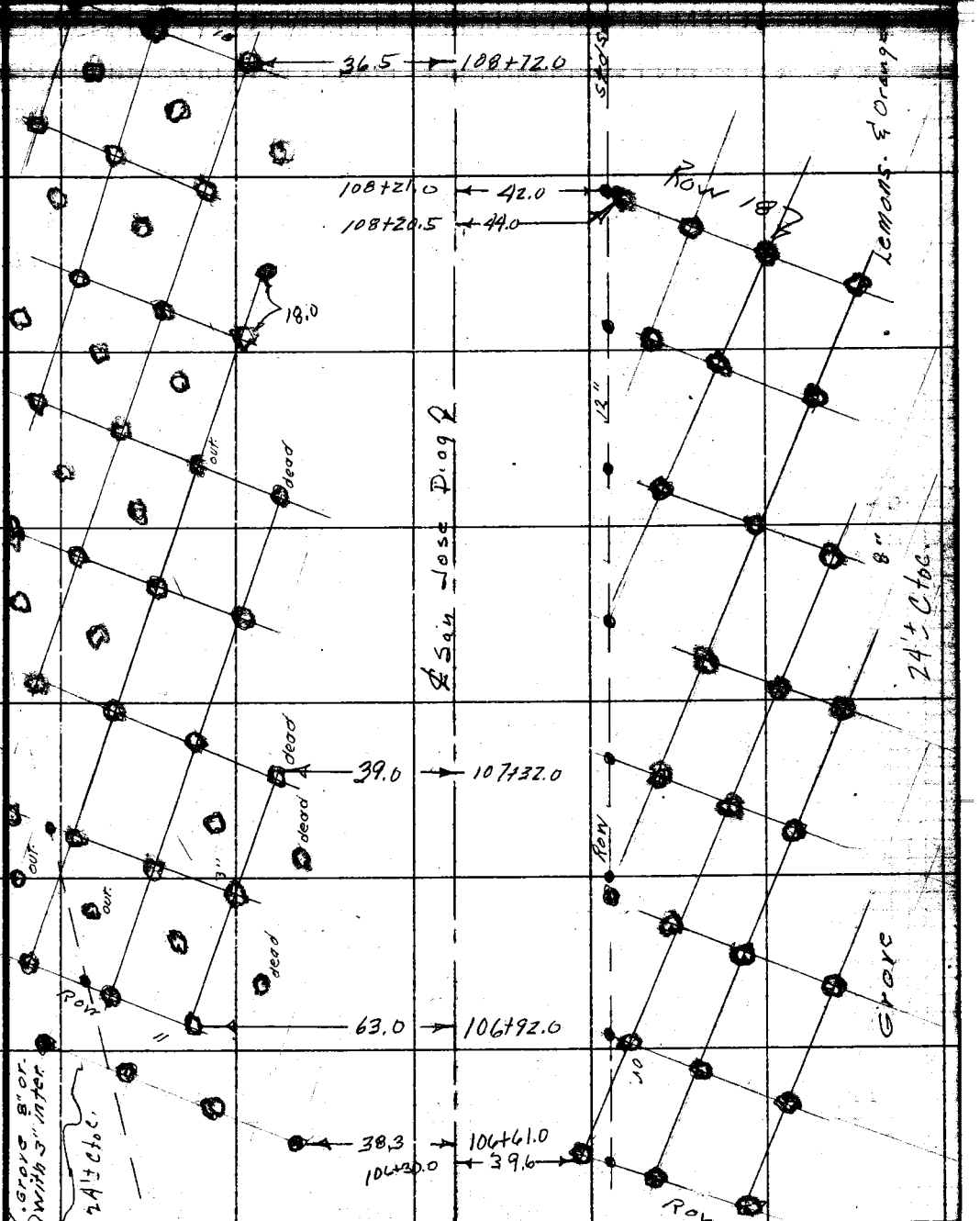

cont. from Top Pg. 170

Note: Any Additions or Changes on This Sheet Must be Made or Circled in Red Ink With Date and Name of Person Making Change.

Do not extend notes this side of this line.

RETURN TO
LOS ANGELES COUNTY SURVEYOR
726 LOS ANGELES COUNTY
ENGINEERING BLDG.

76F3098 247 4-53

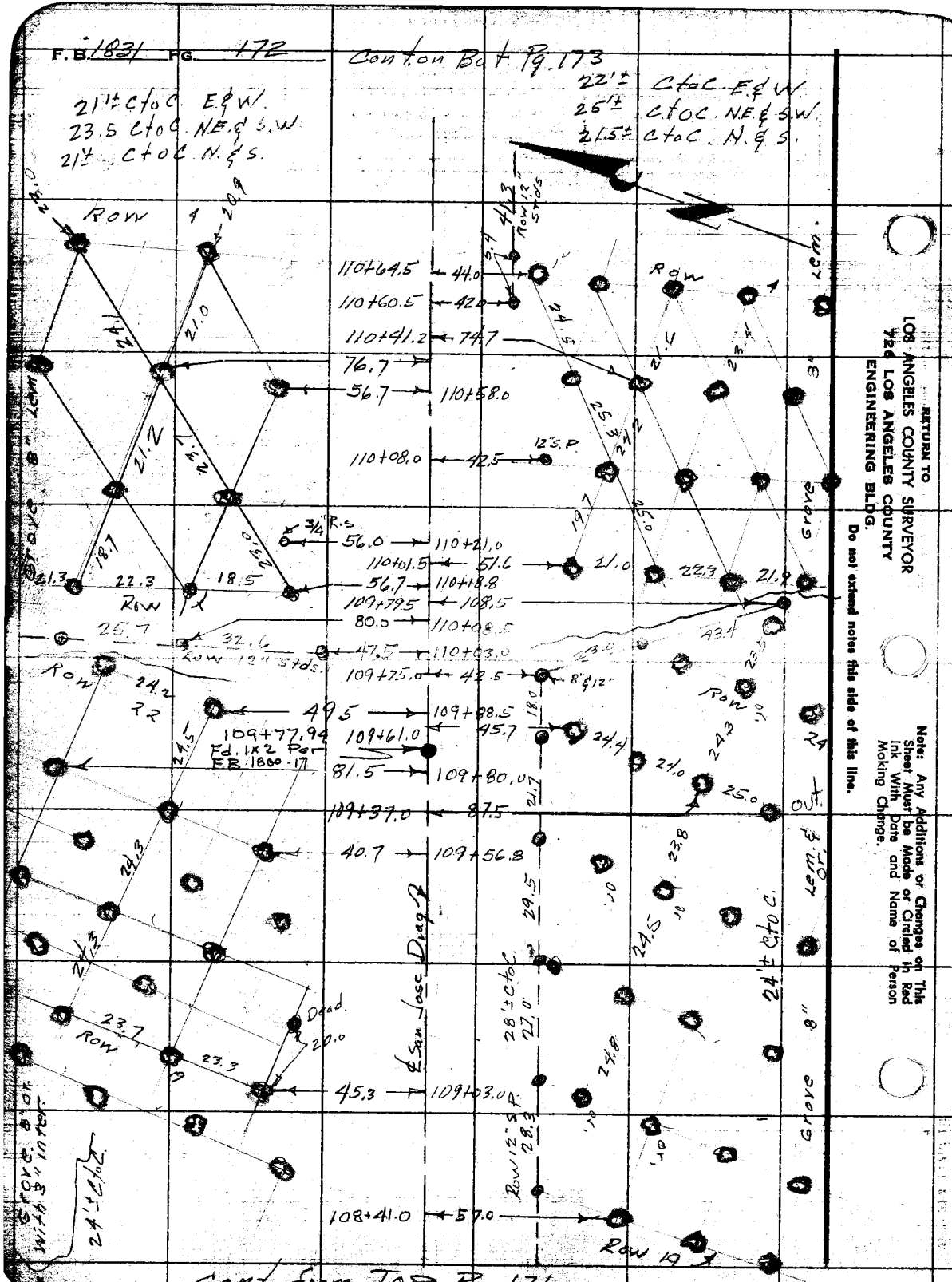
F.B. 1831 PG. 172
Cont. on Bot Pg. 173
21'± C to C E & W.
23.5 C to C NE & S.W
21'± C to C N. & S.
22'± C to C E & W.
25'± C to C NE & S.W
21.5± C to C N. & S.
Row 4
Row 12" Stds
110+64.5 44.0
110+60.5 42.0
110+41.2 74.7
76.7
56.7 110+58.0
110+08.0 42.5
12" S.P.
3/4" R.S.
56.0 110+21.0
110+01.5 51.6
56.7 110+18.8
109+79.5 108.5
80.0 110+08.5
47.5 110+03.0
109+75.0 42.5
8" & 12"
49.5 109+88.5
109+77.94 109+61.0 45.7
Fd. 1x2 Per FB 1800-17
81.5 109+80.0
109+37.0 87.5
40.7 109+56.8
Dead 20.0
45.3 109+03.0
108+41.0 57.0
Row 19
Grove 8" Lem.
Grove 8" Lem. & Or.
Grove 8" Lem.
Grove 8" or with 3" inter.
24'± C to C
28'± C to C
27.0
29.5
Row 12" S.P.
28.3
℄ San Jose Diag. ℄
Cont. from TOP Pg. 171
RETURN TO
LOS ANGELES COUNTY SURVEYOR
726 LOS ANGELES COUNTY
ENGINEERING BLDG.
Do not extend notes this side of this line.
Note: Any Additions or Changes on This Sheet Must be Made or Circled in Red Ink With Date and Name of Person Making Change.

Notes Ck'd by	Survey of San Jose Diag.	F.B. 1831 Pg. 173
Map No. B.754	W. O. 7727 Tape No. Sr'd. °F	
Office Work R.L.G.	Surveyed by Dougherty	
Checked	Notes Bowles Date	
Date	Indexed	

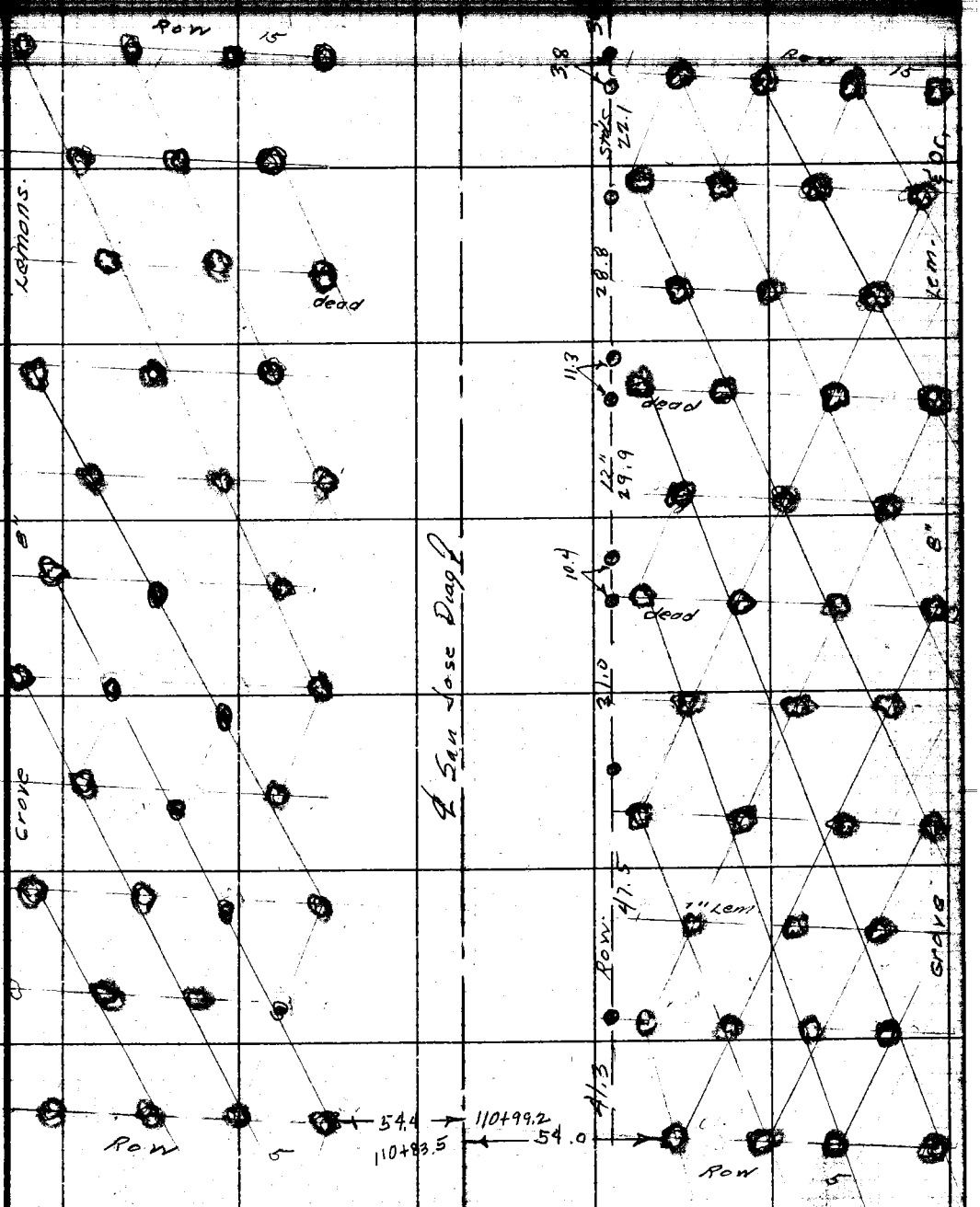

Note: Any Additions or Changes on this Sheet Must be Made or Circled in Red Ink With Date and Name of Person Making Change.

Do not extend notes this side of this line.

RETURN TO
LOS ANGELES COUNTY SURVEYOR
726 LOS ANGELES COUNTY
ENGINEERING BLDG.

76F3066 247 4-53

Cont from Top Pg. 172

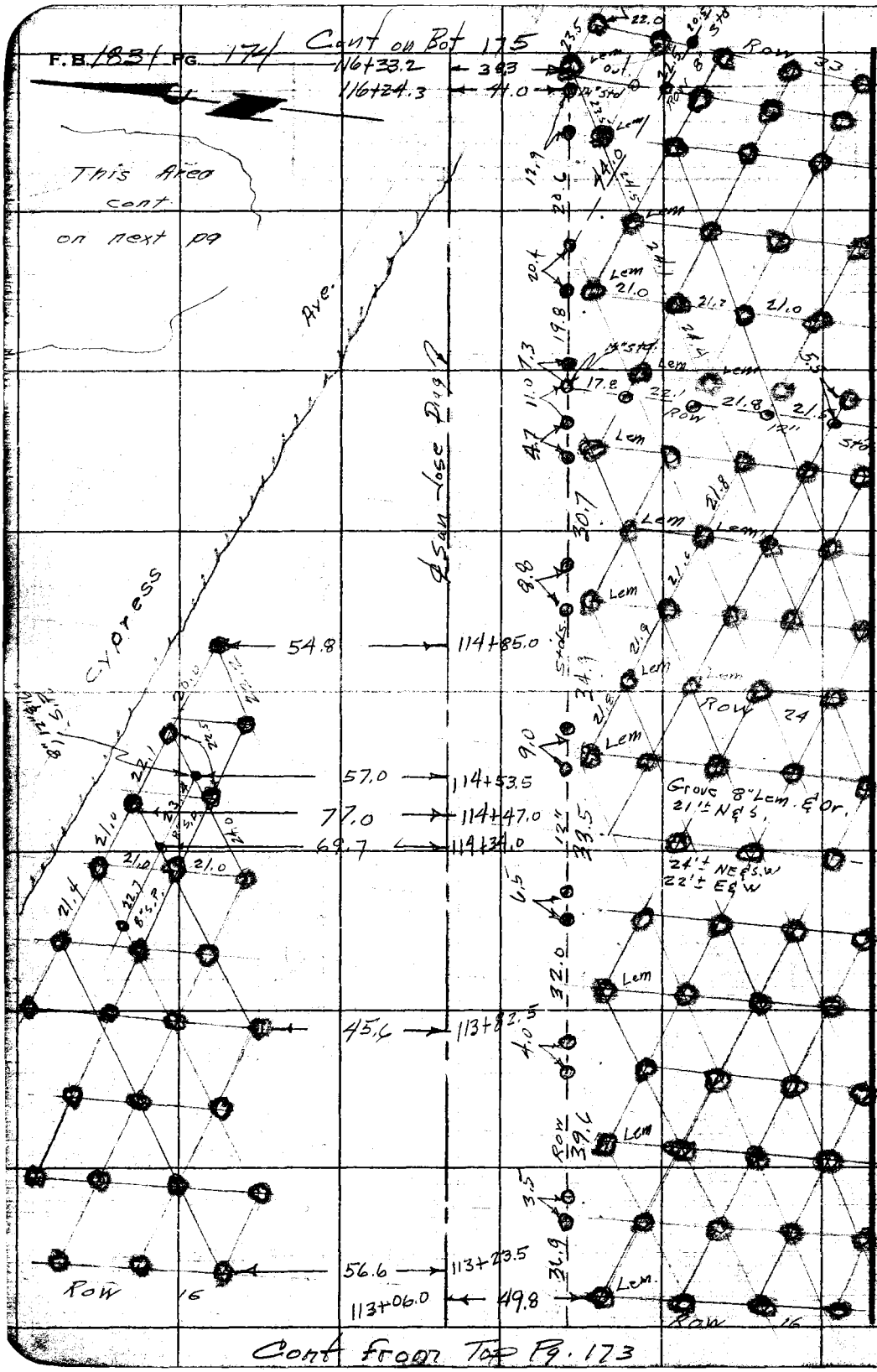

RETURN TO
LOS ANGELES COUNTY SURVEYOR
726 LOS ANGELES COUNTY
ENGINEERING BLDG.
Do not extend notes this side of this line.

Note: Any Additions or Changes on This Sheet Must be Made or Circled in Red Ink With Date and Name of Person Making Change.

Notes Ck'd by	Survey of San Jose Diagonal	F.B. 1831 Pg. 175
Map No. B-754	W. O. 1927 Tape No. ___ St'd. ___ °F	
Office Work R.L.G.	Surveyed by Dougherty	
Checked	Notes Bowles Date 9-2-53	
Date	Indexed	

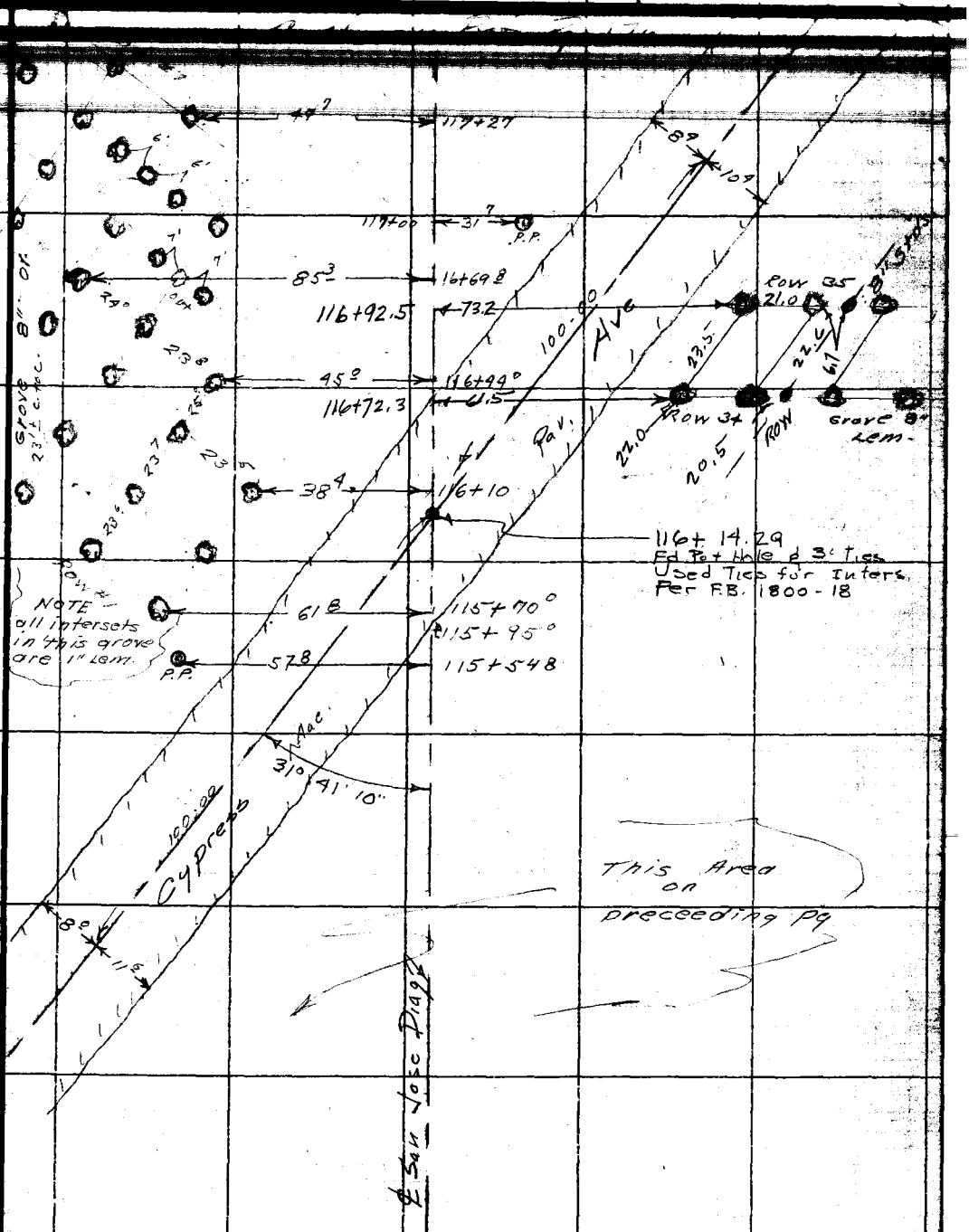

Cont. from TOP Pg. 174

RETURN TO
LOS ANGELES COUNTY SURVEYOR
726 LOS ANGELES COUNTY
ENGINEERING BLDG.

Note: Any Additions or Changes on this Sheet Must be Made or Circled in Red Ink With Date and Name of Person Making Change.

Do not extend notes this side of this line.

78F3098 247 4-53

RETURN TO
LOS ANGELES COUNTY SURVEYOR
726 LOS ANGELES COUNTY
ENGINEERING BLDG.

Note: Any Additions or Changes on This Sheet Must be Made or Circled in Red Ink With Date and Name of Person Making Change.

Do not extend notes this side of this line.

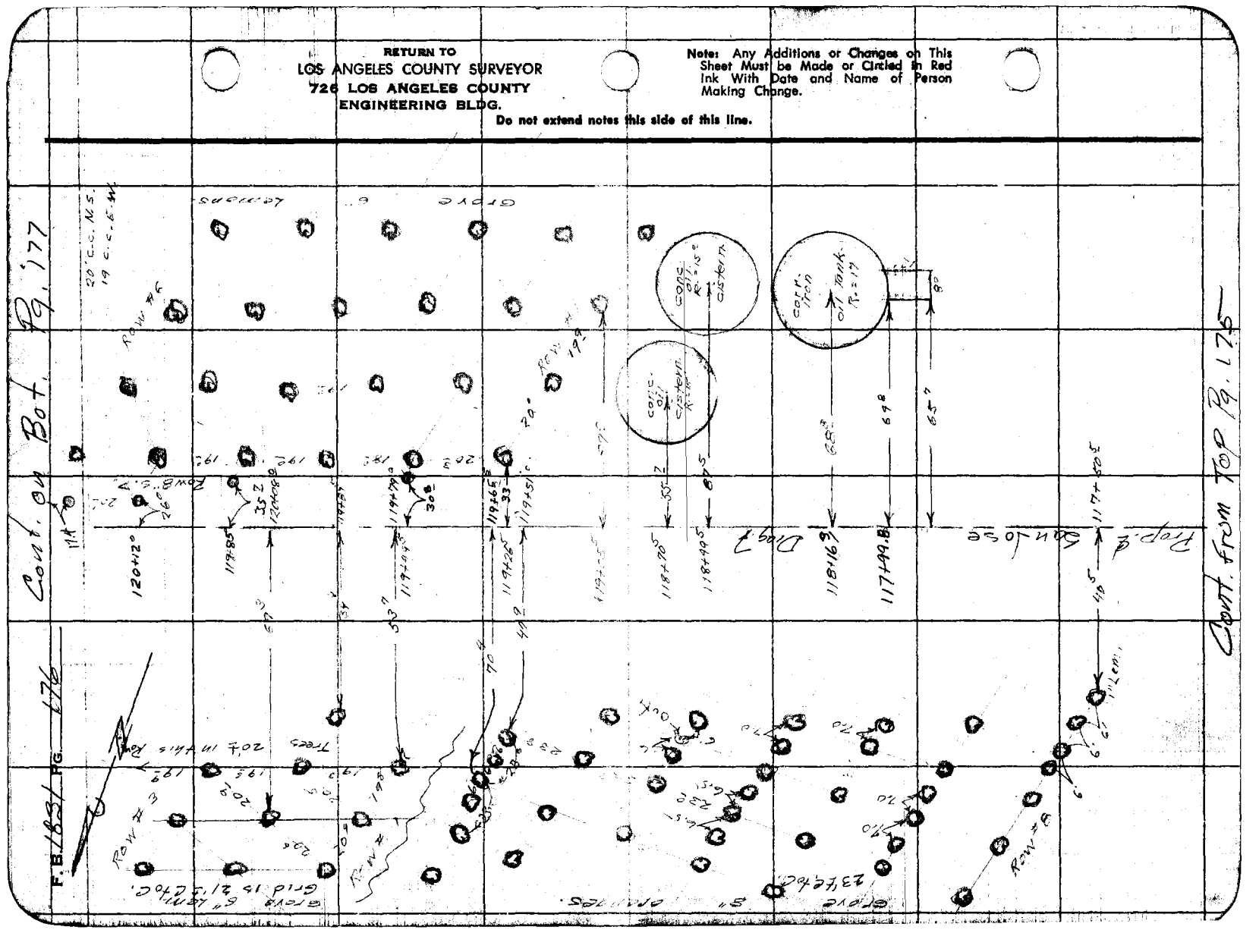

Notes Ck'd by	Survey of San Jose Diag.	F. B. 182 / Pg. 177
Map No. B 754	W. O. 7927 Tape No. Sta'd. °F	Cont. on Bot. Pg 178
Office Work R.L.G.	Surveyed by Daugherty	
Checked	Notes Bowles Date 9-9-53	
Date	Indexed	

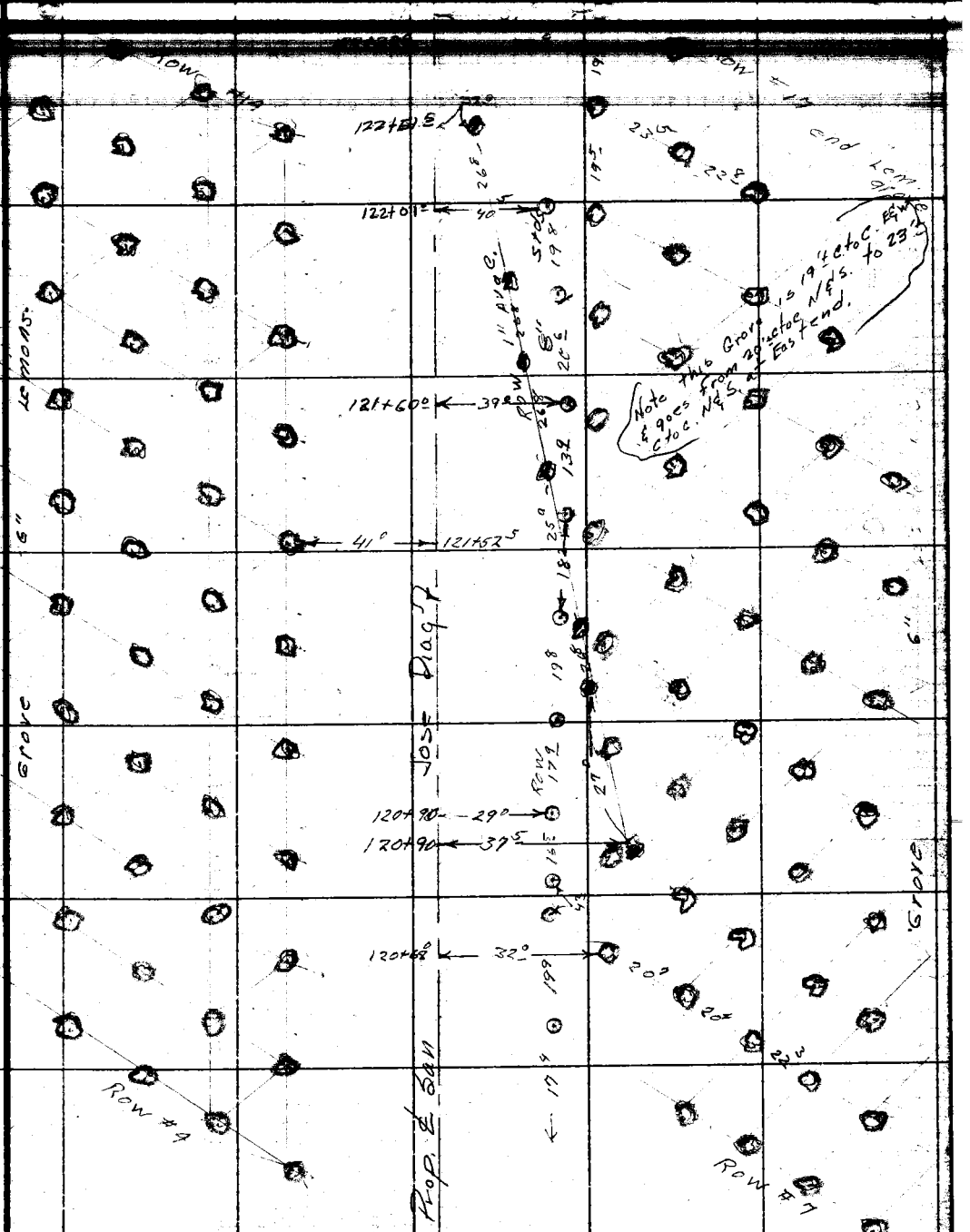

Note: Any Additions or Changes on This Sheet Must be Made or Circled in Red Ink With Date and Name of Person Making Change.

Do not extend notes this side of this line.

RETURN TO
LOS ANGELES COUNTY SURVEYOR
726 LOS ANGELES COUNTY
ENGINEERING BLDG.

76F3098 247 4-53

Cont. from Top Pg. 176

F.B. 183/Pg. 178 Cont. on Bot. Pg. 179

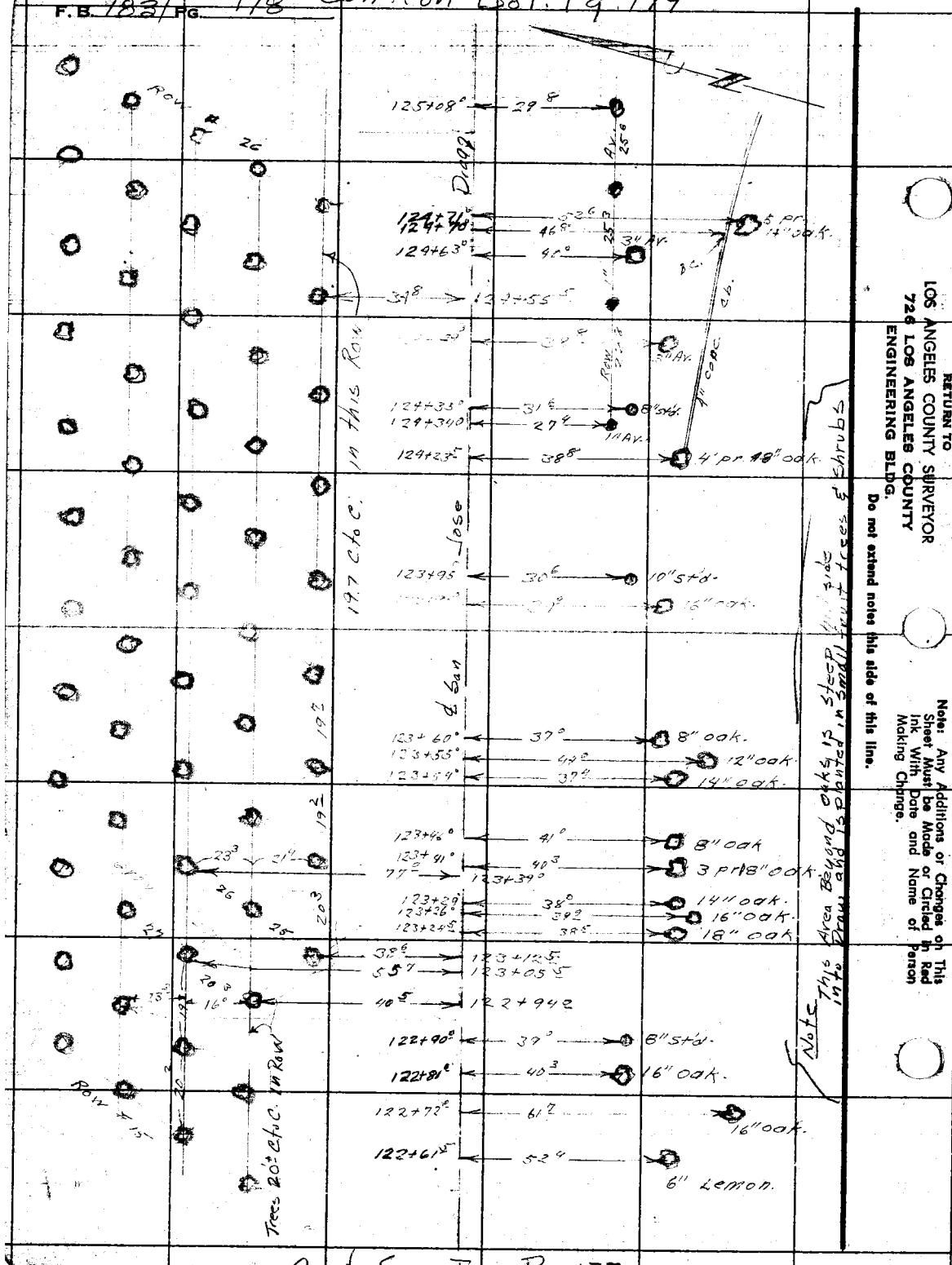

RETURN TO
LOS ANGELES COUNTY SURVEYOR
726 LOS ANGELES COUNTY
ENGINEERING BLDG.

Do not extend notes this side of this line.

Note: Any Additions or Changes on This Sheet Must be Made or Circled in Red Ink With Date and Name of Person Making Change.

Notes Ch'd by	Survey of San Jose Diagonal	F. B. 1831 Pg. 179
Map No. B-754	W. O. 7927 Tape No. St'd. °F	
Office Work R.L.G.	Surveyed by Dougherty	
Checked	Notes Dougherty Date 9-2-53	
Date	Indexed	



Cont from Top Pg. 178

RETURN TO
LOS ANGELES COUNTY SURVEYOR
726 LOS ANGELES COUNTY
ENGINEERING BLDG.
Do not extend notes this side of this line.
Note: Any Additions or Changes on This Sheet Must be Made or Circled in Red Ink With Date and Name of Person Making Change.
76F8098 247 4-53


Cont. on Bot Pg. 181
F.B. 1831 PG. 180
6" Oak
20.2 → 130+32.2
79.0 → 130+35.7
129+51.0 ← 40.4 →
35.0 → 130+05.0
37.8 → 129+57.0
37.8 → 129+10.5
84.5 → 128+70.0
129+00 128+87.0
52.2 73.4
49.6 → 128+48.5
56.0 → 128+28.0
32.5 → 128+14.0
72.7 → 128+08.0
31.3 → 127+98.5
Grove of Orange (over 6') & Avocados
Rows are Apart 40'
E & W.
28.5 → 127+82.3
5" Oak
46.0 → 17.8 → 127+76.0
47.7 → 127+71.5
Note
Between Valley Cntr. & Covina Blvd. the P.E. Rd. Bed is on a fill making it impractical to Try to keep pluses in order
23.2 → 127+63.3
23.0 → 127+59.5
127+72.0 ← 41.7
127+63.5 ← 41.5
127+40.5 ← 33.5
8" Conc. H.W.
22.8
24.0
127+20.3 46.6
127+26.5 24.1
Valley
100.0'
64.0 → 127+26.2
126+98.0 ← 55.6
28" Oak
33.0 → 127+10.7
P.P.
127+07.41
F.C.S. Mon. in Well with Sur. Cap Per F.B. 1800-19
126+97.0
℄ San Jose Diag.
58° 23'
100.0
Mac. Ft.
Center Ave
40'
93
88
Cont. from Top Pg. 179
Rows Grove
Rows
6" Avoc.
3" Avoc.
6 Or.
RETURN TO
LOS ANGELES COUNTY SURVEYOR
726 LOS ANGELES COUNTY
ENGINEERING BLDG.
Do not extend notes this side of this line.
Note: Any Additions or Changes on This Sheet Must be Made or Circled in Red Ink With Date and Name of Person Making Change.

Map No. B-734	W. O. 1927 Tape No. ____ St'd. ____ of	F. B. 1831 Pg. 181
Checked	Notes Dougherty Date 9-3-53	
Date	Indexed	

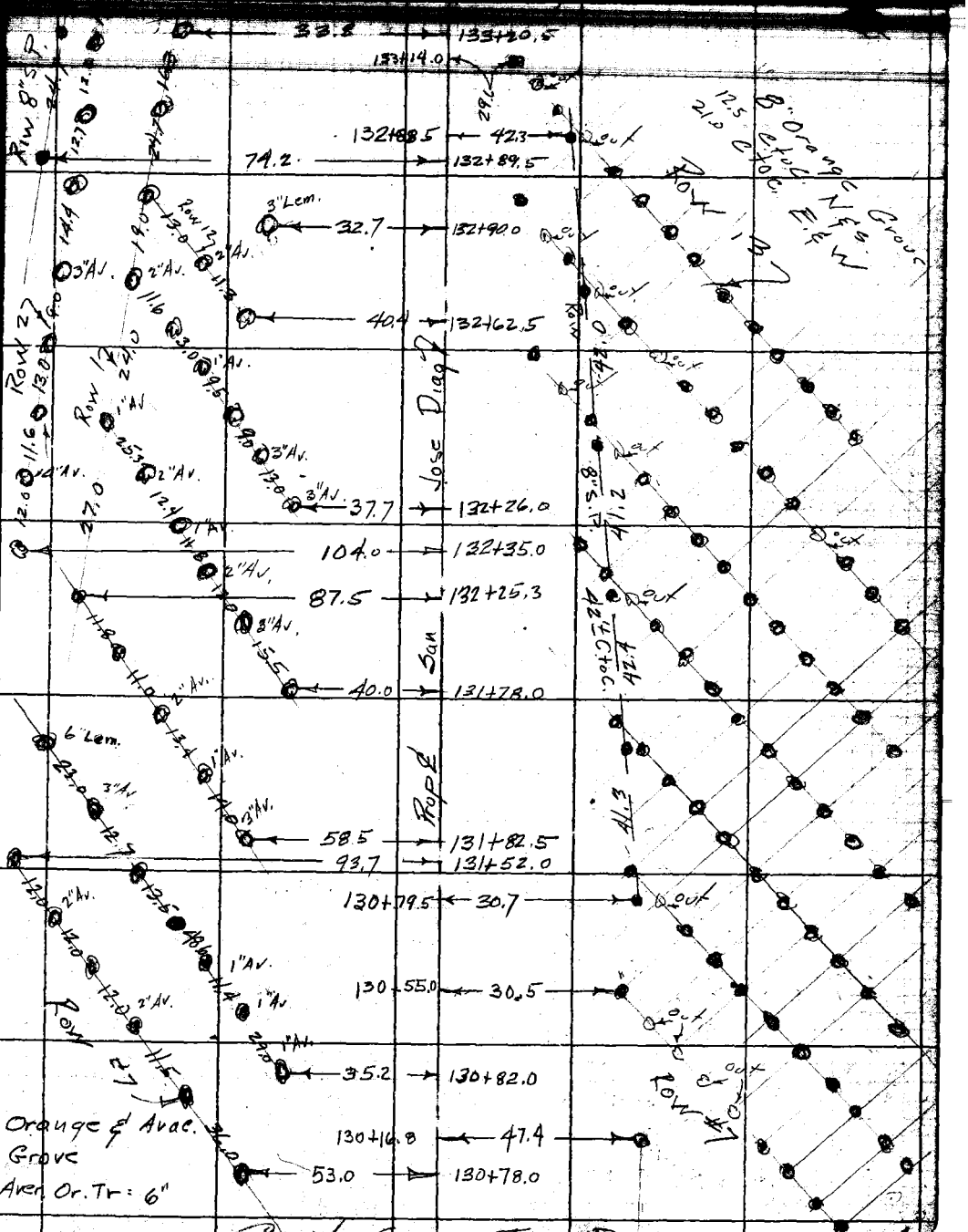

Note: Any Additions or Changes on this Sheet Must be Made or Circled in Red Ink With Date and Name of Person Making Change.

Do not extend notes this side of this line.

RETURN TO
LOS ANGELES COUNTY SURVEYOR
726 LOS ANGELES COUNTY
ENGINEERING BLDG.

76F3008 247 4-53

Cont. from Top Pg. 180

F.B. 1831 PG. 182

Cont. on Bot. Pg. 183

Cont. from Top Pg. 181

RETURN TO
LOS ANGELES COUNTY SURVEYOR
726 LOS ANGELES COUNTY
ENGINEERING BLDG.

Do not extend notes this side of this line.

Note: Any Additions or Changes on This Sheet Must be Made or Circled in Red Ink With Date and Name of Person Making Change.

F.B. 1831 Pg. 183

Map No. 8-354

Checked

Date

W. O. 7927 Tape No. St'd. °F

Notes Dougherty Date 9-2-53

Indexed

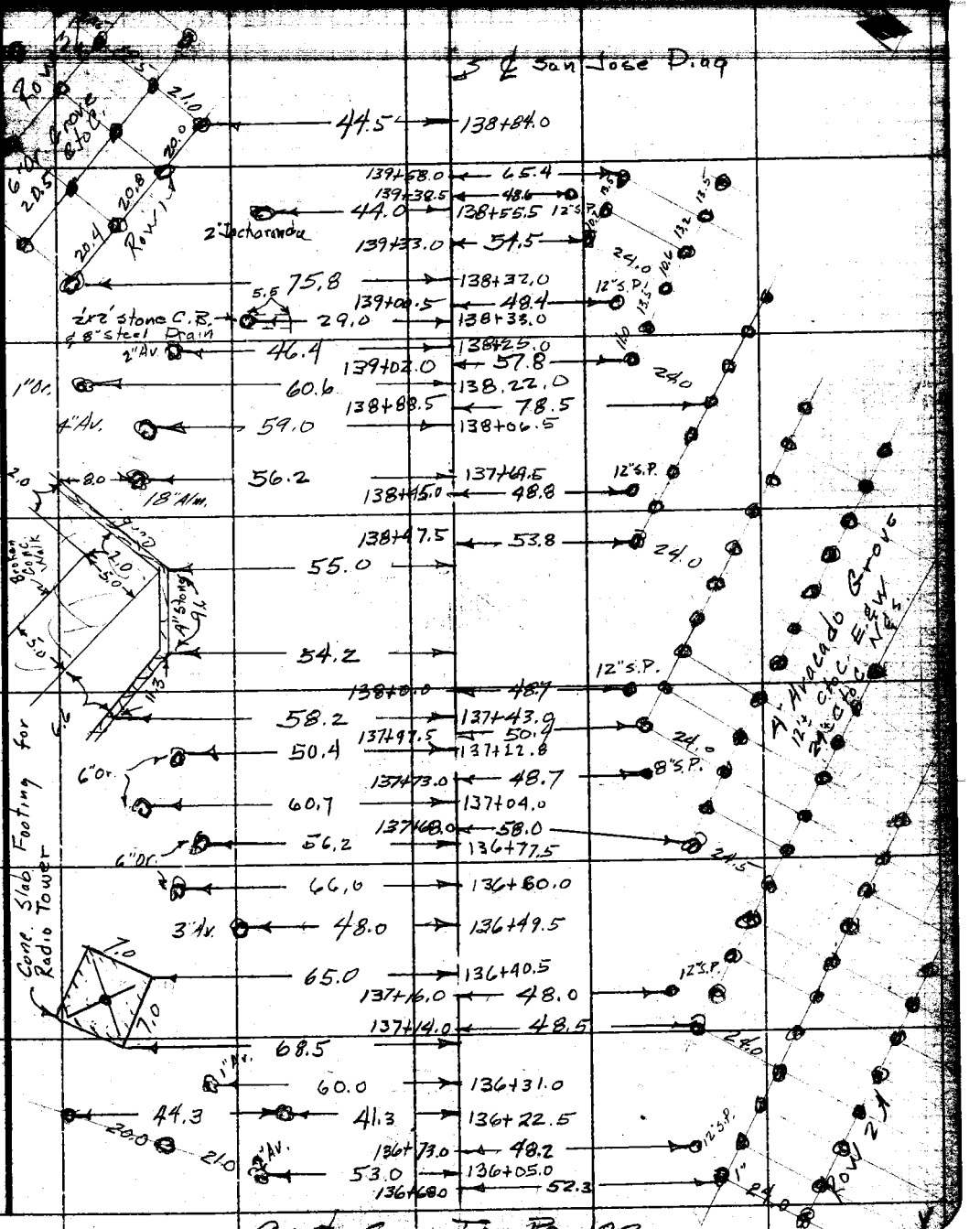

Note: Any Additions or Changes on This Sheet Must be Made or Circled in Red Ink With Date and Name of Person Making Change.

Do not extend notes this side of this line.

RETURN TO
LOS ANGELES COUNTY SURVEYOR
726 LOS ANGELES COUNTY
ENGINEERING BLDG.

76F3095 247 4-53

Cont. from Top Pg. 182

F. B. 1821 PG. 184

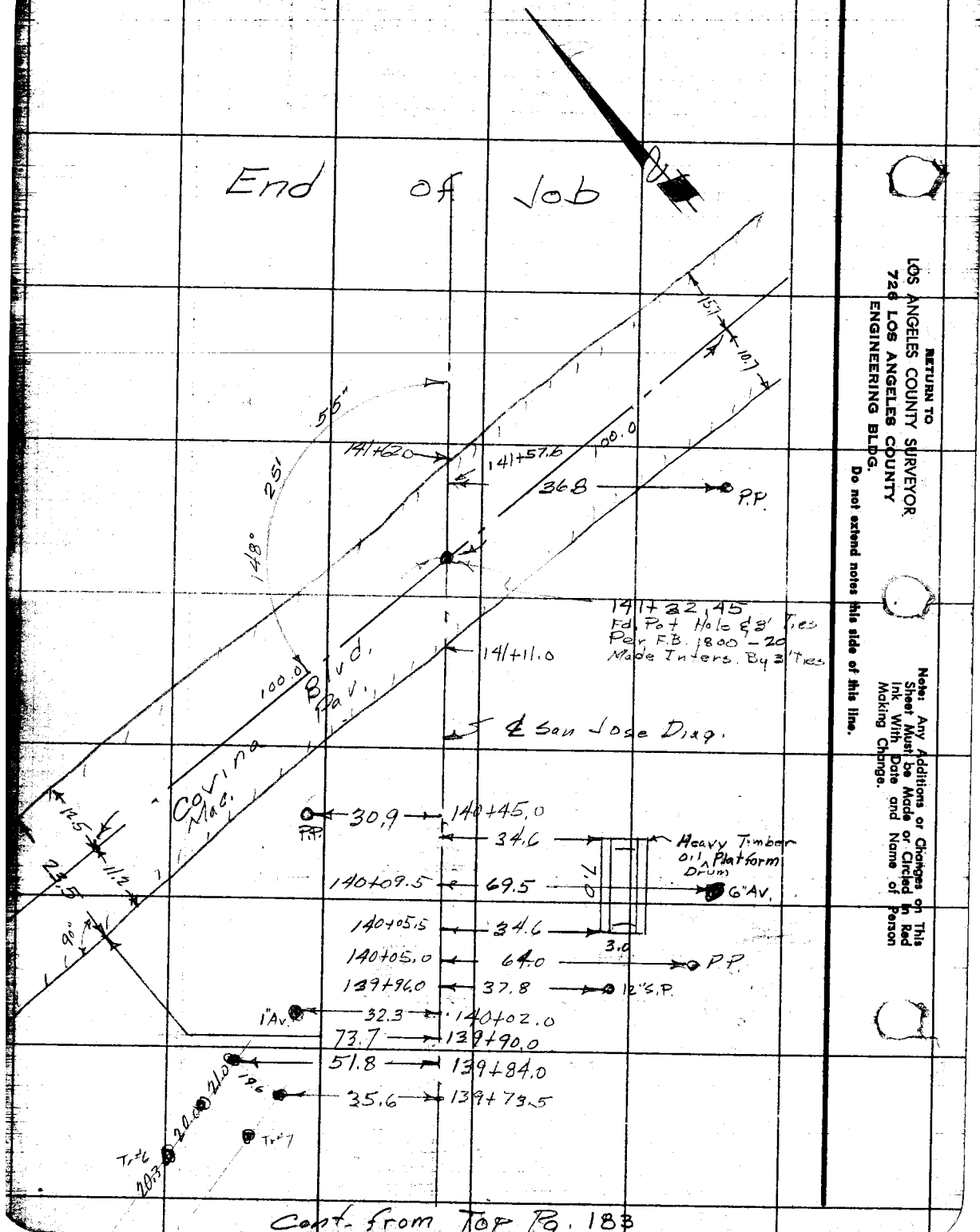

Notes Ck'd by
Map No. B 248
Office Work Rubenacker
Checked
Date

Survey of
W. O. Tape No. St'd. °F
Surveyed by
Notes Date
Indexed

F. B. PG.

117 to 150
Blank

RETURN TO
LOS ANGELES COUNTY SURVEYOR
726 LOS ANGELES COUNTY
ENGINEERING BLDG.

Note: Any Additions or Changes on This Sheet Must be Made or Circled in Red Ink With Date and Name of Person Making Change.

Do not extend notes this side of this line.

76F3008 247 4-53

RETURN TO
LOS ANGELES COUNTY SURVEYOR
726 LOS ANGELES COUNTY
ENGINEERING BLDG.

Note: Any Additions or Changes on This Sheet Must be Made or Circled in Red Ink With Date and Name of Person Making Change.

Do not extend notes this side of this line.

F.B. ____ PG. ____

75F3098 247 2-51

RETURN TO
LOS ANGELES COUNTY SURVEYOR
720 LOS ANGELES COUNTY
ENGINEERING BLDG.

Note: Any Additions or Changes on This Sheet Must Be Made or Circled in Red Ink With Date and Name of Person Making Change.

Do not extend notes this side of this line.

Notes Given by _____

Map No. _____

Office Work _____

Checked _____

Survey of _____

W. O. _____ Tape No. _____ Std. _____ °F

Surveyed by _____

Notes _____ Date _____

F. B. _____ Pg. _____