Notes Ck'd by	Survey of BRACKETT FIELD
Map No.	W. O. 8683 Tape No. 0129 St'd. 68 °F
Office Work	Surveyed by PORTER
Checked	Notes PORTER Date 9-15-53
Date	Indexed A. C. Johnson 9-28-53

F.B. 1836 Pg. 7

SURVEY OF
BRACKETT FIELD

J.N. 8683 — Sept. 1953
PORTER & Pa[illegible]

J.N. 7440.04 & 7440.05	D.E. Holmes & Pa[illegible]
ADMINISTRATION Bldg	Pgs 173 To 17[illegible]
SERVICE Bldg	Pgs 180
Beacon Tower	Pg. 186
RUNWAY & TAXIWAY CS. mon's	178 To 180
monumenting Control Lines	173 & 178 To 18[illegible] & 19[illegible]
Location of Transformer Poles	196
" " Elect. conduits etc.	198
" " Water line Admin. Bldg	202
" " Sewer lines " "	204 & 205
" " Gas Lines " "	208
Staking & Monumenting Parcels Per.	L.A.C.A. map # 73
& Easements (index Pg. 209)	Pgs 210 To 238
Location of FIRE STA.	Pg. 240
10 AC Parcel add-11-1960	Pg. 243
5 AC Parcel add. 7-1960	Pg 247
14.222 Ac. PARCEL	Pgs 249-256

Bdry Map H.C. 59-13

Microfilmed Nov. '85
P.C. file o.k. June '87

F. B. 1531 PG. 8

Binding Line City of LaVerne

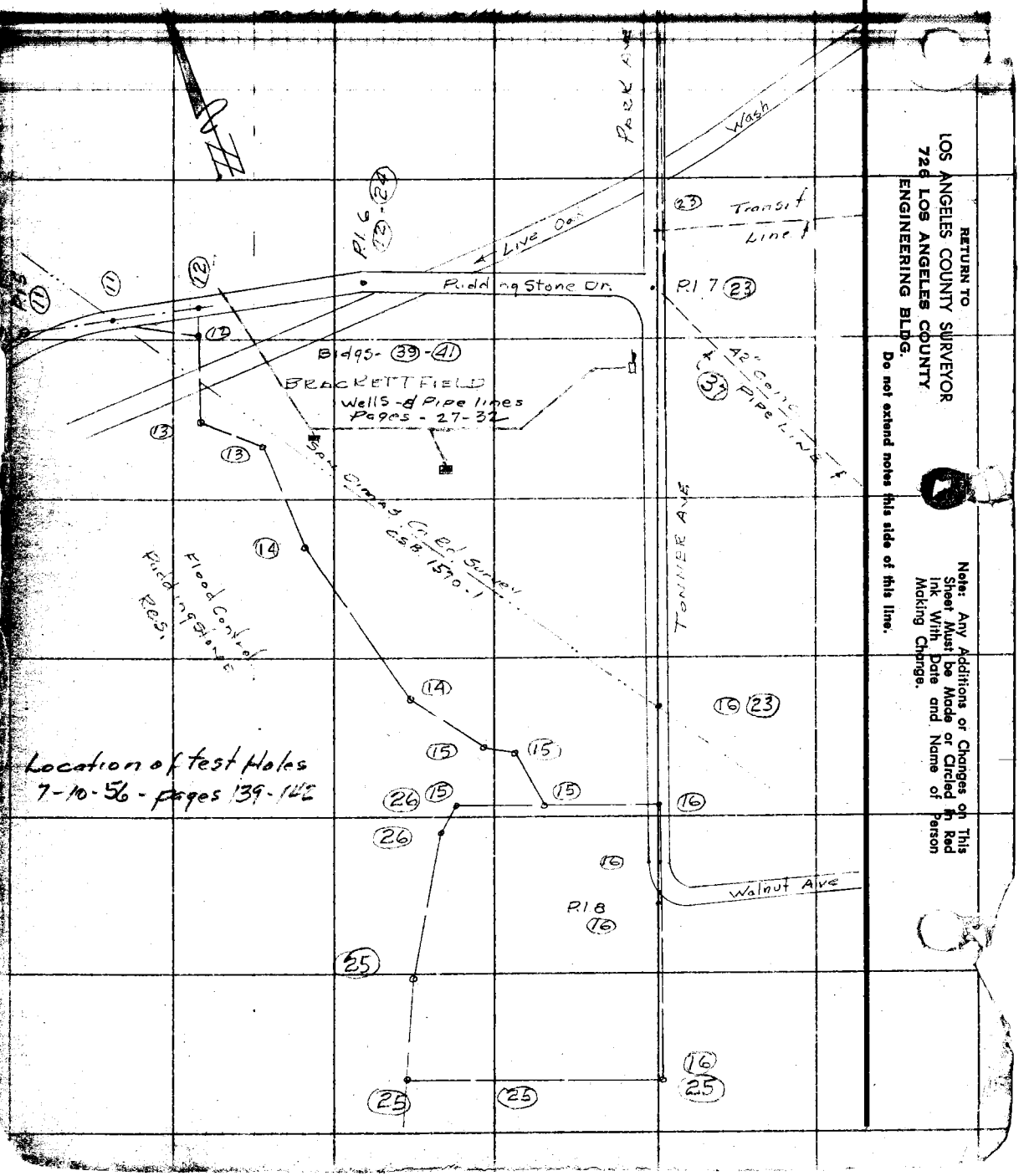

Location of test Holes
7-10-56 - pages 139-142

RETURN TO
LOS ANGELES COUNTY SURVEYOR
726 LOS ANGELES COUNTY
ENGINEERING BLDG.

Do not extend notes this side of this line.

Note: Any Additions or Changes on This Sheet Must be Made or Circled in Red Ink With Date and Name of Person Making Change.

Notes Ck'd by	Survey of BRACKETT FIELD
Map No.	W. O. 8683 Tape No. 0127 Std. 68 of
Office Work	Surveyed by Porter
Checked	Notes Porter Date 3-15-53
Date	Indexed M. C. Johnson 9-23-53

SURVEY OF
BRACKETT FIELD

J.N. 8683

J.N. 7440.04 & 7440.05
ADMINISTRATION Bldg
SERVICE Bldg
Beacon Tower Pg. 186
RUNWAY & TAXIWAY C.S. Mon's
monumenting Control Lines
Location of Transformer Poles
" " Elect. conduits etc.
" " water line Admin. Bldg
" " Sewer lines
" " Gas Lines
Staking & Monumenting Parcels for
& Easements. (Index Pg. 209)
Location of FIRE STA.
10 AC Parcel add 4-1960
5 AC Parcel add. 7-1960 Pg. 247
14.22 Ac. Parcel Pgs 247-246

Bdry Map [illegible]

Microfilmed Nov. 85
P.C. file ok June '87

F.B. 1836 PG. 8

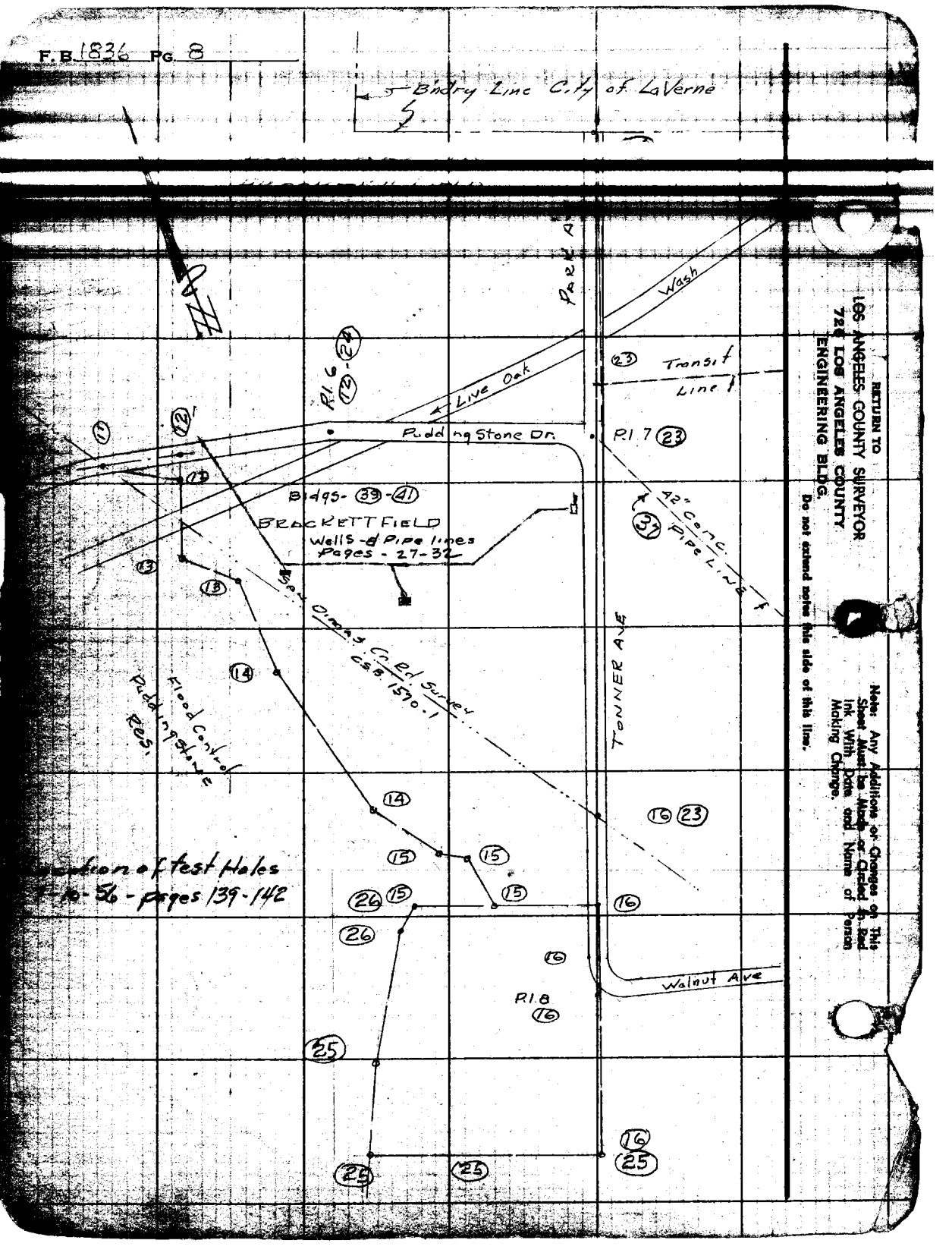

RETURN TO
LOS ANGELES COUNTY SURVEYOR
722 LOS ANGELES COUNTY
ENGINEERING BLDG.
Do not extend notes this side of this line.

Note: Any Additions or Changes on This Sheet Must be Made or Circled in Red Ink With Date and Name of Person Making Change.

Notes Ck'd by	Survey of BRACKETT FIELD	F.B. 836 Pg. 9
Map No.	W. O. 8683 Tape No. 0729 St'd. 62 °F	
Office Work	Surveyed by Porter	
Checked	Notes Porter Date 9-15-59	
Date	Indexed	

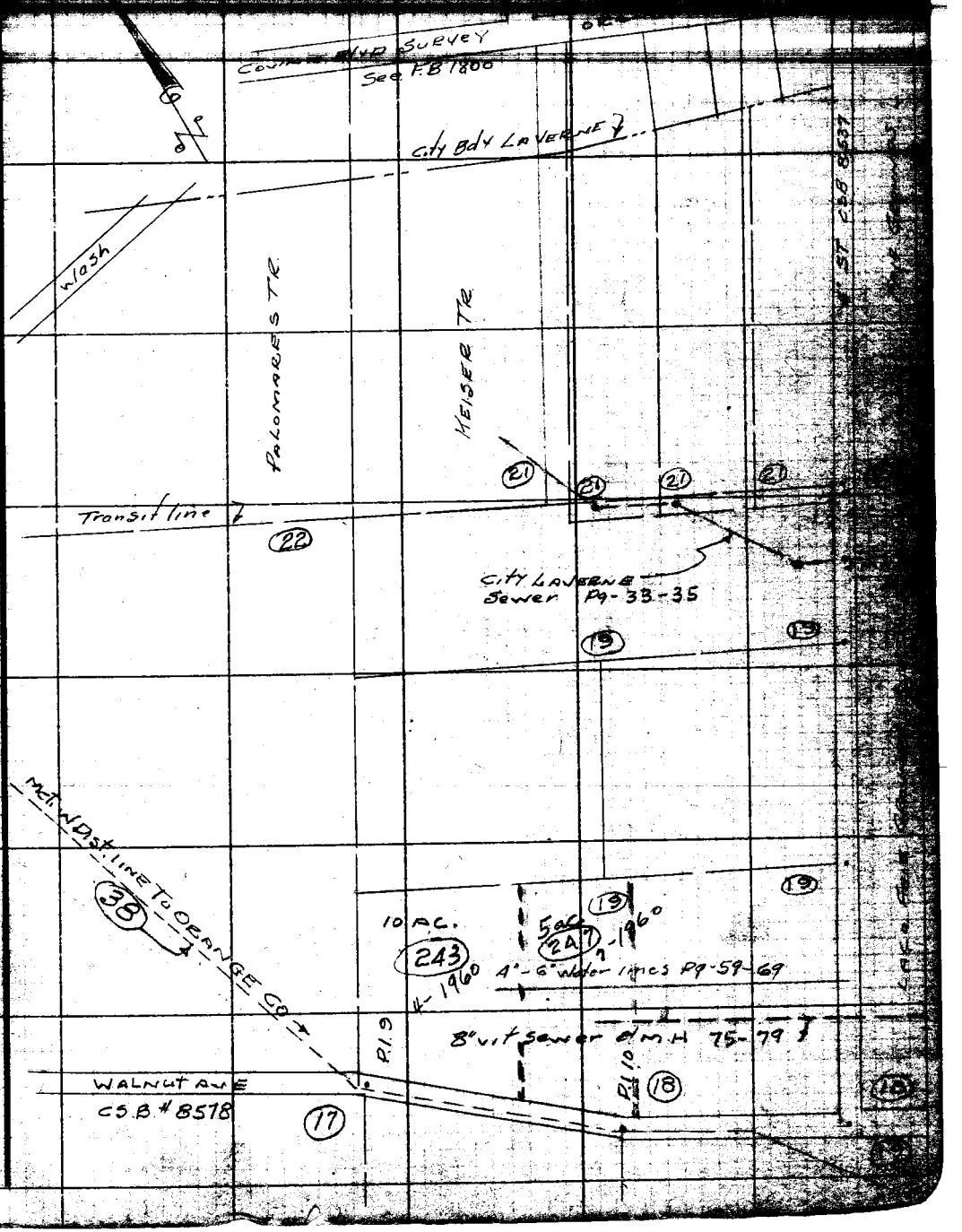

Note: Any Additions or Changes on This Sheet Must be Made or Circled in Red Ink With Date and Name of Person Making Change.

Do not extend notes this side of this line.

RETURN TO
LOS ANGELES COUNTY SURVEYOR
726 LOS ANGELES COUNTY
ENGINEERING BLDG.

RETURN TO
LOS ANGELES COUNTY SURVEYOR
726 LOS ANGELES COUNTY
ENGINEERING BLDG.

Note: Any Additions or Changes on This Sheet Must be Made or Circled in Red Ink With Date and Name of Person Making Change.

Do not extend notes this side of this line.

F.B. 1036 Pg. 10

Notes Ck'd by KRM	Survey of Brackett Field	F.B. 1836 Pg. 11
Map No.	W. O. 8683 Tape No. 4/29 Std. 68	
Office Work Bailey	Surveyed by Porter	
Checked McPherson	Notes Porter Date 9-16-53	
Date Mar. '55	Indexed	



RETURN TO
LOS ANGELES COUNTY SURVEYOR
725 LOS ANGELES COUNTY
ENGINEERING BLDG.

Note: Any Additions or Changes on This Sheet Must be Made or Circled In Red Ink With Date and Name of Person Making Change.

Do not extend notes into side of this line.


F.B 1836 Pg. 13
Cont. Pg-24
C-26
W.S. 48 - D-4
RETURN TO
LOS ANGELES COUNTY SURVEYOR
726 LOS ANGELES COUNTY
ENGINEERING BLDG.
Do not extend notes this side of this line.
Note: Any Additions or Changes on This Sheet Must be Made or Circled in Red Ink With Date and Name of Person Making Change.
Cont. from top Pg. 11
Cont. top next Pg. 13
Blackett Field
Flood Control
Prop. Puddingstone Dam
Puddingstone Dr.
Walnut Ave
Set S.W. & T.
Fd 2" I.P. Conc. Pl. & C. Spk in Center
Fc 1.75 - 111
319.33 @ 0° T 86°
319.37
560.57
60.01
319.37
94° 02' 15"
95° 12' 10"
249.83
245.20
247.64
242.95
20.00
20.00
4.63
4.69
94.71
Set 1x8"
Fc mon. out.
247.61 @ 0° T 86°
247.64
Set C.S. Mon. dn 6" in Pitch 3-25-54
COUNTY SURVEYOR R.E. 63

Name Cr'd by KRM	Brackett Field	F.B. 836 Pg. 13
Map No.	W. O. 6[illegible] Tape No. [illegible] Sta. 6[illegible]	
Office Work Bailey	Surveyed by Porter	
Checked Galli	Notes Porter Date [illegible]	
Date [illegible]	Indexed R. C. [illegible]	

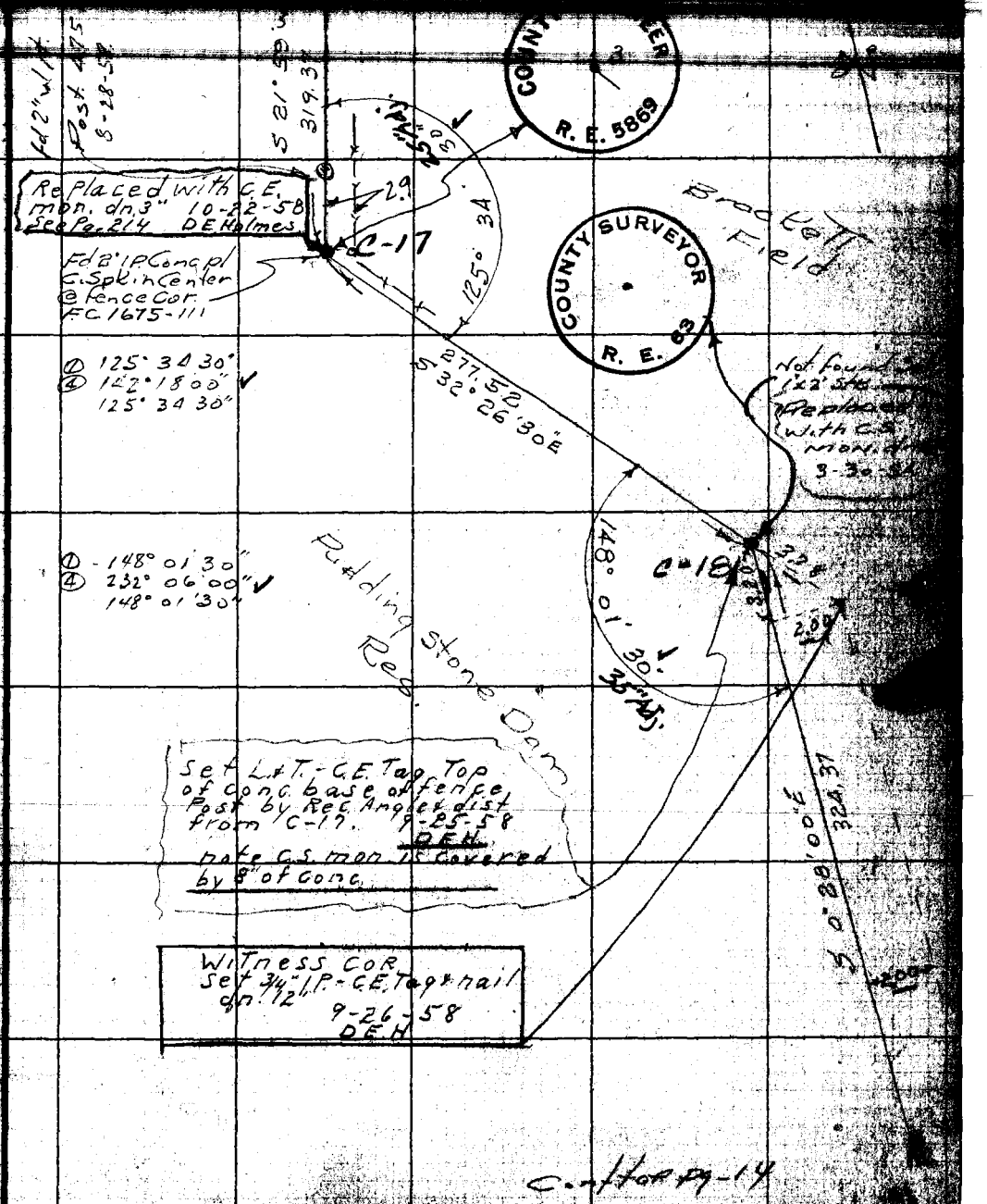

Note: Any Additions or Changes on this Sheet Must be Made or Circled in Red Ink With Date and Name of Person Making Change.

Do not extend notes this side of this line.

RETURN TO
LOS ANGELES COUNTY SURVEYOR
726 LOS ANGELES COUNTY
ENGINEERING BLDG.

Cont for pg-14

F.B. 1836 Pg. 14

Cont from Bot pg-13

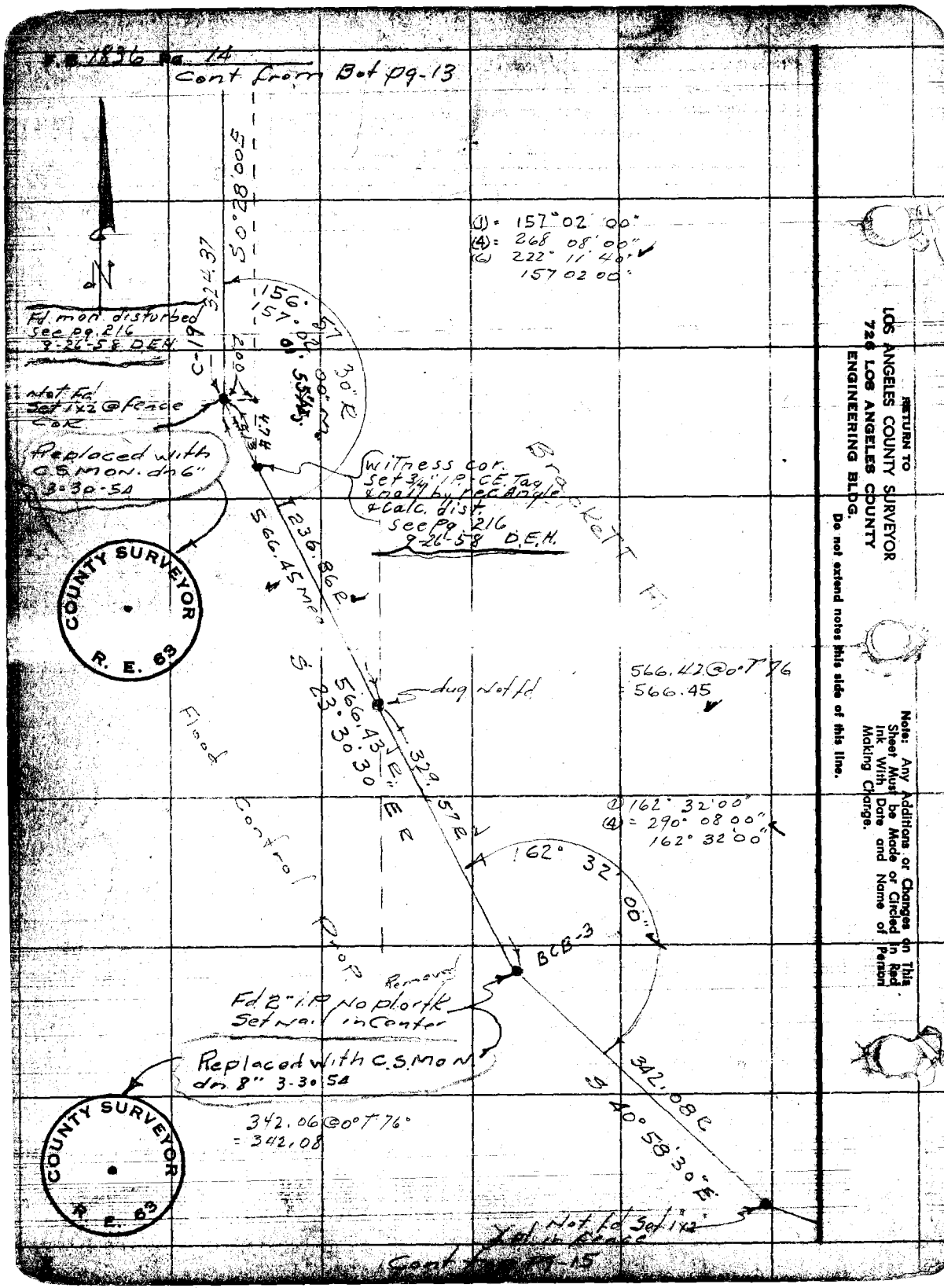

Cont from pg 17-15

RETURN TO
LOS ANGELES COUNTY SURVEYOR
726 LOS ANGELES COUNTY
ENGINEERING BLDG.
Do not extend notes this side of this line.

Note: Any Additions or Changes on This Sheet Must be Made or Circled in Red Ink With Date and Name of Person Making Change.

Map No.	W. O.	Sp'd.
Office Work Bailey	Surveyed by Peter	
Checked Galle	Notes	Date 9-11-53
Date	Indexed	

F.B. 1436 Pg. 15

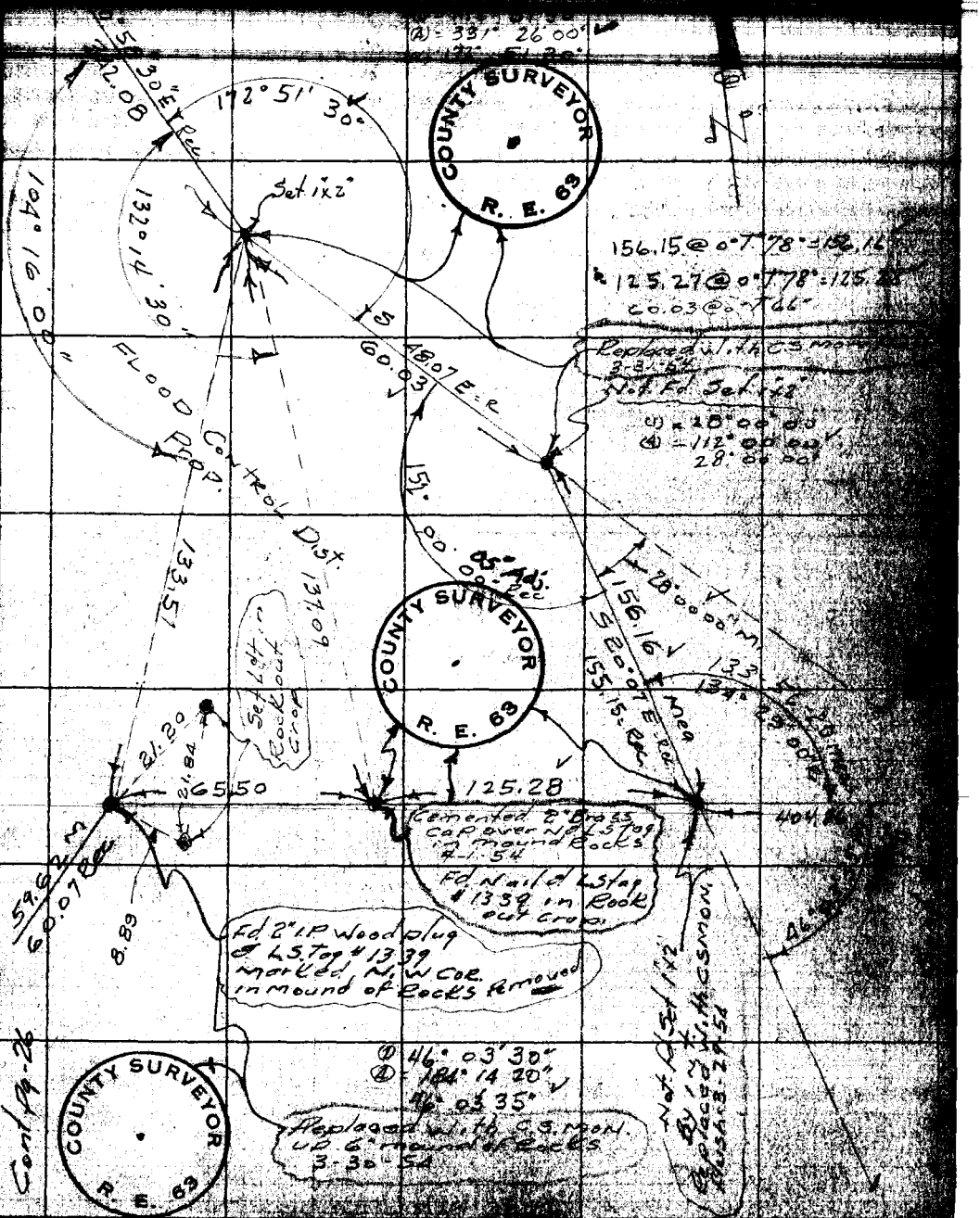

Note: Any Additions or Changes on this Sheet Must be Made or Checked in Red Ink With Date and Name of Person Making Change.

Do not extend notes this side of this line.

RETURN TO
LOS ANGELES COUNTY SURVEYOR
725 LOS ANGELES COUNTY
ENGINEERING BLDG.

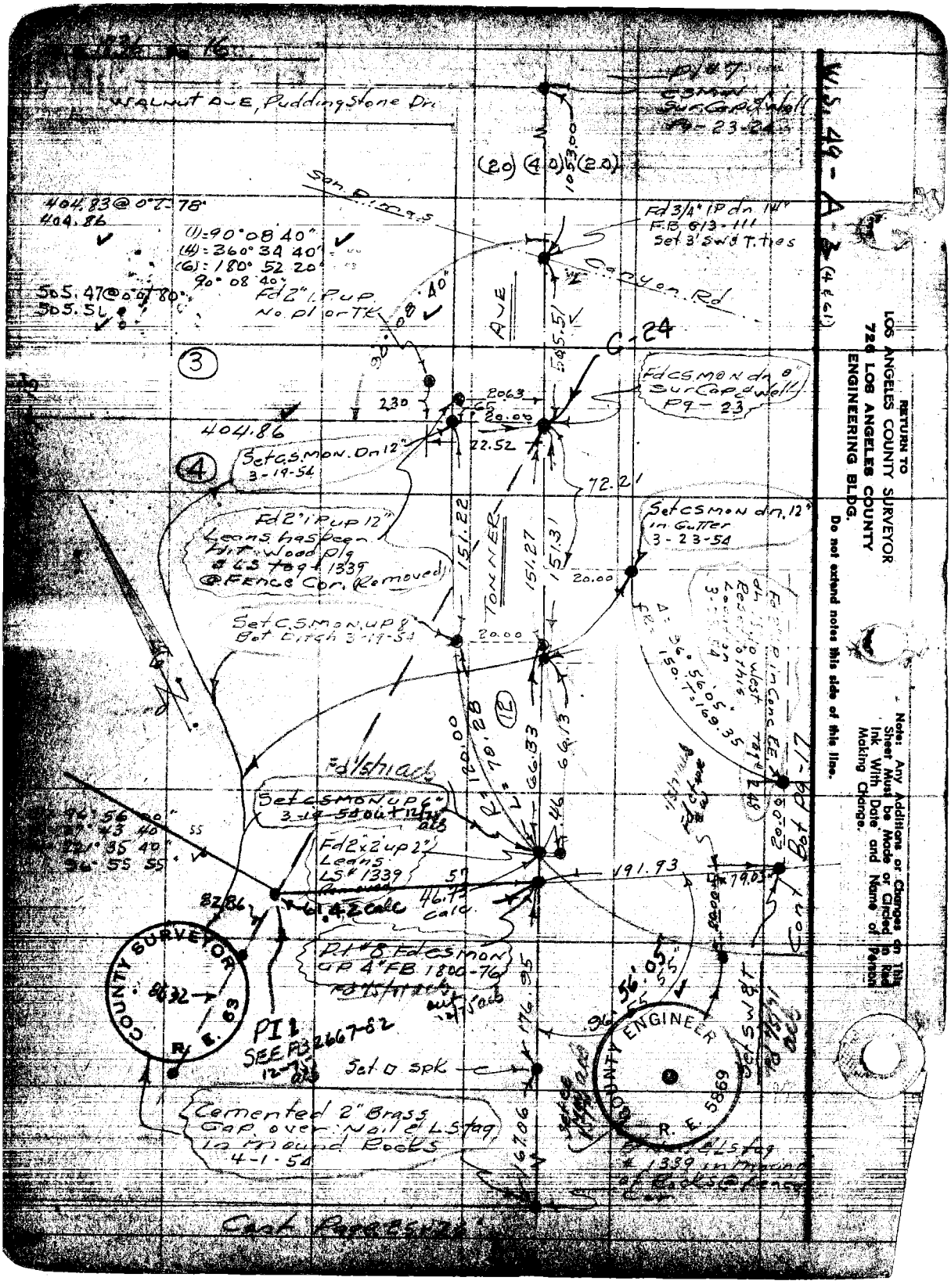

W.S. 49-A-3 (4 & 61)
RETURN TO
LOS ANGELES COUNTY SURVEYOR
726 LOS ANGELES COUNTY
ENGINEERING BLDG.
Do not extend notes this side of this line.
Note: Any Additions or Changes on This Sheet Must be Made or Circled in Red Ink With Date and Name of Person Making Change.
WALNUT AVE, Puddingstone Dr.
San Rimas
Canyon Rd
AVE
TONNER
C-24
Fd 3/4" IP dn 14" F.B. 613-111 Set 3' SW'd T. ties
Fd 2" I.P. up No. pl or TK
Fd CS MON dn 8" Sur Cap & Well Pg-23
Set CS MON. Dn 12" 3-19-54
Fd 2" I.P. up 12" Leans has been Hit. Wood plg & LS tag # 1339 @ Fence Cor. (Removed)
Set CS MON dn. 12" in Gutter 3-23-54
Set CS MON up 8" Bot Ditch 3-19-54
Set CS MON up 6" 3-19-54 out 12 ft
Fd 2x2 up 2" Leans LS # 1339 Removed
PI #8 Fd CS MON up 4" FB 1800-76
PI 1 SEE FB 2667-82
Set □ spk
Cemented 2" Brass Cap over Nail & LS tag in Mound Rocks 4-1-54
COUNTY SURVEYOR R.E. 63
COUNTY ENGINEER R.E. 5869
Cont Page 25 of 26
Cont Bot Pg-17

RETURN TO
[illegible] COUNTY SURVEYOR
[illegible] LOS ANGELES COUNTY
ENGINEERING BLDG.

Notes: Any Additions or Changes on [illegible] Sheet Must be Made or Circled in [illegible] Ink With Date and Name of Person Making Change.

Do not extend [illegible] this side of this line.

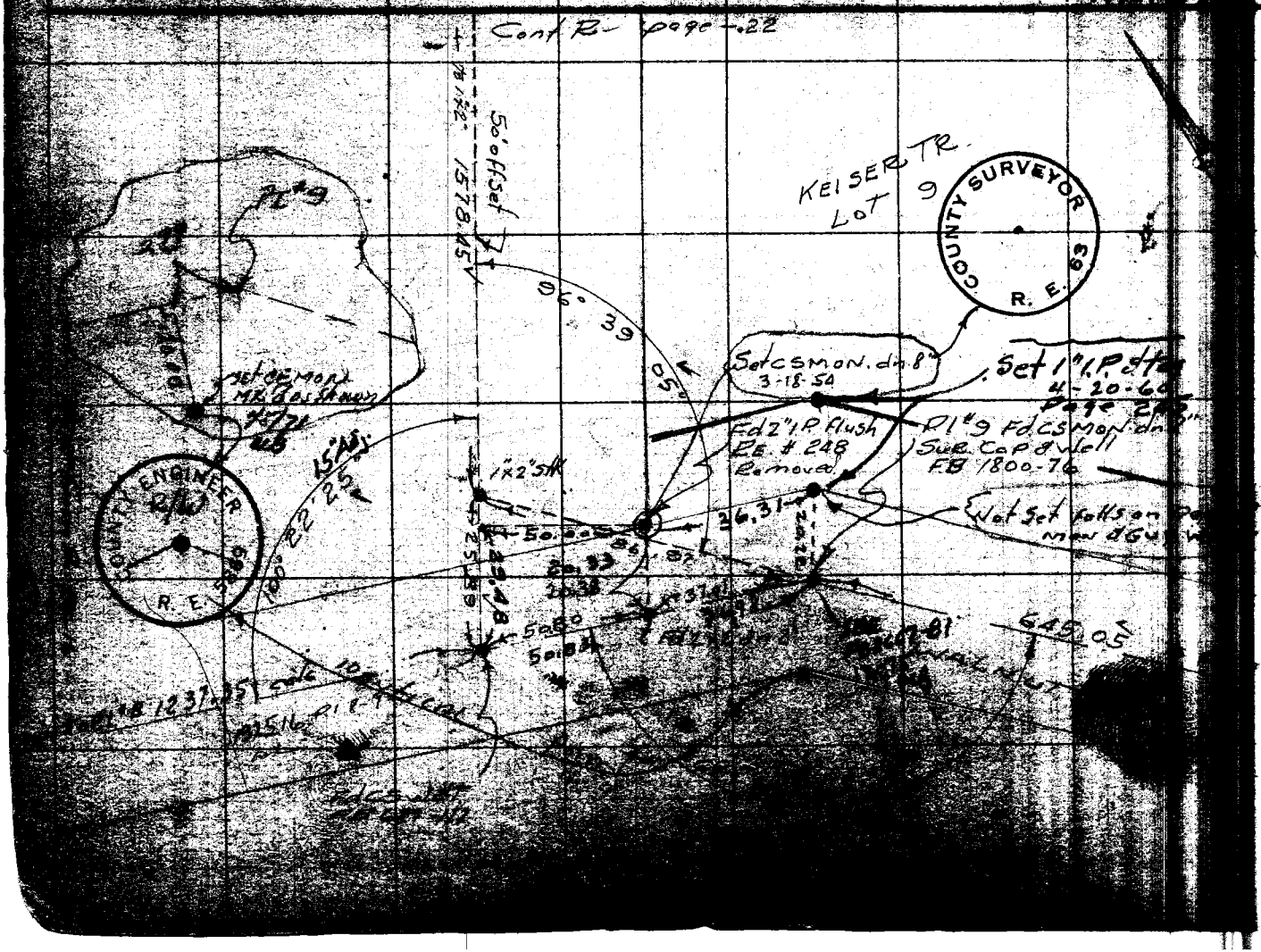

Date

Indexed

F.B. 1836 Pg

RETURN TO
LOS ANGELES COUNTY SURVEYOR
726 LOS ANGELES COUNTY
ENGINEERING BLDG.

Note: Any Additions or Changes on This Sheet Must be Made or Circled in Red Ink With Date and Name of Person Making Change.

Do not extend notes this side of this line.

M.S. 49-A-3 (6)

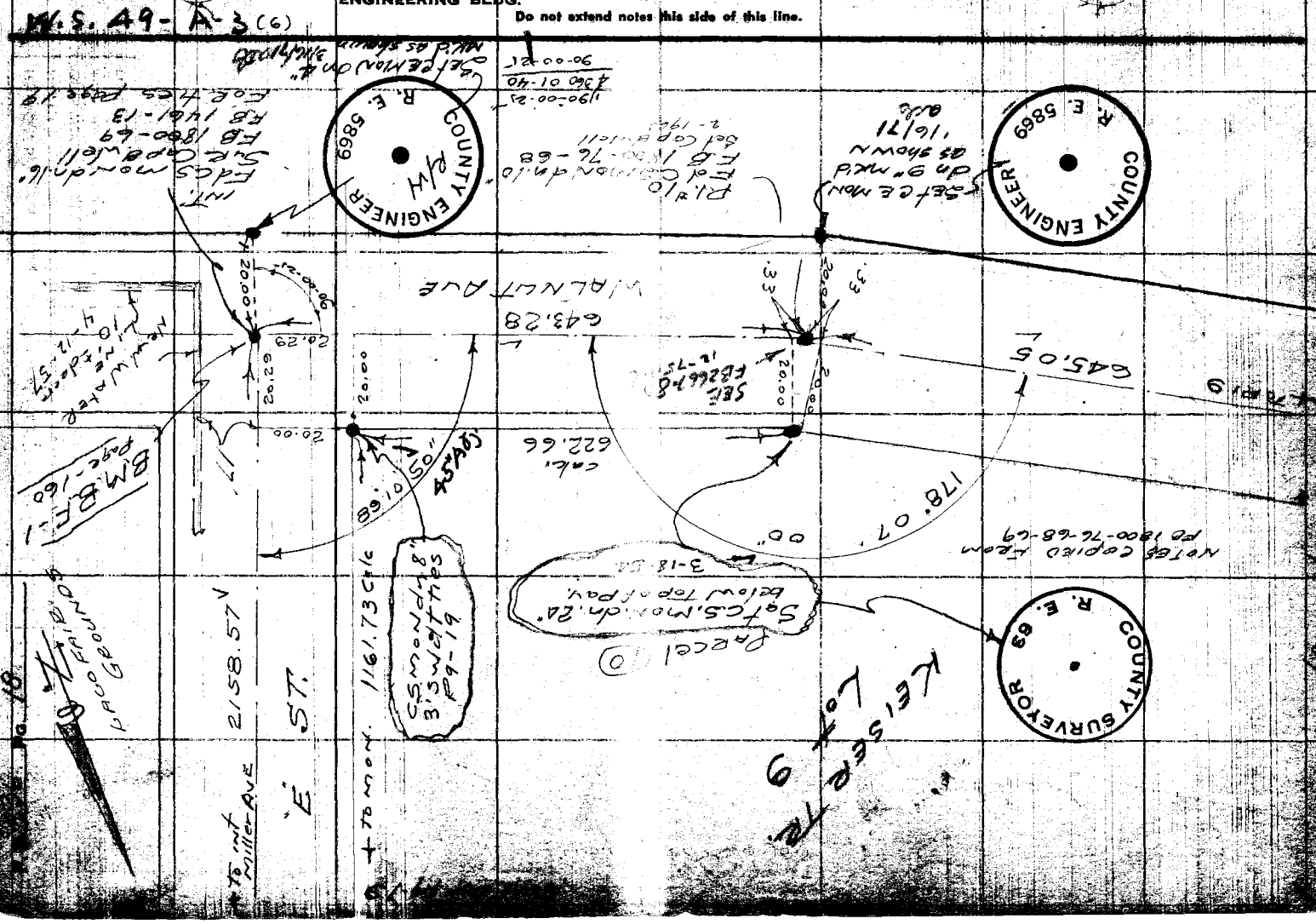

RETURN TO
LOS ANGELES COUNTY SURVEYOR
726 LOS ANGELES COUNTY
ENGINEERING BLDG.

Note: Any Additions or Changes on This Sheet Must be Made or Circled in Red Ink With Date and Name of Person Making Change.

Do not extend notes this side of this line.

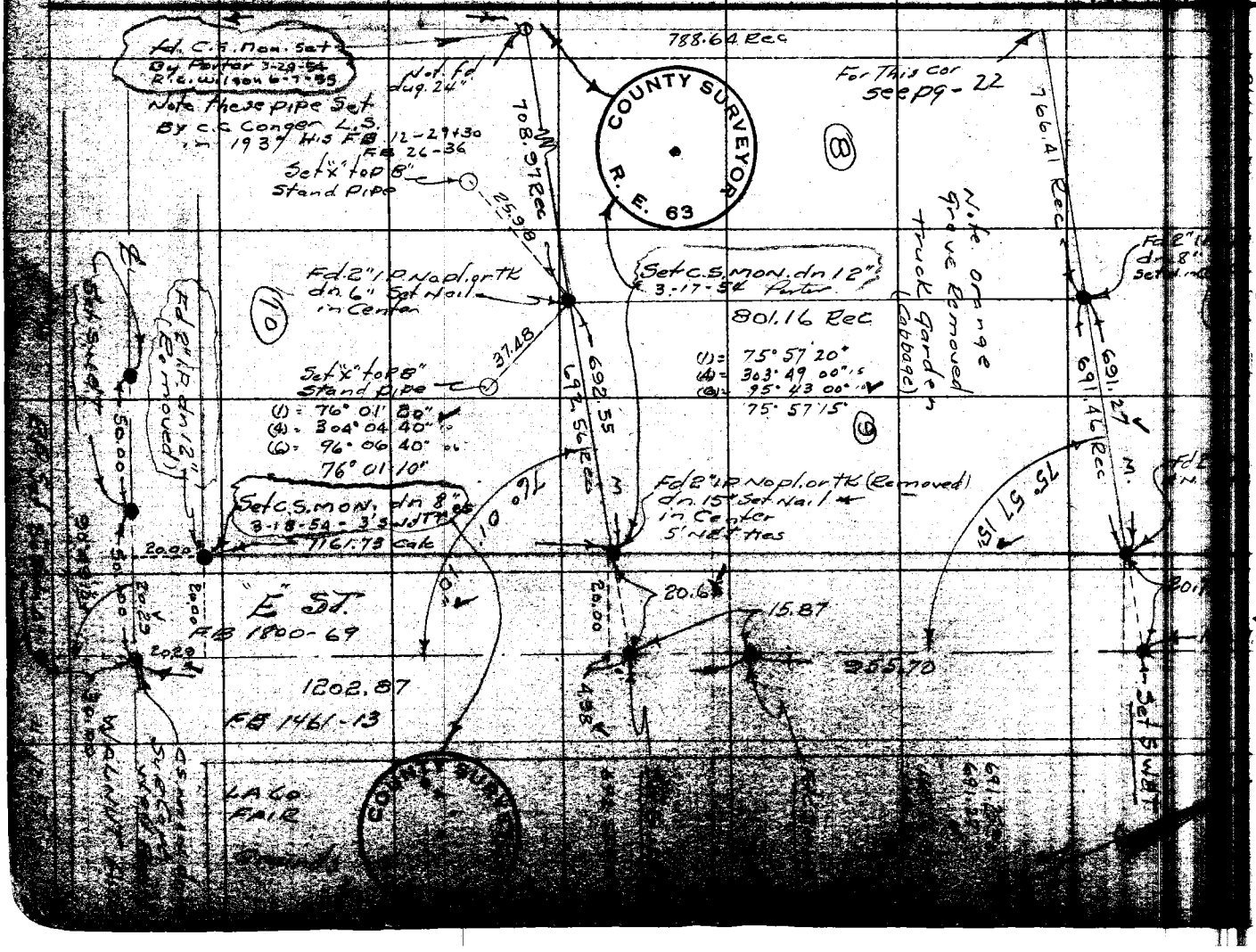

Map No.
Office Work Bailey
Checked
Date
Surveyed by Porter
Notes
Indexed
F.B. 1826 Pg. 19

RETURN TO
LOS ANGELES COUNTY SURVEYOR
726 LOS ANGELES COUNTY
ENGINEERING BLDG.

Note: Any Additions or Changes on This Sheet Must be Made or Circled in Red Ink With Date and Name of Person Making Change.

Do not extend notes this side of this line.

R.E. 1136 PG. 20

76F3096 247 4-53

RETURN TO
LOS ANGELES COUNTY SURVEYOR
726 LOS ANGELES COUNTY
ENGINEERING BLDG.

Note: Any Additions or Changes on This Sheet Must be Made or Circled in Red Ink With Date and Name of Person Making Change.

Do not extend notes this side of this line.

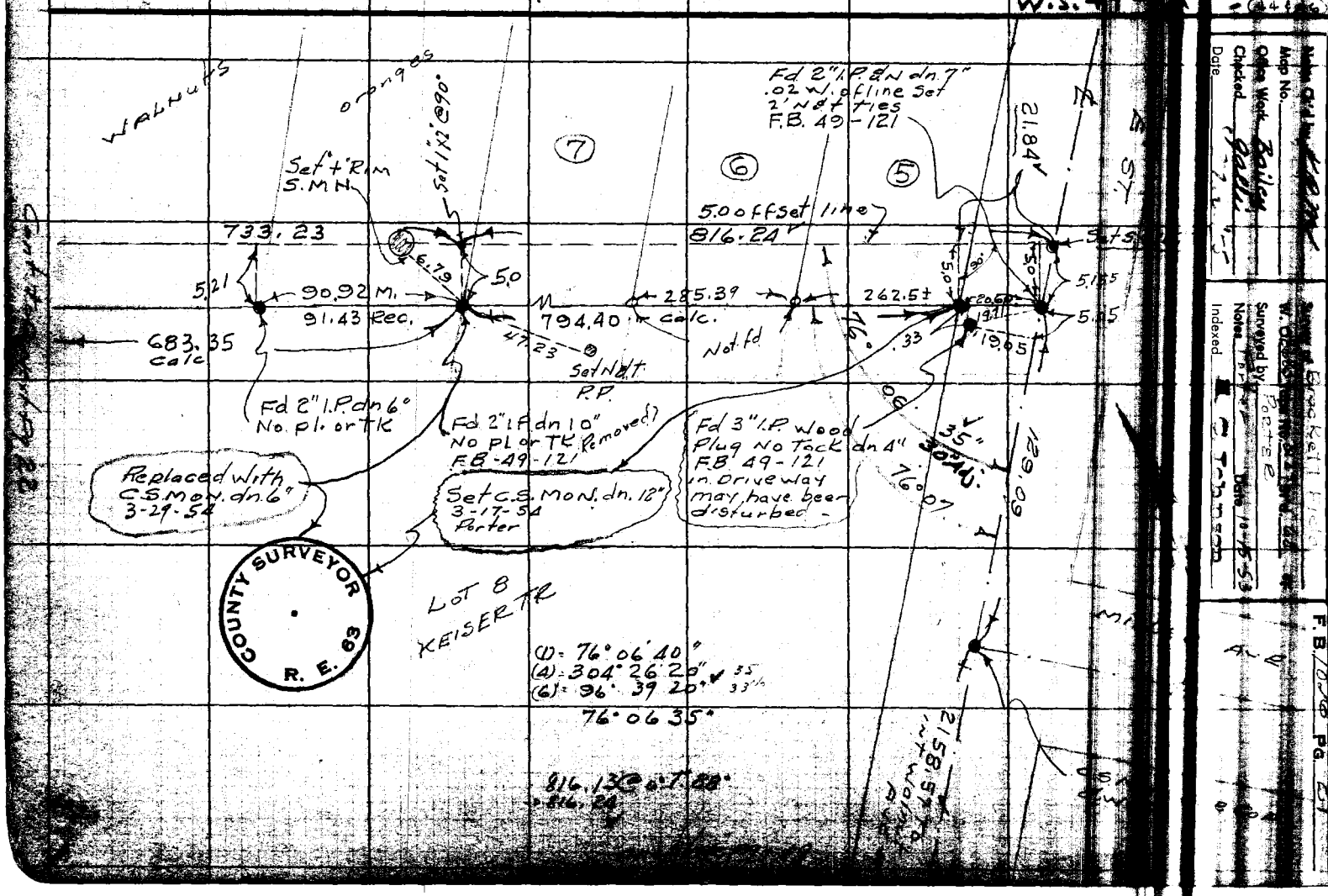

Cont from Bot Pg 21

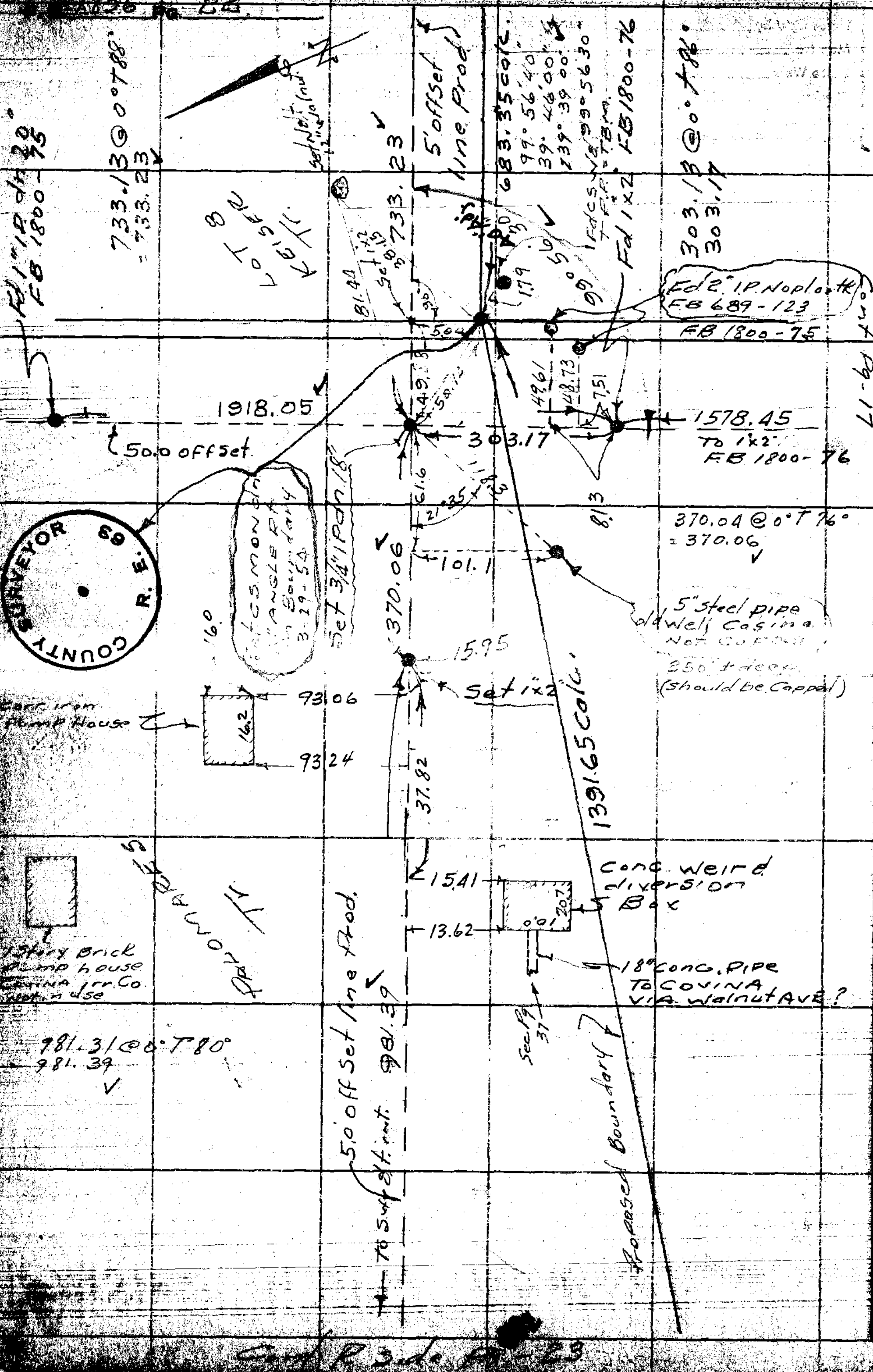

Cont R side Pg 23

RETURN TO
LOS ANGELES COUNTY SURVEYOR
726 LOS ANGELES COUNTY ENGINEERING BLDG.

Do not extend notes this side of this line.

Note: Any Additions or Changes on This Sheet Must be Made or Circled In Red Ink With Date and Name of Person Making Charge.

Notes Ck'd by KRM	Survey of Brackett Field	F.B. 1836 Pg. 23
Office Work Bailey	Surveyed by Porter	
Checked [illegible]	Notes [illegible]	
Date Mar '55	Indexed A. C. Johnson	



Note: Any Additions or Changes on This Sheet Must be Made or Copied in Red Ink With Date and Name of Person Making Change.

Do not extend notes this side of this line.

RETURN TO: LOS ANGELES COUNTY SURVEYOR 726 LOS ANGELES COUNTY ENGINEERING BLDG.

7673098 247 4-55

RETURN TO
LOS ANGELES COUNTY SURVEYOR
726 LOS ANGELES COUNTY
ENGINEERING BLDG.

Note: Any Additions or Changes on This Sheet Must be Made or Circled in Red Ink With Date and Name of Person Making Change.

Do not extend notes this side of this line.

W.S. 49-A-2 (5)

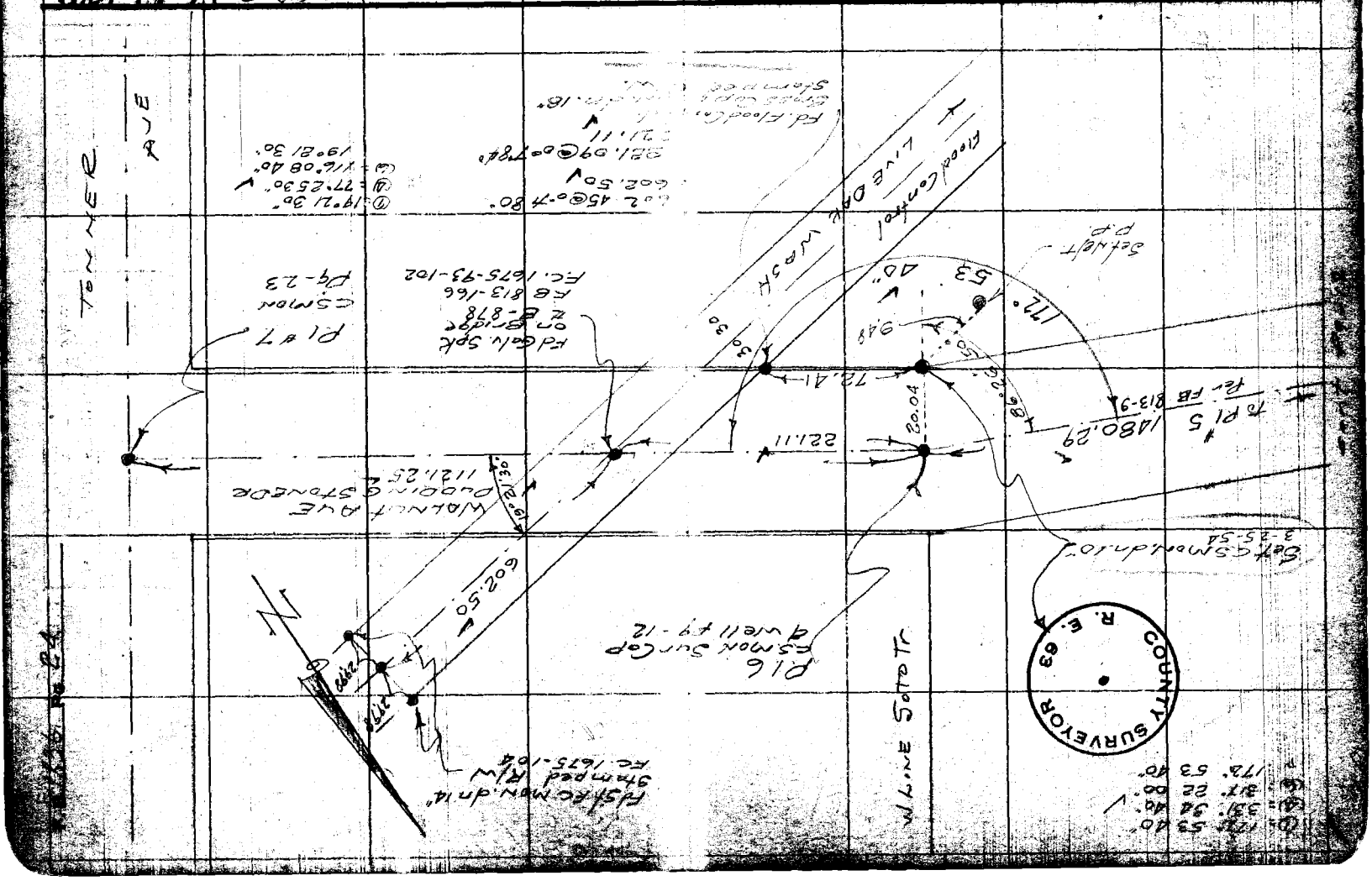

F.B. 1836 No. 25

Map No. _____ W. O. 22 Sec No. 6.5 Sht. 6.4 of _____

Checked Galli Notes Dougherty Date 9-21-53

Indexed _____

Note: Any Additions or Changes to this Sheet Must be Made in Ink With Date and Name of Person Making Change.

Do not extend notes this side of this line.

RETURN TO
LOS ANGELES COUNTY SURVEYOR
728 LOS ANGELES COUNTY
ENGINEERING BLDG.



TRACING 247 4-53

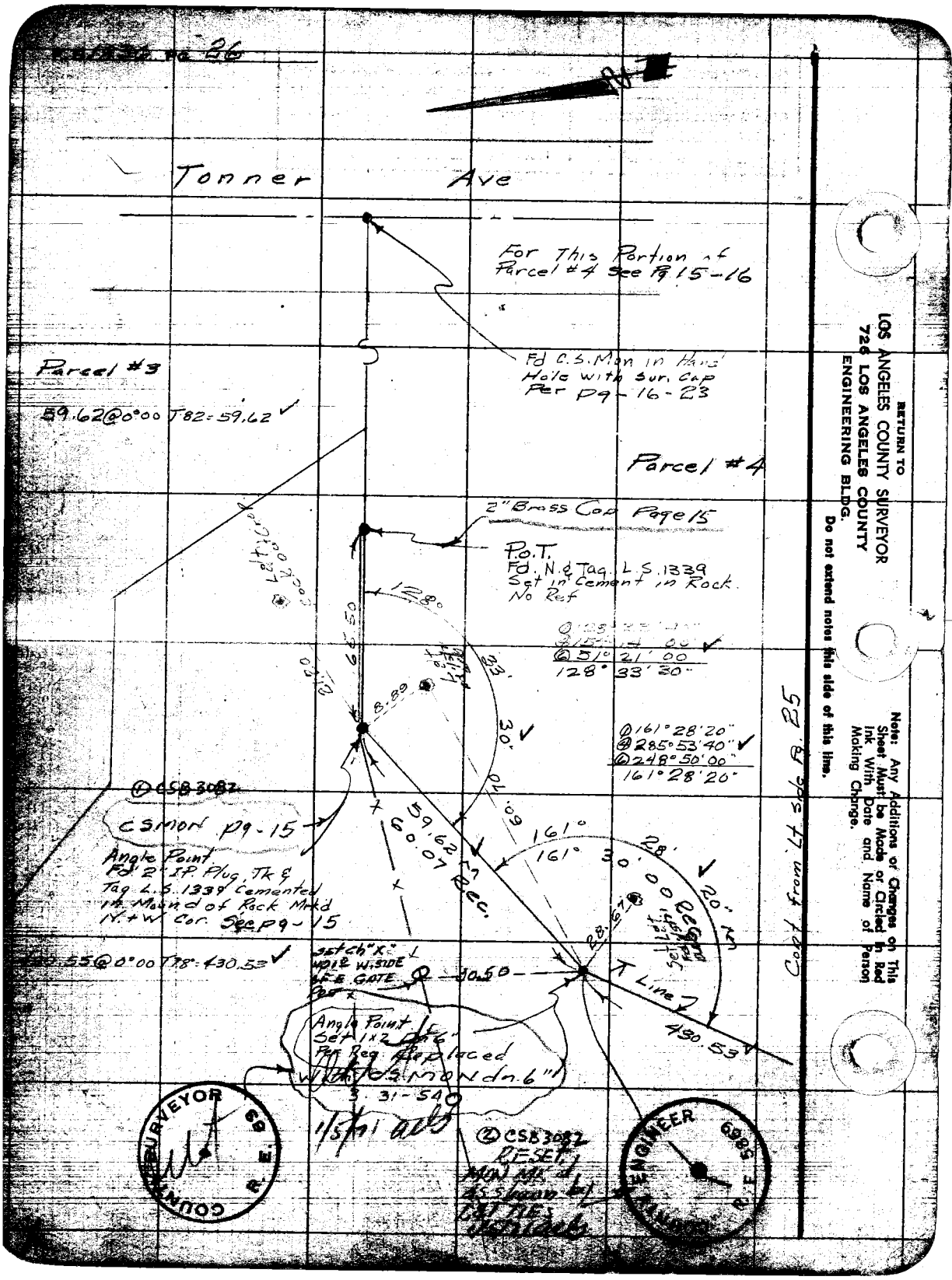

RETURN TO
LOS ANGELES COUNTY SURVEYOR
726 LOS ANGELES COUNTY
ENGINEERING BLDG.
Do not extend notes this side of this line.

Note: Any Additions or Changes on This Sheet Must be Made or Circled in Red Ink With Date and Name of Person Making Change.

F. B. 1836 PG. 27

Office Work Bailey
Checked Galli
Date
Surveyed by Porter
Notes
Date
Indexed

Note: Any Additions or Changes on This Sheet Must Be Made in Ink With Date and Name of Person Making Change.

Do not extend notes this side of this line.

RETURN TO
LOS ANGELES COUNTY SURVEYOR
726 LOS ANGELES COUNTY ENGINEERING BLDG.



RETURN TO
LOS ANGELES COUNTY SURVEYOR
726 LOS ANGELES COUNTY
ENGINEERING BLDG.

Note: Any Additions or Changes on This Sheet Must be Made or Circled in Red Ink With Date and Name of Person Making Change.

Do not extend notes this side of this line.

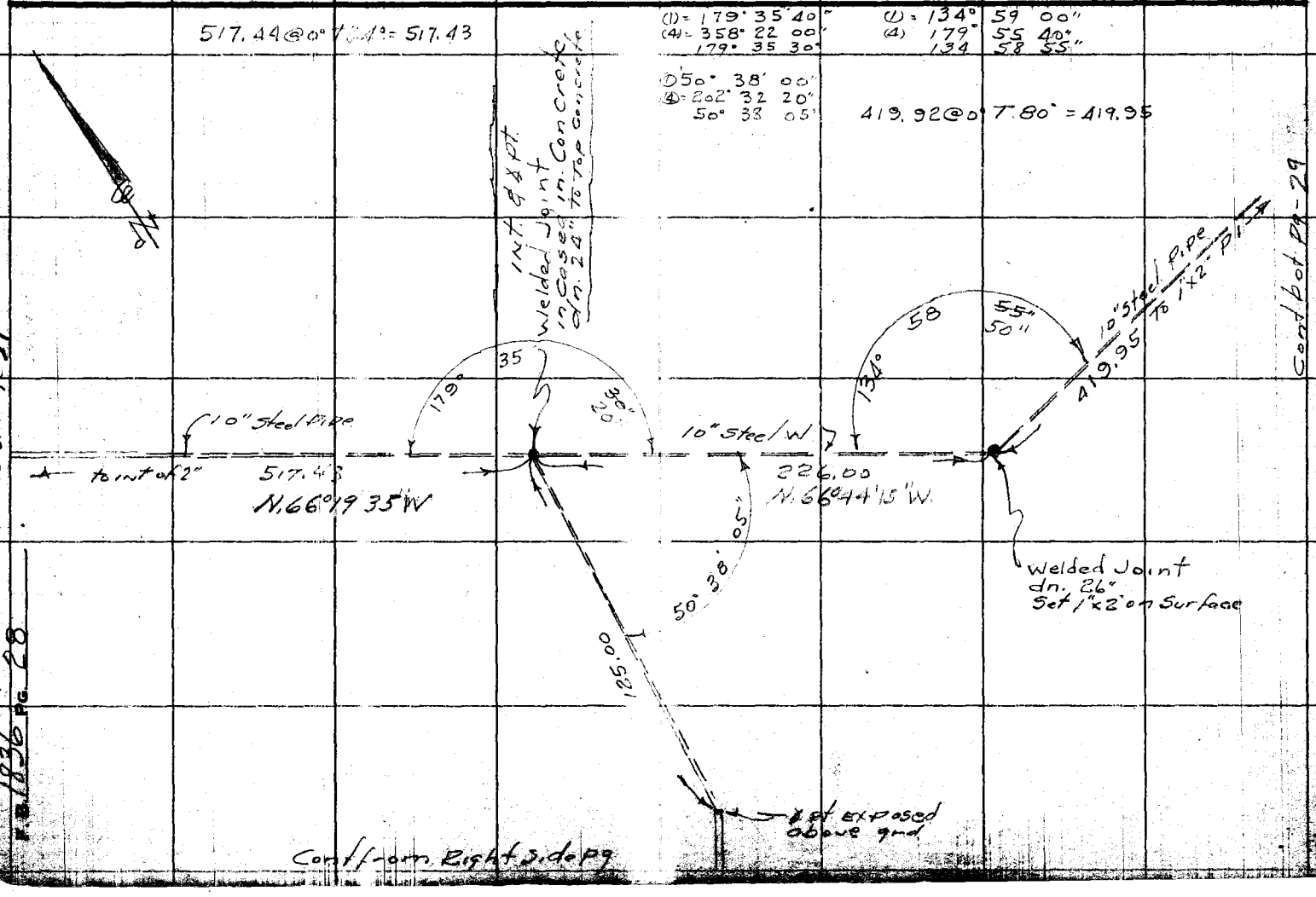

76F3095 247 4-53

RETURN TO
LOS ANGELES COUNTY SURVEYOR
726 LOS ANGELES COUNTY
ENGINEERING BLDG.

Note: Any Additions or Changes on This Sheet Must be Made or Circled in Red Ink With Date and Name of Person Making Change.

Do not extend notes this side of this line.

W.S. 4 2

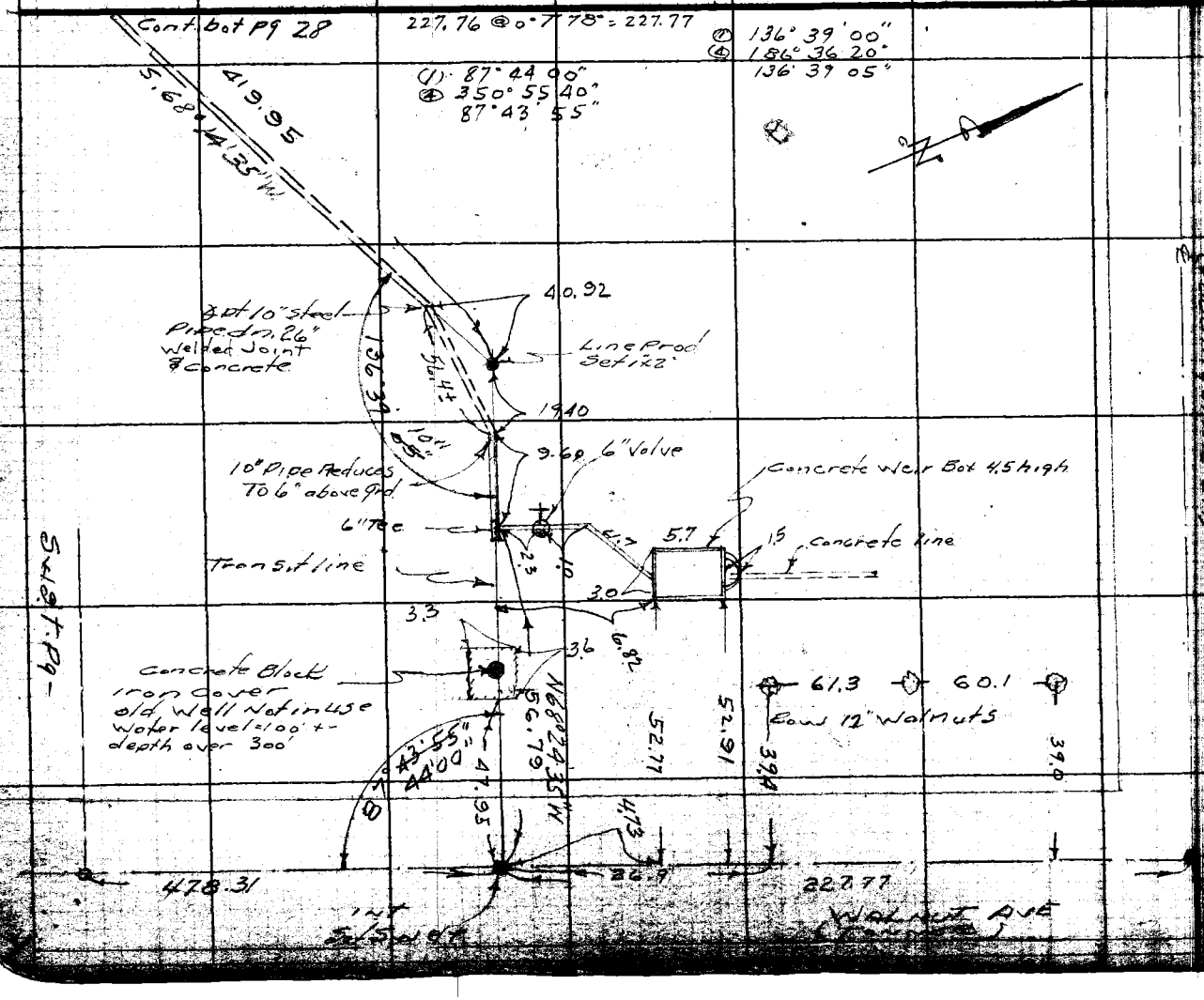

Notes Ck'd by
Map No.
Office Work Bailey
Checked
Date 7-7-55

Survey of Brackett Fiers
Surveyed by Porter
Notes
Indexed
Date 9-7-53

F.B. 436 PG. 29

F.B. 1836 PG. 30

RETURN TO
LOS ANGELES COUNTY SURVEYOR
726 LOS ANGELES COUNTY
ENGINEERING BLDG.

Do not extend notes this side of this line.

Note: Any Additions or Changes on This Sheet Must be Made or Circled in Red Ink With Date and Name of Person Making Change.

Notes Ck'd by	Survey of Brackett Field	F.B. 1836 Pg. 31
Map No.	W.O. [illegible]	
Office Work Bailey	Surveyed by Porter	
Checked [illegible]	Notes Porter Date 9-3-53	
Date Mar '55	Indexed C. Johnson	

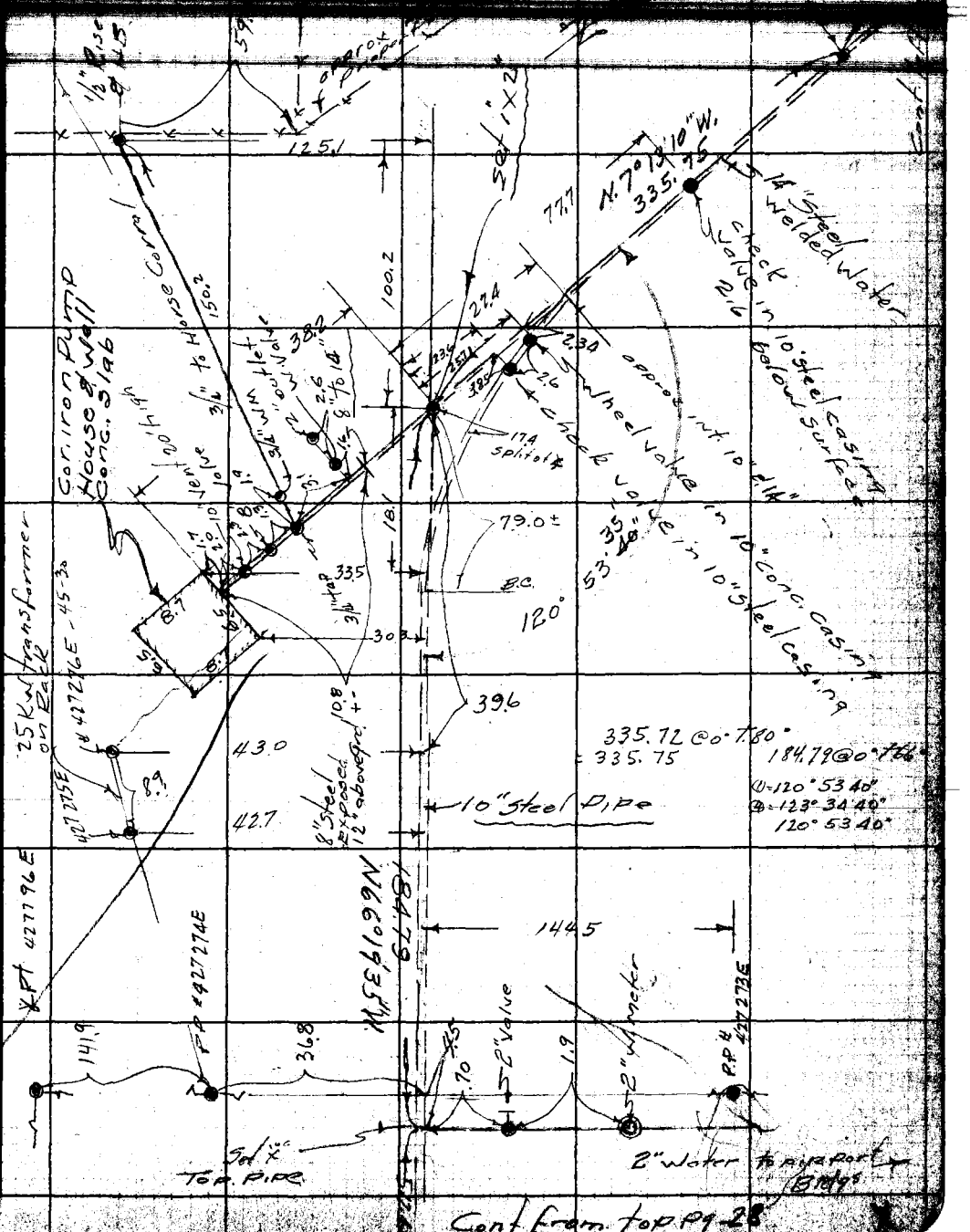

Cont from top pg 28

Note: Any Additions or Changes on This Sheet Must be Made or Circled in Red Ink With Date and Name of Person Making Change.

Do not extend notes this side of this line.

RETURN TO
LOS ANGELES COUNTY SURVEYOR
726 LOS ANGELES COUNTY
ENGINEERING BLDG.

76FB095 247 4-53

RETURN TO
LOS ANGELES COUNTY SURVEYOR
726 LOS ANGELES COUNTY
ENGINEERING BLDG.

Note: Any Additions or Changes on This Sheet Must be Made or Circled In Red Ink With Date and Name of Person Making Change.

Do not extend notes this side of this line.

W.S. 48 - D - 4

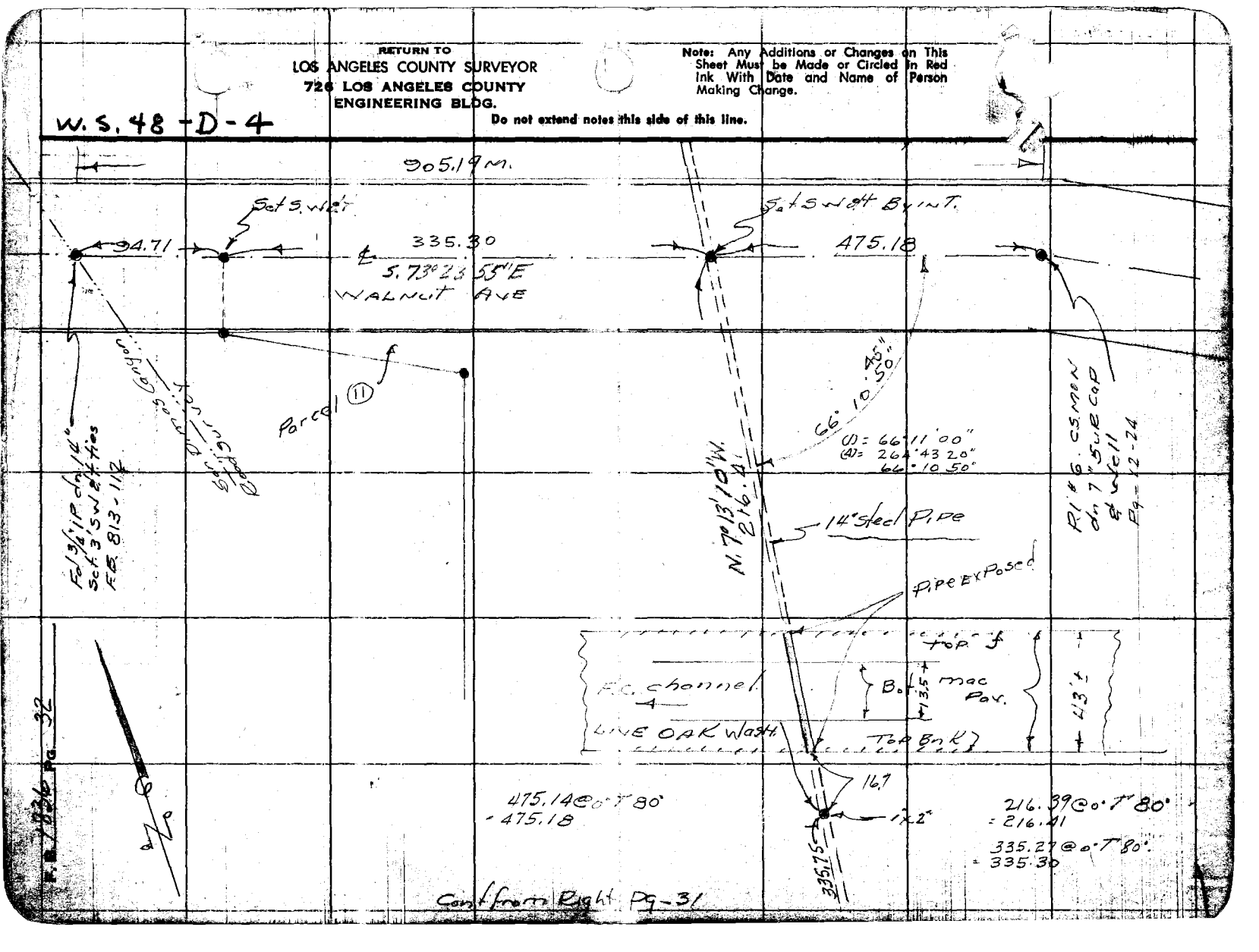

Notes Ck'd by	Survey of Brackett Field	F. B. 1936 PG. 33
Map No.	W. O. 8683 Tape No. 0187 St'd. 68 °F	
Office Work	Surveyed by Porter	
Checked	Notes Porter Date 7-13-53	
Date	Indexed [redacted]	

LOCATION OF CITY OF LAVERNE
12" vit. out fall Sewer & MAN Holes
IN MILLER AVE & PARCEL (6)

Note: Any Additions or Changes on This Sheet Must be Made or Circled in Red Ink With Date and Name of Person Making Change.

Do not extend notes this side of this line.

RETURN TO
LOS ANGELES COUNTY SURVEYOR
726 LOS ANGELES COUNTY
ENGINEERING BLDG.

76FB095 247 4-53

RETURN TO
LOS ANGELES COUNTY SURVEYOR
726 LOS ANGELES COUNTY
ENGINEERING BLDG.

Note: Any Additions or Changes on This Sheet Must be Made or Circled in Red Ink With Date and Name of Person Making Change.

Do not extend notes this side of this line.

W.S. 49 - A-2

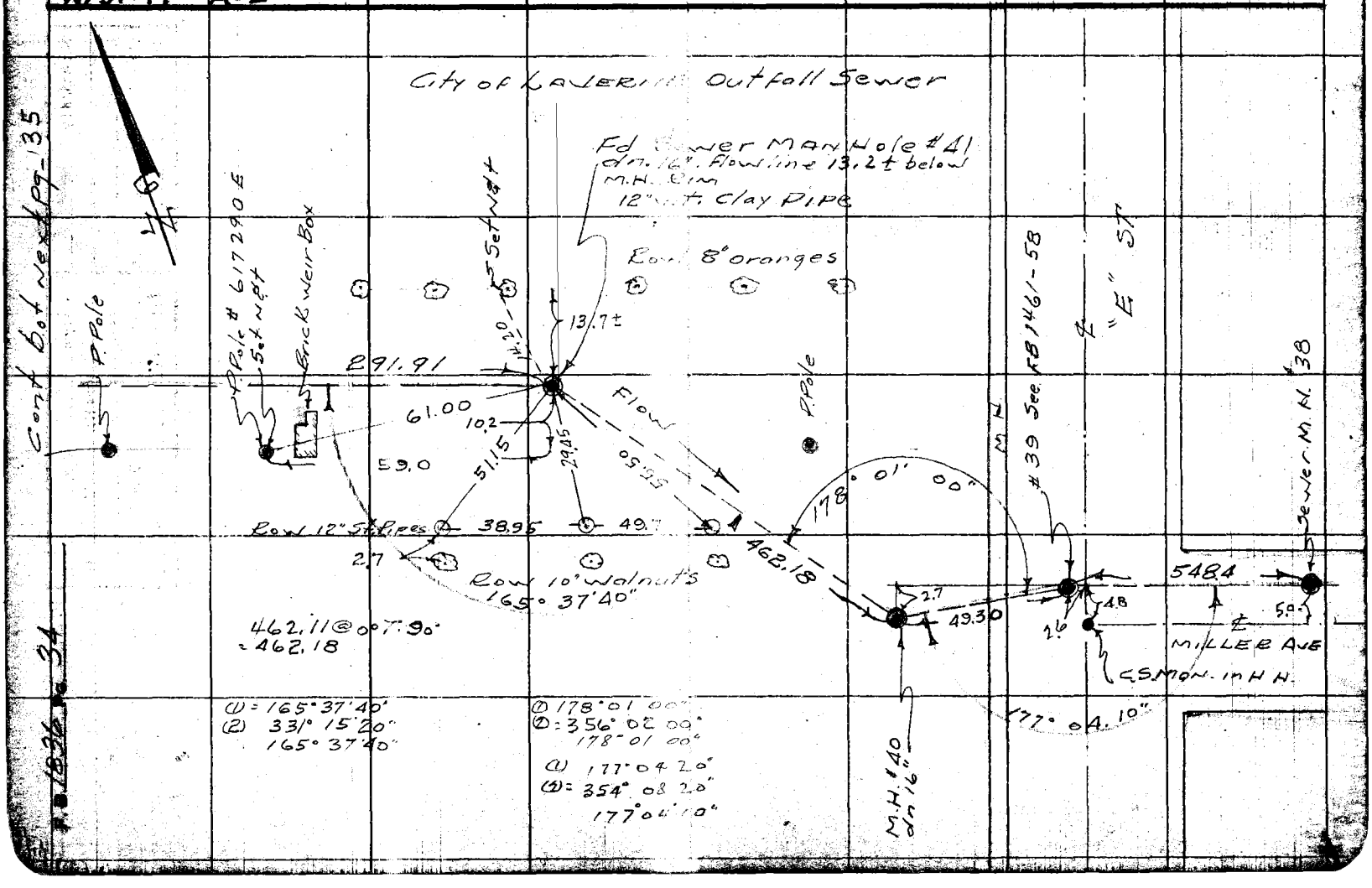

Notes Ch'd by	Survey of Brackell Field	F.B. 1936 Pg. 35
Map No.	W. O. 0683 Tape No. 0129 St'd. 68 °F	
Office Work	Surveyed by Porter	
Checked	Notes Porter Date 9-3-53	
Date	Indexed	

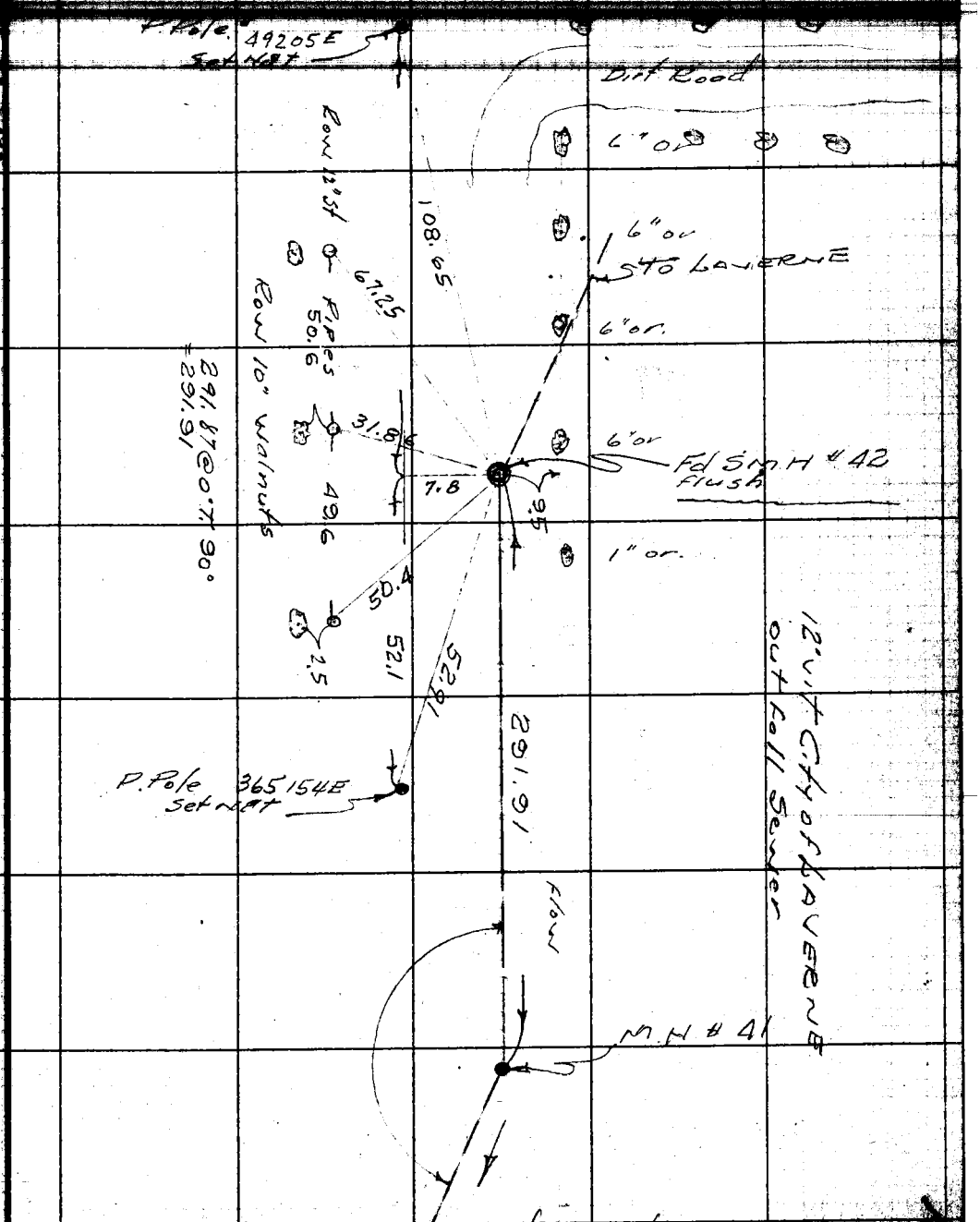

Cont from top prev Page 34

Note: Any Additions or Changes on this Sheet Must be Made or Circled in Red Ink With Date and Name of Person Making Change.

Do not extend notes this side of this line.

RETURN TO
LOS ANGELES COUNTY SURVEYOR
726 LOS ANGELES COUNTY
ENGINEERING BLDG.

76F3096 247 4-53

F.B. 1836 PG. 36

LOCATION OF 42" MET. WATER

DIST. OF SO. CALIF ORANGE CO
FEEDER LINE THRU PARCEL (5)

FROM P.I. Sta. 63+76.20
TO

P.I. Sta. 84+72.24

Ref. Met. W. Dist. Map # H-4009-H 40/0

F.B. S-4022-40-42

→ 37-38

RETURN TO
LOS ANGELES COUNTY SURVEYOR
720 LOS ANGELES COUNTY
ENGINEERING BLDG.
Do not extend notes this side of this line.

Note: Any Additions or Changes on This Sheet Must be Made or Circled in Red Ink With Date and Name of Person Making Change.

Name Ch'd by	Survey of Brackett Field	F.B. 1836 Pg. 37
Map No.	W. O. 8685 Tape No. 0127 Std. 60 °F	
Office Work Bailey	Surveyed by Porter	
Checked Galle	Notes Porter Date 9-23-59	
Date	Indexed	

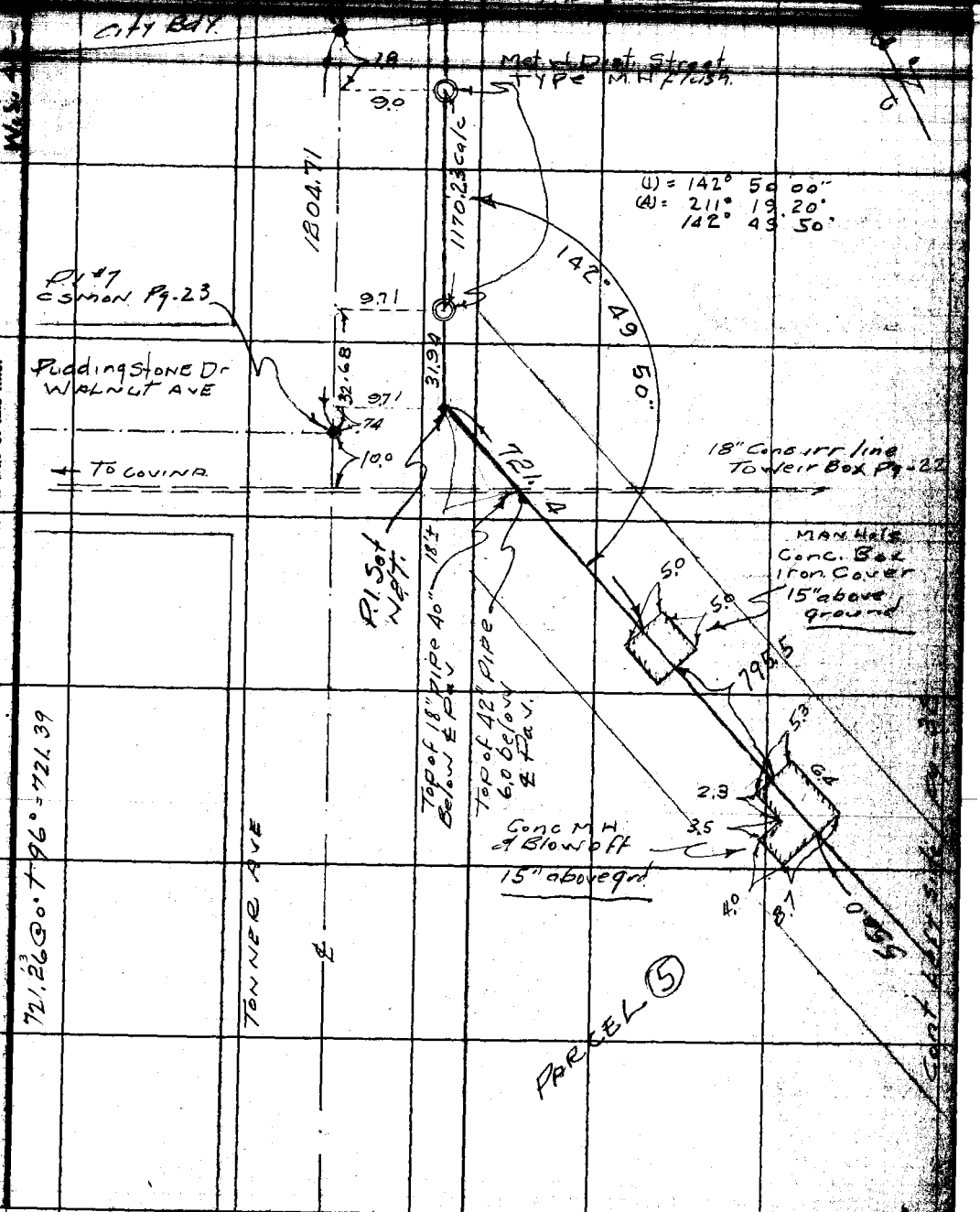

RETURN TO
LOS ANGELES COUNTY SURVEYOR
726 LOS ANGELES COUNTY
ENGINEERING BLDG.

Note: Any Additions or Changes on this Sheet Must be Made or Checked in Red Ink With Date and Name of Person Making Change.

Do not extend notes this side of this line.

76F3088 247 4-53

W.S. 49 - A - 3

RETURN TO
LOS ANGELES COUNTY SURVEYOR
726 LOS ANGELES COUNTY
ENGINEERING BLDG.
Do not extend notes this side of this line.

Note: Any Additions or Changes on This Sheet Must be Made or Circled in Red Ink With Date and Name of Person Making Change.

F.B 1836 Pg. 39

Map No.
Office Work
Checked
Date

Survey of Brackett Field Air
W. O. 8683 Tape No. 66 St'd. 84° °F
Surveyed by Porter & Dougherty
Notes Dougherty Date 9-23-53
Indexed

LOCATION EXIST. Bldgs
AT
BRACKETT FIELD
AIR PORT.

9-23-53

Note: Any Additions or Changes on This Sheet Must be Made or Circled in Red Ink With Date and Name of Person Making Change.

Do not extend notes this side of this line.

RETURN TO
LOS ANGELES COUNTY SURVEYOR
726 LOS ANGELES COUNTY
ENGINEERING BLDG.

76F3C98 247 4-53

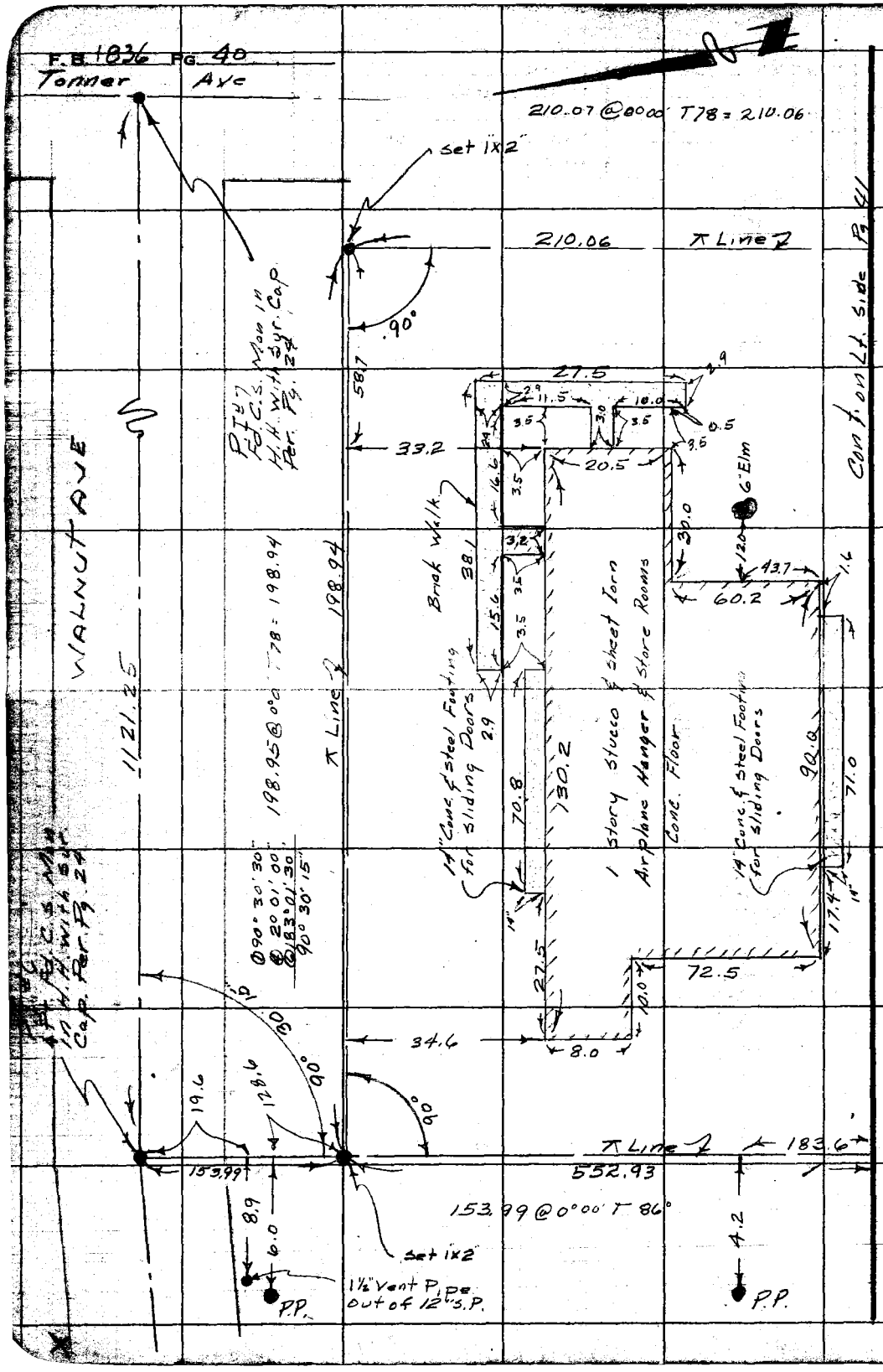

RETURN TO
LOS ANGELES COUNTY SURVEYOR
726 LOS ANGELES COUNTY
ENGINEERING BLDG.

Do not extend notes this side of this line.

Note: Any Additions or Changes on This Sheet Must be Made or Circled in Red Ink With Date and Name of Person Making Change.

Notes Grd by	Survey of [illegible] Field Survey
Map No.	W. O. 8683 Tape No. 66" St'd. 84° °F
Office Work	Surveyed by [illegible]
Checked	Notes Daugherty Date 9-23-53
Date	Indexed

F.B. 1836 Pg. 41

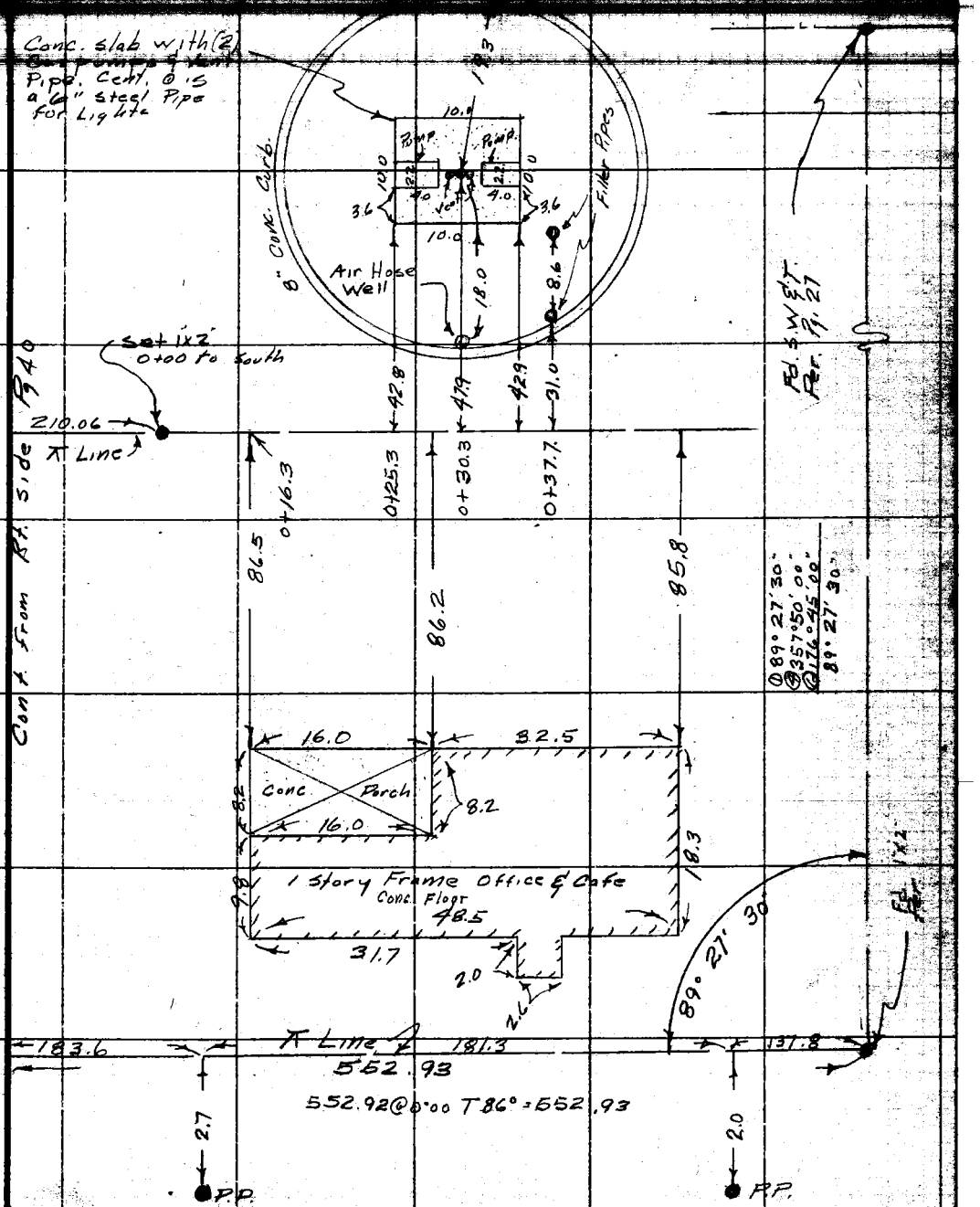

Note: Any Additions or Changes on This Sheet Must be Made or Circled in Red Ink With Date and Name of Person Making Change.

Do not extend notes this side of this line.

RETURN TO
LOS ANGELES COUNTY SURVEYOR
725 LOS ANGELES COUNTY
ENGINEERING BLDG.

76F0008 247 4-53

RETURN TO
LOS ANGELES COUNTY SURVEYOR
726 LOS ANGELES COUNTY
ENGINEERING BLDG.

Note: Any Additions or Changes on This Sheet Must be Made or Circled in Red Ink With Date and Name of Person Making Change.

Do not extend notes this side of this line.

F.B. 1836 PG. 42

Notes Ck'd by	Brackett Field Sur.
Map No.	W. O. ... No. ____ Brd. ____
Office Work	Surveyed by Porter & Dougherty
Checked	Notes Dougherty Date 9-22-53
Date	K. C. Johnson
	Indexed

F. B. 1836 Pg. 43

Note: Any Additions or Changes on this Sheet Must be Made or Corrected in Red Ink With Date and Name of Person Making Change.

Do not extend notes this side of this line.

RETURN TO LOS ANGELES COUNTY SURVEYOR 725 LOS ANGELES COUNTY ENGINEERING BLDG.

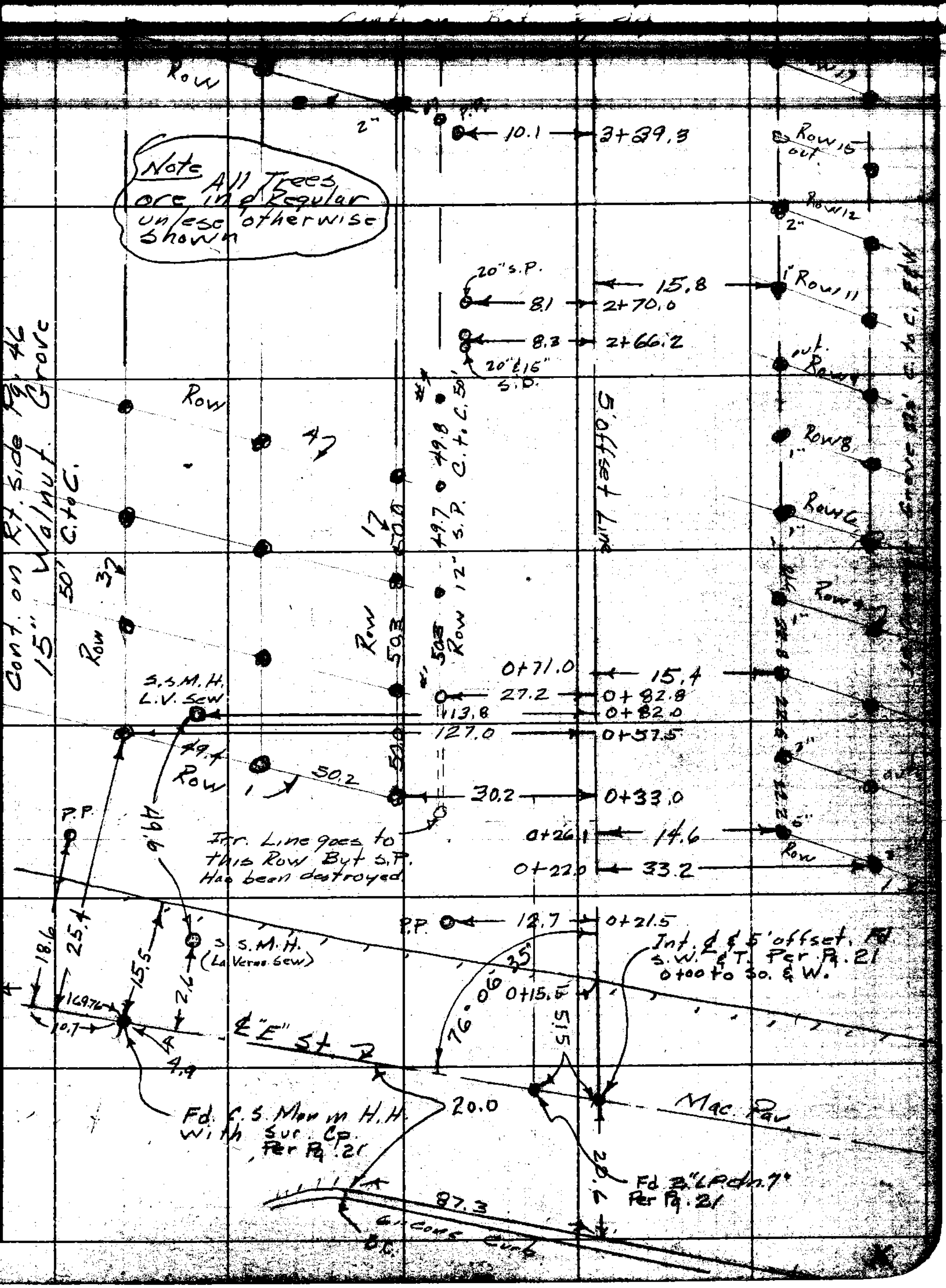

76F3008 247 4-55

Cont. on Bot. Pg. 45

Sta 8+16.24
Fd. 1½ Per Pg 21

Note from Row 27 thru 37 1" Inter sets have been put 10" Or. Grove 20.5 C to C. Eff

Row 16 R

Row #3

12" S.P.

50' Ctc

Row 37

8+07.5 — 9.5
8+03.5 — 27.7

9.3 9.3

P.P. 7.1 — 7+69.5

128.2 — 7+05.8

Row 50.2

49.2 14.1 — 32.7 — 6+81.2

29.2 — 6+81.0

44.5 — 6+63.5

12" steel Pipe Dn 30°

54.9 — 6+55.0

Row 1" Inter sets

Row 13

Well 24" (Capped)

Pump Base

Conc. Footing

23.0 56.0 7.0 2.1 6.0 3.3 7.0 4.2 6.4 5.4 3.7 6.4 5.4 5.8 2.0 2.0

6.5 — 6+32.5

24" Peach

5' Offset Line

12" S.P. 5.0

45.0

20.0

Pump House Foundation (6" wide)
Note House is gone

Conc Footing 3.3 1.8

18.0

18.0 — 6+05.2

P.P. 9.2 — 5+90.5

See Rt. Top Pg. 46

Brick & Conc. Water Box 2.9 2.4 1.6 3.3 3.5 1.7 2.4 6.4

5.6 — 5+87.2

15" Walnut Grove 520.0 a to c.

12" Conc. Irr. Line

6+00.6 — 12.1

5+92.0 — 31.8

4.0

49.5 Row 12 — 79.5 — 5+94.6

5+78.0 — 15.4

5+74.3 — 33.8

31.5 — 5+71.0

Row 27

20.3 9.3 10.4

Row 26

22.5

Row 25

#11 — 29.0 — 5+71.2

39.8 Row 12" S.P.

5+30.0 — 0.8 — S.S.M.H. (La Verne sew)

This Grove 22.2 C to C. Eff

49.8

Row 21

7.6 — 4+44.8

8" G Valve

Row 9

Row 18

Cont. from Top Pg. 43

RETURN TO
LOS ANGELES COUNTY SURVEYOR
726 LOS ANGELES COUNTY
ENGINEERING BLDG.
Do not extend notes this side of this line.

Note: Any Additions or Changes on This Sheet Must be Made or Circled in Red Ink With Date and Name of Person Making Change.

Notes Ck'd by
Map No.
Office Work
Checked
Date

Brackett Field Svc.
W. O. Tape No. St'd. °F
Surveyed by Porter & Daugherty
Notes Daugherty Date 9-24-53
Indexed

F.B. 1836 Pg. 45



Note: Any Additions or Changes on this Sheet Must be Made or Checked in Ink With Date and Name of Person Making Change.

Do not extend notes this side of this line.

RETURN TO
LOS ANGELES COUNTY SURVEYOR
726 LOS ANGELES COUNTY
ENGINEERING BLDG.

Cont. from Top Pg. 44

75F3098 247 4-53

RETURN TO
LOS ANGELES COUNTY SURVEYOR
726 LOS ANGELES COUNTY
ENGINEERING BLDG.

Note: Any Additions or Changes on This Sheet Must be Made or Circled in Red Ink With Date and Name of Person Making Change.

Do not extend notes this side of this line.

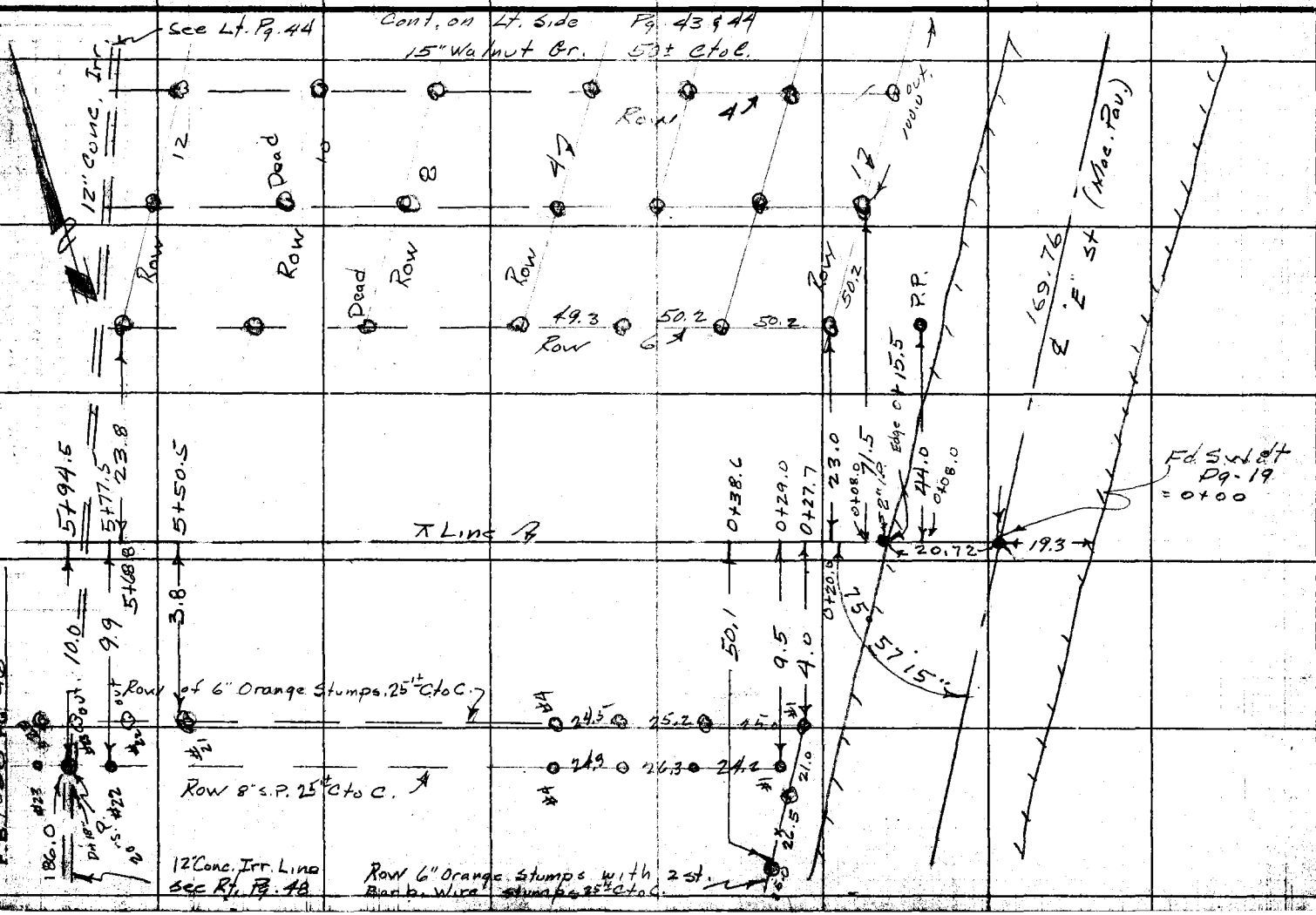

F.B. 1836 Pg. 47

Map No.
Office Work
Checked
Date

Bartlett Field Svc.
W. O. 26 Tape No. St'd. °F
Approved by Porter & Dougherty
Notes Dougherty Date 9-28-53
Indexed

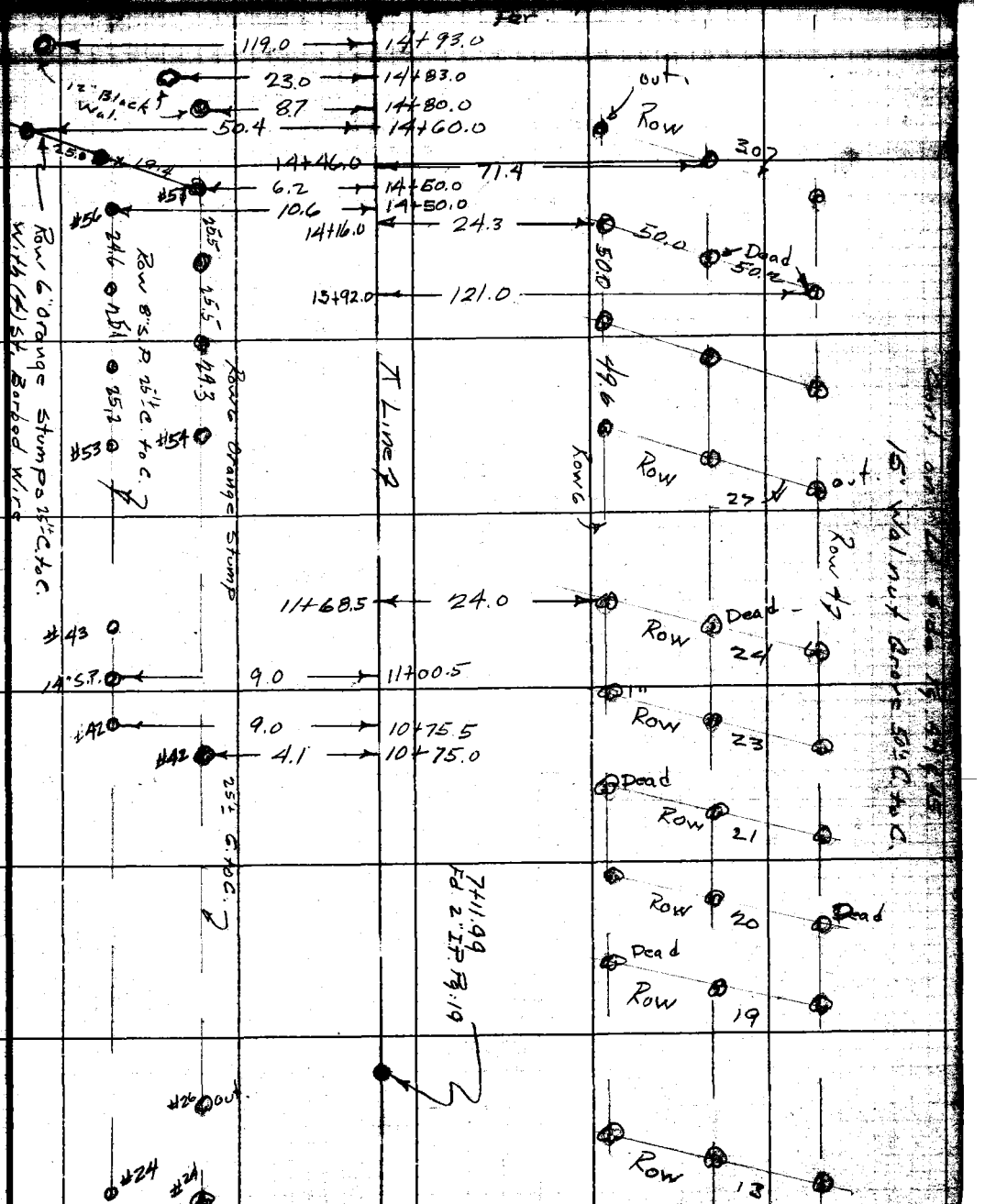

Cont. from Top Pg. 46

Note: Any Additions or Changes on this Sheet Must be Made or Circled in Red Ink With Date and Name of Person Making Change.

Do not extend notes this side of this line.

RETURN TO
LOS ANGELES COUNTY SURVEYOR
726 LOS ANGELES COUNTY
ENGINEERING BLDG.

76F3098 247 4-53

F.B. 1836 PG. 18

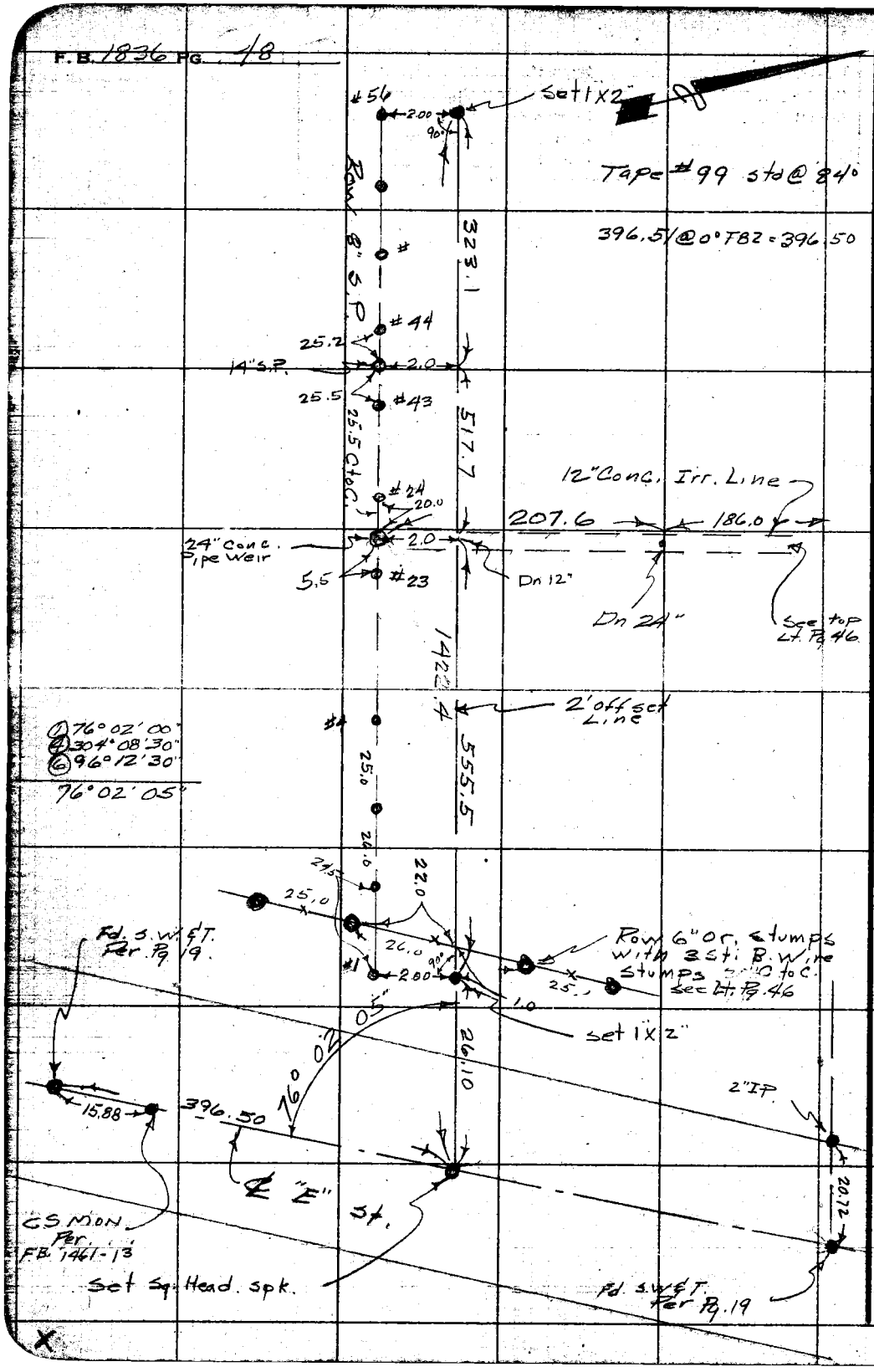

RETURN TO
LOS ANGELES COUNTY SURVEYOR
726 LOS ANGELES COUNTY
ENGINEERING BLDG.

Do not extend notes this side of this line.

Note: Any Additions or Changes on This Sheet Must be Made or Circled in Red Ink With Date and Name of Person Making Change.

Notes Ck'd by	Survey of Pocket + Field Sur	F.B. 1836 Pg. 49
Map No.	W. O. 8683 Tape No. St'd. °F	
Office Work	Surveyed by Porter & Dougherty	
Checked	Notes Dougherty Date 9-29-53	
Date	Indexed	

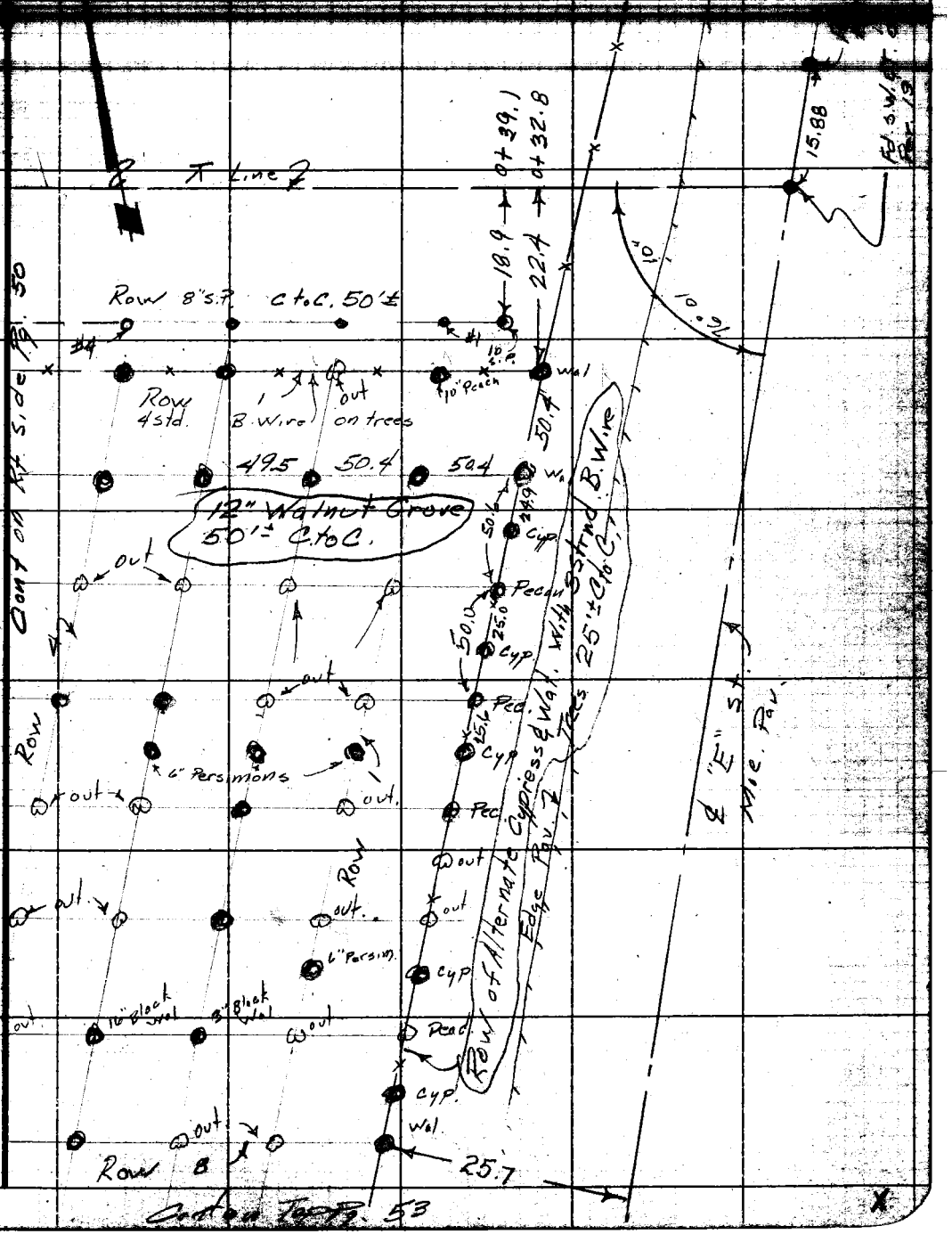

Note: Any Additions or Changes on This Sheet Must be Made or Circled in Red Ink With Date and Name of Person Making Change.

Do not extend notes this side of this line.

RETURN TO
LOS ANGELES COUNTY SURVEYOR
726 LOS ANGELES COUNTY
ENGINEERING BLDG.

76F3095 247 4-53

F.B. 1836 PG. 50

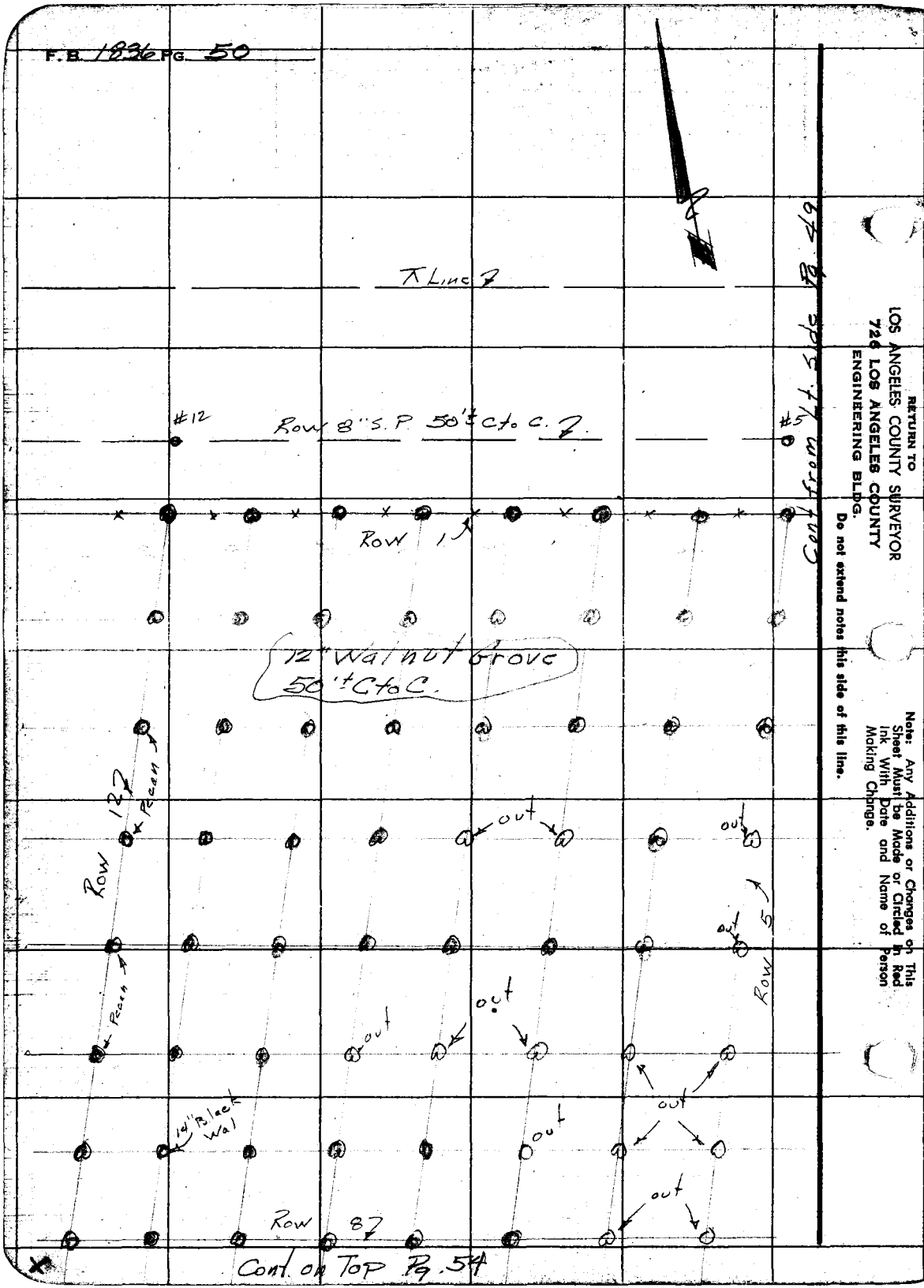

RETURN TO
LOS ANGELES COUNTY SURVEYOR
726 LOS ANGELES COUNTY
ENGINEERING BLDG.

Do not extend notes this side of this line.

Note: Any Additions or Changes on This Sheet Must be Made or Circled in Red Ink, With Date and Name of Person Making Change.

Notes Ck'd by	Survey of Bassett Fwd Sur	F.B. 1836 Pg. 51
Map No.	W. O. 8683 Tape No. St'd. °F	
Office Work	Surveyed by Porter & Dougherty	
Checked	Notes Dougherty Date 9-29-53	
Date	Indexed	

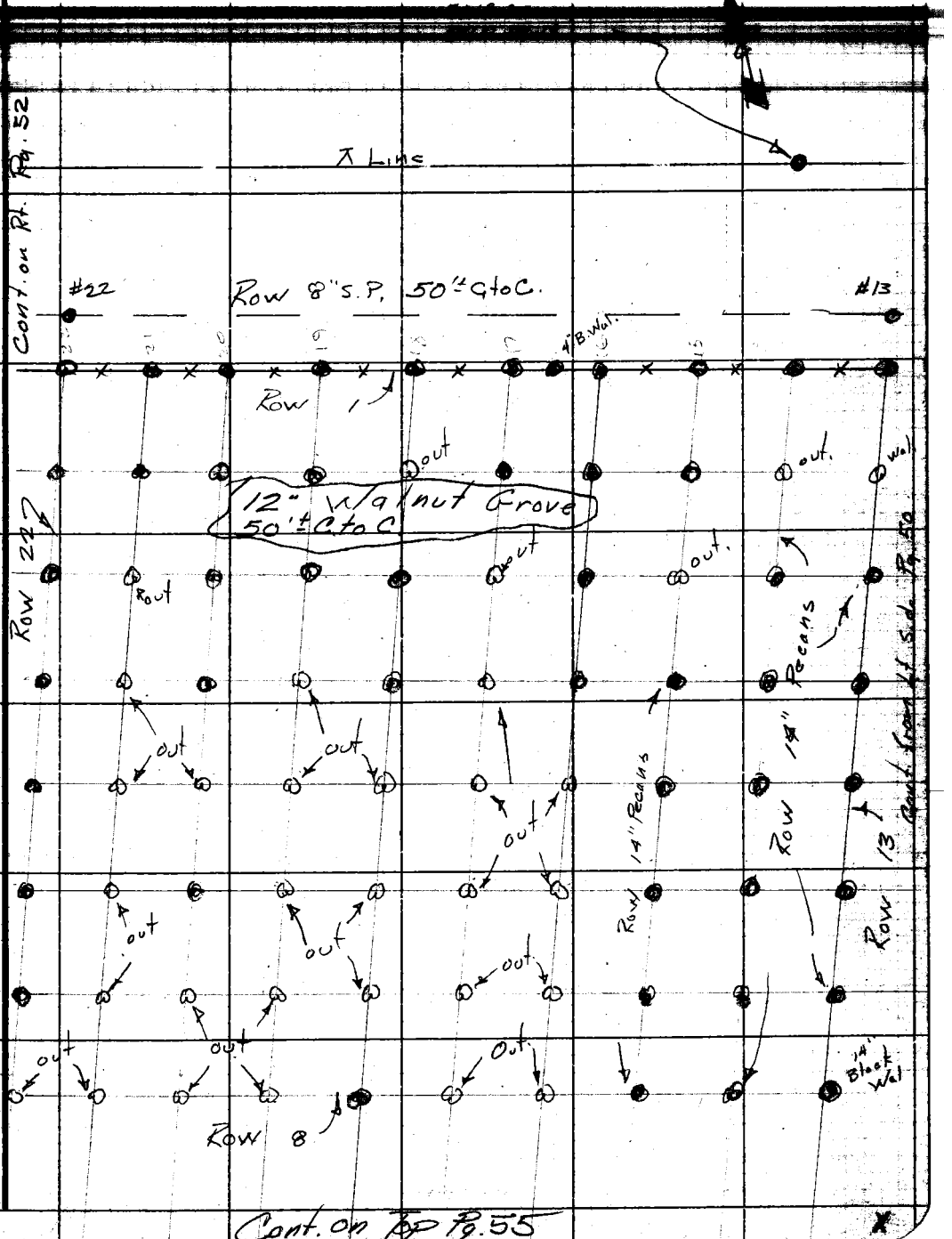

Cont. on Top Pg. 55

Note: Any Additions or Changes on This Sheet Must be Made or Circled in Red Ink With Date and Name of Person Making Change.

Do not extend notes this side of this line.

RETURN TO
LOS ANGELES COUNTY SURVEYOR
726 LOS ANGELES COUNTY
ENGINEERING BLDG.

76F3098 247 4-53

F.B. 1836 PG. 52

RETURN TO
LOS ANGELES COUNTY SURVEYOR
1128 LOS ANGELES COUNTY
ENGINEERING BLDG.
Do not extend notes this side of this line.

Note: Any Additions or Changes on This Sheet Must be Made or Circled in Red Ink With Date and Name of Person Making Change.

Notes Ck'd by	Survey of Brackett Field Sur
Map No.	W. O. 8683 Tape No. St'd. °F
Office Work	Surveyed by Porter & Dougherty
Checked	Notes Dougherty Date 10-5-53
Date	Indexed

F. B. 1836 Pg. 53

Cont. from Bot.

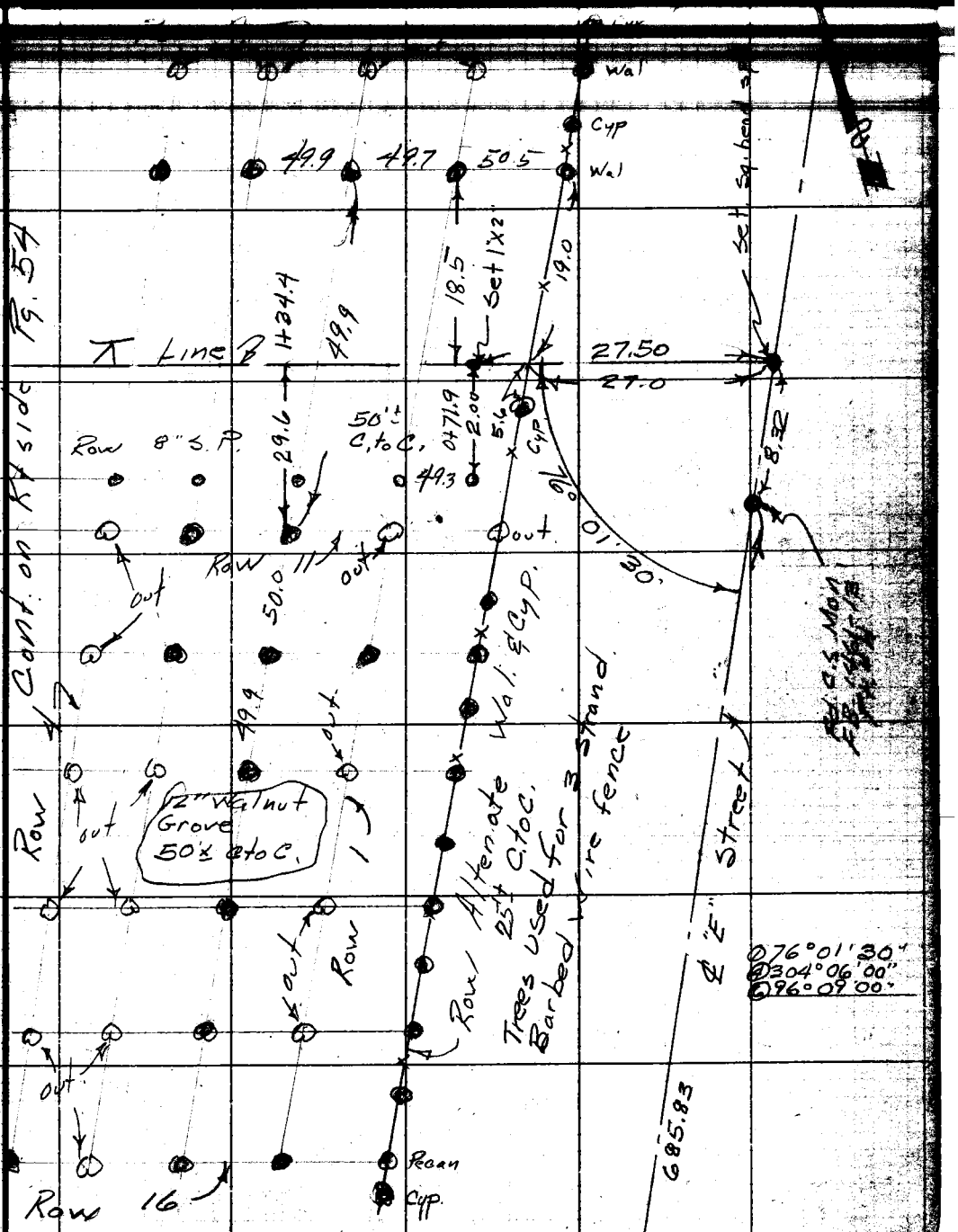

Cont on Rt Pg. 57.

Note: Any Additions or Changes on This Sheet Must be Made or Circled in Red Ink With Date and Name of Person Making Change.

Do not extend notes this side of this line.

RETURN TO
LOS ANGELES COUNTY SURVEYOR
726 LOS ANGELES COUNTY
ENGINEERING BLDG.

78F3098 247 4-53

F.B. 1836 PG. 54

Cont. from Bot. Pg 50

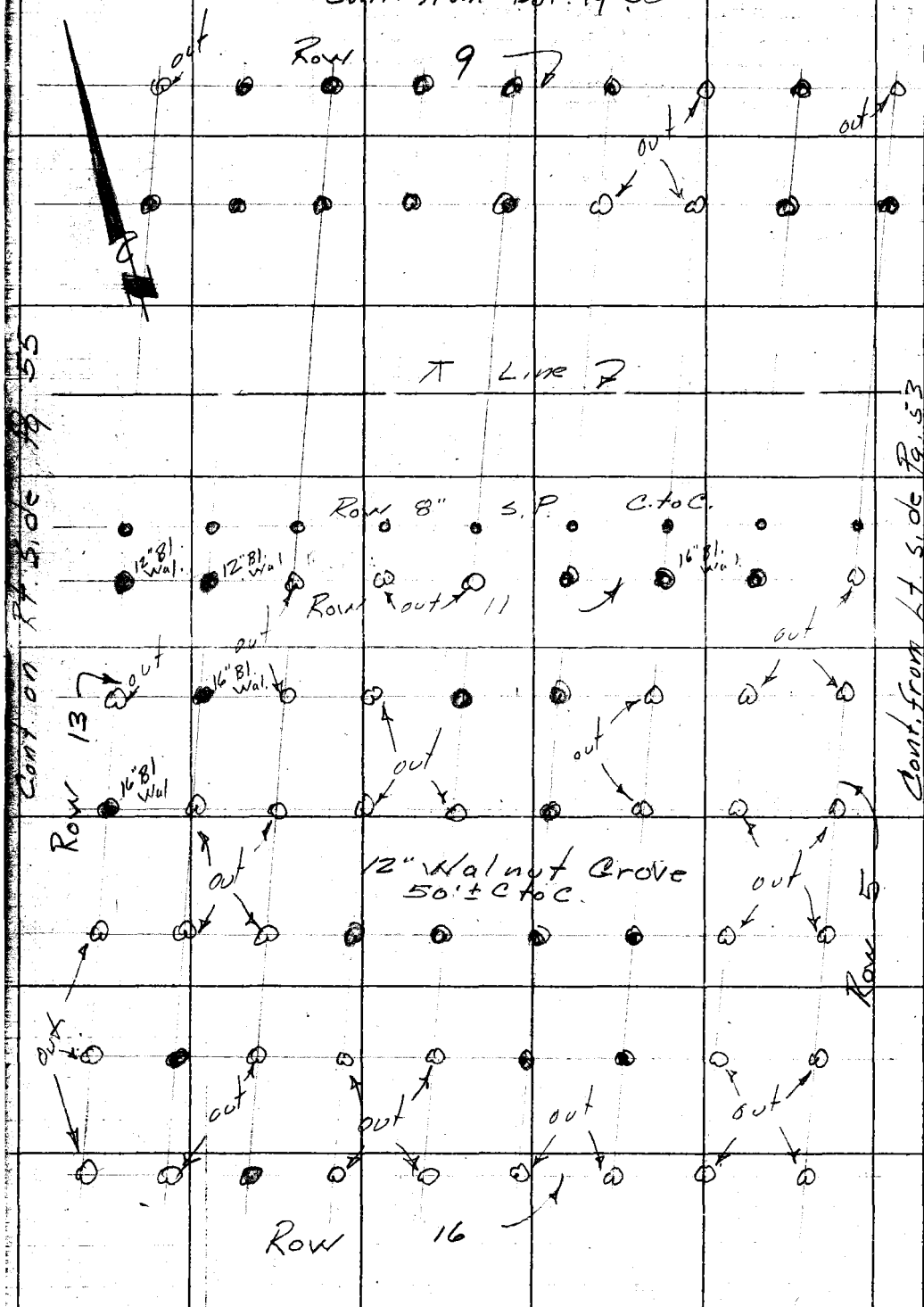

Cont. on Rt. Side Pg. 53

Cont. on Lt. Side Pg. 53

RETURN TO
LOS ANGELES COUNTY SURVEYOR
726 LOS ANGELES COUNTY
ENGINEERING BLDG.
Do not extend notes this side of this line.

Note: Any Additions or Changes on This Sheet Must be Made or Circled in Red Ink With Date and Name of Person Making Change.

Cont. on Rt. Pg. 57, 58

Notes Ck'd by	Survey of Brackett Field Gvr	F. B. 1836 Pg. 55
Map No.	W. O. 8683 Tape No. St'd. °F	
Office Work	Surveyed by Porter & Dougherty	
Checked	Notes Dougherty Date 10-5-53	
Date	Indexed	

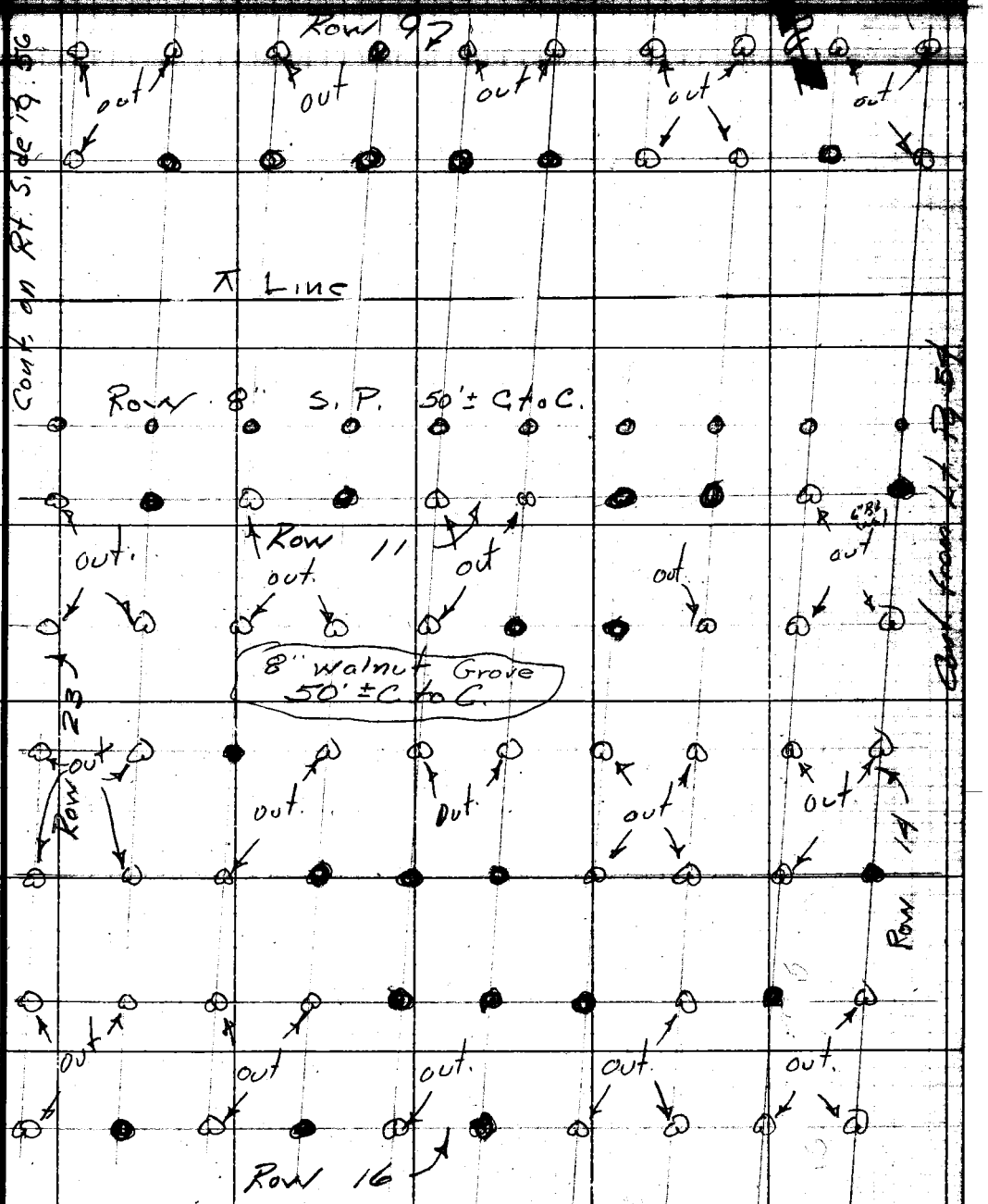

Cont on Rt. Pg. 58

Note: Any Additions or Changes on This Sheet Must be Made or Circled in Red Ink With Date and Name of Person Making Change.

Do not extend notes this side of this line.

RETURN TO
LOS ANGELES COUNTY SURVEYOR
726 LOS ANGELES COUNTY
ENGINEERING BLDG.

76F3098 247 4-53

F.B. 1836 PG. 56

Cont from Bot. Pg. 52

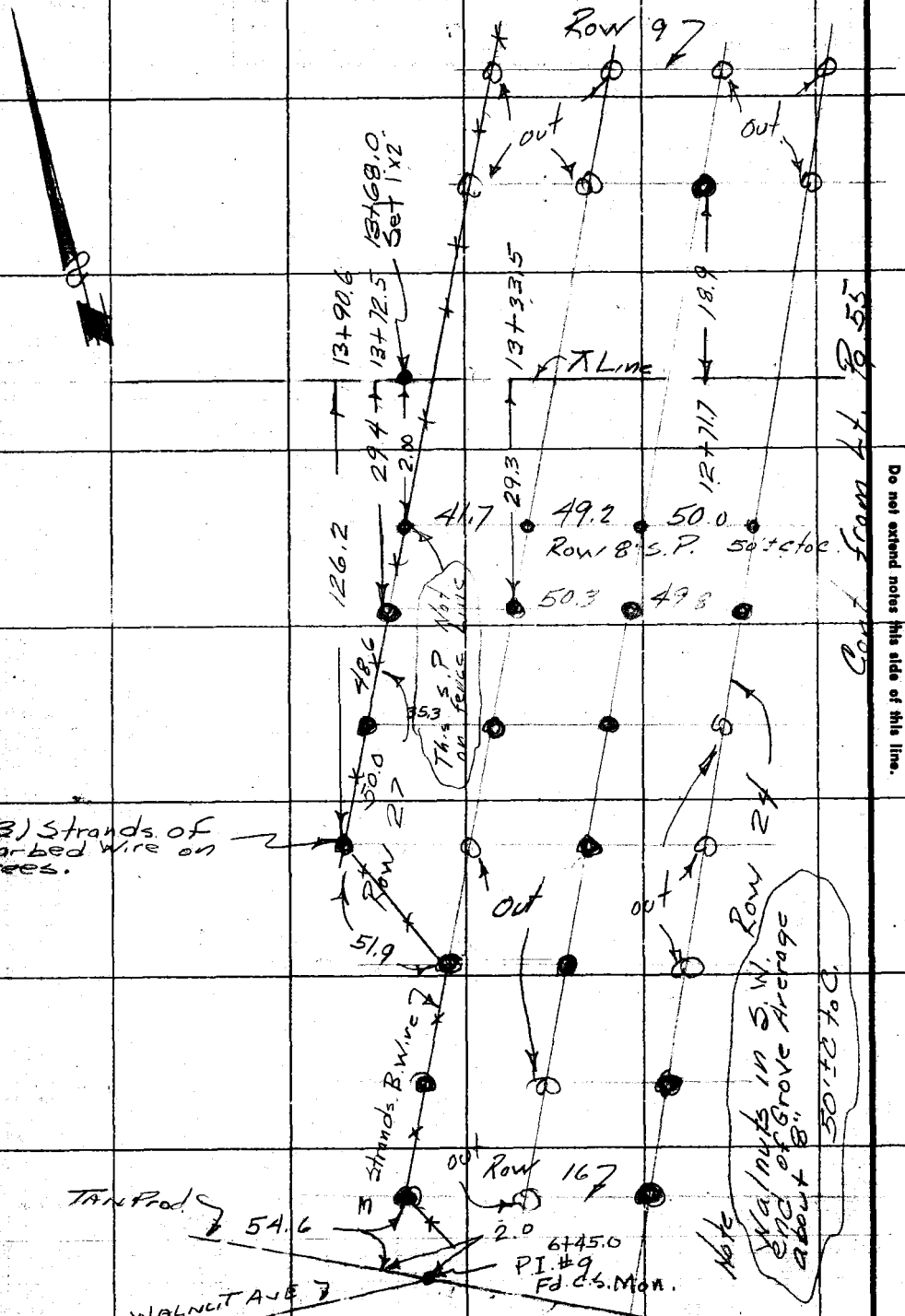

RETURN TO
LOS ANGELES COUNTY SURVEYOR
726 LOS ANGELES COUNTY
ENGINEERING BLDG.
Do not extend notes this side of this line.

Note: Any Additions or Changes on This Sheet Must be Made or Circled in Red Ink With Date and Name of Person Making Change.

Notes Ch'd by	Survey of Brackett Field Sur.	F.B. 1836 Pg. 57
Map No.	W. O. 865 Tape No. St'd. of	Cont. on Bot Pg 58
Office Work	Surveyed by Porter & Dougherty	
Checked	Notes Dougherty Date 10-5-53	
Date	Indexed	

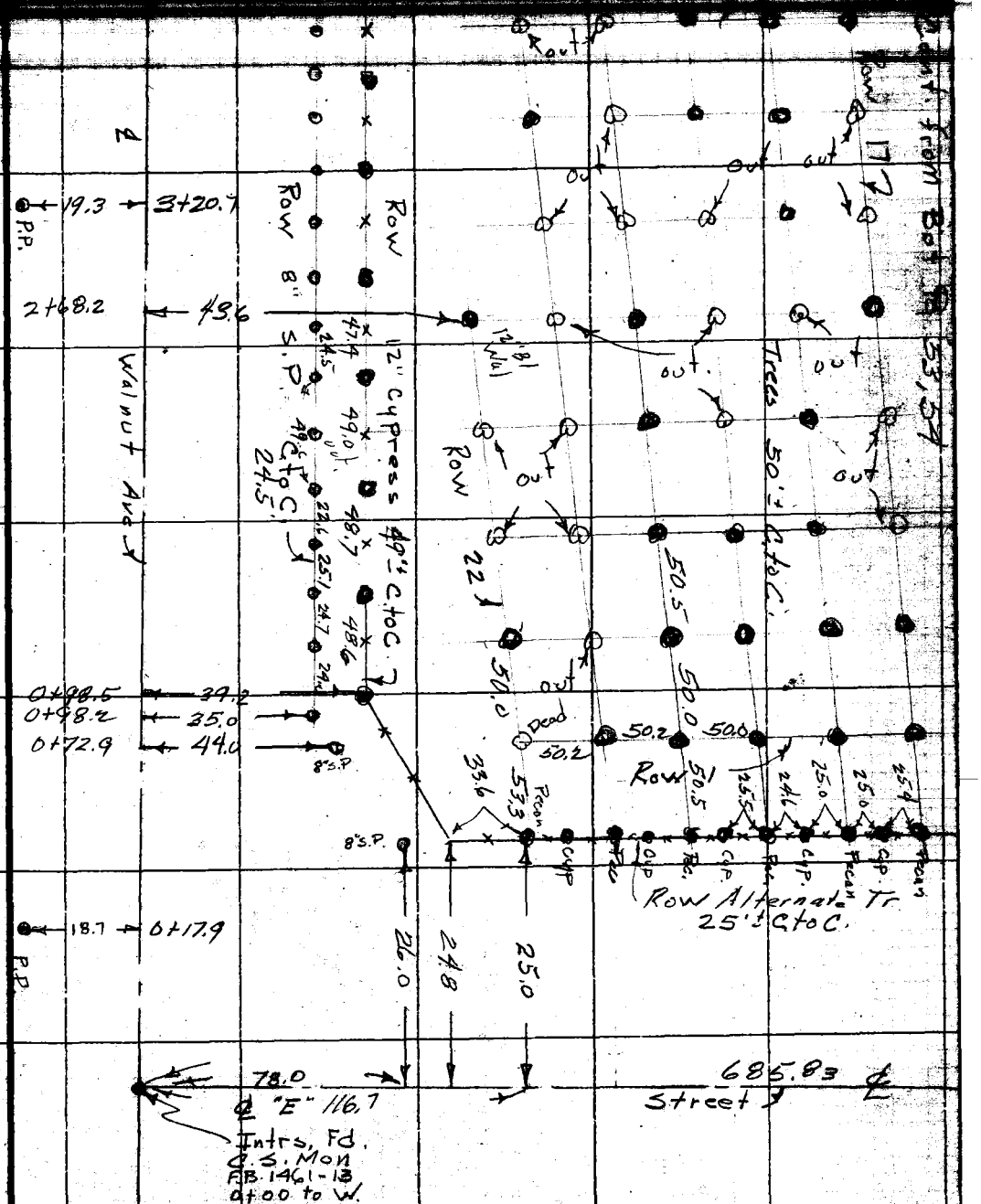

Note: Any Additions or Changes on this Sheet Must be Made or Circled in Red Ink With Date and Name of Person Making Change.

Do not extend notes this side of this line.

RETURN TO
LOS ANGELES COUNTY SURVEYOR
726 LOS ANGELES COUNTY
ENGINEERING BLDG.

76F3098 247 4-53

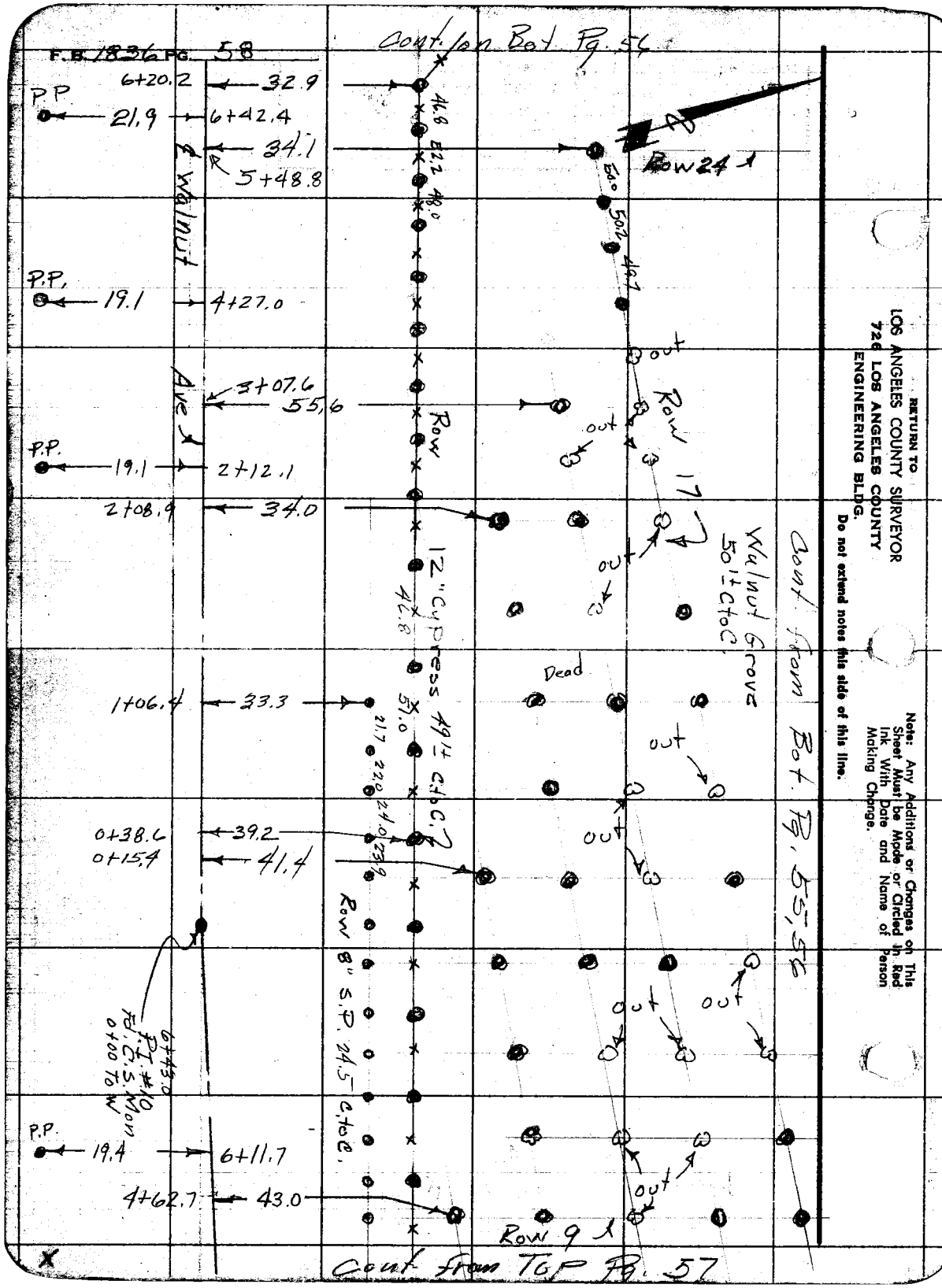

RETURN TO
LOS ANGELES COUNTY SURVEYOR
726 LOS ANGELES COUNTY
ENGINEERING BLDG.
Do not extend notes this side of this line.

Note: Any Additions or Changes on This Sheet Must be Made or Circled in Red Ink With Date and Name of Person Making Change.

Notes Ck'd by	Survey BRACKETT FIELD	F.B. 1836 Pg. 59
Map No.	W. O. 8683 Tape No. 0129 St'd. 68 °F	
Office Work	Surveyed by PORTER	
Checked	Notes PORTER Date 9-29-53	
Date	Indexed	

LOCATION WATER SYSTEM
on 30 ac Parcel owned by
Mr GODDORD at COR "E" St.
& WALNUT AVE
Pipes Laid for U.S. ARMY
Hospital during War 2

Porter

NOTE:- 2" 4" & 6" Steel
Water Pipes Removed
by others MAY - 1960
G. Porter

Note: Any Additions or Changes on This Sheet Must be Made or Circled in Red Ink With Date and Name of Person Making Change.

Do not extend notes this side of this line.

RETURN TO
LOS ANGELES COUNTY SURVEYOR
726 LOS ANGELES COUNTY
ENGINEERING BLDG.

76F3098 247 4-53

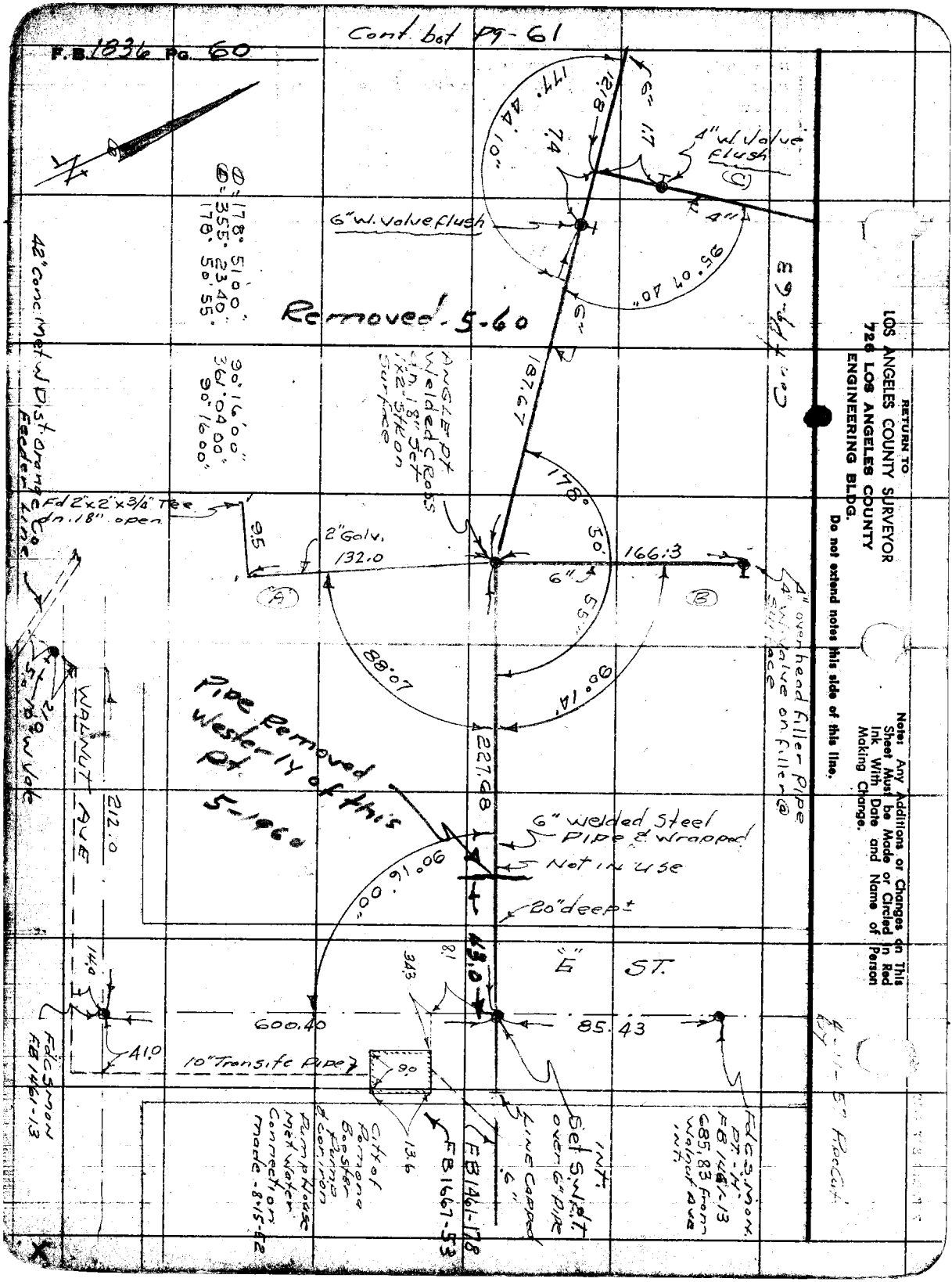

F.B. 1836 Pg. 60
Cont. bot Pg-61
RETURN TO
LOS ANGELES COUNTY SURVEYOR
726 LOS ANGELES COUNTY
ENGINEERING BLDG.
Do not extend notes this side of this line.
Note: Any Additions or Changes on This Sheet Must be Made or Circled in Red Ink With Date and Name of Person Making Change.
Removed 5-60
Pipe Removed Westerly of this Pt. 5-1960
6" W. Valve flush
4" W. Valve flush
Ⓐ = 178° 51' 00"
Ⓑ = 355° 23' 40"
178° 50' 55"
90° 16' 00"
361° 04' 00"
90° 16' 00"
42" Conc. Met. W. Dist. Orange Co. Feeder Line
Fd 2"x2"x3/4" Tee dn. 18" open
2" Galv.
132.0
166.3
187.67
178° 50' 55"
88.07
90° 14'
227.68
90° 16' 00"
6" welded Steel Pipe & Wrapped
Not in use
20" deep ±
"E" ST.
600.40
85.43
10" Transite Pipe
WALNUT AVE
212.0
41.0
14.0
43.0
13.6
9.0
Fd C.S. Mon. FB 1461-13
Fd C.S. Mon. Pt. "H" FB 1461-13 685.83 from Walnut Ave. Int.
Int. Set S.W.P.T. over 6" Pipe
Line Capped 6"
FB 1461-178
FB 1667-53
City of Pomona Booster Pump & Con. Iron
Pump House Met. Water Connection made 8-15-52
4" overhead filler Pipe
4" W. Valve on filler @ surface
Cont. Pg-62

Notes Ck'd by	Survey of Brackett Field	F.B. 1836 Pg. 61
Map No.	W. O. 8688 Tape No. Std.	
Office Work	Surveyed by PORTER	
Checked	Notes PORTER Date 7-29-53	
Date	Indexed E. C. Johnson	

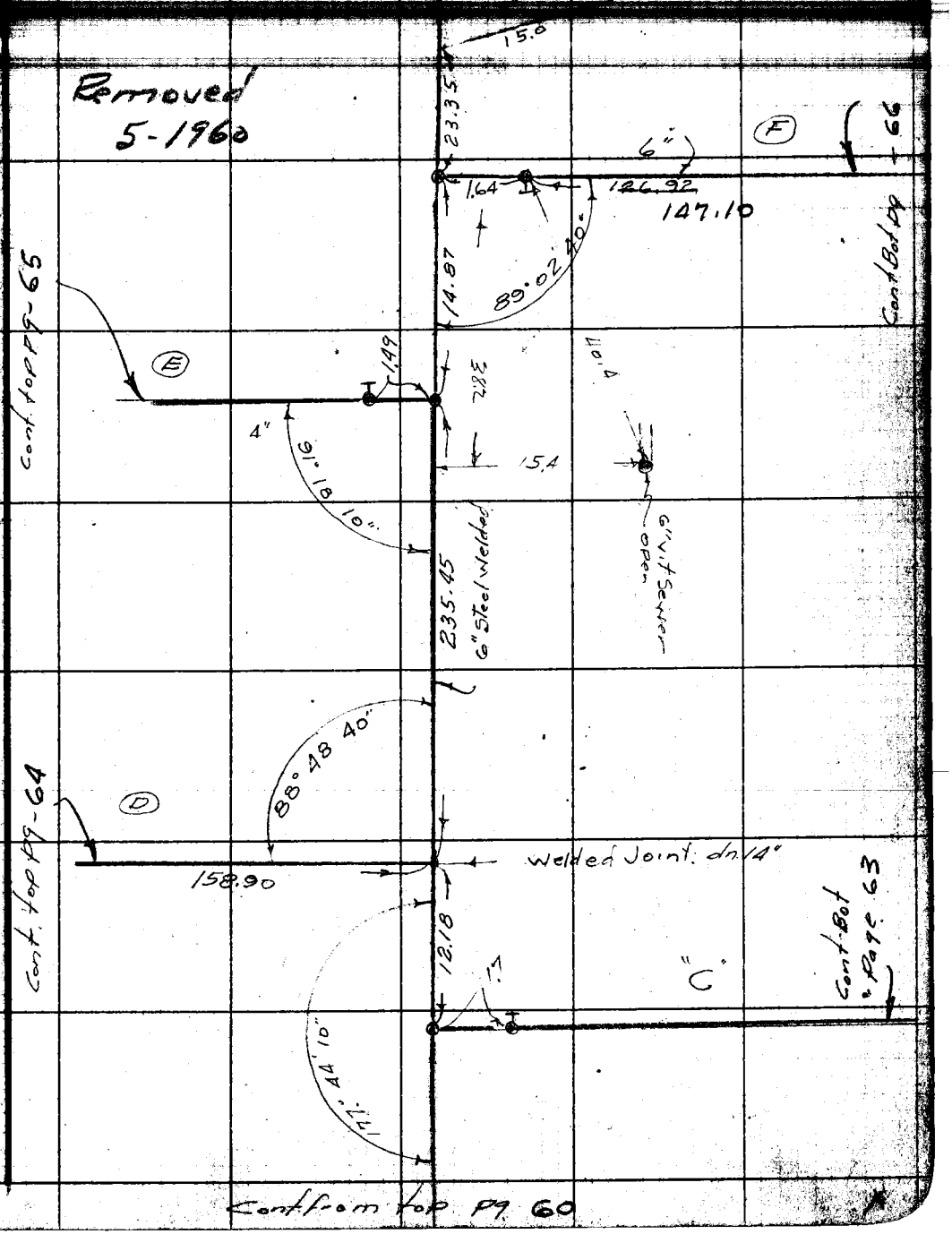

Note: Any Additions or Changes on this Sheet Must be Made or Circled in Red Ink With Date and Name of Person Making Change.

Do not extend notes this side of this line.

RETURN TO
LOS ANGELES COUNTY SURVEYOR
726 LOS ANGELES COUNTY
ENGINEERING BLDG.

76F3098 247 4-53

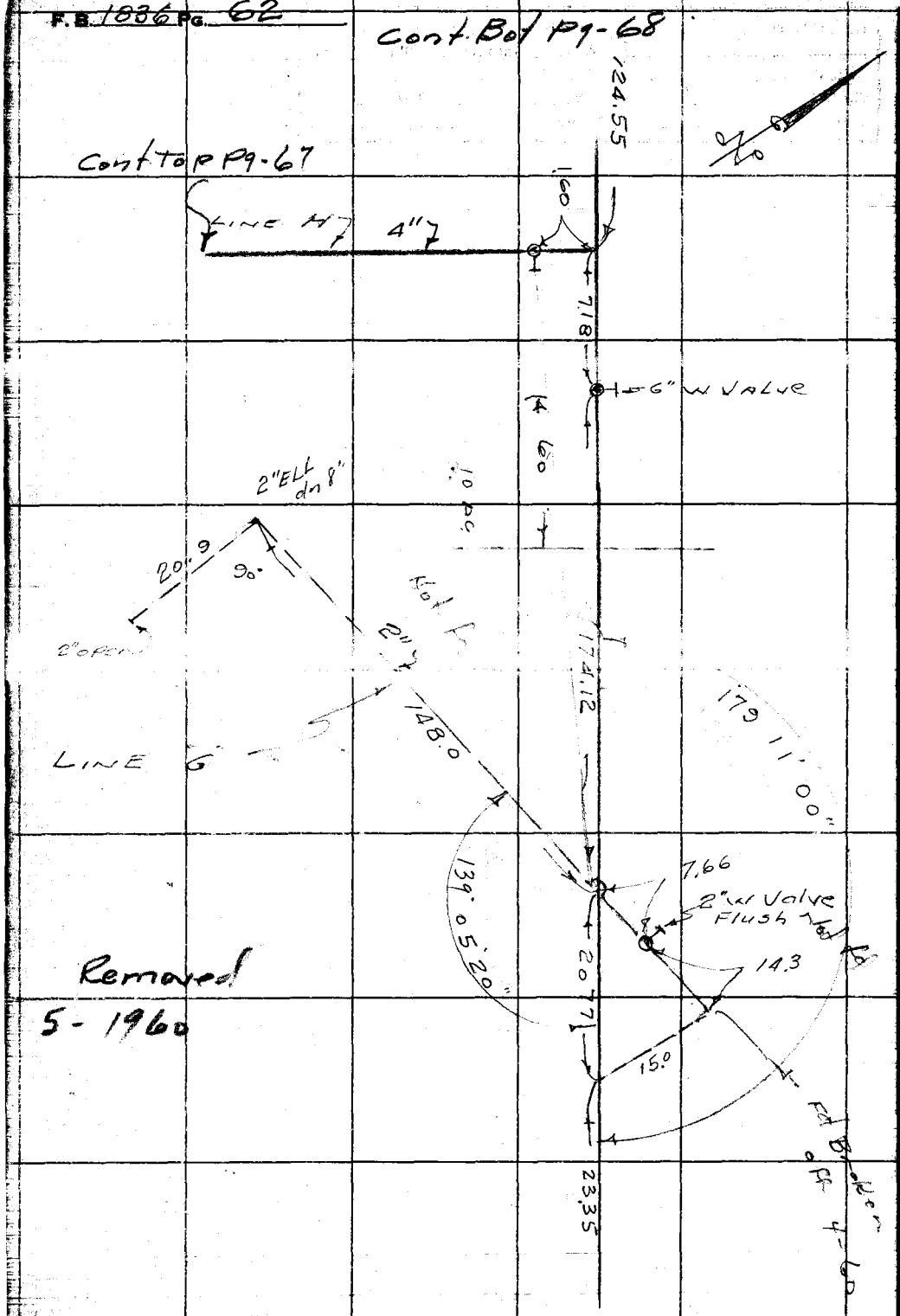

RETURN TO
LOS ANGELES COUNTY SURVEYOR
726 LOS ANGELES COUNTY
ENGINEERING BLDG.

Do not extend notes this side of this line.

Note: Any Additions or Changes on This Sheet Must be Made or Circled in Red Ink With Date and Name of Person Making Change.

Name Ck'd by	Survey of Brackett Field	F.B. 1836 Pg. 63
Map No.	W. O. 8683 Tape No. St'd. °F	2" ELL Bushed to 3/4"
Office Work	Surveyed by Porter	
Checked	Notes Porter Date 9.29.53	
Date	Indexed	

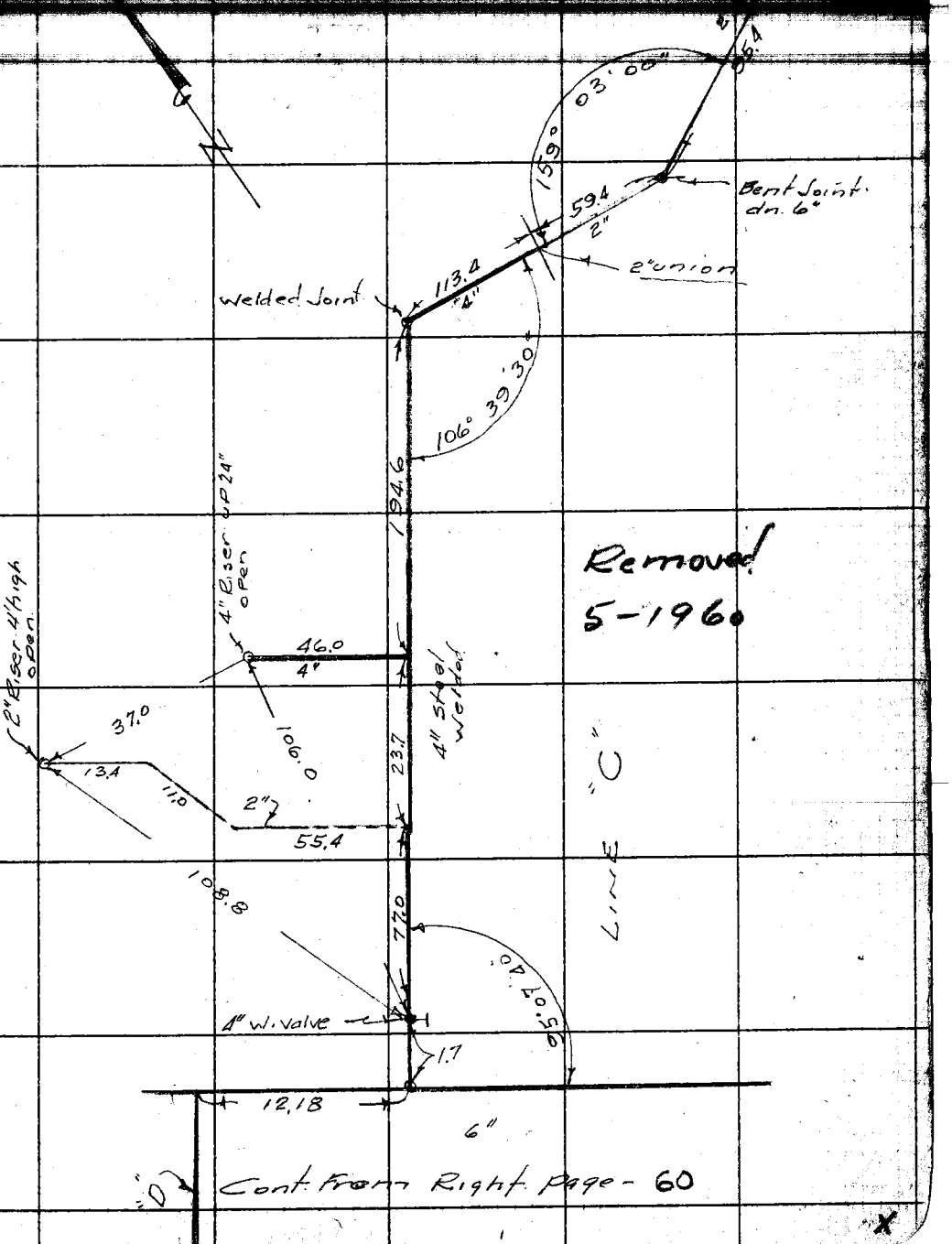

Note: Any Additions or Changes on this Sheet Must be Made or Circled in Red Ink With Date and Name of Person Making Change.

Do not extend notes this side of this line.

RETURN TO
LOS ANGELES COUNTY SURVEYOR
726 LOS ANGELES COUNTY
ENGINEERING BLDG.

76F3098 247 4-53

F.B. 1836 PG. 64

cont. from page 61

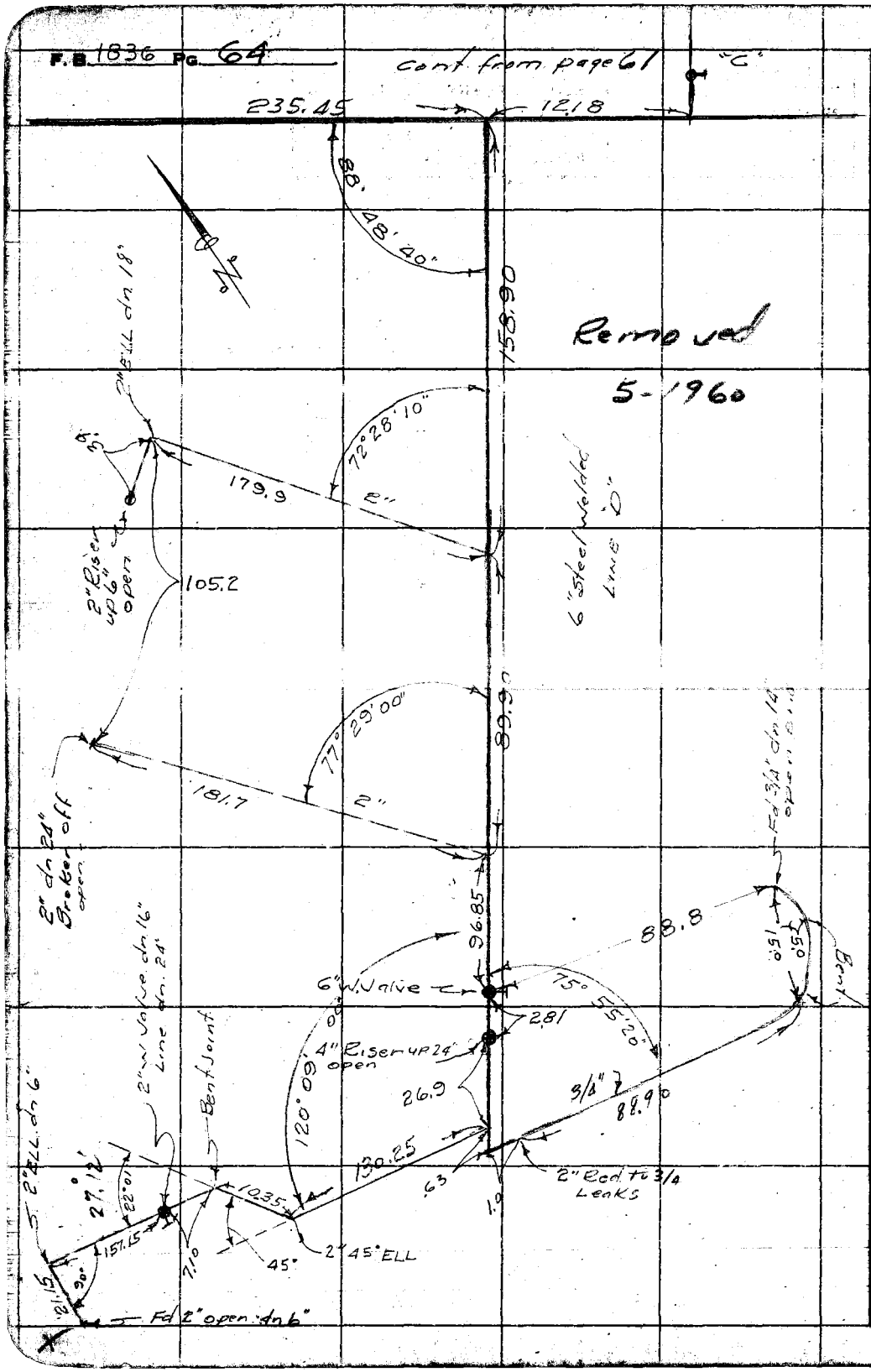

RETURN TO
LOS ANGELES COUNTY SURVEYOR
720 LOS ANGELES COUNTY
ENGINEERING BLDG.
Do not extend notes this side of this line.

Note: Any Additions or Changes on This Sheet Must be Made or Circled in Red Ink With Date and Name of Person Making Change.

76FS095 247 4-53

RETURN TO
LOS ANGELES COUNTY SURVEYOR
726 LOS ANGELES COUNTY
ENGINEERING BLDG.

Note: Any Additions or Changes on This Sheet Must be Made or Circled in Red Ink With Date and Name of Person Making Change.

Do not extend notes this side of this line.

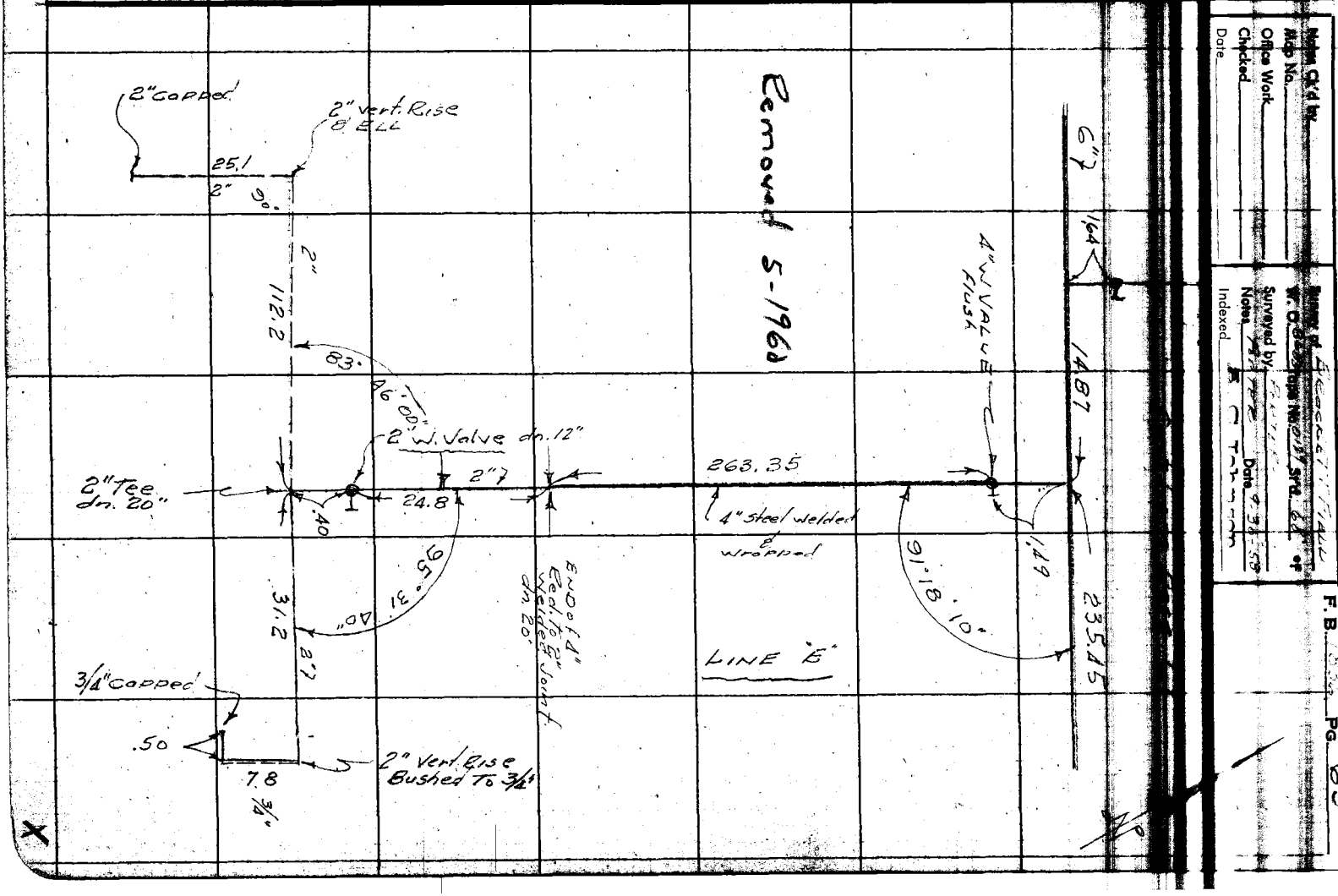

F.B. 1836 PG. 66

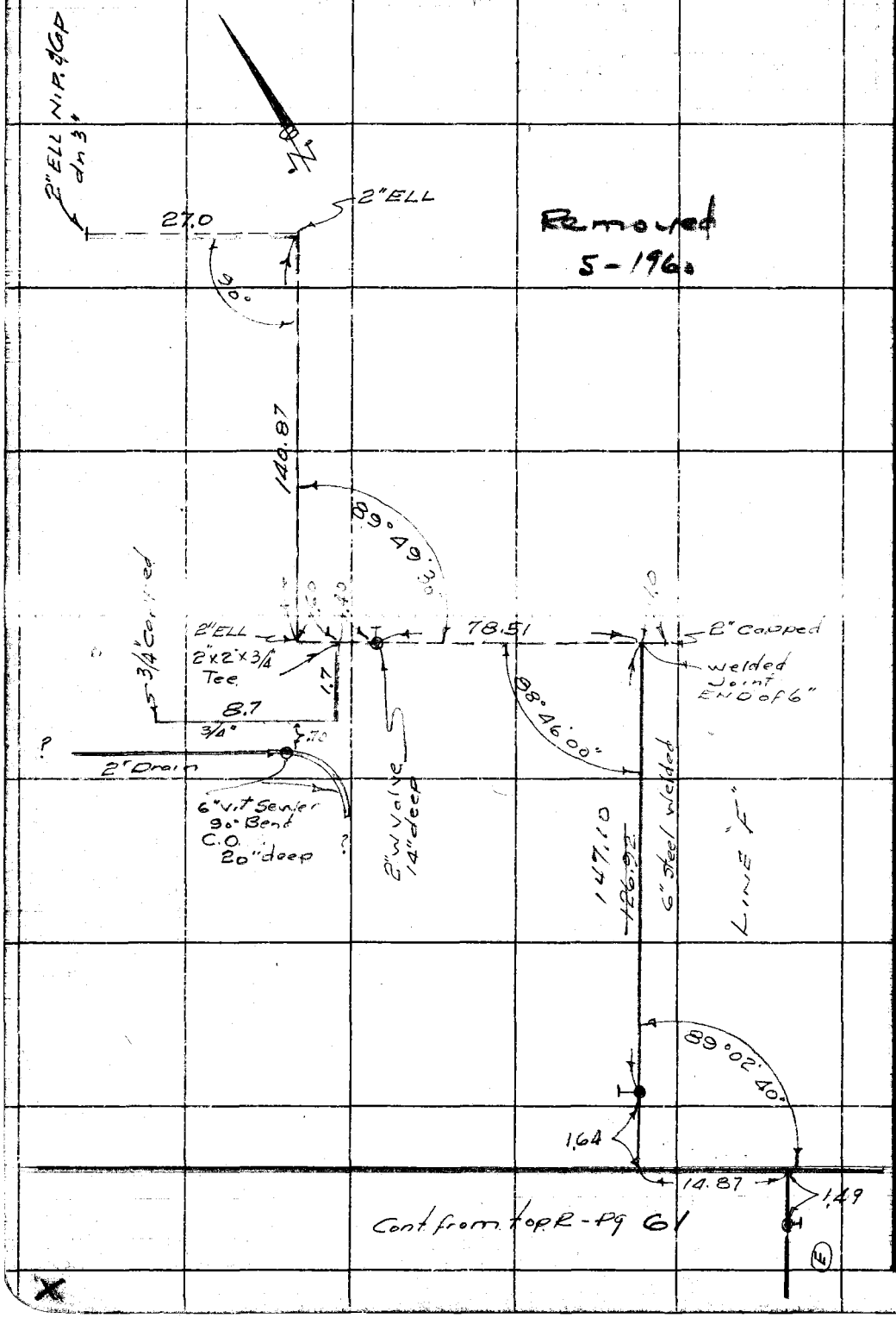

RETURN TO
LOS ANGELES COUNTY SURVEYOR
726 LOS ANGELES COUNTY
ENGINEERING BLDG.
Do not extend notes this side of this line.

Note: Any Additions or Changes on This Sheet Must be Made or Circled in Red Ink With Date and Name of Person Making Change.

Notes Ck'd by	Survey of BRACKETT FIELD	F. B. 1836 Pg. 67
Map No.	W. O. 8683 Tape No. 0177 Std. 68 °F	
Office Work	Surveyed by PORTER	
Checked	Notes PORTER Date 9-30-53	
Date	Indexed	

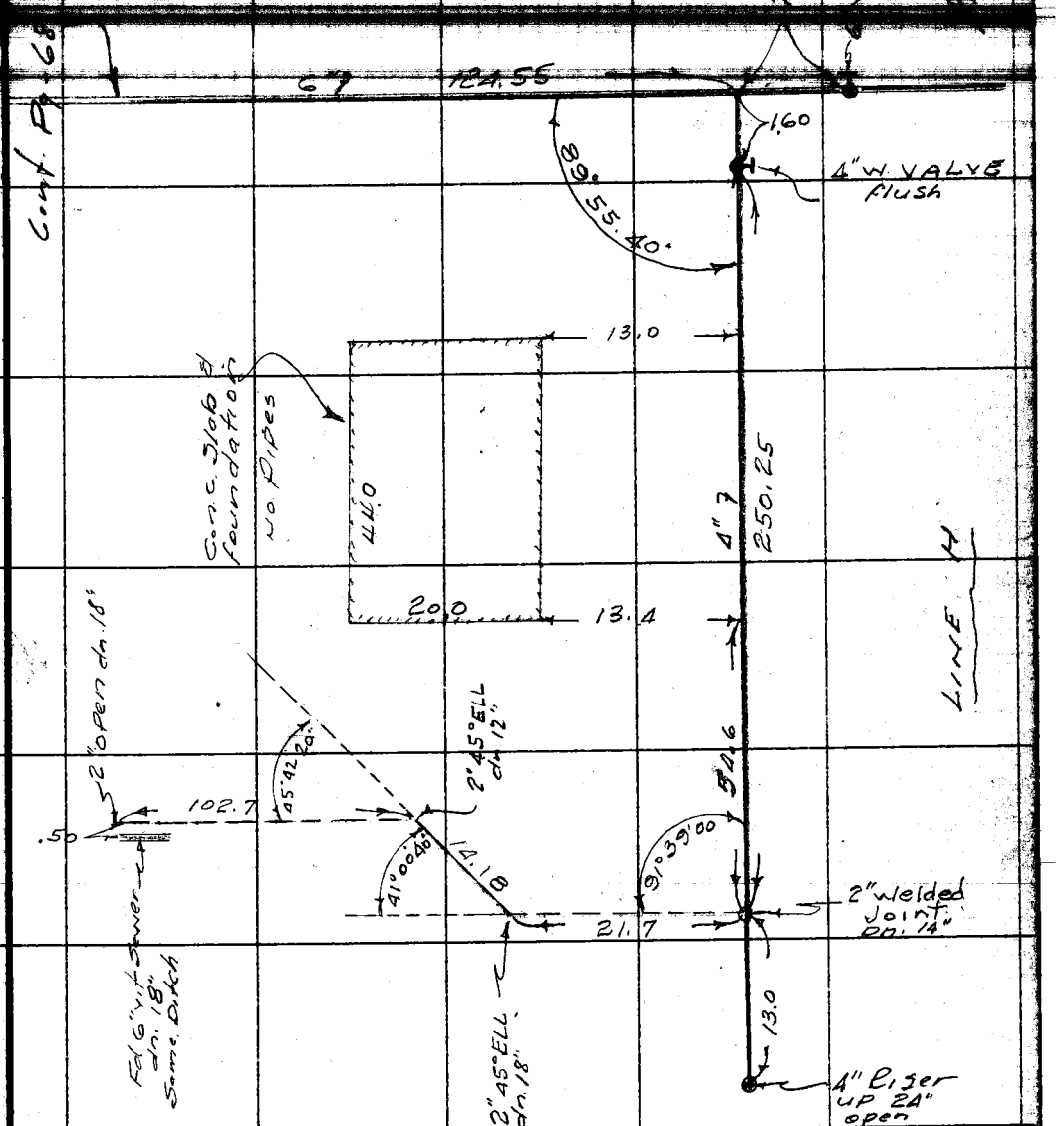

Removal
5-1960

Note: Any Additions or Changes on This Sheet Must be Made or Circled in Red Ink With Date and Name of Person Making Change.

Do not extend notes this side of this line.

RETURN TO
LOS ANGELES COUNTY SURVEYOR
726 LOS ANGELES COUNTY
ENGINEERING BLDG.

76F3096 247 4-53

F.B. 1836 Pg. 68

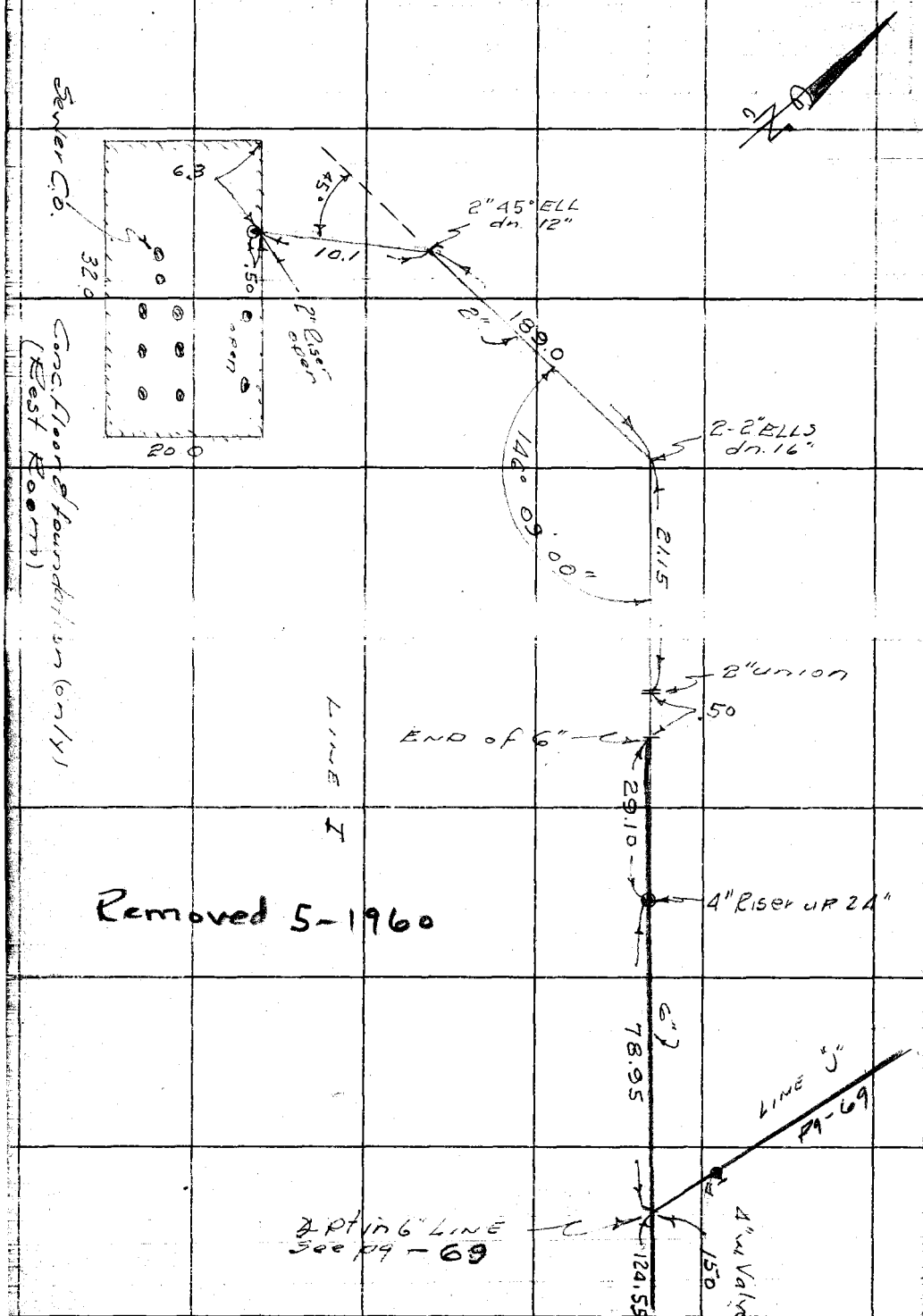

RETURN TO
LOS ANGELES COUNTY SURVEYOR
726 LOS ANGELES COUNTY
ENGINEERING BLDG.

Do not extend notes this side of this line.

Note: Any Additions or Changes on This Sheet Must be Made or Circled in Red Ink With Date and Name of Person Making Change.

X

Cont from top Pg-62

Notes Ck'd by	Survey of BRACKETT FIELD	F. B. 1836 Pg. 69
Map No.	W. O. 8683 Tape No. 0129 St'd. 68 °F	
Office Work	Surveyed by PORTER	
Checked	Notes PORTER Date 10-2-53	
Date	Indexed	

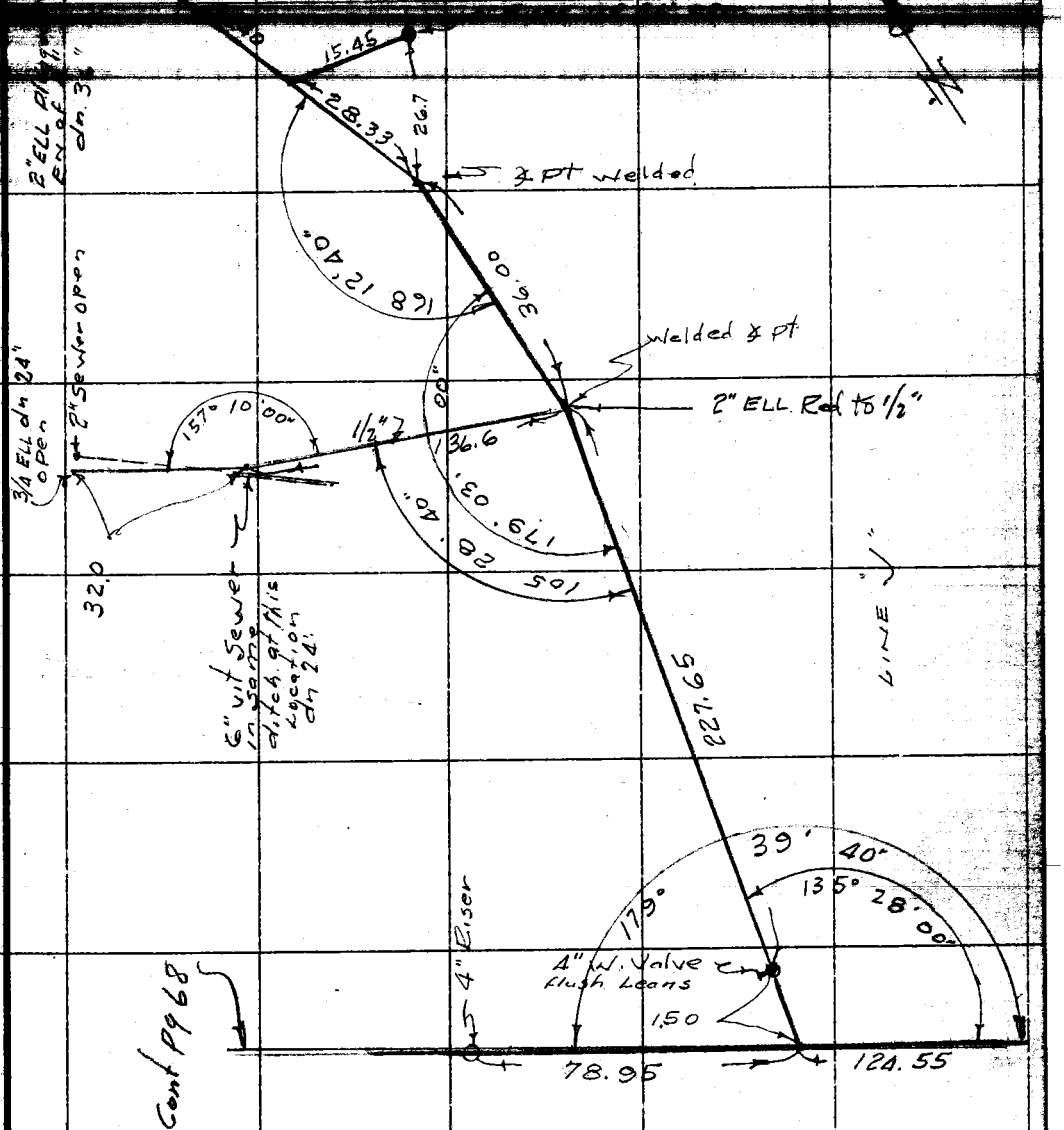

Removed 5-1960

Note: Any Additions or Changes on this Sheet Must be Made or Circled in Red Ink With Date and Name of Person Making Change.

Do not extend notes this side of this line.

RETURN TO
LOS ANGELES COUNTY SURVEYOR
726 LOS ANGELES COUNTY
ENGINEERING BLDG.

76F3098 247 4-53

F. B. 1836 PG. 70

RETURN TO
LOS ANGELES COUNTY SURVEYOR
726 LOS ANGELES COUNTY
ENGINEERING BLDG.

Do not extend notes this side of this line.

Note: Any Additions or Changes on This Sheet Must be Made or Circled in Red Ink With Date and Name of Person Making Change.

Notes Ck'd by
Map No.
Office Work
Checked
Date

Survey of Bennett Field Sur.
W. O. 8683 Tape No. St'd. of
Surveyed by Porter & Daugherty
Notes Daugherty Date 10-6-53
Indexed

F. B. 1836 Pg. 71

LOCATION
WALNUT TREES
ON
PARCEL No. 3.

Note: Any Additions or Changes on this Sheet Must be Made or Circled in Red Ink With Date and Name of Person Making Change.

Do not extend notes this side of this line.

RETURN TO
LOS ANGELES COUNTY SURVEYOR
726 LOS ANGELES COUNTY
ENGINEERING BLDG.

78F3098 247 4-53

F.B. 1836 PG. 72

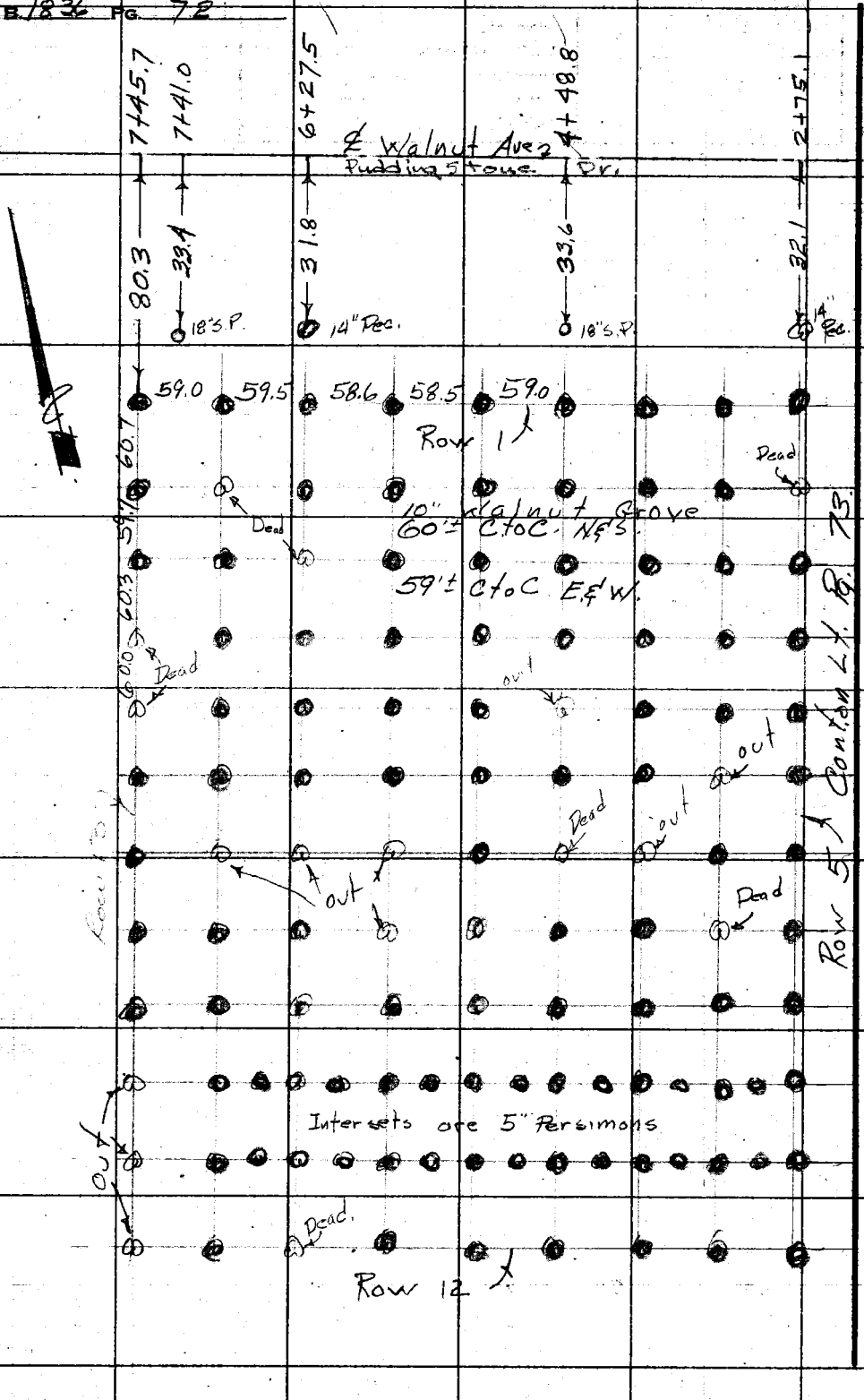

RETURN TO
LOS ANGELES COUNTY SURVEYOR
726 LOS ANGELES COUNTY
ENGINEERING BLDG.

Do not extend notes this side of this line.

Note: Any Additions or Changes on This Sheet Must be Made or Circled in Red Ink With Date and Name of Person Making Change.

Notes Ck'd by	Survey of Brockett & Field Sur.	F.B. 1856 Pg. 73
Map No.	W. O. 8683 Tape No. St'd. °F	
Office Work	Surveyed by Porter & Dougherty	
Checked	Notes Dougherty Date 10-6-53	Intrs.
Date	Indexed	



Note: Any Additions or Changes on This Sheet Must be Made or Circled in Red Ink With Date and Name of Person Making Change.

Do not extend notes this side of this line.

RETURN TO
LOS ANGELES COUNTY SURVEYOR
726 LOS ANGELES COUNTY
ENGINEERING BLDG.

76F3008 B47 4-53

RETURN TO
LOS ANGELES COUNTY SURVEYOR
726 LOS ANGELES COUNTY
ENGINEERING BLDG.

Note: Any Additions or Changes on This Sheet Must be Made or Circled In Red Ink With Date and Name of Person Making Change.

Do not extend notes this side of this line.

F.B. 1836 PG. 74

Notes Ck'd by
Map No.
Office Work
Checked
Date

Survey of Brackell Field
W. O. 868 Tape No. St'd. °F
Surveyed by
Notes Porter Date 10-30-53
Indexed

F. B. 1836 Pg. 75

LOCATION SEWER
LINES & MAN HOLES
ON
MR Goddards 30.9c Parcel
Corner E St & WALNUT AVE

Laid by ARMY for Hospital Now Removed

LINE RUNS THRU L.A. CO Fair Grounds
To Connection with LAVERNE outfall Sewer.
& Pomona City Treatment Plant.
Porter & Party

Note: additional Lines maybe found
in future

Note: Any Additions or Changes on This Sheet Must be Made or Circled in Red Ink With Date and Name of Person Making Change.

Do not extend notes this side of this line.

RETURN TO
LOS ANGELES COUNTY SURVEYOR
726 LOS ANGELES COUNTY
ENGINEERING BLDG.

76F308S 247 4-53

F.B. 1836 PG. 76

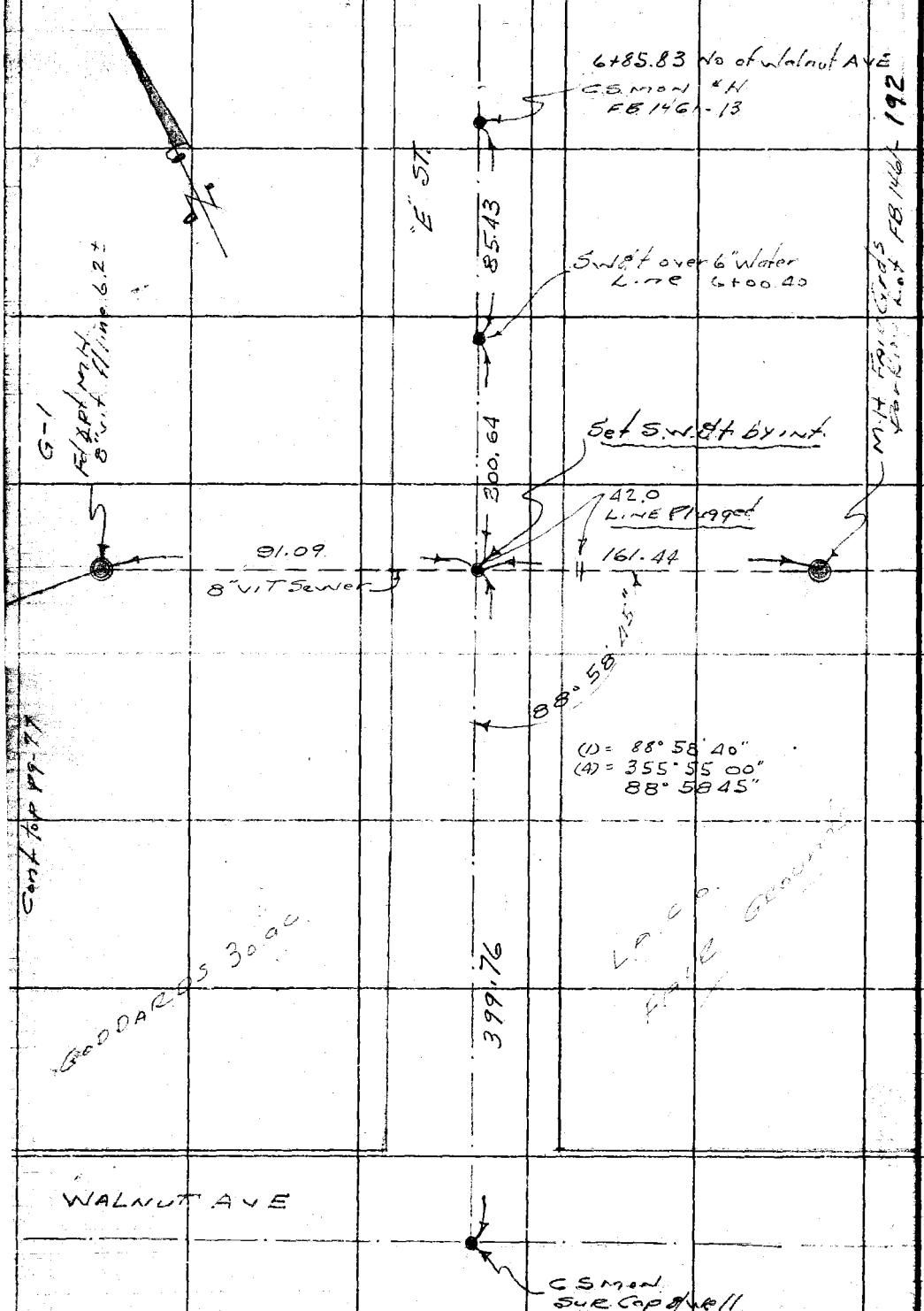

RETURN TO
LOS ANGELES COUNTY SURVEYOR
726 LOS ANGELES COUNTY
ENGINEERING BLDG.
Do not extend notes this side of this line.

Notes: Any Additions or Changes on This Sheet Must be Made or Circled in Red Ink With Date and Name of Person Making Change.

Notes Ck'd by	Surveyed Brackett Field	F.B. 1836 Pg. 77
Map No.	W. O. 8683 Tape No. St'd. °F	Left Side Pg. 76
Office Work	Surveyed by Porter	
Checked	Notes Porter Date 10-30-53	
Date	Indexed	

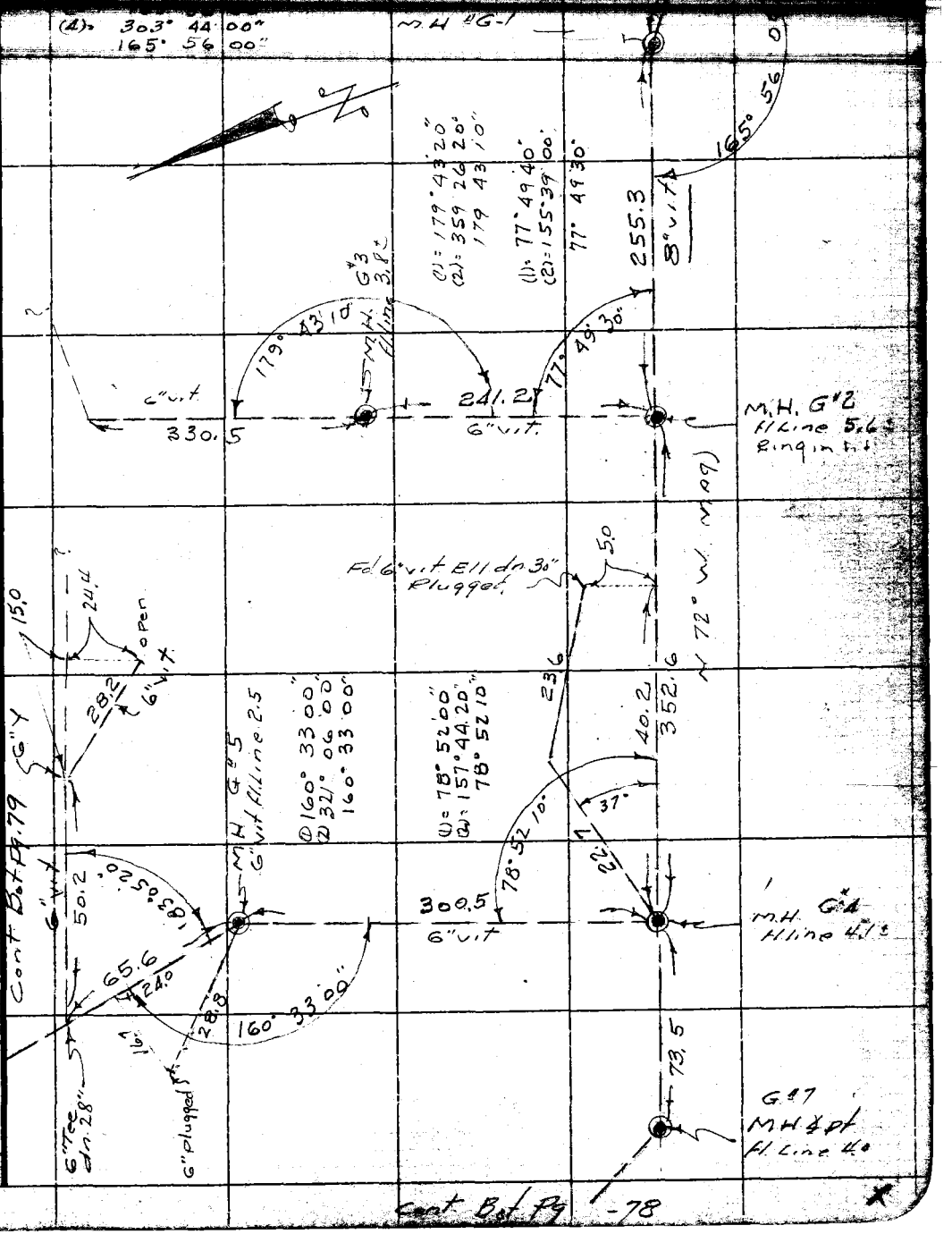

Note: Any Additions or Changes on This Sheet Must be Made or Circled in Red Ink With Date and Name of Person Making Change.

Do not extend notes this side of this line.

RETURN TO
LOS ANGELES COUNTY SURVEYOR
726 LOS ANGELES COUNTY
ENGINEERING BLDG.

76F3098 247 4-53

F.B. 1836 PG. 78

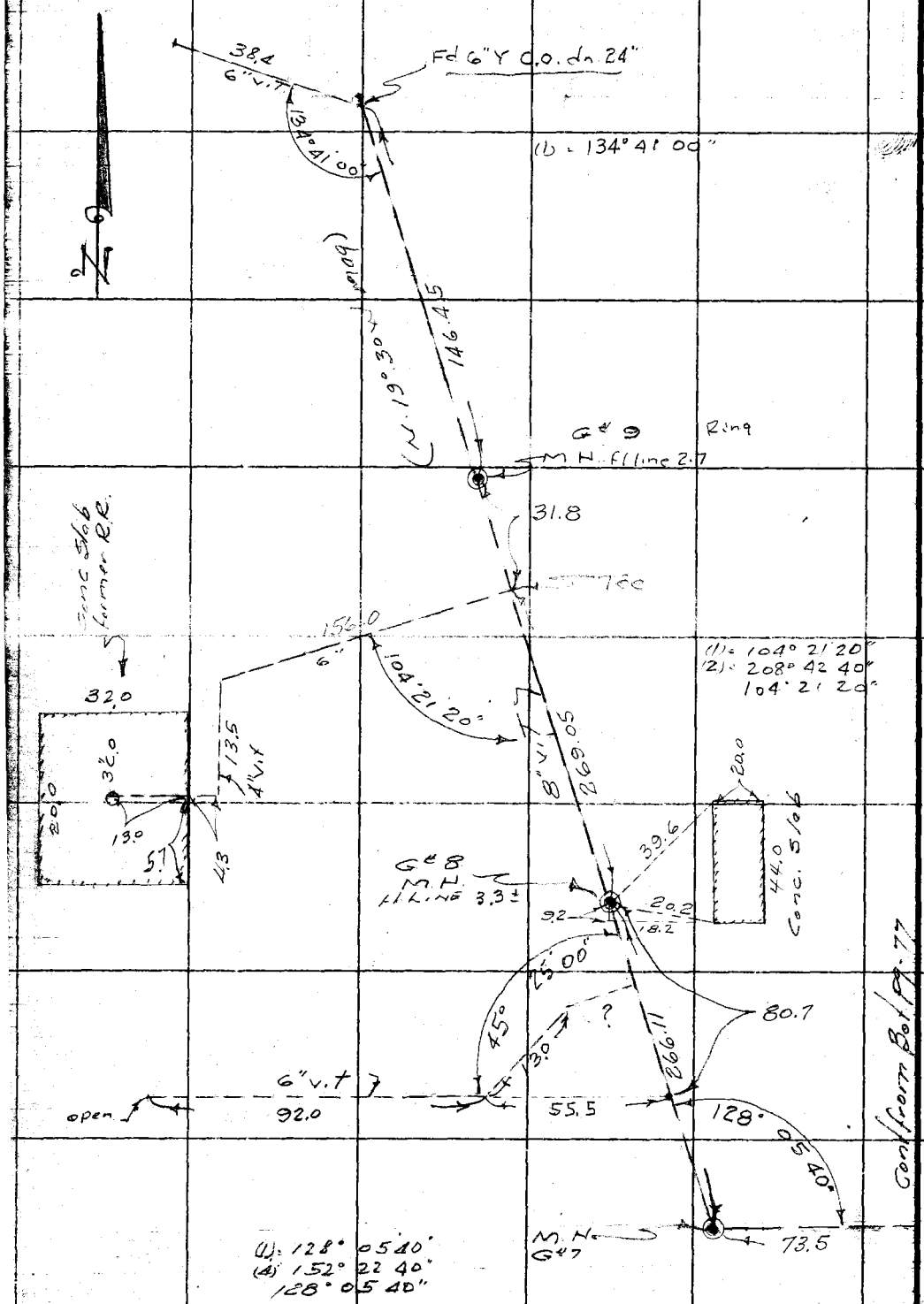

RETURN TO
LOS ANGELES COUNTY SURVEYOR
726 LOS ANGELES COUNTY
ENGINEERING BLDG.
Do not extend notes this side of this line.

Note: Any Additions or Changes on This Sheet Must be Made or Circled in Red Ink With Date and Name of Person Making Change.

Notes Ck'd by	Survey of Brackett Field	F.B. 1836 Pg. 79
Map No.	W. O. 8683 Tape No. St'd. °F	
Office Work	Surveyed by Porter	
Checked	Notes Porter Date 11-2-53	
	Indexed	

Note: Any Additions or Changes on This Sheet Must be Made or Circled in Red Ink With Date and Name of Person Making Change.

Do not extend notes this side of this line.

RETURN TO
LOS ANGELES COUNTY SURVEYOR
726 LOS ANGELES COUNTY
ENGINEERING BLDG.

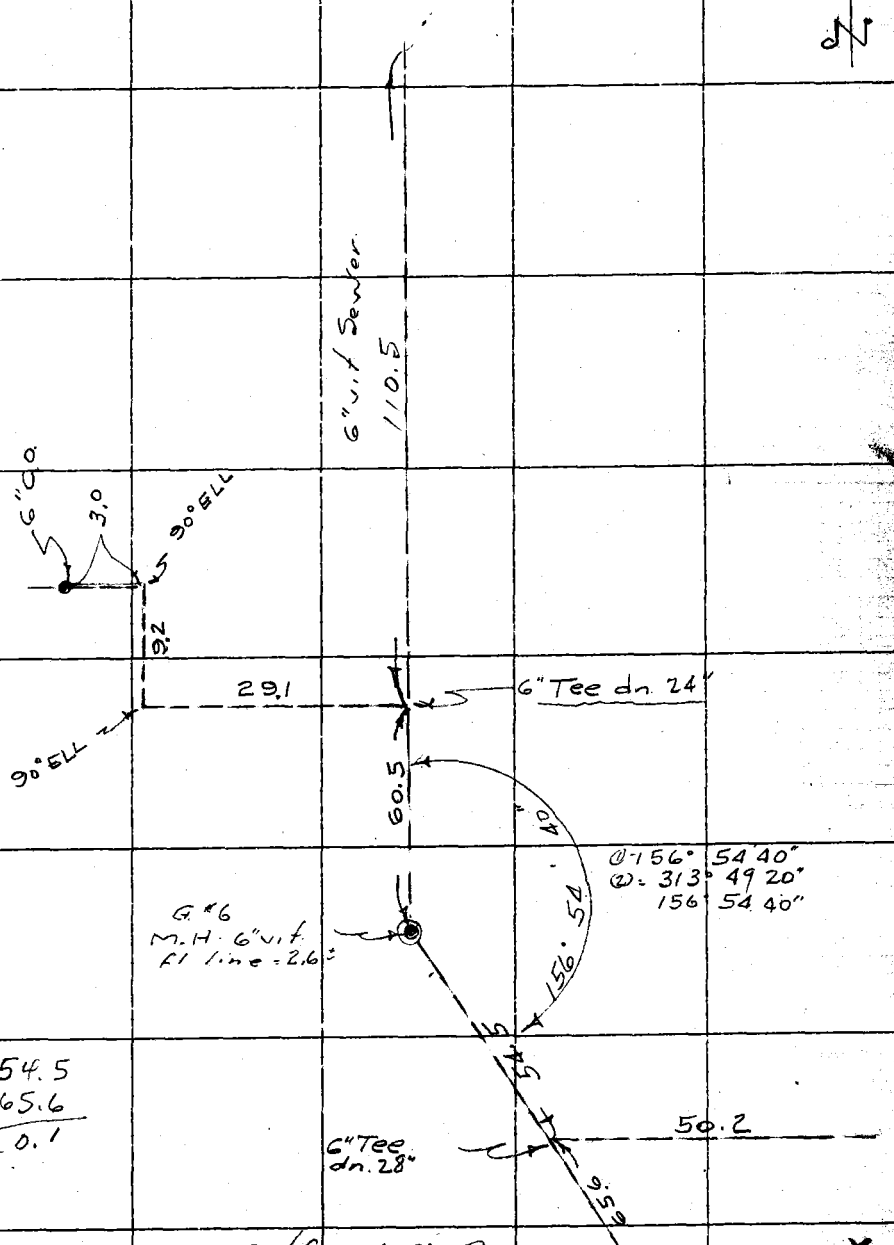

54.5
65.6
120.1

Cont from Left Pg-77

76F3098 247 4-53

RETURN TO
LOS ANGELES COUNTY SURVEYOR
726 LOS ANGELES COUNTY
ENGINEERING BLDG.

Note: Any Additions or Changes on This Sheet Must be Made or Circled in Red Ink With Date and Name of Person Making Change.

Do not extend notes this side of this line.

F.B. 1836 PG. 80

Notes Ck'd by
Map No.
Office Work
Checked

Survey of Brackett Field
W. 8.21.13 Tape No. 0129 St'd. 68 °F
Surveyed by Porter
Notes Porter Date 3-15-54
Indexed [illegible] Johnson
[illegible] 18 54

F. B. 1836 Pg. 81

SURVEY
PROPOSED RUN WAY
"E" ST To Flood Control
PUDDINGSTONE DAM

Porter & Party

Note: Any Additions or Changes on This Sheet Must be Made or Circled in Red Ink With Date and Name of Person Making Change.

Do not extend notes this side of this line.

RETURN TO
LOS ANGELES COUNTY SURVEYOR
726 LOS ANGELES COUNTY
ENGINEERING BLDG.

76F3098 247 4-53

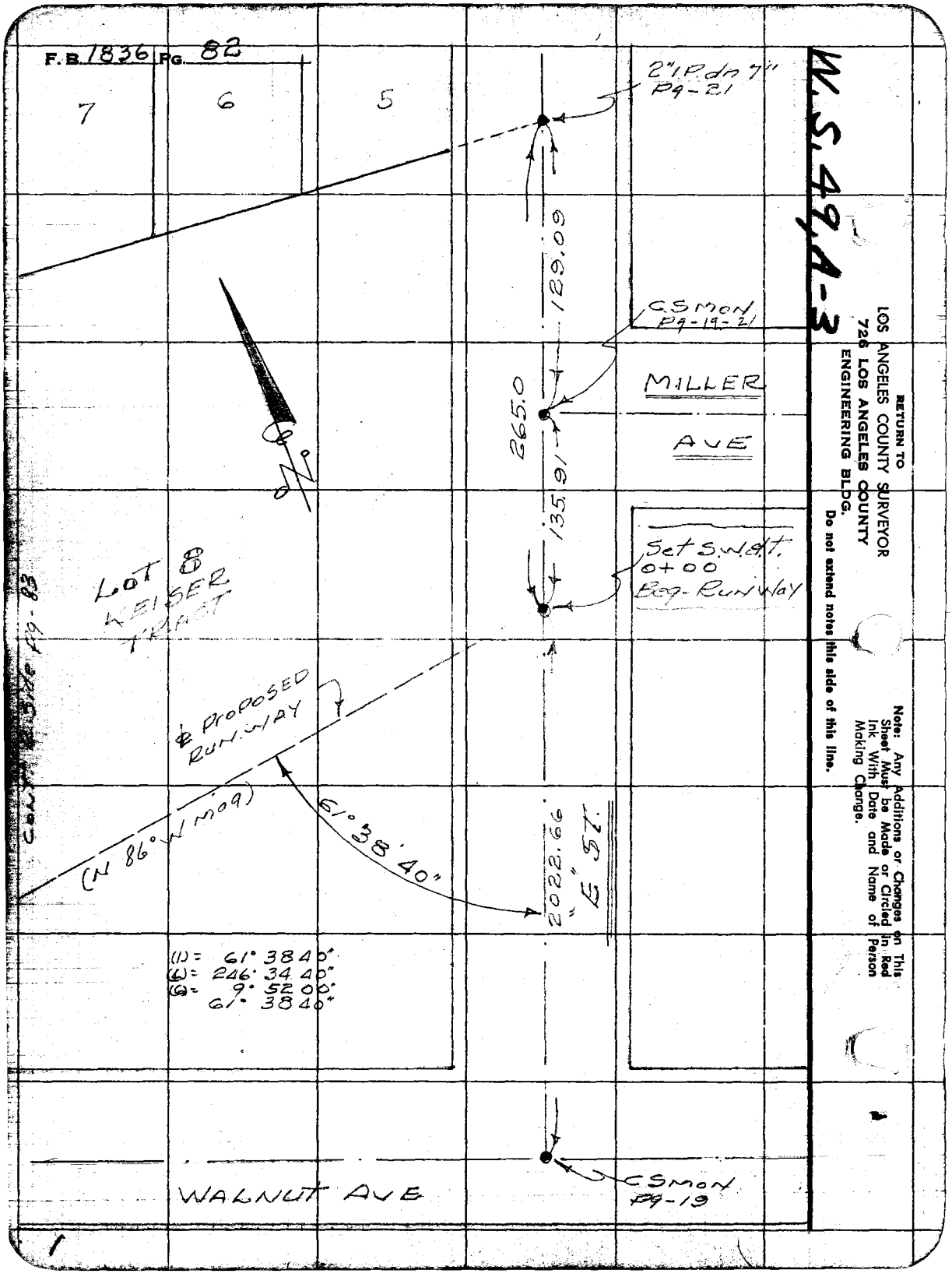
F.B. 1836 PG. 82
7
6
5
2" I.P. dn 7"
Pg-21
129.09
CSMON
Pg-19-21
MILLER
AVE
265.0
135.91
Set S.W.d.t.
0+00
Beg-Run Way
LOT 8
KEISER
TRACT
℄ PROPOSED
RUN WAY
(N 86° W mag)
61° 38' 40"
2022.66
"E" ST.
(1) = 61° 38 40"
(L) = 246° 34 40"
(6) = 9° 52 00"
61° 38 40"
WALNUT AVE
CSMON
Pg-19
W.S. 49, A-3
RETURN TO
LOS ANGELES COUNTY SURVEYOR
726 LOS ANGELES COUNTY
ENGINEERING BLDG.
Do not extend notes this side of this line.
Note: Any Additions or Changes on This Sheet Must be Made or Circled in Red Ink With Date and Name of Person Making Change.

Notes Ck'd by
Map No.
Office Work
Checked

Survey of Brackett Field
W.O. 21.13 Tape No. 012 St'd. 68 °F
Surveyed by Porter
Notes Porter Date 3-15-54

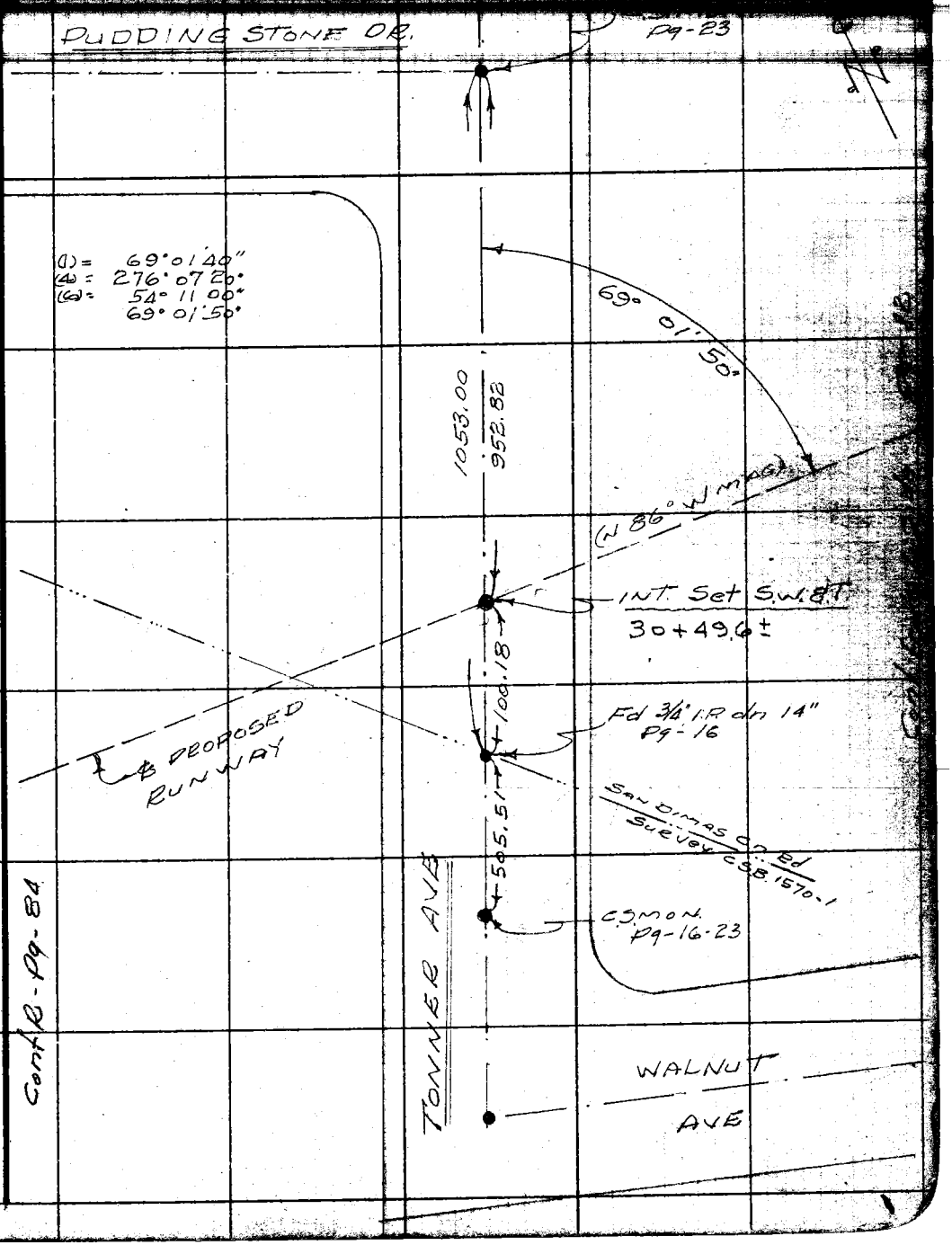

W.S. 4-2-3

Note: Any Additions or Changes on This Sheet Must be Made or Circled in Red Ink With Date and Name of Person Making Change.

Do not extend notes this side of this line.

RETURN TO
LOS ANGELES COUNTY SURVEYOR
726 LOS ANGELES COUNTY
ENGINEERING BLDG.

76F3098 247 4-58

F.B. 1836 PG. 84

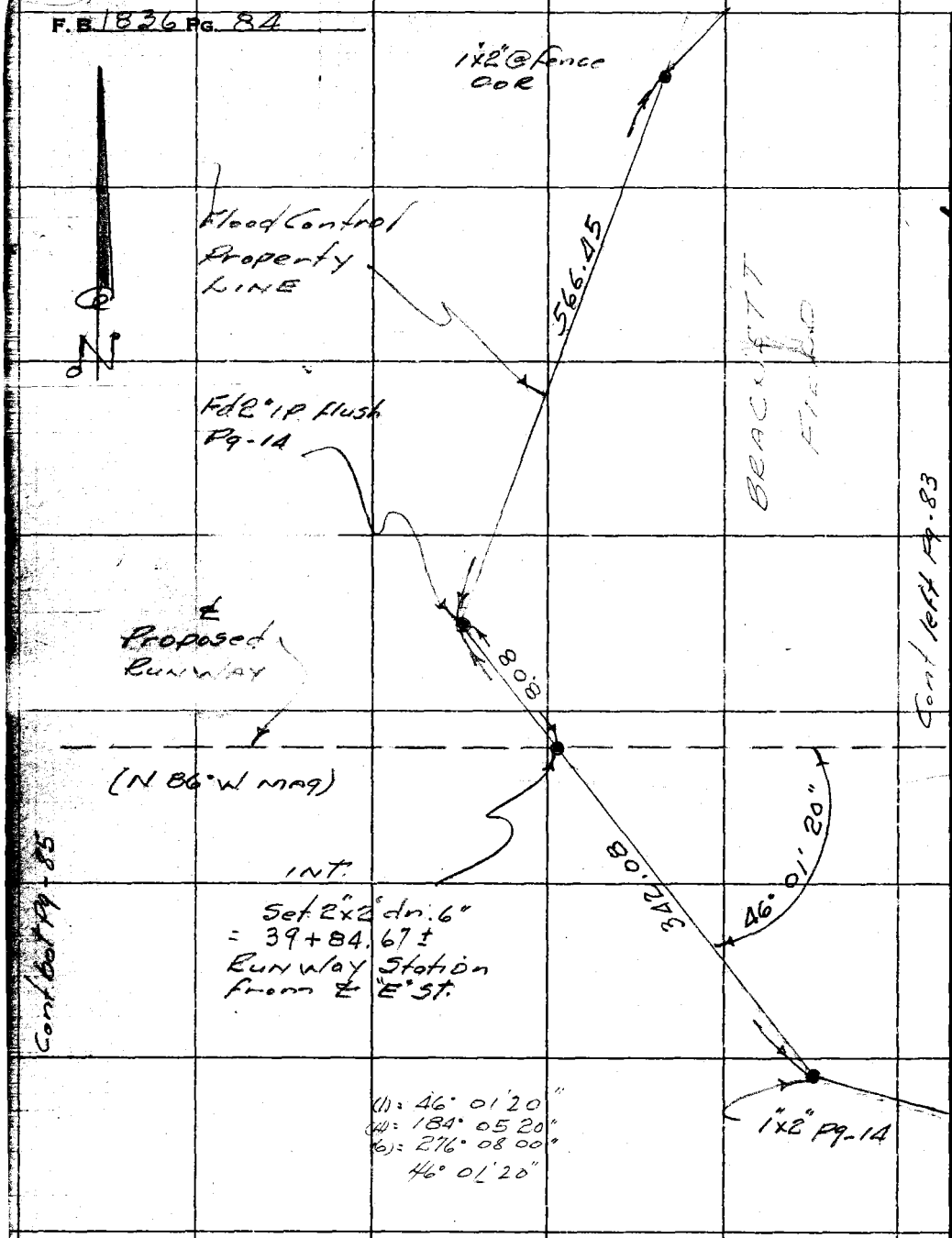

W.S. 49, A-2

RETURN TO
LOS ANGELES COUNTY SURVEYOR
726 LOS ANGELES COUNTY
ENGINEERING BLDG.

Do not extend notes this side of this line.

Note: Any Additions or Changes on This Sheet Must be Made or Circled in Red Ink With Date and Name of Person Making Change.

Notes Ck'd by
Map No.
Office Work
Checked

Survey of Brackett Field
W. O. 21.13 Tape No. 612 St'd. 68 °F
Surveyed by Foster
Notes Foster Date 3-1-51
Indexed

F. B. 1936 Pg. 85

W.S. 4-2

Note: Any Additions or Changes on This Sheet Must be Made or Circled in Red Ink With Date and Name of Person Making Change.

Do not extend notes this side of this line.

RETURN TO
LOS ANGELES COUNTY SURVEYOR
726 LOS ANGELES COUNTY
ENGINEERING BLDG.

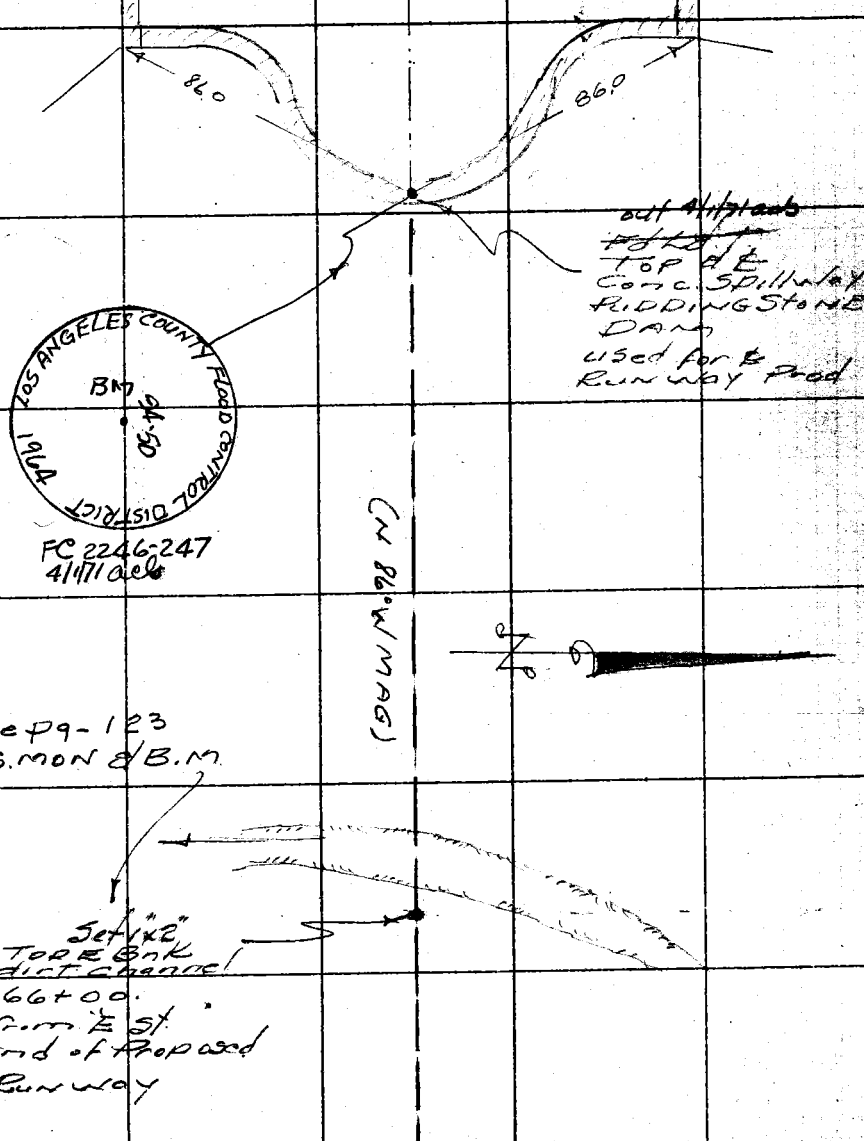

Cont from L. Pg. 84

76F3098 247 4-53

RETURN TO
LOS ANGELES COUNTY SURVEYOR
726 LOS ANGELES COUNTY
ENGINEERING BLDG.

Note: Any Additions or Changes on This Sheet Must be Made or Circled in Red Ink With Date and Name of Person Making Change.

Do not extend notes this side of this line.

F.B. 1836 PG. 86

Profile Notes Red. Plotted Job No. 0021.13 Division No. 10 F.B. 1836 PG. 87

No. Date Date Survey of Brackett Field

X-Sec. Notes Chkd. Checked Survey by Dougherty Notes Date

No. Date Date Map No. Indexed X. C. Johnson Date MAR 18 '54

Brackett Field Survey
J.N. 0021.13

Profile & Cross-sections
over
Proposed Aircraft
Runway
From "E" St. West
to F.C. Channel from San
Dimas Dam about 66+00
March 16, 1954

ELEV.

F.S.

H.I.

B.S.

STATION

Dougherty
Bowles
Drown
Stalzer

NOTE: ANY ADDITIONS OR CHANGES ON THIS SHEET MUST BE MADE OR CIRCLED IN RED INK, WITH DATE AND NAME OF PERSON MAKING CHANGE.

PLEASE RETURN TO
LOS ANGELES COUNTY SURVEYOR
726 LOS ANGELES COUNTY
ENGINEERING BLDG.

Do not extend notes this side of this line.

76L298 307 10-51

76L298 3 10-51

PLEASE RETURN TO

LOS ANGELES COUNTY SURVEYOR
726 LOS ANGELES COUNTY
ENGINEERING BLDG.

NOTE: ANY ADDITIONS OR CHANGES ON THIS SHEET MUST BE MADE OR CIRCLED IN RED INK, WITH DATE AND NAME OF PERSON MAKING CHANGE.

Do not extend notes this side of this line.

STATION	B. S.	H. I.	F. S.	ELEV.		
T.P.				1011.247	Fd. S.W.&T. in P.P. #617288E 100±N of Miller Ave & Est. Int. El 1011.247 F.B. 813-178	
	2068	1013315				
T.B.M.			6309	1007006	T.B.M. C.S. Mon. in H.H. @ Int. of Miller Ave & "E" St.	
	3602	1010608				
0+00			466	0595	℄ Int. (S.W.&T. Pg 82) Runway & E St.	Shots on ℄ "E" St.
"			313	0748	Rt 100'	
"			146	0915	Rt. 200'	
"			022	1039	Rt. 265'	
"			588	0473	Lt. 100'	
"			713	0348	Lt 200'	
0+00			822	0239	Lt 300'	
1+00			524	0537	℄ 1x2	℄ +6.0 / 300' Rt
"			37	069	Rt. 100'	
"			19	087	Rt. 200'	
"			67	039	Lt. 100'	
1+00			69	037	Lt. 140' P. Line	
T.P.			5722	1004886	T.P. 1x2	
	7948	1012834				
2+00			795	0488	℄ 1x2	
2+00			58	070	100' Rt	
2+00			43	085	200' Rt.	

F.B. 1836 PG. 88 Job No. 0021.13 Division No. 10 Notes Red. Plotted Profile
Survey of Brackett Field Date Date No.
Survey by Dougherty Notes Notes Chkd. ITO Checked X-Sec.
Indexed R. C. Johnson Date Date 3-18-54 Date No.

76L298 307 10-51

PLEASE RETURN TO

LOS ANGELES COUNTY SURVEYOR

726 LOS ANGELES COUNTY
ENGINEERING BLDG.

NOTE: ANY ADDITIONS OR CHANGES ON THIS SHEET MUST BE MADE OR CIRCLED IN RED INK, WITH DATE AND NAME OF PERSON MAKING CHANGE.

Do not extend notes this side of this line.

STATION	B. S.	H. I.	F. S.	ELEV.		
		1012 834				
2+00			24	1010 4	Rt 300'	
"			91	03 7	Lt 100'	
"			102	02 6	Lt. 200'	
2+00			114	01 4	Lt. 300'	
3+00			815	04 68	℄ 1X2	
"			57	07 1	Rt 100'	
"			40	08 8	Rt. 200'	
"			24	10 4	Rt 300'	
"			93	03 5	Lt. 100'	
"			108	02 0	Lt. 200'	
3+00			118	01 0	Lt. 300'	
4+00			826	04 57	℄ 1X2	
"			61	06 7	Rt. 100'	
"			38	09 0	Rt. 200'	
"			24	10 ~~6~~ 4	Rt 300'	
"			96	03 2	Lt 100'	
"			111	01 7	Lt 200'	
4+00			127	00 ~~2~~ 1	Lt 300'	
T.P.			8082	1004 752		
	8287	1013 039				
5+00			829	1004 75	℄ 1X2	

Profile Notes Red ____ Plotted ____ Job No. 0021.13 Division No. 10 F.B. 1836 PG. 89

No. ____ Date ____ Survey of Brackett Field

X-Sec. Notes Chkd. [illegible] Checked ____ Survey by Dougherty Notes ____ Date [illegible]

No. ____ Date 3-18-54 Date ____ Map No. ____ Edited Johnson Date ____

76L298 307 10-51

PLEASE RETURN TO

LOS ANGELES COUNTY SURVEYOR
726 LOS ANGELES COUNTY
ENGINEERING BLDG.

NOTE: ANY ADDITIONS OR CHANGES ON THIS SHEET MUST BE MADE OR CIRCLED IN RED INK, WITH DATE AND NAME OF PERSON MAKING CHANGE.

Do not extend notes this side of this line.

STATION	B. S.	H. I.	F. S.	ELEV.		
		1013 039				
5+00			67	10063	Rt 100'	
"			46	084	Rt 200'	
"			20	110	Rt 300'	
"			99	031	Lt, 100'	
"			113	017	Lt 200'	
5+00			135	9995	Lt 300'	
6+00			838	0466	℄ 1X2	
"			68	062	Rt 100'	
"			43	087	Rt 200'	
"			32	098	Rt 300'	
"			98	032	Lt 100'	
"			114	016	Lt 200'	
6+00			130	10000	Lt 300'	
7+00			852	0452	℄ 1X2	
"			70	060	Rt 100'	
"			55	075	Rt 200'	
"			47	083	Rt 300'	
"			99	031	Lt 100'	
"			113	017	Lt 200'	
7+00			125	005	Lt 300'	
8+00			901	0403	℄ 1X2	

F.B. 1836 Pg. 40 Job No. 0021.13 Division No. 10 Notes Red. Plotted Profile
Survey of Brackett Field Date Date No.
Survey by Dougherty Notes Notes Chkd. ITO Checked X-Sec.
Indexed E. C. Johnson Date Date 3-18-54 Date No.

76L298 307 10-51

PLEASE RETURN TO

LOS ANGELES COUNTY SURVEYOR

726 LOS ANGELES COUNTY
ENGINEERING BLDG.

NOTE: ANY ADDITIONS OR CHANGES ON THIS SHEET MUST BE MADE OR CIRCLED IN RED INK, WITH DATE AND NAME OF PERSON MAKING CHANGE.

Do not extend notes this side of this line.

STATION	B. S.	H. I.	F. S.	ELEV.		
		1013 ~~04~~ 039				
8+00			81	1004 9	Rt 100'	
"			65	06 5	Rt 200'	
"			55	07 5	Rt 300'	
"			106	02 4	Lt. 100'	
"			123	00 7	Lt 200'	
8+00			132	999 8	Lt 300'	
T.P.			10 055	1002 984	1X2	
	4665	1007 ~~64~~ 65 9				
9+00			467	100~~1~~2 98	℄ 1X2	
"			36	0~~3~~4 1	Rt 100'	
"			22	0~~4~~5 5	Rt 200'	
"			12	0~~5~~6 5	Rt 300'	
"			56	0~~7~~2 1	Lt 100'	
"			76	~~999~~ 1000 1	Lt 200'	
9+00			87	99~~8~~9 0	Lt 300'	
10+00			531	~~01~~ 02 34	℄ 1X2	
"			42	0~~2~~3 5	Rt. 100'	
"			34	0~~3~~4 3	Rt 200'	
"			22	0~~4~~5 5	Rt 300'	
"			64	~~00~~ 01 3	Lt. 100'	
10+00			75	~~999~~ 1000 2	Lt 200'	

Profile Notes Red ____ Plotted ____ Job No. 0021.13 Division No. 10 F.B. 1826 Pg. 91

No. ____ Date ____ Date ____ Survey of Bracken Field

X-Sec. Notes Chkd. LT Checked ____ Survey by Dougherty Notes ____ Date 3-16-54

No. ____ Date 3-18-54 Date ____ Map No. ____ Indexed Johnson Date ____

76L298 307 10-51

PLEASE RETURN TO

LOS ANGELES COUNTY SURVEYOR
726 LOS ANGELES COUNTY
ENGINEERING BLDG.

NOTE: ANY ADDITIONS OR CHANGES ON THIS SHEET MUST BE MADE OR CIRCLED IN RED INK, WITH DATE AND NAME OF PERSON MAKING CHANGE.

Do not extend notes this side of this line.

STATION	B. S.	H. I.	F. S.	ELEV.		
		1007 649				
10+00			84	99~~8~~9 3	Lt 300	
11+00			6 06	100~~0~~1 59	℄ 1X2	
"			53	0~~7~~2 4	Rt. 100'	
"			42	~~04~~ 035 5	Rt 200'	
"			34	0~~3~~4 3	Rt 300'	
"			73	~~999~~ 1000 4	Lt 100'	
"			84	9~~8~~9 3	Lt 200'	
11+00			91	98~~95~~ 6	Lt 300'	
12+00			6 70	~~999~~ 1000 95	℄ 1X2	
"			58	100~~0~~1 9	Rt 100'	
"			55	0~~7~~2 2	Rt 200'	
"			46	0~~2~~3 1	Rt 300'	
"			77	~~999~~ 1000 0	Lt 100'	
"			87	9~~8~~9 0	Lt 200'	
12+00			99	9~~5~~7 8	Lt 300'	
T.P.			7 824	999 825	1X2	
	2999	1002 824				
13+00			300	999 82	℄ 1X2	
"			22	1000 6	Rt 100'	
"			15	01 3	Rt 200'	
13+00			11	01 7	Rt 300'	

F.B. 1836 PG. 92 Job No. 0081.13 Division No. 10 Notes Red. Plotted Date No. Profile
Survey of Brackett Field Date Notes Chkd. ITO Checked Date No. X-Sec.
Survey by Dougherty Notes Date 3-18-54
Indexed A. C. Johnson Date

78L298 307 10-51

PLEASE RETURN TO

LOS ANGELES COUNTY SURVEYOR

726 LOS ANGELES COUNTY
ENGINEERING BLDG.

NOTE: ANY ADDITIONS OR CHANGES ON THIS SHEET MUST BE MADE OR CIRCLED IN RED INK, WITH DATE AND NAME OF PERSON MAKING CHANGE.

Do not extend notes this side of this line.

STATION	B. S.	H. I.	F. S.	ELEV.		
		1002 824				
13+00			39	998 9	Lt 100'	
"			45	98 3	Lt 200'	
13+00			56	97 2	Lt 300'	
14+00			407	98 75	℄ 1X2	
"			31	99 7	Rt. 100'	
"			25	1000 3	Rt 200'	
"			21	1000 7	Rt 300'	
"			52	997 6	Lt 100'	
"			56	97 2	Lt 200'	
14+00			63	96 5	Lt 300'	
15+00			481	98 01	℄ 1X2	
"			42	98 6	Rt. 100'	
"			32	99 6	Rt 200'	
"			22	1000 6	Rt. 231'	
"			29	999 9	Rt 300'	
"			58	97 0	Lt. 100'	
"			67	96 1	Lt 200'	
15+00			72	95 6	Lt 300'	
T.P.			5213	997 611	1X2 16+00	
	5.286	1002.8 97				
T.P.			3.716	999.1 81	1X2	

Profile No. ____ Notes Red ____ Plotted ____ Job No. 002113 Division No. 10 F.B. 1826 PG. 93

Date ____ Date ____ Survey of Brackett Field

Notes Chkd. [illegible] Date ____ Checked ____ Survey by [illegible] Notes [illegible] Date 3-18-54

No. ____ Date 3-18-54 Date ____ Map No. ____ Indexed ____ Date ____

76L298 307 10-51

PLEASE RETURN TO
LOS ANGELES COUNTY SURVEYOR
726 LOS ANGELES COUNTY
ENGINEERING BLDG.

NOTE: ANY ADDITIONS OR CHANGES ON THIS SHEET MUST BE MADE OR CIRCLED IN RED INK, WITH DATE AND NAME OF PERSON MAKING CHANGE.

Do not extend notes this side of this line.

STATION	B. S.	H. I.	F. S.	ELEV.		
T.P.				999.181	1"x1"	
	4.292	1003.473				
T.P.			3.380	1000.093	1"x1"	
	6.068	1006.161				
T.B.M. # 5			1.159	1005.002 1005.079	T.B.M. # 5. Chis. in Top conc. weir. N.W. Cor. F.B. 813-177	(El. 1005.079)
	1.151	1006.230				
T.P.			5.852	1000.378	1"x1"	
	3.867	1004.245				
T.P.			5.167	999.078	1"x1"	
	3.995	1003.073				
T.P.			4.430	998.643	1"x1"	
	3.768	1002.411				
16+00			4.730	997.681	1"x2" & Air strip.	
"			3.7	98.7	Rt 5'	
"			48	976	Rt 60'	
"			48	976	Rt. 100'	
"			27	987	Rt 200'	
"			31	993	Rt 300'	
"			58	966	Lt 100'	
"			68	956	Lt 200'	
16+00			73	951	Lt 300'	

F.B. 1836 Pg. 94 Job No. 0021 13 Division No. 10 Notes Red ____ Plotted ____ No. ____ Profile
Survey of Brackett Field Date ____ Date ____ X-Sec.
Survey by Daugherty Notes ____ Notes Chkd. Ito Checked ____ No.
Indexed E. C. Johnson Date ____ Date 7-18-54 Date ____

76L298 307 10-51

PLEASE RETURN TO

LOS ANGELES COUNTY SURVEYOR

726 LOS ANGELES COUNTY
ENGINEERING BLDG.

NOTE: ANY ADDITIONS OR CHANGES ON THIS SHEET MUST BE MADE OR CIRCLED IN RED INK, WITH DATE AND NAME OF PERSON MAKING CHANGE.

Do not extend notes this side of this line.

STATION	B. S.	H. I.	F. S.	ELEV.		
		1002 411				
17+00			6 02	996 39	℄ 1X2	
"			50	97 4	Rt. 100'	
"			46	97 8	Rt 200'	
"			46	97 8	Rt 300'	
"			60	96 4	Lt 100'	
"			67	95 7	Lt 200'	
"			67	95 7	Lt. 215	
			78	94 6	Lt 229'	
17+00			83	94 1	Lt 300'	
18+00			7 19	95 22	℄ 1X2	
"			61	96 3	Rt 100'	
"			56	96 8	Rt 200'	
"			51	97 3	R 300'	
"			73	95 1	Lt 100'	
"			75	94 9	Lt 200'	
18+00			78	94 6	Lt 300'	
T.P.			7 986	994 425		
	4 186	998 611				
19+00			4 19	994 42	℄ 1X2	
"			35	995 1	Rt 100'	
X 19+00			33	95 3	Rt 200'	

Profile Notes Red ____ Plotted ____ Job No. 0021.13 Division No. 10 F.B. 1836 PG. 95

No. ____ Date ____ Survey of Bragaw Field

Miles ____ Notes Chkd. Pto Checked ____ Survey by Dougherty Notes ____ Date 3-18-54

No. ____ Date 3-18-54 Date ____ Map No. ____ Indexed C. Johnson Date ____

76L298 307 10-51

PLEASE RETURN TO

LOS ANGELES COUNTY SURVEYOR
726 LOS ANGELES COUNTY
ENGINEERING BLDG.

NOTE: ANY ADDITIONS OR CHANGES ON THIS SHEET MUST BE MADE OR CIRCLED IN RED INK, WITH DATE AND NAME OF PERSON MAKING CHANGE.

Do not extend notes this side of this line.

F.B. 1836 PG. 96 Job No. 002113 Division No. 10 Notes Red ____ Plotted ____ Profile ____
Survey of Brackett Field Date ____ Date ____ No. ____
Survey by Dougherty Notes ____ Notes Chkd. Te Checked ____ X-Sec. ____
Indexed E. C. Johnson Date ____ Date 3-18-54 Date ____ No. ____

STATION	B. S.	H. I.	F. S.	ELEV.		
		998 611				
19+00			22	99 4	Rt 300'	
"			48	9 8	Lt. 100'	
"			44	92 2	Lt 200'	
19+00			45	94 1	Lt 300'	
20+00			453	94 08	℄ 1X2	
"			35	9 7	Rt 100'	
"			33	9 3	Rt 200'	
"			29	9 7	Rt 300'	
"			49	9 7	Lt 100'	
"			50	9 6	Lt 200	
20+00			51	9 5	Lt 300'	
21+00			407	9454	℄ 1X2	
"			48	8	Rt 100'	
"			44	94 2	Rt 200'	
"			38	9 8	Rt 300'	
"			46	9 0	Lt. 100'	
"			52	9 4	Lt 200	
21+00			58	9 8	Lt 300'	
22+00			604	9257	℄ 1X2	
"			58	9 8	Rt 100'	
22+00			52	4	Rt 200'	

76L298 307 10-51

PLEASE RETURN TO

LOS ANGELES COUNTY SURVEYOR

726 LOS ANGELES COUNTY
ENGINEERING BLDG.

NOTE: ANY ADDITIONS OR CHANGES ON THIS SHEET MUST BE MADE OR CIRCLED IN RED INK, WITH DATE AND NAME OF PERSON MAKING CHANGE.

Do not extend notes this side of this line.

STATION	B. S.	H. I.	F. S.	ELEV.		
		998 611				
22+00			43	994 3	Rt 300'	
"			65	92 1	Lt 100'	
"			66	92 0	Lt 200'	
22+00			70	91 6	Lt 300'	
23+00			770	9091	℄ 1X2	
"			64	92 2	Rt 100'	
"			54	93 2	Rt 200'	
"			50	93 6	Rt 300'	
"			78	90 8	Lt 100'	
"			82	90 4	Lt 200'	
23+00			82	90 4	Lt 300'	
T.P			8179	990432		
	3619	994 051				
24+00			362	90 43	℄ 1X2	
"			26	91 5	Rt 100'	
"			18	92 3	Rt 200'	
"			14	92 7	Rt 300'	
"			42	89 9	Lt 100'	
"			42	89 9	Lt 200'	
24+00			50	89 1	Lt 300'	
25+00			426	989 ~~89~~ 79	℄ 1X2	

Profile Notes Red ____ Plotted ____ Job No. 0021.13 Division No. 10 F.B. 1836 Pg. 97

No. ____ Date ____ Survey of Bracket Field

K-Sec. Notes Chkd. ITO Checked ____ Survey by Dougherty Notes ____ Date 3-16-54

No. ____ Date 3-18-54 Date ____ Map No. ____ Indexed C. Johnson Date ____

76L298 307 10-51

PLEASE RETURN TO

LOS ANGELES COUNTY SURVEYOR
726 LOS ANGELES COUNTY
ENGINEERING BLDG.

NOTE: ANY ADDITIONS OR CHANGES ON THIS SHEET MUST BE MADE OR CIRCLED IN RED INK, WITH DATE AND NAME OF PERSON MAKING CHANGE.

Do not extend notes this side of this line.

STATION	B. S.	H. I.	F. S.	ELEV.		
		994 051				
25+00			33	990 8	Rt 100'	
"			24	91 7	Rt 190 Gr. Base of Met. Wat. M.H.	
"			1 19	92 8 96	Rt 190 Top Rim " " " " "	
"			17	92 4	Rt 300'	
"			48	89 3	Lt 100'	
"			54	88 7	Lt 200'	
25+00			57	88 4	Lt 300'	
26+00			4 59	88 4 56	1X2 ℄	
"			39	90 2	Rt 100'	
"			33	90 8	Rt 200	
"			25	91 6	Rt 300'	
"			54	88 7	Lt 100'	
"			57	88 4	Lt 200'	
26+00			63	88 7 8	Lt 300'	
T.P.			5 111	988 940	T.P. Fd. S.W.&T. ℄ Walnut Ave on prod. of P.P. Line in Airport at S.E. Cor. of Walnut Grove	
	2805	991 75 745				
27+00			2 51	89 24	℄ 1X2	
"			25	89 3	Rt 100'	
"			16	90 2	Rt 200'	
"			14	90 4	Rt 300'	
27+00			32	88 6	Lt 100'	

F.B. 1836 PG. 98 Job No. 0021.13 Division No. 10 Notes Red. Plotted Profile
Survey of Brackett Field Date Date No.
Survey by Dougherty Notes Notes Chkd. ITo Checked X-Sec.
Indexed A. C. Johnson Date Date 3-18-54 Date No.

76L298 307 10-51

PLEASE RETURN TO

LOS ANGELES COUNTY SURVEYOR

726 LOS ANGELES COUNTY
ENGINEERING BLDG.

NOTE: ANY ADDITIONS OR CHANGES ON THIS SHEET MUST BE MADE OR CIRCLED IN RED INK, WITH DATE AND NAME OF PERSON MAKING CHANGE.

Do not extend notes this side of this line.

STATION	B. S.	H. I. 75 991 745	F. S.	ELEV.		
27+00			36	9882	Lt 200'	
27+00			43	875	Lt 300'	
28+00			314	8861	℄ 1X2	
"			30	888	Rt 100'	
"			26	892	Rt 200'	
"			19	899	Rt 300'	
"			31	887	Lt 100'	
"			35	883	Lt 200'	
28+00			48	870	Lt 300'	
29+00			430	8745	℄ 1X2	
"			41	877	Rt 100'	
"			34	884	Rt 200'	
"			22	896	Rt 300'	
"			37	881	Lt 100'	
"			43	875	Lt 200'	
29+00			51	867	Lt 300'	
30+00'			591	8584	℄ 1X2	
"			39	879	Rt 50'	
"			60	858	Rt 72'	
X "			453	8722	Rt 94' Edge Pav.	
30+00			380	98795	Rt 132' ℄ Pav.	

Profile No. ____ Date ____ Notes Red ____ Plotted ____ Job No. 002112 Division No. 10 F.B. 1836 PG. 99

X-Sec. No. ____ Date ____ Notes Chkd. ____ Checked ____ Survey of Tracer Field

Date 3-18-54 Date ____ Survey by Dougherty Notes ____ Date 3-16-54

Map No. ____ Indexed ____ C. Johnson Date ____

76L298 307 10-51

PLEASE RETURN TO

LOS ANGELES COUNTY SURVEYOR
726 LOS ANGELES COUNTY
ENGINEERING BLDG.

NOTE: ANY ADDITIONS OR CHANGES ON THIS SHEET MUST BE MADE OR CIRCLED IN RED INK, WITH DATE AND NAME OF PERSON MAKING CHANGE.

Do not extend notes this side of this line.

STATION	B. S.	H. I.	F. S.	ELEV.		
		991 745				
30+00			377	98798	Rt. 167' Edge Pav.	
"			48	870	Rt 185'	
"			43	875	Rt. 197	
"			42	876	Rt 300'	
"			55	863	Lt 100'	
"			53	865	Lt 200'	
30+00			56	862	Lt 300'	
30+49.6			497	8678	℄ Intr. Runway & Tonner Ave S.W.&T. Pg 83	
			419	8756	Rt 100'	
			324	8851	Rt 200'	
			231	8944	Rt 300'	Shots taken on ℄ Tonner Ave
			560	8615	Lt 100'	
			636	8639	Lt 200'	
30+49.6			677	8498	Lt 300'	
31+00			566	8609	℄ 1x1	
"			54	864	Rt. 100'	
"			52	866	Rt 200'	
"			55	863	Rt 300'	
"			62	856	Lt. 61'	
"			78	840	Lt 72'	
31+00			585	98590	Lt 100' Edge Pav.	

F.B. 1836 PG. 100 Job No. 0021.13 Division No. 10 Notes Red. Plotted Date No. Profile
Survey of Brackett Field Date Checked Date No. X-Sec.
Survey by Dougherty Notes Notes Chkd. ITo Date 3-18-54
Indexed E. C. Johnson Date

76L298 307 10-51

PLEASE RETURN TO

LOS ANGELES COUNTY SURVEYOR

726 LOS ANGELES COUNTY
ENGINEERING BLDG.

NOTE: ANY ADDITIONS OR CHANGES ON THIS SHEET MUST BE MADE OR CIRCLED IN RED INK, WITH DATE AND NAME OF PERSON MAKING CHANGE.

Do not extend notes this side of this line.

STATION	B. S.	H. I. 75	F. S.	ELEV.		
		991 745				
31+00			6 89	984 86	Lt. 130' ℄ Pav.	
"			6 60	85 15	Lt 160' Edge Pav.	
"			83	83 5	Lt. 187'	
"			62	85 6	Lt. 198'	
31+00			65	85 3	Lt 300'	
32+00			6 52	85 23	℄ 1X2	
"			6 8	85 0	Rt. 100'	
"			71	84 7	Rt. 200'	
"			62	85 6	Rt. 300'	
"			77	84 1	Lt. 100'	
"			82	83 6	Lt 200'	
32+00			82	83 6	Lt 300'	
T.P.			7 584	984 161	33+00	
	2100	986 261				
33+00			2 10	984 16	℄ 1X2	
"			18	84 5	Rt 100'	
"			24	83 9	Rt 200'	
"			16	84 7	Rt 300'	
"			33	83 0	Lt. 100'	
"			39	82 4	Lt 200'	
33+00			36	982 7	Lt 300'	

Profile No. ____ Date ____ Notes Red ____ Plotted ____ Job No. 2021.13 Division No. 10 F.B. 1836 Pg. 101

X-Sec. No. ____ Date ____ Notes Chkd. Pro Date ____ Checked ____ Survey of Bracken Field Survey by Daugherty Notes ____ Date 3-17-54

Map No. ____ Date ____ Indexed E. C. Johnson Date ____

76L298 307 10-51

PLEASE RETURN TO

LOS ANGELES COUNTY SURVEYOR

726 LOS ANGELES COUNTY
ENGINEERING BLDG.

NOTE: ANY ADDITIONS OR CHANGES ON THIS SHEET MUST BE MADE OR CIRCLED IN RED INK, WITH DATE AND NAME OF PERSON MAKING CHANGE.

Do not extend notes this side of this line.

STATION	B. S.	H. I.	F. S.	ELEV.		
		986 261				
34+00			3 85	982 41	℄ 1X1	
"			29	82 4	Rt 100'	
"			40	82 3	Rt 200'	
"			32	82 1	Rt 300'	
"			43	82 0	Lt. 100'	
"			48	81 5	Lt. 200'	
34+00			50	81 3	Lt 300'	
35+00			572	80 54	℄ 1X2	
"			44	81 9	Rt. 25'	
"			40	82 3	Rt. 100'	
"			46	81 7	Rt. 200'	
"			48	81 5	Rt 300'	
"			56	80 7	Lt 100'	
"			57	80 6	Lt 200'	
35+00			56	80 7	Lt 300'	
36+00			646	79 80	℄ 1X2	
"			56	80 7	Rt. 44'	
"			47	81 6	Rt 100'	
"			58	80 5	Rt 200'	
"			51	81 2	Rt 300'	
36+00			71	79 2	Lt. 100'	

F.B. 1836 PG. 102 Job No. 0021.13 Division No. 10 Notes Red. Plotted Profile
Survey of Brackett Field Date Date No.
Survey by Dougherty Notes Notes Chkd. ITO Checked X-Sec.
Indexed A. C. Johnson Date Date 3-18-54 Date No.

76L298 307 10-51

PLEASE RETURN TO

LOS ANGELES COUNTY SURVEYOR

726 LOS ANGELES COUNTY
ENGINEERING BLDG.

NOTE: ANY ADDITIONS OR CHANGES ON THIS SHEET MUST BE MADE OR CIRCLED IN RED INK, WITH DATE AND NAME OF PERSON MAKING CHANGE.

Do not extend notes this side of this line.

STATION	B. S.	H. I.	F. S.	ELEV.		
		986 261				
36+00			66	979 7	Lt 200'	
36+00			70	79 3	Lt 300'	
37+00			776	78 50	℄ 1x2	
"			59	80 4	Rt 100	
"			68	79 5	Rt 200'	
"			61	80 2	Rt 300'	
"			78	78 5	Lt 100'	
"			82	78 1	Lt 200'	
"			86	77 7	Lt 287'	
37+00			166	69 7	Lt 300'	
T.P.			8530	977731		
	2 612	980343				
38+00			261	77 73	1x2	℄
"			18	78 5	Rt. 70'	
"			14	78 9	Rt 100'	
"			18	78 5	Rt 200'	
"			12	79 1	Rt 300'	
"			32	77 1	Lt. 100'	
"			45	75 8	Lt 200'	
"			49	75 4	Lt 232'	
38+00			123	968 0	Lt 238	

Profile Notes Red ____ Plotted ____ Job No. 0021.13 Division No. 10 F.B. 1836 Pg. 103

No. ____ Date ____ Survey of Brooker Field

X-Sec. Notes Chkd. ITO Checked ____ Survey by Dougherty Notes ____ Date 3-17-54

No. ____ Date 3-18-54 Date ____ Map No. ____ Indexed Johnson Date ____

76L298 307 [illegible]-51

PLEASE RETURN TO
LOS ANGELES COUNTY SURVEYOR
726 LOS ANGELES COUNTY
ENGINEERING BLDG.

NOTE: ANY ADDITIONS OR CHANGES ON THIS SHEET MUST BE MADE OR CIRCLED IN RED INK, WITH DATE AND NAME OF PERSON MAKING CHANGE.

Do not extend notes this side of this line.

STATION	B. S.	H. I.	F. S.	ELEV.		
		980 343				
38+00			123	968 0	Lt. 259'	
"			46	757	Lt 268'	
38+00			43	76 0	Lt 300'	
39+00			437	75 97	℄ 1X2	
"			30	77 3	Rt 100'	
"			28	77 5	Rt 200'	
"			21	78 2	Rt 300'	
"			42	76 1	Lt 100'	
"			49	75 4	Lt 182'	
"			135	66 8	Lt 185'	
"			129	67 4	Lt. 203'	
"			52	75 1	Lt. 212'	
39+00			51	75 2	Lt 300'	
T.P.			5226	975 117	T.P. 2X2 Dn. 10" Pg.	84 - 39+84.67
	2742	977 859				
40+00			238	975 48	℄ 1X2	
			17	76 2	Rt 100'	
			11	76 8	Rt 200'	
			07	77 2	Rt 300'	
			27	75 2	Lt. 100'	
			35	974 4	Lt. 170	

B. 1836 PG. 104 Job No. 0021.13 Division No. 10 Notes Red. Plotted Profile
Survey of Brackett Field Date Date No. X-Sec.
Survey by Dougherty Notes Notes Chkd. Checked
Indexed C. Johnson Date Date 3-18-54 Date No.

76L298 307 10-51

PLEASE RETURN TO

LOS ANGELES COUNTY SURVEYOR

726 LOS ANGELES COUNTY
ENGINEERING BLDG.

NOTE: ANY ADDITIONS OR CHANGES ON THIS SHEET MUST BE MADE OR CIRCLED IN RED INK, WITH DATE AND NAME OF PERSON MAKING CHANGE.

Do not extend notes this side of this line.

STATION	B. S.	H. I.	F. S.	ELEV.		
		977 859				
40+00			83	969 6	Lt. 175'	
"			40	73 9	Lt 179'	
			30	74 9	Lt 190'	
			108'	67 1	Lt 197'	
			125	65 4	Lt 212'	
			38	74 1	Lt 219'	
40+00			33	74 6	Lt 300'	
40+40			26	75 3	℄	
"			25	75 4	Rt 100'	
"			17	76 2	Rt 200'	
"			13	76 6	Rt 300'	
"			32	74 7	Lt 100'	
"			35	74 4	Lt. 158'	
"			~~99~~	~~66 0~~ 68 0	Lt. 171'	
"			34	74 5	Lt. 181'	
"			34	74 5	Lt. 187	
"			108	67 1	Lt. 195'	
"			128	65 1	Lt. 207	
"			35	74 4	Lt. 215	
40+40			35	74 4	Lt 300'	
X T.P.			2 54 2	975 31 7	T.P. 2" T.P. Dn 6"	

Profile Notes Red ____ Plotted ____ Job No. 0021.13 Division No. 10 F.B. 1836 Pg. 105

No. ____ Date ____ Date ____ Survey of Bracken Field

X-Fdn. Notes Chkd ____ Checked J.T.H. Survey by J.N.D. Notes ____ Date 3-17-54

No. ____ Date ____ Date 3-24-54 Map No. ____ Indexed C. Johnson Date 3-22-54

76L298 307 10-51

PLEASE RETURN TO

LOS ANGELES COUNTY SURVEYOR

726 LOS ANGELES COUNTY
ENGINEERING BLDG.

NOTE: ANY ADDITIONS OR CHANGES ON THIS SHEET MUST BE MADE OR CIRCLED IN RED INK, WITH DATE AND NAME OF PERSON MAKING CHANGE.

Do not extend notes this side of this line.

STATION	B. S.	H. I.	F. S.	ELEV.	
				975 317	T.P.
	1855	977172			
41+00			253	974 64	℄ 1X2
"			17	75 5	Rt 100'
"			16	756	Rt 200'
"			09	76 3	Rt 300'
"			31	74 1	Lt 100'
"			33	739	Lt. 151'
"			122	650	Lt. 156'
"			117	655	Lt 176'
"			81	691	Lt. 187'
"			31	741	Lt 188'
41+00			34	738	Lt 300'
41+55			32	740	℄
"			25	747	Rt 100'
"			20	752	Rt 200'
"			15	757	Rt 300'
"			35	737	Lt 100'
"			36	736	Lt 132'
"			125	647	Lt 135'
41+55			100	967 2	Lt 179'

F.B. 1836 PG. 106 Job No. 002113 Division No. 10 Notes Red ____ Plotted ____ Profile ____

Survey of Brackett Field Date ____ Date ____ No. ____

Survey by Dougherty Notes ____ Notes Chkd L.T.H. Checked ____ X-Sec. ____

Indexed R. O. Johnson Date ____ Date 3-24-54 Date ____ No. ____

76L298 307 10-51

PLEASE RETURN TO

LOS ANGELES COUNTY SURVEYOR

726 LOS ANGELES COUNTY
ENGINEERING BLDG.

NOTE: ANY ADDITIONS OR CHANGES ON THIS SHEET MUST BE MADE OR CIRCLED IN RED INK, WITH DATE AND NAME OF PERSON MAKING CHANGE.

• Do not extend notes this side of this line.

STATION	B. S.	H. I.	F. S.	ELEV.		
		977 172				
41+55			33	9739	Lt 184'	
41+55			33	739	Lt 200'	
42+00			340	7377	℄ 1X2	
"			25	747	Rt 100'	
"			26	746	Rt 200'	
"			23	749	Rt 300'	
"			40	732	Lt 100'	
"			42	730	Lt 137'	
"			124	648	Lt 159'	
"			131	641	Lt 175'	
"			40	732	Lt 179'	
"			28	744	Lt 200'	
42+00			44	728	Lt 300'	
42+80			45	727	℄	
"			38	734	Rt 100'	
"			37	735	Rt 200'	
"			31	741	Rt 300'	
"			42	730	Lt 100'	
"			43	729	Lt 132'	
"			137	635	Lt 136'	
42+80			124	648	Lt 170'	

Profile No. ____ Notes Red ____ Plotted ____ Job No. [illegible] Division No. 15 F.B. 1836 Pg. 101

X-Sec. No. ____ Date ____ Notes Chkd. ____ Date ____ Checked J.T.H. Date 1-24-54 Survey of Brackett Field Survey by JND Notes ____ Date 3-17-54 Map No. ____ Indexed C. Johnson Date ____

76L298 307 10-51

PLEASE RETURN TO

LOS ANGELES COUNTY SURVEYOR
726 LOS ANGELES COUNTY
ENGINEERING BLDG.

NOTE: ANY ADDITIONS OR CHANGES ON THIS SHEET MUST BE MADE OR CIRCLED IN RED INK, WITH DATE AND NAME OF PERSON MAKING CHANGE.

Do not extend notes this side of this line.

F.B. 1826 PG. 108 Job No. 0021.13 Division No. 10 Notes Red ____ Plotted ____ Profile No. ____
Survey of Brackett Field Date ____ Date ____ X-Sec. No. ____
Survey by Dougherty Notes ____ Notes Chkd. J.T.H. Checked ____
Indexed A. C. Johnson Date ____ Date 3-24-59 Date ____

STATION	B. S.	H. I.	F. S.	ELEV.		
		977 172				
42+80			46	9736	Lt.177'	
"			48	724	Lt 200'	
42+80			53	719	Lt 300'	
43+20			48	724	℄	
"			42	730	Rt 100'	
"			42	730	Rt 200'	
"			39	733	Rt 300'	
"			50	732	Lt 100'	
"			57	715	Lt.159'	
"			143	629	Lt 167'	
			134	628	Lt 183'	
			48	724	Lt 189'	
43+20			58	714	Lt 200'	
44+00			563	7154	℄ 1X2	
"			49	723	Rt 100'	
"			52	720	Rt 200'	
"			46	726	Rt 300'	
"			59	713	Lt 100'	
"			62	710	Lt.148'	
"			138	634	Lt.155'	
44+00			143	9629	Lt.171'	

76L298 307 10-51

PLEASE RETURN TO

LOS ANGELES COUNTY SURVEYOR

726 LOS ANGELES COUNTY
ENGINEERING BLDG.

NOTE: ANY ADDITIONS OR CHANGES ON THIS SHEET MUST BE MADE OR CIRCLED IN RED INK, WITH DATE AND NAME OF PERSON MAKING CHANGE.

Do not extend notes this side of this line.

STATION	B. S.	H. I.	F. S.	ELEV.		
44+00		977 172	54	971 8	Lt. 178	
"			63	70 9	Lt 200'	
44+00			61	71 1	Lt 300'	
T.P.			7047	970 125		
	1091	971 216				
45+00			109	970 13	℄ 1X2	
"			05	70 7	Rt 100'	
"			06	70 6	Rt 200'	
"			00	71 2	Rt 300'	
"			19	69 3	Lt 121'	
"			77	63 5	Lt 133'	
"			97	61 5	Lt. 158'	
"			17	69 5	Lt. 165'	
"			17	69 5	Lt 200'	
45+00			11	70 1	Lt 300'	
46+00			226	68 96	℄ 1X2	
			17	69 5	Rt 100'	
			16	69 6	Rt 200'	
			12	70 0	Rt 300'	
			38	67 4	Lt. 103'	
46+00			103	960 9	Lt. 111'	

Profile No. ____ Date ____ Notes Red ____ Plotted ____ Job No. 00212 Division No. 10 F.B. 1836 Pg. 109

X-Sec. No. ____ Date ____ Notes Chkd J.T.H. Date ____ Checked ____ Survey of Bracket Field Survey by JND Notes ____ Date 3-18-54

Date 3-24-54 Date ____ Map No. ____ Indexed ____ Date ____

76L298 307 10-51

PLEASE RETURN TO

LOS ANGELES COUNTY SURVEYOR
726 LOS ANGELES COUNTY
ENGINEERING BLDG.

NOTE: ANY ADDITIONS OR CHANGES ON THIS SHEET MUST BE MADE OR CIRCLED IN RED INK, WITH DATE AND NAME OF PERSON MAKING CHANGE.

Do not extend notes this side of this line.

STATION	B. S.	H. I.	F. S.	ELEV.		
		971 216				
46+00			103	9[illegible]9	Lt 118'	
"			25	687	Lt 126'	
"			32	680	Lt 200'	
46+00			22	690	Lt 300'	
47+00			414	6708	℄ 1X2	
"			33	679	Rt 100'	
"			28	684	Rt 200'	
"			25	687	Rt 300'	
"			50	6[illegible]2	Lt. 105'	
			104	608	Lt. 112'	
			105	607	Lt. 124'	
			39	673	Lt. 131'	
			43	669	Lt. 200'	
47+00			43	669	Lt 300'	
T.P.			5793	965423	1X2 48+00	
	2371	967 794				
48+00			237	96542	℄ 1X2	
"			12	666	Rt 100'	
"			09	669	Rt 200'	
"			03	675	Rt 300'	
48+00			23	9655	Lt. 52'	

F.B. 1836 PG. 110 Job No. 0021.13 Division No. 10 Notes Red Plotted Profile
Survey of Brackett Field Date Date No.
Survey by Dougherty Notes Notes Chkd J.T.H. Checked X-Sec.
Indexed E. C. Johnson Date Date 3-29-59 Date No.

76L298 307 10-51

PLEASE RETURN TO

LOS ANGELES COUNTY SURVEYOR

726 LOS ANGELES COUNTY
ENGINEERING BLDG.

NOTE: ANY ADDITIONS OR CHANGES ON THIS SHEET MUST BE MADE OR CIRCLED IN RED INK, WITH DATE AND NAME OF PERSON MAKING CHANGE.

Do not extend notes this side of this line.

STATION	B. S.	H. I.	F. S.	ELEV.		
		967 794				
48+00			80	959 8	Lt. 65'	
"			82	59 6	Lt. 80'	
"			19	65 9	Lt. 86'	
"			18	66 0	Lt 200'	
48+00			18	66 0	Lt 300'	
49+00			411	63 68	℄ 1x2	
"			30	64 8	Rt 100'	
"			19	65 9	Rt 200'	
"			17	66 1	Rt 300'	
"			40	63 8	Lt 23.5'	
"			62	61 6	Lt 32'	
"			97	~~56 1~~ 58 1	Lt 36'	
"			97	~~56 1~~ 58 1	Lt 40'	
"			34	64 4	Lt 46'	
"			35	64 3	Lt 100'	
"			30	64 8	Lt 200'	
49+00			31	64 7	Lt 300'	
49+85			63	61 5	℄	
"			56	62 2	Rt. 20'	
"			45	63 3	Rt 100'	
49+85			46	63 2	Rt 200'	

Profile No. ____ Notes Red ____ Plotted ____ Job No. 002113 Division No. 10 F.B. 1836 Pg. 111

X-Sec. No. ____ Date ____ Date ____ Survey of Brackett Field

Notes Chkd. L.T.N. Date 3-24-54 Checked ____ Date ____ Survey by JND Notes ____ Date 3-18-54

Map No. ____ Date ____ Date ____ Date ____

76L298 307 10-51

PLEASE RETURN TO

LOS ANGELES COUNTY SURVEYOR

726 LOS ANGELES COUNTY
ENGINEERING BLDG.

NOTE: ANY ADDITIONS OR CHANGES ON THIS SHEET MUST BE MADE OR CIRCLED IN RED INK, WITH DATE AND NAME OF PERSON MAKING CHANGE.

Do not extend notes this side of this line.

STATION	B. S.	H. I.	F. S.	ELEV.		
		967.794				
49+85			26	965.2	Rt 300'	
"			96	58.2	Lt 7'	
"			96	58.2	Lt 14'	
"			50	62.8	Lt 21'	
"			50	62.8	Lt 100'	
"			41	63.7	Lt 200'	
49+85			40	63.8	Lt 300'	
50+25			98	58.0	℄	
"			71	60.7	Rt 6'	
"			65	61.3	Rt 24'	
"			52	62.6	Rt 100'	
"			39	63.9	Rt 200'	
"			34	64.4	Rt 300'	
"			98	58.0	Lt. 3'	
"			61	61.7	Lt. 8'	
"			56	62.2	Lt 100'	
"			47	63.1	Lt 200'	
50+25			46	63.2	Lt 300'	
50+60			68	61.0	℄	
"			99	57.9	Rt 9'	
50+60			78	60.0	Rt 24'	

F.B. 1836 PG. 112 Job No. 0021.13 Division No. 10 Notes Red. Plotted Profile

Survey of Brackett Field Date Date No. X-Sec.

Survey by Dougherty Notes Notes Chkd. J.T.H. Checked

Indexed A. C. Johnson Date Date 3-24-57 Date No.

76L298 307 10-51

PLEASE RETURN TO

LOS ANGELES COUNTY SURVEYOR

726 LOS ANGELES COUNTY
ENGINEERING BLDG.

NOTE: ANY ADDITIONS OR CHANGES ON THIS SHEET MUST BE MADE OR CIRCLED IN RED INK, WITH DATE AND NAME OF PERSON MAKING CHANGE.

Do not extend notes this side of this line.

STATION	B. S.	H. I.	F. S.	ELEV.		
		967 794				
50+60			58	9620	Rt 100'	
"			42	636	Rt 200'	
"			35	643	Rt 300'	
"			62	~~61.2~~ 61.6	Lt 100'	
"			54	624	Lt 200	
50+60			49	629	Lt 300	
T.P.			7666	960128		
	3 530	963658				
51+00			353	960 13	℄ 1X2	
"			42	59 5	Rt. 16'	
"			60	57 7	Rt. 26'	
"			36	60 1	Rt 61'	
"			30	60 7	Rt. 100'	
"			09	62 8	Rt. 200'	
"			07	63 0	Rt 300'	
"			26	61 1	Lt 100'	
"			17	620	Lt 200'	
51+00			11	62 6	Lt 300'	
52+00			406	59 60	℄ 1X2	
X "			52	58 5	Rt. 87'	
52+00			84	955 3	Rt. 97'	

Profile No. X-Sec. No. Notes Red Date Plotted Date Job No. 0021.13 Division No. 10 Survey of Brackett Field Notes Date 3-18-54 Notes Chkd J.T.H. Date 1-24-54 Checked Date Survey by JNR Map No. Indexed C. Johnson Date

F.B. 1836 Pg. 1/3

76L298 307 10-51

PLEASE RETURN TO

LOS ANGELES COUNTY SURVEYOR
726 LOS ANGELES COUNTY
ENGINEERING BLDG.

NOTE: ANY ADDITIONS OR CHANGES ON THIS SHEET MUST BE MADE OR CIRCLED IN RED INK, WITH DATE AND NAME OF PERSON MAKING CHANGE.

Do not extend notes this side of this line.

STATION	B. S.	H. I.	F. S.	ELEV.		
		963 658				
52+00			50	958 7	Rt. 109'	
"			34	60 3	Rt 200'	
"			22	61 5	Rt 300'	
"			33	60 4	Lt 100'	
"			32	60 5	Lt 200'	
52+00			21	61 6	Lt 300'	
53+00			511	58 55	℄ 1X2	
"			60	57 7	Rt 100'	
"			65	57 2	Rt 130'	
"			90	54 7	Rt 135	
"			70	56 7	Rt 141'	
"			53	58 4	Rt 154'	
"			56	58 1	Rt 200'	
"			41	59 6	Rt 300'	
"			38	59 9	Lt 100'	
"			36	60 1	Lt 200'	
53+00			34	60 3	Lt 300'	
54+00			605	57 61	℄ 1X2	
"			68	56 9	Rt 100'	
"			68	56 9	Rt 173'	
54+00			134	950 3	Rt 188'	

F.B. 1836 PG. 114 Job No. 2021.13 Division No. 10 Notes Red. Plotted Profile
Survey of Brackett Field Date Date No. X-Sec.
Survey by Dougherty Notes Notes Chkd. J.T.H. Checked
Indexed R. C. Johnson Date Date 3-24-54 Date No.

78L298 307 10-51

PLEASE RETURN TO

LOS ANGELES COUNTY SURVEYOR

726 LOS ANGELES COUNTY
ENGINEERING BLDG.

NOTE: ANY ADDITIONS OR CHANGES ON THIS SHEET MUST BE MADE OR CIRCLED IN RED INK, WITH DATE AND NAME OF PERSON MAKING CHANGE.

Do not extend notes this side of this line.

STATION	B. S.	H. I. 6	F. S.	ELEV.		
		963 658				
54+00			63	957 4	Rt. 202'	
"			59	57 8	Rt 300'	
"			52	58 5	Lt 100'	
"			45	59 2	Lt 200'	
54+00			48	58 9	Lt 300'	
55+00			7 75	55 91	℄ 1X2	
"			72	56 5	Rt. 100'	
"			72	56 5	Rt. 193'	
"			143	49 4	Rt. 202'	
"			88	54 9	Rt 207'	
"			72	56 5	Rt 300'	
"			71	56 6	Lt 100'	
"			62	57 5	Lt 200'	
55+00			61	57 6	Lt 300'	
T.P.			7 748	955 910	1X2 55+00	
	2979	958889				
56+00			271	956 18	℄ 1X2	
"			34	55 5	Rt. 100'	
"			30	55 9	Rt 200'	
"			32	55 7	Rt 240'	
56+00			111	947 8	Rt 249'	

Profile No. ____ Notes Red ____ Plotted ____ Job No. 0021.13 Division No. 10 F.B. 1826 PG. 115

X-Sec. No. ____ Date ____ Date ____ Survey of Brackett Field

Notes Chkd. J.T.H. Date 3-26-54 Checked ____ Date ____ Survey by J.N.D. Notes ____ Date 3-18-54

Map No. ____ C. Johnson Date ____

76L298 307 10-51

PLEASE RETURN TO

LOS ANGELES COUNTY SURVEYOR

726 LOS ANGELES COUNTY
ENGINEERING BLDG.

NOTE: ANY ADDITIONS OR CHANGES ON THIS SHEET MUST BE MADE OR CIRCLED IN RED INK, WITH DATE AND NAME OF PERSON MAKING CHANGE.

Do not extend notes this side of this line.

STATION	B. S.	H. I.	F. S.	ELEV.		
		958 889				
56+00			41	954 8	Rt. 257'	
"			33	55 6	Rt 300'	
"			35	55 4	Lt 100'	
"			28	56 1	Lt 200'	
"			25	56 4	Lt 230'	
"			42	54 7	Lt 236'	
"			25	56 4	Lt 246'	
56+00			09	58 0	Lt 300'	
56+50			45	54 4	℄	
"			37	55 2	Rt 100'	
"			34	55 5	Rt 200'	
"			36	55 3	Rt. 277'	
"			122	46 7	Rt 286'	
"			42	54 7	Rt. 299'	
"			33	55 6	Rt 310'	
"			39	55 0	Lt 100'	
"			42	54 7	Lt 197'	
"			52	53 7	Lt. 203'	
"			39	55 0	Lt 213'	
56+50			12	57 7	Lt 300'	
57+00			471	954 18	℄ 1X2	

F.B. 1836 PG. 116 Job No. 0021.13 Division No. 10 Notes Red. Plotted Profile

Survey of Brackett Field Date Date No. X-Sec.

Survey by Dougherty Notes Notes Chkd. LTH Checked

Indexed B. C. Johnson Date Date 3-25-54 Date No.

76L298 307 10-51

PLEASE RETURN TO

LOS ANGELES COUNTY SURVEYOR

726 LOS ANGELES COUNTY
ENGINEERING BLDG.

NOTE: ANY ADDITIONS OR CHANGES ON THIS SHEET MUST BE MADE OR CIRCLED IN RED INK, WITH DATE AND NAME OF PERSON MAKING CHANGE.

Do not extend notes this side of this line.

STATION	B. S.	H. I.	F. S.	ELEV.		
		958 889				
57+00			39	955 0	Rt 100'	
"			40	54 9	Rt 200'	
"			36	55 3	Rt 260'	
"			130	45 9	Rt 268'	
"			50	53 9	Rt. 275'	
"			38	55 1	Rt 300'	
"			46	54 3	Lt 100'	
"			50	53 9	Lt. 183'	
"			64	52 5	Lt 191'	
"			50	53 9	Lt 199'	
57+00			17	57 2	Lt. 300'	
58+00			485	54 04	℄ 1 x 1	
"			40	54 9	Rt 100'	
"			52	53 7	Rt 200'	
"			42	54 7	Rt. 237'	
"			138	45 1	Rt. 244'	
"			113	47 6	Rt. 249'	
"			105	48 4	Rt 255'	
"			57	53 2	Rt 259'	
"			47	54 2	Rt 262'	
58+00			42	954 7	Rt 300'	

Profile No. ____ Notes Red ____ Plotted ____ Job No. 002113 Division No. 10 F.B. 1836 Pg. 117

X-Sec. No. ____ Date ____ Date ____ Survey of Brackett Field

Notes Chkd. L.T.H. Checked ____ Survey by L.N.D. Notes ____ Date 3-18-54

Date 3-24-54 Date ____ Map No. ____ Date ____

76L298 307 10-51

PLEASE RETURN TO

LOS ANGELES COUNTY SURVEYOR
726 LOS ANGELES COUNTY
ENGINEERING BLDG.

NOTE: ANY ADDITIONS OR CHANGES ON THIS SHEET MUST BE MADE OR CIRCLED IN RED INK, WITH DATE AND NAME OF PERSON MAKING CHANGE.

Do not extend notes this side of this line.

STATION	B. S.	H. I.	F. S.	ELEV.		
		958 889				
58+00			74	95 5	Lt 100'	
"			80	509	Lt 143'	
"			68	521	Lt 162'	
"			56	533	Lt 200'	
58+00			50	539	Lt 300'	
T.P.			5910	952979		
	2223	955202				
59+00			222	952 98	℄ 1X1	
"			17	535	Rt 100'	
"			19	533	Rt 200'	
"			10	542	Rt 239'	
"			132	420	Rt 245	
"			16	536	Rt 257'	
"			08	544	Rt. 266'	
"			31	521	Rt 284'	
"			15	537	Rt 300'	
"			08	544	Rt 310'	
"			39	513	Lt. 100'	
"			53	499	Lt. 118'	
"			35	517	Lt 200'	
59+00			28	952 4	Lt 300'	

F.B. 1836 PG. 118 Job No. 002/13 Division No. 10 Notes Red. Plotted Profile
Survey of Brackett Field Date Date No.
Survey by Dougherty Notes Notes Chkd J.T.H. Checked X-Sec.
Indexed R. C. Johnson Date Date 3-25-54 Date No.

76L298 307 10-51

PLEASE RETURN TO

LOS ANGELES COUNTY SURVEYOR

726 LOS ANGELES COUNTY
ENGINEERING BLDG.

NOTE: ANY ADDITIONS OR CHANGES ON THIS SHEET MUST BE MADE OR CIRCLED IN RED INK, WITH DATE AND NAME OF PERSON MAKING CHANGE.

Do not extend notes this side of this line.

STATION	B. S.	H. I.	F. S.	ELEV.		
		955 202				
60+00			316	952 04	℄ 1X2	
"			31	52 1	Rt 100'	
"			27	52 5	Rt 200'	
"			27	52 5	Rt 216'	
"			88	46 4	Rt 220'	
"			151	40 1	Rt. 233'	
"			25	52 7	Rt 249	
"			23	52 9	Rt 257'	
"			90	46 2	Rt 271'	
"			90	46 2	Rt 280'	
"			26	52 6	Rt 281'	
"			26	52 6	Rt 300'	
"			43	50 9	Lt 100'	
"			68	~~49 4~~ 48 4	Lt. 186'	
"			50	50 2	Lt 243'	
60+00			37	51 5	Lt 300'	
61+00			465	50 55	℄ 1X1	−11.3 / 310
"			37	51 5	Rt 100'	
"			41	51 1	Rt 202'	
"			184	36 8	Rt 219'	
61+00			184	936 8	Rt. 224'	

Profile No. ____ Date ____ Notes Red ____ Plotted ____ Job No. C021.13 Division No. 10 F.B. 1836 Pg. 119

Notes Chkd. L.T.H. Date ____ Checked ____ Survey of Stewart Field

No. ____ Date 3-25-54 Date ____ Survey by J.N.D. Notes ____ Date 3-19-54

Map No. ____ Indexed C. Johnson Date ____

76L298 307 10-51

PLEASE RETURN TO

LOS ANGELES COUNTY SURVEYOR
726 LOS ANGELES COUNTY
ENGINEERING BLDG.

NOTE: ANY ADDITIONS OR CHANGES ON THIS SHEET MUST BE MADE OR CIRCLED IN RED INK, WITH DATE AND NAME OF PERSON MAKING CHANGE.

Do not extend notes this side of this line.

STATION	B. S.	H. I.	F. S.	ELEV.		℄
		955 202				
61+00			115	943 7	Rt 224.5'	
"			72	48 0	Rt 233'	
"			69	45 3	Rt 265'	
"			99	45 3	Rt 278'	
"			100	45 2	Rt 291	
"			60	49 2	Rt 300'	
"			50	50 2	Lt 100'	
"			74	47 8	Lt 200'	
"			82	47 0	Lt 235'	
"			64	48 8	Lt 274'	
61+00			59	49 3	Lt 300'	
T.P.			4885	950 317		(Wash from N.E Comes in Here)
	3468	953 785				
61+25			33	950 5	℄	℄ -11.5 210' -17.2 218 -18.1 222 -16.4 234
"			26	51 2	Rt 100'	
"			33	50 5	Rt 200'	
"			98	44 0	Rt 255'	
"			50	48 8	Rt 277'	
"			45	49 3	Rt 300	
"			37	50 1	Lt 100'	
61+25			62	947 6	Lt 200'	

F.B. 1836 Pg. 120 Job No. 0021.13 Division No. 10 Notes Red. Plotted Profile
Survey of Brackett Field Date Date No.
Survey by Dougherty Notes Notes Chkd. Checked X-Sec.
Indexed C. Johnson Date Date Date No.

76L298 307 10-51

PLEASE RETURN TO

LOS ANGELES COUNTY SURVEYOR

726 LOS ANGELES COUNTY
ENGINEERING BLDG.

NOTE: ANY ADDITIONS OR CHANGES ON THIS SHEET MUST BE MADE OR CIRCLED IN RED INK, WITH DATE AND NAME OF PERSON MAKING CHANGE.

Do not extend notes this side of this line.

STATION	B. S.	H. I. 9	F. S.	ELEV.		℄
		953 785				
61+25			70	956 8	Lt. 248'	
61+25			47	49 1	Lt.	
62+00			347	50 32	℄ 1X2	-15.9 / 187' -16.4 / 193 -9.0 / 211
"			31	50 7	Rt. 100'	
"			34	50 4	Rt. 149'	
"			52	48 6	Rt 172'	
"			59	47 9	Rt. 231'	
"			37	50 1	Rt. 300'	
"			41	49 7	Lt 100'	
"			62	47 6	Lt 193'	
"			79	45 9	Lt. 249'	
"			56	48 2	Lt 293'	
62+00			55	48 3	Lt 300	
63+00			412	49 67	℄ 1X2	-18.4 / 216
"			39	49 9	Rt. 100'	
"			44	49 4	Rt. 150'	
"			60	47 8	Rt 187	
"			135	40 3	Rt 198'	
"			160	37 8	Rt. 204'	
"			65	47 3	Rt 245'	
63+00			31	950 7	Rt 300'	

Profile No. ____ Notes Red ____ Plotted ____ Job No. 0021.13 Division No. 10 F.B. 1836 Pg. 121

X-Sec. No. ____ Date ____ Date ____ Survey of Brocceti Field

Notes Chk. [illegible] Checked ____ Survey by [illegible] Notes ____ Date 3-19-54

Date 3-25-54 Date ____ Map No. ____ Date ____

76L298 307 10-51

PLEASE RETURN TO

LOS ANGELES COUNTY SURVEYOR
726 LOS ANGELES COUNTY
ENGINEERING BLDG.

NOTE: ANY ADDITIONS OR CHANGES ON THIS SHEET MUST BE MADE OR CIRCLED IN RED INK, WITH DATE AND NAME OF PERSON MAKING CHANGE.

Do not extend notes this side of this line.

STATION	B. S.	H. I. 9	F. S.	ELEV.		℄
		953 785				
63+00			45	529 3	Lt 100'	
"			56	48 2	Lt. 186'	
"			87	45 1	Lt. 237'	
"			83	45 5	Lt. 270'	
63+00			68	47 0	Lt. 300'	
64+00			519	45 60	℄ 1X2	-18.0 / 200'
"			55	48 3	Rt 100'	
"			77	46 1	Rt. 170'	
"			61	47 7	Rt. 219	
"			13	52 5	Rt 300	
"			53	48 5	Lt 100'	
"			62	47 6	Lt 200'	
"			91	44 7	Lt 275'	
64+00			97	44 1	Lt 300'	
65+00			669	47 10	℄ 1X2	-17.7 / 132 -14.0 / 142
"			72	46 6	Rt. 61'	
"			84	45 4	Rt. 105'	
"			107	43 1	Rt 121	
"			116	42 2	Rt. 154'	
"			65	47 3	Rt 180'	
65+00			55	948 3	Rt 200'	

F.B. 1836 Pg 122 Job No 0021.13 Division No 10 Notes Red ____ Plotted ____ Profile ____
Survey of Brackett Field Date ____ Date ____ No. ____
Survey by Dougherty Notes ____ Notes Chkd J.T.H. Checked ____ X-Sec. ____
Indexed C. Johnson Date ____ Date 3-25-54 Date ____ No. ____

76L298 307 10-51

PLEASE RETURN TO
LOS ANGELES COUNTY SURVEYOR
726 LOS ANGELES COUNTY
ENGINEERING BLDG.

NOTE: ANY ADDITIONS OR CHANGES ON THIS SHEET MUST BE MADE OR CIRCLED IN RED INK, WITH DATE AND NAME OF PERSON MAKING CHANGE.

Do not extend notes this side of this line.

STATION	B. S.	H. I.	F. S.	ELEV.		
		953 785			℄	
65+00			03	953 5	Rt 300'	
"			62	47 6	Lt 100'	
"			68	47 0	Lt 200'	
65+00			77	46 1	Lt 300'	
B.M.			8661	945 124	B.M. Set C.S. Mon. Punch in center of [illegible] Stamped on top. up 6" on ℄ Prop. Runway at Sta 6[illegible] on East Edge of Wash to Rudding stone [illegible]	
	4707	949 831				
66+00			49	944 9	℄	16.5 / 49'
"			59	43 9	Rt 9'	
"			51	44 7	Rt 76'	
"			44	454	Rt 100'	
"			07	491	Rt 200'	
"			00	49 8	Rt 213'	
"			47	451	Lt 100'	
"			38	460	Lt 200'	
66+00			42	456	Lt 300'	
66+10			72	426	℄ Top Bank	
66+30				279	℄ Bot Wash — ℄ 66+00 — 17.0	
66+41			114	38 4		
66+75			46	452		
T.B.M.			3 828	94 [illegible] 003	T.B.M. - Sta 67+04 ± ℄ Runway Sa 4' 3" 6' [illegible] Set this ☐ ℄ T.B.M. in center.	
	5106	9.51 109				

Profile No. ____ Notes Red ____ Plotted ____ Job No. 2112 Division No. 10 F.B. 1836 Pg. 123

X-Sec. No. ____ Date ____ Notes Chkd. H.T.H. Date ____ Checked ____ Date 3-25-54 Survey of Bridge Section Survey by [illegible] Name [illegible] Date ____ Map No. ____ Drawn by Johnson Date ____

76L298 307 10-51

PLEASE RETURN TO

LOS ANGELES COUNTY SURVEYOR
726 LOS ANGELES COUNTY
ENGINEERING BLDG.

NOTE: ANY ADDITIONS OR CHANGES ON THIS SHEET MUST BE MADE OR CIRCLED IN RED INK, WITH DATE AND NAME OF PERSON MAKING CHANGE.

Do not extend notes this side of this line.

STATION	B. S.	H. I.	F. S.	ELEV.		
T.P.		951 109	2903	948206		
	6664	954870				
T.P.			3560	9[illegible]310		
	6805	958115				
T.P.			3333	954782		
	7607	962389				
T.P.			3188	959201		
	7065	966266				
T.P.			2730	963536		
	7502	971038				
T.P.			3121	967917		
	6108	974025				
T.P.			1770	972255		
	6751	979006				
T.P.			0146	978860		
	8122	986982				
B.M.			2249	984733	B.M. - 94 - 21 Fd. Br. Cp Marked F.C. in E end	
				670	S. Side Conc. Bridge on Walnut. El - 984670	
				63	F.B. 813 - 176	

Profile
No.
X-Sec.
No.
Plotted
Date
Checked
Date
Notes Red
Date
Notes Chkd W.T.H.
Date 3-25-74
Division No. 10
Job No. 0021.13
Survey of Brackett Field
Survey by Dougherty
Notes
Date
Indexed E. O. Johnson
Date
B. 1836 PG. 124

Notes Ck'd by: _____
Map No. _____
Office Work _____
Checked _____

Survey of BRACKETT FIELD
W. O. 0021.03 Tape No. 49 St'd. 89 °F
Surveyed by: J. P. Menne
Notes J.P.M. Date 6-20-55

F. B. _____ Pg. _____

CONTROL POINTS

AT

BRACKETT FIELD

FOR

PLANE TABLE

SHEET No. E-260

J.N. 0021.03

J. P. Menne
A. L. York
V. B. Anderson
A. L. Gable

Notes: Any Additions or Changes on This Sheet Must Be Made or Circled in Red Ink With Date and Name of Person Making Change.

Do not extend notes this side of this line.

RETURN TO
LOS ANGELES COUNTY SURVEYOR
726 LOS ANGELES COUNTY
ENGINEERING BLDG.

76FS09S 247 2-51

F.B. 1836 Pg. 126

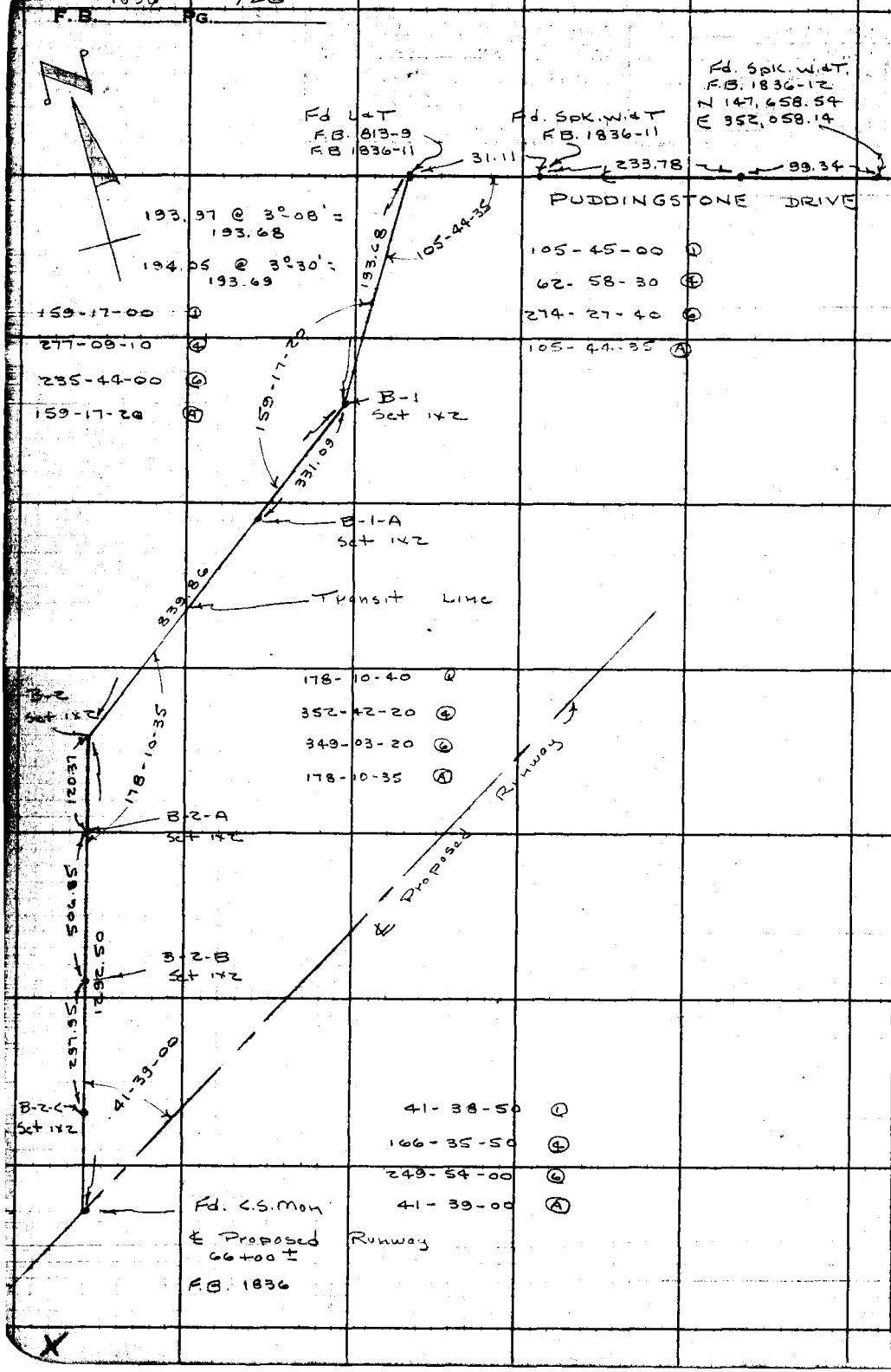

RETURN TO
LOS ANGELES COUNTY SURVEYOR
726 LOS ANGELES COUNTY
ENGINEERING BLDG.

Do not extend notes this side of this line.

Notes: Any Additions or Changes on This Sheet Must be Made or Circled in Red Ink With Date and Name of Person Making Change.

Profile No. ____ Notes Red. ____ Plotted ____ Job No. 0021.03 Division No. ____ F.B. 1836 PG. 127

X-Sec. No. ____ Date ____ Date ____ Survey of BRACKETT FIELD

Notes Chkd. ____ Checked ____ Survey by J. P. McHnc Notes J. P. M. Date ____

Date ____ Date ____ Map No. ____ Indexed C. Johnson Date ____

STATION	B. S.	H. I.	F. S.	ELEV.

BENCH CIRCUIT

Near

EXISTING AIRPORT

BRACKETT FIELD

J.N. 0021.03

NOTE: ANY ADDITIONS OR CHANGES ON THIS SHEET MUST BE MADE OR CIRCLED IN RED INK, WITH DATE AND NAME OF PERSON MAKING CHANGE.

PLEASE RETURN TO

LOS ANGELES COUNTY SURVEYOR

726 LOS ANGELES COUNTY ENGINEERING BLDG.

Do not extend notes this side of this line.

76L298 307 10-51

76L298 307 10-51

PLEASE RETURN TO

LOS ANGELES COUNTY SURVEYOR

726 LOS ANGELES COUNTY
ENGINEERING BLDG.

NOTE: ANY ADDITIONS OR CHANGES ON THIS SHEET MUST BE MADE OR CIRCLED IN RED INK, WITH DATE AND NAME OF PERSON MAKING CHANGE.

Do not extend notes this side of this line.

STATION	B. S.	H. I.	F. S.	ELEV.		
B.M. 94-21				983 670	B.M. 94-21 – Brass Cap mkd. F.C. in E. End S. Side Conc. Bridge on Walnut Ave. FB. ~~1813-176~~ 813-176 FB. 1836-124	
	0 248	984 918				
			6 236	978 682		
	3 882	982 564				
			4 667	977 897		
	2 941	980 838				
			4 380	976 458		
	6 076	982 534				
			0 947	981 587		
	6 165	987 752				
			3 560	984 192		
	6 215	990 407				
			4 587	985 820		
	3 537	989 357				
T.B.m.			5 182	984 175	Bt. spk. in Lead @ N.E. cor. conc. slab @ East Entrance to Hanger office – FB. 1836-40	
	3 307	987 482				
			5 933	981 549		
	4 425	985 974				
T.B.m.			2 551	983 423	② Sm. Bt. spk. on West Side P.P. No. 427398E Near Parking + Taxi Strip	
	1 558	984 981				
			5 788	979 193		

B. 1836 PG. 128 Job No. 0021.03 Division No. ____ Plotted ____ Notes Red. ____ No. ____ Profile

Survey of BRACKETT FIELD Date ____ No. ____ X-Sec.

Survey by S. P. McInnis Notes S.P.M. Notes Chkd. H. Patton Checked ____

Indexed H. C. Johnson Date ____ Date 7/20/55 Date ____ No. ____

76L298 307 10-51

PLEASE RETURN TO

LOS ANGELES COUNTY SURVEYOR

726 LOS ANGELES COUNTY
ENGINEERING BLDG.

NOTE: ANY ADDITIONS OR CHANGES ON THIS SHEET MUST BE MADE OR CIRCLED IN RED INK, WITH DATE AND NAME OF PERSON MAKING CHANGE.

Do not extend notes this side of this line.

STATION	B. S.	H. I.	F. S.	ELEV.		
T. P.				979 193	T. P.	
	2 343	981 536				
T. B. M.			6 553	974 983	2x2 — On ℄ Proposed Strip — 39+84.[illegible] F.B 1836-14 -	
	6 072	981 055				
T. B. M. C. S. mon.			6 218	974 837	C. S. mon. — 8" Down — N 146,159.14 F.B. 18[illegible] Near ℄ Runway - 8.08 E 352,532.48 From 2x2 + Sta. 39+84.67	
	5 707	980 544				
			4 824	975 720		
	4 232	979 952				
			4 993	974 959		
	3 544	978 503				
			3 347	975 156		
	5 528	980 684				
			5 503	975 181		
	5 870	981 051				
			3 395	977 656		
	5 041	982 697				
			0 202	982 495		
	4 913	987 408				
			2 729	984 679	B.M. 94-21 — Brass Cap Mkd. F.C. in S. Side Conc. Bridge on Walnut Ave. F.B. 1813-176 Elev. — 984.670 F.B. 1836-124	

Profile No. X-Sec. No. Date Notes Red Date Plotted Date Job No. 0021.03 Division No. Survey of Bikeshell Hills Notes Chkd. J. Patton Checked Date 7/20/55 Survey by J. P. McNne Notes JPM Date Map No. Date Indexed E. Johnson Date

F.B. 1836 PG. 129

B. 1826 PG. 130

Job No. _____ Division No. _____ Notes Red. _____ Plotted _____

Survey of _____ Date _____ Date _____

Survey by _____ Notes _____ Notes Chkd. _____ Checked _____

Indexed _____ Date _____ Date _____ Date _____

Profile No. _____

X-Sec. No. _____

STATION	B. S.	H. I.	F. S.	ELEV.

76L298 307 10-51

PLEASE RETURN TO

LOS ANGELES COUNTY SURVEYOR

726 LOS ANGELES COUNTY ENGINEERING BLDG.

Do not extend notes this side of this line.

NOTE: ANY ADDITIONS OR CHANGES ON THIS SHEET MUST BE MADE OR CIRCLED IN RED INK, WITH DATE AND NAME OF PERSON MAKING CHANGE.

F.B. 1836 Pg. 131

Notes Ck'd by
Map No.
Office Work
Checked

Survey [illegible]
W. O. 0021 Tape No. 0105 St'd. 68 °F
Surveyed by [illegible]
Notes R.C.W. Date 6-17-55

Control Lines For
Topography
Brackett Field
6-17-55

R.C. Wilson
D.L. Burkholder
L.C. Love
L.A. Manley

Note: Any Additions or Changes on This Sheet Must be Made or Circled in Red Ink With Date and Name of Person Making Change.

Do not extend notes this side of this line.

RETURN TO
LOS ANGELES COUNTY SURVEYOR
726 LOS ANGELES COUNTY
ENGINEERING BLDG.

76F309S 247 2-51

RETURN TO
LOS ANGELES COUNTY SURVEYOR
725 LOS ANGELES COUNTY
ENGINEERING BLDG.

Note: Any Additions or Changes on This Sheet Must be Made or Circled in Red Ink With Date and Name of Person Making Change.

Do not extend notes this side of this line.

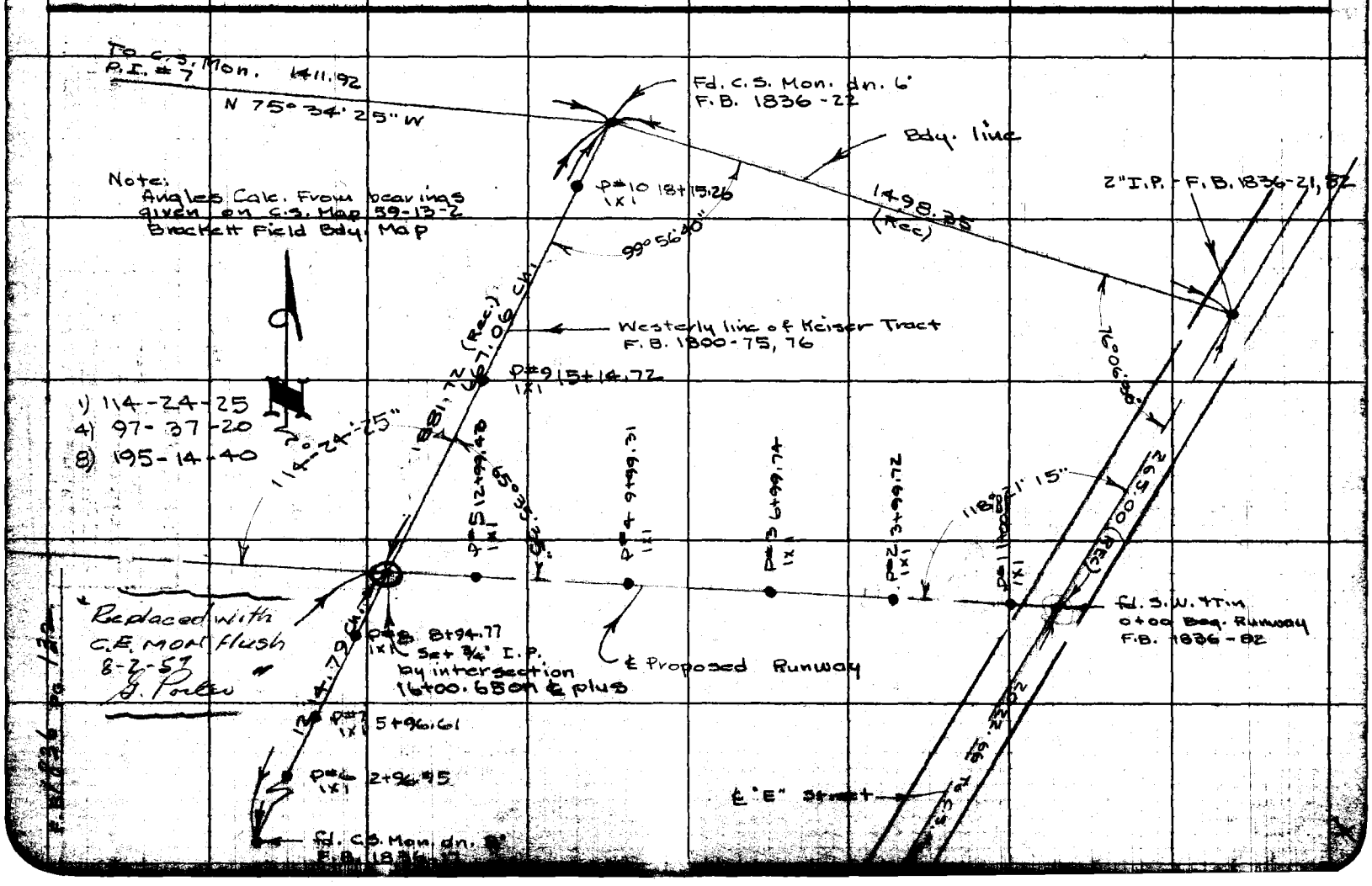

F. B. 1836 PG. 133

Notes Ck'd by	Survey of Brackett Field
Map No.	W. O. 0021- Tape No. 010 Crd. 68 OF
Office Work	Surveyed by R.C. Wilson
Checked	Notes Date 6-17-55
Date	Indexed

Note: Any Additions or Changes on This Sheet Must be Made or Circled in Red Ink With Date and Name of Person Making Change.

Do not extend notes this side of this line.

RETURN TO
LOS ANGELES COUNTY SURVEYOR
726 LOS ANGELES COUNTY
ENGINEERING BLDG.

76F3095 S&E #247. 8-54

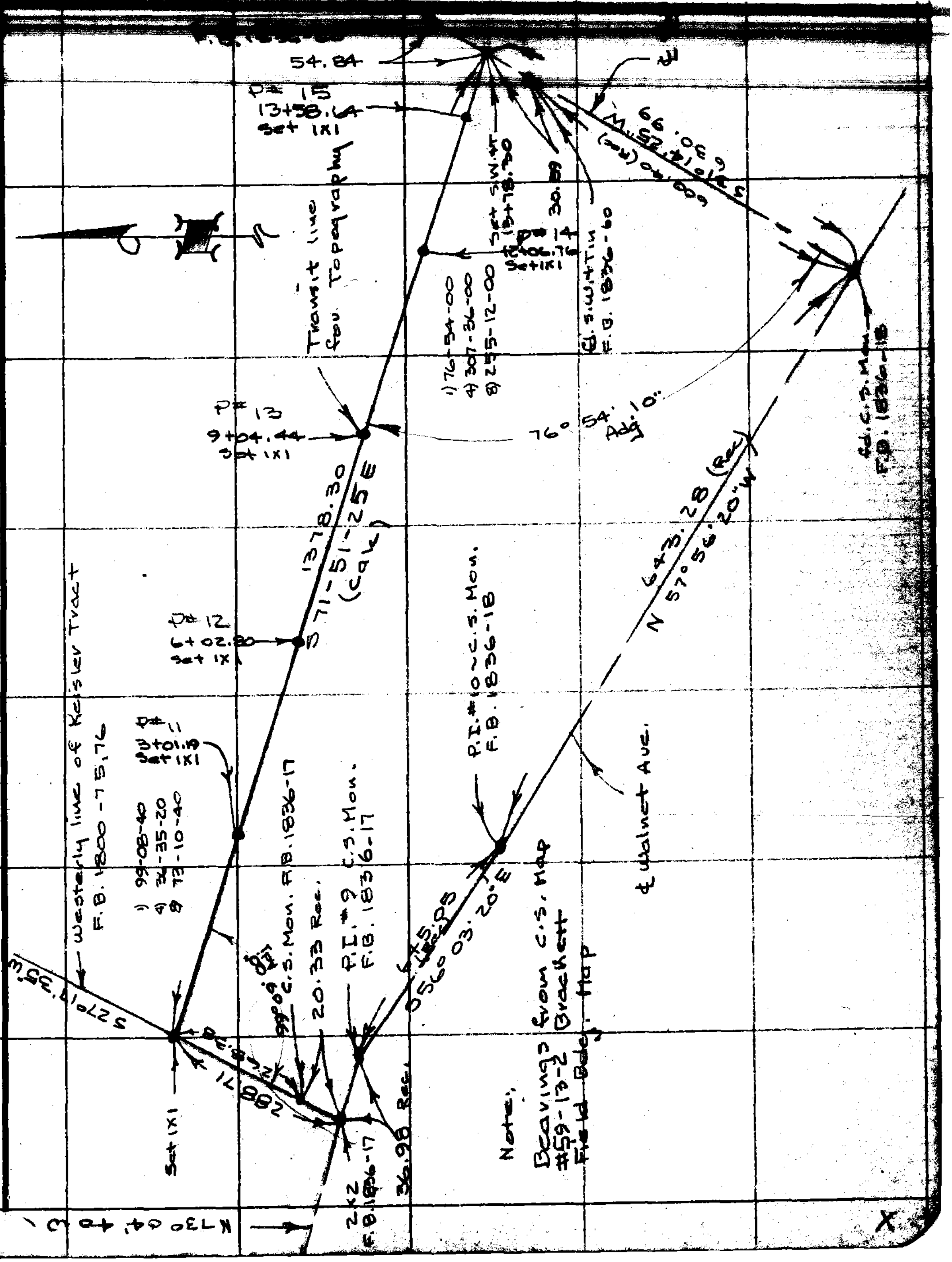

RETURN TO
LOS ANGELES COUNTY SURVEYOR
726 LOS ANGELES COUNTY
ENGINEERING BLDG.

Note: Any Additions or Changes on This Sheet Must be Made or Circled in Red Ink With Date and Name of Person Making Change.

Do not extend notes this side of this line.

F.B. 1836 PG. 134

Profile Notes Red. Plotted Job No. 0021.03 Division No. 10 F.B. 1836 Pg. 135

No. Date Date Survey of Brackett Field

X-Sec. Notes Chkd. Checked Survey by R.C. Wilson Notes Rew Date

No. Date Date Map No. A.C. Johnson Date

Bench Levels Brackett
Field

J.N. 0021. 03

ELEV.

R.C. Wilson
D.L. Burkholder
L.C. Love H.C.
L.A. Manley R.C.

F.S.

6-7-55

H.I.

B.S.

STATION

NOTE: ANY ADDITIONS OR CHANGES ON THIS SHEET MUST BE MADE OR CIRCLED IN RED INK, WITH DATE AND NAME OF PERSON MAKING CHANGE.

PLEASE RETURN TO
LOS ANGELES COUNTY SURVEYOR
726 LOS ANGELES COUNTY
ENGINEERING BLDG.

Do not extend notes this side of this line.

76L298 307 10-51

76L298 307 10-51

PLEASE RETURN TO

LOS ANGELES COUNTY SURVEYOR
726 LOS ANGELES COUNTY
ENGINEERING BLDG.

NOTE: ANY ADDITIONS OR CHANGES ON THIS SHEET MUST BE MADE OR CIRCLED IN RED INK, WITH DATE AND NAME OF PERSON MAKING CHANGE.

Do not extend notes this side of this line.

STATION	B. S.	H. I.	F. S.	ELEV.	
T.B.M.	4 299	1011 305		1007 006	C.S. Mon. in H.H. @ Int. "E" Street @ Miller Ave F.B. 1836-88, 19, 250
	4 260	1010 205	5 360	1005 945	B.S. W.+T. 0+00 ℄ Proposed R.W. F.B. 1836-82
P.#1	4 045	1009 370	4 880	1005 325	1x1 on ℄ Proposed R.W.
P#2	4 475	1009 090	4 755	1004 615	" " " " "
P#3	3 570	1008 150	4 510	1004 580	" " " " "
P#4	3 440	1005 710	5 880	1002 270	" " " " "
P#5	3 895	1003 685	5 920	999 790	" " " " "
Int. 3/4" I.P.	6 365	1003 560	6 490	997 195	3/4" I.P. Int. ℄ Proposed R.W. W. Keyser Tract Line
P#9	6 815	1007 410	2 965	1000 595	1x1 on W. Keyser tract line
P#10	4 710	1008 100	4 020	1003 390	" " " "
T.B.M.	4 105	1007 665	4 540	1003 560	Std. C.S. Mon. dn. 6" Int. W. Keyser Tract line + Bdy Line - F.B. 1836 - 22
T.P.	4 410	1006 190	5 885	1001 780	
T.B.M.#5	0 605	1005 630	1.165	1005 025	Ch. □ Top of conc. wier box, N.W. Cor. EL-1005.079 as per. F.B. 813-177. Believed Settled. (See F.B. 1836-94 Elev. 1005.002)
T.P.	3 935	1003 770	5 795	999 835	
T.P.	4 050	1002 615	5 205	998 565	
T.P.	3 825	1001 005	5 435	997 180	
P#8	3 435	998 120	6 320	994 685	1x1 on Tract Line
T.B.M.	4 390	997 970	4 540	993 580	C.S. Mon. on west Line Keyser Tract F.B. 1836-19
T.P.	4 600	996 230	6 340	991 630	
P#6			5 735	990 495	1x1 on W. Line Keyser Tract

Profile
Survey of Brackett Field Job No. 0021.03 Division No. 10 Notes Red. Plotted
Survey by R.C.W. Notes R.C.W. Date Notes Chkd. J. Patton Date 7/20/55 Checked Date
Indexed A. C. Johnson Date No. X-Sec. No.

76L298 307 10-51

PLEASE RETURN TO

LOS ANGELES COUNTY SURVEYOR

726 LOS ANGELES COUNTY
ENGINEERING BLDG.

NOTE: ANY ADDITIONS OR CHANGES ON THIS SHEET MUST BE MADE OR CIRCLED IN RED INK, WITH DATE AND NAME OF PERSON MAKING CHANGE.

Do not extend notes this side of this line.

STATION	B. S.	H. I.	F. S.	ELEV.	
P# 6	3 990	994 485		990 495	
	5 205	994 470	5 220	989 265	Std. C.S. Mon. on West Line Keyser Tract @ int. of R.W. for Walnet Ave. F.B. 1836
P# 6-A	5 005	995 170	4 305	990 165	1x1 on West line Keyser Tract.
P# 11	5 210	996 440	3 940	991 230	1x1 on "P" Line
P# 12	4 955	996 790	4 605	991 835	1x1 " " "
P# 13	4 785	997 805	3 770	993 020	1x1 " " "
P# 14	4 520	997 300	5 025	992 780	1x1 " " "
S.W.+Tin	5 200	998 305	4 195	993 105	S.W. + Tin on Int. ℄ of "E" St. + "P" Line
T.B.M.	2 670	998 130	2 845	995 460	T.B.M. # BF 1 - S.W.+Tin in P.P. # 49602 E. 0.[illegible] ± Mile "E" St. + Walnet Avenue on W. side "E" St.
T.B.M.	3 460	999 925	1 665	996 465	T.B.M. # B.F. 2 - S.W.+Tin in P.P. # 49[illegible] 0.20 ± Mile N. Int "E" St. + Walnet
T.B.M.	3 390	1002 295	1 020	998 905	T.B.M. # B.F. 3 - S.W.+Tin in P.P. # [illegible] 0.25 ± Mile N. Int "E" St. + Walnet Av
T.B.M.	5 530	1006 930	0 895	1001 400	T.B.M. # B.F. 4 - S.W.+Tin in Tr. P.P. # 49[illegible] 0.30 ± Mile N. Int "E" St. + Walnet Av
T.P.	3 420	1008 735	1 615	1005 315	
T.P.	5 640	1011 555	2 820	1005 915	
T.B.M.			4 580	1006 975	C.S. Mon. @ Int. Miller Ave. + "E" St. Elev. 1007.006 - Preceding Page.
				-.031 ck.	

Profile

Notes Red ____ Plotted ____ Job No. 0021.03 Division No. 10

F.B. 1836 Pg. 137

X-Sec.

Notes Chkd. S. Patton Checked ____ Survey by R.C.W. Notes R.C.W. Job [illegible]

Date 7/20/55 Date ____ Map No. [illegible] Job [illegible]

76L298 307 10-51

PLEASE RETURN TO

LOS ANGELES COUNTY SURVEYOR
726 LOS ANGELES COUNTY
ENGINEERING BLDG.

NOTE: ANY ADDITIONS OR CHANGES ON THIS SHEET MUST BE MADE OR CIRCLED IN RED INK, WITH DATE AND NAME OF PERSON MAKING CHANGE.

Do not extend notes this side of this line.

STATION	B. S.	H. I.	F. S.	ELEV.	
T.B.M.	3 290	998 750		995 460	T.B.M.# B.F. 1
T.B.M.	2 165	996 490	4 425	994 325	T.B.M.# B.F. 5 - S.W.+Tin in P.P.# 49603 E W.S. "E" St. 0.10± Mile N. Int. Walnet Ave. + "E" St.
T.B.M.	3 755	997 940	2 305	994 185	T.B.M.# B.F. 6 - S.W.+Tin In P.P.# 49604 E W.S. "E" St. 0.06± Mile N. Int. Walnet Ave + "E" St.
T.P.	6 720	1002 980	1 680	996 260	
T.B.M.	4 840	1002 870	4 950	998 030	Std. C.S. Mon. In H.H. @ Int. Walnet Ave + "E" Street. F.B. 1836 - 19
T.B.M.	2 835	1001 365	4 340	998 530	T.B.M.# B.F. 7 - S.W.+Tin In P.P. # 712651 E on S. Side Walnet ave 0.09± Mile W. From Int. "E" St.
T.B.M.	1 610	999 010	3 965	997 400	T.B.M.# B.F. 8 - S.W.+Tin in P.P. # 712650 E on So. Side Walnet Ave. 0.16± Mile west of Int. "E" St.
T.B.M.	2 340	996 710	4 640	994 370	T.B.M.# B.F. 9 - S.W.+Tin In P.P. # 712649 E on So. Side Walnet Ave - 0.20± Mile West Int. "E" St.
T.B.M.	2 875	995 490	4 095	992 615	T.B.M.# B.F. 10 - S.W.+Tin in P.P. # 712648 E on So. Side Walnet 0.22± Mile West. int. "E" St.
			6 245	989 245	C.S. Mon. on west Keyser Tractine Pint. R.W. Walnet Ave. F.B. 1836-17 El. 989.265 (See Preceding Page)
				-.020 ck.	

B. 1836 PG/38 Job No. 0021.03 Division No. 10 Notes Red. Plotted No. Profile
Survey of Bracket Field Date Date X-Sec.
Survey by R.C.W. Notes R.C.W. Notes Chkd. J. Patton Checked No.
Indexed R. C. Johnson Date Date 7/20/55 Date No.

Notes Ck'd by	Survey of Brackett Field
Map No.	JN 0021.03 Tape Std °F
Office Work	Surveyed by G. Porter
Checked	Notes Porter Date 7-10-56
Date	Indexed

LOCATION OF

58 Test Holes

BRACKETT FIELD

J.N. 0021.03

Porter & Party

7-10-56

Note: Any Additions or Changes on this Sheet Must be Made or Circled in Red Ink With Date and Name of Person Making Change.

Do not extend this side of this line.

PLEASE RETURN TO
LOS ANGELES COUNTY ENGINEER
700 LOS ANGELES COUNTY ENGINEERING BLDG.

76F3098 S&E #247 1-56

F. B. 1836 Pg. 140

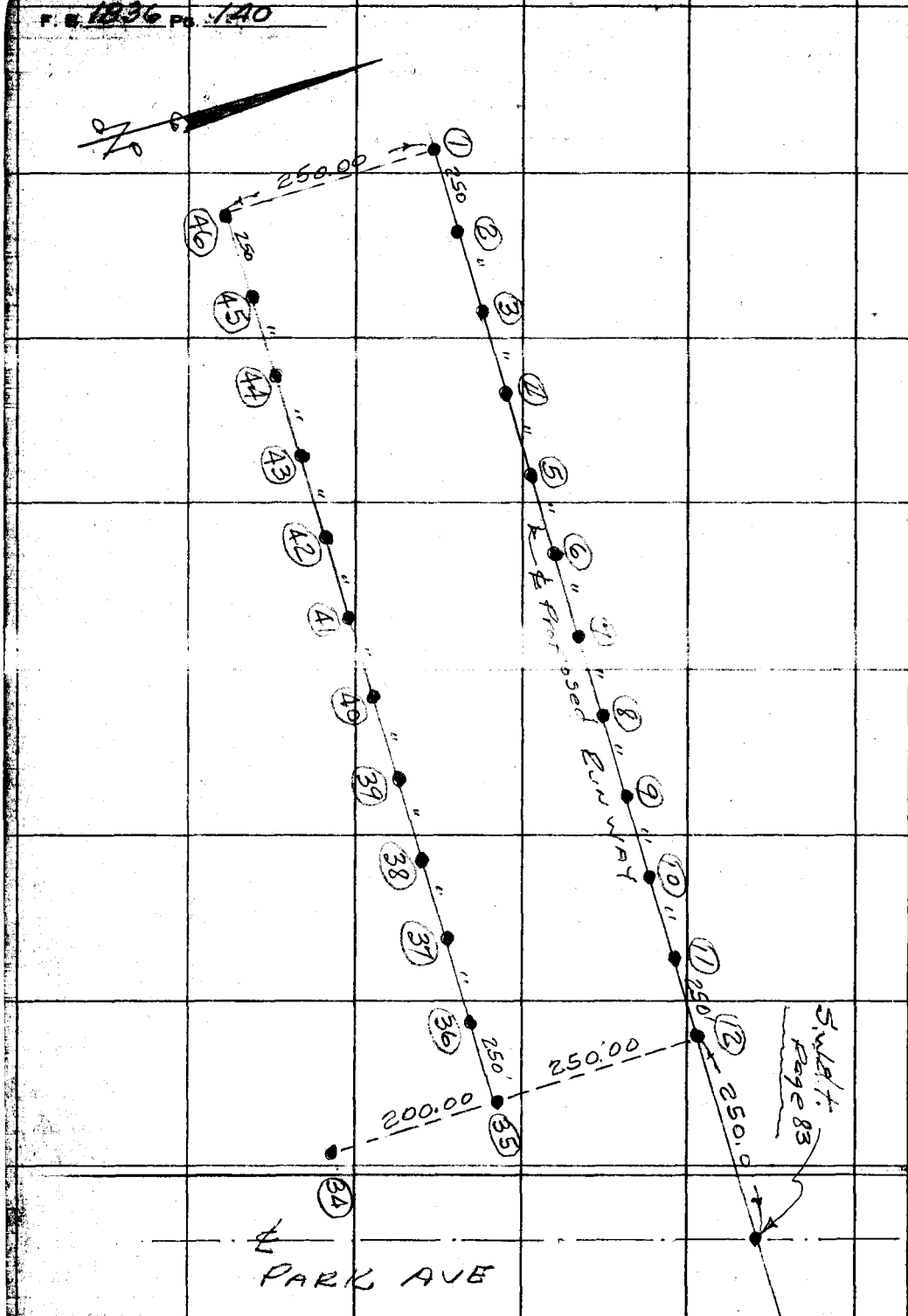

PLEASE RETURN TO
LOS ANGELES COUNTY ENGINEER
700 LOS ANGELES COUNTY ENGINEERING BLDG.

Do not extend this side of this line.

Note: Any Additions or Changes on This Sheet Must be Made or Circled in Red Ink With Date and Name of Person Making Change.

Cont. top Pg. 141

Notes Ck'd by	Survey of Brackett Field
Map No.	JN 0021.03 Tape ___ Std ___ °F
Office Work	Surveyed by G. Peetee
Checked	Notes Peetee Date 7-10-56
Date	Indexed

Cont. From Bot

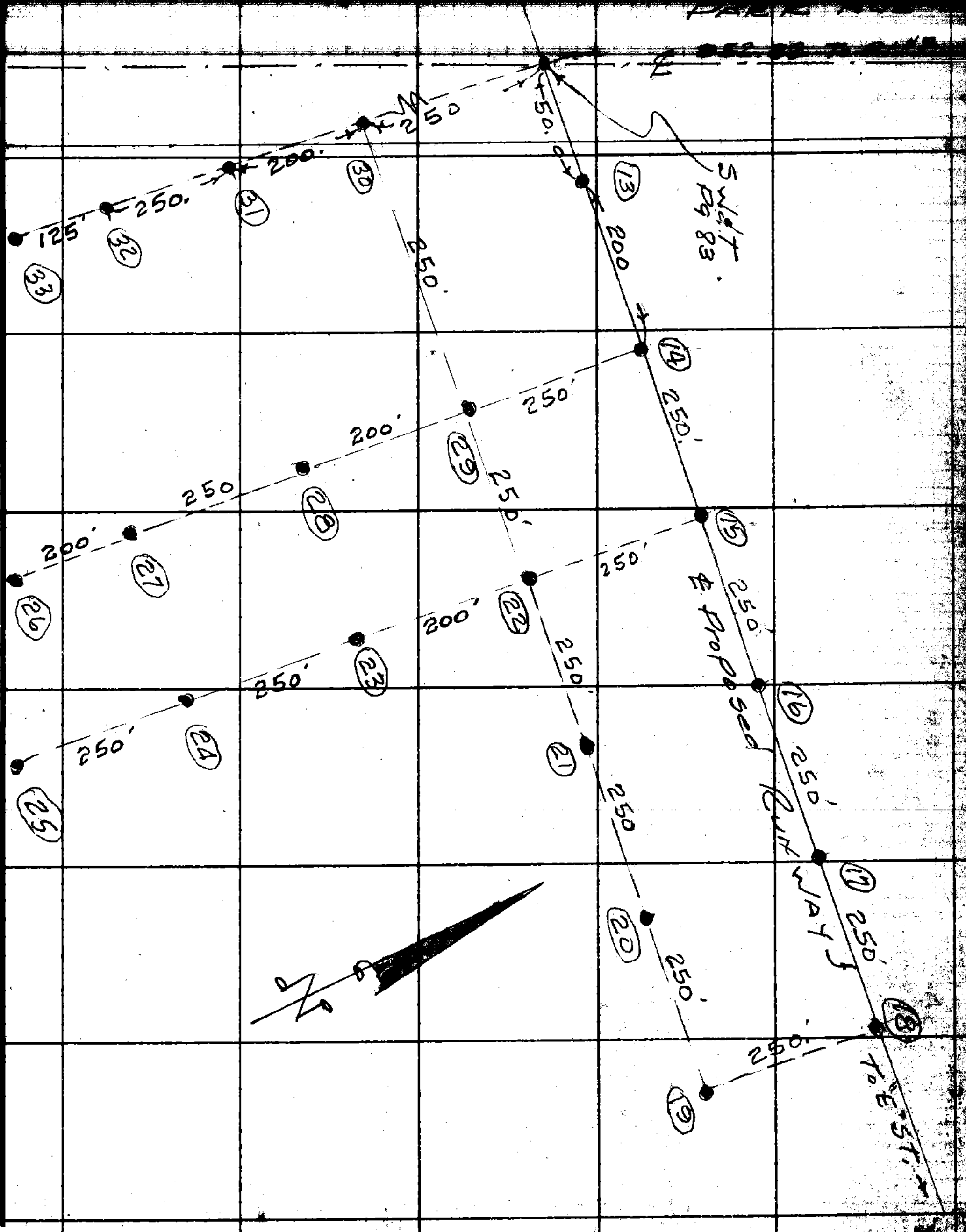

Note: Any Additions or Changes on This Sheet Must be Made or Circled in Red Ink With Date and Name of Person Making Change.

Do not extend this side of this line.

PLEASE RETURN TO
LOS ANGELES COUNTY ENGINEER
700 Los Angeles County Engineering Bldg.

78F3098 S&E #247 1-56

PLEASE RETURN TO
LOS ANGELES COUNTY ENGINEER
700 LOS ANGELES COUNTY ENGINEERING BLDG.

Note: Any Additions or Changes on This Sheet Must be Made or Circled in Red Ink With Date and Name of Person Making Change.

Do not extend this side of this line.

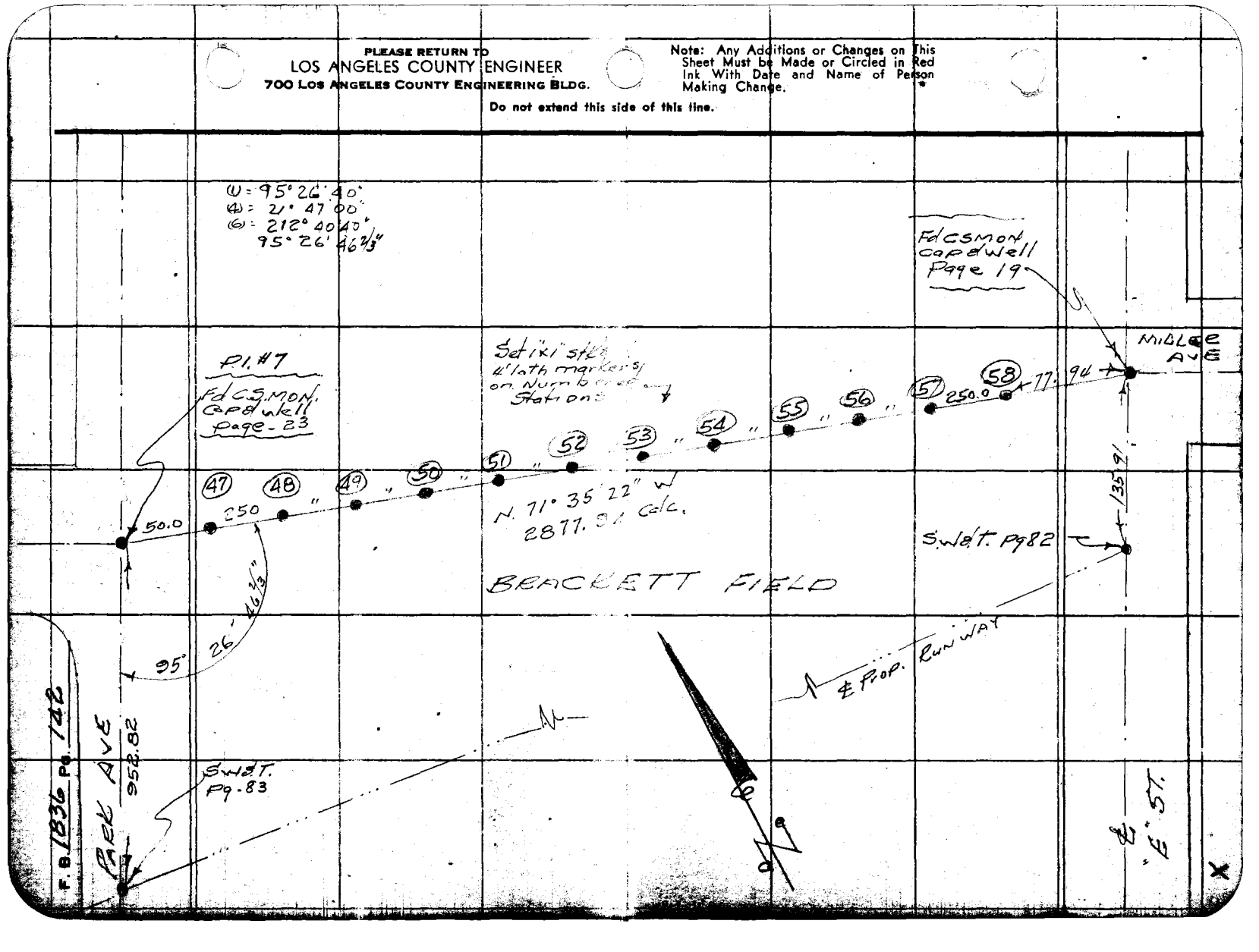

Notes Ck'd by _____
Map No. _____
Office Work _____
Checked _____

Survey of Bracket Field
JN 0021.03 Tape _____ Std _____ °F
Surveyed by C. Peter
Notes Peter Date 9-21-56

LOCATION 5 TEST HOLES

9-21-56

BRACKETT FIELD

LEACHING TEST HOLES
L.A. Co. HEALTH Dept.

Note: Any Additions or Changes on This Sheet Must be Made or Circled in Red Ink With Date and Name of Person Making Change.

Do not extend this side of this line.

PLEASE RETURN TO
LOS ANGELES COUNTY ENGINEER
700 LOS ANGELES COUNTY ENGINEERING BLDG.

76F3068 S&E #247 1-56

F.B. 1836 PG. 144

PLEASE RETURN TO
LOS ANGELES COUNTY ENGINEER
700 Los Angeles County Engineering Bldg.
Do not extend this side of this line.

Note: Any Additions or Changes on This Sheet Must be Made or Circled in Red Ink With Date and Name of Person Making Change.

X

Notes Ck'd by [illegible]	Survey of [illegible]
Map No. 59-13-2	JN 0021.03 Tape 0107 Std 68 °F
Office Work W. D. REYNOLDS	Surveyed by M. Sotro
Checked	Notes Sotro Date 10-22-56
Date	Indexed

BOUNDARY LINES
of
RUNWAY INSIDE
FLOOD CONTROL BDY.
PUDDINGSTONE RES.

10-22-56

Note: Any Additions or Changes on This Sheet Must be Made or Circled in Red Ink With Date and Name of Person Making Change.

PLEASE RETURN TO
LOS ANGELES COUNTY ENGINEER
700 LOS ANGELES COUNTY ENGINEERING BLDG.

Do not extend this side of this line.

78F3098 S&E #247 1-56

PLEASE RETURN TO
LOS ANGELES COUNTY ENGINEER
700 LOS ANGELES COUNTY ENGINEERING BLDG.

Note: Any Additions or Changes on This Sheet Must be Made or Circled in Red Ink With Date and Name of Person Making Change.

Do not extend this side of this line.



Map No. 5745-2 | JN 0001.03 Tape 0107 Std 68 °F
Office Work W. D. REYNOLDS | Surveyed by M. Sotro
Checked | Notes Sotro Date 10-23-56
Date | Indexed

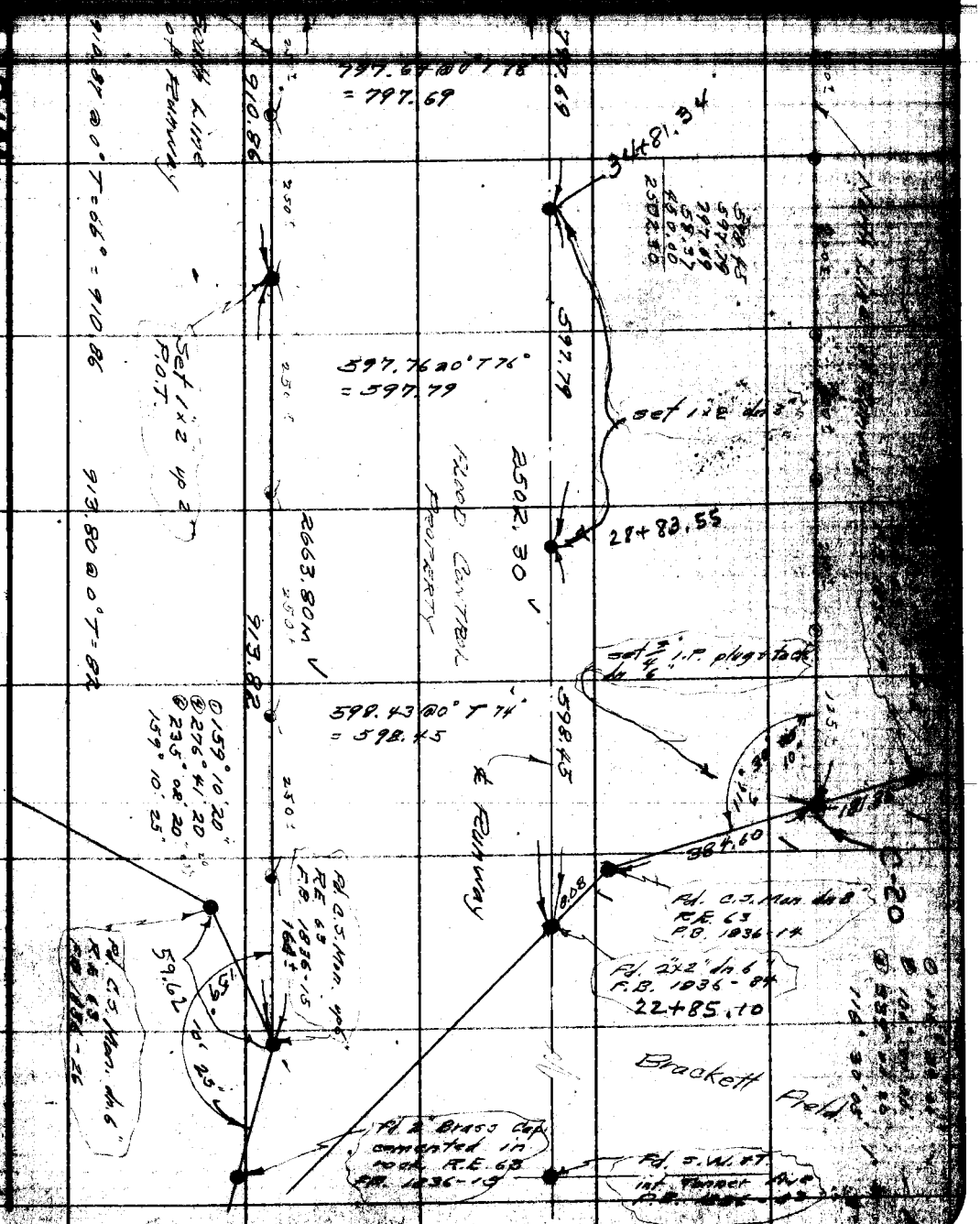

Note: Any Additions or Changes on this Sheet Must be Made or Circled in Red Ink With Date and Name of Person Making Change.

Do not extend this side of this line.

PLEASE RETURN TO
LOS ANGELES COUNTY ENGINEER
700 LOS ANGELES COUNTY ENGINEERING BLDG.

F. B. 1836 PG. 148

PLEASE RETURN TO
LOS ANGELES COUNTY ENGINEER
700 LOS ANGELES COUNTY ENGINEERING BLDG.

Do not extend this side of this line.

Note: Any Additions or Changes on This Sheet Must be Made or Circled in Red Ink With Date and Name of Person Making Change.

Notes Ck'd by [illegible]	Survey of Brackett Field P. 1836 pg. 149
Map No.	JN 0021.03 Tape Std °F
Office Work	Surveyed by G. G. Porter
Checked	Notes Porter Date 12-21-56
Date	Indexed

ELEVS TAKEN ON TOP OF

42" R.C.P. Met. Water Dist. ORANGE CO.
FEEDER LINE

AND

8 5/8" Exist. High Press. GAS MAIN

Porter & Party
12-21-56

Note: Any Additions or Changes on This Sheet Must be Made or Circled in Red Ink With Date and Name of Person Making Change.

PLEASE RETURN TO
LOS ANGELES COUNTY ENGINEER
700 LOS ANGELES COUNTY ENGINEERING BLDG.

Do not extend this side of this line.

7SF309S S&E #247 1-56

F. B. 1836 Pg. 150

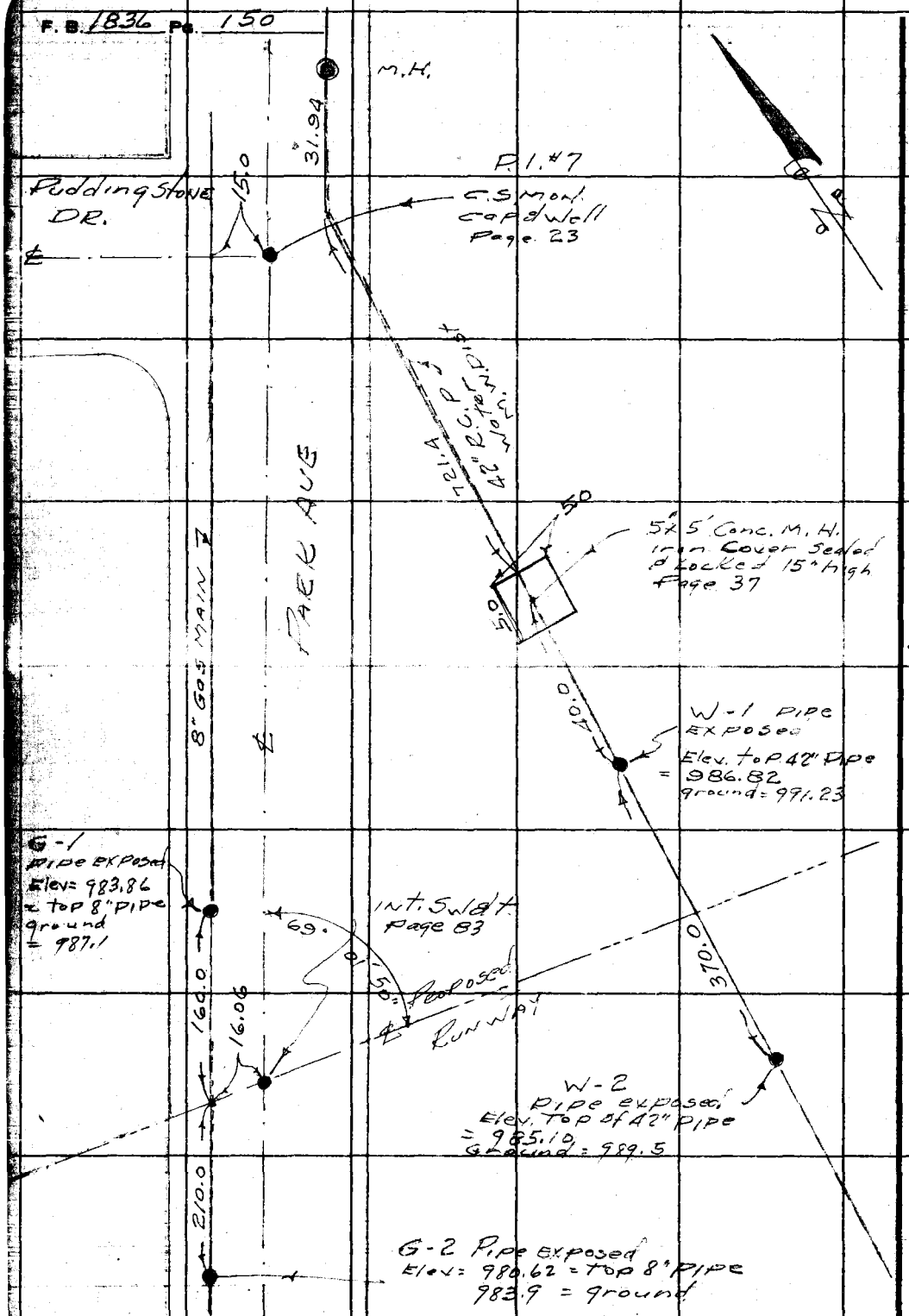

PLEASE RETURN TO
LOS ANGELES COUNTY ENGINEER
700 LOS ANGELES COUNTY ENGINEERING BLDG.

Do not extend this side of this line.

Note: Any Additions or Changes on This Sheet Must be Made or Circled in Red Ink With Date and Name of Person Making Change.

X

Cont. top page 151

Notes Ck'd by [illegible]
Map No.
Office Work
Checked
Date

Survey of Brackett Field
W. O. 0021.0 Tape No. St'd. °F
Surveyed by G. G. Porter
Notes Porter Date 1-8-57
Indexed K. C. Johnson

F. B. 1236 PG. 151

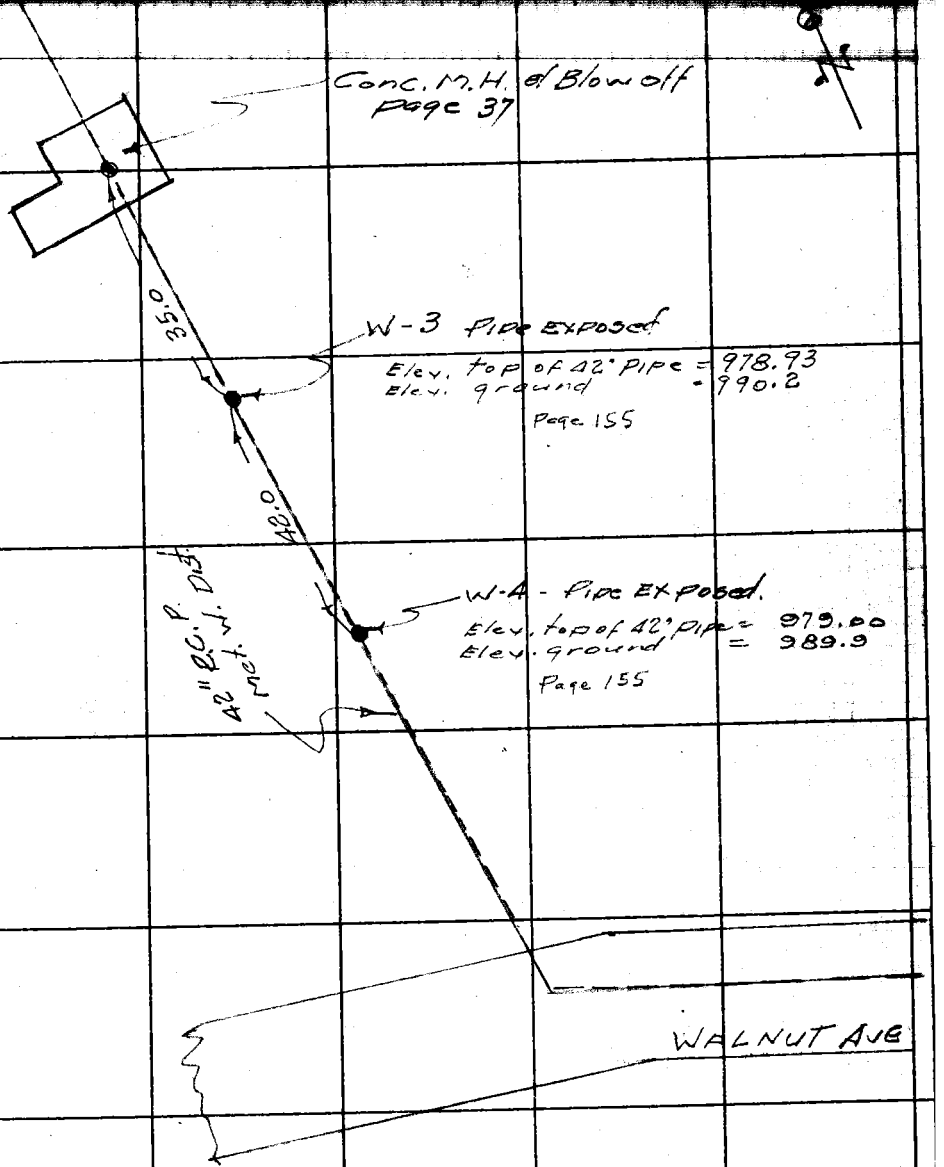

Note: Any Additions or Changes on This Sheet Must be Made or Circled in Red Ink With Date and Name of Person Making Change.

Do not extend notes this side of this line.

RETURN TO
LOS ANGELES COUNTY SURVEYOR
726 LOS ANGELES COUNTY
ENGINEERING BLDG.

76F309S S&E #247. 8-54

F. B. 1836 PG. 152

RETURN TO
LOS ANGELES COUNTY SURVEYOR
726 LOS ANGELES COUNTY
ENGINEERING BLDG.

Do not extend notes this side of this line.

Note: Any Additions or Changes on This Sheet Must be Made or Circled in Red Ink With Date and Name of Person Making Change.

76298 S & E #307—7-55

PLEASE RETURN TO
LOS ANGELES COUNTY ENGINEER
700 LOS ANGELES COUNTY ENGINEERING BLDG.

NOTE: ANY ADDITIONS OR CHANGES ON THIS SHEET MUST BE MADE OR CIRCLED IN RED INK, WITH DATE AND NAME OF PERSON MAKING CHANGE.

Do not extend notes this side of this line.

STATION	B. S.	H. I.	F. S.	ELEV.		
Elevs on Met. W. Dist. 42" Pipe Line & 8" Gas Line Parcel 5						
T.B.M. #5	0 520	1005 599		1005 079	Fd □ chisel top Conc. Weir box N.W. Cor. FB 813-177	
T.P.			5 653	999 946	1x2" [illegible]	
	2 289	1002 235				
T.P.			6 124	996 111	1x2" Nail	
	2 293	998 404				
T.P.			5 955	992 449	1x2" Nail	
	3 584	996 033				
W. #1			9 21	986 82	top of 42" R.C. Pipe	40' So. of M.H.
			4 80	991 23	ground @	" " "
			3 13	992 90	Top of 5'x5'	Cover of M.H.
T.P.			4 9[illegible]8	991 115	1x2" 5' E. of Exposed	Pipe
	3 [illegible]	994 861				
T.P.			4 767	990 094	1x2 Nail	
	4 056	994 150				
W #2			9 05	98 510	Top of 42" R.C. Pipe 370' from W #1	
"			4 6	989 ~~5~~ 6	ground @ W #2	
T.P.			4 649	989 501	1x2" 5' E of W #2	
	3 849	993 350				
T.P.			4 742	988 608	1x2"	
X	4 222	992 830				

Profile Notes Red. ____ Plotted ____ Job No. 002103 Division No. ____ F. B. 1836 Pg. 153
No. ____ Date ____ Date ____ Survey of Bracket Field
X-Sec. Notes Chkd. [illegible] Checked ____ Survey by G.G. Porter Notes Porter Date 12-21-56
No. ____ Date ____ Date ____ Map No. ____ Indexed Johnson Date ____

76298 S & E #307—7-55

PLEASE RETURN TO
LOS ANGELES COUNTY ENGINEER
700 LOS ANGELES COUNTY ENGINEERING BLDG.

NOTE: ANY ADDITIONS OR CHANGES ON THIS SHEET MUST BE MADE OR CIRCLED IN RED INK, WITH DATE AND NAME OF PERSON MAKING CHANGE.

Do not extend notes this side of this line.

STATION	B. S.	H. I.	F. S.	ELEV.	
T.P		992 830	5 615	98[illegible] 215	1x2 [illegible]
	2 447	989 662			
G# 2			9 00	98[illegible] 6	Top of 8" Gas Main
"			5 8	98[illegible] 9	ground.
T.P.			[illegible] 350	9[illegible] [illegible]12	S.W. & t. ℄ Park Ave & ℄ Runway
	4 872	991 684			
G# 1			7 82	98[illegible] 86	Top of 8" Gas Main
"			4 6	987 1	ground
T.P.			3 002	98[illegible] [illegible]82	stand [illegible]
	5 692	994 374			
T.P.			4 080	99[illegible] [illegible]	
	6 183	996 477			
T.P.			4 089	99[illegible] 388	
	5 781	998 169			
T.B.M. Sch			4 070	994 099	G.S. Mon. Sur. Cap & Well int. Park Ave & Pudding stone Dr = R.I. #7 - page 23
	5 [illegible]23	999 722			
T.P.			2 375	99[illegible] 3[illegible]7	1x1
	5 641	1002 988			
T.P.			3 485	999 503	1x1
	6 095	1005 598			
T.B.M. #5			0 523	1005 075	Elev = 1005.079 Page 153

X

F. B. 1836 Pg. 154 Job No. 0021.03 Division No. ____ Notes Red. ____ Plotted ____ Profile
Survey of Brackett Field Date ____ Date ____ No. ____
Survey by G. G. Porter Notes Porter Notes Chkd. ____ Checked ____ X-Sec.
Indexed S. C. Johnson Date ____ Date ____ No. ____

76298 S & E #307—7-55

PLEASE RETURN TO
LOS ANGELES COUNTY ENGINEER
700 LOS ANGELES COUNTY ENGINEERING BLDG.

NOTE: ANY ADDITIONS OR CHANGES ON THIS SHEET MUST BE MADE OR CIRCLED IN RED INK, WITH DATE AND NAME OF PERSON MAKING CHANGE.

Do not extend notes this side of this line.

STATION	B. S.	H. I.	F. S.	ELEV.		
Elev's on Met Water Line @ W-3' & W 4						Page 151
	4 983	994 484		989 501	T.P. @ W-2 5' East	Page 153
T.P			2328	992 156	Set chisled □ S.W. Cor MH & Blow	
	2 593	994 749				
W# 3			15 82	978 93	Top of 42" R.C. Pipe	@ W-3
			45	990 2	ground @ W-3	7.71
W# 4			15 75	979 00	top of 42" R.C. Pipe	@ W#4 8.11 15.82
			48	989 9	ground @ W 4	
			2 593	992 156	T.P above	
						8.04 7.71 15.75

X

Profile Notes Red. Plotted Job No. 002103 Division No. F. B. 1836 Pg. 155
No. Date Date Survey of [illegible]
X-Sec. Notes Chkd. [illegible] Checked Survey by [illegible] Notes [illegible] Date 1-9-57
No. Date Date Map No. Indexed [illegible] Johnson Date

F. B. 1836 Pg. 156

Job No. Division No. Notes Red. Plotted

Survey of Date Date

Survey by Notes Notes Chkd. Checked

Indexed Date Date Date

Profile No.

X-Sec. No.

STATION	B. S.	H. I.	F. S.	ELEV.

76298 S & E #807—7-55

PLEASE RETURN TO

LOS ANGELES COUNTY ENGINEER

700 LOS ANGELES COUNTY ENGINEERING BLDG.

Do not extend notes this side of this line.

NOTE: ANY ADDITIONS OR CHANGES ON THIS SHEET MUST BE MADE OR CIRCLED IN RED INK, WITH DATE AND NAME OF PERSON MAKING CHANGE.

Profile	Notes Red.	Plotted	Job No. 00 54.99	Division No. "	F. B. 2641 Pg. 157
No.	Date	Date	Survey at Puddingstone Rec. Area		
X-Sec.	Notes Chkd.	Checked	Survey by M. Sotro	Notes Sotro	Date 5-10-62
No.	Date	Date	Map No.	Indexed H. E. OTT	Date JUN 11 '62

PUDDINGSTONE REC. AREA

J.N. 00 54.99

BENCH LEVEL CIRCUIT TO ESTABLISH VERTICAL CONTROL FOR PLANE TABLE MAPPING.

P.T. Sheets D-437, 23, 24, 25, 26

PROPOSED WALNUT AVE. EXTENSION

PROPOSED SWIM PARK

Sotro
Bowles
Latteri
Moodyman

STATION	B. S.	H. I.	F. S.	ELEV.

Ck. out

NOTE: ANY ADDITIONS OR CHANGES ON THIS SHEET MUST BE MADE OR CIRCLED IN RED INK, WITH DATE AND NAME OF PERSON MAKING CHANGE.

PLEASE RETURN TO
LOS ANGELES COUNTY ENGINEER
700 LOS ANGELES COUNTY ENGINEERING BLDG.

Do not extend notes this side of this line.

76298 S & E #307—7-55

76298 S & E #307—7-55

PLEASE RETURN TO
LOS ANGELES COUNTY ENGINEER
700 LOS ANGELES COUNTY ENGINEERING BLDG.

NOTE: ANY ADDITIONS OR CHANGES ON THIS SHEET MUST BE MADE OR CIRCLED IN RED INK, WITH DATE AND NAME OF PERSON MAKING CHANGE.

Do not extend notes this side of this line.

STATION	B. S.	H. I.	F. S.	ELEV.	
Fd. T.B.M. 4				952 372	Fd. Bt. Spk. W. & Tin. S. side L.A. Co. F.D. T.P. #4034 (P405) ∡pt. 2' N. of fence 525± E. of S.W. Prop. Cor. BRACKETT FIELD. Page 149. Elev. 952.372
	1858	954 230			
T.P.			5639	948 591	1"x1"
	6607	955 198			
T.P.			2041	953 157	1"x1"
	3958	957 115			
T.P.			2359	954 756	1"x1"
	7893	962 649			
T.P.			1098	961 551	1"x2" P.T. Field pt. 23-B
	7722	969 273			
Set T.B.M.			1318	967 955	Set Bt. spk. W. & Tin in N.W. side L.A. Co. F.D. T.P. #4040, 10' N. of barbed wire fence
	2002	969 957			
T.P.			5590	964 367	1"x1"
	4026	968 393			
T.P.			7028	961 365	1"x1"
	3143	964 508			
T.P.			4352	960 156	Spk. & Tin
	1070	961 226			
T.P.	1423	957 198	5451	955 775	1"x1"
T.P.	4577	956 167	5608	951 590	1"x1"
T.B.M. 4			3791	952 376	Fd. Bt. Spk. W. & Tin. S. side L.A. Co. F.D. T.P. #4034 Pg. 149 Elev. 952.372

F. B. 2641 Pg. 158 Job No. 00 54.99 Division No. 11 Notes Red. Plotted Profile
Survey of Puddingstone Rec. Area Date Date No.
Survey by M. Sotro Notes Sotro Notes Chkd. FST Checked X-Sec.
Indexed H. E. OTT Date Date June 1962 Date No.

Profile No.	Notes Red.	Plotted	Job No. 0021.03	Division No.
	Date	Date	Survey of Blackett Field	
X-Sec. No.	Notes Chkd. Aja	Checked	Survey by G. Porter	Notes Porter Date 1-28-57
	Date	Date	Map No.	Indexed A. C. Johnson Date 2-8-57

F. B. 1836 Pg. 157

BENCH LEVELS

From L.A.Co. Precise Level Net. BM 13-3
L.A.Co. Fair Grounds to Brackett Field
Flood Control BM 94-21 & Return.

1-28-57

Datum: U.S. Coast & Geod. 1929

Porter & Party

Lovar #7

STATION	B. S.	H. I.	F. S.	ELEV.

NOTE: ANY ADDITIONS OR CHANGES ON THIS SHEET MUST BE MADE OR CIRCLED IN RED INK, WITH DATE AND NAME OF PERSON MAKING CHANGE.

PLEASE RETURN TO
LOS ANGELES COUNTY ENGINEER
700 Los Angeles County Engineering Bldg.

Do not extend notes this side of this line.

76298 S & E #307—7-55

76298 S & E #307—7-55

PLEASE RETURN TO
LOS ANGELES COUNTY ENGINEER
700 LOS ANGELES COUNTY ENGINEERING BLDG.

NOTE: ANY ADDITIONS OR CHANGES ON THIS SHEET MUST BE MADE OR CIRCLED IN RED INK, WITH DATE AND NAME OF PERSON MAKING CHANGE.

Do not extend notes this side of this line.

STATION	B. S.	H. I.	F. S.	ELEV.	
BM 13-3	7 602	937 100		929 498	Fd Std. CS MON. Sur. Cap & Well F.B. 1379-116 Walnut St. & Barranca Dr. @ SLY end of Center Parkway 1' No of Curb Face East end L.A.Co. Fair Ground S. Park Lot.
T.P.			2 226	93[illegible]	= 1x & Nail
	7 301	922 175			
BM. Sta A-1			1 889	94[illegible] 286	Found C.S.MON. Button type dn 6" Sur. Cap & Well 7 Nt. of Dg. Walks 400' E. 1Y of Concrete Drain F.B. 1379-117 adj. Elev = 940.278
	8 437	948 723			
T.P.			0 348	94[illegible]	N&C
	3 92[illegible]	952 299			
B.M. Sta. A-2			2 110	95[illegible]	Fd CS MON. Sur. Cap & Well 70' E. & 60' N. of N.E. Cor. of Main Exhibit Bldg. F.B. 1379-118 Elev = 950.184
	10 651	960 840			
T.P.			2 056	95[illegible]	Spike in Drive
	7 343	966 127			
T.P.			2 009	964 118	
	6 335	970 453			
BM. 13-4			3 461	966 992	STA. A 3 Fd CS MON. Sur. Cap & Well 88.3 N.E. of N.W. Cor. Exhibit Bldg. F.B. 1379-118 adj Elev = 967.015
	3 057	970 049			
A-5			6 705	963 3[illegible]	Fd CS MON STA. A-5 S.W. Cor. Exhibit Bldg. L.B. 764-19

Profile
No. ____ Plotted ____ Date ____ Notes Red ____ Date ____ Division No. ____ Job No. 0021.03 Date ____ Notes Chkd ____ Date ____ Notes Porter Date ____ Survey of Brackett Field Survey by G. Porter Indexed K. C. Johnson

1836 Pg. 158

76298 S & E #307—7-55

PLEASE RETURN TO
LOS ANGELES COUNTY ENGINEER
700 LOS ANGELES COUNTY ENGINEERING BLDG.

NOTE: ANY ADDITIONS OR CHANGES ON THIS SHEET MUST BE MADE OR CIRCLED IN RED INK, WITH DATE AND NAME OF PERSON MAKING CHANGE.

Do not extend notes this side of this line.

STATION	B. S.	H. I.	F. S.	ELEV.	
	8 984	972 328		963 344	C.S. MON. STA. A-5
T.P.			2 968	969 360	SPK.
	7 798	977 158			
STA. A-8			4 510	972 648	Fd C.S. MON SUR. COP & well ℄ ENT. SO SIDE GRAND STAND L.B. 764-19
	3 218	975 866			
T.P.			6 700	969 160	SPK.
	3 653	972 819			
T.P.			5 241	967 578	"
	5 860	973 438			
T.P.			1 916	971 522	"
	7 822	979 344			
STA. 56-B			3 300	976 044	Fd C.S. MON. UP 4" F.B. 764-69 @ incinerator. 3.7 out from Brick [illegible]
	3 910	979 954			
T.P.			3 120	976 834	SPK.
	6 090	982 924			
T.P.			1 351	981 573	
	5 272	986 845			
STA. 56-C			4 183	982 662	Fd C.S. MON. F.B. 813-179 - LB 764-[illegible]
	6 673	989 335			
X T.P.			4 390	984 945	

Profile Notes Red. ____ Plotted ____ Job No. 002103 Division No. ____ F. B. 1836 Pg. 159

No. ____ Date ____ Date ____ Survey at Brazeau [illegible]

X-Sec. Notes Chkd. Aja Checked ____ Survey by G. Porter Notes Porter Date 1-28-[illegible]

No. ____ Date ____ Date ____ Map No. ____ Indexed Johnson Date ____

76298 S & E #807—7-55

PLEASE RETURN TO
LOS ANGELES COUNTY ENGINEER
700 LOS ANGELES COUNTY ENGINEERING BLDG.

NOTE: ANY ADDITIONS OR CHANGES ON THIS SHEET MUST BE MADE OR CIRCLED IN RED INK, WITH DATE AND NAME OF PERSON MAKING CHANGE.

Do not extend notes this side of this line.

STATION	B. S.	H. I.	F. S.	ELEV.		
	8 [illegible]	993 095		98[illegible] 245		
T.P.			3 512	99[illegible] 581	spk.	
	4 068	993 649				
T.P.			1 102	99[illegible] 547	"	
	6713	999 260				
T.P.			4170	99[illegible] 093	" @ Gate	
	6 307	1001 397				
B.M. B.F.-1			3 583	99[illegible]	Fd. C.S. Mon. dm. 16" Sur. Cap & well & int "E" St. & Walnut Ave F.B. 1836-19 F.B. 1836-138 Elev. ~~998.030~~ adj. Elev. =	
	4 133	1001 947				
TP			5 320	99[illegible] 627	spk.	
	3 897	1000 524				
FH TBM. BF #8			3 327	99[illegible] 197	Fd. S.W. & T. N. side P.P. # 712650 E. So. side Walnut Ave. 0.16 t W. of & int E. St. F.B. 1836-138 Elev: 997.40 1/MI.	
	2 329	999 526				
B.M. B.F.-2			4 263	99[illegible] 263	"set" Boot spk in lead N.W. Cor 6'x6' Concrete under ground vault. So. Co. Gas Co. N. side Walnut Ave @ Ent. Rd To Pomona Country Club adj. Elev =	
	3 088	998 351				
T.P.			5 743	99[illegible] 608	spk.	
	2 989	995 597				
T.P.			5 036	990 561		

Profile No. ____ Plotted ____ Date ____ Checked ____ Date ____
X-Sec. No. ____ Date ____

Notes Red ____ Date ____
Notes Cldd ____ Date ____

Job No. 0021.03 Division No. ____
Notes Torture

Survey of Bragdell & Pearce
Survey by G. Pearce
Indexed A. C. Johnson

Page 160

76296.9 & E #307—7-55

PLEASE RETURN TO
LOS ANGELES COUNTY ENGINEER
700 LOS ANGELES COUNTY ENGINEERING BLDG.

NOTE: ANY ADDITIONS OR CHANGES ON THIS SHEET MUST BE MADE OR CIRCLED IN RED INK, WITH DATE AND NAME OF PERSON MAKING CHANGE.

Do not extend notes this side of this line.

STATION	B. S.	H. I.	F. S.	ELEV.	
	4 200	994 761		990 561	
BM. BF-3 (28)			5 245	989 516	Fd. C.S. mon. sur. cap & well dn. 8" Pl. ... ℄ pt in ℄ WALNUT AVE F.B. 1836-17 Adj Elev = 989.506
	5 032	994 548			
T.P.			5 492	989 056	Fd C.S. mon. dn. 6" F.B. 1836-17-137 Elev = ... int of West line Keiser TR. & N. R/W Wal...
	5 193	994 249			
T.P.			3 924	990 325	1x2" @ No...
	5 337	995 662			
T.P.			3 540	992 122	"
	5 315	997 437			
BM. BF-4			4 082	993 355	Fd C.S. MON. flush West line Keiser Tract No. Walnut AVE F.B. ... Adj. Elev. =
	3 443	996 798			
T.P.			5 700	991 098	1x2" @ N
	3733	994 831			
BM. BF-5			2 923	991 908	Fd □ square in S.W. Cor. Met. w/ Dist. M.H. & ... F.B. 1836-155 Elev = 992.156 Adj. Elev =
	2 592	994 500			
T.P.			5 757	988 743	1x2" ...
	2422	991 [illegible]			
X T.P.			[illegible]	[illegible]	

Profile Notes Red. ____ Plotted ____ Job No. 002/03 Division No. ____ F.B. 1836 Pg. 161

No. ____ Date ____ Date ____ Survey of Brackett Field

X-Sec. Notes Chkd. Lee Checked ____ Survey by ____ Date ____

No. ____ Date ____ Date ____ Map No. ____ Indexed Johnson Date ____

76298 S & E [redacted] 7-55

PLEASE RETURN TO
LOS ANGELES COUNTY ENGINEER
700 LOS ANGELES COUNTY ENGINEERING BLDG.

NOTE: ANY ADDITIONS OR CHANGES ON THIS SHEET MUST BE MADE OR CIRCLED IN RED INK, WITH DATE AND NAME OF PERSON MAKING CHANGE.

Do not extend notes this side of this line.

STATION	B. S.	H. I.	F. S.	ELEV.	
	4 203	990 485		986 282	
T.P.			4 50	985 984	Fd S.W. & T. & WALNUT AVE 191, 93 S. of P.I. #8
	11 092	997 076			
BM BF #6 (pk)			3501	993 575	Fd C.S. MON. UP 4" = P.I. #8 WALNUT AVE & TONNER FB 1836-16 Adj Elev = 993.562
	0 736	994 311			
T.P.			8 506	985 805	spk
	3 947	989 752			
BM BF #7 (pk) C-24			5 853	983 899	Fd C.S. mon. dn 8" & TONNER AVE FB 1836-16-23 SUE Cap & well 264 no of P.I. #8 Adj Elev = 983.885
	4 502	988 401			
T.P.			3 758	98[illegible] 643	spk
	4 729	989 372			
BM BF #8			2 810	986 562	Fd S.W. & T. & RUNWAY & TONNER - Park AVE FB 1836-
	5 210	991 772			
T.P.			2 372	989 400	spk
	5 443	994 843			
T.P.			2 470	992 373	"
	4 245	996 618			
BM BF #9			2 785	993 833	SETTLING CONFIRMED 17-JUL-73 See F.B. 3479-D [illegible] Fd C.S. MON. dn 8" SUE Cap & well = P.I. #7 [illegible] - Page 15A Elev = 994.099 [illegible] TO BE SETTLING Adj [illegible]
	3 300	997 133			

Profile No. X-Sec. Planned Date Checked Date
Notes Red Date Notes Chkd Date
Job No. 002/B Division No. Notes Red Date Notes Chkd Date
Field Book No. 162 Recorded by Rockett Field Notes Porter Checked by C. Tatchmann Date

76298 S & E #307—7-55

PLEASE RETURN TO
LOS ANGELES COUNTY ENGINEER
700 LOS ANGELES COUNTY ENGINEERING BLDG.

NOTE: ANY ADDITIONS OR CHANGES ON THIS SHEET MUST BE MADE OR CIRCLED IN RED INK, WITH DATE AND NAME OF PERSON MAKING CHANGE.

Do not extend notes this side of this line.

STATION	B. S.	H. I.	F. S.	ELEV.		
T.P.		997 133	5 284	991 849	SPK	
	2 450	994 299				
T.P.			6 012	988 287	"	
	2 942	991 229				
BMBF #10			7 482	983 747	Fd C.S. Mon. dn 8" sur. Cap & Well = Pl. [illegible] 2 pt ± Puddingstone Dr 200' ± West of [illegible] Bridge #878 over Flood Control Channel FB 1836-24 Adj Elev. =	
	2 373	986 120				
T.P.			5 550	980 570	SPK	
	1 994	982 564				
T.P.			5 273	977 291	"	
	4 907	982 198				
T.P.			2 240	979 958	"	2.6 mi. Est. dr[illegible]
	6 035	985 993				
BM. 94-21 = BMBF 11			1 438	984 555 .527	Fd. Flood Control Brass Cap in Concrete [illegible] # 557 East End. So side Walnut Ave [illegible] Flood Control Channel @ City of Lo[illegible] City Limits Sign. Flood Control E[illegible] = 984.540-1934 adj. U.S.G.S. - FB 81[illegible] F.B. 1836-124-128-129	
	0 781	985 336				
T.P.			6 465	978 871	SP on return run	
	2 982	981 853				

Profile Notes Red. ____ Plotted ____ Job No. 0021.03 Division No. ____ F.B. 1836 Pg. 163

No. ____ Date ____ Date ____ Survey of [illegible]

No. ____ Notes Chkd. [illegible] Checked ____ Survey by [illegible]

No. ____ Date ____ Date ____ Map No. ____ Indexed Johnson Date ____

76298 S & E #807—7-55

PLEASE RETURN TO
LOS ANGELES COUNTY ENGINEER
700 LOS ANGELES COUNTY ENGINEERING BLDG.

NOTE: ANY ADDITIONS OR CHANGES ON THIS SHEET MUST BE MADE OR CIRCLED IN RED INK, WITH DATE AND NAME OF PERSON MAKING CHANGE.

Do not extend notes this side of this line.

STATION	B. S.	H. I.	F. S.	ELEV.		
T.P.		981 853	3717	97[illegible] 136	SPK	
	5 372	983 508				
T.P.			2 319	98[illegible] 189	"	
	5 329	986 518				
BMBF#10			2 774	98[illegible] 744	C.S.MON. Page 163	
	6 715	990 459				
T.P.			2 845	987 614	SPK.	
	4 812	992 426				
T.P.			2 181	990 245	"	
	5 375	995 620				
T.P.			2 812	992 808	"	
	4 742	997 550				
BM BF#9			3 748	993 802	C.S.MON. Page 162	
	2 417	996 219				
T.P.			4 215	992 004	SPK	
	2 594	994 598				
T.P.			4 773	989 [illegible]5	"	
	2 665	992 490				
T.P.			5 061	987 [illegible]9		
	3 579	991 008				
BM BF#8			4 485	986 523	SWdT. Page 162	

Profile
No. ____ Plotted ____ Notes Red ____ Date ____
X-Sec. ____ Date ____ Notes Chkd ____ Checked ____
No. ____ Date ____ Date ____ Date ____

F.B. 1836 Pg. 164 Job No. 0021.03 Division No. ____
Survey of Brackett Field
Survey by G. Porter Notes Porter
Indexed C. Johnson Date ____

76298 S & E #307—7-55

PLEASE RETURN TO
LOS ANGELES COUNTY ENGINEER
700 LOS ANGELES COUNTY ENGINEERING BLDG.

NOTE: ANY ADDITIONS OR CHANGES ON THIS SHEET MUST BE MADE OR CIRCLED IN RED INK, WITH DATE AND NAME OF PERSON MAKING CHANGE.

Do not extend notes this side of this line.

STATION	B. S.	H. I.	F. S.	ELEV.		
	2 548	989 071		986 523		
T.P.			4 463	984 608	spk	
	3 295	987 903				
T.P.			3 826	984 077		
	4 294	988 371				
BM BF #7			4 505	983 866	C.S. mon. Page 162	
	5 730	980 596				
T.P.			3 972	985 624	spk	
	8 557	994 181				
BM.BF #6			0 641	993 540	C.S. mon. Page 162	
	0 834	994 374				
T.P.			8 122	986 252	spk	
	3 189	989 441				
T.P.			3 394	986 047	"	
	4 131	990 178				
T.P.			3 239	986 939	"	
	5 002	991 941				
T.P.			4 452	987 489	1x2 [illegible]	
	5 558	993 047				
T.P.			3 187	989 860	" "	
X	4 562	994 422				

Profile Notes Red. ____ Plotted ____ Job No. 00 21.03 Division No. ____ F. B. 1836 Pg. 165

No. ____ Date ____ Date ____ Survey of [illegible]

X-Sec. Notes Chkd. Aja Checked ____ Survey by G. Porter Notes Porter Date 1-31-57

No. ____ Date ____ Date ____ Map No. ____ Indexed E. C. Johnson Date ____

76298 S & E #307—7-55

PLEASE RETURN TO
LOS ANGELES COUNTY ENGINEER
700 LOS ANGELES COUNTY ENGINEERING BLDG.

NOTE: ANY ADDITIONS OR CHANGES ON THIS SHEET MUST BE MADE OR CIRCLED IN RED INK, WITH DATE AND NAME OF PERSON MAKING CHANGE.

Do not extend notes this side of this line.

STATION	B. S.	H. I.	F. S.	ELEV.		
BM.BF.#5		994 422	2545	991 877	U square Page 161	
	2853	994 730				
T.P.			3 346	991 384	1x2 dia	
	5476	996 860				
BM.BF #4			3523	993 237	C.S.Mon. Page 161	
	3712	997 049				
T.P.			5570	991 479	1x2 dia	
	3762	995 241				
T.P.			5110	990 131	" "	
	4085	994 216				
BM.BF.-#3			4712	989 504	csmon. Page 161	
	5282	994 786				
T.P.			3349	991 437	spk	
	5113	996 550				
T.P.			3054	993 496	"	
	5190	998 686				
BM B.F. #2			3404	995 282	Boat spk in lead Page 160	
	5280	1000 562				
T.P.			3674	996 888	spk	
	4657	1001 545				
T.P.			3840	997 705	spk	

F. B. 1836 Pg. 166 Job No. 002103 Division No. Notes Red. Plotted Profile
Survey of Brackett Field Date Date No.
Survey by G. Porter Notes Porter Notes Chkd. Checked X-Sec.
Indexed C. Johnson Date Date Date No.

76298 S & E #307—7-55

PLEASE RETURN TO
LOS ANGELES COUNTY ENGINEER
700 LOS ANGELES COUNTY ENGINEERING BLDG.

NOTE: ANY ADDITIONS OR CHANGES ON THIS SHEET MUST BE MADE OR CIRCLED IN RED INK, WITH DATE AND NAME OF PERSON MAKING CHANGE.

Do not extend notes this side of this line.

STATION	B. S.	H. I.	F. S.	ELEV.		
	4 693	1002 398		997 705		
BM BF #1			4 553	997 845	C.S.MON. Page 160	
	2 842	1000 687				
T.P.			5 472	995 215	SPK	
	4 103	999 318				
T.P.			7 472	991 846	"	
	2 832	994 678				
T.P.			5 735	988 943	"	
	5 528	994 471				
T.P.			5 297	989 174	"	
	2 303	991 477				
T.P.			5 241	986 236	"	
	4 829	991 065				
STA. 56-C			8 360	982 705	C.S.MON. Page 159	
	2 921	985 626				
T.P.			6 262	979 364	SPK	
	3 284	982 648				
T.P.			5 790	976 858	"	
	3 635	980 493				
STA 56-B			4 402	976 091	C.S.MON. Page 159	
	3 701	979 792				

Profile Notes Red. ____ Plotted ____ Job No. 002103 Division No. ____ F. B. 1836 Pg. 127
No. ____ Date ____ Date ____ Survey of BRACKETT FIELD
X-Sec. Notes Chkd. Aja Checked ____ Survey by G. Porter Notes Porter Date 2-6-57
No. ____ Date ____ Date ____ Map No. ____ Indexed Johnson Date ____

76298 S & E #307—7-55

PLEASE RETURN TO
LOS ANGELES COUNTY ENGINEER
700 LOS ANGELES COUNTY ENGINEERING BLDG.

NOTE: ANY ADDITIONS OR CHANGES ON THIS SHEET MUST BE MADE OR CIRCLED IN RED INK, WITH DATE AND NAME OF PERSON MAKING CHANGE.

Do not extend notes this side of this line.

STATION	B. S.	H. I.	F. S.	ELEV.		
T.P		979 792	8 007	97[illegible] 785	SPK	
	2 652	974 437				
T.P			6 925	967 512	"	
	5347	972 859				
T.P.			4 810	968 049	"	
	576[illegible]	973 810				
T.P.			3 895	9[illegible] 415	"	
	6403	976 318				
STA A-8			3 627	97[illegible] 691	C.S.MON. Page 159	
	5 062	977 753				
T.P.			6 012	97[illegible] 741	SPK	
	3455	975 196				
T.P.			6 585	968 611	"	
	3 797	972 408				
T.P.			6 102	96[illegible] 306	"	
	3 8[illegible]	970 200				
STA. A 5			6 814	963 386	C.S.MON. Page 158	
	6 630	970 016				
B.M. B-4			2 982	967 034	= C.S.MON. STA -A-3	Page 158
	3 305	970 339				
T.P.			6 180	964 159		

F. B. 1836 Pg. 168 Job No. 0021.03 Division No. Notes Red Plotted Profile
Survey of BRACKETT FIELD Date Date No.
Survey by G. Porter Notes Porter Notes Chkd Checked X-Sec.
Indexed C. Johnson Date Date Date No.

76298 S & E #307—7-55

PLEASE RETURN TO
LOS ANGELES COUNTY ENGINEER
700 LOS ANGELES COUNTY ENGINEERING BLDG.

NOTE: ANY ADDITIONS OR CHANGES ON THIS SHEET MUST BE MADE OR CIRCLED IN RED INK, WITH DATE AND NAME OF PERSON MAKING CHANGE.

Do not extend notes this side of this line.

STATION	B. S.	H. I.	F. S.	ELEV.		
T.P.				964 159		
	3 086	967 245				
T.P.			6709	960 536	SPK	
	2009	962 545				
T.P.			6788	955 757	"	
	2 482	958 239				
BM. Sta A-2			8 011	950 228	C.S. MON. Page 158	
	1 348	951 576				
T.P.			5389	946 187	[illegible]	
	1 971	948 158				
BM. Sta. A-1			7835	940 323	C.S. MON. Page 158	
	2915	943 238				
T.P.			6461	936 777	[illegible]	
	2 655	939 432				
T.P.			5 851	933 581	"	
	3 020	936 601				
BM. 13-3			7 064	929 537	C.S. MON Page 158	929 537 Elev = 929.49[illegible] .039 d[illegible] Est. length 5.2 [illegible]

Profile Notes Red. ____ Plotted ____ Job No. [illegible] Division No. ____ F. B. [illegible] Pg. [illegible]
No. ____ Date ____ Date ____ Survey of [illegible]
X-Sec. Notes Chkd Ajo Checked ____ Survey by G. Porter Notes Porter Date 2-6-57
No. ____ Date ____ Date ____ Map No. ____ Indexed Johnson Date ____

F. B. 1836 Pg. 170

Job No. _____ Division No. _____ Notes Red _____ Plotted _____

Profile No. _____

Survey of _____ Date _____ Date _____

X-Sec.

Survey by _____ Notes _____ Notes Chkd. _____ Checked _____

Indexed _____ Date _____ Date _____ Date _____ No. _____

STATION	B. S.	H. I.	F. S.	ELEV.

76298 S & E #307—7-55

PLEASE RETURN TO

LOS ANGELES COUNTY ENGINEER

700 LOS ANGELES COUNTY ENGINEERING BLDG.

NOTE: ANY ADDITIONS OR CHANGES ON THIS SHEET MUST BE MADE OR CIRCLED IN RED INK, WITH DATE AND NAME OF PERSON MAKING CHANGE.

Do not extend notes this side of this line.

Notes Ck'd by
Map No.
Office Work
Checked

Survey of BRACKETT FIELD
W. 87.03 Tape No. St'd. °F
Surveyed by G. POWER
Notes POWER Date 11-8-57

F. B. 1836 Pg. 171

LOCATION & ELEV.'S
ON
EXIST. TEL. LINE & POLES
AT END OF RUNWAY
Brackett Field

Note: Any Additions or Changes on This Sheet Must be Made or Circled in Red Ink With Date and Name of Person Making Change.

Do not extend notes this side of this line.

RETURN TO
LOS ANGELES COUNTY SURVEYOR
726 LOS ANGELES COUNTY
ENGINEERING BLDG.

76F309S S&E #247. 8-54

F.B. 1836 Pg. 172

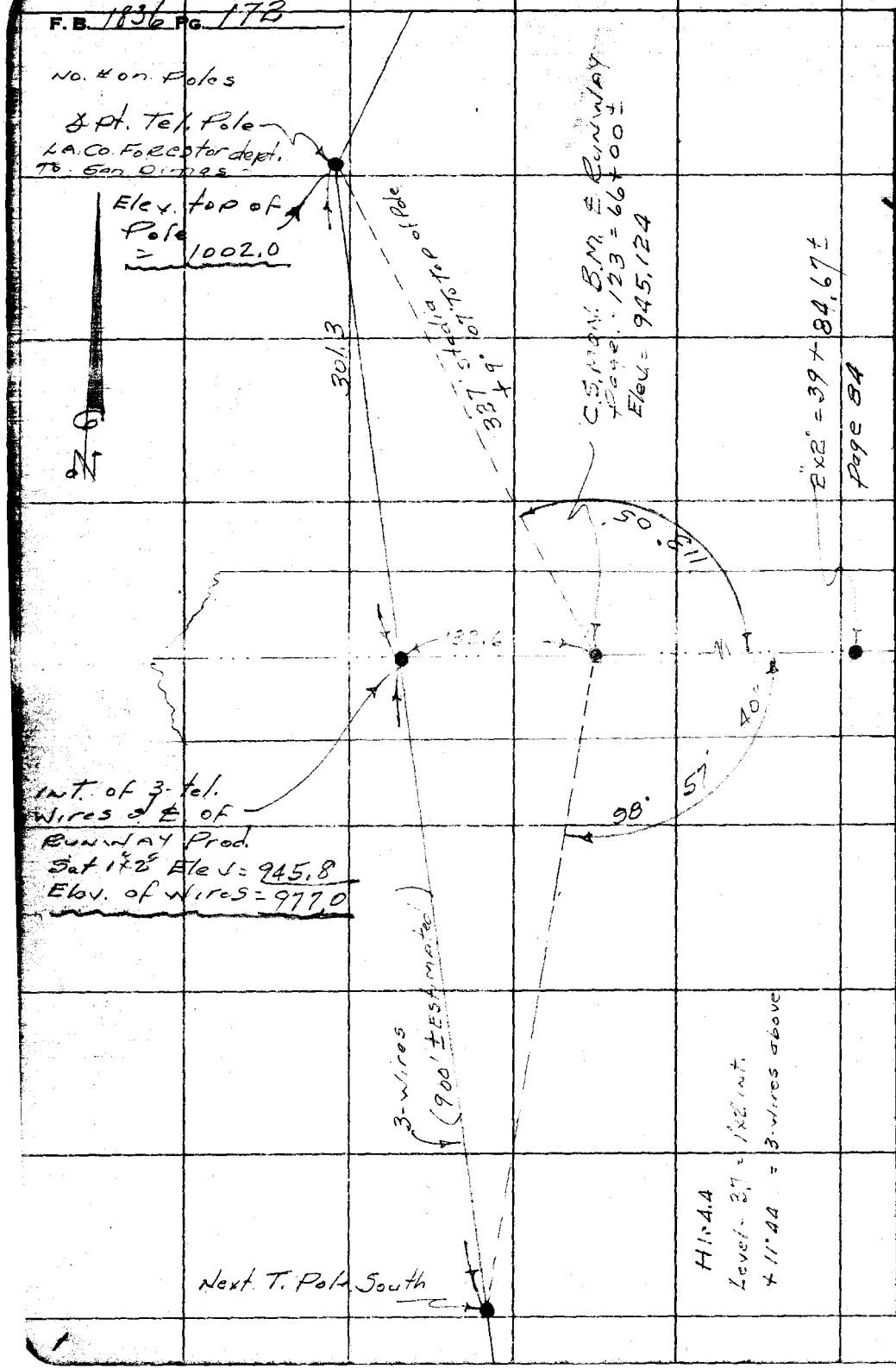

W.S. 49, A-2

RETURN TO
LOS ANGELES COUNTY SURVEYOR
726 LOS ANGELES COUNTY
ENGINEERING BLDG.

Do not extend notes this side of this line.

Note: Any Additions or Changes on This Sheet Must be Made or Circled in Red Ink With Date and Name of Person Making Change.

Notes Ck'd by	Survey of Brackett Field 1836 [illegible]
Map No.	JN 744005 Tape [illegible] Std [illegible] °F
Office Work	Surveyed by Holmes
Checked	Notes Holmes Date 9-17-57
Date	Indexed [illegible] Johnson

BRACKETT FIELD

LOCATION OF ADMINISTRATION BLDG.

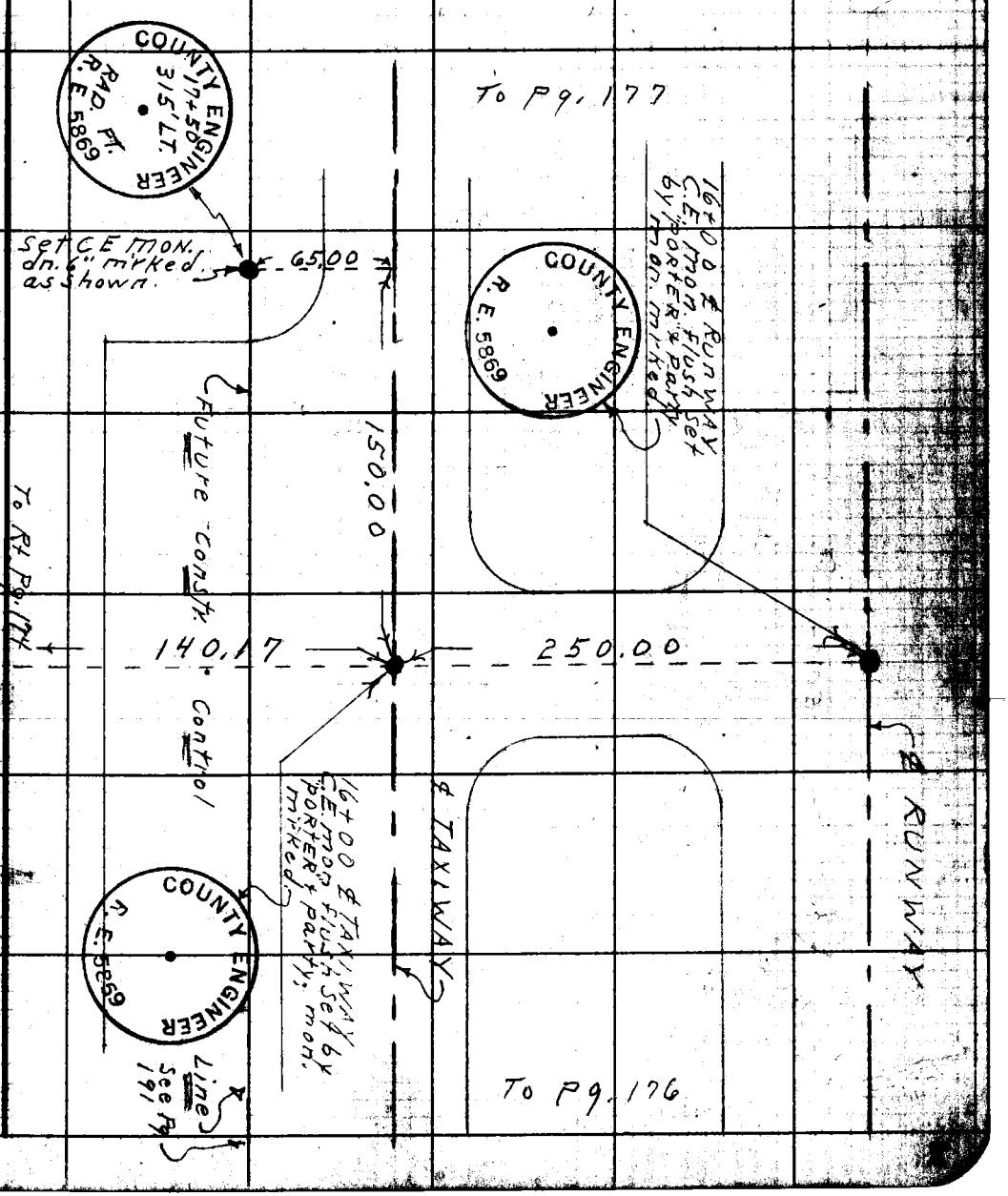

Note: Any Additions or Changes on this Sheet Must be Made or Circled in Red Ink With Date and Name of Person Making Change.

PLEASE RETURN TO
LOS ANGELES COUNTY ENGINEER
700 LOS ANGELES COUNTY ENGINEERING BLDG.

Do not extend this side of this line.

76F3095 S&E #247 1-56

PLEASE RETURN TO
LOS ANGELES COUNTY ENGINEER
700 LOS ANGELES COUNTY ENGINEERING BLDG.

Note: Any Additions or Changes on This Sheet Must be Made or Circled in Red Ink With Date and Name of Person Making Change.

Do not extend this side of this line.

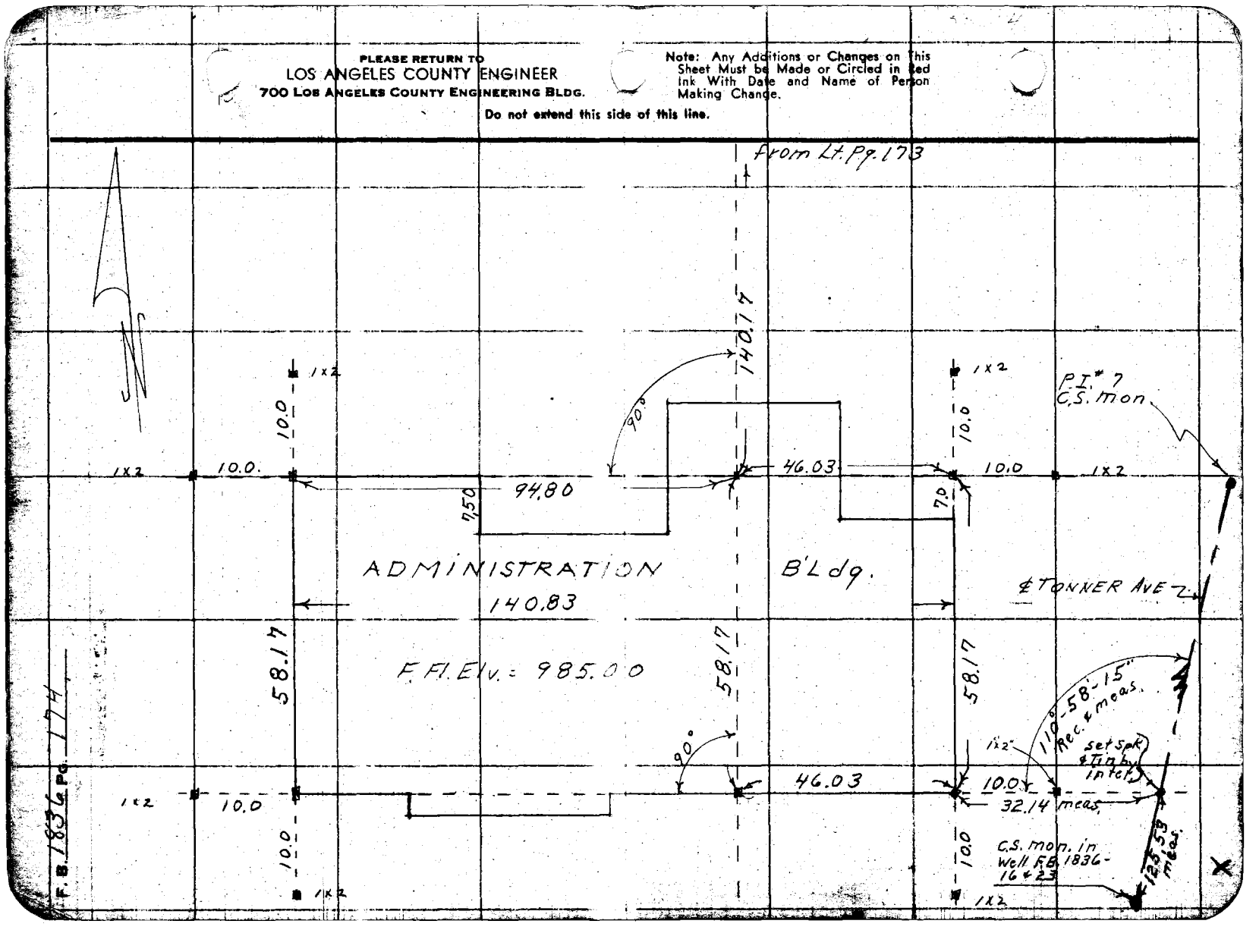

Profile	Notes Red.	Plotted	Job No.	Division No.	F. B. 836 Pg. 175
No.	Date	Date	Survey of Brackett Field		
X-Sec.	Notes Chkd.	Checked	Survey by D.E.H.	Notes A.R.B.	Date [illegible]
No.	Date	Date	Map No.	Indexed K. C. Johnson	Date

J.N. 1940.05

Brackett Field

Elev & Grades on Administration Bldg.

STATION	B. B.	H. I.	F. B.	ELEV.

NOTE: ANY ADDITIONS OR CHANGES ON THIS SHEET MUST BE MADE OR CIRCLED IN RED INK, WITH DATE AND NAME OF PERSON MAKING CHANGE.

PLEASE RETURN TO
LOS ANGELES COUNTY ENGINEER
700 LOS ANGELES COUNTY ENGINEERING BLDG.

Do not extend notes this side of this line.

76298 S & E #307—7-55

76298 S & E #307—7-55

PLEASE RETURN TO
LOS ANGELES COUNTY ENGINEER
700 LOS ANGELES COUNTY ENGINEERING BLDG.

NOTE: ANY ADDITIONS OR CHANGES ON THIS SHEET MUST BE MADE OR CIRCLED IN RED INK, WITH DATE AND NAME OF PERSON MAKING CHANGE.

Do not extend notes this side of this line.

STATION	B. S.	H. I.	F. S.	ELEV.	Grade	Cut	Fill	
					Elev 983.899		F.B. 1836-82	
B.M.B.F. #7				983.90	℄ of Tanner Ave. 264' N. of P.I. #8 C.S. Mon in H.H. F.B. 1836-16 & 23			
	434	988.24						
			396	984.28	985.00		0.72	N.E. Cor. Bldg. 1x2
			399	84.25	985.00		0.75	10° offset N "
			387	84.37	985.00		0.63	" " " E "
			347	84.77	985.00		0.23	S.E. Cor Bldg- "
			374	84.50	985.00		0.50	10° offset E "
			335	84.89	985.00		0.11	" " S. "
			458	83.66	985.00		1.34	S.W Cor. Bldg
			450	83.74	985.00		1.26	10° offset S.
			471	83.53	985.00		1.47	" " " W.
			511	83.13	985.00		1.87	N.W. Cor Bldg
			516	83.08	985.00		1.92	10° offset W.
			518	83.06	985.00		1.94	" " N.
B.M.B.F. #7			434	983.90	Elev. 983.90 see above for discribt.			

F. B. 1836 Pg. 176 Job No. 7440.05 Division No. 10 Notes Red. Plotted Profile
Survey of Brackett Field Date Date No. X-Sec.
Survey by D.E.H. Notes A.R.B. Notes Chkd. Checked
Indexed R. C. Johnson Date Date Date No.

Notes Ck'd by	Survey of Brackett Field F.B. 1836 Pg. 179
Map No.	JN 7400.04 Tape Sfd °F
Office Work	Surveyed by
Checked	Notes Holmes Date
Date	Indexed E. C. Johnson

J.N. 7400.04

BRACKETT FIELD

LOCATION of C.E. MON'S

Set by "PORTER" & Party

ON ℄ RUNWAY etc. (See Pg. 173 Also)

ALSO C.E. MON'S set by "DOUGHERTY" & Party

Note: Any Additions or Changes on this Sheet Must be Made or Circled in Red Ink With Date and Name of Person Making Change.

Do not extend this side of this line.

PLEASE RETURN TO
LOS ANGELES COUNTY ENGINEER
700 LOS ANGELES COUNTY ENGINEERING BLDG.

76F309S SAE #247 1-56

F.B. 1836 Pg. 178

PLEASE RETURN TO
LOS ANGELES COUNTY ENGINEER
700 LOS ANGELES COUNTY ENGINEERING BLDG.

Do not extend this side of this line.

Note: Any Additions or Changes on This Sheet Must be Made or Circled in Red Ink With Date and Name of Person Making Change.

Notes Ck'd by	Survey of Brackett Fed
Map No.	JN 7440.07 Tape 1157 Sta 68
Office Work	Surveyed by Dougherty
Checked	Notes Date 8-28-57
Date	Indexed C. Johnson

1836 +79

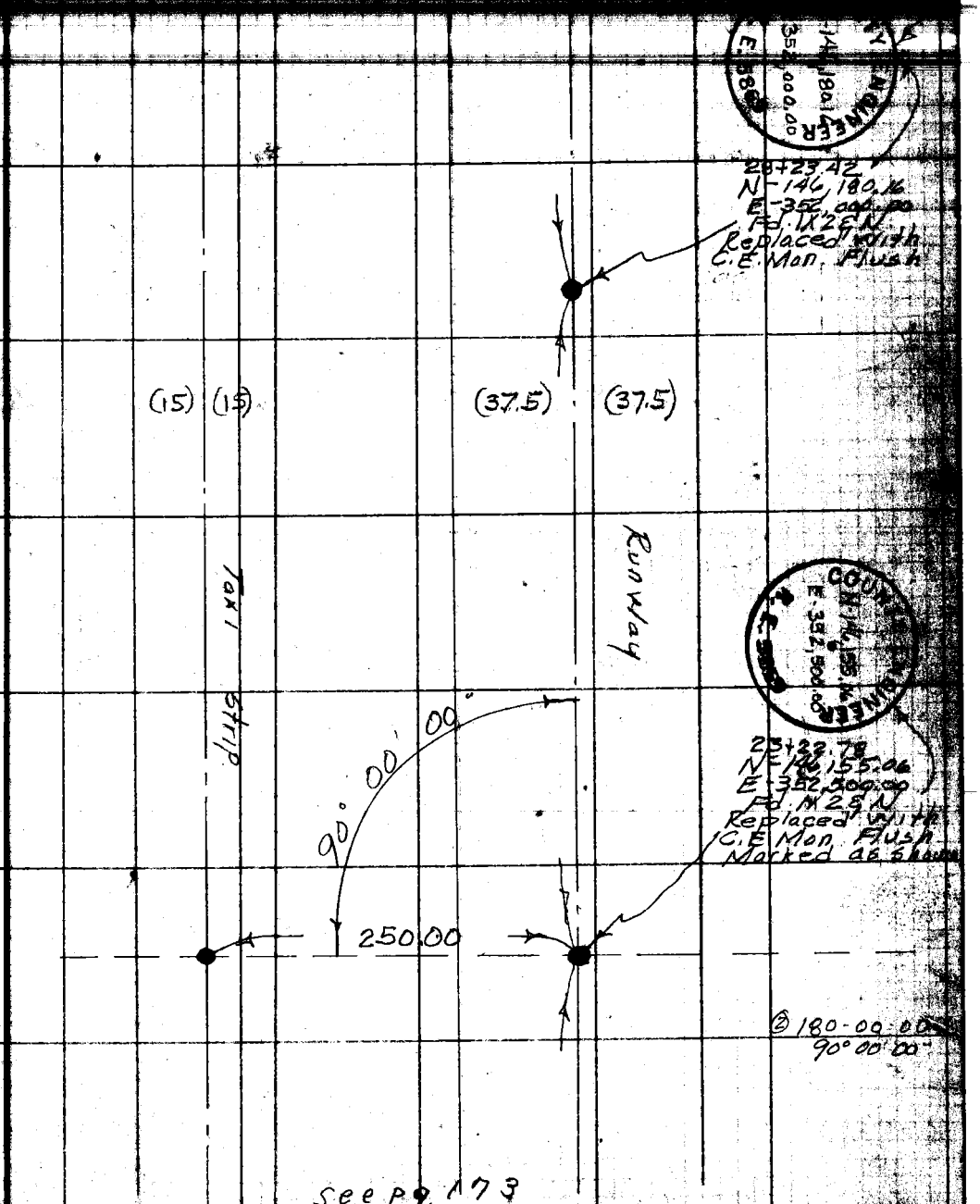

see pg. 173

Note: Any Additions or Changes on This Sheet Must be Made or Circled in Red Ink With Date and Name of Person Making Change.

Do not extend this side of this line.

PLEASE RETURN TO
LOS ANGELES COUNTY ENGINEER
700 Los Angeles County Engineering Bldg.

76F309S G&E #247 1-56

B 1836 Pg 180

84.99@0°T90 = 85.00
64.99@0°T90 = 65.00
99.99@0°T90 = 100.00

65.00
85.00
150.00

② 180-00-00
90°00'00"

64.99@0°T90 = 65.00
99.99@0°T92 = 100.00

EC Taxi Strip
Set 1x2 & N.
Rec. Tan. Dist.

End of Runway

P.I. Taxi strip.
Set 2x2 & N. Dn. 2"
Rec. Dist. from ℄ Runway

Set 1x2 & N

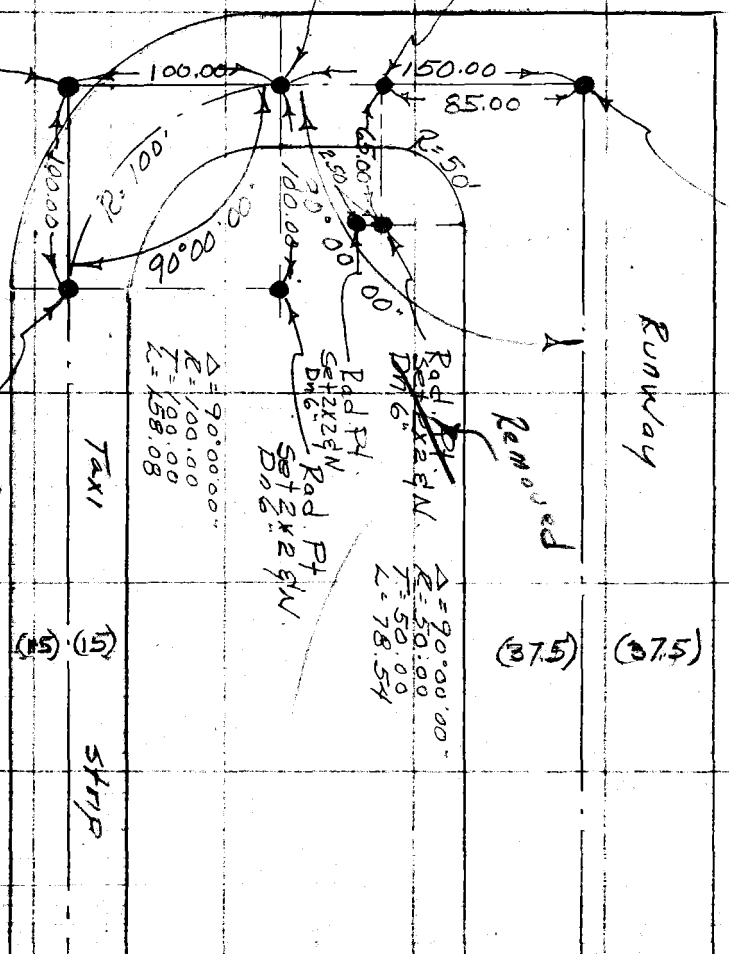

PLEASE RETURN TO
LOS ANGELES COUNTY ENGINEER
700 LOS ANGELES COUNTY ENGINEERING BLDG.

Do not extend this side of this line.

Note: Any Additions or Changes on This Sheet Must be Made or Circled in Red Ink With Date and Name of Person Making Change.

Cont. from Top Pg.

Notes Ck'd by	Survey of BRACKETT FIELD F.B. 1836 PG. 181
Map No.	JN 744005 Tape 0164 Std 68 °F
Office Work	Surveyed by DE Holmes
Checked	Notes Holmes Date 10-16-57
Date	Indexed A. C. Johnson

J.N. 744005

BRACKETT FIELD

LOCATION of SERVICE Bldg.

Note: Any Additions or Changes on this Sheet Must be Made or Circled in Red Ink With Date and Name of Person Making Change.

PLEASE RETURN TO
LOS ANGELES COUNTY ENGINEER
700 LOS ANGELES COUNTY ENGINEERING BLDG.

Do not extend this side of this line.

76F3095 S&E #247 1-56

PLEASE RETURN TO
LOS ANGELES COUNTY ENGINEER
700 LOS ANGELES COUNTY ENGINEERING BLDG.

Note: Any Additions or Changes on This Sheet Must be Made or Circled in Red Ink With Date and Name of Person Making Change.

Do not extend this side of this line.

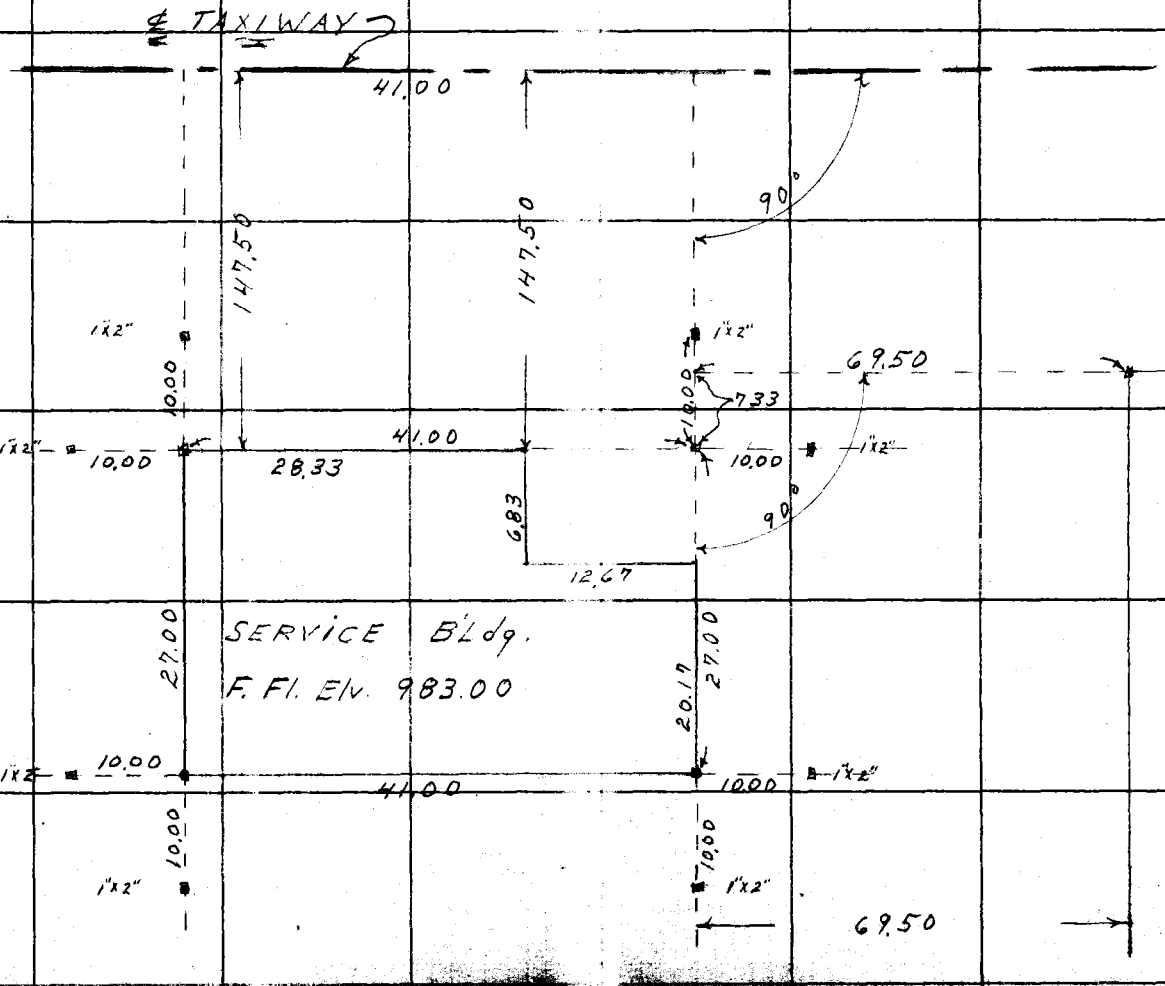

F.B. 1836 Pg. 1 & 2

Profile	Notes Red.	Plotted	Job No.	Division No.	F. B. 1636	Pg. 183
No.	Date	Date	Survey of Bracket Field			
X-Sec.	Notes Chkd.	Checked	Survey by D.E.H.	Notes A.R.B.	Date 10-16-57	
No.	Date	Date	Map No.	Index A. C. Johnson		

J.N. 7440.03

Bracket Field

Elevation & Grades on Service Bldg

STATION	B. S.	H. I.	F. S.	ELEV.

NOTE: ANY ADDITIONS OR CHANGES ON THIS SHEET MUST BE MADE OR CIRCLED IN RED INK, WITH DATE AND NAME OF PERSON MAKING CHANGE.

PLEASE RETURN TO
LOS ANGELES COUNTY ENGINEER
700 LOS ANGELES COUNTY ENGINEERING BLDG.

Do not extend notes this side of this line.

76298 S & E #307—7-55

76298 S & E #307—7-55

PLEASE RETURN TO
LOS ANGELES COUNTY ENGINEER
700 LOS ANGELES COUNTY ENGINEERING BLDG.

NOTE: ANY ADDITIONS OR CHANGES ON THIS SHEET MUST BE MADE OR CIRCLED IN RED INK, WITH DATE AND NAME OF PERSON MAKING CHANGE.

Do not extend notes this side of this line.

STATION	B. S.	H. I.	F. S.	ELEV.	Grade Cut	Fill	
					Elev 983.899	F.B. 1836-82	
B.M. B.F. #7				98[illegible] 70	℄ of Tanner Ave 264 N. of P.I. #8 C.S. Mon. in H.H. F.B. 1836-16 & 23		
	382	987.72					
			561	98[illegible] 1	983.00	0.89	S.W. Cor. Bldg.
			559	8[illegible] 13	983.00	0.87	" " 10° offset So.
			577	8[illegible] 75	983.00	1.05	" " 10 " " W.
			558	82 14	983.00	0.86	N.W. Cor. Bldg.
			570	8[illegible] 02	983.00	0.98	10° offset W
			574	81 78	983.00	1.02	" " N
			533	8[illegible] 39	983.00	0.61	N.E. Cor. Bldg Line Inter.
			540	82 32	983.00	0.68	10° offset N.
			528	82 44	983.00	0.56	" " " E
			531	82 41	983.00	0.59	S.E. Cor Bldg
			503	82 69	983.00	0.31	10° offset E
			506	82 66	983.00	0.34	" " So.
					Elev 983.899	See above for Description	
B.M. B.F. #7			382	983 76			

F. B. 1836 Pg. 184 Job No. 744005 Division No. 10 Notes Red. Plotted Profile
Survey of Brackett Field Date Date No.
Survey by D.E.H. Notes A.R.B. Notes Chkd. Checked X-Sec.
Indexed C. Johnson Date Date Date No.

Notes Ck'd by
Map No.
Office Work
Checked
Date

Survey of Brackett Field F. B. 1836 Pg. 185
JN 7440.05 Tape 0164 Std 68 °F
Surveyed by Holmes
Notes Holmes Date
A. C. Johnson
Indexed

J.N. 7440.05

BRACKETT FIELD

LOCATION + STAKING of BEACON TOWER

Note: Any Additions or Changes on This Sheet Must be Made or Circled in Red Ink With Date and Name of Person Making Change.

Do not extend this side of this line.

PLEASE RETURN TO
LOS ANGELES COUNTY ENGINEER
700 LOS ANGELES COUNTY ENGINEERING BLDG.

76F309S SBE #247 1-56

PLEASE RETURN TO
LOS ANGELES COUNTY ENGINEER
700 LOS ANGELES COUNTY ENGINEERING BLDG.

Note: Any Additions or Changes on This Sheet Must be Made or Circled in Red Ink With Date and Name of Person Making Change.

Do not extend this side of this line.

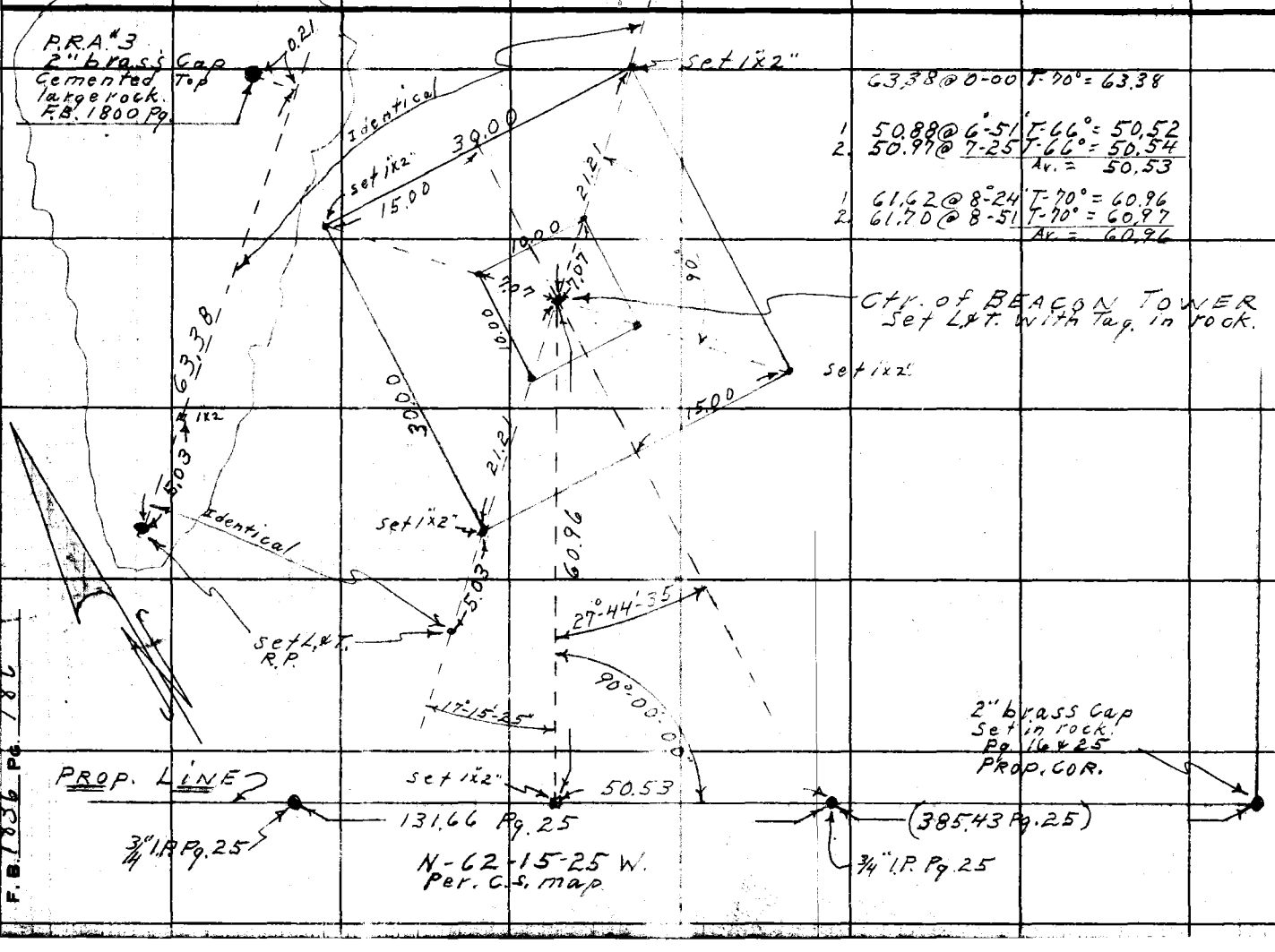

63.38 @ 0-00 T-70° = 63.38

1 50.88 @ 6-51 T-66° = 50.52
2. 50.97 @ 7-25 T-66° = 50.54
Av. = 50.53

1 61.62 @ 8-24 T-70° = 60.96
2. 61.70 @ 8-51 T-70° = 60.97
Av. = 60.96

F. B. 1836 Pg. 157

Profile No. ____ Notes Red. ____ Date ____ Plotted ____ Date ____ Job No. ____ Division No. ____

X-Sec. No. ____ Notes Chkd. ____ Date ____ Checked ____ Date ____ Survey of Brackett Field

Survey by D.E.H. Notes A.R.B. Date 10-24-57

Map No. ____ Indexed C. Johnson Date ____

J.N. 7446.05

Brackett Field

Elev & Grades on "Beacon Tower"

STATION	B. S.	H. I.	F. S.	ELEV.

NOTE: ANY ADDITIONS OR CHANGES ON THIS SHEET MUST BE MADE OR CIRCLED IN RED INK, WITH DATE AND NAME OF PERSON MAKING CHANGE.

PLEASE RETURN TO
LOS ANGELES COUNTY ENGINEER
700 LOS ANGELES COUNTY ENGINEERING BLDG.

Do not extend notes this side of this line.

76298 S & E #307—7-55

76298 S & E #307—7-55

PLEASE RETURN TO
LOS ANGELES COUNTY ENGINEER
700 LOS ANGELES COUNTY ENGINEERING BLDG.

NOTE: ANY ADDITIONS OR CHANGES ON THIS SHEET MUST BE MADE OR CIRCLED IN RED INK, WITH DATE AND NAME OF PERSON MAKING CHANGE.

Do not extend notes this side of this line.

STATION	B. S.	H. I.	F. S.	ELEV.		Grade	Cut
P.R.A #3				1112.34	Elev 1112.337 F.B. 1800- Top of S.E. Mon. (Brass Cap) Marked P.R.A. #3		
	041	1112.75					
			1164	1110.91	S.E. Cor. Fence 1x2	1100.00	0.91
			900	1103.75	S.W. cor "	1100.00	3.75
			1127	1101.46	N.W. " "	1100.00	1.48
			987	1101.86	N.E. " "	1100.00	2.88
			1132	1101.3	S.E. Ctr. [illegible]	1100.00	1.4[illegible]
			1106	1101.67	S.W. " " "	1100.00	1.67
			1157	1101.16	N.W. " " "	1100.00	1.18
			1120	1101.55	N.E. " " "	1100.00	1.55
			041	1112.34	Elev 1112.337 See above for description		

F. B. 1836 PG. 188 Job No. 744005 Division No. 16 Notes Red. Plotted Profile
Survey of Grades [illegible] Date Date No.
Survey by DEH Notes [illegible] Notes Chkd. Checked X-Sec.
Indexed K. C. Johnson Date Date Date No.

Notes Ck'd by	Survey of Bracket Field
Map No.	JN 7440.04 Tape 98 Std 84 °F
Office Work	Surveyed by D E Holmes
Checked	Notes Holmes Date 12-10-57
Date	Indexed

F. B. 1836 Pg. 182

J.N. 7440.04

BRACKETT FIELD

MONUMENTING CONTROL LINES ETC.
FOR FUTURE CONSTR.

Note: Any Additions or Changes on This Sheet Must be Made or Circled in Red Ink With Date and Name of Person Making Change.

Do not extend this side of this line.

PLEASE RETURN TO
LOS ANGELES COUNTY ENGINEER
700 Los Angeles County Engineering Bldg.

76F309S SBE #247 1-56

F. B. 1836 Pg. 190

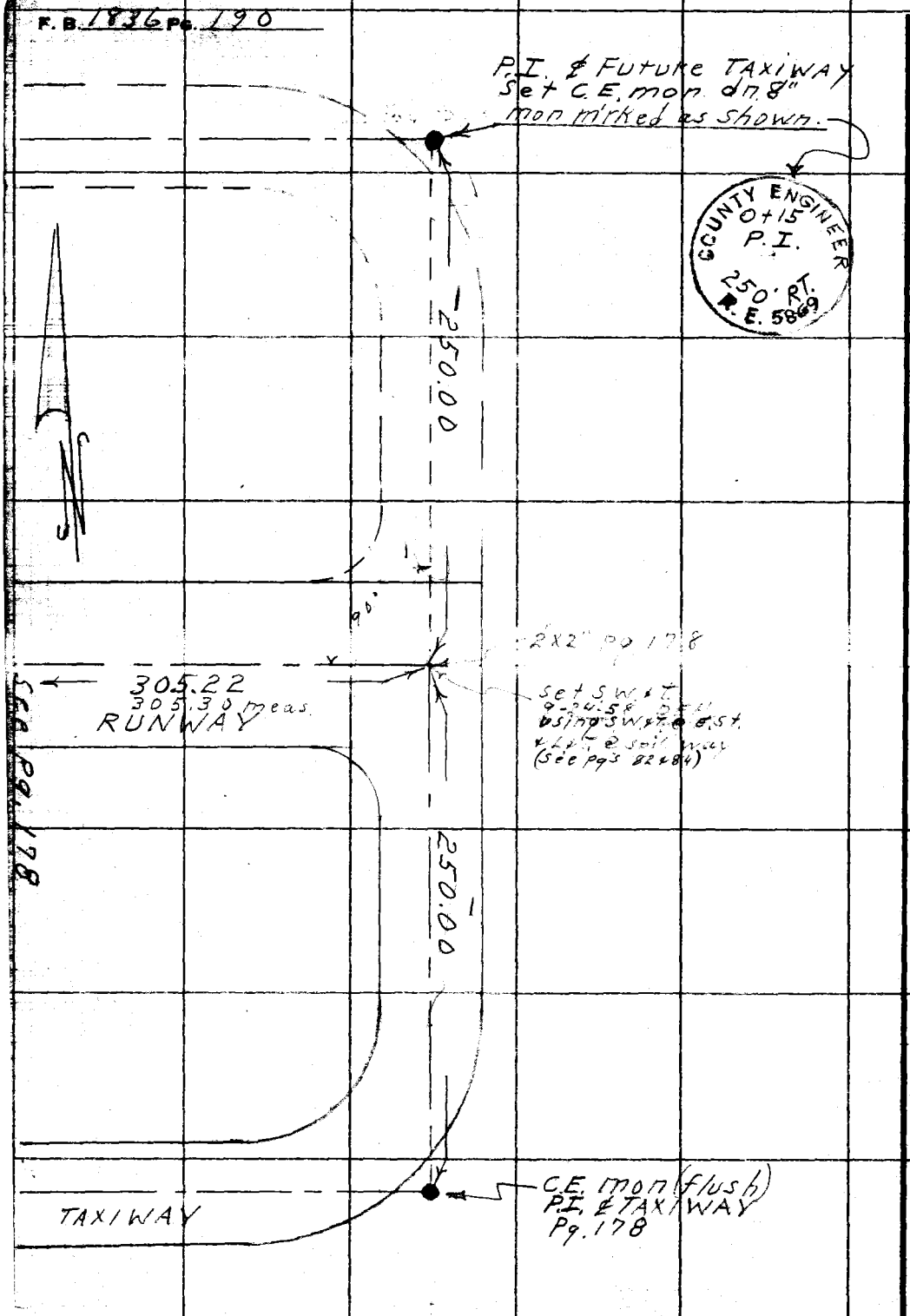

PLEASE RETURN TO
LOS ANGELES COUNTY ENGINEER
700 LOS ANGELES COUNTY ENGINEERING BLDG.

Do not extend this side of this line.

Note: Any Additions or Changes on This Sheet Must be Made or Circled in Red Ink With Date and Name of Person Making Change.

Notes Ck'd by	Survey of Brackett Field
Map No.	JN 77-40-04 Tape 98 Std 84 °F
Office Work	Surveyed by Holmes
Checked	Notes Holmes Date 12-10-57
Date	Indexed C. Johnson

F.B. 1836 Pg. 191

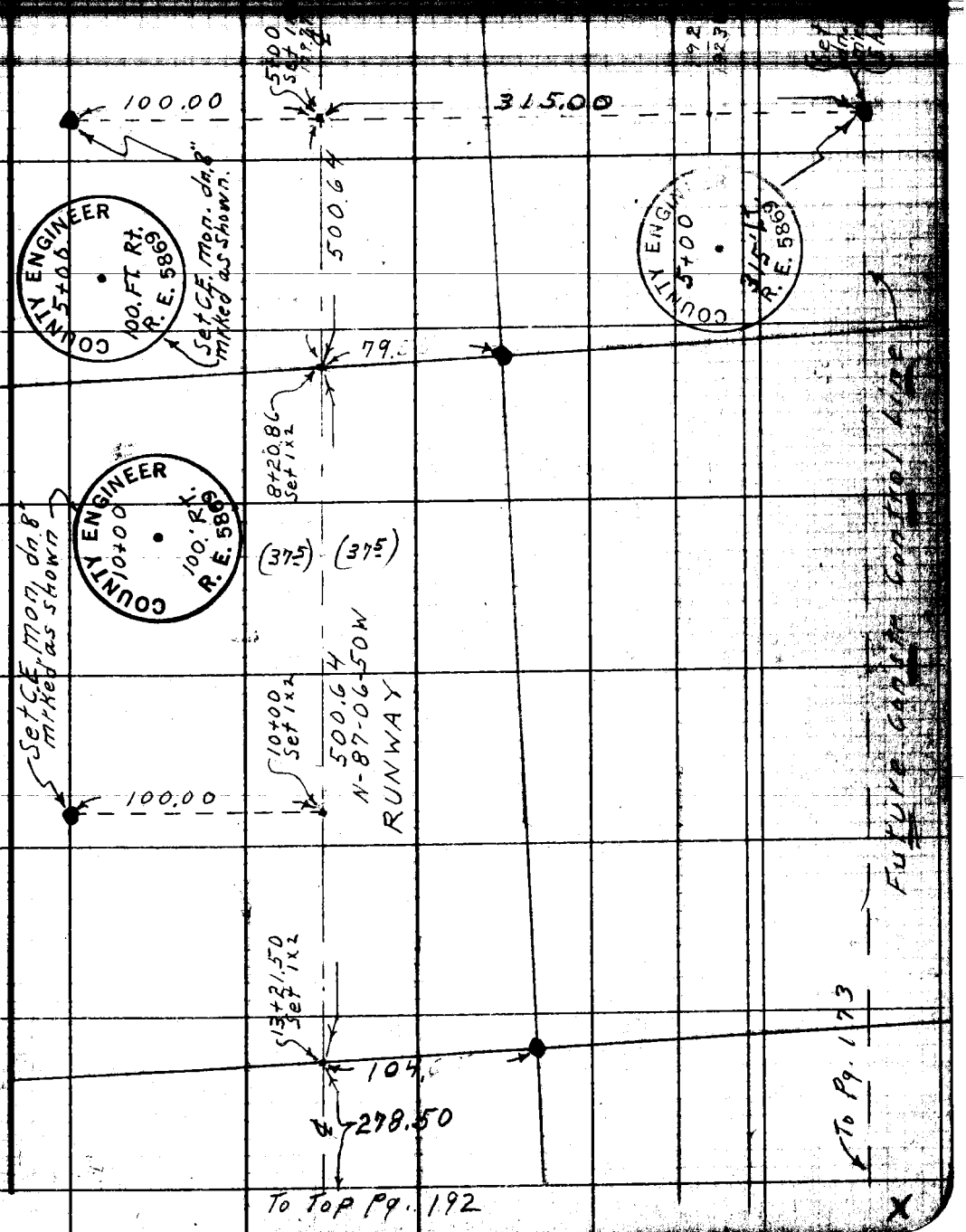

Note: Any Additions or Changes on This Sheet Must be Made or Circled in Red Ink With Date and Name of Person Making Change.

Do not extend this side of this line.

PLEASE RETURN TO
LOS ANGELES COUNTY ENGINEER
700 LOS ANGELES COUNTY ENGINEERING BLDG.

76F3098 S&E #247 1-56

F. B. 1836 Pg. 192 from bot. Pg. 191

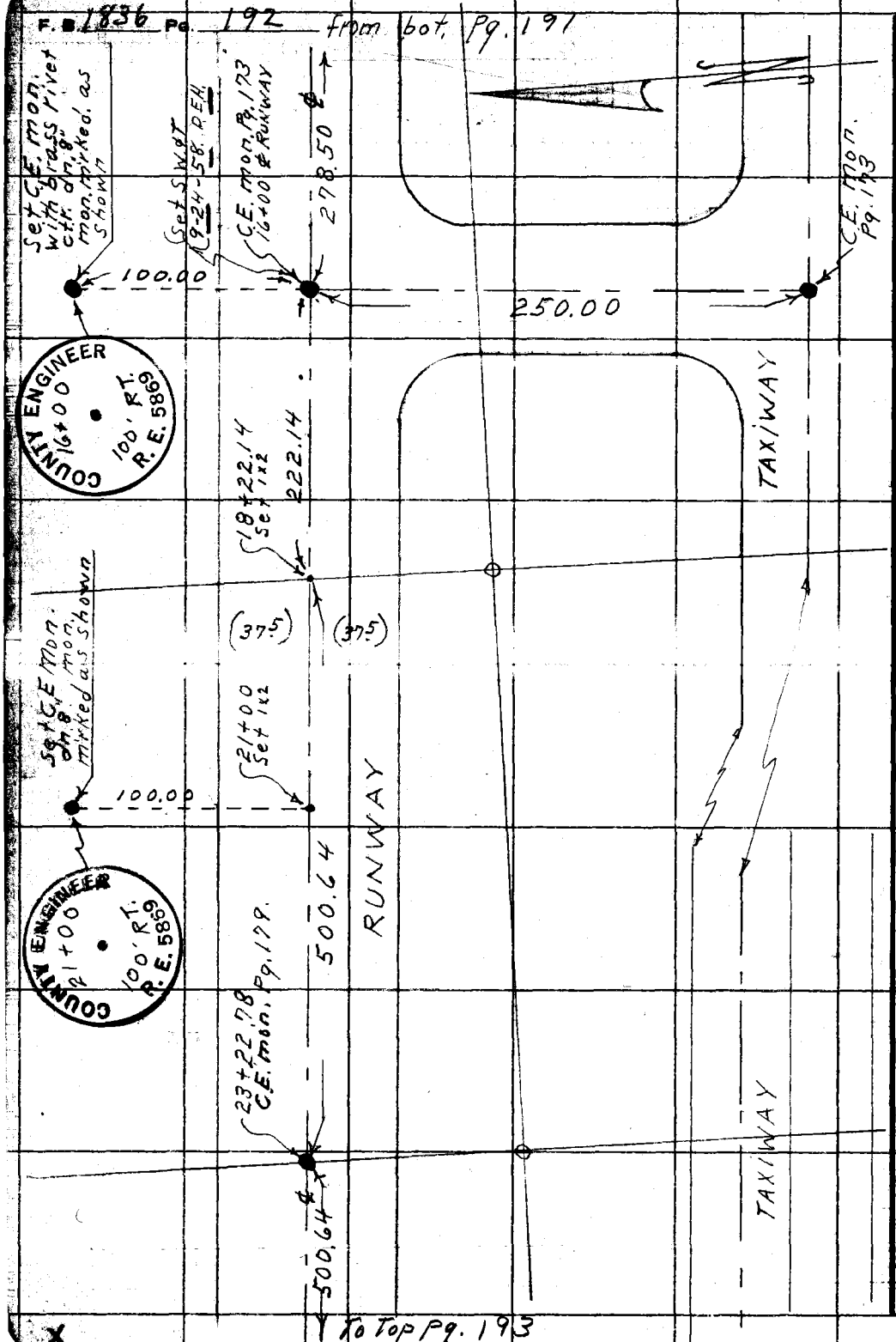

To Top Pg. 193

PLEASE RETURN TO
LOS ANGELES COUNTY ENGINEER
700 Los Angeles County Engineering Bldg.
Do not extend this side of this line.

Note: Any Additions or Changes on This Sheet Must be Made or Circled in Red Ink With Date and Name of Person Making Change.

76F3095 S&E #247 1-56

PLEASE RETURN TO
LOS ANGELES COUNTY ENGINEER
700 LOS ANGELES COUNTY ENGINEERING BLDG.

Note: Any Additions or Changes on This Sheet Must be Made or Circled in Red Ink With Date and Name of Person Making Change.

Do not extend this side of this line.

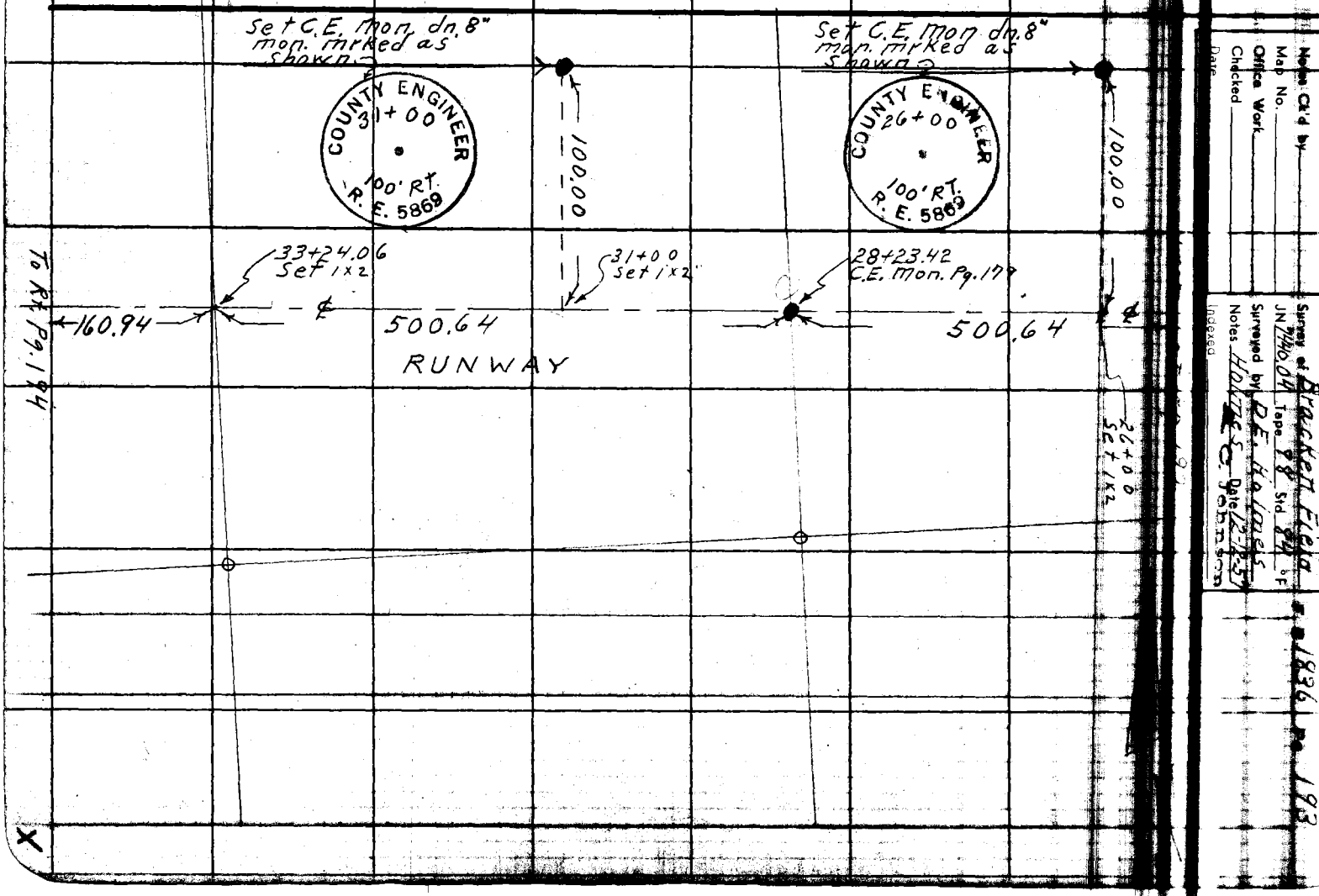

F.B. 1836 PG. 194

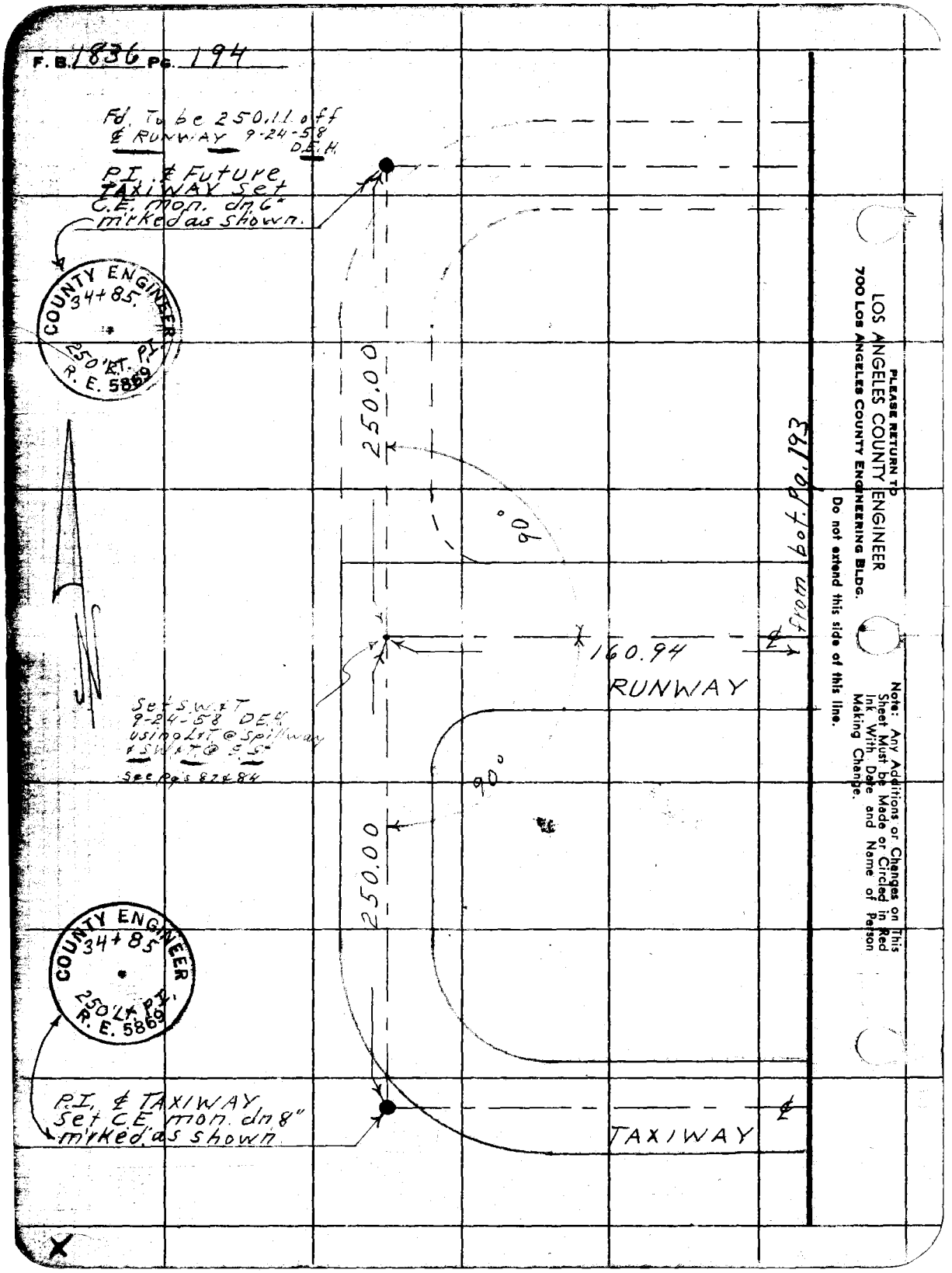

PLEASE RETURN TO
LOS ANGELES COUNTY ENGINEER
700 LOS ANGELES COUNTY ENGINEERING BLDG.

Do not extend this side of this line.

Note: Any Additions or Changes on This Sheet Must be Made or Circled in Red Ink With Date and Name of Person Making Change.

Notes Ck'd by	Survey of Brackett Field F. 1836 No. 195
Map No.	JN 7440.05 Tape Std °F
Office Work	Surveyed by Holmes
Checked	Notes Holmes Date 1-
Date	Indexed C. Johnson

J.N. 7440.05

BRACKETT FIELD

LOCATION of S.C. Edison P.P.'s for Easement.

Note: Any Additions or Changes on This Sheet Must be Made or Circled in Red Ink With Date and Name of Person Making Change.

PLEASE RETURN TO
LOS ANGELES COUNTY ENGINEER
700 LOS ANGELES COUNTY ENGINEERING BLDG.

Do not extend this side of this line.

76F3095 S&E 1247 1-56

F. B. 1836 PG. 196

C.S. mon. Ref. F.B. 1836-16 & 23 = 5+41.85 going N'ly.

Note All dist. meas. To ctr. of Poles

N

4+80.75 — 15.95 — TRANS. Poles.

4+67.25 — 14.87

℄ TONNER AVE.

C.S. mon. Ref. F.B. 1836-16 = 3+90.58 going N'ly

3+49.30 P.P.

0.31

P.I. #8 C.S. mon. Ref. F.B. 1800-16 = 3+44.01 going N'ly.

PLEASE RETURN TO
LOS ANGELES COUNTY ENGINEER
700 LOS ANGELES COUNTY ENGINEERING BLDG.
Do not extend this side of this line.

Note: Any Additions or Changes on This Sheet Must be Made or Circled in Red Ink With Date and Name of Person Making Change.

Notes Ck'd by	Survey of Brackett Field F.B. 1836 Pg. 187
Map No.	JN 7440.04 Tape Std °F
Office Work	Surveyed by D.E. Holmes
Checked	Notes A.R.B. Date 1-14-58
Date	Indexed A. C. Johnson

J.N 7440.05
Brackett Field

Location of Electrical, Telephone, & P.A. Conduit.

Note: Any Additions or Changes on This Sheet Must be Made or Circled in Red Ink With Date and Name of Person Making Change.

PLEASE RETURN TO
LOS ANGELES COUNTY ENGINEER
700 LOS ANGELES COUNTY ENGINEERING BLDG.

Do not extend this side of this line.

76F3098 S&E #247 1-56

PLEASE RETURN TO
LOS ANGELES COUNTY ENGINEER
700 LOS ANGELES COUNTY ENGINEERING BLDG.

Note: Any Additions or Changes on This Sheet Must be Made or Circled in Red Ink With Date and Name of Person Making Change.

Do not extend this side of this line.

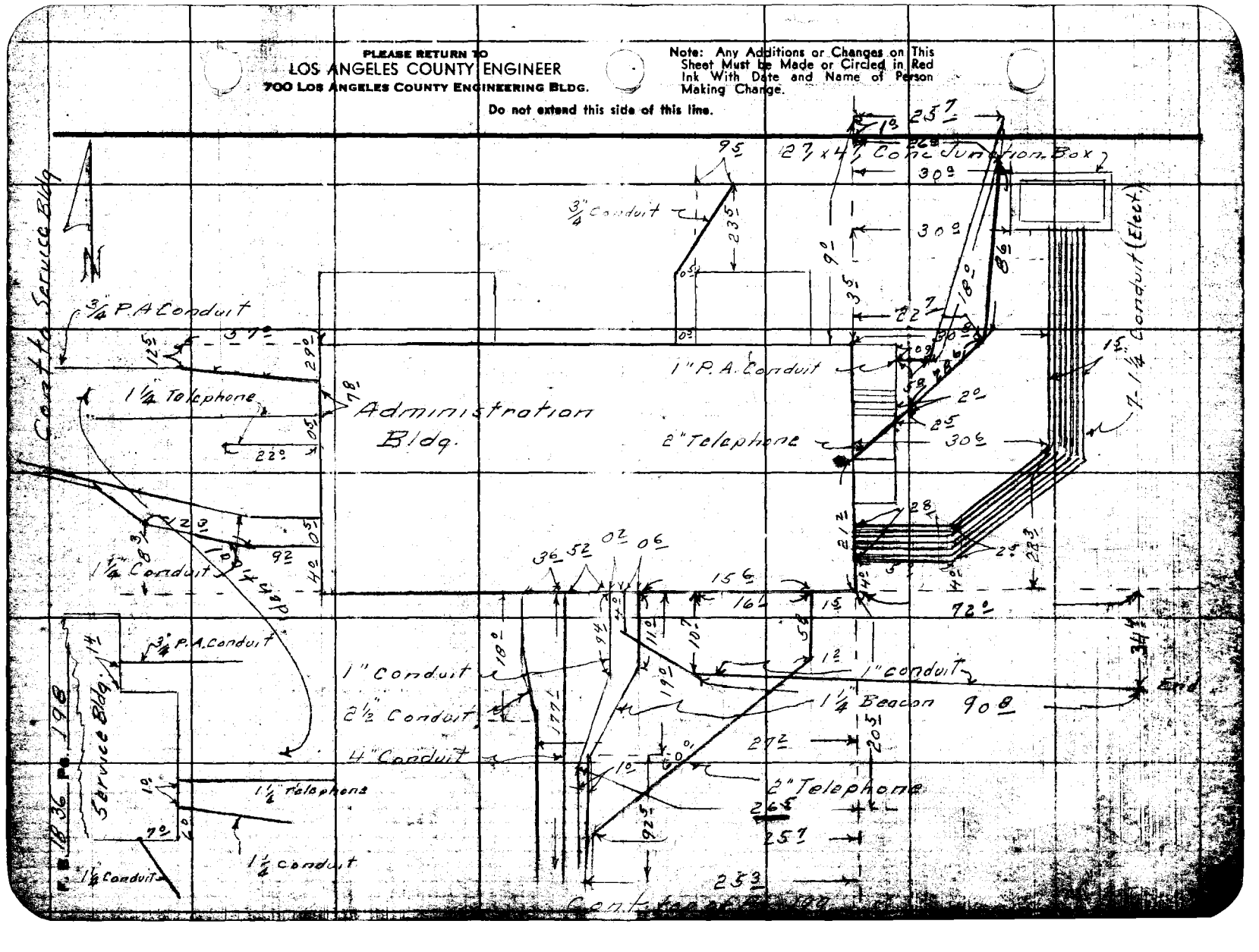

Notes Ck'd by	Survey of Brackett Field
Map No.	JN 7440.25 Tape Std °F
Office Work	Surveyed by D.E. Holmes
Checked	Notes A.R.B. Date
Date	Indexed C. Johnson

P. B. 1836 Pg. 199

Cont. from Left of pg. 198

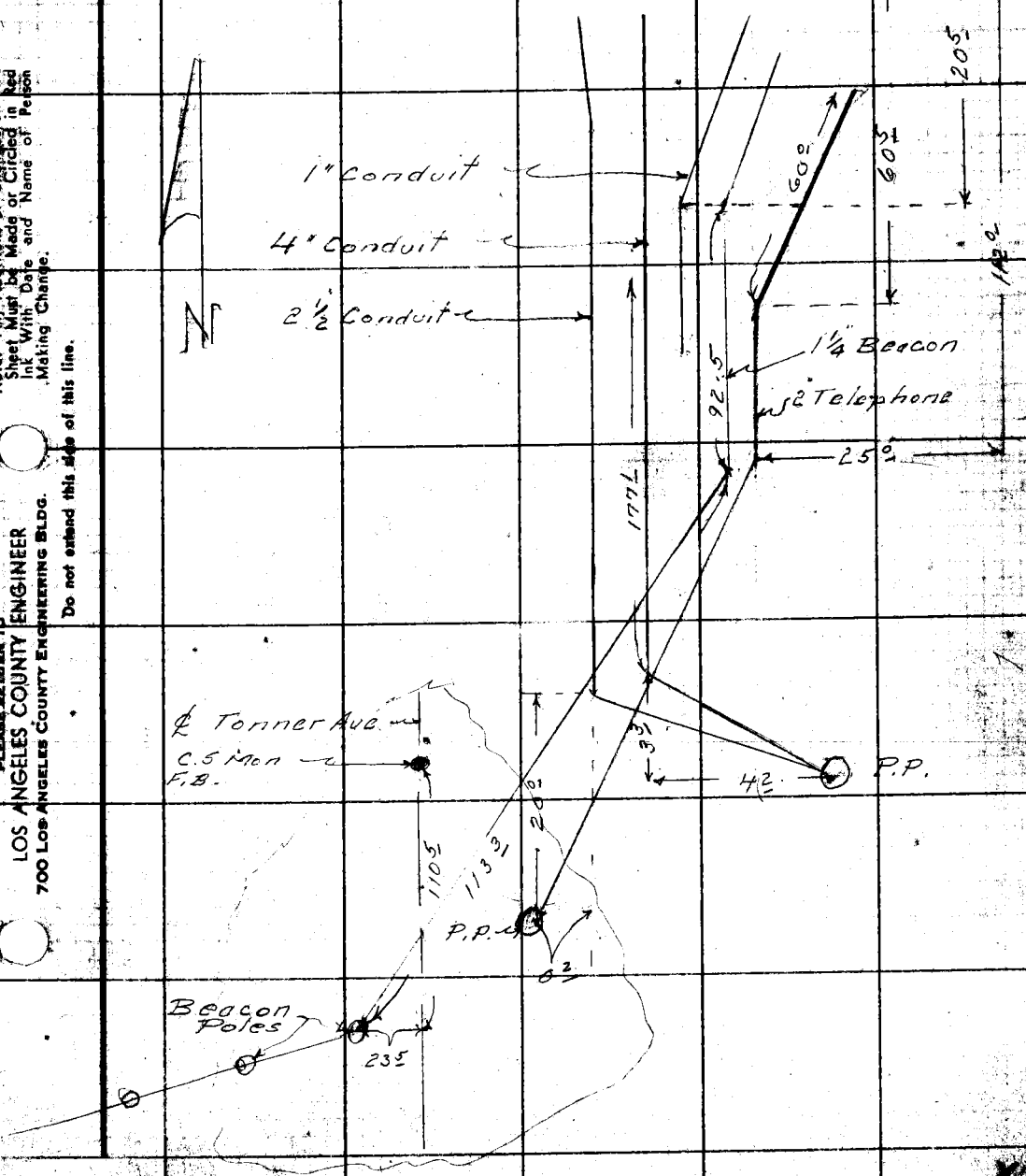

Note: Any Additions or Changes on this Sheet Must be Made or Circled in Red Ink With Date and Name of Person Making Change.

Do not extend this side of this line.

PLEASE RETURN TO
LOS ANGELES COUNTY ENGINEER
700 LOS ANGELES COUNTY ENGINEERING BLDG.

28F2095 S&E #247 1-56

PLEASE RETURN TO
LOS ANGELES COUNTY ENGINEER
700 LOS ANGELES COUNTY ENGINEERING BLDG.

Note: Any Additions or Changes on This Sheet Must be Made or Circled in Red Ink With Date and Name of Person Making Change.

Do not extend this side of this line.

F. B. 1836 PG. 200

Notes Ch'd by	Survey of Brackett Field F. B. 1936 Pg. 8 [illegible]
Map No.	JN 7440.05 Tape Std °F
Office Work	Surveyed by D.E.H.
Checked	Notes A.R.B. Date 3-7-58
Date	Indexed A. C. Johnson

J.N 7440.05
Brackett Field

Location of WaterLine at Administration Bldg.

Note: Any Additions or Changes on This Sheet Must be Made or Circled in Red Ink With Date and Name of Person Making Change.

PLEASE RETURN TO
LOS ANGELES COUNTY ENGINEER
700 LOS ANGELES COUNTY ENGINEERING BLDG.

Do not extend this side of this line.

76F809S S&E #247 1-56

F. B. 1836 Pg. 202

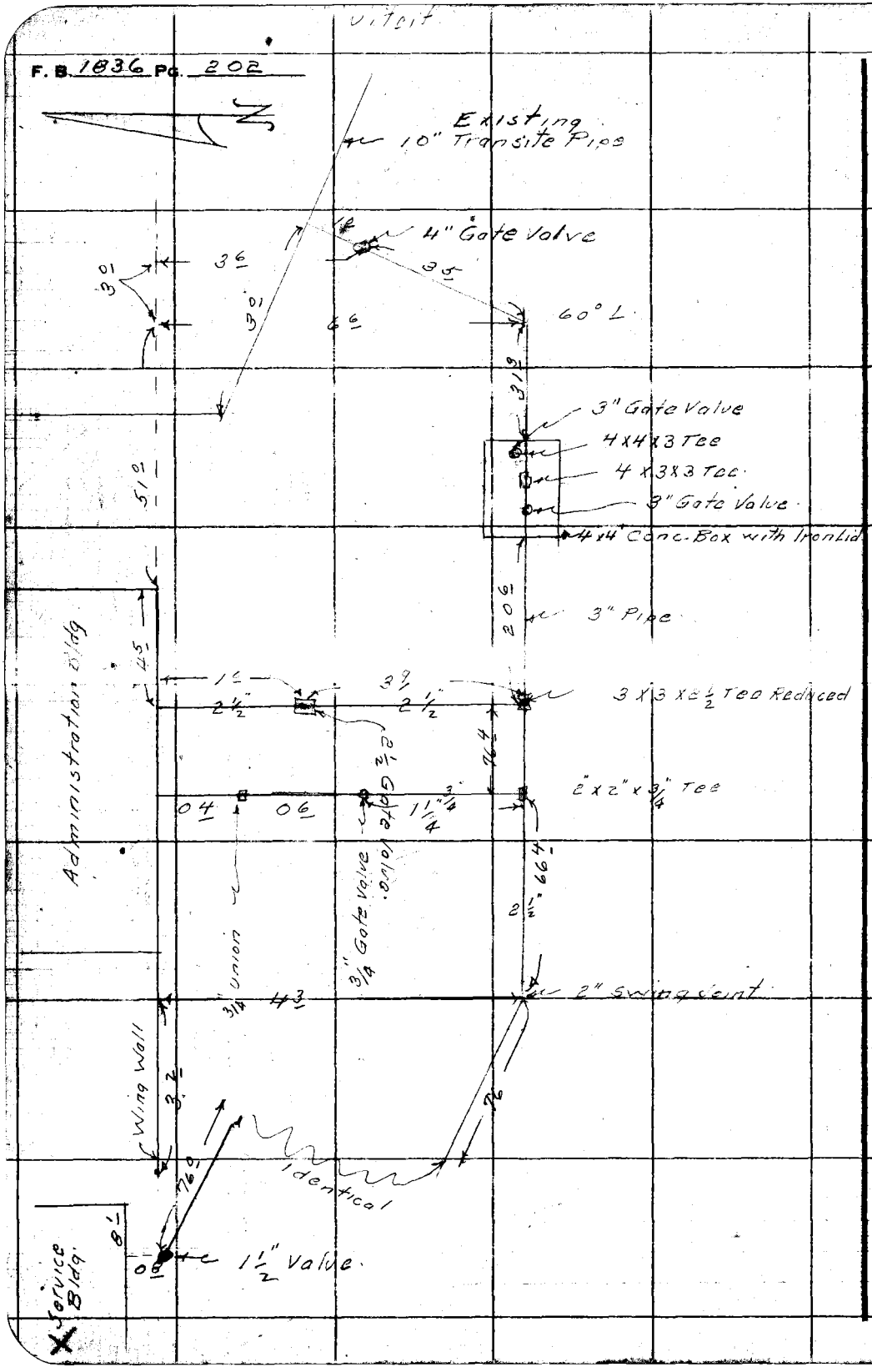

PLEASE RETURN TO
LOS ANGELES COUNTY ENGINEER
700 LOS ANGELES COUNTY ENGINEERING BLDG.

Do not extend this side of this line.

Note: Any Additions or Changes on This Sheet Must be Made or Circled in Red Ink With Date and Name of Person Making Change.

Notes Chkd by	Survey of Brackett Field
Map No.	JN 7440.05 Tape Std °F
Office Work	Surveyed by D.E. Halters
Checked	Notes A.R.B Date 3-7-58
Date	Indexed

P. B. 1636 Pg. 203

J.N. 7440.83

Brackett Field

Location Sewer Line at
Administration & Service Bldg.

Note: Any Additions or Changes on This Sheet Must be Made or Circled in Red Ink With Date and Name of Person Making Change.

Do not extend this side of this line.

PLEASE RETURN TO
LOS ANGELES COUNTY ENGINEER
700 LOS ANGELES COUNTY ENGINEERING BLDG.

78P3095 S&E #247 1-56

F. B. 1836 Pg. 204

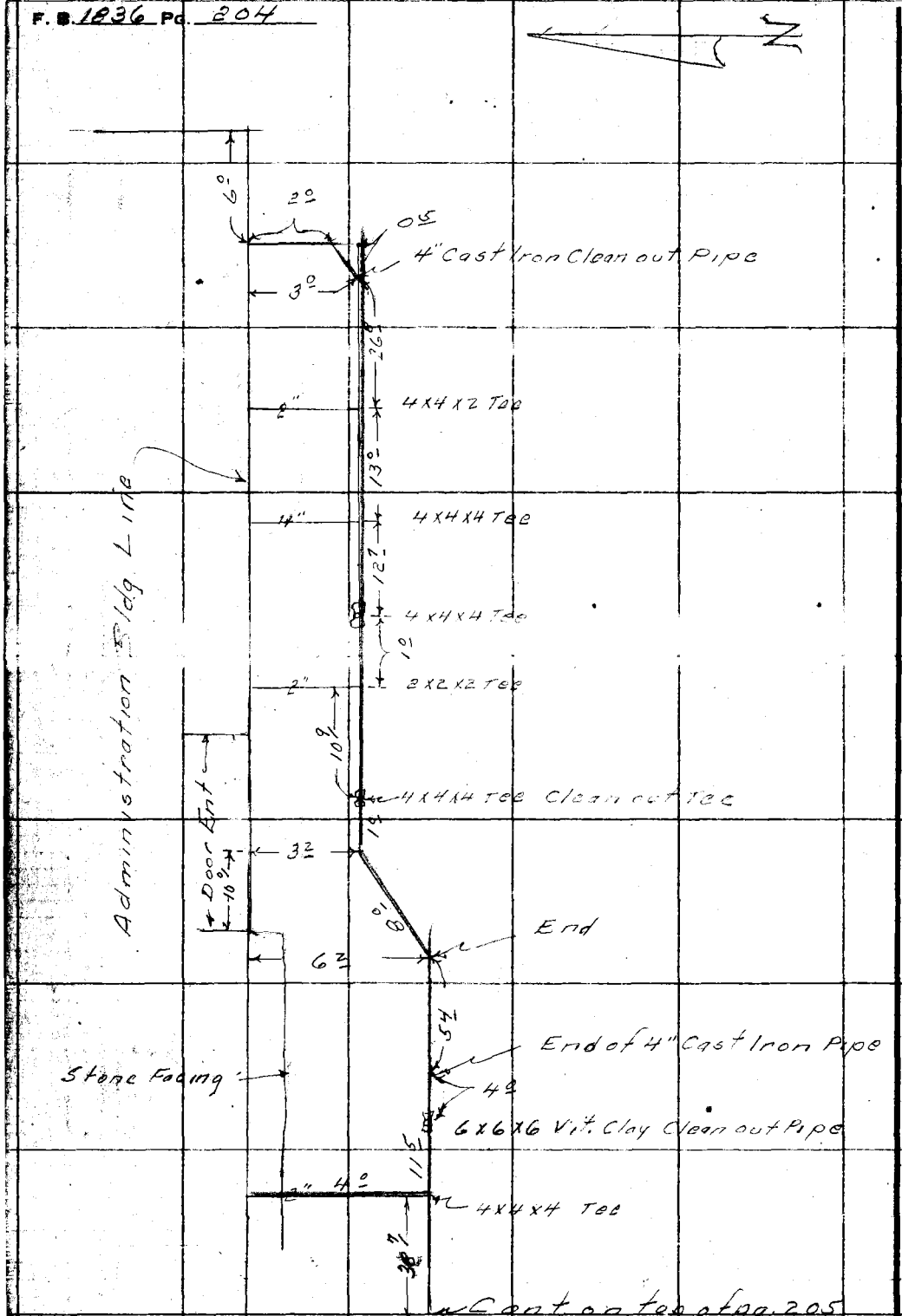

PLEASE RETURN TO
LOS ANGELES COUNTY ENGINEER
700 LOS ANGELES COUNTY ENGINEERING BLDG.
Do not extend this side of this line.
Note: Any Additions or Changes on This Sheet Must be Made or Circled in Red Ink With Date and Name of Person Making Change.

Notes Ck'd by	Survey of Brackett Field
Map No.	JN 7440.05 Tape Std °F
Office Work	Surveyed by D. E. Holmes
Checked	Notes A.R.B. Date 3-7-58
Date	Indexed

F. B. 1836 Pg. 804

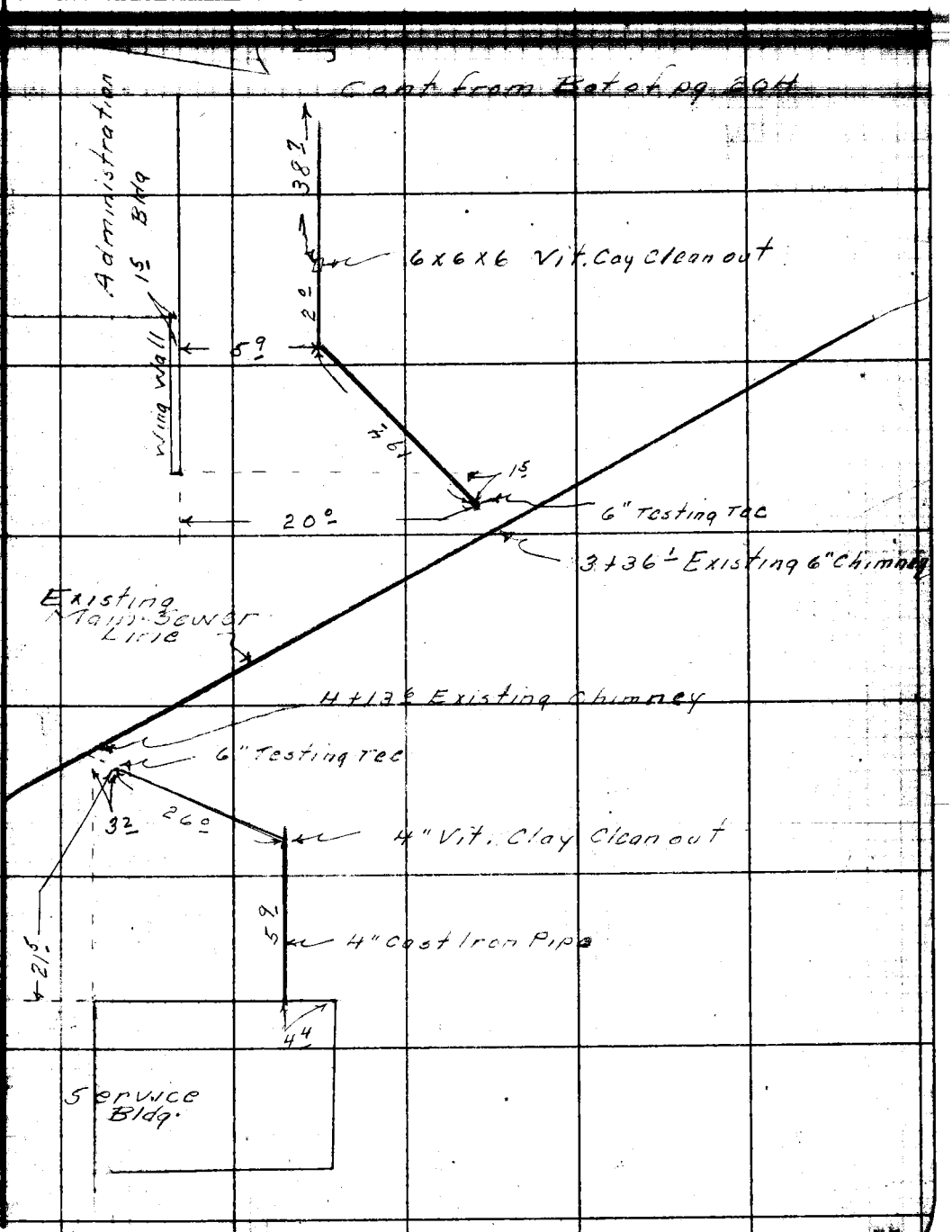

Note: Any Additions or Changes on This Sheet Must be Made or Circled in Red Ink With Date and Name of Person Making Change.

Do not extend this side of this line.

PLEASE RETURN TO
LOS ANGELES COUNTY ENGINEER
700 LOS ANGELES COUNTY ENGINEERING BLDG.

76F3095 S&E #247 1-56

F. B. 1836 PG. 206

PLEASE RETURN TO
LOS ANGELES COUNTY ENGINEER
700 LOS ANGELES COUNTY ENGINEERING BLDG.

Do not extend this side of this line.

Note: Any Additions or Changes on This Sheet Must be Made or Circled in Red Ink With Date and Name of Person Making Change.

Notes Ck'd by	Survey of Brackett Field
Map No.	JN 8740.05 Tape Std °F
Office Work	Surveyed by Holmes
Checked	Notes APR Date

F. B. 1836 Pg. 207

J.N. 7440.05

Brackett Field

Location of Gas Line at Administration Bldg.

Note: Any Additions or Changes on This Sheet Must be Made or Circled in Red Ink With Date and Name of Person Making Change.

PLEASE RETURN TO
LOS ANGELES COUNTY ENGINEER
700 LOS ANGELES COUNTY ENGINEERING BLDG.

Do not extend this side of this line.

76F5095 S&E #247 1-56

PLEASE RETURN TO
LOS ANGELES COUNTY ENGINEER
700 LOS ANGELES COUNTY ENGINEERING BLDG.

Note: Any Additions or Changes on This Sheet Must Be Made or Circled in Red Ink With Date and Name of Person Making Change.

Do not extend this side of this line.



P.B. 1836 Pg. 268

Notes Ck'd by [illegible]
Map No.
Office Work
Checked

Survey of Brackett Field
JN 003713 Tape 0164 Std 68 °F
Surveyed by D.E. Holmes
Notes [illegible] Date [illegible]

F. B. [illegible] Pg. [illegible]

10-28-58

J.N. 003713
BRACKETT FIELD
STAKING & MONUMENTING
of
PARCELS Per. L.A.C.A. MAP # 73

M.W.D. Easement	Pg's	224-226-227-228	
50° L.A.Co.	"	"	212 & 218
10° B.L. Water	"	Pg's	229 To 234 incl.
4° So.C. Edison	"	Pg's	235 To 238 "

Note: Any Additions or Changes on This Sheet Must be Made or Circled in Red Ink With Date and Name of Person Making Change.

Do not extend notes this side of this line.

RETURN TO
LOS ANGELES COUNTY ENGINEER
700 LOS ANGELES COUNTY ENGINEERING BLDG.

76F3095 CE #247

F.B. 1836 PG. 210

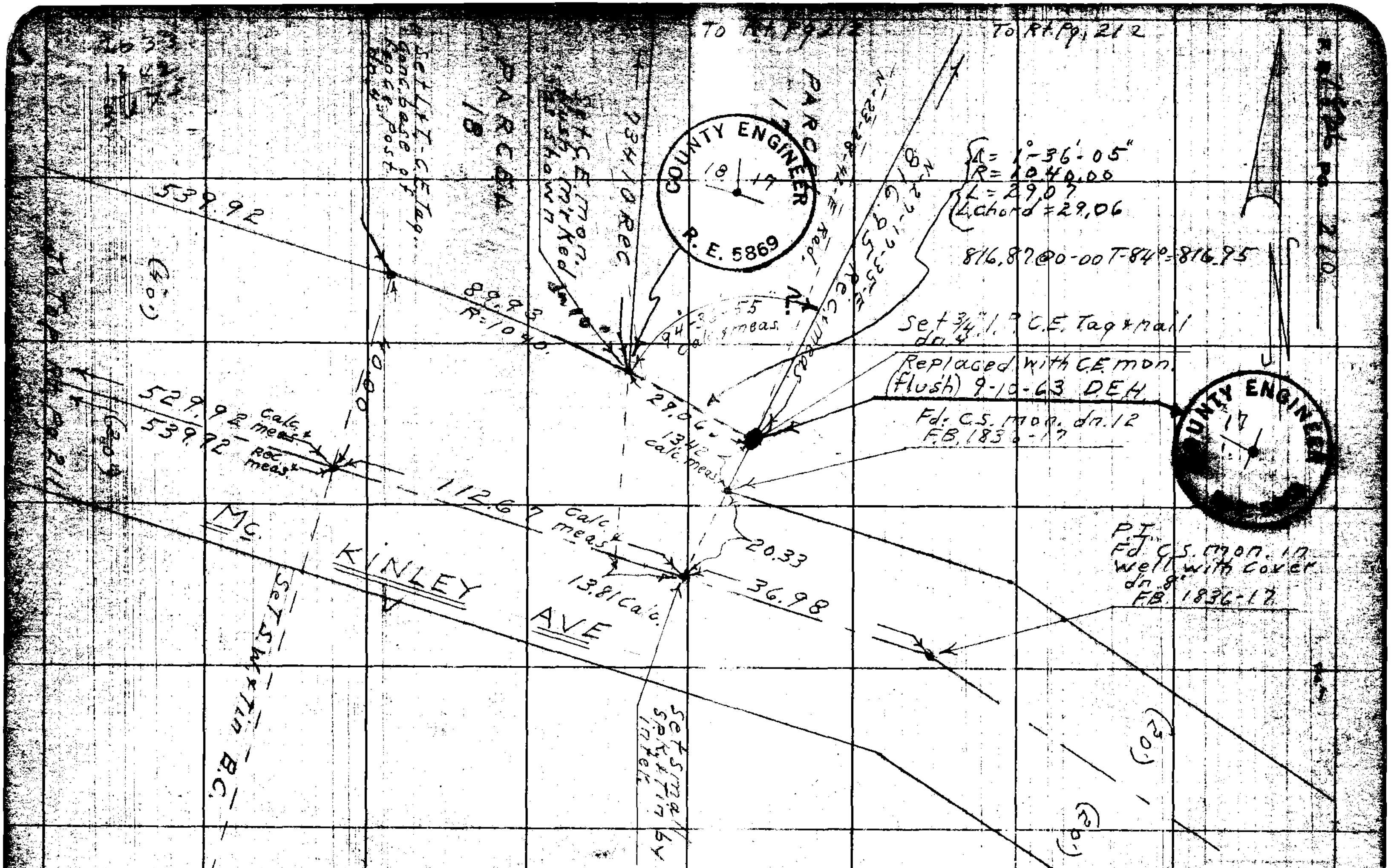

Do not extend notes this side of this line.

RETURN TO
LOS ANGELES COUNTY ENGINEER
700 Los Angeles County Engineering Bldg.

Note: Any Additions or Changes on This Sheet Must be Made of Circled in Red Ink With Date and Name of Person Making Change.

Map No.

Checked

Date

JN 0037.13 Tape 0164 Std 68 °F

D.F. Holmes

Notes Holmes Date 9-17-58

Indexed

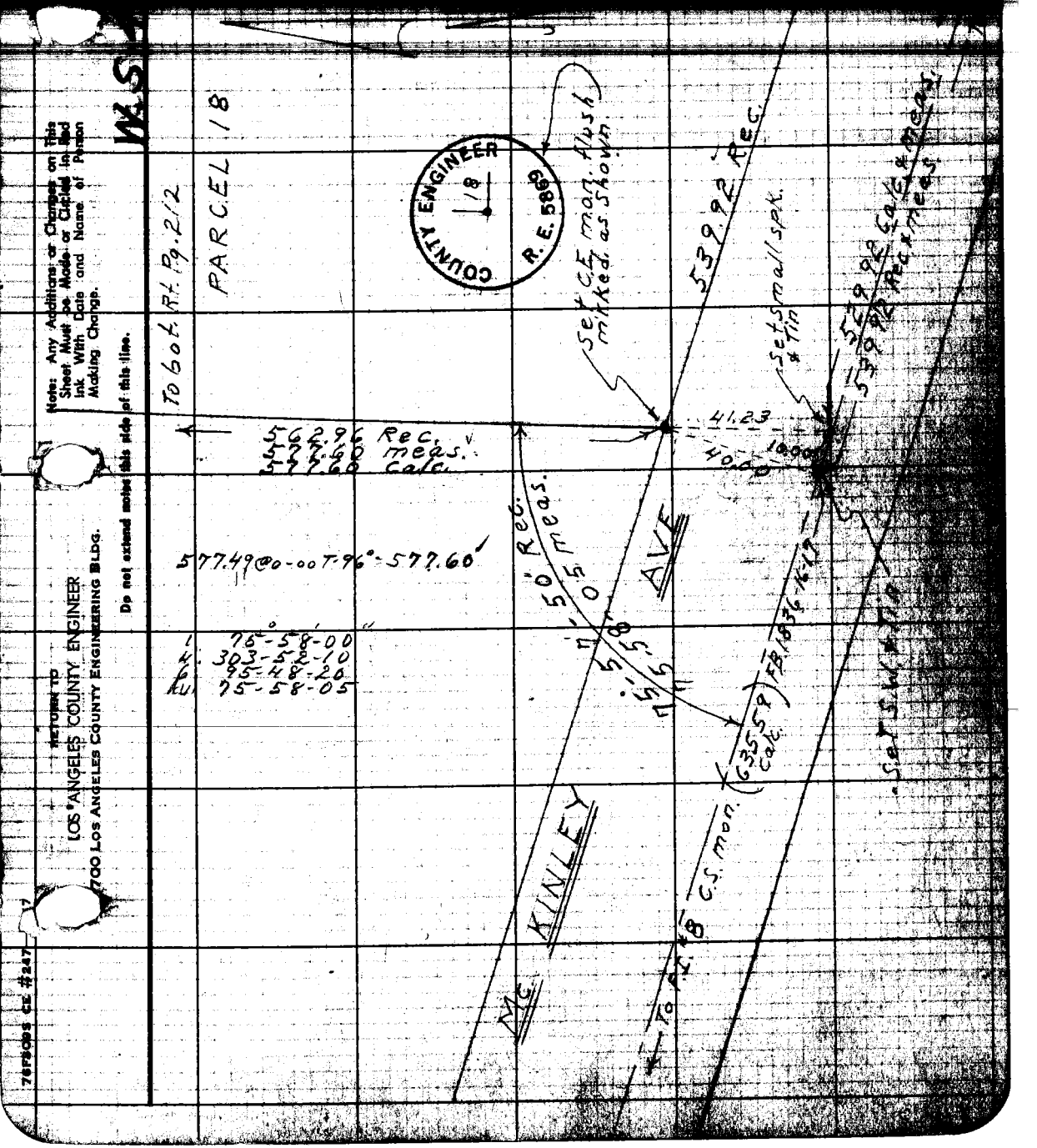

Note: Any Additions or Changes on This Sheet Must be Made or Circled in Red Ink With Date and Name of Person Making Change.

Do not extend notes this side of this line.

RETURN TO
LOS ANGELES COUNTY ENGINEER
700 LOS ANGELES COUNTY ENGINEERING BLDG.

76F8095 CE #247

RETURN TO
LOS ANGELES COUNTY ENGINEER
700 LOS ANGELES COUNTY ENGINEERING BLDG.

Note: Any Additions or Changes on This Sheet Must be Made or Circled in Red Ink With Date and Name of Person Making Change.

Do not extend notes this side of this line.

W.S. 49 A-3

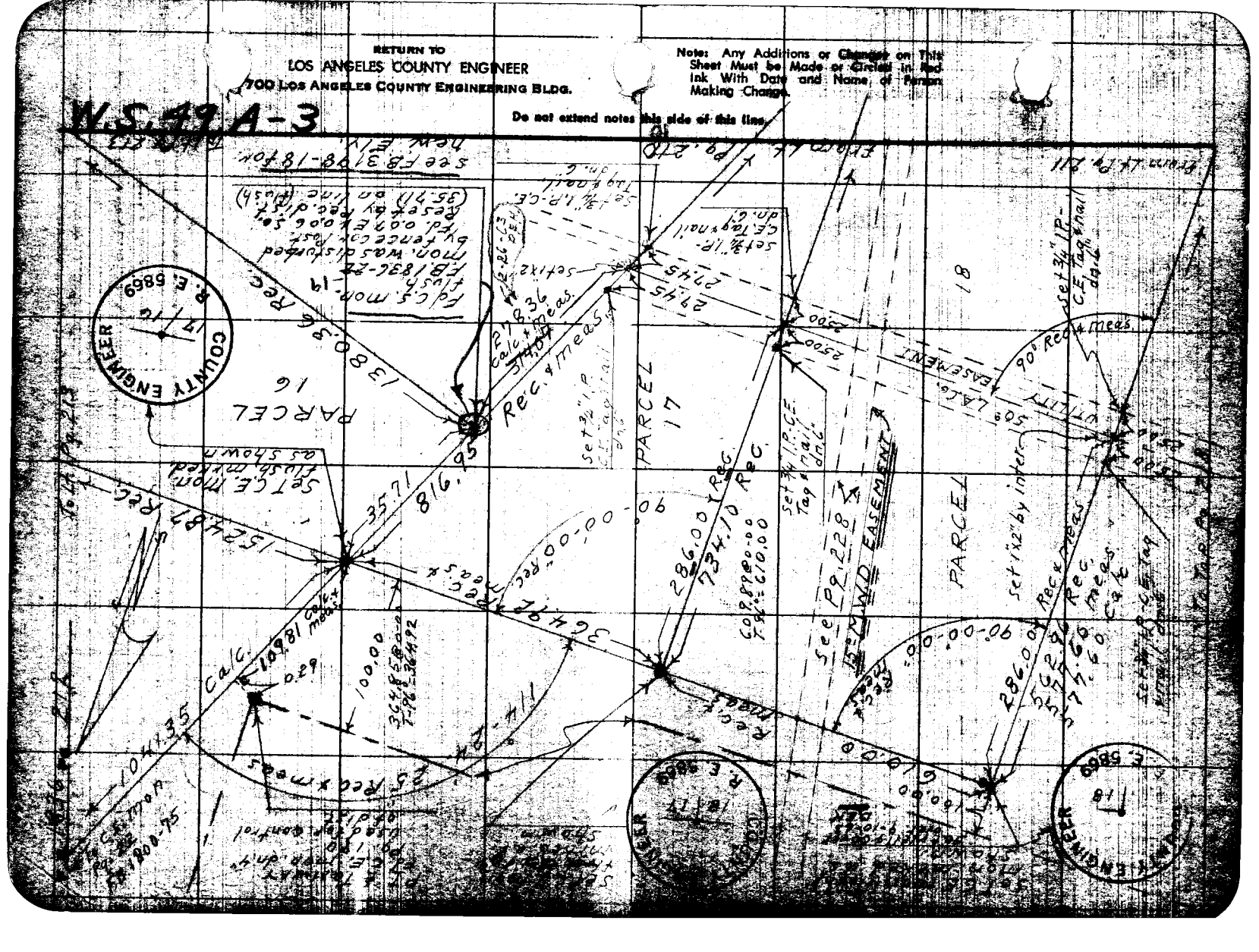

Map No. _____ JN 0037.13 Tape 6164 Std 68 °F

Checked _____ Notes Holmes Date 9-

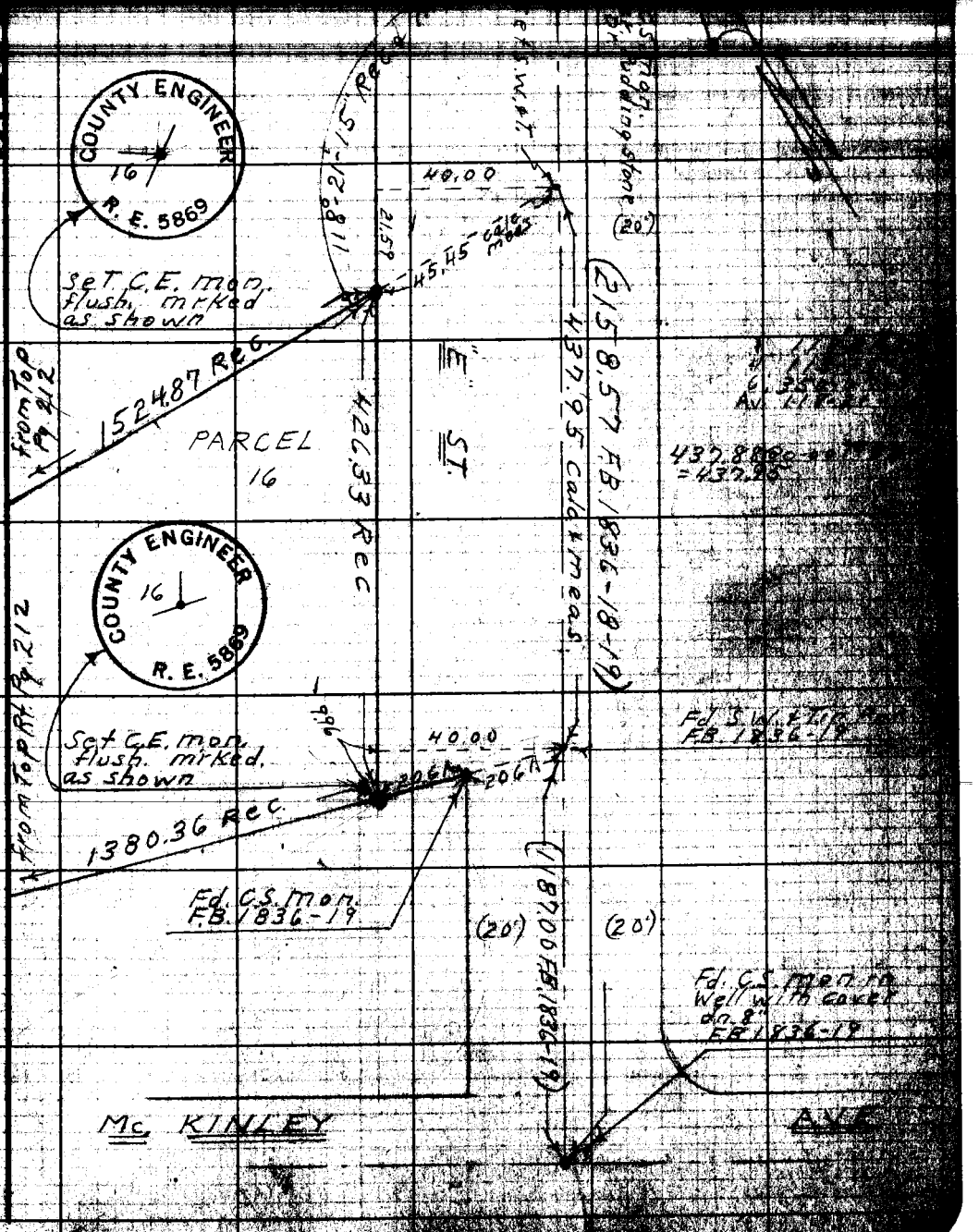

Note: Any Additions or Changes on This Sheet Must be Made or Circled in Red Ink With Date and Name of Person Making Change.

Do not extend notes this side of this line.

RETURN TO
LOS ANGELES COUNTY ENGINEER
700 LOS ANGELES COUNTY ENGINEERING BLDG.

76F3095 CE #247

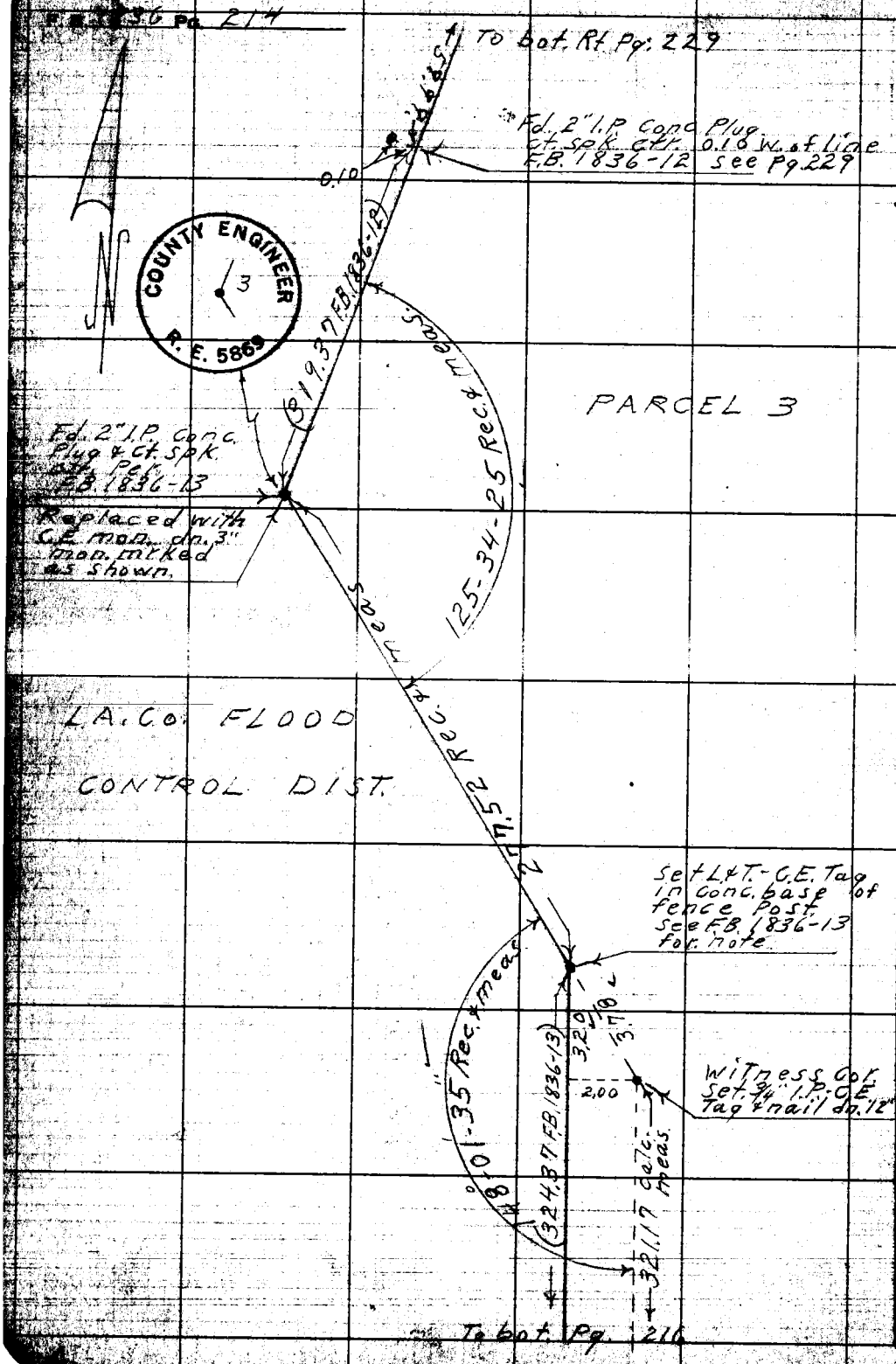

W.S. 49, A-2

RETURN TO
LOS ANGELES COUNTY ENGINEER
700 LOS ANGELES COUNTY ENGINEERING BLDG.

Note: Any Additions or Changes on This Sheet Must be Made or Circled in Red Ink With Date and Name of Person Making Change.

Do not extend notes this side of this line.

Map No. B-2437
Office Work G. D. BAILEY
Checked
Date

JN 0037.13 Tape 6164 Std 68 °F
Surveyed by D.E. Holmes
Notes Holmes Date 9-24-58
Indexed

To bot. Pg. 21

W.S. 4-2

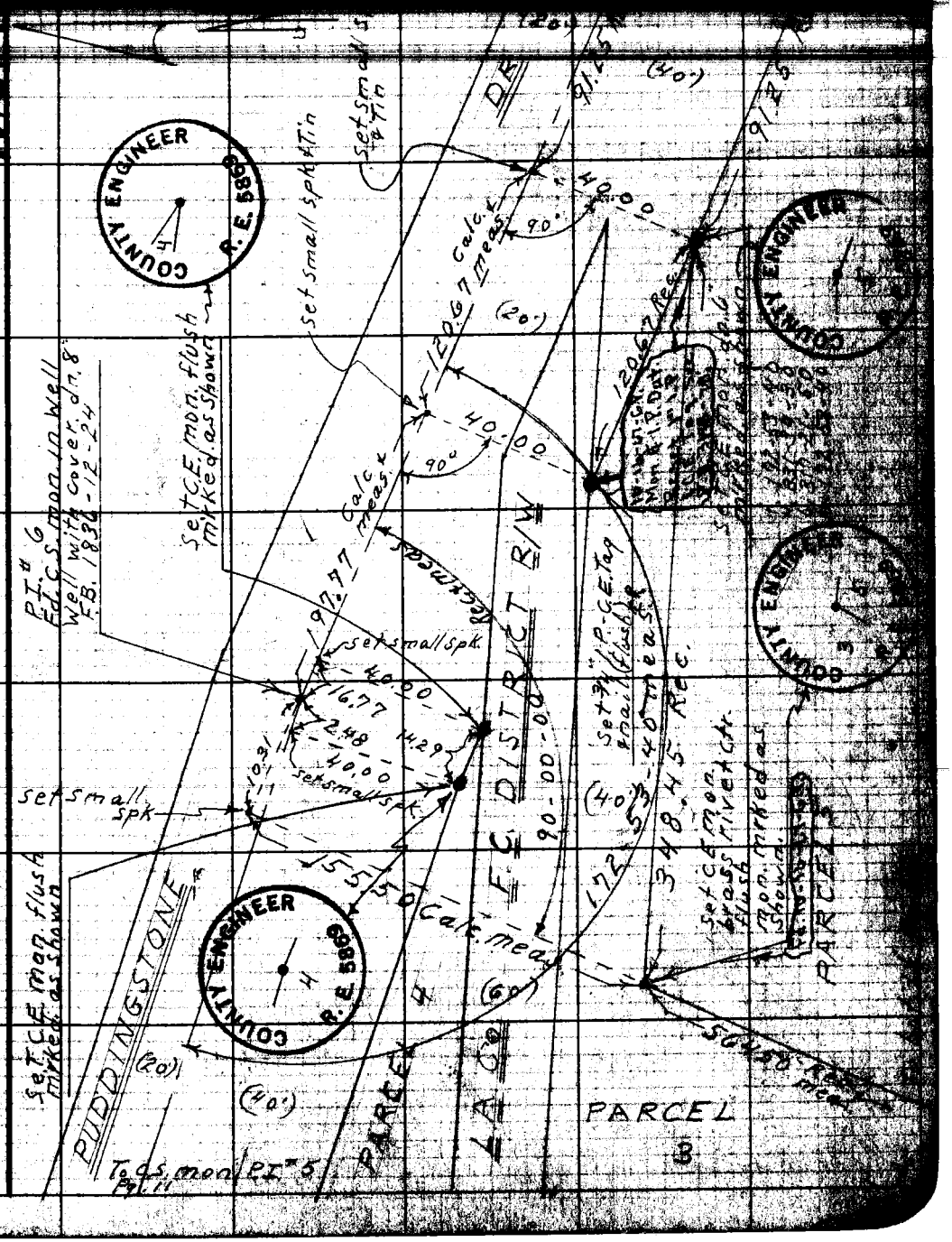

Note: Any Additions or Changes on This Sheet Must be Made or Circled in Red Ink With Date and Name of Person Making Change.

Do not extend notes this side of this line.

RETURN TO
LOS ANGELES COUNTY ENGINEER
700 LOS ANGELES COUNTY ENGINEERING BLDG.

76F3093 CE #247

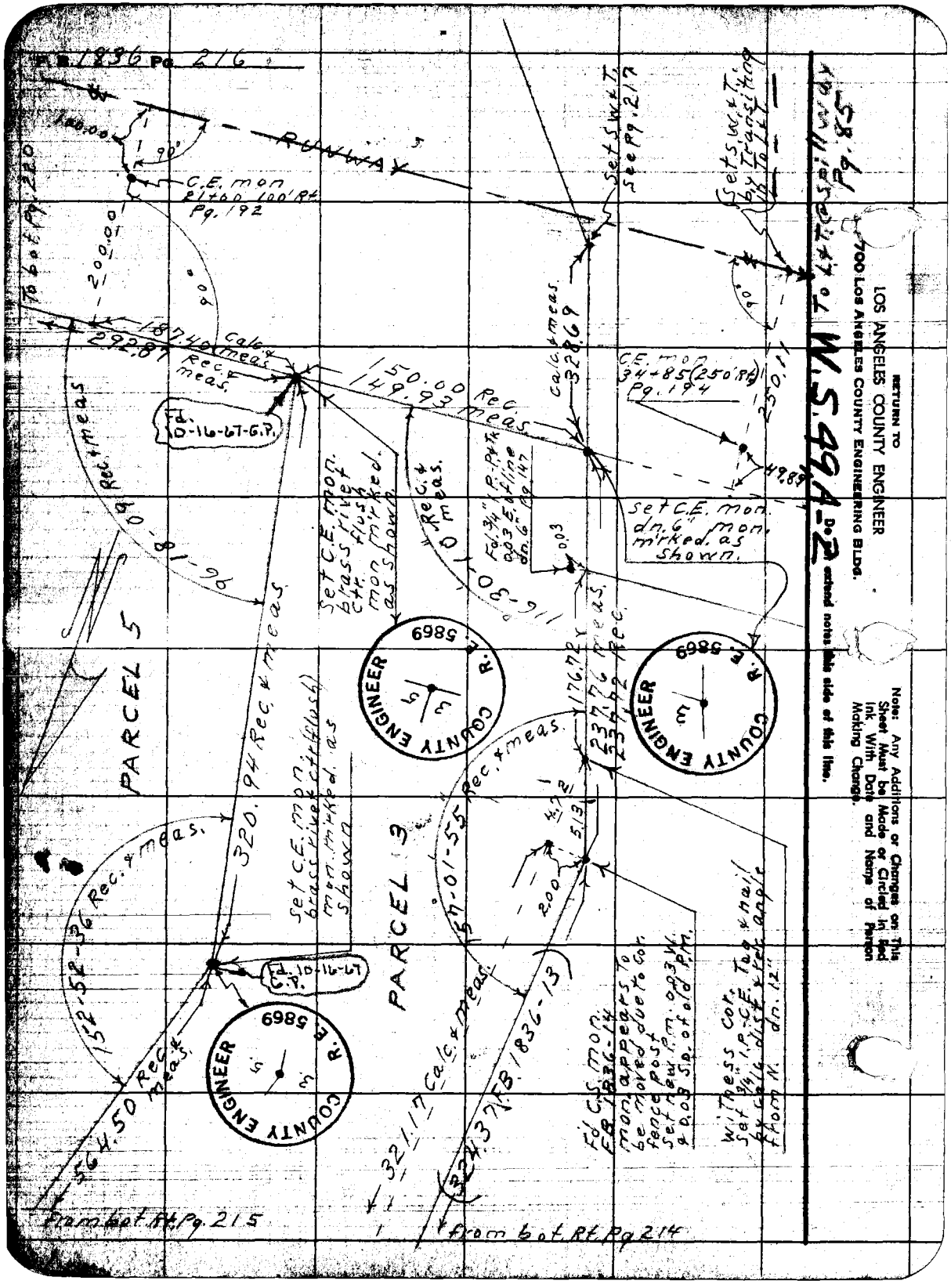

RETURN TO
LOS ANGELES COUNTY ENGINEER
700 LOS ANGELES COUNTY ENGINEERING BLDG.

Do not extend notes this side of this line.

Note: Any Additions or Changes on This Sheet Must be Made or Circled in Red Ink With Date and Name of Person Making Change.

W.S. 49A-2

Notes Grid by W. L. ROENNER | Survey of Brackett Field
Map No. | JN 003713 Tape 0164 Std 68 °F
Office Work | Surveyed by D.E. Holmes
Checked | Notes Holmes Date 9-24-58
Date | Indexed

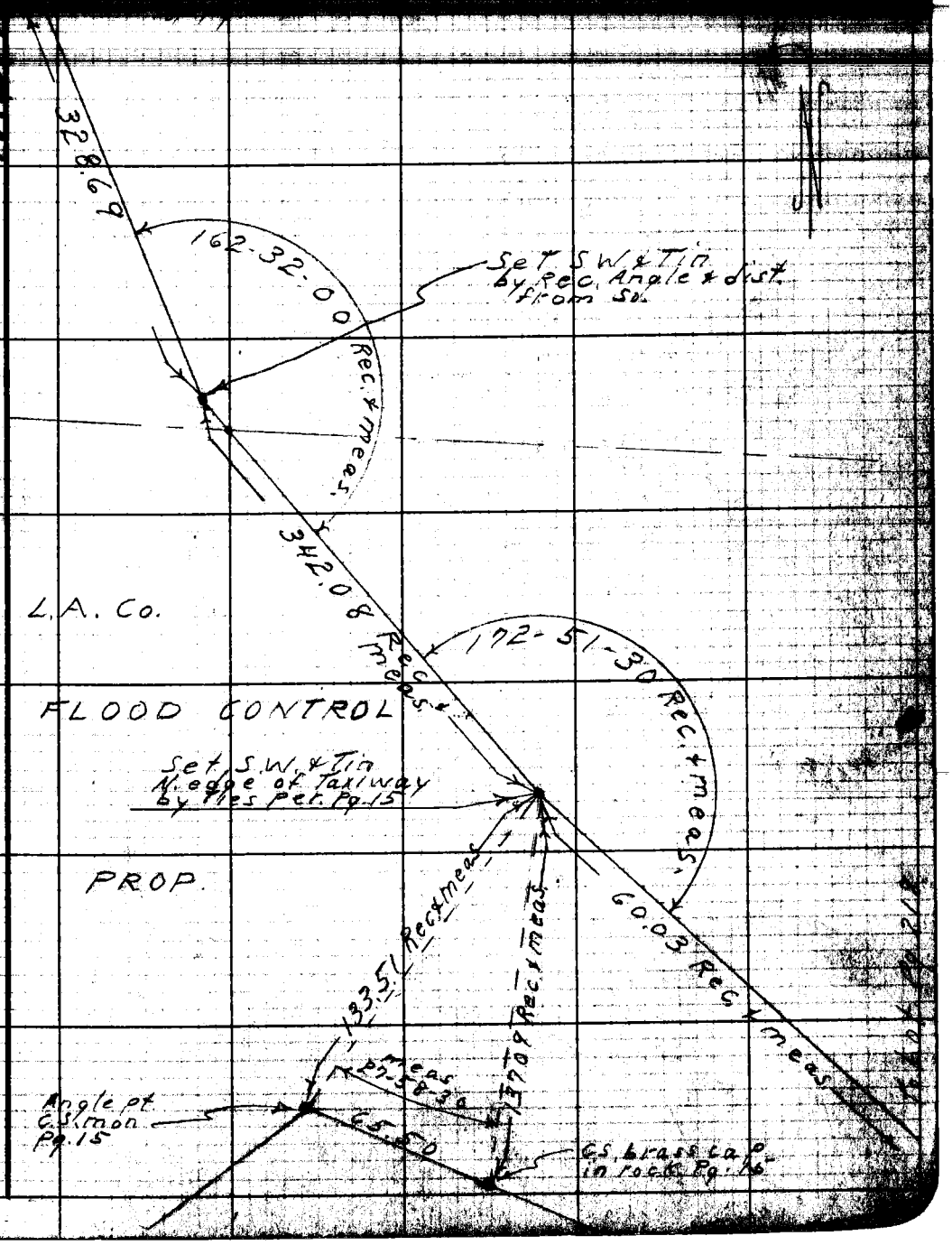

Note: Any Additions or Changes on this Sheet Must be Made or Circled in Red Ink With Date and Name of Person Making Change.

Do not extend notes this side of this line.

RETURN TO
LOS ANGELES COUNTY ENGINEER
700 Los Angeles County Engineering Bldg.

76F3095 CE #247—3-57


F.B. 1836 Pg. 218
from bot. Pg. 212
℄ 50.00 Wide Future Utility Easement
℄ TONNER AVE.
meas. 75.42
Rec. 75.85
(151.27) Pg. 16
W.S. 49A-3
Fd. C.S. mon. in well with cover. dn. 8" Per. Pg. 16
404.86 Rec.
PARCEL 2
Fd. C.S. mon. Per. Pg. 15 out due to constr. Reset C.E. mon. dn. 6" Rec. dist. from West (125.28) mon. marked as shown
133°-56'-20" meas. & Rec.
COUNTY ENGINEER R.E. 5869
2
133-56-20
175-45-20
83-38-00
133-56-20
Fd. C.S. mon. dn. 8" Pg. 15
156.16 Rec.
125.28 Rec. & meas.
Fd. C.S. brass cap cemented to rock Pg. 15
152-00-05 Rec.
60.03 Rec. & meas.
from bot. Rt. Pg. 217
RETURN TO
LOS ANGELES COUNTY ENGINEER
700 LOS ANGELES COUNTY ENGINEERING BLDG.
Do not extend notes this side of this line.
Note: Any Additions or Changes on This Sheet Must be Made or Circled in Red Ink With Date and Name of Person Making Change.

W. J. BRENNIS — Brackett Field

Map No. — JN — Tape — Std

Office Work — Recorded by D.E. Holmes

Checked — Notes Holmes — Date 9-24-58

Date — Indexed

Note: Any Additions or Changes on This Sheet Must be Made or Circled in Red Ink With Date and Name of Person Making Change.

Do not extend notes this side of this line.

RETURN TO
LOS ANGELES COUNTY ENGINEER
700 LOS ANGELES COUNTY ENGINEERING BLDG.

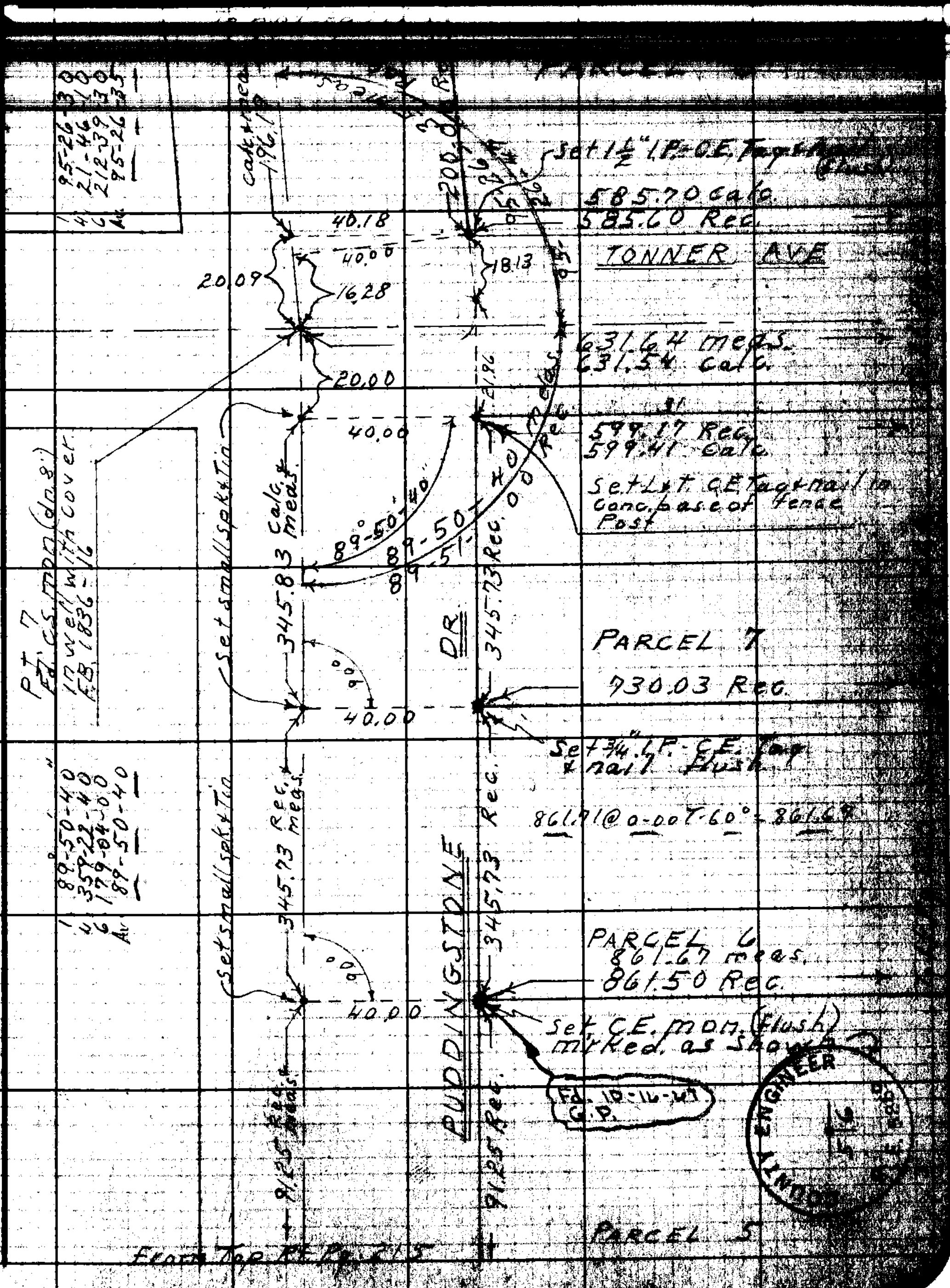

7073008 CE #247 8-57

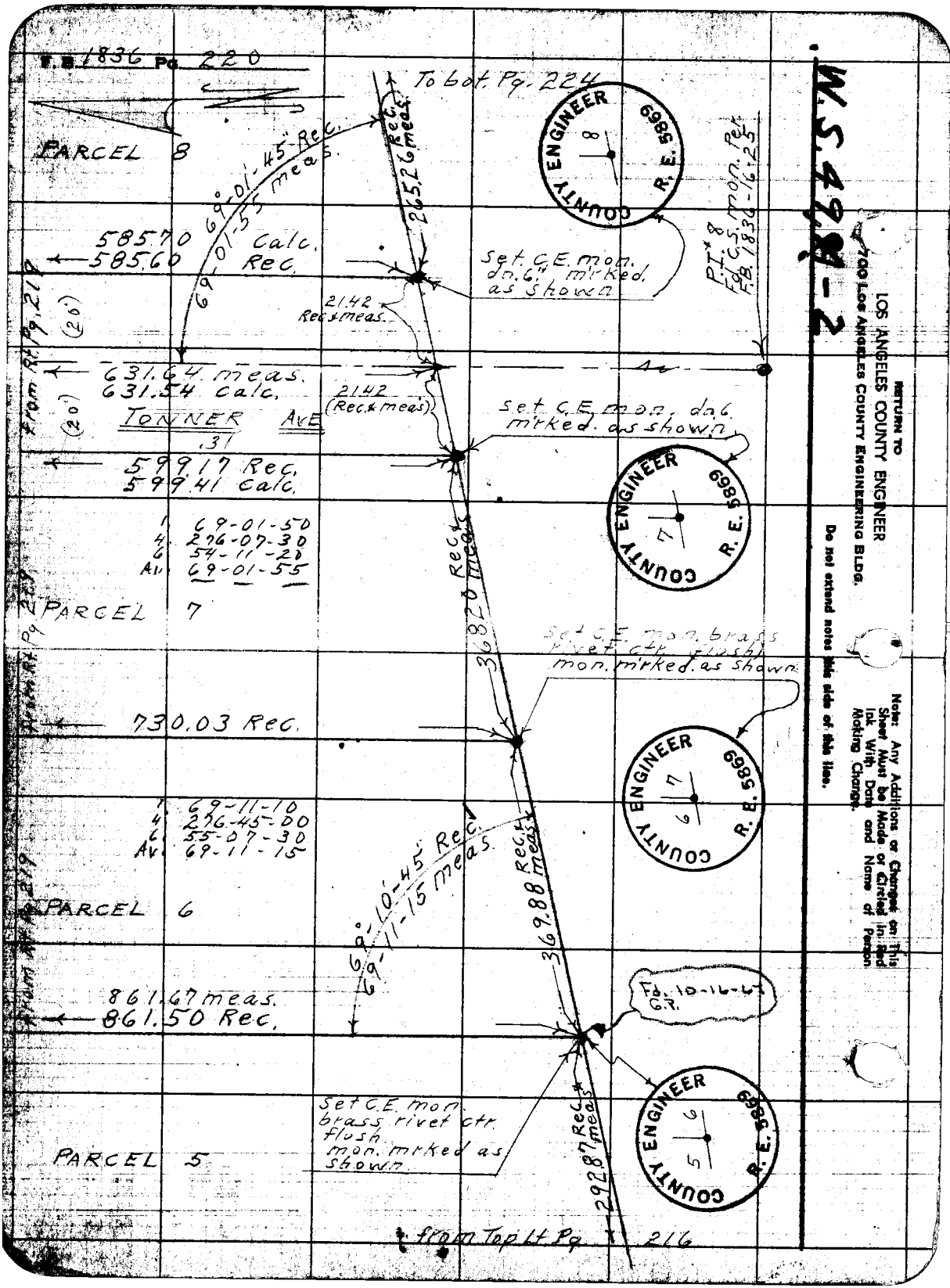

W.S. 49-2

RETURN TO
LOS ANGELES COUNTY ENGINEER
700 LOS ANGELES COUNTY ENGINEERING BLDG.

Do not extend notes this side of this line.

Note: Any Additions or Changes on This Sheet Must be Made or Circled in Red Ink With Date and Name of Person Making Change.

W. J. DREHNER

Map No.

Office Work

Checked

Survey Brackett Field

JN 0037.13 Tape 0164 Std 68 °F

Surveyed by D.E. Holmes

Notes Holmes Date 10-6-58

Indexed

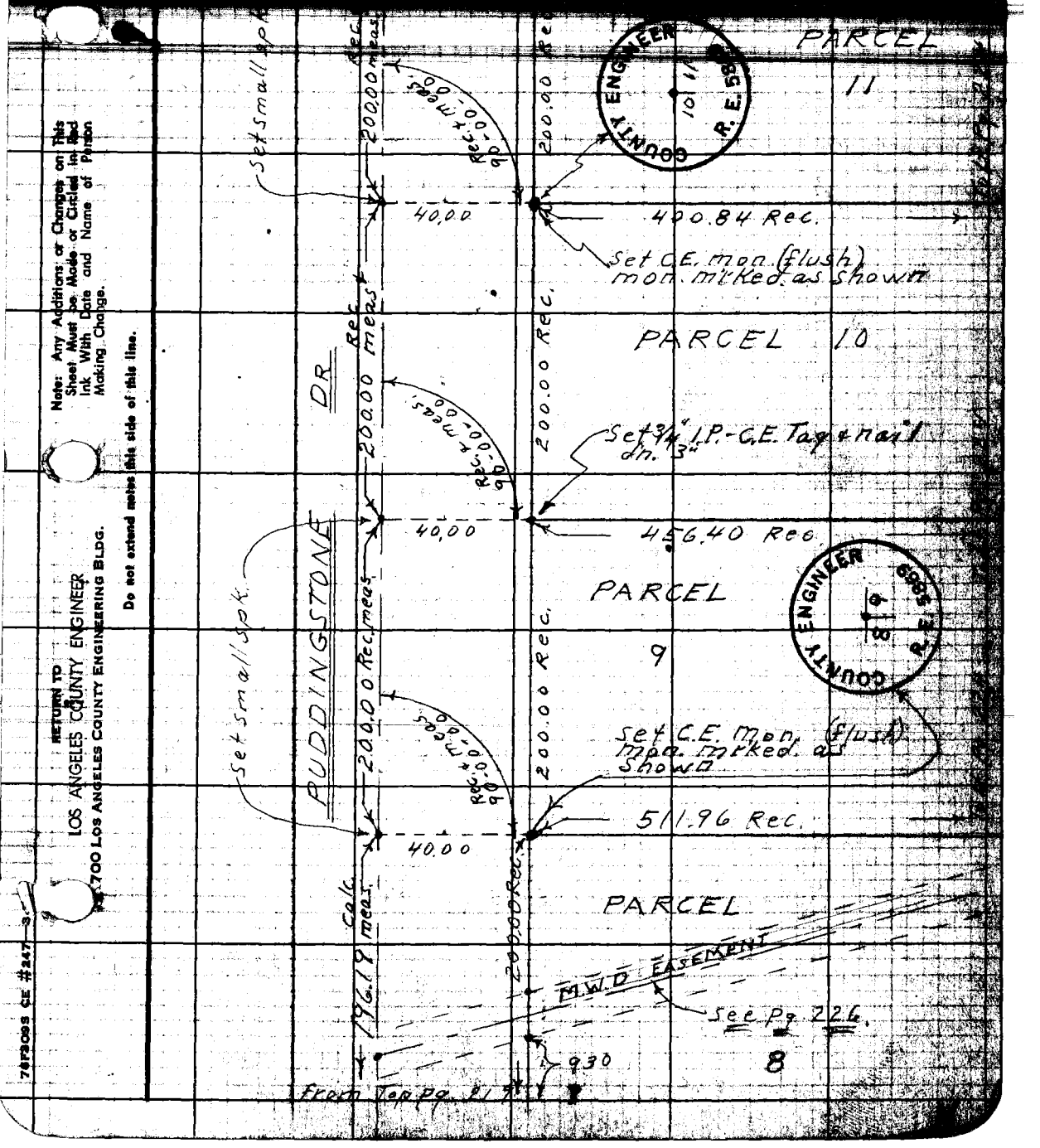

Note: Any Additions or Changes on This Sheet Must be Made or Circled in Red Ink With Date and Name of Person Making Change.

Do not extend notes this side of this line.

RETURN TO
LOS ANGELES COUNTY ENGINEER
700 LOS ANGELES COUNTY ENGINEERING BLDG.

76F309S CE #247—3

To Bot. Pg. 223

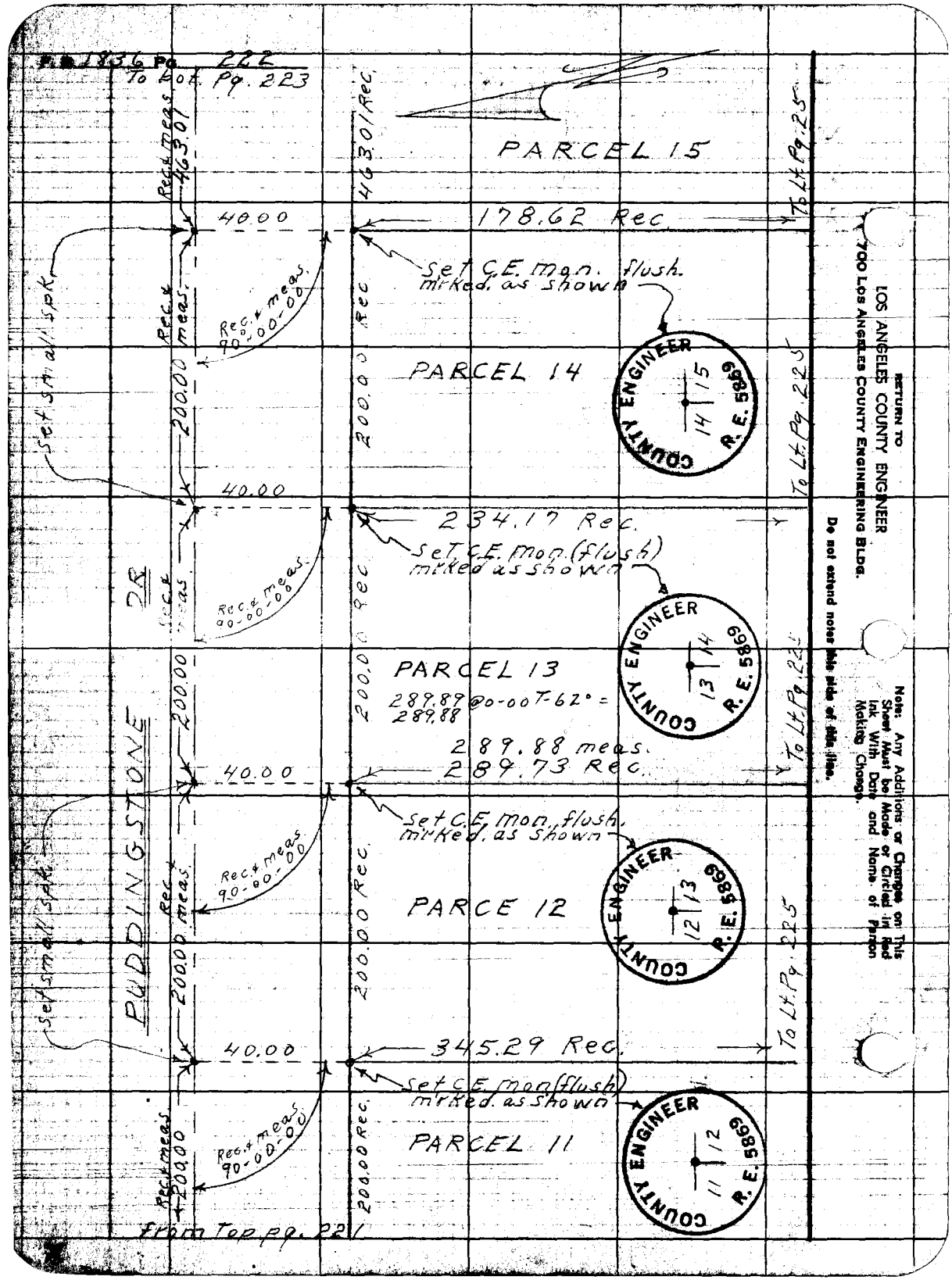

From Top Pg. 221

Map No.	JN 0037.13 Tape 0164 Std 68 °F
Office Work	Surveyed by D.E. Holmes
Checked	Notes Holmes Date 10-6-58
Date	Indexed

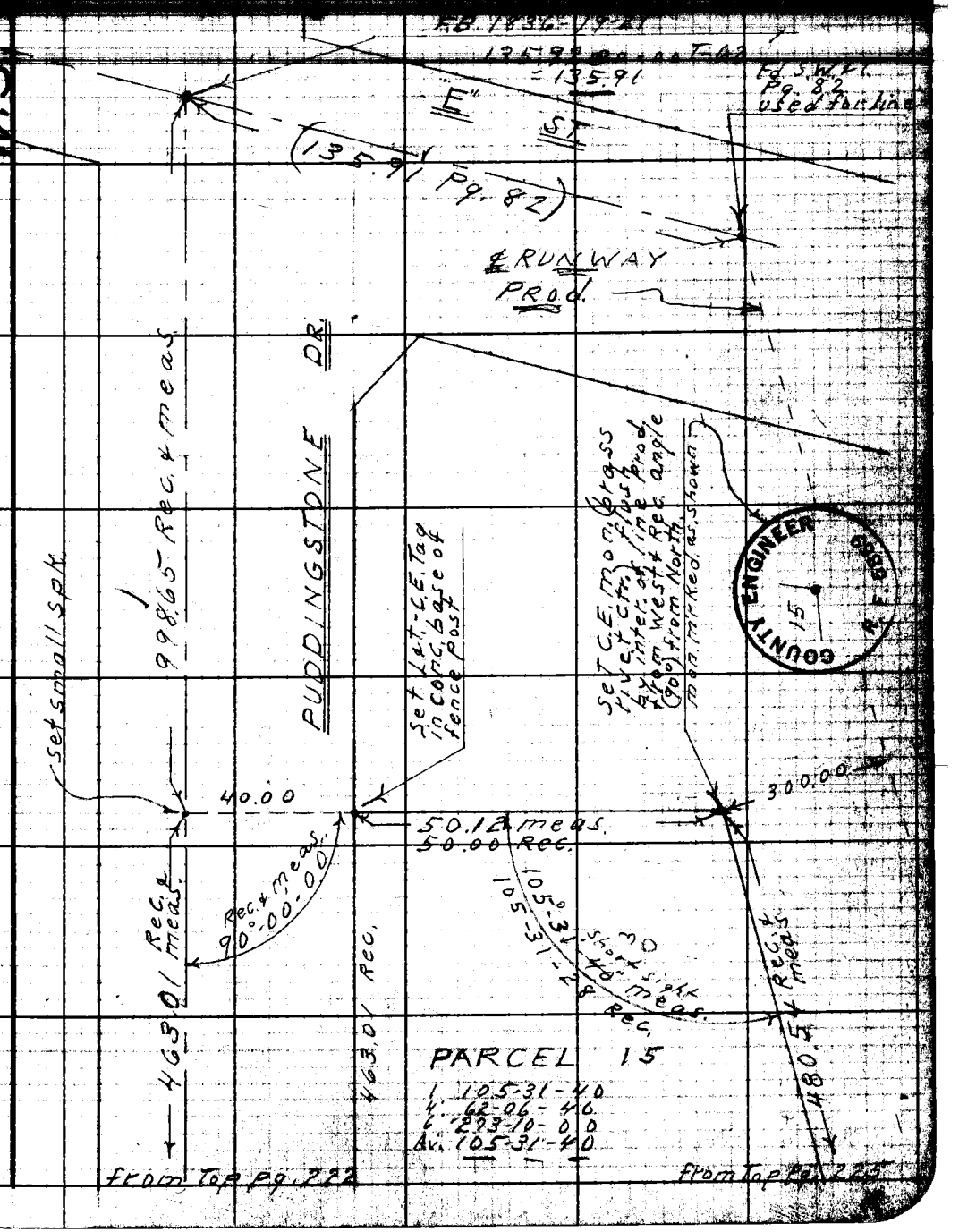

Note: Any Additions or Changes on This Sheet Must be Made or Circled in Red Ink With Date and Name of Person Making Change.

Do not extend notes this side of this line.

RETURN TO
LOS ANGELES COUNTY ENGINEER
700 LOS ANGELES COUNTY ENGINEERING BLDG.

76F2095 CE #247—3-57


F.B. 1836 Pg. 224
To bot. Pg. 225
PARCEL 12
345.29 Rec.
from Rt. Pg. 222
Set C.E. mon. brass rivet ctr. (flush) by inter. of Rec. angle from N.E. mon. mrked. as shown.
Fd. 6" deep.
207.57 Rec. & meas.
COUNTY ENGINEER R. E. 5869
PARCEL 11
from Rt. Pg. 221
400.84 Rec.
Set C.E. mon. brass rivet ctr. (flush) by inter. of Rec. angle from N.E. mon. mrked. as shown.
Set C.E. mon. flush. by inter. of Rec. Angle from N.E. mon. mrked. as shown.
Fd. dn. 12" 9-10-63 DEH.
PARCEL 10
456.40 Rec.
Set C.E. mon. (flush) by inter. of Rec. angle from NE mon. mrked as shown.
PARCEL 9
Set 3/4" I.P.-C.E. Tag & nail dn. 6"
Set 3/4" I.P.-C.E. Tag & nail dn. 6"
7.89
7.82
set 1x2" by inter.
511.96 Rec.
Set 3/4" I.P.-C.E. Tag & nail dn. 6"
14.24
14.24
204.26
300.00
Set 3/4" I.P.-C.E. Tag & nail dn. 6"
Set C.E. mon. flush. by Rec. angle from N.E. mon. mrked as shown.
PARCEL 8
265.26 Rec. & meas.
from Top Pg. 220
from Top Pg. 228
RUNWAY
℄ 15° M.W.D. EASEMENT
W.S. 49, A-2
RETURN TO
LOS ANGELES COUNTY ENGINEER
700 LOS ANGELES COUNTY ENGINEERING BLDG.
Do not extend notes this side of this line.
Note: Any Additions or Changes on This Sheet Must be Made or Circled in Red Ink With Date and Name of Person Making Change.

Note Ck'd by W. J. [illegible]
Map No.
Office Work
Checked
Date

Survey of Brackett Field
JN 003713 Tape 0164 Std 68 °F
Surveyed by D.E. Holmes
Notes Holmes Date 10-6-58
Indexed

W.S. 4-2

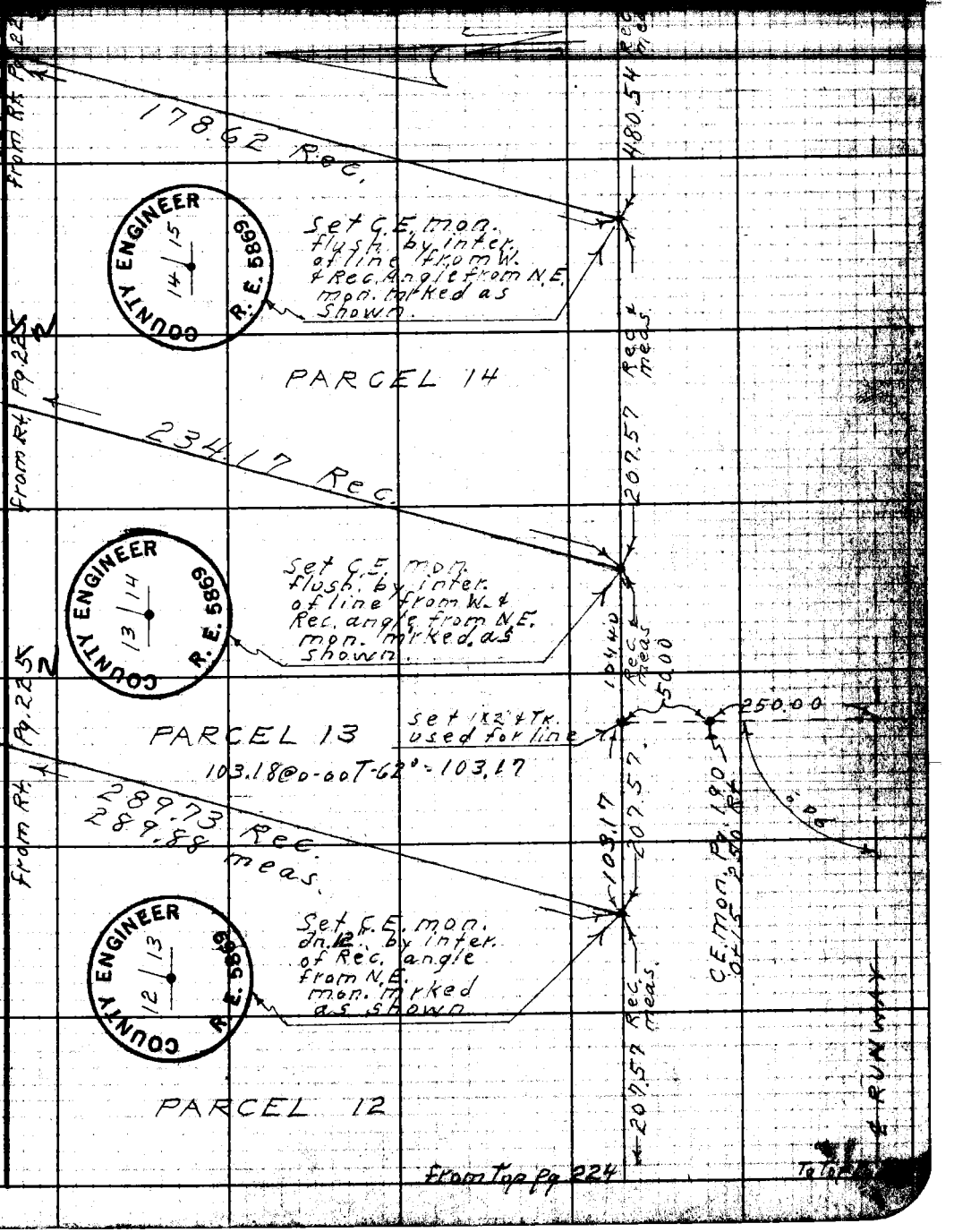

Note: Any Additions or Changes on This Sheet Must be Made or Circled in Red Ink With Date and Name of Person Making Change.

Do not extend notes this side of this line.

RETURN TO
LOS ANGELES COUNTY ENGINEER
700 LOS ANGELES COUNTY ENGINEERING BLDG.

76F3098 CE #247—3-57

RETURN TO
LOS ANGELES COUNTY ENGINEER
700 LOS ANGELES COUNTY ENGINEERING BLDG.

Note: Any Additions or Changes on This Sheet Must be Made or Circled in Red Ink With Date and Name of Person Making Change.

Do not extend notes this side of this line.

W.S. 49, A-2

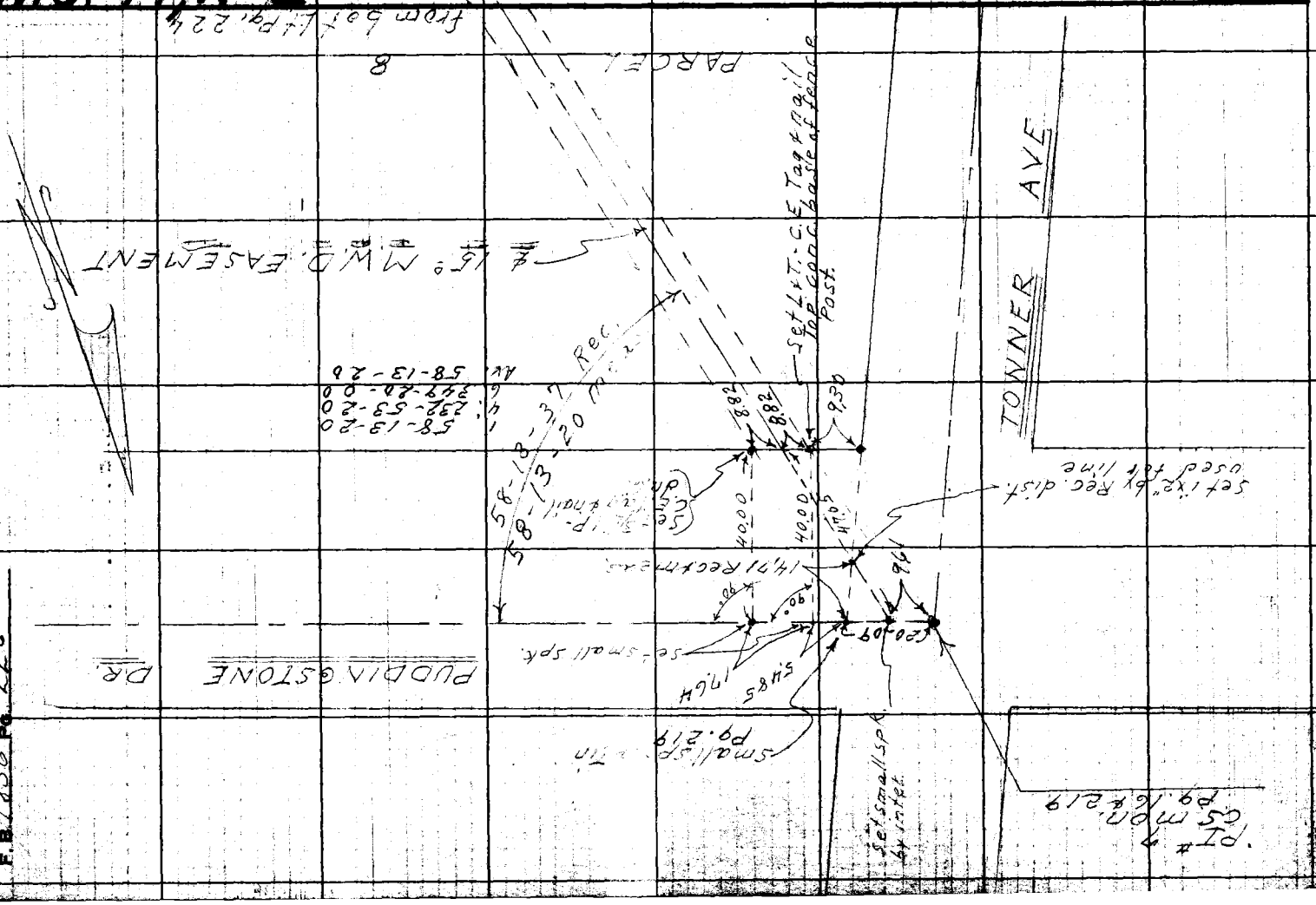

76F3095 CE #247—3-57

RETURN TO
LOS ANGELES COUNTY ENGINEER
700 LOS ANGELES COUNTY ENGINEERING BLDG.

Note: Any Additions or Changes on This Sheet Must be Made or Circled in Red Ink With Date and Name of Person Making Change.

Do not extend notes this side of this line.

W.S. [illegible]

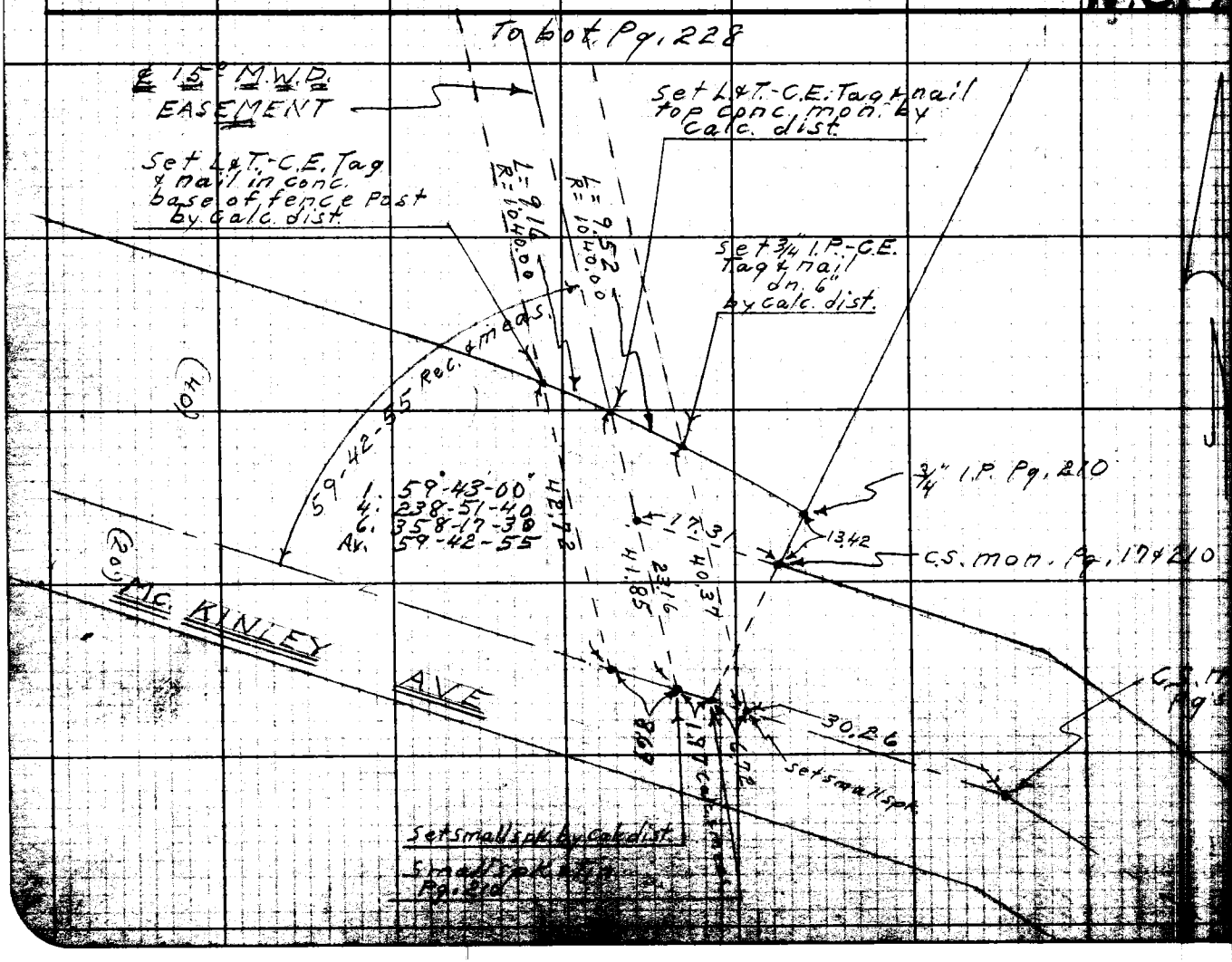

Map Ck'd by
Map No. 8-2457
Office Work G. D. BAILEY
Checked
Date

Survey of Bracket Field
JN 0037.13 Tape 2104 Std. 6.0 of
Surveyed by D.E. Holmes
Notes Holmes Date 10-15-58
Indexed

RETURN TO
LOS ANGELES COUNTY ENGINEER
700 LOS ANGELES COUNTY ENGINEERING BLDG.

Note: Any Additions or Changes on This Sheet Must be Made or Circled in Red Ink With Date and Name of Person Making Change.

Do not extend notes this side of this line.

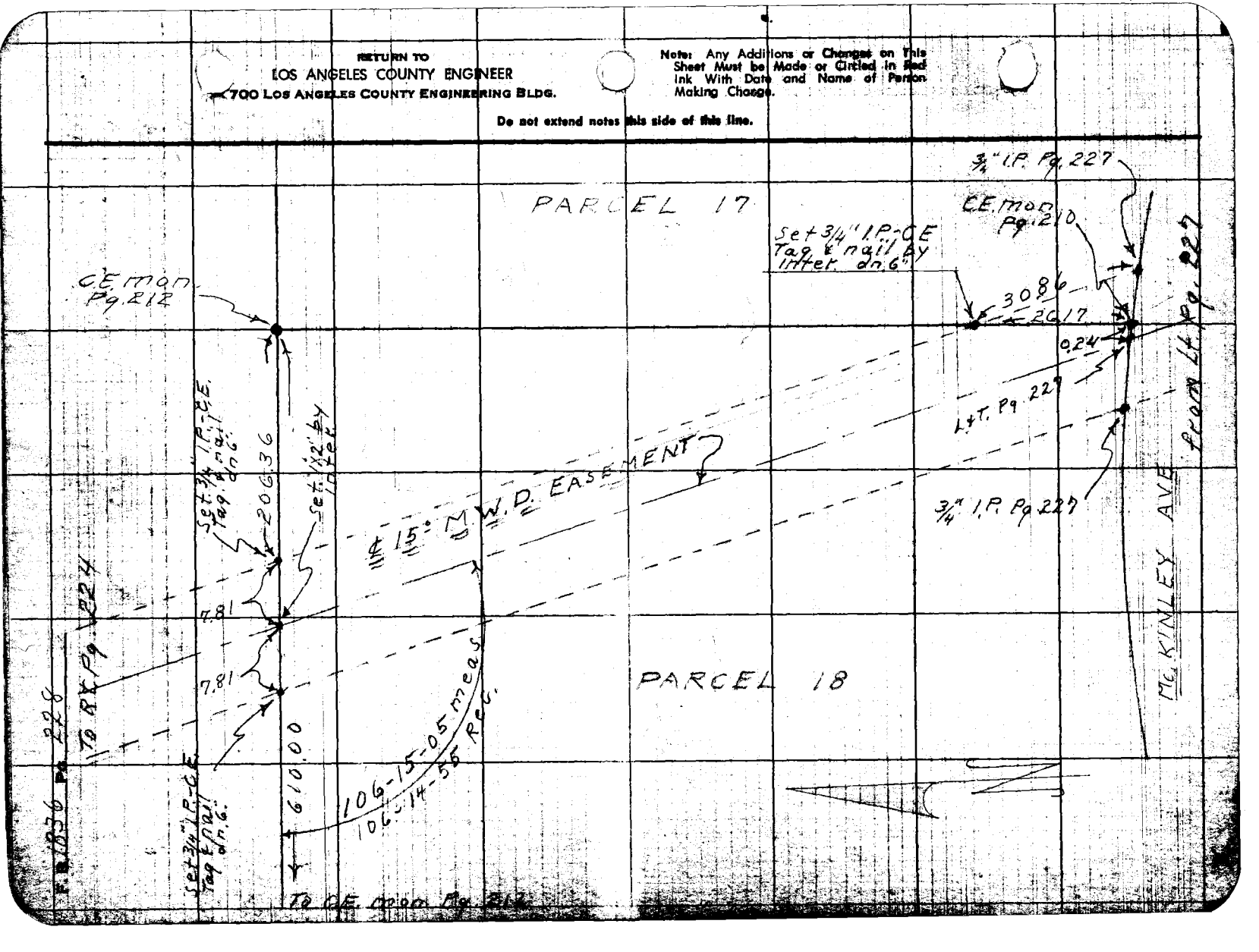

Notes Grd by W. J. BRENNER
Map No. B-2457
Office Work G. D. BAILEY
Checked
Date

Brackett Field
JN 003213 Tape 0164 Std 68 °F
Surveyed by D.E. Holmes
Notes Holmes Date 10-16-58
Indexed G. Johnson

W.S. A-2

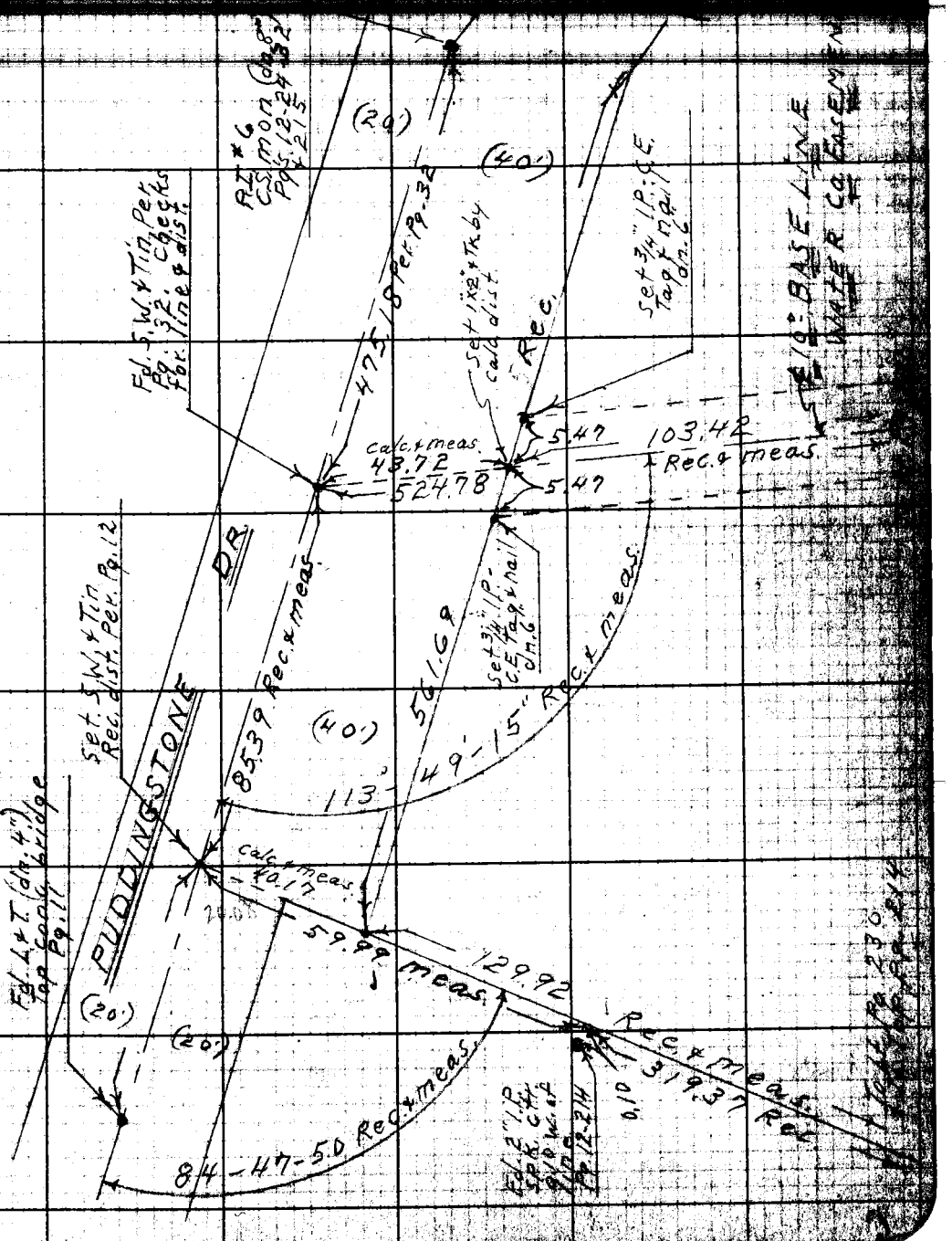

Note: Any Additions or Changes on This Sheet Must be Made or Circled in Red Ink With Date and Name of Person Making Change.

Do not extend notes this side of this line.

RETURN TO
LOS ANGELES COUNTY ENGINEER
700 LOS ANGELES COUNTY ENGINEERING BLDG.

76F3ODS CE #247

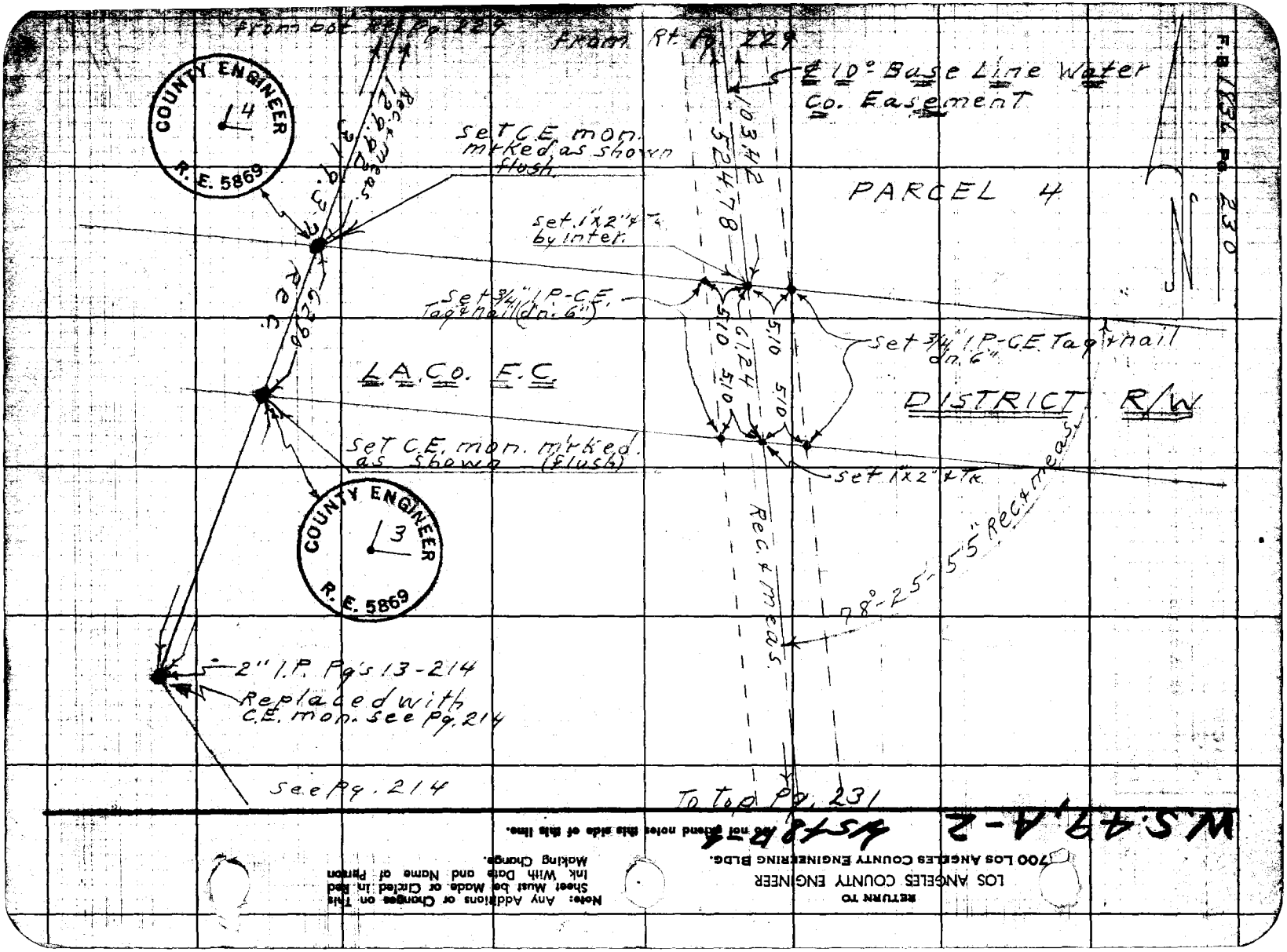

F.B. 1836 Pg. 230

RETURN TO
LOS ANGELES COUNTY ENGINEER
700 LOS ANGELES COUNTY ENGINEERING BLDG.

Note: Any Additions or Changes on This Sheet Must be Made or Circled in Red Ink With Date and Name of Person Making Change.

Do not extend notes this side of this line.

Notes Ck'd by W. L. BRENNER
Map No. 8-2437
Office Work G. D. BAILEY
Checked
Date

Brackett Field
JN 003713 Tape 0164 Std 68 °F
Surveyed by R.E. Holmes
Notes Holmes Date 10-17-58
Indexed



RETURN TO
LOS ANGELES COUNTY ENGINEER
700 LOS ANGELES COUNTY ENGINEERING BLDG.

Note: Any Additions or Changes on This Sheet Must be Made or Circled in Red Ink With Date and Name of Person Making Change.

Do not extend notes this side of this line.

76F3098 CE #2437

RETURN TO
LOS ANGELES COUNTY ENGINEER
700 LOS ANGELES COUNTY ENGINEERING BLDG.

Note: Any Additions or Changes on This Sheet Must be Made or Circled in Red Ink With Date and Name of Person Making Change.

Do not extend notes this side of this line.

W.S. 49, A-2

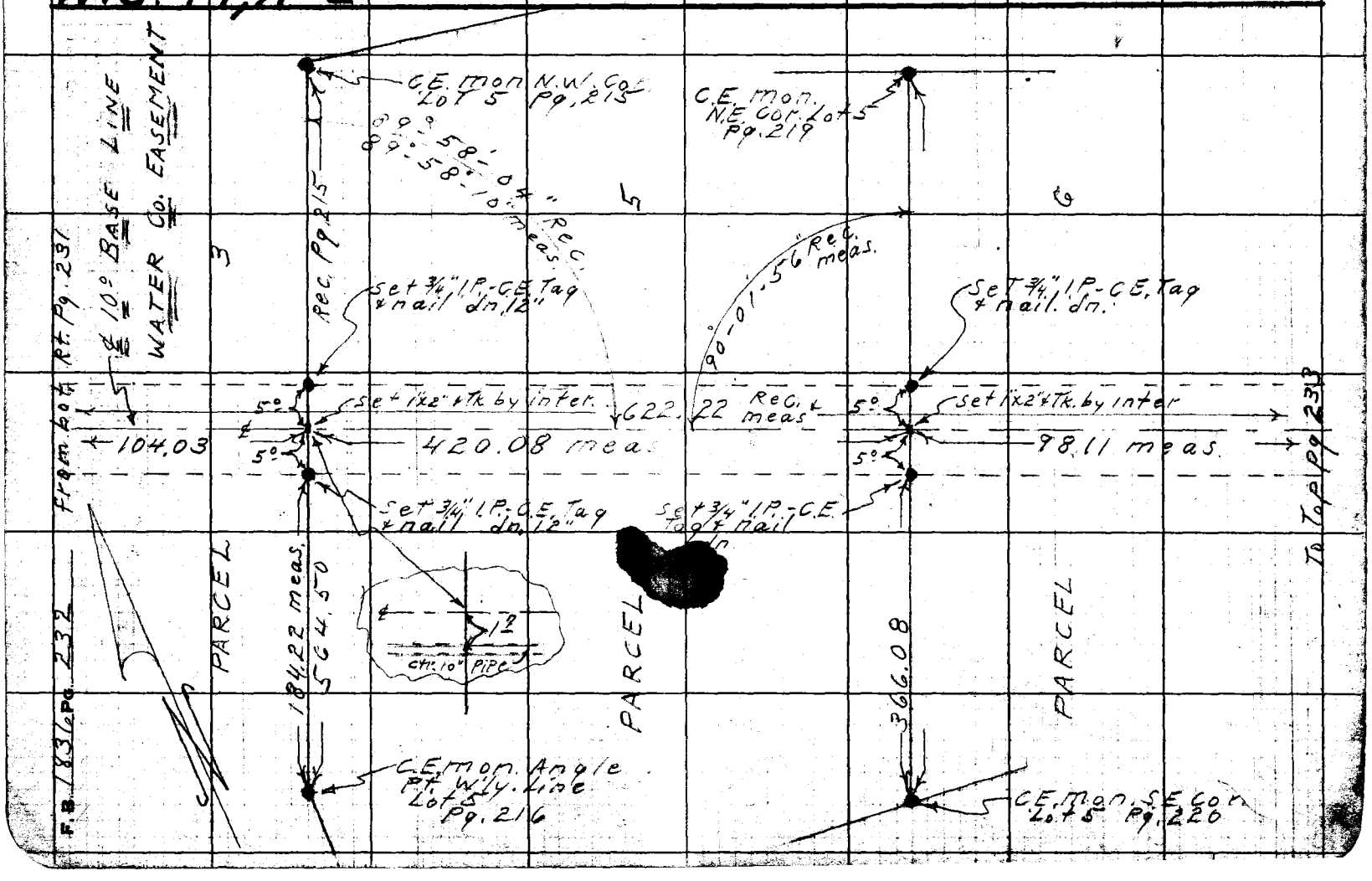

76F3099 CE #247—3-57

RETURN TO
LOS ANGELES COUNTY ENGINEER
700 LOS ANGELES COUNTY ENGINEERING BLDG.

Note: Any Additions or Changes on This Sheet Must be Made or Circled in Red Ink With Date and Name of Person Making Change.

Do not extend notes this side of this line.

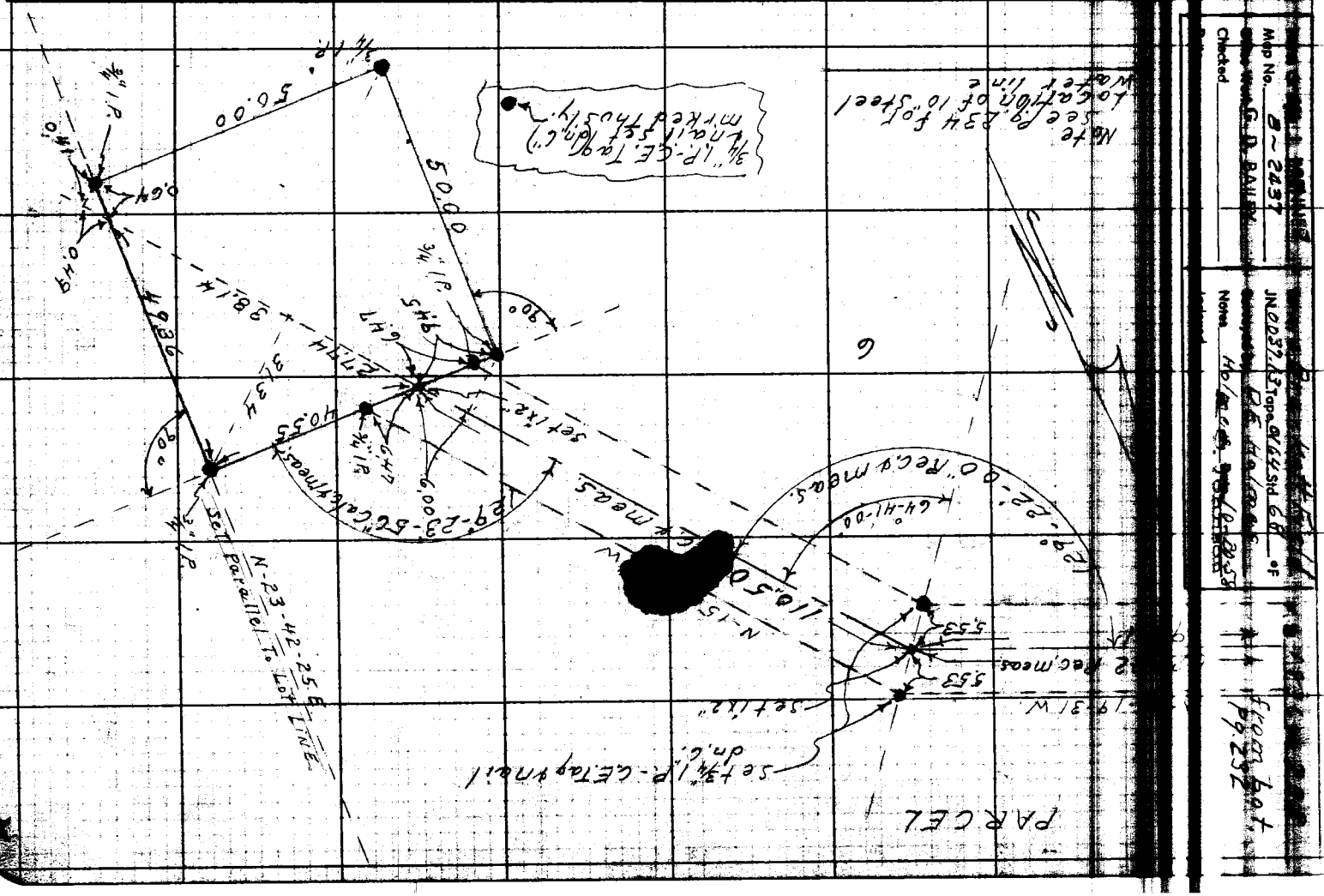

RETURN TO
LOS ANGELES COUNTY ENGINEER
700 LOS ANGELES COUNTY ENGINEERING BLDG.

Note: Any Additions or Changes on This Sheet Must be Made or Circled in Red Ink With Date and Name of Person Making Change.

Do not extend notes this side of this line.

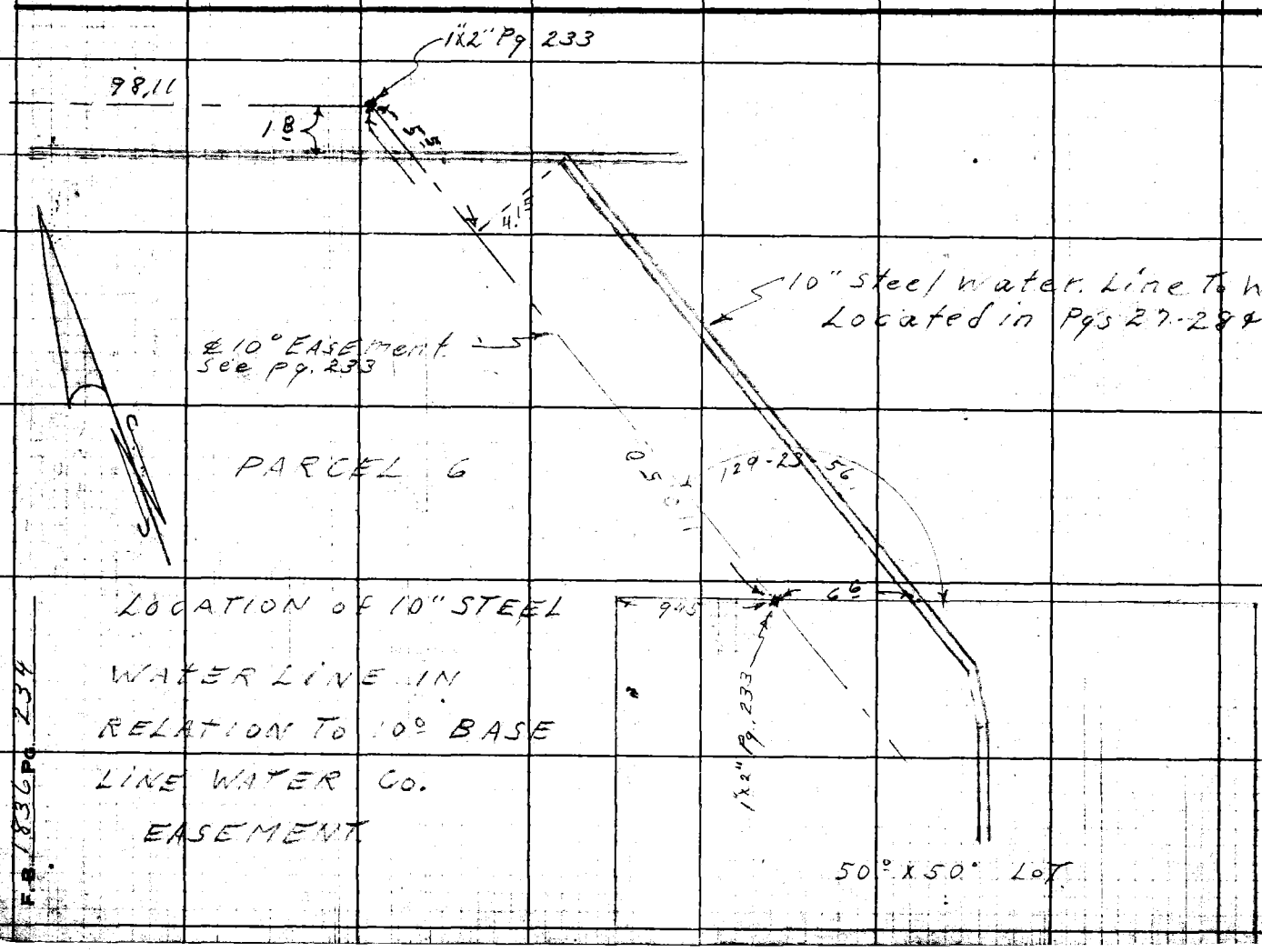

LOCATION OF 10" STEEL WATER LINE IN RELATION TO 10° BASE LINE WATER CO. EASEMENT

F.B. 1836 PG. 234

Notes Ck'd by W. J. BRENNER
Map No. B-2437
Office Work G. D. BAILEY
Checked

Survey of Brackett Field
JN 0037.13 Tape 0164 Std 68 °F
Surveyed by D.E. Holmes
Notes Holmes Date 10-24-58

F. B. 1830 Pg. [illegible]

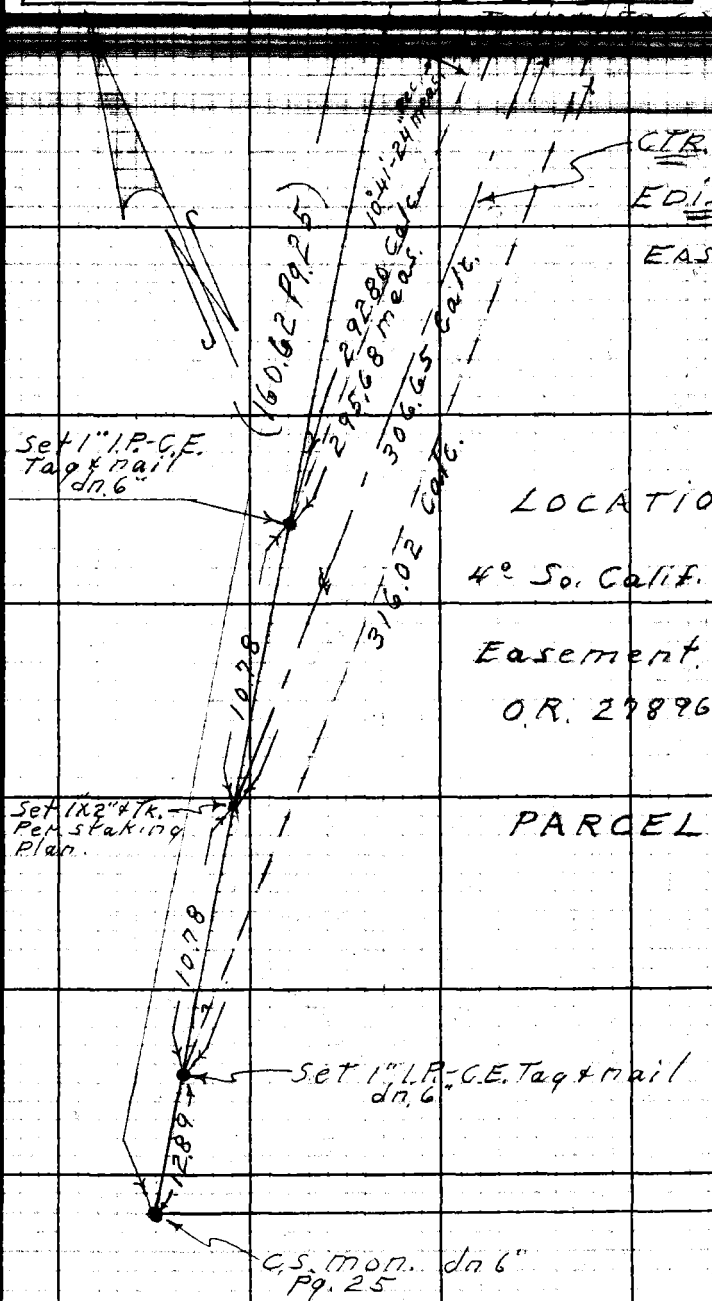

LOCATION & STAKING OF 4° So. Calif. Edison Co. Easement Per. O.R. 27896-142

PARCEL 2

Note: Any Additions or Changes on This Sheet Must be Made or Circled in Red Ink With Date and Name of Person Making Change.

Do not extend notes this side of this line.

RETURN TO
LOS ANGELES COUNTY ENGINEER
700 LOS ANGELES COUNTY ENGINEERING BLDG.

76F3098 CE #247—3-57

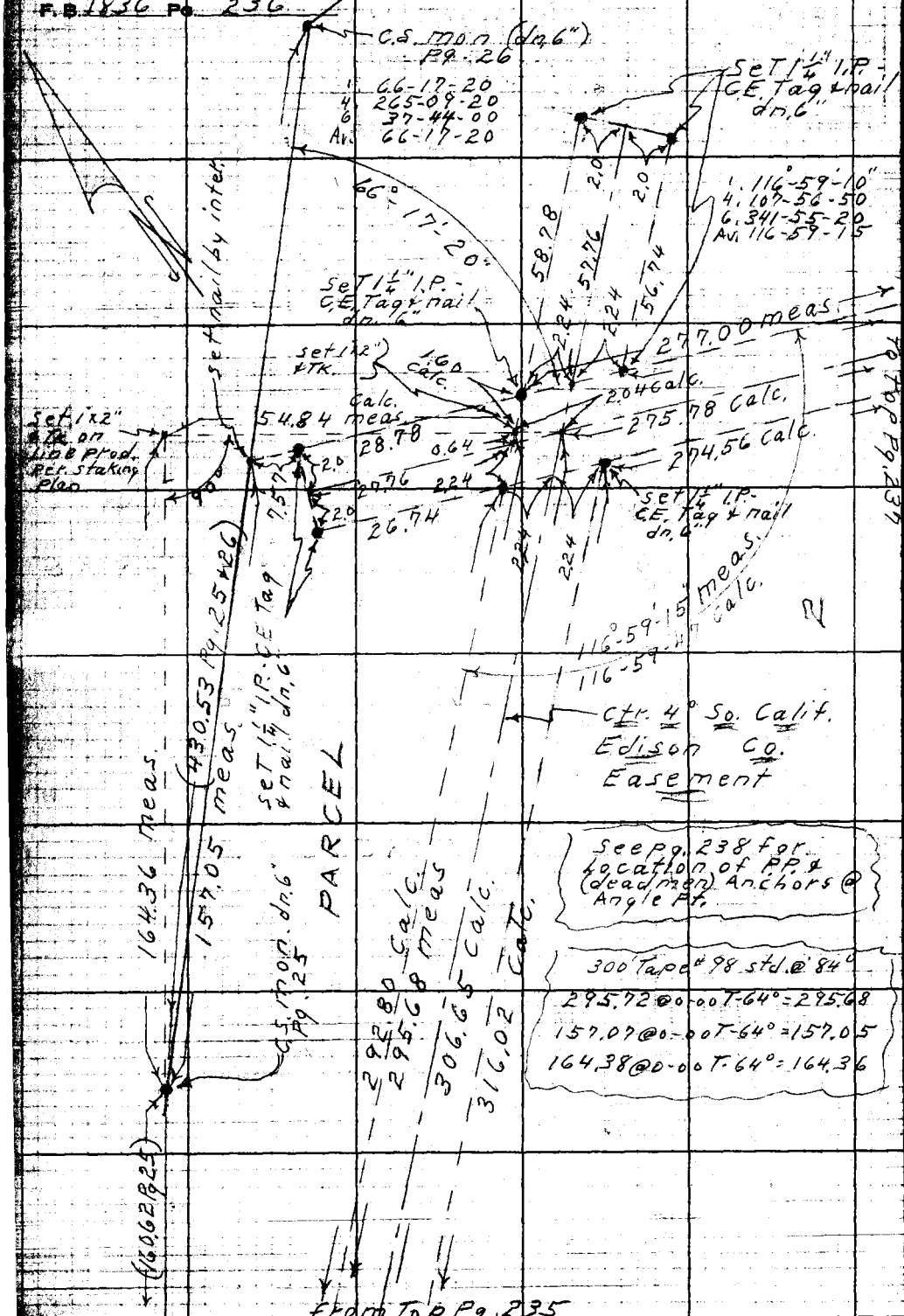

RETURN TO
LOS ANGELES COUNTY ENGINEER
700 Los Angeles County Engineering Bldg.

Do not extend notes this side of this line.

Note: Any Additions or Changes on This Sheet Must be Made or Circled in Red Ink With Date and Name of Person Making Change.

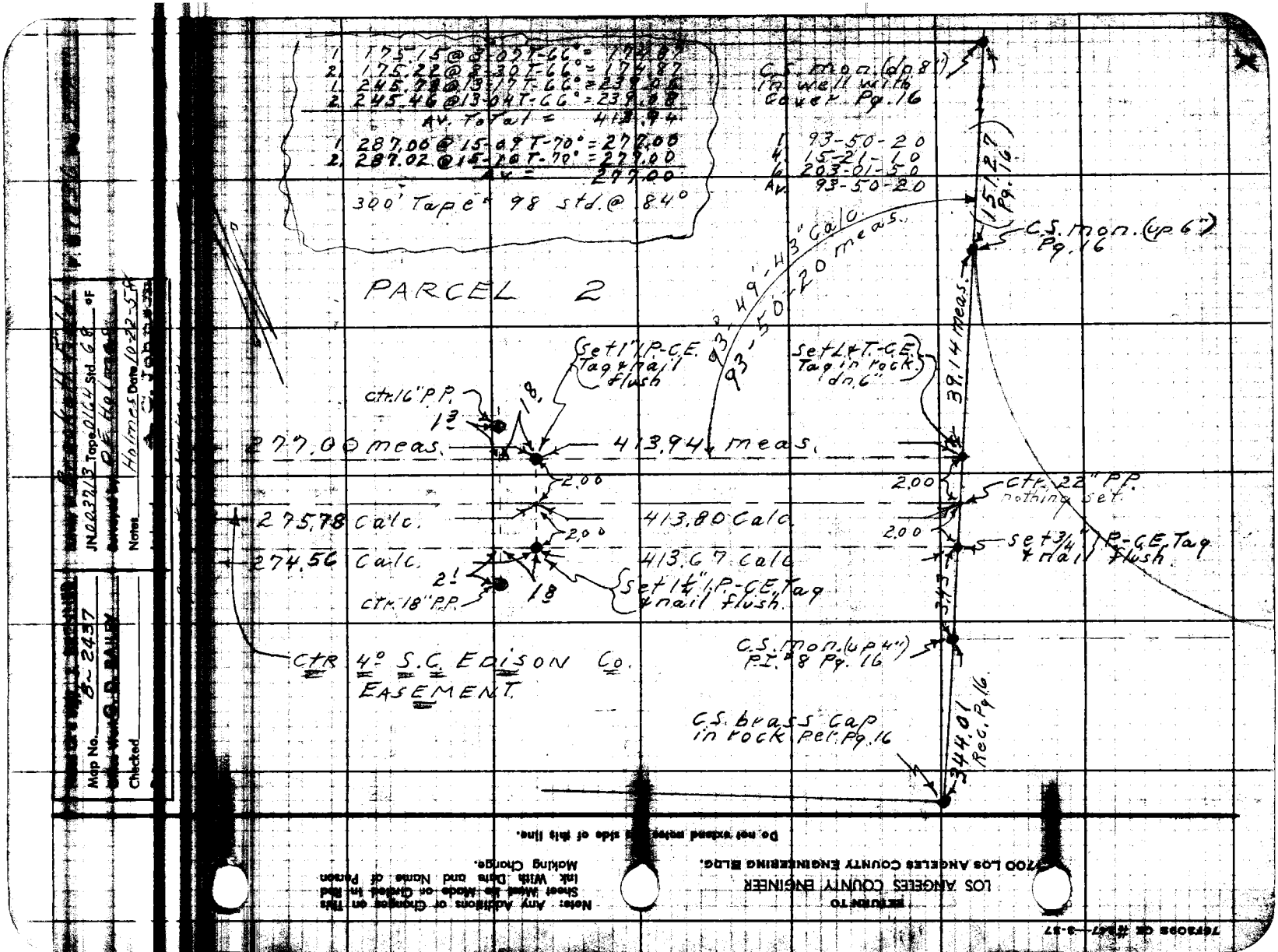

1 175.15 @ 3-07 T-66° = 174.87
2 175.22 @ 3-30 T-66° = 174.87
1 245.78 @ 13-17 T-66° = 239.06
2 245.46 @ 13-04 T-66° = 239.08
Av. Total = 413.94
1 287.00 @ 15-09 T-70° = 277.00
2 287.02 @ 15-10 T-70° = 277.00
Av = 277.00
300' Tape # 98 std. @ 84°
C.S. mon. (dn 8") in well with cover Pg. 16
1 93-50-20
4 15-21-10
6 203-01-50
Av 93-50-20
(151.27 Pg. 16)
C.S. mon. (up 6") Pg. 16
93°-49'-43" Calc.
93-50-20 meas.
PARCEL 2
39.14 meas.
Set 1" I.P.-C.E. Tag & nail flush
Set L & T.-C.E. Tag in rock dn. 6"
ctr. 16" P.P.
13
18
277.00 meas.
413.94 meas.
2.00
2.00
ctr. 22" P.P. nothing set.
275.78 Calc.
413.80 Calc.
2.00
2.00
Set 3/4" I.P.-C.E. Tag & nail flush.
274.56 Calc.
413.67 Calc.
21
18
ctr. 18" P.P.
Set 1 1/4" I.P.-C.E. Tag & nail flush.
3.43
C.S. mon. (up 4") P.I. #8 Pg. 16
CTR 4° S.C. EDISON Co. EASEMENT.
C.S. brass cap in rock per Pg. 16
344.01 Rec. Pg. 16
Map No. 8-2437
Checked
JN 003713 Tape 0164 Std. 68 °F
Surveyed by R.E. Holmes
Notes Holmes Date 10-22-58
Do not extend notes this side of this line.
RETURN TO
LOS ANGELES COUNTY ENGINEER
700 LOS ANGELES COUNTY ENGINEERING BLDG.
Note: Any Additions or Changes on This Sheet Must be Made or Circled in Red Ink With Date and Name of Person Making Change.

F. B. 1836 Pg. 238



LOCATION of P.P. & Anchors @ Angle Pt.

RETURN TO
LOS ANGELES COUNTY ENGINEER
900 Los Angeles County Engineering Bldg.

Do not extend notes this side of this line.

Note: Any Additions or Changes on This Sheet Must be Made or Circled in Red Ink With Date and Name of Person Making Change.

Notes Ck'd by
Map No.
Office Work
Checked

Survey of Brackett Field
JN 7440.81 Tape D164 Std 68 °F
Surveyed by D.E. Holmes
Notes DEH. Date 7-13-59

F.B. 1836 Pg. 289

J.N. 7440.81

BRACKETT FIELD

LOCATION of FIRE STATION BLDG.

Note: Any Additions or Changes on This Sheet Must be Made or Circled in Red Ink With Date and Name of Person Making Change.

Do not extend notes this side of this line.

RETURN TO
LOS ANGELES COUNTY ENGINEER
700 LOS ANGELES COUNTY ENGINEERING BLDG.

76F3OBS CE #247—3-57

RETURN TO
LOS ANGELES COUNTY ENGINEER
700 LOS ANGELES COUNTY ENGINEERING BLDG.

Note: Any Additions or Changes on This Sheet Must be Made or Circled in Red Ink With Date and Name of Person Making Change.

Do not extend notes this side of this line.

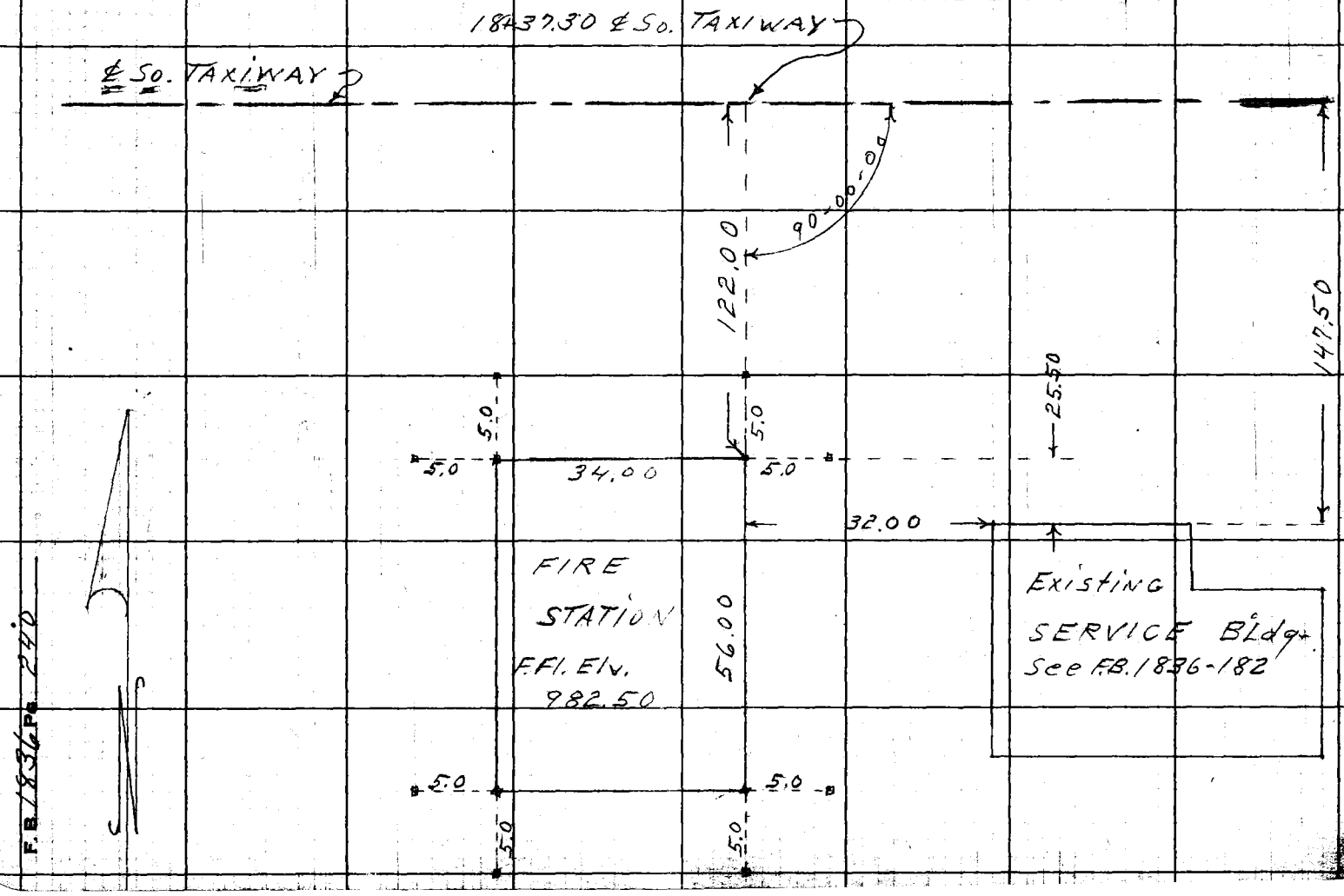

F.B. 1831 Pg. 240

Notes Ck'd by	Survey of Brackett Field	F. B. 1836 Pg. 247
Map No.	IN 2440.02 Tape Std. °F	
Office Work	Surveyed by DE Holmes	
Checked	Notes Date	
Date	Indexed K. C. Johnson	

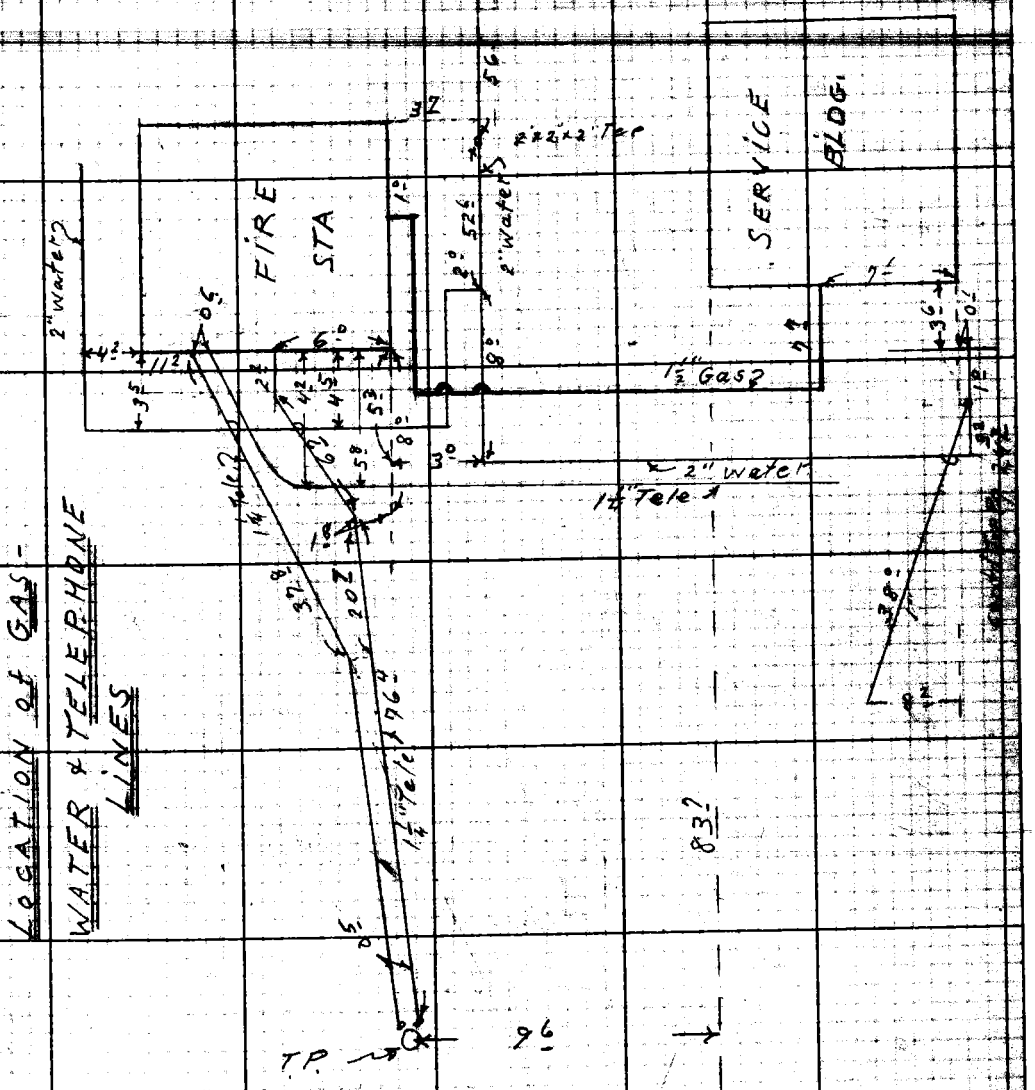

Note: Any Additions or Changes on This Sheet Must be Made or Circled in Red Ink With Date and Name of Person Making Change.

Do not extend notes this side of this line.

RETURN TO
LOS ANGELES COUNTY ENGINEER
1000 Los Angeles County Engineering Bldg.

763C08 CE #247—7-53

F.B. 1836 PG. 242

Contd. Rt. Pg. 241

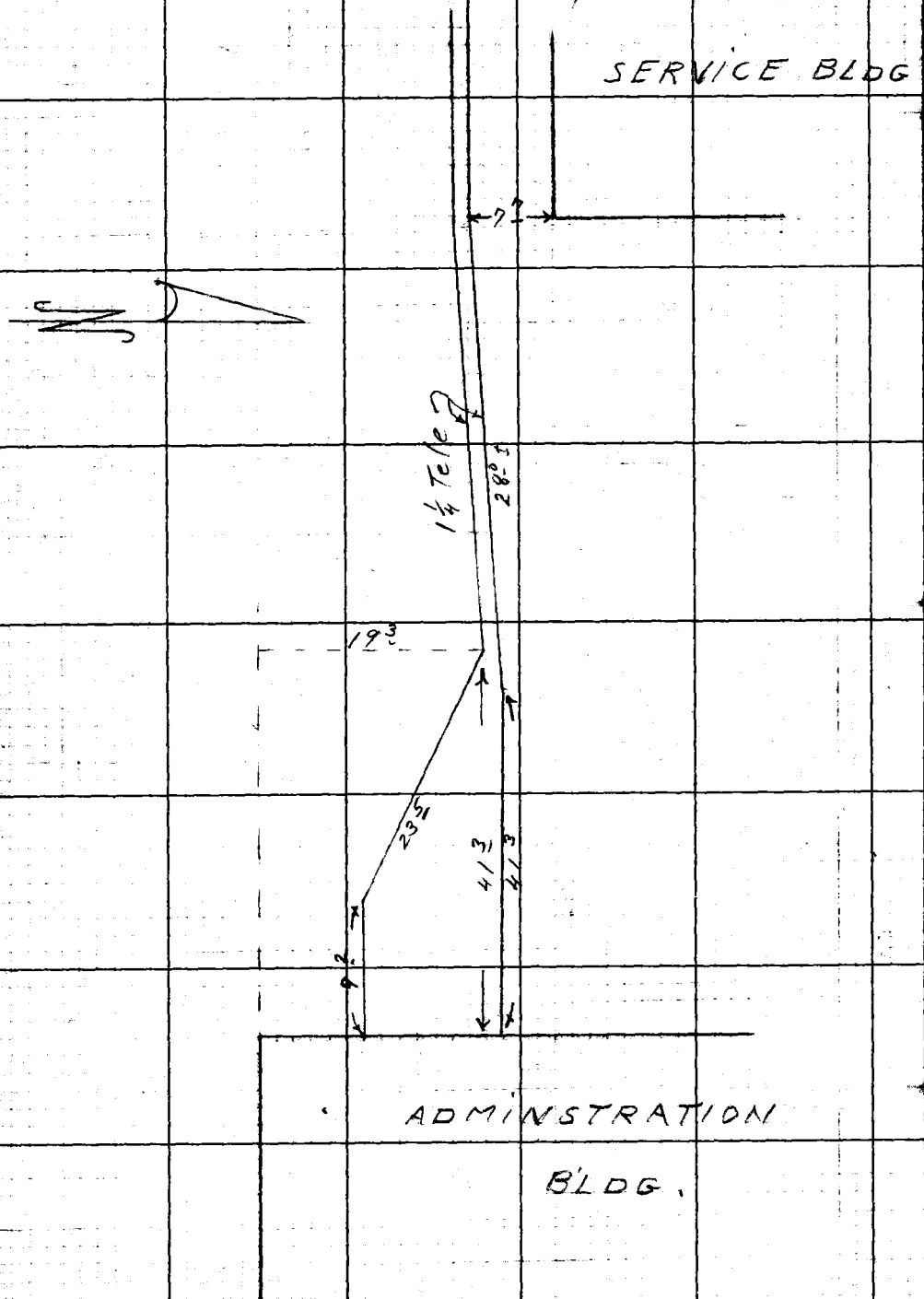

RETURN TO
LOS ANGELES COUNTY ENGINEER
700 Los Angeles County Engineering Bldg.
Do not extend notes this side of this line.
Note: Any Additions or Changes on This Sheet Must be Made or Circled in Red Ink With Date and Name of Person Making Change.

Notes Ck'd by W. J. BRENNER
Map No. B-2437
Office Work G. D. BAILEY
Checked

Survey of BRACKETT Field
JN 0021.03 Tape 0180 Std 68 °F
Surveyed by G. PORTER
Notes Porter Date 4-20-60

F.B. 1836 Pg. 243

4-28-60

SURVEY

10 AC. ADD. TO

BRACKETT FIELD

APRIL 1960

J.N. 0021.03

G. Porter & Party

Note: Any Additions or Changes on This Sheet Must be Made or Circled in Red Ink With Date and Name of Person Making Change.

Do not extend this side of this line.

PLEASE RETURN TO
LOS ANGELES COUNTY ENGINEER
700 LOS ANGELES COUNTY ENGINEERING BLDG.

76F3095 S&E #247 11-58

PLEASE RETURN TO
LOS ANGELES COUNTY ENGINEER
700 LOS ANGELES COUNTY ENGINEERING BLDG.

Note: Any Additions or Changes on This Sheet Must be Made or Circled in Red Ink With Date and Name of Person Making Change.

Do not extend this side of this line.

W.S. 49, A-2, 3

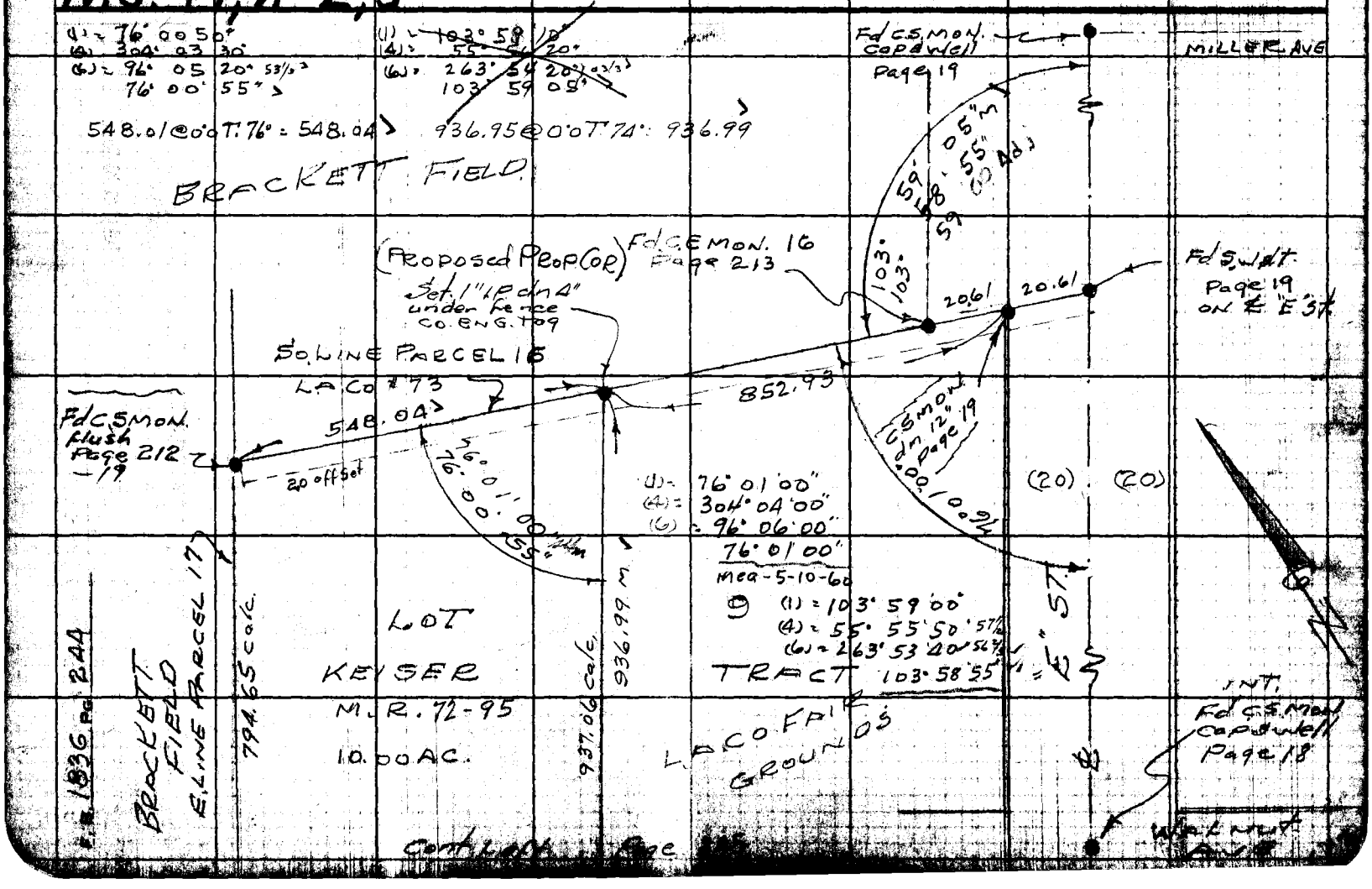

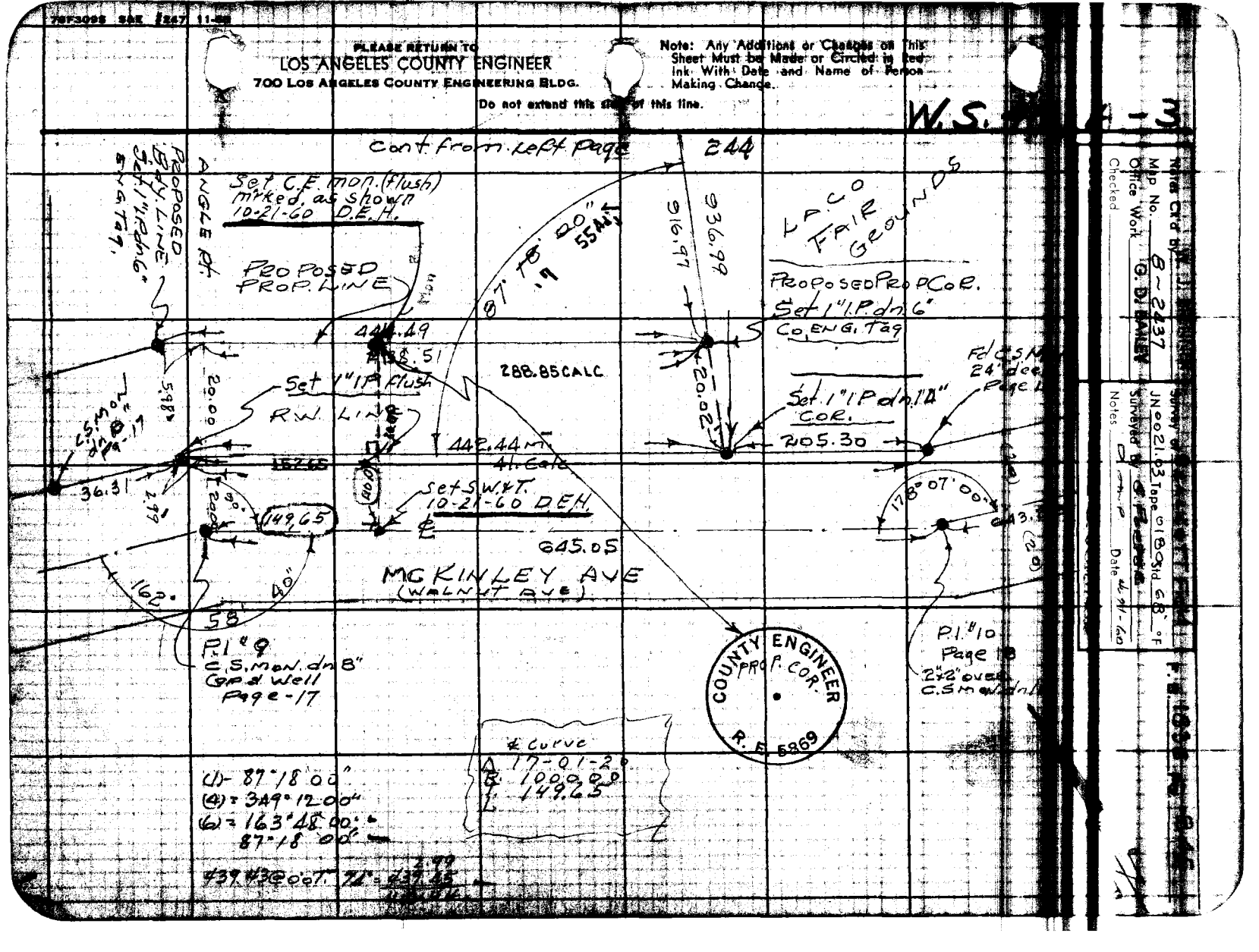

PLEASE RETURN TO
LOS ANGELES COUNTY ENGINEER
700 LOS ANGELES COUNTY ENGINEERING BLDG.
Note: Any Additions or Changes on This Sheet Must be Made or Circled in Red Ink With Date and Name of Person Making Change.
Do not extend this side of this line.
W.S.
Cont. from Left Page
244
Set C.E. mon. (flush) mrked. as shown 10-21-60 D.E.H.
PROPOSED PROP. LINE
ANGLE PT.
PROPOSED Bdy. LINE Set 1" I.P. dn 6" Eng. Tag.
87° 18' 00"
55 Adj
916.97
936.99
LACO FAIR GROUNDS
PROPOSED PROP. COR.
Set 1" I.P. dn 6" Co. Eng. Tag
444.49
438.51
288.85 CALC
20.00
20.02
Set 1" I.P. flush
R.W. LINE
Set 1" I.P. dn 14" COR.
205.30
442.44 m
41. Calc
157.65
36.31
2.99
149.65
Set S.W.&T. 10-21-60 D.E.H.
645.05
178° 07' 00"
MCKINLEY AVE (WALNUT AVE)
162°
40"
58
P.I. #9 C.S. mon. dn 8" Cap & Well Page-17
P.I. #10 Page 18 2"x2" over C.S. mon. dn
COUNTY ENGINEER PROP. COR. R.E. 5869
℄ Curve
Δ 17-01-20
R 1000.00
L 149.65
(1) - 87° 18' 00"
(4) = 349° 12' 00"
(6) = 163° 48' 00"
87° 18' 00"
Notes Ck'd by
Map No. 8-2437
Office Work G. D. BAILEY
Checked
Survey of
JN 00021.03 Tape 0180 Std 68° F
Surveyed by
Notes
Date

F. B. 1836 PG 246

PLEASE RETURN TO
LOS ANGELES COUNTY ENGINEER
700 Los Angeles County Engineering Bldg.

Do not extend this [illegible] of this line.

Note: Any Additions or Changes on This Sheet Must be Made or Circled in Red Ink With Date and Name of Person Making Change.

Notes Ck'd by W. J. BRENNER
Map No. B-2437
Office Work G. D. BAILEY
Checked
Date

Survey of BRACKETT FIELD
JN 0021.03 Tape 0174 Std 68 °F
Surveyed by G. PORTER
Notes Date
Indexed

F. B. 1836 Pg. 247

SURVEY

5 AC. ADD. TO

BRACKETT FIELD

JULY - 1960

JN 0021.03

G. [illegible] & Party

Note: Any Additions or Changes on this Sheet Must be Made or Circled in Red Ink With Date and Name of Person Making Change.

Do not extend this side of this line.

PLEASE RETURN TO
LOS ANGELES COUNTY ENGINEER
700 LOS ANGELES COUNTY ENGINEERING BLDG.

76F3098 S&E #247 11-58

W.S. 49, A-3

LOS ANGELES COUNTY ENGINEER
700 LOS ANGELES COUNTY ENGINEERING BLDG.

PLEASE RETURN TO

Do not extend this side of this line.

Note: Any Additions or Changes on This Sheet Must Be Made or Checked in Red Ink With Date and Name of Person Making Change.



Notes Ck'd by W. H. FITCH	Survey of BRACKETT FIELD	F. B. 1836 Pg. 249
Map No. B-2437	JN 0037.32 Tape 0212 Std 68 °F	
Office Work G. D. BAILEY	Surveyed by HOLMES	
Checked W. H. FITCH	Notes Date	

J.N. 0037.32

BRACKETT FIELD

STAKING OF 14.22 ACRES
POR. OF LOTS # 8 & 9 KEISER TRACT

D.E. Holmes
M.A. Walsh Jr
C.A. Moore
S.W. Dean

INDEX

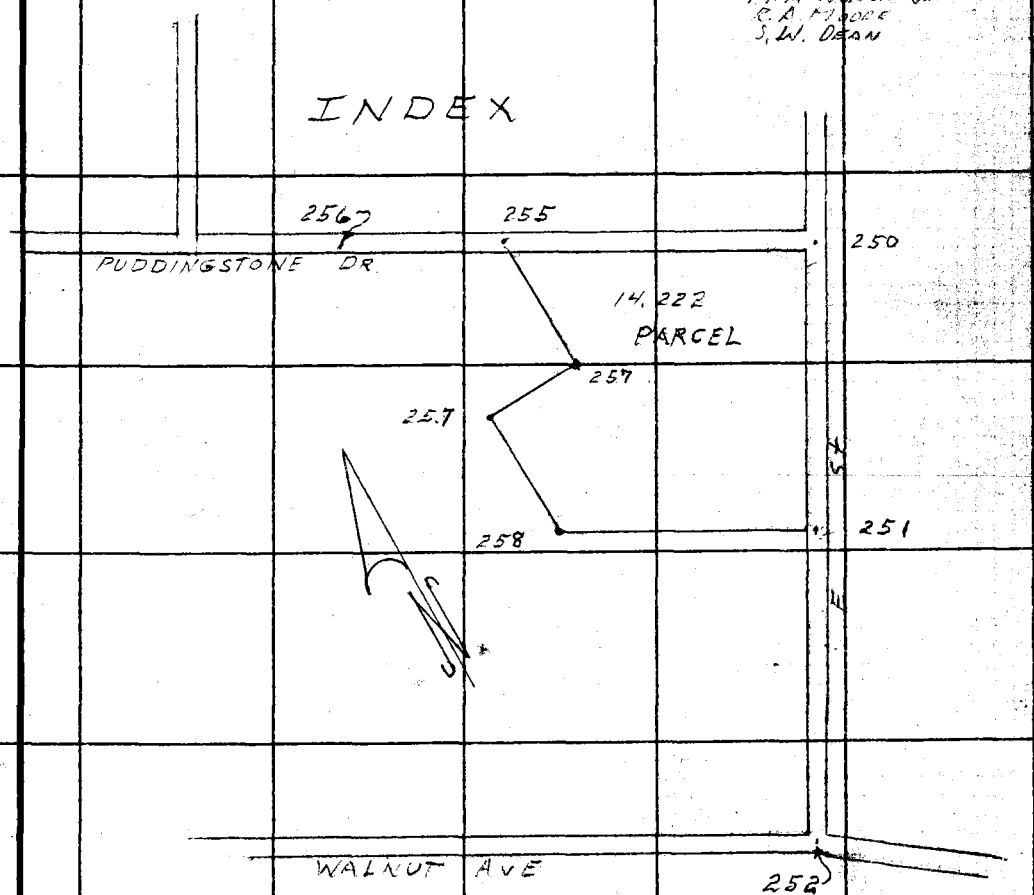

Note: Any Additions or Changes on This Sheet Must be Made or Circled in Red Ink With Date and Name of Person Making Change.

Do not extend this side of this line.

PLEASE RETURN TO
LOS ANGELES COUNTY ENGINEER
403 LOS ANGELES COUNTY ENGINEERING BLDG.

76F3095 CE # 310 3-61

F. B. 1836 Pg. 250

COUNTY SURVEYOR
RE 329

W.S. 49, A-2, 3

PLEASE RETURN TO
LOS ANGELES COUNTY ENGINEER
403 LOS ANGELES-COUNTY ENGINEERING BLDG.
Do not extend this side of this line.

Note: Any Additions or Changes on This Sheet Must be Made or Circled in Red Ink With Date and Name of Person Making Change.

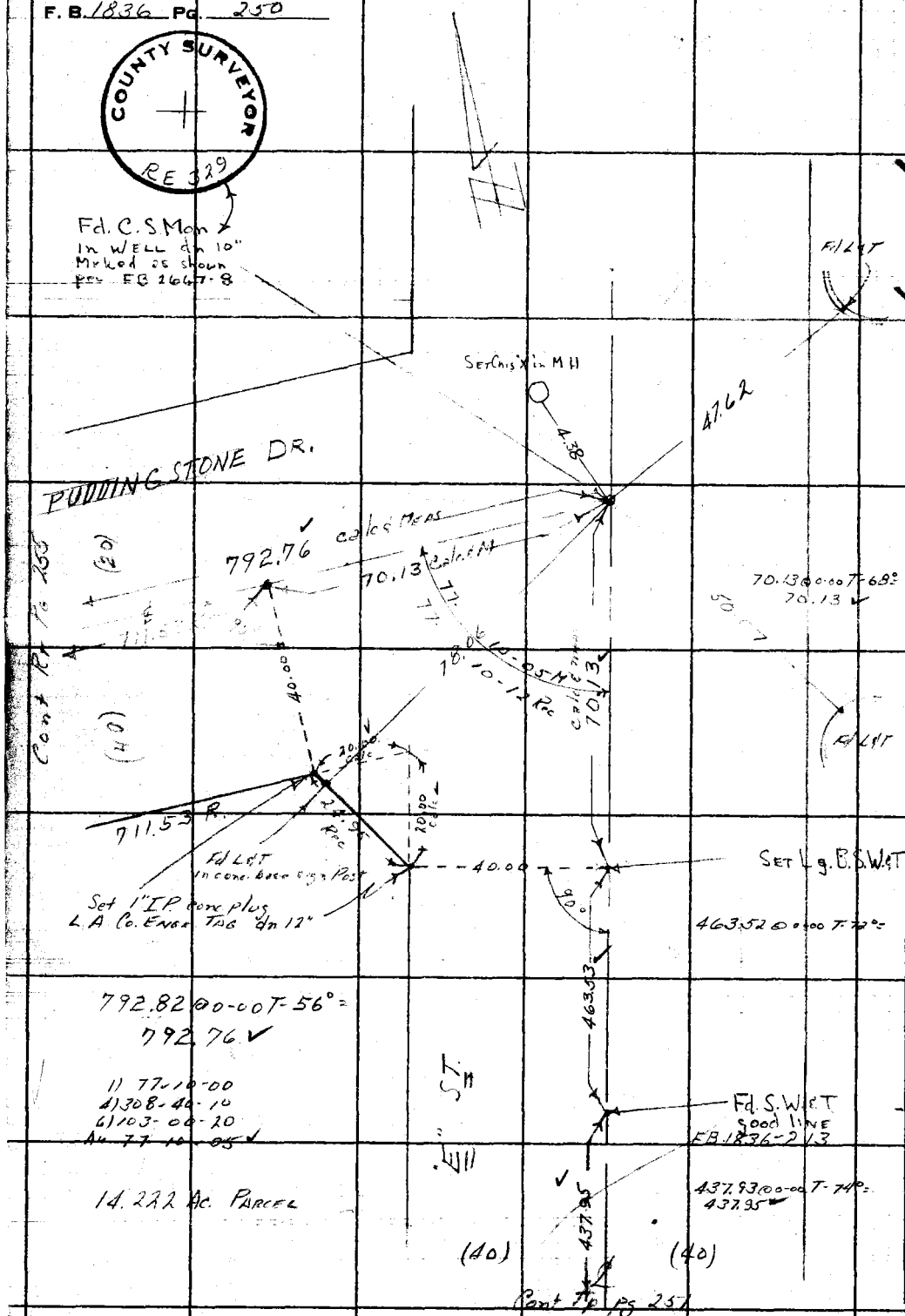

1

Notes Ck'd by W. H. FITCH	Survey of BRACKETT FIELD	F. B. 1836 Pg. 251
Map No. B-2437	JN 0037.32 Tape 0212 Std [illegible] °F	
Office Work G. D. BAILEY	Surveyed by Holmes	
Checked W. H. FITCH	Notes [illegible] Date [illegible]	

W.S. 49 A-3

Note: Any Additions or Changes on This Sheet Must be Made or Circled in Red Ink With Date and Name of Person Making Change.

Do not extend this side of this line.

PLEASE RETURN TO
LOS ANGELES COUNTY ENGINEER
403 LOS ANGELES COUNTY ENGINEERING BLDG.

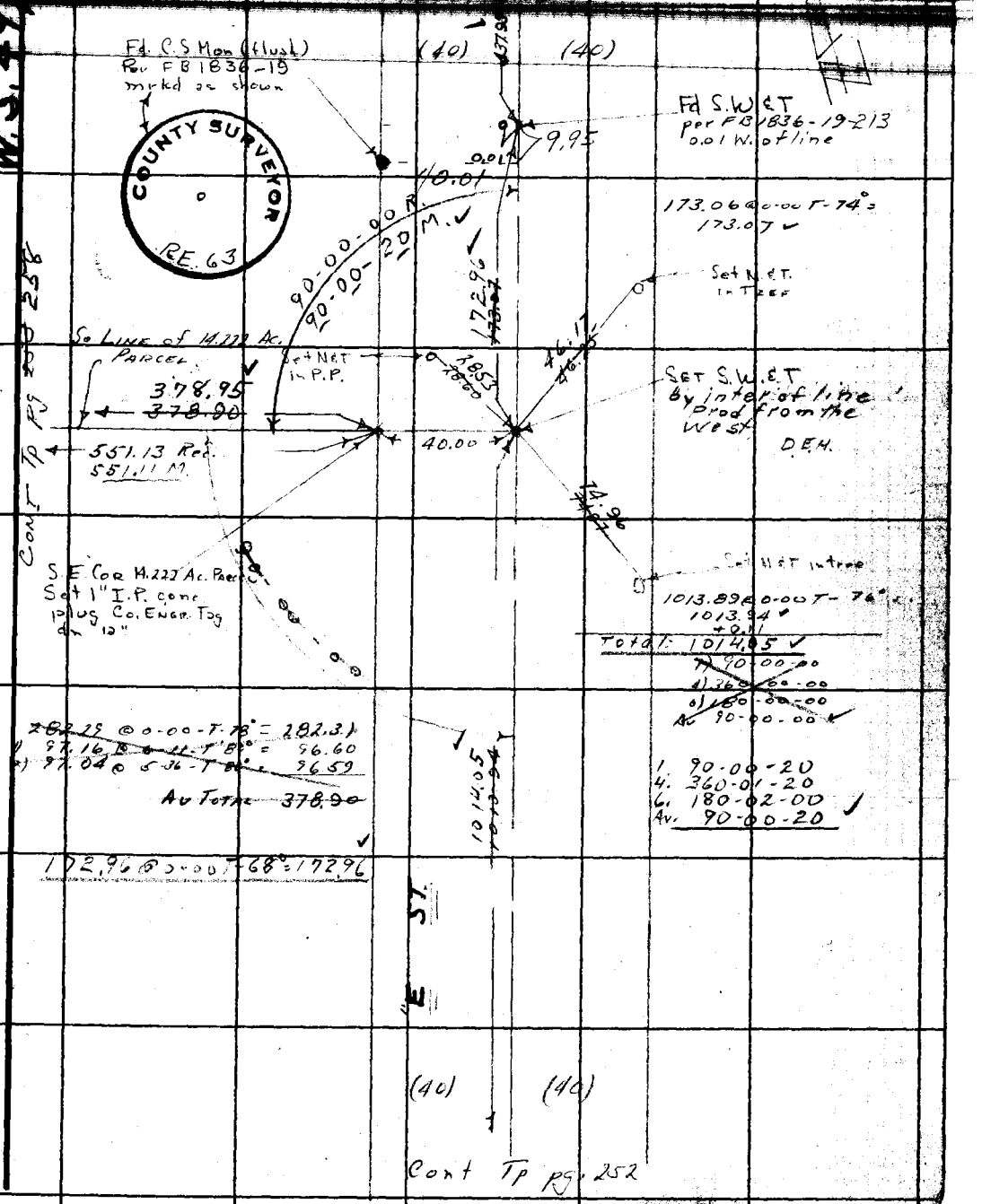

76F309S CE # 310 3-61

F. B. 1836 PG. 252

Cont Bot pg 251

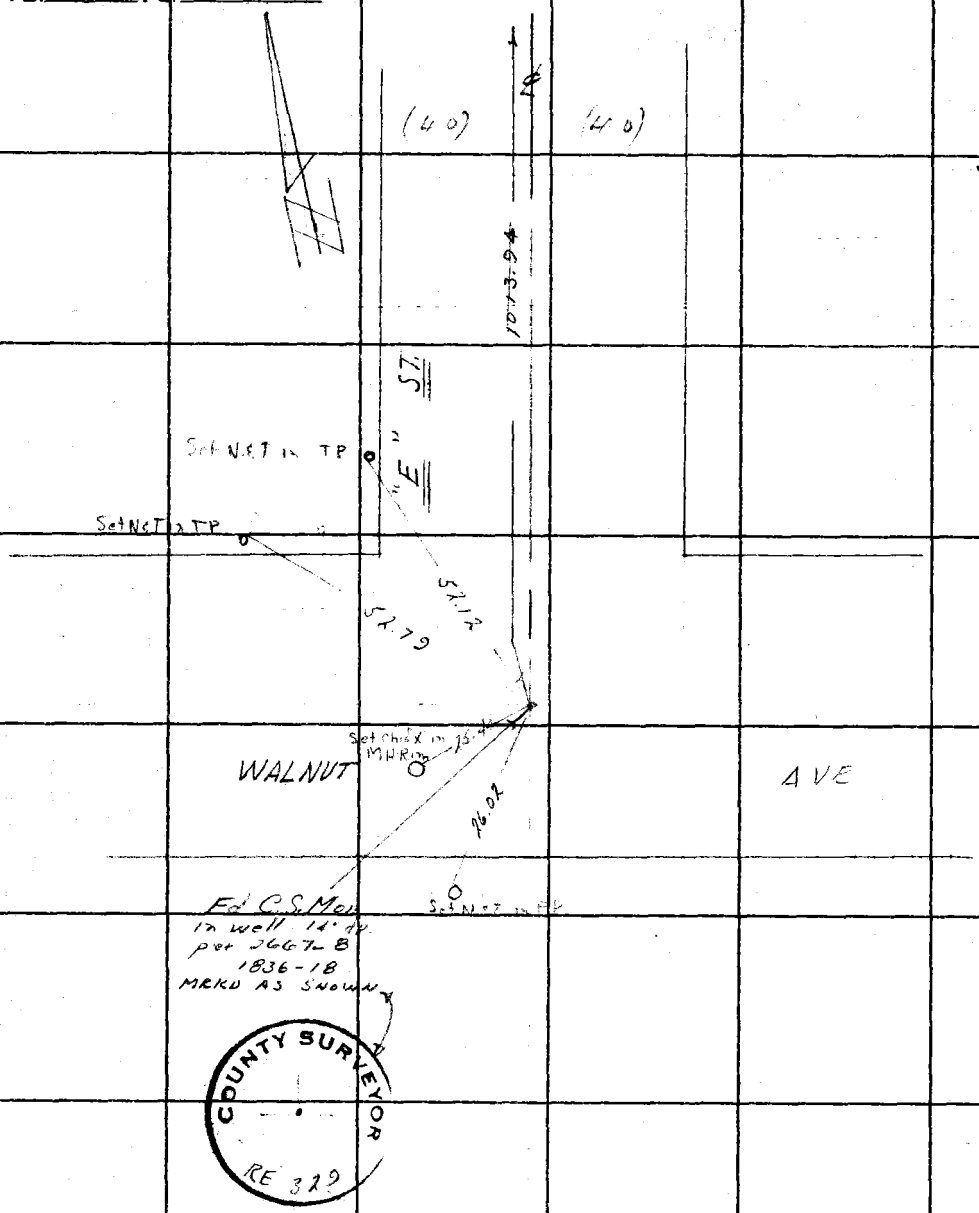

W.S. 49, A-3

PLEASE RETURN TO
LOS ANGELES COUNTY ENGINEER
403 LOS ANGELES COUNTY ENGINEERING BLDG.

Do not extend this side of this line.

Note: Any Additions or Changes on This Sheet Must be Made or Circled in Red Ink With Date and Name of Person Making Change.

Notes Ck'd by W. H. FITCH
Map No. B-2437
Office Work G. D. BAILEY
Checked W. H. FITCH

Survey of BRACKETT FIELD
JN 0037.32 Tape 0212 Std 68 °F
Surveyed by Holmes
Notes Date

F. B. 1836 Pg. 253

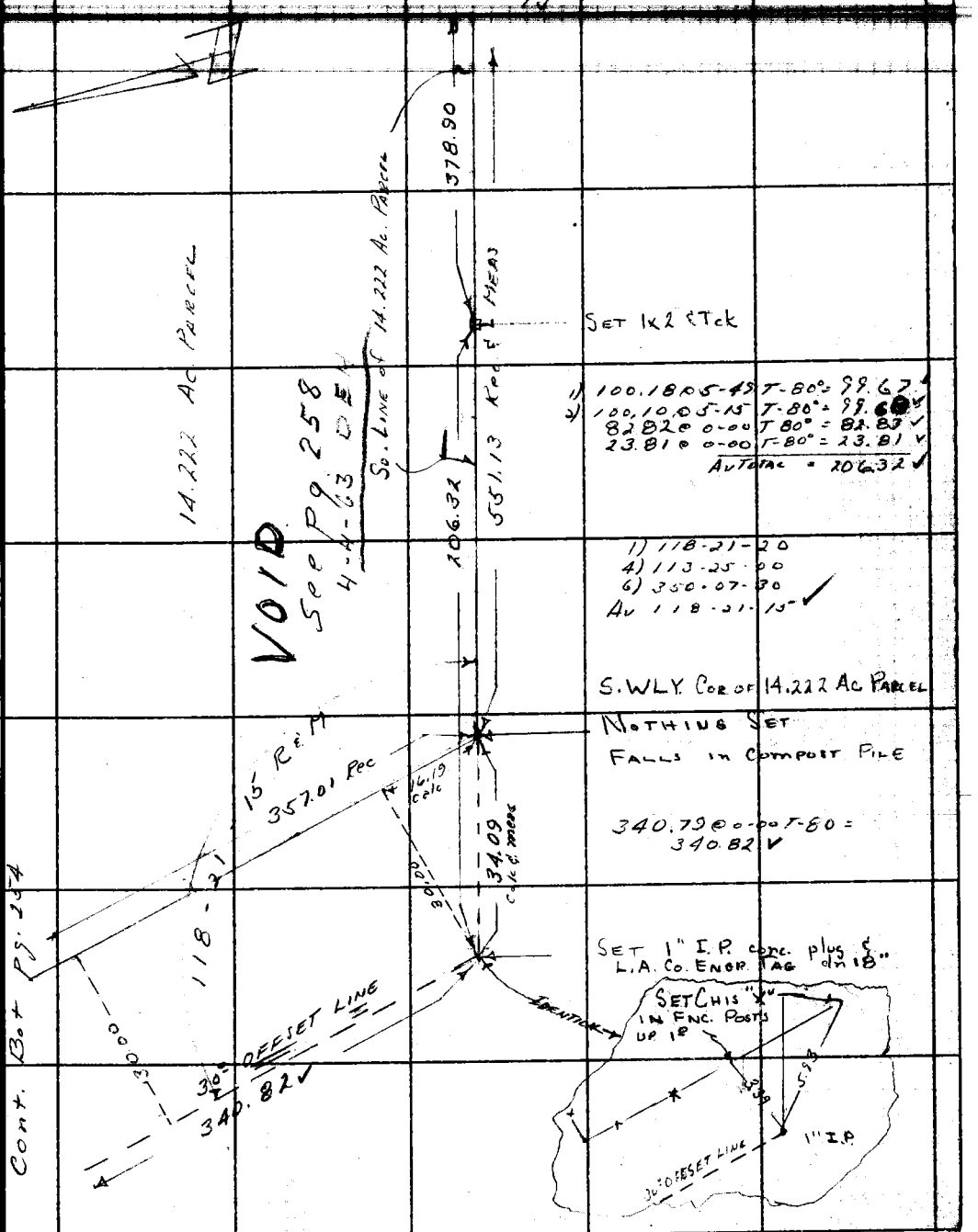

Note: Any Additions or Changes on This Sheet Must be Made or Circled in Red Ink With Date and Name of Person Making Change.

PLEASE RETURN TO
LOS ANGELES COUNTY ENGINEER
403 LOS ANGELES COUNTY ENGINEERING BLDG.
Do not extend this side of this line.

76F309S CE # 310 3-61

F. B. 1836 Pg. 254

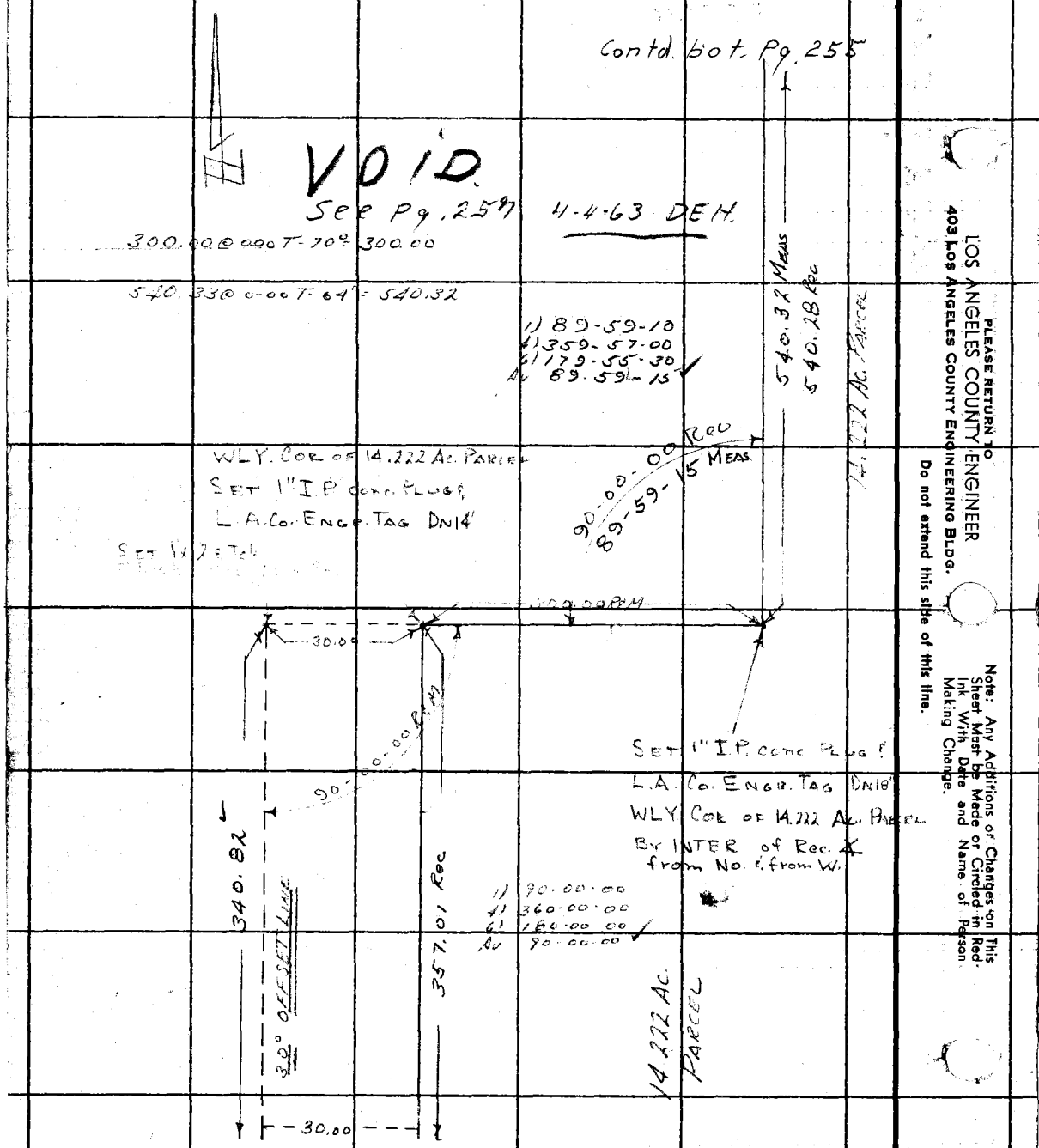

Con't on Page 253

PLEASE RETURN TO
LOS ANGELES COUNTY ENGINEER
403 LOS ANGELES COUNTY ENGINEERING BLDG.
Do not extend this side of this line.

Note: Any Additions or Changes on This Sheet Must be Made or Circled in Red Ink With Date and Name of Person Making Change.

W.S. 49 A-2.3

Notes Ck'd by W. H. FITCH
Map No. B-2437
Office Work G. D. BAILEY
Checked W. H. FITCH

Survey of BRACKETT FIELD
JN [illegible] Tape 0212 Std 69 °F
Surveyed by [illegible]
Notes [illegible] Date [illegible]

F. B. 1836 PG. [illegible]

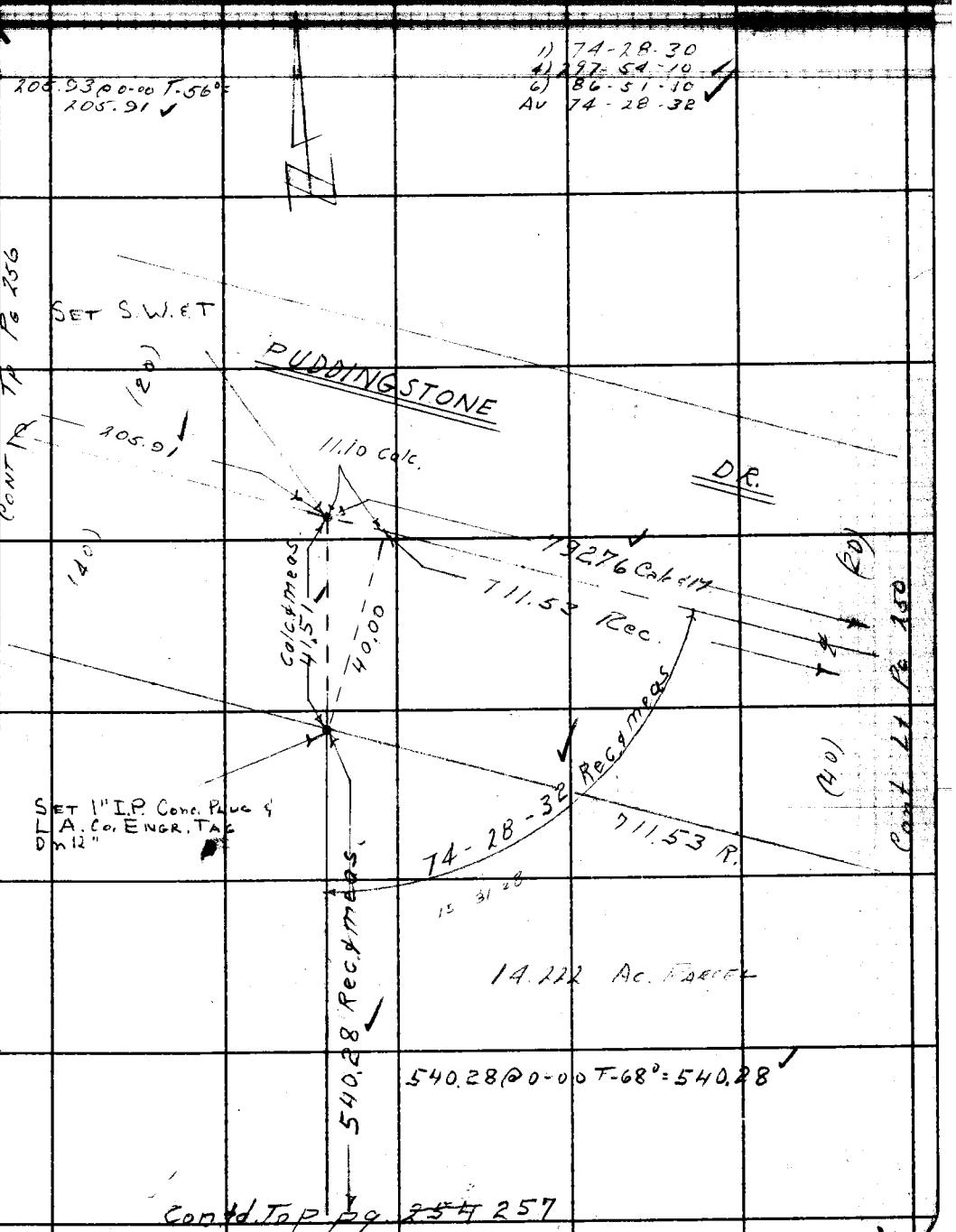

Note: Any Additions or Changes on This Sheet Must be Made or Circled in Red Ink With Date and Name of Person Making Change.

Do not extend this side of this line.

PLEASE RETURN TO
LOS ANGELES COUNTY ENGINEER
403 LOS ANGELES COUNTY ENGINEERING BLDG.

76F309S CE # 310 3-61

F. B. 1836 PG. 256

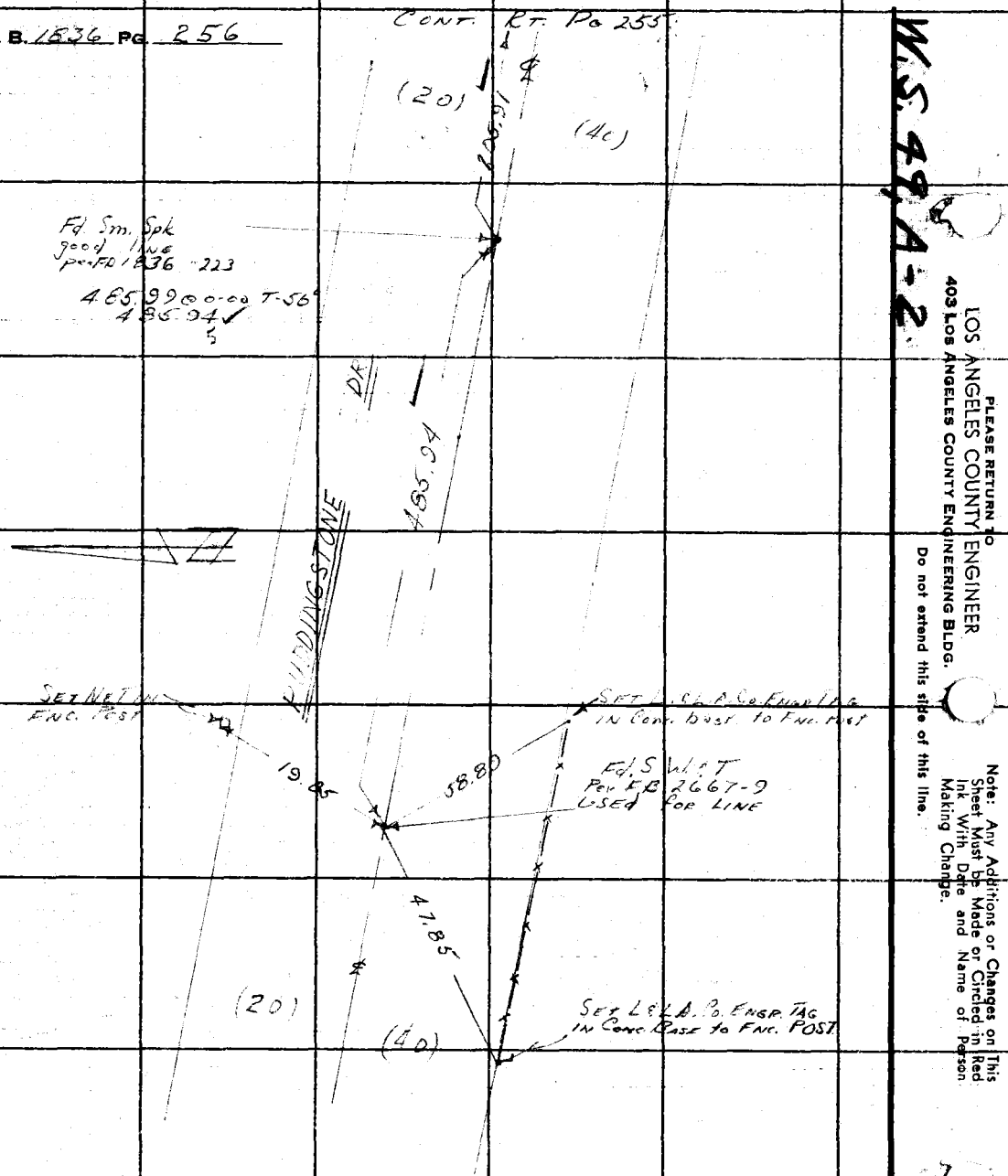

W.S. 48A-2

PLEASE RETURN TO
LOS ANGELES COUNTY ENGINEER
403 LOS ANGELES COUNTY ENGINEERING BLDG.

Do not extend this side of this line.

Note: Any Additions or Changes on This Sheet Must be Made or Circled in Red Ink With Date and Name of Person Making Change.

Notes Ck'd by W. H. FITCH	Survey of Brackett Field	F. B. 1836 Pg. 257
Map No. B-2437	JN 003732 Tape 0212 Std 68 °F	
Office Work G. D. BAILEY	Surveyed by D.E. Holmes	
Checked W. H. FITCH	Notes Holmes Date 4-4-63	from bot

W.S. #4-3

300.00 @ 0-00 T 78° = 340.82

340.80 @ 0-00 T 78° = 340.82

1. 90-00-00
4. 360-00-00
6. 180-00-00 ✓
Av. 90-00-00

1. 90-00-00
4. 360-00-00
6. 180-00-00 ✓
Av. 90-00-00

Wly. Cor. of 14.222 Ac. Parcel Set 1" I.P. - L.A. Co. Engr. Tag & nail dn. 18" by Rec. Angle & dist. from the East.

Set 1x2" & Tck. on line Prod. from the East (flush.

90-00-00 Rec. & meas.

54028 Rec. & meas

300.00 R&M.

30.00

Wly Cor of 14.222 Ac. Parcel Set 1" I.P. - L.A. Co. Engr. Tag & nail (dn. 18") by Rec. Angle & dist. from the North

90-00-00 Rec. & meas.

340.82 Calc. & meas.

357.01 Rec.

30.00

Contd bot lt Pg 258

Note: Any Additions or Changes on this Sheet Must be Made or Circled in Red Ink With Date and Name of Person Making Change.

Do not extend this side of this line.

PLEASE RETURN TO
LOS ANGELES COUNTY ENGINEER
403 LOS ANGELES COUNTY ENGINEERING BLDG.

76F3098 CE # 310 3-61

F. B. 1836 Pg. 258

Contd. Lt. Pg. 251

W.S. 49, A-3

1. 101.00 @ 5-57 T-78° = 100.47 ✓
2. 100.91 @ 5-25 T-78° = 100.47
278.46 @ 0-00 T-78° = 278.48 ✓
Av. Total = 378.95 ✓

378.95 ✓

Set 1x2" & Tck by Rec. Angle from the West.

23.72 @ 0-00 T-76° = 23.72 ✓
100.53 @ 0-00 T-76° = 100.54 ✓
1. 82.76 @ 7-51 T-78° = 81.99 ✓
2. 82.68 @ 7-27 T-78° = 81.99 ✓
Av. Total = 206.25 ✓

551.13 R
551.17 R

206.25 ✓

1. 118-21-20
4. 113-25-00
6. 350-07-30 ✓
Av. 118-21-15

S'Wly Cor. 14.222 Ac. Parcel. Nothing Set. falls in Compost Pile

Set 1" I.P. dn. 5"
4-15-64
[illegible]
See Page 264

357.01 Rec.
118-21-15 Rec. & meas.
16.19 calc.
30.00
calc. 34.09
33.98
118
30.00
from bot Pg. 257
340.82 calc. & meas.

Set 1" I.P. - L.A. Co. Engr. Tag. (dn. 18") by Rec. Angle & calc. dist. from The North

PLEASE RETURN TO
LOS ANGELES COUNTY ENGINEER
403 LOS ANGELES COUNTY ENGINEERING BLDG.

Do not extend this side of this line.

Note: Any Additions or Changes on This Sheet Must be Made or Circled in Red Ink With Date and Name of Person Making Change.

Notes Ck'd by RUBENACKER
Map No.
Office Work
Checked

Survey of SECRETT FIELD
JN0021.03 Tape 0224 Std 68 °F
Surveyed by G. PORTER
Notes PORTER Date 3-10-64
Indexed

F.B. 1836 PG. 259

REVISED BOUNDARY

PARCEL No 17

ANNEXED TO PARCEL No 18

MAR. 1964
G. Porter & Party

REF.

CS.B 2437
L.A.C.A.-73

FB 1836

Note: Any Additions or Changes on this Sheet Must be Made or Circled in Red Ink With Date and Name of Person Making Change.

Do not extend this side of this line.

PLEASE RETURN TO
LOS ANGELES COUNTY ENGINEER
403 LOS ANGELES COUNTY ENGINEERING BLDG.

16F3085 CE #3 Q 4-62

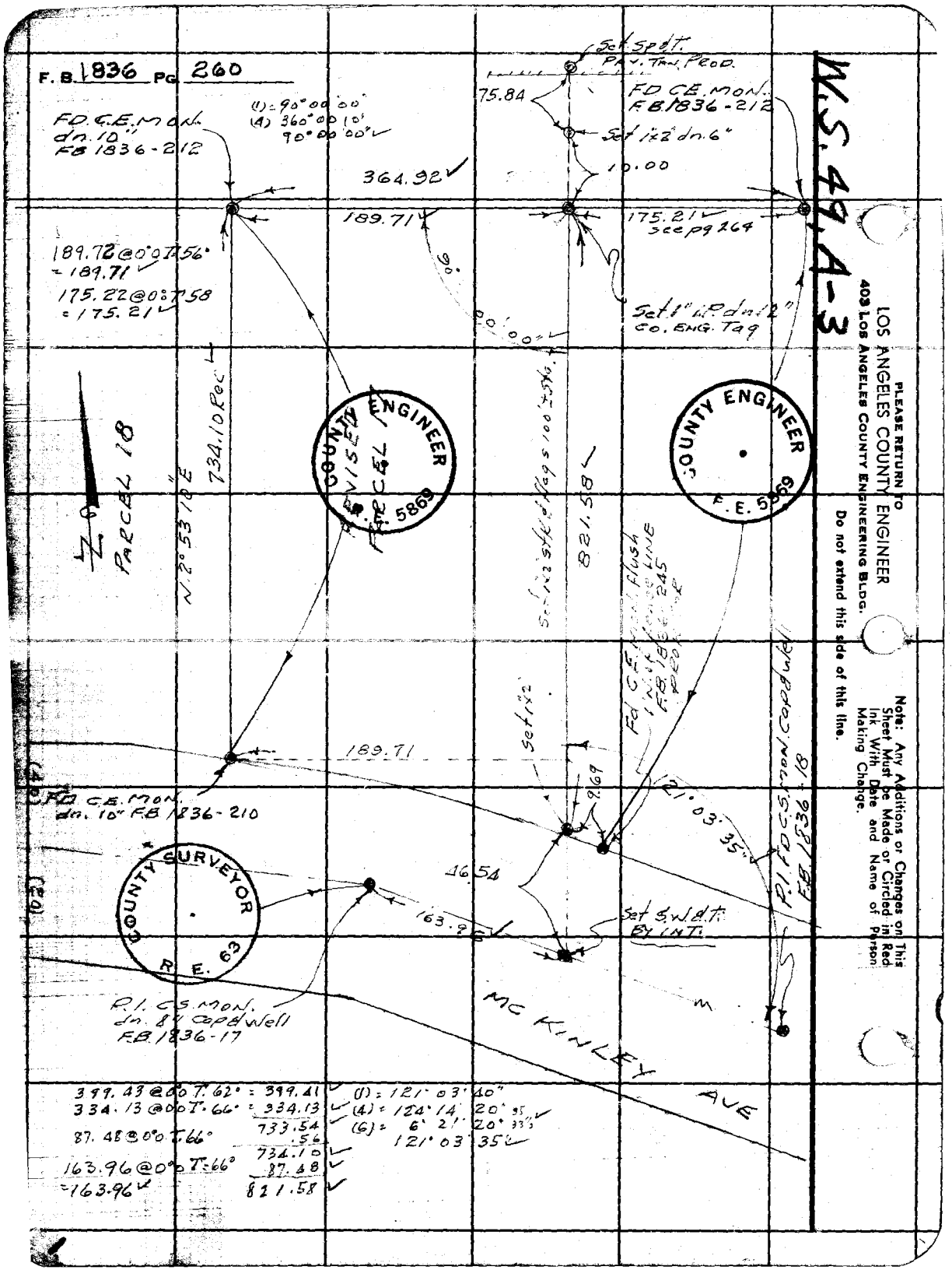
F.B. 1836 PG. 260
W.S. 49, A-3
Set Spdt. Pav. Tan. Prod.
75.84
FD. C.E. MON. F.B. 1836-212
Set 1"x2" dn. 6"
10.00
FD. C.E. MON. dn. 10" FB 1836-212
(1) = 90° 00' 00"
(4) 360° 00' 10"
90° 00' 00"
364.92
189.71
175.21 see pg 264
189.72 @ 0° 0' T. 56° = 189.71
175.22 @ 0° 0' T. 58 = 175.21
90° 00' 00"
Set 1" I.P. dn. 12" Co. Eng. Tag
COUNTY ENGINEER F.E. 5869
COUNTY ENGINEER F.E. 5869
PARCEL 18
N. 2° 53' 10" E
734.10 Rec
821.58
Set 1"x2" stk'd flags 100' ± Sta.
Fd C.E. Mon. flush 1' N. of Fence Line F.B. 1836-245
Set 1"x2"
189.71
FD. C.E. MON. dn. 10" F.B. 1836-210
9.69
121° 03' 35"
P.I. FD. C.S. Mon. Cap & Well F.B. 1836-18
46.54
163.96
Set S.W.&T. By Int.
COUNTY SURVEYOR R.E. 63
P.I. C.S. Mon. dn. 8" Cap & Well F.B. 1836-17
MC KINLEY AVE
399.43 @ 0° 0' T. 62° = 399.41
334.13 @ 0° 0' T. 66° = 334.13
733.54
.56
87.48 @ 0° 0' T. 66°
734.10
87.48
821.58
163.96 @ 0° 0' T. 66° = 163.96
(1) = 121° 03' 40"
(4) = 124° 14' 20" 35
(6) = 6° 21' 20" 33
121° 03' 35"
PLEASE RETURN TO
LOS ANGELES COUNTY ENGINEER
403 LOS ANGELES COUNTY ENGINEERING BLDG.
Do not extend this side of this line.
Note: Any Additions or Changes on This Sheet Must be Made or Circled in Red Ink With Date and Name of Person Making Change.

Notes Ck'd by [illegible]
Map No.
Office Work
Checked
Date

Survey of BRACKETT FIELD
JN 005732 Tape 0224 Std 60 °F
Surveyed by G. PORTER
Notes PORTER Date 4-19-64
Indexed [illegible] GAULT [illegible] 2 8 '64

F. B. 1836 PG. 261

SURVEY OF
PARCEL No 23

19.48 AC

APRIL - 15 - 1964

G. PORTER
& PARTY

FUTURE HOTEL & MOTEL SITE.
MCKINLEY & "E" ST.

Note: Any Additions or Changes on This Sheet Must be Made or Circled in Red Ink With Date and Name of Person Making Change.

Do not extend this side of this line.

PLEASE RETURN TO
LOS ANGELES COUNTY ENGINEER
403 LOS ANGELES COUNTY ENGINEERING BLDG.

76F3093 C.E. #31D 6-62

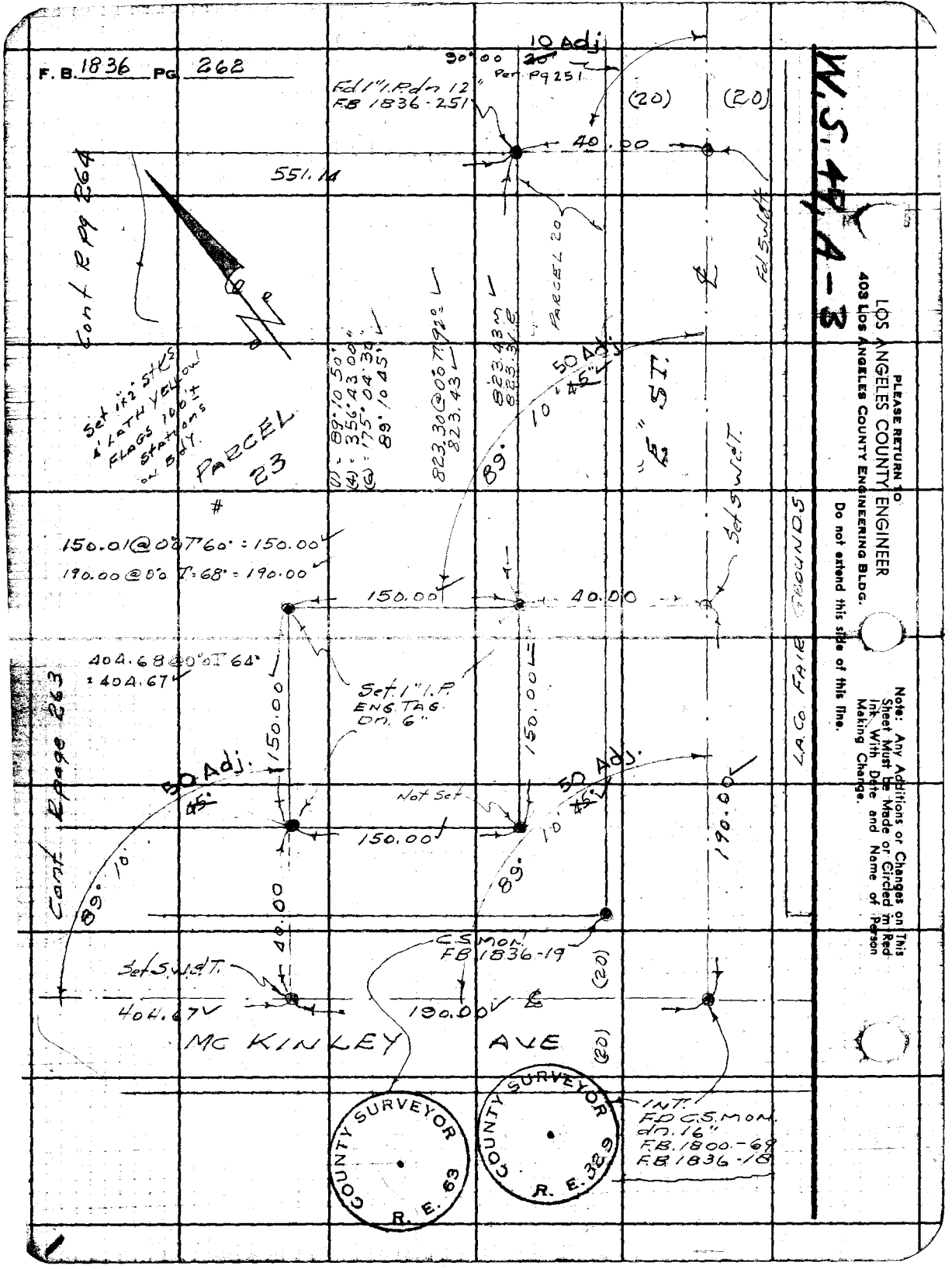
F. B. 1836 PG. 262
W.S. 47, A-3
10 Adj.
30°00 ~~20~~
Per Pg 251
Fd 1" I.P. dn 12"
F.B. 1836-251
(20)
(20)
40.00
551.14
Cont R pg 264
Fd S.W.&T.
PARCEL 20
Set 1"x2" STKS
4' LATH YELLOW
FLAGS 100'±
STATIONS
ON BDY.
PARCEL
23
(1) = 89°10'50"
(4) = 356°43'00"
(6) = 175°04'30"
89°10'45"
823.30@0°0'T 92°
823.43
823.43 M
823.31 R
50 Adj.
10' 45"
89°
"E" ST.
Set S.W.&T.
150.01@0°0'T 60° = 150.00
190.00@0°0'T 68° = 190.00
150.00
40.00
404.68@0°0'T 64°
= 404.67
Set 1" I.P.
ENG. TAG
Dn. 6"
150.00
150.00
Cont R page 263
50 Adj.
45°
Not Set
50 Adj.
45°
10'
89°
150.00
190.00
89°10'
40.00
C.S. MON.
FB 1836-19
Set S.W.&T.
404.67
190.00
(20)
(20)
MC KINLEY AVE
COUNTY SURVEYOR
R. E. 63
COUNTY SURVEYOR
R. E. 329
INT.
FD C.S. MON.
dn. 16"
F.B. 1800-69
F.B. 1836-18
LA. CO. FAIR GROUNDS
PLEASE RETURN TO
LOS ANGELES COUNTY ENGINEER
403 LOS ANGELES COUNTY ENGINEERING BLDG.
Do not extend this side of this line.
Note: Any Additions or Changes on This Sheet Must be Made or Circled in Red Ink With Date and Name of Person Making Change.

Notes Ck'd by RUBENACKER
Map No.
Office Work
Checked
Date

Survey of [illegible]
JN 0037.32 Tape D224 Std 6.8 °F
Surveyed by G. PORTER
Notes PORTER Date 4-20-64
Indexed [illegible]

F. B. 1836 PG. 263

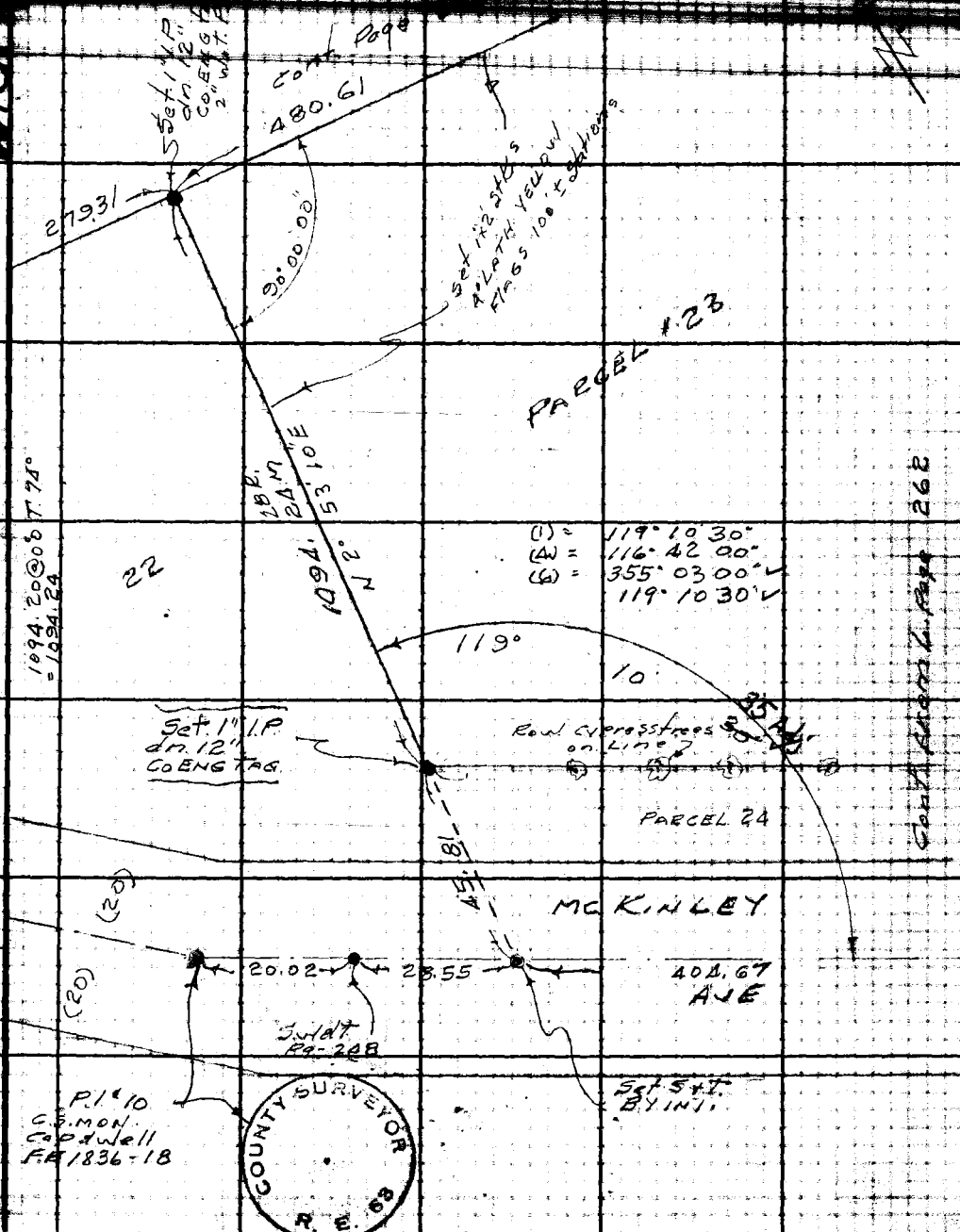

Note: Any Additions or Changes on this Sheet Must be Made or Circled in Red Ink With Date and Name of Person Making Change.

Do not extend this title of this line.

PLEASE RETURN TO
LOS ANGELES COUNTY ENGINEER
403 LOS ANGELES COUNTY ENGINEERING BLDG.

76F3005 C.E. 6330 6-62

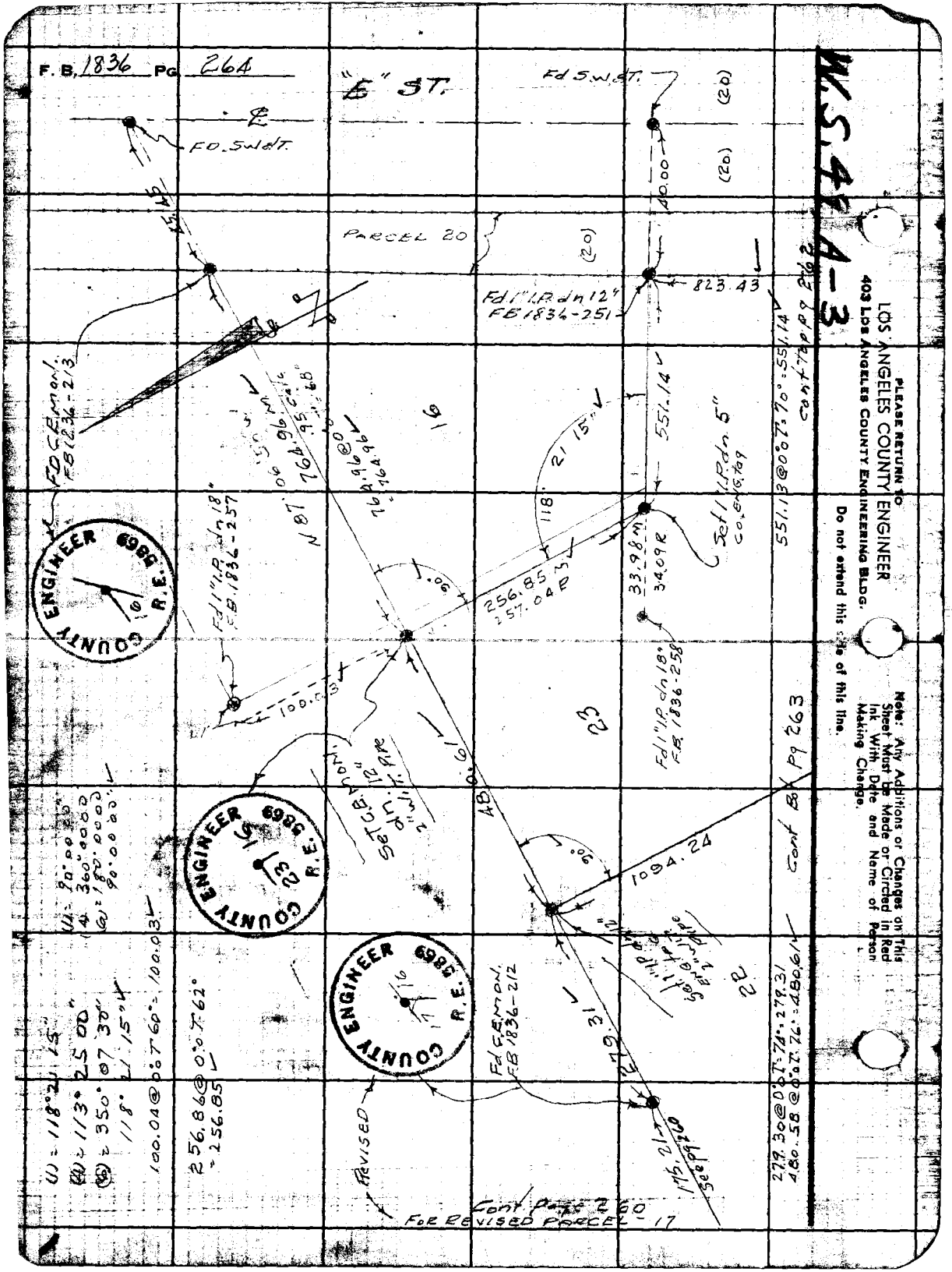
F. B. 1836 PG. 264
"E" ST.
Fd S.W.&T.
FD. S.W.&T.
PARCEL 20
Fd 1" I.P. dn 12" FB 1836-251
823.43
551.14
551.13@0°07'70" = 551.14
Cont Top Pg 262
Set 1" I.P. dn 5" Co. Eng. tag
Fd 1" I.P. dn 18" F.B. 1836-257
Fd 1" I.P. dn 18" F.B. 1836-258
256.85 M
257.04 R
33.98 M
34.09 R
118° 21' 15"
100.03
Set C.E. mon. dn. 12" 2" W.T. Pipe
1094.24
Cont Bot Pg 263
Fd C.E. mon. FB 1836-212
279.31
279.30@0°07'74" = 279.31
480.58@0°07'76" = 480.61
Cont Page 260
FOR REVISED PARCEL 17
REVISED
COUNTY ENGINEER R.E. 5869
W.S. 48 A-3
PLEASE RETURN TO
LOS ANGELES COUNTY ENGINEER
403 LOS ANGELES COUNTY ENGINEERING BLDG.
Do not extend this side of this line.
Note: Any Additions or Changes on This Sheet Must be Made or Circled in Red Ink With Date and Name of Person Making Change.

Notes Ck'd by	Survey of BRACKETT FIELD	F. B. 1836 PG. 265
Map No.	JN ____ Tape ____ Std ____ °F	
Office Work	Surveyed by MOODY	
Checked	Notes MOODY Date 12-14-79	
Date	Indexed	

BRACKETT FIELD

EXISTING SOUTH RUNWAY MEAS.

MOODY
CARO
BANKSON

Note: Any Additions or Changes on This Sheet Must be Made or Circled in Red Ink With Date and Name of Person Making Change.

Do not extend this side of this line.

PLEASE RETURN TO
COUNTY OF LOS ANGELES
DEPARTMENT OF COUNTY ENGINEER
403 LOS ANGELES COUNTY ENGINEERING BLDG.

76F309S CE#310 3-69

F. B. 1836 PG. 266

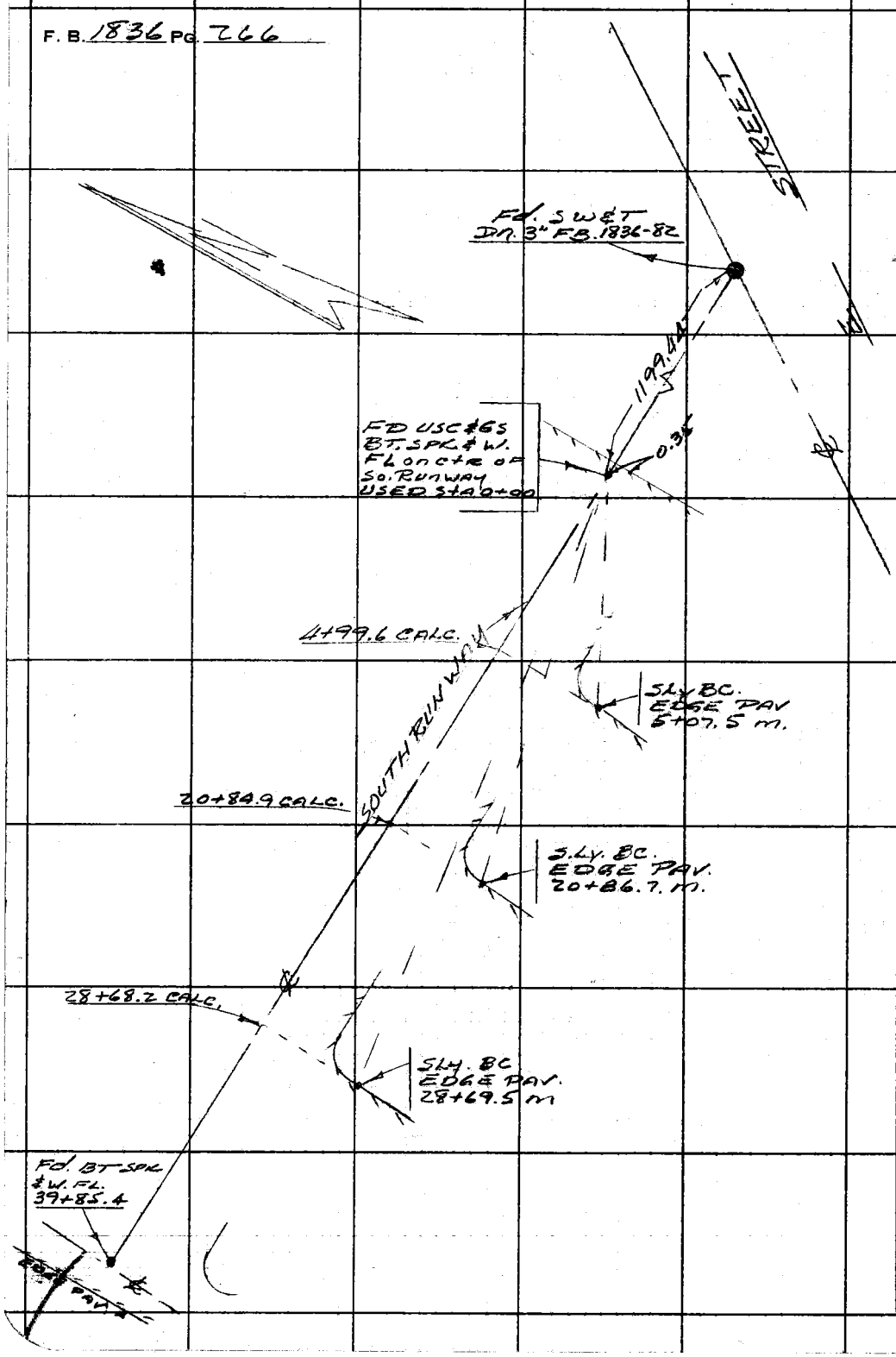

PLEASE RETURN TO
COUNTY OF LOS ANGELES
DEPARTMENT OF COUNTY ENGINEER
403 LOS ANGELES COUNTY ENGINEERING BLDG.

NJ 49 A-3 28

Do not extend this side of this line.

Note: Any Additions or Changes on This Sheet Must be Made or Circled in Red Ink With Date and Name of Person Making Change.

Notes Ck'd by	Survey of BRACKETT FIELD	F. B 1836 PG. 267
Map No.	JN 150733 Tape Std °F	
Office Work	Surveyed by M. E. WACKER	
Checked	Notes M. E. W. Date Nov-12-80	

J.N. 150733

BRACKETT FIELD

11± ACRE PARCEL

LOCATION FOR LEGAL DISCRIPTION

AREA OF 'E' ST. AND McKINLEY AVE

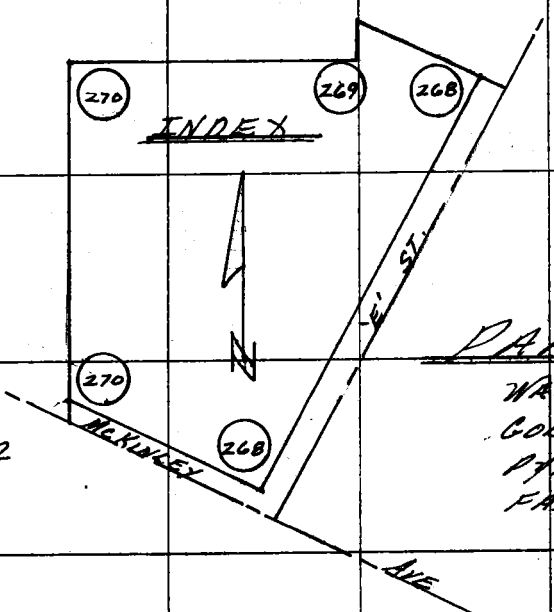

REF:

F.B. 1836

C.S.B. 2437-2

PARTY:

WACKER

GOBLE

PYLE

FALSEY

Note: Any Additions or Changes on This Sheet Must be Made or Circled in Red Ink With Date and Name of Person Making Change.

Do not extend this side of this line.

PLEASE RETURN TO
COUNTY OF LOS ANGELES
DEPARTMENT OF COUNTY ENGINEER
403 LOS ANGELES COUNTY ENGINEERING BLDG.

76F309S CE#310 3-69

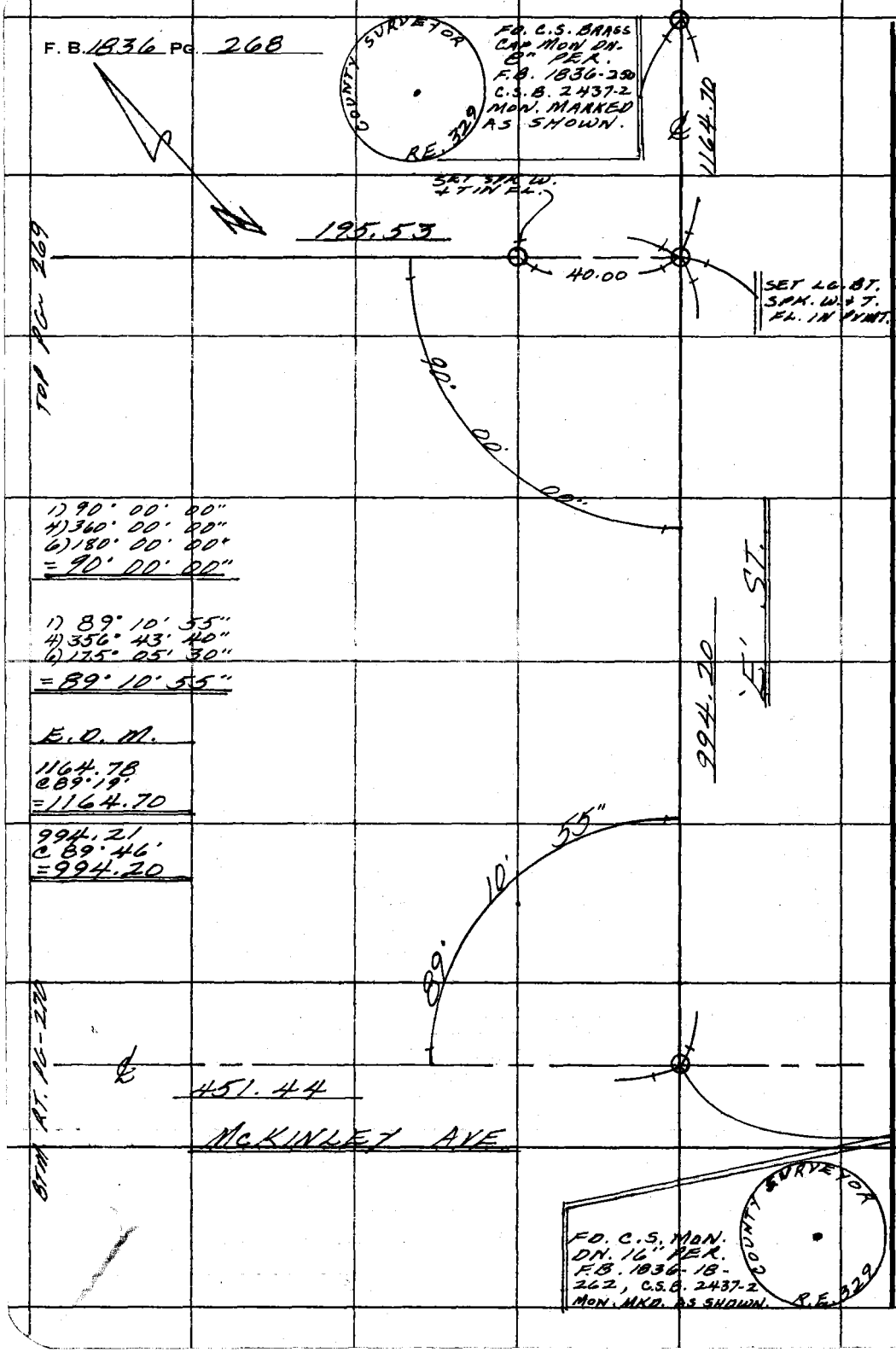

WS 49A-3

PLEASE RETURN TO
COUNTY OF LOS ANGELES
DEPARTMENT OF COUNTY ENGINEER
403 LOS ANGELES COUNTY ENGINEERING BLDG.

Do not extend this side of this line.

Note: Any Additions or Changes on This Sheet Must be Made or Circled in Red Ink With Date and Name of Person Making Change.

Notes Ck'd by
Map No.
Office Work
Checked

Survey of BRACKETT FIELD
JN 1507.33 Tape Std 68 °F
Surveyed by M. E. WACKER
Notes M. E. W. Date NOV. 12-80

F. B. 1836 Pg. 269

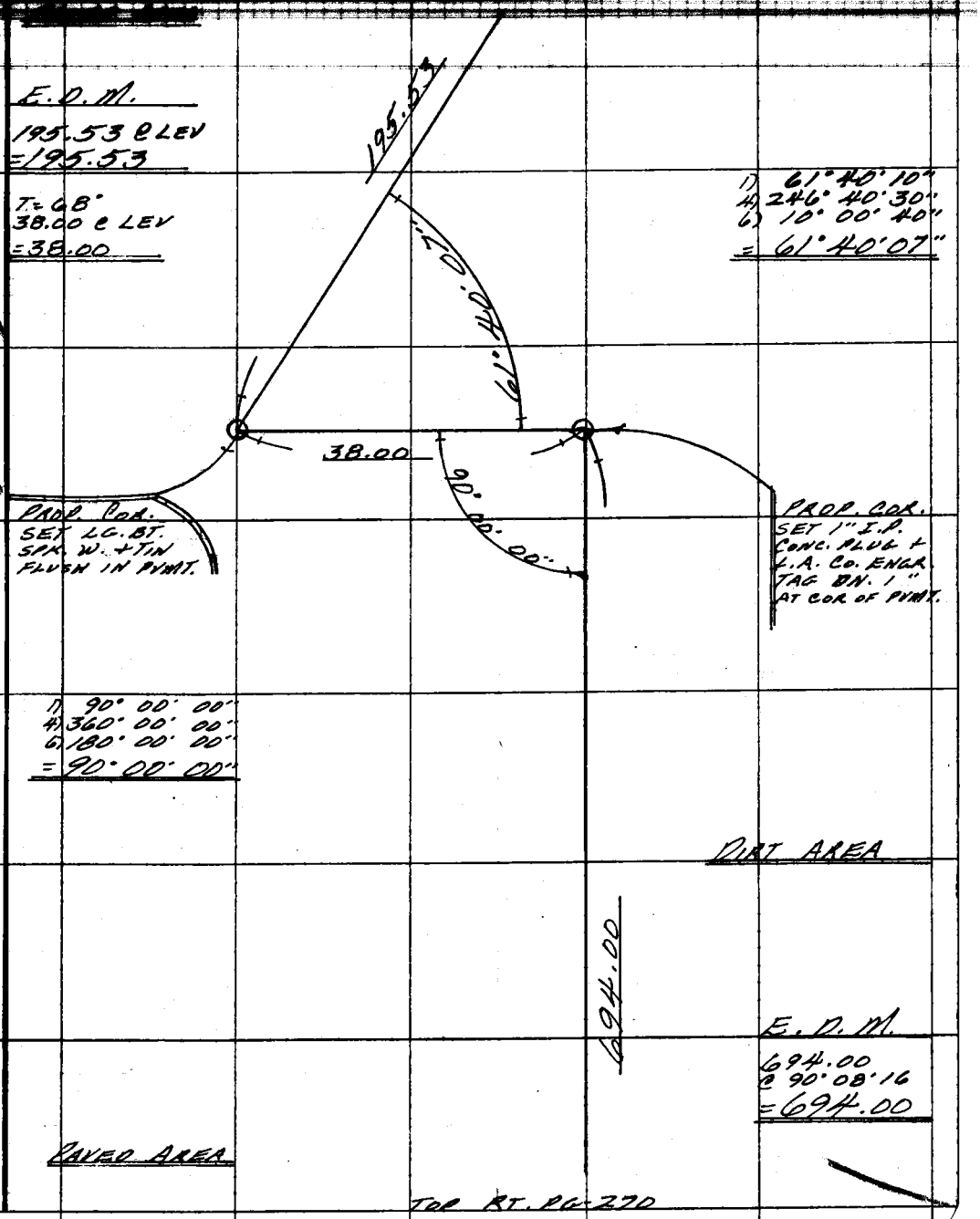

Note: Any Additions or Changes on This Sheet Must be Made or Circled in Red Ink With Date and Name of Person Making Change.

Do not extend this side of this line.

PLEASE RETURN TO
COUNTY OF LOS ANGELES
DEPARTMENT OF COUNTY ENGINEER
403 LOS ANGELES COUNTY ENGINEERING BLDG.

76F3095 CE#310 3-69

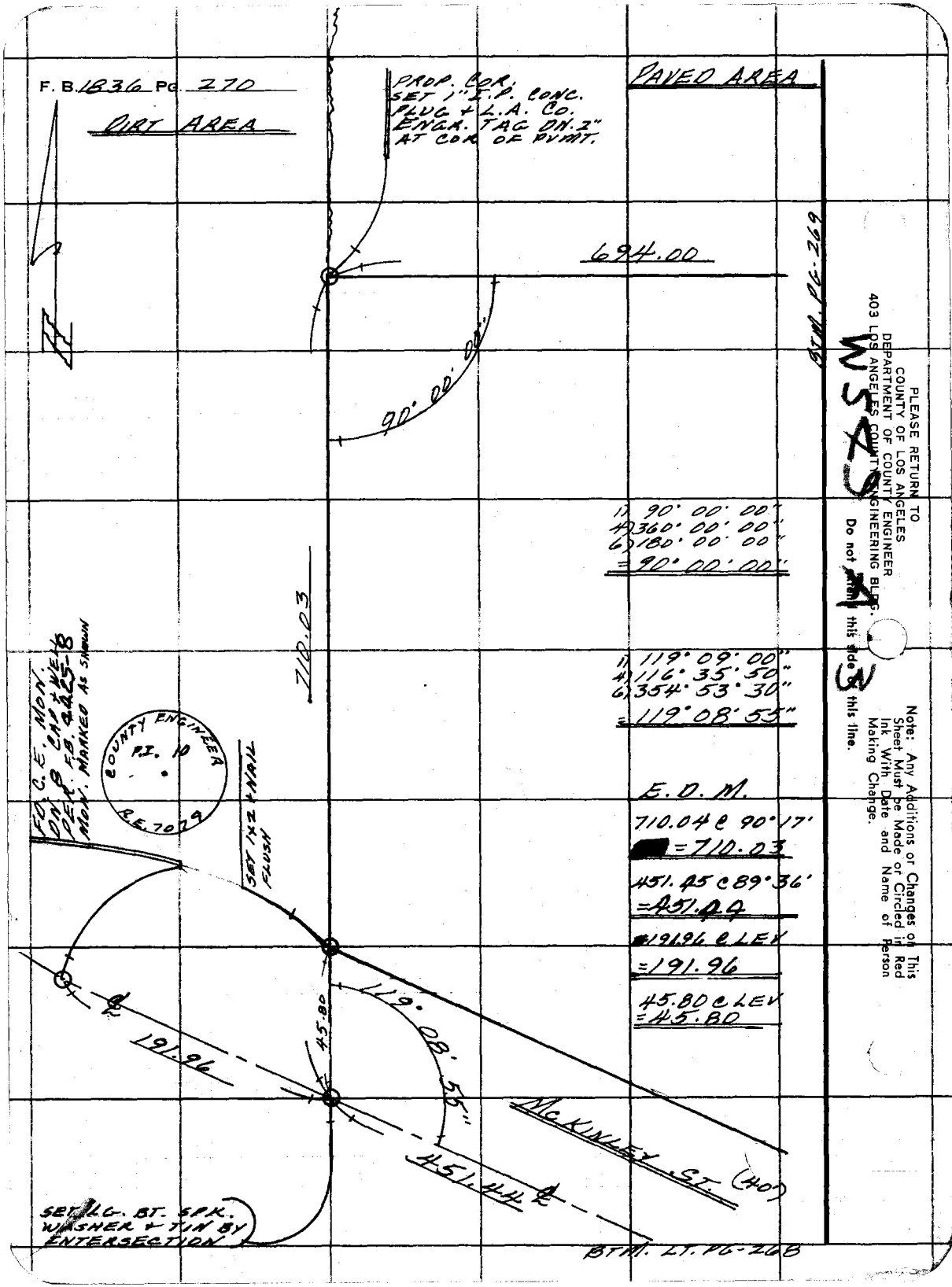

PLEASE RETURN TO
COUNTY OF LOS ANGELES
DEPARTMENT OF COUNTY ENGINEER
403 LOS ANGELES COUNTY ENGINEERING BLDG.

Do not [illegible] this side of this line.

Note: Any Additions or Changes on This Sheet Must be Made or Circled in Red Ink With Date and Name of Person Making Change.

W 5 4 5 3