Notes Ck'd by _____ Survey of _____ F.B. 1838 Pg. _____
Map No. _____ JN _____ Tape _____ Std _____ °F
Office Work _____ Surveyed by _____
Checked _____ Notes _____ Date _____
Date _____ Indexed _____

Page	Job	Description
		ANTELOPE VALLEY STREETS & SEC. CORS.
1-4	Index	Alphabetical.
5-8	Ties	Avenue H - R1107 - From 160th to 155th St. W., at Cors. 11/6, 6 T7N R14W. 12 7 7
9-11	Ties	Avenue H - R1121 - From 100th to 110th St. W., at Cors. 1 T7N R14W. 12
13-15	Sec.Cor	T6N R12, 13W - 0302.01 - Replace Cor 1/6, T6N R13W.
17-25	Align.	Quartz Hill Rd. - R-1078 - At Ave. M and bet. 43rd & 48th Sts. W. Align. fr. ¼ Cor. Sec. 31 , T6&7N R12W Wly to Sec. Cor. 6 2/ 1. 35 36
27-28	Ties	Avenue M-R1132-50th to 55th Sts. E, Sec. Cor. Ties.
29-30	Ties	Avenue O-4999(0302.01)-115th to 120th St. E., Section Corner Ties.
31-32	Ties	T5N R10W-4999(0302.01)-¼ Cor. 34/35 Ties.
33-36	Ties	87th St. E.-R1163-Ave. R8to Ave. T, Ties to corners.
37-38	Ties	Avenue P-R1164-15th St. to 20th St. E., Ties to corners.
39-40	Ties	Palmdale Blvd.(Ave. A8) 4999(0302.01) at 160th St. E, ¼ Cor. ties 29/28, T6N R9W.
41-42	Ties	T6N R10W - 4999(0302,01)-120th,125th 130th Sts. E, bet. Ave. O-8 to Ave. P - Sec. Cor. Ties.

Microfilmed Feb '87

(cont'd on next page)

1838
Changes on this Card Circled in Red Same of Person
PLEASE RETURN TO LOS ANGELES COUNTY ENGINEER
LOS ANGELES COUNTY ENGINEER
76P3098 CR #310 5-66

F.B. 1838 Pg.

Page	Job	Description
43-46	Ties	20th St. E. - 0904.84 - Ave. K to Ave. L, Sec. Cor. Ties.
47-49	Sec. Cor.	150th St. E. - T6N R9W - 0902.00 - Set monuments at center of Sec. 18.
51-52	Ties	Avenue Q - T6N R10W 4999(0302.01) At 140th St. Ties of $\frac{24}{25}/\frac{19}{30}$.
53-56	Sec. Cor.	Avenue I - T7N R12W - 0905.20 Ties to opposite $\frac{1}{4}$ cor. in establishment of center Sec. 17.
57-58	Sec. Cor.	T7N R12W - 0302.01 Set monuments center Sec. 17.
59-60	Ties	Avenue I - 0302.01 At 15th St. W., T7N R12W, Sec. $\frac{9}{16}$ Ties
61-62	Ties	Avenue Q - 0302.01 - At 40th & 45th St. E., T6N R11W.
63-64	Ties	Avenue J - 0905.08 - 15th St. W. to 20th St. W., Sec. $\frac{16}{21}$, T7N R12W Ties.
65-74	C.L.	Quartz Hill Rd. - 0903.02(R1078) Prop. C.L. Mons. Ave. M at 45th St. W. to Ave. M. at 50th St. W.
75-76	Ties	T7N R12W - 4999(0302.01) - Sec.Cor. Ties $\frac{26}{35}/\frac{25}{36}$.
77-78	Ties	Avenue M-8 0905.51 From 50th St. W. to 60th St. W.
79-80	Ties	87th St. E - 0904.63 - At Ave. U Sec. Cor. Ties $\frac{12}{13}/\frac{7}{18}$ T5N R11W.
81-82	Ties	Avenue P - 4999 - At 135th St. E, Cor. Ties $\frac{13}{24}$ T6N R10W.

(cont'd on next page)

PLEASE RETURN TO
LOS ANGELES COUNTY ENGINEER
403 Los Angeles County Engineering Bldg.
Do not extend this side of this line.
Note: Any Additions or Changes on this Sheet Must be Made or Circled in Red Ink With Date and Name of Person Making Change

Notes Ck'd by	Survey of	F.B. 1838 Pg.
Map No.	JN Tape Std °F	
Office Work	Surveyed by	
Checked	Notes Date	
Date	Checked	

Page	Job	Description
83-84	Mons.	20th St. E-0906.02-R/W stakes Ave. L8 to M.
85-88	Ties	Avenue N & 50th St. E-0906.13-40th to 50th St. E. Cor. ties 5/4, 8/9, 4/3, 9/10 T6N R11W.
89-92	Ties	70th St. W.-0905.94-Ave. B to D, Sec. Cor. Ties 4/3, 9/10, 9/10, 16/15 T8N R13W.
93-94	Ties	100th St. E-0302.01-At Ave. N-8 Ties to ¼ Cor. 8/9, T6N R9W.
95-96	Ties	10th St. E-1611.14-Ave. K to Ave. K-8, Ties to Sec. Cors. 23/24, 26/25 T7N R12W.
97-100	Ties	Avenue N-0906.41-50th to 70th St. E., Ties to Corners 3, 10, 3/2, 10/11, 2, 11, 2/1, 11/12 T6N R11W.
101-102	Ties	Palmdale Streets-10th St. E. Fr. Ave. R to R-8-ties to private surveyor's points.
103-	Ties	Ave. T at 42nd St.E-0906.76-¼ cor. ties 5/8 T5N R11W.
105-106	Ties	T6N R9&10W-Ave. Q-8 at 140th St.E. 0302.01-¼cor. ties 25/30.
107-108	Ties	Ave. P & 10th St. E-0302.01-Sec. cor. ties 14/13, 23/24 T6N R12W.
109-110	Ties	Ave. P8 & 20th St. E.-0302.01-¼ cor. ties 24/19, T5N R12W.
111-112	Ties	Ave. Q & 25th St.E-0906.56-¼ cor. ties 19/30 T6N R11W.

(cont'd on next page)

Note: Any Additions or Changes on this Sheet Must be Made or Circled in Red Ink With Date and Name of Person Making Change.
Do not extend this side of this line.
PLEASE RETURN TO
LOS ANGELES COUNTY ENGINEER
403 Los Angeles County Engineering Bldg.
76P3028 CE #310 5-66

F.B. 1838 Pg.

Page	Job	Description
113-118	Ties	Ave. Q & Q-8 at 35th & 40th St. E 0302.01 Cor. ties $\frac{20}{29}$, $\frac{29}{32}$/$\frac{28}{33}$, 28/29 T6N R11W.
119-122	Ties	Ave. H-8 & Division St.-0906.96-Cor. Ties 10/11; $\frac{3}{10}$/$\frac{2}{11}$ T7N R12W.
123-130	Ties	Ave. K, L, L-8, K-8 & 50th St.E-0907.12-Cor. Ties. $\frac{21}{28}$/$\frac{22}{27}$, $\frac{28}{33}$/$\frac{27}{34}$, 33/34, 28/27 T7N R11W.
131-134	Ties	Ave. M fr. 15th to 40th St.E-0906.74-Cor. Ties $\frac{36}{1}$, $\frac{31}{6}$, $\frac{31}{6}$/$\frac{32}{5}$, $\frac{32}{5}$, $\frac{32}{5}$/$\frac{33}{4}$ T6&7N R11W.
135-136	Ties	10th St. W fr. Ave. J to Ave. J-8 0302.01-Cor. ties $\frac{16}{21}$/$\frac{15}{22}$ T7N R12W.
137-138	Ties	20th St.E at Palmdale Blvd.-0302.01 $\frac{1}{4}$ cor. ties 25/30, T6N R12W.
139-141	Ties	Ave. M fr. Division St. to 10th St. E. 0906.74-Cor. ties $\frac{35}{2}$, $\frac{34}{3}$/$\frac{35}{2}$, $\frac{35}{2}$/$\frac{36}{1}$ T6N R12W.
143-150	C.L.	Ave. L-14 fr. 45th to 50th St.E-0907.72.
151-152	Bdry.	Little Rock Fire Sta.Site #92-0801.33-Survey SW $\frac{1}{4}$ Sec. 1, T5N R11W.
153-154	Ties	5th St.E fr. Ave. I to Kettering St. (I-4) 0907.95 Cor. ties $\frac{11}{14}$ T7N R12W.
155-156	Ties	Ave. S fr. 30th to 35th St.E-0907.94-Cor. ties 31/32; N $\frac{1}{4}$ 32, T6N R11W.

(cont'd on next page)

PLEASE RETURN TO
LOS ANGELES COUNTY ENGINEER
403 LOS ANGELES COUNTY ENGINEERING BLDG.
Do not extend this side of this line.
Note: Any Additions or Changes on this Sheet Must be Made or Circled in Red Ink With Date and Name of Person Making Change

Notes Ck'd by _____ Survey of _____ F.B. 1838 Pg. _____
Map No. _____ JN _____ Tape _____ Std _____ °F
Office Work _____ Surveyed by _____
Checked _____ Notes _____ Date _____
Date _____ Indexed _____

Page	Job	Description
157-163	Ties	Ave. H fr. 90th to 130th St. E-0302.01-Cor. ties 4/3, 4/3; 3/9, 3/10; 2/10, 2/11; 1/11, 6/12; 5/7, 5/8 T7N R10W.
165-167	Ties	Ave. T-8 fr. 77th to 82nd St.E-0302.01-Cor. ties 11/12; center 12, T5N R11W.
169-170	Ties	Division St. fr. Palmdale Blvd. to Ave. R-0908.00-Cor. ties 27/26; 27/26, 34/35 T6N R12W.
171-173	Ties	Ave. T fr 121st to 126th St.E-0302.01-Cor. ties 3/10; 3/10, 2/11; 3/2 T5N R10W.
174-178	Ties	Ave. S from 96th to 106th St. E-0908.92-Cor. ties 32/33; 33; 5; 5/4 T5&6N R10W.
179-181	Ties	106th St.E. fr Ave. T to Ave. J-0908.04-Cor. ties 5/4; 8/9; 8/9, 8/9, 17, 16 T5N R10W.
183-184	Ties	90th St. E at Ave. M-8-0302.01-Cor. ties 6/5, T6N R10W.
185-188	Ties	Ave. F fr Division St. to 15th St. W-0302.01-Cor. ties 27/26, 34/35; 27, 34; 28, 33 28/27, 33/34 T8N R12W.
189-190	Ties	70th St. E fr. Ave. L to L-8-0302.01 Cor. ties 26/25, 35/36; 35/36 T7N R11W.
191-192	Ties	Ave. Q at 20th St. E-0302.01-Cor. ties 24/19, 25/30 T6N R11W.
193-194	Ties	Ave. O fr 100th to 105th St.E-0302.01 Cor. ties 9; 8/9, 16/17; 16 T6N R10W.

(cont'd on next page)

Note: Any Additions or Changes on this Sheet Must be Made or Circled in Red Ink With Date and Name of Person Making Change
Do not extend this side of this line.
PLEASE RETURN TO
LOS ANGELES COUNTY ENGINEER
403 LOS ANGELES COUNTY ENGINEERING BLDG.
76P3095 CE #310 5-65

F.B. 1838 Pg.

Page	Job	Description
195-196	Ties	Division St. fr. Ave. G to F-8-0908.25-Cor. ties $\frac{34}{3}/\frac{35}{2}$ T8N R12W.
197-200	Sec. Cor.	T8N R12W-0302.01-Replacing Cor. 5/4 at 20th St. W and Ave.A-8 and $\frac{32}{5}/\frac{32}{4}$; $\frac{5}{8}/\frac{4}{9}$; $\frac{33}{4}$.
201-204	Ties	Ave. K fr. 40th to 60th St.E-0302.01-Cor. ties $\frac{22}{27}$, $\frac{22}{27}/\frac{23}{26}$, $\frac{21}{28}$, $\frac{20}{29}/\frac{21}{28}$, $\frac{17}{20}/\frac{16}{21}$, 20/21 T7N R11W.
205-206	Ties	Ave. R at 5th & 6th St.E-0302.01-Cor. ties $\frac{26}{35}$; SPRR, T6N R12W.
207-208	Ties	50th St.E at Ave. J-8-0302.01-Cor. Ties 21/22, T7N R11W.
209-210	Ties	20th St. E fr Ave. G-8 to H-0302.01 Cor. ties 1/6; $\frac{1}{12}/\frac{6}{7}$ T7N R11&12W.
211-212	Ties	Lancaster Blvd.(Ave.I-8)at 40th St. E-0302.01-Cor. ties 7/16, T7N R11W.
213-128	Ties	Ave. H & G fr 60th to 80th St.W-0302.01-Cor. ties $\frac{4}{9}/\frac{3}{10}$ $\frac{3}{10}/\frac{2}{11}$ $\frac{3}{10}$ $\frac{33}{4}/\frac{34}{3}$ $\frac{32}{5}/\frac{33}{4}$ T8N R13W.
219-220	Ties	Ave. E fr 20th to 25th St.W-0302.01 Cor. ties $\frac{20}{29}$ $\frac{20}{29}/\frac{21}{28}$ T8N R12W.
221-222	Sec. Cor.	T7&8N R11&12W-0302.01-Re-establish Twp corner, $\frac{36}{1}/\frac{31}{6}$
223-226	Ties	Ave. F fr. 20th to 40th St.W-0302.01 Cor. ties $\frac{27}{32}$; $\frac{29}{32}/\frac{28}{33}$, 30/31, $\frac{30}{31}/\frac{29}{32}$, $\frac{25}{36}/\frac{30}{31}$ T8N R13W.

(cont'd on next page)

PLEASE RETURN TO
LOS ANGELES COUNTY ENGINEER
403 Los Angeles County Engineering Bldg.
Do not extend this side of this line.
Note: Any Additions or Changes on this Sheet Must be Made or Circled in Red Ink With Date and Name of Person Making Change

Notes Ck'd by _____ Survey of _____ F.B. 1838 Pg. _____
Map No. _____ JN _____ Tape _____ Std _____ °F
Office Work _____ Surveyed by _____
Checked _____ Notes _____ Date _____

Page	Job	Description
227-228	Ties	Lancaster Blvd. at 30th St. E-0302.01 Cor. ties to 18/17, T7N R11W.
229-231	Ties	Ave. J fr. 30th to 35th St.E-0302.01 Cor. ties 17/20 18/19 17/20 T7N R11W.
233-236	Ties	Ave. H & I fr. 20th to 25th St.E-0302.01-Cor. ties 12/13 7/18 12/7 7/18 35/36 2/1 T7&8N R12W.
239-242	Sec. Cor.	T7N R12W-0302.01-Reset sec. cor. 10/15, 11/14, 21/28 at Ave. I & Division St. and Ave. J-8 at 15th St.W
245-246	Ties	165th St. E. at Ave. U & U-8-0302.01 Cor. ties 8/17, 9/16 T5N R9W.
247-249	Ties	Ave. N fr 75th to 80th St. E-0302.01 Measure distance and ties at 77th St. E.
251-255	Topog.	Quartz Hill Rd-0303.00-Loc. of new buildings in Tr. 11439 bet. 45th & 50th St. W.

Note: Any Additions or Changes on this Sheet Must be Made or Circled in Red Ink With Date and Name of Person Making Change

Do not extend this side of this line.

PLEASE RETURN TO
LOS ANGELES COUNTY ENGINEER
403 LOS ANGELES COUNTY ENGINEERING BLDG.

76P309S CE #310 5-66

PLEASE RETURN TO
LOS ANGELES COUNTY ENGINEER
403 LOS ANGELES COUNTY ENGINEERING BLDG.

Note: Any Additions or Changes on this Sheet Must be Made or Circled in Red Ink With Date and Name of Person Making Change

Do not extend this side of this line.

B. PG.

Notes Ck'd by	Survey of
Map No.	W. O. Tape No. St'd. °F
Office Work	Surveyed by
Checked	Notes Date
Date	Indexed

F. B. 1838 Pg. 1

INDEX

F. B. 1838

A

ALLEY, FIRST SO. OF LANCASTER BLVD. AT YUCCA AVE, TREVOR AVE. [illegible]
A, A-8 AVES. AT 20th ST. W — 197
A, AVE AT 15th, 20th STS. W — 198; [illegible]

B

B, AVE AT 20th ST. W — 199
B, B-8, AVE. AT 70th ST. W — [illegible]

C

C, C-8, AVES AT 70th ST. W — 51 [illegible]

D

D, AVE., AT 70th ST. W
DIVISION ST. AT AVES H, H-8 — 120 [illegible]
DIVISION ST. AT AVE. M
DIVISION ST AT AVE R, PALMDALE BLVD. (AVE Q-8)
DIVISION ST AT AVES. F, F-8, G — 188; [illegible]
DIVISION ST AT AVE. I — 240

E

87th ST. E. AT AVES. R-8, S, S-8, T — 33-[illegible]
82ND ST. E AT AVE T (FIRE LOT) — [illegible]
80th, 82nd STS. E. AT AVE T-8 — 166-167
80th ST. W. AT AVE. G — 218
E, AVE. AT 20th, 25th STS. W. — 220
87th E AT AVE U — 80

F

15th ST. W. AT AVES J, J-8, K — 64, 244, 247

Note: Any Additions or Changes on This Sheet Must be Made or Circled in Red Ink With Date and Name of Person Making Change.

Do not extend notes this side of this line.

RETURN TO
LOS ANGELES COUNTY SURVEYOR
726 LOS ANGELES COUNTY
ENGINEERING BLDG.

76F309S 247 2-51

F.B. 1838 PG. 2

F (CONT.)	40th St. E. at Aves J, J-8, K, I-8, Lancaster Blvd.	203-204; 212
	Fairmont Rd. at Ave H	Pg. 6
	40th St. W at Aves. M, M-8, N,	14-15; 226
	50th, 55th Sts. E. at Ave. M	28
	45th St. W at Quartz Hill Rd, Ave. M	20; 66, 69
	Ft Tejon Rd at 126th St. E.	32
	15th St. E at Ave P	38
	15th St. W. at Ave. I	59-60
	40th, 45th Sts. E at Ave. Q	61-62, 76
	15th St. W. at Ave. J	64
	50th St. W at Ave M-8	78
	40th, 45th Sts. E at Ave N	86
	50th St. E at Aves. M, M-8, N	28; 87-88
	55th St. E at Ave N	98
	50th St. E at Aves K, K-8; L, L-8,	124-130
	40th St. E at Aves Q, Q-8, R, Palmdale Blvd	115-117
	15th St. E. at Ave. M	132
	40th St. E at Ave. M	134
	5th St. E at Ave M; Ave G	140; 236
	50th St W at Ave L-14	149
	45th, 47th Sts W. at Ave L-14	144-145
	5th St. E. at Aves I, I-4	154
	F Ave. at 10th, 15th, 20th, 25th, 30th, 35th, 40th Sts. W	186; 224-226
	15th St. W. at Ave. F	186
	F Ave. at Division St., Sierra Hwy., 5th St. W	187-188
	5th St. W at Ave F	188
	F, F-8 Ave. at Division St	188; 196
	15th St. W. at Ave. A	200
	40th, 45th Sts. E at Ave. K	203
G	50th, 55th Sts E at Ave K	124; 202
	5th St. E at Ave R	206
	50th St. E. at Ave. J-8	208
	G, G-8, Aves. at 120th St. E	161
	G Ave. at Division St; 10th St. E; 5th St. E	188; 236
	G-8 Ave. at 20th St. E	210
	G Ave. at 70th, 75th, 80th Sts. W	217-218
	G Ave at 20th St. E	222
H	H Ave at 155th, 160th Sts. W.; Fairmont Rd.	Pg. 6
	" " 100th, 105th, 110th Sts. W	10-11
	H, H-8, Aves. at Division St, 20th St. E	120; 122; 234
	H Ave at 90th, 95th, 100th, 105th, 110th, 115th, 120th, 125th, 130th Sts E.	157, 164
	H Ave at 20th St. E	212
	H Ave at 60th, 65th, 70th Sts. E	214-216
I	I, I-8 Ave. at 25th St. W	54 56 58
	I Ave at 15th St. W.	60
	I, I-4 Aves. at 5th St. E.	154
	I-8 Ave. at 30th, 40th Sts. E	212; 228
	I Ave. at 20th, 25th Sts. E	234-235
	I Ave at Division St	240
J	J Ave., at 15th, 20th, 25th Sts. W	55, 58, 64
	J, J-8, Aves. at 10th St. W	136
	J-8 Ave at 50th St. E	208
	J, J-8 Ave at 40th St. E	204
	J, Ave. at 30th, 35th Sts. E	230-231
	J-8, Ave. at 10th, 15th, 20th Sts. W	136; 243-244
K	K Ave at 15th St. W	242
	K, K-8, Aves. at 20th St. E	44
	K, K-8 Aves at 10th St. E	96
	Ketteking St. at 5th St. E	154
	K Ave at 40th, 45th, 50th, 55th, 60th Sts E	124; 202-203
	K, K-8, Aves at 50th St. E	124; 130
L	L, L-8 Aves, at 20th St. E	45-46; 84
	L Ave at 10th St. E	75
	L-8 Ave at 30th St. E	84
	L-14, Ave at 45th, 47th, 50th Sts E	143-149
	L, L-8, Aves at 70th St. E	198
	L, L-8 Aves at 50th St. E	126; 128
M	Lancaster Blvd at 30th, 40th Sts. E.	212; 228
	M, M-8, Ave at 40th St. W	Pgs 14-15
	M-8 Ave. at 35th St. W.; 50th-60th Sts. W.	14; 78
	M Ave. at 50th, 55th Sts. E.	28
	M Ave at Quartz Hill Rd	17-26; 65-74
	M Ave. at 15th, 20th, 25th, 30th, 35th, 40th Sts E.	46; 131-134
	M-8 at 50th St. E	87
	M Ave. at 10th St E, 5th St. E, Division St	140-141
	M-8 at 90th St. E, 100th St. E	184; 238

RETURN TO
LOS ANGELES COUNTY SURVEYOR
726 LOS ANGELES COUNTY
ENGINEERING BLDG.

Do not extend notes this side of this line.

Note: Any Additions or Changes on This Sheet Must be Made or Circled in Red Ink With Date and Name of Person Making Change.

F. B. 1838 PG. 3

Notes Ck'd by	Survey of
Map No.	W. O. Tape No. St'd. °F
Office Work	Surveyed by
Checked	Notes Date
Date	Indexed

Note: Any Additions or Changes on This Sheet Must be Made or Circled in Red Ink With Date and Name of Person Making Change.

Do not extend notes this side of this line.

RETURN TO
LOS ANGELES COUNTY SURVEYOR
726 LOS ANGELES COUNTY
ENGINEERING BLDG.

	N, AVE. AT 40th, 45th, 50th, 55th, 60th, 65th, 70th STS. E	66, 68, 91, 110
	N-8 AVE. AT 100th ST. E,	94
	~~90th, 95th STS. E AT AVE H~~	~~163~~
	96th ST. E, AT AVE. S	172
	90th ST. E AT AVE. M-8	184
	N, N-8, AVES AT 77th ST. E	248-249
O	100th ST. E AT AVE M-8	238
	165th ST. E AT AVES U, U-8	246
	100th, 105th STS. E, AT AVE. O	194
	O, AVE. AT 100th, 105th STS. E	194
	106th ST. E AT AVES. T T-8, U	180-181
	155th, 160th STS. W AT AVE H	PG. 6
	100th, 105th, 110th STS W. AT AVE. H	10-11
	O, AVE. AT 115th 120th STS. E	30
	115th 120th STS. E AT AVE. O	30
	126th ST. E AT AVE X-8, FT. TEJON RD	32
	160th ST. E AT PALMDALE BLVD. (AVE Q-8)	40
	O-8, AVE. AT 120th, 130th STS. E	42
	120th, 125th, 130th STS. E AT AVES O-8, P	42
	145th ST. E AT AVES O, O-8, P	48-49
	O-8, AVE. AT 140th, 145th, 150th STS. E.	~~48-49~~
	140th ST. E, AT AVE. Q	52
	135th ST. E AT AVE P	82
	100th ST. E, AT AVE. N-8	94
	140th ST. E AT AVE Q-8	105
	100th, 105th, 110th, 115th, 120th, 125th, 130th STS. E AT AVE H	157-162
	120th ST. E, AT AVES G, G-8, H	159, 161
	121st, 126th STS E. AT AVE. T	172
	126th ST. E AT AVES. S-8 T	172-173
	100th, 101st, 105th, 106th STS. E. AT AVE S	176-178
P	P, AVE. AT 15th 20th STS. E,	38
	PALMDALE BLVD (AVE Q-8) AT 160th ST. E	40
	P, AVE. AT 120th, 125th, 130th, 135th STS. E	42, 82
	P-8 AVE AT 20th ST. E	109
	PALMDALE BLVD. (AVE. Q-8), AT 40th ST. E	116-117
	PALMDALE BLVD (AVE Q-8) AT 20th ST. E	138
	PALMDALE BLVD (AVE Q-8) AT DIVISION ST	170
Q	QUARTZ HILL RD. AT AVE. M & BET 43rd & 48th STS. W.	17-26; 65-74
	Q, AVE. AT 140th ST. E	52
	Q, AVE. AT 40th, 45th STS. E.	62, 76
	Q-8, AVE & 140th ST. E	105
	Q, AVE & 25th ST. E, 30th ST. E	111, 112; 118
	Q, AVE AT 35th ST. E	114
	Q, Q-8 AVES AT 40th ST. E	115-119
	Q-8 (PALMDALE BLVD.) AT 20th ST. E	138
	Q-8 (PALMDALE BLVD.) AT DIVISION ST	170
	Q, AVE. AT 20th ST. E	192
R	R-8, AVE. AT 87th ST. E	136
	R, R-8 AVES AT 10th ST. E	102
	R, AVE AT 40th ST. E	115
	R, AVE., AT DIVISION ST	170
	R, AVE., AT 5th, 6th STS. E	206

76F309S 247 2-51

F. B. 1838 PG. 4

S	S, S-8, AVES AT 87th, 90th STS E.	34-35
	60th ST W AT AVE. M-8	78
	70th ST W, AT AVES B, B-8, C, C-8, D	90-92
	60th, 65th STS. E AT AVE N	98-99
	70th ST. E AT AVE. N	100
	77th ST. E AT AVE T	152
	S, AVE. AT 30th, 35th STS. E.	156
	77th ST. E. AT AVE. T-8	166
	S-8, AVE AT 126th ST. E	173
	S, AVE AT 96th, 100th, 101st, 105th, 106th STS. E.	176-178
	70th ST. E AT AVES. L, L-8	190
	60th ST. E. AT AVE. K	202
	6th ST. E AT AVE R	206
	70th ST. W. AT AVE. H	214
	60th, 65th ST. W AT AVE H	215-216
	70th, 75th STS. W AT AVE G	217-218
	77th ST. E BET AVES. N & N-8	248-249
T	20th ST W. AT AVE J-8	243
	10th ST. E AT AVE. G	236
	25th ST. E AT AVE I	235
	20th ST. E AT AVES. H, H-8, I	234
	30th, 35th STS. E. AT AVE. J	230-231
	TREVOR AVE. AT FIRST ALLEY SO. OF LANCASTER BLVD.	PG. 8
	35th ST. W. AT AVE. M-8	14
	20th ST. E AT AVES. P, P-8	38, 109
	T, AVE AT 87th, 90th STS. E.	84
	20th ST. E AT AVES. K, K-8, L, L-8, M	44-46; 84
	25th ST. W. AT AVES. I, I-8, J, LANCASTER BLVD.	54-58
	20th ST. W. AT AVE I-8, LANCASTER BLVD	56-58
	30th ST. W. AT AVE I-8, LANCASTER BLVD	56-58
	20th ST. W. AT AVE. J	64
	10th ST. E AT AVES. K, K-8 L	75; 96
	30th ST. E AT AVE L-8	84
	T, AVE AT [illegible] E	[illegible]
	35th ST. E. AT AVE Q	114
	30th ST. E AT AVE Q	118
	20th, 25th, 30th, 35th STS. E AT AVE. M	46; 133-134
	10th ST. W. AT AVES. J, J-8	136
	20th ST. E AT PALMDALE BLVD. (AVE Q-8)	138
	10th ST. E AT AVE. M	140
	T, AVE AT 77th, 82nd STS. E (FIRE LOT)	152
	30th, 35th STS E. AT AVE S	156
	T-8, AVE. AT 77th, 80th, 82nd STS. E	166-167
	T, AVE AT 121st, 126th STS. E.	172
	T, T-8, AVES. AT 106th ST. E	180
	10th ST. W. AT AVE. F	186
	20th ST. E AT AVE. Q	192
	20th ST. W. AT AVES A, A-8, B	198-199
	20th ST. E AT AVES. G-8, H	210
	20th, 25th STS. W. AT AVE. E	220
	20th ST. E AT AVE G	222
	20th, 25th STS. W AT AVE F	224
	30th, 35th STS. W AT AVE F	225
	30th ST. E. AT LANCASTER BLVD (AVE I-8)	228
U	U, AVE. AT 106th ST. E.	181
	U, AVE AT 87th ST. E	80
	U, U-8, AVES AT 165th ST. E.	246
V		
W		
X, Y, Z	YUCCA AVE. AT FIRST ALLEY SO OF LANCASTER BLVD.	PG 8
	X, X-8, AVES. AT 126th ST. E., FT. TEJON RD	32

RETURN TO
LOS ANGELES COUNTY SURVEYOR
726 LOS ANGELES COUNTY
ENGINEERING BLDG.

Do not extend notes this side of this line.

Note: Any Additions or Changes on This Sheet Must be Made or Circled in Red Ink With Date, and Name of Person Making Change.

COPIES TO

ANTELOPE VALLEY

(REGIONAL OFFICE)

pages 5 thru 250

Notes Ck'd by	Survey of AVE. H
Map No.	W. O. Tape No. 42 St'd. 84 °F
Office Work	Surveyed by MACK
Checked	Notes Date 12-1-33
Date	Indexed

F. B. 1838 Pg. 5

F.O. 396N-240

AVE. H

TIES TO SEC. & 1/4 SEC. CORS

ON

AVE. H

BET. 160th & 155th STS. W.

PARTY
MACK
HALISTEY
BEERS
RITTER
ALBRIGHT

Note: Any Additions or Changes on This Sheet Must be Made or Circled in Red Ink With Date and Name of Person Making Change.

Do not extend notes this side of this line.

RETURN TO
LOS ANGELES COUNTY SURVEYOR
726 LOS ANGELES COUNTY
ENGINEERING BLDG.

76F309S 247 2-51

F. B. 1838 PG. 6

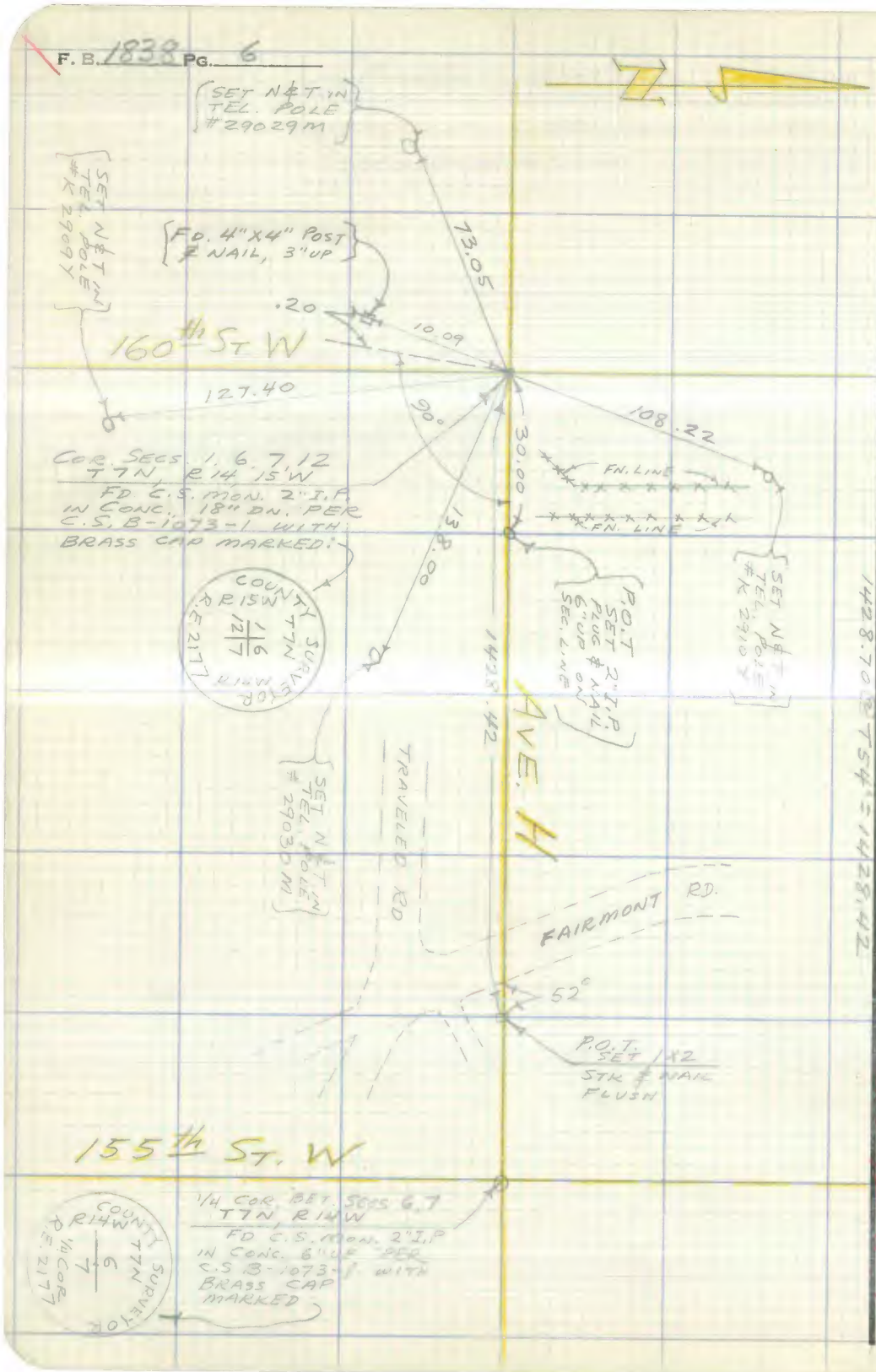

RETURN TO
LOS ANGELES COUNTY SURVEYOR
726 LOS ANGELES COUNTY
ENGINEERING BLDG.

Do not extend notes this side of this line.

Note: Any Additions or Changes on This Sheet Must be Made or Circled in Red Ink With Date and Name of Person Making Change.

Profile No. | Notes Red | Plotted | Job No. | Division No. | F.B. 1838 PG. 7
Date | Date | Survey of FIRST ALLEY SO OF LANCASTER BLVD
X-Sec. No. | Notes Chkd. | Checked | Survey by MACK | Notes AL | Date 12 4 33
Date | Date | Map No. | Indexed | Date

FIRST ALLEY SO OF LANCASTER BLVD

BET. YUCCA AVE & TREVOR AVE.

℄ SURVEY

STATION	B. S.	H. I.	F. S.	ELEV.

PARTY
MACK
HALISKY
BEERS
RITTER
ALBRIGHT

NOTE: ANY ADDITIONS OR CHANGES ON THIS SHEET MUST BE MADE OR CIRCLED IN RED INK, WITH DATE AND NAME OF PERSON MAKING CHANGE.

Do not extend notes this side of this line.

PLEASE RETURN TO
LOS ANGELES COUNTY SURVEYOR
726 LOS ANGELES COUNTY
ENGINEERING BLDG.

76L298 307 10-51

F.B. 1838 PG. 8 | Job No. | Division No. | Notes Red. | Plotted | Profile

Survey of FIRST ALLEY SO OF LANCASTER BLVD | Date | Date | No.

Survey by MACK | Notes M | Notes Chkd. | Checked | X-Sec.

Indexed | Date 12-4-59 | Date | Date | No.

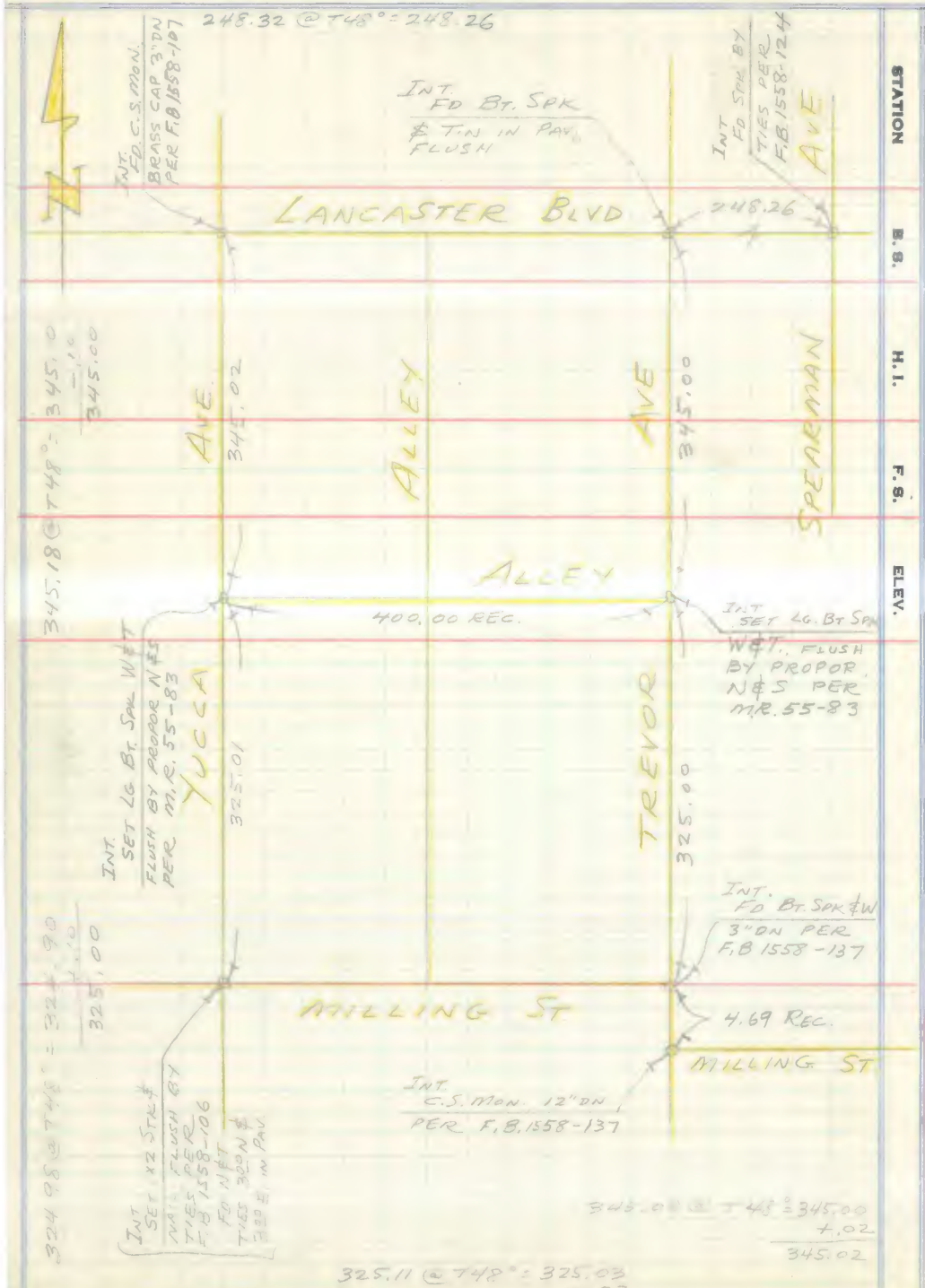

76L298 307 10-51

PLEASE RETURN TO
LOS ANGELES COUNTY SURVEYOR
726 LOS ANGELES COUNTY
ENGINEERING BLDG.

Do not extend notes this side of this line.

NOTE: ANY ADDITIONS OR CHANGES ON THIS SHEET MUST BE MADE OR CIRCLED IN RED INK, WITH DATE AND NAME OF PERSON MAKING CHANGE.

WS 70-17-4

Notes Ck'd by	Survey of AVE H
Map No.	W. O. Tape No. 42 St'd. 84 °F
Office Work	Surveyed by MACK
Checked	Notes " Date 12-8-53
Date	Indexed

F. B. 1838 PG. 9

J.N. 1121

F.O. 396N-243

AVE. H

TIES TO SEC. & 1/4 SEC CORS.

ON

AVE. H

BET. 100th & 110th STS. W.

PARTY:
MACK
HALISCKY
BEERS
RITTER
ALBRIGHT

Note: Any Additions or Changes on This Sheet Must be Made or Circled in Red Ink With Date and Name of Person Making Change.

Do not extend notes this side of this line.

RETURN TO
LOS ANGELES COUNTY SURVEYOR
726 LOS ANGELES COUNTY
ENGINEERING BLDG.

76F309S 247 2-51

F. B. 1838 PG. 10

TO BOT. PG 11

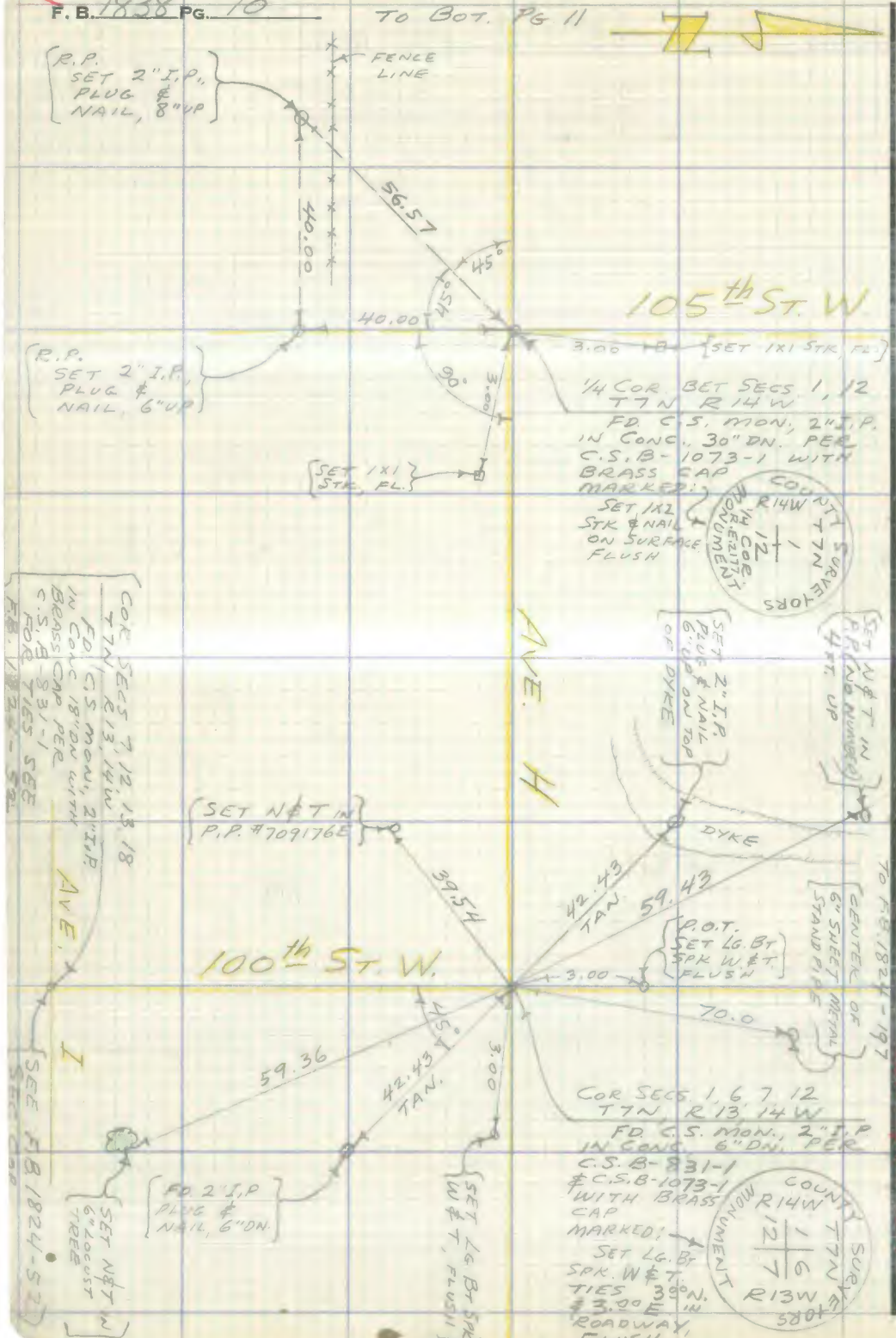

RETURN TO
LOS ANGELES COUNTY SURVEYOR
726 LOS ANGELES COUNTY
ENGINEERING BLDG.

Do not extend notes this side of this line.

Note: Any Additions or Changes on This Sheet Must be Made or Circled in Red Ink With Date and Name of Person Making Change.

Notes Ck'd by	Survey of AVE. H
Map No.	W. O. Tape No. 42 St'd. 84 °F
Office Work	Surveyed by MACK
Checked	Notes Date 12-8-53
Date	Indexed

F. B. 1838 Pg. 11

FROM TOP PG. 10

Note: Any Additions or Changes on This Sheet Must be Made or Circled in Red Ink With Date and Name of Person Making Change.

Do not extend notes this side of this line.

RETURN TO
LOS ANGELES COUNTY SURVEYOR
726 LOS ANGELES COUNTY
ENGINEERING BLDG.

76F309S 247 2-51

F. B. 1838 PG. 12

RETURN TO
LOS ANGELES COUNTY SURVEYOR
726 LOS ANGELES COUNTY
ENGINEERING BLDG.

Do not extend notes this side of this line.

Note: Any Additions or Changes on This Sheet Must be Made or Circled in Red Ink With Date and Name of Person Making Change.

Notes Ck'd by	Survey of SEC. LINES, T6N, R13W
Map No.	W. O. Tape No. 42 St'd. 84 °F
Office Work	Surveyed by MACK
Checked	Notes Date 12-10-53
Date	Indexed

F. B. 1838 Pg. 13

J.N. 4999

RE-ESTABLISHMENT OF 1/4 SEC. COR.

BET. SECS. 1, 6

IN T6N, R 12, 13 W.

AT

40th ST W & AVE M-8

PARTY
MACK
HALISCKY
BEERS
RITTER
ALBRIGHT

Note: Any Additions or Changes on This Sheet Must be Made or Circled in Red Ink With Date and Name of Person Making Change.

Do not extend notes this side of this line.

RETURN TO
LOS ANGELES COUNTY SURVEYOR
726 LOS ANGELES COUNTY
ENGINEERING BLDG.

76F309S 247 2-51

F. B. 1838 PG. 14

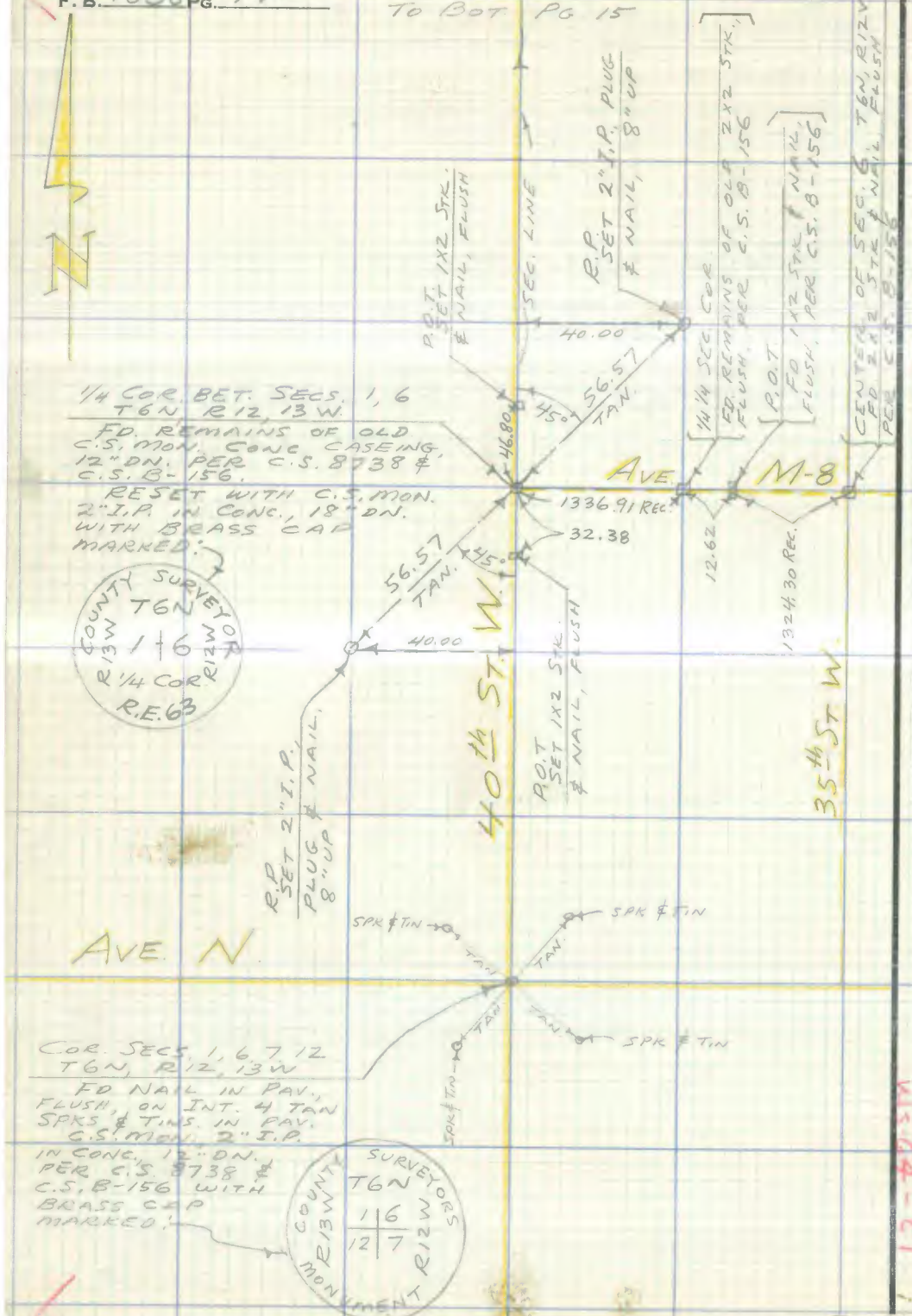

RETURN TO
LOS ANGELES COUNTY SURVEYOR
726 LOS ANGELES COUNTY
ENGINEERING BLDG.

Do not extend notes this side of this line.

Note: Any Additions or Changes on This Sheet Must be Made or Circled in Red Ink With Date and Name of Person Making Change.

WS 64-C1

Notes Ck'd by	Survey of SEC LINES T6N R13W
Map No.	W. O. Tape No. 42 St'd. 84 °F
Office Work	Surveyed by MACK
Checked	Notes Date 12-1-53
Date	Indexed

F. B. 1838 Pg. 15

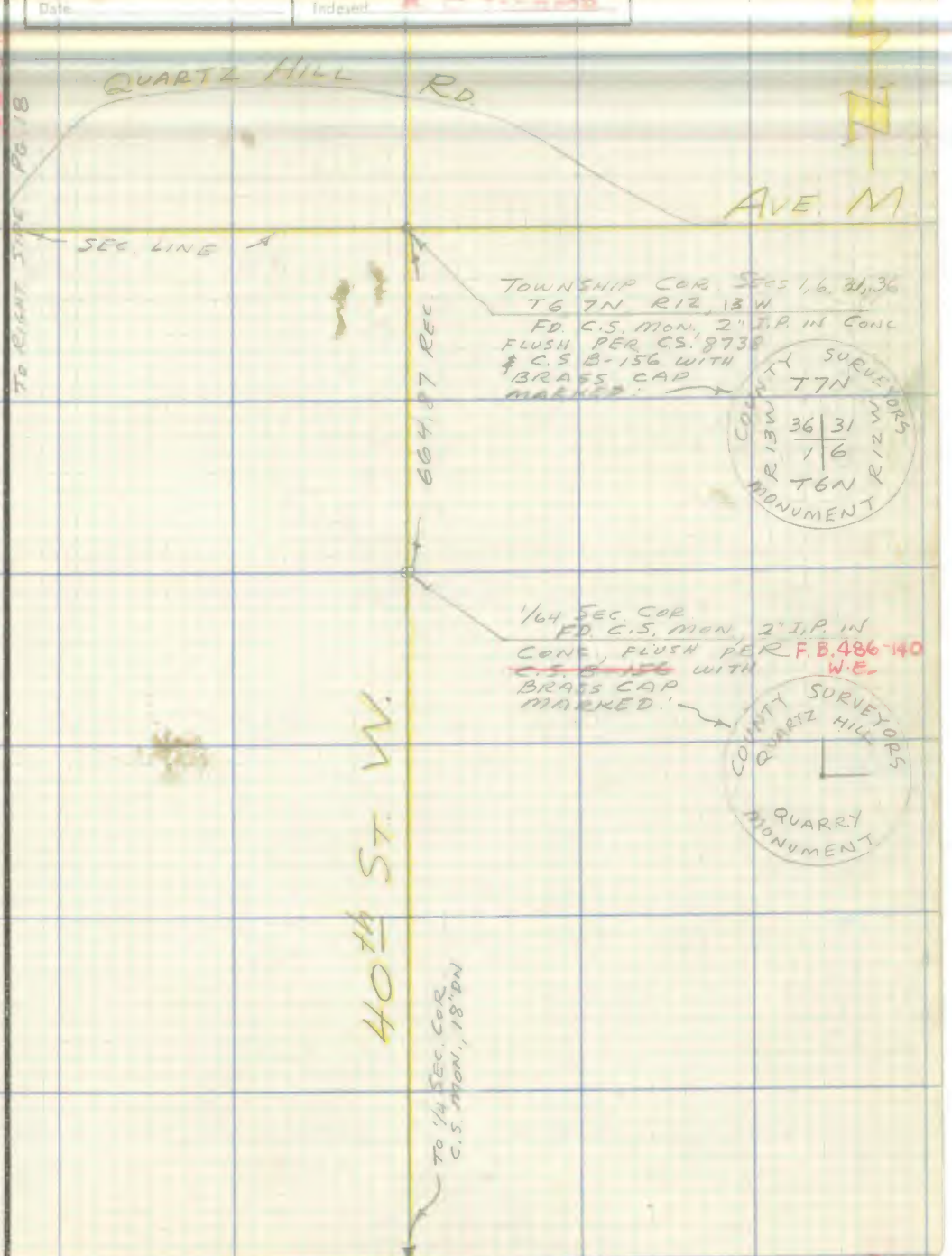

FROM TOP PG 14

Note: Any Additions or Changes on This Sheet Must be Made or Circled in Red Ink With Date and Name of Person Making Change.

Do not extend notes this side of this line.

RETURN TO
LOS ANGELES COUNTY SURVEYOR
726 LOS ANGELES COUNTY
ENGINEERING BLDG.

76F309S 247 2-51

F. B. 1838 PG. 16

RETURN TO
LOS ANGELES COUNTY SURVEYOR
726 LOS ANGELES COUNTY
ENGINEERING BLDG.

Do not extend notes this side of this line.

Note: Any Additions or Changes on This Sheet Must be Made or Circled in Red Ink With Date and Name of Person Making Change.

20-96

F. B. 1838 PG. 17

Notes Ck'd by Miller	Survey of QUARTZ HILL RD
Map No. B-2473	W. O. ____ Tape No. 42 St'd 84 °F
Office Work BAREY	Surveyed by MACK
Checked Aja	Notes " Date 12-11-53
Date	Indexed A. C. Johnson 12-21-53

F.O. 396N-237

J.N. R-1078

QUARTZ HILL RD.

℄ SURVEY

J.N. 0903.02

PARTY
MACK
HALISCKY
BEERS
RITTER
ALBRIGHT

Note: Any Additions or Changes on This Sheet Must be Made or Circled in Red Ink With Date and Name of Person Making Change.

Do not extend notes this side of this line.

RETURN TO
LOS ANGELES COUNTY SURVEYOR
726 LOS ANGELES COUNTY
ENGINEERING BLDG.

76F309S 247 2-51

F. B. 1838 PG. 18

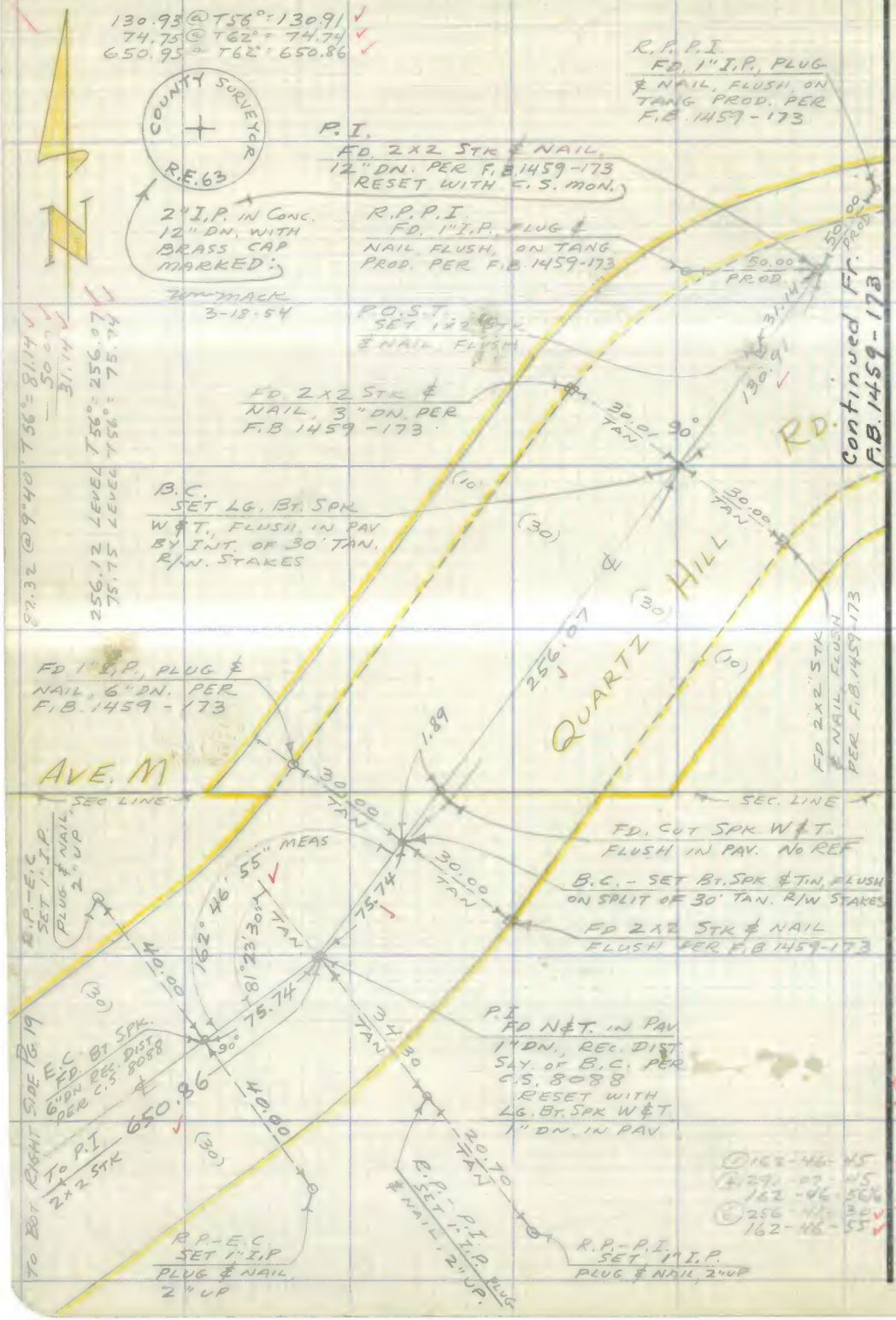

RETURN TO
LOS ANGELES COUNTY SURVEYOR
726 LOS ANGELES COUNTY
ENGINEERING BLDG.

Do not extend notes this side of this line.

Note: Any Additions or Changes on This Sheet Must be Made or Circled in Red Ink With Date and Name of Person Making Change.

W.S. 64-C-1

Notes Ck'd by Miller	Survey of Quartz Hill Rd
Map No. B-2473	W. O. ____ Tape No. 42 St'd. 84 °F
Office Work BAILEY	Surveyed by MACK
Checked Aja	Notes " Date 12-14-53
Date [illegible]	Indexed A. C. Johnson

F. B. 1838 PG. 19

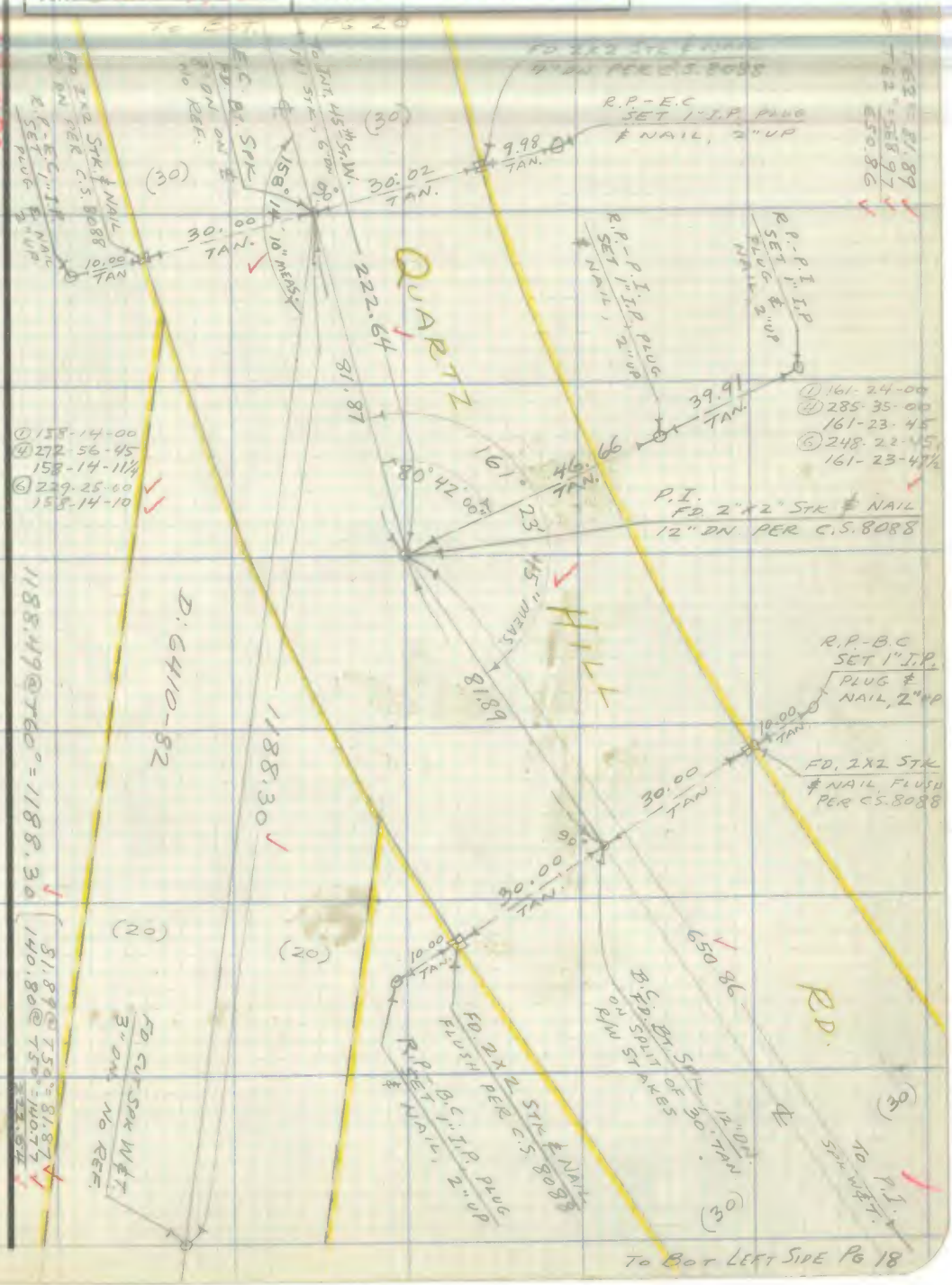

Note: Any Additions or Changes on This Sheet Must be Made or Circled in Red Ink With Date and Name of Person Making Change.

Do not extend notes this side of this line.

RETURN TO
LOS ANGELES COUNTY SURVEYOR
726 LOS ANGELES COUNTY
ENGINEERING BLDG.

76F3095 247 2-51

RETURN TO
LOS ANGELES COUNTY SURVEYOR
726 LOS ANGELES COUNTY
ENGINEERING BLDG.

Note: Any Additions or Changes on This Sheet Must be Made or Circled in Red Ink With Date and Name of Person Making Change.

Do not extend notes this side of this line.

W.S. 64-C-1

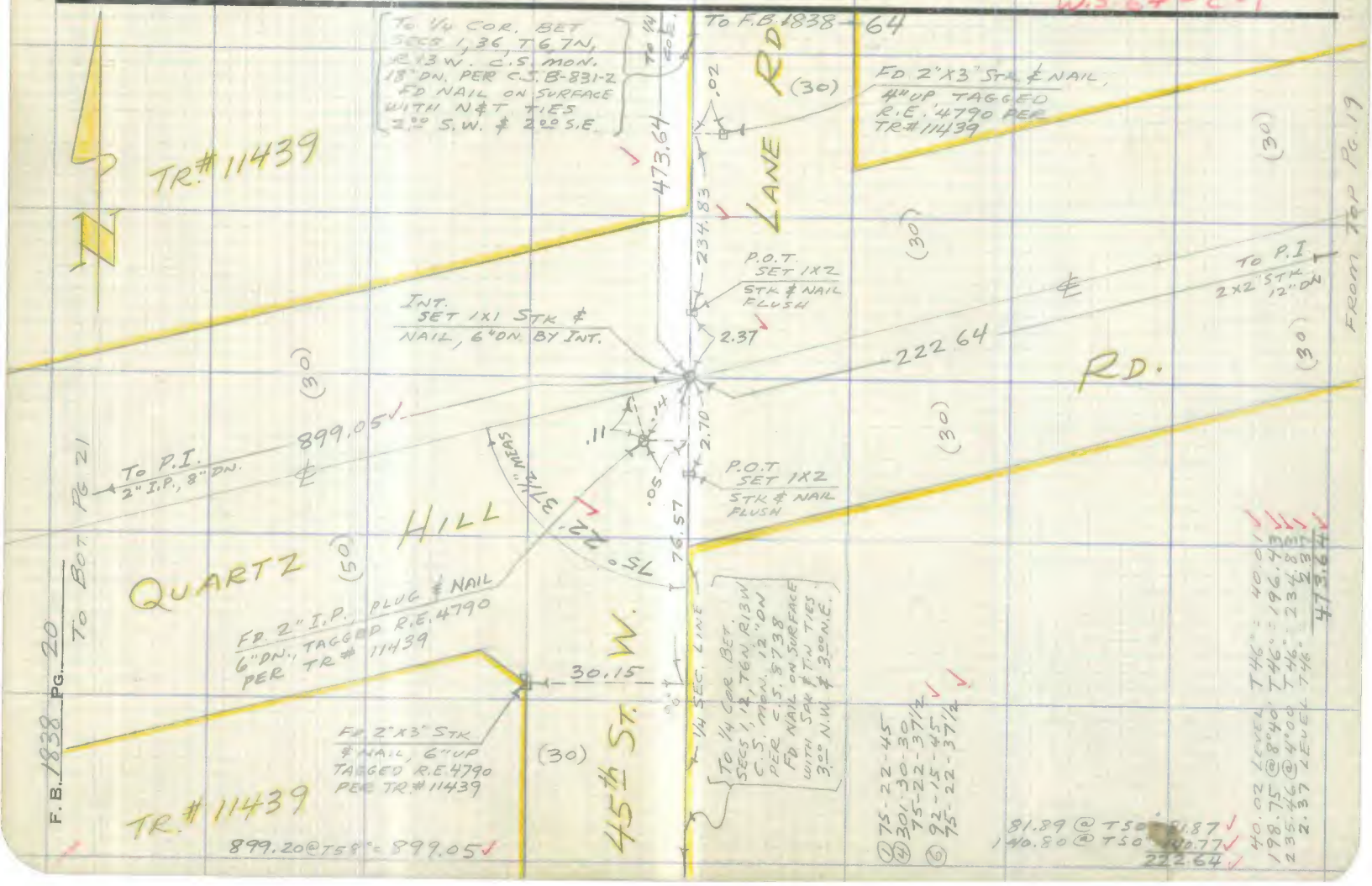

Notes Ck'd by	Survey of QUARTZ HILL RD
Map No. B-2493	W. O. Tape No. 42 St'd. 84 °F
Office Work Q.R.B.	Surveyed by MACK
Checked RJH	Notes Date 12-14-53
Date	Indexed E. C. Johnson

F. B. 1838 PG. 21

TO SET. PG. 22

171-08-05

171-08-05

W.S. 64

N61°12'06"E = 461.13

TR. #11439

(50)

QUARTZ

HILL

TR. #11439

(30)

TR. #11439

2" I.P. 12" DN

70 P.I.

461.13

E.C.
SET LG. BT. SPK. W. & T.
8" DN. REC. DIST. WLY
OF P.I. PER TR. #11439

18.88

171°08'

26.74
TAN.

41.50
TAN.

85°34'00"

50" MEAS.

36.58

R.P.-P.I.
SET 1" I.P. PLUG
2" UP

R.P.-P.I.
SET 1" I.P. PLUG
NAIL

R.P.-P.I.
SET 1" I.P. PLUG
NAIL, 2" UP

P.I.
FD 2" I.P. PLUG
& NAIL 8" DN.
TAGGED R.E. 4790
PER TR. #11439

38.81

(SET N & T IN
P.P. #168076E)

36.58

LOT 60

LOT 59

29.99

90°

74.96

FD 2"x3" STK & NAIL 4" UP
TAGGED R.E. 4790
PER TR. #11439

LOT 59

LOT 58

29.94

90°

75.07

FD 2"x3" STK & NAIL
4" UP, TAGGED RE4790
PER TR. #11439

LOT 58

LOT 57

29.94

90°

FD 2"x3" STK & NAIL
6" UP, TAGGED
R.E. 4790

B.C.
FD. N & T IN 6" DN.
REC. DIST. ELY.
OF P.I. PER
TR. #11439

S89°12'00"E = 899.05

899.05

RD.

(30)

(50)

TO INT. 45th ST. W
1x1 STK. 6" DN

TO TOP PG. 20

Note: Any Additions or Changes on This Sheet Must be Made or Circled in Red Ink With Date and Name of Person Making Change.

Do not extend notes this side of this line.

RETURN TO
LOS ANGELES COUNTY SURVEYOR
726 LOS ANGELES COUNTY
ENGINEERING BLDG.

76F309S 247 2-51

F. B. 1838 PG. 22

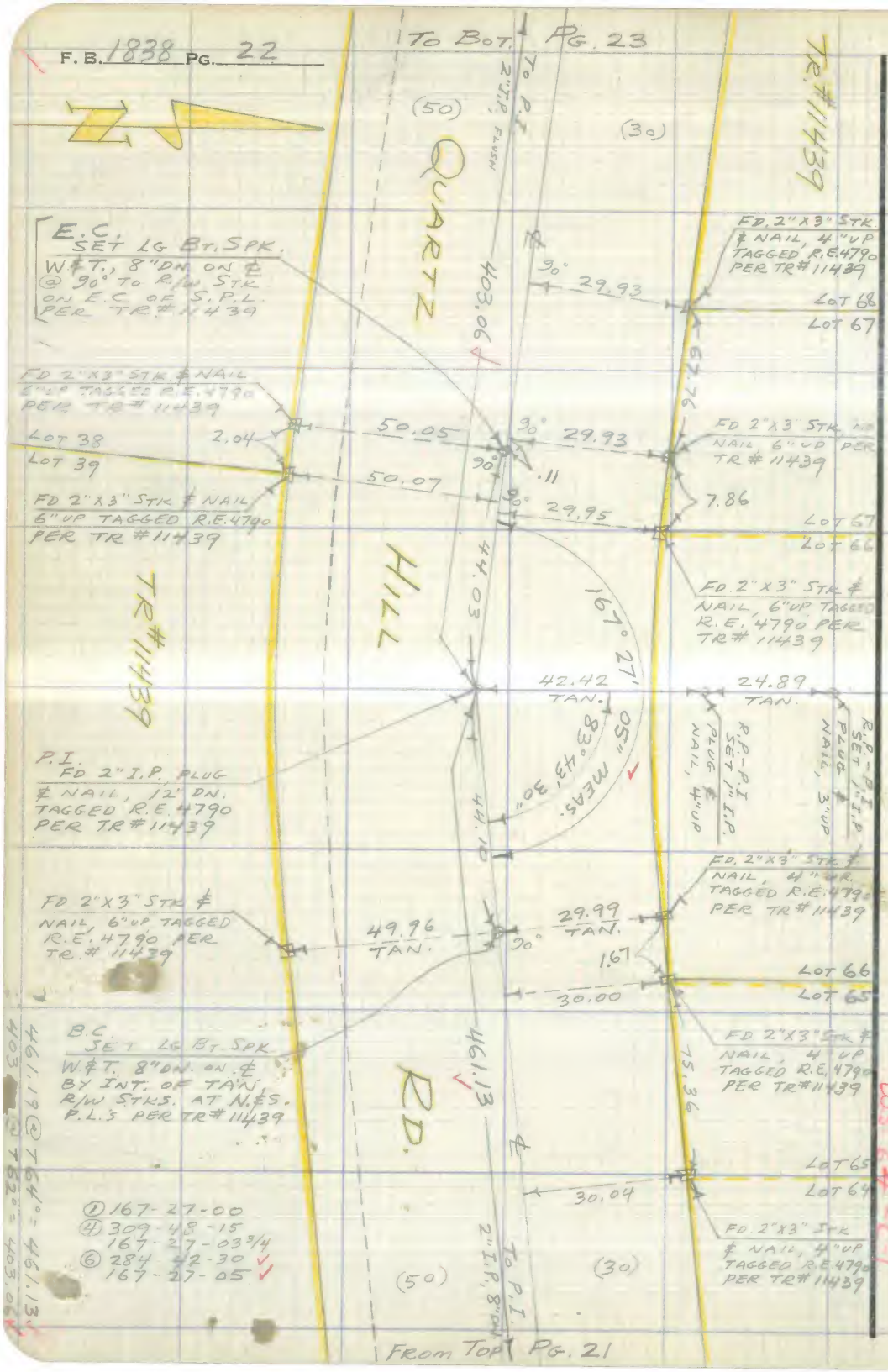

RETURN TO
LOS ANGELES COUNTY SURVEYOR
726 LOS ANGELES COUNTY
ENGINEERING BLDG.

Do not extend notes this side of this line.

Note: Any Additions or Changes on This Sheet Must be Made or Circled in Red Ink With Date and Name of Person Making Change.

Notes Ck'd by: Miller	Survey of: QUARTZ HILL RD.
Map No. B-2973	W. O. ____ Tape No. 42 St'd. 34 °F
Office Work: G.D.B.	Surveyed by: MACK
Checked: [illegible]	Notes: ____ Date: 12-15-59
Date: ____	Indexed: ____

F. B. 1838 Pg. 23

E.C.

(1) 126-45-00
(4) 147-00-30
126-45-07½
(6) 40-30-45
126-45-07½

FD. 2X2 STK. & NAIL 2" DN. TAGGED L.S. 1148. ON E.C. OF W.P.L. PER TR # 11439

W&T 3" DN. 8" OUT & 30' TO SOUTH SIDE ON E.C. OF W.P.L. PER TR # 11439

R.P.-P.I. SET 1" I.P. PLUG & NAIL 4" UP ON ℄ PROD. FROM E.

TR. # 11439

P.I. FD. 2" I.P. PLUG & NAIL, FLUSH TAGGED R.E. 4790 PER TR # 11439

RD

TO BOT. PG 24

TO B.C.

SPK. W&T 8" DN. 40.79

(50)

(30)

49.98

90°

29.98

16.50

30.00

FD. 2X3" STK. & NAIL, 6" UP TAGGED R.E. 4790 PER TR # 11439

FD. 2X3" STK. & NAIL, 6" UP TAGGED R.E. 4790 PER TR # 11439

FD. REMAINS OF OLD 2X2 STK. NO NAIL FROM E.C. OF E.P.L. PER TR # 11439

175.37

30.40

63.04

87.19 ℄ PROD.

07½" MEAS.

45

126

58.87

R.P.-P.I. SET 1" I.P. PLUG & NAIL 4" UP ON ℄ PROD. FROM N.W.

FD. 2"X3" STK. & NAIL, 6" UP TAGGED R.E. 4790 PER TR # 11439

LOT 35

LOT 36

48.12

LOT 71

LOT 70

QUARTZ HILL

(50)

(30)

37.43

S03.04

TR. # 11439

FD. 2"X3" STK. & NAIL, 12" UP TAGGED R.E. 4790 PER TR # 11439

B.C. SET L.G. AT SPK. W&T 8" DN. 40.79 DIST. ELY. OF P.I. PER TR # 11439

N03.12 @ 62.03.06

175.39 LEAVE TANGENT 87.12 @ 6.17 87.19

FROM TOP PG 22

Note: Any Additions or Changes on This Sheet Must be Made or Circled in Red Ink With Date and Name of Person Making Change.

Do not extend notes this side of this line.

RETURN TO
LOS ANGELES COUNTY SURVEYOR
726 LOS ANGELES COUNTY
ENGINEERING BLDG.

76F309S 247 2-51

RETURN TO
LOS ANGELES COUNTY SURVEYOR
726 LOS ANGELES COUNTY
ENGINEERING BLDG.

Note: Any Additions or Changes on This Sheet Must be Made or Circled in Red Ink With Date and Name of Person Making Change.

Do not extend notes this side of this line.

W.S. 64-C-1

409.84 @ T64° = 409.79
208.91 @ T64° = 208.88

142.24 @ T60° = 142.22
75.04 @ T60° = 75.03

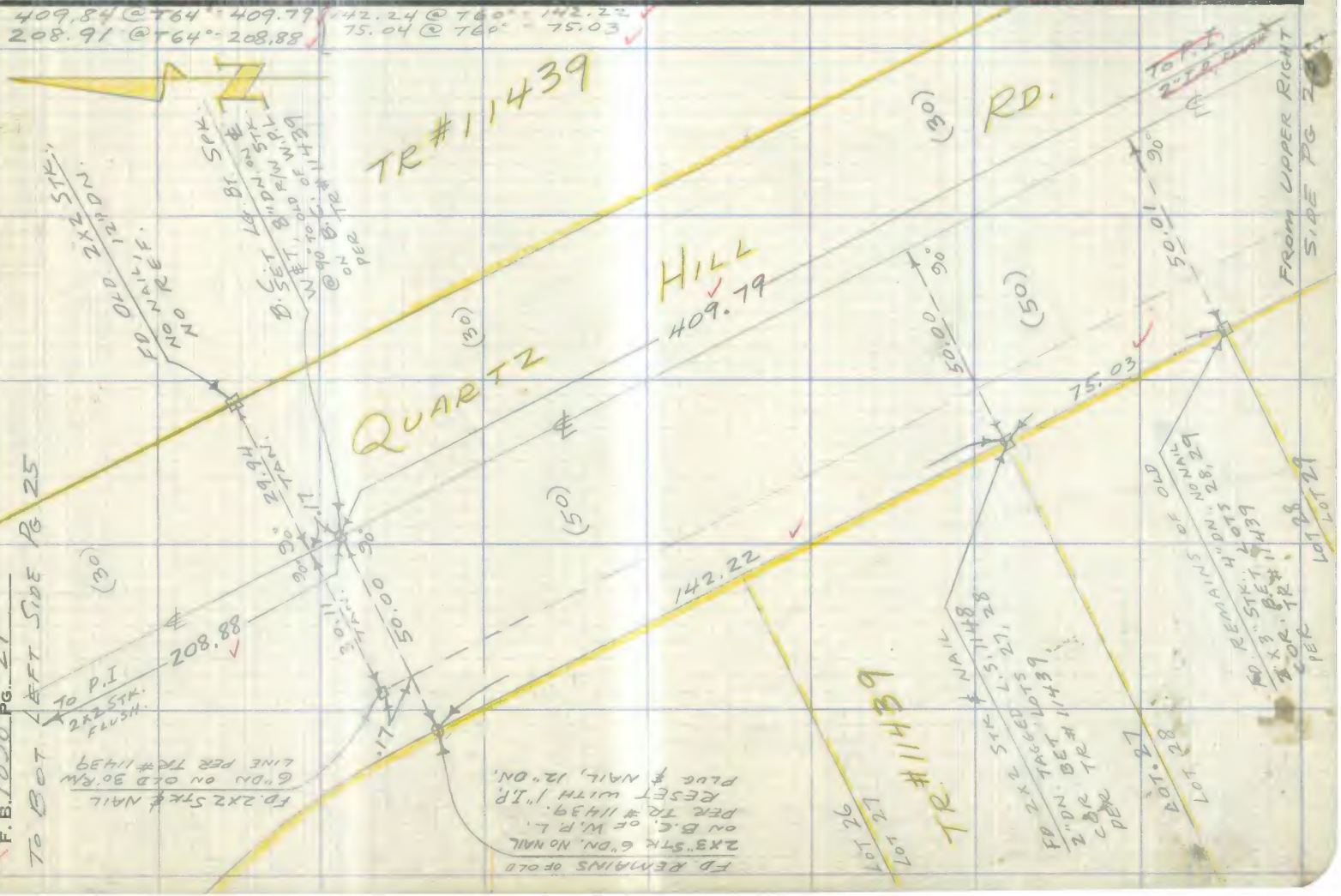

Notes Ck'd by Miller	Survey of Quartz Hill Rd
Map No. B-2479	W. O. ____ Tape No. #2 St'd. 84 °F
Office Work G.D.R.	Surveyed by Brack
Checked.	Notes ____ Date 12-15-12
Date	Indexed C. Tobiason

F. B. 1838 PG. 25

W.S. 24 (-1)

208.91 @ 72° = 208.88

208.88 @ 72° = 208.80

E.C. OF S.P.L.
FD. OLD 2X2 STK.
& NAIL, 12" DN. TAGGED
R.E. 4790 PER TR#11439

40.09

TO SEC COR = INT 50#S.W.

17.01

TO COR SECS. 1, 2, 35, 36
T6 T7N, R13W, C.S.M.
12" DN. PER C.S. 8738
FD BT SPK W/ & T. FLUSH
WITH & TAN. BT. SPK W/ & T.
TIES, FLUSH, IN PAV.

E.C. OF ℄
SET LG. BT. SPK.
W/ & T. FLUSH. REC.
DIST. WLY. OF P.I.
PER TR.# 11439

TR. #11439

408.48

208.80

AVE.

TR. #11439

(20)

ALLEY

① 119-39-00
④ 118-35-45
119-38-56¼
⑥ 357 53-45
119-38-57½

RD.

FD BT SPK & TIN FLUSH IN PAV

FD BT SPK & TIN FLUSH, IN PAV

FD 2X2 STK & NAIL, FL.

58.28

SET 1" I.P.
PLUG & NAIL
12" DN. ON ℄
PROD. FROM S.E.

119°

38'

57" MEAS.

1.99 TAN.

35.30 PROD

FD. 2"X2" STK. & NAIL, FLUSH

48.90

P.I.
SEARCHED FOR
2" I.P. PER TRACT
#11439. NO EVID.
FD. 2X2 STK.
& NAIL, 12" DN.
SET 2X2 STK
& NAIL ON
SURFACE FLUSH

ALLEY (20)

QUARTZ HILL

208.88

2.00 TAN.

FD BT SPK & TIN FLUSH, IN PAV

FD BT SPK & TIN FLUSH, IN PAV

TO B.C.
SPK W/ & T. 8" DN.

(30)

(30)

(30)

TR #11439

FROM T.O.P. 24

Note: Any Additions or Changes on This Sheet Must be Made or Circled in Red Ink With Date and Name of Person Making Change.

Do not extend notes this side of this line.

RETURN TO
LOS ANGELES COUNTY SURVEYOR
726 LOS ANGELES COUNTY
ENGINEERING BLDG.

76F3095 247 2-51

F. B. 1838 PG. 26

RETURN TO
LOS ANGELES COUNTY SURVEYOR
726 LOS ANGELES COUNTY
ENGINEERING BLDG.

Do not extend notes this side of this line.

Note: Any Additions or Changes on This Sheet Must be Made or Circled in Red Ink With Date and Name of Person Making Change.

Notes Ck'd by	Survey of AVE M
Map No.	W. O. Tape No. 42 St'd. 84 °F
Office Work	Surveyed by MACK
Checked	Notes M Date 12-15-59
Date	Indexed

F. B. 1838 Pg. 27

FO 396 N - 244

AVE. M

TIES TO SEC. & 1/4 SEC. CORS.

ON

AVE M

BET 50th & 55th STS. E.

PA[illegible]
MACK
HALISCKY
BEERS
RITTER
ALBRIGHT

Note: Any Additions or Changes on This Sheet Must be Made or Circled in Red Ink With Date and Name of Person Making Change.

Do not extend notes this side of this line.

RETURN TO
LOS ANGELES COUNTY SURVEYOR
726 LOS ANGELES COUNTY
ENGINEERING BLDG.

76F309S 247 2-51

F. B. 1838 PG. 28

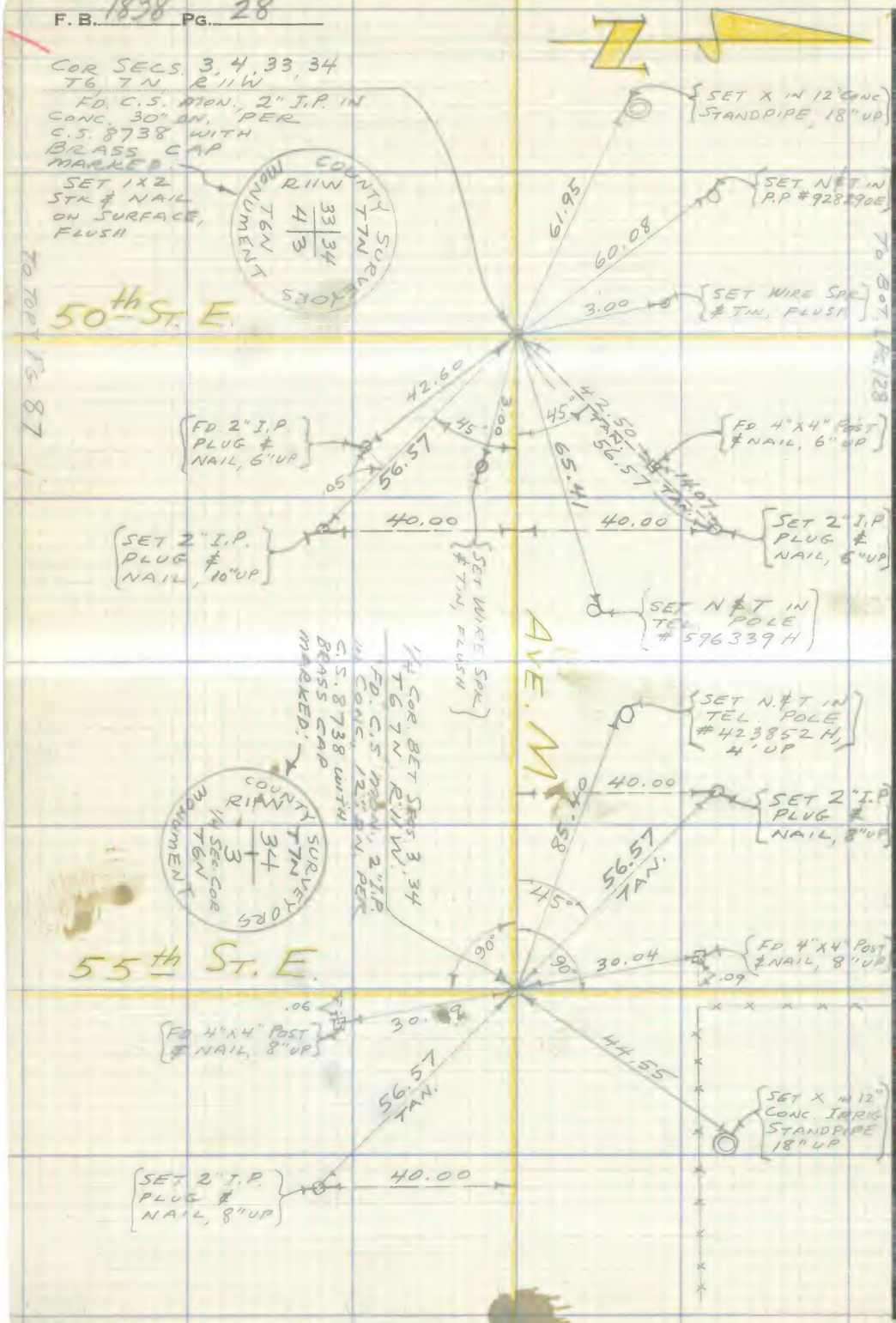

RETURN TO
LOS ANGELES COUNTY SURVEYOR
726 LOS ANGELES COUNTY
ENGINEERING BLDG.

Note: Any Additions or Changes on This Sheet Must be Made or Circled in Red Ink With Date and Name of Person Making Change.

Do not extend notes this side of this line.

W.S. 7M - C-6

Notes Ck'd by	Survey of T 6 N, R 10 W
Map No.	W. O. Tape No. St'd. °F
Office Work	Surveyed by MACK
Checked	Notes M Date 12-21-53
Date	Indexed

F. B. 1838 Pg. 29

J.N. 4999

TIES TO SEC. & 1/4 SEC. CORS.

ON

AVE. O

AT 115th ST. E.; 120th ST. E.

PARTY:
MACK
HALISCKY
RITTER
ALBRIGHT

Note: Any Additions or Changes on This Sheet Must be Made or Circled in Red Ink With Date and Name of Person Making Change.

Do not extend notes this side of this line.

RETURN TO
LOS ANGELES COUNTY SURVEYOR
726 LOS ANGELES COUNTY
ENGINEERING BLDG.

76F309S 247 2-51

F. B. 1838 PG. 30

CONT. F.B. 1824-90

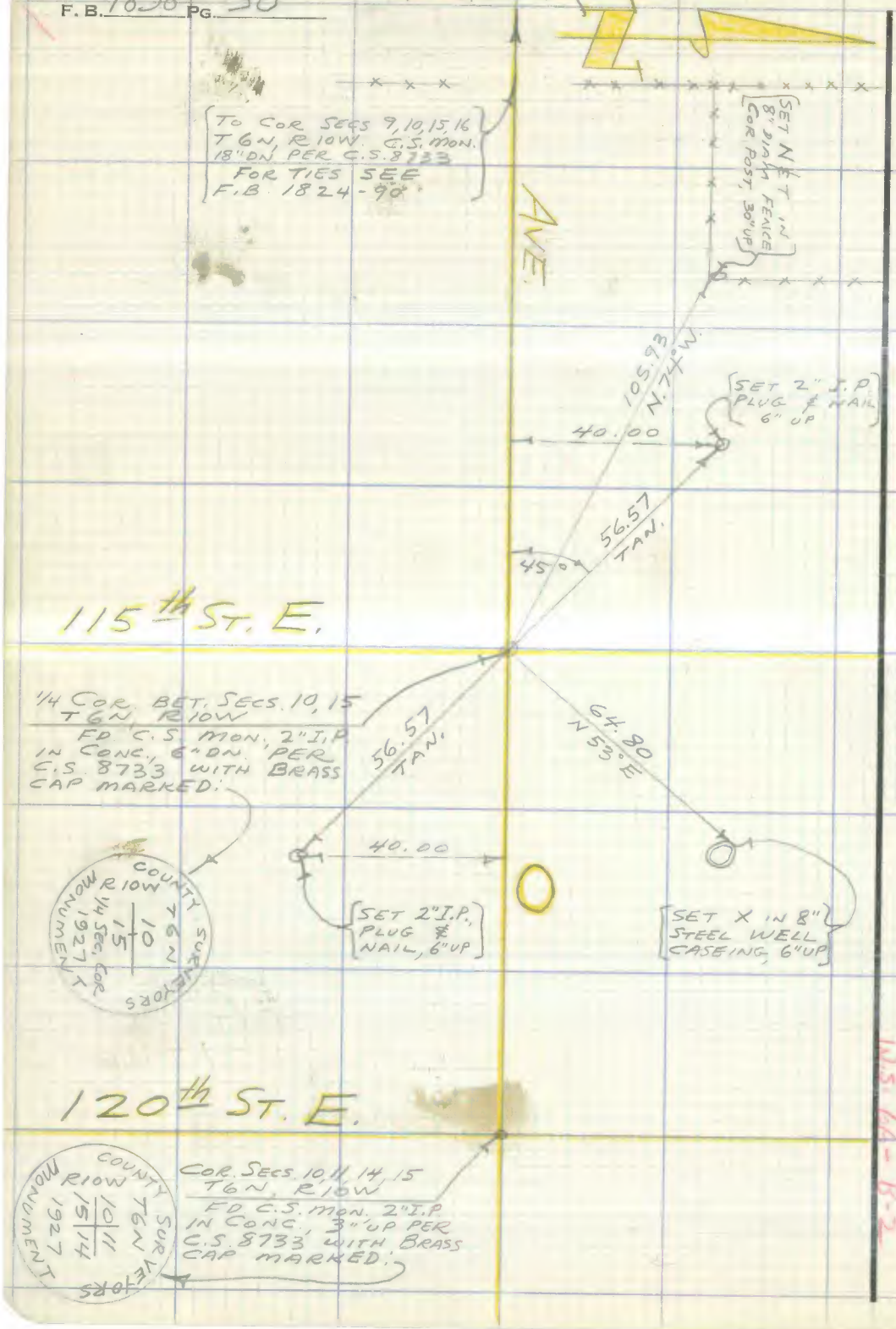

RETURN TO
LOS ANGELES COUNTY SURVEYOR
726 LOS ANGELES COUNTY
ENGINEERING BLDG.

Do not extend notes this side of this line.

Note: Any Additions or Changes on This Sheet Must be Made or Circled in Red Ink With Date and Name of Person Making Change.

W.S. 64-8-2

Notes Ck'd by	Survey of T5N, R10W
Map No.	W. O. 4999 Tape No. 42 St'd. 84 °F
Office Work	Surveyed by MACK
Checked	Notes M Date 1-4-54
Date	Indexed A. C. Johnson

F. B. 1838 PG. 31

J.N. 4999

TIE TO 1/4 SECTION CORNER

BET.

SECS. 34 & 35

IN T5N, R10W

AT

43.50 ± SLY. OF

℄ FT TEJON RD

PER F.B 782-59

AT 126th ST. E. & AVE. X-8

PARTY
MACK
HALISCKY
RITTER
ALBRIGHT

Note: Any Additions or Changes on This Sheet Must be Made or Circled in Red Ink With Date and Name of Person Making Change.

Do not extend notes this side of this line.

RETURN TO
LOS ANGELES COUNTY SURVEYOR
726 LOS ANGELES COUNTY
ENGINEERING BLDG.

76F309S 247 2-51

F. B. 1838 PG. 32

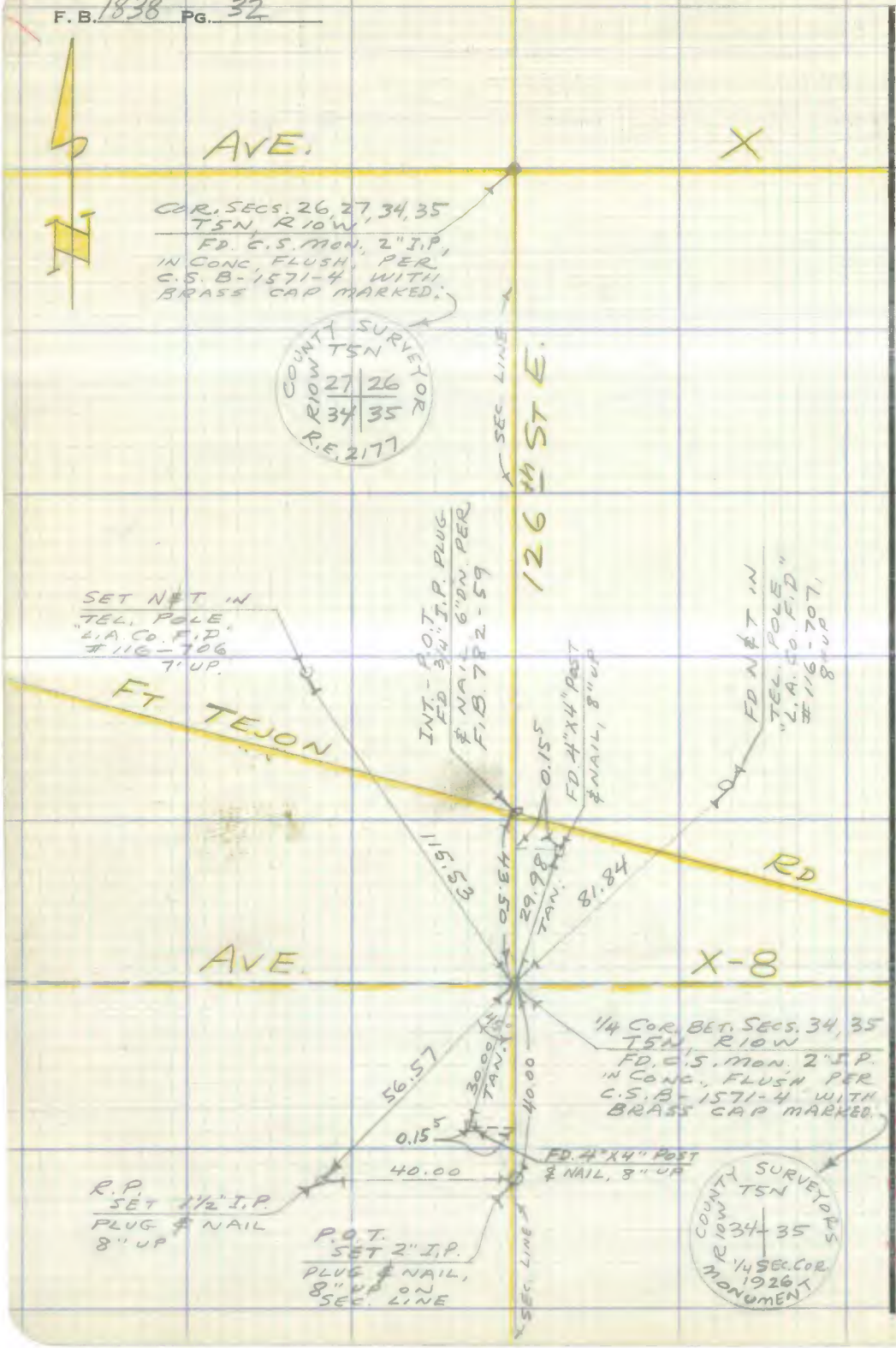

RETURN TO
LOS ANGELES COUNTY SURVEYOR
726 LOS ANGELES COUNTY
ENGINEERING BLDG.

Do not extend notes this side of this line.

Note: Any Additions or Changes on This Sheet Must be Made or Circled in Red Ink With Date and Name of Person Making Change.

Notes Ck'd by	Survey of 87th St. E
Map No.	W. O. Tape No. 42 St'd. 84 °F
Office Work	Surveyed by MACK
Checked	Notes m Date 1-11-54
Date	Indexed

F. B. 1850 PG. 33

F.O. 396N - 245T

87th St. E.

FROM AVES. R-8, TO S, TO S-8, TO T

TIES TO SEC. & 1/4 SEC. CORS.

PARTY
MACK
HALISCKY
RITTER
ALBRIGHT

Note: Any Additions or Changes on This Sheet Must be Made or Circled in Red Ink With Date and Name of Person Making Change.

Do not extend notes this side of this line.

RETURN TO
LOS ANGELES COUNTY SURVEYOR
726 LOS ANGELES COUNTY
ENGINEERING BLDG.

76F309S 247 2-51

F. B. 1838 PG. 34

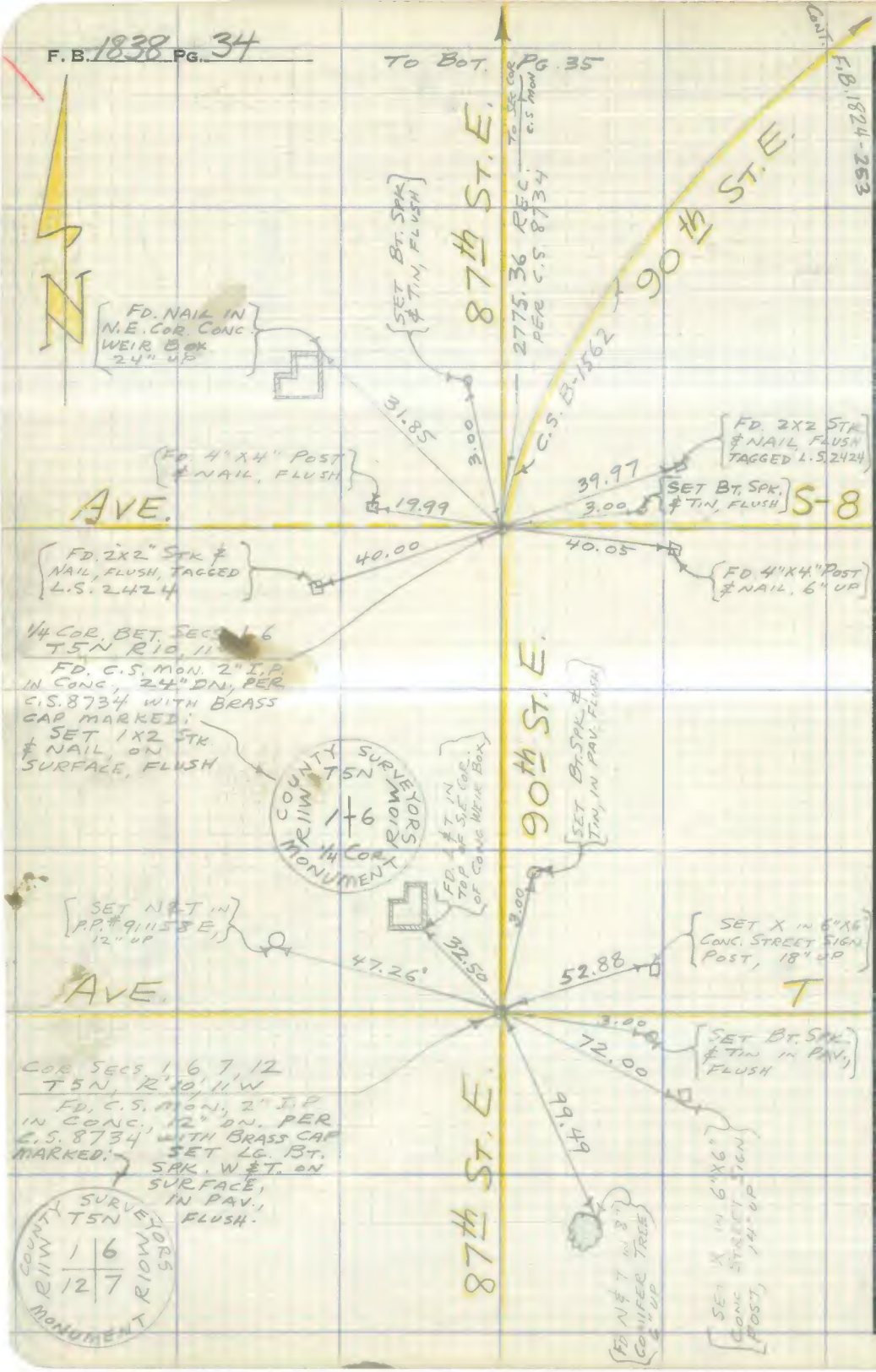

RETURN TO
LOS ANGELES COUNTY SURVEYOR
726 LOS ANGELES COUNTY
ENGINEERING BLDG.

Do not extend notes this side of this line.

Note: Any Additions or Changes on This Sheet Must be Made or Circled in Red Ink With Date and Name of Person Making Change.

W.S. 66-A-4

Notes Ck'd by	Survey of 87th St. E
Map No.	W. O. Tape No. 42 St'd. 84 °F
Office Work	Surveyed by MACK
Checked	Notes M Date 1-12-54
Date	Indexed

F. B. 1838 PG. 35

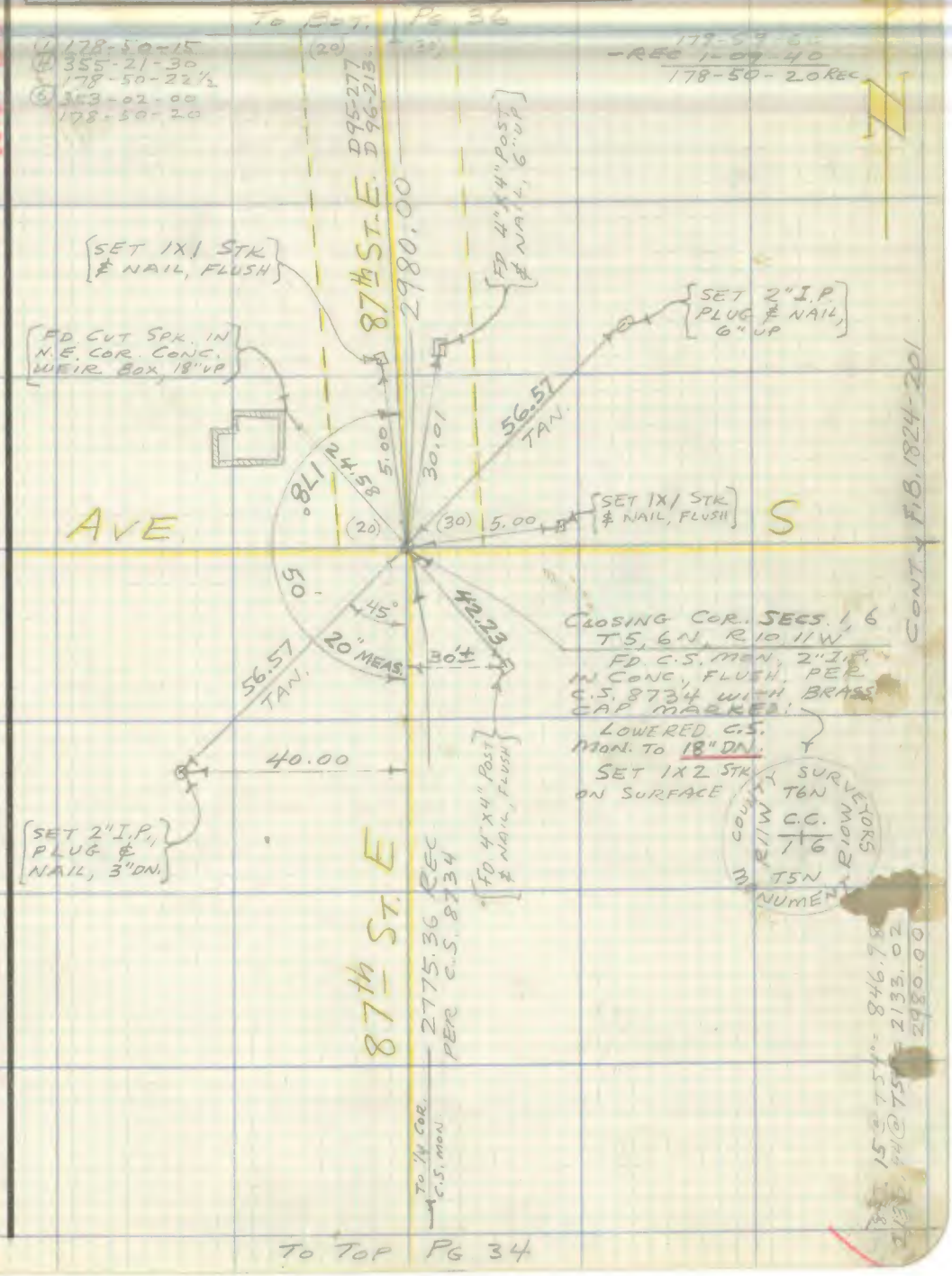

Note: Any Additions or Changes on This Sheet Must be Made or Circled in Red Ink With Date and Name of Person Making Change.

Do not extend notes this side of this line.

RETURN TO
LOS ANGELES COUNTY SURVEYOR
726 LOS ANGELES COUNTY
ENGINEERING BLDG.

76F309S 247 2-51

F. B. 1838 PG. 36

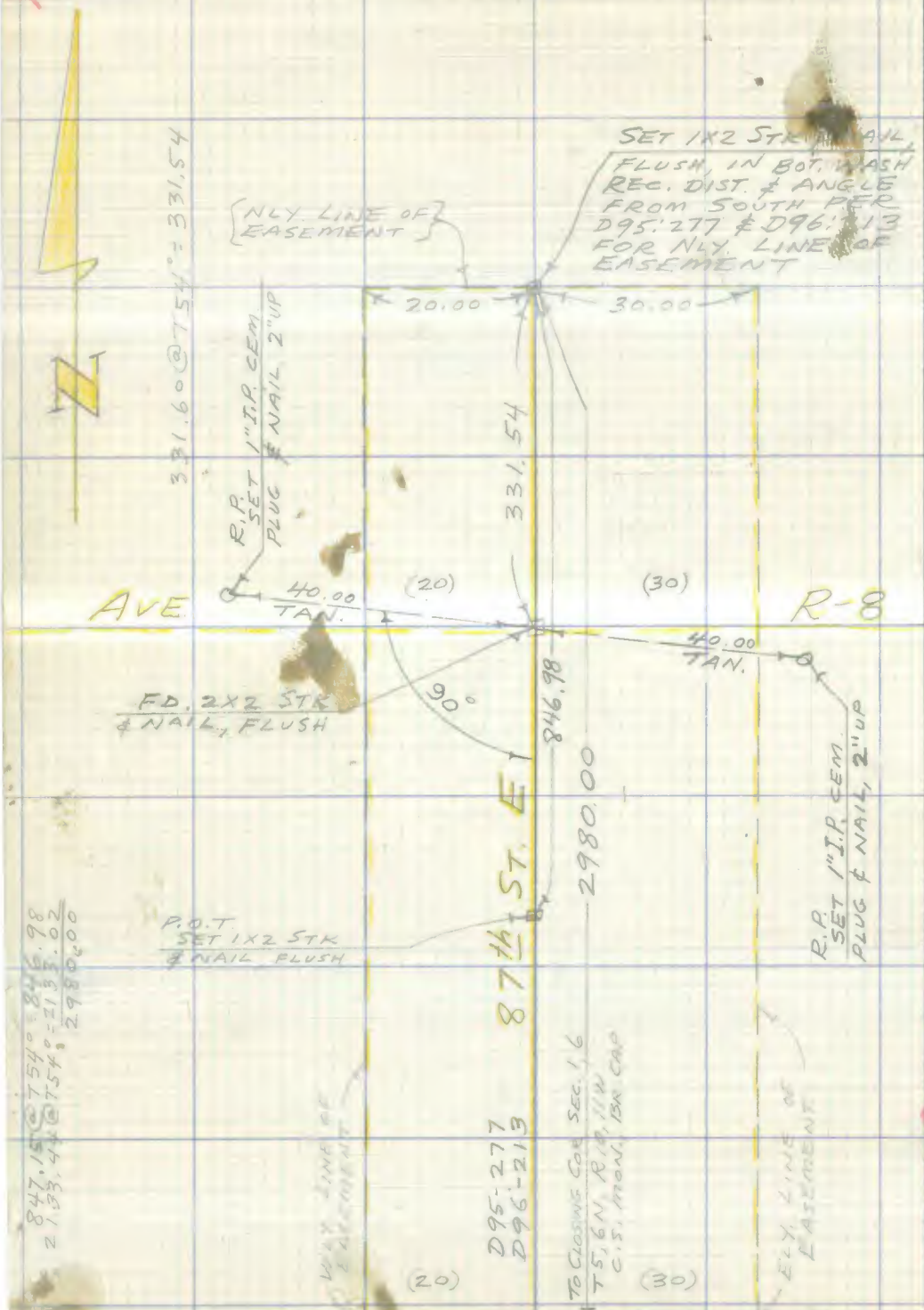

RETURN TO
LOS ANGELES COUNTY SURVEYOR
726 LOS ANGELES COUNTY
ENGINEERING BLDG.

Do not extend notes this side of this line.

Note: Any Additions or Changes on This Sheet Must be Made or Circled in Red Ink With Date and Name of Person Making Change.

W 3-26-A3

Notes Ck'd by	Survey of AVE. P
Map No.	W. O. Tape No. #2 St'd. 84 °F
Office Work	Surveyed by MACK
Checked	Notes Date 1-14-59
Date	Indexed

F. B. 1838 Pg. 37

F.O. 396N-246

AVE. P

BET. 15th & 20th STS E

TIES TO SEC. & 1/4 SEC. CORS.

PARTY
MACK
HALISCKY
RITTER
ALBRIGHT

Note: Any Additions or Changes on This Sheet Must be Made or Circled in Red Ink With Date and Name of Person Making Change.

Do not extend notes this side of this line.

RETURN TO
LOS ANGELES COUNTY SURVEYOR
726 LOS ANGELES COUNTY
ENGINEERING BLDG.

76F309S 247 2-51

RETURN TO
LOS ANGELES COUNTY SURVEYOR
726 LOS ANGELES COUNTY
ENGINEERING BLDG.

Note: Any Additions or Changes on This Sheet Must be Made or Circled in Red Ink With Date and Name of Person Making Change.

Do not extend notes this side of this line.

W5-65-B-2



F.B. 1838 PG. 38

Notes Ck'd by	Survey of T 6N, R 9W
Map No.	W. O. 4999 Tape No. 42 St'd. 84 °F
Office Work	Surveyed by MACK
Checked	Notes m Date 2-4-54
Date	Indexed

F. B. 1838 PG. 39

J.N. 4999

TIES TO 1/4 SEC. COR

ON

PALMDALE BLVD. (AVE Q-8)

AT

160th ST. E.

Note: Any Additions or Changes on This Sheet Must be Made or Circled in Red Ink With Date and Name of Person Making Change.

Do not extend notes this side of this line.

RETURN TO
LOS ANGELES COUNTY SURVEYOR
726 LOS ANGELES COUNTY
ENGINEERING BLDG.

76F309S 247 2-51

F. B. 1838 PG. 40

RETURN TO
LOS ANGELES COUNTY SURVEYOR
726 LOS ANGELES COUNTY
ENGINEERING BLDG.

Do not extend notes this side of this line.

Note: Any Additions or Changes on This Sheet Must be Made or Circled in Red Ink With Date and Name of Person Making Change.

35-A-D-3

Notes Ck'd by	Survey of T6N, R10W
Map No.	W. O. 4999 Tape No. 42 St'd. 84 °F
Office Work	Surveyed by MACK
Checked	Notes m Date 12-28-53
Date	Indexed

F. B. 1838 Pg. 41

J. N. 4999

TIES TO SEC. & 1/4 SEC CORNERS

ON

AVE. P BET. 120th, 130th STS. E

120th ST. E. BET. AVES. O-8, P

125th ST. E. AT AVE. P

130th ST. E. BET. AVES O-8, P

Note: Any Additions or Changes on This Sheet Must be Made or Circled in Red Ink With Date and Name of Person Making Change.

Do not extend notes this side of this line.

RETURN TO
LOS ANGELES COUNTY SURVEYOR
726 LOS ANGELES COUNTY
ENGINEERING BLDG.

76F309S 247 2-51

F. B. 1838 Pg. 42

RETURN TO
LOS ANGELES COUNTY SURVEYOR
726 LOS ANGELES COUNTY
ENGINEERING BLDG.

Do not extend notes this side of this line.

Note: Any Additions or Changes on This Sheet Must be Made or Circled in Red Ink With Date and Name of Person Making Change.

(1) 46-02-00
(4) 92-03-45
46-01-52½

(1) 179-59-30
(4) 359-57-30
179-59-22½
(6) 359-56-30
179-59-25

42.40 TAN

FD. 4"x4" Post & NAIL 8" UP

179° 59' 25" MEAS

.21

120th St. E.

2686.70 MEAS.

2686.47 MEAS

42.39 TAN.

89° 37' 05" MEAS

46°01'50"

FD. 4"x4" Post & NAIL 8" UP

COUNTY SURVEYORS R10W T6N 15 14 22 23 1927 MONUMENT

1/4 COR. BET. SECS. 14, 15 T6N, R10W FD. C.S. MON. 2" I.P. BR. CAP IN CONC. 12" UP. PER C.S. 8733

To COR SECS 10, 11, 14, 15 T6N R10W FD. C.S. MON. 2" I.P. BR. CAP IN CONC. FLUSH PER C.S. 8733

(1) 89-37-00
(4) 358-28-15
89-37-03¾
(6) 177-42-30
89-37-05

AVE.

AVE.

COR SECS 14, 15, 22, 23 T6N R10W FD. C.S. MON. 2" I.P. IN CONC. 12" DN. PER C.S. 8733 WITH BRASS CAP MARKED:

FD. 3"x3" Post & NAIL 8" UP

40.00

SET 2" I.P. PLUG & NAIL, 6" UP

56.57 TAN.

45°

SET 1x2 STK & NAIL, FL.

179° 59' 90"

3.00

125th St. E.

0.92

30.05

56.57 TAN.

3.00

40.00

1/4 COR. BET. SECS. 14, 23 T6N, R10W FD. C.S. MON. 2" I.P. IN CONC. 24" DN. PER C.S. 8733 WITH BRASS CAP MARKED: SET 2x2 STK & NAIL ON SURFACE, FLUSH

COUNTY SURVEYORS R10W T6N 1/4 Sec. Cor 23 14 MONUMENT

1/4 COR. BET. SECS. 13, 14 T6N, R10W FD. C.S. MON. 2" I.P. IN CONC. 3" UP PER C.S. 8733 WITH BRASS CAP MARKED:

O-8

SET 1x2 STK & NAIL FL.

SET 2" I.P. PLUG & NAIL, 8" UP

FD. N&T IN 30" JOSHUA TREE, 30" UP

COUNTY SURVEYORS R10W T6N 1/4 Sec. Cor 14 13 1925 MONUMENT

121.73

88° 36' 30" MEAS

FD. N&T IN 24" JOSHUA TREE, 24" UP

56.57 TAN.

45°

85.39

130th St. E.

SET 1½" I.P. PLUG & NAIL, 6" UP

(1) 88-36-30
(4) 354-26-15
88-36-33¾
(6) 171-39-00
88-36-30

COR SECS 13, 14, 23, 24 T6N, R10W FD. C.S. MON. 2" I.P. IN CONC. 18" DN. PER C.S. 8733 WITH BRASS CAP MARKED:

56.57 TAN

COUNTY SURVEYORS R10W T6N 14 13 23 24 1925 MONUMENT

SET 1½" I.P. PLUG & NAIL 6" UP

TO TOP PG. 82

2687.05 T64-2686.70

WE RE 1B-2 KC-2

Notes Ck'd by	Survey of 20th St. E	F. B. 1838 PG. 43
Map No.	W. O. Tape No. 47 St'd. 84 °F	
Office Work	Surveyed by MACK	
Checked	Notes m Date 2-16-54	
Date	Indexed	

F.O. 396N-253

20th St. E.

TIES TO SEC. & 1/4 SEC CORS

ON

20th ST E

BET. AVE K & AVE L

PARTY
MACK
HALISCKY
RITTER
ALBRIGHT
TALBOT

Note: Any Additions or Changes on This Sheet Must be Made or Circled in Red Ink With Date and Name of Person Making Change.

Do not extend notes this side of this line.

RETURN TO
LOS ANGELES COUNTY SURVEYOR
726 LOS ANGELES COUNTY
ENGINEERING BLDG.

76F309S 247 2-51

F.B. 1838 PG. 44



TO TOP PG. 45

RETURN TO
LOS ANGELES COUNTY SURVEYOR
726 LOS ANGELES COUNTY ENGINEERING BLDG.

Do not extend notes this side of this line.

Note: Any Additions or Changes on This Sheet Must be Made or Circled in Red Ink, With Date and Name of Person Making Change.

W.S. 70-8-5

F. B. 1838 PG. 45

Notes Ck'd by	Survey of 20th St. E
Map No.	W. O. Tape No. 42 St'd. 84 °F
Office Work	Surveyed by MACK
Checked	Notes Date 2-16-54
Date	Indexed

To Bot. Pg. 44

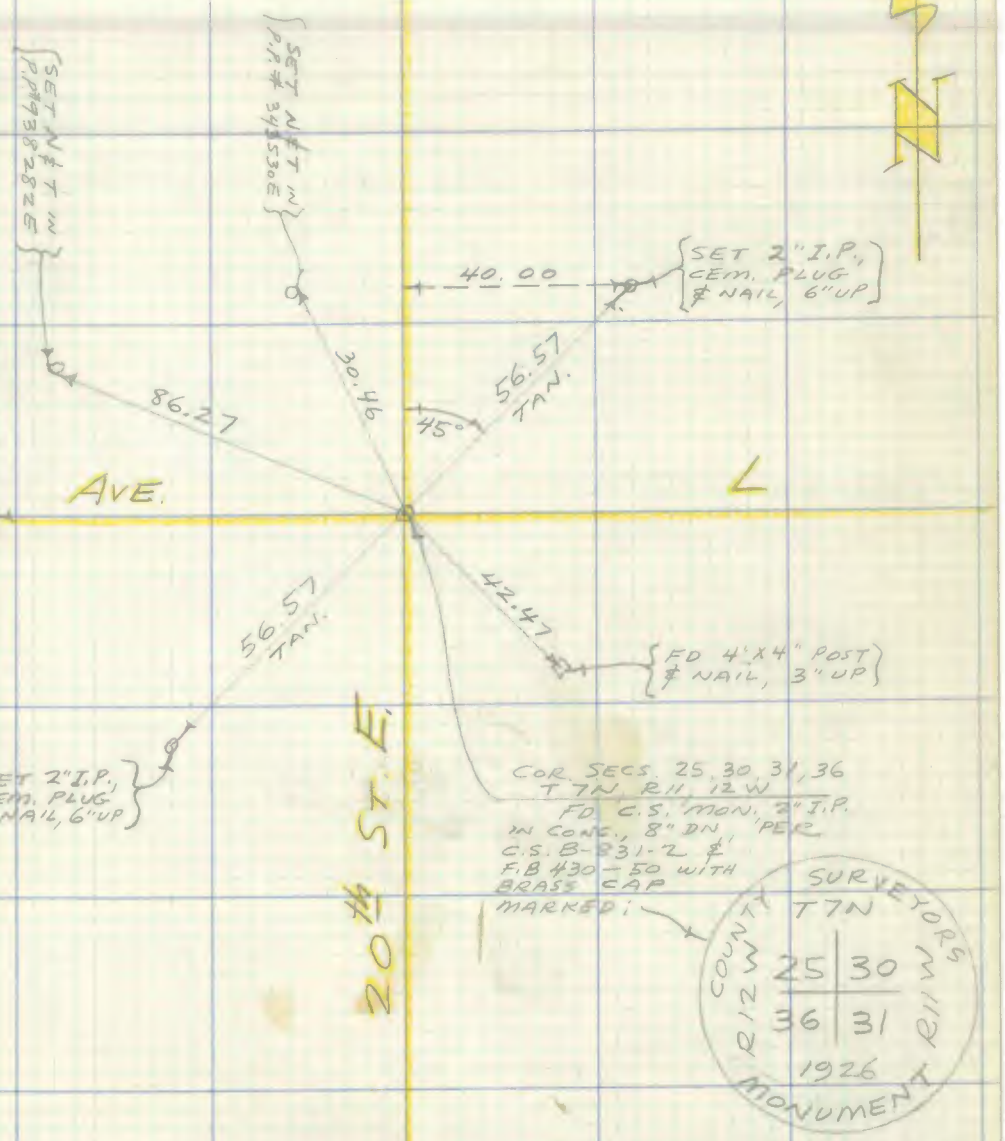

To Right Side Pg 75

To Top Pg. 46

Note: Any Additions or Changes on This Sheet Must be Made or Circled in Red Ink With Date and Name of Person Making Change.

Do not extend notes this side of this line.

RETURN TO
LOS ANGELES COUNTY SURVEYOR
726 LOS ANGELES COUNTY
ENGINEERING BLDG.

76F309S 247 2-51

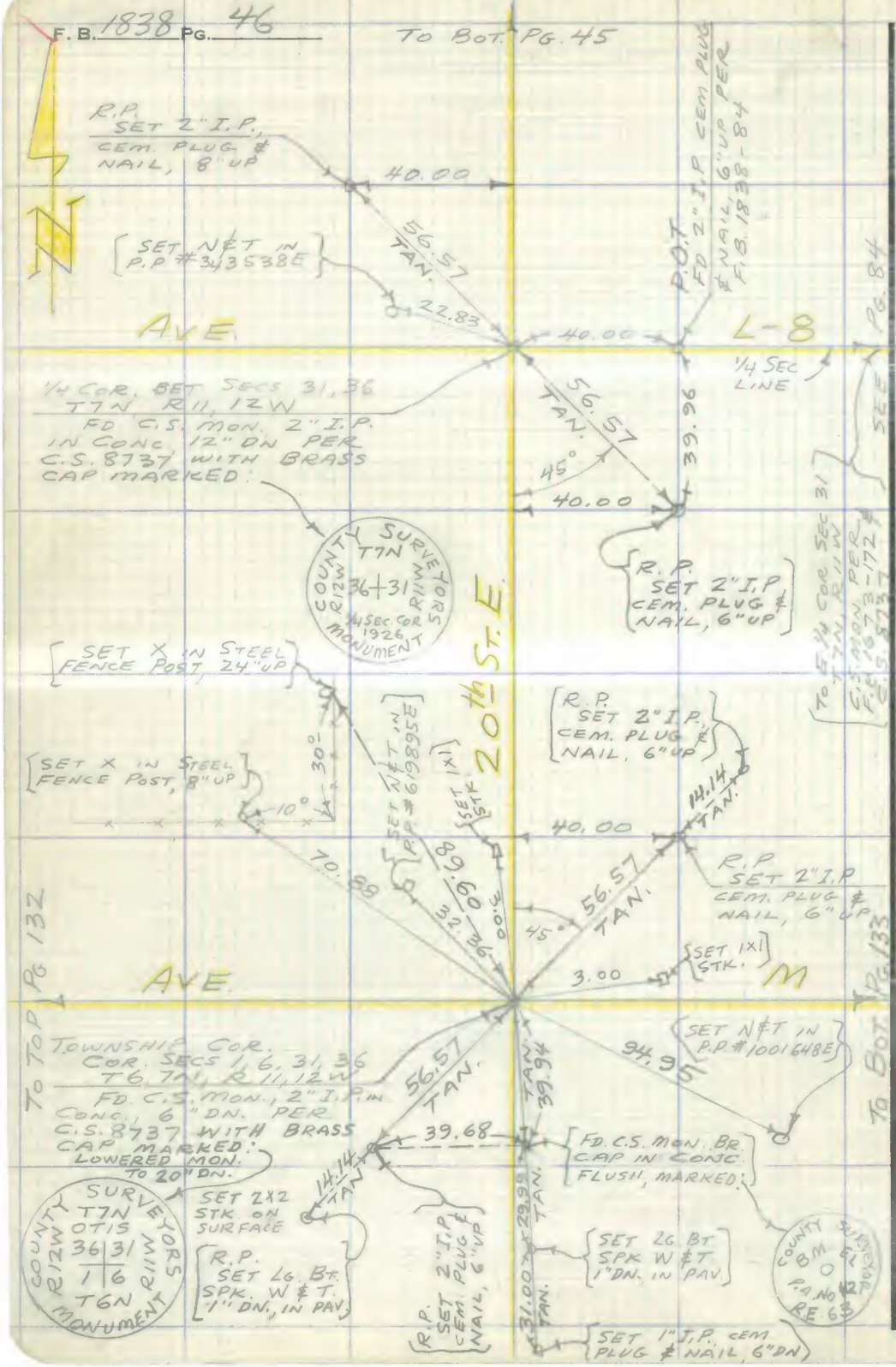

RETURN TO
LOS ANGELES COUNTY SURVEYOR
726 LOS ANGELES COUNTY
ENGINEERING BLDG.

Do not extend notes this side of this line.

Note: Any Additions or Changes on This Sheet Must be Made or Circled in Red Ink With Date and Name of Person Making Change.

Notes Ck'd by KRM	Survey of 145th-150th Sts. E
Map No.	W. O. R-708 Tape No. 42 St'd. 84 °F
Office Work	Surveyed by MACK
Checked	Notes M Date 2-18-54
Date	Indexed [illegible] 3-10-54

F. B. 1838 Pg. 47

F.O. 386 N-176
J.N R-708

145th - 150th Sts. E

SURVEY FOR WLY. CORS
OF
S1/2, SW1/4, SW1/4, N.E1/4 OF
SEC. 18, T6N, R9W
AT INT.
145th St. E & AVE O-8, N.E. COR

PARTY:
MACK
HALISCKY
RITTER
ALBRIGHT
TALBOT

Added To C.S. 8733

Note: Any Additions or Changes on This Sheet Must be Made or Circled in Red Ink With Date and Name of Person Making Change.

Do not extend notes this side of this line.

RETURN TO
LOS ANGELES COUNTY SURVEYOR
726 LOS ANGELES COUNTY
ENGINEERING BLDG.

76F309S 247 2-51

F.B. 1838 PG. 48

2643.84 @ T56° = 2643.36

AVE.

O

1/4 COR BET SECS 7, 18
T6N, R9W
FD. C.S. MON. 2" I.P
IN CONC. 18" DN. PER
C.S. B-1461, C.S. 8733
& F.B 1824-238 WITH
BRASS CAP MARKED.

COUNTY SURVEYOR
T6N
R9W 7/18
1/4 COR.
R.E. 2177

88° 28' 30" E
F.B. 1824-238

COR. SECS. 7, 8, 17, 18
T6N, R9W
FD. C.S. MON. 2" I.P
IN CONC. 18" DN.
PER C.S. B-1461
C.S. 8733 &
F.B 1824-237
WITH BRASS
CAP MARKED.

COUNTY SURVEYOR
R9W 7/8 18/17
T6N
MONUMENT

COUNTY SURVEYOR
1/4 SEC. COR.
R9W 18/17
T6N
MONUMENT

140th ST. E

145th ST. E

150th ST. E

2643.36

R/W LINE

COUNTY SURVEYORS
T6N
1/4 SEC. COR.
R9W 13/18
MONUMENT

1/4 COR. BET SECS 13, 18
T6N, R9W
FD. C.S. MON. 2" I.P
IN CONC. FLUSH, PER
C.S. 8733 WITH BRASS
CAP MARKED.

1/4 COR. BET. SECS. 17, 18
T6N, R9W
FD. C.S. MON. 2" I.P. IN
CONC. 6" UP PER C.S. 8733
WITH BRASS CAP MARKED.

(40) (40)

90°

56'

55" ✓

SEE PG. 49

1x2 1x2 1x2

28.28 4.54

61.77 38.13

40.00 40.00

2" I.P. SEE PG. 49

O-8

AVE

[SET 2" I.P.
SEE PG. 49]

(40) (40)

CENTER SEC. 18
T6N, R9W
SET C.S. MON.
2" I.P IN CONC.
18" DN BY INT.
WITH BR. CAP MARKED.

COUNTY SURVEYOR
T6N
R9W CTR.
SEC. 18
R.E. 63

SEE PG. 49 FOR DETAIL OF INT.

(1) 90-56-45
(4) 03-47-30
90-56-52½
(6) 185-41-30
90-56-55 ✓

1/4 COR. BET. SECS 18, 19
T6N, R9W
FD. C.S. MON. 2" I.P.
IN CONC. 18" DN. PER
C.S. B-1461 C.S. 8733
& F.B. 1824-239
WITH BRASS
CAP MARKED.

COUNTY SURVEYOR
T6N
R9W 18/19
1/4 COR.
R.E. 2177

AVE.

P

RETURN TO
LOS ANGELES COUNTY SURVEYOR
726 LOS ANGELES COUNTY
ENGINEERING BLDG.

Do not extend notes this side of this line.

Note: Any Additions or Changes on This Sheet Must be Made or Circled in Red Ink With Date and Name of Person Making Change.

WS 66 (D-1)(D-7)(C-2)

Notes Ck'd by K.R.M.	Survey of 145th-150th Sts E
Map No.	W. O. 8-701 Tape No. 42 St'd. 82 °F
Office Work	Surveyed by MACK
Checked	Notes Date 2-19-54
Date	Indexed

F. B. 1838 Pg. 49

A. O. Johnson

W.S.G.-D-2

TO LEFT SIDE PG. 48

TO 1/4 SEC. COR. C.S. MON.

2643 @ S 0°-12'-36" = 2643.36
— 330.48 @ T56° = 330.42
2312.94

330.38 @ T60° = 330.33

AVE.

P.O.T - SET 1X2 STK. & NAIL, FLUSH

P.O.T SET 2" I.P. CEM. PLUG & NAIL, 8" UP ON 40' R/W LINE

R/W LINE

24.75

P.O.T - SET 1X2 STK & NAIL, 2" DN.

40.00

TAN.

2.98

P.O.T - SET 1X2 STK & NAIL, 2" DN.

P.O.T - SET 1X2 STK & NAIL, 2" DN.

PROPOR. PT. SET 1X2 STK & NAIL 6' DN BY PROPOR. N&S.

TO BOT. PG. 48 (HO)

145th ST. E.

TO 1/4 SEC. COR. C.S. MON.

3.86

3.68

3.5.1

1/4 SEC. LINE

TO TOP PG. 48 (HO)

P.O.T. - SET 1X2 STK & NAIL, 2" DN.

330.42

2312.94

TO 1/4 COR. C.S. MON.

PROP. COR. SET 2" I.P. CEM. PLUG & NAIL 6" UP, CALC. DIST. ON 1/4 SEC. LINE

55"

40.00

91° 01' 15"

R/W LINE

56'

330.33

90°

PROP. COR. SET 2" I.P. CEM. PLUG & NAIL 6" UP, CALC. ∠ & DIST.

R/W LINE

P.O.T - SET 1X2 STK & NAIL, 2" DN

2.97

CENTER SEC. 18 T6N, R9W

SET 3" S.S. MON. 2" I.P. 18" DN. WITH BRASS CAP MARKED BY INT. OF LINES FROM OPPOSITE 1/4 SEC. CORS. SET 1X2 STK & NAIL NEAR SURFACE, 6" DN.

SEE PG. 48

IN CONC.

S 1/2 SW 1/4 SW 1/4 OF NE 1/4 OF SEC. 18, T6N, R9W

O-8

P.O.T - SET 1X2 STK & NAIL, FLUSH

TO 1/4 SEC. COR. C.S. MON.

1/4 SEC. LINE

COUNTY SURVEYOR SW CTR. SEC. 18 P.E. 63

TO RIGHT SIDE PG. 48

(4) 0-56-45
03-47-30
(6) 00-00-00
185-44-22
00-55-55

Note: Any Additions or Changes on This Sheet Must be Made or Circled in Red Ink With Date and Name of Person Making Change.

Do not extend notes this side of this line.

RETURN TO
LOS ANGELES COUNTY SURVEYOR
726 LOS ANGELES COUNTY
ENGINEERING BLDG.

76F309S 247 2-51

F. B. 1838 PG. 50

RETURN TO
LOS ANGELES COUNTY SURVEYOR
726 LOS ANGELES COUNTY
ENGINEERING BLDG.

Do not extend notes this side of this line.

Note: Any Additions or Changes on This Sheet Must be Made or Circled in Red Ink With Date and Name of Person Making Change.

Notes Ck'd by	Survey of SEE LINES T6N R9W
Map No.	W. O. 4999 Tape No. 42 St'd. 84 °F
Office Work	Surveyed by MACK
Checked	Notes " Date 2-25-54
Date	Indexed

F. B. 1838 PG. 54

J.N 4999

TIES TO SECTION CORNER

ON

AVE Q

AT

140th ST. E.

PARTY
MACK
HALISCKY
RITTER
ALBRIGHT
TALBOT

Note: Any Additions or Changes on This Sheet Must be Made or Circled in Red Ink With Date and Name of Person Making Change.

Do not extend notes this side of this line.

RETURN TO
LOS ANGELES COUNTY SURVEYOR
726 LOS ANGELES COUNTY
ENGINEERING BLDG.

76F309S 247 2-51

F. B. 1838 PG. 52

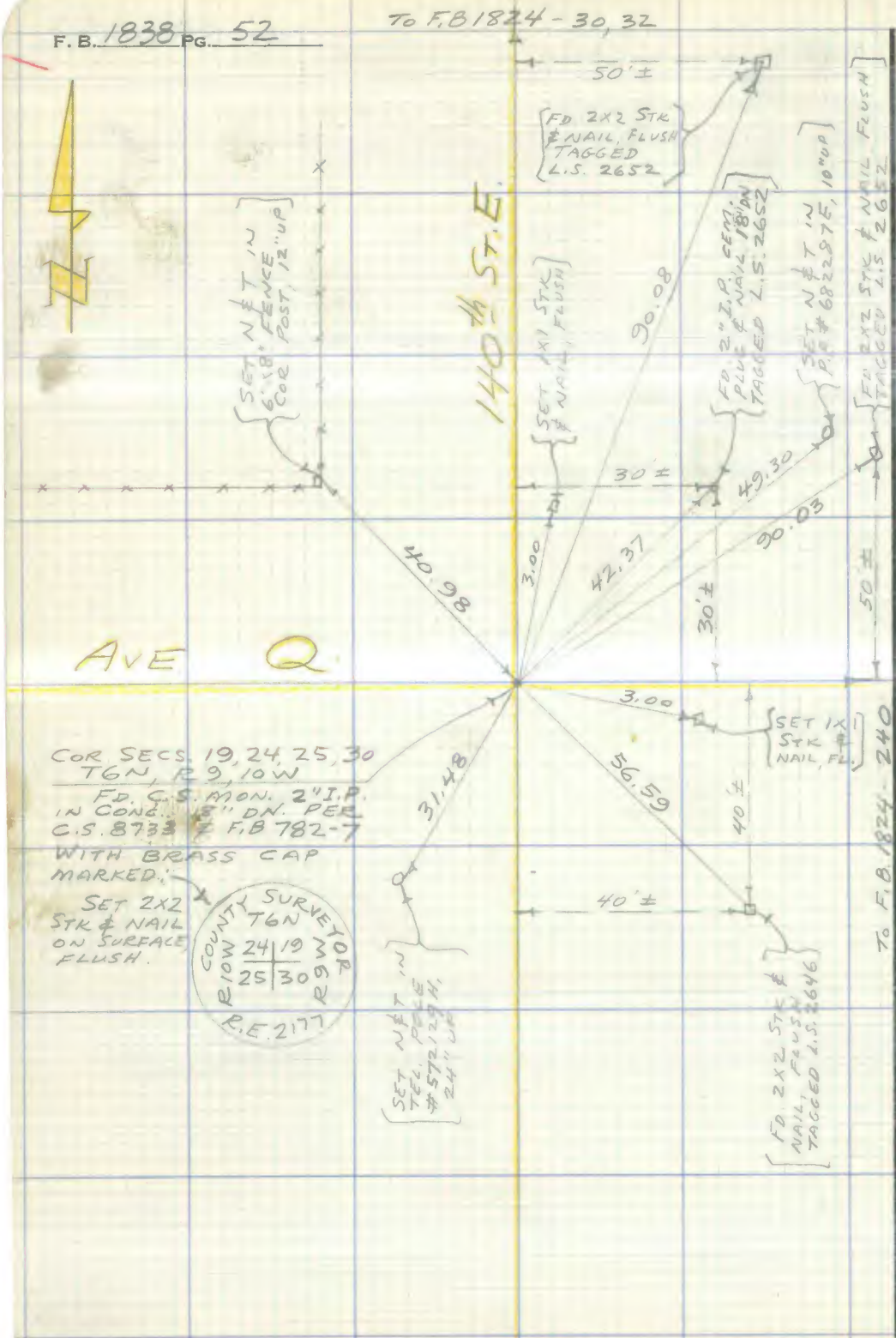

RETURN TO
LOS ANGELES COUNTY SURVEYOR
726 LOS ANGELES COUNTY
ENGINEERING BLDG.

Do not extend notes this side of this line.

Note: Any Additions or Changes on This Sheet Must be Made or Circled in Red Ink With Date and Name of Person Making Change.

W-66-C-2

Notes Ck'd by	Survey of AVE I
Map No.	W. O. Tape No. 42 St'd. 84 °F
Office Work	Surveyed by MACK
Checked	Notes Date 3-3-54
Date	Indexed

F. B. 1838 Pg. 53

F.O. 396N-256

AVE. I

TIES TO OPPOSITE 1/4 CORS. IN ESTABLISHMENT OF CENTER OF SEC. 17, T 7N, R12W

PARTY
MACK
HALISCKY
RITTER
ALBRIGHT
TALBOT

Note: Any Additions or Changes on This Sheet Must be Made or Circled in Red Ink With Date and Name of Person Making Change.

Do not extend notes this side of this line.

RETURN TO
LOS ANGELES COUNTY SURVEYOR
726 LOS ANGELES COUNTY
ENGINEERING BLDG.

76F309S 247 2-51

F. B. 1838 PG. 54

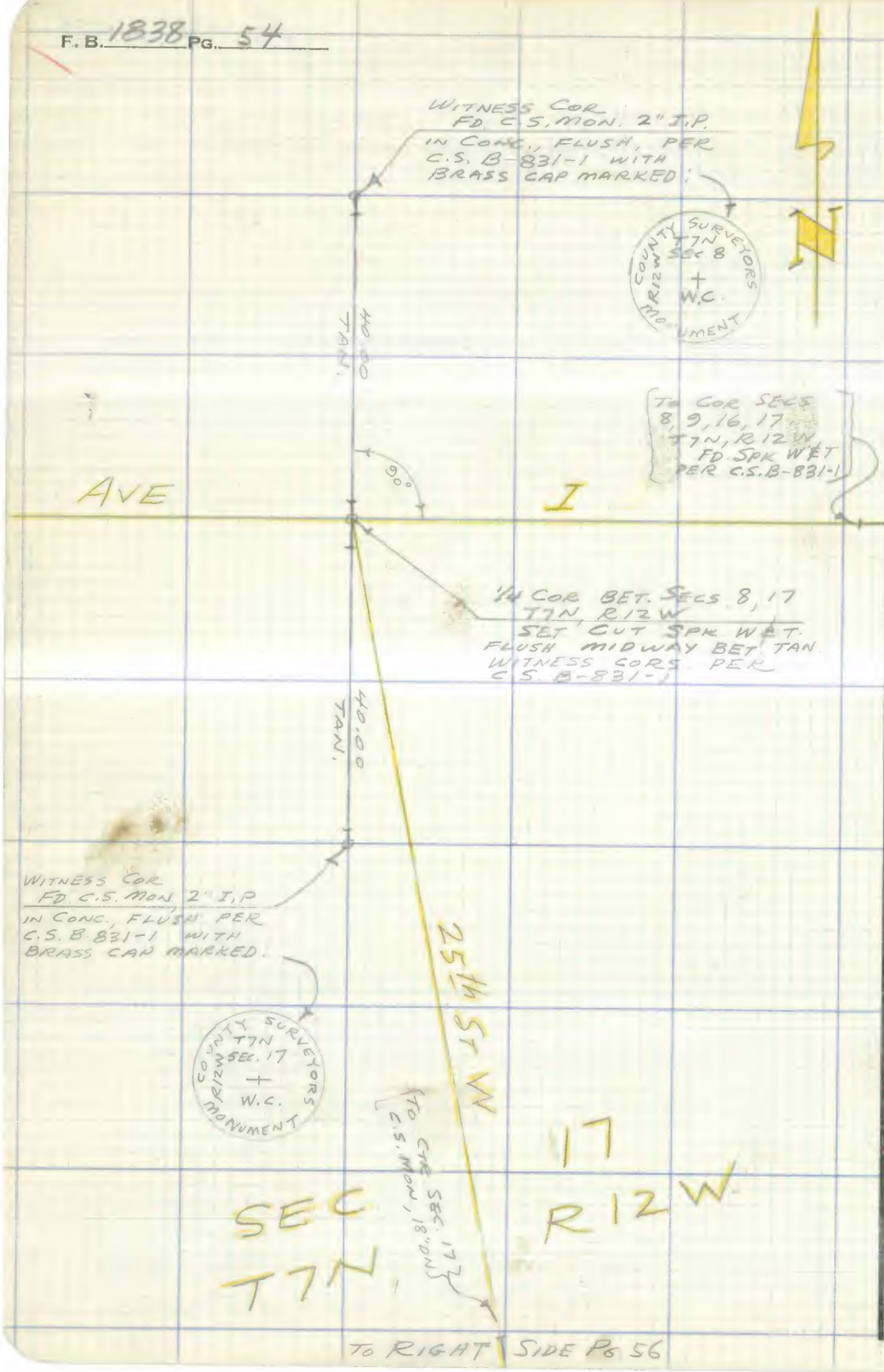

RETURN TO
LOS ANGELES COUNTY SURVEYOR
726 LOS ANGELES COUNTY
ENGINEERING BLDG.

Do not extend notes this side of this line.

Note: Any Additions or Changes on This Sheet Must be Made or Circled in Red Ink With Date and Name of Person Making Change.

115-71-D-4

F. B. 1838 PG. 55

Survey of Ave I
W. O. Tape No. 42 St'd. 84 °F
Surveyed by MACK
Notes m Date 3-8-54
Indexed

Notes Ck'd by
Map No.
Office Work
Checked
Date

Do not extend notes this side of this line.

RETURN TO
LOS ANGELES COUNTY SURVEYOR
726 LOS ANGELES COUNTY
ENGINEERING BLDG.

Note: Any Additions or Changes on This Sheet Must be Made or Circled in Red Ink With Date and Name of Person Making Change.

76F3095 247 2-51

F. B. 1838 PG. 56



RETURN TO
LOS ANGELES COUNTY SURVEYOR
726 LOS ANGELES COUNTY
ENGINEERING BLDG.

Do not extend notes this side of this line.

Note: Any Additions or Changes on This Sheet Must be Made or Circled in Red Ink With Date and Name of Person Making Change.

WS 71-D4

Notes Ck'd by KRM	Survey of Ave I
Map No. C.S.B-831-1	W. O. ____ Tape No. 42 St'd. 84 °F
Office Work ____	Surveyed by MACK
Checked ____	Notes ____ Date 3-3-54
Date ____	Indexed ____

F. B. 1838 PG. 57

F.O. 396N-256

AVE I

ESTABLISHMENT OF CENTER OF SEC. 17, T7N, R12W

PARTY:
MACK
HALISCKY
RITTER
ALBRIGHT
TALBOT

Note: Any Additions or Changes on This Sheet Must be Made or Circled in Red Ink With Date and Name of Person Making Change.

Do not extend notes this side of this line.

RETURN TO
LOS ANGELES COUNTY SURVEYOR
726 LOS ANGELES COUNTY
ENGINEERING BLDG.

76F309S 247 2-51

F. B. 1838 PG. 58

WITNESS COR
FD. C.S. MON. 2" I.P.
BR. CAP, IN CONC. FLUSH,
PER C.S. B-831-1

1/4 COR BET SECS 8, 17
T7N, R12W
SET CUT SPK. W/ET
FLUSH, MIDWAY BET.
TAN. WITNESS CORS. PER
C.S. B-831-1

40.00 TAN.

40.00 TAN.

WITNESS COR
FD C.S. MON, 2" I.P.
BR. CAP, IN CONC., FLUSH,
PER C.S. B-831-1

(1) 89-35-00
(4) 358-20-30
89-35-07½
(6) 177-31-00
89-35-10

P.O.T
SET 1X2
STK., FLUSH

WEST

10"

35'

89°

40.00

SET 2" I.P.
CEM. PLUG
& NAIL, 8" UP

56.57 TAN

P.O.T.
SET 1X2
STK. FLUSH

5.53

45°

AVE.

3.41

5.94

I-8

LANCASTER BLVD

P.O.T
SET 1X2
STK., FLUSH

56.57 TAN

45°

5.03

40.00

CENTER OF SEC. 17
T7N, R12W
SET C.S. MON.,
BY INT.; 2" I.P.
IN CONC., 12" DN.
WITH BRASS
CAP MARKED.
SET
2"X2"
STK. &
NAIL
ON
SURFACE
FLUSH

COUNTY SURVEYOR
T7N
R12W CTR
+
SEC 17
R.E.63

1/4 COR BET SECS 17, 18
T7N, R12W
FD. C.S. MON., 2" I.P.
BR. CAP, IN CONC., 12" DN
PER C.S. B-831-1

SET 2" I.P.
CEM. PLUG
& NAIL, 10" UP

25th ST

P.O.T. - SET 1X2
STK., FLUSH

1/4 COR. BET SECS. 16, 17
T7N, R12W
FD. C.S. MON. 2" I.P.
BR. CAP, IN CONC., 12" DN
PER C.S. B-831-1

1/4 COR BET. SECS. 17, 20
T7N, R12W
FD. C.S. MON. 2" I.P.,
BR. CAP, IN CONC. 18" DN
PER C.S. B-831-1

RETURN TO
LOS ANGELES COUNTY SURVEYOR
726 LOS ANGELES COUNTY
ENGINEERING BLDG.

Do not extend notes this side of this line.

Note: Any Additions or Changes on This Sheet Must be Made or Circled in Red Ink With Date and Name of Person Making Change.

WS 71-D-4

Notes Ck'd by	Survey of T7N, R12W
Map No.	W. O. Tape No. 42 St'd. 84 °F
Office Work	Surveyed by MACK
Checked	Notes M Date 3-9-54
Date	Indexed

F. B. 1838 PG. 59

J. N. 4999

TIES TO 1/4 SEC COR

ON

AVE I

AT

15th ST. W.

Note: Any Additions or Changes on This Sheet Must be Made or Circled in Red Ink With Date and Name of Person Making Change.

Do not extend notes this side of this line.

RETURN TO
LOS ANGELES COUNTY SURVEYOR
726 LOS ANGELES COUNTY
ENGINEERING BLDG.

76F3095 247 2-51

F. B. 1838 PG. 60

RETURN TO
LOS ANGELES COUNTY SURVEYOR
726 LOS ANGELES COUNTY
ENGINEERING BLDG.

Do not extend notes this side of this line.

Note: Any Additions or Changes on This Sheet Must be Made or Circled in Red Ink With Date and Name of Person Making Change.

W5-71-D4

Notes Ck'd by	Survey of T6N, R11W
Map No.	W. O. Tape No. St'd. °F
Office Work	Surveyed by MACK
Checked	Notes M Date 3-16-59
Date	Indexed

F. B. 1838 PG. 61

J. N 4999

TIES TO SEC. & 1/4 SEC. CORS.

ON

AVE Q

AT

40th ST E; 45th ST. E

PARTY:
MACK
KALISCRY
L. RITTER
ALBRIGHT
TALBOT

Note: Any Additions or Changes on This Sheet Must be Made or Circled in Red Ink With Date and Name of Person Making Change.

Do not extend notes this side of this line.

RETURN TO
LOS ANGELES COUNTY SURVEYOR
726 LOS ANGELES COUNTY
ENGINEERING BLDG.

76F309S 247 2-51

RETURN TO
LOS ANGELES COUNTY SURVEYOR
726 LOS ANGELES COUNTY
ENGINEERING BLDG.

Note: Any Additions or Changes on This Sheet Must be Made or Circled in Red Ink With Date and Name of Person Making Change.

Do not extend notes this side of this line.

W.S. 65-C-2



Notes Ck'd by	Survey of AVE J
Map No.	W. O. Tape No. 42 St'd. 89 °F
Office Work	Surveyed by MACE
Checked	Notes Date 3-17-51
Date	Indexed

F. B. 1838 Pg. 63

F.O. 396N-255

AVE. J.

TIES TO SEC & 1/4 SEC. CORS

ON

AVE. J

BET. 15th ST. W. & 20th ST. W.

PARTY
MACK
HALISCKY
RITTER
ALBRIGHT
TALBOT

Note: Any Additions or Changes on This Sheet Must be Made or Circled in Red Ink With Date and Name of Person Making Change.

Do not extend notes this side of this line.

RETURN TO
LOS ANGELES COUNTY SURVEYOR
726 LOS ANGELES COUNTY
ENGINEERING BLDG.

76F309S 247 2-51

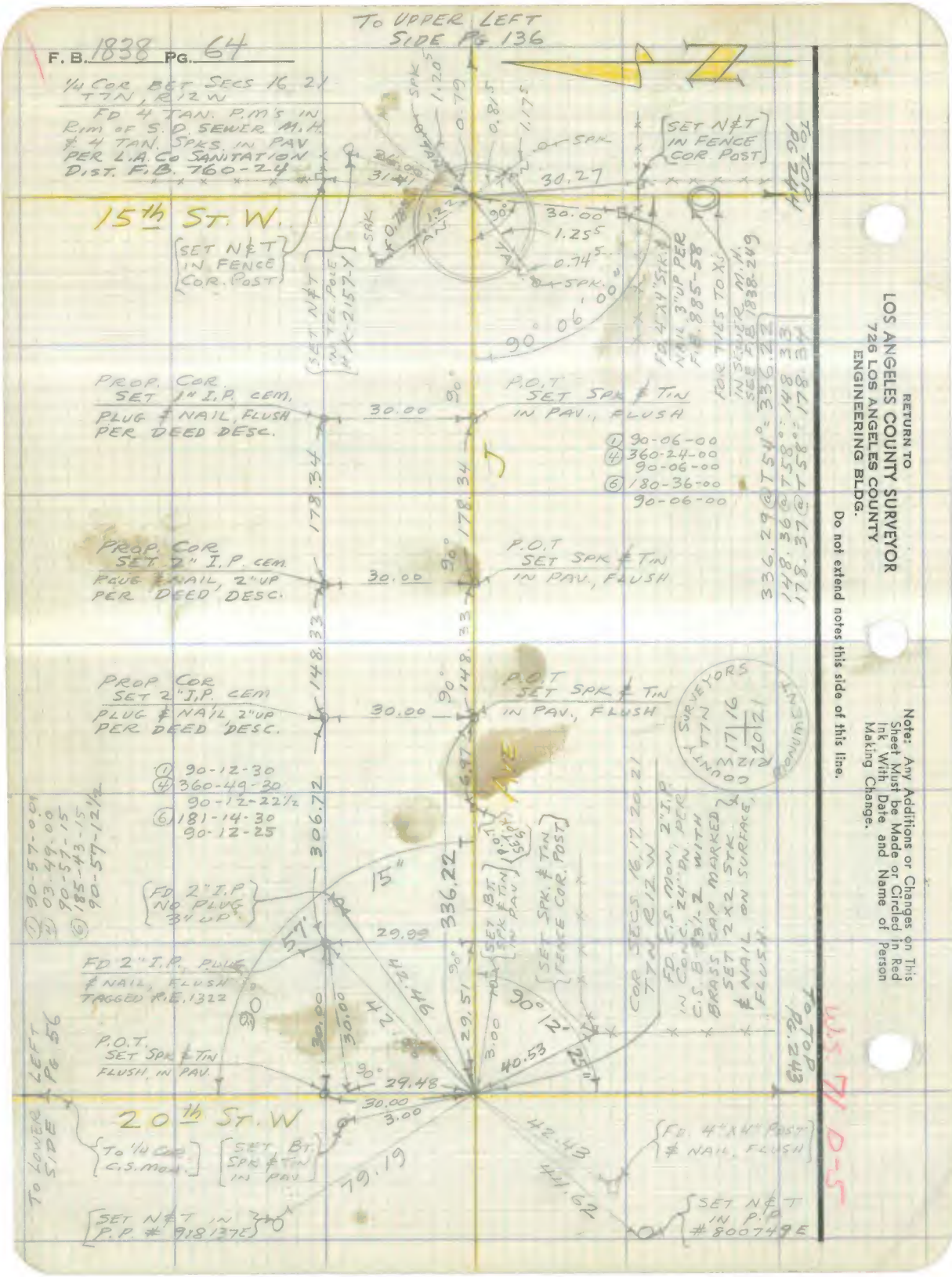

RETURN TO
LOS ANGELES COUNTY SURVEYOR
726 LOS ANGELES COUNTY
ENGINEERING BLDG.

Do not extend notes this side of this line.

Note: Any Additions or Changes on This Sheet Must be Made or Circled in Red Ink With Date and Name of Person Making Change.

Notes Ck'd by	Survey of QUARTZ HILL RD
Map No. B-2473	W. O. Tape No. 42 St'd. 84 °F
Office Work G. BAILEY	Surveyed by MACK
Checked	Notes M. Date 3-16-54
Date	Indexed R. O. Johnson 4-1-54

F. B. 1838 PG. 65

F.O. 396N-237

J.N. R-1078

QUARTZ HILL RD.

MONUMENTING OF PROPOSED ℄

PARTY
MACK
HALISCKY
RITTER
ALBRIGHT
TALBOT

Note: Any Additions or Changes on This Sheet Must be Made or Circled in Red Ink With Date and Name of Person Making Change.

Do not extend notes this side of this line.

RETURN TO
LOS ANGELES COUNTY SURVEYOR
726 LOS ANGELES COUNTY
ENGINEERING BLDG.

76F309S 247 2-51

RETURN TO
LOS ANGELES COUNTY SURVEYOR
726 LOS ANGELES COUNTY
ENGINEERING BLDG.

Note: Any Additions or Changes on This Sheet Must be Made or Circled in Red Ink With Date and Name of Person Making Change.

Do not extend notes this side of this line.

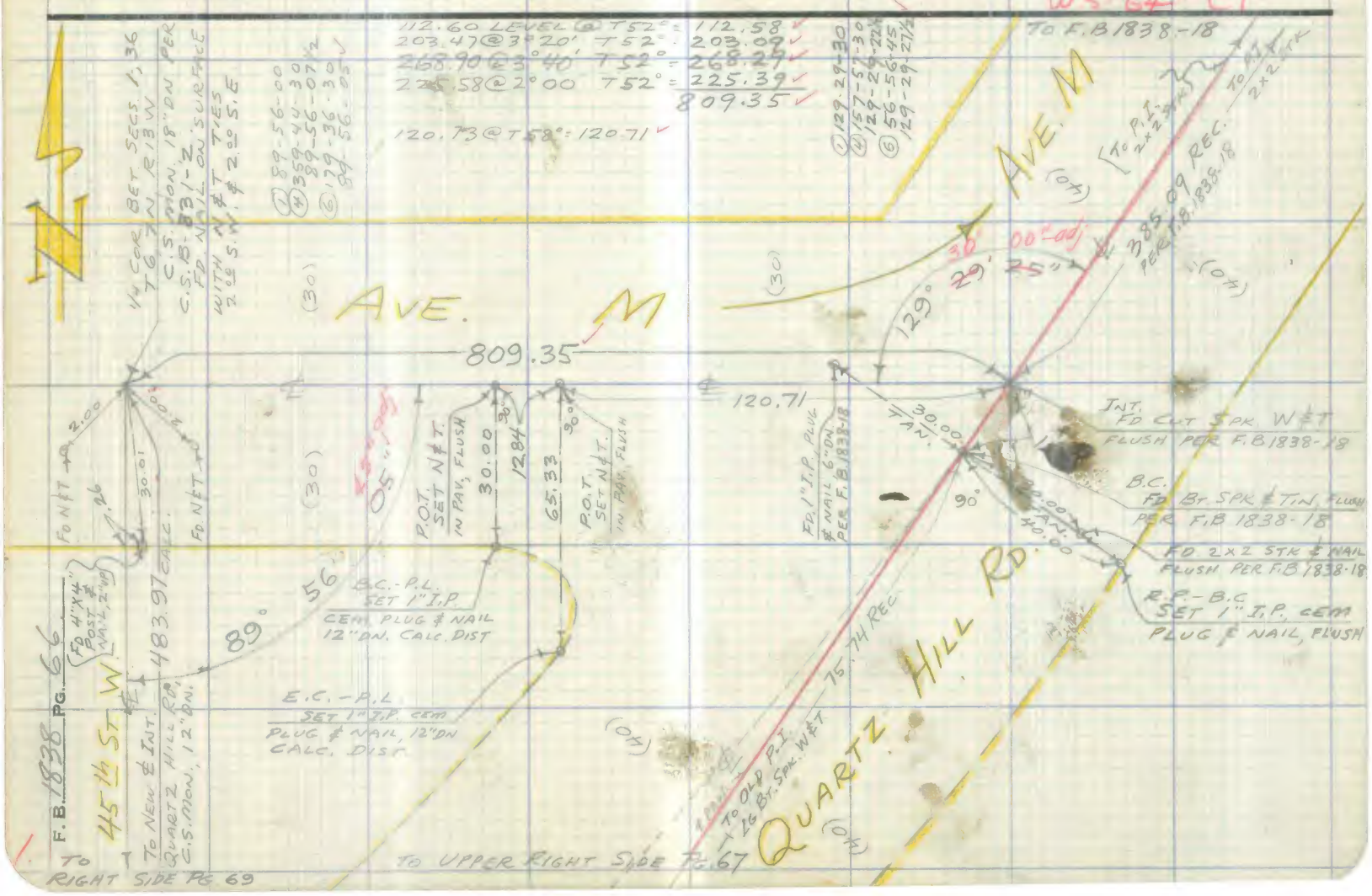

76F309S 247 2-51

RETURN TO
LOS ANGELES COUNTY SURVEYOR
726 LOS ANGELES COUNTY
ENGINEERING BLDG.

Note: Any Additions or Changes on This Sheet Must be Made or Circled in Red Ink With Date and Name of Person Making Change.

Do not extend notes this side of this line.

W.O. 64-51

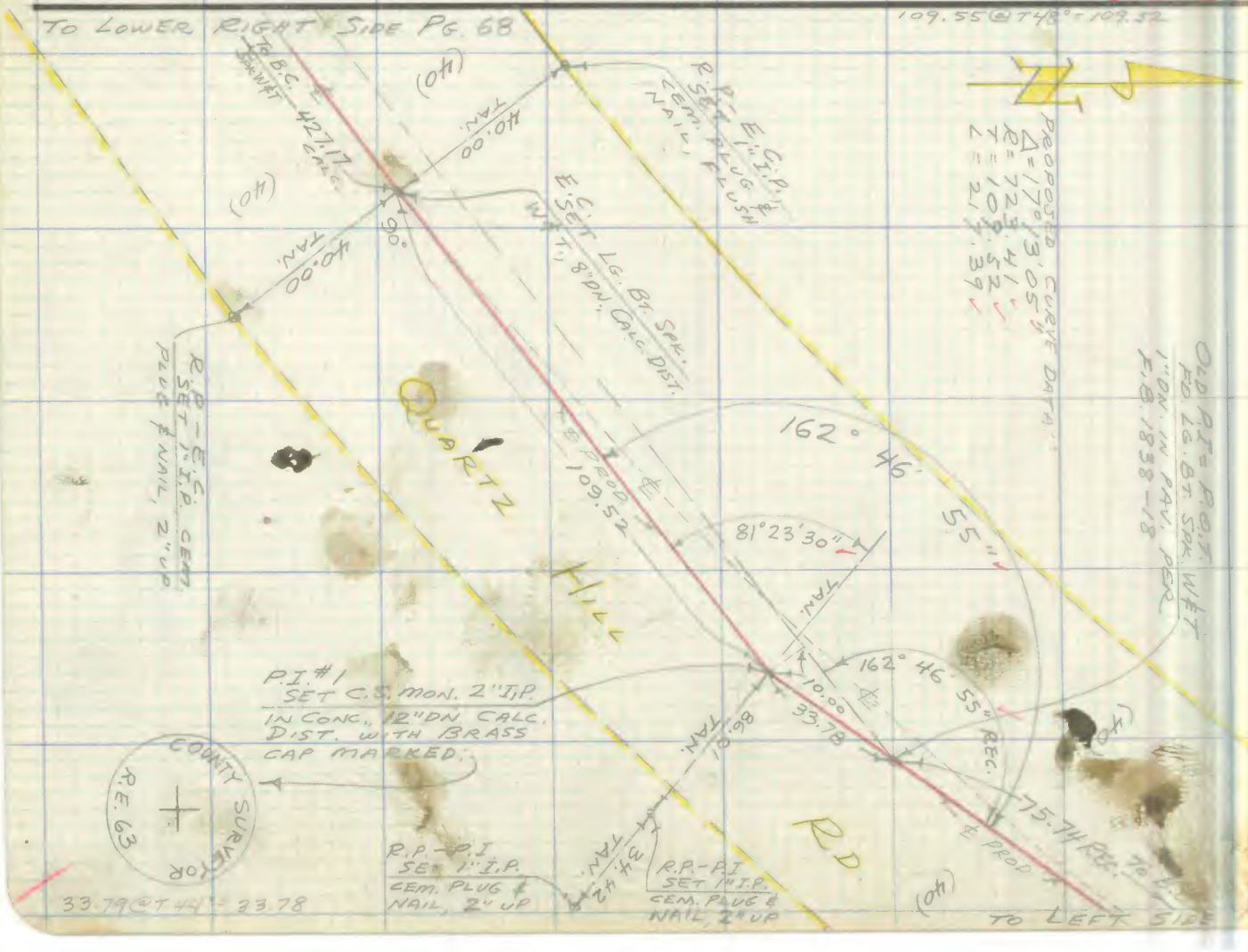

Notes Ck'd by
Map No. B-2473
Office Work G. BALLEY
Checked
Date

Survey of QUARTZ HILL RD
W. O. Tape No. St'd. °F
Surveyed by JACK
Notes Date
Indexed

F. B. 1838 PG. 67

RETURN TO
LOS ANGELES COUNTY SURVEYOR
726 LOS ANGELES COUNTY
ENGINEERING BLDG.

Note: Any Additions or Changes on This Sheet Must be Made or Circled in Red Ink With Date and Name of Person Making Change.

Do not extend notes this side of this line.

W.O. 67-C-1

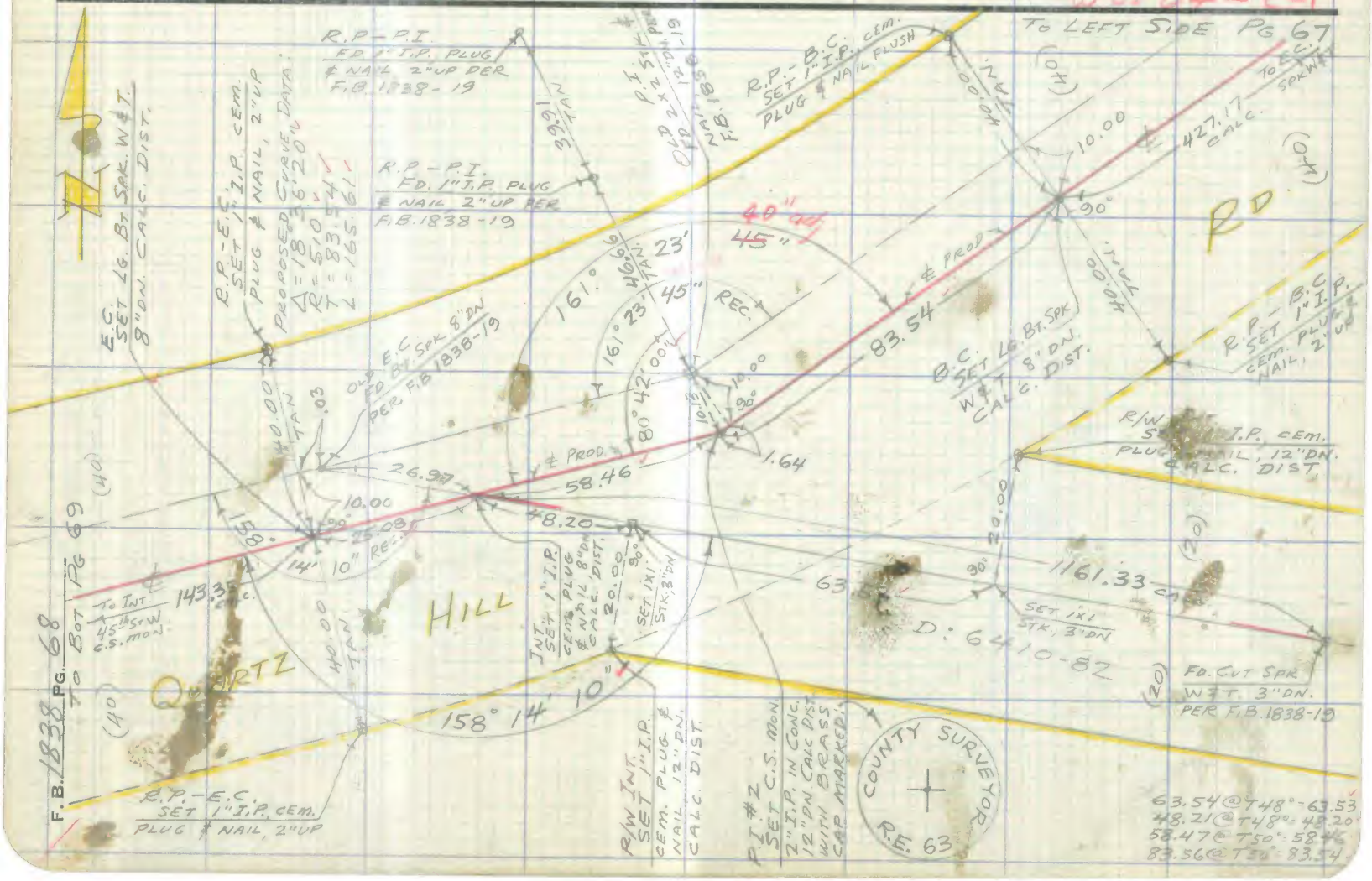

Notes Ck'd by
Map No. R- 2473
Office Work G. BAILEY
Checked
Date

Survey of QUARTZ HILL RD
W. O. Tape No. #2 St'd. 84 °F
Surveyed by MACK
Notes Date 3-19-54
C. Johnson
Indexed

F. B. 1838 Pg. 69

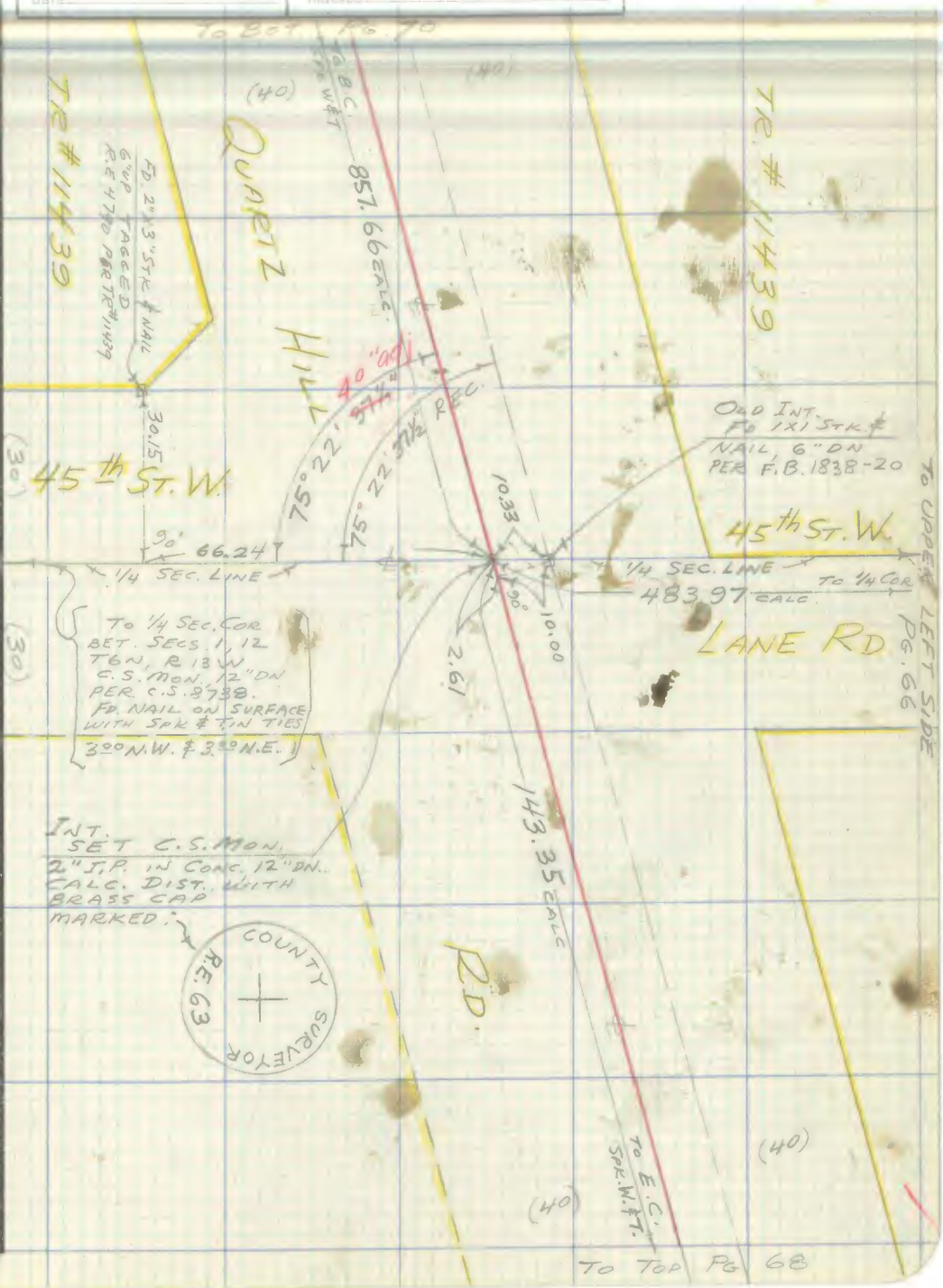

Note: Any Additions or Changes on This Sheet Must be Made or Circled in Red Ink With Date and Name of Person Making Change.

Do not extend notes this side of this line.

RETURN TO
LOS ANGELES COUNTY SURVEYOR
726 LOS ANGELES COUNTY
ENGINEERING BLDG.

76F309S 247 2-51

F.B. 1838 PG. 70

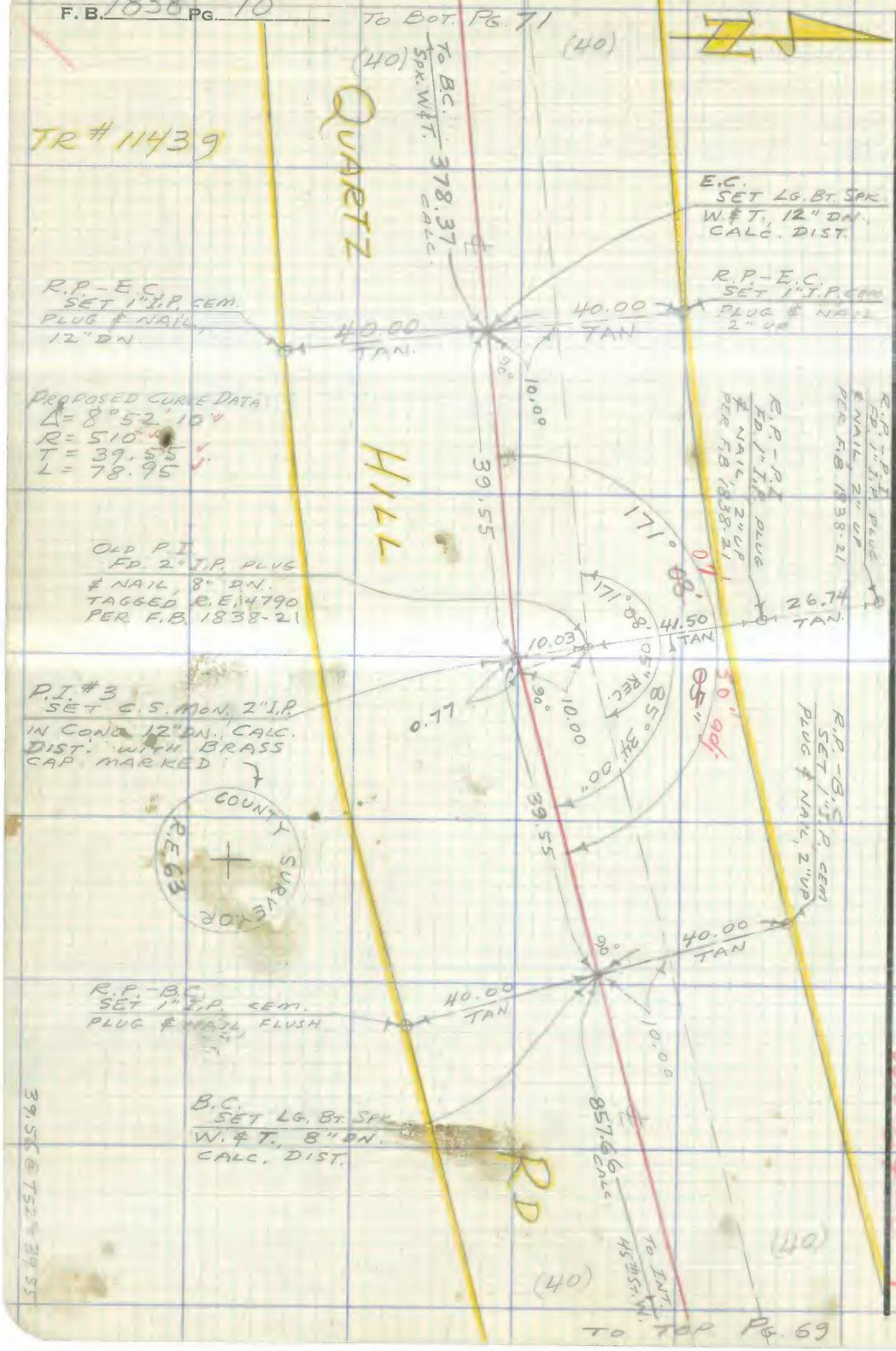

RETURN TO
LOS ANGELES COUNTY SURVEYOR
726 LOS ANGELES COUNTY
ENGINEERING BLDG.

Do not extend notes this side of this line.

Note: Any Additions or Changes on This Sheet Must be Made or Circled in Red Ink With Date and Name of Person Making Change.

Notes Ck'd by [illegible]	Survey of QUARTZ HILL RD.
Map No. B-2473	W. O. ____ Tape No. 42 St'd. 84 °F
Office Work G BAILEY	Surveyed by MACK
Checked	Notes M Date 3-23-54
Date	Indexed A. C. Johnson

F. B. 1838 Pg. 71

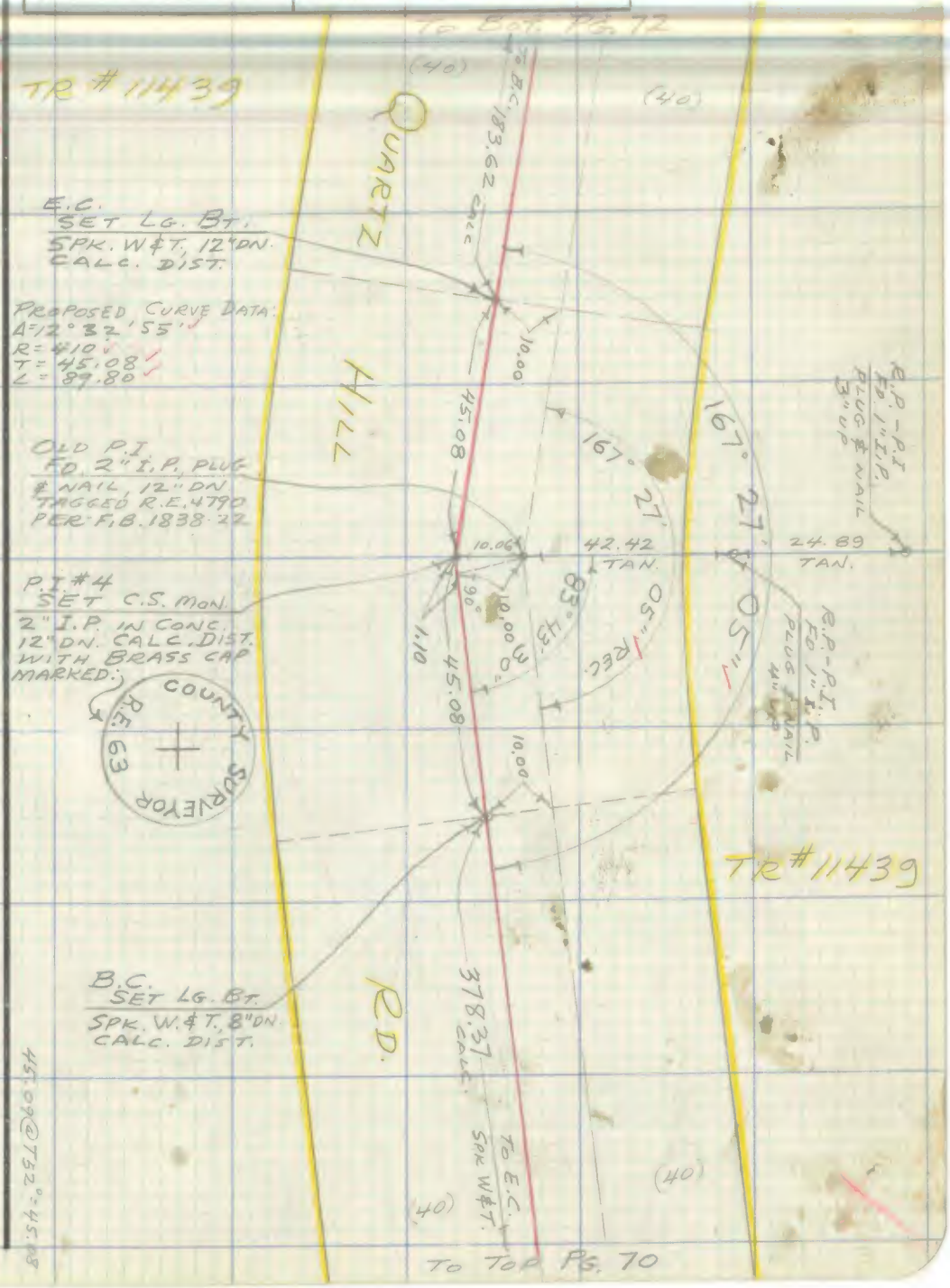

Note: Any Additions or Changes on This Sheet Must be Made or Circled in Red Ink With Date and Name of Person Making Change.

Do not extend notes this side of this line.

RETURN TO
LOS ANGELES COUNTY SURVEYOR
726 LOS ANGELES COUNTY
ENGINEERING BLDG.

76F309S 247 2-51

F. B. 1838 PG. 72

TR# 11439

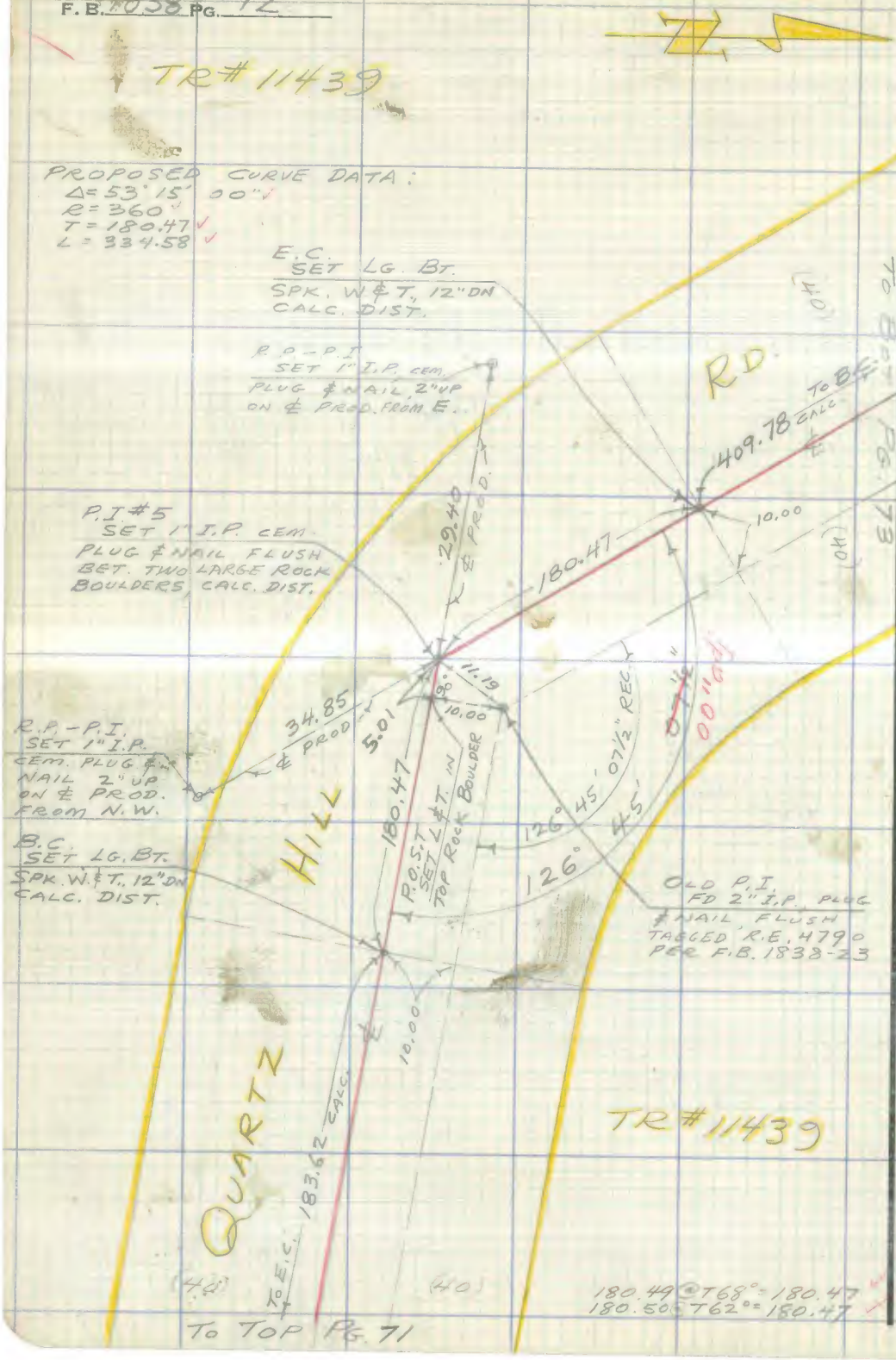

TO TOP PG. 71

RETURN TO
LOS ANGELES COUNTY SURVEYOR
726 LOS ANGELES COUNTY
ENGINEERING BLDG.

Do not extend notes this side of this line.

Note: Any Additions or Changes on This Sheet Must be Made or Circled in Red Ink With Date and Name of Person Making Change.

Notes Ck'd by	Survey of QUARTZ HILL RD
Map No. B-2473	W. O. ____ Tape No. 42 St'd. 84 °F
Office Work G. BAILEY	Surveyed by MACK
Checked	Notes ____ Date 3-23-64
Date	Indexed

F. B. 1838 PG. 73

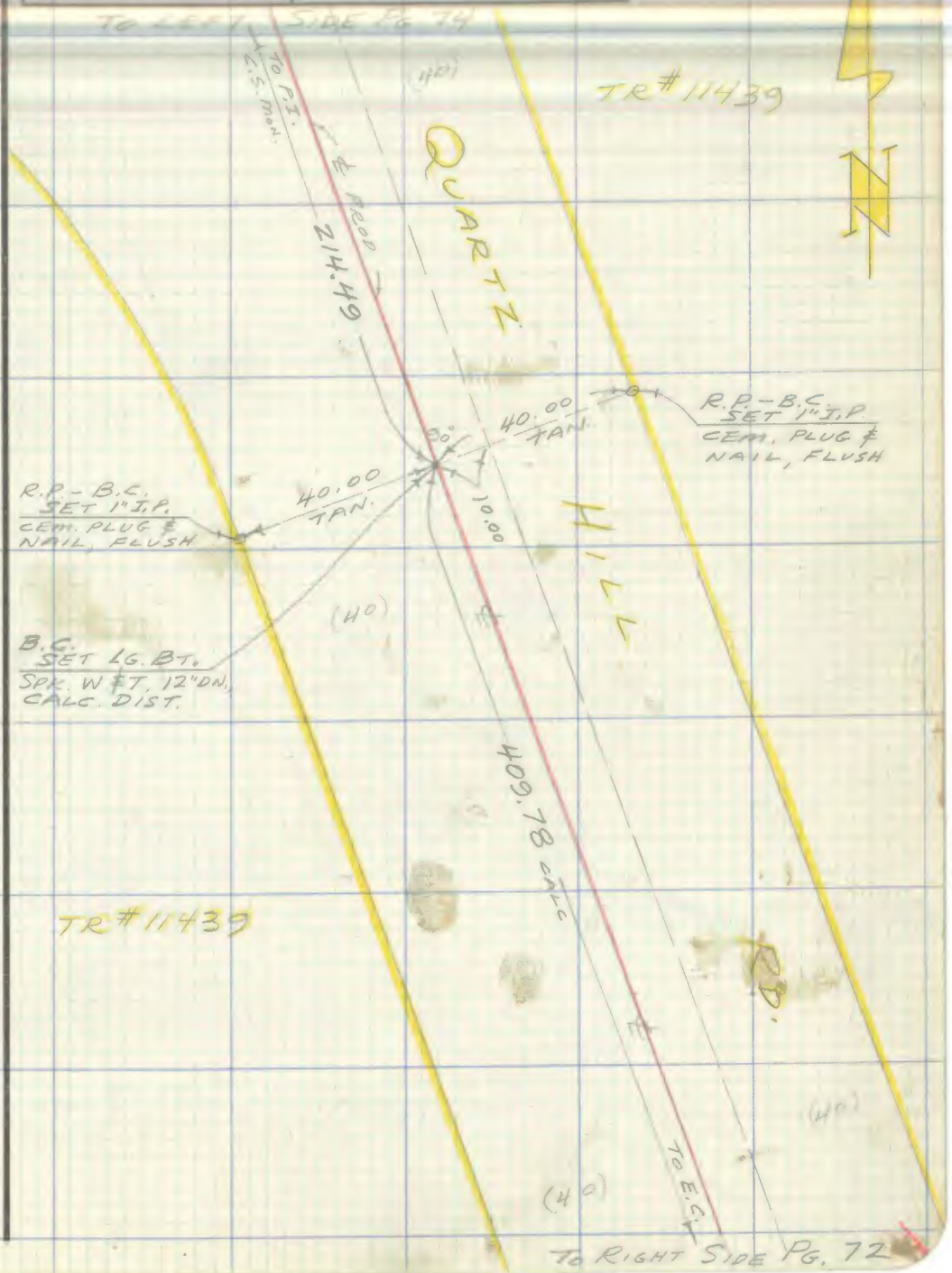

Note: Any Additions or Changes on This Sheet Must be Made or Circled in Red Ink With Date and Name of Person Making Change.

Do not extend notes this side of this line.

RETURN TO
LOS ANGELES COUNTY SURVEYOR
726 LOS ANGELES COUNTY
ENGINEERING BLDG.

76F309S 247 2-51

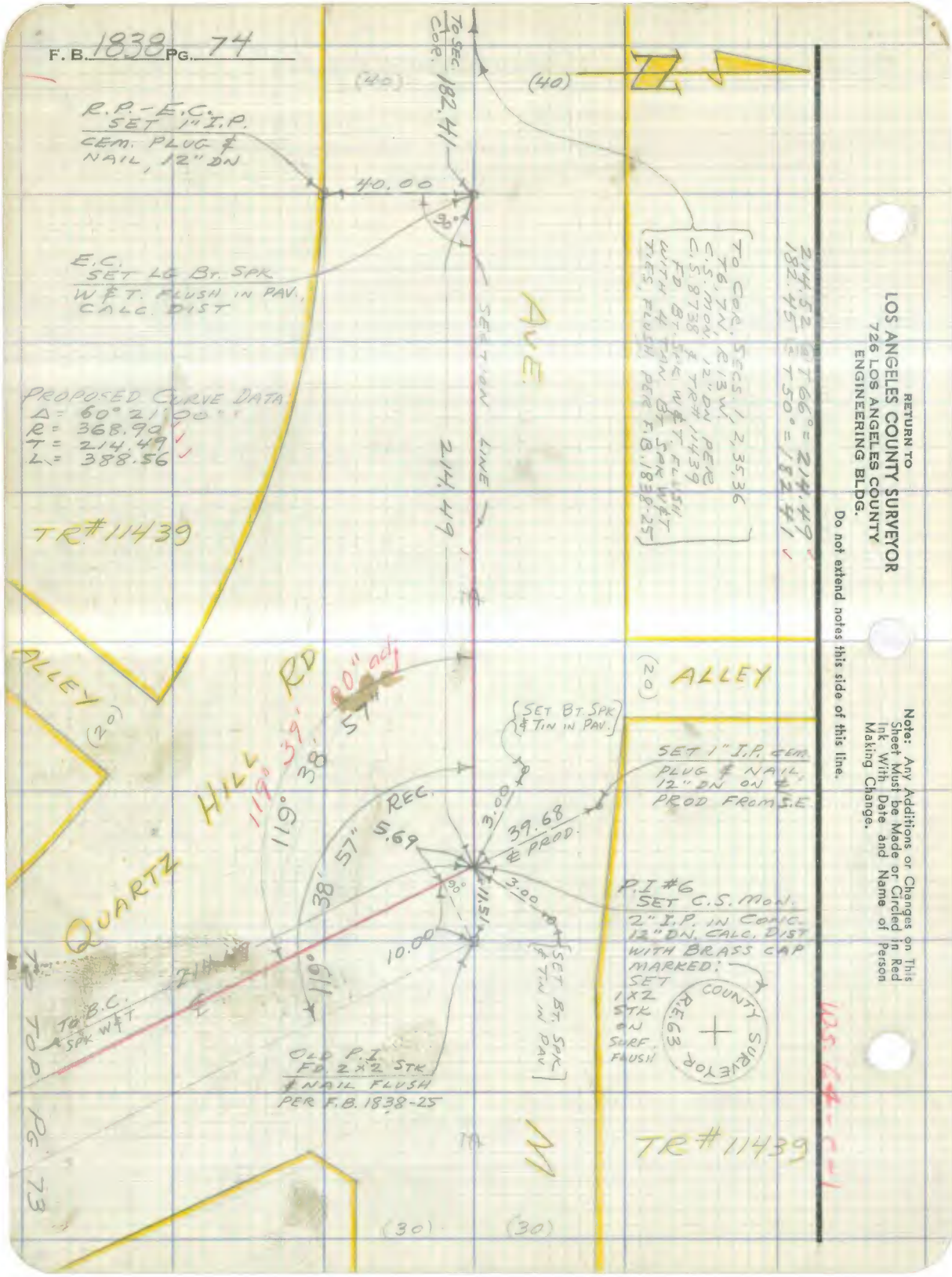
F.B. 1838 PG. 74
R.P.-E.C. SET 1" I.P. CEM. PLUG & NAIL, 12" DN
40.00
90°
E.C. SET LG BT. SPK W&T. FLUSH IN PAV., CALC. DIST
PROPOSED CURVE DATA
Δ = 60° 21' 00"
R = 368.90
T = 214.49
L = 388.56
TR#11439
TO SEC. COR.
182.41
(40)
(40)
SECTION LINE
214.49
AVE.
TO COR. SECS. 1, 2, 35, 36 T6, 7N, R13W, C.S. MON. 12" DN PER C.S. 8738 & TR# 11439 FD BT. SPK W&T. FLUSH WITH 4 TAN BT. SPK W&T TIES, FLUSH, PER F.B. 1838-25
214.52 @ T66° = 214.49
182.45 @ T50° = 182.41
ALLEY
(20)
ALLEY
(20)
QUARTZ HILL RD
119° 39' 00" adj
119° 38' 57"
REC.
5.69
3.00
39.68 ℄ PROD.
SET BT. SPK & TIN IN PAV.
SET 1" I.P. CEM. PLUG & NAIL, 12" DN ON ℄ PROD FROM S.E.
P.I #6 SET C.S. MON. 2" I.P. IN CONC. 12" DN. CALC. DIST WITH BRASS CAP MARKED: SET 1X2 STK ON SURF. FLUSH
COUNTY SURVEYOR R.E. 63
3.00
90°
11.51
10.00
119°
SET BT. SPK & TIN IN PAV
OLD P.I. FD. 2X2 STK & NAIL FLUSH PER F.B. 1838-25
TO B.C. SPK W&T
TO TOP PG. 73
TR#11439
(30)
(30)
W.S. 64-C-1
RETURN TO
LOS ANGELES COUNTY SURVEYOR
726 LOS ANGELES COUNTY
ENGINEERING BLDG.
Do not extend notes this side of this line.
Note: Any Additions or Changes on This Sheet Must be Made or Circled in Red Ink With Date and Name of Person Making Change.

F. B. 1838 PG. 75

Notes Ck'd by	Survey of T7N, R12W
Map No.	W. O. 4994 Tape No. 42 St'd. 84 °F
Office Work	Surveyed by MACK
Checked	Notes M Date 2-10-54
Date	Indexed

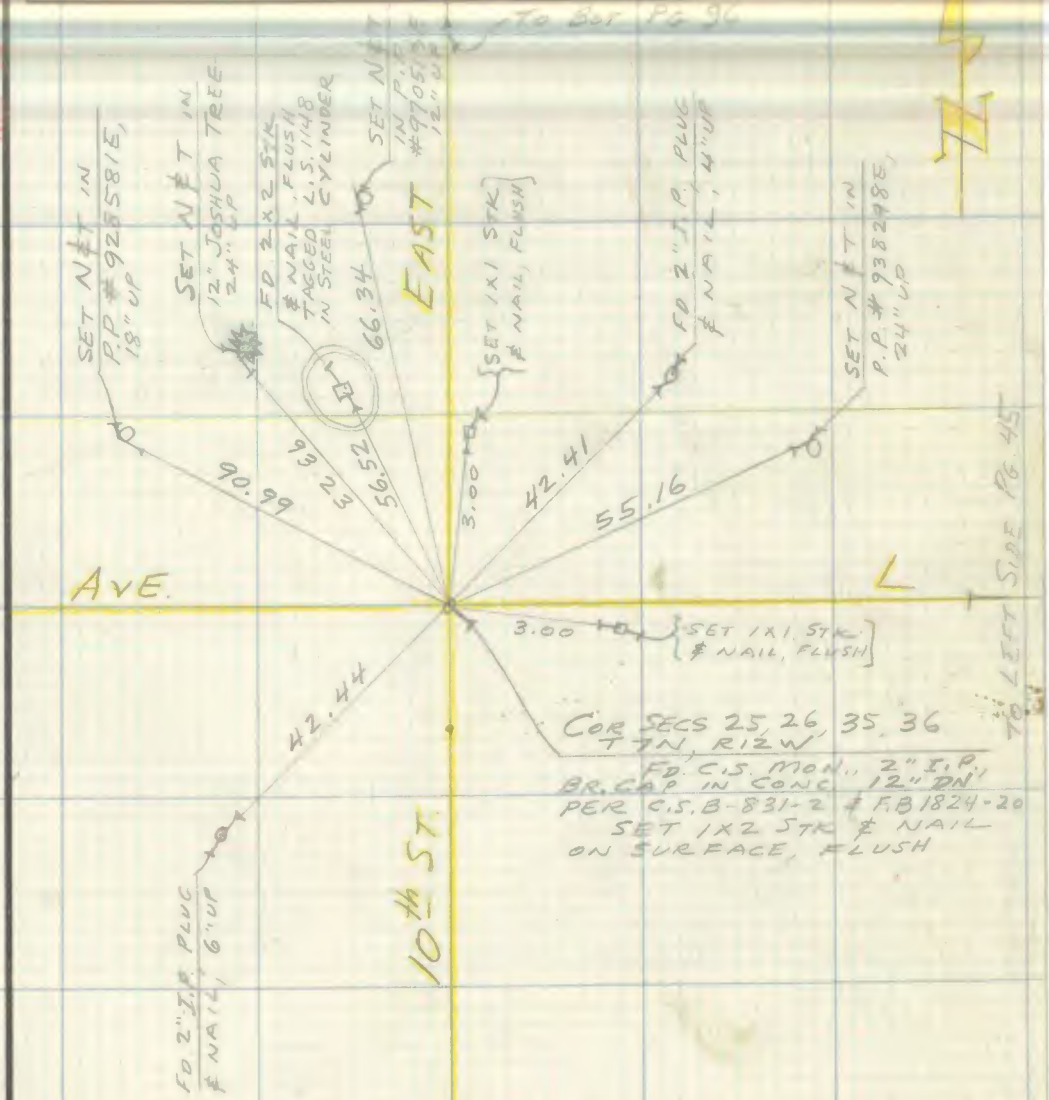

Note: Any Additions or Changes on This Sheet Must be Made or Circled in Red Ink With Date and Name of Person Making Change.

Do not extend notes this side of this line.

RETURN TO
LOS ANGELES COUNTY SURVEYOR
726 LOS ANGELES COUNTY
ENGINEERING BLDG.

76F309S 247 2-51

F. B. 1838 PG. 76



RETURN TO
LOS ANGELES COUNTY SURVEYOR
726 LOS ANGELES COUNTY
ENGINEERING BLDG.

Do not extend notes this side of this line.

Note: Any Additions or Changes on This Sheet Must be Made or Circled in Red Ink With Date and Name of Person Making Change.

THE C-3

Notes Ck'd by	Survey of AVE M-8
Map No.	W. O. Tape No. 42 St'd. 84 °F
Office Work	Surveyed by MACK
Checked	Notes M Date 3-30-4
Date	Indexed

F. B. 1838 PG. 77

F.O. 396N-252

AVE. M-8

TIES TO 1/4 SECTION CORS

ON

AVE. M-8

AT 50th & 60th STS. W.

PARTY
MACK
HALISCKY
RITTER
ALBRIGHT
TALBOT

Notes: Any Additions or Changes on This Sheet Must be Made or Circled in Red Ink With Date and Name of Person Making Change.

Do not extend notes this side of this line.

RETURN TO
LOS ANGELES COUNTY SURVEYOR
726 LOS ANGELES COUNTY
ENGINEERING BLDG.

76F309S 247 4-53

F.B. 1838 PG. 78

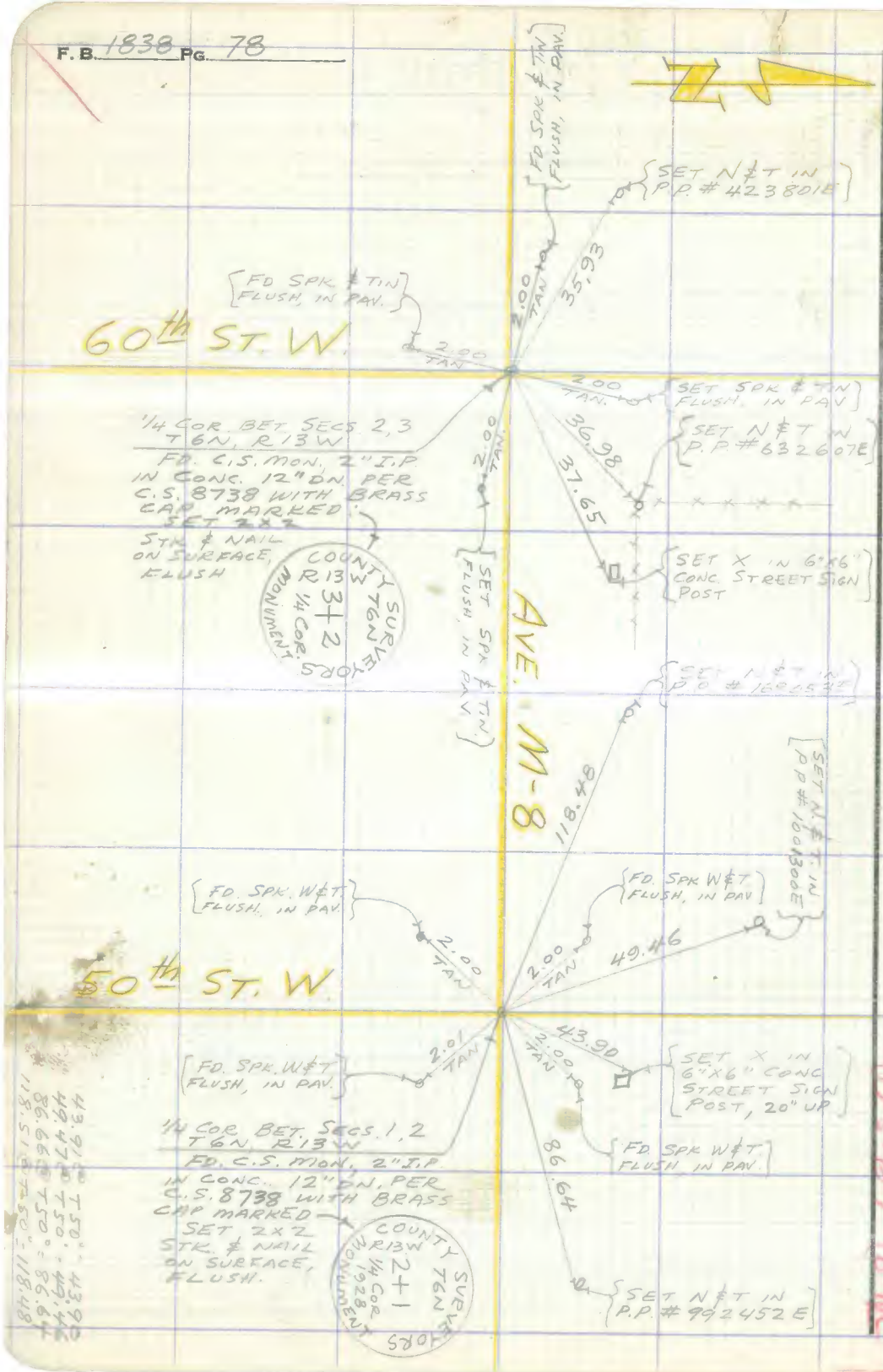

RETURN TO
LOS ANGELES COUNTY SURVEYOR
726 LOS ANGELES COUNTY
ENGINEERING BLDG.
Do not extend notes this side of this line.

Note: Any Additions or Changes on This Sheet Must be Made or Circled in Red Ink With Date and Name of Person Making Change.

U.S.C.&G.S.-1

Notes Ck'd by	Survey of 87th St. E
Map No.	W. O. 0904.63 Tape No. 42 St'd. 84 °F
Office Work	Surveyed by MACK
Checked	Notes m Date 4-8-54
Date	Indexed

F. B. 1838 PG. 79

J.N. 0904.63

F.O. 396N-251

87th St. E.

TIES TO SECTION COR.

ON

87th St. E. AT AVE. U

PARTY:
MACK
HALISCEY
RITTER
ALBRIGHT
TALBOT

Note: Any Additions or Changes on This Sheet Must be Made or Circled in Red Ink With Date and Name of Person Making Change.

Do not extend notes this side of this line.

RETURN TO
LOS ANGELES COUNTY SURVEYOR
726 LOS ANGELES COUNTY
ENGINEERING BLDG.

76F309S 247 2-51

F. B. 1838 PG. 80

RETURN TO
LOS ANGELES COUNTY SURVEYOR
726 LOS ANGELES COUNTY
ENGINEERING BLDG.

Do not extend notes this side of this line.

Note: Any Additions or Changes on This Sheet Must be Made or Circled in Red Ink With Date and Name of Person Making Change.

WS 66-84

Notes Ck'd by	Survey of SEC. LINES, T3N, R10W
Map No.	W. O. Tape No. 42 St'd. 84 °F
Office Work	Surveyed by MACK
Checked	Notes Date 4-14-54
Date	Indexed

F. B. 1838 PG. 81

J.N. 0302.01

TIES TO 1/4 SECTION COR.

ON

AVE P AT 135th ST. E.

PARTY:
MACK
HALISCKY
RITTER
ALBRIGHT
TALBOT

Note: Any Additions or Changes on This Sheet Must be Made or Circled in Red Ink With Date and Name of Person Making Change.

Do not extend notes this side of this line.

RETURN TO
LOS ANGELES COUNTY SURVEYOR
726 LOS ANGELES COUNTY
ENGINEERING BLDG.

78F3095 247 2-51

RETURN TO
LOS ANGELES COUNTY SURVEYOR
726 LOS ANGELES COUNTY
ENGINEERING BLDG.

Note: Any Additions or Changes on This Sheet Must be Made or Circled in Red Ink With Date and Name of Person Making Change.

Do not extend notes this side of this line.

W.S. 66 - C - 2

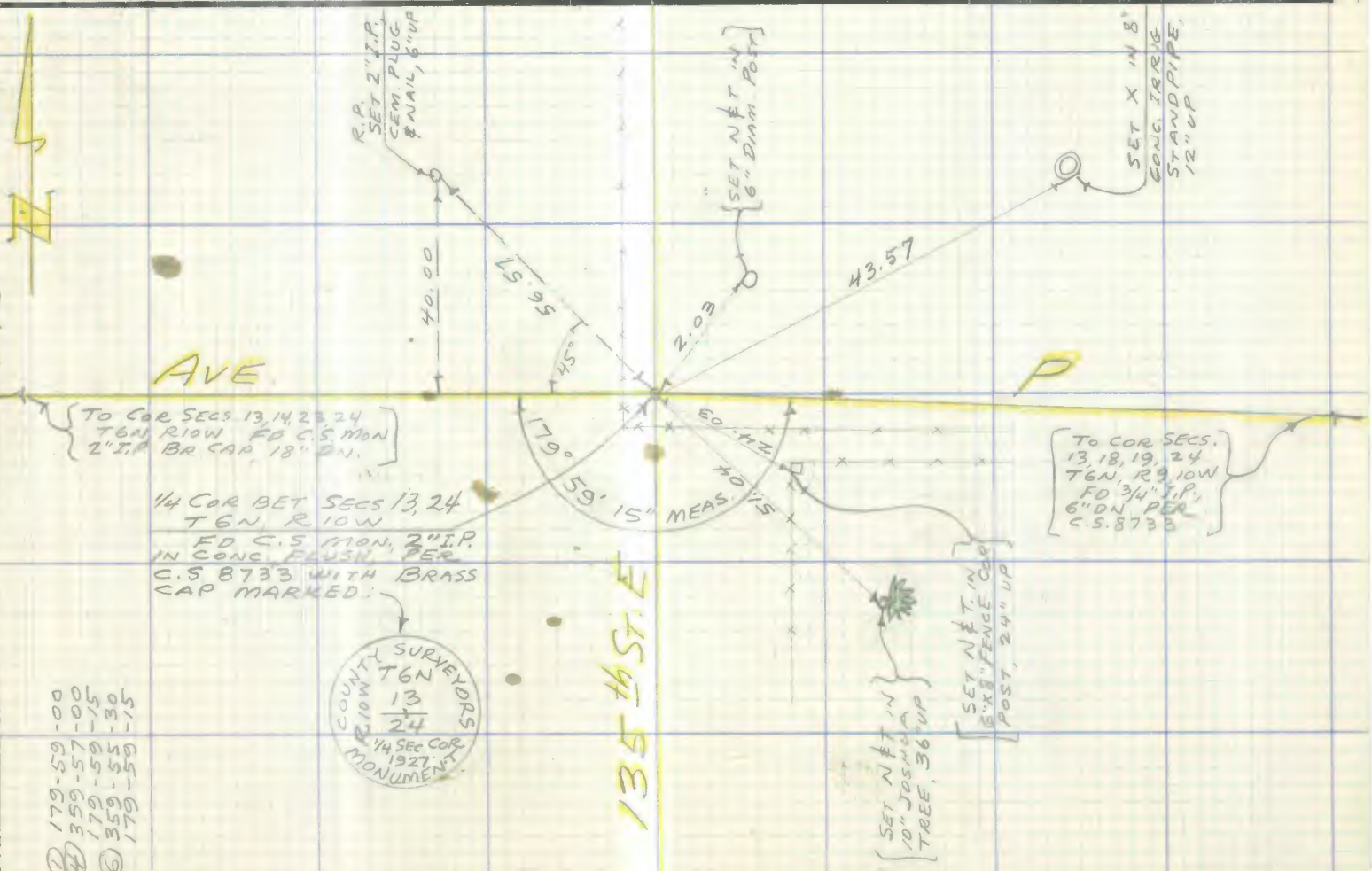

Notes Ck'd by	Survey of 20th St. E
Map No.	W. O. Tape No. 26 St'd. 84 °F
Office Work	Surveyed by MACK
Checked	Notes M Date 4-26-54
Date	Indexed L. C. Jonnson

F. B. 1838 Pg. 83

F.O. 396 N - 258

20th St. E.

SURVEY FOR 40' R/W CORS. FOR
NW 1/4 OF SW 1/4 OF SEC. 31,
IN T 7N; R 11 W

PARTY:
MACK
HALISS
RITTER
ALBRIGHT
TALBOT

Note: Any Additions or Changes on This Sheet Must be Made or Circled in Red Ink With Date and Name of Person Making Change.

Do not extend notes this side of this line.

RETURN TO
LOS ANGELES COUNTY SURVEYOR
726 LOS ANGELES COUNTY
ENGINEERING BLDG.

76F309S 247 4-53

F.B. 1838 PG. 84

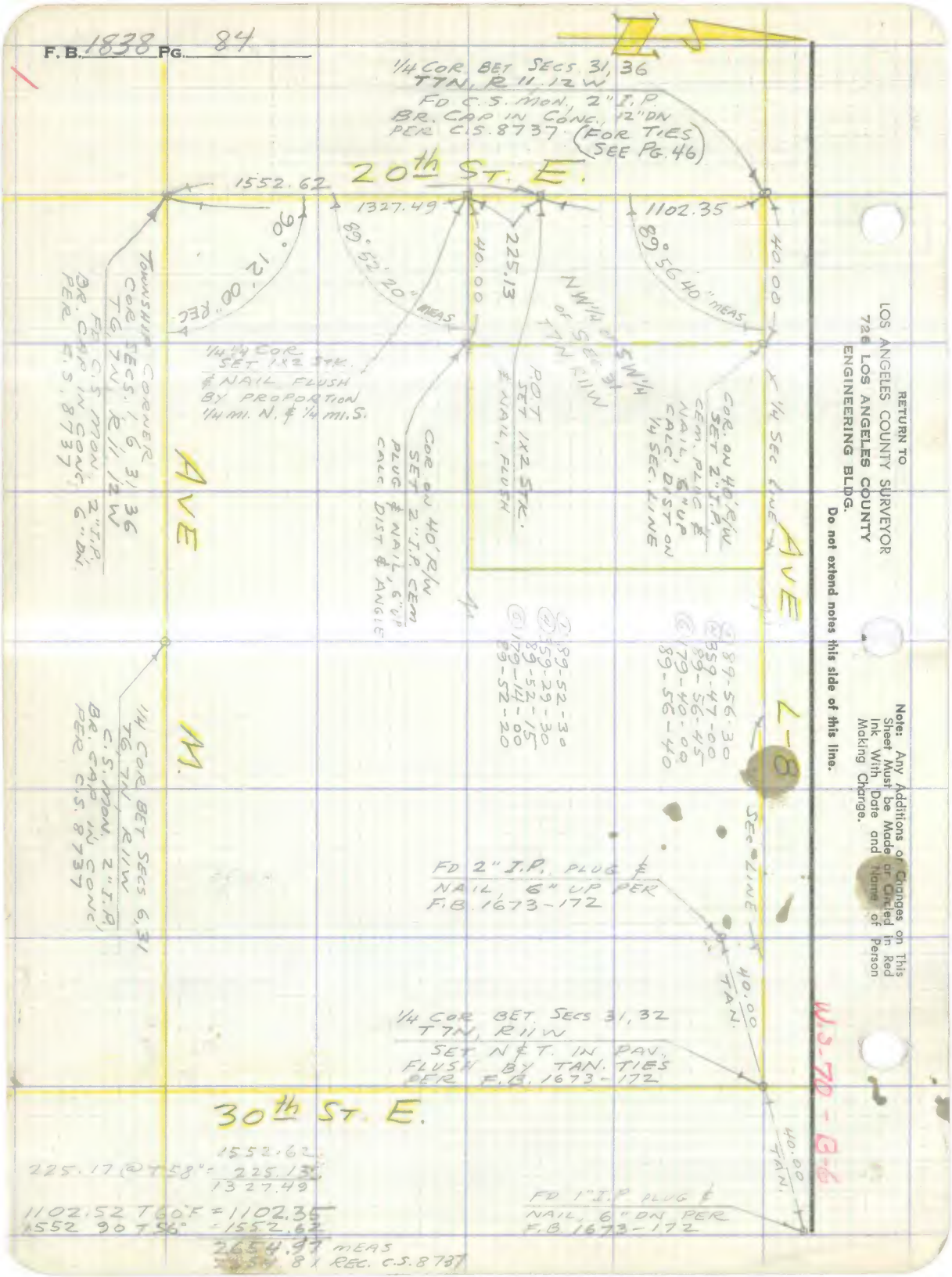

RETURN TO
LOS ANGELES COUNTY SURVEYOR
726 LOS ANGELES COUNTY
ENGINEERING BLDG.

Do not extend notes this side of this line.

Note: Any Additions or Changes on This Sheet Must be Made or Circled in Red Ink With Date and Name of Person Making Change.

Notes Ck'd by	Survey of AVE. N & 50th ST. E
Map No.	W. O. Tape No. 167 St'd. 84 °F
Office Work	Surveyed by MACK
Checked	Notes M Date 5-18-54
Date	Indexed A. C. Johnson

F. B. 1878 PG. 85

F.O. 396N-260

AVE. N & 50th ST. E.

TIES TO SEC. & 1/4 SEC. CORS.

ON

AVE. N BET 40th & 50th STS. E.

& ON

50th ST. E. BET. AVES. M & N

PARTY
MACK
HALISCKY
RITTER
ALBRIGHT
TALBOT

Note: Any Additions or Changes on This Sheet Must be Made or Circled in Red Ink With Date and Name of Person Making Change.

Do not extend notes this side of this line.

RETURN TO
LOS ANGELES COUNTY SURVEYOR
726 LOS ANGELES COUNTY
ENGINEERING BLDG.

76FSOPS 247 4-53

F.B. 1838 PG. 86

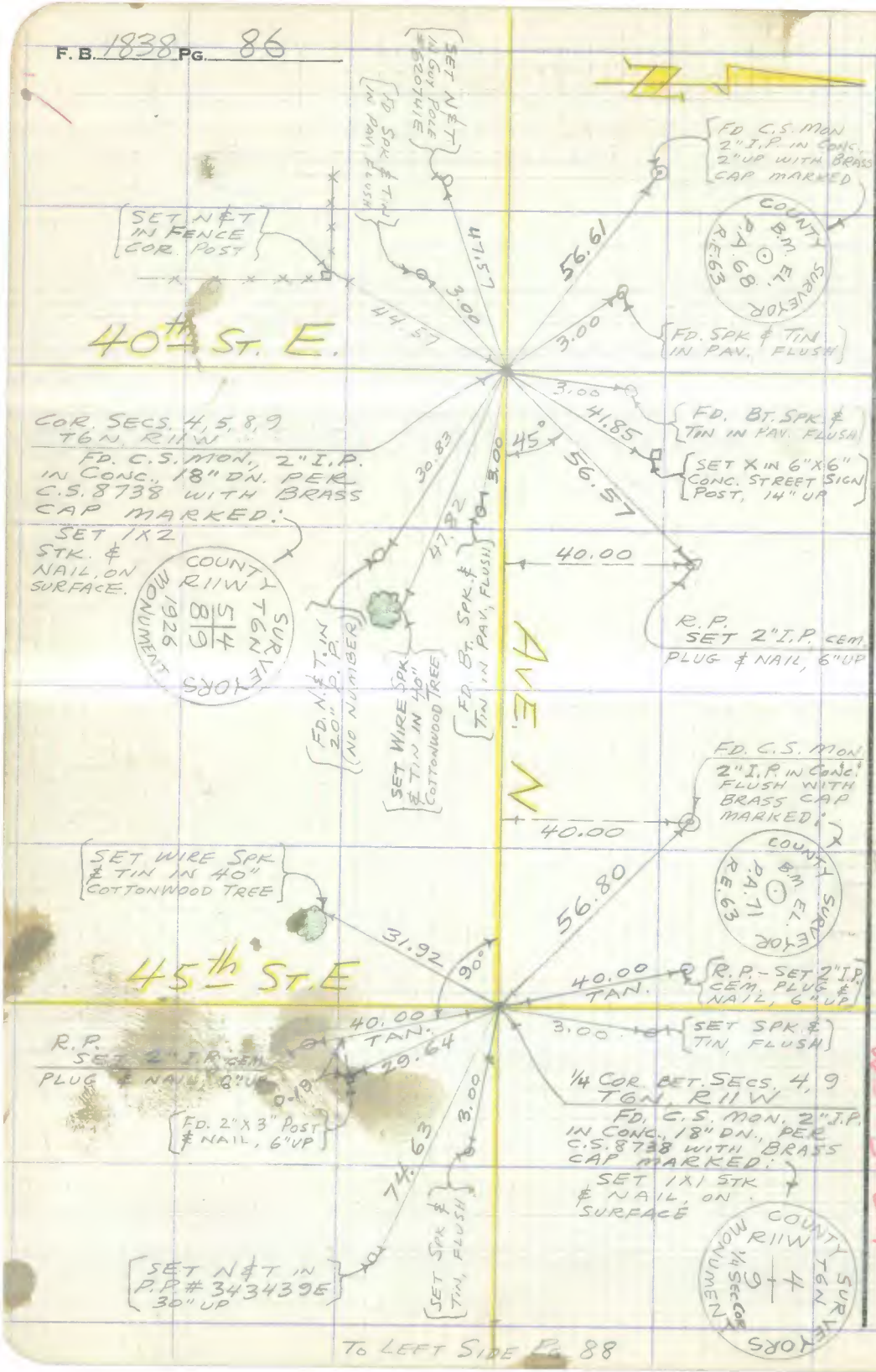

TO LEFT SIDE PG. 88

RETURN TO
LOS ANGELES COUNTY SURVEYOR
726 LOS ANGELES COUNTY
ENGINEERING BLDG.

Do not extend notes this side of this line.

Note: Any Additions or Changes on This Sheet Must be Made or Circled in Red Ink With Date and Name of Person Making Change.

WS-65-C-1

Notes Ck'd by	Survey of AVE N & 50th St E
Map No.	W. O. Tape No. 107 St'd. 84 °F
Office Work	Surveyed by CRACK
Checked	Notes Date 5-12-54
Date	Indexed J. O. Johnson

F. B. 1838 Pg. 87

TO UPPER LEFT SIDE Pg. 28

TO TOP Pg. 88

Note: Any Additions or Changes on This Sheet Must be Made or Circled in Red Ink With Date and Name of Person Making Change.

Do not extend notes this side of this line.

RETURN TO
LOS ANGELES COUNTY SURVEYOR
726 LOS ANGELES COUNTY
ENGINEERING BLDG.

76F909S 247 4-53

F. B. 1838 PG. 88

RETURN TO
LOS ANGELES COUNTY SURVEYOR
726 LOS ANGELES COUNTY
ENGINEERING BLDG.

Do not extend notes this side of this line.

Note: Any Additions or Changes on This Sheet Must be Made or Circled in Red Ink With Date and Name of Person Making Change.

WS 65-C-1

Notes Ck'd by	Survey of 70th St. W
Map No.	W. O. Tape No. 107 St'd. 84 °F
Office Work	Surveyed by MACK
Checked	Notes Date 5-20-54
Date	Indexed A. C. Johnson

F. B. 1838 PG. 89

F.O. 396N-259

70th ST. W

TIES TO SEC. & 1/4 SEC. CORS.

ON

70th ST. W.

FROM AVE. B TO AVE. D

PARTY:
MACK
HALISCKY
RITTER
ALBRIGHT
TALBOT

Note: Any Additions or Changes on This Sheet Must be Made or Circled in Red Ink With Date and Name of Person Making Change.

Do not extend notes this side of this line.

RETURN TO
LOS ANGELES COUNTY SURVEYOR
726 LOS ANGELES COUNTY
ENGINEERING BLDG.

76F309S 247 4-53

F. B. 1838 PG. 90

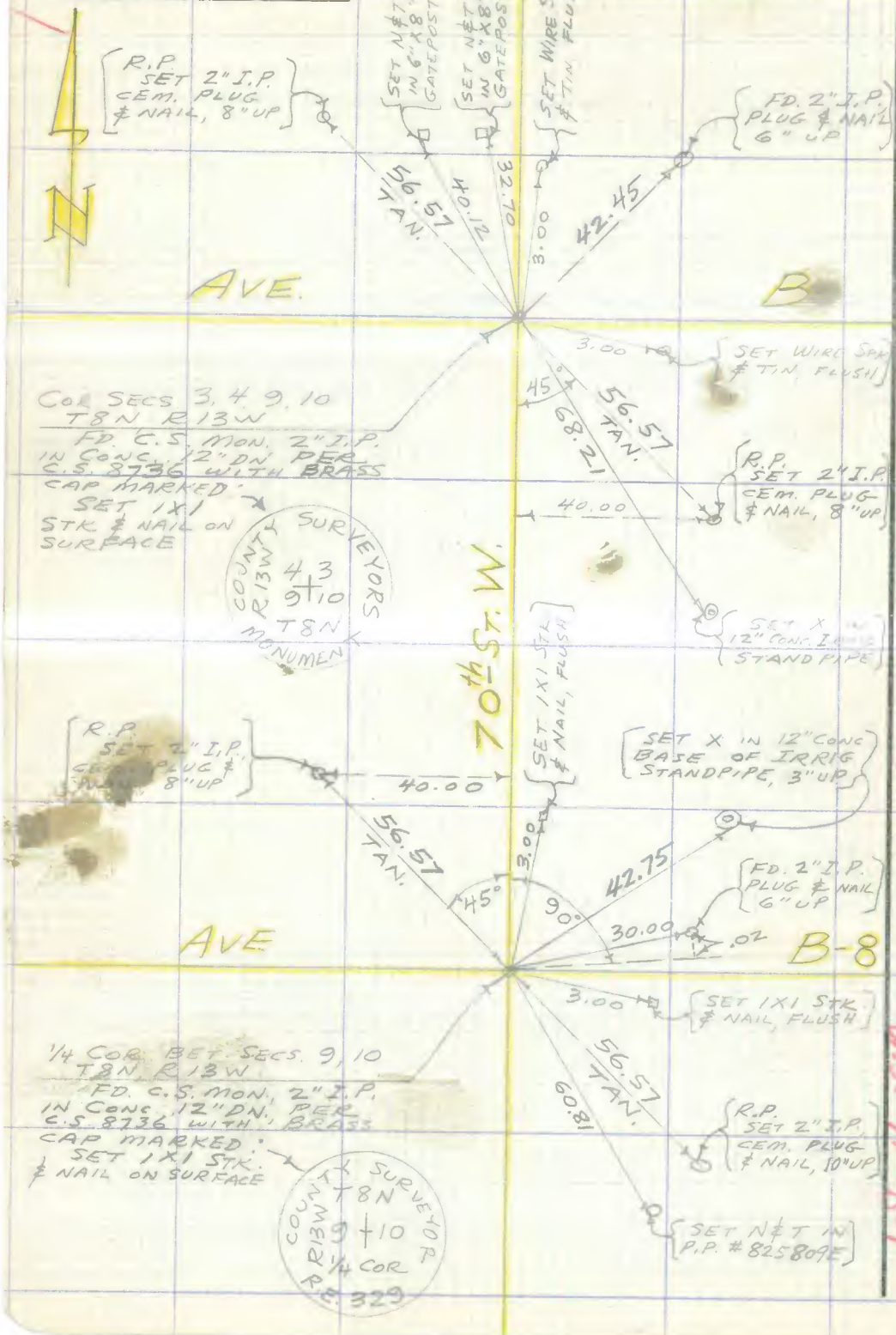

RETURN TO
LOS ANGELES COUNTY SURVEYOR
726 LOS ANGELES COUNTY
ENGINEERING BLDG.
Do not extend notes this side of this line.

Note: Any Additions or Changes on This Sheet Must be Made or Circled in Red Ink With Date and Name of Person Making Change.

W.S. 71-R-1

Notes Ck'd by	Survey of 70th St. W
Map No.	W. O. Tape No. 187 St'd. 99 °F
Office Work	Surveyed by MACK
Checked	Notes M Date 5-26-54
Date	Indexed A. C. Johnson

F. B. 1838 PG. 91

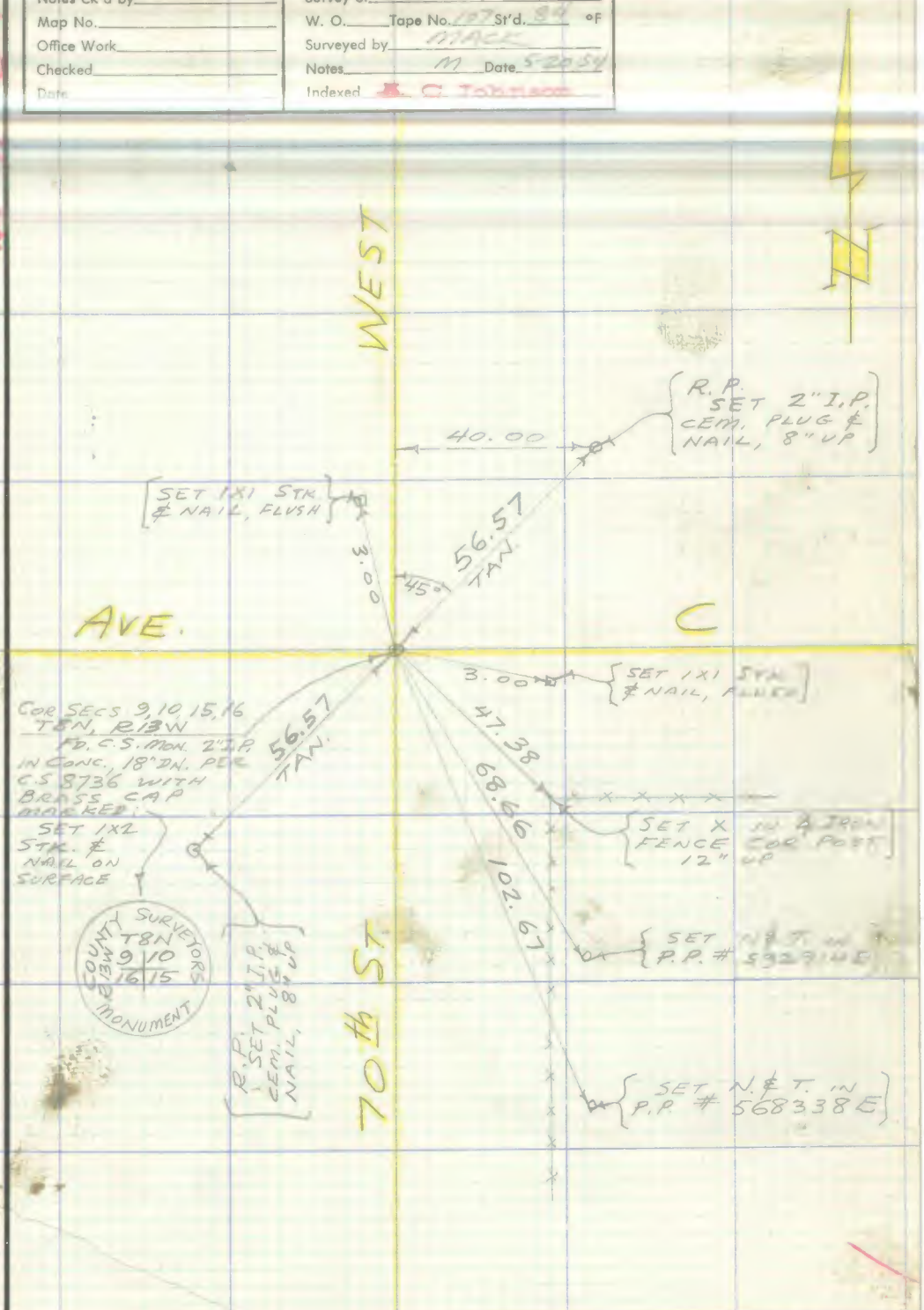

Note: Any Additions or Changes on This Sheet Must be Made or Circled in Red Ink With Date and Name of Person Making Change.

Do not extend notes this side of this line.

RETURN TO
LOS ANGELES COUNTY SURVEYOR
726 LOS ANGELES COUNTY
ENGINEERING BLDG.

76F3095 247 4-53

F. B. 1838 PG. 92



RETURN TO
LOS ANGELES COUNTY SURVEYOR
726 LOS ANGELES COUNTY
ENGINEERING BLDG.

Do not extend notes this side of this line.

Note: Any Additions or Changes on This Sheet Must be Made or Circled in Red Ink With Date and Name of Person Making Change.

WS 71-B-2

Notes Ck'd by	Survey of T 6N R 10 W
Map No.	W. O. 0302.01 Tape No. 107 St'd. 84 °F
Office Work	Surveyed by MACK
Checked	Notes m Date 5-26-54
Date	Indexed A C Johnson

F. B 1838 PG. 93

J.N. 0302.01

TIES TO 1/4 SEC. COR.

ON

100th ST E AT AVE. N-8

PARTY:
MACK
HALISCKY
RITTER
ALBRIGHT
TALBOT

Note: Any Additions or Changes on this Sheet Must be Made or Circled in Red Ink With Date and Name of Person Making Change.

Do not extend notes this side of this line.

RETURN TO
LOS ANGELES COUNTY SURVEYOR
726 LOS ANGELES COUNTY
ENGINEERING BLDG.

76F309S 247 4-53

F. B. 1838 PG. 94

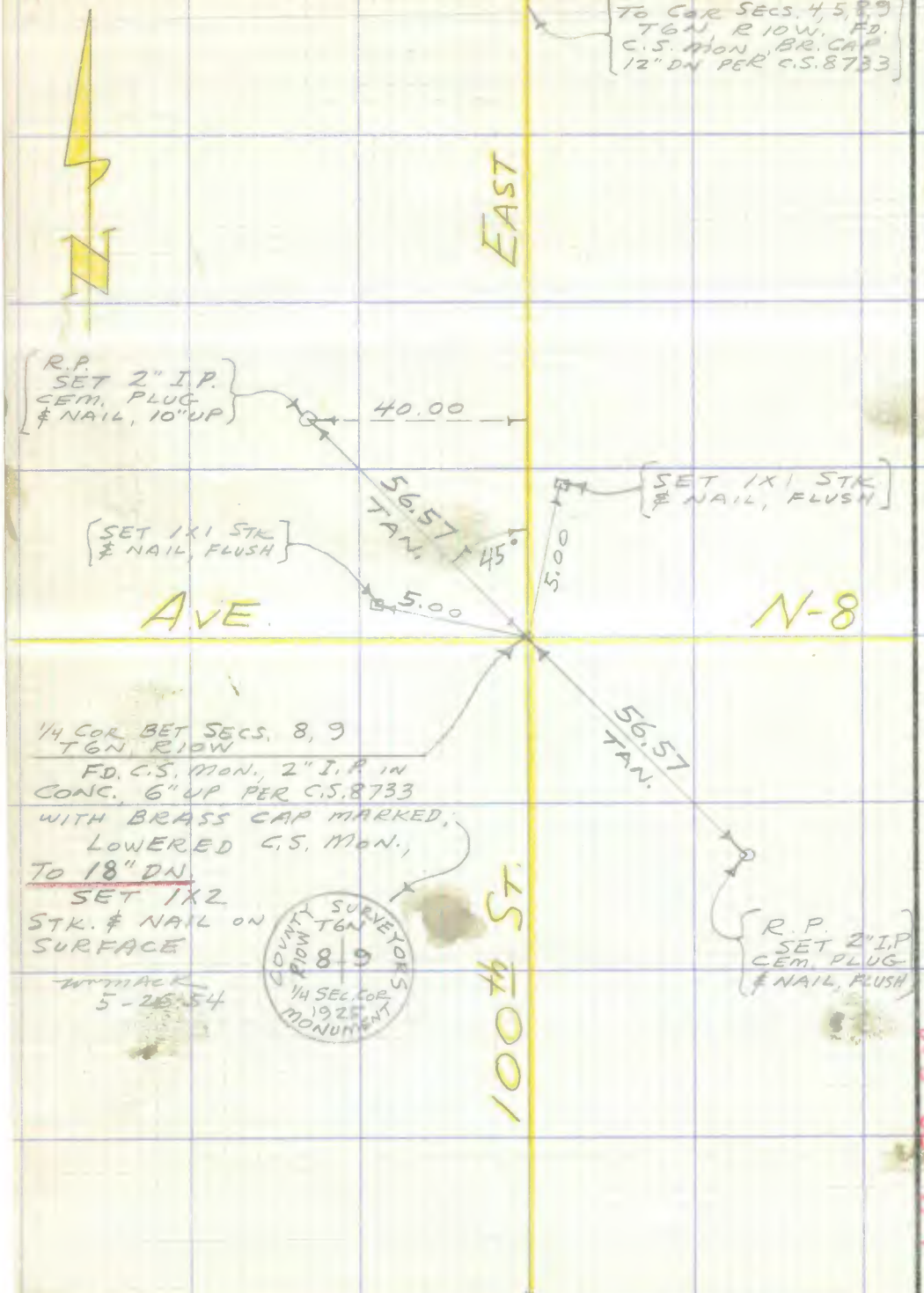

RETURN TO
LOS ANGELES COUNTY SURVEYOR
726 LOS ANGELES COUNTY
ENGINEERING BLDG.
Do not extend notes this side of this line.

Note: Any Additions or Changes on This Sheet Must be Made or Circled In Red Ink With Date and Name of Person Making Change.

WS-66-R-1

TO UPPER RIGHT SIDE PG. 194

Notes Ck'd by	Survey of 10th St. E
Map No.	W. O. Tape No. 107 St'd. 84 °F
Office Work	Surveyed by MACK
Checked	Notes m Date 5-28-54
Date	Indexed

F. B. 1838 PG. 95

J.N 1611.14

PROPOSED WATER MAIN ON 10th ST. E.

TIES TO

SEC & 1/4 SEC CORS

ON

10th ST. E

AT AVES. K & K-8

PARTY

MACK
HALISCKY
RITTER
ALBRIGHT
TALBOT

Note: Any Additions or Changes on This Sheet Must be Made or Circled in Red Ink With Date and Name of Person Making Change.

Do not extend notes this side of this line.

RETURN TO
LOS ANGELES COUNTY SURVEYOR
726 LOS ANGELES COUNTY
ENGINEERING BLDG.

76F3095 247 2-51

F. B. 1838 PG. 96



RETURN TO
LOS ANGELES COUNTY SURVEYOR
726 LOS ANGELES COUNTY
ENGINEERING BLDG.

Do not extend notes this side of this line.

Note: Any Additions or Changes on This Sheet Must be Made or Circled in Red Ink With Date and Name of Person Making Change.

LS 70-B-5

TO TOP PG. 75

Notes Ck'd by	Survey of AVE. N
Map No.	W. O. Tape No. 107 St'd. 84 °F
Office Work	Surveyed by MACK
Checked	Notes M Date 6-3-54
Date	Indexed

F. B. 1838 Pg. 97

F.O. 396N-263

AVE. N

TIES TO SEC. & 1/4 SEC CORS.

ON

AVE. N

FROM 50th TO 70th STS E.

PARTY
MACK
RITTER
ALBRIGHT
TALBOT

Note: Any Additions or Changes on This Sheet Must be Made or Circled in Red Ink With Date and Name of Person Making Change.

Do not extend notes this side of this line.

RETURN TO
LOS ANGELES COUNTY SURVEYOR
726 LOS ANGELES COUNTY
ENGINEERING BLDG.

76F309S 247 2-51

F. B. 1838 PG. 98

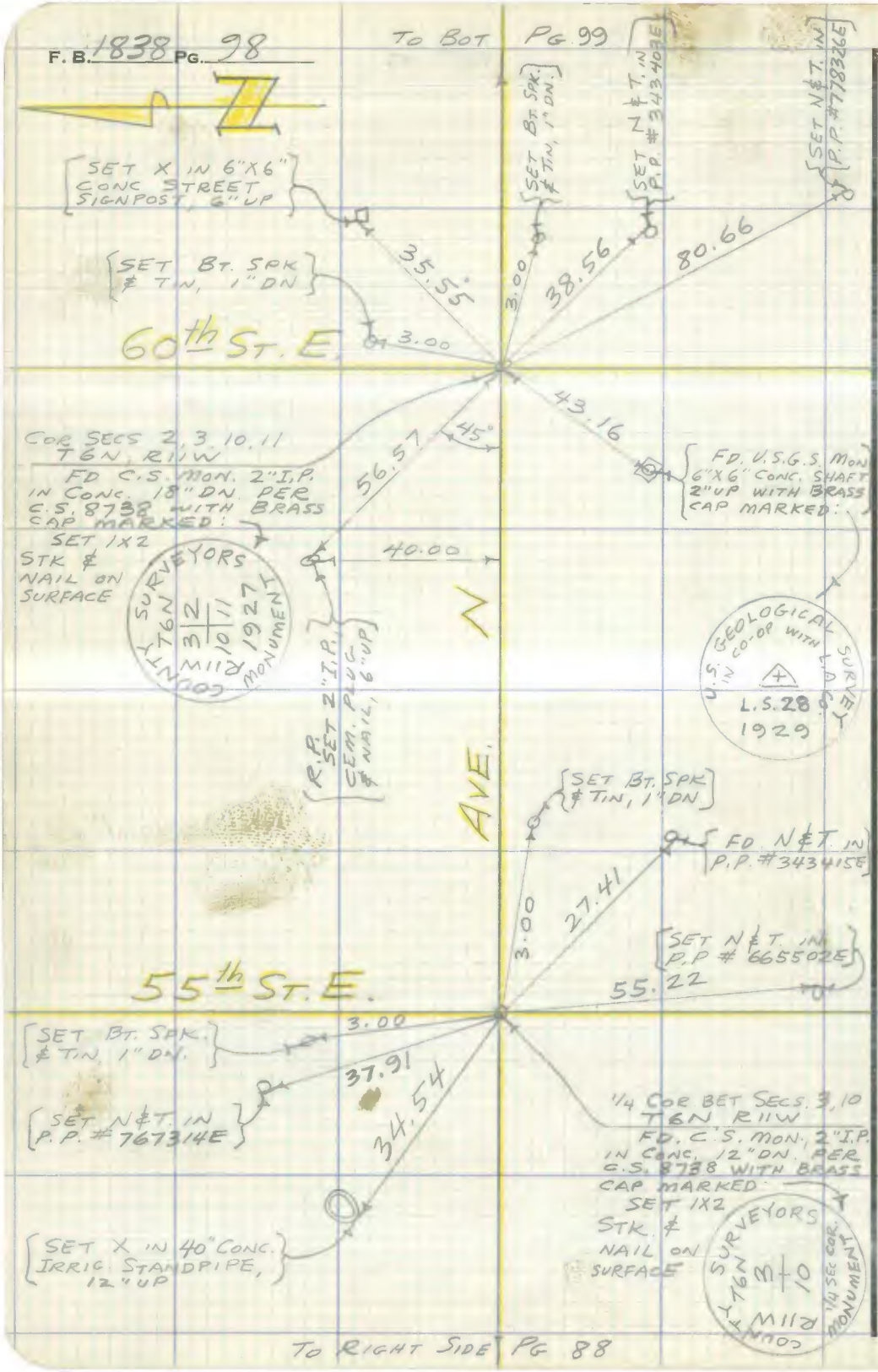

RETURN TO
LOS ANGELES COUNTY SURVEYOR
726 LOS ANGELES COUNTY
ENGINEERING BLDG.

Do not extend notes this side of this line.

Note: Any Additions or Changes on This Sheet Must be Made or Circled in Red Ink With Date and Name of Person Making Change.

Notes Ck'd by	Survey of AVE N	F. B 1838 Pg. 99
Map No.	W. O. Tape No. 107 St'd. 84 °F	
Office Work	Surveyed by MACK	
Checked	Notes M Date 6-3-54	
Date	Indexed C Johnson	

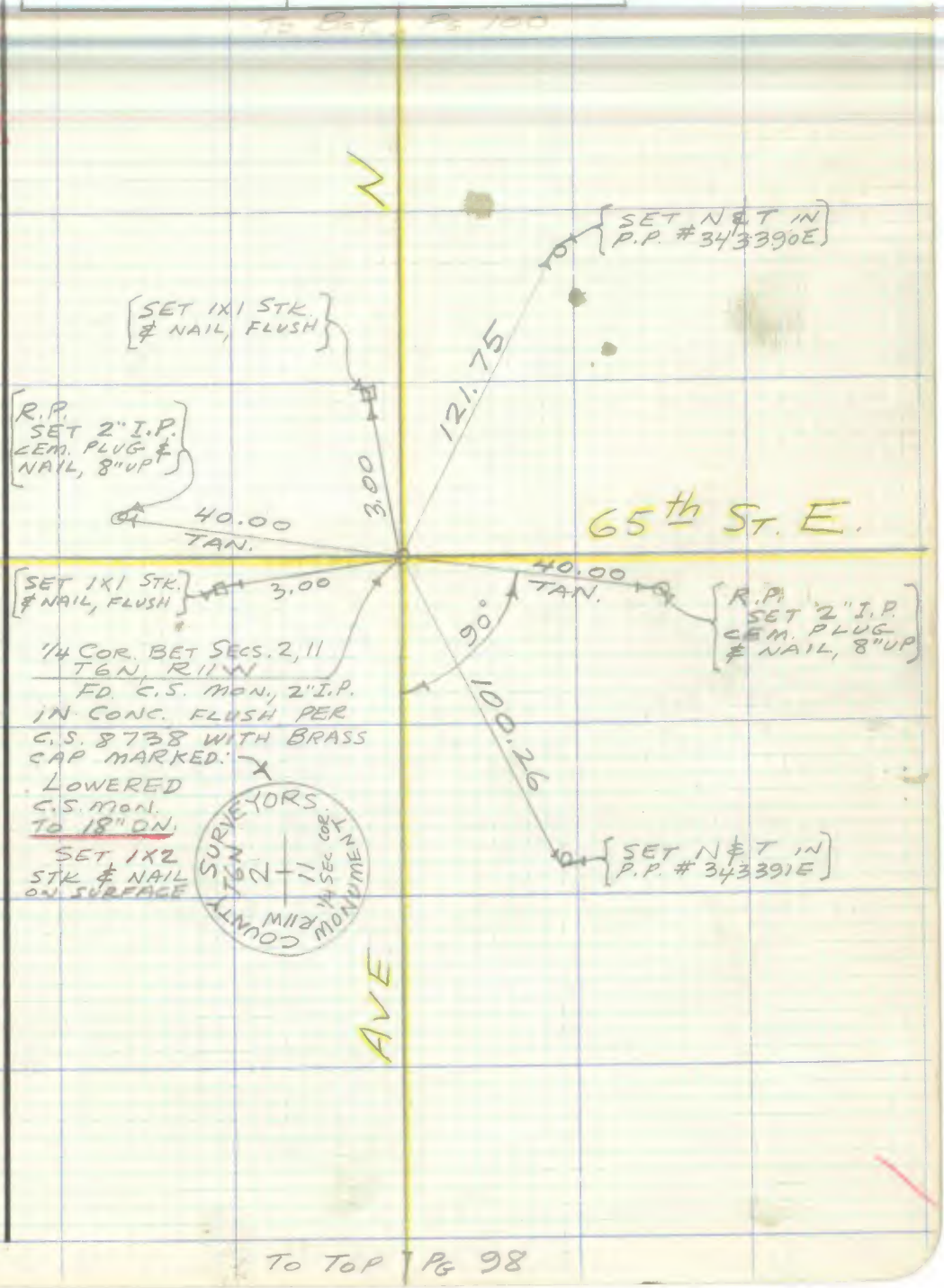

Note: Any Additions or Changes on This Sheet Must be Made or Circled in Red Ink With Date and Name of Person Making Change.

Do not extend notes this side of this line.

RETURN TO
LOS ANGELES COUNTY SURVEYOR
726 LOS ANGELES COUNTY
ENGINEERING BLDG.

76FS09S 247 4-53

F. B. 1838 PG. 100

N

R.P.
FD 2" I.P. PLUG &
NAIL, FLUSH PER
F.B. 1824-100

40.00

56.57
TAN.

45°

70th St. E.

COR SECS 1, 2, 11, 12
T6N, R11W
SET 1X2 STK & NAIL
FLUSH BY TAN. TIES FROM
R.P'S. PER F.B. 1824-100

56.57
TAN.

R.P.
FD 2" I.P. PLUG &
NAIL 8" UP PER
F.B 1824-100

AVE.

RETURN TO
LOS ANGELES COUNTY SURVEYOR
726 LOS ANGELES COUNTY
ENGINEERING BLDG.
Do not extend notes this side of this line.

Note: Any Additions or Changes on This Sheet Must be Made or Circled in Red Ink With Date and Name of Person Making Change.

W.S. C5-D-1

To Top - Pg 99

Profile No.	Notes Red.	Plotted	Job No.	Division No.	F.B. 1838	Pg. 181
	Date	Date	Survey of			
X-Sec. No.	Notes Chkd.	Checked	Survey by HALISCEY	Notes H	Date 6-22-54	
	Date	Date	Map No.	Indexed Johnson	Date	

Palmdale Streets

Center Line

10th St. E between Ave R & R-8

STATION	B. S.	H. I.	F. S.	ELEV.

NOTE: ANY ADDITIONS OR CHANGES ON THIS SHEET MUST BE MADE OR CIRCLED IN RED INK. WITH DATE AND NAME OF PERSON MAKING CHANGE.

Do not extend notes this side of this line.

PLEASE RETURN TO

LOS ANGELES COUNTY SURVEYOR
726 LOS ANGELES COUNTY
ENGINEERING BLDG.

76L298 307 10-51

F.B. 1839 PG. 102 Job No. Division No. Notes Red. Plotted Profile

Survey of 10 MST E bet R & S Date Date No.

Survey by HALISCKY Notes H Notes Chkd. Checked X-Sec.

Indexed Date 6-22-54 Date Date No.

76L298 307 10-51

PLEASE RETURN TO

LOS ANGELES COUNTY SURVEYOR

726 LOS ANGELES COUNTY ENGINEERING BLDG.

Do not extend notes this side of this line.

NOTE: ANY ADDITIONS OR CHANGES ON THIS SHEET MUST BE MADE OR CIRCLED IN RED INK, WITH DATE AND NAME OF PERSON MAKING CHANGE.

STATION	B. S.	H. I.	F. S.	ELEV.

WS 65-B-3

Notes Ck'd by	Survey of
Map No.	W. O. Tape No. St'd. °F
Office Work	Surveyed by
Checked	Notes Date
Date	Indexed A. C. Johnson

F. B. Pg.

Note: Any Additions or Changes on This Sheet Must be Made or Circled in Red Ink With Date and Name of Person Making Change.

Do not extend notes this side of this line.

RETURN TO
LOS ANGELES COUNTY SURVEYOR
726 LOS ANGELES COUNTY
ENGINEERING BLDG.

76F9OS 247 4-53

F. B. 1938 PG. 104

RETURN TO
LOS ANGELES COUNTY SURVEYOR
726 LOS ANGELES COUNTY
ENGINEERING BLDG.

Note: Any Additions or Changes on This Sheet Must be Made or Circled in Red Ink With Date and Name of Person Making Change.

Do not extend notes this side of this line.

Notes Ck'd by KRM	Survey of T6NR10W 1/4 Sec
Map No. C.S. 8733	W. O. ____ Tape No. ____ St'd. ____ °F
Office Work ____	Surveyed by ____
Checked ____	Notes ____ Date 6-29-54
Date ____	Indexed A. O. Johnson 7-14-54

F. B. 1999 Pg. 105

Ave Q-8 & 140th St. E

Ties To 1/4 Sec Cor. 25 & 30
T6NR10W & 9W

Note: Any Additions or Changes on This Sheet Must be Made or Circled in Red Ink With Date and Name of Person Making Change.

Do not extend notes this side of this line.

RETURN TO
LOS ANGELES COUNTY SURVEYOR
726 LOS ANGELES COUNTY
ENGINEERING BLDG.

76F309S 247 4-53

F. B. 1839 PG. 106

RETURN TO
LOS ANGELES COUNTY SURVEYOR
726 LOS ANGELES COUNTY
ENGINEERING BLDG.
Do not extend notes this side of this line.

Note: Any Additions or Changes on This Sheet Must be Made or Circled In Red Ink With Date and Name of Person Making Change.

WS-66-C-8

Notes Ck'd by	Survey of
Map No.	W. O. Tape No. St'd. °F
Office Work	Surveyed by
Checked	Notes Date
Date	Indexed

F. B. Pg.

10th ST E & Ave P

T6NR12W SEC. COR. 14 13 / 23 24

TIES TO SEC. COR.

Note: Any Additions or Changes on This Sheet Must be Made or Circled in Red Ink With Date and Name of Person Making Change.

Do not extend notes this side of this line.

RETURN TO
LOS ANGELES COUNTY SURVEYOR
726 LOS ANGELES COUNTY
ENGINEERING BLDG.

76FS08S 247 4-53

F. B. 1838 Pg. 108

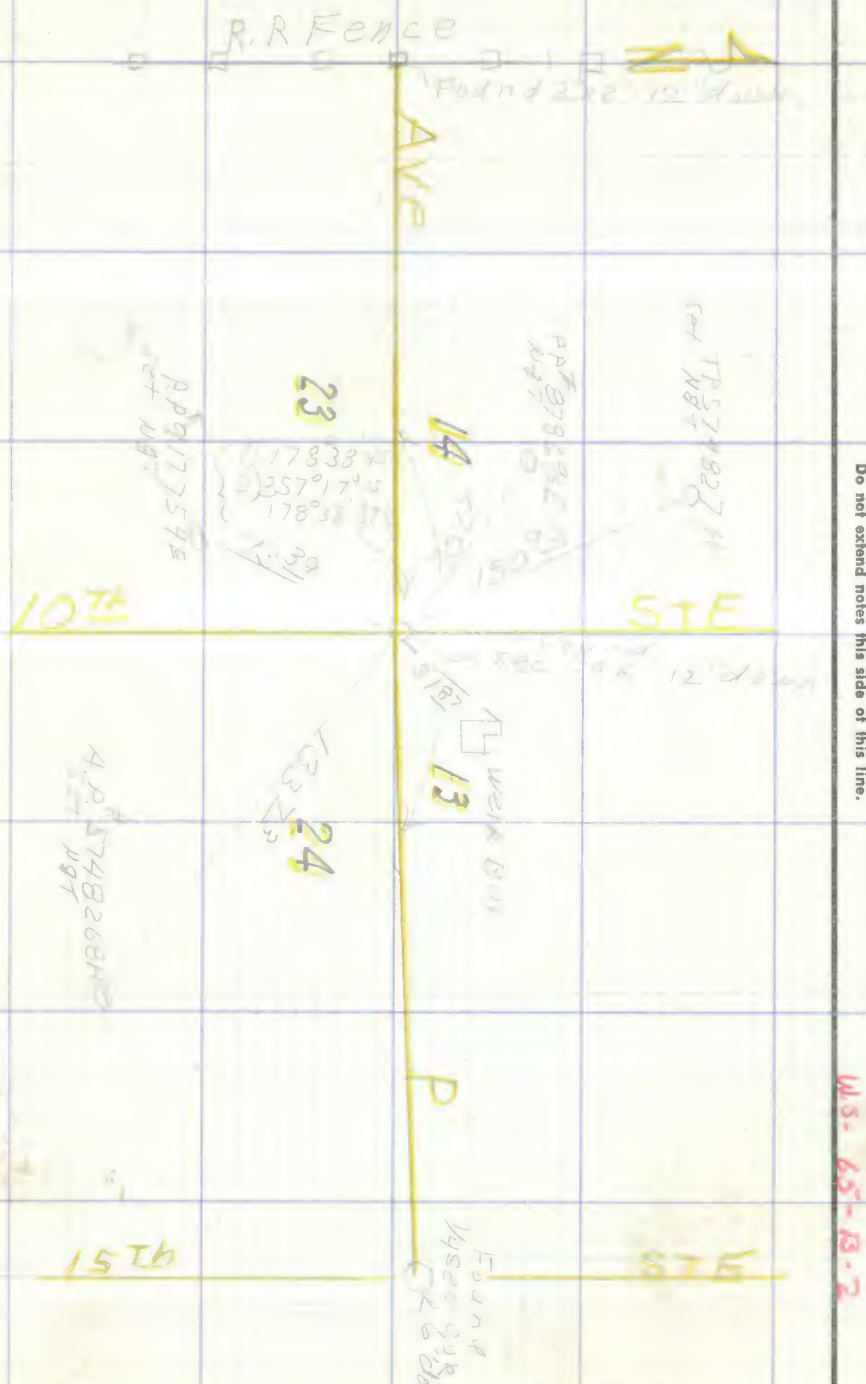

RETURN TO
LOS ANGELES COUNTY SURVEYOR
726 LOS ANGELES COUNTY
ENGINEERING BLDG.

Do not extend notes this side of this line.

Note: Any Additions or Changes on This Sheet Must be Made or Circled in Red Ink With Date and Name of Person Making Change.

W.S. 65-13-2

Notes Ck'd by
Map No. CSB 1595
Office Work
Checked
Date

Survey of
W. O. Tape No. St'd. °F
Surveyed by
Notes Date
Indexed

F. B. 1979 PG. 149

Ties to Monument
at Ave P-8 & 20th St E.
T 6 N, R 12 W, R 11 W
1/4 Sec. Cor. 24 & 19

Note: Any Additions or Changes on This Sheet Must be Made or Circled in Red Ink With Date and Name of Person Making Change.

Do not extend notes this side of this line.

RETURN TO
LOS ANGELES COUNTY SURVEYOR
726 LOS ANGELES COUNTY
ENGINEERING BLDG.

76F309S 247 4-53

F. B. 1838 PG. 110



RETURN TO
LOS ANGELES COUNTY SURVEYOR
726 LOS ANGELES COUNTY
ENGINEERING BLDG.

Do not extend notes this side of this line.

Note: Any Additions or Changes on This Sheet Must be Made or Circled in Red Ink With Date and Name of Person Making Change.

WS 65-B-2

TO RIGHT SIDE PG. 192

Notes Ck'd by	Survey of [illegible]
Map No.	W. O. Tape No. St'd. °F
Office Work	Surveyed by
Checked	Notes Date
Date	Indexed [illegible]

F. B. 1039 PG 111

TIES

AVE Q & 25th STE

Note: Any Additions or Changes on This Sheet Must be Made or Circled in Red Ink With Date and Name of Person Making Change.

RETURN TO
LOS ANGELES COUNTY SURVEYOR
726 LOS ANGELES COUNTY
ENGINEERING BLDG.

Do not extend notes this side of this line.

76F309S 247 4-53

RETURN TO
LOS ANGELES COUNTY SURVEYOR
726 LOS ANGELES COUNTY
ENGINEERING BLDG.

Note: Any Additions or Changes on This Sheet Must be Made or Circled in Red Ink With Date and Name of Person Making Change.

Do not extend notes this side of this line.

WS 65-8-2

To Bot. Pg. 192

F.B. 1838 PG. 112

Notes Ck'd by	Survey of T6N, R11W
Map No.	W. O. Tape No. 107 St'd. 84 °F
Office Work	Surveyed by MACK
Checked	Notes M Date 7-12-54
Date	Indexed

F. B. 1638 Pg. 113

J.N. 0302.01

RE-ESTABLISHMENT OF
1/4 SEC COR. ON AVE Q AT 35th ST. E.
& 1/4 SEC COR. ON 40th ST. E. AT AVE Q-8

PARTY
MACK
HALISCKY
RITTER
ALBRIGHT
TALBOT

Note: Any Additions or Changes on This Sheet Must be Made or Circled In Red Ink With Date and Name of Person Making Change.

Do not extend notes this side of this line.

RETURN TO
LOS ANGELES COUNTY SURVEYOR
726 LOS ANGELES COUNTY
ENGINEERING BLDG.

76F309S 247 4-53

F. B. 1838 PG. 114



RETURN TO
LOS ANGELES COUNTY SURVEYOR
726 LOS ANGELES COUNTY
ENGINEERING BLDG.

Do not extend notes this side of this line.

Note: Any Additions or Changes on This Sheet Must be Made or Circled in Red Ink With Date and Name of Person Making Change.

W5-25-C-2

Notes Ck'd by	Survey of T6N R11W
Map No.	W. O. 03201 Tape No. 107 St'd. 84 °F
Office Work	Surveyed by MACK
Checked	Notes M Date 7-12-54
Date	Indexed L. C. Johnson 8-13-54

F. B. 1838 Pg. 115

To P.O.T. Pg. 116

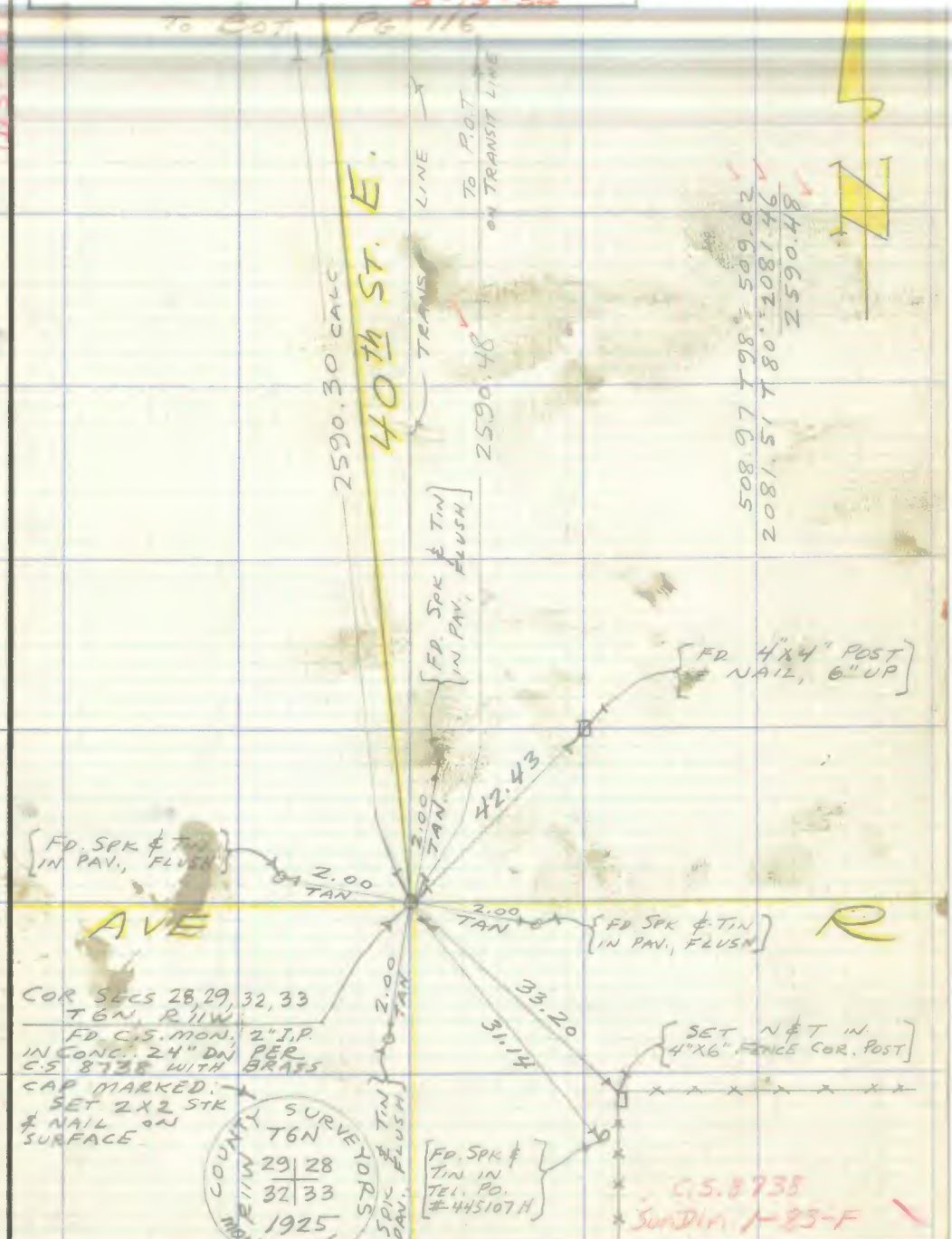

Note: Any Additions or Changes on This Sheet Must be Made or Circled in Red Ink With Date and Name of Person Making Change.

Do not extend notes this side of this line.

RETURN TO
LOS ANGELES COUNTY SURVEYOR
726 LOS ANGELES COUNTY
ENGINEERING BLDG.

76F309S 247 4-53

F.B. 1838 PG. 116

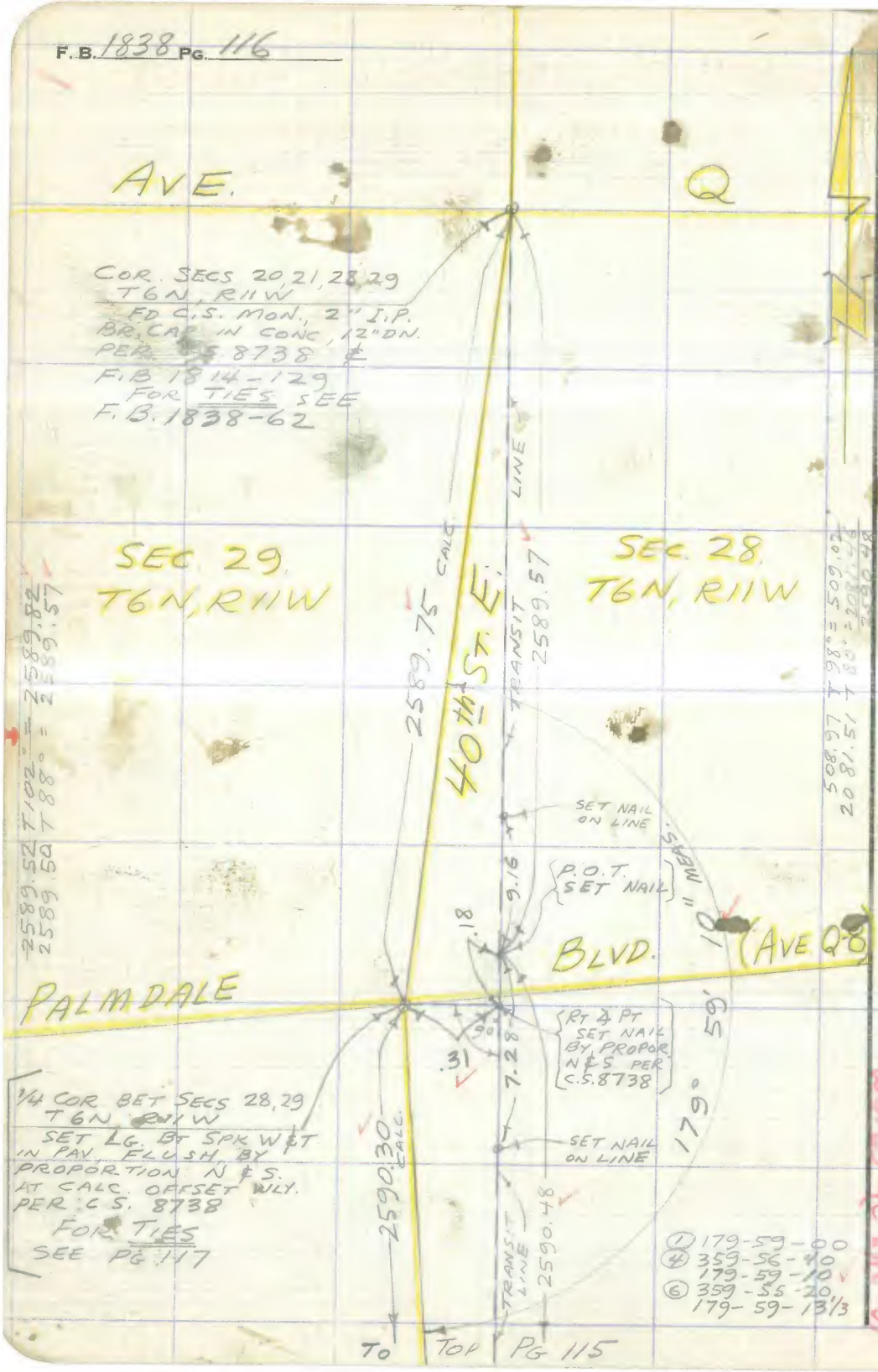

RETURN TO
LOS ANGELES COUNTY SURVEYOR
726 LOS ANGELES COUNTY
ENGINEERING BLDG.

Do not extend notes this side of this line.

Note: Any Additions or Changes on This Sheet Must be Made or Circled in Red Ink With Date and Name of Person Making Change.

Notes Ck'd by	Survey of T6N, R11W
Map No.	W. O. 030201 Tape No. 107 St'd. 84 °F
Office Work	Surveyed by MACK
Checked	Notes M Date 7-13-54
Date	Indexed A. C. Johnson

F. B. 1838 Pg. 117

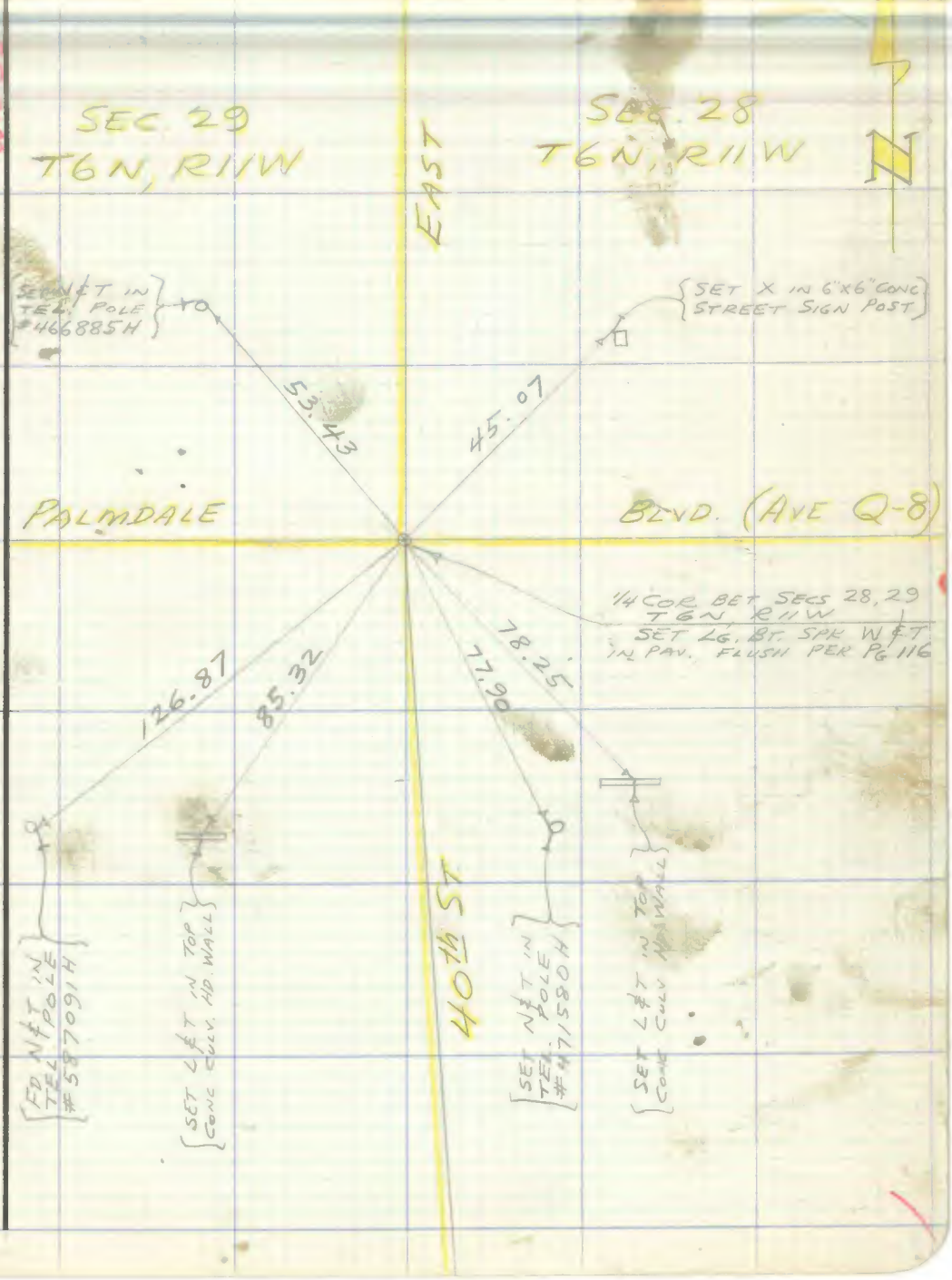

Note: Any Additions or Changes on This Sheet Must be Made or Circled in Red Ink With Date and Name of Person Making Change.

Do not extend notes this side of this line.

RETURN TO
LOS ANGELES COUNTY SURVEYOR
726 LOS ANGELES COUNTY
ENGINEERING BLDG.

76F3095 247 4-53

F. B. 1838 PG. 118

RETURN TO
LOS ANGELES COUNTY SURVEYOR
726 LOS ANGELES COUNTY
ENGINEERING BLDG.

Do not extend notes this side of this line.

Note: Any Additions or Changes on This Sheet Must be Made or Circled in Red Ink With Date and Name of Person Making Change.

W/S 65-B-2

Notes Ck'd by	Survey of [illegible]
Map No.	W. O. Tape No. St'd. °F
Office Work	Surveyed by [illegible]
Checked	Notes [illegible] Date [illegible]
Date	Indexed [illegible]

F. B. [illegible] Pg. [illegible]

TO SIGN-CVE

TIES
DIVISION ST & AVE H-8

Note: Any Additions or Changes on This Sheet Must be Made or Circled in Red Ink With Date and Name of Person Making Change.

Do not extend notes this side of this line.

RETURN TO
LOS ANGELES COUNTY SURVEYOR
726 LOS ANGELES COUNTY
ENGINEERING BLDG.

76F3095 247 4-53

RETURN TO
LOS ANGELES COUNTY SURVEYOR
726 LOS ANGELES COUNTY
ENGINEERING BLDG.

Note: Any Additions or Changes on This Sheet Must be Made or Circled in Red Ink With Date and Name of Person Making Change.

Do not extend notes this side of this line.

WS 70-A4

F. B. 1958 PG. 120

N

Notes Ck'd by	Survey of	F. B. Pg.
Map No.	W. O. Tape No. St'd. °F	
Office Work	Surveyed by	
Checked	Notes Date	
Date	Indexed	

TIES

DIVISION ST & AVE H

Note: Any Additions or Changes on This Sheet Must Be Made or Circled in Red Ink With Date and Name of Person Making Change.

Do not extend notes this side of this line.

RETURN TO
LOS ANGELES COUNTY SURVEYOR
726 LOS ANGELES COUNTY
ENGINEERING BLDG.

76F3098 247 4-55

F. B. 1838 PG. 122



RETURN TO
LOS ANGELES COUNTY SURVEYOR
726 LOS ANGELES COUNTY
ENGINEERING BLDG.
Do not extend notes this side of this line.

Note: Any Additions or Changes on This Sheet Must be Made or Circled in Red Ink With Date and Name of Person Making Change.

WS 70-17-4

Notes Ck'd by	Survey of SOUTHERN AVE
Map No.	W. O. Tape No. St'd. °F
Office Work	Surveyed by
Checked	Notes Date
Date	Indexed

F. B. 1939 PG. 123

FD 376N-273

TIES

AVE K & 50th STE

Note: Any Additions or Changes on This Sheet Must be Made or Circled in Red Ink With Date and Name of Person Making Change.

Do not extend notes this side of this line.

RETURN TO
LOS ANGELES COUNTY SURVEYOR
726 LOS ANGELES COUNTY
ENGINEERING BLDG.

76F309S 247 2-51

F. B. [illegible] PG. [illegible]

RETURN TO
LOS ANGELES COUNTY SURVEYOR
726 LOS ANGELES COUNTY
ENGINEERING BLDG.

Do not extend notes this side of this line.

Note: Any Additions or Changes on This Sheet Must be Made or Circled in Red Ink With Date and Name of Person Making Change.

W.S. 70-C-5

Notes Ck'd by	Survey of 50th ST & AVE L	F. B. [illegible] Pg. 125
Map No.	W. O. Tape No. St'd. °F	
Office Work	Surveyed by [illegible]	
Checked	Notes [illegible] Date	
Date	Indexed	

TIES

50th ST & AVE L

Note: Any Additions or Changes on This Sheet Must be Made or Circled in Red Ink With Date and Name of Person Making Change.

Do not extend notes this side of this line.

RETURN TO
LOS ANGELES COUNTY SURVEYOR
726 LOS ANGELES COUNTY
ENGINEERING BLDG.

76F309S 247 4-53

F. B. 1938 PG. 126

RETURN TO
LOS ANGELES COUNTY SURVEYOR
726 LOS ANGELES COUNTY
ENGINEERING BLDG.

Do not extend notes this side of this line.

Note: Any Additions or Changes on This Sheet Must be Made or Circled in Red Ink With Date and Name of Person Making Change.

WS 20-C-5

76FS09S 247 4-53

RETURN TO
LOS ANGELES COUNTY SURVEYOR
726 LOS ANGELES COUNTY
ENGINEERING BLDG.

Note: Any Additions or Changes on This Sheet Must be Made or Circled in Red Ink With Date and Name of Person Making Change.

Do not extend notes this side of this line.

TIES
50TH STE AVE L-8

Notes Ck'd by
Map No.
Office Work
Checked
Date

Survey of
W. O. Tape No. Sr'd. °F
Surveyed by
Notes Date
Indexed

F. B. Pg.

F. B. 1838 Pg 128

RETURN TO
LOS ANGELES COUNTY SURVEYOR
726 LOS ANGELES COUNTY
ENGINEERING BLDG.

Do not extend notes this side of this line.

Note: Any Additions or Changes on This Sheet Must be Made or Circled in Red Ink With Date and Name of Person Making Change.

W.S. 70-C-6

TO UPPER RIGHT SIDE PG 28

Notes Ck'd by	Survey of 50th STE & K-8	F. B. [illegible] Pg. 127
Map No.	W. O. Tape No. St'd. °F	
Office Work	Surveyed by S. Halloran	
Checked	Notes Date 7-[illegible]	
Date	Indexed	

TIES

50th STE & AVE K-8

Note: Any Additions or Changes on This Sheet Must be Made or Circled in Red Ink With Date and Name of Person Making Change.

Do not extend notes this side of this line.

RETURN TO
LOS ANGELES COUNTY SURVEYOR
726 LOS ANGELES COUNTY
ENGINEERING BLDG.

76F3098 247 4-53

F. B. 1838 Pg. 130

RETURN TO
LOS ANGELES COUNTY SURVEYOR
726 LOS ANGELES COUNTY
ENGINEERING BLDG.

Do not extend notes this side of this line.

Note: Any Additions or Changes on This Sheet Must be Made or Circled in Red Ink With Date and Name of Person Making Change.

W.S. 70-C-5

Notes Ck'd by	Survey of AVE. M
Map No.	W. O. Tape No. 107 St'd. 84 °F
Office Work	Surveyed by MACK
Checked	Notes M Date 7-21-54
Date	Indexed

F. B. 1838 Pg. 131

F.O. 396 N-266

AVE. M

TIES TO SEC & 1/4 SEC. CORS

ON

AVE. M

BET. 15th ST E. & 40th ST. E.

PARTY
MACK
NALISCAT
RITTER
TALBOT
ALBRIGHT

Note: Any Additions or Changes on This Sheet Must be Made or Circled in Red Ink With Date and Name of Person Making Change.

Do not extend notes this side of this line.

RETURN TO
LOS ANGELES COUNTY SURVEYOR
726 LOS ANGELES COUNTY
ENGINEERING BLDG.

76FSOS 247 4-53

F.B. 1838 PG. 132

TO LOWER LEFT SIDE PG 46

M.

R.P. SET 2" I.P., CEM. PLUG & NAIL, 8" UP

50.00

14.14 TAN.

R.P. SET 2" I.P. CEM. PLUG & NAIL, 8" UP

40.00

56.57 TAN.

45°

15th ST. E.

56.57 TAN.

14.14 TAN.

1/4 COR BET. SECS. 1, 36 T6, 7N R12W FD. C.S. MON. 2" I.P. IN CONC., 12" DN. PER C.S. 8737 WITH BRASS CAP MARKED:

COUNTY SURVEYORS T7N R12W 36 1 1/4 COR T6N MONUMENT

AVE

R.P. SET 2" I.P. CEM. PLUG & NAIL, 8" UP

R.P. SET 2" I.P. CEM. PLUG & NAIL, 8" UP

TO BOT. PG. 140

RETURN TO
LOS ANGELES COUNTY SURVEYOR
726 LOS ANGELES COUNTY
ENGINEERING BLDG.
Do not extend notes this side of this line.

Note: Any Additions or Changes on This Sheet Must be Made or Circled in Red Ink With Date and Name of Person Making Change.

WS-70-88

Notes Ck'd by	Survey of AVE M
Map No.	W. O. Tape No. 107 St'd. 84 °F
Office Work	Surveyed by MACK
Checked	Notes M Date 8-5-54
Date	Indexed A. C. Johnson

F. B 1838 PG. 133

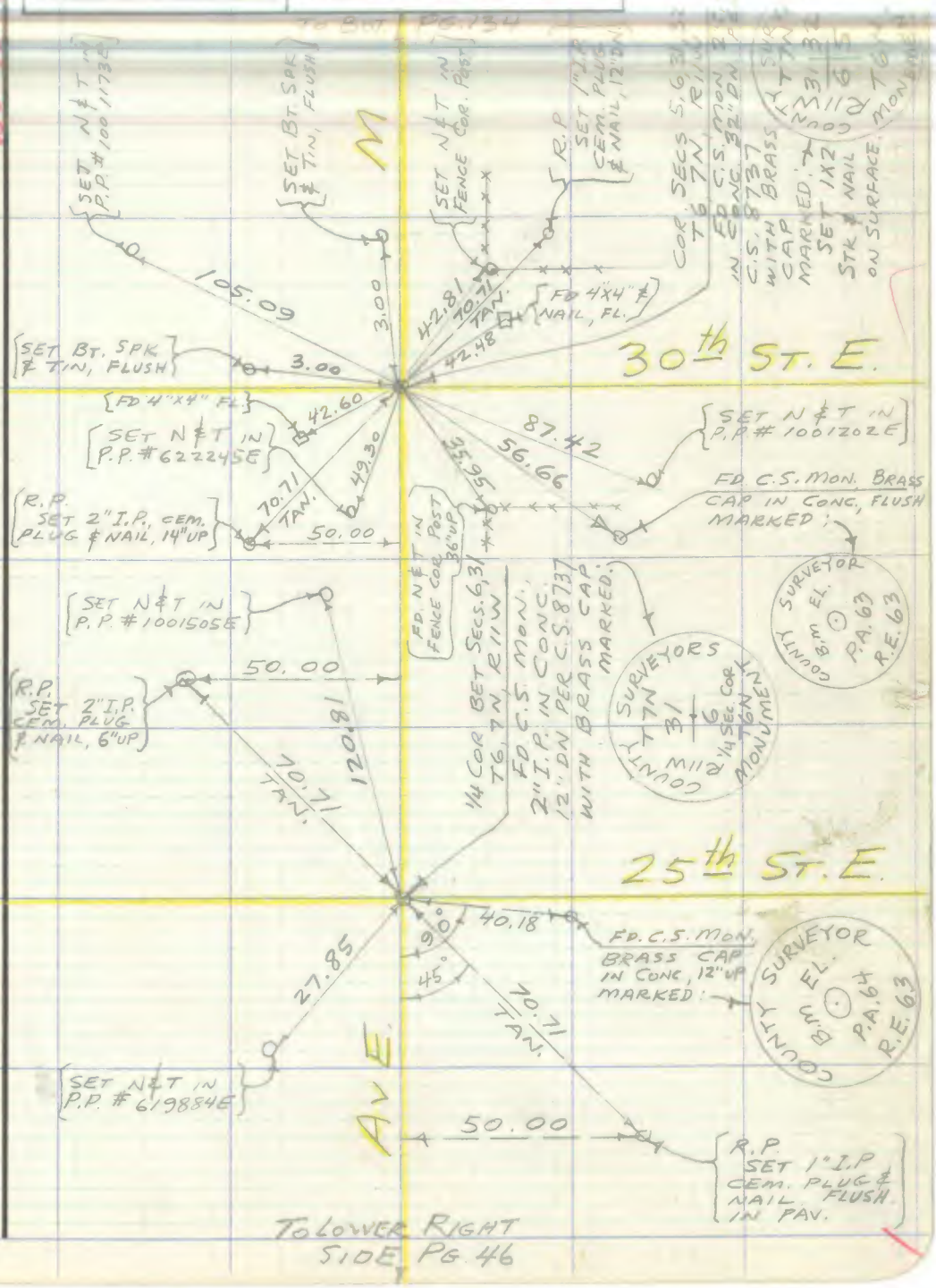

Note: Any Additions or Changes on This Sheet Must be Made or Circled in Red Ink With Date and Name of Person Making Change.

Do not extend notes this side of this line.

RETURN TO
LOS ANGELES COUNTY SURVEYOR
726 LOS ANGELES COUNTY
ENGINEERING BLDG.

76F3095 247 4-53

F. B. 1838 PG. 134

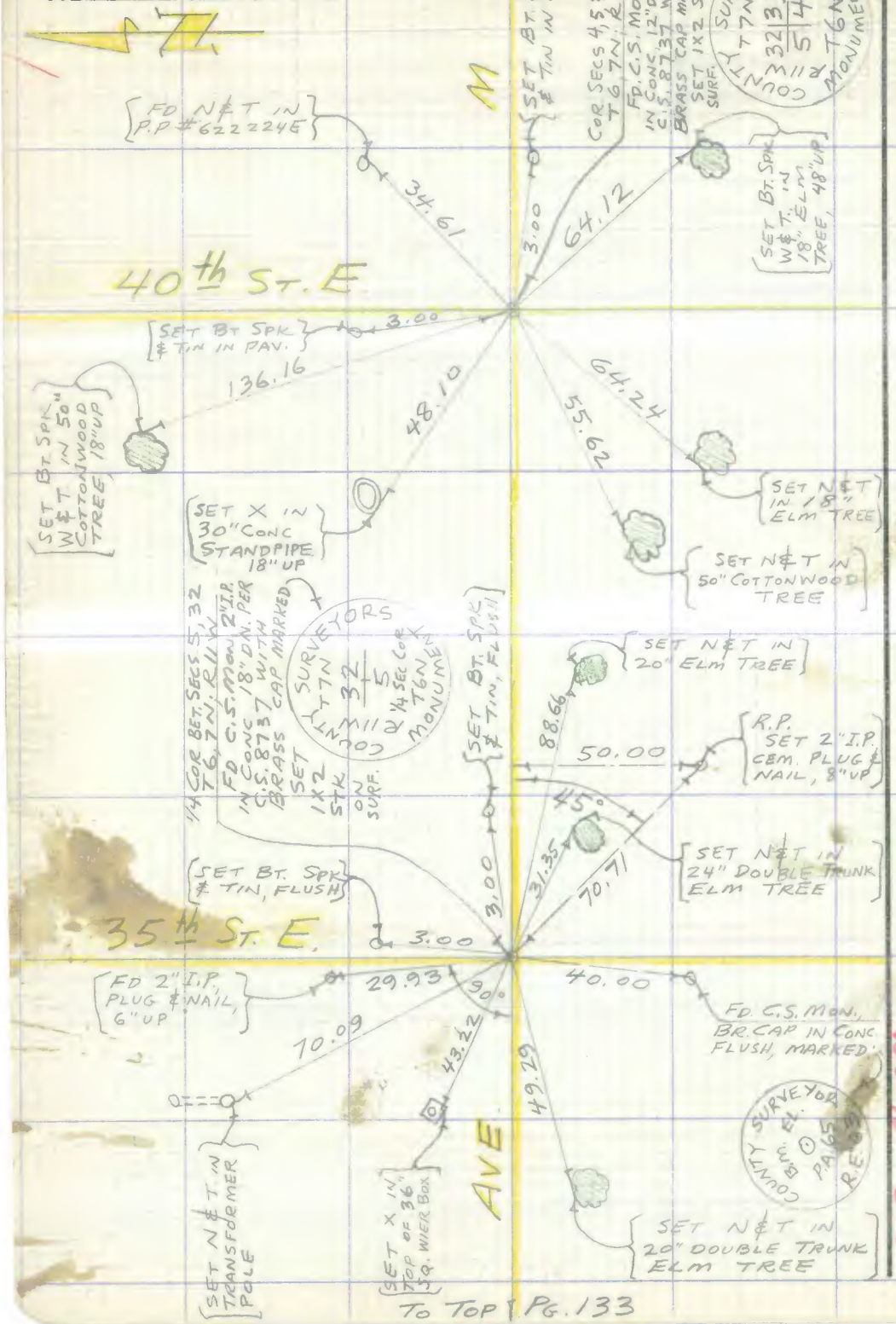

RETURN TO
LOS ANGELES COUNTY SURVEYOR
726 LOS ANGELES COUNTY
ENGINEERING BLDG.

Do not extend notes this side of this line.

Note: Any Additions or Changes on This Sheet Must be Made or Circled In Red Ink With Date and Name of Person Making Change.

W.S. 70 - C-6

TO TOP PG. 133

Notes Ck'd by	Survey of SEC LINES T 1N. R12W
Map No.	W. O. Tape No. 107 St'd. 84 °F
Office Work	Surveyed by MACK
Checked	Notes AT Date 8-12-54
Date	Indexed J. C. Talbott

F. B. 1838 PG. 135

J.N. 0302.01

TIES TO SEC & 1/4 SEC CORS

ON

10th ST. W.

AT AVE J & AVE J-8

PARTY
MACK
HALISCKY
RITTER
TALBOT
ALBRIGHT

Note: Any Additions or Changes on This Sheet Must be Made or Circled in Red Ink With Date and Name of Person Making Change.

Do not extend notes this side of this line.

RETURN TO
LOS ANGELES COUNTY SURVEYOR
726 LOS ANGELES COUNTY
ENGINEERING BLDG.

76FS09S 247 4-53

F.B. 1838 PG. 136

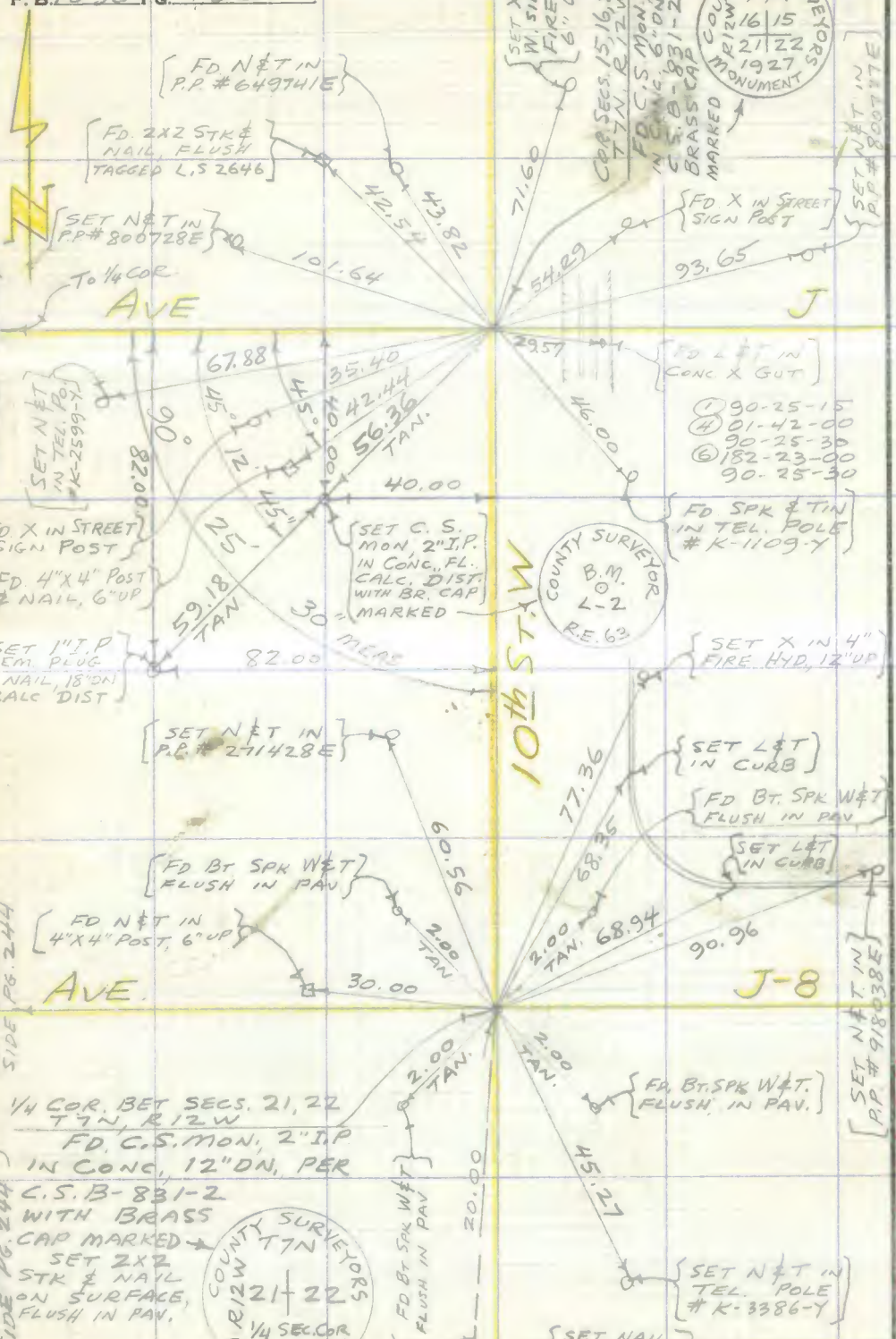

RETURN TO
LOS ANGELES COUNTY SURVEYOR
726 LOS ANGELES COUNTY
ENGINEERING BLDG.

Do not extend notes this side of this line.

Note: Any Additions or Changes on This Sheet Must be Made or Circled in Red Ink With Date and Name of Person Making Change.

Notes Ck'd by	Survey of SEC LINES T6N R11W
Map No.	W. O. Tape No. 107 St'd. 84 °F
Office Work	Surveyed by MACK
Checked	Notes M Date 8-13-54
Date	Indexed C. Johnson

F. B. 1838 PG. 137

J.N. 0302.01

TIES TO 1/4 SEC. COR

ON

20th ST. E

AT

PALMDALE BLVD. (AVE Q-8)

PARTY
MACK
HALISCKY
RITTER
ALBRIGHT
TALBOT
BEERS

Note: Any Additions or Changes on This Sheet Must be Made or Circled in Red Ink With Date and Name of Person Making Change.

Do not extend notes this side of this line.

RETURN TO
LOS ANGELES COUNTY SURVEYOR
726 LOS ANGELES COUNTY
ENGINEERING BLDG.

76F3095 247 4-53

TO LEFT SIDE PG 192

F. B. 1838 PG. 138

RETURN TO
LOS ANGELES COUNTY SURVEYOR
726 LOS ANGELES COUNTY
ENGINEERING BLDG.
Do not extend notes this side of this line.

Note: Any Additions or Changes on This Sheet Must be Made or Circled in Red Ink With Date and Name of Person Making Change.

WS-65-R-3

Notes Ck'd by	Survey of AVE M
Map No.	W. O. Tape No. 107 St'd. 89 °F
Office Work	Surveyed by MACK
Checked	Notes M Date 8-24-54
Date	Indexed A. C. Tobason

F. B. 1838 PG. 139

F.O. 396N-266

AVE. M

TIES TO SEC & 1/4 SEC. CORS

ON

AVE. M.

BET. DIVISION ST & 10th ST. E

PARTY:
MACK
HALISCKY
RITTER
ALBRIGHT
TALBOT

Note: Any Additions or Changes on This Sheet Must be Made or Circled in Red Ink With Date and Name of Person Making Change.

Do not extend notes this side of this line.

RETURN TO
LOS ANGELES COUNTY SURVEYOR
726 LOS ANGELES COUNTY
ENGINEERING BLDG.

76F309S 247 4-53

F. B. 1838 Pg. 140

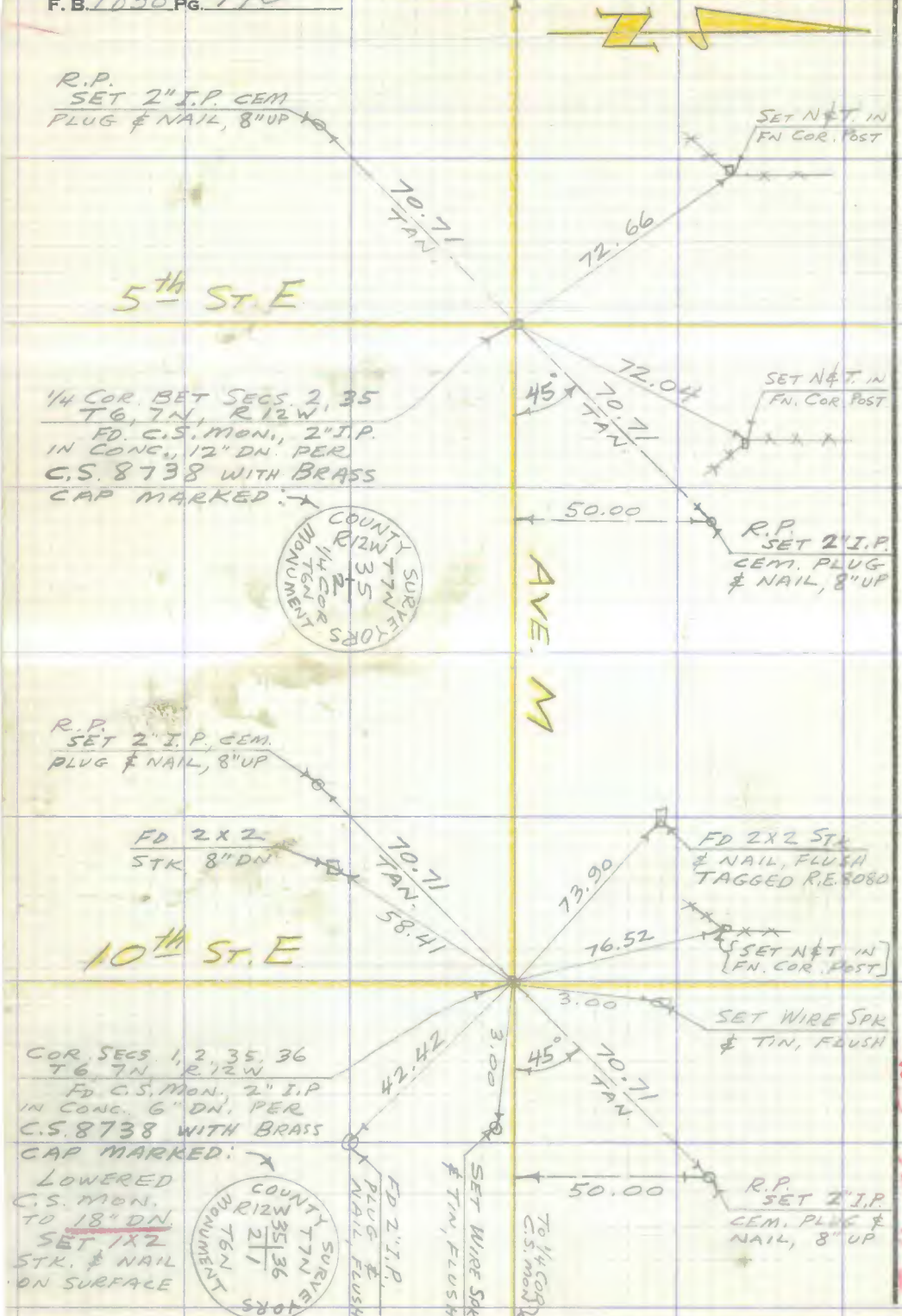

RETURN TO
LOS ANGELES COUNTY SURVEYOR
726 LOS ANGELES COUNTY
ENGINEERING BLDG.
Do not extend notes this side of this line.

Note: Any Additions or Changes on This Sheet Must be Made or Circled in Red Ink With Date and Name of Person Making Change.

WS-70-F4

Notes Ck'd by	Survey of AVE. M
Map No.	W. O. Tape No. 107 St'd. 84 °F
Office Work	Surveyed by MACK
Checked	Notes M Date 8-24-54
Date	Indexed C. Johnson

F. B. 1838 Pg. 141

W5-71-86

Note: Any Additions or Changes on This Sheet Must be Made or Circled in Red Ink With Date and Name of Person Making Change.

Do not extend notes this side of this line.

RETURN TO
LOS ANGELES COUNTY SURVEYOR
726 LOS ANGELES COUNTY
ENGINEERING BLDG.

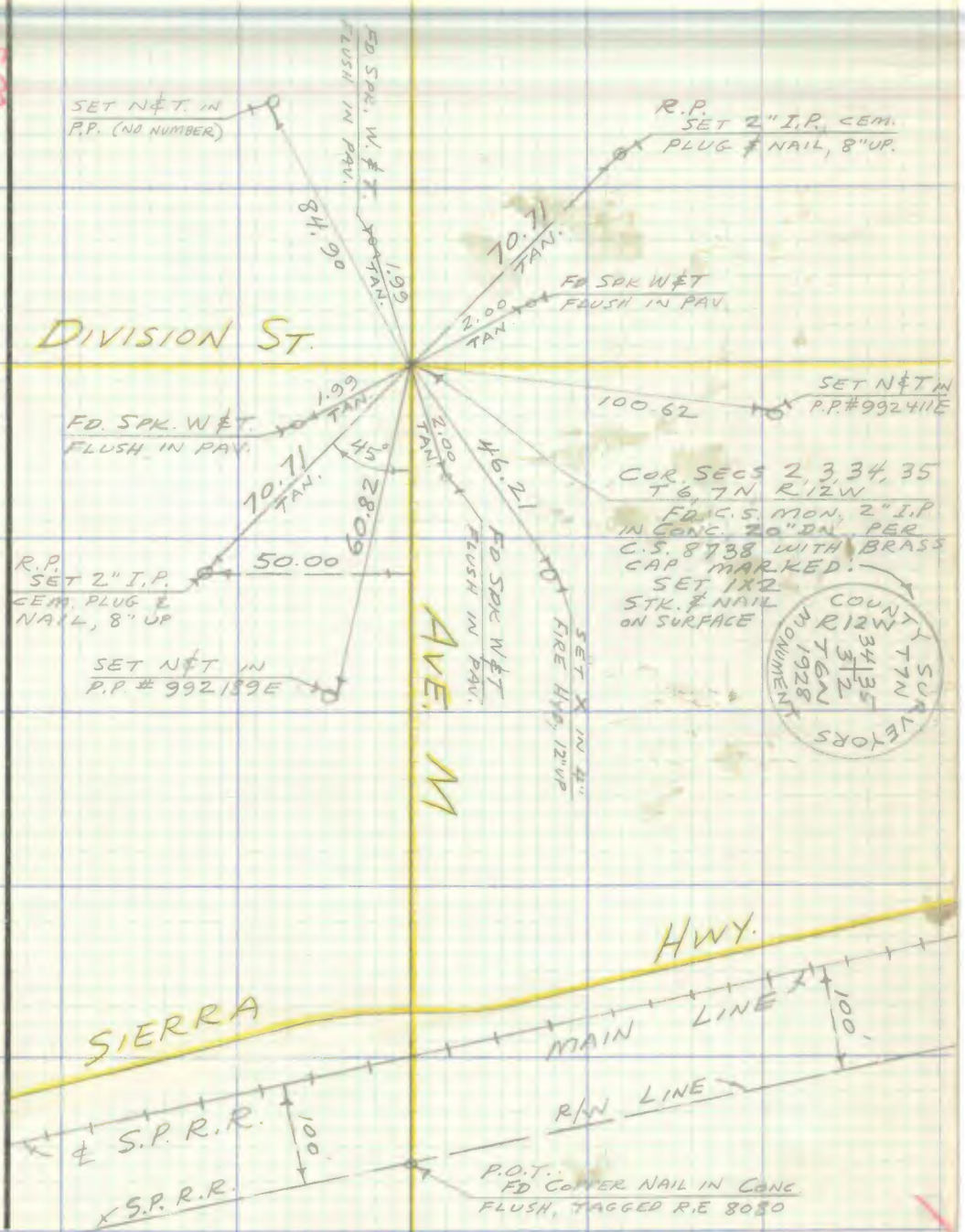

To Top Pg. 140

76FS095 247 4-53

F. B. 1838 PG. 142

RETURN TO
LOS ANGELES COUNTY SURVEYOR
726 LOS ANGELES COUNTY
ENGINEERING BLDG.

Do not extend notes this side of this line.

Note: Any Additions or Changes on This Sheet Must be Made or Circled in Red Ink With Date and Name of Person Making Change.

Notes Ck'd by	Survey of AVE L-14
Map No.	W. O. Tape No. 107 St'd. 84 °F
Office Work	Surveyed by MACK
Checked	Notes M Date 8-1-54
Date	Indexed C. Johnson

F. B. 1838 Pg. 143

F.O. 396 N-275

AVE. L-14

℄ SURVEY ON AVE L-14 IN TR # 11439

BET.

45th ST. ~~E~~ W ℄ 50th ST. ~~E~~ W

Note: Any Additions or Changes on This Sheet Must be Made or Circled in Red Ink, With Date and Name of Person Making Change.

RETURN TO
LOS ANGELES COUNTY SURVEYOR
726 LOS ANGELES COUNTY
ENGINEERING BLDG.

Do not extend notes this side of this line.

79F309S 247 4-53

F. B. 1838 PG. 144

TO BOT. PG. 145

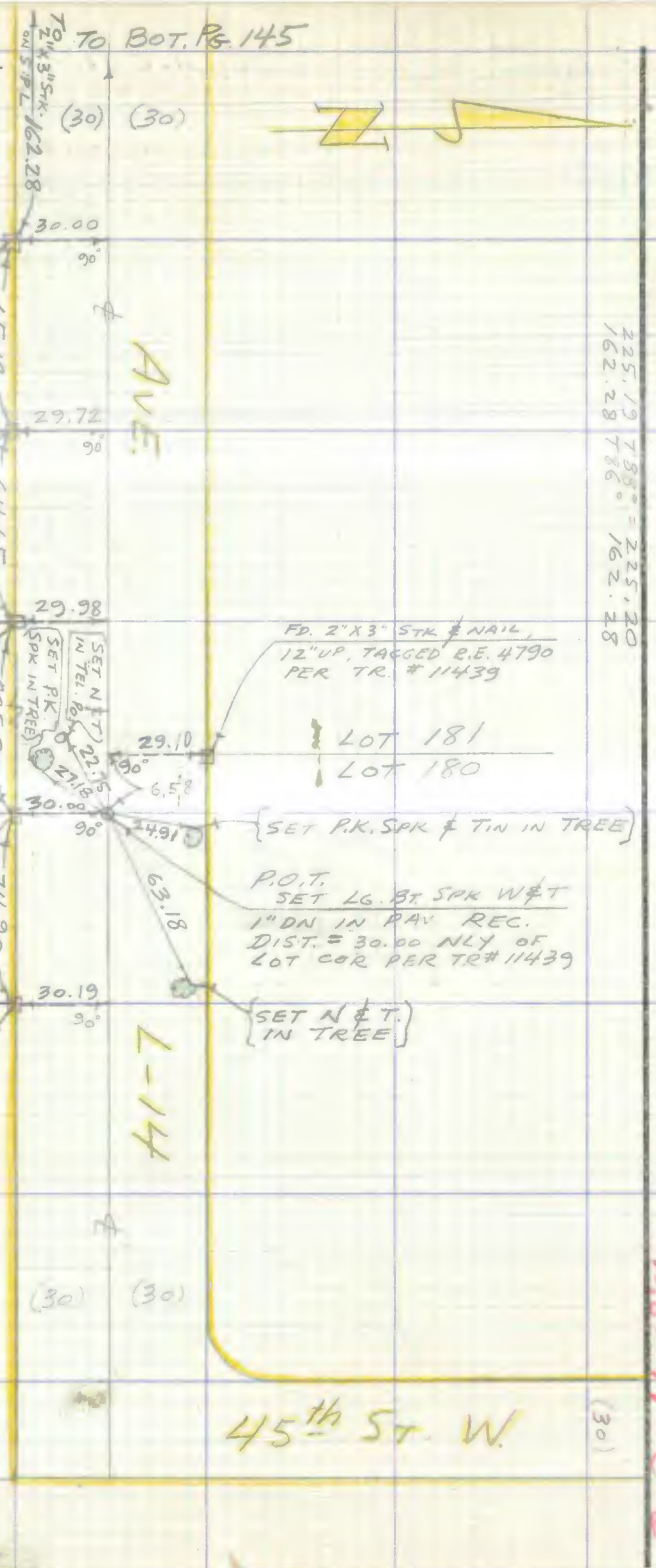

RETURN TO
LOS ANGELES COUNTY SURVEYOR
726 LOS ANGELES COUNTY
ENGINEERING BLDG.

Do not extend notes this side of this line.

Note: Any Additions or Changes on This Sheet Must be Made or Circled In Red Ink With Date and Name of Person Making Change.

W.S. 71-C-6

Notes Ck'd by	Survey of AVE L-14
Map No.	W. O. Tape No. 107 St'd. 54 °F
Office Work	Surveyed by MACK
Checked	Notes m Date 9-1-54
Date	Indexed A. C. Johnson

F. B. 1838 PG. 145

To Bot Pg 146

355.92 T90° = 355.93

(30) (30)

79.99

30.00
90°

LOT 198
LOT 197

P.O.T.
SET BT. SPK & TIN
FLUSH IN PAV., ON
PLUS OF LOT COR.
STK. AT N. P.L.

FD 2"x3" STK & NAIL
4" UP TAGGED R.E. 4790
PER TR. # 11439

355.93

AVE

355.93

P.O.T
SET BT SPK & TIN
FLUSH IN PAV. ON PLUS
OF 2" I.P AT B.C. OF N.P.L

B.C. OF P.L
FD 2" I.P. PLUG &
NAIL, 2" UP, TAGGED
R.E 4790 PER
TR. # 11439

B.C. OF P.L
FD 2"x3" STK &
NAIL, 4" UP, TAGGED
R.E. 4790 PER
TR # 11439

30.00
90°
9.74

30.11
90°

(30)

WEST

(30)

(30)

(30)

47th ST.

(30)

(30)

(30)

162.28

L-14

To 2"x3" STK on S.P.L.

(30) (30)

TO TOP PG 144

Note: Any Additions or Changes on This Sheet Must be Made or Circled in Red Ink With Date and Name of Person Making Change.

Do not extend notes this side of this line.

RETURN TO
LOS ANGELES COUNTY SURVEYOR
726 LOS ANGELES COUNTY
ENGINEERING BLDG.

76F309S 247 4-53

F.B. 1838 PG. 146

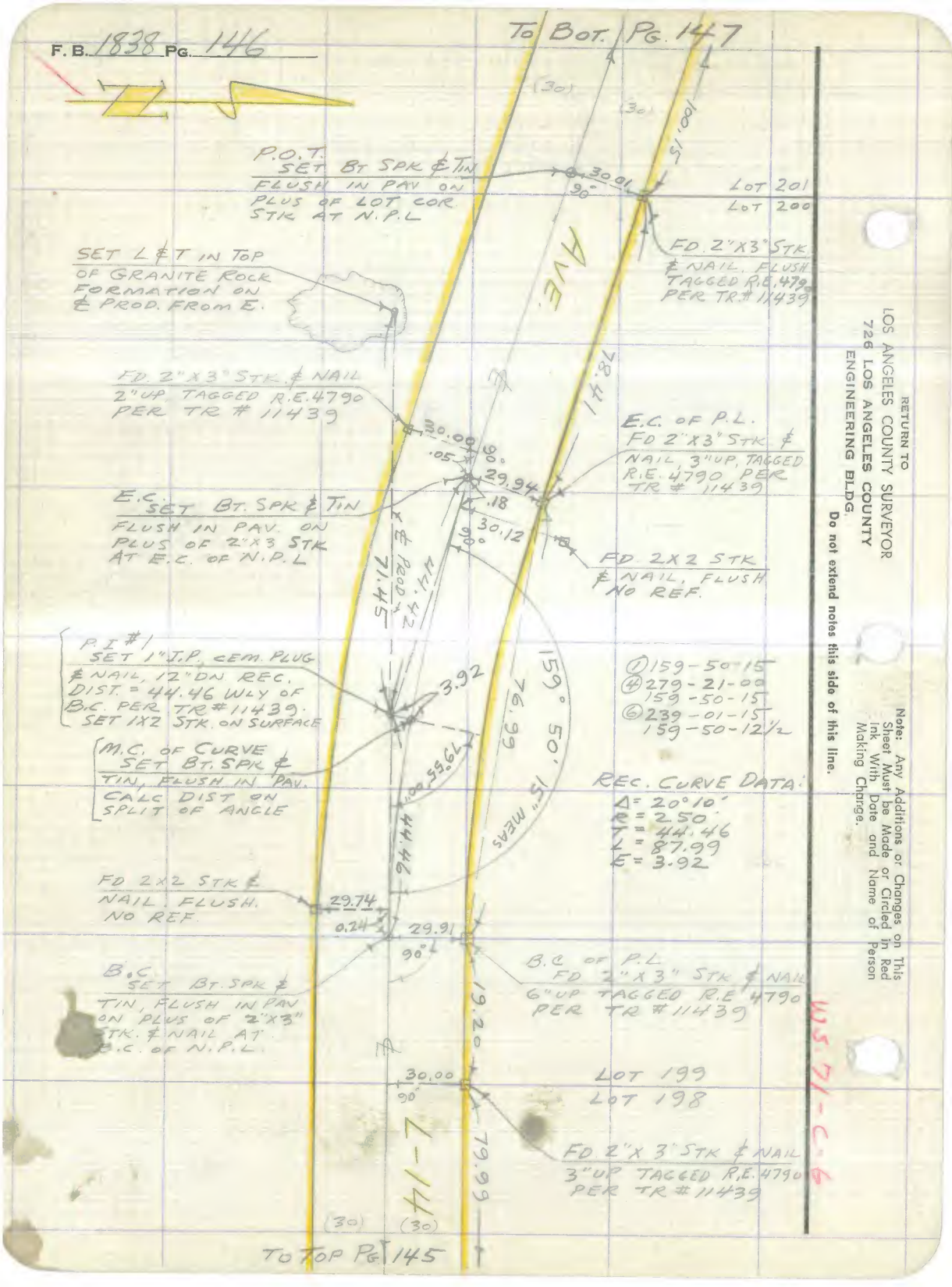

RETURN TO
LOS ANGELES COUNTY SURVEYOR
726 LOS ANGELES COUNTY
ENGINEERING BLDG.

Do not extend notes this side of this line.

Note: Any Additions or Changes on This Sheet Must be Made or Circled in Red Ink With Date and Name of Person Making Change.

WS 71-C-8

Notes Ck'd by	Survey of Ave L-14
Map No.	W. O. Tape No. 157 St'd. 34 °F
Office Work	Surveyed by MACK
Checked	Notes M Date 9-2-54
Date	Indexed

F. B. 1838 Pg. 147

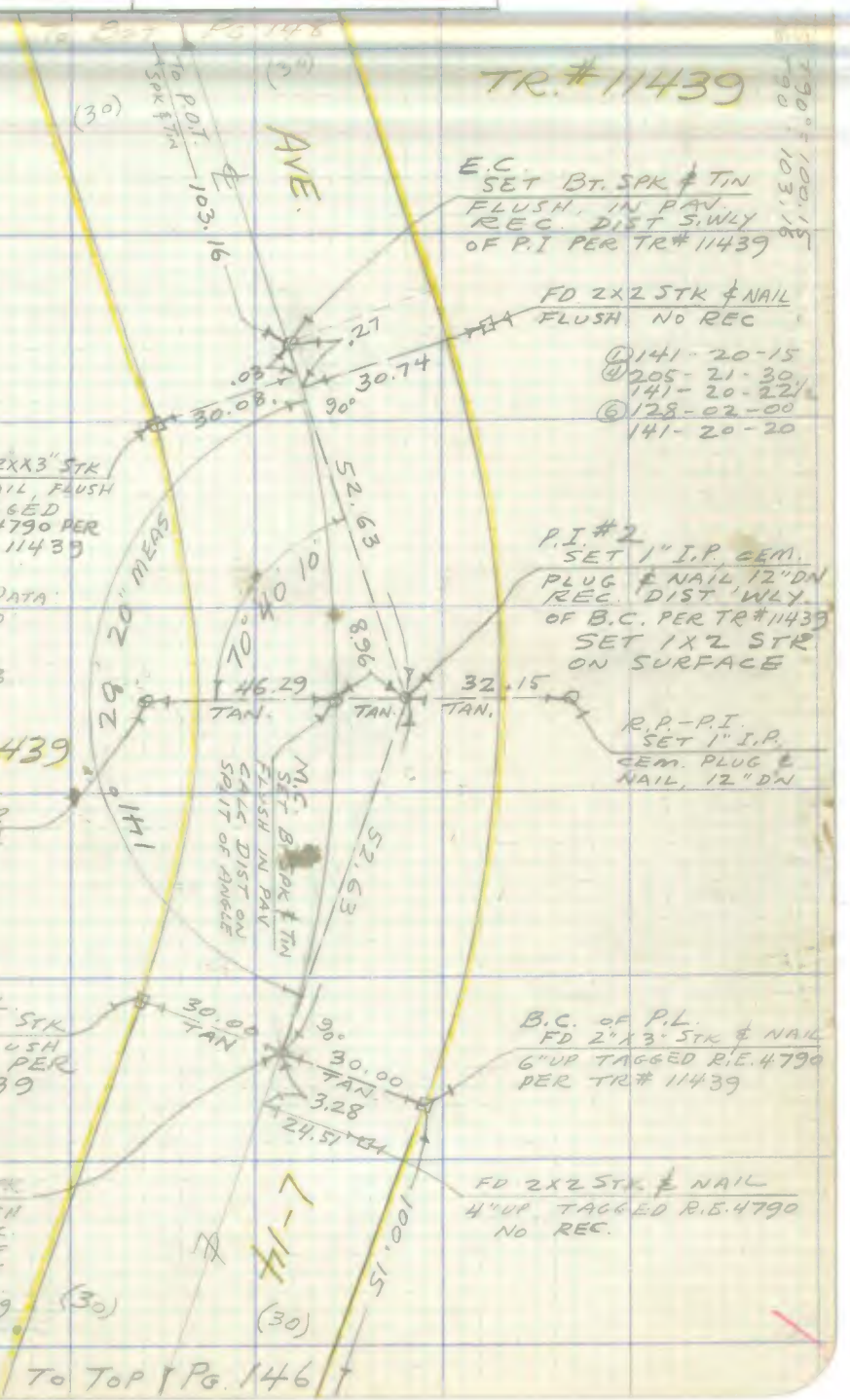

RETURN TO
LOS ANGELES COUNTY SURVEYOR
726 LOS ANGELES COUNTY
ENGINEERING BLDG.

Note: Any Additions or Changes on This Sheet Must be Made or Circled in Red Ink With Date and Name of Person Making Change.

Do not extend notes this side of this line.

76F3089 247 4-53

F.B. 1838 PG. 148

To Bot. Pg. 149

To P.O.T.

(30) (30)

FD 2"x3" STK & NAIL
3" UP TAGGED R.E. 4790
NO REC.

28.88
90°

AVE. 180.04

33.95

TR. #11439

E.C.
SET BT SPK & TIN
FLUSH IN PAV. REC.
DIST SLY. OF 2" I.P
AT E.C. OF N.P.L.
PER TR # 11439

E.C. OF P.L.
FD 2" I.P. PLUG & NAIL
10" UP TAGGED R.E. 4790
PER TR # 11439

30.00
90°

R.P.-P.I
SET 1" I.P. CEM.
PLUG & NAIL, 12" DN
ON ℄ PROD. FROM N.E

40.72

70.60
℄ PROD

80°45'00"

161°29'50" MEAS

REC. CURVE DATA:
Δ = 18°30'
R = 250
T = 40.72
L = 80.72
E = 3.29

P.I #3
SET 1" I.P. CEM. PLUG
& NAIL 12" DN, REC.
DIST. ELY. OF E.C. PER
TR. # 11439
SET 1X2 STK & NAIL
ON SURFACE

3.29

① 161-29-45
④ 285-59-30
161-29-52½
⑤ 248-59-15
161-29-52½

73.94
℄ PROD

40.72

TR#11439

M.C.
SET BT. SPK & TIN
FLUSH, IN PAV.
CALC. DIST. ON
SPLIT OF ANGLE

R.P.-P.I
SET 1" I.P. CEM. PLUG
& NAIL, 12" DN. ON
℄ PROD. FROM W.

29.96
.04
.19
30.08
90°

30.00
90°

SET 1X1
STK., FL.

B.C.
SET BT. SPK & TIN
FLUSH, IN PAV
REC. DIST. N.ELY. OF
P.T. PER TR. # 11439

FD 2X2 STK &
NAIL, FLUSH
NO REC.

102.95

22.79

29.98

LOT 206
LOT 205

L-14

FD. 2"X3" STK & NAIL
4" UP TAGGED R.E. 4790
PER TR # 11439

FD 2"X3" STK
& NAIL, FLUSH
TAGGED
R.E 4790 PER
TR # 11439

180.03 T 90° 180.04

P.O.T.
SET BT. SPK. &
TIN, FLUSH IN PAV.

103.16

(30)

(30)

To E.C.
SPK & TIN

To Top. Pg. 147

RETURN TO
LOS ANGELES COUNTY SURVEYOR
726 LOS ANGELES COUNTY
ENGINEERING BLDG.

Do not extend notes this side of this line.

Note: Any Additions or Changes on This Sheet Must be Made or Circled in Red Ink With Date and Name of Person Making Change.

WS 71-C-6

Notes Ck'd by	Survey of AVE L-14
Map No.	W. O. Tape No. 107 St'd. 84 °F
Office Work	Surveyed by MACK
Checked	Notes m Date 9-3-54
Date	Indexed C. Johnson

F. B. 1838 PG. 149

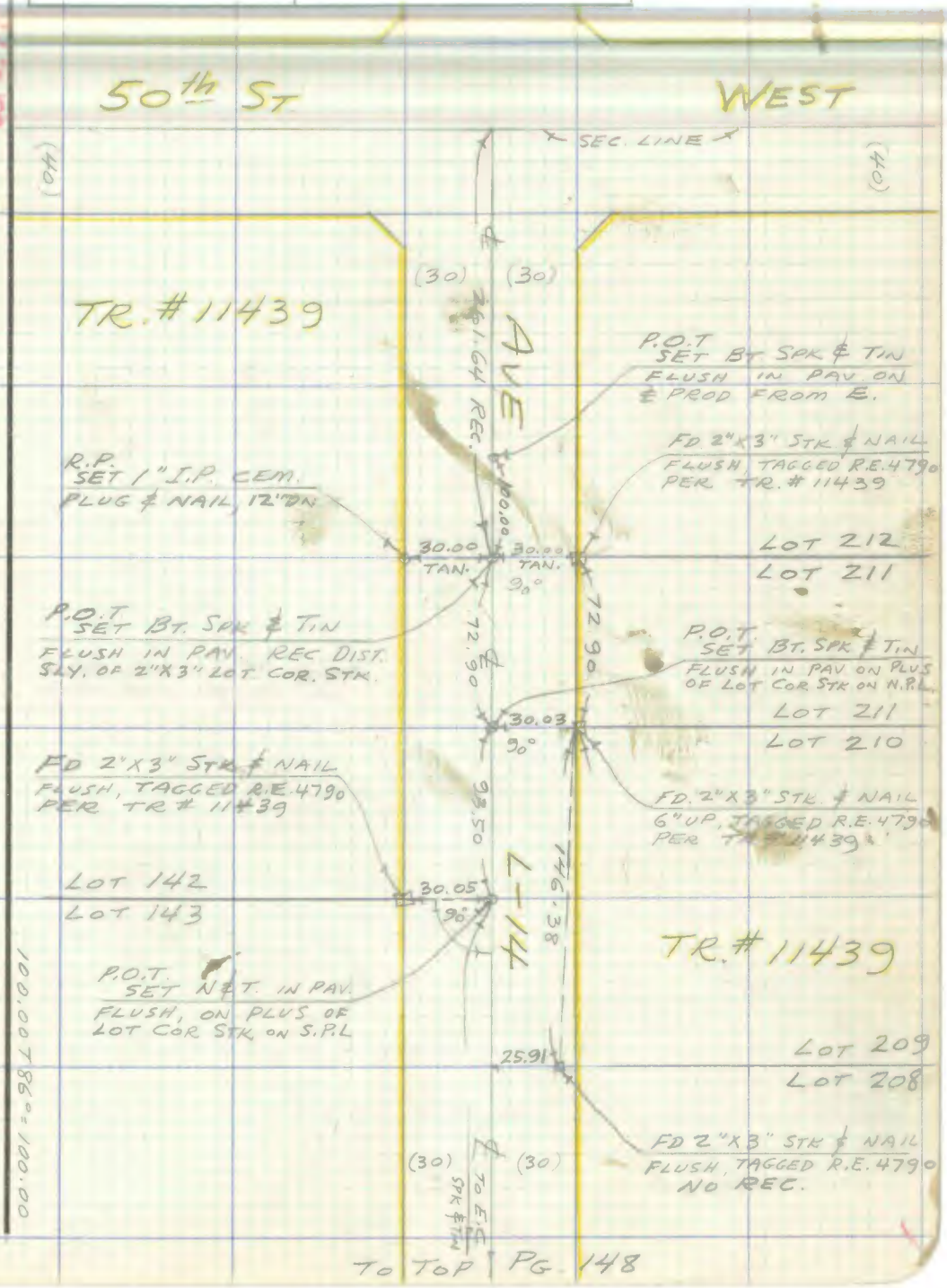

Note: Any Additions or Changes on This Sheet Must be Made or Circled in Red Ink With Date and Name of Person Making Change.

Do not extend notes this side of this line.

RETURN TO
LOS ANGELES COUNTY SURVEYOR
726 LOS ANGELES COUNTY
ENGINEERING BLDG.

76F309S 247 4-53

F. B. 1838 PG. 150

RETURN TO
LOS ANGELES COUNTY SURVEYOR
726 LOS ANGELES COUNTY
ENGINEERING BLDG.

Note: Any Additions or Changes on This Sheet Must be Made or Circled in Red Ink With Date and Name of Person Making Change.

Do not extend notes this side of this line.

Notes Ck'd by	Survey of LITTLE ROCK FIRE LOT
Map No. C.S.B~2510	W. O. 0038.01 Tape No. 107 St'd. 84 °F
Office Work G. Bailey	Surveyed by MACK
Checked	Notes M. Date 2-15-54
Date	Indexed A. C. Johnson 9-23-54

F. B. 1838 PG. 151

J.N. 0038.01

FIRE STATION LOT
AT LITTLE ROCK

PARTY
MACK
HALISCKY
RITTER
ALBRIGHT
TALBOT

Note: Any Additions or Changes on This Sheet Must be Made or Circled in Red Ink With Date and Name of Person Making Change.

Do not extend notes this side of this line.

RETURN TO
LOS ANGELES COUNTY SURVEYOR
726 LOS ANGELES COUNTY
ENGINEERING BLDG.

76F3095 247 2-51

RETURN TO
LOS ANGELES COUNTY SURVEYOR
726 LOS ANGELES COUNTY
ENGINEERING BLDG.

Note: Any Additions or Changes on This Sheet Must be Made or Circled in Red Ink With Date and Name of Person Making Change.

Do not extend notes this side of this line.

WS 46 - A4

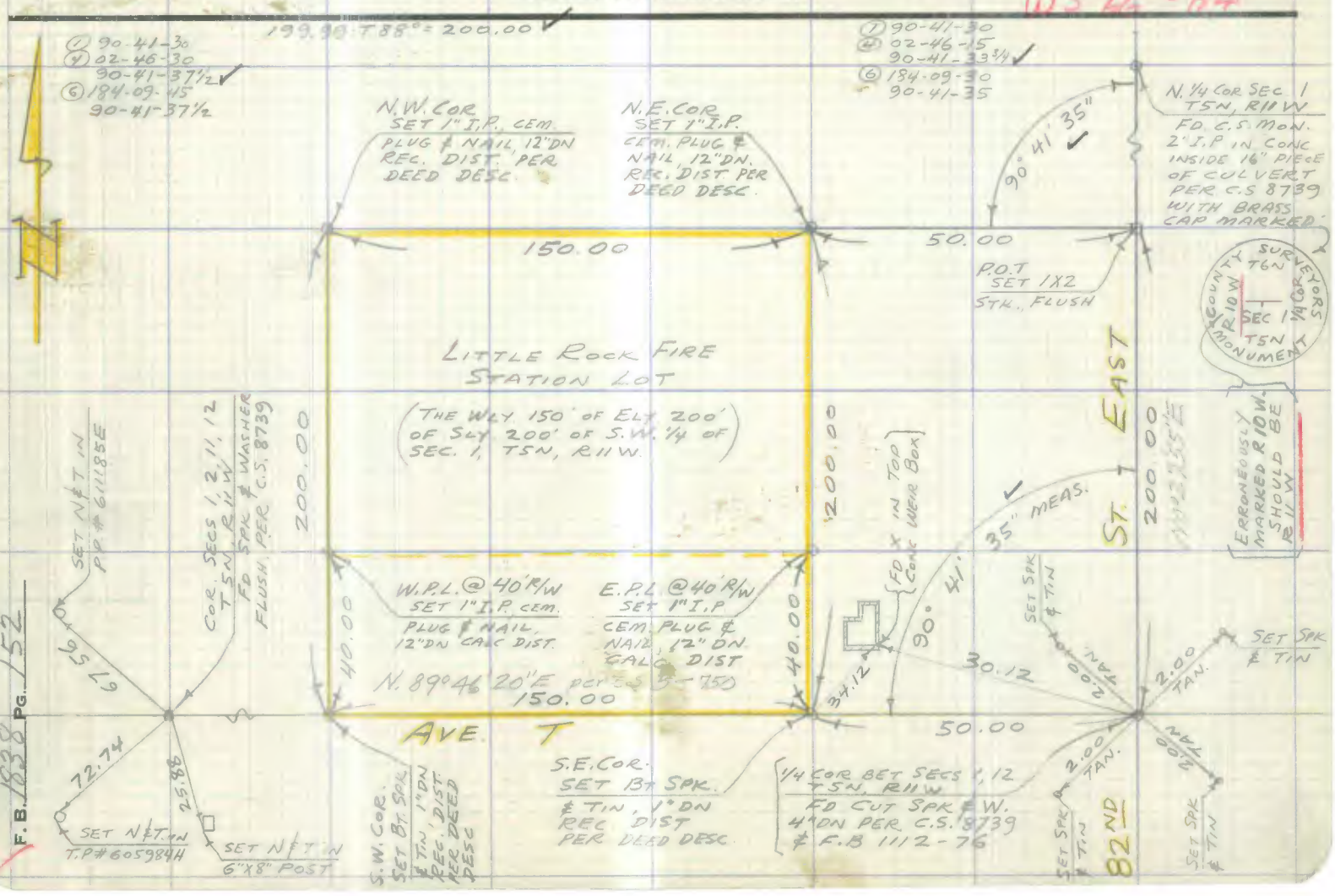

Notes Ck'd by	Survey of 5th St. E.
Map No.	W. O. Tape No. 107 St'd. 84 °F
Office Work	Surveyed by MACK
Checked	Notes m Date 9-23-54
Date	Indexed J. C. Johnson

F. B. 1838 PG. 153

F.O. 396N-279

5th ST. EAST

TIES TO 1/4 SEC & 1/4 1/4 SEC. CORNERS

ON

5th ST. E.

FROM AVE. I TO KETTERING ST. (I-4)

PARTY.
MACK
HALISCKY
RITTER
TALBOT
ALBRIGHT

Note: Any Additions or Changes on This Sheet Must be Made or Circled in Red Ink With Date and Name of Person Making Change.

Do not extend notes this side of this line.

RETURN TO
LOS ANGELES COUNTY SURVEYOR
726 LOS ANGELES COUNTY
ENGINEERING BLDG.

76F309S 247 10M 1-49

F. B. 1838 PG. 154

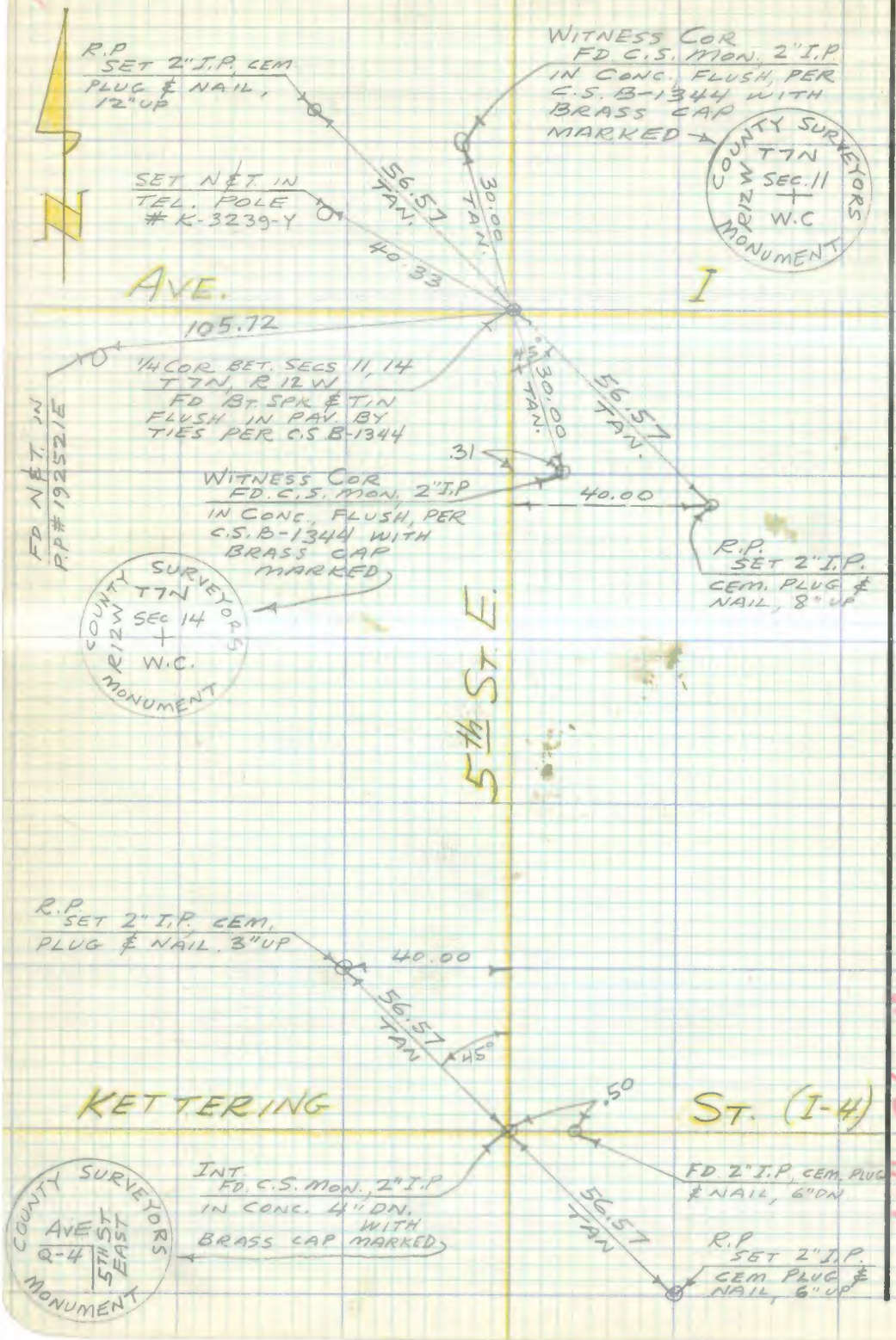

RETURN TO
LOS ANGELES COUNTY SURVEYOR
726 LOS ANGELES COUNTY
ENGINEERING BLDG.

Note: Any Additions or Changes on This Sheet Must be Made or Circled in Red Ink With Date and Name of Person Making Change.

Do not extend notes this side of this line.

WS 70-84

Notes Ck'd by	Survey of AVE. S.
Map No.	W. O. Tape No. 107 St'd. 84 °F
Office Work	Surveyed by MACK
Checked	Notes M Date 9-23-54
Date	Indexed A. C. Johnson

F. B. 1838 Pg. 155

F.O. 396N-278

AVE. S

TIES TO SEC. & 1/4 SEC CORNERS

BET 30th & 35th STS. E.

PARTY
MACK
HALISCKY
RITTER
ALBRIGHT
TALBOT

Note: Any Additions or Changes on This Sheet Must be Made or Circled in Red Ink With Date and Name of Person Making Change.

Do not extend notes this side of this line.

RETURN TO
LOS ANGELES COUNTY SURVEYOR
726 LOS ANGELES COUNTY
ENGINEERING BLDG.

76F309S 247 10M 1-49

F. B. 1838 PG. 156

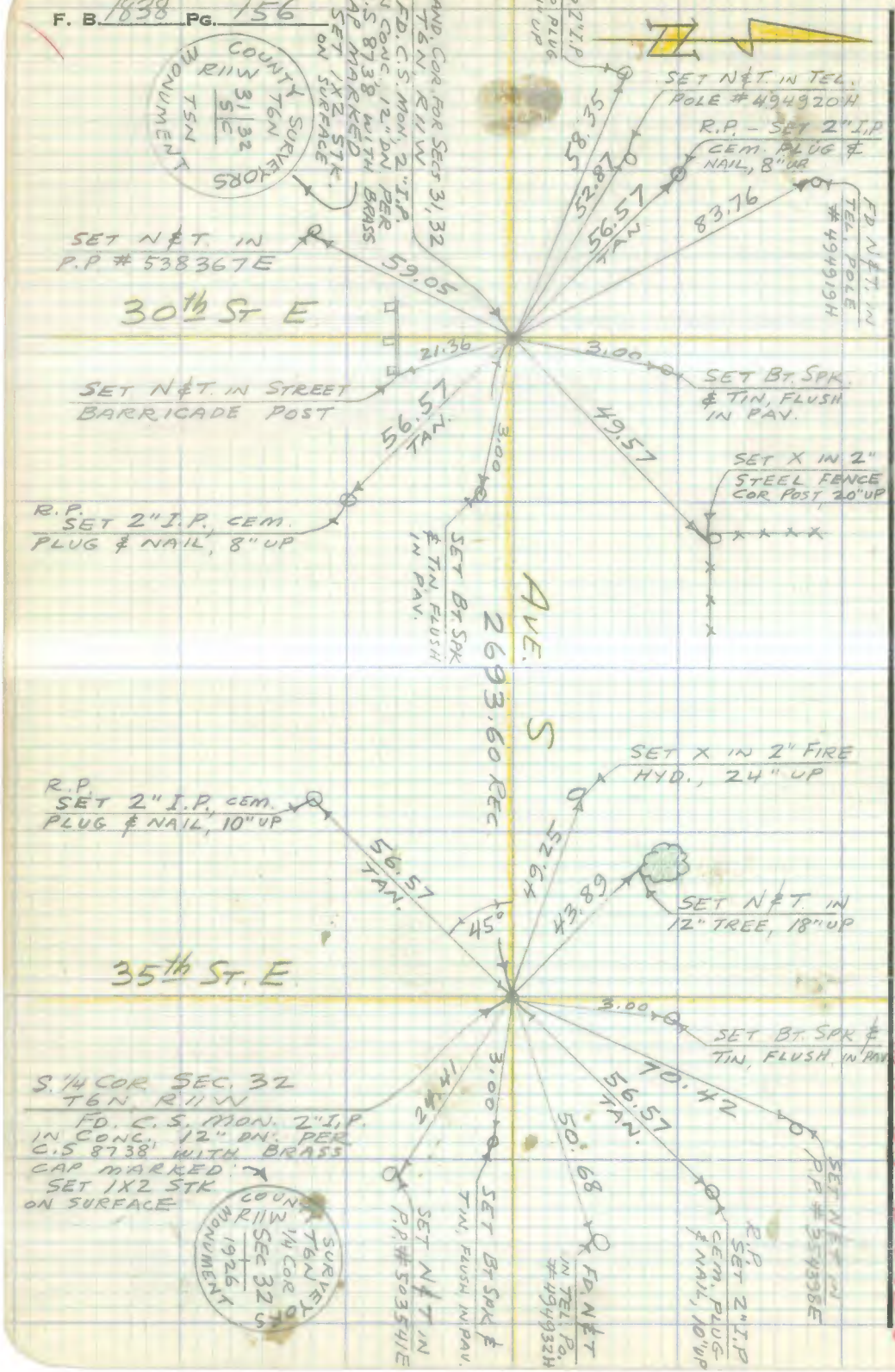

RETURN TO
LOS ANGELES COUNTY SURVEYOR
726 LOS ANGELES COUNTY
ENGINEERING BLDG.

Do not extend notes this side of this line.

Note: Any Additions or Changes on This Sheet Must be Made or Circled in Red Ink With Date and Name of Person Making Change.

WS 65-B-3 #C-3

Notes Ck'd by	Survey of SEC LINES T7N R10W
Map No.	W. O. Tape No. 10 Std. 84 °F
Office Work	Surveyed by MACK
Checked	Notes Date 8-10-54
Date	Indexed

F. B. 1838 PG. 157

J.N. 0302.01

RE-ESTABLISHMENT OF
COR. SECS. 3, 4, 9, 10, T7N, R10W.
AT
AVE. H & 110th ST. E
ALSO
TIES TO SEC & 1/4 SEC CORNERS
ON
AVE H FROM 90th ST E TO 130th ST. E
& ON
120th ST. E FROM AVES. G TO H

PARTY
MACK
HALISCKY
RITTER
TALBOT
ALBRIGHT

Note: Any Additions or Changes on This Sheet Must be Made or Circled in Red Ink With Date and Name of Person Making Change.

Do not extend notes this side of this line.

RETURN TO
LOS ANGELES COUNTY SURVEYOR
726 LOS ANGELES COUNTY
ENGINEERING BLDG.

76FS095 247 4-53

F. B. 1838 PG. 158

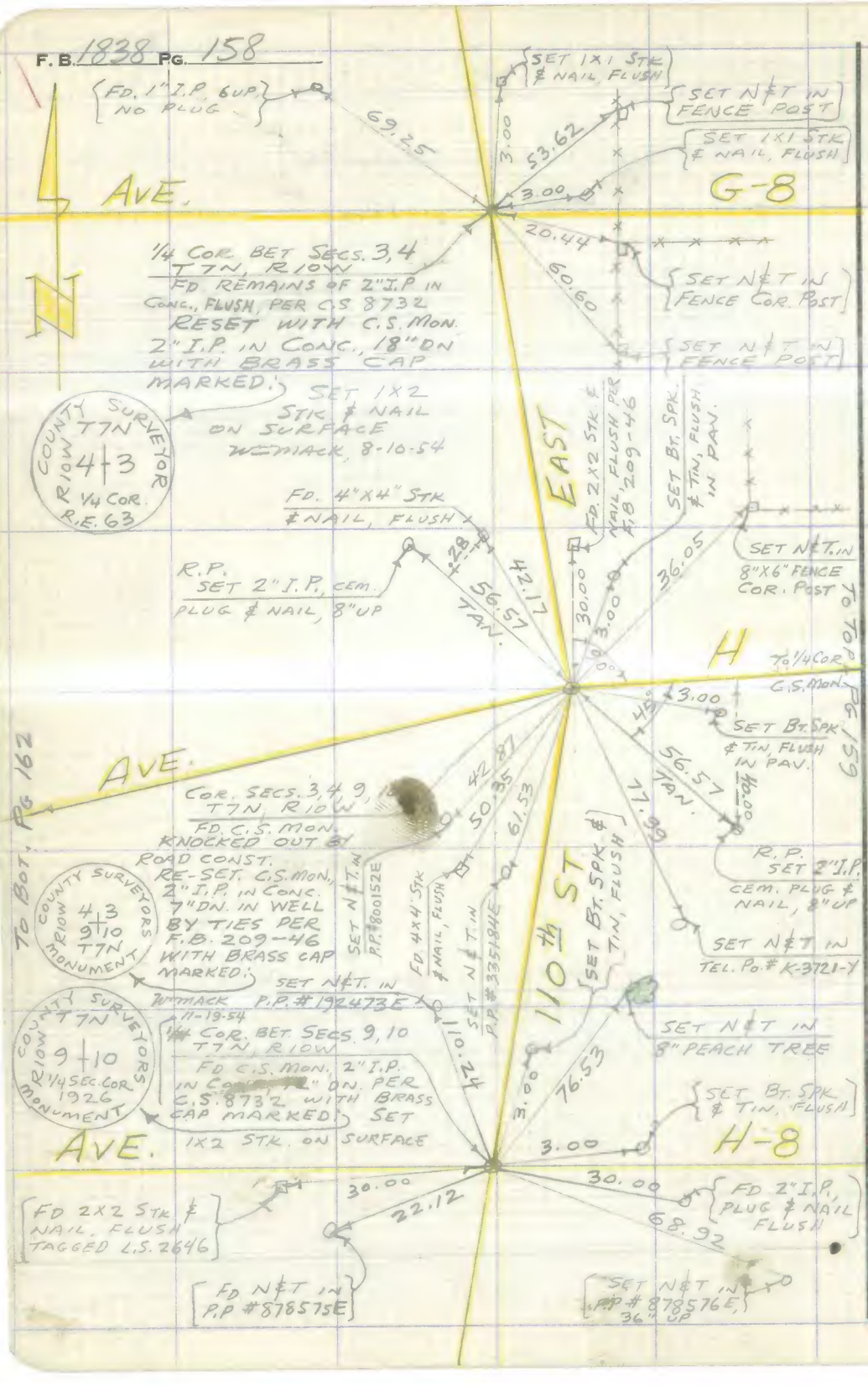

RETURN TO
LOS ANGELES COUNTY SURVEYOR
726 LOS ANGELES COUNTY ENGINEERING BLDG.
Do not extend notes this side of this line.

Note: Any Additions or Changes on This Sheet Must be Made or Circled In Red Ink With Date and Name of Person Making Change.

WS 20 B-3 + B4

Notes Ck'd by	Survey of SEC. LINES, T1N, R10W
Map No.	W. O. Tape No. 107 St'd 84 °F
Office Work	Surveyed by MACK
Checked	Notes M Date 8-1-54
Date	Indexed

F. B. 1838 PG. 159

TO RIGHT SIDE PG. 158

Note: Any Additions or Changes on This Sheet Must be Made or Circled in Red Ink With Date and Name of Person Making Change.

Do not extend notes this side of this line.

RETURN TO
LOS ANGELES COUNTY SURVEYOR
700 HALL OF RECORDS

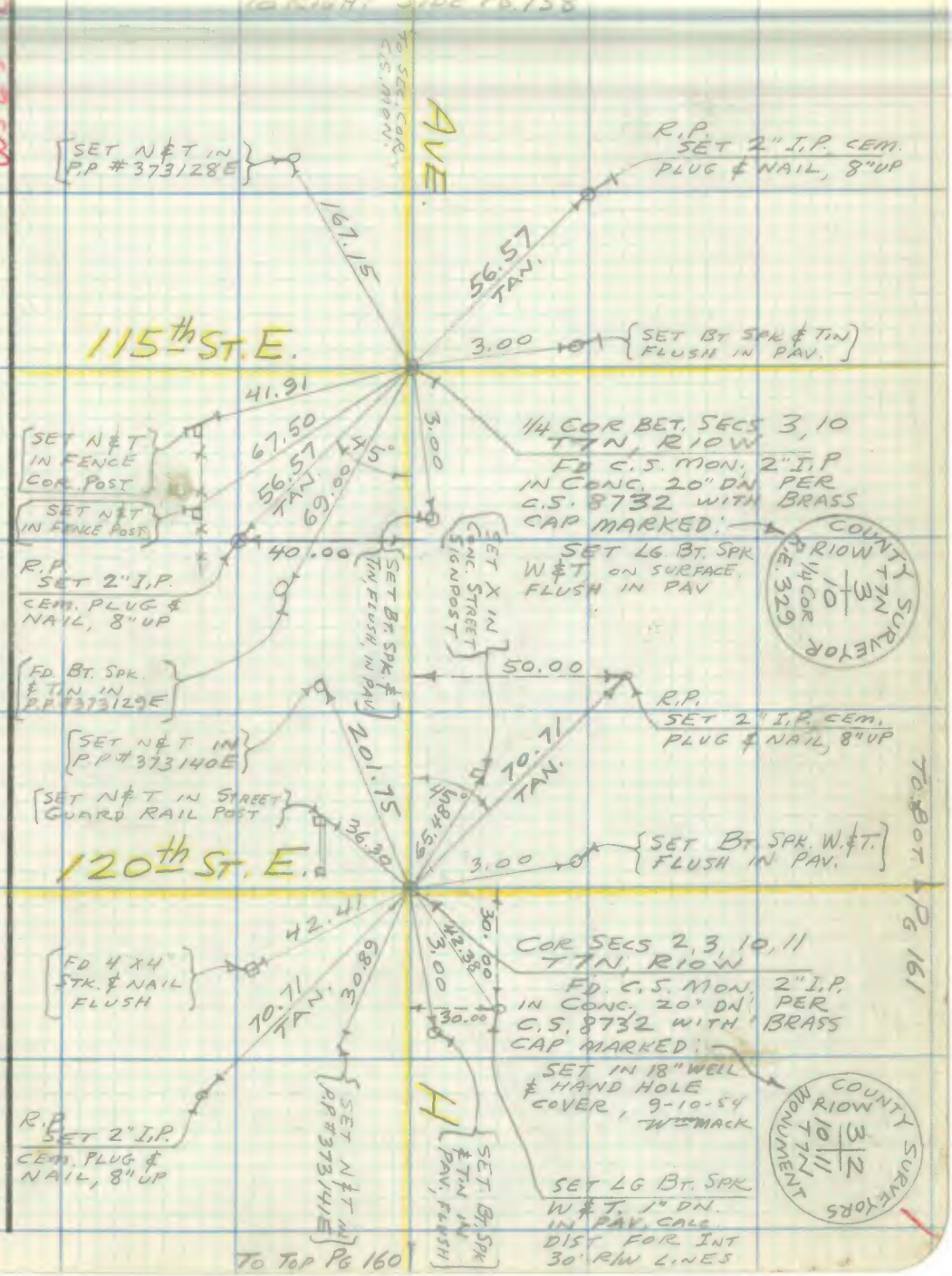

FORM 247 SM 11-46

F.B. 1838 PG. 160

To Bot Pg. 159



RETURN TO
LOS ANGELES COUNTY SURVEYOR
700 HALL OF RECORDS

Do not extend notes this side of this line.

Note: Any Additions or Changes on This Sheet Must be Made or Circled in Red Ink With Date and Name of Person Making Change.

WS 69-C-4

Notes Ck'd by	Survey of SEC LINES T7N, R10W
Map No.	W. O. Tape No. 107 St'd. 84 °F
Office Work	Surveyed by MACK
Checked	Notes M Date 9-13-54
Date	Indexed

F. B. 1838 PG. 161

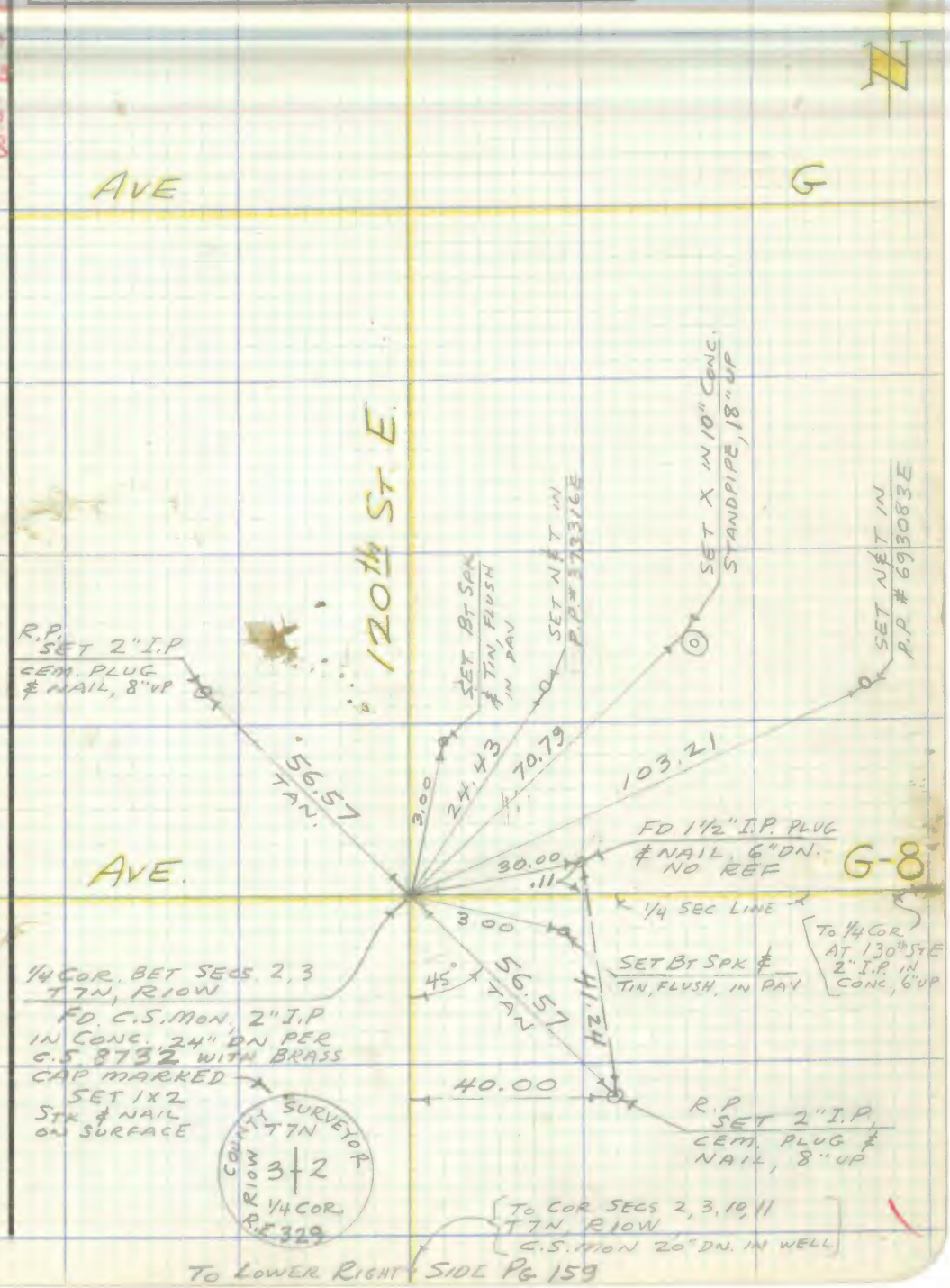

Note: Any Additions or Changes on This Sheet Must be Made or Circled in Red Ink With Date and Name of Person Making Change.

Do not extend notes this side of this line.

RETURN TO
LOS ANGELES COUNTY SURVEYOR
726 LOS ANGELES COUNTY
ENGINEERING BLDG.

76F3095 247 4-53

F. B. 1838 PG. 162

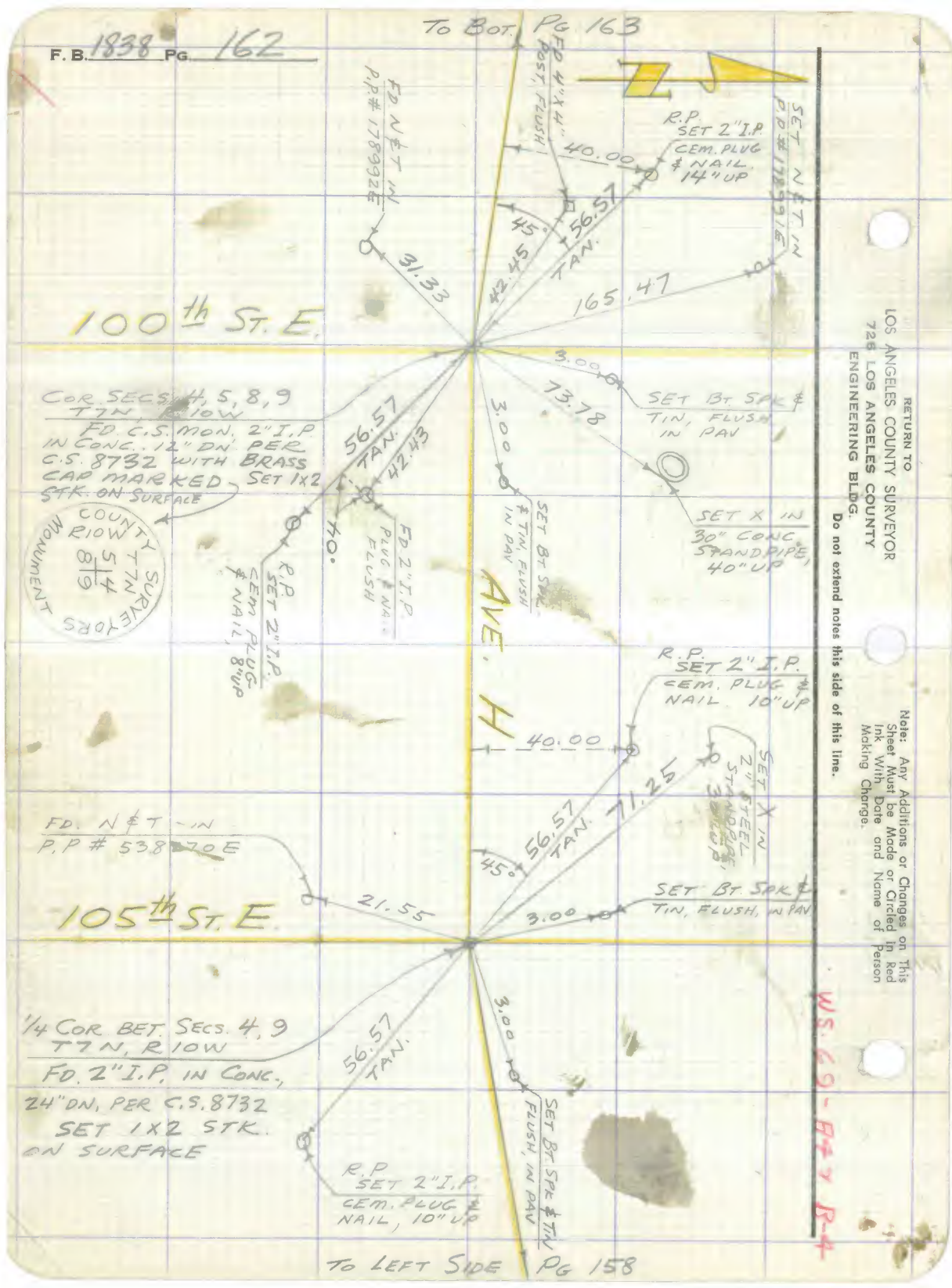

RETURN TO
LOS ANGELES COUNTY SURVEYOR
726 LOS ANGELES COUNTY
ENGINEERING BLDG.

Do not extend notes this side of this line.

Note: Any Additions or Changes on This Sheet Must be Made or Circled in Red Ink With Date and Name of Person Making Change.

WS. 69-847 B-4

Notes Ck'd by	Survey of SEC. LINES T7N, R10W
Map No.	W. O. 9301-01 Tape No. 107 St'd 84 °F
Office Work	Surveyed by MACK
Checked	Notes m Date 9-17-54
Date	Indexed R. C. Johnson

F. B. 1838 PG. 163

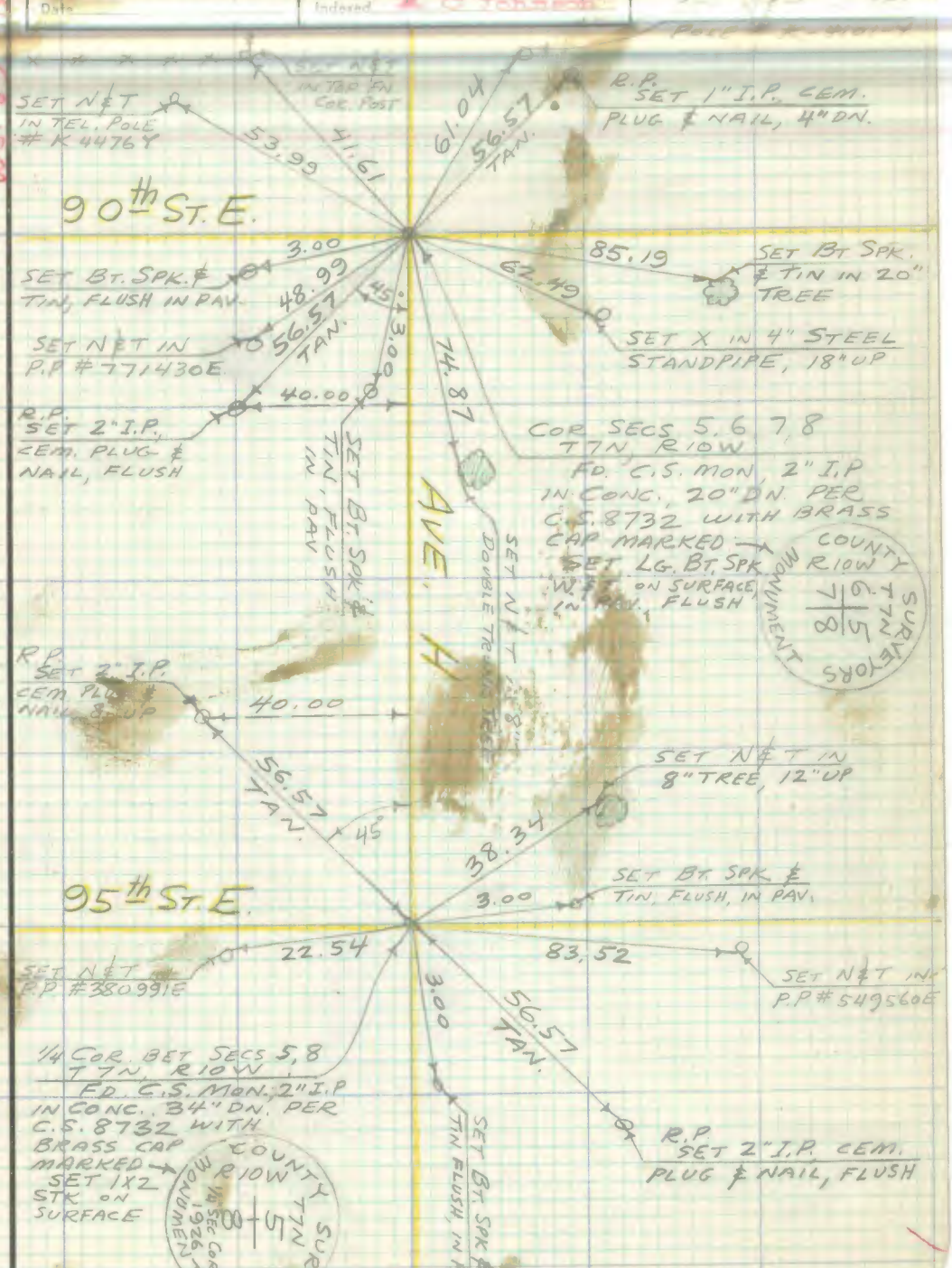

TO TOP PG 162

Note: Any Additions or Changes on This Sheet Must be Made or Circled in Red Ink With Date and Name of Person Making Change.

Do not extend notes this side of this line.

RETURN TO
LOS ANGELES COUNTY SURVEYOR
726 LOS ANGELES COUNTY
ENGINEERING BLDG.

76F309S 247 10M 1-49

F. B. 1838 PG. 164

RETURN TO
LOS ANGELES COUNTY SURVEYOR
726 LOS ANGELES COUNTY
ENGINEERING BLDG.

Note: Any Additions or Changes on This Sheet Must be Made or Circled in Red Ink, With Date and Name of Person Making Change.

Do not extend notes this side of this line.

Notes Ck'd by	Survey of AVE T-8
Map No.	W. O. Tape No. 107 St'd 84 °F
Office Work	Surveyed by MACK
Checked	Notes Date 10-1-54
Date	Indexed

F. B. 1838 PG. 165

J.N. 0302.01

TIES TO 1/4 SECTION CORNER
&
CENTER OF SECTION
ON
AVE T-8
BET 77th ST E & 82nd ST E

PARTY
MACK
HALISCKY
RITTER
TALBOT
ALBRIGHT

Note: Any Additions or Changes on This Sheet Must be Made or Circled in Red Ink With Date and Name of Person Making Change.

Do not extend notes this side of this line.

RETURN TO
LOS ANGELES COUNTY SURVEYOR
726 LOS ANGELES COUNTY
ENGINEERING BLDG.

76F309S 247 10M 1-49

F. B. 1838 PG. 166

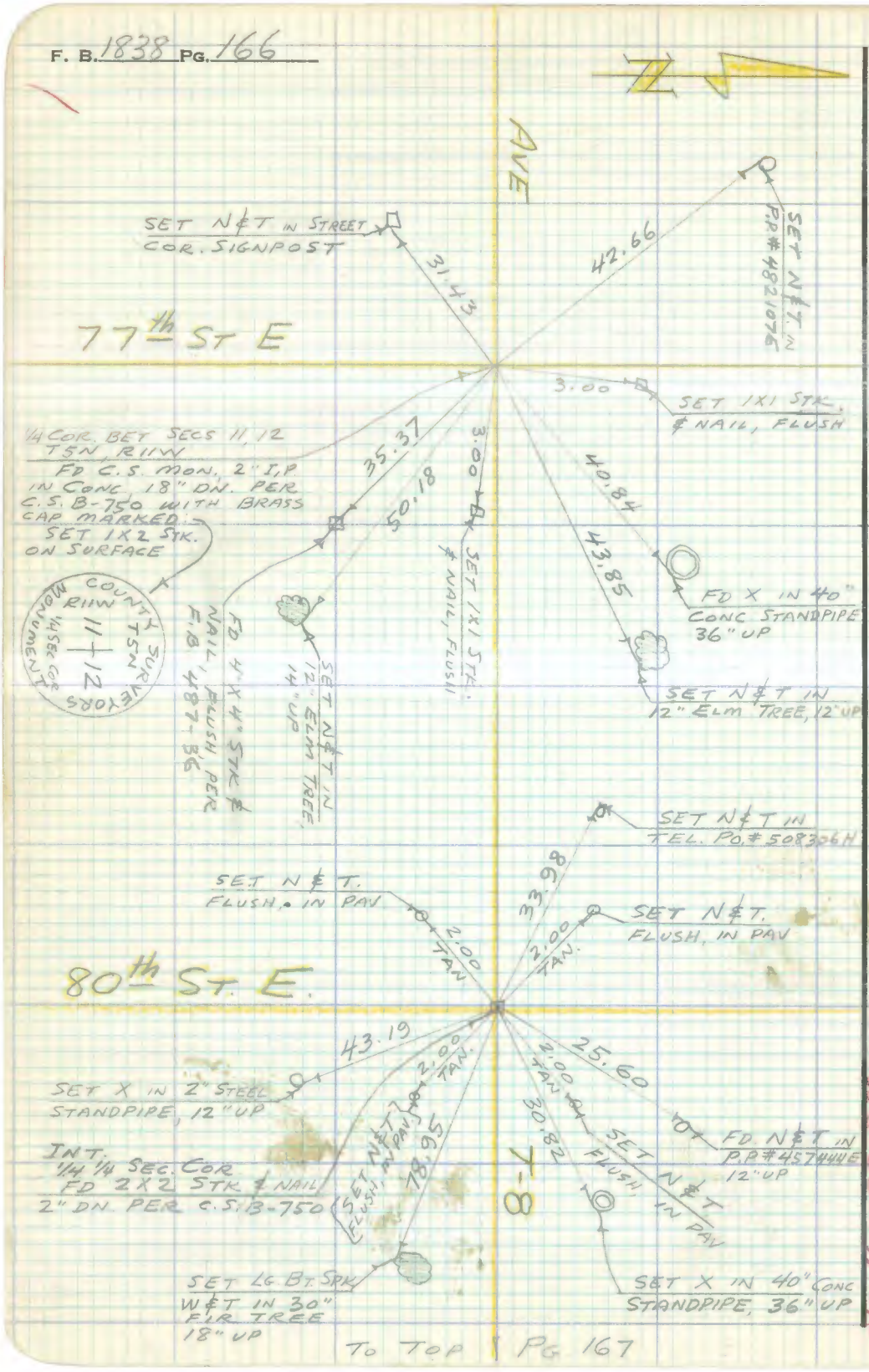

RETURN TO
LOS ANGELES COUNTY SURVEYOR
726 LOS ANGELES COUNTY
ENGINEERING BLDG.
Do not extend notes this side of this line.

Note: Any Additions or Changes on This Sheet Must be Made or Circled in Red Ink With Date and Name of Person Making Change.

WS 66-P4

To Top | Pg 167

Notes Ck'd by	Survey of AVE T-8
Map No.	W. O. 030201 Tape No. 107 St'd. 84 °F
Office Work	Surveyed by MACK
Checked	Notes m Date 10-1-54
Date	Indexed A. C. Johnson

F. B. 1838 PG. 167

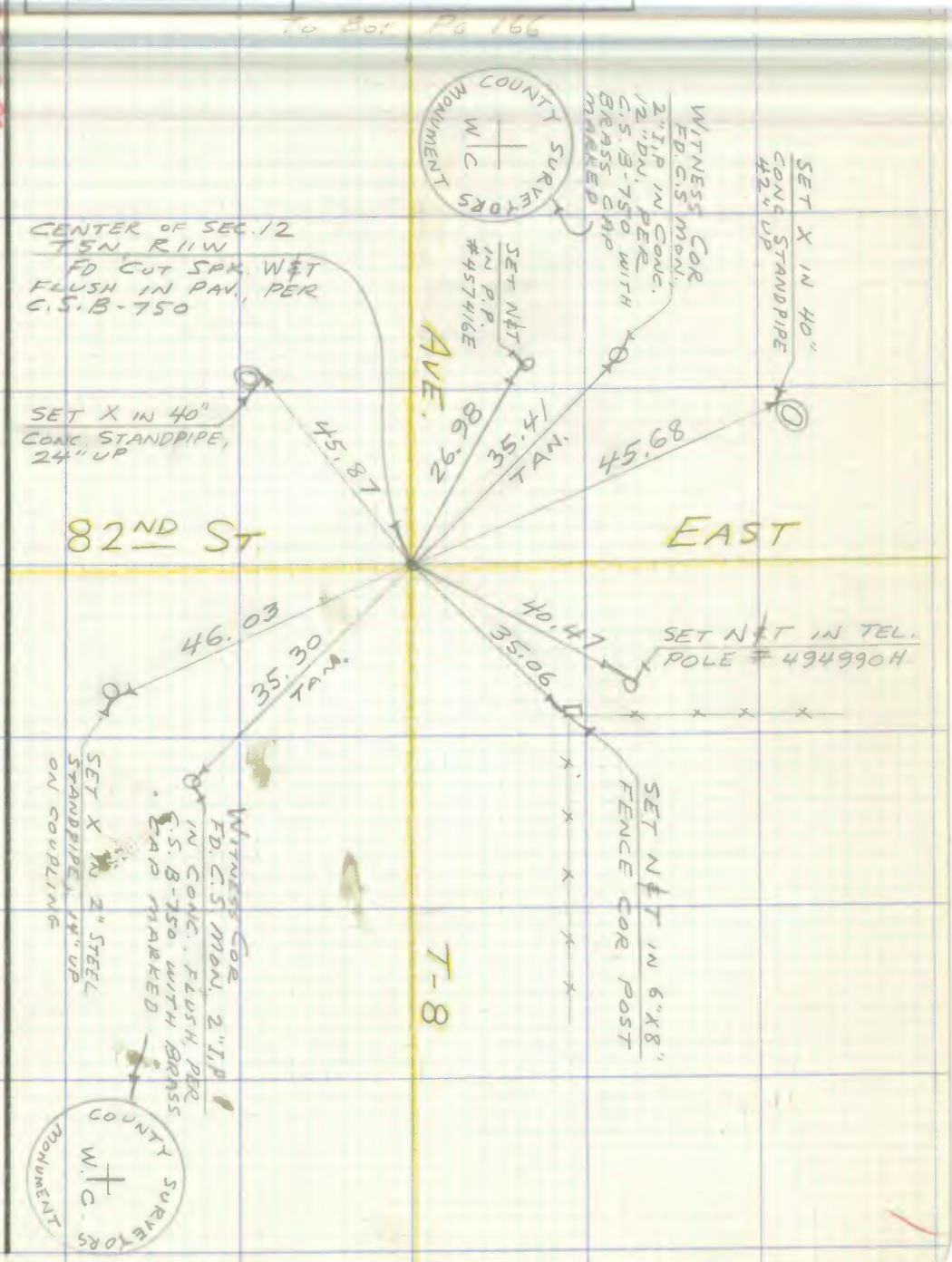

Note: Any Additions or Changes on This Sheet Must be Made or Circled in Red Ink With Date and Name of Person Making Change.

Do not extend notes this side of this line.

RETURN TO
LOS ANGELES COUNTY SURVEYOR
726 LOS ANGELES COUNTY
ENGINEERING BLDG.

76F3095 247 4-53

F. B. 1838 PG. 168

RETURN TO
LOS ANGELES COUNTY SURVEYOR
726 LOS ANGELES COUNTY
ENGINEERING BLDG.

Do not extend notes this side of this line.

Note: Any Additions or Changes on This Sheet Must be Made or Circled In Red Ink With Date and Name of Person Making Change.

Notes Ck'd by	Survey of DIVISION ST
Map No.	W. O. Tape No. 107 St'd. 84 °F
Office Work	Surveyed by MACK
Checked	Notes M Date 10-5-54
Date	Indexed A. C. Johnson

F. B. 1838 Pg. 169

F.O. 396N-280

DIVISION ST.

TIES TO SECTION & 1/4 SEC. CORNERS

BET. PALMDALE BLVD & AVE. R

PARTY:
MACK
HALISCKY
RITTER
ALBRIGHT
TALBOT

Note: Any Additions or Changes on This Sheet Must be Made or Circled In Red Ink With Date and Name of Person Making Change.

Do not extend notes this side of this line.

RETURN TO
LOS ANGELES COUNTY SURVEYOR
726 LOS ANGELES COUNTY
ENGINEERING BLDG.

76F309S 247 4-53

F. B. 1838 PG. 170

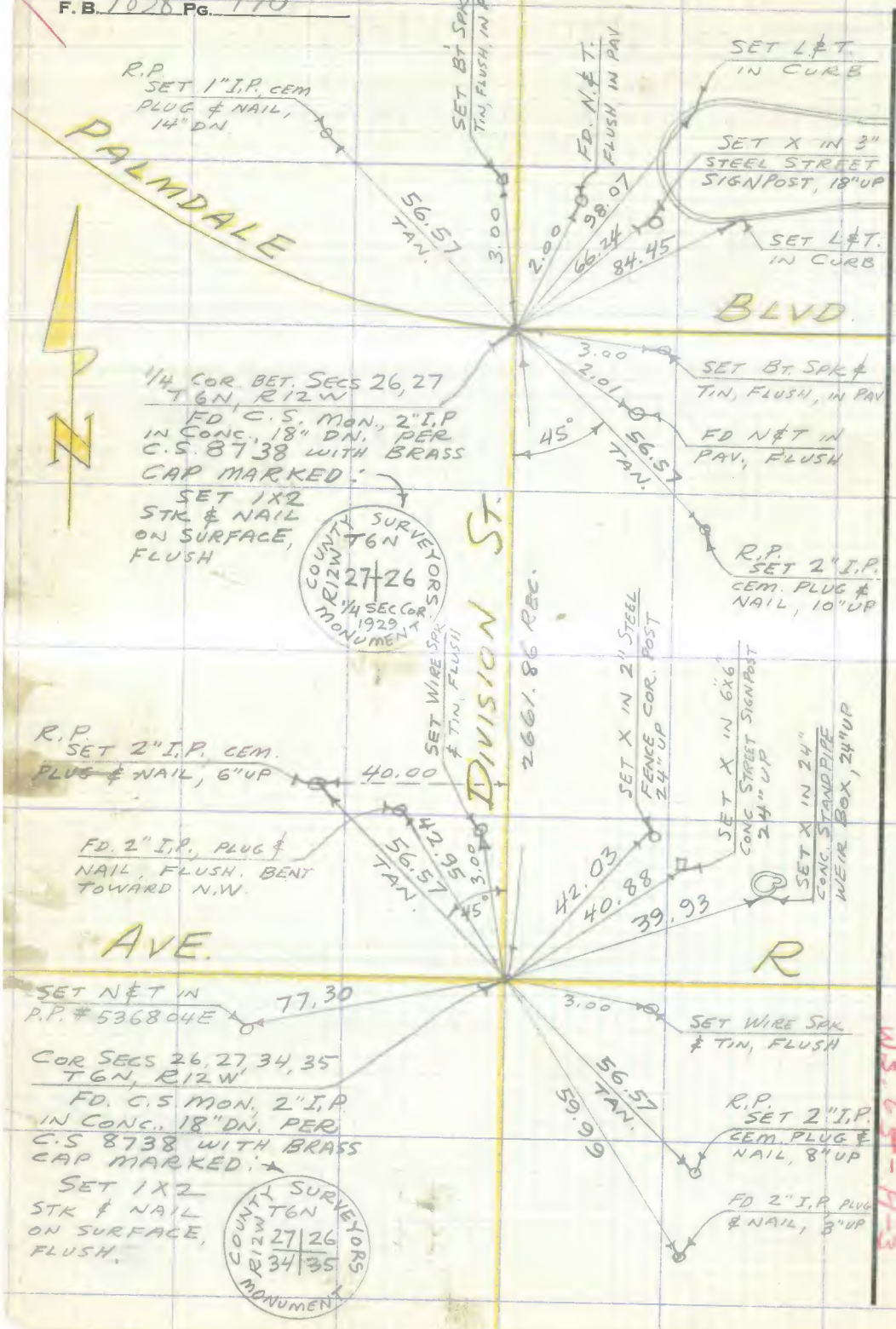

RETURN TO
LOS ANGELES COUNTY SURVEYOR
726 LOS ANGELES COUNTY
ENGINEERING BLDG.

Do not extend notes this side of this line.

Note: Any Additions or Changes on This Sheet Must be Made or Circled in Red Ink With Date and Name of Person Making Change.

W.S. 65-B-3

Notes Ck'd by	Survey of SEC. LINES, T5N, R10W
Map No.	W. O. 0302.01 Tape No. 107 St'd. 84 °F
Office Work	Surveyed by MACK
Checked	Notes M Date 10-6-54
Date	Indexed A. C. Johnson

F. B. 1838 Pg. 171

J. N. 0302.01

AVE. T

TIES TO SECTION & 1/4 SEC. CORNERS

BET. 121ST & 126th STS. E.

& ON

AVE S-8 AT 126th ST. E

PARTY
MACK
HALISCKY
RITTER
ALBRIGHT
TALBOT

Note: Any Additions or Changes on This Sheet Must be Made or Circled in Red Ink With Date and Name of Person Making Change.

Do not extend notes this side of this line.

RETURN TO
LOS ANGELES COUNTY SURVEYOR
726 LOS ANGELES COUNTY
ENGINEERING BLDG.

76F309S 247 4-53

F. B. 1838 PG. 172

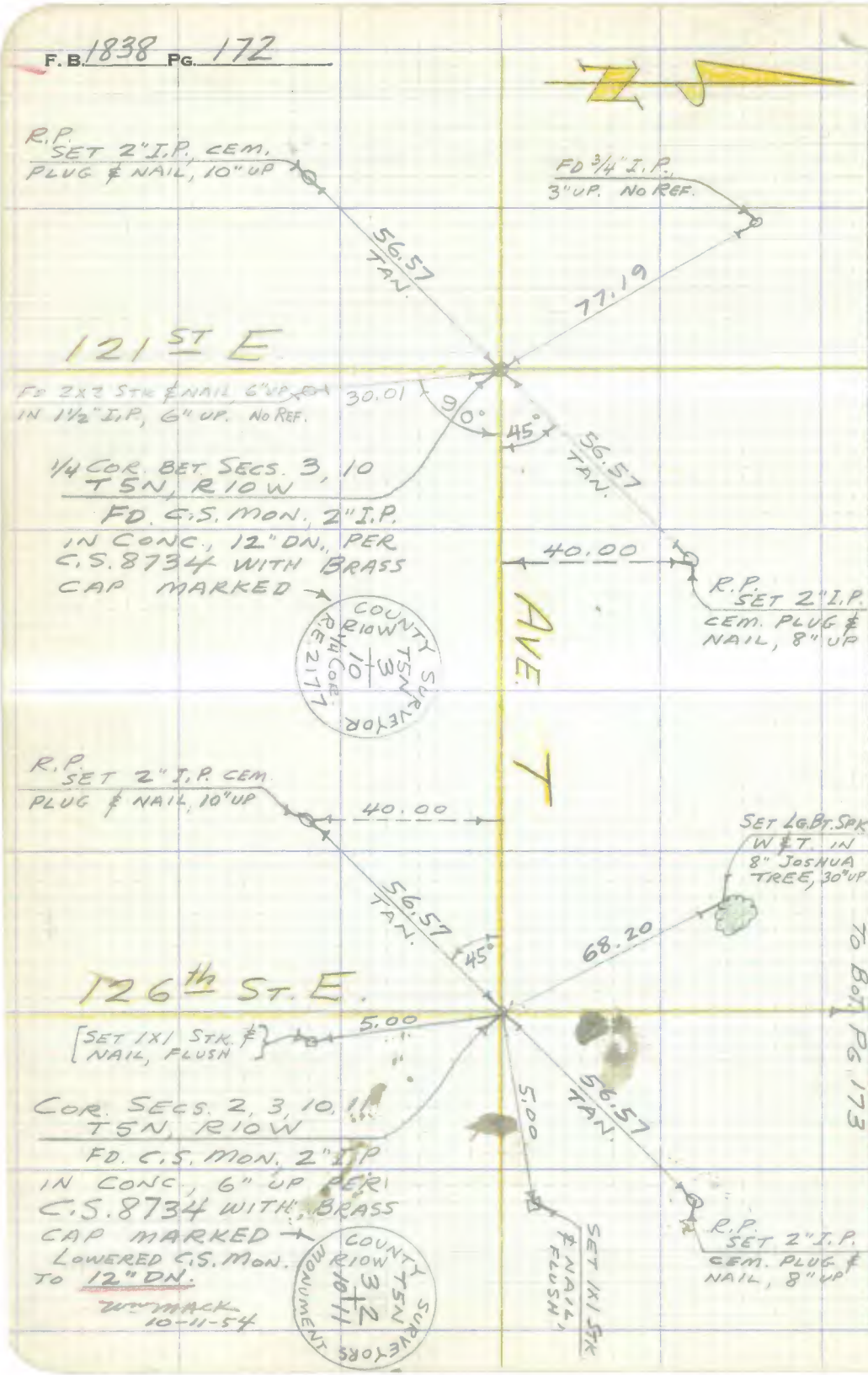

RETURN TO
LOS ANGELES COUNTY SURVEYOR
726 LOS ANGELES COUNTY
ENGINEERING BLDG.
Do not extend notes this side of this line.

Note: Any Additions or Changes on This Sheet Must be Made or Circled in Red Ink With Date and Name of Person Making Change.

To Bot. Pg. 173

WS. 68 - B-4 + C14

Notes Ck'd by	Survey of SEC. LINES, T5N, R10W
Map No.	W. O. 3302.01 Tape No. 107 St'd. 84 °F
Office Work	Surveyed by MACK
Checked	Notes M Date 10-6-54
Date	Indexed

F. B. 1838 PG. 173

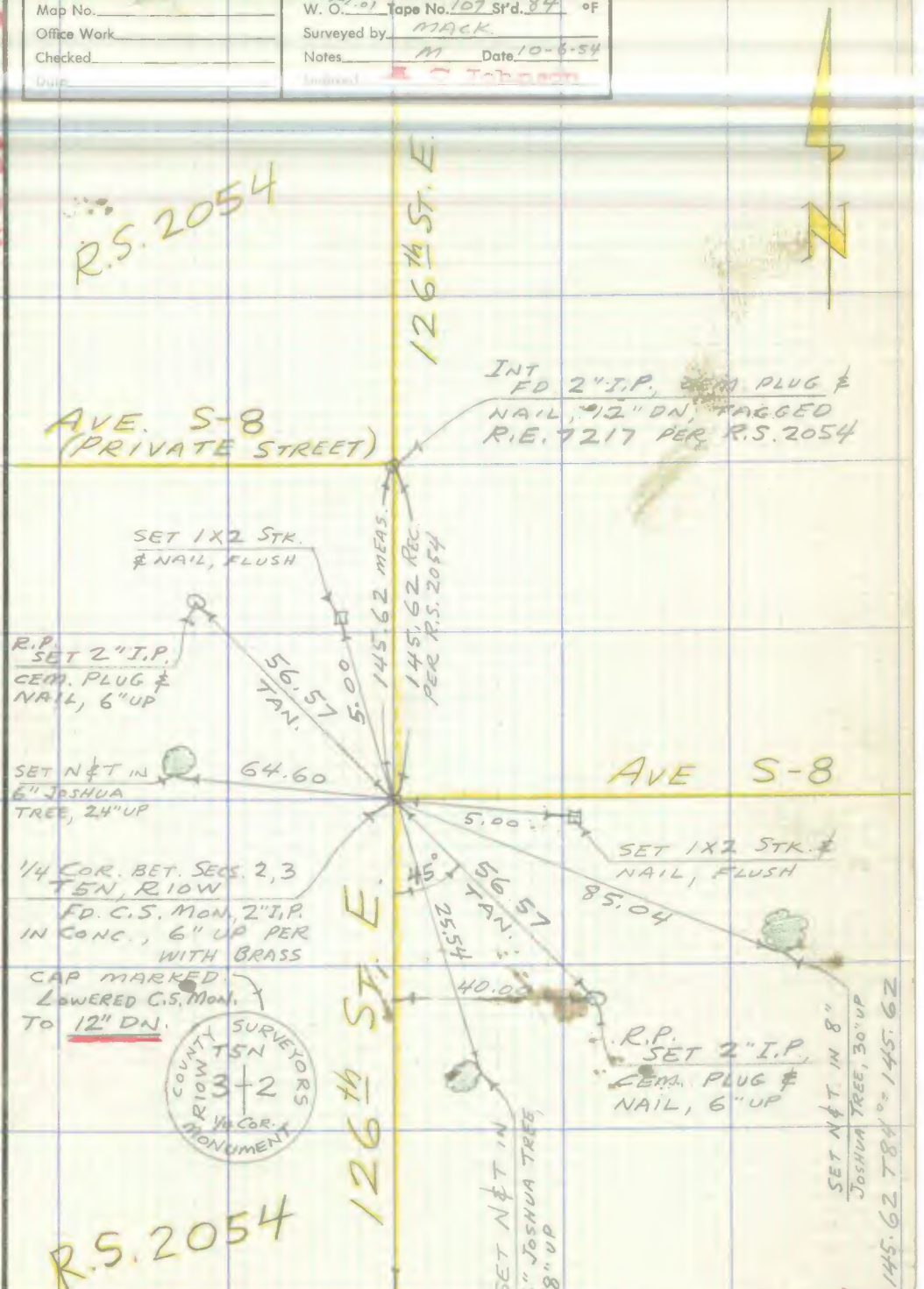

Note: Any Additions or Changes on This Sheet Must be Made or Circled In Red Ink With Date and Name of Person Making Change.

Do not extend notes this side of this line.

RETURN TO
LOS ANGELES COUNTY SURVEYOR
726 LOS ANGELES COUNTY
ENGINEERING BLDG.

76FS09S 247 4-53

F. B. 1838 Pg. 174

RETURN TO
LOS ANGELES COUNTY SURVEYOR
725 LOS ANGELES COUNTY
ENGINEERING BLDG.

Do not extend notes this side of this line.

Note: Any Additions or Changes on This Sheet Must be Made or Circled in Red Ink With Date and Name of Person Making Change.

Notes Ck'd by	Survey of AVE S
Map No.	W. O. Tape No. 107 St'd. 84 °F
Office Work	Surveyed by MACK
Checked	Notes M Date 10-11-54
Date	A. C. Johnson

F. B. 1838 Pg. 175

F.O. 396N-276

AVE. S

TIES TO SECTION & 1/4 SEC. CORNERS

BET. 96th & 106th STS. E

PARTY:
MACK
HALISCKY
RITTER
ALBRIGHT
TALBOT
BEERS

Note: Any Additions or Changes on This Sheet Must be Made or Circled in Red Ink With Date and Name of Person Making Change.

Do not extend notes this side of this line.

RETURN TO
LOS ANGELES COUNTY SURVEYOR
726 LOS ANGELES COUNTY
ENGINEERING BLDG.

76F309S 247 4-53

F. B. 1838 Pg. 176

To F.B 1824-252



RETURN TO
LOS ANGELES COUNTY SURVEYOR
726 LOS ANGELES COUNTY
ENGINEERING BLDG.

Do not extend notes this side of this line.

Note: Any Additions or Changes on This Sheet Must be Made or Circled in Red Ink With Date and Name of Person Making Change.

WS 66 A-3 + B-3

To Top Pg. 177

Notes Ck'd by	Survey of AVE. S
Map No.	W. O. Tape No. 107 St'd. 84 °F
Office Work	Surveyed by MACK
Checked	Notes M Date 10-11-54
Date	Indexed E. C. Johnson

F. B. 1838 PG. 177

B-3

To Bot. Pg. 176

R.P. SET 2" I.P. CEM. PLUG & NAIL, 6" UP

40.00

45° 56.57 TAN.

101ST. ST. E.

N 1/4 COR. SEC. 5 T5N R10W
FD. C.S. MON. 2" I.P. IN CONC., 8" DN. PER C.S. 8734 WITH BRASS CAP MARKED: SET 1X2 STK. ON SURFACE

COUNTY SURVEYORS MONUMENT R10W T5N SEC. 5 1/4 COR.

32.80

56.57 TAN.

R.P. SET 2" I.P. CEM. PLUG & NAIL, 8" UP

SET N & T. IN TEL. POLE # 492288H

AVE. S

R.P. SET 2" I.P. CEM. PLUG & NAIL, 8" UP

40.00

56.57 TAN.

SET N & T. IN P.P. #766824E

SET N & T. IN P.P. #766825E

45°

63.86

42.94

105th ST. E.

3.00

SET WIRE SPK. & TIN, FLUSH

S 1/4 COR. SEC. 33 T6N R10W
FD. C.S. MON. 2" I.P. IN CONC. 18" DN. PER C.S. 8734 WITH BRASS CAP MARKED: SET 1X2 STK. ON SURFACE

COUNTY SURVEYORS MONUMENT R10W T6N SEC. 33 S.C. 1/4 COR. T5N

3.00

56.57 TAN.

SET WIRE SPK. & TIN, FLUSH

R.P. SET 2" I.P. CEM. PLUG & NAIL 10" UP

To Top. Pg. 178

Note: Any Additions or Changes on This Sheet Must be Made or Circled in Red Ink With Date and Name of Person Making Change.

Do not extend notes this side of this line.

RETURN TO
LOS ANGELES COUNTY SURVEYOR
726 LOS ANGELES COUNTY
ENGINEERING BLDG.

76F309S 247 4-53

F. B. 1838 PG. 178

To Bot. Pg. 177

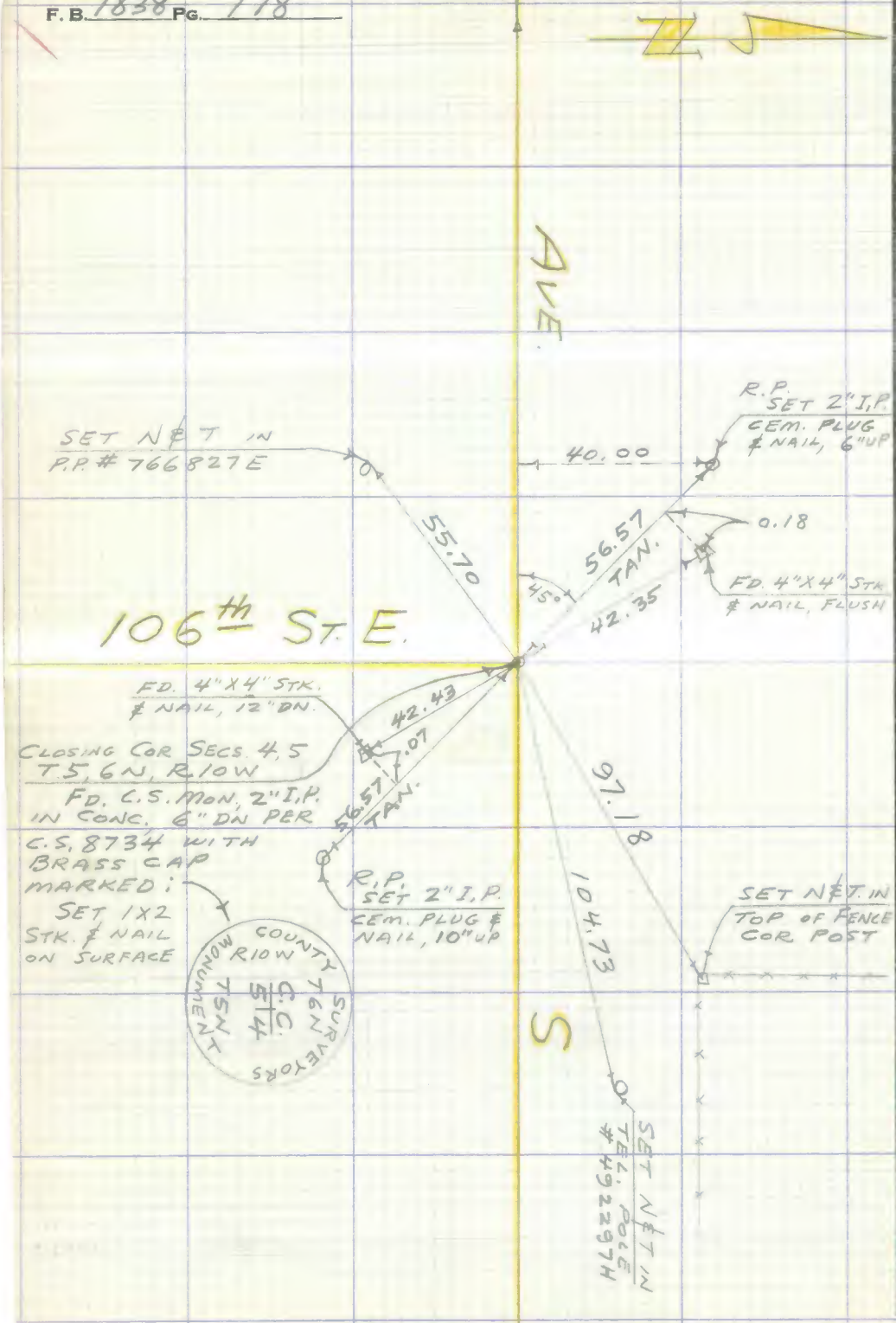

RETURN TO
LOS ANGELES COUNTY SURVEYOR
726 LOS ANGELES COUNTY
ENGINEERING BLDG.
Do not extend notes this side of this line.

Note: Any Additions or Changes on This Sheet Must be Made or Circled in Red Ink With Date and Name of Person Making Change.

WS 66-8-3

Notes Ck'd by	Survey of 106th St. E	F. B. 1838 Pg. 179
Map No.	W. O. Tape No. 107 St'd. 84 °F	
Office Work	Surveyed by MACK	
Checked	Notes M. Date 10-13-54	
Date	Indexed J. C. Johnson	

F.O. 396 N-282

106th ST. E.

TIES TO SEC. & 1/4 SEC CORNERS

BET. AVES. T & U

PARTY:
MACK
HALISCKY
RITTER
ALBRIGHT
TALBOT
BEERS

Note: Any Additions or Changes on This Sheet Must be Made or Circled In Red Ink With Date and Name of Person Making Change.

Do not extend notes this side of this line.

RETURN TO
LOS ANGELES COUNTY SURVEYOR
726 LOS ANGELES COUNTY
ENGINEERING BLDG.

76F3098 247 4-53

F. B. 1838 Pg. 180

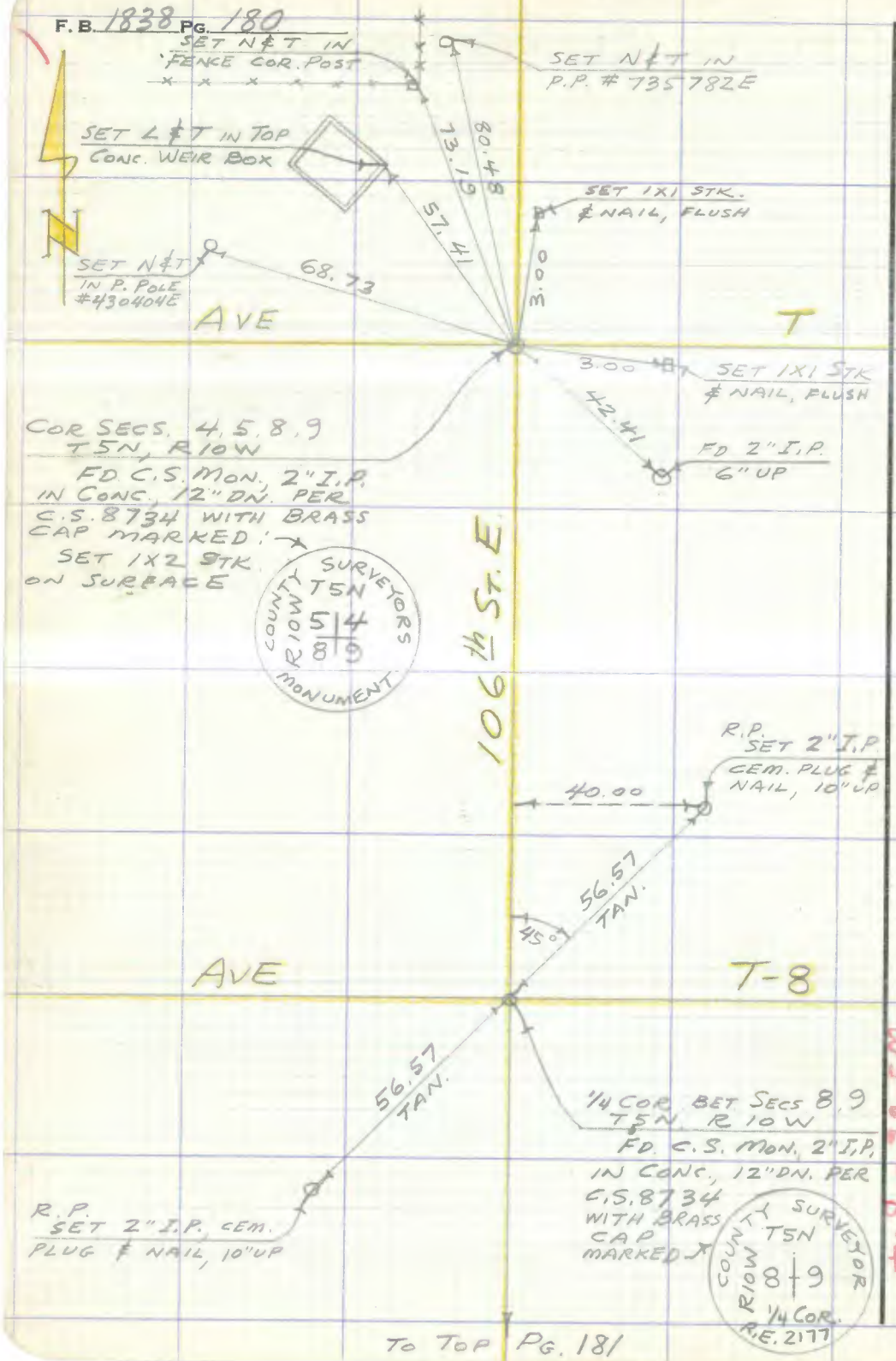

RETURN TO
LOS ANGELES COUNTY SURVEYOR
726 LOS ANGELES COUNTY
ENGINEERING BLDG.
Do not extend notes this side of this line.

Note: Any Additions or Changes on This Sheet Must be Made or Circled in Red Ink With Date and Name of Person Making Change.

W3 66 - R.4

TO TOP PG. 181

Notes Ck'd by	Survey of 106th St. E
Map No.	W. O. Tape No. 107 St'd. 84 °F
Office Work	Surveyed by MACK
Checked	Notes M Date 10-13-54
Date	Indexed A. C. Johnson

F. B. 1838 PG. 181

To B.O.T. Pg 180

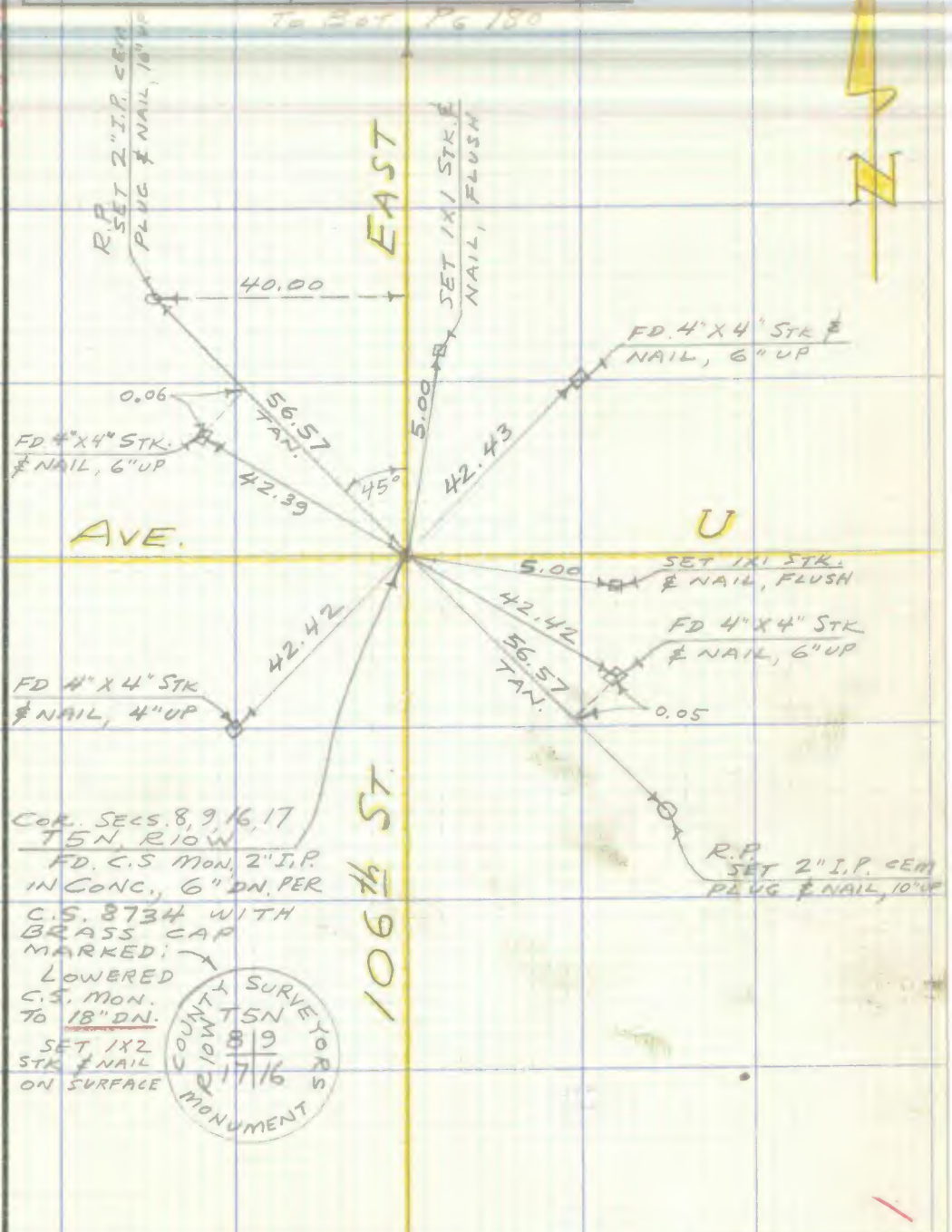

Note: Any Additions or Changes on This Sheet Must be Made or Circled in Red Ink With Date and Name of Person Making Change.

Do not extend notes this side of this line.

RETURN TO
LOS ANGELES COUNTY SURVEYOR
726 LOS ANGELES COUNTY
ENGINEERING BLDG.

76F309S 247 4-53

F. B. 1838 PG. 182

RETURN TO
LOS ANGELES COUNTY SURVEYOR
726 LOS ANGELES COUNTY
ENGINEERING BLDG.

Do not extend notes this side of this line.

Note: Any Additions or Changes on This Sheet Must be Made or Circled in Red Ink With Date and Name of Person Making Change.

Notes Ck'd by	Survey of SEC. LINES T6N, R10W
Map No.	W. O. Tape No. 107 St'd. 84 °F
Office Work	Surveyed by MACK
Checked	Notes M Date 10-15-54
Date	Indexed A. C. Johnson

F. B. 1838 PG. 183

J.N. 0302.01

TIES TO 1/4 SEC COR

ON

90th ST. E. AT AVE M-8

PARTY
MACK
HALISCKY
RITTER
ALBRIGHT
TALBOT
BEERS

Note: Any Additions or Changes on This Sheet Must be Made or Circled in Red Ink With Date and Name of Person Making Change.

Do not extend notes this side of this line.

RETURN TO
LOS ANGELES COUNTY SURVEYOR
726 LOS ANGELES COUNTY
ENGINEERING BLDG.

76F3098 247 4-53

F. B. 1838 PG. 184



RETURN TO
LOS ANGELES COUNTY SURVEYOR
726 LOS ANGELES COUNTY
ENGINEERING BLDG.

Do not extend notes this side of this line.

Note: Any Additions or Changes on This Sheet Must be Made or Circled In Red Ink With Date and Name of Person Making Change.

WS-45 P-1

To F.B 1824 - 258

Notes Ck'd by	Survey of AVE F
Map No.	W. O. 5224 Tape No. 107 St'd. 84 °F
Office Work	Surveyed by MACK
Checked	Notes m Date 10-19-54
Date	Indexed E. C. Johnson

F. B. 1838 PG. 185

AVE. F

TIES TO SEC & 1/4 SEC. CORNERS

PARTY:
MACK
HALISCKY
RITTER
ALBRIGHT
TALBOT
BEERS

Note: Any Additions or Changes on This Sheet Must be Made or Circled in Red Ink With Date and Name of Person Making Change.

Do not extend notes this side of this line.

RETURN TO
LOS ANGELES COUNTY SURVEYOR
726 LOS ANGELES COUNTY
ENGINEERING BLDG.

76F309S 247 4-53

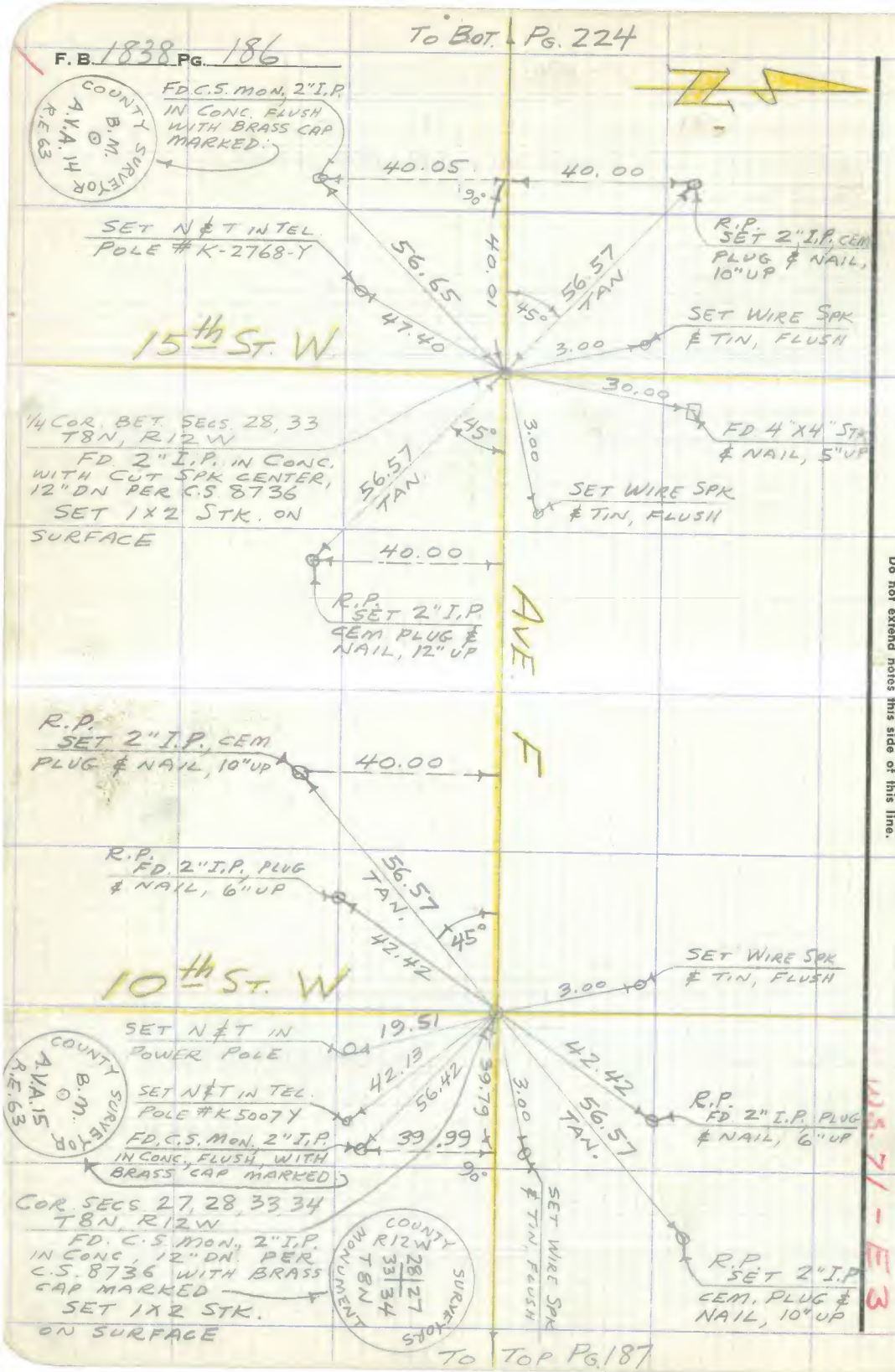

RETURN TO
LOS ANGELES COUNTY SURVEYOR
726 LOS ANGELES COUNTY
ENGINEERING BLDG.

Do not extend notes this side of this line.

Note: Any Additions or Changes on This Sheet Must be Made or Circled In Red Ink With Date and Name of Person Making Change.

WS-71-E3

Notes Ck'd by	Survey of AVE. F
Map No.	W. O. 0305 01 Tape No. 107 St'd. 84 °F
Office Work	Surveyed by MACK
Checked	Notes m Date 10-19-84
Date	Indexed E. T. Johnson

F. B. 1838 PG. 187



Note: Any Additions or Changes on This Sheet Must be Made or Circled in Red Ink With Date and Name of Person Making Change.

Do not extend notes this side of this line.

RETURN TO
LOS ANGELES COUNTY SURVEYOR
726 LOS ANGELES COUNTY
ENGINEERING BLDG.

76F3095 247 4-53

F. B. 1838 PG. 188



RETURN TO
LOS ANGELES COUNTY SURVEYOR
726 LOS ANGELES COUNTY
ENGINEERING BLDG.

Do not extend notes this side of this line.

Note: Any Additions or Changes on This Sheet Must be Made or Circled in Red Ink With Date and Name of Person Making Change.

WS 70-17-3

Notes Ck'd by	Survey of SEC. LINES, T7N, R11W
Map No.	W. O. 0302.01 Tape No. 107 St'd. 84 °F
Office Work	Surveyed by MACK
Checked	Notes M Date 10-20-54
Date	Indexed R. C. Johnson

F. B. 1838 Pg. 189

70th St. E.

TIES TO SEC. & 1/4 SEC. CORNERS

AT AVE. L & AVE. L-8

ALSO

REPLACEMENT OF C.S. MON.

AT 1/4 COR. BET SECS. 35, 36, T7N, R11W

ON

70th St. E. AT AVE L-8

PARTY:
MACK
HALISCKY
RITTER
TALBOT
ALBRIGHT
BEERS

Note: Any Additions or Changes on This Sheet Must be Made or Circled in Red Ink With Date and Name of Person Making Change.

Do not extend notes this side of this line.

RETURN TO
LOS ANGELES COUNTY SURVEYOR
726 LOS ANGELES COUNTY
ENGINEERING BLDG.

76F309S 247 4-53

F. B. 1838 PG. 190

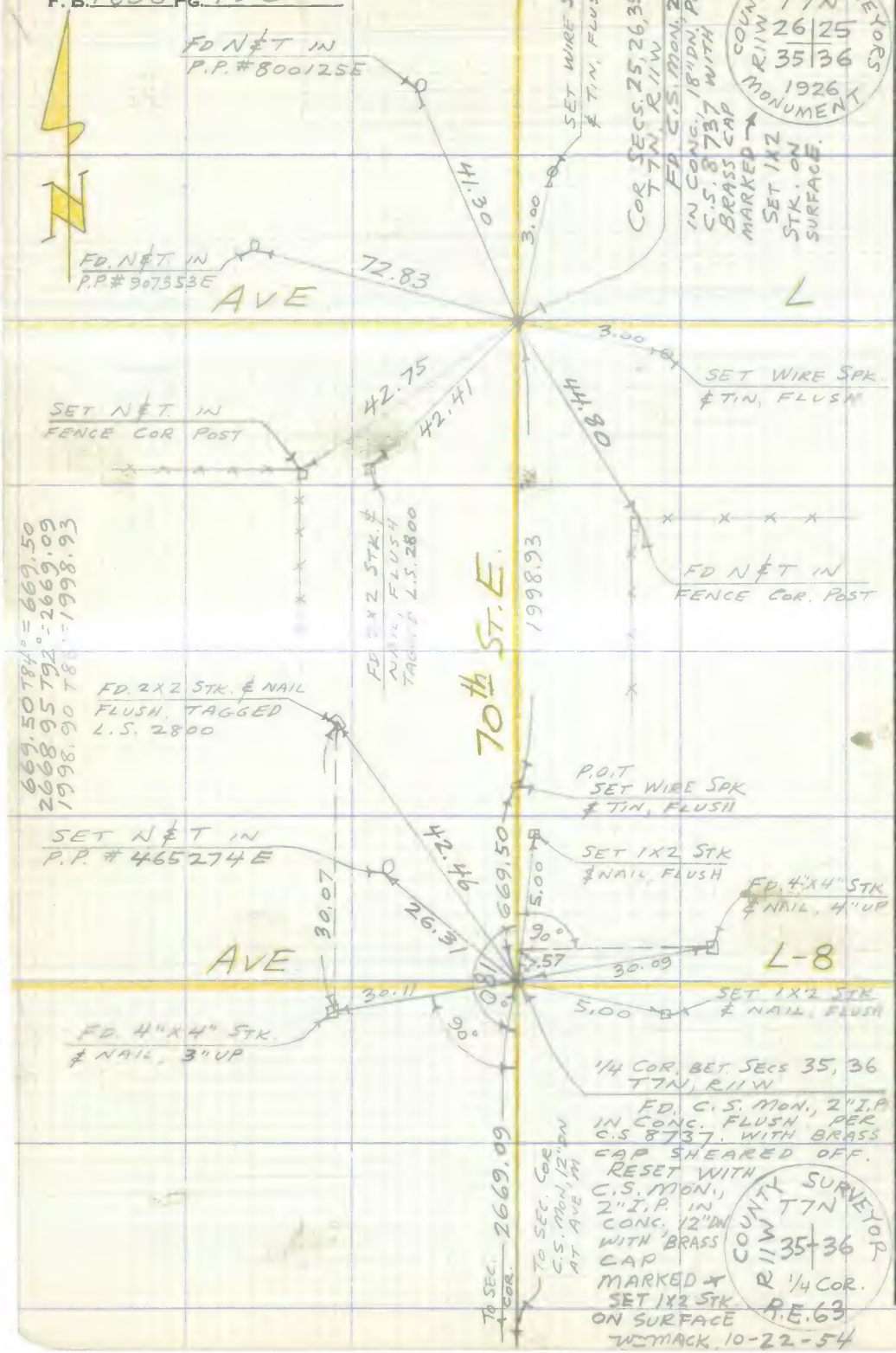

Notes Ck'd by	Survey of Sec. Lines T6N, R11W
Map No.	W. O. Tape No. 109 St'd. 54 °F
Office Work	Surveyed by Mack
Checked	Notes MM Date 10-25-54
Date	Indexed

F. B. 1828 Pg. 191

J.N. 0302.01

RE-ESTABLISHMENT OF SEC. COR

AT

AVE Q & 20th ST. E.

COR. SECS 19, 24, 25, 30

IN T6N, R11, 12W

PARTY:
MACK
HALISCKY
RITTER
TALBOT
ALBRIGHT

Note: Any Additions or Changes on This Sheet Must be Made or Circled in Red Ink With Date and Name of Person Making Change.

Do not extend notes this side of this line.

RETURN TO
LOS ANGELES COUNTY SURVEYOR
726 LOS ANGELES COUNTY
ENGINEERING BLDG.

76F309S 247 4-53

F. B. 1838 PG. 192



RETURN TO
LOS ANGELES COUNTY SURVEYOR
726 LOS ANGELES COUNTY
ENGINEERING BLDG.

Do not extend notes this side of this line.

Note: Any Additions or Changes on This Sheet Must be Made or Circled in Red Ink With Date and Name of Person Making Change.

US 15 - B-2

Notes Ck'd by	Survey of SEC LINES, TIES & [illegible]
Map No.	W. O. Tape No. 107 St'd. 59 °F
Office Work	Surveyed by MACK
Checked	Notes [illegible] Date 10-29-59
Date	Indexed [illegible]

F. B. 1838 Pg. 193

J.N. 0302.01

TIES TO SEC & 1/4 SEC. CORNERS

ON

AVE. O

AT 100th ST. E & 105th ST. E.

PARTY
MACK
RITTER
TALBOT
ALBRIGHT

Note: Any Additions or Changes on This Sheet Must be Made or Circled in Red Ink With Date and Name of Person Making Change.

Do not extend notes this side of this line.

RETURN TO
LOS ANGELES COUNTY SURVEYOR
726 LOS ANGELES COUNTY
ENGINEERING BLDG.

76FS088 247 4-53

F. B. 1838 PG. 194

RETURN TO
LOS ANGELES COUNTY SURVEYOR
726 LOS ANGELES COUNTY
ENGINEERING BLDG.

Do not extend notes this side of this line.

Note: Any Additions or Changes on This Sheet Must be Made or Circled in Red Ink With Date and Name of Person Making Change.

WS 66-B-2

Notes Ck'd by	Survey of DIVISION ST.
Map No.	W. O. Tape No. 107 St'd. 84 °F
Office Work	Surveyed by MACK
Checked	Notes Date 11-4-54
Date	Indexed

F. B. 1838 PG. 195

F.O. 396N-283

DIVISION ST.

TIES TO SEC & 1/4 SEC. CORS

BET. AVES G & F-8

PARTY
MACK
HALISCKY
RITTER
TALBOT
ALBRIGHT

Note: Any Additions or Changes on This Sheet Must be Made or Circled in Red Ink With Date and Name of Person Making Change.

Do not extend notes this side of this line.

RETURN TO
LOS ANGELES COUNTY SURVEYOR
726 LOS ANGELES COUNTY
ENGINEERING BLDG.

76F309S 247 10M 1-49

F. B. 1838 PG. 196

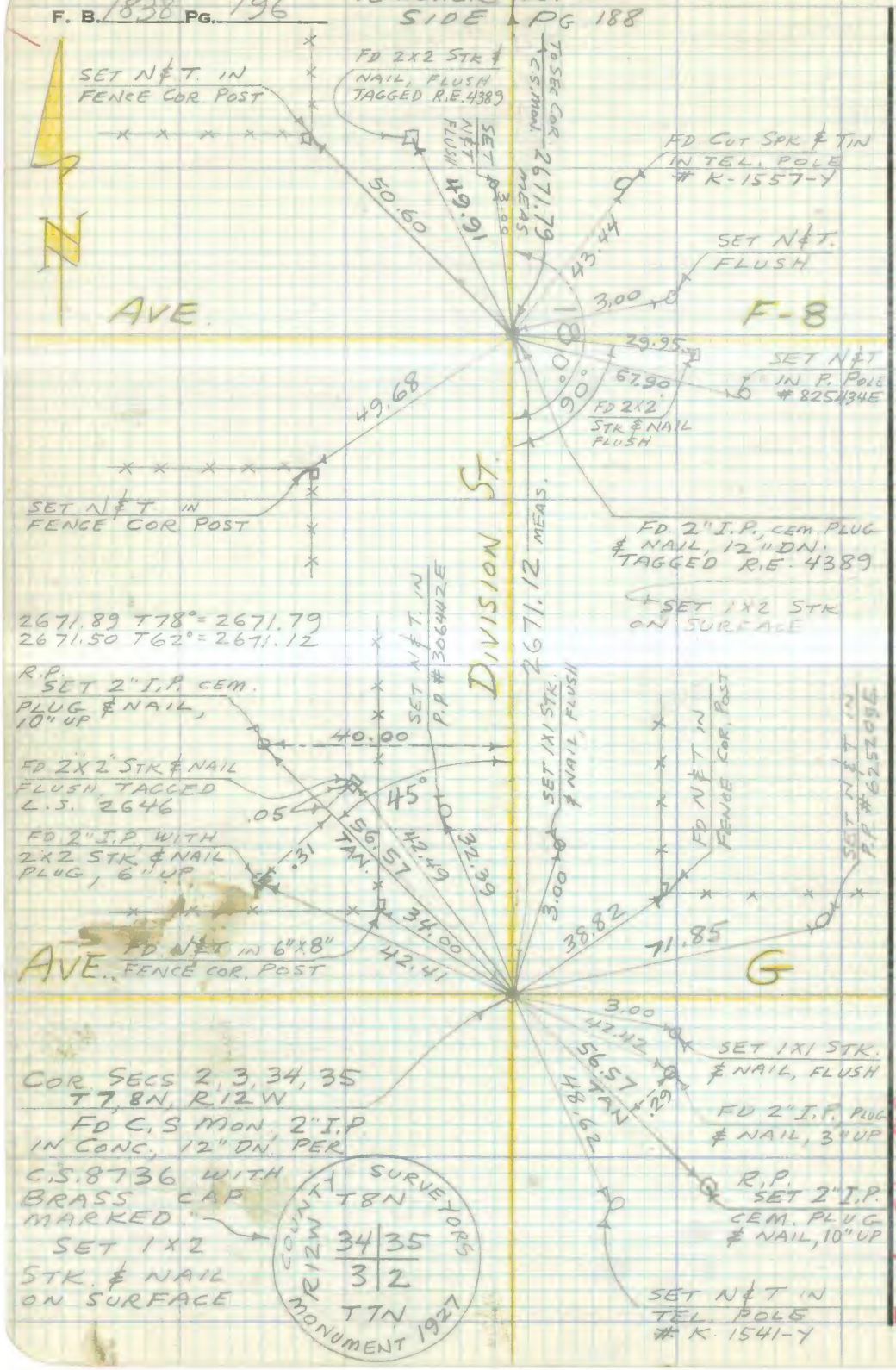

RETURN TO
LOS ANGELES COUNTY SURVEYOR
726 LOS ANGELES COUNTY
ENGINEERING BLDG.

Do not extend notes this side of this line.

Note: Any Additions or Changes on This Sheet Must be Made or Circled in Red Ink With Date and Name of Person Making Change.

W.S. 70-A-3

Notes Ck'd by	Survey of [illegible]
Map No.	W. O. [illegible] Tape No. [illegible] St'd. [illegible] °F
Office Work	Surveyed by MACK
Checked	Notes [illegible] Date [illegible]
Date	Indexed O. Johnson 11-18-54

F. B. 1838 PG. 197

J.N. 0302.01

20th ST W

TIES TO SECTION & 1/4 SEC CORS

BET. AVES. A & B

ALSO

REPLACEMENT OF C.S. MON.

AT 1/4 SECTION COR.

ON

20th ST W AT AVE A-8

PARTY
MACK
HALISEKY
RITTER
ALBRIGHT
TALBOT

Note: Any Additions or Changes on This Sheet Must be Made or Circled in Red Ink With Date and Name of Person Making Change.

Do not extend notes this side of this line.

RETURN TO
LOS ANGELES COUNTY SURVEYOR
726 LOS ANGELES COUNTY
ENGINEERING BLDG.

76F309S 247 10M 1-49

F. B. 1838 PG. 198



RETURN TO
LOS ANGELES COUNTY SURVEYOR
726 LOS ANGELES COUNTY
ENGINEERING BLDG.

Do not extend notes this side of this line.

Note: Any Additions or Changes on This Sheet Must be Made or Circled in Red Ink With Date and Name of Person Making Change.

W.S. 71-D-1

Notes Ck'd by	Survey of SEC LINES T8N R12W
Map No.	W. O. 5302.01 Tape No. 107 St'd. 84 °F
Office Work	Surveyed by MACK
Checked	Notes M Date 11-15-54
Date	Indexed A. C. Johnson

F. B. 1838 PG. 199

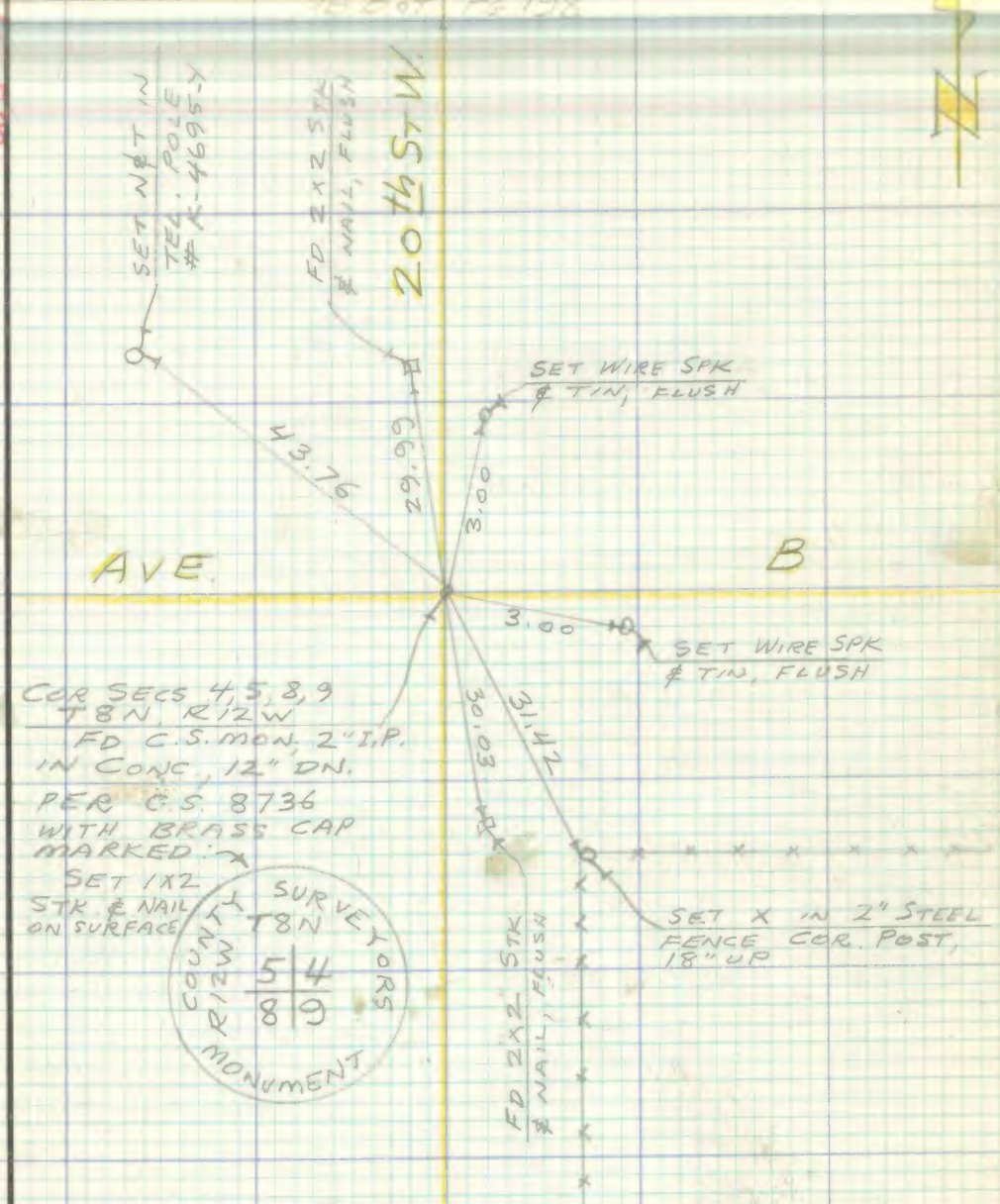

Note: Any Additions or Changes on This Sheet Must be Made or Circled in Red Ink With Date and Name of Person Making Change.

Do not extend notes this side of this line.

RETURN TO
LOS ANGELES COUNTY SURVEYOR
726 LOS ANGELES COUNTY
ENGINEERING BLDG.

76F309S 247 10M 1-49

F. B. 1838 PG. 200

TO UPPER RIGHT SIDE PG 198



RETURN TO
LOS ANGELES COUNTY SURVEYOR
726 LOS ANGELES COUNTY
ENGINEERING BLDG.

Do not extend notes this side of this line.

Note: Any Additions or Changes on This Sheet Must be Made or Circled in Red Ink With Date and Name of Person Making Change.

Notes Ck'd by	Survey of SEC. LINES T.7N. R.11W
Map No.	W. O. 0302.01 Tape No. 187 St'd. 84 °F
Office Work	Surveyed by MACK
Checked	Notes Date 11-26-54
Date	Indexed

F. B. 1838 PG. 201

J.N. 0302.01

TIES TO SECTION & 1/4 SEC CORNERS

ON

AVE K

FROM 40th ST E. TO 60th ST E.

PARTY:
MACK
HALISCEY
RITTER
ALBRIGHT
TALBOT
BEERS

Note: Any Additions or Changes on This Sheet Must be Made or Circled in Red Ink With Date and Name of Person Making Change.

Do not extend notes this side of this line.

RETURN TO
LOS ANGELES COUNTY SURVEYOR
726 LOS ANGELES COUNTY
ENGINEERING BLDG.

76F309S 247 10M 1-49

F. B. 1838 Pg. 202

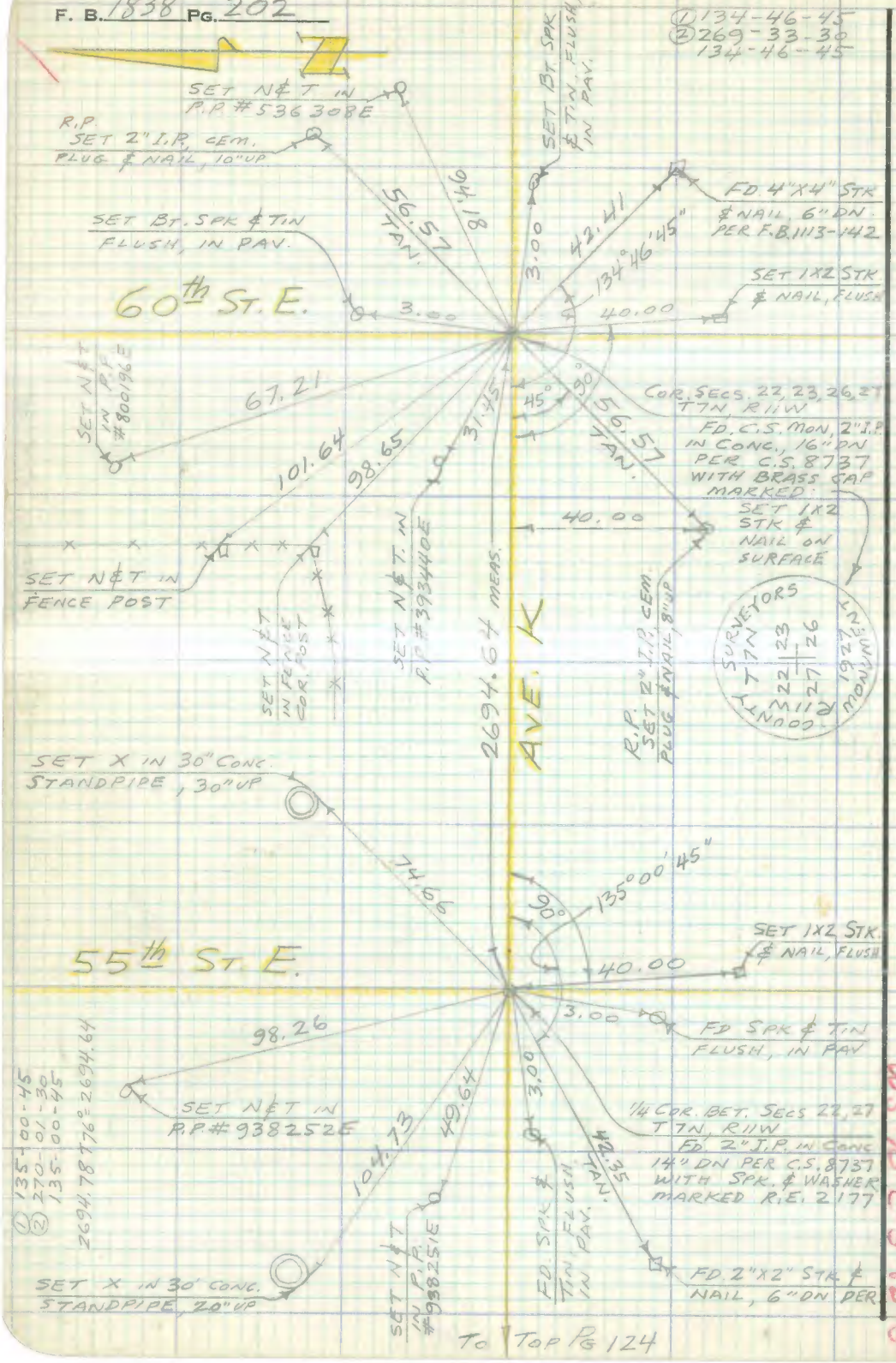

To Top Pg 124

RETURN TO
LOS ANGELES COUNTY SURVEYOR
726 LOS ANGELES COUNTY
ENGINEERING BLDG.

Do not extend notes this side of this line.

Note: Any Additions or Changes on This Sheet Must be Made or Circled in Red Ink With Date and Name of Person Making Change.

WS 70 C-5-D-6

F.B. 1838 Pg. 203

Notes Ck'd by ____ Map No. ____ Office Work ____ Checked ____ Date ____

Survey of Sequence T 7N R 11W W.O. ____ Tape No. 1/2 St'd. 7.4 of ____ Surveyed by ____ Notes ____ Date 11-29-57 Indexed: ____

To Bot. - Pg 204

(2) 90-46-15
(4) 03-05-30
90-46-22
(6) 184-38-15
90-46-22

SET X IN 12" CONC STANDPIPE, 20" UP

SET N & T. IN FENCE COR. POST

40 1/2 St. E.

TO 1/4 COR

SET N & T. IN P.P. # 510385E

FD 4"X4" STK & NAIL 2" UP

SET N & T. IN P.P. # 536342E

SET N & T. IN P.P. # 918082E

SET BT. SPK & TIN FLUSH, IN PAV.

45 1/2 St. E

FD. 2X2 STK & NAIL, 2" DN. TAGGED L.S. 2631

FD 1" I.P FLUSH

SET X IN 6" IRON STANDPIPE 36" UP

SET BT. SPK. & TIN FLUSH IN PAV.

SET N & T. IN 6" TREE

To Bot. - Pg. 124

17.45
37.58
78.84
42.43
52.29
64.94
51.27
19.23
79.69
21.54
3.00
30.06
29.80
61.68
3.00
43.36
56.77
52.09
40.43
30.08

AVE.

K

90°
180°

COR SECS. 20, 21, 28, 29 T7N R11W FD C.S. MON. 2" I.P IN CONC. 12" DN. PER C.S. 8737 WITH BRASS CAP MARKED: FD. 4 TAN SPKS & TINS. 3.00 N., S., E. & W. FLUSH IN PAV. SET 1X2 STK ON SURFACE

SURVEYORS T7N R11W 20 21 29 28 COUNTY MONUMENT

TEL. PO. # K-871-Y

SET N & T. IN P.P. # 355325E

SET N & T. IN FENCE COR. POST

SET N & T. IN TEL. PO. # K-307-Y

SET BT. SPK & TIN IN TOP 24" DIAM. TREE STUMP

SET BT. SPK & TIN IN TOP 30" DIAM. TREE STUMP

FD 2" I.P. PLUG & NAIL FLUSH

1/4 COR. BET. SECS. 21, 28 T7N, R11W FD C.S. MON. 2" I.P IN CONC., 12" DN PER C.S. 8737 WITH BRASS CAP MARKED: SET 1X2 STK. ON SURFACE

SURVEYOR T7N R11W 21 28 COUNTY 1/4 COR. R.E. 329

W.S. 90 C-5

RETURN TO
LOS ANGELES COUNTY SURVEYOR
726 LOS ANGELES COUNTY
ENGINEERING BLDG.

Do not extend notes this side of this line.

Note: Any Additions or Changes on This Sheet Must be Made or Circled in Red Ink With Date and Name of Person Making Change.

76F3095 247 4-53

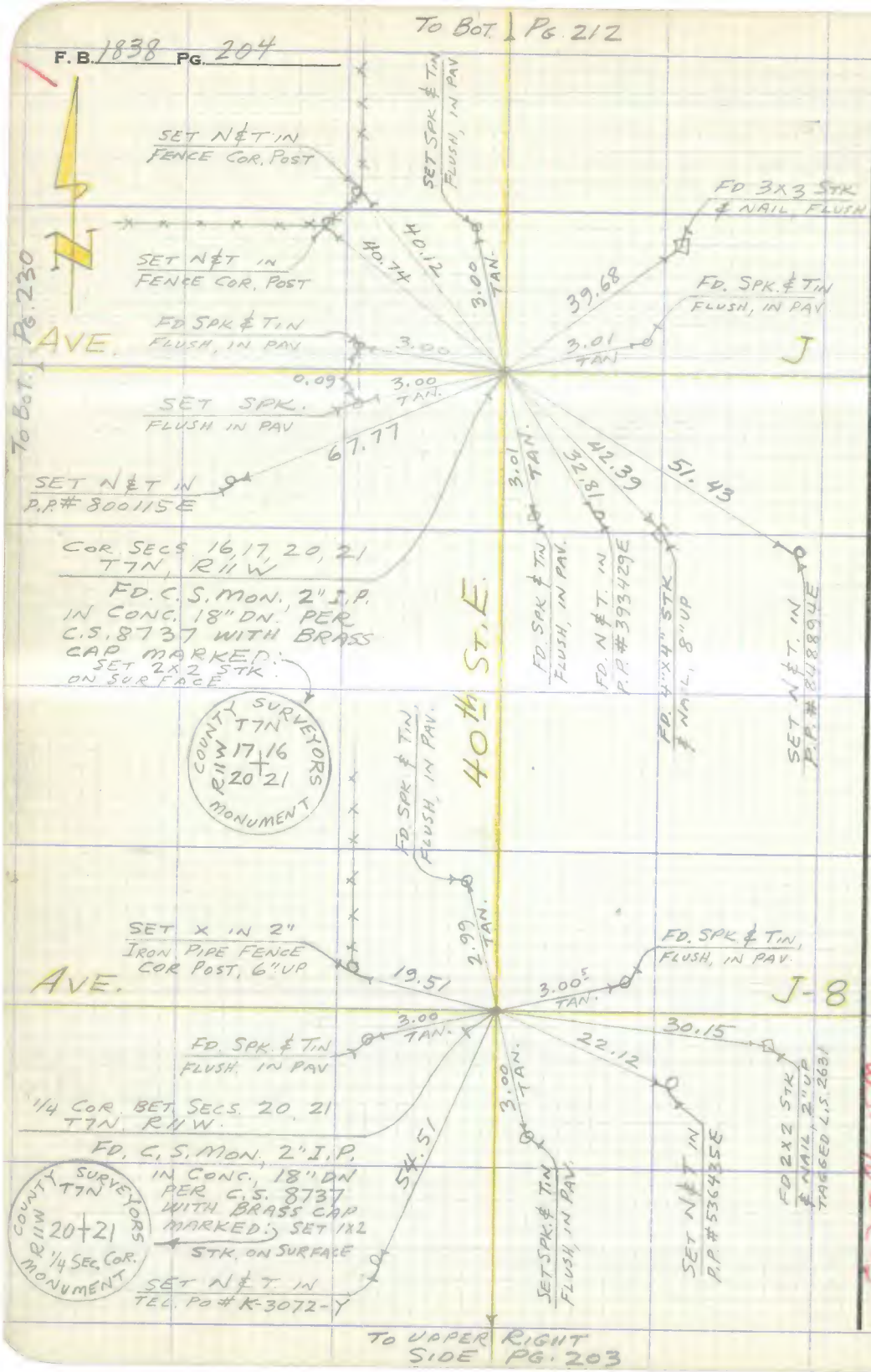

RETURN TO
LOS ANGELES COUNTY SURVEYOR
726 LOS ANGELES COUNTY
ENGINEERING BLDG.

Do not extend notes this side of this line.

Note: Any Additions or Changes on This Sheet Must be Made or Circled in Red Ink With Date and Name of Person Making Change.

WS. 70-C-5

Notes Ck'd by	Survey of SEC. LINES T6N, R12W
Map No. B-657-1	W. O. Tape No. 0150 St'd. 68 °F
Office Work	Surveyed by MACK
Checked	Notes M Date 1-5-55
Date Mar. 1955	Indexed L. C. Johnson 1-12-55

F. B. 1838 PG. 205

J.N. 0302.01

AVE. R

SECTION LINE TIES

AT

5th & 6th STS. E

ALSO

RE-ESTABLISHMENT OF MONUMENT

AT INT. OF AVE R & 6th ST E

PARTY.
MACK
HAUSCKY
RITTER
VANDERLINDEN

Note: Any Additions or Changes on This Sheet Must be Made or Circled in Red Ink With Date and Name of Person Making Change.

Do not extend notes this side of this line.

RETURN TO
LOS ANGELES COUNTY SURVEYOR
726 LOS ANGELES COUNTY
ENGINEERING BLDG.

76F309S 247 10M 1-49

F. B. 1838 PG. 206

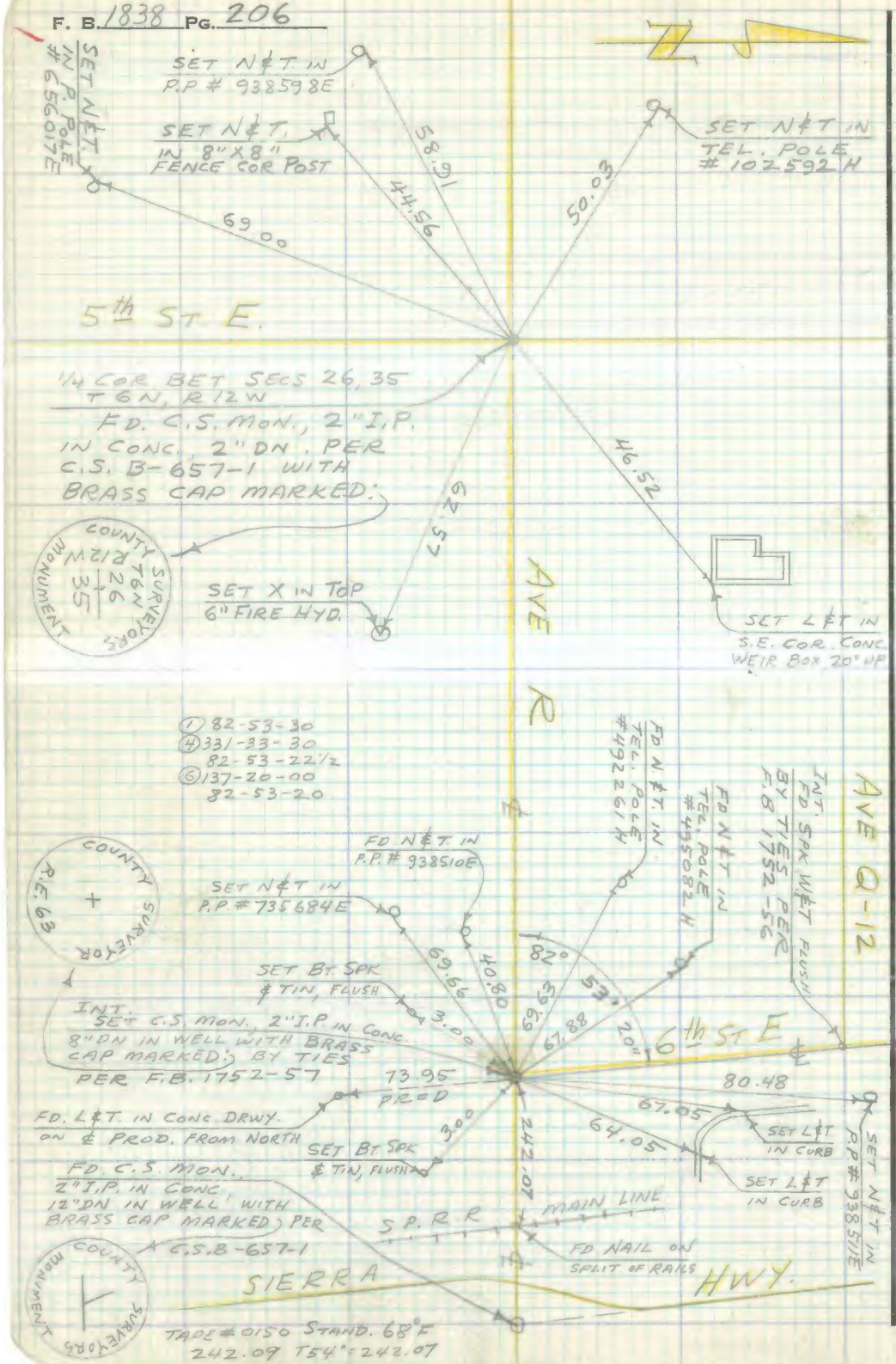

RETURN TO
LOS ANGELES COUNTY SURVEYOR
726 LOS ANGELES COUNTY
ENGINEERING BLDG.

Do not extend notes this side of this line.

Note: Any Additions or Changes on This Sheet Must be Made or Circled in Red Ink, With Date and Name of Person Making Change.

Notes Ck'd by	Survey of SEC. LINES T7N R11W
Map No.	W. O. Tape No. 108 St'd. 84 °F
Office Work	Surveyed by MACK
Checked	Notes Date 1-4-55
Date	Indexed A. C. Johnson

F. B. 1838 PG. 207

J.N. 0302.01

TIES TO 1/4 SEC COR

ON

50th ST. E AT AVE J-8

PARTY:
MACK
HALISCKY
RITTER
VANDERLINDEN

Note: Any Additions or Changes on This Sheet Must be Made or Circled in Red Ink With Date and Name of Person Making Change.

Do not extend notes this side of this line.

RETURN TO
LOS ANGELES COUNTY SURVEYOR
726 LOS ANGELES COUNTY
ENGINEERING BLDG.

76F309S 247 10M 1-49

F. B. 1838 PG. 208



RETURN TO
LOS ANGELES COUNTY SURVEYOR
726 LOS ANGELES COUNTY
ENGINEERING BLDG.

Do not extend notes this side of this line.

Note: Any Additions or Changes on This Sheet Must be Made or Circled in Red Ink With Date and Name of Person Making Change.

WS 7D-11-57

TO LEFT SIDE PG. 124

Notes Ck'd by	Survey of SEC. LINES, T 2N, R11W
Map No.	W. O. Tape No. 442 St'd. 84 °F
Office Work	Surveyed by MACK
Checked	Notes Date 1-10-55
Date	Indexed Tolmson

F. B. 1838 PG. 209

J.N. 0302.01

TIES TO SECTION & 1/4 SEC. CORS

ON

20th ST. E

AT AVES. G-8 & H

PARTY:
MACK
HALISCKY
RITTER
VANDERLINDEN

Note: Any Additions or Changes on This Sheet Must be Made or Circled in Red Ink With Date and Name of Person Making Change.

Do not extend notes this side of this line.

RETURN TO
LOS ANGELES COUNTY SURVEYOR
726 LOS ANGELES COUNTY
ENGINEERING BLDG.

76F309S 247 10M 1-49

F. B. 1838 Pg. 210

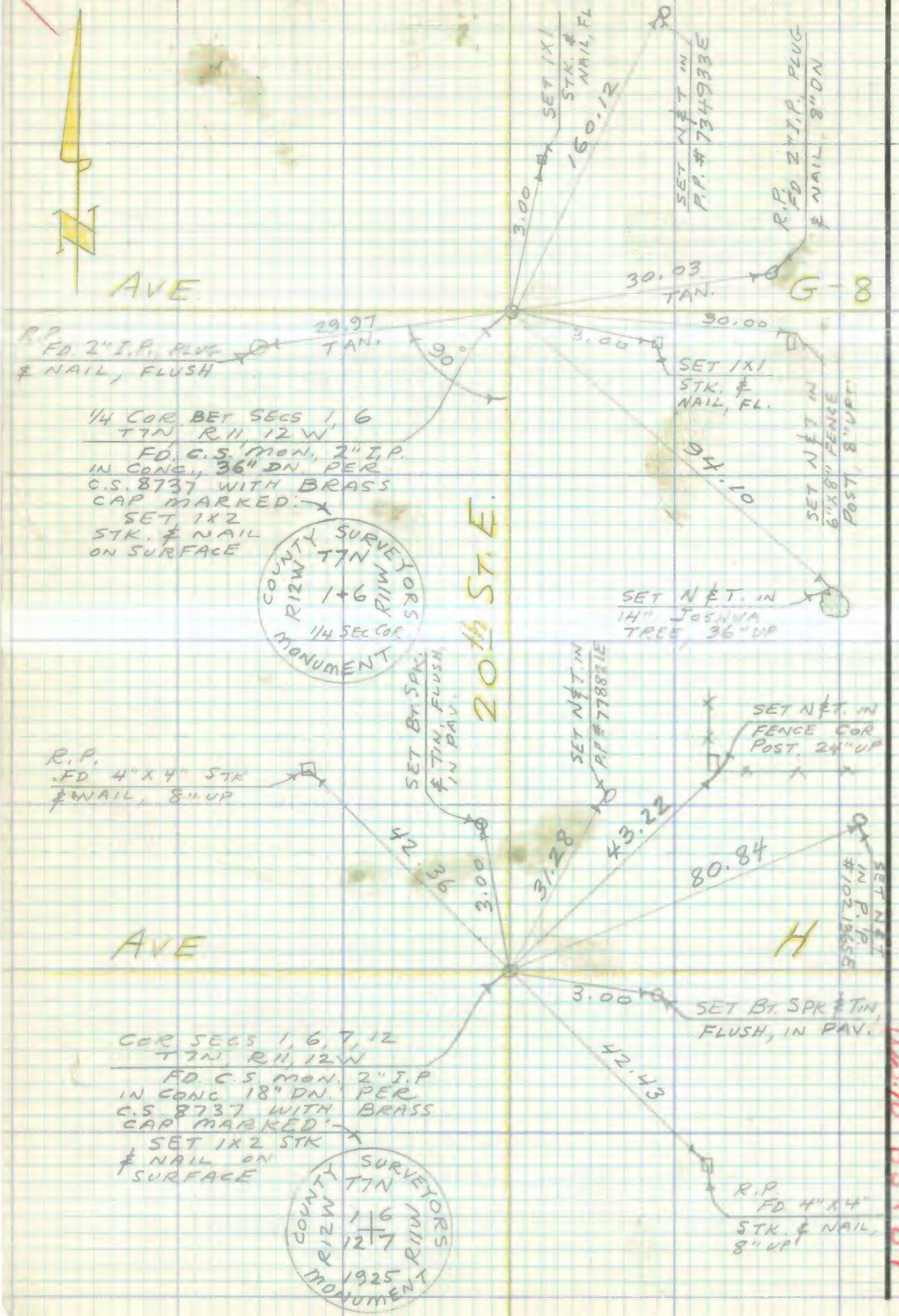

RETURN TO
LOS ANGELES COUNTY SURVEYOR
726 LOS ANGELES COUNTY
ENGINEERING BLDG.

Do not extend notes this side of this line.

Note: Any Additions or Changes on This Sheet Must be Made or Circled in Red Ink With Date and Name of Person Making Change.

1123.70 B3+B4

Notes Ck'd by	Survey of SEC. LINES T7N R11W
Map No.	W. O. 6303.01 Tape No. 1842 St'd. 84 °F
Office Work	Surveyed by MACK
Checked	Notes 77 Date 1-17-55
Date	Indexed R. C. Johnson

F. B. 1838 Pg. 211

J.N. 0302.01

TIE TO 1/4 SECTION COR

ON

40th ST. E

AT LANCASTER BLVD. (AVE I-8)

PARTY:
MACK
HALISCKY
RITTER
VANDERLINDEN

Note: Any Additions or Changes on This Sheet Must be Made or Circled in Red Ink, With Date and Name of Person Making Change.

Do not extend notes this side of this line.

RETURN TO
LOS ANGELES COUNTY SURVEYOR
726 LOS ANGELES COUNTY
ENGINEERING BLDG.

76F309S 247 10M 1-49

F. B. 1838 PG. 212

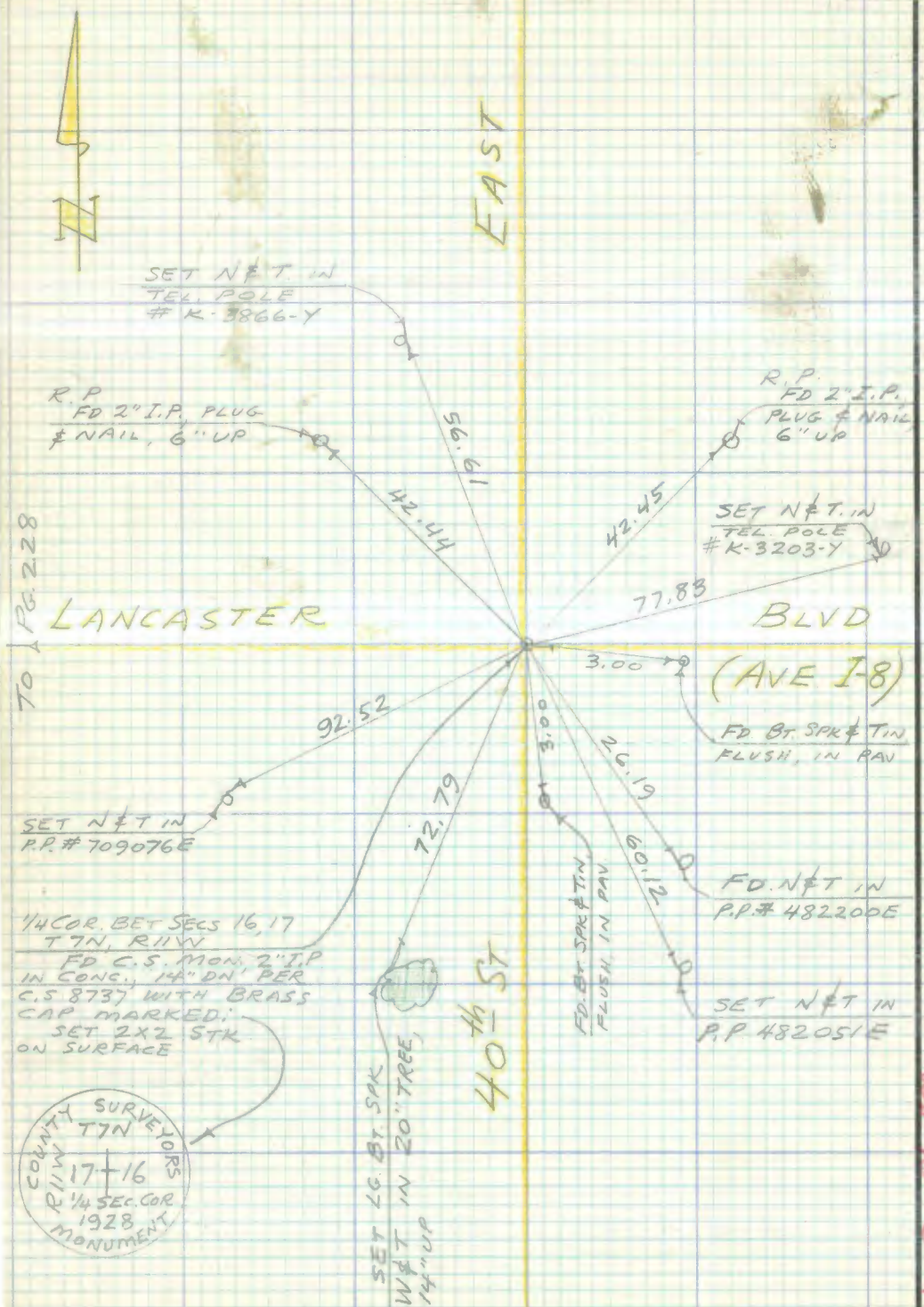

RETURN TO
LOS ANGELES COUNTY SURVEYOR
726 LOS ANGELES COUNTY
ENGINEERING BLDG.

Do not extend notes this side of this line.

Note: Any Additions or Changes on This Sheet Must be Made or Circled in Red Ink With Date and Name of Person Making Change.

WS MD C-4

Notes Ck'd by	Survey of SEE LINES T7N R13W
Map No.	W. O. 0302.01 Tape No. 42 St'd. 84 °F
Office Work	Surveyed by MACK
Checked	Notes M Date 1-19-55
Date	Indexed

F. B. 1838 PG. 213

F.O. 396N-288 AVE H
F.O. 396N-287 AVE G

J.N. 0302.01

AVE. H
AVE. G

TIES TO SECTION CORS

ON

AVE H AT 60th & 70th STS W

& ON

AVE G BET 70th & 80th STS. W

PARTY:
MACK
HALISCKY
RITTER
VANDERLINDEN

Note: Any Additions or Changes on This Sheet Must be Made or Circled in Red Ink With Date and Name of Person Making Change.

Do not extend notes this side of this line.

RETURN TO
LOS ANGELES COUNTY SURVEYOR
726 LOS ANGELES COUNTY
ENGINEERING BLDG.

76F309S 247 2-51

F. B. 1838 PG. 214

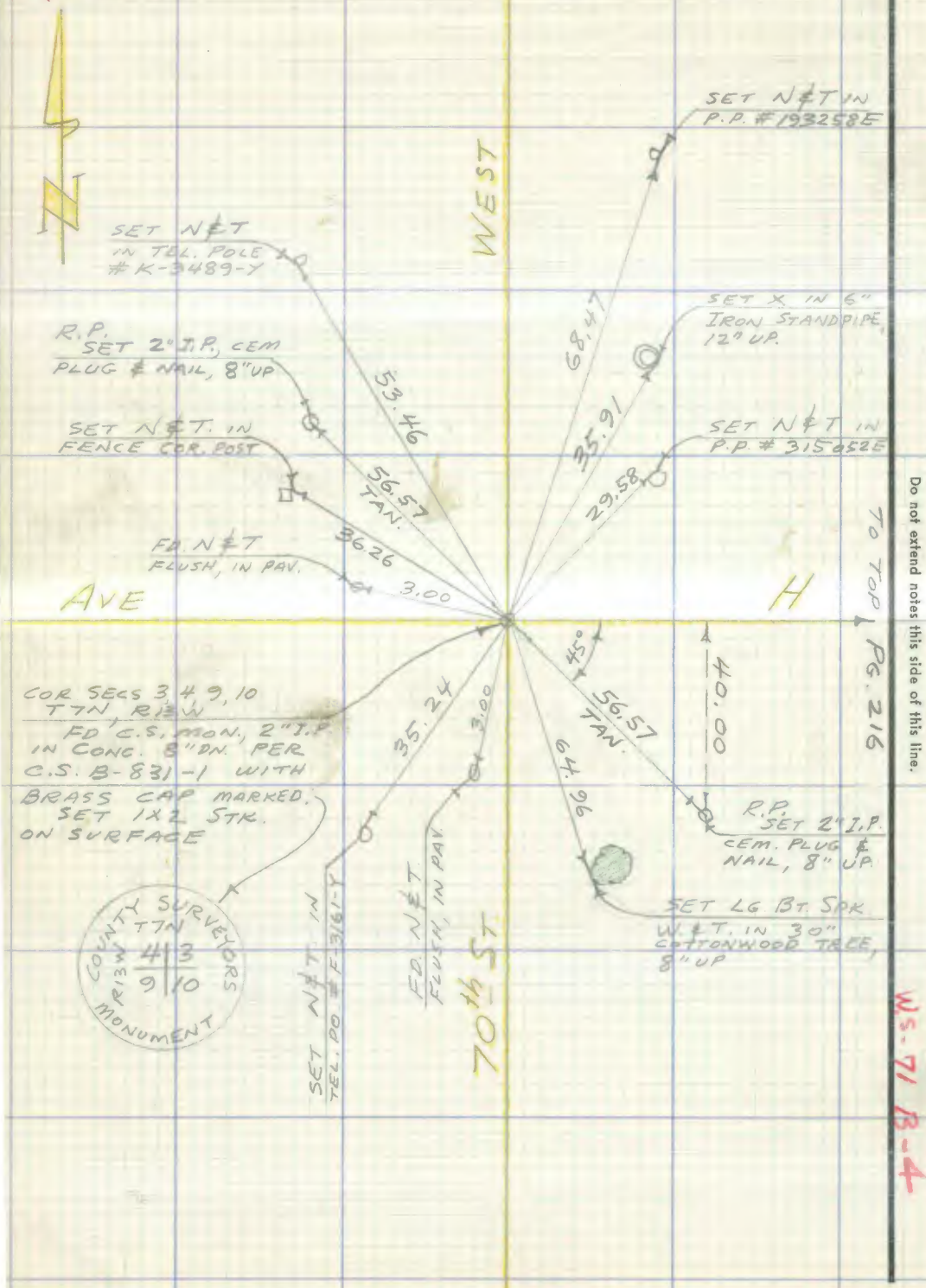

RETURN TO
LOS ANGELES COUNTY SURVEYOR
726 LOS ANGELES COUNTY
ENGINEERING BLDG.

Do not extend notes this side of this line.

Note: Any Additions or Changes on This Sheet Must be Made or Circled in Red Ink With Date and Name of Person Making Change.

WS-71 B-4

Notes Ck'd by	Survey of SEC. LINES T7N R13W
Map No.	W. O. 0392.01 Tape No. 42 St'd. 84 °F
Office Work	Surveyed by MACK
Checked	Notes m Date 1-19-55
Date	Indexed

F. B. 1838 PG. 215

WS 71-B4

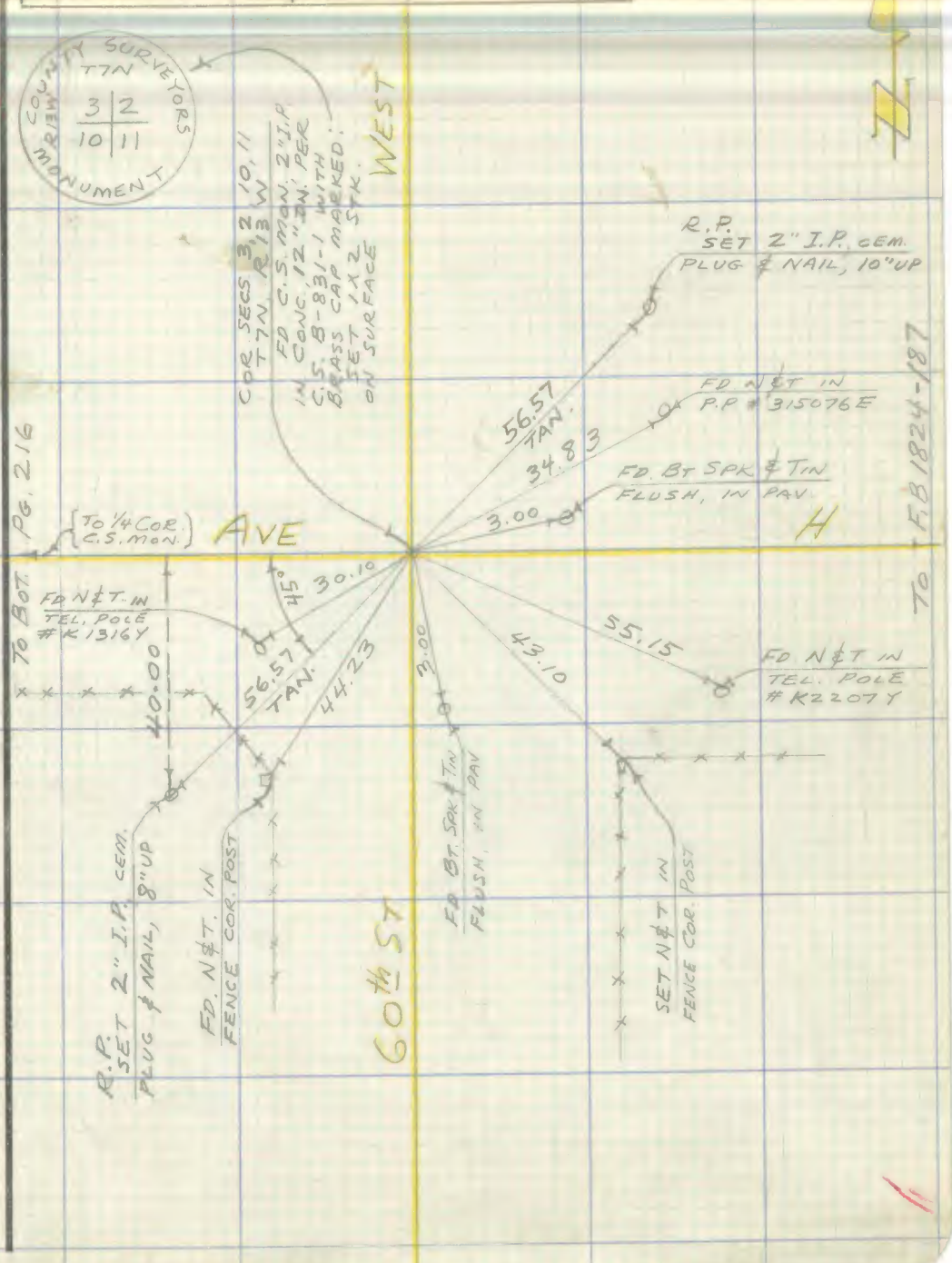

Note: Any Additions or Changes on This Sheet Must be Made or Circled in Red Ink With Date and Name of Person Making Change.

Do not extend notes this side of this line.

RETURN TO
LOS ANGELES COUNTY SURVEYOR
726 LOS ANGELES COUNTY
ENGINEERING BLDG.

76F309S 247 2-51

F. B. 1838 PG. 216

TO RIGHT SIDE PG 214

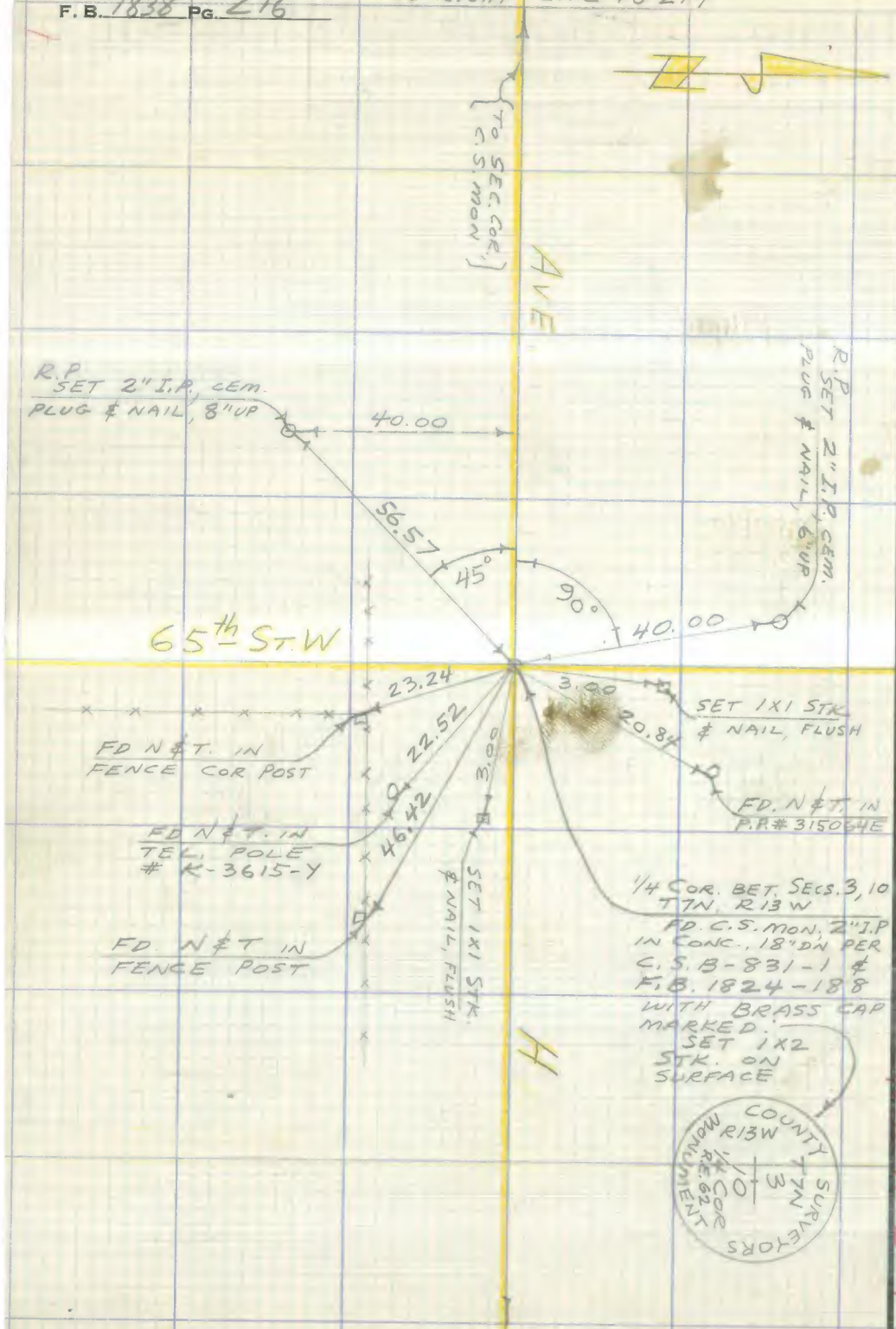

RETURN TO
LOS ANGELES COUNTY SURVEYOR
726 LOS ANGELES COUNTY
ENGINEERING BLDG.

Do not extend notes this side of this line.

Note: Any Additions or Changes on This Sheet Must be Made or Circled in Red Ink With Date and Name of Person Making Change.

WS 71 B-4

TO LEFT SIDE PG 215

Notes Ck'd by	Survey of SEC. LINES T7N R13W
Map No.	W. O. 030201 Tape No. 42 St'd 84 °F
Office Work	Surveyed by MACK
Checked	Notes m Date 1-19-55
Date	Indexed

F. B. 1838 PG. 217

WS 71-B-3

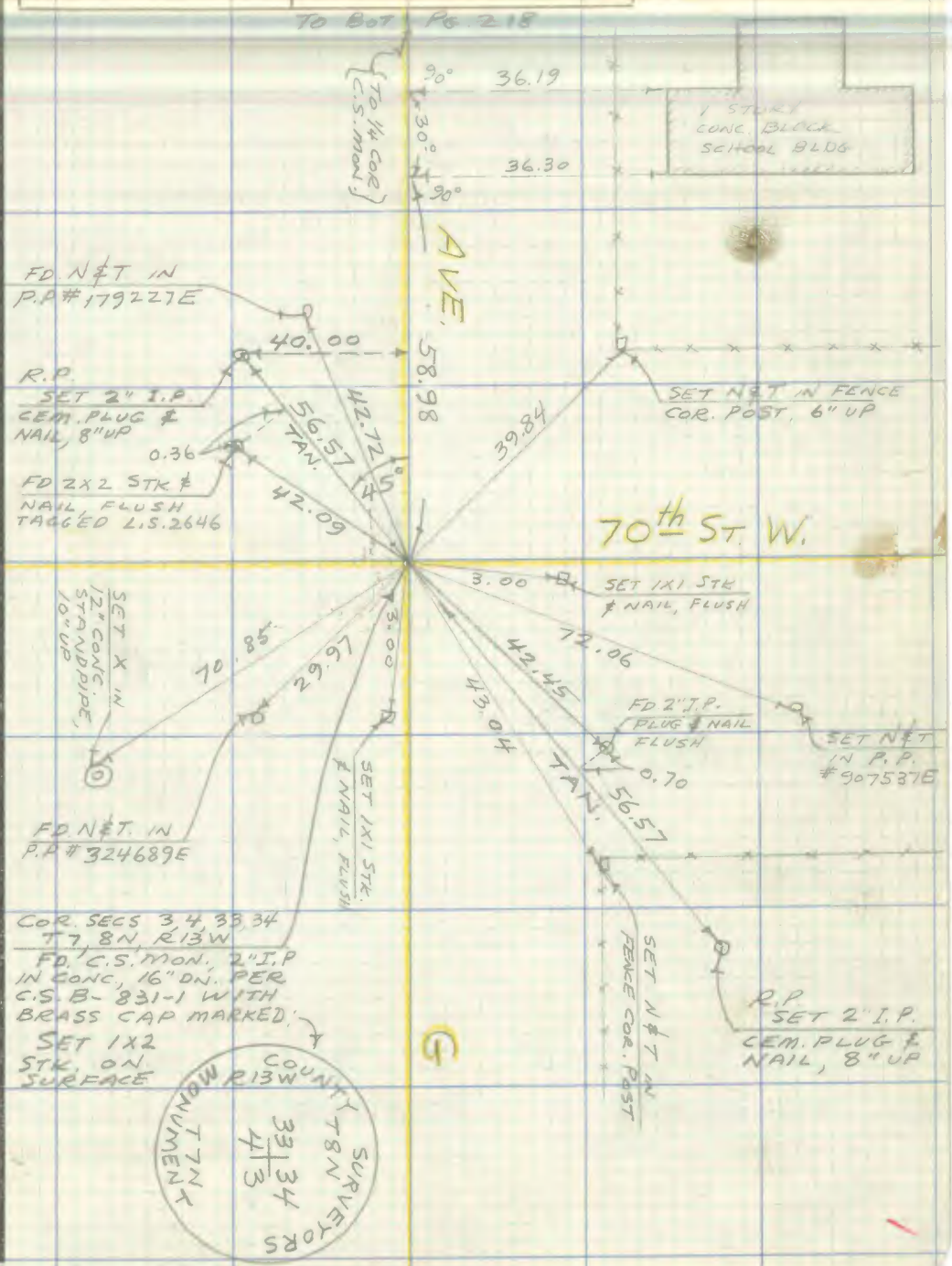

Note: Any Additions or Changes on This Sheet Must be Made or Circled in Red Ink With Date and Name of Person Making Change.

Do not extend notes this side of this line.

RETURN TO
LOS ANGELES COUNTY SURVEYOR
726 LOS ANGELES COUNTY
ENGINEERING BLDG.

76F3095 247 2-51

F. B. 1838 PG. 218

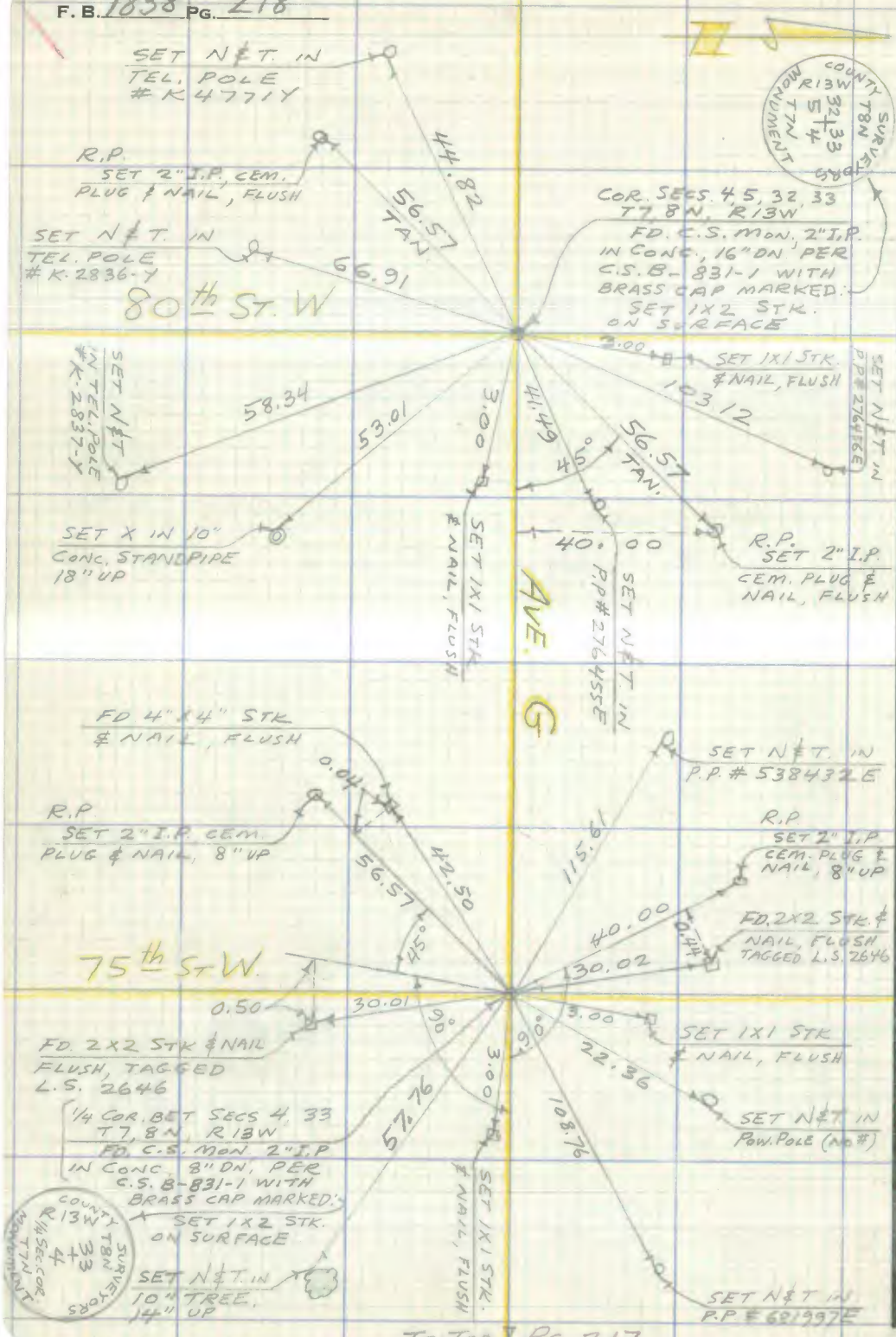

RETURN TO
LOS ANGELES COUNTY SURVEYOR
726 LOS ANGELES COUNTY
ENGINEERING BLDG.

Do not extend notes this side of this line.

Note: Any Additions or Changes on This Sheet Must be Made or Circled in Red Ink With Date and Name of Person Making Change.

WS 71-P-3

TO TOP PG 217

Notes Ck'd by	Survey of SEC LINES T8N R14W
Map No.	W. O. Tape No. 47 St'd. 84 °F
Office Work	Surveyed by MACK
Checked	Notes Date 1-21-55
Date	Indexed

F. B. 1838 PG. 219

J.N. 0302.01

TIES TO SECTION & 1/4 SECTION CORS.

ON

AVE. E

BET 20th & 25th STS. W

PARTY:
MACK
HALISCKY
RITTER
VANDER LINDEN

Note: Any Additions or Changes on This Sheet Must be Made or Circled in Red Ink With Date and Name of Person Making Change.

Do not extend notes this side of this line.

RETURN TO
LOS ANGELES COUNTY SURVEYOR
726 LOS ANGELES COUNTY
ENGINEERING BLDG.

76F309S 247 10M 1-49

F. B. 1838 PG. 220

To F.B. 1824-118

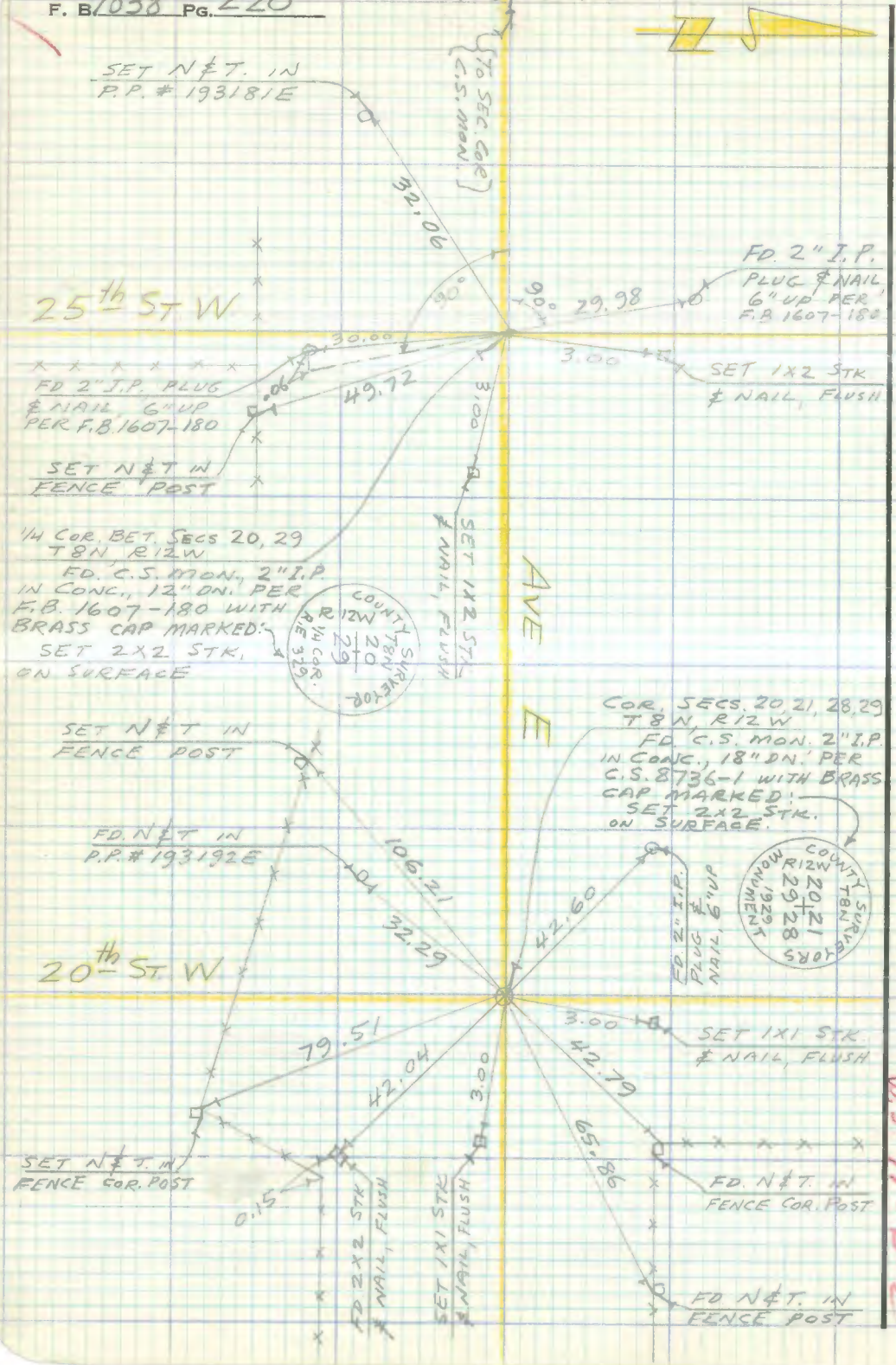

RETURN TO
LOS ANGELES COUNTY SURVEYOR
726 LOS ANGELES COUNTY
ENGINEERING BLDG.

Do not extend notes this side of this line.

Note: Any Additions or Changes on This Sheet Must be Made or Circled in Red Ink, With Date and Name of Person Making Change.

WS 71-0-2

Notes Ck'd by	Survey of SEC. LINES T7N, R11W
Map No.	W. O. Tape No. 42 St'd. 84 °F
Office Work	Surveyed by MACK
Checked	Notes Date 1-24-55
Date	Indexed A. O. Johnson 2-8-55

F. B. 1838 PG. 221

J.N. 0302.01

RE-ESTABLISHMENT OF TOWNSHIP CORNER

FOR SECTIONS 1, 6, 31, 36,

T7, 8N, R11, 12W

PARTY
MACK
HALISCKY
RITTER
VANDERLINDEN

Note: Any Additions or Changes on This Sheet Must be Made or Circled in Red Ink With Date and Name of Person Making Change.

Do not extend notes this side of this line.

RETURN TO
LOS ANGELES COUNTY SURVEYOR
726 LOS ANGELES COUNTY
ENGINEERING BLDG.

76F309S 247 10M 1-49

F. B. 1838 PG. 222

1/4 COR. BET. SECS 31, 36
T 8N, R 11, 12 W
FD. C.S. MON., 2" I.P.
IN CONC., FLUSH, PER
C.S. 8736-1 WITH BRASS
CAP MARKED:

COUNTY SURVEYOR
T8N
36 + 31
R12W R11W
1/4 COR.
R.E. 2177

COUNTY SURVEYORS
T8N
31
6
R11W
1/4 SEC. COR.
T7N
MONUMENT

COUNTY SURVEYORS
T8N
36
1
R12W
1/4 SEC. COR.
T7N
MONUMENT 1927

1/4 COR. BET. SECS 1, 36
T 7 8N, R 12 W
FD. C.S. MON. 2" I.P.
IN CONC. 36" DN. PER
C.S. 8736-1 WITH BRASS
CAP MARKED.
SET 1X2 STK.
TIES S. 00° 15' E. 5.00
N. 89° 45' W.
5.00 SET 1X2 STK.
ON SURFACE

R.P.
SET 2" I.P. CEM.
PLUG & NAIL, 8" UP

EAST

(1) 89-55-00
(4) 359-41-15
89-55-15
(6) 179-31-30
89-55-15

(1) 90-02-00
(4) 360-08-30
90-02-07 1/2
(6) 180-12-30
90-02-05

SET 1X2 STK.
& NAIL, FLUSH

1/4 COR. BET. SECS 6, 31
T 7 8N, R 11 W
FD. C.S. MON., 2" I.P.
IN CONC., FLUSH, PER
C.S. 8736-1 WITH BRASS
CAP MARKED.

FD. 2X2 STK.
& NAIL, 12" DN.
TAGGED
L.S. 2646

56.57 TAN.
55' 15"
89°
90° 02' 05"
3.00
0.08
AVE
G

TOWNSHIP COR
COR SECS. 1, 6, 31, 36
T 7 8N, R 11, 12 W
RE-SET C.S. MON.
KNOCKED OUT BY ROAD
CONST. WITH 2" I.P. IN
CONC. 18" DN., WITH BRASS
CAP MARKED: BY TIES PER
F.B. 79-110 &
C.S. B-831-1
SET 1X2 STK. ON
SURFACE

90°
05' 48"
50"
45°
30.90
39.94
89° 56'
48"
50"
56.57 TAN.
3.00
SET 1X2 STK.
& NAIL, FLUSH
31.20
90°
90°
40.08
40.00

COUNTY SURVEYORS
T8N
36 + 31
1 6
R12W R11W
T7N
MONUMENT

FD. 2X2 STK.
& NAIL, FLUSH
TAGGED
L.S. 2646

20th ST

90-05-45 (1)
360-23-15 (4)
90-05-48 3/4
180-34-45 (6)
90-05-47 1/2

(1) 89-56-45
(4) 359-47-15
89-56-48 3/4
(6) 179-40-45
89-56-47 1/2

BARBED WIRE
FENCE

R.P.
SET 2" I.P. CEM.
PLUG & NAIL, 8" UP

COUNTY SURVEYORS
T7N
1 + 6
R12W R11W
1/4 SEC. COR.
MONUMENT

1/4 COR. BET. SECS 1, 6
T 7N, R 11, 12 W
FD. C.S. MON. 2" I.P.
IN CONC., 36" ON. PER
C.S. 8737 WITH BRASS
CAP MARKED:

RETURN TO
LOS ANGELES COUNTY SURVEYOR
726 LOS ANGELES COUNTY
ENGINEERING BLDG.

Do not extend notes this side of this line.

Note: Any Additions or Changes on This Sheet Must be Made or Circled in Red Ink. With Date and Name of Person Making Change.

WS 70 B-3

Notes Ck'd by	Survey of SEC LINES T 8N R12W
Map No.	W. O. 0302.01 Tape No. 42 St'd. 84 °F
Office Work	Surveyed by MACK
Checked	Notes "M" Date 1-26-55
Date	Indexed A. C. Johnson

F. B. 1838 Pg. 223

J.N. 0302.01

TIES TO SECTION & 1/4 SEC CORNERS

ON

AVE F

BET. 20th & 40th STS. W.

PARTY:
MACK
HALISCKY
RITTER
VANDERLINDEN

Note: Any Additions or Changes on This Sheet Must be Made or Circled in Red Ink With Date and Name of Person Making Change.

Do not extend notes this side of this line.

RETURN TO
LOS ANGELES COUNTY SURVEYOR
726 LOS ANGELES COUNTY
ENGINEERING BLDG.

76F309S 247 10M 1-49

F. B. 1838 PG. 224

To Bot | Pg 225

R.P. SET 2" I.P. CEM. PLUG & NAIL, 10" UP

FD NAT IN TEL. POLE #K-3810-Y

40.00

(To Sec. Cor C.S. Mon)

SET NAT. IN FENCE COR. POST

57.76

56.57 TAN.

54.01

45°

1/4 COR. BET SECS 29, 32 T8N, R12W FD. 2" I.P. IN CONC 10" DN. WITH CUT SPK. CENTER PER C.S. 8736-1 SET 1X2 STK ON SURFACE

25th St W

3.00

SET WIRE SPK. & TIN FLUSH

FD NAT IN STUMP OF OLD TEL. POLE

42.48

51.25

3.00

45°

56.57 TAN

57.01

39.48

FD C.S. MON 2" I.P IN CONC, FLUSH WITH BRASS CAP MARKED:

41.11

FD NAT IN FENCE POST

40.00

COUNTY B.M. A.K.A. 12 RE 63 SURVEYOR

AVE. F

SET WIRE SPK & TIN, FLUSH

R.P SET 2" I.P. CEM. PLUG & NAIL, 10" UP

FD. NAT IN TEL. POLE #K-3801-Y

COUNTY B.M. A.K.A. 13 RE 63 SURVEYOR

FD C.S. MON. 2" I.P. IN CONC. FLUSH, WITH BRASS CAP MARKED:

90°

40.00

R.P SET 2" I.P. CEM. PLUG & NAIL, 8" UP

42.26

47.97

46.02

0.04

FD. NAT. IN FENCE COR. POST

56.57 TAN.

45°

42.43

34.06

20th St. W.

3.00

SET 1X1 STK. & NAIL, 1" DN.

COR SECS 28, 29, 32, 33 T8N R12W FD. C.S. MON., 2" I.P. IN CONC., 18" DN. PER C.S. 8736-1 WITH BRASS CAP MARKED: SET 1X2 STK. ON SURFACE

56.57 TAN.

37.23

3.00

FD NAT IN FENCE COR. POST

COUNTY B.M. R12W T8N 29 28 32 33 SURVEYORS MONUMENT

R.P. SET 2" I.P. CEM. PLUG & NAIL, 8" UP

SET 1X1 STK & NAIL, 1" DN.

To Top | Pg 186

RETURN TO
LOS ANGELES COUNTY SURVEYOR
726 LOS ANGELES COUNTY ENGINEERING BLDG.

Do not extend notes this side of this line.

Note: Any Additions or Changes on This Sheet Must be Made or Circled in Red Ink, With Date and Name of Person Making Change.

WS-71-D-3

Notes Ck'd by	Survey of SEC. LINES, T8N, R12W
Map No.	W.O. 0302 01 Tape No. 42 St'd. 84 °F
Office Work	Surveyed by MACK
Checked	Notes m Date 1-26-55
Date	Indexed A. C. Johnson

F. B. 1838 PG. 225

W.S. 71 C-3-D-3

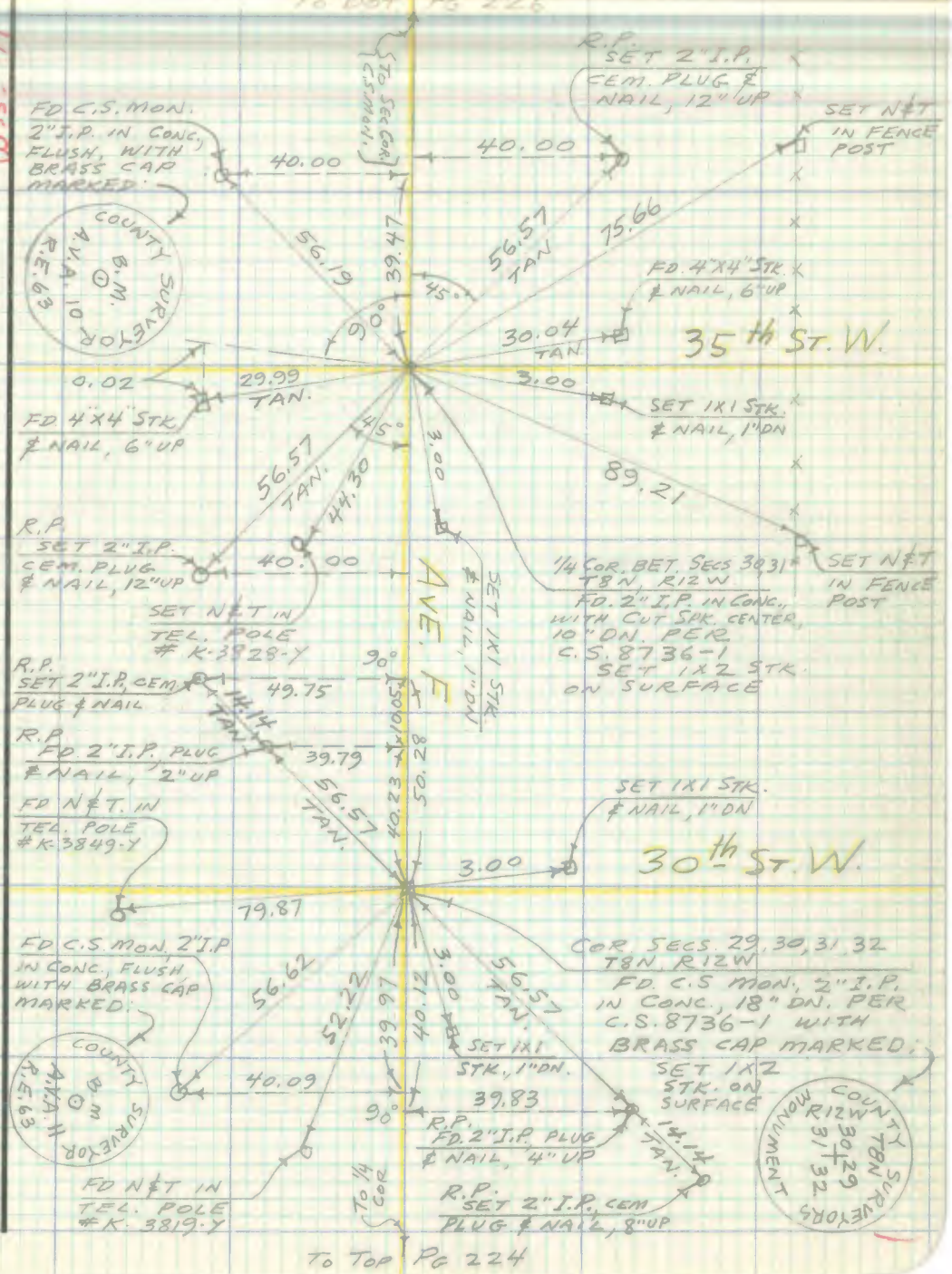

Note: Any Additions or Changes on This Sheet Must be Made or Circled in Red Ink With Date and Name of Person Making Change.

Do not extend notes this side of this line.

RETURN TO
LOS ANGELES COUNTY SURVEYOR
726 LOS ANGELES COUNTY
ENGINEERING BLDG.

76F309S 247 10M 1-49

F. B. 1838 PG. 226

To F.B. 1824-191

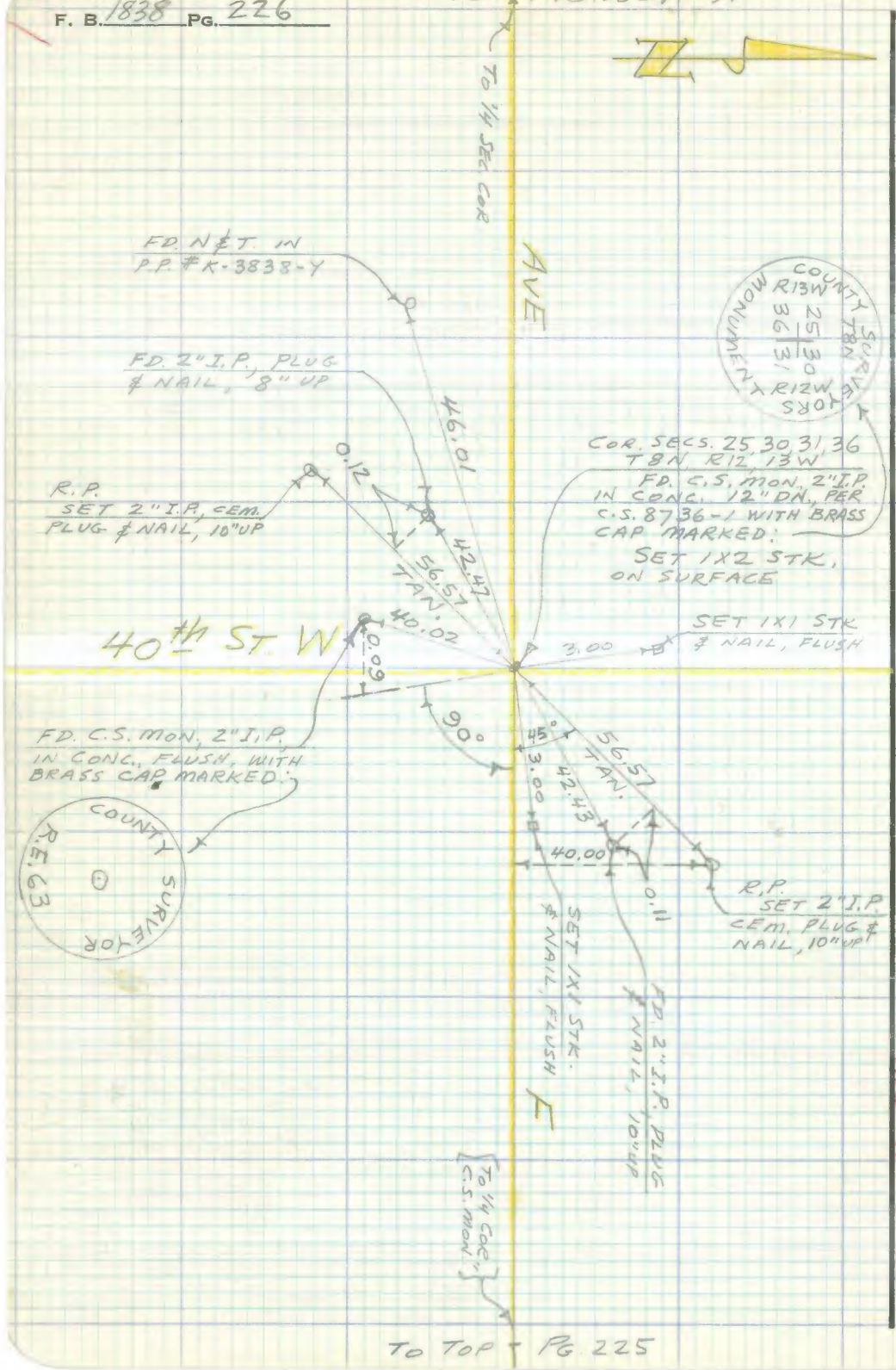

RETURN TO
LOS ANGELES COUNTY SURVEYOR
726 LOS ANGELES COUNTY ENGINEERING BLDG.

Do not extend notes this side of this line.

Note: Any Additions or Changes on This Sheet Must be Made or Circled in Red Ink With Date and Name of Person Making Change.

WS-71-C-3

To Top Pg. 225

Notes Ck'd by	Survey of SEC. LINES T7N R13W
Map No.	W. O. 0302.01 Tape No. 42 St'd. 87 °F
Office Work	Surveyed by MACK
Checked	Notes m Date 1-28-55
Date	Indexed A. O. Johnson

F. B. 1838 PG. 227

J. N. 0302.01

TIES TO 1/4 SEC. CORNER

ON

30th ST E AT LANCASTER BLVD.
(AVE I-8)

PARTY
MACK
HALISCKY
RITTER
VANDERLINDEN

Note: Any Additions or Changes on This Sheet Must be Made or Circled in Red Ink With Date and Name of Person Making Change.

Do not extend notes this side of this line.

RETURN TO
LOS ANGELES COUNTY SURVEYOR
726 LOS ANGELES COUNTY
ENGINEERING BLDG.

76F309S 247 10M 1-49

F. B. 1838 PG. 228

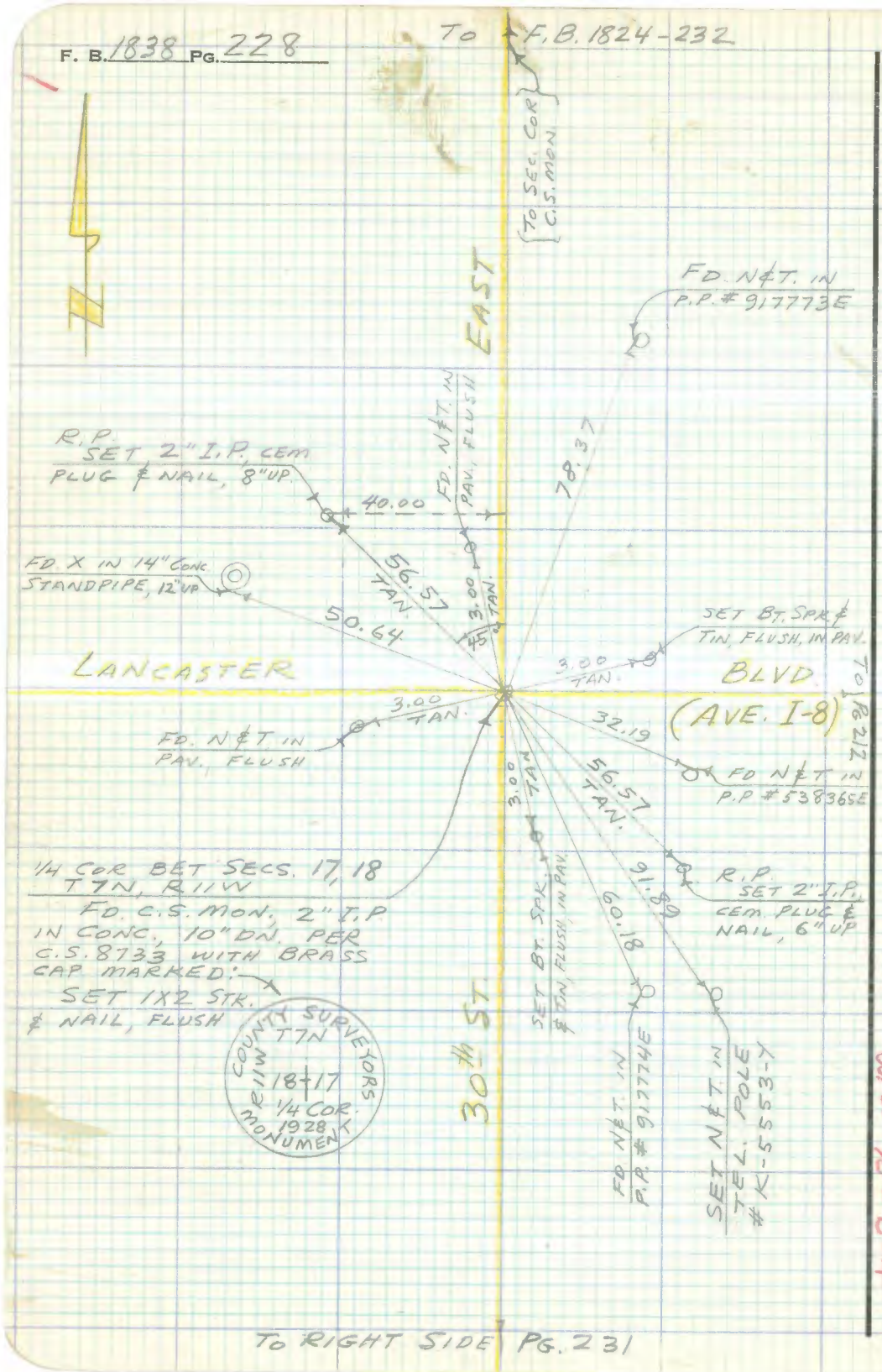

RETURN TO
LOS ANGELES COUNTY SURVEYOR
726 LOS ANGELES COUNTY
ENGINEERING BLDG.

Do not extend notes this side of this line.

Note: Any Additions or Changes on This Sheet Must be Made or Circled in Red Ink, With Date and Name of Person Making Change.

W.S. PD-B-4

To RIGHT SIDE PG. 231

Notes Ck'd by	Survey of SEC LINES T2N, R11W
Map No.	W. O. 0302.01 Tape No. 42 St'd. 84 °F
Office Work	Surveyed by MACK
Checked	Notes M Date 1-31-55
Date	Indexed A. O. Johnson

F. B. 1838 PG. 229

J. N. 0302.01

TIES TO SEC. & 1/4 SEC. CORNERS

ON

AVE. J BET. 30th & 35th STS. E

PARTY
MACK
HALISCKI
RITTER

Note: Any Additions or Changes on This Sheet Must be Made or Circled in Red Ink With Date and Name of Person Making Change.

Do not extend notes this side of this line.

RETURN TO
LOS ANGELES COUNTY SURVEYOR
726 LOS ANGELES COUNTY
ENGINEERING BLDG.

76F309S 247 10M 1-49

RETURN TO
LOS ANGELES COUNTY SURVEYOR
726 LOS ANGELES COUNTY
ENGINEERING BLDG.

Note: Any Additions or Changes on This Sheet Must be Made or Circled in Red Ink With Date and Name of Person Making Change.

Do not extend notes this side of this line.

W.S. 70-C-5

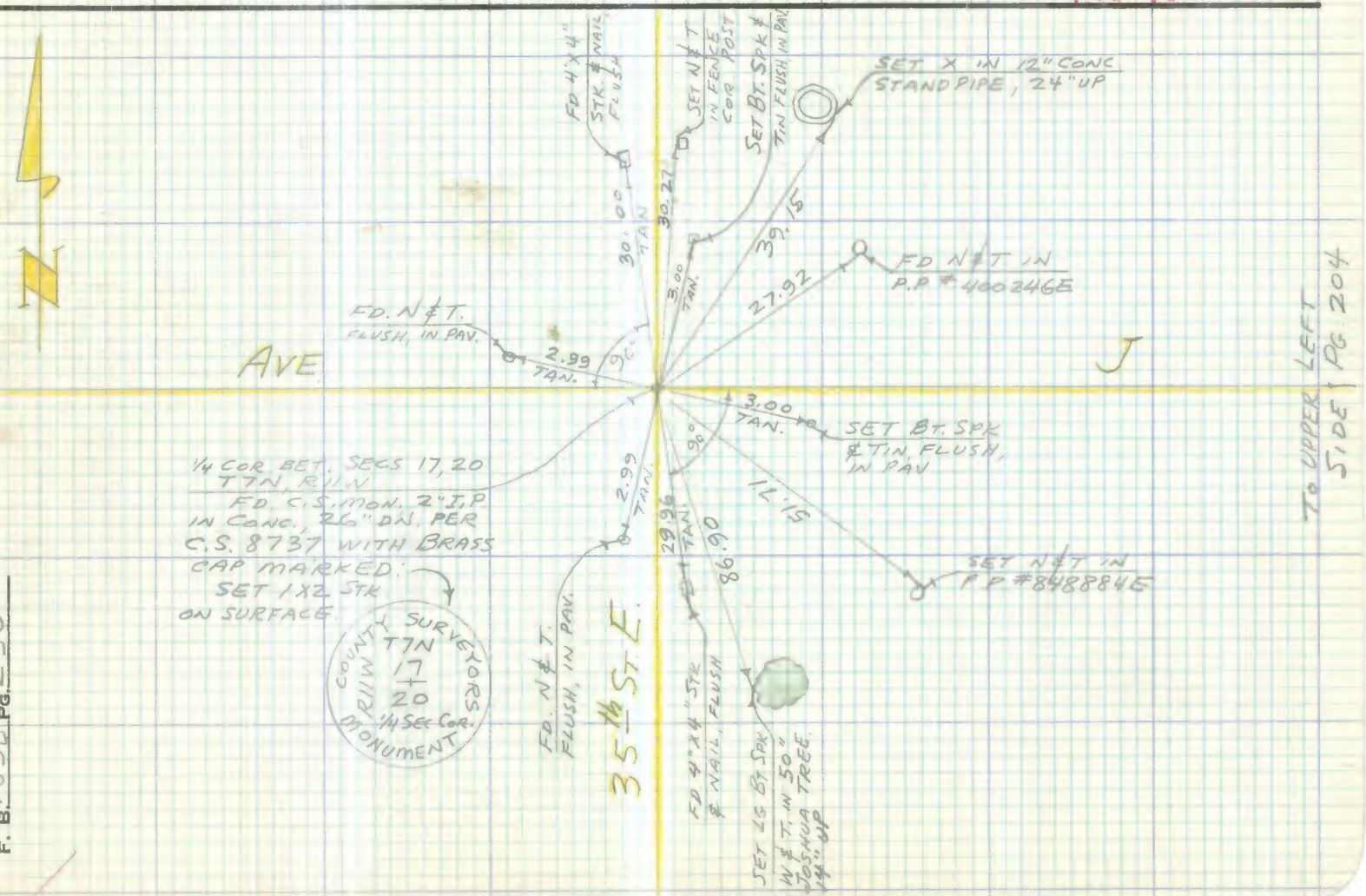

F. B. 1838 PG. 230

Notes Ck'd by:	Survey of SEC. LINES, T7N, R11W
Map No.	W. O. 0902.01 Tape No. 42 St'd. 84 °F
Office Work	Surveyed by MALK
Checked	Notes M Date 2-1-55
Date	Indexed A. C. Tobacob

F. B. 1838 PG. 231

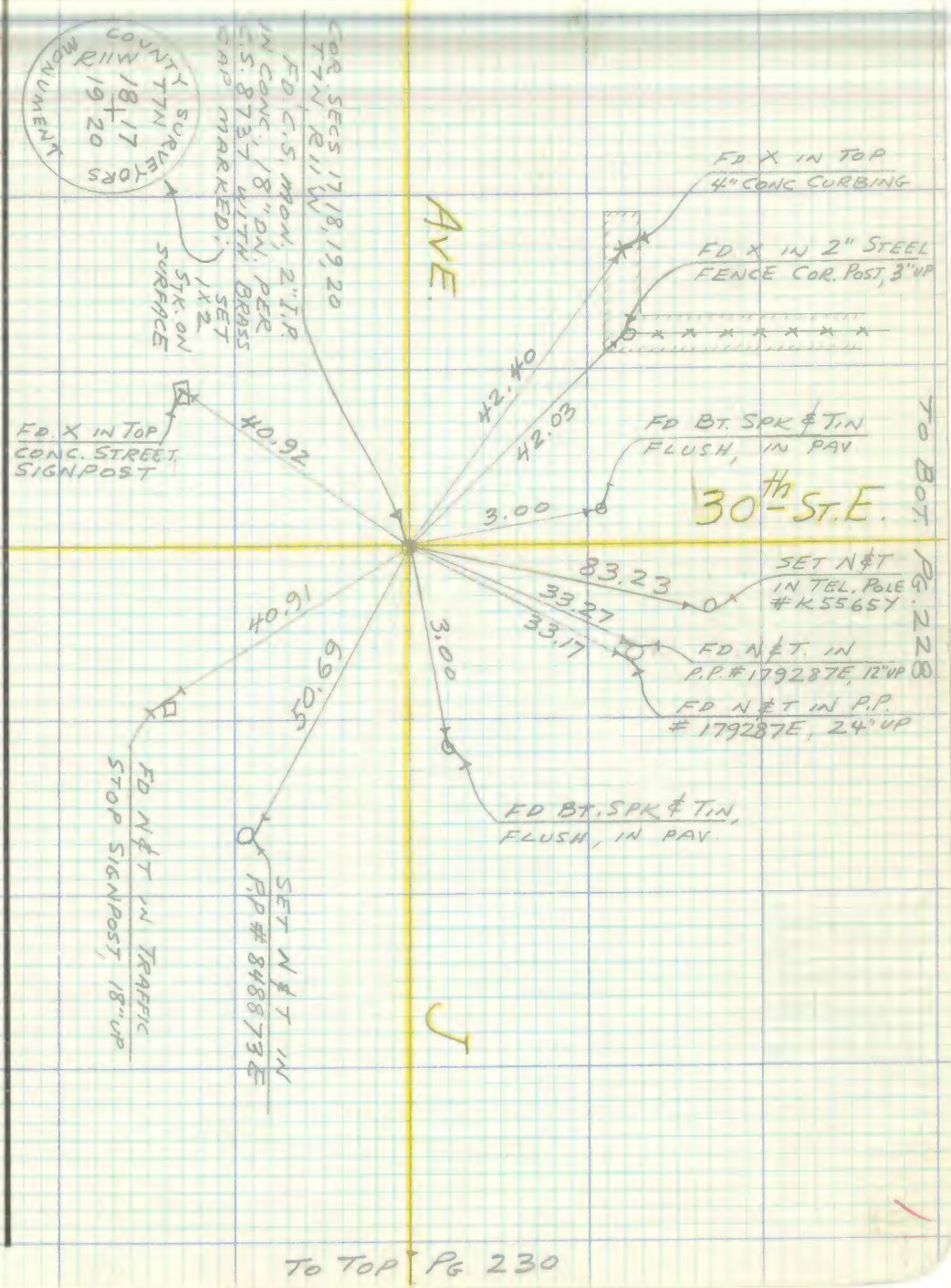

Note: Any Additions or Changes on This Sheet Must be Made or Circled in Red Ink With Date and Name of Person Making Change.

Do not extend notes this side of this line.

RETURN TO
LOS ANGELES COUNTY SURVEYOR
726 LOS ANGELES COUNTY
ENGINEERING BLDG.

76F309S 247 10M 1-49

F. B. 1838 PG. 232

RETURN TO
LOS ANGELES COUNTY SURVEYOR
726 LOS ANGELES COUNTY
ENGINEERING BLDG.

Do not extend notes this side of this line.

Note: Any Additions or Changes on This Sheet Must be Made or Circled in Red Ink With Date and Name of Person Making Change.

Notes Ck'd by	Survey of SEC LINES, T7N, R14W
Map No.	W. O. 0307.01 Tape No. 42 St'd 84 °F
Office Work	Surveyed by MACK
Checked	Notes m Date 2-8-55
Date	Indexed A. C. Johnson

F. B. 1838 PG. 233

TIES TO SEC & 1/4 SEC CORS

ON

20th ST. E. BET AVES H & I

& ON

AVE. I BET 20th & 25th STS. E

ALSO ON

AVE G AT 10th ST. E

PARTY:
MACK
HALISCKY
RITTER
VANDERLINDEN

Note: Any Additions or Changes on This Sheet Must be Made or Circled in Red Ink With Date and Name of Person Making Change.

Do not extend notes this side of this line.

RETURN TO
LOS ANGELES COUNTY SURVEYOR
726 LOS ANGELES COUNTY
ENGINEERING BLDG.

76F309S 247 10M 1-49

F. B. 1838 PG. 234

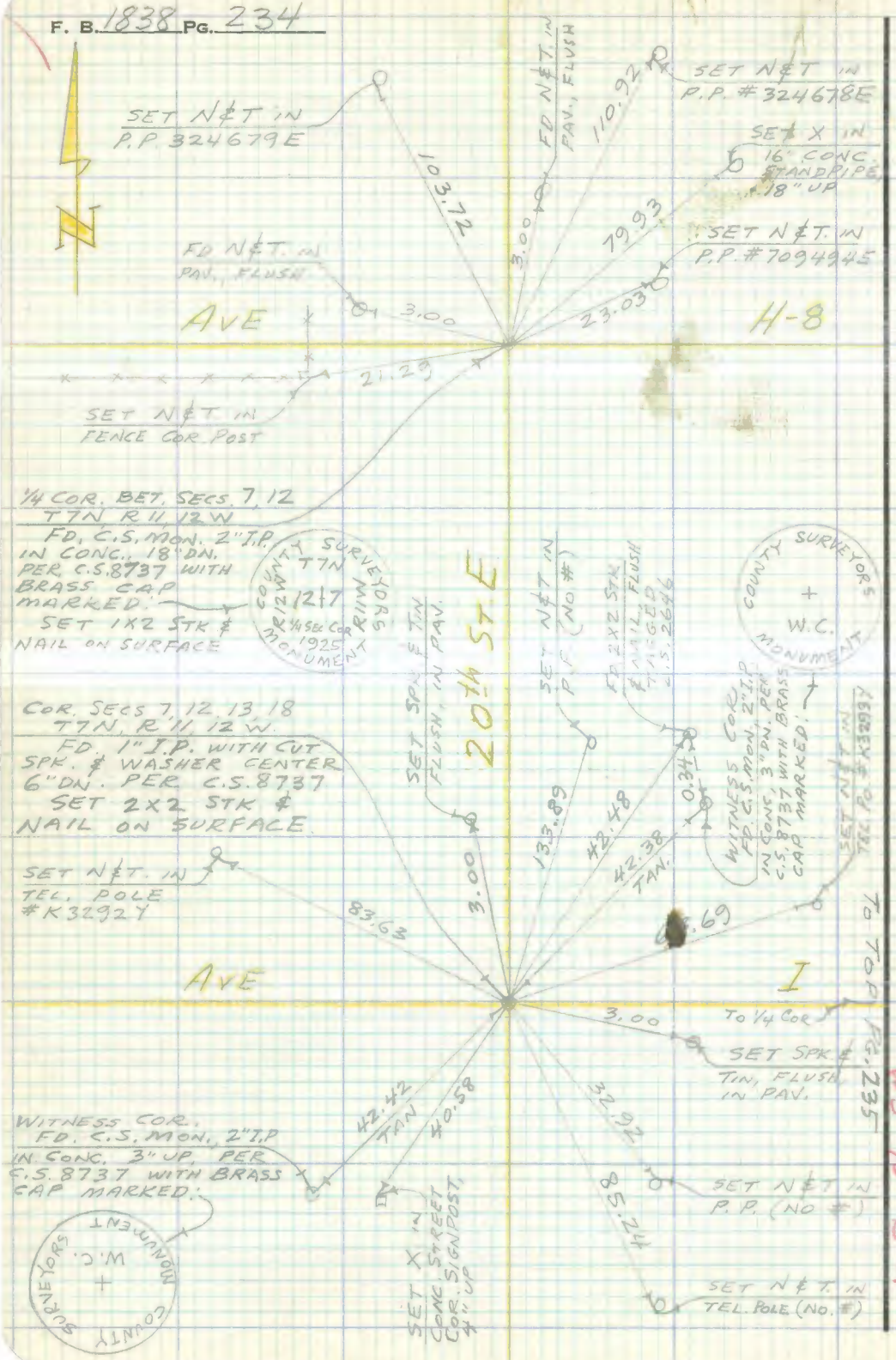

Notes Ck'd by	Survey of SEC. LINES T7N, R11W
Map No.	W. O. 0302.01 Tape No. 42 St'd. 84 °F
Office Work	Surveyed by MACK
Checked	Notes m Date 2-10-35
Date	Indexed A. C. Johnson

F. B. 1838 Pg. 235

WS 70 - B-4

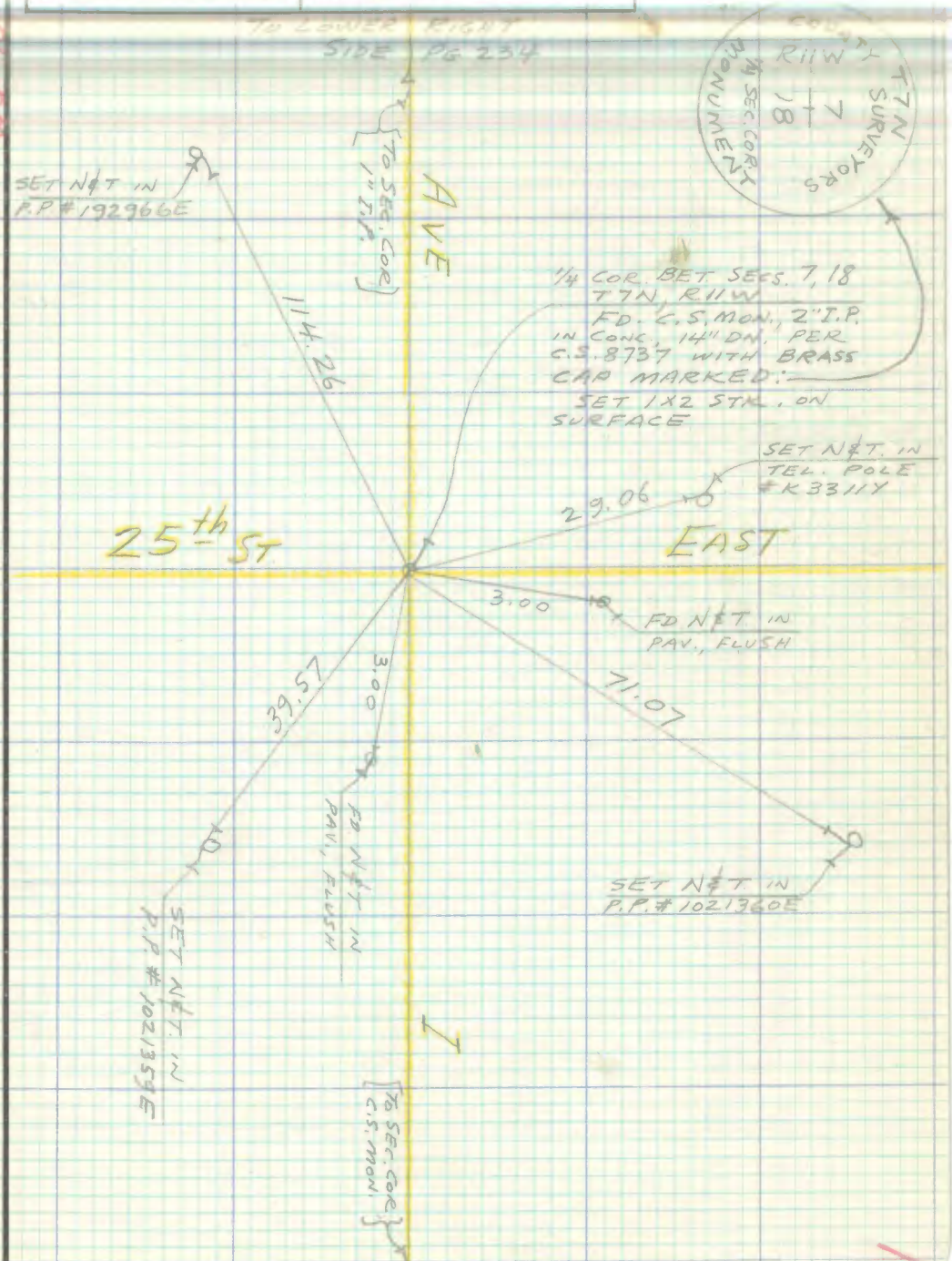

Note: Any Additions or Changes on This Sheet Must be Made or Circled in Red Ink With Date and Name of Person Making Change.

Do not extend notes this side of this line.

RETURN TO
LOS ANGELES COUNTY SURVEYOR
726 LOS ANGELES COUNTY
ENGINEERING BLDG.

76F309S 247 10M 1-49

F. B. 1838 PG. 236

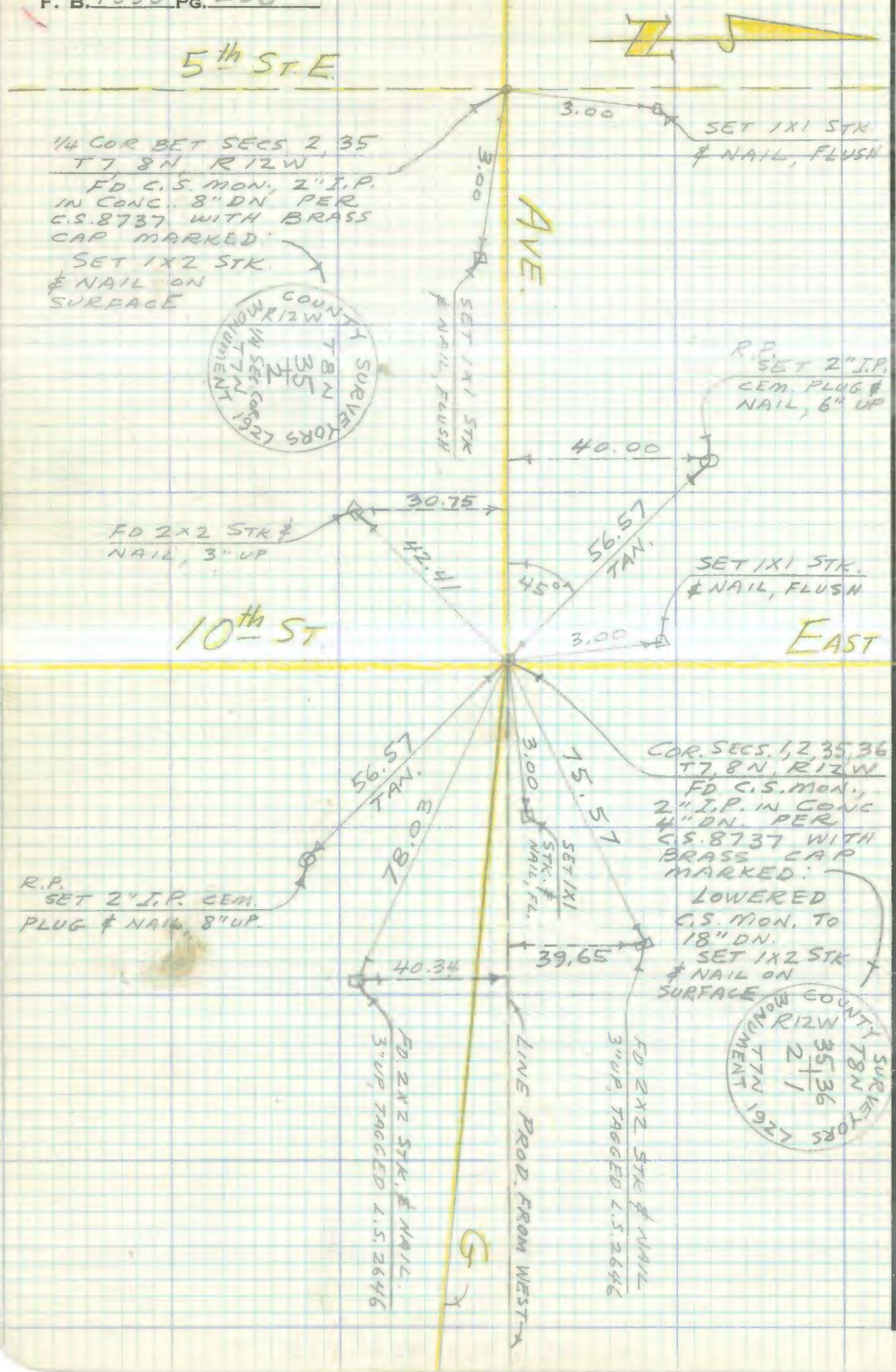

RETURN TO
LOS ANGELES COUNTY SURVEYOR
726 LOS ANGELES COUNTY
ENGINEERING BLDG.

Do not extend notes this side of this line.

Note: Any Additions or Changes on This Sheet Must be Made or Circled in Red Ink With Date and Name of Person Making Change.

WS 70-A-3

Notes Ck'd by	Survey of
Map No.	W. O. Tape No. St'd. °F
Office Work	Surveyed by
Checked	Notes Date
Date	Indexed

F. B. 1838 PG. 237

Note: Any Additions or Changes on This Sheet Must be Made or Circled in Red Ink With Date and Name of Person Making Change.

Do not extend notes this side of this line.

RETURN TO
LOS ANGELES COUNTY SURVEYOR
726 LOS ANGELES COUNTY
ENGINEERING BLDG.

76F309S S&E #247. 8-54

F. B. 1838 PG. 238

RETURN TO
LOS ANGELES COUNTY SURVEYOR
726 LOS ANGELES COUNTY
ENGINEERING BLDG.

Note: Any Additions or Changes on This Sheet Must be Made or Circled in Red Ink With Date and Name of Person Making Change.

Do not extend notes this side of this line.

Notes Ck'd by	Survey of SEC. LINES T7N R12W
Map No. B-831-1	W. O. 0302.01 Tape No. #2 St'd. 84 °F
Office Work	Surveyed by
Checked	Notes Date 2-25-55
Date	Indexed 3-28-55

F. B. 1838 PG. 239

J.N. 0302.01

RE-ESTABLISHMENT OF SEC. COR

ON

AVE I AT DIVISION ST

FOR

COR SECS 10, 11, 14, 15, T7N, R12W

PARTY:
MACK
HALISCKY
RITTER
VANDERLINDEN

Note: Any Additions or Changes on This Sheet Must be Made or Circled in Red Ink With Date and Name of Person Making Change.

Do not extend notes this side of this line.

RETURN TO
LOS ANGELES COUNTY SURVEYOR
726 LOS ANGELES COUNTY
ENGINEERING BLDG.

76F309S S&E #247. 8-54

F.B. 1838 PG. 240

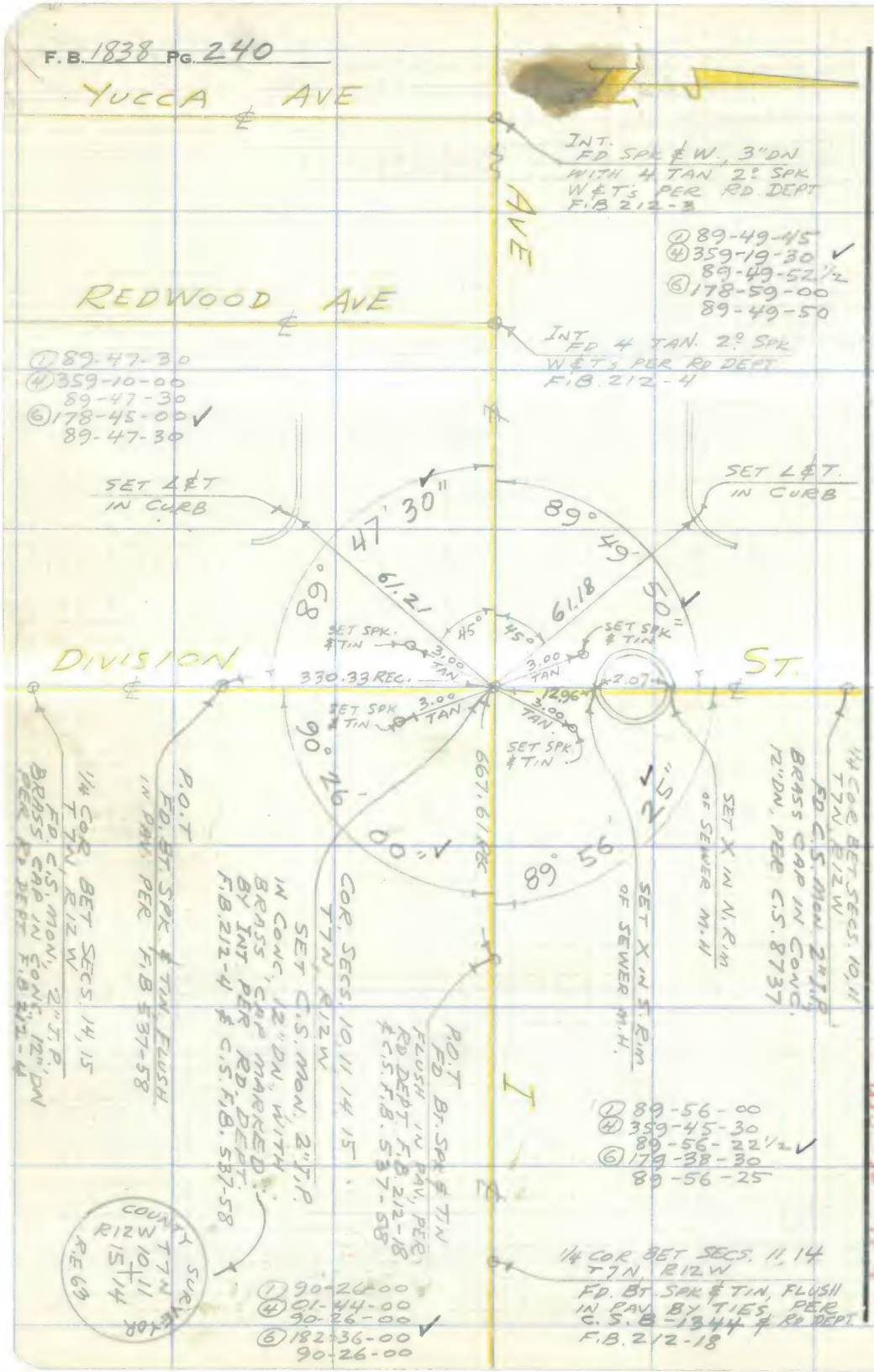

RETURN TO
LOS ANGELES COUNTY SURVEYOR
726 LOS ANGELES COUNTY
ENGINEERING BLDG.

Do not extend notes this side of this line.

Note: Any Additions or Changes on This Sheet Must be Made or Circled in Red Ink With Date and Name of Person Making Change.

WS-90 A-4

Notes Ck'd by	Survey of SEC LINES TON RIEW
Map No.	Tape No. 42 St'd. 84 °F
Office Work	Surveyed by MACK
Checked	Notes M Date 3-3-55
Date	Indexed A. C. Johnson

F. B. 1838 Pg 241

J. N. 0302.01

TIES TO 1/4 SEC. CORNERS

ON

AVE. K AT 15th ST. W

& ON

20th ST. W AT AVE J-8

ALSO ON

AVE. J-8 AT 15th ST. W

PARTY:
MACK
HALISCKY
RITTER
VANDERLINDEN

Note: Any Additions or Changes on This Sheet Must be Made or Circled in Red Ink With Date and Name of Person Making Change.

Do not extend notes this side of this line.

RETURN TO
LOS ANGELES COUNTY SURVEYOR
726 LOS ANGELES COUNTY
ENGINEERING BLDG.

76F309S S&E #247. 8-54

RETURN TO
LOS ANGELES COUNTY SURVEYOR
726 LOS ANGELES COUNTY
ENGINEERING BLDG.

Do not extend notes this side of this line.

Note: Any Additions or Changes on This Sheet Must be Made or Circled In Red Ink With Date and Name of Person Making Change.

W.S. 71-D-5

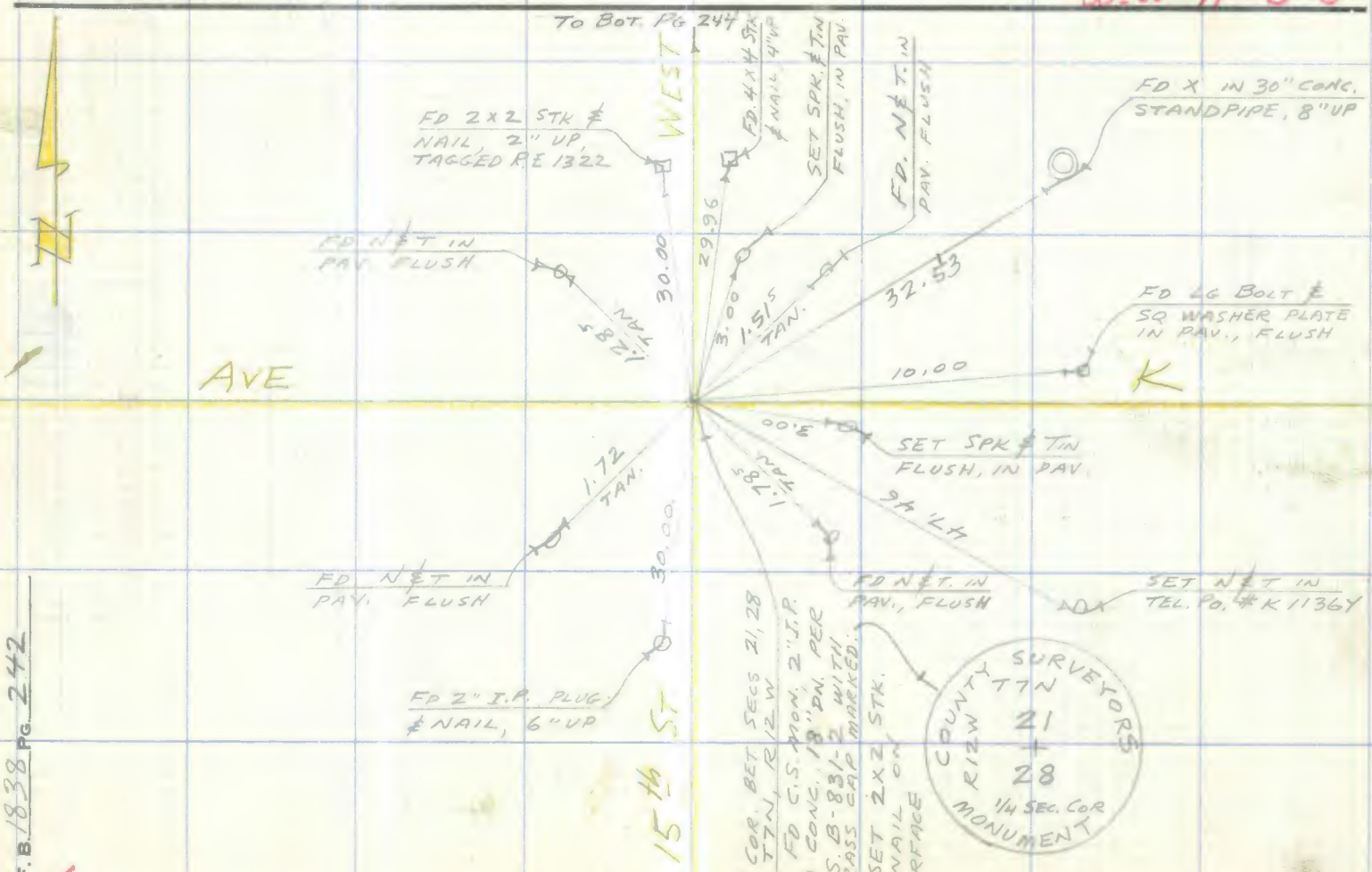

F.B. 1838 PG. 242

Notes Ck'd by	Survey of SEC. LINES T7N R12W
Map No. B-831-2	W. O. 9302-55 Tape No. 42 St'd. 84 °F
Office Work	Surveyed by MACK
Checked McPherson	Notes M Date 3-3-55
Date [illegible]	Indexed A. C. Johnson 3-24-55

F. B. 1838 Pg. 243

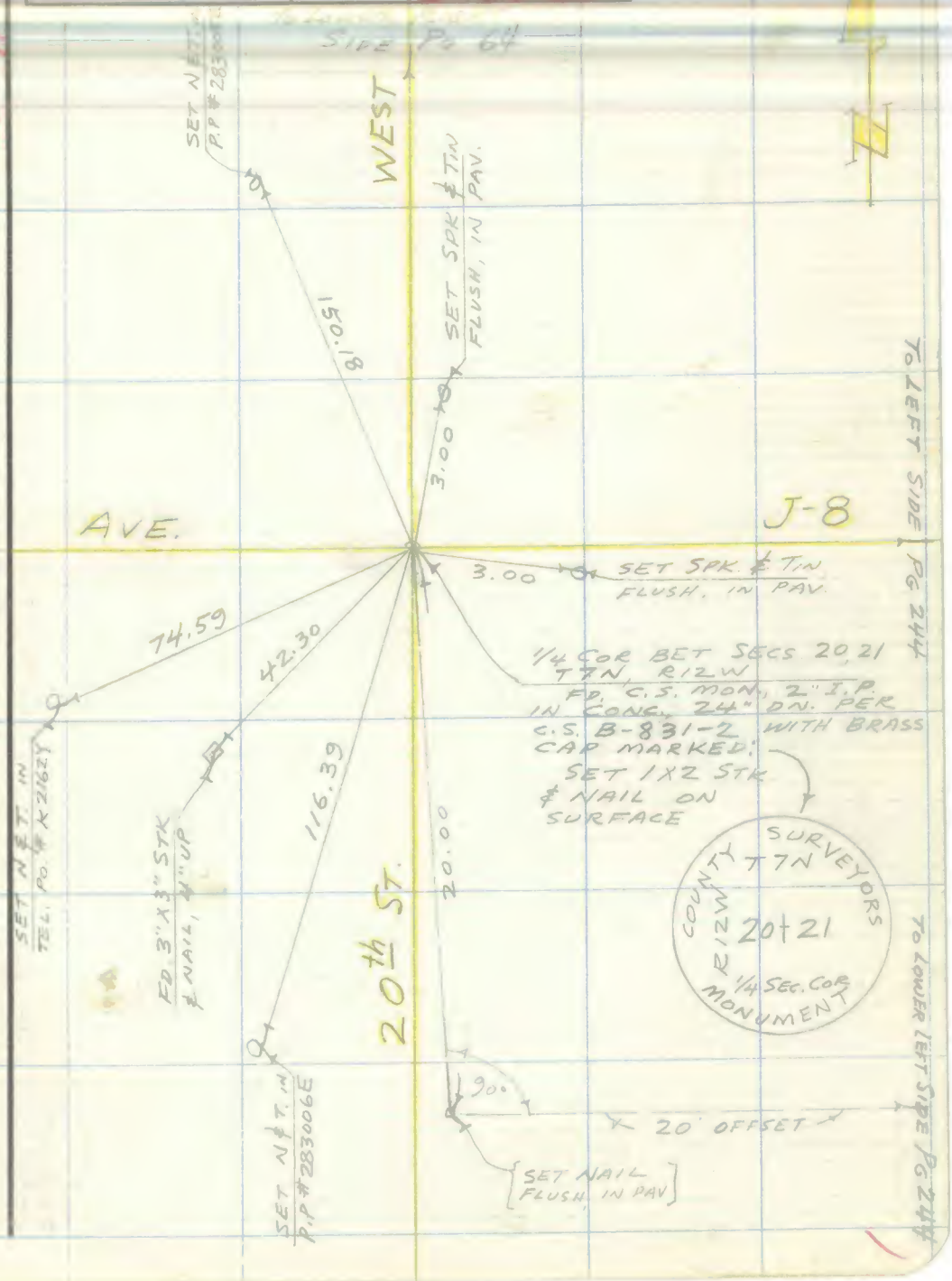

Note: Any Additions or Changes on This Sheet Must be Made or Circled in Red Ink With Date and Name of Person Making Change.

Do not extend notes this side of this line.

RETURN TO
LOS ANGELES COUNTY SURVEYOR
726 LOS ANGELES COUNTY
ENGINEERING BLDG.

76F309S S&E #247. 8-54

F.B. 1838 PG. 244

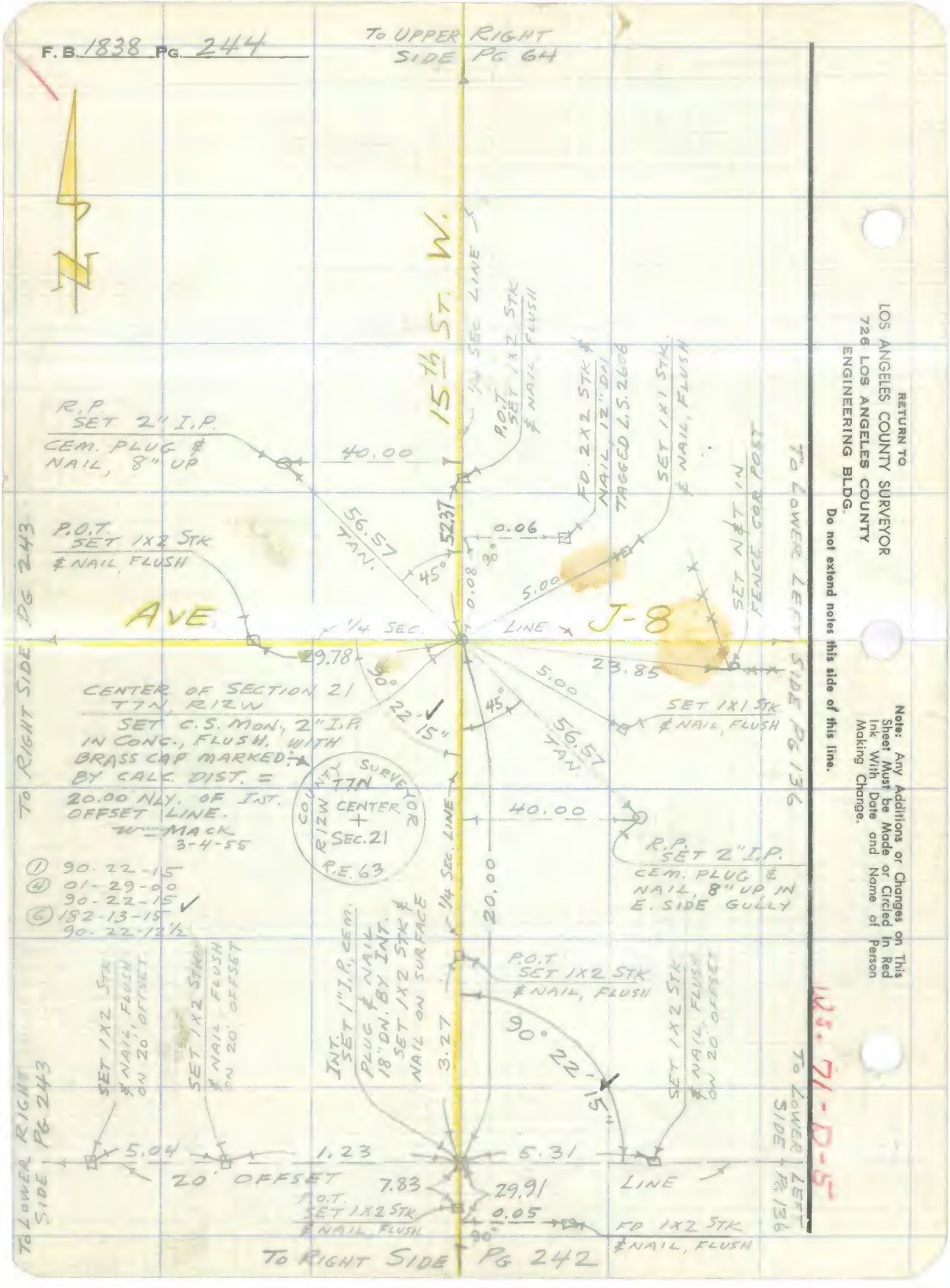

RETURN TO
LOS ANGELES COUNTY SURVEYOR
726 LOS ANGELES COUNTY
ENGINEERING BLDG.
Do not extend notes this side of this line.

Note: Any Additions or Changes on This Sheet Must be Made or Circled in Red Ink With Date and Name of Person Making Change.

WJ. 71-D-5

Notes Ck'd by	Survey of 165th St E
Map No.	W. O. Tape No. 42 St'd. °F
Office Work	Surveyed by S. Halicky
Checked	Notes S Halicky Date [illegible]
Date	Indexed A C Johnson

F. B. [illegible] Pg. [illegible]

T5N R9W
SEC. 17

165TH ST. E
BET AVE U & AVE U-8

Note: Any Additions or Changes on This Sheet Must be Made or Circled in Red Ink With Date and Name of Person Making Change.

Do not extend notes this side of this line.

RETURN TO
LOS ANGELES COUNTY SURVEYOR
726 LOS ANGELES COUNTY
ENGINEERING BLDG.

76F309S S&E #247. 8-54

F.B. 1838 PG. 246

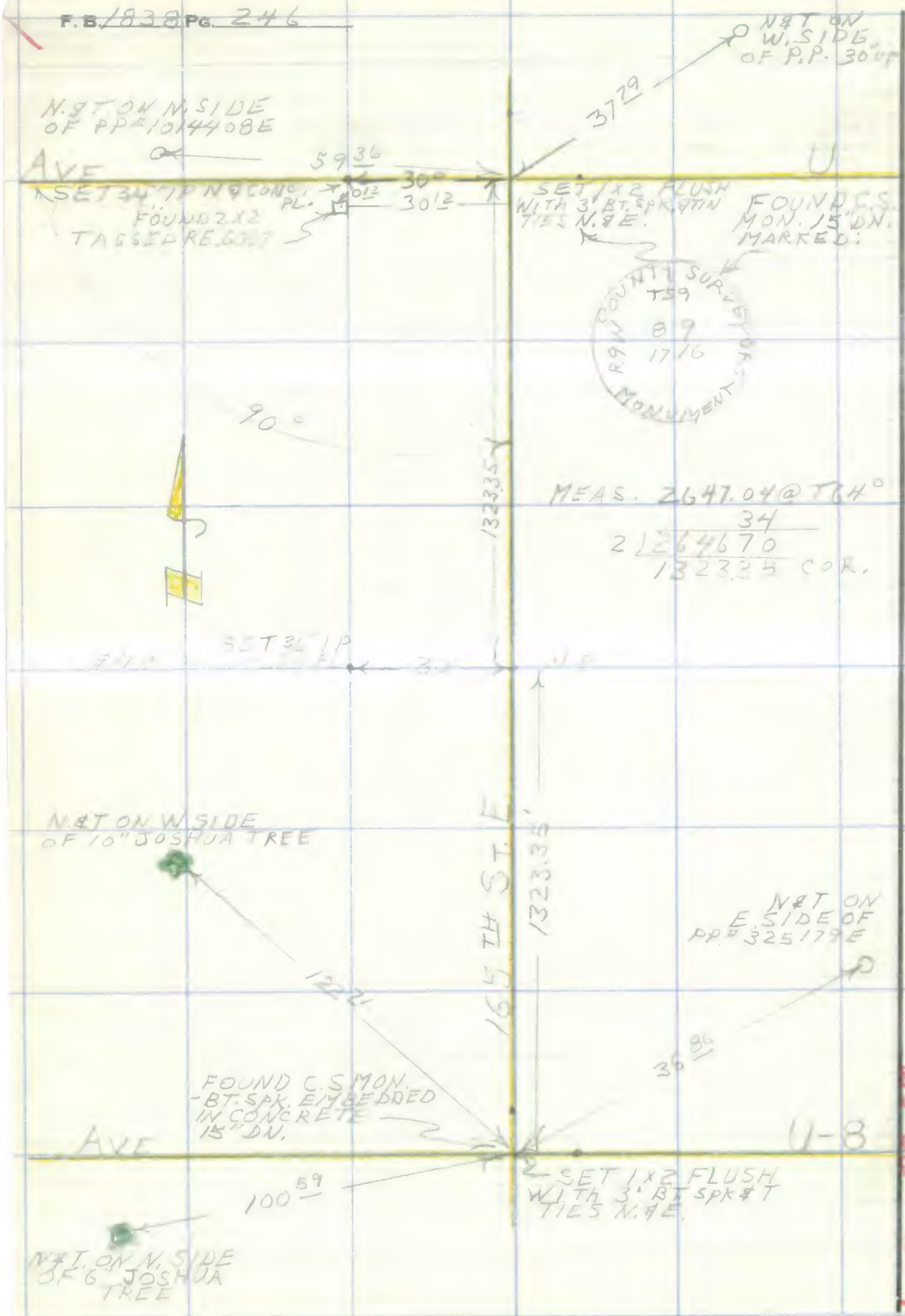

RETURN TO
LOS ANGELES COUNTY SURVEYOR
726 LOS ANGELES COUNTY
ENGINEERING BLDG.

Do not extend notes this side of this line.

Note: Any Additions or Changes on This Sheet Must be Made or Circled In Red Ink With Date and Name of Person Making Change.

WS 66-D-4

Notes Ck'd by	Survey of 77th St E
Map No.	W. O. Tape No. 12 St'd. 84 °F
Office Work	Surveyed by S. HALISKY
Checked	Notes Date 5-[illegible]
Date	Indexed [illegible]

F. B 1838 Pg. 247

F.O. 376N-29S

AVE N

BET. 75TH ST E & 80TH ST E

Note: Any Additions or Changes on This Sheet Must be Made or Circled in Red Ink With Date and Name of Person Making Change.

Do not extend notes this side of this line.

RETURN TO
LOS ANGELES COUNTY SURVEYOR
726 LOS ANGELES COUNTY
ENGINEERING BLDG.

76F309S S&E #247. 8-54

F.B. 1838 PG. 248



RETURN TO
LOS ANGELES COUNTY SURVEYOR
726 LOS ANGELES COUNTY
ENGINEERING BLDG.

Do not extend notes this side of this line.

Note: Any Additions or Changes on This Sheet Must be Made or Circled in Red Ink With Date and Name of Person Making Change.

W.S. 65-E-1

Notes Ck'd by	Survey of 77th St E	F.B. 1838 Pg. 249
Map No.	W. O. Tape No. 42 St'd. 84 °F	
Office Work	Surveyed by MACK	
Checked	Notes M Date 4-7-55	
Date	Indexed A. C. Johnson	

WS 65 DI x E

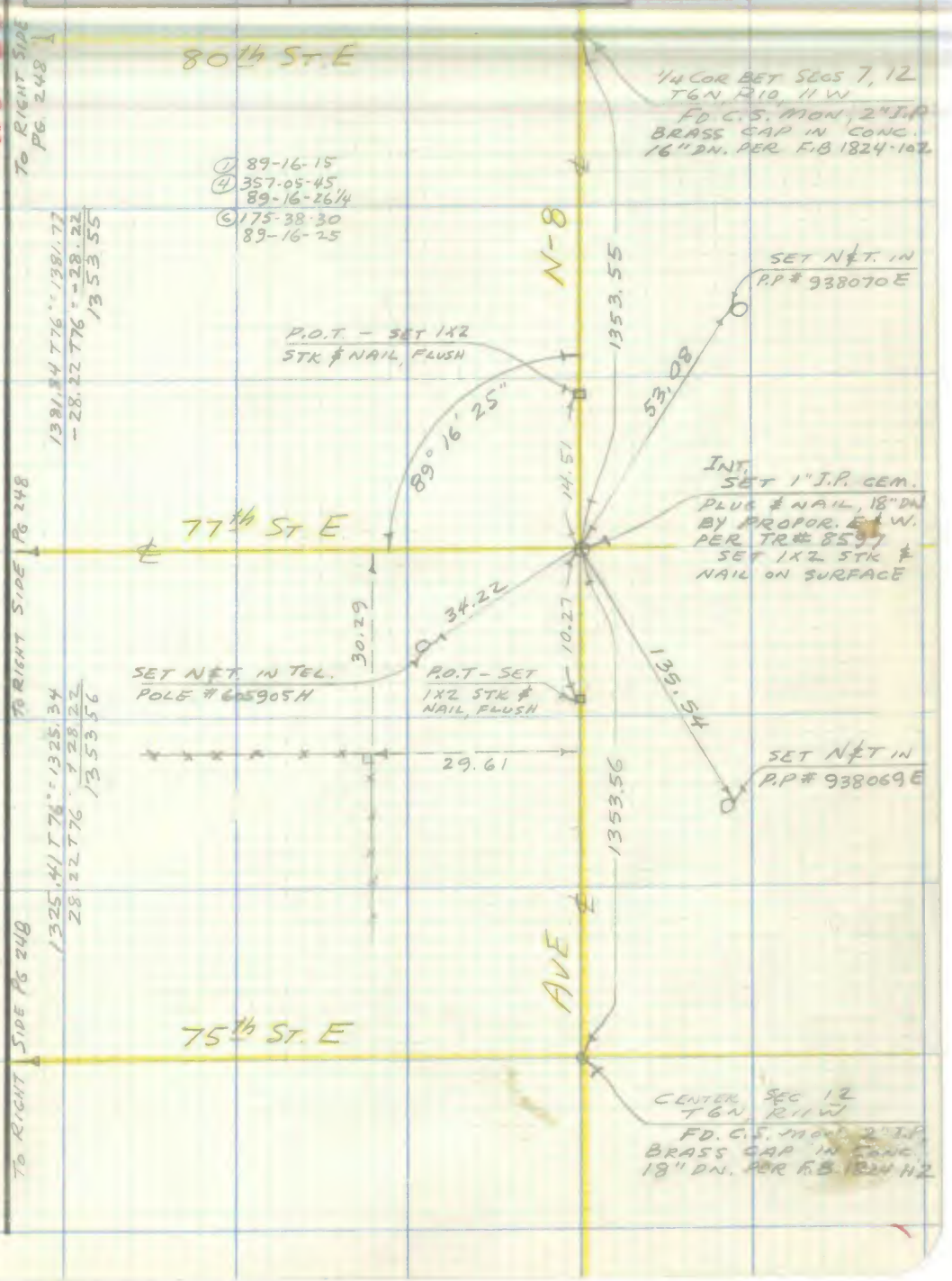

Note: Any Additions or Changes on This Sheet Must be Made or Circled in Red Ink With Date and Name of Person Making Change.

Do not extend notes this side of this line.

RETURN TO
LOS ANGELES COUNTY SURVEYOR
726 LOS ANGELES COUNTY
ENGINEERING BLDG.

76F309S S&E #247. 8-54

F. B. 1838 PG. 250

RETURN TO
LOS ANGELES COUNTY SURVEYOR
726 LOS ANGELES COUNTY
ENGINEERING BLDG.

Do not extend notes this side of this line.

Note: Any Additions or Changes on This Sheet Must be Made or Circled in Red Ink With Date and Name of Person Making Change.

76F309S S&E #247. 8-54

RETURN TO
LOS ANGELES COUNTY SURVEYOR
726 LOS ANGELES COUNTY
ENGINEERING BLDG.

Note: Any Additions or Changes on This Sheet Must be Made or Circled in Red Ink With Date and Name of Person Making Change.

Do not extend notes this side of this line.

Notes Ck'd by____
Map No.____
Office Work____
Checked____
Date____

Survey of____
W. O.____ Tape No.____ Sr'd.____ of
Surveyed by____
Notes____ Date____

F. B.____ PG.____

F. B._____ PG._____

1838