Notes Ck'd by	Survey of	F.B. 1839 Pg.
Map No.	JN Tape Std °F	
Office Work	Surveyed by	
Checked	Notes Date	
Date	Indexed	

Page	Job	Description
		ELIZABETH LAKE-PINE CN. RD. J.N.R675
5-170	X-Sec.	Center sec. 23, T6N R13W to Bouquet Cn. Rd., Sta. 195+50 to Sta. 347+00.
181-221	Loc. Imp.	From 25th St. W. to Bouquet Canyon Rd.
223-[illegible]	X-Sec.	From 20th St. W. to Wly of 25th St.
26[illegible]-274	T[illegible]og.	Intersec. & loc. imp. at 25th St. W.

1839

Microfilmed Jan '87

PLEASE RETURN TO
LOS ANGELES COUNTY ENGINEER
403 Los Angeles County Engineering Bldg.
Do not extend this side of this line.
Note: Any additions or changes on this sheet must be made or copied in ink with Date and Name of Person Making Change

PLEASE RETURN TO
LOS ANGELES COUNTY ENGINEER
403 LOS ANGELES COUNTY ENGINEERING BLDG.

Note: Any Additions or Changes on this Sheet Must be Made or Circled in Red Ink With Date and Name of Person Making Change

Do not extend this side of this line.

F.B. _____ Pg. _____

Profile No. ____ Notes Red. ____ Plotted ____ Job No. R675 Division No. ____ F.B. 1839 Pg. 5

Date ____ Date ____ Survey of Elizabeth Lake Pine Cy Rd

X-Sec. Notes Chkd. ____ Checked ____ Survey by BLW Notes BLW Date 10-20-53

No. ____ Date ____ Date ____ Map No. ____ Indexed C. Johnson Date 12-4-53

ELIZABETH LAKE
PINE CANYON ROAD

J.N. R675

CROSS SECTIONS - STA. 195+50
TO 347+00

STATION	B.S.	H.I.	F.S.	ELEV.

NOTE: ANY ADDITIONS OR CHANGES ON THIS SHEET MUST BE MADE OR CIRCLED IN RED INK, WITH DATE AND NAME OF PERSON MAKING CHANGE.

PLEASE RETURN TO
LOS ANGELES COUNTY SURVEYOR
726 LOS ANGELES COUNTY
ENGINEERING BLDG.

Do not extend notes this side of this line.

76L298 307 10-51

76L298 307 10-51

PLEASE RETURN TO
LOS ANGELES COUNTY SURVEYOR
726 LOS ANGELES COUNTY
ENGINEERING BLDG.

NOTE: ANY ADDITIONS OR CHANGES ON THIS SHEET MUST BE MADE OR CIRCLED IN RED INK, WITH DATE AND NAME OF PERSON MAKING CHANGE.

Do not extend notes this side of this line.

STATION	B. S.	H. I.	F. S.	ELEV.		
Cross sections cont. from FB 1834 pg #250						
195+50		2930.52	89	2921.6	℄	
18.0 R			96	20.9	Top cut	
18.4 R			101	20.4	Gut	
27.2 R			965	20.87	S. edge pvmt	
36.7 R			921	21.31	ctr	
45.0 R			901	21.51	N edge pvmt	
54.3 R			98	20.7	Gut	
56.5 R			93	21.2	T brk	
61.0 R			117	18.8	b brk	
92.3 R			139	16.6	Slope (SH)	
30.0 L			38	26.7	bot brk	
82.0 L			+18.9	49.4	S.H.	
196+00			610	27.22	℄	
20.4 R			75	23.0	Top cut	
23.2 R			103	20.2	bot cut	
31.0 R			983	20.69	S edge pvmt	
40.0 R			951	21.01	ctr "	
49.0 R			949	21.03	N " "	
58.0 R			95	21.0	Gut	

F.B. 1839 PG. 6 Job No. R675 Division No. Notes Red. W.E. Plotted Date 12-14-53 Date No. 87-114-1 Profile
Survey of Elizabeth Lake Pine Rd. Notes Chkd. Checked Date X-Sec.
Survey by R.L. Willey Notes R.L. Willey Date
Indexed E.G. Johnson Date No. 87-115-

76L298 307 10-51

PLEASE RETURN TO
LOS ANGELES COUNTY SURVEYOR
726 LOS ANGELES COUNTY
ENGINEERING BLDG.

NOTE: ANY ADDITIONS OR CHANGES ON THIS SHEET MUST BE MADE OR CIRCLED IN RED INK, WITH DATE AND NAME OF PERSON MAKING CHANGE.

Do not extend notes this side of this line.

STATION	B. S.	H. I.	F. S.	ELEV.		
60 ⁰ R		293052	88	2921 7	Top brk	
68 ⁰ R			113	19,2	bot brk	
93 ⁵ R			145	16,0	Slope	
45 ⁷ L			20	28,5	bot brk	
86 ⁷ L			+137	44,2	SH	
196+50			3.8	26.7	℄	
21 ⁶ R			5.1	25.4	Top cut	
27 ² R			10.4	20.1	Bot "	
35 ³ R			1027	2025	S edge pvmt	
44 ⁰ R			972	20,80	Ctr "	
53 ³ R			937	21,15	N " "	
62 ⁰ R			89	21,6	Gut	
63 ⁶ R			76	22,9	Top brk	
67 ⁰ R			90	21 5	bot fill	
89 ⁰ R			119	18.6	Slope	
48 ⁰ L			+@3	30,8	T brk	
89 ⁰ L			+51	35.6	S. H.	
197+00 TP	803	293616	239	2928.13	℄	
26 ⁴ R			107	25,5	Top cut	
31 ³ R			164	19,8	bot cut	
38 ⁵ R			162	290	S edge pvmt	

Profile
Notes Red W.E. Plotted Job No 2625 Division No F.B. 1839 Pg. 7
No Date 12-14-53 Date Survey of ELIZABETH LAKE PARK
X-Secs. Notes Ckd. Checked Survey by ELWILLIAMS & W. [illegible] 10-27-53
No Date Date Map No Made R. Johnson Date

76L298 307 10-51

PLEASE RETURN TO
LOS ANGELES COUNTY SURVEYOR
726 LOS ANGELES COUNTY
ENGINEERING BLDG.

NOTE: ANY ADDITIONS OR CHANGES ON THIS SHEET MUST BE MADE OR CIRCLED IN RED INK, WITH DATE AND NAME OF PERSON MAKING CHANGE.

Do not extend notes this side of this line.

F.B. 1839 Pg. 8 | Job No. 8675 | Division No. | Notes Red W.E. | Plotted | No. | Profile
Survey of Elizabeth Lake Pine Ck Rd | Date 12-14-53 | Date | X-Sec.
Survey by R.L. Willey | Noted ELKY | Notes Chkd | Checked | No.
Indexed R.C. Johnson | Date | Date | Date

STATION	B. S.	H. I.	F. S.	ELEV.		
197+00						
47 3/4 R		2936.16	15.7	2920.5	Ctr Pvmt	
55 1/2 R			15.6	20.6	Nedge Pvmt	
650 R			14.6	21.6	bot brk	
68 1/2 R			13.1	23.1	Top "	
71 7/10 R			14.5	21.7	bot "	
95 1/10 R			17.7	18.5	Slope	
52.9 L			3.3	32.9	brk in Slope	
94 1/2 L			0.0	36.2	Slope	
197+50			9.19	29.3	℄	
18 5/10 R			12.0	24.3	Top Cut	
31 1/4 R			16.9	19.3	bot cut	
41 3/10 R			16.5	19.7	S edge pvmt	
50 8/10 R			15.8	20.4	Ctr "	
59 2/10 R			15.4	20.8	N " "	
70 5/10 R			14.9	21.3	bot brk	
74 10/10 R			13.9	22.3	Top brk	
78 2/10 R			14.7	21.5	bot "	
101 0/10 R			18.5	17.7	Slope	
52 6/10 L			2.9	33.3	Slope	
96.4 L			+2.3	38.6	"	
197+67 3/4 L			9.0	27.2	℄ Profile bot brk	

76L298 307 10-51

PLEASE RETURN TO

LOS ANGELES COUNTY SURVEYOR

726 LOS ANGELES COUNTY
ENGINEERING BLDG.

NOTE: ANY ADDITIONS OR CHANGES ON THIS SHEET MUST BE MADE OR CIRCLED IN RED INK, WITH DATE AND NAME OF PERSON MAKING CHANGE.

Do not extend notes this side of this line.

STATION	B. S.	H. I.	F. S.	ELEV.		
198+00		293616	326	2932.90	℄	
29 3 R			104	25.8	Top cut	
36 0 R			175	18.7	bot cut	
41 0 R			173	18.9	S edge pvmt	
50 4 R			166	19.6	Ctr "	
60 0 R			161	20.1	N edge "	
69 4 R			157	20.5	Top brk	
76 5 R			188	17.4	bot "	
98 3 R			218	14.4	Slope	
52 0 L			+92	45.4	Top brk	
100 0 L			+114	47.6	slope	
198+35.16			080	3536	pot ℄	
198+50			141	34.75	℄	
25 3 R			106	25.6	Top cut	
34 7 R			181	18.1	bot cut	
39 0 R			177	18.5	S edge pvmt	
50 0 R			171	19.1	Ctr "	
59 0 R			165	19.7	N " "	
68 0 R			162	20.0	T brk	
81 0 R			210	15.2	bot "	
99 0 R			239	12.3	flat	

Profile

No. ____ Date 12-14-53 Date ____ Notes Chkd. ____ Date ____

Notes Red W.E. Plotted ____ Job No. R675 Division No. ____ Survey of [illegible] Survey by B.L.W. Notes R.L.W. Date 10-29-53 Map No. ____ Indexed ____ Date ____

F.B. 1839 PG. 9

76L298 307 10-51

PLEASE RETURN TO

LOS ANGELES COUNTY SURVEYOR
726 LOS ANGELES COUNTY
ENGINEERING BLDG.

NOTE: ANY ADDITIONS OR CHANGES ON THIS SHEET MUST BE MADE OR CIRCLED IN RED INK, WITH DATE AND NAME OF PERSON MAKING CHANGE.

Do not extend notes this side of this line.

STATION	B. S.	H. I.	F. S.	ELEV.		
198+50						
22.0 L		2936.16	6.5	2929.7	Top brk	
92.0 L			+27.0	6[illegible].2	S H.	
199+00			9.91	26.25	℄	
22.4 R			14.3	21.[illegible]	Top cut	
28.0 R			18.7	17.5	bot cut	
34.6 R			18.2	18.[illegible]	s edge pvmt	
44.3 R			17.4	18.[illegible]	ctr "	
52.2 R			17.0	19.2	N edge pvmt	
62.2 R			17.3	18.[illegible]	Top brk	
68.2 R			20.4	15.[illegible]	bot brk	
87.0 R			23.3	1[illegible]	flat	
53.0 L			+0.2	3[illegible]	Top brk	
105.0 L			+12.1	4[illegible].3	S.H.	
199+26.0			12.3	23.[illegible]	℄ brk profile	
T.P.	25.3	2926.99	11.70	2924.46		
199+50			3.69	23.30	℄	
17.8 R			5.6	21.4	Top cut	
23.2 R			9.9	17.1	bot cut	
30.0 R			9.57	17.42	s edg pvmt	
40.2 R			8.98	18.01	ctr "	
48.6 R			8.80	18.19	N " "	

F.B. 1839 PG. 10

Job No. BL75 Division No. ____ Notes Red. W.E. Plotted ____ Profile ____

Survey of Elizabeth Lake Pine Cr Rd Date 12-14-53 Date ____ No. ____

Survey by R.L. Willey Notes BLW Notes Chkd ____ Checked ____ X-Sec. ____

Indexed C. Johnson Date ____ Date ____ No. ____

76L298 307 10-51

PLEASE RETURN TO

LOS ANGELES COUNTY SURVEYOR

726 LOS ANGELES COUNTY
ENGINEERING BLDG.

NOTE: ANY ADDITIONS OR CHANGES ON THIS SHEET MUST BE MADE OR CIRCLED IN RED INK, WITH DATE AND NAME OF PERSON MAKING CHANGE.

Do not extend notes this side of this line.

STATION	B. S.	H. I.	F. S.	ELEV.		
199+50						
57.2 R		2926.99	8.4	18.6	bot brk	
59.0 R			7.4	19.6	Top "	
63.0 R			9.5	17.5	bot brk	
100.0 R			14.4	13.6	flat	
66.0 L			+4.4	31.4	bot brk	
106.0 L			+13.4	40.4	S.H.	
200+00			4.39	22.60	℄	
11.7 R			5.3	21.7	Top cut	
18.4 R			10.4	16.6	bot cut	
25.2 R			10.15	16.84	S edge prmt	
34.3 R			9.60	17.39	ctr "	
42.5 R			9.23	17.76	N edge "	
52.0 R			8.9	18.1	bot brk	
55.5 R			7.5	19.5	Top "	
59.8 R			9.3	17.7	bot "	
91.0 R			13.5	13.5	flat	
66.0 L			+1.3	28.3	slope	
92.0 L			+5.0	32.0	"	
200+50			5.16	2921.83	℄	
6.0 R			6.0	21.0	Top cut	
12.8 R			11.0	16.0	bot "	

Profile

No. ____ Date 12-14-53 Date ____ Notes Red W.E. Plotted ____ Job No. R675 Division No. ____

X-Sec. Notes Chkd. ____ Checked ____ Survey of Elizabeth Lake Road Co. Rd. Survey by R.L. Willey Notes R.L.W. Date 10-29-53

No. ____ Date ____ Date ____ Map No. ____ Checked C. Johnson Date ____

F.B. 1839 Pg. 11

761298 307 10-51

PLEASE RETURN TO

LOS ANGELES COUNTY SURVEYOR
726 LOS ANGELES COUNTY
ENGINEERING BLDG.

NOTE: ANY ADDITIONS OR CHANGES ON THIS SHEET MUST BE MADE OR CIRCLED IN RED INK, WITH DATE AND NAME OF PERSON MAKING CHANGE.

Do not extend notes this side of this line.

F.B. 1819 Pg. 12 Job No. 2635 Division No. Notes Red W.E. Plotted No. Profile
Survey of Elizabeth Lake Rd. Date 12-14-53 Date No. X-Sec.
Survey by R.L. Miller Notes Checked
Indexed J.C. Johnson Date Notes Chkd Date No.

STATION	B. S.	H. I.	F. S.	ELEV.		
200+50		270				
18 9 R		292699	10,69	291.30	S edge pvmt	
27 8 R			10.19	1[illegible]80	ctr pvmt	
36 9 R			9,77	17.22	N " "	
44 5 R			9.4	17.6	bot brk	
48 5 R			7,9	19.1	Top brk	
51 5 R			9.5	17.5	bot "	
99 5 R			15.2	14.8	slope	
56 0 L			+09	27.9	Top brk	
99 0 L			+48	31.8	slope	
201+00			65.7	20.92	℄	
12 R			67	20.3	Top cut	
6 0 R			114	15.6	bot cut	
13 2 R			1113	15.86	S. edge	
22 1 R			1071	16.28	ctr	
30 0 R			1052	16.47	N "	
40 0 R			102	16.8	bot brk	
43 2 R			90	18.0	Top "	
47 8 R			110	16.0	bot "	
92 4 R			161	10.9	slope	
50 0 L			20	25.0	slope	
95 0 L			+28	29.8	"	

76L298 307 10-51

PLEASE RETURN TO

LOS ANGELES COUNTY SURVEYOR

726 LOS ANGELES COUNTY
ENGINEERING BLDG.

NOTE: ANY ADDITIONS OR CHANGES ON THIS SHEET MUST BE MADE OR CIRCLED IN RED INK, WITH DATE AND NAME OF PERSON MAKING CHANGE.

Do not extend notes this side of this line.

STATION	B. S.	H. I.	F. S.	ELEV.		
		2926.99'				
201+50	7 09	2922.52'	11.56	2915.43'	℄ bot cut	
7.2 R			7.15	15.37'	S. edge pvmt	
16.6 R			6.89	15.63'	ctr "	
25.5 R			6.80	15.72'	N " "	
35.9 R			6.8	15.7'	bot brk	
39.0 R			6.0	16.5'	Top "	
43.0 R			8.1	14.4'	bot brk	
90.8 R			12.5	10.0'	flat	
4.1 L			3 9	18.6'	Topcut	
60.1 L			+15	24.0'	Slope	
116.5 L			+57	28.2'	Slope	
T.P.	5.53	2921.49'	6.56	2915.96'	set 1x1 7'S 41'E Sta	202+00
202+00			6.61	14.88'	℄	
2.2 R.			6 59	14.90'	S. edge pvmt.	
11.3 R			6 55	14.94'	center "	
20.4 R			6 77	14.72'	N. edge "	
30.6 R			7.2	14.3'	gvt.	
34.4 R			6 3	15.2'	T. brk.	
40.4 R			8 3	13.2'	b. "	
98.0 R			12.7	2908.8'	SLOPE	

Profile
No. ____ Notes Red W.E. Plotted ____ Job No. R675 Division No. ____ F.B. 1834 PG. 13
Date 12-14-53 Date ____ Survey of Elizabeth Lake Pine Co. Rg
Notes Chk. ____ Checked ____ Survey by R.L. Walker Notes R.L.W. Date ____
No. ____ Date ____ Date ____ Map No. ____ Indexed J.O.H. Date ____

76L298 307 10-51

PLEASE RETURN TO
LOS ANGELES COUNTY SURVEYOR
726 LOS ANGELES COUNTY
ENGINEERING BLDG.

NOTE: ANY ADDITIONS OR CHANGES ON THIS SHEET MUST BE MADE OR CIRCLED IN RED INK, WITH DATE AND NAME OF PERSON MAKING CHANGE.

Do not extend notes this side of this line.

F.B. 1839 Pg. 4 Job No. 1867 Division No. Notes Red. W.E. Plotted No. Profile
Survey of Elizabeth Lake Pine City Rd. Date 12-14-53 Date No. X-Sec.
Survey by R.L. Willey Notes M. Gall Notes Chkd. Checked
Indexed A.C. Johnson Date Date Date No.

STATION	B. S.	H. I.	F. S.	ELEV.		
202+00						
6 2/5 L		2921.49	6 6	2914.9	bot. cut	
9 4/5 L			4 0	17.5	Top "	
63 4/5 L			+0 2	21.7	Top brk.	
100 9/5 L			+3 8	25.3	Slope	
202+50			7 11	14.38	℄	
6 8/5 R			7 13	14.36	center pvmt	
15 8/5 R			7 37	14.12	N. edge "	
25 8/5 R			7 6	13.9	cut.	
27 0/5 R			7 5	14.0	b. brk.	
29 0/5 R			6 7	14.8	T. brk	
35 6/5 R			9 3	12.2	b. fill	
104 0/5 R			13.7	07.8	slope	
2 5/5 L			7 10	14.39	S. edge	
11 4/5 L			7 0	14.5	b. cut	
14 3/5 L			5 4	16.1	T. cut	
58 6/5 L			1 0	20.5	T. brk.	
99 5/5 L			+1 8	25.3	Slope	
203+00			7 20	14.29	℄	
24 R			7 25	14.24	center pvmt.	
12 5/5 R			7 48	14.01	N. edge "	
22 5/5 R			7 9	13.6	cut.	

761.296 307 10-51

PLEASE RETURN TO
LOS ANGELES COUNTY SURVEYOR
726 LOS ANGELES COUNTY
ENGINEERING BLDG.

NOTE: ANY ADDITIONS OR CHANGES ON THIS SHEET MUST BE MADE OR CIRCLED IN RED INK, WITH DATE AND NAME OF PERSON MAKING CHANGE.

Do not extend notes this side of this line.

STATION	B. S.	H. I.	F. S.	ELEV.		
203+00						
25 Z R		2921.49	7 0	2914.5	T. fill	
31 Z R			9 1	12.4	b. fill	
204 ℄ R			13 8	07.7	slope	
6 ℄ L			7 13	14.36	S. edge pvmt.	
15 ℄ L			7 0	14.5	bot. cut.	
17 3 L			5 4	16.1	Top. cut.	
69 ℄ L			1 1	20.4	" brk.	
113 3 L			+1 4	22.9	Slope	
203+50			7 17	14.32	℄ + center pvmt.	
98 R			7 39	14.10	N. edge pvmt.	
19 Z R			8 2	13.3	cut.	
22 ℄ R			8 4	13.1	b fill	
24 3 R			7 8	13.7	T. fill	
30 8 R			9 4	12.1	b. fill	
100 2 R			13 7	07.8	slope	
8 3 L			7 20	14.29	s. edge pvmt.	
17 3 L			7 0	14.5	b cut.	
21 ℄ L			4 7	16.8	T. cut	
49 2 L			2 1	19.4	T. brk.	
95 Z L			+1 9	23.4	slope	
204+00			6 95	14.64	℄	

Profile Notes Red W.E. Plotted _____ Job No. 6675 Division No. _____ F.B. 1839 Pg. 73
No. _____ Date 12-14-53 Date _____ Survey of Elizabeth Lake Rd. Co. Rd.
Road Chief _____ Checked _____ Survey by W.E. Walker & Co. Jan. 25-53
No. _____ Date _____ Map No. _____ Checked _____ Date _____

76L298 307 10-51

PLEASE RETURN TO

LOS ANGELES COUNTY SURVEYOR
726 LOS ANGELES COUNTY
ENGINEERING BLDG.

NOTE: ANY ADDITIONS OR CHANGES ON THIS SHEET MUST BE MADE OR CIRCLED IN RED INK, WITH DATE AND NAME OF PERSON MAKING CHANGE.

Do not extend notes this side of this line.

F.B. 1839 Pg. 16 | Job No. R675 | Division No. | Notes Red. W.E. | Plotted | No. | Profile
Survey of Elizabeth Lake Pine Cr. Rd. | Date 12-14-53 | Date | No. | X-Sec.
Survey by R.L. Willey | Notes M.S. Co. 11 | Notes Chkd. | Checked | No.
Indexed E. C. Johnson | Date | Date | Date

STATION	B. S.	H. I.	F. S.	ELEV.		
204+00						
7 Lt R		2921 49'	7 22	2914.27'	N. edge pvmt.	
21 Lt R			8 2	13.3'	gut.	
23 Lt R			7 7	13.8'	T. fill	
27 Lt R			8 9	12.6'	b. fill	
86 Lt R			13 2	08.3'	b. brk.	
2 Lt L			6 91	14.58'	center pvmt.	
10 Lt L			6 96	14.53'	s edge "	
18 Lt L			6 6	14.9'	b. cut	
24 Lt L			3 2	18.3'	T. cut.	
62 Lt L			0 1	21.4'	T. brk.	
105 Lt L			+4 0	25.5'	slope	
T.P.	10 33	2925.36'	6 46	2915.03'		
204+50			10 33	15.03'	&	
7 Lt R			10 58	14.78'	N. edge pvmt.	
22 Lt R			11 8	13.6'	gut.	
24 Lt R			11 5	13.9'	T. fill	
30 Lt R			13 1	12.3'	b. fill	
82 Lt R			16 7	08.7'	b. brk.	
2 Lt L			10 30	15.06'	center pvmt.	
10 Lt L			10 37	14.99'	s. e	
19 Lt L			10 2	15.2'	b cut.	

76L298 307 10-51

PLEASE RETURN TO

LOS ANGELES COUNTY SURVEYOR

726 LOS ANGELES COUNTY
ENGINEERING BLDG.

NOTE: ANY ADDITIONS OR CHANGES ON THIS SHEET MUST BE MADE OR CIRCLED IN RED INK, WITH DATE AND NAME OF PERSON MAKING CHANGE.

Do not extend notes this side of this line.

STATION	B. S.	H. I.	F. S.	ELEV.		
204+50						
23.7 L		2925.36	5.9	2919.5	T. cut	
71.8 L			1.6	23.8	T. brk	
104.3 L			+1.7	27.1	slope	
205+00			9.79	15.57	℄	
8.8 R			9.86	15.50	N. edge pvmt.	
22.1 R			11.1	14.3	qut.	
24.5 R			10.9	14.5	T. Fill	
31.0 R			12.8	12.6	b. fill	
45.4 R			14.4	11.0	b. brk.	
90.4 R			16.1	09.3	b brk.	
1.5 L			9.80	15.56	center pvmt.	
10.0 L			9.92	15.44	s. edge "	
19.0 L			10.0	15.4	b. cut	
24.1 L			5.4	20.0	T. cut	
68.2 L			0.6	24.8	brk. in slope	
90.4 L			+2.4	27.8	slope	
205+50			9.44	15.92	℄ + center pvmt.	
9.8 R			9.63	15.73	N. edge pvmt.	
21.9 R			10.3	15.1	qut.	
25.1 R			10.2	15.2	T. brk.	
30.9 R			11.6	13.8	b. fill	

Profile
No. ____ Notes Red W.E. Plotted ____ Job No. R675 Division No. ____ F.B. 1839 Pg. 17
Date 12-14-53 Date ____ Survey of Elizabeth Lake Pine Cr. Rd.
Notes Chkd. ____ Checked ____ Survey by [illegible] Date 11-8-53
No. ____ Date ____ Date ____ Map No. ____ Index [illegible] Date ____

76L298 307 10-51

PLEASE RETURN TO

LOS ANGELES COUNTY SURVEYOR
726 LOS ANGELES COUNTY
ENGINEERING BLDG.

NOTE: ANY ADDITIONS OR CHANGES ON THIS SHEET MUST BE MADE OR CIRCLED IN RED INK, WITH DATE AND NAME OF PERSON MAKING CHANGE.

Do not extend notes this side of this line.

F.B. 1839 PG. 18 | Job No. P675 | Division No. | Notes Red. W.E. | Plotted | No. | Profile

Survey of Elizabeth Lake Fire Ch Rd. | Date 11-2-53 | Date | No. | X-Sec.

Survey by R.L. Willey | Notes M.C. Hall | Notes Chkd | Checked | Date | No.

Indexed | Date | Date | Date

STATION	B. S.	H. I.	F. S.	ELEV.		
205+50						
74 ℄ R		2925.36	15.4	2910.0	b. brk	
100 ℄ R			16.1	09 3	flat	
8 ℄ L			9 69	15.67	s. edge pvmt.	
17 ℄ L			9.9	15.5	b. cut.	
21 ℄ L			6.0	19.4	T. cut.	
50 ℄ L			2.0	23.4	T. brk	
86 ℄ L			+2.9	28.3	slope	
206+00			9 12	16.24	℄	
2 ℄ R			9 06	16 30	cent. pvmt	
11 ℄ R			9 16	16.20	edge pvmt.	
24 ℄ R			9 7	15.7	cut	
26 ℄ R			9 5	15.9	T. fill	
32 ℄ R			10 8	14.6	b. fill	
75 ℄ R			14 7	10 7	b. brk.	
102 ℄ R			15 9	09.5	slope	
6 ℄ L			9 34	16,02	s. edge	
15 ℄ L			9 6	15.8	b. cut.	
19 ℄ L			6 2	19.2	T. cut	
53 ℄ L			1 0	24.4	slope	
102 ℄ L			+5.3	2930.7	slope	
T.P.	4 22	2926 45	3.13	292?.23		

76L298 307 10-51

PLEASE RETURN TO

LOS ANGELES COUNTY SURVEYOR
726 LOS ANGELES COUNTY
ENGINEERING BLDG.

NOTE: ANY ADDITIONS OR CHANGES ON THIS SHEET MUST BE MADE OR CIRCLED IN RED INK, WITH DATE AND NAME OF PERSON MAKING CHANGE.

Do not extend notes this side of this line.

STATION	B. S.	H. I.	F. S.	ELEV.		
206+50		2926 45	10 07	2916 38	℄	
3 7 R			9 97	16 48	center pvmt.	
12 9 R			9 75	16.70	N. edge "	
23 4 R			9 8	16.7	cut.	
28 0 R			8 6	17.9	Top fill	
32 0 R			10 2	16.3	bot. fill	
80 8 R			15 3	11.2	Toe slope	
5 0 L			10 07	16.38	S. edge pvmt.	
13 0 L			10.1	16.4	bot. cut.	
17 9 L			5.2	21.3	Top cut.	
53 0 L			1.7	24.8	slope	
96 5 L			+3.4	29.9	slope	
207+00			9.98	16.47	℄	
6 3 R			9 89	16.56	center pvmt.	
15 6 R			9 66	16.79	N. edge "	
30 6 R			8 8	17.7	bot. brk.	
33 5 R			7 8	18.7	Top fill	
38 3 R			9 6	16.9	bot. "	
89 8 R			15 0	11.5	bot. brk.	
2 8 L			10 01	16.44	S. edge pvmt.	
10 6 L			9 6	2916 9	bot cut	

Profile Notes Red W. E. Plotted ____ Job No. R 675 Division No. ____ F.B. 1839 Pg. 19
No. ____ Date 12-14-53 Date ____ Survey of Elizabeth Lake Pine Ch. Rd.
X-Sec. Notes Chkd. ____ Checked ____ Survey by R. L. Witty Notes McCall Date 11-5-53
No. ____ Date ____ Date ____ Map No. ____ Indexed E. Johnson Date ____

76L298 307 10-51

PLEASE RETURN TO

LOS ANGELES COUNTY SURVEYOR
726 LOS ANGELES COUNTY
ENGINEERING BLDG.

NOTE: ANY ADDITIONS OR CHANGES ON THIS SHEET MUST BE MADE OR CIRCLED IN RED INK, WITH DATE AND NAME OF PERSON MAKING CHANGE.

Do not extend notes this side of this line.

F.B. 1839 PG. 20 Job No. R675 Division No. Notes Red W.E. Plotted No. Profile
Survey of Elizabeth Lake Pine Ca. Rd. Date 11-3-53 Date No. X-Sec.
Survey by R.L. Wiley Notes McCall Checked
Indexed C. Johnson Date Notes Chkd. Date No.

STATION	B. S.	H. I.	F. S.	ELEV.		
207+00						
26 7 L		2926 45	4 6	2921 9	Top cut.	
69 7 L			0 4	2926.1	Slope	
94 7 L			+2 4	28.9	Slope	
207+50			9 96	16.49	℄	
8 2 R			9 82	16.63	center pumt.	
17 6 R			9 72	16.73	N. edge "	
30 0 R			9 1	17 4	bot. brk	
32 8 R			8 2	18.3	Top fill	
39 4 R			10 4	16.1	bot. fill	
103 5 R			15 4	11.1	Slope	
0 5 L			1001	16.44	S. edge pumt.	
8 4 L			9 8	16.7	bot. cut	
13 2 L			5 2	21.3	Top cut	
55 0 L			0 7	25.8	brk. in slope	
89 0 L			+2 6	29.1	Slope	
208+00			9 96	16.49	℄	
1 9 R			9 90	16.55	S.	
10 2 R			9 72	16.73	cent.	
19 2 R			9 75	16.70	N. edge	
29 3 R			9 9	16.6	T. brk.	
34 2 R			10 4	2916.1	out	

76L298 307 10-51

PLEASE RETURN TO

LOS ANGELES COUNTY SURVEYOR

726 LOS ANGELES COUNTY
ENGINEERING BLDG.

NOTE: ANY ADDITIONS OR CHANGES ON THIS SHEET MUST BE MADE OR CIRCLED IN RED INK, WITH DATE AND NAME OF PERSON MAKING CHANGE.

Do not extend notes this side of this line.

STATION	B. S.	H. I.	F. S.	ELEV.		
~~208+00~~						
35 8 R		2926.45	10 1	2916.4	T. fill	
41 7 R			11 4	15.1	bot. fill	
90 4 R			14 8	11.7	Slope	
6 4 L			10 2	16.3	bot. cut	
10 0 L			6 8	19.7	Top cut	
50 5 L			2 4	24.1	brk. in slope	
90 5 L			+2 4	28.9	slope	
208+50			10 10	16.35	℄	
4 6 R			9 72	16.73	s. edge pvmt.	
13 1 R			9 55	16.90	center "	
23 3 R			9 57	16.88	N. edge "	
33 3 R			9 3	17.2	T. brk.	
38 4 R			11 9	14.6	bot. brk.	
44 6 R			12 4	14.1	T. brk.	
85 2 R			14 9	11.6	Slope	
5 3 L			10 3	16.2	bot. cut.	
6 2 L			9 5	17.0	Top "	
11 3 L			8 2	18.3	Top brk.	
53 0 L			4 0	22.5	Top brk.	
92 0 L			+0 9	27.4	Slope	
T. P.	11.33	2927.73	10 05	2916.40		

Profile
Notes Red W.E. Plotted ____ Job No. P675 Division No. ____ F.B. 1839 Pg. 21
No. ____ Date 12-14-53 Date ____ Survey of Elizabeth Lake Pine Ch Rd.
X-Sec. Notes Chkd. ____ Checked ____ Survey by R.L. Wilkins Notes McCall Date 11-3-53
No. ____ Date ____ Date ____ Map No. ____ Indexed C. Johnson Date ____

76L298 307 10-51

PLEASE RETURN TO

LOS ANGELES COUNTY SURVEYOR
726 LOS ANGELES COUNTY
ENGINEERING BLDG.

NOTE: ANY ADDITIONS OR CHANGES ON THIS SHEET MUST BE MADE OR CIRCLED IN RED INK, WITH DATE AND NAME OF PERSON MAKING CHANGE.

Do not extend notes this side of this line.

STATION	B. S.	H. I.	F. S.	ELEV.		
209+00		292773	11 45	291628	℄	
6 6 R			10 95	16 78	S edge pvmt	
16 2 R			10 84	16 89	ctr "	
24 1 R			10 85	16 88	N " "	
33 9 R			11 6	14 1	T brk	
37 7 R			12 7	15 0	Gut	
40 9 R			13 0	14 7	Top brk	
44 4 R			14 1	13 6	bot "	
56 2 R			15 1	12 6	" "	
95 0 R			15 8	11 9	flat	
3 2 L			11 9	15 8	Gut	
24 7 L			10 3	17 4	bot brk	
82 3 L			0 6	27 1		
BC 209+1594			7 33	20 40	℄	
209+50			10 62	17 11	℄ + Gut	
7 5 R			10 64	17 09	S edge pvmt	
17 7 R			10 46	17 27	Ct "	
25 7 R			10 45	17 28	N " "	
35 0 R			10 9	16 8	Top brk	
40 9 R			12 1	15 6	Gut	
43 7 R			12 0	15 7	T. brk	

F.B. 1839 Pg. 72 Job No. R675 Division No. Notes Red. W.E. Plotted No. Profile
Survey of Elizabeth Lake Pine Cn Rd Date 12-14-53 Date X-Sec.
Survey by R.L. Willey Notes RLW Notes Chkd Checked No.
Indexed A. C. Johnson Date Date Date

76L298 [illegible] 10-51

PLEASE RETURN TO

LOS ANGELES COUNTY SURVEYOR

726 LOS ANGELES COUNTY
ENGINEERING BLDG.

NOTE: ANY ADDITIONS OR CHANGES ON THIS SHEET MUST BE MADE OR CIRCLED IN RED INK, WITH DATE AND NAME OF PERSON MAKING CHANGE.

Do not extend notes this side of this line.

STATION	B. S.	H. I.	F. S.	ELEV.		
209+50						
53.0 R		2927.73	129	2914.8	bot brk	
83.4 R			155	122	" "	
4.2 L			82	195	Top cut	
26.1 L			54	223	bot brk	
66.0 L			+50	327	Top, "	
87.0 L			+96	~~18.1~~ 37.3	Top spur	
210+00			1007	17.66	℄ bot cut	
8.1 R			1024	1749	S edge pvmt	
17.6 R			1011	17.62	ctr "	
26.1 R			992	17.81	N " "	
43.3 R			98	179	Top brk	
49.8 R			108	169	" "	
87.1 R			148	129	bot "	
4.5 L			46	231	Top cut	
31.5 L			04	273	Top brk	
63.9 L			+36	313	bot "	
93.0 L			+65	342	SH	
210+50			971	1802	℄	
7.1 R			978	1795	S edge pvmt	
17.1 R			962	1811	ctr "	
25.6 R			960	2918.13	N " "	

Profile Notes Red W E Plotted _____ Job No. R675 Division No. _____ F.B. 1839 Pg. 23

No. _____ Date 12-14-53 Date _____ Survey of [illegible]

X-Sec. Notes Chkd. _____ Checked _____ Survey by P.L. Miller Notes P.L.W. Date 12-8-53

No. _____ Date _____ Date _____ Map No. _____ Indexed C. Johnson Date _____

76L298 307 10-51

PLEASE RETURN TO

LOS ANGELES COUNTY SURVEYOR
726 LOS ANGELES COUNTY
ENGINEERING BLDG.

NOTE: ANY ADDITIONS OR CHANGES ON THIS SHEET MUST BE MADE OR CIRCLED IN RED INK, WITH DATE AND NAME OF PERSON MAKING CHANGE.

Do not extend notes this side of this line.

STATION	B. S.	H. I.	F. S.	ELEV.		
210+50						
43° R		292773	9 3	2918 4	Top brk	
50 7 R			11 5	16 2	bot. "	
87 3 R			14 5	13 2	" "	
13 L			9 8	17 9	bot cut	
6° L			4 2	23 5	Top cut	
47° L			+1 4	[illegible]	Top brk	
87° L			+7 0	34, 7		
211+00	1211	293026	9 64	2918 79	℄	
3 9 R			11 97	18 23	S edge prmt	
14 2 R			11 88	18 32	ctr "	
22 2 R			11 83	18 37	N " "	
39 3 R			11 9	18 3	Top brk	
45° R			12 5	18 7	bot "	
84 7 R			16 6	13 6	bot "	
4 4 L			12 3	17 9	bot cut	
7 2 L			8 3	21 9	Top cut	
42 2 L			3 7	26 5	S H	
74° L			+1 9	32, 1	bot brk	
93° L			+7 4	37, 6	S.H.	
211+50			11 41	18 79	℄ S edge prmt	
9 5 R			11 37	2918 83	ctr. "	

F.B. 1839 PG. 24 Job No. R625 Division No. Notes Red. W.E. Plotted Profile
Survey of Elizabeth Lake Pine Cr. Rd. Date 12-14-53 Date No. X-Sec.
Survey by R.L. Willey Notes R.L.Y. Notes Chkd. Checked
Indexed C. Johnson Date Date Date No.

76L298 307 10-51

PLEASE RETURN TO

LOS ANGELES COUNTY SURVEYOR

726 LOS ANGELES COUNTY
ENGINEERING BLDG.

NOTE: ANY ADDITIONS OR CHANGES ON THIS SHEET MUST BE MADE OR CIRCLED IN RED INK, WITH DATE AND NAME OF PERSON MAKING CHANGE.

Do not extend notes this side of this line.

STATION	B. S.	H. I.	F. S.	ELEV.		
211+50						
18 7 R		2930 20	11 51	2918.69	N edge pvmt	
32 7 R			12 6	17 6	Top brk	
38 4 R			15 1	15 1	bot "	
79 1 R			16 8	13 4	bot "	
9 0 L			11 9	18 3	bot cut	
10 3 L			10 1	20 1	Top "	
23 2 L			7 4	22 8	bot brk	
49 3 L			+0 6	30.8	bot brk	
87 0 L			+17 0	47.2		
212+00			10 76	19 44	℄	
7 4 R			10 79	19 41	ctr pvmt	
17 3 R			10 91	19 29	N edge "	
24 5 R			11 5	18 7	Cut	
29 0 R			10 6	19 6	Top brk	
38 2 R			14.9	15 3	bot fill	
83 0 R			16 8	13 4	flat	
2 8 R			10 75	19 45	S edge pvmt	
12 4 R			11 1	19 1	bot cut	
13 4 R			9 7	20 5	Top "	
24 4 R			8 0	22 2	bot brk	
50 0 R			+0 7	2930 9	S.H.	

Profile Notes Red W.E. Plotted Job No. R675 Division No. F.B. 1839 Pg. 25

No. Date 12-14-53 Date Survey of

X-Sec. Notes Chkd Checked Survey by R.L. Miller Notes R.L.W. Date 11-3-53

No. Date Date Map No. Indexed Job Date

76L298 307 10-51

PLEASE RETURN TO

LOS ANGELES COUNTY SURVEYOR
726 LOS ANGELES COUNTY
ENGINEERING BLDG.

NOTE: ANY ADDITIONS OR CHANGES ON THIS SHEET MUST BE MADE OR CIRCLED IN RED INK, WITH DATE AND NAME OF PERSON MAKING CHANGE.

Do not extend notes this side of this line.

STATION	B. S.	H. I.	F. S.	ELEV.		
212+00						
80.0 L		2930.20	+11.0	2941 2		
212+50			9.86	2034	℄	
3.8 R			9.88	2032	ctr pvmt	
12.6 R			10.00	2020	N edge "	
27.6 R			10.1	201	Top brk	
36.0 R			12.9	173	bot fill	
67.9 R			15.8	144	bot brk	
95.3 R			16.5	137	flat.	
6.2 L			9.88	2032	S edge pvmt	
15.1 L			10.1	202	bot cut	
19.5 L			6.6	236	Top "	
48.9 L			3.9	263	bot brk	
97.0 L			+7.0	37.2	SH	
213+00			8.64	2156	℄ ctr pvmt	
10.3 R			8.83	2137	N edge "	
18.6 R			9.1	211	Gut.	
26.1 R			8.3	219	T. brk	
38.6 R			11.2	190	bot. "	
88.0 R			16.1	141	" "	
9.0 L			8.66	2154	S. edge pvmt	
15.9 L			9.0	2921 2	bot. cut	

F.B. 1839 PG 26 Job No. R675 Division No. Notes Red. W.E. Plotted Profile
Survey of Elizabeth Lake Pine Cut Rd Date 12-14-53 Date No. X-Sec.
Survey by R.L. Willey Notes R.L.W. Notes Chkd Checked
Indexed C. Johnson Date Date Date No.

76L298 307 10-51

PLEASE RETURN TO

LOS ANGELES COUNTY SURVEYOR

726 LOS ANGELES COUNTY
ENGINEERING BLDG.

NOTE: ANY ADDITIONS OR CHANGES ON THIS SHEET MUST BE MADE OR CIRCLED IN RED INK, WITH DATE AND NAME OF PERSON MAKING CHANGE.

Do not extend notes this side of this line.

STATION	B. S.	H. I.	F. S.	ELEV.	
213+00					
21 5 L		2930 20	3 7	2926 5	Top cut
72 5 L			+3 3	33,5	Top brk
92 3 L			+5 9	36 1	SH.
213+50			7 69	22 51	℄
6 5 R			7 88	22 32	N edge pvmt
22 6 R			8 5	21 7	Top brk
35 9 R			10 8	19 4	bot brk
77 2 R			14 6	15 6	" "
TP	11 43	2933,71	7 92	2922,28	
BM # 12	1 13	2934,72	0 11	2933 ~~60~~ 59	BM # 12 El = 2933.594 FB 1834-29 Eliza beth Lake Pine Cn Bd 70' ± S. of Sedge [illegible] 350' ± E of Gate To Lockey Ranch at Toe of Sh[illegible] fd 2" IP + B.C. Mked BM # 12
214+00			7 05	27 67	℄
5 2 R			11 20	23 52	N edge pvmt
15 3 R			11 8	22 9	T brk
22 6 R			13 0	21 7	Gut
24 0 R			12 8	21 9	T brk
34 2 R			15 3	19 4	b "
88 0 R			18 2	16 5	flat
3 6 L			10 97	23 75	S edge pvmt
12 7 L			10 79	23 93	S " "
21 9 L			11 3	2923 4	Gut

Profile No. ____ Notes Red W.E. Plotted ____ Job No. PL75 Division No. ____ F.B. 1839 PG. 27

Date 12-14-53 Date ____ Survey of Eliza beth Lake Pine Cn Rd

X-Sec. No. ____ Notes Child ____ Checked ____ Survey by [illegible] Notes [illegible] Date ____

Date ____ Date ____ Map No. ____ Indexed Johnson Date ____

76L298 307 10-51

PLEASE RETURN TO

LOS ANGELES COUNTY SURVEYOR
726 LOS ANGELES COUNTY
ENGINEERING BLDG.

NOTE: ANY ADDITIONS OR CHANGES ON THIS SHEET MUST BE MADE OR CIRCLED IN RED INK, WITH DATE AND NAME OF PERSON MAKING CHANGE.

Do not extend notes this side of this line.

STATION	B. S.	H. I.	F. S.	ELEV.		
214+00						
23.0 L		2934.72	10.8	2923.9	Top cut	
60.6 L			7.8	26.9	bot brk	
80.0 R			2.1	32.6	Toe slope	
214+50			9.71	25.01	℄	
7.9 R			10.10	24.62	N edge pvmt	
23.3 R			12.2	22.5	bot brk	
35.0 R			13.3	21.4	Top "	
42.4 R			14.5	20.2	bot "	
87.0 R			18.0	16.7	flat	
3.0 L			10.16	24.56	ctr pvmt	
11.6 L			10.07	24.65	S edge "	
20.0 L			10.6	24.1	Gut	
22.8 L			8.6	26.1	bot cut (Gut)	
58.0 L			5.4	29.3	slope	
103 L			10.6	35.3	Toe slope	
215+00			8.55	26.17	℄	
1.3 R			8.57	26.15	ctr pvmt	
10.9 R			9.09	25.63	N edge "	
21.8 R			9.7	25.0	T brk	
33.2 R			10.9	23.8	T brk	
40.5 R			10.5	2924.2	T "	

F.B. 1839 PG. 28 Job No. R675 Division No. Notes Red. W.E. Plotted Profile
Survey of Elizabeth Lake Pine C-R Date 12-14-53 Date No. X-Sec.
Survey by P.L. Willey Notes R.L.W. Notes Chkd. Checked
Indexed C. Johnson Date Date Date No.

76L298 307 10-51

PLEASE RETURN TO

LOS ANGELES COUNTY SURVEYOR

726 LOS ANGELES COUNTY
ENGINEERING BLDG.

NOTE: ANY ADDITIONS OR CHANGES ON THIS SHEET MUST BE MADE OR CIRCLED IN RED INK, WITH DATE AND NAME OF PERSON MAKING CHANGE.

Do not extend notes this side of this line.

STATION	B. S.	H. I.	F. S.	ELEV.		
215+00						
48.6 R		2934.72	12.1	2922.6	bot brk	
88.8 R			15.2	19.5	flat	
10.4 L			9.44	25.28	S edge pvmt	
17.5 L			9.8	24.9	Gut	
22.5 L			5.1	29.6	Top cut	
74.4 L			0.5	34.2	S.H.	
109.0 L			+1.7	36.4		
215+50			7.57	27.15	℄	
4.1 R			7.69	27.03	ctr pvmt	
14.8 R			8.07	26.65	N edge "	
23.5 R			8.4	26.3	Gut	
34.0 R			7.7	27.0	T. brk	
36.6 R			8.5	26.2	bot "	
45.7 R			8.6	26.1	Top "	
51.0 R			9.6	25.1	bot "	
95.0 R			13.6	21.1	flat	
5.1 L			7.56	27.16	S. edge pvmt	
14.8 L			7.8	26.9	bot Cut (Gut)	
21.3 L			3.0	31.7	Top "	
65.3 L			+1.0	35.7	slope	
99.6 L			+2.9	2937.6	"	

Profile
Notes Red W.E. Plotted
No. Date 12-14-53 Date
X-Sec. Notes Chkd Checked
No. Date Date
Job No. R675 Division No.
Survey of Elizabeth Lake Pine Co Rd
Survey by [illegible] Date 10-10-53
Map No. Indexed Date
F.B. 1839 Pg. 29

76L298 307 10-51

PLEASE RETURN TO

LOS ANGELES COUNTY SURVEYOR
726 LOS ANGELES COUNTY
ENGINEERING BLDG.

NOTE: ANY ADDITIONS OR CHANGES ON THIS SHEET MUST BE MADE OR CIRCLED IN RED INK, WITH DATE AND NAME OF PERSON MAKING CHANGE.

Do not extend notes this side of this line.

STATION	B. S.	H. I.	F. S.	ELEV.		
		2934.72				
TP	11.83	2938.83	7.72	2927.00		
216+00			10.80	28.03	℄	
8.0 R			11.03	27.80	ctr pvmt	
18.1 R			11.53	27.30	N edge "	
27.4 R			11.6	27.2	Gut	
37.7 R			11.1	27.7	T brk	
40.8 R			11.6	27.2	b "	
50.4 R			12.3	26.5	T "	
85.8 R			15.5	23.3	flat	
1.3 L			10.79	28.04	S edge pvmt	
8.6 L			10.9	27.9	bot Cut Gut	
19.0 L			5.1	33.7	Top cut	
63.2 L			0.2	38.6	Slope	
98.0 L			+1.5	40.3	"	
216+50			10.27	28.56	℄	
3.3 R			10.8	28.0	S edge pvmt	
13.2 R			10.37	28.46	ctr "	
23.7 R			10.79	28.04	N " "	
45.0 R			11.5	27.3	Top brk	
68.0 R			13.4	29.25.4	bot "	

F.B. 1839 PG. 30 Job No. R675 Division No. Notes Red. W.E. Plotted Date No. Profile
Survey of Elizabeth Lake Pine Cone Rd Date 12-14-53 Date No. X-Sec.
Survey by P. L. Willey Notes R.C.W. Notes Chkd. Checked Date No.
Indexed R.C. Johnson Date

76L298 307 10-51

PLEASE RETURN TO

LOS ANGELES COUNTY SURVEYOR
726 LOS ANGELES COUNTY
ENGINEERING BLDG.

NOTE: ANY ADDITIONS OR CHANGES ON THIS SHEET MUST BE MADE OR CIRCLED IN RED INK, WITH DATE AND NAME OF PERSON MAKING CHANGE.

Do not extend notes this side of this line.

STATION	B. S.	H. I.	F. S.	ELEV.		
216+50 R						
88 2 ~~L~~		2938.83	14.9	2923 9	flat	
46 RL			10.3	28 5	bot cut (Gut)	
88 ~~BL~~			6.6	32 2	Top "	
59 4 ~~R~~			2.2	36 6	bot brk	
81 8 ~~R~~			0.0	38 8	Slope	
217+00			9.78	29 05	℄	
04 R			10.1	28 7	Gut	
88 R			9.73	29.10	S edge Pvmt	
19 6 R			9.93	28 90	Ctr "	
30 8 R			10.60	28 23	N " "	
48 7 R			11.9	26 9	Top brk	
63 5 R			13.8	25 0	bot brk	
85 7 R			15.0	23 8	flat	
14 L			8.8	30 0	Top cut	
51 5 L			3.9	34 9	Slope	
86 5 L			0 0	38 8	"	
217+50			7 02	31 81	℄	
48 R			7 9	30 9	Top cut	
74 R			9 0	29 8	bot "	
17 6 R			9 28	29 55	S edge pvmt	
28 0 R			9 59	2929 24	ctr "	

Profile
No. ____ Notes Red W.E. Plotted ____ Job No. R675 Division No. ____
Date 12-14-53 Date ____ Survey of Elizabeth Lake Rd
X-Sec. Notes Chkd. ____ Checked ____ Survey by R.L. Willey Notes R.L.W. Date 10-10-53
No. ____ Date ____ Date ____ Map No. ____ Indexed F. Johnson Date ____

F.B. 1839 PG. 31

76L298 307 10-51

PLEASE RETURN TO

LOS ANGELES COUNTY SURVEYOR
726 LOS ANGELES COUNTY
ENGINEERING BLDG.

NOTE: ANY ADDITIONS OR CHANGES ON THIS SHEET MUST BE MADE OR CIRCLED IN RED INK, WITH DATE AND NAME OF PERSON MAKING CHANGE.

Do not extend notes this side of this line.

STATION	B. S.	H. I.	F. S.	ELEV.		
217+50						
38 8 R		293883	9.87	292896	N edge pvmt	
63 5 R			11.5	273	T brk	
92 3 R			13.5	253	flat	
22 4 L			5.9	329	bot brk	
69 0 L			20	368	slope	
98 3 L			+06	394	"	
218+00			606	3277	℄	
3 9 R			67	321	Top brk	
30 1 R			858	3025	S edge pvmt	
39 4 R			885	2998	ctr "	
52 4 R			964	2919	N " "	
64 0 R			107	281	Top brk	
79 8 R			125	263	bot brk	
47 0 L			27	361	Top "	
88 7 L			+0.3	391	Slope	
218+50			455	3428	℄	
19 0 R			57	331	Top brk	
21 9 R			67	321	bot	
33 1 R			67	321	Top cut	
35 3 R			80	308	bot "	
47 3 R			7.85	293098	S. edge pvmt	

F.B. 1839 PG. 32 Job No. P675 Division No. Notes Red. W.E. Plotted No. Profile
Survey of Elizabeth Lake Pine Cr Rd Date 12-14-53 Date X-Sec.
Survey by R.L. Willey Notes R.C.W. Notes Chkd Checked No.
Indexed R. C. Johnson Date Date Date

76L298 307 10-51

PLEASE RETURN TO

LOS ANGELES COUNTY SURVEYOR
726 LOS ANGELES COUNTY
ENGINEERING BLDG.

NOTE: ANY ADDITIONS OR CHANGES ON THIS SHEET MUST BE MADE OR CIRCLED IN RED INK, WITH DATE AND NAME OF PERSON MAKING CHANGE.

Do not extend notes this side of this line.

STATION	B. S.	H. I.	F. S.	ELEV.		
57 8 R		2938 83	8.08	2930 75	ctr pvmt	
68 8 R			8.67	30 16	N edge "	
84 6 R			10.4	28 4	Gut	
91 7 R			9.4	29 4	Top brk	
28 1 L			3.0	35 8	bot small dram	
62 8 L			0.1	38 7	Top brk	
89 2 L			+2.1	40.9	Slope	
T.P.	10.66	2944.94	4 55	2934.28		
219+00			5 73	39.21	℄	
39 8 R			9.8	35.1	bot brk	
49 0 R			10 3	34 6	Top cut	
55 8 R			13 5	31.4	bot " (Gut)	
65 6 R			13 2	31 7	S edge pvmt	
75 1 R			13 4	31 5	ctr	
86 7 R			13 9	31 0	N " "	
52 4 L			1 0	43.9	Toe slope	
87 7 L			+4 5	49.4	bot brk	
219+50			0 54	44.40	℄	
32 3 R			1 8	43 1	T. brk	
62 1 R			8 8	36 1	b. "	
70 7 R			10 1	2934 8	T. cut	

Profile
No. Notes Red W.E. Plotted Job No. 2675 Division No.
Date 12-14-53 Date Survey of Elizabeth Lake Rd. C.R.
K-Sec. Notes Chkd Checked Survey by E.L. Miller Note Date 11-10-53
No. Date Date Map No. Indexed Johnson Date

F.B. 1839 PG. 33

76L298 307 10-51

PLEASE RETURN TO

LOS ANGELES COUNTY SURVEYOR
726 LOS ANGELES COUNTY
ENGINEERING BLDG.

NOTE: ANY ADDITIONS OR CHANGES ON THIS SHEET MUST BE MADE OR CIRCLED IN RED INK, WITH DATE AND NAME OF PERSON MAKING CHANGE.

Do not extend notes this side of this line.

F.B. 1839 PG 34 Job No 2621 Division No. Notes Red. W.E. Plotted No. Profile
Survey of Elizabeth Lake Pine Ca Date 12-14-53 Date No. X-Sec.
Survey by E.L. Miller Notes E.L.M. Notes Chkd. Checked
Indexed E. C. Johnson Date Date Date No.

STATION	B. S.	H. I.	F. S.	ELEV.		
76 I R		2944.94	12 5	2932.4	cut	
85 8 R			12 17	32 77	S edge pvmt	
29 8 L			+2 2	47.1	bot brk	
65 9 L			+6 2	51.1	Toe Slope	
80 4 L			+10 0	54.9	S.H.	
T.P.	11.86	2956.27	0.53	2944.41		
220+00			1 68	54.59	℄	
17 3 R			2 8	53.5	Top brk	
35 0 R			6 8	49 5	" "	
51 0 R			10 7	45.6	Top "	
75 0 R			19 2	37 1	bot brk	
93 6 R			20 0	36.3	Top cut	
99 9 R			22 9	33 4	Cut	
107 2 R			23 0	33.83	S. edge pvmt	
29 9 L			1 8	54.5	bot brk	
80 0 L			+9 7	66.0	Top Spur.	
T.P.	7.50	2960.53	3.24	2953.03		
220+16 4			2 5	58 0	℄ Top brk profile	
220+26 5			1 C	58 9	℄ Top Knoll "	
220+42 0			2 5	58 0	℄ Top brk "	
220+10			3 75	56 78	℄	

76L298 307 10-51

PLEASE RETURN TO
LOS ANGELES COUNTY SURVEYOR
726 LOS ANGELES COUNTY
ENGINEERING BLDG.

NOTE: ANY ADDITIONS OR CHANGES ON THIS SHEET MUST BE MADE OR CIRCLED IN RED INK, WITH DATE AND NAME OF PERSON MAKING CHANGE.

Do not extend notes this side of this line.

STATION	B. S.	H. I.	F. S.	ELEV.		
220+50						
46 S R		2960.53	15.3	2945.2	Top brk	13.7
63 S R			20.9	39.6	Toe slope	8.0
102 ± R			22.6	37.9	Top cut	12.6
16 ± L			1 6	58 9	Top brk	
45 ± L			1 9	58.6	Top brk	
88 ± L			6 7	53.8	bot "	
T.P. EC	173	2951.87	1039	2950.19		
221+03.20			480	47.07	℄	
17 S R			7 2	44.2	bot brk	
64 ± R			98	42.1	Top "	
95 ± R			11 9	40 0	S H	
10 8 L			38	48 1	Top brk	
23 8 L			52	46 7	bot "	
34 ± L			51	96 8	Top brk into drain	
54 ± L			8 0	43 9	bot " in "	
59 ± L			7 6	44 3	" " " "	
90 ± L			24	49.5	Top " "	
221+13.7			69	45.0	℄ Top brk into drain frofile	
+22.0			11 1	40.8	℄ bot " in drain "	
+23 S			11 ±	40.9	℄ " " " "	
+31 S			70	44.9	℄ Top " " "	

Profile
Notes Red W.E. Plotted
No. Date 12-14-53 Date
X-Sec. Notes Chkd. Checked
No. Date Date
Job No. 2677 Division No.
Survey of Ellenbrook Tract
Survey by E.A. Williams Date 11-11-53
Map No. Chkd. Jabaneese Date
F.B. 1639 Pg. 35

76L298 307 10-51

PLEASE RETURN TO

LOS ANGELES COUNTY SURVEYOR
726 LOS ANGELES COUNTY
ENGINEERING BLDG.

NOTE: ANY ADDITIONS OR CHANGES ON THIS SHEET MUST BE MADE OR CIRCLED IN RED INK, WITH DATE AND NAME OF PERSON MAKING CHANGE.

Do not extend notes this side of this line.

STATION	B. S.	H. I.	F. S.	ELEV.	
221+50		2951.87	7.52	2944.35	℄
33.4 R			9.2	42.7	Top brk into drain
56.5 R			13.2	38.7	bot " in "
70.5 R			13.5	38.4	" "
85.8 R			11.6	40.3	Top " "
42.5 L			5.8	46.1	SH.
87.8 L			3.8	48.1	SH.
222+00			8.51	43.36	℄
58.6 R			11.6	40.3	slope
96.6 R			13.3	38.6	"
35.0 L			7.5	44.4	slope
63.6 L			5.5	46.4	brk
97.0 L			3.8	48.1	slope
T.P.	10.91	2952.87	9.91	2941.96	
222+50			10.91	41.96	℄
15.5 R R			11.4	41.5	Top brk
57.0 R			12.5	40.4	slope
91.0 R			14.7	38.2	slope
49.0 L			8.5	44.4	slope
84.8 L			5.8	47.1	slope
223+00			10.90	41.97	℄

F.B. PG. 36 Job No. 8675 Division No. Notes Red W.E. Plotted Date 12-14-53 Date No. Profile
Survey of Elizabeth Lake Pine Creek Date 12-14-53 Date No. X-Sec.
Survey by R.L. Willey Notes R.L.W. Notes Chkd Checked
Indexed A. C. Johnson Date Date Date No.

76L298 307 10-51

PLEASE RETURN TO

LOS ANGELES COUNTY SURVEYOR

726 LOS ANGELES COUNTY
ENGINEERING BLDG.

NOTE: ANY ADDITIONS OR CHANGES ON THIS SHEET MUST BE MADE OR CIRCLED IN RED INK, WITH DATE AND NAME OF PERSON MAKING CHANGE.

Do not extend notes this side of this line.

STATION	B. S.	H. I.	F. S.	ELEV.		
223+00						
35.7 R		295287	12,3	2940.6	T. brk	
49.7 R			13,1	39.8	b. brk.	
72.8 R			10,4	42.5	Toe slope	
90.4 R			7,8	45,1	Top brk.	
41.6 L			8,2	44,7	" "	
72.8 L			5,5	47,4	" "	
93.9 L			4,1	48,8	flat	
223+50			9,24	43,63	℄	
33.5 R			9,1	43 8	Toe slope	
59.7 R			4 4	48,5	bot brk	
92.8 R			+5,9	58,8	Top. brk	
19.8 L			8 2	44,7	Top "	
57.9 L			5 8	47,1	Slope	
91.2 L			3 2	49,7	Slope	
224+00			7 21	45,66	℄	
10.0 R			7 1	45,8	bot brk	
60.6 R			1 5	51 4	Toe slope	
79.9 R			+3 3	56,2	Top brk	
34.1 L			6 9	46,0	bot brk	
55.9 L			5 1	47,8	slope	
90.5 L			1 9	51,0	Slope	

Profile
No. ____ Date 12-14-53 Date ____ Notes Red W.E. Plotted ____ Job No. B675 Division No. ____
X-Sec. Notes Chkd ____ Checked ____ Survey of Elizabeth Lake Rd. Survey by R.L. Miller Notes R.L.W. Date 11-10-53
No. ____ Date ____ Date ____ Map No. ____ Indexed Johnson Date ____

F.B. 1839 Pg. 37

76L298 307 10-51

PLEASE RETURN TO

LOS ANGELES COUNTY SURVEYOR
726 LOS ANGELES COUNTY
ENGINEERING BLDG.

NOTE: ANY ADDITIONS OR CHANGES ON THIS SHEET MUST BE MADE OR CIRCLED IN RED INK, WITH DATE AND NAME OF PERSON MAKING CHANGE.

Do not extend notes this side of this line.

STATION	B. S.	H. I.	F. S.	ELEV.		
224+50		2952.87	4.09	2948.78	℄	
43.9 R			1.2	51.7	bot brk	
96.0 R			+7.0	59.9	Top "	
28.6 L			3.8	49.1	Swale	
53.4 L			3.9	49.0	bot swale	
90.0 L			0.2	52.7		
T.P.	11.53	2963.45	0.95	2951.92		
225+00			10.94	52.51	℄	
19.0 R			10.4	53.0	bot. brk.	
63.4 R			4.8	58.6	Top "	
76.9 R			3.6	59.8	Top spur	
90.3 R			4.4	59.0	" "	
27.5 L			10.4	53.0	bot Brk	
67.0 L			8.0	55.4	Swale	
95.2 L			5.4	58.0	Slope	
225+50			5.94	57.51	℄	
31.8 R			3.5	59.9	Top brk	
41.7 R			2.9	60.5	Top "	
51.0 R			3.9	59.5	" "	
76.0 R			11.5	58.9	S H	
21.0 L			7.1	56.3	bot brk	

F.B. 1839 Pg. 38 Job No. P675 Division No. Notes Red W.E. Plotted No. Profile
Survey of Elizabeth Lake Pine C-H Date 12-14-53 Date X-Sec.
Survey by R.L. Wiley Notes R.L.W. Checked No.
Indexed C. Johnson Date Notes Chkd. Date Date

76L298 307 10-51

PLEASE RETURN TO

LOS ANGELES COUNTY SURVEYOR

726 LOS ANGELES COUNTY
ENGINEERING BLDG.

NOTE: ANY ADDITIONS OR CHANGES ON THIS SHEET MUST BE MADE OR CIRCLED IN RED INK, WITH DATE AND NAME OF PERSON MAKING CHANGE.

Do not extend notes this side of this line.

STATION	B. S.	H. I.	F. S.	ELEV.		
225+50						
65° L		2963.45	51	58.3	Swale	
98 L			19	61.5	Toe slope	
225+831 P#66			24	61.0	℄ Top brk profile	
225+96.53			128	62.17	℄ Top spur	
19 R			31	60.3	Top brk	
55 R			119	51.5	S.H.	
83 R			182	45.2	S H	
15 L			15	61.9	T brk	
44 L			27	60.7	b "	
97 L			05	62.9	S H	
226+15			21	61.3	℄ Top brk profile	
T.P.	780	2966.29	496	2958.49		
226+50			1056	55.73	℄	
42° R			17	49.2	Top brk	
97° R			259	40.4	bot "	
37° L			+06	66.9	Top "	
84° L			+185	84.8	" spur	
227+00			702	59.27	℄	
56° R			199	46.4	brk in slope	
96 R			245	41.8	slope	
20 L			61	60.2	bot brk	

Profile
No. ____ Date 12-14-53 Notes Red W.E. Plotted ____ Job No. R675 Division No. ____
X-Sec. Notes Chkd. ____ Date ____ Survey of [illegible] Survey by B.L. Wiley Notes R.L.W. Date 11-10-53
No. ____ Date ____ Checked ____ Date ____ Map No. ____ Indexed J. Johnson Date ____

F.B. 1839 PG. 29

76L298 307 10-51

PLEASE RETURN TO

LOS ANGELES COUNTY SURVEYOR
726 LOS ANGELES COUNTY
ENGINEERING BLDG.

NOTE: ANY ADDITIONS OR CHANGES ON THIS SHEET MUST BE MADE OR CIRCLED IN RED INK, WITH DATE AND NAME OF PERSON MAKING CHANGE.

Do not extend notes this side of this line.

STATION	B. S.	H. I.	F. S.	ELEV.		
227+00						
43 2 L		2966.29	+1.8	2968.1	bot brk	
67 7 L			+16.1	82.4	Top "	
74 3 L			+16 5	8[illegible]	bot brk	
84 7 L			+22 0	88.3	Top "	
227+50			4.36	61.43	℄	
26 0 R			12.0	54.3	SH	
62 5 R			21.3	4[illegible]	"	
86 8 R			24.4	41.9	Toe slope	
47 0 L			+6 0	72.3	Top brk	
70 0 L			+13 3	79 6	bot "	
78 3 L			+17.5	83 8	Top brk	
87 3 L			+19 7	86.0	bot "	
P# 67						
227+6609			4 1	62 2	℄	
228+00			7 77	58.52	℄ bot brk	
21 7 R			12 0	54.3	brk on slope	
53 6 R			18 8	47.5	Toe slope	
86 2 R			23 8	42.5	SH.	
41 0 L			+1.9	68 2	brk	
79 0 L			+18 0	84.3	bot brk	
87 4 L			+23.0	89 3	Top brk	
228+50			7 26	59.03	℄	

F.B. PG. 40 Job No. R675 Division No. Notes Red. W.E. Plotted No. Profile
Survey of Elizabeth Lake Pine Cr Rd Date 12-14-53 Date X-Sec.
Survey by R L Willey Notes R L W Notes Chkd Checked No.
Indexed E. C. Johnson Date Date Date

76L298 307 10-51

PLEASE RETURN TO

LOS ANGELES COUNTY SURVEYOR

726 LOS ANGELES COUNTY
ENGINEERING BLDG.

NOTE: ANY ADDITIONS OR CHANGES ON THIS SHEET MUST BE MADE OR CIRCLED IN RED INK, WITH DATE AND NAME OF PERSON MAKING CHANGE.

Do not extend notes this side of this line.

STATION	B. S.	H. I.	F. S.	ELEV.		
228+50						
42 7 R		2966 29	16.0	2950.3	brk in slope	
74 8 R			21.7	44.6	bot brk	
36 0 L			+0.8	67.1	bot brk	
56 2 L			+7.3	73.6	bot brk	
86 2 L			+20.3	86.6	S H.	
229+00			5.80	60.49	℄	
27 0 R			13.7	52.6	bot brk	
56 0 R			18.7	47.6	brk in slope	
94 2 R			23.6	42.7	brk in slope	
40 0 L			+12.2	78.5	S.H.	
84 0 L			+30.2	96.5	S H	
T.P.	1203	2976.73	159	2964.70		
229+50			11 38	65.35	℄	
25 8 R			21.2	55.5	Toe slope	
46 1 R			24.0	52.7	Top brk	
58 3 R			27.2	49.5	bot "	
89 2 R			32.1	44.6	flat	
34 6 L			+6 2	82.9	Top brk	
77 5 L			+20 5	97.2	" "	
84 4 L			+21 2	97.9	bot "	
90.9 L			+23 7	3000.4	Top brk	

Profile

No. ____ Notes Red W.E. Plotted ____ Job No. R675 Division No. ____ F.B. 1839 Pg. 41

Date 12-14-53 Date ____ Survey of Elizabeth [illegible]

~~X-Sec.~~ Notes Chkd. ____ Checked ____ Survey by R.L. Willey Notes R.L.W. Date 11-12-53

No. ____ Date ____ Date ____ Map No. ____ Indexed Johnson Date ____

76L298 307 10-51

PLEASE RETURN TO

LOS ANGELES COUNTY SURVEYOR
726 LOS ANGELES COUNTY
ENGINEERING BLDG.

NOTE: ANY ADDITIONS OR CHANGES ON THIS SHEET MUST BE MADE OR CIRCLED IN RED INK, WITH DATE AND NAME OF PERSON MAKING CHANGE.

Do not extend notes this side of this line.

STATION	B. S.	H. I.	F. S.	ELEV.	
230+00		2976.73	1.68	2975.05	℄
18.6 R			10.9	65.8	bot brk
66.5 R			23.7	53.0	Toe slope
96.6 R			28.1	~~50~~ 48.6	flat
20.9 L			+9.7	86.4	Top brk
34.8 L			+14.0	90.7	" brk
53.4 L			+19.1	95.8	" "
84.0 L			+21.3	98.0	" spur.
	10.47	2985.25	1.95	2974.78	
230+50			0.76	84.49	℄
34.7 R			9.6	~~8~~ 75.6	T. brk
82.1 R			24.0	61.2	S H
112.9 R			32.4	52.8	Toe slope
29.4 R			+4.4	89.6	Top brk
53.7 R			+6.7	91.9	" spur
80.8 R pot			+6.5	91.7	Top brk
230+59.47			0.47	84.78	℄ Top spur
231+00			10.53	74.72	℄
32.8 R			14.1	71.1	Top brk
64.0 R			20.1	65.1	" "
115.9 R			30.6	54.6	Toe slope

F.B. 1839 PG 42 Job No. R675 Division No. Notes Red W.E. Plotted No. Profile
Survey of Elizabeth Lake Pine Cn Rd Date 12-14-53 Date X-Sec.
Survey by R.L. Willey Notes RLW Notes Chkd Checked No.
Indexed C. Johnson Date Date Date

76L298 307 10-51

PLEASE RETURN TO

LOS ANGELES COUNTY SURVEYOR

726 LOS ANGELES COUNTY
ENGINEERING BLDG.

NOTE: ANY ADDITIONS OR CHANGES ON THIS SHEET MUST BE MADE OR CIRCLED IN RED INK, WITH DATE AND NAME OF PERSON MAKING CHANGE.

Do not extend notes this side of this line.

STATION	B. S.	H. I.	F. S.	ELEV.		
231+00						
19.5 L		2985.25	9.7	2975.5	bot brk	
44.8 L			6.3	78.9	Top brk	
62.6 L			6.2	79.0	" "	
86.8 L			6.7	78.5	S.H.	
T.P.	0 26	2974.04	11.47	2973.78		
231+34.5			10.88	63.16	℄ Toe slope profile	
T.P.	3 09	2965.18	11.95	2962.09		
231+50			4 61	60.57	℄	
42.7 R			7 6	57 6	slope	
86.5 R			11 4	53.8	Toe slope	
62.5 L			2 2	63.0	Top brk	
79.6 L			2 6	62.6	" " into drain	
94.2 L			5 3	59 9	" " in "	
95.2 L			7 1	58.1	bot "	
231+82.6			7 5	57.7	℄ Top brk into "	profile
231+95.0			9 7	55 5	℄ " " " "	"
+96.0			11 5	53 7	℄ bot drain	"
232+00			11 55	53 63	℄ " "	"
14.5 R			11 9	53 3	bot brk in drain	
15.7 R			10 2	55 0	Top "	
62.0 R			11 9	53.3	flat	

Profile
No. X-Sec.
Notes Red W.E. Plotted
Date 12-14-53 Date
Notes Chkd. Checked
Date Date
Job No. R675 Division No.
Survey of [illegible]
Survey by R.L.Willey Notes R.L.W. Date
Map No. Indexed Johnson Date

F.B. 1839 PG. 43

76L298 307 10-51

PLEASE RETURN TO

LOS ANGELES COUNTY SURVEYOR
726 LOS ANGELES COUNTY
ENGINEERING BLDG.

NOTE: ANY ADDITIONS OR CHANGES ON THIS SHEET MUST BE MADE OR CIRCLED IN RED INK, WITH DATE AND NAME OF PERSON MAKING CHANGE.

Do not extend notes this side of this line.

STATION	B. S.	H. I.	F. S.	ELEV.	
232+00					
86.1 ~~L~~R		2965 18	11.4	2953.8	T brk
88 ~~L~~R			9.5	55.7	T brk out of drain
34.2 L			5.8	59.4	T "
82.8 L			3.0	62.2	flat
232+03.9			9.8	55.4	℄ Top brk out of drain Profile
232+11.5			9.4	55.8	℄ bot "
232+17.2			7.6	57.6	℄ Top "
232+25.0			7.6	57.6	℄
47.9 R			10.0	55.2	Top brk in to drain
86.7 R			14.7	50.5	" "
89.2 R			15.4	49.8	bot drain
232+50			7.27	57.91	℄
40.5 R			9.8	[illegible]	slope
82.5 R			12.7	52.5	"
40.8 L			4.5	60.7	"
85.6 L			1.7	63.5	"
232+74.9			6.5	58.7	℄ bot brk profile
233+00			3.23	61.95	℄ Top " "
58.4 R			10.2	55.0	bot brk
100.0 R			13.5	51.7	Slope
47.7 L			10.8	66.0	Top brk

F.B. 1839 PG 44 Job No. R675 Division No. Notes Red W.E. Plotted Profile
Survey of Elizabeth Lake Pine Creek Date 12-14-53 Date No.
Survey by R.L. Willey Notes 11-12-53 Notes Chkd Checked X-Sec.
Indexed C. Johnson Date Date Date No.

76L298 307 10-51

PLEASE RETURN TO

LOS ANGELES COUNTY SURVEYOR

726 LOS ANGELES COUNTY
ENGINEERING BLDG.

NOTE: ANY ADDITIONS OR CHANGES ON THIS SHEET MUST BE MADE OR CIRCLED IN RED INK, WITH DATE AND NAME OF PERSON MAKING CHANGE.

Do not extend notes this side of this line.

STATION	B. S.	H. I.	F. S.	ELEV.		
233+00						
88.8 L		2965.18	+2.8	2968.0	Slope	
233+24.7			0.8	64.4	T brk profile	
T.P.	11.98	2976.66	0.50	2964.68		
233+38.0			11.7	65.0	℄ bot brk	
233+50			10.50	66.16	℄	
9.7 R			12.9	63.8	bot brk	
67.1 R			20.1	56.6	slope	
93.6 R			23.3	53.4	flat	
24.0 L			6.5	70.2	bot. brk.	
62.9 L			+4.9	81.6	Top "	
88.8 L			+8.4	85.1	Top spur	
BC 233+69.44			6.88	69.78	℄	
TP	12.16	2988.01	0.81	2975.85		
234+00			9.39	78.62	℄	
11.0 R			12.8	75.2	slope	
48.9 R			26.7	61.3	Toe Slope	
84.8 R			30.4	57.6	flat	
42.2 L			+7.9	95.9	Top brk	
68.4 L			+16.7	3004.7	" "	
96.6 L			+23.4	3011.4	Top spur.	
T.P.	12.19	2997.85	2.35	2985.66		

Profile Notes Red W.E. Plotted _____ Job No. R675 Division No. _____ F.B. 1839 PG. 45

No. _____ Date 12-14-53 Date _____ Survey of Elizabeth Lake Pine Cr. Rd

~~X-Sec.~~ Notes Chkd. _____ Checked _____ Survey by RLWiley Notes RLW Date 11-12-53

No. _____ Date _____ Date _____ Map No. _____ Date _____

76L298 307 10-51

PLEASE RETURN TO

LOS ANGELES COUNTY SURVEYOR
726 LOS ANGELES COUNTY
ENGINEERING BLDG.

NOTE: ANY ADDITIONS OR CHANGES ON THIS SHEET MUST BE MADE OR CIRCLED IN RED INK, WITH DATE AND NAME OF PERSON MAKING CHANGE.

Do not extend notes this side of this line.

STATION	B. S.	H. I.	F. S.	ELEV.		
234+50		299785	7.92	2989.93		
62.1 R			35.41	62.4	Toe slope	
96.5 R			40.6	57.2	flat.	
36.0 L			+9.8	3007.6	T brk	
71.0 L			+25.5	23.3	T brk	
87.5 L			+27.5	3025.3	Top spur.	
234+59.8			6.8	2991.0	℄ Top brk profile	
235+00			6.50	91.35	℄	
33.3 R			23.0	74.8	bot brk	
71.8 R			33.3	69.5	" "	
90.9 R			35.8	62.0	Slope	
32.0 L			+13.1	3010.9	Top brk	
61.5 L			+26.8	24.6	Top "	
103.5 L			+33.3	3031.1	Top spur	
235+50			3.49	94.36	℄	
48.5 R			13.0	84.8	Toe slope	
80.5 R			33.9	63.9	Slope	
93.3 R			34.9	62.9	"	
25.0 L			+11.4	3009.2	brk in slope	
59.0 L			+32.4	3030.2	Top brk	
83.0 L			+40.7	38.5	Top spur	

F.B. PG. 46 Job No. R625 Division No. Notes Red. W.E. Plotted Profile
Survey of Elizabeth Lake Pine Cn. Rd. Date 12-14-53 Date No.
Survey by R.L. Willey Notes R.L.W. Notes Chkd. Checked X-Sec.
Indexed C. Johnson Date Date Date No.

76L298 307 10-51

PLEASE RETURN TO

LOS ANGELES COUNTY SURVEYOR

726 LOS ANGELES COUNTY
ENGINEERING BLDG.

NOTE: ANY ADDITIONS OR CHANGES ON THIS SHEET MUST BE MADE OR CIRCLED IN RED INK, WITH DATE AND NAME OF PERSON MAKING CHANGE.

Do not extend notes this side of this line.

STATION	B. S.	H. I.	F. S.	ELEV.		
		2997.85	~~2.49~~	~~2995.36~~		
TP	11 13	3006.49	2.49	2995.36		
236+00			6.16	3000.33	℄	
33° R			21.0	2985.5	brk in slope	
85 2 R			39.6	66.9	Toe slope	
24° L			+8.3	3014.8	brk in slope	
52° L			+24 6	31.1	S. H.	
80° L			+34 5	41.0	Top spur.	
236+50			8 35	2998.14	℄ swale	
37 3 R			25 5	81.0	bot brk	
92 5 R			39 8	66.7	brk in slope	
32° L			+53	3011.8	" " "	
65° L			+21 7	28.2	Top brk	
97° L			+28 2	34.7	Top ridge	
237+00			2.86	3003.63	℄	
43° R			23 8	2982.7	brk in slope	
82 2 R			33 9	72.6	Toe slope	
15 8 L			+4 5	3011.0	Top brk	
35° L			+10.2	16.7	Top "	
65 5 R			+16 9	3023.4	" ridge	
94 5 L			+17 8	24.3		

Profile
No. ____ Date 12-14-53 Notes Red W.E. Plotted ____ Job No. R675 Division No. ____
Notes Chkd. ____ Checked ____ Survey of Elizabeth Lake Pine Co. Rd.
No. ____ Date ____ Date ____ Survey by R.L. Willey Notes R.L.W. Date 11-13-53
Map No. ____ Indexed Johnson Date ____

F.B. 1839 Pg. 47

76L298 307 10-51

PLEASE RETURN TO

LOS ANGELES COUNTY SURVEYOR
726 LOS ANGELES COUNTY
ENGINEERING BLDG.

NOTE: ANY ADDITIONS OR CHANGES ON THIS SHEET MUST BE MADE OR CIRCLED IN RED INK, WITH DATE AND NAME OF PERSON MAKING CHANGE.

Do not extend notes this side of this line.

999

F.B. 1839 Pg. 48 Job No. 2675 Division No. Notes Red. W.E. Plotted No.
Survey of Elizabeth Lake Pipeline Date 12-14-53 Date No. X-Sec.
Survey by P.L. Willey Notes P.L.W. Checked
Indexed C. Johnson Date Notes Chkd Date

STATION	B. S.	H. I.	F. S.	ELEV.		
237+20 ±		3006.7	1.6	3005.1	℄ T brk profile	
237+38 ±			5.4	01.1	" " "	
T.P.	1.98	3198.99	3.48	2997.01		
37+50			1.90	97.09	℄	
19.5 R			8.9	90	brk in slope	
64 ± R			25.7	73.3	Toe slope	
79 ± L			28.6	70.4	brk in slope	
12.5 L			+2.1	3001.1	Top brk	
41 ± L			+8.9	07.3	" "	
75 ± L			+8.7	07.7	bot swale	
94 ± L			+14.4	1.4	S.H.	
T.P.	3.14	3190.81	11.32	2987.67		
238+00			9.11	81.70	℄ Toe slope profile	
26.7 R			13.0	77.8	brk in "	
56.3 R			17.9	72.9	slope	
87 ± R			22.2	68.6	"	
24 ± L			34	81.3	bot swale	
64 ± L			+13.1	3003.1	Top brk	
78.8 L			+16.9	07.1	bot "	
238+50			9.58	2981.23	℄	
49.2 R			16.4	74.4	Slope	

76L298 307 10-51

PLEASE RETURN TO

LOS ANGELES COUNTY SURVEYOR

726 LOS ANGELES COUNTY
ENGINEERING BLDG.

NOTE: ANY ADDITIONS OR CHANGES ON THIS SHEET MUST BE MADE OR CIRCLED IN RED INK, WITH DATE AND NAME OF PERSON MAKING CHANGE.

Do not extend notes this side of this line.

STATION	B. S.	H. I.	F. S.	ELEV.		
238+50						
92° R		2990.81	22 6	2968.2	slope	
22 6 L			5 9	2984.9	Toe slope	
39 6 L			+0.7	91.5	Top brk	
72 2 L			+11.5	3002.3	Top "	
89° L			+16 3	07.1	S H.	
EC 239+01.04			11 22	79.59	℄	
33° R			15 6	85.2	Slope	
80 7 R			21 8	69.0	slope	
60° L			0 8	90.0	brk. in slope	
91° L			+6 1	~~84.7~~ 96.9	Slope	
T.P.	279	2982.38	11 22	2979.59		
239+50			4 00	78.38	℄	
29° R			7 1	75.3	slope	
85° R			12 2	70.2	slope	
43° L			0 0	82.4	brk in slope	
83° L			+6 1	88.5	slope	
240+00			5 19	77.19	℄	
43 8 R			7 7	74.7	slope	
90° R			11 0	71.4	Top brk	
53° L			1 6	80.8	slope	
93 6 L			+2 7	85.1		

Profile
No. ____ Notes Red W.E. Plotted ____ Job No. [illegible] Division No. ____
Date 12-14-53 Date ____ Survey of [illegible]
X-Sec. Notes Chkd. ____ Checked ____ Survey by R.L. Willey Notes R.L.W. Date 11-12-53
No. ____ Date ____ Date ____ Map No. ____ Indexed J. C. Johnson Date ____

F.B. 1839 PG. 49

76L298 307 10-51

PLEASE RETURN TO

LOS ANGELES COUNTY SURVEYOR
726 LOS ANGELES COUNTY
ENGINEERING BLDG.

NOTE: ANY ADDITIONS OR CHANGES ON THIS SHEET MUST BE MADE OR CIRCLED IN RED INK, WITH DATE AND NAME OF PERSON MAKING CHANGE.

Do not extend notes this side of this line.

STATION	B. S.	H. I.	F. S.	ELEV.		
240+50		2982.38	3 78	297 8.60		
44.7 R			6 5	7 5.9	Slope	
83.4 R			8 9	7 3.5	slope	
52.7 L			1.5	8 0.9	"	
107.0 L			+1 9	8 4.3	"	
241+00 T.P.	3 25	2982.20	3 43	297 8.95	℄	
37.5 R			5 7	76 5	Slope	
66.2 R			6 8	75 4.	T. brk.	
101.5 R			10 2	72 0.	T. brk. to drain	
47.0 L			1 2	81 0.	Slope	
86.0 L			+0 9	83.1.	"	
241+50			4 31	77 8.9	℄	
51.1 R			6 1	76 1.	brk in slope	
97.3 R			8 3	73 9.	" " "	
116.0 R			9 8	72 4.	T. brk To drain	
55.3 RL			2 8	79 4.	T. brk	
60.6 RL			3 8	78 4.	b. "	
67.5 RL			2 4	79 8.	T. brk.	
9.2.3 RL			0 8	81 4.	Slope	
242+00			5 38	76 8.2	℄	
60.0 R			7 2	75 0.	T. brk	

F.B. 1839 PG. 50 Job No. 8675 Division No. Notes Red. W.E. Plotted No. Profile
Survey of Elizabeth Lake Pine Cr Rd Date 12-14-53 Date X-Sec.
Survey by P.L. Willey Notes PLW Notes Chkd Checked No.
Indexed R. C. Johnson Date Date Date

76L298 307 10-51

PLEASE RETURN TO

LOS ANGELES COUNTY SURVEYOR

726 LOS ANGELES COUNTY
ENGINEERING BLDG.

NOTE: ANY ADDITIONS OR CHANGES ON THIS SHEET MUST BE MADE OR CIRCLED IN RED INK, WITH DATE AND NAME OF PERSON MAKING CHANGE.

Do not extend notes this side of this line.

STATION	B. S.	H. I.	F. S.	ELEV.		
242+00 78° R		2982 20'	9 2	73 0'	T	
84.9 R			10 6	71 6'	T. brk to drain	
88.9 R			12 8	69 4'	b. drain	
99.6 R			12 9	69 3'	b. "	
103.5 R			10 5	71 7'	T. brk in drain	
17.6 L			4 9	77 3'	T. brk.	
41.8 L			4 6	77 6'	T. " in drain	
46.1 L			5 4	76 8'	b. " " "	
53.6 L			4 1	78 1'	T. " " "	
88.3 L			1 3	80 9'	Slope	
242+23.1			6 5	75 7'	T. brk. sm drain	
242+28.9			7 7	74 5'	b. " " "	
242+38.0			6 0	76 2'	T. " " "	
242+50			5 08	77 12'	℄	
15.2 R			6 1	76 1'	T. brk.	
26.2 R			8 1	74 1'	T " in drn.	
31.5 R			10 3	71 9'	b. drn.	
45.6 R			11 6	70 6'	b drn.	
83.0 R			12 3	69 9'	b. brk in drn.	
87.6 R			9 3	72 9'	T. " " "	
48.9 L			2 1	80 1'	brk. in Slope	

Profile
No. ____ Date 12-14-53 Notes Red W.E. Plotted ____ Job No. ____ Division No. ____
X-Sec. Date ____ Notes Chkd. ____ Checked ____ Survey of ____
No. ____ Date ____ Date ____ Survey by E.L. Wilkes Notes E.L.W. Date 11-53
Map No. ____ Indexed Johnson Date ____

F.B. 1939 PG. 51

76L298 307 10-51

PLEASE RETURN TO

LOS ANGELES COUNTY SURVEYOR
726 LOS ANGELES COUNTY
ENGINEERING BLDG.

NOTE: ANY ADDITIONS OR CHANGES ON THIS SHEET MUST BE MADE OR CIRCLED IN RED INK, WITH DATE AND NAME OF PERSON MAKING CHANGE.

Do not extend notes this side of this line.

STATION	B. S.	H. I.	F. S.	ELEV.		
242+50						
91.4 L		2982.20	4 9	77.3	Slope	
243+00			3 37	78.83	℄ & b. brk. in profile	
9.2 R			4 1	78.1	T. brk.	
31.3 R			8 4	73.8	T. " in drain	
35.7 R			10 8	71.4	b " " "	
40.0 R			10 8	71.4	b " " "	
46.3 R			7 5	74.7	T. " " "	
51.8 R			7 4	74.8	b. brk	
69.0 R			4 7	77.5	T. brk	
88.0 R			3 9	78.3	Slope	
27.2 L			0 0	2982.2	"	
54.8 L			+4 4	2986.6	brk. in Slope	
83.1 L			+8 0	2990.2	Toe of slope	
T.P.	12 16	2994.16	0 20	2982.00		
243+50			9 66	84.50	℄ brk in profile	
5.2 R			10 7	83.5	T. brk.	
31.2 R			14 6	79.6	T. brk.	
40.8 R			17 9	76.3	T. brk in drn.	
48.0 R			22 0	72.2	b. " "	
52.2 R			21 5	72.7	b " "	
53.5 R			20 1	74.1	T. " "	

F.B. 1839 Pg. 52 Job No. R675 Division No. Notes Red W.E. Plotted No. Profile
Survey of Elizabeth Lake Pine Cr. Rd Date 12-14-53 Date X-Sec.
Survey by B.L. Willey Notes R.L.W. Notes Chkd Checked No.
Indexed C. Johnson Date Date Date

76L298 307 10-51

PLEASE RETURN TO

LOS ANGELES COUNTY SURVEYOR

726 LOS ANGELES COUNTY
ENGINEERING BLDG.

NOTE: ANY ADDITIONS OR CHANGES ON THIS SHEET MUST BE MADE OR CIRCLED IN RED INK, WITH DATE AND NAME OF PERSON MAKING CHANGE.

Do not extend notes this side of this line.

STATION	B. S.	H. I.	F. S.	ELEV.		
243+50						
59.4 R		2994.16°	17 9	2976.3°	T. brk.	
76.1 R			14 9	79.3°	" "	
90.5 R			13 9	80 3°	brk. in slope	
31.8 L			5 5	88 7°	Toe of slope	
55.5 L			+0 4	94.6°	b. brk.	
85.0 L			+9 4	3003 6°	b. brk.	
243+96			3 5	2990 7°	b. brk. in profile	
244+00			2 37	91 79°	℄ & Toe slope	
6.5 R			3 1	91 1°	T. brk.	
16.5 R			6 5	87 7°	b. "	
23.2 R			6 5	87 7°	T. "	
32.5 R			9 3	84 9°	b. "	
49.3 R			13 2	81 0°	T. "	
54.1 R			15 5	78 7°	T. brk. in drain	
58.6 R			20 0	74 2°	b. drain	
63.4 R			20 4	73 8°	b. "	
74.0 R			16 4	77 8	T. brk in drain	
81.5 R			13 8	80 4°	T. "	
99.8 R			11 6	82 6°	brk in slope	
37.0 L			+10 7	3004.9°	Side hill	
75.0 L			+25 4	3019.6°	" "	

Profile
No. ____ Notes Red W.E. Plotted ____ Job No. 2675 Division No. ____
Date 12-14-56 Date ____ Survey of [illegible]
~~X-Sec.~~ Notes Chkd. ____ Checked ____ Survey by [illegible] Notes BLW Date 11-53
No. ____ Date ____ Date ____ Map No. ____ Indexed Johnson Date ____

F.B. 1839 PG. 53

76L298 307 10-51

PLEASE RETURN TO

LOS ANGELES COUNTY SURVEYOR
726 LOS ANGELES COUNTY
ENGINEERING BLDG.

NOTE: ANY ADDITIONS OR CHANGES ON THIS SHEET MUST BE MADE OR CIRCLED IN RED INK, WITH DATE AND NAME OF PERSON MAKING CHANGE.

Do not extend notes this side of this line.

STATION	B. S.	H. I.	F. S.	ELEV.		
244+00 100° L		2994.16°	+36 6	3030.8°	side hill	
T.P.	11 54	3005.33.	0 37	2993.79.		
T.P.	11 36	3015.89.	0 80	3004.53.		
244+50			6 52	09.37°	℄ + brk in slope + profile.	
21⁴ R			15 6	00.3°	b. brk.	
26° R			16 1	299[illegible].8°	T. cut.	
33⁵ R			22 5	2993.4°	b. cut.	
42⁴ R			22 8	299[illegible].1°	T. fill	
53⁴ R			28 0	87.9°	b. "	
57° R			28 2	87.7°	T. brk.	
70⁶ R			33 9	82.0°	T. " in drain	
75³ R			37 8	78.1°	b. drain	
84° R			37 9	78.0°	b. drain	
88⁵ R			35.0	80.9°	T. brk. in drain	
32° L			+6.4	3022.3°	side hill	
66⁵ L			+19.8	35.7°	T. brk.	
87⁵ L			+24 0	39.9°	b. "	
244+68²⁸			2 15	13.74°	T. brk. in prof. P#72	
245+00			0 05	15.84°	℄	
10⁸ R			3 9	12.0°	T. brk.	
28³ R			11 7	04.2°	b. brk.	

F.B. 1839 PG 54 Job No. P.67C Division No. Notes Red W.E. Plotted No. Profile
Survey of Elizabeth Lake Pine Cr Rd Date 12-14-53 Date X-Sec.
Survey by R.L. Willey Notes R.L.W. Notes Chkd Checked
Indexed C. Johnson Date Date No.

76L298 307 10-51

PLEASE RETURN TO

LOS ANGELES COUNTY SURVEYOR

726 LOS ANGELES COUNTY
ENGINEERING BLDG.

NOTE: ANY ADDITIONS OR CHANGES ON THIS SHEET MUST BE MADE OR CIRCLED IN RED INK, WITH DATE AND NAME OF PERSON MAKING CHANGE.

Do not extend notes this side of this line.

STATION	B. S.	H. I.	F. S.	ELEV.		
245+00						
35.2 R		3015.89	13.6	3002.3	T. cut.	
41.0 R			18.6	2997.3	b. cut.	
48.4 R			19.7	96.2	T. fill	
59.8 R			26.9	89.0	b. "	
70.7 R			32.0	83.9	T. brk in drn.	
78.4 R			36.4	79.5	b " " "	
82.0 R			36.3	79.6	b. drain	
89.0 R			32.2	83.7	T. brk. in drain	
95.0 R			30.8	85.1	T. brk.	
30.5 L			+11.5	3027.4	T. brk.	
70.0 L			+25.0	40.9	T. brk.	
98.5 L			+29.8	45.7	T. hill	
T.P.	236	3018.19	006	3015.83		
B.C. 245+27.80			098	17.21	℄	
9.0 R			4.3	13.9	brk in slope	
12.8 R			12.8	05.4	bot brk	
38.7 R			15.9	02.3	Top cut	
44.0 R			19.7	2998.5	bot "	
51.2 R			20.3	97.9	Top Fill	
56.7 R			23.0	95.2	bot "	
74.0 R			27.2	91.0	Top brk	

Profile
No. ____ Date 12-14-53 Notes Red W.E. Plotted ____ Date ____ Job No. ____ Division No. ____
X-Sec. Notes Chkd. ____ Date ____ Checked ____ Date ____ Survey of [illegible] Survey by R.L. Wiley Notes R.L.W. Date 11-53
No. ____ Date ____ Date ____ Map No. ____ Indexed Johnson Date ____

F.B. 1839 PG. 55

76L298 307 10-51

PLEASE RETURN TO

LOS ANGELES COUNTY SURVEYOR
726 LOS ANGELES COUNTY
ENGINEERING BLDG.

NOTE: ANY ADDITIONS OR CHANGES ON THIS SHEET MUST BE MADE OR CIRCLED IN RED INK, WITH DATE AND NAME OF PERSON MAKING CHANGE.

Do not extend notes this side of this line.

STATION	B. S.	H. I.	F. S.	ELEV.		
245+27.80						
90 4 R		3018.19	33.5	2984.7	Top brk	
98 2 R			38.0	80.2	bot drain	
30 0 L			+10.5	3028.7	S.H.	
55 5 L			+20.2	38.4	Top brk	
72 1 L			+21.6	39.8	Top brk	
245+50			2.44	15.75	℄	
11 4 R			6.2	12.0	Top brk	
27 5 R			12.9	05.3	bot "	
40 5 R			16.0	02.2	Top cut	
44 6 R			17.8	00.4	bot cut	
53 0 R			18.5	2999.7	Top fill	
68 2 R			20.8	97.4	bot "	
85 5 R			28.0	90.2	bot brk	
101 6 R			29.0	89.2	Top " into drain	
20 5 L			+5.8	3024.0	Top brk	
55 7 L			+18.7	36.9	" "	
78 3 L			+23.8	42.0	Top "	
246+00			7.85	3010.34	℄	
11 5 R			12.0	06.2	bot brk	
29 1 R			15.2	03.0	T. cut	
31 8 R			17.3	00.9	B "	

F.B. 1839 PG. 56 Job No. P.67 Division No. Notes Red W.E. Plotted No. Profile
Survey of Elizabeth Lake Pine Co. Rd. Date 12-14-53 Date X-Sec.
Survey by R.L. Willey Notes R.L.W. Notes Chkd. Checked No.
Indexed C. Johnson Date Date Date

76L298 307 10-51

PLEASE RETURN TO

LOS ANGELES COUNTY SURVEYOR

726 LOS ANGELES COUNTY
ENGINEERING BLDG.

NOTE: ANY ADDITIONS OR CHANGES ON THIS SHEET MUST BE MADE OR CIRCLED IN RED INK, WITH DATE AND NAME OF PERSON MAKING CHANGE.

Do not extend notes this side of this line.

STATION	B. S.	H. I.	F. S.	ELEV.		
246+00						
39.0 R		3018.19	17.9	3000.3	Top brk	
65.1 R			26.0	2992.2		
74.8 R			28.2	90.0	Top brk	
77.3 R			31.0	87.2	bot drain	
86.0 R			30.0	88.2	" "	
92.3 R			28.0	90.2	Top brk	
36.0 L			+6.5	3024.7	Top "	
72.0 L			+18.0	36.2	brk in slope	
92.8 L			+23.3	41.5	Top brk	
BM# 13	0.07	3010.89	7.34	3010.82	BM# 13 El=3010.815 FB 1834-31	
246+50			6.15	04.74	Elizabeth Lake Pine Cn Rd. 200' ± S. of ... 70' sly row lge poplar Trees, 300' ... Gate to moffet Turkey ranch fd 2" ...	
7.8 R			7.8	03.1	set in conc. Mked BM# 13. Top cut	
12.2 R			9.6	01.3	Bot cut	
19.8 R			10.5	00.4	T fill	
28.8 R			13.8	2997.1	Bot "	
33.4 R			14.0	96.9	Top brk	
41.3 R			17.0	93.9	bot drain	
63.3 R			18.7	92.2	" "	
67.3 R			16.1	94.8	Top brk	
80.0 R			14.8	96.1	bot brk	
12.0 L			3.2	3007.7	" "	

Profile Notes Red W.E. Plotted ____ Job No. R675 Division No. ____ F.B. 1839 PG. 57

No. ____ Date 12-14-53 Date ____ Survey of Elizabeth Lake Pine Cn Rd

X-Sec. Notes Chkd ____ Checked ____ Survey by B.L. Miller Notes B.L.W. Date 11-13-53

No. ____ Date ____ Date ____ Map No. ____ Indexed ____ Date ____

76L298 307 10-51

PLEASE RETURN TO

LOS ANGELES COUNTY SURVEYOR
726 LOS ANGELES COUNTY
ENGINEERING BLDG.

NOTE: ANY ADDITIONS OR CHANGES ON THIS SHEET MUST BE MADE OR CIRCLED IN RED INK, WITH DATE AND NAME OF PERSON MAKING CHANGE.

Do not extend notes this side of this line.

STATION	B. S.	H. I.	F. S.	ELEV.	
246+50					
39.5 L		301089	+5.4	3016.3	brk in slope
73.3 L			+18.6	29.5	" " "
94.0 L			+26.2	37.1	Top brk
247+00			10.34	00.55	℄
11.0 R			12.0	2998.9	Bot brk
22.1 R			12.0	98.9	Top "
28.4 R			16.0	94.9	bot drain
34.6 R			16.3	94.6	" "
43.5 R			11.0	99.9	Top brk
88.5 R			11.6	99.3	flat
28.0 L			6.4	3004.5	bot cut
31.9 L			5.3	05.6	Top cut
62.3 L			0.0	10.9	bot brk
91.3 L			+8.5	~~02.4~~ 19.4	SH
247+26.8			11.4	2999.5	℄ Top brk profile
247+35.0			12.6	98.3	℄ " " "
+40.5			14.2	96.7	℄ bot drain
44.0			14.3	96.6	℄ " "
48.5			10.6	3000.3	℄ Top brk
247+50			9.87	3001.02	℄
45.3 R			11.0	2999.9	flat

F.B. 1839 PG 58 Job No. R625 Division No. Notes Red W.E. Plotted Profile
Survey of Elizabeth Lake Pine Cup Date 12-14-53 Date No.
Survey by R.L. Willey Notes R.L.W. Notes Chkd Checked X-Sec.
Indexed R. C. Johnson Date Date Date No.

76L298 307 10-51

PLEASE RETURN TO

LOS ANGELES COUNTY SURVEYOR

726 LOS ANGELES COUNTY
ENGINEERING BLDG.

NOTE: ANY ADDITIONS OR CHANGES ON THIS SHEET MUST BE MADE OR CIRCLED IN RED INK, WITH DATE AND NAME OF PERSON MAKING CHANGE.

Do not extend notes this side of this line.

STATION	B. S.	H. I.	F. S.	ELEV.		
247+50						
95.0 R		301089	11.2	2999.7	flat.	
39.4 L			9.6	3001.3	Top brk vv edge N+S drain 6' Left	
93.4 L			9.6	01.3	bot.	"
TP	851	3010.39	9.01	3001.88		
248+00			7.42	02.97	℄	
50.0 R			7.9	02.5	flat	
91.0 R			8.8	01.6	flat	
49.8 L			7.7	02.7	"	
87.6 L			6.6	03.8	"	
248+50			5.40	04.99	℄	
47.0 R			6.7	03.7	flat	
89.3 R			7.2	03.2	"	
52.2 L			5.6	04.8	"	
88.0 L			4.9	05.5	"	
249+00			3.66	06.73	℄	
52.7 R			4.0	06.4	flat	
85.5 R			4.0	06.4	"	
53.6 L			4.0	06.4	"	
89.6 L			4.8	05.6	"	
249+12.0			3.8	06.6	℄ bot brk Profile	
+23.0			2.3	08.1		

Profile No. Red W.B. Plotted Job No. R675 Division No.

No. Date 1-5-54 Date Survey of [illegible]

X-Sec. Notes Chkd. Checked Survey by B.L.W. Notes R.L.W. Date 11-53

No. Date Date Map No. Indexed Johnson Date

F.B. 1839 Pg. 59

76L298 307 10-51

PLEASE RETURN TO

LOS ANGELES COUNTY SURVEYOR
726 LOS ANGELES COUNTY
ENGINEERING BLDG.

NOTE: ANY ADDITIONS OR CHANGES ON THIS SHEET MUST BE MADE OR CIRCLED IN RED INK, WITH DATE AND NAME OF PERSON MAKING CHANGE.

Do not extend notes this side of this line.

STATION	B. S.	H. I.	F. S.	ELEV.		
249+50		3010.39	1 21	3009.18	℄	
44.4 R			3 4	07.0	flat	
82.8 R			3 5	06.9	"	
40.6 L			1 5	08.9	"	
80.8 L			5 1	05.3	Top brk	
250+00 T.P.	11 62	3019.38	2.63	3007.76		
12.2 R			11 0	08.4	bot brk	
20.0 R			9 1	10.3	Top "	
34.4 R			9 7	09.7	" "	
45.7 R			11 4	08.0	bot "	
86.0 R			12 5	06.9	flat	
49.8 L			10 6	08.8	flat	
90.9 L			9 0	10.4	"	
250+22.0			10 2	09.2	℄ bot brk profile	
250+50			6 10	13.28	℄	
21.5 R			0 2	14.2	T brk	
34.5 R			+08	20.2	Top spur	
47.4 R			1.5	17.9	" brk	
78.3 R			12 4	07.0	Toe Slope	
9.5 L			9 6	09.8	" "	
25.6 L			11 1	08.3	bot brk	

F.B. 1839 Pg. 60 Job No. R675 Division No. Notes Red W.E. Plotted No. Profile
Survey of Elizabeth Lake Pine Cn Rd Date 1-5-54 Date X-Sec.
Survey by R.L. Willey Notes R.L.W. Notes Chkd. Checked No.
Indexed C. Johnson Date Date Date

76L298 307 10-51

PLEASE RETURN TO
LOS ANGELES COUNTY SURVEYOR
726 LOS ANGELES COUNTY
ENGINEERING BLDG.

NOTE: ANY ADDITIONS OR CHANGES ON THIS SHEET MUST BE MADE OR CIRCLED IN RED INK, WITH DATE AND NAME OF PERSON MAKING CHANGE.

Do not extend notes this side of this line.

STATION	B. S.	H. I.	F. S.	ELEV.	
250+50					
77 3/4 L E.C.		3019.38'	9.2	3010.2'	
250+62.06			4.81	1457	℄
TP	946	3028.42'	0.42	3018.96'	
251+00			8.56	19.86	℄
16 1/4 R			4.7	23.7'	Top brk
39 1/2 R			4.6	23.8'	" "
50 1/2 R			6.8	21.6'	Top cut
60 1/2 R			13.1	15.3'	bot "
65 3/4 R			12.9	15.5'	S edge pvmt
74 3/4 R			12.9	15.5'	ctr pvmt
84 3/4 R			13.2	15.2'	N edge pvmt
89 1/2 R			13.4	15.0'	Cut bot cut
22 1/2 L			17.2	11.2'	Toe slope
40 3/4 L			19.1	09.3'	bot brk
77 1/2 L			17.7	10.7'	flat
96 1/2 L			17.3	11.1'	"
251+30 POT			9.5	23.9'	℄ Top brk
251+46.39			3.91	29.51'	℄ " brk
251+50			3.8	29.6'	℄
13 1/2 R			1.6	26.8'	Top SPUR
22 1/2 R			1.1	27.3'	Top Cut

Profile
Notes Red W.E. Plotted Job No. 6675 Division No. F.B. 1839 Pg. 61
No. Date 5-53 Date Survey of ELIZABETH LAKE BLVD
Misc. Chkd Checked Survey by: R.L.Q./Wilkes Notes R.L.Q. Date 11-13-53
No. Date Map No. Amended Johnson Date

76L298 307 10-51

PLEASE RETURN TO

LOS ANGELES COUNTY SURVEYOR

726 LOS ANGELES COUNTY
ENGINEERING BLDG.

NOTE: ANY ADDITIONS OR CHANGES ON THIS SHEET MUST BE MADE OR CIRCLED IN RED INK, WITH DATE AND NAME OF PERSON MAKING CHANGE.

Do not extend notes this side of this line.

STATION	B. S.	H. I.	F. S.	ELEV.		
251+50						
285 R		3028.42	46	3023.8	Top brk	
353 R			106	17.8	bot cut	
403 R			1060	17.82	S edge pvmt	
503 R			1052	17.90	ctr "	
601.3 R			1120	17.22	N " "	
651 R			117	16.7	Gut bot cut	
693 R			85	19.9	Top "	
723 R			83	20.1	" brk	
787 R			22	26.2	Top cut	
77 L			59	22.5	Top brk	
224 L			112	17.2	Top brk	
348 L			172	1[illegible].2	Toe slope	
557 L			185	09.9	bot brk	
808 L			178	10.6	flat	
252+00			511	23.31	℄	
43 R			53	23.1	Top cut	
113 R			85	19.9	bot "	
159 R			856	19.86	S edge pvmt	
257 R			848	19.94	ctr "	
357 R			901	19.41	N " "	
406 R			91	19.3	Gut bot cut	

F.B. 1839 PG. 62

Job No. 2675 Division No. Notes Red W.E. Plotted No. Profile

Survey of Elizabeth Lake Pine Date 1-5-54 Date X-Sec.

Survey by R.L. Miller Notes R.L.W. Notes Chkd Checked

Indexed E. C. Johnson Date Date Date No.

76L298 307 10-51

PLEASE RETURN TO

LOS ANGELES COUNTY SURVEYOR

726 LOS ANGELES COUNTY
ENGINEERING BLDG.

NOTE: ANY ADDITIONS OR CHANGES ON THIS SHEET MUST BE MADE OR CIRCLED IN RED INK, WITH DATE AND NAME OF PERSON MAKING CHANGE.

Do not extend notes this side of this line.

STATION	B. S.	H. I.	F. S.	ELEV.		
252+00						
48.0 R		3028.42	0.1	3028.3	Top cut	
67.7 R			+1.1	29.5	bot brk	
82.9 R			+4.0	32.4	S.H.	
36.2 L			17.2	11.2	Toe slope	
89.4 L			17.4	11.0		
252+16.3			6.5	21.9	℄ Top cut profile	
+19.4			7.6	20.8	℄ bot " "	
252+32.4			7.17	21.25	edge pvmt	
252+50			6.56	21.86	℄ & ctr pvmt	
9.9 R			7.13	21.29	N edge pvmt	
15.3 R			7.2	21.2	bot cut	
20.2 R			3.5	24.9	Top cut	
26.0 R			2.4	26.0	Top brk	
37.3 R			1.3	27.1	brk in Slope	
71.0 R			+4.0	32.4	bot brk	
95.2 R			+8.9	37.3	S.H.	
9.8 L			6.58	21.84	edge pvmt	
14.2 L			6.8	21.6	Top ~~brk~~ fill No Cut	
25.6 L			13.1	15.3	bot fill	
58.9 L			17.0	11.4	bot brk	
78.6 L			17.8	10.6	flat	

Profile Notes Red W.E. Plotted ____ Job No. R675 Division No. ____ F.B. 1839 Pg. 63

Date 1-5-54 Date ____ Survey of ____

X-Sec. Notes Chkd. ____ Checked ____ Survey by R.L. Miller Notes R.L.W. Date 12-13-6

Date ____ Date ____ Map No. ____ Indexed Johnson Date ____

76L298 307 10-51

PLEASE RETURN TO
LOS ANGELES COUNTY SURVEYOR
726 LOS ANGELES COUNTY
ENGINEERING BLDG.

NOTE: ANY ADDITIONS OR CHANGES ON THIS SHEET MUST BE MADE OR CIRCLED IN RED INK, WITH DATE AND NAME OF PERSON MAKING CHANGE.

Do not extend notes this side of this line.

STATION	B. S.	H. I.	F. S.	ELEV.		
252+72 0		3028.42	6.66	3021.76	℄ edge pvmt	
252+80 9			6.6	21.8	℄ Gut bot cut	
85 4			5.5	22.9	℄ Top "	
253+00			4.35	24.07	℄	
25 3 R			3.6	24.8	bot swale	
42 5 R			0.0	2[illegible].4	S.H.	
77 7 R			+6.8	35.2	S H.	
6 3 L			4 3	24.1	Top brk	
11 0 L			6 3	22.1	Gut	
14 8 L			6 14	22.28	edge pvmt	
24 5 L			5 44	22.98	ctr. "	
34 3 L			5 30	23.12	edge "	
38 3 L			5 1	23.3	Gut	
40 0 L			4 4	24.0	Top berm,	
57 8 L			12 8	15.6	bot brk	
81 5 L			16 5	11.9	Toe slope	
BC T.P. 253+30.04	11 04	3038.97	0 49	3027.93		
253+50			8 87	30.10	℄	
34 3 R			7 1	31.9	brk in slope	
52 3 R			6 2	32.8	bot swale	
79 2 R			2 5	36.5	S H	

F.B. 1839 Pg. 64 Job No. P675 Division No. Notes Red. W.E. Plotted Profile
Survey of Elizabeth Lake Pine Cr. Date 1-5-54 Date No.
Survey by P.L. Willey Notes P.L.W. Notes Chkd. Checked X-Sec.
Indexed E. C. Johnson Date Date Date No.

76L298 307 10-51

PLEASE RETURN TO

LOS ANGELES COUNTY SURVEYOR

726 LOS ANGELES COUNTY
ENGINEERING BLDG.

NOTE: ANY ADDITIONS OR CHANGES ON THIS SHEET MUST BE MADE OR CIRCLED IN RED INK, WITH DATE AND NAME OF PERSON MAKING CHANGE.

Do not extend notes this side of this line.

STATION	B. S.	H. I.	F. S.	ELEV.		
253+50						
31.8 L		3038.97	11.5	27.5	Top cut	
36.7 L			16.0	23.0	bot "	
40.1 L			15.9	23.1	edge pvmt	
51.4 L			15.0	24.0	ctr "	
63.1 L			14.6	24.4	edge "	
70.9 L			14.2	24.8	bot shoulder	
74.4 L			13.5	25.5	Top "	
79.8			15.5	23.5	bot "	
254+00			5.75	33.22	℄	
42.0 R			1.9	37.1	Top brk	
74.0 R			0.0	39.0	Swale	
100.0 R			+3.0	3042.0		
53.1 L			12.1	26.9	bot brk	
62.9 L			12.8	26.2	Top cut	
67.4 L			15.6	23.4	bot "	
70.7 L			15.4	23.6	edge pvmt	
82.0 L			14.7	24.3	ctr "	
92.8 L			14.3	24.7	edge "	
254+50			3.16	35.81	℄	
40.0 R			+1.4	40.4	S.H	
70.0 R			+5.2	44.2	T. brk	

Profile
No. ____ Notes Red W.E. Plotted ____ Job No. P675 Division No. ____
X-Sec. Date 1-5-54 Date ____ Survey of [illegible] Pine C. Rd
No. ____ Notes Chkd. ____ Checked ____ Survey by R.L. Willey Notes R.L.W. Date 11-13-53
Date ____ Date ____ Map No. ____ Indexed Johnson Date ____

F.B. 1839 PG. 65

76L298 307 10-51

PLEASE RETURN TO

LOS ANGELES COUNTY SURVEYOR
726 LOS ANGELES COUNTY
ENGINEERING BLDG.

NOTE: ANY ADDITIONS OR CHANGES ON THIS SHEET MUST BE MADE OR CIRCLED IN RED INK, WITH DATE AND NAME OF PERSON MAKING CHANGE.

Do not extend notes this side of this line.

STATION	B. S.	H. I.	F. S.	ELEV.		
254+50						
87.1 R		3038.97	+6.3	3045.3	S/H	
39.5 L			6.7	32.3	S/H	
87.2 L			9.8	[illegible]	Top cut	
T.P.	10.06	3048.72	0.31	3038.66		
255+00			8.02	[illegible]	℄	
50.2 R			3.7	[illegible]	Top brk	
92.4 R			2.6	[illegible]	bot "	
33.3 L			11.2	[illegible]	brk in slope	
63.7 L			13.9	[illegible]	" " "	
91.0 L			17.0	[illegible]	bot brk	
T.P.	2.43	3045.50	5.65	3043.07	p#77	
255+50			1.39	[illegible]	℄ & T. brk. in profile	
27.9 R			1.5	[illegible]	flat.	
55.0 R			1.9	[illegible]	T. brk.	
78.5 R			11.9	[illegible]	side hill	
96.9 R			18.4	[illegible]	" "	
27.2 L			5.3	[illegible]	brk. in slope	
75.2 L			9.0	[illegible]	" " "	
94.2 L			12.0	[illegible]	side hill	
256+00			3.65	[illegible]	℄	
22.8 R			6.3	[illegible]	T. brk.	

F.B. 1839 Pg 66 Job No. R625 Division No. Notes Red. W.E. Plotted Profile
Survey of Elizabeth Lake Pine Ck Rd Date 1-5-54 Date No.
Survey by R.L. Willey Notes BLW Notes Chkd Checked X-Sec.
Indexed C. Johnson Date Date Date No.

76L298 307 10-51

PLEASE RETURN TO

LOS ANGELES COUNTY SURVEYOR

726 LOS ANGELES COUNTY
ENGINEERING BLDG.

NOTE: ANY ADDITIONS OR CHANGES ON THIS SHEET MUST BE MADE OR CIRCLED IN RED INK, WITH DATE AND NAME OF PERSON MAKING CHANGE.

Do not extend notes this side of this line.

STATION	B. S.	H. I.	F. S.	ELEV.		
256+00						
47.2 R		3045.50	13 2	3032.3	brk in slope	
69.7 R			23 5	22 0	side hill	
89.7 R			31 1	14 4	T. brk.	
109.3 R			42 2	03 3	T. brk.	
42.0 L			2 6	42 9	T. brk.	
59.2 L			4 5	41 0	b. brk.	
69.6 L			5 3	40 2	T. brk.	
108.0 L			10 9	34 6	b. brk.	
256+42.5			9 3	36 2	T. brk in profile	
256+50			10 86	34.64	℄	
30.5 R			23 2	22 3	side hill	
59.4 R			36 0	09 5	" "	
88.0 R			47 8	2997 7	brk. in slope	
103.0 R			54 7	2990 8	Toe slope	
5.6 L			9 7	3035 8	T. brk.	
17.2 L			8 6	36 9	b. "	
47.7 L			3 8	41 7	T. "	
63.0 L			3 3	42 2	T. ridge	
90.0 L			4 5	41 0	T. brk	
T. P.	2 93	3036.47	11 96	3033.54		
T. P.	2 78	3027 50	11 75	3024.72		

Profile
No. ____ Date 1-5-54 Notes Red W.E. Plotted ____ Date ____ Job No. 2675 Division No. ____
X-Sec. No. ____ Date ____ Notes Chkd. ____ Date ____ Checked ____ Date ____ Survey of Lincoln Survey by R.L. Willey Notes R.L.W. Date 11-13-53 Map No. ____ Indexed Johnson Date ____

F.B. 1839 PG. 67

76L298 307 10-51

PLEASE RETURN TO

LOS ANGELES COUNTY SURVEYOR
726 LOS ANGELES COUNTY
ENGINEERING BLDG.

NOTE: ANY ADDITIONS OR CHANGES ON THIS SHEET MUST BE MADE OR CIRCLED IN RED INK, WITH DATE AND NAME OF PERSON MAKING CHANGE.

Do not extend notes this side of this line.

F.B. 1839 PG 68 | Job No. R675 | Division No. | Notes Red W.E. | Plotted | No. | Profile

Survey of Elizabeth Lake Pine Co. Rd. | Date 1-5-54 | Date | No. | X-Sec.

Survey by R.L. Willey | Notes | Notes Chkd | Checked

Indexed C. Johnson | Date | Date | Date | No.

STATION	B. S.	H. I.	F. S.	ELEV.		
257+00		3027.50'	7 02	3020.48'	℄	
26⁰ R			20 9	06.6'	Side hill	
53½ R			33 9	2993.6'	brk. in slope	
78⁰ R			41 3	86.2'	Toe slope	
105½ R			44 8	82.7'	Slope	
1⅛ L			2 6	3024.9'	b. brk.	
34⅙ L			+6 5	34.0'	T. brk.	
60⅙ L			+12 0	39.5'	T. brk.	
77½ L			+12 9	40.4'	T. ridge	
107⅞ L			+11 2	38.7'	T. brk.	
T.P.	0 80	3017.04'	11 26	3016.24'		
T.P.	0 51	3005.65'	11 90	3005.4'		
257+50			2 55	03.10'	℄	
22⁰ R			12 9	2992.8'	brk. in slope	
40⅜ R			18 6	2987.1'	Toe slope	
65⅜ R			23 3	82.9'	brk. in slope	
92½ R			24 4	81.3'	slope	
29⁰ L			+10 6	3016.3'	"	
55⅝ L			+24 3	3030.0'	T. brk.	
62⅝ L			+27 0	32.7'	" "	
68⅝ L			+27 7	33.4'	" "	

76L298 307 10-51

PLEASE RETURN TO

LOS ANGELES COUNTY SURVEYOR

726 LOS ANGELES COUNTY
ENGINEERING BLDG.

NOTE: ANY ADDITIONS OR CHANGES ON THIS SHEET MUST BE MADE OR CIRCLED IN RED INK, WITH DATE AND NAME OF PERSON MAKING CHANGE.

Do not extend notes this side of this line.

STATION	B. S.	H. I.	F. S.	ELEV.		
80° L		3005,65	29 8	2975.9	T. brk.	
103° L			31 0	74.7	flat.	
T.P.	2 79	2998,14	10 30	2995.35		
258+00			6 63	91.51	℄ & b. brk. prof.	
12° R			10 6	87.5	Toe slope	
47.5 R			16 3	81.8	slope	
76° R			18 5	79.6	b. brk.	
91.2 R			17.9	80.2	b. brk.	
18° L			+0 8	98.9	slope	
52° L			+19 4	3017.5	b. brk.	
65.5 L			+28 6	26 7	T. brk.	
72.3 L			+31 5	29 6	flat.	
91.3 L			+33 8	31 9	"	
258+50			8 3	89.8	℄ & brk. in slope	
12° R			12 0	86.1	Toe Slope	
66° R			18 0	80 1	b. brk.	
106.5 R			17 0	81 1	flat.	
23.5 L			+2 6	3000 7	b. brk.	
65.3 L			+25 8	23 9	T. brk.	
81.3 L			+28 8	26 9	flat	
109.5 L			+32 2	30 3	"	

Profile Notes Red W.E. Plotted ____ Job No. R675 Division No. ____ F.B. 1839 Pg. 69

No. ____ Date 1-5-54 Date ____ Survey of [illegible]

X-Sec. Notes Chkd. ____ Checked ____ Survey by R.L. Miller Notes W. McCall Date ____

No. ____ Date ____ Date ____ Map No. ____ Indexed E. Johnson Date ____

76L298 307 10-51

PLEASE RETURN TO

LOS ANGELES COUNTY SURVEYOR
726 LOS ANGELES COUNTY
ENGINEERING BLDG.

NOTE: ANY ADDITIONS OR CHANGES ON THIS SHEET MUST BE MADE OR CIRCLED IN RED INK, WITH DATE AND NAME OF PERSON MAKING CHANGE.

Do not extend notes this side of this line.

STATION	B. S.	H. I.	F. S.	ELEV.		
258+71.7		2998.14	6.7	2991.4	b. brk. in prof.	
259+00			1.67	96.47	℄ + b. brk.	
35.5 R			14.9	83.2	Toe slope	
56.5 R			17.3	80.8	T. brk.	
73.7 R			19.1	79.0	b. "	
97.2 R			19.3	78.8	flat.	
42.5 L			+24.0	3022.1	T. brk.	
64.6 L			+26.8	3024.9	T. "	
94.1 L			+29.0	3027.1	flat	
T.P.	1091	3007.38	1.67	2996.47		
259+50			4.92	3002.46	℄	
20.5 R			14.1	2993.3	T brk	
33.5 R			19.5	87.9		
43.0 R			19.6	87.8	Top brk	
49.5 R			22.7	84.7	bot "	
93.0 R			24.1	83.3	flat	
26.0 ~~R~~ L			+10.5	3017.9	Top brk	
42.5 ~~R~~ L			+14.8	22.2	" "	
48.6 ~~R~~ L			+16.4	23.8	" "	
68.0 ~~R~~ L			+18.7	26.1	Top "	
89.0 ~~R~~ L			+20.2	27.6	" "	

F.B. 1839 Pg. 70 Job No. R675 Division No. Notes Red W.E. Plotted No. Profile
Survey of Elizabeth Lake Pine Cn. Rd. Date 1-5-54 Date X-Sec.
Survey by R.L. Willey Notes McCall Notes Chkd Checked
Indexed C. Johnson Date Date Date No.

76L298 307 10-51

PLEASE RETURN TO

LOS ANGELES COUNTY SURVEYOR

726 LOS ANGELES COUNTY
ENGINEERING BLDG.

NOTE: ANY ADDITIONS OR CHANGES ON THIS SHEET MUST BE MADE OR CIRCLED IN RED INK, WITH DATE AND NAME OF PERSON MAKING CHANGE.

Do not extend notes this side of this line.

STATION	B. S.	H. I.	F. S.	ELEV.		
		3007 38				
T.P.	795	3014.98	0 35	3007.03		
259+873		15 0	4 5	1~~1.0~~ 05	℄ Top brk profile	
260+00			4.33	10.65	℄	
12 9 R			8.5	06.5	Top brk	
29 2 R			16.2	2998.8	Top cut	
32 9 R			19.6	95.4	bot "	
44 4 R			20.0	9~~3~~5.0	Top fill	
50 6 R			22.7	92.3	bot "	
76 5 R			26.1	88.9	" brk	
94 2 R			26.4	88.6	flat	
8 2 L			1 9	3013.1	brk in slope	
34 7 L			+5.2	~~1~~20.2	Top brk	
57 7 L			+9.3	24.3	" "	
81 4 L EC			+10.8	25.8	Top cut	
260+17.94			3 80	11.18	℄	
260+38.0			5 2	09.8	℄ Top brk profile	
260+50			7 53	07.45	℄	
9 4 R			10 0	05.0	Top ~~brk~~ cut	
12 5 R			13 6	01.4	bot cut	
25 0 R			14 6	00 4	Top Fill	

Profile
No. ____ Date 1-5-54 Date ____ Job No. R675 Division No. ____
X-Sec. Notes Chkd. ____ Checked ____ Survey of Elizabeth Lake Rd. Sec.
No. ____ Date ____ Date ____ Survey by R.L. Miller Notes RLW Date 11-16-56
Map No. ____ Indexed Johnson Date ____

F.B. 1839 PG. 71

76L298 307 10-51

PLEASE RETURN TO

LOS ANGELES COUNTY SURVEYOR
726 LOS ANGELES COUNTY
ENGINEERING BLDG.

NOTE: ANY ADDITIONS OR CHANGES ON THIS SHEET MUST BE MADE OR CIRCLED IN RED INK, WITH DATE AND NAME OF PERSON MAKING CHANGE.

Do not extend notes this side of this line.

STATION	B. S.	H. I.	F. S.	ELEV.		
260+50						
30.4 R		3014.98	17.8	2997.2	bot fill	
51.5 R		150	22.2	92.8	bot brk	
77.0 R			24.7	2990.3	flat	
100.5 R			25.8	89.2	"	
21.1 L			2.0	3013.0	Top brk	
39.2 L			+2.4	17.4	" "	
51.0 L			+3.5	18.5	bot brk	
86.5 L			+7.9	22.9	Top cut	
260+59.0			9.2	05.8	℄ Top brk	
260+63.6			11.9	03.1	℄ bot cut	
T.P.	594	3008.99	11.93	3003.05		
260+74.2		090	5.4	03.6	Top fill ℄	
260+80.2			7.2	01.8	bot " ℄	
261+0.000			7.85	01.14	℄	
47.5 R			15.0	2994.0	bot brk	
90.5 R			19.1	89.9	Top "	
18.0 L			4.5	3004.5	bot fill	
22.7 L			2.4	06.6	Top fill	
32.0 L			2.2	06.8	bot cut	
35.0 L			0.2	8.8	Top "	
62.0 L			+4.8	13.[illegible]	" brk	

F.B. 1839 Pg. 72 Job No. P675 Division No. Notes Red. W.E. Plotted No. Profile
Survey of Elizabeth Lake Date 1-5-54 Date X-Sec.
Survey by R.L. Willey Notes R.L.W. Notes Chkd. Checked No.
Indexed C. Johnson Date Date Date

76L298 307 10-51

PLEASE RETURN TO

LOS ANGELES COUNTY SURVEYOR

726 LOS ANGELES COUNTY
ENGINEERING BLDG.

NOTE: ANY ADDITIONS OR CHANGES ON THIS SHEET MUST BE MADE OR CIRCLED IN RED INK, WITH DATE AND NAME OF PERSON MAKING CHANGE.

Do not extend notes this side of this line.

STATION	B. S.	H. I.	F. S.	ELEV.		
261+00		09 0				
72.5 L		300899	+68	3015.8	bot fill	
79.5 L			+99	18.9	Top fill	
82.0 L			+88	17.8	Gutter	
261+50			8.95	3000.04	℄	
33.0 R			132	2995.0	slope	
80.0 R			182	90.8	"	
40.0 L			32	05.8	Top brk	
61.5 L			15	07.5	bot fill	
69.9 L			+31	3012.1	Top fill	
79.0 L			+42	13.2	edge pvmt	
87.7 L			+49	13.9	ctr "	
97.4 L			+49	13.9	" "	
262+00			790	01.0	℄	
35.5 R			120	2997.0	slope	
99.9 R			194	88.6	Top brk	
32.7 L			35	05.5	bo	
58.8 L			10	08.0	bot fill	
63.0 L			+08	09.8	Top "	
72.6 L			+14	10.4	edge pvmt	
81.6 L			+20	11.0	ct "	
91.5 L			+17	10.7	edge pvmt	

Profile Notes Red W.E. Plotted ____ Job No. R676 Division No. ____ F.B. [illegible] PG. 73

No. ____ Date 1-5-54 Date ____ Survey of [illegible]

X-Sec. Notes Clkd ____ Checked ____ Survey by R.L. Willey Notes R.L.W. Date 11-16-53

No. ____ Date ____ Date ____ Map No. ____ Indexed Johnson Date ____

76L298 307 10-51

PLEASE RETURN TO

LOS ANGELES COUNTY SURVEYOR
726 LOS ANGELES COUNTY
ENGINEERING BLDG.

NOTE: ANY ADDITIONS OR CHANGES ON THIS SHEET MUST BE MADE OR CIRCLED IN RED INK, WITH DATE AND NAME OF PERSON MAKING CHANGE.

Do not extend notes this side of this line.

STATION	B. S.	H. I.	F. S.	ELEV.		
262+50		090 3008.99	8.27	3000.72		
38.0 R			12.6	299.4	Slope	
80.6 R			18.8	[illegible]	Top brk into drain	(Fault)
50.2 L			2.5	[illegible]	bot fill	
54.3 L			1.2	[illegible]	Top fill	
58.3 L			1.5	[illegible]	Top "	
68.7 L			0.51	[illegible]	edge print	
77.5 L			0.14	[illegible]	ctr "	
87.0 L			0.60	[illegible]	edge print	
263+00			9.19	[illegible]	E	
24.7 R			12.0	[illegible]	Slope	
57.6 R			15.4	[illegible]	Top brk	
74.7 R			18.7	[illegible]	T. brk into drain	
85.5 R			26.8	[illegible]	bo " "	
89.8 R			28.2	[illegible]	T "	
91.4 R			31.2	[illegible]	b " in "	
96.5 R			31.2	[illegible]	" " " "	
46.1 L			2.9	300[illegible]	Top brk	
52.7 L			2.8	[illegible]	" "	
65.1 L			3.2	[illegible]	Gutter	
72.6 L			2.79	[illegible]	edge print	

F.B. Pg. 74 Job No. 1839 Division No. Notes Red. W.E. Plotted Date 1-5-54 No. Profile
Survey of Elizabeth Lake Pine Cn Rd. Date 1-5-54 No. X-Sec.
Survey by R.L. Willey Notes R.L.W. Notes Chkd. Checked Date No.
Indexed C. Johnson Date

76L298 307 10-51

PLEASE RETURN TO

LOS ANGELES COUNTY SURVEYOR

726 LOS ANGELES COUNTY
ENGINEERING BLDG.

NOTE: ANY ADDITIONS OR CHANGES ON THIS SHEET MUST BE MADE OR CIRCLED IN RED INK, WITH DATE AND NAME OF PERSON MAKING CHANGE.

Do not extend notes this side of this line.

STATION	B. S.	H. I.	F. S.	ELEV.	
263+00					
81 7		3008.99	2.61	3006.38	ctr prmt
91 0			3.02	05.97	edge prmt
263+50 T.P.	6.50	3004.63	10.86	2998.13	
47 5 R			11.2	93.4	Top brk
71 2 R			16.6	88.0	" " into drain (fault)
80 5 R			26.4	78.[illegible]	bot drain
85 4 R			26.3	78.3	" "
91 3 R			21.0	[illegible]	Top brk
42 7 RL			1.5	3003.1	Top "
46 6 RL			1.1	03.5	Top "
49 0 RL			1.3	03.3	Gut
57 3 RL			0.56	04.07	edge prmt
66 0 RL			0.40	04.23	ctr "
75 9 RL			0.79	03.84	edge "
79 5 R			0.6	04.0	bot gut
264+00			8.03	2996.60	℄
51 4 R			12.4	2992.2	Top brk
74 5 R			15.3	89.3	Top brk
81 4 R			19.4	84.8	" "
82 4 R			26.1	78.5	bot drain fault
89 5 R			25.7	78.9	" " "

Profile No. ____ Notes Red W.E. Plotted ____ Job No. R 676 Division No. ____ F.B. 1839 PG. 75

X-Sec. No. ____ Date 1-5-54 Date ____ Survey of ____

Notes Chkd. ____ Checked ____ Survey by R.L. Willey Notes R.L.W. Date 11-16-53

Date ____ Date ____ Map No. ____ Indexed Johnson Date ____

76L298 307 10-51

PLEASE RETURN TO
LOS ANGELES COUNTY SURVEYOR
726 LOS ANGELES COUNTY
ENGINEERING BLDG.

NOTE: ANY ADDITIONS OR CHANGES ON THIS SHEET MUST BE MADE OR CIRCLED IN RED INK, WITH DATE AND NAME OF PERSON MAKING CHANGE.

Do not extend notes this side of this line.

F.B. 1839 PG. 76 | Job No. 8.625 Division No. | Notes Red. W.E. | Plotted | Profile
Survey of Elizabeth Lake Pine City Rd. | Date 1-5-54 | No. | X-Sec.
Survey by R.V. Miller | Notes | Checked
Indexed C. Johnson | Date | Notes Chkd | Date | No.

STATION	B. S.	H. I.	F. S.	ELEV.		
264+00						
94 R		3004.63	17.8	298.8	Top brk	
34 L			4.7	299.7	" "	
38 L			3.2	301.4	" "	
51 L			2.62	302.01	edge pvmt	
61 L			2.34	302.29	ctr	
70 L			2.96	301.67	edge "	
75 L			2.5	302.13	bot cut	
82 L			4.9	301.73	Top cut	
264+50			9.34	299.29	℄	
68 R			1.39	307.90	Top brk into fault	
72 R			2.56	306.73	bot "	"
82 R			2.58	306.71	" "	"
84 R			2.02	306.27	Top "	"
96 R			1.33	307.91	" "	
23 L			7.14	302.10	Top "	
30 L			6.8	302.43	bot fill	
38 L			4.4	304.83	Top fill	
46 L			3.81	305.42	edge pvmt	
58 L			3.63	305.60	ctr "	
65 L			4.22	305.01	edge "	
71 L			4.1	305.13	bot cut	

76L298 307 10-51

PLEASE RETURN TO

LOS ANGELES COUNTY SURVEYOR

726 LOS ANGELES COUNTY
ENGINEERING BLDG.

NOTE: ANY ADDITIONS OR CHANGES ON THIS SHEET MUST BE MADE OR CIRCLED IN RED INK, WITH DATE AND NAME OF PERSON MAKING CHANGE.

Do not extend notes this side of this line.

STATION	B. S.	H. I.	F. S.	ELEV.		
264+50						
75.6 L		3004.63	1.0	3003.6	Top cut	
83.6 L			+0.7	05.3	" brk	
265+00			10.26	2994.37	℄	
52.2 R			12.2	92.4	Top brk	
55.0 R			19.9	84.7	bot " in fault	
60.3 R			19.8	84.8	" " " "	
68.3 R			11.7	92.9	Top "	
95.2 R			7.4	97.2	S H	
25.6 L			8.7	95.9	bot fl	
32.0 L			6.0	98.6	Top "	
41.2 L			5.29	99.34	edge pvmt	
50.2 L			4.92	99.71	ctr "	
59.6 L			5.37	99.26	edge "	
68.0 L			5.5	99.1	bot cut	
72.4 L			4.5	3000.1	Top "	
92.4 L T.P.			3.1	01.5	S.th	
265+50	720	3001.33	10.50	2994.13	℄	
15.4 R			7.5	93.8	Top brk	
19.4 R			10.3	91.0	" "	
21.5 R			16.2	85.1	bot " fault	
25.2 R			15.8	85.5	" " "	

Profile No. ____ Date 1-5-54 Notes Chkd. ____ Date ____ No. ____ Date ____

Notes Red W.E. Plotted ____ Job No. R.675 Division No. ____ Date ____ Survey of Elizabeth Lake Pine Cr Rd Date ____ Survey by R L Willey Notes R.R.W. Date 11-16-53 Map No. ____ Indexed S. Johnson Date ____

F.B. 1839 PG. 77

76L298 307 10-51

PLEASE RETURN TO

LOS ANGELES COUNTY SURVEYOR
726 LOS ANGELES COUNTY
ENGINEERING BLDG.

NOTE: ANY ADDITIONS OR CHANGES ON THIS SHEET MUST BE MADE OR CIRCLED IN RED INK, WITH DATE AND NAME OF PERSON MAKING CHANGE.

Do not extend notes this side of this line.

F.B. 1839 Pg. 78 | Job No. R 675 Division No. | Notes Red. W.E. | Plotted | Profile
Survey of Elizabeth Lake Fire Cr Rd | Date 1-5-54 | No. | X-Sec.
Survey by R.A. Willey Notes R.L.W. | Notes Chkd | Checked
Indexed R.C. Johnson Date | Date | Date | No.

STATION	B. S.	H. I.	F. S.	ELEV.		
265+50						
26 8 R		3001.33	10 8	29[illegible].5	Top brk	
33 5 R			8 3	[illegible].0	" "	
46 5 R			7 3	94.0	bot "	
74 5 R			3 4	91.9	Top "	
91 0 R			2 1	99.2	S.H.	
20 6 L			6 5	9[illegible].8	bot fill	
26 8 L			9 1	2[illegible].8	Top cr	
36 8 L			2 83	92.50	edge pvmt	
96.2 L			2 57	[illegible].16	ctr "	
55 4 L			2 81	[illegible].28	edge "	
72 4 L			37	[illegible]	bot brk	
99 4 L TP			27	[illegible]	S.H.	
266+00	8 38	3003.09	6 6 2	299[illegible].11	Q	
3 0 R			8 4	9[illegible].1	T. brk to drain	
5 2 R			10 8	9[illegible].3	T. brk.	
7 3 R			14 4	8[illegible].7	b. drain	
8 7 R			14 6	88.5	flow line	
11 2 R			14 5	8[illegible].6	b. drain	
13 8 R			9 3	9[illegible].3	T. brk.	
21 5 R			7 8	95.3	b. brk	
58 2 R			4 3	98.8	T. "	

76L298 307 10-51

PLEASE RETURN TO

LOS ANGELES COUNTY SURVEYOR

726 LOS ANGELES COUNTY
ENGINEERING BLDG.

NOTE: ANY ADDITIONS OR CHANGES ON THIS SHEET MUST BE MADE OR CIRCLED IN RED INK, WITH DATE AND NAME OF PERSON MAKING CHANGE.

Do not extend notes this side of this line.

STATION	B. S.	H. I.	F. S.	ELEV.		
266+00						
89.6 R		3003.09	2 0	3001 1	Slope	
18.5 L			8 0	2995 1	b. fill	
22.0 L			5 9	97 2	T. "	
30.5 L			4 97	98.12	N. edge pvmt.	
39.8 L			4 70	98 39	cent. pvmt.	
48.8 L			4 89	98.20	S. edge "	
58.0 L			5 5	97.6	outer	
62.0 L			5 2	97 9	T. Fill	
92.0 L			5 5	97 6	flat	
266+17.2			8 3	94.8	T. brk. to drain in prof.	
266+23.8			14 1	89 0	b. drain	
266+32.5			14 7	88 4	flow line	
266+44.6			13 4	89.7	b. drain	
266+49.0			8 2	94 9	T. brk to drain in prof.	
266+50			7 77	95.32	℄	
9.9 R			7 1	96 0	b. brk.	
33.8 R			4 3	98 8	T. brk.	
87.6 R			1 0	3002 1	b. brk.	
0.3 L			8 0	2995 1	T. brk.	
1.7 L			13 0	90 1	b. drain	
10.0 L			14 2	88 9	flow line	

Profile
No. ____ Date 1-5-54 Date ____ Survey of ____ Job No. R 675 Division No. ____
X-Sec. Notes Chkd. ____ Checked ____ Survey by R L Willey Notes R L W Date 11-16-53
No. ____ Date ____ Date ____ Map No. ____ Indexed Johnson Date ____

F.B. 1839 PG. 79

76L298 307 10-51

PLEASE RETURN TO

LOS ANGELES COUNTY SURVEYOR
726 LOS ANGELES COUNTY
ENGINEERING BLDG.

NOTE: ANY ADDITIONS OR CHANGES ON THIS SHEET MUST BE MADE OR CIRCLED IN RED INK, WITH DATE AND NAME OF PERSON MAKING CHANGE.

Do not extend notes this side of this line.

F.B. 1839 Pg. 80 | Job No. R675 | Division No. | Notes Red. W.E. | Plotted | No. | Profile
Survey of Elizabeth Lake Pine Cliff Rd. | Date 1-5-54 | Date | No. | X-Sec.
Survey by R.L. Kelley & C. Johnson | Notes Chkd. | Checked
Indexed | Notes | Date | Date | Date | No.

STATION	B. S.	H. I.	F. S.	ELEV.	
266+50					
192 L		300309	1096	299.13	flow line 24" culvert
194 L			543	[illegible].6	Top rock & conc. headwall
26 L			494	91.15	N. edge pvmt.
35 L			468	[illegible].1	cent. "
45 L			522	[illegible].7	S. edge "
493 L			53	[illegible].	T. brk. To drain
505 L			73	[illegible].8	b. drain
535 L			91	[illegible].	b. drain
65 L			88	[illegible].	b. "
728 L			78	[illegible].	T. brk center drain
873 L			58	[illegible].	T. brk To drain
267+00			521	[illegible]8.	℄
209 R			43	[illegible].	brk. in Slope
60 R			25	30[illegible].	" " "
855 R			05	[illegible].	b. brk.
8 L			58	299[illegible].	b. brk
114 L			51	299[illegible].	T. fill
134 L			59	[illegible].	b. brk.
202 L			490	[illegible].	N. edge pvmt.
30 L			475	[illegible].	cent. pvmt.
406 L			512	[illegible].	S. edge pvmt.

76L298 307 10-51

PLEASE RETURN TO

LOS ANGELES COUNTY SURVEYOR

726 LOS ANGELES COUNTY
ENGINEERING BLDG.

NOTE: ANY ADDITIONS OR CHANGES ON THIS SHEET MUST BE MADE OR CIRCLED IN RED INK, WITH DATE AND NAME OF PERSON MAKING CHANGE.

Do not extend notes this side of this line.

STATION	B. S.	H. I.	F. S.	ELEV.		
267+00						
45.3 L		300309	5 5	2997.6	qut.	
49.4 L			4 5	98.6	T. shoulder	
77.7 L			5 2	97.9	flat	
95.8 L			5 4	97.7	"	
267+50			4 63	98.46	℄	
21.3 R			4 1	99.0	T. brk	
59.5 R			2 7	3000.4	b. brk.	
89.5 R			4 0 2	03.3	b. brk.	
3.2 L			4 6	2998.5	b. brk	
5.1 L			3 7	99.4	T. brk	
6.9 L			5 2	97.9	qut	
15.8 L			4 16	98.93	N. edge pvmt.	
25.7 L			4 36	98.73	cent. "	
35.7 L			5 0	98.1	s. edge "	
41.0 L			5 6	97.5	qut.	
47.5 L			4 8	98.3	T. Shoulder	
50.0 L			5 5	97.6	b. "	
96.1 L			5 7	97.4	flat	
267+89.8			4 7	98.4	b. brk.	
268+00			4 05	99.04	℄	
2.0 R			4 7	98.4	b. brk.	

Profile
No. X-Sec.
Notes Red W.E. Plotted
Date 1-5-54 Date
Notes Chkd. Checked
Date Date
Job No. 2676 Division No.
Survey of
Survey by R.L. Willey Notes R.L.W. Date 11-53
Map No. Indexed Tomasoni Date
F.B. 1839 Pg. 81

76L298 307 10-51

PLEASE RETURN TO

LOS ANGELES COUNTY SURVEYOR
726 LOS ANGELES COUNTY
ENGINEERING BLDG.

NOTE: ANY ADDITIONS OR CHANGES ON THIS SHEET MUST BE MADE OR CIRCLED IN RED INK, WITH DATE AND NAME OF PERSON MAKING CHANGE.

Do not extend notes this side of this line.

STATION	B. S.	H. I.	F. S.	ELEV.		
268+00						
34.0 R		3003.09	4 4	998.7	T. brk	
74.5 R			1 6	[illegible] 5	b. brk.	
87.6 R			+1 2	04 3	" "	
1.7 L			3 4	99.7	T. burm	
4.5 L			4 2	98.9	gut.	
11.1 L			3 68	99.41	N. edge pvmt.	
20.8 L			3 75	98.34	cent. "	
31.4 L			4 32	98.77	S. edge "	
37.2 L			5 2	97.9	gut.	
40.1 L			4 6	98.5	T. burm	
84.1 L			5 7	97.4	flat	
268+10.6			3 7	99.4	T. burm	
268+42.9			4 2	98.9	gut.	
268+50			4 05	99.04	℄ + gut.	
3.6 R			3 7	99.4	T. brk.	
5.7 R			4 6	98.5	b. brk.	
42.3 R			3 9	99.2	" "	
72.4 R			0 3	3002.8	" "	
84.8 R			+3 2	06.3	side hill	
6.8 L			3 01	3000.08	N. edge pvmt.	
16.8 L			2 90	00.19	cent. "	

F.B. Pg 82 Job No. R675 Division No. Notes Red W.E. Plotted No. Profile
Survey of Elizabeth Lake Pipe Co Rd Date 1-5-54 Date X-Sec.
Survey by R.L. Wiley Notes R.L.W. Notes Chkd Checked No.
Indexed R. C. Johnson Date Date Date

76L298 307 10-51

PLEASE RETURN TO
LOS ANGELES COUNTY SURVEYOR
726 LOS ANGELES COUNTY
ENGINEERING BLDG.

NOTE: ANY ADDITIONS OR CHANGES ON THIS SHEET MUST BE MADE OR CIRCLED IN RED INK, WITH DATE AND NAME OF PERSON MAKING CHANGE.

Do not extend notes this side of this line.

STATION	B. S.	H. I.	F. S.	ELEV.		
268+50						
28± L		300309	3 37	2999.72	S. edge pvmt	
32± L			4 2	98.9	gut.	
36± L			3 2	99.9	T. brk.	
86± L			3 0	300.1	T. brk.	
269+00			2 73	300.36	℄	
48 R			3 5	99.6	gut.	
6± R			2 9	300.2	T. brk.	
93 R			3 9	2999.2	b. "	
48± R			2 5	300.6	" "	
69± R			+1 3	04.4	side hill	
86± R			+6 9	10.6	side hill	
4± L			2 04	01.05 1.14	N. edge pvmt.	
14± L			1 95	03.6	cent. "	
25± L			2 33	00.76	S. edge "	
30± L			3 0	00.1	gut.	
32± L			1 7	01.4	T. cut.	
34± L			1 1	02.0	T. brk	
53± L			0 8	02.3	b. "	
84± L			+1 1	02.6 4.3	T. brk.	
T.P.	8 75	301049	1 35	300.1.74	269+50 ℄ T.P.	
48 R			9 5	01.0	gut.	
7± R			8 8	01.7	T. burn	

Profile Notes Red W.E. Plotted Job No. Division No.
No. Date 1-5-54 Date Survey of
X-Sec. Notes Chkd Checked Survey by Notes Date
No. Date Date Map No. Indexed Johnson Date

F.B. PG. 83

76L298 307 10-51

PLEASE RETURN TO

LOS ANGELES COUNTY SURVEYOR

726 LOS ANGELES COUNTY
ENGINEERING BLDG.

NOTE: ANY ADDITIONS OR CHANGES ON THIS SHEET MUST BE MADE OR CIRCLED IN RED INK, WITH DATE AND NAME OF PERSON MAKING CHANGE.

Do not extend notes this side of this line.

STATION	B. S.	H. I.	F. S.	ELEV.		
269+50						
11 2 R		3010 49	9 6	3000.9	b. brk.	
44 3 R			8 4	02.1	" "	
72 8 R			1 4	09.1	side hill	
84 4 R			+3 7	14.2	" "	
2 2 L			8 40	03.09	N. edge pvmt	
12 2 L			8 24	03.25	cent. "	
23 0 L			8 55	01.94	S. edge "	
26 9 L			8 8	01.7	gut.	
29 4 L			7 0	03.5	T. cut.	
33 2 L			6 0	0[illegible].5	T. brk.	
50 3 L			5 5	05.0	b. brk.	
81 2 L			3 7	0[illegible].8	T. brk.	
270+00			7 80	02.69	℄	
2 3 R			8 3	02.2	gut.	
7 8 R			6 7	0[illegible].8	T. cut.	
34 7 R			6 5	04.0	b. brk.	
53 1 R			4 1	06.4	b. brk.	
83 4 R			5 9	04.6	side hill	
2 0 L			7 38	03.11	N. edge pvmt.	
11 8 L			7 27	03.22	cent. "	
22 2 L			7 59	0[illegible].0	S. edge "	

F.B. 1839 PG 84

Job No. R675 Division No. Notes Red W.E. Plotted No. Profile

Survey of Elizabeth Lake Pine Cn Rd Date 1-5-54 Date X-Sec.

Survey by R.L. Wiley Notes R.L.W. Notes Chkd. Checked No.

Indexed C. Johnson Date Date Date No.

76L298 307 10-51

PLEASE RETURN TO

LOS ANGELES COUNTY SURVEYOR

726 LOS ANGELES COUNTY
ENGINEERING BLDG.

NOTE: ANY ADDITIONS OR CHANGES ON THIS SHEET MUST BE MADE OR CIRCLED IN RED INK, WITH DATE AND NAME OF PERSON MAKING CHANGE.

Do not extend notes this side of this line.

STATION	B. S.	H. I.	F. S.	ELEV.		
270+00						
26.0 L		3010.49	7 8	3002.7	b. cut.	
29.8 L			5 5	3005.0	T. cut.	
34.4 L			4 4	06.1	T. brk.	
78.2 L			2 9	07.6	T. brk.	
94.0 L			2 7	07.8	flat	
270+50			7 06	03.43	℄	
4.1 R			7 7	02.8	cut.	
7.4 R			5 0	05.5	T. brk.	
46.8 R			2 4	08.1	b. "	
85.0 R			+10 2	20.7	side hill	
2.2 L			6 85	03.64	N. edge pvmt.	
11.0 L			6 66	03.83	cent. "	
21.7 L			6 99	03.50	S. edge "	
26.7 L			7 5	03.0	cut.	
29.0 L			5 5	05.0	T. cut.	
35.0 L			4 1	06.4	T. brk.	
84.6 L			4 1	06.4	flat	
271+00			6 82	03.67	℄	
4.1 R			7 4	03.1	cut	
7.1 R			4 7	05.8	T. cut	
33.7 R			2 3	08.2	b. brk	

Profile No. ____ Date 1-5-54 Notes Red W.E. Plotted ____ Date ____ Job No. R675 Division No. ____ Survey of [illegible] Survey by R.L. Willey Notes R.L.W. Date 11-53 Map No. ____ Indexed Johnson Date ____

X-Sec. No. ____ Date ____ Notes Chkd. ____ Date ____ Checked ____ Date ____

F.B. 1839 Pg. 85

76L298 307 10-51

PLEASE RETURN TO

LOS ANGELES COUNTY SURVEYOR
726 LOS ANGELES COUNTY
ENGINEERING BLDG.

NOTE: ANY ADDITIONS OR CHANGES ON THIS SHEET MUST BE MADE OR CIRCLED IN RED INK, WITH DATE AND NAME OF PERSON MAKING CHANGE.

Do not extend notes this side of this line.

STATION	B. S.	H. I.	F. S.	ELEV.		
271+00						
60.0 R		3010 49	+5 5	30 16.5	T. brk.	
81.5 R			+9 2	19.7	T. brk.	
2.2 L			6 58	03.91	N. edge pvmt.	
12.9 L			6 60	03.89	cent. "	
22.9 L			6 94	03.55	S. edge "	
28.3 L			7 5	03.0	gut.	
30.4 L			6 2	04.3	T. cut.	
36.3 L			5 7	04.8	T. brk.	
87.5 L			6 0	04.5	flat	
271+50			7 27	03.22	℄	
2.9 R			7 6	02.9	gut	
7.2 R			5 0	05.5	T. cut	
19.4 R			3 8	0[illegible].7	b. brk.	
33.8 R			0 7	0[illegible].8	" "	
49.9 R			+3 9	14.4	T. brk.	
79.2 R			+7 6	18.1	T "	
92.7 R			+8 6	19.1	T. ridge	
3.3 L			6 80	03.69	N. edge pvmt.	
13.4 L			6 77	03.72	cent. "	
23.7 L			7 11	03.38	S. edge "	
32.0 L			8 1	02.[illegible]	gut.	
34.2 L			7 4	03.[illegible]	T. cut.	

F.B. 1839 Pg. 86 Job No. R625 Division No. Notes Red W.E. Plotted No. Profile
Survey of Elizabeth Lake Pine Cr. Rd. Date 1-5-54 Date X-Sec.
Survey by P. L. Miller Notes McCall Notes Chkd. Checked No.
Indexed C. Johnson Date Date Date

76L298 307 10-51

PLEASE RETURN TO

LOS ANGELES COUNTY SURVEYOR

726 LOS ANGELES COUNTY
ENGINEERING BLDG.

NOTE: ANY ADDITIONS OR CHANGES ON THIS SHEET MUST BE MADE OR CIRCLED IN RED INK, WITH DATE AND NAME OF PERSON MAKING CHANGE.

Do not extend notes this side of this line.

STATION	B. S.	H. I.	F. S.	ELEV.		
271+50 81° L		3010 49	7 5	30030	flat	
272+00			7 51	02.98	℄	
3 8 R			7 6	02.9	gut	
7 8 R			4 4	06.1	T. cut	
41 5 R			+2 3	12.8	T. brk	
58 5 R			+2 9	13.4	b "	
75 5 R			+5 0	15.5	T. "	
3 8 L			6 79	03.70	N. edge pvmt.	
13 5 L			6 79	03.70	cent. "	
24 0 L			7 13	03.36	S. edge "	
32 5 L			8 3	02.2	gut.	
34 5 L			7 1	03.4	T. cut	
91 0 L			7 4	03.1	flat	
272+50			7 39	03.10	℄	
2 4 R			7 3	03.2	gut.	
7 2 R			3 5	07.0	T. cut	
19 0 R			1 6	08.9	b. brk.	
31 0 R			+1 1	11 6	T. ridge	
87 7 R			+2 7	13 2	Slope	
4 7 L			6 86	03.63	N. edge pvmt.	
15 0 L			6 83	03.66	cent. "	

Profile No. ____ Notes Red W.E. Plotted ____ Job No. [illegible] Division No. ____ F.B. 1839 Pg. 87

Date 1-5-54 Date ____ Survey of [illegible]

X-Sec. No. ____ Notes Chkd. ____ Checked ____ Survey by E.L. Willey Notes M. Gall Date 11-53

Date ____ Date ____ Map No. ____ Indexed Johnson Date ____

76L298 307 10-51

PLEASE RETURN TO

LOS ANGELES COUNTY SURVEYOR
726 LOS ANGELES COUNTY
ENGINEERING BLDG.

NOTE: ANY ADDITIONS OR CHANGES ON THIS SHEET MUST BE MADE OR CIRCLED IN RED INK, WITH DATE AND NAME OF PERSON MAKING CHANGE.

Do not extend notes this side of this line.

STATION	B. S.	H. I.	F. S.	ELEV.		
272+50						
25.2 L		3010.49	7 23	3003.26	s edge pvmt.	
32.5 L			8 1	02.4	gut.	
37.5 L			7 1	03.2	T. brk.	
58.0 L			7 8	02.7	flat	
89.0 L			7 2	03.3	"	
T. P.	7 65	3010.84	7 30	3003.19		
273+00			8 12	02.12	℄	
0.5 R			8 2	02.6	gut.	
3.0 R			7 7	03.1	p. cut	
7.2 R			4 4	02.4	T cut	
22.7 R			2 8	08.0	T. brk.	
57.0 R			0 5	10.3	T. brk	
80.2 R			+0 6	11.4	T "	
5.2 L			7 44	03.40	N. edge pvmt	
15.2 L			7 42	03.42	cent. "	
25.7 L			7 78	03.26	S. edge "	
35.2 L			8 6	03.2	gut.	
38.0 L			7 4	03.4	T. brk.	
91.0 L			7 2	03.6	flat	
273+50			8 54	02.30	℄	
2.8 R			8 6	02.2	gut	

F.B. 1839 Pg. 88
Job No. 2675 Division No. Notes Red W. E. Plotted No. Profile
Survey of Elizabeth Lake Pine Date 1-5-54 Date X-Sec.
Survey by R. Killey Notes McCall Notes Chkd. Checked No.
Indexed C. Johnson Date Date Date

76L298 307 10-51

PLEASE RETURN TO
LOS ANGELES COUNTY SURVEYOR
726 LOS ANGELES COUNTY
ENGINEERING BLDG.

NOTE: ANY ADDITIONS OR CHANGES ON THIS SHEET MUST BE MADE OR CIRCLED IN RED INK, WITH DATE AND NAME OF PERSON MAKING CHANGE.

Do not extend notes this side of this line.

STATION	B. S.	H. I.	F. S.	ELEV.		
273+50		3010 84	5 6	3005 2	T. cut.	
7 E R			4 1	06.7	b. brk.	
26 E R			1 7	09.1	T. brk.	
43 E R			0 2	~~09.4~~ 10.6	T. ridge	
71 E R			0 8	10,0	T. "	
86 E R			7 58	03.26	N. edge pvmt.	
5 E L			7 57	03.27	cent. "	
16 E L			7 92	0292	S. edge "	
26 E L			9 0	01,8	cut.	
36 E L			7 6	03 2	T. brk.	
40 E L			6 9	03.9	flat	
89 E L			9 19	01,65	&	
274+00			9 3	01,5	cut.	
2 E R			6 4	04.4	T. brk.	
7 E R			2 3	08,5	T. brk.	
40 E R			1 7	09.1	T. ridge	
56 E R			2 8	080	T. brk.	
76 E R			5 7	05,1	side hill	
90 E R			7 80	03.04	N. edge pvmt	
6 E L			7 66	03,18	cent. "	
16 E L			7 95	02,89	S. edge "	
26 E L			9 0	01,8	cut.	
39 E L						

Profile
No. X-Sec.
Notes Red W.E. Plotted Job No. 6671 Division No.
Date 1-5-54 Date Survey of
Notes Ckd. Checked Survey by R.L.W. Notes R.L.W. Date 11-53
Date Date Map No. Indexed Tch. 2-8-53 Date
F.B. 18337 Pg. 89

76L298 307 10-51

PLEASE RETURN TO
LOS ANGELES COUNTY SURVEYOR
726 LOS ANGELES COUNTY
ENGINEERING BLDG.

NOTE: ANY ADDITIONS OR CHANGES ON THIS SHEET MUST BE MADE OR CIRCLED IN RED INK, WITH DATE AND NAME OF PERSON MAKING CHANGE.

Do not extend notes this side of this line.

F.B. 1839 Pg. 90
Job No. 8625 Division No. Notes Red W.E. Plotted
Survey of Elizabeth Lake Road Date 1-5-54 Date No. X-Sec.
Survey by R.L. Willey Notes Chkd Checked
Indexed K.C. Johnson Date Date Date No.

STATION	B. S.	H. I.	F. S.	ELEV.		
274+00						
39 L		3010.84	8 9	3001.9	T. cut	
45 L			7 7	03.1	T. brk.	
90 L			6 6	04.2	flat	
274+50			9 04	01.80	℄	
2 R			9 1	01.7	cut.	
78 R			5 9	04.9	T. cut.	
29 R			3 3	02.5	T. brk.	
36 R			3 0	02.8	T. ridg	
47 R			3 2	02.6	T. brk.	
77 R			7 4	03.4	brk.	
93 R			10 4	00.4	T. brk.	
6 L			8 00	02.84	N. edge pvmt.	
16 L			7 76	03.08	cent. "	
27 L			7 96	02.88	S. edge "	
36 L			9 1	01.7	cut.	
39 L			8 1	02.7	T. cut	
44 L			7 4	03.4	T. brk.	
89 L			6 0	04.5	flat.	
275+00			8 89	01.95	℄	
1 R			9 1	01.7	cut.	
4 R			7 8	03.0	T. cut	

L298 307 10-51

PLEASE RETURN TO

LOS ANGELES COUNTY SURVEYOR

726 LOS ANGELES COUNTY
ENGINEERING BLDG.

NOTE: ANY ADDITIONS OR CHANGES ON THIS SHEET MUST BE MADE OR CIRCLED IN RED INK, WITH DATE AND NAME OF PERSON MAKING CHANGE.

Do not extend notes this side of this line.

STATION	B. S.	H. I.	F. S.	ELEV.		
275+00						
7 4 R		3010 84	6 6	3004.2	T. brk	
28 8 R			5 3	05.5	T. brk.	
41 2 R			5 3	05.5	T. brk.	
56 1			6 0	04.8	T ridge	
76 9			9 1	01.7	T. brk.	
6 1 L			8 10	02.74	N. edge pvmt.	
16 9 L			7 94	02.90	cent "	
27 6 L			8 11	02.73	S. edge "	
38 4 L			8 9	01.9	gut	
39 5 L			7 8	03.0	T. cut.	
45 5 L			6 7	04.1	T. brk.	
91 1 L			5 2	05.6	flat.	
275+50			9 31	01.53	℄	
1 7 R			9 5	01.3	gut	
3 2 R			8 7	02.1	T. cut.	
6 6 R			8 1	02.7	T. brk.	
12 8 R			8 0	02.8	b. brk.	
29 0 R			6 7	04.1	T. "	
38 0 R			6 6	04.2	T. ridge	
47 8 R			7 2	03.6	T brk	
59 5 R			9 4	01.4	" "	

Profile No. ____ Date 1-5-54 Notes Red W.E. Plotted ____ Date ____ Job No. 6011 Division No. ____ Survey of [illegible] Survey by R.L. Willey Notes McCall Date 1-5-53 Indexed Johnson Date ____ Notes Chkd. ____ Checked ____ Date ____ Map No. ____ Date ____

F.B. Pg. 91

76L298 307 10-51

PLEASE RETURN TO

LOS ANGELES COUNTY SURVEYOR
726 LOS ANGELES COUNTY
ENGINEERING BLDG.

NOTE: ANY ADDITIONS OR CHANGES ON THIS SHEET MUST BE MADE OR CIRCLED IN RED INK, WITH DATE AND NAME OF PERSON MAKING CHANGE.

Do not extend notes this side of this line.

STATION	B. S.	H. I.	F. S.	ELEV.		
275+50						
80.5 R		3010 84	18 5	2992.3	side hill	
6.6 L			8 37	3002.47	N. edge pvmt.	
17.7 L			7 95	[illegible]	cent "	
27.8 L			7 97	02.87	S. edge "	
38.8 L			8 6	02.2	gut.	
44.1 L			5 6	05.2	T. cut.	
87.8 L			4 2	06.6	fldt	
275+96.4			9 72	01.12	℄ p #84	
3.2 R			8 5	02.3	T. cut.	
6.9 R			7 4	03.4	T. brk.	
30.7 R			6 0	04.[illegible]	T. ridge	
41.4 R			6 9	03.9	T. brk.	
61.7 R			18 7	2992.1	brk.	
73.3 R			23 2	87.[illegible]	b. brk.	
86.3 R			25 7	8[illegible].1	b. drain	
7.2 L			8 52	3002.32	N. edge pvmt.	
17.6 L			8 13	02.71	cent. "	
28.8 L			8 22	02.62	S. edge "	
39.9 L			8 9	01.9	gut.	
45.0 L			5 7	05.1	T. cut	
48.3 L			5 2	05.[illegible]	T. brk.	

F.B. 1839 PG. 92 Job No. R675 Division No. Notes Red W.E. Plotted No. Profile
Survey of Elizabeth Lake Pine Creek Date 1-5-54 Date X-Sec.
Survey by R.L. Willey Notes McCall Notes Chkd. Checked No.
Indexed C. Johnson Date Date Date

76L298 307 10-51

PLEASE RETURN TO

LOS ANGELES COUNTY SURVEYOR

726 LOS ANGELES COUNTY
ENGINEERING BLDG.

NOTE: ANY ADDITIONS OR CHANGES ON THIS SHEET MUST BE MADE OR CIRCLED IN RED INK, WITH DATE AND NAME OF PERSON MAKING CHANGE.

Do not extend notes this side of this line.

STATION	B. S.	H. I.	F. S.	ELEV.		
275+96.4						
61.0 L		3010 84	5 5	3005.3	b. brk.	
92.0 L			4 1	3006.7	Cldt	
T.P.	6 32	3007 43	9 73	3001.11	pt 84	
276+50			4 49	3002.94	℄	
1.5 R			3 8	3003.6	T. brk.	
4.8 R			5 2	02.2	b. "	
8.0 R			5 5	01.9	T. brk.	
73.0 R			6 3	01.1	b. drn.	
22.2 R			2 1	05.3	T. brk	
28.0 R			2 1	05.3	T ridge	
35.3 R			4 6	02.8	T. brk.	
60.0 R			18 1	2989.3	Toe slope	
71.5 R			19 6	87.8	T. brk.	
91.5 R			22 2	85.2	T. brk.	
2.3 L			5 2	3002.2	gut	
7.3 L			5 19	02.24	N. edge pvmt.	
17.6 L			5 00	02.43	cent. "	
28.4 L			5 26	02.17	S. edge "	
41.0 L			6 0	01.4	gut.	
48.5 L			3 0	04.4	T. cut.	
89.2 L			3 0	04.4	b. brk.	

Profile
No. ____ Date 1-5-54 Notes Red W.E. Plotted ____ Date ____ Job No. ____ Division No. ____
X-Sec. Notes Chkd. ____ Date ____ Checked ____ Date ____ Survey of ____ Survey by R.L. Willey Notes M. McCall Date 11-53
No. ____ Date ____ Date ____ Map No. ____ Indexed ____ Date ____

F.B. 1929 Pg. 93

76L298 307 10-51

PLEASE RETURN TO

LOS ANGELES COUNTY SURVEYOR
726 LOS ANGELES COUNTY
ENGINEERING BLDG.

NOTE: ANY ADDITIONS OR CHANGES ON THIS SHEET MUST BE MADE OR CIRCLED IN RED INK, WITH DATE AND NAME OF PERSON MAKING CHANGE.

Do not extend notes this side of this line.

STATION	B. S.	H. I.	F. S.	ELEV.		
277+00		300743	5 57	30[illegible]	℄	
55 R			6 2	[illegible]	T. brk.	
105 R			7 2	[illegible]	" " in drain	
142 R			8 0	2994.4	b. drain	
190 R			5 9	300[illegible]	T. brk.	
216 R			5 7	[illegible]	T. brk.	
285 R			7 0	[illegible]	T. brk.	
307 R			8 5	2995.9	b. drain	
380 R			8 3	[illegible]	T drain	
485 R			12 7	[illegible]	slope	
610 R			17 7	[illegible]	Toe slope	
837 R			19 3	[illegible]	drain (Top brk)	
870 R			22 2	[illegible]	drain	
23 L			6 2	30[illegible]	gut	
68 L			5 43	[illegible]	N. edge pvmt	
168 L			5 26	[illegible]	cent. "	
271 L			5 55	[illegible]	S. edge "	
410 L			6 2	01.2	gut.	
459 L			4 3	[illegible]	T. cut	
967 L			4 5	[illegible]	b. brk.	
277+50			5 93	01.50	℄	
20 R			6 5	[illegible]	T. brk.	

F.B. 1839 PG. 94

Job No. R675 Division No. Notes Red W.E. Plotted No. Profile

Survey of Elizabeth Lake Pine Cn Rd Date 1-5-54 Date X-Sec.

Survey by R.L. Miller Notes McCall Notes Chkd. Checked No.

Indexed E. O. Johnson Date Date Date

76L298 307 10-51

PLEASE RETURN TO
LOS ANGELES COUNTY SURVEYOR
726 LOS ANGELES COUNTY
ENGINEERING BLDG.

NOTE: ANY ADDITIONS OR CHANGES ON THIS SHEET MUST BE MADE OR CIRCLED IN RED INK, WITH DATE AND NAME OF PERSON MAKING CHANGE.

Do not extend notes this side of this line.

STATION	B. S.	H. I.	F. S.	ELEV.		
277+50						
20 e R		3007 43	16 3	2991 1	b. drain	
22 ± R			16 3	91 1	" "	
26 ± R			14 3	93 1	T. ridge	
32 ± R			18 4	89 0	b. brk.	
37 ± R			19 7	87 7	T. "	
38 ± R			22 1	85 3	b. drain	
56 ± R			20 2	87 2	T. brk. in drain	
76 e R			19 5	87 9	b. " " "	
85 ± R			15 8	91 6	b. " " "	
7 ± L			5 52	01 91	N. edge pvmt.	
16 ± L			5 47	01 96	cent. "	
25 ± L			5 67	0176	S. edge "	
34 e L			5 8	016	out.	
36 ± L			5 6	018	shoulder	
48 ± L			6 0	014	b. brk.	
53 e L			5 6	018	T. "	
93 ± L			6 3	011	flat	
277+91 ±			5 52	01 91	Rock + conc. headwall	
0 ± R			20 7	86 7	Invert 96" COR. IRON CULVERT	
278+00			5 33	0210	℄	
1 ± R			5 53	300190	Top rock + conc. headwall	

Profile Notes Rod W.E. Plotted Job No. R675 Division No.
No. Date 1-5-54 Date Survey of Elizabeth Lake Rd. F.B. 1839 Pg. 93
¼ Sec. Notes Chkd. Checked Survey by R.L. Wiley Notes Recd. Date 1-5-54
No. Date Date Map No. Indexed Johnson Date

76L298 307 10-51

PLEASE RETURN TO
LOS ANGELES COUNTY SURVEYOR
726 LOS ANGELES COUNTY
ENGINEERING BLDG.

NOTE: ANY ADDITIONS OR CHANGES ON THIS SHEET MUST BE MADE OR CIRCLED IN RED INK, WITH DATE AND NAME OF PERSON MAKING CHANGE.

Do not extend notes this side of this line.

B. 1839 Pg. 96 Job No. L8675 Division No. Notes Red W.E. Plotted
Survey of Elizabeth Lake Fire Ca. Rd. Date 1-5-54 Date No X-Sec.
Survey by R.L. Miller and Notes McCall. Notes Ckkd Checked
Indexed C. Johnson Date Date Date No

STATION	B. S.	H. I.	F. S.	ELEV.	
278+00					
2± R		3007.43	9 73	2997.70	Top wingwall
9 R			14 4	930	End " (Top)
9± R			18 2	892	" " (bot.)
32 R			18 2	892	b. brk. in drain
38± R			16 1	913	T. " " "
61 R			14 7	927	b. " out of drain
80± R			8 9	985	side hill
5 L			5 49	300194	N. edge pvmt
14 L			5 65	0178	cent. "
23 L			6 02	0141	S. edge "
26± L			6 1	013	gut.
29 L			5 2	022	T. fill
31± L			5 7	017	b. fill
~~35~~ L			5 9	015	T. brk.
40 L			8 7	29987	b. brk.
47 L			9 1	983	" "
61 L			6 1	30013	T. brk.
90± L			6 7	30007	flat
278+32			5 0	024	℄
3 L			5 03	0240	N. edge pvmt
12 L			5 30	30023	cent. "

76L298 307 10-51

PLEASE RETURN TO

LOS ANGELES COUNTY SURVEYOR

726 LOS ANGELES COUNTY
ENGINEERING BLDG.

NOTE: ANY ADDITIONS OR CHANGES ON THIS SHEET MUST BE MADE OR CIRCLED IN RED INK, WITH DATE AND NAME OF PERSON MAKING CHANGE.

Do not extend notes this side of this line.

13²

STATION	B. S.	H. I.	F. S.	ELEV.	
278+32.2					
20.7 L		3007 43	5 76	3001 67	S. edge pvmt.
22.6 L			5 8	01 6	gut
26.3 L			5 10	02 33	Top rock + conc. headwall
27.0 L			7 30	00 13	top wingwall
27.0 L			20 7	2986 7	invert el. 96" cor. iron culvert
48.9 L			19 4	88 0	b. brk. in drain
50.0 L			12 6	94 8	T. " " "
56.1 L			10 6	96 8	T. brk.
69.8 L			8 0	99 4	b. brk.
71.6 L			6 8	3000 6	T brk.
T.P.	11 39	3018 76	0 06	3007 37	
T.P.	9 59	3025 66	2 69	3016 07	B.M.#14 EL. = 3025.043 Elizabeth Lake Pine Cñ. Rd. 120'± Nly. [illegible]
B.M.#14	0 95	3025 99	0 59	3025 ~~07~~ 04	edge pvmt. 0.5 mi E. of Goode Hill [illegible]
T.P.	1 14	3015 34	11 79	3014 20	sm. Knoll. Fd. 2" I.P. + B.C. in Conc. [illegible]
T.P.	3 56	3009 20	9 70	3005 ~~64~~ 67	
278+50			6 53	02 ~~73~~	℄
2.5 R			6 5	02 7	Gut
11.9 R			5 9	03 3	T. Shoulder
20.0 R			7 4	01 8	T. Brk.
24.0 R			9 5	2999 7	B. Brk
51.2 R			8 9	3000 3	B. Brk

Profile No. ____ Date 1-5-54 Notes Red W.E. Plotted ____ Date ____ Notes Chkd. ____ Date ____ Checked ____ Date ____ Job No. R675 Division No. ____ Survey of Elizabeth Lake Pine Cñ Rd. Survey by R. Willey [illegible] McCall [illegible] H-53 Map No. ____ Indexed ____ Date ____

F.B. 1839 Pg. 97

76L298 307 10-51

PLEASE RETURN TO

LOS ANGELES COUNTY SURVEYOR
726 LOS ANGELES COUNTY
ENGINEERING BLDG.

NOTE: ANY ADDITIONS OR CHANGES ON THIS SHEET MUST BE MADE OR CIRCLED IN RED INK, WITH DATE AND NAME OF PERSON MAKING CHANGE.

Do not extend notes this side of this line.

STATION	B. S.	H. I.	F. S.	ELEV.		
278+50						
59.5 R		3009 20	3 4	3005 8	T. Brk.	
70.3 R			1 4	07 8	B. Brk.	
96.6 R			+9 2	18 4	T. Brk.	
3.5 L			6 56	0264	N. Edge Pvmt.	
11.8 L			6 99	0226	℄ Pvmt.	
20.8 L			7 37	0183	S. Edge Pvmt.	
23.0 L			7 4	01 8	Gut	
25.8 L			6 4	02 8	T. Burm	
28.8 L			7 00	02 20	To of Concrt. Headwall	
33.0 L			19 1	2990 1	Bot. Wall	
40.5 L			21 4	87 8	Bot. Drain (flow line)	
52.0 L			21 3	87 9	Bot. Drain (flow line)	
57.5 L			17 6	91 6	Bot Brk in Drain	
60.0 L			12 8	96 4	Top Bank	
76.5 L			8 8	3000 4	T. Brk.	
99.6 L			8 7	00 5	Flat	
279+00			5 77	0343	℄	
7.0 R			5 8	03 4	Gut	
9.5 R			5 4	03 8	T. Burm	
22.1 R			6 5	02 7	B. Brk	
36.5 R			6 5	3002 7	Toe of Slope	

F.B. 1839 Pg. 98 Job No. R675 Division No. Notes Red. W.E. Plotted No. Profile
Survey of Elizabeth Lake Pine Ct. Rd. Date 1-6-54 Date X-Sec.
Survey by R.L. Willey Notes Postle Notes Chkd. Checked No.
Indexed C. Johnson Date Date Date

76L298 307 10-51

PLEASE RETURN TO

LOS ANGELES COUNTY SURVEYOR

726 LOS ANGELES COUNTY
ENGINEERING BLDG.

NOTE: ANY ADDITIONS OR CHANGES ON THIS SHEET MUST BE MADE OR CIRCLED IN RED INK, WITH DATE AND NAME OF PERSON MAKING CHANGE.

Do not extend notes this side of this line.

STATION	B. S.	H. I.	F. S.	ELEV.		
279+00						
40.9 R		3009 20'	2 6	3006 6'	T. Brk.	
48.2 R			0 0	09 2'	B. Brk.	
62.5 R			+5 6	14 8'	T. Brk.	
79.5 R			+10 5	19 7'	T. Brk.	
3.0 L			5 78	03 42'	N. Edge Pvmt.	
12.0 L			6 11	03 09'	℄ Pvmt.	
20.4 L			6 68	02 52'	S. Edge Pvmt.	
25.0 L			6 7	02 5'	Gut	
28.1 L			5 5	03 7'	T. Fill	
31.7 L			6 9	02 3'	B. Fill	
38.4 L			7 46	01 74'	T. Rock + Concrete Wall	
39.2 L			17 2	2992 0'	B. " " " Wall	
45.0 L			20 2	89 0'	B. Drain (Flow Line)	
55.8 L			20 3	88 9'	B. Drain (Flow Line)	
63.0 L			18 0	91 2'	B. Brk.	
79.0 L			8 8	3000 4'	T. Bank	
97.3 L			8 1	01 1'	Flat	
279+50			4 62	04 58'	℄	
3.6 R			4 5	04 7'	Gut	
7.3 R			3 9	05 3'	T. Berm	
15.4 R			4 2	3005 0'	B. Brk	

Profile No. ____ Date 1-6-54 Notes Chkd. ____ Date ____ Notes Red W.E. Plotted ____ Date ____ Job No. R675 Division No. ____ Survey of Elizabeth Lake Pine Cr. Rd. Survey by R.L. Wilson Notes Recd. Date 11-53 Map No. ____ Indexed Johnson Date ____

F.B. PG. 99

76L298 307 10-51

PLEASE RETURN TO
LOS ANGELES COUNTY SURVEYOR
726 LOS ANGELES COUNTY
ENGINEERING BLDG.

NOTE: ANY ADDITIONS OR CHANGES ON THIS SHEET MUST BE MADE OR CIRCLED IN RED INK, WITH DATE AND NAME OF PERSON MAKING CHANGE.

Do not extend notes this side of this line.

F.B. 1839 Pg 100 | Job No. R675 | Division No. | Notes Red. W.E. | Plotted | No. | Profile
Survey of Elizabeth Lake Pine Cr. Rd. | Date 1-20-54 | Date | No. | X-Sec.
Survey by R.L. Valley | Notes Taste | Notes Chkd | Checked
Indexed E. C. Johnson | Date | Date | Date | No.

STATION	B. S.	H. I.	F. S.	ELEV.		
279+50						
28 ≤ R		3009 20'	0 0	3009 2'	T. Brk.	
64 ≤ R			+8 8	18 0'	T. Brk.	
83 ≤ R			+11 2	20 4'	B. Brk.	
6 ◎ L			4 57	0463	N. Edge Pvmt.	
15 ≤ L			4 84	0436	S Pvmt.	
25 ≤ L			5 09	0411	S. Edge Pvmt.	
31 ≤ L			5 2	040'	Gut	
34 ≤ L			4 2	050'	T. Burm	
39 ◎ L			4 0	052'	T. Burm	
60 ◎ L			18 8	29904'	B. Drain	
65 ≤ L			20 0	892'	B. Drain (Flow Line)	
77 ◎ L			20 0	892'	B. Drain (Flow Line)	
78 ≤ L			18 3	909'	T Brk. in Drain	
106 ◎ L			8 5	30007'	T. Bank.	
279+80 ◎			3 8	054'	Gut	
279+92 ◎			2 4	068'	T. Burm	
280+00			2 38	0682'	℄	
2 ◎ R			2 6	066'	Toe Slope	
15 ≤ R			+8 4	176'	T. Cut	
46 ≤ R			+14 7	239'	T. Brk.	
92 ≤ R			+17 3	30265'	Slope	

76L298 307 10-51

PLEASE RETURN TO
LOS ANGELES COUNTY SURVEYOR
726 LOS ANGELES COUNTY
ENGINEERING BLDG.

NOTE: ANY ADDITIONS OR CHANGES ON THIS SHEET MUST BE MADE OR CIRCLED IN RED INK, WITH DATE AND NAME OF PERSON MAKING CHANGE.

Do not extend notes this side of this line.

STATION	B. S.	H. I.	F. S.	ELEV.		
2 ℄ L		3009 20'	2 0	3007.2'	T. Burm	
5 ℄ L			3 1	06.1'	Cut	
12 ℄ L			2 93	06.27	N. Edge Pvmt	
22 ℄ L			2 90	06.30'	E. Pvmt.	
31 ℄ L			3 19	06.01'	S. Edge Pvmt	
36 ℄ L			3 4	05.8'	Cut	
46 ℄ L			2 8	06.4'	T. Burm	
54 ℄ L			6 5	02.7'	B. Fill	
72 ℄ L			9 1	00.1'	T. Bank	
83 ℄ L			17 1	2992.1'	B. Bank	
88 ℄ L			19 3	89.9'	B. Drain (Flow line)	
103 ℄ L			19 3	89.9'	B. Drain (Flow line)	
T. P.	12 23	3020 68'	0 75	3008 45'		
280+07 ℄			13 7	07.0'	B. Cut	
280+35 ℄			7 6	13.1'	T. Brk.	
280+47 ℄			4 7	16.0'	T. Brk.	
280+50			5 10	15.58'	E - Bot. Brk. on	Profile
3 ℄ R			1 5	19.2'	T. Cut	
10 ℄ R			0 1	20.6'	T. Brk.	
23 ℄ R			+ 1 3	22.0'	B. Brk.	
55 ℄ R			+ 5 6	26.3'	T. Brk.	

Profile Notes Red W.E. Plotted Job No. B615 Division No. F.B. 1839 Pg. 101
No. Date 1-6-58 Date Survey of ELIZABETH LAKE ROAD
X-Sec. Notes Chkd Checked Survey by: E.L. Miller Note: ELM Date 11-1958
No. Date Date Map No. Checked J. Johnson Date

76L298 307 10-51

PLEASE RETURN TO
LOS ANGELES COUNTY SURVEYOR
726 LOS ANGELES COUNTY
ENGINEERING BLDG.

NOTE: ANY ADDITIONS OR CHANGES ON THIS SHEET MUST BE MADE OR CIRCLED IN RED INK, WITH DATE AND NAME OF PERSON MAKING CHANGE.

Do not extend notes this side of this line.

F.B. 1839 PG. 102 Job No. R635 Division No. Notes Red. W.E. Plotted
Survey of Elizabeth Lake Rd. Date 1-6-53 Date Profile No.
Survey by A. Quilley Notes B.P. Castle Notes Chkd. Checked X-Sec. No.
Indexed A. C. Jonason Date Date Date

STATION	B. S.	H. I.	F. S.	ELEV.		
280+50						
82 ± R		3020 68	+ 5 7	3026 9	Flat	
12 ± L			12 7	08 0	Gut (Bot. cut)	
19 ± L			12 26	08 42	N. Edge Pvmt.	
31 ± L			12 25	08 43	℄ Pvmt.	
40 ± L			12 32	08 36	S. Edge Pvmt.	
50 ± L			12 8	07 9	Gut	
52 ± L			12 1	08 6	T. Berm	
63 ± L			15 6	05 1	B. Fill	
89 ± L			21 0	2999 7	T. Bank	
280+62 ±			4 1	3016 6	T. Brk.	
280+92 ±			6 2	19 5	T. Brk	
280+83 ±			7 9	12 8	B. Drain	
280+92 ±			3 0	17 7	T. Brk.	
281+00			0 87	19 81	℄	
36 ± R			+ 1 0	21 7	T. Brk. into Sm. Drain	
62 ± R			+ 0 2	20 9	Bot Sm. Drain	
91 ± R			+ 5 3	26 0	T. Brk.	
92 L			1 7	19 0	T. Cut	
22 ± L			10 8	09 9	Gut	
28 ± L			10 95	10 23	N. Edge Pvmt.	
39 ± L			10 29	10 39	℄ Pvmt.	

76L298 307 10-51

PLEASE RETURN TO
LOS ANGELES COUNTY SURVEYOR
726 LOS ANGELES COUNTY
ENGINEERING BLDG.

NOTE: ANY ADDITIONS OR CHANGES ON THIS SHEET MUST BE MADE OR CIRCLED IN RED INK, WITH DATE AND NAME OF PERSON MAKING CHANGE.

Do not extend notes this side of this line.

STATION	B. S.	H. I.	F. S.	ELEV.	
281+00					
48 ℄ L		3020 68	10 35	3010.33	S. Edge Pvmt.
58 ℄ L			10 5	10.2	Gut.
67½ L			8 4	12.3	T. Burm
90 ℄ L			14 7	06.0	T. Brk. into Drain
T. P.	9 33	3029 96	0 05	302063	
281+34 ℄			5 1	299	T. Brk
281+50			4 59	2537	℄
39 ℄ R			1 7	283	T. Brk
110 ℄ R			2 2	278	B. Small Drain
17½ L			7 0	230	Top Cut
30½ L			18 6	11 4	Gut (Bot Cut)
37 ℄ L			17 7	12 3	N. Edge Pvmt.
47½ L			17 4	12 6	℄ Edge Pvmt.
57½ L			17 3	12.7	S. Edge Pvmt.
70½ L			17 4	12.6	Gut.
77½ L			15 4	14.6	Top Burm
88½ L			18 2	11.8	Top Brk.
282+00			3 47	26.99	℄
36½ R			0 0	30 0	T. Brk.
91 ℄ R			+3 1	33 1	Slope
27 ℄ L			6 7	223	T. Cut

Profile Notes Red W.E. Plotted Job No. R6 25 Division No.
No. Date 1-6-54 Date Survey at
Notes Chkd Checked Survey by
No. Date Date Map No. Indexed Date
F.B. 10239 PG. 103

76L298 307 10-51

PLEASE RETURN TO
LOS ANGELES COUNTY SURVEYOR
726 LOS ANGELES COUNTY
ENGINEERING BLDG.

NOTE: ANY ADDITIONS OR CHANGES ON THIS SHEET MUST BE MADE OR CIRCLED IN RED INK, WITH DATE AND NAME OF PERSON MAKING CHANGE.

Do not extend notes this side of this line.

F.B. 1839 PG. 104 Job No. R625 Division No. Notes Red. W.E. Plotted
Survey of Elizabeth Lake Rd. Date 1-6-64 Date No.
Survey by Pasquinel Notes Chkd Checked
C. Johnson Date Date
Indexed Date No.
Profile X-Sec.

STATION	B. S.	H. I.	F. S.	ELEV.		
282+00						
41 L		3029 96'	17 0	13 0'	Gut (Bot. Cut)	
49 L			16 4	13 6'	N. Edge Pvmt.	
60 L			16 1	13 9'	℄ Pvmt.	
70 L			16 0	14 0'	S. Edge Pvmt.	
79 L			15 8	14 2'	Gut.	
85 L			14 2	15 8'	T. Burm	
282+50			3 39	2657	℄	
51 R			41 6	31 6'	Slope	
99 R			45 3	35 3'	Slope	
40 L			7 8	22 2'	Top Cut	
48 L			15 4	14 6'	Gut (Bot. Cut)	
55 L			14 9	15 1'	N. Edge Pvmt.	
66 L			14 5	15 5'	℄ Pvmt.	
76 L			14 6	15 4'	S. Edge Pvmt.	
82 L			14 8	15 2'	Gut	
88 L			13 8	16 2'	Top Burm	
283+00			4 29	2567	℄	
42 R			0 0	30 0'	Top Brk.	
90 R			45 0	35 0'	Brk. in Slope	
91 L			8 8	21 2'	Top Brk.	
53 L			10 5	19 5'	Top Cut	

76L298 307 10-51

PLEASE RETURN TO
LOS ANGELES COUNTY SURVEYOR
726 LOS ANGELES COUNTY
ENGINEERING BLDG.

NOTE: ANY ADDITIONS OR CHANGES ON THIS SHEET MUST BE MADE OR CIRCLED IN RED INK, WITH DATE AND NAME OF PERSON MAKING CHANGE.

Do not extend notes this side of this line.

STATION	B. S.	H. I.	F. S.	ELEV.	
283+00					
57 ℄ L		3029 96'	13 9	3016 1'	Gut (Bot Cut)
64 ℄ L			13 7	16 3'	N. Edge Pumt.
74 ℄ L			13 5	16 5'	℄ Pumt.
81 ℄ L			13 6	16 4'	S. Edge Pumt.
90 ℄ L			13 8	16 2'	Gut
283+20 ℄			4 4	25 6'	Bot. Brk.
283+50			2 32	27 69	℄
56 ℄ R			+2 7	32 7'	Slope
90 ℄ R			+7 6	37 6'	Slope
62 ℄ L			8 9	21 6'	Top Cut
66 ℄ L			12 8	17 2'	Gut (Bot Cut)
72 ℄ L			12 6	17 4'	N. Edge Pumt.
83 ℄ L			12 09	17 92'	℄ Pumt.
92 ℄ L			12 16	17 80'	S. Edge Pumt.
284+00			0 13	29 83'	℄
46 ℄ R			+4 5	34 5'	Slope
107 ℄ R			+12 5	42 5'	Bot. Brk.
22 ℄ L			2 6	27 4'	Top Brk.
73 ℄ L			7 9	22 1'	Top Cut
76 ℄ L			11 4	18 6'	Gut (Bot Cut)
83 ℄ L			11 00	18 96'	N. Edge Pumt.

Profile Notes Red W.E. Plotted Job No. 4625 Division No. F.B. 18339 Pg. 105
No. Date 1-Co-54 Date Survey of [illegible] Pine St. Rd
X-Sec. Notes Chkd Checked Survey by R. L. Collins Noted Date 11-23-53
No. Date Date Map No. Traced Johnson Date

76L298 307 10-51

PLEASE RETURN TO

LOS ANGELES COUNTY SURVEYOR
726 LOS ANGELES COUNTY
ENGINEERING BLDG.

NOTE: ANY ADDITIONS OR CHANGES ON THIS SHEET MUST BE MADE OR CIRCLED IN RED INK, WITH DATE AND NAME OF PERSON MAKING CHANGE.

Do not extend notes this side of this line.

STATION	B. S.	H. I.	F. S.	ELEV.		
284+00						
93.0 L		302996	10 63	3019 33	℄ Pumt.	
99.5 L			10 79	3019 17	S. Edge Pumt.	
T.P.	9 58	303941	0 13	302983	Sta. 284+00	
284+50			7 43	303198	℄	
30.0 R			3 5	35 9	Bot. Brk.	
80.7 R			+3 6	43 0	Brk. Slope	
42.0 L			12 5	26 9	Slope	
78.2 L			15 4	24 0	Top Cut	
80.7 L			19 2	20 2	Gut (Bot Cut)	
87.7 L			19 1	20 3	N. Edge Pumt.	
98.4 L			18 9	20 5	℄ Pumt.	
107.5 L			18 9	20 5	S. Edge Pumt.	
285+00			4 67	303474	℄	
15.5 R			2 1	37 3	Bot Brk	
36.0 R			+6 2	45 6	Top Brk.	
74.0 R			+14 4	53 8	Top Ridge	
90.5 R			+14 7	54 1	Bot. Brk.	
44.0 L			9 2	30 2	Slope	
86.5 L			12 9	26 5	Top Cut	
285+50.93			1 28	303813	P #87 ℄	
11.8 R			0 0	39 4	Bot Brk	

F.B. 1839 PG. 106 Job No. R625 Division No. Notes Red. W.E. Plotted No. Profile
Survey of Elizabeth Lake Pike Cr. Rd. Date 1-6-54 Date X-Sec.
Survey by R. Willey Notes D.B. Pacific Notes Chkd. Checked No.
Indexed C. Johnson Date Date Date

76L298 307 10-51

PLEASE RETURN TO
LOS ANGELES COUNTY SURVEYOR
726 LOS ANGELES COUNTY
ENGINEERING BLDG.

NOTE: ANY ADDITIONS OR CHANGES ON THIS SHEET MUST BE MADE OR CIRCLED IN RED INK, WITH DATE AND NAME OF PERSON MAKING CHANGE.

Do not extend notes this side of this line.

STATION	B. S.	H. I.	F. S.	ELEV.	
285+30 ℄					
59 ½ R		3039 41	+11 1	3050 5	Top Brk.
95 ½ R			+14 6	3054 0	Bot Brk.
50 ± L			8 7	30 7	Slope
72 ½ L			11 1	28 3	Top Brk.
94 ± L			16 2	23 2	Gut
285+77			2 7	36 7	Top Brk
286+00			5 96	3033 45	℄
9 ½ R			4 3	35 1	Top Brk
49 ± R			+0 4	39 8	Brk
83 ½ R			+4 0	434	Bot. Brk.
29 ± L			9 7	29 7	Top Brk. into drain
38 ½ L			13 2	26 2	Bot. drain
47 ½ L			14 1	25 3	Bot. drain
69 ½ L			11 4	28 0	Top Brk out of drain
86 ½ L			12 8	26 6	Bot. Brk.
286+12 ±			9 1	30 3	Bot. Drain
286+20 ±			6 8	32 6	Top Brk. out of drain.
286+25			6 1	33 3	℄
43 ± R			4 0	35 4	Top Brk into drain
49 ± R			5 1	34 3	Bot. Drain
61 ½ R			2 6	36 8	Top Brk out of drain

Profile
Notes Red W.E. Plotted Job No. Ra 25 Division No.
No. Date 1-6-54 Date Survey of Ellis Ave. Pine Ct. to
No. Notes Chkd Checked Survey by [illegible] Inst. Johnson
Date Date Map No. Date

F.B. 1739 Pg. 107

76L298 307 10-51

PLEASE RETURN TO

LOS ANGELES COUNTY SURVEYOR
726 LOS ANGELES COUNTY
ENGINEERING BLDG.

NOTE: ANY ADDITIONS OR CHANGES ON THIS SHEET MUST BE MADE OR CIRCLED IN RED INK, WITH DATE AND NAME OF PERSON MAKING CHANGE.

Do not extend notes this side of this line.

STATION	B. S.	H. I.	F. S.	ELEV.	
286+25					
94.5 R		3039 41	0 0	3039 4	Slope
286+50			2 55	3036 86	℄ Bot Brk on Profile
48.0 R			1 5	3037 9	Brk. in Slope
87.1 R			0 8	3038 6	Head of drain
39.9 L			3 3	36 1	Top Brk.
82.2 L			6 8	32 6	Top Brk.
108.5 L			10 5	28 9	Top Cut
T. P.	11 68	3049 52	1 57	3037 84	
T. P.	11 60	3059 90	1 22	3048 30	
287+00			9 53	3050 37	℄ Bot Brk. Profile
39.4 R			9 7	50 2	Top Brk.
79.3 R			14 6	45 3	Bot Brk.
109.0 R			15 7	44 2	Bot. Brk.
14.9 L			10 3	49 6	Top Brk.
64.7 L			15 8	44 1	Top Brk.
109.0 L			26 1	33 8	Bot. Brk.
114.0 L			26 5	33 4	Top Cut
T. P.	11 69	3071 50	0 09	3059 81	
T. P.	11 44	3082 87	0 07	3071 43	
287+50			10 02	3072 85	℄
11.4 R			8 9	74 0	Top brk.

Profile
Plotted
Date
Checked
Date
Notes Red. W.E.
Date 1-6-54
Notes Chkd.
Date
Job No. R625
Division No.
Survey of Elizabeth Lake Pine Cr. Rd.
Survey by R. L. Willey
Notes D.B. Pastle
Indexed E. C. Johnson
Date
No.
X-Sec.
No.
No.
B. 1839 PG. 108

76L298 307 10-51

PLEASE RETURN TO

LOS ANGELES COUNTY SURVEYOR

726 LOS ANGELES COUNTY
ENGINEERING BLDG.

NOTE: ANY ADDITIONS OR CHANGES ON THIS SHEET MUST BE MADE OR CIRCLED IN RED INK, WITH DATE AND NAME OF PERSON MAKING CHANGE.

Do not extend notes this side of this line.

STATION	B. S.	H. I.	F. S.	ELEV.		
287+50						
26.0 R		3082 87	11 2	3071 7	Top Brk.	
62.0 R			13 5	69 4	Bot. Brk.	
75.7 R			28 9	54 0	Bot. Brk.	
102.7 R			29 0	53 9	Bot. Brk.	
18.5 L			12 2	70 7	Top Brk.	
46.0 L			18 7	64 2	Top Brk.	
83.2 L			33 5	49 4	Brk. in slope	
107.0 L			41 4	41 5	Bot. Brk.	
T. P.	7 76	3089 46	1 17	3081 70	25.0 ± South of P#88 (1x1 stake)	
288+00			2 55	86 91	℄ + Top brk. in profile	
11.2 R			3 3	86 2	T. brk	
42.8 R			13 4	76 1	brk. in slope	
80.5 R			13 6	75 9	" " "	
99.0 R			11 7	77 8	T. brk.	
12.2 L			4 7	84 8	T. brk.	
34.5 L			14 6	74 9	b. brk.	
55.0 L			22 4	67 1	T. brk.	
87.2 L			28 2	61 3	brk. in slope	
110.0 L			47 3	42 2	Toe of "	
288+12.62			1 81	87 65	Top ridge (P#88)	
288+32.2			3 2	86 3	T. brk. in profile	

Profile
No. ____ Date 1-6-54 Notes Red W.E. Plotted ____ Job No. R6.75 Division No. ____
X-Sec. Notes Chkd. ____ Date ____ Checked ____ Survey of [illegible] Survey by R.L. Willey Notes ORP Date 11-23-53
No. ____ Date ____ Date ____ Map No. ____ Indexed [illegible] Date ____

F.B. 1839 Pg. 109

76L298 307 10-51

PLEASE RETURN TO

LOS ANGELES COUNTY SURVEYOR
726 LOS ANGELES COUNTY
ENGINEERING BLDG.

NOTE: ANY ADDITIONS OR CHANGES ON THIS SHEET MUST BE MADE OR CIRCLED IN RED INK, WITH DATE AND NAME OF PERSON MAKING CHANGE.

Do not extend notes this side of this line.

F.B. 1639 PG. 110 Job No. 8625 Division No. Notes Red. W.E. Plotted No. Profile
Survey of Elizabeth Lake Pine Cr Loc Date 1-20-54 Date No. X-Sec.
Survey by R.L.Wilkey Notes R.L.W. Notes Chkd Checked No.
Indexed C. Johnson Date Date Date

STATION	B. S.	H. I.	F. S.	ELEV.		
288+50		3089 46'	8 57	3080 89'	℄ + T. brk on profile	
16 8 R			8 4	81 1'	b. brk.	
30 5 R			5 2	84 3'	b. brk.	
55 5 R			+5 9	95 4'	T. brk.	
69 5 R			+8 2	97 7'	T. ridge	
83 3 R			+7 1	96 6'	T. brk.	
106 3 R			+2 8	92 3'	side hill	
24 ℄ L			10 8	78 7'	Top brk	
35 7 L			13 3	76. 2'	" "	
57 8 L			21 9	67,6'	brk in slope	
87 6 L			35 2	54,3'	s H.	
115 2 L			45 2	44 3'	Toe slope	
288+84 ℄			21 4	68.4'	℄ bot brk swale	
289+00			22 0	67 5'	℄ bot brk swale	
23 6 R			13 7	75,8'	brk in slope	
56 6 R			+3 3	92,8'	Top brk head swale	
71 7 R			+6,5	96.0'	Top ridge	
81 6 R			+5,2	94. 7'	" brk	
97 7 R			+1 0	90. 5'	bot "	
23 0 L			27 1	62, 4'	Top brk	
58 0 L			34 3	55. 2'	brk in slope	

76L298 307 10-51

PLEASE RETURN TO

LOS ANGELES COUNTY SURVEYOR

726 LOS ANGELES COUNTY
ENGINEERING BLDG.

NOTE: ANY ADDITIONS OR CHANGES ON THIS SHEET MUST BE MADE OR CIRCLED IN RED INK, WITH DATE AND NAME OF PERSON MAKING CHANGE.

Do not extend notes this side of this line.

STATION	B. S.	H. I.	F. S.	ELEV.		
289+00						
99.6 L		3089.46	41.0	48.5	SH	
122.6 L			43.3	46.2	Top cut	
289+11.8			20.7	68.8	℄ bot brk profile	
289+50			8.51	80.95	℄	
29.6 R			4.4	85.1	Top ridge	
68.7 R			6.6	82.9	slope	
104.7 R			8.8	80.7	"	
11.7 L			10.3	~~71.8~~ 9.2	T brk	
32.0 L			17.3	72.2	b brk	
51.3 L			20.9	68.6	Top "	
67.3 L			24.2	65.3	brk in slope	
90.0 L			29.2	60.3	Top brk	
113.6 L			37.3	52.2	Top cut	
289+58.8			6.5	83.0	℄ Top brk	
289+80.68			5.63	83.83	℄ Top ridge p#89	
290+00			7.23	82.23	℄ Top brk profile	
19.7 R			10.8	78.7	Top brk	
60.7 R			15.0	74.5	brk in slope	
97.5 R			15.9	73.6	" " "	
9.0 L			6.9	82.6	Top ridge	
26.4 L			9.4	80.1	" brk	

Profile
No. ____ Date 1-6-54 Notes Red W.E. Plotted ____ Date ____ Job No. R675 Division No. ____
X-Sec. Notes Chkd. ____ Date ____ Checked ____ Date ____ Survey of Elizabeth Lake Rd. Survey by R.L. Willey Notes R.L.W. Date 11-24-53
No. ____ Date ____ Date ____ Map No. ____ Indexed Johnson Date ____

F.B. 1839 PG. 111

76L298 307 10-51

PLEASE RETURN TO

LOS ANGELES COUNTY SURVEYOR
726 LOS ANGELES COUNTY
ENGINEERING BLDG.

NOTE: ANY ADDITIONS OR CHANGES ON THIS SHEET MUST BE MADE OR CIRCLED IN RED INK, WITH DATE AND NAME OF PERSON MAKING CHANGE.

Do not extend notes this side of this line.

STATION	B. S.	H. I.	F. S.	ELEV.		
290+00						
73 8 L		3089.46	22 5	3067.0	brk in slope	
111 0 L			36 3	53.2	Top cut	
T.P.	175	3079.24	11 97	3077.49		
290+50			7 65	71.59	℄	
18 5 R			10 3	68.9	brk in slope	
70 2 R			12 6	66.6	flat	
96 4 R			12 6	66.6	"	
13 0 L			6 9	72.3	Top ridge	
41 2 L			9 1	70.1	Top brk	
62 9 L			13 3	65.9	" "	
86 2 L			21 2	58.0	Toe slope	
105 8 L			28 2	51.0	Top cut.	
T.P.	026	3067.62	11 88	3067.36		
291+00			9 63	57.99	℄	
54 5 R			8 9	58.7	brk in slope	
90 2 R			8 9	58.7	" " "	
23 5 L			10 6	57.0	" " "	
52 6 L			14 2	53.4	bot brk	
92 4 L			22 1	45.5	Top cut	
291+37.8			16 9	50.7	℄ Toe slope prof	
T.P.	057	3056.47	11 72	3055.90		

F.B. 1839 PG. 112

Job No. R675 Division No. Notes Red W.E. Plotted Profile

Survey of Elizabeth Lake Pine Cn Rd Date 1-6-54 Date No.

Survey by R.L. Willey Notes RLW Notes Chkd Checked X-Sec.

Indexed A. C. Johnson Date Date Date No.

76L298 307 10-51

PLEASE RETURN TO

LOS ANGELES COUNTY SURVEYOR

726 LOS ANGELES COUNTY
ENGINEERING BLDG.

NOTE: ANY ADDITIONS OR CHANGES ON THIS SHEET MUST BE MADE OR CIRCLED IN RED INK, WITH DATE AND NAME OF PERSON MAKING CHANGE.

Do not extend notes this side of this line.

STATION	B. S.	H. I.	F. S.	ELEV.	
291+50		3056.47	7 15	304932	bot swale profile
46 4 R			3 3	53.2	flat
93 9 R			0 0	56.5	Top small brk
52 9 L			12 0	44.5	brk in slope
75 0 L			15 7	40.8	bot small drain
80 7 L			15 4	41.1	Top cut
84 7 L			16 9	39.6	Gutter bot cut
88 5 L			16 5	40.0	edge Pvmt
98 3 L			16 0	40.5	ctr "
107 4 L			16 1	40.4	edge "
91+59 5			7 8	48.7	bot brk profile small swale
292+00			5 13	51.34	Top small mound
40 4 R			5 3	51.2	bot brk
88 5 R			2 3	54.2	flat
49 8 L			9 0	47.5	Top brk
62 3 L			10 9	45.6	" cut
67 0 L			15 4	41.1	bot "
72 5 L			15 2	41.3	edge pvmt
81 8 L			15 0	41.5	ctr "
90 7 L			15 3	41.2	edge "
292+23 5			6 5	50.0	Top brk profile

Profile No. ____ Date 1-6-54 Notes Red W.E. Plotted ____ Job No. R675 Division No. ____ F.B. Pg. 113

X-Sec. No. ____ Date ____ Notes Chkd. ____ Checked ____ Survey of Elizabeth Lake Pine Ref. Survey by R.L. Willey Notes RLW Date N-24-53

Map No. ____ Date ____ Indexed Johnson Date ____

76L298 307 10-51

PLEASE RETURN TO

LOS ANGELES COUNTY SURVEYOR
726 LOS ANGELES COUNTY
ENGINEERING BLDG.

NOTE: ANY ADDITIONS OR CHANGES ON THIS SHEET MUST BE MADE OR CIRCLED IN RED INK, WITH DATE AND NAME OF PERSON MAKING CHANGE.

Do not extend notes this side of this line.

STATION	B. S.	H. I.	F. S.	ELEV.		
BC 292+48.48		3056.47	9.32	3047.15	bot brk profile	Note
62.7 R			5.0	51.5	flat	xsec. Taken from
95.0 R			4.0	52.5	"	℄, Topog from sem. Tang- ent 3, Thru this curve
42.7 L			11.9	44.6	Top cut	
48.5 L			14.5	42.0	bot "	
55.0 L			14.3	42.2	edge pvmt	
64.7 L			14.4	42.1	ctr "	
75.3 L			14.7	41.8	edge "	
79.2 L			14.8	41.7	Gut	
82.2 L			13.4	43.1	Top shoulder	
TP 293+00	678	3053.12	10.13	3046.34	℄	
69.5 R			3.2	49.9	Top small brk	
95.0 R			1.3	51.8	slope	
24.6 L			8.4	44.7	Top shoulder	
29.9 L			9.9	43.2	Gut	
36.9 L			10.24	42.88	edge pvmt	
47.0 L			10.32	42.80	ctr "	
56.4 L			10.96	42.16	edge pvmt	
60.0 L			11.0	42.1	Gut	
64.2 L			9.4	43.7	Top brk	
66.1 L			9.5	43.6	" "	

F.B. 1839 PG. 114 Job No. R675 Division No. Notes Red W.E. Plotted No. Profile
Survey of Elizabeth Lake Pine Cn Rd Date 1-6-54 Date X-Sec.
Survey by P.L. Willey Notes P.L.W. Notes Chkd. Checked No.
Indexed C. Johnson Date Date Date

76L298 307 10-51

PLEASE RETURN TO

LOS ANGELES COUNTY SURVEYOR

726 LOS ANGELES COUNTY
ENGINEERING BLDG.

NOTE: ANY ADDITIONS OR CHANGES ON THIS SHEET MUST BE MADE OR CIRCLED IN RED INK, WITH DATE AND NAME OF PERSON MAKING CHANGE.

Do not extend notes this side of this line.

STATION	B. S.	H. I.	F. S.	ELEV.		
70.7 L		3053.12	11.4	3041.7	bot fill	
93.9 L			13.1	40.0	slope	
293+50			7.64	45.48	℄	
5.0 R			6.8	46.3	Top brk	
57.2 R			3.6	49.5	slope	
94.3 R			1.5	51.6	"	
20.1 L			9.18	43.94	edge pvmt	
30.0 L			9.70	43.42	ctr "	
40.3 L			10.50	42.62	" "	
43.7 L			10.5	42.6	Gut bot brk	
47.5 L			9.4	43.7	Top brk	
54.8 L			11.3	41.8	bot "	
79.7 L			12.6	40.5	S.H.	
294+00			7.83	45.29	℄	
12.5 R			7.4	45.7	bot brk	
36.5 R			4.7	48.4	Top "	
89.0 R			2.0	51.1	flat	
7.0 L			8.36	44.76	edge pvmt	
17.3 L			9.29	43.83	ctr "	
29.3 L			10.07	43.05	edge "	
32.7 R			10.2	42.9	Gut	

Profile
No. ____ Date 1-6-54 Notes Red W.E. Plotted ____ Date ____
X-Sec. Notes Chkd. ____ Date ____ Checked ____ Date ____
No. ____ Date ____ Job No. R675 Division No. ____
Survey of Elizabeth Lake Pine Co. Bd.
Survey by R.L. Willey Notes R.L.W. Date 11-24-53
Map No. ____ Indexed Johnson Date ____

F.B. 1839 PG. 115

76L298 307 10-51

PLEASE RETURN TO

LOS ANGELES COUNTY SURVEYOR
726 LOS ANGELES COUNTY
ENGINEERING BLDG.

NOTE: ANY ADDITIONS OR CHANGES ON THIS SHEET MUST BE MADE OR CIRCLED IN RED INK, WITH DATE AND NAME OF PERSON MAKING CHANGE.

Do not extend notes this side of this line.

STATION	B. S.	H. I.	F. S.	ELEV.		
294+00						
35.7 L		3053.12	8.9	3041.2	Top brk	
42.0 L			10.9	42.2	bot "	
85.7 L			13.3	39.8	slope	
294+50			7.75	45.37	℄	
2.3 R			7.61	45.51	edge pvmt	
19.8 R			7.0	46.1	bot brk	
25.2 R			5.8	47.3	Top "	
35.8 R			4.6	48.5	" "	
88.9 R			1.6	51.5	flat	
7.3 L			8.33	44.79	ctr pvmt	
18.2 L			9.39	43.73	edge pvmt	
22.5 L			9.8	43.3	Gut	
25.9 L			8.9	44.2	Top brk	
35.6 L			10.7	42.4	bot "	
100.5 L			13.9	39.2	flat	
295+00			7.23	45.89	℄	
7.2 R			7.01	46.11	edge pvmt	
16.0 R			6.9	46.2	Gut	
26.9 R			4.9	48.2	Top brk	
85.2 R			2.0	51.1	flat	
2.4 L			7.35	45.77	ctr pvmt	

F.B. 1839 PG. 116 Job No. R675 Division No. Notes Red W.E. Plotted No. Profile
Survey of Elizabeth Lake Pine Cor Rd Date 1-6-54 Date X-Sec.
Survey by R.L. Willet Notes R.L.W. Notes Chkd Checked No.
Indexed C. Johnson Date Date Date

76L298 307 10-51

PLEASE RETURN TO

LOS ANGELES COUNTY SURVEYOR

726 LOS ANGELES COUNTY
ENGINEERING BLDG.

NOTE: ANY ADDITIONS OR CHANGES ON THIS SHEET MUST BE MADE OR CIRCLED IN RED INK, WITH DATE AND NAME OF PERSON MAKING CHANGE.

Do not extend notes this side of this line.

STATION	B. S.	H. I.	F. S.	ELEV.		
295+00						
13.7 L		3053.12	8.31	3044.81	edge pvmt	
20.0 L			9.0	44.1	Gut	
22.5 L			7.9	45.2	Top brk	
26.6 L			8.1	45.0	" brk	
33.6 L			9.3	43.8	bot "	
101.2 L			13.0	40.1	flat	
295+50			6.67	46.45	℄	
9.0 R			6.60	46.52	edge pvmt	
16.7 R			6.7	46.4	Gut	
25.7 R			4.3	48.8	Top brk	
90.0 R			0.7	52.4	flat	
0.8 L			6.72	46.40	ctr pvmt	
11.4 L			7.44	45.68	edge pvmt	
17.5 L			7.9	45.2	Gut.	
20.4 L			6.7	46.4	Top brk	
28.4 L			7.8	45.3	bot brk	
91.0 L			11.7	41.4	flat	
T.P.	865	3054.82	6.95	3046.17		
296+00			7.88	46.94	℄	
8.5 R			7.92	46.90	edge pvmt	
16.9 R			7.9	46.9	Gut	

Profile
No. ____ Date 1-6-54 Date ____ Job No. R675 Division No. ____ F.B. 1839 Pg. 117
X-Sec. Notes Chkd. ____ Checked ____ Survey of Elizabeth Lake Pine Co. Rd.
No. ____ Date ____ Date ____ Survey by R.L. Miller Notes R.L.W. Date 11-24-50
Map No. ____ Indexed ____ Date ____

76L298 307 10-51

PLEASE RETURN TO

LOS ANGELES COUNTY SURVEYOR
726 LOS ANGELES COUNTY
ENGINEERING BLDG.

NOTE: ANY ADDITIONS OR CHANGES ON THIS SHEET MUST BE MADE OR CIRCLED IN RED INK, WITH DATE AND NAME OF PERSON MAKING CHANGE.

Do not extend notes this side of this line.

STATION	B. S.	H. I.	F. S.	ELEV.		
296+00						
24.0 R		3054.82	5.2	3049.6	Top brk	
86.4 R			2.1	52.7	flat	
0.8 L			7.90	46.9	ctr pvmt	
11.3 L			8.47	46.35	edge "	
17.5 L			8.9	45.9	Gut	
20.2 L			7.9	46.9	Top brk	
25.7 L			8.0	46.8	" "	
35.0 L			9.1	45.7	bot "	
88.7 L			11.8	43.0	flat	
296+50			7.51	47.31	℄	
8.2 R			7.51	47.31	edge pvmt	
14.7 R			7.5	47.3	Gut	
19.9 R			6.1	48.7	Top brk	
94.0 R			3.8	5[illegible].5	brk in slope	
1.3 L			7.54	47.28	ctr pvmt	
11.0 L			7.99	46.83	edge "	
17.3 L			8.2	46.6	Gut	
19.5 L			7.6	47.2	Top brk	
22.7 L			9.3	45.5	" "	
31.5 L			11.2	43.6	bot brk	
56.3 L			13.5	41.3	small drain	

F.B. 1839 PG. 118 Job No. R675 Division No. Notes Red W.E. Plotted No. Profile
Survey of Elizabeth Lake Pine Cr Rd Date 1-6-54 Date X-Sec.
Survey by R.L. Willey Notes R.L.W. Notes Chkd Checked No.
Indexed E. C. Johnson Date Date Date

76L298 307 10-51

PLEASE RETURN TO

LOS ANGELES COUNTY SURVEYOR

726 LOS ANGELES COUNTY
ENGINEERING BLDG.

NOTE: ANY ADDITIONS OR CHANGES ON THIS SHEET MUST BE MADE OR CIRCLED IN RED INK, WITH DATE AND NAME OF PERSON MAKING CHANGE.

Do not extend notes this side of this line.

STATION	B. S.	H. I.	F. S.	ELEV.		
296+50						
62 2 L		3054.82	12.9	3041.9	Top brk	
89 0 L			13.3	41.5	flat	
297+00			6.89	47.93	℄	
7 4 R			6.95	47.87	edge pvmt	
13 2 R			6.9	47.9	Gut	
20 9 R			5.0	49.8	Top brk	
87 0 R			2.2	52.6	flat	
1 9 L			6.93	47.89	ctr pvmt	
11 7 L			7.41	47.41	edge "	
18 5 L			7.6	47.2	Gut	
20 5 L			6.8	48.0	Top brk	
23 1 L			7.7	47.1	bot "	
33 2 L			9.4	45.4	" "	
85 0 L			12.6	42.2	flat	
297+50			6.02	48.80	℄	
7 3 R			6.21	48.61	edge pvmt	
13 6 R			6.4	48.4	Gut	
22 4 R			5.0	49.8	Top brk	
83 3 R			1.2	53.6	flat	
2 1 L			6.04	48.78	ctr pvmt	
11 6 L			6.48	48.34	edge "	

Profile No. ____ Notes Red W.E. Plotted ____ Job No. R675 Division No. ____ F.B. 1839 PG. 119

X-Sec. No. ____ Date 1-6-54 Date ____ Survey of Elizabeth Lake Rd.

Notes Chkd. ____ Checked ____ Survey by R.L. Wiley Notes R.L.W. Date 11-24-53

Date ____ Date ____ Map No. ____ Reviewed C. Johnson Date ____

76L298 307 10-51

PLEASE RETURN TO

LOS ANGELES COUNTY SURVEYOR
726 LOS ANGELES COUNTY
ENGINEERING BLDG.

NOTE: ANY ADDITIONS OR CHANGES ON THIS SHEET MUST BE MADE OR CIRCLED IN RED INK, WITH DATE AND NAME OF PERSON MAKING CHANGE.

Do not extend notes this side of this line.

F.B. 1639 Pg. 120 Job No. 8625 Division No. Notes Red. W.E. Plotted Profile
Survey of Elizabeth Lake Creek Date 1-26-54 Date No. X-Sec.
Survey by R.L. Valley Notes R.L.V. Checked
Indexed R. C. Johnson Date Date No.

STATION	B. S.	H. I.	F. S.	ELEV.		
297+50						
19.4 L		3054.82	69	3047.9	Gut	
20.6 L			65	45 3	Top bk	
27.6 L			67	48.1	" "	
36 L			78	47.0	bot bk	
82.6 L			100	47.8	flat	
EC						
297+62.50			580	49.02	℄	
298+00			579	49.63	℄	
76 R			526	49.56	edge permt	
14.2 R			56	49.2	Gut	
21.4 R			27	48.1	T bk	
97.4 R			715	50.3	flat	
21 L			524	49.58	ctr permt	
117 L			562	49.20	edge "	
188 L			59	48.9	Gut	
215 L			49	49.9	Top bk	
256 L			43	50.5	" "	
354 L			55	49.3	bot "	
875 L			89	45.9	flat	
T.P.	8.25	3058.45	462	3050.20		
298+50			820	50.25	℄	
7 R			830	50.15	edge permt	

76L298 307 10-51

PLEASE RETURN TO

LOS ANGELES COUNTY SURVEYOR

726 LOS ANGELES COUNTY
ENGINEERING BLDG.

NOTE: ANY ADDITIONS OR CHANGES ON THIS SHEET MUST BE MADE OR CIRCLED IN RED INK, WITH DATE AND NAME OF PERSON MAKING CHANGE.

Do not extend notes this side of this line.

STATION	B. S.	H. I.	F. S.	ELEV.		
298+50						
13 6 R		3058.45	8.4	3050.1	Gut	
20 8 R			5.4	53.1	Top brk	
92 0 R			1.0	57.1	flat	
2 1 L			8.25	50.20	ctr pvmt	
11 8 L			8.53	49.92	edge "	
19 8 L			8.6	49.9	Gut	
25 0 L			7.5	51.0	Top brk	
36 0 L			8.7	49.8	bot "	
80 8 L			12.0	46.5	flat	
299+00			7.67	50.78	℄	
7 3 R			7.69	50.76	edge pvmt	
13 9 R			7.8	50.7	Gut	
19 9 R			5.2	53.3	Top brk	
92 7 R			0.4	58.1	flat	
2 3 L			7.69	50.76	ctr pvmt	
12 0 L			8.01	50.44	edge "	
16 4 L			8.3	50.2	Gutter	
21 7 L			7.5	51.0	T. brk	
25 2 L			7.5	51.0	" "	
32 0 L			8.7	49.8	b. "	
87 3 L			12.6	45.9	flat	

Profile No. ____ Notes Red W.E. Plotted ____ Job No. R-6[illegible] Division No. ____ F.B. 1839 PG. 121

X-Sec. No. ____ Date 1-6-54 Date ____ Survey of [illegible]

Notes Chkd. ____ Checked ____ Survey by R.L. Willey Notes R.L.W. Date 11-5-3

Date ____ Date ____ Map No. ____ Indexed R. Johnson Date ____

76L298 307 10-51

PLEASE RETURN TO

LOS ANGELES COUNTY SURVEYOR
726 LOS ANGELES COUNTY
ENGINEERING BLDG.

NOTE: ANY ADDITIONS OR CHANGES ON THIS SHEET MUST BE MADE OR CIRCLED IN RED INK, WITH DATE AND NAME OF PERSON MAKING CHANGE.

Do not extend notes this side of this line.

F.B. 1839 Pg. 122 Job No. 2675 Division No. Notes Red. W.E. Plotted
Survey of Elizabeth Lake Pipe Ln Rd Date 1-6-54 Date No. X-Sec.
Survey by R.L. Miller Notes Notes Chkd. Checked
Indexed E. C. Johnson Date Date Date No.

STATION	B. S.	H. I.	F. S.	ELEV.		
299+50		305845	7.28	305117	℄	
6 E R			7.35	10	edge pvmt	
14 O R			7.4	1	Gut	
23 9 R			5.5	0	T brk	
84 6 R			2.0	5	flat	
2 3 L			7.31	4	ctr pvmt	
12 6 L			7.83	2	edge "	
17 7 L			8.2	3	Gut	
22 4 L			8.0	1	Top brk	
33 1 L			10.1	2	bot brk	
90 7 L			13.8	1	flat	
300+00			7 01		℄	
7 E R			7 21	4	N. edge pvmt.	
14 E R			7 4		gut.	
21 E R			4 9		T. brk.	
94 3 R			0 4	1	slope	
2 E L			7 05		center pvmt.	
12 5 L			7 55	30	S. edge "	
18 7 L			8 2	3	gut.	
22 7 L			7 9		T. brk	
28 4 L			7 8		T	

76L298 307 10-51

PLEASE RETURN TO
LOS ANGELES COUNTY SURVEYOR
726 LOS ANGELES COUNTY
ENGINEERING BLDG.

NOTE: ANY ADDITIONS OR CHANGES ON THIS SHEET MUST BE MADE OR CIRCLED IN RED INK, WITH DATE AND NAME OF PERSON MAKING CHANGE.

Do not extend notes this side of this line.

STATION	B. S.	H. I.	F. S.	ELEV.	
300+00					
37 ± L		3058 45'	9 1	3049 4'	b. brk.
89 6 L			13 3	45 2'	slope
300+50			6 76	51 69'	℄
7 5 R			7 01	51 44'	N. edge pvmt.
14 4 R			7 3	51 2'	gut.
19 8 R			5 0	50 5'	T. brk.
92 ± R			+0 1	49 9'	Slope
2 5 L			6 79	51 66'	center pvmt.
12 5 L			7 35	51 10'	S. edge "
17 2 L			7 9	50 6'	gut.
25 9 L			7 7	50 8'	T. brk.
31 7 L			8 9	49 6'	b. brk.
90 ± L			13 9	44 6'	SLOPE
T. P.	8 61	3060.52	6 54	3051.91	
301+00			8 49	52 53'	℄
7 5 R			8 66	51 86'	N. edge pvmt.
14 2 R			9 0	51 5'	gut.
19 5 R			6 3	54 2'	T. brk.
92 2 R			1 4	59 1'	Slope
2 6 L			8 53	51 99'	center pvmt.
12 5 L			9 01	51 51'	S. edge "
19 1 L			9 5	51 0'	gut.

Profile
Notes Red W.E. Plotted Job No. P-675 Division No. F.B. 1639 Pg. 123
No. Date 1-6-54 Date Survey of
X-Sec. Notes Chkd Checked Survey by R.L. Williey Notes R.L.W. Date 11-53
No. Date Date Map No. Indexed Johnson Date

76L298 307 10-51

PLEASE RETURN TO

LOS ANGELES COUNTY SURVEYOR
726 LOS ANGELES COUNTY
ENGINEERING BLDG.

NOTE: ANY ADDITIONS OR CHANGES ON THIS SHEET MUST BE MADE OR CIRCLED IN RED INK, WITH DATE AND NAME OF PERSON MAKING CHANGE.

Do not extend notes this side of this line.

STATION	B. S.	H. I.	F. S.	ELEV.		
301+00						
24.6 L		3060 52	9.4	3051 1	T. brk.	
36.3 L			11.4	[illegible] 1	b. brk.	
94.1 L			16.8	[illegible] 7	Slope	
301+50			8.24	[illegible] 8	℄	
7.4 R			8.31	[illegible] 1	N. edge pvmt.	
14.1 R			8.6	[illegible]	gut.	
21.0 R			5.3	[illegible]	T. brk.	
94.0 R			0.7	[illegible]	flat	
2.3 L			8.28	[illegible]	ctr pvmt	
12.0 L			8.72	[illegible]	edge pvmt	
19.5 L			9.1	[illegible]	Gut	
25.8 L			8.7	[illegible]	Top brk	
33.2 L			10.2	50 3	bot "	
86.0 L			15.4	[illegible] 1	flat	
302+00			8.00	[illegible] 52	℄	
7.6 ~~L~~R			8.21	52 31	edge pvmt	
13.8 ~~L~~R			8.4	52 1	Gut	
21.1 ~~L~~R			4.5	[illegible] 0	Top brk	
94.2 ~~L~~R			0.2	[illegible] 3	flat	
2.3 L			8.02	[illegible]	ctr pvmt	
12.0 L			8.24	52 28	edge pvmt	

F.B. 1839 PG. 124 Job No. P675 Division No. Notes Red. W.E. Plotted No. Profile
Survey of Elizabeth Lake Pine Cr Rd Date 1-6-54 Date X-Sec.
Survey by R.L. Willey Notes R.L.W. Notes Chkd. Checked No.
Indexed R. C. Johnson Date Date Date

76L298 307 10-51

PLEASE RETURN TO
LOS ANGELES COUNTY SURVEYOR
726 LOS ANGELES COUNTY
ENGINEERING BLDG.

NOTE: ANY ADDITIONS OR CHANGES ON THIS SHEET MUST BE MADE OR CIRCLED IN RED INK, WITH DATE AND NAME OF PERSON MAKING CHANGE.

Do not extend notes this side of this line.

STATION	B. S.	H. I.	F. S.	ELEV.		
302+00						
79.4 L		3060.52	8.4	3052.1	Gut	
71.6 L			7.7	52.8	Top brk	
25 2/3 L			7.5	53.0	" "	
31 3/3 L			8.5	52.0	bot "	
90 9/3 L			13.9	46.6	flat	
302+50			7.81	52.71	℄	
7 8/3 R			8.00	52.52	edge pvmt	
13 7/3 R			8.3	52.2	Gut	
21 1/3 R			4.8	55.7	Top brk	
94 6/3 R			4.10	56.42	flat	
2 3/3 L			7.81	52.71	ctr pvmt	
11 7/3 L			8.13	52.39	edge "	
18 2/3 L			8.5	52.0	Gut	
20 3/3 L			7.7	52.8	Top brk	
25 0/3 L			7.3	53.2	" "	
37 0/3 L			8.5	52.0	bot "	
70 6/3 L			10.6	49.9	Top "	
94 0/3 L			13.6	46.9	flat	
303+00			7.81	52.71	℄	
8 1/3 R			7.94	52.58	edge pvmt	
14 7/3 R			8.2	52.3	Gut	

Profile Notes Red WE Plotted Job No. [illegible] Division No.
No. Date 1-6-54 Date Survey of [illegible]
X-Sec. Notes Chkd. Checked Survey by RL Willey Notes RL W Date
No. Date Date Map No. Inked Johnson Date

F.B. 1839 Pg. 125

76L298 307 10-51

PLEASE RETURN TO

LOS ANGELES COUNTY SURVEYOR
726 LOS ANGELES COUNTY
ENGINEERING BLDG.

NOTE: ANY ADDITIONS OR CHANGES ON THIS SHEET MUST BE MADE OR CIRCLED IN RED INK, WITH DATE AND NAME OF PERSON MAKING CHANGE.

Do not extend notes this side of this line.

STATION	B. S.	H. I.	F. S.	ELEV.		
303+00						
20.3 R		3060.52	5.7	3054.8	T brk	
98.6 R			1.0	[illegible]	flat	
2.3 L			7.88	52.64	ctr pvmt	
12.0 L			8.30	[illegible]	edge pvmt	
20.0 L			8.9	51.6	Gut	
24.5 L			8.2	[illegible]	Top brk	
39.5 L			10.1	[illegible]	bot "	
87.0 L			13.5	[illegible]	flat	
303+50			8.03	[illegible]	℄	
8.1 R			8.15	52.37	edge pvmt	
14.8 R			8.5	[illegible]	Gut	
20.1 R			5.9	[illegible]	T brk	
89.0 R			1.8	[illegible]	flat	
2.0 L			8.07	[illegible]	ctr pvmt	
12.0 L			8.66	[illegible]	edge "	
20.2 L			9.2	[illegible]	Gut	
21.0 L			8.7	[illegible]	Top brk	
26.0 L			8.7	[illegible]	" "	
30.2 L			9.4	[illegible]	bot "	
88.1 L			13.6	[illegible]	flat	
T.P.	776	3060.01	8.27	3052.25		

F.B. 1839 PG 126

Job No. R675 Division No. Notes Red W.E. Plotted Profile

Survey of Elizebeth Lake Pine Cn Rd Date 1-6-54 Date No. X-Sec.

Survey by R.L. Willey Notes R.L.W. Notes Chkd. Checked

Indexed C. Johnson Date Date No.

76L298 307 10-51

PLEASE RETURN TO
LOS ANGELES COUNTY SURVEYOR
726 LOS ANGELES COUNTY
ENGINEERING BLDG.

NOTE: ANY ADDITIONS OR CHANGES ON THIS SHEET MUST BE MADE OR CIRCLED IN RED INK, WITH DATE AND NAME OF PERSON MAKING CHANGE.

Do not extend notes this side of this line.

STATION	B. S.	H. I.	F. S.	ELEV.		
304+00		3060.01	7.72	5252.29	℄	
78 R			7.81	52 26	edge pvmt	
15 5 R			8.1	51 9	Gut	
20 3 E			5.9	541	Top brk	
93 5 E			1.4	58.6	flat	
18 L			7.73	5228	ctr pvmt	
12 4 L			8.26	51.75	edge "	
20 5 L			8.9	51.1	Gut	
21 0 L			8.5	51.5	T. brk	
25 2 L			8.7	51.3	T. "	
33 0 L			9.8	50.2	B "	
857 L			13.3	46.7	flat	
304+50			7.66	52.33	℄	
83 R			7.84	52 17	edge pvmt	
16 1 R			8.0	52 0	Gut	
21 2 R			6.2	53.8	Top brk	
92 0 R			1.9	58 1	flat	
16 6 L			7.66	52 35	ctr pvmt	
12 0 L			8.07	51 94	edge "	
20 4 L			9.0	51 0	Gut	
219			8.4	51 6	T brk	

Profile
Notes Red W.E. Plotted Job No. 5625 Division No. F.B. 1839 Pg. 27
No. Date 1-6-54 Date Survey of
X-Sec. Notes Chkd Checked Survey by R.L. Willey Notes R.L.W. Date 11-53
No. Date Date Map No. Indexed Job No. Date

76L298 307 10-51

PLEASE RETURN TO

LOS ANGELES COUNTY SURVEYOR
726 LOS ANGELES COUNTY
ENGINEERING BLDG.

NOTE: ANY ADDITIONS OR CHANGES ON THIS SHEET MUST BE MADE OR CIRCLED IN RED INK, WITH DATE AND NAME OF PERSON MAKING CHANGE.

Do not extend notes this side of this line.

STATION	B. S.	H. I.	F. S.	ELEV.		
304+50						
26.5 L		3060.01	9.9	3050.1	bot brk	
83.6 L			14.0	[illegible]	flat	
305+00			7.41	52.60	℄	
10.0 R			7.66	52.35	edge pvmt	
16.9 R			7.9	52.1	Gut	
22.8 R			6.0	54.0	Top brk	
27.3 R			5.1	54.9	" "	
93.4 R			1.4	58.6	flat	
1.2 L			7.42	52.59	ctr pvmt	
12.0 L			7.93	52.08	edge pvmt	
19.0 L			8.9	51.1	Gut	
20.6 L			8.3	51.7	Top brk	
27.6 L			9.9	50.1	" "	
86.4 L			13.9	46.1	flat	
305+33.2			7.20	52.81	℄ over culvert	
17.2 R			10.59	49.42	flow line 18" culvert N end	
26.4 L			12.75	47.26	" " " "	
305+50			7.02	52.99	℄	
9.6 R			7.28	52.73	edge pvmt	
18.6 R			7.8	52.2	Gut	
27.0 R			4.2	55.8	Top brk	

F.B. 1839 PG. 128 Job No. 2675 Division No. Notes Red W.E. Plotted No. Profile
Survey of Elizabeth Lake Pine Cu Rd Date 1-6-54 Date X-Sec.
Survey by R.L. Willey Notes R.L.W. Notes Chkd Checked No.
Indexed C. Tobin Date Date Date No.

76L298 307 10-51

PLEASE RETURN TO
LOS ANGELES COUNTY SURVEYOR
726 LOS ANGELES COUNTY
ENGINEERING BLDG.

NOTE: ANY ADDITIONS OR CHANGES ON THIS SHEET MUST BE MADE OR CIRCLED IN RED INK, WITH DATE AND NAME OF PERSON MAKING CHANGE.

Do not extend notes this side of this line.

STATION	B. S.	H. I.	F. S.	ELEV.		
305+50						
125 ± R		3060.01	+0.3	3060.3	Top cut Ely edge Goode Rd	
136 ± R			2.0	58.0	Ely edge pvmt	" "
163 ± R			0.0	60.0	ctr. "	" "
190 ± R			+1.6	61.6	Wly " "	" "
115 ± L			7.03	52.98	ctr pvmt	
1 ± L			7.62	52.39	edge pvmt	
30 ± L			10.3	49.7	bot brk	
53 ± L			13.8	46.2	flat	
BM #15	SW	3063.97	2.62	~~3057.35~~ 57.356	BM #15 El = 3067.445 EB 183 - 35 El. mag. Lake Pine on RR NE Cor. 80' E +60' N of ℄ Int Goode Hill & Pine Fn. cor. Fd 2" I.P. + RK in Conc.	
			~~10.07~~			
305+47.9			10.57	52.90	℄	
9.6 R			10.85	52.62	NE. cor. E end pvmt return	
19 ± R			11.4	52.1	bot brk	
27.5 R			7.5	56.0	Top "	
90 ± R			4.7	58.6	flat	
305+79.6			10.19	53.28	℄	
32 ± R			10.67	52.80	bot brk Gut edge pvmt	
51.4 R			6.5	57.0	Top brk	
65 ± R			5.6	57.9	" "	
83 ± R			7.85	55.62	NE Cor. N end pvmt return	
306+00			9.92	53.55	℄	

Profile Notes Red W.E. Plotted _____ Job No. 67.5 Division No. _____ F.B. 1633 Pg. 129
No. _____ Date 1-6-54 Date _____ Survey of _____
No. _____ Date _____ Notes Chkd _____ Checked _____ Survey by R.L. Wiley Notes R.L.W. Date 11-5-53
Date _____ Map No. _____ Computed _____ Date _____

76L298 307 10-51

PLEASE RETURN TO

LOS ANGELES COUNTY SURVEYOR
726 LOS ANGELES COUNTY
ENGINEERING BLDG.

NOTE: ANY ADDITIONS OR CHANGES ON THIS SHEET MUST BE MADE OR CIRCLED IN RED INK, WITH DATE AND NAME OF PERSON MAKING CHANGE.

Do not extend notes this side of this line.

STATION	B. S.	H. I.	F. S.	ELEV.		
306+00						
12.8 R		3063.47	10.69	305[illegible].78	edge pvmt	
32.6 R			12.7	[illegible]	bot brk	
46.2 R			13.2	5[illegible]	Top "	
87.0 R			17.8	45[illegible]	flat	
306+18.1			9.63	53.84	℄	
17.8 R			9.73	[illegible].74	brk in pvmt	
67.9 R			8.46	[illegible]	N, W, Cor N, end pvmt return.	
75.5 R			8.3	[illegible]	bot brk	
94.0 R			3.0	[illegible]	Top "	
306+39.4			9.27	54.20	℄ int of pvmts Elizabeth Lake Pine Cn Rd + Goode Hill Rd	
			7.48	5[illegible].79	100' N Ely ℄ pvmt Goode Hill Rd	
			2.87	[illegible]	200 " " " " " " "	
306+50			9.08	[illegible]	℄	
38.0 R			9.06	[illegible]	edge pvmt	
41.7 R			8.8	[illegible]	bot brk	
50.7 R			5.1	[illegible]	Top brk	
74.4 R			3.3	[illegible]	flat	
10.6 L			9.60	[illegible]	edge pvmt	
16.5 L			10.0	[illegible]	Gut	
28.0 L			11.0	[illegible]	Top brk	
92.6 L			17.2	[illegible]	flat	

F.B. 1839 PG. 130 Job No. R-675 Division No. Notes Red. W.E. Plotted No. Profile
Survey of Elizabeth Lake Pine Cn Rd. Date 1-6-54 Date X-Sec.
Survey by R.L. Willey Notes R.L.W. Notes Chkd Checked No.
Index R. C. Johnson Date Date Date

76L298 307 10-51

PLEASE RETURN TO

LOS ANGELES COUNTY SURVEYOR

726 LOS ANGELES COUNTY
ENGINEERING BLDG.

NOTE: ANY ADDITIONS OR CHANGES ON THIS SHEET MUST BE MADE OR CIRCLED IN RED INK, WITH DATE AND NAME OF PERSON MAKING CHANGE.

Do not extend notes this side of this line.

STATION	B. S.	H. I.	F. S.	ELEV.		
307+00		3063.47	7.93	3055 54	℄	
11.8 R			8.29	55 18	edge pvmt	
16.3 R			8.5	55 0	bot brk	
24.8 R			5.2	58 3	Top "	
61.1 R			2.5	61 0	Flat	
88.8 R			0.2	63 3	"	
10.5 L			8.05	55 12	edge pvmt	
20.2 L			9.1	54 4	Gut	
24.5 L			9.0	54 5	Top brk	
[illegible] L			10.0	53 5	bot "	
46.3 L			11.7	51 8	Top brk	
89.0 L			15.9	47 6	flat	
307+10			7 66	55 81	℄	
10.5 R			8 04	55 43	NW Cor. W. eng pvmt return	
307+50			6 74	56 73	℄	
9.5 R			7 09	56 38	N. edge pvmt.	
18.0 R			7 4	56 1	gut.	
22.7 R			4 3	59 2	Top brk.	
74.0 R			0 0	63 5	flat	
11.3 L			7 22	56 25	S. edge pvmt.	
20.0 L			8 0	3055 5	gut.	

Profile
No. ____ Date 1-6-54 Date ____ Notes Red. W.E. Plotted ____ Job No. R675 Division No. ____
X-Sec. Notes Chkd. ____ Checked ____ Survey of Elizabeth Lake Pine Ch. Rd.
No. ____ Date ____ Date ____ Survey by R.L. Willey Notes R.L.W. Date 11-53
Map No. ____ Date ____ Indexed J. Johnson Date ____

F.B. 1839 Pg 31

76L298 307 10-51

PLEASE RETURN TO

LOS ANGELES COUNTY SURVEYOR
726 LOS ANGELES COUNTY
ENGINEERING BLDG.

NOTE: ANY ADDITIONS OR CHANGES ON THIS SHEET MUST BE MADE OR CIRCLED IN RED INK, WITH DATE AND NAME OF PERSON MAKING CHANGE.

Do not extend notes this side of this line.

STATION	B. S.	H. I.	F. S.	ELEV.		
307+50						
23.9 L		3063 47	7 4	3056 1	Top. brk.	
29.0 L			9 3	54 2	bot. "	
86.5 L			14 3	49 2	slope	
308+00			5 70	57 77	℄	
9.5 R			5 96	57 51	N. edge pvmt.	
16.5 R			6 3	57 2	gut.	
21.8 R			3 1	60 4	Top brk.	
93.6 R			+3 0	66.5	flat	
11.0 L			6 45	57.02	S. edge pvmt.	
19.8 L			6 8	56 7	gut.	
23.1 L			6 3	57 2	Top brk.	
29.5 L			8 3	55 2	bot. brk.	
90.0 L			14 0	49 5	slope	
308+50			4 82	58 65	℄	
10.0 R			5 03	58 44	N. edge pvmt.	
16.1 R			5 3	58 2	gut.	
21.2 R			2 2	61 3	Top. brk.	
90.9 R			+4 1	67.6	flat	
10.2 L			5 15	58 32	S. edge pvmt.	
20.0 L			5 8	57 7	gut.	
23.0 L			5 2	3058 3	Top brk.	

F.B. 1839 PG 132 Job No. R675 Division No. Notes Red W.E. Plotted Profile
Survey of Elizabeth Lake Pine Ch Rd. Date 1-6-54 Date No. X-Sec.
Survey by R.L. Willey Notes McCall Notes Chkd. Checked
Indexed A. C. Johnson Date Date Date No.

76L298 307 10-51

PLEASE RETURN TO
LOS ANGELES COUNTY SURVEYOR
726 LOS ANGELES COUNTY
ENGINEERING BLDG.

NOTE: ANY ADDITIONS OR CHANGES ON THIS SHEET MUST BE MADE OR CIRCLED IN RED INK, WITH DATE AND NAME OF PERSON MAKING CHANGE.

Do not extend notes this side of this line.

STATION	B. S.	H. I.	F. S.	ELEV.	
308+50					
29.0 L		3063 47'	7 2	3056 3'	bot. brk.
19.0 L			12 7	50 8'	Slope
T.P.	8 27	3067 55'	4 19	3059 28'	
309+00			8 22	59 33'	℄ & cent. pumt.
9.6 R			8 27	59 28'	N. edge pumt.
15.2 R			8 4	59 2'	gut.
21.3 R			4 3	63 3'	Top brk.
39.0 R			2 1	65 5'	bot. brk.
91.0 R			+2 8	70 4'	Slope
9.5 L			8 50	59 65'	S edge pumt.
19.3 L			8 8	58 8'	gut.
23.0 L			7 8	59 8'	Top brk.
30.2 L			10 1	57 5'	bot. brk.
89.6 L			16 4	51 2'	Slope
309+50			8 03	59 52'	℄ & cent. pumt.
8.5 R			8 17	59 38'	N. edge pumt.
15.1 R			7 9	59 7'	gut.
22.5 R			3 6	64 0'	Top brk.
87.1 R			+3 7	71. 3'	flat
9.0 L			8 18	59 37'	S. edge pumt
18.7 L			8 4	3059 2'	gut.

Profile Notes Red W.E. Plotted Job No. R675 Division No. F.B. 1839 Pg. 133
No. Date 1-26-54 Date Survey of Eaton Wash Rd. Fire Cr. Rd.
X-Sec. Notes Chkd Checked Survey by: R.L. Wilby Notes M.E. Coll Date 11-53
No. Date Date Map No. Inked Johnson Date

76L298 307 10-51

PLEASE RETURN TO

LOS ANGELES COUNTY SURVEYOR
726 LOS ANGELES COUNTY
ENGINEERING BLDG.

NOTE: ANY ADDITIONS OR CHANGES ON THIS SHEET MUST BE MADE OR CIRCLED IN RED INK, WITH DATE AND NAME OF PERSON MAKING CHANGE.

Do not extend notes this side of this line.

STATION	B. S.	H. I.	F. S.	ELEV.		
309+50						
22.0 L		3067 55	7 6	3060 0	Top brk.	
29.0 L			9 7	57 9	bot. "	
41.5 L			11 1	56 5	Top "	
99.7 L			16 5	51 1	Slope	
310+00			7 85	59 70	℄ + cent. pumt.	
9.0 R			8 08	59 47	N. edge "	
15.9 R			8 0	59 6	gut.	
21.7 R			3 8	~~5~~ 6 3 8	Top brk.	
48.5 R			1 1	66 5	bot. brk.	
77.5 R			+2 7	70 3	flat.	
8.9 L			8 09	59 46	S. edge pumt.	
18.4 L			8 6	59 0	gut.	
22.2 L			7 5	60 1	T. brk.	
28.0 L			9 6	58 0	bot. brk.	
85.4 L			16 2	51 4	Slope	
310+50			7 77	59 78	℄ + cent. pumt.	
9.9 R			8 06	59 49	N. edge pumt.	
17.0 R			8 1	59 5	gut.	
22.0 R			4 5	6[illegible] 1	Top brk.	
40.0 R			3 0	64 6	bot. "	
90.0 R			+2 4	3070 0	Slope	

F.B. 1839 PG 134 Job No. R675 Division No. Notes Red W.E. Plotted No. Profile
Survey of Elizabeth Lake Pine Cr. Rd. Date 1-6-54 Date X-Sec.
Survey by R.L. Willey Notes McCall Notes Chkd. Checked
Indexed C. Johnson Date Date Date No.

76L298 307 10-51

PLEASE RETURN TO

LOS ANGELES COUNTY SURVEYOR

726 LOS ANGELES COUNTY
ENGINEERING BLDG.

NOTE: ANY ADDITIONS OR CHANGES ON THIS SHEET MUST BE MADE OR CIRCLED IN RED INK, WITH DATE AND NAME OF PERSON MAKING CHANGE.

Do not extend notes this side of this line.

STATION	B. S.	H. I.	F. S.	ELEV.		
310+50						
9.8 L		3067 55	8 13	3059 42	S. edge pvmt.	
18.8 L			8 8	58 8	gut.	
21.7 L			8 1	58 5	Top brk.	
27.7 L			10 3	57 3	bot. "	
90.2 L			17 2	50 4	Slope	
311+00			7 93	59 62	℄ + cent. pvmt.	
10.3 R			8 14	59 41	N. edge pvmt.	
17.7 R			8 4	59 2	gut.	
24.0 R			5 2	62 4	Top brk.	
45.6 R			3 3	64 3	bot. "	
79.3 R			+0 4	68, 0	Slope	
10.0 L			8 54	59 01	S. edge pvmt	
18.6 L			9 3	58 3	gut.	
21.8 L			8 7	58 9	Top brk.	
27.5 L			10 9	56 7	bot. "	
87.5 L			17 4	50 2	Slope	
311+50			8 2	59 3	℄	
10.3 R			8 53	59 02	edge pvmt	
17.4 R			9 5	58 1	Gut bot cut	
23.3 R			5 6	62 0	Tcut	
43.9 R			3 9	3063 7	flat	

Profile No. ____ Notes Red. W. E. Plotted ____ Job No. R675 Division No. ____ F.B. 1839 Pg. 135

Date 1-6-54 Date ____ Survey of Elizabeth Lake Pine Ch. Rd.

X-Sec. No. ____ Notes Chkd. ____ Checked ____ Survey by R. L. Willey Notes McCall Date 11-53

Date ____ Date ____ Map No. ____ Indexed C. Johnson Date ____

76L298 307 10-51

PLEASE RETURN TO

LOS ANGELES COUNTY SURVEYOR
726 LOS ANGELES COUNTY
ENGINEERING BLDG.

NOTE: ANY ADDITIONS OR CHANGES ON THIS SHEET MUST BE MADE OR CIRCLED IN RED INK, WITH DATE AND NAME OF PERSON MAKING CHANGE.

Do not extend notes this side of this line.

F.B. 1839 PG 136 | Job No. 8675 Division No. | Notes Red. W.E. Plotted | No. | Profile
Survey of Elizabeth Lake Area Co. Rd. | Date 1-6-54 Date | No. | X-Sec.
Survey by R.L. Willey Notes R.L.W. Checked
Indexed C. Johnson Date Notes Chkd Date No.

STATION	B. S.	H. I.	F. S.	ELEV.		
311+50						
774 R		3067 55	0.0	3067 55	flat	
103 L			8.91	5964	edge Pvmt	
19 3 L			9.8	5778	Gut	
20 3 L			9.5	5801	Top brk	
26 7 L			11.7	5539	bot brk	
81 6 L			17.3	5003	flat	
T.P.	8.17	3066.74	8.98	3058.57	℄	
312+00			7.81	5893	℄	
10° R			8.10	5864	edge pvmt	
165 R			8.1	5906	Gut bot cut	
225 R			4.5	6202	Top "	
795 R			0.0	6607	flat	
10° L			8.18	5856	edge pvmt	
19° L			8.6	5801	Gut	
216 L			7.7	5905	Top brk	
28° L			10.2	5807	bot "	
623 L			13.7	5730	Top brk	
88° L			16.8	4999	~~flat~~ slope	
312+50			8.14	5860	℄	
103 R			8.38	5836	edge pvmt	
172 R			8.1	3058.2	Gut	

76L298 307 10-51

PLEASE RETURN TO

LOS ANGELES COUNTY SURVEYOR

726 LOS ANGELES COUNTY
ENGINEERING BLDG.

NOTE: ANY ADDITIONS OR CHANGES ON THIS SHEET MUST BE MADE OR CIRCLED IN RED INK, WITH DATE AND NAME OF PERSON MAKING CHANGE.

Do not extend notes this side of this line.

STATION	B. S.	H. I.	F. S.	ELEV.		
112+50						
22 7 R		3066 74	5,3	3061 4	Top cut	
51 0 R			2,5	64 2	bot brk	
72 0 R			0,2	66 5	flat	
10 6 L			8,53	58 21	edge pvmt	
19 0 L			9,2	57 5	Gut	
21 0 L			8,4	58 3	Top brk	
26 0 L			10,5	56 2	bot brk	
34 0 L			10,8	55 9	Top "	
75 0 L			16,2	50 5	slope	
313+00			8,51	58 23	℄	
10 3 R			8,62	58 12	edge pvmt	
18 9 R			8,7	58 0	Gut	
22 9 R			5,4	61 3	T. brk	
45 5 R			3,5	63 2	bot "	
76 4 R			10,2	3066.9	flat	
11 0 L			9,09	57 65	edge pvmt	
18 6 L			9,9	56 8	Gut	
21 0 L			9,4	57 3	T brk	
26 8 L			7,8	58 9	B "	
34 0 L			12,5	54 2	T "	
81 3 L			18.3	3048 4	slope	

Profile
No. ____ Date 1-6-54 Date ____ Job No. R675 Division No. ____ F.B. 1839 Pg. 137
X-Sec. Notes Chkd. ____ Checked ____ Survey of [illegible] Lake Pine Ch Rd.
No. ____ Date ____ Date ____ Survey by R.L. Witter Notes RLW Date 11-53
Map No. ____ Indexed Johnson Date ____

76L298 307 10-51

PLEASE RETURN TO
LOS ANGELES COUNTY SURVEYOR
726 LOS ANGELES COUNTY
ENGINEERING BLDG.

NOTE: ANY ADDITIONS OR CHANGES ON THIS SHEET MUST BE MADE OR CIRCLED IN RED INK, WITH DATE AND NAME OF PERSON MAKING CHANGE.

Do not extend notes this side of this line.

F.B. 1839 PG 38 | Job No. R675 | Division No. | Notes Red. W.E. | Plotted | No. | Profile
Survey of Elizabeth Lake Pine Cañon Rd. | Date 1-6-54 | Date | No. | X-Sec.
Survey by R.H. Willey | Notes R.H.W. | Notes Chkd | Checked
Indexed E. C. Johnson | Date | Date | Date | No.

STATION	B. S.	H. I.	F. S.	ELEV.		
313+50		3066.74	866	3058.08	℄	
103 R			869	58.05	edge pvmt	
189 R			87	57.8	Cut bot cut	
226 R			52	61.5	Top cut	
52 R			26	64.1	brk in slope	
82 R			+19	3068.6		
11 L			935	57.39	edge pvmt	
204 L			103	56.4	Top brk	
28 L			13,6	53.1	bot brk	
816 L			194	47.3	flat	
314+00			863	58.11	℄	
105 R			866	58.08	edge pvmt	
18 R			89	57.8	Cut	
225 R			56	61.1	Top cut	
40 R			40	63.7	brk	
80 R			+08	67.5		
11 L			943	57.31	edge pvmt	
194 L			104	56.3	Cut	
215 L			98	56.9	Top brk	
256 L			119	54.8	bot brk	
320 L			126	3054.1	Top "	

76L298 307 10-51

PLEASE RETURN TO

LOS ANGELES COUNTY SURVEYOR

726 LOS ANGELES COUNTY
ENGINEERING BLDG.

NOTE: ANY ADDITIONS OR CHANGES ON THIS SHEET MUST BE MADE OR CIRCLED IN RED INK, WITH DATE AND NAME OF PERSON MAKING CHANGE.

Do not extend notes this side of this line.

STATION	B. S.	H. I.	F. S.	ELEV.		
314+00						
80 L		3066.74	19.2	3047.5	bot brk	
314+35.81 BC			9.75	56.99	℄ BC	
314+50			8.55	58.19	℄	
10.3 R			8.67	58.07	edge pvmt	
18.3 R			8.8	57.9	Gut	
22.5 R			6.1	60.6	Top. Cut	
43.4 R			4.3	62.4	bot, brk	
79.5 R			0.0	66.7	flat	
11.1 L			9.41	57.33	edge pvmt	
21.5 L			10.5	56.2	Top brk	
27.0 L			12.2	54.5	bot "	
82.6 L			17.5	49.2	flat	
T.P.	926	3067.91	8.09	3058.65		
315+00			9.28	58.63	℄	
11.0 R			9.48	58.43	edge pvmt	
17.1 R			9.6	58.3	Gut	
23.6 R			7.6	60.3	T Cut	
27.9 R			7.0	60.9	" brk	
82.0 R			2.8	65.1	flat	
10.0 L			10.05	57.86	edge pvmt	
18.6 L			10.9	57.0	Top brk	
27.5 L			13.6	3054.3	Bot brk	

Profile Notes Red W.E. Plotted ____ Job No. R6715 Division No. ____ F.B. 1839 PG. 139

No. ____ Date 1-6-54 Date ____ Survey of [illegible]

X-Sec. Notes Chkd. ____ Checked ____ Survey by R.H. Willey Notes R.H.W. Date 11-53

No. ____ Date ____ Date ____ Map No. ____ Indexed G. Johnson Date ____

76L298 307 10-51

PLEASE RETURN TO
LOS ANGELES COUNTY SURVEYOR
726 LOS ANGELES COUNTY
ENGINEERING BLDG.

NOTE: ANY ADDITIONS OR CHANGES ON THIS SHEET MUST BE MADE OR CIRCLED IN RED INK, WITH DATE AND NAME OF PERSON MAKING CHANGE.

Do not extend notes this side of this line.

F.B. 1839 Pg 40 | Job No. 8675 | Division No. | Profile | No. | X-Sec. | No.

Survey of Elizabeth Lake Pine Cliff Rd. | Notes Red W.E. | Plotted

Survey by R.L. Willey | Notes R.L.W. | Date 1-6-54 | Date

Indexed C. Johnson | Date | Notes Chkd | Checked

Date | Date

STATION	B. S.	H. I.	F. S.	ELEV.		
315+00						
78 L		3067.91	18	3049 9		
315+50			8 13	59 78	℄	
20 R			8 05	59 83	ctr pvmt	
12 R			8 22	59 69	edge "	
20 R			8 3	59 6	Gut	
25 R			6 0	61 9	Top brk	
78 R			24	65 5	flat	
9 L			8 81	59 10	edge pvmt	
16 L			9 6	58 3	Gut	
19 L			9 4	58 5	brk	
24 L			10 7	57 2	bot brk	
80			17	50 7	flat	
316+00			6 63	61 28	℄	
25 R			6 53	61 38	ctr pvmt	
12 R			6 51	61 40	edge pvmt	
20 R			59	62 0	bot brk	
26 R			3 4	64 5	Top "	
86 R			0 2	67 7	flat	
9 L			7 42	60 49	edge pvmt	
14 L			79	60 0	Gut	
17 L			67	3061 2	Top brk	

76L298 307 10-51

PLEASE RETURN TO

LOS ANGELES COUNTY SURVEYOR

726 LOS ANGELES COUNTY
ENGINEERING BLDG.

NOTE: ANY ADDITIONS OR CHANGES ON THIS SHEET MUST BE MADE OR CIRCLED IN RED INK, WITH DATE AND NAME OF PERSON MAKING CHANGE.

Do not extend notes this side of this line.

STATION	B. S.	H. I.	F. S.	ELEV.		
316+00						
23 2 L		3067.91	7 8	3060.1	bot brk	
85 6 L			13 8	54.1	flat.	
316+50			5 17	62.74	℄	
10 9 R			4 85	63.06	edge pvmt	
31 8 R			1 3	66.6	Top brk	
84 2 R			+2 9	70.8		
10 0 L			6 13	61.78	edge pvmt	
14 5 L			6 2	61.7	bot cut	
17 2 L			4 7	63.2	Top "	
24 8 L			6 7	61.2	bot brk	
83 9 L			12 6	55.3	flat	
T.P.	7 56	3069.84	5 63	3062.28		
317+00			6 12	63.72	℄	
4 0 R			6 06	63.78	edge pvmt	
17 6 R			4 2	65.6	bot brk	
21 4 R			2 7	67.1	Top "	
28 2 R			1 6	68.2	" "	
86 0 R			+3 2	73.0	flat	
6 3 L			6 52	63.32	ctr pvmt	
16 7 L			7 60	62.24	edge "	
20 0 L			7 5	62.3	bot brk	

Profile
No. ____ Date 1-6-54 Date ____ Notes Red W.E. Plotted ____ Job No. [illegible] Division No. ____
X-Sec. Notes Chkd. ____ Checked ____ Survey of [illegible] Survey by R.L. Willey Notes RLW Date 11-53
No. ____ Date ____ Date ____ Map No. ____ Reviewed C. Johnson Date ____

F.B. 1839 PG. 141

76L298 307 10-51

PLEASE RETURN TO

LOS ANGELES COUNTY SURVEYOR
726 LOS ANGELES COUNTY
ENGINEERING BLDG.

NOTE: ANY ADDITIONS OR CHANGES ON THIS SHEET MUST BE MADE OR CIRCLED IN RED INK, WITH DATE AND NAME OF PERSON MAKING CHANGE.

Do not extend notes this side of this line.

STATION	B. S.	H. I.	F. S.	ELEV.		
317+00						
22 3 L		3069.84	6.1	3063.7	Top brk	
25 0 L			7.0	62.8	bot brk	
83 0 L			13.3	[illegible]	SH	
317+50			5.47	[illegible]	℄	
4 4 R			4.0	65.8	T brk	
11 6 R			2.3	[illegible]	T "	
90 0 R			+3.6	73.4	flat	
6 5 L			6.40	63.44	edge pvmt	
17 0 L			6.78	63.06	ctr "	
28 1 L			7.60	[illegible]	edge pvmt	
35 6 L			7.9	61.9	bot brk	
39 0 L			7.2	62.6	Top "	
45 8 L			8.2	61.6	bot "	
101 6 L			13.2	56.6	SH	
318+00			3.48	66.36	℄	
40 0 R			0.7	69.1	flat	
85 0 R			+3.0	72.8	"	
5 0 L			3.6	66.2	Top brk	
9 3 L			5.0	64.8	Top "	
12 4 L			7.3	62.5	bot "	
20 8 L			7.67	61.17	edge pvmt	

F.B. 1839 PG 142 Job No. R675 Division No. Notes Red W.E. Plotted No. Profile
Survey of Elizabeth Lake Pine Cr Rd Date 1-6-54 Date X-Sec.
Survey by R.L. Wiley Notes R.L.W. Notes Chkd Checked No.
Indexed E. C. Johnson Date Date Date

76L298 307 10-51

PLEASE RETURN TO

LOS ANGELES COUNTY SURVEYOR

726 LOS ANGELES COUNTY
ENGINEERING BLDG.

NOTE: ANY ADDITIONS OR CHANGES ON THIS SHEET MUST BE MADE OR CIRCLED IN RED INK, WITH DATE AND NAME OF PERSON MAKING CHANGE.

Do not extend notes this side of this line.

STATION	B. S.	H. I.	F. S.	ELEV.		
318+00						
31 5 L		3069.84	7 68	3062.16	ctr pvmt	
43 1 L			8 37	61.47	edge "	
50 8 L			7 6	62.2	Gut	
57 3 L			8 3	61.5	Top brk	
63 0 L			9 6	60 2	bot "	
83 4 L			12 6	57 2	S.H.	
318+50			3.70	66 14	℄	
45 7 R			0 0	69 8	flat	
86 5 R			+ ~~3.4~~ 3.4	73.2	flat	
20 1 L			5 1	64.7	Top brk	
24 9 L			6 4	63.4	" cut	
27 0 L			~~8~~ 6	61.2	bot "	
28 3 L			9 0	60 8	Gut	
36 2 L			9 07	60.77	edge pvmt	
46 6 L			9 00	60.84	ctr pvmt	
58 2 L			9 61	60 23	edge "	
65 6 L			10 3	59.5	bot brk	
72 3 L			9 6	60.2	Top "	
78 6 L			11 1	58 7	bot "	
100 6 L			13 1	56 7	SH	
319+00			4 72	65 12	℄	

Profile
No. ____ Notes Red W.E. Plotted ____ Job No. R675 Division No. ____
X-Sec. ____ Date 1-6-54 Date ____ Survey of [illegible]
No. ____ Notes Chkd. ____ Checked ____ Survey by R.L. Kelley Notes R.L.K. Date 11-5-53
Date ____ Date ____ Map No. ____ Indexed Johnson Date ____

F.B. 1839 PG. 143

76L298 307 10-51

PLEASE RETURN TO

LOS ANGELES COUNTY SURVEYOR
726 LOS ANGELES COUNTY
ENGINEERING BLDG.

NOTE: ANY ADDITIONS OR CHANGES ON THIS SHEET MUST BE MADE OR CIRCLED IN RED INK, WITH DATE AND NAME OF PERSON MAKING CHANGE.

Do not extend notes this side of this line.

F.B. 1839 Pg 44 Job No. 2675' Division No. Notes Red. W.E. Plotted Profile
Survey of Elizabeth Lake Pipe Line Rd Date 1-20-54 Date No. X-Sec.
Survey by R.L. Willett Notes P.L.W. Notes Chkd. Checked
Indexed C. Johnson Date Date Date No.

STATION	B. S.	H. I.	F. S.	ELEV.		
319+00						
45 5 R		5.69 84	1.0	304.8		
87 3 R			+2.6	72.4		
33 9 L			7.2	69.0	Top brk	
39 0 L			8.3	61.5	" Cut	
42 3 L			10.6	59.2	bot "	
50 0 L			10.53	59.31	edge pvmt	
61 1 L			10.51	59.33	ctr. "	
72 3 L			11.16	58.8	Edge "	
80 2 L			11.8	58.5	Cut	
87 1 L			11.3	58.5	Top brk	
91 2 L			12.2	57.6	bot "	
EC						
319+30.71			5.77	64.07	℄ EC	
319+50			5.98	63.86	℄	
44 3 E			2.4	67.4	Flat	
83 2 E			+1.2	71.0	Flat	
49 2 L			9.7	64.1	Top brk	
54 1 L			10.9	58.7	Top Cut	
56 0 L			12.4	57.4	bot "	
66 6 L			12.11	57.73	edge pvmt	
78 0 L			12.23	57.61	ctr "	
89 6 L			13.2	56.6	edge pvmt	

76L298 307 10-51

PLEASE RETURN TO

LOS ANGELES COUNTY SURVEYOR

726 LOS ANGELES COUNTY
ENGINEERING BLDG.

NOTE: ANY ADDITIONS OR CHANGES ON THIS SHEET MUST BE MADE OR CIRCLED IN RED INK, WITH DATE AND NAME OF PERSON MAKING CHANGE.

Do not extend notes this side of this line.

STATION	B. S.	H. I.	F. S.	ELEV.		
320+00		3069.84	7.22	3062.62	℄	
45.3 R			3.9	65.9	flat	
90.4 R			0.9	68.9	flat	
61.8 L			11.1	58.7	Top brk	
70.0 L			13.5	56.3	bot brk	
79.7			13.1	56.7	edge prmt	
88.0			13.0	56.8	ctr prmt	
99.0			1.5	68.3	edge "	
320+50	8.02	3070.97	6.89	3062.95	℄	
41.9 R			5.8	65.2	flat	
82.2 R			3.1	67.9	flat	
76.5 R			12.4	58.6	Top brk	
82.0 L			14.8	56.2	bot brk	
92.5 L			14.8	56.2	edge prmt	
101.7 L			14.7	56.3	Ctr "	
321+00			8.25	62.72	℄	
49.0 R			4.9	66.1	flat	
85.1 R			2.2	68.8	"	
53.5 L			11.1	59.9	"	
88.8 L			13.1	57.9	Top brk	
321+50			6.96	64.01	℄	

Profile

No. ____ Date 1-6-54 Date ____ Notes Chkd. ____ Date ____

No. ____ Date ____ Date ____ Notes Red W.E. Plotted ____ Job No. [illegible] Division No. ____

Survey of [illegible] Survey by R.L. Willey Notes R.L.W. Date 11-5-[illegible]

Map No. ____ Reduced Johnson Date ____

F.B. 1839 PG. 145

76L298 307 10-51

PLEASE RETURN TO

LOS ANGELES COUNTY SURVEYOR
726 LOS ANGELES COUNTY
ENGINEERING BLDG.

NOTE: ANY ADDITIONS OR CHANGES ON THIS SHEET MUST BE MADE OR CIRCLED IN RED INK, WITH DATE AND NAME OF PERSON MAKING CHANGE.

Do not extend notes this side of this line.

STATION	B. S.	H. I.	F. S.	ELEV.		
321+50						
44² L		3070.77	3.9	306.71	flat	
86² L			1.0	70.0	"	
46¹ L			10.1	60.7	"	
88⁰ L			12.3	58.7	"	
322+00			5.39	65.58	℄	
44² R			2.7	68.3	flat	
82² R			0.0	71.0	"	
45¹ L			7.8	63.2	"	
86² L			10.3	60.7	"	
322+50			3.13	67.84	℄	
52⁴ R			0.4	70.6	flat	
89² R			+2.0	73.0	"	
45⁸ L			6.4	64.6	"	
82⁸ L			8.5	62.5	"	
322+72²			2.4	68.6	℄ brk profile	
+90²			3.1	67.9	" "	
323+00			2.46	68.51	℄ " "	
24⁸ R			0.9	70.1	Top brk small [illegible]	
52⁴ R			+0.5	71.5	bot small [illegible]	
55⁶ R			+2.4	73.4	Top brk [illegible]	
89² R			+4.1	75.[illegible]	flat	

F.B. 1839 Pg. 146 Job No. R625 Division No. Notes Red. W.E. Plotted No. Profile
Survey of Elizabeth Lake Pine Cn Rd Date 1-6-54 Date X-Sec.
Survey by R.L. Willey Notes RLW Notes Chkd Checked No.
Indexed R. O. Johnson Date Date Date

76L298 307 10-51

PLEASE RETURN TO

LOS ANGELES COUNTY SURVEYOR

726 LOS ANGELES COUNTY
ENGINEERING BLDG.

NOTE: ANY ADDITIONS OR CHANGES ON THIS SHEET MUST BE MADE OR CIRCLED IN RED INK, WITH DATE AND NAME OF PERSON MAKING CHANGE.

Do not extend notes this side of this line.

STATION	B. S.	H. I.	F. S.	ELEV.		
323+00						
42 4 L		3070.97	4 3	3066 7		
81 3 L			7 3	63 7		
TP	8 77	3070.26	9.48	3061.49	[illegible]	
TP	11 31	3079.82	1.75	68.51		
323+50			8.37	71 45	℄	
41 6 R			6.1	73 7	SH	
84 0 R			3.8	76 0	" "	
44 3 L			11.7	68 1	SH	
82 6 L			14.5	65 3	SH	
324+00			6.70	73 12	℄	
42 5 R			4.5	75 3	SH	
83 6 R			1.8	78 0	"	
44 5 L			10.0	69 8	"	
83 0 L			11 6	68 2	"	
324+50			5 88	73 94	℄	
39 6 R			4 0	75 8	SH	
80 8 R			0 9	78 9	" "	
44 6 L			8 6	71 2	" "	
81 8 L			10 8	69 0	"	
325+00			4 10	75 72	℄	
41 1 R			2 1	3077 7	SH	

Profile
No. ____ Date 1-6-54 Date ____ Notes Chkd. ____ Date ____ Notes Red W.E. Plotted ____ Job No. 2675 Division No. ____
Survey of [illegible] Survey by R.L. Willey Notes R.L.W. Date 11-53
Map No. ____ Date ____ Notes Chkd. ____ Date ____ Date ____ Date ____

F.B. 1839 PG. 147

76L298 307 10-51

PLEASE RETURN TO

LOS ANGELES COUNTY SURVEYOR
726 LOS ANGELES COUNTY
ENGINEERING BLDG.

NOTE: ANY ADDITIONS OR CHANGES ON THIS SHEET MUST BE MADE OR CIRCLED IN RED INK, WITH DATE AND NAME OF PERSON MAKING CHANGE.

Do not extend notes this side of this line.

F.B. 1839 Pg. 48 | Job No. 8675 | Division No. | Notes Red. W.E. | Plotted | No. | Profile
Survey of Elizabeth Lake Rd. & Ca. Rd. | Date | Date 1-6-54 | No. | X-Sec.
Survey by P.L. Willey | Notes | R.L.W. | Notes Chkd | Checked | Date | No.
Indexed C. Johnson | Date | Date | Date

STATION	B. S.	H. I.	F. S.	ELEV.		
325+00						
85 4 R		3079.82	+0.4	3080.2	S.H.	
33 0 L			6.0	738.	brk in S.H.	
86 1 L			10.1	697.	S.H.	
325+50			2.4	773.8	℄	
49 3 R			0.4	794.	S.H.	
86 2 R			+2.4	82[illegible].	S.H.	
39 2 L			4.0	75.2	"	
85 1 L			8.3	71.5.	"	
326+00			0.88	789.4	℄	
41 6 R			+1.0	[illegible]	S.H.	
82 5 R			+3.4	[illegible]	"	
37 8 L			3.7	761.	"	
88 9 L			7.5	723.	"	
T.P.	0.83	3079.78	0.87	3078.9		
BM #16	12.21	[illegible]	12.31	3067.47	BM #16 El = 3067.47 FB 1834-36	
	9.97	3088.68	0.94	3078.71	Elizabeth Lake Pine carved N side, 15' N.	
326+50 ℄			8.89	7979.	of N edge pvmt, 21' W. of TP #4860. 0.4	
45 4 R			6.4	823.	mile Ely Leona Valley School.	
82 5 R			3.8	849.	SH	
13 3 L			10.2	785.	SH	
51 9 L			12.7	3076.0	"	

76L298 307 10-51

PLEASE RETURN TO

LOS ANGELES COUNTY SURVEYOR

726 LOS ANGELES COUNTY
ENGINEERING BLDG.

NOTE: ANY ADDITIONS OR CHANGES ON THIS SHEET MUST BE MADE OR CIRCLED IN RED INK, WITH DATE AND NAME OF PERSON MAKING CHANGE.

Do not extend notes this side of this line.

STATION	B. S.	H. I.	F. S.	ELEV.		
326+50 83° L		3088 68	15,3	3073 4		
326+67 3			8,9	79 8	℄ Top brk	
326+91,5			10,2	78 5	℄ bot drain	
327+00			9,0	79 7	℄ Top "	
40° R			7,2	81 5	bot "	
51° R			5,6	83 1	Top brk	
87° R			2,0	86 1	SH	
51° L			12,7	76 0	Top brk [illegible]	21° E - 1 6 bot dr
84° L			14,7	74 0	" " "	28° E - 2 7 "
327+50			6,71	81 97	℄	
44° R			4,3	84 4	SH	
87° R			2,2	86 5	SH	
43° L			9,4	79 3	"	
86° L			12,3	76 4	"	
328+00			5,40	83 28	℄	
43° R			3,0	85 7	SH	
86° R			5,3	88 4	SH	
43° L			8 3	80 4	"	
86° L			11 3	77 4	"	
328+50			4 43	84 25	℄	
43° R			1 6	3087 1	SH	

Profile
No. ____ Date 1-6-54 Notes Red W.E. Plotted ____ Job No. R675 Division No. ____
X-Sec. Notes Chkd. ____ Date ____ Checked ____ Survey of [illegible]
No. ____ Date ____ Date ____ Survey by R.L. Willey Notes R.L.W. Date 11-5-53
Map No. ____ Indexed Johnson Date ____

F.B. 1839 PG. 149

76L298 307 10-51

PLEASE RETURN TO
LOS ANGELES COUNTY SURVEYOR
726 LOS ANGELES COUNTY
ENGINEERING BLDG.

NOTE: ANY ADDITIONS OR CHANGES ON THIS SHEET MUST BE MADE OR CIRCLED IN RED INK, WITH DATE AND NAME OF PERSON MAKING CHANGE.

Do not extend notes this side of this line.

F.B. 1839 Pg 50 | Job No 1675 | Division No. | Notes Red W.E. | Plotted | No. | Profile
Survey of Elizabeth Lake Pine Cr. Rd. | Date 1-6-54 | Date | No. | X-Sec.
Survey by R.L.Miller | Notes R.L.W. | Notes Chkd | Checked
Indexed C. Johnson | Date | Date | Date | No.

STATION	B. S.	H. I.	F. S.	ELEV.		
328+30						
86° R		3088,68	+1,0	3087.7	S H	
43° L			7,5	81 2.	"	
86° L			10,1	78 6.	"	
328+7840			4,81	8387.	℄ POT	
329+00			4,65	8403	℄	
43° R			1,7	870	S H	
86° R			+2,0	3090.	"	
43° L			7,9	808.	"	
86° L			10,8	779.	"	
329+50			4,87	8381.	℄	
43° R			1,4	873.	S H.	
86° R			+2,2	90[illegible].	" "	
43° L			9,2	795.	" "	
86° L			13,0	757.	" "	
330+00			5,13	8355	℄	
43° R			0,6	881.	S H	
86° R			+2,2	909.	S, H.	
43° L			9 8	789.		
86° L			13 8.	74 9.		
T.P.	5 59	3088,79	5 48	3083 20		
330+50			5 59	3083 20		

76L298 307 10-51

PLEASE RETURN TO

LOS ANGELES COUNTY SURVEYOR

726 LOS ANGELES COUNTY
ENGINEERING BLDG.

NOTE: ANY ADDITIONS OR CHANGES ON THIS SHEET MUST BE MADE OR CIRCLED IN RED INK, WITH DATE AND NAME OF PERSON MAKING CHANGE.

Do not extend notes this side of this line.

STATION	B. S.	H. I.	F. S.	ELEV.		
330+50						
43.6 R		3088.79	1.8	3087.0		
85.4 R			+1.9	90.7		
33.5 L			8.9	79.9		
47.0 L			9.4	79.4	N side Reservoir.	
70.0 L			11.2	77.6	S " "	
89.8 L			15.7	73.1	S.H.	
331+00			5.90	82.89	℄	
42.0 R			1.7	87.1	S.H.	
86.0 R			+2.0	90.8		
39.5 L			10.8	78.0	brk in slope	
86.0 L			16.0	72.8	S.H.	
331+27.0			6.4	82.4	℄ Top brk profile	
331+40.7			7.4	81.4	℄ bot small drain	
331+50.0			6.13	82.66	℄ Top brk	
30.2 R			4.0	84.8	bot drain	
67.5 R			00	88.8	Top brk	
84.5 R			+1.6	90.4	S.H.	
43.5 L			11.9	76.9	" "	
88.7 L			10.2	72.6		
331+80.8			5.9	82.9	℄ Top brk profile	
332+00			6.56	82.23	℄	

Profile
No. ____ Notes Red W.E. Plotted ____ Job No. R675 Division No. ____
Date 1-6-54 Date ____ Survey of ____
X-Sec. Notes Chkd. ____ Checked ____ Survey by R.Willey Notes R.W. Date 11-53
No. ____ Date ____ Date ____ Map No. ____ Map Chkd Johnson Date ____

F.B. 1839 PG. 151

76L298 307 10-51

PLEASE RETURN TO

LOS ANGELES COUNTY SURVEYOR
726 LOS ANGELES COUNTY
ENGINEERING BLDG.

NOTE: ANY ADDITIONS OR CHANGES ON THIS SHEET MUST BE MADE OR CIRCLED IN RED INK, WITH DATE AND NAME OF PERSON MAKING CHANGE.

Do not extend notes this side of this line.

STATION	B. S.	H. I.	F. S.	ELEV.		
332+00						
46.5 R		3088.79	2.5	3086.3	SH	
86.8 R			+1.0	89.8		
41.7 L			10.8	78.0		
87.0 L			14.3	74.5		
332+28.3			8.1	80.7	℄ bot drain profile	
332+50			6.16	82.63		
49.2 R			3.0	85.8	S.H. (12' E bot drain -1')	
99.0 R			0.9	87.9	bot drain	
52.7 L			9.5	79.3	Top brk	
93.6 L			13.1	75.7	S.H.	
332+88			3.0	85.8	℄ Top brk	
333+00			3.03	85.76	℄	
50.7 R			+1.8	90.6	brk in slope	
87.0 R			+4.2	93.0	SH	
36.8 L			7.8	81.0	bot drain	
87.5 L			10.8	78.0	Top brk	
333+12.0			4.4	84.4	℄ bot drain	
333+50			0.25	88.54	℄ Top brk	
43.2 R			+2.9	91.7	SH	
88.2 R			+5.2	94.0	SH	
32.2 L			3.4	85.1	Top brk	

F.B. 1839 PG 152 Job No. R625 Division No. Notes Red W.E. Plotted Profile
Survey of Elizabeth Lake Pipe Cr Rd. Date 1-6-54 Date No.
Survey by R.L. Willey Notes RLW Notes Chkd Checked X-Sec.
Indexed E. C. Johnson Date Date Date No.

76L298 307 10-51

PLEASE RETURN TO

LOS ANGELES COUNTY SURVEYOR
726 LOS ANGELES COUNTY
ENGINEERING BLDG.

NOTE: ANY ADDITIONS OR CHANGES ON THIS SHEET MUST BE MADE OR CIRCLED IN RED INK, WITH DATE AND NAME OF PERSON MAKING CHANGE.

Do not extend notes this side of this line.

STATION	B. S.	H. I.	F. S.	ELEV.		
333+50						
77.5 R		3088.79	9.4	3079.4	Top brk	
83.0 R			11.0	77.8	Top cut	
T.P.	4.19	3092.72	0.26	3088.53		
333+92.98			2.97	89.75	℄ Top brk profile	
334+00			2.88	89.84	℄	
85.8 R			0.0	92.7	SH	
88.0 R			+2.3	95.0		
26.8 L			5.6	87.1	Top brk	
60.0 L			10.9	81.8	bot "	
73.2 L			11.8	80.9	Top "	
77.9 L			13.7	79.0	Top cut	
79.7 L			15.4	77.3	bot " cut	
88.9 L			15.6	77.1	edge prmt	
98.0 L			15.3	77.4	ctr "	
334+46			5.1	87.6	bot brk	
334+50			4.81	87.91	℄	
13.6 R			3.8	88.9	bot brk	
52.5 R			0.0	92.7	SH	
97.0 R			+3.6	96.3	"	
45.4 L			9.1	83.6	"	
70.3 L			11.1	81.6	Top cut	

Profile Notes Red W.E. Plotted _____ Job No. 8675 Division No. _____ F.B. 1839 Pg. 153

No. _____ Date 1-6-54 Date _____ Survey of [illegible]

X-Sec. Notes Chkd _____ Checked _____ Survey by [illegible] Date _____

No. _____ Date _____ Date _____ Map No. _____ Bldg. Jobs Date _____

76L298 307 10-51

PLEASE RETURN TO

LOS ANGELES COUNTY SURVEYOR
726 LOS ANGELES COUNTY
ENGINEERING BLDG.

NOTE: ANY ADDITIONS OR CHANGES ON THIS SHEET MUST BE MADE OR CIRCLED IN RED INK, WITH DATE AND NAME OF PERSON MAKING CHANGE.

Do not extend notes this side of this line.

STATION	B. S.	H. I.	F. S.	ELEV.		
334+50						
76.4 L		3092.72	14.1	3078.6	bot cut (Gut)	
83.4 L			14.2	78.5	edge pvmt	
92.6 L			14.0	78.7	ctr "	
102.9 L			14.6	78.1	edge "	
335+00			3.34	89.38	℄	
57.1 R			+1.9	94.6	brk in slope	
90.8 R			+4.3	97.0	SH	
21.3 L			5.3	87.4	T brk	
64.5 L			10.6	82.1	Top Cut	
68.3 L			13.1	79.6	bot Cut (Gut)	
77.0 L			12.9	79.8	edge pvmt	
86.4 L			12.7	80.0	ctr "	
96.9 L			13.2	79.5	edge "	
335+50			1.11	9[illegible].61	℄	
45.0 R			+1.4	94.1	SH	
88.7 R			+6.0	98.7	SH	
17.1 L			3.0	89.9	Top brk	
57.2 L			8.4	84.3	" "	
63.5 L			12.0	80.7	bot "	
71.3 L			11.76	80.96	edge pvmt	
80.8 L			11.60	81.12	ctr "	

F.B. 1839 Pg. 154 Job No. R675 Division No. Notes Red. W.E. Plotted Profile
Survey of Elizabeth Lake Pine Cr. Rd. Date 1-6-54 Date No.
Survey by R.L. Willey Notes R.L.W. Notes Chkd. Checked X-Sec.
Indexed R. C. Johnson Date " Date No.

76L298 307 10-51

PLEASE RETURN TO

LOS ANGELES COUNTY SURVEYOR
726 LOS ANGELES COUNTY
ENGINEERING BLDG.

NOTE: ANY ADDITIONS OR CHANGES ON THIS SHEET MUST BE MADE OR CIRCLED IN RED INK, WITH DATE AND NAME OF PERSON MAKING CHANGE.

Do not extend notes this side of this line.

STATION	B. S.	H. I.	F. S.	ELEV.		
335+10						
91.8 L		3092.72	12.31	3080.41	edge pvmt	
336+00			0.85	91.87	℄	
45.0 R			+2.4	95.1	SH	
89.0 R			+6.4	99.1	SH	
19.7 L			3.0	89.7	Top brk	
55.0 L			7.6	85.1	" cut	
59.6 L			10.8	81.9	bot "	
65.3 L			10.7	82.0	edge pvmt	
76.6 L			10.48	82.24	ctr "	
87.0 L			11.18	81.54	edge "	
336+14.42	2.25	3094.00	0.97	3091.75	℘ #98 ℄ T.P.	
336+50			2.38	91.62	℄	
43.5 R			+1.4	95.4	Slope	
85.3 R			+5.0	99.0	Slope	
42.1 L			6.8	87.2	bot. brk.	
51.5 L			7.8	86.2	T. cut	
55.1 L			10.9	83.1	b. cut.	
62.4 L			10.95	83.05	N. edge pvmt	
71.8 L			10.70	83.30	cent. pvmt.	
81.4 L			11.16	82.84	S. edge "	
86.6 L			11.4	82.6	gut	

Profile Notes Red W.E. Plotted _____ Job No. R675 Division No. _____ F.B. 1839 Pg. 155

No. _____ Date 1-6-54 Date _____ Survey of Elizabeth Lake Pine Canyon

X-Sec. Notes Chkd. _____ Checked _____ Survey by R.Willey Notes R.B.D. Date 11-53

No. _____ Date _____ Date _____ Map No. _____ Indexed J. Johnson Date _____

76L298 307 10-51

PLEASE RETURN TO

LOS ANGELES COUNTY SURVEYOR
726 LOS ANGELES COUNTY
ENGINEERING BLDG.

NOTE: ANY ADDITIONS OR CHANGES ON THIS SHEET MUST BE MADE OR CIRCLED IN RED INK, WITH DATE AND NAME OF PERSON MAKING CHANGE.

Do not extend notes this side of this line.

F.B. 1839 Pg 56 Job No. R675 Division No. Notes Red. W.E. Plotted
Survey of El Sobrante Lake Cove Rd Date 1-6-54 Date
Survey by R.J. Gutteridge Notes Rod Checked
Indexed C. Johnson Date Notes Chkd Date
Profile No. X-Sec. No.

STATION	B. S.	H. I.	F. S.	ELEV.		
336+50						
87 L		3094 00	11 4	3082.6	Top brk.	
337+00			3 74	90 26	℄ & bot. brk.	
42 R			0 4	93.6	Slope	
89 R			+3 5	97.5	"	
45 L			6 7	87 3	T. cut	
49 L			10 1	83 9	b. cut,	
55 L			10 04	83 96	N. edge pvmt,	
65 L			9 75	89 25	cent, "	
74 L			9 99	89 01	S. edge "	
79 L			10 3	83 7	cut.	
82 L			10 0	89 0	T. brk.	
89 L			12 9	81 1	b. fill	
337+50			4 14	89 86	℄	
43 R			0 5	93 5	Slope	
86 R			+2 4	96 4	"	
27 L			6 5	87 5	b. sm. drn.	
37 L			5 9	88 1	T. brk.	
42 L			7 0	87 0	cut	
45 L			8 5	85 5	b. cut	
51 L			9 43	84 57	N. edge pvmt.	
61 L			9 17	84 83	cent. "	
71 L			9 51	84 49	S. edg "	
75 L			9 9	84 1	cut.	

76L298 307 10-51

PLEASE RETURN TO

LOS ANGELES COUNTY SURVEYOR
726 LOS ANGELES COUNTY
ENGINEERING BLDG.

NOTE: ANY ADDITIONS OR CHANGES ON THIS SHEET MUST BE MADE OR CIRCLED IN RED INK, WITH DATE AND NAME OF PERSON MAKING CHANGE.

Do not extend notes this side of this line.

STATION	B. S.	H. I.	F. S.	ELEV.		
337+50						
79° L		3094 00	9 5	3084 5	T. shoulder	
86° L			12 2	81 8	b. fill	
338+00			3 85	90 15	℄	
38° R			0 0	94.0	slope	
89° R			+4 6	98.6	slope	
33° L			6 4	87.6	T. cut.	
39° L			8 9	85.1	b. cut.	
45° L			8 67	85.33	N. edge pvmt.	
55° L			8 41	85.59	cent. "	
65° L			9 00	85.00	S. edge "	
69° L			9 4	84 6	gut.	
71° L			8 8	85 2	T. fill	
79° L			13 2	80 8	b. fill	
83° L			13 9	80 1	T. brk.	
87° L			16 0	78 0	b. brk.	
338+50			2 63	91 37	℄	
13° R			0 7	93 3	T. brk.	
38° R			+1 5	95.5	Slope	
86° R			+5 9	99.9	"	
15° L			5 4	88 6	b. brk.	
27° L			6 1	87 9	T. cut	

Profile
No. ____ Notes Red W.E. Plotted ____ Job No. R6.75 Division No. ____
Date 1-6-54 Date ____ Survey of Elizabeth Lake Pine Cr. Rd.
X-Sec. Notes Chkd ____ Checked ____ Survey by R.L. Willey Notes PLW Date 4-53
No. ____ Date ____ Date ____ Map No. ____ Chkd. Johnson Date ____

F.B. 1839 PG. 157

76L298 307 10-51

PLEASE RETURN TO

LOS ANGELES COUNTY SURVEYOR
726 LOS ANGELES COUNTY
ENGINEERING BLDG.

NOTE: ANY ADDITIONS OR CHANGES ON THIS SHEET MUST BE MADE OR CIRCLED IN RED INK, WITH DATE AND NAME OF PERSON MAKING CHANGE.

Do not extend notes this side of this line.

F.B. 1839 Pg 58 | Job No. R625 | Division No. | Notes Red. W.E. | Plotted | No. | Profile
Survey of Elizabeth Lake Rd (Co Rd) | Date 1-6-54 | Date | No. | X-Sec.
Survey by A. Dudley | Notes | Notes Chkd | Checked | | |
Indexed R. C. Johnson | Date | Date | Date | No. |

STATION	B. S.	H. I.	F. S.	ELEV.		
338+50						
33 L		3094 00	8 5	3085 5	b. cut	
39 L			7 97	86 03	N. edge pvmt	
49 L			7 73	86 27	cent. "	
58 L			8 32	85 68	S. edge "	
63 L			8 5	855	cut	
65 L			8 0	860	T. brk.	
74 L			13 0	810	b. fill	
81 L			15 1	789	Toe slope	
91 L			15 5	785	Top brk.	
339+00			2 55	935	℄	
26 R			+1 8	928	T. brk.	
88 R			+7 3	3101 3	Slope	
9 L			4 2	3089 8	b. brk.	
22 L			5 3	887	T. cut	
29 L			7 9	861	b. cut	
36 L			7 35	865	N. edge pvmt	
45 L			7 14	8686	cent. "	
55 L			7 74	8626	S. edge "	
59 L			8 1	859	cut	
62 L			7 8	862	T. shoulder	
77 L			15 3	787	b. fill	

76L298 307 10-51

PLEASE RETURN TO

LOS ANGELES COUNTY SURVEYOR

726 LOS ANGELES COUNTY
ENGINEERING BLDG.

NOTE: ANY ADDITIONS OR CHANGES ON THIS SHEET MUST BE MADE OR CIRCLED IN RED INK, WITH DATE AND NAME OF PERSON MAKING CHANGE.

Do not extend notes this side of this line.

STATION	B. S.	H. I.	F. S.	ELEV.		
339+00						
90.5 L		3094 00.	16 4	3077 6.	T. brk.	
T.P.	6 97	3098.71.	2 26	3091 74.		
339+50			6 97	91.74.	℄	
30.2 R			1 6	97 1.	T. brk.	
85.0 R			+4 0	3102 7.	T. "	
12.8 L			9 0	3089 7.	b brk.	
19.0 L			9 3	89 4.	T. cut.	
23.5 L			11 6	87 1.	b. cut	
30.0 L			11 22	87 49.	N. edge pvmt.	
40.2 L			11 03	87 68.	cent. "	
50.8 L			11 66	87 05.	S. edge "	
54.9 L			12 1	86 6.	gut.	
56.0 L			12 0	86 7.	T. shoulder	
66.9 L			17 3	81 4.	b. brk.	
72.8 L			19 1	79 6.	b. fill	
83.6 L			20 0	78 7.	T. brk.	
340+00			6 02	92 69.	℄	
36.5 R			0 2	98 5.	T. brk.	
86.6 R			+4 3	3103 0.	Slope	
13.2 L			7 2	3091 5.	T. brk	
15.5 L			7 9	90 8.	T. cut	

Profile Notes Red W.E. Plotted Job No. R675 Division No. F.B. 1839 PG. 159

No. Date 1-6-54 Date Survey of

X-Sec. Notes Chkd Checked Survey by R.L. Williams Notes R.L.W. Date 11-53

No. Date Date Map No. Date Johnson

76L298 307 10-51

PLEASE RETURN TO

LOS ANGELES COUNTY SURVEYOR
726 LOS ANGELES COUNTY
ENGINEERING BLDG.

NOTE: ANY ADDITIONS OR CHANGES ON THIS SHEET MUST BE MADE OR CIRCLED IN RED INK, WITH DATE AND NAME OF PERSON MAKING CHANGE.

Do not extend notes this side of this line.

STATION	B. S.	H. I.	F. S.	ELEV.		
340+00						
18 3 L		3098 71	10 4	3088 3	b. cut	
25 5 L			10 34	88 37	N. edge pvmt.	
35 0 L			10 18	88 53	cent. pvmt	
46 0 L			10 70	88 01	S. edge "	
51 4 L			11 3	87 4	cut	
53 2 L			11 1	87 6	T. shoulder	
69 0 L			18 5	80 2	b. fill	
78 8 L			19 9	78 8	T. brk.	
91 0 L			21 7	77 0	slope	
340+50			5 16	93 55	℄	
14 3 R			3 5	95 2	b. brk.	
50 2 R			+1 7	3100 4	T. brk.	
88 0 R			+5 2	03 9	Slope	
7 6 L			5 7	3093 0	T. brk.	
12 0 L			7 0	91 7	T. cut	
15 5 L			9 7	89 0	b. cut	
22 8 L			9 90	88 81	N. edge pvmt	
31 7 L			9 69	89 02	cent. "	
42 0 L			10 00	88 71	S edge pvmt	
49 9 L			9 5	89 2	cut.	
51 7 L			9 1	89 6	T. shoulder	

F.B. 1839 PG. 160
Job No. R675 Division No. Notes Red. W.E. Plotted
Survey of Elizabeth Lake Pine Cn. Rd. Date 1-6-54 Date No.
Survey by R.L. Willey Notes R.L.W. Notes Chkd. Checked X-Sec.
Indexed C. Johnson Date Date Date No.
Profile

76L298 307 10-51

PLEASE RETURN TO

LOS ANGELES COUNTY SURVEYOR
726 LOS ANGELES COUNTY
ENGINEERING BLDG.

NOTE: ANY ADDITIONS OR CHANGES ON THIS SHEET MUST BE MADE OR CIRCLED IN RED INK, WITH DATE AND NAME OF PERSON MAKING CHANGE.

Do not extend notes this side of this line.

STATION	B. S.	H. I.	F. S.	ELEV.		
340+50						
64.6 L		3098 71	16 4	3082 3	b. fill	
75.0 L			17 8	80 9	T. brk.	
87.8 L			20 0	78 7	Slope	
341+00			5 71	93.00	℄	
47.2 R			+1 4	3100 1	T. brk.	
85.2 R			+4 2	3102 9	slope	
3.2 L			5 7	3093 0	T. brk.	
6.1 L			6 6	92 1	T. cut.	
10.7 L			9 5	89 2	b. cut	
17.6 L			9 56	89 15	N. edge pvmt.	
26.4 L			9 31	89 40	cent. "	
36.8 L			9 66	89.05	S. edge "	
45.0 L			10 0	88 7	cut.	
46.7 L			9 5	89 2	T. shoulder	
59.5 L			14 6	84 1	b. fill	
70.0 L			15 6	83 1	T. brk.	
93.0 L			18 2	80 5	Slope	
341+50			6 57	92 14	℄ + T. cut	
2.5 R			6 0	92 7	T. brk.	
14.1 R			5 1	93 6	b. "	
51.2 R			+1 3	3000 0	T. brk.	

Profile No. ____ Notes Red. W.E. Plotted ____ Job No. R675 Division No. ____ F.B. 1839 Pg. 161
X-Sec. No. ____ Date 1-6-54 Date ____ Survey of Elizabeth Lake Pine Cr. Rd.
Notes Chkd. ____ Checked ____ Survey by P.L. Willey Notes McCall Date 11-53
No. ____ Date ____ Date ____ Map No. ____ Indexed ____ Date ____

76L298 307 10-51

PLEASE RETURN TO

LOS ANGELES COUNTY SURVEYOR
726 LOS ANGELES COUNTY
ENGINEERING BLDG.

NOTE: ANY ADDITIONS OR CHANGES ON THIS SHEET MUST BE MADE OR CIRCLED IN RED INK, WITH DATE AND NAME OF PERSON MAKING CHANGE.

Do not extend notes this side of this line.

STATION	B. S.	H. I.	F. S.	ELEV.		
341+50						
85.7 R		3098 71	+3 7	3102 4	Slope	
46 L			9 7	3089 0	b. cut.	
12.5 L			9 50	89 21	N. edge pvmt.	
22.8 L			9 27	89 44	cent. "	
33.5 L			9 74	88 97	S. edge "	
41.5 L			10 1	88 6	T. fill	
54.0 L			14 7	84 0	b. fill	
62.7 L			15 3	83 4	T. brk.	
88.5 L			17 9	80 8	Slope	
342+00			9 59	89 12	℄ + gut.	
5.2 R			6 5	92 2	T. cut	
6.8 R			5 8	92 9	T. brk.	
19.8 R			5 1	93 6	b. "	
53.0 R			0 3	98 4	T. brk.	
86.0 R			+1 7	3100 4	Slope	
8.2 L			9 33	3089 38	N. edge pvmt.	
17.9 L			9 21	89 50	cent. "	
28.9 L			9 97	88 74	S. edge "	
33.3			10 4	88 3	gut	
35.3			10 2	88 5	Top shoulder	
47.0			14 7	3084 0	b. fill	

F.B. 1839 PG. 162 Job No. 8675 Division No. Notes Red. W.E. Plotted No. Profile
Survey of Elizabeth Lake Pine Cn. Rd. Date 1-6-54 Date X-Sec.
Survey by P.L. Willey Notes P.L.W. Notes Chkd. Checked No.
Indexed C. Johnson Date Date Date

76L298 307 10-51

PLEASE RETURN TO

LOS ANGELES COUNTY SURVEYOR

726 LOS ANGELES COUNTY
ENGINEERING BLDG.

NOTE: ANY ADDITIONS OR CHANGES ON THIS SHEET MUST BE MADE OR CIRCLED IN RED INK, WITH DATE AND NAME OF PERSON MAKING CHANGE.

Do not extend notes this side of this line.

STATION	B. S.	H. I.	F. S.	ELEV.	
342+00					
59.5 L		3098 71	15 9	3082 8	T. brk.
88.0 L			18 5	80 2	slope
342+50			9 69	89 02	℄
1.2 R			9 8	88 9	qut.
7.7 R			7 5	91 2	T. cut
14.7 R			5 9	92 8	T. brk.
28.8 R			5 3	93 4	b. "
62.6 R			0 8	97 9	T. "
89.0 R			+0 6	99 3	slope
4.1 L			9 63	89 08	N. edge pvmt.
13.3 L			9 44	89 27	cent. "
23.7 L			10 01	88 70	S. edge "
28.2 L			10 3	88 4	qut.
30.2 L			10 2	88 5	T. shoulder
41.2 L			15 0	83 7	b. fill
52.2 L			16 1	82 6	T. brk.
89.5 L			19 2	79 5	slope
343+00			9 97	88 74	℄
6.8 R			10 2	88 5	qut.
14.3 R			6 6	92 1	T. cut
44.0 R			5 2	3093 85	brk. in slope

Profile No. ____ Notes Red W. E. Plotted ____ Job No. R675 Division No. ____ F.B. ____ Pg. 163

X-Sec. No. ____ Date 1-6-54 Date ____ Survey of Elizabeth Lake Pine Cr. Rd.

Notes Chkd. ____ Checked ____ Survey by R.L. Willey Notes M. Cull Date 11-53

No. ____ Date ____ Date ____ Map No. ____ Indexed Johnson Date ____

76L298 307 10-51

PLEASE RETURN TO

LOS ANGELES COUNTY SURVEYOR
726 LOS ANGELES COUNTY
ENGINEERING BLDG.

NOTE: ANY ADDITIONS OR CHANGES ON THIS SHEET MUST BE MADE OR CIRCLED IN RED INK, WITH DATE AND NAME OF PERSON MAKING CHANGE.

Do not extend notes this side of this line.

STATION	B. S.	H. I.	F. S.	ELEV.	
343+00					
64.2 R		3098 71	5 1	3093 6	T. brk.
71.7 R			6 5	92 2	b. drain
79.0 R			4 3	94 4	T. brk.
90.7 R			2 2	96 5	slope
0.5 L			9 95	88 76	N. edge. pvmt.
9.6 L			9 66	89 05	cent. "
20.8 L			10 21	88 50	S. edge "
24.3 L			10 3	88 4	gut.
27.2 L			9 5	89 2	T. shoulder
35.3 L			14 3	84 4	b. fill
52.3 L			15 9	82 8	T. brk.
91.7 L			18 4	80 3	slope
T. P.	2 45	3091 05	10 11	3088 60	(Angle point)
343+50			2 67	88 38	℄
1.8 R			2 78	88 27	N. edge pvmt.
9.8 R			3 1	87 9	gut.
12.6 R			2 3	88 7	b. brk.
17.6 R			+0 5	91 5	T. cut
45.3 R			+1 2	92 2	b. brk.
88.0 R			+6 8	97 8	T. brk.
8.6 L			2 57	88 48	cent. pvmt.

F.B. 1839 PG. 164 Job No. R6T5 Division No. Notes Red. W.E. Plotted Profile
Survey of Elizabeth Lake Pine Ch. Rd. Date 1-6-54 Date No.
Survey by R.H. Willey Notes McCall Notes Chkd. Checked X-Sec.
Indexed C. Johnson Date Date No.

76L298 307 10-51

PLEASE RETURN TO

LOS ANGELES COUNTY SURVEYOR

726 LOS ANGELES COUNTY
ENGINEERING BLDG.

NOTE: ANY ADDITIONS OR CHANGES ON THIS SHEET MUST BE MADE OR CIRCLED IN RED INK, WITH DATE AND NAME OF PERSON MAKING CHANGE.

Do not extend notes this side of this line.

STATION	B. S.	H. I.	F. S.	ELEV.		
343+50						
18.5 L		3091 05	3 08	3087 97	S. edge pvmt.	
22.3 L			3 2	87 9	gut.	
25.0 L			2 6	88 5	T. shoulder	
31.6 L			5 5	85 6	b. fill	
41.6 L			7 0	84 1	b. brk.	
90.7 L			10 0	81 1	Slope	
344+00			3 47	87 58	℄	
1.9 R			3 55	87 50	N. edge pvmt.	
10.5 R			3 7	87 4	gut.	
15.7 R			1 1	90 0	T. cut	
20.4 R			+0 3	91.3	T. brk.	
54.5 R			+2 2	93.2	T. brk.	
86.8 R			+7 8	98.8	T. brk.	
9.0 L			3 36	87 69	cent. pvmt.	
19.4 L			3 77	87 28	s. edge "	
24.3 L			4 2	86 9	gut	
28.1 L			3 5	87 6	T. shoulder	
30.1 L			4 7	86 4	b. fill	
37.6 L			4 8	86 3	T. brk.	
68.9 L			9 0	82 1	b. brk.	
87.5 L			9 6	81 5	flat	

Profile Notes Red W. E. Plotted Job No. 86675 Division No. F.B. 1834 Pg. 165
No. Date 1-6-54 Date Survey of [illegible]
X-Sec. Notes Chkd. Checked Survey by R.L. Miller Notes R.L.W. Date 12-58
No. Date Date Map No. Date [illegible] Date

76L298 307 10-51

PLEASE RETURN TO

LOS ANGELES COUNTY SURVEYOR
726 LOS ANGELES COUNTY
ENGINEERING BLDG.

NOTE: ANY ADDITIONS OR CHANGES ON THIS SHEET MUST BE MADE OR CIRCLED IN RED INK, WITH DATE AND NAME OF PERSON MAKING CHANGE.

Do not extend notes this side of this line.

STATION	B. S.	H. I.	F. S.	ELEV.		
T.P.		3091.05	~~5.28~~	~~3085.77~~		
	3.85	3089.62	5.28	3085.77		
344+50			2.85	86.77	℄	
17 R			2.94	86.68	edge pvmt	
8.0 R			3.0	86.6	Gut	
10.5 R			1.9	87.7	bot cut	
19.0 R			+2.8	92.4	Top "	
23.0 R			+3.5	93.1	Top brk	
52.7 R			+5.0	94.6	bot "	
85.4 R			+8.8	98.4	SH	
10.2 L			2.75	86.87	ctr pvmt	
21.7 L			3.15	86.47	edge "	
27.6 L			3.5	86.1	Gut	
30.4 L			2.7	86.9	Top shoulder	
34.0 L			4.6	85.0	bot "	
56.2 L			6.3	83.3	Top brk	
91.0 L			8.5	81.1	S.H.	
345+00			3.53	86.39	℄ edge pvmt	
8.5 R			3.7	85.8	bot. cut. Gut.	
13.5 R			+1.0	90.6	Top "	
19.7 R			+4.9	94.5	Top brk	

F.B. 1839 PG. 166
Job No. R625 Division No. Notes Red. W.E. Plotted No. Profile
Survey of Elizabeth Lake Pine Cn Rd Date 1-6-54 Date X Sec.
Survey by R.L. Willey Notes R.L.W. Notes Chkd. Checked No.
Indexed R. C. Johnson Date Date Date

76L298 307 10-51

PLEASE RETURN TO

LOS ANGELES COUNTY SURVEYOR
726 LOS ANGELES COUNTY
ENGINEERING BLDG.

NOTE: ANY ADDITIONS OR CHANGES ON THIS SHEET MUST BE MADE OR CIRCLED IN RED INK, WITH DATE AND NAME OF PERSON MAKING CHANGE.

Do not extend notes this side of this line.

STATION	B. S.	H. I.	F. S.	ELEV.		
345+00						
40.0 R		3089.62	+5.7	3095.3	bot brk	
82.2 R			+11.6	3101.2	SH	
13.2 L			3.43	3086.19	ctr pvmt	
28.4 L			4.25	85.37	edge "	
31.4 L			4.6	85.0	Gut	
33.0 L			3.8	85.8	Top shoulder	
37.0 L			5.5	84.1	bot "	
77.0 L			8.9	80.7	brk in slope	
98.2 L			9.8	79.8	slope	
345+50			4.08	84.54	℄	
7.3 R			4.4	85.2	Gut	
12.1 R			0.2	89.4	Top brk	
21.1 R			+5.2	94.8	" brk	
26.2 R			+7.0	96.6	" "	
45.1 R			+8.2	97.8	bot "	
88.8 R			+14.5	3104.1	S.H.	
1.0 L			4.05	3085.57	edge pvmt	
22.3 L			4.38	85.24	ctr "	
48.0 L			6.51	83.11	edge "	
52.0 L			7.0	82.6	Top brk	
54.8 L			8.0	81.6	bot "	

Profile Notes Red W.E. Plotted _____ Job No. R6735 Division No. _____ F.B. 1839 Pg. 167

No. _____ Date 1-6-54 Date _____ Survey of [illegible]

X-Sec. Notes Chkd. _____ Checked _____ Survey by R.L. Willey Notes R.L.W. Date 11-53

No. _____ Date _____ Date _____ Map No. _____ Indexed [illegible] Date _____

76L298 307 10-51

PLEASE RETURN TO

LOS ANGELES COUNTY SURVEYOR
726 LOS ANGELES COUNTY
ENGINEERING BLDG.

NOTE: ANY ADDITIONS OR CHANGES ON THIS SHEET MUST BE MADE OR CIRCLED IN RED INK, WITH DATE AND NAME OF PERSON MAKING CHANGE.

Do not extend notes this side of this line.

F.B. 1839 PG. 1/68 Job No. A-675 Division No. Notes Red. W.E. Plotted
Survey of Elizabeth Lake Pipe Ctr Rd Date 1-6-54 Date No.
Survey by R.W. Miller Notes R+W Notes Chkd Checked X-Sec.
Indexed K. C. Johnson Date Date No.
Profile

STATION	B. S.	H. I.	F. S.	ELEV.		
345+50						
88 6 L		3089.62	1.07	3078.9	Slope	
T.P.	3.68	3089.45	3.85	3085.77		
~~345+72~~ 8			4.21	85.24	℄	
130 4 L			11.00	78.45	pvmt return	
346+00			4.51	84.94	℄	
4 ± R			4.7	84.8	Gut	
7 ± R			3.9	85.6	bot cut	
13 0 R			+1.2	90.6	Top cut	
20 0 R			+6.0	95.4	Top brk	
35 0 R			+5.8	95.2	bot "	
48 ± R			+9.1	98.5	" "	
53 2 R			+11.4	3100.8	Top "	
75 9 R			+15.8	05.2	Top ridge	
346+18 8			4 7	3078.8	℄	
16 L			4.62	84.33	edge pvmt	
12 6 L			4.97	84.98	crown "	
26 0 L			4.92	84.53	pvmt	
75 ± L			7.76	81.69	" return	
94 9 L			9.0	80.5	Top brk	
127 2 L			12.7	76.8	bot "	
346+33.95			4.8	84.7	℄ Int Elizabeth Lake Pipe Ctr & Pavement Edge	

76L298 307 10-51

PLEASE RETURN TO

LOS ANGELES COUNTY SURVEYOR
726 LOS ANGELES COUNTY
ENGINEERING BLDG.

NOTE: ANY ADDITIONS OR CHANGES ON THIS SHEET MUST BE MADE OR CIRCLED IN RED INK, WITH DATE AND NAME OF PERSON MAKING CHANGE.

Do not extend notes this side of this line.

STATION	B. S.	H. I.	F. S.	ELEV.		
246+33.95						
100 sly.		3089.45	8.33	3081.12	100' sly on ℄ Bouquet cn Rd	
200' "			13.7	75.7	200 " " " " " "	
346+52.5			5.0	84.4	℄ prod, from E.	
7.5 R			5.2	84.2	Gut bot cut	
9.4 R			2.7	86.7	Top brk	
13.0 R			0.0	89.4	brk	
20.6 R			+5.3	94.7	Top cut	
30.3 R			+5.7	95.1	" brk	
46.3 R			+10.1	99.5	bot "	
83.2 R			+20.2	3109.6	Top ridge	
1.5 L			4.92	3084.53	edge pvmt	
13.0 L			4.61	84.84	crown	
31.9 L			5.71	83.74	edge "	
34.7 L			5.8	83.6	Gut	
36.3 L			4.8	84.6	Top brk	
64.0 L			7.5	81.9	bot "	
92.0 L			9.2	80.2	SH	
346+86.5			5.1	84.3	℄ prod, from E.	
0.5 L			5.02	84.43	edge	
12.4 L			4.76	84.69	ct.	
230			5.04	84.41	Pvmt return	

Profile No. ____ Notes Red W.E. Plotted ____ Job No. 2675 Division No. ____ F.B. 1839 Pg. 169
Date 1-6-54 Date ____ Survey of [illegible]
X-Sec. Notes Chkd ____ Checked ____ Survey by R.L. Willey Notes R.L.W. Date 12-2-53
No. ____ Date ____ Date ____ Map No. ____ Reduced Johnson Date ____

76L298 307 10-51

PLEASE RETURN TO

LOS ANGELES COUNTY SURVEYOR
726 LOS ANGELES COUNTY
ENGINEERING BLDG.

NOTE: ANY ADDITIONS OR CHANGES ON THIS SHEET MUST BE MADE OR CIRCLED IN RED INK, WITH DATE AND NAME OF PERSON MAKING CHANGE.

Do not extend notes this side of this line.

STATION	B. S.	H. I.	F. S.	ELEV.		
347+00		3089 45	5.18	3084 27	℄ + edge pvmt	
7 1 R			5,1	843	Gut	
11 0 R			4.0	854	bot cut	
14 8 R			0,2	89,2	Top "	
21 4 R			+4.5	93,9	Top brk	
35 4 R			+6.0	95,4	" "	
49 5 R			+10.0	99,4	bot "	
71 8 R			+16.2	3105,6	Top brk	
95 8 R			+17.0	3106 4	SH	
12 2 L			4 80	8465	crown pvmt	
22 5 L			5 00	8445	S edge "	
29 3 L			5 28	8417	edg "	
31 5 L			3 9	85 5	Top cut	
51 8 L			3 8	85 6	" brk	
91 7 L			7.4	820	SH.	
T.P.	113	3081,05	9,53	3079,12	BM US1396 El = 3075.558 FB 1834-37	
US1396			5 47	3075.58	Eliz. Lake Pine Cn Rd + Bouquet Cn Rd 180' S. + 43' E of ℄ int, in Leona Valley shool yard. fd □ Lead set in sw cor. conc base for windmill.	

F.B. 1839 PG 170 Job No. R675 Division No. Notes Red. W.E. Plotted No.
Survey of Elizabeth Lake Pine Cn Rd Date 1-6-54 Date X-Sec.
Survey by R.L. Wiley Notes R.L.W. Notes Chkd. Checked
Indexed E. C. Johnson Date Date Date No.
Profile

Elizabeth Lake

F. B. 1839 PG. 181

Notes Ck'd by
Map No. B-2392-1-2
Office Work BAILEY
Checked Galli
Date 12/28/53

Survey of Pine Cn Rd
W. O. 6675 Tape No. ____ St'd. ____ °F
Surveyed by R L Willey
Notes " Date 8-16-53
Indexed R. C. Johnson 12-4-53

LOCATION IMPROVEMENTS
OF
PROP. ELIZABETH LAKE PINE CN RD.
JN R675

SEPT 1953
R L Willey
J C Pierce
J P McGill

Note: Any Additions or Changes on This Sheet Must be Made or Circled in Red Ink With Date and Name of Person Making Change.

Do not extend notes this side of this line.

RETURN TO
LOS ANGELES COUNTY SURVEYOR
726 LOS ANGELES COUNTY
ENGINEERING BLDG.

76F3095 247 4-53

RETURN TO
LOS ANGELES COUNTY SURVEYOR
726 LOS ANGELES COUNTY
ENGINEERING BLDG.

Note: Any Additions or Changes on This Sheet Must be Made or Circled In Red Ink With Date and Name of Person Making Change.

Do not extend notes this side of this line.

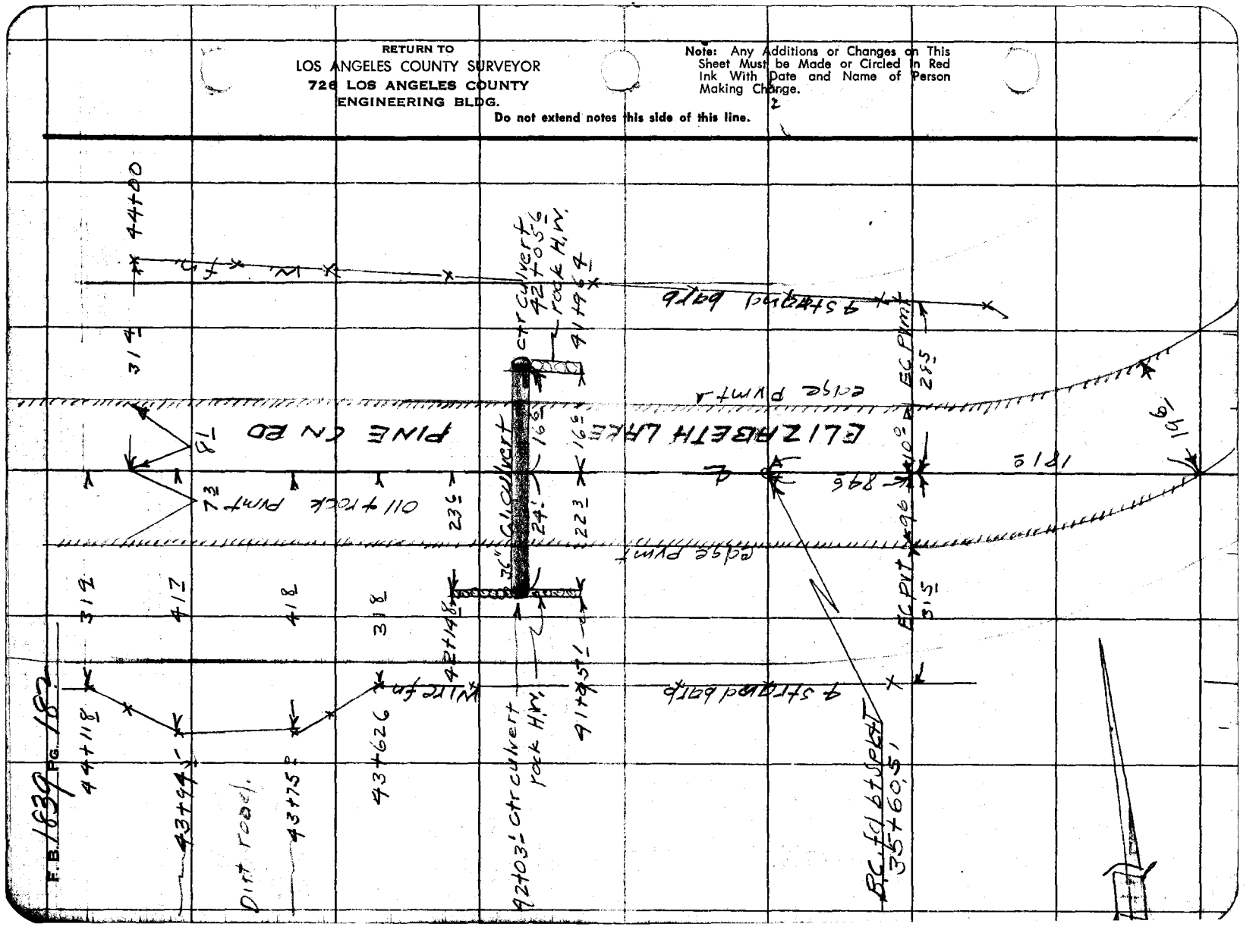

Elizabeth Lake

F. B. 1839 Pg. 183

Notes Ck'd by
Map No. B-2392-1
Office Work BAILEY
Checked Galli
Date 12/28/53

Survey of Pine Cn Rd
W. O. 2625 Tape No. St'd. °F
Surveyed by R.L. Willey
Notes " Date 8-53
Indexed

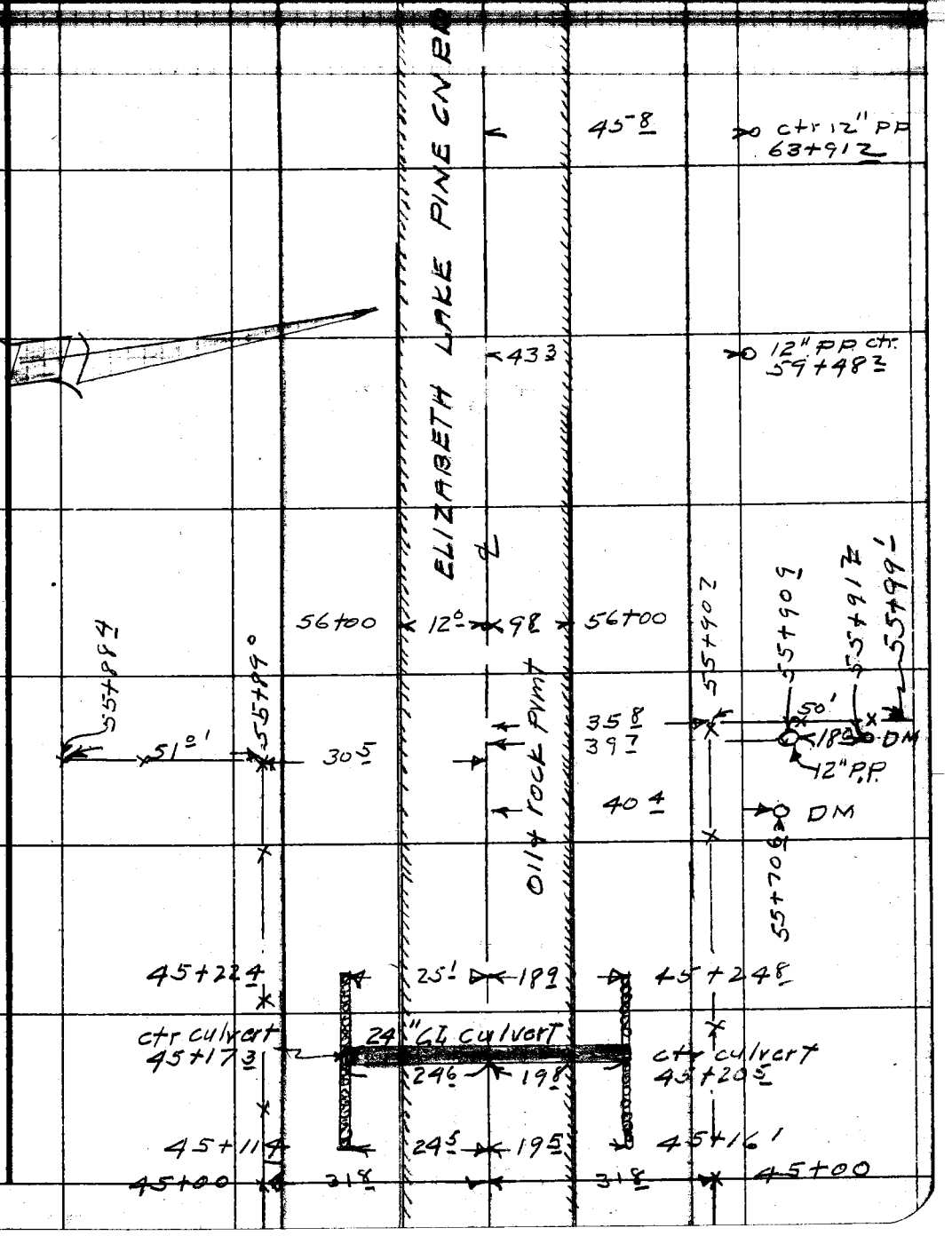

Note: Any Additions or Changes on This Sheet Must be Made or Circled in Red Ink With Date and Name of Person Making Change.

Do not extend notes this side of this line.

RETURN TO
LOS ANGELES COUNTY SURVEYOR
726 LOS ANGELES COUNTY
ENGINEERING BLDG.

76F3095 247 4-53

RETURN TO
LOS ANGELES COUNTY SURVEYOR
726 LOS ANGELES COUNTY
ENGINEERING BLDG.

Note: Any Additions or Changes on This Sheet Must be Made or Circled in Red Ink With Date and Name of Person Making Change.

Do not extend notes this side of this line.

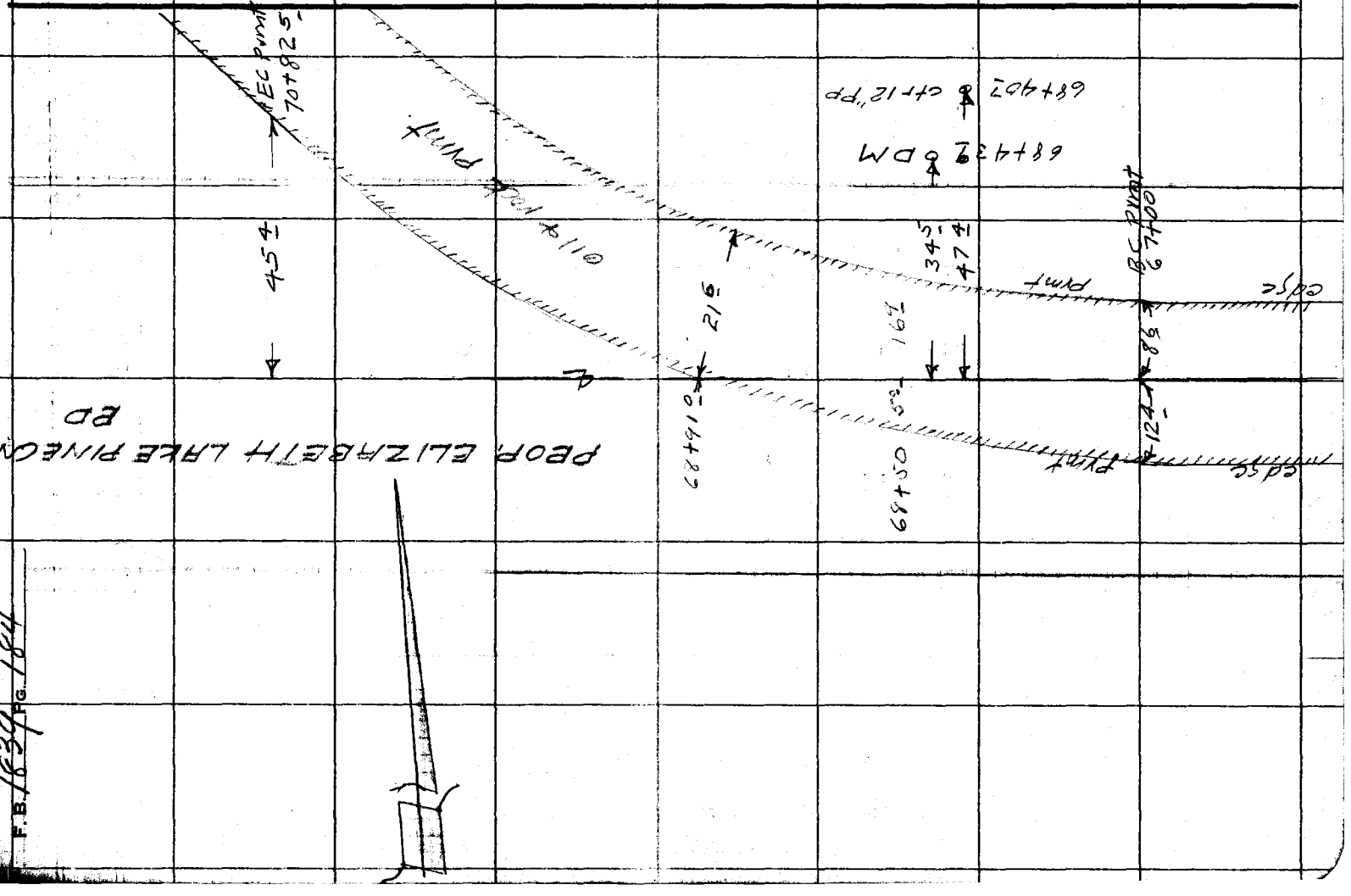

Elizabeth Lake

Notes Ck'd by	Survey of Pine St. Rd	F. B. 1839 Pg. 185
Map No. B-2392-1	W. O. 2625 Tape No. ___ St'd. ___ °F	
Office Work BAILEY	Surveyed by R.L. Willey	
Checked Galli	Notes 11 Date 9-28-53	
Date 12/28/53	Indexed A. C. Johnson	

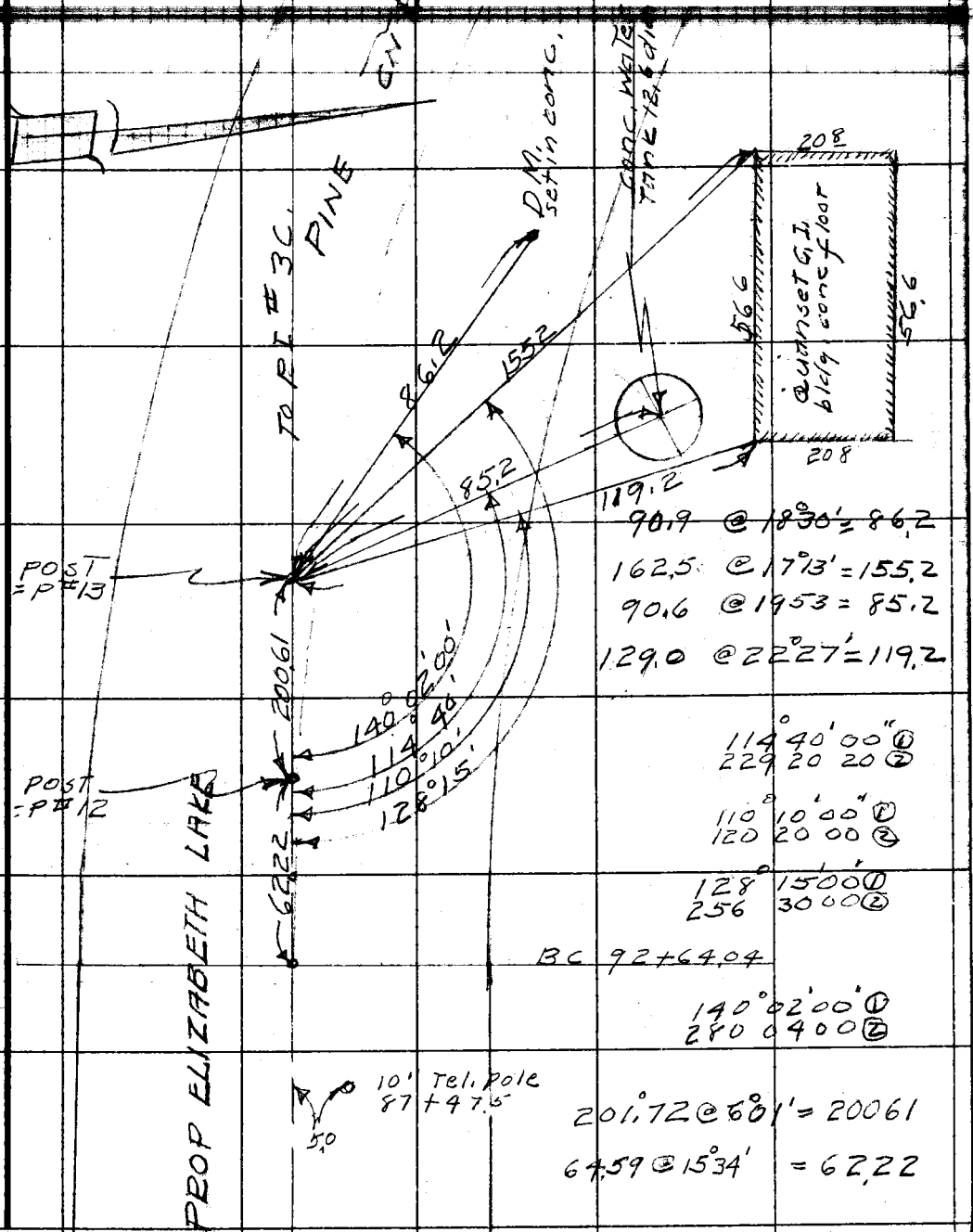

90.9 @ 18°30' = 86.2

162.5 @ 17°13' = 155.2

90.6 @ 19°53 = 85.2

129.0 @ 22°27' = 119.2

114°40'00" ①
229 20 20 ②

110°10'00" ①
120 20 00 ②

128°15'00" ①
256 30 00 ②

BC 92+64.04

140°02'00" ①
280 04 00 ②

201.72 @ 6°01' = 200.61

64.59 @ 15°34' = 62.22

Note: Any Additions or Changes on This Sheet Must be Made or Circled in Red Ink With Date and Name of Person Making Change.

Do not extend notes this side of this line.

RETURN TO
LOS ANGELES COUNTY SURVEYOR
726 LOS ANGELES COUNTY
ENGINEERING BLDG.

76F3098 247 4-53

F.B. 1839 PG. 186

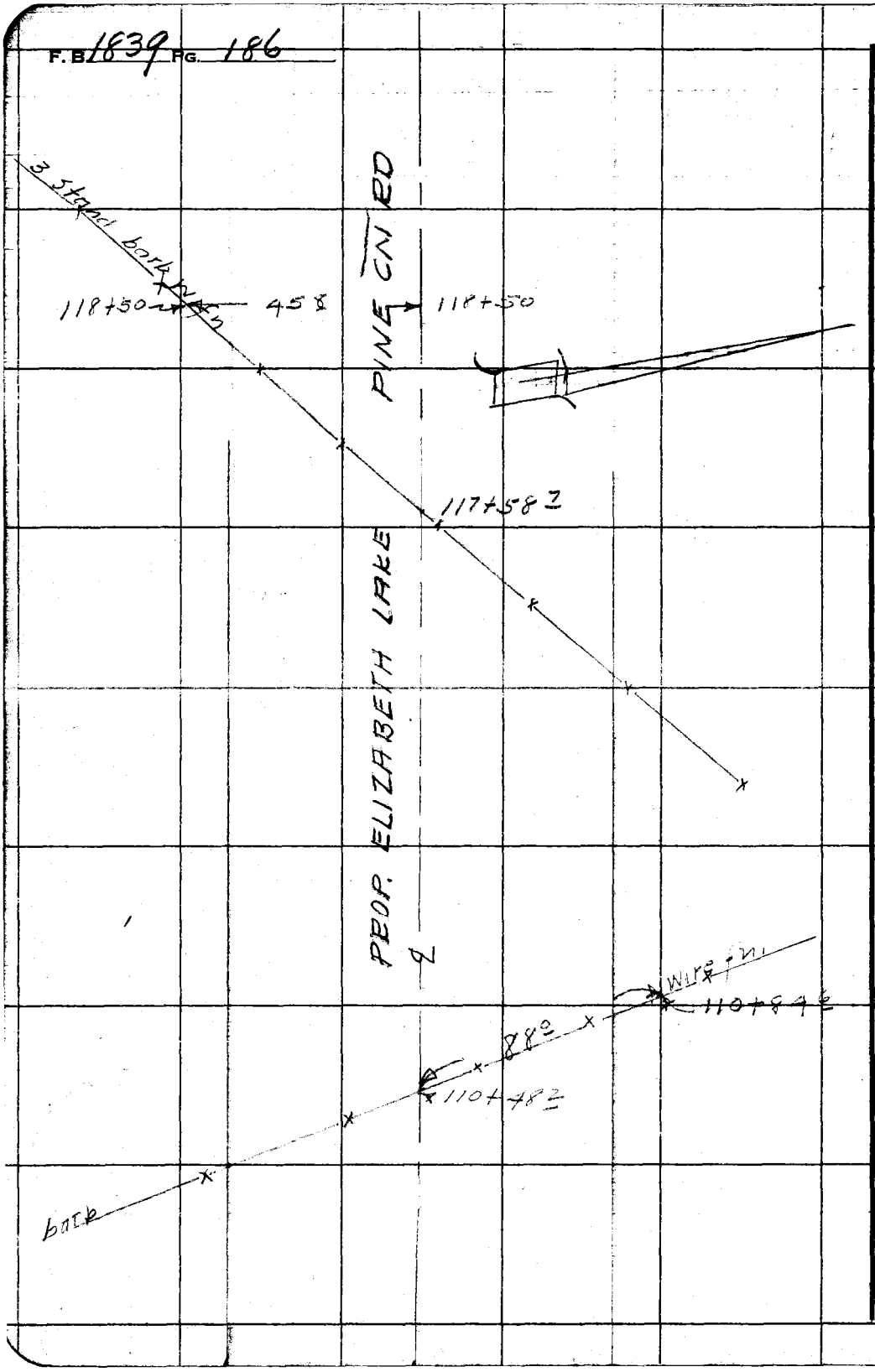

RETURN TO
LOS ANGELES COUNTY SURVEYOR
726 LOS ANGELES COUNTY
ENGINEERING BLDG.

Do not extend notes this side of this line.

Note: Any Additions or Changes on This Sheet Must be Made or Circled in Red Ink With Date and Name of Person Making Change.

Elizabeth lake

F.B. 1839 PG. 187

Notes Ck'd by	Survey of Pine Cn Rd
Map No. 8-2392-1	W. O. 2675 Tape No. ___ St'd. ___ °F
Office Work BAILEY	Surveyed by R L Willey
Checked Galli	Notes " Date 10-14-53
Date 12/28/53	Indexed A C Johnson

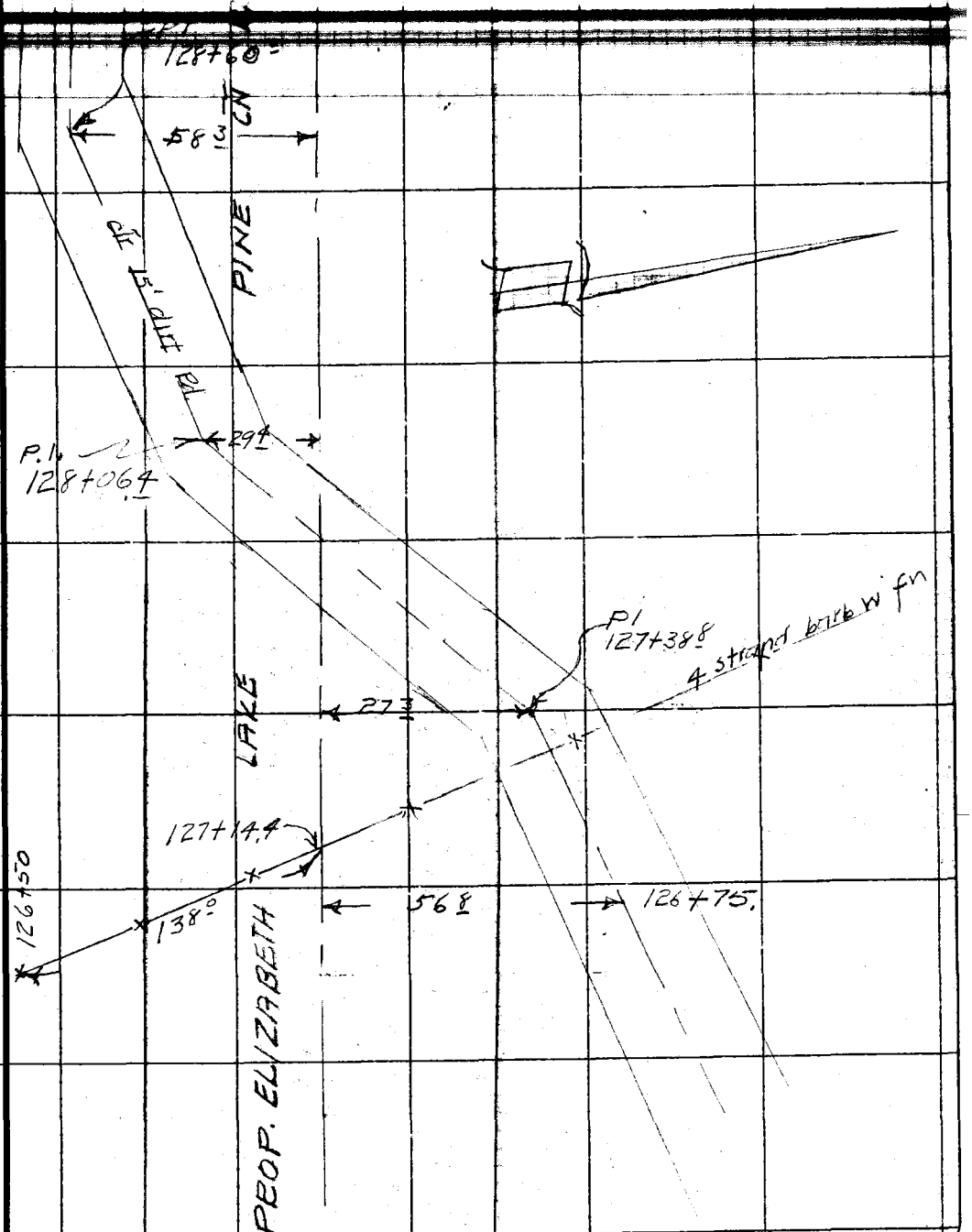

Note: Any Additions or Changes on This Sheet Must be Made or Circled in Red Ink With Date and Name of Person Making Change.

Do not extend notes this side of this line.

RETURN TO
LOS ANGELES COUNTY SURVEYOR
726 LOS ANGELES COUNTY
ENGINEERING BLDG.

76F3098 247 4-53

F.B. 1839 PG. 188

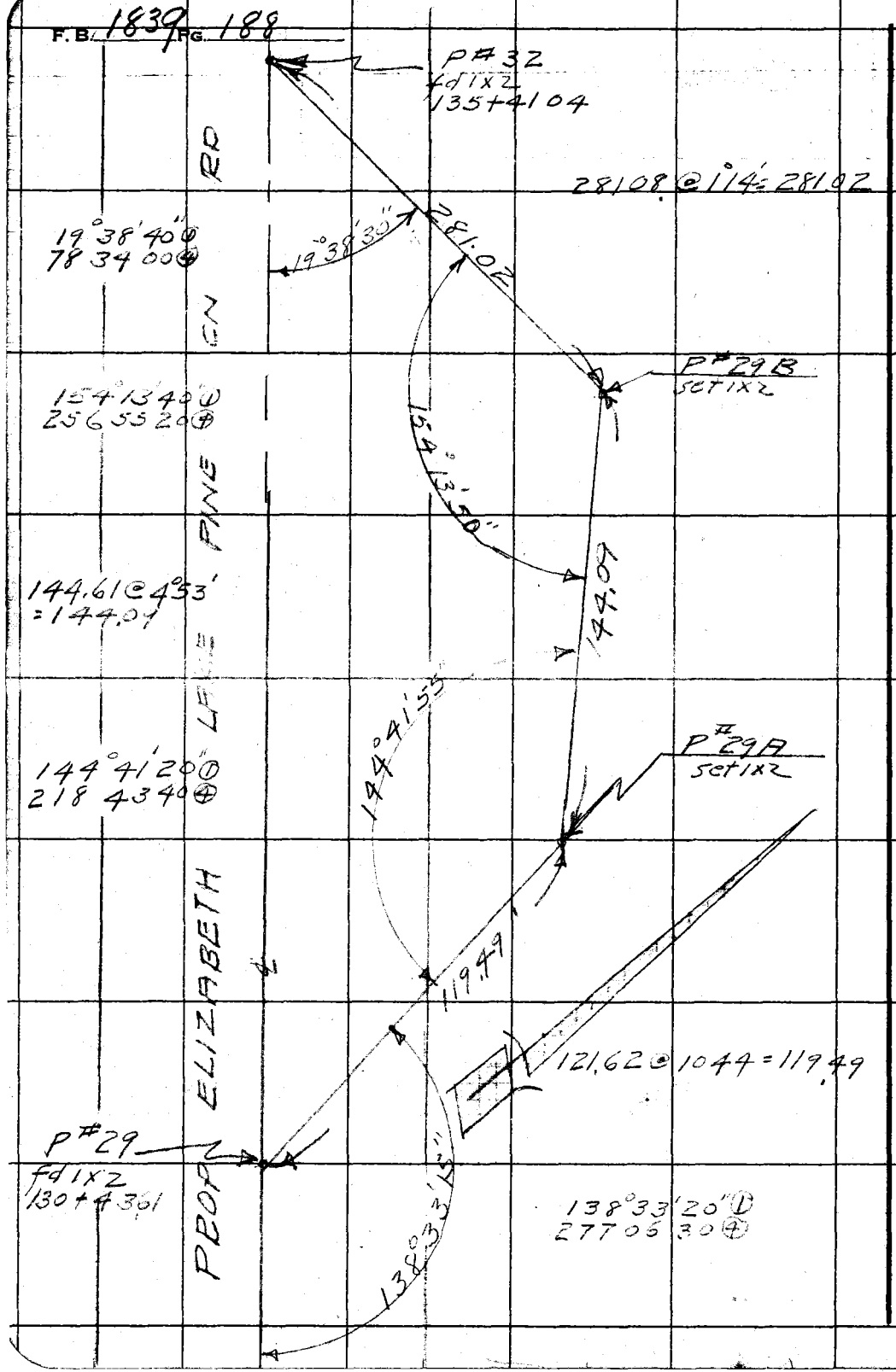

RETURN TO
LOS ANGELES COUNTY SURVEYOR
720 LOS ANGELES COUNTY
ENGINEERING BLDG.
Do not extend notes this side of this line.

Note: Any Additions or Changes on This Sheet Must be Made or Circled in Red Ink With Date and Name of Person Making Change.

Notes Ck'd by
Map No. B-2392-1
Office Work BAILEY
Checked Galli
Date 12/28/53

Survey of
W. O. Tape No. St'd. °F
Surveyed by
Notes Date
Indexed [illegible] Johnson

F. B. 1839 Pg. 189

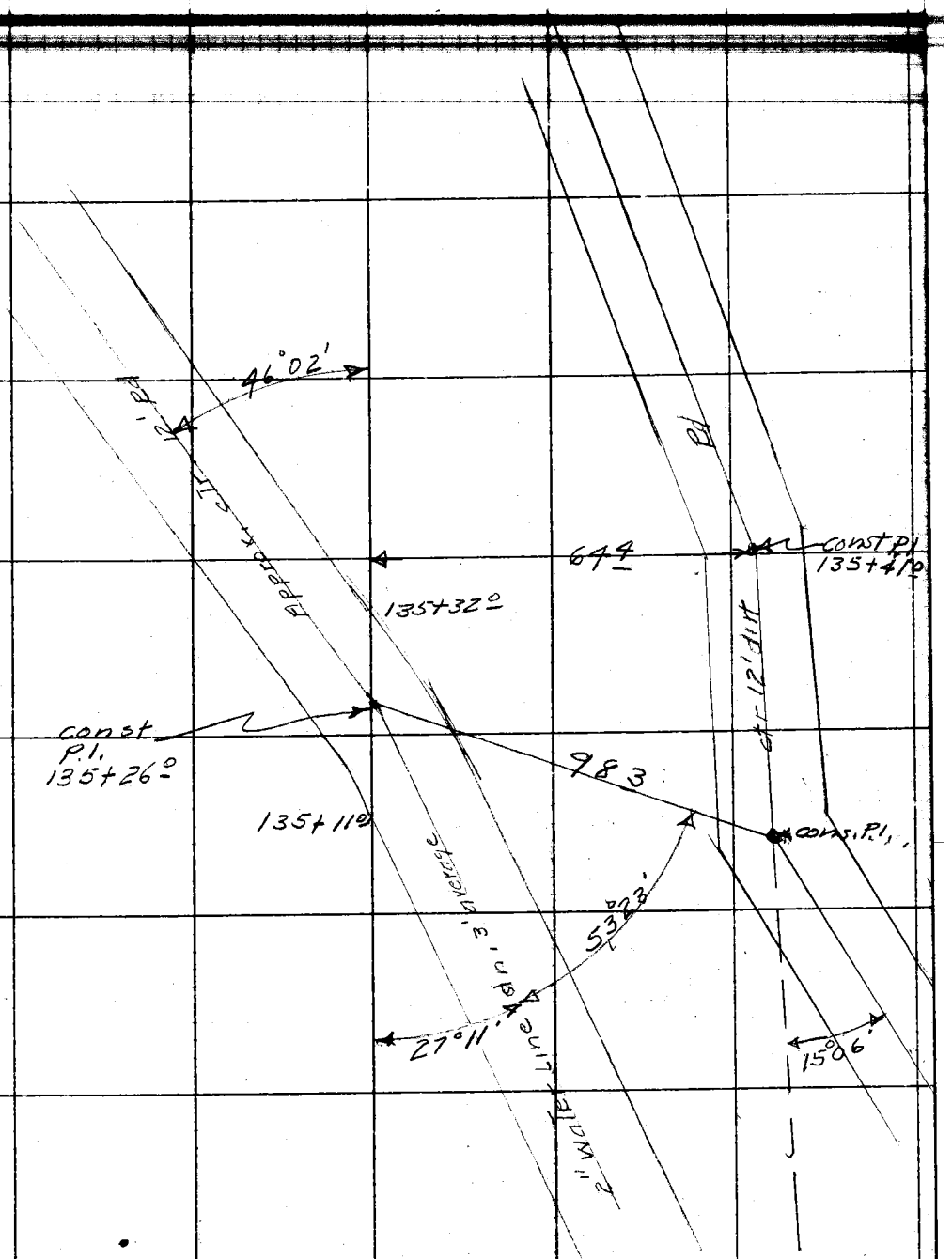

Note: Any Additions or Changes on This Sheet Must be Made or Circled in Red Ink With Date and Name of Person Making Change.

Do not extend notes this side of this line.

RETURN TO
LOS ANGELES COUNTY SURVEYOR
726 LOS ANGELES COUNTY
ENGINEERING BLDG.

76F3095 247 4-53

F.B. 1839 PG. 190

45

RETURN TO
LOS ANGELES COUNTY SURVEYOR
720 LOS ANGELES COUNTY
ENGINEERING BLDG.

Note: Any Additions or Changes on This Sheet Must be Made or Circled in Red Ink With Date and Name of Person Making Change.

Do not extend notes this side of this line.

Elizabeth Lake

Notes Ck'd by	Survey of Pine Cn Rd	F. B. 1839 Pg. 191
Map No. B-2392-1	W. O. P6B Tape No. ___ St'd. ___ °F	
Office Work BAILEY	Surveyed by R L Willey	
Checked Galli	Notes " Date 10-5-53	
Date 12/28/53	Indexed [illegible]	

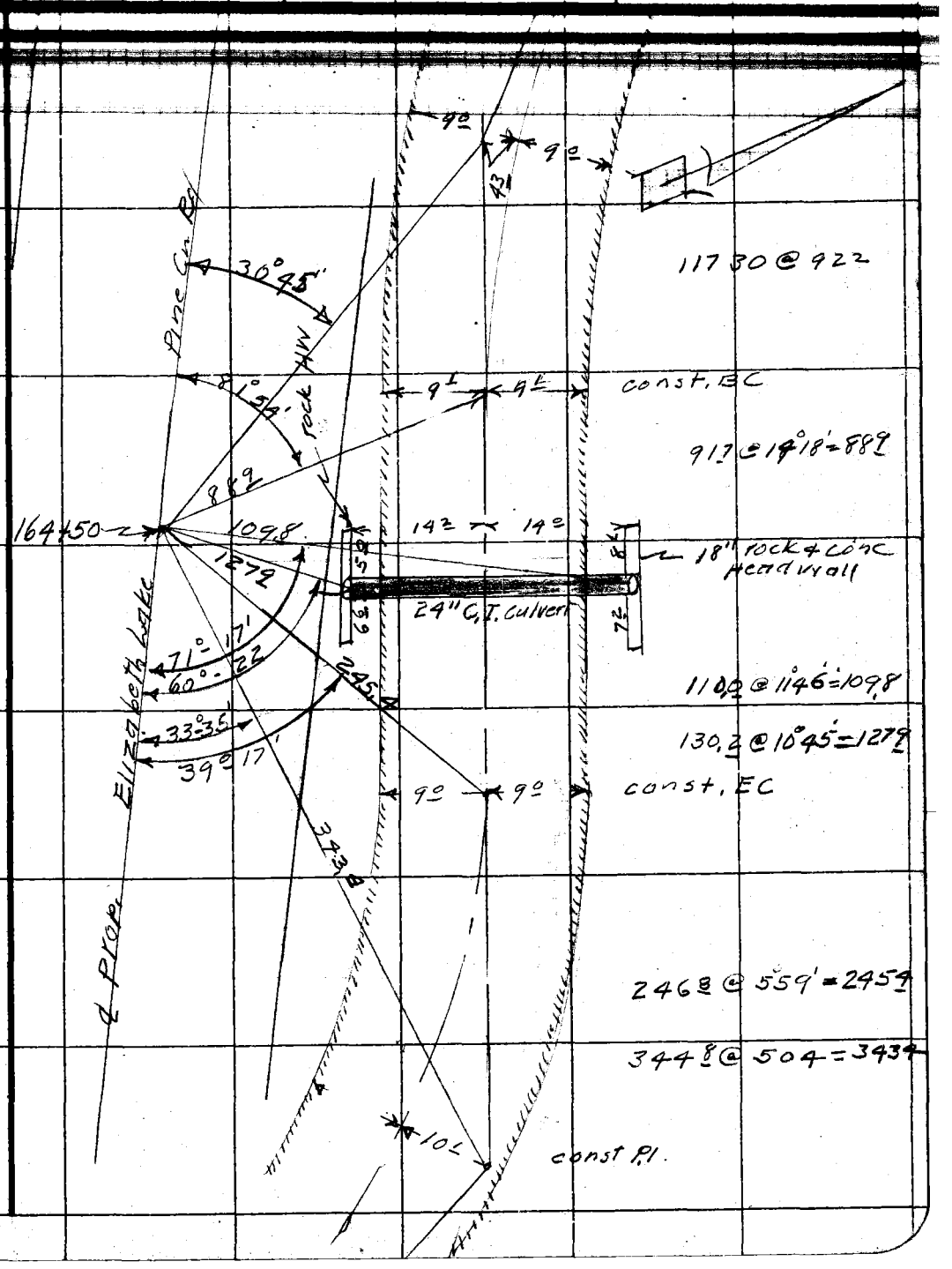

Note: Any Additions or Changes on This Sheet Must be Made or Circled in Red Ink With Date and Name of Person Making Change.

Do not extend notes this side of this line.

RETURN TO
LOS ANGELES COUNTY SURVEYOR
726 LOS ANGELES COUNTY
ENGINEERING BLDG.

76F3095 247 4-53

F.B. 1839 PG. 192b

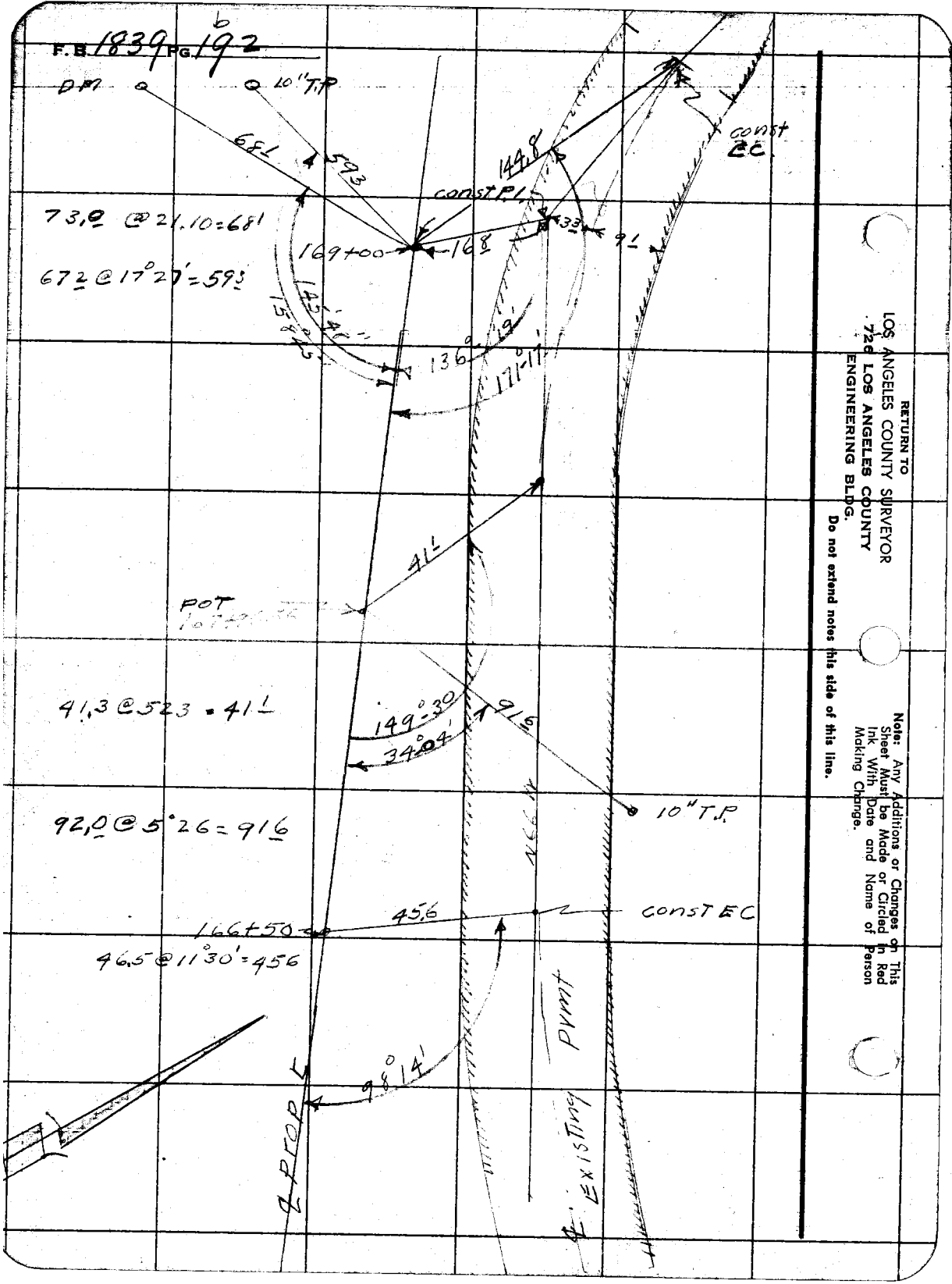

RETURN TO
LOS ANGELES COUNTY SURVEYOR
7226 LOS ANGELES COUNTY
ENGINEERING BLDG.
Do not extend notes this side of this line.

Note: Any Additions or Changes on This Sheet Must be Made or Circled in Red Ink With Date and Name of Person Making Change.

Elizabeth Lake

Notes Ck'd by
Map No. B-2392-2
Office Work BAILEY
Checked Galli
Date 12/28/53

Pine Cr Rg
W.O. Tape No. St'd. °F
Surveyed by E L Willey
Notes Date 10-5-53
Indexed C. Johnson

F. B. 1839 PG. 193

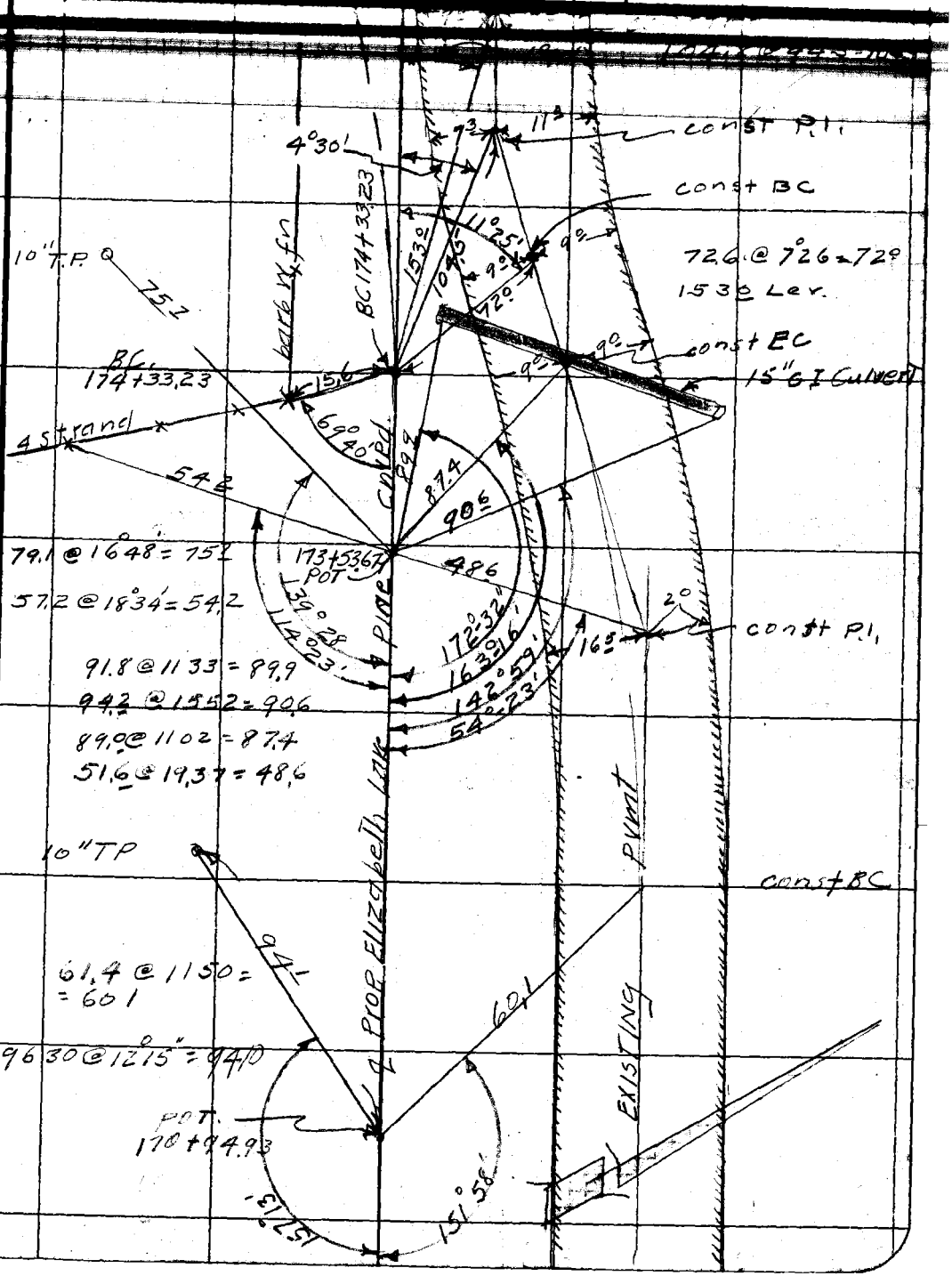

Note: Any Additions or Changes on This Sheet Must be Made or Circled in Red Ink With Date and Name of Person Making Change.

Do not extend notes this side of this line.

RETURN TO
LOS ANGELES COUNTY SURVEYOR
726 LOS ANGELES COUNTY
ENGINEERING BLDG.

76F3095 247 4-53

F.B. 1839 Pg. 194

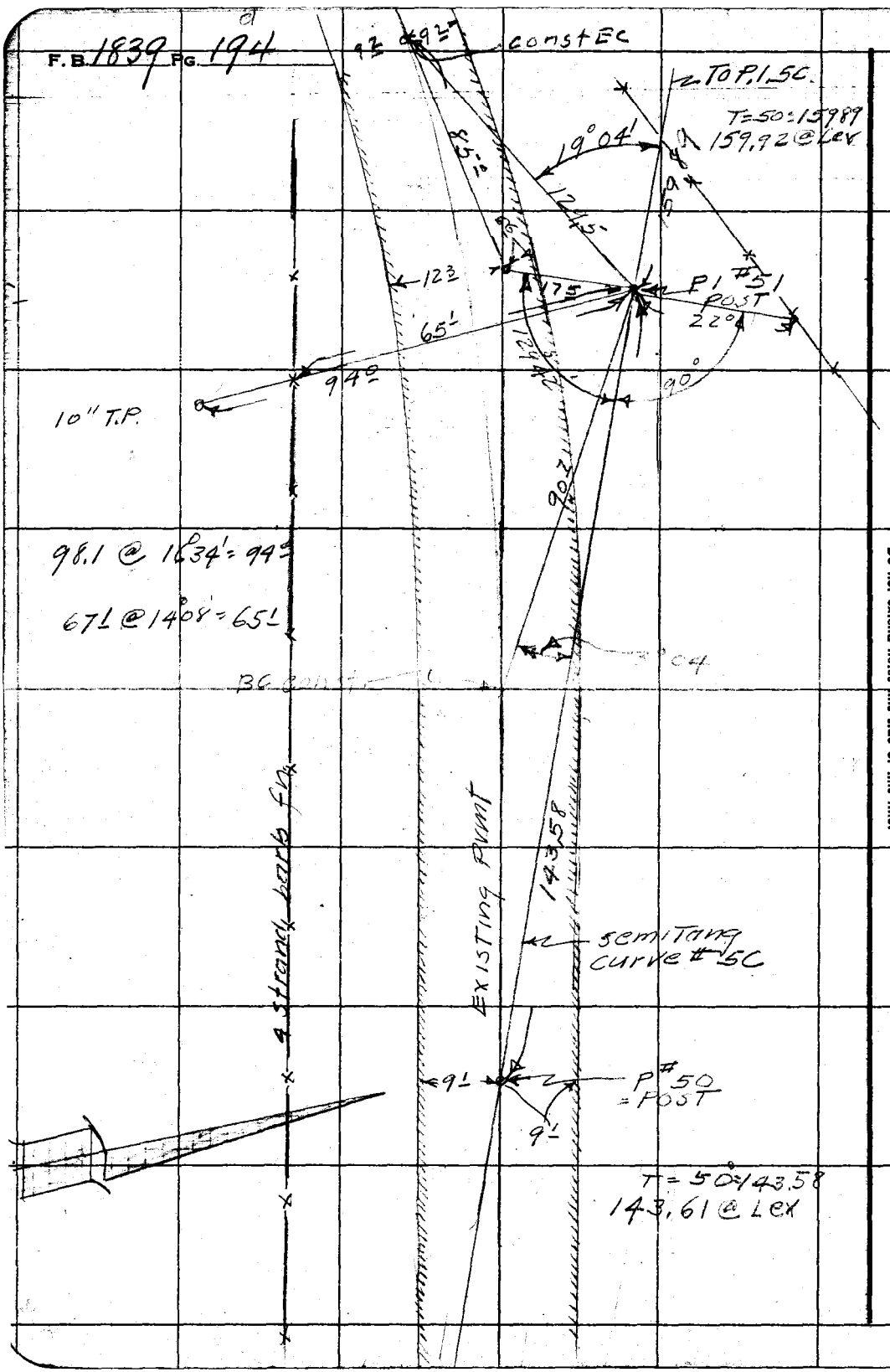

RETURN TO
LOS ANGELES COUNTY SURVEYOR
726 LOS ANGELES COUNTY
ENGINEERING BLDG.
Do not extend notes this side of this line.

Note: Any Additions or Changes on This Sheet Must be Made or Circled in Red Ink With Date and Name of Person Making Change.

Elizabeth Lake

Notes Ck'd by	Survey of Pine Cn Rd	F.B. 1839 PG. 195
Map No. B-2392-2	W. O. 2675 Tape No. ___ St'd. ___ °F	
Office Work BAILEY	Surveyed by R L Willey	
Checked Galli	Notes " Date 11-16-53	
Date 12/28/53	Indexed [illegible] C Johnson	

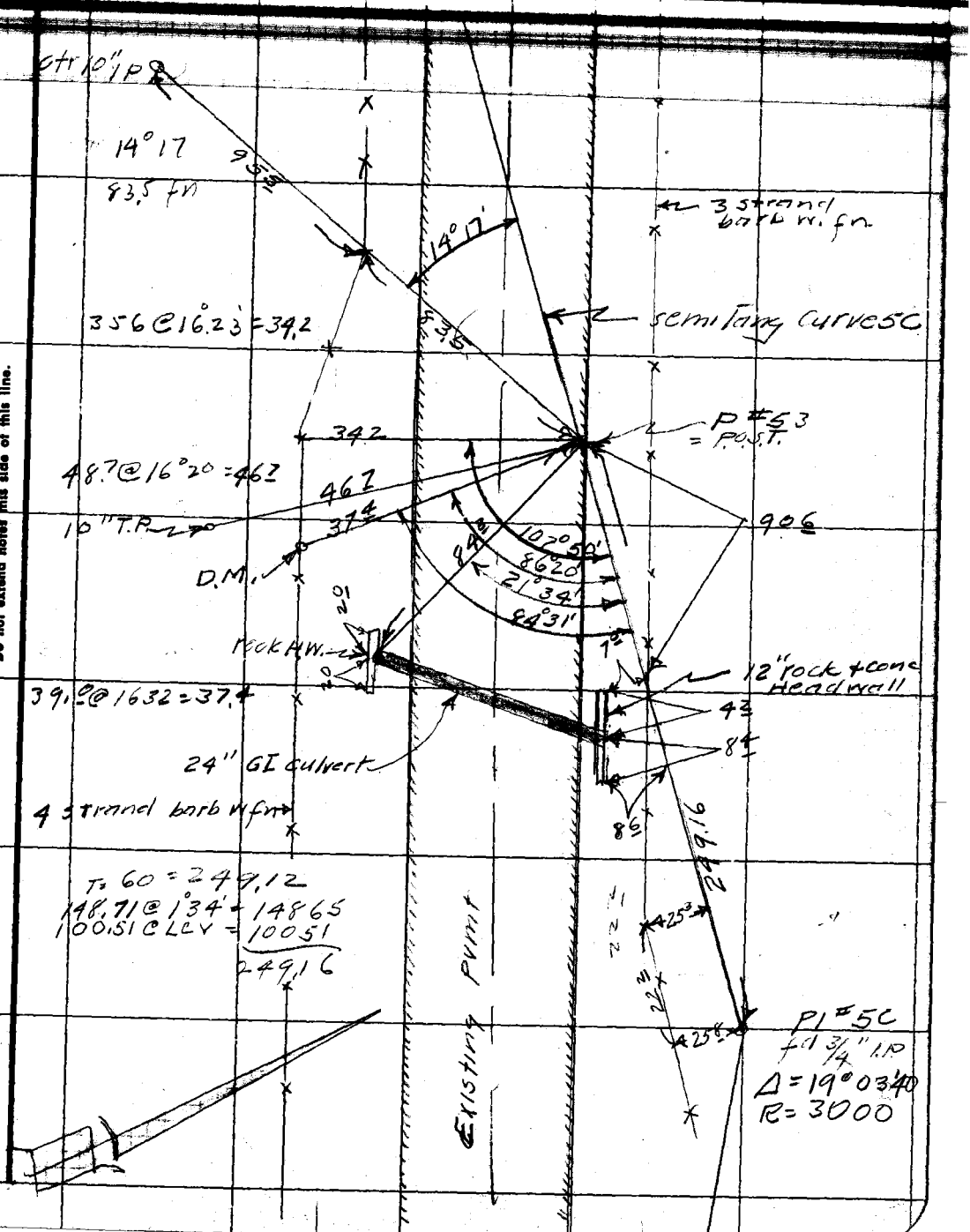

Note: Any Additions or Changes on This Sheet Must be Made or Circled in Red Ink With Date and Name of Person Making Change.

Do not extend notes this side of this line.

RETURN TO
LOS ANGELES COUNTY SURVEYOR
726 LOS ANGELES COUNTY
ENGINEERING BLDG.

76F3098 247 4-53

F.B. 1639 PG. 196

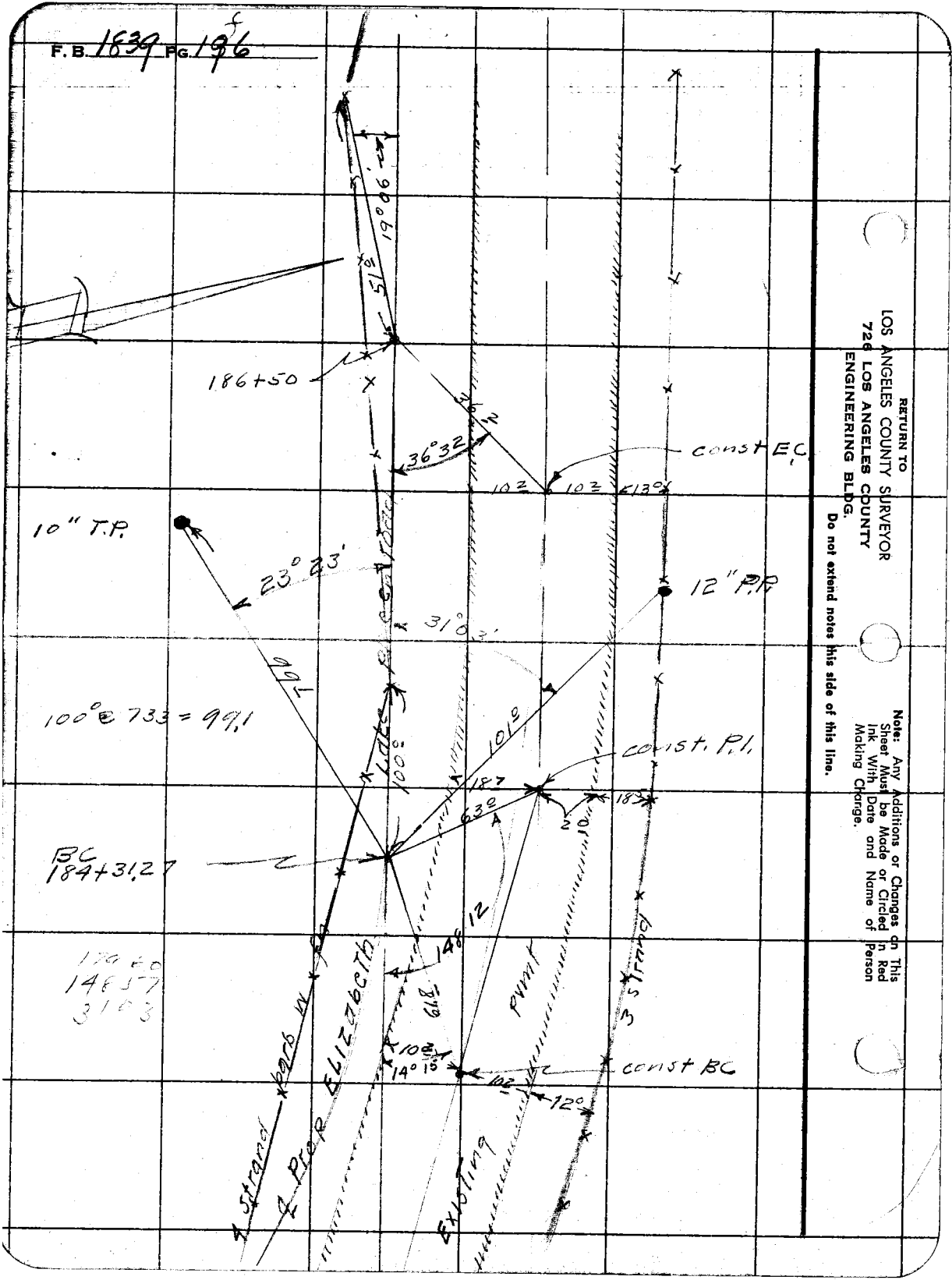

RETURN TO
LOS ANGELES COUNTY SURVEYOR
726 LOS ANGELES COUNTY
ENGINEERING BLDG.

Do not extend notes this side of this line.

Note: Any Additions or Changes on This Sheet Must be Made or Circled in Red Ink With Date and Name of Person Making Change.

Elizabeth Lake

F. B. 839 PG. 197

Notes Ck'd by
Map No. B-2392-2
Office Work BAILEY
Checked Galli
Date 12/28/53

Survey of Pine Cn Rd
W. O. 2675 Tape No. Std. °F
Surveyed by R L Willey
Notes Date 11-53
Indexed

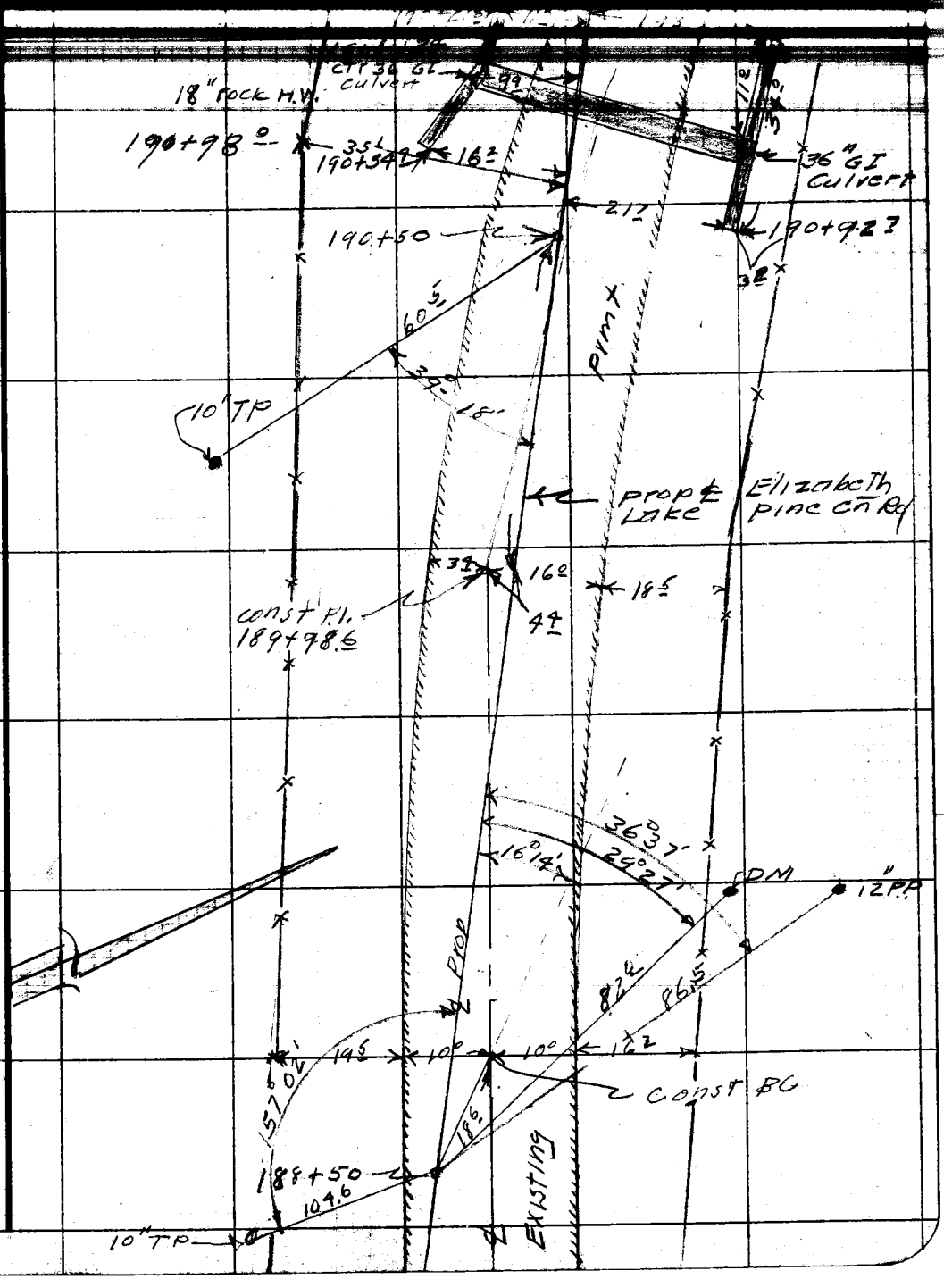

Note: Any Additions or Changes on This Sheet Must be Made or Circled in Red Ink With Date and Name of Person Making Change.

Do not extend notes this side of this line.

RETURN TO
LOS ANGELES COUNTY SURVEYOR
726 LOS ANGELES COUNTY
ENGINEERING BLDG.

76F3098 247 4-53

F.B. 1839 PG. 198

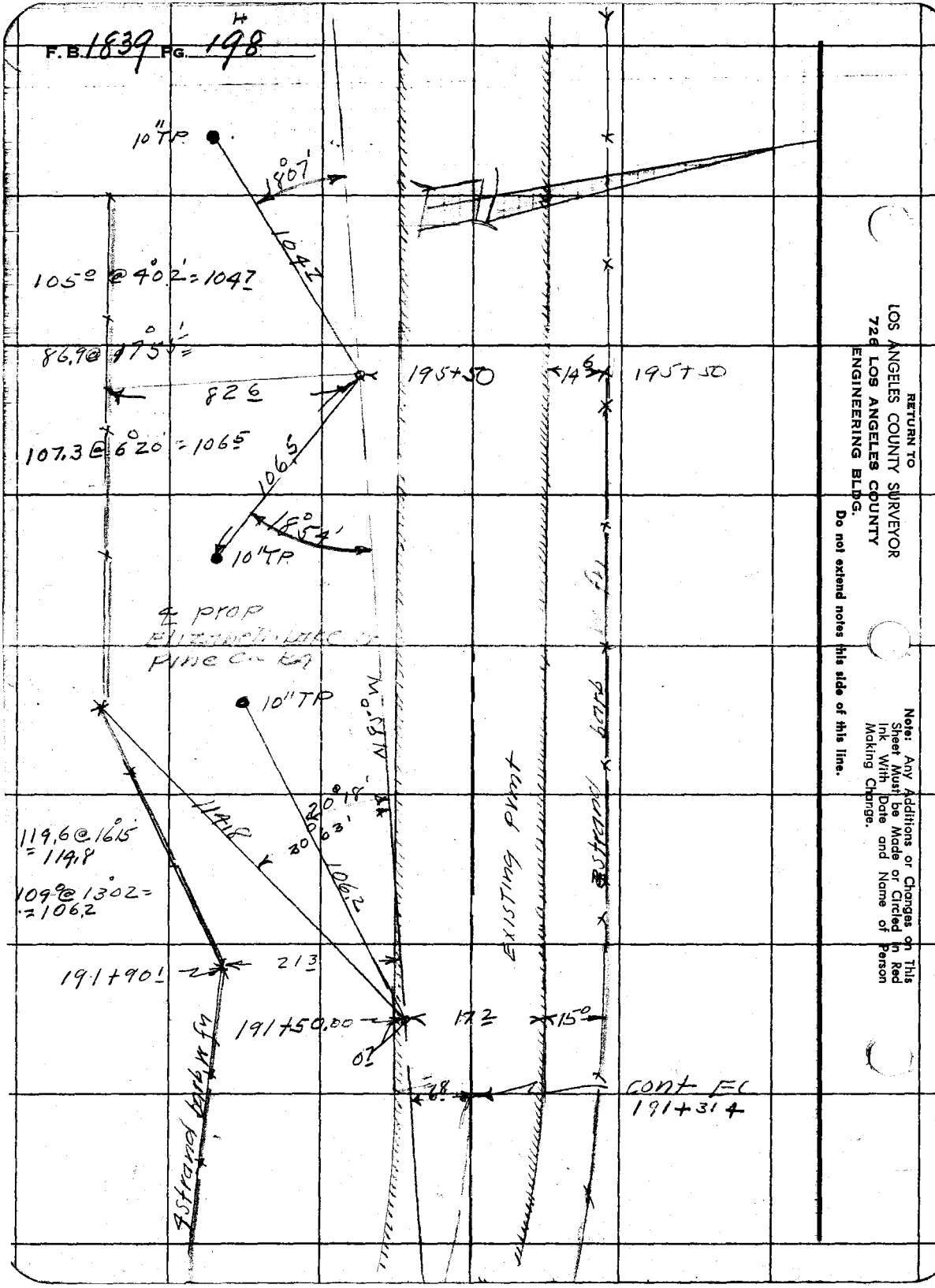

RETURN TO
LOS ANGELES COUNTY SURVEYOR
726 LOS ANGELES COUNTY
ENGINEERING BLDG.
Do not extend notes this side of this line.

Note: Any Additions or Changes on This Sheet Must be Made or Circled in Red Ink With Date and Name of Person Making Change.

Elizabeth Lake F.B. 1839 Pg. 191

Notes Ck'd by
Map No. B-2392-2
Office Work BAILEY
Checked Galli
Date 12-28-53

Survey of Pine Co Rd
W. O. R625 Tape No. St'd. °F
Surveyed by R.L. Miller
Notes " Date 11-53
Indexed

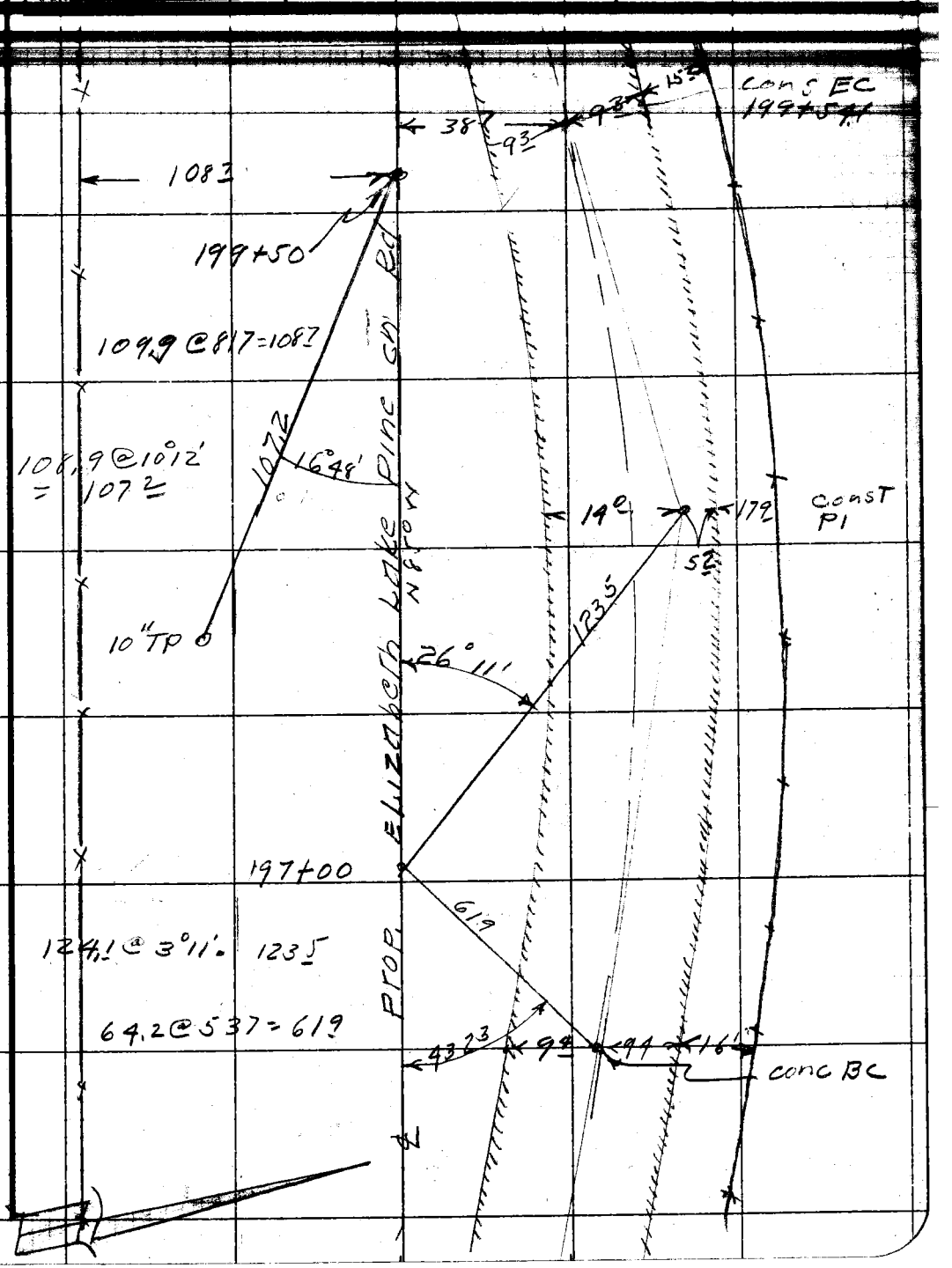

RETURN TO
LOS ANGELES COUNTY SURVEYOR
726 LOS ANGELES COUNTY
ENGINEERING BLDG.

Note: Any Additions or Changes on This Sheet Must be Made or Circled in Red Ink With Date and Name of Person Making Change.

Do not extend notes this side of this line.

76F3095 247 4-53

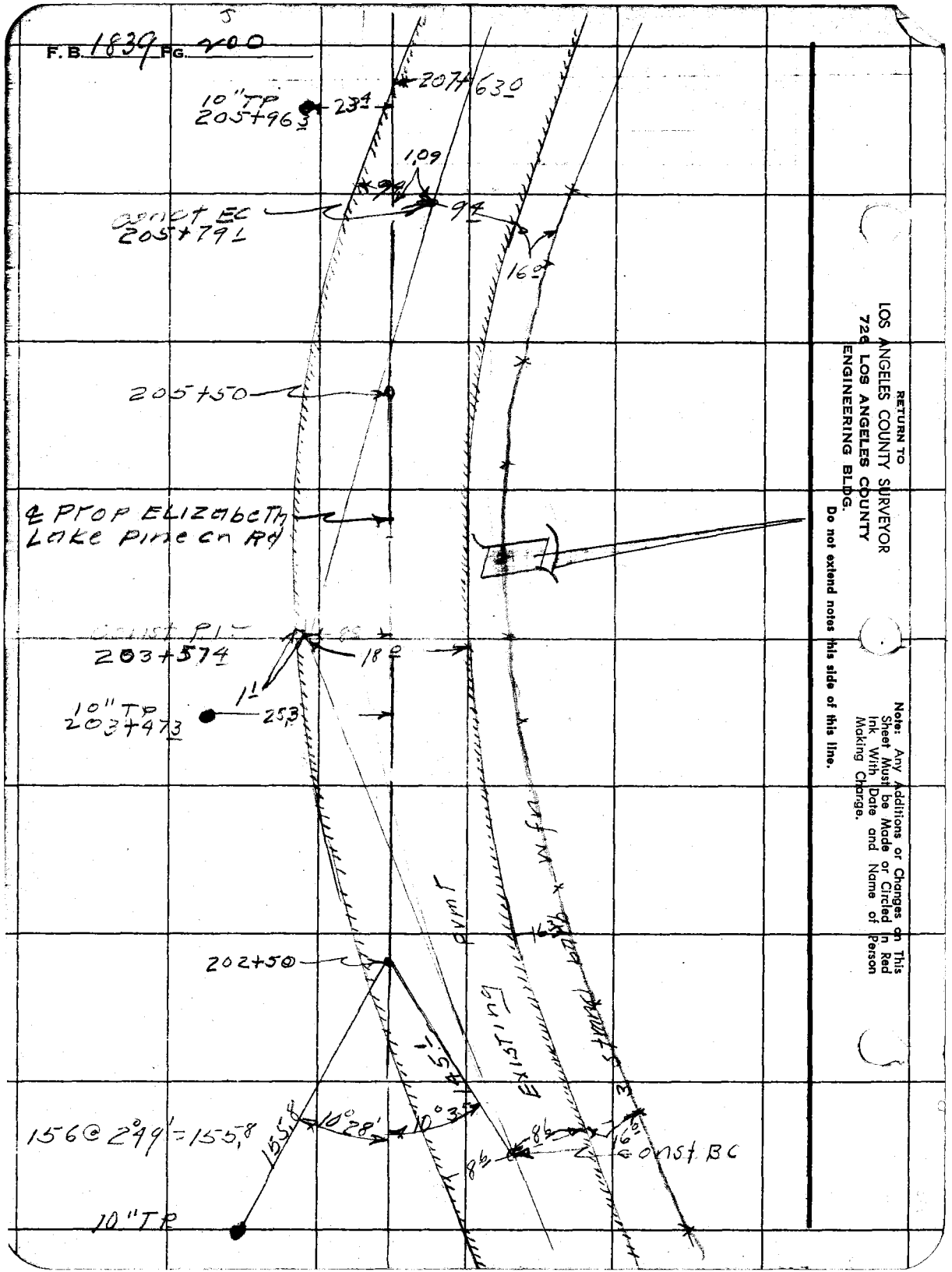

RETURN TO
LOS ANGELES COUNTY SURVEYOR
720 LOS ANGELES COUNTY
ENGINEERING BLDG.
Do not extend notes this side of this line.

Note: Any Additions or Changes on This Sheet Must be Made or Circled In Red Ink With Date and Name of Person Making Change.

Elizabeth Lake

F.B. 1839 Pg. 201

Notes Ck'd by	Survey of Pine Cn Rd
Map No. B-2392-2	W. O. 2675 Tape No. St'd. °F
Office Work Bailey	Surveyed by R L Willey
Checked Galli	Notes " Date 11-53
Date 12/28/53	Indexed

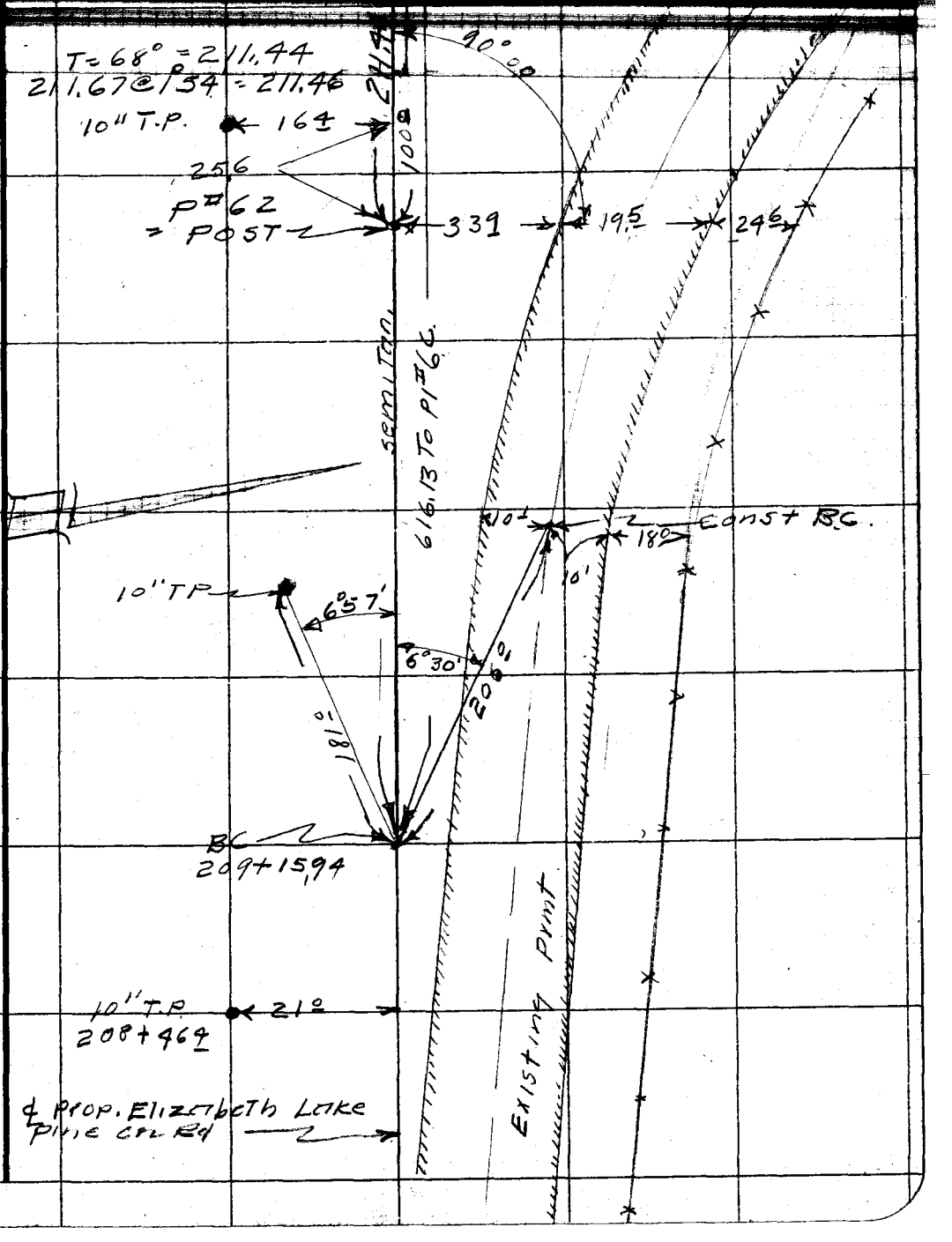

Note: Any Additions or Changes on This Sheet Must be Made or Circled in Red Ink With Date and Name of Person Making Change.

Do not extend notes this side of this line.

RETURN TO
LOS ANGELES COUNTY SURVEYOR
726 LOS ANGELES COUNTY
ENGINEERING BLDG.

76F3095 247 4-53

F. B. 1839 Pg. 202

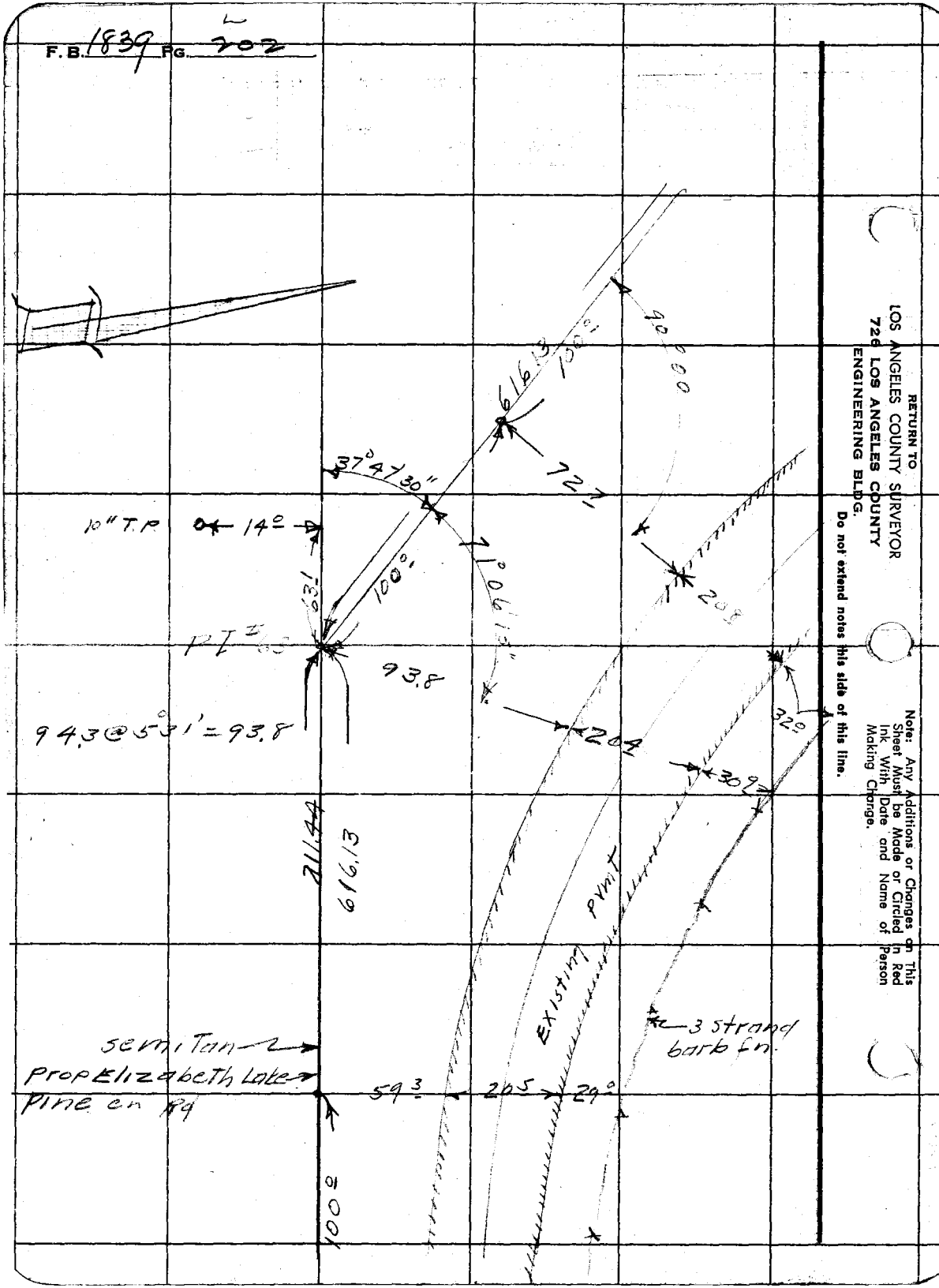

Elizabeth Lake

Notes Ck'd by	Survey of Pine Cn Rd
Map No. B-2392-2	W. O. 2671 Tape No. St'd. °F
Office Work BAILEY	Surveyed by R.L. Willey
Checked Galli	Notes " Date 11-53
Date 12/28/53	Indexed A. C. Johnson

F. B. 1839 Pg. 203

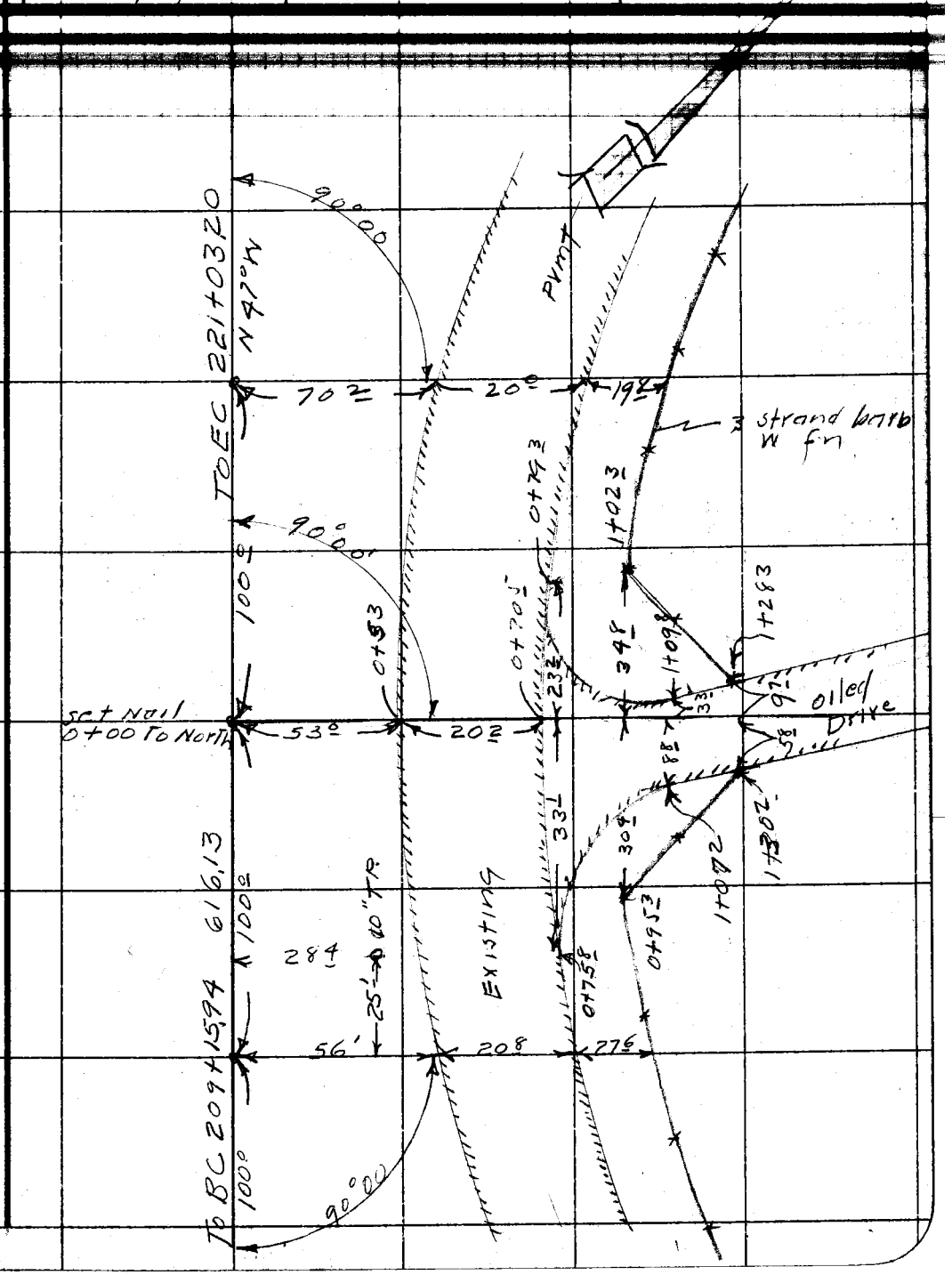

Note: Any Additions or Changes on This Sheet Must be Made or Circled in Red Ink With Date and Name of Person Making Change.

Do not extend notes this side of this line.

RETURN TO
LOS ANGELES COUNTY SURVEYOR
726 LOS ANGELES COUNTY
ENGINEERING BLDG.

76F3098 247 4-53

RETURN TO
LOS ANGELES COUNTY SURVEYOR
726 LOS ANGELES COUNTY
ENGINEERING BLDG.

Note: Any Additions or Changes on This Sheet Must be Made or Circled in Red Ink With Date and Name of Person Making Change.

Do not extend notes this side of this line.

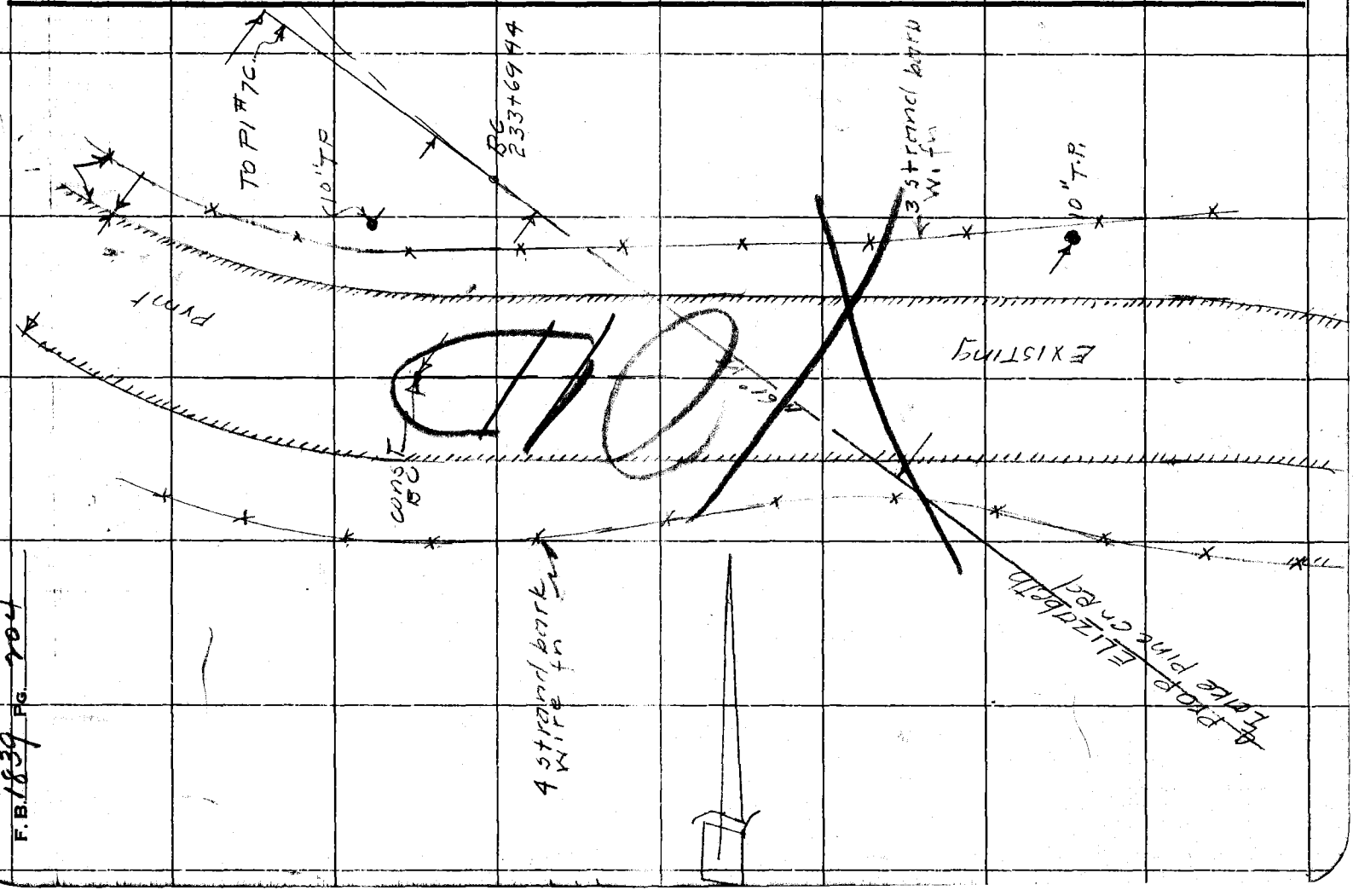

F.B. 1639 Pg. 204

Elizabeth Lake

Notes Ck'd by	Survey of [illegible]	F. B. 1839 Pg. 205
Map No. B-2392-2	W. O. P675 Tape No. ___ St'd. ___ °F	
Office Work BAILEY	Surveyed by C L Willey	
Checked Galli	Notes " Date 11-53	
Date 12/28/53	Indexed [illegible] C Johnson	

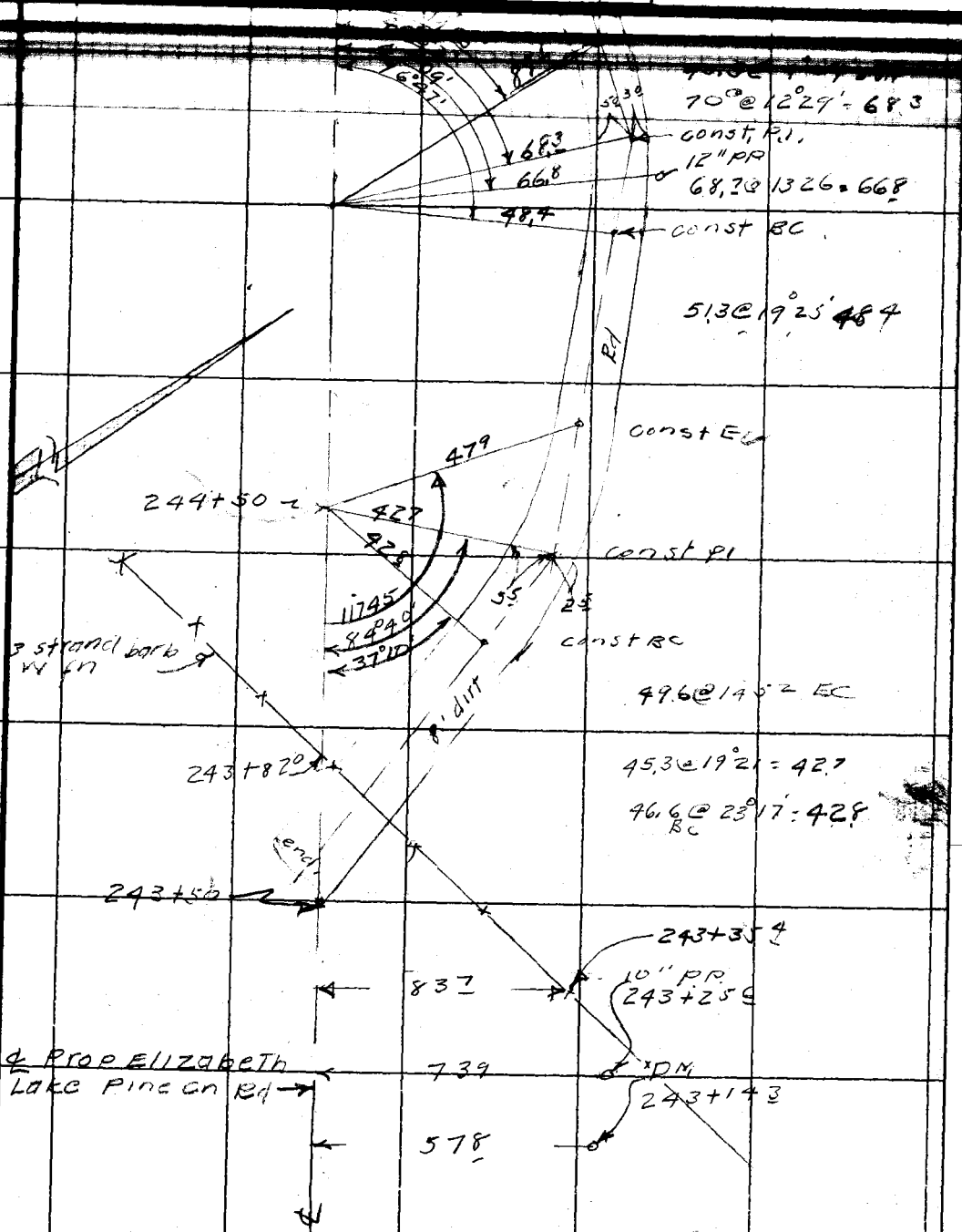

Note: Any Additions or Changes on This Sheet Must be Made or Circled in Red Ink With Date and Name of Person Making Change.

Do not extend notes this side of this line.

RETURN TO
LOS ANGELES COUNTY SURVEYOR
726 LOS ANGELES COUNTY
ENGINEERING BLDG.

76F3098 247 4-53

RETURN TO
LOS ANGELES COUNTY SURVEYOR
726 LOS ANGELES COUNTY
ENGINEERING BLDG.

Note: Any Additions or Changes on This Sheet Must be Made or Circled in Red Ink With Date and Name of Person Making Change.

Do not extend notes this side of this line.

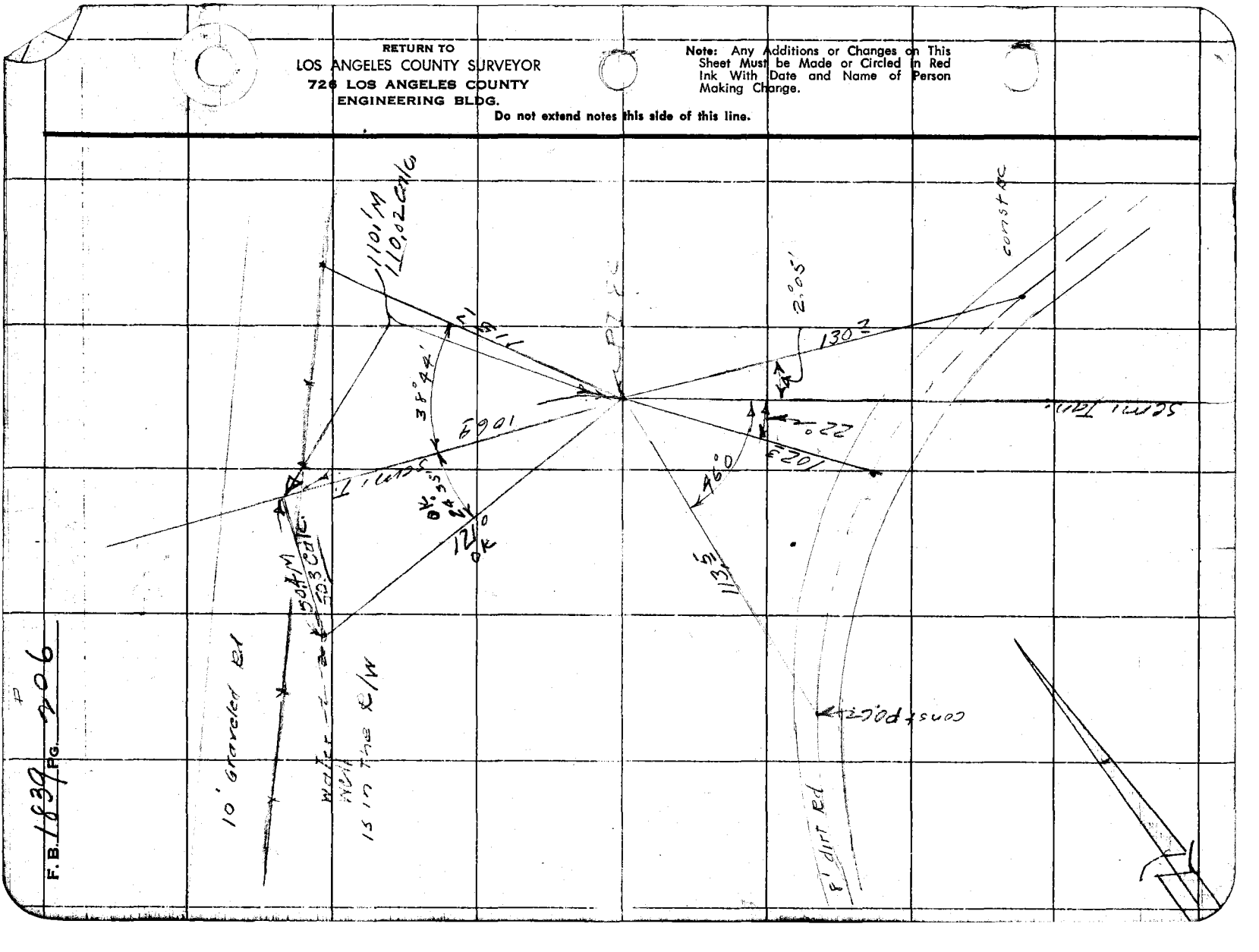

F.B. 1839 PG. 206

Elizabeth Lake

Notes Ck'd by
Map No. B-2592-2
Office Work BAILEY
Checked Galli
Date 12/28/53

Survey of Pine Cn Rd
W. O. Tape No. Str'd. °F
Surveyed by R L Willey
Notes " Date 11-53
Indexed A O Johnson

F.B. 1839 Pg. 907

253+30

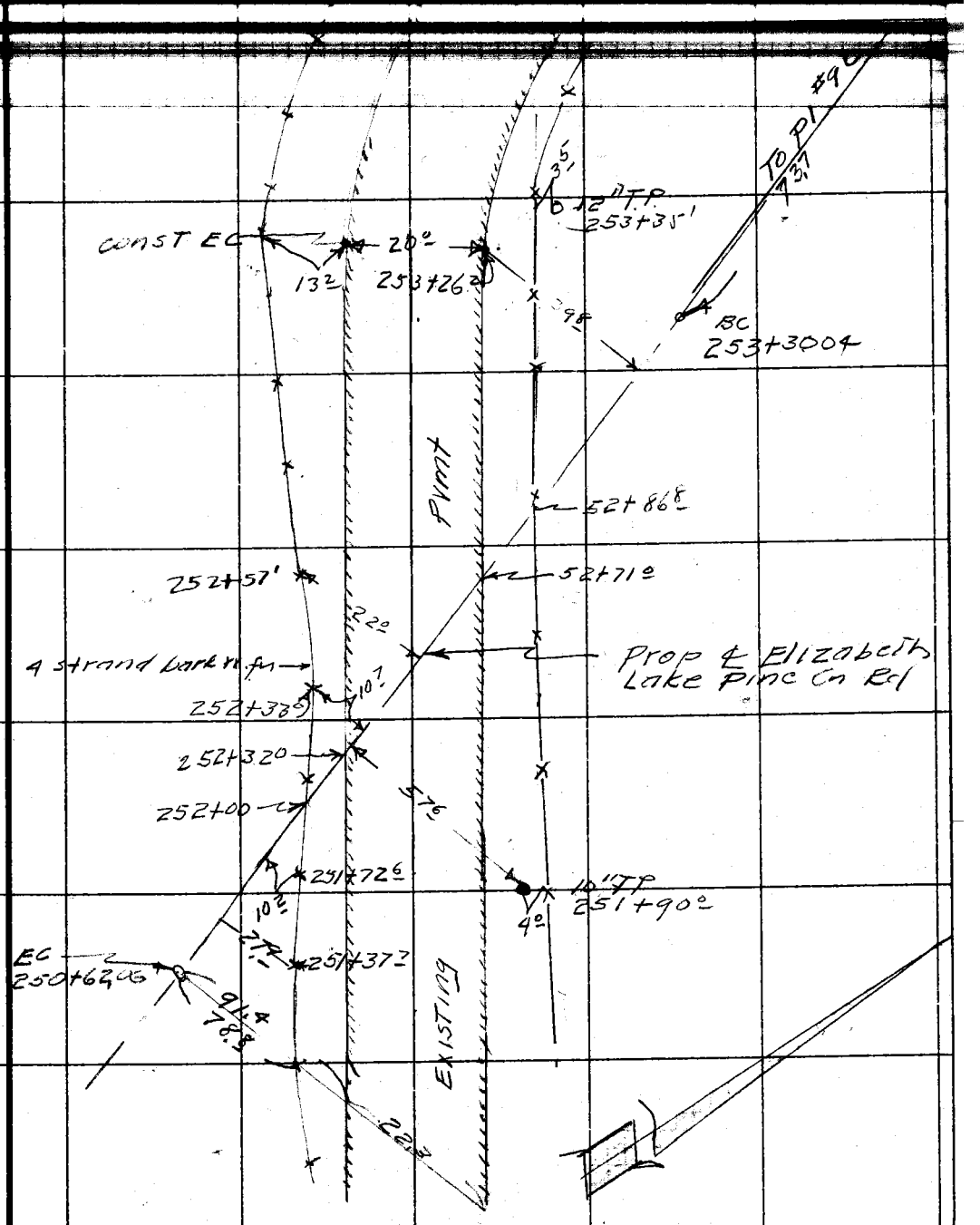

Note: Any Additions or Changes on This Sheet Must be Made or Circled in Red Ink With Date and Name of Person Making Change.

Do not extend notes this side of this line.

RETURN TO
LOS ANGELES COUNTY SURVEYOR
726 LOS ANGELES COUNTY
ENGINEERING BLDG.

76F3095 247 4-53

RETURN TO
LOS ANGELES COUNTY SURVEYOR
726 LOS ANGELES COUNTY
ENGINEERING BLDG.

Note: Any Additions or Changes on This Sheet Must be Made or Circled in Red Ink With Date and Name of Person Making Change.

Do not extend notes this side of this line.

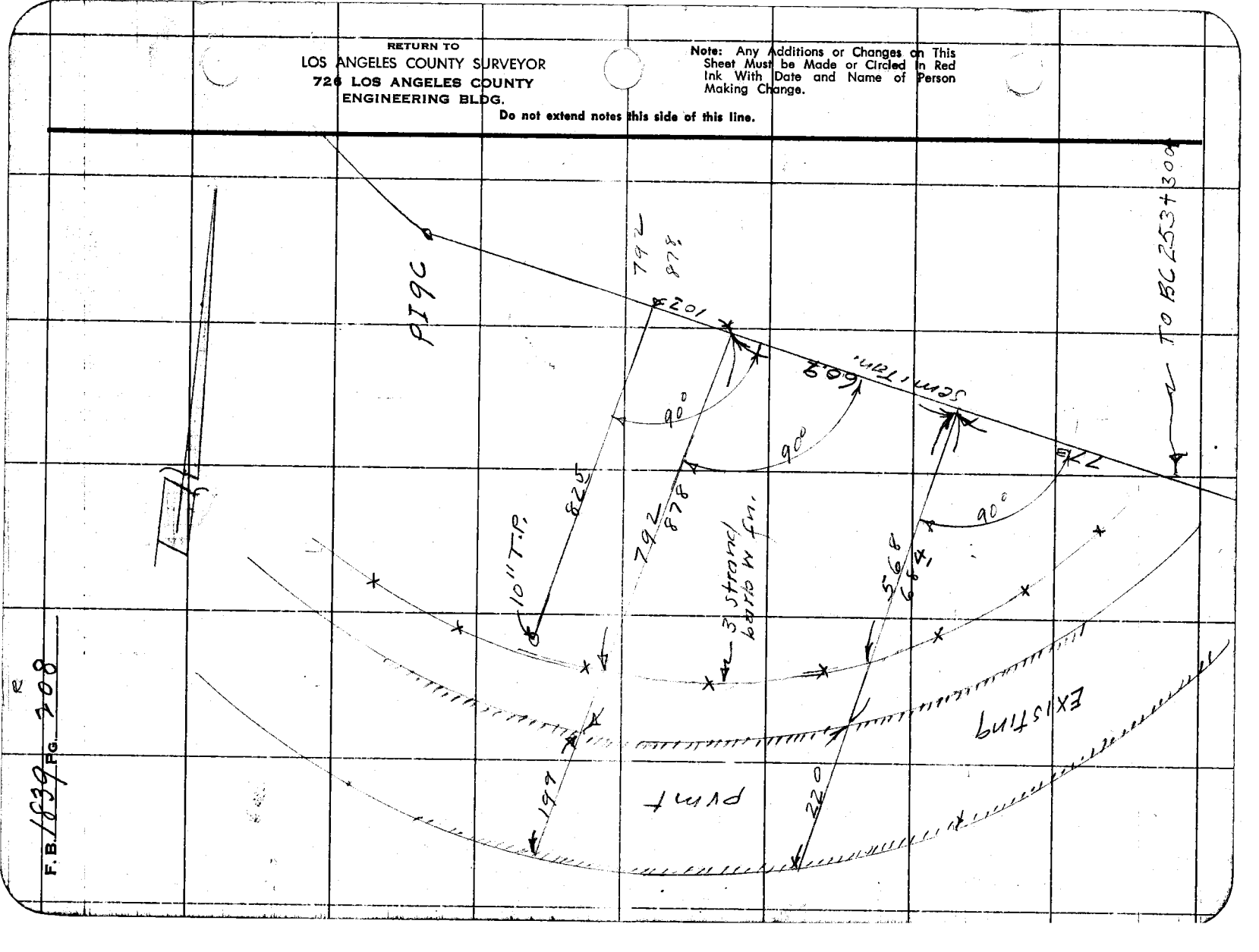

F.B. 1639 PG. 208

Elizabeth Lake

F.B. 1839 PG. 209

Notes Ck'd by	Survey of [illegible]
Map No. B-2392-2	W. O. 2675 Tape No. Sr'd. of
Office Work BAILEY	Surveyed by P.J. Willey
Checked Galli	Notes " Date 11-53
Date 12/28/53	Indexed A. C. Johnson

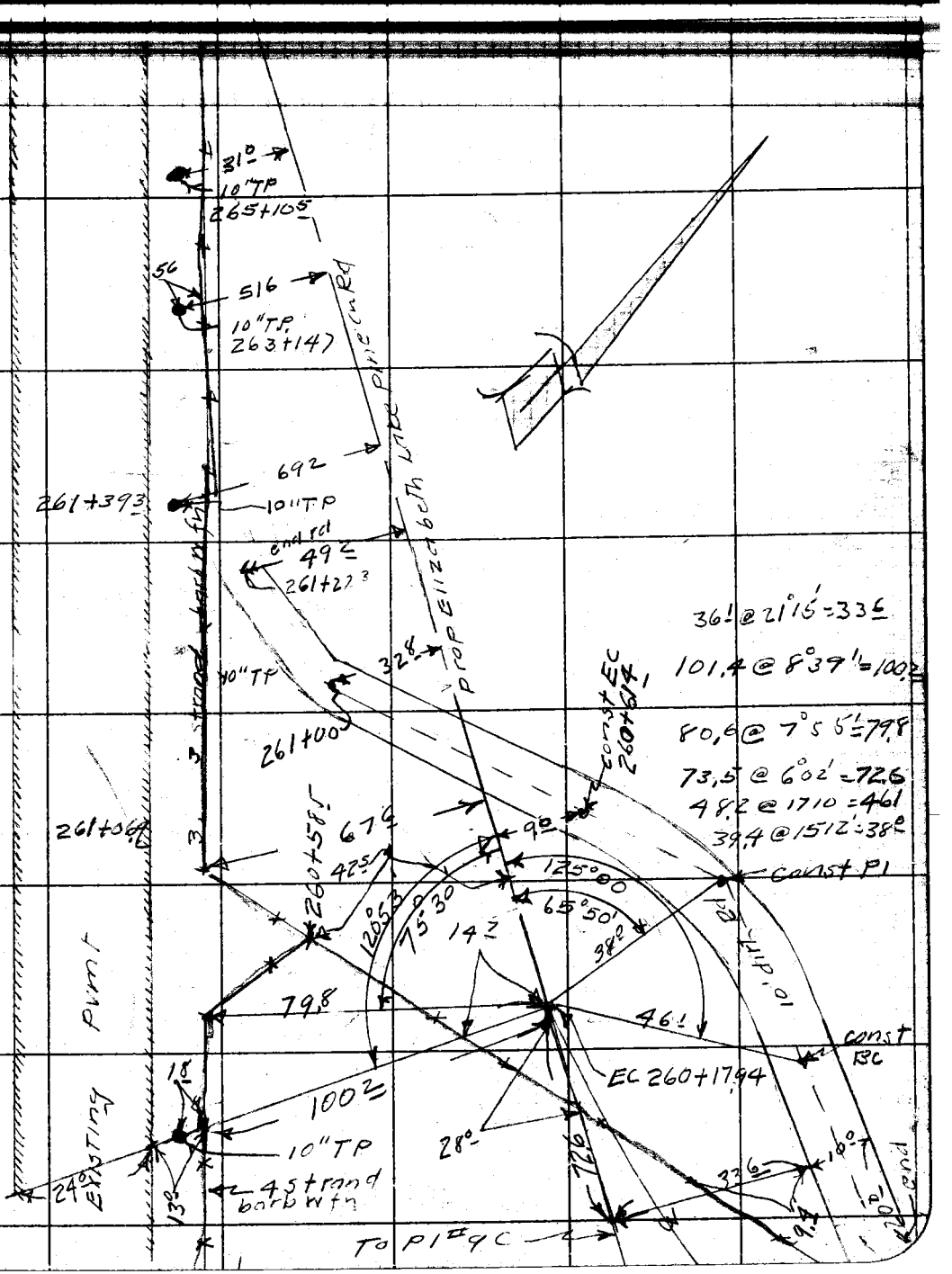

Note: Any Additions or Changes on This Sheet Must be Made or Circled in Red Ink With Date and Name of Person Making Change.

Do not extend notes this side of this line.

RETURN TO
LOS ANGELES COUNTY SURVEYOR
726 LOS ANGELES COUNTY
ENGINEERING BLDG.

76F3098 247 4-53

F.B. 1839 PG. 210

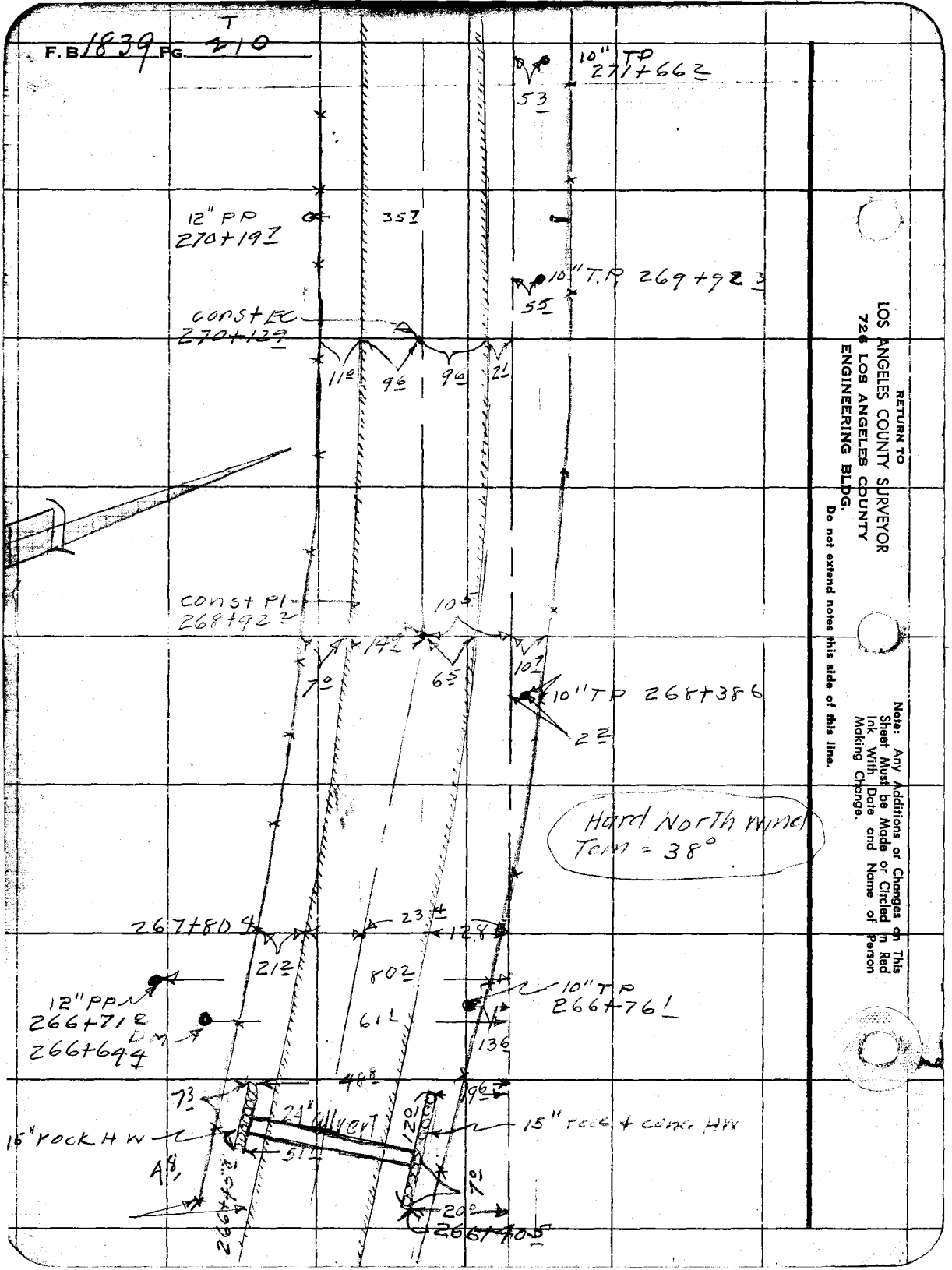

RETURN TO
LOS ANGELES COUNTY SURVEYOR
726 LOS ANGELES COUNTY
ENGINEERING BLDG.
Do not extend notes this side of this line.

Note: Any Additions or Changes on This Sheet Must be Made or Circled in Red Ink With Date and Name of Person Making Change.

Notes Ck'd by	Survey of Elizabeth Lake Pine Cn Rd	F. B. 1830 Pg. 311
Map No. B-2392-2	W. O. 26K Tape No. ___ St'd. ___ °F	
Office Work BAILEY	Surveyed by R L Willey	
Checked Galli	Notes " Date 11-53	
Date 12/28/53	Indexed E. C. Johnson	

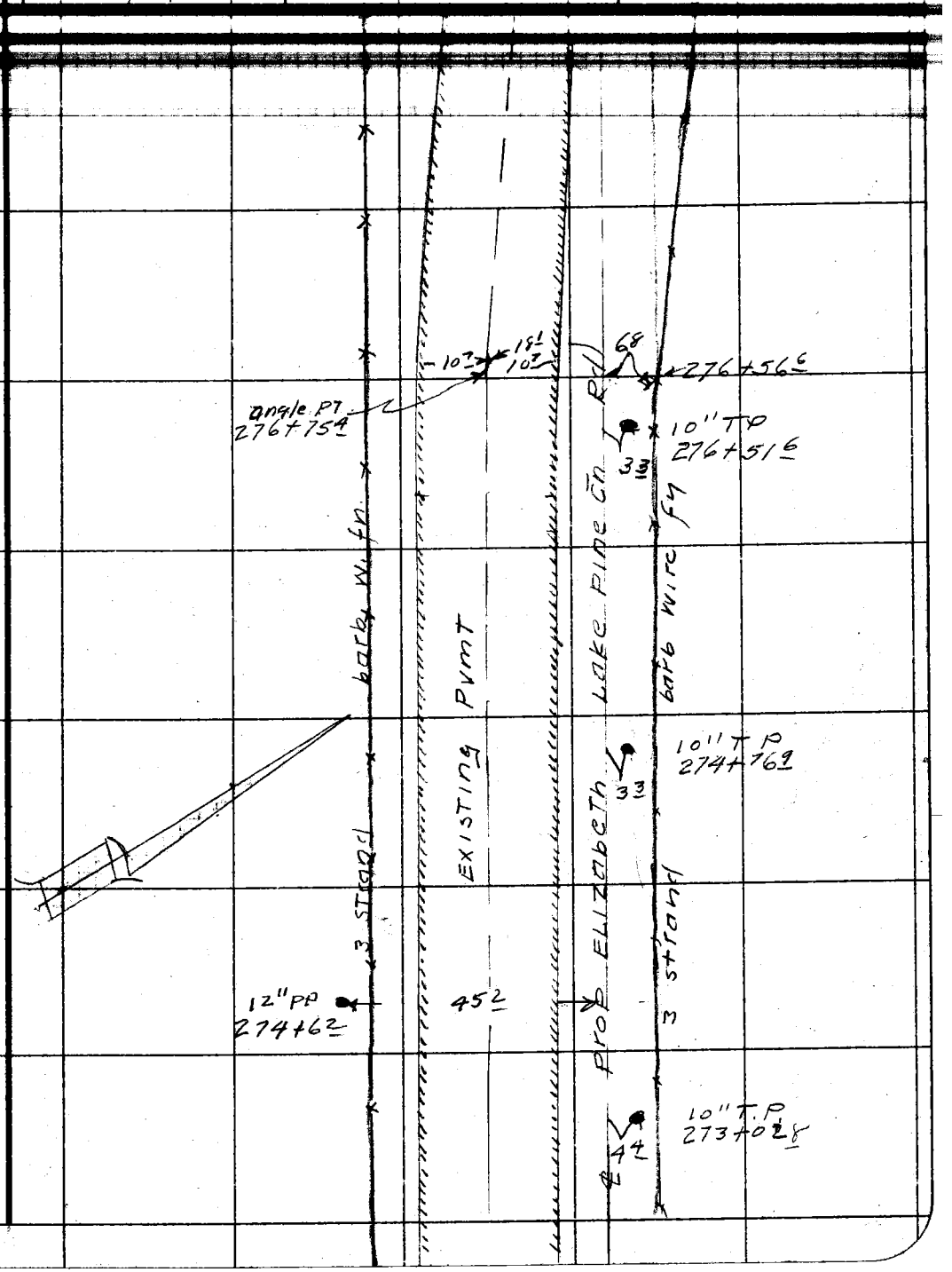

Note: Any Additions or Changes on This Sheet Must be Made or Circled in Red Ink With Date and Name of Person Making Change.

Do not extend notes this side of this line.

RETURN TO
LOS ANGELES COUNTY SURVEYOR
726 LOS ANGELES COUNTY
ENGINEERING BLDG.

76F3095 247 4-53

F.B. 1839 Pg. 212

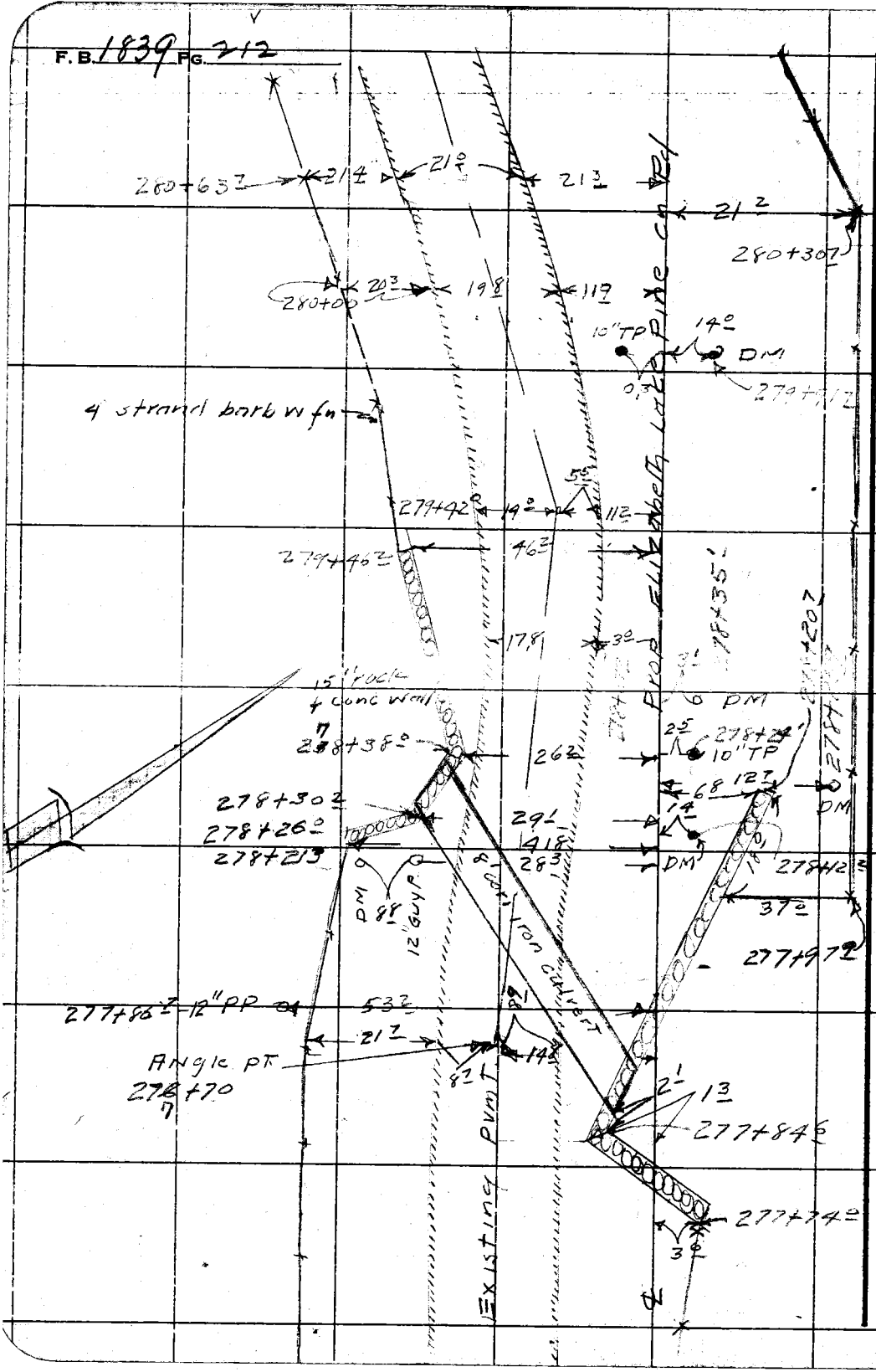

RETURN TO
LOS ANGELES COUNTY SURVEYOR
726 LOS ANGELES COUNTY
ENGINEERING BLDG.

Do not extend notes this side of this line.

Note: Any Additions or Changes on This Sheet Must be Made or Circled in Red Ink With Date and Name of Person Making Change.

Elizabeth Lake

F. B. 1839 PG. 273

Notes Ck'd by	Survey of Pine Cn Rd
Map No. 8-2392-2	W. O. 2615 Tape No. ___ St'd. ___ °F
Office Work BAILEY	Surveyed by R L Willey
Checked Galli	Notes " Date 11-53
Date 12/28/53	Indexed E C Johnson

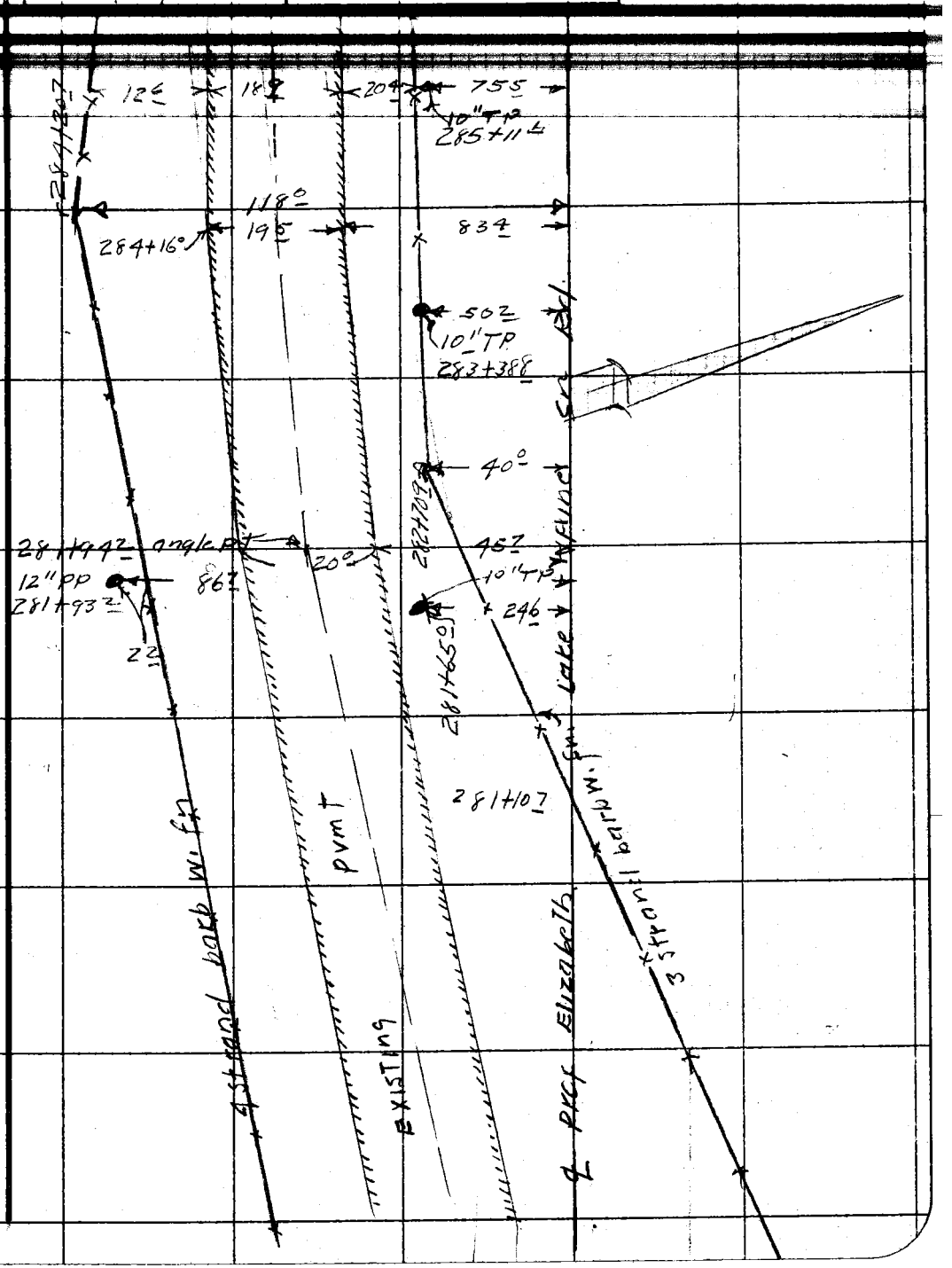

Note: Any Additions or Changes on This Sheet Must be Made or Circled in Red Ink With Date and Name of Person Making Change.

Do not extend notes this side of this line.

RETURN TO
LOS ANGELES COUNTY SURVEYOR
726 LOS ANGELES COUNTY
ENGINEERING BLDG.

76F3098 247 4-53

F.B. 1839 PG. 214

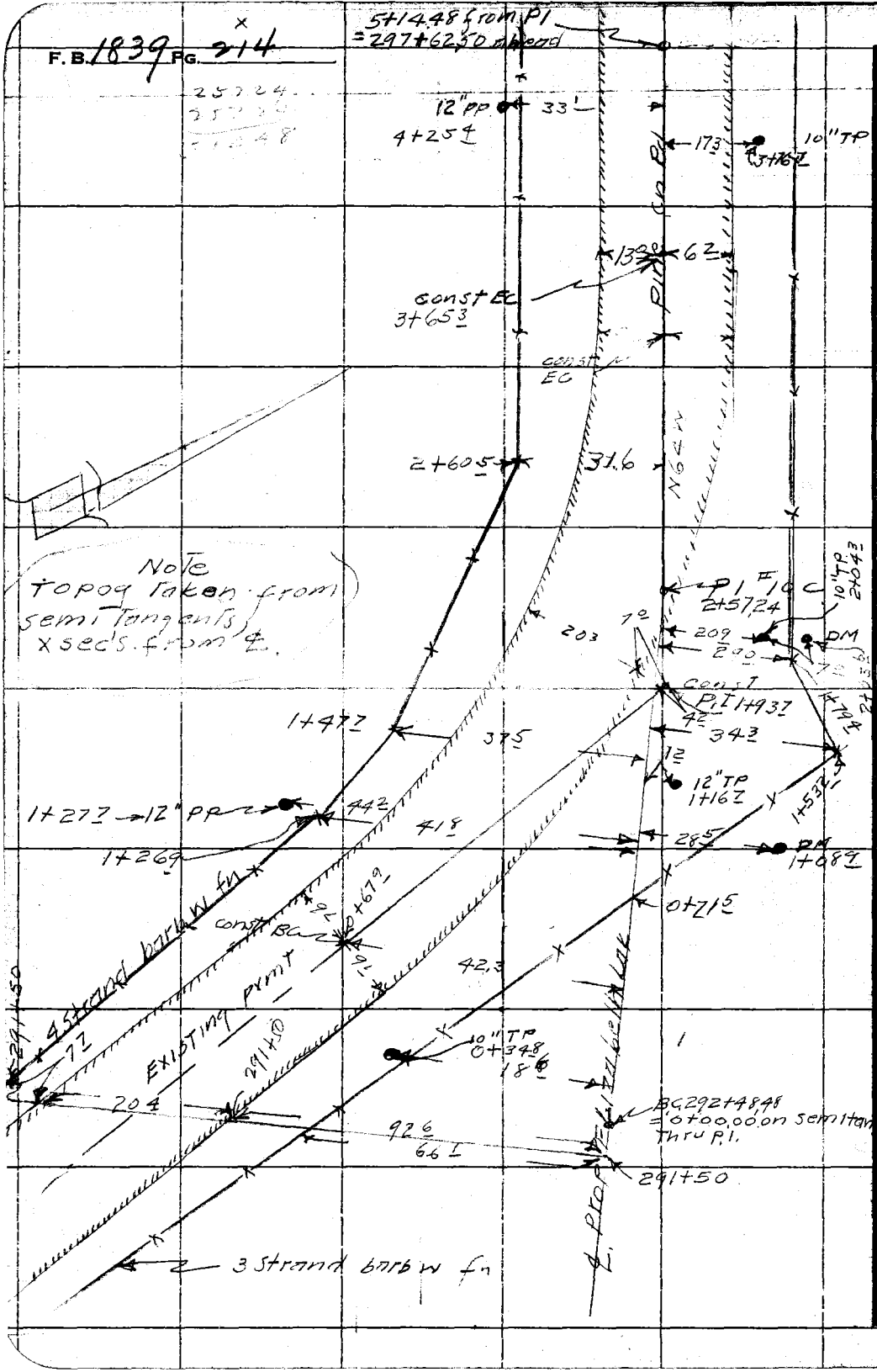

RETURN TO
LOS ANGELES COUNTY SURVEYOR
726 LOS ANGELES COUNTY
ENGINEERING BLDG.
Do not extend notes this side of this line.

Note: Any Additions or Changes on This Sheet Must be Made or Circled in Red Ink With Date and Name of Person Making Change.

Elizabeth Lake

Notes Ck'd by	Survey of Pine Cn Rd	F. B. 1839 Pg. 215
Map No. B-2392-2	W. O. 2621 Tape No. ___ St'd. ___ °F	
Office Work BAILEY	Surveyed by R L Willey	
Checked Galli	Notes " Date 11-53	
Date 12/28/53	Indexed [illegible] Johnson	

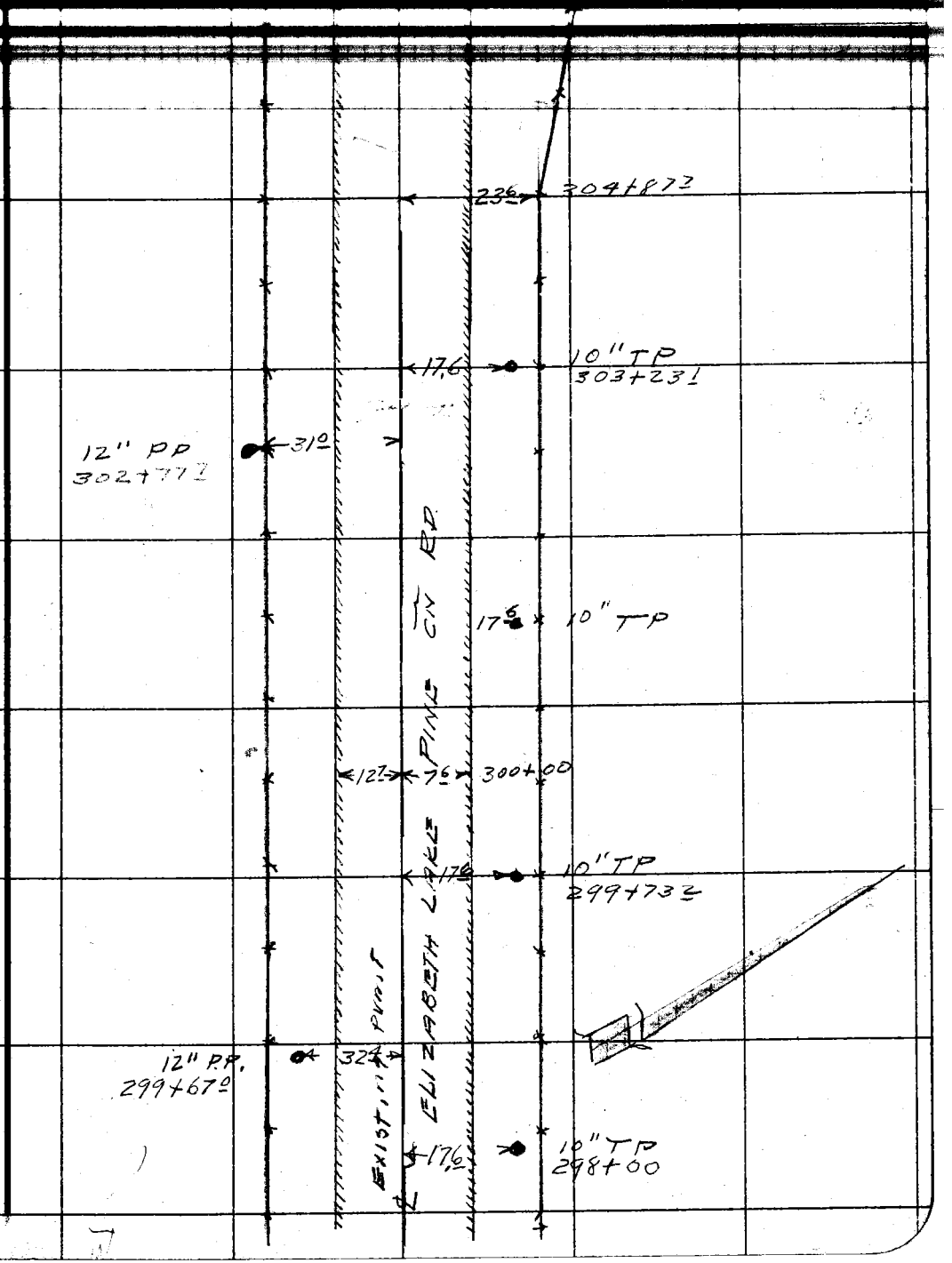

Note: Any Additions or Changes on This Sheet Must be Made or Circled in Red Ink With Date and Name of Person Making Change.

Do not extend notes this side of this line.

RETURN TO
LOS ANGELES COUNTY SURVEYOR
726 LOS ANGELES COUNTY
ENGINEERING BLDG.

76F3095 247 4-53

F.B. 1839 PG. 216

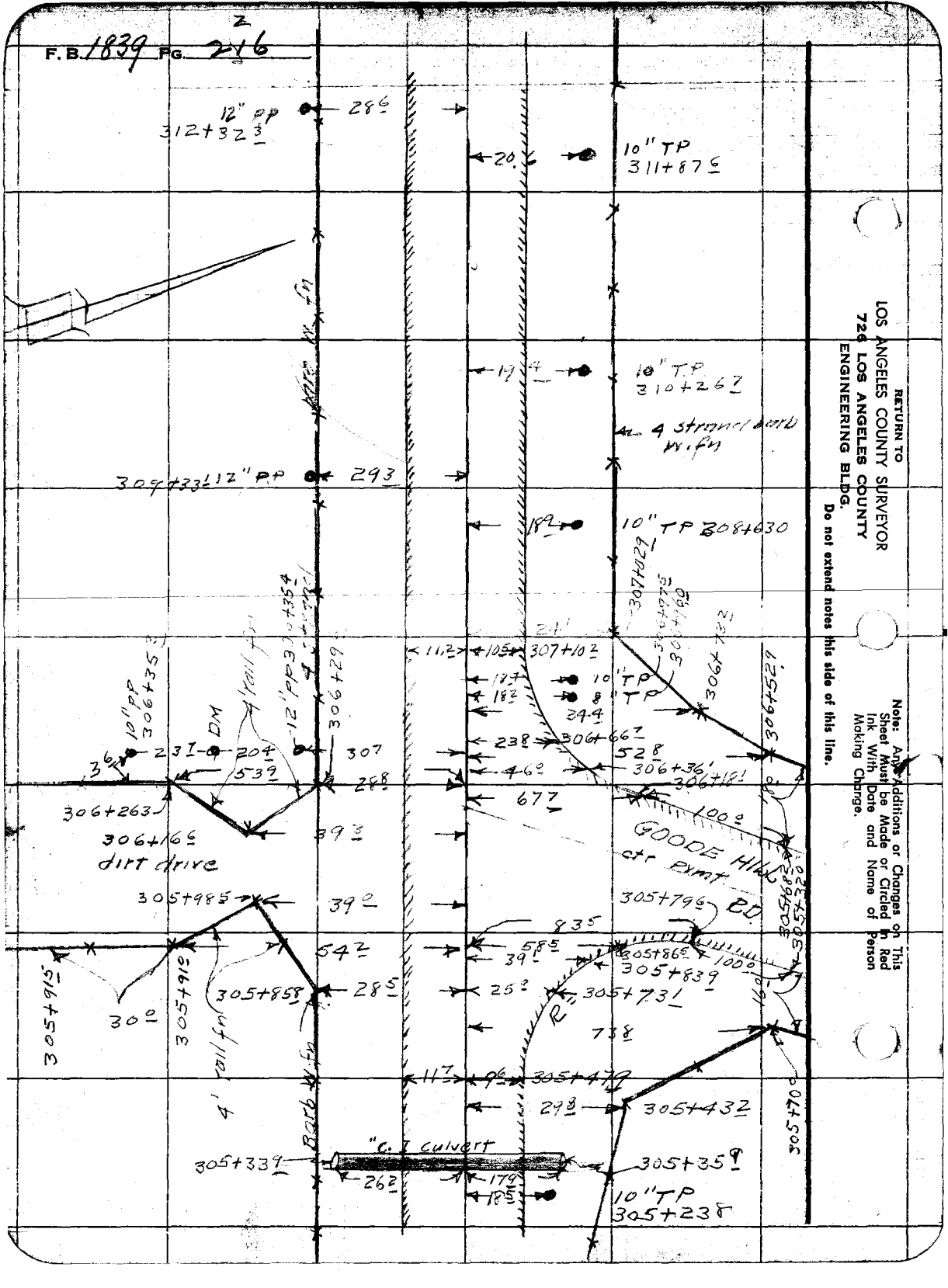

RETURN TO
LOS ANGELES COUNTY SURVEYOR
726 LOS ANGELES COUNTY
ENGINEERING BLDG.
Do not extend notes this side of this line.

Note: Any Additions or Changes on This Sheet Must be Made or Circled in Red Ink With Date and Name of Person Making Change.

Elizabeth Lake

Notes Ck'd by	Survey of [illegible]	F. B 1839 Pg. 217
Map No. B-2392-2	W. O. [illegible] Tape No. ___ St'd. ___ °F	
Office Work BAILEY	Surveyed by C L Willey	
Checked Galli	Notes " Date 11-53	
Date 12/28/53	Indexed [illegible]	

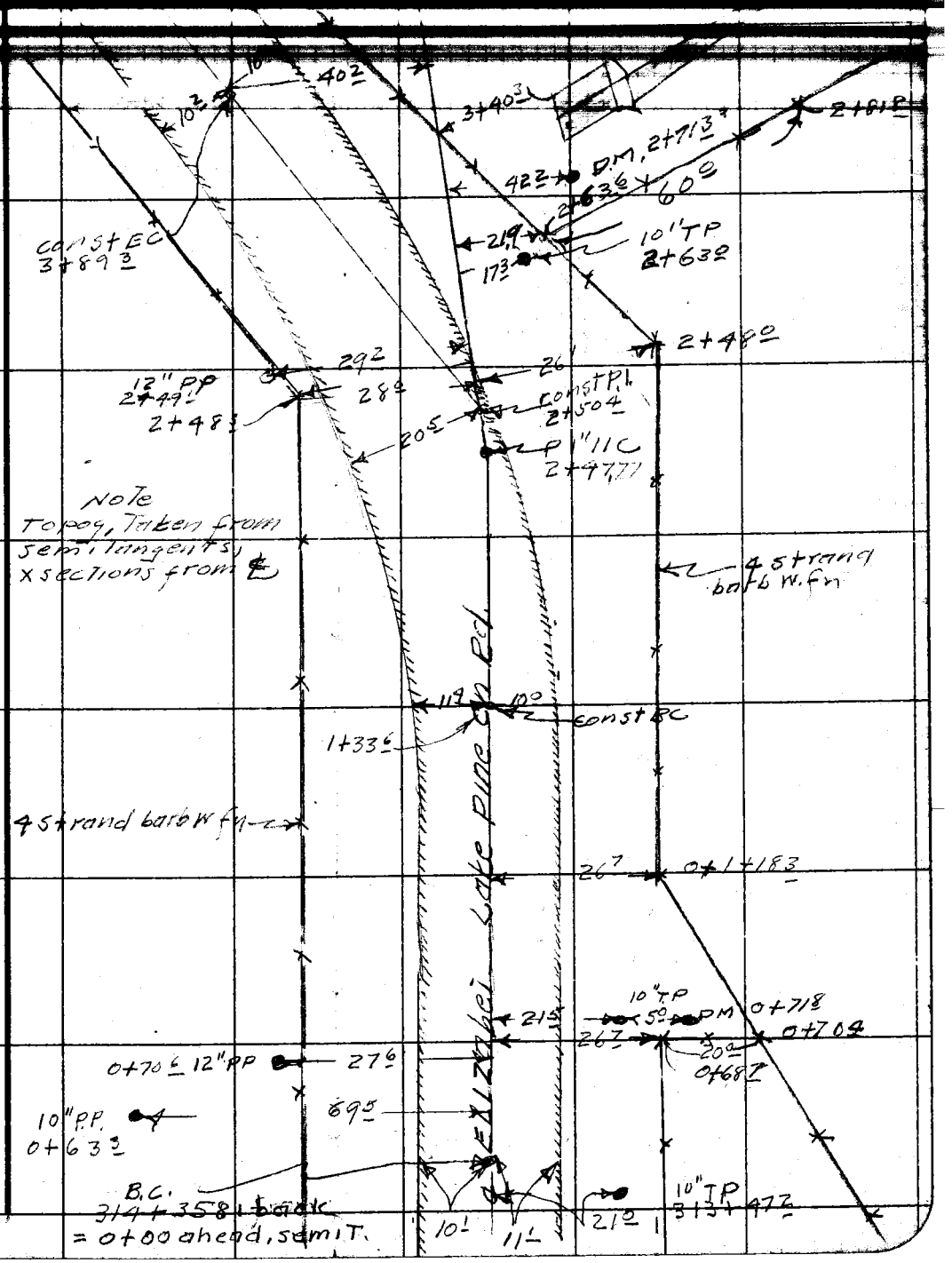

Note: Any Additions or Changes on This Sheet Must be Made or Circled in Red Ink With Date and Name of Person Making Change.

Do not extend notes this side of this line.

RETURN TO
LOS ANGELES COUNTY SURVEYOR
726 LOS ANGELES COUNTY
ENGINEERING BLDG.

76F3098 247 4-53

F.B. 1839 PG. 218

21

RETURN TO
LOS ANGELES COUNTY SURVEYOR
726 LOS ANGELES COUNTY
ENGINEERING BLDG.

Note: Any Additions or Changes on This Sheet Must be Made or Circled in Red Ink With Date and Name of Person Making Change.

Do not extend notes this side of this line.



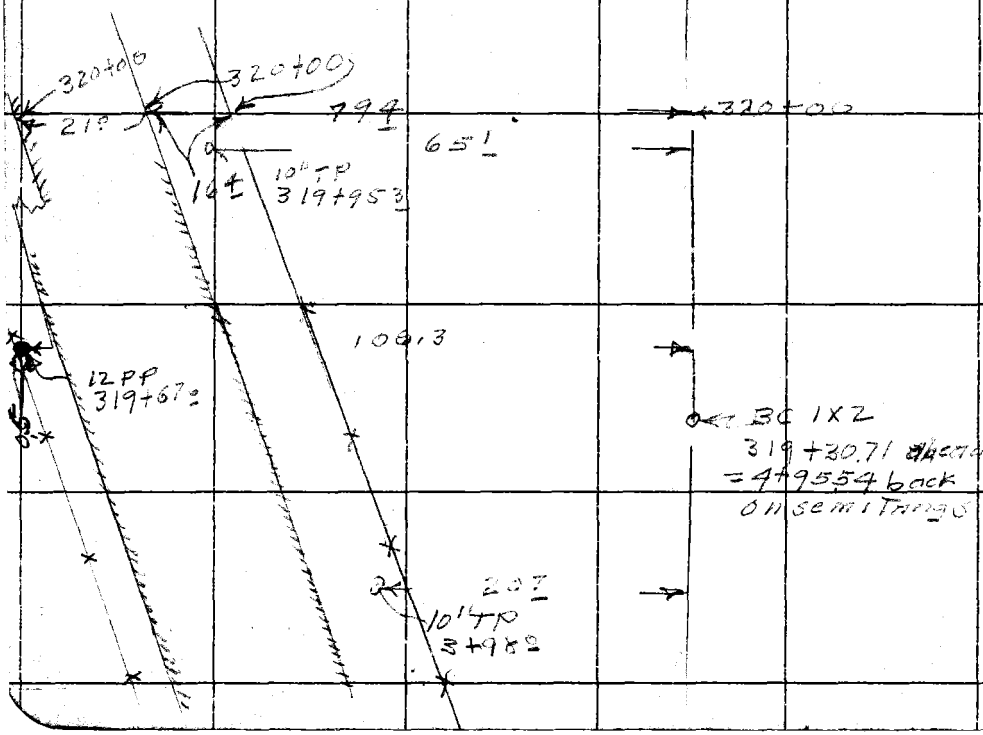

Elizabeth Lake

Notes Ck'd by	Survey of Pine Cn Rd	F.B. 1839 Pg. 219
Map No. B-2392-2	W. O. 2675 Tape No. Sr'd. °F	
Office Work BAILEY	Surveyed by C.L. Wiley	
Checked Galli	Notes " Date 12-1-53	
Date 12/28/53	Indexed A. C. Johnson	

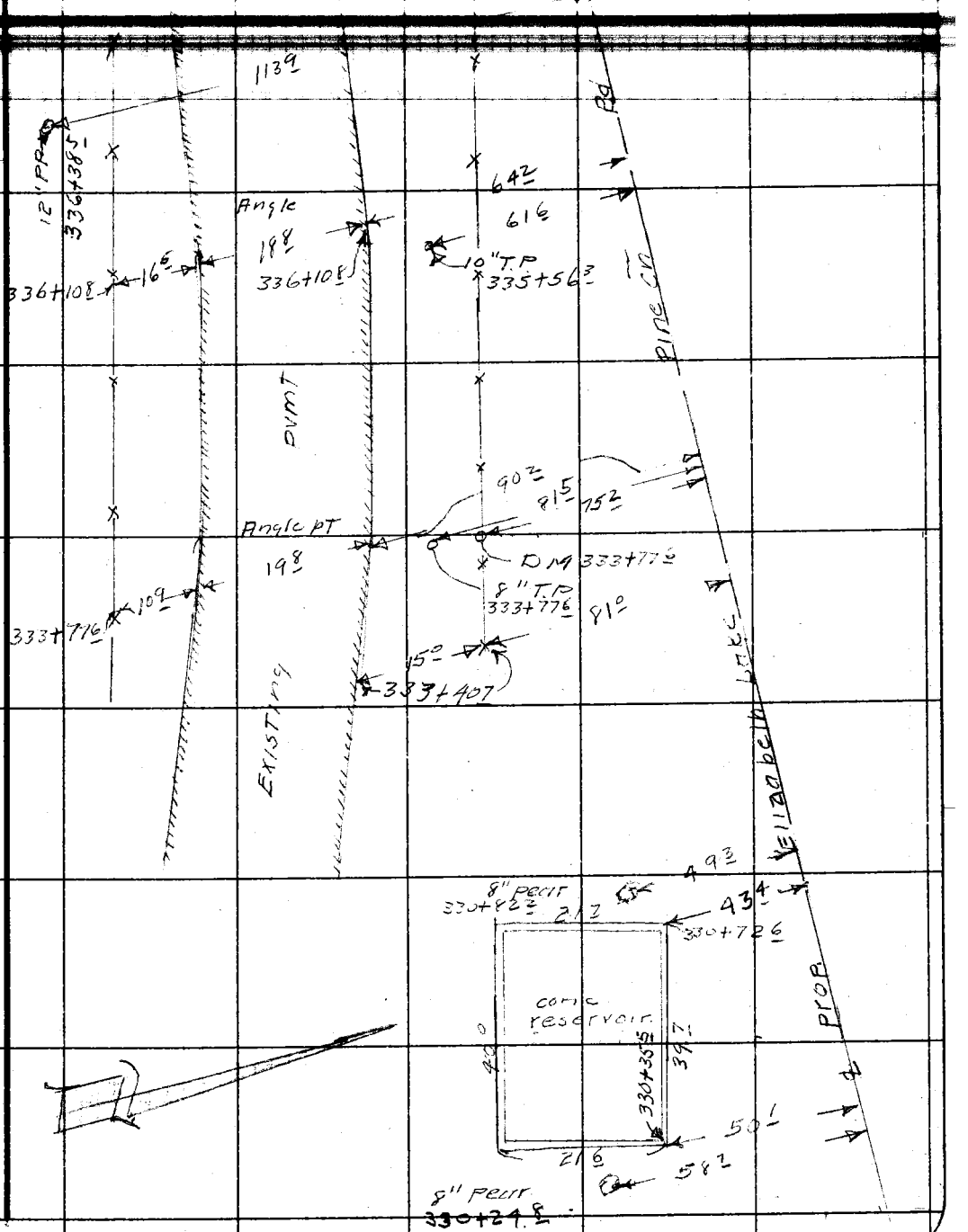

Note: Any Additions or Changes on This Sheet Must be Made or Circled in Red Ink With Date and Name of Person Making Change.

Do not extend notes this side of this line.

RETURN TO
LOS ANGELES COUNTY SURVEYOR
726 LOS ANGELES COUNTY
ENGINEERING BLDG.

76F3098 247 4-53

RETURN TO
LOS ANGELES COUNTY SURVEYOR
726 LOS ANGELES COUNTY
ENGINEERING BLDG.

Note: Any Additions or Changes on This Sheet Must be Made or Circled in Red Ink With Date and Name of Person Making Change.

Do not extend notes this side of this line.

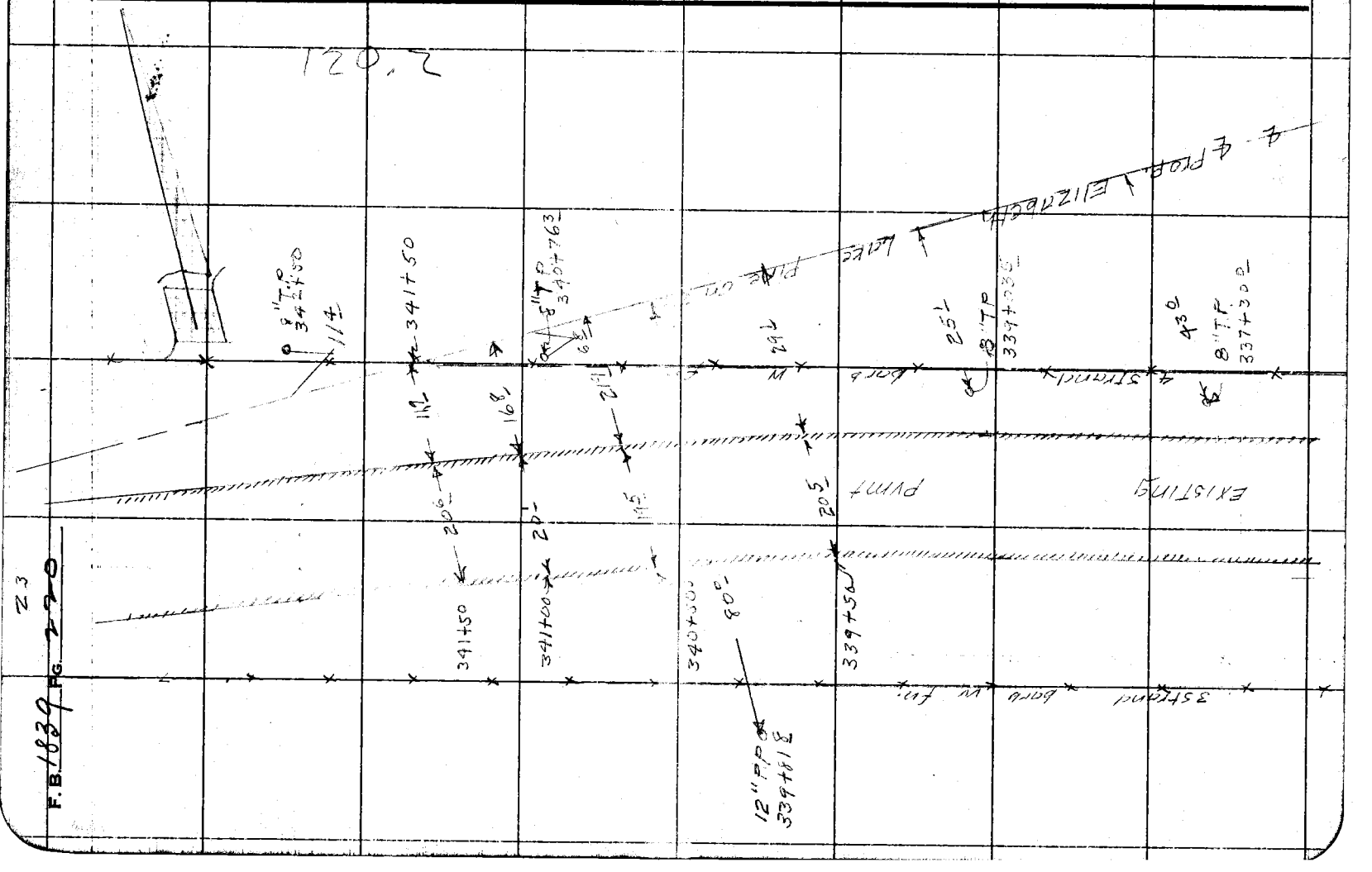

Elizabeth Lake

Notes Ck'd by	Survey of [illegible]	F.B. 1839 Pg. 221
Map No. B-2392-2	W. O. [illegible] Tape No. ___ Std. ___ °F	
Office Work BAILEY	Surveyed by [illegible]	
Checked Galli	Notes [illegible] Date 12-1-53	
Date 12/28/53	Indexed [illegible] C Johnson	

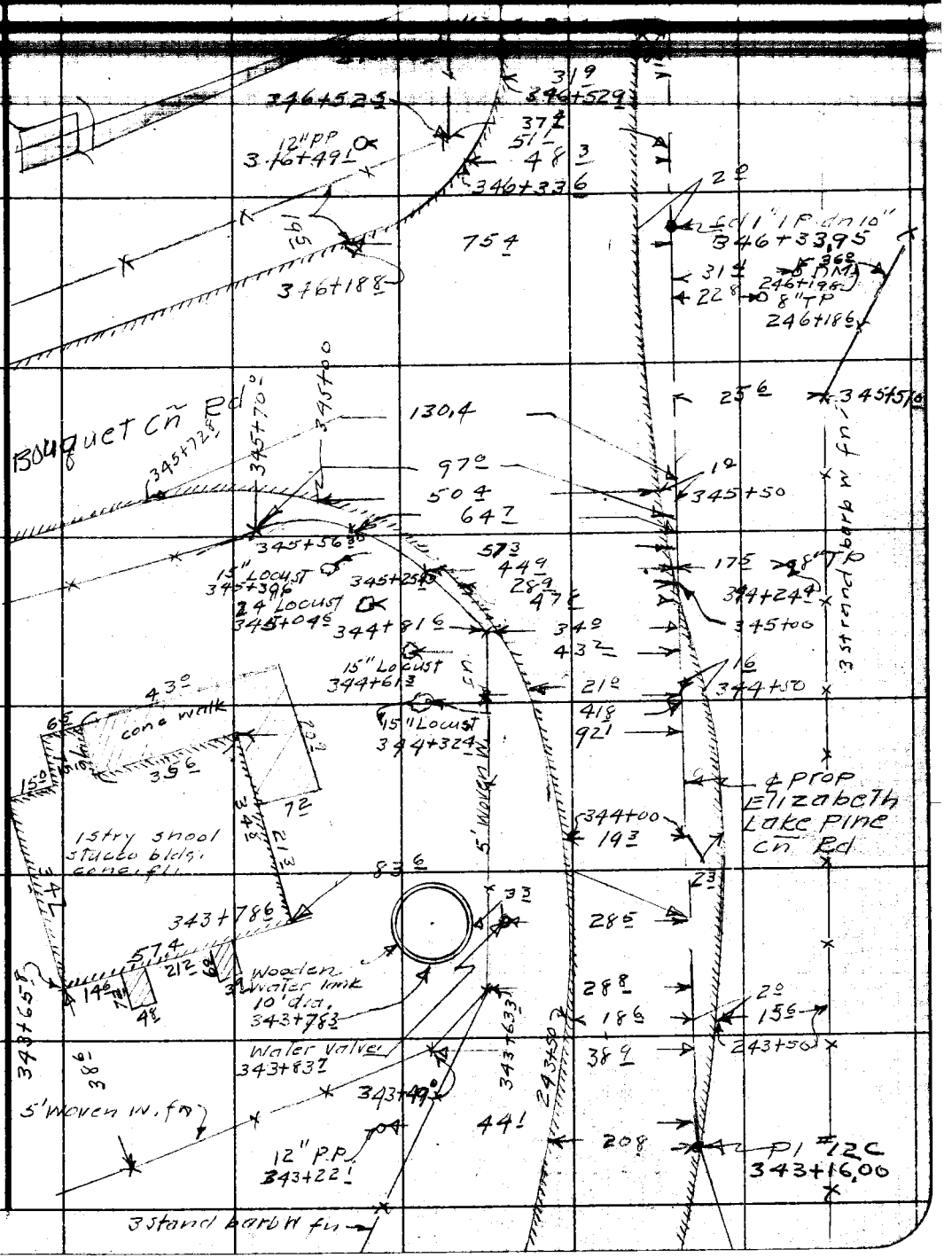

Note: Any Additions or Changes on This Sheet Must be Made or Circled in Red Ink With Date and Name of Person Making Change.

Do not extend notes this side of this line.

RETURN TO
LOS ANGELES COUNTY SURVEYOR
726 LOS ANGELES COUNTY
ENGINEERING BLDG.

76F3095 247 4-53

RETURN TO
LOS ANGELES COUNTY SURVEYOR
726 LOS ANGELES COUNTY
ENGINEERING BLDG.

Note: Any Additions or Changes on This Sheet Must be Made or Circled In Red Ink With Date and Name of Person Making Change.

Do not extend notes this side of this line.

F.B. 1639 PG. 222

Profile No.	Notes Red.	Plotted	Job No.	Division No.	F. B. 1839 Pg. 1 223
	Date	Date	Survey of Elizabeth Lake Pine Cn Rd		
X-Sec. No.	Notes Chkd.	Checked	Survey by R.L. Willey	Notes	Date 2-55
	Date	Date	Map No.	Indexed A. C. Johnson	Date 3-17-55

CROSS SECTIONS

ELIZABETH LAKE PINE CN. RD

JN R675

R.L. Willey
C.V. Crowe
J.P. McCall
H.E. Austin
R.A. Swann

STATION	B. S.	H. I.	F. S.	ELEV.

NOTE: ANY ADDITIONS OR CHANGES ON THIS SHEET MUST BE MADE OR CIRCLED IN RED INK, WITH DATE AND NAME OF PERSON MAKING CHANGE.

PLEASE RETURN TO
LOS ANGELES COUNTY SURVEYOR
726 LOS ANGELES COUNTY ENGINEERING BLDG.

Do not extend notes this side of this line.

76L298 307 8-53

76L298 307 8-53

PLEASE RETURN TO
LOS ANGELES COUNTY SURVEYOR
726 LOS ANGELES COUNTY ENGINEERING BLDG.

NOTE: ANY ADDITIONS OR CHANGES ON THIS SHEET MUST BE MADE OR CIRCLED IN RED INK, WITH DATE AND NAME OF PERSON MAKING CHANGE.

Do not extend notes this side of this line.

STATION	B. S.	H. I.	F. S.	ELEV.		
BM #4	5 17	2752 ~~70~~ 187		2748 ~~.25~~ .703	BM#4 El = 2748.925	FB 1672-111
T.P.	8 28	2759 ~~30~~ 07	1 08	2751 ~~02~~ 079	Spk in Fence Post S. side Elizebeth Lake Rd Ctr. of Curve W. end long Tan. 0.3 Mi. NE, from Bridge	
T.P.	5 87	2762 ~~43~~ 20	2 74	2755 ~~56~~ 33		
0+00			3 25	5[illegible] 8.95	℄ N+T	
12° R			3 80	58 ~~.63~~ .40	N. edge pvmt	
21° R			4 7	57 ~~.7~~ .5	qut	
23° R			4 4	5[illegible] ~~.9~~ 7.8	T. cut	
29° R			4 4	5[illegible] ~~.6~~ 7.8	T. brk.	
45° R			5 9	56 ~~.5~~ .3	flat	
65° R			7 0	5[illegible] ~~4.4~~ 5.2	flat	
9° L			3 30	5[illegible] ~~.13~~ 8.90	edge pvmt.	
23° L			3 9	58 ~~.5~~ .3	qut	
27° L			3 2	59 ~~.2~~ .0	T. brk.	
35° L			2 0	60 ~~.4~~ .2	" "	
62° L			0 8	61 ~~.6~~ .4	flat	
0+50			3 84	58 ~~.5~~ .36	℄ spk+T	
12° R			4 33	5[illegible] ~~.10~~ 7.37	edge pvmt.	
22° R			5 6	5[illegible] ~~.6~~ .6	qut	
22° R			5 2	57 ~~.7~~ .0	T. brk.	
27° R			4 7	57 ~~.7~~ .5	T. "	
34° R			6 4	275[illegible] ~~.9~~ 5.8	b. brk	

F. B. 1839 Pg. 2 224
Job No. Division No. Notes Red. Plotted No.
Survey of Elizabeth Lake Pine Cr. Date Date X-Sec.
Survey by R.L. Willey Notes McCall Notes Chkd. Checked
Indexed E. C. Johnson Date Date Date No.

76L298 307 8-53

PLEASE RETURN TO
LOS ANGELES COUNTY SURVEYOR
726 LOS ANGELES COUNTY ENGINEERING BLDG.

NOTE: ANY ADDITIONS OR CHANGES ON THIS SHEET MUST BE MADE OR CIRCLED IN RED INK, WITH DATE AND NAME OF PERSON MAKING CHANGE.

Do not extend notes this side of this line.

STATION	B. S.	H. I.	F. S.	ELEV.		
0+50 60° R		2762 ~~43~~ 20	7 7	2754.~~7~~ 5	flat	
8 8 L			3 99	58.~~44~~ 21	edge pvmt.	
23° L			4 7	57.~~8~~ 5	gut.	
31 3 L			2 8	59.~~6~~ 4	Top brk.	
63° L			1 3	6~~1.1~~ 0.9	flat	
1+00			4 67	57.~~76~~ 53	℄ spk+T	
11 3 R			5 06	57.~~37~~ 14	edge pvmt	
22° R			6 4	5~~6.5~~ 5.8	gut	
27 4 R			5 3	5~~7.1~~ 6.9	T. brk.	
32° R			6 7	55.~~8~~ 5	bot brk.	
68° R			8 6	53.~~8~~ 6	Slope	
8° L			4 86	57.~~37~~ 34	S. edge pvmt	
23° L			5 5	56.~~8~~ 7	gut	
30° L			3 0	59.~~4~~ 2	T. brk.	
60° L			1 6	60.~~8~~ 6	flat	
T.P.	2 66	2762 ~~80~~ 57	2 29	27~~60.14~~ 59.91		
1+50			5 67	5~~7.13~~ 6.90	℄ spk+T	
11 6 R			6 09	56.~~71~~ 48	N. edge pvmt.	
22° R			7 3	55.~~5~~ 3	gut	
27° R			6 0	56.~~8~~ 6	T. brk	
31 6 R			6 9	2755.~~8~~ 7	bot. brk.	

Profile Notes Red. ____ Plotted ____ Job No. ____ Division No. ____ F. B. 1839 Pg. 3 225

No. ____ Date ____ Date ____ Survey of [illegible]

X-Sec. Notes Chkd. ____ Checked ____ Survey by R.L. Willey Notes M.C. Date 2-5-[illegible]

No. ____ Date ____ Date ____ Map No. ____ Indexed Johnson Date ____

76L298 307 8-53

PLEASE RETURN TO
LOS ANGELES COUNTY SURVEYOR
726 LOS ANGELES COUNTY ENGINEERING BLDG.

NOTE: ANY ADDITIONS OR CHANGES ON THIS SHEET MUST BE MADE OR CIRCLED IN RED INK, WITH DATE AND NAME OF PERSON MAKING CHANGE.

Do not extend notes this side of this line.

STATION	B. S.	H. I.	F. S.	ELEV.		
1+50 64.0 R		2762 ~~40~~ 57	8 8	27 ~~54.5~~ 3.8	flat	
8.4 L			5 70	5 ~~7.10~~ 6.87	S. edge pvmt	
22.6 L			6 6	56.~~2~~ 0	qut	
33.3 L			3 8	5 ~~7.0~~ 8.8	T. brk.	
60.0 L			2 5	60.~~2~~ 1	flat	
2+00			6 17	56.~~63~~ 40	℄ spk+T	
3.4 R			6 23	56.~~57~~ 34	crown pvmt	
13.0 R			6 53	56.~~27~~ 04	N. edge pvmt	
23.8 R			7 5	55.~~3~~ 1	qut	
28.6 R			6 2	56.~~6~~ 4	T. brk.	
37.0 R			7 3	55.~~5~~ 3	bot "	
60.8 R			9 0	53.~~1~~ 6	flat.	
4.0 L			6 23	56.~~57~~ 34	S. edge pvmt	
21.2 L			7 3	55.~~5~~ 3	qut	
32.4 L			3 5	54.~~2~~ 1	T. brk.	
62.4 L			1 7	6 ~~1.1~~ 0.9	flat	
2+50			6 61	5 ~~6.14~~ 5.96	℄ spk+T	
7.0 R			6 66	5 ~~6.14~~ 5.91	crown pvmt	
16.4 R			7 08	55.~~72~~ 49	N. edge "	
27.0 R			8 1	5 ~~4.1~~ 5	qut	
32.4 R			6 2	27 56.~~6~~ 4	T. brk.	

F. B. 1839 PG. 4 226

Job No. Division No. Notes Red. Plotted Profile

Survey of Elizabeth Lake Pine Cr. Rd. Date Date No.

Survey by R. L. Willcox Notes McCall Notes Chkd. Checked X-Sec.

Indexed C. Johnson Date Date Date No.

76L298 307 8-53

PLEASE RETURN TO
LOS ANGELES COUNTY SURVEYOR
726 LOS ANGELES COUNTY ENGINEERING BLDG.

NOTE: ANY ADDITIONS OR CHANGES ON THIS SHEET MUST BE MADE OR CIRCLED IN RED INK, WITH DATE AND NAME OF PERSON MAKING CHANGE.

Do not extend notes this side of this line.

STATION	B. S.	H. I.	F. S.	ELEV.		
2+50 47° R		2762 ~~80~~ 57	7 5	2755 ~~8~~ 1	bot brk.	
62° R			8 7	5~~4.1~~ 3.9	flat	
3.5 L			6 71	5~~6.04~~ 5.86	S. edge pvmt	
17° L			8 3	54.~~5~~ 3	qut	
24° L			3 5	59.~~8~~ 1	T. brk.	
60° L			1 5	61.~~8~~ 1	flat	
3+00			7 64	5~~5.16~~ 4.93	℄ 1X1	
1° R			7 60	5~~5.20~~ 4.97	S. edge pvmt	
12.3 R			7 46	55.~~34~~ 11	crown "	
22° R			7 85	54.~~95~~ 72	N. edge "	
33° R			8 6	54.~~8~~ 0	qut	
37.6 R			6 7	5~~6.1~~ 5.9	T. brk.	
41.4 R			7 4	55.~~4~~ 2	bot "	
66° R			8 8	5~~4.0~~ 3.8	flat	
12.7 L			9 2	53.~~6~~ 4	qut	
18.4 L			3 7	5~~9.1~~ 8.9	T. brk.	
63° L			2 3	60.~~5~~ 3	flat	
3+50			9 50	53.~~30~~ 07	℄ 1X1	
7.3 R			8 62	5~~4.18~~ 3.95	S. edge pvmt	
19° R			8 39	54.~~41~~ 18	Crown "	
28.7 R			8 60	2754.~~20~~ 3.97	N. edge "	

Profile No. ____ Notes Red. ____ Plotted ____ Job No. ____ Division No. ____ F. B. 1839 Pg. 5 227
X-Sec. No. ____ Date ____ Date ____ Survey of Elizabeth Lake Pine Co. Rd.
Notes Chkd. ____ Checked ____ Survey by R.L. Willey Notes McCall Date 2-5-5
No. ____ Date ____ Date ____ Map No. ____ Indexed Johnson Date ____

76L298 307 8-53

PLEASE RETURN TO
LOS ANGELES COUNTY SURVEYOR
726 LOS ANGELES COUNTY ENGINEERING BLDG.

NOTE: ANY ADDITIONS OR CHANGES ON THIS SHEET MUST BE MADE OR CIRCLED IN RED INK, WITH DATE AND NAME OF PERSON MAKING CHANGE.

Do not extend notes this side of this line.

STATION	B. S.	H. I.	F. S.	ELEV.		
3+50 38.8 R		2762 57	9 3	2753 3	gut	
45.0 R			7 3	5.3	T. brk	
54.0 R			8 9	53.7	bot brk	
69.0 R			9 8	2.8	flat	
6.4 L			10 1	52.5	gut	
11.9 L			5 9	5[illegible].7	T. brk.	
60 L			4 0	58.6	flat	
4+00			11 11	51.46	℄ 1x1 gut	
14.4 R			9 95	52.62	S. edge pumt.	
26.3 R			9 46	53.11	crown "	
36.2 R			9 54	5[illegible].03	N. edge "	
46.7 R			10 0	52.6	gut	
57.6 R			9 5	53.1	T. brk.	
61.6 R			10 3	5[illegible].3	bot. brk	
4.7 L			7 6	5.0	T. brk.	
37.0 L			6 0	5[illegible].6	flat	
66.0 L			4 7	7.9	"	
4+50			8 28	5[illegible].29	℄ 1x1	
4.4 R			8 5	54.1	T. brk.	
9.7 R			12 6	50.1	gut	
23.4 R			11 03	2751 54	S. edge pumt	

F. B. 1839 Pg. 228

Job No. Division No. Notes Red. Plotted Profile

Survey of Elizabeth Lake Pine Cn Rd Date No. X-Sec.

Survey by R. L. Willey Notes McCall Notes Chkd. Checked

Indexed C. Johnson Date Date No.

76L298 307 8-53

PLEASE RETURN TO
LOS ANGELES COUNTY SURVEYOR
726 LOS ANGELES COUNTY ENGINEERING BLDG.

NOTE: ANY ADDITIONS OR CHANGES ON THIS SHEET MUST BE MADE OR CIRCLED IN RED INK, WITH DATE AND NAME OF PERSON MAKING CHANGE.

Do not extend notes this side of this line.

STATION	B. S.	H. I.	F. S.	ELEV.		
4+50 34° R		2762 ~~80~~ 57	10 78	2752.~~02~~ 1.79	ctr pvmt (crown)	
44° R			11 10	51.~~70~~ 47	N. edge pvmt	
61° R			10 7	52.~~1~~ 19	T. brk.	
41° L			6 3	56.~~5~~ 3	flat	
71° L			4 9	57.~~8~~ 7	flat	
T.P.	4 37	2756 ~~96~~ 73	10 21	2752.~~57~~ 36		
5+00			3 71	53.~~26~~ 02	℄ IXI	
14° R			4 1	52.~~8~~ 6	T. brk	
19° R			7.7	49.~~8~~ 0	Gut	
32° R			7 00	49.~~96~~ 73	edge pvmt	
42° R			6 59	50.~~37~~ 14	ctr "	
52° R			6.56	50.~~40~~ 17	edge "	
73° R			5 9	5~~1.1~~ 0.8	B. brk	
76° R			5 1	51.~~8~~ 6	T. "	
35° L			2.1	54.~~8~~ 6	flat	
71° L			0.0	5~~7.0~~ 6.7	"	
5+50			5.10	5[illegible].~~86~~ 63	℄ IXI	
26° R			6.2	50.~~8~~ 5	Top brk	
32° R			8.8	4~~8.2~~ 79	Gut	
41° R			8.71	48.~~25~~ 02	edge pvmt	
51° R			8.14	2748.~~82~~ 59	ctr "	

Profile Notes Red. ____ Plotted ____ Job No. ____ Division No. ____ F. B. 1839 Pg. 229

No. ____ Date ____ Date ____ Survey of Elizabeth Lake Pine W. Rd

X-Sec. Notes Chkd. ____ Checked ____ Survey by R. L. Willey Notes M. C. Gill Date 2-55

No. ____ Date ____ Date ____ Map No. ____ Indexed X Johnson Date ____

76L298 307 8-53

PLEASE RETURN TO
LOS ANGELES COUNTY SURVEYOR
726 LOS ANGELES COUNTY ENGINEERING BLDG.

NOTE: ANY ADDITIONS OR CHANGES ON THIS SHEET MUST BE MADE OR CIRCLED IN RED INK, WITH DATE AND NAME OF PERSON MAKING CHANGE.

Do not extend notes this side of this line.

STATION	B. S.	H. I.	F. S.	ELEV.		
5+50						
60.3 R		2756.73	8.03	2748.70	edge pvmt	
75.9 R			7.1	49.6	flat	
36.9 L			3.1	53.6	"	
75.2 L			0.7	5[illegible].0	"	
6+00			5.71	[illegible].02	℄ 1 XI	
33.3 R			7.7	[illegible].0	Top brk	
36.0 R			9.8	6.9	Gut	
48.4 R			9.87	6.86	edge pvmt	
58.2 R			9.34	[illegible].39	ctr pvmt	
67.2 R			9.00	4[illegible].73	edge "	
76.4 R			8.4	4[illegible].3	flat	
38.0 L			3.7	5[illegible].0	"	
75.6 L			1.5	5[illegible].2	"	
6+50			6.25	[illegible].48	℄ 1 XI	
36.7 R			7.8	4[illegible].89	Top brk	
41.5 R			10.2	46.5	Gut	
49.7 R			10.21	4[illegible].52	edge pvmt	
60.0 R			9.56	47.17	ctr "	
70.0 R			9.37	4[illegible].36	edge "	
77.4 R			8.8	4[illegible].79	flat	
36.0 L			4.5	2752.2	"	

F. B. 1839 Pg. 8 230
Job No. Division No. Notes Red. Plotted Profile
Survey of Elizabeth Lake Pine Cr Rd Date Date No.
Survey by R L Willey Notes McCall Notes Chkd Checked X-Sec.
Indexed C. Johnson Date Date Date No.

76L298 307 8-53

PLEASE RETURN TO
LOS ANGELES COUNTY SURVEYOR
726 LOS ANGELES COUNTY ENGINEERING BLDG.

NOTE: ANY ADDITIONS OR CHANGES ON THIS SHEET MUST BE MADE OR CIRCLED IN RED INK, WITH DATE AND NAME OF PERSON MAKING CHANGE.

Do not extend notes this side of this line.

STATION	B. S.	H. I.	F. S.	ELEV.		
6+00						
73.2 L		2756.73	2.5	2754.2	flat	
7+00			6.71	50.02	℄ 1X	
34.2 R			8.3	48.4	T. brk	
38.5 R			9.8	46.9	Gut	
48.3 R			10.60	46.13	edge pvmt	
58.6 R			10.19	46.54	ctr "	
69.2 R			10.06	46.67	edge "	
76.2 R			9.5	47.2	flat	
38.0 L			4.5	52.2	"	
72.0 L			2.7	54.0	"	
7+50			6.89	49.84	℄ 1X1	
29.2 R			8.7	48.0	Top brk	
35.3 R			10.9	45.8	Gut	
44.0 R			10.63	46.10	edge pvmt	
54.5 R			10.53	46.20	ctr "	
64.4 R			10.60	46.13	edge "	
76.4 R			9.8	46.9	flat	
38.0 L			4.9	51.8	"	
71.7 L			2.9	53.8	"	
8+00			6.52	2750.21	℄ 1X1	
23.0 R			8.8	2748.79	Top brk	

Profile Notes Red. ____ Plotted ____ Job No. ____ Division No. ____ F. B. 1839 Pg. 231

No. ____ Date ____ Date ____ Survey of Elizabeth Lake Rd. [illegible]

X-Sec. Notes Chkd. ____ Checked ____ Survey by R.L. Willey Notes McCall Date 2-5-57

No. ____ Date ____ Date ____ Map No. ____ Indexed Johnson Date ____

76L298 307 8-53

PLEASE RETURN TO

LOS ANGELES COUNTY SURVEYOR

726 LOS ANGELES COUNTY ENGINEERING BLDG.

NOTE: ANY ADDITIONS OR CHANGES ON THIS SHEET MUST BE MADE OR CIRCLED IN RED INK, WITH DATE AND NAME OF PERSON MAKING CHANGE.

Do not extend notes this side of this line.

STATION	B. S.	H. I.	F. S.	ELEV.		
8+00						
28.8 R		2756.73	10.1	274[illegible].6	bot brk	
33.1 R			10.5	[illegible].2	Gut	
41.6 R			10.64	[illegible].09	edge pvmt	
57.0 R			10.66	[illegible].07	Ctr "	
67.0 R			10.77	5.96	edge "	
72.4 R			10.4	[illegible].3	flat	
22.6 L			6.2	[illegible].5	bot swale	
48.4 L			4.5	[illegible].2	flat	
75.2 L			2.6	[illegible].1	"	
T.P.	4.10	2754.31	6.52	275[illegible].21		
8+50			4.34	4997	℄ 1x1	
18.7 R			5.7	[illegible].6	T brk	
25.4 R			8.4	[illegible].59	Gut	
36.3 R			7.99	[illegible].32	edge pvmt	
46.4 R			7.85	[illegible].46	Ctr "	
57.3 R			8.36	5.95	edge "	
68.4 R			8.3	[illegible].0	bot brk	
72.0 R			7.4	[illegible].69	Top "	
84.2 R			9.6	[illegible].7	Bot "	
36.9 L			2.5	[illegible].18	flat	
71.3 L			0.2	275[illegible].1	"	

F. B. 1839 - Pg. 10 232

Job No. Division No. Notes Red. Plotted Profile

Survey of Elizabeth Lake Pine Cn Rd Date Date No.

Survey by R.L. Willey Notes Chkd. Checked X-Sec.

Indexed C. Johnson Date Date No.

76L298 307 8-53

PLEASE RETURN TO
LOS ANGELES COUNTY SURVEYOR
726 LOS ANGELES COUNTY ENGINEERING BLDG.

NOTE: ANY ADDITIONS OR CHANGES ON THIS SHEET MUST BE MADE OR CIRCLED IN RED INK, WITH DATE AND NAME OF PERSON MAKING CHANGE.

Do not extend notes this side of this line.

STATION	B. S.	H. I.	F. S.	ELEV.		
9+00		2754.~~54~~ 31	450	27~~5004~~ 4981	℄	
16 2 R			54	4~~9.1~~ 89	Top brk	
23 6 R			82	46.~~5~~ 1	Gut	
34 9 R			768	46.~~86~~ 63	edge pvmt	
44 6 R			744	4~~7.10~~ 6.87	ctr "	
56 0 R			801	46.~~53~~ 30	edge "	
66 1 R			89	45.~~6~~ 4	Gut	
76 2 R			76	46.~~8~~ 7	Top brk	
82 0 R			90	45.~~5~~ 3	bot "	
32 3 L			2.6	51.~~9~~ 7	flat	
71 1 L			0.6	53.~~9~~ 7	"	
9+36.40 EC.			508	49.~~46~~ 23	℄ 1 X 1	
9+50			507	49.~~47~~ 24	℄ 1 N	
13 3 R			5.8	48.~~7~~ 5	T brk	
22 3 R			8.1	4~~7.3~~ 6.2	Gut	
32 7 R			7.71	46.~~83~~ 60	edge pvmt	
43 0 R			747	4~~7.07~~ 6.84	ctr "	
53 0 R			7.91	46.~~65~~ 40	edge pvmt	
63 7 R			8.9	4~~6.6~~ 5.4	Gut	
69 2 R			7.5	4~~7.0~~ 6.8	Top brk	
84 3 R			8.4	774~~5.1~~ 5.9	flat	

Profile No. ____ Notes Red. ____ Plotted ____ Job No. ____ Division No. ____ F. B. 1839 Pg. 233
X-Sec. No. ____ Date ____ Date ____ Survey of [illegible] Survey by R.L. Willey Notes R.L.W. Date ____
Notes Chkd. ____ Checked ____ Date ____ Date ____ Map No. ____ Index Johnson Date ____

76L298 307 8-53

PLEASE RETURN TO
LOS ANGELES COUNTY SURVEYOR
726 LOS ANGELES COUNTY ENGINEERING BLDG.

NOTE: ANY ADDITIONS OR CHANGES ON THIS SHEET MUST BE MADE OR CIRCLED IN RED INK, WITH DATE AND NAME OF PERSON MAKING CHANGE.

Do not extend notes this side of this line.

STATION	B. S.	H. I.	F. S.	ELEV.		
9+50						
36 3 L		2759.31	2.8	2751.5	flat	
75 0 L			0.9	53.4	"	
10+00			4.93	49.38	℄ 1X1	
12 5 R			5.5	4.88	Top brk	
21 2 R			7.9	4.4	Gut	
32 4 R			7.6	4.7	edge pvmt	
42 0 R			7.47	6.84	ctr pvmt	
51 6 R			7.92	4.39	edge pvmt	
61 5 R			8.5	4.58	Gut	
63 8 R			8.0	4.3	Top brk	
79 5 R			9.1	4.52	~~flat~~	
42 3 L			1.6	5.7	flat	
71 1 L			0.4	5.39	"	
10+50			4.41	49.90	℄ 1X1	
12 2 R			5.5	4.88	Top brk	
19 7 R			7.8	4.5	Gut	
31 0 R			7.62	4.69	edge pvmt	
40 4 R			7.59	4.72	ctr "	
50 0 R			7.88	4.43	edge "	
69 0 R			8.3	4.0	Gut	
75 0 R			8.0	274.3	Top brk	

F. B. 1839 Pg. 234 12
Job No. Division No. Notes Red. Plotted
Survey of Elizabeth Lake Pine Cr Rd Date Date No.
Survey by R.L. Willey Notes R.L.W. Notes Chkd. Checked X-Sec.
Indexed C. Johnson Date Date Date No.

76L298 307 8-53

PLEASE RETURN TO
LOS ANGELES COUNTY SURVEYOR
726 LOS ANGELES COUNTY ENGINEERING BLDG.

NOTE: ANY ADDITIONS OR CHANGES ON THIS SHEET MUST BE MADE OR CIRCLED IN RED INK, WITH DATE AND NAME OF PERSON MAKING CHANGE.

Do not extend notes this side of this line.

STATION	B. S.	H. I.	F. S.	ELEV.		
10+50						
37.3 L		2754.31	2.2	52.1	flat	
72.3 L			+0.9	55.2	"	
11+00 T.P.	627	2756.37	4.21	2750.10	℄ 1X1	
4.0 R			6.2	50.2	T. brk	
10.3 R			7.2	49.2	" "	
13.3 R			9.7	46.7	Gut	
29.5 R			9.62	46.75	edge prmt	
38.8 R			9.52	46.85	ctr "	
48 R			9.94	46.43	edge "	
59.5 R			10.7	45.7	Gut	
66.0 R			10.2	46.2	Top brk	
78.0 R			11.4	45.0	flat	
35.0 L			4.1	52.3	flat	
75.9 L			0.9	55.3	flat	
11+50			6.07	50.30	℄ 1X1	
8.6 R			6.7	49.7	T brk	
16.9 R			9.4	47.0	Gut	
27.2 R			9.27	47.10	edge prmt	
37.7 R			9.15	47.22	ctr "	
47.2 R			9.57	46.80	edge "	
58.1 R			10.6	27 45.8	Gut	

Profile Notes Red. Plotted Job No. Division No. F. B. 1839 Pg. 13
No. Date Date Survey of Elizabeth Lake Plus [illegible]
X-Sec. Notes Chkd. Checked Survey by P.L. Willey Notes [illegible] Date 2-5-5
No. Date Date Map No. Indexed Johnson Date

76L298 307 8-53

PLEASE RETURN TO
LOS ANGELES COUNTY SURVEYOR
726 LOS ANGELES COUNTY ENGINEERING BLDG.

NOTE: ANY ADDITIONS OR CHANGES ON THIS SHEET MUST BE MADE OR CIRCLED IN RED INK, WITH DATE AND NAME OF PERSON MAKING CHANGE.

Do not extend notes this side of this line.

STATION	B. S.	H. I.	F. S.	ELEV.		
11+50						
59° R		3756 ~~60~~ 37	10.0	2746 ~~8~~ 4	Top brk	
63° R			9.2	4[illegible] ~~8~~ 2	" "	
80° R			11.2	4[illegible] ~~8~~ 2	flat	
45° L			3.3	5[illegible] ~~8~~ 1	"	
73 L			0.6	5[illegible] ~~8~~ 58	"	
12+00			5.57	5[illegible] ~~03~~ 0.80	℄ 1X1	
7 R			6.3	5[illegible] ~~8~~ 1	Top brk	
15 R			8.9	4[illegible] ~~8~~ 5	Gut	
26 R			8.62	4[illegible] ~~8~~ 75	edge pvmt	
35 R			8.60	4[illegible] ~~8~~ 7.77	ctr "	
45 R			9.08	4[illegible] ~~8~~ 29	edge "	
55 R			10.1	4[illegible] ~~8~~ 3	Gut	
62 R			9.3	4[illegible] ~~8~~ 1	T brk	
74 R			10.6	4[illegible] ~~8~~ 58	flat	
40° L			2.8	5[illegible] ~~8~~ 6	"	
71 L			0.0	5[illegible] ~~8~~ 4	"	
12+50°			5.00	5[illegible] ~~8~~ 37	℄ 1X1	
6 R			5.4	5[illegible] ~~8~~ 0	Top brk	
14° R			8.2	48[illegible] ~~8~~ 2	Gut	
25° R			8.02	4[illegible] ~~8~~ 35	edge pvmt	
33 R			7.92	2747 ~~68~~ 45	ctr "	

F. B. 1839 PG. 14 236 Job No. Division No. Notes Red. Plotted Profile
Survey of Elizabeth Lake Pine Cr Rd Date Date No. X-Sec.
Survey by R.L. Willey Notes R.L.W. Notes Chkd. Checked
Indexed C. Johnson Date Date Date No.

76L298 307 8-53

PLEASE RETURN TO
LOS ANGELES COUNTY SURVEYOR
726 LOS ANGELES COUNTY ENGINEERING BLDG.

NOTE: ANY ADDITIONS OR CHANGES ON THIS SHEET MUST BE MADE OR CIRCLED IN RED INK, WITH DATE AND NAME OF PERSON MAKING CHANGE.

Do not extend notes this side of this line.

STATION	B. S.	H. I.	F. S.	ELEV.	
12+50					
44 R		2756.37	8.49	2748.88	edge pvmt
54.7 R			9.5	47.69	Gut
59.2 R			8.9	47.5	T. brk
74.3 R			10.2	46.2	flat
48.0 L			2.8	53.6	"
72.2 L			0.0	56.4	"
13+00			4.82	51.55	℄ 1X1
5.7 R			5.1	51.3	Top brk
12.7 R			7.4	49.0	Gut
23.0 R			7.17	49.20	edge pvmt
32.4 R			7.18	49.19	ctr "
42.4 R			7.90	48.47	edge
53.0 R			9.1	47.3	Gut
66.2 R			8.2	48.2	T brk
76.1 R			10.5	46.59	bot "
39.2 L			1.7	54.7	flat
71.7 L			+1.0	57.4	"
13+50 T.P.	8.37	2761.74	3.00	53.37	℄ 1X1
25 R			9.4	52.3	Top brk
48 R			9.4	52.3	Top "
12.6 R			11.0	2757.07	Gut

Profile Notes Red. ____ Plotted ____ Job No. ____ Division No. ____ F. B. 1839 Pg. 237 15

No. ____ Date ____ Date ____ Survey of Elizabeth Lake Pine Cr. Bd

X-Sec. Notes Chkd. ____ Checked ____ Survey by R.L. Willey Notes RWW Date 1-55

No. ____ Date ____ Date ____ Map No. ____ Indexed Johnson Date ____

76L298 307 8-53

PLEASE RETURN TO
LOS ANGELES COUNTY SURVEYOR
726 LOS ANGELES COUNTY ENGINEERING BLDG.

NOTE: ANY ADDITIONS OR CHANGES ON THIS SHEET MUST BE MADE OR CIRCLED IN RED INK, WITH DATE AND NAME OF PERSON MAKING CHANGE.

Do not extend notes this side of this line.

STATION	B. S.	H. I.	F. S.	ELEV.		
13+50						
23.2 R		2261 ~~97~~ 74	11.22	2750 ~~75~~ 52	edge pvmt	
32.0 R			11.49	50 ~~48~~ 25	ctr "	
42.8 R			12.28	49 ~~67~~ 46	~~Gut~~ edge pvmt	
53.1 R			13.7	48 ~~5~~ 0	Gut	
54.7 R			12.3	49 ~~7~~ 4	T brk	
57.0 R			11.8	~~50~~ 49 ~~5~~ 9	" "	
77.3 R			15.0	47 ~~0~~ 67	b "	
37.1 L			5.3	56 ~~X~~ 4	flat	
73.7 L			1.4	60 ~~6~~ 3	"	
14+00			6.15	55 ~~[illegible]~~ 59	℄ 1x1 T brk	
13.6 R			9.2	52 ~~X~~ 5	Gut	
24.3 R			9.24	52 ~~75~~ 50	edge pvmt	
33.8 R			9.85	5[illegible] ~~[illegible]~~ 189	ctr "	
45.1 R			10.88	5[illegible] ~~[illegible]~~ 036	edge "	
55.4 R			12.2	49 ~~X~~ 5	Gut	
56.4 R			10.9	5[illegible] ~~[illegible]~~ 08	T Cut	
59.8 R			10.2	51 ~~X~~ 5	T brk	
67.6 R			12.2	49 ~~X~~ 5	b "	
79.3 R			18.5	48 ~~X~~ 2	Slope	
37.3 L			3.0	5[illegible] ~~[illegible]~~ 87	flat	
73.0 L			+0.4	276[illegible] ~~4~~ 1	"	

F. B. 1839 Pg. 16 238
Job No. Division No. Notes Red. Plotted Profile
Survey of Elizabeth Lake Pine Cn Rd Date Date No.
Survey by R.L. Willey Notes R.L.W. Notes Chkd. Checked X-Sec.
Indexed C. Johnson Date Date Date No.

76L298 307 8-53

PLEASE RETURN TO
LOS ANGELES COUNTY SURVEYOR
726 Los Angeles County Engineering Bldg.

NOTE: ANY ADDITIONS OR CHANGES ON THIS SHEET MUST BE MADE OR CIRCLED IN RED INK, WITH DATE AND NAME OF PERSON MAKING CHANGE.

Do not extend notes this side of this line.

STATION	B. S.	H. I.	F. S.	ELEV.	
14+50		2761 74/77	5 34	2756 40/43	℄ 1x1
8 9/10 R			5 7	56 33/36	T. brk.
17 0/10 R			7 4	54 33/36	out
28 1/10 R			7 69	54 25/28	edge pvmt
38 1/10 R			8 20	53 54/57	ctr "
49 6/10 R			9 41	52 33/36	edge "
59 8/10 R			10 8	51 29/32	out
61 1/10 R			9 4	52 33/36	T. out
63 8/10 R			8 7	53 30/33	T brk
76 0/10 R			11 2	50 28/31	Slope
38 0/10 L			1 4	60 34/37	flat
71 0/10 L			+1 5	63 32/35	Slope
15+00			3 79	58 75/78	℄ 1x1
16 1/10 R			4 7	57 30/33	T. brk.
24 6/10 R			6 9	55 48/51	out
36 0/10 R			7 26	54 49/52	edge pvmt
46 3/10 R			7 80	54 23/26	ctr "
56 1/10 R			8 74	53 80/83	edge "
67 2/10 R			9 5	52 25/28	out
68 1/10 R			8 9	53 29/32	T. out
72 3/10 R			8 3	2753 34/37	T. brk

Profile Notes Red. Plotted Job No. Division No.
No. Date Date Survey of
X-Sec. Notes Chkd. Checked Survey by
No. Date Date Map No. Notes
Date Date

F. B. 1839 Pg. 17 239

76L298 307 8-53

PLEASE RETURN TO
LOS ANGELES COUNTY SURVEYOR
726 LOS ANGELES COUNTY ENGINEERING BLDG.

NOTE: ANY ADDITIONS OR CHANGES ON THIS SHEET MUST BE MADE OR CIRCLED IN RED INK, WITH DATE AND NAME OF PERSON MAKING CHANGE.

Do not extend notes this side of this line.

STATION	B. S.	H. I.	F. S.	ELEV.		
15+00						
34.0 L		2761 74	0 9	276 08	flat	
78.0 L			+2 5	[illegible] 2	"	
15+50			2 01	59 73	℄ 1X1	
17.4 R			3 5	58 2	T. brk	
34.7 R			6 7	55 0	gut	
45.1 R			6 85	55 4 89	edge pvmt	
55.4 R			7 42	54 31	ctr. "	
67.1 R			8 39	53 35	edge "	
76.0 R			9 0	53 2 7	gut	
80.0 R			8 1	53 6	T. brk	
38.0 L			0 0	6 17	Slope	
73.4 L			+3 9	65 6	"	
16+00			2 02	59 72	℄ 1X1	
33.0 R			4 4	57 3	T. brk	
45.6 R			6 0	55 57	T. "	
48.6 R			7 1	54 6	gut	
59.2 R			7 23	54 51	edge pvmt	
68.0 R			7 60	54 14	ctr. "	
78.0 R			8 32	53 42	edge "	
88.0 R			8 8	53 29	gut	
42.7 L			+2 2	276 39	Slope	

F. B. 1839 Pg. 18 240

Job No. Division No. Notes Red. Plotted Profile

Survey of Elizabeth Lake Pine Cn Rd Date Date No.

Survey by R. Willey Notes R.L.W. Notes Chkd. Checked X-Sec.

Indexed C. Johnson Date Date Date No.

76L298 307 8-53

PLEASE RETURN TO
LOS ANGELES COUNTY SURVEYOR
726 LOS ANGELES COUNTY ENGINEERING BLDG.

NOTE: ANY ADDITIONS OR CHANGES ON THIS SHEET MUST BE MADE OR CIRCLED IN RED INK, WITH DATE AND NAME OF PERSON MAKING CHANGE.

Do not extend notes this side of this line.

STATION	B. S.	H. I.	F. S.	ELEV.		
16+00						
71.7 L		2761 97	+4 7	2766 4	Slope	
T.P. 16+50	1 97	276 288	0 83	276 091	℄ 1X1	
48.0 R			6 3	56 6	T. brk	
60.0 R			8 2	54 7	T. "	
61.3 R			9 3	53 6	gut	
72.0 R			8 89	54 399	edge pvmt	
81.2 R			9 00	54 388	ctr. "	
92.2 R			9 84	53 04	edge "	
43.5 L			+2 5	65 4	Slope	
71.3 L			+5 0	68 79	"	
17+00			1 24	61 64	℄ 1X1	
36.3 R			4 7	58 2	T. brk	
68.0 R			7 2	55 7	T. "	
75.3 R			9 8	53 1	gut	
86.0 R			9 13	53 75	edge	
37.2 L			+1 9	65 48	Slope	
69.7 L			+5 0	68 79	"	
17+50			0 69	62 19	℄ 1X1	
35.3 R			4 0	59 89	Slope	
86.0 R			7 1	56 58	T. brk	
48 L			+4 0	2767 69	Slope	

Profile No. ____ Notes Red. ____ Plotted ____ Job No. ____ Division No. ____ F. B. 1839 Pg. 241 19

X-Sec. No. ____ Date ____ Date ____ Survey of Elizabeth Lake Fire Rd

Notes Chkd. ____ Checked ____ Survey by PLWiller Notes MEC Date 2-55

Date ____ Date ____ Map No. ____ Indexed Johnson Date ____

76L298 307 8-53

PLEASE RETURN TO
LOS ANGELES COUNTY SURVEYOR
726 LOS ANGELES COUNTY ENGINEERING BLDG.

NOTE: ANY ADDITIONS OR CHANGES ON THIS SHEET MUST BE MADE OR CIRCLED IN RED INK, WITH DATE AND NAME OF PERSON MAKING CHANGE.

Do not extend notes this side of this line.

STATION	B. S.	H. I.	F. S.	ELEV.		
17+50						
71.6 L		276 ~~3 11~~ 288	+6 0	276 ~~9 1~~ 89	Slope	
18+00			0 71	62 ~~4~~ 17	℄ 1X1	
41.0 R			4 2	58 ~~8~~ 7	Slope	
73.1 R			6 7	56 ~~4~~ 2	"	
36.3 L			+2 5	65 ~~6~~ 4	"	
74.2 L			+6 0	67 ~~1~~ 89	"	
18+50			0 05	6 ~~06~~ 283	℄	
35.3 R			3 2	5 ~~1~~ 7	Slope	
73.2 R			5 5	57 ~~6~~ 4	"	
48.0 L			+2 8	65 ~~8~~ 7	"	
75.0 L			+6 2	69 ~~8~~ 1	"	
T.P.	10 23	2773 ~~29~~ 06	0 05	276 ~~06~~ 283		
19+00			9 07	6 ~~7~~ 399	℄ 1X1	
38.5 R			12 5	60 ~~8~~ 6	Slope	
73.1 R			15 3	5 ~~8~~ 78	"	
40.3 ~~R~~ L			6 3	6 ~~9~~ 68	"	
73.2 ~~R~~ L			3 6	69 ~~7~~ 5	"	
19+50			8 51	64 ~~8~~ 55	℄ 1X1	
35.3 R			11 6	61 ~~7~~ 5	Slope	
71.6 R			14 7	58 ~~6~~ 4	"	
43.8 L			4 9	68 ~~4~~ 2	"	

F. B. 1839 Pg. 20 242

Job No. Division No. Notes Red. Plotted Profile

Survey of Elizabeth Lake Fine Cr Pkg Date Date No. X-Sec.

Survey by R.L. Willey Notes McCall Notes Chkd. Checked

Indexed C. Johnson Date Date Date No.

76L298 307 8-53

PLEASE RETURN TO
LOS ANGELES COUNTY SURVEYOR
726 Los Angeles County Engineering Bldg.

NOTE: ANY ADDITIONS OR CHANGES ON THIS SHEET MUST BE MADE OR CIRCLED IN RED INK, WITH DATE AND NAME OF PERSON MAKING CHANGE.

Do not extend notes this side of this line.

STATION	B. S.	H. I.	F. S.	ELEV.	
19+50		2773 09 27	1 4	2771 ~~8~~ 7	Slope
78° L					
20+00			7 03	66 ~~26~~ 23	℄ 1X1
44 6 R			11 3	6~~2~~ 0	Slope
75 8 R			14 2	5~~8~~ 9	"
42 6 L			3 3	~~7 0 8~~	"
72 7 L			0 6	72 ~~5~~	"
20+50			6 28	6~~7~~ 8.78	℄ 1X1
45 4 R			10 7	62 ~~4~~	Slope
80° R			13 3	~~5 9 8~~	"
43 8 L			2 5	70 ~~6~~	"
78 8 L			+1 0	74 ~~4~~	"
21+00			5 25	68.~~8~~ 74	℄ 1X1
40 6 R			9 1	64 ~~2~~ 0	Slope
82 3 R			12 8	60	"
45° L			0 9	72 ~~4~~	"
78 8 L			+3 0	76 ~~2~~	"
21+50			4 37	68 ~~4~~ 69	℄ 1X1
36 3 R			7 8	65 ~~3~~	Slope
78 2 R			12 1	61 ~~0~~	"
42 7 L			0 0	73 ~~8~~	"
78° L			+4 0	2777 ~~8~~	"

Profile
No. X-Sec.
Notes Rod. Date
Notes Chkd. Date
Plotted Date
Checked Date
Job No. Survey of Elizabeth Lake Road
Survey by R.L. Whitley & Assoc. Date 2-55
Map No. Indexed
Division No.
Date
F. B. 839 Pg. 21 243

76L298 307 8-53

PLEASE RETURN TO
LOS ANGELES COUNTY SURVEYOR
726 LOS ANGELES COUNTY ENGINEERING BLDG.

NOTE: ANY ADDITIONS OR CHANGES ON THIS SHEET MUST BE MADE OR CIRCLED IN RED INK, WITH DATE AND NAME OF PERSON MAKING CHANGE.

Do not extend notes this side of this line.

STATION	B. S.	H. I.	F. S.	ELEV.		
T.P. 22+00	4 42	2773 ~~29~~ 06	3 63	2769 ~~66~~ 43		
22+00		2774 ~~08~~ 385	4 42	69 ~~66~~ 43	℄ 1X1	
52.3 R			9 3	64 ~~8~~ 6	Slope	
77.8 R			11 6	6[illegible] ~~5~~ 3	"	
43.1 L			0 9	73 ~~8~~ 0	"	
77.2 L			+2 0	[illegible] 59	"	
22+50			5 26	[illegible] 859	℄ 1X1	
44.2 R			8 9	6[illegible] 50	Slope	
77.8 R			11 7	6[illegible] 22	"	
44.5 L			1 0	72 ~~8~~ 9	"	
84.4 L			+1 8	75 ~~9~~ 7	"	
22+76.0			5 5	6[illegible] 84	bot brk.	
23+00			4 58	6[illegible] 937	℄ 1X1	
41.0 R			8 4	6[illegible] 55	Slope	
79.7 R			11 8	6[illegible] 21	"	
42.5 L			0 9	7[illegible] 30	"	
82.5 L			+2 2	76 ~~8~~ 1	"	
23+50			4 86	6[illegible] 99	℄ 1X1	
40.6 R			8 6	6[illegible] 53	Slope	
77.5 R			11 9	6[illegible] 20	"	
45.5 L			0 1	277[illegible] 8	"	

F. B. 1839 Pg. 244 Job No. Division No. Notes Red. Plotted Profile
Survey of Elizabeth Lake Pine Cr Rd Date Date No. X-Sec.
Survey by P.L. Willey Notes 2-11-55 Notes Chkd. Checked
Indexed C. Johnson Date Date Date No.

76L298 307 8-53

PLEASE RETURN TO
LOS ANGELES COUNTY SURVEYOR
726 LOS ANGELES COUNTY ENGINEERING BLDG.

NOTE: ANY ADDITIONS OR CHANGES ON THIS SHEET MUST BE MADE OR CIRCLED IN RED INK, WITH DATE AND NAME OF PERSON MAKING CHANGE.

Do not extend notes this side of this line.

STATION	B. S.	H. I.	F. S.	ELEV.	
23+50 75.1 L		277~~408~~ 385	+3 5	2777 ~~6~~ 4	Slope
24+00			4 71	69.~~37~~ 14	℄ 1X1
34.6 R			8 0	6~~6.1~~ 59	T. brk
46.6 R			13 5	60.~~6~~ 4	bot " (10' E Top brk + 4.5)
52.5 R			9 3	64.~~8~~ 6	T. brk. (23' W bot brk − 9.7)
100.0 R			23 4	50.~~8~~ 5	Toe Slope
49.0 L			0 0	7~~4.1~~ 39	Slope
98.3 L			+3 2	77 ~~8~~ 1	"
24+ 41.5			4 0	~~70.1~~ 69.9	T. brk ℄
24+50			5 83	68.~~35~~ 02	℄ 1X1 bot drain
31.5 R			16 0	5~~8.1~~ 79	Toe Slope
76.0 R			24 0	~~50.1~~ 49.9	bot. brk
9.5 L			4 8	69.~~3~~ 1	bot drain
28.2 L			1 4	72.~~8~~ 5	T. brk. (head drain) (11' W. Top brk + [illegible]
76.0 L			+4 0	7~~8.1~~ 79	Slope (12' W head drain − 1.0)
24+54.8			3 6	70.~~5~~ 3	℄ Top brk.
24+69.7			6 0	6~~8.1~~ 79	℄ " "
33.0 L			6 5	67 ~~5~~ 4	bot drain (7' W Top bank up 5.5)
77.6 L			+2 4	76 ~~5~~ 3	head drain
24+90.0			14 3	59.~~8~~ 6	℄ bot drain
35.0 L			1 3	2772.~~8~~ 6	Top bank

Profile No. ____ Notes Red. ____ Plotted ____ Job No. ____ Division No. ____ F. B. 1839 Pg. 23 245

X-Sec. No. ____ Date ____ Date ____ Survey of Elizabeth Lake Pine [illegible]

Notes Chkd. ____ Checked ____ Survey by R.L. Willey Notes MEC Date 2-55

No. ____ Date ____ Date ____ Map No. ____ Indexed Johnson Date ____

76L298 307 8-53

PLEASE RETURN TO
LOS ANGELES COUNTY SURVEYOR
726 LOS ANGELES COUNTY ENGINEERING BLDG.

NOTE: ANY ADDITIONS OR CHANGES ON THIS SHEET MUST BE MADE OR CIRCLED IN RED INK, WITH DATE AND NAME OF PERSON MAKING CHANGE.

Do not extend notes this side of this line.

STATION	B. S.	H. I.	F. S.	ELEV.	
25+00		277 ~~408~~ 385	8 90	276 ~~558~~ 495	℄ 1X1
21.5 R			16 8	57 1	bot brk
73.5 R			22 0	5 19	slope
21.0 L			1 6	72 3	Top bank
57.2 L			+2 5	76 4	Slope
76.6 L			+4 0	75 79	Slope
25+22.3			8 4	6 5	℄ Top brk.
25+26.0			12 4	61 5	℄ bot "
14° L			1 2	62 7	Top brk.
25+31.9			6 8	67 1	℄ Top brk.
25+43.5			6 9	67 0	℄ " "
25+50			8 17	65 68	℄ 1X1
25.5 R			18 3	55 6	Toe slope
60.0 R			21 0	5 29	Slope
80.0 R			24 0	5 499	"
18.0 L			4 5	69 4	Top bank (17' W Top brk LEVEL)
38.0 L			+2 0	76 59	Slope
73.0 L			+5 0	77 89	"
25+65.5			7 7	66 2	℄ T. brk.
25+82.8			12 0	6 19	℄ bot brk.
30.0 L			6 0	276 79	bot Swail

F. B. 1839 Pg. 24 246
Job No. Division No. Notes Red. Plotted Profile
Survey of Elizabeth Lake Pine Cr Rd Date Date No.
Survey by R.L. Willey Notes Chkd. Checked X-Sec.
Indexed C. Johnson Date Date No.

76L298 307 8-53

PLEASE RETURN TO
LOS ANGELES COUNTY SURVEYOR
726 LOS ANGELES COUNTY ENGINEERING BLDG.

NOTE: ANY ADDITIONS OR CHANGES ON THIS SHEET MUST BE MADE OR CIRCLED IN RED INK, WITH DATE AND NAME OF PERSON MAKING CHANGE.

Do not extend notes this side of this line.

STATION	B. S.	H. I.	F. S.	ELEV.	
25+82.8 55° L		2774 08	+4 0	2778 79	Top brk (Ely 9° bot brk -3.0)(Ely 17° Top brk.
T.P.	12 02	2778 76	7 11	2766 74	
26+00			12 02	66 74	℄ Top brk.
5° R			13 0	66 58	T. brk.
10 5 R			15 5	63 3	bot brk.
40° R			17 0	62 18	Slope
81° R			24 0	55 48	"
27° L			5 4	63 74	T. brk (5.5 Wly Top sm. ridge +2.0)
38 5 L			7 5	71 3	b. brk (14° Wly Top sm ridge +6.0)
54 5 L			2 0	77 68	T. brk
95° L			+4 0	83 28	Slope
26+29 5			12 5	66 3	℄ bot. brk.
36° R			17 0	72 61	Slope
67° R			21 7	57 1	"
19° L			9 5	69 3	b. brk
71° L			6 5	72 3	" " (Ely 6 7 Top brk +7.5)
26+50			9 50	69 26	℄ T. brk.
13° R			16 6	72 2	Toe Slope
40° R			19 0	60 59	T. brk
85 2 R			24 5	54 3	Slope
16° L			2 4	76 4	T. brk (6 5 Ely Top brk -0.5)

Profile Notes Red. ____ Plotted ____ Job No. ____ Division No. ____ F. B. 1839 Pg. 247

No. ____ Date ____ Date ____ Survey of Elizabeth Lake Lake Rd

X-Sec. Notes Chkd. ____ Checked ____ Survey by R.L. Willey Notes McC Date 2-55

No. ____ Date ____ Date ____ Map No. ____ Indexed S. Johnson Date ____

76L298 307 8-53

PLEASE RETURN TO
LOS ANGELES COUNTY SURVEYOR
726 LOS ANGELES COUNTY ENGINEERING BLDG.

NOTE: ANY ADDITIONS OR CHANGES ON THIS SHEET MUST BE MADE OR CIRCLED IN RED INK, WITH DATE AND NAME OF PERSON MAKING CHANGE.

Do not extend notes this side of this line.

STATION	B. S.	H. I.	F. S.	ELEV.	
26+50 23° L		2778 ~~49~~ 76	1 9	7~~71~~ 69	T. brk. 9.50
31° L			6 0	7~~30~~ 28	bot brk
50 4 L			5 4	73 ~~6~~ 4	bot brk (12' Wly Top brk +7.0)
72° L			0 4	78 ~~6~~ 4	T. brk.
88° L			2 4	76 ~~6~~ 4	b. brk. (11' Wly Top brk +6.0)
26+69 5			13 7	65 ~~3~~ 1	℄ bot brk
27° R			20 0	5~~90~~ 88	bot brk
60° R			23 5	55 ~~5~~ 3	Slope
24 5 L			6 3	72 ~~7~~ 5	bot swail (10 5 Ely T. brk +5.3)(9.8 Wly T. brk +5.7)
44 5 L			+1 1	~~80 1~~ 79 9	T. brk.
71 5 L			+5 4	84 ~~4~~ 2	Slope
26+83 5			5 7	73 ~~3~~ 1	℄ Top brk.
27+00			2 41	76 ~~58~~ 35	℄ 1X1.
38 5 R			22.3	56 ~~7~~ 5	bot br (9° Wly +0.3 = end drain
84° R			28 0	5~~10~~ 08	
38 9 L			+1.4	~~72 4~~ 80 2	
72 8 L			+6.0	8~~51~~ 48	slope
27+24 5			2.1	76 ~~8~~ 7	℄ head small drain
14° R			3 0	7~~60~~ 58	Top brk {8° Ely - 5 3 bot drain} {15 Ely - 1 4 Top brk}
47° R			21 0	5~~80~~ 78	end drain.
27+50 TP	12 05	2789 ~~55~~ 32	1.49	77 ~~50~~ 27	

F. B. 1839 Pg. 26 248
Job No. Division No. Notes Red. Plotted Profile
Survey of Elizabeth Lake Pine Cr Rd Date No.
Survey by R.L. Willey Notes McCall Notes Chkd. Checked X-Sec.
Indexed C. Johnson Date Date No.

76L298 307 8-53

PLEASE RETURN TO
LOS ANGELES COUNTY SURVEYOR
726 LOS ANGELES COUNTY ENGINEERING BLDG.

NOTE: ANY ADDITIONS OR CHANGES ON THIS SHEET MUST BE MADE OR CIRCLED IN RED INK, WITH DATE AND NAME OF PERSON MAKING CHANGE.

Do not extend notes this side of this line.

STATION	B. S.	H. I.	F. S.	ELEV.		
27+50						
11.5 R		2789.32	15.0	74.3	Top brk	
23.0 R			20.4	69.9	bot drain	
45.0 R			21.6	67.7	Top brk	{13.0 Wly +7.0 Top spur
55.0 R			27.0	62.3	bot brk	{19.5 Wly +6.5 Top spur.
70.0 R			31.2	58.1	bot brk	
88.0 R			32.2	57.1	Slope	
41.8 L			7.0	82.3	"	
95.0 L			1.1	88.2	"	
27 +23.0			11.2	78.1	℄ Top brk	
19.0 R			23.0	66.3	bot drain.	
75.0 R			30.7	58.6	end "	
27+37.0			20.0	69.3	℄ bot	
27+44			19.8	69.5	℄	
28+06.0			12.5	76.8	℄	(4.0 Ely +1.7 Top brk
11.0 R			15.1	74.2	Top "	
22.8 R			13.2	76.1	bot "	
37.7 R			14.8	74.5	Top brk	
66.2 R			22.9	66.4	Top "	
79 R			29.0	60.3	bot "	
82.0 R			31.5	57.8	bot "	
90.0 R			30.0	59.3	Top cut	

Profile Notes Red. ____ Plotted ____ Job No. ____ Division No. ____ F. B. 1839 Pg. 249
No. ____ Date ____ Date ____ Survey of Elizabeth Lake Pine Co Rd
X-Sec. Notes Chkd. ____ Checked ____ Survey by R.L. Willey Notes R.L.W. Date 2-55
No. ____ Date ____ Date ____ Map No. ____ Indexed E. G. Johnson Date ____

76L298 307 8-53

PLEASE RETURN TO
LOS ANGELES COUNTY SURVEYOR
726 LOS ANGELES COUNTY ENGINEERING BLDG.

NOTE: ANY ADDITIONS OR CHANGES ON THIS SHEET MUST BE MADE OR CIRCLED IN RED INK, WITH DATE AND NAME OF PERSON MAKING CHANGE.

Do not extend notes this side of this line.

STATION	B. S.	H. I.	F. S.	ELEV.		
28+06°						
5.5 L		2789.32	12.8	76.5	Top brk	
16° L			18.8	70.5	bot drain	
32° L			17.0	72.3	" "	{15° Ely +9.5 Top brk 14° Wly +9.7 " "
45° L			11.0	78.3	Top brk	
71° L			3.3	86.0	Top "	{25° Wly - 1.8 Top brk
107° L			0.0	89.3	slope	
28+12°			10.6	78.7	℄ Top brk	
28+22.5			10.7	78.6	℄ " "	
28+31°			12.2	77.1	℄ " "	
18° R			18.5	70.8	bot drain	(12° Ely +5.4 Top brk
40° R			22.3	67.0	" "	
64° R			15.6	73.7		
83° R			18.3	71.0	Top cut	
41.7 L			5.8	83.5	Top brk	
52.7 L			13.1	76.2	bot drain	
28+42°			14.4	74.9	bot "	
28+50			10.91	78.41	℄ bot "	
19° R			12.3	77.0	Top brk	(6° Ely Top brk - 1.3
24° R			14.0	75.3	bot brk	
47.4 R			15.5	73.8		
81.6 R			18.8	70.5	Top cut	

F. B. 1839 Pg. 250 28
Job No. Division No. Notes Red. Plotted Date No. Profile
Survey of Elizabeth Lake Pine Cr. Rd. Date X-Sec.
Survey by R.L. Willey Notes R.L.W. Notes Chkd. Checked
Indexed R. C. Johnson Date Date Date No.

76L298 307 8-53

PLEASE RETURN TO
LOS ANGELES COUNTY SURVEYOR
726 LOS ANGELES COUNTY ENGINEERING BLDG.

NOTE: ANY ADDITIONS OR CHANGES ON THIS SHEET MUST BE MADE OR CIRCLED IN RED INK, WITH DATE AND NAME OF PERSON MAKING CHANGE.

Do not extend notes this side of this line.

STATION	B. S.	H. I.	F. S.	ELEV.		
28+50						
5° L		2789 ~~55~~ 32	10.8	2778 ~~7~~ 5	Top brk	
11° L			12.4	2777 ~~7~~ 69	bot brk	
18.4 L			9.6	2779 ~~9~~ 7	Top brk	
27° L			8.2	2781 ~~3~~ 1	" " { 15° Wly +0.6 bot brk; 24° " +1.8 Top "	
37° L			8.6	2780 ~~9~~ 7	bot brk small drain	
43° L			5.8	2783 ~~7~~ 5	Top " "	
60° L			3.1	2786 ~~4~~ 2	Top " (12° Wly Top -0.9 head sm	
67° L			8.7	2780 ~~8~~ 6	bot brk in drain	
77° L			7.9	2781 ~~6~~ 4	Bot " " "	
94°			+0.5	27~~90~~ 89 ~~0~~ 3	Top brk out of " (8° Wly -6° bo	
29+00			8.05	2781 ~~30~~ 27	℄ IX!	
12.1 R			10.2	2779 ~~3~~ 1	Top brk	
16.2 R			11.6	2777 ~~9~~ 7	bot "	
50° R			16.4	2775 ~~7~~ 29	slope 12° Ely +0.4 head drain	
67° R			18.0	2771 ~~5~~ 3	Top cut { 5° Ely -0.2 Top brk; 8° " -6° bot " "; 12° " -0.4 Top " "	
83° R			31.9	2757 ~~6~~ 4	bot cut & Gut	
49.5 L			1.6	2787 ~~9~~ 7	Top brk	
55.3 L			2.4	278~~7~~ 69	bot "	
60.4 L			0.5	2789 ~~0~~ 88	Top "	
92.3			+3.6	93.1 29		
29+16.94 BC			5.59	2783 ~~96~~ 73		

Profile No. ____ Notes Red. ____ Plotted ____ Job No. ____ Division No. ____ F. B. 1839 Pg. 251 29

X-Sec. No. ____ Date ____ Date ____ Survey of Elizabeth Lake Pine Co. Rd

Notes Chkd. ____ Checked ____ Survey by R.L. Willey Notes R.L.W. Date 2-55

Date ____ Date ____ Map No. ____ Indexed Johnson Date ____

76L298 307 8-53

PLEASE RETURN TO
LOS ANGELES COUNTY SURVEYOR
726 LOS ANGELES COUNTY ENGINEERING BLDG.

NOTE: ANY ADDITIONS OR CHANGES ON THIS SHEET MUST BE MADE OR CIRCLED IN RED INK, WITH DATE AND NAME OF PERSON MAKING CHANGE.

Do not extend notes this side of this line.

F. B. 1839 Pg. 30 252 Job No. Division No. Notes Red. Plotted No.
Survey of Elizabeth Lake Rd. Cnty Rd Date Date X-Sec.
Survey by K.L. Miller Notes Blue Notes Chkd. Checked
Indexed C. Johnson Date Date Date No.
Profile

STATION	B. S.	H. I.	F. S.	ELEV.	
29+36 ℄		2789.32	2.4	2786.9	℄ Top brk
29+50 ℄ TP	1.54	2789.82	1.36	2788.46	℄ 1X1
50 ± R			19.3	2770 X 7	Top cut
64.9 ± R			28.4	2761 3	bot cut Gut
76 ± R			29.?	2760 X 5	edge Pvmt Hand Level
86 ± R			29.4	2760 8	Ctr " " "
98 ± R			30.1	2759 X 4	edge "
36 ? L			+7.9	2794	Top brk
68 ± L			+14.0	2793 X 5	Top "
100 ± L			+14.2	2803 X 7	" ridge
30+00			3.39	2786.34	℄ 1X1
33 ± R			16.3	2773 X 2	Top cut
46 ± R			24.7	2765 0	bot " Gut
57 ± R			25.1	2764 X 4	edge pvmt
66 ± R			25.6	2761 9	ctr "
78 ± R			26.5	2762 X 0	edge "
90 ± R			27.5	2762 X 0	Gut
36 ± L		+12 ±		2801 X 5	Slope
5.9 ± L		+18.8		08.1 X 3	"
88 ± L		+22.0		1 X 5	"
30+19 ±			3.6	2785	℄

76L298 307 8-53

PLEASE RETURN TO
LOS ANGELES COUNTY SURVEYOR
726 LOS ANGELES COUNTY ENGINEERING BLDG.

NOTE: ANY ADDITIONS OR CHANGES ON THIS SHEET MUST BE MADE OR CIRCLED IN RED INK, WITH DATE AND NAME OF PERSON MAKING CHANGE.

Do not extend notes this side of this line.

STATION	B. S.	H. I.	F. S.	ELEV.	
30+45°		2789.~~72~~ 50	10.2	2779 ~~5~~ 3	℄ bot brk
30+50° TP	1 49	2780 ~~94~~ 71	10 28	2779.~~45~~ 22	℄ 1X1
13° R			5 4	2775 ~~5~~ 3	Top cut
25° R			12 5	68 ~~4~~ 2	gut.
37° R			13 19	2767 ~~75~~ 52	edge pumt.
48° R			13 82	276 ~~7~~ ~~12~~ 689	ctr. "
61° R			14 73	276 ~~6~~ ~~21~~ 598	edge "
71° R			16 7	2764 ~~2~~ 0	gut
73° R			14 8	276 ~~6~~ ~~7~~ 59	Top cut
80° R			17 2	2763 ~~7~~ 5	Top bank, To lg. drain
25° L			+9 2	27 ~~90.7~~ 89.9	Slope
50° L			+20 5	2801 ~~4~~ 2	"
81° L			+33 0	2813 ~~8~~ 7	"
30+69°			3 0	27777	℄ T. brk
30+83°			5 2	2775 ~~7~~ 5	℄ T. "
31+00			7 67	2773 ~~27~~ 03	℄ bot. brk.
2° R			8 1	2772 ~~8~~ 6	T. cut
6° R			9 9	277 ~~1~~ ~~8~~ 98	gut
19° R			10 23	2770 ~~71~~ 48	edge pumt.
34° R			11 03	2769 ~~71~~ 68	ctr "
44° R			12 17	2768 ~~77~~ 54	edge " + gut

Profile Notes Red. ____ Plotted ____ Job No. ____ Division No. ____ F. B. 1839 Pg. 31 253

No. ____ Date ____ Date ____ Survey of Elizabeth Lake [illegible]

X-Sec. Notes Chkd. ____ Checked ____ Survey by R.L.Willey Notes RLW Date 2-55

No. ____ Date ____ Date ____ Map No. ____ Indexed Johnson Date ____

76L298 307 8-53

PLEASE RETURN TO
LOS ANGELES COUNTY SURVEYOR
726 LOS ANGELES COUNTY ENGINEERING BLDG.

NOTE: ANY ADDITIONS OR CHANGES ON THIS SHEET MUST BE MADE OR CIRCLED IN RED INK, WITH DATE AND NAME OF PERSON MAKING CHANGE.

Do not extend notes this side of this line.

STATION	B. S.	H. I.	F. S.	ELEV.	
31+00					
47.8 R		2780 71	11 4	2769 3	T. cut
59.7 R			13 6	2766 1	T. brk To lg. drain
89.7 R			29 0	2757 7	bot brk in drain
100.0 R			30 3	2750 4	flat in drain
8.0 L			6 3	2774 4	bot. brk
21.0 L			0 0	27[illegible] 7	slope
47.0 L			+12 0	2792 7	"
73.0 L			+24 0	2804 7	"
90.0 L			+31 5	2812 2	T. brk.
100.5 L			+31 3	2812 0	edge rd.
113.5 L			+30 8	2811 5	" " bot cut
31+06.4			7 5	2773 2	T. brk
31+18.0			9 1	71 6	gut
31+50			7 90	2772 81	℄ 1x1
7.6 R			8 54	277[illegible] 17	edge pumt
17.5 R			9 26	2771 45	ctr "
33.0 R			10 35	2770 36	edge " + gut
34.5 R			9 5	2771 2	T. cut
52.0 R			10 5	2770 2	T. brk.
85.0 R			30 0	2750 7	bot brk in lg drain
100.0 R			29 3	2751 4	flat in drain

F. B. 1839 Pg. 254
Job No. Division No. Notes Red. Plotted Profile
Survey of Eliza Eth Lake Pine Cr Rd Date Date No.
Survey by R L Willey Notes McCall Notes Chkd. Checked X-Sec.
Indexed C. Johnson Date Date Date No.

76L298 307 8-53

PLEASE RETURN TO
LOS ANGELES COUNTY SURVEYOR
726 LOS ANGELES COUNTY ENGINEERING BLDG.

NOTE: ANY ADDITIONS OR CHANGES ON THIS SHEET MUST BE MADE OR CIRCLED IN RED INK, WITH DATE AND NAME OF PERSON MAKING CHANGE.

Do not extend notes this side of this line.

STATION	B. S.	H. I.	F. S.	ELEV.		
31+50 5.5 L		2780 71	8 0	2772 7	gut & bot cut	
14.7 L			2 6	78 1	Top cut	
35.0 L			1 6	79 1	Toe Slope	
48.0 L			+3 8	84 5	Top brk	
65.0 L			+8 2	2789	bot "	
94.0 L			+26 1	2806 8	Top brk.	
100.0 L			+26 5	2807 2	edge rd.	
114.0 L			+25 8	2806 5	bot cut + edge	
32 +00			7 11	2773 60	& spk + T - edge pvmt	
8.4 R			7 60	73.11	ctr pvmt.	
24.0 R			8 79	72.92	edge " + gut	
27.0 R			8 0	72.7	Top brk.	
36.0 R			9 1	71.6	T. brk To lg. drain	
73.0 R			26 7	54.0	bot " in drain	
97.0 R			29 7	51.0	T. brk in "	
104.0 R			31 3	49.4	bot " in "	
13.0 L			6 5	74.2	bot cut	
27.0 L			+2 2	83.9	Top. cut	
51.0 L			+5 4	86 1	Top brk	
63.5 L			+3 5	84 2	bot "	
76.0 L			+4 9	2785 6	Toe Slope	

Profile Notes Red. Plotted Job No. Division No. F. B. 1839 Pg. 255
No. Date Date Survey of Elizabeth Lake [illegible]
X-Sec. Notes Chkd. Checked Survey by R.L. Willey Notes McCall Date 2-5-51
No. Date Date Map No. Indexed Johnson Date

76L298 307 8-53

PLEASE RETURN TO
LOS ANGELES COUNTY SURVEYOR
726 LOS ANGELES COUNTY ENGINEERING BLDG.

NOTE: ANY ADDITIONS OR CHANGES ON THIS SHEET MUST BE MADE OR CIRCLED IN RED INK, WITH DATE AND NAME OF PERSON MAKING CHANGE.

Do not extend notes this side of this line.

STATION	B. S.	H. I.	F. S.	ELEV.		
32+00 89° L		2780 71	+13 0	2793 7	slope	
100 5 L			+20 2	280 09	Top brk.	
32+50 T.P	8 48	2783 03	6 16	2774 55	℄ spk + T.	
2 7 R			8 68	74 35	ctr. pvmt.	
14 2 R			9 60	73 43	edge "	
19 5 R			9 9	73 1	gut.	
21 9 R			9 1	73 39	T. cut	
42 5 R			9 7	73 3	Top brk to lg drain (11° Wly Top washout - 0.7)	
70° R			27 3	57	bot " in " " (12° Wly " " +2.3)	
77° R			27 5	55 5	Top brk in "	
87° R			33 0	50 0	bot " " " (18° Wly mouth of wash + 1.2)	
107° R			33 8	47 2	flat in drain	
7 6 L			8 13	75 90	edge pvmt	
19° L			7 8	75 2	bot. cut.	
31° L			+2 0	85 0	Top cut (15' Wly = Top N. end of washout - 1.6)	
53° L			+4 7	88 77	Top brk into wash out (8' Wly bot brk - 6.0)	
83° L			0 0	85 0	bot brk in wash out (6' Ely Top brk + 9.0)	
97° L			+1 2	84 52	" " S. end wash (7° Ely Top brk + 6.0)	
119° L			+12 5	95 5	Top brk S. end wash out	
32+81°			8 02	75 01	℄	
17 5 R			9 5	73 5	gut	

F. B. 1839 PG. 34 256
Job No. Division No. Notes Red. Plotted Profile
Survey of Elizabeth Lake Pine Co. Rd. Date Date No.
Survey by B.L. Willey Notes McCall Notes Chkd. Checked X-Sec.
Indexed C. Johnson Date Date Date No.

76L298 307 8-53

PLEASE RETURN TO
LOS ANGELES COUNTY SURVEYOR
726 LOS ANGELES COUNTY ENGINEERING BLDG.

NOTE: ANY ADDITIONS OR CHANGES ON THIS SHEET MUST BE MADE OR CIRCLED IN RED INK, WITH DATE AND NAME OF PERSON MAKING CHANGE.

Do not extend notes this side of this line.

STATION	B. S.	H. I.	F. S.	ELEV.	
32+81° 26.4 R		2783 ~~26~~ 03	8 6	2774.~~7~~ 4	Top brk To washout
45° R			23 0	60.~~3~~ 0	bot " in " (15' Wly Top brk of wa[illegible])
33+00			7 77	75.~~49~~ 26	℄ spk + T
9° R			8 56	74.~~70~~ 47	edge pumT
15.7 R			9 1	74.~~2~~ 39	gut
17.3 R			8 3	75.~~0~~ 47	T. brk. (11° Wly Top brk To hole - 0.5)
30° R			8 4	74.~~8~~ 6	T. brk To hole
48° R			17 4	65.~~4~~ 6	bot brk in hole (4° Wly LEV) (12° Wly Top [illegible])
56° R			19 5	63.~~8~~ 5	Top brk To lg drain
74° R			32 0	51.~~3~~ 0	bot brk in "
93° R			34 0	49.~~2~~ 0	flat " "
2.4 L			7 62	75.~~64~~ 41	ctr pumT
12° L			7 18	76.~~04~~ 5.85	edge "
23.7 L			6 8	76.~~3~~ 2	bot cut
34° L			0 5	82.~~8~~ 5	Top "
41° L			+1 7	85.~~0~~ 47	flat (26' Ely Top brk + 1.0) (36' Ely bot. N. end [illegible] 5.0)
93° L			+5 9	89.~~2~~ 89	Slope (37' Ely Top brk + 4.0) (45' Ely bot washout [illegible])
33+50			6 97	76.~~29~~ 06	℄ spk + T
5.3 R			7 45	75.~~81~~ 58	edge pumT
9° R			7 6	75.~~8~~ 4	gut
13° R			6 3	77.~~0~~ 67	T. brk

Profile No. ____ Notes Red. ____ Plotted ____ Job No. ____ Division No. ____ F. B. 1839 Pg. 257

X-Sec. No. ____ Date ____ Date ____ Survey of Elizabeth [illegible] Date 2-25

Notes Chkd. ____ Checked ____ Survey by B.L. Willey Notes M.C. Date ____

Date ____ Date ____ Map No. ____ Indexed S. Johnson Date ____

76L298 307 8-53

PLEASE RETURN TO
LOS ANGELES COUNTY SURVEYOR
726 LOS ANGELES COUNTY ENGINEERING BLDG.

NOTE: ANY ADDITIONS OR CHANGES ON THIS SHEET MUST BE MADE OR CIRCLED IN RED INK, WITH DATE AND NAME OF PERSON MAKING CHANGE.

Do not extend notes this side of this line.

STATION	B. S.	H. I.	F. S.	ELEV.		
33+50						
24° R		2783 ~~26~~ 03	7 8	277 2	Top brk To lg. drain	
27° R			21 5	6 5	bot " in bank	
56° R			33 7	3	" " in drain	
99° R			33 2	49 8	flat bot "	
59 L			6 58	45	ctr. pvmt.	
15° L			6 15	68 8	edge "	
26° L			5 7	3	bot cut	
37° L			2 4	6	Top brk.	
50° L			1 7	81 3	bot brk	
96° L			+3 0	86 0	Slope	
34+00			6 01	02	℄ spk + T	
3° R			6 40	75 63	edge pvmt	
13° R			5 3	77	Top brk To lg. drain	
53° R			32 2	08	bot. brk. in drain	
65° R			33 4	4 6	flat in drain	
81° R			34 0	4 0	" " "	
68 L			5 50	53	ctr pvmt	
16° L			5 17	78 6	edge "	
28° L			4 8	7 2	gut	
63° L			2 5	5	Slope	
85° L			1 0	0	"	

F. B. 1839 Pg. 258 Job No. Division No. Notes Red. Plotted Profile
Survey of Elizabeth Lake Pine Cn Rd Date Date No.
Survey by R.L. Willey Notes McCall Notes Chkd. Checked X-Sec.
Indexed C. Johnson Date Date Date No.

76L298 307 8-53

PLEASE RETURN TO
LOS ANGELES COUNTY SURVEYOR
726 LOS ANGELES COUNTY ENGINEERING BLDG.

NOTE: ANY ADDITIONS OR CHANGES ON THIS SHEET MUST BE MADE OR CIRCLED IN RED INK, WITH DATE AND NAME OF PERSON MAKING CHANGE.

Do not extend notes this side of this line.

STATION	B. S.	H. I.	F. S.	ELEV.		
		2783 26				
34+50 T.P.	5 91	278~~4 19~~ 3 96	4 98	2778 ~~28~~ 05		
4.8 R			6 33	77 ~~86~~ 63	edge pumT	
12.3 R			6 3	77 ~~8~~ 7	bot. brk.	
16.6 R			5 0	79 ~~2~~ 0	Top brk to lg drain	
61.0 R			33 6	50 ~~6~~ 4	bot. " in drain	
88.0 R			35 0	49 ~~2~~ 0	flat in drain	
5.0 L			5 65	78 ~~54~~ 31	ctr. pumT.	
14.5 L			5 32	78 ~~87~~ 64	edge "	
26.0 L			5 3	78 ~~9~~ 7	bot brk.	
36.0 L			3 4	80 ~~8~~ 6	Top brk.	
71.5 L			2 1	8 ~~27~~ 19	Slope	
91.0 L			1 1	8 ~~37~~ 29	"	
35+00			4 96	79 ~~23~~ 89	℄ spk + T	
7.2 R			5 68	78 ~~57~~ 28	edge pumT	
13.7 R			5 4	78 ~~8~~ 6	bot brk.	
17.0 R			4 6	79 ~~6~~ 4	Top "	
26.0 R			6 4	77 ~~8~~ 6	Top brk To lg. drain	
32.0 R			19 0	65 ~~8~~ 0	bot. brk on bank	
58.6 R			33 1	5 ~~71~~ 99	" " in drain.	
88.6			32 6	2751 ~~6~~ 4	flat in drain	

Profile Notes Red. ____ Plotted ____ Job No. ____ Division No. ____ F. B. 1839 Pg. 259

No. ____ Date ____ Date ____ Survey of Elizabeth Lake Line Survey

X-Sec. Notes Chkd. ____ Checked ____ Survey by E.L. Miller Notes McC. Date 2-55

No. ____ Date ____ Date ____ Map No. ____ Indexed Johnson Date ____

76L298 307 8-53

PLEASE RETURN TO
LOS ANGELES COUNTY SURVEYOR
726 Los Angeles County Engineering Bldg.

NOTE: ANY ADDITIONS OR CHANGES ON THIS SHEET MUST BE MADE OR CIRCLED IN RED INK, WITH DATE AND NAME OF PERSON MAKING CHANGE.

Do not extend notes this side of this line.

F. B. 1839 Pg. 34 260 Job No. Division No. Notes Red. Plotted
Survey of Elizabeth Lake Rd. Date. Date. No.
Survey by Elwell-Johnson Notes Chkd. Checked. X-Sec.
Indexed C. Johnson Date. Date. Date. No.
Profile

STATION	B. S.	H. I.	F. S.	ELEV.		
35+00		3 96				
2° L.		2784 -14	4 87	2779 -10 -09	CTH pumT	
11 3 L			4 86	79 -10	edge "	
22 8 L			4 9	79 -1	gut.	
32° L			2 6	81 -14	Top brk.	
65° L			1 9	82 -1	Slope	
85° L			0 9	83 -1	"	
35+50			4 51	79 -45	℄ spk + T + CTH pumT.	
9 6 R			5 22	78 -14	edge pumT	
18 7 R			6 2	77 -28	gut.	
20 1 R			5 5	77 -5	T. brk.	
43° R			6 7	77 -3	Top brk. (11° Ely Top brk - 0.3)(8° Ely bot brk - 13.7)	
72 1 R			8 1	77 -59	Top brk (8° Ely bot brk - 17.0)(24° Ely bot brk - 24.4)	
83° R			22 5	61 -5	bot brk on bank (18' Ely bot brk in drain - 10.5)	
107° R			33 3	50 -11	bot brk in drain	
9° L			4 60	79 -36	edge pumT	
21° L			4 9	77 -2	gut.	
27° L			3 9	80 -14	Top cut	
26° L			2 6	81 -14	" brk	
73 1 L			0 9	83 -1	Slope	
35760.51			4 50	79 -56	℄ Spk. W+T (E.C.)	
T.P.			8 32	2775 -64		

76L298 307 8-53

PLEASE RETURN TO
LOS ANGELES COUNTY SURVEYOR
726 LOS ANGELES COUNTY ENGINEERING BLDG.

NOTE: ANY ADDITIONS OR CHANGES ON THIS SHEET MUST BE MADE OR CIRCLED IN RED INK, WITH DATE AND NAME OF PERSON MAKING CHANGE.

Do not extend notes this side of this line.

STATION	B. S.	H. I.	F. S.	ELEV.		
T.P.	1 07	2776 ~~94~~ 71		2775 ~~87~~ 64		
T.P.	0 47	2765 ~~59~~ 36	11 82	276 ~~512~~ 489		
B.M. #3	10 44	2765 ~~51~~ 28	10 52	275 ~~507~~ 484	B.M. #3 El = 2754.985 F.B. 1672-110	
T.P.	10 70	2775 ~~86~~ 62	0 36	276 ~~515~~ 492	fd. Bt. spk in bridge timber, S.E. cor bridge on [illegible] W.	
T.P.	12 30	2787 ~~67~~ 46	0 46	2775 ~~39~~ 16		
T.P.	10 53	2796 ~~82~~ 59	1 40	2786 ~~27~~ 06		
T.P.	11 76	2807 ~~48~~ 25	1 10	2795 ~~72~~ 49		
B.M. No. 6	~~0 14~~	~~2806 58~~	1 04	2806 ~~71~~ 21	B.M. No. 6 El = 2806.148	
T.P.						

Profile Notes Red. ____ Plotted ____ Job No. ____ Division No. ____ F. B. 1839 Pg. 261
No. ____ Date ____ Date ____ Survey of [illegible]
X-Sec. Notes Chkd. ____ Checked ____ Survey by [illegible] Notes [illegible] Date 2-55
No. ____ Date ____ Date ____ Map No. ____ Indexed ____ Date ____

F. B. 1839 Pg. 262 Job No. Division No. Notes Red. Plotted Profile

Survey of Date Date No.

Survey by Notes Notes Chkd. Checked X-Sec.

Indexed Date Date Date No.

STATION	B. S.	H. I.	F. S.	ELEV.

76L298 307 8-53

PLEASE RETURN TO

LOS ANGELES COUNTY SURVEYOR

726 LOS ANGELES COUNTY ENGINEERING BLDG.

NOTE: ANY ADDITIONS OR CHANGES ON THIS SHEET MUST BE MADE OR CIRCLED IN RED INK, WITH DATE AND NAME OF PERSON MAKING CHANGE.

Do not extend notes this side of this line.

Pine Cr. Rd

Notes Ck'd by	Survey of Elizabeth Lake	F. B. 1833 Pg. [illegible]
Map No.	W. O. Tape No. 0165 St'd. 68 °F	
Office Work	Surveyed by R.L. Willey	
Checked	Notes " Date 2-16-55	
Date	Indexed A. C. Johnson 3-12-55	



Note: Any Additions or Changes on This Sheet Must be Made or Circled in Red Ink With Date and Name of Person Making Change.

Do not extend notes this side of this line.

RETURN TO
LOS ANGELES COUNTY SURVEYOR
726 LOS ANGELES COUNTY
ENGINEERING BLDG.

76F3098 S&E #247. 6-54

RETURN TO
LOS ANGELES COUNTY SURVEYOR
726 LOS ANGELES COUNTY
ENGINEERING BLDG.

Note: Any Additions or Changes on This Sheet Must be Made or Circled in Red Ink With Date and Name of Person Making Change.

Do not extend notes this side of this line.

F.B. 1899 Pg. 264

Pine Cn Rd

Notes Ck'd by	Survey of Elizabeth Lake	F.B. 1839 Pg. 265
Map No.	W. O. 0904 Tape No. Std. °F	
Office Work	Surveyed by R L Willey	
Checked	Notes " Date 2-18-55	
Date	Indexed	

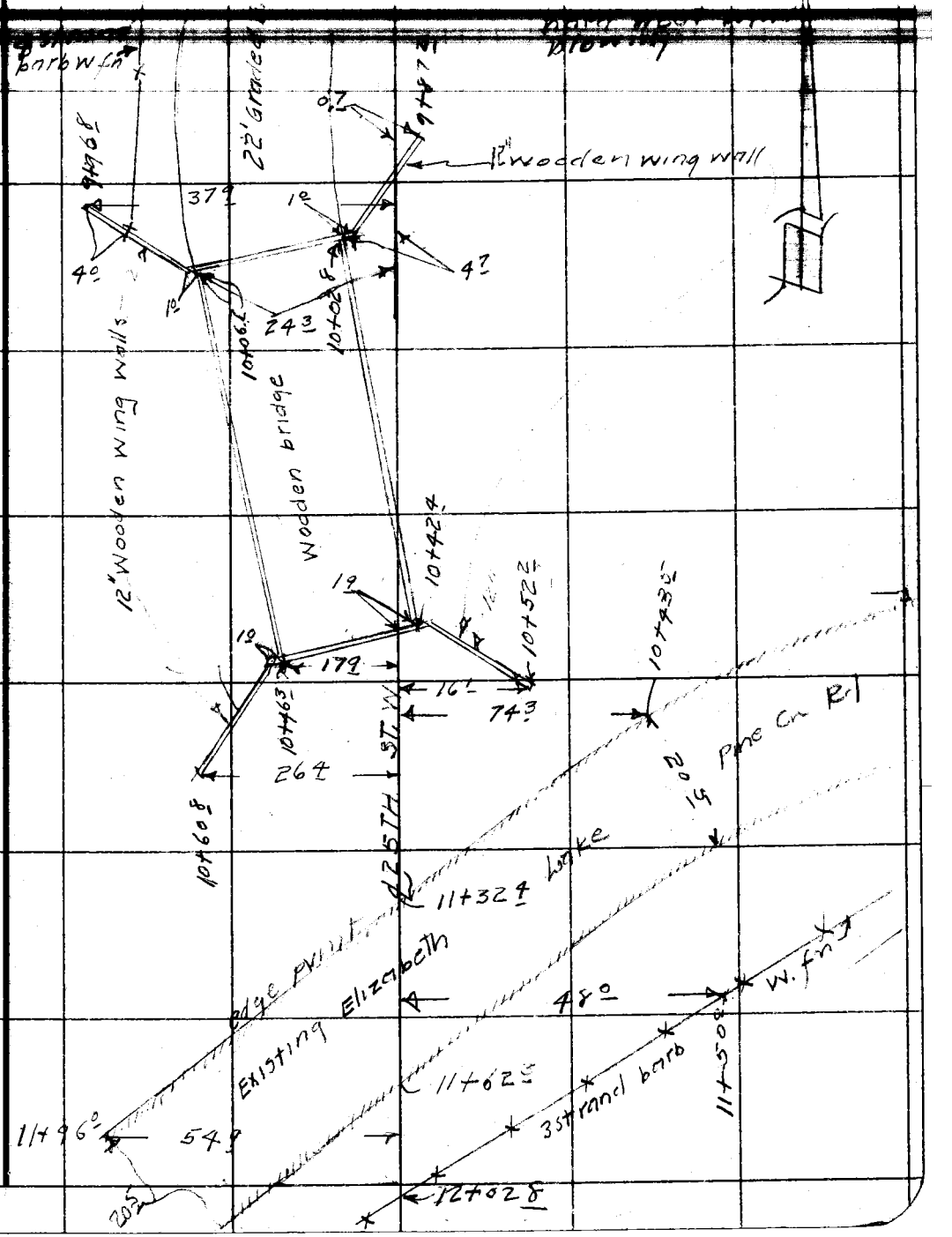

Note: Any Additions or Changes on This Sheet Must be Made or Circled in Red Ink With Date and Name of Person Making Change.

Do not extend notes this side of this line.

RETURN TO
LOS ANGELES COUNTY SURVEYOR
726 LOS ANGELES COUNTY
ENGINEERING BLDG.

76F309S S&E #247 8-54

F. B. 1839 PG. 266

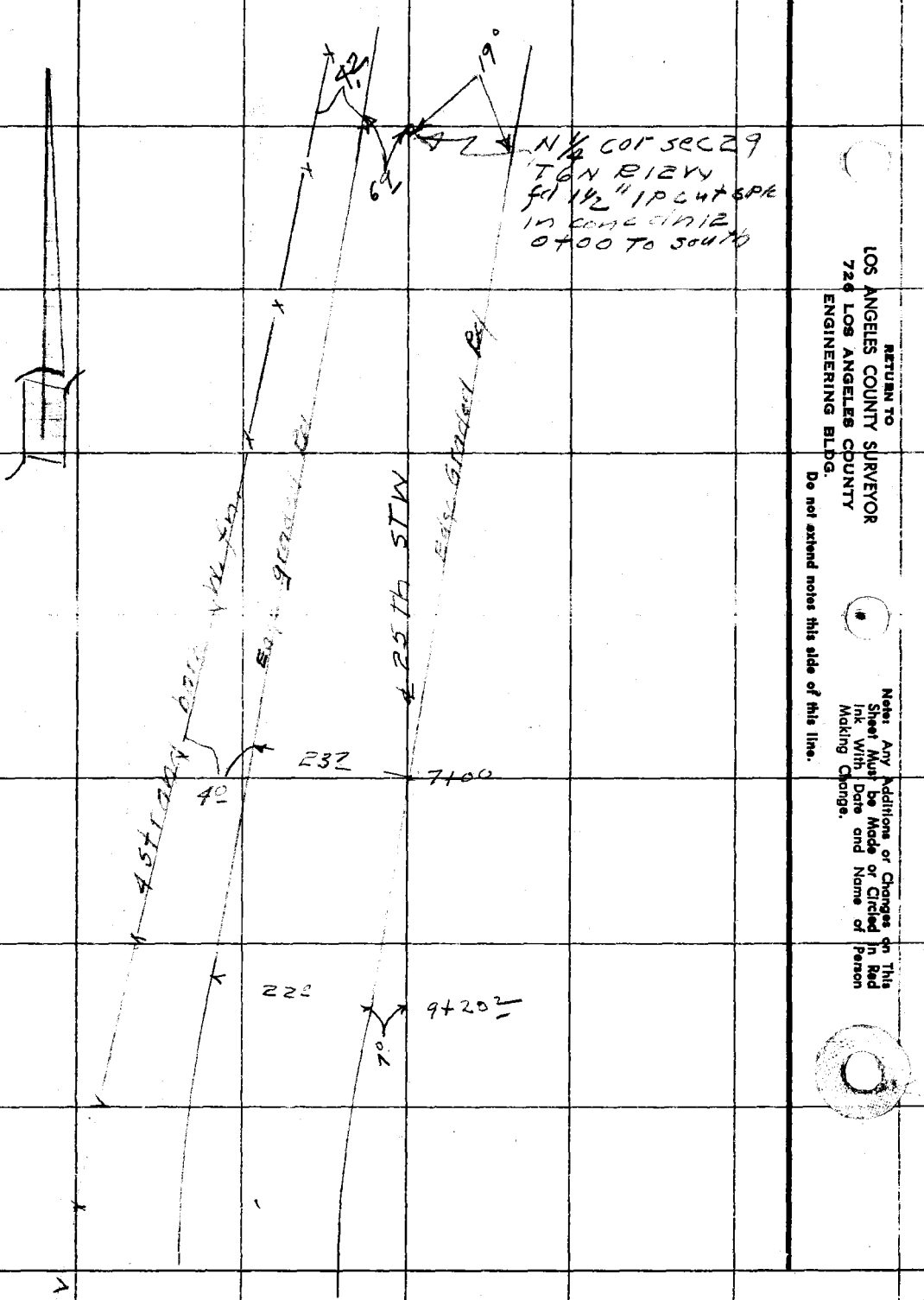

RETURN TO
LOS ANGELES COUNTY SURVEYOR
726 LOS ANGELES COUNTY
ENGINEERING BLDG.

Do not extend notes this side of this line.

Notes: Any Additions or Changes on This Sheet Must be Made or Circled in Red Ink With Date and Name of Person Making Change.

76L298 307 8-53

PLEASE RETURN TO
LOS ANGELES COUNTY SURVEYOR
726 LOS ANGELES COUNTY ENGINEERING BLDG.

NOTE: ANY ADDITIONS OR CHANGES ON THIS SHEET MUST BE MADE OR CIRCLED IN RED INK. WITH DATE AND NAME OF PERSON MAKING CHANGE.

Do not extend notes this side of this line.

STATION	B. S.	H. I.	F. S.	ELEV.		
	CROSS SECTION ON 25TH ST W. AT INT. ELIZABETH LAKE PINE CN RD.					
BM #3	2 32	2757 ~~30~~ 08		2754 ~~77~~ 76	BM #3 EL 2754985 FB 1672-110 fd bt spk in bridge Timber SE Co[illegible] on 25th St W.	
5+50			6 04	51 ~~26~~ 04	℄ 1x1	
19° R			6 2	51 ~~4~~ 09	edge rd. bot brk.	
23° R			4 7	53 ~~1~~ 24	Top brk	
60° R			5 2	52 ~~1~~ 19	flat	
5° L			6 1	51 ~~8~~ 0	edge rd. bot. brk.	
7° L			5 5	51 ~~8~~ 6	Top brk.	
31° L			6 2	51 ~~1~~ 09	flat	
65° L			6 0	51 ~~3~~ 1	"	
6+00			5 96	51 ~~3~~ 12	℄ 1x1	
20° R			6 2	51 ~~1~~ 09	edge rd. bot. brk.	
25° R			4 4	52 ~~8~~ 7	Top brk.	
61° R			4 9	52 ~~4~~ 2	flat	
3° L			6 0	51 ~~3~~ 1	edge rd. bot brk.	
5° L			5 5	51 ~~8~~ 6	Top brk.	
31° L			5 6	51 ~~7~~ 5	flat	
60° L			6 0	51 ~~3~~ 1	"	

Profile Notes Red. Plotted Job No. 090148 Division No. F. B. 1839 Pg. 267
No. Date Date Survey of Elizabeth Lake Pine Cn Rd
X-Sec. Notes Chkd. Checked Survey by R.L. Willey Notes R.L.W. Date 2-18-55
No. Date Date Map No. Indexed C. Johnson Date

76L298 307 8-53

PLEASE RETURN TO
LOS ANGELES COUNTY SURVEYOR
726 LOS ANGELES COUNTY ENGINEERING BLDG.

NOTE: ANY ADDITIONS OR CHANGES ON THIS SHEET MUST BE MADE OR CIRCLED IN RED INK, WITH DATE AND NAME OF PERSON MAKING CHANGE.

Do not extend notes this side of this line.

STATION	B. S.	H. I.	F. S.	ELEV.		
6+50		2757 ~~30~~ 08	6 28	275 ~~1 32~~ 0 80	℄ 1x1	
21.3 R			6 6	50 ~~X~~ 5	edge rd. bot brk	
26.0 R			5 7	51 ~~X~~ 4	Top brk	
61.9 R			5 4	51 ~~X~~ 7	flat	
2.2 L			6 2	51 ~~4~~ 0.9	edge rd. bot brk	
3.8 L			5 5	51 ~~X~~ 6	Top brk.	
32.6 L			6 5	50 ~~X~~ 6	flat	
62.6 L			7 4	49 ~~X~~ 7	"	
7+00			5 96	51 ~~4~~ 12	℄ edge rd. & bot brk.	
23.4 R			6 4	50 ~~X~~ 7	edge rd.	
27.4 R			4 8	52 ~~X~~ 3	Top brk.	
61.2 R			4 3	52 ~~3~~ 8	flat	
1.7 L			5 6	51 ~~X~~ 5	Top brk	
11.0 L			4 7	52 ~~X~~ 4	" "	
36.0 L			5 0	52 ~~X~~ 1	flat	
67.0 L			5 6	51 ~~X~~ 5	"	
7+50			5 24	51 ~~6~~ 84	℄ 1x1 Top brk	
1.5 R			5 9	51 ~~X~~ 2	bot brk (edge rd.)	
24.4 R			6 0	51 ~~X~~ 1	edge rd.	
29.0 R			4 1	52 ~~X~~ 0	Top brk	
62.5 R			3 8	53 ~~X~~ 3	flat	

F. B. 1839 Pg. 268 Job No. 090449 Division No. Notes Red. Plotted Profile
Survey of Elizabeth Lake Pinco Date Date No.
Survey by R. Willey Notes McCall Notes Chkd. Checked X-Sec.
Indexed A. C. Johnson Date Date Date No.

76L298 307 8-53

PLEASE RETURN TO
LOS ANGELES COUNTY SURVEYOR
726 LOS ANGELES COUNTY ENGINEERING BLDG.

NOTE: ANY ADDITIONS OR CHANGES ON THIS SHEET MUST BE MADE OR CIRCLED IN RED INK, WITH DATE AND NAME OF PERSON MAKING CHANGE.

Do not extend notes this side of this line.

STATION	B. S.	H. I.	F. S.	ELEV.	
7+50 9.7 L		2757.08	4 6	2752.5	Top brk.
35.6 L			4 8	52.3	flat
61.3 L			5 1	52.0	"
8+00			5 30	51.78	℄ 1X1 bot brk.
1.6 R			5 0	52.1	Top brk
3.1 R			5 3	51.8	bot brk. (edge rd.)
24.3 R			5 7	51.4	edge rd. (bot. brk.)
32.0 R			4 3	52.8	Top brk.
63.7 R			3 6	53.5	flat
36.4 L			4 5	52.6	Top brk. (17' Sly Top brk - 0.9)(26.7 Sly bot
64.6 L			6 0	51.5	" " To drain
89.0 L			10 4	46.7	bot. brk in "
8+50			5 00	52.00	℄ 1X1
2.6 R			5 2	51.9	bot brk
4.7 R			4 3	52.8	Tob brk
6.6 R			5 1	52.0	edge rd.
26.2 R			5 5	51.6	" "
28.4 R			4 7	52.4	Top brk
32.0 R			5 6	51.5	bot "
38.0 R			4 5	52.6	Top "
59.0			4 1	53.0	flat (24.0 Sly bot brk - 4.1)

Profile No. ____ Notes Red. ____ Date ____ Plotted ____ Date ____ Job No. 090149 Division No. ____ Survey of [illegible] Survey by [illegible] Notes [illegible] Date 8-18-55 Indexed [illegible] Date ____

X-Sec. No. ____ Notes Chkd. ____ Date ____ Checked ____ Date ____ Map No. ____ Date ____

F. B. 1839 Pg. 269

76L298 307 8-53

PLEASE RETURN TO
LOS ANGELES COUNTY SURVEYOR
726 LOS ANGELES COUNTY ENGINEERING BLDG.

NOTE: ANY ADDITIONS OR CHANGES ON THIS SHEET MUST BE MADE OR CIRCLED IN RED INK, WITH DATE AND NAME OF PERSON MAKING CHANGE.

Do not extend notes this side of this line.

STATION	B. S.	H. I.	F. S.	ELEV.	
8+50					
7.7 L		2757 ~~30~~ 08	6 4	2750 ~~X~~ 7	Top brk To drain
19.3 L			9 8	47 ~~X~~ 3	bot " in "
38.0 L			9 6	47 ~~X~~ 5	flat " "
62.0 L			10 1	47 ~~X~~ 0	" " "
9+00			8 17	49 ~~13~~ 8.91	℄ 1X1
7.2 R			4 4	52 ~~X~~ 7	Top fill
9.0 R			4 9	52 ~~X~~ 2	edge rd.
27.4 R			5 0	52 ~~X~~ 1	" "
29.3 R			4 4	52 ~~X~~ 7	Top brk.
38.0 R			7 8	49 ~~X~~ 3	bot. "
61.0 R			8 0	49 ~~X~~ 1	flat
4.0 L			9 7	41 ~~X~~ 4	bot brk in drain
14.0 L			11 5	45 ~~X~~ 6	" " (13.5-Nly Top brk. + 1.8)
37.7 L			9 3	47 ~~X~~ 8	Top " in drain
63.7 L			9 9	47 ~~X~~ 2	flat " "
9+50 T.P.	11 18	2761 ~~32~~ 10	7 16	27~~50~~ 49.92 ~~14~~	℄ 1X1
6.8 R			7 7	53 ~~X~~ 4	Top fill
8.4 R			8 2	53 ~~X~~ 2.9	bot brk. (edge rd.)
29.0 R			8 1	53 ~~X~~ 0	edge rd.
30.7 R			7 8	53 ~~X~~ 3	Top fill
40.5 R			12 0	49 ~~X~~ 1	bot "

F. B. 1839 Pg. 270 Job No. 090149 Division No. Notes Red. Plotted Profile
Survey of Elizabeth Lake Pine Co. Pgs. Date Date No. X-Sec.
Survey by R.L. Willey Notes R.L.W. Notes Chkd. Checked
Indexed Date Date No.

76L298 307 8-53

PLEASE RETURN TO
LOS ANGELES COUNTY SURVEYOR
726 LOS ANGELES COUNTY ENGINEERING BLDG.

NOTE: ANY ADDITIONS OR CHANGES ON THIS SHEET MUST BE MADE OR CIRCLED IN RED INK, WITH DATE AND NAME OF PERSON MAKING CHANGE.

Do not extend notes this side of this line.

STATION	B. S.	H. I.	F. S.	ELEV.		
9+50 76.7 R		2761 ~~32~~ 10	11 9	2749 ~~4~~ 2	flat	
3.7 L			12 7	48 ~~6~~ 4	bot brk.	
33° L			13 3	48 ~~.0~~ 78	flat	
65° L			13 1	48 ~~2~~ 0	Top brk.	
69° L			14 1	47 ~~2~~ 0	bot "	
9+80			9 19	52 ~~7~~ 91	℄ Top brk	
9+87.3			7 6	53 ~~8~~ 5	℄ Top wood headwall	
9+90°			12 4	48 ~~9~~ 7	℄ bot. drain	
10+00			12 7	48 ~~6~~ 4	℄ (R) in drain	
2.7 R			12 7	48 ~~6~~ 4	bot drain	
2.7 R			6 5	54 ~~8~~ 6	Top wood headwall	
22.6 R			6 9	54 ~~4~~ 2	edge rd,	
24° R			6 6	54 ~~9~~ 5	Top brk	
36° R			7 6	53 ~~8~~ 5	Top wood headwall	
38° R			10 7	50 ~~6~~ 4	bot. headwall	
66° R			13 2	48 ~~7~~ 73	flat in drain	
44° L			14 6	46 ~~8~~ 5	bot (middle) wash	
62.5 L			14 7	46 ~~6~~ 4	bot. brk.	
72.5 L			11 4	49 ~~9~~ 7	Top brk.	
92° L			11 4	49 ~~8~~ 7	flat	

Profile No. ____ Notes Red. ____ Plotted ____ Job No. 090148 Division No. ____ F. B. 1839 PG. 271
Date ____ Date ____ Survey of [illegible] Pine Co.
X-Sec. No. ____ Notes Chkd. ____ Checked ____ Survey by R. L. Wilt Notes R.L.W. Date ____
Date ____ Date ____ Map No. ____ Indexed ____ Date ____

76L298 307 8-53

PLEASE RETURN TO
LOS ANGELES COUNTY SURVEYOR
726 LOS ANGELES COUNTY ENGINEERING BLDG.

NOTE: ANY ADDITIONS OR CHANGES ON THIS SHEET MUST BE MADE OR CIRCLED IN RED INK, WITH DATE AND NAME OF PERSON MAKING CHANGE.

Do not extend notes this side of this line.

F. B. 1839 Pg. 272 Job No. 90146 Division No. Notes Red. Plotted
Survey of Whittier-La Habra Fire Co. Eq. Date Date No.
Survey by C. E. Kelly Notes Chkd. Checked X-Sec.
Indexed C. Johnson Date Date Date No.
Profile

STATION	B. S.	H. I.	F. S.	ELEV.	
10 K 23.8		2761 10/32	14 0	274. 81	℄ CTH wing 4
10+46.3			6 7	54 84	℄
17.8 R			6 6	5 [illegible] 55	OH edge bridge
22.0 R			13 2	4 [illegible] 39	bot wing wall
42.0 R			12 5	4 [illegible] 46	flat inclair
74.0 R			14 1	4 [illegible] 00	" "
92.0 R			13 8	4 [illegible] 33	" "
10+42.4			6 6	5 [illegible] 44	℄
2.0 L			6 6	5 [illegible] 25	Top wingwall
4.9 L			14 1	4 [illegible] 10	bot "
13.0 L			13 8	4 [illegible] 13	bot brk.
38.8 L			9 7	6 [illegible] 84	Top brk.
62.9 L			9 4	5 [illegible] 17	gut.
80.9 L			9 11	5 [illegible] 99	edge pvmt.
93.6 L			9 34	5 [illegible] 76	CTH "
105.6 L			9 76	5 [illegible] 34	edge "
10+52.2			6 6	[illegible] 15	℄
16.1 L			7 0	5 [illegible] 1	end wingwall
10+60.8			6 4	5 [illegible]	℄
26.1 R			6 9	[illegible] 42	end wingwall
27.0 R			11 1	[illegible] 10	bot. end wingwall

76L298 307 8-53

PLEASE RETURN TO
LOS ANGELES COUNTY SURVEYOR
726 LOS ANGELES COUNTY ENGINEERING BLDG.

NOTE: ANY ADDITIONS OR CHANGES ON THIS SHEET MUST BE MADE OR CIRCLED IN RED INK, WITH DATE AND NAME OF PERSON MAKING CHANGE.

Do not extend notes this side of this line.

STATION	B. S.	H. I.	F. S.	ELEV.		
11+00		2761 ~~32~~ 10	4 94	2756 ~~38~~ 16	℄ spk + T	
20° R			4 8	56 ~~5~~ 3	Top brk	
40° R			6 1	55 ~~8~~ 0	" "	
56° R			12 5	48 ~~8~~ 6	bot " in drain	
60° R			13 9	47 ~~4~~ 2	" " "	
115.5 R			13 3	48 ~~0~~ 8	flat in drain	
25.7 L			5 93	56 ~~39~~ 17	edge pumt	
39.8 L			6 17	55 ~~11~~ 43	CTR "	
54.9 L			6 88	54 ~~34~~ 22	edge "	
67.5 L			7 4	53.9 7	bot brk. (gut)	
69.6 L			6 5	54.8 6	Top brk.	
89.5 L			1 4	59.9 7	" "	
11+32.4			3 90	57 ~~40~~ 20	℄ edge pumt	
11+50			3 08	56 ~~24~~ 8.02	crown "	
12.2 R			2 85	58 ~~47~~ 25	edge "	
36.2 R			3 3	58 ~~0~~ 18	gut	
42° R			2 5	58 ~~8~~ 6	bot brk.	
48.1 R			+0 6	61 ~~8~~ 7	Top "	
66.6 R			0 0	61.3 1	" " (14° Kly Top brk + 0.4) (30° [illegible] 11°)	
109° R			13 5	47.8 6	bot brk in drain	
11.6 L			3 33	57 ~~49~~ 27	edge pumt	

Profile No. X-Sec. No. Date Notes Red. Date Plotted Date Job No. 29014 Division No. Survey of Elizabeth Lake Pine [illegible] Survey by [illegible] Notes [illegible] Date [illegible] Notes Chkd. Date Checked Date Map No. Indexed K. C. Johnson Date

F. B. 1839 Pg. 273

1839

11+50								
26° L			276	32	[illegible]	7	2737	[illegible]
49° L					+9		70	To cut
81° L					+1		71 86	brk
96° L					+	5	64	bot [illegible]
11+62.3						20	59	℄ edge [illegible] 58.90
11+80.4						5	59 86	℄ bo[illegible] cut
T.P.	11	[illegible]	2[illegible]	34		21	2761 089	
T.P. 12+00	10		2[illegible]0	66		56	27[illegible]	top cut bank
T.P.	11	25	27[illegible]		0	78	2780 79	
12+50					8	38	82 75	
12+63.82					4	07	87 06	Inter. ℄ 25th St. W. + Semi Tangent Prop. Elizabeth Lake pine Cr. Rd.
T.P.	11	34	2801	67	0	80	2790 33	
T.P.	5	77	2806	48	0	96	2800 71	
B.M. No. 6					0	36	2806 12	B.M. No. 6 El. 2806.148

Survey of Elizabeth Lake Pine Cr. Rd.
Survey by P.L. Willey
Indexed C. Johnson
Notes Red. Plotted Date
Notes Chkd. Checked Date
Notes Date
Profile